SO. CALIF. BLUE PRINT CO. 4297

2194

INDEX TO F.B. 2194

DATE	J.N.	DESCRIPTION	NOTES	PAGES
		MOUNT CURVE AVE. C.J.2096.14		
		(CONT'D FROM F.B.2189)		
7-59	2096.14	Prop.sewer R/W in Block K Tr.#6954 from Lake Ave.to Mt.Curve Ave.	Location	5-9
"	"	" " " "	Topog.	11-18
"	"	" " "	X-secs.	19-29
"	"	Prop.Sewer R/W in Block L Tr.#6954 from Lake Ave.to Mt.Curve Ave.	Location	31-35
"	"	" " " "	Topog.	37-44
"	"	" " " "	X-secs.	45-53
8-59	"	Prop.Sewer R/W in Block H Tr.#6954 from Maiden Lane to Mt.Lowe Ave.	Location	55-58
"	"	" " " "	Topog.	59-64
"	"	" " " "	X-secs.	65-70
"	"	Prop.Sewer R/W in Block H Tr.#6954 from Dolores Dr.to Lot #13	Location	71-75
"	"	" " " "	Topog.	77-81
"	"	" " " "	X-secs.	83-90
"	"	Prop.Sewer R/W un Block I Tr.#6954 from Mt.Lowe Dr.to Lot #16.	Location	91-95
"	"	" " " "	Topog.	97-102
"	"	" " " "	X.secs.	103-113
1-60	"	Plumbing Outlets on Wapello St.	Location	115-119
"	"	" "	Elevations	121-123
"	"	Plumbing Outlets on Athens Sr.from Lake Ave.to Mt. Curve Ave.	Location	125-128
"	"	" " " "	Elevations	129-131
"	"	Plumbing Outlets on Alta Vista St.from Laken Ave.to Mt.curve Ave.	Location	133-136
"	"	" " "	Elevations.	137-139

DATE

SURVEY BY

SURVEY OF

TR. No.

F. B. PG.

INDEX TO F.B2194 (CONT'D)

DATE	J.N.	DESCRIPTION	NOTES	PAGES
1-69	2096.14	Plumbing Outlets on Dolores Dr.from Lake Ave.to Mt.Curve Ave.	Loc.	141-144
"	"	" " " "	Elevs.	145-147
"	"	Plumbing Outlets on Poppyfielde Dr.from Lake Ave.to Mt.Curve Ave.	Loc.	149-152
"	"	" " " "	Elevs.	153-155
"	"	Plumbing Outlets on Mt.Curve Ave.from Athens St.to Maiden Lane	Loc.	157-160
"	"	" " " "	Elevs.	161-163
"	"	Mount Lowe Dr.from Mt.Curve Ave. to A Point 650' East.	Topog.	165-167
"	"	" " " Plumbing Outlets	Loc.	169-172
"	"	" " "	X-secs.	173-178
7-60	"	Palm Ave.& Mt.Curve Ave.from Maiden Lane To Poppyfields Dr.	Topog	179-188
"	"	" " " "	X-secs.	189-200
6-61	"	Sewer Outlets on Maiden Lane	Loc.& Elev.	201-202

F. B. _____ PG. _____ SURVEY OF _____

TR. No. _____ SURVEY BY _____

DATE _____

Notes Ck'd by Miller	Survey of Mt Curve Ave	F. B. 2199 Pg. 5
Map No.	JN 2096.14 Tape 0175 Std. 68 °F	
Office Work	Surveyed by Snyder	
Checked	Notes PRS Date 7-23-59	
Date	Indexed E. C. Johnson 7-30-59	

C.I. 2096.14

MT CURVE AVE

Proposed - S.S. EASEMENT #5

IN

BLOCK "K" TR# 6954

between - Alta Vista Dr. & Athens St.

From - LAKE AVE

To - MT CURVE AVE

NOTE

See - F.B. 2189-6 For Index to ℄ Notes

Snyder
Rengel
Spriggs

Cont From FB 2189-292

Note: Any Additions or Changes on This Sheet Must be Made or Circled in Red Ink With Date and Name of Person Making Change.

Do not extend notes this side of this line.

RETURN TO
LOS ANGELES COUNTY ENGINEER
700 LOS ANGELES COUNTY ENGINEERING BLDG.

76F309S CE #247—3-57

F.B. 2194 Pg. 6

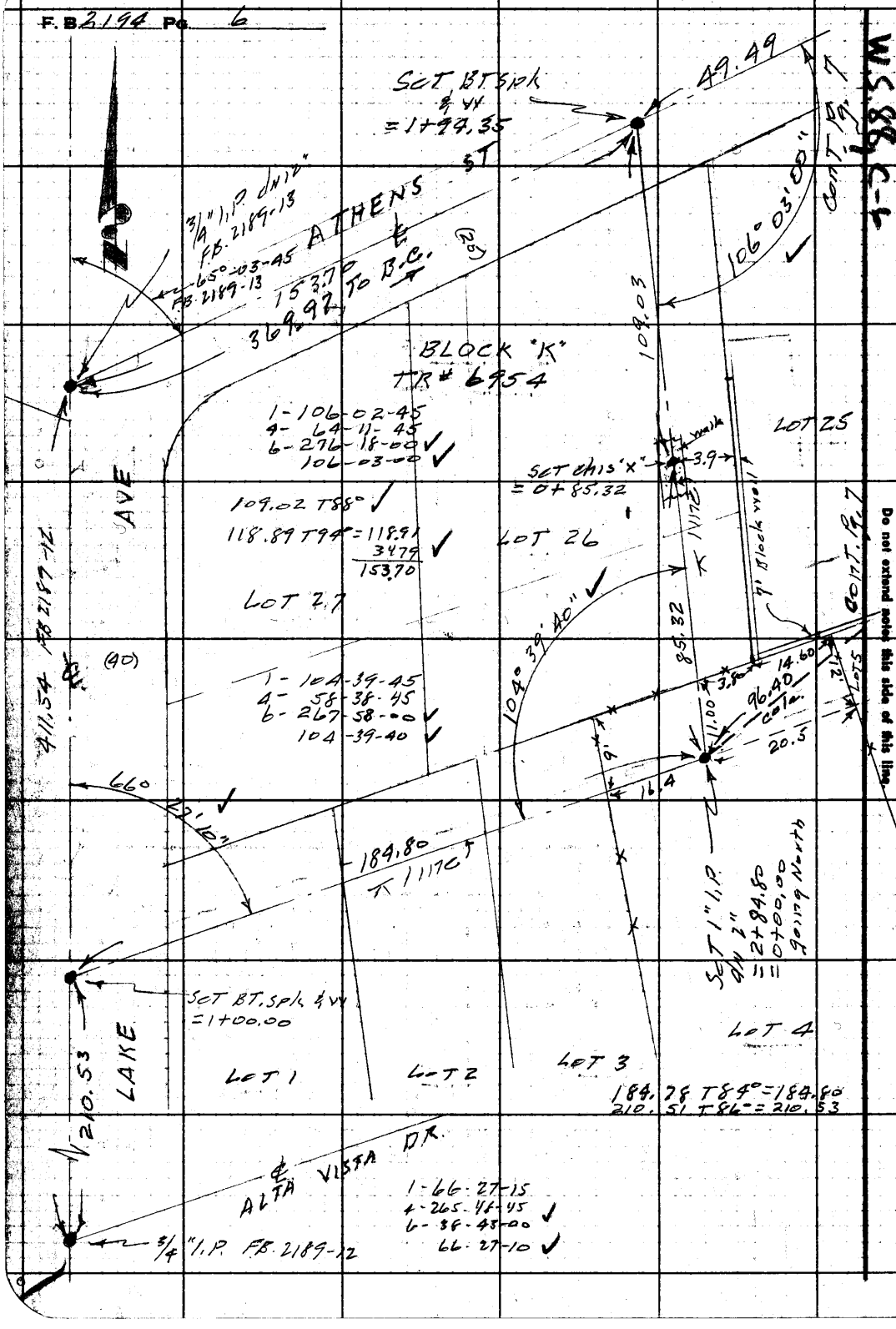

W.S. 88, C-6

RETURN TO
LOS ANGELES COUNTY ENGINEER
700 Los Angeles County Engineering Bldg.

Do not extend notes this side of this line.

Note: Any Additions or Changes on This Sheet Must be Made or Circled in Red Ink With Date and Name of Person Making Change.

Notes Ck'd by Miller	Survey of MT Curve Ave	F.B. 2194 Pg. 7
Map No.	JN 2096.14 Tape 0175 Std 68 of	
Office Work	Surveyed by Snyder	
Checked	Notes PRS Date 7-59	
Date	Indexed L. C. Johnson	

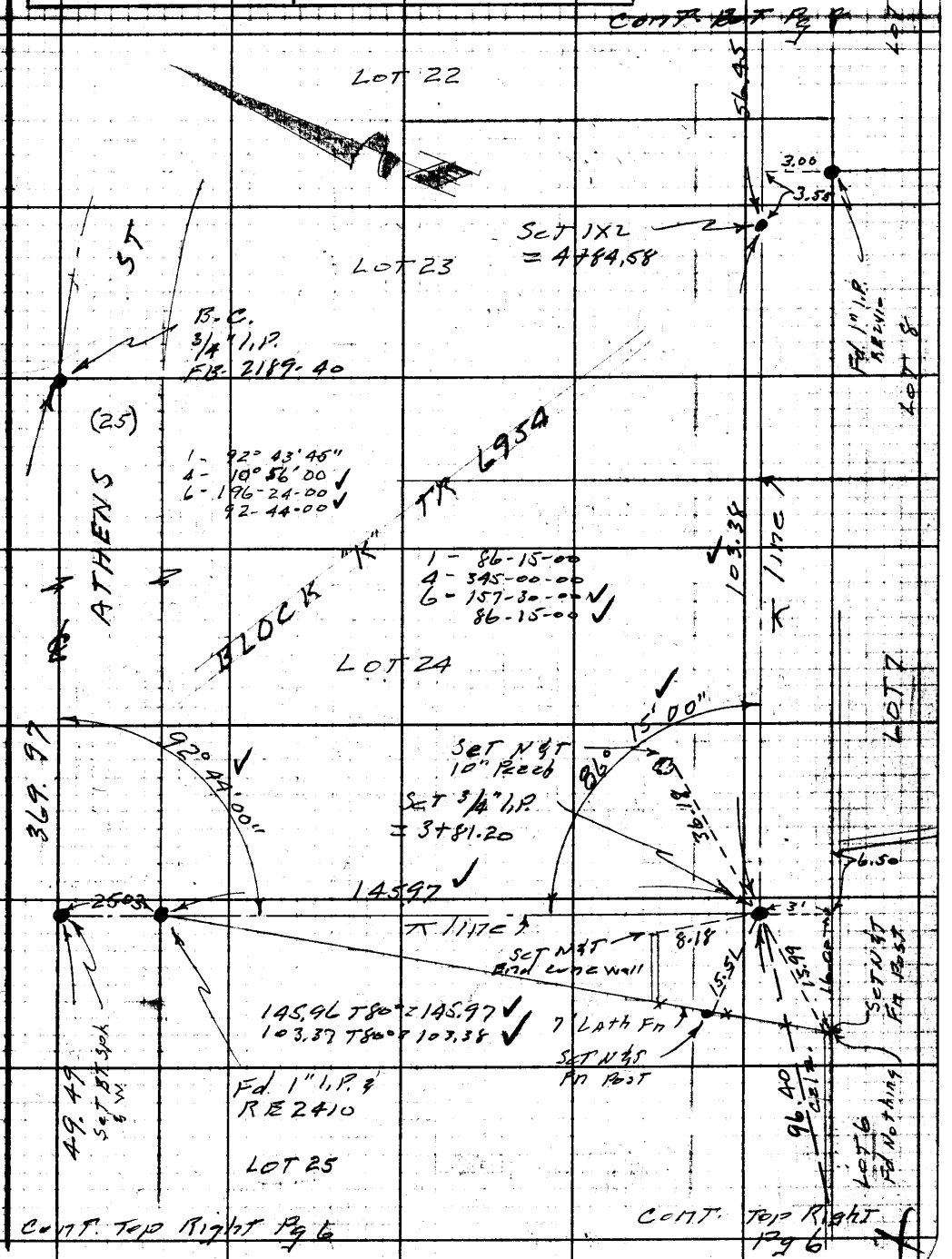

Note: Any Additions or Changes on This Sheet Must be Made or Circled in Red Ink With Date and Name of Person Making Change.

Do not extend notes this side of this line.

RETURN TO
LOS ANGELES COUNTY ENGINEER
1700 LOS ANGELES COUNTY ENGINEERING BLDG.

76F3093 CE #247—3-57

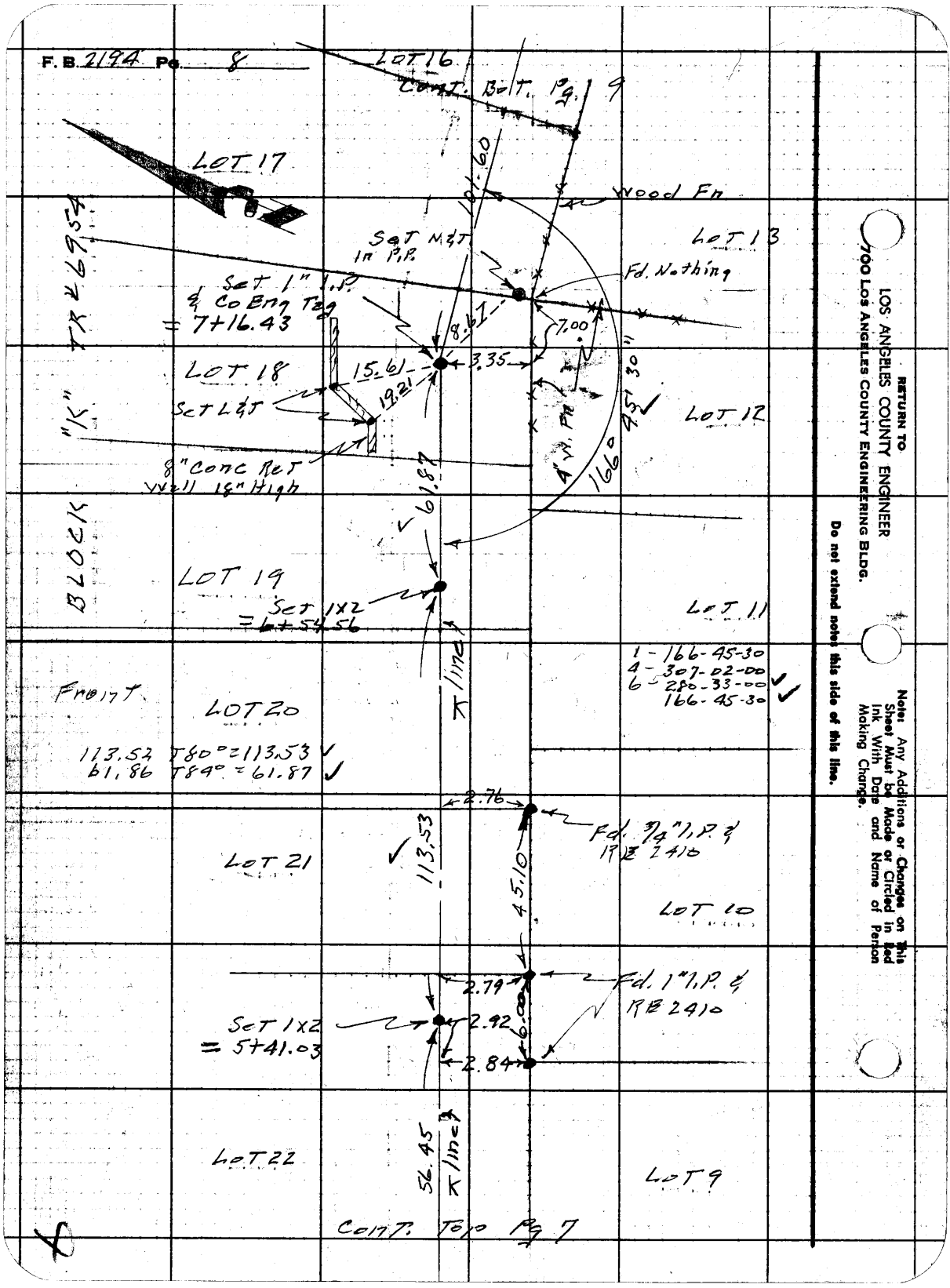
F. B. 2194 Pg. 8
LOT 16
Cont. Bolt Pg. 9
LOT 17
61.60
Wood Fn
LOT 13
Set Nail in P.P.
Fd. Nothing
Set 1" I.P. & Co Eng Tag = 7+16.43
7.00
8.21
3.35
LOT 18
15.61
19.21
Set L&T
LOT 12
4' W. Fn
166° 45' 30"
8" Conc Ret Wall 18" High
61.87
BLOCK
LOT 19
Set 1x2 = 6+54.56
LOT 11
1 - 166-45-30
4 - 307-02-00
6 - 280-33-00
166-45-30
Front
LOT 20
113.52 T80° = 113.53
61.86 T84° = 61.87
2.76
Fd. 3/4" I.P. & RE 2410
LOT 21
113.53
45.10
LOT 10
2.79
Fd. 1" I.P. & RE 2410
Set 1x2 = 5+41.03
2.92
6.00
2.84
LOT 22
56.45
LOT 9
Cont. To Pg 7
RETURN TO
LOS ANGELES COUNTY ENGINEER
700 Los Angeles County Engineering Bldg.
Do not extend notes this side of this line.
Note: Any Additions or Changes on This Sheet Must be Made or Circled in Red Ink With Date and Name of Person Making Change.

Notes Ck'd by Miller	Survey of Mt. Curve Ave	F. B. 2194 Pg. 9
Map No.	JN 2096.14 Tape 2170 Std 68 °F	
Office Work	Surveyed by Snyder	
Checked	Notes PRS Date 7-59	
Date	Indexed K. C. Johnson	

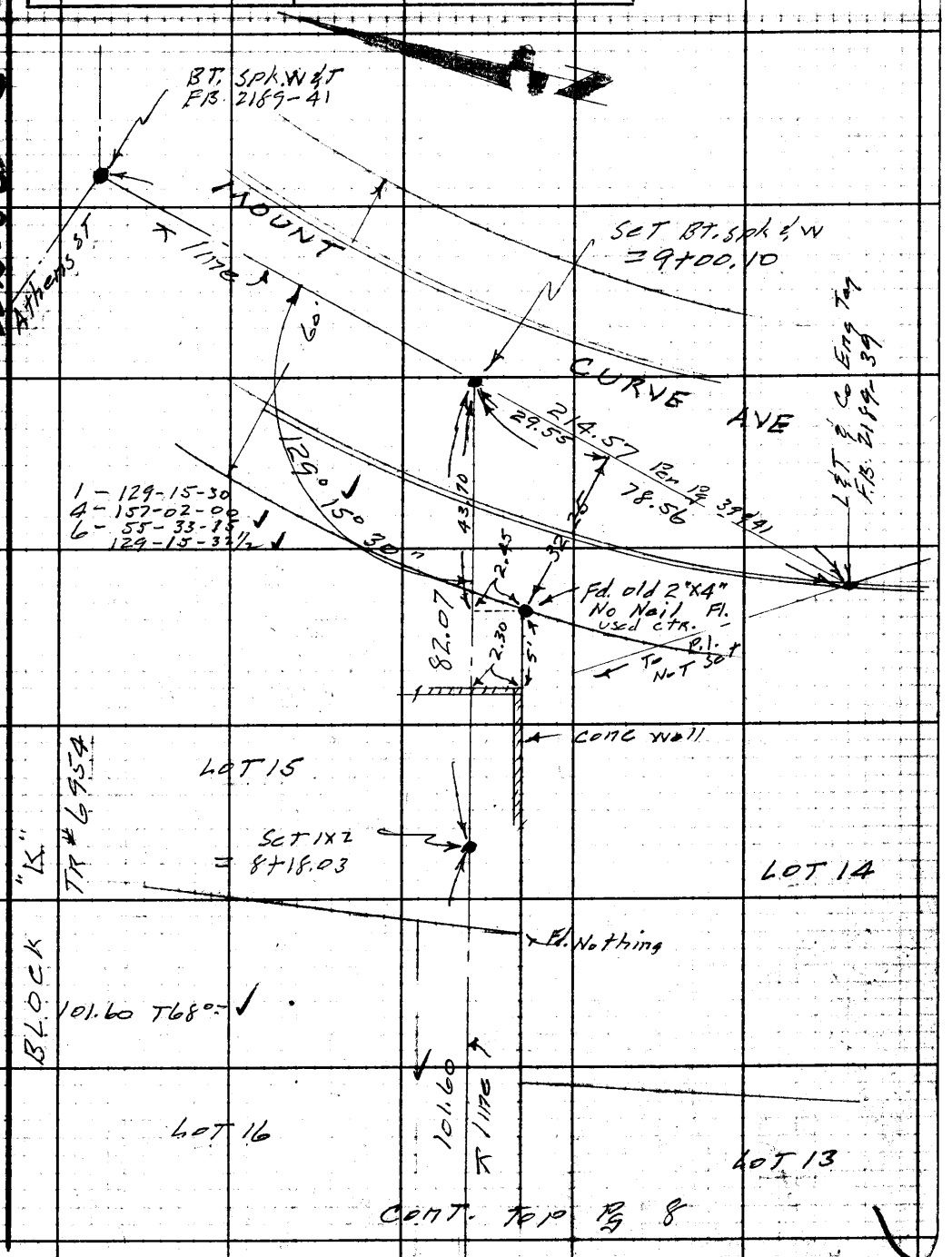

W.S. 88 C-6

Note: Any Additions or Changes on This Sheet Must be Made or Circled in Red Ink With Date and Name of Person Making Change.

Do not extend notes this side of this line.

RETURN TO
LOS ANGELES COUNTY ENGINEER
700 LOS ANGELES COUNTY ENGINEERING BLDG.

76F309S CE #247—3-57

RETURN TO
LOS ANGELES COUNTY ENGINEER
700 LOS ANGELES COUNTY ENGINEERING BLDG.

Note: Any Additions or Changes on This Sheet Must be Made or Circled in Red Ink With Date and Name of Person Making Change.

Do not extend notes this side of this line.

F.B. 2194 PG. 10

Notes Ck'd by	Survey of Mt Curve Ave	F. B. 2194 Pg. 11
Map No.	JN 2096.14 Tape Std °F	
Office Work	Surveyed by Snyder	
Checked	Notes PRS Date 7-59	
Date	Indexed [redacted] C. Johnson	

C.I. 2096.14
MT CURVE AVE

Location of Improvements

117

Proposed- S.S. EASEMENT #5
BLOCK "K" TR #6954

between - Alta Vista Dr & Athens ST
From - Lake Ave
To - Mt Curve Ave
and between Lots 25 & 26

Snyder
Rangel
Moya
Spriggs

Note: Any Additions or Changes on This Sheet Must be Made or Circled in Red Ink With Date and Name of Person Making Change.

Do not extend notes this side of this line.

RETURN TO
LOS ANGELES COUNTY ENGINEER
700 LOS ANGELES COUNTY ENGINEERING BLDG.

76F309S CE #247—3-57

F. B. 2194 Pg. 12

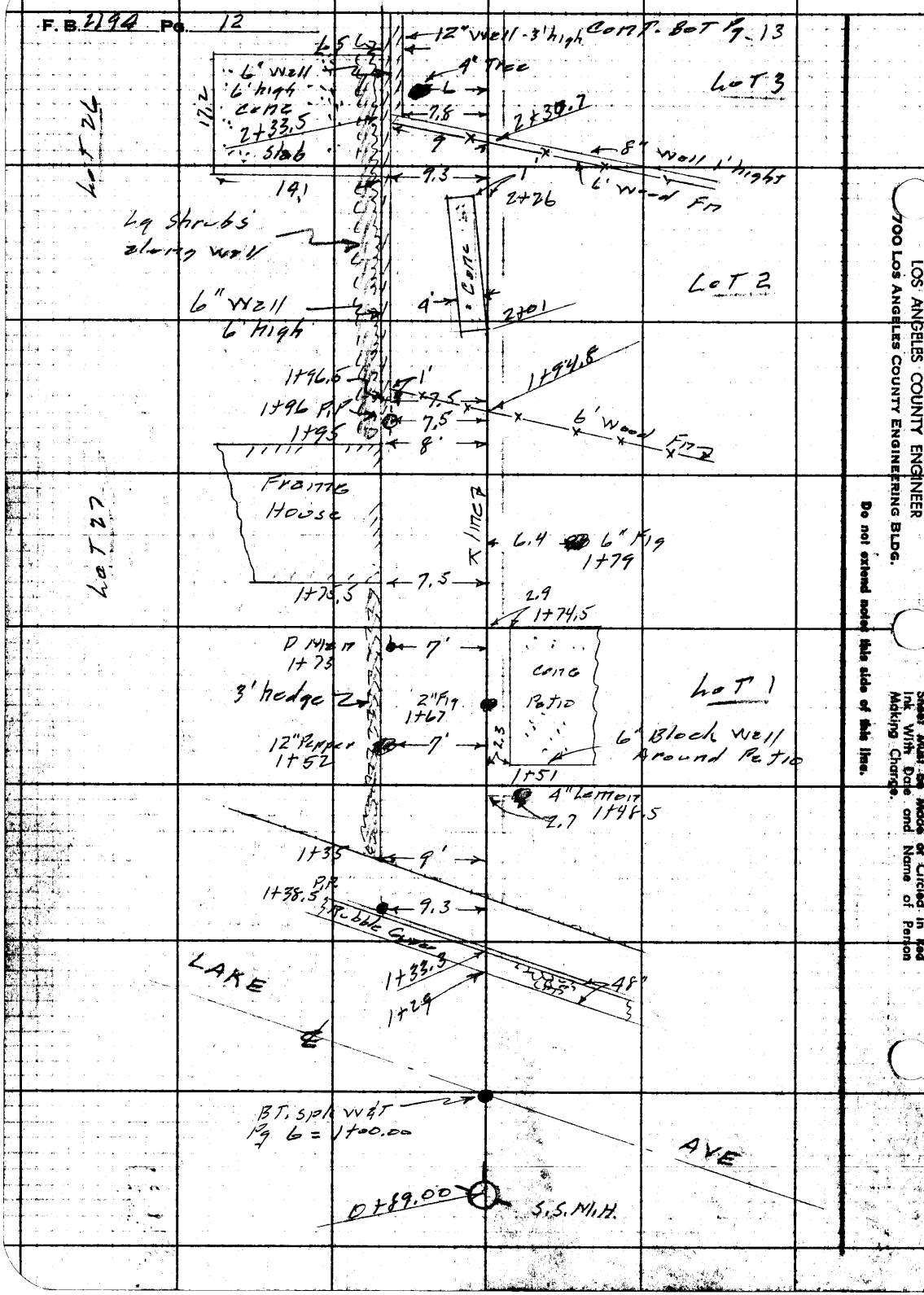

RETURN TO
LOS ANGELES COUNTY ENGINEER
700 LOS ANGELES COUNTY ENGINEERING BLDG.

Do not extend notes this side of this line.

Notes, Any Additions or Changes on This Sheet Must Be Made or Circled in Red Ink With Date and Name of Person Making Change.

Notes Ck'd by	Survey of Mt Curve Ave
Map No.	JN 2096.14 Tape ___ Std ___ °F
Office Work	Surveyed by Snyder
Checked	Notes PRS Date 2-59
Date	Indexed E. C. Johnson

F. B. 2194 Pg. 13

Note: Any Additions or Changes on This Sheet Must be Made or Circled in Red Ink With Date and Name of Person Making Change.

Do not extend notes this side of this line.

RETURN TO
LOS ANGELES COUNTY ENGINEER
700 Los Angeles County Engineering Bldg.

76F309S CE #247—3-57

F. B. 2194 Pg. 14



RETURN TO
LOS ANGELES COUNTY ENGINEER
700 LOS ANGELES COUNTY ENGINEERING BLDG.

Do not extend notes this side of this line.

Note: Any Additions or Changes on This Sheet Must be Made or Circled in Red Ink With Date and Name of Person Making Change.

Notes Ck'd by	Survey of MT Curve Ave
Map No.	JN 2096.14 Tape Std °F
Office Work	Surveyed by Snyder
Checked	Notes FBS Date 7-59
Date	Indexed E. O. Johnson

F. B. 219 A Pg. 15

Cont. Bot Pg 16
Mec. Pan't

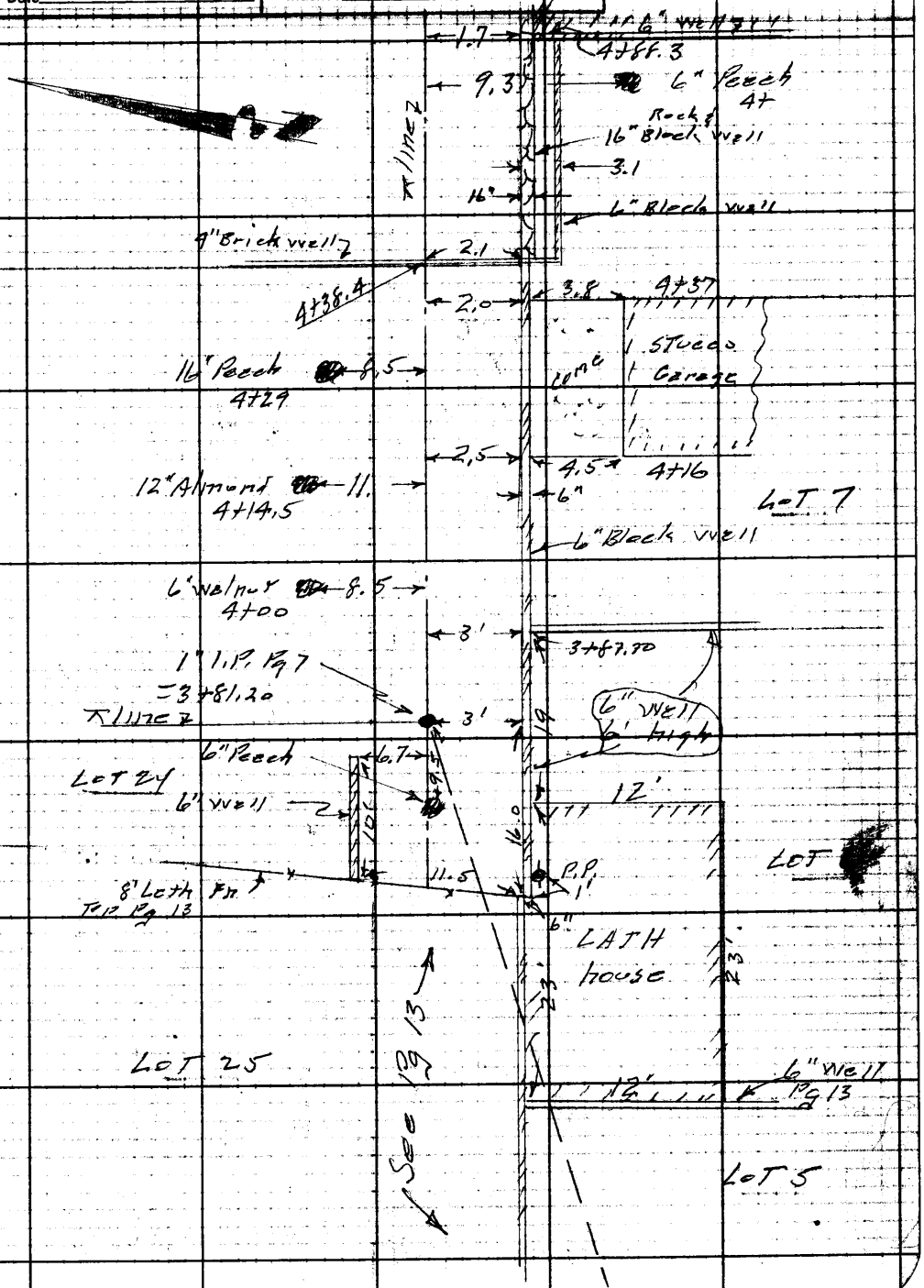

Note: Any Additions or Changes on This Sheet Must be Made or Circled in Red Ink With Date and Name of Person Making Change.

Do not extend notes this side of this line.

RETURN TO
LOS ANGELES COUNTY ENGINEER
700 LOS ANGELES COUNTY ENGINEERING BLDG.

76F3095 CE #247—3-57

F.B. 2194 Pg. 16



RETURN TO
LOS ANGELES COUNTY ENGINEER
700 LOS ANGELES COUNTY ENGINEERING BLDG.

Note: Any Additions or Changes on This Sheet Must be Made or Circled in Red Ink With Date and Name of Person Making Change.

Do not extend notes this side of this line.

Notes Ck'd by	Survey of Mt Curve Ave
Map No.	JN 2096.14 Tape Std °F
Office Work	Surveyed by Snyder
Checked	Notes PRS Date 2-59
Date	Indexed E. C. Johnson

F. B. 2194 Pg. 17

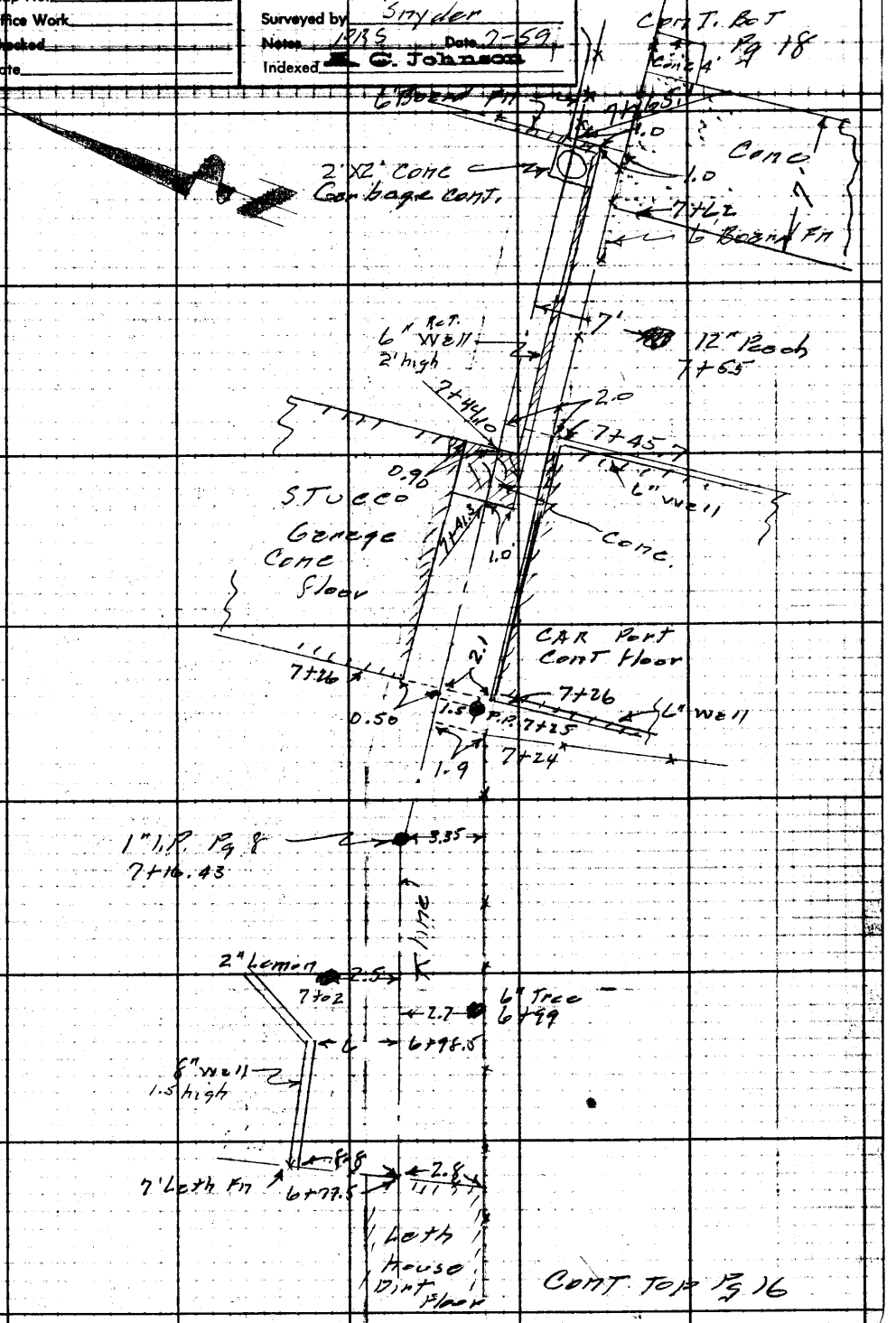

Note: Any Additions or Changes on This Sheet Must be Made or Circled in Red Ink With Date and Name of Person Making Change.

Do not extend notes this side of this line.

RETURN TO
LOS ANGELES COUNTY ENGINEER
700 LOS ANGELES COUNTY ENGINEERING BLDG.

76F3098 CE #247—3-57

F. B. 2194 Pg. 18

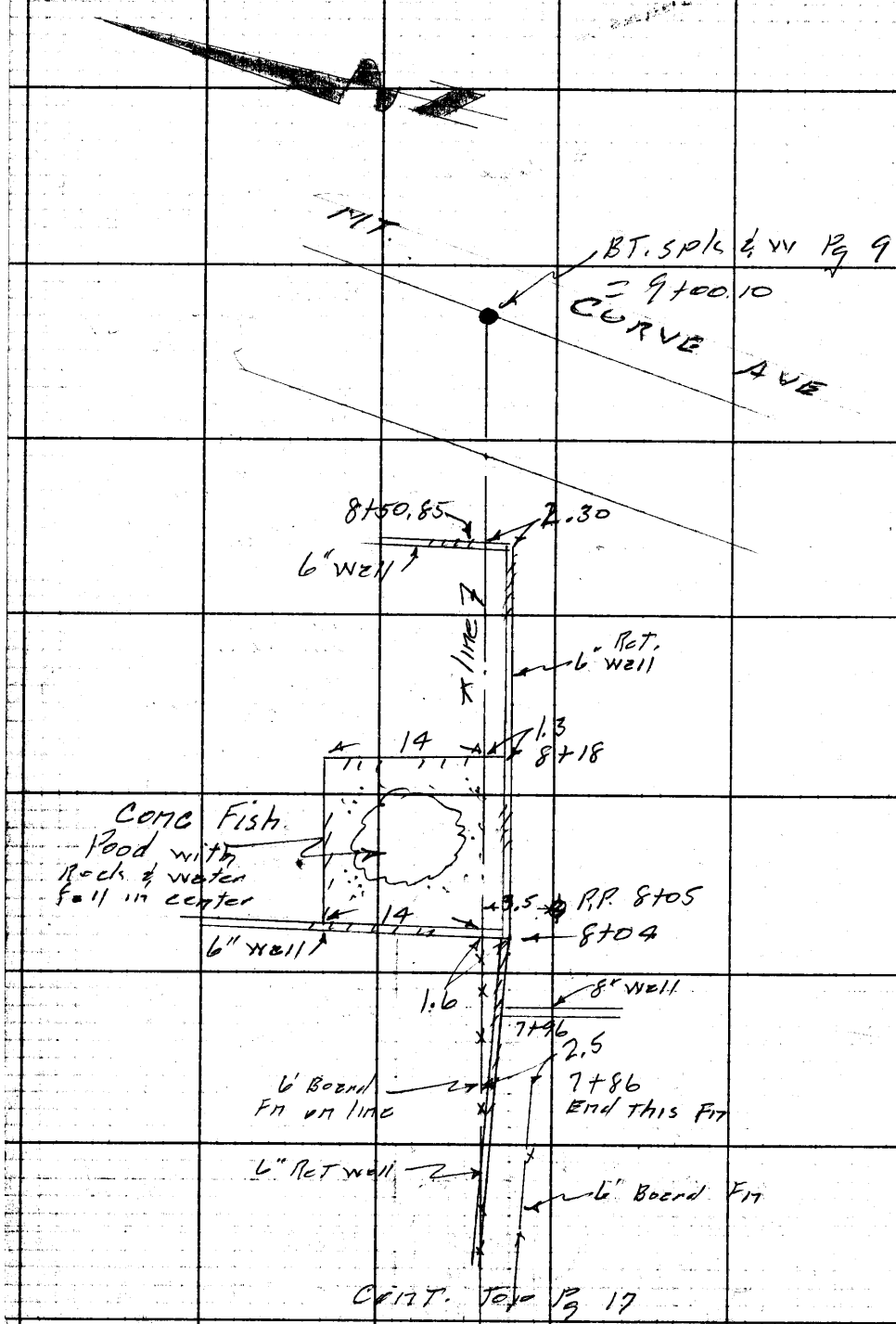

RETURN TO
LOS ANGELES COUNTY ENGINEER
700 LOS ANGELES COUNTY ENGINEERING BLDG.

Note: Any Additions or Changes on This Sheet Must be Made or Circled in Red Ink With Date and Name of Person Making Change.

Do not extend notes this side of this line.

Profile No. | Notes Red. Date | Plotted Date | Job No. 2096.14 | Survey of Mt Curve Ave | F.O. 8794

X-Sec. No. | Notes Chkd. Date | Checked Date | Survey by Snyder Rangel Spriggs Meyer | Map No. | Indexed K. C. Johnson Date

C.I. 2096.14

Mt CURVE AVE

X SECTIONS in

Proposed S.S EASEMENT #5

BLOCK K TR. #6954

between Alta Vista Dr. & Athens ST.

From - Lake Ave

To - Mt Curve Ave

and between lots 25 & 26

Snyder
Rangel
Spriggs
Meyer

STATION	B. S.	H. I.	F. S.	ELEV.

NOTE: ANY ADDITIONS OR CHANGES ON THIS SHEET MUST BE MADE OR CIRCLED IN RED INK, WITH DATE AND NAME OF PERSON MAKING CHANGE.

PLEASE RETURN TO
LOS ANGELES COUNTY ENGINEER
700 LOS ANGELES COUNTY ENGINEERING BLDG.

Do not extend notes this side of this line.

76L-298 S & E #307—1-56

76L-298 S & E #307—1-56

PLEASE RETURN TO
LOS ANGELES COUNTY ENGINEER
700 LOS ANGELES COUNTY ENGINEERING BLDG.

NOTE: ANY ADDITIONS OR CHANGES ON THIS SHEET MUST BE MADE OR CIRCLED IN RED INK, WITH DATE AND NAME OF PERSON MAKING CHANGE.

Do not extend notes this side of this line.

STATION	B. S.	H. I.	F. S.	ELEV.	Left	Right
B.M. AE. 599A				1533 72	B.M. AE 599A EL 1533.72 F.B. 1930-10 Lake Ave (W. side) at Alta Vista Dr. BT. spk in cb 85' N. of int	
T.P.				154277	T.P.	
0+89.00	M.H.			154559	N. Rim of S.S. M.H.	line Prod.
8" inlet	N.			1535 94	MEAS. 898 DIA 67 965	1545.59 9 65 153594
				154554	E Rim of S.S. M.H.	
8" inlet	E			1535 83	MEAS 904 DIA 67 971	1545.54 9 71 1535.83
				154541	S. Rim of S.S. M.H.	
8" outlet	S.			153550	MEAS 924 DIA 67 9.91	1545.41 9 91 153550
1+00.00	INT.			15463	INT. line & ℄ Lake Ave	
				15446		20' R. on ℄ St
				15482	20' L on ℄ St.	
1+15				154700		
1+29				154713		Ed. Pent
				15455		20' R.
				15491	20' L	
1+33.3				154620		Gutter
				154764		top cb
				154463		20' R Gutter

Survey of Mt Curve Ave Division No. 10 Notes Red Plotted Profile
Survey by Snyder Notes Date No. X-Sec.
Indexed K. C. Johnson Date Notes Chkd Checked Date No.
Job No. 2096-11
Pg. 20
2194

76L-298 S & E #307—1-56

PLEASE RETURN TO
LOS ANGELES COUNTY ENGINEER
700 LOS ANGELES COUNTY ENGINEERING BLDG.

NOTE: ANY ADDITIONS OR CHANGES ON THIS SHEET MUST BE MADE OR CIRCLED IN RED INK, WITH DATE AND NAME OF PERSON MAKING CHANGE.

Do not extend notes this side of this line.

STATION	B. S.	H. I.	F. S.	ELEV.	Left	Right
1+33.3				154616		20' R Top cb
				154797	20' L Gutter	
				154961	20' L Top cb	
1+50				15488		
				15483		10' R.
				15491	10' L	
1+94.8				15504		
				15497		10' R.
				15524	10' L	
T.P.				155041	T.P.	
2+30.7				15508		
				15499		10' R.
				15522	9' L S. Side well	
				15532	10' L N. " "	
				15535	20'	
T.P.				154753	T.P.	
2+68.35				15516		W. Side well
				15513		10' R.
				15521	10' L S. Side well	
				15543	11.5 L N. " "	
				15550	20' L	

Profile Notes Red. ____ Plotted ____ Job No. 2096 Division No. 10 F. S. 2194 Pg. 21
No. ____ Date ____ Date ____ Survey of Mt Carrie Ave
X-Sec. Notes Chkd. ____ Checked ____ Survey by Snyder Notes PRS Date 7-59
No. ____ Date ____ Date ____ Map No. ____ Indexed ____ Date ____

76L-298 S & E #307—1-56

PLEASE RETURN TO
LOS ANGELES COUNTY ENGINEER
700 LOS ANGELES COUNTY ENGINEERING BLDG.

NOTE: ANY ADDITIONS OR CHANGES ON THIS SHEET MUST BE MADE OR CIRCLED IN RED INK, WITH DATE AND NAME OF PERSON MAKING CHANGE.

Do not extend notes this side of this line.

STATION	B. S.	H. I.	F. S.	ELEV.	Left	Right
T.P.				155426	T.P. 1" I.P. at 2+84.80	
1+68.3				15536		E. Side
✓				15525		10' R.
✓				15545	10' L	
~~W Line~~ Lot 5				15555		Prod. & West Line Lot 5
✓				15545		10' R.
✓				15560	12' L N.E. COR Lot 4. S. Side Well	
				15574	13' L N. " "	S. Line Lot 25
E. ~~Line~~ Lot 5				15574		Prod & East Line Lot 5
✓				15570		10' R.
✓				15580	13.4 L N.E. COR Lot 5	
Cont. Top of Pg 24						
		North		on	line between Lots 25 & 26	
0+00				155426	1" I.P.	
0+10.6				15556		at Fn
✓				15557		10' R. S. Side Well
✓				15551	10' L	
0+15.2				155612	T.P. 1XL	
				15563		3.5' R W side well
				15569		4' R E. " "
				15570		14 R.

F. B. 2194 Pg. 22 Job No. 3-96.14 Division No. 16 Notes Red. Plotted Profile
Survey of Mt Curve Ave Date Date No. X-Sec.
Survey by Snyder Notes PRS Notes Chkd. Checked No.
Indexed C. Johnson Date Date Date

76L-298 S & E #307—1-56

PLEASE RETURN TO
LOS ANGELES COUNTY ENGINEER
700 LOS ANGELES COUNTY ENGINEERING BLDG.

NOTE: ANY ADDITIONS OR CHANGES ON THIS SHEET MUST BE MADE OR CIRCLED IN RED INK, WITH DATE AND NAME OF PERSON MAKING CHANGE.

Do not extend notes this side of this line.

STATION	B. S.	H. I.	F. S.	ELEV.	Left	Right
0+15.2				15557	10' L	
0+66.7				15599		4.1 R. S. side wall E. side wall
				15623		4.1 R. Top of 2' wall
				15600		14.0 R. Bot wall
				15624		14' R Top wall
0+68				15594		at Fn
				15595		3.6' R W. side wall
				15594	10' L	
T.P.				156139	T.P.	
0+92.				156215		
				15622		3.6 R Bot wall
				15615		4.1 R S. side of 2' wall E. " of 7' "
				15635		4.1 R Top of 2' wall
				15615		14' R Bot wall
				15635		14' R Top "
2+94.5				15622	1' L S.E. cor House	
				15622	10' L	
1+02				15625		
				15632		9.9 R. S.W. cor House
T.P.				156680	T.P.	
1+94.35 INT.				157065	INT. ℄ Athens ST ℄	line

Profile No. X-Sec. No. Date Notes Red. Date Plotted Date Job No. 2096 Division No. 10 Survey of MT Curve Ave Survey by Snyder Notes 1PRS Date 7-59 Map No. Indexed C. Johnson Date

F. B. 2194 Pg. 23

76L-298 S & E #307—1-56

PLEASE RETURN TO
LOS ANGELES COUNTY ENGINEER
700 LOS ANGELES COUNTY ENGINEERING BLDG.

NOTE: ANY ADDITIONS OR CHANGES ON THIS SHEET MUST BE MADE OR CIRCLED IN RED INK, WITH DATE AND NAME OF PERSON MAKING CHANGE.

85
15.67

Do not extend notes this side of this line.

STATION	B. S.	H. I.	F. S.	ELEV.	Left	Right
BM AE598A				156254	AE598 EL 1562.537 FB 1930-10 Lake Ave & Athens ST S.E. cor BT. spk in cb 2' N. of S. end of C.R.	
T.P.				156309	T.P.	
				15598	S.W. cor Lot 24 N. side of Well	
				156000	10' N. along P/L	
				15598	S. side of Well in Lot 6 at S.W. cor Lot 24	
3+81.20				156029		1" I.P.
4+00				15615		
				15615		3' R. N. side of Well
				15595		3.5 R S. side of Well
				15595		15' R.
				15620	10' L	
				15671	85' L S. side ho Lot 24	
4+38.4				15631		Bot Well
				15631		2' R.
				15634	10' L	
4+38.4				15643		Top Well
				15643		2' R. N. side Well
				15643		5' R Top Well
				15620		5.5 R Bot
				15615		15' R.

F. B. 2199 Pg. 24 Job No. 2096.14 Division No. 10 Notes Red. Plotted Profile
Survey of Mt Curve Ave Date Date No. X-Sec.
Survey by Snyder Notes PRS Notes Chkd. Checked No.
Indexed C. Johnson Date Date Date

76L-298 S & E #307—1-56

PLEASE RETURN TO
LOS ANGELES COUNTY ENGINEER
700 LOS ANGELES COUNTY ENGINEERING BLDG.

NOTE: ANY ADDITIONS OR CHANGES ON THIS SHEET MUST BE MADE OR CIRCLED IN RED INK, WITH DATE AND NAME OF PERSON MAKING CHANGE.

Do not extend notes this side of this line.

STATION	B. S.	H. I.	F. S.	ELEV.	Left	Right
4+38.4				15644	10' L Top well	
4+88.				15650		
				15650		1.8 R Well N. Side
				15650		2.3 R Well S. Side
				15624		5.5 R.
				15655	10' L	
				15685	50 L S. Side to Lot 23	
T.P.				156501	T.P.	
4+89.7				15664		Top well
				15656		15' R
				15674	10' L	
5+00				15662		
				15713	65 L S. Side to Lot 22	
5+38				15687		
				15686		3' R.
				15666		3.5 R Bot of Well
				15664		15' R.
				15693	10' L	
5+44				15696		Top well
				15687		15' R.
				15706	10' L	

Profile No. ____ Notes Red. ____ Plotted ____ Job No. 2096.14 Division No. 10 F. B. 2194 Pg. 25
Date ____ Date ____ Survey of Mt Curve Ave
X-Sec. No. ____ Notes Chkd. ____ Checked ____ Survey by Snyder Notes PRS Date 7-59
Date ____ Date ____ Map No. ____ Indexed ____ Date ____

76L-298 S & E #307—1-56

PLEASE RETURN TO
LOS ANGELES COUNTY ENGINEER
700 LOS ANGELES COUNTY ENGINEERING BLDG.

NOTE: ANY ADDITIONS OR CHANGES ON THIS SHEET MUST BE MADE OR CIRCLED IN RED INK, WITH DATE AND NAME OF PERSON MAKING CHANGE.

5,3

Do not extend notes this side of this line.

STATION	B. S.	H. I.	F. S.	ELEV.	Left	Right
5+50				15738	50' L S. Side No. Lot 21	
T.P.				156884	T.P.	
5+90				15724		
				15720		4,1 R.
				15715		15' R.
				15727	10' L	
				15816	Top 4" outlet N. side ho# 964 Lot 20	
					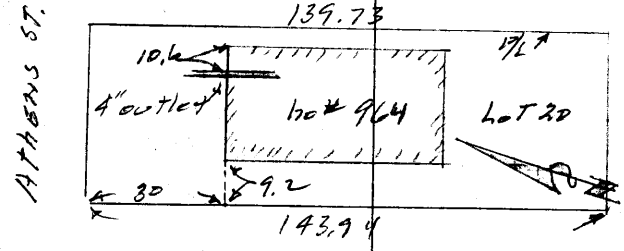	
6+00				15726		
6+33				15747		
				15747		3' R.
				15743		15' R.
				1575—	10' L	
6+54.56				157632	T.P.	
				15816	50' L S. Side ho Lot 19	

F. B. 2194 Pg. 26 Job No. 2096.14 Division No. 10 Notes Red. Plotted Profile
Survey of Mt Curve Ave Date Date No.
Survey by Snyder Notes PRS Notes Chkd. Checked X-Sec.
Indexed C. Johnson Date Date No.

76L-298 S & E #307—1-56

PLEASE RETURN TO
LOS ANGELES COUNTY ENGINEER
700 LOS ANGELES COUNTY ENGINEERING BLDG.

NOTE: ANY ADDITIONS OR CHANGES ON THIS SHEET MUST BE MADE OR CIRCLED IN RED INK, WITH DATE AND NAME OF PERSON MAKING CHANGE.

Do not extend notes this side of this line.

STATION	B. S.	H. I.	F. S.	ELEV.	Left	Right
6+77.5				1577 2		
				1577 2		3' R.
				1576 2		15' R
				1577 5	10' L	
7+00				1579 6		
				1579 6		3' R.
				1578 3		10' R.
				1580 0	10' L	
				1586 0	58' L S. Side ho	on Lot 18
7+16.43	∠PT			1580.87	1" I.P.	∠PT.
				1580 8		3' R.
				1578 8		15'
				1580 8	10' L	
7+26				1581 4		
✓				1578 4		2' R. Floor of Car Port
7+41.3				1581 4		Bot Wall
✓				1581 4		2' R Top Wall.
✓				1578 4		2' R Bot in Car Port
7+44.30				1583 8		Top Wall
✓				1581 4		1' R. Bot Wall.
✓				1581 4		15' R. Top Wall E. Side Car Port

Profile Notes Red. Plotted Job No. 2096.19 Division No. 10 F. B. 2194 Pg. 27
No. Date Date Survey of Mt Curve Ave
X-Sec. Notes Chkd. Checked Survey by Snyder Notes 1935 Date 7-59
No. Date Date Map No. Indexed C. Johnson Date

76L-298 S & E #307—1-56

PLEASE RETURN TO
LOS ANGELES COUNTY ENGINEER
700 LOS ANGELES COUNTY ENGINEERING BLDG.

NOTE: ANY ADDITIONS OR CHANGES ON THIS SHEET MUST BE MADE OR CIRCLED IN RED INK, WITH DATE AND NAME OF PERSON MAKING CHANGE.

Do not extend notes this side of this line.

STATION	B. S.	H. I.	F. S.	ELEV.	Left	Right
7+44.3				15837	10'L	
✓				15858	35'L S. side ho.	Lot 17
7+65				15837		Top E & W Well Bot N. & S. Well
✓				15812		2' R. on Conc Slab
✓				15836	10'L	
T.P.				158367	T.P.	
7+66				15857		Ground N & E. side Fn
				15827		1' R Ground between Fn.
				15825		15' R
				15860	10'L E. side of Fn	
				15868	50'L S. side of ho.	Lot 16
8+04				15862		Ground N. side of Fn
				15850		2' R Ground Cor. Conc Well
				15848		15' R.
				15865	10'L W. side Well	
8+65				15877		E side & N. side of Well
✓				15879	10'L E. side Well	
8+50.				15877		
✓				15861		2.3 R Bot. of Well S. side
✓				15881	10'L W. side of Well	
8+50.85				15879		E. side Well

F. B. 2194 Pg. 28 Job No. 2096.18 Division No. 10 Notes Red. Plotted Profile
Survey of Mt Curve Ave Date Date No.
Survey by Snyder Notes P135 Notes Chkd. Checked X-Sec.
Indexed C. Johnson Date Date Date No.

76L-298 S & E #307—1-56

PLEASE RETURN TO
LOS ANGELES COUNTY ENGINEER
700 LOS ANGELES COUNTY ENGINEERING BLDG.

NOTE: ANY ADDITIONS OR CHANGES ON THIS SHEET MUST BE MADE OR CIRCLED IN RED INK, WITH DATE AND NAME OF PERSON MAKING CHANGE.

Do not extend notes this side of this line.

STATION	B. S.	H. I.	F. S.	ELEV.	Left	★ Right
8+50.85				15879		★ E. Side of Well
8+30				15891	20'L S. Side of house Lot 15 Lower level	
T.P.				158944	T.P.	
T.P.				159743	T.P.	
BM					AE749 EL 1599.695 FB 1930-166	
AE749				159966	Mt Curve Ave & Athens St S. W. cor. BT. Spk in Cb 5' W. of W. end C.R.	

Profile Notes Red. Plotted Job No. 2096.14 Division No. 10 F. B. 2194 Pg. 29
No. X-Sec. Date Date Survey of Mt Curve Ave
Notes Chkd. Checked Survey by Snyder Notes PRS Date 7-59
No. Date Date Map No. Indexed C. Johnson Date

F. B. 7194 Pg. 30 Job No. 2096.14 Division No. 10 Notes Red Plotted Profile

Survey of MT Curve Ave Date Date No.

Survey by Snyder Notes 1935 Notes Chkd. Checked X-Sec.

Indexed K. C. Johnson Date Date Date No.

STATION	B. S.	H. I.	F. S.	ELEV.

PLEASE RETURN TO

LOS ANGELES COUNTY ENGINEER

700 Los Angeles County Engineering Bldg.

NOTE: ANY ADDITIONS OR CHANGES ON THIS SHEET MUST BE MADE OR CIRCLED IN RED INK, WITH DATE AND NAME OF PERSON MAKING CHANGE.

Do not extend notes this side of this line.

76L-298 S & E #307—1.56

Notes Ck'd by Miller	Survey of Mt Curve Ave
Map No.	JN 2096.14 Tape .175 Std 68 °F
Office Work	Surveyed by Snyder
Checked	Notes PBS Date 7-59
Date	Indexed A. C. Johnson 8-5-59

F. B. 2194 Pg. 31

C.I. 2096.14
MT. CURVE AVE
Proposed - S.S. EASEMENT #6
in
BLOCK "L" TR # 6954
between - Athens ST & Wapello ST.
From - Lake Ave
To - Mt Curve Ave
NOTE
See F.B. 2189-6 For Index To ℄ Notes

Snyder
Rangel
Moya
Spriggs

Note: Any Additions or Changes on This Sheet Must be Made or Circled in Red Ink With Date and Name of Person Making Change.

Do not extend notes this side of this line.

RETURN TO
LOS ANGELES COUNTY ENGINEER
700 LOS ANGELES COUNTY ENGINEERING BLDG.

76F3095 CE #247—3-57

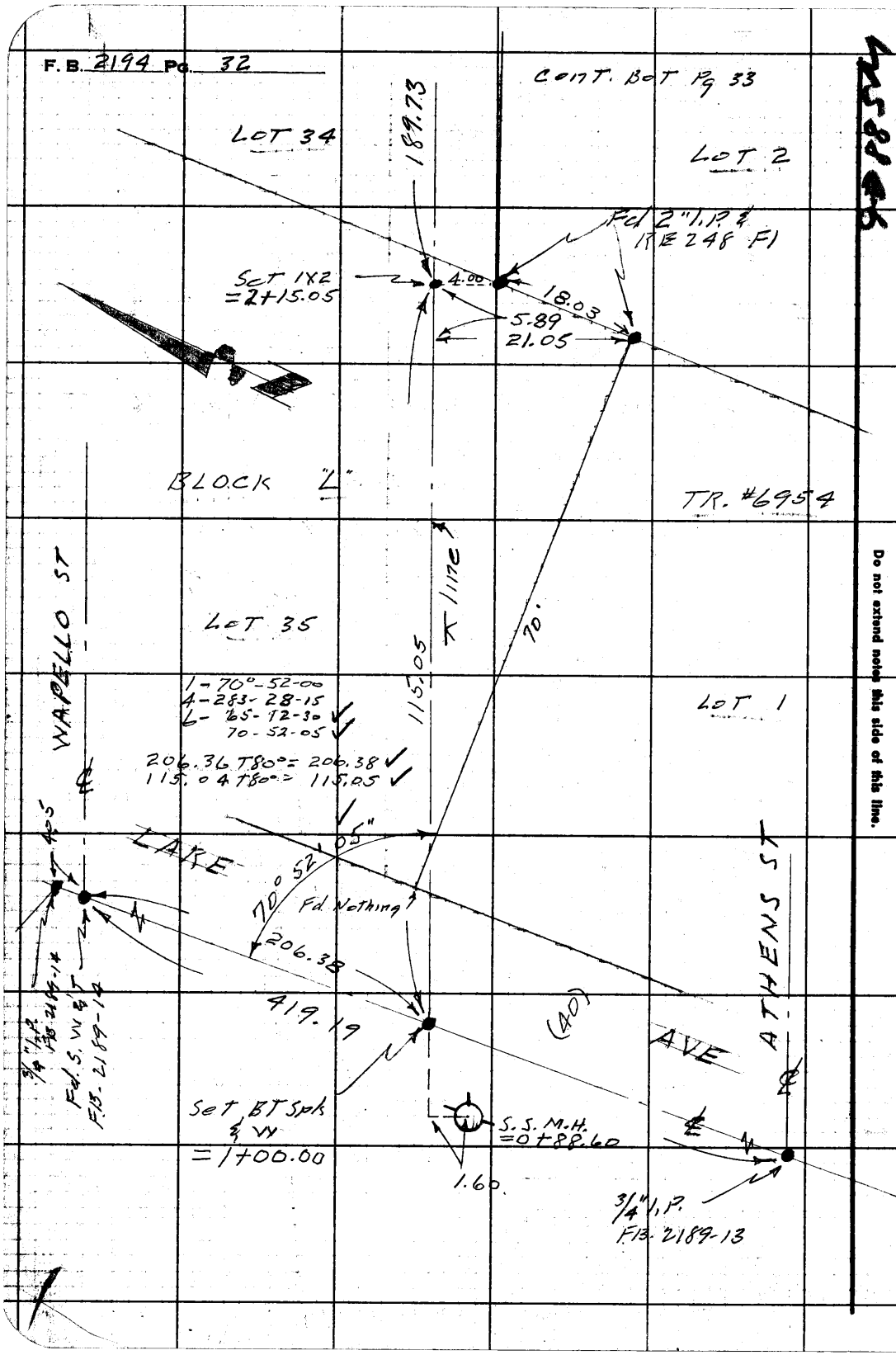
F.B. 2194 Pg. 32
CONT. BOT Pg 33
LOT 34
LOT 2
189.73
Fd 2" I.P. & RE 248 F1
Set 1X2 =2+15.05
4.00
18.03
5.89
21.05
BLOCK "L"
TR. #6954
WAPELLO ST
LOT 35
115.05
70'
1-70°-52-00
4-283-28-15
6-65-12-30
70-52-05
206.36 T80° = 206.38
115.04 T80° = 115.05
LOT 1
LAKE
70° 52' 05"
Fd Nothing
206.38
419.19
(40)
AVE
ATHENS ST
Set BT Spk & W =1+00.00
S.S.M.H. =0+88.60
1.60
3/4" I.P. F.B. 2189-13
3/4" I.P. F.B. 2189-14
Fd. S. W & T F.B. 2189-14
RETURN TO
LOS ANGELES COUNTY ENGINEER
700 LOS ANGELES COUNTY ENGINEERING BLDG.
Do not extend notes this side of this line.
Note: Any Additions or Changes on This Sheet Must be Made or Circled in Red Ink With Date and Name of Person Making Change.

Notes Ck'd by Miller	Survey of Mt Curve Ave	F. B. 2194 Pg. 33
Map No.	JN 2096.14 Tape 0175 Std 68 °F	
Office Work	Surveyed by Snyder	
Checked	Notes PRS Date 7-59	
Date	Indexed A. C. Johnson	

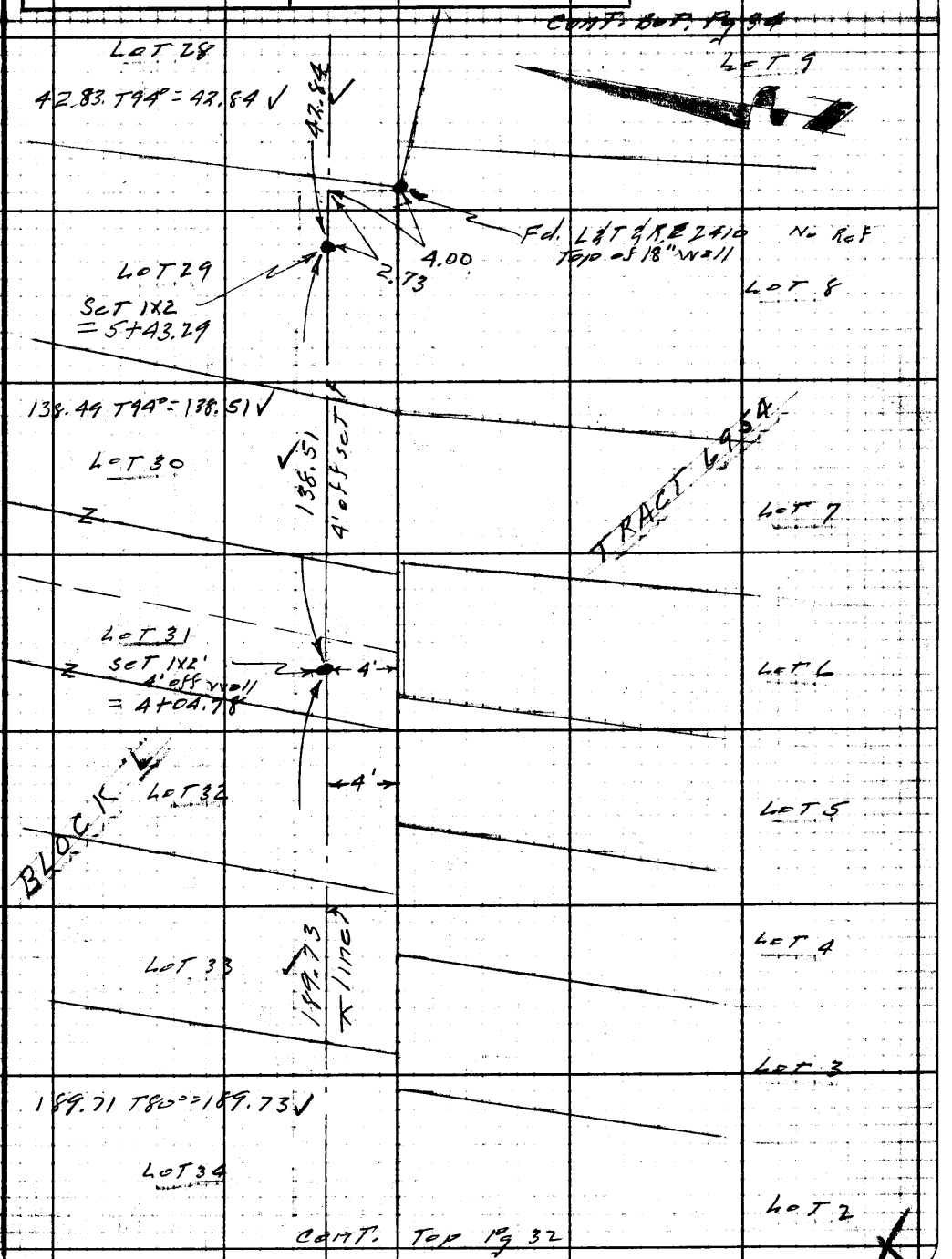

Note: Any Additions or Changes on This Sheet Must be Made or Circled in Red Ink With Date and Name of Person Making Change.

Do not extend notes this side of this line.

RETURN TO
LOS ANGELES COUNTY ENGINEER
700 LOS ANGELES COUNTY ENGINEERING BLDG.

76F309S CE #247—3-57

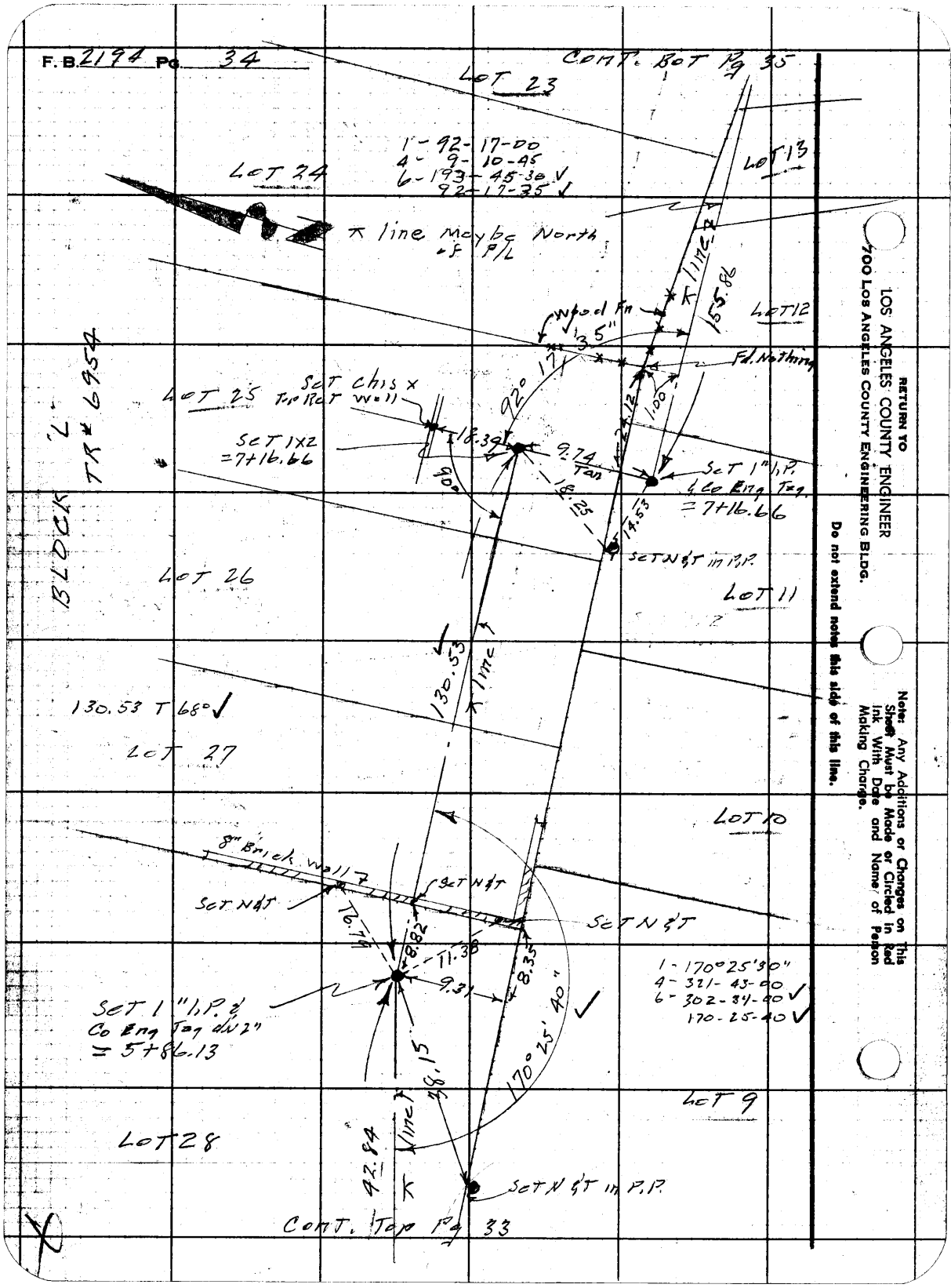

RETURN TO
LOS ANGELES COUNTY ENGINEER
700 LOS ANGELES COUNTY ENGINEERING BLDG.

Note: Any Additions or Changes on This Sheet Must be Made or Circled in Red Ink With Date and Name of Person Making Change.

Do not extend notes this side of this line.

Notes Ck'd by Miller	Survey of INT Curve Ave	F. B. 2194	Pg. 35
Map No.	JN 2961.14 Tape 0175 Std. 68 °F		
Office Work	Surveyed by Snyder		
Checked	Notes 1975 Date 7-59		
Date	Indexed C. Johnson		

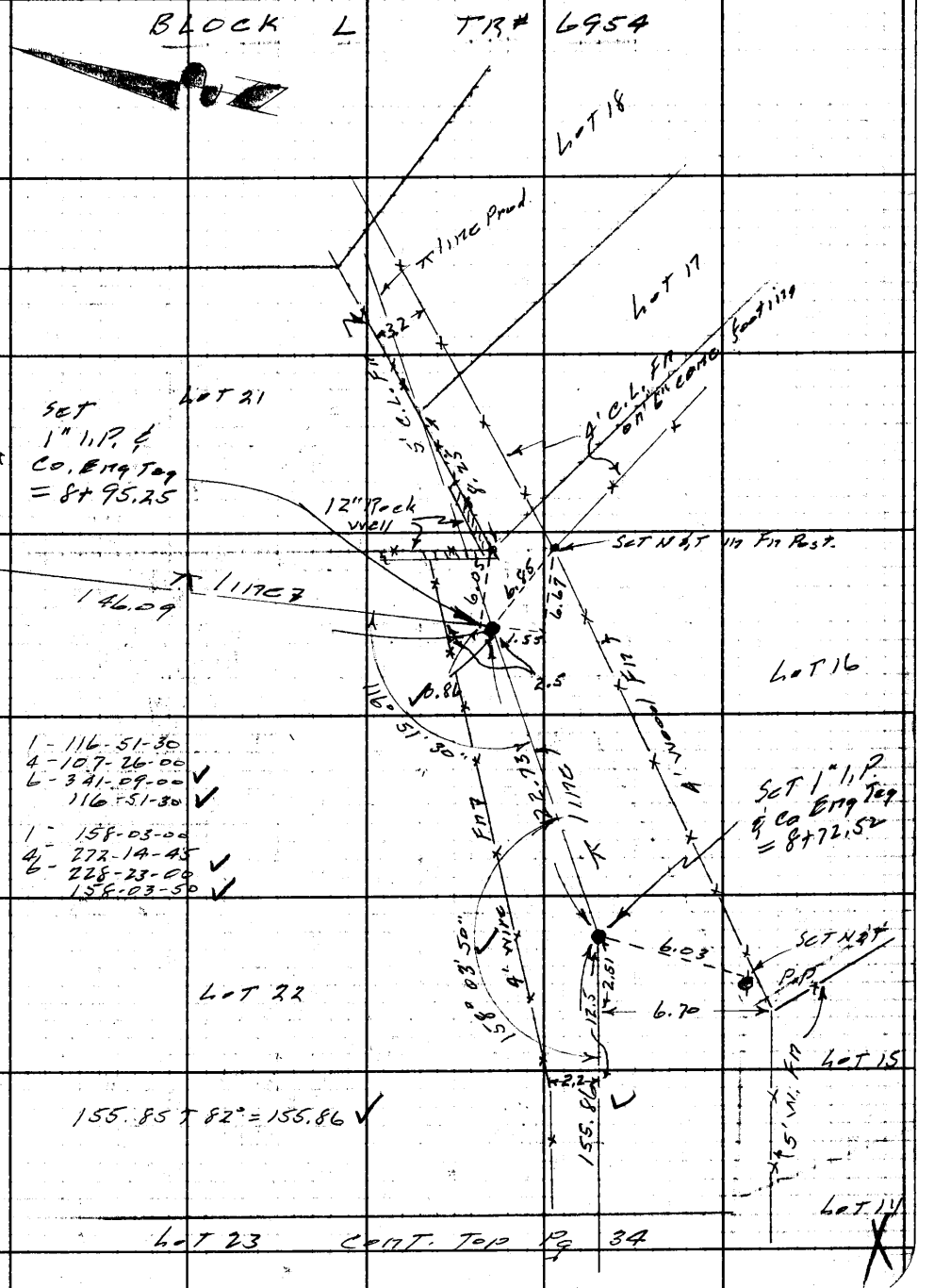

Note: Any Additions or Changes on This Sheet Must be Made or Circled in Red Ink With Date and Name of Person Making Change.

Do not extend notes this side of this line.

RETURN TO
LOS ANGELES COUNTY ENGINEER
700 Los Angeles County Engineering Bldg.

76F3093 CE #247—3-57

RETURN TO
LOS ANGELES COUNTY ENGINEER
700 LOS ANGELES COUNTY ENGINEERING BLDG.

Notes: Any Additions or Changes on This Sheet Must be Made or Circled in Red Ink With Date and Name of Person Making Change.

Do not extend notes this side of this line.

tr 5888, C-6

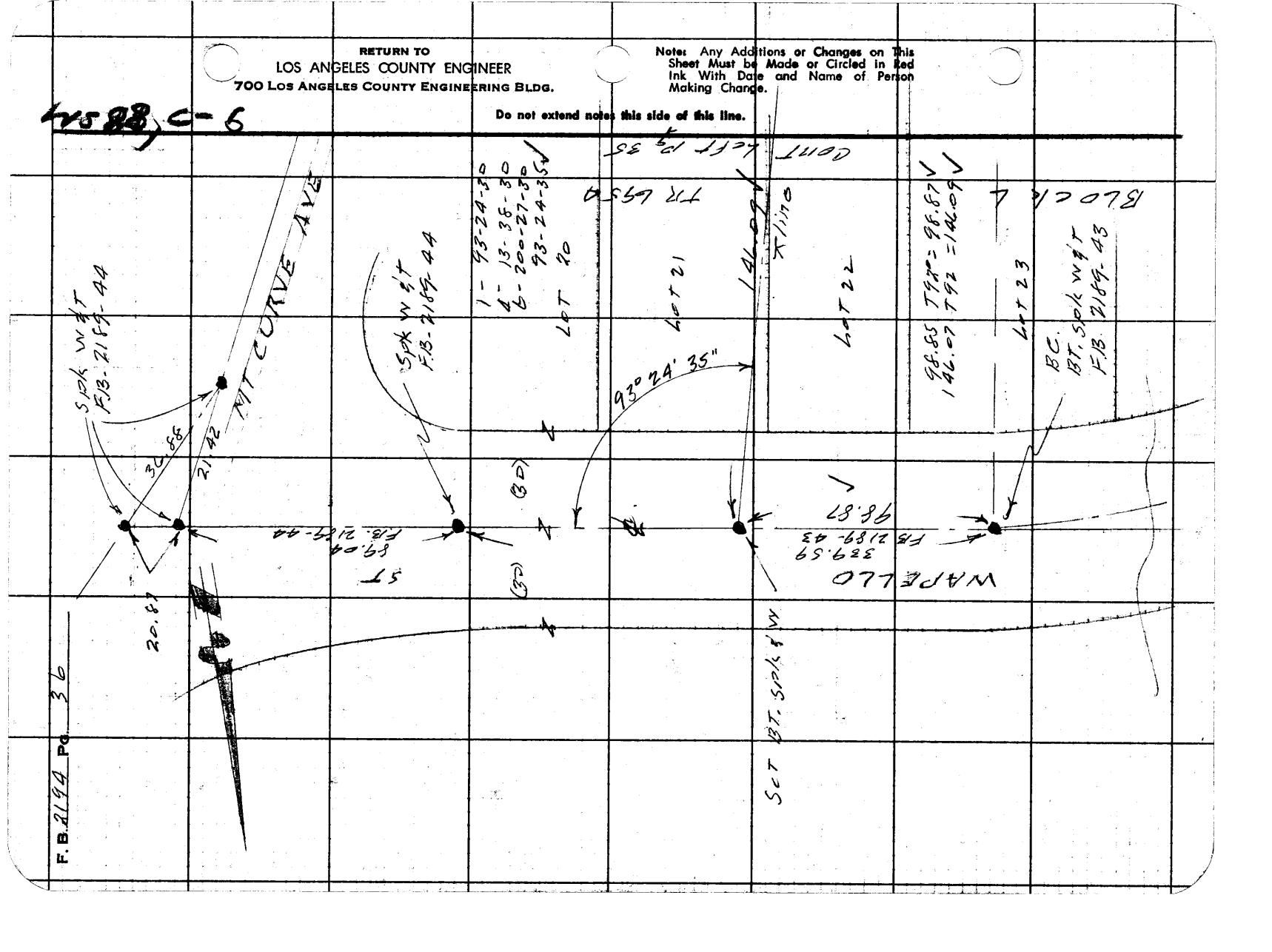

Notes Ck'd by	Survey of MT Curve Ave
Map No.	JN 2096.14 Tape Std °F
Office Work	Surveyed by Snyder
Checked	Notes 13135 Date 7-59
Date	Indexed C. Johnson 8-5-59

F. B. 2194 PG. 37

C.I. 2096.14
MT CURVE AVE
Location of Improvements in
Proposed - S.S. EASEMENT #6
IN
BLOCK 'L' TR# 6954
between - Athens St & Wapello St.
From - Lake Ave
To - MT Curve Ave

Snyder
Reingel
Meyer
Sprigg S.

Note: Any Additions or Changes on This Sheet Must be Made or Circled In Red Ink With Date and Name of Person Making Change.

Do not extend notes this side of this line.

RETURN TO
LOS ANGELES COUNTY ENGINEER
700 Los Angeles County Engineering Bldg.

75F3088 CE #847 3-57

F. B. 2194 Pg. 38

Cont. T. 13=T Pg 39

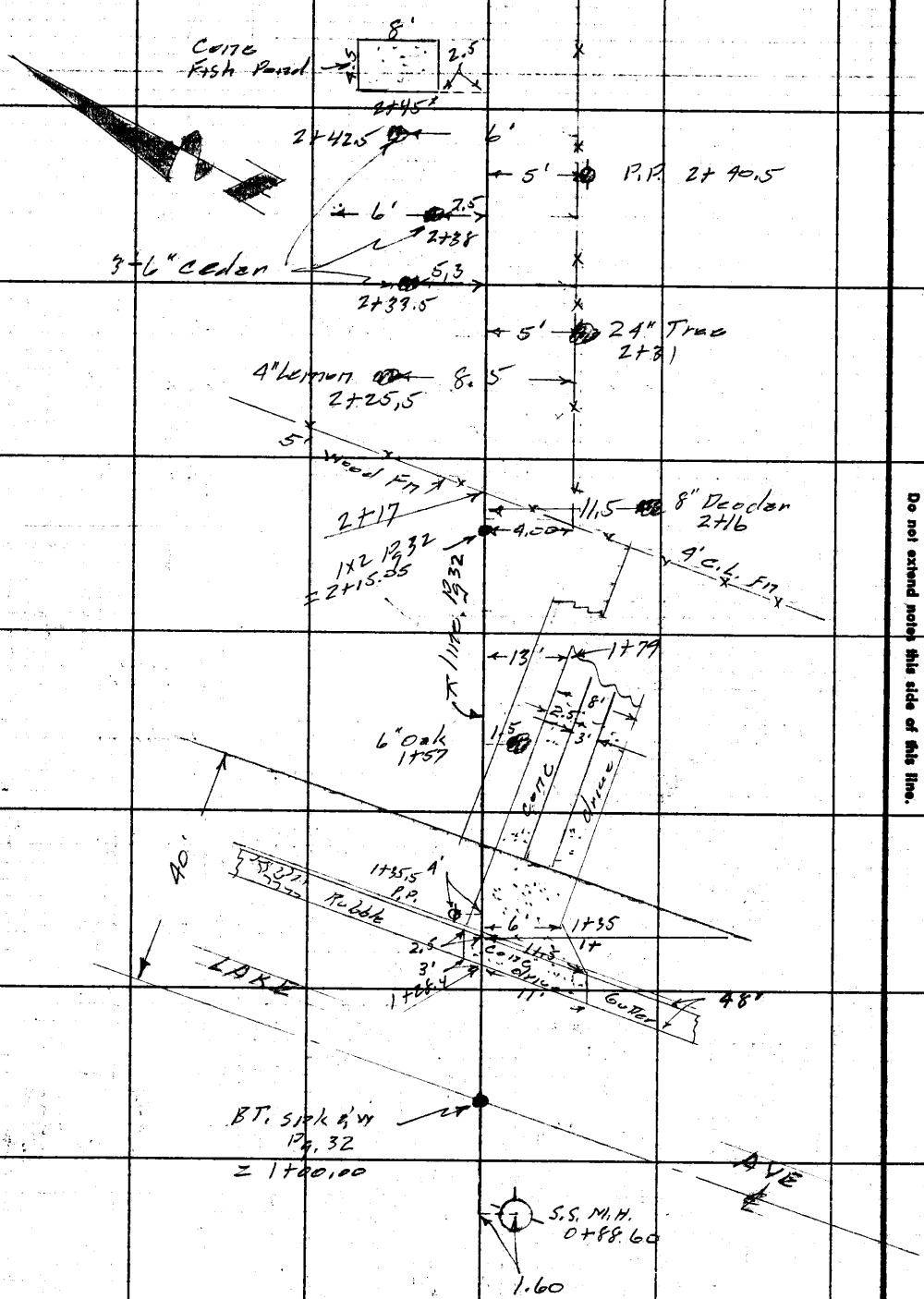

RETURN TO
LOS ANGELES COUNTY ENGINEER
700 Los Angeles County Engineering Bldg.

Do not extend notes this side of this line.

Note: Any Additions or Changes on This Sheet Must be Made or Circled in Red Ink With Date and Name of Person Making Change.

Notes Ck'd by
Map No.
Office Work
Checked
Date

Survey of Mt Curve Ave. F. B. 2194 Pg. 39
JN 2096.10 Tape Std °F
Surveyed by Snyder
Notes 2085 Date 7-59
Indexed C. Johnson

Cont. Bot Pg 40

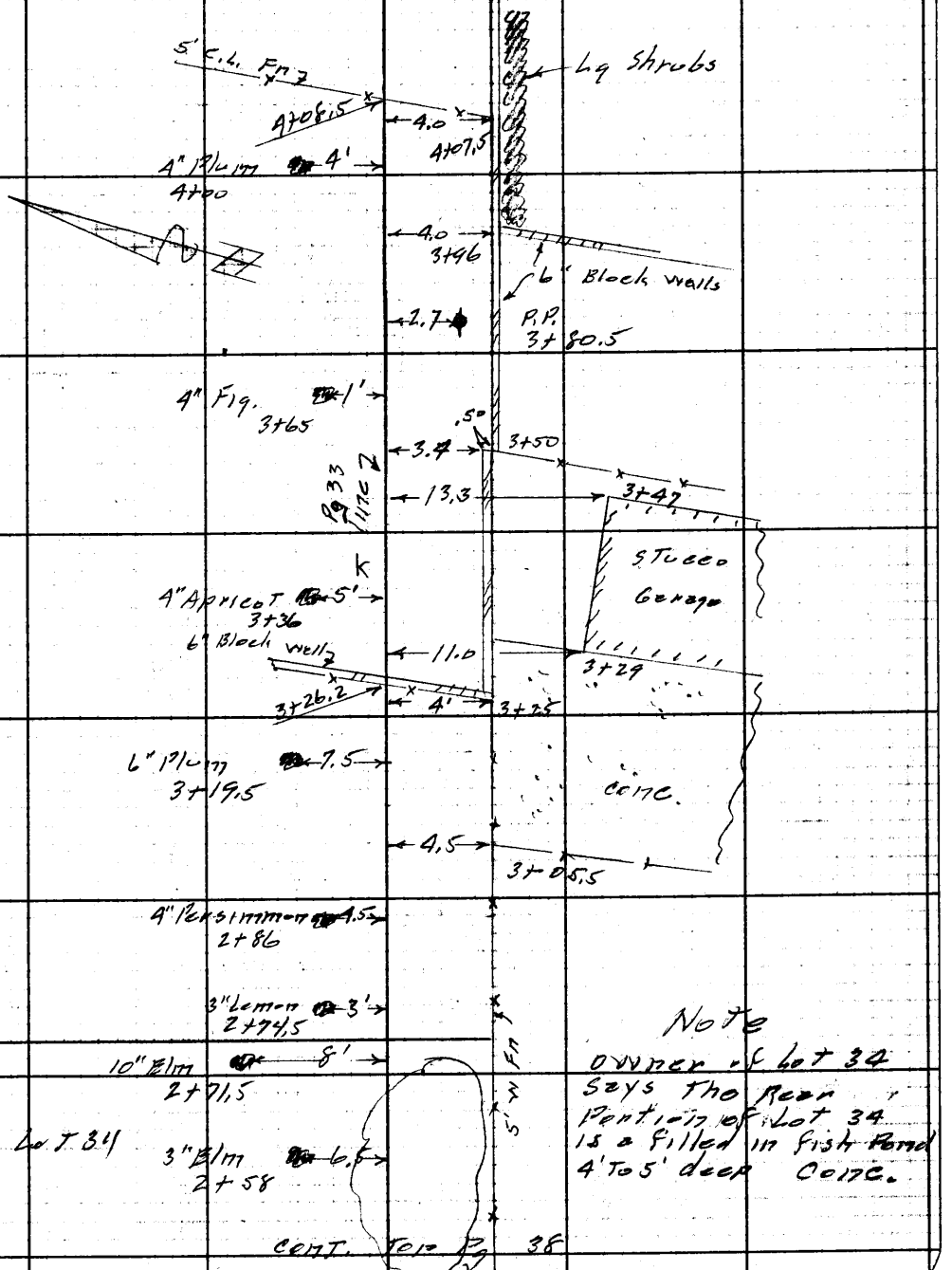

Cont. To Pg 38

Note: Any Additions or Changes on This Sheet Must be Made or Circled in Red Ink With Date and Name of Person Making Change.

Do not extend notes this side of this line.

RETURN TO LOS ANGELES COUNTY ENGINEER 700 Los Angeles County Engineering Bldg.

76F9095 CE #247—3-57

F. B. 2194 Pg. 40

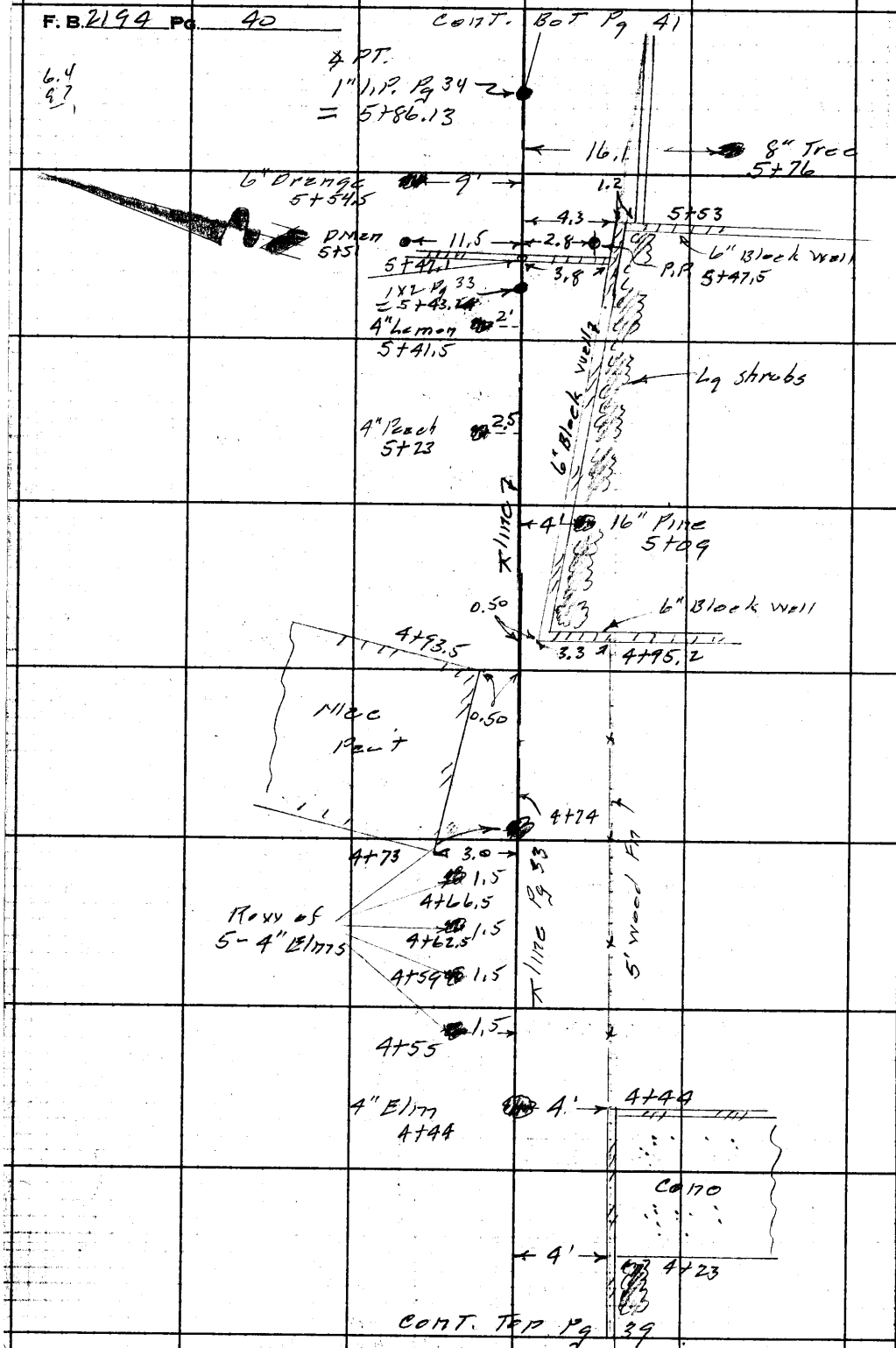

RETURN TO
LOS ANGELES COUNTY ENGINEER
700 LOS ANGELES COUNTY ENGINEERING BLDG.

Do not extend notes this side of this line.

Note: Any Additions or Changes on This Sheet Must be Made or Circled in Red Ink With Date and Name of Person Making Change.

Notes Ck'd by	Survey of Mt Curve Ave	F. B. 2194 Pg. 41
Map No.	JN 2096.14 Tape Std. °F	
Office Work	Surveyed by Snyder	
Checked	Notes PRS Date 7-59	Cont. Bot Pg 42
Date	Indexed C. Johnson	

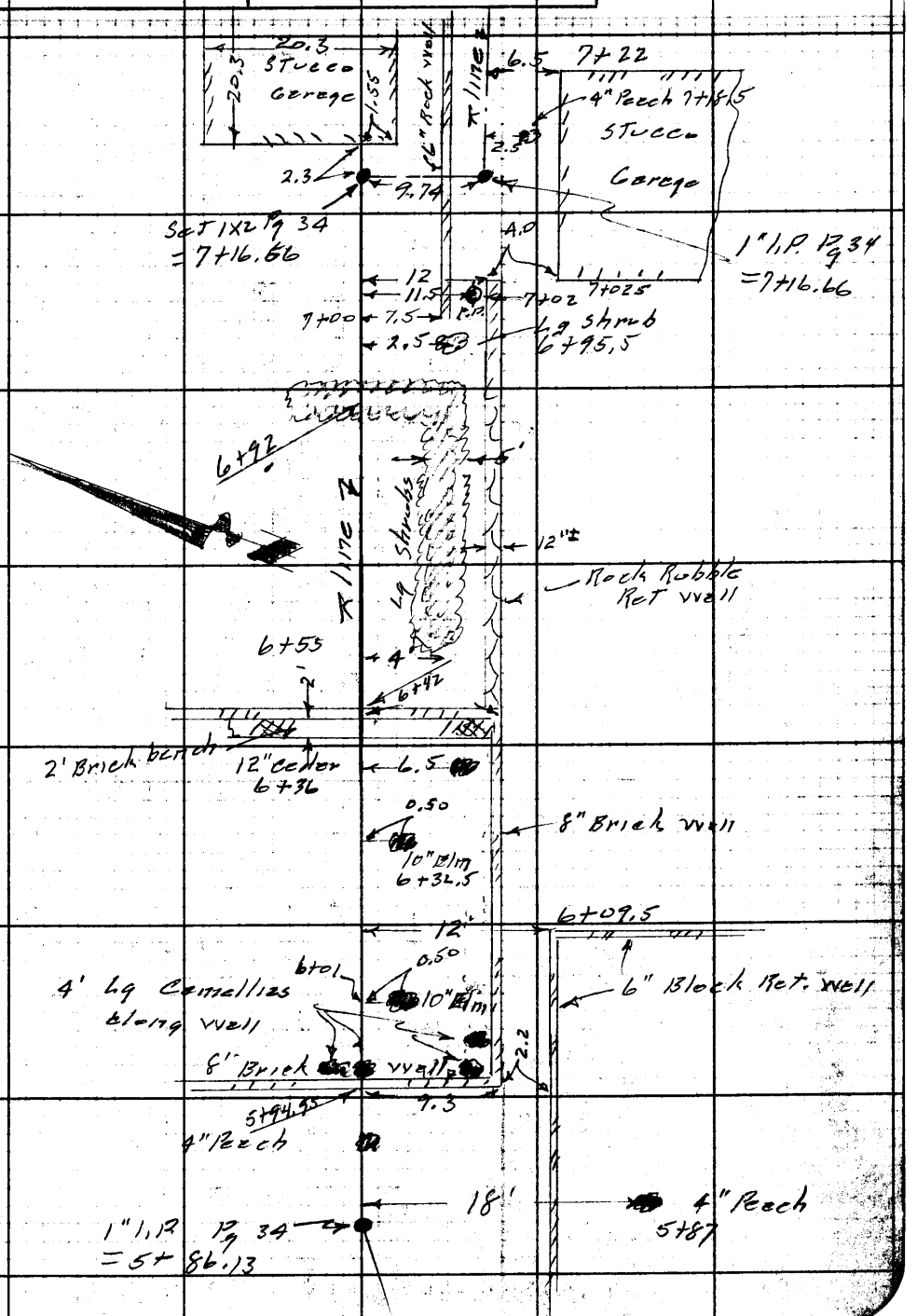

Note: Any Additions or Changes on This Sheet Must be Made or Circled in Red Ink With Date and Name of Person Making Change.

Do not extend notes this side of this line.

RETURN TO
LOS ANGELES COUNTY ENGINEER
1700 LOS ANGELES COUNTY ENGINEERING BLDG.

76F309S CE #247—3-57

F. B. 2194 Pg. 42

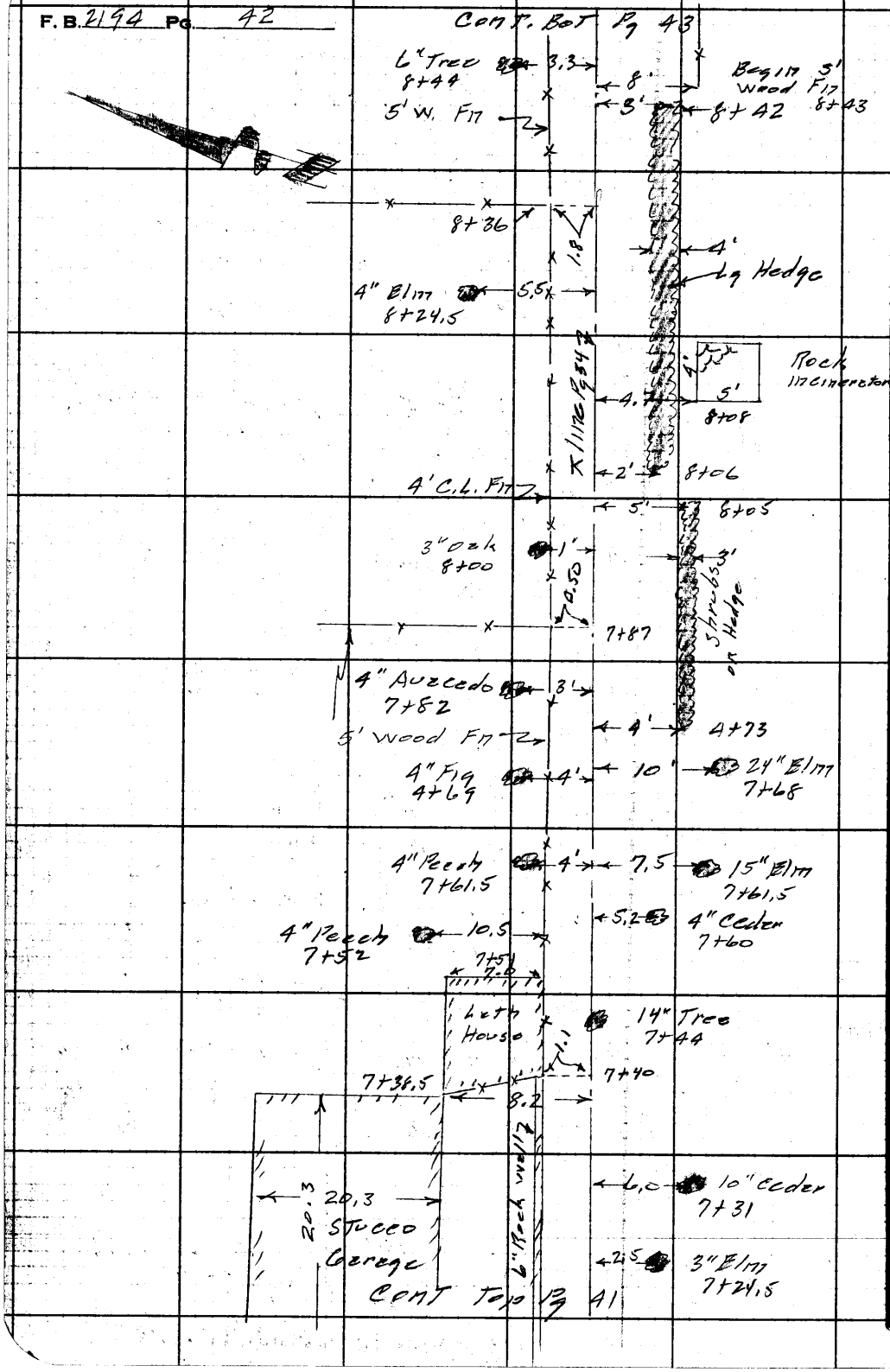

RETURN TO
LOS ANGELES COUNTY ENGINEER
700 LOS ANGELES COUNTY ENGINEERING BLDG.

Do not extend notes this side of this line.

Note: Any Additions or Changes on This Sheet Must be Made or Circled in Red Ink With Date and Name of Person Making Change.

Notes Ck'd by	Survey of Mt Curve Ave
Map No.	JN 2096 14 Tape Std °F
Office Work	Surveyed by Snyder
Checked	Notes 1935 Date 7-59
Date	Indexed C. Johnson

F. B. 2194 PG. 43

Note: Any Additions or Changes on This Sheet Must be Made or Circled in Red Ink With Date and Name of Person Making Change.

Do not extend notes this side of this line.

RETURN TO
LOS ANGELES COUNTY ENGINEER
700 LOS ANGELES COUNTY ENGINEERING BLDG.

76F3DS CE #247—3-57

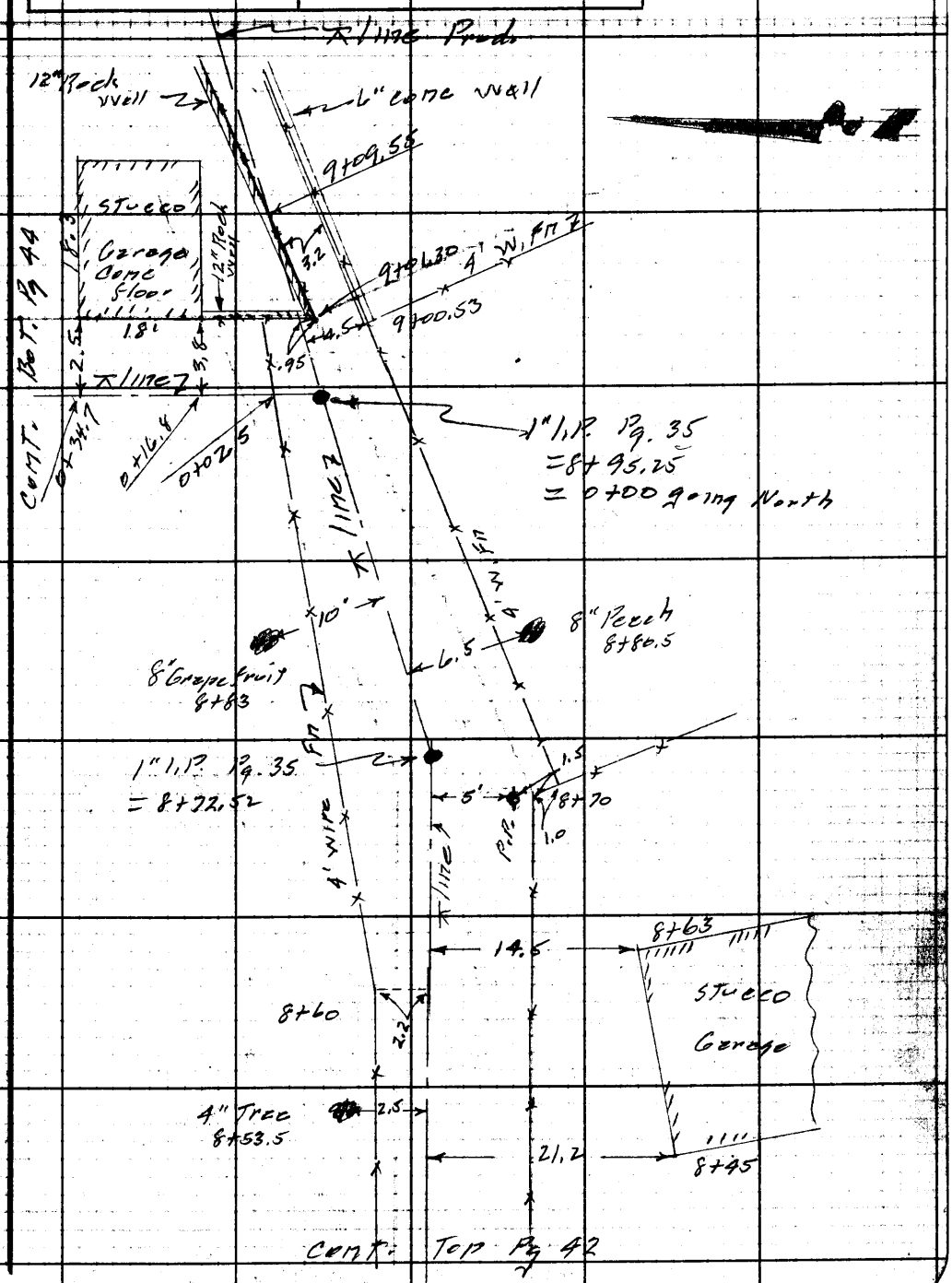

F. B. 2194 Pg. 44

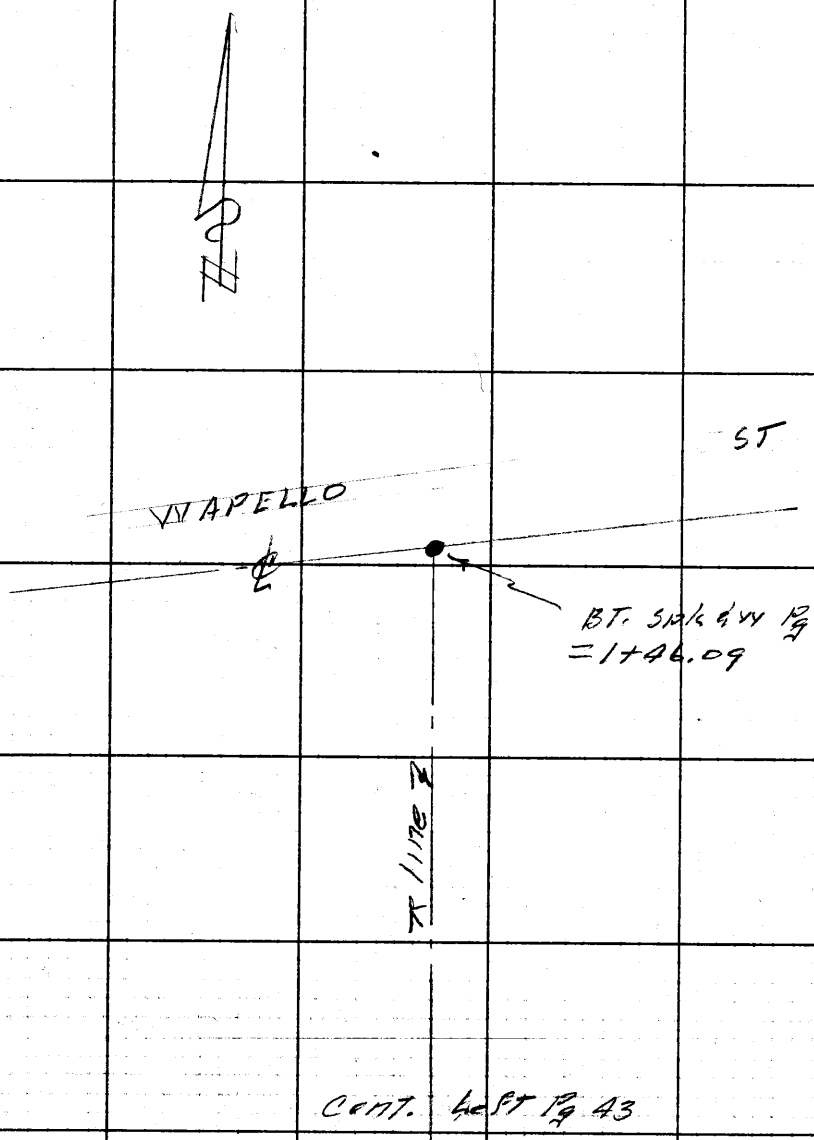

RETURN TO
LOS ANGELES COUNTY ENGINEER
700 Los Angeles County Engineering Bldg.

Do not extend notes this side of this line.

Note: Any Additions or Changes on this Sheet Must be Made or Circled in Red Ink With Date and Name of Person Making Charge.

Profile	Notes Red	Plotted	Job No. 2096.14	Division No. 10	F. B. 2194	Pg. 45
No.	Date	Date	Survey of Mt Curve Ave			
X-Sec.	Notes Chkd.	Checked	Survey by Snyder	Notes PRS	Date 7-31-59	
No.	Date	Date	Map No.	Indexed C. Johnson	Date 8-5-59	

C.I 2096 14
MT CURVE AVE
X SECTIONS in
Proposed S.S. Easement #6
BLOCK L TR. #6954
between Athens St & Wapello St.
From - Lake Ave
To - Mt Curve Ave

Snyder
Rangel
Moya
Spriggs

STATION	B. S.	H. I.	F. S.	ELEV.

NOTE: ANY ADDITIONS OR CHANGES ON THIS SHEET MUST BE MADE OR CIRCLED IN RED INK, WITH DATE AND NAME OF PERSON MAKING CHANGE.

PLEASE RETURN TO
LOS ANGELES COUNTY ENGINEER
700 Los Angeles County Engineering Bldg.

Do not extend notes this side of this line.

76298 S & E #307—7-55

76298 S & E #307—7-55

PLEASE RETURN TO
LOS ANGELES COUNTY ENGINEER
700 LOS ANGELES COUNTY ENGINEERING BLDG.

NOTE: ANY ADDITIONS OR CHANGES ON THIS SHEET MUST BE MADE OR CIRCLED IN RED INK, WITH DATE AND NAME OF PERSON MAKING CHANGE.

Do not extend notes this side of this line.

STATION	B. S.	H. I.	F. S.	ELEV.	Left	Right
B.M.					AE 597A EL 1609.171 F.B. 1930-9	
AE. 597A				160917	Lake Ave & Wapello ST N.E.COR. BT. SPK in 1' S. of N. end N.E.C.R.	
T.P.				160025	T.P.	
T.P.				159134	T.P.	
0+88.60	M.H.			158410	N. Rim of S.S. M.H.	1.60 R. 1584.10 10 17 157393
8" inlet N.				157393	Meas 9.50 Dia .67 10.17	
Rim				158410	E. Rim of " "	— 1584.10 10 19 157391
8" inlet E				157391	Meas 9.52 Dia .67 10.19	—
Rim				158394	S. Rim of " "	1583.94 10 44 157350
8" outlet S.				157350	Meas 9.77 Dia .67 10.44	—
1+00.00	Int.			15850	Int. ⊼ Line & ℄ Lake Ave	
✓				15829		20' R ℄ ST.
✓				15867	20' L ℄ ST.	
1+15				15854		⊼
1+28.4				158541		⊼ Ed. Pent
✓				15833		20' R. along Edge
✓				15873	20' L along Edge	
1+33.1				158494		⊼ Gutter
✓				158615		⊼ Top of curb

F. B. 2194 Pg. 46 Job No. 2096.14 Division No. 10 Notes Red. Plotted Date Date No. Profile
Survey of Mt Curve Ave Notes PRS Date Notes Chkd. Checked Date X-Sec.
Survey by Snyder Date
Indexed C. Johnson Date No.

76298 S & E #307—7-55

PLEASE RETURN TO
LOS ANGELES COUNTY ENGINEER
700 LOS ANGELES COUNTY ENGINEERING BLDG.

NOTE: ANY ADDITIONS OR CHANGES ON THIS SHEET MUST BE MADE OR CIRCLED IN RED INK, WITH DATE AND NAME OF PERSON MAKING CHANGE.

Do not extend notes this side of this line.

STATION	B. S.	H. I.	F. S.	ELEV.	Left	Right
1+33.1				158265		20' R Gutter
				158419		20' R Top of cb
				158664	20' L Gutter	
				158810	20' L Top cb	
1+79				15885		
				15879		8' R Top
				15861		13' R
				15891	15' R.	
2+17				15899		
				15877		15' R.
				15914	15' L	
T.P.				158972	T.P.	
2+50				15914		
				15912		4' R. Top wall
				15888		4' R Bot
				15885		15' R.
				15916	15' L	
				15979	75' L S. side ho	Lot 34
3+00				15932		
				15921		4' R.
				15911		15'

Profile Notes Red. ____ Plotted ____ Job No. 2096.14 Division No. 10 F. B. 2194 Pg. 47
No. ____ Date ____ Date ____ Survey of Mt Curve Ave
X-Sec. Notes Chkd. ____ Checked ____ Survey by Snyder Notes IPRS Date 7-31-59
No. ____ Date ____ Date ____ Map No. ____ Indexed C. Johnson

76298 S & E #307—7-55

PLEASE RETURN TO
LOS ANGELES COUNTY ENGINEER
700 LOS ANGELES COUNTY ENGINEERING BLDG.

NOTE: ANY ADDITIONS OR CHANGES ON THIS SHEET MUST BE MADE OR CIRCLED IN RED INK, WITH DATE AND NAME OF PERSON MAKING CHANGE.

1,2

Do not extend notes this side of this line.

STATION	B. S.	H. I.	F. S.	ELEV.	Left	Right
3+00				15932	10' L	
ho # 920				16076	Top of 4" outlet	N. side of ho # 920
						
3+26.2				15935		W. side of well
				15932		4' R. Top
				15917		4.5 R Bot
				15917		15' R.
				15945	10' L	
3+26.5				15942		Top
				15942		3.5
				15945	10' L	
T.P.				159527	T.P.	
4+00				15953		
				15953		4' R N. side well
				15941		4.5 R S. " "
				15940		15' R
				15959	10' L	

F. B. 2194 Pg. 48 Job No. 2096.14 Division No. 10 Notes Red. Plotted Profile
Survey of Mt Curve Ave Date Date No.
Survey by Snyder Notes PRS Notes Chkd. Checked X-Sec.
Indexed C. Johnson Date Date Date No.

76L-298 S & E #307—1-56

PLEASE RETURN TO
LOS ANGELES COUNTY ENGINEER
700 LOS ANGELES COUNTY ENGINEERING BLDG.

NOTE: ANY ADDITIONS OR CHANGES ON THIS SHEET MUST BE MADE OR CIRCLED IN RED INK, WITH DATE AND NAME OF PERSON MAKING CHANGE.

Do not extend notes this side of this line.

STATION	B. S.	H. I.	F. S.	ELEV.		
4+00				160300	75' L S. side ho	Lot 32
4+44				15979		
				15970		4. R. N. side well
				15950		4.5 R S. " "
				15950		15' R.
				15982	10' L	
4+44.5				15970		4.5 R E. side well
				16037	50' L S. side ho	Lot 30
T.P.				160100	T.P.	
5+00				16018		Bot well N. side
				16007		1.5 R S. side well
				16005		15' R.
				16028	10' L	
5+47.0				160457		W. side well
				16046		4. R N. side
				16016		4.5 R S. "
				16010		15' R.
				16056	10' L	
				16090	50' L S. side ho	Lot 29
5+47				16069		Top
5+70				1612	40' L S. side ho	Lot 28

Profile Notes Red. ____ Plotted ____ Job No. 2096 Division No. 10 F. B. 2194 Pg. 49
No. ____ Date ____ Date ____ Survey of Mt Curve Ave
X-Sec. Notes Chkd. ____ Checked ____ Survey by Snyder Notes RBS Date 7-31-59
No. ____ Date ____ Date ____ Map No. ____ Indexed ____ C. Johnson Date ____

76L-298 S & E #307—1-56

PLEASE RETURN TO
LOS ANGELES COUNTY ENGINEER
700 LOS ANGELES COUNTY ENGINEERING BLDG.

NOTE: ANY ADDITIONS OR CHANGES ON THIS SHEET MUST BE MADE OR CIRCLED IN RED INK, WITH DATE AND NAME OF PERSON MAKING CHANGE.

Do not extend notes this side of this line.

STATION	B. S.	H. I.	F. S.	ELEV.	Left	Right
5+86.13				16087		
5+94.5				16090		℄ PT
				16081		Bot Well W. side
				16039		11.5 R. N. side well
				16094	10' L	12' R S. " "
5+95				16108		
				16108		Top Well & Ground
T.P.				161080	T.P.	9' R.
6+09.5				16108		
				16108		9. R. Top Well
				16091		9.5 R Bot "
				16091		15' R. Top Well & Ground
				16040		15' R Bot Well W. side
				16111	10' L	
				16138	40' L S. side to Lot #27	
6+40				16111		
				16110		Bot. W. side Well
				16100		9.5 R.
				16112	10' L	20' R
6+42				16146		
				16147		Top & Ground
						10' R Top

F. B. 2194 Pg. 50
Job No. 2096.14 Division No. 10 Notes Red. Plotted Profile
Survey of Mt Curve Ave Date Date No.
Survey by Snyder Notes RBS Notes Chkd. Checked X-Sec.
Indexed C. Johnson Date Date Date No.

76L-298 S & E #307—1-56

PLEASE RETURN TO
LOS ANGELES COUNTY ENGINEER
700 LOS ANGELES COUNTY ENGINEERING BLDG.

NOTE: ANY ADDITIONS OR CHANGES ON THIS SHEET MUST BE MADE OR CIRCLED IN RED INK, WITH DATE AND NAME OF PERSON MAKING CHANGE.

Do not extend notes this side of this line.

STATION	B. S.	H. I.	F. S.	ELEV.	Left	Right
6+42				16105		12' R Bot
✓				16154	10' L	
✓				16166	35' L S. side ho	Lot 26
T.P.				161695	T.P.	
7+00				16169		
				161555		12' R Top Well
				161235		13' R Bot ✓
				16173	10' L	
ho#988				162455	Top 4" outlet N. side ho# 988	
7+02.5				161455		16' R N.W. Cor Bldg.
7+16.66				16176		1x2 From West
✓				16180	10' L	
7+16.66				161591		1" I.P. going East
✓				16157		6.5 R

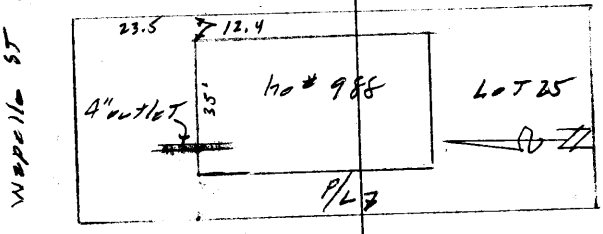

Profile No. ____ Notes Red. ____ Date ____ Plotted ____ Date ____ Job No. 2096.14 Division No. 10
X-Sec. No. ____ Notes Chkd. ____ Date ____ Checked ____ Date ____ Survey of Mt Curve Ave
Survey by Snyder Notes PRS Date 7-31-59
Map No. ____ Indexed ____ Date ____ C. Johnson

F. B. 2194 Pg. 51

76L-298 S & E #307—1-56

PLEASE RETURN TO
LOS ANGELES COUNTY ENGINEER
700 LOS ANGELES COUNTY ENGINEERING BLDG.

NOTE: ANY ADDITIONS OR CHANGES ON THIS SHEET MUST BE MADE OR CIRCLED IN RED INK, WITH DATE AND NAME OF PERSON MAKING CHANGE.

Do not extend notes this side of this line.

STATION	B. S.	H. I.	F. S.	ELEV.	Left	Right
7+60				16192		
✓				16162		15' R
✓				16202	15' L	
				16226	40' L S. Side ho	Lot 24
T.P.				162180	T.P. Nail in Fn Post	
				162300	Top of 4" outlet	S. Side ho Lot 23
					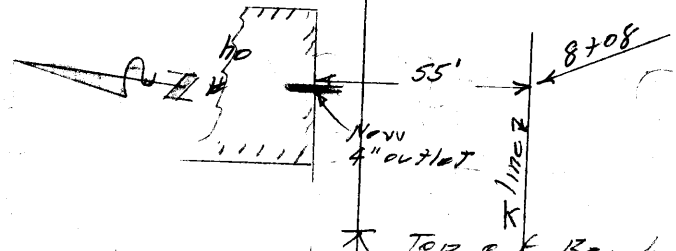	
8+00				16219		Top of Bank
				16171		6' R Bot -
				16170		20' R.
				16219	15' L	
8+36				16220		Top Bank
				16187		6' R. Bot -
				16185		20' R.
				16220	15' L	
8+72.52 ⊙				162393		∡ PT.
✓				16216		6' R Fn

F. B. 2194 Pg. 52
Job No. 2096.14 Division No. 10 Notes Red. Plotted Profile
Survey of Mt Curve Ave Date Date No.
Survey by Snyder Notes P135 Notes Chkd. Checked X-Sec.
Indexed C. Johnson Date Date No.

76298 S & E #307—7-55

PLEASE RETURN TO
LOS ANGELES COUNTY ENGINEER
700 LOS ANGELES COUNTY ENGINEERING BLDG.

NOTE: ANY ADDITIONS OR CHANGES ON THIS SHEET MUST BE MADE OR CIRCLED IN RED INK, WITH DATE AND NAME OF PERSON MAKING CHANGE.

Do not extend notes this side of this line.

STATION	B. S.	H. I.	F. S.	ELEV.	Left	Right
8+72.52				1621 0		20' R.
				1624 5	15' L	
				1627 8	40' L S. side ho	Lot 22
8+95.25				1625 1		∡ PT. Top
				1622 5		6' R Bot
				1621 5		20' R.
				1626 6	15' L	
9+01.30				1625 8		
				1623 0		6' R Bot
				1621 5		20' R.
				1626 6	15' L at Garage	
9+25				1627 7		Prod.
				1627 0		15' R.
				1627 7	15' L	
				1630 0	35 L S. side ho	Lot 21
9+50				2628 0		Prod.
				2627 5		10' R.
				1628 8	10' L	
T.P.				1630 25	T.P.	
T.P.				1636 16	T.P.	

Cont. Next Pg 54

Profile No. ____ Notes Red. ____ Plotted ____ Job No. 2096 Division No. 10 F. B. 2194 Pg. 53
Date ____ Date ____ Survey of Mt Curve Ave
X-Sec. No. ____ Notes Chkd. ____ Checked ____ Survey by Snyder Notes 1175 Date 8-3-54
Date ____ Date ____ Map No. ____ Indexed ____ Date ____

F. B. 2194 Pg. 54 Job No. 2096.14 Division No. 10 Notes Red. _____ Plotted _____ Profile

Survey of Mt Curve Ave Date _____ Date _____ No. _____

Survey by Snyder Notes PRS Notes Chkd. _____ Checked _____ X-Sec.

Indexed C. Johnson Date _____ Date _____ Date _____ No. _____

76298 S & E #307—7-55

PLEASE RETURN TO

LOS ANGELES COUNTY ENGINEER

700 LOS ANGELES COUNTY ENGINEERING BLDG.

NOTE: ANY ADDITIONS OR CHANGES ON THIS SHEET MUST BE MADE OR CIRCLED IN RED INK, WITH DATE AND NAME OF PERSON MAKING CHANGE.

Do not extend notes this side of this line.

STATION	B. S.	H. I.	F. S.	ELEV.		
BM. AE 750				163033	BM. AE 750 EL. 1630.382 (Field) P.B. 1930 Mt. Curve Ave & Wapello St S.W. cor. BT. Spk in Cb 5' S. of S end of C.R.	

Notes Ck'd by Miller	Survey of Mt Curve Ave	F.B. 2194 PG. 55
Map No.	JN 209614 Tape 0175 Std 68 °F	
Office Work	Surveyed by Snyder	
Checked	Notes PRS Date 8-3-59	
Date	Indexed C. Johnson	

C.I. 209614
MT CURVE AVE
Proposed- S.S. EASEMENT #7
in
BLOCK "H" TR# 6954
between - Lots 16 & 17 - and
Through Lot 28
From - Maiden Lane
To - Mt Lowe Dr.

Note

See F.B. 2189-6 for Index to ℄ Notes

Snyder
Rangel
Moya
Spriggs

Note: Any Additions or Changes on This Sheet Must be Made or Circled in Red Ink With Date and Name of Person Making Change.

Do not extend notes this side of this line.

RETURN TO
LOS ANGELES COUNTY ENGINEER
700 LOS ANGELES COUNTY ENGINEERING BLDG.

76F309S CE #247—3-57

F.B. 2194 PG. 56

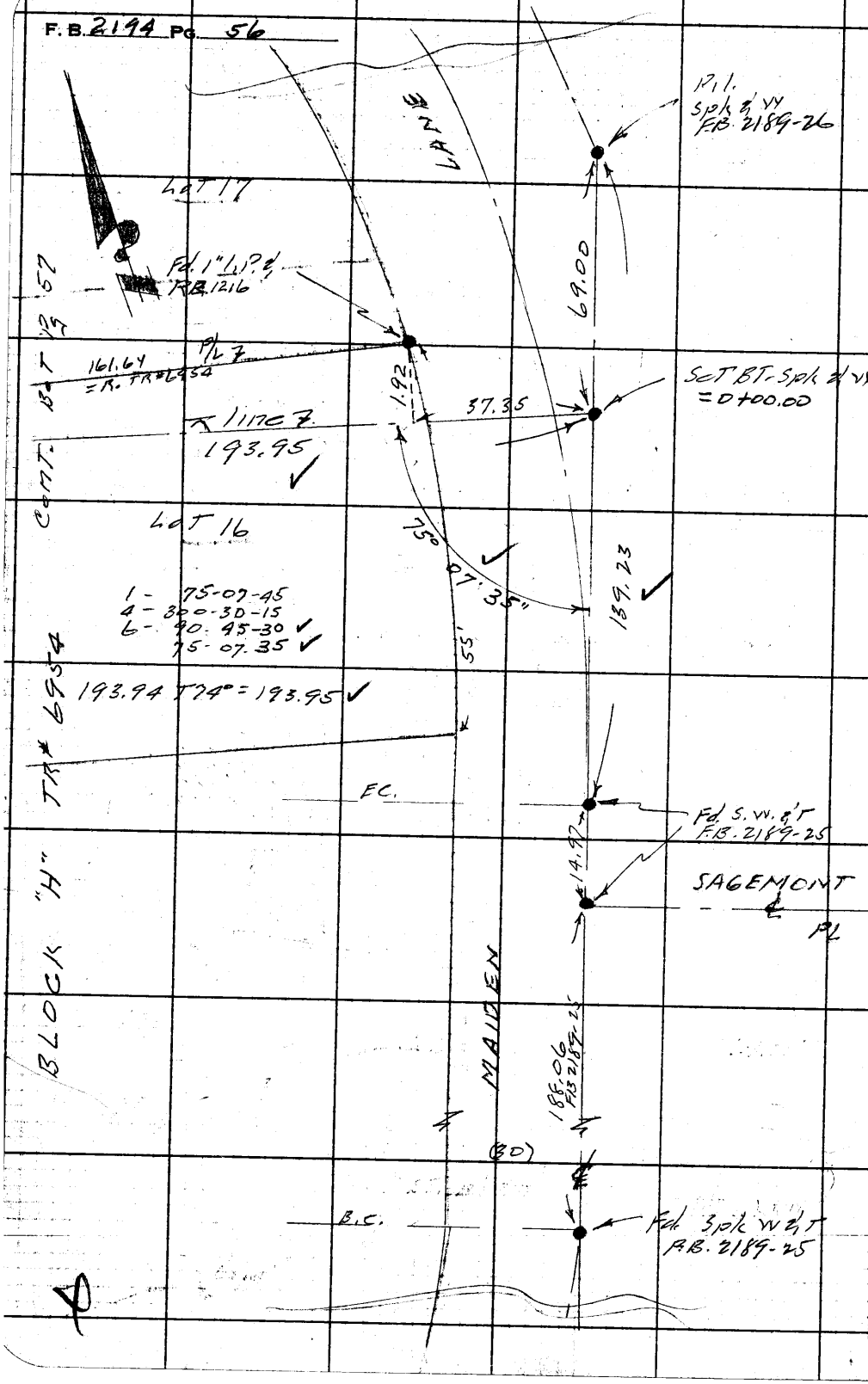

RETURN TO
LOS ANGELES COUNTY ENGINEER
700 LOS ANGELES COUNTY ENGINEERING BLDG.

Do not extend notes this side of this line.

Note: Any Additions or Changes on This Sheet Must be Made or Circled in Red Ink With Date and Name of Person Making Change.

Notes Ck'd by Miller	Survey of Mt Curve Ave	F. B. 2194 Pg. 57
Map No.	JN 2-96.14 Tape 0175 Std 68 °F	
Office Work	Surveyed by Snyder	
Checked	Notes PRS Date 8-3-59	
Date	Indexed	

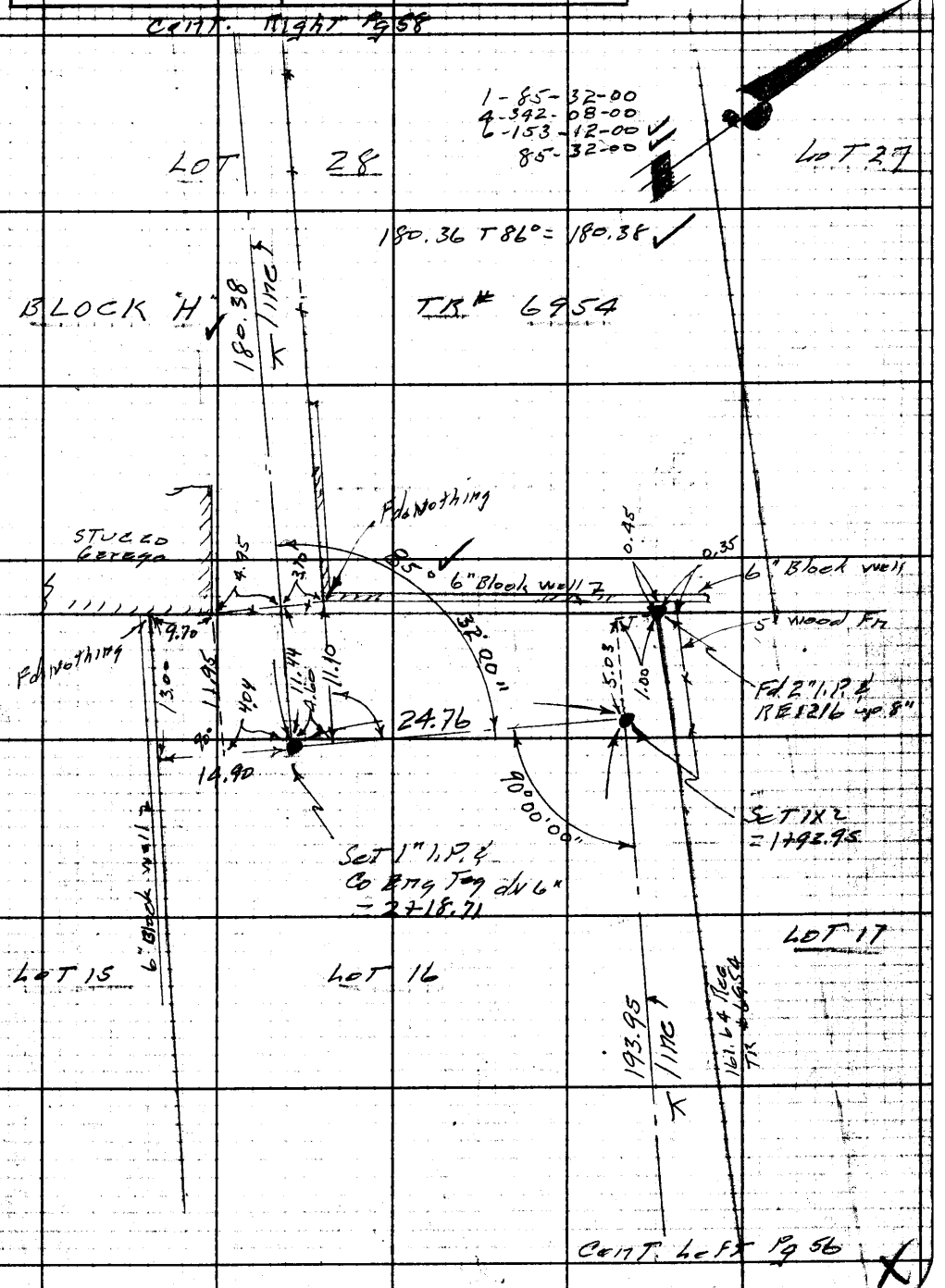

Note: Any Additions or Changes on This Sheet Must be Made or Circled in Red Ink With Date and Name of Person Making Change.

Do not extend notes this side of this line.

RETURN TO
LOS ANGELES COUNTY ENGINEER
700 Los Angeles County Engineering Bldg.

76F309S CE #247—3-57

F.B. 2194 Pg. 58

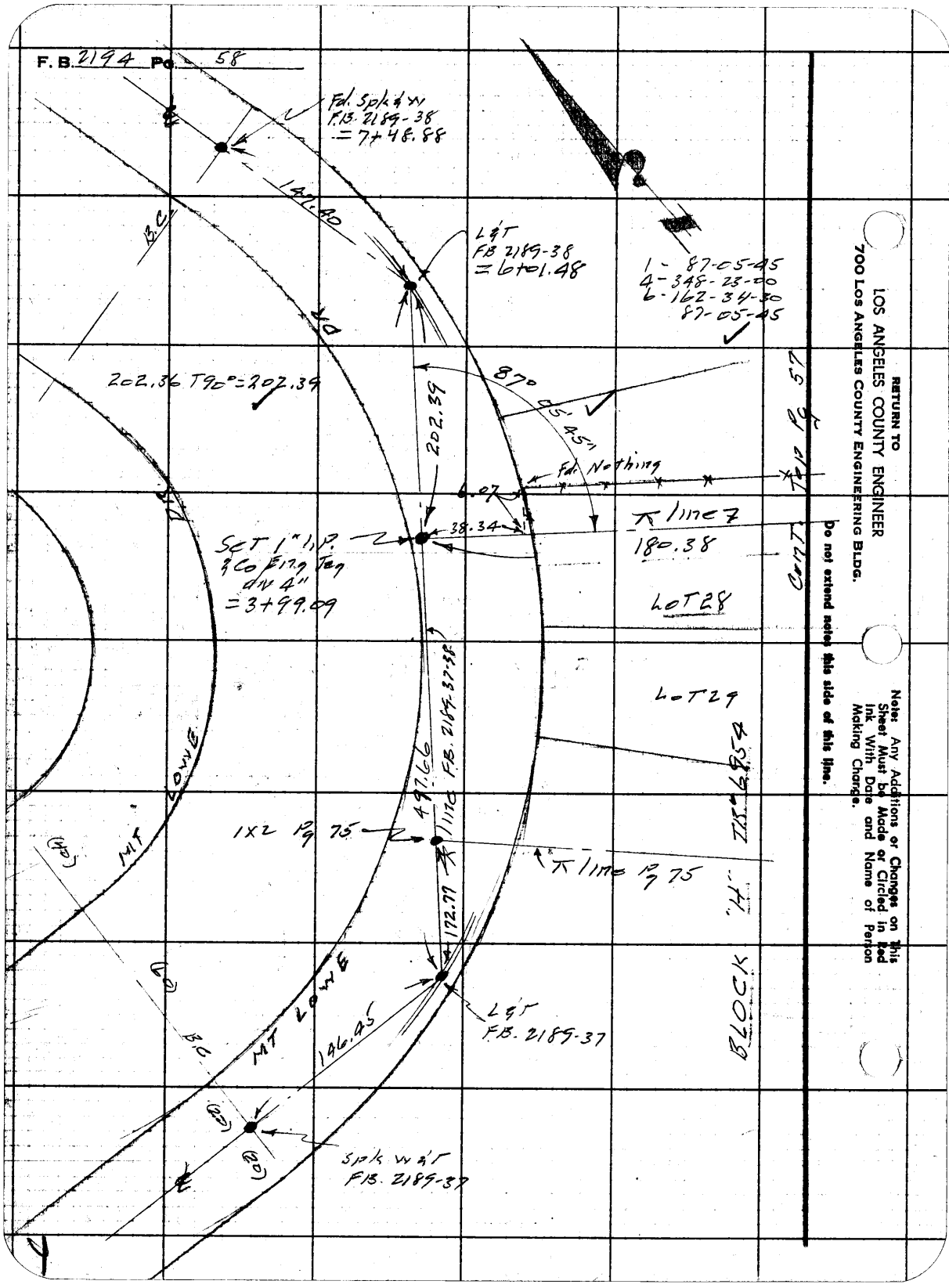

RETURN TO
LOS ANGELES COUNTY ENGINEER
700 LOS ANGELES COUNTY ENGINEERING BLDG.

Do not extend notes this side of this line.

Note: Any Additions or Changes on This Sheet Must be Made or Circled in Red Ink With Date and Name of Person Making Change.

Notes Ck'd by Miller	Survey of Mt Curve Ave	F. B. 2194 Pg. 59
Map No.	JN 2096.14 Tape 0175 Std 68 °F	
Office Work	Surveyed by Snyder	
Checked	Notes PRS Date 8-4-59	
Date	Indexed A. C. Johnson	

C.I. 2096.14
MT CURVE AVE
Location of Improvements
in
Proposed - S.S. EASEMENT #7
in
BLOCK "H" TR. # 6954
between - Lots 16 & 17 and.
Through Lot 28

From - Maiden Lane
To - Mt Lowe Dr.

Snyder
Rangel
Moya
Spriggs

Note: Any Additions or Changes on This Sheet Must be Made or Circled in Red Ink With Date and Name of Person Making Change.

Do not extend notes this side of this line.

RETURN TO
LOS ANGELES COUNTY ENGINEER
700 LOS ANGELES COUNTY ENGINEERING BLDG.

76F309S CE #247—3-57

F.B. 2194 Pg. 60

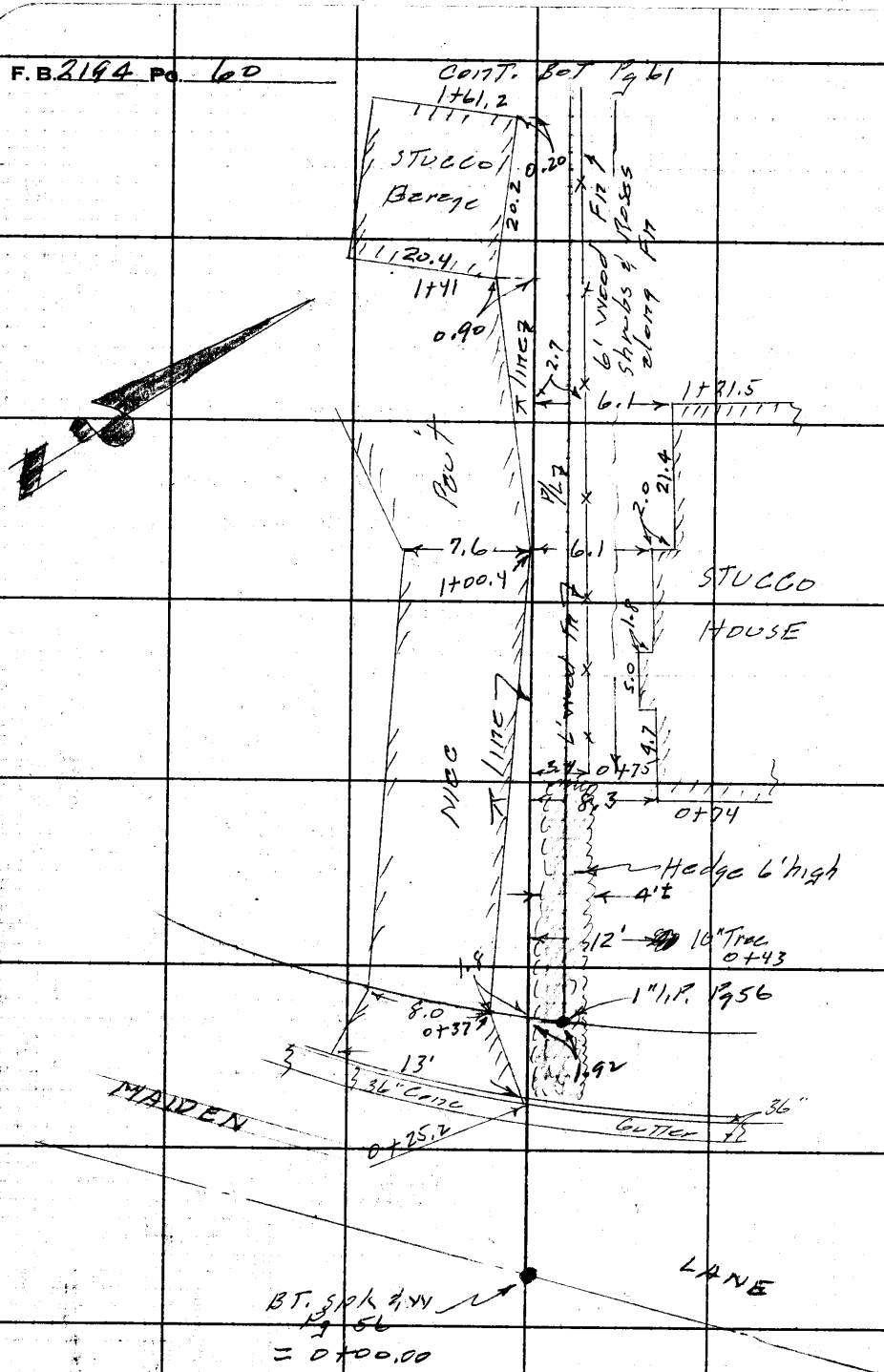

RETURN TO
LOS ANGELES COUNTY ENGINEER
700 Los Angeles County Engineering Bldg.

Do not extend notes this side of this line.

Note: Any Additions or Changes on This Sheet Must be Made or Circled in Red Ink With Date and Name of Person Making Change.

Notes Ck'd by	Survey of Mt Curve Ave
Map No.	JN 3096.14 Tape Std °F
Office Work	Surveyed by Snyder
Checked	Notes 1935 Date 8-4-59
Date	Indexed C. Johnson

F. B. 2199 Pg. 61

Note: Any Additions or Changes on This Sheet Must be Made or Circled in Red Ink With Date and Name of Person Making Change.

Do not extend notes this side of this line.

RETURN TO
LOS ANGELES COUNTY ENGINEER
700 LOS ANGELES COUNTY ENGINEERING BLDG.

76F3095 CE #247—3-57

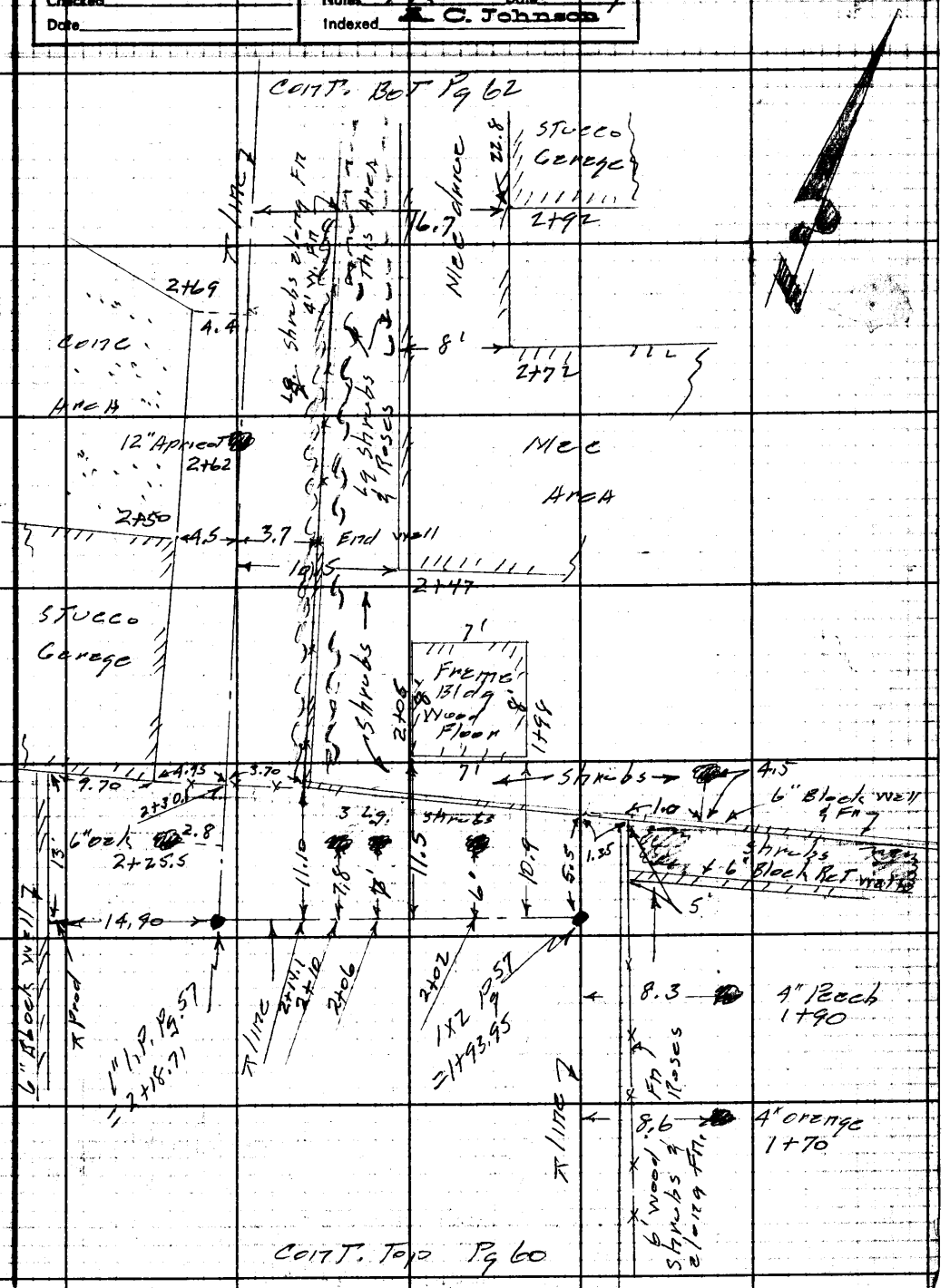

F. B. 2194 Pg. 62

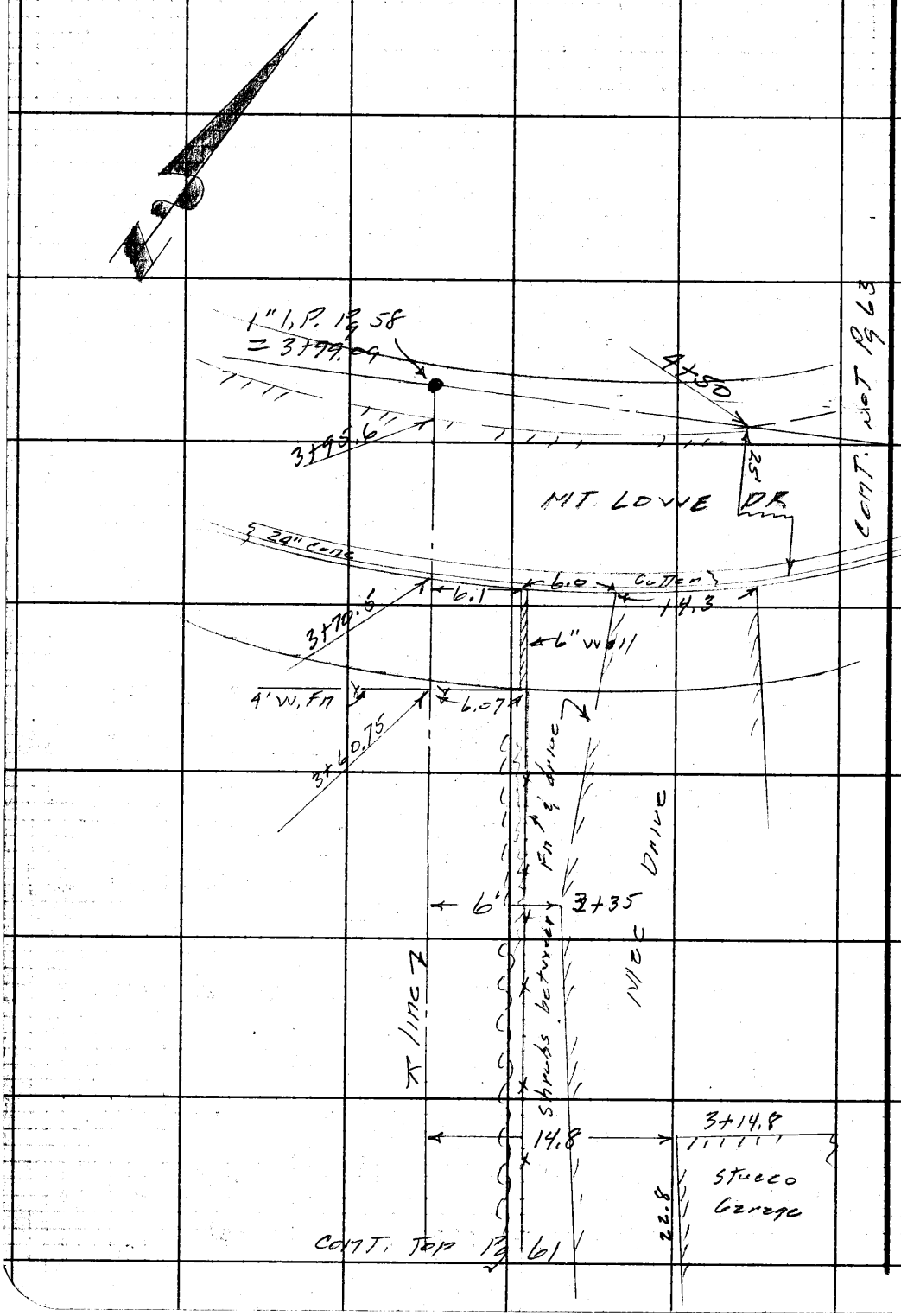

RETURN TO
LOS ANGELES COUNTY ENGINEER
700 LOS ANGELES COUNTY ENGINEERING BLDG.

Do not extend notes this side of this line.

Note: Any Additions or Changes on This Sheet Must be Made or Circled in Red Ink With Date and Name of Person Making Change.

Notes Ck'd by	Survey of Mt View Ave
Map No.	JN 2696/4 Tape Std °F
Office Work	Surveyed by Snyder
Checked	Notes RRS Date 8-4-59
Date	Indexed C. Johnson

F. B. 2194 Pg. 65

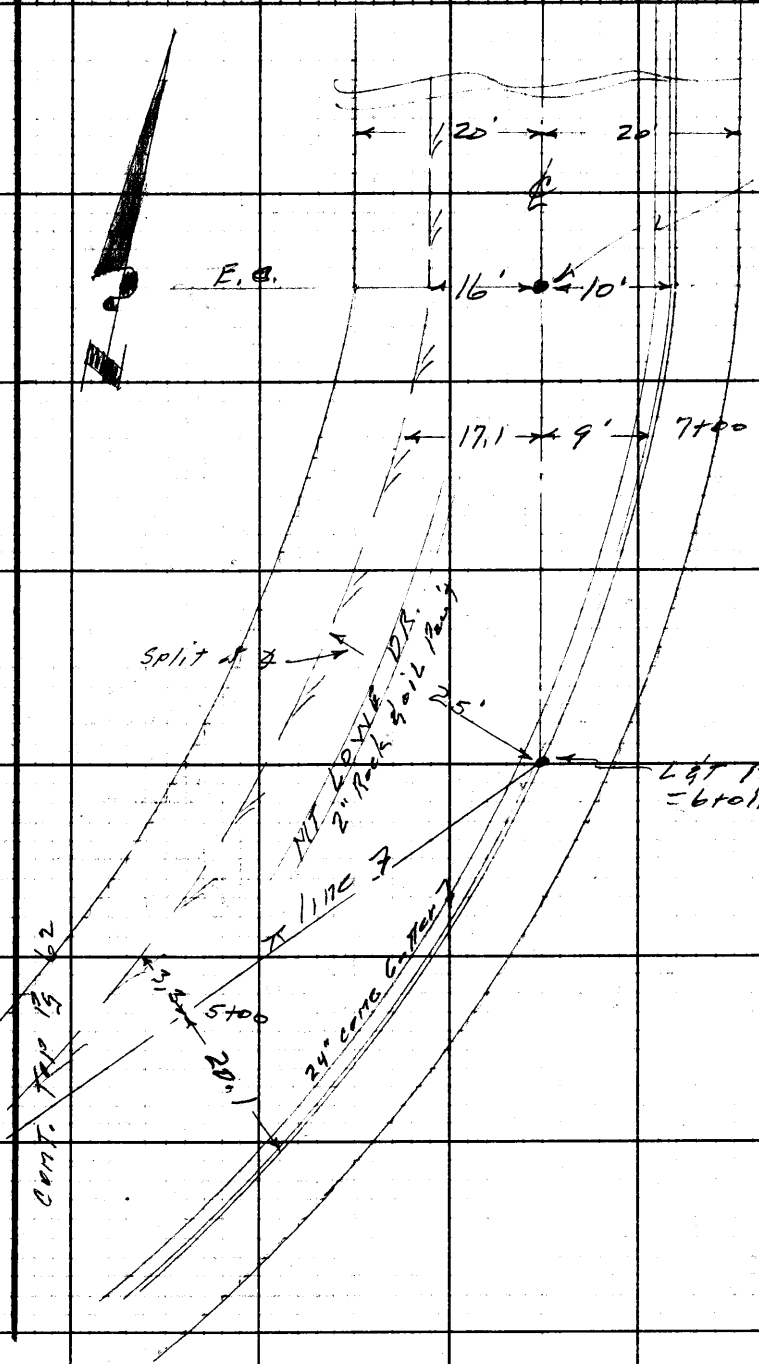

Note: Any Additions or Changes on This Sheet Must Be Made or Circled in Red Ink With Date and Name of Person Making Change.

Do not extend notes this side of this line.

RETURN TO
LOS ANGELES COUNTY ENGINEER
700 Los Angeles County Engineering Bldg.

76F309S CE #247—3-57

F. B. 2194 Pg. 64

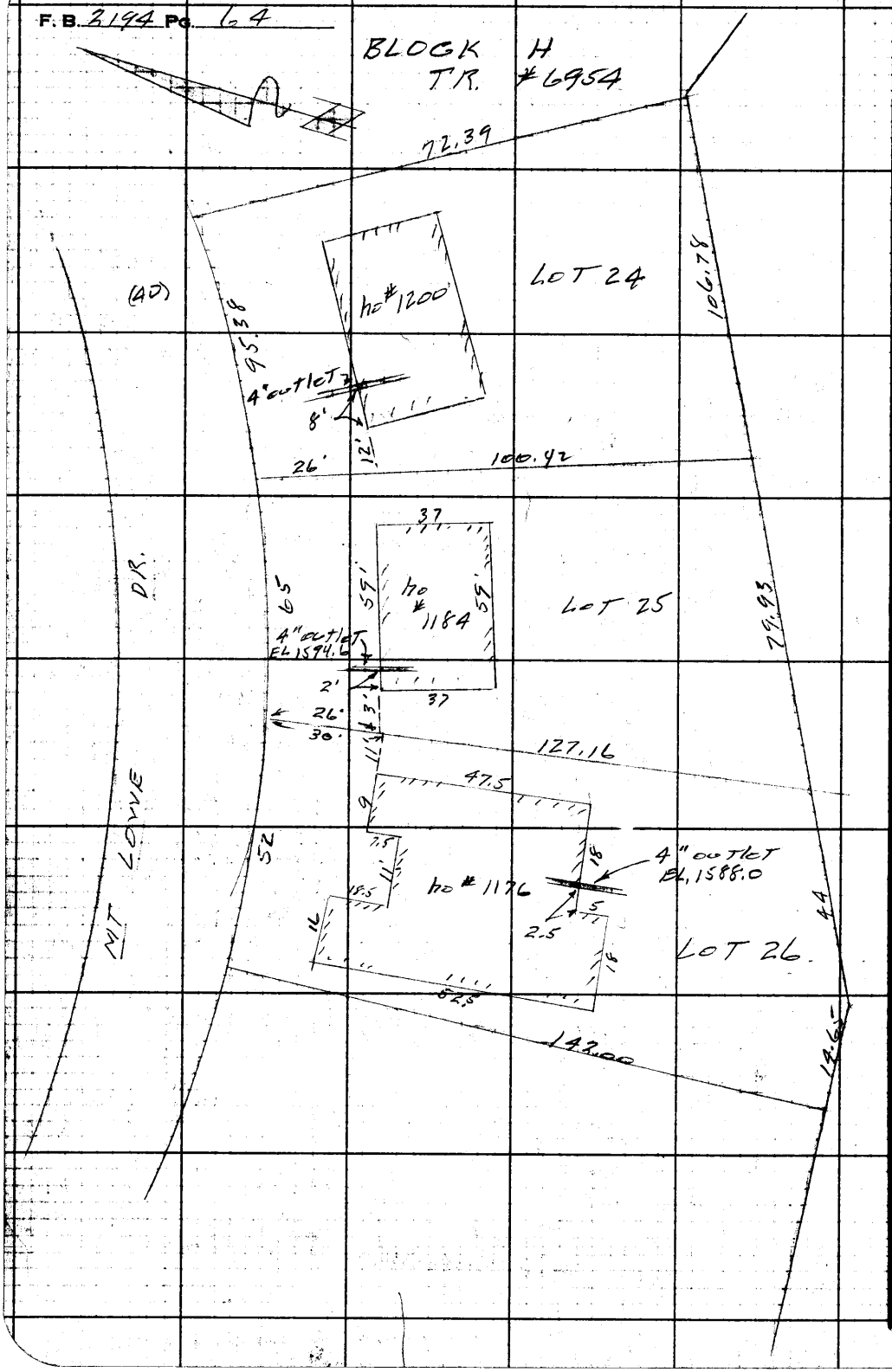

RETURN TO
LOS ANGELES COUNTY ENGINEER
700 LOS ANGELES COUNTY ENGINEERING BLDG.

Do not extend notes this side of this line.

Note: Any Additions or Changes on This Sheet Must be Made or Circled in Red Ink With Date and Name of Person Making Change.

F. B. 2194 Pg. 65

Profile No. ____ Notes Red. ____ Date ____ Plotted ____ Date ____ Job No. 2096.14 Division No. 10

X-Sec. No. ____ Notes Chkd. ____ Date ____ Checked ____ Date ____ Survey of NT CURVE AVE

Survey by Snyder Notes P195 Date 8-4-59

Map No. ____ Indexed C. Johnson Date ____

C.I. 2096.14

NT CURVE AVE

X SECTIONS

Proposed S.S. EASEMENT #7

117

BLOCK "H" TR.# 6954

between Lots 16 & 17 and

Through Lot 28

From - Maiden Lane

To - NT Lone Dr.

Snyder
Bengel
Meyer
Spriggs

STATION	B. S.	H. I.	F. S.	ELEV.

NOTE: ANY ADDITIONS OR CHANGES ON THIS SHEET MUST BE MADE OR CIRCLED IN RED INK, WITH DATE AND NAME OF PERSON MAKING CHANGE.

Do not extend notes this side of this line.

PLEASE RETURN TO
LOS ANGELES COUNTY ENGINEER
700 Los Angeles County Engineering Bldg.

76L-298 S & E #307—1-56

76L-298 S & E #307—1-56

PLEASE RETURN TO
LOS ANGELES COUNTY ENGINEER
700 LOS ANGELES COUNTY ENGINEERING BLDG.

NOTE: ANY ADDITIONS OR CHANGES ON THIS SHEET MUST BE MADE OR CIRCLED IN RED INK, WITH DATE AND NAME OF PERSON MAKING CHANGE.

Do not extend notes this side of this line.

STATION	B. S.	H. I.	F. S.	ELEV.	Left	Right
BM. AE 752				156620	BM. AE 752 EL. 1566.198 (Field) F.B. 1930/167 Maiden Lane & Segement Pl. N.E. cor. BT. spk in cb S'N. of N. end of C.R.	
0+00.00	Int.			15681	Int ⊼ line & P.O.S.T. Maiden Lane Pg. 60	
✓				15692		20' R.
✓				15671	20' L	
0+07				15684		⊼ ℄ Pavt
✓				15693		20' R.
✓				15674	20' L	
0+25.2				156761		⊼ Bot Gutter
				156831		⊼ Top cb
				156855		20' R. Gutter
				156934		20' R Top cb
				156646	20' L Gutter	
				156726	20' L Top cb	
0+74				157457		⊼
✓				15752		20'
✓				15746	8' L	
T.P.				157496	T.P.	
1+00.00				15756		⊼
✓				15760		3' R.
✓				15760		6' R.

F. B. 2194 Pg. 66 Job No. 2096-64 Division No. 10 Notes Red. Plotted Profile
Survey of M/T Curve Ave Date No. X-Sec.
Survey by Snyder Notes P135 Notes Chkd. Checked
Indexed C. Johnson Date Date No.

76298 S & E #307—7-55

PLEASE RETURN TO
LOS ANGELES COUNTY ENGINEER
700 LOS ANGELES COUNTY ENGINEERING BLDG.

NOTE: ANY ADDITIONS OR CHANGES ON THIS SHEET MUST BE MADE OR CIRCLED IN RED INK, WITH DATE AND NAME OF PERSON MAKING CHANGE.

Do not extend notes this side of this line.

STATION	B. S.	H. I.	F. S.	ELEV.	Left	Right
1+00				15756	8' L	
1+41				15781		
—				15783		2.3 R. Fn
—				15786		20'
—				15777	20' L	
1+93.95				15811		∡ PT
—				15811	90° To Back Line	20' R. Bot Well
—				15835	— —	20' R Top ground
—				15818	(90° To Line Ahd)	5.5 R. Bot Well
—				15835		5.5 R Top Well
—				15843		15' R.
2+18.71				15797		∡ PT.
—				15991	10' L 90° To Back line	
—				15795	14.90 L 90° To Line Ahd.	
2+30.1				15813		at Fn
—				15820		15 R Bot Well
—				15840		15 R Top "
—				15810	14 L Bot of Well at Bldg	
T.P.				158108	T.P.	
2+50				15814		
—				15824		3.7 R. Bot
—				15842		3.7 R Top ground.

Profile Notes Red. ____ Plotted ____ Job No. 2096.14 Division No. 10 F. B. 2194 Pg. 67
No. ____ Date ____ Date ____ Survey of Mt Curve Ave
X-Sec. Notes Chkd. ____ Checked ____ Survey by Snyder Notes PKS Date 8-4-59
No. ____ Date ____ Date ____ Map No. ____ Indexed G. John Date

76298 S & E #307—7-55

PLEASE RETURN TO
LOS ANGELES COUNTY ENGINEER
700 LOS ANGELES COUNTY ENGINEERING BLDG.

NOTE: ANY ADDITIONS OR CHANGES ON THIS SHEET MUST BE MADE OR CIRCLED IN RED INK, WITH DATE AND NAME OF PERSON MAKING CHANGE.

Do not extend notes this side of this line.

F. B. 2194 Pg. 68 Job No. 2496.19 Division No. 10 Notes Red. Plotted
Survey of Mt Curve Ave Date Date No.
Survey by Snyder Notes PRS Notes Chkd. Checked X-Sec.
Indexed C. Johnson Date Date Date No.
Profile

STATION	B. S.	H. I.	F. S.	ELEV.	Left	✕	Right
2+50				1584 6			15' R.
✓				1580 9	10' L		
3+00				1584 4		✕	
–				1584 6			4' R FF
✓				1586 7			4.5' R.
✓				1586 7			15' R
				1583 7	10' L		
3+25				1586 3		✕	
				1586 5			4.5 R FF.
				1588 0			5' R.
				1588 0			15' R.
				1586 1	10' L		
T.P.				1586 61	T.P.		
3+70.5				1587 17		✕	Gutter
				1587 83		✕	Top cb
				1588 20			20' R. Gutter
				1588 87			20' R Top cb
				1585 98	20' L Gutter		
				1586 64	20' L Top cb		
3+82.				1588 3		✕	℄ Pent
✓				1589 5			20' R. ℄ Pent
✓				1587 2	20' L ℄ Pent		

76298 S & E #307—7-55

PLEASE RETURN TO
LOS ANGELES COUNTY ENGINEER
700 LOS ANGELES COUNTY ENGINEERING BLDG.

NOTE: ANY ADDITIONS OR CHANGES ON THIS SHEET MUST BE MADE OR CIRCLED IN RED INK, WITH DATE AND NAME OF PERSON MAKING CHANGE.

Do not extend notes this side of this line.

STATION	B. S.	H. I.	F. S.	ELEV.	Left	Right
3+95.6				15889		Ed. Pav't
				15902		20' R Ed. Pav't
				15877	20' L Ed. Pav't	
T.P.				158778	T.P.	
5+00 ①				159428		
				15939		7' R ℄ Pav't
				159285		20' R Gutter
				159353		20' R Top cb
				15944	3' L Ed. Pav't	
ho outlet	Lot 26			15880	Top 4" outlet S. side of ho# 1176 Lot 26 Pg 64	
" "	Lot 25			15946	" 4" " N "	" ho# 1184 Lot 25 Pg 64
" "	Lot 24			15992	" 4" " N "	" ho# 1200 Lot 24 Pg 64
6+01.48	L.&T.			159949		∡ PT Top of curb
				159882		∡ PT Gutter
				16000	12.5' L ℄ Pav't on split of angle	
				16005	25' L Ed. Pav't	" " "
T.P.				160293	T.P.	
7+00				16072		
				160638		9' R Gutter
				160705		9' R Top cb
				16076	17 L Ed. Pav't	

Profile Notes Red. ____ Plotted ____ Job No. 3096.14 Division No. 10 F.B. 2194 Pg. 69
No. ____ Date ____ Date ____ Survey of Mt Curve Ave
X-Sec. Notes Chkd. ____ Checked ____ Survey by Snyder Notes PRS Date 8-4-59
No. ____ Date ____ Date ____ Map No. ____ Indexed C. Johnson Date

76298 S & E #307—7-55

PLEASE RETURN TO
LOS ANGELES COUNTY ENGINEER
700 LOS ANGELES COUNTY ENGINEERING BLDG.

NOTE: ANY ADDITIONS OR CHANGES ON THIS SHEET MUST BE MADE OR CIRCLED IN RED INK, WITH DATE AND NAME OF PERSON MAKING CHANGE.

Do not extend notes this side of this line.

STATION	B. S.	H. I.	F. S.	ELEV.	Left	Right
				16036	N.E. COR. of Lot 24 Block "H" TR 6954	
7+48.88	E.C.			16117		
				161071		10' R Gutter
				161138		10' R Top Cb
				161225	16' L Ed. Pout	
T.P.				160273	T.P.	
T.P.				159437	T.P.	
BM. AE. 747				158776	BM. AE 747 EL. 1587.761 (field) FB 1930 -165 Mt Louve Dr. (S. side) BT. spk in curb in front of ho# 1154 8' W. of E. P/L	

F. B. 2194 Pg. 70 Job No. 2096.14 Division No. 10 Notes Red. Plotted Profile
Survey of Mt Curve Ave Date Date No.
Survey by Snyder Notes PRS Notes Chkd. Checked X-Sec.
Indexed C. Johnson Date Date Date No.

Notes Ck'd by Miller	Survey of Mt Curve Ave	F. B. 2194 Pg. 71
Map No.	JN 2096.14 Tape 6175 Std. 68 °F	
Office Work	Surveyed by Snyder	
Checked	Notes PRS Date 8-5-59	
Date	Indexed A. C. Johnson AUG 11 59	

C.I. 2096.14
MT CURVE AVE

Proposed - S.S. EASEMENT #8
1/7

BLOCK "H" TR # 6954

between - Dolores Dr. & Mt Lowe Dr.

From - S.E. COR. Lot 5 To N & E
To - Lot #13

Note

See INDEX F.B. 2189-6 for index to ℄ Notes

Snyder
Rangel
Moya
Spriggs

Note: Any Additions or Changes on This Sheet Must be Made or Circled in Red Ink With Date and Name of Person Making Change.

Do not extend notes this side of this line.

RETURN TO
LOS ANGELES COUNTY ENGINEER
700 LOS ANGELES COUNTY ENGINEERING BLDG.

76F309S CE #247—3-57

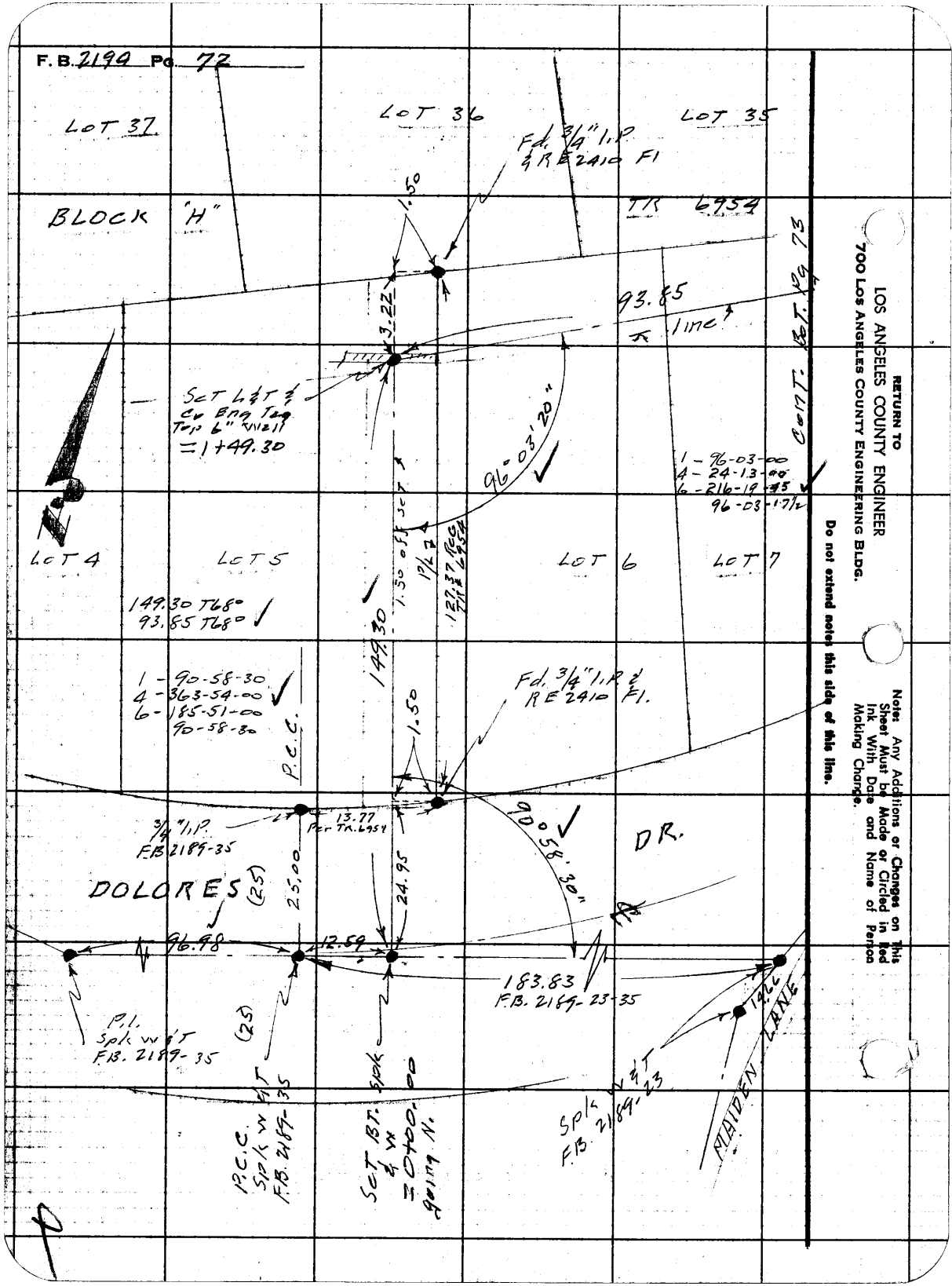
F.B. 2194 Pg. 72
LOT 37
LOT 36
LOT 35
BLOCK "H"
TR 6954
Fd. 3/4" I.P. & RE 2410 Fl
1.50
3.22
93.85
line
Set L&T & Cu Eng Tag Top 6" Wall =1+49.30
96°03'20"
1 - 96-03-00
4 - 24-13-00
6 - 216-19-45
96-03-17½
Cont. Bot. Pg 73
LOT 4
LOT 5
LOT 6
LOT 7
149.30 T68°
93.85 T68°
1.50 off set
P/L 127.37 Rec TR# 6954
149.30
1 - 90-58-30
4 - 363-54-00
6 - 185-51-00
90-58-30
P.C.C.
Fd. 3/4" I.P. & RE 2410 Fl.
1.50
3/4" I.P. F.B. 2189-35
13.77 Per TR. 6954
90°58'30"
DR.
DOLORES
(25)
25.00
24.95
96.98
12.59
183.83
F.B. 2189-23-35
P.I. Spk W&T F.B. 2189-35
(25)
P.C.C. Spk W&T F.B. 2189-35
Set Bt. Spk & W =0+00.00 going N.
Spk W&T F.B. 2189-23
MAIDEN LANE
14.66
RETURN TO
LOS ANGELES COUNTY ENGINEER
700 LOS ANGELES COUNTY ENGINEERING BLDG.
Do not extend notes this side of this line.
Note: Any Additions or Changes on This Sheet Must be Made or Circled in Red Ink With Date and Name of Person Making Change.

Notes Ck'd by Miller	Survey of MT CURVE AVE	F. B. 2194 Pg. 73
Map No.	JN 2096.14 Tape 0175 Std. 68 °F	
Office Work	Surveyed by Snyder	
Checked	Notes PRS Date 8-5-59	
Date	Indexed A. C. Johnson	

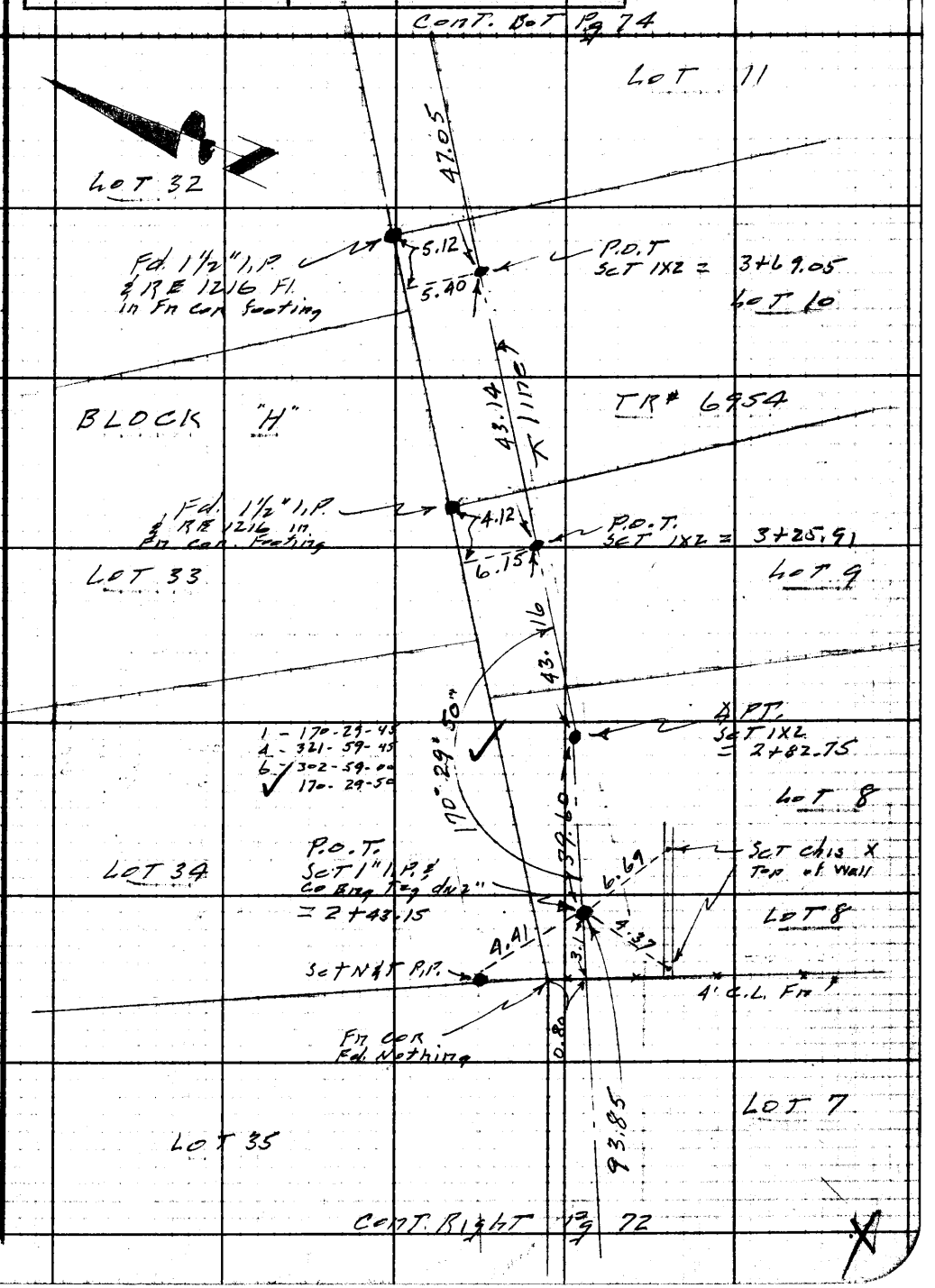

Note: Any Additions or Changes on This Sheet Must be Made or Circled in Red Ink With Date and Name of Person Making Change.

Do not extend notes this side of this line.

RETURN TO
LOS ANGELES COUNTY ENGINEER
700 LOS ANGELES COUNTY ENGINEERING BLDG.

76F3098 CE #247—3-57

F. B. 2194 Pg. 74

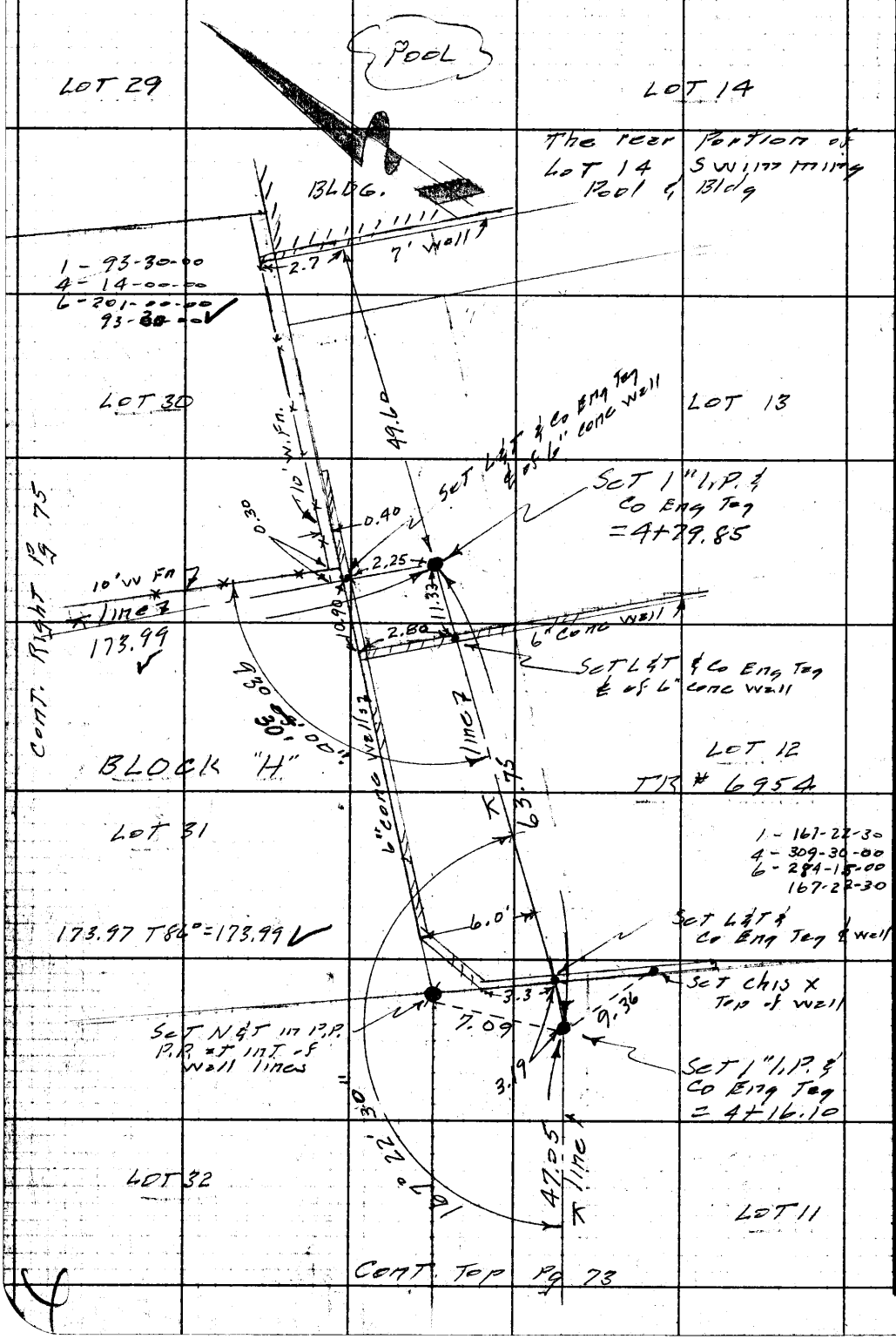

RETURN TO
LOS ANGELES COUNTY ENGINEER
700 Los Angeles County Engineering Bldg.

Do not extend notes this side of this line.

Note: Any Additions or Changes on This Sheet Must be Made or Circled in Red Ink With Date and Name of Person Making Change.

Notes Ck'd by Miller	Survey of Mt Curve Ave	F. B. 2194 Pg. 75
Map No.	IN 2-96.14 Tape 0175 Std. 68 °F	
Office Work	Surveyed by Snyder	
Checked	Notes PRS Date 8-5-59	
Date	Indexed [redacted] C. Johnson	

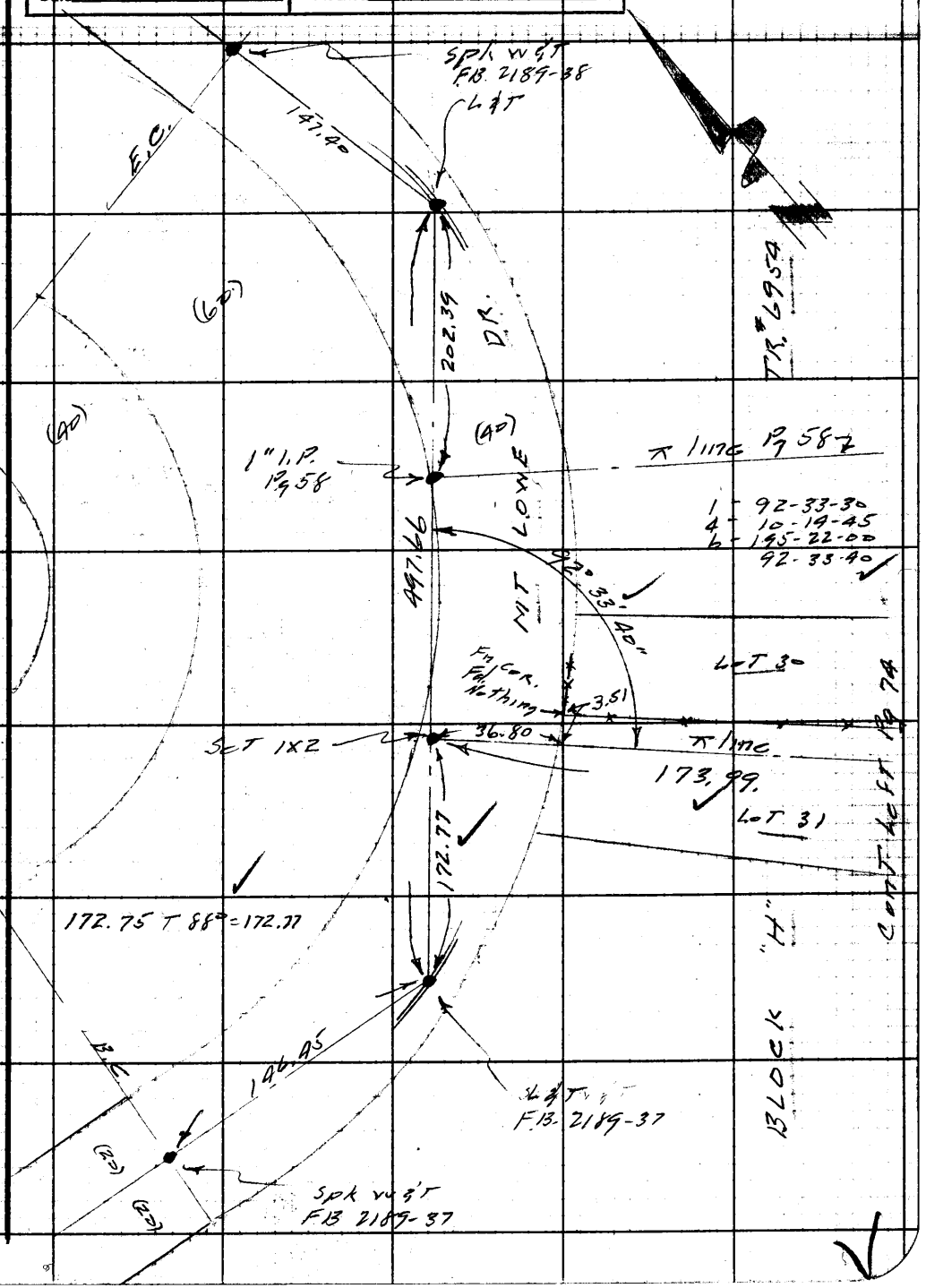

Note: Any Additions or Changes on This Sheet Must be Made or Circled in Red Ink With Date and Name of Person Making Change.

Do not extend notes this side of this line.

RETURN TO
LOS ANGELES COUNTY ENGINEER
700 LOS ANGELES COUNTY ENGINEERING BLDG.

76F309S CE #247—3-57

RETURN TO
LOS ANGELES COUNTY ENGINEER
700 LOS ANGELES COUNTY ENGINEERING BLDG.

Note: Any Additions or Changes on This Sheet Must be Made or Circled in Red Ink With Date and Name of Person Making Change.

Do not extend notes this side of this line.

F.B. 2194 Pg. 76

Notes Ck'd by	Survey of Mt Curve Ave
Map No.	JN 2096.14 Tape Std °F
Office Work	Surveyed by Snyder
Checked	Notes 10175 Date 8-6-59
Date	Indexed J. C. Johnson

F. B. 2194 Pg. 77

C.I. 2096.14

MT. CURVE AVE

Location of Improvements

IN.

Proposed - S.S. EASEMENT #8

IN

BLOCK "H" T.R. #6954

between - Dolores Dr. & Mt Lowe Dr.

From - S.E. Cor. lot 5 To N.E.

To - Lot 13.

Snyder
Rangel
Wilson
Spriggs

RETURN TO
LOS ANGELES COUNTY ENGINEER
700 Los Angeles County Engineering Bldg.

Note: Any Additions or Changes on This Sheet Must be Made or Circled in Red Ink With Date and Name of Person Making Change.

Do not extend notes this side of this line.

76F3095 CE #247—3-57

F. B. 2194 Pg. 78

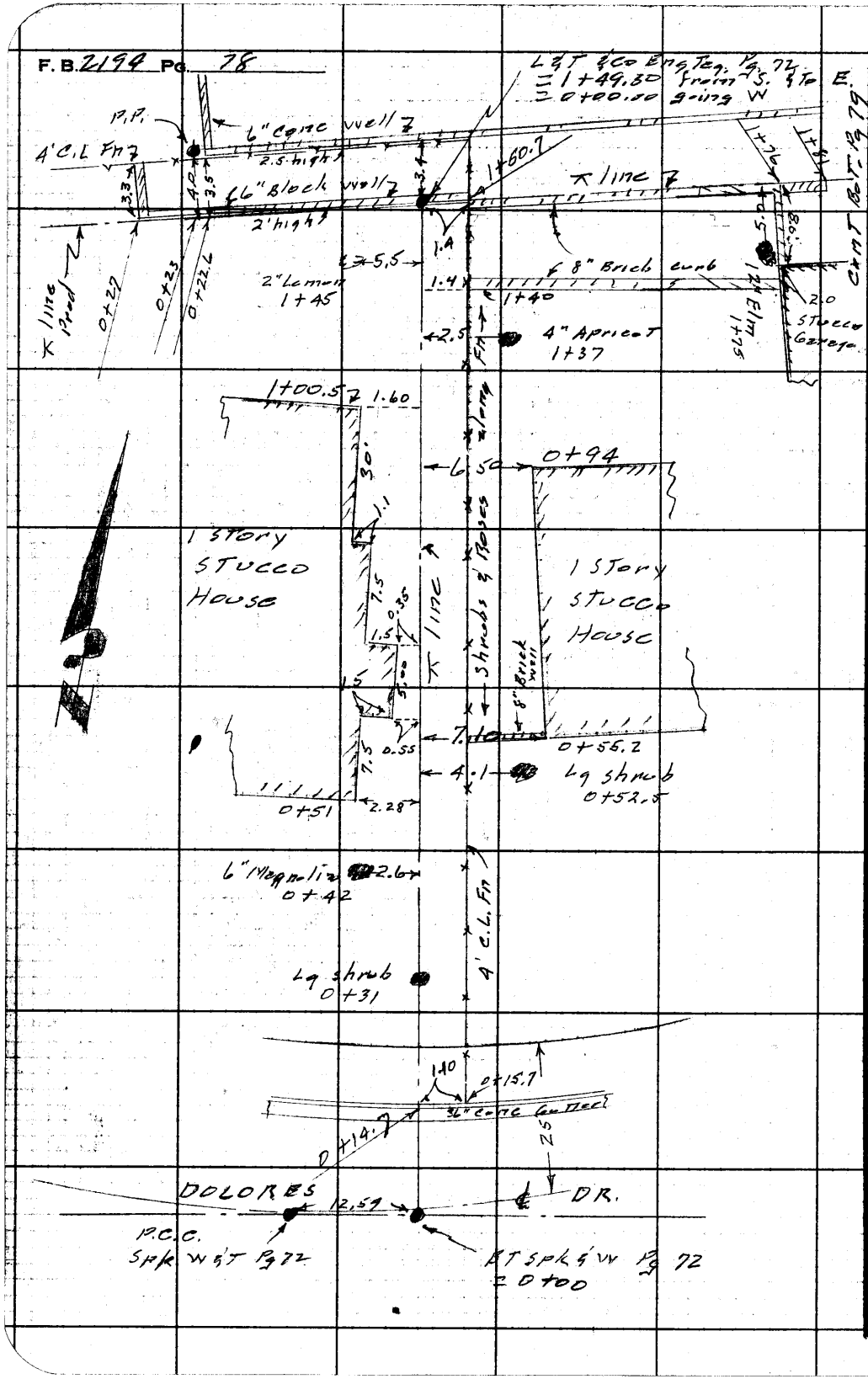

RETURN TO
LOS ANGELES COUNTY ENGINEER
700 LOS ANGELES COUNTY ENGINEERING BLDG.

Note: Any Additions or Changes on This Sheet Must be Made or Circled in Red Ink With Date and Name of Person Making Change.

Do not extend notes this side of this line.

Notes Ck'd by	Survey of Mt Curve Ave	F. B. 2194 Pg. 79
Map No.	JN 30 Mt Tape Std °F	
Office Work	Surveyed by Snyder	
Checked	Notes PBS Date 8-6-59	
Date	Indexed A. C. Johnson	

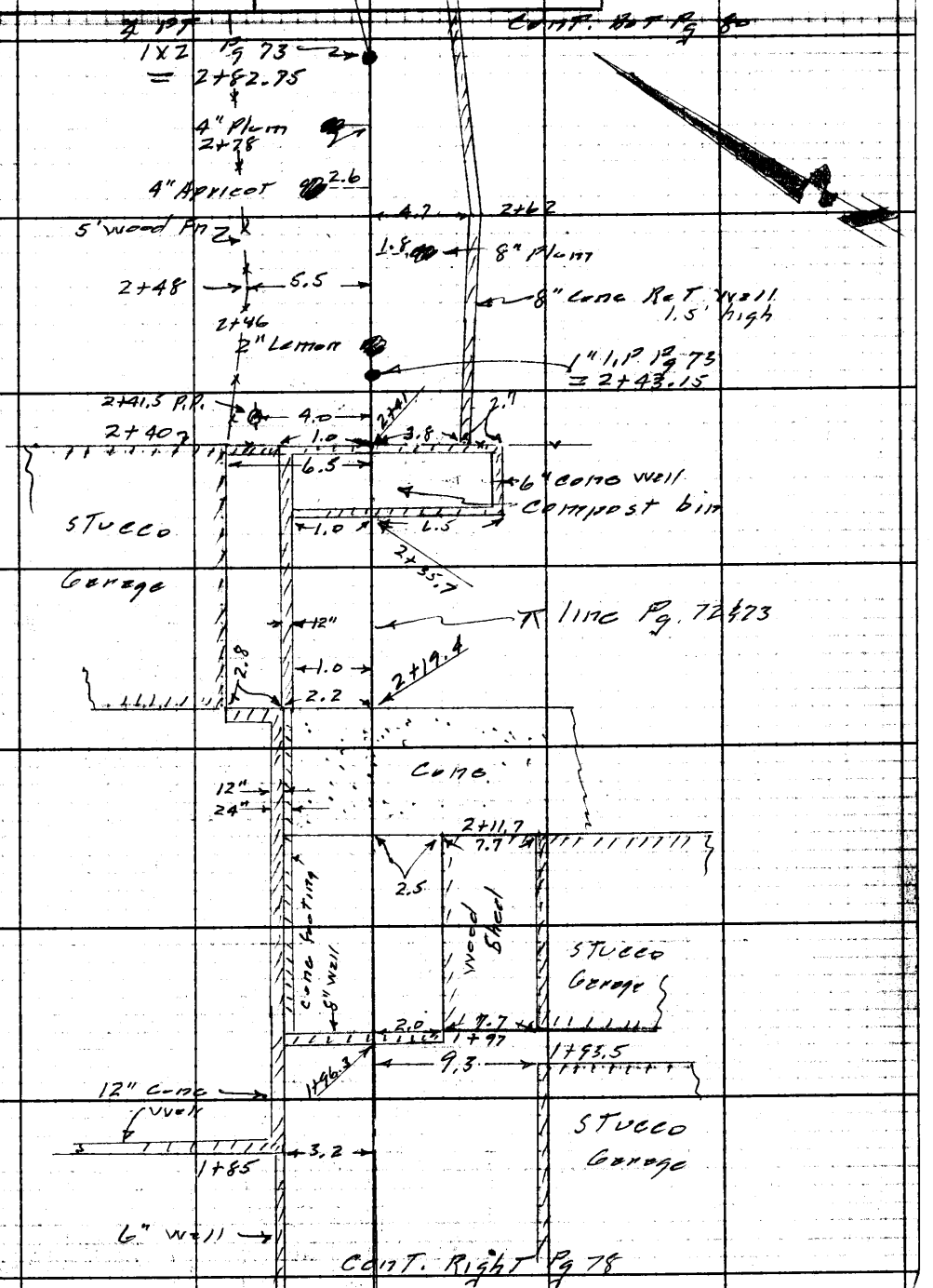

Note: Any Additions or Changes on This Sheet Must be Made or Circled in Red Ink With Date and Name of Person Making Change.

Do not extend notes this side of this line.

RETURN TO
LOS ANGELES COUNTY ENGINEER
700 LOS ANGELES COUNTY ENGINEERING BLDG.

76F3095 CE #247—3-57

F. B. 2194 Pg. 80

CONT. BOT. Pg. 81

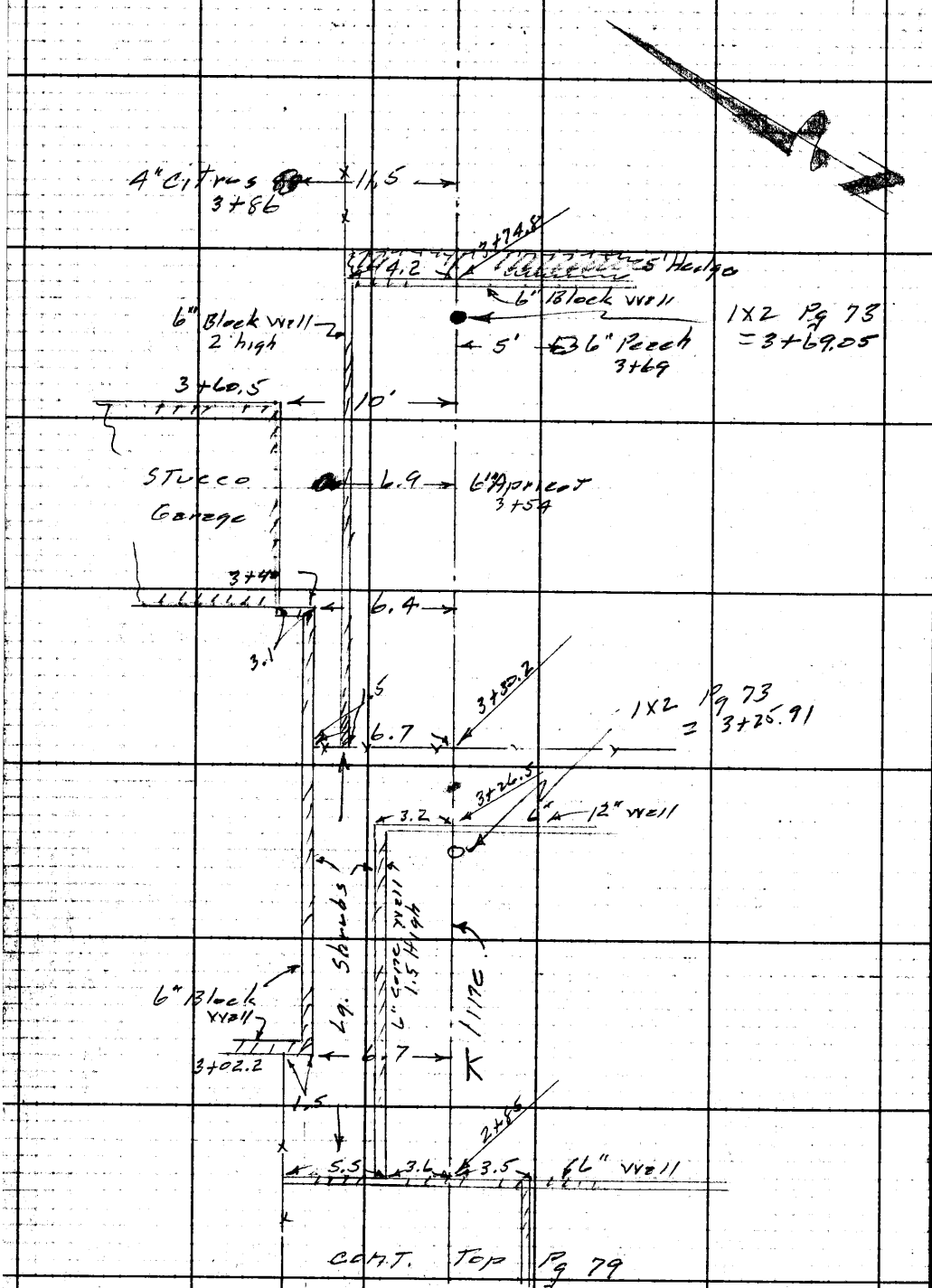

CONT. Top Pg 79

RETURN TO
LOS ANGELES COUNTY ENGINEER
700 LOS ANGELES COUNTY ENGINEERING BLDG.

Note: Any Additions or Changes on This Sheet Must be Made or Circled in Red Ink With Date and Name of Person Making Change.

Do not extend notes this side of this line.

Notes Ck'd by	Survey of Mt Curve Ave
Map No.	JN 2696.14 Tape Std 8E
Office Work	Surveyed by Snyder
Checked	Notes 1955 Date 6-6-59
Date	Indexed C. Johnson

F. B. 2194 Pg. 81

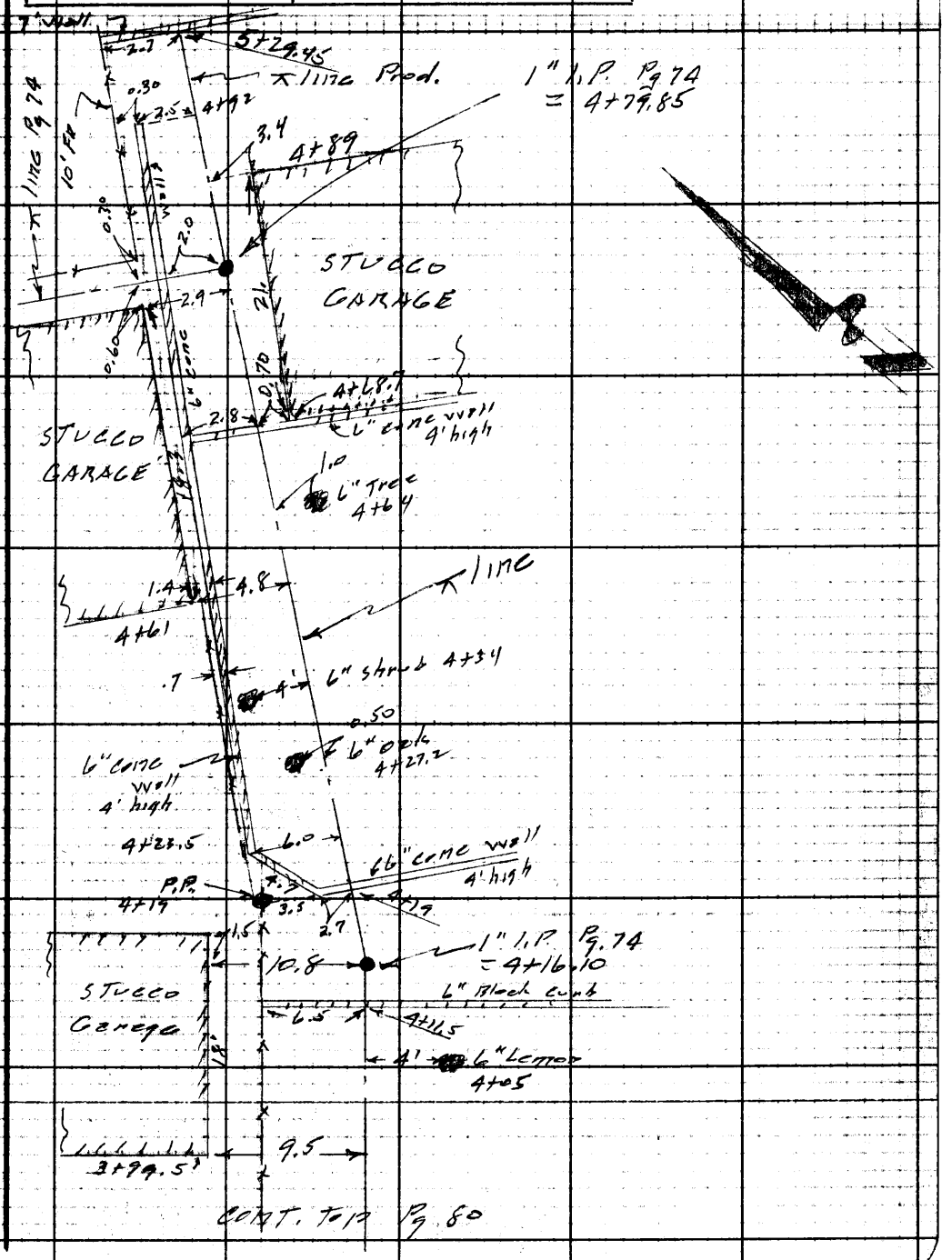

Note: Any Additions or Changes on This Sheet Must be Made or Circled in Red Ink With Date and Name of Person Making Change.

Do not extend notes this side of this line.

RETURN TO
LOS ANGELES COUNTY ENGINEER
700 LOS ANGELES COUNTY ENGINEERING BLDG.

76FSDPS CE #247—3-57

RETURN TO
LOS ANGELES COUNTY ENGINEER
700 LOS ANGELES COUNTY ENGINEERING BLDG.

Note: Any Additions or Changes on This Sheet Must be Made or Circled in Red Ink With Date and Name of Person Making Change.

Do not extend notes this side of this line.

F. B. 2194 Pg. 82

Profile	Notes Red	Plotted	Job No. 209614	Division No. 10	F. B. 2194 Pg. 83
No.	Date	Date	Survey of Mt Curve Ave		
X-Sec.	Notes Chkd.	Checked	Survey by Snyder	Notes PRS	Date 8-6-59
No.	Date	Date	Map No.	Indexed K. C. Johnson	Date

C.I. 209614

MT CURVE AVE

X SECTIONS in

Proposed - S.S. EASEMENT #8

in

BLOCK "H" TR# 6954

between - Dolores Dr. & Mt Lowe Dr.

From - S.E. COR Lot 5 to N. & E

to - Lot 13

Snyder
Rengel
Moya
Spriggs

STATION	B. S.	H. I.	F. S.	ELEV.

NOTE: ANY ADDITIONS OR CHANGES ON THIS SHEET MUST BE MADE OR CIRCLED IN RED INK, WITH DATE AND NAME OF PERSON MAKING CHANGE.

PLEASE RETURN TO
LOS ANGELES COUNTY ENGINEER
700 LOS ANGELES COUNTY ENGINEERING BLDG.

Do not extend notes this side of this line.

76L-298 S & E #307—1-56

76L-298 S & E #307—1-56

PLEASE RETURN TO
LOS ANGELES COUNTY ENGINEER
700 LOS ANGELES COUNTY ENGINEERING BLDG.

NOTE: ANY ADDITIONS OR CHANGES ON THIS SHEET MUST BE MADE OR CIRCLED IN RED INK, WITH DATE AND NAME OF PERSON MAKING CHANGE.

Do not extend notes this side of this line.

STATION	B. S.	H. I.	F. S.	ELEV.	Left	Right
BM. AE. 751				1534 87	BM. AE. 751 EL. 1534.874 (Field) F.B. 1930-167 Meiden Lane & Dolores Dr. S.W. cor. BT. spk in cb 5' W of W. end of C.R.	
0+00.00				1535.1	INT. ⊼ line & Dolores Dr.	
✓				1535.2		20' R ℄ ST.
✓				1535 0	20' L ℄ ST.	
0+14.7				1534 75		⊼ Gutter
				1535 56		⊼ Top cb
				1534 87		20' R. Gutter
				1535 69		20' R Top cb
				1534 59	20' L Gutter	
				1535 41	20' L Top cb	
0+50				1540 1		⊼
✓				1541 2		20' R.
✓				1539 7	20' L.	
T.P.				1541 21	T.P.	
1+00				1545 7		⊼
✓				1546 7		20' R.
✓				1545 0	20' L	
1+40				1548 4		⊼
✓				1548 4		1.4. R. BoT Well
✓				1549 8		1.4' R Top ✓

F. B. 2194 Pg. 84 Job No. 2096 14 Division No. 10 Notes Red. Plotted Profile
Survey of Mt Curve Ave Date Date No. X-Sec.
Survey by Snyder Notes PRS Notes Chkd. Checked
Indexed C. Johnson Date Date No.

76L-298 S & E #307—1-56

PLEASE RETURN TO
LOS ANGELES COUNTY ENGINEER
700 LOS ANGELES COUNTY ENGINEERING BLDG.

NOTE: ANY ADDITIONS OR CHANGES ON THIS SHEET MUST BE MADE OR CIRCLED IN RED INK, WITH DATE AND NAME OF PERSON MAKING CHANGE.

Do not extend notes this side of this line.

STATION	B. S.	H. I.	F. S.	ELEV.	Left	Right
1+49				15491		Bot Well
T.P.				154900	T.P.	
1+49.30	from	So		15515	L & T	℄ PT. Top ground Well
= 0+00.00	going	W.		15515	L & T	℄ PT. Bot Well
0+00.00				15515		3.4. R. or North
✓				15529		3.4 R (N) Top Well
✓				15540		10' R (N)
0+27				15498		Prod Top & ground Well
				15498		3.3. R. (N)
				15513		15' R. (N)
				15480	.3 L Bot Well	(S)
				15472	15' L (S)	
				Cont. East		
1+50.7				15515		
1+76				15529		Top Well
✓				15519		Bot Well
				15502		20' R. by Garage
				15529	3.3. L Bot Well	
				15547	3.5 L Top Well	
				15552	10' L	

Going West on ⊼ line Rod

Profile Notes Red. Plotted Job No. 2096.14 Division No. 10 F. B. 2194 Pg. 85
No. Date Date Survey of Mt Curve Ave
X-Sec. Notes Chkd. Checked Survey by Snyder Notes PBS Date 8-6-59
No. Date Date Map No. Indexed C. JOHNSON Date

76L-298 S & E #307—1-56

PLEASE RETURN TO
LOS ANGELES COUNTY ENGINEER
700 LOS ANGELES COUNTY ENGINEERING BLDG.

NOTE: ANY ADDITIONS OR CHANGES ON THIS SHEET MUST BE MADE OR CIRCLED IN RED INK, WITH DATE AND NAME OF PERSON MAKING CHANGE.

58

Do not extend notes this side of this line.

STATION	B. S.	H. I.	F. S.	ELEV.	Left	Right
T.P.				155222	T.P.	
1+85				15528	3.2 L Ground Bot 6" Well	
				15555	3.2 L " Top 6" Well from West	
				15595	3.2 L " " 12" " going East	
				15590	15' L "	
1+96.3				15528		Bot Well
"				15549		Top "
"				15530		9' R. at Bldg
2+19				15546		
"				15546		7' R Top.
"				15602	2.2 L Ground Top 12' Well from West	
"				15600	15' L "	
"				15573	2.2 L " Top 12" Well going East	
2+40				15554		Bot Well West side
				15579		Top "
				15554		10' R Bot Well
				15578	1.0' L Top Well	
				15583	6.5' L ground at Bldg.	
2+43.15				15585		
"				15580		4' R Top Well

F. B. 2194 Pg. 86 Job No. 2096.14 Division No. 10 Notes Red. Plotted Profile
Survey of Mt Curve Ave Date Date No.
Survey by Snyder Notes RRS Notes Chkd. Checked X-Sec.
Indexed C. Johnson Date Date No.

76L-298 S & E #307—1-56

PLEASE RETURN TO
LOS ANGELES COUNTY ENGINEER
700 LOS ANGELES COUNTY ENGINEERING BLDG.

NOTE: ANY ADDITIONS OR CHANGES ON THIS SHEET MUST BE MADE OR CIRCLED IN RED INK, WITH DATE AND NAME OF PERSON MAKING CHANGE.

Do not extend notes this side of this line.

STATION	B. S.	H. I.	F. S.	ELEV.	Left	Right
2+43.15				15563		4' R Bot Well
✓				15562		15' R
✓				15594	6' L at Fn	
✓				15600	15' L	
2+82.75				15590		
				15583		3' R Top Well
				15575		3' R Bot ✓
				15564		15' R
				15610	9' L	
				15615	15' L	
T.P.				155905	T.P.	
2+85				15590		Bot Well
				15606		Top ✓
				15606		15' R Top Well
				15606	3.6 L Bot Well	
				15618	3.6' L Top ✓	
				15610	9' L	
3+02.				15604		
				15604		15' L
				15604	3.6 L Bot Well	
				15623	3.6 L Top ✓	

Profile No. X-Sec. No. Notes Red. Date Plotted Date Notes Chkd. Date Checked Date Job No. 2096.14 Division No. 10 Survey of Mt Curve Ave Survey by Snyder Notes 10 RS Date 8-6-59 Map No. Indexed C. Johnson

F. B. 2194 Pg. 87

76L-298 S & E #307—1-56

PLEASE RETURN TO
LOS ANGELES COUNTY ENGINEER
700 LOS ANGELES COUNTY ENGINEERING BLDG.

NOTE: ANY ADDITIONS OR CHANGES ON THIS SHEET MUST BE MADE OR CIRCLED IN RED INK, WITH DATE AND NAME OF PERSON MAKING CHANGE.

Do not extend notes this side of this line.

STATION	B. S.	H. I.	F. S.	ELEV.	Left	Right
3+02				1562 3	6.7 L Bot Well	
✓				1564 0	6.7 L Top	
/				1564 0	15' L	
3+25				1560 7		
				1560 7		15' R.
				1560 7	3.2 L Bot Well	
				1562 3	3.2 L Top	
				1562 3	6.7' L Bot	
				1564 7	6.7' L Top	
				1565 0	15' L	
3+40				1561 5		
				1561 3		15' R
				1561 5	5' L Bot Well	
				1562 8	5' L Top ✓	
				1563 0	10' L at Garage	
3+74				1561 4		Bot Well W. Side
				1563 7		Top ✓ & Ground
				1561 4		15' R. Bot Well
				1563 7		15' R Top ✓
				1561 4	4.2' L Bot Well	
				1563 7	4.2 L Top ✓	

F. B. 2194 Pg. 88 Job No. 2096.14 Division No. 10 Notes Red. Plotted Profile
Survey of Mt Curve Ave Date Date No. X-Sec.
Survey by Snyder Notes PRS Notes Chkd. Checked
Indexed K. C. Johnson Date Date Date No.

76L-298 S & E #307—1-56

PLEASE RETURN TO
LOS ANGELES COUNTY ENGINEER
700 LOS ANGELES COUNTY ENGINEERING BLDG.

NOTE: ANY ADDITIONS OR CHANGES ON THIS SHEET MUST BE MADE OR CIRCLED IN RED INK, WITH DATE AND NAME OF PERSON MAKING CHANGE.

Do not extend notes this side of this line.

STATION	B. S.	H. I.	F. S.	ELEV.	Left	Right
3+74				15650	15' L	
4+11.5				15654		Bot Well W. Side
				15666		Top ✓
				15644		15' R. Bot Well
				15666		15' R Top ✓
				15666	6.5 L Bot & Top of well	
				15672	10' L	
T.P.				156533	T.P.	
4+19				15674		Well Both sides
✓				15664		15' R.
✓				15686	10' L at Garage	
4+40				15678		
				15671		15' R.
				15680	4' L Bot Well	
				15702	4.5' Top ✓	ground
				15710	15' L	
4+68				15692		Bot Well W. Side
				15723		✓ ✓ E. Side
				15681		15' R
				15692	2.3 L Bot of Well S. & W Side	
				15722	2.8' L ✓ ✓	✓ N. Side

Profile Notes Red. ____ Plotted ____ Job No. 2096 Division No. 10 F. B. 2194 Pg. 89
No. ____ Date ____ Date ____ Survey of Mt Curve Ave
X-Sec. Notes Chkd. ____ Checked ____ Survey by Snyder Notes PRS Date 8-6-59
No. ____ Date ____ Date ____ Map No. ____ Indexed C. Johnson Date ____

76L-298 S & E #307—1-56

PLEASE RETURN TO
LOS ANGELES COUNTY ENGINEER
700 LOS ANGELES COUNTY ENGINEERING BLDG.

NOTE: ANY ADDITIONS OR CHANGES ON THIS SHEET MUST BE MADE OR CIRCLED IN RED INK, WITH DATE AND NAME OF PERSON MAKING CHANGE.

Do not extend notes this side of this line.

STATION	B. S.	H. I.	F. S.	ELEV.	Left	Right
T.P.				156909	T.P.	
4+79.85				15721		⊼ ∡ PT
				15721		2' R at Bldg.
				15721	2' L at Wall S. side	
				15721	2.5' L " N. side	
				15730	15' L	
4+92				15720		⊼ Prod.
"				15714		10' R.
"				15722	3' L	
"				15732	15' L	
5+29.45				15738		⊼ Prod at Wall
T.P.				156937	T.P.	
T.P.				156348	T.P.	
BM AE 752				156619	BM. AE 752 EL. 1566.198 (Field) FB 1930-167 Maiden Lane & Sagemont Pl. N.E. COR. BT. spk in cb. 5' N. of N. end of C.R.	

F. B. 2194 Pg. 90 Job No. 2096.14 Division No. 10 Notes Red. Plotted Profile
Survey of Mt Curve Ave Date Date No. X-Sec.
Survey by Snyder Notes PRS Notes Chkd. Checked
Indexed C. Johnson Date Date Date No.

Notes Ck'd by H. E. AUSTIN	Survey of Mt Curve Ave	F. B. 2194 PG. 91
Map No.	JN 2096.14 Tape 0175 Std. 68	
Office Work	Surveyed by Snyder	
Checked	Notes PRS Date 8-7-59	
Date	Indexed C. Johnson AUG 13 59	

C.I. 2096.14
MT CURVE AVE
Proposed - S.S. EASEMENT #9
In.
BLOCK "I" TR- #6954

between- Mt Lowe Dr. & Mt Curve Ave

From- S.E. Cor Lot 4 N. & E.
To - Lot 16

NOTE
See F.B. 2189-6 for Index To. & Notes

Snyder
Rengel
Moye
Spriggs.

Note: Any Additions or Changes on This Sheet Must be Made or Circled in Red Ink With Date and Name of Person Making Change.

Do not extend notes this side of this line.

RETURN TO
LOS ANGELES COUNTY ENGINEER
700 LOS ANGELES COUNTY ENGINEERING BLDG.

76F3099 CE #247—3-57

F. B. 3194 Pg. 92

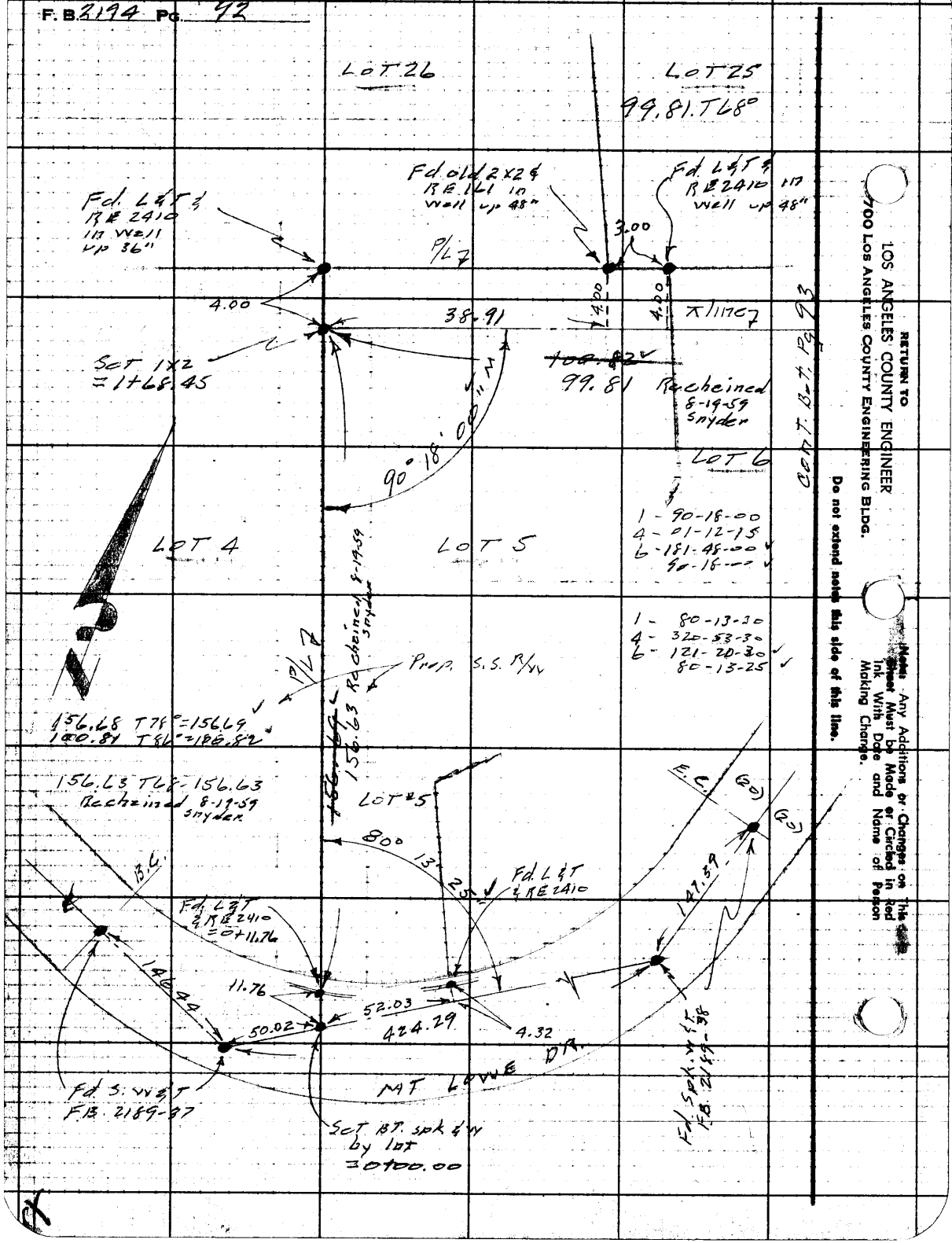

RETURN TO
LOS ANGELES COUNTY ENGINEER
7700 LOS ANGELES COUNTY ENGINEERING BLDG.

Do not extend notes this side of this line.

Note: Any Additions or Changes on This Sheet Must be Made or Circled in Red Ink With Date and Name of Person Making Change.

Notes Ck'd by H. E. AUSTIN
Map No.
Office Work
Checked
Date

Survey of MT Curve Ave
JN 2096.14 Tape #175 Std 68 °F
Surveyed by Snyder
Notes PRS Date 8-7-59
Indexed A. C. Johnson

F. B. 2194 Pg. 93

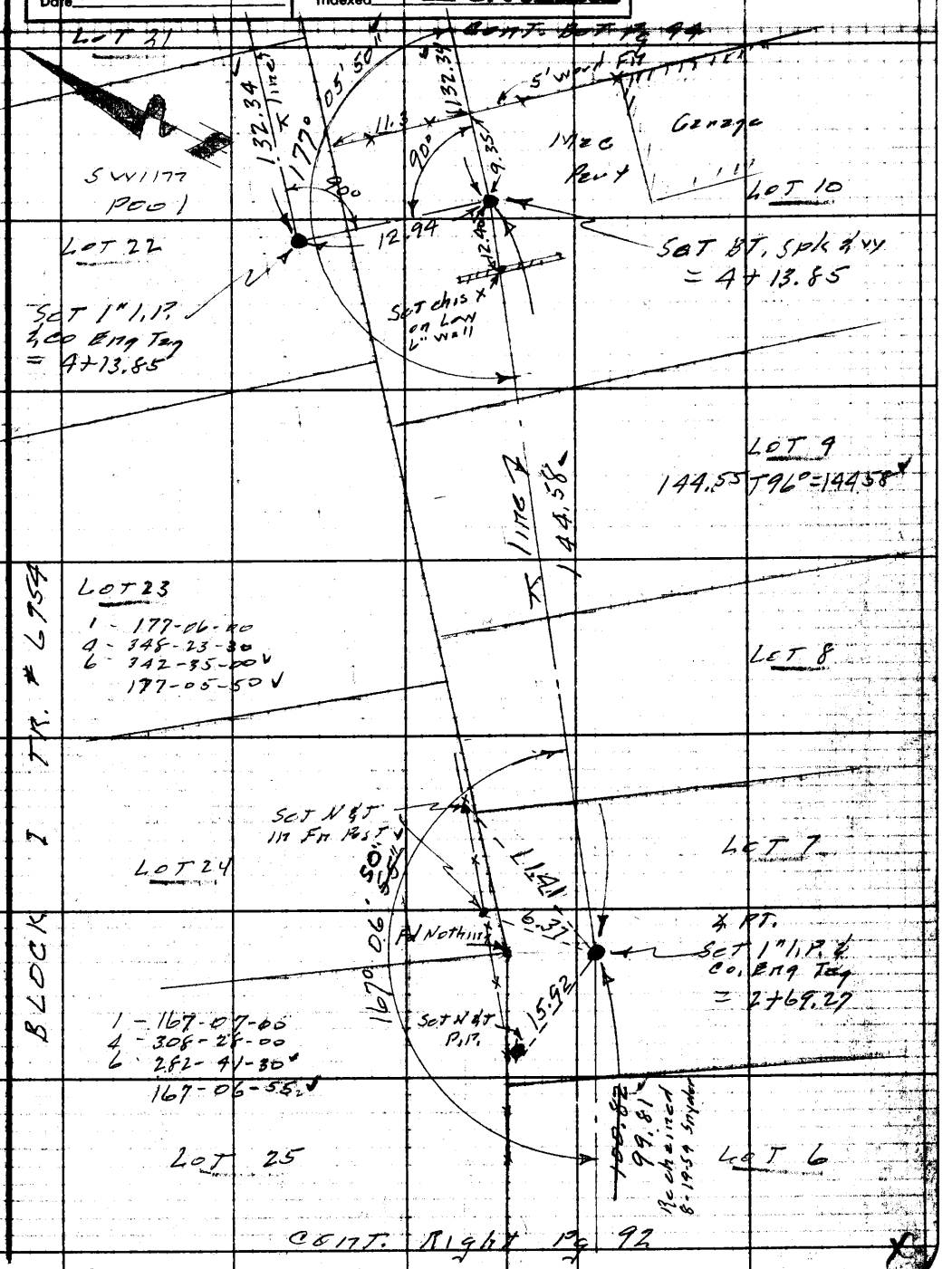

Note: Any Additions or Changes on This Sheet Must be Made or Circled in Red Ink With Date and Name of Person Making Change.

Do not extend notes this side of this line.

RETURN TO
LOS ANGELES COUNTY ENGINEER
700 LOS ANGELES COUNTY ENGINEERING BLDG.

76F3098 CE #247—3-57

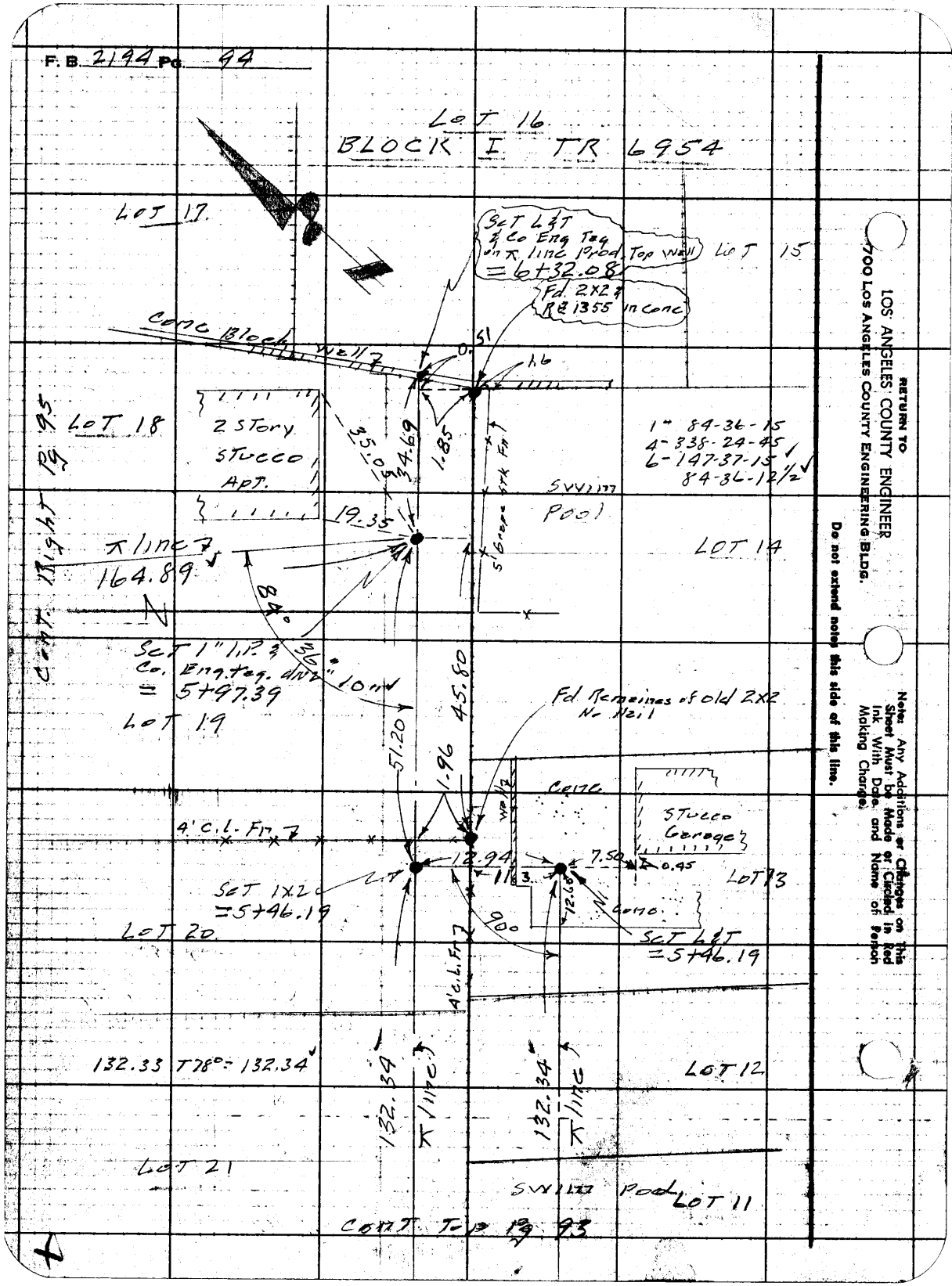
F. B. 2194 Pg. 94
LOT 16
BLOCK I TR 6954
LOT 17
SET L&T & Co Eng Tag on π line Prod. Top Wall = 6+32.08
LOT 15
Fd. 2X2 & R 1355 in Conc
Conc Block Wall
0.51
1.6
LOT 18
2 Story Stucco Apt.
35.05
34.69
1.85
5' Grape Stk Fn
1" 84-36-15
4-338-24-45
6-147-37-15
84-36-12½
Swim Pool
19.35
π line
164.89
LOT 14
84°
36"
Cont. Right Pg 95
SET 1" I.P. & Co. Eng. Tag. dN2" 10"
= 5+97.39
LOT 19
45.80
Fd Remains of old 2X2 No Nail
51.20
1.96
Wall
Conc
Stucco Garage
4' C.L. Fn
12.94
11.3
7.50
0.45
LOT 13
SET 1X2 = 5+46.19
12.68
Conc
90°
SET L&T = 5+46.19
LOT 20
4' C.L. Fn
132.33 T78° = 132.34
132.34
π line
132.34
π line
LOT 12
LOT 21
Swim Pool
LOT 11
Cont. Top Pg 93
RETURN TO
LOS ANGELES COUNTY ENGINEER
700 LOS ANGELES COUNTY ENGINEERING BLDG.
Do not extend notes this side of this line.
Note: Any Additions or Changes on This Sheet Must be Made or Circled in Red Ink With Date and Name of Person Making Change.

Notes Ck'd by H. E. AUSTIN	Survey of Mt Curve Ave
Map No.	JN 2096.14 Tape 0175 Std. 68 °F
Office Work	Surveyed by Snyder
Checked	Notes PBS Date 8-10-59
Date	Indexed C. Johnson

F. B. 2194 PG. 95

W.S. 88, C-6

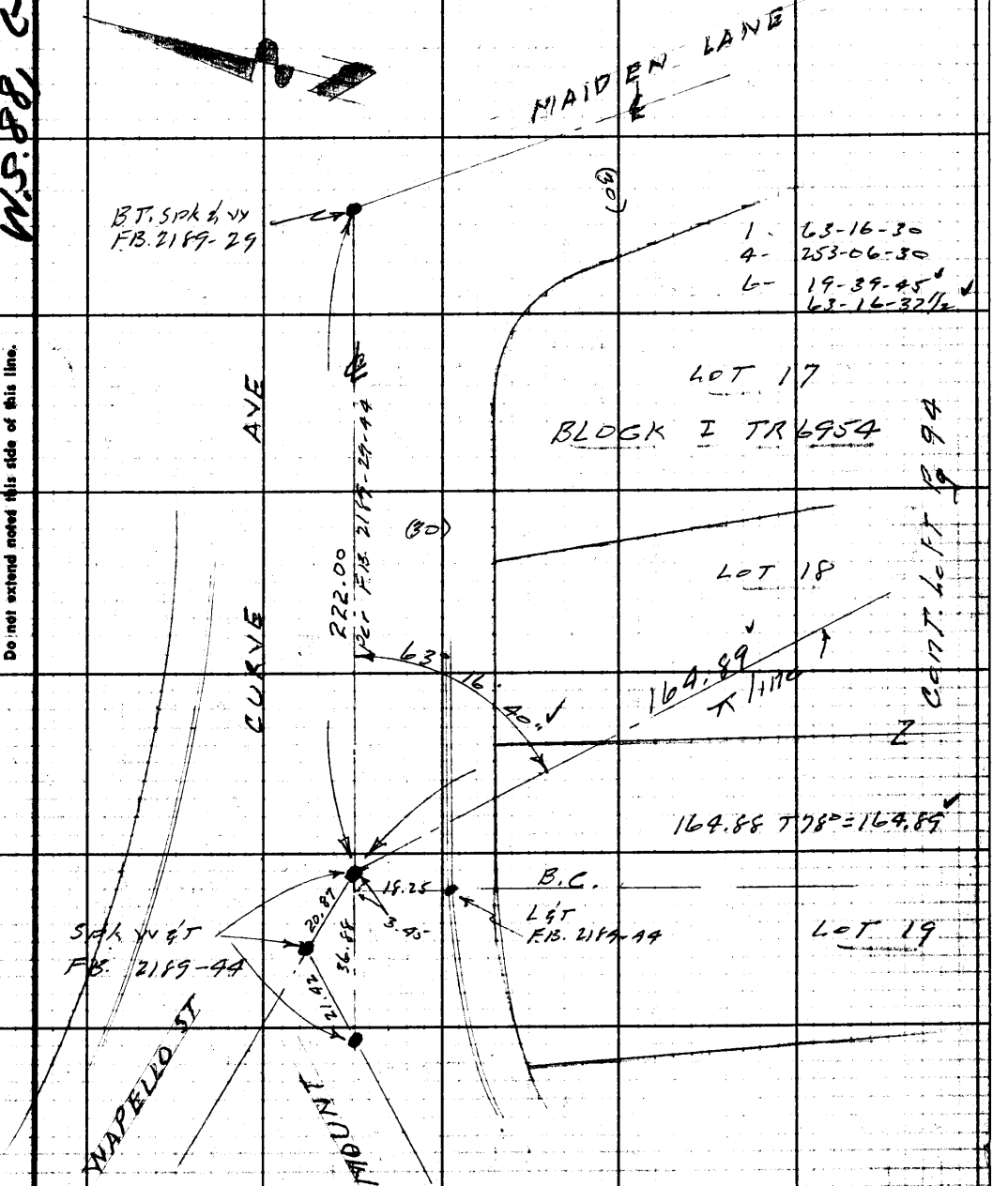

Note: Any Additions or Changes on This Sheet Must be Made or Circled in Red Ink With Date and Name of Person Making Change.

Do not extend noted this side of this line.

RETURN TO
LOS ANGELES COUNTY ENGINEER
700 LOS ANGELES COUNTY ENGINEERING BLDG.

76F309S CE #247—3-57

RETURN TO
LOS ANGELES COUNTY ENGINEER
700 LOS ANGELES COUNTY ENGINEERING BLDG.

Note: Any Additions or Changes on This Sheet Must be Made or Circled in Red Ink With Date and Name of Person Making Change.

Do not extend notes this side of this line.

F. B. 2194 Pg. 96

Notes Ck'd by	Survey of Mt Curve Ave	F. B. 2194 Pg. 97
Map No.	JN 2096.14 Tape Std °F	
Office Work	Surveyed by Snyder	
Checked	Notes PRS Date 8-10-59	
Date	Indexed C. Johnson	

C.I. 2096.14
MT CURVE AVE
Location of Improvements
in
Proposed - S.S. EASEMENT #9
in
BLOCK I TR #6954
between - Mt Lowe Dr. & Mt Curve Ave
From - S.E. Cor. Lot 4 F.N. & E
To - Lot 16

Snyder
Carrasco
Rangel
Mayer

Note: Any Additions or Changes on This Sheet Must be Made or Circled in Red Ink With Date and Name of Person Making Change.

Do not extend notes this side of this line.

RETURN TO
LOS ANGELES COUNTY ENGINEER
700 LOS ANGELES COUNTY ENGINEERING BLDG.

76F3098 CE #247—3-57

F. B. 2194 Pg. 98 Cont. Bot Pg 99

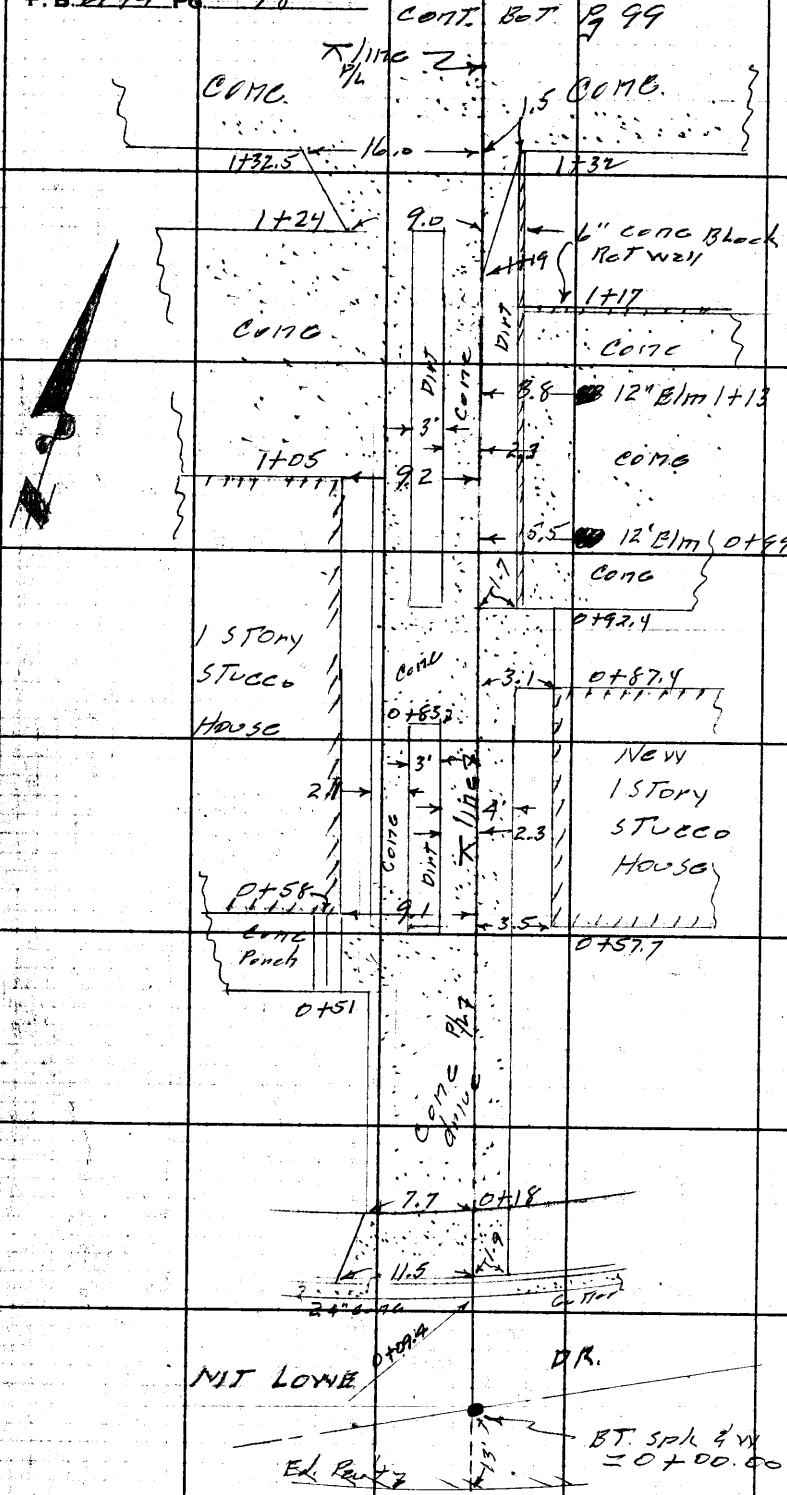

RETURN TO
LOS ANGELES COUNTY ENGINEER
700 Los Angeles County Engineering Bldg.

Do not extend notes this side of this line.

Note: Any Additions or Changes on this Sheet Must be Made or Circled in Red Ink With Date and Name of Person Making Change.

Notes Ck'd by	Survey of MT Curve Ave	F. B 2194 Pg. 99
Map No.	JN 2096.14 Tape Std °F	
Office Work	Surveyed by Snyder	
Checked	Notes PRS Date 8-10-59	
Date	Indexed A. C. Johnson	

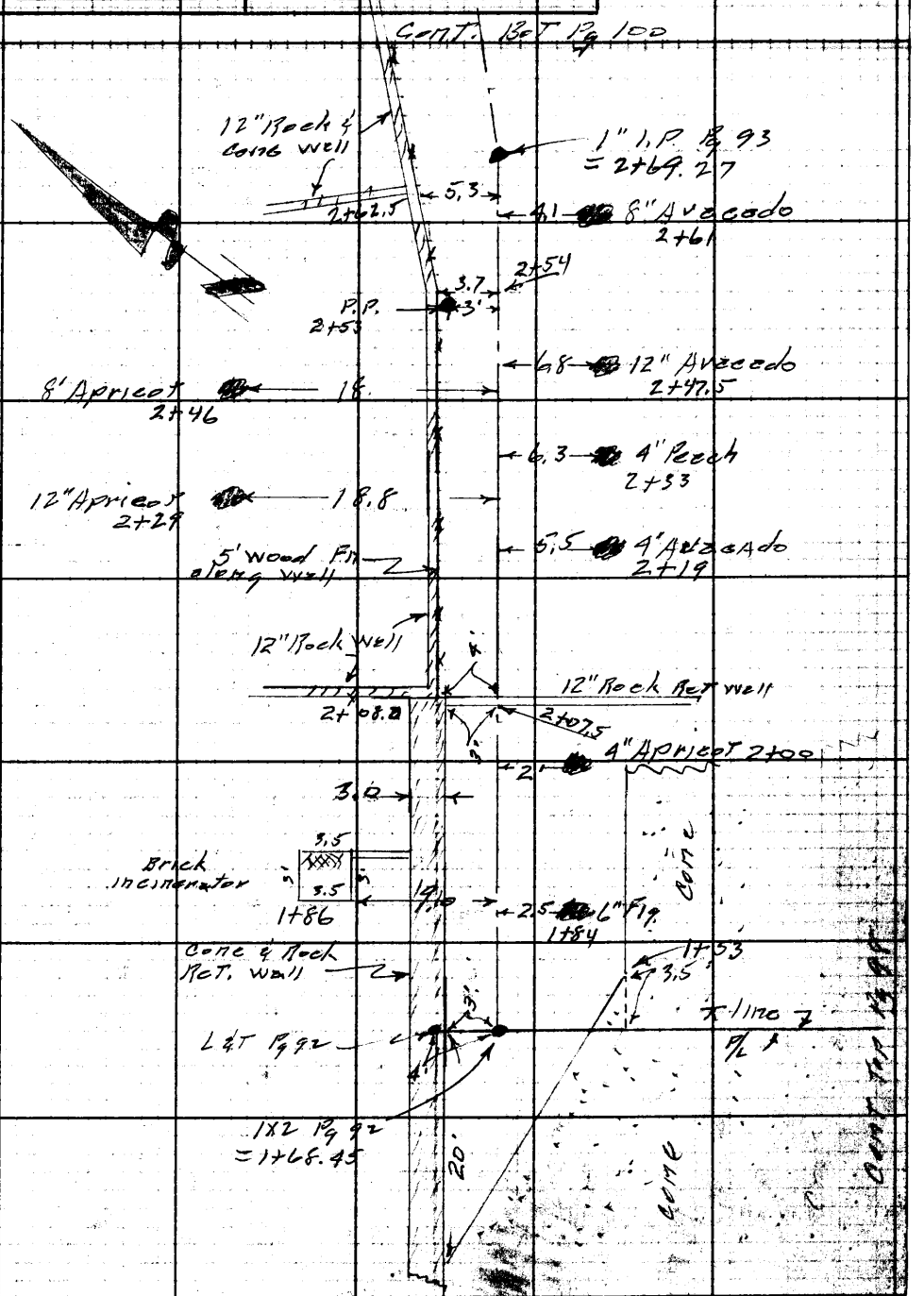

Note: Any Additions or Changes on This Sheet Must be Made or Circled in Red Ink With Date and Name of Person Making Change.

Do not extend notes this side of this line.

RETURN TO
LOS ANGELES COUNTY ENGINEER
700 LOS ANGELES COUNTY ENGINEERING BLDG.

7-2-2006 CE #247—3-57

Cont. Bot Pg 101

F.B. 2194 Pg. 100

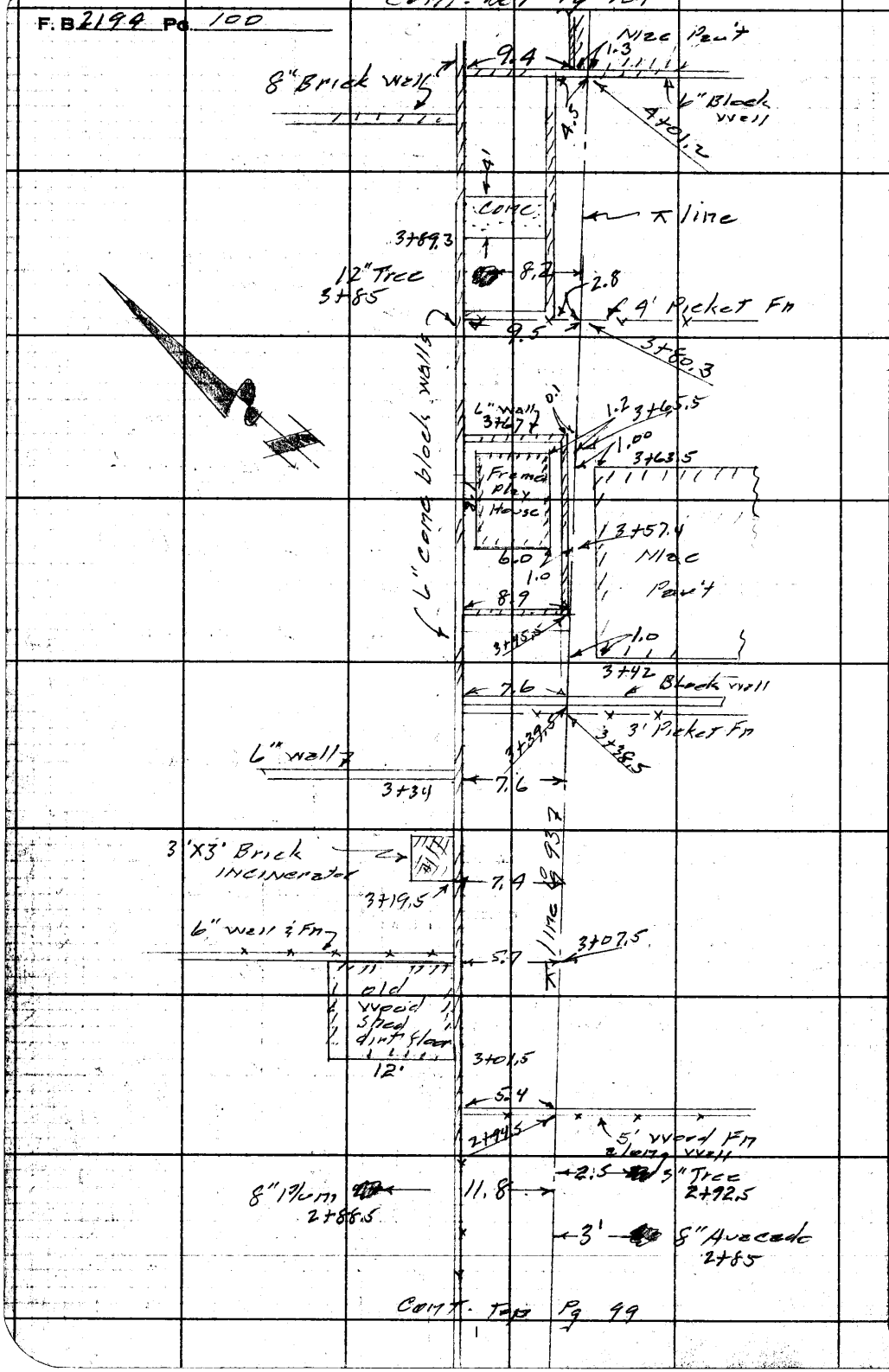

Cont. Top Pg 99

RETURN TO
LOS ANGELES COUNTY ENGINEER
700 LOS ANGELES COUNTY ENGINEERING BLDG.

Do not extend notes this side of this line.

Note: Any Additions or Changes on This Sheet Must be Made or Circled in Red Ink With Date and Name of Person Making Change.

Notes Ck'd by	Survey of MT Curve Ave	F. B. 2194 Pg. 101
Map No.	JN 2096.14 Tape Std °F	
Office Work	Surveyed by Snyder	
Checked	Notes PBS Date 8-10-59	
Date	Indexed A. C. Johnson	

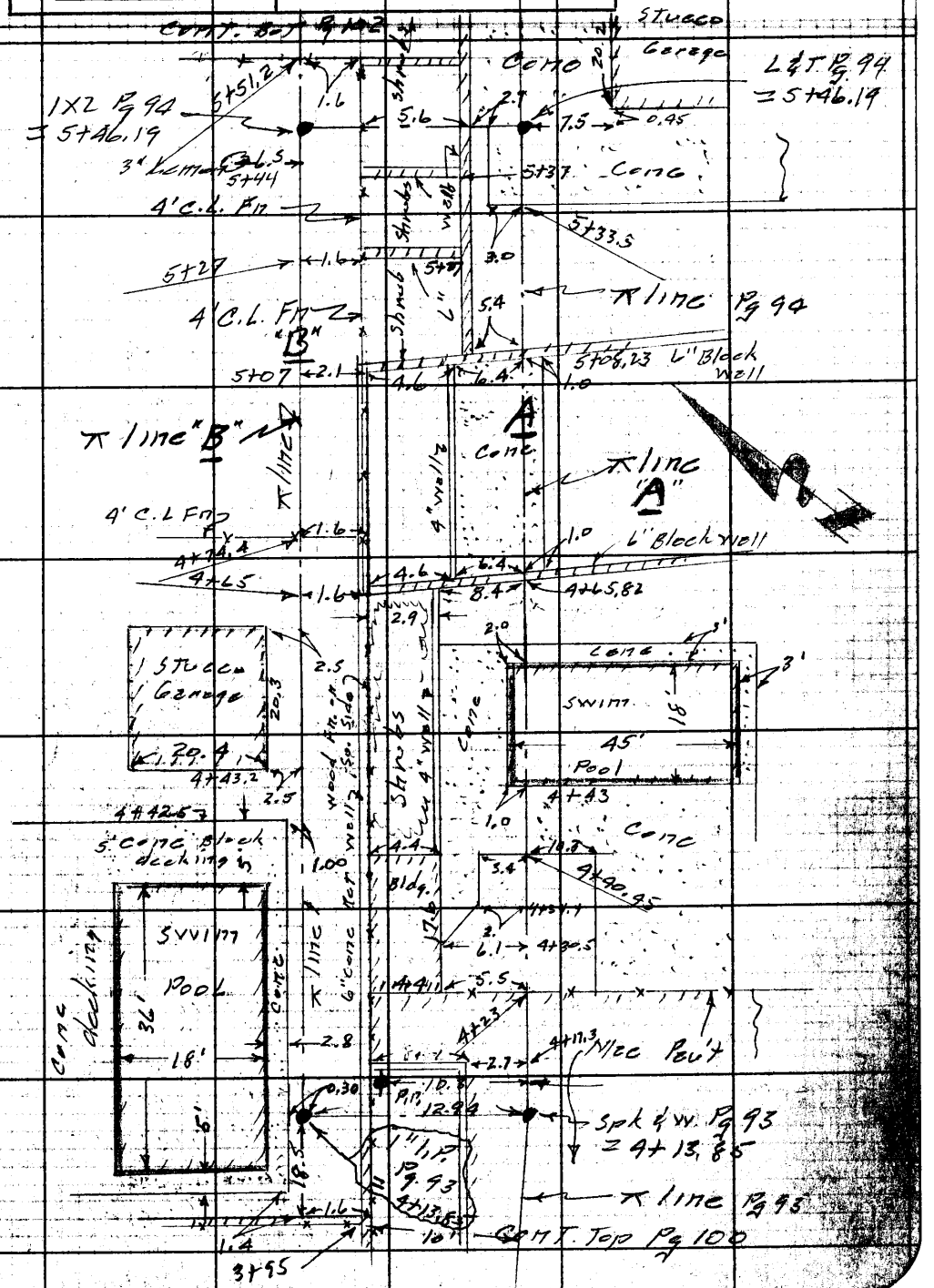

Note: Any Additions or Changes on This Sheet Must Be Made or Circled in Red Ink With Date and Name of Person Making Change.

Do not extend notes this side of this line.

RETURN TO
LOS ANGELES COUNTY ENGINEER
700 Los Angeles County Engineering Bldg.

76F3088 CE #247 3-57

F. B. 2194 Pg. 102

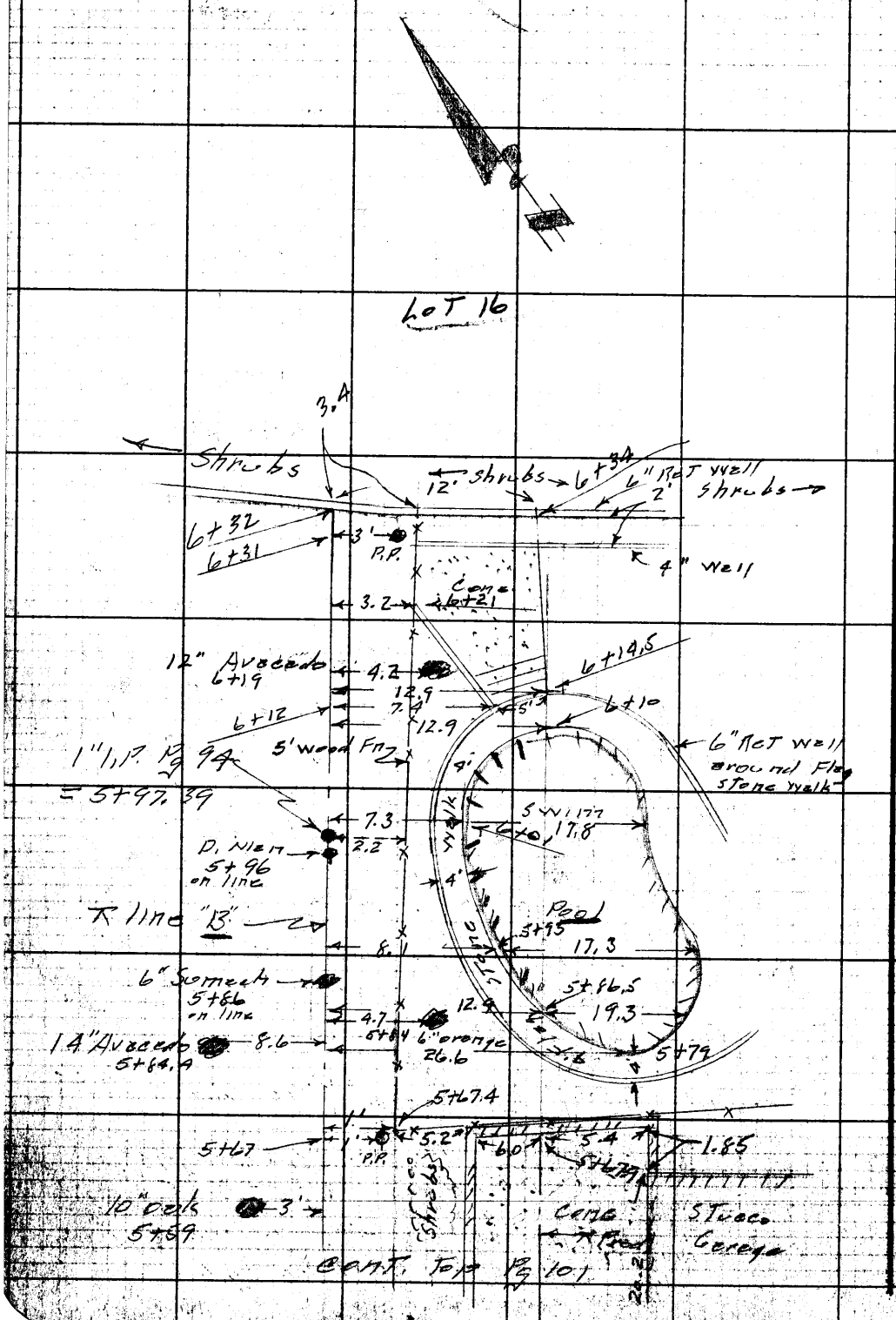

RETURN TO
LOS ANGELES COUNTY ENGINEER
700 LOS ANGELES COUNTY ENGINEERING BLDG.

Note: Any Additions or Changes on This Sheet Must be Made or Circled in Red Ink With Date and Name of Person Making Change.

Do not extend notes this side of this line.

Profile	Notes Red	Plotted	Job No. 2096.14	Division No. 10	F. B. 2194 Pg. 103
No.	Date	Date	Survey of Mt Curve Ave		
X-Sec.	Notes Chkd	Checked	Survey by Snyder	Notes PRS	Date 8-11-59
No.	Date	Date	Map No.	Indexed	Date

C. I. 2096.14
MT CURVE AVE
X SECTIONS in
Proposed - S.S. EASEMENT #9
BLOCK I TR # 6954
between Mt Lowe Dr. & Mt Curve Ave
From - S.E. Cor. Lot 4 To N & E
To - Lot 16

Snyder
Carrasco
Rangel
Moya

STATION	B. S.	H. I.	F. S.	ELEV.

NOTE: ANY ADDITIONS OR CHANGES ON THIS SHEET MUST BE MADE OR CIRCLED IN RED INK, WITH DATE AND NAME OF PERSON MAKING CHANGE.

PLEASE RETURN TO
LOS ANGELES COUNTY ENGINEER
700 LOS ANGELES COUNTY ENGINEERING BLDG.

Do not extend notes this side of this line.

76L-298 S & E #307—1-56

76L-298 S & E #307—1-56

PLEASE RETURN TO
LOS ANGELES COUNTY ENGINEER
700 LOS ANGELES COUNTY ENGINEERING BLDG.

NOTE: ANY ADDITIONS OR CHANGES ON THIS SHEET MUST BE MADE OR CIRCLED IN RED INK, WITH DATE AND NAME OF PERSON MAKING CHANGE.

Do not extend notes this side of this line.

STATION	B. S.	H. I.	F. S.	ELEV.	Left	Right
B.M. A.E. 747				158776	AE 747 EL. 1587.761 (Field) F.B. 1930-165 Mount Lowe Dr. S. Side BT. Spk in cb in front. ho # 1154 8' W. of E. P/L 450' ± S. of Meiden Lane	
0+00.00	INT ⊙			158615	INT. ⊼ line & Mt. Lowe Dr.	
				15873		20' R.
				15851	20' L	
0+09.4				158572		⊼ Gutter
				158665		⊼ Top cb
				158693		20' R Gutter
				158777		20' R Top cb
				158460	20' L Gutter	
				158544	20' L Top cb	
0+25				15883		⊼
				15883		2' R Ed. Conc.
				15883		15' R.
				15882	7.7 L Ed. Conc.	
0+57.7				15919		⊼
				15919		2' R Ed. Conc Top.
				15885		3.5' R. Bot at house
				15885		15' R.
				15919	7.7' L Ed. Conc	
T.P.				159361	T.P.	

F. B. 2194 PG. 104 Job No. 3096.14 Division No. Le Notes Red. Plotted Profile
Survey of Mt Curve Ave Date Date No. X-Sec.
Survey by Snyder Notes PRS Notes Chkd. Checked
Indexed C. Johnson Date Date No.

76L-298 S & E #307—1-56

PLEASE RETURN TO
LOS ANGELES COUNTY ENGINEER
700 LOS ANGELES COUNTY ENGINEERING BLDG.

NOTE: ANY ADDITIONS OR CHANGES ON THIS SHEET MUST BE MADE OR CIRCLED IN RED INK, WITH DATE AND NAME OF PERSON MAKING CHANGE.

Do not extend notes this side of this line.

STATION	B. S.	H. I.	F. S.	ELEV.	Left	Right
1+00				15942		
				15942		1.7 R Bot Well
				15961		2.2 R Ground E. Side Well
				15961		15' R.
				15943	8' L	
1+32				15982		Top Bk
				15987		15' R.
				15981	15' L	
1+68.45 ∡PT				15991		∡PT
				15990	15' L	
				15991	3' L Bot Well (90° To Line Ahd)	
				16033	6' L ground Bot Well N. side 90° To Line Ahd	
				16049	15" L ground	
				16064	50' L — S. side to Lot # 26	
T.P.				160233	T.P.	
2+07.5				15994		Bot Well
				16038		Top — & Ground
				15994		15' R Bot —
				16028		15' R Top —
				15994	3' L Bot Well	
				16055	4.5 L Top 3' — & Ground	

Profile No. ____ Notes Red. ____ Plotted ____ Job No. 2096 14 Division No. 10 F. B. 2194 Pg. 105
Date ____ Date ____ Survey of Mt Curve Ave
X-Sec. No. ____ Notes Chkd. ____ Checked ____ Survey by Snyder Notes P135 Date 8-11-59
Date ____ Date ____ Map No. ____ Indexed C. Job Date

76L-298 S & E #307—1-56

PLEASE RETURN TO
LOS ANGELES COUNTY ENGINEER
700 LOS ANGELES COUNTY ENGINEERING BLDG.

NOTE: ANY ADDITIONS OR CHANGES ON THIS SHEET MUST BE MADE OR CIRCLED IN RED INK, WITH DATE AND NAME OF PERSON MAKING CHANGE.

Do not extend notes this side of this line.

STATION	B. S.	H. I.	F. S.	ELEV.	Left	Right
2+07.5				16058	15'L	
2+08				16070	4'L Ground N. side & E side 12" Wall	
✓				16071	15'L	
T.P.				160814	T.P.	
2+50				16052		
				16048		10' R.
				16052	3.7'L Bot Wall	
				16070	4'L Top ✓ ground	
				16070	15'L	
				16103	65'L S. side ho	Lot # .25
2+69.27	4 PT			16061		
				16056		10' R.
				16067	6'L Bot Wall	
				16088	6.5L Top ✓ & Ground	
				16089	15'L	
T.P.				161106	T.P.	
3+07				16088		
✓				16084		10' R.
✓				16090	5.7L Bot Wall	
✓				16113	5.7L Top ✓ & Ground	
✓				16098	15'L Bot Wall W. side	

F. B. 2194 Pg. 106 Job No. 2096.14 Division No. 10 Notes Red. Plotted Profile
Survey of Mt Curve Ave Date Date No. X-Sec.
Survey by Snyder Notes PRS Notes Chkd. Checked
Indexed K. C. Johnson Date Date Date No.

76L-298 S & E #307—1-56

PLEASE RETURN TO
LOS ANGELES COUNTY ENGINEER
700 LOS ANGELES COUNTY ENGINEERING BLDG.

NOTE: ANY ADDITIONS OR CHANGES ON THIS SHEET MUST BE MADE OR CIRCLED IN RED INK, WITH DATE AND NAME OF PERSON MAKING CHANGE.

Do not extend notes this side of this line.

STATION	B. S.	H. I.	F. S.	ELEV.	Left	Right
3+07				1611 3	15' L Top Well & Ground	
3+34				16095		
				16093		10' R.
				16098	7.6 L Bot Well	N. side
				16119	7.6 L Top —	ground {W. side of Well To North
				16144	7.6 L — —	— Well To North
				16123	15' L Bot Well	W. side
				16143	15' L Top —	& Ground
3+39.5				16100		Bot Well
				16117		Top —
				16096		10' R Bot
				16117		10' R Top
				16117	7.6' L Top	
3+45.5				16118		Bot Well
				16134		Top —
				16114		10' R.
				16118	8.9' L Bot	
				16134	8.9' L Top	
3+80.3				16126		
				16126		10' R.
				16136	9.5' L	

Profile Notes Red. ____ Plotted ____ Job No. 2096.14 Division No. 10 F. B. 2194 Pg. 107
No. ____ Date ____ Date ____ Survey of Mt Curve Ave
X-Sec. Notes Chkd. ____ Checked ____ Survey by Snyder Notes PRS Date 8-11-59
No. ____ Date ____ Date ____ Map No. ____ Indexed [illegible] Date ____

76L-298 S & E #307—1-56

PLEASE RETURN TO
LOS ANGELES COUNTY ENGINEER
700 LOS ANGELES COUNTY ENGINEERING BLDG.

NOTE: ANY ADDITIONS OR CHANGES ON THIS SHEET MUST BE MADE OR CIRCLED IN RED INK, WITH DATE AND NAME OF PERSON MAKING CHANGE.

Do not extend notes this side of this line.

STATION	B. S.	H. I.	F. S.	ELEV.	Left	Right
3+80.3				16149	15' L	
3+95				16150	10' L	N. & W. side of Wells
✓				16150	15' L	W. side of Well
3+80				16150	85' L	S. side of house Lot # 23
T.P.				161290	T.P.	
4+01				16132		Bot Well
				16144		Top ✓ ground
				16131		10' R Bot
				16143		10' R Top
				16131	4.5' L Bot. Well	
				16147	4.5' L Top ✓ from West	
				16147	10.7' L Bot Well	N & S. Well
4+01.2				16165	1.3' L Top Well going East	
✓				16165	10.7' L Top ✓	
4+13.85				16144	LINE A	Spk & W Pg 93 & 101
4+13.85 ⊙				161813	LINE B	1" I.P. Pg 93 & 101
					ALONG LINE "A"	Pg 101
				16144		A at Fn.
4+23				16144		10' R.
✓				16144	2.' L Bot	
✓				16166	9.9 L Top	

F. B. 2194 Pg. 108 Job No. 3096.14 Division No. 10 Notes Red. Plotted Profile
Survey of Mt Curve Ave Date Date No.
Survey by Snyder Notes PRS Notes Chkd. Checked X-Sec.
Indexed A. C. Johnson Date Date Date No.

76L-298 S & E #307—1-56

PLEASE RETURN TO
LOS ANGELES COUNTY ENGINEER
700 LOS ANGELES COUNTY ENGINEERING BLDG.

NOTE: ANY ADDITIONS OR CHANGES ON THIS SHEET MUST BE MADE OR CIRCLED IN RED INK, WITH DATE AND NAME OF PERSON MAKING CHANGE.

Do not extend notes this side of this line.

STATION	B. S.	H. I.	F. S.	ELEV.	Left	⊼A Right
T.P.				161597	T.P.	
4+24				16156		⊼A
				16156		10' R.
				16156	5'L at Bldg.	
4+43				16159		⊼A at Pool
				16159		10' R.
				16159	7'L Bot 4" Wall	
				16173	7'L Top "	
				16173	11.6'L Bot "	S. side
				16073		⊼A Bot of Pool
4+65.82				16157		⊼A Bot of wall W. side
				16157		10' R.
				16157	8.4'L Bot of walls	
				16171	8.4'L Top of wall from W.	
				16173	11.6'L	
T.P.				161874	T.P.	
					ALONG LINE "B"	
4+13.85	1" I.P.			161813		⊼B. 1" I.P. Pg 93 & 101
				16181		1.6 R. at Fn

Profile No. X-Sec. No. Notes Red. Date Notes Chkd. Date Plotted Date Checked Date Job No. 2096.111 Division No. 10 Survey of Mt Curve Ave Survey by Snyder Notes PRS Date 8-11-59 Map No. Indexed L. C. Jo[illegible] Date

F. B. 2194 Pg. 109

76L-298 S & E #307—1-56

PLEASE RETURN TO
LOS ANGELES COUNTY ENGINEER
700 LOS ANGELES COUNTY ENGINEERING BLDG.

NOTE: ANY ADDITIONS OR CHANGES ON THIS SHEET MUST BE MADE OR CIRCLED IN RED INK, WITH DATE AND NAME OF PERSON MAKING CHANGE.

Do not extend notes this side of this line.

STATION	B. S.	H. I.	F. S.	ELEV.	Left	Right
4+13.85				16183	3' L Ed. Pool	
✓				16098	4' L Bot. Pool	
✓				16183	35' L S. side ho	Lot 22
4+43				16182		B
✓				16182		1.6 R. at Fn
✓				16182	15' L	
T.P.				161921	T.P.	
4+74				16188		B at Fn
				16188		1.6 R Top
				16168		1.6 R Bot. S. side well
				16169		6.2 R Top well
				16155		6.2 R Bot - Conc
				16155		15' R.
				16198	15' L	
5+07.				16196		"B."
				16196		2. R. Top at Fn.
				16166		2' R Bot Well S. side & W. side
				16169		6.7 R Top 4" well
				16156		6.7 R Bot 4" "
				16156		15' R.
				16207	15' L	

F. B. 2194 Pg. 110 Job No. 2096.14 Division No. 10 Notes Red. Plotted Profile
Survey of Mt Curve Ave Date Date No. X-Sec.
Survey by Snyder Notes PRS Notes Chkd. Checked
Indexed C. Johnson Date Date No.

76L-298 S & E #307—1-56

PLEASE RETURN TO
LOS ANGELES COUNTY ENGINEER
700 LOS ANGELES COUNTY ENGINEERING BLDG.

NOTE: ANY ADDITIONS OR CHANGES ON THIS SHEET MUST BE MADE OR CIRCLED IN RED INK, WITH DATE AND NAME OF PERSON MAKING CHANGE.

Do not extend notes this side of this line.

STATION	B. S.	H. I.	F. S.	ELEV.	Left	Right
5+08				16206		7.7 R. Top of well To E. & Ground
✓				16175		7.7 R Bot of well S. & E. sides
✓				16175		15' R.
5+46.19	⊙			162168		"B" 1x2' Pg 93
				16220		1.6 R Fn.
				16220		7.2 R Top well
				16181		7.2 R Bot "
				16181		12.9' R L&T Pg 93
				16228	15' L	
5+67				16233		"B"
				16229		6.3 R Top of well & Ground
				16184		6.3 R Bot well S. & W. side
				16184		15 R.
				16229		15' R Top of well Ground To E
				16239	15' L Bot Bk	
T.P.				162476	T.P.	
5+70				16237	3' L Bot Bk	
✓				16260	7' L Top "	
✓				16261	15' L	
5+97.39				16244		B 1" I.P.
				16244		2.2 R. Fn

Profile No. ____ Notes Red. ____ Date ____ Plotted ____ Date ____ Job No. 2096.14 Division No. 10 Survey of Mt Curve Ave Survey by Snyder Notes PRS Date 8-12-59 Map No. ____ Indexed C. Johnson

X-Sec. No. ____ Notes Chkd. ____ Date ____ Checked ____ Date ____

F. B. 2194 Pg. 111

76L-298 S & E #307—1-56

PLEASE RETURN TO
LOS ANGELES COUNTY ENGINEER
700 LOS ANGELES COUNTY ENGINEERING BLDG.

NOTE: ANY ADDITIONS OR CHANGES ON THIS SHEET MUST BE MADE OR CIRCLED IN RED INK, WITH DATE AND NAME OF PERSON MAKING CHANGE.

Do not extend notes this side of this line.

STATION	B. S.	H. I.	F. S.	ELEV.	Left	Right
5+97.39				16246		3.3. R. Top Wall
				16221		3.3. R. Bot Wall & decking of Pool
				16147		7.3 R Bot of Pool
				16248	2' L Bot Bk	
				16263	5' L Top "	
				16273	15' L	
6+12				16250		7.4 R. Top of Wall
				16221		7.4 R. Bot. of Wall & decking of Pool
6+14.5				16228		12.9 R. Ground Top of Wall
6+32				16269		"B" at Wall
				16269		3.4 R. at Fn.
				16253		3.6 R Bot Fn S. side
				16253		15' R.
				16280	15' L	
				16280	20' L S. side ho. Lot 18 rear.	
6+33				16296		"B" Prod. Ground N. side of Wall
6+70				16314		"B" Prod.
					Ground cont. up to house	
T.P.				163022	T.P.	

F. B. 2194 Pg. 112 Job No. 3096 14 Division No. 10 Notes Red. Plotted Profile
Survey of Mt Curve Ave Date Date No.
Survey by Snyder Notes PRS Notes Chkd. Checked X-Sec.
Indexed K. C. Johnson Date Date No.

76L-298 S & E #307—1-56

PLEASE RETURN TO
LOS ANGELES COUNTY ENGINEER
700 LOS ANGELES COUNTY ENGINEERING BLDG.

NOTE: ANY ADDITIONS OR CHANGES ON THIS SHEET MUST BE MADE OR CIRCLED IN RED INK, WITH DATE AND NAME OF PERSON MAKING CHANGE.

Do not extend notes this side of this line.

STATION	B. S.	H. I.	F. S.	ELEV.	
T.P.				163481	T.P.
outlet ho#3128				16293	Top of 4" outlet N. side ho#3128 Lot 19
outlet ho#3120				16282	Top of 4" outlet "A" N. side ho.#3120 Lot 20
" " "				16275	Top of 4" " B " " " " " "
BM AE 750				163036	AE 750 EL. 1630.382 (Field) F.B. 1630-166 Mt Curve Ave & Wapello St. S.W. Cor. BT. spk in cb 5' S. of S. end C.R.

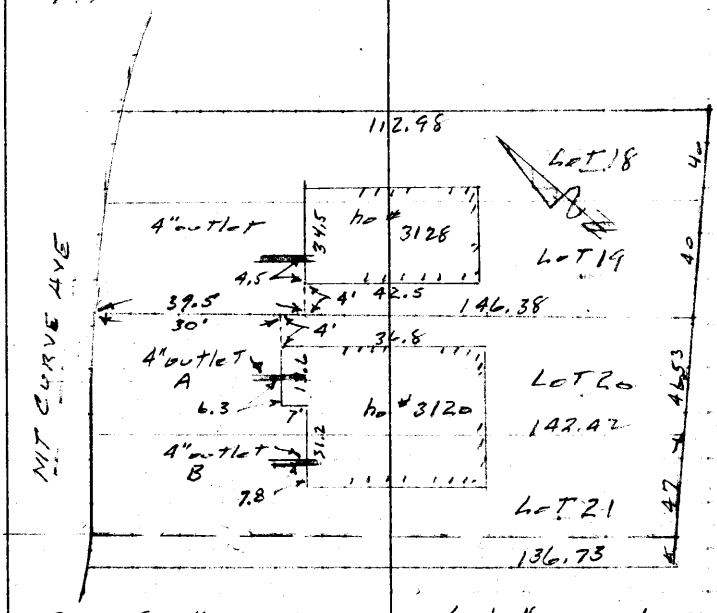

Profile Notes Red. Plotted Job No. 2096.1 Division No. 10 F. B. 2194 Pg. 113
No. Date Date Survey of Mt Curve Ave
X-Sec. Notes Chkd. Checked Survey by Snyder Notes PRS Date 8-12-59
No. Date Date Map No. Indexed C. Job

F. B. 2194 Pg. 114 Job No. 3096.14 Division No. 10 Notes Red. Plotted Profile

Survey of Mt Curve Ave Date Date No.

Survey by Snyder Notes 1125 Notes Chkd. Checked X-Sec.

Indexed Date Date Date No.

STATION	B. S.	H. I.	F. S.	ELEV.

76L-298 S & E #307—1.56

PLEASE RETURN TO

LOS ANGELES COUNTY ENGINEER

700 Los Angeles County Engineering Bldg.

Do not extend notes this side of this line.

NOTE: ANY ADDITIONS OR CHANGES ON THIS SHEET MUST BE MADE OR CIRCLED IN RED INK, WITH DATE AND NAME OF PERSON MAKING CHANGE.

Notes Ck'd by	Survey of Mount Curve Ave F. B. 2199 Pg. 115
Map No.	JN 2096.14 Tape Std °F
Office Work	Surveyed by Snyder
Checked	Notes VRS Date 12-5-60
Date	Indexed

C.I. 2096.14
MOUNT CURVE AVE
Location of Plumbing Outlets
on
WAPELLO ST.
For Elev. see Pages 121 to 123

Note
For Topog. & X Section of WAPELLO ST.
See F.B. 2109 - 95 to 99 Parkinson ST. S.S. Dist.

Snyder
Contasco
Moya
Rangel

Note: Any Additions or Changes on This Sheet Must Be Made or Circled in Red Ink With Date and Name of Person Making Change.

Do not extend notes this side of this line.

RETURN TO
LOS ANGELES COUNTY ENGINEER
700 LOS ANGELES COUNTY ENGINEERING BLDG.

78309S CE #247—7-58

F. B. 2194 PG. 116

CONT. BOT
Pg 117

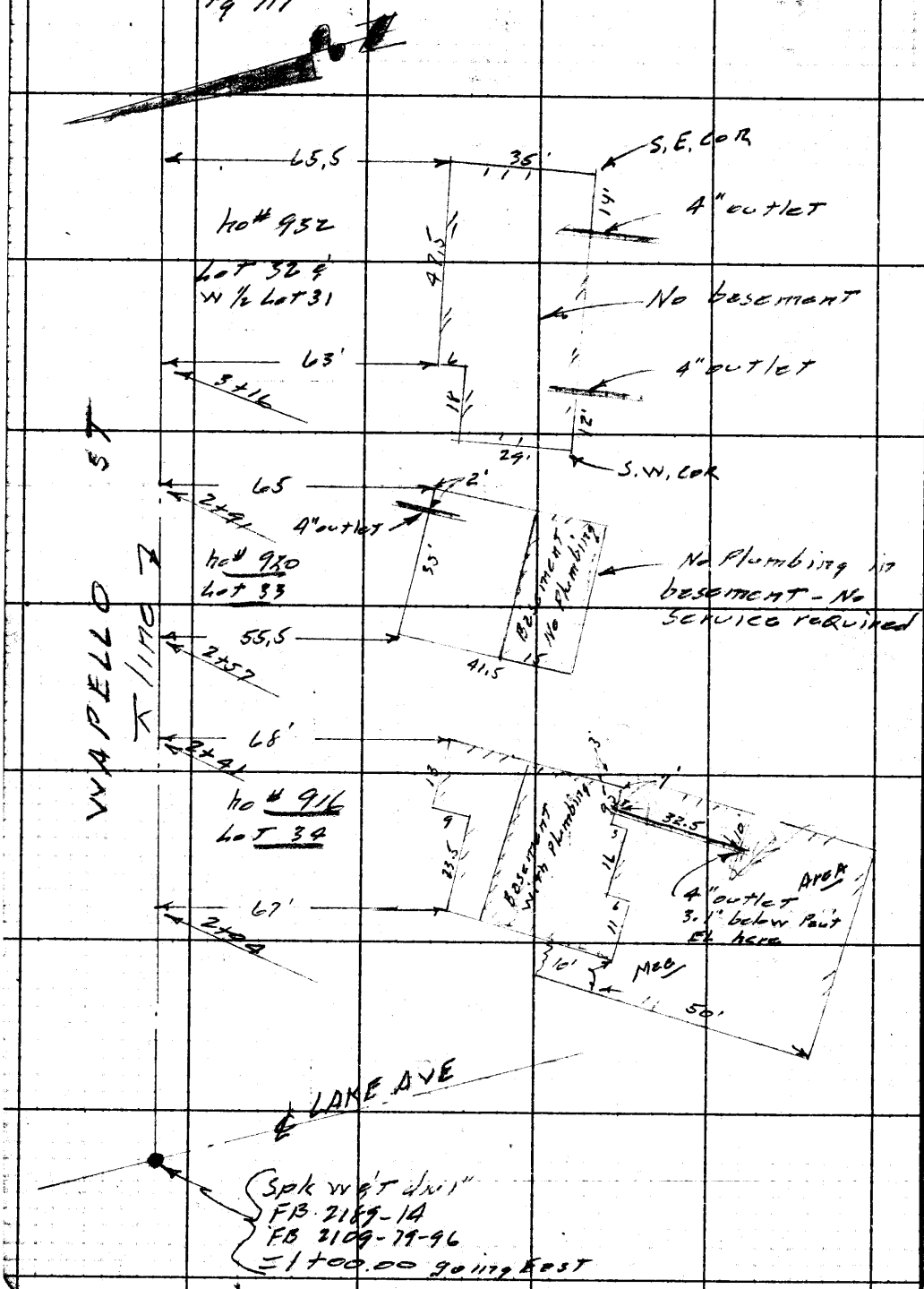

RETURN TO
LOS ANGELES COUNTY ENGINEER
700 LOS ANGELES COUNTY ENGINEERING BLDG.

Do not extend notes this side of this line.

Note: Any Additions or Changes on This Sheet Must be Made or Circled in Red Ink With Date and Name of Person Making Change.

Notes Ck'd by	Survey of Mt. Curve Ave
Map No.	JN 2096.14 Tape Std °F
Office Work	Surveyed by Snyder
Checked	Notes PRS Date 1-5-60
Date	Indexed C. Johnson

F. B. 2194 Pg. 117

Cont. Bot Pg 118



Cont. Top Pg 116

Note: Any Additions or Changes on This Sheet Must be Made or Circled in Red Ink With Date and Name of Person Making Change.

Do not extend notes this side of this line.

RETURN TO
LOS ANGELES COUNTY ENGINEER
700 Los Angeles County Engineering Bldg.

763098 CE #247—7-58

F. B. 2194 PG. 118

Cont Bot Pg 119

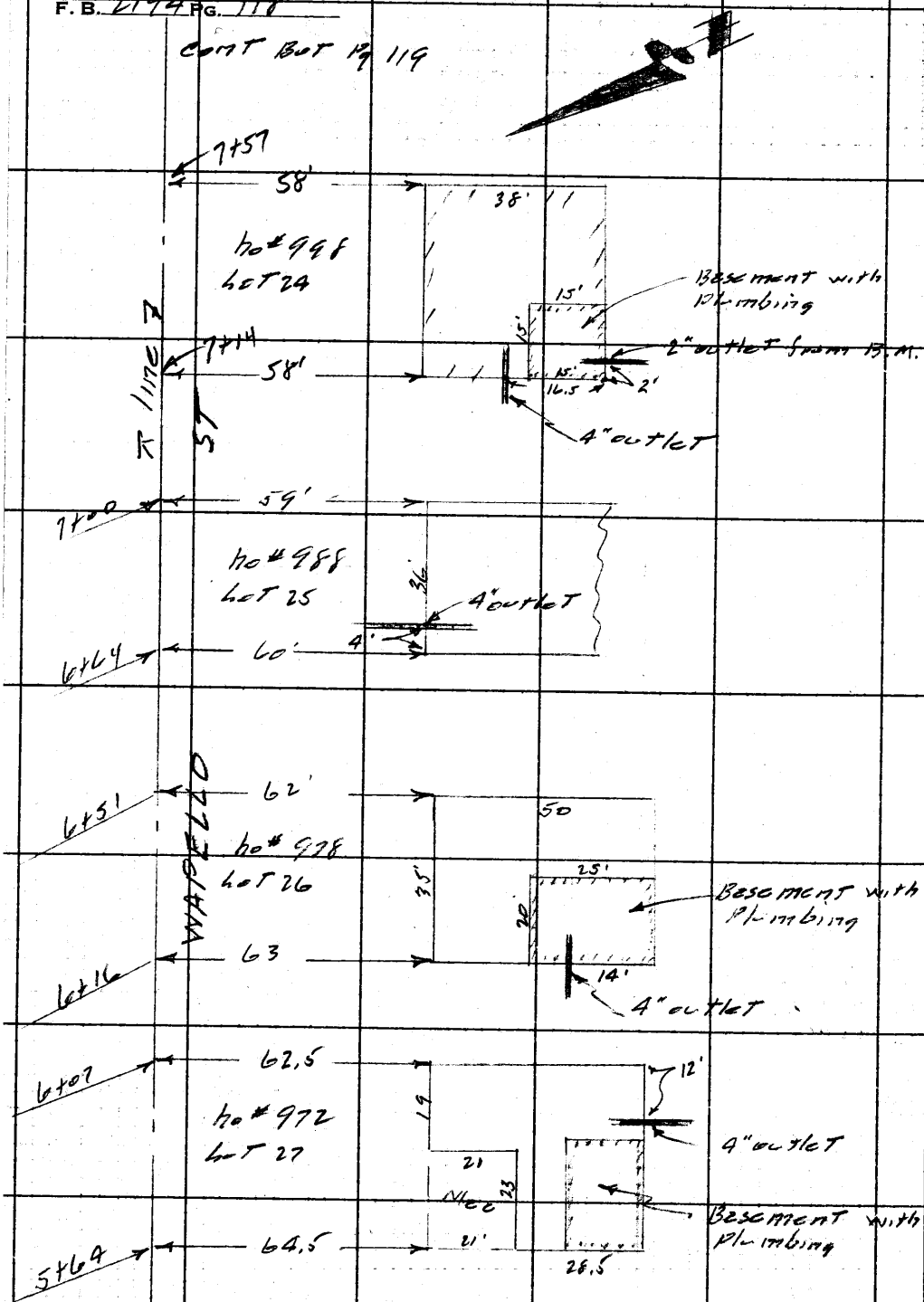

Cont. Top Pg 117

RETURN TO
LOS ANGELES COUNTY ENGINEER
700 LOS ANGELES COUNTY ENGINEERING BLDG.

Note: Any Additions or Changes on This Sheet Must be Made or Circled in Red Ink With Date and Name of Person Making Change.

Do not extend notes this side of this line.

Notes Ck'd by	Survey of Mt. Curve Ave
Map No.	JN 2096.14 Tape Std °F
Office Work	Surveyed by Snyder
Checked	Notes PRS Date 1-5-60
Date	Indexed C. Johnson

F. B. 2194 PG. 119

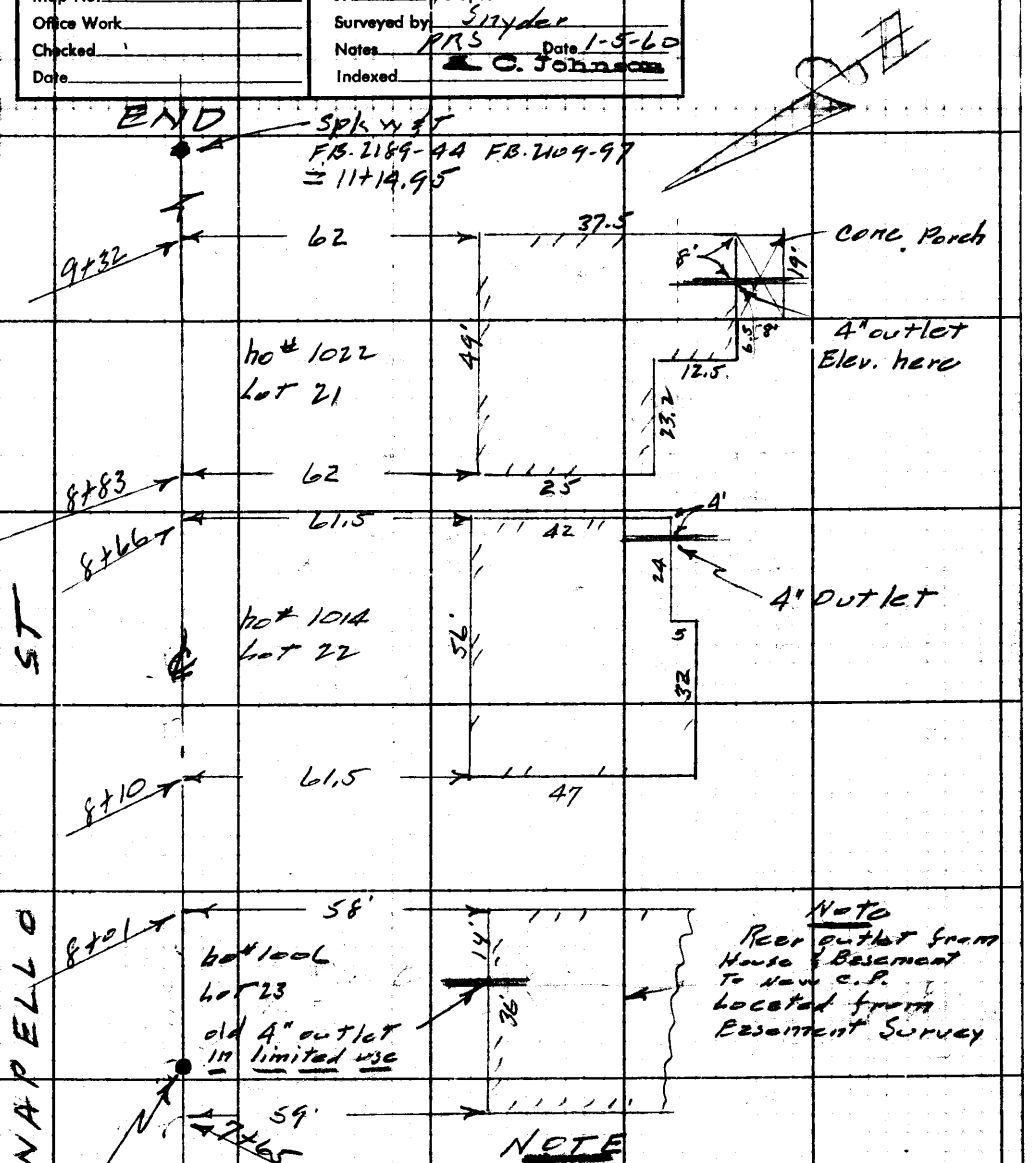

NOTE

This owner says they have reversed their Plumbing to rear, on recommedation by Jolly of County Sanitation office - They say they have a letter recommading the change. They say they built basement and New cesspool in rear, upon this information

CONT. Top Pg. 118

Note: Any Additions or Changes on This Sheet Must be Made or Circled in Red Ink With Date and Name of Person Making Change.

Do not extend notes this side of this line.

RETURN TO
LOS ANGELES COUNTY ENGINEER
700 LOS ANGELES COUNTY ENGINEERING BLDG.

763098 CE #247—7-53

RETURN TO
LOS ANGELES COUNTY ENGINEER
700 LOS ANGELES COUNTY ENGINEERING BLDG.

Note: Any Additions or Changes on This Sheet Must be Made or Circled in Red Ink With Date and Name of Person Making Change.

Do not extend notes this side of this line.

F. B. 2194 PG. 120

Profile No. | Notes Red. | Plotted | Job No. 209 | Division No. | F. B. 2194 Pg. 121
Date | Date | Survey of MT Curve Ave
X-Sec. No. | Notes Chkd. | Checked | Survey by Snyder | Notes | Date 1-5-60
Date | Date | Map No. | Indexed C. Johnson | Date

C.I. 2676.14

MT. CURVE AVE

Elev. of Plumbing Outlets

on

WAPELLO ST S. Side

From - Lake Ave

to - MT Curve Ave

See Pg 115 to 119 For Location

Snyder
Carrasco
Rangel
Meyer

STATION	B. S.	H. I.	F. S.	ELEV.

NOTE: ANY ADDITIONS OR CHANGES ON THIS SHEET MUST BE MADE OR CIRCLED IN RED INK, WITH DATE AND NAME OF PERSON MAKING CHANGE.

PLEASE RETURN TO
LOS ANGELES COUNTY ENGINEER
700 Los Angeles County Engineering Bldg.

Do not extend notes this side of this line.

76298 S & E #307—7-55

76298 S & E #307—7-55

PLEASE RETURN TO
LOS ANGELES COUNTY ENGINEER
700 LOS ANGELES COUNTY ENGINEERING BLDG.

NOTE: ANY ADDITIONS OR CHANGES ON THIS SHEET MUST BE MADE OR CIRCLED IN RED INK, WITH DATE AND NAME OF PERSON MAKING CHANGE.

Do not extend notes this side of this line.

STATION	B. S.	H. I.	F. S.	ELEV.	Wapello ST
BM AE 597A				1609 17	AE 597A El 1609.171 FB 1930-9 Lake Ave & Wapello ST. N.E. cor. BT spk in ab 1' S. of N. end C.R.
1+00	℄ int			1602 86	℄ int Wapello ST & Lake Ave
2+00				1606 01	℄
ho# 916	2+04			1593 9	Top of 4" outlet 32.5 S. of S. Side ho# 916
—	—			1598 7	Basement of ho# 916
ho# 920	2+57			1607 1	Top of 4" outlet N. side ho# 920
—	—			1599 4	Basement of ho# 920
3+00				1610 54	℄
ho# 932	3+16			1602 8	Top of 4" outlet 14' W. of S.E. cor ho# 932
—	—			1603 2	Top of 4" " 12 E of S.W. cor ho# 932
4+00				1615 07	Semi. Tan
ho# 946	4+15			1603 4	Top of 4" outlet S. side ho# 946
—	—			1606 9	Basement of ho# 946
ho# 954	4+55			1607 7	Top of 4" outlet S. side ho# 954
—				1609 7	Basement of ho# 954
5+00				1619 56	Semi-tan
ho# 962	5+21			1611 2	Top 4" outlet S side ho# 962 under Patio
—	—			1612 9	Top 2" " " W " ho# 962
—	—			1612 0	Basement of ho# 962

F. B. 2194 Pg. 122 Job No. 2096.14 Division No. 10 Notes Red. Plotted Profile
Survey of Mt Curve Ave Date Date No.
Survey by Snyder Notes PRS Notes Chkd. Checked X-Sec.
Indexed C. Johnson Date 1-5-60 Date Date No.

76298 S & E #307—7-55

PLEASE RETURN TO
LOS ANGELES COUNTY ENGINEER
700 LOS ANGELES COUNTY ENGINEERING BLDG.

NOTE: ANY ADDITIONS OR CHANGES ON THIS SHEET MUST BE MADE OR CIRCLED IN RED INK, WITH DATE AND NAME OF PERSON MAKING CHANGE.

Do not extend notes this side of this line.

STATION	B. S.	H. I.	F. S.	ELEV.	Napello ST	
ho# 972	5+64			1613 5	Top 4" outlet S. Side ho# 972	
"	"			1613 8	Basement of ho# 972	
6+00				1624 12	Semi-Tan	
ho# 978	6+16			1617 0	Top of 4" outlet W. Side ho# 978	
"	"			1617 0	Basement of ho# 972	
ho# 988	6+64			1624 5	Top of 4" outlet N. Side ho# 988	
7+00				1628 61	Semi-Tan	
ho# 998	7+14			1622 5	Top of 4" outlet W. Side ho# 998	
ho# 998	7+14			1621 1	Top of 2" outlet S. Side ho# 998	
"	"			1622 2	Basement of ho# 998	
ho# 1006	7+65			1630 1	Top of 4" outlet N. side of ho# 1006	
8+00				1632 7	℄	
ho# 1014	8+10			1627 9	Top of 4" outlet S. Side ho# 1014	
ho# 1022	8+83			1628 8	Top of 4" outlet S. Side ho# 1022	
9+00				1635 55	℄	
BM AE 750					AE 750 EL. 1630,382 F.B. 1930-166	
					Mt. Curve Ave & Napello ST. S.W. cor.	
					BT. Spk in ob 5' S. of S. end of C.R.	

Profile Notes Red. Plotted Job No. 2696 Division No. 10 F. B. 2194 Pg. 123
No. Date Date Survey of Mt. Curve Ave
X-Sec. Notes Chkd. Checked Survey by Snyder Notes by K. C. Johnson Date 1-5-60
No. Date Date Map No. Index

F. B. 2194 Pg. 121 | Job No. | Division No. | Notes Red. | Plotted | Profile

Survey of | Date | Date | No. | X-Sec.

Survey by | Notes | Notes Chkd. | Checked |

Indexed | Date | Date | Date | No.

STATION	B. S.	H. I.	F. S.	ELEV.	

76298 S & E #307—7.55

PLEASE RETURN TO

LOS ANGELES COUNTY ENGINEER

700 LOS ANGELES COUNTY ENGINEERING BLDG.

NOTE: ANY ADDITIONS OR CHANGES ON THIS SHEET MUST BE MADE OR CIRCLED IN RED INK, WITH DATE AND NAME OF PERSON MAKING CHANGE.

Do not extend notes this side of this line.

Notes Ck'd by	Survey of Mt Curve Ave	F. B. 2194 Pg. 125
Map No.	JN 2096.14 Tape Std °F	
Office Work	Surveyed by Snyder	
Checked	Notes PRS Date 1-6-60	
Date	Indexed A. C. Johnson	

C.I. 2096.14
MT. CURVE AVE
Location of Plumbing Outlets
on
ATHENS ST

From - Lake Ave
To - Mount Curve Ave

For Elev. See Pages. 129 To 131

Snyder
Carrasco
Rangel
Moya

Note: Any Additions or Changes on This Sheet Must be Made or Circled in Red Ink With Date and Name of Person Making Change.

Do not extend notes this side of this line.

RETURN TO
LOS ANGELES COUNTY ENGINEER
700 LOS ANGELES COUNTY ENGINEERING BLDG.

763098 CE #247—7-53

F. B. 2194 PG. 126

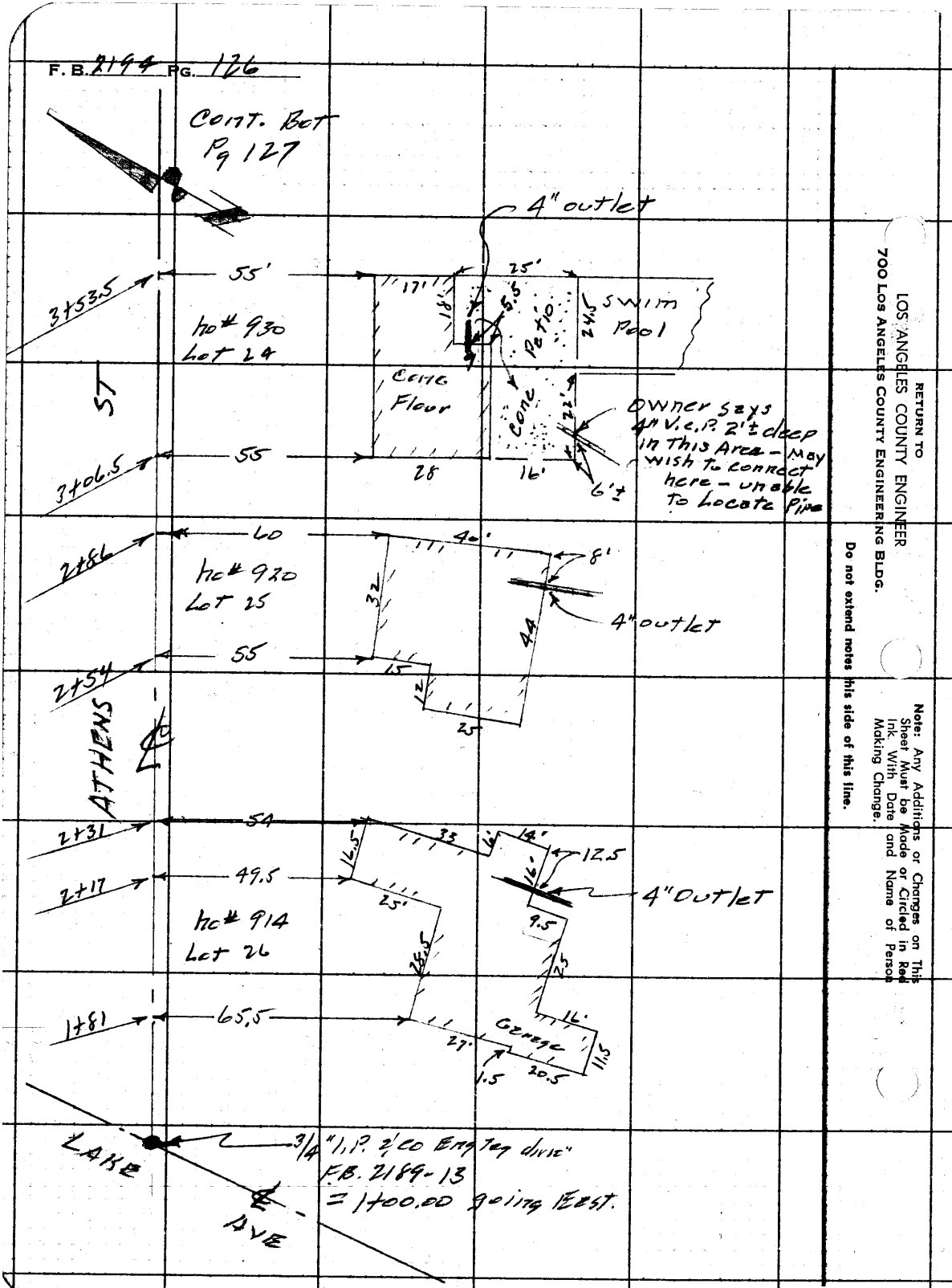

RETURN TO
LOS ANGELES COUNTY ENGINEER
700 Los Angeles County Engineering Bldg.

Do not extend notes this side of this line.

Note: Any Additions or Changes on This Sheet Must be Made or Circled in Red Ink With Date and Name of Person Making Change.

Notes Ck'd by
Map No.
Office Work
Checked
Date

Survey of Mt. Curve Ave F. B. 2194 Pg. 127
JN 2096.14 Tape Std °F
Surveyed by Snyder
Notes PRS Date 1-6-60
Indexed C. Johnson

Cont. Bot. Pg 126

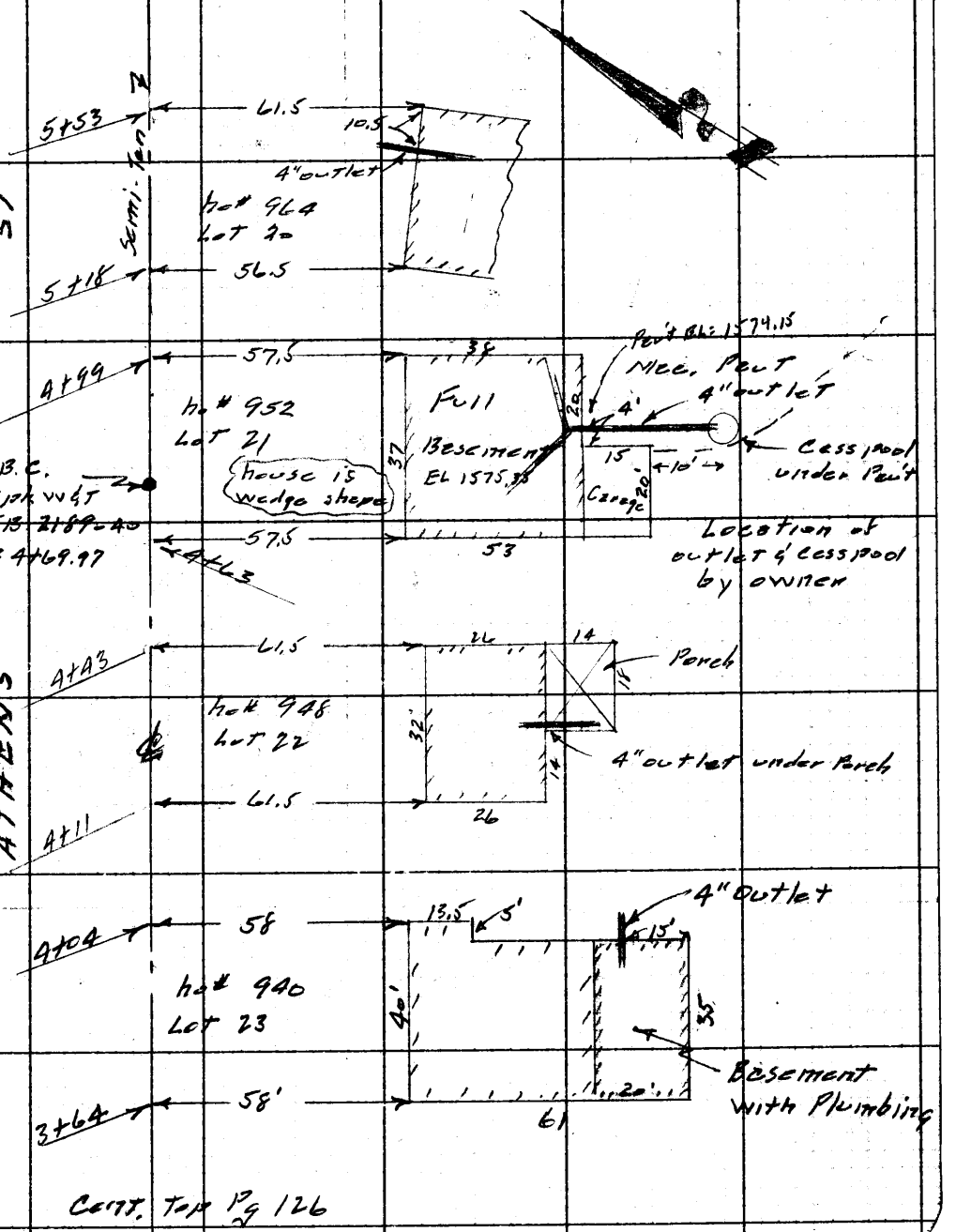

RETURN TO
LOS ANGELES COUNTY ENGINEER
900 LOS ANGELES COUNTY ENGINEERING BLDG.

Note: Any Additions or Changes on This Sheet Must Be Made or Circled In Red Ink With Date and Name of Person Making Change.

Do not extend notes this side of this line.

76SOSB CE #247—7-59

F.B. 2194 PG. 128

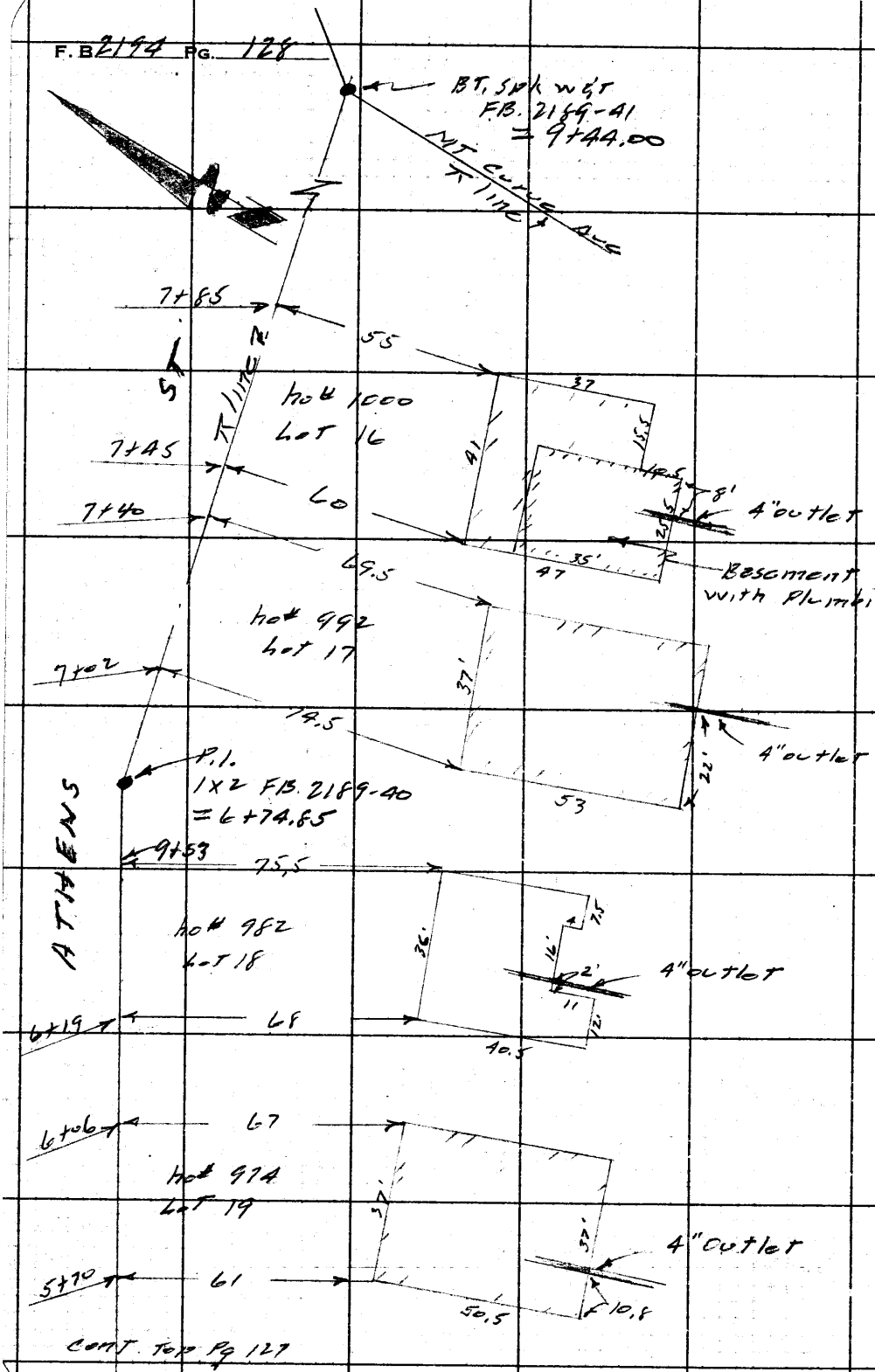

RETURN TO
LOS ANGELES COUNTY ENGINEER
700 LOS ANGELES COUNTY ENGINEERING BLDG.

Note: Any Additions or Changes on This Sheet Must be Made or Circled in Red Ink With Date and Name of Person Making Change.

Do not extend notes this side of this line.

Profile No. | Notes Red. | Plotted | Job No. 2096.14 | Division No. 12 | F. B. 7194 Pg. 129
Date | Date | Survey of MT Curve Ave
X-Sec. No. | Notes Chkd. | Checked | Survey by Snyder Notes 1985 Date 1-6-60
Date | Date | Map No. | Index C. Johnson Date

C.I. 2096.14

MT CURVE AVE

Elev. of PLUMBING OUTLETS

ON

ATHENS ST S. side

From - Lake Ave

To - MT Curve Ave

See Pg 125 To 128 for location

Snyder
Carrasco
Rangel
Meyer

STATION	B. S.	H. I.	F. S.	ELEV.

NOTE: ANY ADDITIONS OR CHANGES ON THIS SHEET MUST BE MADE OR CIRCLED IN RED INK, WITH DATE AND NAME OF PERSON MAKING CHANGE.

Do not extend notes this side of this line.

PLEASE RETURN TO
LOS ANGELES COUNTY ENGINEER
700 Los Angeles County Engineering Bldg.

76293 S & E #307—7-55

76298 S & E #307—7-55

PLEASE RETURN TO
LOS ANGELES COUNTY ENGINEER
700 LOS ANGELES COUNTY ENGINEERING BLDG.

NOTE: ANY ADDITIONS OR CHANGES ON THIS SHEET MUST BE MADE OR CIRCLED IN RED INK, WITH DATE AND NAME OF PERSON MAKING CHANGE.

Do not extend notes this side of this line.

STATION	B. S.	H. I.	F. S.	ELEV.	ATHENS ST
BM. AE 598A				156254	AE 598A El. 1562.537 F.B. 1930-10 Lake Ave & Athens ST S.E.C.R. BT. Spkin cb 2' N. of S. end S.E.C.R.
1+00.00	1MT			156503	℄ MT Lake Ave & Athens ST
ho# 914	1+18			156015	Top of 4" outlet S. Side ho# 914
2+00 ⊙				156895	℄
ho# 920	2+54			15629	Top of 4" outlet S. Side ho# 920
T.P.				157192	T.P.
3+00				157236	℄
ho# 930	3+06.5			15686	Top of 4" outlet S. Side ho# 930
✓	✓			15700	Elev. of Conc. Patio
✓	✓			15661	Ground S. Side of Patio See Pg. Pipe 2'± deep this Area Per owner
ho# 940	3+63.5			15657	Top of 4" outlet E. Side ho# 940
✓	✓			15667	Basement of ho# 940
4+00 ⊙				157673	℄
ho# 948	4+11			1571.8	Top of 4" outlet S. Side ho# 948 under Porch
ho# 952	4+63			157535	Basement of ho# 952
✓	✓			15745	Elev. of 4" outlet under basement floor (S. Side) by Pipe Locator.
✓	✓			157415	Pav't S. Side of ho# 952 over outlet
5+00				158195	Semi-Ton
ho# 964	5+18			15808	Top of 4" outlet N. Side ho# 964

F. B. 2194 Pg. 130 Job No. 2096 Division No. 10 Notes Red. Plotted No. Date Date X-Sec.
Survey of MT Curve Ave Notes PRS Notes Chkd. Checked No.
Survey by Snyder Date 1-6-60 Date Date
Indexed C. Johnson

76298 S & E #307—7-55

PLEASE RETURN TO
LOS ANGELES COUNTY ENGINEER
700 LOS ANGELES COUNTY ENGINEERING BLDG.

NOTE: ANY ADDITIONS OR CHANGES ON THIS SHEET MUST BE MADE OR CIRCLED IN RED INK, WITH DATE AND NAME OF PERSON MAKING CHANGE.

Do not extend notes this side of this line.

STATION	B. S.	H. I.	F. S.	ELEV.	Athens ST.
ho #974	5+70			15790	Top of 4" outlet S. side ho# 974
T.P.				158589	T.P.
6+00				158727	Semi-Ten
ho#982	6+19			15835	Top of 4" outlet S. side ho# 982
ho#992	7+02			15852	Top of 4" outlet S. side ho# 992
ho#1000	7+45			15844	Top of 4" outlet S. side ho# 1000
✓	✓			15864	Basement of ho# 1000
T.P.				159528	T.P.
8+00				159773	Semi-Ten
BM AE749				159967	AE 749 EL. 1599.695 F.B. 1930-166 NIT Curve Ave & Athens ST. S.W. COR. BT. spk in cb 5' W of W. end of C.R.

Profile Notes Red. Plotted Job No. 2096.14 Division No. 10 F. B. 2194 Pg. 131
No. Date Date Survey of NIT Curve Ave
X-Sec. Notes Chkd. Checked Survey by Snyder Notes 1PRS Date 1-6-60
No. Date Date Map No. Indexed C. Johnson Date

F. B. 2194 Pg. 132 Job No. Division No. Notes Red. Plotted Profile

Survey of Date Date No.

Survey by Notes Notes Chkd. Checked X-Sec.

Indexed Date Date Date No.

STATION	B. S.	H. I.	F. S.	ELEV.

Do not extend notes this side of this line.

PLEASE RETURN TO

LOS ANGELES COUNTY ENGINEER

700 Los Angeles County Engineering Bldg.

NOTE: ANY ADDITIONS OR CHANGES ON THIS SHEET MUST BE MADE OR CIRCLED IN RED INK, WITH DATE AND NAME OF PERSON MAKING CHANGE.

76298 S & E #307—7-55

Notes Ck'd by
Map No.
Office Work
Checked
Date

Survey of NT Curve Ave F. B. 2194 Pg. 133
JN 2096.14 Tape Std °F
Surveyed by Snyder
Notes RMS Date 1-6-60
Indexed C. Johnson

C.I. 2096.14

NT CURVE AVE

Location of Plumbing Outlets

on

ALTA VISTA ST.

From - Lake Ave

to - NT. Curve Ave

For Elev. See Pg. 137 To 139

Snyder
Carnesco
Rangel
Moya

Note: Any Additions or Changes on This Sheet Must be Made or Circled in Red Ink With Date and Name of Person Making Change.

Do not extend notes this side of this line.

RETURN TO
LOS ANGELES COUNTY ENGINEER
900 Los Angeles County Engineering Bldg.

76308 CE #247—7-58

F. B. 2194 PG. 134

CONT. BOT Pg 135

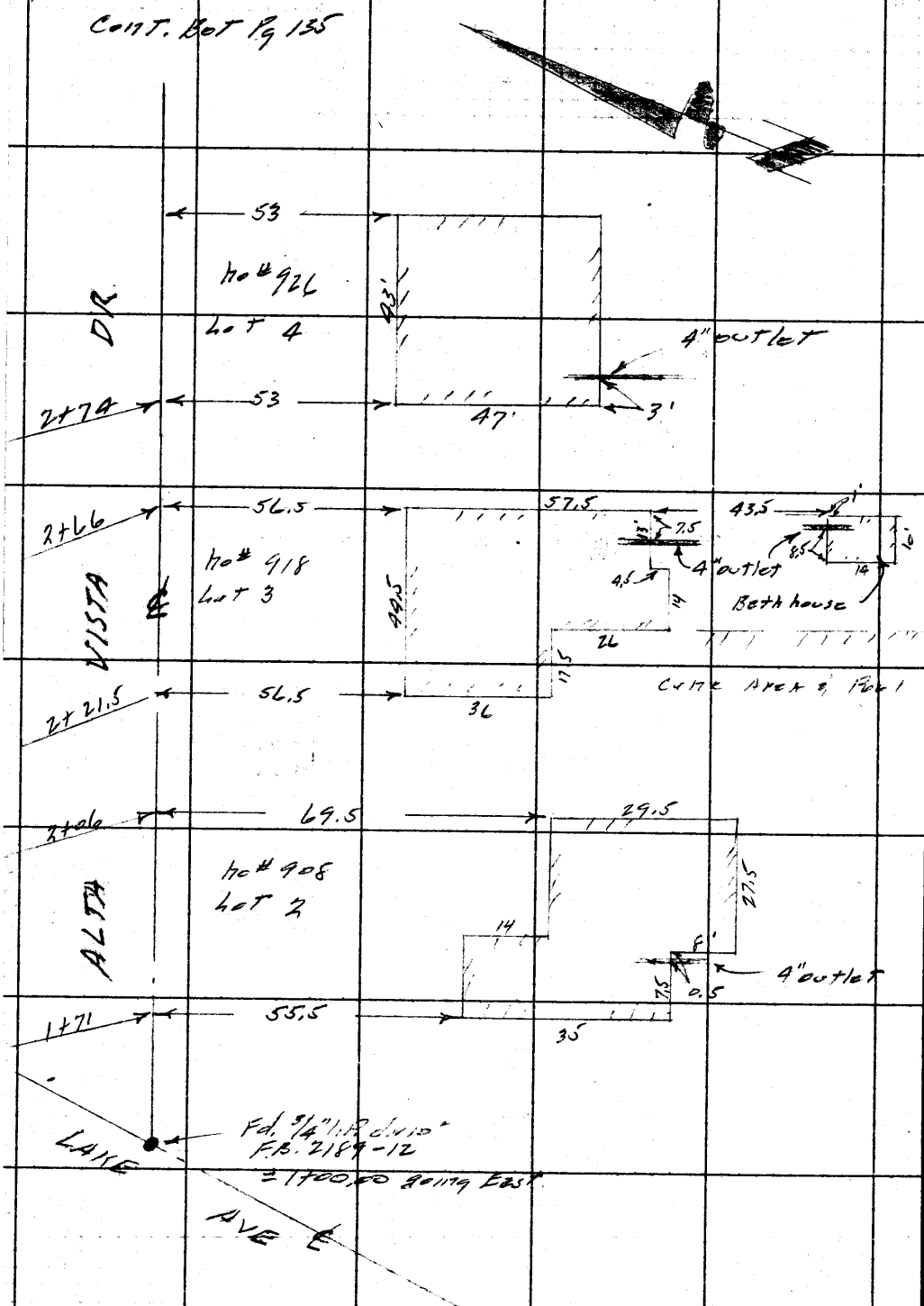

RETURN TO
LOS ANGELES COUNTY ENGINEER
700 LOS ANGELES COUNTY ENGINEERING BLDG.

Do not extend notes this side of this line.

Note: Any Additions or Changes on This Sheet Must be Made or Circled in Red Ink With Date and Name of Person Making Change.

Notes Ck'd by	Survey of MT Curve Ave	F. B. 2194 PG. 135
Map No.	JN 2096.4 Tape Std °F	
Office Work	Surveyed by Snyder	
Checked	Notes FRS Date 1-7-60	
Date	Indexed A. C. Johnson	

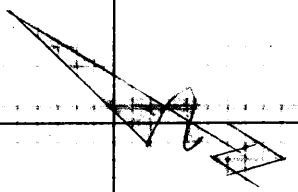

Cont Bot Pg 136

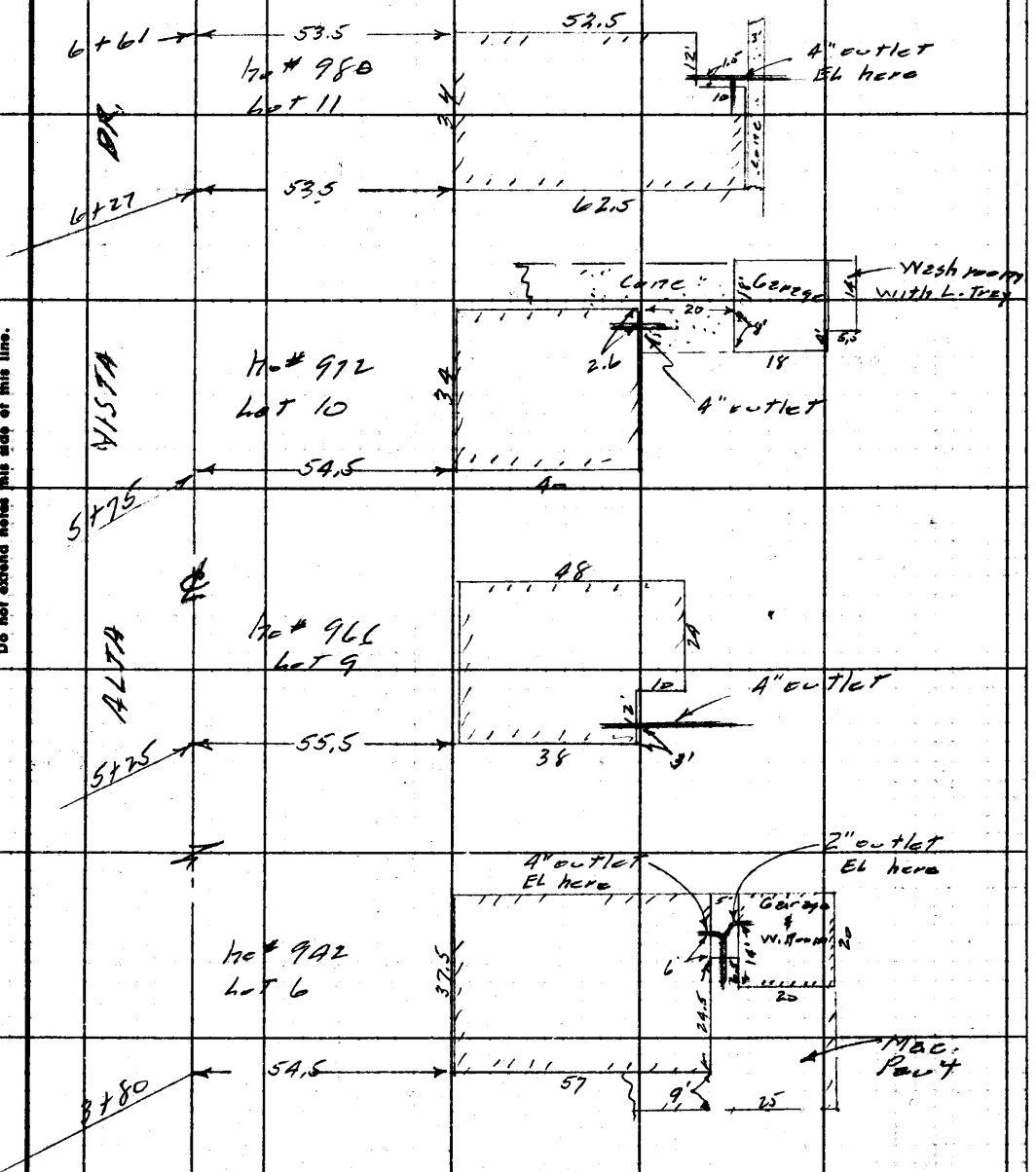

Cont. Top Pg 134

Note: Any Additions or Changes on This Sheet Must be Made or Circled in Red Ink With Date and Name of Person Making Change.

Do not extend notes this side of this line.

RETURN TO
LOS ANGELES COUNTY ENGINEER
700 LOS ANGELES COUNTY ENGINEERING BLDG.

763098 CE #247—7-53

F. B. 2194 PG. 136

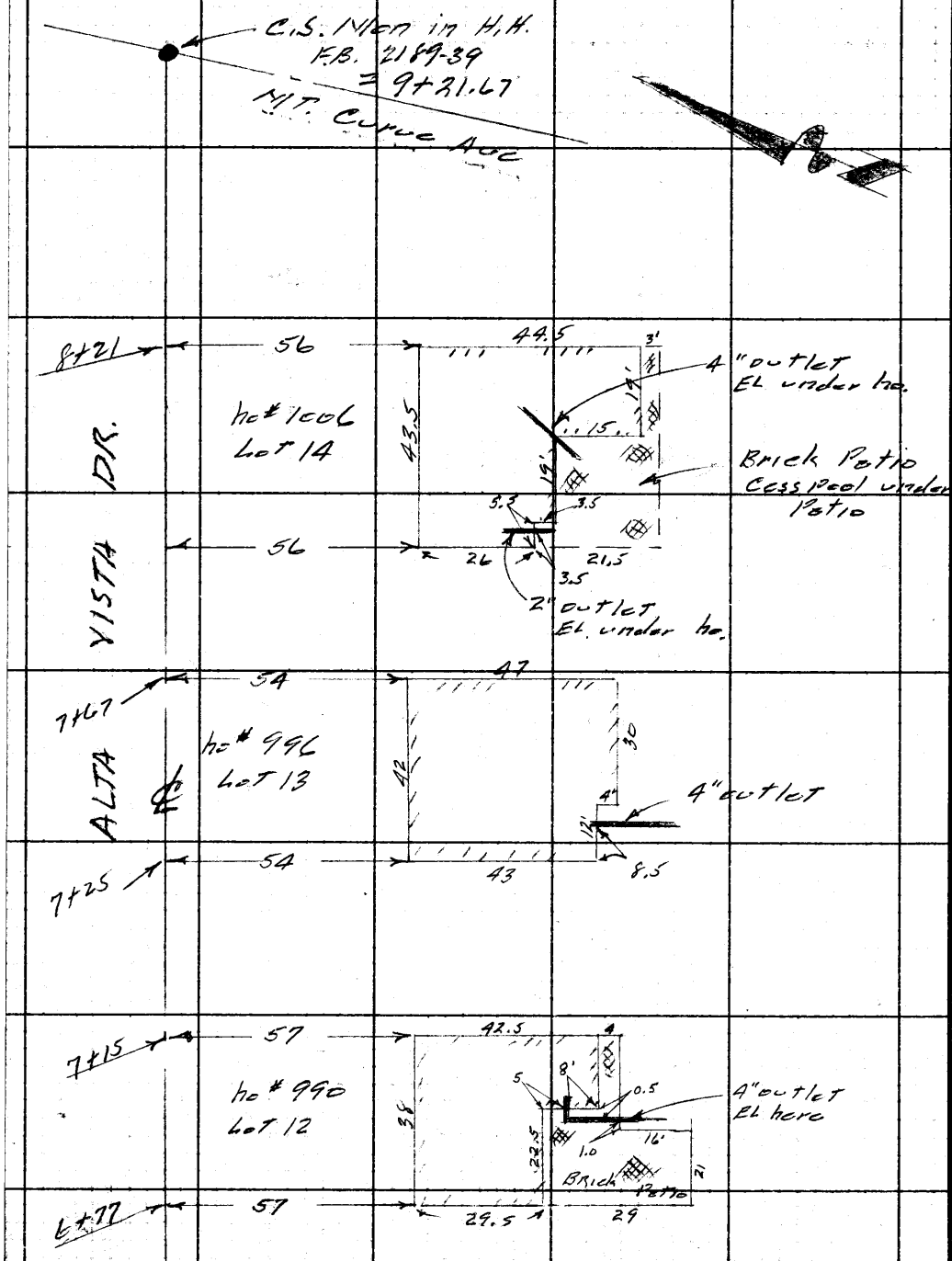

Cont. Top Pg 135

RETURN TO
LOS ANGELES COUNTY ENGINEER
700 LOS ANGELES COUNTY ENGINEERING BLDG.

Do not extend notes this side of this line.

Note: Any Additions or Changes on This Sheet Must be Made or Circled in Red Ink With Date and Name of Person Making Change.

Profile No. | Notes Red. | Plotted | Job No. 2096.14 | Division No. 10 | F. B. 2194 Pg. 137
Date | Date | Survey of MT Curve Ave
X-Sec. No. | Notes Chkd. | Checked | Survey by Snyder | Notes 1965 | Date 1-7-60
Date | Date | Map No. | Indexed C. Johnson

C.L. 2096.14

MT CURVE AVE

Elev. of Plumbing Outlets

on

ALTA VISTA DR. S. Side

From - Lake Ave

to - MT Curve Ave

For location see Pg. 133 to 136

Snyder
Cabrasco
Rempel
Moya

STATION	B. S.	H. I.	F. S.	ELEV.

NOTE: ANY ADDITIONS OR CHANGES ON THIS SHEET MUST BE MADE OR CIRCLED IN RED INK, WITH DATE AND NAME OF PERSON MAKING CHANGE.

Do not extend notes this side of this line.

PLEASE RETURN TO
LOS ANGELES COUNTY ENGINEER
700 Los Angeles County Engineering Bldg.

76298 S & E #307—7-55

76298 S & E #307—7-55

PLEASE RETURN TO
LOS ANGELES COUNTY ENGINEER
700 LOS ANGELES COUNTY ENGINEERING BLDG.

NOTE: ANY ADDITIONS OR CHANGES ON THIS SHEET MUST BE MADE OR CIRCLED IN RED INK, WITH DATE AND NAME OF PERSON MAKING CHANGE.

Do not extend notes this side of this line.

STATION	B. S.	H. I.	F. S.	ELEV.	Alta Vista Dr.
BM AE 599-A				153372	AE 599-A EL. 1533.72 FB. 1930-10 Lake Ave W. side at Alta Vista Dr. Bt. spk in W. curb 85' N of Int.
1+00.00	℄ Int			152720	℄ Int Lake Ave & Alta Vista Dr.
2+00				153112	℄
ho # 908	1+71			15216	Top 4" outlet S. side ho # 908
ho # 918	2+21.5			15276	Top 4" outlet S. side ho # 918
✓	✓			15255	Top 4" " " N. side Beth house
✓	✓			15278	Floor of Beth house ho # 918
ho # 926	2+74			15287	Top 4" outlet S. side ho # 926
T.P.				153549	T.P.
3+00				153685	℄
ho # 942	3+80			15361	Top of 4" outlet S. side of ho # 942
✓	✓			15367	Top of 2" " " N. side Garage ho # 942
4+00				154263	℄
T.P.				154453	T.P.
5+00				154848	℄
ho # 966	5+25			15453	Top of 4" outlet S. side ho # 966
ho # 972	5+75			15493	Top of 4" outlet S. side ho # 972 (Elev. from under house)
✓				15490	Floor of W. room S. side of Garage ho # 972
✓				15470	Ground around W. room
T.P.				155376	T.P.

F. B. 2194 Pg. 138 Job No. 2096.14 Division No. 10 Notes Red. Plotted Profile
Survey of Mt Curve Ave Date Date No. X-Sec.
Survey by Snyder Notes PRS Notes Chkd. Checked
Indexed C. Johnson Date 1-7-60 Date Date No.

76298 S & E #307—7-55

PLEASE RETURN TO
LOS ANGELES COUNTY ENGINEER
700 LOS ANGELES COUNTY ENGINEERING BLDG.

NOTE: ANY ADDITIONS OR CHANGES ON THIS SHEET MUST BE MADE OR CIRCLED IN RED INK, WITH DATE AND NAME OF PERSON MAKING CHANGE.

Do not extend notes this side of this line.

STATION	B. S.	H. I.	F. S.	ELEV.	Alta Vista Dr.
6+00				155424	℄
ho #980	6+61			15501	Top of 4" outlet S. side ho # 980
ho #990	6+77		—	15554	Top of 4" outlet S. side Patio ho # 990
7+00				156002	℄
ho #996	7+25			15570	Top of 4" outlet S. side ho # 996
T.P.				156256	T.P.
8+00				156587	℄
ho # 1006	8+21			15605	Top of 4" outlet S. side ho # 1006
—	—			15600	Top of 2" outlet S. side ho # 1006 Both Elev. under house
—	—			15635	Elev. of Patio S. side ho # 1006
BM AE. 748				156929	AE 748 EL 1569.314 F.B. 1930-165 Mt. Curve Ave & Alta Vista Dr. S. W. Cor. Bt. spk in cb 4' W. of W. end C.R.

Profile Notes Red. Plotted Job No. 2096.14 Division No. 10 F.B. 2194 Pg. 139
No. Date Date Survey of Mt Curve Ave
X-Sec. Notes Chkd. Checked Survey by Snyder Notes PRS Date 1-7-60
No. Date Date Map No. Indexed C. Job

F. B. 2194 Pg. 140 Job No. Division No. Notes Red. Plotted Profile

Survey of Date Date No.

Survey by Notes Notes Chkd. Checked X-Sec.

Indexed Date Date Date No.

STATION	B. S.	H. I.	F. S.	ELEV.

Do not extend notes this side of this line.

PLEASE RETURN TO

LOS ANGELES COUNTY ENGINEER

700 Los Angeles County Engineering Bldg.

NOTE: ANY ADDITIONS OR CHANGES ON THIS SHEET MUST BE MADE OR CIRCLED IN RED INK, WITH DATE AND NAME OF PERSON MAKING CHANGE.

76298 S & E #307—7-55

Notes Ck'd by
Map No.
Office Work
Checked
Date

Survey of Mt Curve Ave
JN 2096.14 Tape Std oF
Surveyed by Snyder
Notes 1955 Date 1-8-60
Indexed C. Johnson
1-20-60

F. B. 2194 Pg. 141

C.I. 2096.14
MT CURVE AVE
Location of Plumbing Outlets
on
DOLORES DR. S. side
From - Lake Ave
To - Mt Curve Ave

For Elev. see Pages - 145 to 147

Snyder
Carrasco
Rangel
Moya

Note: Any Additions or Changes on This Sheet Must be Made or Circled in Red Ink With Date and Name of Person Making Change.

Do not extend notes this side of this line.

RETURN TO
LOS ANGELES COUNTY ENGINEER
900 LOS ANGELES COUNTY ENGINEERING BLDG.

763095 CE #247—7-55

F. B. 2194 PG. 142

Cont. Bot Pg 143

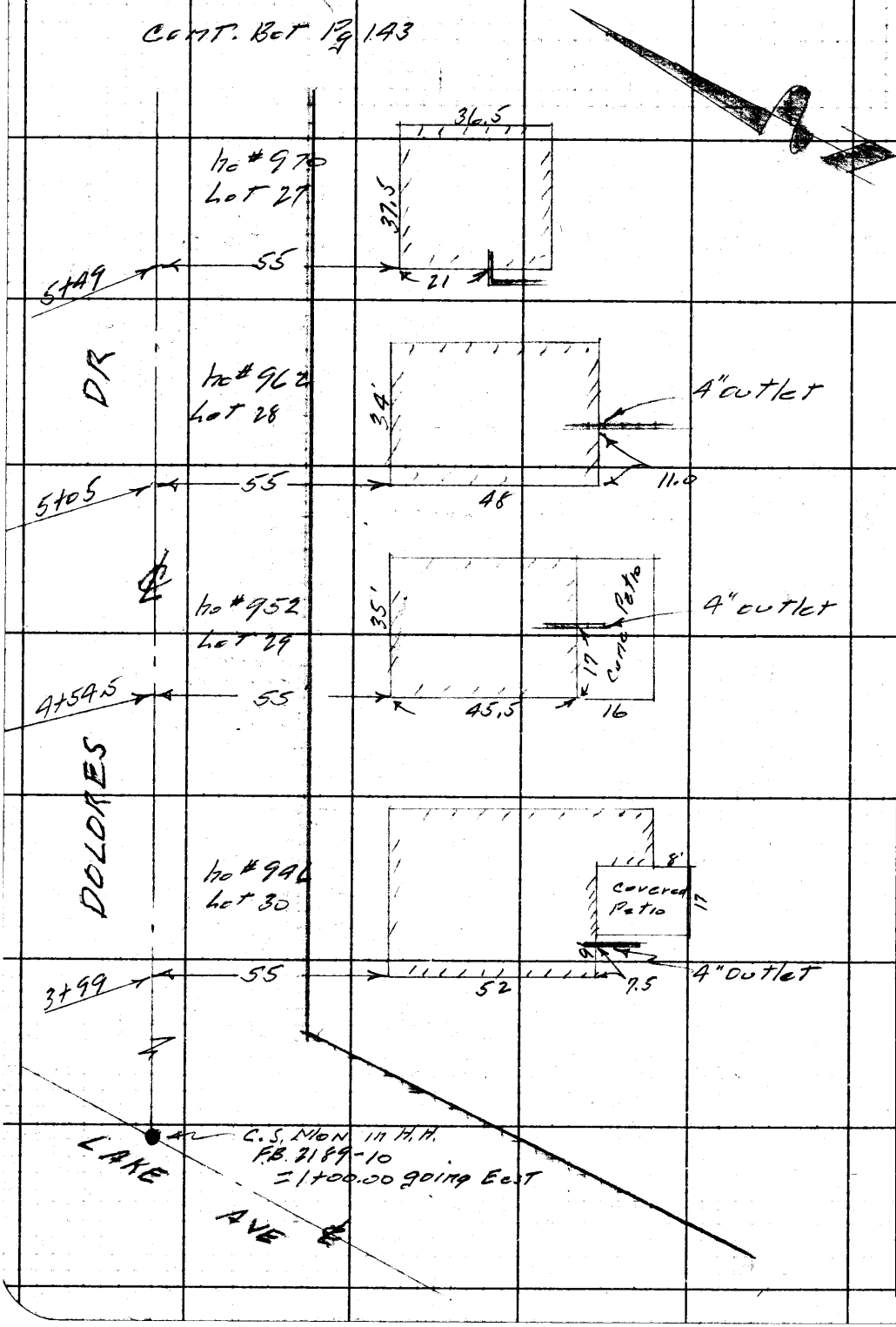

RETURN TO
LOS ANGELES COUNTY ENGINEER
700 Los Angeles County Engineering Bldg.

Do not extend notes this side of this line.

Note: Any Additions or Changes on This Sheet Must be Made or Circled in Red Ink With Date and Name of Person Making Change.

Notes Ck'd by	Survey of Mt Curve Ave	F. B. 2194 Pg. 143
Map No.	JN 2096.14 Tape Std °F	
Office Work	Surveyed by Snyder	
Checked	Notes PRS Date 1-8-60	
Date	Indexed A. C. Johnson	

Cont. Bot Pg 144

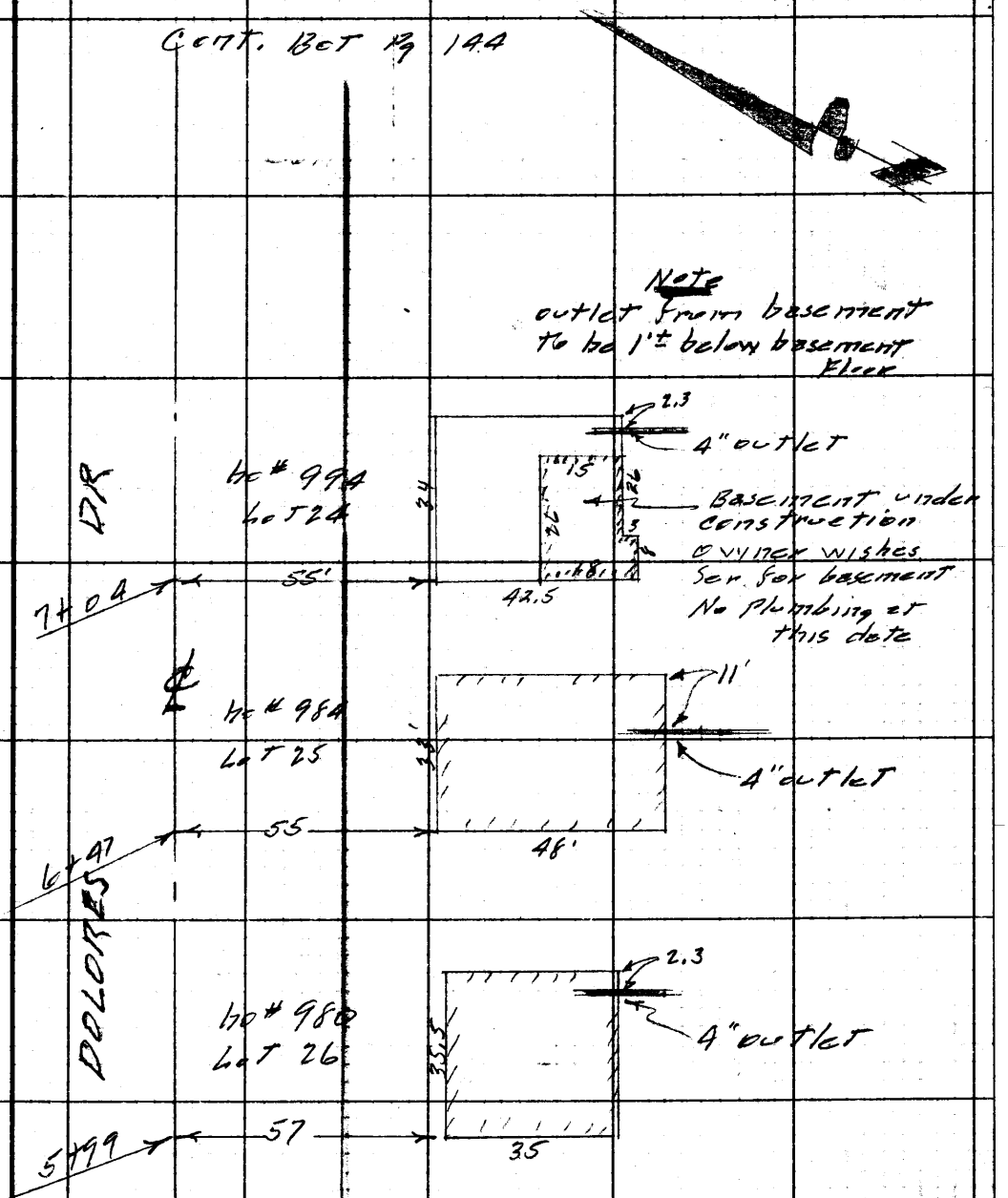

Cont. Top Pg 142

Note: Any Additions or Changes on This Sheet Must be Made or Circled in Red Ink With Date and Name of Person Making Change.

Do not extend notes this side of this line.

RETURN TO
LOS ANGELES COUNTY ENGINEER
700 Los Angeles County Engineering Bldg.

763098 CE #247—7-53

F. B. 2194 PG. 144

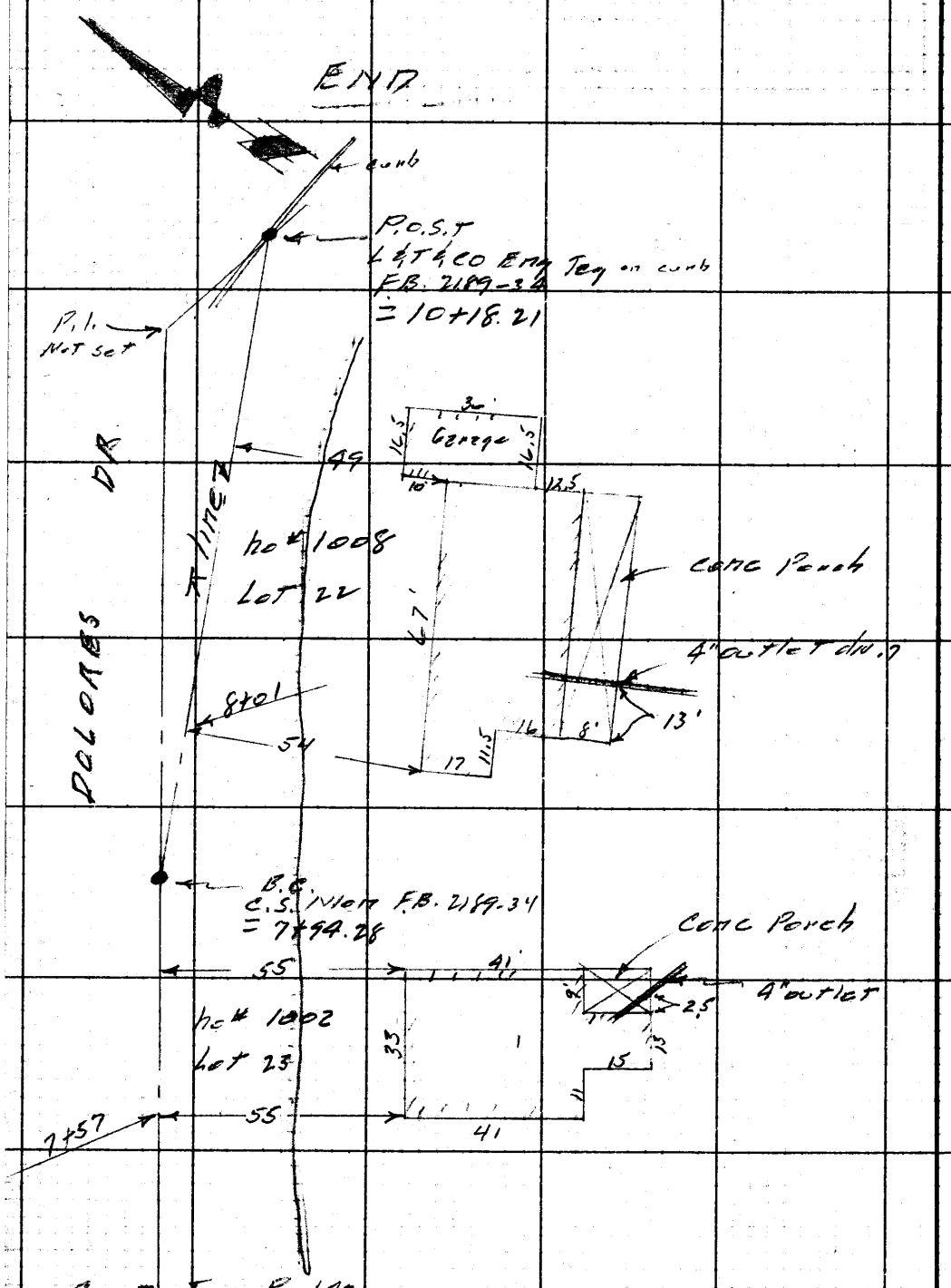

RETURN TO
LOS ANGELES COUNTY ENGINEER
700 Los Angeles County Engineering Bldg.

Note: Any Additions or Changes on This Sheet Must be Made or Circled in Red Ink With Date and Name of Person Making Change.

Do not extend notes this side of this line.

Profile No. | Notes Red. | Date | Plotted | Date | Job No. 2096.14 | Division No. 10 | F. B. 2194 Pg. 145

X-Sec. No. | Notes Chkd. | Date | Checked | Date | Survey of MT Curve Ave | Survey by Snyder | Notes PRS | Date 1-12-60 | Map No. | Indexed C. Johnson | Date

C.I 2096.14

MT. CURVE AVE

Elev. of Plumbing OUTLETS

on

DOLORES DR. S. Side

From - Lake Ave

To - Mt Curve Ave

For location of outlets
see Pg. 141 to 144

Snyder
Carrasco
Rangel
Meyer

STATION	B. S.	H. I.	F. S.	ELEV.

NOTE: ANY ADDITIONS OR CHANGES ON THIS SHEET MUST BE MADE OR CIRCLED IN RED INK, WITH DATE AND NAME OF PERSON MAKING CHANGE.

PLEASE RETURN TO
LOS ANGELES COUNTY ENGINEER
700 Los Angeles County Engineering Bldg.

Do not extend notes this side of this line.

76298 S & E #307—7-55

76298 S & E #307—7-55

PLEASE RETURN TO
LOS ANGELES COUNTY ENGINEER
700 LOS ANGELES COUNTY ENGINEERING BLDG.

NOTE: ANY ADDITIONS OR CHANGES ON THIS SHEET MUST BE MADE OR CIRCLED IN RED INK, WITH DATE AND NAME OF PERSON MAKING CHANGE.

Do not extend notes this side of this line.

STATION	B. S.	H. I.	F. S.	ELEV.	Dolores Dr.
BM AE601				148603	AE601 EL 1486.027 FB 1930-11 Lake St. & Dolores Dr. S.E. cor. BT. spk in cb at S. end S.E.C.R.
1+00.00	INT			148896	℄ int Dolores Dr. & Lake Ave
2+00				149346	℄
T.P.				149540	T.P.
3+00				149887	℄
ho# 946	3+99			15005	Top of 4" outlet S. side ho# 946
4+00				150419	℄
ho# 952	4+54			15031	Top of 4" outlet S. side ho# 952
✓	✓			15056	Elev. Conc Patio
5+00				150960	℄
ho# 962	5+05			15038	Top of 4" outlet S. side ho# 962
ho# 970	5+49			15073	Top of 4" outlet W. side ho# 970
ho# 980	5+99			15108	Top of 4" outlet S. side ho# 980
6+00				151500	℄
ho# 984	6+47			15125	Top of 4" outlet S. side ho# 984
7+00				152028	℄
ho# 994	7+04			15169	Top of 4" outlet S. side ho# 994
✓	✓			15175	Ground over outlet
✓	✓			15136	Basement of ho# 994
✓	—	Owner says Elev. To be →		15126	Elev. of Future outlet from basement to be 1' below basement floor

F. B. 2194 Pg. 146 Job No. 2096.14 Division No. 10 Notes Red. Plotted Profile
Survey of Mt Curve Ave Date Date No.
Survey by Snyder Notes PRS Notes Chkd. Checked X-Sec.
Indexed C. Johnson Date 1-12-60 Date Date No.

76298 S & E #307—7-55

PLEASE RETURN TO
LOS ANGELES COUNTY ENGINEER
700 LOS ANGELES COUNTY ENGINEERING BLDG.

NOTE: ANY ADDITIONS OR CHANGES ON THIS SHEET MUST BE MADE OR CIRCLED IN RED INK, WITH DATE AND NAME OF PERSON MAKING CHANGE.

Do not extend notes this side of this line.

STATION	B. S.	H. I.	F. S.	ELEV.	Dolores Dr.	
T.P.				152227	T.P.	
ho #1002	7+57			15160	Top of 4" outlet S. side ho #1002	
✓	✓			15174	Ground over outlet	
8+00				152469	⊼ line	
ho #1008	8+01			15209	Top of 4" outlet S. side S. side Porch of ho #1008	
✓	✓			15216	Ground over outlet	
9+00				152838	⊼ line	
T.P.				153135	T.P.	
BM AE 745				152833	AE 745 EL 1528.294 F.B. 1930-164	
					N.T. Curve Ave & Dolores Dr. S.W. Cor.	
					BT. Spk. S'S. of S. end of C.R.	

Profile Notes Red. Plotted Job No. 2096.14 Division No. 10 F. B. 2194 Pg. 147
No. Date Date Survey of N.T. Curve Ave
X-Sec. Notes Chkd. Checked Survey by Snyder Notes PBS Date 1-12-60
No. Date Date Map No. Indexed C. Johnson Date

F. B. 2194 Pg. 148 | Job No. | Division No. | Notes Red. | Plotted | Profile

Survey of | Date | Date | No.

Survey by | Notes | Notes Chkd. | Checked | X-Sec.

Indexed | Date | Date | Date | No.

STATION	B. S.	H. I.	F. S.	ELEV.

Do not extend notes this side of this line.

PLEASE RETURN TO

LOS ANGELES COUNTY ENGINEER

700 Los Angeles County Engineering Bldg.

NOTE: ANY ADDITIONS OR CHANGES ON THIS SHEET MUST BE MADE OR CIRCLED IN RED INK, WITH DATE AND NAME OF PERSON MAKING CHANGE.

76298 S & E #307—7-55

Notes Ck'd by	Survey of MT Curve Ave	F. B. 2194 Pg. 149
Map No.	JN 2096.14 Tape Std °F	
Office Work	Surveyed by Snyder	
Checked	Notes PRS Date	
Date	Indexed A. C. Johnson 1-20-60	

C.I. 2096.14
MT. CURVE AVE
Location of Plumbing Outlets
on
POPPYFIELDS DR S. Side

From - Lake Ave
To - Mt Curve Ave

For Elev. See Pages 153 to 155

Snyder
Carrasco
Rangel
Moya

Note: Any Additions or Changes on This Sheet Must be Made or Circled in Red Ink With Date and Name of Person Making Change.

Do not extend notes this side of this line.

RETURN TO
LOS ANGELES COUNTY ENGINEER
1700 LOS ANGELES COUNTY ENGINEERING BLDG.

763098 CE #247—7-55

F.B. 2194 PG. 150

CONT. BOT. PG 151

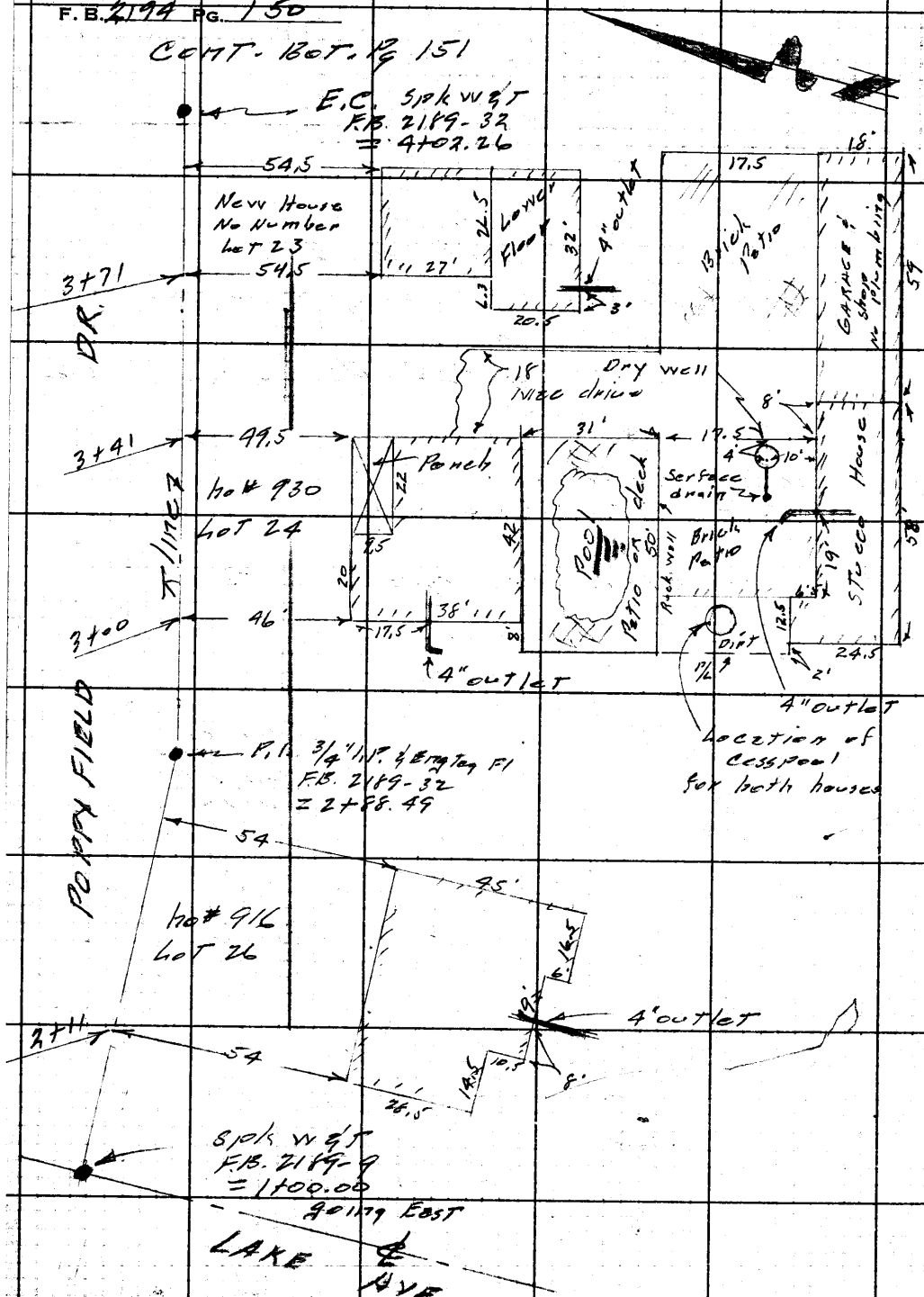

RETURN TO
LOS ANGELES COUNTY ENGINEER
700 Los Angeles County Engineering Bldg.

Do not extend notes this side of this line.

Note: Any Additions or Changes on This Sheet Must be Made or Circled in Red Ink With Date and Name of Person Making Change.

Notes Ck'd by	Survey of Mt Curve Ave
Map No.	JN 2096.14 Tape Std °F
Office Work	Surveyed by Snyder
Checked	Notes PRS Date 1-15-60
Date	Indexed A. C. Johnson

F. B. 2194 PG. 151

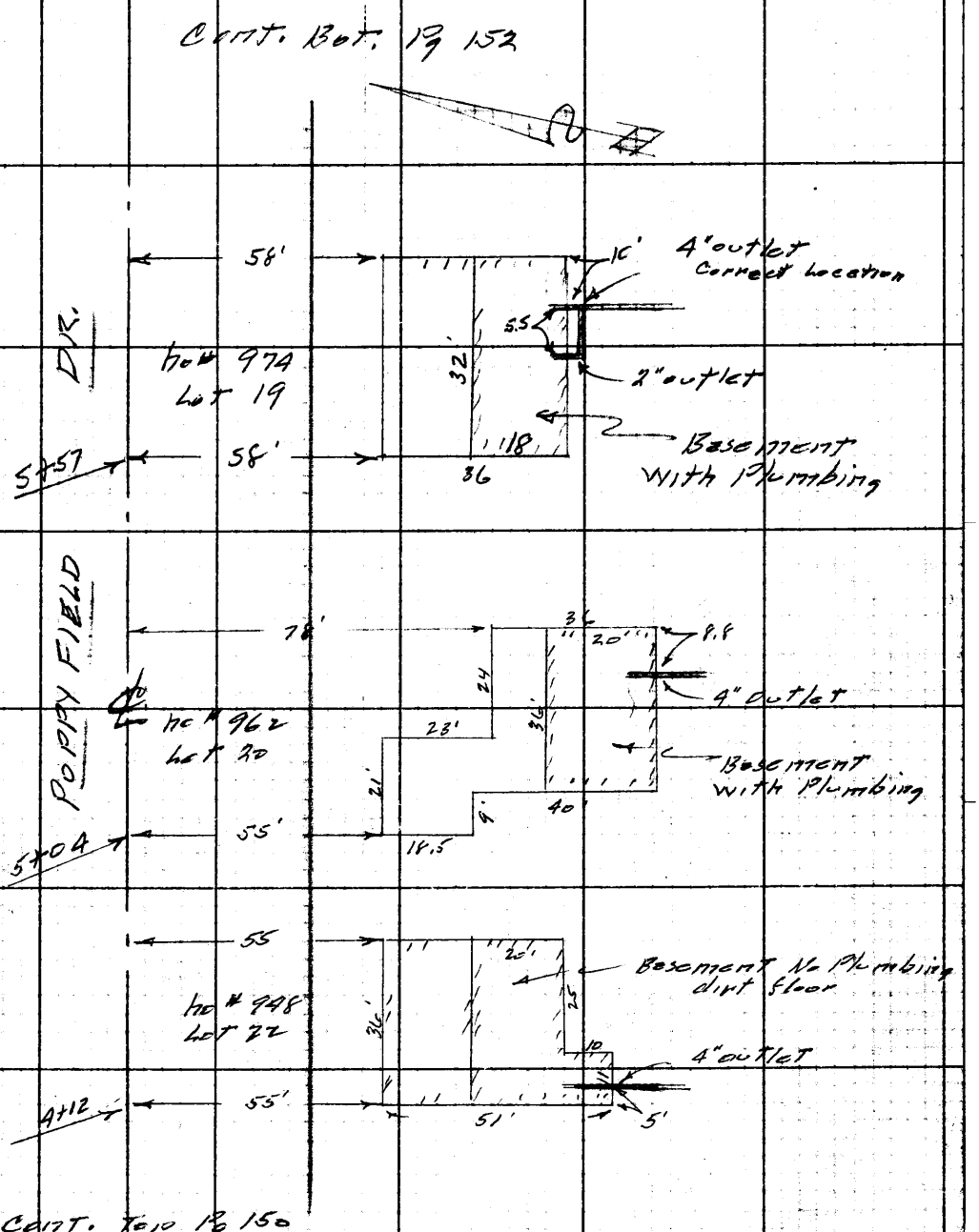

Note: Any Additions or Changes on This Sheet Must be Made or Circled in Red Ink With Date and Name of Person Making Change.

Do not extend notes this side of this line.

RETURN TO
LOS ANGELES COUNTY ENGINEER
700 LOS ANGELES COUNTY ENGINEERING BLDG.

763098 CE #247—7-53

F.B. 2194 PG. 152

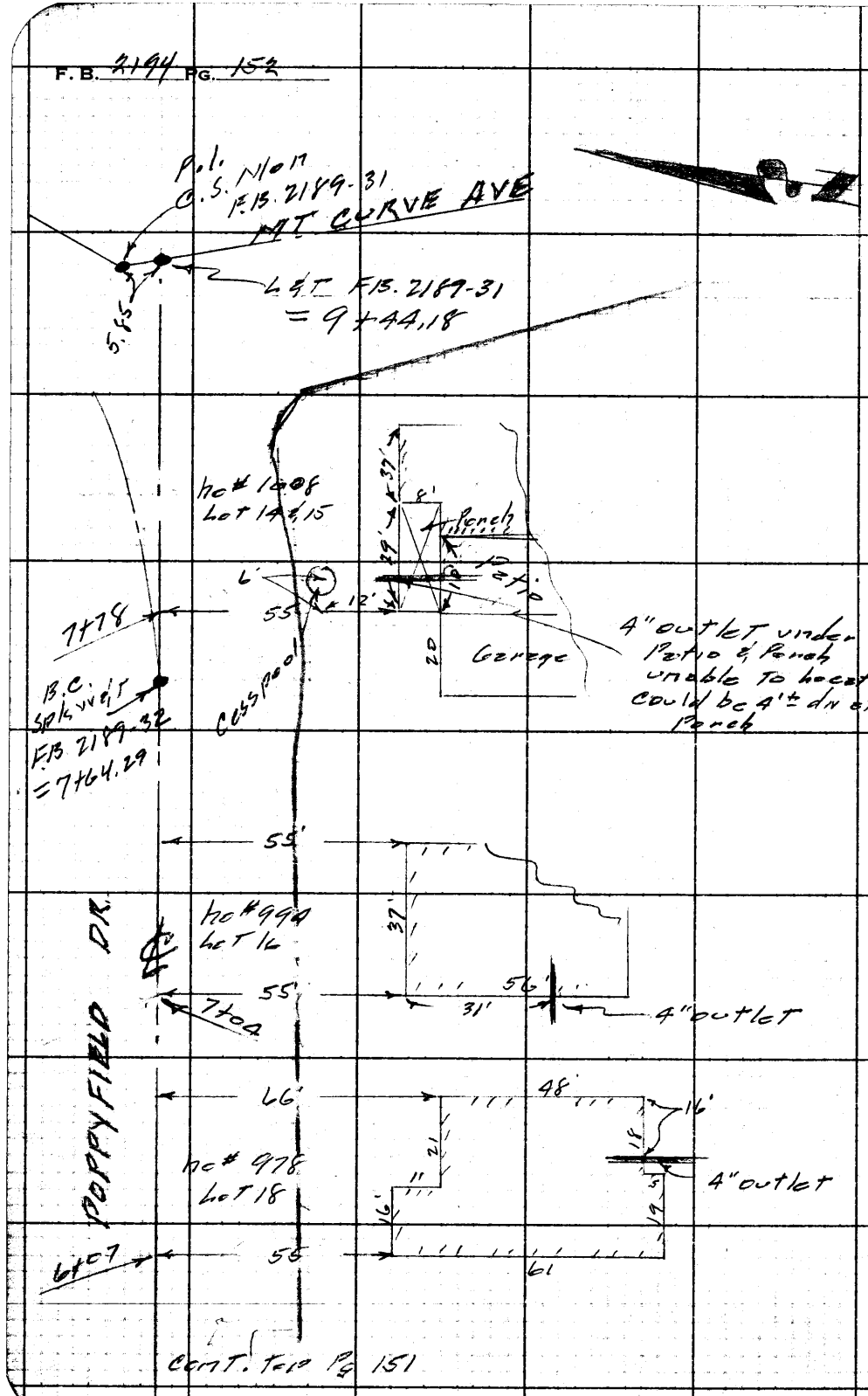

RETURN TO
LOS ANGELES COUNTY ENGINEER
700 LOS ANGELES COUNTY ENGINEERING BLDG.

Do not extend notes this side of this line.

Note: Any Additions or Changes on This Sheet Must be Made or Circled in Red Ink With Date and Name of Person Making Change.

Profile	Notes Red	Plotted	Job No. 2096.14	Division No. 10	F. B. 3194 Pg. 153
No.	Date	Date	Survey of Mt. Curve Ave		
X-Sec.	Notes Chkd.	Checked	Survey by Snyder	Notes PRS	Date 1-15-60
No.	Date	Date	Map No.	Indexed C. Johnson	Date

C.I. 2096.14
Mt CURVE AVE
Elev. of Plumbing Outlets
on
POPPYFIELD DR. S. side
As requested
From- Lake Ave
To - Mt Curve Ave

For location see Pg 149 to 152

Snyder
Carrasco
Rangel
Moya

STATION	B. S.	H. I.	F. S.	ELEV.

NOTE: ANY ADDITIONS OR CHANGES ON THIS SHEET MUST BE MADE OR CIRCLED IN RED INK, WITH DATE AND NAME OF PERSON MAKING CHANGE.

PLEASE RETURN TO
LOS ANGELES COUNTY ENGINEER
700 Los Angeles County Engineering Bldg.

Do not extend notes this side of this line.

76298 S & E #307—7-55

76298 S & E #307—7-55

PLEASE RETURN TO
LOS ANGELES COUNTY ENGINEER
700 LOS ANGELES COUNTY ENGINEERING BLDG.

NOTE: ANY ADDITIONS OR CHANGES ON THIS SHEET MUST BE MADE OR CIRCLED IN RED INK, WITH DATE AND NAME OF PERSON MAKING CHANGE.

Do not extend notes this side of this line.

STATION	B. S.	H. I.	F. S.	ELEV.	Poppy Field Dr.
BM A.E. 602				146588	A.E. 602 EL. 1465.884 F.B. 1930-12 Lake Ave & Poppy Field Dr. S.W. COR. BT. SPK in ch 4.5 W. of E. end
1+00.00	INT			146687	℄ INT. Lake Ave & Poppy Field Dr.
2+00.00				146882	℄
ho# 916	2+11			14626	Top of 4" outlet S. side ho# 916
✓	✓			14634	Ground over outlet
3+00 ⊙				147205	Semi Ten
ho# 930	Front	3+00		146765	Top of 4" outlet W. side ho# 930 (Front)
✓	✓	✓		146815	Ground over outlet.
Rear house of ho# 930				146315	Top of 4" outlet N. side of rear ho# 930
✓	✓			146435	Elev. Patio over 4" outlet ↑
✓	✓			14633	Flow line of Surface drain in Patio
✓	✓			147000	Elev. of deck around Swim Pool
✓	✓			146300	✓ Bot. of Swim Pool Rear of ho# 930
New house	3+71			14687	Top of 4" outlet S. side of house
✓	✓			14694	Ground over outlet ↑
✓	✓			14704	Elev. of Lower Floor of New house
4+00				147651	℄
ho# 948	4+12			14687	Top of 4" outlet S. side ho# 948
✓	✓			14698	Ground over outlet
✓	✓			14698	Elev. of Basement dirt floor ho# 948

F. B. 2199 Pg. 154 Job No. 3096.14 Division No. 10 Notes Red. Plotted Profile
Survey of Mt Curve Ave Date Date No.
Survey by Snyder Notes PRS Notes Chkd. Checked X-Sec.
Indexed E. C. Johnson Date 1-15-60 Date Date No.

76298 S & E #307—7-55

PLEASE RETURN TO
LOS ANGELES COUNTY ENGINEER
700 LOS ANGELES COUNTY ENGINEERING BLDG.

NOTE: ANY ADDITIONS OR CHANGES ON THIS SHEET MUST BE MADE OR CIRCLED IN RED INK, WITH DATE AND NAME OF PERSON MAKING CHANGE.

Do not extend notes this side of this line.

STATION	B. S.	H. I.	F. S.	ELEV.	Poppy Field Dr.
5+00				148035	℄
ho# 962	5+04			147275	Top of 4" outlet
✓	✓			14745	Ground over outlet
✓	✓			14738	Basement of ho# 962
ho# 974	5+57			14730	Top of 4" outlet S. side ho# 974 Note Correct Location
✓	✓			14744	Ground over outlet
✓	✓			14734	Top of 2" outlet S. side ho# 974
✓	✓			14745	Basement of ho# 974
6+00				148427	℄
ho# 978	6+07			14789	Top of 4" outlet S. side ho# 978
✓	✓			14791	Ground over outlet ↑
7+00				148818	℄
ho# 994	7+04			14834	Top of 4" outlet W. side ho# 994
✓	✓			14839	Ground over outlet ↑
T.P.				148936	T.P.
ho# 1008	7+78			14896	Ground over Cesspool And N. side of Porch N. side ho# 1008
8+00				149202	Semi Ton
T.P.				149750	T.P.
BM AE 744				149699	AE 744 EL. 1496.953 F.B. 1930-123
					Mt. Curve Ave & Poppy Field Dr. S.W. Cor.
					BT. sphin cb. at S. end C.R.

Profile Notes Red. ____ Plotted ____ Job No. 2096 Division No. 10 F. B. 2192 Pg. 155
No. ____ Date ____ Date ____ Survey of Mt Curve Ave
X-Sec. Notes Chkd. ____ Checked ____ Survey by Snyder Notes PRS Date 1-15-60
No. ____ Date ____ Date ____ Map No. ____ Index C. Job

F. B. 2194 Pg. 156 | Job No. | Division No. | Notes Red. | Plotted | Profile

Survey of | Date | Date | No.

Survey by | Notes | Notes Chkd. | Checked | X-Sec.

Indexed | Date | Date | Date | No.

STATION	B. S.	H. I.	F. S.	ELEV.

Do not extend notes this side of this line.

NOTE: ANY ADDITIONS OR CHANGES ON THIS SHEET MUST BE MADE OR CIRCLED IN RED INK, WITH DATE AND NAME OF PERSON MAKING CHANGE.

PLEASE RETURN TO

LOS ANGELES COUNTY ENGINEER

700 Los Angeles County Engineering Bldg.

76298 S & E #307—7-55

Notes Ck'd by	Survey of MT Curve Ave
Map No.	JN 2096.14 Tape Std °F
Office Work	Surveyed by Snyder
Checked	Notes RKS C. [illegible] Date 1-18-60
Date	Indexed 1-20-60

F. B. 2194 PG. 157

C.I. 2096.14

MT. CURVE AVE S.S. DIST

Location of Plumbing Outlets

on

MT CURVE AVE E. side

as requested

From - Athens ST.

to - Maiden Lane

For Elev. See Pg 161 To 163

Snyder
Carrasco
Rangel
Moya

Note: Any Additions or Changes on This Sheet Must be Made or Circled in Red Ink With Date and Name of Person Making Change.

Do not extend notes this side of this line.

RETURN TO
LOS ANGELES COUNTY ENGINEER
700 LOS ANGELES COUNTY ENGINEERING BLDG.

763098 CE #247—7-53

F. B. 2194 PG. 158

CONT. BUT Pg 159

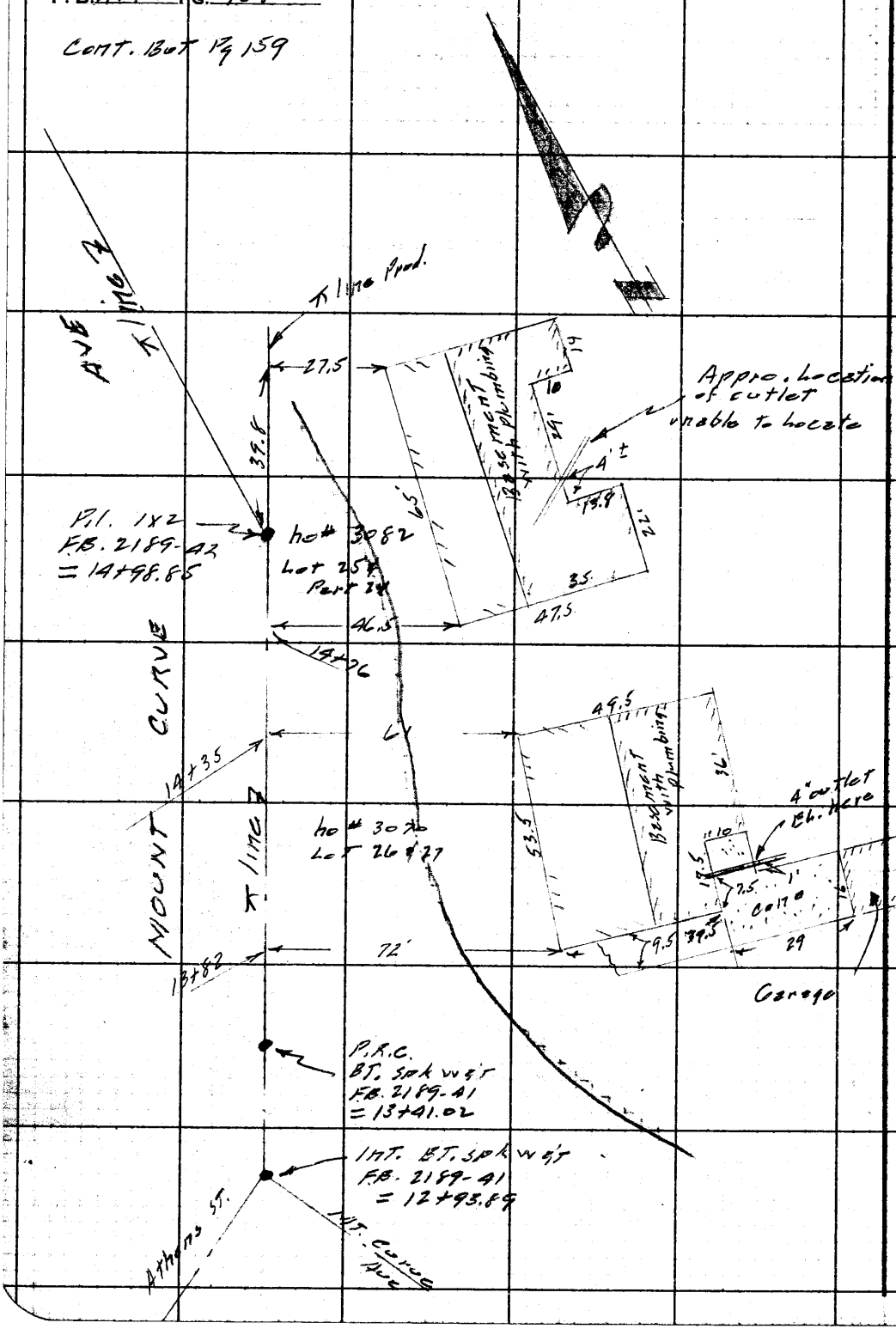

RETURN TO
LOS ANGELES COUNTY ENGINEER
700 LOS ANGELES COUNTY ENGINEERING BLDG.

Do not extend notes this side of this line.

Note: Any Additions or Changes on This Sheet Must be Made or Circled in Red Ink With Date and Name of Person Making Change.

Notes Ck'd by	Survey of Mt Curve Ave	F. B. 2194 Pg. 159
Map No.	JN 2096.14 Tape Std °F	
Office Work	Surveyed by Snyder	
Checked	Notes PKS Date 1-18-60	
Date	Indexed C. Johnson	

Cont. Bot Pg 160

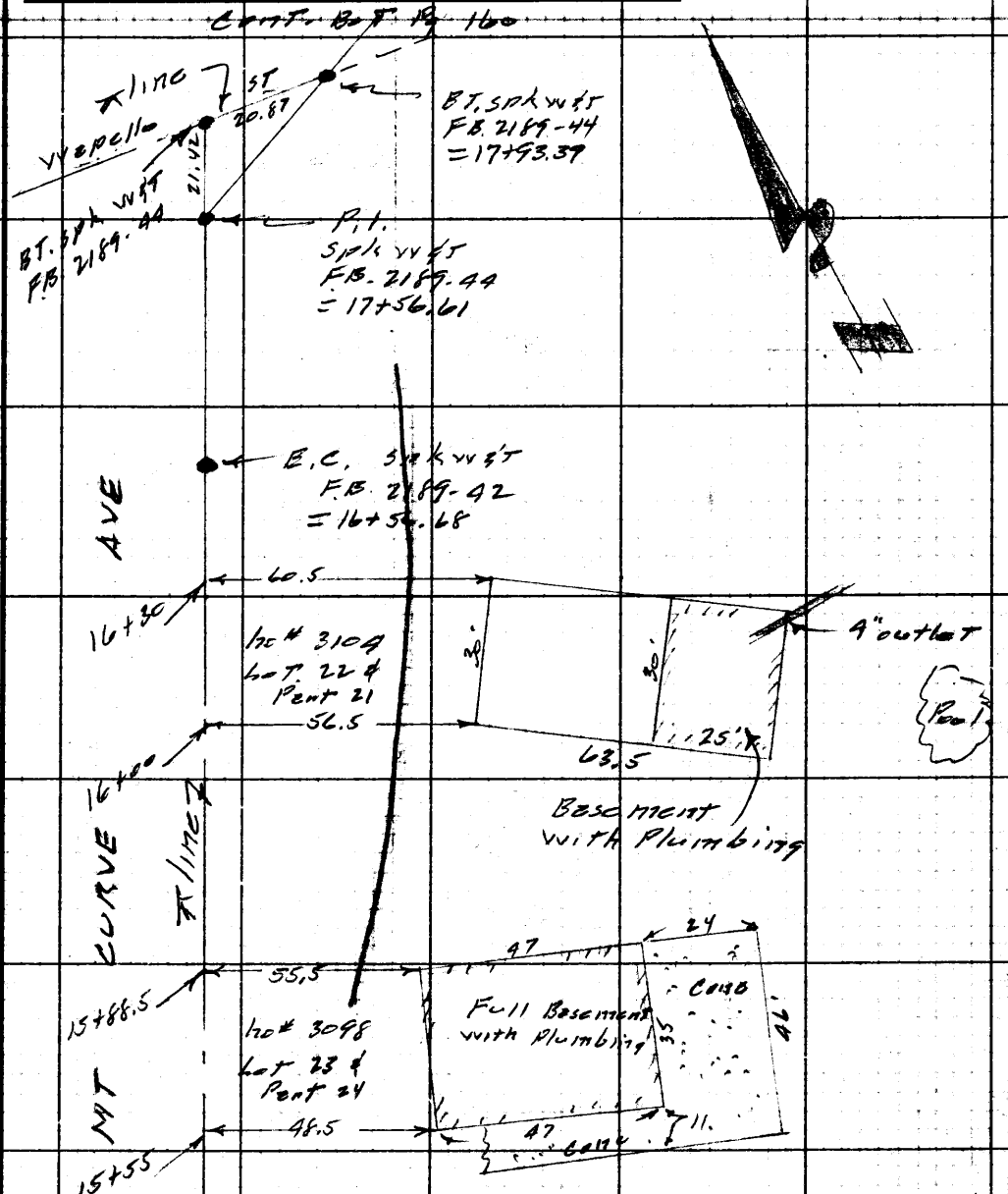

OWNER NOT HOME
unable to Locate outlet

Cont. Top Pg 158

Note: Any Additions or Changes on This Sheet Must be Made or Circled in Red Ink With Date and Name of Person Making Change.

Do not extend notes this side of this line.

RETURN TO
LOS ANGELES COUNTY ENGINEER
700 Los Angeles County Engineering Bldg.

763098 CE #247—7-53

F. B. 2194 Pg. 160

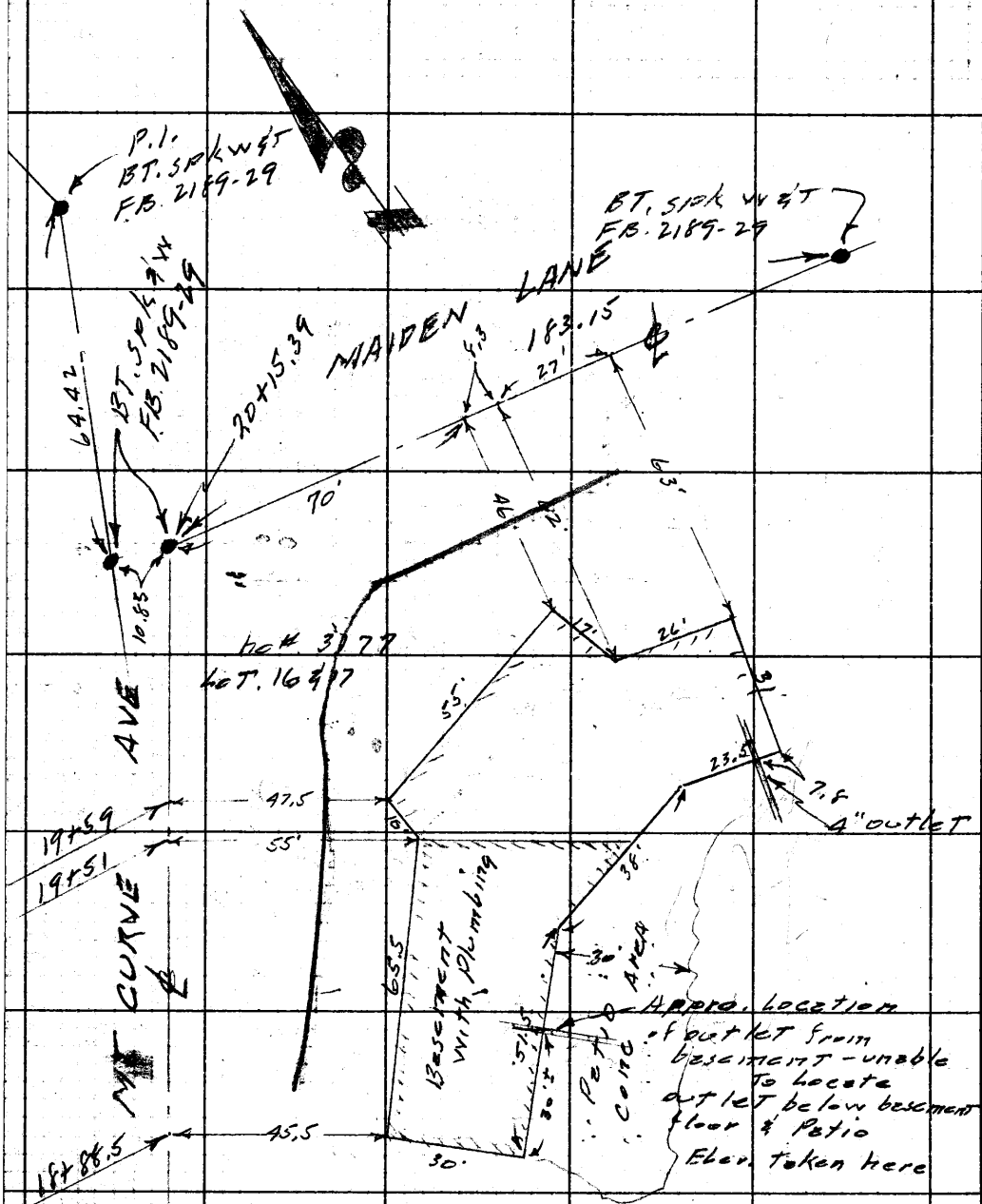

RETURN TO
LOS ANGELES COUNTY ENGINEER
700 Los Angeles County Engineering Bldg.

Do not extend notes this side of this line.

Note: Any Additions or Changes on This Sheet Must be Made or Circled in Red Ink With Date and Name of Person Making Change.

Profile No. | Notes Red. | Date | Plotted | Date | Job No. 2096.14 | Division No. 10 | F. B. 2194 Pg. 161

X-Sec. No. | Notes Chkd. | Date | Checked | Date | Survey of MT Curve Ave | Survey by Snyder & C. Johnson | Notes FRS | Date 1-18-60 | Map No. | Indexed | Date

C. I. 2096.14

MOUNT CURVE AVE

Elev. of Plumbing outlets

on

MT Curve Ave E. side

From - Athens ST.

To :- Meiden lane

For location see Pg. 157 To 160

Snyder
Espinosa
Moya

STATION	B. S.	H. I.	F. S.	ELEV.

NOTE: ANY ADDITIONS OR CHANGES ON THIS SHEET MUST BE MADE OR CIRCLED IN RED INK, WITH DATE AND NAME OF PERSON MAKING CHANGE.

PLEASE RETURN TO
LOS ANGELES COUNTY ENGINEER
700 Los Angeles County Engineering Bldg.

Do not extend notes this side of this line.

76298 S & E #307—7-55

76298 S & E #307—7-55

PLEASE RETURN TO
LOS ANGELES COUNTY ENGINEER
700 LOS ANGELES COUNTY ENGINEERING BLDG.

NOTE: ANY ADDITIONS OR CHANGES ON THIS SHEET MUST BE MADE OR CIRCLED IN RED INK, WITH DATE AND NAME OF PERSON MAKING CHANGE.

Do not extend notes this side of this line.

F. B. 2194 Pg. 162 | Job No. 3096.14 | Division No. 10 | Notes Red. | Plotted | Profile No.
Survey of NT Curve Ave | Date | Date | X-Sec. No.
Survey by Snyder | Notes 1215 | Notes Chkd. | Checked
Indexed C. Johnson | Date 1-18-60 | Date | Date

STATION	B. S.	H. I.	F. S.	ELEV.	NT Curve Ave	
BM AE 749				159970	AE 749 El. 1599.495 NT. Curve Ave & Athens St. BT. spk in cb S'W.	F.B. 1930: 166 S. W. cor. of W. end of C.R.
12+93.89	INT			160454	INT. NT. Curve Ave & Athens St.	
13+00				160506		⊥ line
ho # 3070	13+82			160300	Top of 4" outlet S. side ho # 3070	
″	″			16048	Ground over outlet	
″	″			16051	Basement of ho # 3070	
T.P.				160905	T.P.	
14+00				161232		⊥ line
ho # 3082	14+76			16109	Basement of ho # 3082	
″	″			16110	Ground S. side ho # 3082 (over outlet	
ho # 3098	15+55			161525	Basement of ho # 3098	
″	″			161525	Conc. S. side of ho # 3098	
T.P.				161806	T.P.	
16+00				162435		⊥ line
ho # 3104	16+00			161755	Top of 4" outlet S. side ho # 3104	
″	″			16194	Ground over outlet.	
″	″			16182	Basement of ho # 3104	
T.P.				162750	T.P.	
BM AE 750				163041	AE 750 El. 1630.38 NT. Curve Ave & Wapello St. BT. spk in cb S'S. of S. end C.R.	F.B. 1930-166 S. W. cor.

76298 S & E #307—7-55

PLEASE RETURN TO
LOS ANGELES COUNTY ENGINEER
700 LOS ANGELES COUNTY ENGINEERING BLDG.

NOTE: ANY ADDITIONS OR CHANGES ON THIS SHEET MUST BE MADE OR CIRCLED IN RED INK, WITH DATE AND NAME OF PERSON MAKING CHANGE.

Do not extend notes this side of this line.

STATION	B. S.	H. I.	F. S.	ELEV.	Mt. Curve Ave	
BM AE 734				164087	AE 734 EL. 1640.87 FB 1930-16C Mt. Curve Ave & Maiden Lane N.E. cor. Bt. spk in cb at E. end of C.R.	
ho# 3177	Mt. Curve Ave & Maiden Lane S.W. cor. 18+88.5			16334	Top of 4" outlet at S.E. cor ho# 3177	
—				16340	Ground over outlet at S.E. cor ho# 3177	
—	—			16311	Basement of ho# 3177	
				16310	Patio at S.E. cor. of ho# 3177	
BM. AE 734				164087	AE 734 description above	

Profile Notes Red. Plotted Job No. 2096.14 Division No. 10 F. B. 2194. Pg. 163
No. Date Date Survey of Mt. Curve Ave
X-Sec. Notes Chkd. Checked Survey by Snyder Notes PBS Date 1-18-60
No. Date Date Map No. Indexed C. Johnson Date

F. B. 2194 Pg. 164 Job No. Division No. Notes Red. Plotted Profile

Survey of Date Date No.

Survey by Notes Notes Chkd. Checked X-Sec.

Indexed Date Date Date No.

STATION	B. S.	H. I.	F. S.	ELEV.	

76298 S & E #307—7-55

PLEASE RETURN TO

LOS ANGELES COUNTY ENGINEER

700 Los Angeles County Engineering Bldg.

NOTE: ANY ADDITIONS OR CHANGES ON THIS SHEET MUST BE MADE OR CIRCLED IN RED INK, WITH DATE AND NAME OF PERSON MAKING CHANGE.

Do not extend notes this side of this line.

Notes Ck'd by	Survey of Mt Curve Ave
Map No.	JN 2096.14 Tape Std °F
Office Work	Surveyed by Snyder
Checked	Notes PRS Date 1-19-60
Date	Indexed C. Johnson

F.B. 2194 Pg. 165

C.I. 2096.14

MT. CURVE AVE

Location of Improvement.

on

MOUNT LOWE DR. South

From - Mt Curve Ave

To - A Point 650'± East there of

Snyder
Carrasco
Rangel
Moya

Note: Any Additions or Changes on This Sheet Must be Made or Circled in Red Ink With Date and Name of Person Making Change.

Do not extend notes this side of this line.

RETURN TO
LOS ANGELES COUNTY ENGINEER
700 LOS ANGELES COUNTY ENGINEERING BLDG.

763098 CE #247—7-53

F. B. 2194 PG. 166

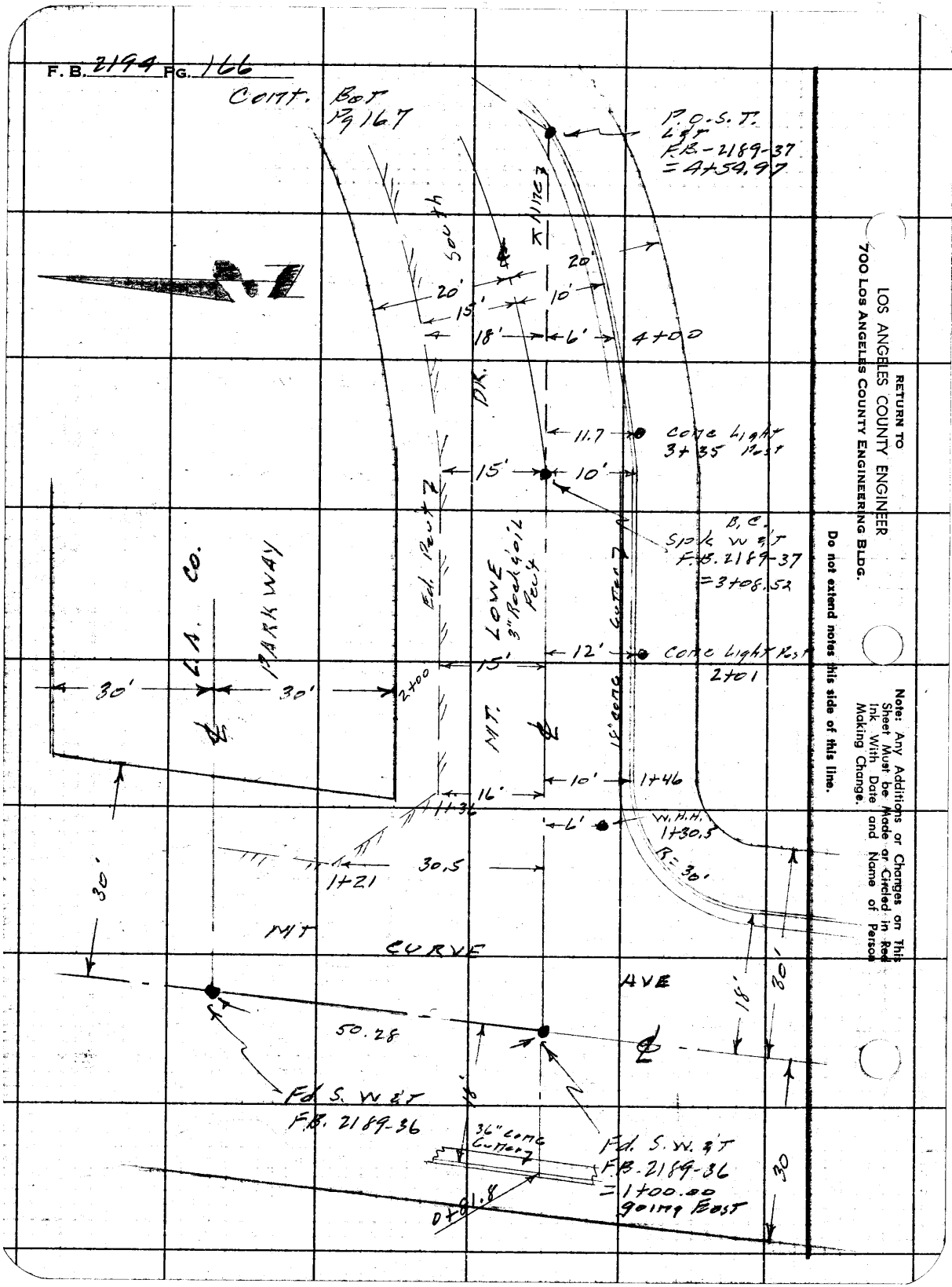

RETURN TO
LOS ANGELES COUNTY ENGINEER
700 LOS ANGELES COUNTY ENGINEERING BLDG.

Do not extend notes this side of this line.

Note: Any Additions or Changes on This Sheet Must be Made or Circled in Red Ink With Date and Name of Person Making Change.

Notes Ck'd by	Survey of Mt Curve Ave
Map No.	JN 2096.14 Tape Std °F
Office Work	Surveyed by Snyder
Checked	Notes PRS Date 1-19-60
Date	Indexed A. C. Johnson 1-20-60

F.B. 2199 Pg. 167

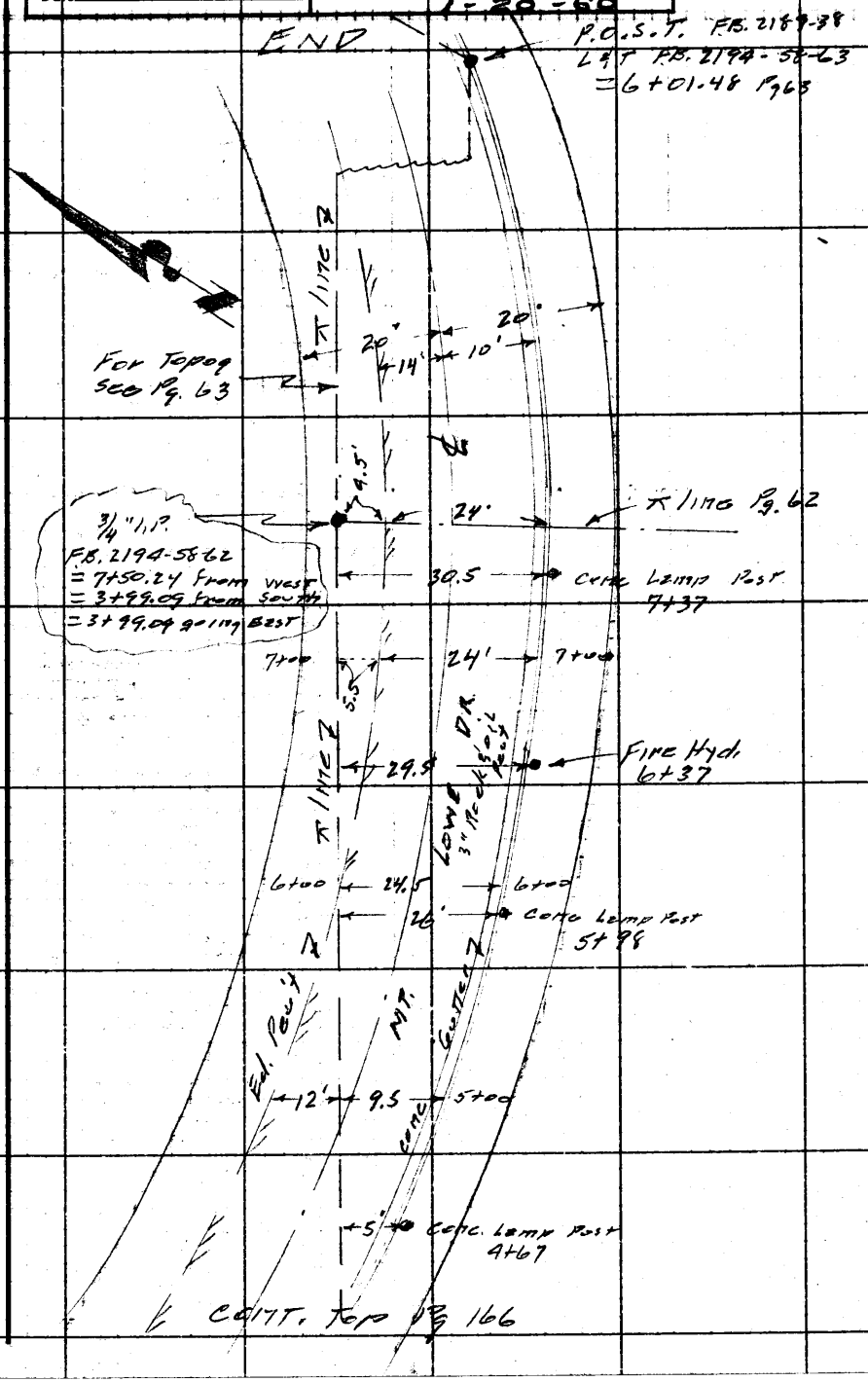

Note: Any Additions or Changes on This Sheet Must be Made or Circled in Red Ink With Date and Name of Person Making Change.

Do not extend notes this side of this line.

RETURN TO
LOS ANGELES COUNTY ENGINEER
900 LOS ANGELES COUNTY ENGINEERING BLDG.

763098 CE #247—7-53

RETURN TO
LOS ANGELES COUNTY ENGINEER
700 LOS ANGELES COUNTY ENGINEERING BLDG.

Note: Any Additions or Changes on This Sheet Must be Made or Circled in Red Ink With Date and Name of Person Making Change.

Do not extend notes this side of this line.

F. B. 2149 PG. 16 &

Notes Ck'd by	Survey of MT Curve Ave	F. B. 2194 Pg. 169
Map No.	JN 2096.14 Tape Std °F	
Office Work	Surveyed by Snyder PRS	
Checked	Notes Date 1-19-60	
Date	Indexed A. C. Johnson 1-20-60	

C.I. 2096.14
MT. CURVE AVE S.S. dist.
Location of Plumbing Outlets
on
MT LOWE DR (South)
From - MT CURVE AVE
To - A Pt. 700' East Thereof

For Elev. see Pg. 173 to 177

Snyder
Carrasco
Hayes

Note: Any Additions or Changes on This Sheet Must Be Made or Circled in Red Ink With Date and Name of Person Making Change.

Do not extend notes this side of this line.

RETURN TO
LOS ANGELES COUNTY ENGINEER
700 LOS ANGELES COUNTY ENGINEERING BLDG.

765098 CE #247—7-53

F. B. 2194 PG. 170

Cont. Bot. Pg 171

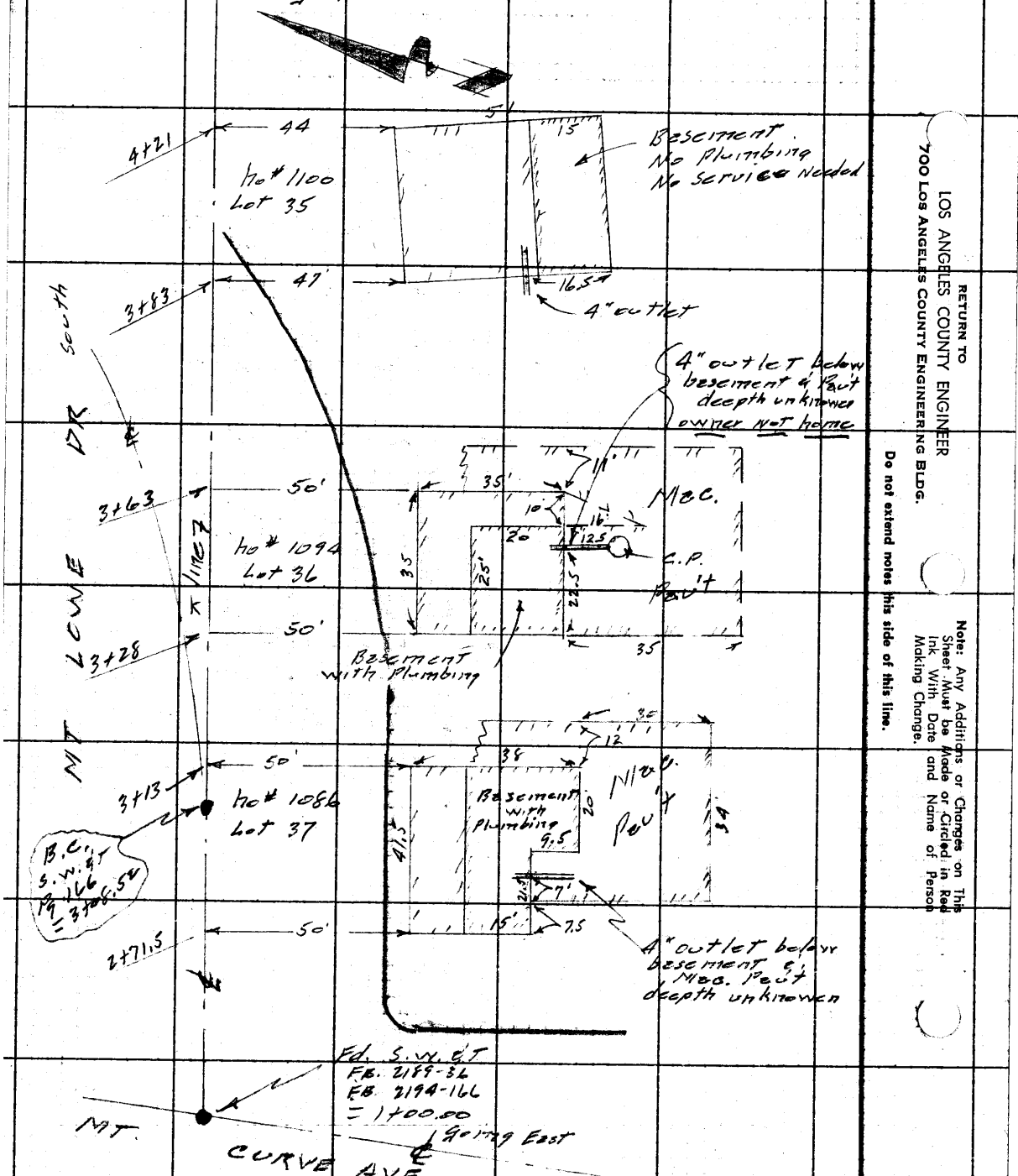

RETURN TO
LOS ANGELES COUNTY ENGINEER
700 LOS ANGELES COUNTY ENGINEERING BLDG.

Do not extend notes this side of this line.

Note: Any Additions or Changes on This Sheet Must be Made or Circled in Red Ink With Date and Name of Person Making Change.

Notes Ck'd by	Survey of Mt Curve Ave
Map No.	JN 2896.4 Tape Std °F
Office Work	Surveyed by Snyder
Checked	Notes PRS Date 1-19-60
Date	Indexed C. Johnson

F. B. 2194 PG. 171

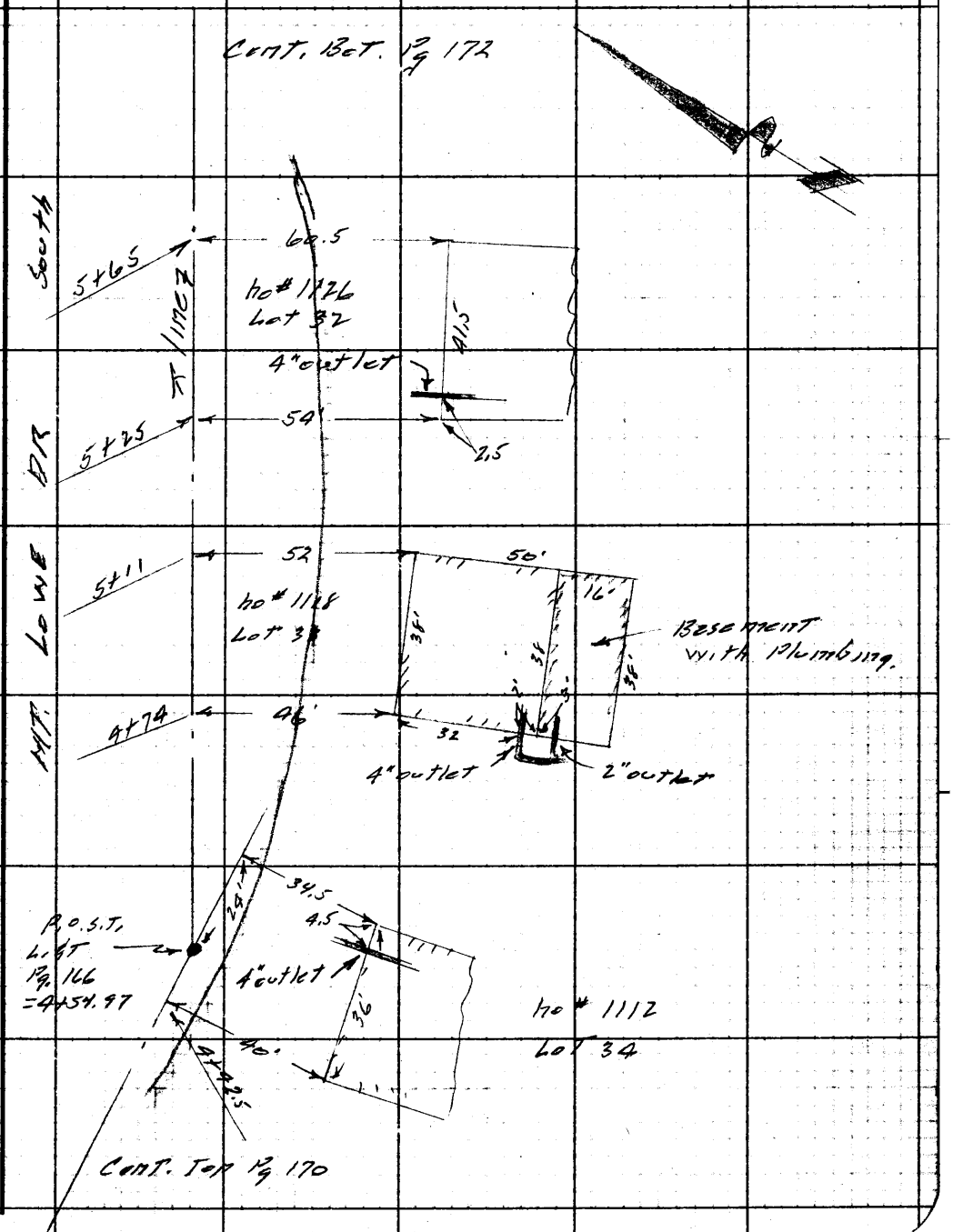

Note: Any Additions or Changes on This Sheet Must be Made or Circled in Red Ink With Date and Name of Person Making Change.

Do not extend notes this side of this line.

RETURN TO
LOS ANGELES COUNTY ENGINEER
700 LOS ANGELES COUNTY ENGINEERING BLDG.

763098 CE #247—7-53

F. B. 2194 Pg. 172

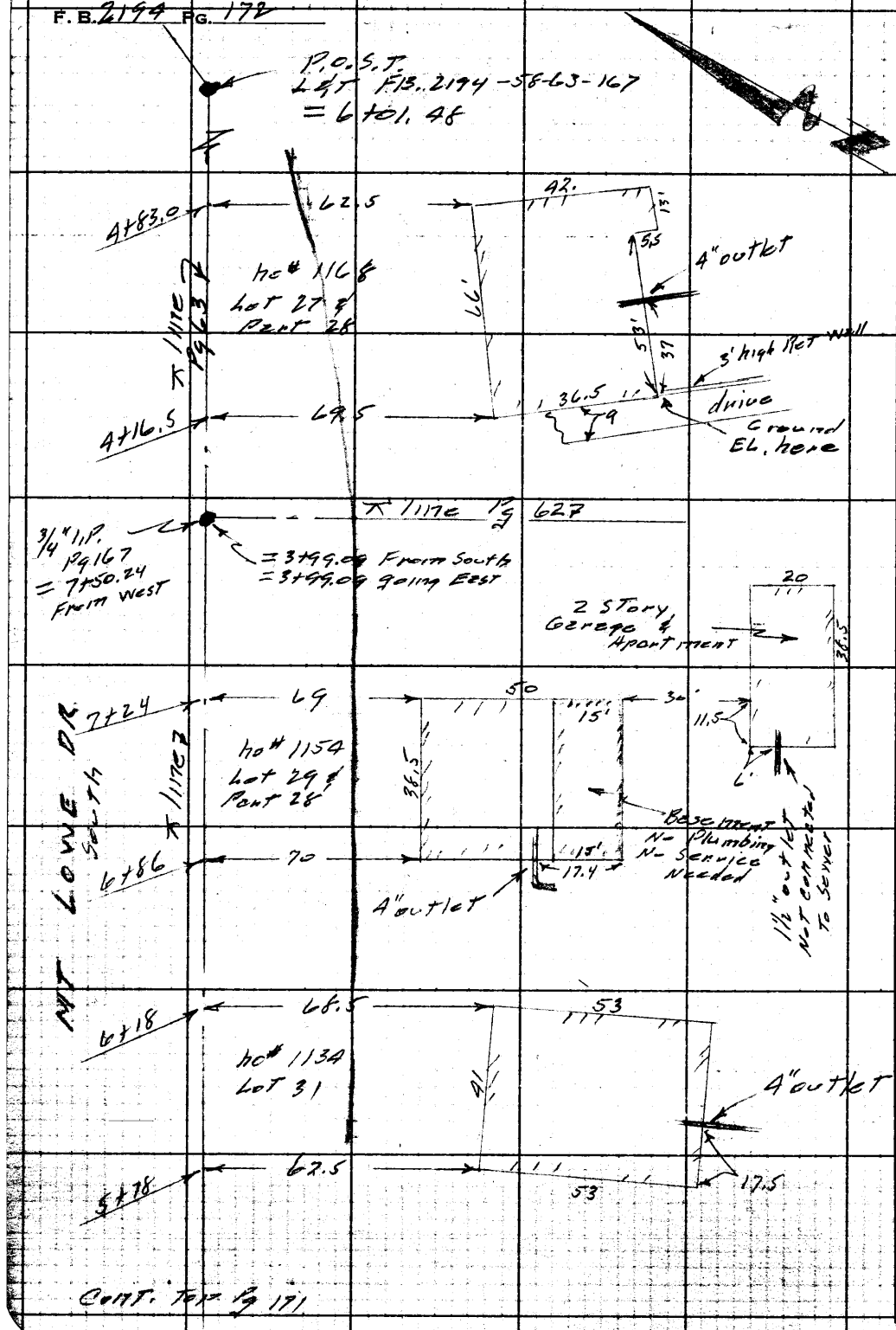

RETURN TO
LOS ANGELES COUNTY ENGINEER
700 Los Angeles County Engineering Bldg.

Do not extend notes this side of this line.

Note: Any Additions or Changes on This Sheet Must be Made or Circled in Red Ink With Date and Name of Person Making Change.

Profile No. | Notes Red. Date | Plotted Date | Job No. 2096.14 Division No. 10 | F. B. 2194 Pg. 173
X-Sec. No. | Notes Chkd. Date | Checked Date | Survey of MT Curve Ave
Survey by Snyder Notes PRS Date 1-19-60
Map No. Indexed C. Johnson Date

C.I. 2096.14

MT. CURVE AVE

X SECTIONS

AND

Elev. of Plumbing Outlets

ON MT LOWE DR. South

From - Mt Curve Ave

to - A Pt 700'± E. There of

For location see Pg. 165-167

Snyder
Carrasco
Moya

STATION	B. B.	H. I.	F. B.	ELEV.

NOTE: ANY ADDITIONS OR CHANGES ON THIS SHEET MUST BE MADE OR CIRCLED IN RED INK, WITH DATE AND NAME OF PERSON MAKING CHANGE.

Do not extend notes this side of this line.

PLEASE RETURN TO
LOS ANGELES COUNTY ENGINEER
700 Los Angeles County Engineering Bldg.

76298 S & E #307—7-55

76298 S & E #307—7-55

PLEASE RETURN TO
LOS ANGELES COUNTY ENGINEER
700 LOS ANGELES COUNTY ENGINEERING BLDG.

NOTE: ANY ADDITIONS OR CHANGES ON THIS SHEET MUST BE MADE OR CIRCLED IN RED INK, WITH DATE AND NAME OF PERSON MAKING CHANGE.

Do not extend notes this side of this line.

STATION	B. S.	H. I.	F. S.	ELEV.	Mt Lowe Dr. South
BM. AE 746				155782	AE 746 - EL 1557.818 F.B. 1930-164 Mt. Curve Ave W. side at Mt. Lowe Dr North BT. spk in cb 1' N. of S. end at S. end of C.B.
1+00.00	INT			15548	℄ int Mt. Lowe Dr. So. & Mt. Curve Ave
				155080	✓ S. E. cor. S. end C.R. Gutter
				155160	✓ ✓ ✓ ✓ ✓ Top cb
				155365	✓ ✓ ✓ E ✓ ✓ Gutter
				155428	✓ ✓ ✓ ✓ ✓ ✓ Top cb
				15512	40' R on ℄ Mt. Curve Ave
				15584	40' L on ℄ Mt. Curve Ave
1+36				15562	16' L Ed. Pav't
1+46				15549	℄
2+00				15571	℄
				155610	10' R Gutter
				155678	10' R Top cb
				15576	15' L Ed. Pav't
ho# 1086	2+71			15532	Basement of ho# 1086
✓	✓			15532	Mec. Pav't So. side ho# 1086
T.P.				155891	T.P.
3+00				15627	℄
✓				156171	10' R Gutter
✓				156238	10' R Top cb

F. B. 2194 Pg. 174 Job No. 2096.11 Division No. 10 Notes Red. Plotted Profile
Survey of Mt Curve Ave Date Date No.
Survey by Snyder Notes PRS Notes Chkd. Checked X-Sec.
Indexed C. Johnson Date 1-19-60 Date Date No.

76298 S & E #307—7-55

PLEASE RETURN TO
LOS ANGELES COUNTY ENGINEER
700 LOS ANGELES COUNTY ENGINEERING BLDG.

NOTE: ANY ADDITIONS OR CHANGES ON THIS SHEET MUST BE MADE OR CIRCLED IN RED INK, WITH DATE AND NAME OF PERSON MAKING CHANGE.

Do not extend notes this side of this line.

STATION	B. S.	H. I.	F. S.	ELEV.	MT Lowe Dr. So.	
					Left	⊼ line Right
3+00				15633	15' L Ed. Pav't	
ho# 1094	3+28			15552	Basement of ho# 1094	
✓	✓			15552	Mec Pav't S. side ho# 1094	
ho# 1100	3+83			15606	Top 4" outlet W. side ho# 1100	
✓	✓			15613	Ground over outlet	
✓	✓			15616	Basement of ho# 1100	
4+00 ⊙				156799		⊼ line
				156736		
				156805		
				15684	6' L ℄ Pav't	
				15688	18' L Ed. Pav't	
ho# 1112	4+42.5			15669	Top of 4" outlet N. side ho# 1112	
✓	✓			15689	Ground over outlet.	
ho# 1118	4+74			15679	Top of 4" outlet W. side ho# 1118	
✓	✓			15694	Ground over 4" outlet.	
✓	✓			15686	Top of 2" outlet W. side ho# 1118	
✓	✓			15676	Basement of ho# 1118	
5+00				15737		⊼ line
✓				157296		9.5' R Gutter
✓				157364		9.5' R Top cb

Profile No. ____ Notes Red. ____ Date ____ Plotted ____ Date ____ Job No. 2096.14 Division No. 10 Survey of MT Curve Ave Survey by Snyder Notes PRS Date 1-19-60 Index C. John Date ____ F. B. 2194 Pg. 175

X-Sec. No. ____ Notes Chkd. ____ Date ____ Checked ____ Date ____ Map No. ____

76298 S & E #307—7-55

PLEASE RETURN TO
LOS ANGELES COUNTY ENGINEER
700 LOS ANGELES COUNTY ENGINEERING BLDG.

NOTE: ANY ADDITIONS OR CHANGES ON THIS SHEET MUST BE MADE OR CIRCLED IN RED INK, WITH DATE AND NAME OF PERSON MAKING CHANGE.

Do not extend notes this side of this line.

STATION	B. S.	H. I.	F. S.	ELEV.	Mt. Lowe Dr So.
					Left. ⊼ line Right
5+00				15742	12' L Ed. Pavt
ho# 1126	5+25			15741	Top 4" outlet N. side ho# 1126
✓	✓			15751	Ground over outlet
ho# 1134	5+78			15724	Top of 4" outlet S. side ho# 1134
✓	✓			15740	Ground over outlet ✓ ✓
T.P.				157741	T.P.
6+00				15801	⊼ line Ed. Pavt
				15795	12' R ℄ Pavt
				157863	24.5' R Gutter
				157931	24.5' R Top cb
ho# 1154	6+86			15800	Top 4" outlet W. side ho# 1154
				15808	Ground over 4" outlet ✓
				15797	Basement of ho# 1154
				15805	Top of 1½" outlet W. side Garage Apart. ho# 1154
				15795	Ground at 1½" outlet
				15806	Lower floor of Garage Apart. ho# 1154
T.P.				158682	T.P.
7+00				15872	⊼ line
				15860	5.5' R Ed. Pavt
				15856	17' R ℄ Pavt

F. B. 2194 Pg. 176 Job No. 2096.14 Division No. 10 Notes Red. Plotted
Survey of Mt. Curve Ave Date No.
Survey by Snyder Notes PRS Notes Chkd. Checked X-Sec.
Indexed C. Johnson Date 1-19-60 Date No.
Profile

76298 S & E #307—7-55

PLEASE RETURN TO
LOS ANGELES COUNTY ENGINEER
700 LOS ANGELES COUNTY ENGINEERING BLDG.

NOTE: ANY ADDITIONS OR CHANGES ON THIS SHEET MUST BE MADE OR CIRCLED IN RED INK, WITH DATE AND NAME OF PERSON MAKING CHANGE.

Do not extend notes this side of this line.

STATION	B. S.	H. I.	F. S.	ELEV.	Mt Lowe Dr.	So.
					Left ⊼	line Right
7+00				158432		29.5' R Gutter
✓				158500		29.5' R Top cb
7+50.24 int = 3+99.09 from South				158951	⊼	3/4" I.P.
				15889		4.5' R Ed. Pavt
				15884		16.5' R ℄ Pavt
				158710		28.5 R Gutter
				158777		28.5' R Top cb
ho# 1168	4+16.5			15875	Top 4" outlet S. side	ho# 1168
✓	✓			15883	Ground over outlet	✓
✓	✓			15861	Pav't at Bot. wall at S.W. cor. house #1168 in drive	
T.P.				159293	T.P.	
5+00				15943	⊼	line
				15938		10' R ℄ Pavt
				159280		20' R Gutter
				159347		20' R Top cb
				15944	4' L Ed. Pavt	
B.M. AE 747				158777	AE 747 El. 1587.761	F.B. 1930-165
					Mt. Lowe Dr. S. Side	- BT. spk in cb in front
					ho# 1154 8'± W. of E	P/L

Profile Notes Red. Plotted Job No. 2096.14 Division No. 10 F.B. 2194 Pg. 177
No. Date Date Survey of Mt Curve Ave
X-Sec. Notes Chkd. Checked Survey by Snyder Notes FRS Date 1-19-60
No. Date Date Map No. Indexed C. Johnson

76298 S & E #307—7-55

PLEASE RETURN TO
LOS ANGELES COUNTY ENGINEER
700 LOS ANGELES COUNTY ENGINEERING BLDG.

NOTE: ANY ADDITIONS OR CHANGES ON THIS SHEET MUST BE MADE OR CIRCLED IN RED INK, WITH DATE AND NAME OF PERSON MAKING CHANGE.

115
34,10

Do not extend notes this side of this line.

STATION	B. S.	H. I.	F. S.	ELEV.		
Ground Elev. S.E. Side Maiden Lane at Dolores Dr.						
		TRACT		# 3236	Lot 1	
BM AE751				1534 87	AE 751 EL 1534.874 FB. 1930.167 Maiden Lane & Dolores Dr. S.W. cor. BT. spk in curb S'W. of W. end C.R.	
				1535 20	MOST W'ly cor Lot 1 TR# 3236 at Maiden Lane & Dolores Dr.	
T.P.				1540 57	T.P.	
				1532 40	110'± S.E. along S. P/L Lot 1	
				1526 7	200'± S.E. " " " Lot 1	
				1523 1	265'± S.E. " " " " To Most S'ly cor Lot 1	
T.P.				1531 10	T.P.	
				1542 0	165'± N.E. (Grade cont. up)	
T.P.				1537 73	T.P.	
T.P.				1540 08	T.P.	
BM AE751				1534 87	AE 751 description above	

F. B. 2194 Pg. 178 Job No. 2096 14 Division No. 10 Notes Red. Plotted No. Profile
Survey of Mt Curve Ave Date Date X-Sec.
Survey by Snyder Notes PRS Notes Chkd. Checked No.
Indexed C. Johnson Date 1-20-60 Date Date No.

Notes Ck'd by		Survey of MOUNT CURVE AVE.	F. B. 2194 Pg. 179
Map No.		JN 2096.14 Tape Std. °F.	
Office Work		Surveyed by L.L. BROWN	
Checked		Notes L.L. BROWN Date 7-11-60	
Date		Indexed	

C.I. 2096.14

MOUNT CURVE AVE.

TOPOGRAPHY & LOCATION OF HOUSE OUTLETS (AS INSTRUCTED) ON PALM AVE. & MOUNT CURVE AVE. FROM MAIDEN LANE TO POPPY FIELDS DR.

PARTY

BROWN, L.L.

HARRINGTON, P.

WEST, J.

RODRIGUEZ, R.

Note: Any Additions or Changes on this Sheet Must be Made or Circled in Red Ink With Date and Name of Person Making Change.

Do not extend this side of this line.

PLEASE RETURN TO
LOS ANGELES COUNTY ENGINEER
700 LOS ANGELES COUNTY ENGINEERING BLDG.

76F3098 S&E #247 11-58

F. B. 2194 Pg. 180

NOT TO SCALE

NUMBERS INDICATE PG. NUMBERS

PLEASE RETURN TO
LOS ANGELES COUNTY ENGINEER
700 Los Angeles County Engineering Bldg.

Do not extend this side of this line.

Note: Any Additions or Changes on This Sheet Must be Made or Circled in Red Ink With Date and Name of Person Making Change.

Notes Ck'd by	Survey of MOUNT CURVE AVE.
Map No.	JN 2096.14 Tape Std °F
Office Work	Surveyed by L.L. BROWN
Checked	Notes L.L. BROWN Date 7-14-60
Date	Indexed

F. B. 2194 PG. 181

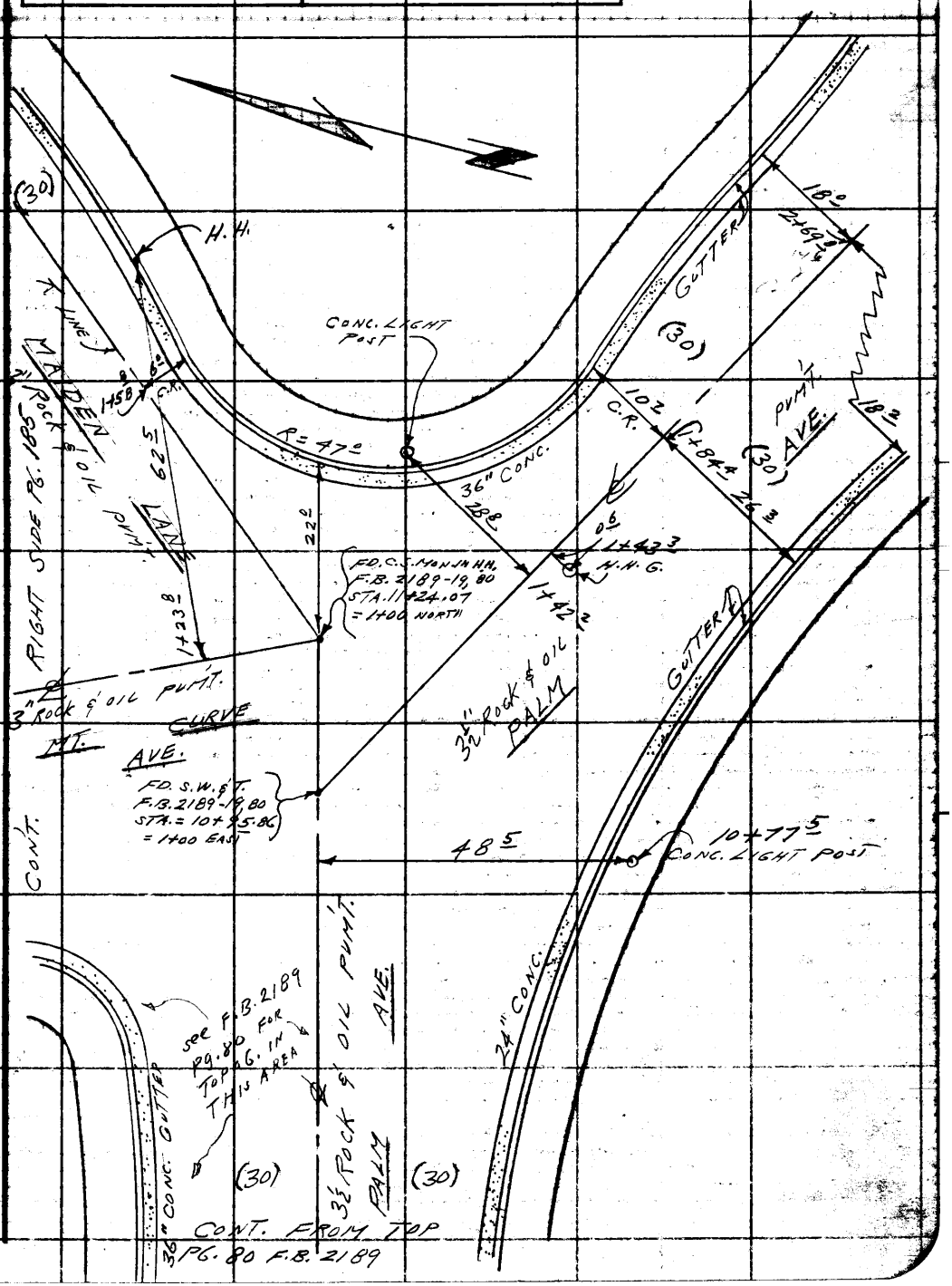

Note: Any Additions or Changes on this Sheet Must be Made or Circled in Red Ink With Date and Name of Person Making Change.

Do not extend this side of this line.

PLEASE RETURN TO
LOS ANGELES COUNTY ENGINEER
700 Los Angeles County Engineering Bldg.

767506 SEE #247 11-58

F. B. 2194 Pg. 182

CONT. BOTTOM PG. 183

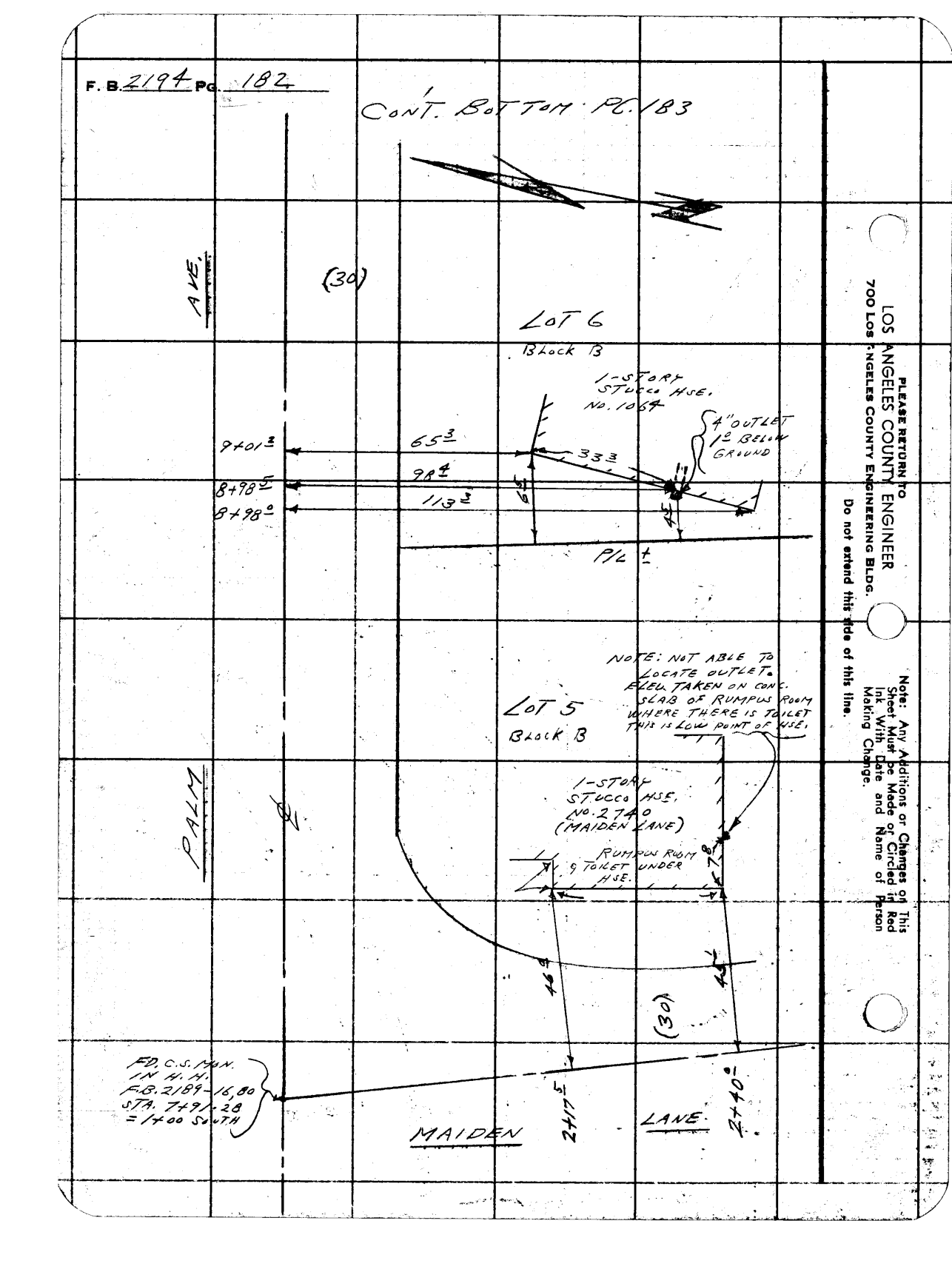

PLEASE RETURN TO
LOS ANGELES COUNTY ENGINEER
700 Los Angeles County Engineering Bldg.

Do not extend this side of this line.

Note: Any Additions or Changes on This Sheet Must be Made or Circled in Red Ink With Date and Name of Person Making Change.

Notes Ck'd by	Survey of MOUNT CURVE AVE
Map No.	JN 2096-14 Tape Std °F
Office Work	Surveyed by L.L. BROWN
Checked	Notes L.L. BROWN Date 7-12-60
Date	Indexed

F. B 2194 Pg. 183

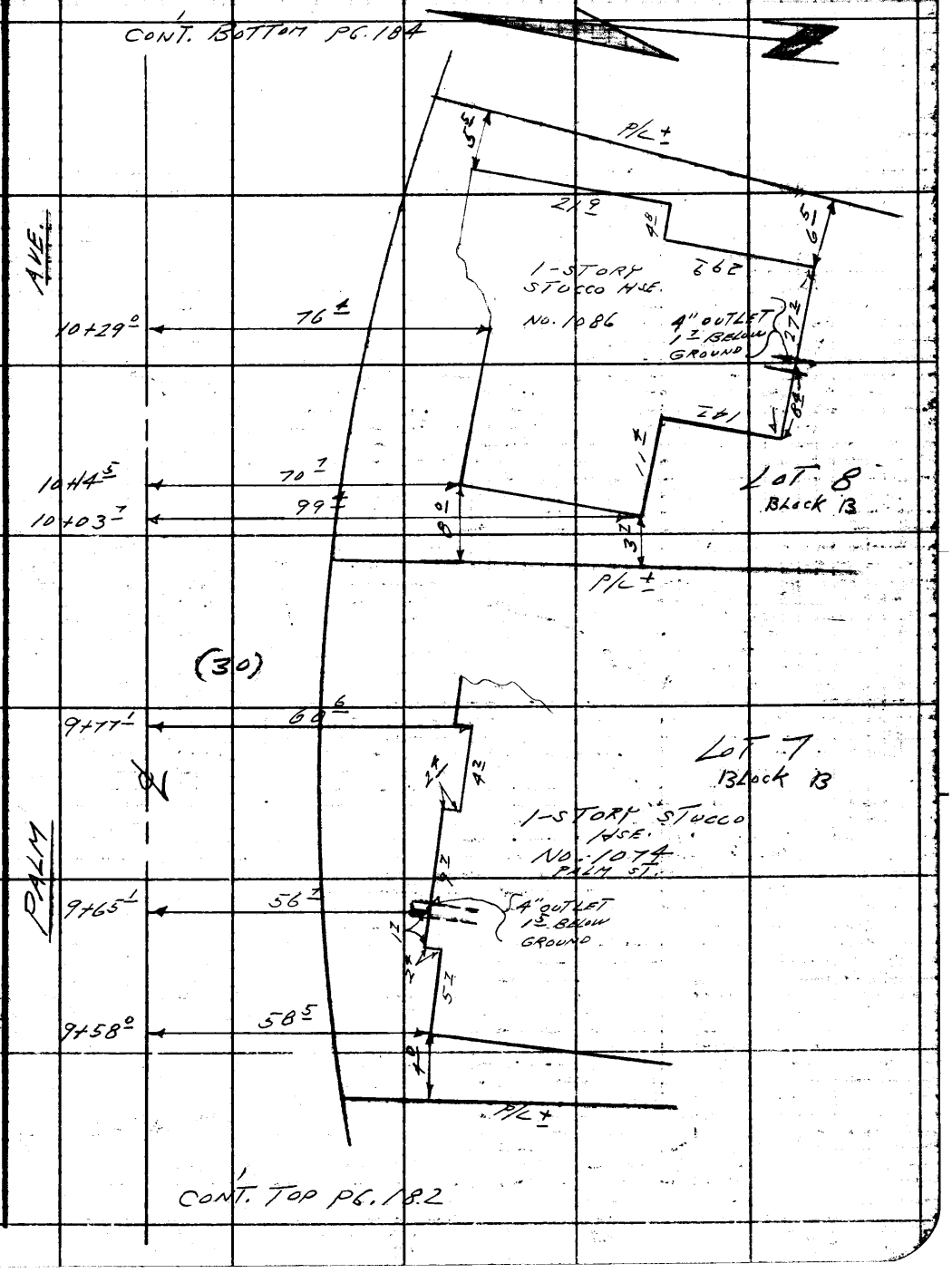

Note: Any Additions or Changes on This Sheet Must be Made or Circled in Red Ink With Date and Name of Person Making Change.

PLEASE RETURN TO LOS ANGELES COUNTY ENGINEER 700 Los Angeles County Engineering Bldg.

Do not extend this side of this line.

76F3095 SEE #247 11-58

F. B. 2194 Pg. 184

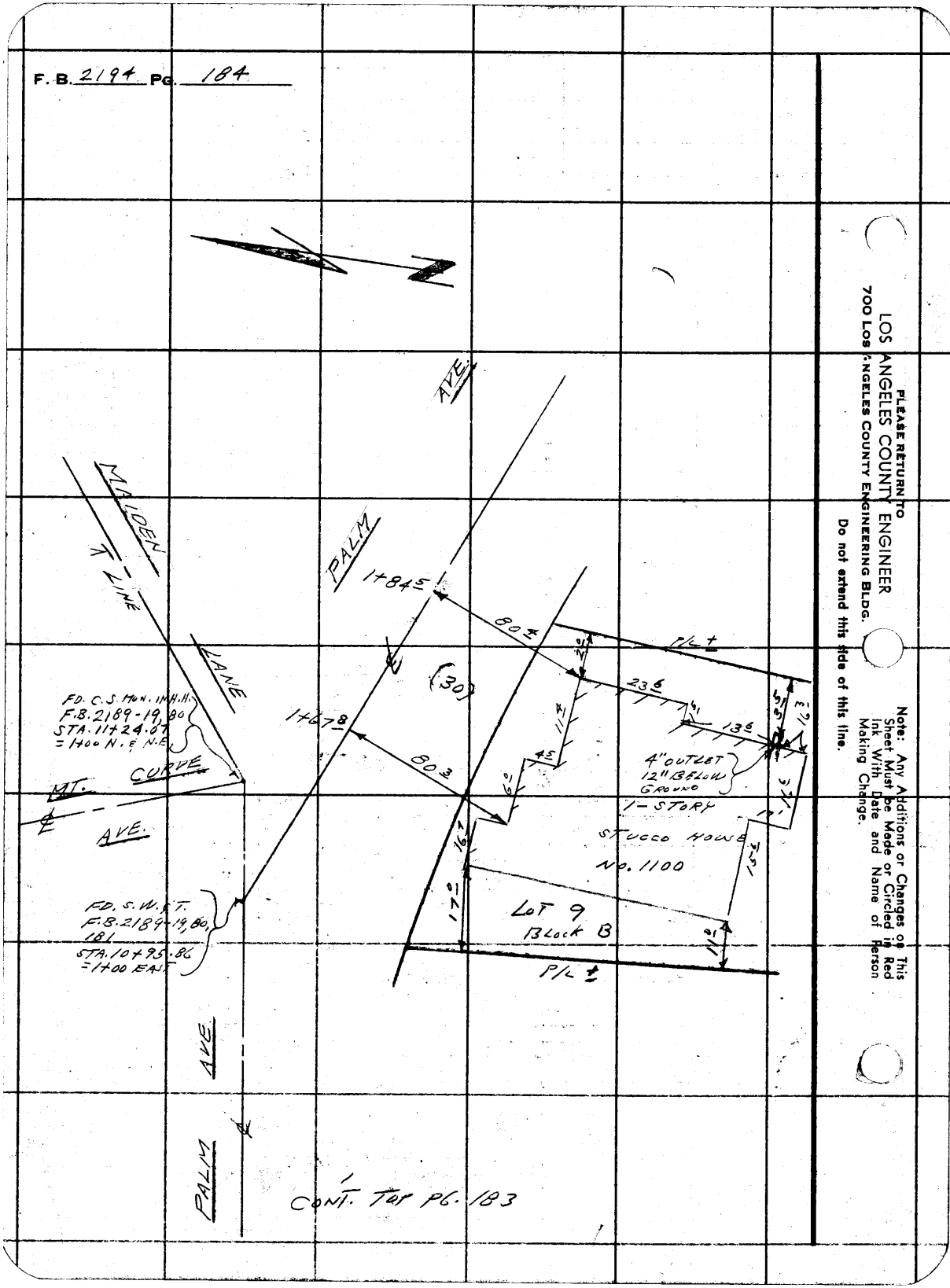

CONT. TO PG. 183

PLEASE RETURN TO
LOS ANGELES COUNTY ENGINEER
700 Los Angeles County Engineering Bldg.

Do not extend this side of this line.

Note: Any Additions or Changes on This Sheet Must Be Made or Circled in Red Ink With Date and Name of Person Making Change.

Notes Ck'd by	Survey of MT. CURVE AVE.
Map No.	JN Tape Std °F
Office Work	Surveyed by L. L. BROWN
Checked	Notes P. HARRINGTON Date 7-11-60
Date	Indexed

F. B. 2194 PG. 185

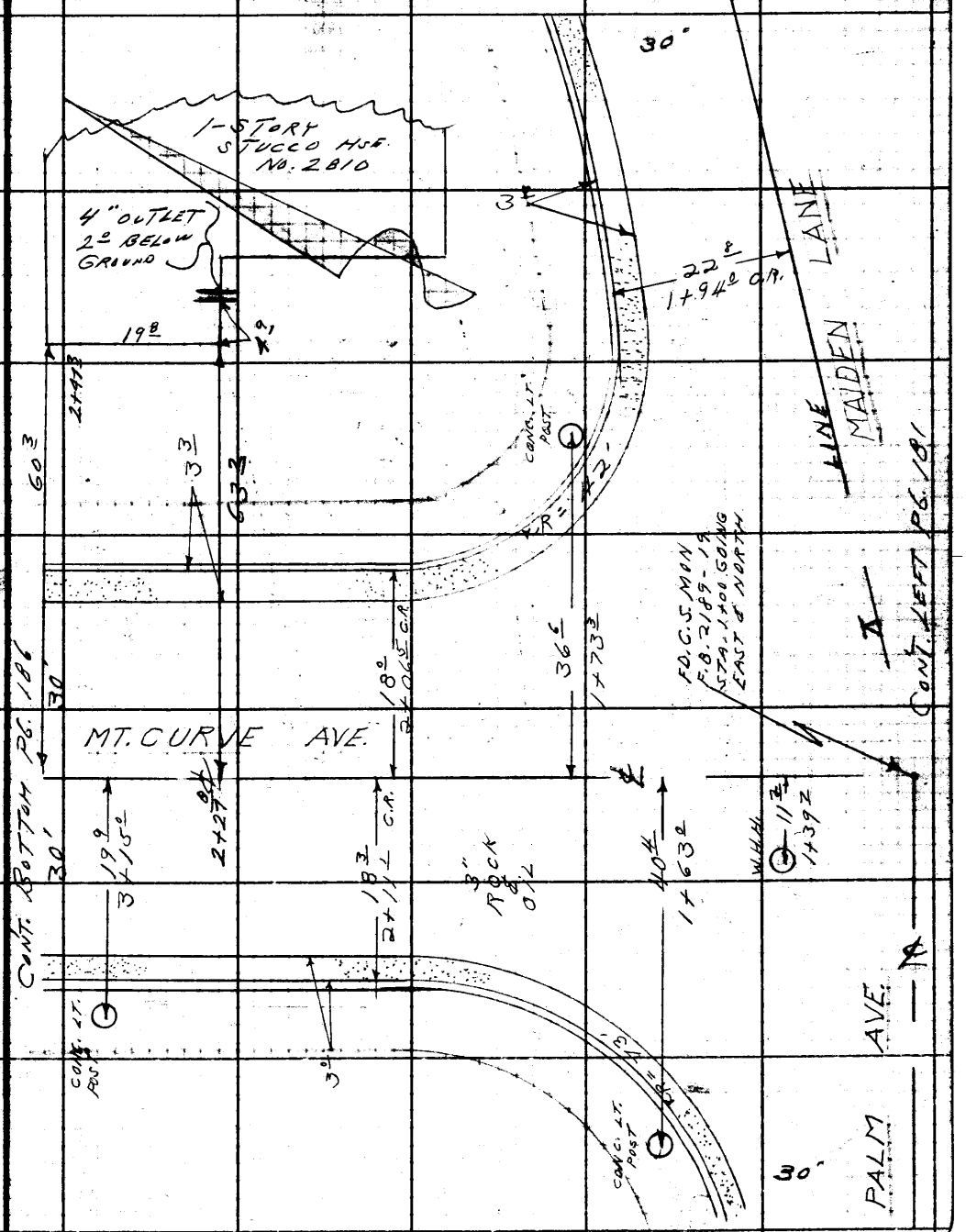

Note: Any Additions or Changes on This Sheet Must be Made or Circled in Red Ink With Date and Name of Person Making Change.

Do not extend this side of this line.

PLEASE RETURN TO
LOS ANGELES COUNTY ENGINEER
700 LOS ANGELES COUNTY ENGINEERING BLDG.

76F3068 BAE 1247 11-58

F. B. 2194 Pg. 186

POPPYFIELDS DR.

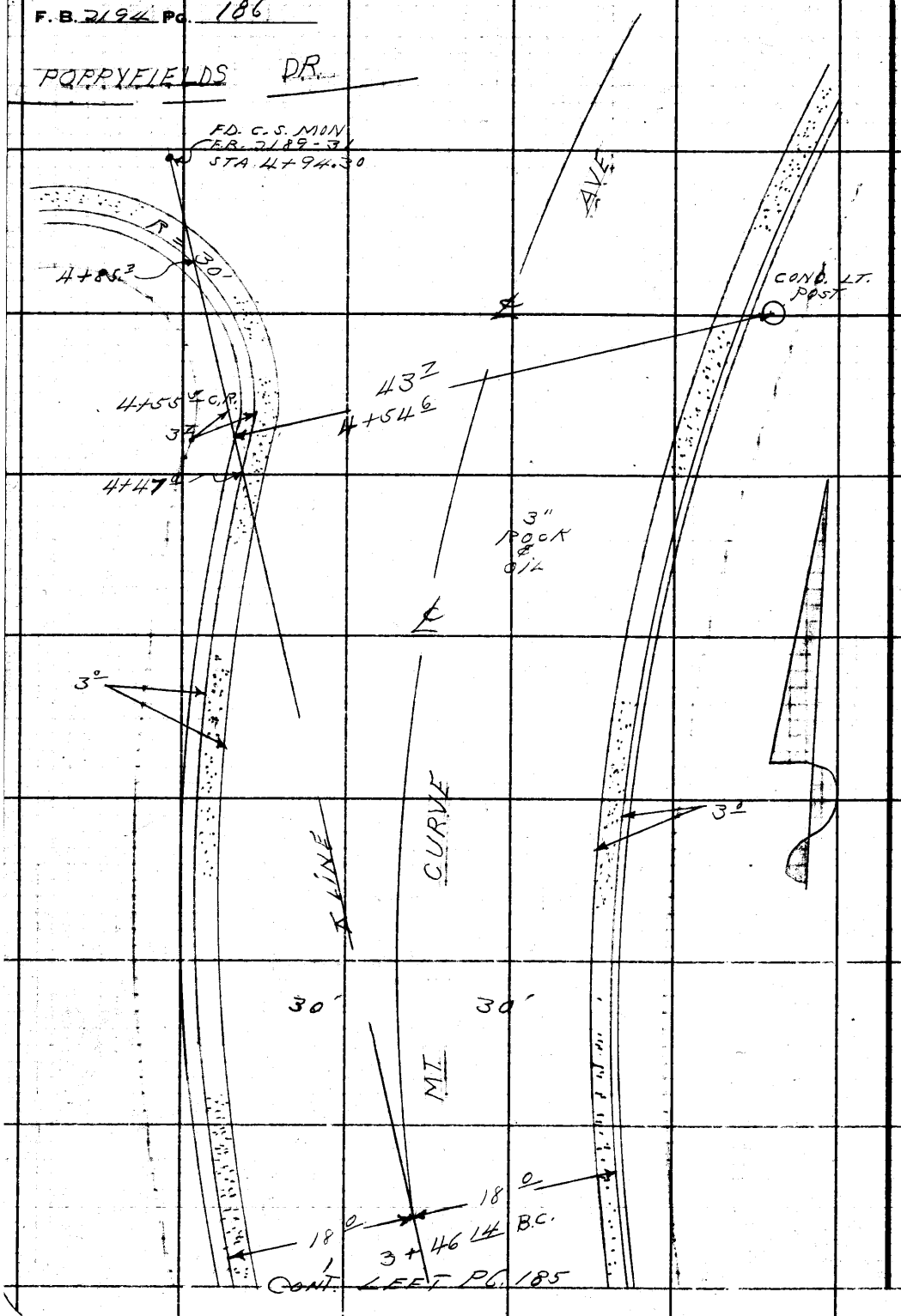

LOS ANGELES COUNTY ENGINEER
700 LOS ANGELES COUNTY ENGINEERING BLDG.

PLEASE RETURN TO

Do not extend this tide of this line.

Note: Any Additions or Changes on This Sheet Must be Made or Circled in Red Ink With Date and Name of Person Making Change.

Notes Ck'd by	Survey of MOUNT CURVE AVE.	F. B. 2194 PG. 187
Map No.	JN 2096.14 Tape Std. °F	
Office Work	Surveyed by L.L. BROWN	
Checked	Notes DON SAPPEL & L.L.B. Date 7-12-60	
Date	Indexed	

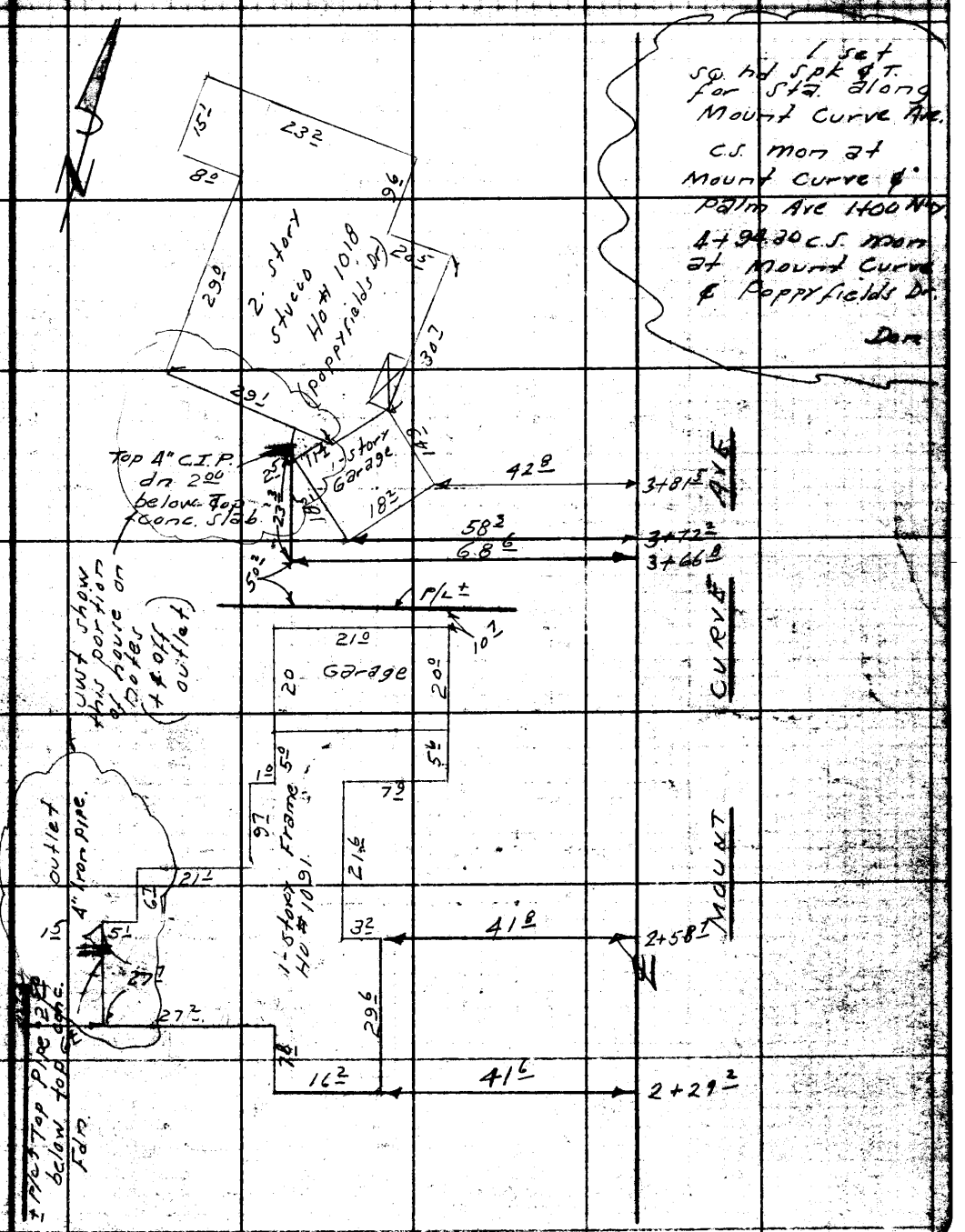

Note: Any Additions or Changes on This Sheet Must be Made or Circled in Red Ink With Date and Name of Person Making Change.

Do not extend this side of this line.

PLEASE RETURN TO
LOS ANGELES COUNTY ENGINEER
700 LOS ANGELES COUNTY ENGINEERING BLDG.

F. B. 2194 Pg. 188

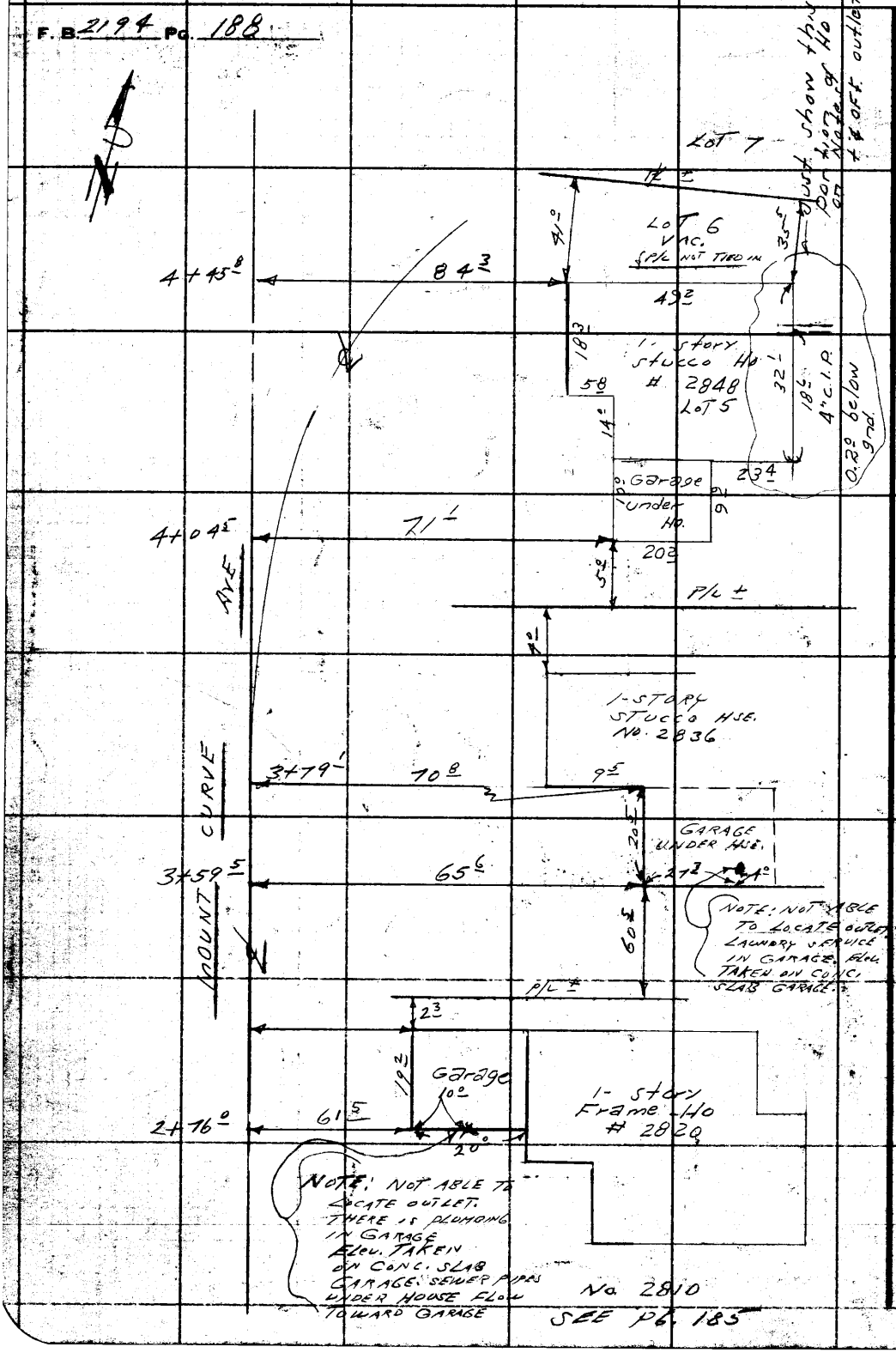

PLEASE RETURN TO
LOS ANGELES COUNTY ENGINEER
700 LOS ANGELES COUNTY ENGINEERING BLDG.

Do not extend this side of this line.

Note: Any Additions or Changes on This Sheet Must be Made or Circled in Red Ink With Date and Name of Person Making Change.

F.B. 2194 PG. 189

Profile No.	Notes Red	Plotted	Job No. 2096 14	Division No.	
	Date	Date	Survey of MT. CURVE AVE.		
X-Sec. No.	Notes Chkd.	Checked	Survey by L. L. B.	Notes P.K.	Date 7-12-60
	Date	Date	Map No.	Indexed L. J. GALLI	Date OCT 6 64

PICK-UP

CROSS-SECTIONS
& HOUSE-OUTLETS

X-SECTS. ON MT. CURVE AVE. FROM NO. MAIDEN LANE TO POPPYFIELDS DR. & HOUSE OUTLETS, ELEV'S. AS REQUESTED.

PARTY

BROWN, L.L.
HARRINGTON, P.
WEST, J.
RODRIGUEZ, R.

LENKER ROD USED

STATION	B.S.	H.I.	F.S.	ELEV.

NOTE: ANY ADDITIONS OR CHANGES ON THIS SHEET MUST BE MADE OR CIRCLED IN RED INK, WITH DATE AND NAME OF PERSON MAKING CHANGE.

PLEASE RETURN TO
LOS ANGELES COUNTY ENGINEER
700 LOS ANGELES COUNTY ENGINEERING BLDG.

Do not extend notes this side of this line.

76L-298 CE 307 11-58

76L-298 CE 307 11-58

PLEASE RETURN TO
LOS ANGELES COUNTY ENGINEER
700 LOS ANGELES COUNTY ENGINEERING BLDG.

NOTE: ANY ADDITIONS OR CHANGES ON THIS SHEET MUST BE MADE OR CIRCLED IN RED INK, WITH DATE AND NAME OF PERSON MAKING CHANGE.

Do not extend notes this side of this line.

STATION	B.S.	H.I.	F.S.	ELEV		
FD. B.M. AE 742				1451 48	B.M. AE 742 EL. 1451.475 (FIELD) F.B. 1930-162 PALM ST. & MAIDEN LANE, S.W. COR. BT. SPK. IN CB. AT S. END. OF C.R., N. END OF CATCH BASIN	
INT. PALM AVE. & MAIDEN LANE = 7+91.28 = 1+00 GOING SOUTH ON MAIDEN LANE TO PICK UP A ℄ PROF. ELEV. & BASEMENT ELEV. OF HO. # 2740, LOT 5 TRACT # 6954						
2+40.0				1451 28	52.8 LT. (E) ELEV. ON BASEMENT FLOOR OF HO. # 2740, LOT 5, TRACT. # 6954 (NOTE) UNABLE TO LOCATE OUTLET) SEE PG. 182	
2+75.8				1446 68	5.0 RT. (W) ℄ PVM'T.	

F.B. 2194 Pg. 190
Job No. 2096 14 Division No. Notes Red Plotted Profile
Survey of MT. CURVE AVE. Date Date No.
Survey by L.L.B. Notes P.H. Notes Chkd. Checked X-Sec.
Indexed C. J. GALLI Date Date Date No.

76L-298 CE 307 11-58

PLEASE RETURN TO
LOS ANGELES COUNTY ENGINEER
700 LOS ANGELES COUNTY ENGINEERING BLDG.

NOTE: ANY ADDITIONS OR CHANGES ON THIS SHEET MUST BE MADE OR CIRCLED IN RED INK, WITH DATE AND NAME OF PERSON MAKING CHANGE.

Do not extend notes this side of this line.

Profile Notes Red ____ Plotted ____ Job No. 2026 Division No. ____
No. X-Sec. Date ____ Date ____ Survey of APT. COURT AVE.
No. ____ Notes Chkd. ____ Checked ____ Survey by L.A.C.E. Notes P.M. Date 7-22-60
Date ____ Date ____ Map No. ____ Indexed G. J. GALLI Date ____

F.B. 2194 PG. 191

STATION	B.S.	H.I.	F.S.	ELEV.		
INT. PALM AVE. & MAIDEN LANE = 7+91.28 GOING EAST ON PALM ST. FOR ELEV.'S ON HOUSE SEWER OUTLETS ON LOTS 6, 7, 8, IN TRACT # 6954.						
8+98 S				1456.99	98' RT. (S) TOP 4" C.I.P. SEWER OUTLET TO HO. # 1064, LOT 6, TR. # 6954	
T.P.				1459.90		
9+65 ±				1461.61	56' RT. (S) TOP 4" C.I.P. SEWER OUTLET TO HO. # 1074, LOT 7, TR. # 6954	1465.03 - 3.42 ON.
T.P.				1461.61		1461.61
10+—				1455.00	RT. (S) TOP 4" C.I.P. SEWER OUTLET TO HO. # 1086, LOT 8, TR. # 6954, BACK OF HOUSE (SEE PG. 183 FOR LOCATION)	1456.20 - 1.20 ON.
T.P.				1456.50		1455.00

76L-298 CE 307 11-58

PLEASE RETURN TO
LOS ANGELES COUNTY ENGINEER
700 LOS ANGELES COUNTY ENGINEERING BLDG.

NOTE: ANY ADDITIONS OR CHANGES ON THIS SHEET MUST BE MADE OR CIRCLED IN RED INK, WITH DATE AND NAME OF PERSON MAKING CHANGE.

Do not extend notes this side of this line.

STATION	B.S.	H.I.	F.S.	ELEV		
P.I. PALM AVE 10+95.86 = 1+00 GOING EASTERLY ON PALM AVE TO PICK UP ELEV'S SEWER OUTLET HOUSE # 1100, LOT 9 TR. # 6954 & PUM'T, Cb., P/L. ELEV'S.						
1+ —				1456 65	RT. (S.) TOP 4" C.I.P. SEWER OUTLET TO HO. # 1100, LOT 9, TR. # 6954 E. SIDE HOUSE, (SEE Pg. 184 FOR LOCATION)	
T.P.				1462 75		
1+84 4				1463 31		℄
				1463 28		8' RT. ℄ PUM'T.
				1462 00		26 3 " GUT.
				1462 78		" " T. Cb.
				1463 0		38' " P/L. GRD.
				1462 48	10 7 LT. GUT.	
				1463 27	" " T. Cb.	
				1468 3	23' " P/L. GRD. CONT. UP	

F.B. 2194 Pg. 192

Job No. 2096 14 Division No. ____ Notes Red ____ Plotted ____ Profile ____

Survey of MT. CURVE AVE. Date ____ Date ____ No. ____

Survey by L.A.B. Notes P.H. Notes Chkd. ____ Checked ____ X-Sec. ____

Indexed L. J. GALLI Date ____ Date ____ No. ____

76L-298 CE 307 11-58

PLEASE RETURN TO
LOS ANGELES COUNTY ENGINEER
700 LOS ANGELES COUNTY ENGINEERING BLDG.

NOTE: ANY ADDITIONS OR CHANGES ON THIS SHEET MUST BE MADE OR CIRCLED IN RED INK, WITH DATE AND NAME OF PERSON MAKING CHANGE.

Do not extend notes this side of this line.

STATION	B.S.	H.I.	F.S.	ELEV.		
S.E. COR. LOT 9				1446 6	GRD. ELEV. S.E. COR. LOT 9, TR. #6954 BLOCK B	
2+75				1461 00	℄	PVM'T.
INT. MT. CURVE AVE. & MAIDEN LANE 11+24.07=1+00 GOING NO. ELY ON MAIDEN LANE FOR Cb. & PVM'T. ELEV.'S.						
11+24.07= 1+00 GOING EAST'LY				1467 90	INT. MT. CURVE & MAIDEN LANE	
1+58.8				1470 98		6' RT. GUT.
				1471 77		" " T. Cb.
1+ 94.0				1474 23	℄	
				1473 65	22.8 LT. GUT.	

Profile No. ____ Notes Red ____ Date ____ Plotted ____ Date ____ Job No. 2096 Division No. 14

X-Sec. No. ____ Notes Chkd. ____ Date ____ Checked ____ Date ____ Survey of MT. CURVE AVE. Survey by L.L.S. Notes P.H. Date 7-12-60 Map No. ____ Indexed E. J. GALLI Date ____

F.B. 2194 PG. 193

76L-298 CE 307 11-58

PLEASE RETURN TO
LOS ANGELES COUNTY ENGINEER
700 LOS ANGELES COUNTY ENGINEERING BLDG.

NOTE: ANY ADDITIONS OR CHANGES ON THIS SHEET MUST BE MADE OR CIRCLED IN RED INK, WITH DATE AND NAME OF PERSON MAKING CHANGE.

Do not extend notes this side of this line.

STATION	B.S.	H.I.	F.S.	ELEV		
1+94.0				1474 45	22.8 LT. T. Cb.	
S.E. COR. LOT 17				1469 8	ELEV. S.E. COR. LOT 17, TR. # 6954 Block E	
T.P.				1479 16		
3+00				1481 07		65 RT. ℄ PVMT.
S.E. COR. LOT 1				1483 6	ELEV. S.E. COR LOT 1, TR. # 6954 Block D	
FD. B.M. AE 743				1476 16	B.M. AE 743 ELEV. 1476.157 (FIELD) F.B. 1930 Pg. 163; MT. CURVE AVE. & MAIDEN LANE, N.W. COR. BT. SPK. IN Cb. 5' N. OF N. END OF C.R.	

F.B. 2194 Pg. 194
Job No. 2096 14 Division No. ____ Notes Red ____ Plotted ____ Profile ____
Survey of MT. CURVE AVE. Date ____ Date ____ No. ____
Survey by G.J. GALLI Notes P.H. Notes Chkd. ____ Checked ____ X-Sec. ____
Indexed ____ Date ____ Date ____ Date ____ No. ____

76L-298 CE 307 11-58

PLEASE RETURN TO
LOS ANGELES COUNTY ENGINEER
700 LOS ANGELES COUNTY ENGINEERING BLDG.

NOTE: ANY ADDITIONS OR CHANGES ON THIS SHEET MUST BE MADE OR CIRCLED IN RED INK. WITH DATE AND NAME OF PERSON MAKING CHANGE.

Do not extend notes this side of this line.

STATION	B.S.	H.I.	F.S.	ELEV.		
INT. MT. CURVE AVE. & MAIDEN LANE 11+24.07 = 1+00 GOING NORTH ON MT. CURVE AVE. FOR X-SECT & HOUSE OUTLETS						
11+24.07 = 1+00 GOING NORTH				1467 90	INT. MT. CURVE & MAIDEN LANE	
1+36°	PUM'T. BRK.			147 020		℄ PUM'T. BRK.
				1471 22		25' RT. PUM'T.
				1469 12	25' LT. PUM'T.	
1+43°	PUM'T. BRK.		X-GUT.	1469 02	25' LT. PUM'T. BRK.	
1+47°	"	"	" "	1470 10		℄
1+52°	"	"	" "	1471 35		25' RT. PUM'T. BRK.
1+65°				1471 81		℄ PUM'T.
2+ 00				1475 24		℄
				1474 90		18° RT. GUT.

Profile Notes Red ____ Plotted ____ Job No. 2196 Division No. ____
No. ____ Date ____ Date ____ Survey of MT. CURVE AVE.
X-Sec. Notes Chkd. ____ Checked ____ Survey by L.L.B. Notes P.K. Date 7-12-60
No. ____ Date ____ Date ____ Map No. ____ Indexed C. J. GALLI Date ____

F.B. 2194 PG. 195

76L-298 CE 307 11-58

PLEASE RETURN TO
LOS ANGELES COUNTY ENGINEER
700 LOS ANGELES COUNTY ENGINEERING BLDG.

NOTE: ANY ADDITIONS OR CHANGES ON THIS SHEET MUST BE MADE OR CIRCLED IN RED INK, WITH DATE AND NAME OF PERSON MAKING CHANGE.

Do not extend notes this side of this line.

STATION	B.S.	H.I.	F.S.	ELEV		
2+00				1475 77		18° RT. T. Cb.
				1478 1		30' " P/L. GRD. CONT. UP
				1474 19	18' LT. GUT.	
				1475 03	18' " T. Cb.	
				1476 0	30' " P/L. GRD. CONT. UP	
2+06 5	N.E. COR. N. END C.R.			1475 52		18' RT. GUT.
				1476 33		18 " T. Cb.
2+11 1	N.W. COR. N. END C.R.			1475 08	18' LT. GUT.	
				1475 87	18' " T. Cb.	
2+ -				1477 8	ELEV. TOP 4" C.I.P. OUTLET TO HO. # 1091 LOT 12, TR. # 6954 (SEE PG. 1 FOR LOG.)	1480.3 - 2.5 DN. 1477.8
2+27 8				1481 7	68' RT. TOP 4" C.I.P. OUTLET TO HO. # 28 10 LOT 1, TR. # 6954	1485.0 - 3.3 1481.7

F.B. 2194 PG. 196

Job No. 2096 14 Division No. ____ Notes Red ____ Plotted ____ Profile ____

Survey of MT. CURVE AVE. Date ____ Date ____ No. ____ X-Sec. ____

Survey by L.L.B. Notes P.H. Notes Chkd. ____ Checked ____ No. ____

Indexed C. J. GALLI Date ____ Date ____ Date ____ No. ____

76L-298 CE 307 11-58

PLEASE RETURN TO
LOS ANGELES COUNTY ENGINEER
700 LOS ANGELES COUNTY ENGINEERING BLDG.

NOTE: ANY ADDITIONS OR CHANGES ON THIS SHEET MUST BE MADE OR CIRCLED IN RED INK, WITH DATE AND NAME OF PERSON MAKING CHANGE.

Do not extend notes this side of this line.

STATION	B.S.	H.I.	F.S.	ELEV.		
2+76.0				148691	71.5 RT. FLOOR ELEV. OF GARAGE, HO. #2120 LOT 2, TR. #6954 NOTE: UNABLE TO LOCATE OUTLET	
3+00	⊙			148381		℄
				148348		18' RT. GUT.
				148436		18' " T. Cb.
				14862		30' " P/L. GRD. CONT. UP
				148277	18' LT. GUT.	
				148290	18' " T. DEP. Cb.	
				148227	30' " P/L. CONC. DRIVE	
3+46.14	B.C.			148783		℄
				148728		18' RT. GUT.
				148816		18' " T. Cb.
				14896		30' " P/L. GRD. CONT. UP.
				148689	18' LT. GUT.	
				148772	18' " T. Cb.	

Profile No. ____ Notes Red ____ Plotted ____ Job No. 2096.14 Division No. ____
X-Sec. No. ____ Date ____ Date ____ Survey of MT. CURVE AVE.
Notes Chkd. ____ Checked ____ Survey by L.L.B. Notes P.W. Date 2-13-64
Date ____ Date ____ Map No. ____ Indexed C. J. GALLI Date ____

F.B. 2194 PG. 197

76L-298 CE 307 11-58

PLEASE RETURN TO
LOS ANGELES COUNTY ENGINEER
700 LOS ANGELES COUNTY ENGINEERING BLDG.

NOTE: ANY ADDITIONS OR CHANGES ON THIS SHEET MUST BE MADE OR CIRCLED IN RED INK, WITH DATE AND NAME OF PERSON MAKING CHANGE.

Do not extend notes this side of this line.

STATION	B.S.	H.I.	F.S.	ELEV		
3+46 14				1487 84	30' LT. P/L.	
S.E. COR. LOT. 4				1495 5	ELEV. S.E. COR. LOT 4 TR. # 6954 BLOCK D	
3+ —				1487 2	ELEV. TOP 4" G.I.P. OUTLET HO. # 1018 POPPYFIELDS DR. LOT 13, TR. # 6954 (SEE PG. 187 FOR LOCATION)	1489.2 - 2.0 DN. 1487.2
3+59 5				1489 84	65 6 RT. FLOOR ELEV. GARAGE HO. # 2836 LOT 4 TR. # 6954 NOTE: UNABLE TO LOCATE OUTLET	
T.P.				1489 97		
4+00				1492 40		
				1492 56		5' RT. ℄. PUM'T.
				1492 33		24" GUT.
				1493 16		24" T. Gb.

F.B. 2194 PG. 198
Job No. 2096 14 Division No. Notes Red Plotted Profile
Survey of MT CURVE AVE. Date Date No.
Survey by L.L.B. Notes P.H. Notes Chkd. Checked X-Sec.
Indexed G. J. GALLI Date Date No.

76L-298 CE 307 11-58

PLEASE RETURN TO
LOS ANGELES COUNTY ENGINEER
700 LOS ANGELES COUNTY ENGINEERING BLDG.

NOTE: ANY ADDITIONS OR CHANGES ON THIS SHEET MUST BE MADE OR CIRCLED IN RED INK, WITH DATE AND NAME OF PERSON MAKING CHANGE.

Do not extend notes this side of this line.

STATION	B.S.	H.I.	F.S.	ELEV.		
4+00				1494 8		36' RT. P/L. GRD. CONT. UP
				1491 33	13' LT. GUT	
				1492 14	13' " T. Cb.	
				1491 5	25' " P/L. GRD. CONT. DN.	
4+ —				1498 8	ELEV. TOP 4" C.I.P. OUTLET NO. # 2848, LOT 5, TR. # 6954 SEE Pg. 188 FOR LOCATION	
4+55 5	B.C.R.			1497 0		↑
				1496 94		3 2 RT. T. Cb.
				1496 11		" " GUT.
				1497 39		23 5 " ℄ PUM'T.
				1497 47		39 6 " GUT.
				1498 30		" " T. Cb.
				1499 4		51 6 " P/L. GRD. CONT. UP
				1496 9	8' LT. P/L.	

Profile No. ____ Notes Red ____ Plotted ____ Job No. 2096 14 Division No. ____
Date ____ Date ____ Survey of MT. CURVE AVE.
X-Sec. No. ____ Notes Chkd. ____ Checked ____ Survey by L.L.B. Notes Chk Date 7-13-60
Date ____ Date ____ Map No. ____ Indexed C. J. GALLI Date ____

F.B. 2194 Pg. 199

76L-298 CE 307 11-58

PLEASE RETURN TO
LOS ANGELES COUNTY ENGINEER
700 LOS ANGELES COUNTY ENGINEERING BLDG.

NOTE: ANY ADDITIONS OR CHANGES ON THIS SHEET MUST BE MADE OR CIRCLED IN RED INK, WITH DATE AND NAME OF PERSON MAKING CHANGE.

Do not extend notes this side of this line.

STATION	B.S.	H.I.	F.S.	ELEV		
N.E. COR. LOT 5				1498 2	ELEV. N.E. COR. LOT 5, TR. # 6954 Block D	
4+94 30				1497 41		T
				1499 62		24' RT. PVM'T.
				1500 62		42' " ℄ "
				1500 91		64 6 " GUT.
				1501 74		64 6 " T. Cb.
				150 29		76 6 " P/L, GRD. CONT. UP
F.D. B.M.A.E 744				1496 94	B.M. A.E. 744 ELEV. 1496.953 (FIELD) F.B. 1930-163, MT. CURVE AVE. & POPPYFIELD DR. S.W. COR. BT. SPK. IN Cb. AT S. END OF C.R.	

F.B. 2194 Pg. 200

Job No. 2096 14 Division No. ____ Notes Red ____ Plotted ____ Profile ____

Survey of MT. CURVE AVE. Date ____ Date ____ No. ____

Survey by L.L.B. Notes P.H. Notes Chkd. ____ Checked ____ X-Sec. ____

Indexed D. J. GALLI Date ____ Date ____ Date ____ No. ____

Profile	Notes Red.	Plotted	Job No. C.I. 7096.14	Division No. 11	F. B. 2194	Pg. 201
No.	Date	Date	Survey of MT. CURVE AVE. S.S. DIST.-ADD. WORK.			
X-Sec.	Notes Chkd.	Checked	Survey by RICHARDS	Notes W.H.I.	Date 6-15-61	
No.	Date	Date	Map No.	Indexed H. E. OTI	Date JUN 15 61	

C. I. 2096.14

MOUNT CURVE AVE. S. S. DISTRICT

"ADDITIONAL WORK"

LOCATION & ELEVATION OF SEWER OUTLETS FOR HO. NO. {3038 / 3050} MAIDEN LANE

NOTE: MR. McCURVY, OWNER OF PROPERTY @ 3050 MAIDEN LANE, REQUESTS A LETTER & PLANS, SHOWING EL. OF MAIN SEWER LINE ON RUBIO CN. RD. ODD. HIS SEPTIC TANK & EL. OF OUTLET OF Septic Tank & GRADIENT BET. Tank & Sewer

6-15-61
RICHARDS
SMITH
TURRILL
CROWDER

ELEV.

F. B. 0+00 ELY. & SLY. = ⊼ INT. OF MAIDEN LANE & RUBIO CN. RD. - FB. 1769-224

H. I.

B. B.

STATION

NOTE: ANY ADDITIONS OR CHANGES ON THIS SHEET MUST BE MADE OR CIRCLED IN RED INK, WITH DATE AND NAME OF PERSON MAKING CHANGE.

PLEASE RETURN TO
LOS ANGELES COUNTY SURVEYOR
726 LOS ANGELES COUNTY ENGINEERING BLDG.

Do not extend notes this side of this line.

76L298 S & E #307 9-54

76L298 S & E #307 9-54

PLEASE RETURN TO
LOS ANGELES COUNTY SURVEYOR
726 LOS ANGELES COUNTY ENGINEERING BLDG.

NOTE: ANY ADDITIONS OR CHANGES ON THIS SHEET MUST BE MADE OR CIRCLED IN RED INK, WITH DATE AND NAME OF PERSON MAKING CHANGE.

Do not extend notes this side of this line.

Profile No. ____ X-Sec. No. ____

Plotted ____ Date ____ Date ____

Notes Red. ____ Notes Chkd. ____ Checked ____

Division No. 11 Notes W.E.R. Notes ____

Job No. C.I. 2094.14 Date ____ Date ____

Survey of LOS ANGELES CO. FLOOD CONTROL DIST. Date ____

Survey by RICHARDS & GILLON Date 2-19-54

Indexed ____ Date ____

F. B. 2194 Pg. 2002

STATION	B. S.	H. I.	F. S.	ELEV.
B.M. A.E. 736 (ELY. ON RUBIO CN. RD.)	027	1578.77 ✓		1578.50
1+57.6 & "	72.5 RT, G.D. "	" WATER LEVEL,	9.9 ✓ 18.9 ✓	1568.9 ✓ 1559.9 ✓
(ADD. 9.0 - G.D. TO WATER LEVEL)				
T. P.	1.43	1568.15	12.05 ✓	1566.72 ✓
SLY. ON MAIDEN LANE FR. RUBIO CN. RD.				
1+54.8 & "	318' LT., G.D. "	" TOP 4" V.C.P.	9.8 ✓ 12.6 ✓	1558.4 ✓ 1555.6 ✓
(ADD. 2.8 - G.D. TO TOP PIPE.)				
T. P.	11.90	1578.66 ✓	1.39 ✓	1566.76 ✓
B.M. A.E. 736			0.16 ✓	1578.50 ✓

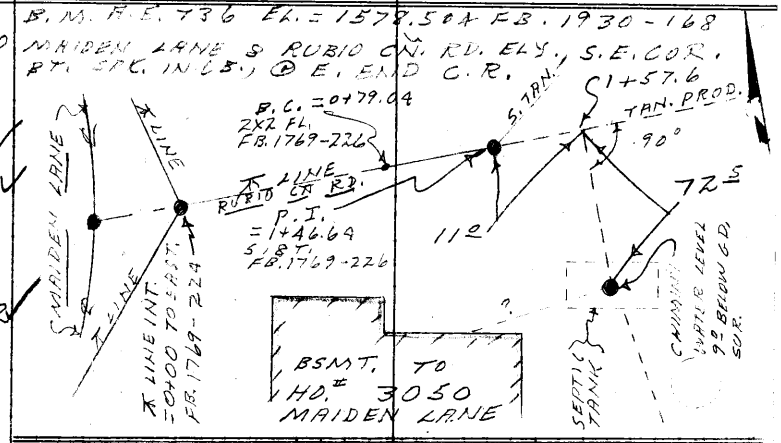

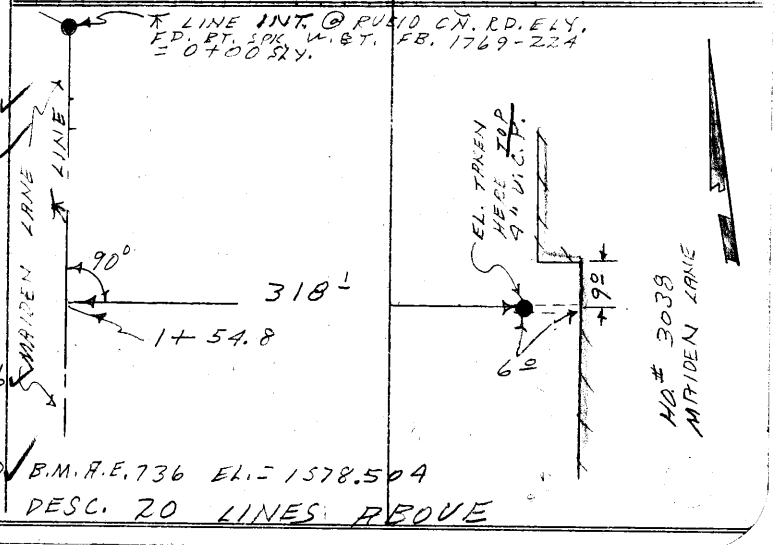

Profile No. | Notes Red. | Plotted | Job No. 2096.15 | Division No. 11 | F. B. 2194 | Pg. 203
X-Sec. No. | Notes Chkd. | Checked | Survey of MT. CURVE AVE.
Date | Date | Survey by Hellstrom | Notes A.N.H. | Date 11-7-61
Date | Date | Map No. | Indexed | Date

C.I. # 2096.15

MOUNT CURVE AVE.

WAPELLO ST.

ELEV. OF 4" SEWER OUTLET PIPE

ON SOUTH SIDE HOUSE # 1006 WAPELLO ST.

A.N. Hellstrom
D. BURKHOLDER
L.W. Jones
G.P. Alwin

STATION	B.S.	H.I.	F.S.	ELEV.

Do not extend notes this side of this line.

PLEASE RETURN TO
LOS ANGELES COUNTY SURVEYOR
726 Los Angeles County Engineering Bldg.

NOTE: ANY ADDITIONS OR CHANGES ON THIS SHEET MUST BE MADE OR CIRCLED IN RED INK, WITH DATE AND NAME OF PERSON MAKING CHANGE.

761298 S & E #307 9-54

F. B. 2194 Pg. 204 Job No. _____ Division No. _____ Notes Red. _____ Plotted _____ Profile

Survey of _____ Date _____ Date _____ No. _____

Survey by _____ Notes _____ Notes Chkd. _____ Checked _____ X-Sec.

Indexed _____ Date _____ Date _____ Date _____ No. _____

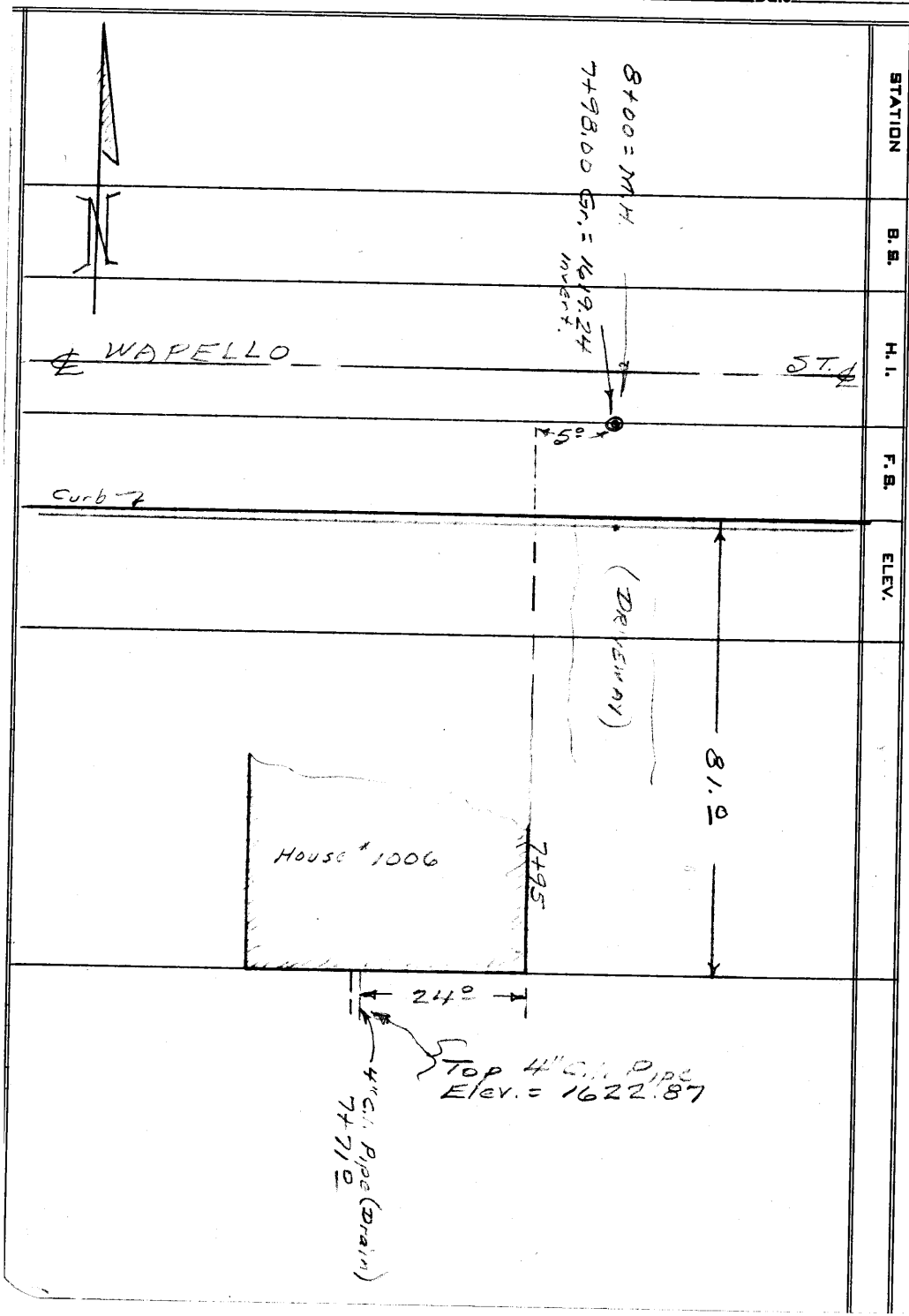

STATION | B. S. | H. I. | F. S. | ELEV.

76L298 S & E #307 9-54

PLEASE RETURN TO

LOS ANGELES COUNTY SURVEYOR

726 LOS ANGELES COUNTY ENGINEERING BLDG.

NOTE: ANY ADDITIONS OR CHANGES ON THIS SHEET MUST BE MADE OR CIRCLED IN RED INK, WITH DATE AND NAME OF PERSON MAKING CHANGE.

Do not extend notes this side of this line.

F. B. 2194 PG 205

Profile No. ____ Notes Red ____ Date ____ Plotted ____ Date ____ Job No. ____ Division No. ____
Survey of ____
X-Sec. No. ____ Notes Chkd ____ Date ____ Checked ____ Date ____ Survey by ____ Notes ____ Date ____
Map No. ____ Indexed ____ Date ____

Mt. Curve Ave S.S.
Check. Basement Elev.
on House # 954 Poppy Field Ave.

11-21-61

Dougherty
Carrasco
Springs
Adams

STATION	B. S.	H. I.	F. S.	ELEV.

Do not extend notes this side of this line.

NOTE: ANY ADDITIONS OR CHANGES ON THIS SHEET MUST BE MADE OR CIRCLED IN RED INK, WITH DATE AND NAME OF PERSON MAKING CHANGE.

PLEASE RETURN TO
LOS ANGELES COUNTY ENGINEER
700 Los Angeles County Engineering Bldg.

761-298 S & E #307—1-56

F. B. 2914 Pg. 206 | Job No. | Division No. | Notes Red. | Plotted

Survey of | Date | Date

Survey by | Notes | Notes Chkd. | Checked

Indexed | Date | Date | Date

	181	1001 81			
T.P.			762	994 19	Basement Floor Lev. @ Plumb.
	377	99796			- 0.2 = 990.54
Bottom Basement Step			722	990 74	
	706	997 80			
T.P.			361	994 19	
	847	100266			
House Connect. (4" Soil Pipe)				990.74 - 1.8 =	988.9
East Rim SS. MH.			266	100000	
			1971	98295	FL. 8" inlet

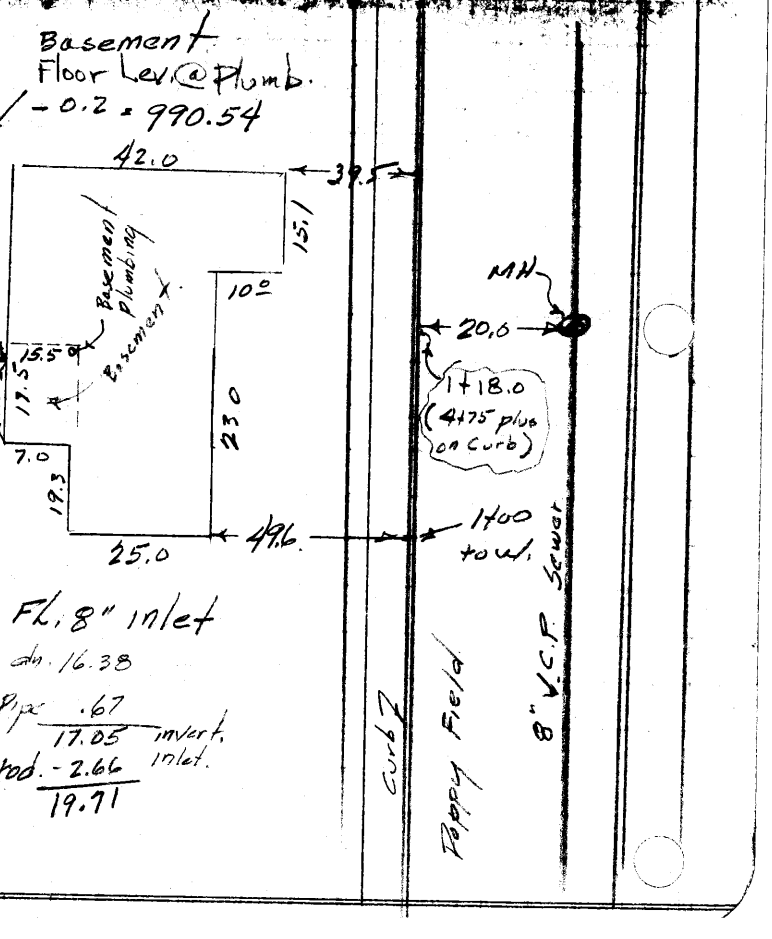

dia. 16.38

Pipe .67

17.05 invert inlet.

rod. - 2.66

19.71