SO. CALIF. BLUE PRINT CO. 4297

INDEX TO F.B.2195

DATE	J.N.	DESCRIPTION	NOTES	PAGES
		San Pedro St. C.I.2116.14		
9-59	2116.14	District Bench Levels.	B.M's	5-24
"	0303.00	Center Line Survey	C/L	25-60
11-59	2116.14	Additional Bench Levels.	B.M's	61-64
10-59	"	Avalon Blvd.from L.A.Dept.of W.& P.R/W to 165th St.	Topog.	67-70
"	"	" " "	X-secs.	71-77
11-59	"	San Pedro St.& Avalon Blvd.A Point 500' S.of 165th St.to Alondra Blvd.	Topog.	79-84
"	"	Avalon Blvd.from 165th St.to Alondra Blvd.--Low Houses.	Loc.	85-86
"	"	San Pedro St.& Avalon Blvd.to A Pt.500' S.of 165th St.to Alondra Blvd.	X-secs.	87-98
"	"	Alondra Blvd.from Avalon Blvd.to A Point 825' E'ly.	Topog.	99-102
"	"	" " "	X-secs.	103-108
"	"	Alondra Blvd.from Avalon Blvd.to A Point 435' W'ly.	Topog.	109-111
"	"	" " "	X-secs.	113-116
"	"	Avalon Blvd.from Alondra Blvd.to 155th St.	Topog.	117-122
"	"	" " "	X-secs.	123-136
"	"	San Pedro St.from Alondra Blvd.to Redondo Beach Blvd.	Topog.	137-143
"	"	" " "	X-secs.	145-157
"	"	154th St.from Avalon Blvd.to 1st Alley E.of San Pedro St.	Topog.	159-160
"	"	" " "	X-secs.	161-164
"	"	1st Alley W.of Avalon Blvd.from 154th St.to Redondo Beach Blvd.	Topog.	165-166
"	"	" " " "	X-secs.	167-171
"	"	Avalon Blvd.from 154th St.to Redondo Beach Blvd.--W.Curb	Profile	173-174

DATE
SURVEY BY
SURVEY OF
TR. NO.
F. B.
PG.

Incorporated City, '86

INDEX TO F.B. 2195 (CONT'D)

DATE	J.N.	DESCRIPTION	NOTES	PAGES
11-59	2116.14	1st.Alley N.of 154th St.from 1st.Alley w.of Avalon Blvd.to 1st Alley E.of San Pedro St.	Topog.	175-176
"	"	" " "	X-secs.	177-178
"	"	1st Alley E.of San Pedro St.from 154th St.to Redondo Beach Blvd.	Topog.	179-181
"	"	" " "	X-secs.	183-187
"	"	Redondo Beach Blvd.from San Pedro St.to Avalon Blvd.	Topog.	189-191
"	"	" " "	X-secs.	193-197
"	"	San Pedro St.from Redondo Beach Blvd.to Rosecrans Blvd.	Topog.	199-206
"	"	" " "	X-secs.	207-222
"	"	Compton Blvd.from Main St.to San Pedro St.	Topog.	223-227
"	"	" " "	X-secs.	229-238
"	"	Main St.from Redondo Beach Blvd.to Compton Blvd.	Topog.	239-242
"	"	" " "	X-secs.	243-247
"	"	Redondo Beach Blvd.from E.End of 15" Sewer to Main St.	Topog.	249-250
"	"	" " "	X-secs.	251-253
"	"	Compton Blvd.from San Pedro St.to Avalon Blvd.	Topog.	255-257
"	"	" " "	X-secs.	259-262
"	"	Avalon Blvd.from Redondo Beach Blvd.to Compton Blvd.	Topog.	263-265
"	"	" " "	X-secs.	267-270
"	"	Rosecrans Ave.from San Pedro St.to Avalon Blvd.	Topog.	271-274
"	"	" " "	X-secs.	275-280

F. B. ____ PG. ____

TR. NO. ____

SURVEY OF ____

SURVEY BY ____

DATE ____

F. B. 2195 PG. 5

NOTES RED _____ JOB NO. 2116.14 SURVEY OF SAN PEDRO ST

DATE _____ SURVEY BY J.J. LANIGAN

NOTES CHKD Miller NOTES BY J.J. DATE 9-16-59

DATE Sept. 1969 INDEXED C. Johnson DATE 9-25-59

B.M.	1ST RUN	DIFF.	2ND RUN	3RD RUN	ADJ. ELEV.	DESCRIPTION
						C.I. 2116.14
						SAN PEDRO ST.
						BENCH LINE CIRCUIT.
				indexed 9-29-59 Van		
			LANIGAN RODRIGUEZ MAYHEW DOVER			

NOTE: ANY ADDITIONS OR CHANGES ON THIS SHEET MUST BE MADE OR CIRCLED IN RED INK, WITH DATE AND NAME OF PERSON MAKING CHANGE.

Do not extend notes this side of this line

PLEASE RETURN TO
LOS ANGELES COUNTY SURVEYOR
725 LOS ANGELES COUNTY ENGINEERING BLDG.

765420 S & E-823 4-54

768420 S & E-353 4-54

PLEASE RETURN TO
LOS ANGELES COUNTY SURVEYOR
725 LOS ANGELES COUNTY ENGINEERING BLDG.

NOTE: ANY ADDITIONS OR CHANGES ON THIS SHEET MUST BE MADE OR CIRCLED IN RED INK, WITH DATE AND NAME OF PERSON MAKING CHANGE.

Do not extend notes this side of this line

JOB NO. 2116.14 SURVEY OF SAN PEDRO ST. NOTES RED
SURVEY BY J.J. LANIGAN DATE
NOTES BY J.J.L. DATE 9-16-59 NOTES CHKD.
INDEXED A. C. Johnson DATE DATE

F.B. 2195 PG. 6

B.M.	1ST RUN	DIFF.	2ND RUN	3RD RUN	ADJ. ELEV.	DESCRIPTION
23-3	50.614				50.614	BM 23-3 - Elev. 50.614 - F.B. 1395-144
+	4.272		4.045	3.792		AVALON BLVD & DEPT. of W. & P. Tower
⊼	54.886 ✓	-1.713	-1.718	-1.719		#39 - C.S. Mon in H.H. 15' W. of
-	5.991		5.763	5.511		center of tower.
T.P	48.895 ✓					
+	3.340		3.576			
⊼	52.235 ✓	-2.448	-2.448			
-	5.788		6.024			
T.P	46.447 ✓					T.P.
+	4.795		4.940			
⊼	51.242 ✓	+2.190	+2.191			
(Set)	2.605		2.749			
ZA22	48.637 ✓				48.639	BMZA22 - Elev F.B. 2195-6
+	4.883		5.039			AVALON BLVD. & DEPT. of W. & P. Angle
⊼	53.520 ✓	+2.322	+2.321			Point Tower #1335 - BT Spk. in center
-	2.561		2.708			of W. Wall Around Tower
T.P	50.959 ✓					T.P.
+	5.716		5.820			
⊼	56.675 ✓	+1.466	+1.465			
-	4.250		4.355			
T.P	52.425 ✓					T.P
+	5.618		5.422			
⊼	58.043 ✓	+0.590	+0.591			
-	5.028		4.831			
T.P	53.015 ✓					T.P
+	5.443		5.304			
⊼	58.458 ✓	+0.841	+0.841			
(Set)	4.602		4.463			
ZA23	53.856 ✓				53.859	BMZA-23 - AVALON BLVD. (W. side) 210'± N.
						of Edison Co. R/W. BT Spk. in Event
						of Drive to Bldg #16627

76S420 S & E-353 4-54

PLEASE RETURN TO
LOS ANGELES COUNTY SURVEYOR
725 LOS ANGELES COUNTY ENGINEERING BLDG.

NOTE: ANY ADDITIONS OR CHANGES ON THIS SHEET MUST BE MADE OR CIRCLED IN RED INK, WITH DATE AND NAME OF PERSON MAKING CHANGE.

Do not extend notes this side of this line

B.M. (Set)	1ST RUN	DIFF.	2ND RUN	3RD RUN	ADJ. ELEV.	DESCRIPTION
ZA23	53.856 ✓					BMZA23- SCC pg. #6
+	5.942		5.652			
⊼	59.778 ✓	+0.294	+0.292			
−	5.648		5.360			
T.P	54.150 ✓					T.P
+	5.058		5.311			
⊼	59.208 ✓	+0.275	+0.271			
−	4.783		5.040			
T.P	54.425 ✓					T.P.
+	5.172		5.346			
⊼	59.597 ✓	-0.077	-0.074			SCC F.B. 2597-14
−	5.249		5.420			
YF85	54.348 ✓				54.354	BMYF85- Elev 54.354- F.B. 1761-121
+	4.860		5.001			165TH ST. & AVALON BLVD., N.W. cor.
⊼	59.208 ✓	+0.812	+0.812			L.&T. IN PAINTED Δ. S. end comb.
−	4.048		4.189			slab Bldg #16431
T.P	55.160 ✓					T.P
+	4.688		4.541			
⊼	59.848 ✓	+1.462	-1.461			
−	3.226		3.080			
Set ZA24	56.622 ✓				56.628	BMZA24 Elev. F.B. 2175-7
+	4.380		4.543			AVALON BLVD. (E. side) 375'± N. of
⊼	61.002 ✓	-0.903	-0.906			165TH ST. BT. SPK. in W. side cable
−	5.283		5.449			pole #121646M.
T.P	55.719 ✓					T.P
+	5.627		5.380			
⊼	61.346 ✓	+0.195	+0.195			
−	5.432		5.185			
T.P	55.914 ✓					T.P

NOTES RED. _____ JOB NO. _____ SURVEY OF SAN PEDRO ST
DATE _____ SURVEY BY J.J. LANIGAN
NOTES CHKD. Miller NOTES BY J.J. LANIGAN DATE 9-16-59
DATE Sept. 1959 INDEXED C. Johnson DATE

F.B. 2175 PG. 7

768420 S & E-353 4-54

PLEASE RETURN TO
LOS ANGELES COUNTY SURVEYOR
725 LOS ANGELES COUNTY ENGINEERING BLDG.

NOTE: ANY ADDITIONS OR CHANGES ON THIS SHEET MUST BE MADE OR CIRCLED IN RED INK, WITH DATE AND NAME OF PERSON MAKING CHANGE.

Do not extend notes this side of this line

JOB NO. 2116.14 SURVEY OF SAN PEDRO ST NOTES RED
SURVEY BY J. J. LANIGAN DATE 9-17-57 NOTES CHKD.
NOTES BY J. J. L. DATE
INDEXED J. C. Johnson DATE

F.B. 2195 Pg. 8

B.M.	1ST RUN	DIFF.	2ND RUN	3RD RUN	ADJ. ELEV.	DESCRIPTION
T.P	55.914 ✓					T.P.
+	5.380		5.580			
⊼	61.294 ✓	+0.908	+0.908			
—	4.472		4.672			
T.P	56.822 ✓					
+	5.243		5.005			
⊼	62.065 ✓	+0.893	+0.894			REPORTED LOST 2-24-62
T (SCH)	4.350		4.111			
ZA 25	57.715 ✓				57.722	BMZA25 ELEV F.B
+	4.881		4.967			AVALON BLVD & ALONDRA BLVD (OLIVE ST) N.E. COR. BT. SPH. IN CONC. base of
⊼	62.596 ✓	+0.786	+0.787			N'LY TRAFFIC SIGNAL LIGHT.
—	4.095		4.180			
T.P	58.501 ✓					T.P.
+	5.808		5.513			(NOTE - B.M. 23-2 IS GONE)
⊼	64.309 ✓	+1.641	+1.641			
—	4.167		3.872			
T.P	60.142 ✓					T.P
+	6.175		5.924			
⊼	66.317 ✓	+2.543	+2.541			
—	3.632		3.383			
T.P	62.685 ✓					T.P
+	5.450		5.785			
⊼	68.135 ✓	+2.111	+2.115			
—	3.339		3.676			REPORTED LOST-2-24-62
(SCH) ZA 26	64.796 ✓				64.806	BMZA26 - ELEV F.B. 2195.8
+	3.311		3.555			ALONDRA BLVD (OLIVE ST) (N. SIDE) 745
⊼	68.107 ✓	-2.480	-2.482			E. of AVALON BLVD, BT. SPH. IN W. side
—	5.791		6.037			of drive to ho # 715
T.P	62.316 ✓					T.P

76S420 S & E-353 4-54

PLEASE RETURN TO
LOS ANGELES COUNTY SURVEYOR
725 LOS ANGELES COUNTY ENGINEERING BLDG.

NOTE: ANY ADDITIONS OR CHANGES ON THIS SHEET MUST BE MADE OR CIRCLED IN RED INK, WITH DATE AND NAME OF PERSON MAKING CHANGE.

Do not extend notes this side of this line

NOTES RED ____ JOB NO 211614 SURVEY OF SAN PEDRO ST
DATE ____ SURVEY BY J.J. LANIGAN
NOTES CHKD ____ NOTES BY J.J. DATE 9-17-57
DATE ____ INDEXED ____ C. Johnson DATE ____

B.M.	1ST RUN	DIFF.	2ND RUN	3RD RUN	ADJ. ELEV.	DESCRIPTION
T.P	62.316 ✓					T.P
+	3.698		3.400	3.123		
⊼	66.014 ✓	-2.551	-2.557	-2.559		
−	6.249		5.957	5.692		
T.P	59.765 ✓					T.P
+	3.860		3.654			
⊼	63.625 ✓	+1.982	-1.986			
−	5.842		5.640			
T.P	57.783 ✓					T.P
+	4.035		4.256			
⊼	61.818 ✓	-0.655	-0.656			
−	4.690		4.912			
T.P	57.128 ✓					T.P
+	2.909		3.179			
⊼	60.037 ✓	+2.650	+2.648			
−	5.559		5.827			
T.P	54.478 ✓					T.P.
+	3.040		2.788			
⊼	57.518 ✓	-2.740	-2.741			REPORTED LAST 2-24-60
	5.780		5.529			
(S27) ZA27	51.738 ✓				51.742	BMZA27 ELEV. F.B. 2195 9
+	5.488		5.721			ALONDRO BLVD (OLIVE ST.) S.S. 100±30'±
⊼	57.226 ✓	+1.559	+1.560			W. of AVALON BLVD., BT. STA IN W. curb
−	3.929		4.161			of drive to BLDG #454, 3.5' S. of N. road
T.P	53.297 ✓					T.P
+	5.809		5.979			
⊼	59.106 ✓	+1.200	+1.200			
−	4.609		4.779			
T.P	54.497 ✓					T.P

F.B. 2195 PG. 9

76S420 S & E-353 4-54

PLEASE RETURN TO
LOS ANGELES COUNTY SURVEYOR
725 LOS ANGELES COUNTY ENGINEERING BLDG.

NOTE: ANY ADDITIONS OR CHANGES ON THIS SHEET MUST BE MADE OR CIRCLED IN RED INK, WITH DATE AND NAME OF PERSON MAKING CHANGE.

Do not extend notes this side of this line

JOB NO. 2116.14 SURVEY OF SAN PEDRO ST NOTES RED.
SURVEY BY J.J. LANIGAN DATE
NOTES BY J.J.L. DATE 9-17-57 NOTES CHKD.
INDEXED K. C. Johnson DATE DATE

F.B. 2195 PG. 10

B.M.	1ST RUN	DIFF.	2ND RUN	3RD RUN	ADJ. ELEV.	DESCRIPTION
T.P	54.497 ✓					T.P
+	6.119		5.911			
⊼	60.616 ✓	+3.547	+3.546			
−	2.572		2.365			
T.P	58.044 ✓					T.P
+	5.547		5.811			
⊼	63.591 ✓	+1.367	+1.363			
−	4.180		4.448			
T.P	59.411 ✓					T.P.
+	5.814		6.070			
⊼	65.225 ✓	+2.096	+2.096			
−	3.718		3.974			
T.P	61.507 ✓					T.P
+	5.928		5.580			
⊼	67.435 ✓	+4.904	+4.905			
−	1.024		0.675			
(Set) ZA28	66.411 ✓				66.417	BMZA28 - Elev FB 2195-10
+	4.390		4.162			AVALON BLVD. (W. side) 775' N. of
⊼	70.801 ✓	+0.037	+0.037			ALONDRO BLVD., BT. SPK in conc. base of
−	4.353		4.125			light standard at S. P/L of TEXACO STA.
T.P	66.448 ✓					T.P
+	5.712		5.787			
⊼	72.160 ✓	+1.457	+1.459			
−	4.255		4.328			
T.P	67.905 ✓					T.P
+	5.803		5.521			
⊼	73.708 ✓	+0.235	+0.238			
−	5.568		5.283			
T.P	68.140 ✓					T.P

76S420 S & E-353 4-54

PLEASE RETURN TO
LOS ANGELES COUNTY SURVEYOR
725 LOS ANGELES COUNTY ENGINEERING BLDG.

NOTE: ANY ADDITIONS OR CHANGES ON THIS SHEET MUST BE MADE OR CIRCLED IN RED INK, WITH DATE AND NAME OF PERSON MAKING CHANGE.

Do not extend notes this side of this line

B.M.	1ST RUN	DIFF.	2ND RUN	3RD RUN	ADJ. ELEV.	DESCRIPTION
T.P	68.140					T.P
+	5.693		5.519			
π	73.833	+2.428	+2.430			
−	3.265		3.089			
(Set) ZA29	70.568				70.579	BMZA29 - ELEV. F.B. 2195-11
+	4.232		4.007			AVALON BLVD. (E. side) 500± S. of
π	74.800	-1.568	-1.565			154TH ST., BT. S.P.H. IN CONC. STRIP
−	5.800		5.572			UNDER FENCE of BLDG #15500. 22' N.
T.P	69.000					of S.W. FENCE CORNER
+	4.614		4.870			
π	73.614	+1.036	+1.035			T.P
−	3.578		3.835			REPORTED LOST 2-24-64
(Set) ZA30	70.036				70.047	ZA30 - ELEV. F.B. 2195-11
+	4.187		3.948			SAN PEDRO ST. (W side) 450± S. of
π	74.223	+0.467	+0.468			154TH ST., BT. S.P.H. IN W. side of
−	3.720		3.480			P.P. #812350E
T.P	70.503					T.P.
+	5.629		5.454			
π	76.132	+2.234	+2.235			
−	3.395		3.219			
T.P	72.737					T.P
+	5.688		5.769			
π	78.425	+1.783	+1.981			
−	3.705		3.788			
(Set) ZA31	74.720				74.731	BMZA31 - ELEV F.B. 2195-11
+	3.629		3.800			AVALON BLVD. & 154TH ST., N.W. COR.
π	78.349	+1.691	-1.690			BT. S.P.H. IN curb, 4' W. of W. end of C.
−	5.320		5.490			REPORTED LOST 2-24-64
(Set) ZA32	73.029				73.041	BMZA32 - ELEV. F.B. 2195-11 - SAN PEDRO
						ST. & 154TH ST., N.E. COR., BT. S.P.H. IN curb
						15' E. of E. end C.A.

NOTES RED _____ DATE _____
NOTES CHKD. _____ DATE _____
INDEXED A. C. Johnson DATE _____

JOB NO. 2116.14 SURVEY OF SAN PEDRO ST.
SURVEY BY J.J. LANIGAN
NOTES BY _____ DATE 2-7-59

F.B. 2195 PG. 11

768420-S & E-353 4-54

PLEASE RETURN TO
LOS ANGELES COUNTY SURVEYOR
725 LOS ANGELES COUNTY ENGINEERING BLDG.

NOTE: ANY ADDITIONS OR CHANGES ON THIS SHEET MUST BE MADE OR CIRCLED IN RED INK, WITH DATE AND NAME OF PERSON MAKING CHANGE.

Do not extend notes this side of this line

JOB NO. 2116.14 SURVEY OF SAN PEDRO ST. NOTES RED
SURVEY BY J.J. LANIGAN DATE
NOTES BY J.J.L. DATE 9-17-57 NOTES CHKD.
INDEXED C. Johnson DATE DATE

F.B. 2195 Pg. 12

B.M.	1ST RUN	DIFF.	2ND RUN	3RD RUN	ADJ. ELEV.	DESCRIPTION
ZA32 (Set)	73.029 ✓					BMZA32 - SCC Pg. 11
+	5.982		5.749			
π	79.011 ✓	+3.068	+3.069			
—	2.914		2.680			
T.P	76.097 ✓					T.P
+	6.165		5.878			
π	82.262 ✓	+2.246	+2.249			
— (Set)	3.919		3.629			
ZA33	78.343 ✓				78.357	BMZA33 - E/CV. F.B. 2195-12
+	4.986		5.174			SAN PEDRO ST. & REDONDO BEACH BLVD
π	83.329 ✓	+1.172	+1.169			N.E. COR. BT. SPH. in curb, 8' E. of E.
— (Set)	3.814		4.005			end C.R. ZA 34 - GONE
ZA34	79.515 ✓				79.528	BMZA34 - E/CV. F.B. 2195-12
+	6.060		5.919			AVALON BLVD. & REDONDO BEACH
π	85.575 ✓	+0.416	+0.417			BLVD., N.W. COR. BT. SPH. in curb -
—	5.644		5.502			38' W. of W. end C.R.
23-1	79.931 ✓				79.944	BM 23-1 - E/CV. 79.913 - F.B. 1395-142
+	6.052		6.208			AVALON BLVD. & REDONDO BEACH BLVD.,
π	85.983 ✓	+3.162	+3.161			N.E. COR. C.S. MON. in H.H. - 93.4' N. of E
—	2.890		3.047			of REDONDO BEACH BLVD. & 11.2' E. of E. of
T.P.	83.093 ✓					AVALON BLVD.
+	6.005		5.758			
π	89.098 ✓	+5.371	+5.373			ZA35 - GONE 11-23-59 - SCC Pg. 62
— (Set)	0.634		0.385			g.28
ZA35	88.464 ✓				88.478	BMZA35 - E/CV F.B. 2195-12
+	4.543		4.397			AVALON BLVD. & COMPTON BLVD., S.E
π	93.007 ✓	+0.538	+0.538			cor. BT. SPH. in base of traffic
—	4.005		3.859			light standard 60' S. & 32' E. of E.
T.P	89.002 ✓					INT.

76S420 S & E-353 4-54

PLEASE RETURN TO
LOS ANGELES COUNTY SURVEYOR
725 LOS ANGELES COUNTY ENGINEERING BLDG.

NOTE: ANY ADDITIONS OR CHANGES ON THIS SHEET MUST BE MADE OR CIRCLED IN RED INK, WITH DATE AND NAME OF PERSON MAKING CHANGE.

Do not extend notes this side of this line

B.M.	1ST RUN	DIFF.	2ND RUN	3RD RUN	ADJ. ELEV.	DESCRIPTION
T.P	89.002 ✓					T.P
+	5.603		5.408			
⊼	94.605 ✓	+1.656	+1.659			
−	3.947		3.749			
T.P	90.658 ✓					T.P
+	5.273		5.451			
⊼	95.931 ✓	+1.524	+1.525			
−	3.749		3.926			
T.P	92.182 ✓					T.P
+	5.519		5.706	5.845		
⊼	97.701 ✓	+2.007	+2.002	+2.003		
(set)	3.512		3.704	3.842		
2A36	94.189 ✓				94.200	BMZA36 - E/CV F.B 2195-13
+	4.745		4.942			AVALON BLVD. (W. side) 700'± N. of
⊼	98.934 ✓	+0.776	+0.773			COMPTON BLVD., BT. SPK. in S. edge conc.
−	3.969		4.169			drive to ho #14827 - 60' W. of E. of ST.
T.P	94.965 ✓					T.P
+	5.775		5.944			
⊼	100.740 ✓	+1.608	+1.610			
−	4.167		4.334			
T.P	96.573 ✓					T.P
+	5.841		5.969			
⊼	102.414 ✓	+3.494	+3.493			2A37-60N @ 11-23-59-6cc
−	2.347		2.476			pg. 63 - 27 K,
2A37	100.067 ✓				100.078	BMZA 37 - E/CV. F.B 2195-13
+	5.540		5.724			AVALON BLVD. (E. side) 1000'± S. of
⊼	105.607 ✓	+2.171	+2.169			ROSECRANS AVE., BT. SPK. in W side
−	3.369		3.555			P.P. #18409E.
T.P	102.238 ✓					T.P

NOTES RED ____ JOB NO. 2116.14 SURVEY OF SAN PEDRO ST.
DATE ____ SURVEY BY J. J. LANIGAN
NOTES CHKD. ____ NOTES BY [illegible] DATE 9-18-59
DATE ____ INDEXED C. Johnson DATE ____

F.B. 2195 PG. 13

768420 S & E-353 4-54

PLEASE RETURN TO
LOS ANGELES COUNTY SURVEYOR
725 LOS ANGELES COUNTY ENGINEERING BLDG.

NOTE: ANY ADDITIONS OR CHANGES ON THIS SHEET MUST BE MADE OR CIRCLED IN RED INK, WITH DATE AND NAME OF PERSON MAKING CHANGE.

Do not extend notes this side of this line

JOB NO. 2116.14 SURVEY OF SAN PEDRO ST NOTES RED.
SURVEY BY J.J. LANIGAN DATE
NOTES BY J.J.L. DATE 9-18-59 NOTES CHKD.
INDEXED A. C. Johnson DATE DATE

F.B. 2195 PG. 14

B.M.	1ST RUN	DIFF.	2ND RUN	3RD RUN	ADJ. ELEV.	DESCRIPTION
T.P	102.238 ✓					T.P
+	6.070		6.109			
⊼	108.308 ✓	+2.883	+2.884			
−	3.187		3.225			
T.P	105.121 ✓					T.P
+	5.458		5.802			
⊼	110.579 ✓	+3.877	+3.878			
−	1.577		1.924			
T.P	109.002 ✓					T.P
+	5.211		5.503			
⊼	114.213 ✓	+2.606	+2.608			
−	2.605		2.895			
T.P	111.608 ✓					T.P
+	5.738		6.075			
⊼	117.346 ✓	+1.643	+1.645			
(Set)	4.095		4.430			
ZA38	113.251 ✓				113.261	BMZA38 - E/CV F.B. 2195-14
+	2.563		2.705			AVALON BLVD & ROSECRANS AVE., S.W.
⊼	115.814 ✓	-2.490	-2.494			COR. BT. SPK. in curb, 10' W. of W.
−	5.053		5.199			C'nd C.R.
T.P	110.761 ✓					T.P.
+	3.393		3.572			
⊼	114.154 ✓	-2.234	-2.232			
−	5.627		5.804			
T.P	108.527 ✓					T.P
+	4.765		5.000			
⊼	113.292 ✓	+0.264	+0.260			
(Set)	4.501		4.740			
ZA39	108.791 ✓				108.798	BMZA39 - E/CV F.B. 2195-14
						ROSECRANS AVE. & TOWNE AVE., N.E. COR
						BT. SPK. IN M.C.R.

76S420 S & E-353 4-54

PLEASE RETURN TO
LOS ANGELES COUNTY SURVEYOR
725 LOS ANGELES COUNTY ENGINEERING BLDG.

NOTE: ANY ADDITIONS OR CHANGES ON THIS SHEET MUST BE MADE OR CIRCLED IN RED INK, WITH DATE AND NAME OF PERSON MAKING CHANGE.

Do not extend notes this side of this line

NOTES RED. JOB NO. 2116.14 SURVEY OF SAN PEDRO ST.
DATE SURVEY BY J.J.L. ANIGAN
NOTES CHKD. NOTES BY J.J.L. DATE 9-18-59
DATE INDEXED C. Johnson DATE

F.B. 2195 PG. 15

B.M.	1ST RUN	DIFF.	2ND RUN	3RD RUN	ADJ. ELEV.	DESCRIPTION
ZA 39	108.791 ✓					BM ZA-39 - see pg 14
+	4.064		4.150			
π	112.855 ✓	1.188	-1.190			
—	5.252		5.340			
T.P	107.603 ✓					T.P
+	4.875		5.101			
π	112.478 ✓	-0.440	-0.439			
—	5.315		5.540			
T.P	107.163 ✓					T.P
+	3.100		3.325			
π	110.263 ✓	+0.525	+0.523			
(Set)	2.575		2.802			
ZA 40	107.688 ✓				107.696	BM ZA 40 - E/CU FB 2195-15
+	1.951		1.745			ROSECRANS AVE & SAN PEDRO ST
π	109.639 ✓	4.081	-4.078			S.W. COR., BT. SPH IN E. side of conc.
—	6.032		5.823			base to traffic light standard
T.P	103.607 ✓					T.P
+	4.525		4.725			
π	108.132 ✓	1.373	-1.369			
—	5.898		6.094			
T.P	102.234 ✓					T.P
+	4.682		4.890			
π	106.916 ✓	1.125	-1.129			
—	5.807		6.019			
T.P	101.109 ✓					T.P
+	4.444		4.201			
π	105.553 ✓	1.791	-1.787			
—	6.235		5.989			
T.P	99.318 ✓					T.P

765420 S & E-353 4-54

PLEASE RETURN TO
LOS ANGELES COUNTY SURVEYOR
725 LOS ANGELES COUNTY ENGINEERING BLDG.

NOTE: ANY ADDITIONS OR CHANGES ON THIS SHEET MUST BE MADE OR CIRCLED IN RED INK, WITH DATE AND NAME OF PERSON MAKING CHANGE.

Do not extend notes this side of this line

JOB NO. 2/16.14 SURVEY OF SAN PEDRO, ST.
SURVEY BY J.J. LANIGAN DATE 9-18-59
NOTES BY J.J.L. DATE
INDEXED A. O. Johnson DATE
NOTES RED DATE
NOTES CHKD DATE

F.B. 2195 PG. 16

B.M.	1ST RUN	DIFF.	2ND RUN	3RD RUN	ADJ. ELEV.	DESCRIPTION
T.P	99.318 ✓					T.P
+	4.770		4.847			
π	104.088 ✓	+1.227	+1.229			
−	3.543		3.618			
set ZA41	100.545 ✓				100.560	ZA41 - ELEV. F.B 2195-16
+	2.663		2.785			SAN PEDRO ST. (W. side) 1150± S. of
π	103.208 ✓	-2.719	-2.720			ROSECRANS AVE, BT. SPK. in conc. slab
−	5.382		5.505			in front of shop # 14501
T.P	97.826 ✓					T.P
+	3.910		4.108			
π	101.736 ✓	-1.554	-1.552			
−	5.464		5.660			
T.P	96.272 ✓					T.P
+	4.188		4.349			
π	100.460	-1.826	-1.828			
−	6.014		6.177			
T.P	94.446 ✓					T.P
+	4.091		3.880			
π	98.537 ✓	-2.078	-2.078			
−	6.169		5.958			
T.P	92.368 ✓					T.P
+	4.602		4.712			
π	96.970 ✓	-0.907	-0.910			
(set)	5.509		5.622			
ZA42	91.461 ✓				91.477	BMZA42 - ELEV. F.B 2195-16
+	4.063		4.204			SAN PEDRO ST. (E. side) 470'± N.
π	95.524 ✓	1.984	-1.983			of COMPTON BLVD, BT. SPK. in curb
−	6.047		6.187			S. side N. end
T.P	89.477 ✓					T.P

76S420 S & E-353 4-54

PLEASE RETURN TO
LOS ANGELES COUNTY SURVEYOR
725 LOS ANGELES COUNTY ENGINEERING BLDG.

NOTE: ANY ADDITIONS OR CHANGES ON THIS SHEET MUST BE MADE OR CIRCLED IN RED INK, WITH DATE AND NAME OF PERSON MAKING CHANGE.

Do not extend notes this side of this line

B.M.	1ST RUN	DIFF.	2ND RUN	3RD RUN	ADJ. ELEV.	DESCRIPTION
T.P	89.477 ✓					
+	3.761		3.932			
⊼	93.238 ✓	-1.951	-1.950			
— (Set)	5.712		5.882			
ZA43	87.526 ✓				87.543	ZA43 - Elev. F.B. 2195-17
+	4.642		4.784			SAN PEDRO ST & COMPTON
⊼	92.168 ✓	+0.272	+0.271			BLVD, N.W. cor, BT. SPK IN S.E. cor.
—	4.370		4.513			of TRAFFIC LIGHT STANDARD
T.P	87.798 ✓					T.P
+	5.087		5.160			
⊼	92.885 ✓	-0.671	-0.669			
—	5.758		5.829			
T.P	87.127 ✓					T.P
+	5.084		5.209			
⊼	92.211 ✓	+0.337	+0.340			
—	4.747		4.869			
T.P	87.467 ✓					T.P
+	5.429		5.570			
⊼	92.893 ✓	+2.666	+2.667			
— (Set)	2.763		2.903			
ZA44	90.130 ✓				90.149	BMZA44 - Elev F.B. 2195-17
+	3.593		3.488			COMPTON BLVD. (S. side) 200± W.
⊼	93.723 ✓	-2.337	-2.340			of STULMAN ST., BT. SPK IN TOP
—	5.932		5.828			N.E. cor conc. wall around OIL TANK
T.P	87.791 ✓					T.P
+	4.223		4.338			
⊼	92.014 ✓	-1.705	-1.706			
—	5.928		6.044			
T.P	86.086 ✓					T.P.

NOTES RED. JOB NO. 2116.14 SURVEY OF SAN PEDRO ST.
DATE SURVEY BY J.J. LANIGAN
NOTES CHKD. NOTES BY J.J.L. DATE 9-22-50
DATE INDEXED [illegible] DATE

F.B. 2195 PG. 17

769420 S & E-353 4-54

PLEASE RETURN TO
LOS ANGELES COUNTY SURVEYOR
725 LOS ANGELES COUNTY ENGINEERING BLDG.

NOTE: ANY ADDITIONS OR CHANGES ON THIS SHEET MUST BE MADE OR CIRCLED IN RED INK, WITH DATE AND NAME OF PERSON MAKING CHANGE.

Do not extend notes this side of this line

JOB NO. 2116.18 SURVEY OF SAN PEDRO ST.
SURVEY BY J.J. LANIGAN
NOTES BY J.J.L. DATE 9-22-59
INDEXED C. Johnson DATE
NOTES RED. DATE
NOTES CHKD. DATE

F.B. 2195 PG. 18

B.M.	1ST RUN	DIFF.	2ND RUN	3RD RUN	ADJ. ELEV.	DESCRIPTION
T.P	86.086					T.P
+	3.847		3.975			
π	89.933	+0.497	-0.496			
−	4.344		4.471			
(Set) ZA45	85.589				85.606	BM ZA45 - ELEV. F.B. 2195-18
+	3.002		3.081			COMPTON BLVD (S side) 235± W. of
π	88.591	+1.733	-1.733			MAPLE AVE., BT. SPH IN N. side
−	4.735		4.814			P.P. # 56450 E.
T.P	83.856					T.P
+	4.905		4.782			
π	88.761	+0.760	-0.758			
−	5.665		5.540			
T.P	83.096					T.P
+	5.006		5.202			
π	88.102	+0.116	-0.116			
−	5.122		5.318			
T.P	82.980					T.P
+	4.652		4.763			
π	87.632	+0.772	-0.770			
−	5.424		5.533			
T.P	82.208					
+	3.207		3.742			
π	85.415	+1.427	+1.430			
−	1.780		2.312			
(Set) ZA46	83.635				83.652	ZA46 - ELEV. F.B. 2195-18
+	0.760		0.869			COMPTON BLVD & MAIN ST., N.E. COR.
π	84.395	+4.163	-4.165			BT. SPH. in conc. base of COR
−	4.923		5.034			FENCE POST
T.P	79.472					T.P

76S420 S & F-353 4-54

PLEASE RETURN TO
LOS ANGELES COUNTY SURVEYOR
725 LOS ANGELES COUNTY ENGINEERING BLDG.

NOTE: ANY ADDITIONS OR CHANGES ON THIS SHEET MUST BE MADE OR CIRCLED IN RED INK, WITH DATE AND NAME OF PERSON MAKING CHANGE.

Do not extend notes this side of this line

NOTES RED: JOB NO. 2116.14 SURVEY OF SAN PEDRO ST.
DATE SURVEY BY J. J. LANIGAN
NOTES CHKD. NOTES BY J. J. L. DATE 9-22-50
DATE INDEXED A. C. Johnson DATE

F. B. 2195 PG. 19

B.M.	1ST RUN	DIFF.	2ND RUN	3RD RUN	ADJ. ELEV.	DESCRIPTION
T.P	79.472 ✓					T.P
+	0.328		0.141			
⊼	77.800 ✓	-5.437	-5.433			
—	5.762		5.574			
T.P	74.038 ✓					T.P
+	0.708		0.409			
⊼	74.746 ✓	-4.896	-4.895			
—	5.604		5.304			
T.P	69.142 ✓					T.P
+	0.627		0.442	0.600		
⊼	69.769 ✓	-5.155	-5.150	-5.149		
—	5.782		5.592	5.749		
T.P	68.987 ✓					T.P
+	2.187		2.518			
⊼	66.174 ✓	-2.690	-2.688			
— (Set)	4.877		5.206			
ZA47	61.297 ✓				61.316	BMZA47 - E/CV. F.B. 2195-19 MAIN ST. & REDONDO BEACH BLVD., S.W. COR. BT. SPK. IN CURB, 15' W. of W. end C.R.
+	3.163		2.992			
⊼	64.460 ✓	-2.669	-2.670			
—	5.832		5.662			
T.P	58.628 ✓					T.P
+	3.024		3.189			
⊼	61.652 ✓	-2.957	-2.958			
—	5.981		6.147			
T.P	55.671 ✓					T.P
+	4.397		4.564			
⊼	60.068 ✓	-1.057	-1.058			
(Set)	5.454		5.622			
ZA48	54.614 ✓				54.630	ZA48 - E/CV F.B. 2195-19 - BROADWAY & REDONDO BEACH BLVD. S.E. COR. BT SPK. IN CURB, 35' E of E END C.R.

76S420 S & E-353 4-54

PLEASE RETURN TO
LOS ANGELES COUNTY SURVEYOR
725 LOS ANGELES COUNTY ENGINEERING BLDG.

NOTE: ANY ADDITIONS OR CHANGES ON THIS SHEET MUST BE MADE OR CIRCLED IN RED INK, WITH DATE AND NAME OF PERSON MAKING CHANGE.

Do not extend notes this side of this line

B.M.	1ST RUN	DIFF.	2ND RUN	3RD RUN	ADJ. ELEV.	DESCRIPTION
ZA48	54.614 ✓					BMZA48- SCO Pg.19
+	4.551		4.268			
⊼	59.165 ✓	+2.603	+2.605			
−	1.948		1.663			
T.P	57.217 ✓					T.P
+	6.008		6.220			
⊼	63.225 ✓	+5.911	+5.912			
−	0.097		0.308			T.P
T.P	63.128 ✓					
+	5.684		6.007			
⊼	68.812 ✓	+3.716	+3.716			
−	1.968		2.291			
T.P	66.844 ✓					T.P
+	6.040		5.910			
⊼	72.884 ✓	+3.240	+3.241			
−	2.800		2.669			
T.P	70.084 ✓					T.P
+	5.345		5.902			
⊼	75.429 ✓	+2.949	2.951			
−	2.396		2.951			
T.P	73.033 ✓					T.P
+	6.085		5.927			
⊼	79.118 ✓	+2.896	2.898			
−	3.189		3.029			
T.P	75.929 ✓					T.P
+	6.128		6.248			
⊼	82.057 ✓	+3.457	+3.458			
−	2.671		2.790			
T.P	79.386 ✓					T.P

JOB NO. 2116.14 SURVEY OF SAN PEDRO ST. NOTES RED.
SURVEY BY J.J. LANIGAN DATE
NOTES BY J.J.L. DATE 9-22-59 NOTES CHKD.
INDEXED K. C. Johnson DATE DATE

F.B. 2195 Pg. 20

76S420 S & E-353 4-54

PLEASE RETURN TO
LOS ANGELES COUNTY SURVEYOR
725 LOS ANGELES COUNTY ENGINEERING BLDG.

NOTE: ANY ADDITIONS OR CHANGES ON THIS SHEET MUST BE MADE OR CIRCLED IN RED INK, WITH DATE AND NAME OF PERSON MAKING CHANGE.

Do not extend notes this side of this line

B.M.	1ST RUN	DIFF.	2ND RUN	3RD RUN	ADJ. ELEV.	DESCRIPTION
T.P	77.886					T.P
+	6.104		6.164			
⊼	85.490	+3.819	+3.819			
−	2.285		2.345			
T.P	83.205					T.P.
+	6.224		6.158			
⊼	89.429	+3.430	+3.431			
−	2.794		2.727			
T.P	86.635					T.P
+	5.984		6.215			
⊼	92.619	+3.116	+3.115			
−	2.868		3.100			
T.P	89.751					T.P
+	5.990		6.229			
⊼	95.741	+2.526	+2.527			
−	3.464		3.702			
T.P	92.277					T.P
+	6.239		6.161			
⊼	98.516	+4.097	+4.099			
−	2.142		2.062			
T.P	96.374					T.P
+	5.809		5.935			
⊼	102.183	+2.382	+2.383			
−	3.427		3.552			
T.P	98.756					T.P
+	5.528		5.719			
⊼	104.284	+1.752	+1.755			
−	3.776		3.964			
T.P	100.508					T.P.

NOTES RED. _____ JOB NO. 2116.14 SURVEY OF SAN PEDRO ST.
DATE _____ SURVEY BY J.J.L. LANIGAN
NOTES CHKD. _____ NOTES BY J.J.L. DATE 9-22-59
DATE _____ INDEXED A. C. Johnson DATE

F.B. 2175 PG. 21

768420 S & E-353 4-54

PLEASE RETURN TO
LOS ANGELES COUNTY SURVEYOR
725 LOS ANGELES COUNTY ENGINEERING BLDG.

NOTE: ANY ADDITIONS OR CHANGES ON THIS SHEET MUST BE MADE OR CIRCLED IN RED INK, WITH DATE AND NAME OF PERSON MAKING CHANGE.

Do not extend notes this side of this line

JOB NO. 2116.14 SURVEY OF SAN PEDRO ST.
SURVEY BY J. J. LANIGAN
NOTES BY J. J. L. DATE 9-22-59
INDEXED BY C. Johnson DATE
NOTES RED
DATE
NOTES CHKD.
DATE

F. B. 2195 PG. 22

B.M.	1ST RUN	DIFF.	2ND RUN	3RD RUN	ADJ. ELEV.	DESCRIPTION
T.P	100.508					T.P
+	5.805		6.105			
π	106.313	+2.036	+2.038			
−	3.769		4.067			
T.P	102.544					T.P.
+	5.826		5.966			
π	108.370	+1.779	+1.779			
−	4.047		4.187			
T.P	104.323					T.P
+	5.713		5.972			
π	110.036	+1.631	+1.632			
−	4.082		4.340			
T.P	105.954					T.P.
+	6.069		6.197			
π	112.023	+2.048	+2.050			
−	4.021		4.147			
T.P	108.002					T.P
+	5.722		5.905			
π	113.724	+1.794	+1.793			
−	3.928		4.112			
T.P	109.796					T.P.
+	5.758		5.899			
π	115.554	+1.309	+1.309			
−	4.449		4.590			
T.P	111.105					T.P
+	5.622		5.749			
π	116.727	+0.815	+0.814			
−	4.807		4.935			
T.P	111.920					T.P.

76S420 S & E-353 4-54

PLEASE RETURN TO
LOS ANGELES COUNTY SURVEYOR
725 LOS ANGELES COUNTY ENGINEERING BLDG.

NOTE: ANY ADDITIONS OR CHANGES ON THIS SHEET MUST BE MADE OR CIRCLED IN RED INK, WITH DATE AND NAME OF PERSON MAKING CHANGE.

Do not extend notes this side of this line

B.M.	1ST RUN	DIFF.	2ND RUN	3RD RUN	ADJ. ELEV.	DESCRIPTION
T.P	111.920					T.P
+	5.550		5.315			
π	117.470	+0.744	+0.742			
−	4.806		4.573			
T.P	112.664					T.P
+	6.142		5.922			
π	118.806	+3.359	+3.356			
−	2.783		2.566			
T.P	116.023					T.P.
+	5.977		6.072			
π	122.000	+1.993	+1.992			
−	3.984		4.040			
T.P	118.016					T.P
+	5.895		6.143			
π	123.911	+2.761	+2.760			
−	3.134		3.383			
T.P	120.777					T.P
+	5.007		6.168			
π	126.774	+1.207	+1.207			
−	4.800		4.961			
T.P	121.974					T.P.
+	5.123		5.309	5.064		
π	127.097	+0.514	+0.509	+0.508		
−	4.609		4.800	4.556		
T.P	122.488					T.P
+	4.686		4.528			
π	127.174	+1.552	+1.553			
−	6.238		6.081			
T.P	120.936					

NOTES RED _____ JOB NO. 211614 SURVEY OF SAN PEDRO ST.
DATE _____ SURVEY BY J.W. LANIGAN
NOTES CHKD. _____ NOTES BY J.J.L. DATE 7-22-59
DATE _____ INDEXED K.C. Johnson DATE

F.B. 2195 PG. 23

76S420 S & E-353 4-54

PLEASE RETURN TO
LOS ANGELES COUNTY SURVEYOR
725 LOS ANGELES COUNTY ENGINEERING BLDG.

NOTE: ANY ADDITIONS OR CHANGES ON THIS SHEET MUST BE MADE OR CIRCLED IN RED INK, WITH DATE AND NAME OF PERSON MAKING CHANGE.

Do not extend notes this side of this line

B.M.	1ST RUN	DIFF.	2ND RUN	3RD RUN	ADJ. ELEV.	DESCRIPTION
T.P	120.936 ✓					T.P
+	2.368		2.564			
⊼	123.304 ✓	-3.647	-3.644			
−	6.015		6.208			
T.P	117.289 ✓					T.P.
+	2.108		1.972			
⊼	119.397 ✓	-4.056	4.052			
−	6.164		6.024			
21.5	113.223 ✓					B.M 21-5 - Elev. 113.239 - F.B. 1371-10. Rosecrans Ave. & Main St. at ℄ Inter., City of L.A. Mon. Traverse Sta. Watts D-12, in H.H.

JOB NO. 2116.14 SURVEY OF San Pedro St. NOTES RED.
SURVEY BY J.J. Lanigan DATE
NOTES BY J.J.L. DATE 9-22-59 NOTES CHKD.
INDEXED A. C. Johnson DATE DATE

F.B. 2195 Pg. 24

PWFB 0620

1208

Notes Ck'd by W. J. BRENNER	Survey of SAN PEDRO ST
Map No.	JN 0303.00 Tape 0188 Std 68 °F
Office Work	Surveyed by J. J. LANIGAN
Checked	Notes J. J. L. Date 9-24-57
Date	Indexed A. C. Johnson NOV 30 '58

F. B. 2195 PG. 28

J.N. 0303.00
C.I. 2116.14

CENTER-LINE SURVEY
FOR
SAN PEDRO ST

LANIGAN
RIHE
MANLEY
DOVER

Note: Any Additions or Changes on This Sheet Must be Made or Circled in Red Ink With Date and Name of Person Making Change.

Do not extend notes this side of this line.

RETURN TO
LOS ANGELES COUNTY ENGINEER
00 LOS ANGELES COUNTY ENGINEERING BLDG.

763095 CE #247—7-55

PWFB 0620

1209, 1210, 1211, 1212

F. B. ~~2175~~ PG. ~~26~~

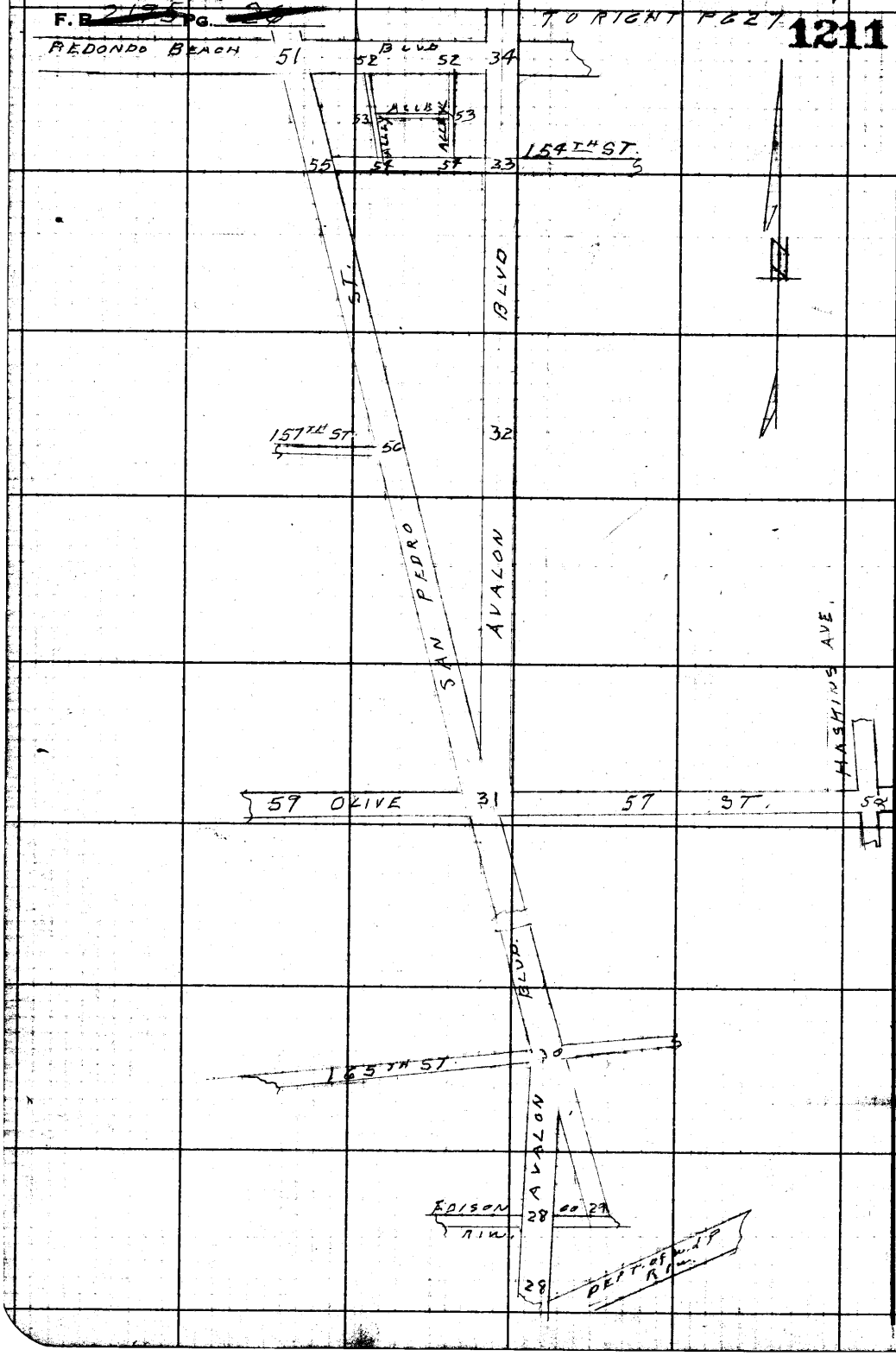

RETURN TO
LOS ANGELES COUNTY ENGINEER
700 LOS ANGELES COUNTY ENGINEERING BLDG.

Do not extend notes this side of this line.

Note: Any Additions or Changes on This Sheet Must be Made or Circled in Red Ink With Date and Name of Person Making Change.

Notes Ck'd by W. J. BRENNER	Survey of SAN PEDRO ST	F. B 2195 PG. 27
Map No.	JN 0303.00 Tape 0188 Std 68 °F	
Office Work	Surveyed by J. J. LANIGAN	
Checked	Notes J. J. L. Date 9-24-59	
Date	Indexed A. C. Johnson	

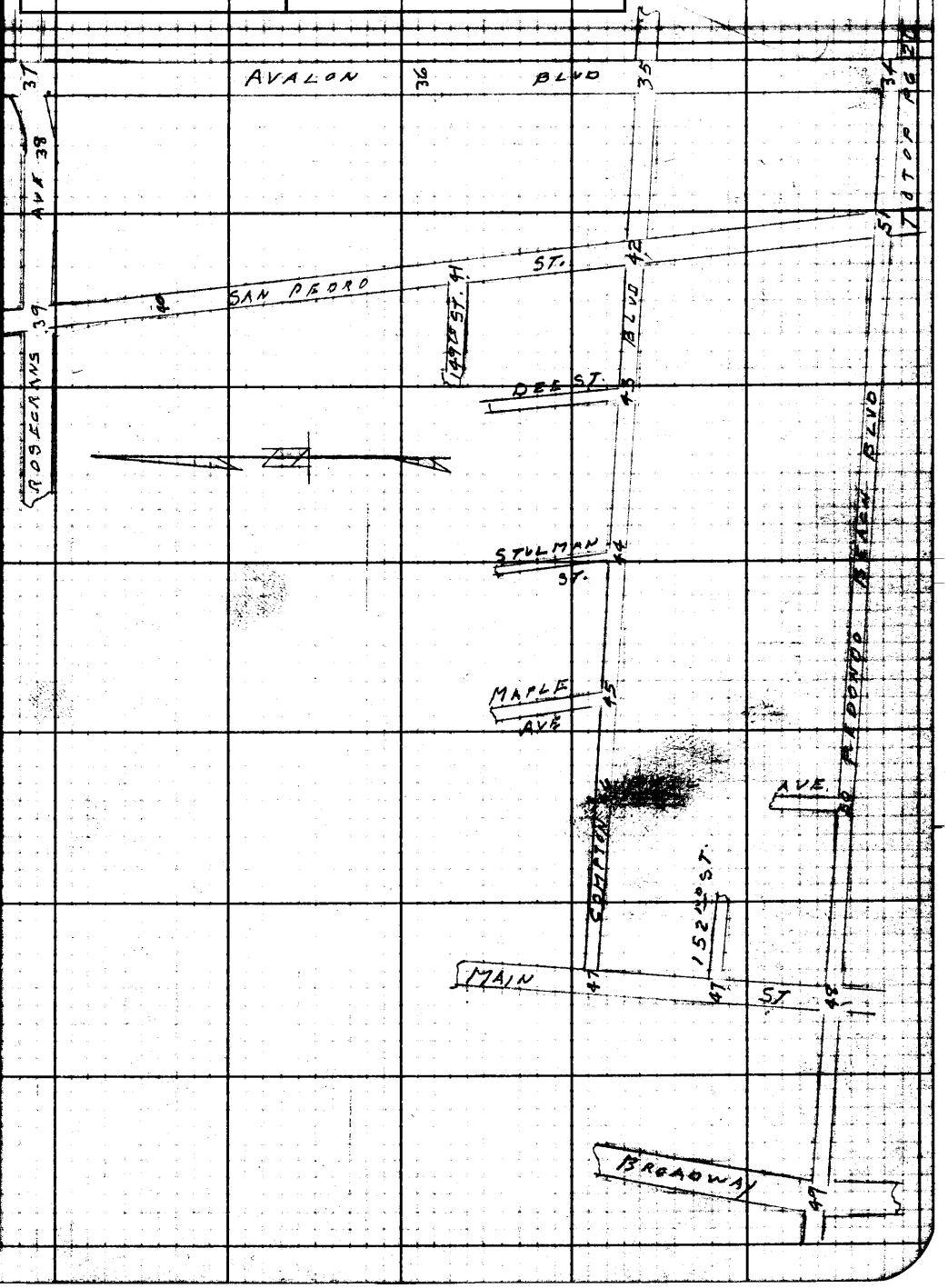

Note: Any Additions or Changes on This Sheet Must be Made or Circled in Red Ink With Date and Name of Person Making Change.

Do not extend notes this side of this line.

RETURN TO
LOS ANGELES COUNTY ENGINEER
00 LOS ANGELES COUNTY ENGINEERING BLDG.

763098 CE #247—7-53

PWFB 0620

1213

F.B. [illegible] PG. [illegible]

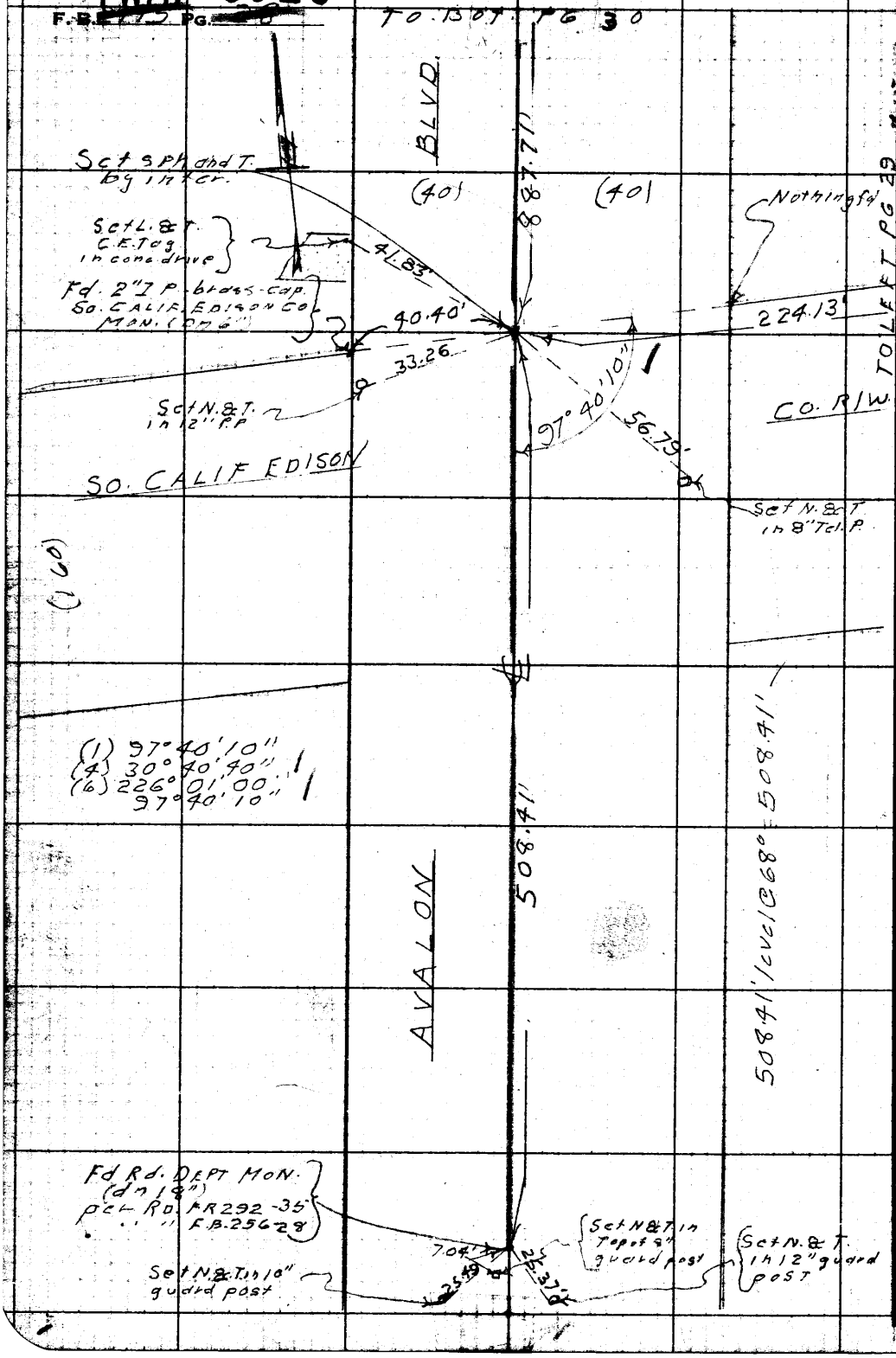

W.S. 26, C-4

RETURN TO
LOS ANGELES COUNTY ENGINEER
900 LOS ANGELES COUNTY ENGINEERING BLDG.

Do not extend notes this side of this line.

Note: Any Additions or Changes on This Sheet Must be Made or Circled in Red Ink With Date and Name of Person Making Change.

PWFB 0620

1214.

Notes Ck'd by W. J. BRENNER	Survey of SAN PEDRO ST.
Map No.	JN 0303.00 Tape 0188 Std. 68 °F
Office Work	Surveyed by J. J. LANIGAN
Checked	Notes J.J.L. Date 9-29-59
Date	Indexed C. Johnson

F. B. [redacted] Pg. [redacted]

1218

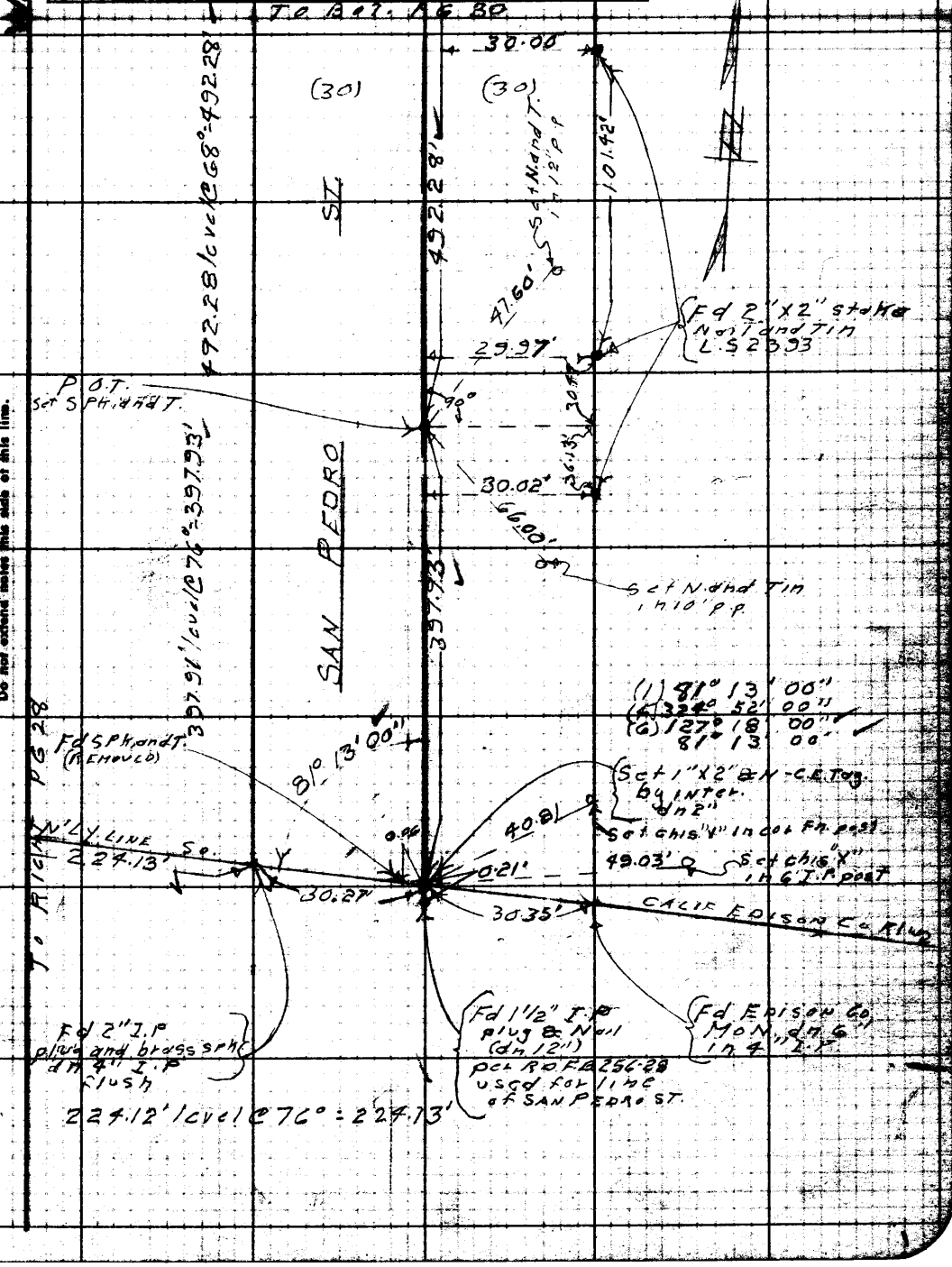

Note: Any Additions or Changes on This Sheet Must be Made or Circled in Red Ink With Date and Name of Person Making Change.

Do not extend notes this side of this line.

RETURN TO LOS ANGELES COUNTY ENGINEER 900 LOS ANGELES COUNTY ENGINEERING BLDG.

763098 CE #247—7-53

PWFB 0620

1216

F.B. 75 PG. 80

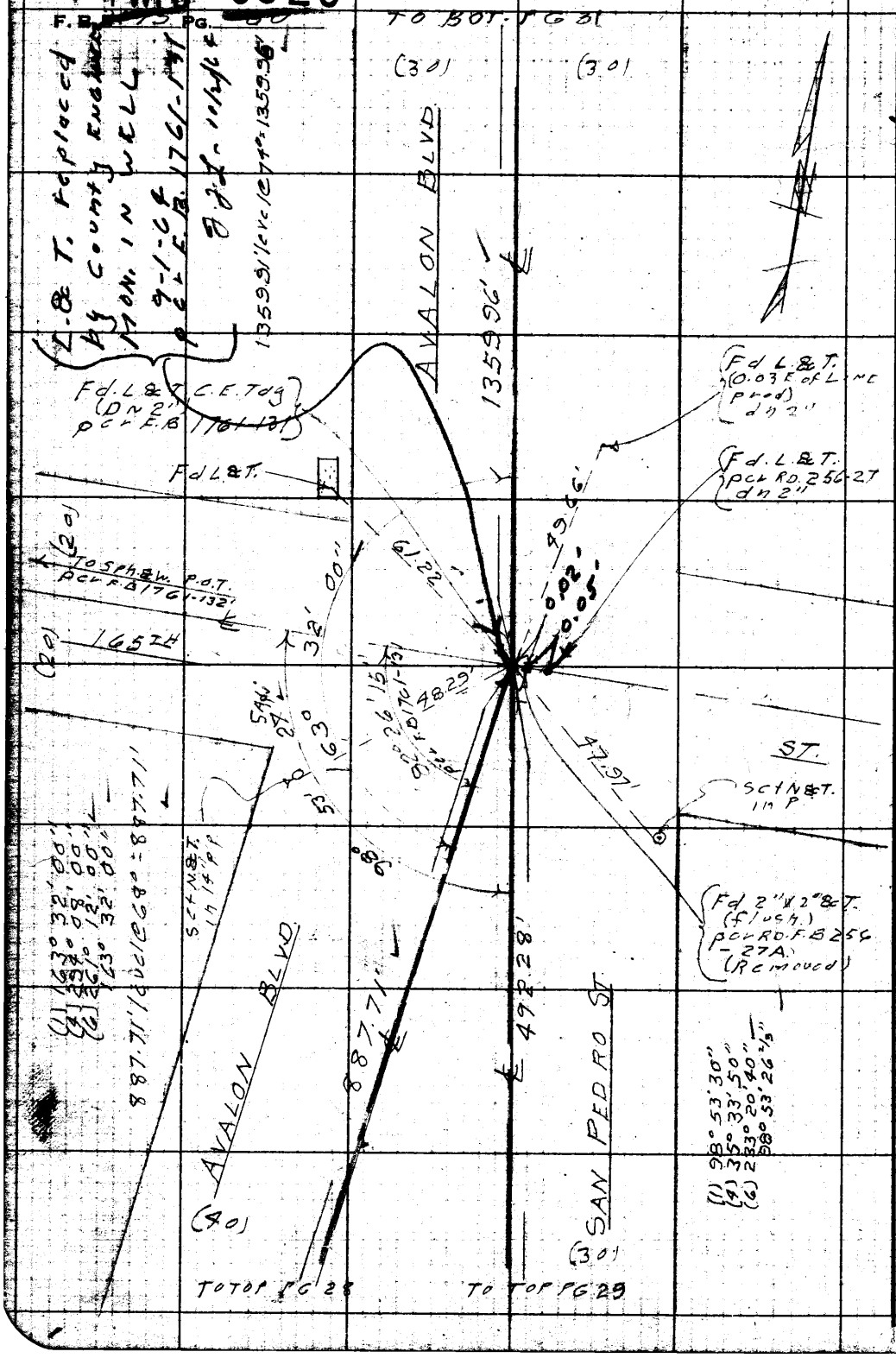

W.S. 26, C-4

RETURN TO
LOS ANGELES COUNTY ENGINEER
900 LOS ANGELES COUNTY ENGINEERING BLDG.

Do not extend notes this side of this line.

Note: Any Additions or Changes on This Sheet Must be Made or Circled in Red Ink With Date and Name of Person Making Change.

PWFB 0720

1842

Notes Ck'd by W. J. BRENNER	Survey of SAN PEDRO ST.
Map No.	IN 0303.00 Tape 0188 Std 68 °F
Office Work	Surveyed by J.J. LANIGAN.
Checked	Notes J.J.L. Date 9-25-57
Date	Indexed C. Johnson

F. B. [illegible] Pg. [illegible]

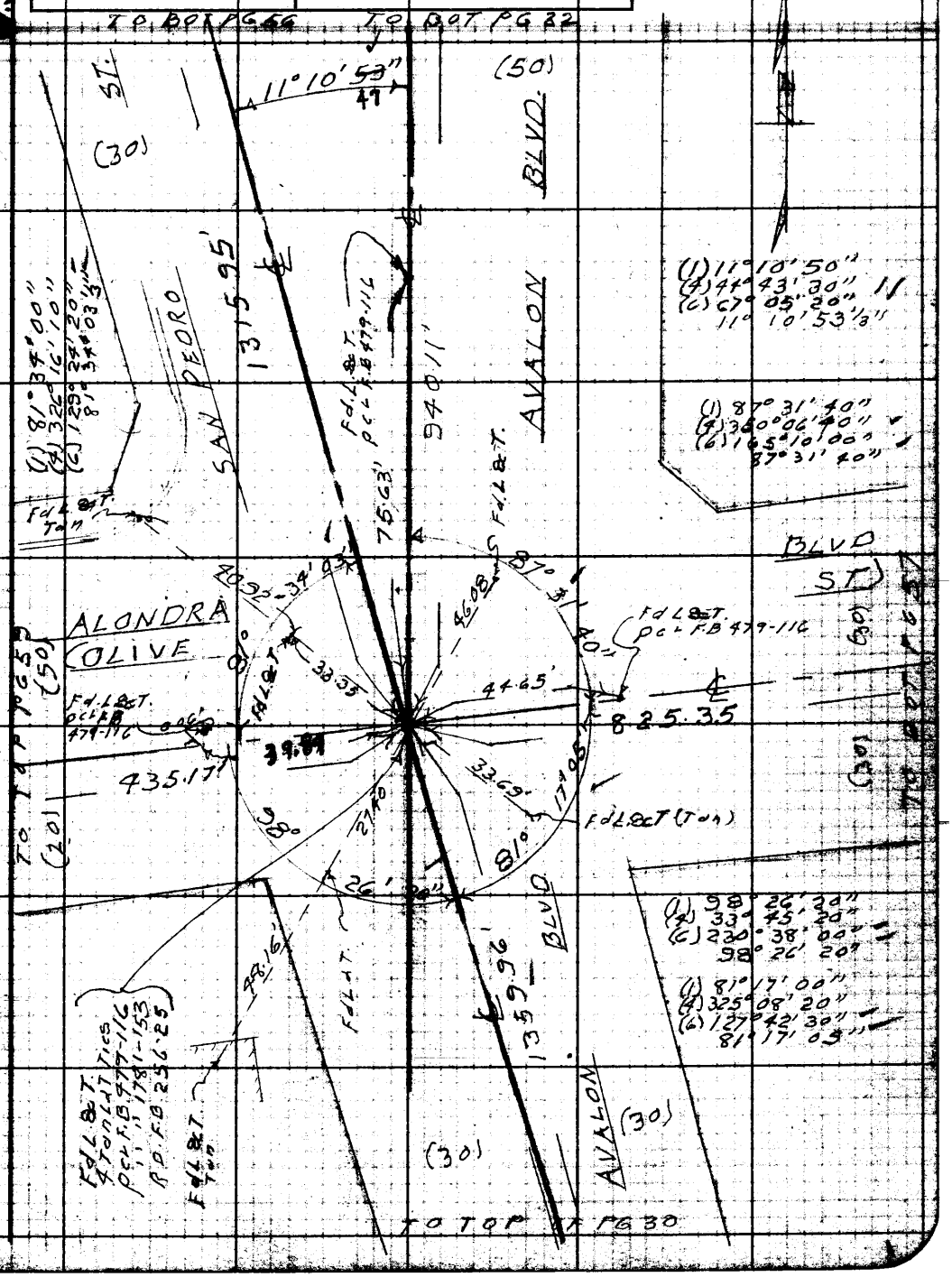

Note: Any Additions or Changes on This Sheet Must be Made or Circled in Red Ink With Date and Name of Person Making Change.

Do not extend notes this side of this line.

RETURN TO
LOS ANGELES COUNTY ENGINEER
100 LOS ANGELES COUNTY ENGINEERING BLDG.

PWFB 0720 1843

F.B. ~~2175~~ PG. ~~32~~

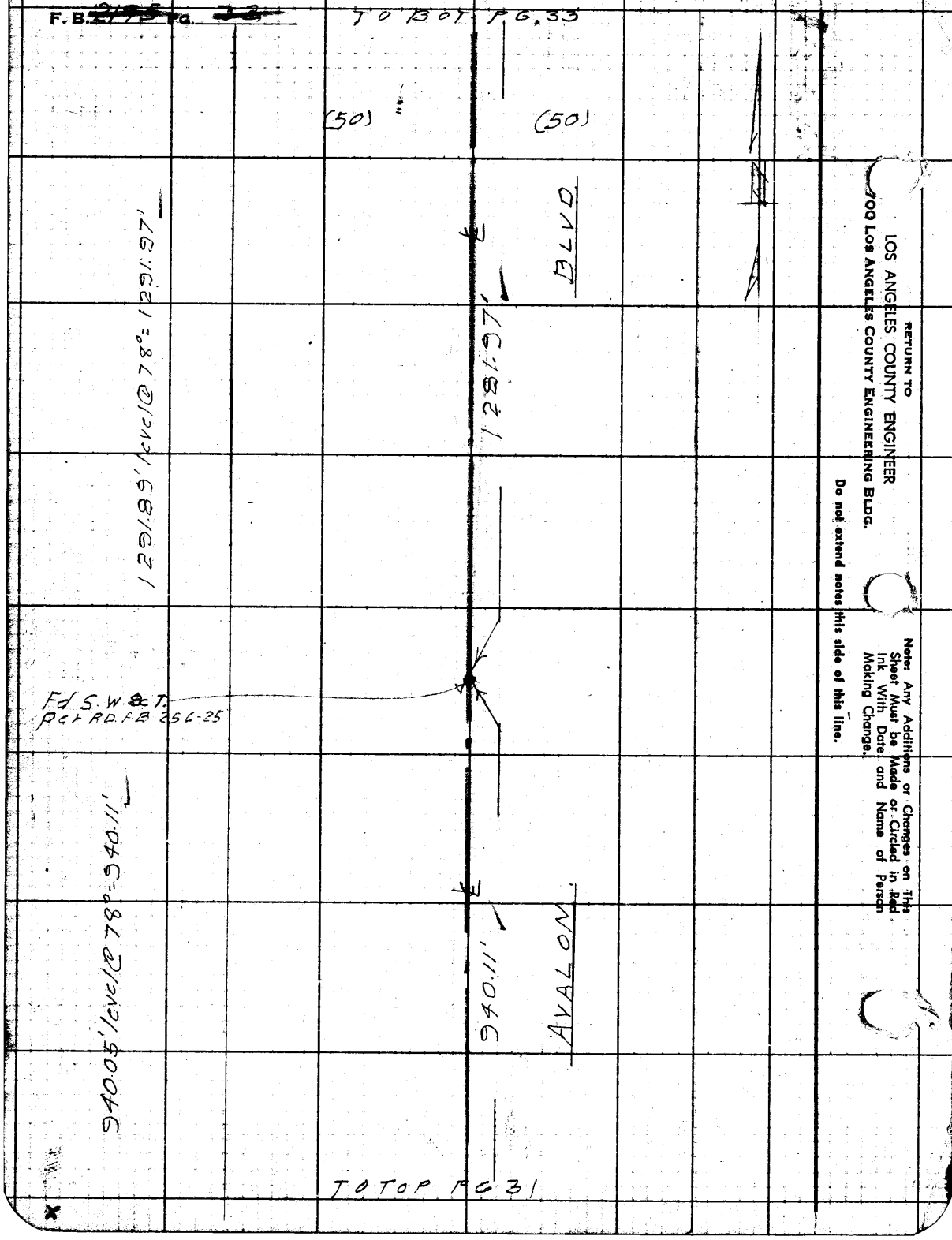

RETURN TO
LOS ANGELES COUNTY ENGINEER
900 LOS ANGELES COUNTY ENGINEERING BLDG.

Do not extend notes this side of this line.

Note: Any Additions or Changes on This Sheet Must be Made or Circled in Red Ink With Date and Name of Person Making Change.

PWFB 0720

1844

Notes Ck'd by W. J. BRENNER	Survey of SAN PEDRO ST.
Map No.	JN 0303.00 Tape 0188 Std. 68 °F
Office Work	Surveyed by J. J. LANIGAN
Checked	Notes J. J. L. Date 9-25-59
Date	Indexed C. Johnson

F. B. 2176 PG. 35

W.S. 26 E

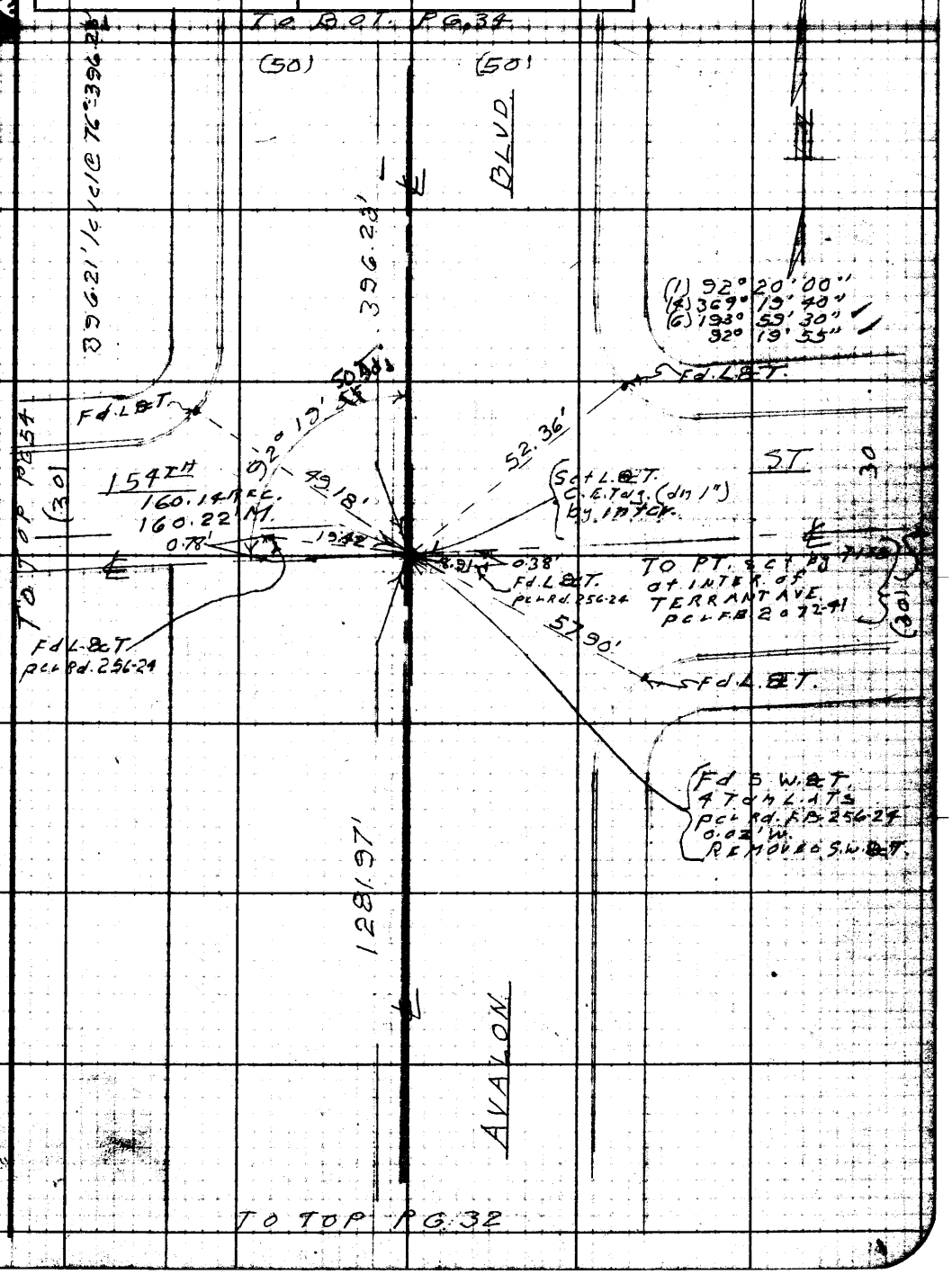

Note: Any Additions or Changes on This Sheet Must be Made or Circled in Red Ink With Date and Name of Person Making Change.

Do not extend notes this side of this line.

RETURN TO
LOS ANGELES COUNTY ENGINEER
200 LOS ANGELES COUNTY ENGINEERING BLDG.

763098 CE #247 7-53

PWFB 0720 1845

F.B. Pg.

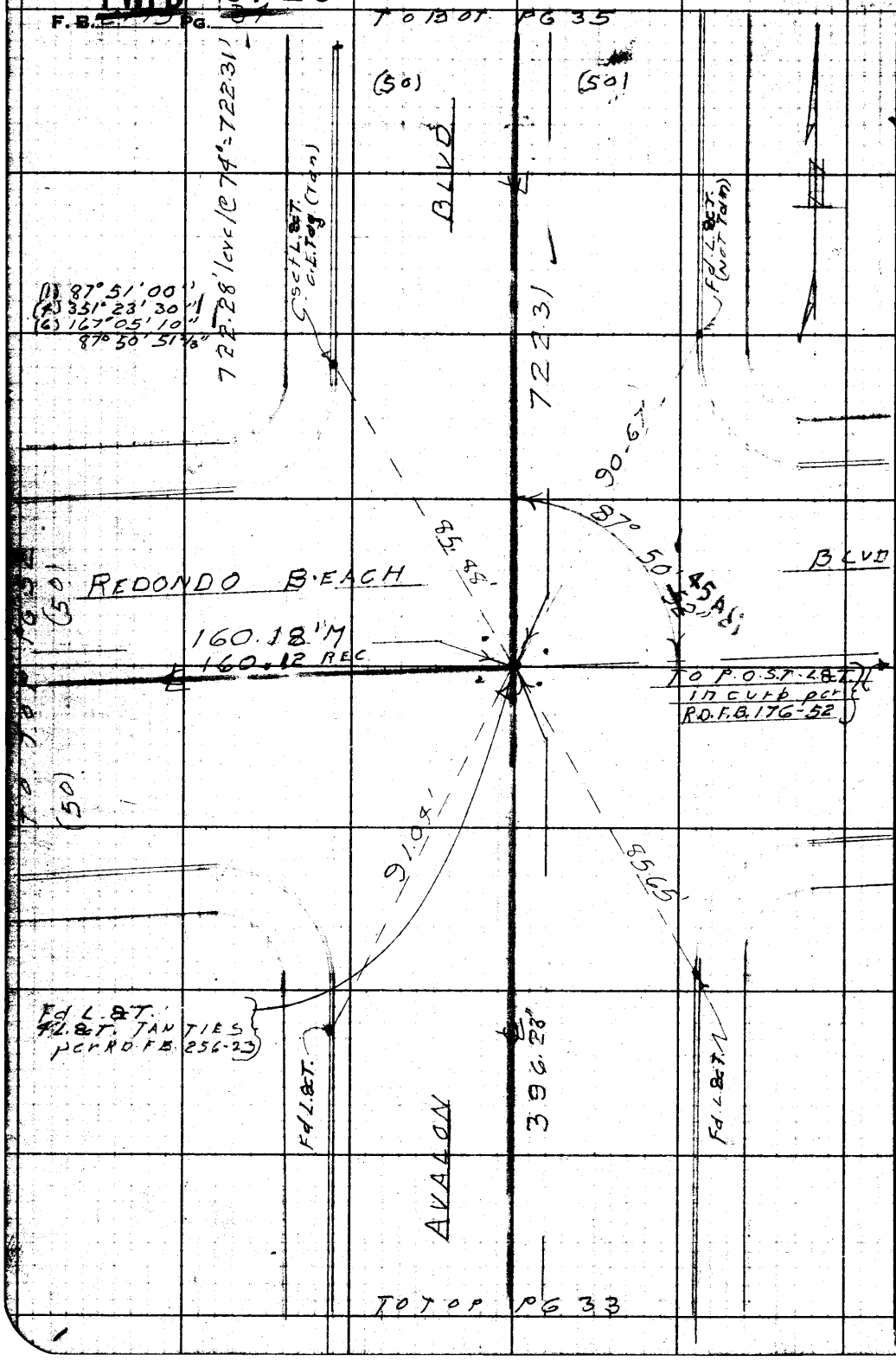

W.S.26, C-3

RETURN TO
LOS ANGELES COUNTY ENGINEER
900 LOS ANGELES COUNTY ENGINEERING BLDG.

Do not extend notes this side of this line.

Note: Any Additions or Changes on This Sheet Must be Made or Circled in Red Ink With Date and Name of Person Making Change.

PWFB 0720 1846

Notes Ck'd by W. J. BRENNER	Survey of SAN PEDRO ST
Map No.	IN 0303.00 Tape 0188 Std 68 of
Office Work	Surveyed by V. J. LANIGAN
Checked	Notes J.J.L. Date 9-28-59
Date	Indexed C. Johnson

F. B. 2175 Pg. 35

W.S. 26 E

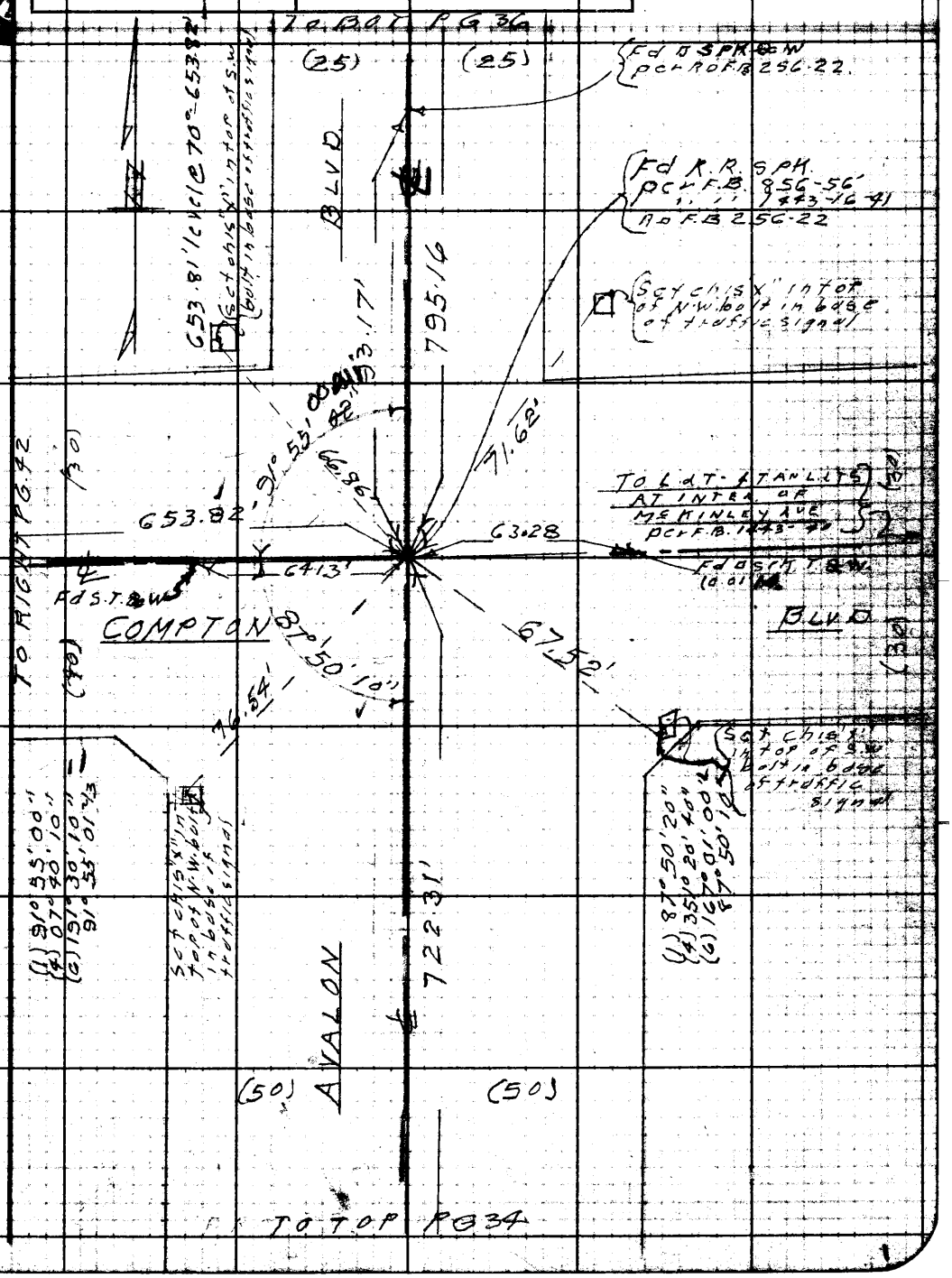

Note: Any Additions or Changes on This Sheet Must be Made or Circled in Red Ink With Date and Name of Person Making Change.

Do not extend notes this side of this line.

RETURN TO
LOS ANGELES COUNTY ENGINEER
DO LOS ANGELES COUNTY ENGINEERING BLDG.

763098 CE #247—7-53

PWFB 0720

F.B. 2195 PG. 36

1847, 1848

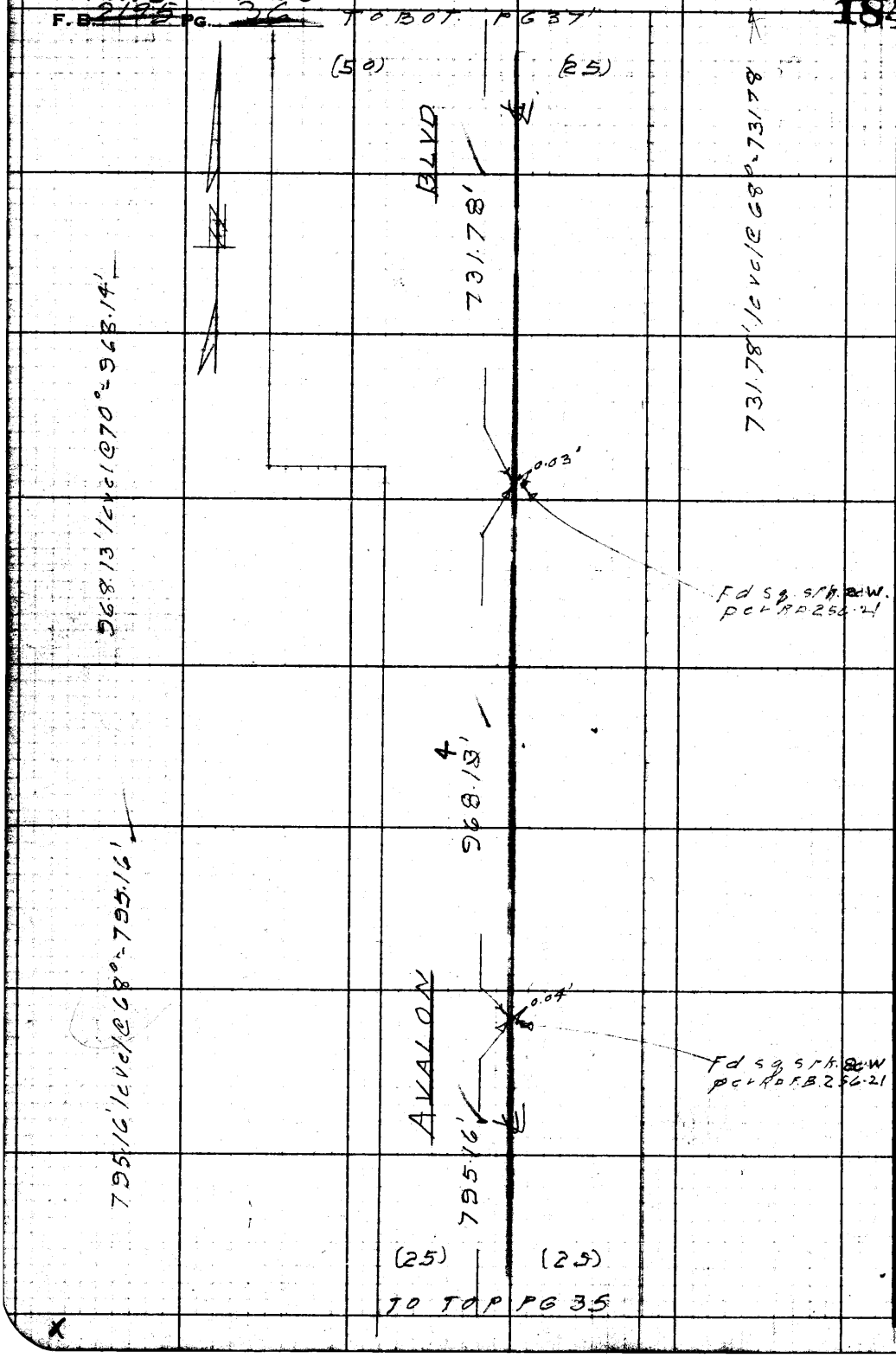

RETURN TO
LOS ANGELES COUNTY ENGINEER
700 LOS ANGELES COUNTY ENGINEERING BLDG.

Do not extend notes this side of this line.

Note: Any Additions or Changes on This Sheet Must be Made or Circled in Red Ink With Date and Name of Person Making Change.

PWFB 0720

1849

W.S.26,C-3

Notes Ck'd by W. J. BRENNER	Survey of SAN PEDRO ST
Map No.	IN 030340 Tape 6188 Std. 68 °F
Office Work	Surveyed by J. J. LANIGAN
Checked	Notes J. J. L. Date 9-29-59
Date	Indexed [illegible] C. Johnson

F. B. 2195 Pg. 37

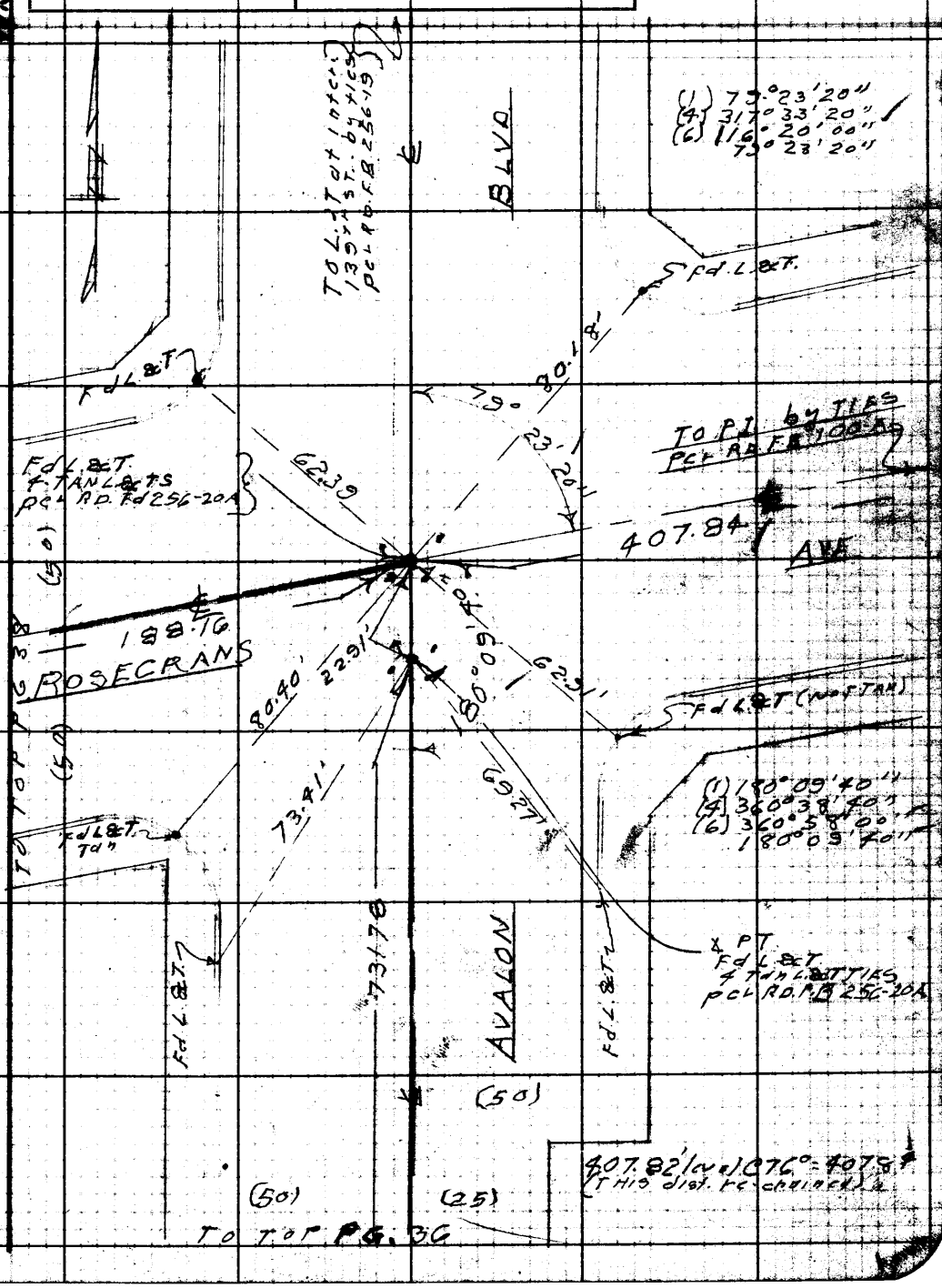

Note: Any Additions or Changes on This Sheet Must be Made or Circled in Red Ink With Date and Name of Person Making Change.

Do not extend notes this side of this line.

RETURN TO
LOS ANGELES COUNTY ENGINEER
100 LOS ANGELES COUNTY ENGINEERING BLDG.

763098 CE #247—7-53

PWFB 0720

1850

F. B. 2195 PG. 28

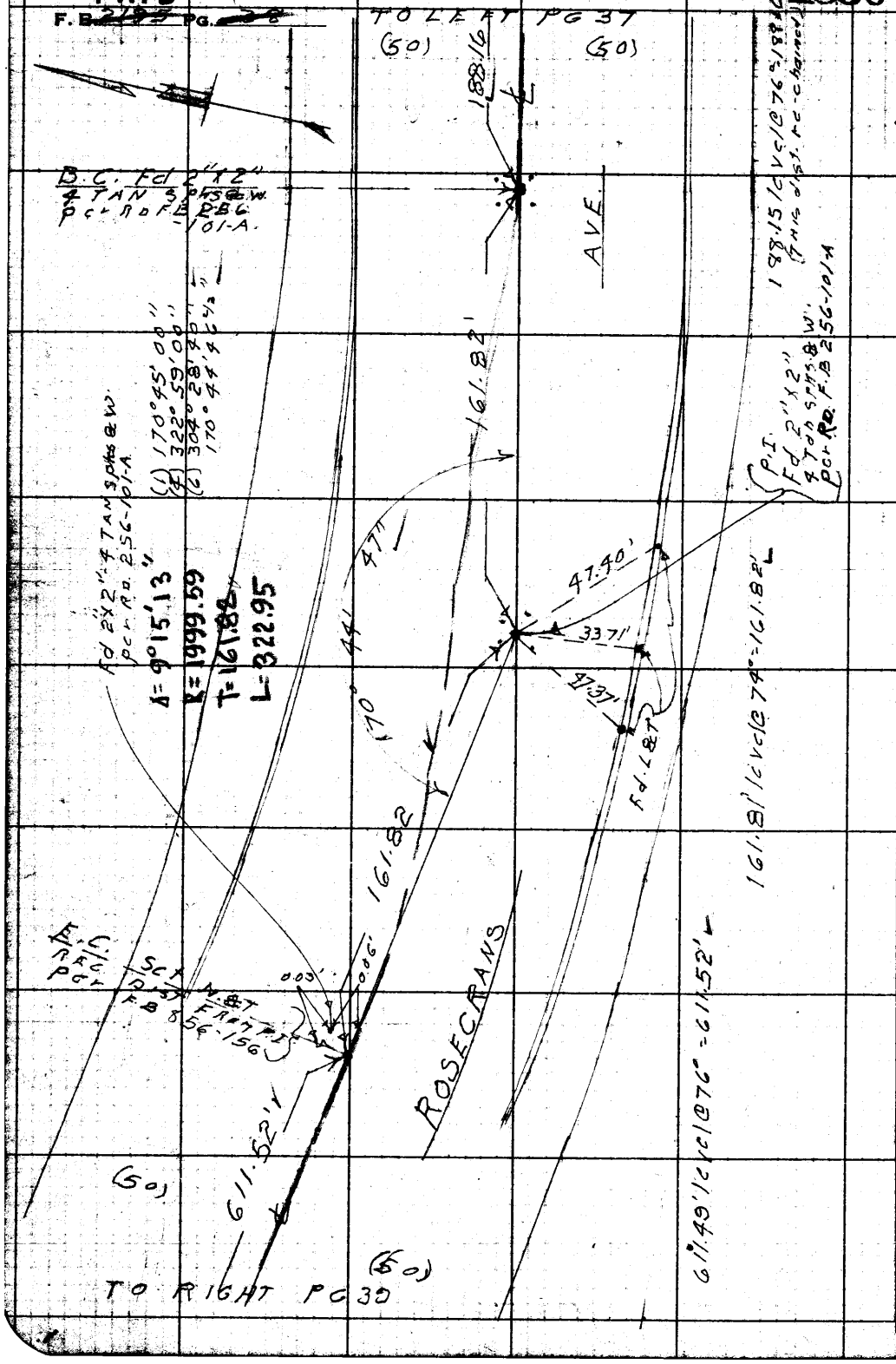

W.S. 26, C-3

RETURN TO
LOS ANGELES COUNTY ENGINEER
700 LOS ANGELES COUNTY ENGINEERING BLDG.

Do not extend notes this side of this line.

Note: Any Additions or Changes on This Sheet Must be Made or Circled in Red Ink With Date and Name of Person Making Change.

PWFB 0720

1851

Notes Ck'd by W. J. BRENNER	Survey of SAN PEDRO ST
Map No.	IN 0303.06 Tape 0188 Sht 67 of
Office Work	Surveyed by J. J. LANIGAN
Checked	Notes J. J. L. Date 10-5-59
Date	Indexed

F. B. 2195 Pg. 33

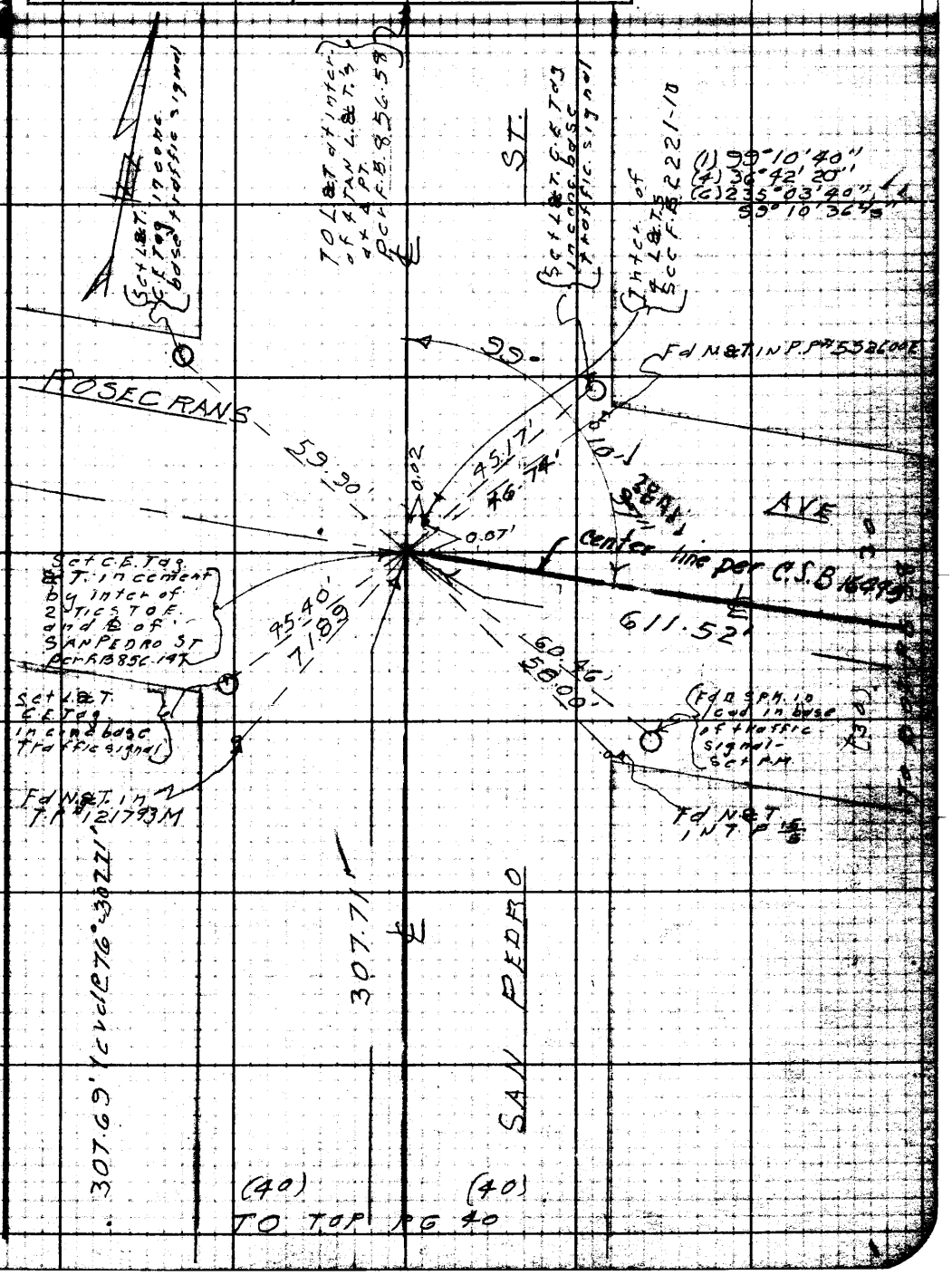

Note: Any Additions or Changes on This Sheet Must be Made or Circled in Red Ink With Date and Name of Person Making Change.

Do not extend notes this side of this line.

LOS ANGELES COUNTY ENGINEER
10 LOS ANGELES COUNTY ENGINEERING BLDG.

763098 CK #247—7-57

PWFB 0720 1852

F.B. [illegible] Pg. [illegible]



W.S. 26 C-3

RETURN TO
LOS ANGELES COUNTY ENGINEER
700 LOS ANGELES COUNTY ENGINEERING BLDG.

Do not extend notes this side of this line.

Note: Any Additions or Changes on This Sheet Must be Made or Circled in Red Ink With Date and Name of Person Making Change.

PWFB 0720

1853

Notes Ck'd by W. J. BRENNER	Survey of SAN PEDRO ST
Map No.	IN 0303.24 Tape 0188 Sht 68 of
Office Work	Surveyed by J. J. LANIGAN
Checked	Notes J. J. L. Date 10-5-59
Date	Indexed

F. B. [illegible] Pg. [illegible]



Note: Any Additions or Changes on This Sheet Must be Made or Circled in Red Ink With Date and Name of Person Making Change.

Do not extend notes this side of this line.

RETURN TO
LOS ANGELES COUNTY ENGINEER
LOS ANGELES COUNTY ENGINEERING BLDG.

763098 CE #247—7-

PWFB 0720

1854

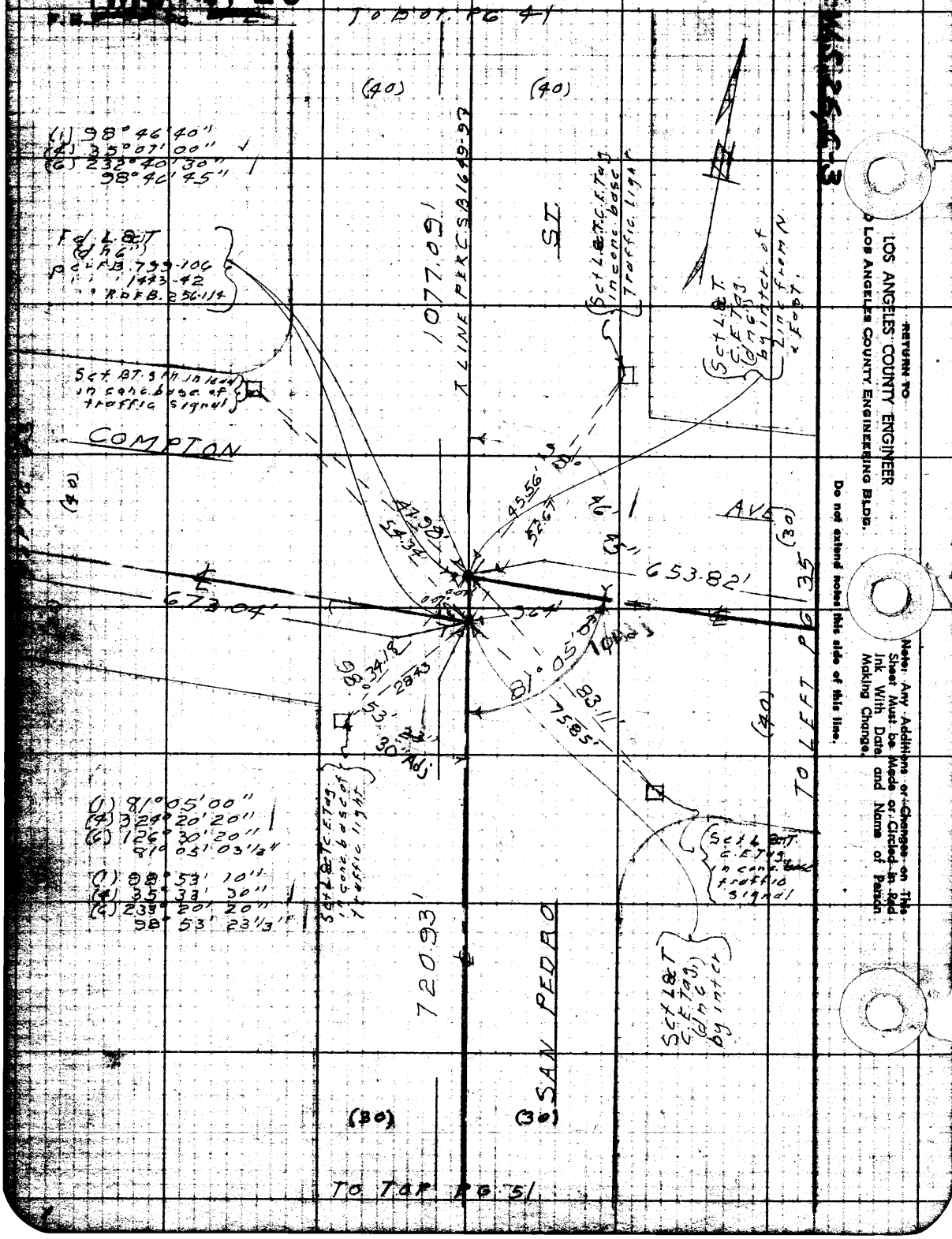

RETURN TO
LOS ANGELES COUNTY ENGINEER
LOS ANGELES COUNTY ENGINEERING BLDG.

Do not extend notes this side of this line.

Note: Any Additions or Changes on This Sheet Must be Made or Circled in Red Ink With Date and Name of Person Making Change.

PWFB 0720 1855

Notes Ck'd by W. J. BRENNER Survey of SAN PEDRO ST.

Map No. JN 030300 Tape 0188 Std 68 °F

Office Work Surveyed by J. J. LANIGAN

Checked Notes J. J. L. Date 10-7-59

Date Indexed

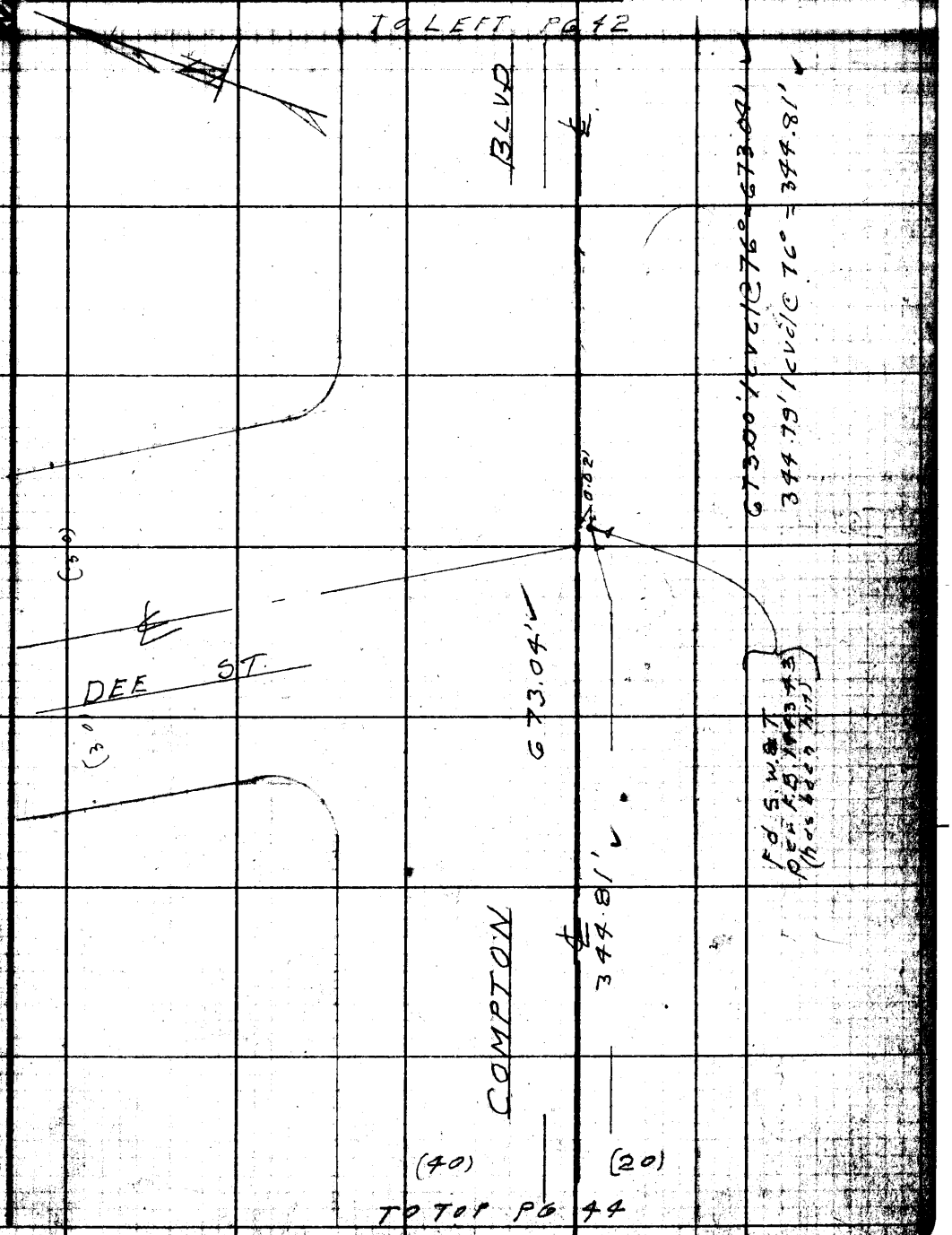

Note: Any Additions or Changes on This Sheet Must be Made or Circled in Red Ink With Date and Name of Person Making Change.

Do not extend this side of this line.

PLEASE RETURN TO
LOS ANGELES COUNTY ENGINEER
700 LOS ANGELES COUNTY ENGINEERING BLDG.

PWFB 0720 1856

F. B. [redacted] Pg. [redacted]

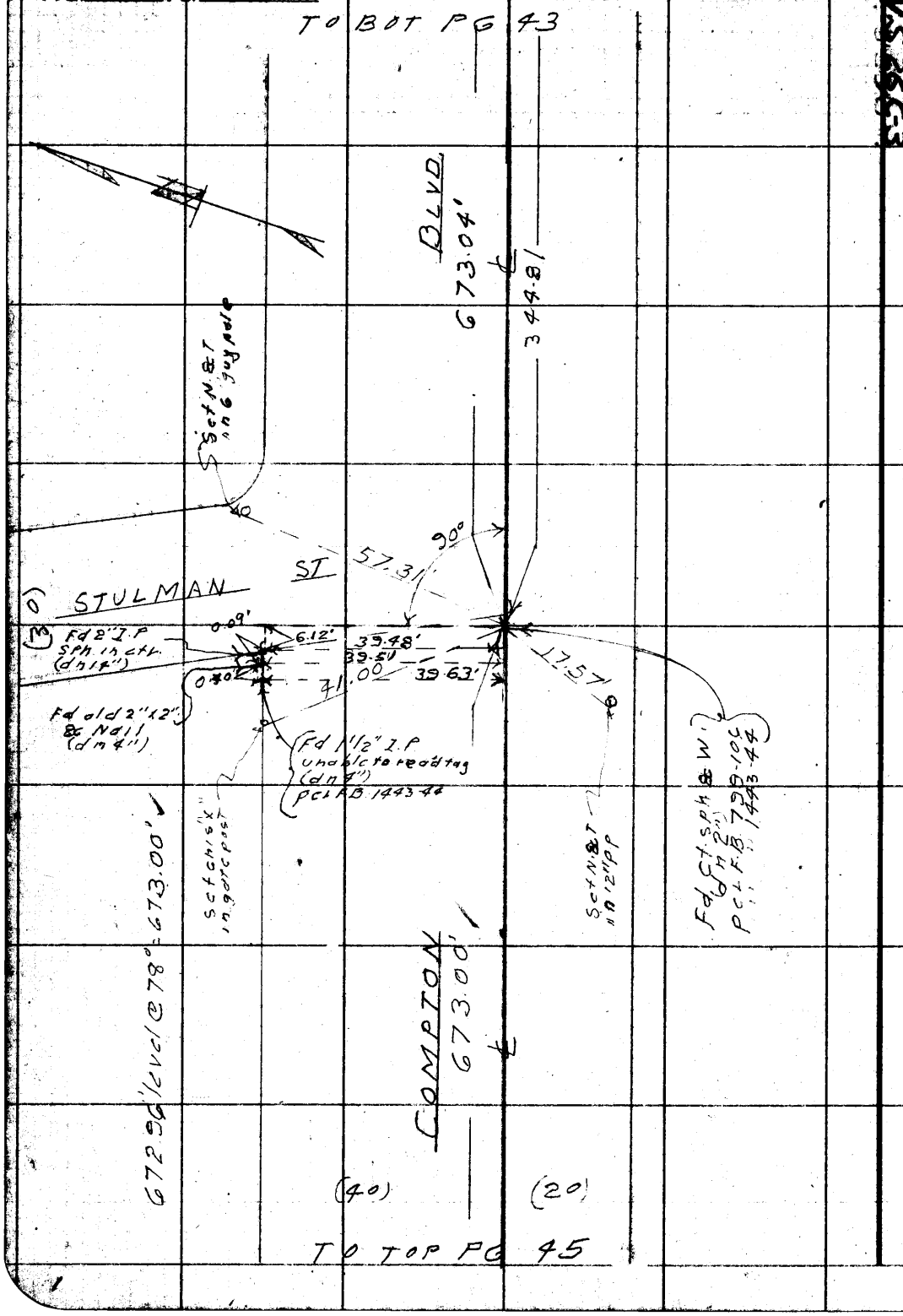

W.S. 26 C-3

PLEASE RETURN TO
LOS ANGELES COUNTY ENGINEER
700 LOS ANGELES COUNTY ENGINEERING BLDG.

Do not extend this side of this line.

Note: Any Additions or Changes on This Sheet Must be Made or Circled in Red Ink With Date and Name of Person Making Change.

PWFB 0720 1857

Notes Ck'd by W. J. BRENNER	Survey of SAN PEDRO ST.
Map No.	JN 0303.00 Tape 0188 Std 68 °F
Office Work	Surveyed by J. J. LANIGAN
Checked	Notes J. J. L. Date 10-9-59
Date	Indexed A. C. Johnson

W.S. 26 C

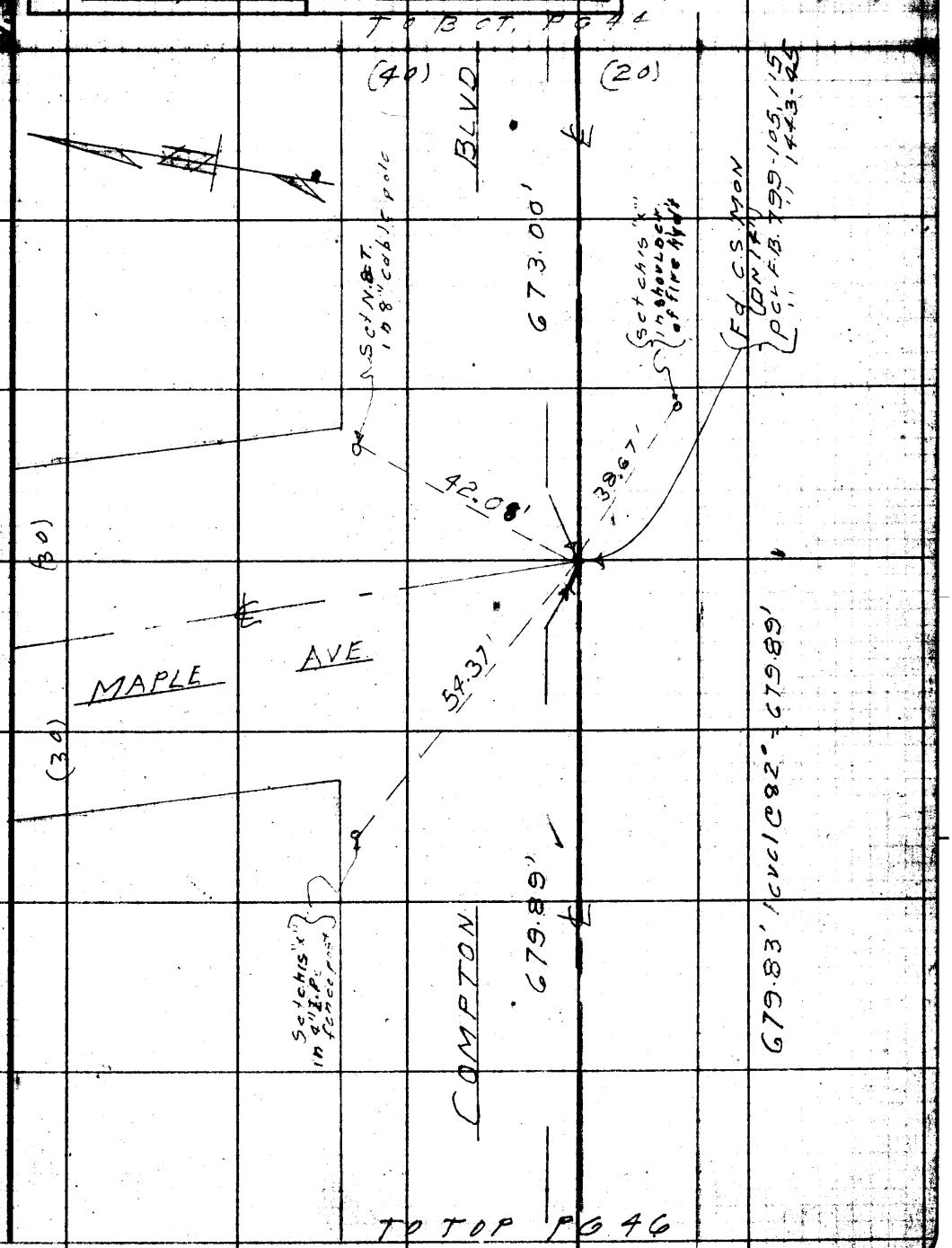

Note: Any Additions or Changes on This Sheet Must be Made or Circled in Red Ink With Date and Name of Person Making Change.

Do not extend this side of this line.

PLEASE RETURN TO
LOS ANGELES COUNTY ENGINEER
700 LOS ANGELES COUNTY ENGINEERING BLDG.

76F3000 S&E #247 1-56

PWFB 0720 1858

F.B. Pg.

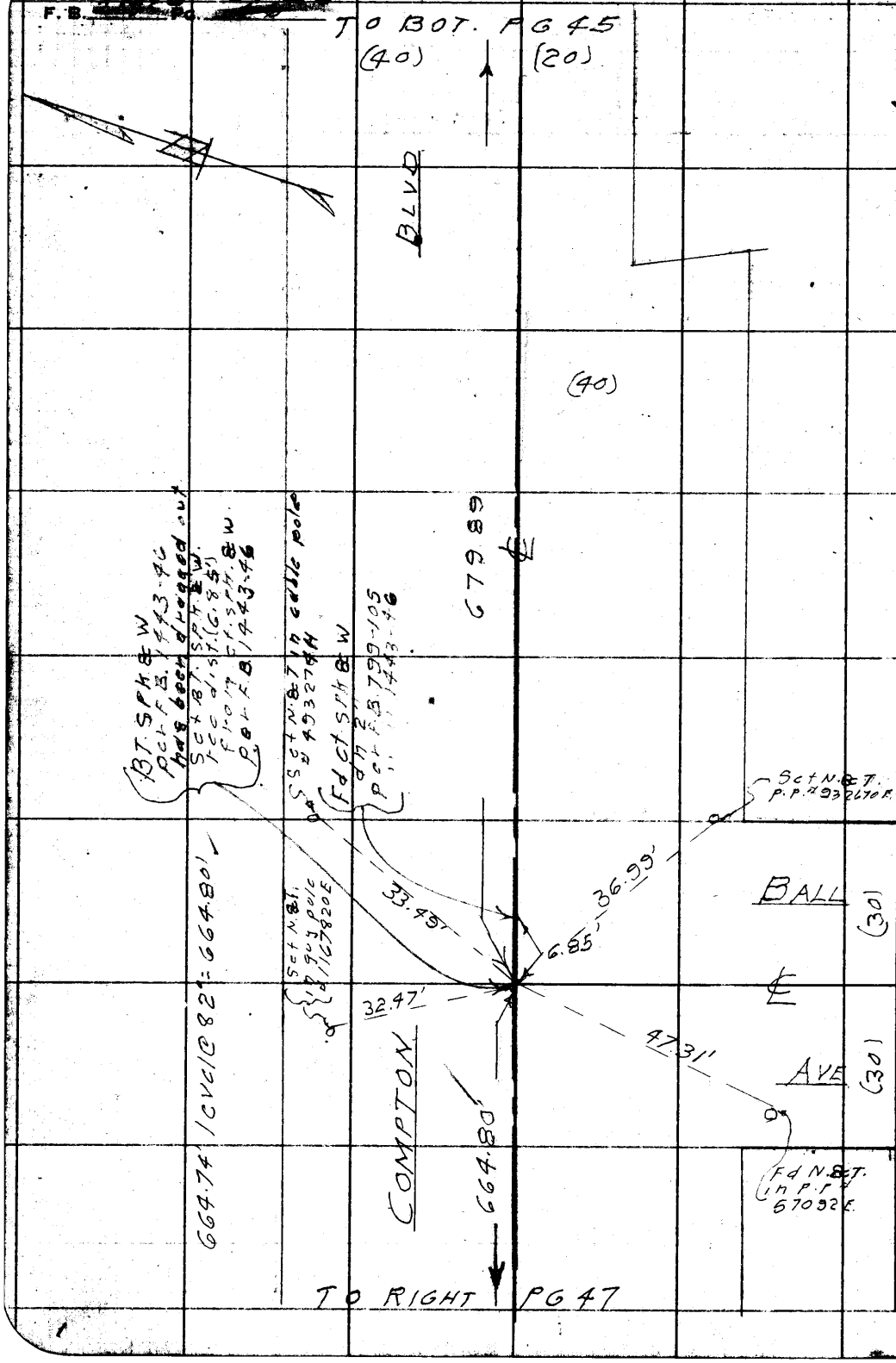

W.S. 26, B-3

PLEASE RETURN TO
LOS ANGELES COUNTY ENGINEER
700 LOS ANGELES COUNTY ENGINEERING BLDG.

Do not extend this side of this line.

Note: Any Additions or Changes on This Sheet Must be Made or Circled in Red Ink With Date and Name of Person Making Change.

PWER 0720 1859, 1860

Notes Ck'd by W. J. BRENNER
Map No.
Office Work
Checked
Date

Survey of SAN PEDRO ST.
JN 0303.00 Tape 0185 Std 65 °F
Surveyed by J. J. LANIGAN
Notes J. J. L. Date 10-9-59
Indexed [redacted]

F. B. [redacted]

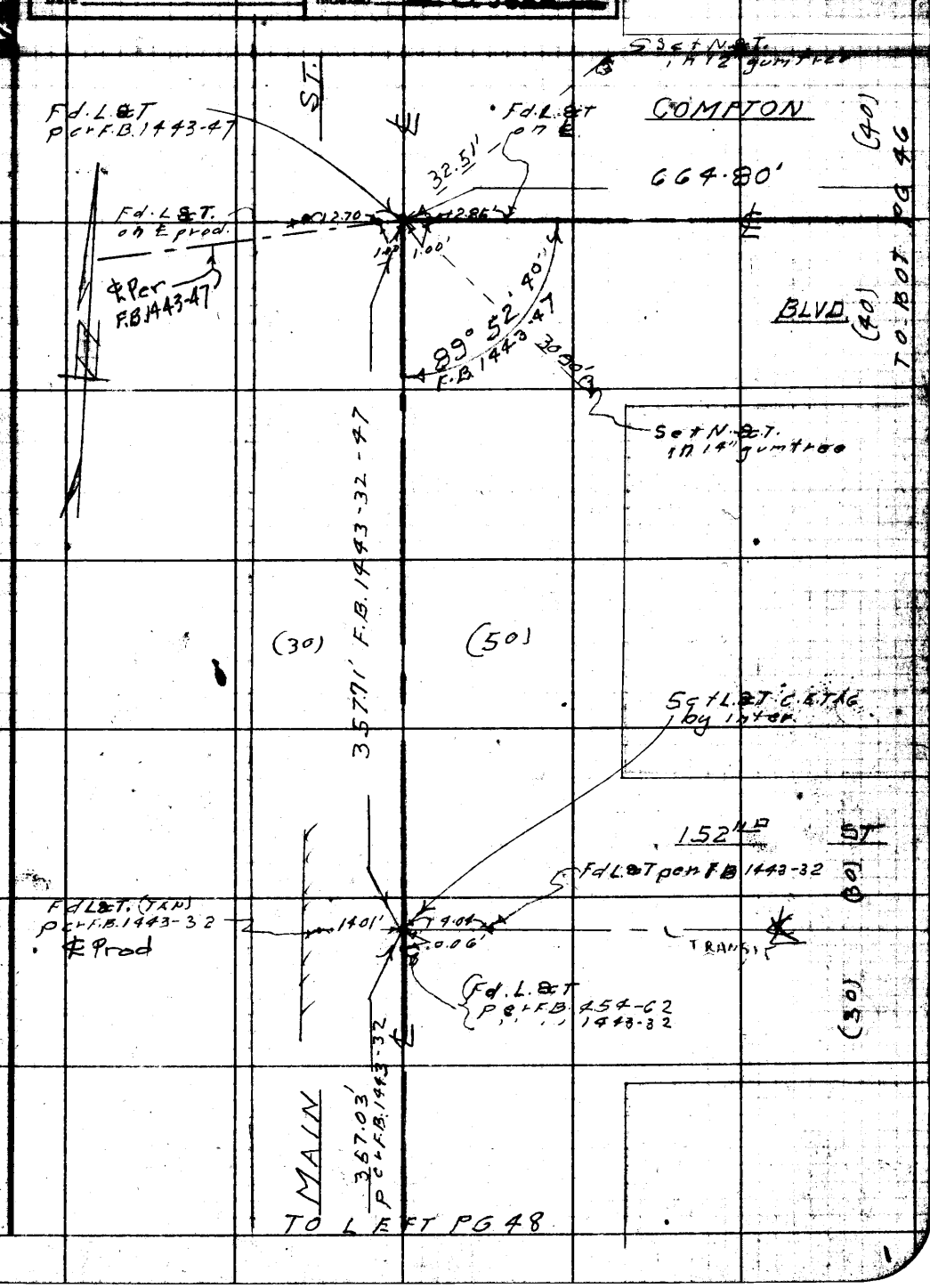

Note: Any Additions or Changes on This Sheet Must be Made or Circled in Red Ink With Date and Name of Person Making Change.

Do not extend this side of this line.

PLEASE RETURN TO
LOS ANGELES COUNTY ENGINEER
700 LOS ANGELES COUNTY ENGINEERING BLDG.

76F3098 S&E 7347 1-56

PWFB 07-20 1861

F. B. Pg.

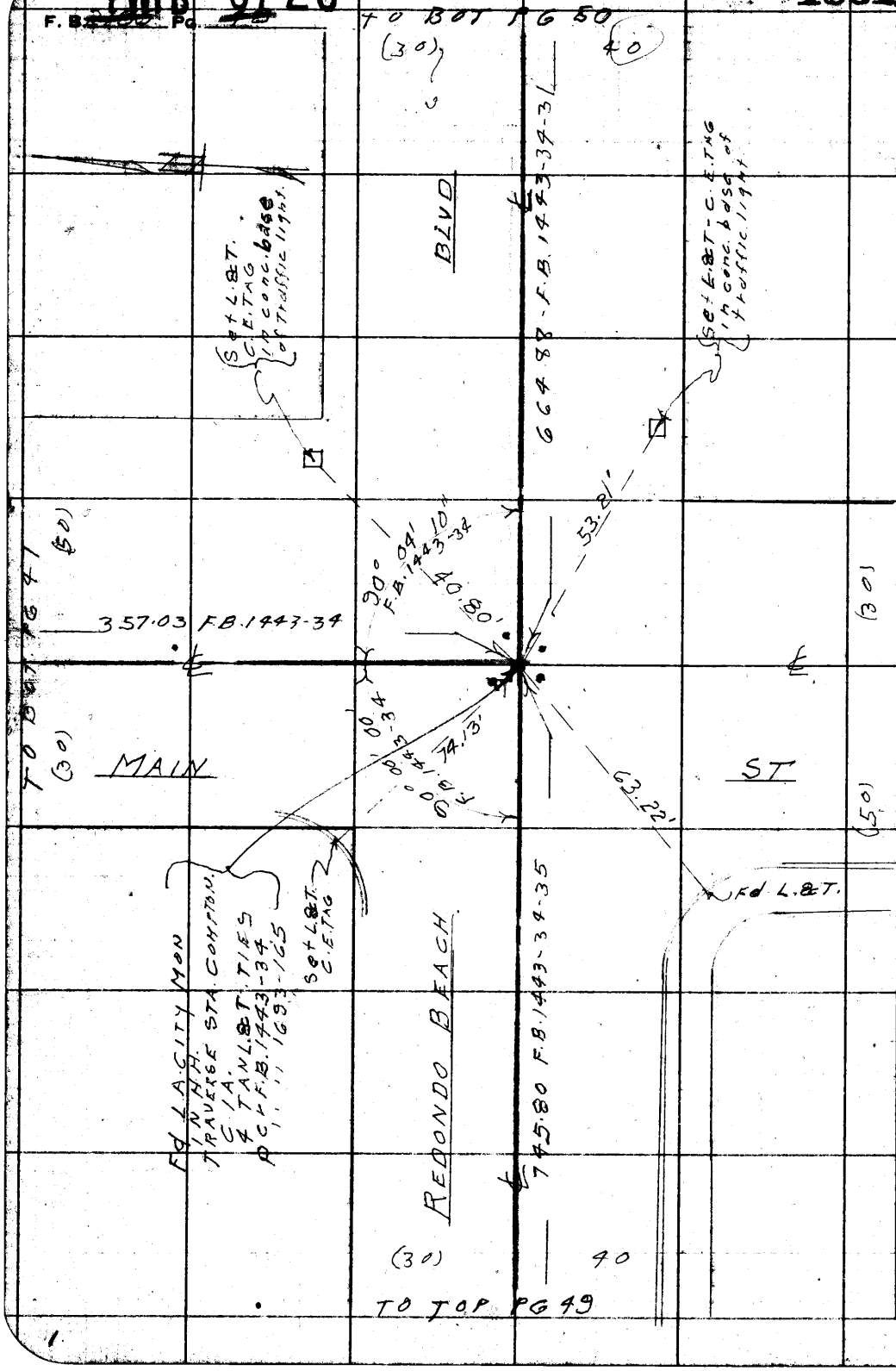

W.S. 26.B.3

PLEASE RETURN TO
LOS ANGELES COUNTY ENGINEER
700 LOS ANGELES COUNTY ENGINEERING BLDG.

Do not extend this side of this line.

Note: Any Additions or Changes on This Sheet Must be Made or Circled in Red Ink With Date and Name of Person Making Change.

PWFB 0720 1862

Notes Ck'd by W. J. BRENNER	Survey of SAN PEDRO ST.
Map No.	JN 030300 Tape 0125 Std 68°F
Office Work	Surveyed by J. J. LANIGAN
Checked	Notes J. J. L. Date 10-9-59
Date	Indexed C. J. Johnson

F. B. [illegible]

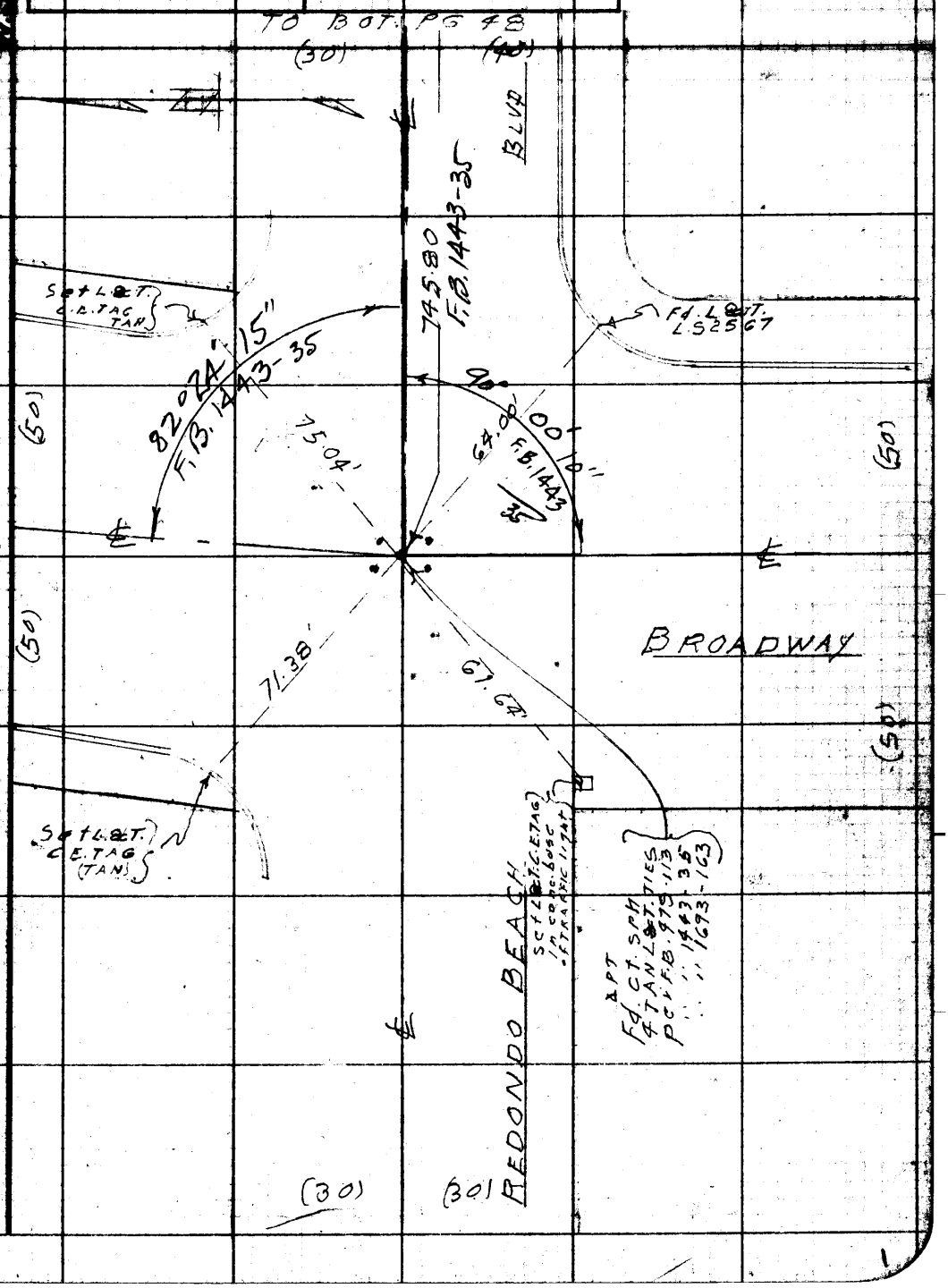

Note: Any Additions or Changes on This Sheet Must be Made or Circled in Red Ink With Date and Name of Person Making Change.

Do not extend this side of this line.

PLEASE RETURN TO
LOS ANGELES COUNTY ENGINEER
700 LOS ANGELES COUNTY ENGINEERING BLDG.

75F8098 S&E #247 1-46

PWFB 0720 1863, 1864

F. B. [illegible] Pg. [illegible]

W.S. 26, B-3

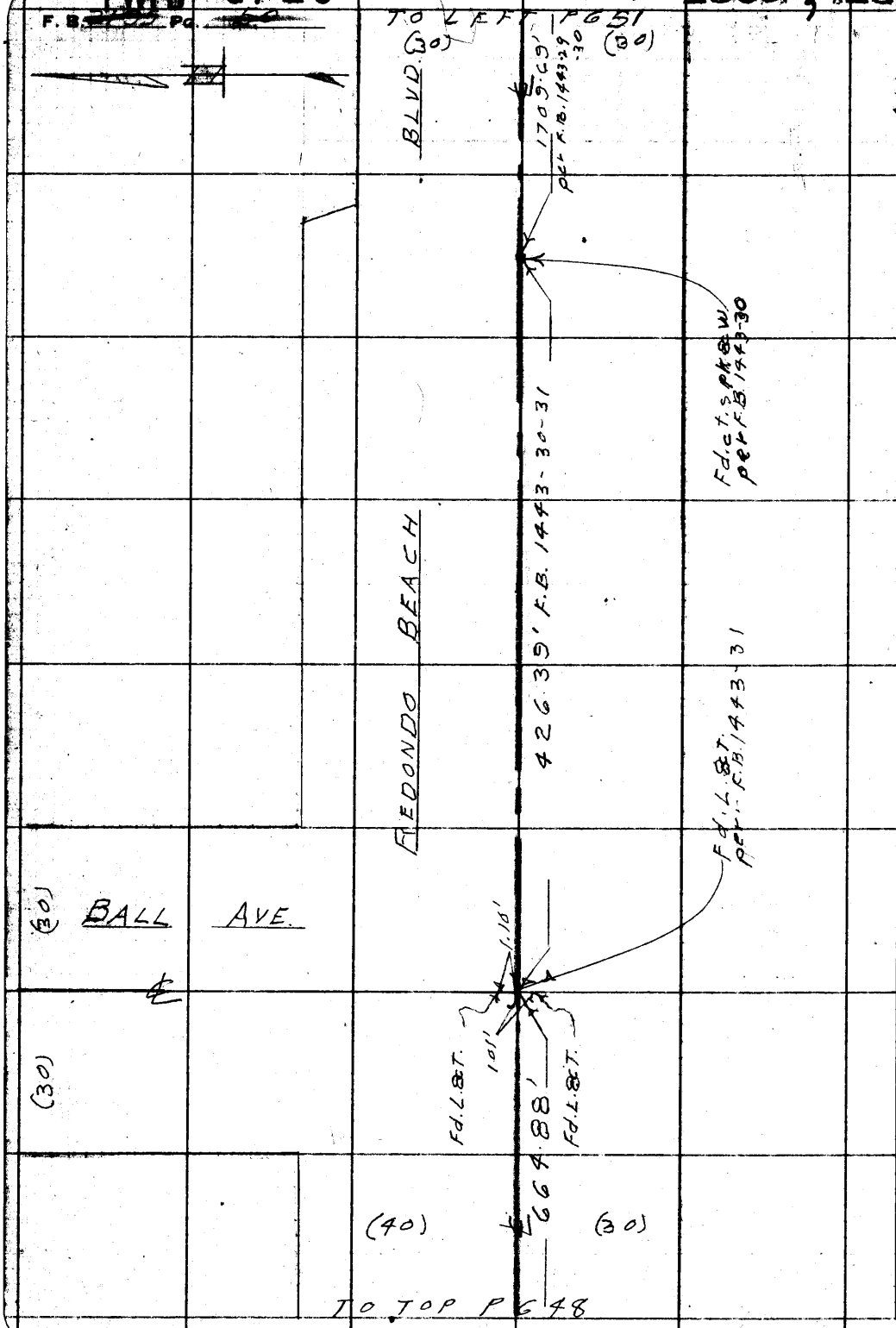

PLEASE RETURN TO
LOS ANGELES COUNTY ENGINEER
700 LOS ANGELES COUNTY ENGINEERING BLDG.

Do not extend this side of this line.

Note: Any Additions or Changes on This Sheet Must be Made or Circled in Red Ink With Date and Name of Person Making Change.

PWFB 0720 1865

Notes Ck'd by W. J. BRENNER	Survey of SAN PEDRO ST
Map No.	JN 0303.00 Tape 0188 Std 68 °F
Office Work	Surveyed by J. J. LANIGAN
Checked	Notes J. J. L Date 10-14-99
Date	Indexed C. JOHNSON

F. B. [illegible]

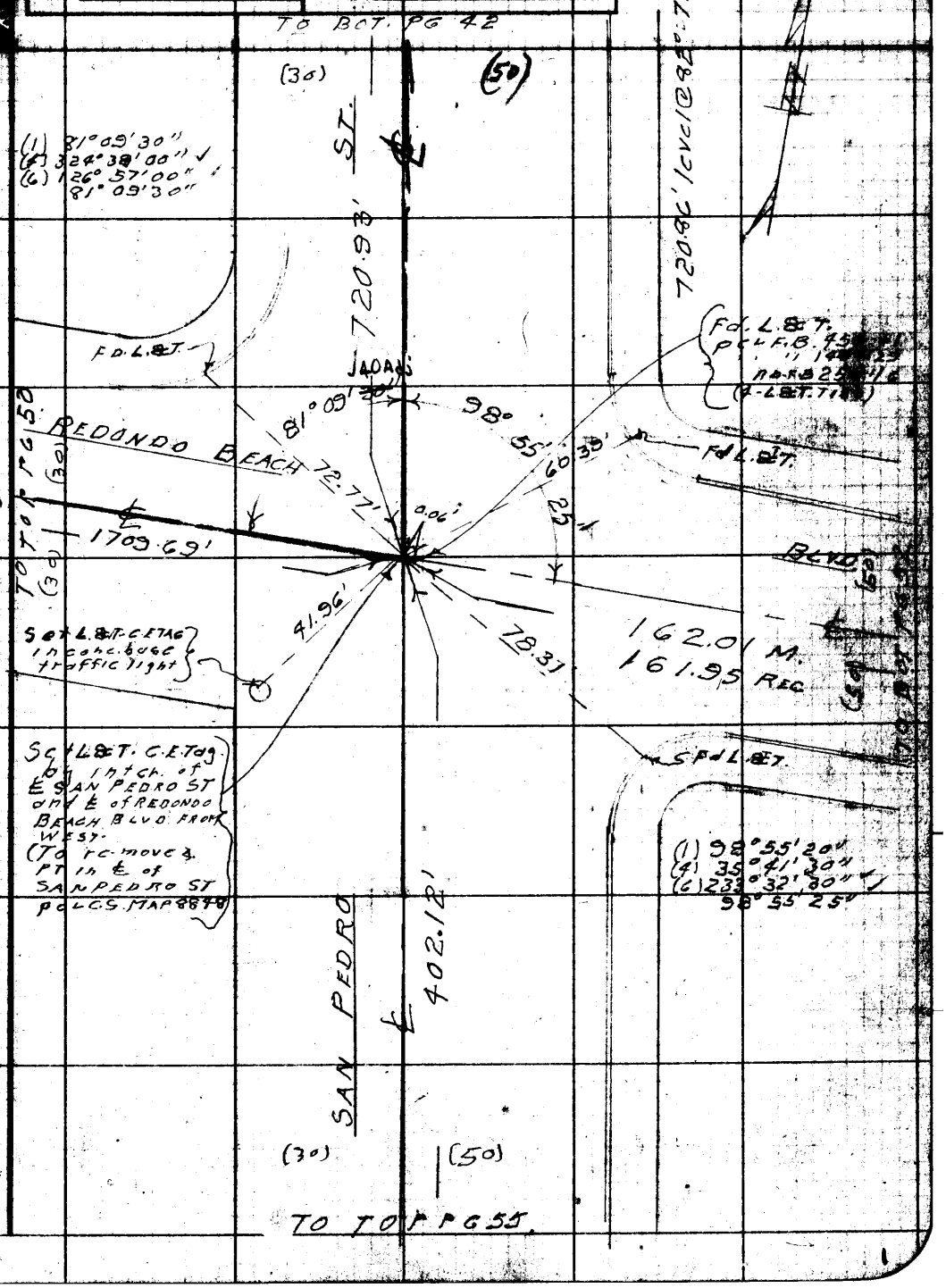

Note: Any Additions or Changes on This Sheet Must be Made or Circled in Red Ink With Date and Name of Person Making Change.

Do not extend this side of this line.

PLEASE RETURN TO
LOS ANGELES COUNTY ENGINEER
700 LOS ANGELES COUNTY ENGINEERING BLDG.

PWFB 0720 1866

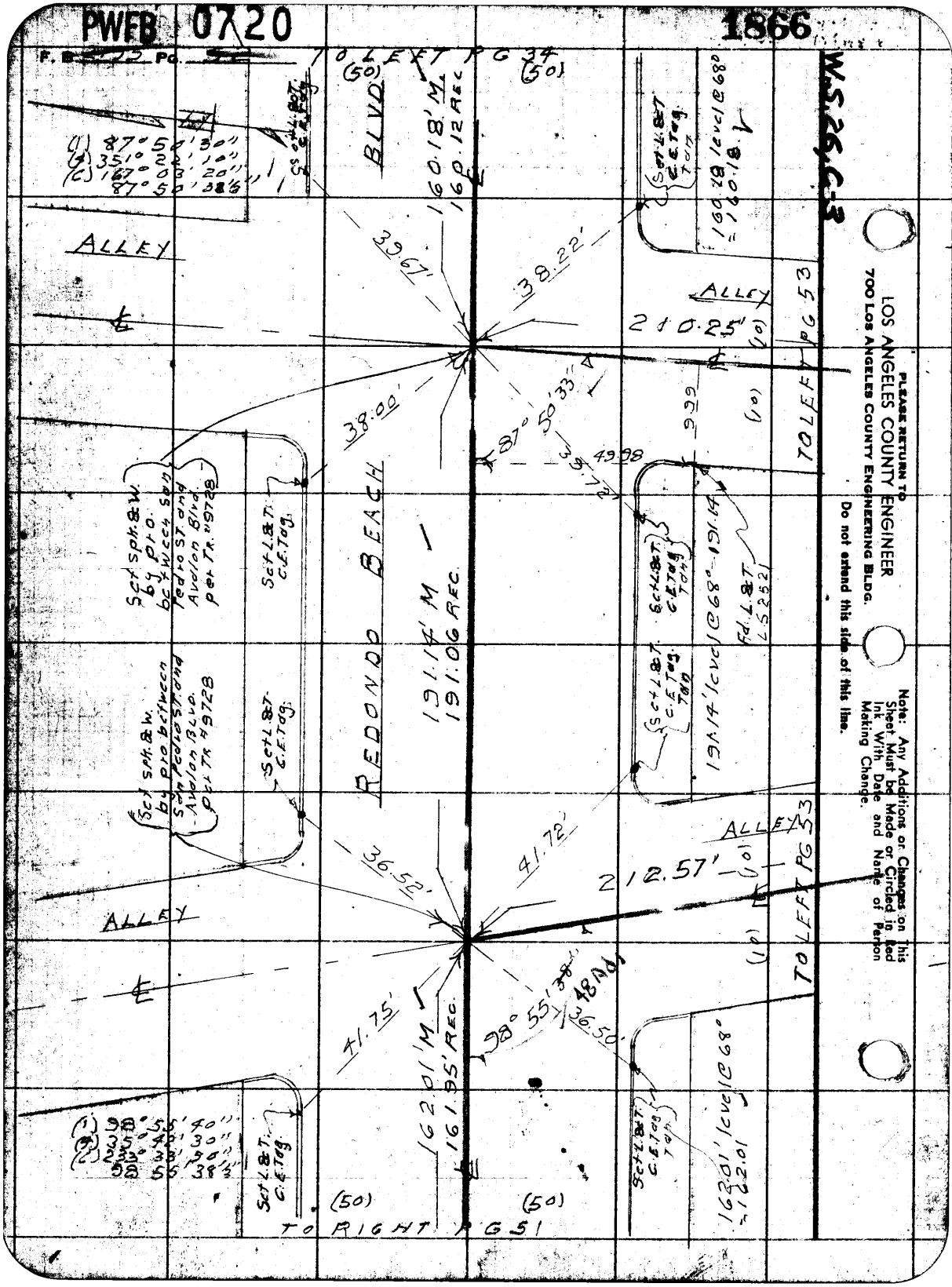

W.S. 26, C-3

PLEASE RETURN TO
LOS ANGELES COUNTY ENGINEER
700 LOS ANGELES COUNTY ENGINEERING BLDG.

Do not extend this side of this line.

Note: Any Additions or Changes on This Sheet Must be Made or Circled in Red Ink With Date and Name of Person Making Change.

PWFB 0720

Notes Ck'd by W. J. BRENNER	Survey of SAN PEDRO ST.
Map No.	JN 0303.00 Tape 0188 Std 68 °F
Office Work	Surveyed by J. J. LANIGAN
Checked	Notes J. J. L. Date 10-15-59
Date	Indexed A. C. Johnson

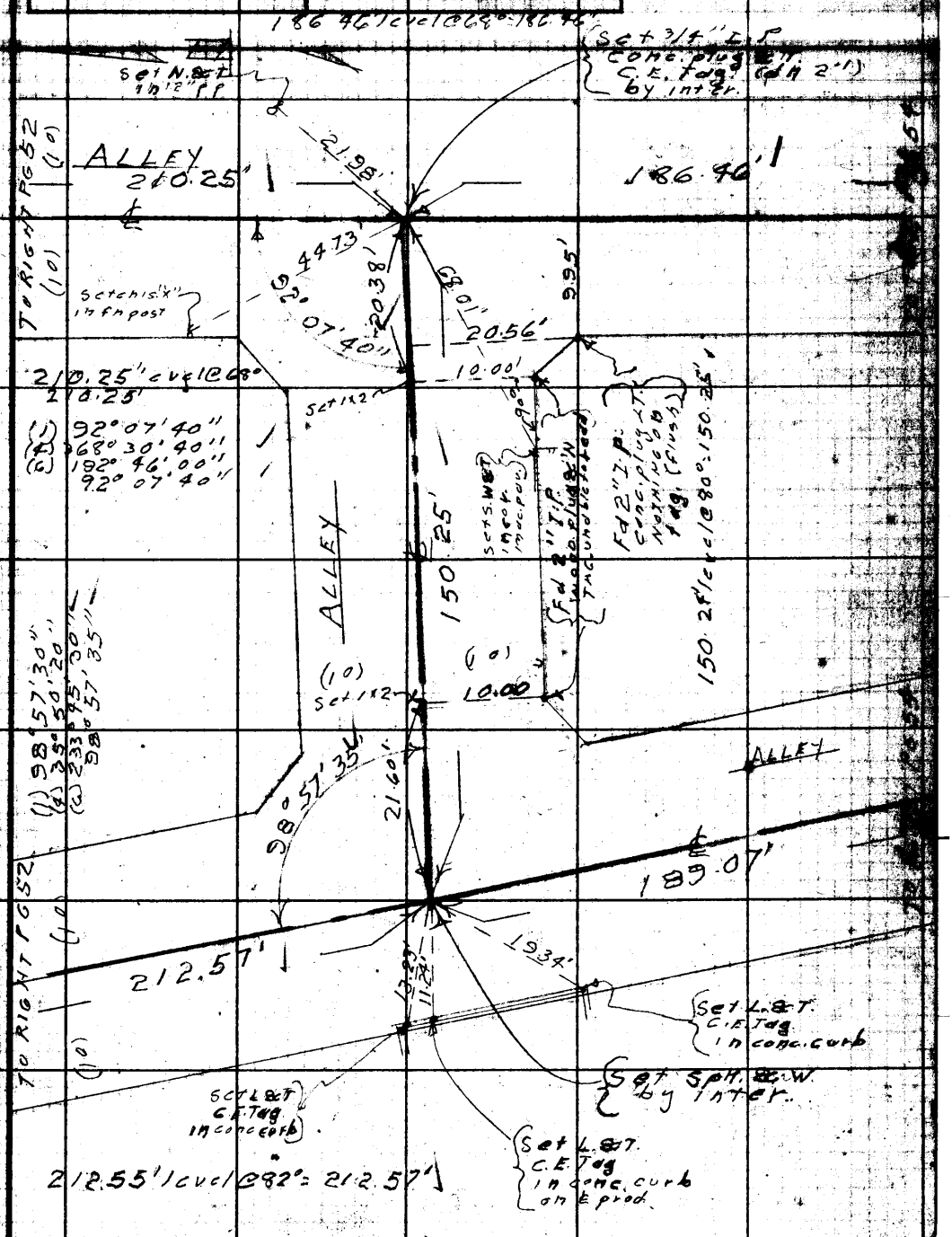

Note: Any Additions or Changes on This Sheet Must be Made or Circled in Red Ink With Date and Name of Person Making Change.

Do not extend this side of this line.

PLEASE RETURN TO
LOS ANGELES COUNTY ENGINEER
700 LOS ANGELES COUNTY ENGINEERING BLDG.

76F3086 S&E #247 1-56

PWFB 0720 1868

F. B. [illegible] Pg. [illegible]

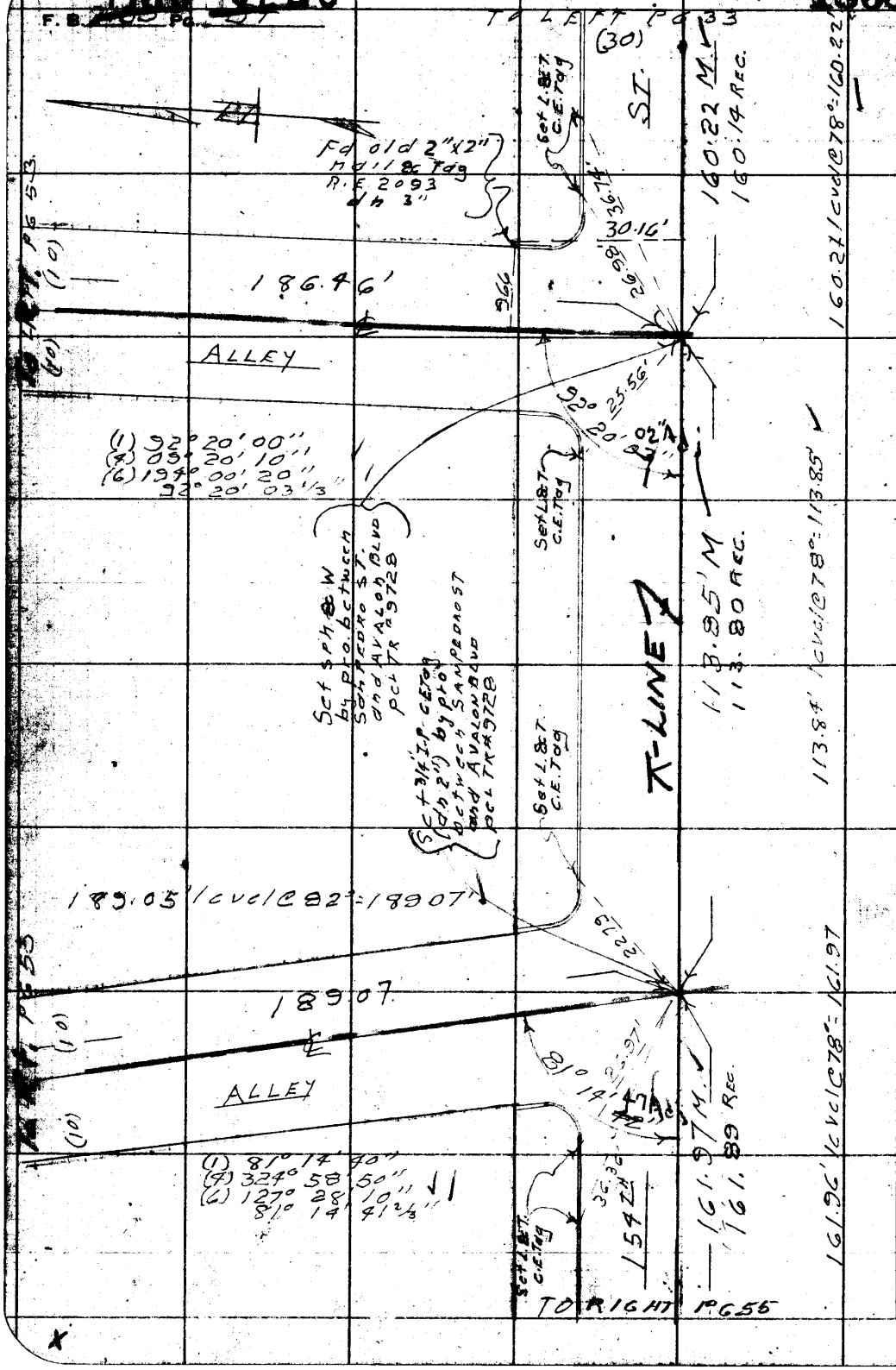

PLEASE RETURN TO
LOS ANGELES COUNTY ENGINEER
700 LOS ANGELES COUNTY ENGINEERING BLDG.

Do not extend this side of this line.

Note: Any Additions or Changes on This Sheet Must be Made or Circled in Red Ink With Date and Name of Person Making Change.

PWFB 0720 1869

W.S. 26 C-3

Notes Ck'd by W. J. BRENNER	Survey of SAN PEDRO ST.
Map No.	JN 0303.00 Tape 0125 Std 68°F
Office Work	Surveyed by J. J. LANIGAN
Checked	Notes J. J. L. Date 10.19.59
Date	Indexed A. C. Johnson

F. B. [illegible]

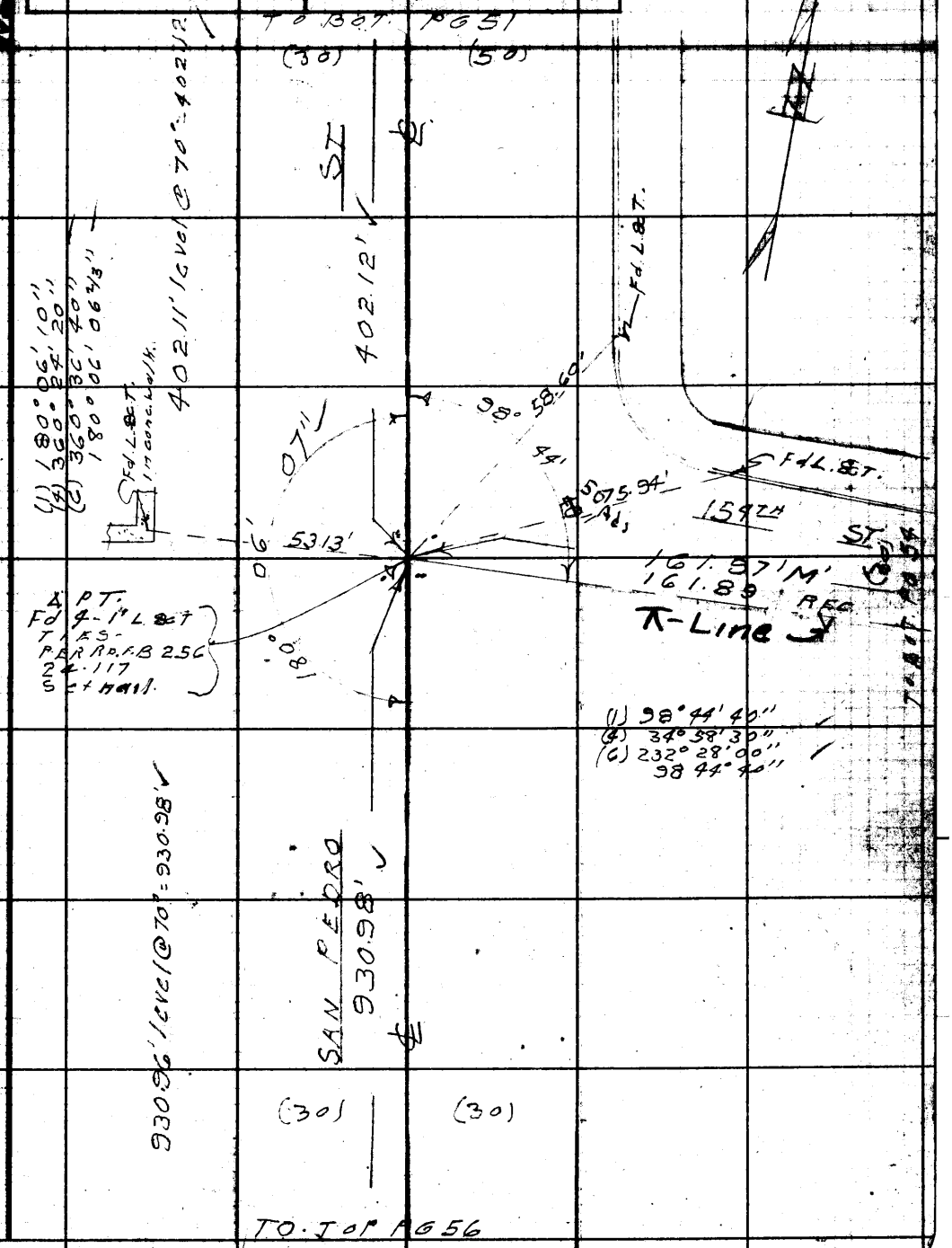

Note: Any Additions or Changes on this Sheet Must be Made or Circled in Red Ink With Date and Name of Person Making Change.

Do not extend this side of this line.

PLEASE RETURN TO
LOS ANGELES COUNTY ENGINEER
700 LOS ANGELES COUNTY ENGINEERING BLDG.

76F3098 S&E #247 1-56

PWFB 0720 1870

F. B. [illegible] Pg. [illegible]

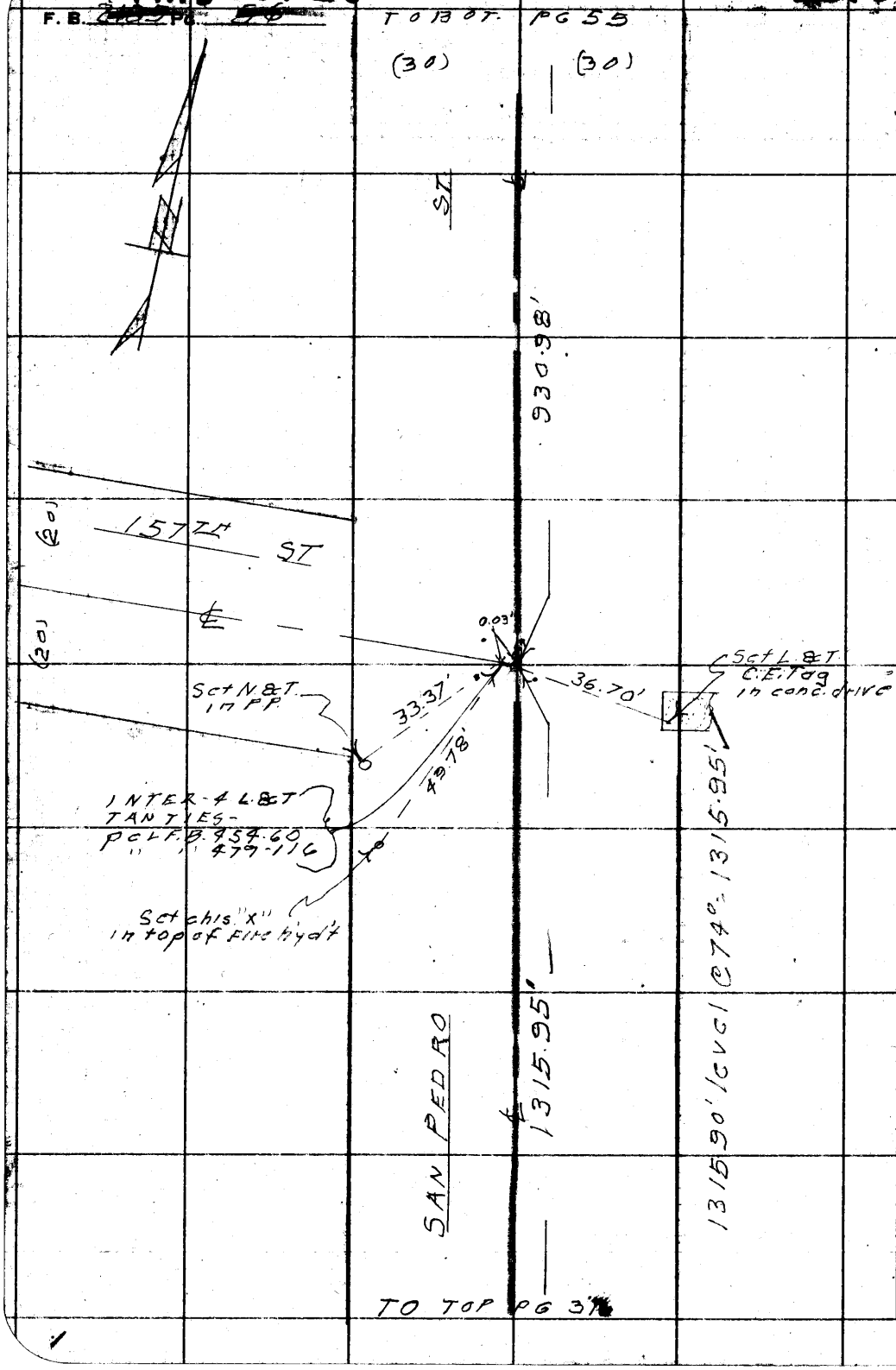

W.S. 26, C-4

PLEASE RETURN TO
LOS ANGELES COUNTY ENGINEER
700 LOS ANGELES COUNTY ENGINEERING BLDG.

Do not extend this side of this line.

Note: Any Additions or Changes on This Sheet Must be Made or Circled in Red Ink With Date and Name of Person Making Change.

PWFB 0720

1871

Notes Ck'd by W. J. BRENNER	Survey of SAN PEDRO ST
Map No.	JN 030300 Tape 0125 Std 68 °F
Office Work	Surveyed by J.J. LANIGAN
Checked	Notes J.J.L. Date 10-20-59
Date	Indexed

F. [redacted] Pg. [redacted]

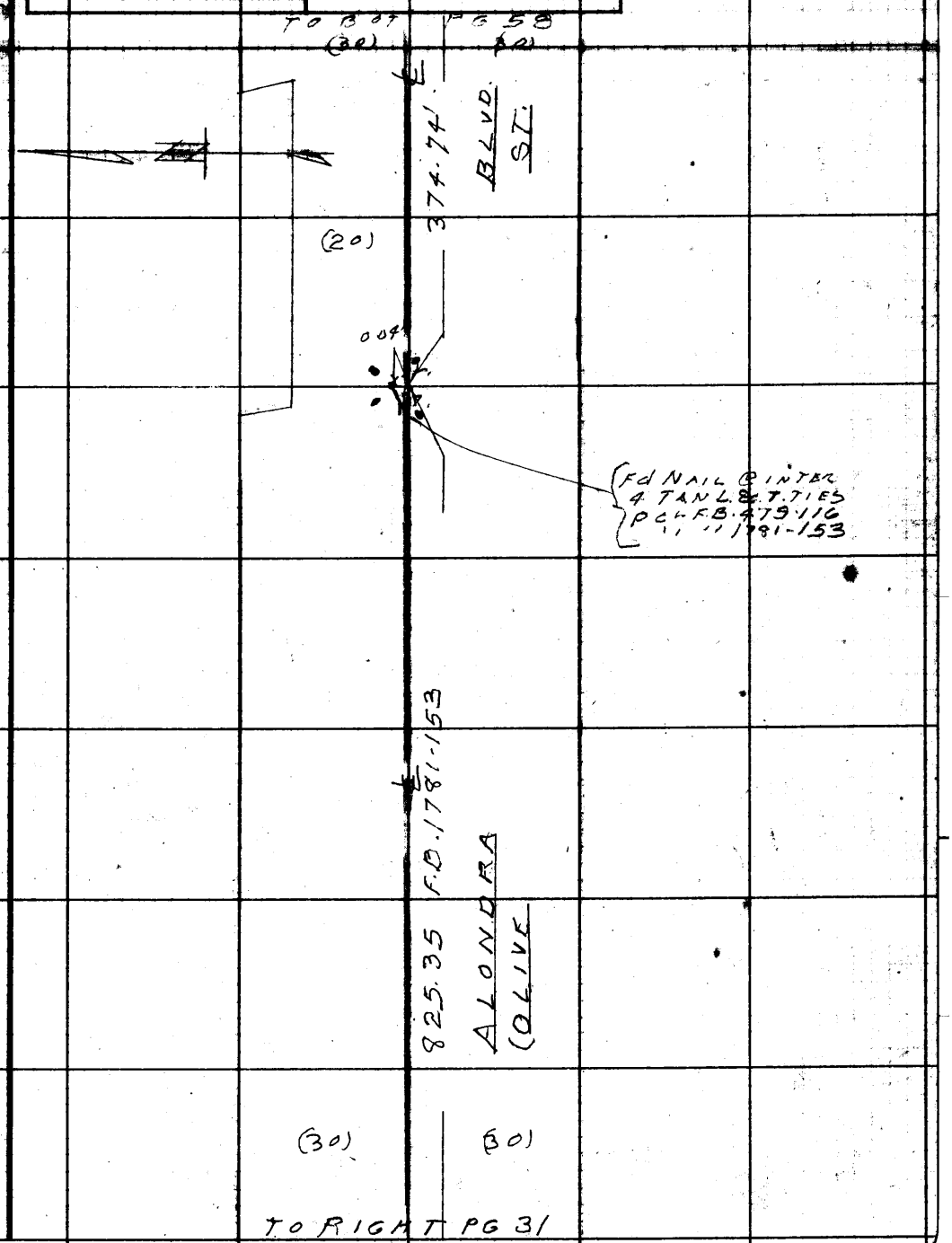

Note: Any Additions or Changes on This Sheet Must be Made or Circled in Red Ink With Date and Name of Person Making Change.

PLEASE RETURN TO
LOS ANGELES COUNTY ENGINEER
700 LOS ANGELES COUNTY ENGINEERING BLDG.

Do not extend this side of this line.

76F309S S&E #247 1-56

PWFB 0720 1872

F.B. 2 PG. 2

W.S.26.C-4

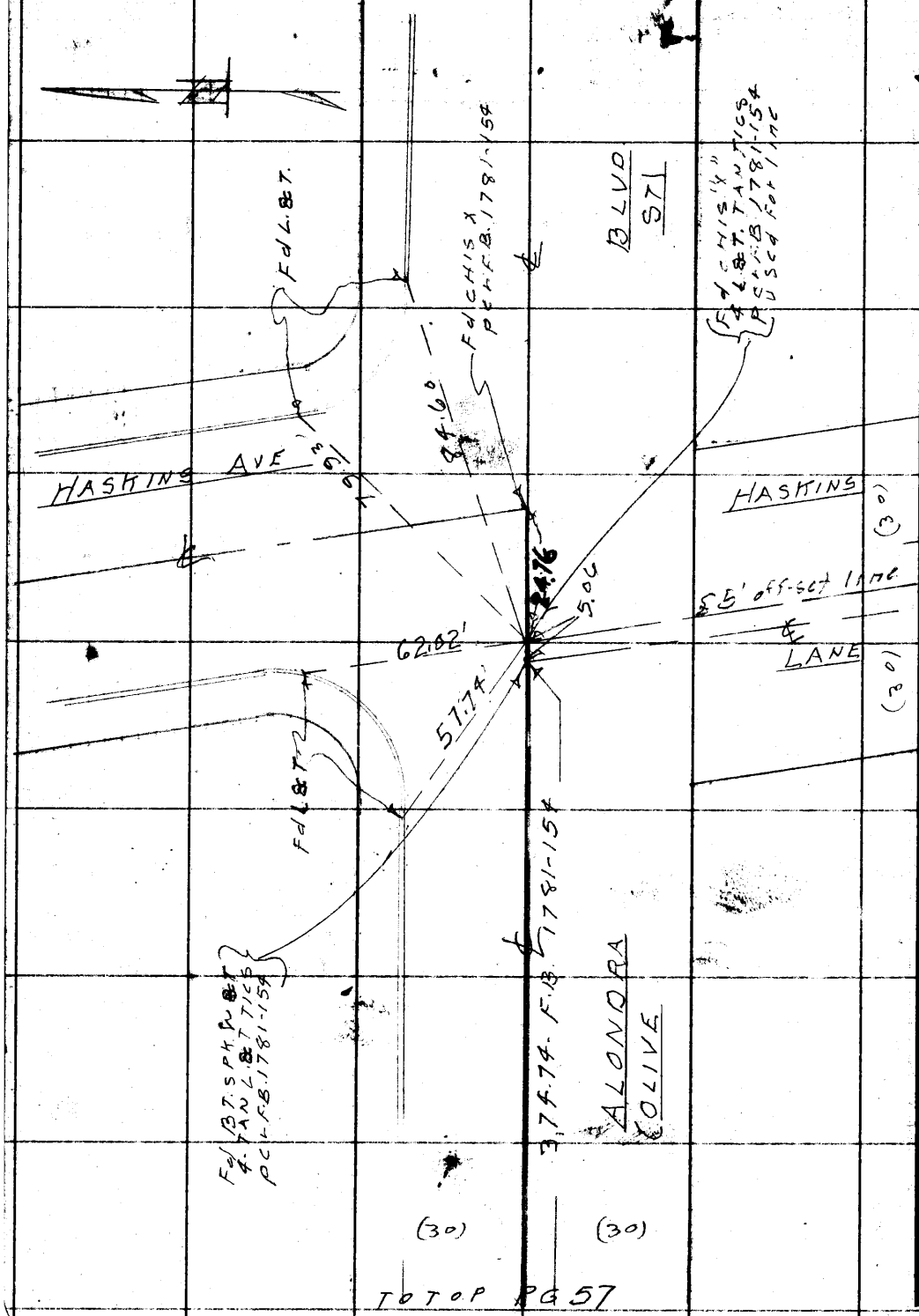

PLEASE RETURN TO
LOS ANGELES COUNTY ENGINEER
700 LOS ANGELES COUNTY ENGINEERING BLDG.

Do not extend this side of this line.

Note: Any Additions or Changes on This Sheet Must be Made or Circled in Red Ink With Date and Name of Person Making Change.

PWFB 0720 1873, 1874

Notes Ck'd by W. J. BRENNER	Survey of SAN PEDRO ST
Map No.	JN 0303.00 Tape 0125 Std 68 °F
Office Work	Surveyed by J. J. LANIGAN
Checked	Notes J. J. L. Date 10-20-59
Date	Indexed R. C. Johnson

F. B. [illegible] Pg. [illegible]

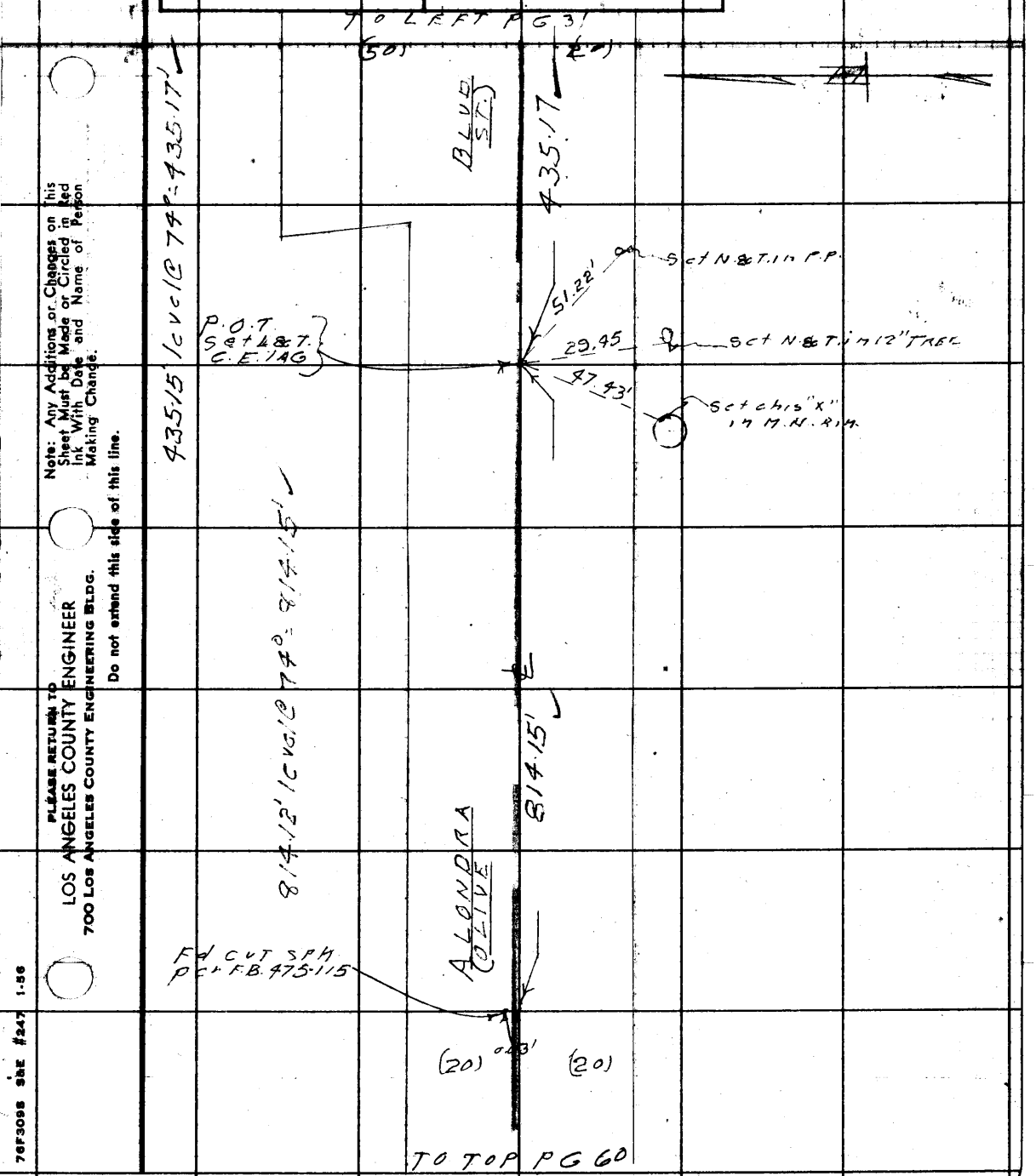

Note: Any Additions or Changes on this Sheet Must be Made or Circled in Red Ink With Date and Name of Person Making Change.

Do not extend this side of this line.

PLEASE RETURN TO
LOS ANGELES COUNTY ENGINEER
700 LOS ANGELES COUNTY ENGINEERING BLDG.

76F309S S&E #247 1-56

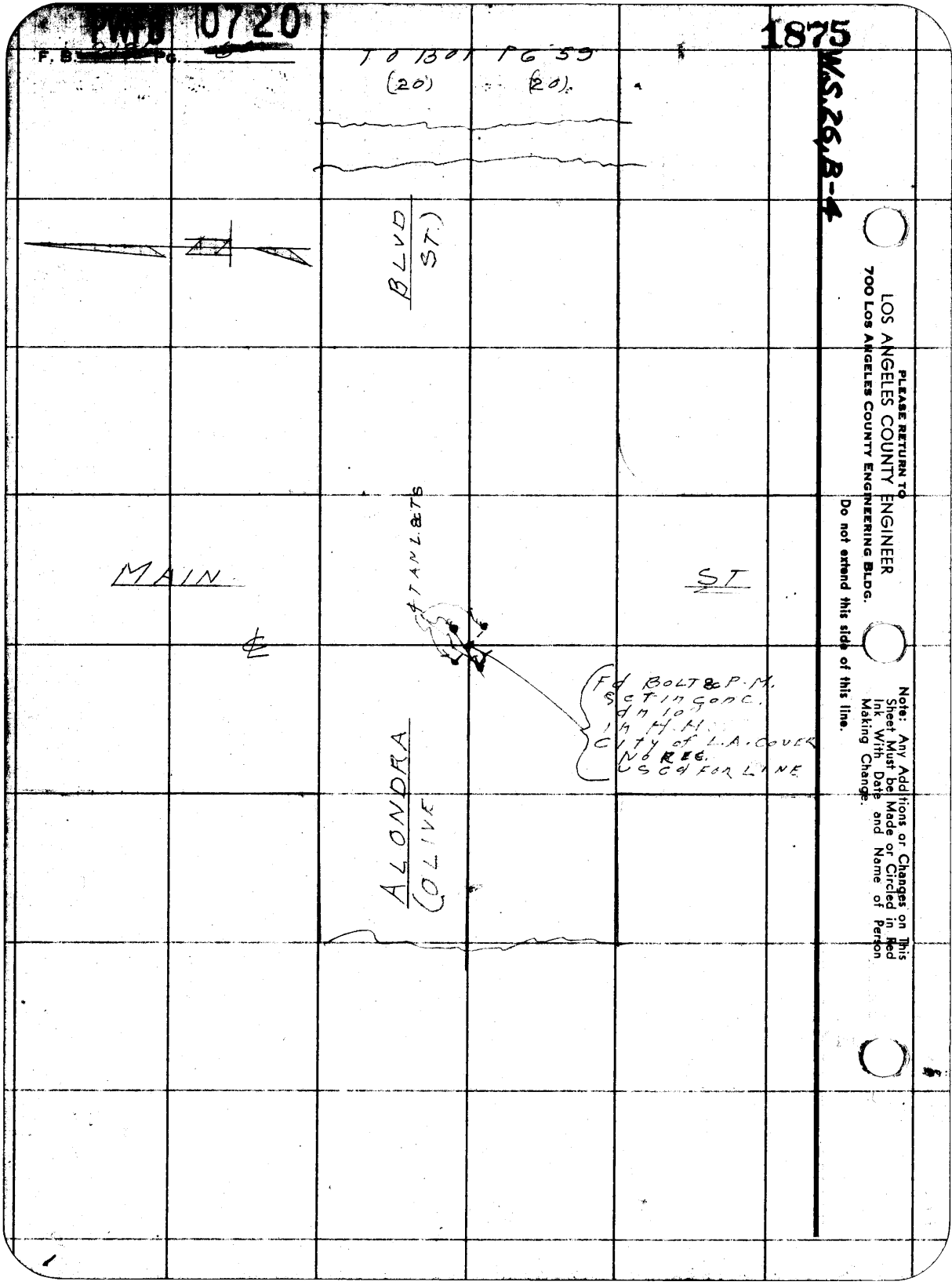
PWB 0720
F. B. Pg.
1875
W.S. 26, B-4
TO BOT PG 59
(20) (20)
BLVD
ST.
MAIN
ST
℄
4 TANL & TS
Fd BOLT & P.M.
Set in conc.
dn 10
in H.H.
City of L.A. COVER
No REC.
USCd FOR LINE
ALONDRA
(OLIVE
PLEASE RETURN TO
LOS ANGELES COUNTY ENGINEER
700 LOS ANGELES COUNTY ENGINEERING BLDG.
Do not extend this side of this line.
Note: Any Additions or Changes on This Sheet Must be Made or Circled in Red Ink With Date and Name of Person Making Change.

F. B. 2195 Pg. 61

NOTES RED. JOB NO. 2116.14 SURVEY OF SAN PEDRO ST
DATE SURVEY BY J. J. LANIGAN
NOTES CHKD. NOTES BY ~~J. J. L.~~ DATE 11-23-59
DATE INDEXED DATE NOV 30 '59

DESCRIPTION	ADJ. ELEV.	3RD RUN	2ND RUN	DIFF.	1ST RUN	B.M.
C.I. 2116.14						
SAN PEDRO ST.						
BENCH-LEVEL CIRCUIT						
TO						
REPLACE B.M's ZA-35 AND ZA 37						
AND TO						
TIE IN RD B.M's SY 3142 AND SY 217						
			LANIGAN			
			RIKE.			
			MANLEY			
			DOVER			
			~~SULLIVAN~~			

NOTE: ANY ADDITIONS OR CHANGES ON THIS SHEET MUST BE MADE OR CIRCLED IN RED INK, WITH DATE AND NAME OF PERSON MAKING CHANGE.

Do not extend notes this side of this line

PLEASE RETURN TO
LOS ANGELES COUNTY SURVEYOR
725 LOS ANGELES COUNTY ENGINEERING BLDG.

765420 S & E-353 4-54

76S420 S & E-353 4-54

PLEASE RETURN TO
LOS ANGELES COUNTY SURVEYOR
725 LOS ANGELES COUNTY ENGINEERING BLDG.

NOTE: ANY ADDITIONS OR CHANGES ON THIS SHEET MUST BE MADE OR CIRCLED IN RED INK, WITH DATE AND NAME OF PERSON MAKING CHANGE.

Do not extend notes this side of this line

JOB NO. 2116.14 SURVEY OF SAN PEDRO ST
SURVEY BY J.J.L. LANIGAN
NOTES BY J.J.L. DATE 11-23-59
INDEXED J. C. Johnson DATE
NOTES RED. DATE
NOTES CHKD. DATE

F.B. 2195 Pg. 62

B.M.	1ST RUN	DIFF.	2ND RUN	3RD RUN	ADJ. ELEV.	DESCRIPTION
ZA 34	79.528					BMZA 34 ELEV. 79.528 F.B. 2195-12
+	6.241		6.028			AVALON BLVD. & REDONDO BEACH BLVD,
π	85.769	+2.340	+2.343			N.W. COR. BT. SPIKE & CUT 38' W. of W.
−	3.901		3.685			CB & C.R.
T.P	81.868					T.P
+	5.729		5.947			
π	87.597	+2.578	+2.577			
−	3.151		3.370			
T.P	84.446					T.P
+	5.133		5.237			
π	89.579	+1.892	+1.892			
−	3.241		3.345			
(set) ZA 35A	86.338					BMZA 35A - ELEV. F.B. 2195-62
+	5.392		5.561			AVALON BLVD. (E. side) 150'± S. of
π	91.730	+2.987	+2.987			℄ of COMPTON BLVD, BT. SPIKE &
−	2.405		2.574			CUT.
T.P	89.325					T.P
+	4.214		4.415			
π	93.539	+0.769	+0.768			
−	3.445		3.647			
T.P	90.094					
+	5.866		5.728			
π	95.960	+3.486	+3.489			
−	2.380		2.239			
T.P	93.580					T.P
+	4.153		3.989			
π	97.733	+0.648	+0.647			
−	3.505		3.342			
ZA 36	94.228					ZA 36 - ELEV. 94.200 - F.B. 2195-13 - AVALON BLVD
						W. side - 700'± N. of COMPTON BLVD., BT. SPIKE
						& CUT on Concr. Curb 40' 14823 - 60' W. of ℄ of St.

76S420 S & E-353 4-54

PLEASE RETURN TO
LOS ANGELES COUNTY SURVEYOR
725 LOS ANGELES COUNTY ENGINEERING BLDG.

NOTE: ANY ADDITIONS OR CHANGES ON THIS SHEET MUST BE MADE OR CIRCLED IN RED INK, WITH DATE AND NAME OF PERSON MAKING CHANGE.

Do not extend notes this side of this line

B.M.	1ST RUN	DIFF.	2ND RUN	3RD RUN	ADJ. ELEV.	DESCRIPTION
ZA36	94.228					BMZA 36- SEE PG 62
+	3.969		3.534			
π	98.197	+0.110	+0.111			
—	3.859		3.423			
T.P	94.338					T.P
+	5.583		5.720			
π	99.921	+1.898	+1.899			
—	3.685		3.821			
T.P	96.236					T.P.
+	5.889		5.641			
π	102.125	+3.096	+3.099			
—	2.793		2.542			
(Set) ZA37A	99.332					B.M37A - Elev. F.B. 2195-63
+	5.915		6.189			AVALON BLVD (E side, 1000± S. of
π	105.247	+5.566	+5.567			ROSECRANS AVE, BT spt in curb.
—	0.349		0.622			
RD. SY 3142	104.898					RD-SY3142- Elev. 104.85- F.B-
+	4.604		4.769			AVALON BLVD (E side) 800± S. of Rosecrans
π	109.502	+2.255	+2.255			AVE. PK&L in conc. base of fence post
—	2.349		2.514			around prop. N. of No. 14500
T.P	107.153					T.P.
+	5.821		5.995			
π	112.974	+2.949	2.952			
—	2.872		3.043			
T.P	110.102					T.P.
+	5.972		6.158			
π	116.074	+3.671	+3.674			
—	2.301		2.484			
T.P	113.773					T.P.

NOTES RED. JOB NO. 2116.14 SURVEY OF SAN PEDRO ST.
DATE SURVEY BY J.J.L. ANIGAN
NOTES CHKD. NOTES BY J.J.L. DATE 11-23-59
DATE INDEXED A. C. Johnson DATE

F.B. 2195 PG. 63

76S420 S & E-353 4-54

PLEASE RETURN TO
LOS ANGELES COUNTY SURVEYOR
725 LOS ANGELES COUNTY ENGINEERING BLDG.

NOTE: ANY ADDITIONS OR CHANGES ON THIS SHEET MUST BE MADE OR CIRCLED IN RED INK, WITH DATE AND NAME OF PERSON MAKING CHANGE.

Do not extend notes this side of this line

B.M.	1ST RUN	DIFF.	2ND RUN	3RD RUN	ADJ. ELEV.	DESCRIPTION
T.P	113.773					T.P.
+	5.696		5.516			
π	119.469	+1.124	+1.125			
−	4.572		4.391			
S.Y 217	114.897					RD. S.Y 217 - ELEV. 114.94 - F.B.
+	3.863		4.012			AVALON BLVD. & ROSECRANS AVE at ℄
π	118.760	-1.605	-1.605			INT. L.A.T. at old ℄ INT.
−	5.468		5.617			
ZA. 38	113.292					ZA 38 - ELEV. 113.26 - F.B. 2195.14
						AVALON BLVD. & ROSECRANS AVE,
						S.W. COR. BT. SPK. IN CURB, 10' W. of
						W. end C.R.

JOB NO. 2116.14 SURVEY OF SAN PEDRO ST NOTES RED.
SURVEY BY J.J. LANIGAN DATE
NOTES BY J.J.L. DATE 11-23-59 NOTES CHKD.
INDEXED K. C. Johnson DATE DATE

F.B. 2195 PG. 64

Notes Ck'd by	Survey of SAN PEDRO ST
Map No.	JN 2116.14 Tape Std of
Office Work	Surveyed by J.J. LANIGAN.
Checked	Notes Date 10-26-59
Date	Indexed C. Johnson 11-15-59

F. B. 2195 Pg. 67

C.I. 2116.14
SAN PEDRO ST

AVALON BLVD
(WEST SIDE)
FROM
L.A. DEPT OF W. AND P. R/W TO 165TH ST
LOCATION OF IMPROVEMENTS

LANIGAN
RIHE
MANLEY
SULLIVAN

Note: Any Additions or Changes on This Sheet Must Be Made or Circled In Red Ink With Date and Name of Person Making Change.

Do not extend notes this side of this line.

RETURN TO
LOS ANGELES COUNTY ENGINEER
DO LOS ANGELES COUNTY ENGINEERING BLDG.

76098 CE #247—7-53

F.B. 2195 PG. 68

TO BOT PG 69

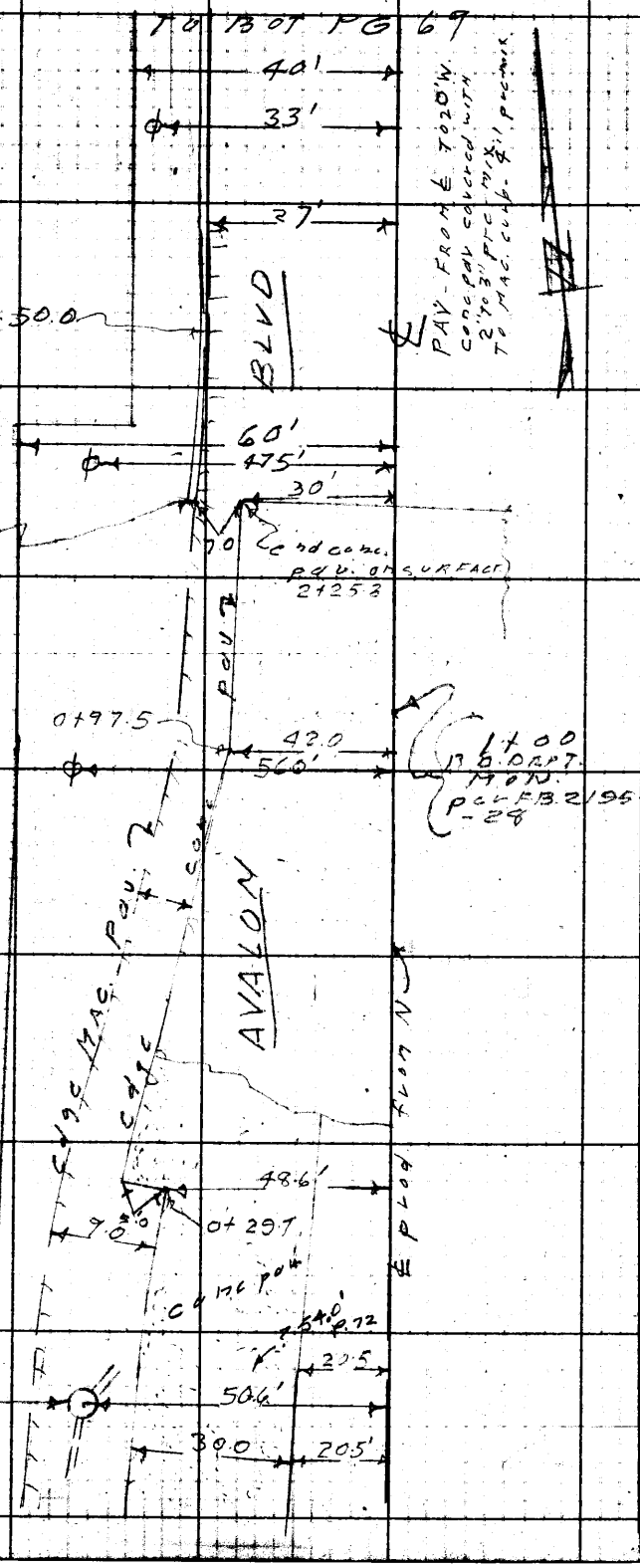

700 LOS ANGELES COUNTY ENGINEERING BLDG.

RETURN TO
LOS ANGELES COUNTY ENGINEER

Do not extend notes this side of this line.

Note: Any Additions or Changes on This Sheet Must be Made or Circled in Red Ink With Date and Name of Person Making Change.

Notes Ck'd by	Survey of SAN PEDRO ST.
Map No.	JN 2115.0 Tape Std °F
Office Work	Surveyed by J. J. LANIGAN
Checked	Notes J.J.L. Date 10-26-50
Date	Indexed K. C. Johnson

F. B. 2195 Pg. 69

FROM PG. 70

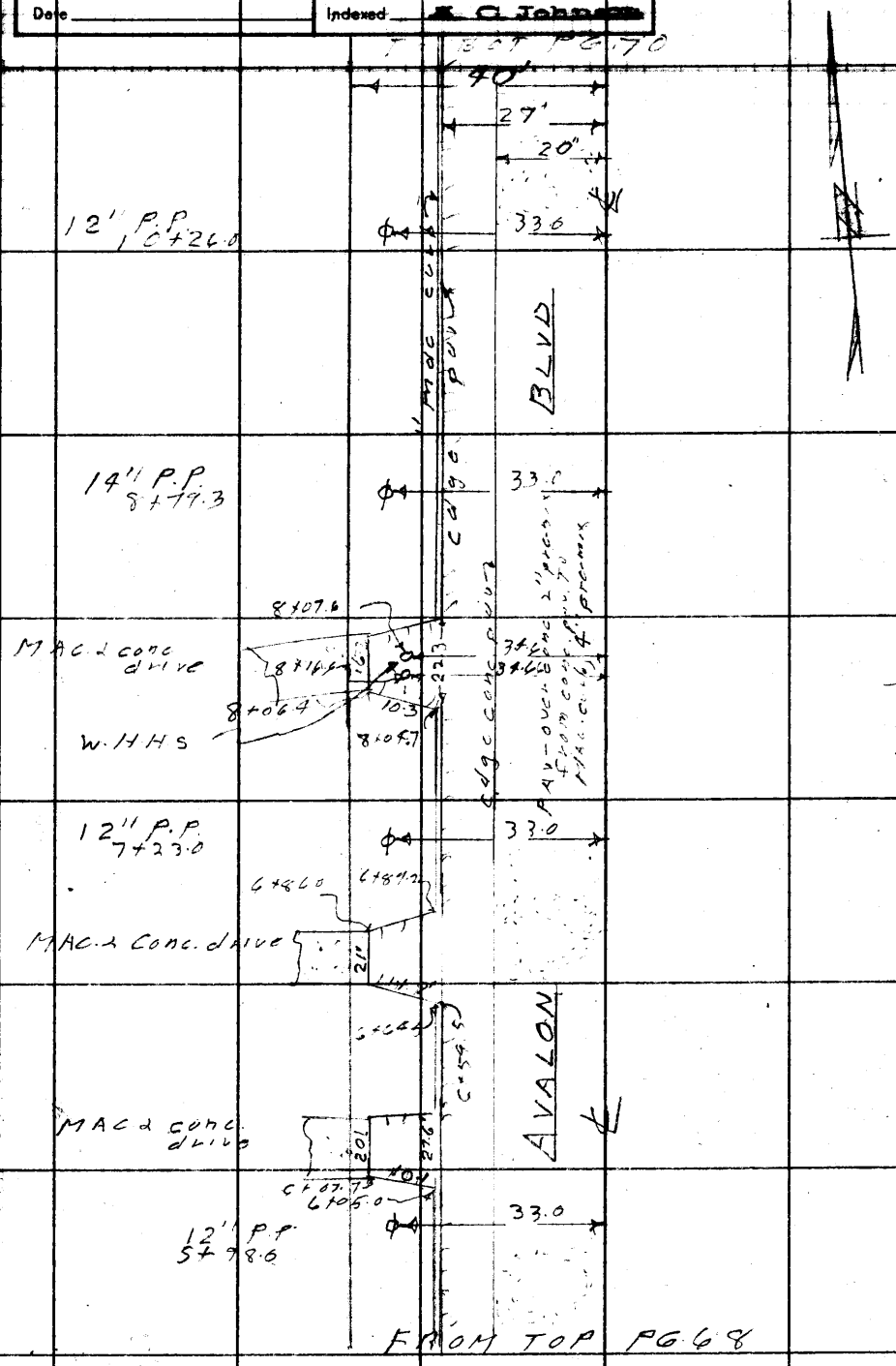

FROM TOP PG. 68

Note: Any Additions or Changes on This Sheet Must be Made or Circled in Red Ink With Date and Name of Person Making Change.

Do not extend this side of this line.

PLEASE RETURN TO
LOS ANGELES COUNTY ENGINEER
700 LOS ANGELES COUNTY ENGINEERING BLDG.

76F3088 SEE #247 1-56

F. B. 2195 PG. 70

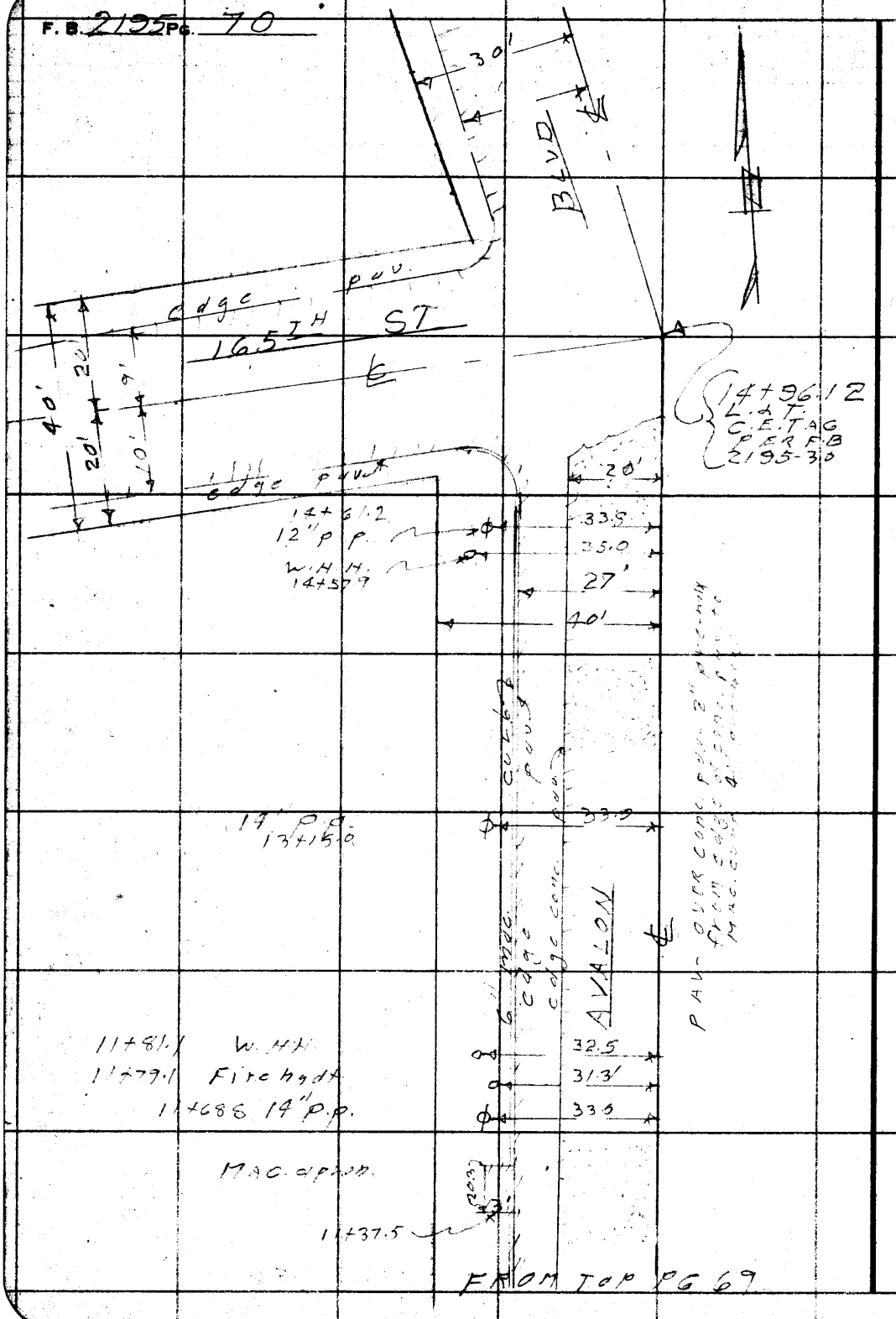

PLEASE RETURN TO
LOS ANGELES COUNTY ENGINEER
700 LOS ANGELES COUNTY ENGINEERING BLDG.

Do not extend this side of this line.

Note: Any Additions or Changes on This Sheet Must be Made or Circled in Red Ink With Date and Name of Person Making Change.

Notes Red. Plotted 2116.14 F. S. 2115 Pg. 71

Notes Chkd. Checked Survey by LANIGAN Notes RIKE Date

No. Date Date Map No. Index

C.I. 2116.14

SAN PEDRO ST.

AVALON BLVD.-(W. SIDE)

FROM

DEPT. OF WATER AND POWER

R/W TO 165th ST.

PROFILE AND CROSS SECTION

STATION	B. S.	H. I.	F. S.	ELEV.

LANIGAN
RIKE
DOVER
MANLEY
SULLIVAN

NOTE: ANY ADDITIONS OR CHANGES ON THIS SHEET MUST BE MADE OR CIRCLED IN RED INK, WITH DATE AND NAME OF PERSON MAKING CHANGE.

PLEASE RETURN TO
LOS ANGELES COUNTY ENGINEER
700 LOS ANGELES COUNTY ENGINEERING BLDG.

Do not extend notes this side of this line.

761-298 S & E #307—1-56

76L-298 S & E #307—1-56

PLEASE RETURN TO
LOS ANGELES COUNTY ENGINEER
700 LOS ANGELES COUNTY ENGINEERING BLDG.

NOTE: ANY ADDITIONS OR CHANGES ON THIS SHEET MUST BE MADE OR CIRCLED IN RED INK, WITH DATE AND NAME OF PERSON MAKING CHANGE.

Do not extend notes this side of this line.

Plotted ____ Date ____ No. ____ Profile
Notes Red. ____ Date ____ No. ____ X-Sec.
Notes Chkd. ____ Date ____
Division No. 10 Job No. 2146.4 Notes SAN PEDRO ST. RIKE
Survey of SAN PEDRO ST. Notes
Survey by LANGAN Notes
Indexed E. C. Johnson Date
Sh. 2785 Pg. 72

STATION	B. S.	H. I.	F. S.	ELEV.	AVALON BLVD
B.M.ZA-22				46.44	ELEV.=46.439 F3 2195-6 AVALON BLVD. B.M.ZA-22 ALUMINUM DISK ON SUCK OUT TOWER #1333, BY S.P.K. WEST OF ...
0-02	OFFSET-LEFT		54.0'		S.S.M.H. 12" INLET N.ELV. RIM 46.38 DEPTH 12.02 34.36 DIAM. 1.00
12" INLET				33.36	12" INLET - 8" INLET N. RIM ELEV. 33.36 46.37 DEPTH 12.43 33.94 DIAM. 0.67
8" INLET				33.27	8" INLET - 15" OUTLET S. RIM ELEV. 33.27 46.37 DEPTH 13.93 34.44 DIAM. 1.25
15" OUTLET				33.19	15" OUTLET - ELEV. 33.19
					LEFT OR WEST ℄
0-02				47.3	℄
" "				46.71	22' E. EDGE PAVT. CONC. + E. EDGE PREMIX PAVT.
" "				46.38	49' W. " "
" "				46.40	59' " " PREMIX PAVT. + P.T. S.P.K.
" "				48.8	45.5' TOP S.P.K.
" "				46.8	26.0'±
1+00				48.7	℄

761-298 S & E #307—1-56

PLEASE RETURN TO
LOS ANGELES COUNTY ENGINEER
700 LOS ANGELES COUNTY ENGINEERING BLDG.

NOTE: ANY ADDITIONS OR CHANGES ON THIS SHEET MUST BE MADE OR CIRCLED IN RED INK, WITH DATE AND NAME OF PERSON MAKING CHANGE.

Do not extend notes this side of this line.

Profile No. ____ Notes Rcd. ____ Plotted ____ Job No. 2116 Division No. 1 F. B. 2195 Pg. 57
X-Sec. ____ Date ____ Date ____ Survey of SAN PEDRO
Notes Chkd. ____ Checked ____ Survey by ____ Notes ____ Date ____
No. ____ Date ____ Date ____ Map No. ____ Indexed ____ Date ____

STATION	B. S.	H. I.	F. S.	ELEV.	AVALON BLVD CON'D LEFT OR WEST	
						℄
1+00				48 37	5' W. EDGE CONC. PAVT.	
" "				47 76	" " " "	+ EDGE PHENIX PAVT
" "				47 2	18' " " PHENIX PAVT. + BOT. BRK.	
" "				49 5	8" " TOP BRK.	
" "				49 5	60' P.L.	
T.P.				49 [illegible]	T.P.	
2+00				49 65		℄ + CONC. PAVT.
" "				49 22	31.7' W. EDGE CONC. PAVT.	+ EDGE PHENIX PAVT
" "				49 13	39.7' " " PHENIX PAVT + BOT. BRK.	
" "				51 7	48.4' TOP BRK.	
" "				51 8	[illegible]	
2+25.3				49 [illegible]		℄ + END CONC. PAVT. + BEGIN PHENIX PAVT. E. EDGE
" "				49 [illegible]	33.5' W. EDGE END OF CONC. PAVT. + BEGIN PHENIX	
" "				49 [illegible]	37.3' BOT. BLVD + BOT. BRK.	
" "				50 0	" " TOP	
" "				51 5	48.5' TOP BRK.	
[illegible]				51 1		℄
" "				50 5	39.5' BOT. BLVD + BOT. BRK.	
" "				51 0	" " TOP "	
" "				52 2	42.[illegible] TOP BRK.	

76L-298 S & E #307—1-56

PLEASE RETURN TO
LOS ANGELES COUNTY ENGINEER
700 LOS ANGELES COUNTY ENGINEERING BLDG.

NOTE: ANY ADDITIONS OR CHANGES ON THIS SHEET MUST BE MADE OR CIRCLED IN RED INK, WITH DATE AND NAME OF PERSON MAKING CHANGE.

Do not extend notes this side of this line.

STATION	B. S.	H. I.	F. S.	ELEV.	LEFT OR WEST
4+00				52 1	℄
" "				51 2	27' BOT. BIRM. + BRK.
" "				52 1	" TOP "
" "				54 3	32' " BRK.
" "				53 9	40' P/L
T. P.				52 51	T.P.
5+00				53 0	℄
"				52 4	27' BOT. BIRM + BRK.
"				52 9	" TOP "
"				54 8	33.5' " BRK.
"				54 1	40' P/L
" "				53 0	[illegible] ±
5+48.5				53 4	℄
"				[illegible]	[illegible] BOT. BIRM. + BRK.
"				[illegible]	" TOP "
"				[illegible]	[illegible] " BRK.
" "				54 3	[illegible]
6+00	[illegible]			53 4	℄
" "				52 9	[illegible] BOT. BIRM + BRK.
" "				53 4	" TOP "

Job No. 2116 Division No. [illegible] Notes Red. Plotted Profile
Survey of [illegible] Date Date No. X-Sec.
Survey by [illegible] Notes Checked
Indexed C. Johnson Date Notes Chkd. Date No.

B. 2195 Pg. 74

76L-298 S & E #307—1-56

PLEASE RETURN TO
LOS ANGELES COUNTY ENGINEER
700 LOS ANGELES COUNTY ENGINEERING BLDG.

NOTE: ANY ADDITIONS OR CHANGES ON THIS SHEET MUST BE MADE OR CIRCLED IN RED INK, WITH DATE AND NAME OF PERSON MAKING CHANGE.

Do not extend notes this side of this line.

STATION	B. S.	H. I.	F. S.	ELEV.	[illegible]	[illegible]
					LEFT OR WEST.	℄
6+00				54 8	33' TOP BRK.	
" "				54 3	40' P/L	
T.B.				53 [illegible]	[illegible]	
7+00				53 6		℄
				53 1	27' [illegible]	
				53 6	" [illegible]	
				53 5	40' [illegible]	
8+00				53 8		℄
				53 1	27' BOT. BIRM.	
				53 6	" [illegible]	
				53 6	40' [illegible]	
8+08				52 8	240' ±	
7+10				53 9		℄
				53 3	27' BOT. BIRM	
				53 8	" [illegible]	
				54 5	40' [illegible]	
10+00				54 [illegible]		℄
				53 5	27' [illegible]	
"				53 9	" TOP [illegible]	
				54 4	40' [illegible]	

Profile Notes Red. Plotted Job No. Division No.
No. Date Date Survey of SAN PEDRO ST.
X-Sec. Notes Chkd. Checked Survey by Notes Date
No. Date Date Map No. Index C. Johnson

F. B. 2195 PG. 75

76L-298 S & E #307—1-56

PLEASE RETURN TO
LOS ANGELES COUNTY ENGINEER
700 LOS ANGELES COUNTY ENGINEERING BLDG.

NOTE: ANY ADDITIONS OR CHANGES ON THIS SHEET MUST BE MADE OR CIRCLED IN RED INK, WITH DATE AND NAME OF PERSON MAKING CHANGE.

Do not extend notes this side of this line.

STATION	B. S.	H. I.	F. S.	ELEV.	AVALON	BLVD. (CONT.)
					[illegible]	℄
T. P.				54 08	T. P.	
11+00				54 3		℄
"				53 6	27' BOT. BIRM	
"				54 1	" TOP "	
"				54 3	40' P/L	
"				51 [illegible]	[illegible]	
12+00				54 5		℄
" "				53 [illegible]	27' BOT. BIRM	
" "				54 [illegible]	" TOP "	
" "				54 [illegible]	40' P/L	
13+00				54 [illegible]		℄
" "				54 0	27' BOT. BIRM	
" "				54 5	" TOP "	
" "				54 1	40' P/L	
T. P.				54 70	T. P.	
14+00				54 7		℄
				54 1	27' BOT. BIRM	
				54 7	" TOP "	
				54 3	40' P/L	
14+61.2						℄

F. B. 2195 Pg. 76
Job No. 2116.14 Division No. 10 Notes Red. Plotted Profile
Survey of SAN PEDRO ST. Date Date No.
Survey by LANGAN Notes Notes Chkd. Checked X-Sec.
Index K. C. Johnson Date Date Date No.

76L-298 S & E #307—1-56

PLEASE RETURN TO
LOS ANGELES COUNTY ENGINEER
700 LOS ANGELES COUNTY ENGINEERING BLDG.

NOTE: ANY ADDITIONS OR CHANGES ON THIS SHEET MUST BE MADE OR CIRCLED IN RED INK, WITH DATE AND NAME OF PERSON MAKING CHANGE.

Do not extend notes this side of this line.

STATION	B. S.	H. I.	F. S.	ELEV.		
					LEFT OR WEST ℄	
14+61.2				54.2	27' [illegible]	
" "				54.3	[illegible]	
" "				54.4	[illegible]	
14+96.12		INTER. ℄ AVALON BLVD. & 165th ST.		54.6	INTER. ℄ AVALON BLVD. & 165th ST.	
				54.7	30' W. ON ℄ 165th ST. CROSS GUTTER	
				54.9	40' " " " " " [illegible]	
				54.[illegible]	55' " " " " [illegible]	
				53.3	150' W. ON ℄ 165th ST.	
B.M. YF-85				54.33	ELEV. = [illegible] B.M. YF-85 165th ST. & AVALON BLVD., N.W. COR., L.&T. IN PAINTED "Δ" - S. END CONC. SLAB - BLDG. #16431.	

Profile No. X-Sec. No. Notes Red. Date Notes Chkd. Date Plotted Date Checked Date Job No. [illegible] Survey of SAN PEDRO ST. Survey by Map No. Notes Date Division No. [illegible] Inspector C. Johnson Date

F. B. 2105 Pg. 77

Bk. 2175 Pg. 78

Job No. 3164 Division No. 10 Notes Red _____ Plotted _____ Profile

Survey of SAN PEDRO ST. Date _____ Date _____ No. _____

Survey by LANGAN Notes TIKE Notes Chkd. _____ Checked _____ X-Sec.

Indexed _____ Date _____ Date _____ Date _____ No. _____

STATION	B. S.	H. I.	F. S.	ELEV.

Do not extend notes this side of this line.

PLEASE RETURN TO

LOS ANGELES COUNTY ENGINEER

700 LOS ANGELES COUNTY ENGINEERING BLDG.

NOTE: ANY ADDITIONS OR CHANGES ON THIS SHEET MUST BE MADE OR CIRCLED IN RED INK, WITH DATE AND NAME OF PERSON MAKING CHANGE.

76L-298 S & E #307—1-56

Notes Ch'd by	Survey of SAN PEDRO ST.
Map No.	JN 2116.14 Tape Std °F
Office Work	Surveyed by J. J. LANIGAN
Checked	Notes J. J. L. Date 11-2-59
Date	Indexed 11-13-59

F. B. 2195 Pg. 79

C.I. 2116.14
SAN PEDRO ST

SAN PEDRO ST AND AVALON BLVD
FROM
A POINT 500± S. OF 165TH ST TO
ALONDRA BLVD
(OLIVE ST)

LOCATION OF IMPROVEMENTS

LANIGAN
RIHE.
DOVER.
MANLEY
SULLIVAN

Note: Any Additions or Changes on this Sheet Must be Made or Circled in Red Ink With Date and Name of Person Making Change.

PLEASE RETURN TO
LOS ANGELES COUNTY ENGINEER
700 LOS ANGELES COUNTY ENGINEERING BLDG.
Do not extend this side of this line.

70F3095 SSE #247 1-58

F. B. 2195 PG. 80

TO BOT PG 81

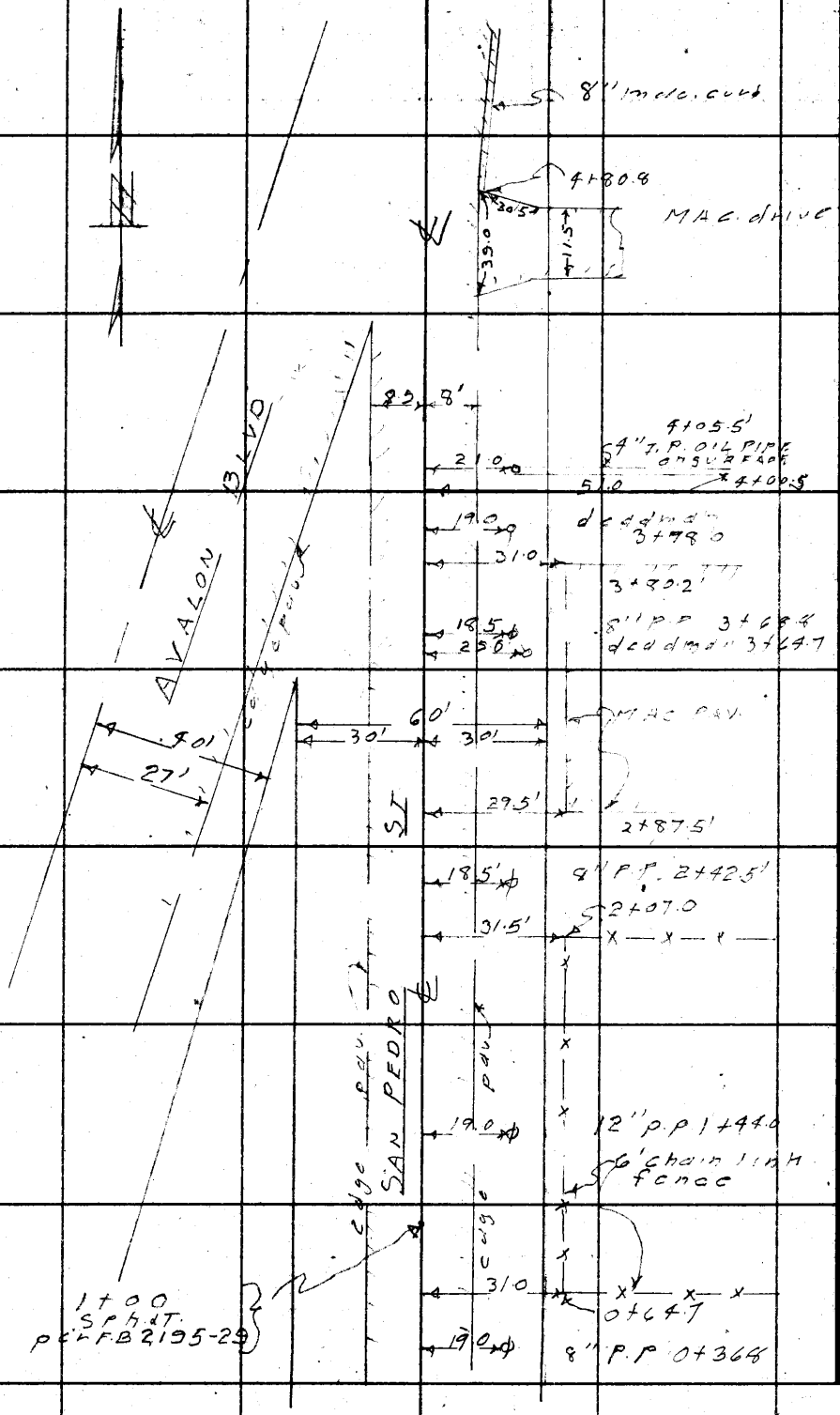

PLEASE RETURN TO
LOS ANGELES COUNTY ENGINEER
700 LOS ANGELES COUNTY ENGINEERING BLDG.

Do not extend this side of this line.

Note: Any Additions or Changes on this Sheet Must be Made or Circled in Red Ink With Date and Name of Person Making Change.

Notes Ck'd by	Survey of SAN PEDRO ST
Map No.	JN 2116 14 Tape Std °F
Office Work	Surveyed by J. J. LANIGAN
Checked	Notes J. J. L. Date 11-2-57
Date	Indexed [illegible]

F. B. 2195 PG. [illegible]

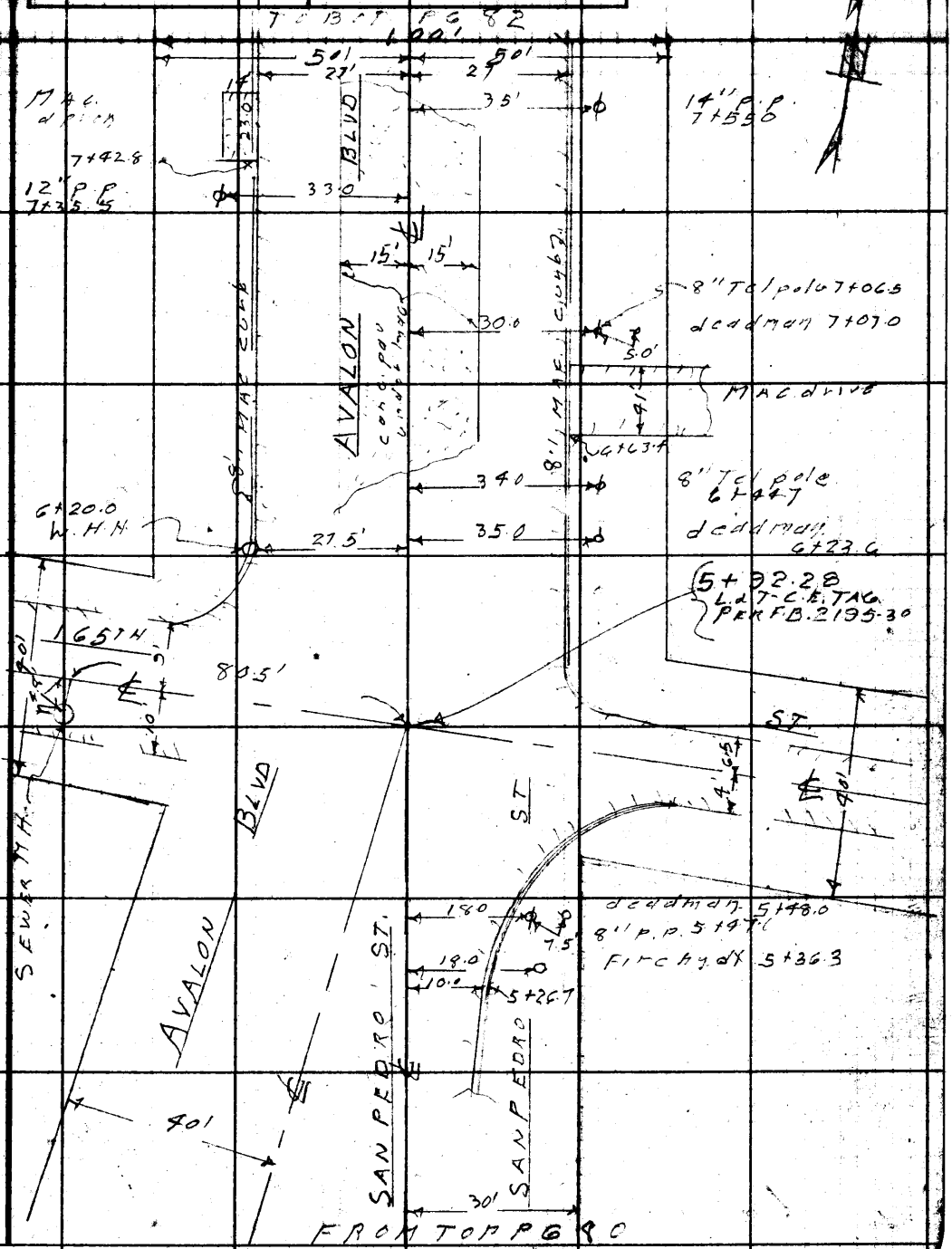

Note: Any Additions or Changes on This Sheet Must be Made or Circled in Red Ink With Date and Name of Person Making Change.

Do not extend this side of this line.

PLEASE RETURN TO
LOS ANGELES COUNTY ENGINEER
700 LOS ANGELES COUNTY ENGINEERING BLDG.

76F3098 S&E #247 1-56

F.B. 2195 PG. 82

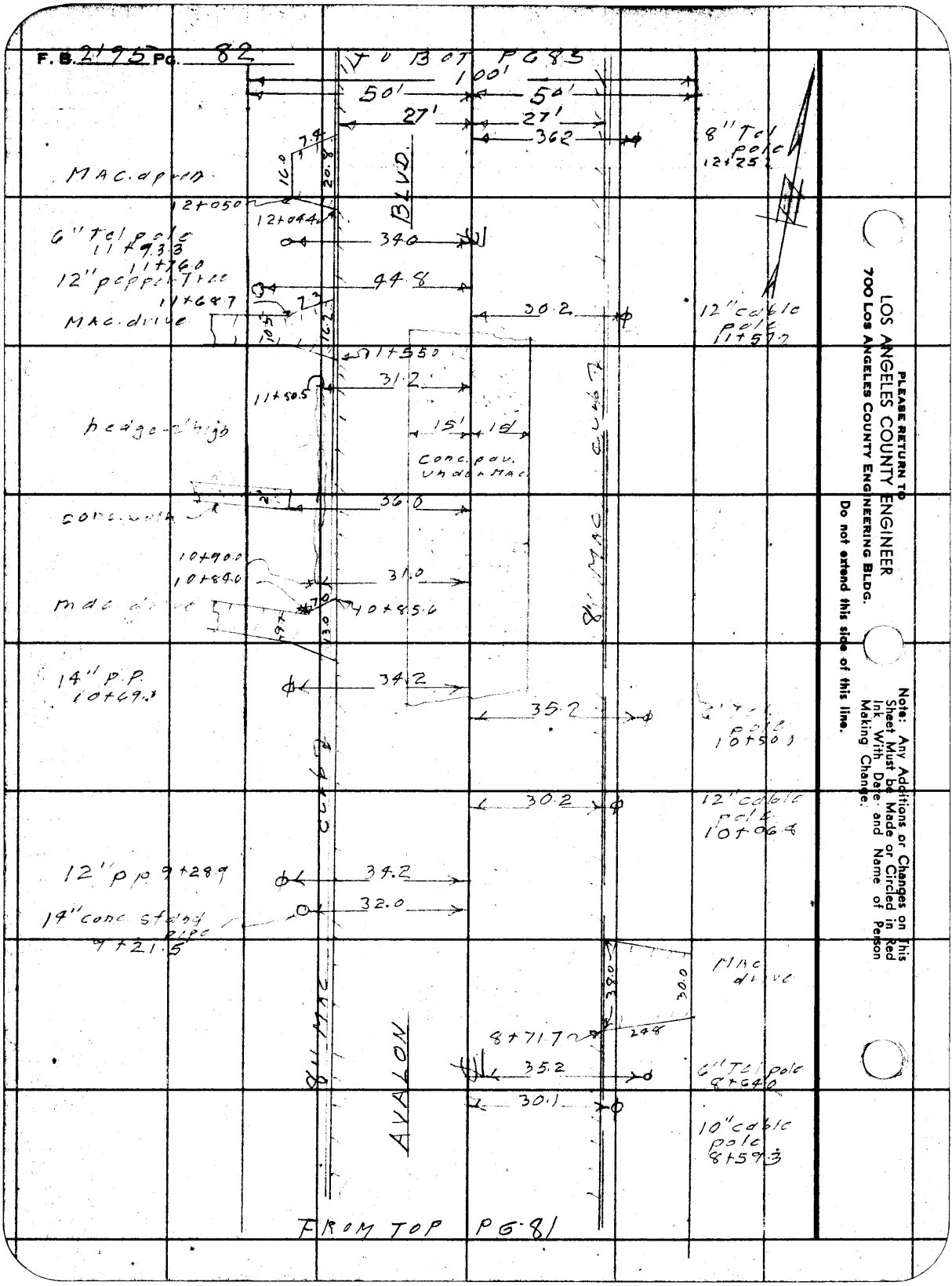

PLEASE RETURN TO
LOS ANGELES COUNTY ENGINEER
700 Los Angeles County Engineering Bldg.
Do not extend this side of this line.

Note: Any Additions or Changes on This Sheet Must be Made or Circled in Red Ink With Date and Name of Person Making Change.

Notes Ck'd by	Survey of SAN PEDRO ST.
Map No.	JN 2116 M Tape Std °F
Office Work	Surveyed by J. J. LANIGAN
Checked	Notes J.J.L. Date 11-2-59
Date	Indexed [illegible]

F. B. 2195 Pg. 83

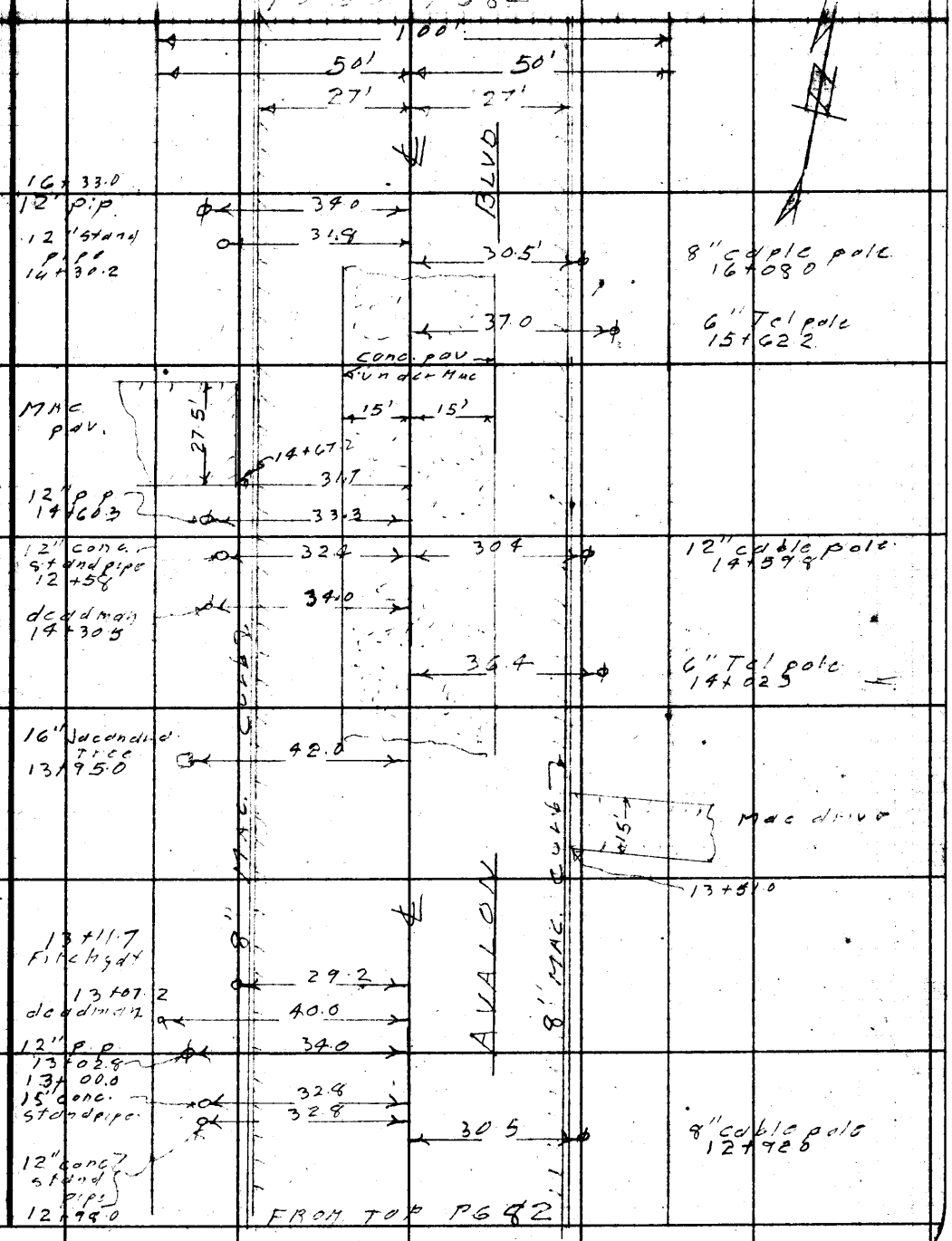

Note: Any Additions or Changes on This Sheet Must be Made or Circled in Red Ink With Date and Name of Person Making Change.

Do not extend this side of this line.

PLEASE RETURN TO
LOS ANGELES COUNTY ENGINEER
700 LOS ANGELES COUNTY ENGINEERING BLDG.

76F3095 S&E #247 1-56

F. B. 2195 PG. 84

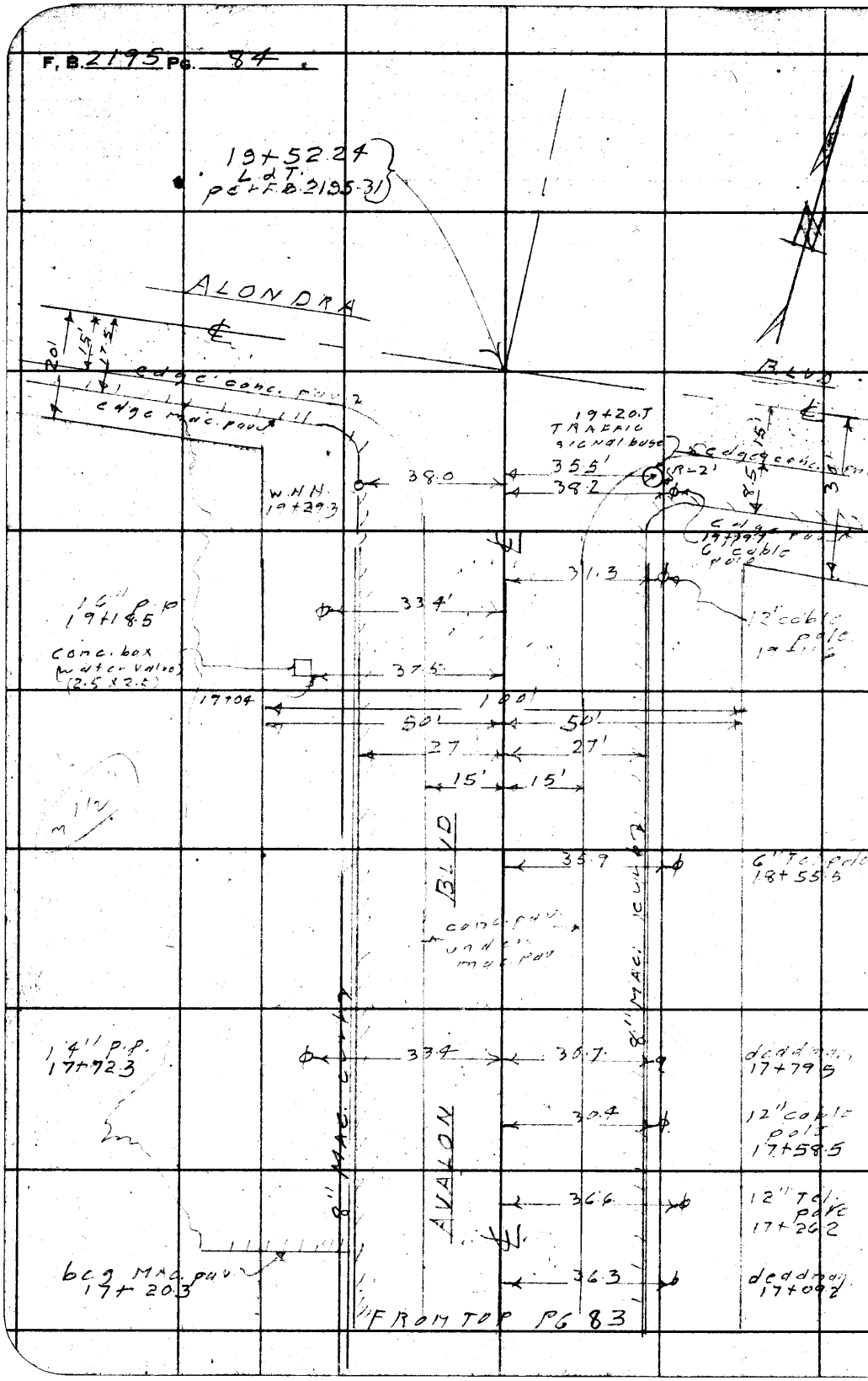

PLEASE RETURN TO
LOS ANGELES COUNTY ENGINEER
700 Los Angeles County Engineering Bldg.

Do not extend this side of this line.

Note: Any Additions or Changes on this Sheet Must be Made or Circled in Red Ink. With Date and Name of Person Making Change.

Notes Ck'd by	Survey of SAN PEDRO ST.	F. B. 2195 Pg. 85
Map No.	JN 2116.14 Tape Std °F	
Office Work	Surveyed by J.J.L. LANIGAN	
Checked	Notes J.J.L. Date 11-2-59	
Date	Indexed C. JOHNSON	

C.I. 2116.14
SAN PEDRO ST

AVALON BLVD
FROM
165TH ST TO ALONDRA BLVD (OLIVE ST)

LOCATION OF LOW HOUSES

LANIGAN
RIKE
DOVER
MANLEY
SULLIVAN

Note: Any Additions or Changes on This Sheet Must be Made or Circled in Red Ink With Date and Name of Person Making Change.

Do not extend this side of this line.

PLEASE RETURN TO
LOS ANGELES COUNTY ENGINEER
700 LOS ANGELES COUNTY ENGINEERING BLDG.

70F3088 S&E #247 1-56

F. B. 2195 PG. 86

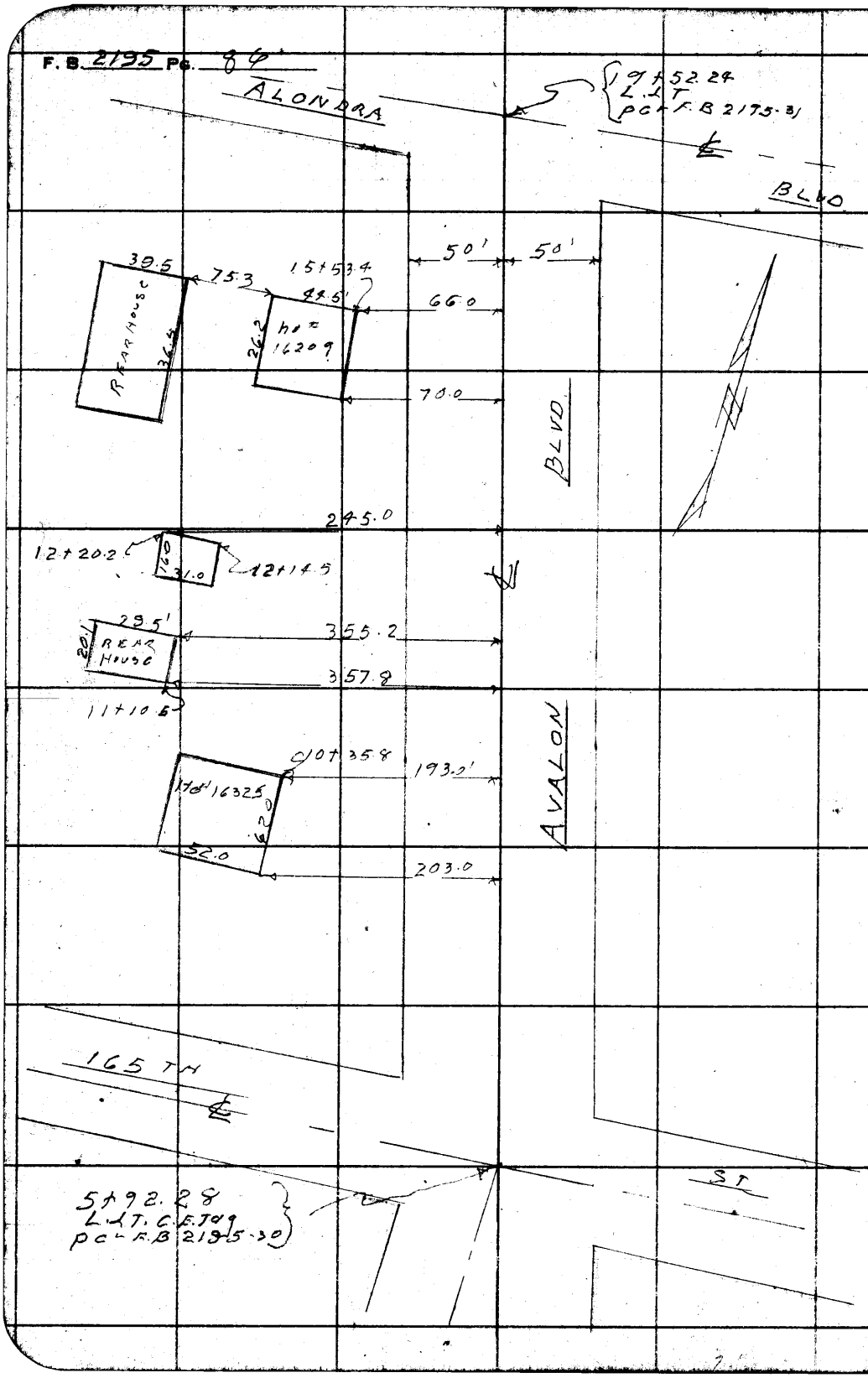

LOS ANGELES COUNTY ENGINEER
700 LOS ANGELES COUNTY ENGINEERING BLDG.

PLEASE RETURN TO

Do not extend this side of this line.

Note: Any Additions or Changes on This Sheet Must be Made or Circled in Red Ink With Date and Name of Person Making Change.

Profile	Notes Red.	Plotted	Job No. 2116.14	Division No. 10	F. B. 2195 Pg. 87
No.	Date	Date	Survey of SAN PEDRO ST		
X-Sec.	Notes Chkd.	Checked	Survey by LANIGAN	Notes RIKE	Date 10-27-59
No.	Date	Date	Map No.	Indexed C. Johnson	

Q.2116.14

SAN PEDRO ST.

SAN PEDRO ST. AND AVALON BLVD.

FROM

A POINT 500'± S.E'LY. FROM 165th ST. AND AVALON BLVD. AND FROM 165th ST. AND AVALON BLVD. N'LY. TO OLIVE ST.

PROFILE AND CROSS SECTION

STATION	B. S.	H. I.	F. S.	ELEV.

LANIGAN
RIKE
DOVER
MANLEY
SULLIVAN

NOTE: ANY ADDITIONS OR CHANGES ON THIS SHEET MUST BE MADE OR CIRCLED IN RED INK, WITH DATE AND NAME OF PERSON MAKING CHANGE.

PLEASE RETURN TO
LOS ANGELES COUNTY ENGINEER
700 LOS ANGELES COUNTY ENGINEERING BLDG.

Do not extend notes this side of this line.

76L-298 S & E #307—1-56

76L-298 S & E #307—1-56

PLEASE RETURN TO
LOS ANGELES COUNTY ENGINEER
700 LOS ANGELES COUNTY ENGINEERING BLDG.

NOTE: ANY ADDITIONS OR CHANGES ON THIS SHEET MUST BE MADE OR CIRCLED IN RED INK, WITH DATE AND NAME OF PERSON MAKING CHANGE.

Do not extend notes this side of this line.

STATION	B. S.	H. I.	F. S.	ELEV.	SAN PEDRO	ST.
B.M. ZA-23				53 86	ELEV = 53.85 [illegible] 2195-6 [illegible] BLVD. B.M. ZA-23 (W. SIDE) [illegible]	
					LT. ℄	RT.
0+00				54 2	CTR. PAVT.	
" "				53 9		7' EDGE PVT.
" "				53 6		12' GUTTER
" "				54 0		17' TOP BRK.
" "				54 0		30' P/L
" "				53 8		45'
" "				52 9		115' TOP BRK.
" "				47 [illegible]		195' Bot. BRK.
" "				46 9		205'±
" "				53 8	8.5' EDGE PAVT.	
1+00				55 4	? ℄	
" "				55 1		7' EDGE PAVT.
" "				55 0		30' P/L
" "				55 0		45'
" "				55 0	8.5' EDGE PAVT.	
2+00				55 8	CTR. PAVT.	
" "				55 6		7' EDGE PAVT.
" "				55 8		30' P/L

F. S. 2195 Pg. 88
Job No. 216.14 Division No. 10 Notes Red. Plotted Profile
Survey of SAN PEDRO ST. Date Date No.
Survey by LANIGAN Notes RIKE Notes Chkd. Checked X-Sec.
Indexed C. Johnson Date Date Date No.

76L-298 S & E #307—1-56

PLEASE RETURN TO
LOS ANGELES COUNTY ENGINEER
700 LOS ANGELES COUNTY ENGINEERING BLDG.

NOTE: ANY ADDITIONS OR CHANGES ON THIS SHEET MUST BE MADE OR CIRCLED IN RED INK, WITH DATE AND NAME OF PERSON MAKING CHANGE.

Do not extend notes this side of this line.

STATION	B. S.	H. I.	F. S.	ELEV.	SAN PEDRO LT.	ST. (CONT. ℄	RT.
2+00				55 3			45'
" "				55 4	8.5' EDGE PAVT.		
T. P.				55 5	T.P.		
2+50				55 6		CTR. PAVT.	
" "				55 3			7' EDGE PAVT.
" "				55 0			10'
" "				55 8			30' P/L
" "				55 5			45'
" "				54 4			205 ft
" "				55 1	8' EDGE PAVT.		
3+00				55 1		CTR. PAVT.	
" "				54 8			7' EDGE PAVT.
" "				54 7			25' E. EDGE MACAD PVT.
" "				54 9			30' P/L
" "				55 0			45'
" "				54 9	8.5' EDGE PAVT.		
4+00				54 6		CTR. PAVT.	
" "				54 5			7' EDGE PAVT.
" "				54 5			30' P/L
" "				54 5			45'

Profile No. X-Sec. No. Notes Red. Date Plotted Date Job No. 216.14 Division No. 10 F. B. 2195 Pg. 89
Notes Chkd. Date Checked Date Survey of SAN PEDRO ST.
Survey by LANGON Notes RIVE Date
Map No. Indexed C. Johnson Date

76L-298 S & E #307—1-56

PLEASE RETURN TO
LOS ANGELES COUNTY ENGINEER
700 LOS ANGELES COUNTY ENGINEERING BLDG.

NOTE: ANY ADDITIONS OR CHANGES ON THIS SHEET MUST BE MADE OR CIRCLED IN RED INK, WITH DATE AND NAME OF PERSON MAKING CHANGE.

Do not extend notes this side of this line.

STATION	B. S.	H. I.	F. S.	ELEV.	[illegible]	[illegible]
						℄
[illegible]				54 3	[illegible] EDGE PAVT	
[illegible]				[illegible]	T. P.	
4+31				54 [illegible]		CTR PAVT.
" "				54 6		7' EDGE PAVT
" "				54 0		10' BOT. BRK
" "				54 6		2' TOP
" "				54 5		30' P/L
" "				54 5		45'
" "				54 4	8.5' EDGE PAVT	
" "				54 3	11' BOT. BIRM	
" "				54 8	[illegible] TOP	
" "				[illegible]	13' BOT. "	
" "				54 0	19' E. GUTTER AVALON	
" "				54 [illegible]	℄ [illegible]	
5+00				54 2		℄ + GUTTER
" "				54 6		[illegible] BOT. BIRM
" "				55 0		[illegible]
" "				54 3		30' P/L
" "				54 0		45'
" "				54 4	3' BRK.	

F. S. 2195 Pg. 90

Job No. 2116.14 Division No. 10 Notes Red. Plotted Profile

Survey of SAN PEDRO ST. Date Date No. X-Sec.

Survey by LANIGAN Notes RIKE Notes Chkd. Checked

Indexed K. C. Johnson Date Date Date No.

76L-298 S & E #307—1-56

PLEASE RETURN TO
LOS ANGELES COUNTY ENGINEER
700 LOS ANGELES COUNTY ENGINEERING BLDG.

NOTE: ANY ADDITIONS OR CHANGES ON THIS SHEET MUST BE MADE OR CIRCLED IN RED INK, WITH DATE AND NAME OF PERSON MAKING CHANGE.

Do not extend notes this side of this line.

STATION	B. S.	H. I.	F. S.	ELEV.	SAN PEDRO	ST. (CONT.
					[illegible]	℄ [illegible]
5+00				54 8	27' ℄ AVALON BLVD.	
5+53				54 7		℄
" "				54 [illegible]		17' [illegible]
" "				54 [illegible]		[illegible]
" "				54 [illegible]		[illegible]
" "				54 [illegible]		[illegible]
				54 [illegible]	[illegible]	
5+ 92.28	[illegible]	[illegible]	[illegible]	54 [illegible]	INTER ℄ [illegible]	[illegible] ST.
				54 2	25' E. ON ℄ 165th	ST. [illegible]
				54 6	40' " " " "	" [illegible]
				54 3	105'± " " " "	" [illegible]
				54 3	31' W. " " "	" [illegible]
				54 [illegible]	[illegible] " "	" [illegible]
				54 [illegible]	[illegible] " " "	[illegible]
				53 [illegible]	[illegible] " " "	[illegible]
80.5' W'LY. ON 165th ST.					S.S. M.H. 8" [illegible]	RIM 53.65 DEPTH [illegible] DIAM [illegible]
8" INLET-E				43 64	8" INLET-E	ELEV. 43.64

Profile Notes Red. ____ Plotted ____ Job No. ____ Division No. ____ F. B. ____ Pg. 91

No. ____ Date ____ Date ____ Survey of SAN PEDRO ST.

X-Sec. Notes Chkd. ____ Checked ____ Survey by ____ Notes ____ Date ____

No. ____ Date ____ Date ____ Map No. ____ Indexed C. Johnson

76L-298 S & E #307—1-56

PLEASE RETURN TO
LOS ANGELES COUNTY ENGINEER
700 LOS ANGELES COUNTY ENGINEERING BLDG.

NOTE: ANY ADDITIONS OR CHANGES ON THIS SHEET MUST BE MADE OR CIRCLED IN RED INK, WITH DATE AND NAME OF PERSON MAKING CHANGE.

Do not extend notes this side of this line.

STATION	B. S.	H. I.	F. S.	ELEV.	SAN PEDRO + AVALON	ST. BLVD. (CONT.)
					[illegible]	℄ RT
80.5' W'LY. ON 165th ST.					8" [illegible] RIM 5368.	
						DEPTH [illegible]
						[illegible] 067
6' OUTLET T-W.				43 [illegible]	6" OUTLET T-W.	ELEV. [illegible]
[illegible]				35 [illegible] 33	[illegible]	
					N.W. COR. LAT. [illegible] PAINTED △	
					[illegible] BLDG. # 16431	
6+28				54 9		℄
" "				54 3		27' BOT. BIRM
" "				54 9		" TOP "
" "				55 0		50' P/L
" "				[illegible]	[illegible]	
" "				[illegible]	[illegible]	
" "				54 2	50' P/L	
7+00				55 [illegible]		℄
" "				[illegible]		21' BOT. BIRM.
" "				55 0		27' TOP "
" "				55 2		50' P/L

F. B. 2195 Pg. 92

Job No. [illegible] Division No. [illegible] Notes Red. Plotted Profile

Survey of SAN PEDRO [illegible] Date Date No. X-Sec.

Survey by [illegible] Notes Notes Chkd. Checked

Indexed C. Johnson Date Date No.

76L-298 S & E #307—56

PLEASE RETURN TO
LOS ANGELES COUNTY ENGINEER
700 LOS ANGELES COUNTY ENGINEERING BLDG.

NOTE: ANY ADDITIONS OR CHANGES ON THIS SHEET MUST BE MADE OR CIRCLED IN RED INK, WITH DATE AND NAME OF PERSON MAKING CHANGE.

Do not extend notes this side of this line.

STATION	B. S.	H. I.	F. S.	ELEV.	AVALON	BLVD.
					[illegible]	℄ [illegible]
[illegible]				[illegible]	[illegible]	
				55[illegible]	[illegible]	
				[illegible]	[illegible] P/L	
8+00				551		℄
" "				54[illegible]5		27' BOT. BIRM
" "				55[illegible]0		27' TOP
"				557		50' P/L
"				54[illegible]5	27' BOT. BRM	
				55[illegible]	27' [illegible] "	
				[illegible]	[illegible]	
T. P.				5518	T. P.	
9+00				[illegible]2		℄
				[illegible]		[illegible]
				[illegible]8		[illegible]
				[illegible]5		[illegible]
				[illegible]		[illegible]
				54[illegible]	[illegible]	
				[illegible]	[illegible] "	
				547	[illegible]	
				[illegible]	[illegible]	

Profile Notes Red. ____ Plotted ____ Job No. ____ Division No. ____ F. B. 2175 Pg. 93
No. ____ Date ____ Date ____ Survey of SAN PEDRO ST.
X-Sec. Notes Chkd. ____ Checked ____ Survey by ____ Notes ____ Date ____
No. ____ Date ____ Date ____ Map No. ____ Indexed ____ Date ____
C. Johnson

76L-298 S & E #307—1-56

PLEASE RETURN TO
LOS ANGELES COUNTY ENGINEER
700 LOS ANGELES COUNTY ENGINEERING BLDG.

NOTE: ANY ADDITIONS OR CHANGES ON THIS SHEET MUST BE MADE OR CIRCLED IN RED INK, WITH DATE AND NAME OF PERSON MAKING CHANGE.

Do not extend notes this side of this line.

STATION	B. S.	H. I.	F. S.	ELEV.	AVALON	BLVD. (CONT)
						℄ RT.
9+80'±				[illegible]	50'±	
[illegible]				[illegible]		℄
				[illegible]		[illegible]
				[illegible]		[illegible]
				[illegible]		[illegible]
				[illegible]		[illegible]
				[illegible]		[illegible]
				[illegible]		[illegible]
10+15'±				[illegible]	385'± HO. IN REAR + N. OF HO. # 16325	
				[illegible]		
				55 4		
				54 7		
				55 4		
				[illegible]		
				54 3		
				55 4		
				55 4		
12+00				55 5		℄
				54 6		27' BOT. BIRM
				55 4		27' TOP "

F. B. 2195 Pg. 94

Job No. 21614 Division No. 10 Notes Red. Plotted Profile

Survey of S.T. [illegible] ST. Date Date No. X-Sec.

Survey by [illegible] Notes [illegible] Notes Chkd. Checked

Indexed E. C. Johnson Date Date Date No.

SL-298 S & E #307— 56

PLEASE RETURN TO
LOS ANGELES COUNTY ENGINEER
700 LOS ANGELES COUNTY ENGINEERING BLDG.

NOTE: ANY ADDITIONS OR CHANGES ON THIS SHEET MUST BE MADE OR CIRCLED IN RED INK, WITH DATE AND NAME OF PERSON MAKING CHANGE.

Do not extend notes this side of this line.

STATION	B. S.	H. I.	F. S.	ELEV.	AVALON	BLVD. (CONT.)
						℄
12+00				56 2		50' P/L
" "				57 1		±50' ±
"				54 9	27' BOT. BIRM	
" "				55 5	[illegible] TOP "	
" "				54 6	50' P/L	
12+20.2				53 1	245' N.W. COR. HO. IN REAR.	
13+00				55 6		℄
" "				55 0		27' BOT. BIRM
"				[illegible]		[illegible] TOP
"				[illegible]		[illegible]
"				54 9	27' BOT. BIRM	"
"				55 6	[illegible]	
" "				55 1	50' P/L	
14+00				[illegible]		℄
"				[illegible]		27' BOT. [illegible]
"				[illegible]		[illegible]
"				[illegible]		[illegible]
13+90				55 0	[illegible] BOT. BIRM	
"				55 6	[illegible] TOP "	
" "				55 2	50' P/L	

Profile Notes Red. ____ Plotted ____ Job No. ____ Division No. ____ F. B. ____ Pg. 95
No. ____ Date ____ Date ____ Survey of SAN [illegible]
X-Sec. Notes Chkd. ____ Checked ____ Survey by ____ Notes ____ Date ____
No. ____ Date ____ Date ____ Map No. ____ Index [illegible] C. Johnson

76L-298 S & E #307—1-56

PLEASE RETURN TO
LOS ANGELES COUNTY ENGINEER
700 LOS ANGELES COUNTY ENGINEERING BLDG.

NOTE: ANY ADDITIONS OR CHANGES ON THIS SHEET MUST BE MADE OR CIRCLED IN RED INK, WITH DATE AND NAME OF PERSON MAKING CHANGE.

Do not extend notes this side of this line.

STATION	B. S.	H. I.	F. S.	ELEV.	[illegible]	BLVD. (CONT.)
					[illegible]	℄ [illegible]
T.P.				55 70	T.P.	
15+00				55 8		℄
				55 2		27' BOT. BIRM
				55 8		27' TOP "
				56 5		[illegible]
				58 [illegible]		250' ±
15+15				[illegible]		℄
" "				55 2	27' BOT. BIRM	
" "				55 8	27' TOP "	
" "				55 4	50' P.L.	
15+80				53 8	210' ± N.W. COR. HO. # 16209 (REAR)	
16+00				55 9		℄
"				[illegible]		27' BOT. BIRM
						[illegible]
" "				[illegible]		[illegible]
" "				55 2	27' BOT. BIRM	
" "				55 8	27' TOP "	
" "				5[illegible]	50' P.L.	
17+00				56 0		℄
" "				55 4		27' BOT. BIRM

F. B. [illegible] Pg. 96

Job No. [illegible] Division No. [illegible] Notes Red. Plotted Profile

Survey of SAN PEDRO ST. Date Date No.

Survey by LANIGAN Notes R.K.E. Notes Chkd. Checked X-Sec.

Indexed K. C. Johnson Date Date No.

76L-298 S & E #307—1-56

PLEASE RETURN TO
LOS ANGELES COUNTY ENGINEER
700 LOS ANGELES COUNTY ENGINEERING BLDG.

NOTE: ANY ADDITIONS OR CHANGES ON THIS SHEET MUST BE MADE OR CIRCLED IN RED INK, WITH DATE AND NAME OF PERSON MAKING CHANGE.

Do not extend notes this side of this line.

STATION	B. S.	H. I.	F. S.	ELEV.	AVALON LT.	BLVD. (CONT.) RT.
						℄
17+00				56 0		27' TOP BIRM
" "				56 9		50' P/L
17+15				56 0		℄
" "				55 5	27' BOT BIRM	
" "				56 [illegible]	27' TOP "	
" "				55 4	50' P/L	
T. P.				56 00	T.P.	
18+00				56 5		℄
" "				55 9		27' BOT BIRM
" "				56 5		27' TOP
" "				57 [illegible]		50' P/L
18+10				55 [illegible]	27' BOT BIRM	
" "				56 5	27'	
" "				56 [illegible]	50' P/L	
19+00				57 1		℄
" "				56 [illegible]		27' BOT BIRM
" "				56 [illegible]		27' TOP "
" "				57 5		50' P/L
19+10				56 0	27' BOT BIRM	
" "				57 2	27' TOP "	

Profile Notes Red. ____ Plotted ____ Job No. [illegible] Division No. [illegible] F. B. [illegible] Pg. 97
No. ____ Date ____ Date ____ Survey of SAN PEDRO ST.
X-Sec. Notes Chkd. ____ Checked ____ Survey by ____ Notes ____ Date [illegible]
No. ____ Date ____ Date ____ Map No. ____ Indexed [illegible]

76L-298 S & E #307—1-56

PLEASE RETURN TO
LOS ANGELES COUNTY ENGINEER
700 LOS ANGELES COUNTY ENGINEERING BLDG.

NOTE: ANY ADDITIONS OR CHANGES ON THIS SHEET MUST BE MADE OR CIRCLED IN RED INK, WITH DATE AND NAME OF PERSON MAKING CHANGE.

Do not extend notes this side of this line.

STATION	B. S.	H. I.	F. S.	ELEV.	AVALON	BLVD. (CONT.)
					LT. ℄	RT.
19+10				57 0	50' F.L.	
19+52.24	INTER. ℄ AVALON BLVD. + ALONDRA BLVD. (OLIVE ST.)			57 3	INTER. ℄ AVALON BLVD. + (OLIVE ST.) ALONDRA BLVD.	
				56 6	27' E. ON ℄ OLIVE ST., CROSS GUTTER	
				57 1	61' " " " " "	
				58 3	160' " " " " "	
				56 [illegible]	[illegible] " " " " CROSS GUTTER	
				57 0	54' " " " "	
				55 4	94' " " " " "	
T. P.				57 65	T.P.	
B.M.ZA25				57 70	ELEV = 57.722 F.B. 2195 8 B.M.ZA 25 AVALON BLVD. + ALONDRA BLVD. (OLIVE ST.) N.E. COR., [illegible] CONC. BASE OF [illegible] SIGNAL [illegible]	

F. B. 2195 Pg. 98

Job No. 21614 Division No. 10 Notes Red. Plotted Profile

Survey of SAN PEDRO ST. Date Date No.

Survey by LANIGAN Notes RIKE Notes Chkd. Checked X-Sec.

Indexed K. C. Johnson Date Date No.

Notes Ck'd by	Survey of SAN PEDRO ST	F. B. 2195 Pg. 99
Map No.	JN 2116.14 Tape Std °F	
Office Work	Surveyed by J. J. LANIGAN	
Checked	Notes Date 11-3-59	
Date	Indexed C. Johnson 11-13-59	

C.I. 2116.14
SAN PEDRO ST.

ALONDRA BLVD. (OLIVE ST)
FROM
AVALON BLVD to A POINT 825'± E'ERLY.

LOCATION OF IMPROVEMENTS

LANIGAN
RINE
MANLEY
DOVER
SULLIVAN

Note: Any Additions or Changes on This Sheet Must be Made or Circled in Red Ink With Date and Name of Person Making Change.

Do not extend this side of this line.

PLEASE RETURN TO
LOS ANGELES COUNTY ENGINEER
700 LOS ANGELES COUNTY ENGINEERING BLDG.

76F309S SBE f247 1-56

F.B. 2175 PG. 100

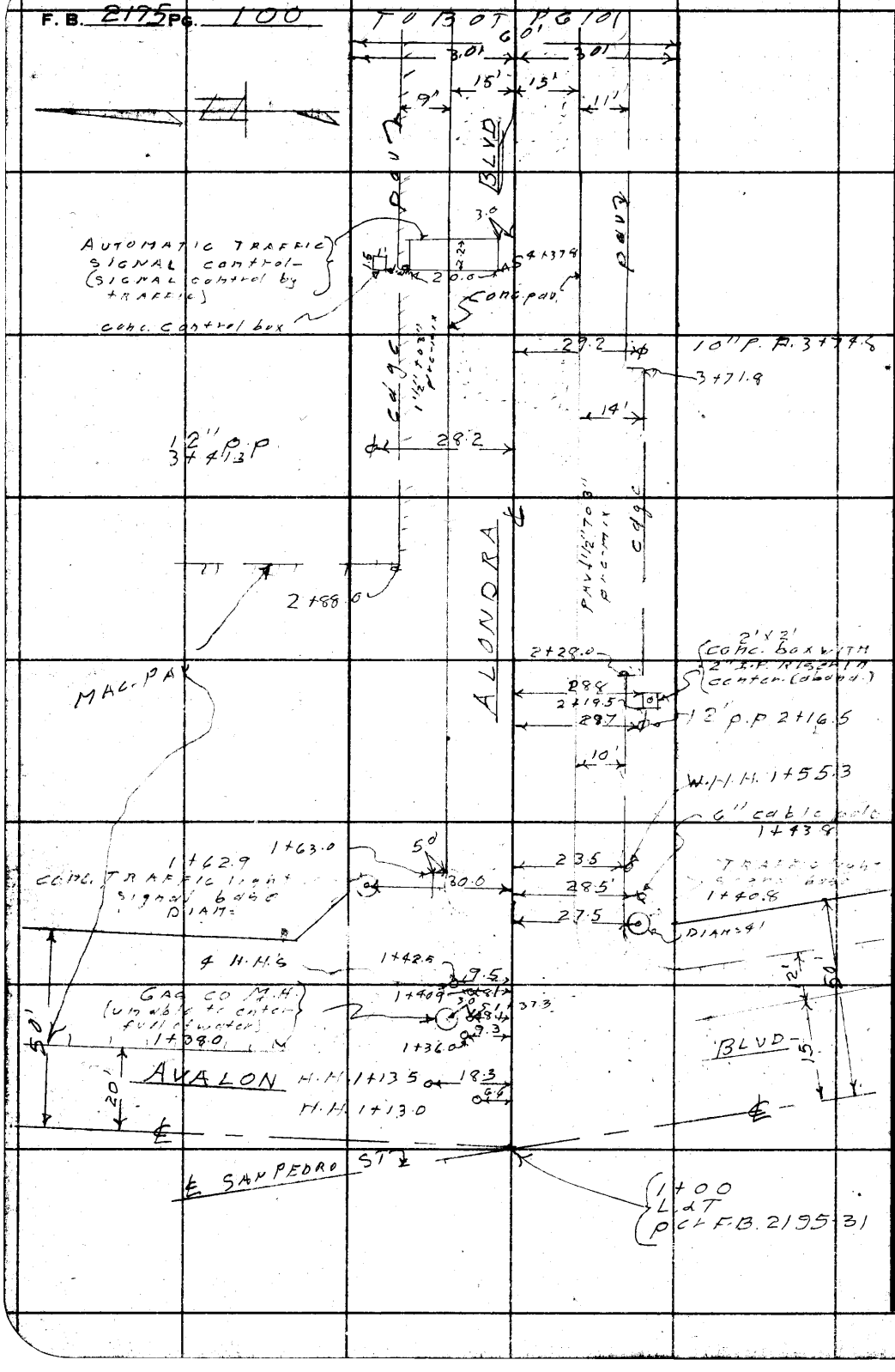

PLEASE RETURN TO
LOS ANGELES COUNTY ENGINEER
700 LOS ANGELES COUNTY ENGINEERING BLDG.
Do not extend this side of this line.

Note: Any Additions or Changes on This Sheet Must be Made or Circled in Red Ink With Date and Name of Person Making Change.

Notes Ck'd by	Survey of SAN PEDRO ST.
Map No.	JN 211614 Tape Std °F
Office Work	Surveyed by J.J. LANIGAN
Checked	Notes J.J.L. Date 11-3-59
Date	Indexed C. Johnson

F. B. 2195 Pg. 101

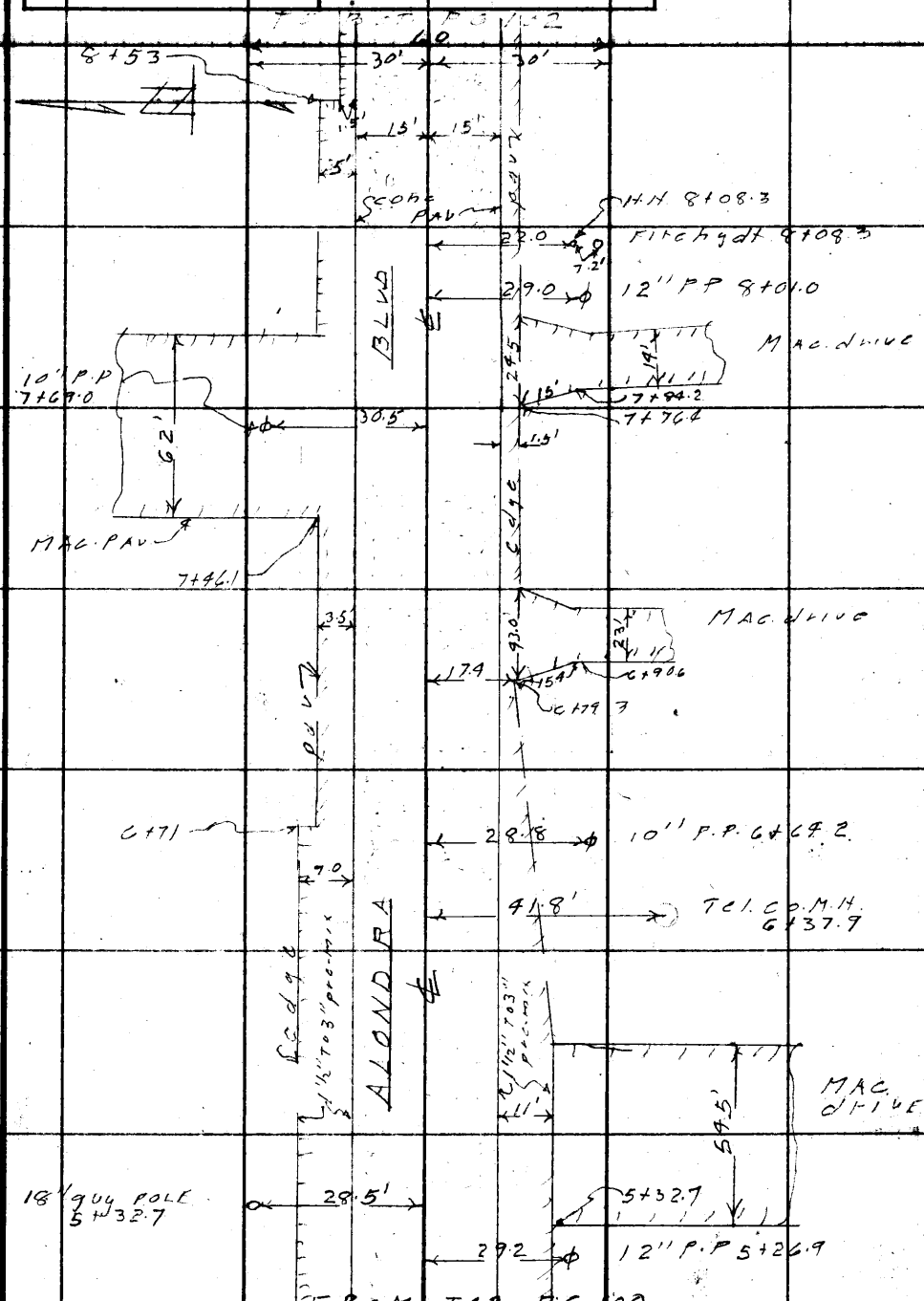

Note: Any Additions or Changes on this Sheet Must be Made or Circled in Red Ink With Date and Name of Person Making Change.

Do not extend this side of this line.

PLEASE RETURN TO:
LOS ANGELES COUNTY ENGINEER
700 LOS ANGELES COUNTY ENGINEERING BLDG.

76F3088 SAE #247 1-56

F. B. 2195 PG. 102



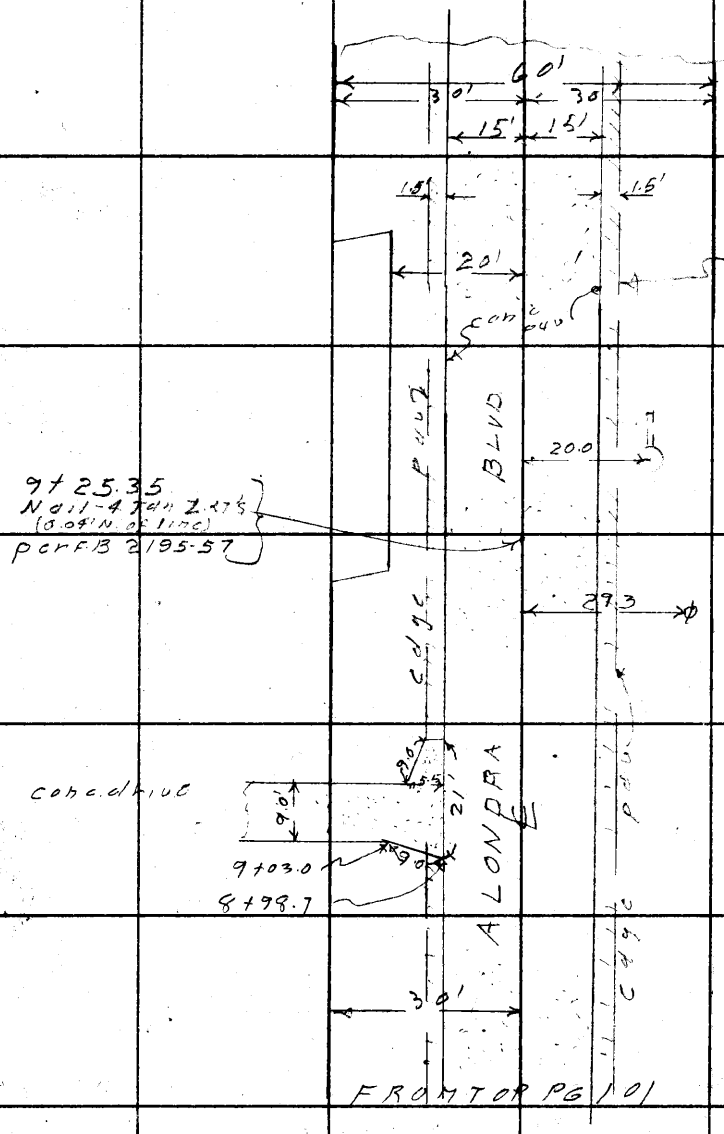

PLEASE RETURN TO
LOS ANGELES COUNTY ENGINEER
700 LOS ANGELES COUNTY ENGINEERING BLDG.

Do not extend this side of this line.

Note: Any Additions or Changes on This Sheet Must be Made or Circled in Red Ink With Date and Name of Person Making Change.

Profile No.	Notes Red.	Plotted	Job No. 2116.14	Division No. 10	F. B. 2195 Pg. 103
	Date	Date	Survey of SAN PEDRO ST.		
X-Sec. No.	Notes Chkd.	Checked	Survey by LANIGAN	Notes RIKE	Date 4-3-59
	Date	Date	Map No.	Indexed	Date

C.I. 2116.14
SAN PEDRO ST.

ALONDRA BLVD. (OLIVE ST.) E.
FROM
AVALON BLVD. TO A POINT 825'± E'LY.

PROFILE AND CROSS SECTION

STATION	B. S.	H. I.	F. S.	ELEV.

LANIGAN
RIKE
DOVER
MANLEY
SULLIVAN

NOTE: ANY ADDITIONS OR CHANGES ON THIS SHEET MUST BE MADE OR CIRCLED IN RED INK, WITH DATE AND NAME OF PERSON MAKING CHANGE.

Do not extend notes this side of this line.

PLEASE RETURN TO
LOS ANGELES COUNTY ENGINEER
700 LOS ANGELES COUNTY ENGINEERING BLDG.

76L-298 S & E #307—1-56

76L-298 S & E #307—1-56

PLEASE RETURN TO
LOS ANGELES COUNTY ENGINEER
700 LOS ANGELES COUNTY ENGINEERING BLDG.

NOTE: ANY ADDITIONS OR CHANGES ON THIS SHEET MUST BE MADE OR CIRCLED IN RED INK, WITH DATE AND NAME OF PERSON MAKING CHANGE.

Do not extend notes this side of this line.

STATION	B. S.	H. I.	F. S.	ELEV.	ALONDRA BLVD. E. (OLIVE ST.)
					ELEV. = 57.722 - F.B. 2175-8
B.M. ZA-25				57 12	B.M. ZA-25 AVALON BLVD. + ALONDRA BLVD. (OLIVE ST.), N.E. COR., BT. SPK. IN CONC. BASE OF N'LY. TRAFFIC SIGNAL LIGHT.
					LT. ℄ RT.
1+00	INTER. ℄ AVALON BLVD. + ALONDRA BLVD. (OLIVE ST.)			57 3	INTER. ℄ AVALON BLVD. + ALONDRA BLVD. (OLIVE ST.)
				56 8	100' S. ON ℄ AVALON BLVD.
				57 9	" N. " " " "
1+27.5				56 7	℄ + CROSS GUTTER.
1+36.7			?	61 9	10.7' M.H. GAS CO. BOT. OF CONC. BOX.
1+44.5				57 0	℄ + TOP BRK.
" "				56 9	15' EDGE CONC. PAVT.
" "				56 5	22.7' EDGE "
" "				57 5	30' P/L + TOP BRK.
" "				56 9	24' EDGE CONC. PAVT.
" "				56 8	37' EDGE "
2+00				57 5	℄
" "				57 4	15' EDGE CONC. PAVT.
" "				57 1	25' EDGE PAVT.
" "				57 5	30' P/L + TOP BRK
" "				57 4	15' EDGE CONC. PAVT.

F. B. 2175 Pg. 104
Job No. 21614 Division No. 10 Notes Red. Plotted Profile
Survey of SAN PEDRO ST. Date Date No.
Survey by LANIGAN Notes RIKE Notes Chkd. Checked X-Sec.
Indexed C. Johnson Date Date Date No.

76L-298 S & E #307—1-56

PLEASE RETURN TO
LOS ANGELES COUNTY ENGINEER
700 LOS ANGELES COUNTY ENGINEERING BLDG.

NOTE: ANY ADDITIONS OR CHANGES ON THIS SHEET MUST BE MADE OR CIRCLED IN RED INK, WITH DATE AND NAME OF PERSON MAKING CHANGE.

Do not extend notes this side of this line.

STATION	B. S.	H. I.	F. S.	ELEV.	ALONDRA BLVD. E. (OLIVE ST.) (CONT.) LT.	℄	RT.
2+00				57 1	23' GUTTER		
" "				57 9	33' TOP BRK.		
T.P.				58 35	T.P.		
2+67				58 2		℄	
" "				58 1			15' EDGE CONC. PAVT.
" "				57 7			25' EDGE PAVT.
" "				58 1			30' P/L + TOP BRK.
" "				57 0			230'±
" "				58 0	15' EDGE CONC. PAVT.		
" "				57 9	23.5' GUTTER.		
" "				58 3	30' P/L + TOP BRK.		
" "				60 5	230'±		
3+67				59 2		℄	
" "				59 1			15' EDGE CONC. PAVT.
" "				58 8			25' EDGE [illegible]
"				59 1			27' TOP BRK.
" "				59 1			30' P/L
" "				59 1	15' EDGE CONC. PAVT.		
" "				58 9	23' GUTTER + EDGE PAVT.		
" "				59 6	30' P/L		

Profile Notes Red. ____ Plotted ____ Job No. [illegible] Division No. 10 F. B. 2125 Pg. 105
No. ____ Date ____ Date ____ Survey of SAN PEDRO ST.
X-Sec. Notes Chkd. ____ Checked ____ Survey by [illegible] Notes [illegible] Date 11-3-57
No. ____ Date ____ Date ____ Map No. ____ Indexed C. Johnson

76L-298 S & E #307—1-56

PLEASE RETURN TO
LOS ANGELES COUNTY ENGINEER
700 LOS ANGELES COUNTY ENGINEERING BLDG.

NOTE: ANY ADDITIONS OR CHANGES ON THIS SHEET MUST BE MADE OR CIRCLED IN RED INK, WITH DATE AND NAME OF PERSON MAKING CHANGE.

Do not extend notes this side of this line.

F. B. 2195 Pg. 106 Job No. 2116.14 Division No. 10 Notes Red. Plotted Profile
Survey of SAN PEDRO ST. Date Date No.
Survey by LANIGAN Notes RIKE Notes Chkd. Checked X-Sec.
Indexed K. C. Johnson Date Date No.

STATION	B. S.	H. I.	F. S.	ELEV.	ALONDRA BLVD. E. (OLIVE ST.) CONT. LT.	℄	RT.
T. P.				59 44	T. P.		
4+67				60 2		℄	
" "				60 1			15' EDGE CONC. PAVT.
" "				59 7			25' EDGE "
" "				60 1			30' P/L
" "				60 1	15' EDGE CONC. PAVT.		
" "				59 5	25' EDGE PAVT.		
" "				60 5	30' P/L		
5+67				61 2		℄	
" "				61 1			15' EDGE CONC. PAVT.
" "				60 8			25' EDGE PAVT.
" "				60 8			30' P/L
" "				61 1	15' EDGE CONC. PAVT.		
" "				60 7	25' EDGE PAVT.		
" "				61 0	30' P/L		
" "				62 3	230'±		
6+00				60 7			230'±
6+67				62 2		℄	
" "				62 2			15' EDGE CONC. PAVT.
" "				61 4			25' " PAVT.

76L-298 S & E #307—1-56

PLEASE RETURN TO
LOS ANGELES COUNTY ENGINEER
700 LOS ANGELES COUNTY ENGINEERING BLDG.

NOTE: ANY ADDITIONS OR CHANGES ON THIS SHEET MUST BE MADE OR CIRCLED IN RED INK, WITH DATE AND NAME OF PERSON MAKING CHANGE.

Do not extend notes this side of this line.

STATION	B. S.	H. I.	F. S.	ELEV.	ALONDRA BLVD. E. (OLIVE ST.) (CONT.) LT.	℄	RT.
6+67				619			30' P/L & TOP BRK.
" "				621	15' EDGE CONC. PAVT.		
" "				617	22' EDGE PAVT.		
" "				621	30' P/L		
T. P.				6267	T. P.		
7+67				633		℄	
" "				632			15' EDGE CONC. PAVT.
" "				626			19' " PAVT.
" "				630			30' P/L
" "				631	15' EDGE CONC. PAVT.		
" "				631	21.5' " PAVT.		
" "				633	30' P/L		
8+12				638		℄	
" "				63[illegible]			15' EDGE CONC. PAVT.
" "				630			19' " PAVT.
" "				635			31' TOP BRK.
" "				629			300'±
" "				636	15' EDGE CONC. PAVT.		
" "				635	22' " PAVT.		
" "				638	30' P/L		

Profile Notes Red. ____ Plotted ____ Job No. 2116.14 Division No. 10 F. B. 2175 Pg. 107
No. ____ Date ____ Date ____ Survey of SAN PEDRO ST.
X-Sec. Notes Chkd. ____ Checked ____ Survey by LANIGAN Notes RIKE Date 11-3-59
No. ____ Date ____ Date ____ Map No. ____ Indexed C. Johnson Date ____

76L-298 S & E #307—1-56

PLEASE RETURN TO
LOS ANGELES COUNTY ENGINEER
700 LOS ANGELES COUNTY ENGINEERING BLDG.

NOTE: ANY ADDITIONS OR CHANGES ON THIS SHEET MUST BE MADE OR CIRCLED IN RED INK, WITH DATE AND NAME OF PERSON MAKING CHANGE.

Do not extend notes this side of this line.

STATION	B. S.	H. I.	F. S.	ELEV.	ALONDRA BLVD. E. (OLIVE ST.) (CONT.) L.T.	℄	R.T.
8+12				64 5	230'±		
9+25.				64 8		℄	
" "				64 [illegible]			15' EDGE CONC. PAVT.
" "				64 2			21"
" "				64 1			30' P/L
" "				62 5			230'±
" "				64 7	15' EDGE CONC. PAVT.		
" "				64 6	17' EDGE PAVT.		
" "				65 2	20' TOP BRK.		
" "				65 1	30' P/L		
" "				66 0	230'±		
B.M.ZA-26				64 79	B.M.ZA-26 ELEV.=64.806 - F.B.2195-8 ALONDRA BLVD. (OLIVE ST.) (N. SIDE) 745'± E. OF AVALON BLVD, BT. SPK. IN W. SIDE OF DRIVE TO HO. #715.		

F. B. 2195 Pg. 108

Job No. 2116.14 Division No. 10 Notes Red. Plotted Profile

Survey of SAN PEDRO ST. Date Date No.

Survey by LANIGAN Notes MIKE Notes Chkd. Checked X-Sec.

Indexed K. C. Johnson Date Date Date No.

Notes Ck'd by	Survey of SAN PEDRO ST.
Map No.	JN 2116.14 Tape Std °F
Office Work	Surveyed by J.J.L ANIGAN
Checked	Notes J.J.L Date 11-3-59
Date	Indexed [redacted]

F. B. 2195 Pg. 109

C.I 2116.14
SAN PEDRO ST

ALONDRA BLVD (OLIVE ST)
FROM
AVALON BLVD TO A POINT 435' ± W'LY

LOCATION OF IMPROVEMENTS

LANIGAN
RITA
DOVER
MANLEY
SULLIVAN

Note: Any Additions or Changes on This Sheet Must be Made or Circled in Red Ink With Date and Name of Person Making Change.

PLEASE RETURN TO
LOS ANGELES COUNTY ENGINEER
700 LOS ANGELES COUNTY ENGINEERING BLDG.

Do not extend this side of this line.

76F3008 S&E #247 1-56

F.B. 2195 PG. 110

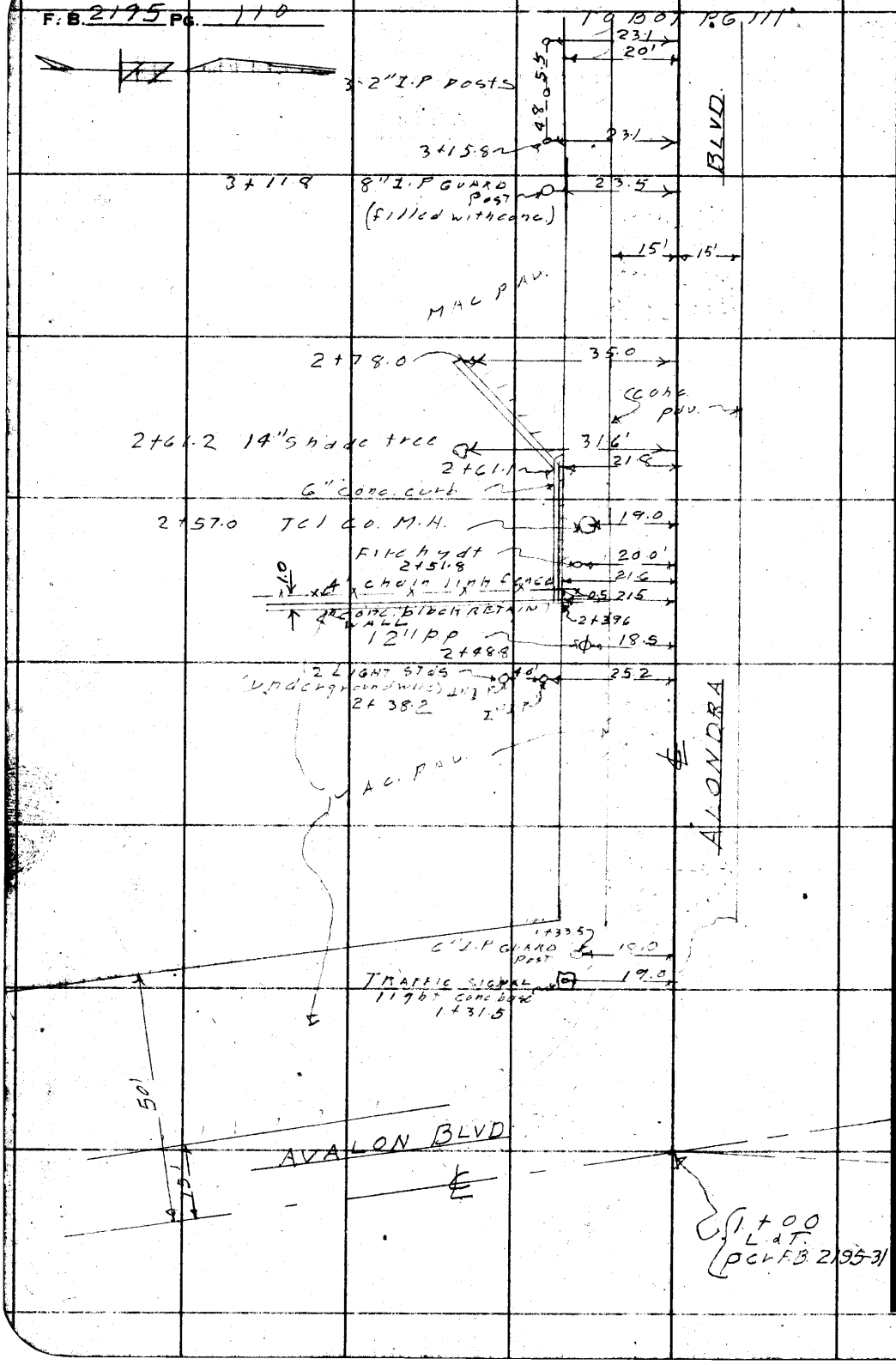

PLEASE RETURN TO
LOS ANGELES COUNTY ENGINEER
700 LOS ANGELES COUNTY ENGINEERING BLDG.

Do not extend this side of this line.

Note: Any Additions or Changes on This Sheet Must be Made or Circled in Red Ink With Date and Name of Person Making Change.

Notes Ck'd by
Map No.
Office Work
Checked
Date

Survey of SAN PEDRO ST.
JN 2116.14 Tape Std °F
Surveyed by J. J. LANIGAN
Notes J.J.L. Date 11-3-59
Indexed C. Johnson

F. B. 2195 Pg. 144

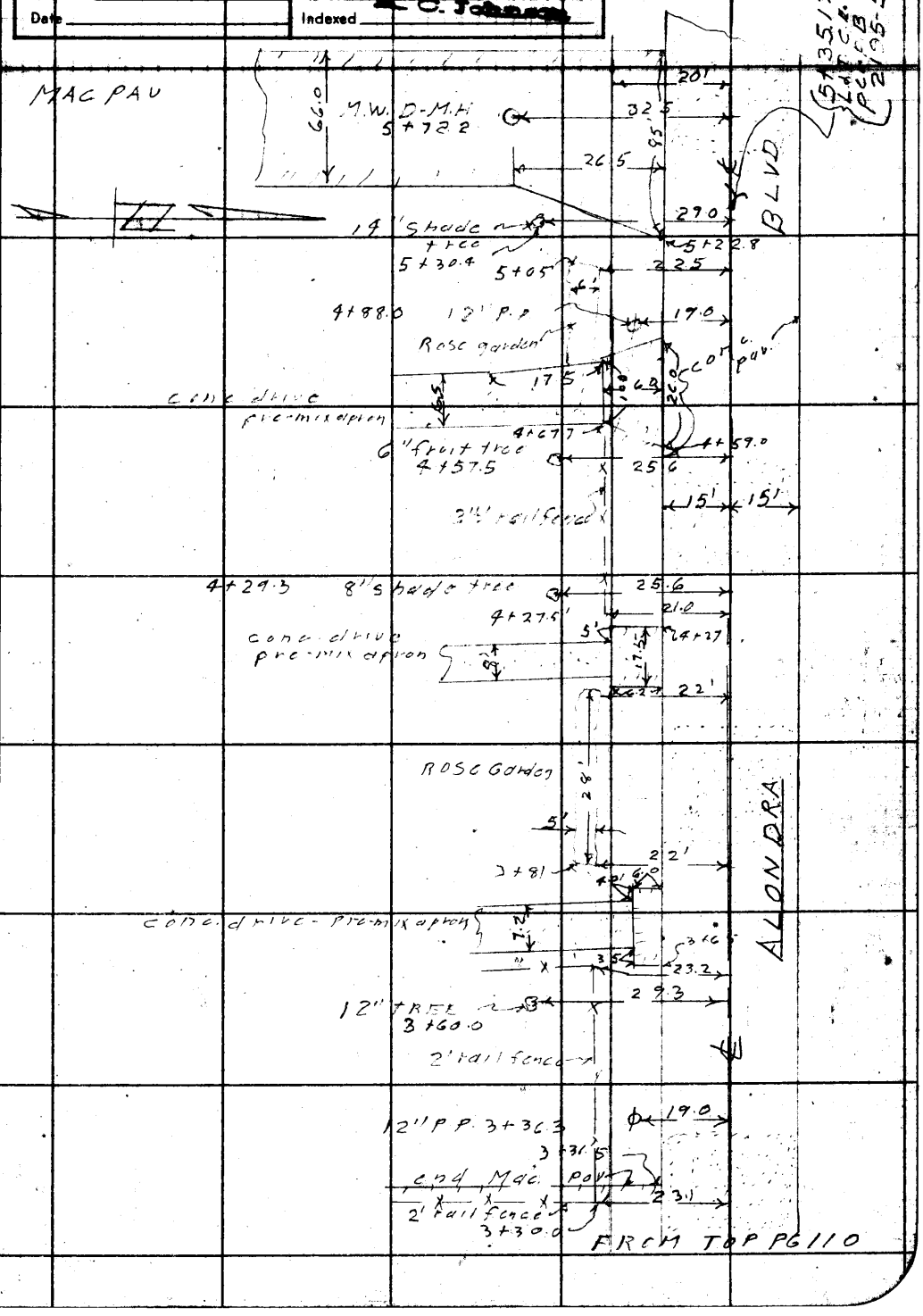

Note: Any Additions or Changes on this Sheet Must be Made or Circled in Red Ink With Date and Name of Person Making Change.

Do not extend this side of this line.

PLEASE RETURN TO
LOS ANGELES COUNTY ENGINEER
700 LOS ANGELES COUNTY ENGINEERING BLDG.

76F3088 SAE #247 1-58

F. B. 2195 PG. 112

PLEASE RETURN TO
LOS ANGELES COUNTY ENGINEER
700 Los Angeles County Engineering Bldg.

Do not extend this side of this line.

Note: Any Additions or Changes on This Sheet Must be Made or Circled in Red Ink With Date and Name of Person Making Change.

F. B. 2195 Pg. 113

Profile No. | Notes Red. | Plotted | Job No. 2116.14 | Division No. 10
Date | Date | Survey of SAN PEDRO ST.
X-Sec. No. | Notes Chkd. | Checked | Survey by LANIGAN | Notes RIKE | Date 11-3-59
Date | Date | Map No. | Indexed C. Johnson | Date

C.I. 2116.14
SAN PEDRO ST.

ALONDRA BLVD. (OLIVE ST) W.
FROM

AVALON BLVD. TO A POINT 500'± W'LY.

PROFILE AND CROSS SECTION

STATION	B. S.	H. I.	F. S.	ELEV.

LANIGAN
RIKE
DOVER
MANLEY
SULLIVAN.

NOTE: ANY ADDITIONS OR CHANGES ON THIS SHEET MUST BE MADE OR CIRCLED IN RED INK, WITH DATE AND NAME OF PERSON MAKING CHANGE.

Do not extend notes this side of this line.

PLEASE RETURN TO
LOS ANGELES COUNTY ENGINEER
700 LOS ANGELES COUNTY ENGINEERING BLDG.

76L-228 S & E #307—1-56

76L-298 S & E #307—1-56

PLEASE RETURN TO
LOS ANGELES COUNTY ENGINEER
700 LOS ANGELES COUNTY ENGINEERING BLDG.

NOTE: ANY ADDITIONS OR CHANGES ON THIS SHEET MUST BE MADE OR CIRCLED IN RED INK, WITH DATE AND NAME OF PERSON MAKING CHANGE.

Do not extend notes this side of this line.

STATION	B. S.	H. I.	F. S.	ELEV.	ALONDRA BLVD. W. (OLIVE ST.)
					ELEV. = 57.722 - F.B. 2195-8
B.M. ZA-25				57 72	B.M. ZA-25 - ALONDRA BLVD. (OLIVE ST.) N.E. COR. BT. SPK. IN CONC. BASE OF MLY. TRAFFIC SIGNAL LIGHT.
					L.T. ℄ RT.
1+00	INTER ℄ AVALON BLVD. & ALONDRA BLVD. (OLIVE ST.)			57 3	INTER. ℄ AVALON BLVD. & ALONDRA BLVD. (OLIVE ST.)
				56 8	100' S. ON ℄ AVALON BLVD.
1+27				56 7	CROSS GUTTER + ℄
1+53				57 2	TOP BRK. + ℄
" "				56 9	15' EDGE CONC. PAVT.
" "				57 0	20' P/L + BRK.
" "				56 9	40'
2+25				55 4	BOT. BRK. + ℄
" "				55 3	15' EDGE CONC. PAVT.
" "				55 8	20' P/L + BRK.
" "				56 3	40'
T. P.				54 90	T.P.
2+69				55 1	℄
" "				54 9	15' EDGE CONC. PAVT.
" "				55 0	20' P/L
" "				54 8	27.7' BOT. CONC. CURB

F. B. 2195 Pg. 114

Job No. 2116.14 Division No. 10 Notes Red. Plotted Profile

Survey of SAN PEDRO ST. Date Date No.

Survey by LANIGAN Notes RIKE Notes Chkd. Checked X-Sec.

Index C. J. Johnson Date Date Date No.

76L-298 S & E #307—1-56

PLEASE RETURN TO
LOS ANGELES COUNTY ENGINEER
700 LOS ANGELES COUNTY ENGINEERING BLDG.

NOTE: ANY ADDITIONS OR CHANGES ON THIS SHEET MUST BE MADE OR CIRCLED IN RED INK, WITH DATE AND NAME OF PERSON MAKING CHANGE.

Do not extend notes this side of this line.

STATION	B. S.	H. I.	F. S.	ELEV.	ALONDRA BLVD. W. (OLIVE ST.) (CONT.) LT.	RT.
					℄	
2+69				55 48	27.7' TOP CONC. CURB	
" "				55 0	" GR. AT BOT. "	
" "				55 1	40'	
				54 4	TRAILER COURT S.E. COR.	NOTE-(HOUSES ARE NOT LOW)
" "				54 1	320'±	
				53 5	TRAILER COURT S.W. COR.	NOTE-(HOUSES ARE NOT LOW)
3+00				54 8	℄	
				54 7	15' EDGE CONC. PAVT.	
"				54 6	20' P/L	
"				54 7	40'	
T.P.				54 47	T.P.	
4+00				54 0	℄	
" "				53 9	15' EDGE CONC. PAVT.	
" "				54 0	20' P/L	
" "				53 6	40'	
4+66				53 5	℄	
" "				53 4	15' EDGE CONC. PAVT.	
" "				53 7	20' P/L	
" "				53 8	25' TOP BRK.	
" "				53 5	40'	
" "				53 4	150'±	

Profile No. ____ Notes Red. ____ Plotted ____ Job No. 116/4 Division No. 10 F. B. 2195 Pg. 115
Date ____ Date ____ Survey of SAN PEDRO ST.
X-Sec. No. ____ Notes Chkd. ____ Checked ____ Survey by [illegible] Notes P.K.E. Date 11-3-59
Date ____ Date ____ Map No. ____ Indexed C. Johnson Date ____

76L-298 S & E #307—1-56

PLEASE RETURN TO
LOS ANGELES COUNTY ENGINEER
700 LOS ANGELES COUNTY ENGINEERING BLDG.

NOTE: ANY ADDITIONS OR CHANGES ON THIS SHEET MUST BE MADE OR CIRCLED IN RED INK, WITH DATE AND NAME OF PERSON MAKING CHANGE.

Do not extend notes this side of this line.

STATION	B. S.	H. I.	F. S.	ELEV.	ALONDRA BLVD. W. (OLIVE ST.) (CONT.) LT.	RT.
					℄	
5+35.17				53 0	℄	
" "				52 9	15' EDGE CONC. PAVT.	
" "				52 8	20' P/L	
" "				52 9	40'	
T. P.				53 04	T.P.	
6+00				52 5	℄	
" "				52 4	15' EDGE CONC. PVT.	
" "				52 2	18.5'	
" "				52 3	20' P/L	
" "				52 6	25.5'	
" "				52 7	40'	
" "				51 8	150'±	
B.M.ZA-27				51 72	ELEV.: 51.742-F.B. 2195-9 B.M.ZA-27-ALONDRA BLVD. (OLIVE ST.) (S. SIDE) 300'± W. OF AVALON BLVD., BT. SPK. IN W. CURB OF DRIVE TO BLDG. #454 3.5' S. OF N. END.	

F. B. 2195 Pg. 116 Job No. 2116.14 Division No. 10 Notes Red. Plotted Profile
Survey of SAN PEDRO ST. Date Date No. X-Sec.
Survey by LANIGAN RIKE Notes Chkd. Checked Date No.
Indexed Date Date

Notes Ck'd by	Survey of SAN PEDRO ST.	F. B. 2495 Pg. 117
Map No.	JN 2116.14 Tape Std °F	
Office Work	Surveyed by J. J. LANIGAN	
Checked	Notes J. J. L. Date 11-6-59	
Date	Indexed L. C. Johnson 11-19-59	

C.I. 2116.14
SAN PEDRO ST

AVALON BLVD
FROM
ALONDRA BLVD (OLIVE ST) TO 154TH ST

LOCATION OF IMPROVEMENTS

LANIGAN
RIKS.
MANLEY
DOVER
SULLIVAN

Note: Any Additions or Changes on This Sheet Must be Made or Circled in Red Ink With Date and Name of Person Making Change.
Do not extend this side of this line.
PLEASE RETURN TO
LOS ANGELES COUNTY ENGINEER
709 LOS ANGELES COUNTY ENGINEERING BLDG.
76F309S 8KE #247 1-56

F. B. 2195 Pg. 118

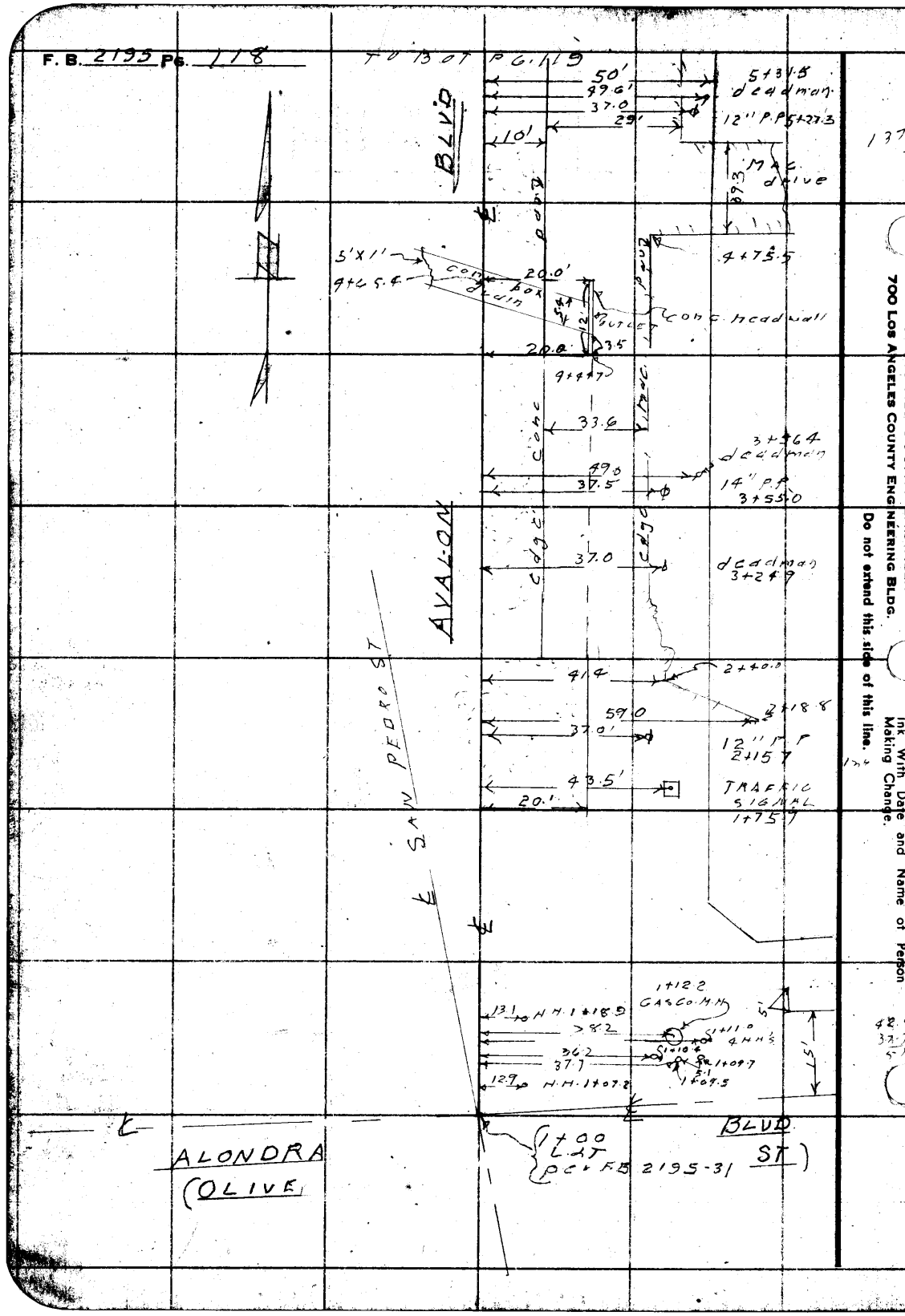

LOS ANGELES COUNTY ENGINEER
700 Los Angeles County Engineering Bldg.

PLEASE RETURN TO

Do not extend this side of this line.

Note: Any Additions or Changes on This Sheet Must be Made or Circled in Red Ink With Date and Name of Person Making Change.

Notes Ch'd By	Survey of SAN PEDRO ST.
Map No.	JN 2116.14 Tape Std °F
Office Work	Surveyed by J. J. LANIGAN
Checked	Notes J. J. L Date 11-6-59
Date	Indexed [illegible] C. Johnson

F. B. 2195 Pg. 117

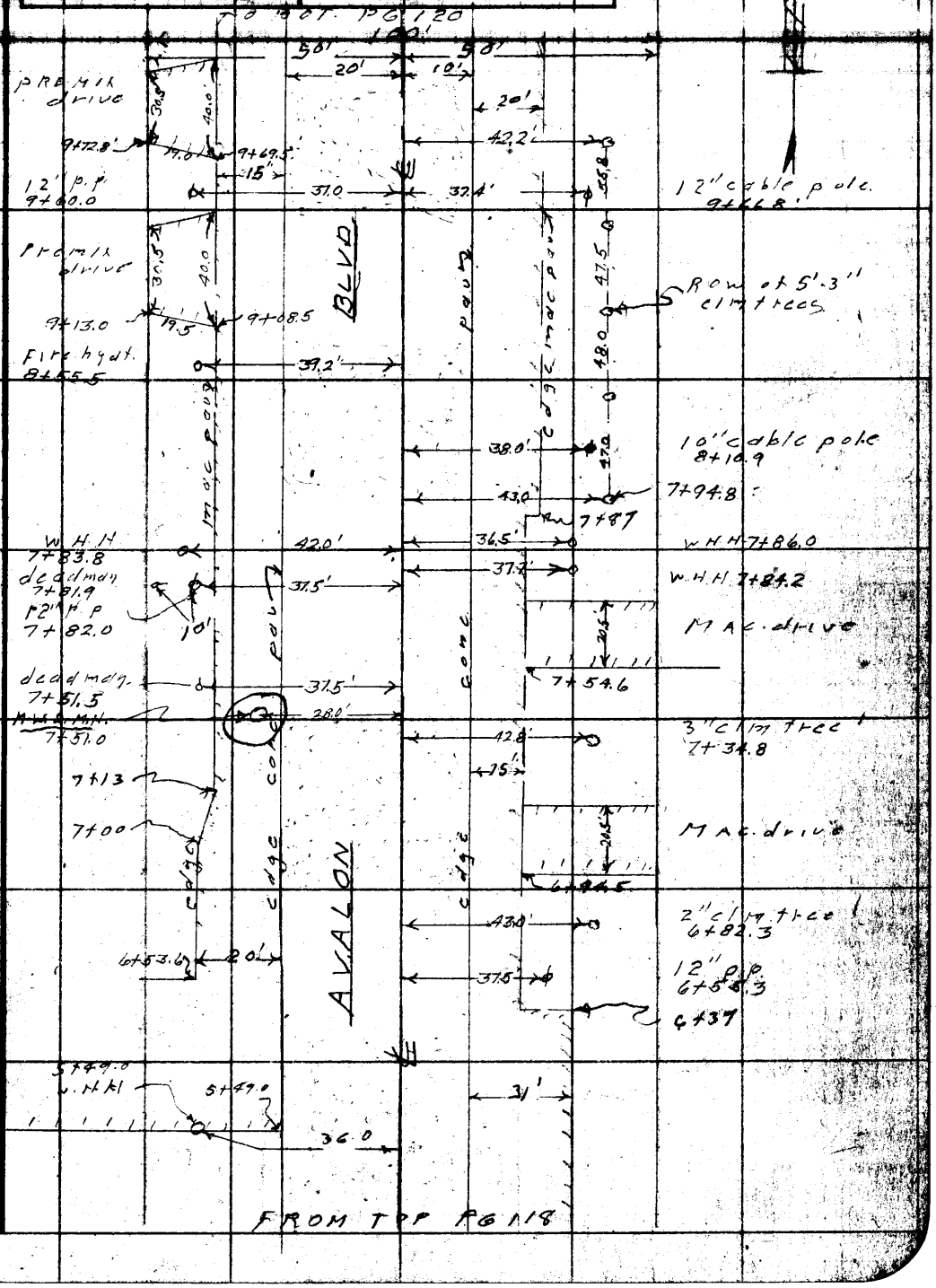

Note: Any Additions or Changes on This Sheet Must be Made or Circled in Red Ink With Date and Name of Person Making Change.

Do not extend this side of this line.

PLEASE RETURN TO
LOS ANGELES COUNTY ENGINEER
700 LOS ANGELES COUNTY ENGINEERING BLDG.

DOB SBE #247 1-56

F. B. 2195 PG. 120 TO 130, PG 121

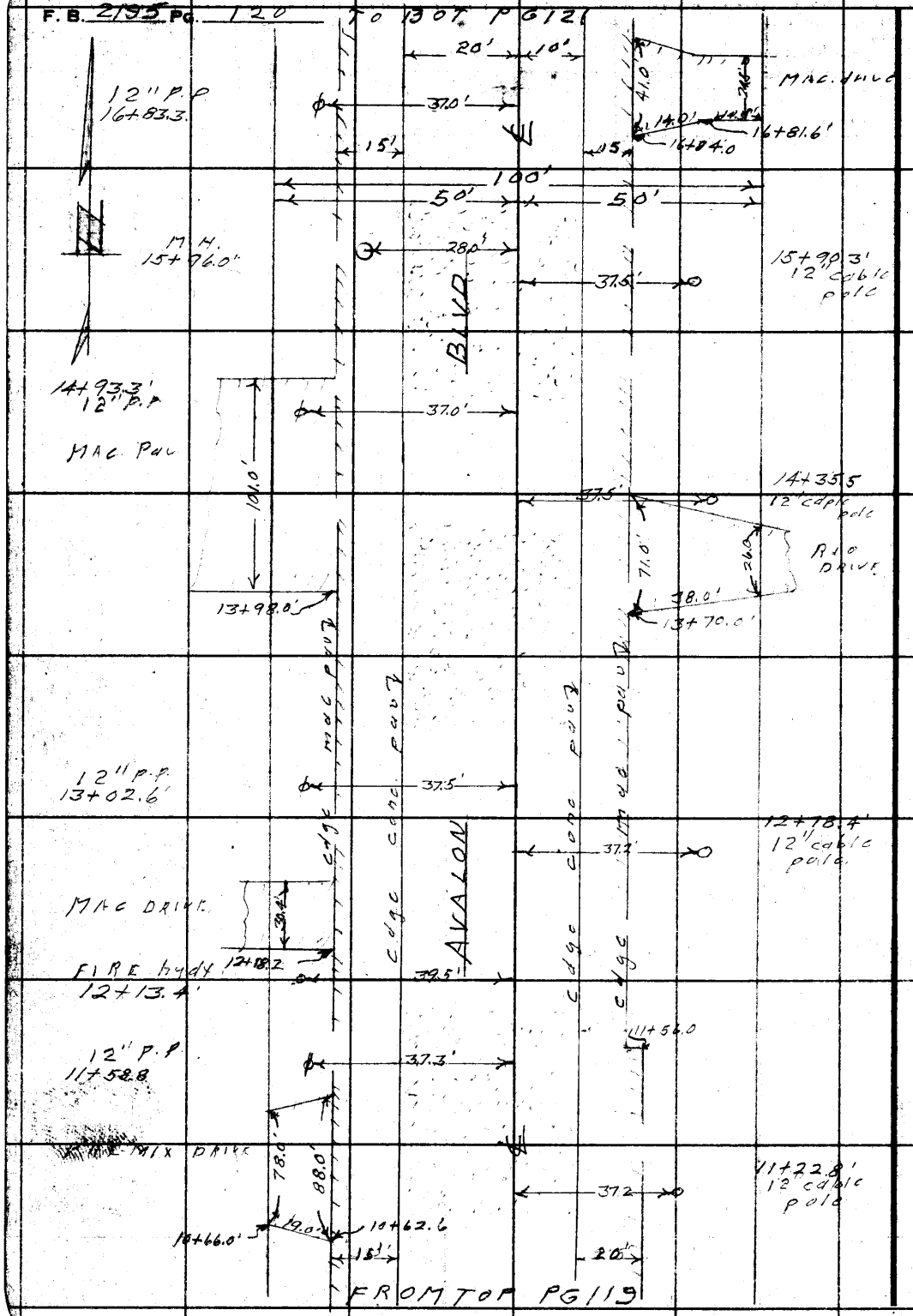

PLEASE RETURN TO
LOS ANGELES COUNTY ENGINEER
700 Los Angeles County Engineering Bldg.

Do not extend this side of this line.

Note: Any Additions or Changes on This Sheet Must be Made or Circled in Red Ink With Date and Name of Person Making Change.

Notes Ck'd by
Map No.
Office Work
Checked
Date

Survey of SAN PEDRO ST
JN 211614 Tape Std °F
Surveyed by J.J. LANIGAN
Notes J.J.L Date 11-6-59
Indexed K. C. Johnson

F. B. 2195 Pg. 121

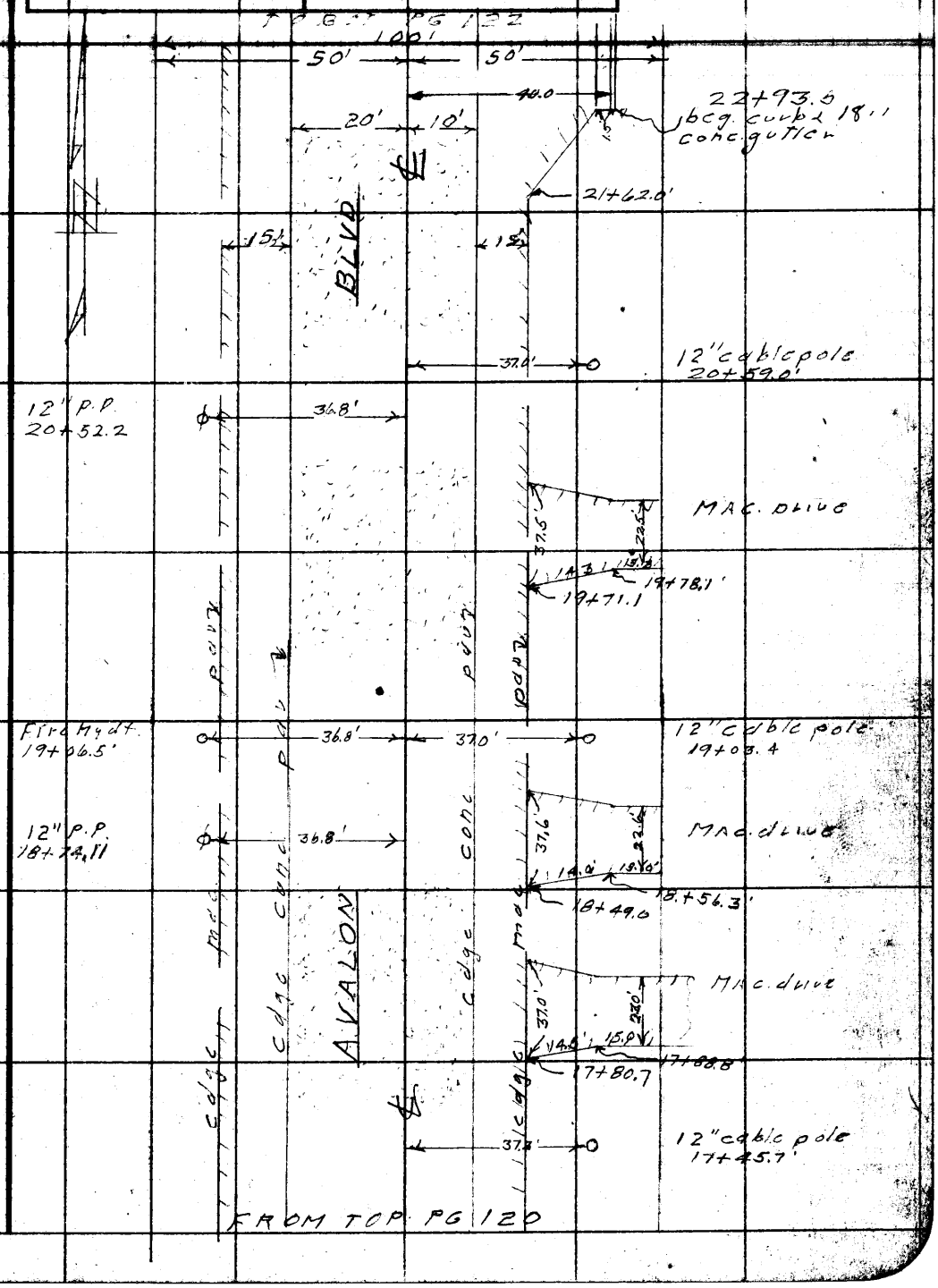

Note: Any Additions or Changes on this Sheet Must be Made or Circled in Red Ink With Date and Name of Person Making Change.

Do not extend this side of this line.

PLEASE RETURN TO
LOS ANGELES COUNTY ENGINEER
700 LOS ANGELES COUNTY ENGINEERING BLDG.

SEE #247 1-86

F. B. 2195 PG. 122

PLEASE RETURN TO
LOS ANGELES COUNTY ENGINEER
700 LOS ANGELES COUNTY ENGINEERING BLDG.

Do not extend this side of this line.

Note: Any Additions or Changes on this Sheet Must be Made or Circled in Red Ink With Date and Name of Person Making Change.

Profile No.	Notes Red	Plotted	Job No. 211614	Division No. 10	F. B. 2195 Pg. 123
	Date	Date	Survey of SAN PEDRO ST.		
X-Sec. No.	Notes Chkd	Checked	Survey by	Notes RIKE	Date 11-4-57
	Date	Date	Map No.	Indexed C. Johnson	Date

C.I. 211614
SAN PEDRO ST.

AVALON BLVD.
FROM

ALONDRA BLVD (OLIVE ST.)
TO 154th ST.

PROFILE AND CROSS SECTION.

STATION	B. S.	H. I.	F. S.	ELEV.

LANIGAN
RIKE
DOVER
MANLEY
SULLIVAN.

NOTE: ANY ADDITIONS OR CHANGES ON THIS SHEET MUST BE MADE OR CIRCLED IN RED INK, WITH DATE AND NAME OF PERSON MAKING CHANGE.

Do not extend notes this side of this line.

PLEASE RETURN TO
LOS ANGELES COUNTY ENGINEER
700 LOS ANGELES COUNTY ENGINEERING BLDG.

761-288 S & E #307—1-56

76L-298 S & E #307—1-56

PLEASE RETURN TO
LOS ANGELES COUNTY ENGINEER
700 LOS ANGELES COUNTY ENGINEERING BLDG.

NOTE: ANY ADDITIONS OR CHANGES ON THIS SHEET MUST BE MADE OR CIRCLED IN RED INK, WITH DATE AND NAME OF PERSON MAKING CHANGE.

Do not extend notes this side of this line.

STATION	B. S.	H. I.	F. S.	ELEV.	AVALON	BLVD.
					ELEV. = 57.722 F.B. 2195-8	
B.M.ZA-25				57 72	B.M.ZA-25 ALONDRA BLVD. (OLIVE ST.) N.E. COR., BT. SPK. IN CONC. BASE OF N'LY. TRAFFIC SIGNAL LIGHT.	
					LT.	℄ RT.
1+00	INTER. ℄ AVALON BLVD. + ALONDRA BLVD. (OLIVE ST.)			57 3	INTER. ℄ AVALON BLVD. + ALONDRA BLVD. (OLIVE ST.)	
				56 7	27.5' E. ON ℄ ALONDRA	(CROSS GUTTER) BLVD. (OLIVE ST.)
				57 0	44.5' " " " "	" TOP BRK.
				57 5	100' " " " "	" (OLIVE ST.)
2+00				57 9		℄
" "				57 7		20' EDGE CONC. PAVT.
" "				57 2		29.5' GUTTER
" "				57 6		39.5' TOP BRK.
" "				57 8		50' P/L
3+00				58 3		℄
" "				58 4		10' EDGE CONC. PAVT.
" "				57 7		31' GUTTER
" "				57 9		34' EDGE PAVT.
" "				58 5		40.5' TOP BRK.
" "				58 8		50' P/L
4+00				57 4		℄

F. B. 2175 Pg. 124

Job No. 2116.14 Division No. 10 Notes Red. Plotted Profile

Survey of SAN PEDRO ST. Date Date No.

Survey by LANIGAN Notes RIKE Notes Chkd. Checked X-Sec.

Index C. Johnson Date Date Date No.

76L-298 S & E #307—1-56

PLEASE RETURN TO
LOS ANGELES COUNTY ENGINEER
700 LOS ANGELES COUNTY ENGINEERING BLDG.

NOTE: ANY ADDITIONS OR CHANGES ON THIS SHEET MUST BE MADE OR CIRCLED IN RED INK, WITH DATE AND NAME OF PERSON MAKING CHANGE.

Do not extend notes this side of this line.

STATION	B. S.	H. I.	F. S.	ELEV.	AVALON	BLVD. (CONT'D)
					LT.	RT.
						℄
4+00				59 4		10' EDGE CONC. PAVT.
" "				59 1		18' TOP BK.
" "				58 1		28' GUTTER
" "				58 7		30' EDGE PAVT.
" "				59 8		40' TOP BK.
" "				60 2		50' P/L
4+50.6				58 5		20' FROM LINE OF CONC. DRAIN OUTLET.
5+00				60 3		℄
" "				60 3		10' EDGE CONC. PAVT.
" "				60 0		18.5' GUTTER
" "				61 2		38' TOP BK.
" "				61 4		50' P/L
" "				62 7		250'±
T. P.				60 86	T. P.	
6+00				61 3		℄
				61 3		10' EDGE CONC. PAVT.
				60 7		18.5' GUTTER
				61 7		28' TOP BK.
				62 1		50' P/L
				61 5	20' EDGE CONC. PAVT.	

Profile No. ____ Notes Red. ____ Plotted ____ Job No. 2116.14 Division No. 10 F. B. 2195 PG. 125
X-Sec. No. ____ Date ____ Date ____ Survey of SAN PEDRO ST.
Notes Chkd. ____ Checked ____ Survey by [illegible] Notes [illegible] Date [illegible]
Date ____ Date ____ Map No. ____ Indexed ____ Date ____

76L-298 S & E #307—1-56

PLEASE RETURN TO
LOS ANGELES COUNTY ENGINEER
700 LOS ANGELES COUNTY ENGINEERING BLDG.

NOTE: ANY ADDITIONS OR CHANGES ON THIS SHEET MUST BE MADE OR CIRCLED IN RED INK, WITH DATE AND NAME OF PERSON MAKING CHANGE.

Do not extend notes this side of this line.

STATION	B. S.	H. I.	F. S.	ELEV.	AVALON	BLVD. (CONT.)
					L.T.	R.T.
						℄
6+00				60 8	27.5' GUTTER	
" "				61 2	38' TOP BLK.	
" "				61 4	50' P/L	
6+75				62 1		℄
" "				62 1		10' EDGE CONC. PAVT.
" "				61 7		18' GUTTER.
" "				62 5		24' EDGE PAVT.
" "				62 7		50' TOP BLK.
" "				63 0		50' P/L
" "				61 9	20' EDGE CONC. PAVT.	
" "				61 7	27.5' GUTTER	
" "				62 2	40' TOP BLK. & EDGE PAVT.	
" "				62 2	50' P/L	
T. P.				63 04	T. P.	
7+65				63 0		℄
" "				63 0		10' EDGE CONC. PAVT.
" "				62 6		18' GUTTER
" "				64 1		50' P/L + BLK.
" "				65 1		140' BLK.
" "				64 8		250' ±

F. B. 2195 Pg. 126

Job No. 2116.14 Division No. 10 Notes Red. Plotted Profile

Survey of SAN PEDRO ST. Date Date No.

Survey by LANIGAN Notes RIKE Notes Chkd. Checked X-Sec.

Indexed C. Johnson Date Date No.

76L-298 S & E #307—1-56

PLEASE RETURN TO
LOS ANGELES COUNTY ENGINEER
700 LOS ANGELES COUNTY ENGINEERING BLDG.

NOTE: ANY ADDITIONS OR CHANGES ON THIS SHEET MUST BE MADE OR CIRCLED IN RED INK, WITH DATE AND NAME OF PERSON MAKING CHANGE.

Do not extend notes this side of this line.

STATION	B. S.	H. I.	F. S.	ELEV.	AVALON	BLVD. (CONT.)
					LT.	RT.
						℄
8+00				63 4		℄
" "				63 1	20' EDGE CONC. PAVT.	
" "				62 6	27.5' GUTTER	
" "				63 4	37' EDGE PAVT. & TOP BRK.	
" "				63 2	50' P/L	
9+00				64 3		℄
" "				64 3		10' EDGE CONC. PAVT.
				63 8		18' GUTTER
				64 6		30.5' EDGE PAVT. & BRK.
				65 1		50' P/L
				64 2	20' EDGE CONC. PVT.	
				63 4	27.5' GUTTER	
				64 0	35.5' EDGE PAVT. & BRK.	
				64 6	50' P/L	
T. P				65 25	T.P.	
10+00				65 3		℄
" "				65 2		10' EDGE CONC. PAVT.
" "				64 5		18' GUTTER
" "				65 3		30' EDGE PAVT.
" "				66 1		50' P/L

Profile No. X-Sec. No. Notes Red. Date Notes Chkd. Date Plotted Date Checked Date Job No. 2116 Division No. 10 Survey of SAN PEDRO ST. Survey by [illegible] Notes [illegible] Date [illegible] Map No. Index C. Johnson Date

F. B. 2[illegible] Pg. 127

76L-298 S & E #307—1-56

PLEASE RETURN TO
LOS ANGELES COUNTY ENGINEER
700 LOS ANGELES COUNTY ENGINEERING BLDG.

NOTE: ANY ADDITIONS OR CHANGES ON THIS SHEET MUST BE MADE OR CIRCLED IN RED INK, WITH DATE AND NAME OF PERSON MAKING CHANGE.

Do not extend notes this side of this line.

STATION	B. S.	H. I.	F. S.	ELEV.	AVALON	BLVD. (CONT.)
					AT	AT
						℄
10+00				65 1	20' EDGE CONC. PAVT.	
" "				64 2	29.5' GUTTER	
" "				65 5	50' P/L	
11+00				66 1		℄
" "				65 9		10' EDGE CONC. PAVT.
" "				65 4		18' GUTTER.
" "				66 0		30' EDGE PAVT.
" "				66 6		50' P/L
" "				66 1		25.5' [illegible]
" "				65 8	20' EDGE CONC. PAVT.	
" "				65 1	29.5' GUTTER	
" "				66 4	50' P/L	
T. P.				66 81	T.P.	
11+59				66 4		℄
" "				66 3		10' EDGE CONC. PAVT.
" "				65 8		18.5' GUTTER
" "				67 1		25.5' TOP BRK.
" "				67 2		28.5. EDGE PAVT.
" "				67 3		50' P/L
12+00				67 7		℄

F. B. 2175 Pg. 128

Job No. 2116.14 Division No. 10 Notes Red. Plotted Profile

Survey of SAN PEDRO ST. Date Date No. X-Sec.

Survey by LANIGAN Notes PIKE Notes Chkd. Checked No.

Index C. Johnson Date Date Date

76L-298 S & E #307—1-56

PLEASE RETURN TO
LOS ANGELES COUNTY ENGINEER
700 LOS ANGELES COUNTY ENGINEERING BLDG.

NOTE: ANY ADDITIONS OR CHANGES ON THIS SHEET MUST BE MADE OR CIRCLED IN RED INK, WITH DATE AND NAME OF PERSON MAKING CHANGE.

Do not extend notes this side of this line.

STATION	B. S.	H. I.	F. S.	ELEV.	AVALON LT.	BLVD. (CONT.) RT.
						℄
12+00				66 [illegible]		10' EDGE CONC. PAVT.
" "				66 2		18.5' GUTTER
" "				67 8		24.5' EDGE PAVT.
" "				68 1		34.5' BRK.
" "				68 2		50' P/L
" "				66 4	20' EDGE CONC. PAVT.	
" "				65 9	28.5 GUTTER	
" "				66 8	34' EDGE PAVT.	
" "				67 1	50' P/L	
12+00				67 3		℄
" "				67 2		10' EDGE CONC. PAVT.
" "				66 8		18.5' GUTTER
" "				68 3		24.5' EDGE PAVT.
" "				69 2		34.5' BRK.
" "				68 9		50' P/L
" "				67 0	20' EDGE CONC. PAVT.	
" "				66 7	28.5' GUTTER	
" "				67 8	34' EDGE PAVT.	
" "				67 6	50' P/L	
13+48				67 5		℄

Profile No. ____ Notes Red. ____ Plotted ____ Job No. 2116.14 Division No. 10 F. B. 219 Pg. 129
X-Sec. No. ____ Date ____ Date ____ Survey of SAN PEDRO ST.
Notes Chkd. ____ Checked ____ Survey by [illegible] Notes [illegible] Date 6-[illegible]
Date ____ Date ____ Map No. ____ Indexed C. Johnson

76L-298 S & E #307—1-56

PLEASE RETURN TO
LOS ANGELES COUNTY ENGINEER
700 LOS ANGELES COUNTY ENGINEERING BLDG.

NOTE: ANY ADDITIONS OR CHANGES ON THIS SHEET MUST BE MADE OR CIRCLED IN RED INK, WITH DATE AND NAME OF PERSON MAKING CHANGE.

Do not extend notes this side of this line.

STATION	B. S.	H. I.	F. S.	ELEV.	AVALON LT.	BLVD. (CONT.) RT.
						℄
13+46				67 [illegible]		10' EDGE CONC. PAVT.
" "				[illegible]		18' GUTTER
" "				68 3		23.5' EDGE PVT.
" "				69 [illegible]		34.5' BRK.
" "				69 3		[illegible]
14+00				67 8		℄
" "				67 7		10' EDGE CONC. PAVT.
" "				67 2		19.5' GUTTER
" "				69 6		50' P/L
" "				69 9		250'±
" "				67 5	20' EDGE CONC. PAVT.	
" "				67 2	28.5' GUTTER	
" "				68 2	34.5' EDGE PAVT. [illegible] BRK.	
" "				68 2	50' P/L	
T.P.				68 41	T.P.	
15+00				68 4		℄
" "				68 3		10' EDGE CONC. PAVT.
" "				67 9		18.5' GUTTER
" "				69 2		25' EDGE PAVT.
" "				69 7		50' P/L

F. B. 2195 Pg. 130
Job No. 2116.14 Division No. 10 Notes Red. Plotted Profile
Survey of SAN PEDRO ST. Date Date No.
Survey by LANIGAN RIKE Notes Chkd. Checked X-Sec.
Indexed Date Date No.

76L-298 S & E #307—1-56

PLEASE RETURN TO
LOS ANGELES COUNTY ENGINEER
700 LOS ANGELES COUNTY ENGINEERING BLDG.

NOTE: ANY ADDITIONS OR CHANGES ON THIS SHEET MUST BE MADE OR CIRCLED IN RED INK, WITH DATE AND NAME OF PERSON MAKING CHANGE.

Do not extend notes this side of this line.

STATION	B. S.	H. I.	F. S.	ELEV.	AVALON LT.	BLVD. (CONT.) RT.
					℄	
[illegible]+00				68 1	20' EDGE CONC PAVT.	
" "				67 5	[illegible]' GUTTER	
" "				68 6	34' EDGE PAVT.	
" "				68 3	50' P/L	
" "				67 3	125' ±	
15+95.5				68 2	19' TOP OF M.H. (M.W.D.)	
16 ± 00				68 9	℄	
" "				68 9		10' EDGE CONC. PAVT.
" "				68 4		19' GUTTER
" "				69 5		26' EDGE PAVT
" "				69 8		50' P/L
" "				68 6	20' EDGE CONC. PAVT.	
" "				68 2	28.5' GUTTER	
" "				68 7	34.5' EDGE PAVT	
" "				68 2	50' P/L	
17+00				69 6	℄	
" "				69 6		10' EDGE CONC. PAVT.
" "				69 0		19' GUTTER
" "				69 6		26.5' BRK.
" "				69 8		50' P/L

Profile Notes Red. ____ Plotted ____ Job No. 2116 Division No. ____ F. B. 2195 Pg. 131
No. ____ Date ____ Date ____ Survey of SAN PEDRO ST.
X-Sec. Notes Chkd. ____ Checked ____ Survey by [illegible] Notes [illegible] Date 11-6-59
No. ____ Date ____ Date ____ Map No. ____ Indexed C. Johnson Date ____

76L-298 S & E #307—1-56

PLEASE RETURN TO
LOS ANGELES COUNTY ENGINEER
700 LOS ANGELES COUNTY ENGINEERING BLDG.

NOTE: ANY ADDITIONS OR CHANGES ON THIS SHEET MUST BE MADE OR CIRCLED IN RED INK, WITH DATE AND NAME OF PERSON MAKING CHANGE.

Do not extend notes this side of this line.

F. B. 2195 Pg. 132 Job No. 2116.14 Division No. 10 Notes Red. Plotted Profile
Survey of SAN PEDRO ST. Date Date No.
Survey by LANGAN RIKE Notes Notes Chkd. Checked X-Sec.
Indexed C. Johnson Date Date Date No.

STATION	B. S.	H. I.	F. S.	ELEV.	AVALON BLVD. (CONT.)	
					LT.	RT.
17+00				69 1	20' EDGE CONC. PAVT.	℄
" "				69 5	29' GUTTER	
" "				69 1	35' EDGE PAVT.	
" "				68 [illegible]	50' P/L	
				58	ELEV. = 70.579 - F.B. 2195 - 11 AVALON BLVD	
B.M. ZA-29				70 56	B.M. ZA-29 (E. SIDE) 500'± S. OF 154th ST. BT. SPK. IN CONC. STRIP UNDER FENCE OF BLDG. #15500 - 22'N. OF S.W. FENCE CORNER.	
18+00				70 4		℄
" "				70 3		10' EDGE CONC. PAVT.
" "				69 7		20' GUTTER
" "				70 2		27' SPK.
" "				70 [illegible]		50' P/L
" "				72 8		250'±
" "				70 2	20' EDGE CONC. PAVT.	
" "				69 6	29' GUTTER	
" "				69 7	35' EDGE PAVT.	
" "				69 5	50' P/L	
" "				69 0	125'±	
19+00				71 2		℄
" "				71 1		10' EDGE CONC. PAVT.
" "				70 4		20' GUTTER

76L-298 S & E #307—1-56

PLEASE RETURN TO
LOS ANGELES COUNTY ENGINEER
700 LOS ANGELES COUNTY ENGINEERING BLDG.

NOTE: ANY ADDITIONS OR CHANGES ON THIS SHEET MUST BE MADE OR CIRCLED IN RED INK, WITH DATE AND NAME OF PERSON MAKING CHANGE.

Do not extend notes this side of this line.

STATION	B. S.	H. I.	F. S.	ELEV.	AVALON BLVD. (CONT.) LT.	RT.
					℄	
[illegible]				71 0		24.5' EDGE PAVT.
" "				71 3		50' P/L
" "				71 9	20' EDGE CONC. PAVT.	
" "				70 3	29' GUTTER	
" "				70 4	35' EDGE PAVT.	
" "				70 7	50' P/L	
20+00				71 7	℄	
" "				[illegible]		10' EDGE CONC. PAVT.
" "				[illegible]		19' GUTTER
" "				72 0		34.5' BRK.
" "				72 1		
" "				71 7	20' EDGE CONC. PAVT.	
" "				70 9	29' GUTTER	
" "				71 2	35' EDGE PAVT.	
" "				71 4	50' P/L	
[illegible]				71 66	[illegible]	
21+00				72 7	℄	
" "				72 6		10' EDGE CONC. PAVT.
				72 4		19' GUTTER
" "				73 0		27' EDGE PAVT.

Profile Notes Red ____ Plotted ____ Job No. [illegible] Division No. 16 F. B. [illegible] Pg. 133
No. ____ Date ____ Date ____ Survey of SAN PEDRO ST.
X-Sec. Notes Chkd. ____ Checked ____ Survey by ____ Notes ____ Date ____
No. ____ Date ____ Date ____ Map No. ____ Index ____ C. Johnson

76L-298 S & E #307—1-56

PLEASE RETURN TO
LOS ANGELES COUNTY ENGINEER
700 LOS ANGELES COUNTY ENGINEERING BLDG.

NOTE: ANY ADDITIONS OR CHANGES ON THIS SHEET MUST BE MADE OR CIRCLED IN RED INK, WITH DATE AND NAME OF PERSON MAKING CHANGE.

Do not extend notes this side of this line.

STATION	B. S.	H. I.	F. S.	ELEV.	AVALON LT.	BLVD. (CONT.) RT.
						℄
21+00				73 7		50' P/L
" "				74 6		250'±
" "				72 5	20' EDGE CONC. PAVT.	
" "				71 8	29' GUTTER	
" "				72 5	35' EDGE PAVT.	
" "				72 5	50' P/L	
" "				71 8	125'±	
21+92				73 5		℄
" "				73 4		10' EDGE CONC. PAVT.
" "				72 80		40' BEGIN. CONC. GUT.
" "				73 30		40' BEGIN. CONC. CURB
" "				73 5		50' P/L
22+00				73 3	20' EDGE CONC. PAVT.	
" "				72 6	29' GUTTER	
" "				73 4	35' EDGE PAVT.	
" "				73 4	50' P/L	
T. P.				74 37	T.P.	
				73 20	S. END. S.E. C.R. GUT.	
				73 86	" " " CURB	
				74 21	E. " " " GUT.	

F. B. 2195 Pg. 134
Job No. 2116.14 Division No. 10 Notes Red. Plotted Profile
Survey of SAN PEDRO ST. Date Date No.
Survey by LANIGAN Notes RIKE Notes Chkd. Checked X-Sec.
Indexed C. Johnson Date Date Date No.

76L-298 S & E #307—1-56

PLEASE RETURN TO
LOS ANGELES COUNTY ENGINEER
700 LOS ANGELES COUNTY ENGINEERING BLDG.

NOTE: ANY ADDITIONS OR CHANGES ON THIS SHEET MUST BE MADE OR CIRCLED IN RED INK, WITH DATE AND NAME OF PERSON MAKING CHANGE.

Do not extend notes this side of this line.

STATION	B. S.	H. I.	F. S.	ELEV.	AVALON BLVD. (CONT. LT.	RT.
					℄	
				74 87	E. END S.E. CR. CURB	
				74 65	" " N.E. " GUT.	
				75 25	" " " " CURB	
				74 36	N. " " " GUT.	
				74 83	" " " " CURB	
				74 30	" " N.W. " GUT.	
				74 75	" " " " CURB	
				74 30	W. " " " GUT.	
				74 72	" " " " CURB.	
23+22.08	INTER. ℄ AVALON BLVD. + 154th ST.			74 5	INTER. ℄ AVALON BLVD. + 154th ST.	
24+22.1				75 6		℄
" "				74 94		34.5' GUT.
" "				75 43		" ' CURB
" "				74 98	34.5' GUT.	
" "				75 46	34.5' CURB	
				74 3	20' W. ON ℄ 154th ST. + EDGE CONC PAT.	
				73 9	32' " " " "	" + GUTTER
				74 4	48' " " " "	" + TOP BRK.
				74 1	100' " " " "	"

Profile No. ____ Notes Red. ____ Plotted ____ Job No. 2116.14 Division No. 10 F. B. 2195 Pg. 135
X-Sec. No. ____ Date ____ Date ____ Survey of SAN PEDRO ST.
Notes Chkd. ____ Checked ____ Survey by ____ Notes ____ Date ____
Date ____ Date ____ Map No. ____ Indexed ____ Date ____

76L-298 S & E #307—1:56

PLEASE RETURN TO
LOS ANGELES COUNTY ENGINEER
700 LOS ANGELES COUNTY ENGINEERING BLDG.

NOTE: ANY ADDITIONS OR CHANGES ON THIS SHEET MUST BE MADE OR CIRCLED IN RED INK, WITH DATE AND NAME OF PERSON MAKING CHANGE.

Do not extend notes this side of this line.

STATION	B. S.	H. I.	F. S.	ELEV.	AVALON LT.	BLVD. (CONT.) RT.
					℄	
				73 74	100' W. ON ℄ 154th ST. + 19' N. GUT	
				74 48	" " " " " " + " " CURB.	
B.M.ZA-31				74 71	ELEV. = 74.731 FB. 2195-11 B.M.ZA-31 AVALON BLVD. + 154th ST., N.W. COR., BT. SPK. IN CURB, 4' W. OF W. END, C.R.	

F. B. 2195 Pg. 136

Job No. 2116.14 Division No. 10 Notes Red. Plotted Profile

Survey of SAN PEDRO ST. Date Date No. X-Sec.

Survey by LANIGAN Notes RIKE Notes Chkd. Checked No.

Indexed C. Johnson Date Date Date No.

Notes Ck'd by	Survey of SAN PEDRO ST.
Map No.	JN 2116.14 Tape Std °F
Office Work	Surveyed by J. J. LANIGAN
Checked	Notes J. J. L. Date 11-7-59
Date	Indexed C. Johnson 11-13-59

F. B. 219.5 Pg. 137

C.I. 2116.14
SAN PEDRO ST

SAN PEDRO ST (W SIDE)
FROM
ALONDRA BLVD (OLIVE ST. TO
REDONDO BEACH BLVD.

LOCATION OF IMPROVEMENTS

LANIGAN
RIKE
DOVER
MANLEY
SULLIVAN

Note: Any Additions or Changes on This Sheet Must be Made or Circled in Red Ink With Date and Name of Person Making Change.

Do not extend this side of this line.

PLEASE RETURN TO
LOS ANGELES COUNTY ENGINEER
700 LOS ANGELES COUNTY ENGINEERING BLDG.

76F2095 SAE #247 1-56

F. B. 2195 Pg. 138

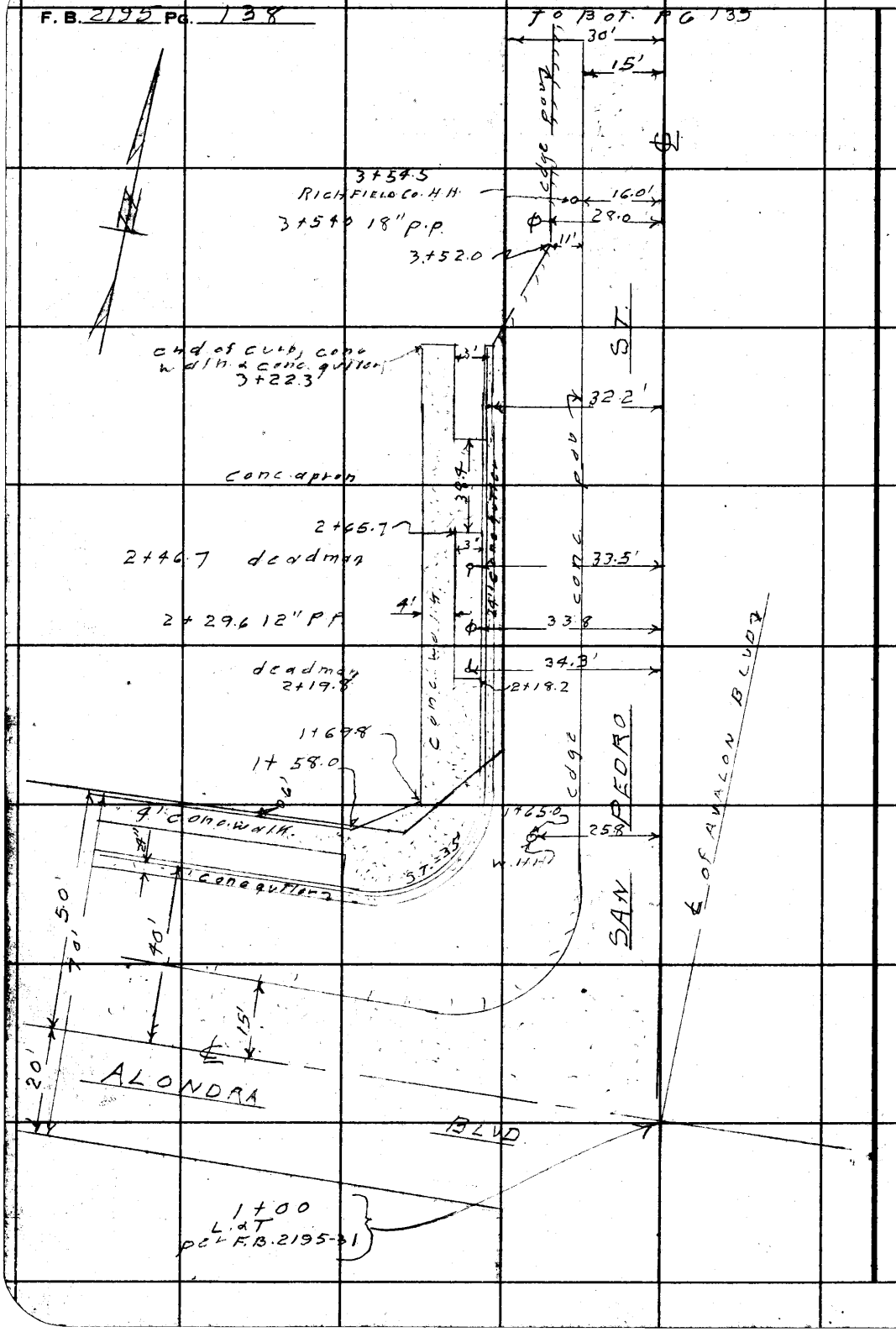

PLEASE RETURN TO
LOS ANGELES COUNTY ENGINEER
700 LOS ANGELES COUNTY ENGINEERING BLDG.

Do not extend this side of this line.

Note: Any Additions or Changes on This Sheet Must be Made or Circled in Red Ink With Date and Name of Person Making Change.

Notes Ck'd By	Survey of SAN PEDRO ST
Map No.	JN 2116.17 Tape Std °F
Office Work	Surveyed by J.J. LANIGAN
Checked	Notes J.L. Date 11-9-59
Date	Indexed C. Johnson

F. B. 2199 PG. 139

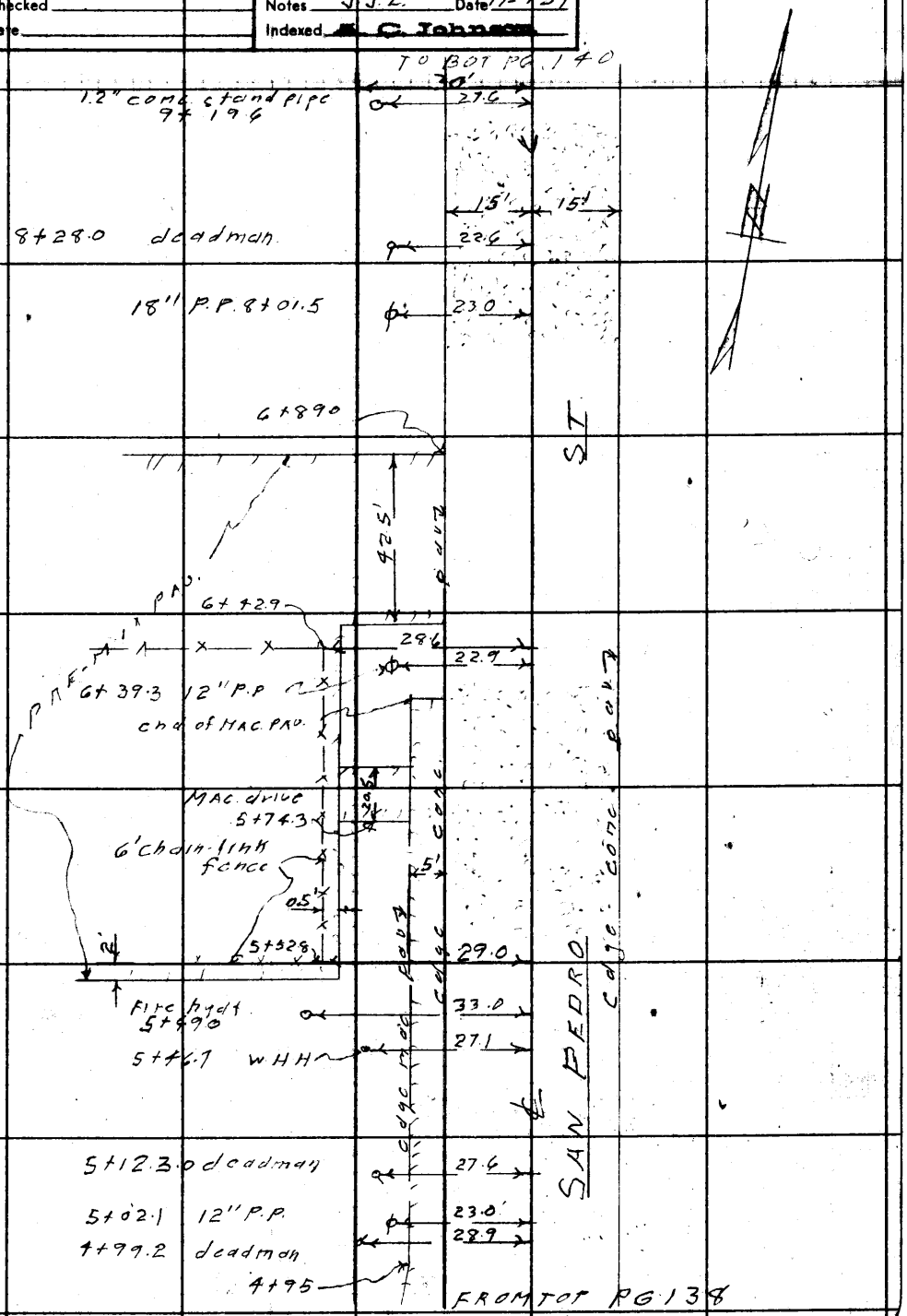

Note: Any Additions or Changes on This Sheet Must be Made or Circled in Red Ink With Date and Name of Person Making Change.

Do not extend this side of this line.

PLEASE RETURN TO
LOS ANGELES COUNTY ENGINEER
700 LOS ANGELES COUNTY ENGINEERING BLDG.

78F3098 SAE #247 1-56

F. B. 2195 PG. 140

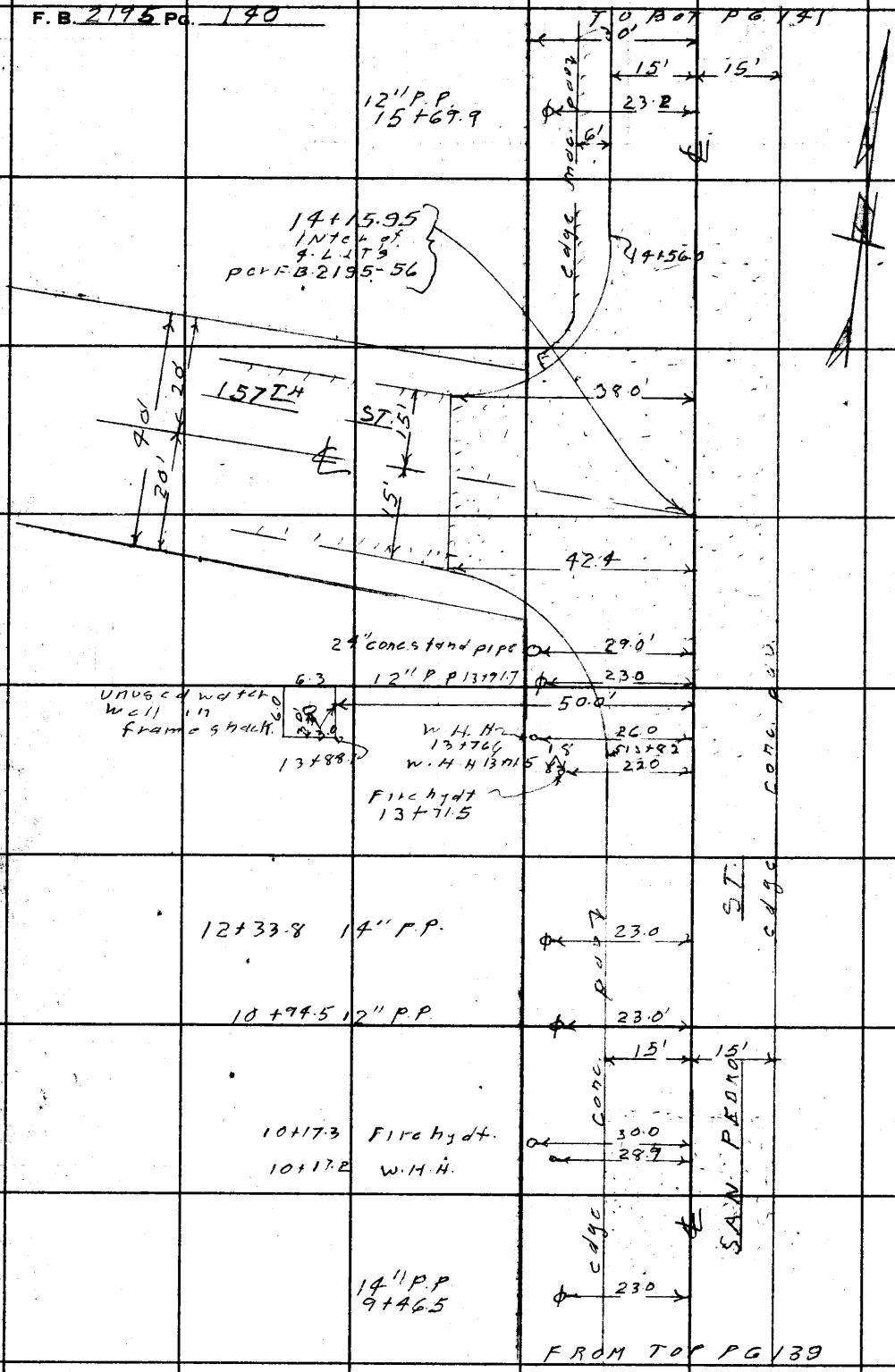

PLEASE RETURN TO
LOS ANGELES COUNTY ENGINEER
700 Los Angeles County Engineering Bldg.
Do not extend this side of this line.

Note: Any Additions or Changes on This Sheet Must be Made or Circled in Red Ink With Date and Name of Person Making Change.

23

Notes Ct'd by	Survey of SAN PEDRO ST.
Map No.	JN 2116-14 Tape Std °F
Office Work	Surveyed by J. J. LANIGAN
Checked	Notes J. J. L Date 11-9-59
Date	Indexed K. C. Johnson

F. B. 2195 Pg. 144



Note: Any Additions or Changes on This Sheet Must be Made or Circled in Red Ink With Date and Name of Person Making Change.

Do not extend this side of this line.

PLEASE RETURN TO
LOS ANGELES COUNTY ENGINEER
700 LOS ANGELES COUNTY ENGINEERING BLDG.

76F3066 SEE #247 1-56

F. B. 2195 Pg. 142

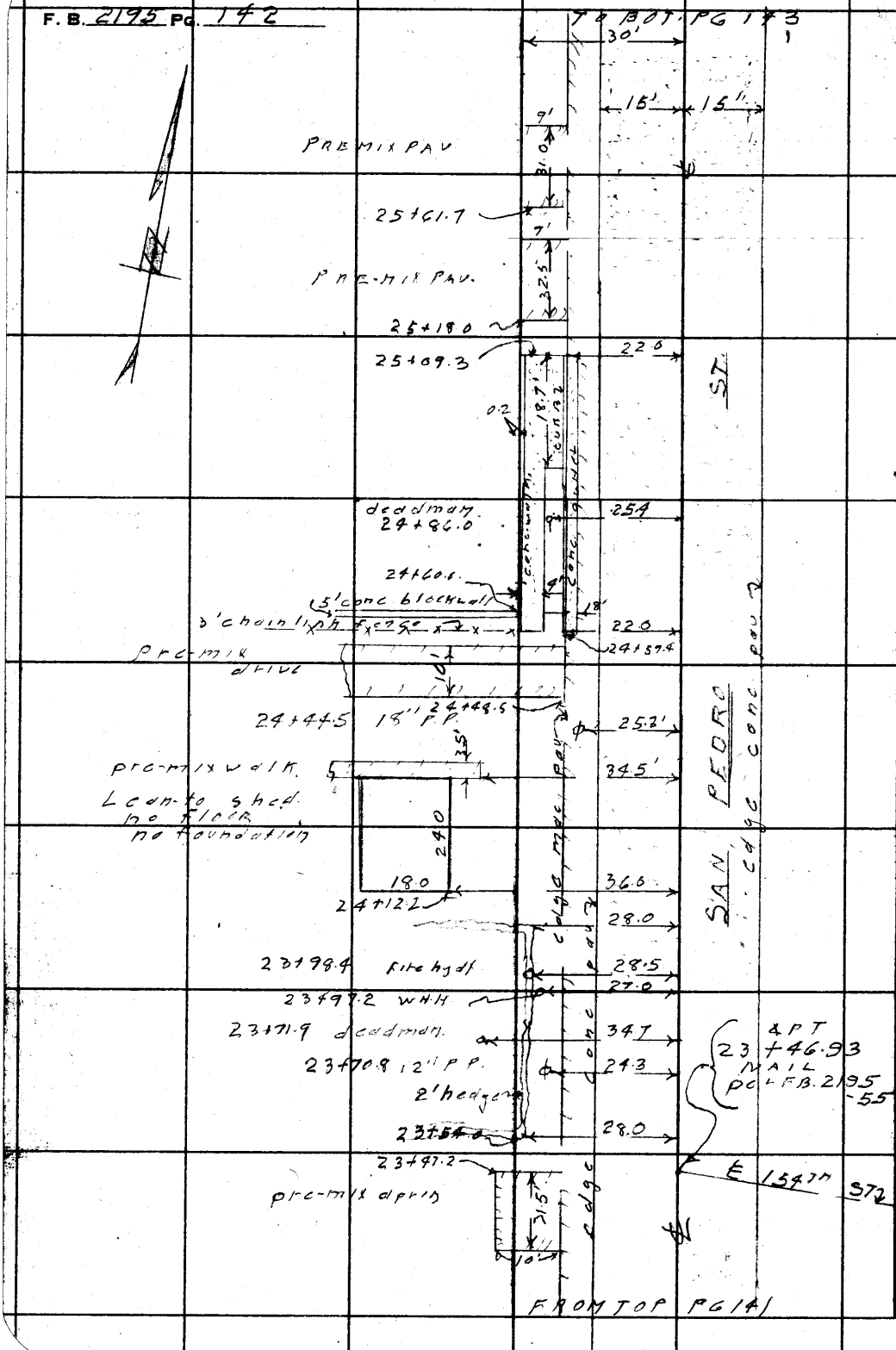

PLEASE RETURN TO
LOS ANGELES COUNTY ENGINEER
700 LOS ANGELES COUNTY ENGINEERING BLDG.

Do not extend this side of this line.

Note: Any Additions or Changes on This Sheet Must be Made or Circled in Red Ink With Date and Name of Person Making Change.

Notes Ck'd by	Survey of SAN PEDRO ST
Map No.	JN 2116 14 Tape Std °F
Office Work	Surveyed by J. J. L'ANIGAN.
Checked	Notes J. J. L. Date 11-9-57
Date	Indexed [redacted]

F. B. 2195 PG. 143

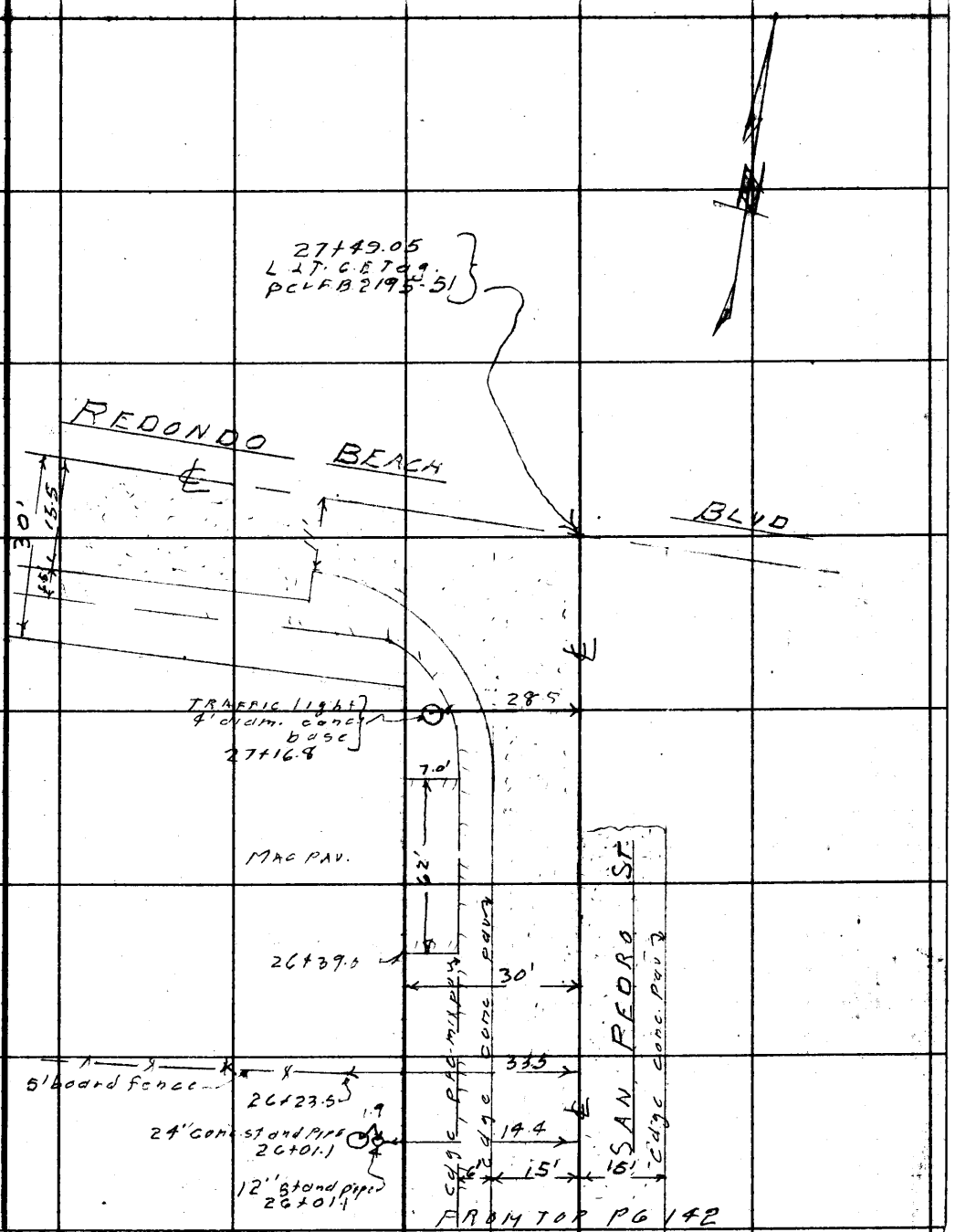

Note: Any Additions or Changes on This Sheet Must be Made or Circled in Red Ink With Date and Name of Person Making Change.

Do not extend this side of this line.

PLEASE RETURN TO
LOS ANGELES COUNTY ENGINEER
700 LOS ANGELES COUNTY ENGINEERING BLDG.

76F3068 S&E #247 1-56

F. B. 2195 Pg. 144

PLEASE RETURN TO
LOS ANGELES COUNTY ENGINEER
700 LOS ANGELES COUNTY ENGINEERING BLDG.

Do not extend this side of this line.

Note: Any Additions or Changes on This Sheet Must be Made or Circled in Red Ink With Date and Name of Person Making Change.

Profile No.	Notes Red.	Plotted	Job No. 2116.14	Division No. 10	F. B. 2125 Pg. 145
	Date	Date	Survey of SAN PEDRO ST.		
X-Sec. No.	Notes Chkd.	Checked	Survey by [illegible]	Notes [illegible]	Date [illegible]
	Date	Date	Map No.	Index K. C. Johnson	

C.I. 2116.14
SAN PEDRO ST.

SAN PEDRO ST. (W. SIDE)
FROM

ALONDRA BLVD. (OLIVE ST.) TO
REDONDO BEACH BLVD.

PROFILE AND CROSS SECTION.

STATION	B. S.	H. I.	F. S.	ELEV.

LANIGAN
RIKE
DOVER
MANLEY
SULLIVAN

Do not extend notes this side of this line.

NOTE: ANY ADDITIONS OR CHANGES ON THIS SHEET MUST BE MADE OR CIRCLED IN RED INK, WITH DATE AND NAME OF PERSON MAKING CHANGE.

PLEASE RETURN TO
LOS ANGELES COUNTY ENGINEER
700 LOS ANGELES COUNTY ENGINEERING BLDG.

76L-298 S & E #307—1-56

76L-298 S & E #307—1-56

PLEASE RETURN TO
LOS ANGELES COUNTY ENGINEER
700 LOS ANGELES COUNTY ENGINEERING BLDG.

NOTE: ANY ADDITIONS OR CHANGES ON THIS SHEET MUST BE MADE OR CIRCLED IN RED INK, WITH DATE AND NAME OF PERSON MAKING CHANGE.

Do not extend notes this side of this line.

STATION	B. S.	H. I.	F. S.	ELEV.	SAN PEDRO ST. (W. SIDE)
					ELEV. = 57.722 - F.B. 2195-8
B.M.ZA-25				57 72	B.M.ZA-25 - ALONDRA BLVD. (OLIVE ST.) N.E. COR., BT. SPK. IN CONC. BASE OF N'LY. TRAFFIC SIGNAL LIGHT. LEFT OR WEST
1+00	INTER. ℄ SAN PEDRO ST. + ALONDRA BLVD. (OLIVE ST.)			57 3	INTER. ℄ SAN PEDRO ST. + ALONDRA BLVD. (OLIVE ST.) ℄
				56 7	27' W. ON ℄ ALONDRA BLVD. (OLIVE ST.) CONC. "X" GUTTER
				57 2	50' " " " " " " TOP BRK.
				55 3	138' " " " " " "
				54 72	" " " " " " " 40' W. GUTTER
				55 32	" " " " " " " " " CURB.
				55 99	W. END N.W. C.R. GUT.
				56 56	" " " " CURB
				57 20	N. " " " GUT.
				57 80	" " " " CURB
1+79				57 8	℄
" "				57 7	15' EDGE CONC. PAVT.
" "				57 20	32' GUT
" "				57 80	" CURB
" "				57 9	40' BRK
" "				57 3	50'

F. B. 2195 PG. 146

Job No. 2116.14 Division No. 10 Notes Red. Plotted Profile

Survey of SAN PEDRO ST. Date Date No. X-Sec.

Survey by LANIGAN RIKE Notes Notes Chkd. Checked No.

Indexed C. Johnson Date Date Date

76L-298 S & E #307—1-56

PLEASE RETURN TO
LOS ANGELES COUNTY ENGINEER
700 LOS ANGELES COUNTY ENGINEERING BLDG.

NOTE: ANY ADDITIONS OR CHANGES ON THIS SHEET MUST BE MADE OR CIRCLED IN RED INK, WITH DATE AND NAME OF PERSON MAKING CHANGE.

Do not extend notes this side of this line.

STATION	B. S.	H. I.	F. S.	ELEV.	SAN PEDRO ST. (W. SIDE) (CONT.) LEFT	℄
T. P.				58 15	T. P.	
2+50				58 3		℄
" "				58 2	15' EDGE CONC. PAVT.	
" "				57 72	32' GUT.	
" "				58 33	" CURB.	
" "				58 5	40' BRK.	
" "				57 8	50'	
3+ 21.5				58 8		℄
				58 7	15' EDGE CONC. PAVT.	
				58 21	32' END CONC. GUT.	
" "				58 81	" " " CURB	
" "				58 8	40' BRK.	
" "				58 2	50'	
4+00				59 4		℄
				59 3	15' EDGE CONC. PAVT.	
" "				59 0	24.5' " PAVT.	
" "				59 0	30' P/L	
" "				58 8	37' TOP BRK.	
" "				58 0	47' BOT "	
" "				58 0	50'	

Profile No. ____ Notes Red. ____ Plotted ____ Job No. 2116.14 Division No. 10 F. B. 2195 Pg. 147
X-Sec. No. ____ Date ____ Date ____ Survey of SAN PEDRO ST.
Notes Chkd. ____ Checked ____ Survey by [illegible] Notes [illegible] Date 11-9-59
Date ____ Date ____ Map No. ____ Index [illegible] C. Johnson Date ____

76L-298 S & E #307—1-56

PLEASE RETURN TO
LOS ANGELES COUNTY ENGINEER
700 LOS ANGELES COUNTY ENGINEERING BLDG.

NOTE: ANY ADDITIONS OR CHANGES ON THIS SHEET MUST BE MADE OR CIRCLED IN RED INK, WITH DATE AND NAME OF PERSON MAKING CHANGE.

Do not extend notes this side of this line.

STATION	B. S.	H. I.	F. S.	ELEV.	SAN PEDRO ST. (W. SIDE) (CONT.) LEFT
4+00				56 8	230'± ℄
5+00				60 0	℄
" "				60 0	15' EDGE CONC. PAVT.
" "				59 9	20' " PAVT.
" "				59 9	30' P/L & BRK.
" "				58 8	35'
" "				58 7	50'
6+00				60 8	℄
" "				60 7	15' EDGE CONC. PAVT.
" "				60 6	20' " PAVT.
" "				60 8	30' P/L
" "				60 2	50'
" "				59 9	200'± S.W. COR. BLDG. #15915
" "				57 8	234'± " " LOT " "
T. P.				60 29	T. P.
6+73				58 9	200'± N.W. COR. BLDG. #15915
" "				58 1	220'± " LOT " "
7+00				61 5	℄
" "				61 4	15' EDGE PAVT.
" "				60 8	25' GUTTER

F. B. 2195 PG. 148
Job No. 2116.14 Division No. 10 Notes Red. Plotted Profile
Survey of SAN PEDRO ST. Date Date No.
Survey by LANIGAN Notes RIKE Notes Chkd. Checked X-Sec.
Indexed K. C. Johnson Date Date Date No.

76L-298 S & E #307—1-56

PLEASE RETURN TO
LOS ANGELES COUNTY ENGINEER
700 LOS ANGELES COUNTY ENGINEERING BLDG.

NOTE: ANY ADDITIONS OR CHANGES ON THIS SHEET MUST BE MADE OR CIRCLED IN RED INK, WITH DATE AND NAME OF PERSON MAKING CHANGE.

Do not extend notes this side of this line.

STATION	B. S.	H. I.	F. S.	ELEV.	SAN PEDRO ST. (W. SIDE) (CONT)
					℄
7+00				[illegible]	30' P/L SAK
" "				[illegible]	50'
8+00				62.2	℄
" "				[illegible]	15' EDGE PAVT.
" "				[illegible]	10' [illegible]
" "				[illegible]	[illegible]
" "				[illegible]	[illegible]
T. P.				62.22	T.P.
9+00				[illegible]	℄
" "				[illegible]	15' EDGE PAVT.
" "				[illegible]	20' GUTTER
" "				[illegible]	[illegible]
				[illegible]	30' P/L
				[illegible]	50'±
10+00				63.6	℄
" "				63.5	15' EDGE PAVT.
" "				[illegible]	20' GUTTER
				[illegible]	30' P/L
				62.1	50'
				60.0	130'±

Profile Notes Red. ____ Plotted ____ Job No. [illegible] Division No. 10 F. B. 2125 Pg. 144
No. ____ Date ____ Date ____ Survey of SAN PEDRO ST.
X-Sec. Notes Chkd. ____ Checked ____ Survey by [illegible] Notes [illegible] Date [illegible]
No. ____ Date ____ Date ____ Map No. ____ Index [redacted]

76L-298 S & E #307—1-56

PLEASE RETURN TO
LOS ANGELES COUNTY ENGINEER
700 LOS ANGELES COUNTY ENGINEERING BLDG.

NOTE: ANY ADDITIONS OR CHANGES ON THIS SHEET MUST BE MADE OR CIRCLED IN RED INK, WITH DATE AND NAME OF PERSON MAKING CHANGE.

Do not extend notes this side of this line.

STATION	B. S.	H. I.	F. S.	ELEV.	SAN PEDRO ST. (W. SIDE) (CONT.) LEFT
					℄
11+00				64 3	℄
" "				64 2	15' EDGE PAVT.
" "				63 7	20' GUTTER
" "				64 3	30' P/L
" "				63 2	50'
T. P.				64 61	T. P.
12+00				64 9	℄
" "				64 8	15' EDGE PAVT.
" "				64 5	20' GUTTER
" "				65 0	30' P/L
				63 5	50'
13+00				65 1	℄
" "				65 [illegible]	15' EDGE PAVT.
" "				64 6	20' GUTTER
" "				65 2	30' P/L
" "				[illegible]	50'
" "				60 9	[illegible]
14+15.95	INTER. ℄ SAN PEDRO ST. & 157th ST.			65 1	INTER. ℄ SAN PEDRO ST. & 157th ST.
				64 8	28' W. ON ℄ 157th ST. - CROSS GUTTER.

F. B. 2195 Pg. 150

Job No. 2116.14 Division No. 10 Notes Red. Plotted Profile

Survey of SAN PEDRO ST. Date Date No.

Survey by LANIGAN RIKE Notes Chkd. Checked X-Sec.

Indexed C. J. Notes Date Date No.

76L-298 S & E #307—1-56

PLEASE RETURN TO
LOS ANGELES COUNTY ENGINEER
700 LOS ANGELES COUNTY ENGINEERING BLDG.

NOTE: ANY ADDITIONS OR CHANGES ON THIS SHEET MUST BE MADE OR CIRCLED IN RED INK, WITH DATE AND NAME OF PERSON MAKING CHANGE.

Do not extend notes this side of this line.

STATION	B. S.	H. I.	F. S.	ELEV.	S. PEDRO ST. (W. SIDE) (CONT.)	
						℄
				64 9	[illegible] W. OF 57th ST. TOP BRK.	
				64 8	50' " " " " " "	
				64 6	" " " " " "	+14' S. [illegible]
				65 1	" " " " " "	[illegible]
				64 4	" " " " " "	+4' " BOT. "
				64 6	" " " " " "	+15' N. EDGE PAT.
				64 6	" " " " " "	+23' " TOP BRK.
				63 5	" " " " " "	+33 " [illegible]
				63 6	100' " " " "	
T. P.				65 41	T. P.	
[illegible]				65 6		℄
" "				65 5	[illegible]	
" "				65 1	20' GUTTER	
" "				65 7	23' TOP BRK	
" "				65 3	30' P/L	
" "				65 3	32' TOP BRK.	
" "				63 [illegible]	44' BOT. "	
" "				63 5	50'	
16 +00				65 9		℄

Profile Notes Red. ____ Plotted ____ Job No. 216.14 Division No. 10 F. B. 2175 Pg. 151
No. ____ Date ____ Date ____ Survey of SAN PEDRO ST.
X-Sec. Notes Chkd. ____ Checked ____ Survey by [illegible] Notes [illegible] Date [illegible]
No. ____ Date ____ Date ____ Map No. ____ Indexed C. John [illegible]

76L-298 S & E #307—1-56

PLEASE RETURN TO
LOS ANGELES COUNTY ENGINEER
700 LOS ANGELES COUNTY ENGINEERING BLDG.

NOTE: ANY ADDITIONS OR CHANGES ON THIS SHEET MUST BE MADE OR CIRCLED IN RED INK, WITH DATE AND NAME OF PERSON MAKING CHANGE.

Do not extend notes this side of this line.

STATION	B. S.	H. I.	F. S.	ELEV.	SAN PEDRO ST. (W. SIDE) (CONT.) LEFT	
						℄
16+00				65 8	15' EDGE CONC. PAVT.	
" "				65 5	21' GUTTER	
" "				66 4	24' TOP BIRM	
" "				65 8	30' P/L	
" "				64 [illegible]	41' BOT. [illegible]	
" "				64 [illegible]	50'	
" "				61 9	130'±	
17+00				66 3		℄
" "				66 2	15' EDGE CONC. PAVT.	
" "				65 8	21' GUTTER	
" "				67 0	24' TOP BIRM	
" "				66 [illegible]	30' P/L	
" "				64 9	[illegible]	
17+69.5				6[illegible]		℄
" "				65 7	210'± S.W. COR. HO. #1560'	
17+76.5				65 2	155'± " " " "	
B.M. ZA-30				70 05	B.M. ZA-30 ELEV. = 70.047 - F.B. 2195-11 SAN PEDRO ST. (W. SIDE) 450'± S.O.F. [illegible] ST., BT. SPK. IN W. SIDE OF RP. #812350E	
18+00				67 2		℄
" "				67 1	15' EDGE CONC. PAVT.	

F. B. 2195 Pg. 152 Job No. 2116.14 Division No. 10 Notes Red. Plotted Profile
Survey of SAN PEDRO ST. Date Date No. X-Sec.
Survey by LANIGAN Notes RIKE Notes Chkd. Checked No.
Index C. Johnson Date Date Date

76L-298 S & E #307—1-56

PLEASE RETURN TO
LOS ANGELES COUNTY ENGINEER
700 LOS ANGELES COUNTY ENGINEERING BLDG.

NOTE: ANY ADDITIONS OR CHANGES ON THIS SHEET MUST BE MADE OR CIRCLED IN RED INK, WITH DATE AND NAME OF PERSON MAKING CHANGE.

Do not extend notes this side of this line.

STATION	B. S.	H. I.	F. S.	ELEV.	SAN PEDRO ST. (W. SIDE) [illegible]	
					[illegible]	℄
18+00				66.8	21' GUTTER	
" "				67.5	[illegible] BIRM	
				[illegible]	[illegible]	
				[illegible]	[illegible]	
19+00				68.1		℄
" "				68.0	[illegible] CONC. PAVT.	
" "				67.7	21' GUTTER	
				68.5	23' TOP BIRM	
				67.8	30' P/L	
				67.4	50'	
20+00				69.0		℄
" "				69.0	[illegible] CONC. PAVT.	
" "				69.6	21' GUTTER	
" "				69.3	23' TOP BIRM	
" "				69.6	28' TOP SUMP	
" "				68.1	30' P/L	
" "				67.5	50' BOT. SUMP	
" "				69.6	55' TOP "	
" "				68.1	60' BOT. BRK.	
" "				66.5	330' ±	

Profile No. ____ Notes Red. ____ Plotted ____ Job No. 2[illegible] Division No. 10 F. B. 2125 Pg. 153
Date ____ Date ____ Survey of SAN PEDRO ST.
X-Sec. No. ____ Notes Chkd. ____ Checked ____ Survey by ____ Notes ____ Date ____
Date ____ Date ____ Map No. ____ Indexed C. Johnson

76L-298 S & E #307—1-56

PLEASE RETURN TO
LOS ANGELES COUNTY ENGINEER
700 LOS ANGELES COUNTY ENGINEERING BLDG.

NOTE: ANY ADDITIONS OR CHANGES ON THIS SHEET MUST BE MADE OR CIRCLED IN RED INK, WITH DATE AND NAME OF PERSON MAKING CHANGE.

Do not extend notes this side of this line.

STATION	B. S.	H. I.	F. S.	ELEV.	SAN PEDRO ST.	(W. SIDE) (CONT.)
					LEFT	℄
T. P.				68 98	T. P.	
21+00				69 9		℄
" "				69 8	15' EDGE CONC. PAVT.	
" "				69 6	21' GUTTER	
" "				70 6	23' TOP BIRM	
" "				69 9	30' P/L	
" "				69 3	50'	
22+00				71 0		℄
" "				70 8	15' EDGE CONC. PAVT.	
" "				70 6	21' GUTTER	
" "				71 1	23' TOP BRK.	
" "				71 3	30' P/L	
" "				71 4	50'	
23+00				72 5		℄
" "				72 3	15' EDGE CONC. PAVT.	
" "				72 0	21' GUTTER	
" "				72 5	23' TOP BIRM	
" "				72 2	30' P/L	
" "				72 0	50'	
" "				71 4	230' ±	

F. B. 2195 PG. 154

Job No. 2116.14 Division No. 10 Notes Red. Plotted Profile
Survey of SAN PEDRO ST. Date Date No.
Survey by LANIGAN Notes RIKE Notes Chkd. Checked X-Sec.
Index C. Johnson Date Date Date No.

6L-298 S & E #307—1-56

PLEASE RETURN TO
LOS ANGELES COUNTY ENGINEER
700 LOS ANGELES COUNTY ENGINEERING BLDG.

NOTE: ANY ADDITIONS OR CHANGES ON THIS SHEET MUST BE MADE OR CIRCLED IN RED INK, WITH DATE AND NAME OF PERSON MAKING CHANGE.

Do not extend notes this side of this line.

STATION	B. S.	H. I.	F. S.	ELEV.	SAN PEDRO ST. (W. SIDE) (CONT.) LEFT.	℄ RIGHT
T. P.				73 04	T. P.	
23+46.93	INTER. ℄ SAN PEDRO ST. + 154th ST.			73 2	INTER. ℄ SAN PEDRO ST. + 154th ST.	
				73 44	N. END N.E. C.R. TOP CURB	
24+00				74 0		℄
" "				73 5'		35' TOP CURB
" "				73 9	15' EDGE CONC. PAVT.	
" "				73 6	21' GUTTER	
"				74 2	22' TOP BIRM	
"				73 8	30' P/L	
" "				73 [illegible]	50'	
24+59.4				74 29	21.5' BEGIN. CONC. GUTTER	
" "				74 95	" " CONC CURB	
25+00				75 3		℄
" "				75 01		35' TOP CURB
" "				75 2	15' EDGE CONC. PAVT.	
" "				74 77	21.5' GUTTER (NO CURB INDRWY.)	
" "				75 6	30' P/L	
" "				75 3	50'	
25+09.3				74 86	21.5' END CONC. GUTTER	
" "				75 55	21.5' " CONC CURB	

Profile Notes Red. ____ Plotted ____ Job No. [illegible] Division No. 10 F. B. [illegible] Pg.
No. ____ Date ____ Date ____ Survey of SAN PEDRO ST.
X-Sec. Notes Chkd. ____ Checked ____ Survey by [illegible] Notes [illegible] Date [illegible]
No. ____ Date ____ Date ____ Map No. ____ Indexed C. John [illegible]

76L-298 S & E #307—1-56

PLEASE RETURN TO
LOS ANGELES COUNTY ENGINEER
700 LOS ANGELES COUNTY ENGINEERING BLDG.

NOTE: ANY ADDITIONS OR CHANGES ON THIS SHEET MUST BE MADE OR CIRCLED IN RED INK, WITH DATE AND NAME OF PERSON MAKING CHANGE.

Do not extend notes this side of this line.

STATION	B. S.	H. I.	F. S.	ELEV.	SAN PEDRO ST. LEFT	(W. SIDE) (CONT.) RIGHT
26+00				76 3		℄
" "				76 21		℄ 35' TOP CURB
" "				76 4	15' EDGE CONC. PAVT.	
" "				76 1	21' GUTTER	
" "				76 7	24.5' TOP BIRM.	
" "				76 5	30' P/L	
" "				76 3	50'	
" "				76 0	150'±	
T. P.				76 63	T.P.	
26+54				77 1		℄
" "				76 84		35' TOP CURB
" "				77 0	15' EDGE CONC. PAVT.	
" "				76 5	21' GUTTER	
" "				77 3	27.5' EDGE PAVT	
				77 4	30' P/L	
" "				77 7	50'	
27+00				77 6		℄
27+49.05	INTER. ℄ SAN PEDRO ST. + REDONDO BEACH BLVD.			78 3	INTER. ℄ SAN PEDRO ST. + REDONDO BEACH BLVD.	
				78 [illegible]	N. END. N.W. C.R. GUT. CONC.	
				79.02	" " " " CURB	
				78 49	W. " " " GUT. CONC.	

F. B. 2195 PG. 156

Job No. 2116.14 Division No. 10 Notes Red. Plotted Profile

Survey of SAN PEDRO ST. Date Date No.

Survey by LANIGAN Notes RIKE Notes Chkd. Checked X-Sec.

Index L. C. Johnson Date Date Date No.

76L-298 S & E #307—1-56

PLEASE RETURN TO
LOS ANGELES COUNTY ENGINEER
700 LOS ANGELES COUNTY ENGINEERING BLDG.

NOTE: ANY ADDITIONS OR CHANGES ON THIS SHEET MUST BE MADE OR CIRCLED IN RED INK, WITH DATE AND NAME OF PERSON MAKING CHANGE.

Do not extend notes this side of this line.

STATION	B. S.	H. I.	F. S.	ELEV.	SAN PEDRO ST. (W. SIDE) (CONT.) LEFT.	
						℄
				79 15	W. END. N.W. C.R. CONT. CURB	
				78 1	28.5' W. ON ℄ REDONDO BEACH BLVD. "Y" GUTTER	
				78 5	59.5' " " " " " " BRK.	
				79 0	139.0' " " " " " " "	
B.M. ZA-33				78 35	ELEV. = 78.357 - F.B. 2195-12. B.M. ZA-33 - SAN PEDRO ST. & REDONDO BEACH BLVD., N.E. COR., ST. SPK. IN CURB 8' E. OF E. END C.R.	

Profile Notes Red. ____ Plotted ____ Job No. 2164 Division No. ____ F. B. 2195 Pg. 157
No. ____ Date ____ Date ____ Survey of SAN PEDRO ST.
X-Sec. Notes Chkd. ____ Checked ____ Survey by [illegible] Notes ____ Date 11-10-59
No. ____ Date ____ Date ____ Map No. ____ Index [illegible] C. Johnson Date ____

F. B. 2195 Pg. 158

Job No. 2116.14 Division No. 10 Notes Red. _____ Plotted _____ Profile

Survey of SAN PEDRO ST. Date _____ Date _____ No. _____

Survey by LANIGAN Notes RIKE. Notes Chkd. _____ Checked _____ X-Sec.

Indexed _____ Date _____ Date _____ Date _____ No. _____

STATION	B. S.	H. I.	F. S.	ELEV.

Do not extend notes this side of this line.

PLEASE RETURN TO

LOS ANGELES COUNTY ENGINEER

700 LOS ANGELES COUNTY ENGINEERING BLDG.

NOTE: ANY ADDITIONS OR CHANGES ON THIS SHEET MUST BE MADE OR CIRCLED IN RED INK, WITH DATE AND NAME OF PERSON MAKING CHANGE.

76L-298 S & E #307—1-56

Notes Ck'd by	Survey of SAN PEDRO ST	F. B. 2195 Pg. 159
Map No.	JN 2116.14 Tape Std °F	
Office Work	Surveyed by J. J. LANIGAN	
Checked	Notes Date 11-10-59	
Date	Indexed A. C. Johnson 11-13-59	

C.I. 2116.14
SAN PEDRO ST
154TH ST
FROM
AVALON BLVD. TO 1ST ALLEY E. OF
SAN PEDRO ST

LOCATION OF IMPROVEMENTS

LANIGAN
RIKE
MANLEY
DOVER
SULLIVAN

Note: Any Additions or Changes on This Sheet Must be Made or Circled in Red Ink With Date and Name of Person Making Change.

PLEASE RETURN TO
LOS ANGELES COUNTY ENGINEER
700 LOS ANGELES COUNTY ENGINEERING BLDG.

Do not extend this side of this line.

70F3098 S&E #247 1-56

F.B. 2195 PG. 160

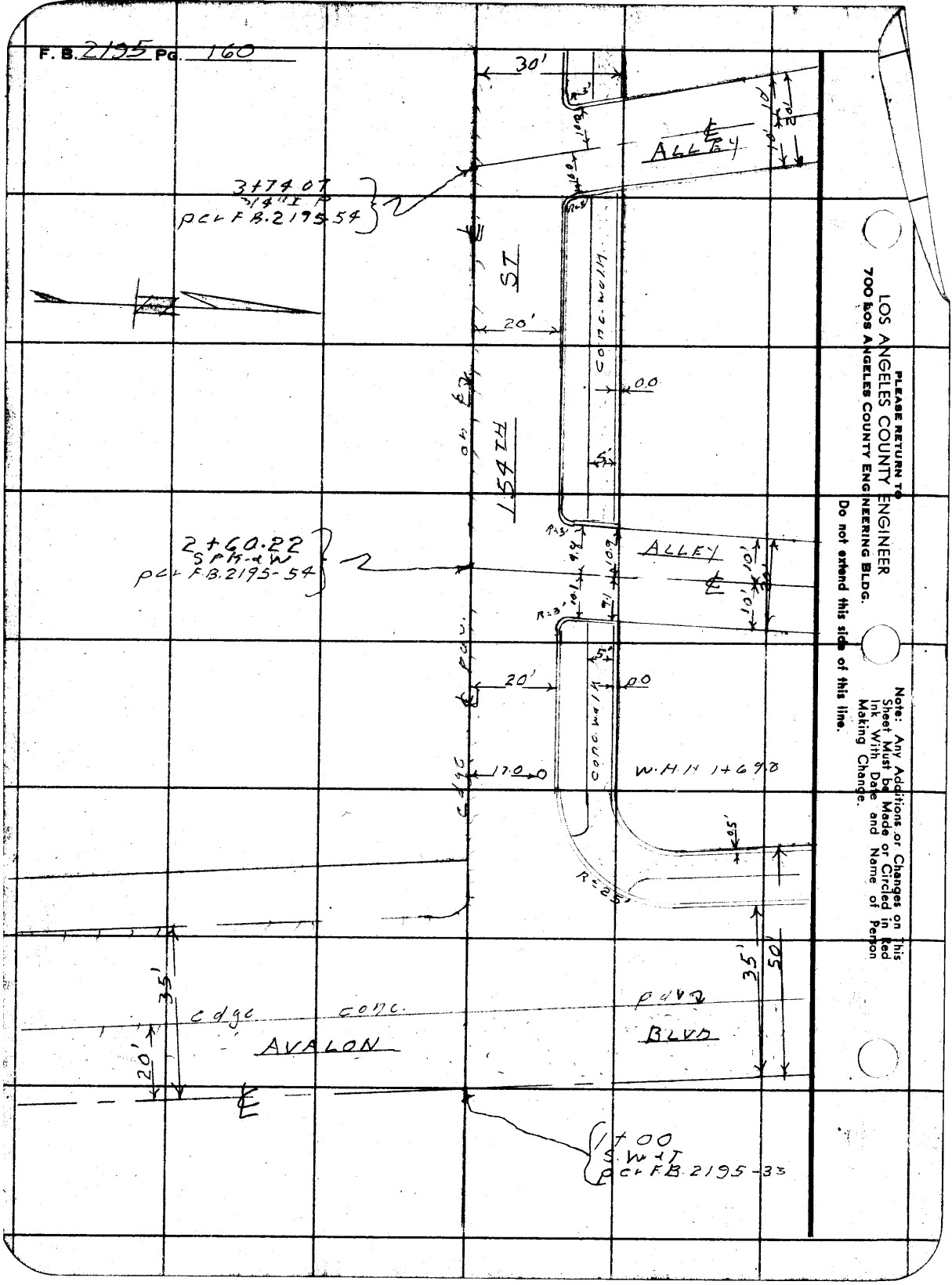

LOS ANGELES COUNTY ENGINEER
700 LOS ANGELES COUNTY ENGINEERING BLDG.

PLEASE RETURN TO

Do not extend this side of this line.

Note: Any Additions or Changes on This Sheet Must be Made or Circled in Red Ink With Date and Name of Person Making Change.

Profile No.	Notes Red.	Plotted	Job No. 2116.14	Division No. 10	F. B. 2195 Pg. 161
	Date	Date	Survey of SAN PEDRO ST.		
X-Sec. No.	Notes Chkd.	Checked	Survey by LANIGAN	Notes RIKE	Date 12-12-50
	Date	Date	Map No.	Indexed C. Johnson	Date

C.I. 2116.14
SAN PEDRO ST.

154th ST.
FROM
AVALON BLVD. FIRST ALLEY
E. OF SAN PEDRO ST.

PROFILE AND CROSS SECTION.

LANIGAN
RIKE
DOVER
MANLEY
SULLIVAN.

STATION	B. S.	H. I.	F. S.	ELEV.

NOTE: ANY ADDITIONS OR CHANGES ON THIS SHEET MUST BE MADE OR CIRCLED IN RED INK, WITH DATE AND NAME OF PERSON MAKING CHANGE.

Do not extend notes this side of this line.

PLEASE RETURN TO
LOS ANGELES COUNTY ENGINEER
700 LOS ANGELES COUNTY ENGINEERING BLDG.

761-298 S & E #307—1-56

76L-298 S & E #307—1-56

PLEASE RETURN TO
LOS ANGELES COUNTY ENGINEER
700 LOS ANGELES COUNTY ENGINEERING BLDG.

NOTE: ANY ADDITIONS OR CHANGES ON THIS SHEET MUST BE MADE OR CIRCLED IN RED INK, WITH DATE AND NAME OF PERSON MAKING CHANGE.

Do not extend notes this side of this line.

STATION	B. S.	H. I.	F. S.	ELEV.	154th	ST.
B.M.ZA-31				[illegible]	ELEV. 74.731 F.B. 2195-11 AVALON B.M. ZA-31 [illegible] IN CURB, 4' W. OF W. END C.R.	
					LT.	℄ RT.
1+00	INTER. ℄ AVALON BLVD. & 154th ST.			74 5	INTER. ℄ 154th ST. & AVALON BLVD.	
				74 3	[illegible] GUT.	
				74 71	" " " CURB	
				74 3	N. " " " GUT.	
				74 74	" " " " CURB	
				75 6	100' N. ON ℄ AVALON BLVD.	
				75 0	" " " " "	" + 35' W. GUT.
				75 44	" " " " "	" " " " CURB.
				73.6	" " " " "	" .
1+32				73 9		℄ + CROSS GUTTER
1+47				74 4		℄ + BRK.
2+00				74 2		℄ + EDGE PAVT.
"				74 2		9' CTR. " .
" "				74 0		9.5' GUT.
" "				74 52		" CURB
2+60.22	INTER. ℄ 154th ST. + 1st ALLEY W. OF AVALON BLVD.			73 6	INTER. ℄ 154th ST. + 1st ALLEY W. OF AVALON BLVD.	

F. B. 2195 Pg. 162

Job No. 2116.14 Division No. 10 Notes Red. Plotted Profile

Survey of SAN PEDRO ST. Date Date No.

Survey by LANIGAN RIKE Notes Chkd. Checked X-Sec.

Indexed C. Johns Notes Date Date No.

76L-298 S & E #307—1-56

PLEASE RETURN TO
LOS ANGELES COUNTY ENGINEER
700 LOS ANGELES COUNTY ENGINEERING BLDG.

NOTE: ANY ADDITIONS OR CHANGES ON THIS SHEET MUST BE MADE OR CIRCLED IN RED INK, WITH DATE AND NAME OF PERSON MAKING CHANGE.

Do not extend notes this side of this line.

STATION	B. S.	H. I.	F. S.	ELEV.	154th ST.	(CONT.)
					LT.	℄ RT.
[illegible]				73 58	[illegible]	
				73 6	E. END N.E.C.R. GUT.	
				74 19	" " " " CURB	
				73 6	N. " " " GUT.	
				74 33	" " " " CURB	
				73 7	" " N.W. " GUT.	
				74 20	" " " " CURB	
				73 [illegible]	W. " " " GUT.	
				74 [illegible]	" " " " CURB	
				73 4	[illegible]	(GUTTER) BLDG.
				[illegible]	34 " " " "	" " " " BRK.
				73 9	[illegible] " " " "	" " " "
34 00				73 4		℄ LEDGE PAVT.
" "				73 5		9' CTR. "
" "				73 3		20' GUTTER
				73 83		20' CURB
34 74.07	INTER. ℄ 154th ST. & 1st ALLEY E. OF SAN PEDRO ST.			73 1	INTER. ℄ 154th ST. & 1st ALLEY E. OF SAN PEDRO ST.	
				73 1	E. END N.E.C.R. GUT.	

Profile No. ____ Notes Red. ____ Plotted ____ Job No. 2[illegible] Division No. [illegible] F. B. 2195 Pg. 163
X-Sec. No. ____ Date ____ Date ____ Survey of SAN PEDRO ST.
Notes Chkd. ____ Checked ____ Survey by ____ Notes ____ Date ____
Date ____ Date ____ Map No. ____ Indexed [illegible] C. Jo[illegible]

76L-298 S & E #307—1-56

PLEASE RETURN TO
LOS ANGELES COUNTY ENGINEER
700 LOS ANGELES COUNTY ENGINEERING BLDG.

NOTE: ANY ADDITIONS OR CHANGES ON THIS SHEET MUST BE MADE OR CIRCLED IN RED INK, WITH DATE AND NAME OF PERSON MAKING CHANGE.

Do not extend notes this side of this line.

STATION	B. S.	H. I.	F. S.	ELEV.	134 [illegible]	ST. (CONT.)
					~~[illegible]~~ ℄	~~RT.~~
				73 53	E. END N.E. C.R. CURB	
				73 1	N. " " " GUT.	
				73 54	" " " " CURB	
				73 1	" " N.W. " GUT.	
				73 43	" " " " CURB	
				72 9	W. " " " GUT.	
				73 34	" " " " CURB	
				73 0	20' N. ON ℄ 1st ALLEY E. OF SAN PEDRO ST. (GUTTER)	
				74 [illegible]	57' " " " " " " " " " " BRK.	
				75 6	100' " " " " " " " " "	
B.M. ZA-32				73 04	B.M. ZA-30 ELEV. = 73.04' F.B. 2195-1 [illegible] ST. & SAN PEDRO ST. N.E. COR., BT. [illegible] CURB, 15' E. OF E. END C.R.	

F. B. 2195 Pg. 164

Job No. 2116.14 Division No. 10 Notes Red. Plotted Profile

Survey of SAN PEDRO ST. Date Date No.

Survey by LANIGAN Notes RIKE Notes Chkd. Checked X-Sec.

Indexed [illegible] Date Date Date No.

Notes Ck'd by	Survey of SAN PEDRO ST
Map No.	JN 2116.14 Tape Std °F
Office Work	Surveyed by J.J. LANIGAN
Checked	Notes J.J.L. Date 11-10-59
Date	Indexed C. Johnson 11-19-59

F. B. 2195 Pg. 165

C.I. 2116 14
SAN PEDRO ST

1ST ALLEY W. OF AVALON BLVD
FROM
154TH ST. TO REDONDO BEACH BLVD

LOCATION OF IMPROVEMENTS

LANIGAN
BIHL
DOVER
MANLEY
SULLIVAN

Note: Any Additions or Changes on This Sheet Must be Made or Circled in Red Ink With Date and Name of Person Making Change.

Do not extend this side of this line.

PLEASE RETURN TO
LOS ANGELES COUNTY ENGINEER
700 LOS ANGELES COUNTY ENGINEERING BLDG.

76F309S SBE #247 1-56

F. B. 2195 Pg. 166

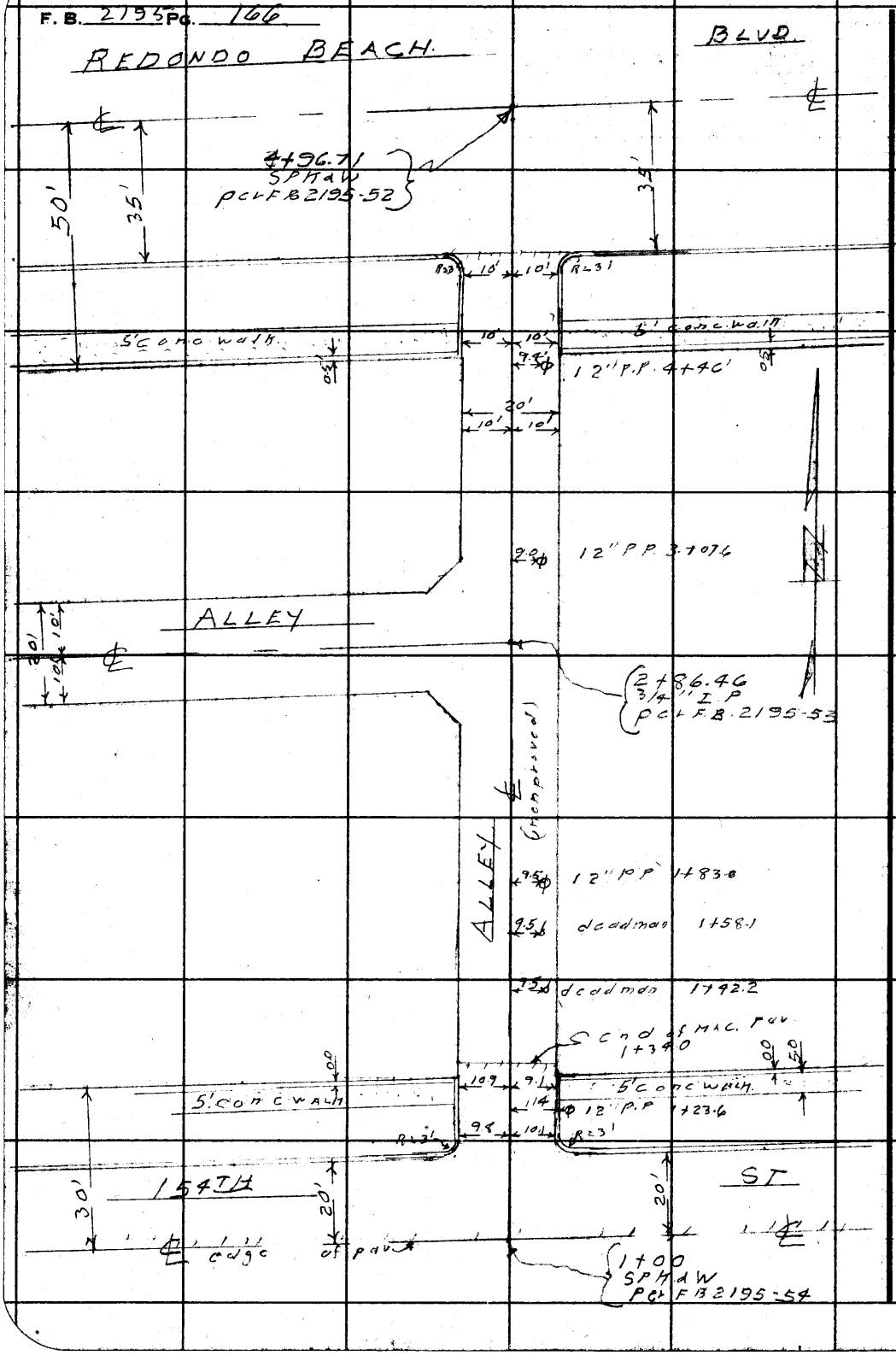

PLEASE RETURN TO
LOS ANGELES COUNTY ENGINEER
700 LOS ANGELES COUNTY ENGINEERING BLDG.

Do not extend this side of this line.

Note: Any Additions or Changes on This Sheet Must be Made or Circled in Red Ink With Date and Name of Person Making Change.

Profile No.	Notes Red.	Plotted	Job No. [illegible]	Division No. [illegible]	F. B. [illegible] Pg. [illegible]
	Date	Date	Survey of SAN PEDRO ST.		
X-Sec. No.	Notes Chkd.	Checked	Survey by [illegible]	Notes [illegible]	Date [illegible]
	Date	Date	Map No.	Indexed K. C. Johnson	Date

C.I. 2116.14
SAN PEDRO ST.

FIRST ALLEY WEST OF AVALON BLVD.
FROM
154TH ST. TO REDONDO BEACH BLVD.

[illegible] SECTION.

STATION	B. S.	H. I.	F. B.	ELEV.

NOTE: ANY ADDITIONS OR CHANGES ON THIS SHEET MUST BE MADE OR CIRCLED IN RED INK, WITH DATE AND NAME OF PERSON MAKING CHANGE.

PLEASE RETURN TO
LOS ANGELES COUNTY ENGINEER
700 LOS ANGELES COUNTY ENGINEERING BLDG.

Do not extend notes this side of this line.

76L-298 S & E #307—1-56

76L-298 S & E #307—1-56

PLEASE RETURN TO
LOS ANGELES COUNTY ENGINEER
700 LOS ANGELES COUNTY ENGINEERING BLDG.

NOTE: ANY ADDITIONS OR CHANGES ON THIS SHEET MUST BE MADE OR CIRCLED IN RED INK, WITH DATE AND NAME OF PERSON MAKING CHANGE.

Do not extend notes this side of this line.

STATION	B. S.	H. I.	F. S.	ELEV.	1st ALLEY W. OF AVALON BLVD.
B.M.ZA-31				74 73	ELEV. = 74.731 F.B. 2195-11 B.M.ZA-31 AVALON BLVD. & 154th ST. N.W. [illegible]
					LT. ℄ RT.
1+00	INTER. ℄ 1st ALLEY W. OF AVALON BLVD. & 154th ST.			73 6	INTER. 1st ALLEY W. OF AVALON BLVD. & 154th ST.
				74 0	50' E. ON ℄ 154th ST.
				73 7	20' N. GUT.
				74 40	" " CURB
				73 4	50' W. ON ℄ 154th ST.
				73 2	20' N. GUT.
				73 68	" " CURB
				73 6	E. END N.E. C.R. GUT.
				74 24	" " " " CURB
				73 3	N. " " " GUT.
				74 28	" " " " CURB
				73 [illegible]	N. " N.W. " GUT.
				74 19	" " " " CURB
				73 5	W. " " " GUT.
				74 12	" " " " CURB
1+20				73 4	℄ & CROSS GUTTER

F. B. 2195 Pg. 168

Job No. 2116.14 Division No. 10 Notes Red. Plotted Profile

Survey of SAN PEDRO ST. Date Date No.

Survey by LANGAN Notes Notes Chkd. Checked X-Sec.

Indexed L. C. Johnson Date Date Date No.

76L-298 S & E #307—1-56

PLEASE RETURN TO
LOS ANGELES COUNTY ENGINEER
700 LOS ANGELES COUNTY ENGINEERING BLDG.

NOTE: ANY ADDITIONS OR CHANGES ON THIS SHEET MUST BE MADE OR CIRCLED IN RED INK, WITH DATE AND NAME OF PERSON MAKING CHANGE.

Do not extend notes this side of this line.

STATION	B. S.	H. I.	F. S.	ELEV.	[illegible] W. OF [illegible] BLVD. LT.	℄	RT.
[illegible]				7[illegible]42			9' [illegible]
" "				[illegible]28	11' [illegible]		
2+00				[illegible]9		℄	
" "				[illegible]2			10'
" "				[illegible]60	[illegible]		
[illegible]				77 59	[illegible]		
2+86.44	INTER ℄ 1st ALLEY W. OF AVALON BLVD. [illegible]			77 1	[illegible]		
" "				77 3			10'
" "				77 2	10'		
				77 5	100' W. ON ℄ 1st ALLEY N. OF 154th ST.		
3+00				77 3		℄	
" "				77 [illegible]			10'
" "				77 5			
3+84				79 [illegible]		℄	[illegible]
" "				79 [illegible]			10'
" "				[illegible]	10'		
4+00				79 3		℄	
" "				79 6			10'

Profile Notes Red. ____ Plotted ____ Job No. [illegible] Division No. ____ F. B. [illegible] Pg. [illegible]
No. ____ Date ____ Date ____ Survey of SAN PEDRO ST.
X-Sec. Notes Chkd. ____ Checked ____ Survey by [illegible] Notes ____ Date [illegible]
No. ____ Date ____ Date ____ Map No. ____ Indexed C. Johns Date ____

76L-298 S & E #307—1-56

PLEASE RETURN TO
LOS ANGELES COUNTY ENGINEER
700 LOS ANGELES COUNTY ENGINEERING BLDG.

NOTE: ANY ADDITIONS OR CHANGES ON THIS SHEET MUST BE MADE OR CIRCLED IN RED INK, WITH DATE AND NAME OF PERSON MAKING CHANGE.

Do not extend notes this side of this line.

STATION	B. S.	H. I.	F. S.	ELEV.	[illegible]	[illegible]
					LT.	℄ RT.
4+00				79 3	10'	
T. P.				78 86	T.P.	
4+46.5				79 28		10' END CURB
" "				79 12	10' END CURB	
				78 4	S. END S.E.C.R GUT.	
				78 [illegible]	" " " " CURB	
				78 2	E. " " " GUT	
				78 88	" " " " CURB	
				78 2	S. " S.E. " GUT	
				78 81	" " " " CURB	
				78 2	W. " " " GUT.	
				78 74	" " " CURB	
4+62				78 2		℄ + CROSS GUTTER
4+78				78 9		℄ + BRK.
4+96.71	INTER. ℄ 1st ALLEY W. OF AVALON BLVD. + REDONDO BEACH BLVD.			79 3	INTER. ℄ 1st ALLEY W. OF AVALON BLVD. + REDONDO BEACH BLVD.	
				79 5	83' E. ON ℄ REDONDO BEACH BLVD.	
				78 4	35' S. GUT.	
				79 05	35' " CURB	
				79 0	83' W. ON ℄ REDONDO BEACH BLVD.	

F. B. 2195 PG. 170

Job No. 2116.4 Division No. 10 Notes Red. Plotted Profile

Survey of SAN PEDRO ST. Date Date No.

Survey by LANIGAN Notes RIKE Notes Chkd. Checked X-Sec.

Indexed K. C. Johnson Date Date Date No.

76L-298 S & E #307—1-56

PLEASE RETURN TO
LOS ANGELES COUNTY ENGINEER
700 LOS ANGELES COUNTY ENGINEERING BLDG.

NOTE: ANY ADDITIONS OR CHANGES ON THIS SHEET MUST BE MADE OR CIRCLED IN RED INK, WITH DATE AND NAME OF PERSON MAKING CHANGE.

Do not extend notes this side of this line.

STATION	B. S.	H. I.	F. S.	ELEV.		
					[illegible]	℄ RT.
				[illegible]	[illegible]	[illegible]
				73 [illegible]	[illegible]	[illegible]
[illegible]				79 61	[illegible] 79.528-58.2195-12 [illegible] [illegible]	
					N.W. COR., [illegible]	

Profile Notes Red. ____ Plotted ____ Job No. 2[illegible] Division No. 10 F. B. 2195 Pg. 171
No. ____ Date ____ Date ____ Survey of SAN PEDRO ST.
X-Sec. Notes Chkd. ____ Checked ____ Survey by [illegible] Notes [illegible] Date [illegible] 57
No. ____ Date ____ Date ____ Map No. ____ Index [illegible] C. Johnson Date ____

F. B. 2195 Pg. 172

Job No. 2164 Division No. 10 Notes Red. Plotted Profile

Survey of SAN GABRIEL ST. Date Date No.

Survey by [illegible] Notes [illegible] Notes Chkd. Checked X-Sec.

Indexed Date Date Date No.

STATION	B. S.	H. I.	F. S.	ELEV.

Do not extend notes this side of this line.

NOTE: ANY ADDITIONS OR CHANGES ON THIS SHEET MUST BE MADE OR CIRCLED IN RED INK, WITH DATE AND NAME OF PERSON MAKING CHANGE.

PLEASE RETURN TO
LOS ANGELES COUNTY ENGINEER
700 LOS ANGELES COUNTY ENGINEERING BLDG.

76L-298 S & E #307—1-56

F. B. [illegible] Pg. 173

Profile No.	Notes Red.	Plotted	Job No. [illegible]	Division No.
	Date	Date	Survey of SAN PEDRO ST.	
X-Sec. No.	Notes Chkd.	Checked	Survey by [illegible]	Notes [illegible] Date [illegible]
	Date	Date	Map No.	Index [illegible] O. Johnson

C.I. 2146.4
SAN PEDRO ST.

PROFILE OF W. CURB LINE ON
AVALON BLVD.
FROM
15-4th ST. TO REDONDO BEACH BLVD.

[illegible]
[illegible]
[illegible]
MANLEY
SULLIVAN

STATION	B. S.	H. I.	F. S.	ELEV.

NOTE: ANY ADDITIONS OR CHANGES ON THIS SHEET MUST BE MADE OR CIRCLED IN RED INK, WITH DATE AND NAME OF PERSON MAKING CHANGE.

PLEASE RETURN TO
LOS ANGELES COUNTY ENGINEER
700 LOS ANGELES COUNTY ENGINEERING BLDG.

Do not extend notes this side of this line.

76L-298 S & E #307—1-56

76L-298 S & E #307—1-56

PLEASE RETURN TO
LOS ANGELES COUNTY ENGINEER
700 LOS ANGELES COUNTY ENGINEERING BLDG.

NOTE: ANY ADDITIONS OR CHANGES ON THIS SHEET MUST BE MADE OR CIRCLED IN RED INK, WITH DATE AND NAME OF PERSON MAKING CHANGE.

Do not extend notes this side of this line.

STATION	B. S.	H. I.	F. S.	ELEV.	AVALON BLVD.	(W. CURB LINE)
B.M.ZA-31				74 73	ELEV. = 74.731 F.B. 2195-11 B.M.ZA-31 AVALON BLVD. + 154th ST. N.W. COR., [illegible]	
1+00	℄ INT 154th ST & AVALON BLVD.					
1+45.5				74 74	N. END N.W.C.R.	
2+00				75 44	CURB	
3+00				76 90	"	
4+00				78 42	"	
4+15				78 52	S. END of S.W.C.R.	
B.M.ZA-31				74 73	ELEV. = 74.731 F.B. 2195-11 B.M.ZA-31 (SEE ABOVE FOR DESCRIP.)	

F. B. 2195 PG. 174

Job No. 2116.14 Division No. 10 Notes Red. Plotted Profile

Survey of SAN PEDRO ST. Date Date No. X-Sec.

Survey by LANIGAN Notes RIKE Notes Chkd. Checked

Indexed C. Johnson Date Date Date No.

Notes Ck'd by	Survey of SAN PEDRO ST
Map No.	JN 2116.14 Tape Std °F
Office Work	Surveyed by J. J. LANIGAN
Checked	Notes J.J.L. Date 11-10-59
Date	Indexed ~~L. O. Johnson~~ 11-13-59

F. B. 2195 PG. 175

C.I. 2116.14
SAN PEDRO ST

1ST ALLEY N. OF 154TH ST
FROM
1ST ALLEY W. OF AVALON BLVD TO
1ST ALLEY E. OF SAN PEDRO ST

LOCATION OF IMPROVEMENTS

LANIGAN
RITE
MANLEY
DOVER
SULLIVAN

Note: Any Additions or Changes on This Sheet Must be Made or Circled in Red Ink With Date and Name of Person Making Change.

Do not extend this side of this line.

PLEASE RETURN TO
LOS ANGELES COUNTY ENGINEER
700 LOS ANGELES COUNTY ENGINEERING BLDG.

rsF309S S&E #247 1-56

F. B. 2195 PG. 176

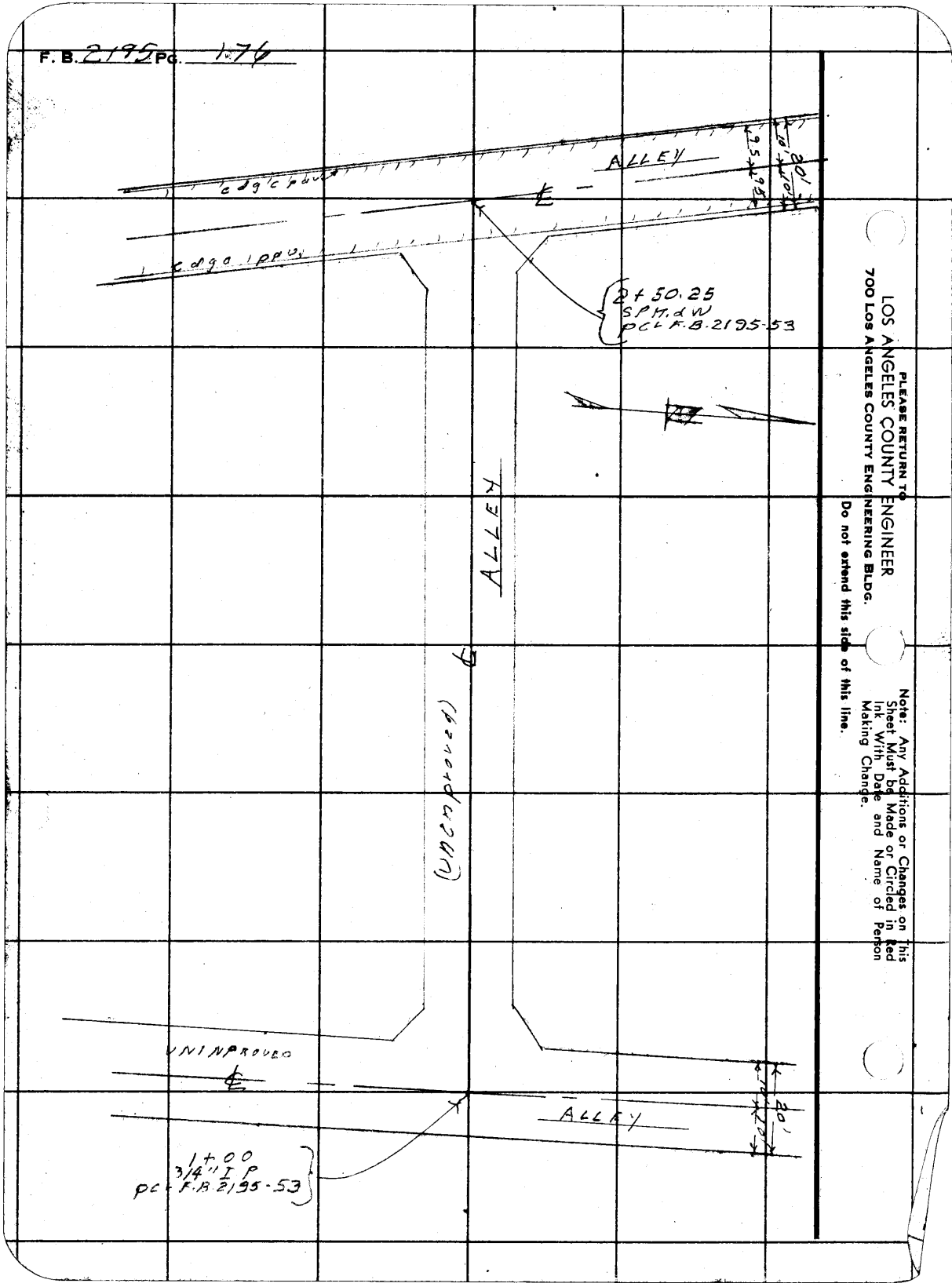

PLEASE RETURN TO
LOS ANGELES COUNTY ENGINEER
700 LOS ANGELES COUNTY ENGINEERING BLDG.

Do not extend this side of this line.

Note: Any Additions or Changes on this Sheet Must be Made or Circled in Red Ink With Date and Name of Person Making Change.

F. B. 2195 Pg. 177

Profile No.	Notes Red.	Plotted	Job No. 2116.14	Division No. 10	
	Date	Date	Survey of SAN PEDRO ST.		
X-Sec. No.	Notes Chkd.	Checked	Survey by [illegible]	Notes [illegible]	Date 11-12-59
	Date	Date	Map No.	Indexed [illegible] C. Johnson	Date

C.I. 2116.14
SAN PEDRO ST.

FIRST ALLEY N. OF 154th ST.
FIRST ALLEY N. OF 154th ST.

FROM
FIRST ALLEY W. OF AVALON BLVD
TO FIRST ALLEY E. OF SAN PEDRO ST.

PROFILE AND CROSS SECTION.

STATION	B. S.	H. I.	F. S.	ELEV.

LANIGAN
RIKE
DOVER
MANLEY
SULLIVAN

NOTE: ANY ADDITIONS OR CHANGES ON THIS SHEET MUST BE MADE OR CIRCLED IN RED INK, WITH DATE AND NAME OF PERSON MAKING CHANGE.

PLEASE RETURN TO
LOS ANGELES COUNTY ENGINEER
700 LOS ANGELES COUNTY ENGINEERING BLDG.

Do not extend notes this side of this line.

298 S & E #307—1-56

76L-298 S & E #307—1-56

PLEASE RETURN TO
LOS ANGELES COUNTY ENGINEER
700 LOS ANGELES COUNTY ENGINEERING BLDG.

NOTE: ANY ADDITIONS OR CHANGES ON THIS SHEET MUST BE MADE OR CIRCLED IN RED INK, WITH DATE AND NAME OF PERSON MAKING CHANGE.

Do not extend notes this side of this line.

STATION	B. S.	H. I.	F. S.	ELEV.	1st ALLEY N. OF 154th ST.	
B.M.ZA-31				74 [illegible]	ELEV. = [illegible] R.B. 2195-11 B.M.ZA-31 AVALON BLVD. [illegible] C.R.	
					LT.	℄ RT.
1+00	INTER. ℄ 1st ALLEY N. OF 154th ST. & 1st ALLEY W. OF AVALON BLVD.			77 [illegible]	INTER. ℄ 1st ALLEY N. OF 154th ST. & 1st ALLEY W. OF AVALON BLVD.	
" "				77 3		10'
" "				77 1	10'	
2+00				77 5		℄
" "				77 [illegible]		10'
" "				77 1	10'	
2+40.5				77 [illegible]		℄ & EDGE PAVT.
" "				77 7		10' " "
" "				77 3	10' EDGE PAVT.	
2+50.25	INTER. ℄ 2nd ALLEY N. OF 154th ST. & 1st ALLEY E. OF SAN PEDRO ST.			77 [illegible]	INTER. ℄ 2nd ALLEY N. OF 154th ST. & 1st ALLEY E. OF SAN PEDRO ST.	
				76 4	50'S. ON ℄ 1st ALLEY E. OF SAN PEDRO ST.	
				77 9	" N. " " " " " " " " "	
T. P.				77 59	T. P.	
B.M.ZA-31				[illegible]	ELEV. = [illegible] R.B. 2195-11 B.M.ZA-31 (SEE ABOVE FOR DESCRIP.)	

F. B. 2195 Pg. 178

Job No. [illegible] Division No. 10 Notes Red. Plotted Profile

Survey of SAN PEDRO ST. Date Date No.

Survey by LAN SAN Notes PIKE Notes Chkd. Checked X-Sec.

Indexed E. C. Johnson Date Date No.

Notes Ck'd by	Survey of SAN PEDRO ST.
Map No.	JN 2116.14 Tape Std °F
Office Work	Surveyed by J. J. LANIGAN
Checked	Notes J. J. L. Date 11-10-59
Date	Indexed J. C. Johnson 11-13-59

F. B. 2195 Pg. 179

C.I. 2116.14
SAN PEDRO ST

1ST ALLEY E. OF SAN PEDRO ST
FROM
154TH ST. TO REDONDO BEACH BLVD

LOCATION OF IMPROVEMENTS

LANIGAN
RIVA
MANLEY
DOVER
SULLIVAN

Note: Any Additions or Changes on This Sheet Must be Made or Circled in Red Ink With Date and Name of Person Making Change.

Do not extend this side of this line.

PLEASE RETURN TO
LOS ANGELES COUNTY ENGINEER
700 LOS ANGELES COUNTY ENGINEERING BLDG.

76F309S S&E #247 1-56

F. B. 2195 PG. 180

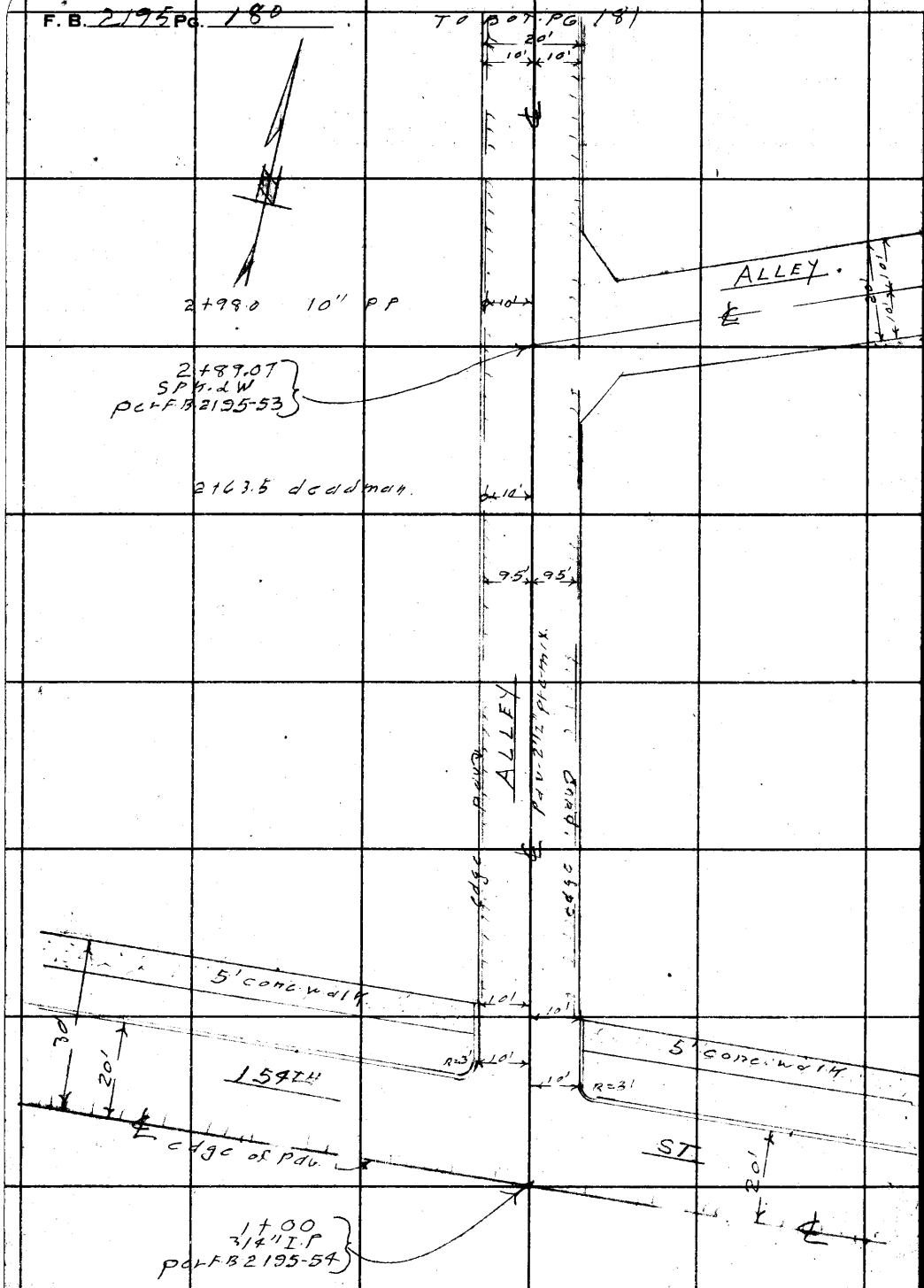

PLEASE RETURN TO
LOS ANGELES COUNTY ENGINEER
700 LOS ANGELES COUNTY ENGINEERING BLDG.

Do not extend this side of this line.

Note: Any Additions or Changes on This Sheet Must be Made or Circled in Red Ink With Date and Name of Person Making Change.

Notes Ck'd by	Survey of SAN PEDRO ST.
Map No.	JN 2116.14 Tape Std °F
Office Work	Surveyed by J. J. LANIGAN
Checked	Notes J.J.L. Date 11-20-59
Date	Indexed C. Johnson

F. B. 2195 PG. 181

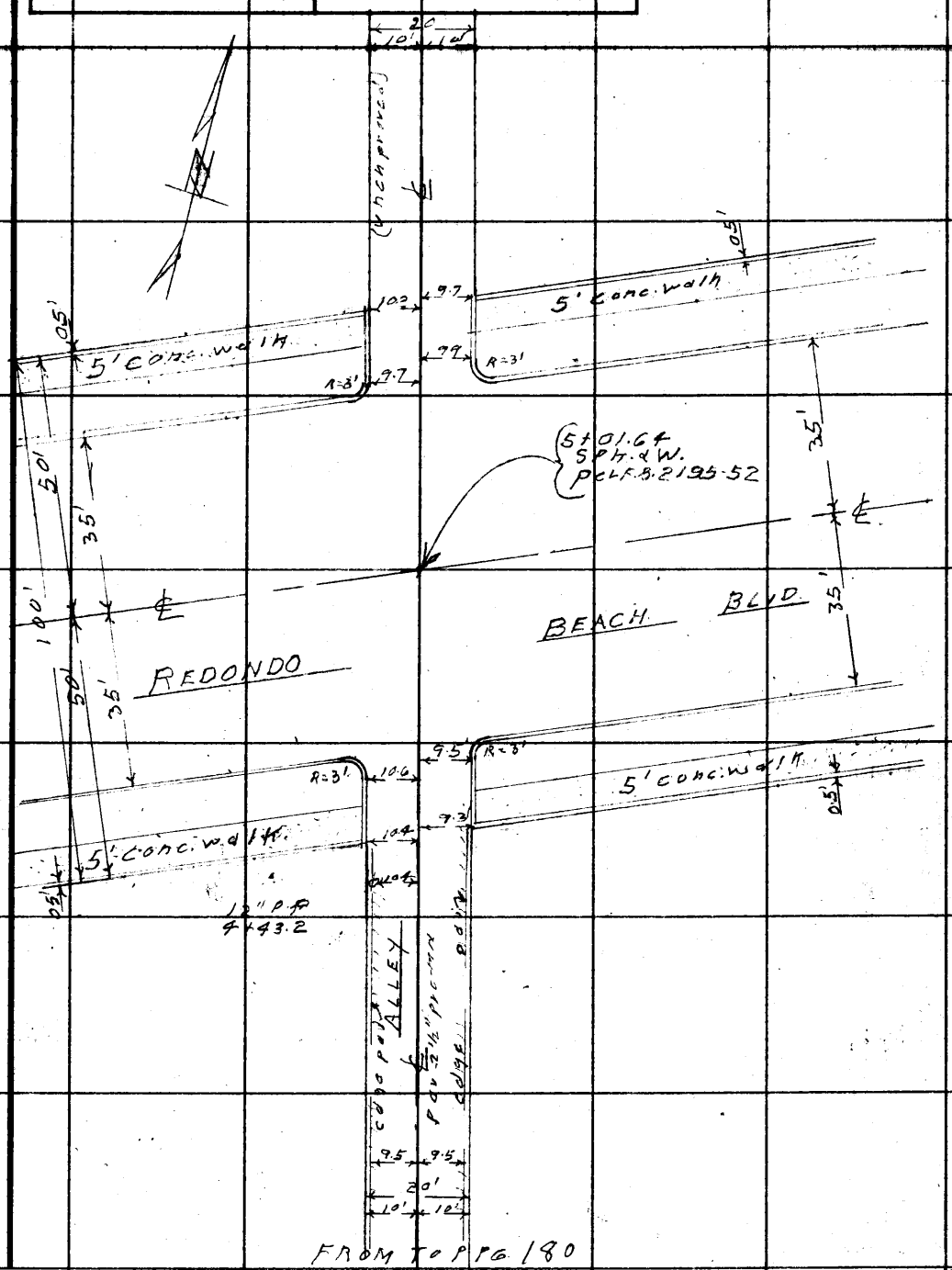

Note: Any Additions or Changes on This Sheet Must be Made or Circled in Red Ink With Date and Name of Person Making Change.

Do not extend this side of this line.

PLEASE RETURN TO
LOS ANGELES COUNTY ENGINEER
700 LOS ANGELES COUNTY ENGINEERING BLDG.

76F3098 SAE #247 1-56

F. B. 2195 PG. 182

PLEASE RETURN TO
LOS ANGELES COUNTY ENGINEER
700 LOS ANGELES COUNTY ENGINEERING BLDG.

Do not extend this side of this line.

Note: Any Additions or Changes on This Sheet Must Be Made or Circled in Red Ink With Date and Name of Person Making Change.

F. B. 2195 Pg. 183

Profile No.	Notes Red.	Plotted	Job No. 2116.14	Division No. 10	
	Date	Date	Survey of SAN PEDRO ST.		
X-Sec. No.	Notes Chkd.	Checked	Survey by LANIGAN	Notes RIKE	Date 11-12-59
	Date	Date	Map No.	Index C. Johnson	Date

C. I. 2116.14
SAN PEDRO ST.

FIRST ALLEY E. OF SAN PEDRO ST.
FIRST ALLEY E. OF SAN PEDRO ST.

FROM
154th ST. TO REDONDO BEACH BLVD.

PROFILE AND CROSS SECTION

STATION	B. S.	H. I.	F. S.	ELEV.

LANIGAN
RIKE
DOVER
MANLEY
SULLIVAN

NOTE: ANY ADDITIONS OR CHANGES ON THIS SHEET MUST BE MADE OR CIRCLED IN RED INK, WITH DATE AND NAME OF PERSON MAKING CHANGE.

PLEASE RETURN TO
LOS ANGELES COUNTY ENGINEER
700 LOS ANGELES COUNTY ENGINEERING BLDG.

Do not extend notes this side of this line.

76L-298 S & E #307—1-56

76L-298 S & E #307—1-56

PLEASE RETURN TO
LOS ANGELES COUNTY ENGINEER
700 LOS ANGELES COUNTY ENGINEERING BLDG.

NOTE: ANY ADDITIONS OR CHANGES ON THIS SHEET MUST BE MADE OR CIRCLED IN RED INK, WITH DATE AND NAME OF PERSON MAKING CHANGE.

Do not extend notes this side of this line.

STATION	B. S.	H. I.	F. S.	ELEV.	1st ALLEY E. OF SAN PEDRO ST.
B.M.Z.A-32				73 04	ELEV. = 73.04 F.B. 2175-11 SAN B.M.Z.A-32 PEDRO ST. & 154th ST. N.E. CUR. 3T. SPK. IN CURB, 15' E. OF E. END C.R.
					LT. ℄ RT.
14.00	INTER. ℄ 1st ALLEY E. OF SAN PEDRO ST. & 154th ST.			73 1	INTER. ℄ 1st ALLEY E. OF SAN PEDRO ST. & 154th ST.
				73 1	E. END N.E. C.R. GUT.
				73 58	" " " " CURB
				73 1	N. " " " GUT.
				73 54	" " " " CURB
				72 7	N. " N.W. " GUT.
				73 33	" " " " CURB
				72 7	W. " " " GUT.
				73 33	" " " " CURB
				73 1	N. " " " GUT.
				73 43	" " " " CURB
				73 2	50' E. ON ℄ 154th ST.
				73 1	20' N. GUT.
				73 60	" " CURB
				73 0	50' W. ON ℄ 154th ST.
				72 7	20' N. GUT.
				73 25	" " CURB

F. B. 2175 PG. 184

Job No. 2116.14 Division No. 10 Notes Red. Plotted Profile

Survey of SAN PEDRO ST. Date Date No. X-Sec.

Survey by LANIGAN Notes RIKE Notes Chkd. Checked

Indexed A. C. Johnson Date Date Date No.

76L-298 S & E #307—1-56

PLEASE RETURN TO
LOS ANGELES COUNTY ENGINEER
700 LOS ANGELES COUNTY ENGINEERING BLDG.

NOTE: ANY ADDITIONS OR CHANGES ON THIS SHEET MUST BE MADE OR CIRCLED IN RED INK, WITH DATE AND NAME OF PERSON MAKING CHANGE.

Do not extend notes this side of this line.

STATION	B. S.	H. I.	F. S.	ELEV.	1st ALLEY E. OF SAN PEDRO ST. (INT.) LT.	RT.
						℄
1+20				73 1		℄ 4 CROSS [illegible]
1+30				73 65		10' [illegible]
" "				73 [illegible]	10' END CURB	
2+00				75 6		℄
" "				75 6		10'
" "				75 [illegible]	10'	
2+89.07	INTER. ℄ 1st ALLEY N. OF 15.4 [illegible] ST.			77 6	INTER. ℄ 1st ALLEY N. OF 15[illegible] ST.	
"				77 6		10'
"				77 [illegible]		
				77 [illegible]	50' [illegible] 1st [illegible] OF 15[illegible] ST.	
T.P.				77 [illegible]	T.P.	
3+90				78 [illegible]		℄
" "				78 [illegible]		10'
" "				78 [illegible]	10'	
4+51				78 [illegible]		10' beg. CURB
"				78 [illegible]	10' beg. CURB	
				78 0	S. END S.E. C.R. GUT.	
				78 33	" " " " CURB	

Profile No. ____ Notes Red. ____ Plotted ____ Job No. ____ Division No. ____
X-Sec. No. ____ Date ____ Date ____ Survey of SAN PEDRO ST.
Notes Chkd. ____ Checked ____ Survey by ____ Notes ____ Date ____
Date ____ Date ____ Map No. ____ Indexed ____ C. Johnston

F. B. [illegible] Pg. 185

76L-298 S & E #307—1-56

PLEASE RETURN TO
LOS ANGELES COUNTY ENGINEER
700 LOS ANGELES COUNTY ENGINEERING BLDG.

NOTE: ANY ADDITIONS OR CHANGES ON THIS SHEET MUST BE MADE OR CIRCLED IN RED INK, WITH DATE AND NAME OF PERSON MAKING CHANGE.

Do not extend notes this side of this line.

STATION	B. S.	H. I.	F. S.	ELEV.	1st ALLEY E. OF SAN PEDRO ST. (CONT.)	
					ST.	℄ RT.
				77 6	E. END S.E. C.R. GUT.	
				78 18	" " " " CURB	
				77 7	S. " S.W. " GUT.	
				78 19	" " " " CURB	
				77 5	W. " " " GUT.	
				78 [illegible]	" " " " CURB	
4+68				77 6		℄ + CROSS GUTTER.
4+89				78 [illegible]		℄ + BRK.
5+01.44	INTER. ℄ 1st ALLEY E. OF SAN PEDRO ST. + REDONDO BEACH BLVD.			78 5	INTER. ℄ 1st ALLEY E. OF SAN PEDRO ST. + REDONDO BEACH BLVD.	
5+15				78 5		℄ + BRK.
5+37.5				77 [illegible]		℄ + CROSS GUTTER
				78 0	E. END N.E. C.R. GUT.	
				78 [illegible]	" " " CURB	
				78 0	N. " " " GUT.	
				78 [illegible]	" " " " CURB	
				78 [illegible]	" " N.W. " GUT.	
				78 [illegible]	" " " CURB	
				77 [illegible]	" " " GUT.	
				78 55	" " " CURB	
				78 97		10' END CURB

F. B. 2195 PG. 186

Job No. 216.14 Division No. 10 Notes Red. Plotted Profile

Survey of SAN PEDRO ST. Date Date No.

Survey by LANIGAN Notes PIKE Notes Chkd. Checked X-Sec.

Indexed K. C. Johnson Date Date Date No.

76L-298 S & E #307—1-56

PLEASE RETURN TO
LOS ANGELES COUNTY ENGINEER
700 LOS ANGELES COUNTY ENGINEERING BLDG.

NOTE: ANY ADDITIONS OR CHANGES ON THIS SHEET MUST BE MADE OR CIRCLED IN RED INK, WITH DATE AND NAME OF PERSON MAKING CHANGE.

Do not extend notes this side of this line.

STATION	B. S.	H. I.	F. S.	ELEV.		
					[illegible]	℄ [illegible]
				78 [illegible]	[illegible]	
				78 8	75' E. ON ℄ REDONDO BEACH [illegible]	
				77 8	35' S. GUT.	
				78 [illegible]	" " CURB	
				78 [illegible]	" " GUT.	
				78 95	" " CURB	
				78 [illegible]	75' [illegible] ON ℄ REDONDO [illegible]	
				[illegible]	[illegible] GUT.	
				[illegible]	" " CURB	
				[illegible]	" " GUT.	
				[illegible]	" CURB	
[illegible]				78 [illegible]	[illegible] SAN [illegible]	
					BLVD, NE COR, [illegible]	

Profile Notes Red. ____ Plotted ____ Job No. 2116.14 Division No. 10 F. B. 2195 Pg. 187

No. ____ Date ____ Date ____ Survey of SAN PEDRO ST

X-Sec. Notes Chkd. ____ Checked ____ Survey by [illegible] Notes [illegible] Date [illegible]-12-50

No. ____ Date ____ Date ____ Map No. ____ Index [illegible] C. Johnson

F. B. 2195 Pg. 188

Job No. 2116.14 Division No. 10 Notes Red _____ Plotted _____ Profile

Survey of SAN PEDRO ST Date _____ Date _____ No. _____

Survey by LANIGAN Notes RIKE Notes Chkd. _____ Checked _____ X-Sec.

Indexed _____ Date _____ Date _____ Date _____ No. _____

STATION	B. S.	H. I.	F. S.	ELEV.

Do not extend notes this side of this line.

NOTE: ANY ADDITIONS OR CHANGES ON THIS SHEET MUST BE MADE OR CIRCLED IN RED INK, WITH DATE AND NAME OF PERSON MAKING CHANGE.

PLEASE RETURN TO
LOS ANGELES COUNTY ENGINEER
700 LOS ANGELES COUNTY ENGINEERING BLDG.

76L-288 S & E #307—1-56

Notes Ck'd by	Survey of SAN PEDRO ST	F. B. 2195 Pg. 189
Map No.	JN 2116.14 Tape Std °F	
Office Work	Surveyed by J. J. LANIGAN	
Checked	Notes J. J. L. Date 11-12-59	
Date	Indexed C. Johnson 11-13-59	

C.I. 2116.14
SAN PEDRO ST.

REDONDO BEACH BLVD (N. SIDE)
FROM
SAN PEDRO ST. TO AVALON BLVD.

LOCATION OF IMPROVEMENTS

LANIGAN
RIFF
DOVER
MANLEY
SULLIVAN

Note: Any Additions or Changes on this Sheet Must be Made or Circled in Red Ink With Date and Name of Person Making Change.

PLEASE RETURN TO
LOS ANGELES COUNTY ENGINEER
700 LOS ANGELES COUNTY ENGINEERING BLDG.

Do not extend this side of this line.

SBE #247 1-56

F.B. 2195 Pg. 190

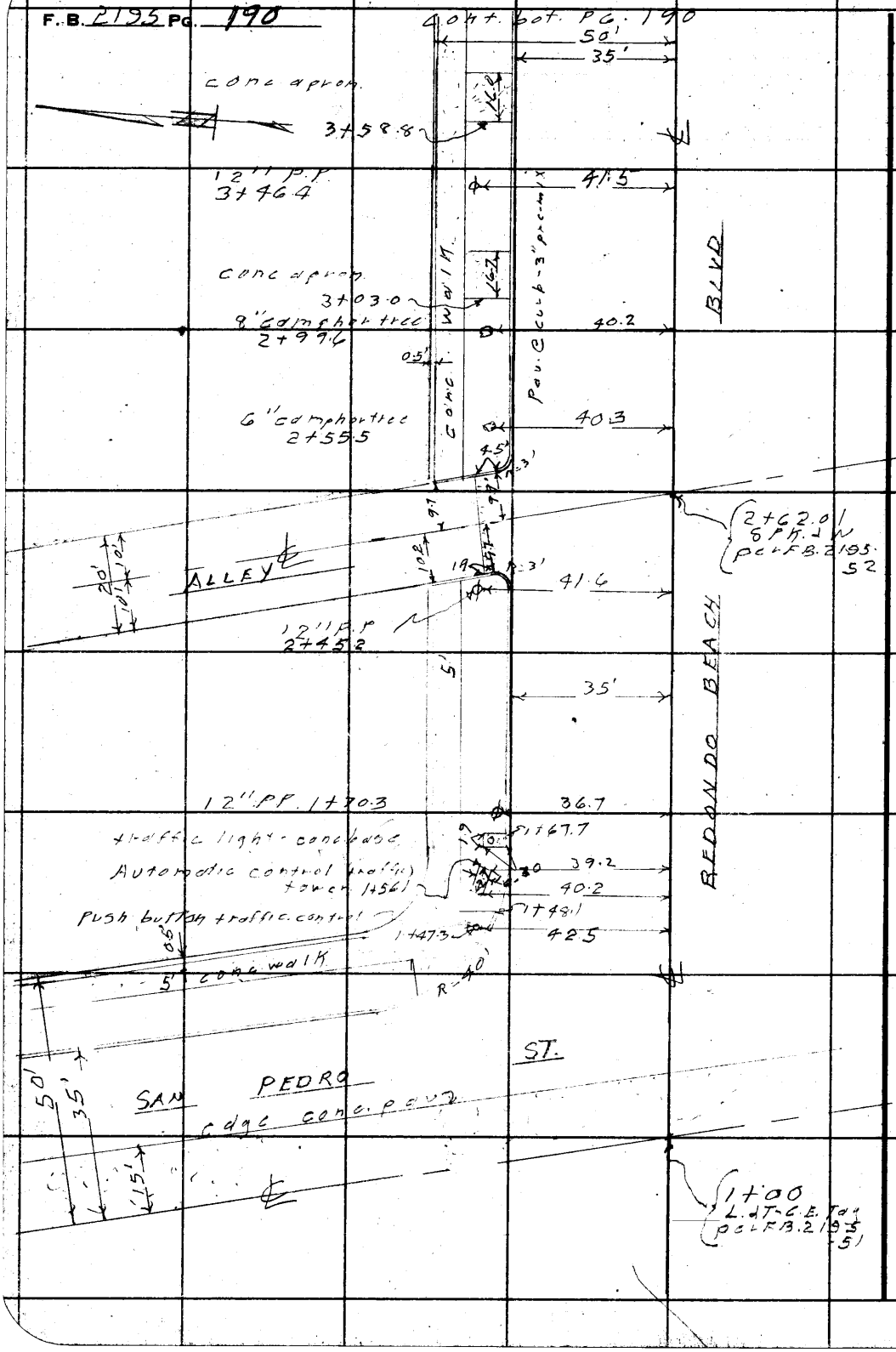

PLEASE RETURN TO
LOS ANGELES COUNTY ENGINEER
700 LOS ANGELES COUNTY ENGINEERING BLDG.

Do not extend this side of this line.

Note: Any Additions or Changes on This Sheet Must be Made or Circled in Red Ink With Date and Name of Person Making Change.

Notes Ck'd by	Survey of SAN PEDRO ST.
Map No.	JN 2116.4 Tape Std °F
Office Work	Surveyed by J.J.LANIGAN
Checked	Notes J.J.L. Date 11-12-53
Date	Indexed C. Johnson

F. B. 2195 Pg. 191

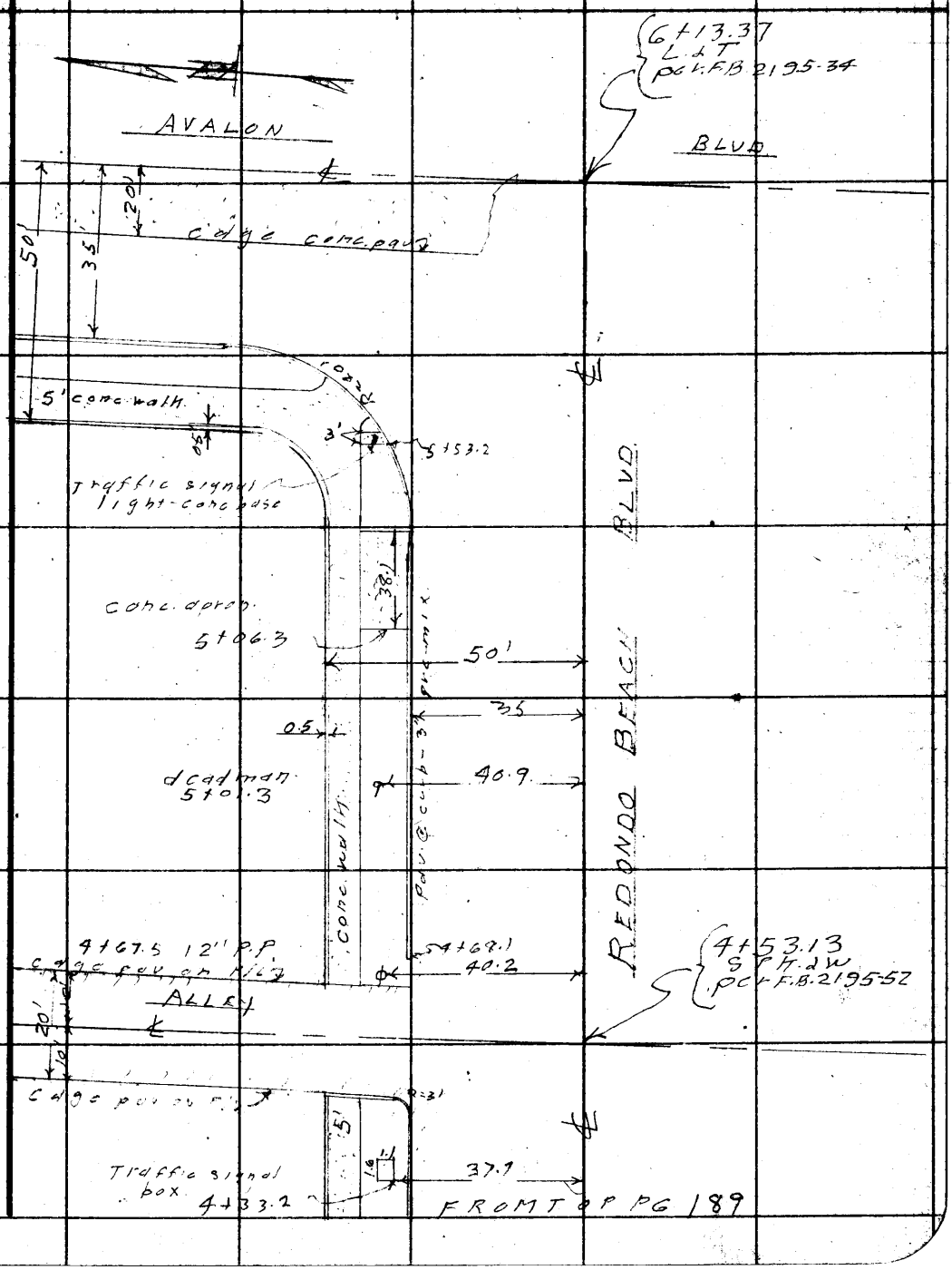

Note: Any Additions or Changes on This Sheet Must be Made or Circled in Red Ink With Date and Name of Person Making Change.

Do not extend this side of this line.

PLEASE RETURN TO
LOS ANGELES COUNTY ENGINEER
700 LOS ANGELES COUNTY ENGINEERING BLDG.

76F3008 SBE #247 1-56

F. B. 2195 PG. 192

PLEASE RETURN TO
LOS ANGELES COUNTY ENGINEER
700 LOS ANGELES COUNTY ENGINEERING BLDG.

Do not extend this side of this line.

Note: Any Additions or Changes on This Sheet Must be Made or Circled in Red Ink With Date and Name of Person Making Change.

Profile	Notes Red.	Plotted	Job No. 2116.14	Division No. 10	F. B. 2195 Pg. 19[illegible]
No.	Date	Date	Survey of SAN PEDRO ST.		
X-Sec.	Notes Chkd.	Checked	Survey by [illegible]	Notes [illegible]	Date [illegible]
No.	Date	Date	Map No.	Index [redacted] C. Johnson	Date

C.I. 2116.14
SAN PEDRO ST.

REDONDO BEACH BLVD. (N. SIDE)
FROM
SAN PEDRO ST. TO AVALON BLVD.

PROFILE AND CROSS SECTION.

STATION	B. S.	H. I.	F. S.	ELEV.

LANIGAN
PIKE
LOVER
[illegible]
SULLIVAN.

NOTE: ANY ADDITIONS OR CHANGES ON THIS SHEET MUST BE MADE OR CIRCLED IN RED INK, WITH DATE AND NAME OF PERSON MAKING CHANGE.

PLEASE RETURN TO
LOS ANGELES COUNTY ENGINEER
700 LOS ANGELES COUNTY ENGINEERING BLDG.

Do not extend notes this side of this line.

76L-298 S & E #307—1-56

76L-298 S & E #307—1-56

PLEASE RETURN TO
LOS ANGELES COUNTY ENGINEER
700 LOS ANGELES COUNTY ENGINEERING BLDG.

NOTE: ANY ADDITIONS OR CHANGES ON THIS SHEET MUST BE MADE OR CIRCLED IN RED INK, WITH DATE AND NAME OF PERSON MAKING CHANGE.

Do not extend notes this side of this line.

STATION	B. S.	H. I.	F. S.	ELEV.	REDONDO BEACH BLVD. (N. SIDE)	
				78 36	ELEV. = 78.357 - [illegible] SAN B.M. ZA-33 PEDRO ST. & REDONDO BEACH BLVD., V.E. [illegible], BT. SPK. [illegible] CURB 8' E. OF E. END C.R.	
					LEFT	℄
1+00	INTER. ℄ REDONDO BEACH BLVD. + SAN PEDRO ST.			78 [illegible]		
				77 8	E. END M.E. C.R. GUT.	
				78 [illegible]	" " " CURB	
				[illegible]	" " " GUT.	
				[illegible]	" " " CURB	
				78 [illegible]	100' N. ON ℄ SAN PEDRO ST.	
				[illegible]	" E. GUT.	
				[illegible]	" " CURB	
[illegible]				[illegible]		℄ [illegible]
[illegible]						℄ CROSS GUTTER
[illegible]+79.5				[illegible] 3		℄ [illegible]
[illegible]				78 3		℄
				77 9	35' GUT.	
				[illegible]	[illegible] CURB.	
2+62.01	INTER. ℄ REDONDO BEACH BLVD. + 1st ALLEY E. OF SAN PEDRO ST.			78 5		

F. B. 2195 Pg. 194

Job No. 2116.14 Division No. 10 Notes Red. Plotted Profile

Survey of SAN PEDRO ST. Date Date No. X-Sec.

Survey by LANIGAN Notes PIKE Notes Chkd. Checked No.

Indexed C. Johnson Date Date Date

76L-298 S & E #307—1-56

PLEASE RETURN TO
LOS ANGELES COUNTY ENGINEER
700 LOS ANGELES COUNTY ENGINEERING BLDG.

NOTE: ANY ADDITIONS OR CHANGES ON THIS SHEET MUST BE MADE OR CIRCLED IN RED INK, WITH DATE AND NAME OF PERSON MAKING CHANGE.

Do not extend notes this side of this line.

STATION	B. S.	H. I.	F. S.	ELEV.	REDONDO BEACH BLVD. (N. SIDE) (CONT.)	
					[illegible]	℄
				[illegible]	35' N. ON ℄ 1st ALLEY E. OF SAN PEDRO ST.	[illegible]
				[illegible]	[illegible] CURB	
				78 [illegible]	[illegible] W.	
				79 [illegible]	119' N. ON ℄ 1st ALLEY E. OF SAN PEDRO ST.	
				[illegible]	W. [illegible] GUT	
				[illegible]	[illegible] CURB	
				[illegible]	[illegible] GUT	
				[illegible]	[illegible] CURB	
				5 [illegible]	[illegible]	
				[illegible]	[illegible]	
				8 0	[illegible] GUT	
				8 [illegible]	[illegible] CURB	
3+00				[illegible]		℄
				78 [illegible]	35' GUT	
				78 [illegible]	35' CURB	
4+00				79 [illegible]		℄
				78 4	35' GUT.	
				79 05	35' CURB	
T. P.				79 20	T. P.	
4+ 53.13	INTER ℄ REDONDO BEACH [illegible] 1st ALLEY W. OF AVALON BLVD.			79 3		

Profile Notes Red. ____ Plotted ____ Job No. ____ Division No. ____ F. B. ____ Pg. ____
No. ____ Date ____ Date ____ Survey of SAN PEDRO ST.
X-Sec. Notes Chkd. ____ Checked ____ Survey by ____ Notes ____ Date ____
No. ____ Date ____ Date ____ Map No. ____ Indexed C. Johnson Date ____

76L-298 S & E #307—1-56

PLEASE RETURN TO
LOS ANGELES COUNTY ENGINEER
700 LOS ANGELES COUNTY ENGINEERING BLDG.

NOTE: ANY ADDITIONS OR CHANGES ON THIS SHEET MUST BE MADE OR CIRCLED IN RED INK, WITH DATE AND NAME OF PERSON MAKING CHANGE.

Do not extend notes this side of this line.

STATION	B. S.	H. I.	F. S.	ELEV.	REDONDO BEACH BLVD (WEIDE) (CONT.)	
						℄
				78 7	35' N. ON ℄ 1st ALLEY W. OF AVALON BLVD.	GROSS GUTTER
				79 [illegible]	[illegible]' W. END CURB	
				[illegible]	172 [illegible] N. ON ℄ 1st ALLEY W. OF AVALON BLVD.	
				78 5	W. END N.W. C.R. GUT.	
				79 [illegible]	" " " " CURB	
				78 7	" " " " GUT.	
				79 35	" " " " CURB	
4+67.5				78 [illegible]	35' GUTTER	
" "				79 39	" BEGIN. BROKEN [illegible]	
5+00				79 5		℄
" "				78 [illegible]	35' GUT.	
" "				79 [illegible]	35' CURB	
5+[illegible]				79 5		℄ [illegible]
5+80				79 [illegible]		℄ [illegible] GUTTER
5+[illegible]				[illegible]		℄ [illegible]
4+12.37	INTER ℄ [illegible]			79 7		
				79 1	W. END N.W. C.R. GUT.	

F. B. 2195 Pg. 196

Job No. 2116.14 Division No. 10 Notes Red. Plotted Profile

Survey of SAN PEDRO ST. Date Date No.

Survey by LANIGAN RIKE Notes Chkd. Checked X-Sec.

Indexed Date Date Date No.

Profile	Notes Red.	Plotted	Job No.	Division No.	F. B.	Pg. 197
No.	Date	Date	Survey of SAN PEDRO ST.			
X-Sec.	Notes Chkd.	Checked	Survey by	Notes	Date	
No.	Date	Date	Map No.	Indexed C. John[redacted]		

STATION	B. S.	H. I.	F. S.	ELEV.	
					REDONDO BEACH BLVD. (N. SIDE) (CONT.
					LEFT ℄
				79 82	W. END N.W. C.R. CURB
				80 9	N. ON ℄ AVALON BLVD.
				80 3	35' W. GUT.
				80 9	" " CURB
				79 51	[illegible]
					[illegible]
					[illegible]
					END C.R.
B.M. 24.34					

NOTE: ANY ADDITIONS OR CHANGES ON THIS SHEET MUST BE MADE OR CIRCLED IN RED INK, WITH DATE AND NAME OF PERSON MAKING CHANGE.

Do not extend notes this side of this line.

PLEASE RETURN TO
LOS ANGELES COUNTY ENGINEER
700 LOS ANGELES COUNTY ENGINEERING BLDG.

76L-298 S & E #307—1-56

F. B. 2195 Pg. 198

Job No. 21614 Division No. 10 Notes Red. _____ Plotted _____ Profile

Survey of SAN PEDRO ST

Date _____ Date _____ No. _____

Survey by [illegible] Notes [illegible] Notes Chkd. _____ Checked _____ X-Sec.

Indexed _____ Date _____ Date _____ Date _____ No. _____

STATION	B. S.	H. I.	F. S.	ELEV.

Do not extend notes this side of this line.

PLEASE RETURN TO

LOS ANGELES COUNTY ENGINEER

700 LOS ANGELES COUNTY ENGINEERING BLDG.

NOTE: ANY ADDITIONS OR CHANGES ON THIS SHEET MUST BE MADE OR CIRCLED IN RED INK, WITH DATE AND NAME OF PERSON MAKING CHANGE.

76L-298 S & E #307—1-56

Notes Ck'd by	Survey of SAN PEDRO ST
Map No.	JN 2116.14 Tape Std °F
Office Work	Surveyed by J. J. LANIGAN
Checked	Notes Date 11-15-59
Date	Indexed C. Johnson

NOV 24 '59

F. B. 2195 Pg. 199

C.I. 2116.14
SAN PEDRO ST

SAN PEDRO ST.
FROM
REDONDO BEACH BLVD. TO ROSECRANS AVE.

LOCATION OF IMPROVEMENTS

LANIGAN
RIFE
MANLEY
BOWER
SULLIVAN.

Note: Any Additions or Changes on this Sheet Must be Made or Circled in Red Ink With Date and Name of Person Making Change.

PLEASE RETURN TO
LOS ANGELES COUNTY ENGINEER
700 LOS ANGELES COUNTY ENGINEERING BLDG.

Do not extend this sign on this line.

76F3098 SBE #242 1-56

F. B. 2155 Pg. 200 TO BOT. PG 201

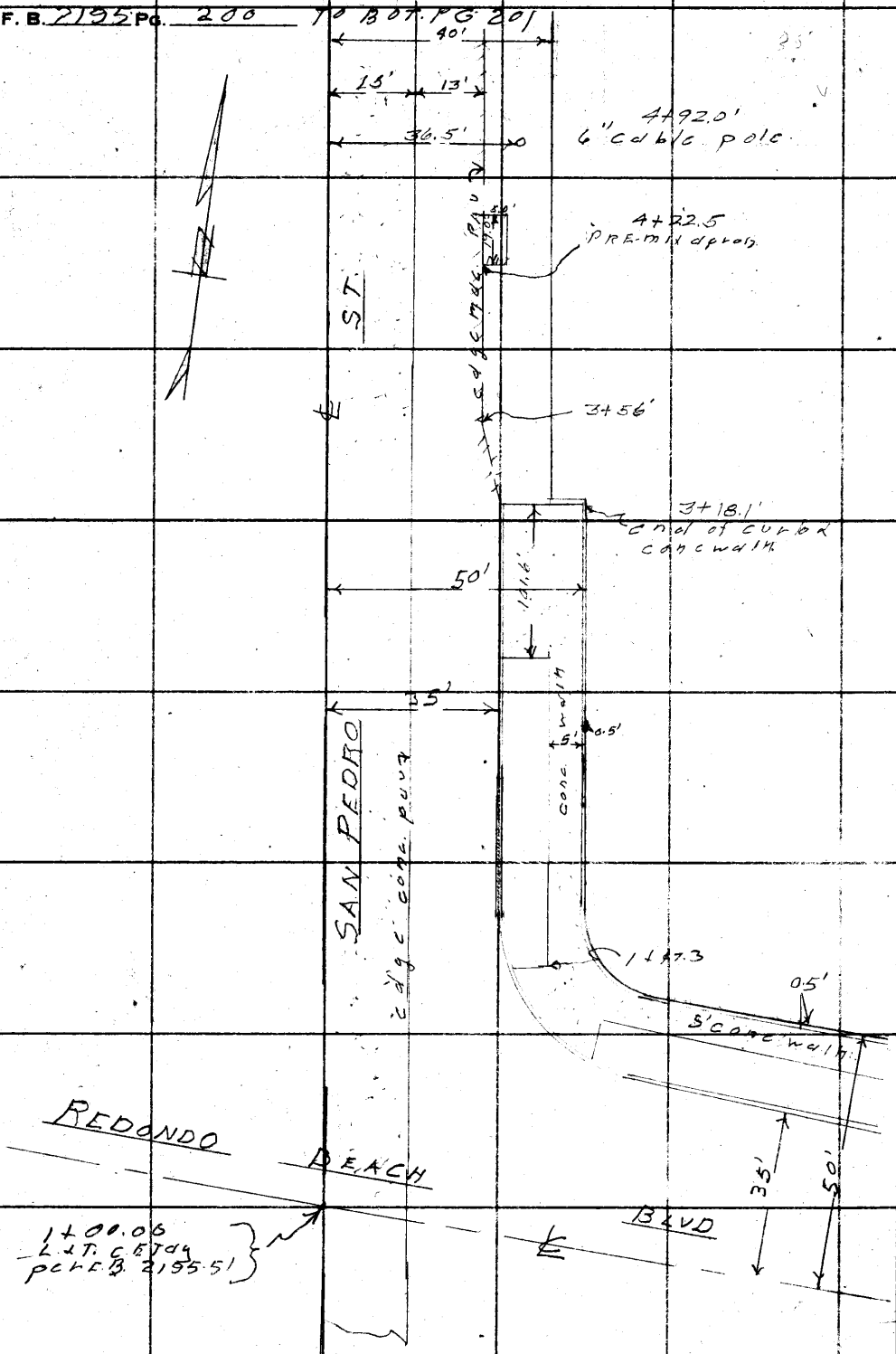

PLEASE RETURN TO
LOS ANGELES COUNTY ENGINEER
700 LOS ANGELES COUNTY ENGINEERING BLDG.

Do not extend this side of this line.

Note: Any Additions or Changes on This Sheet Must be Made or Circled in Red Ink With Date and Name of Person Making Change.

Notes Ck'd by	Survey of SAN PEDRO ST.
Map No.	JN 2116.14 Tape Std °F
Office Work	Surveyed by J. J. LANIGAN
Checked	Notes J J L Date 11-16-59
Date	Indexed A. C. Johnson

F. B. 2195 PG. 207

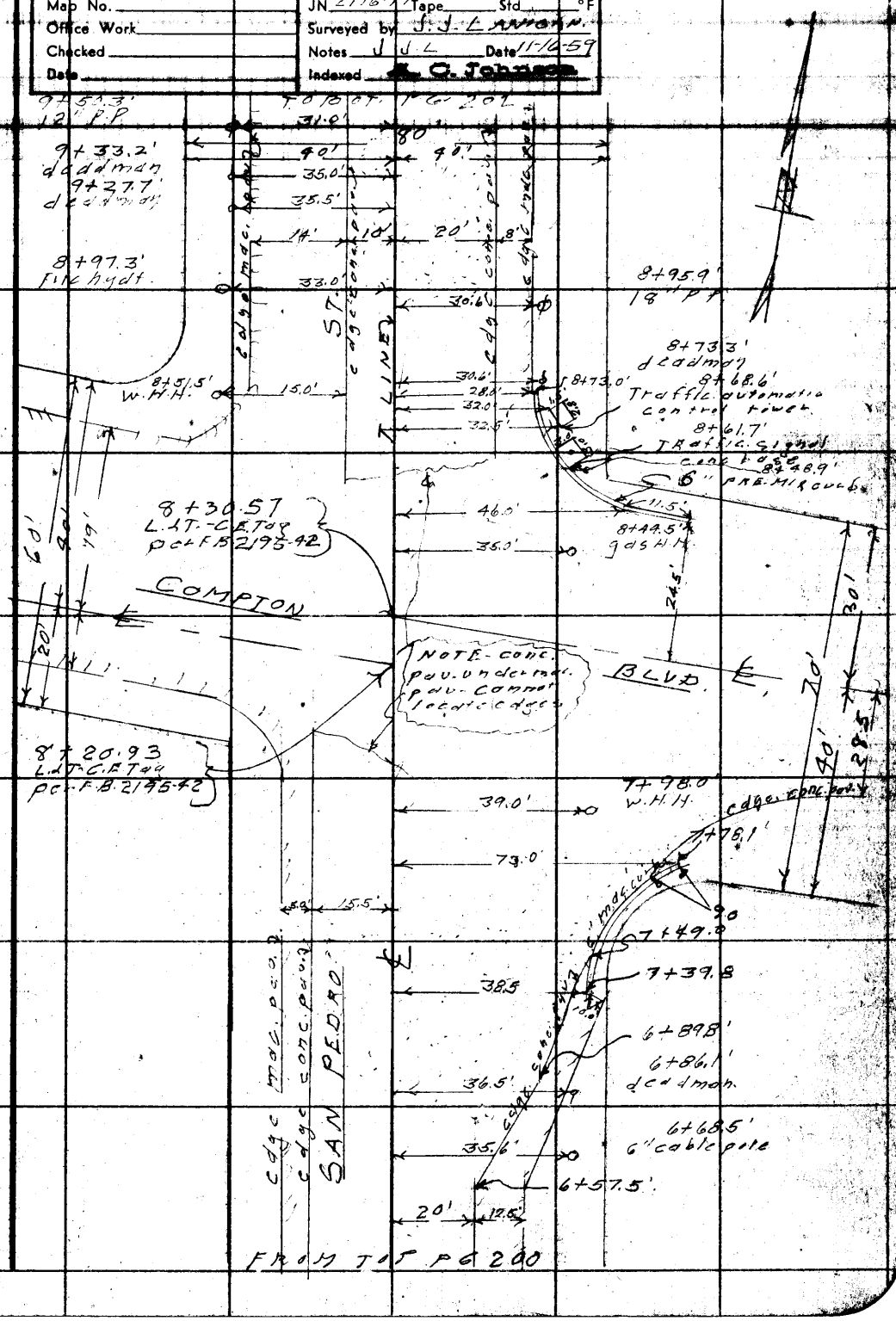

Note: Any Additions or Changes on this Sheet Must be Made or Circled in Red Ink With Date and Name of Person Making Change.

Do not extend this side of this line.

PLEASE RETURN TO
LOS ANGELES COUNTY ENGINEER
700 LOS ANGELES COUNTY ENGINEERING BLDG.

78F3095 S&E #247 1-56

F. B. 2195 PG. 202 TO BOT. PG. 203

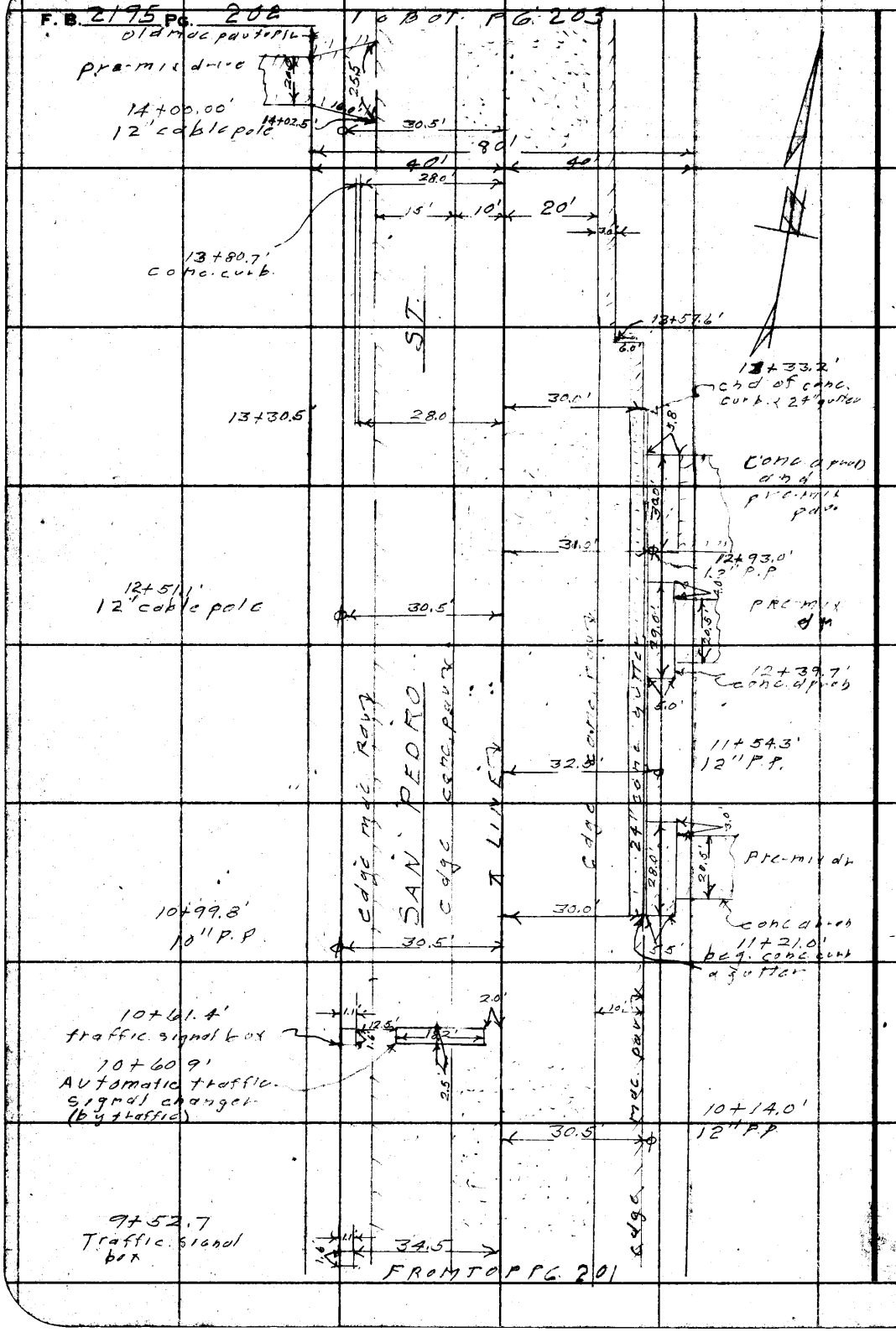

PLEASE RETURN TO
LOS ANGELES COUNTY ENGINEER
700 LOS ANGELES COUNTY ENGINEERING BLDG.

Do not extend this side of this line.

Note: Any Additions or Changes on This Sheet Must be Made or Circled in Red Ink With Date and Name of Person Making Change.

5

Notes Ck'd by	Survey of SAN PEDRO ST.
Map No.	JN 2116.14 Tape Std °F
Office Work	Surveyed by J. H. LANIGAN
Checked	Notes J.J.L. Date 11-16-59
Date	Indexed C. Johnson

F. B. 2195 Pg. 203

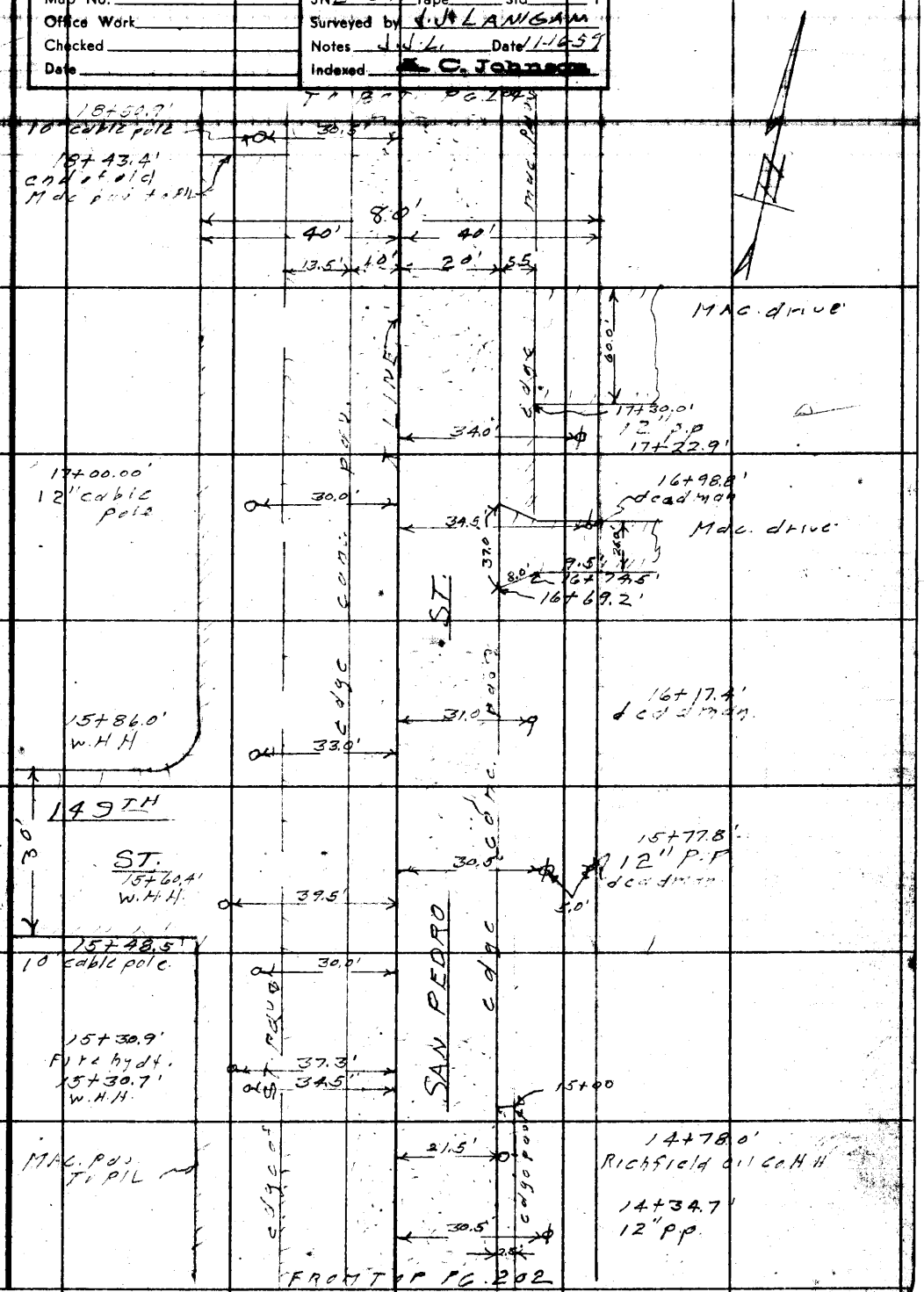

Note: Any Additions or Changes on this Sheet Must be Made or Circled in Red Ink With Date and Name of Person Making Change.

Do not extend this side of this line.

PLEASE RETURN TO
LOS ANGELES COUNTY ENGINEER
700 LOS ANGELES COUNTY ENGINEERING BLDG.

76F3095 SBE #247 1-56

F. B. 2195 Pg. 204 TO BOT PG 203

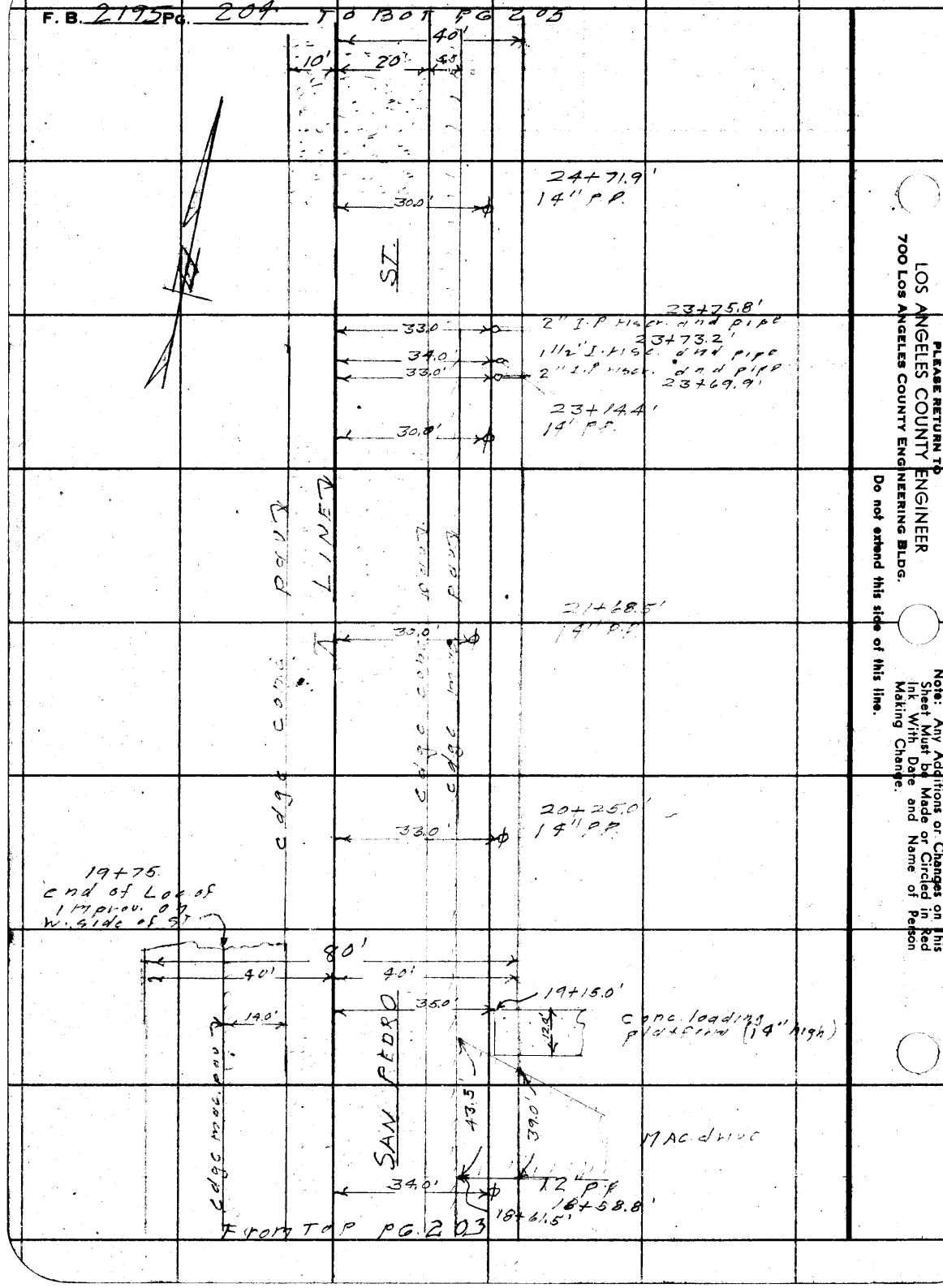

PLEASE RETURN TO
LOS ANGELES COUNTY ENGINEER
700 LOS ANGELES COUNTY ENGINEERING BLDG.

Do not extend this side of this line.

Note: Any Additions or Changes on This Sheet Must be Made or Circled in Red Ink With Date and Name of Person Making Change.

Notes Ck'd by	Survey of SAN PEDRO ST.
Map No.	JN 2116.4 Tape Std °F
Office Work	Surveyed by J. J. LANIGAN.
Checked	Notes J.J.L. Date 1-16-57
Date	Indexed C. Johnson

F. B. 2195 PG. 205

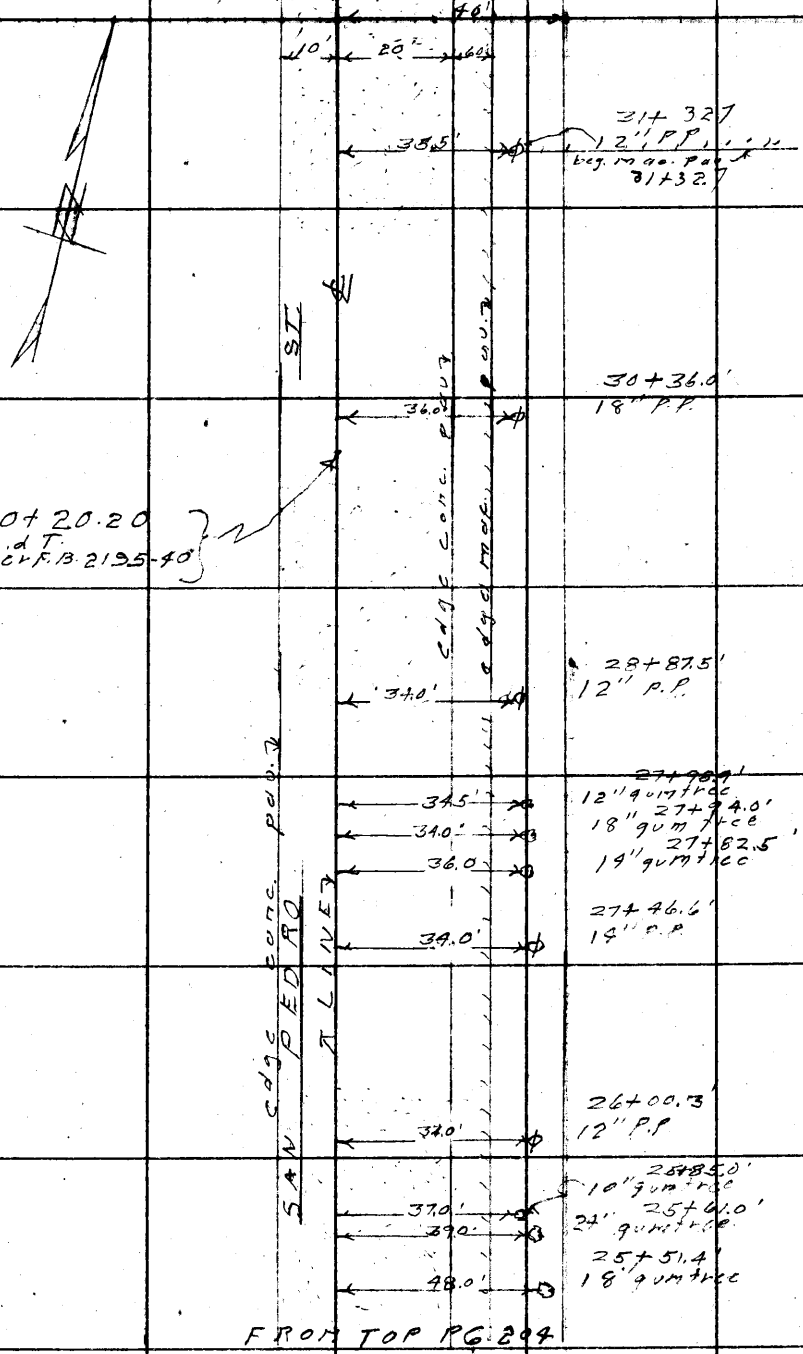

Note: Any Additions or Changes on this Sheet Must be Made or Circled in Red Ink With Date and Name of Person Making Change.

PLEASE RETURN TO
LOS ANGELES COUNTY ENGINEER
700 LOS ANGELES COUNTY ENGINEERING BLDG.

Do not extend this side of this line.

SAE #247 1-56

F. B. 2195 Pg. 206

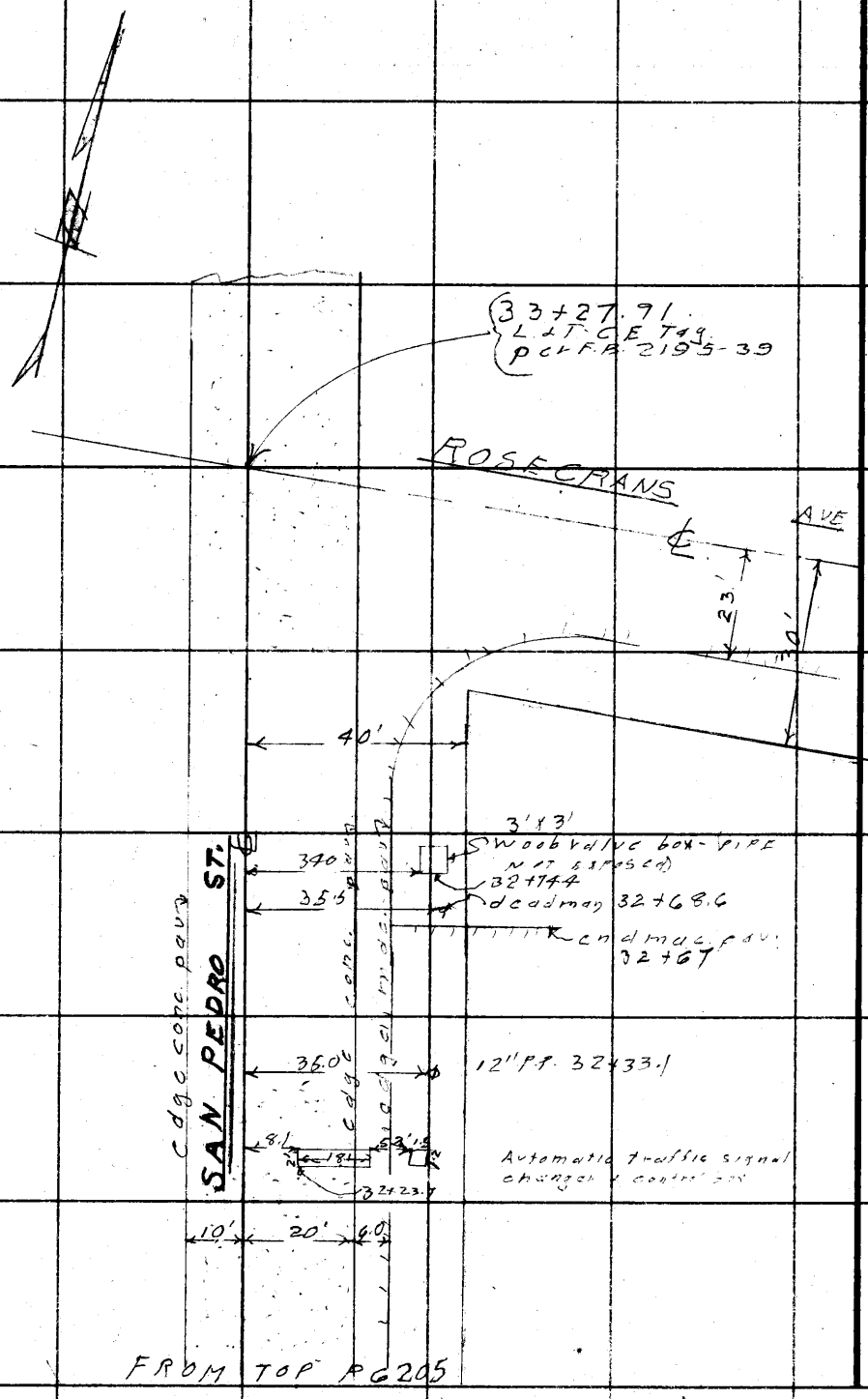

FROM TOP PG 205

PLEASE RETURN TO
LOS ANGELES COUNTY ENGINEER
700 LOS ANGELES COUNTY ENGINEERING BLDG.

Do not extend this side of this line.

Note: Any Additions or Changes on This Sheet Must be Made or Circled in Red Ink With Date and Name of Person Making Change.

Profile	Notes Red.	Plotted	Job No. 2116.14	Division No. 10	F. B. 105 Pg. 207
No.	Date	Date	Survey of SAN PEDRO ST.		
X-Sec.	Notes Chkd.	Checked	Survey by	Notes	Date
No.	Date	Date	Map No.	Indexed A. C. Johnson	Date NOV 24 59

C.I. 2116.14
SAN PEDRO ST.

SAN PEDRO ST.
FROM
REDONDO BEACH BLVD. TO
ROSECRANS AVE.

PROFILE AND CROSS SECTION.

STATION	B. S.	H. I.	F. S.	ELEV.

LANIGAN
RIKE
DOVER
MANLEY
SULLIVAN.

NOTE: ANY ADDITIONS OR CHANGES ON THIS SHEET MUST BE MADE OR CIRCLED IN RED INK, WITH DATE AND NAME OF PERSON MAKING CHANGE.

PLEASE RETURN TO
LOS ANGELES COUNTY ENGINEER
700 LOS ANGELES COUNTY ENGINEERING BLDG.

Do not extend notes this side of this line.

76L-298 S & E #307—1-56

76L-298 S & E #307—1-56

PLEASE RETURN TO
LOS ANGELES COUNTY ENGINEER
700 LOS ANGELES COUNTY ENGINEERING BLDG.

NOTE: ANY ADDITIONS OR CHANGES ON THIS SHEET MUST BE MADE OR CIRCLED IN RED INK, WITH DATE AND NAME OF PERSON MAKING CHANGE.

Do not extend notes this side of this line.

STATION	B. S.	H. I.	F. S.	ELEV.	SAN PEDRO	ST. (E. SIDE)
					ELEV. = 78.357 - [illegible]	
				78 36	B.M. ZA-33 SAN PEDRO ST. & REDONDO BEACH BLVD. N.E. COR., BT. CRK. N. CURB, 8' E. OF E. END C.R.	
						℄ RIGHT
1+00	INTER ℄ SAN PEDRO ST. & REDONDO BEACH BLVD.			78 3		
				77 8	E. END N.E. C.R. GUT.	
				78 34	" " " " CURB	
				77 9	" " " " GUT.	
				78 41	" " CURB	
				78 2	15' E. ON ℄ REDONDO BEACH BLVD. EDGE CONC. PAVT.	
				77 5	44' " " " "	" " CROSS GUTTER
				78 3	79' " " " "	" " TOP BRK.
				78 3	100' " " " "	" "
				77 8	35' N. GUT.	
				78 43	" " CURB.	
2+00				78 9		℄
" "				78 8		15' EDGE CONC. PAVT.
" "				78 3		35' GUTTER
" "				78 80		35' CURB.
3+20				80 8		℄

F. B. 2195 Pg. 208

Job No. 10 Division No. Notes Red. Plotted Profile

Survey of SAN PEDRO ST. Date Date No.

Survey by LAWSON RIKE Notes Checked X-Sec.

Indexed C. Johnson Date Date Date No.

76L-298 S & E #307—1-56

PLEASE RETURN TO
LOS ANGELES COUNTY ENGINEER
700 LOS ANGELES COUNTY ENGINEERING BLDG.

NOTE: ANY ADDITIONS OR CHANGES ON THIS SHEET MUST BE MADE OR CIRCLED IN RED INK, WITH DATE AND NAME OF PERSON MAKING CHANGE.

Do not extend notes this side of this line.

STATION	B. S.	H. I.	F. S.	ELEV.	SAN PEDRO ST.	(E. SIDE) CONT.
						℄
[illegible]				80 7		[illegible]
" "				[illegible]		[illegible]
" "				[illegible]		[illegible]
[illegible]				[illegible]	[illegible]	
				[illegible]		200'± ELV. [illegible]
[illegible]				82 0		℄
" "				81 8		[illegible]
" "				81 7		28' [illegible] EDGE PAV.
" "				82 1		29' [illegible]
" "				82 3		[illegible]
5+00				83 4		℄
" "				83 2		15' EDGE CONC. PAVT.
" "				83 9		28' [illegible] EDGE PAVT.
"				83 4		[illegible]
				83 5		[illegible]
6+00				84 8		℄
" "				84 6		15' EDGE CONC. PAVT.
" "				84 3		28' [illegible] EDGE PAVT.
" "				84 8		29' [illegible]
" "				84 [illegible]		[illegible]

Profile Notes Red. ____ Plotted ____ Job No. ____ Division No. ____ F. B. ____ Pg. 209

No. ____ Date ____ Date ____ Survey of SAN PEDRO ST.

X-Sec. Notes Chkd. ____ Checked ____ Survey by ____ Notes ____ Date ____

No. ____ Date ____ Date ____ Map No. ____ Indexed C. Johnson

76L-298 S & E #307—1-56

PLEASE RETURN TO
LOS ANGELES COUNTY ENGINEER
700 LOS ANGELES COUNTY ENGINEERING BLDG.

NOTE: ANY ADDITIONS OR CHANGES ON THIS SHEET MUST BE MADE OR CIRCLED IN RED INK, WITH DATE AND NAME OF PERSON MAKING CHANGE.

Do not extend notes this side of this line.

STATION	B. S.	H. I.	F. S.	ELEV.	SAN PEDRO ST.	(CONT.)
					LEFT	RIGHT
						℄
T. P.				84 80	T. P.	
7+00				86 1		℄
" "				85 5		29' BRK.
" "				84 9		35' EDGE PAVT.
" "				86 1		36' TOP Birm
" "				86 4		40' P/L
7+40				85 2		385' GUTTER
				85 79		385' S. END MACAD. CURB
7+78				86 6		73' GUTTER
" "				86 [illegible]		73' E. END MACAD. CURB
8+00				86 7		℄
" "				86 4	15' EDGE CONC PAVT	
" "				86 [illegible]	20' GUT. + EDGE PAVT.	
8+20.93	INTER. ℄ SAN PEDRO ST. + COMPTON BLVD. (WEST)			86 9		
				86 6	15' W. ON ℄ COMPTON BLVD. EDGE CONC PAVT	
				86 4	20' " " " " " GUTTER	
				88 1	75' " " " " BRK.	
				88 2	100' " " " " "	

F. B. 2195 Pg. 210 Job No. 21614 Division No. 10 Notes Red Plotted Profile
Survey of SAN PEDRO ST. Date Date No.
Survey by [illegible] Notes Notes Chkd. Checked X-Sec.
Indexed C. Johnson Date Date Date No.

76L-298 S & E #307—1-56

PLEASE RETURN TO
LOS ANGELES COUNTY ENGINEER
700 LOS ANGELES COUNTY ENGINEERING BLDG.

NOTE: ANY ADDITIONS OR CHANGES ON THIS SHEET MUST BE MADE OR CIRCLED IN RED INK, WITH DATE AND NAME OF PERSON MAKING CHANGE.

Do not extend notes this side of this line.

STATION	B. S.	H. I.	F. S.	ELEV.	SAN PEDRO	ST. (CONT.)
					[illegible]	[illegible]
[illegible]	INTER. ℄ SAN PEDRO ST. & COMPTON BLVD. (EAST)			86 9		
				86 7	38' E. ON ℄ COMPTON BLVD.	
				86 2	124' " " "	" BRK.
				86 4	199' " " "	
				86 4		57' GUTTER
				87 04		57' E. END [illegible]
8+ 73				86 [illegible]		28' [illegible]
" "				87 [illegible]		28' N. END [illegible]
[illegible]				[illegible]		℄
				[illegible]		20' [illegible]
				[illegible]		30' GUT. [illegible]
" "				88 [illegible]		[illegible]
" "				[illegible]	15' [illegible]	
" "				[illegible]	[illegible]	
" "				88 1	30' [illegible] BRK.	
" "				88 2	[illegible]	
[illegible]				[illegible]		℄
				88 [illegible]		[illegible]
				88 [illegible]		2' [illegible]

Profile No. ____ Notes Red. ____ Plotted ____ Job No. 2016.14 Division No. 10 F. B. 2195 Pg. 211

X-Sec. No. ____ Date ____ Date ____ Survey of SAN PEDRO ST.

Notes Chkd. ____ Checked ____ Survey by ____ Notes ____ Date ____

Date ____ Date ____ Map No. ____ Indexed ____ Date ____

C. Johnson

76L-298 S & E #307—1-56

PLEASE RETURN TO
LOS ANGELES COUNTY ENGINEER
700 LOS ANGELES COUNTY ENGINEERING BLDG.

NOTE: ANY ADDITIONS OR CHANGES ON THIS SHEET MUST BE MADE OR CIRCLED IN RED INK, WITH DATE AND NAME OF PERSON MAKING CHANGE.

Do not extend notes this side of this line.

STATION	B. S.	H. I.	F. S.	ELEV.	SAN PEDRO	ST. (CONT.)
					~~LT.~~	℄ RT.
10+00				89 1		32' BRK.
" "				89 4		40' [illegible]
" "				[illegible]	15' EDGE CONC. PAVT.	
" "				[illegible]	23' GUT. & EDGE PAVT.	
				[illegible]	29' TOP BIRM	
				[illegible]	[illegible]	
11+00				89 [illegible]		℄
" "				[illegible]		20' EDGE CONC. PAVT.
" "				[illegible]		30' GUT. [illegible]
				[illegible]		[illegible] BRK.
				[illegible]		[illegible]
"				[illegible]	15' EDGE [illegible]	
				[illegible]	23' GUT. EDGE "	
" "				90 1	29' TOP BIRM	
				[illegible]	[illegible]	
T. P.				89 [illegible]	T.P.	
11+21				90 [illegible]		[illegible]±
" "				88 [illegible]		30' BEGIN. CONC. GUTTER
" "				87 [illegible]		" " " CURB
" "				90 6	125'±	

F. B. 2195 PG. 212

Job No. 21614 Division No. 10 Notes Red. Plotted Profile

Survey of SAN PEDRO ST. Date Date No. X-Sec.

Survey by LANGAN Notes BIKE Notes Chkd. Checked

Indexed C. Johnson Date Date Date No.

Profile	Notes Red.	Plotted	Job No.	Division No.	F. B. 2125 Pg. 2/3
No.	Date	Date	Survey of SAN PEDRO ST.		
X-Sec.	Notes Chkd.	Checked	Survey by	Notes	Date
No.	Date	Date	Map No.	Indexed C. John	

76L-298 S & E #307—1-56

PLEASE RETURN TO
LOS ANGELES COUNTY ENGINEER
700 LOS ANGELES COUNTY ENGINEERING BLDG.

NOTE: ANY ADDITIONS OR CHANGES ON THIS SHEET MUST BE MADE OR CIRCLED IN RED INK, WITH DATE AND NAME OF PERSON MAKING CHANGE.

Do not extend notes this side of this line.

STATION	B. S.	H. I.	F. S.	ELEV.	SAN PEDRO	ST. (CONT)
12+00				90.5		
"				90.4		
"				89.5		
"				90.[illegible]		
"				91.[illegible]		
"				91.2		
"				90.4		
"				90.[illegible]		
"				90.[illegible]		
"				91.[illegible]		
12+85				91.4		
"				91.2		
"				90.[illegible]		
"				91.[illegible]		
"				91.9		
"				91.1		
"				91.2		
"				91.[illegible]		
"				91.8		
"				91.9		

76L-298 S & E #307—1-56

PLEASE RETURN TO
LOS ANGELES COUNTY ENGINEER
700 LOS ANGELES COUNTY ENGINEERING BLDG.

NOTE: ANY ADDITIONS OR CHANGES ON THIS SHEET MUST BE MADE OR CIRCLED IN RED INK, WITH DATE AND NAME OF PERSON MAKING CHANGE.

Do not extend notes this side of this line.

STATION	B. S.	H. I.	F. S.	ELEV.	SAN PEDRO ST.	ST. (CONT.) RT.
						℄
13+30.5				91.84	28' TOP CURB (GUTTER FILLED IN)	
13+33				90.90		30' END CONC. GUTTER
"				[illegible]		" " " CURB
13+80.7				92.24	28' TOP CURB (GUTTER FILLED IN)	
T. P.				92.35	T. P.	
14+00				92.5		℄
" "				92.5		20' EDGE CONC. PAVT.
" "				92.0		22' EDGE "
" "				91.9		26' GUT.
" "				92.1		29' [illegible]
" "				92.7		[illegible]
" "				93.1		[illegible]
" "				[illegible]	[illegible] CONC. PAVT.	
" "				[illegible]	[illegible]	
" "				[illegible]	[illegible]	
" "				93.[illegible]	[illegible]	
14+24.5				94.2	[illegible]	
T. P.				91.48	T. P.	
15+00				93.5		℄
" "				93.2		20' EDGE CONC. PAVT.

F. B. 2195 Pg. 214 Job No. 216.14 Division No. 10 Notes Red. 8 Plotted Profile
Survey of SAN PEDRO ST. Date Date No. X-Sec.
Survey by LANIGAN Notes RIKL Notes Chkd. Checked
Indexed C. Johnson Date Date Date No.

76L-298 S & E #307—1-56

PLEASE RETURN TO
LOS ANGELES COUNTY ENGINEER
700 LOS ANGELES COUNTY ENGINEERING BLDG.

NOTE: ANY ADDITIONS OR CHANGES ON THIS SHEET MUST BE MADE OR CIRCLED IN RED INK, WITH DATE AND NAME OF PERSON MAKING CHANGE.

Do not extend notes this side of this line.

STATION	B. S.	H. I.	F. S.	ELEV.	SAN PEDRO	ST. (CONT.)
					[illegible]	℄ [illegible]
15+00				92.[illegible]		22' EDGE PAVT.
"				92.9		26' GUTTER
"				93.[illegible]		28' [illegible]
"				93.5		[illegible]
"				93.4	[illegible]	
"				92.9	24' [illegible]	
"				93.6	30' EDGE PAVT. [illegible]	
"				94.[illegible]	[illegible]	
15+70	[illegible] & Center Pav. 149th ST.			94.1		
				94.0	10' W. [illegible] 149th ST.	
				93.5	25' [illegible]	GUT.
				94.[illegible]	[illegible]	[illegible]
				93.[illegible]	[illegible]	
[illegible]				94.5		℄
				94.[illegible]		[illegible]
				94.[illegible]		[illegible] PAVT.
				94.5		25' [illegible]
				94.8		10' PL.

Profile Notes Red. ____ Plotted ____ Job No. [illegible] Division No. 0 F. B. [illegible] Pg. 215
No. ____ Date ____ Date ____ Survey of SAN PEDRO ST.
X-Sec. Notes Chkd. ____ Checked ____ Survey by [illegible] Notes [illegible] Date ____
No. ____ Date ____ Date ____ Map No. ____ Indexed C. Johnson Date ____

76L-298 S & E #307—1-56

PLEASE RETURN TO
LOS ANGELES COUNTY ENGINEER
700 LOS ANGELES COUNTY ENGINEERING BLDG.

NOTE: ANY ADDITIONS OR CHANGES ON THIS SHEET MUST BE MADE OR CIRCLED IN RED INK, WITH DATE AND NAME OF PERSON MAKING CHANGE.

Do not extend notes this side of this line.

STATION	B. S.	H. I.	F. S.	ELEV.	SAN PEDRO ST.	ST. (CONT.)
					LT.	RT.
16+00				94 3	10' EDGE CONC PAVT.	℄
" "				95 6	[illegible]	
" "				[illegible]	[illegible]	
" "				94 8	[illegible]	
17+00				95 [illegible]		℄
" "				95 2		20' EDGE CONC. PAVT.
" "				94 [illegible]		[illegible] GUTTER
" "				95 [illegible]		40' P.L.
" "				95 8		230' ±
" "				9[illegible]	[illegible]	
" "				9[illegible]	[illegible]	
" "				9[illegible]	40' P.L.	
" "				97 2	140' ±	
T. P.				95 3	T.P.	
18+00				9[illegible]		℄
" "				96 [illegible]		20' EDGE CONC. PAVT.
" "				95 8		[illegible] GUTTER + EDGE PAVT.
" "				9[illegible]		35' BRK.
" "				9[illegible] 7		[illegible]
" "				9[illegible]	[illegible] EDGE CONC. PAVT.	

F. B. 2195 Pg. 216

Job No. 2116.14 Division No. 10 Notes Red. Plotted Profile

Survey of SAN PEDRO ST. Date Date No. X-Sec.

Survey by LANIGAN RIKE Notes Chkd. Checked

Index H. C. Johnson Date Date No.

76L-298 S & E #307—1-56

PLEASE RETURN TO
LOS ANGELES COUNTY ENGINEER
700 LOS ANGELES COUNTY ENGINEERING BLDG.

NOTE: ANY ADDITIONS OR CHANGES ON THIS SHEET MUST BE MADE OR CIRCLED IN RED INK, WITH DATE AND NAME OF PERSON MAKING CHANGE.

Do not extend notes this side of this line.

STATION	B. S.	H. I.	F. S.	ELEV.	SAN PEDRO	ST. CONT.
18+00				95.8	[illegible]	
" "				97.2	[illegible]	
19+00				[illegible]		
" "				[illegible]		[illegible]
" "				96.4		[illegible]
" "				[illegible]		[illegible]
				[illegible]	[illegible]	
				[illegible]	[illegible]	
				[illegible]	[illegible]	
				[illegible]	[illegible]	
20+00				[illegible]		
"				[illegible]		[illegible]
				[illegible]		[illegible]
				[illegible]		[illegible]
" "				[illegible]		[illegible]
" "				97.2	10' EDGE PAVT.	
				[illegible]	[illegible]	
				[illegible]	[illegible]	
				97.0	40' P/L	
				99.5	140' [illegible]	

Profile Notes Red. ____ Plotted ____ Job No. [illegible] Division No. [illegible] F. B. [illegible] Pg. 217

No. ____ Date ____ Date ____ Survey of SAN PEDRO ST.

X-Sec. Notes Chkd. ____ Checked ____ Survey by ____ Notes ____ Date ____

No. ____ Date ____ Date ____ Map No. ____ Index [illegible] C. John [illegible]

76L-298 S & E #307—1-56

PLEASE RETURN TO
LOS ANGELES COUNTY ENGINEER
700 LOS ANGELES COUNTY ENGINEERING BLDG.

NOTE: ANY ADDITIONS OR CHANGES ON THIS SHEET MUST BE MADE OR CIRCLED IN RED INK, WITH DATE AND NAME OF PERSON MAKING CHANGE.

Do not extend notes this side of this line.

STATION	B. S.	H. I.	F. S.	ELEV.	SAN PEDRO	ST. (CONT.)
						℄ RT.
[illegible]				96 [illegible]		℄
				9[illegible]		[illegible] CONC. PAVT.
"				9[illegible] 7		[illegible]
"				9[illegible]		[illegible]
"				9[illegible]		40' P/L
				9[illegible]		[illegible]
T.R.				97 85	T.R.	
22+00				98 8		℄
" "				98 5		20' EDGE CONC. PAVT.
" "				98 3		26' GUT. & EDGE "
" "				98 [illegible]		[illegible]
" "				98 7		40' P/L
B.M.ZA-41				100 56 / 100 53	B.M.ZA-41 ELEV. = 100.560 F.B. 2195-16 SAN PEDRO ST. (W. SIDE) 150'± S. OF ROSECRANS AVE., BT. SPK. IN CONC. SLAB, IN FRONT OF SHACK #[illegible].	
23+00				9[illegible]		℄
				9[illegible]		20' EDGE CONC. PAVT.
				9[illegible]		26' GUT. & EDGE "
"				9[illegible]		40' P/L
24+00				[illegible]	✓	℄
				[illegible] 8		20' EDGE CONC. PAVT.

F. B. 2195 PG. 218

Job No. 2116.14 Division No. 10 Notes Red. Plotted Profile

Survey of SAN PEDRO ST. Date Date No. X-Sec.

Survey by [illegible] Notes Notes Chkd. Checked

Indexed C. Johnson Date Date Date No.

76L-298 S & E #307—1-56

PLEASE RETURN TO
LOS ANGELES COUNTY ENGINEER
700 LOS ANGELES COUNTY ENGINEERING BLDG.

NOTE: ANY ADDITIONS OR CHANGES ON THIS SHEET MUST BE MADE OR CIRCLED IN RED INK, WITH DATE AND NAME OF PERSON MAKING CHANGE.

Do not extend notes this side of this line.

STATION	B. S.	H. I.	F. S.	ELEV.	SAN PEDRO ST. (CONT)
					℄
[illegible]				[illegible]	[illegible]
				[illegible]	
				[illegible]	
				[illegible]	
				[illegible]	
				[illegible]	
				[illegible]	
T. P.				100.85	T.P.
25+00				100.7	℄
" "				[illegible]	20' [illegible] CONC. PAVT.
" "				[illegible]	20' [illegible]
" "				[illegible]	30' [illegible]
				101.3	40' P/L
T. P.				101.44	T.P.
26+00				101.4	℄
" "				101.1	20' [illegible] CONC. PAVT.
" "				101.1	27' [illegible] (2' N.1.2' LOWER)
" "				103.0	31' TOP BK. (2' N.1.2' LOWER)
" "				103.5	20' P/L
27+00				102.0	℄
" "				101.8	20' [illegible] CONC. PAVT.

Profile Notes Red. _____ Plotted _____ Job No. [illegible] Division No. [illegible]
No. _____ Date _____ Date _____ Survey of SAN PEDRO ST.
X-Sec. Notes Chkd. _____ Checked _____ Survey by _____ Notes _____ Date _____
No. _____ Date _____ Date _____ Map No. _____ Index _____ Date _____

F. B. [illegible] Pg. 219

76L-298 S & E #307—1-56

PLEASE RETURN TO
LOS ANGELES COUNTY ENGINEER
700 LOS ANGELES COUNTY ENGINEERING BLDG.

NOTE: ANY ADDITIONS OR CHANGES ON THIS SHEET MUST BE MADE OR CIRCLED IN RED INK, WITH DATE AND NAME OF PERSON MAKING CHANGE.

Do not extend notes this side of this line.

STATION	B. S.	H. I.	F. S.	ELEV.	SAN PEDRO ST.	ST. (CONT.)
						℄
27+00				101 8		27' GUT. + EDGE PAVT.
" "				102 4		40' P/L
" "				102 9		240' ±
T. R.				102 43	T. R.	
28+00				102 6		℄
				102 3		20' EDGE CONC. PAVT.
				102 3		27' GUT. + EDGE
				104 3		32' TOP BRK.
				104 0		40' P/L
29+00				103 3		℄
" "				103 0		20' EDGE CONC. PAVT.
" "				102 9		32' BOT. BRK. (5' N. 1.0' LOWER)
" "				104 6		40' P/L
30+00				103 9		℄
" "				103 6		20' EDGE CONC. PAVT.
				103 5		27' GUT. + EDGE
" "				104 8		30' TOP BRK.
" "				105 0		40' P/L
" "				104 6		230' ±
" "				104 4		330' ±

F. B. 2175 Pg. 220

Job No. 2116.14 Division No. 13 Notes Red. Plotted Profile

Survey of SAN PEDRO ST. Date Date No. X-Sec.

Survey by LANIGAN Notes RIKE Notes Chkd. Checked

Indexed K. C. Johnson Date Date Date No.

76L-298 S & E #307—1-56

PLEASE RETURN TO
LOS ANGELES COUNTY ENGINEER
700 LOS ANGELES COUNTY ENGINEERING BLDG.

NOTE: ANY ADDITIONS OR CHANGES ON THIS SHEET MUST BE MADE OR CIRCLED IN RED INK, WITH DATE AND NAME OF PERSON MAKING CHANGE.

Do not extend notes this side of this line.

STATION	B. S.	H. I.	F. S.	ELEV.	SAN PEDRO	ST. (CONT.)
						℄
31+00				104 5		℄
" "				104 3		20' EDGE CONC. PAVT.
" "				104 1		30' GUT. + EDGE "
" "				104 4		40' P/L
T. P.				104 30	T. P.	
32+00				105 4		℄
" "				105 1		20' EDGE CONC. PAVT.
" "				104 8		30' GUT. + EDGE "
" "				105 5		40' P/L
32+73				106 0		℄
" "				105 8		20' EDGE CONC. PAVT.
" "				105 7		24' GUT.
" "				106 1		28.5' EDGE PAVT.
				107 3		35' TO BRK
				[illegible]		40 P/L
33+27.91	INTER ℄ SAN PEDRO ST. & ROSECRANS AVE.			106 4		
				106 3	13' E. ON ℄ ROSECRANS AVE. + GUT TOP	
				107 4	113.5' " " " "	" + TOP BRK

Profile Notes Red. ____ Plotted ____ Job No. [illegible] Division No. [illegible] F. B. [illegible] PG. 221
No. ____ Date ____ Date ____ Survey of SAN PEDRO ST.
X-Sec. Notes Chkd. ____ Checked ____ Survey by [illegible] Notes ____ Date ____
No. ____ Date ____ Date ____ Map No. ____ Index [illegible] C. Johnson

76L-298 S & E #307—1-56

PLEASE RETURN TO
LOS ANGELES COUNTY ENGINEER
700 LOS ANGELES COUNTY ENGINEERING BLDG.

NOTE: ANY ADDITIONS OR CHANGES ON THIS SHEET MUST BE MADE OR CIRCLED IN RED INK, WITH DATE AND NAME OF PERSON MAKING CHANGE.

Do not extend notes this side of this line.

STATION	B. S.	H. I.	F. S.	ELEV.	SAN PEDRO ST. (CONT.) LT. ℄ RT.
					[illegible] ROSECRANS AVE.
B.M.ZA-40				107 68	B.M.ZA-40 ELEV. = 107.696 F.B. 2195-15 ROSECRANS AVE. + SAN PEDRO ST., S.W. COR., BT. SPK. IN E. SIDE OF CONC. BASE TO TRAFFIC LIGHT STANDARD.

F. B. 2195 PG. 222

Job No. 2116.14 Division No. 10 Notes Red. 16 Plotted ____ Profile ____

Survey of SAN PEDRO ST. Date ____ No. ____

Survey by [illegible] Notes [illegible] Notes Chkd. ____ Checked ____ X-Sec. ____

Indexed C. Johnson Date ____ Date ____ No. ____

Notes Ck'd by	Survey of SAN PEDRO ST.	F. B. 2195 Pg. 223
Map No.	J.N. 2116.14 Tape Std °F	
Office Work	Surveyed by J. J. LANIGAN	
Checked	Notes J.J.L. Date 11-17-59	
Date	Indexed K. C. Johnson NOV 2459	

C.I. 2116.14
SAN PEDRO ST.

COMPTON BLVD
FROM
MAIN ST to SAN PEDRO ST.

LOCATION OF IMPROVEMENTS

LANIGAN
RIKE
DOVER
MANLEY
SULLIVAN

Note: Any Additions or Changes on this Sheet Must be Made or Circled in Red Ink With Date and Name of Person Making Change.

PLEASE RETURN TO
LOS ANGELES COUNTY ENGINEER
700 LOS ANGELES COUNTY ENGINEERING BLDG.

Do not extend this side of this line.

76F3098 S&E #247 1-56

F.B. 2195 Pg. 224

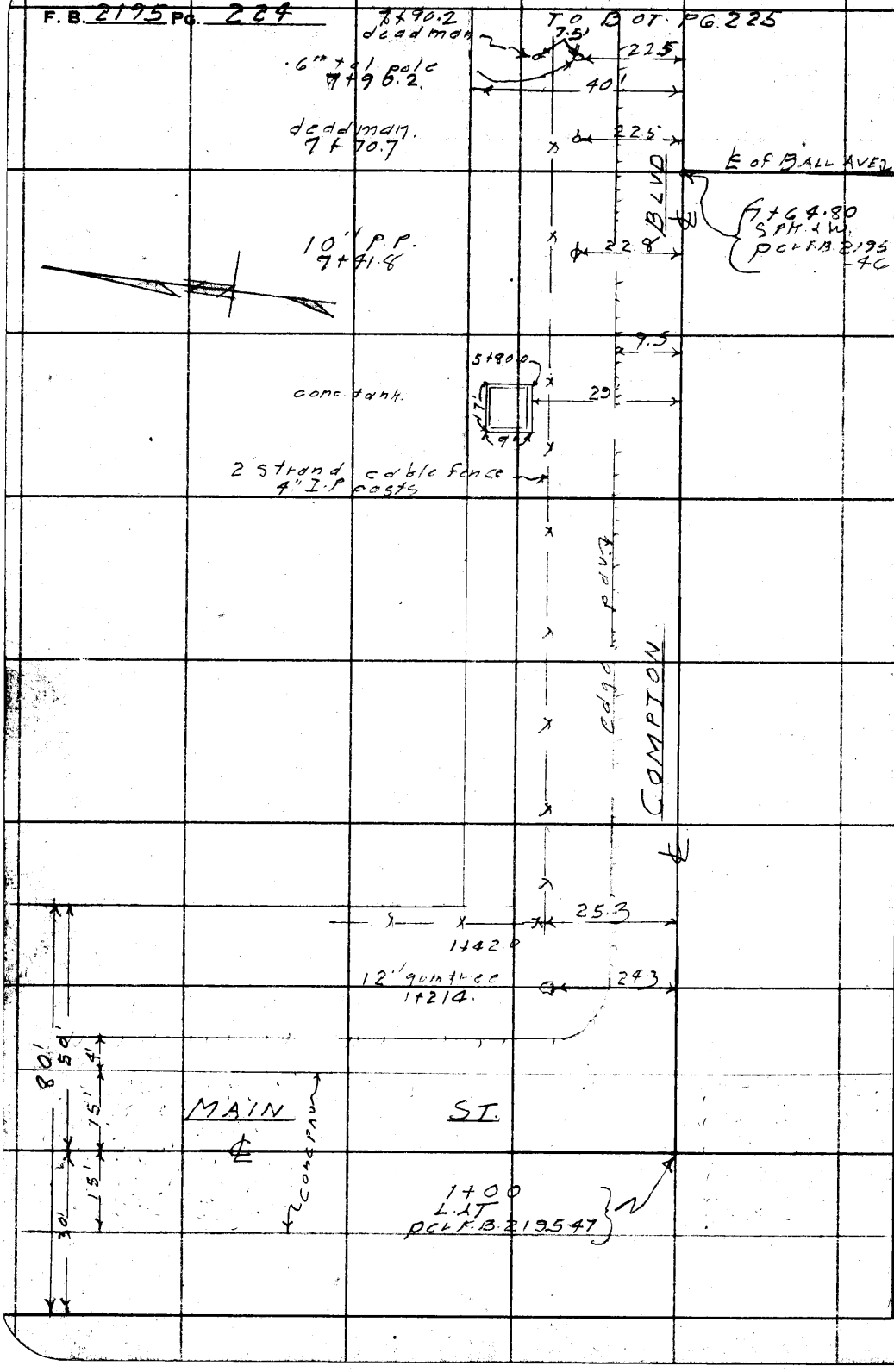

PLEASE RETURN TO
LOS ANGELES COUNTY ENGINEER
700 Los Angeles County Engineering Bldg.

Do not extend this side of this line.

Note: Any Additions or Changes on This Sheet Must be Made or Circled in Red Ink With Date and Name of Person Making Change.

3

Notes Ck'd by	Survey of SAN PEDRO ST.
Map No.	JN 2116.14 Tape Std °F
Office Work	Surveyed by J.J. LANIGAN
Checked	Notes J.J.L Date 11-17-59
Date	Indexed [illegible] C. Johnson

F. B. 2195 PG. 225

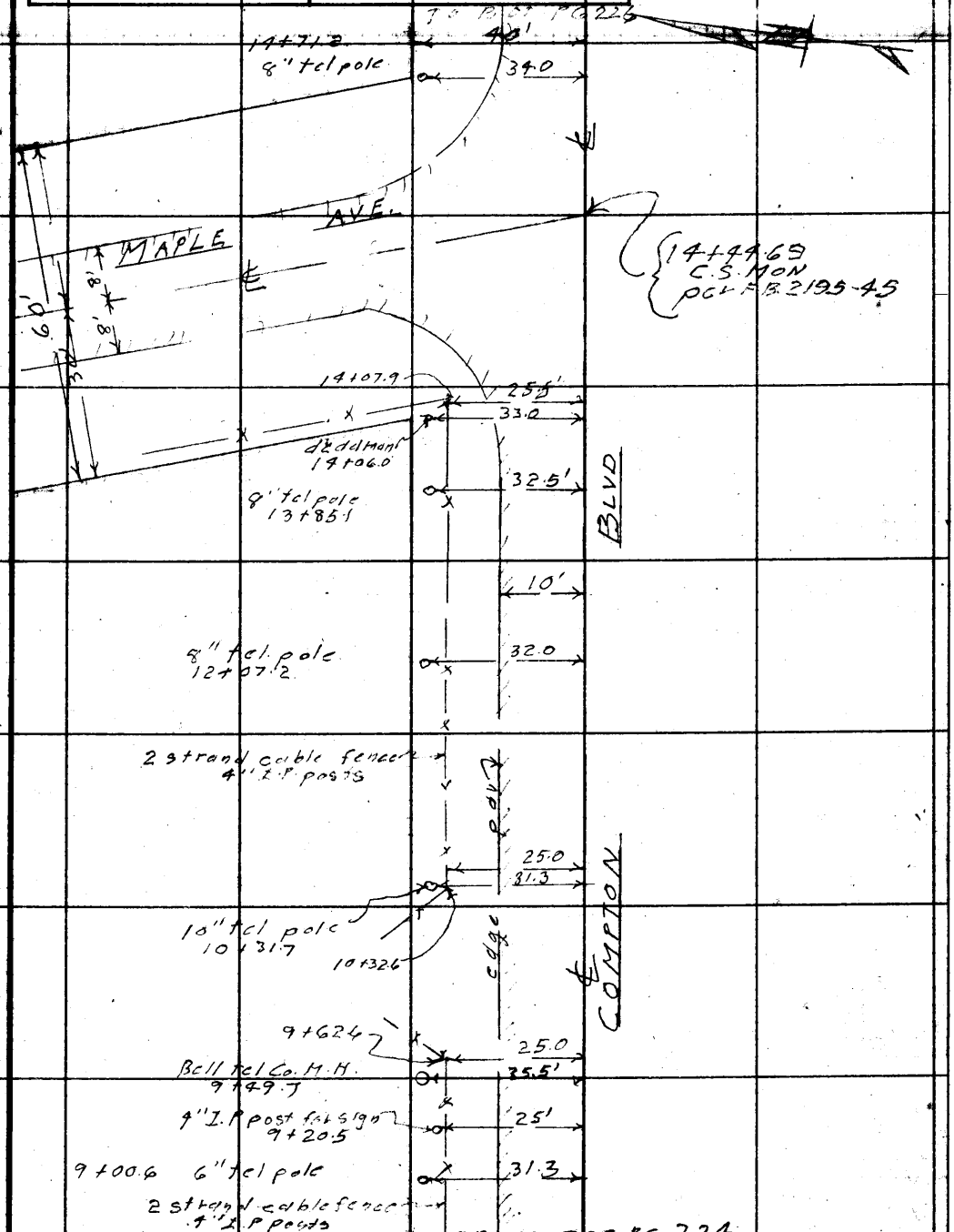

Note: Any Additions or Changes on This Sheet Must be Made or Circled in Red Ink With Date and Name of Person Making Change.

Do not extend this side of this line.

PLEASE RETURN TO
LOS ANGELES COUNTY ENGINEER
700 LOS ANGELES COUNTY ENGINEERING BLDG.

76F3098 S&E #247 1-56

F.B. 2195 PG. 226

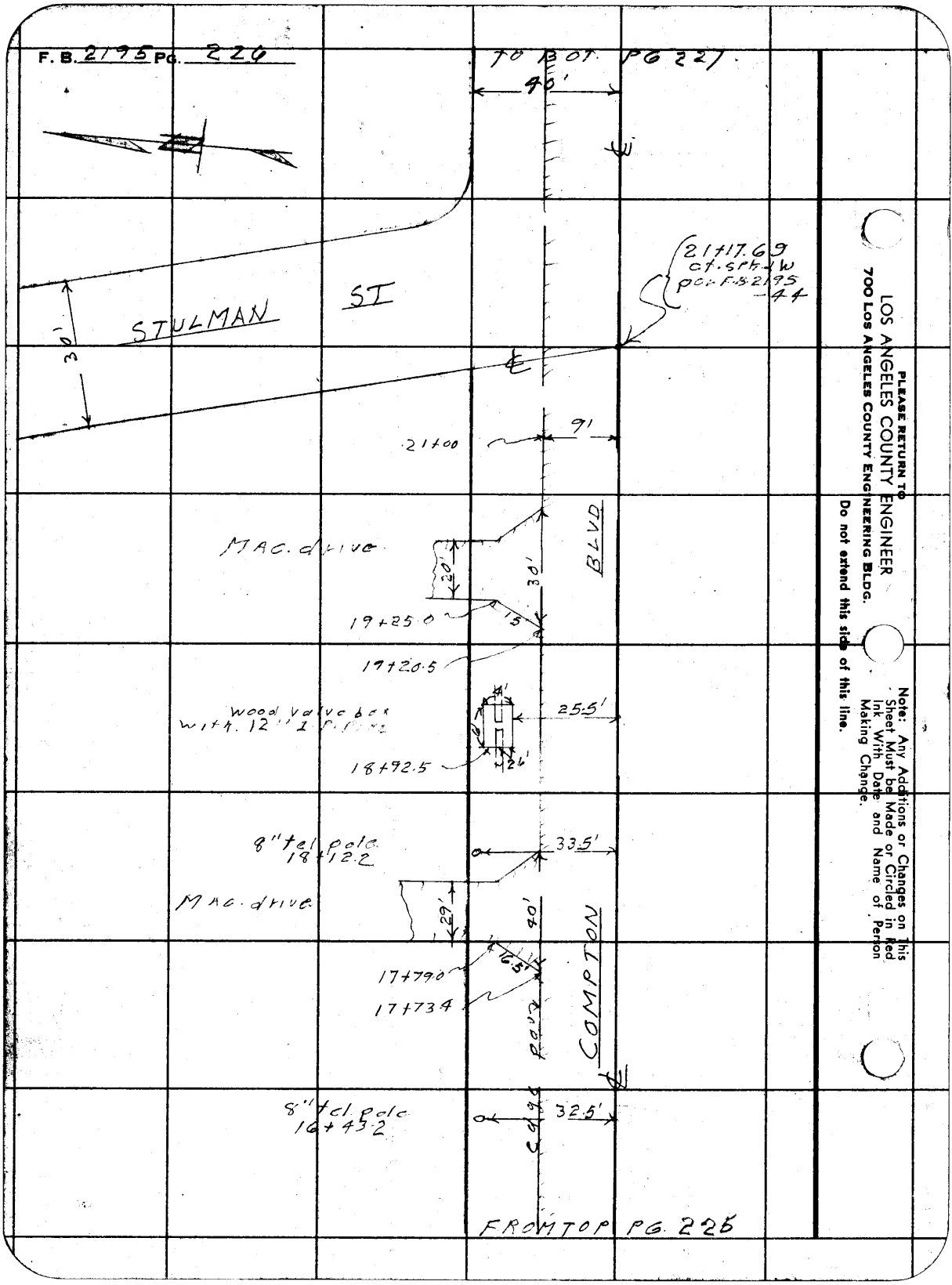

PLEASE RETURN TO
LOS ANGELES COUNTY ENGINEER
700 Los Angeles County Engineering Bldg.

Do not extend this side of this line.

Note: Any Additions or Changes on This Sheet Must be Made or Circled in Red Ink With Date and Name of Person Making Change.

Notes Ck'd by
Map No.
Office Work
Checked
Date

Survey of SAN PEDRO ST. F.B. 2195 Pg. 227
JN 2116.14 Tape Std. °F
Surveyed by J.J. LANIGAN
Notes J.J.L. Date 12-1-59
Indexed E. C. Johnson

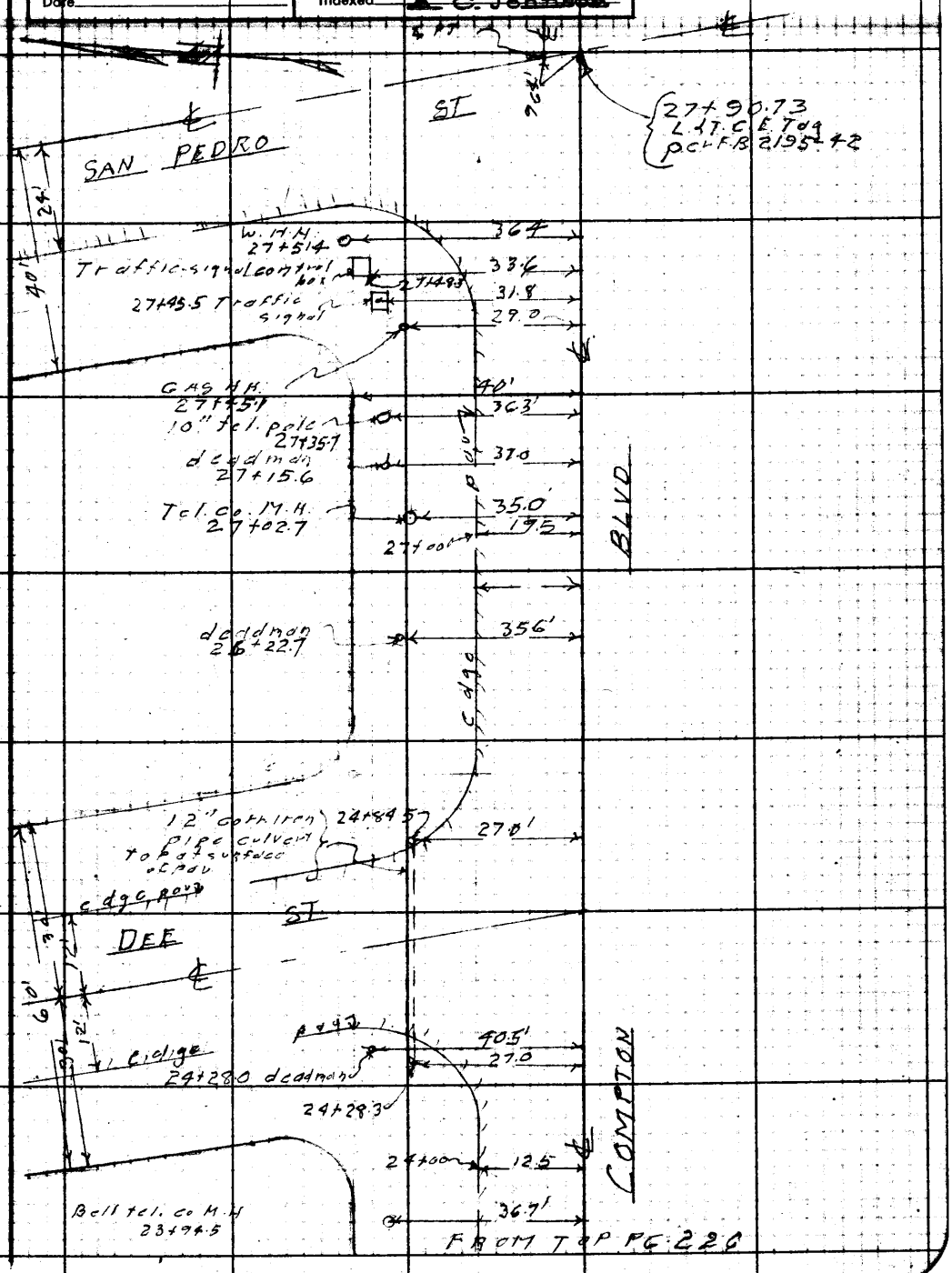

Notes: Any Additions or Changes on This Sheet Must Be Made or Circled In Red Ink With Date and Name of Person Making Change.

Do not extend notes this side of this line.

RETURN TO
LOS ANGELES COUNTY ENGINEER
100 LOS ANGELES COUNTY ENGINEERING BLDG.

789088 CE #247—7-59

RETURN TO
LOS ANGELES COUNTY ENGINEER
700 LOS ANGELES COUNTY ENGINEERING BLDG.

Note: Any Additions or Changes on This Sheet Must be Made or Circled in Red Ink With Date and Name of Person Making Change.

Do not extend notes this side of this line.

F. B. 2175 PG. 228

Profile No.	Notes Red.	Plotted	Job No. 2116.14	Division No. 10		F. B. 2195	Pg. 229
	Date	Date	Survey of SAN PEDRO ST.				
X-Sec. No.	Notes Chkd.	Checked	Survey by LANIGAN	Notes RIKE	Date 11-17-59		
	Date	Date	Map No.	Indexed	K. C. Johnson		

C.I. 2116.14
SAN PEDRO ST.

COMPTON BLVD. (N. SIDE)
FROM
MAIN ST. TO SAN PEDRO ST.

PROFILE AND CROSS SECTION.

LANIGAN
RIKE
DOYLE
WALKER
SULLIVAN.

STATION	B. S.	H. I.	F. S.	ELEV.

Do not extend notes this side of this line.

NOTE: ANY ADDITIONS OR CHANGES ON THIS SHEET MUST BE MADE OR CIRCLED IN RED INK, WITH DATE AND NAME OF PERSON MAKING CHANGE.

PLEASE RETURN TO
LOS ANGELES COUNTY ENGINEER
700 LOS ANGELES COUNTY ENGINEERING BLDG.

761-298 S & E #307—1-56

76L-298 S & E #307—1-56

PLEASE RETURN TO
LOS ANGELES COUNTY ENGINEER
700 LOS ANGELES COUNTY ENGINEERING BLDG.

NOTE: ANY ADDITIONS OR CHANGES ON THIS SHEET MUST BE MADE OR CIRCLED IN RED INK, WITH DATE AND NAME OF PERSON MAKING CHANGE.

Do not extend notes this side of this line.

STATION	B. S.	H. I.	F. S.	ELEV.	COMPTON	BLVD.
B.M. ZA-46				83 65	ELEV. = 83.652 - F.B. 2195 - 18 COMPTON BM ZA-46 BLVD. & MAIN ST. N.E. COR., BT. SPK. IN CONC. BASE OF COR. FENCE POST.	
					LT.	℄ RT.
1+00	INTER. ℄ COMPTON BLVD. + MAIN ST.			78 5		
				81 0	100' S. ON ℄ MAIN ST.	
				75 7	100' N. " " "	
1+15				78 3		℄ + EDGE CONC. PAVT.
1+43				79 1		℄
				78 7	9' EDGE PAVT.	
" "				78 7	13' GUTTER	
" "				83 0	21' TOP BRK.	
" "				83 5	40' P/L	
2+00				80 6		℄
" "				80 3	9' EDGE PAVT.	
" "				79 4	13' GUTTER	
" "				82 8	21' TOP BRK.	
" "				83 1	40' P/L	
3+00				82 1		℄
" "				81 9	9' EDGE PAVT.	

F. B. 2195 Pg. 230
Job No. 2116.14 Division No. 10 Notes Red. Plotted Profile
Survey of SAN PEDRO ST. Date Date No.
Survey by LANIGAN Notes RIKE Notes Chkd. Checked X-Sec.
Indexed K. C. Johnson Date Date Date No.

76L-298 S & E #307—1-56

PLEASE RETURN TO
LOS ANGELES COUNTY ENGINEER
700 LOS ANGELES COUNTY ENGINEERING BLDG.

NOTE: ANY ADDITIONS OR CHANGES ON THIS SHEET MUST BE MADE OR CIRCLED IN RED INK, WITH DATE AND NAME OF PERSON MAKING CHANGE.

Do not extend notes this side of this line.

STATION	B. S.	H. I.	F. S.	ELEV.	COMPTON	BLVD. (CONT.)
					[illegible]	[illegible]
3+00				81 2	13' GUTTER	℄
" "				83 6	[illegible] TOP BRK	
" "				83 3	40' P/L	
T. P.				81 54	T.P.	
4+00				82 9		℄
" "				82 6	9' EDGE PAVT	
" "				82 1	13' GUTTER	
" "				83 7	21' TOP BRK	
" "				83 1	40' P/L	
" "				8[illegible] 5	200'±	
5+00				83 1		℄
" "				82 8	9' EDGE PAVT	
" "				82 [illegible]	13' GUTTER	
" "				8[illegible] 3	21' TOP BRK	
" "				83 9	40' P/L	
6+00				83 4		℄
" "				83 1	9' EDGE PAVT	
" "				82 8	13' GUTTER	
" "				83 4	21' TOP BRK	
" "				83 8	40' P/L	

Profile No. ____ Notes Red. ____ Plotted ____ Job No. [illegible] Division No. ____ F. B. [illegible] Pg. 221
X-Sec. No. ____ Date ____ Date ____ Survey of SAN PEDRO ST.
Notes Chkd. ____ Checked ____ Survey by [illegible] Notes [illegible] Date [illegible]
Date ____ Date ____ Map No. ____ Ind. [illegible] C. Jo[illegible] Date ____

76L-298 S & E #307—1-56

PLEASE RETURN TO
LOS ANGELES COUNTY ENGINEER
700 LOS ANGELES COUNTY ENGINEERING BLDG.

NOTE: ANY ADDITIONS OR CHANGES ON THIS SHEET MUST BE MADE OR CIRCLED IN RED INK, WITH DATE AND NAME OF PERSON MAKING CHANGE.

Do not extend notes this side of this line.

STATION	B. S.	H. I.	F. S.	ELEV.	COMPTON	BLVD. (CONT.)
					LT.	RT.
						℄
T. P.				83 35	T. P.	
7+00				83 3		℄
" "				83 1	9' EDGE PAVT.	
" "				82 9	13' GUTTER	
" "				83 9	21' TOP BRK.	
" "				83 8	40' P/L	
" "				87 6	200'±	
7+64.80	INTER. BLVD.	℄ COMPTON + BALL AVE.		83 3		
8+00				83 4		℄
" "				83 3	9' EDGE PAVT.	
" "				83 0	13' GUTTER	
" "				84 0	21' TOP BRK.	
" "				84 5	40' P/L	
9+00				83 8		℄
" "				83 6	9' EDGE PAVT.	
" "				83 2	13' GUTTER	
" "				85 0	21' TOP BRK.	
" "				84 4	40' P/L	
T. P.				83 82	T. P.	
10+00				83 9		℄

F. B. 2195 Pg. 232 Job No. 21614 Division No. 10 Notes Red. Plotted Profile
Survey of SAN PEDRO ST. Date Date No.
Survey by MORGAN Notes RIKE Notes Chkd. Checked X-Sec.
Indexed C. Johnson Date Date Date No.

76L-298 S & E #307—1-56

PLEASE RETURN TO
LOS ANGELES COUNTY ENGINEER
700 LOS ANGELES COUNTY ENGINEERING BLDG.

NOTE: ANY ADDITIONS OR CHANGES ON THIS SHEET MUST BE MADE OR CIRCLED IN RED INK, WITH DATE AND NAME OF PERSON MAKING CHANGE.

Do not extend notes this side of this line.

STATION	B. S.	H. I.	F. S.	ELEV.	COMPTON	BLVD. (CONT.)
					LT. ℄	RT.
10+00				839	9' EDGE PAVT	
" "				845	40' P/L	
" "				883	200'±	
11+00				838	℄	
" "				836	9' EDGE PAVT.	
" "				832	13' GUTTER	
"				843	[illegible] TOP BRK.	
"				839	40' P/L	
B.M. 2A-45				[illegible]	ELEV. = 85.606 - F.B. 2175-18 B.M. 2A-45 - COMPTON BLVD., (S. SIDE) 235'± W. OF MAPLE AVE., BT. SPK. IN N. SIDE AP. #5[illegible] E.	
12+00				842	℄	
				837	9' EDGE PAVT	
"				834	13' GUTTER	
"				845	[illegible] TOP BRK.	
"				84[illegible]	40' P/L	
13+00				848	℄	
"				844	9 EDGE PAVT	
" "				840	13' GUTTER	
" "				846	21" TOP BRK.	
" "				849	40' P/L	

Profile Notes Red. ____ Plotted ____ Job No. 2116.14 Division No. 10 F. B. 2175 PG. 233
No. ____ Date ____ Date ____ Survey of SAN PEDRO ST.
X-Sec. Notes Chkd. ____ Checked ____ Survey by [illegible] Notes [illegible] Date [illegible]
No. ____ Date ____ Date ____ Map No. ____ Index [illegible] C. Johnson Date ____

76L-298 S & E #307—1-56

PLEASE RETURN TO
LOS ANGELES COUNTY ENGINEER
700 LOS ANGELES COUNTY ENGINEERING BLDG.

NOTE: ANY ADDITIONS OR CHANGES ON THIS SHEET MUST BE MADE OR CIRCLED IN RED INK, WITH DATE AND NAME OF PERSON MAKING CHANGE.

Do not extend notes this side of this line.

STATION	B. S.	H. I.	F. S.	ELEV.	COMPTON	BLVD. (CONT.)
					LT.	RT.
					℄	
13+00				85 6	140'±	
" "				87 2	200'±	
14+00				85 6	℄	
" "				85 2	9' EDGE PAVT.	
" "				84 8	13' GUTTER	
" "				85 5	[illegible]" TOP BRK.	
" "				85 6	40' P/L	
" "				86 0	140'±	
14+44.69	INTER. ℄ COMPTON BLVD. & MAPLE AVE.			86 0		
				86 0	9' N. ON ℄ MAPLE AVE.	
				87 1	140' " " " "	
					200' " " " "	
15+00				86 4	℄	
" "				86 2	9' EDGE PAVT.	
				87 2	40' P/L	
16+00				87 5	℄	
" "				87 [illegible]	9' EDGE PAVT.	
" "				86 6	15' BOT BRK	

F. B. 2195 Pg. 234

Job No. 2116.14 Division No. 10 Notes Red. Plotted Profile

Survey of SAN PEDRO ST. Date Date No.

Survey by LANIGAN Notes RIKE Notes Chkd. Checked X-Sec.

Indexed C. Johnson Date Date Date No.

76L-298 S & E #307—1-56

PLEASE RETURN TO
LOS ANGELES COUNTY ENGINEER
700 LOS ANGELES COUNTY ENGINEERING BLDG.

NOTE: ANY ADDITIONS OR CHANGES ON THIS SHEET MUST BE MADE OR CIRCLED IN RED INK, WITH DATE AND NAME OF PERSON MAKING CHANGE.

Do not extend notes this side of this line.

STATION	B. S.	H. I.	F. S.	ELEV.	COMPTON LT.	BLVD. (CONT.) RT.
						℄
16+00				88 0	40' P/L	
T. P.				87 00	T. P.	
17+00				88 4		℄
" "				88 0	9' EDGE PAVT.	
" "				88 3	40' P/L	
17+25				90 0	175'±	
18+00				88 9		℄
" "				88 6	9' EDGE PAVT.	
" "				88 4	[illegible]	
				[illegible]	[illegible]	
18+93				87 3	28' 12" IRON PIPE	
[illegible]				[illegible]		℄
				88 8	9' EDGE PAVT.	
				89 9	30' TOP BRK.	
" "				89 7	40' P/L	
T. P.				88 67	T. P.	
20+00				88 2		℄
" "				88 3	9' EDGE PAVT.	
" "				87 6	[illegible]	
" "				89 [illegible]	29' TOP BRK.	
" "				88 7	40' P/L	

Profile Notes Red. ____ Plotted ____ Job No. [illegible] Division No. 0 F. B. 1125 Pg. 225
No. ____ Date ____ Date ____ Survey of SAN PEDRO ST.
X-Sec. Notes Chkd. ____ Checked ____ Survey by [illegible] Notes ____ Date ____
No. ____ Date ____ Date ____ Map No. ____ Indexed K. O. Johnson Date ____

76L-298 S & E #307—1-56

PLEASE RETURN TO
LOS ANGELES COUNTY ENGINEER
700 LOS ANGELES COUNTY ENGINEERING BLDG.

NOTE: ANY ADDITIONS OR CHANGES ON THIS SHEET MUST BE MADE OR CIRCLED IN RED INK, WITH DATE AND NAME OF PERSON MAKING CHANGE.

Do not extend notes this side of this line.

STATION	B. S.	H. I.	F. S.	ELEV.	COMPTON	BLVD. (CONT.)
					LT.	RT.
20+00				91 2	1±	℄
21+00				87 8		℄
" "				87 4	9' EDGE PAVT	
" "				87 1	16' GUTTER	
				88 2	25' TOP BRK.	
				88 3	40' PIL	
	[illegible]	℄ [illegible]	[illegible]	87 7		
				87 [illegible]	[illegible] ℄ [illegible]	ST.
				[illegible]	[illegible]	
				[illegible]	[illegible]	
22+00				87 5		℄
" "				87 2	9' EDGE PAVT.	
" "				87 [illegible]	16' GUTTER	
"				87 [illegible]	25' [illegible] BRK.	
				88 [illegible]	[illegible]	
T. P.				87 41	T. P.	
23+00				87 4		℄
" "				87 0	11' EDGE PAVT.	

F. B. 2195 Pg. 236 Job No. 2116.14 Division No. 10 Notes Red. Plotted Profile
Survey of SAN PEDRO ST. Date Date No. X-Sec.
Survey by LAVIGAN Notes RIKE Notes Chkd. Checked
Indexed A. C. Johnson Date Date Date No.

76L-298 S & E #307—1-56

PLEASE RETURN TO
LOS ANGELES COUNTY ENGINEER
700 LOS ANGELES COUNTY ENGINEERING BLDG.

NOTE: ANY ADDITIONS OR CHANGES ON THIS SHEET MUST BE MADE OR CIRCLED IN RED INK, WITH DATE AND NAME OF PERSON MAKING CHANGE.

Do not extend notes this side of this line.

STATION	B. S.	H. I.	F. S.	ELEV.	COMPTON	BLVD. (CONT.)
					LT.	RT.
23+00				86 7	18' GUTTER	℄
" "				87 2	22' TOP BRK.	
"				87 5	[illegible]	
[illegible]				87 7		℄
" "				87 8	[illegible] CROWN OF ST.	
" "				87 3	12.5' EDGE PAVT.	
" "				[illegible]	31' GUTTER	
" "				[illegible]	[illegible] TOP BRK.	
" "				[illegible]	[illegible]	
[illegible]	INTER ℄ COMPTON BLVD. & DEE ST.			87 8		
				87 7	12.5' [illegible] ℄ DEE ST.	[illegible]
				88 1	40' " " " "	
				90 0	[illegible] " " " "	
25+00				87 8		℄
" "				87 7	12.5' EDGE PAVT.	
" "				[illegible]	25' GUTTER	
" "				88 1	35' TOP BRK.	
" "				88 5	[illegible] P/L.	

Profile Notes Red. ____ Plotted ____ Job No. 216.14 Division No. 10 F. B. [illegible] Pg. 237
No. ____ Date ____ Date ____ Survey of SAN PEDRO ST.
X-Sec. Notes Chkd. ____ Checked ____ Survey by [illegible] Notes [illegible] Date 11-17-59
No. ____ Date ____ Date ____ Map No. ____ Indexed [illegible] C. Johnson Date ____

76L-298 S & E #307—1-56

PLEASE RETURN TO
LOS ANGELES COUNTY ENGINEER
700 LOS ANGELES COUNTY ENGINEERING BLDG.

NOTE: ANY ADDITIONS OR CHANGES ON THIS SHEET MUST BE MADE OR CIRCLED IN RED INK, WITH DATE AND NAME OF PERSON MAKING CHANGE.

Do not extend notes this side of this line.

STATION	B. S.	H. I.	F. S.	ELEV.	COMPTON	BLVD. (CONT.)
					LT. ℄	RT.
26+00				88 1	℄	
"				88 2	5' CROWN OF ST.	
" "				87 7	17' EDGE PAVT	
" "				86 8	27' GUTTER	
" "				88 3	[illegible] TOP BRK.	
" "				88 3	[illegible]	
T. P.				88 14	T.P.	
27+00				88 1	℄	
"				88 3	8' CROWN OF ST.	
" "				87 6	19' EDGE PAVT.	
" "				87 6	29.5' GUTTER	
"				88 6	34' TOP BRK.	
"				88 1	[illegible]	
" "				89 1	[illegible]	
27+70				86 3		℄ + CROSS GUTTER.
27+90.73	INTER ℄ COMPTON BLVD. (TO WEST) + SAN PEDRO ST.			86 8		
				88 3	140' N. ON ℄ SAN PEDRO ST. ELEV. = 87.543 - F.B. 2195-17 SAN PEDRO	
B.M. ZA-43				87 52	B.M.-43-ST. + COMPTON BLVD., N.W. COR., BT. SPK. IN S.E. COR. OF TRAFFIC LIGHT STANDARD.	

F. B. 2195 Pg. 238 Job No. 2116.14 Division No. 10 Notes Red. Plotted Profile
Survey of SAN PEDRO ST. Date Date No.
Survey by LANIGAN Notes RIKE. Notes Chkd. Checked X-Sec.
Indexed C. Johnson Date Date Date No.

Notes Ck'd by	Survey of SAN PEDRO ST	F. B. 2195 Pg. 239
Map No.	JN 2116.14 Tape Std. of	
Office Work	Surveyed by J. J. LANIGAN	
Checked	Notes J.J.L. Date 11-18-59	
Date	Indexed K. C. Johnson NOV 24 '59	

C.1. 2116.14
SAN PEDRO ST

MAIN ST
FROM
REDONDO BEACH BLVD TO COMPTON BLVD

LOCATION OF IMPROVEMENTS

LANIGAN
RIME
DOVER
MANLEY
SULLIVAN

Note: Any Additions or Changes on This Sheet Must be Made or Circled in Red Ink With Date and Name of Person Making Change.

Do not extend notes this side of this line.

RETURN TO
LOS ANGELES COUNTY ENGINEER
900 LOS ANGELES COUNTY ENGINEERING BLDG.

763098 CE #247 7-59

F. B. 2195 PG. 240

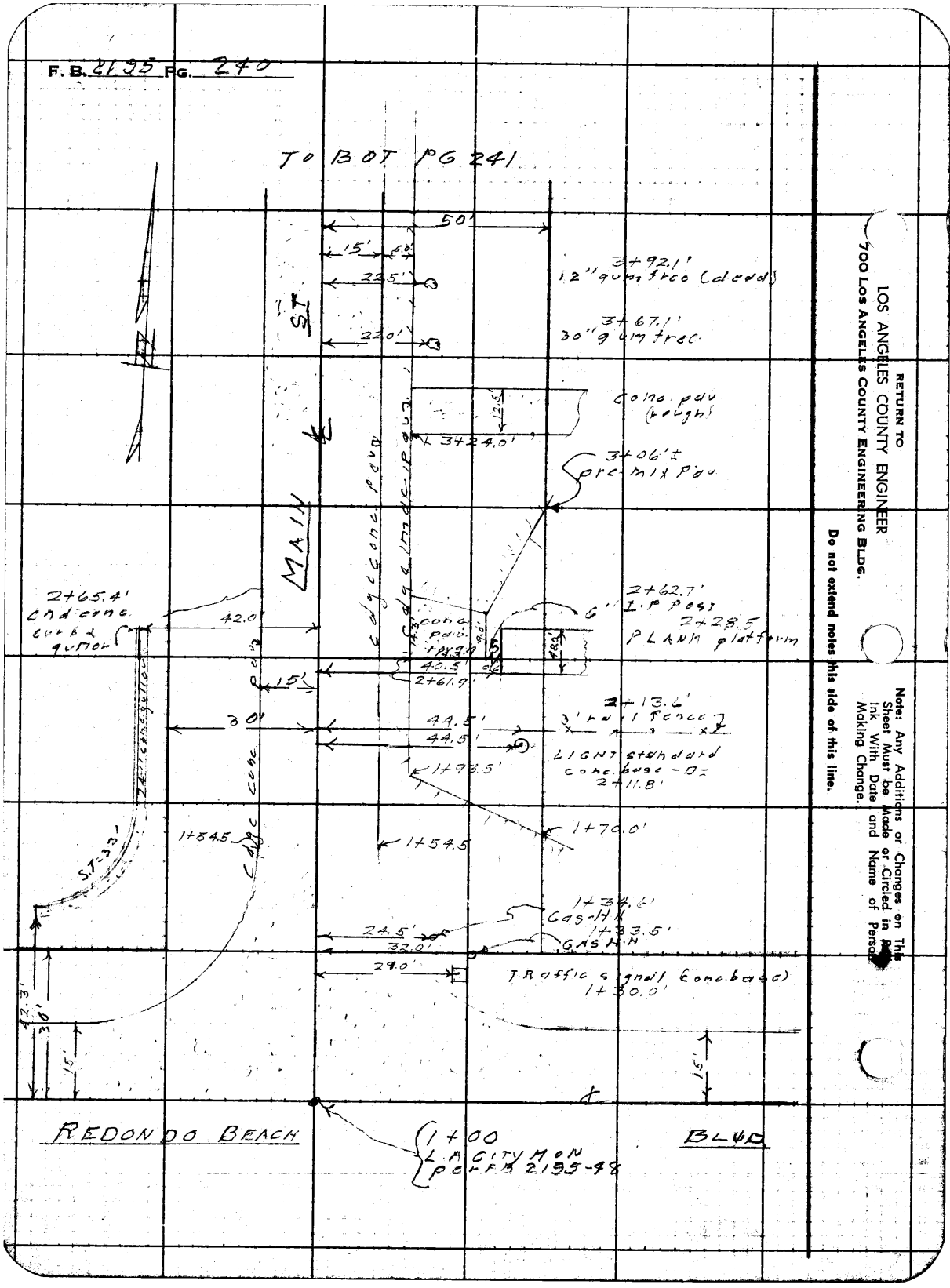

RETURN TO
LOS ANGELES COUNTY ENGINEER
700 Los Angeles County Engineering Bldg.

Do not extend notes this side of this line.

Note: Any Additions or Changes on This Sheet Must be Made or Circled in Red Ink With Date and Name of Person Making Change.

Notes Ck'd by	Survey of SAN PEDRO ST.
Map No.	JN 2116.16 Tape Std °F
Office Work	Surveyed by J.J. LANIGAN
Checked	Notes J.J.L. Date 11-18-59
Date	Indexed K. C. Johnson

F. B. 2195 Pg. 241

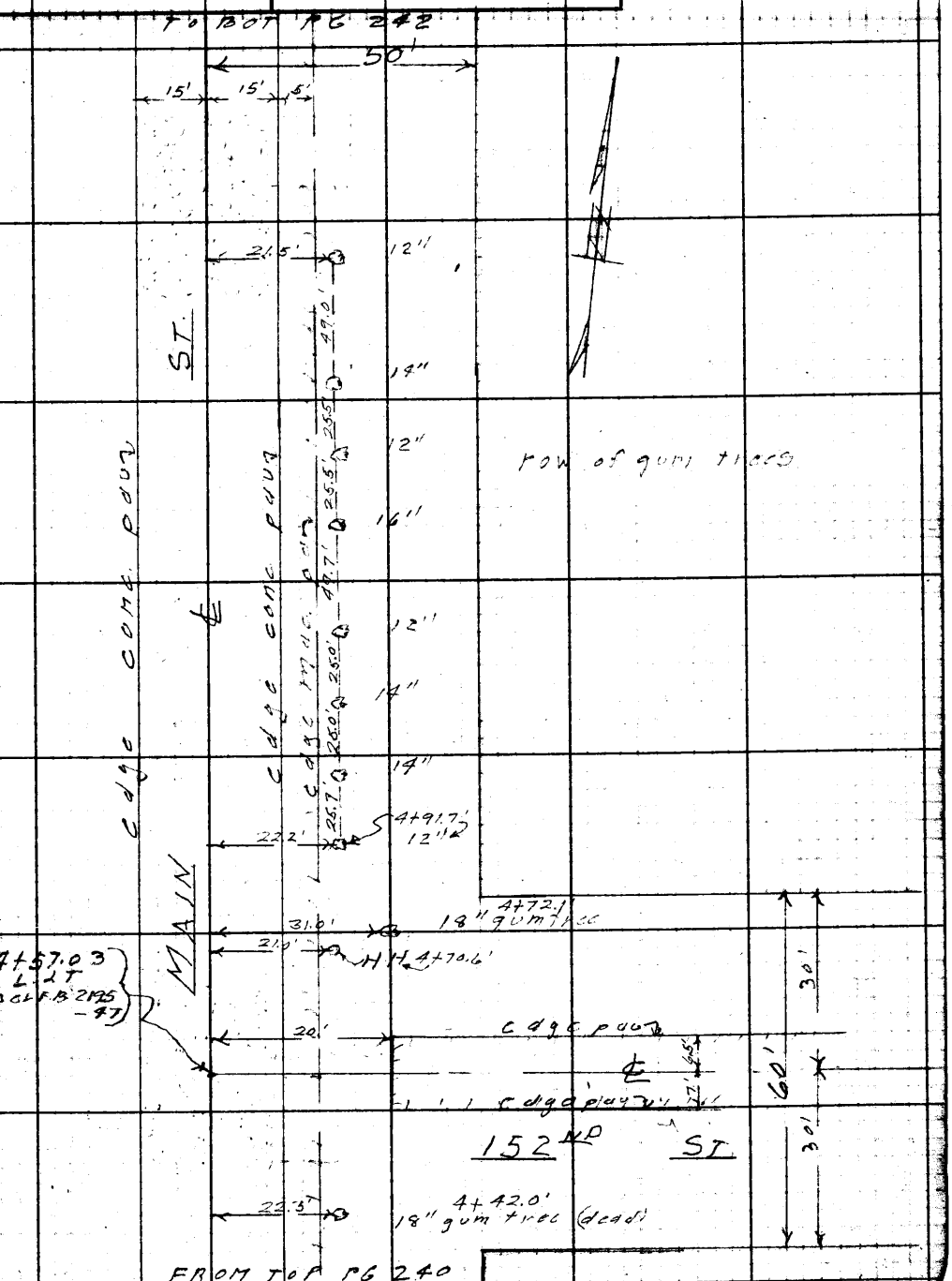

Note: Any Additions or Changes on This Sheet Must be Made or Circled in Red Ink With Date and Name of Person Making Change.

Do not extend notes this side of this line.

RETURN TO
LOS ANGELES COUNTY ENGINEER
700 LOS ANGELES COUNTY ENGINEERING BLDG.

763098 CE #247—7-59

RETURN TO
LOS ANGELES COUNTY ENGINEER
700 LOS ANGELES COUNTY ENGINEERING BLDG.

Note: Any Additions or Changes on This Sheet Must be Made or Circled in Red Ink With Date and Name of Person Making Change.

Do not extend notes this side of this line.

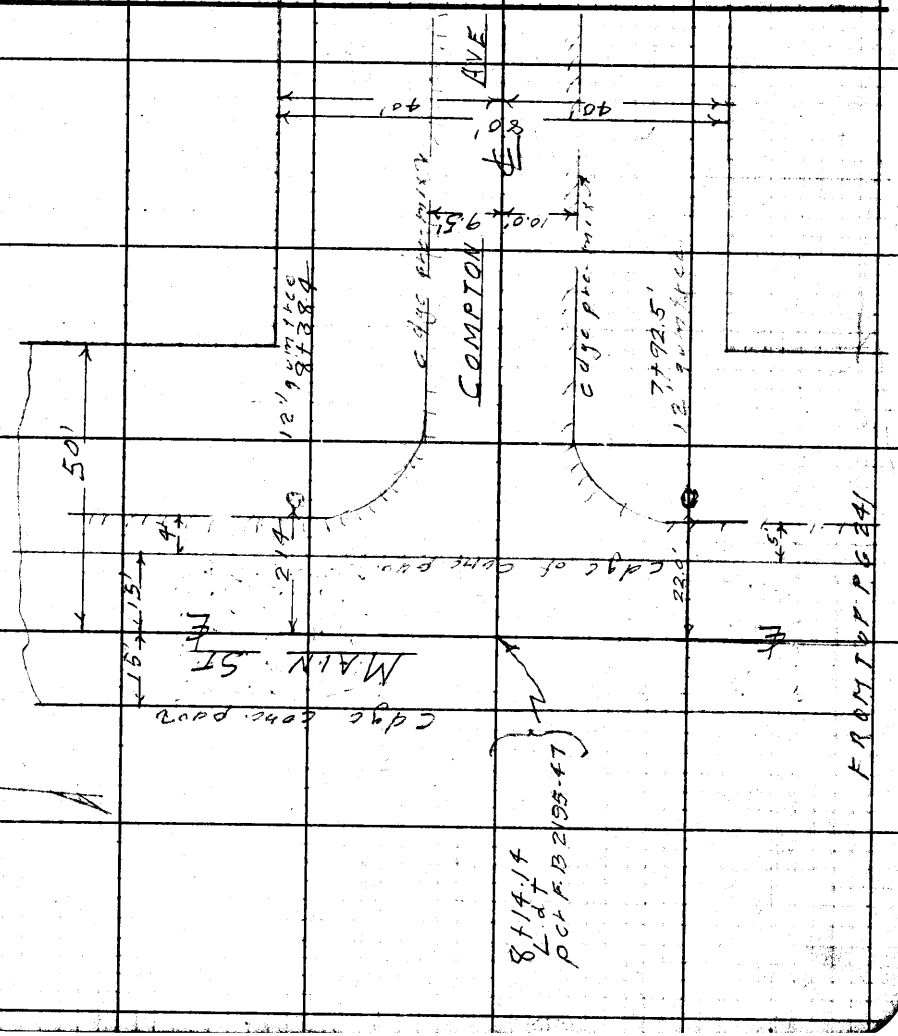

F.B. 2175 PG. 242

F. B. 2195 Pg. 243

Profile No.	Notes Red.	Plotted	Job No. 2116.14	Division No. 10
	Date	Date	Survey of SAN PEDRO ST.	
X-Sec. No.	Notes Chkd.	Checked	Survey by [illegible]	Notes [illegible] Date 11-18-59
	Date	Date	Map No.	Indexed A. C. John[illegible] Date NOV 24 59

C.K. 2116.14
SAN PEDRO ST.

MAIN ST. (E. SIDE)
FROM
REDONDO BEACH BLVD. TO
COMPTON BLVD.

PROFILE AND CROSS SECTION.

STATION	B. S.	H. I.	F. S.	ELEV.

LANIGAN
RIKE
DOVER
MANLEY
SULLIVAN

NOTE: ANY ADDITIONS OR CHANGES ON THIS SHEET MUST BE MADE OR CIRCLED IN RED INK, WITH DATE AND NAME OF PERSON MAKING CHANGE.

PLEASE RETURN TO
LOS ANGELES COUNTY ENGINEER
700 LOS ANGELES COUNTY ENGINEERING BLDG.

Do not extend notes this side of this line.

76L-298 S & E #307—1-56

76L-298 S & E #307—1-56

PLEASE RETURN TO
LOS ANGELES COUNTY ENGINEER
700 LOS ANGELES COUNTY ENGINEERING BLDG.

NOTE: ANY ADDITIONS OR CHANGES ON THIS SHEET MUST BE MADE OR CIRCLED IN RED INK, WITH DATE AND NAME OF PERSON MAKING CHANGE.

Do not extend notes this side of this line.

STATION	B. S.	H. I.	F. S.	ELEV.	MAIN ST.	
B.M.ZA-47				61 32	ELEV. = 61.316 - F.B. 2195-19 MAIN ST. B.M.ZA-47 & REDONDO BEACH BLVD., S.W. COR., [illegible] CURB, 15' W OF W. END C.R.	
					LT.	℄ RT.
1+00	INTER. ℄ MAIN ST. & REDONDO BEACH BLVD.			61 0		
				61 73	N. END N.W. C.R. GUT.	
				62 35	" " " " CURB	
				61 27	W. " " " GUT.	
				61 [illegible]	" " " " CURB	
				61 8	53' W. ON ℄ REDONDO BEACH BLVD.	
				59 6	225'± " " " "	" "
				62 1	50' E. " " "	" "
				63 6	225'± " " "	" "
1+23				61 2		℄
2+00				62 9		℄
" "				62 7		15' EDGE CONC. PAVT
" "				62 8		20' " PAVT.
" "				63 [illegible]		32' TOP BRK.
" "				64 0		[illegible]
T. P.				63 00	T.P.	

F. B. 2195 Pg. 244

Job No. 216.14 Division No. 10 Notes Red. Plotted Profile

Survey of SAN PEDRO ST. Date Date No.

Survey by LANIGAN Notes RIKE Notes Chkd. Checked X-Sec.

Indexed K. C. Johnson Date Date Date No.

76L-298 S & E #307—1-56

PLEASE RETURN TO
LOS ANGELES COUNTY ENGINEER
700 LOS ANGELES COUNTY ENGINEERING BLDG.

NOTE: ANY ADDITIONS OR CHANGES ON THIS SHEET MUST BE MADE OR CIRCLED IN RED INK, WITH DATE AND NAME OF PERSON MAKING CHANGE.

Do not extend notes this side of this line.

STATION	B. S.	H. I.	F. S.	ELEV.	MAIN LT.	ST. (CONT.) RT.
						℄
3+00				65 4		℄
" "				65 3		15' EDGE CONC. PAVT.
" "				65 3		20' " PAVT.
" "				66 9		50' P/L.
3+26.5				68 5		175'±
T. P.				69 31	T.P.	
4+00				[illegible]		℄
" "				[illegible]		15' EDGE CONC. PAVT.
" "				[illegible]		20' " PAVT. + GUTTER.
" "				[illegible]		30' TOP BRK.
" "				[illegible]		50' P/L
4+57.03	INTER. ℄ MAIN ST. + 152nd ST.			69 3		
					15' E. ON ℄ 152nd ST.	
				69 1	20' " " " " " + CROSS GUTTER.	
				70 4	34' " " " " " + TOP BRK.	
				72 2	175'± " " " " "	
5+00				70 3		℄
" "				70 2		15' EDGE CONC. PAVT.
" "				70 1		20' " PAVT. + GUTTER

Profile No. ____ Notes Red. ____ Plotted ____ Job No. 216 Division No. 2
Date ____ Date ____ Survey of SAN PEDRO ST.
X-Sec. No. ____ Notes Chkd. ____ Checked ____ Survey by ____ Notes ____ Date 11-18-59
Date ____ Date ____ Map No. ____ Indexed C. Jones Date ____

F. B. 2195 Pg. 245

76L-298 S & E #307—1-56

PLEASE RETURN TO
LOS ANGELES COUNTY ENGINEER
700 LOS ANGELES COUNTY ENGINEERING BLDG.

NOTE: ANY ADDITIONS OR CHANGES ON THIS SHEET MUST BE MADE OR CIRCLED IN RED INK, WITH DATE AND NAME OF PERSON MAKING CHANGE.

Do not extend notes this side of this line.

STATION	B. S.	H. I.	F. S.	ELEV.	MAIN	ST. (CONT.)
					L.I.	R.I.
						℄
5+00				72 1		30' TOP BRK.
" "				72 4		50' P/L
T. P.				71 45	T. P.	
6+00				72 9		℄
" "				72 8		15' EDGE CONC. PAVT.
" "				72 [illegible]		20' " PAVT. + GUTTER
" "				75 5		30' TOP BRK.
" "				75 2		50' P/L
7+00				75 5		℄
" "				75 4		15' EDGE CONC. PAVT.
" "				75 4		20' " PAVT. + GUTTER.
" "				78 2		30' TOP BRK.
" "				77 8		50' P/L
" "				78 3		175'±
8+00				78 0		℄
8+14.14	INTER. ℄ MAIN ST. + COMPTON BLVD.			78 4		
T. P.				78 [illegible]	T. P.	
9+[illegible]				81 0		℄
				78 3	15' E. ON ℄ COMPTON	BLVD. + BOT. BRK.

F. B. 2195 Pg. 246

Job No. 2116.14 Division No. 10 Notes Red. Plotted Profile

Survey of SAN PEDRO ST. Date Date No.

Survey by LAVIGAN Notes RIKE Notes Chkd. Checked X-Sec.

Index C. Johnson Date Date No.

F. B. 2175 Pg. 247

Profile No.	Notes Red.	Plotted	Job No. [illegible]	Division No. 10
	Date	Date	Survey of SAN PEDRO ST.	
X-Sec. No.	Notes Chkd.	Checked	Survey by [illegible]	Notes [illegible] Date
	Date	Date	Map No.	Indexed C. Johnson

76L-298 S & E #307—1-56

PLEASE RETURN TO
LOS ANGELES COUNTY ENGINEER
700 LOS ANGELES COUNTY ENGINEERING BLDG.

NOTE: ANY ADDITIONS OR CHANGES ON THIS SHEET MUST BE MADE OR CIRCLED IN RED INK, WITH DATE AND NAME OF PERSON MAKING CHANGE.

Do not extend notes this side of this line.

STATION	B. S.	H. I.	F. S.	ELEV.	MAIN	ST (CONT)
						℄
				80 6	100' E. ON ℄ COMPTON BLVD.	
				81 9	175' [illegible]	
B.M. ZA-46				83 65	ELEV. = 83.652 - KB = 175 - 18 B.M. ZA-46 COMPTON [illegible] N.E. [illegible] OF COR. FENCE POST.	

F. B. 2[illegible] Pg. 244

Job No. 2116.14 Division No. 10 Notes Red. Plotted Profile

Survey of SAN PEDRO ST. Date Date No.

Survey by LANIGAN Notes RIKE Notes Chkd. Checked X-Sec.

Indexed Date Date Date No.

76L-298 S & E #307—1-56

PLEASE RETURN TO

LOS ANGELES COUNTY ENGINEER

700 LOS ANGELES COUNTY ENGINEERING BLDG.

NOTE: ANY ADDITIONS OR CHANGES ON THIS SHEET MUST BE MADE OR CIRCLED IN RED INK, WITH DATE AND NAME OF PERSON MAKING CHANGE.

Do not extend notes this side of this line.

STATION	B. S.	H. I.	F. S.	ELEV.	MAIN LT.	ST. (CONT.) RT.

Notes Ck'd by	Survey of SAN PEDRO ST
Map No.	JN 2116.14 Tape Std °F
Office Work	Surveyed by J.J. LANIGAN
Checked	Notes J.J.L. Date 11-13-57
Date	Indexed [illegible] C. Johnson NOV 24 '59

F. B. 2195 PG. 249

C.1 2116.14
SAN PEDRO ST.

REDONDO BEACH BLVD
FROM
E. END OF 15" SEWER TO MAIN ST

LOCATION OF IMPROVEMENTS

LANIGAN
RIKE
MANLEY
DOVER
SULLIVAN

Note: Any Additions or Changes on This Sheet Must be Made or Circled in Red Ink With Date and Name of Person Making Change.

Do not extend notes this side of this line.

RETURN TO
LOS ANGELES COUNTY ENGINEER
1700 LOS ANGELES COUNTY ENGINEERING BLDG.

763098 CE #247—7-53

F. B. 2195 PG. 250

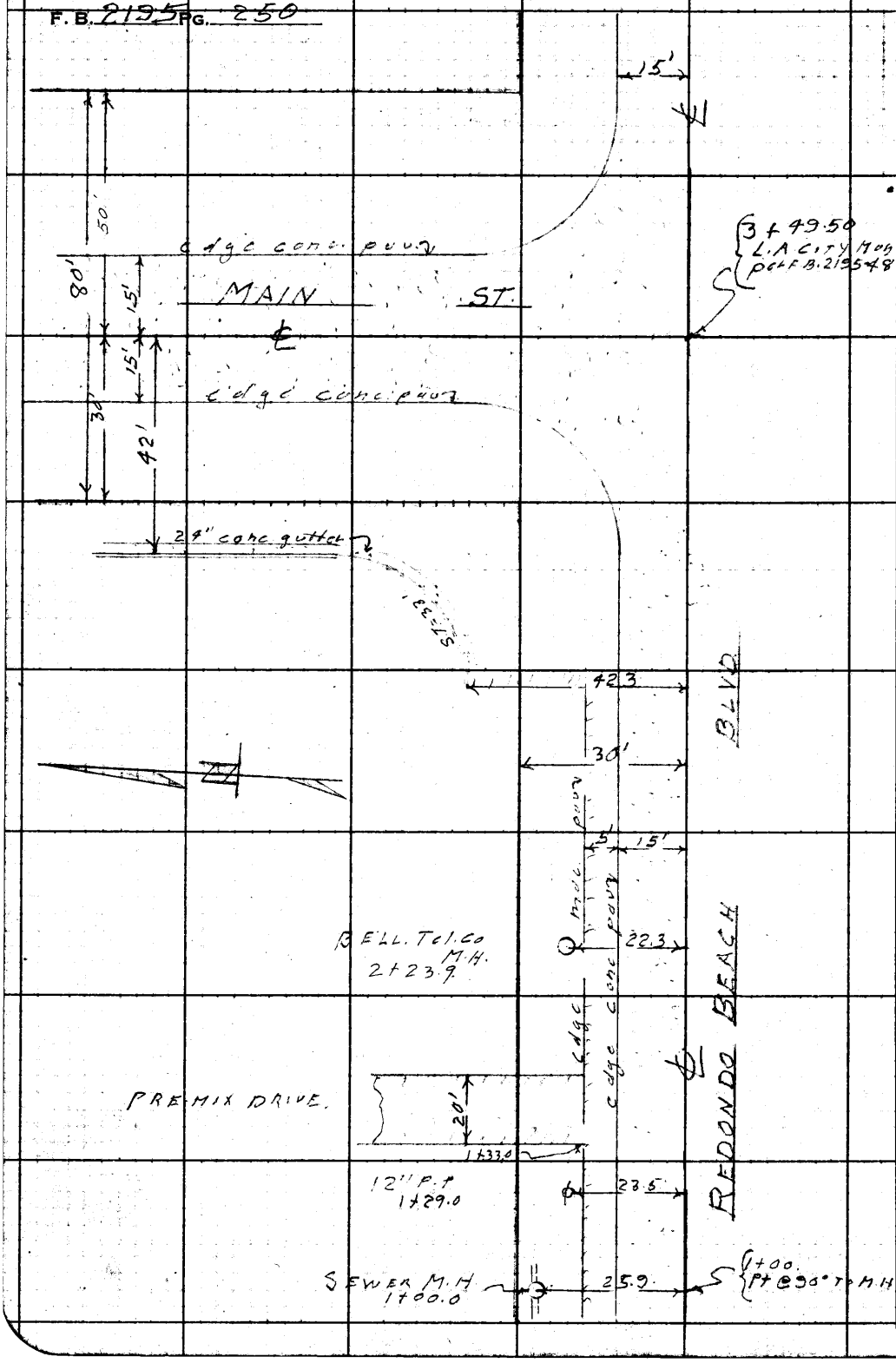

RETURN TO
LOS ANGELES COUNTY ENGINEER
700 LOS ANGELES COUNTY ENGINEERING BLDG.

Do not extend notes this side of this line.

Note: Any Additions or Changes on This Sheet Must be Made or Circled in Red Ink With Date and Name of Person Making Change.

F. B. [illegible] Pg. [illegible]

Profile No.	Notes Red. Date	Plotted Date	Job No. [illegible]	Division No. [illegible]
			Survey of SAN PEDRO ST.	
X-Sec. No.	Notes Chkd. Date	Checked Date	Survey by [illegible]	Notes Date
			Map No.	Indexed K. C. Jon[illegible] NOV 24 59

C.I. 2116.14

SAN PEDRO ST.

REDONDO BEACH BLVD. (N. SIDE)

FROM

E. END OF 15" SEWER TO MAIN ST.

PROFILE AND CROSS SECTION.

LANIGAN
RIKE
DOVER
MANLEY
SULLIVAN.

STATION	B. S.	H. I.	F. S.	ELEV.

NOTE: ANY ADDITIONS OR CHANGES ON THIS SHEET MUST BE MADE OR CIRCLED IN RED INK, WITH DATE AND NAME OF PERSON MAKING CHANGE.

Do not extend notes this side of this line.

PLEASE RETURN TO
LOS ANGELES COUNTY ENGINEER
700 LOS ANGELES COUNTY ENGINEERING BLDG.

76L-298 S & E #307—1-56

76L-298 S & E #307—1-56

PLEASE RETURN TO
LOS ANGELES COUNTY ENGINEER
700 LOS ANGELES COUNTY ENGINEERING BLDG.

NOTE: ANY ADDITIONS OR CHANGES ON THIS SHEET MUST BE MADE OR CIRCLED IN RED INK, WITH DATE AND NAME OF PERSON MAKING CHANGE.

Do not extend notes this side of this line.

STATION	B. S.	H. I.	F. S.	ELEV.	REDONDO BEACH BLVD. (N. SIDE)	
B.M.ZA-47				61 32	ELEV = 61.316 - F.B. 2195 - 19 MAIN ST. ± B.M.ZA-47 REDONDO BEACH BLVD., S.W. COR., ST. SPK. IN CURB, 15' W. OF W. END C.R.	
					LT. ℄	RT.
1+00				58 7	℄	
" "				58 5		15' EDGE CONC. PAVT.
" "				58 1		20.5' " PAVT. & GUTTER.
15" INLET-E.					S.S.M.H. 15" INLET-E. RIM	59.16
					25.9' OFF. TO CTR. DEPTH	10.35
						48.81
					DIAM.	1.25
1+00				47.56	15" INLET-E. ELEV.	47.56
15" OUTLET-W.					15" OUTLET-W. RIM	59.14
					DEPTH	10.58
						48.56
					DIAM.	1.25
1+00				47 31	15" OUTLET-W. ELEV.	47.31
8" INLET-N.					8" INLET-N. RIM	59.16
					DEPTH	10.77
						48.39
					DIAM.	0.67
				47 72	8" INLET.-N. ELEV.	47.72
1+00				58 8		30' P/L
" "						100' ±
2+00				60 4	℄	
" "				60 2	15' EDGE CONC. PAVT.	
" "				59 8	20.5' PAVT. & GUTTER	

F. B. 2195 Pg. 252
Job No. 2116.14 Division No. 10 Notes Red. Plotted Profile
Survey of SAN PEDRO ST. Date Date No. X-Sec.
Survey by LANIGAN Notes RIKE Notes Chkd. Checked
Indexed C. Johnson Date Date No.

76L-298 S & E #307—1-56

PLEASE RETURN TO
LOS ANGELES COUNTY ENGINEER
700 LOS ANGELES COUNTY ENGINEERING BLDG.

NOTE: ANY ADDITIONS OR CHANGES ON THIS SHEET MUST BE MADE OR CIRCLED IN RED INK, WITH DATE AND NAME OF PERSON MAKING CHANGE.

Do not extend notes this side of this line.

STATION	B. S.	H. I.	F. S.	ELEV.	REDON LT.	℄	RT.
2+00				60 4	27' TOP BRK.		
" "				61 0	30' P/L		
2+97				61 8		℄	
" "				61 7	15' EDGE CONC. PAVT		
" "				61 8	20.5 " PAVT. + GUTTER		
" "				61 [illegible]	30' P/L		
3+49.50	INTER. ℄ REDONDO BEACH BLVD. & MAIN ST.			61 [illegible]			
				61 27	W. END N.W. C.R. GUT.		
				61 91	" " " CURB		
				61 73	N. " " " GUT.		
				62 35	" " " " CURB		
				62 [illegible]	[illegible] ℄ MAIN ST.		
				65 4	[illegible]		
					ELEV. = 61.[illegible] - F.B. [illegible] - 17 - MAIN ST.		
B.M. ZA-47				61 32	B.M. ZA-47 + REDONDO BEACH BLVD., S.W. COR. BT. SPK. IN CURB, 15' W. OF W. END C.R.		

Profile Notes Red. ____ Plotted ____ Job No. 2116.14 Division No. 10 F. B. [illegible] Pg. [illegible]
No. ____ Date ____ Date ____ Survey of SAN PEDRO ST
X-Sec. Notes Chkd. ____ Checked ____ Survey by LAVIGAN Notes PIKE Date 11-18-59
No. ____ Date ____ Date ____ Map No. ____ Indexed C. Johnson Date ____

F. B. 2195 Pg. 254

Job No. 2116.14 Division No. 10 Notes Red. Plotted Profile

Survey of SAN PEDRO ST Date Date No.

Survey by LANIGAN Notes RIKE Notes Chkd. Checked X-Sec.

Indexed Date Date Date No.

STATION	B. S.	H. I.	F. S.	ELEV.

Do not extend notes this side of this line.

PLEASE RETURN TO
LOS ANGELES COUNTY ENGINEER
700 LOS ANGELES COUNTY ENGINEERING BLDG.

NOTE: ANY ADDITIONS OR CHANGES ON THIS SHEET MUST BE MADE OR CIRCLED IN RED INK, WITH DATE AND NAME OF PERSON MAKING CHANGE.

76L-298 S & E #307—1-56

Notes Ck'd by	Survey of SAN PEDRO ST
Map No.	JN 211614 Tape Std °F
Office Work	Surveyed by J.J. LANIGAN
Checked	Notes J.J.L. Date 11-19-59
Date	Indexed K. C. Johnson NOV 24 59

F. B. 2195 Pg. 255

C.I. 211614
SAN PEDRO ST

COMPTON BLVD
FROM
SAN PEDRO ST TO AVALON BLVD.

LOCATION OF IMPROVEMENTS

LANIGAN
RINE
DOVER
HANLEY
SULLIVAN

Notes: Any Additions or Changes on This Sheet Must be Made or Circled in Red Ink With Date and Name of Person Making Change.

Do not extend notes this side of this line.

RETURN TO
LOS ANGELES COUNTY ENGINEER
700 Los Angeles County Engineering Bldg.

763095 CE #247—7-53

F.B. 2155 PG. 256

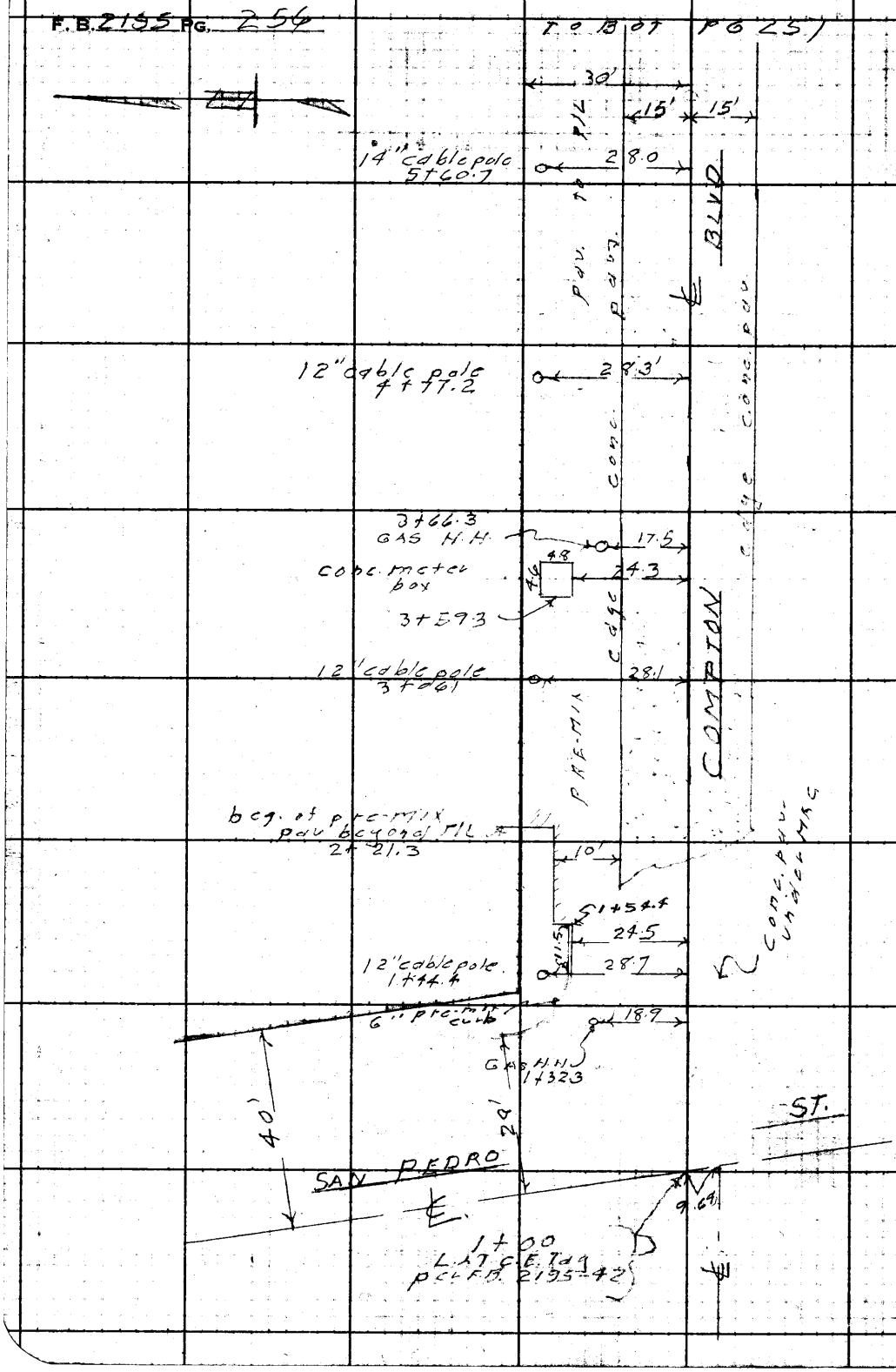

RETURN TO
LOS ANGELES COUNTY ENGINEER
700 LOS ANGELES COUNTY ENGINEERING BLDG.

Do not extend notes this side of this line.

Note: Any Additions or Changes on This Sheet Must be Made or Circled in Red Ink With Date and Name of Person Making Change.

Notes Ck'd by	Survey of SAN PEDRO ST
Map No.	JN 2195 Tape Std °F
Office Work	Surveyed by J.J. LANIGAN
Checked	Notes J.J.L. Date 11-19-59
Date	Indexed A. C. Johnson

F. B. 2195 Pg. 257

Notes: Any Additions or Changes on This Sheet Must Be Made or Circled in Red Ink With Date and Name of Person Making Change.

Do not extend notes this side of this line.

RETURN TO
LOS ANGELES COUNTY ENGINEER
700 Los Angeles County Engineering Bldg.

763098 CE #247—7-C

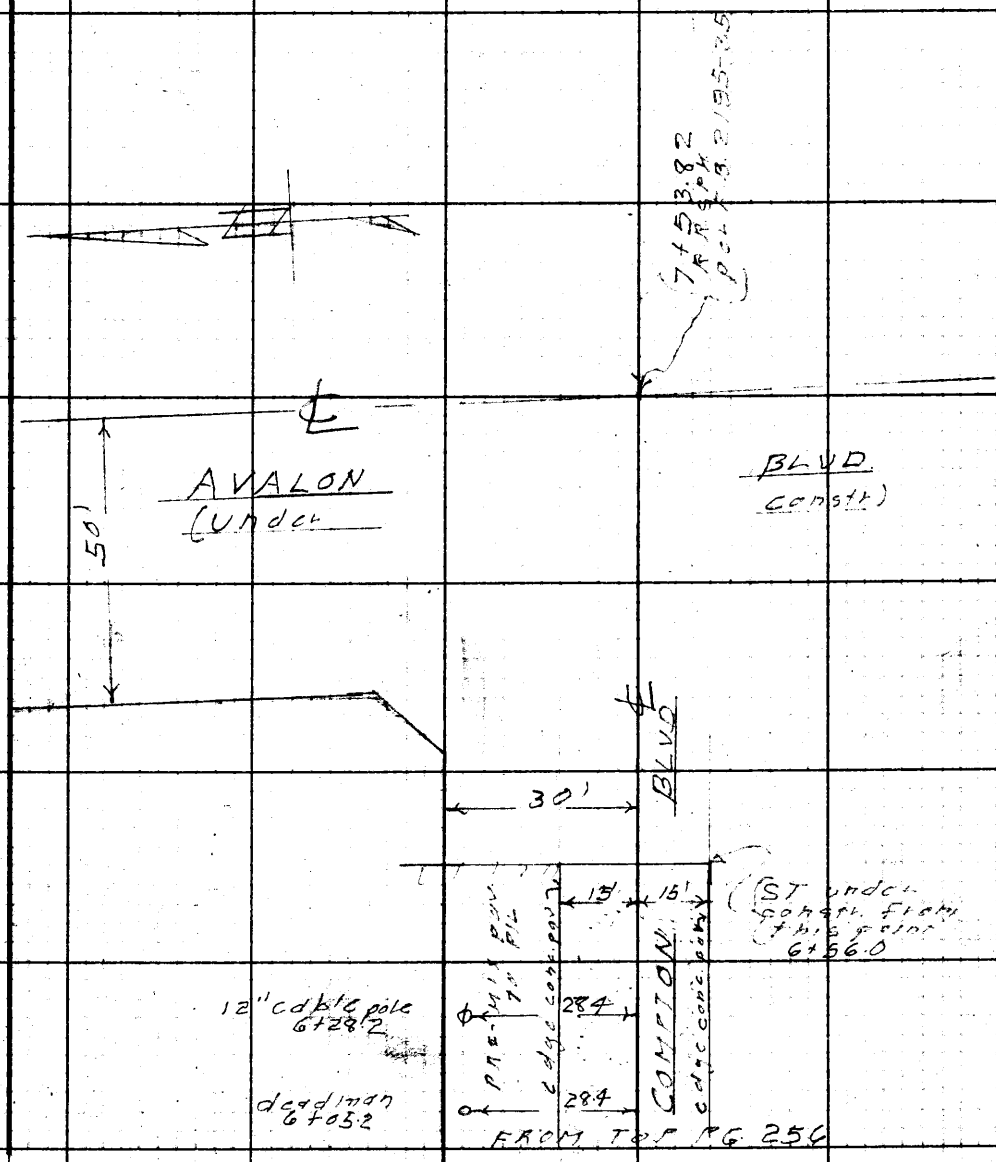

RETURN TO
LOS ANGELES COUNTY ENGINEER
700 LOS ANGELES COUNTY ENGINEERING BLDG.

Note: Any Additions or Changes on This Sheet Must be Made or Circled in Red Ink With Date and Name of Person Making Change.

Do not extend notes this side of this line.

F.B. 2195 PG. 258

F. B. 2195 Pg. 259

Profile No.	Notes Red	Plotted	Job No. 2116.14	Division No. 10
	Date	Date	Survey of SAN PEDRO ST.	
X-Sec. No.	Notes Chkd.	Checked	Survey by [illegible]	Notes [illegible] Date 11-12-59
	Date	Date	Map No.	Index J. C. Johnson Date NOV 24 59

C.I. 2116.14
SAN PEDRO ST.

COMPTON BLVD. (N. SIDE)
FROM
SAN PEDRO ST. TO AVALON BLVD.

PROFILE AND CROSS SECTION

LANIGAN
RIKE
DOVER
MANLEY
SULLIVAN.

STATION	B. S.	H. I.	F. S.	ELEV.

Do not extend notes this side of this line.

NOTE: ANY ADDITIONS OR CHANGES ON THIS SHEET MUST BE MADE OR CIRCLED IN RED INK, WITH DATE AND NAME OF PERSON MAKING CHANGE.

PLEASE RETURN TO
LOS ANGELES COUNTY ENGINEER
700 LOS ANGELES COUNTY ENGINEERING BLDG.

76L-298 S & E #307—1-56

76L-298 S & E #307—1-56

PLEASE RETURN TO
LOS ANGELES COUNTY ENGINEER
700 LOS ANGELES COUNTY ENGINEERING BLDG.

NOTE: ANY ADDITIONS OR CHANGES ON THIS SHEET MUST BE MADE OR CIRCLED IN RED INK, WITH DATE AND NAME OF PERSON MAKING CHANGE.

Do not extend notes this side of this line.

STATION	B. S.	H. I.	F. S.	ELEV.	COMPTON	BLVD. (EAST)
B.M.ZA-43				87 54	ELEV. = 87.543 - F.B. 2195-17 B.M.ZA-43-SAN PEDRO ST. & COMPTON BLVD., N.W. COR., BT. SPK. IN S.E. COR., OF TRAFFIC LIGHT STANDARD.	
					LT.	RT.
1+00	INTER. ℄ COMPTON BLVD. & SAN PEDRO ST.			86 9		℄
				87 9	100'± N. ON ℄ SAN PEDRO ST.	
				89 0	200'± " " " "	" "
				86 6	GUTTER	
				87 16	N. END MACAD. CURB	
1+40				86 7		℄
1+54.4				86 4	24.5' GUTTER	
" "				87 02	24.5' E. END MACAD. CURB.	
2+00				86 3		℄
" "				86 3	15' EDGE CONC. PAVT.	
" "				86 3	22' " PAVT.	
" "				86 8	23' TOP BRK.	
" "				87 2	30' P/L	
" "				88 6	100'±	
" "				90 0	200'±	
T.P.				86 39	T.P.	

F. B. 2195 PG. 260 Job No. 2116.14 Division No. 10 Notes Red. 2 Plotted Profile
Survey of SAN PEDRO ST. Date Date No. X-Sec.
Survey by LANIGAN Notes RIKE Notes Chkd. Checked No.
Indexed C. Johnson Date Date Date

76L-298 S & E #307—1-56

PLEASE RETURN TO
LOS ANGELES COUNTY ENGINEER
700 LOS ANGELES COUNTY ENGINEERING BLDG.

NOTE: ANY ADDITIONS OR CHANGES ON THIS SHEET MUST BE MADE OR CIRCLED IN RED INK, WITH DATE AND NAME OF PERSON MAKING CHANGE.

Do not extend notes this side of this line.

STATION	B. S.	H. I.	F. S.	ELEV.	LT.	RT.
					℄	
3+00				86 4	℄	
" "				86 4	15' EDGE CONC. PAVT.	
" "				86 3	21' GUTTER	
" "				87 1	30' P/L	
4+00				87 0	℄	
" "				86 9	15' EDGE CONC. PAVT.	
" "				86 8	21' GUTTER	
" "				87 7	30' P/L	
5+00				87 4	℄	
" "				87 3	15' EDGE CONC. PAVT.	
" "				87 2	21' GUTTER	
" "				88 0	30' P/L	
" "				89 0	72½	
T. P.				87 21	T.P.	
6+00				87 8	℄	
" "				87 7	15' EDGE CONC. PAVT.	
" "				87 6	21' GUTTER	
" "				88 2	30' P/L	
6+56	NOTE-(STOPPED LEVELS HERE, STREET UNDER CONSTRUCTION.)			88 1	℄	
" "				88 0	15' EDGE CONC. PAVT.	

Profile Notes Red. Plotted Job No. 2116.14 Division No. 10 F. B. 2195 Pg. 261
No. Date Date Survey of SAN PEDRO ST.
X-Sec. Notes Chkd. Checked Survey by [illegible] Notes [illegible] Date [illegible]
No. Date Date Map No. Index [illegible] C. Johnson

76L-298 S & E #307—1-56

PLEASE RETURN TO
LOS ANGELES COUNTY ENGINEER
700 LOS ANGELES COUNTY ENGINEERING BLDG.

NOTE: ANY ADDITIONS OR CHANGES ON THIS SHEET MUST BE MADE OR CIRCLED IN RED INK, WITH DATE AND NAME OF PERSON MAKING CHANGE.

Do not extend notes this side of this line.

STATION	B. S.	H. I.	F. S.	ELEV.	COMPTON BLVD. (EAST) (CONT.) LT. ℄ RT.
6+56				88 4	30'P/L NOTE - (STOPPED LEVELS HERE, STREET UNDER CONSTRUCTION.)
" "				89 6	150'± " "
T. P.				[illegible] 18	T.P.
B.M.ZA-43				87 53	ELEV. = 87.543 - F.B. 2195-17 B.M.ZA-43 - SAN PEDRO ST. + COMPTON BLVD. N.W. COR., BT. SPK. IN S.E. COR., OF TRAFFIC LIGHT STANDARD.

F. B. 2195 Pg. 262 Job No. 2116.14 Division No. 10 Notes Red. Plotted Profile
Survey of SAN PEDRO ST. Date Date No. X-Sec.
Survey by LANIGAN Notes RIKE. Notes Chkd. Checked No.
Indexed C. Johnson Date Date Date

Notes Ck'd by	Survey of SAN PEDRO ST
Map No.	JN 2116 14 Tape Std of
Office Work	Surveyed by J.J. LANIGAN
Checked	Notes J.J.L. Date 11-19-59
Date	Indexed A. C. Johnson
	NOV 24 59

F. B. 2195 Pg. 263

C.I 2116.14
SAN PEDRO ST

AVALON BLVD
FROM
REDONDO BEACH BLVD.
To
COMPTON BLVD.

LOCATION OF IMPROVEMENTS

LANIGAN
RIME
DOVER
MANLEY
SULLIVAN

Notes: Any Additions or Changes on This Sheet Must be Made or Circled in Red Ink With Date and Name of Person Making Change.

Do not extend notes this side of this line.

RETURN TO
LOS ANGELES COUNTY ENGINEER
100 LOS ANGELES COUNTY ENGINEERING BLDG.

763098 CE #247—7-53

F. B. 2195 PG. 264

TO BOT. PG 265

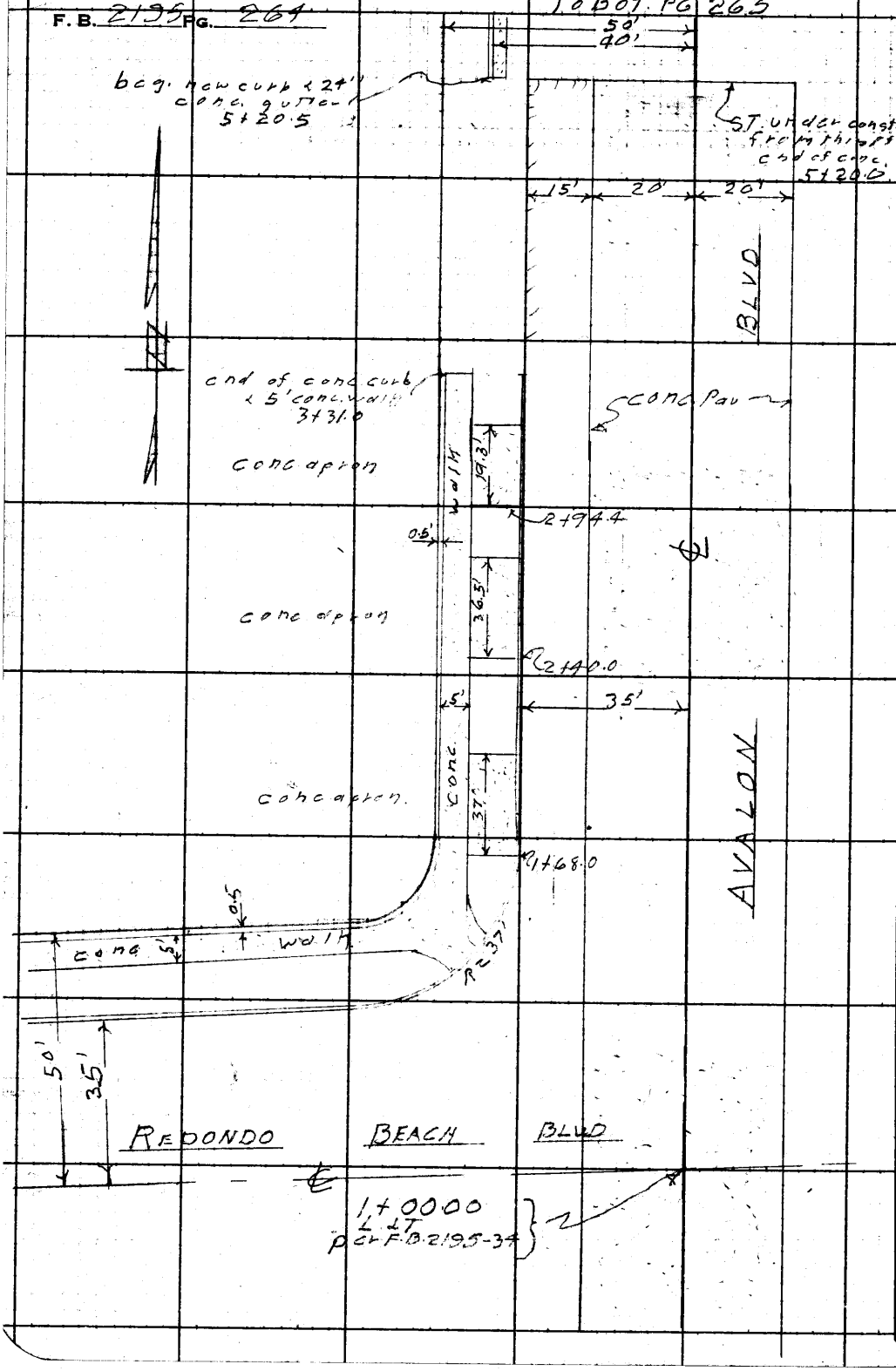

RETURN TO
LOS ANGELES COUNTY ENGINEER
700 LOS ANGELES COUNTY ENGINEERING BLDG.

Do not extend notes this side of this line.

Note: Any Additions or Changes on This Sheet Must be Made or Circled in Red Ink With Date and Name of Person Making Change.

Notes Ck'd by
Map No.
Office Work
Checked
Date

Survey of SAN PEDRO ST
JN 2116.14 Tape Std °F
Surveyed by J.J. LANIGAN
Notes J.J.L. Date 11-13-59
Indexed K. C. Johnson

F. B. 2195 Pg. 265

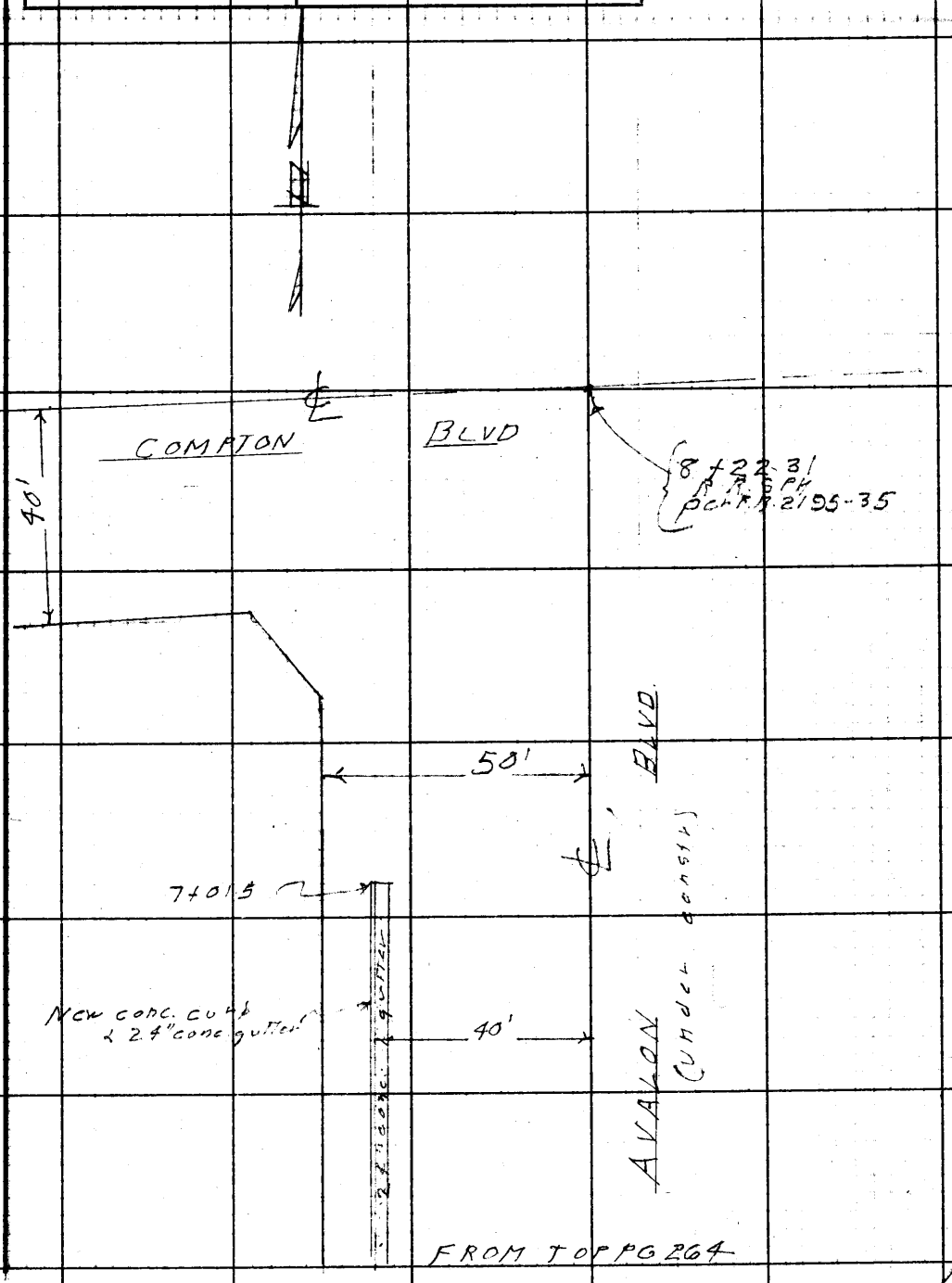

Notes: Any Additions or Changes on This Sheet Must be Made or Circled In Red Ink With Date and Name of Person Making Change.

Do not extend notes this side of this line.

RETURN TO
LOS ANGELES COUNTY ENGINEER
700 Los Angeles County Engineering Bldg.

763098 CE #247—7-53

RETURN TO
LOS ANGELES COUNTY ENGINEER
700 LOS ANGELES COUNTY ENGINEERING BLDG.

Note: Any Additions or Changes on This Sheet Must be Made or Circled in Red Ink With Date and Name of Person Making Change.

Do not extend notes this side of this line.

F. B. 2195 PG. 266

Profile	Notes Red.	Plotted	Job No. 2116.14	Division No. 10	F. B. [illegible]	Pg. 267
No.	Date	Date	Survey of SAN PEDRO ST.			
X-Sec.	Notes Chkd.	Checked	Survey by [illegible]	Notes [illegible]	Date	
No.	Date	Date	Map No.	Indexed [illegible] C. Johnson	Date NOV 24 59	

2116.14
SAN PEDRO ST.

AVALON BLVD. (W. SIDE)
FROM
REDONDO BEACH BLVD TO COMPTON BLVD.

PROFILE AND CROSS SECTION.

STATION	B. S.	H. I.	F. S.	ELEV.

LANIGAN
RIKE
DOWER
MANLEY
SULLIVAN.

NOTE: ANY ADDITIONS OR CHANGES ON THIS SHEET MUST BE MADE OR CIRCLED IN RED INK, WITH DATE AND NAME OF PERSON MAKING CHANGE.

PLEASE RETURN TO
LOS ANGELES COUNTY ENGINEER
700 LOS ANGELES COUNTY ENGINEERING BLDG.

Do not extend notes this side of this line.

76L-298 S & E #307—1-56

76L-298 S & E #307—1-56

PLEASE RETURN TO
LOS ANGELES COUNTY ENGINEER
700 LOS ANGELES COUNTY ENGINEERING BLDG.

NOTE: ANY ADDITIONS OR CHANGES ON THIS SHEET MUST BE MADE OR CIRCLED IN RED INK, WITH DATE AND NAME OF PERSON MAKING CHANGE.

Do not extend notes this side of this line.

STATION	B. S.	H. I.	F. S.	ELEV.	AVALON	BLVD. (W. SIDE)
					ELEV = 79.528 - F.B. 2195-12 AVALON BLVD	
B.M.ZA-34				79 53	B.M.ZA-34 & REDONDO BEACH BLVD, N.W. COR, BT. SPK. IN CURB, 38' W. OF W. END C.R.	
					LT.	RT.
1+00	INTER. ℄ AVALON BLVD. & REDONDO BEACH BLVD.			79 7	℄	
				79 1	33' W. ON ℄ REDONDO BEACH BLVD.	CROSS GUTTER
				79 6	59' " " " "	" " BRK.
				79 4	140' " " " "	" "
				78 7	36' N. GUT.	
				79 40	" " CURB	
1+35				79 2	72' GUTTER	
" "				79 90	72' CURB	
				79 8	N. END N.W. C.R. GUT.	
				80 29	" " " " CURB	
2+05				80 9	℄	
" "				80 6	20' EDGE CONC. PAVT.	
" "				80 3	35' GUTTER	
" "				80 90	" CURB.	
" "				81 3	50' P/L	
2+90				82 0	℄	

F. B. 2195 Pg. 268
Job No. 2116.14 Division No. 10 Notes Red. Plotted Profile
Survey of SAN PEDRO ST. Date Date No. X-Sec.
Survey by LANIGAN Notes RIKE Notes Chkd. Checked
Indexed C. Johnson Date Date Date No.

76L-298 S & E #307—1-56

PLEASE RETURN TO
LOS ANGELES COUNTY ENGINEER
700 LOS ANGELES COUNTY ENGINEERING BLDG.

NOTE: ANY ADDITIONS OR CHANGES ON THIS SHEET MUST BE MADE OR CIRCLED IN RED INK, WITH DATE AND NAME OF PERSON MAKING CHANGE.

Do not extend notes this side of this line.

STATION	B. S.	H. I.	F. S.	ELEV.	AVALON BLVD. (W. SIDE) (CONT.) LT.	℄	RT.
2+90				81 6	20' EDGE CONC. PAVT.		
"				81 2	35' GUTTER		
				81 88	" CURB		
				82 3	50' P/L		
T. P.				82 30	T. P.		
3+31				81 7	35' GUTTER		
"				82 33	35' LIP CONC. CURB.		
3+90				82 9	165'±		
4+00				83 1		℄	
" "				82 8	20' EDGE CONC. PAVT.		
" "				82 4	35' GUTTER		
" "				83 3	38' TOP BIRM		
" "				83 9	50' P/L		
5+00				84 3		℄	
" "				84 0	20' EDGE CONC. PAVT.		
"				83 6	35' GUTTER		
"				84 3	40' TOP BIRM.		
" "				84 2	50' P/L		
5+21	NOTE—(STREET UNDER CONSTRUCTION FROM THIS POINT)			84 5		℄ + END CONC. PAVT.	
" "				83 62	40' BEGIN. NEW CONC. GUTTER		

Profile No. ____ Notes Red. ____ Plotted ____ Job No. 2116/4 Division No. 10 F. B. [illegible] Pg. [illegible]
X-Sec. No. ____ Date ____ Date ____ Survey of SAN PEDRO ST.
Notes Chkd. ____ Checked ____ Survey by ____ Notes ____ Date ____
No. ____ Date ____ Date ____ Map No. ____ Index ____ Date ____
S. C. Johnson

76L-298 S & E #307—1-56

PLEASE RETURN TO
LOS ANGELES COUNTY ENGINEER
700 LOS ANGELES COUNTY ENGINEERING BLDG.

NOTE: ANY ADDITIONS OR CHANGES ON THIS SHEET MUST BE MADE OR CIRCLED IN RED INK, WITH DATE AND NAME OF PERSON MAKING CHANGE.

Do not extend notes this side of this line.

STATION	B. S.	H. I.	F. S.	ELEV.	AVALON BLVD. (W. SIDE) (CONT.)
5+21				84 [illegible]	40' BEGIN. NEW CONC. CURB
6+00				84 59	" NEW CONC. GUTTER
" "				85 24	" " " CURB
7+05.5				85 89	" END NEW CONC. GUTTER
" "				86 55	" " " " CURB
T. P.				80 73	T. P.
B.M.ZA-34				79 53	ELEV. = 79.528 - F.B. 2195-12 AVALON B.M.ZA-34 - BLVD. & REDONDO BEACH BLVD., N.W. COR., BT. SPK. IN CURB, 38' W. OF W. END C.R.

F. B. 2195 Pg. 270

Job No. 2116.14 Division No. 10 Notes Red. Plotted Profile

Survey of SAN PEDRO ST. Date No. X-Sec.

Survey by LANIGAN Notes RIKE Notes Chkd. Checked

Indexed C. Johnson Date Date No.

Notes Ck'd by	Survey of SAN PEDRO ST.
Map No.	JN 2116.14 Tape Std of
Office Work	Surveyed by J.J. LANIGAN
Checked	Notes J.J.L. Date 11-20-59
Date	Indexed K. C. Johnson NOV 24 59

F. B. 2195 Pg. 271

C 1.2116.14
SAN PEDRO ST

ROSECRANS AVE
FROM
SAN PEDRO ST. TO AVALON BLVD

LOCATION OF IMPROVEMENTS

LANIGAN
RITE
DOVER
MANLEY
SULLIVAN

Note: Any Additions or Changes on This Sheet Must Be Made or Circled In Red Ink With Date and Name of Person Making Change.

Do not extend notes this side of this line.

RETURN TO
LOS ANGELES COUNTY ENGINEER
100 LOS ANGELES COUNTY ENGINEERING BLDG.

785098 CE #247—7-58

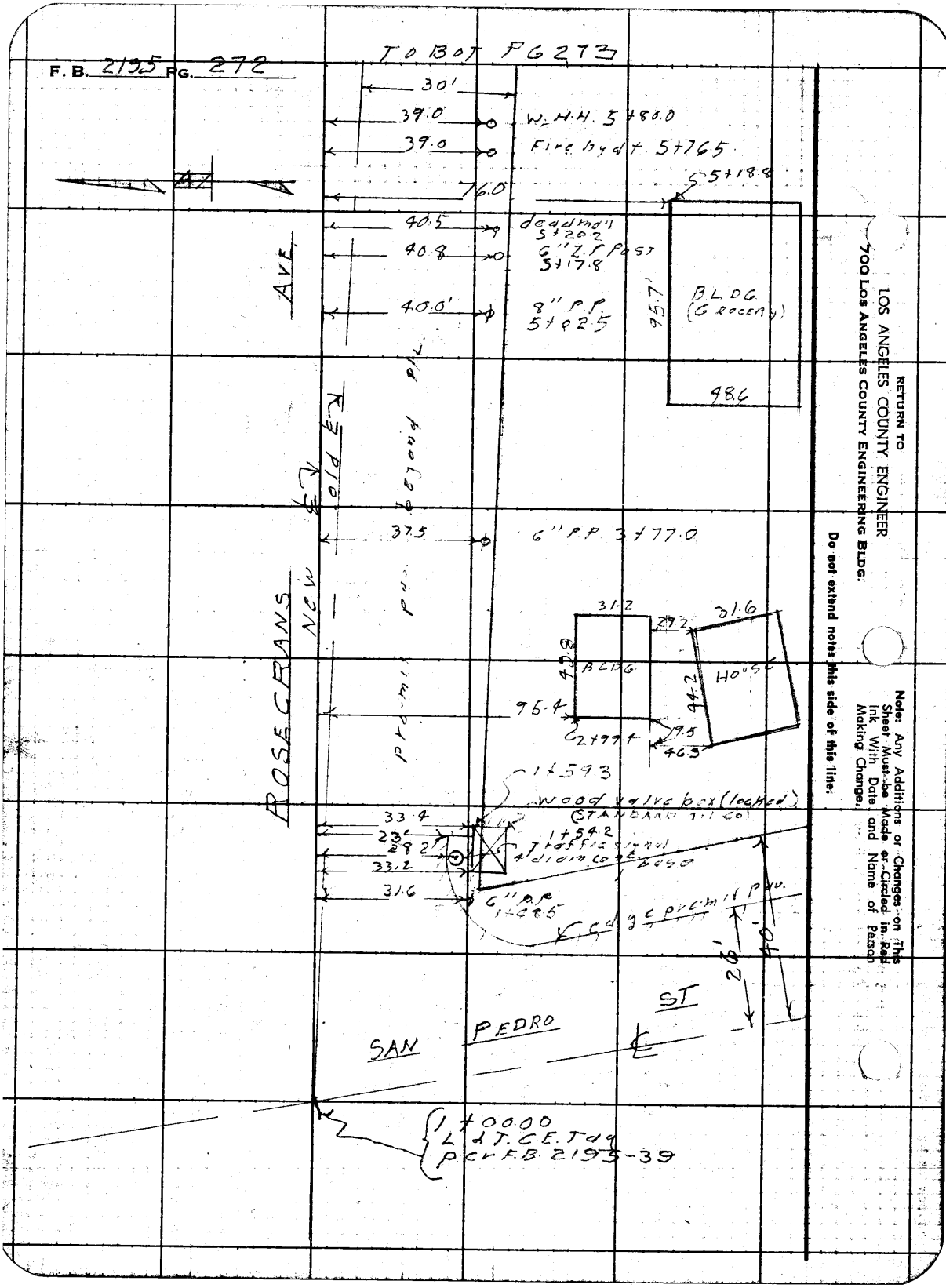

RETURN TO
LOS ANGELES COUNTY ENGINEER
700 Los Angeles County Engineering Bldg.

Do not extend notes this side of this line.

Note: Any Additions or Changes on This Sheet Must be Made or Circled in Red Ink With Date and Name of Person Making Change.

Notes Ck'd by	Survey of SAN PEDRO ST.
Map No.	JN 2116.14 Tape Std. of
Office Work	Surveyed by J. J. LANIGAN
Checked	Notes J. J. L. Date 11-20-59
Date	Indexed K. C. Johnson

F. B. 2195 PG. 273

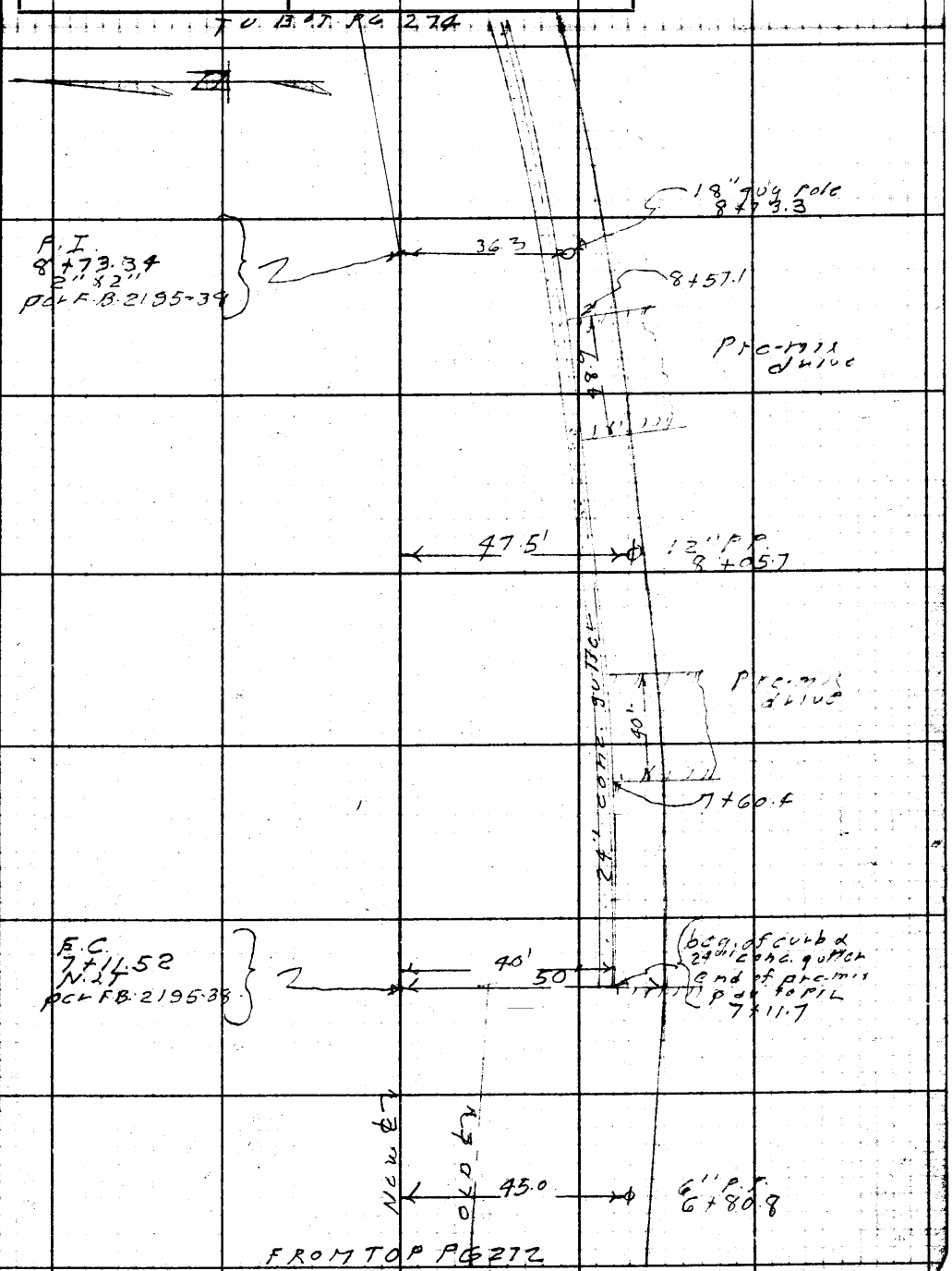

Notes: Any Additions or Changes on This Sheet Must be Made or Circled in Red Ink With Date and Name of Person Making Change.

Do not extend notes this side of this line.

RETURN TO
LOS ANGELES COUNTY ENGINEER
100 LOS ANGELES COUNTY ENGINEERING BLDG.

763098 CE #247—7-58

F. B. 2195 PG. 274

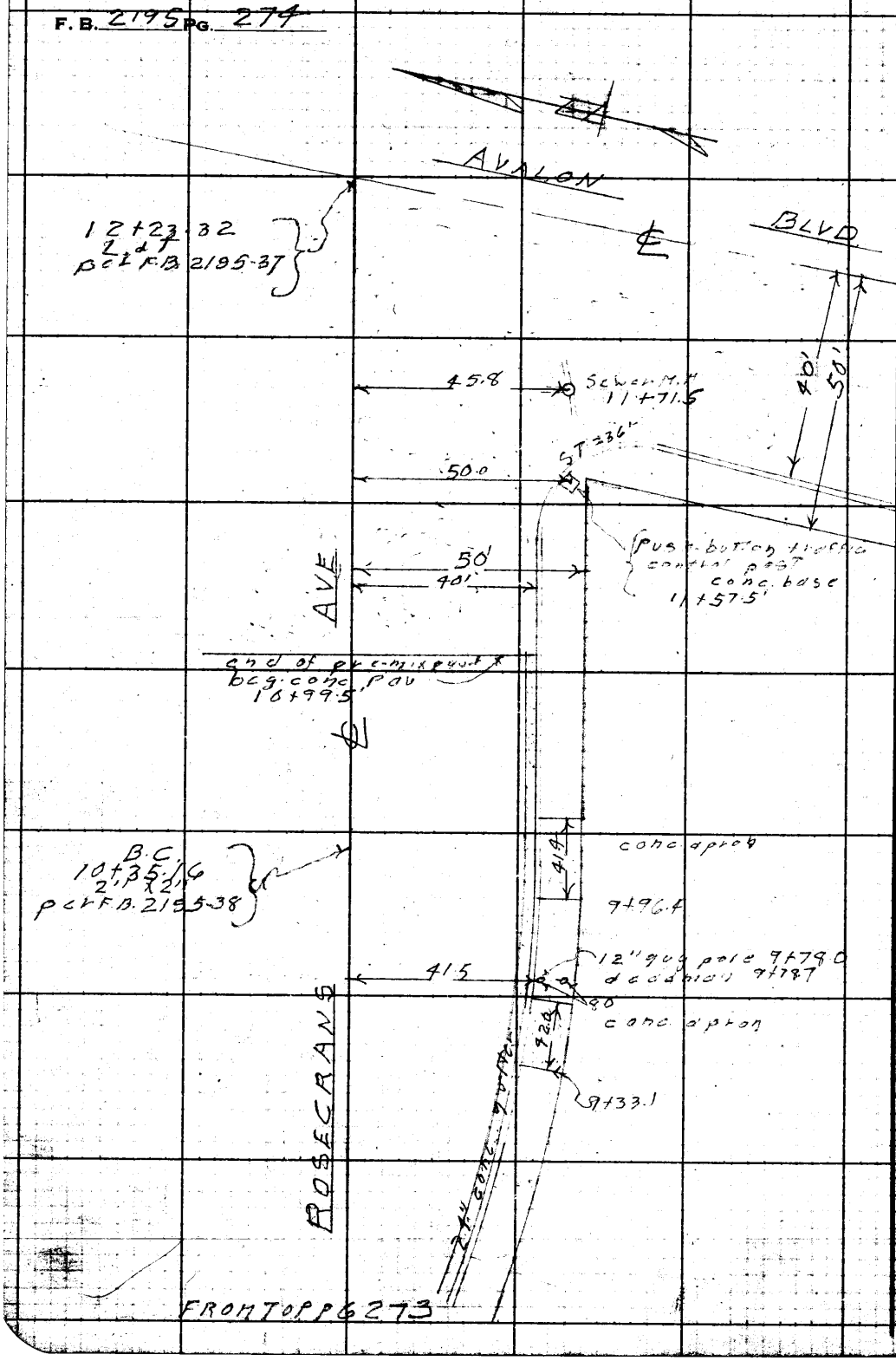

RETURN TO
LOS ANGELES COUNTY ENGINEER
700 LOS ANGELES COUNTY ENGINEERING BLDG.

Do not extend notes this side of this line.

Note: Any Additions or Changes on This Sheet Must be Made or Circled in Red Ink With Date and Name of Person Making Change.

Profile	Notes Red	Plotted	Job No. 2116.14	Division No. 10	F. B. 2125 Pg. 275
No.	Date	Date	Survey of SAN PEDRO ST.		
X-Sec.	Notes Chkd.	Checked	Survey by [illegible]	Notes [illegible]	Date [illegible]
No.	Date	Date	Map No.	Indexed C. Johnson	Date NOV 24 '59

C.I. 2116.14

SAN PEDRO ST.

ROSECRANS AVE. (S.SIDE)

FROM

SAN PEDRO ST. TO AVALON BLVD.

PROFILE AND CROSS SECTION

STATION	B. S.	H. I.	F. S.	ELEV.

LANIGAN
RIKE
DOVER
MAVERY
SULLIVAN.

NOTE: ANY ADDITIONS OR CHANGES ON THIS SHEET MUST BE MADE OR CIRCLED IN RED INK, WITH DATE AND NAME OF PERSON MAKING CHANGE.

PLEASE RETURN TO
LOS ANGELES COUNTY ENGINEER
700 LOS ANGELES COUNTY ENGINEERING BLDG.

Do not extend notes this side of this line.

76L-298 S & E #307—1-56

76L-298 S & E #307—1-56

PLEASE RETURN TO
LOS ANGELES COUNTY ENGINEER
700 LOS ANGELES COUNTY ENGINEERING BLDG.

NOTE: ANY ADDITIONS OR CHANGES ON THIS SHEET MUST BE MADE OR CIRCLED IN RED INK, WITH DATE AND NAME OF PERSON MAKING CHANGE.

Do not extend notes this side of this line.

STATION	B. S.	H. I.	F. S.	ELEV.	ROSECRANS AVE. (S. SIDE)	
B.M. ZA-40				107 70	ELEV. = 107.696 - F.B. 2195-15 - ROSECRANS AVE. B.M. ZA-40 + SAN PEDRO ST. S.W. COR. BT. SPK. IN E. SIDE OF CONC. BASE, TO TRAFFIC LIGHT STANDARD.	
					~~AT~~	~~RT~~
1+00	INTER ℄ ROSECRANS AVE. + SAN PEDRO ST.			106 5		℄
				105 6	100'± S. ON ℄ SAN PEDRO ST.	
				105 7	200'± " " " " " "	
1+13 ~~1+30~~				106 4		℄ + BRK.
" 1+30 "				107 4		℄
" "				107 2		25' TOP BRK.
" "				106 7		30' P/L + GUTTER
" "				107 7		42' TOP BRK.
2+00				107 5		℄
" "				107 2		25.5' TOP BRK.
" "				106 7		31' P/L + GUTTER
" "				107 6		43' TOP BRK.
3+00				107 8		℄
" "				107 5		27' TOP BRK.
" "				106 9		33' P/L + GUTTER
" "				107 6		44' TOP BRK.

F. B. 2195 PG. 276

Job No. 2116.14 Division No. 10 Notes Red. Plotted Profile

Survey of SAN PEDRO ST. Date Date No. X-Sec.

Survey by LANIGAN Notes RIKE Notes Chkd. Checked

Indexed C. Johnson Date Date Date No.

76L-298 S & E #307—1-56

PLEASE RETURN TO
LOS ANGELES COUNTY ENGINEER
700 LOS ANGELES COUNTY ENGINEERING BLDG.

NOTE: ANY ADDITIONS OR CHANGES ON THIS SHEET MUST BE MADE OR CIRCLED IN RED INK, WITH DATE AND NAME OF PERSON MAKING CHANGE.

Do not extend notes this side of this line.

STATION	B. S.	H. I.	F. S.	ELEV.	ROSECRANS AVE. LT.	(S. SIDE) (CONT RT.
						℄
T.P.				107 85	T.P.	
4 + 00				108 0		℄
" "				107 7		30' TOP BRK.
" "				107 2		33' GUTTER
" "				107 3		3[illegible] TOP BRK.
4 + 23.1				105 7		124.6' S.W. COR. MARKET
3 + 35' ±				105 9		187' ± S.E. COR. (REAR HOUSE)
5 + 00				108 3		℄
" "				108 [illegible]		32' TOP BRK
" "				[illegible]		3[illegible] GUTTER
" "				[illegible]		[illegible] TOP BRK.
				108 82	T.P.	
5 + 18.8				108 [illegible]		℄
" "				105 [illegible]		124.6' S.E. COR. MARKET
6 + 00				108 6		℄
" "				108 2		35' [illegible]
" "				107 9		3[illegible]
" "				108 [illegible]		[illegible] TOP BRK.
7 + 00				108 9		℄
7 + 11.52	E.C.			108 9		℄
" "				109 1		[illegible] CROWN OF STREET

Profile No. X Sec. No. Notes Red Date Notes Chkd Date Plotted Date Checked Date Job No. [illegible] Survey of Survey by Map No. Notes C. Johnson Indexed Date Division No. [illegible] Date

F. B. [illegible] Pg. 277

76L-298 S & E #307—1-56

PLEASE RETURN TO
LOS ANGELES COUNTY ENGINEER
700 LOS ANGELES COUNTY ENGINEERING BLDG.

NOTE: ANY ADDITIONS OR CHANGES ON THIS SHEET MUST BE MADE OR CIRCLED IN RED INK, WITH DATE AND NAME OF PERSON MAKING CHANGE.

Do not extend notes this side of this line.

STATION	B. S.	H. I.	F. S.	ELEV.	ROSECRANS AVE. (S. SIDE) (CONT.)	
					LT. ℄	RT.
[illegible]				[illegible]		[illegible]' BEGIN. CONC. GUTTER
" "				[illegible]		" " CONC. CURB
" "				109 0		
T. P.				108 75	T.P.	
8+00				109 5	S. T.	
" "				109 [illegible]		14.5' CROWN OF STREET
" "				109 24		37.5' GUTTER
" "				109 93		" CURB
" "				109 9		47.5' P/L
" "				111 7		148'±
9+00				110 1	S. T.	
" "				110 07		36' GUTTER
" "				110 71		" CURB
" "				110 5		46' P/L
10+00				111 2	S. T.	
" "				111 4		20' BRK.
" "				110 93		40' GUTTER
" "				111 59		" CURB
" "				111 7		50' P/L
" "				111 6		100'±

F. B. 2195 Pg. 278

Job No. 2116.14 Division No. 10 Notes Red. Plotted Profile

Survey of SAN PEDRO ST. Date Date No. X-Sec.

Survey by LANIGAN RIKE Notes Checked

Indexed C. Johnson Date Date Date No.

76L-295 S & E #307—1-56

PLEASE RETURN TO
LOS ANGELES COUNTY ENGINEER
700 LOS ANGELES COUNTY ENGINEERING BLDG.

NOTE: ANY ADDITIONS OR CHANGES ON THIS SHEET MUST BE MADE OR CIRCLED IN RED INK, WITH DATE AND NAME OF PERSON MAKING CHANGE.

Do not extend notes this side of this line.

STATION	B. S.	H. I.	F. S.	ELEV.	ROSECRANS AVE. (S. SIDE) (CONT.) LT.	℄	RT.
T. P.				111 59	T. P.		
10+35.16	B.C.			111 6		℄	
" "				111 8			24' BRK. (SHOT TAKEN 3' E.)
" "				111 43			40' GUTTER (SHOT TAKEN 3' E.)
" "				112 07			" CURB
" "				112 2			50' P/L
11+00				112 9		℄	
" "				112 8			24' BRK.
" "				112 17			40' GUTTER
" "				112 84			" CURB
" "				113 0			50' P/L
11+49.5				113 0			110'±
				112 72	W. END S.W. C.R. GUT.		
				113 39	" " " " CURB		
11+71.5					S.S. M.H. 8" OUTLET-E. 45.8' OFF.	RIM 113.55 DEPTH 5.47 108.08 DIAM. 0.67	
8" OUTLET-E.				107 41	8" OUTLET-E.	ELEV. 107.41	
					8" OUTLET-S.W'LY.	RIM 113.46 DEPTH 5.45 108.01 DIAM. 0.67	
8" OUTLET-S.W'LY.				107 34	8" OUTLET-S.W'LY.	ELEV. 107.34	

Profile No. X-Sec. Notes Red. Date Plotted Date Job No. 2116.14 Division No. 10 Survey of SAN PEDRO ST. Survey by [illegible] Notes Date C. Jones Date Map No. Indexed Date

F. B. 2195 Pg. 279

F. B. 2195 Pg. 280

Job No. 3116.14 Division No. 10 Notes Red. Plotted

Survey of SAN PEDRO ST. Date Date

Survey by LANIGAN Notes RIKE Notes Chkd. Checked

Indexed K. C. Johnson Date Date Date

DEPTH 5.30
108.22
DIAM. 0.67
ELEV. 107.55

8" INLET-N.W'LY.		107 55	8" INLET-N.W'LY.
		112 70	S. END S.W. C.R. GUT.
		113 [illegible]	" " " " CURB
[illegible]		[illegible]	
12+23.32	INTER. ℄ ROSECRANS AVE. & AVALON BLVD.	115 2	
		111 96	[illegible]' S. ON ℄ AVALON BLVD. + 40' W. GUT.
		112 60	" " " " " " " " CURB
B.M. ZA-38		113 26	ELEV. = 113.261 - F.B. 2195-14 B.M. ZA-38 - AVALON BLVD. & ROSECRANS AVE., S.W. COR., BT. SPK. IN CURB, 10' W. OF W. END C.R.

Contd in FB 2196-121