[illegible]	[illegible]	[illegible]	B.M's	5-35.
9-60	"	West Hollywood Bench Levels--Circuit #2 on Melrose Ave.between LaCienega & Doheny Dr.	B.M's	37-40.
12-60	"	" " " Circuit #3 on San Vicente Blvd.Santa Monica Blvd.& Palm Ave.between Beverly Blvd.& Sunset Blvd.	B.M's	41-46.
"	"	West Hollywood B.M's--Circuit #4-on Cynthia St.from Doheny Dr.to Palm Ave.	B.M's	47-49
"	"	" " Circuit #5 on Santa Monica Blvd.from La Cienega Blvd.to Palm Ave.	B.M's	51-54.
"	"	" " Circuit #6 on Sweetzer Ave.from Norton Ave. to Sunset Blvd.	B.M's	55-57.
"	"	" " Circuit #7 on Holloway Dr.between La Cienega Blvd.& Palm Dr.	B.M's	59-61.
1-61	"	" " Rerun of Circuit #3	B.M's	63-67.
2-61	"	" " Rerun of Circuit #2	B.M's	69-71.
"	"	" " Rerun of Circuit #3 between MW 73 & MW 87.	B.M's	73-75.
10-61	"	" " Circuit #8 on La Cienega Blvd.from Beverly Blvd.to Waring Ave.	B.M's	77-82.
11-61	"	" " Circuit #9 on Melrose Ave.from La Cienega Blvd.to Doheny Dr.	B.M'S	83-87.
"	"	" " Circuit #10 on San Vicente Blvd.from Beverly to Santa Monica Blvd.& on Palm Ave. from Cynthia St.to Doheny Dr.	B.M's	89-95.

Survey of
JN Tape Std °F
Surveyed by
Notes Date
Indexed

F.B. PG.

Transcribed July 86

INDEX TO F.B.2197(CONTINUED)

DATE	J.N.	DESCRIPTION	NOTES	PAGES
11-61	0301.02	WEST HOLLYWOOD B.M'S--CIrcuit to close Circuits 8,9,& 10	B.M'S	97-98.
2-62	"	" " " Circuit #11 on LA Cienega Blvd.from Santa Monica Blvd to Sherwood Dr.West to Huntly Dr.-South to Melrose Ave.-West To San Vicente Blvd.	B.M's	99-104.
11-60	0650.01	West Hollywood Sewers.-Area #1-Center Line Ties & Location of Man-holes.	C.L.	151-167.
12-60	"	" " " " "-Inverts of Sewer & Storm Drain man-holes	Elevations	169-181.
2-61	0303.00	" " " Area #2--Center Line Survey	C.L.	185-216.
3- 6	0597.00	" " " " -Sewer R/W S.of Santa Monica Blvd.	Topog.	217-228.
4-61	"	" " " " " " "	X-Secs.	229-238.
"	"	" " " " -R/W S.of Santa Monica Blvd.	C.L.	239-244

PLEASE RETURN TO
LOS ANGELES COUNTY ENGINEER
4031 OF ANGELES COUNTY ENGINEERING BLDG.
Do not extend this side of this line.
Note: Any Additions or Changes on This Sheet Must be Made or Circled in Red Ink -With Date and Name of Person Making Change.

NOTES RED JOB NO. 0301.02 SURVEY OF W. Hollywood BM F.B. 2177 Pg. 5
DATE SURVEY BY Snyder
NOTES CHKD. Miller NOTES BY PJS DATE 6-30-60
DATE June 60 INDEXED H. E. Ott DATE NOV 15 60

DESCRIPTION

JN 0301.02

WEST HOLLYWOOD B.M.s.

BENCH LEVELS

Rods # 27 & 28

Snyder
Carrasco
Ramos
Noyes

ADJ. ELEV.

3RD RUN

2ND RUN

DIFF.

1ST RUN

B.M.

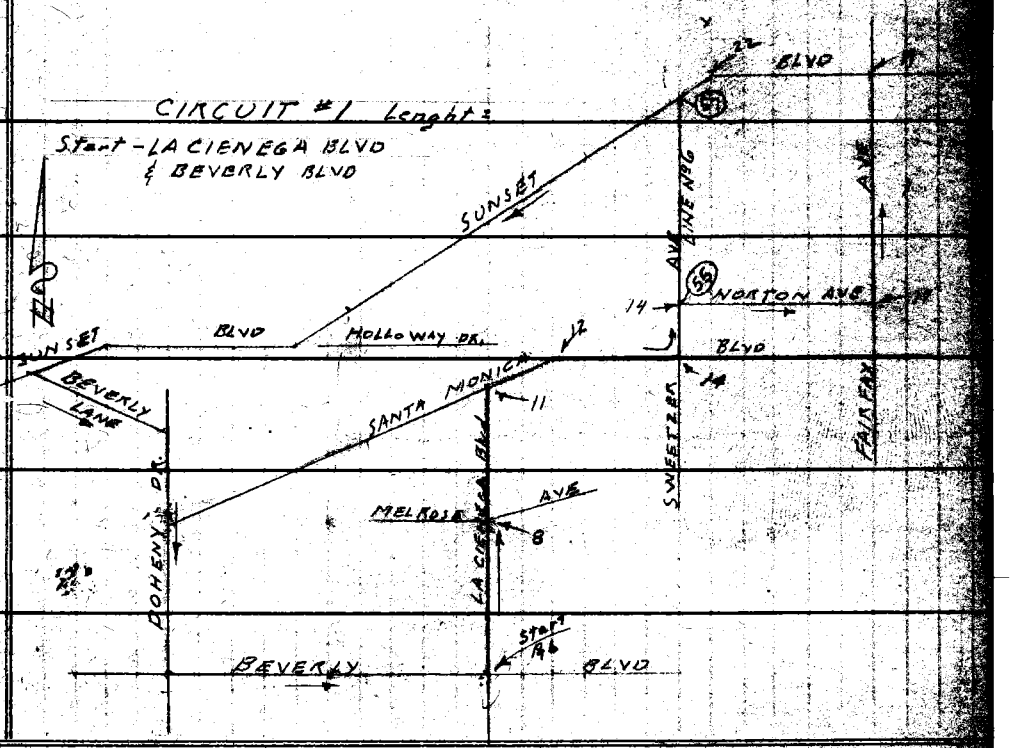

NOTE: ANY ADDITIONS OR CHANGES ON THIS SHEET MUST BE MADE OR CIRCLED IN RED INK, WITH DATE AND NAME OF PERSON MAKING CHANGE.

Do not extend notes this side of this line

PLEASE RETURN TO
LOS ANGELES COUNTY ENGINEER
LOS ANGELES COUNTY ENGINEERING BLDG.

768420 B & E-353 9-55

PLEASE RETURN TO
LOS ANGELES COUNTY ENGINEER
700 LOS ANGELES COUNTY ENGINEERING BLDG.

NOTE: ANY ADDITIONS OR CHANGES ON THIS SHEET MUST BE MADE OR CIRCLED IN RED INK, WITH DATE AND NAME OF PERSON MAKING CHANGE.

Do not extend notes this side of this line

JOB NO. 0301,02 SURVEY OF W. Hollywood B.M. NOTES RED. DATE
SURVEY BY Snyder NOTES CHKD. DATE
NOTES BY PKS DATE 6-30-60
INDEXED H. E. Ott DATE

F.B. 2147 PG. 60

B.M.	1ST RUN	DIFF.	2ND RUN	3RD RUN	ADJ. ELEV.	DESCRIPTION
			CIRCUIT	#1.		
Fd. 13-05070	161.689 ✓				161.689	BM. 13-05070 Std. Trav. Disk mkd. Hollywood C-3A set in cem. mon. in Hit. on S. int. La Cienega Blvd & Beverly Blvd. 1956 ELV: 161.689
+	6.653		6618			
⊼	168.342 ✓	+ 2.317	2.316	+2.317		
−	4336		4302			
T.P. #1	164.006 ✓					
+	5648		5617			
⊼	169.654 ✓	+0.628	0.628	+.628 ✓		
−	5020		4989			
T.P. #2	164.634 ✓					
+	6316		6285			
⊼	170.950 ✓	+ 1.116	1.117	+1.117		
−	5200		5168			
Fd. G-775	165.750 ✓				165.751	BM. No Ref. Std. USC&G.S. disk mkd G-775-1945 set in conc 1.1' E. of E. curb La Cienega Blvd. 400'± N. of Beverly Blvd.
+	6259		6235			
⊼	172.009 ✓	+ 1.171	1.172	+1.172		
−	5088		5063			
T.P. #3	166.921 ✓					
+	6365 ✓		6349			
⊼	173.286 ✓	+1.587	1.587	+1.587		
SET −	4778		4762			
M.W. 18	168.508 ✓				168.510	BM M.W. 18 La Cienega Blvd & Oakwood Ave, N.E. cor. cut spk in catch basin 5' N. & 3.7' E. of N. end of C.R.
+	6084		6055			
⊼	174.592 ✓	+0.911	0.912	+.912		
−	5173		5143			
T.P. #4	169.419 ✓					

76S420 S & E-353 9-55

PLEASE RETURN TO
LOS ANGELES COUNTY ENGINEER
700 LOS ANGELES COUNTY ENGINEERING BLDG.

NOTE: ANY ADDITIONS OR CHANGES ON THIS SHEET MUST BE MADE OR CIRCLED IN RED INK, WITH DATE AND NAME OF PERSON MAKING CHANGE.

Do not extend notes this side of this line

NOTES RED ____ JOB NO. 0301.02 SURVEY OF W. Holly Wood BM.
DATE ____ SURVEY BY Snyder
NOTES CHKD Miller NOTES BY PRS DATE 6-30-60
DATE June 1960 INDEXED H. E. OTT DATE

F. B. 2197 PG. 7

B.M.	1ST RUN	DIFF.	2ND RUN	3RD RUN	ADJ. ELEV.	CIRCUIT DESCRIPTION NO.-1
T.P. #4	169.419 ✓					Per Pg 6
+	6604		6538			
π	176.023 ✓	+2.209	2.207	+2.208		
−	4395		4331			
T.P. #5	171.628 ✓					
+	6315		6342			
π	177.943 ✓	+1.248	1.249	+1.249		
−	5067		5093			
T.P. #6	172.876 ✓					
+	6512		6498			
π	179.388 ✓	+1.472	1471	+1.472		
Fd −	5040		5027			
13-05150	174.348 ✓				174.331	B.M. 13-05150 Wire spk in S. curb
+	4571		4543			Rosewood Ave - 5' E. of La Cienega
π	178.919 ✓	−1.193	1.192	−1.192		Blvd. E. end C.R.
Fd. −	5764		5735			Elev. 1956-174.445
13-05170	173.155 ✓				173.259	B.M. 13-05170 Std. Sur. Mon. in H.H
+	5701		5665			℄ La Cienega Blvd 10' S. of ℄
π	178.856 ✓	+1.498	1.498	+1.498		Rosewood Ave
Fd. −	4203		4167			Elev. 1956= 173.253
D-78	174.653 ✓				174.657	BM
+	6062		6050			D-78 EL. 175.817 F.B. 602-60
π	180.715 ✓	+0.672	0.674	+.672		Rosewood Ave & La Cienega
−	5390		5376			Blvd N.E. COR. W. spk .2 E.
T.P. #7	175.325 ✓					of E. end C.R.
+	6713		6702			
π	182.038 ✓	+1.032	1.032	+1.032		
Fd −	5681		5670			
13-05190	176.357 ✓				176.361	13-05190 description see
						Next Page

768420 S & E-353 9-55

PLEASE RETURN TO
LOS ANGELES COUNTY ENGINEER
700 LOS ANGELES COUNTY ENGINEERING BLDG.

NOTE: ANY ADDITIONS OR CHANGES ON THIS SHEET MUST BE MADE OR CIRCLED IN RED INK, WITH DATE AND NAME OF PERSON MAKING CHANGE.

Do not extend notes this side of this line

JOB NO. 0301.02 SURVEY OF W. Holly Wood BM NOTES RED. DATE
SURVEY BY Snyder NOTES CHKD. DATE
NOTES BY PBS DATE 6-30-60
INDEXED E. OIT DATE

B.M.	1ST RUN	DIFF.	2ND RUN	3RD RUN	ADJ. ELEV.	DESCRIPTION CIRCUIT-#1
13-05190	176.357 ✓				176.361	BM. 13-05190 USC & G.S. disk Mkd
+	6350		6337			V-775-1945 in Cone post 1.1' W. of
⊼	182.707 ✓	+1,112	1.111	+1.112		W. curb La Cienega Blvd. 250'±
−	5238		5226			S. of S. cb Melrose Ave
T.P. #8	177.469 ✓					1956 Elev = 176.445
+	6233		6203			
⊼	183.702 ✓	+1,498	1.499	+1.499		
−	4735		4704			
T.P. #9	178.967 ✓					
+	7289		7273			
⊼	186.256 ✓	+1,280	1.280	+1.280		
Set −	6009		5993			B.M
M.W. 19	180.247 ✓				180.252	M.W. 19 LA CIENEGA BLVD &
+	5431		5384			MELROSE AVE. N.E. COR.
⊼	185.678 ✓	+0.554	0.552	+.554		BT. spk in cb 10' E. of E. end C.R.
−	4877		4832			
T.P. #10	180.801 ✓					
+	6841		6869			
⊼	187.642 ✓	+1,731	1.732	+1.732		
Set −	5110		5137			B.M
M.W. 20	182.532 ✓				182.536	M W 20 LA CIENEGA BLVD
+	6617		6599			E. side - BT. spk in cb 266'±
⊼	189.149 ✓	+2.175	2,176	+2.175		N. of N. curb line Melrose Ave
−	4442		4423			
T.P. #11	184.707 ✓					
+	6652		6631			
⊼	191,359 ✓	+2,145	2145	+2.145		BM. 13-05290 cut spk at N.E. cor
Fd. −	4507		4486			C.B. 3.5' W. of N. cb Melrose Pl
13-05290	186.852 ✓				186.858	3' E of LA Cienega Blvd E. P/L
						1956 Elev = 186.935

F.B. 2197 PG. 8

765420 S & E-353 9-55

PLEASE RETURN TO
LOS ANGELES COUNTY ENGINEER
700 LOS ANGELES COUNTY ENGINEERING BLDG.

NOTE: ANY ADDITIONS OR CHANGES ON THIS SHEET MUST BE MADE OR CIRCLED IN RED INK, WITH DATE AND NAME OF PERSON MAKING CHANGE.

Do not extend notes this side of this line

NOTES RED. DATE
NOTES CHKD. Miller SURVEY BY
NOTES BY. DATE
DATE June 1960 INDEXED. DATE

JOB NO. 030-2 SURVEY OF W. Holly Wood BM
Stryder
DATE 6-30-60

F.B. 2197 PG. 8

B.M.	1ST RUN	DIFF.	2ND RUN	3RD RUN	ADJ. ELEV.	DESCRIPTION CIRCUIT #1
13-05292	186.852				186.258	Per Pg 8
+	5664		5638			
⊼	192.516	-0.106	0.106	-.106		
−	5770		5744		186.730	FB 2708-12
Fd D53	186.746				186.252	D53 EL 187.511 F.B. 602/45
+	6955		6930			Nalhoso 191 ± La Cienega Blvd
⊼	193.701	+2.105	2104	+2.106		N.E. COR. Wk. spk 7' N. of N.
−	4850		4826			end of C.R.
T.P.#12	188.851					
+	6680		6655			
⊼	195.531	+1.633	1633	+1.633		
−	5047		5022			
T.P.#13	190.484					
+	6452		6412			
⊼	196.936	-0.165	0.165	-.165		
−	6617		6577			
Fd. D54	190.319				190.325	D54 EL. 190.940 F.B. 602.45
+	6805		6753			LA CIENEGA Blvd & SHERWOOD
⊼	197.124	+2.703	2704	+2.704		DR. N.W. COR. Wk spk 5' N. of
−	4102		4049			N end of C.R.
Fd. D55	193.022				193.029 BM	D55 EL. 193.538 F.B. 602.45
+	5955		5919			LA CIENEGA Blvd & VARING
⊼	198.977	+0.198	0.197	+.198		AVE. N.E. COR. Wk spk 5' N. of
−	5757		5722			N. end C.R. = BM. 13-05310
Set M.W. 21	193.220				193.227 BM	1956 EL: 193.091
+	7323		7262			W.M. 21 LA CIENEGA Blvd &
⊼	200.543	+2.560	2.559	+2.560		VARING AVE N.E. COR. 18T. spk
−	4763		4703			in ob 19' N. of N. end C.R.
T.P.#14	195.780					

13-05310

765420 S & E-353 9-55

PLEASE RETURN TO
LOS ANGELES COUNTY ENGINEER
700 LOS ANGELES COUNTY ENGINEERING BLDG.

NOTE: ANY ADDITIONS OR CHANGES ON THIS SHEET MUST BE MADE OR CIRCLED IN RED INK, WITH DATE AND NAME OF PERSON MAKING CHANGE.

Do not extend notes this side of this line

JOB NO. C.S.E. 0.2 SURVEY OF W. Holly wood BM NOTES RED. DATE
SURVEY BY Snyder
NOTES BY PRS DATE 6-30-30 NOTES CHKD. DATE
INDEXED DATE

F.B. 2197 PG. 10

B.M.	1st RUN	DIFF.	2nd RUN	3rd RUN	ADJ. ELEV.	DESCRIPTION CIRCUIT-#1
T.P. #14	195.780 ✓					Per Pg. 9
+	7401		7372			
π	203.181 ✓	+3778	3.778	+3.778		
−	3623		3594			
T.P. #15	199.558 ✓					
+	6886		6870			
π	206.444 ✓	+1.987	1987	+1.987		
−	4899		4883			
T.P. #16	201.545 ✓					
+	6385		6367			
π	207.930 ✓	+1.035	1.036	+1.036		
Fd −	5350		5331			B.M
D 134	202.580 ✓				202.588	D 134 BL 202.961 F.B. 682-110
+	6065		6031			LA CIENEGA Blvd & Willoughby
π	208.645 ✓	+0.977	0978	+.978		Ave S.E. cor. Wm spk in cb
Set −	5088		5053			15' E of E. curb C.R.
M.W 22	203.557 ✓				203.566 BM	M.W. 22 LA CIENEGA BLVD &
+	7100		7058			WILLOUGHBY DR. N.E. COR.
π	210.657 ✓	+2.885	2.885	+2.885		137 spk in cb 15' N. of N. curb C.R.
−	4215		4173			
T.P. #17	206.442 ✓					
+	8663		8631			
π	215.105 ✓	+6.410	6.411	+6.411		
−	2253		2220			
T.P. #18	212.852 ✓					
+	10 209		10.198			
π	223.061 ✓	+9.702	9.702	+9.702		BM. 13-05350 U.S.C. & G.S. Disk Mkd. N-775
Fd. −	0507		0496			1945 in conc. 10' E. of E. cb line
13-05350	222.554 ✓				222.564	LA Cienega Blvd. 15.2 S. of S. cb line
						Romaine ST. - 1956 EL = 222.582

76S420 S & E-353 9-55

PLEASE RETURN TO
LOS ANGELES COUNTY ENGINEER
700 LOS ANGELES COUNTY ENGINEERING BLDG.

NOTE: ANY ADDITIONS OR CHANGES ON THIS SHEET MUST BE MADE OR CIRCLED IN RED INK, WITH DATE AND NAME OF PERSON MAKING CHANGE.

Do not extend notes this side of this line

NOTES RED ____ JOB NO. 0301.02 SURVEY OF W. Holly Wood B.M.
DATE ____ SURVEY BY Snyder
NOTES CHKD Miller NOTES BY 1985 DATE 7-5-60
DATE July 60 INDEXED H. E. OTT DATE ____

F. B. 2197 PG. 11

B.M.	1ST RUN	DIFF.	2ND RUN	3RD RUN	ADJ. ELEV.	DESCRIPTION CIRCUIT-#1
13-05350	222.554 ✓					From 1 9 10
+	6130		6111			
π	228.684 ✓	+3.393	3.394	+3.394		
Fd. −	2737		2717			
13-05370	225.947 ✓				225.958	BM. 13-05370 cut Wr. spk in E. cb
+	7969		7953			LA CIENEGA Blvd 20.7' N. of N. cb
π	233.916 ✓	+1.791	1.790	+1.791		line Romaine St. N.S. end of C.R.
Fd. −	6178		6165			1956 EL= 225.971
13-05390	227.738 ✓				227.749	B.M. 13-05390. Std. Sur. Mon. in H.H.
+	9887		9870			& LA CIENEGA Blvd. 65.7' N. of
π	237.625 ✓	+8.577	8.578	+8.578		& Romaine St. 1956 EL= 227.762
−	1310		1292			
T.P. #19	236.315 ✓				236.237	
+	6169		6142			
π	242.484 ✓	+5.641	5.641	+5.641		
Fd. −	0528		0501			
13-05410	241.956 ✓				241.968	B.M. 13-05410 Cut spk in W. curb
+	4894		4875			LA CIENEGA Blvd 61' N of Santa
π	246.850 ✓	-3.543	3.542	-3.542		Monica Blvd. - N. End C.R.
Fd. −	8437		8417			1956 EL= 241.978
BM. #11	238.413 ✓				238.426	BM. #11 EL. 238.624 F.B. 682-5
+	5073		5145			Santa Monica Blvd &
π	243.486 ✓	-0.305	0.305	-.305		La Cienega Blvd. N.E. cor.
Fd. −	5378		5450			"Square" M.C.R.
D-1	238.108 ✓				238.121	D-1 EL. 238.313 F.B. 682-5
+	3304		3263			LA CIENEGA Blvd & SANTA MONICA
π	241.412 ✓	-1.844	1.844	-1.844		Blvd. N.E. cor. - Lod Nail at E.
−	5148		5107			end of C.R.
T.P. #20	236.264 ✓					

768420 S & E-353 9-55

PLEASE RETURN TO
LOS ANGELES COUNTY ENGINEER
700 LOS ANGELES COUNTY ENGINEERING BLDG.

NOTE: ANY ADDITIONS OR CHANGES ON THIS SHEET MUST BE MADE OR CIRCLED IN RED INK, WITH DATE AND NAME OF PERSON MAKING CHANGE.

Do not extend notes this side of this line

JOB NO. E301.02 SURVEY OF W. Hollywood B.Ms. NOTES RED. DATE
SURVEY BY Snyder DATE 7-5-60 NOTES CHKD. DATE
NOTES BY RRS DATE
INDEXED DATE

F.B. 2197 PG. 12

B.M.	1ST RUN	DIFF.	2ND RUN	3RD RUN	ADJ. ELEV.	DESCRIPTION CIRCUIT-#1
T.P.#20	236.264 ✓					Per Pg. 11
+	3948		3917			
π	240.212 ✓	-1.262	1.261	-1.261		
Set −	5210		5178			
M.W. 23	235.002 ✓				235.016	BM M.W. 23 SANTA MONICA Blvd & ALFRED ST. S.E.COR. Sa spk in cb 8'± S. of S. end C.R.
+	6688		6655			
π	241.690 ✓	+1.770	1.767	+1.770		
−	4918		4888			
T.P.#21	236.772 ✓					
+	5956		5980			
π	242.728 ✓	+1.067	1.069	+1.069		
Set −	4889		4911			
M.W. 24	237.839 ✓				237.855	B.M M.W. 24 SANTA MONICA BLVD & CROFT AVE. S.W.COR. BT. spk in cb 12' W. of W. end of C.R.
+	7296		7213			
π	245.135 ✓	+3.784	3.782	+3.784		
−	3512		3431			
T.P.#22	241.623 ✓					
+	6072		6099			
π	247.695 ✓	+1.193	1.195	+1.195		
Fd. −	4879		4904			
D.4	242.816 ✓				242.834	BM D-4 EL. 243.008 F.B. 682-8 SANTA MONICA BLVD & OLIVE DR. N.E.COR. 60d spk. 0.5' N. of N. end of C.R.
+	6649		6625			
π	249.465 ✓	+0.352	0.353	+.353		
−	6297		6272			
T.P.#23	243.168 ✓					
+	8170		8135			
π	251.338 ✓	+2.633	2.633	+2.633		
Set −	5537		5502			
M.W. 25	245.801 ✓				245.820	B.M M.W. 25 SANTA MONICA BLVD & ORLANDO AVE. S.E.COR. BT. spk in cb 16' E. of E. end of C.R.

76S420 S & E-353 9-55

PLEASE RETURN TO
LOS ANGELES COUNTY ENGINEER
700 LOS ANGELES COUNTY ENGINEERING BLDG.

NOTE: ANY ADDITIONS OR CHANGES ON THIS SHEET MUST BE MADE OR CIRCLED IN RED INK, WITH DATE AND NAME OF PERSON MAKING CHANGE.

Do not extend notes this side of this line

NOTES RED ____ JOB NO. 0301.02 SURVEY OF W. Hollywood Blvd F.B. 2197 PG. 13
DATE ____ SURVEY BY Snyder
NOTES CHKD Miller NOTES BY PRS DATE 7-5-60
DATE July 60 INDEXED H. E. OTT DATE ____

B.M.	1ST RUN	DIFF.	2ND RUN	3RD RUN	ADJ. ELEV.	DESCRIPTION CIRCUIT-#1
M.W. 25	245.801 ✓					Per Pg 12
+	7300		7281			
⊼	253.101 ✓	+3.145	3.144	+3.145		
Fd. −	4155		4137			
13-15710	248.946 ✓				248.965	13-15710 cut spk in N. cb SANTA
+	6.884		6863			MONICA Blvd & Kings Rd.
⊼	255.830 ✓	+1.682	1.681	+1.682		N.E. cor. spk 3' E. of E. end C.R.
−	5202		5182			1956 EL: 248.968
T.P.# 24	250.628 ✓					
+	7911		7901			
⊼	258.539 ✓	+3.232	3.230	+3.232		
Set −	4679		4671			
M.W. 26	253.860 ✓				253.878	M.W. 26 SANTA MONICA Blvd &
+	6238		6278			KINGS RD. (South) S.E. COR.
⊼	260.098 ✓	+1.608	1.610	+1.609		BT. spk in cb 11' E. of E. end C.R.
Fd. −	4630		4668			
D-16	255.468 ✓				255.487	D-16 EL. 255.664 F.B. 682-15
+	5281		5243			Flores St. & SANTA MONICA Blvd
⊼	260.749 ✓	−1.836	1.834	−1.835		N.E. cor. CT. spk 5' N. of N. end C.R.
Fd. −	7117		7077			
13-15690	253.632 ✓				253.652	13-15690 Std. Sur. Mon in H.H. on ℄
+	7074		7051			Flores St. 22' ft. N. of ℄ of SANTA
⊼	260.706 ✓	+1.786	1.787	+1.788		MONICA Blvd. 1956 EL = 253.652
Fd. −	5288		5264			
13-15670	255.418 ✓				255.440	B.M. 13-15670 cut spk in N. corb
+	7450		7402			SANTA MONICA Blvd. 5' E. of Flores St.
⊼	262.868 ✓	+2.970	2.970	+2.970		at W. end C.B. 1956 EL = 255.440
−	4480		4432			
T.P.# 25	258.388 ✓					

768420 S & E-353 9-55

PLEASE RETURN TO
LOS ANGELES COUNTY ENGINEER
700 LOS ANGELES COUNTY ENGINEERING BLDG.

NOTE: ANY ADDITIONS OR CHANGES ON THIS SHEET MUST BE MADE OR CIRCLED IN RED INK, WITH DATE AND NAME OF PERSON MAKING CHANGE.

Do not extend notes this side of this line

JOB NO. 0302.01 SURVEY OF W. Hollywood BMs NOTES RED. DATE
SURVEY BY Snyder NOTES CHKD. DATE
NOTES BY PRS DATE 7-5-60
INDEXED H. E. Ott DATE

F.B. 2197 Pg. 14

B.M.	1st RUN	DIFF.	2nd RUN	3rd RUN	ADJ. ELEV.	DESCRIPTION CIRCUIT-#1
T.P. #25	258.388 ✓					Per Pg. 13
+	6707		6675			
⊼	265.095 ✓	+2.234	2232	+2.233		
Set −	4473		4443			
M.W. 27	260.622 ✓				260.643	M.W. 27 SANTA MONICA BLVD &
+	6215		6161			Sweetzer Ave N.W. COR.
⊼	266.837 ✓	+1.128	1.129	+1.128		BT. spk in cb 17' W. of W. end C.R.
Fd. −	5087		5032			
13-15650	261.750 ✓				261.771	B.M. 13-15650 Cut spk in N. curb
+	6247		6235			SANTA MONICA BLVD. 14.5' E. of
⊼	267.997 ✓	+3.649	3.648	+3.649		SWEETZER Ave at E. end C.B.
−	2598		2587			1956 EL = 261.771
T.P. #28	265.399 ✓					
+	9447		9404			
⊼	274.846 ✓	+9.006	9.005	+9.006		
−	0441		0399			
Fd. D-151	274.405 ✓				274.426	D-151 EL 274.592 F.B. 809-99
+	3544		3522			Sweetzer Ave & Norton Ave
⊼	277.949 ✓	−1.547	1.546	−1.546		L&T W. edge of W. walk 8' N.
Set −	5091		5068			Norton Ave Prod.
M.W. 28	272.858 ✓					
+	5740		5645		272.880	M.W. 28 Sweetzer Ave & Norton Ave
⊼	278.598 ✓	+0.589	0590	+.590		S.E. COR - Wire spk 2' S. of S. end C.R.
Fd. −	5151		5055			
P-6	273.447 ✓				273.470	P-6 EL. 273.73 F.B. 224-65
+	7900		7873			Norton Ave & Sweetzer Ave
⊼	281.347 ✓	+4.290	4.290	+4.290		S.E. COR. Chis ☐ M.C.R.
−	3610		3583			
T.P. #29	277.737 ✓					

76S420 S & E-353 9-55

PLEASE RETURN TO
LOS ANGELES COUNTY ENGINEER
700 LOS ANGELES COUNTY ENGINEERING BLDG.

NOTE: ANY ADDITIONS OR CHANGES ON THIS SHEET MUST BE MADE OR CIRCLED IN RED INK, WITH DATE AND NAME OF PERSON MAKING CHANGE.

Do not extend notes this side of this line

NOTES RED ____ JOB NO. 0301.02 SURVEY OF W. Hollywood Bms
DATE ____ SURVEY BY Snyder
NOTES CHKD Miller NOTES BY PRS DATE 7-5-60
DATE July 60 INDEXED H. E. OTT DATE ____

F.B. 2197 PG. 15

B.M.	1ST RUN	DIFF.	2ND RUN	3RD RUN	ADJ. ELEV.	DESCRIPTION CIRCUIT #1
T.P. #29	277.737 ✓					Per Pg 14
+	7211		7158			
⊼	284.948 ✓	+3.791	3.791	+3.791		
−	3420		3367			
T.P. #30	281.528 ✓					
+	6256		6205			
⊼	287.784 ✓	+1.339	1.339	+1.339		
Fd. −	4912		4866			
D-152	282.867 ✓				282.890	D-152 EL. 283.057 F.B. 809-103
+	7017		6983			NORTON AVE & HARPER AVE S.E.
⊼	289.884 ✓	+3.355	3.356	+3.356		COR - W. spk in cb at S. end
−	3662		3627			of C.R.
T.P. #31	286.222 ✓					
+	6778		6702			
⊼	293.000 ✓	+2.951	2.951	+2.951		
−	3827		3751			
T.P. #32	289.173 ✓					
+	6059		6041			
⊼	295.232 ✓	+0.859	0.860	+.860		
Fd. −	5200		5181			
D-25	290.032 ✓				290.057	D-25 EL. 290.224 F.B. 682-23 (?)
+	6953		6915			NORTON AVE & HAVENHURST DR.
⊼	296.985 ✓	+2.256	2.257	+2.257		S.E. COR - Wire spk 1' S. of S. end
−	4697		4658			of C.R.
T.P. #33	292.288 ✓					
+	6788		6750			
⊼	299.076 ✓	+2.639	2.639	+2.639		
−	4149		4111			
T.P. 34	294.927 ✓					

JOB NO. E301.02 SURVEY OF W. Hollywood BM. NOTES RED.
SURVEY BY Snyder DATE
NOTES BY PRS DATE 7-5-60 NOTES CHKD.
INDEXED [illegible] DATE DATE

F.B. 2197 PG. 16

768420 S & E-353 9-55

PLEASE RETURN TO
LOS ANGELES COUNTY ENGINEER
700 LOS ANGELES COUNTY ENGINEERING BLDG.

NOTE: ANY ADDITIONS OR CHANGES ON THIS SHEET MUST BE MADE OR CIRCLED IN RED INK, WITH DATE AND NAME OF PERSON MAKING CHANGE.

Do not extend notes this side of this line

B.M.	1ST RUN	DIFF.	2ND RUN	3RD RUN	ADJ. ELEV.	DESCRIPTION CIRCUIT #1
T.P.#34	294.927 ✓					Per Pg 15
+	5611		5590			
⊼	300.538 ✓	+0.238	0.237	+.238		
Fd −	5373		5353			
D-153	295.165 ✓				295.191	D-153 EL. 295.369 F.B. 809-109
+	5907		5861			NORTON AVE & CRESCENT HGTS BLVD
⊼	301.072 ✓	+0.562	0.562	+.562		S.W. COR. W. spk in cb 7'S. of S. end
−	5345		5299			of C.R.
T.P.#35	295.727 ✓					
+	5777		5719			
⊼	301.504 ✓	+0.747	0.747	+.747		
−	5030		4972			
T.P.#36	296.474 ✓					
+	5267		5210			
⊼	301.741 ✓	+0.161	0.160	+.161		
Fd. −	5106		5050			
T-74	296.635 ✓				296.661	T 74 EL. 286.90 (?) F.B. 226-25
+	5348		5297			NORTON AVE & LAUREL AVE
⊼	301.983 ✓	−0.314	0.313	−.313		S.W. COR. Cut □ M.C.R.
Fd. −	5662		5610			
D-154	296.321 ✓				296.348	D-154 - EL 296.499 F.B. 809-110
+	5792		5773			NORTON AVE & LAUREL AVE
⊼	302.113 ✓	+1.047	1.049	+1.049		S.W. COR. - W spk in cb. 2'S. of
−	4745		4724			S. end C.R.
T.P.#37	297.368 ✓					
+	5630		5593			
⊼	302.998 ✓	+0.743	0.741	+.743		
−	4887		4852			
T.P.#38	298.111 ✓					

76S420 S & E-353 9-55

PLEASE RETURN TO
LOS ANGELES COUNTY ENGINEER
700 LOS ANGELES COUNTY ENGINEERING BLDG.

NOTE: ANY ADDITIONS OR CHANGES ON THIS SHEET MUST BE MADE OR CIRCLED IN RED INK, WITH DATE AND NAME OF PERSON MAKING CHANGE.

Do not extend notes this side of this line

NOTES RED ____ JOB NO. 0301.02 SURVEY OF W. Hollywood BMs
DATE ____ SURVEY BY Snyder
NOTES CHKD Miller NOTES BY RKS DATE 7-6-60
DATE July 60 INDEXED ____ B. E. OTT DATE ____

F. B. 2197 PG. 17

B.M.	1ST RUN	DIFF.	2ND RUN	3RD RUN	ADJ. ELEV.	DESCRIPTION CIRCUIT-#1
T.P. #38	298.111 ✓					Per Pg 16
+	5228		5195			
⊼	303.339 ✓	+0.094	0.094	+.094		
Fd. −	5134		5101			
T-70	298.205 ✓				298.234	T-70 EL 298.50 FB. 226-20
+	5180		5168			Norton Ave & Hayworth Ave
⊼	303.385 ✓	+0.829	0.830	+.830		S. W. Cor. Chis "□" M.C.R.
Fd −	4351		4338			
D-155	299.034 ✓				299.064	D-155 EL 299.229 FB. 809-113
+	5687		5663			Norton Ave & Hayworth Ave
⊼	304.721 ✓	+0.870	0.869	+.870		N. W. Cor. Wire spk in cb 9' W
−	4817		4794			of W. end C.R.
T.P. #39	299.904 ✓					
+	5547		5519			
⊼	305.451 ✓	+0.762	0.764	+.763		
−	4785		4755			
T.P. 40	300.666 ✓					
+	5262		5183			
⊼	305.928 ✓	+0.103	0.102	+.103		
Fd. −	5159		5081			
13-04510	300.769 ✓				300.800	BM-13-04510 Cut spk in W curb
+	9018		8998			Fairfax Ave - 5' N. of Norton Ave
⊼	309.787 ✓	+7.751	7.752	+7.752		at S. end C.B.
−	1267		1246			1956 EL = 300.812
T.P. #41	308.520 ✓					
+	8807		8762			
⊼	317.327 ✓	+7.437	7.438	+7.438		
−	1370		1324			
T.P. #42	315.957 ✓					

76S420 S & E-353 9-55

PLEASE RETURN TO
LOS ANGELES COUNTY ENGINEER
700 LOS ANGELES COUNTY ENGINEERING BLDG.

NOTE: ANY ADDITIONS OR CHANGES ON THIS SHEET MUST BE MADE OR CIRCLED IN RED INK, WITH DATE AND NAME OF PERSON MAKING CHANGE.

Do not extend notes this side of this line

JOB NO. E301.02 SURVEY OF W. Hollywood BM.
SURVEY BY Snyder DATE 7-6-60
NOTES BY PRS DATE
INDEXED DATE
NOTES RED. DATE
NOTES CHKD. DATE

F.B. 7197 PG. 18

B.M.	1ST RUN	DIFF.	2ND RUN	3RD RUN	ADJ. ELEV.	DESCRIPTION CIRCUIT-#1
T.P. 42	315957 ✓					Per Pg 17
+	8.979		8974			
⊼	324.936 ✓	+7.522	7.523	+7.523		
−	1457		1451			
T.P.# 43	323.479 ✓					
+	9209		9191			
⊼	332.688 ✓	+7.819	7.819	+7.819		
−	1390		1372			
T.P.# 44	331.298 ✓					
+	10.426		10395			
⊼	341.724 ✓	+7.225	7.226	+7.226		
Fd. −	3201		3169			
13-04530	338.523 ✓				338.558	B.M. 13-04530 Wire spk in E. cb of Fairfax Ave. 5' N. of Fountain Ave at S. end C.R. 1956 EL= 338.570
+	9415		9391			
⊼	347.938 ✓	+6.693	6.693	+6.693		
−	2722		2698			
T.P.# 45	345.216 ✓					
+	9763		9738			
⊼	354.979 ✓	+8.666	8.667	+8.667		
−	1.097		1071			
T.P.# 46	353.882 ✓					
+	9574		9635			
⊼	363.456 ✓	+8.681	8.681	+8.681		
−	0893		0954			
T.P.# 47	362.563 ✓					
+	9591		9575			
⊼	372.154 ✓	+8.628	8.627	+8.628		
−	0963		0948			
T.P.# 48	371.191 ✓					

76S420 S & E-353 9-55

PLEASE RETURN TO
LOS ANGELES COUNTY ENGINEER
700 LOS ANGELES COUNTY ENGINEERING BLDG.

NOTE: ANY ADDITIONS OR CHANGES ON THIS SHEET MUST BE MADE OR CIRCLED IN RED INK, WITH DATE AND NAME OF PERSON MAKING CHANGE.

Do not extend notes this side of this line

NOTES RED ____ JOB NO. C301.02 SURVEY OF W. Hollywood Bmo
DATE ____ SURVEY BY Snyder
NOTES CHKD Miller NOTES BY PRS DATE 7-6-60
DATE July 60 INDEXED M. E. ON DATE ____

F. B. 2197 PG. 19

B.M.	1ST RUN	DIFF.	2ND RUN	3RD RUN	ADJ. ELEV.	DESCRIPTION CIRCUIT-#1
T.P. #48	371.191 ✓					Per Pg 18
+	9600		9579			
⊼	380.791 ✓	+8.567	8.567	+8.567		
−	1033		1012			
T.P. #49	379.758 ✓					
+	9303		9277			
⊼	389.061 ✓	+7.812	7.812	+7.812		
−	1491		1465			
T.P. #50	387.570 ✓					
+	9362		9349			
⊼	396.932 ✓	+5.341	5.342	+5.342		
Fd. −	4021		4007			
13-04550	392.911 ✓				392.948	B.M. 13-04550 Wire spk in S. curb
+	5601		5550			Sunset Blvd. 8' W. of Fairfax Ave
⊼	398.512 ✓	+0.409	0.410	+.409		at E. end C.R. (unstable)
Set −	5192		5140			1956 EL = 392.938
M.W. 29	393.320 ✓				393.357	M.W. 29 SUNSET BLVD &
+	7749		7743			FAIRFAX AVE. S.W. COR.
⊼	401.069 ✓	+4.861	4.861	+4.861		BT spk in cb 15' W. of W. end C.R.
−	2888		2882			
T.P. #51	398.181 ✓					(see - 62-5A - ELEV. 393.258)
+	7375		7343			
⊼	405.556 ✓	+4.160	4.160	+4.160		
−	3.215		3183			
T.P. #52	402.341 ✓					
+	5731		5727			
⊼	408.072 ✓	+1.544	1.544	+1.544		M.W. 30 SUNSET BLVD and
Set −	4187		4183			HAYWORTH AVE N.W. COR.
M.W. 30	403.885 ✓				403.922	Wire spk 4' N. of N. end C.R.

768420 S & E-353 9-55

PLEASE RETURN TO
LOS ANGELES COUNTY ENGINEER
700 LOS ANGELES COUNTY ENGINEERING BLDG.

NOTE: ANY ADDITIONS OR CHANGES ON THIS SHEET MUST BE MADE OR CIRCLED IN RED INK, WITH DATE AND NAME OF PERSON MAKING CHANGE.

Do not extend notes this side of this line

JOB NO. 0301.02 SURVEY OF W. Holly Wood BMs NOTES RED. DATE
SURVEY BY Snyder DATE 7-6-60 NOTES CHKD. DATE
NOTES BY PRS DATE
INDEXED H.E. OM DATE

F.B. 2197 PG. 20

B.M.	1ST RUN	DIFF.	2ND RUN	3RD RUN	ADJ. ELEV.	DESCRIPTION CIRCUIT-#1
M.W. 30	403.885 ✓				403.922	Per Pg 19
+	6.960		6924			
⊼	410.845 ✓	+3.123	3.123	+3.123		
−	3837		3801			
T.P.# 53	407.008 ✓					
+	6402		6397			
⊼	413.410 ✓	+2.204	2205	+2.205		
−	4198		4192			
T.P.# 54	409.212 ✓					
+	6329		6294			
⊼	415.541 ✓	+1.859	1.859	+1.859		
Set −	4470		4435			
M.W 31	411.071 ✓					
+	6045		6040			
⊼	417.116 ✓	+2.898	2.899	+2.899		
Fd. −	3147		3141			B.M.
13-16510	413.969 ✓				414.008	13-16510 Wire spk in W. curb
+	4150		4116			Laurel Canyon Blvd. 19' N. of
⊼	418.119 ✓	−1.745	1.745	−1.745		SUNSET BLVD at S. end C.B.
Fd. −	5895		5861			1956 EL = 413.999
13-16530	412.224 ✓				412.263	B.M. 13-16530 Wire spk in N. cb
+	3632		3605			SUNSET BLVD 5' E. of Crescent
⊼	415.856 ✓	−4.548	4.547	−4.547		Heights Blvd. at W. end C.B.
Set −	8180		8152			1956 EL. = 412.260
M.W. 32	407.676 ✓				407.716	W.M. 32 SUNSET BLVD &
+	6408		6382			CRESCENT HEIGHTS BLVD
⊼	414.084 ✓	+0.319	0.321	+.320		N. cb. of Triangle - BT. spk. in
−	6089		6061			cb 100'± W. of W. end N.E.C.R.
T.P.# 55	407.995 ✓				408.036	

76S420 S & E-353 9-55

PLEASE RETURN TO
LOS ANGELES COUNTY ENGINEER
700 LOS ANGELES COUNTY ENGINEERING BLDG.

NOTE: ANY ADDITIONS OR CHANGES ON THIS SHEET MUST BE MADE OR CIRCLED IN RED INK, WITH DATE AND NAME OF PERSON MAKING CHANGE.

Do not extend notes this side of this line

NOTES RED ____ JOB NO. 0301.02 SURVEY OF W. Hollywood BM.
DATE ____ SURVEY BY Snyder
NOTES CHKD Miller NOTES BY PRS DATE 7-6-60
DATE July 60 INDEXED ____ H. E. ON DATE ____

F.B. 2197 PG. 21

B.M.	1ST RUN	DIFF.	2ND RUN	3RD RUN	ADJ. ELEV.	DESCRIPTION CIRCUIT-#1
T.P. #55	407.995 ✓					Per Pg 20
+	3163		3145			
⊼	411.158 ✓	-2.770	2.769	-2.770		
Set −	5933		5914			
M.W. 33	405.225 ✓				405.266	M.W. 33 SUNSET BLVD &
+	3401		3378			SELMA AVE N.W. COR. - BT. spk
⊼	408.626 ✓	-3.669	3.668	-3.669		in cb 15' W. of W. end C.R.
−	7070		7046			
T.P. 56	401.556 ✓					
+	5145		5085			
⊼	406.701 ✓	-0.460	0.462	-.461		
Fd. −	5605		5547			
13-16550	401.096 ✓				401.136	BM. 13-16550 Galv. spk in N. cb. SUNSET
+	1730		1721			Blvd 30' W of W. P/L Prod HAYVENHURST
⊼	402.826 ✓	-2.422	2.420	-2.421		Dr. W. end C.B. 1956 EL = 401.134
−	4152		4141			=(BM. D-20 EL. 401.20 FB 682-18)
T.P. #57	398.674 ✓					
+	5593		5535			
⊼	404.267 ✓	+0.864	0.865	+.864		
−	4729		4670			
T.P. #58	399.538 ✓					
+	4088		4027			
⊼	403.626 ✓	-3.994	3.994	-3.994		
−	8082		8021			
T.P. 59	395.544 ✓					
+	5317		5265			
⊼	400.861 ✓	-0.377	0.377	-.377		
Set −	5694		5642			M.W. 34 SUNSET BLVD & HARPER AVE
MW 34	395.167 ✓				395.208	S.W. COR. BT. spk in cb. 15' W
						of W. end C.R.

76S420 S & E-353 9-55

PLEASE RETURN TO
LOS ANGELES COUNTY ENGINEER
700 LOS ANGELES COUNTY ENGINEERING BLDG.

NOTE: ANY ADDITIONS OR CHANGES ON THIS SHEET MUST BE MADE OR CIRCLED IN RED INK, WITH DATE AND NAME OF PERSON MAKING CHANGE.

Do not extend notes this side of this line

JOB NO. C301.02 SURVEY OF W. Hollywood BM's NOTES RED. DATE
SURVEY BY Snyder NOTES CHKD. DATE
NOTES BY PAS DATE 7-6-60
INDEXED H. L. OTT DATE

F.B. 2197 Pg. 22

B.M.	1ST RUN	DIFF.	2ND RUN	3RD RUN	ADJ. ELEV.	DESCRIPTION CIRCUIT-#1
M.W. 34	395.167 ✓					Per Pg. 21
+	3.108		3062			
π	398.275 ✓	-4.029	4030	-4.029		
−	7137		7092			
T.P. #60	391.138 ✓					
+	2763		2733			
π	393.901 ✓	-2.535	2.533	-2.534		
Fd. −	5298		5266			
13-16570	388.603 ✓			8/9/60	388.645	BM. 13-16570 Wire spk in N. curb
+	4601		4566	4.469		Sunset Blvd 25' E. of E. curb
π	393.204 ✓	-1.060	1.059	-1.059		line Sweetzer Ave at E. end C.B.
Fd −	5661		5.625	5.528		1956 EL = 388.632
D-18	387.543 ✓				387.586	D-18 EL 387.594 F.B. 682-17
+	3.715		3.672	3.669		Sunset Blvd & Sweetzer Ave
π	391.258 ✓	-3.751	3.756	3.752		N.W. cor. W. spk 5' W of W.
−	7.466		7.428	7.421		end of C.B.
T.P. #61	383.792 ✓					
+	3.962		3.948			
π	387.754 ✓	-2.336	2332	-2.334		
−	6.298		6.280			
T.P. #62	381.456 ✓					
+	8.472		8.530			
π	389.928 ✓	+7.944	7.947	+7.945		
−	0.528		0.583			BM 13-16590 1956 EL 392.518 City of L.A. BM
T.P. #63	389.400 ✓					Sunset Blvd No. cb. Wire spk in cb
+	5.506		5.526			20' W. of W. Curb Ln. Kings Rd. at
π	394.906 ✓	3.083	3.084	+3.083		E. end C.B.
Fd −	2.423		2.442			
13-16590	392.483 ✓				392.528	

76S420 S & E-353 4-54

PLEASE RETURN TO
LOS ANGELES COUNTY SURVEYOR
725 LOS ANGELES COUNTY ENGINEERING BLDG.

NOTE: ANY ADDITIONS OR CHANGES ON THIS SHEET MUST BE MADE OR CIRCLED IN RED INK, WITH DATE AND NAME OF PERSON MAKING CHANGE.

Do not extend notes this side of this line

NOTES RED ____ JOB NO. 0301.02 SURVEY OF Whollywood BM's
DATE ____ SURVEY BY Mankey Jr.
NOTES CHKD Miller NOTES BY ETM Jr. DATE Aug 9, '60
DATE July 60 INDEXED H. E. OTT DATE

F. B. 2197 PG. 23

B.M.	1ST RUN	DIFF.	2ND RUN	3RD RUN	ADJ. ELEV.	DESCRIPTION CIRCUIT-#1
13-16590	392.483 ✓					Per PG 22
+	7.251		7.261			
π	399.734 ✓	+3.983	3.984	+3.983		
−	3.268		3.277			
TP 64	396.466 ✓					
+	4.165		4.187			
π	400.631 ✓	+1.990	1.989	+1.989		
set −	2.175		2.198			BM MW35 EL
BM MW35	398.456 ✓				398.500	Sunset Blvd & Olive Dr. S.W. Cor.
+	9.109		9.121			Bt. Spk in Cb. 16' W. of W. end Cb Ret
π	407.565 ✓	+6.202	6.203	+6.202		
−	2.907		2.918			BM 13 16610 1956 EL 404.707 City BM
(Fd) 13-16610	404.658 ✓				404.702	Sunset Blvd (No. cb.) Spk. in cb
+	6.988		7.021			22' W. of W. Curb Line Queens Rd
π	411.646 ✓	+3.008	3.010	+3.009		W. end of C.B.
−	3.980		4.011			
TP 65	407.666 ✓					
+	6.561		6.542			
π	414.227 ✓	+2.013	2.012	+2.013		
−	4.548		4.530			BM 13 16630 1956 EL 409.725 City BM
13-16630	409.679 ✓				409.724	Cut Spk S. curb Miller Dr. 2' W. of BC
+	3.741		3.762			Cb Ret. W. of Sunset Blvd E. end CB
π	413.420 ✓	2.614	-2.615	-2.614		
−	6.355		6.377			
TP 66	407.065 ✓					
+	1.855		1.873			
π	408.920 ✓	6.419	-6.419	-6.419		
−	8.274		8.292			
TP 67	400.646 ✓					

76S420 S & E-353 4-54

PLEASE RETURN TO
LOS ANGELES COUNTY SURVEYOR
725 LOS ANGELES COUNTY ENGINEERING BLDG.

NOTE: ANY ADDITIONS OR CHANGES ON THIS SHEET MUST BE MADE OR CIRCLED IN RED INK, WITH DATE AND NAME OF PERSON MAKING CHANGE.

Do not extend notes this side of this line

JOB NO. 0301.02 SURVEY OF W. Hollywood BM's NOTES RED.
SURVEY BY Mankey Jr. DATE
NOTES BY ETM Jr. DATE AUG. 9, 1960 NOTES CHKD.
INDEXED H. E. OTT DATE DATE

F.B. 2197 Pg. 24

B.M.	1ST RUN	DIFF.	2ND RUN	3RD RUN	ADJ. ELEV.	DESCRIPTION CIRCUIT-#1
TP 67	400.646 ✓					Per Pg 23
+	2.483		2.492'			
π	403.129 ✓	-6.660	6.659	-6.660		
−	9.143		9.151			
TP 68	393.986 ✓					
+	3.863		3.869			
π	397.849 ✓	-2.619	2.618	-2.618		
(Set) −	6.482		6.487			BM MW-36 EL
BM MW-36	391.367 ✓				391.413	Sunset Blvd & Londonderry Pl., NE Cor.
+	2.548		2.569			Bt. Spk in Curb 15' E. of E. end Cb. Ret
π	393.915 ✓	-5.331	-5.330	-5.331		
−	7.879		7.899			
TP 69	386.036 ✓					
+	2.519		2.348			
π	388.555 ✓	-4.215	4.215	-4.215		
−	6.734		6.563			BM 13-16650 1956 EL, 381.855' City BM
(Fd) 13 16650	381.821 ✓				381.867	Sunset Blvd. & Sunset Plaza Dr. N. Cb. Ret.
+	3.821		3.701			Cut Spk at East end of Catch Basin
π	385.642 ✓	-2.623	2.621	-2.622		
−	6.444		6.322			
TP 70	379.198 ✓					
+	3.903		4.037			
π	383.101 ✓	-6.220	6.218	-6.219		
−	10.123		10.255			
TP 71	372.978 ✓					
+	0.649		0.510			
π	373.627 ✓	10.393	10.394	-10.394		
−	11.042		10.904			
TP 72	362.585 ✓					

76S420 S & E-353 4-54

PLEASE RETURN TO
LOS ANGELES COUNTY SURVEYOR
725 LOS ANGELES COUNTY ENGINEERING BLDG.

NOTE: ANY ADDITIONS OR CHANGES ON THIS SHEET MUST BE MADE OR CIRCLED IN RED INK, WITH DATE AND NAME OF PERSON MAKING CHANGE.

Do not extend notes this side of this line

NOTES RED. JOB NO. 0301.02 SURVEY OF W. Hollywood BM's
DATE SURVEY BY Mankey Jr.
NOTES CHKD Miller NOTES BY ETM Jr. DATE Aug 9, 1960
DATE July 60 INDEXED B. E. Ott DATE

F. B. 2147 PG. 26

B.M.	1ST RUN	DIFF.	2ND RUN	3RD RUN	ADJ. ELEV.	DESCRIPTION CIRCUIT #1
TP 72	362.585 ✓					Per Pg 24
+	4.132		4.217			
⊼	366.717 ✓	-2.371	2.371	-2.371		
−	6.503		6.588			BM 13-16670 1956 EL 360.248' City BM
13-16670	360.214 ✓				360.261	Sunset Blvd (No. Cb) Cut Spk at W. end
+	0.255		0.277			of C.B. 33' E. of E. Cb. Ln. Sherbourne Dr.
⊼	360.469 ✓	-9.649	9.650	-9.650		
−	9.904		9.927			
TP 73	350.565 ✓					
+	1.389		1.436			
⊼	351.954 ✓	-7.372	7.369	-7.371		
−	8.761		8.805			
TP 74	343.193 ✓					
+	4.938		4.877			
⊼	348.131 ✓	-0.023	0.023	-.023		(See 62-8A)
(Fd) −	4.961		4.900			BM 13-16690 1956 EL 343.200 City BM
13-16690	343.170 ✓				343.217	Sunset Blvd (No. Curb.) Cut Spk in Curb
+	7.798		7.880			27' W. of W. Cb. Ln. Horn Ave at E. end. C.B
⊼	350.968 ✓	+0.451	0.452	+.451		(See B.M. - 62-8)
(Fd) −	7.347		7.428			BM US 517 EL 343.618 FB 682-2
US 517	343.621 ✓				343.668	Sunset Blvd (So. side) 200'± E. of Larabee St.
+	8.740		8.802			Brass Cap in Conc Mon 204.7' E. of E. P/L
⊼	352.361 ✓	+5.388	5.386	+5.387		Larabee St. at So. side St. flush with S.
(Set) −	3.352		3.416			edge walk
BM MW 37	349.009 ✓				349.055	BM MW-37 EL
+	10.838		10.902			Sunset Blvd. & Larabee St. S.E. Cor
⊼	359.847 ✓	+6.576	6.574	+6.575		Bt. Spk in Cb, 12' E. of E. end Cb. Ret.
−	4.262		4.328			
TP 75	355.585 ✓				355.630	

76S420 S & E-353 4-54

PLEASE RETURN TO
LOS ANGELES COUNTY SURVEYOR
725 LOS ANGELES COUNTY ENGINEERING BLDG.

NOTE: ANY ADDITIONS OR CHANGES ON THIS SHEET MUST BE MADE OR CIRCLED IN RED INK, WITH DATE AND NAME OF PERSON MAKING CHANGE.

Do not extend notes this side of this line

B.M.	1ST RUN	DIFF.	2ND RUN	3RD RUN.	ADJ. ELEV.	DESCRIPTION CIRCUIT - #1
TP 75	355.585 ✓					Per Pg 25
+	7.545		7.489			
⊼	363.130 ✓	+5.264	5.267	+5.265		
−	2.281		2.222			BM MW 38 EL
(Set) BM MW 38	360.849 ✓				360.895	Sunset Blvd & Clark St N.W. Cor.
+	9.802		9.896			Wire Spk. in M. Cb. Ret.
⊼	370.651 ✓	+7.141	7.143	+7.142		
−	2.661		2.753			
TP 76	367.990 ✓					
+	9.088		9.013			
⊼	377.078 ✓	+8.638	8.637	+8.637		
−	0.450		0.376			BM MW 39 EL
(Set) BM MW 39	376.628 ✓				376.674	Sunset Blvd & Hilldale Ave N.W. Cor.
+	10.174		10.219			Bt. Spk. in cb., 14' W. of W. end Cb. Ret.
⊼	386.802 ✓	+7.556	7.558	+7.557		
−	2.618		2.661			
TP 77	384.184 ✓					
+	7.064		7.189			
⊼	391.248 ✓	+2.761	2.762	+2.761		
−	4.303		4.427			BM MW 40 EL
(Set) BM MW 40	386.945 ✓				386.992	Sunset Blvd. & Hammond St., S.E. Cor.
+	11.309		11.233			L. & T. in Cb. 4.5' E. of E. end Cb. Ret.
⊼	398.254 ✓	+5.966	5.965	+5.965		
−	5.343		5.268			
TP 78	392.911 ✓					
+	8.362		8.419			
⊼	401.273 ✓	+5.356	5.356	+5.356		
−	3.006		3.063			
TP 79	398.267 ✓					

JOB NO. 0301.02 SURVEY OF West Hollywood BM's NOTES RED. DATE
SURVEY BY Mankey Jr. NOTES CHKD. DATE
NOTES BY ETM Jr. DATE 8-10-60
INDEXED H. E. OTT DATE

F.B. 2197 Pg. 26

76S420 S & E-353 4-54

PLEASE RETURN TO
LOS ANGELES COUNTY SURVEYOR
725 LOS ANGELES COUNTY ENGINEERING BLDG.

NOTE: ANY ADDITIONS OR CHANGES ON THIS SHEET MUST BE MADE OR CIRCLED IN RED INK, WITH DATE AND NAME OF PERSON MAKING CHANGE.

Do not extend notes this side of this line

NOTES RED ____ JOB NO. 0301.02 SURVEY OF W. Hollywood BM's
DATE ____ SURVEY BY Monkey Jr.
NOTES CHKD Miller NOTES BY ETM Jr. DATE 8 10 60
DATE July 60 INDEXED ____ H. E. OTT DATE ____

F. BZ/97 PG. 27

B.M.	1ST RUN	DIFF.	2ND RUN	3RD RUN	ADJ. ELEV.	DESCRIPTION CIRCUIT-#1
TP 79	398.267 ✓					Per Pg 26
+	9.198		9.249			
⊼	407.465 ✓	+8.237	8.239	+8.238		
−	0.961		1.010			
(Set) BM MW 41	406.504 ✓				406.551	BM MW 41 EL Sunset Blvd & Doheny Dr. N.W. Cor Cut Spk in Cb. 5' W. of W. end cb. Ret
+	6.990		7.039			
⊼	413.494 ✓	+4.669	4.669	+4.669		
−	2.321		2.370			
(Fd) 13-16750	411.173 ✓				411.220	BM 13-16750 1956 EL 411.229 City BM Doheny Dr. (W. cb.) Cut Spk 60' N. of Sunset Blvd at South end C.B.
+	0.554		0.471			
⊼	411.727 ✓	-1.966	-1.967	-1.966		
−	2.520		2.438			See B.M. C2-9A
TP 80	409.207 ✓					
+	10.269		10.389			
⊼	419.476 ✓	+9.375	+9.376	+9.375		
−	0.894		1.013			
TP 81	418.582 ✓					
+	6.397		6.483			
⊼	424.979 ✓	+1.614	+1.613	+1.613		
−	4.783		4.870			
(Set) BM MW 42	420.196 ✓				420.242	BM MW-42 EL Sunset Blvd & Cory Ave. N.E. Cor. Bt Spk in Curb, 14' E. of E. end Cb. Ret
+	4.783		4.701			
⊼	424.979 ✓	-3.526	3.526	-3.526		
−	8.309		8.227			
TP 82	416.670 ✓					
+	4.273		4.316			
⊼	420.943 ✓	-1.596	-1.597	-1.596		
−	5.869		5.913			
(Fd) 13-16770	415.074 ✓				415.021	BM 13-16770 1956 EL 415.137 City BM Doheny Rd (No. curb) Cut Spk. 90' W. of N. Curb Ln. Prod of Sunset Blvd E. end C.B.

76S420 S & E-353 4-54

PLEASE RETURN TO
LOS ANGELES COUNTY SURVEYOR
725 LOS ANGELES COUNTY ENGINEERING BLDG.

NOTE: ANY ADDITIONS OR CHANGES ON THIS SHEET MUST BE MADE OR CIRCLED IN RED INK, WITH DATE AND NAME OF PERSON MAKING CHANGE.

Do not extend notes this side of this line

JOB NO 0301.02 SURVEY OF W. Holly BM's NOTES RED.
SURVEY BY Manley Jr. DATE
NOTES BY ETM Jr. DATE 8 11 60 NOTES CHKD.
INDEXED H.E. OH DATE DATE

F.B. 2197 Pg. 28

B.M.	1ST RUN	DIFF.	2ND RUN	3RD RUN	ADJ. ELEV.	DESCRIPTION CIRCUIT-#1
13-16770	415.074 ✓					Per Pg 27
+	2.034		1.932			
π	417.108 ✓	-6.456	-6.457	-6.456		
−	8.470		8.389			
TP 83	408.618 ✓					
+	0.286		0.331			
π	408.904 ✓	-9.403	-9.405	-9.404		
−	9.689		9.736			
TP 84	399.215 ✓					
+	5.646		5.703			
π	404.861 ✓	+0.066	+0.067	+.067		
−	5.580		5.636			BM 13-16790. 1956 EL 399.336 City BM
(Fd) 13-16790	399.281 ✓				399.327	Sunset Blvd (N.W.Cb.) cut spk in Cb.
+	2.821		2.775			150' N.E. of Sierra Dr. at S.W. end C.B.
π	402.102 ✓	-9.059	9.061	-9.059		
−	11.880		11.836			
TP 85	390.222 ✓					
+	0.406		0.282			
π	390.628 ✓	-9.864	9.865	-9.864		
−	10.270		10.147			
TP 86	380.358 ✓					
+	1.452		1.488			
π	381.810 ✓	-3.382	3.383	-3.382		
−	4.834		4.871			
TP 87	376.976 ✓					
+	3.720		3.633			
π	380.696 ✓	-1.303	-1.302	-1.302		
−	5.023		4.936			BM MW 43 EL.
(Set) BMMW 43	375.673 ✓				375.720	PHYLLIS AVE & CORY AVE N.E. COR
						Bt. Spk in Cb. at So. end C.B. 6' N. of N. end Cb. Ret

76S420 S & E-353 4-54

PLEASE RETURN TO
LOS ANGELES COUNTY SURVEYOR
725 LOS ANGELES COUNTY ENGINEERING BLDG.

NOTE: ANY ADDITIONS OR CHANGES ON THIS SHEET MUST BE MADE OR CIRCLED IN RED INK, WITH DATE AND NAME OF PERSON MAKING CHANGE.

Do not extend notes this side of this line

NOTES RED. JOB NO. 0301.02 SURVEY OF W. Holly BMS
DATE SURVEY BY Monkey Jr
NOTES CHKD. Miller NOTES BY ETM DATE 8-11-60
DATE July 60 INDEXED H. E. Ott DATE

F. B. 2197 PG. 29

B.M.	1ST RUN	DIFF.	2ND RUN	3RD RUN	ADJ. ELEV.	DESCRIPTION CIRCUIT-#1
BMMW 43	375.673 ✓				375.720	Per PG 28
+	1.588		1.432			
⊼	377.261 ✓	-2.951	-2.951	-2.951		
−	4539		4383			
TP 88	372.722 ✓					
+	1.102		1.143			
⊼	373.824 ✓	-7.209	-7.211	-7.210		
−	8311		8.354			
Set BMMW 44	365.513 ✓				365.559	BMMW 44 EL PHYLLIS AVE & CAROL DR. N.E. COR. Bt. Spk. in Cb 4' E. of E. end Cb. Rd
+	0.478		0.520			
⊼	365.991 ✓	-9.641	-9.641	-9.641		
−	10.119		10.161			
TP 89	355.872 ✓					
+	1.309		1.343			
⊼	357.181 ✓	-8.897	8.894	-8.896		
−	10.206		10.237			
TP 90	346.975 ✓					
+	0.832		0.830			(See B.M. 62-10 A)
⊼	347.807 ✓	-2.600	-2.599	-2.599		
−	3.432		3.429			
(set) BMMW 45	344.375 ✓				344.423	BMMW 45 EL Doheny Dr. & Phyllis Ave N.W. Cor. Bt. Spk. in Cb at W. end Cb. Rd.
+	0.618		0.588			
⊼	344.993 ✓	10.406	-10.405	-10.406		
−	11.024		10.993			
T.P. 91	333.969 ✓					
+	0.354		0.340			
⊼	334.323 ✓	-8.935	-8.934	-8.935		
−	9.289		9.274			
T.P. 92	325.034 ✓					

766420 S & E-353 4-54

PLEASE RETURN TO
LOS ANGELES COUNTY SURVEYOR
725 LOS ANGELES COUNTY ENGINEERING BLDG.

NOTE: ANY ADDITIONS OR CHANGES ON THIS SHEET MUST BE MADE OR CIRCLED IN RED INK, WITH DATE AND NAME OF PERSON MAKING CHANGE.

Do not extend notes this side of this line

JOB NO. 0301.02 SURVEY OF W. Holly, SW/S
SURVEY BY J.N. ZEZZ + STROM
NOTES BY T.C.R. DATE 7-27-60
INDEXED H.E. OTI DATE
NOTES RED DATE
NOTES CHKD DATE

F.B. 19 pg. 30

B.M.	1ST RUN	DIFF.	2ND RUN	3RD RUN	ADJ. ELEV.	DESCRIPTION CIRCUIT-#1
T.P. 92	325.034 ✓					Per. Pg. 29
+	0.500		0.495			
Σ	325.534 ✓	7.947	7.945	7.946		
-	8.447		8.440			
T.P. 93	317.087 ✓					
+	3.085		3.056			
Σ	320.172 ✓	4.105	4.108	4.107		
-	7.190		7.164			
(SET) B.M. MW-46	312.982 ✓				313.029	B.M. MW-46 ELEV. = CYNTHIA ST. + DOHENY DR., N.W. COR., BT. SPK. IN CURB, 8" N. OF N. END C.R.
+	0.628 ✓		0.588			
Σ	313.610 ✓	6.642	6.643	6.642		
-	7.270		7.231			
T.P. 94	306.340 ✓					
+	0.780		0.722			
Σ	307.120 ✓	7.195	7.197	7.196		
-	7.975		7.915			
T.P. 95	299.145 ✓					
+	3.703		3.613			
Σ	302.848 ✓	3.317	3.317	3.317		
-	7.020		6.930			
(SET) B.M. MW-47	295.828 ✓				295.874	B.M. MW-47 ELEV. = DOHENY DR. + VISTA GRANDE ST., N.E. COR., FOUND WIRE SPK., 2' E. OF E. END C.R.
+	1.443		1.390			
Σ	297.271 ✓	8.107	8.109	8.108		
-	9.550		9.499			
T.P. 96	287.721 ✓					
+	2.272		2.230			
Σ	289.993 ✓	2.590	2.591	2.590		
-	4.862		4.821			
(SET) B.M. MW-48	285.131 ✓				285.176	B.M. MW-48 ELEV. = DOHENY DR. + DICKS ST., N.E. COR., BT. SPK. IN CURB, 6" E. OF N. END C.R.

765420 353 3-51

PLEASE RETURN TO
LOS ANGELES COUNTY SURVEYOR
725 LOS ANGELES COUNTY ENGINEERING BLDG.

NOTE: ANY ADDITIONS OR CHANGES ON THIS SHEET MUST BE MADE AND CIRCLED IN RED INK, WITH DATE AND NAME OF PERSON MAKING CHANGE.

Do not extend notes this side of this line

NOTES RED A JOB NO. 0301.02 SURVEY OF W. HOLLY, B.M.'s.
DATE SURVEY BY A. N. HILLSTROM
NOTES CHKD Miller NOTES BY J. C. R. DATE 9-27-60
DATE July 60 INDEXED H. E. ON DATE

F. B. 2197 Pg. 31

B.M.	1st RUN	DIFF.	2nd RUN	3rd RUN	ADJ. ELEV.	DESCRIPTION CIRCUIT-#1
B.M.MW-48	285.131 ✓					Per. Pg. 30.
+	2.840		2.821			
π	287.971 ✓	-6.589	-6.589	-6.589		
-	9.429		9.410			
T.P. 97	278.542 ✓					
+	2.306		2.269			
π	280.848 ✓	5.128	-5.125	-5.125		
-	7.434		7.394			
(SET) B.M.MW-49	273.414 ✓				273.462	B.M.MW-49 ELEV.=
+	0.290		0.270			DOHENY DR. + NORMA PL., S.E. COR., FOUND
π	273.704 ✓	10.694	-10.693	-10.693		WIRE SPK. IN CURB, E. END C.R.
-	10.984		10.963			
(SET) B.M.MW-50	262.720 ✓				262.769	B.M.MW-50 ELEV.= F.B. 31
+	0.884		0.860	0.835		DOHENY DR. + ELVADO AVE. S.E. COR., FOUND WIRE SPK. IN CURB, 1' S. OF
π	263.604 ✓	9.186	-9.182	-9.187		S. END C.R. (See B.M. C2-11A)
-	10.070		10.042	10.022		
(SET) B.M.MW-51	253.534 ✓				253.584	B.M.MW-51 ELEV.= F.
+	1.188		1.140			DOHENY DR. + LLOYD PL., S.E. COR., FOUND
π	254.722 ✓	9.042				WIRE SPIKE IN CURB, 1.5' S. OF S. END C.R.
-	10.230					
(SET) B.M.MW-52	244.492 ✓				244.542	B.M.MW-52 ELEV.=
+	2.980		2.952	2.933		DOHENY DR. + KEITH AVE., S.E. COR.,
π	247.472 ✓	6.229	-6.233	-6.231		FOUND WIRE SPIKE IN CURB, 4'± S. OF S. END C.R.
-	9.209		9.185	9.164		
(SET) B.M.MW-53	238.263 ✓				238.316	B.M.MW-53 ELEV.=
+	2.145		2.138			DOHENY DR. + HARLAND AVE., S.E. COR.,
π	240.408 ✓	5.527	-5.525	-5.525		FOUND WIRE SPK. IN CURB, 4'± S. OF S. END C.R.
-	7.672		7.663			
(SET) B.M.MW-54	232.736 ✓				232.786	B.M.MW-54 ELEV.= F.B. 2197-31
						DOHENY DR. + NEMO ST., S.E. COR., FOUND WIRE SPK. IN CURB, 3'± S. OF S. END C.R.

768420 353 3-51

PLEASE RETURN TO
LOS ANGELES COUNTY SURVEYOR
LOS ANGELES COUNTY ENGINEERING BLDG.

NOTE: ANY ADDITIONS OR CHANGES ON THIS SHEET MUST BE MADE OR CIRCLED IN RED INK, WITH DATE AND NAME OF PERSON MAKING CHANGE.

Do not extend notes this side of this line

B.M.	1ST RUN	DIFF.	2ND RUN	3RD RUN	ADJ. ELEV.	DESCRIPTION CIRCUIT-#1
B.M.MW-54	232.736 ✓				232.786	Per. Pg.-31
+	3.519		3.388			
π	236.255 ✓	-1.520	-1.521	-1.520		
-	5.039		4.909			(See B.M. 62-12A)
(SET) B.M.MW-55	231.216 ✓				231.266	B.M.MW-55-ELEV.=
+	1.963		1.850			DOHENY DR. & CARMELITA AVE. N.W. COR.,
π	233.179 ✓	5.519	-5.518	-5.518		FOUND BRASS SCREW IN LEAD IN CURB,
-	7.482		7.368			6' N. OF N. END OF C.R.
T.P.-98	225.697 ✓					
+	5.582		5.546			
π	231.279 ✓	3.558	-3.557	-3.557		
-	9.140		9.103			
(SET) B.M.MW-56	222.139 ✓				222.191	B.M.MW-56 ELEV.=
+	1.428		1.381			DOHENY DR. & SANTA MONICA BLVD. S.W.
π	223.567 ✓	6.521	-6.520	-6.520		COR., BT. SPK. IN CURB, 5'± S. OF S. END C.R.
-	7.949		7.901			
(SET) B.M.MW-57	215.618 ✓				215.671	B.M.MW-57-ELEV.=
+	4.000		3.970	3.955		DOHENY DR. & RANGELY AVE., S.E. COR.,
π	219.618 ✓	4.282	-4.290	-4.292		BT. SPK. IN CURB, 4' S. OF S. END C.R.
-	8.282		8.260	8.247		
(SET) B.M.MW-58	211.336 ✓				211.381	B.M.MW-58 ELEV.=
+	4.958		4.945			DOHENY DR. & DORRINGTON AVE., S.E.
π	216.294 ✓	2.714	-2.713	-2.713		COR., BT. SPK. IN CURB, 4' S. OF S. END C.R.
-	7.672		7.658			
(SET) B.M.MW-59	208.622 ✓				208.668	B.M.MW-59 ELEV.=
+	5.509		5.480	?		DOHENY DR. & ASHCROFT AVE., S.E. COR.,
π	214.131 ✓	0.676	-0.675	-.675		BT. SPK. IN CURB, 4' S. OF S. END C.R.
-	6.185		6.155			
(SET) B.M.MW-60	207.946 ✓				207.988	B.M.MW-60-ELEV.=
						DOHENY DR. & ROSEWOOD AVE., S.E.
						COR., BT. SPK. IN CURB, 4' S. OF S. END C.R.

JOB NO. 0301.02 SURVEY OF W. HOLLY B.M.'s NOTES RED.
SURVEY BY A.N.H. DATE
NOTES BY J.C.S. DATE 9-27-60 NOTES CHKD.
INDEXED [illegible] DATE DATE

F.B. 2197 PG. 32

76S420 353 3-51

PLEASE RETURN TO
LOS ANGELES COUNTY SURVEYOR
725 LOS ANGELES COUNTY ENGINEERING BLDG.

NOTE: ANY ADDITIONS OR CHANGES ON THIS SHEET MUST BE MADE CIRCLED IN RED INK, WITH DATE AND NAME OF PERSON MAKING CHANGE.

Do not extend notes this side of this line

B.M.	1ST RUN	DIFF.	2ND RUN	3RD RUN	ADJ. ELEV.	DESCRIPTION CIRCUIT-#1
B.M.MW-60	207.946 ✓				207.993	Per. Pg.-32
+	4.908		4.962			
π	212.854 ✓	+0.585	+0.582	+.585		
-	4.323		4.380			
(Fd.) B.M.-13-14830	208.531 ✓				208.578	B.M.-13-14830-ELEV.=208.622-(YR. 56)
+	1.180		1.155			WIRE SPK. IN W. CURB DOHENY DR., 10' N.
π	209.711 ✓	7.548	-7.547	-7.547		OF P/L BEVERLY BLVD., CTR. C.B.
-	8.728		8.702			
(SET) B.M.MW-61	200.983 ✓				201.031	B.M.MW-61-ELEV.= F.
+	1.490		1.410			BEVERLY BLVD + WEATHERLY DR., S.W. COR.,
π	202.473 ✓	-7.250	-7.251	-7.250		FOUND Rd. HEAD SPK. IN CURB, 1.5'± E. OF W.
-	8.740		8.661			END S.W.C.R.
Fd. B.M.-13-14810	193.733 ✓				193.781	B.M.-13-14810 ELEV=193.819 (YR. 56) WIRE SPK. IN
+	2.679		2.698	2.665		N. CURB, BEVERLY BLVD., 14' W. OF P/L ALMONT
π	196.412 ✓	4.931	-4.937	-4.940		DR., E. END CATCH BASIN
-	7.610		7.635	7.605		
(SET) B.M.MW-62	188.802 ✓				188.840	B.M.MW-62-ELEV.=
+	3.349		3.280			BEVERLY BLVD + LA PEER DR., S.W. COR.
π	192.151 ✓	3.620	-3.621	-3.620		FOUND WIRE SPK. IN CURB, S. END OF S.W. C.R.
-	6.969		6.901			
(Fd.) B.M.-13-14790	185.182 ✓				185.224	B.M.-13-14790-ELEV.=185.250 (YR. 56) WIRE SPK.
+	3.468		3.521	3.561		IN S. CURB, BEVERLY BLVD., 17' W. OF P/L SWALL
π	188.650 ✓	3.429	-3.423	-3.427		DR., E. END OF CATCH BASIN.
-	6.897		6.944	6.988		
(Fd.) B.M.-13-14770	181.753 ✓				181.392	B.M.-13-14770 ELEV.=181.822 (YR. 56) STD. SUR.
+	4.975		4.868			MON. UNDER IRON COVER, ON ℄ BEVERLY
π	186.728 ✓	1.328	-1.327	-1.327		BLVD., 143' E. OF ℄ SWALL DR.
-	6.303		6.195			
(SET) B.M.MW-63	180.425 ✓				180.[illegible]	B.M.MW-63-ELEV.=
						BEVERLY BLVD + CLARK DR., S.W. COR., FOUND WIRE
						SPK. IN CURB, 45'± W. OF W. END OF S.W.C.R.

NOTES RED. _____ JOB NO. 0301.02 SURVEY OF W. HOLLY B.M.'S
DATE _____ SURVEY BY A.N. HELLSTROM
NOTES CHKD. Miller NOTES BY J.C.R. DATE 9-28-60
DATE July 60 INDEXED _____ DATE _____

F.B. 219 PG. 33

76S420 353 3-51

PLEASE RETURN TO
LOS ANGELES COUNTY SURVEYOR
725 LOS ANGELES COUNTY ENGINEERING BLDG.

NOTE: ANY ADDITIONS OR CHANGES ON THIS SHEET MUST BE MADE OR CIRCLED IN RED INK, WITH DATE AND NAME OF PERSON MAKING CHANGE.

Do not extend notes this side of this line

JOB NO. 0301.02 SURVEY OF W. HOLLY. B.M.S. NOTES RED.
SURVEY BY A.N.H. DATE
NOTES BY J.C.R. DATE 9-27-60 NOTES CHKD.
INDEXED J.E.O. DATE DATE

F.B. 219 PG. 34

B.M.	1ST RUN	DIFF.	2ND RUN	3RD RUN	ADJ. ELEV.	DESCRIPTION CIRCUIT-#1
B.M.MW-63	180.425				180.400	Per Pg.-33
+	2.674		2.703			
π	183.099	4.948	4.945	-4.946		
-	7.622		7.648			
(SET) B.M.MW-64	175.477				175.524	B.M.MW-64-ELEV =
+	2.948		2.911			BEVERLY BLVD. & ROBERTSON BLVD., S.W. COR.;
π	178.425	2.867	-2.866	-2.866		FOUND WIRE SPK. IN CURB, 4.5'± W. OF W. END S.W. C.R.
-	5.815		5.777			
T.P.-99	172.610					
+	4.478		4.430			
π	177.088	0.857	-0.860	-.858		
-	5.335		5.290			
set B.M.MW-65	171.753				171.800	
+	4.110		4.032			B.M.MW-65 ELEV.=
π	175.863	-1.431	-1.430	-1.430		BEVERLY BLVD. (N. SIDE) 155'± E. OF ℄ INTER. BONNER DR. & BEVERLY BLVD., BT. SPK. IN CURB, IN FRONT OF FIRE HYDRANT & BLDG. #8751
-	5.541		5.462			
T.P.-100	170.322					
+	4.405		4.322			
π	174.727	2.191	-2.192	-2.192		
-	6.596		6.514			
B.M.13-14750	168.131				168.179	B.M.13-14750-ELEV.=168.193 (YR. 56) STD. SUR.
+	5.085		4.994			MON. UNDER IRON COVER, ON ℄ BEVERLY BLVD.
π	173.216	0.556	-0.556	-.556		250' W. OF W. CURB SAN VICENTE BLVD.
-	5.641		5.550			
B.M.13-14740	167.575				167.623	B.M.13-14740 ELEV.=167.642 (YR. 56) WIRE
+	4.249		4.201			SPK. IN N. CURB OF BEVERLY BLVD., 4' W. OF B.C.
π	171.824	1.680	-1.679	-1.679		CURB RETURN, W. OF SAN VICENTE BLVD., E. END CATCH BASIN
-	5.929		5.880			
SET B.M.MW-66	165.895				165.944	B.M.MW-66 ELEV.=
						BEVERLY BLVD. & SAN VICENTE BLVD., S.W. COR. FOUND WIRE SPK. IN CURB, 8' S. OF S. END C.R.

768420 353 3-51

PLEASE RETURN TO
LOS ANGELES COUNTY SURVEYOR
725 LOS ANGELES COUNTY ENGINEERING BLDG.

NOTE: ANY ADDITIONS OR CHANGES ON THIS SHEET MUST BE MADE OR CIRCLED IN RED INK, WITH DATE AND NAME OF PERSON MAKING CHANGE.

Do not extend notes this side of this line

NOTES RED. ____ JOB NO. 0301.02 SURVEY OF W. HOLLY B.M.'s
DATE ____ SURVEY BY A.N. HELLSTROM
NOTES CHKD Miller NOTES BY J.C.R. DATE 9-29-60
DATE July 60 INDEXED H. E. OTT DATE ____

F.B. 2197 PG. 35

B.M.	1ST RUN	DIFF.	2ND RUN	3RD RUN	ADJ. ELEV.	DESCRIPTION CIRCUIT-#1
B.M. MW-66	165.895 ✓				165.944	Per Pg. - 34
+	4.032		3.973			
π	169.927 ✓	2.289	-2.288	-2.288 ✓		
-	6.321		6.261			
B.M. 13-14710	163.606 ✓				163.656	B.M. 13-14710 ELEV. = 163.687 (YR. 56) CUT SPK.
+	5.180		5.108			AT S.E. COR. CATCH BASIN, 3.5' E. OF E. CURB
π	168.786 ✓	0.541	-0.539	-.539		HUNTLEY DR., 3' N. OF BEVERLY PL. P/L
-	5.721		5.647			
T.P.-101	163.065 ✓					
+	5.265		5.206			
π	168.330 ✓	0.407	-0.406	-.407 ✓		
-	5.672		5.612			
(SET) B.M. MW-67	162.658 ✓				162.700	B.M. MW-67 ELEV. = F.B. 2197-35
+	4.777		4.716			BEVERLY BLVD. (S. SIDE) BT. SPK. IN
π	167.435 ✓	1.023	-1.025	-1.023		CURB, 3.75' ± W. OF ℄ INTER. LA CIENEGA BLVD. + BEVERLY BLVD.
-	5.800		5.741			
B.M. 13-05070	161.635 ✓				161.689	B.M. 13-05070 ELEV. = 161.689 (YR. 56) F.B. 2197-6 STD. TRAV.
+	6.815		6.785	6.748		DISK MARKED HOLLYWOOD C-3A SET IN CEM. MON.
π	168.450 ✓	+3.184	+3.177	+3.180 82		UNDER COVER ON ℄ LA CIENEGA BLVD. + ℄ BEVERLY BLVD.
-	3.631		3.608	3.568		
T.P.-102	164.819 ✓					
+	5.810		5.784			
π	170.629 ✓	+0.881	+0.881			
-	4.929		4.903			
Fd. U.S.C.&G. B.M. S.-G-775	165.700 ✓				165.750	B.M. ELEV. = 165.750 F.B. 2197-6 STD. U.S.C.
						& G.S. DISK, MARKED G-775-1945 SET IN CONC.
						1.1' E. OF E. CURB LA CIENEGA BLVD., 15' OF STREET No. - 342

NOTES RED. _____ JOB NO. 0301.02 SURVEY OF W. HOLLY. B.M.'S.

DATE _____ SURVEY BY A.N. HELLSTROM

NOTES CHKD. Miller NOTES BY J.C.R. DATE 9-29-60

DATE Feb. 1961 INDEXED H. E. OTT DATE _____

F.B. 2197 PG. 37

DESCRIPTION	ADJ. ELEV.	3RD RUN	2ND RUN	DIFF.	1ST RUN	B.M.
J.N. 0301.02 WEST HOLLYWOOD B.M.'S. CIRCUIT NO.-2 BENCH LEVELS ON MELROSE AVE. BETWEEN LACIENEGA BLVD. AND DOHENY DR.		HELLSTROM RIKE SPRIGGS RODRIGUEZ				

NOTE: ANY ADDITIONS OR CHANGES ON THIS SHEET MUST BE MADE OR CIRCLED IN RED INK, WITH DATE AND NAME OF PERSON MAKING CHANGE.

Do not extend notes this side of this line

PLEASE RETURN TO
LOS ANGELES COUNTY SURVEYOR
725 LOS ANGELES COUNTY ENGINEERING BLDG.

765420 353 3-51

768420 353 3-51

PLEASE RETURN TO
LOS ANGELES COUNTY SURVEYOR
725 LOS ANGELES COUNTY ENGINEERING BLDG.

NOTE: ANY ADDITIONS OR CHANGES ON THIS SHEET MUST BE MADE OR CIRCLED IN RED INK, WITH DATE AND NAME OF PERSON MAKING CHANGE.

Do not extend notes this side of this line

JOB NO. 0301.02 SURVEY OF W. HOLLY B.M.'S NOTES RED.
SURVEY BY A.N.H. DATE
NOTES BY J.C.R. DATE 9-20 NOTES CHKD.
INDEXED H.E. OTT DATE DATE

F.B. 2197 PG. 38

B.M.	1ST RUN	DIFF.	2ND RUN	3RD RUN	ADJ. ELEV.	DESCRIPTION
			CIRCUIT #2			
					180.224	FB 2708-12
B.M.MW-19	180.247 ✓				180.252	B.M.MW-19 ELEV. = 180.247 (UNADJ.) F.B. 2197-8
+	3.040		3.015			MELROSE AVE. + LA CIENEGA BLVD., N.E. COR.,
⊼	183.287 ✓	3.111 ✓	-3.114 ✓	-3.102		BT. SPK. IN CURB, 10' E. OF E. END C.R.
-	6.151		6.129		177.093	FB 2708-11
(SET) B.M.MW-68	177.136 ✓				177.150	B.M.MW-68 ELEV. =
+	3.951		3.905			Melrose Ave., + West Knoll Dr., S.E. COR.,
⊼	181.087 ✓	1.919 ✓	-1.917 ✓	-1.925		BT. SPK. in Curb, 3' E. OF E. End C.R.
-	5.870		5.822		175.174	FB 2708-11
(SET) B.M.MW-69	175.217 ✓				175.225	B.M.MW-69 ELEV. =
+	4.478		4.450	4.422		Melrose Ave., + Westmount Dr., N.E. COR., Found
⊼	179.695 ✓	1.572 ✓	-1.578 ✓	-1.578 ✓		BRASS SCREW IN Lead, in Curb, W. End Catch Basin
-	6.050		6.028	6.000	173.585	FB 2708-11
(SET) B.M.MW-70	173.645 ✓				173.647	B.M.MW-70 Elev. =
+	4.620		4.563			MELROSE AVE. + WESTBOURNE DR., N.E. COR.
⊼	178.265 ✓	0.810 ✓	-0.811 ✓	-.817		FOUND BRASS SCREW IN LEAD IN CURB,
-	5.430		5.374		172.744	W. END OF CATCH BASIN. 172.744 FB 2708-11
(SET) B.M.MW-71	172.835 ✓				172.830	B.M.MW-71 Elev. =
+	4.632		4.599			Melrose Ave. + Huntley Dr., N.E. COR., Found
⊼	177.467 ✓	0.933 ✓	-0.931 ✓	-.946		Brass Screw in lead in Curb, E. End Catch Basin
-	5.565		5.530			
(SET) B.M.MW-72	171.902 ✓				171.884	B.M.MW-72 ELEV. =
+	9.602		9.579			Melrose Ave. + Norwich Dr., S.W. COR., BT. SPK. IN
⊼	181.504 ✓	+4.213 ✓	+4.214 ✓	+4.211		CURB, 6' ± E. OF W. END C.R., IN FRONT OF FIRE HYDRANT
-	5.389		5.365			
(SET) B.M.MW-73	176.115 ✓				176.093	B.M.MW-73 ELEV. =
						MELROSE AVE. + SAN VICENTE BLVD., N.W. COR.,
						BT. SPK. IN CURB, N. END C.R. + S. END OF
						CATCH BASIN.

768420 353 3-51

PLEASE RETURN TO
LOS ANGELES COUNTY SURVEYOR
725 LOS ANGELES COUNTY ENGINEERING BLDG.

NOTE: ANY ADDITIONS OR CHANGES ON THIS SHEET MUST BE MADE OR CIRCLED IN RED INK, WITH DATE AND NAME OF PERSON MAKING CHANGE.

Do not extend notes this side of this line

B.M.	1ST RUN	DIFF.	2ND RUN	3RD RUN	ADJ. ELEV.	DESCRIPTION CIRCUIT-#2
B.M. MW-73	176.115 ✓				176.095	Per Pg. - 38
+	5.249		5.232			
Π	181.364	+1.539 ✓	+1.539 ✓	+1.538		
-	3.710		3.693			
T.P.-103	177.654 ✓					
+	6.415		6.382			
Π	184.069	+2.892 ✓	+2.892 ✓	+2.891		
-	3.523		3.490			
(SET) B.M. MW-74	180.546 ✓				180.524	B.M. MW-74 ELEV. = 180.524 F.B. 2197-39 MELROSE AVE. S. SIDE, MIDWAY BETWEEN SAN VICENTE BLVD. + ROBERTSON BLVD., BT. SPK. IN S. CURB, AT W. SIDE OF DRIVEWAY IN FRONT OF STREET NO. 8738
+	7.272		7.238			
Π	187.818	+5.691 ✓	+5.692 ✓	+5.690		
-	1.581		1.546			
T.P.-104	186.237 ✓					
+	7.507		7.469			
Π	193.744	+6.524 ✓	+6.522 ✓	+6.521		
-	0.983		0.947			
(SET) B.M. MW-75	192.761 ✓				192.735	B.M. MW-75 ELEV. = 192.735 F.B. 2197-39 MELROSE AVE. + ROBERTSON BLVD., N.W. COR., BT. SPK. IN CURB, 6' W. OF W. END C.R.
+	8.015		7.980			
Π	200.776	+6.563 ✓	+6.562 ✓	+6.562		
-	1.452		1.418			
(SET) B.M. N-2	199.324 ✓				199.296	B.M. N-2 U.S.G.S. ELEV. = 204.32.5 - L.B. 227 - Pg. - 81 MELROSE AVE. + LA PEER DR., N.E. COR., L. + T. IN M.C.R.
+	8.610		8.578			
Π	207.934	+8.157 ✓	+8.156 ✓	+8.155		
-	0.453		0.422			
T.P.-105	207.481 ✓					
+	6.159		6.132			
Π	213.640	+2.249 ✓	+2.247 ✓	+2.246		
-	3.910		3.885			
(SET) B.M. MW-76	209.730 ✓				209.697	B.M. MW-76 - ELEV. = 209.697 F.B. 2197-39 MELROSE AVE. + ALMONT DR., N.W. COR., BT. SPK. IN CURB, 6' W. OF W. END C.R.

NOTES RED. _____ JOB NO. 0301.02 SURVEY OF W. HOLLY B.M.'S
DATE _____ SURVEY BY A.N. HELLSTROM
NOTES CHKD. Miller NOTES BY J.C.P. DATE 9-30-60
DATE Feb 1961 INDEXED B.E. OH DATE _____ DATE _____

F.B. 2197 Pg. 37

768420 353 3-51

PLEASE RETURN TO
LOS ANGELES COUNTY SURVEYOR
725 LOS ANGELES COUNTY ENGINEERING BLDG.

NOTE: ANY ADDITIONS OR CHANGES ON THIS SHEET MUST BE MADE OR CIRCLED IN RED INK, WITH DATE AND NAME OF PERSON MAKING CHANGE.

Do not extend notes this side of this line

B.M.	1ST RUN	DIFF.	2ND RUN	3RD RUN	ADJ. ELEV.	DESCRIPTION CIRCUIT-#2
B.M.MW-76	209.730 ✓					Per Pg. 39
+	7.728		7.708			
⊼	217.458 ✓	+5.478 ✓	+5.475 ✓	+5.475		
-	2.250		2.233			
T.P.-106	215.208 ✓					
+	9.680		9.628			
⊼	224.888 ✓	+7.235 ✓	+7.238 ✓	+7.235		
-	2.445		2.390			
T.P.-107	222.443 ✓					
+	5.534		5.489			
⊼	227.977 ✓	-0.215 ✓	-0.214 ✓	-.216		
-	5.749		5.703			
B.M.MW-56	222.228 ✓				222.191	B.M.MW-56 ELEV. = 222.191, F.B. 2197-32 DOHENY DR. & SANTA MONICA BLVD., S.W. COR., ST. SPK. IN CURB, 5'± S. OF S. END CR.

JOB NO. _____ SURVEY OF W. HOLLY B.M.'s NOTES RED. _____
SURVEY BY A.N.H. DATE _____
NOTES BY J.C.R. DATE 9-30-60 NOTES CHKD. _____
INDEXED U.E. OH DATE _____

2197 Pg. 40

NOTES RED ____ JOB NO. 0301.02 SURVEY OF W. HOLLY. B.M.'S

DATE ____ SURVEY BY A.N. HELLSTROM

NOTES CHKD. W. BACON NOTES BY J.C.R. DATE 12-14-60

DATE 1-9-61 INDEXED H. E. OTT DATE JAN 5 '61

F. B. 2197 PG. 41

B.M.	1ST RUN	DIFF.	2ND RUN	3RD RUN	ADJ. ELEV.	DESCRIPTION
						J.N. 0301.02
						WEST HOLLYWOOD B.M.'S.
						CIRCUIT NO.- 3
						BENCH LEVELS
						ON
						SAN VICENTE BLVD, SANTA MONICA BLVD.
						AND PALM AVE.
						BETWEEN
						BEVERLY BLVD. AND SUNSET BLVD.
					INST.-#15097 - RODS-23+24	
			HELLSTROM			
		RIKE				
		SPRIGGS				
		RODRIGUEZ				

NOTE: ANY ADDITIONS OR CHANGES ON THIS SHEET MUST BE MADE OR CIRCLED IN RED INK, WITH DATE AND NAME OF PERSON MAKING CHANGE.

Do not extend notes this side of this line

PLEASE RETURN TO
LOS ANGELES COUNTY SURVEYOR
725 LOS ANGELES COUNTY ENGINEERING BLDG.

765420 S & E-353 4-54

765420 S & E-353 4-54

PLEASE RETURN TO
LOS ANGELES COUNTY SURVEYOR
725 LOS ANGELES COUNTY ENGINEERING BLDG.

NOTE: ANY ADDITIONS OR CHANGES ON THIS SHEET MUST BE MADE OR CIRCLED IN RED INK, WITH DATE AND NAME OF PERSON MAKING CHANGE.

Do not extend notes this side of this line

JOB NO. 0301.02 SURVEY OF W. HOLLY B.M.'S NOTES RED.
SURVEY BY A.N.H. DATE
NOTES BY J.C.R. DATE 12-14-60 NOTES CHKD.
INDEXED H.E. OTT DATE DATE

B.2197 PG. 42

CIRCUIT NO.-3

B.M.	1ST RUN	DIFF.	2ND RUN	3RD RUN	ADJ. ELEV.	DESCRIPTION
(FD.) B.M.MW-66	165.944				165.944	B.M.MW-66-ELEV.=165.944 (ADJ.)
+	5.414		5.234			F.B.2197-34, BEVERLY BLVD. & SAN VICENTE
π	171.358	+1.446	+1.446	+1.446		BLVD., S.W. COR., FD. WIRE SPK. IN CURB,
−	3.968		3.788			8' S. OF S. END C.R.
T.P.-108	167.390					
+	4.552		4.378			
π	171.942	+0.233	+0.235	+.233		
−	4.319		4.143			
(FD.) B.M.-13-14740	167.623				167.623	B.M.-13-14740 ELEV.=167.623 (ADJ.)
+	5.419		5.729			F.B.2197-34 - WIRE SPK. IN N. CURB OF
π	173.042	-0.155	-0.157	-.155		BEVERLY BLVD., 4' W. OF B.C. C.R., W. OF
−	5.574		5.886			SAN VICENTE BLVD., E. END OF CATCH BASIN
T.P.-109	167.468					
+	6.058		6.365	6.770		
π	173.526	+1.296	+1.285	+1.298		
−	4.762		5.080	5.472		
(SET) B.M.MW-77	168.764				168.766	B.M.MW-77 - ELEV.=
+	5.220		5.484	5.195		SAN VICENTE BLVD. + BONNER DR., S.W. COR.,
π	173.984	+0.278	+0.274	+0.274		BT. SPK. IN CURB, E. END OF CATCH BASIN
−	4.942		5.210	4.921		
(SET) B.M.MW-78	169.042					B.M.MW-78-ELEV.=
+	4.856		4.707			SAN VICENTE BLVD. + ROSEWOOD AVE.,
π	173.898	+0.306	+0.306	+.306		N.W. COR., BT. SPK. IN N. END OF CATCH
−	4.550		4.401			BASIN
(SET) B.M.MW-79	169.348				169.346	B.M.MW-79 - SEE PAGE 43 - FOR DESCRIP.

76S420 S & E-353 4-54

PLEASE RETURN TO
LOS ANGELES COUNTY SURVEYOR
725 LOS ANGELES COUNTY ENGINEERING BLDG.

NOTE: ANY ADDITIONS OR CHANGES ON THIS SHEET MUST BE MADE OR CIRCLED IN RED INK, WITH DATE AND NAME OF PERSON MAKING CHANGE.

Do not extend notes this side of this line

NOTES RED _____ JOB NO 030102 SURVEY OF W. HOLLY B.M.'S.
DATE _____ SURVEY BY A.N.H.
NOTES CHK'D W. BACON NOTES BY T.C.R. DATE 12-14-62
DATE 1-9-61 INDEXED H.E.OH DATE _____

B.M.	1ST RUN	DIFF.	2ND RUN	3RD RUN	ADJ. ELEV.	DESCRIPTION CIRCUIT-#3
(SET) B.M.MW-79	169.348				169.346	B.M.MW-79 ELEV.= 169.346
+	5.080		4.913			SAN VICENTE BLVD. + ASHCRAFT AVE.,
Π	174.428	+0.871	+0.870	+.871		N.W. COR., BT.SPK.IN CURB, S. END OF CATCH
−	4.209		4.043			BASIN.
(SET) B.M.MW-80	170.219				170.217	B.M.MW-80-ELEV.= 170.217
+	5.641		5.631			SAN VICENTE BLVD. + DARRINGTON
Π	175.860	+1.175	+1.174	+1.175		AVE., N.W. COR., BT.SPK. IN CURB, N. END
−	4.466		4.457			OF CATCH BASIN.
(SET) B.M.MW-81	171.394				171.392	B.M.MW-81-ELEV.=
+	6.903		6.745			SAN VICENTE BLVD. + RANGELY
Π	178.297	+4.702	+4.704	+4.703		AVE., N.W. COR., BT. SPK. IN CURB, N.
−	2.201		2.041			END OF CATCH BASIN.
(Fd.) B.M.MW-73	176.096				176.095	B.M.MW-73 ELEV.= 176.095 (ADJ.)
						F.B. 2197-38 - MELROSE AVE. + SAN
(ADJ.) B.M.MW-73	176.112				176.095	VICENTE BLVD., N.W. COR., BT.SPK. IN
+	10.078		9.991			CURB, N. END COR. + S. END OF CATCH BASIN.
Π	186.170	+9.091	+9.091	+9.091		
−	0.987		0.903			
(SET) B.M.MW-82	185.203				185.195	B.M.MW-82-ELEV.= 185.195
+	9.881		9.700			SAN VICENTE BLVD. + EL TOVAR PL.,
Π	195.084	+8.690	+8.692	+8.691		N.W. COR., BT. SPK. IN CURB, N. END OF
−	1.191		1.008			CATCH BASIN.
(Fd. CHIS.) B.M.#2	193.893				193.885	B.M.#2 (NO REF.) SAN VICENTE
+	8.982		8.797			BLVD., (W. SIDE) BT. SPK. IN CURB, 105'±
Π	202.875	+8.181	+8.182	+8.182		N. OF ℄ OF CONC. STEPS TO RECREATION
−	0.801		0.615			BLDG. NO. #647 SAN VICENTE BLVD.
T.P-110	202.074					
+	6.493		6.329			
Π	208.567	+2.953	+2.953	+2.953		
−	3.540		3.372			
B.M.#2 (Fd. CHIS.)	205.027				205.023	SEE PAGE - 45 FOR DESCRIP.

F.B. 2197 PG. 4

765420 S & E-353 4-54

PLEASE RETURN TO
LOS ANGELES COUNTY SURVEYOR
725 LOS ANGELES COUNTY ENGINEERING BLDG.

NOTE: ANY ADDITIONS OR CHANGES ON THIS SHEET MUST BE MADE OR CIRCLED IN RED INK, WITH DATE AND NAME OF PERSON MAKING CHANGE.

Do not extend notes this side of this line

JOB NO. 0301.02 SURVEY OF W. HOLLY B.M.'s. NOTES RED. DATE
SURVEY BY A.N.H. NOTES CHKD. DATE 12-14-60
NOTES BY J.C.R. DATE
INDEXED H.E. OTT DATE

B. 2197 PG. 44

B.M.	1ST RUN	DIFF.	2ND RUN	3RD RUN	ADJ. ELEV.	DESCRIPTION CIRCUIT-#3
(Fd. CHIS.) B.M.#1	205.027				205.088	B.M.#1 - SAN VICENTE BLVD.,
+	11.392		11.490			(W. CURB) BT. SPK. IN CURB, 50'± N.
π	216.419	+10.892	+10.890			OF S. LINE OF EXISTING TENNIS
-	0.500		0.600			COURTS.
(SET) B.M.MW-83	215.919				215.981	B.M.MW-83 - ELEV. = 215.981
+	2.269		2.384			SAN VICENTE BLVD. + SANTA MONICA
π	218.188	-1.988	-1.989			BLVD., S.E. COR., BT. SPK. IN CURB, 2' E. OF E.
-	4.257		4.373			END OF S.E. C.R.
(SET) B.M.MW-84	213.931				213.991	B.M.MW-84 - ELEV. = 213.991
+	3.977		3.780	3.684		SANTA MONICA BLVD. + LARRABEE ST.,
π	217.908	-2.594	-2.597	-2.596		N.E. COR., FD. WIRE SPK. IN CURB, 5' E. OF E.
-	6.571		6.377	6.280		END OF N.E. C.R.
(SET) B.M.MW-85	211.337				211.391	B.M.MW-85 ELEV. = 211.391
+	7.241		7.114			SANTA MONICA BLVD., + PALM AVE., N.E. COR.,
π	218.578	+5.710	+5.711	+5.710		BT. SPK. IN CURB, E. END OF N.E. C.R.
-	1.531		1.403			
(SET) B.M.MW-86	217.047					B.M.MW-86 ELEV. =
+	7.574		7.421			PALM AVE. + ELWOOD ST., N.W. COR., BT.
π	224.621	+7.045	+7.045	+7.045		SPK. IN CURB, N. END OF N.W. C.R.
-	0.529		0.376			
(SET) B.M.MW-87	224.092				224.148	B.M.MW-87 - ELEV. = 224.148
+	7.784		7.911			PALM AVE., + CYNTHIA ST., S.W. COR.,
π	231.876	+7.179	+7.179	+7.179		FD. NAIL IN LEAD, 8' S. OF S. END OF S.W.
-	0.605		0.732			C.R.
T.P.-111	231.271					
+	10.596		10.722			
π	241.867	+10.314	+10.313	+10.314		
-	0.282		~~0.419~~			
T.P.-112	241.585		0.409			CONT. PAGE-45

76S420 S & E-353 4-54

PLEASE RETURN TO
LOS ANGELES COUNTY SURVEYOR
725 LOS ANGELES COUNTY ENGINEERING BLDG.

NOTE: ANY ADDITIONS OR CHANGES ON THIS SHEET MUST BE MADE OR CIRCLED IN RED INK, WITH DATE AND NAME OF PERSON MAKING CHANGE.

Do not extend notes this side of this line

NOTES RED _____ JOB NO. 0301.02 SURVEY OF W. HOLLY. B.M.'S.
DATE _____ SURVEY BY A. N. H.
NOTES CHKD W. BACON NOTES BY J. C. R. DATE 12-14-60
DATE 1-9-61 INDEXED H. E. OTT DATE _____

B.M.	1ST RUN	DIFF.	2ND RUN	3RD RUN	ADJ. ELEV.	DESCRIPTION CIRCUIT #3
T.P.-112	241.585					
+	10.110		9.922			
Π	251.695	+9.777	+9.777	+1.777		
−	0.333		0.215			
T.P.-113	251.362					
+	5.859		5.662			
Π	257.201	+2.842	+2.844	+2.843		
−	2.933		2.918			
(SET) B.M.MW-88	254.268				254.278	B.M.MW-88 ELEV. = PALM AVE. (W. SIDE) BT. SPK. IN CURB, MIDWAY BETWEEN CYNTHIA ST. + HARRATT ST., IN FRONT OF HO. #945.
+	9.468		9.535			
Π	263.675	+8.874	+8.872	+8.874		
−	0.594		0.663			
T.P.-114	263.081					
+	11.820		11.955	11.825		
Π	274.901	+11.299	+11.294	+11.296		
−	0.521		0.661	0.529		
T.P.-115	274.380					
+	11.231		11.132			
Π	285.611	+10.729	10.731	+10.731		
−	0.502		0.401			
T.P.-116	285.109					
+	11.198		11.343			
Π	296.307	+10.098	+10.100	+10.099		
−	1.100		1.243			
(SET) B.M.MW-89	295.207				295.278	B.M.MW-89 ELEV. = PALM AVE. (E. SIDE) BT. SPK. IN CURB, PROD. OF N. CURB LINE OF HARRATT ST. IN FRONT OF BLDG. #990
+	11.746		11.612			
Π	306.953	+11.308	+11.310	+11.310		
−	0.438		0.302			
T.P.-117	306.515					

CONT. - PAGE 4A

F.B. 2197 PG. 4

765420 S & E-353 4-54

PLEASE RETURN TO
LOS ANGELES COUNTY SURVEYOR
725 LOS ANGELES COUNTY ENGINEERING BLDG.

NOTE: ANY ADDITIONS OR CHANGES ON THIS SHEET MUST BE MADE OR CIRCLED IN RED INK, WITH DATE AND NAME OF PERSON MAKING CHANGE.

Do not extend notes this side of this line

JOB NO. 030.02 SURVEY OF W. HOLLY B.M.'S. NOTES RED.
SURVEY BY A.N.H. DATE
NOTES BY J.C.R. DATE 12-14-60 NOTES CHKD.
INDEXED LEON DATE DATE

B2197 PG. 46

B.M.	1ST RUN	DIFF.	2ND RUN	3RD RUN	ADJ. ELEV.	DESCRIPTION CIRCUIT-#3
T.P.-117	306.515					
+	11.578		11.418	11.334		
Π	318.093	+11.059	+11.067	+11.067		
-	0.519		0.349	0.265		
T.P.-118	317.574					
+	11.355		11.162			
Π	328.929	+10.802	+10.802	+10.802		
-	0.553		0.360			
T.P.-119	328.376					
+	11.415		11.301			
Π	339.791	+5.232	+5.232	+5.232		
-	6.183		6.069			
B.M.MW-90 (SET)	333.608				333.691	B.M.MW-90 ELEV.= PALM AVE. & HOLLOWAY DR., S.E. COR., BT. SPK. IN CURB, 4' E. OF E. END OF S.E. C.R.
+	11.090		10.889			
Π	344.698	+9.520	+9.522	+9.522		
-	1.570		1.367			
B.M.13-16690 Fd.	343.128				343.217	B.M.-13-16690-ELEV.= 343.217 (ADJ.) F.B. 2197-25-SUNSET BLVD. (N. CURB) CUT SPK. IN CURB, 27' W. OF CURB LINE OF HORN AVE., AT E. END OF CATCH BASIN.
+	9.735		9.580			
Π	352.863	+5.843	+5.841	+5.842		
-	3.892		3.739			
B.M.MW-37 (Fd.)	348.971				349.055	B.M.MW-37-ELEV.= 349.055 (ADJ.) F.B. 2197-25-SUNSET BLVD. & LARRABEE ST., S.E. COR., BT. SPK. IN CURB, 12' E. OF E. END OF CURB RETURN.

F. B. 2197 PG. 4

NOTES RED. JOB NO. 0301.02 SURVEY OF W. HOLLY. B.M.'S.
DATE SURVEY BY A.N. HELLSTROM
NOTES CHKD. W. BACON NOTES BY J.C.R. DATE 12-15-60
DATE 1-9-61 INDEXED H. E. OTT DATE JAN 5 1961

DESCRIPTION	ADJ. ELEV.	3RD RUN	2ND RUN	DIFF.	1ST RUN	B.M.
J.N. 0301.02 WEST HOLLYWOOD B.M.'S. CIRCUIT NO.-4 BENCH LEVELS ON CYNTHIA ST. FROM DOWENY DR. TO PALM AVE.		HELLSTROM RIKE SPRIGGS RODRIGUEZ.				

NOTE: ANY ADDITIONS OR CHANGES ON THIS SHEET MUST BE MADE OR CIRCLED IN RED INK, WITH DATE AND NAME OF PERSON MAKING CHANGE.

Do not extend notes this side of this line

PLEASE RETURN TO
LOS ANGELES COUNTY SURVEYOR
725 LOS ANGELES COUNTY ENGINEERING BLDG.

765420 S & E-353 4-54

765420 S & E-353 4-54

PLEASE RETURN TO
LOS ANGELES COUNTY SURVEYOR
725 LOS ANGELES COUNTY ENGINEERING BLDG.

NOTE: ANY ADDITIONS OR CHANGES ON THIS SHEET MUST BE MADE OR CIRCLED IN RED INK, WITH DATE AND NAME OF PERSON MAKING CHANGE.

Do not extend notes this side of this line

JOB NO. 0301.02 SURVEY OF W. HOLLY, B.M.'S. NOTES RED.
SURVEY BY A.N.H. DATE
NOTES BY J.C.R. DATE 12-15-60 NOTES CHKD.
INDEXED H. E. OTT DATE DATE

B. 2197 PG. 48

CIRCUIT-#4.

B.M.	1ST RUN	DIFF.	2ND RUN	3RD RUN	ADJ. ELEV.	DESCRIPTION
(Fd.) B.M.MW-46	313.029				313.029	B.M.MW-46 ELEV.=313.029 (ADJ.)
+	0.620		0.484			F.B.2197-30 CYNTHIA ST.+DOHENY DR.,
π	313.649	-8.853	-8.853	-8.853		N.W.COR., BT.SPK.IN CURB, 8'± N.OF N.END
−	9.473		9.377			OF C.R.
T.P.-120	304.176					
+	3.252		3.079			
π	307.428	-2.111	-2.111	-2.110		
−	5.363		5.190			
(SET) B.M.MW-91	302.065				302.066	B.M.MW-91 ELEV.=302.066
+	0.750		0.703			CYNTHIA ST.+WETHERLY DR., N.W.
π	302.815	-8.709	-8.709	-8.708		COR., BT.SPK.IN CURB, [illegible]
−	9.459		9.412			[illegible] CURB RETURN
(SET) B.M.MW-92	293.356				293.358	B.M.MW-92 ELEV.=293.358
+	2.209		2.080			CYNTHIA ST.+HAMMOND ST., S.W.
π	295.565	-6.253	-6.255	-6.253		COR., BT.SPK.IN CURB, W.END OF S.W.
−	8.462		8.335			C.R., + E.END OF CATCH BASIN.
(SET) B.M.MW-93	287.103				287.105	B.M.MW-93-ELEV.=287.105 F.B.2197-48
+	0.174		0.354			CYNTHIA ST.+HILLDALE AVE., N.W.COR.,
π	287.277	-9.350	-9.352	-9.350		BT.SPK.IN CURB, N.END C.R., AT N.END
−	9.524		9.706			OF CATCH BASIN.
T.P.-121	277.753				277.755	
+	1.640		1.498			
π	279.393	-7.671	-7.670	-7.670		
−	9.311		9.168			
(SET) B.M.MW-94	270.082				270.085	B.M.MW-94 - SEE PAGE-49 - FOR DESCRIP.

76S420 S & E-353 4-54

PLEASE RETURN TO
LOS ANGELES COUNTY SURVEYOR
725 LOS ANGELES COUNTY ENGINEERING BLDG.

NOTE: ANY ADDITIONS OR CHANGES ON THIS SHEET MUST BE MADE OR CIRCLED IN RED INK, WITH DATE AND NAME OF PERSON MAKING CHANGE.

Do not extend notes this side of this line

NOTES RED. DATE
NOTES CHK'D BY DATE 1-9-61
JOB NO. 030.02 SURVEY OF W. HOLLY B.M.'S.
SURVEY BY A.N.H. DATE 12-15-60
NOTES BY T.G.S.
INDEXED H. E. OTT DATE

B.M.	1ST RUN	DIFF.	2ND RUN	3RD RUN	ADJ. ELEV.	DESCRIPTION CIRCUIT #4
B.M. MW-94 (SET)	270.082				270.085	B.M. MW-94 - ELEV. = 270.085 CYNTHIA ST. + CLARK ST., S.W. COR. BT. SPK. IN CURB, W. END OF S.R. AT W. END OF CATCH BASIN
+	1.182		1.348			
Π	271.264	-10.413	-10.413	-10.412		
-	11.595		11.461			
T.P.-122	259.669					
+	0.688		0.519			
Π	260.357	-7.921	-7.921	-7.920		
-	8.609		8.440			
B.M. MW-95 (SET)	251.748				251.753	B.M. MW-95 - ELEV. = 251.753 CYNTHIA ST. + LARRABEE ST., N.W. COR., BT. SPK. IN CURB, N. END S.R., AT S. END OF CATCH BASIN.
+	1.483		1.364			
Π	253.231	-9.735	-9.735	-9.735		
-	11.216		[illegible]			
T.P.-123	242.015					
+	0.450		0.249			
Π	242.465	-11.059	-11.058	-11.058		
-	11.509		11.308			
T.P.-124	230.956					
+	1.067		0.937			
Π	232.021	-6.813	-6.813	-6.812		
-	7.880		7.750			
B.M. MW-87 (Fd.)	224.141				224.148	B.M. MW-87 - ELEV. = 224.148 FB 2177-44 FB 2177-44 - PALM AVE. + CYNTHIA ST., S.W. COR., FD. NAIL IN LEAD, 8' S. OF S. END OF S.W. CURB RETURN.

F.B. 2177 Pg. 4

NOTES RED. JOB NO. 0301.02 SURVEY OF W. HOLLY. B.M.'S.
DATE SURVEY BY A.N. HELLSTROM
NOTES CHK. W. BACON NOTES BY J.C.R. DATE 12-15-60
DATE 1-9-61 INDEXED H. E. OTT DATE JAN 5 '61

F. B. 2197 PG. 51

DESCRIPTION	ADJ. ELEV.	3RD RUN	2ND RUN	DIFF.	1ST RUN	B.M.
J.N. 0301.02 WEST HOLLYWOOD B.M.'S. CIRCUIT NO.-5. BENCH LEVELS ON SANTA MONICA BLVD. FROM LA CIENEGA BLVD. TO PALM AVE.		HELLSTROM RIKE SPRIGGS RODRIGUEZ.				

NOTE: ANY ADDITIONS OR CHANGES ON THIS SHEET MUST BE MADE OR CIRCLED IN RED INK, WITH DATE AND NAME OF PERSON MAKING CHANGE.

Do not extend notes this side of this line

PLEASE RETURN TO
LOS ANGELES COUNTY SURVEYOR
725 LOS ANGELES COUNTY ENGINEERING BLDG.

769420 E-353 4-54

765420 S & E-353 4-54

PLEASE RETURN TO
LOS ANGELES COUNTY SURVEYOR
725 LOS ANGELES COUNTY ENGINEERING BLDG.

NOTE: ANY ADDITIONS OR CHANGES ON THIS SHEET MUST BE MADE OR CIRCLED IN RED INK, WITH DATE AND NAME OF PERSON MAKING CHANGE.

Do not extend notes this side of this line

JOB NO. 03412 SURVEY OF H. 22-11, 2, 4, 5
SURVEY BY A.N.H.
NOTES BY J.C.R. DATE 12-15-60
INDEXED H. E. OTT DATE
NOTES RED. DATE
NOTES CHKD. DATE

F.B. 2197 PG. 52

B.M.	1ST RUN	DIFF.	2ND RUN	3RD RUN	ADJ. ELEV.	DESCRIPTION
						CIRCUIT NO. - 5.
(Fd.) B.M.-D-1	238.121				238.121	B.M.-D-1-ELEV.=238.121 (ADJ.)
+	5.505		5.328			F.B. 2197-11-SANTA MONICA BLVD. & LA
π	243.621	+3.851	+3.850	+3.847		CIENAGA BLVD., N.E. COR., 60d NAIL AT E.
-	1.649		1.478			END OF C.R.
(Fd.) B.M.-13-05410	241.972				241.968	(B.M.-13-05410 ELEV.=241.968 (ADJ.)
						F.B. 2197-11-SANTA MONICA BLVD. & LA CIENAGA
						BLVD., N.W. COR., CUT SPK. IN CURB, 30'± N. OF N.W.C.R.
(ADJ) B.M.-13-05410	241.968				241.968	(ADJ.) NOTE (DESCRIPT. AS PER F.B. 2197-52)
+	0.740		0.620			
π	242.708	-4.841	-4.842	-4.803		
-	5.581		5.462			
U.S.(Fd) G.&G. B.M.-X-773	237.127				237.125	B.M.-U.S.(Fd) C.&G.S. BRASS CAP MARKED-X-773-1945
+	5.521		5.365			ELEV.=237.125 F.B. 2197-52-SANTA MONICA
π	242.648	+0.394	+0.395	-.396		BLVD. & WEST KNOLL DR. (TO EAST), N.E. COR., 9'
-	5.915		5.760			E. OF N.E. C.R. & 25' N. OF N. CURB OF S.M. BLVD.
(SET) B.M.MW-96	236.733				236.729	B.M.MW-96-ELEV.=236.729 F.B. 2197-52.
+	3.202		3.098			SANTA MONICA BLVD. & WEST KNOLL DR. (TO EAST)
π	239.935	-5.050	-5.151	-5.052		N.E. COR., Fd. WIRE SPK. IN CURB, 7'± E. OF E.
-	8.252		8.149			END OF C.R.
(SET) B.M.MW-97	231.683				231.677	B.M.MW-97-ELEV.=231.677
+	2.383		2.682	2.425		SANTA MONICA BLVD. (N.SIDE) BT. SPK. IN CURB
π	234.066	-6.706	-6.702	-6.703		35'± E. OF CONC. STEPS TO BLDG. #5585 +
-	9.089		9.204	9.128		10' N. OF M.H., N. SIDE SANTA MONICA BLVD.
T.P.-125	224.977				224.971	CONT. ON PAGE-53.

76S420 [illegible] E-353 4-54

PLEASE RETURN TO
LOS ANGELES COUNTY SURVEYOR
725 LOS ANGELES COUNTY ENGINEERING BLDG.

NOTE: ANY ADDITIONS OR CHANGES ON THIS SHEET MUST BE MADE OR CIRCLED IN RED INK, WITH DATE AND NAME OF PERSON MAKING CHANGE.

Do not extend notes this side of this line

NOTES RED. JOB NO. 0301.02 SURVEY OF W. HOLLY B.M.'s
DATE SURVEY BY A.N.H.
NOTES CHKD. L.W. BACON NOTES BY J.C.R. DATE 12-15-60
DATE 1-9-61 INDEXED H. E. OTT DATE

F. B. 2197 PG. 53

B.M.	1ST RUN	DIFF.	2ND RUN	3RD RUN	ADJ. ELEV.	DESCRIPTION CIRCUIT-#5
T.P.-125	224.977					
+	6.256		6.092			
π	231.235	-1.010	-1.010	-1.010		
-	7.266		7.102			
(SET) B.M.MW-98	223.967				223.961	B.M.MW-98-ELEV.= 223.961
+	1.630		1.542			SANTA MONICA BLVD. & WEST KNOLL DR.
π	225.597	-7.348	-7.347	-7.349		(TO WEST) N.W. COR., Fd. WIRE SPK. IN CURB,
-	8.978		8.889			W. END OF N.W. C.R.
T.P.-126	216.61[illegible]					
+	5.[illegible]		5.561			
π	222.2[illegible]	-1.947	-1.947	-1.948		
-	7.627		7.508			
(SET) B.M.MW-99	214.[illegible]				214.664	B.M.MW-99-ELEV.=
+	3.295		3.175			SANTA MONICA BLVD., & WESTBOURNE AVE.
π	217.967	-3.993	-3.993	-3.994		N.W. COR., Fd. WIRE SPK. IN CURB, 12' W.
-	7.288		7.168			OF W. END OF N.W. C.R.
T.P.-127	210.679					
+	4.808		4.645	4.801		
π	215.487	-0.312	-0.309	-0.308		
-	5.120		4.954	5.109		
(SET) B.M.MW-100	210.367				210.358	B.M.MW-100-ELEV.=
+	4.369		4.418			SANTA MONICA BLVD. & HANCOCK AVE., N.E.
π	214.736	-0.544	-0.542	-.544		COR., Fd. WIRE SPK. IN CURB, E. END OF N.E.
-	4.913		4.960			C.R.
T.P.-128	209.823					
+	6.300		6.209			
π	216.123	+1.580	+1.580	+1.578		
-	4.720		4.629			
(Fd.) B.M.MW-85	211.403				211.393	B.M.MW-85-SEE PAGE-54 FOR DESCRIP.

F. B. 2197 Pg. 54

JOB NO. 0301.02 SURVEY OF W. HOLLY. B.M.'s. NOTES RED.
SURVEY BY A.N.H. DATE
NOTES BY J.C.R. DATE 12-15-60 NOTES CHKD.
INDEXED H.E.O.D. DATE DATE

76S420 S & E-353 4-54

PLEASE RETURN TO
LOS ANGELES COUNTY SURVEYOR
725 LOS ANGELES COUNTY ENGINEERING BLDG.

NOTE: ANY ADDITIONS OR CHANGES ON THIS SHEET MUST BE MADE OR CIRCLED IN RED INK, WITH DATE AND NAME OF PERSON MAKING CHANGE.

Do not extend notes this side of this line

B.M.	1ST RUN	DIFF.	2ND RUN	3RD RUN	ADJ. ELEV.	DESCRIPTION CIRCUIT-#5
Fd. B.M.MW-85	211.403				211.393	B.M.MW-85-ELEV. 211.393 F.B. 2197-44 SANTA MONICA BLVD. + PALM AVE., N.E. COR., BT. SPK. IN CURB, E. END OF N.E. CURB RETURN.

NOTES RED. JOB NO. 0301.02 SURVEY OF W. HOLLY. B.M.'S. F. B. 2197 PG. 55
DATE SURVEY BY A.N. HELLSTROM
NOTES CHKD. L. W. BACON NOTES BY J.C.R. DATE 12-20-60
DATE 1-9-61 INDEXED H. E. OTT DATE JAN 5 [redacted]

DESCRIPTION	ADJ. ELEV.	3RD RUN	2ND RUN	DIFF.	1ST RUN	B.M.
J.N. 0301.02						
WEST HOLLYWOOD B.M.'S.						
CIRCUIT NO.-6						
BENCH LEVELS						
ON						
SWEETZER AVE						
FROM						
NORTON AVE. TO SUNSET BLVD.						
		HELLSTROM				
			RIKE			
			SPRIGGS			
			RODRIGUEZ.			

NOTE: ANY ADDITIONS OR CHANGES ON THIS SHEET MUST BE MADE OR CIRCLED IN RED INK, WITH DATE AND NAME OF PERSON MAKING CHANGE.

Do not extend notes this side of this line

PLEASE RETURN TO
LOS ANGELES COUNTY SURVEYOR
725 LOS ANGELES COUNTY ENGINEERING BLDG.

765420 [redacted] E-353 4-54

76S420 S & E-353 4-54

PLEASE RETURN TO
LOS ANGELES COUNTY SURVEYOR
725 LOS ANGELES COUNTY ENGINEERING BLDG.

NOTE: ANY ADDITIONS OR CHANGES ON THIS SHEET MUST BE MADE OR CIRCLED IN RED INK, WITH DATE AND NAME OF PERSON MAKING CHANGE.

Do not extend notes this side of this line

JOB NO. 0301.02 SURVEY OF W. HOLLY, B.M.'s NOTES RED.
SURVEY BY A.N.H. DATE
NOTES BY J.C.R. DATE 12-20-60 NOTES CHKD.
INDEXED H. E. OTT DATE DATE

F.B. 2197 PG. 56

CIRCUIT-NO-6

B.M.	1ST RUN	DIFF.	2ND RUN	3RD RUN	ADJ. ELEV.	DESCRIPTION
(Fd.) B.M.MW-28	272.880				272.880	B.M.MW-28-ELEV.=272.880 (ADJ.)
+	10.275		10.034			F.B. 2197-14-SWEETZER AVE. &
⊼	283.155	+9.300	+9.301	+9.300		NORTON AVE, S.E. COR., WIRE SPK., 2'S.
-	0.975		0.733			OF S. END C.R.
T.P.-129	282.180					
+	11.519		11.641	11.590		
⊼	293.699	+11.279	+11.271	+11.269		
-	0.240		0.370	0.321		
(SET) B.M.MW-101	293.459				293.449	B.M.MW-101-ELEV.=293.449
+	10.545		10.654			SWEETZER AVE. (E. SIDE) MIDWAY
⊼	304.004	+10.352	+10.350	+10.350		BETWEEN NORTON AVE. & FOUNTAIN AVE,
-	0.193		0.304			BT. SPK. IN CURB, IN FRONT OF HO. #1246
T.P.-130	303.811					
+	11.570		11.659			
⊼	315.381	+11.369	+11.371	+11.369		
-	0.201		0.288			
(SET) B.M.MW-102	315.180				315.168	B.M.MW-102-ELEV.=315.168
+	10.782		10.581			SWEETZER AVE. & FOUNTAIN AVE., N.W.
⊼	325.962	+10.053	+10.052	+10.052		COR., Fd. CUT SPK. IN MIDDLE C.R.'s.
-	0.729		0.529			
T.P.-131	325.233					
+	7.918		7.629			
⊼	333.151	+5.036	+5.036	+5.035		
-	2.882		2.593			
(SET) B.M.MW-103	330.269				330.255	B.M.MW-103- SEE PAGE-57 FOR DESCRIP)

769420 [illegible]E-353 4-54

PLEASE RETURN TO
LOS ANGELES COUNTY SURVEYOR
725 LOS ANGELES COUNTY ENGINEERING BLDG.

NOTE: ANY ADDITIONS OR CHANGES ON THIS SHEET MUST BE MADE OR CIRCLED IN RED INK, WITH DATE AND NAME OF PERSON MAKING CHANGE.

Do not extend notes this side of this line

NOTES RED _____ JOB NO. 0301.02 SURVEY OF W. HOLLY B.M.'S.
DATE _____ SURVEY BY A.N.H.
NOTES CHK'D W. BACON NOTES BY J.G.R. DATE 12-20-60
DATE 1-9-61 INDEXED H. E. OTT DATE

F.B. 2197 PG. 57

B.M.	1ST RUN	DIFF.	2ND RUN	3RD RUN	ADJ. ELEV.	DESCRIPTION CIRCUIT-#6
(SET) B.M.MW-103	330.269				330.255	B.M.MW-103-ELEV.= 330.255
+	10.778		11.080			SWEETZER AVE. & DELONGPRE AVE.
⊼	341.047	+10.247	+10.246	+10.245		(TO EAST) S.E. COR., BT. SPK. IN CURB,
-	0.531		0.834			10'± S. OF S. END C.R.
T.P.-132	340.516					
+	11.335		11.158			
⊼	351.851	+5.819	+5.820	+5.818		
-	5.516		5.338			
(SET) B.M.-D-17	346.335				346.318	B.M.-D-17-ELEV.= 346.318
+	9.680		9.833			SWEETZER AVE. & DELONGPRE AVE.
⊼	356.015	+9.365	+9.364	+9.364		(TO WEST), N.W. COR., Fd. BT. SPK. IN LEAD
-	0.315		0.469			IN CURB, W. END N.W. C.R.
T.P.-133	355.700					
+	11.940		11.814			
⊼	367.640	+11.468	+11.467	+11.466		
-	0.472		0.347			
T.P.-134	367.168					
+	11.156		11.300			
⊼	378.324	+10.891	+10.890	+10.890		
-	0.265		0.410			
T.P.-135	378.059					
+	11.642		11.475			
⊼	389.701	+10.609	+10.607	+10.607		
-	1.033		0.868			
(Fd.) B.M.-13-16570	388.668				388.645	B.M.-13.16570-ELEV.= 388.645 (ADJ.)
						F.B. 2197-22- SUNSET BLVD., WIRE SPK.
						IN N. CURB, 25' E. OF E. CURBLINE SWEETZER
						AVE., AT E. END OF CATCH BASIN.

NOTES RED. _____ JOB NO. 0301.02 SURVEY OF W HOLLY. B.M.'S.
DATE _____ SURVEY BY A.N. HELLSTROM
NOTES CHKD. J. W. BACON NOTES BY J.C.R. DATE 12-20-60.
DATE 1-9-61 INDEXED H. E. OTT DATE JAN 5 '61

F. B. 2197 PG. 59

DESCRIPTION	ADJ. ELEV.	3RD RUN	2ND RUN	DIFF.	1ST RUN	B.M.
J.N. 0301.02 WEST HOLLYWOOD B.M.'S. CIRCUIT NO.-7. ON HOLLOWAY DRIVE BETWEEN LA CIENEGA BLVD. AND PALM DR.		HELLSTROM RIKE SPRIGGS RODRIGUEZ				

NOTE: ANY ADDITIONS OR CHANGES ON THIS SHEET MUST BE MADE OR CIRCLED IN RED INK, WITH DATE AND NAME OF PERSON MAKING CHANGE.

Do not extend notes this side of this line

PLEASE RETURN TO
LOS ANGELES COUNTY SURVEYOR
725 LOS ANGELES COUNTY ENGINEERING BLDG.

765420 353 3-51

765420 353 3-51

PLEASE RETURN TO
LOS ANGELES COUNTY SURVEYOR
725 LOS ANGELES COUNTY ENGINEERING BLDG.

NOTE: ANY ADDITIONS OR CHANGES ON THIS SHEET MUST BE MADE OR CIRCLED IN RED INK, WITH DATE AND NAME OF PERSON MAKING CHANGE.

Do not extend notes this side of this line

JOB NO. 0301.02 SURVEY OF W. HOLLY. B.M.'S. NOTES RED.
SURVEY BY A.N.H. J.C.R. DATE 12-20-64 DATE
NOTES BY B.E.O.M. DATE NOTES CHKD.
INDEXED DATE

F.B. 2197 PG. 60

B.M.	1ST RUN	DIFF.	2ND RUN	3RD RUN	ADJ. ELEV.	DESCRIPTION
				CIRCUIT #7.		
(Fd.) B.M-13-05410	241.968				241.968	B.M.-13-05410-ELEV.=241.968 (ADJ.) F.B. 2197-52-SANTA MONICA BLVD. + LA CIENEGA BLVD., N.W. COR., CUT SPK. IN CURB 30'± N. OF N.W. C.R.
+	10.609		10.693			
Π	252.577	+10.145	+10.144	+10.144		
-	0.464		0.549			
T.P.-136	252.113					
+	11.431		11.242			
Π	263.544	+10.907	+10.907	+10.906		
-	0.524		0.335			
(SET) B.M. MW-104	263.020				263.018	(See B.M. C2-15A) B.M.MW-104-ELEV.=263.018 LA CIENEGA BLVD. + HOLLOWAY DR., N.W. COR., Fd. BT. SPK. IN CURB, 10'± W. OF W. END C.R. + W. END CATCH BASIN.
+	11.264		11.419			
Π	274.284	+10.950	+10.950	+10.949		
-	0.314		0.469			
T.P.-137	273.970					
+	10.979		11.098	10.975		
Π	284.949	+10.622	+10.627	+10.625		
-	0.357		0.471	0.350		
T.P.-138	284.592					
+	8.953		8.793			
Π	293.545	+4.051	4.051	+4.050		
-	4.902		4.742			
(SET) B.M.MW-105	288.643				288.639	B.M.MW-105-ELEV.=288.639 HOLLOWAY DR. + ALTA LOMA RD., N.E. COR., Fd. CUT SPK. IN LEAD IN CURB, N. END C.R. AT S. END CATCH BASIN.
+	9.152		9.272			
Π	297.795	+8.741	+8.742	+8.740		
-	0.411		0.530			
T.P.-139	297.384					

SEE PAGE-61 FOR T.P. 139

768420 353 3-51

PLEASE RETURN TO
LOS ANGELES COUNTY SURVEYOR
725 LOS ANGELES COUNTY ENGINEERING BLDG.

NOTE: ANY ADDITIONS OR CHANGES ON THIS SHEET MUST BE MADE OR CIRCLED IN RED INK, WITH DATE AND NAME OF PERSON MAKING CHANGE.

Do not extend notes this side of this line

NOTES RED. ____ JOB NO. 0301.02 SURVEY OF W. HOLLY B.M.'s
DATE ____ SURVEY BY A.N.H.
NOTES CHKD. L. W. BACON NOTES BY J.C.R. DATE 12-20-60
DATE 1-9-61 INDEXED H. E. OTT DATE ____

F.B. 2197 PG. 61

B.M.	1ST RUN	DIFF.	2ND RUN	3RD RUN	ADJ. ELEV.	DESCRIPTION CIRCUIT-#7
T.P.-139	297.384					
+	11.146		11.231	11.099		
π	308.530	+9.616	+9.611	9.617		
−	1.530		1.620	1.482		
(SET) B.M.MW-106	307.000				306.993	B.M.MW-106 ELEV.=306.993
+	9.757		9.647			HOLLOWAY DR. (N. SIDE) AT WEST-
π	316.757	+9.056	+9.056	9.055		BOURNE DR., BT. SPK. IN CURB, ON ℄
−	0.701		0.591			PROD. OF WESTBOURNE DR.
T.P.-140	316.056					
+	7.203		7.023			
π	323.259	+4.201	+4.201	+4.200		
−	3.002		2.822			
(SET) B.M.MW-107	320.257				320.250	B.M.MW-107-ELEV.=320.250
+	6.270		6.141			HOLLOWAY DR. + HOLLOWAY PLAZA DR.,
π	326.527	+2.750	+2.751	+2.750		N.E. COR., BT. SPK. IN CURB, E. END
−	3.520		3.390			N.E. C.R.
(SET) B.M.MW-108	323.007					B.M.MW-108-ELEV.=
+	9.085		9.215			HOLLOWAY DR. + HANCOCK AVE., S.W. COR.,
π	332.092	+5.917	+5.917	+5.916		Fd. CUT SPK. IN CURB, 7' W. OF C.R. AT E. END
−	3.168		3.298			OF CATCH BASIN.
T.P.-141	328.924					
+	8.158		8.047			
π	337.082	+4.776	+4.776	+4.775		
−	3.382		3.271			
(Fd.) B.M.MW-90	333.700				333.691	B.M.MW-90 ELEV.=333.691
						F.B. 2197-46 PALM AVE. + HOLLOWAY DR.,
						S.E. COR., BT. SPK. IN CURB, 4' E. OF E.
						END C.R.

NOTES RED. _____ JOB NO. 0301.02 SURVEY OF W. HOLLY. B.M.'S.
DATE _____ SURVEY BY A.N. HELLSTROM
NOTES CHKD. W. BACON NOTES BY J.C. RIKE DATE 1- -61.
DATE 2-23-61 INDEXED H. E. OTT DATE 11 2 7 '61

F.B. 2197 PG. 63.

NOTE: ANY ADDITIONS OR CHANGES ON THIS SHEET MUST BE MADE OR CIRCLED IN RED INK, WITH DATE AND NAME OF PERSON MAKING CHANGE.

Do not extend notes this side of this line

PLEASE RETURN TO
LOS ANGELES COUNTY SURVEYOR
725 LOS ANGELES COUNTY ENGINEERING BLDG.

DESCRIPTION	J.N. 0301.02 WEST HOLLYWOOD B.M.'S. CIRCUIT NO. - 3 RERUN. BENCH LEVELS ON SAN VICENTE BLVD., SANTA MONICA BLVD. AND PALM AVE. BETWEEN MELROSE AVE., HOLLOWAY DR. AND SUNSET BLVD.
ADJ. ELEV.	INST.-#15097 - RODS - 23+24.
3RD RUN	
2ND RUN	HELLSTROM RIKE SPRIGGS RODRIGUEZ.
DIFF.	
1ST RUN	
B.M.	

76S420 353 3-51

768420 353 3-51

PLEASE RETURN TO
LOS ANGELES COUNTY SURVEYOR
725 LOS ANGELES COUNTY ENGINEERING BLDG.

#73 176.095

NOTE: ANY ADDITIONS OR CHANGES ON THIS SHEET MUST BE MADE OR CIRCLED IN RED INK, WITH DATE AND NAME OF PERSON MAKING CHANGE.

Do not extend notes this side of this line

JOB NO. 0301.02 SURVEY OF W. HOLLY B.M.'s NOTES RED.
SURVEY BY A.N.H. DATE
NOTES BY J.C.R. DATE 1-61 NOTES CHKD.
INDEXED H.E. OTT DATE

F.B. 2197 PG. 64

B.M.	1ST RUN	DIFF.	2ND RUN	3RD RUN	ADJ. ELEV.	DESCRIPTION (RERUN) CIRCUIT-#3
(ADJ.) B.M.MW-73	176.112				176.095	B.M.MW-73 ELEV. = 176.095 (ADJ.)
+	10.210		9.978			F.B. 2197-38 MELROSE AVE. & SAN VICENTE
Π	186.322	+9.109	+9.109			BLVD., N.W.COR., BT.SPK.IN CURB, N. END
−	1.101		0.869			C.R. & S. END OF CATCH BASIN
(Fd.) B.M.MW-82	185.221				185.195	B.M.-82 ELEV. = 185.195 F.B. 2197/43
+	9.700		9.560			SAN VICENTE BLVD. & EL TOVAR PL.,
Π	194.921	+8.700	+8.700			N.W.COR., BT.SPK.IN CURB, N. END OF
−	1.000		0.860			CATCH BASIN
(Fd. CHIS.) B.M.#2	193.921				193.883	B.M.#2 (NO REF.) F.B. 2197-43 SAN VICENTE
+	9.479		9.674			BLVD., (W.SIDE), BT.SPK.IN CURB, 105'±
Π	203.400	+8.819	+8.816			N.OF ℄ CONC.STEPS TO RECREATION
−	0.660		0.858			BLDG., NO.-647 SAN VICENTE BLVD.
T.P.-1-A	202.740					
+	6.454		6.300			
Π	209.194	+2.425	+2.428			
−	4.029		3.872			
(Fd. CHIS.) B.M.-#1	205.165				205.088	B.M.-#1 ELEV. = F.B. 2197-44
+	7.918		7.780			SAN VICENTE BLVD. (W. CURB) BT.SPK.
Π	213.083	+5.289	+5.288			IN CURB, 50'± N. OF S. LINE OF
−	2.629		2.492			EXISTING TENNIS COURTS.
T.P.-2-A	210.454					
+	8.393		8.528	8.395		
Π	218.847	+5.611	+5.615	+5.614		
−	2.782		2.913	2.781		
(Fd.) B.M.MW-83	216.065				215.981	B.M.MW-83-ELEV.: F.B. 2197-44
+	3.142		2.973			SAN VICENTE BLVD. & SANTA MONICA BLVD.,
Π	219.207	-1.983	-1.986			S.E.COR., BT.SPK.IN CURB, 2' E. OF E.
−	5.125		4.959			END OF S.E. C.R.
B.M.MW-84	214.082					SEE PAGE-65 FOR DESCRIP.

76S420 353 3-51

PLEASE RETURN TO
LOS ANGELES COUNTY SURVEYOR
725 LOS ANGELES COUNTY ENGINEERING BLDG.

NOTE: ANY ADDITIONS OR CHANGES ON THIS SHEET MUST BE MADE OR CIRCLED IN RED INK, WITH DATE AND NAME OF PERSON MAKING CHANGE.

Do not extend notes this side of this line

B.M.	1ST RUN	DIFF.	2ND RUN	3RD RUN	ADJ. ELEV.	DESCRIPTION RERUN CIRCUIT-#3
(Fd.) B.M.MW-84	214.082				215.981	B.M.MW-84-ELEV.= F.B.2197-44
+	4.003		4.139	3.941		SANTA MONICA BLVD. + LARRABEE
Π	218.085	-2.597	-2.592	-2.593		ST, N.E. COR., Fd. WIRE SPK. IN CURB
−	6.600		6.731	6.534		5' E. OF E. END OF N.E.C.R.
(Fd.) B.M.MW-85	211.485				211.391	B.M.MW-85-ELEV.= F.B.2197-44
+	8.253		8.362			SANTA MONICA BLVD. + PALM AVE.,
Π	219.738	+5.714	+5.715			N.E. COR., BT. SPK. IN CURB, E. END
−	2.539		2.647			OF N.E.C.R.
(Fd.) B.M.MW-86	217.199				217.096	B.M.MW-86-ELEV.= F.B.2197-44
+	8.809		8.822			PALM AVE. + ELMWOOD ST, N.W. COR.,
Π	226.008	+7.056	+7.053			BT. SPK. IN CURB, N. END OF N.W.C.R.
−	1.753		1.269			
(Fd.) B.M.MW-87	224.255				224.148	B.M.MW-87-ELEV.= 224.148 F.B.2197-44
+	8.024		7.796			PALM AVE. + CYNTHIA ST, S.W. COR.,
Π	232.279	+7.180	+7.180			Fd. NAIL IN LEAD, 9' S. OF S. END OF
−	0.844		0.616			S.W.C.R.
T.P.-3-A.	231.435					
+	11.681		11.510			
Π	243.116	+10.313	+10.315			
−	1.368		1.195			
T.P.-4-A	241.748					
+	8.869		8.983			
Π	250.617	+4.941	+4.842			
−	4.025		4.121			
T.P.-5-A	246.592					
+	9.520		9.664			
Π	256.112	+7.779	+7.781			
−	1.741		1.883			
(Fd.) B.M.MW-88	254.371				254.278	SEE PAGE-66 FOR DESCRIP.

PAGE-45

NOTES RED. _____ JOB NO. 0301.02
DATE _____ SURVEY OF W. HOLLY B.M.'S.
NOTES CHKD. W. [illegible] SURVEY BY A.N.H.
NOTES BY J.C.R.
DATE 1-23-61 INDEXED H. E. OTT DATE _____ DATE 1-61

F.B. 2197 PG. 65

765420 353 3-51

PLEASE RETURN TO
LOS ANGELES COUNTY SURVEYOR
725 LOS ANGELES COUNTY ENGINEERING BLDG.

NOTE: ANY ADDITIONS OR CHANGES ON THIS SHEET MUST BE MADE OR CIRCLED IN RED INK, WITH DATE AND NAME OF PERSON MAKING CHANGE.

Do not extend notes this side of this line

JOB NO. 0301.02 SURVEY OF W. HOLLY B.M.'S.
SURVEY BY A. N. H.
NOTES BY J. C. R. DATE 1-61
INDEXED H. E. Ott DATE
NOTES RED. DATE
NOTES CHKD. DATE
F.B. 2197 PG. 66

B.M.	1ST RUN	DIFF.	2ND RUN	3RD RUN	ADJ. ELEV.	DESCRIPTION RERUN CIRCUIT-#3
B.M.MW-88 (FD)	254.371				254.278	B.M.MW-88-ELEV. F.B.2197-45
+	10.999		11.122			PALM AVE. (W. SIDE) BT. SPK IN CURB,
π	265.370	+0.464	+0.461			MIDWAY BETWEEN CYNTHIA ST. &
−	0.535		0.661			HARRATT ST, IN FRONT OF HO. #945
T.P.-6A	264.835					
+	11.128		10.982			
π	275.963	+9.700	+9.700			
−	1.428		1.282			
T.P.-7-A	274.535					
+	11.134		11.260			
π	285.669	+10.732	+10.732			
−	0.402		0.528			
T.P.-8-A	285.267					
+	11.095		10.920			
π	296.362	+10.100	+10.099			
−	0.995		0.821			
B.M.MW-89 (FD)	295.367				295.278	B.M.MW-89-ELEV: F.B.2197-45
+	11.624		11.884			PALM AVE. (E. SIDE) BT. SPK IN CURB,
π	306.991	+11.313	+11.311			PROJ. OF N. CURB LINE OF HARRATT ST,
−	0.311		0.573			IN FRONT OF BLDG. #990.
T.P.-9-A	306.680					
+	11.668		11.475			
π	318.348	+11.068	+11.066			
−	0.600		0.409			
T.P.-10-A	317.748					
+	11.142		11.301			
π	328.890	+10.798	+10.800			
−	0.344		0.501			
T.P.-11-A	328.546					SEE PAGE 67 FOR T.P.-11-A.

76S420 353 3-51

PLEASE RETURN TO
LOS ANGELES COUNTY SURVEYOR
725 LOS ANGELES COUNTY ENGINEERING BLDG.

NOTE: ANY ADDITIONS OR CHANGES ON THIS SHEET MUST BE MADE OR CIRCLED IN RED INK, WITH DATE AND NAME OF PERSON MAKING CHANGE.

Do not extend notes this side of this line

B.M.	1ST RUN	DIFF.	2ND RUN	3RD RUN	ADJ. ELEV.	DESCRIPTION (RE RUN) CIRCUIT-#3
T.P.-11-A	328.546					
+	8.591		8.445			
π	337.137	+5.230	+5.232			
−	3.361		3.213			
(Fd.) B.M.MW-90	333.776				333.691	B.M.MW.-90-ELEV.=333.691 (ADJ.)
+	11.340		11.202			F.B. 2197-46, PALM AVE. & HOLLOWAY DR,
π	345.116	+9.520	+9.519			S.E. COR., BT. SPK. IN CURB, 4' E. OF E.
−	1.820		1.683			END OF S.E. C.R.
(Fd.) B.M.-13-16690	343.296					B.M.-13-16690-ELEV.=343.217 (ADJ.)
+	9.025		8.850			F.B. 2197-25-SUNSET BLVD. (N. CURB)
π	352.321	+5.837	+5.840			CT. SPK. IN CURB, 27' W. OF CURB LINE OF
−	3.188		3.010			HORN AVE., AT E. END OF CATCH BASIN.
(Fd.) B.M.MW-37	349.133				349.055	B.M.MW-37-ELEV.=349.055 (ADJ.)
						F.B. 2197-25-SUNSET BLVD. & LARRABEE
						ST., S.E. COR., BT. SPK. IN CURB, 12' E. OF
						E. END OF CURB RETURN.

NOTES RED. _____ JOB NO. 0301.02 SURVEY OF W. HOLLY. B.M.'S.
DATE _____ SURVEY BY A.N.H.
NOTES CHK'D W. BACON NOTES BY J.C.R. DATE 1-- -61
DATE 2-23-61 INDEXED H.E. OTT DATE _____

F.B. 2197 PG. 67

NOTES RED. _____ JOB NO. 0301.02 SURVEY OF W. HOLLY. B.M.'S.
DATE _____ SURVEY BY A.N. HELLSTROM
NOTES CHKD. Miller NOTES BY J.C. RIKE DATE 2-2-61
DATE Feb. 1960 INDEXED _____ DATE _____

F.B. 2197 PG. 69

NOTE: ANY ADDITIONS OR CHANGES ON THIS SHEET MUST BE MADE OR CIRCLED IN RED INK, WITH DATE AND NAME OF PERSON MAKING CHANGE.

PLEASE RETURN TO
LOS ANGELES COUNTY SURVEYOR
725 LOS ANGELES COUNTY ENGINEERING BLDG.

765420 333 3-61

Do not extend notes this side of this line

DESCRIPTION	J.N. 0301.02 WEST HOLLYWOOD B.M.'S. RERUN CIRCUIT - #2 BENCH LEVELS BETWEEN B.M. MW-19 AT MELROSE AVE. AND LA CIENEGA BLVD. AND B.M. MW-73 AT MELROSE AVE. AND SAN VICENTE BLVD.
ADJ. ELEV.	INST. - #15097 - RODS - 23+24
3RD RUN	HELLSTROM
2ND RUN	RIKE SPRIGGS RODRIGUEZ
DIFF.	
1ST RUN	
B.M.	

769420 353 3-51

PLEASE RETURN TO
LOS ANGELES COUNTY SURVEYOR
725 LOS ANGELES COUNTY ENGINEERING BLDG.

NOTE: ANY ADDITIONS OR CHANGES ON THIS SHEET MUST BE MADE OR CIRCLED IN RED INK, WITH DATE AND NAME OF PERSON MAKING CHANGE.

Do not extend notes this side of this line

JOB NO. 030102 SURVEY OF W. HOLLY B.M.'S NOTES RED. DATE
SURVEY BY A.N. Hellstrom DATE 2-2-61 NOTES CHKD. DATE
NOTES BY J.C.R. DATE
INDEXED DATE

F.B. 2197 Pg. 70

B.M.	1ST RUN	DIFF.	2ND RUN	3RD RUN	ADJ. ELEV.	DESCRIPTION RERUN CIRCUIT-#2
(Fd.) B.M.MW-19	180.252 ✓				180.252	B.M.MW-19 ELEV.=180.252 (ADJ.)
+	3.695		3.960			F.B. 2197-38-MELROSE AVE. + LA
⊼	183.947 ✓	2.385	-2.383	-2.385		CIENAGA BLVD., N.E. COR., BT. SPK.
−	6.080		6.343			IN CURB, 10' E. OF E. END C.R.
T.P.-1-A	177.867 ✓					
+	4.721		4.547			
⊼	182.588 ✓	-0.717	-0.718	-.717		
−	5.438		5.265			B.M.MW-68-ELEV.=177.150 (ADJ.)
(Fd.) B.M.MW-68	177.150 ✓				177.150	F.B. 2197-38-MELROSE AVE. + WEST
+	3.930		3.700			KNOLL DR., S.E. COR., BT. SPK. IN CURB,
⊼	181.080 ✓	1.932	-1.930	-1.925		3' E. OF E. END C.R.
−	5.862		5.630			
(Fd.) B.M.MW-69	175.218 ✓				175.225	B.M.MW-69-ELEV.=175.225 (ADJ.)
+	4.269		4.066			F.B. 2197-38. MELROSE AVE. +
⊼	179.487 ✓	1.580	-1.579	-1.578		WESTMOUNT DR., N.E. COR., FOUND
−	5.849		5.645			BRASS SCREW IN LEAD, IN CURB, W. END OF CATCH BASIN
(Fd.) B.M.MW-70	173.638 ✓				173.647	B.M.MW-70-ELEV.=173.643 (ADJ.)
+	4.732		4.599			
⊼	178.370 ✓	-0.827	-0.824	-.817		
−	5.559		5.423			
(Fd.) B.M.MW-71	172.811 ✓				172.830	B.M.MW-71-ELEV.=172.830 (ADJ.)
+	4.781		4.672			MELROSE AVE. + HUNTLEY DR., N.E. COR.,
⊼	177.592 ✓	-0.960	-0.960	-.946		FOUND BRASS SCREW, IN LEAD, IN CURB,
−	5.741		5.632			E. END OF CATCH BASIN
(Fd.) B.M.MW-72	171.851 ✓				171.884	B.M.MW-72-ELEV.=171.884 (ADJ.) F.B. 2197-38
+	8.848		8.699			MELROSE AVE. + NORWICH DR., S.W. COR.,
⊼	180.699 ✓	+4.206	+4.207	+4.211		BT. SPK. IN CURB, 6'± E. OF W. END C.R.
−	4.642		4.492			IN FRONT OF FIRE HYDRANT
(Fd.) B.M.MW-73	176.057 ✓				176.095	SEE NEXT PAGE FOR DESCRIP. PAGE-71

NOTES RED. _____ JOB NO. 0301.02 SURVEY OF W. HOLLY, B.M.'s. F.B. 2197 PG. 71

DATE _____ SURVEY BY A.N. Hellstrom

NOTES CHKD. Miller NOTES BY J.C.R. DATE 2-2-61

DATE Feb. 1960 INDEXED _____ DATE _____

NOTE: ANY ADDITIONS OR CHANGES ON THIS SHEET MUST BE MADE OR CIRCLED IN RED INK, WITH DATE AND NAME OF PERSON MAKING CHANGE.

PLEASE RETURN TO
LOS ANGELES COUNTY SURVEYOR
725 LOS ANGELES COUNTY ENGINEERING BLDG.

Do not extend notes this side of this line

B.M.	1ST RUN	DIFF.	2ND RUN	3RD RUN	ADJ. ELEV.	DESCRIPTION
B.M.MW-73 (CFD.)	176.057					RE RUN CIRCUIT #2
						B.M.MW-73 ELEV. = 176.095 NOTE - THIS ELEV. TO BE USED FOR RE RUN CIRCUIT #3 F.B. 2197-38 MELROSE AVE. & SAN VICENTE BLVD., N.W. COR., BT. SPK. IN CURB, N. END C.R., & S. END OF CATCH BASIN.

765420 353 3-51

NOTES RED. JOB NO. 0301.02 SURVEY OF W. HOLLY. B.M.'S. F. B. 2197 PG. 73
DATE SURVEY BY A.N. HELLSTROM
NOTES CHKD. NOTES BY J.C. RIKE DATE 2-2-61
DATE INDEXED DATE

NOTE: ANY ADDITIONS OR CHANGES ON THIS SHEET MUST BE MADE OR CIRCLED IN RED INK, WITH DATE AND NAME OF PERSON MAKING CHANGE.

Do not extend notes this side of this line

PLEASE RETURN TO
LOS ANGELES COUNTY SURVEYOR
725 LOS ANGELES COUNTY ENGINEERING BLDG.

765420 383 3-51

DESCRIPTION	ADJ. ELEV.	3RD RUN	2ND RUN	DIFF.	1ST RUN	B.M.
J.N. 0301.02 WEST HOLLYWOOD B.M.'S. RE RUN CIRCUIT - #3 BENCH LEVELS BETWEEN B.M.MW-73 AT MELROSE AVE. AND SAN VICENTE BLVD. AND B.M.MW-87 AT PALM AVE. AND CYNTHIA ST.	INST. #15097 - RODS - 23-+24.		HELLSTROM RIKE SPRIGGS RODRIGUEZ			

769420 353 3-51

PLEASE RETURN TO
LOS ANGELES COUNTY SURVEYOR
725 LOS ANGELES COUNTY ENGINEERING BLDG.

NOTE: ANY ADDITIONS OR CHANGES ON THIS SHEET MUST BE MADE OR CIRCLED IN RED INK, WITH DATE AND NAME OF PERSON MAKING CHANGE.

Do not extend notes this side of this line

JOB NO. 030102 SURVEY OF W. HOLLY. B.M.'s. NOTES RED. ____ DATE ____
SURVEY BY A.N.H. NOTES CHKD. ____
NOTES BY J.C.R. DATE 2-2-61 DATE ____
INDEXED ____ DATE ____

F.B. 2197 PG. 74

B.M.	1ST RUN	DIFF.	2ND RUN	3RD RUN	ADJ. ELEV.	DESCRIPTION RE RUN CIRCUIT-#3
					176.095	B.M.MW-73-ELEV.= 176.095 (ADJ.)
(Fd) B.M.MW-73	176.095					F.B.2197-38 MELROSE AVE. & SAN
+	9.710		9.923	9.611		VICENTE BLVD., N.W. COR. BT.SPK. IN CURB,
π	185.805	+9.105	+9.102	+9.102	+9.099	N.END C.R. & S.END OF CATCH BASIN.
−	0.605		0.821	0.509		
(Fd) B.M.MW-82	185.200				185.195	B.M.MW-82-ELEV.= 185.195
+	10.180		10.021	10.495		SAN VICENTE BLVD & EL TOVAR PL.
π	195.380	+8.693	+8.698	+8.694	+8.690	N.W. COR., BT.SPK. IN CURB, N. END OF
−	1.487		1.323	1.801		CATCH BASIN, N.END C.R. & S.END CATCH BASIN.
Fd(GNIS) B.M.#2	193.893				193.885	B.M.#2 (NO REF.) SAN VICENTE BLVD.
+	9.528		9.308	9.333		(W.SIDE) BT.SPK. IN CURB, 105'± N. OF ℄ OF
π	203.421	+8.813	+8.818	+8.812		CONC. STEPS TO RECREATION BLDG.,
−	0.715		0.490	0.521		NO.-647 SAN VICENTE BLVD.
T.P.-1-A	202.706				+11.203	
+	6.452		6.263			
π	209.158	+2.422	+2.423			
−	4.030		3.840			
Fd(GNIS) B.M.#1	205.128				205.088	B.M.#1-ELEV.= ELEV.= 205.088
+	7.921		7.799	7.666		F.B.2197-44-SAN VICENTE BLVD.
π	213.049	+5.283	+5.287	+5.285		(W.CURB) BT.SPK. IN CURB, 50'± N. OF S.
−	2.638		2.512	2.381		LINE OF EXISTING TENNIS COURTS.
T.P.-2-A	210.411				+10.893	
+	7.871		8.020			
π	218.282	+5.610	+5.611			
−	2.261		2.409			
(Fd.) B.M.MW-83	216.021				215.980	B.M.MW-83-ELEV.= 215.981 F.B.2197-44
+	3.359		3.198			SAN VICENTE BLVD. & SANTA MONICA
π	219.380	-2.221	-2.222			BLVD., S.E. COR., BT.SPK. IN CURB, 2'E.
−	5.580		5.420			OF E. END C.R.
T.P.-3A	213.800					SEE PAGE-75 FOR T.P.-3A ELEV.

76S420 353 3-51

PLEASE RETURN TO
LOS ANGELES COUNTY SURVEYOR
725 LOS ANGELES COUNTY ENGINEERING BLDG.

NOTE: ANY ADDITIONS OR CHANGES ON THIS SHEET MUST BE MADE OR CIRCLED IN RED INK, WITH DATE AND NAME OF PERSON MAKING CHANGE.

Do not extend notes this side of this line

B.M.	1ST RUN	DIFF.	2ND RUN	3RD RUN	ADJ. ELEV.	DESCRIPTION RE RUN CIRCUIT-#3
T.P.-3A	213.800					
+	4.448		4.201		-1.990	
π	218.248	+0.238	+0.237			
−	4.210		3.964			
(Fd.) B.M.MW-84	214.038				213.991.	B.M.MW-84-ELEV.=213.991 F.B.2197-44 SANTA MONICA BLVD.+LARRABEE ST. N.E. COR., FD. WIRE SPK. IN CURB, 5'E. OF E. END C.R.
+	2.862		2.663			
π	216.900	-2.598	-2.596	-2.600		
−	5.460		5.259			
(Fd.) B.M.MW-85	211.440				211.391.	B.M.MW-85-ELEV.=211.391 (ADJ.) F.B.2197-44 SANTA MONICA BLVD.+PALM AVE., N.E. COR., BT. SPK. IN CURB, E. END OF N.E. C.R.
+	7.593		7.375			
π	219.033	+5.713	+5.714	+5.705		
−	1.880		1.661			
(Fd.) B.M.MW-86	217.153				217.096	B.M.MW-86-ELEV.=217.096 F.B.2197-44 PALM AVE.+ELWOOD ST., N.W. COR., BT. SPK. IN CURB, E. END OF N.E. C.R.
+	8.812		8.315			
π	225.965	+7.052	+7.055	+7.052		
−	1.760		1.260			
(Fd.) B.M.MW-87	224.205				224.148	B.M.MW-87-ELEV.=224.148 (ADJ.) F.B.2197-44 PALM AVE.+CYNTHIA ST., S.W. COR., FD. LEAD IN NAIL, 8'S. OF S. END C.R.

NOTES RED. _____ JOB NO. 0301.02 SURVEY OF W. HOLLY B.M.'S
DATE _____ SURVEY BY A.N.H.
NOTES CHKD. _____ NOTES BY J.C.R. DATE 2-2-61
DATE _____ INDEXED _____ DATE _____

F.B. 2117 Pg. 75

NOTES RED. JOB NO. 0301.02 SURVEY OF West Holly wood BM's

DATE SURVEY BY. A.S. Curtis

NOTES CHKD. NOTES BY. Curtis DATE Oct 30 1961

DATE INDEXED. H. E. OTT DATE FEB 7 '62

F. B. 2197 PG. 77

B.M.	1ST RUN	DIFF.	2ND RUN	3RD RUN	ADJ. ELEV.	DESCRIPTION
						J.N. 0301.02
						West Holly wood BM's
						Bench Levels.
						Bench Circuit No 8
						La Cienega Blvd - from Beverly Blvd North to Waring Ave.
						Rods #15 & 16
						Curtis Newman Yasui Dover

Do not extend notes this side of this line

NOTE: ANY ADDITIONS OR CHANGES ON THIS SHEET MUST BE MADE OR CIRCLED IN RED INK, WITH DATE AND NAME OF PERSON MAKING CHANGE.

PLEASE RETURN TO
LOS ANGELES COUNTY SURVEYOR
725 LOS ANGELES COUNTY ENGINEERING BLDG.

765420 S & E-353 4-54

768420 S & E-353 4-54

PLEASE RETURN TO
LOS ANGELES COUNTY SURVEYOR
725 LOS ANGELES COUNTY ENGINEERING BLDG.

NOTE: ANY ADDITIONS OR CHANGES ON THIS SHEET MUST BE MADE OR CIRCLED IN RED INK, WITH DATE AND NAME OF PERSON MAKING CHANGE.

Do not extend notes this side of this line

JOB NO. 030.02 SURVEY OF W. Holly wood BM's NOTES RED
SURVEY BY G.S. Curtis DATE
NOTES BY Curtis DATE Oct 30-1961 NOTES CHKD.
INDEXED H.E. OTT DATE DATE

F.B. 2197 Pg. 78

B.M.	1ST RUN	DIFF.	2ND RUN	3RD RUN	ADJ. ELEV.	DESCRIPTION
(Fd) BM# 13-05070	161.689 ✓				161.689 ✓	El. 161.689 FB. 2197-6 La Cienega Blvd & Beverly Blvd. Std Trav. Disc. Mkd. Holly wood C-139 set in Conc. & in M.H. (1956 Elev 161.689).
+	5.443		5.550			
π	167.132 ✓	+0.868	+0.867			
-	4.575		4.683			
T.P.	162.557 ✓					T.P.
+	5.122		5.260			
π	167.679 ✓	+0.154	+0.153			
-	4.968		5.107			
(Fd) BM# MW-67	162.711 ✓				162.710	El. 162.710 FB 2197-33 - Beverly Blvd. - (So. Side) Bt spk in Cb ± 375' W. E Int. Beverly & La Cienega.
+	4.883		5.078			
π	167.594 ✓	+0.236	+0.238	+.238		
-	4.647		4.840			
T.P.	162.947 ✓					T.P.
+	4.703		4.515			
π	167.650 ✓	+0.660	+0.660	+.660		
-	4.043		3.855			
T.P.	163.607 ✓					T.P.
+	5.790		5.695			
π	169.397 ✓	+1.447	+1.448	+1.448		
-	4.343		4.247			
T.P.	165.054 ✓					T.P.
+	5.593		5.562			
π	170.647 ✓	+0.689	+0.689	+.689		
(Fd) -	4.904		4.873			
BM# G-775	165.743 ✓				165.746	El. 165.751 FB 2197-6. Std USGS. BM: G-775 Disc. Mkd. G-775 - 1945 in Conc. 1.1 E. of E. Cb. La Cienega Blvd & ± 400 No. of Beverly Blvd.
+	5.980		6.147			
π	171.723 ✓	+1.817	+1.817	+1.817		
-	4.163		4.330			
T.P.	167.560 ✓					T.P.

76S420 S & E-353 4-54

PLEASE RETURN TO
LOS ANGELES COUNTY SURVEYOR
725 LOS ANGELES COUNTY ENGINEERING BLDG.

NOTE: ANY ADDITIONS OR CHANGES ON THIS SHEET MUST BE MADE OR CIRCLED IN RED INK, WITH DATE AND NAME OF PERSON MAKING CHANGE.

Do not extend notes this side of this line

B.M.	1ST RUN	DIFF.	2ND RUN	3RD RUN	ADJ. ELEV.	DESCRIPTION
TP	167.560					TP
+	5.393		5.545			
π	172.953	+ 0.928	+ 0.928	+.928		
− (Fd)	4.465		4.617			
BM MW-18	168.488				169.420	BM# MW-18 El. 168.510 F.B. 2197-6 La Cienega Blvd. & Oakwood Ave. NE Cor. Cut spk. in C.B. 5' No. & 9.7 E. of No. end C.R.
+	5.940		5.830			
π	174.428	+ 1.710	+ 1.710	+1.710		
−	4.230		4.120			
TP	170.198					TP
+	5.977		5.877			
π	176.175	+ 1.852	+ 1.852	+1.852		
−	4.125		4.025			
TP	172.050					TP
+	5.954		5.830			
π	178.004	+ 1.941	+ 1.942	+1.942		
−	4.013		3.888			
T.P.	173.991					T.P.
+	5.062		5.133			
π	179.053	+ 0.278	+0.278	+.278		
(Fd) −	4.784		4.855			
BM.#13-05150	174.269				174.272	BM.#13-05150 El. 174.351 FB 2197-7 La Cienega Blvd. & Rosewood Ave. – SE Cor. Wire spk. in Cb. 5' E of S.E. C.R. (Elev. 1956 = 174.445)
+	4.187		4.025			
π	178.456	− 1.190	−1.190	−1.190		
(Fd) −	5.377		5.215			
BM#13-05170	173.079				173.082	BM#13-05170 El. 173.159 FB. 2197-7 Sur Mon. in H.H. (E La Cienega Blvd & 10' So. & Rosewood Ave. (Elev. 1956 = 173.253)
+	6.037		5.892			
π	179.116	+ 1.500	+ 1.500			
(Fd)	4.537		4.392			
B.M.# D-78	174.579				174.582	B.M.# D-78 El. 174.657 FB. 2197-7 La Cienega Blvd. & Rosewood Ave. (N.E. Cor.) Wire Spk. 2' E of ℄ end C.R.

NOTES RED _____ JOB NO. _____ SURVEY OF M. Hollywood BM.
DATE _____ SURVEY BY C.J. Curtis
NOTES CHKD. _____ NOTES BY C.J. Curtis DATE Sept 30, 1961
DATE _____ INDEXED H. E. OTT DATE _____

F.B. 2197 PG. 79

765420 S & E-353 4-54

PLEASE RETURN TO
LOS ANGELES COUNTY SURVEYOR
725 LOS ANGELES COUNTY ENGINEERING BLDG.

NOTE: ANY ADDITIONS OR CHANGES ON THIS SHEET MUST BE MADE OR CIRCLED IN RED INK, WITH DATE AND NAME OF PERSON MAKING CHANGE.

Do not extend notes this side of this line

JOB NO. 0301.02 SURVEY OF W. Holly wood BMs NOTES RED
SURVEY BY A. J. Curtis DATE Oct 30-1961 NOTES CHKD.
NOTES BY Curtis DATE
INDEXED H. E. OTT DATE

F.B. 2197 PG. 80

B.M.	1ST RUN	DIFF.	2ND RUN	3RD RUN	ADJ. ELEV.	DESCRIPTION
(6)						
BM # D-78	174.579					BM # D-78 (cont)
+	3.915		3.753			
π	178.494	+ 0.287	- 0.287	-.287		
−	4.202		4.040			
T.P.	174.292					T.P.
+	5.922		5.730			
π	180.214	+ 2.007	+ 2.008	+2.008		
−	3.915		3.722			
(7)						
BM # 13-05170	176.299				176.303	BM # 13-05170 El. 176.361 FB 2197-8 La Cienega Blvd. W. Side - USGS Mon - MKd J-7757 1945 in Conc. - 1.1 W. of Curb & ± 250 So. of So. Curb Melrose Ave. (1956 Elev = 176.445)
+	5.520		5.740			
π	181.819	+ 1.180	+ 1.180	+1.180		
−	4.340		4.560			
T.P.	177.479					T.P.
+	5.402		5.530			
π	182.881	+ 1.435	+ 1.433	+1.435		
−	3.967		4.097			
T.P.	178.914					T.P.
+	6.030		6.143			
π	184.944	+ 1.280	+ 1.281	+1.281		
−	4.750		4.862			
BM # MW-19	180.194				180.19?	BM # MW-19 El. 180.252 FB 2197-8 La Cienega Blvd. & Melrose Ave. - N.E. Cor. Bt. Spk. in Cb. 10' E. of E end CR.
+	4.603		4.743			
π	184.797	+ 0.473	+ 0.473	+.473		
−	4.130		4.270			
T.P.	180.667					T.P.
+	6.045		5.897			
π	186.712	+ 1.815	+ 1.815	+1.815		
−	4.230		4.082			
BM # MW-20	182.482				182.457	BM # MW-20 El. 182.536 La Cienega Blvd E. Side - Bt. Spk. in Curb ± 266' N. of No. Cb line Melrose Ave

F.B. 2197/8

76S420 S & E-353 4-54

PLEASE RETURN TO
LOS ANGELES COUNTY SURVEYOR
725 LOS ANGELES COUNTY ENGINEERING BLDG.

NOTE: ANY ADDITIONS OR CHANGES ON THIS SHEET MUST BE MADE OR CIRCLED IN RED INK, WITH DATE AND NAME OF PERSON MAKING CHANGE.

Do not extend notes this side of this line

B.M.	1ST RUN	DIFF.	2ND RUN	3RD RUN	ADJ. ELEV.	DESCRIPTION
BM #MW-20	182.482 ✓				182.487	BM #MW-20 (cont)
+	6.053		5.947			
⊼	188.535 ✓	+2.343	+2.344	+2.344		
−	3.710		3.603			
T.P.	184.825 ✓					T.P.
+	5.930		6.000			
⊼	190.755 ✓	−1.978	+1.978	+1.978		
(fd) −	3.952		4.022			
BM #13-05290	186.803 ✓				186.810	El. 186.858 FB 2197-8 BM #13-05290 La Cienega Blvd & Melrose Place - NE Cor - Cut spk in NE Cor. C.B. 3' E of E. P/L & 35 N of N. Curb of Melrose Place - (1956 Elev = 186.935)
+	4.683		4.503			
⊼	191.486 ✓	−0.107	−0.107	−.107		
(fd) −	4.790		4.610			
BM-D-53	186.696 ✓					El. 186.752 FB 2197-9 BM #D-53 La Cienega Blvd. & Melrose Pl. N.E. Cor. - Wire spk 7' N of N end C.R.
+	5.175		5.327			
⊼	191.871 ✓	+1.380	+1.380	+1.380		
−	3.795		3.947			
T.P.	188.076 ✓					T.P.
+	5.560		5.684	5.393		
⊼	193.636 ✓	+1.077	+1.074	1.076		
−	4.483		4.610	4.317		
T.P.	189.153 ✓					T.P.
+	5.963		5.738			
⊼	195.116 ✓	+1.138	+1.137	+1.138		
(fd) −	4.825		4.601			
BM D-54	190.291 ✓				190.296	El. 190.325 FB 2197-9 La Cienega BM #D-54 Blvd. & Sherwood DR - N.W. Cor. - W. Spk 5' N. N. end C.R.
+	6.203		6.023			
⊼	196.494 ✓	+2.710	+2.711	+2.711		
−	3.493		3.312			
BM #D-55	193.001 ✓				193.007	El. 193.029 FB 2197-9 La Cienega BM #D-55 Blvd. & Waring NE Cor. W. Spk 5' No. of N. end C.R. = (BM #13-05310) (1956 Elev = 193.091)

NOTES RED ____ JOB NO. 0301.02 SURVEY OF W. Holly Wood BM's
DATE ____ SURVEY BY D.S. Curtis
NOTES CHKD. ____ NOTES BY H. E. OTT DATE Oct 30 1961
DATE ____ INDEXED ____ DATE ____

F.B. 2197 PG. 81

F.B. 2197 Pg. 82

JOB NO. 0301.02 SURVEY OF W. Hollywood BM's NOTES RED.

SURVEY BY A.S. Curtis DATE

NOTES BY Curtis DATE Oct 30-1961 NOTES CHKD.

INDEXED H. E. OTT DATE DATE

76S420 S & E-353 4-54

PLEASE RETURN TO
LOS ANGELES COUNTY SURVEYOR
725 LOS ANGELES COUNTY ENGINEERING BLDG.

NOTE: ANY ADDITIONS OR CHANGES ON THIS SHEET MUST BE MADE OR CIRCLED IN RED INK, WITH DATE AND NAME OF PERSON MAKING CHANGE.

Do not extend notes this side of this line

B.M.	1ST RUN	DIFF.	2ND RUN	3RD RUN	ADJ. ELEV.	DESCRIPTION
BM #D-55	193.001 ✓				193.007	B.M. #D-55 (cont)
+	5.650		5.470			
⊼	198.651 ✓	+0.197	+0.198	+.198		
(fd)	5.453		5.272			
B.M. #MW-21	193.198 ✓				193.205	B.M. #MW-21 El. 193.227 La Cienega Blvd & Waring Ave. NE Cor. Spk 19' No. of No. end C.R. FB2197-9

2197
F. B. Pg. 83

NOTES RED. JOB NO. 0301.02 SURVEY OF W. Hollywood B.Ms
DATE SURVEY BY O.S. Curtis
NOTES CHKD. NOTES BY Curtis DATE Nov 7- 1961
DATE INDEXED H. E. OTT DATE ~~FEB 7 '62~~

B.M.	1ST RUN	DIFF.	2ND RUN	3RD RUN	ADJ. ELEV.	DESCRIPTION
						J.N. 0301.02
						West Holly wood B.Ms
						Bench Circuit #9
						Melrose Ave - from La Cienega Blvd
						to - Doheny Drive.
						Rods = #15 & 16
						Curtis
						Newman
						Yasui
						Dover

NOTE: ANY ADDITIONS OR CHANGES ON THIS SHEET MUST BE MADE OR CIRCLED IN RED INK, WITH DATE AND NAME OF PERSON MAKING CHANGE.

Do not extend notes this side of this line

PLEASE RETURN TO
LOS ANGELES COUNTY SURVEYOR
725 LOS ANGELES COUNTY ENGINEERING BLDG.

765420 S & E-353 4-54

768420 S & E-353 4-54

PLEASE RETURN TO
LOS ANGELES COUNTY SURVEYOR
725 LOS ANGELES COUNTY ENGINEERING BLDG.

NOTE: ANY ADDITIONS OR CHANGES ON THIS SHEET MUST BE MADE OR CIRCLED IN RED INK, WITH DATE AND NAME OF PERSON MAKING CHANGE.

Do not extend notes this side of this line

B.M.	1ST RUN	DIFF.	2ND RUN	3RD RUN	ADJ. ELEV.	DESCRIPTION
(fd)						
B.M.# MW-19	180,252 ✓				180.199	B.M.# MW-19 El. 180,252 La Cienega Blvd & Melrose Ave. NE Cor. Bt. spk. in Curb - 10' E of E. end CR. FB 2197-8 (FB 2708-12 El. = 180224)
+	3,885		3,493			
⊼	184,137 ✓	2435	- 2,437	-2.436		
−	6,320		5,930			
T.P.	177,817 ✓					T.P.
+	4543		4,782			
⊼	182,360 ✓	-0.697	-0,697	-.697		
−	5,240		5,479			
(fd) #						El. 177,093 FB 2708-11
BM# MW-68	177,120 ✓				177.066	El. 177,139 FB 2197-38 Melrose BM# MW-68 Ave. & West Knoll Dr. S.E. Cor. Bt. spk. in cb. 3' E of E. end CR.
+	4,400		4,592			
⊼	181,520 ✓	1,155	- 1,155	-1.155		
−	5,555		5,747			
T.P.	175,965 ✓					T.P.
+	4,670		4,400			
⊼	180,635 ✓	-0,770	-0,770	-.770		
−	5,440		5,170			
(fd)						El. 175,174 FB 2708-11
BM# MW-69	175,195 ✓				175.141	El. 175,221 F.B. 2197-38 Melrose BM# MW-69 Ave. & Westmount Dr. NE Cor. Brass screw in lead in curb. in West end Catch Basin.
+	4,482		4,670			
⊼	179,677 ✓	-0,748	-0,749	-.748		
−	5,230		5,419			
T.P.	174,447 ✓					T.P.
+	4,067		3,787			
⊼	178,514 ✓	-0,850	-0,850	-.850		El. 173,585 FB 2708-11
−	4,917		4,637			El. 173,643 FB 2197-38
(fd) #						Melrose Ave & West
BM# MW-70	173,597 ✓				173.543	BM# MW-70, bourne Dr. NE Cor. - Brass screw in Curb - West end Catch Basin.
+	4,865		5,015			
⊼	178,462 ✓	-0,382	-0,383	-.382		
−	5,247		5,398			
T.P.	173,215 ✓					T.P.

JOB NO. 0301.02 SURVEY OF W. Hollywood BMs NOTES RED
SURVEY BY A.S. Curtis DATE
NOTES BY Curtis DATE Nov 7-1961 NOTES CHKD.
INDEXED H. E. OTT DATE DATE

F.B. 2197 PG. 84

768420 S & E-353 4-54

PLEASE RETURN TO
LOS ANGELES COUNTY SURVEYOR
725 LOS ANGELES COUNTY ENGINEERING BLDG.

NOTE: ANY ADDITIONS OR CHANGES ON THIS SHEET MUST BE MADE OR CIRCLED IN RED INK, WITH DATE AND NAME OF PERSON MAKING CHANGE.

Do not extend notes this side of this line

B.M.	1ST RUN	DIFF.	2ND RUN	3RD RUN	ADJ. ELEV.	DESCRIPTION
T.P.	173.215 ✓					T.P.
+	4.542		4.652			
⊼	177.757 ✓	-0.460	-0.461	-.460		
(fd)	5.002		5.113			El. 172.744 FB 2708-11
BM.#MW-71	172.755 ✓				172.701	El. 172.832 FB 2197-38 BM.#MW 71 Melrose Ave & Huntley Dr. N.E. Cor. - Brass screw in curb East end Catch Basin.
+	5.520		5.590			
⊼	178.275 ✓	-0.013	-0.013	-.013		
−	5.533		5.603			
T.P.	172.742 ✓					T.P.
+	4.117		4.280			
⊼	176.859 ✓	-0.980	-0.982	-.981		
(fd)	5.097		5.262			Elev. 171.899 FB 2197-38 Melrose
BM.#MW-72	171.762 ✓				171.707	BM.#MW-72 Ave. & Norwich Dr. - S.W. Cor. Bt. spk. in curb - 6' E. of of W. end of C.R. - Front of fire Hyd.
+	6.130		6.252			
⊼	177.892 ✓	+4.625	+4.626	+4.626		
−	1.505		1.626			
T.P.	176.387 ✓					T.P.
+	4.212		4.360			
⊼	180.599 ✓	-0.445	-0.445	-.445		
(fd)	4.657		4.805			El. 176.095 FB. 2197-43
BM.#MW-73	175.942 ✓				175.888	El. 176.112 FB. 2197-38 B.M.#MW-73 Melrose Ave & San Vicente Blvd. - N.W. Cor. - Bt spk in Curb, N. end C.R. & So. end Catch Basin.
+	5.177		5.305			
⊼	181.119 ✓	+1.375	+1.375	+1.375		
−	3.802		3.930			
T.P.	177.317 ✓					T.P.
+	6.597		6.473			
⊼	183.914 ✓	+3.069	+3.070	+3.070		
(fd)	3.528		3.403			
BM.MW-74	180.386 ✓				180.333	BM#MW-74 El. 180.543 FB 2197-39 Melrose Ave. (So. Side) Midway between San Vicente & Robertson, Bt spk in Cb, W Side Dr. in front of #8738

NOTES RED. ____ JOB NO. 030102 SURVEY OF West Hollywood BM's
DATE ____ SURVEY BY A. S. Curtis
NOTES CHKD. ____ NOTES BY Curtis DATE Nov 7-1961
DATE ____ INDEXED ____ H. E. OTT DATE ____

F.B. 2197 PG. 85

765420 S & E-353 4-54

PLEASE RETURN TO
LOS ANGELES COUNTY SURVEYOR
725 LOS ANGELES COUNTY ENGINEERING BLDG.

NOTE: ANY ADDITIONS OR CHANGES ON THIS SHEET MUST BE MADE OR CIRCLED IN RED INK, WITH DATE AND NAME OF PERSON MAKING CHANGE.

Do not extend notes this side of this line

JOB NO. 0301.02 SURVEY OF W. Hollywood BM's NOTES RED.
SURVEY BY A.S. Curti DATE
NOTES BY Curtis DATE Nov 7-1961 NOTES CHKD.
INDEXED H. F. Ott DATE DATE

B.M.	1ST RUN	DIFF.	2ND RUN	3RD RUN	ADJ. ELEV.	DESCRIPTION
BM#WM-74	180.386 ✓				180.333	BM#WM-74
+	6.448		6.533			
⊼	186.834 ✓	+4.066	+4.066	+4.066		
−	2.382		2.467			
T.P.	184.452 ✓					T.P.
+	9.025		9.097			
⊼	193.477 ✓	+8.235	+8.234	+8.235		
−	0.790		0.863			
(fd) # BM-WM.75	192.687 ✓				192.634	BM.#WM-75 El. 192.756 FB 2197-39 Melrose Ave. & Robertson Ave. NW Cor. Bt. Spk. in Curb 6' W of W. end C.R.
+	6.057		6.166			
⊼	198.744 ✓	+2.527	+2.526	+2.527		
−	3.530		3.640			
T.P.	195.214 ✓					T.P.
+	7.147		7.197			
⊼	202.361 ✓	+4.074	+4.073	+4.074		
−	3.073		3.124			
(fd) # BM.N-2	199.288 ✓				199.235	BM#N-2 Elev. 199.318 FB 2197-39 Melrose Ave. & La Peer Dr. NE Cor. L&T in M.C.R.
+	7.787		7.905			
⊼	207.075 ✓	+5.344	+5.343	+5.344		
−	2.443		2.562			
T.P.	204.632 ✓					T.P.
+	7.027		7.155			
⊼	211.659 ✓	+5.084	+5.083	+5.084		
−	1.943		2.072			
(fd) # B.M.MW.76	209.716 ✓				209.663	BM.#MW-76 El. 209.721 FB 2197-39 Melrose Ave & Almont Dr. NW Cor. Bt Spk. in Curb, 6' W. of W. end C.R.
+	5.198		5.287			
⊼	214.914 ✓	+1.670	+1.670	+1.670		
−	3.528		3.617			
T.P.	211.386 ✓					T.P.

F.B. 2197 Pg. 86

76S420 S & E-353 4-54

PLEASE RETURN TO
LOS ANGELES COUNTY SURVEYOR
725 LOS ANGELES COUNTY ENGINEERING BLDG.

NOTE: ANY ADDITIONS OR CHANGES ON THIS SHEET MUST BE MADE OR CIRCLED IN RED INK, WITH DATE AND NAME OF PERSON MAKING CHANGE.

Do not extend notes this side of this line

B.M.	1ST RUN	DIFF.	2ND RUN	3RD RUN	ADJ. ELEV.	DESCRIPTION
TP	211,386 ✓					TP
+	7,350		7,440			
⊼	218,736 ✓	+5,368	+5,369	+5,369		
−	1,982		2071			
T.P	216,754 ✓					T.P.
+	7,480		7,582			
⊼	224,234 ✓	+4,832	+4,832	+4,832		
−	2,648		2750			
T.P.	221,586 ✓					TP
+	6,193		6,290			
⊼	227,779 ✓	+0,638	+0,637	+.638		
(d) −	5,555		5,653			
B.M. MW-56	222,224 ✓				222,192	# Elev. 222191 F.B. 2197 pg. 32 & 40. B.M. MW-56 Doheny Dr. & Santa Monica Blvd. S.W. Cor. - Bt spk in Curb, 5' So. of S. end C.R.

NOTES RED ____ JOB NO. 0301.02 SURVEY OF W. Hollywood BMs
DATE ____ SURVEY BY A.S. Curtis
NOTES CHKD. ____ NOTES BY Curtis DATE Nov 7 - 1961
DATE ____ INDEXED ____ H. E. OTT DATE ____

F.B. 2197 PG. 87

2197
F.B. PG. 89

NOTES RED _____ JOB NO. 0301.02 SURVEY OF W. Hollywood BM's
DATE _____ SURVEY BY A.S. Curtis
NOTES CHKD. _____ NOTES BY Curtis DATE Nov. 7 1961
DATE _____ INDEXED H. E. OTT DATE FEB 7 '62

NOTE: ANY ADDITIONS OR CHANGES ON THIS SHEET MUST BE MADE OR CIRCLED IN RED INK, WITH DATE AND NAME OF PERSON MAKING CHANGE.

Do not extend notes this side of this line

DESCRIPTION	ADJ. ELEV.	3RD RUN	2ND RUN	DIFF.	1ST RUN	B.M.
JN0301.02 West Holly wood BMs Bench Circuit #10 San Vicente Blvd - from Beverly Blvd to Santa Monica Blvd, and Palm Ave to Cynthia ST. to Doheny Drive						
Rods #15 & 16	Curtis Newman Yasui Dover					

PLEASE RETURN TO
LOS ANGELES COUNTY SURVEYOR
725 LOS ANGELES COUNTY ENGINEERING BLDG.

768420 S & E-353 4-54

769420 S & E-353 4-54

PLEASE RETURN TO
LOS ANGELES COUNTY SURVEYOR
725 LOS ANGELES COUNTY ENGINEERING BLDG.

NOTE: ANY ADDITIONS OR CHANGES ON THIS SHEET MUST BE MADE OR CIRCLED IN RED INK, WITH DATE AND NAME OF PERSON MAKING CHANGE.

Do not extend notes this side of this line

B.M.	1ST RUN	DIFF.	2ND RUN	3RD RUN	ADJ. ELEV.	DESCRIPTION
(Fd) BM# MW.66	165.944 ✓					El. 165.944 F.B. 2197-34 BM# MW-66 Beverly Blvd & San Vicente Blvd. S.W. Cor. - Twire spk in Curb. 8' So. of So. end CB.
+	6.178		6.223			
π	172.122 ✓	+1.685	+1.685			
−	4.493		4.538			
(Fd) BM# 13-14740	167.629 ✓					El. 167.623 F.B. 2197-34 Wire BM# 13-14740 spk. in No. Curb of Beverly Blvd. 4' W. of BC. Curb Return, West of San Vicente Blvd., E end Catch Basin
+	4.927		5.005			
π	172.556 ✓	+0.044	+0.042			
−	4.883		4.963			
T.P.	167.673 ✓					T.P.
+	5.837		5.978			
π	173.510 ✓	+1.084	+1.083			
−	4.753		4.895			
(Fd) BM# MW-77	168.757 ✓					El. 168.766 F.B. 2197-42 BM# MW-77 San Vicente Blvd. & Bonnick Dr. S.W. Cor. Bt spk. in CB. @ E end Catch Basin
+	5.088		5.195			
π	173.845 ✓	+0.250	+0.250			
−	4.838		4.945			
T.P.	169.007 ✓					T.P.
+	5.077		5.213			
π	174.084 ✓	+0.028	−0.029			
−	5.105		5.242			
(Fd) BM# MW-78	168.979 ✓					Elev. 169.042 F.B. 2197 pg-42 BM# MW-78 San Vicente Blvd. & Rosewood Ave. - N.W. Cor. Bt. spk. in N. end C.B.
+	4.413		4.555			
π	173.392 ✓	+0.130	−0.130			
−	4.543		4.685			
T.P.	168.849 ✓					
+	4.637		4.742			
π	173.486 ✓	+0.397	+0.397			
−	4.240		4.345			
(Fd) BM# MW-79	169.246 ✓					El. 169.246 F.B. 2197-43 San Vicente Blvd. & Ashcroft Ave. S.W. Cor. Bt. spk. in CB. @ S. end Catch Basin. BM-MW-79

NOTES RED _____ DATE _____
NOTES CHKD. _____ DATE _____

JOB NO. 0301.02 SURVEY OF W. Holly wood BM
SURVEY BY A.J. Curtis
NOTES BY Curtis DATE Nov 7-1961
INDEXED H.E. Ott DATE

F.B. 2197 PG. 70

76S420 S & E-353 4-54

PLEASE RETURN TO
LOS ANGELES COUNTY SURVEYOR
725 LOS ANGELES COUNTY ENGINEERING BLDG.

NOTE: ANY ADDITIONS OR CHANGES ON THIS SHEET MUST BE MADE OR CIRCLED IN RED INK, WITH DATE AND NAME OF PERSON MAKING CHANGE.

Do not extend notes this side of this line

B.M.	1ST RUN	DIFF.	2ND RUN	3RD RUN	ADJ. ELEV.	DESCRIPTION
BM# MW79	169,246 ✓					BM# MW-79 - Last page
+	5,313		5,453			
⊼	174559 ✓	+0.632	+0,635			
−	4,681		4818			
T.P.	169,878 ✓					T.P.
+	5,288		5,393			
⊼	175,166 ✓	+0,185	+0,185			
−	5,103		5208			
BM# MW-80	170,063 ✓					BM# MW-80 FB 2197-43 El. 170,217 San Vicente Blvd & Dorrington Ave. N.W. Cor. - Bt. spk. in Cb. - N. end C.B.
+	5,298		5,134			
⊼	175,361 ✓	+0,316	+0,316			
−	4,982		4,818			
T.P.	170,379 ✓					T.P.
+	5,342		5,426			
⊼	175,721 ✓	+0,829	0,828			
(fd) − #	4,513		4,598			
BM# MW-81	171,208 ✓					BM# MW-81 Elev. 171,392 FB 2197-43 San Vicente Blvd & Rangely Ave N.W. Cor. - Bt spk. in Cb - N. end C.B.
+	6,233		6,023			
⊼	177,441 ✓	+2,315	+2,313			
−	3,918		3,710			
T.P.	173,523 ✓					T.P.
+	6,393		6,502			
⊼	179,916 ✓	+2,373	+2,374			
(fd) − #	4,020		4128			
BM# MW-73	175,896 ✓					BM# MW-73 Elev. 176,112 F.B. 2197-38 Melrose Ave & San Vicente Blvd. - N.W. Cor. - Bt spk in Curb @ No. end C.R. & So. end C.B.
+	7,707		7,772			
⊼	183,603 ✓	+6,902	+6,900			
−	0,805		0870			
T.P.	182,798 ✓					T.P.

NOTES RED ____ JOB NO. 0301.02 SURVEY OF W. Hollywood BM's
DATE ____ SURVEY BY A. S. Curtis
NOTES CHKD. ____ NOTES BY Curtis DATE Nov. -1961
DATE ____ INDEXED H. E. OTT DATE ____

F.B. 2197 PG. 91

JOB NO. 0301.02 SURVEY OF W. Hollywood BM's NOTES RED
SURVEY BY A.S. Curtis DATE
NOTES BY Curtis & W.N. DATE Nov. 1961 NOTES CHKD.
INDEXED H. E. OTT DATE

F.B. 2197 PG. 92

76S420 S & E-353 4-54

PLEASE RETURN TO
LOS ANGELES COUNTY SURVEYOR
725 LOS ANGELES COUNTY ENGINEERING BLDG.

NOTE: ANY ADDITIONS OR CHANGES ON THIS SHEET MUST BE MADE OR CIRCLED IN RED INK, WITH DATE AND NAME OF PERSON MAKING CHANGE.

Do not extend notes this side of this line

B.M.	1ST RUN	DIFF.	2ND RUN	3RD RUN	ADJ. ELEV.	DESCRIPTION
T.P.	182.798 ✓					T.P.
+	5.758		5834			
⊼	188.556 ✓	+2.226	+2,227			
(fd)# −	3.532		3607			
B.M. MW-82	185.024 ✓					# El. 185195 FB 2197-43 San Vicente Blvd & El Tovar Pl. N.W. Cor. Bt. spk. in Curb. @ N. end Catch Basin.
+	8.313		8,410			
⊼	193.337 ✓	+6.840	+6.840			
−	1.473		1.570			
T.P.	191.864 ✓					T.P.
+	5.967		6,102			
⊼	197.831 ✓	+1.884	+1.885			
(fd) −	4.083		4.217			
B.M. #2	193.748 ✓					B.M. #2 El. 193.885 F.B. 2197-43 San Vicente Blvd (W. Side) Bt. spk in Cb ± 105' No. of ℄ conc. steps to Co. Rec. Bldg. #647 San Vicente Blvd.
+	7.390		7.535			
⊼	201.138 ✓	+5.813	+5,813			
−	1.577		1,722			
T.P.	199.561 ✓					T.P.
+	7.753		7860			
⊼	207.314 ✓	+5460	+5,460			
(fd) −	2.293		2.400			
B.M. #1	205.021 ✓					B.M. #1 El. 205.088 F.B. 2197-44 San Vicente Blvd. (W. Side) Bt. spk. in Curb ± 50' N. of So. line tennis courts.
+	9.091		8.950			
⊼	214.112 ✓	+8.645	+8.644			
−	0.446		0.306			
T.P.	213.666 ✓					
+	6.806		6.691			
⊼	220.472 ✓	+2.281	+2.282			
−	4.525		4.409			
(Fd) B.M. # MW-83	215.947 ✓					B.M. # MW-83 Elev. 215.981 F.B. 2197-44 San Vicente Blvd. & Santa Monica Blvd. S.E. Cor. Bt. Spk. in Cb. 2' E of E end S.E. Cb. R.

76S420 S & E-353 4-54

PLEASE RETURN TO
LOS ANGELES COUNTY SURVEYOR
725 LOS ANGELES COUNTY ENGINEERING BLDG.

NOTE: ANY ADDITIONS OR CHANGES ON THIS SHEET MUST BE MADE OR CIRCLED IN RED INK, WITH DATE AND NAME OF PERSON MAKING CHANGE.

Do not extend notes this side of this line

B.M.	1ST RUN	DIFF.	2ND RUN	3RD RUN	ADJ. ELEV.	DESCRIPTION
(Fd) B.M.# MW-83	215.947 ✓					B.M.# MW-83 pg-92
+	5.915		6.060			
⊼	221.862 ✓	+ 2.113	+ 2.113			
−	3.802		3.947			
T.P.	218.060 ✓					
+	3.770		3.640			
⊼	221.830 ✓	− 2.007	− 2.006			
−	5.777		5.646			
T.P.	216.053 ✓					
+	3.917		4.048			
⊼	219.970 ✓	− 2.079	− 2.079			
−	5.048		6.127			
(Fd) B.M.# MW-84	213.991 ✓					B.M.# MW-84 Elev. 213.991 F.B. 2197-44 Santa Monica Blvd. & Larrabee St. N.E. Cor. Wire spk. in Curb, E. end of N.E.C.R.
+	3.989		3.799			
⊼	217.913 ✓	− 2.593	− 2.591			
−	6.532		6.390			
(Fd) B.M.# MW-85	211.381 ✓					B.M.# MW-85 Elev. 211.381 F.B. 2197-44 Santa Monica Blvd. & Palm Ave. N.E. Cor. Bt. Spk. in Curb, E. end of N.E.C.R.
+	8.312		8.206			
⊼	219.693 ✓	+ 5.733	+ 5.734			
−	2.570		2.472			
(Fd) B.M.# MW-86	217.114 ✓					B.M.# MW-86 Elev. F.B. 2197-44 Palm Ave. & Elwood St. N.W. Cor., Bt. Spk. in Curb, N. end of N.W.C.R.
+	8.588		8.658			
⊼	225.652 ✓	+ 7.072	+ 7.070			
−	1.466		1.588			
(Fd) B.M.# MW-87	224.186 ✓					B.M.# MW-87 Elev. 224.148 F.B. 2197-44 Palm Ave. & Cynthia St. S.W. Cor., [illegible] Lead, E. end of [illegible]
+	8.442		8.318			
⊼	232.628 ✓	+ 7.680	+ 7.680			
−	0.762		0.633			
T.P.	231.866 ✓					

NOTES RED. _____ JOB NO. [illegible] SURVEY OF [illegible]
DATE _____ SURVEY BY A. S. Curtis
NOTES CHKD. _____ NOTES BY [illegible] DATE Nov. 24 - 1961
DATE _____ INDEXED _____ H. E. OTT DATE _____

F.B. 2197 PG. 93

768420 S & E-353 4-54

PLEASE RETURN TO
LOS ANGELES COUNTY SURVEYOR
725 LOS ANGELES COUNTY ENGINEERING BLDG.

NOTE: ANY ADDITIONS OR CHANGES ON THIS SHEET MUST BE MADE OR CIRCLED IN RED INK, WITH DATE AND NAME OF PERSON MAKING CHANGE.

Do not extend notes this side of this line

JOB NO. 0301.02 SURVEY OF W. Hollywood B.M's NOTES RED
SURVEY BY A. S. Curtis DATE NOTES CHKD
NOTES BY Newman DATE 11-24-61 DATE
INDEXED H. E. OTT DATE

F.B. 2197 PG. 74

B.M.	1ST RUN	DIFF.	2ND RUN	3RD RUN	ADJ. ELEV.	DESCRIPTION
T.P.	231.866 ✓					
+	10.109		10.145			
⊼	241.975 ✓	+ 9.461	+ 9.499			
−	0.598		0.646			
T.P.	241.267 ✓					
+	8.756		8.626			
⊼	250.023 ✓	+ 2.572	+ 2.591			
−	2.194		2.055			
T.P.	247.829 ✓					
+	7.689		7.505			
⊼	255.518 ✓	+ 3.960	+ 3.961			
−	3.673		3.544			
(Fd) B.M. "MW-95"	251.799 ✓					+ B.M. "MW-95" Elev. 251.753 FB. 2197-49 Spk. in a St. [illegible] 27' [illegible] Spk. S. side [illegible] Basin 8' N. of N. end of Curb. [illegible]
+	6.944		6.850			
⊼	258.743 ✓	+ 5.018	+ 5.017			
−	1.233		1.133			
T.P.	257.510 ✓					
+	8.421		8.391			
⊼	265.931 ✓	+ 7.245	+ 7.245			
−	1.176		1.146			
T.P.	264.755 ✓					
+	9.329		9.345			
⊼	274.088 ✓	+ 5.332	+ 5.332			
−	3.947		3.923			
(Fd) B.M. "MW-94"	270.141 ✓					+ B.M. "MW-94" Elev. 270.085 FB. 2197-49 Spk. in a St. [illegible] 5' [illegible] Spk. W. side of Ped. Basin 5' W. of W. end of Curb. [illegible]
+	11.264		11.183			
⊼	281.405 ✓	+ 10.952	+ 10.950			
−	0.312		0.233			
T.P.	281.093 ✓					

76S420 S & E-353 4-54

PLEASE RETURN TO
LOS ANGELES COUNTY SURVEYOR
725 LOS ANGELES COUNTY ENGINEERING BLDG.

NOTE: ANY ADDITIONS OR CHANGES ON THIS SHEET MUST BE MADE OR CIRCLED IN RED INK, WITH DATE AND NAME OF PERSON MAKING CHANGE.

Do not extend notes this side of this line

B.M.	1ST RUN	DIFF.	2ND RUN	3RD RUN	ADJ. ELEV.	DESCRIPTION
T.P.	281.093 ✓					
+	8.4[illegible]		[illegible]			
π	289.[illegible] ✓	+ [illegible]	+ [illegible]			
−	2.4[illegible]		2.[illegible]			
(Fd) B.M.# MW-93	287.165 ✓					B.M.# MW-93 Elev. 287.105 F.B. 2197-48 Cynthia St. & Hillsdale Ave. N.W. Cor. Bt. Spk. in cb - No. end Curb @ No. end Catch Basin
+	7.220		7.103			
π	294.385 ✓	+ 4.765	+ 4.765			
−	2.455		2.338			
T.P.	291.930 ✓					
+	6.433		[illegible]			
π	298.3[illegible] ✓	+ 1.499	+ 1.499			
−	4.944		4.845			
(Fd) B.M.# MW-92	293.419 ✓					B.M.# MW-92 Elev. 293.358 F.B. 2197-48 Cynthia St. & Hawthorne St. S.W. Cor. Bt. Spk. in curb, @ W end S.W. C.R. & East end Catch Basin.
+	[illegible]		7.735			
π	30[illegible] ✓	+ 4.[illegible]	+ 4.[illegible]			
−	[illegible]		[illegible]			
T.P.	[illegible] ✓					
+	7.345		7.288			
π	305.584 ✓	+ 3.893	+ 3.8[illegible]			
−	3.452		3.[illegible]			
(Fd) B.M.# MW-91	302.132 ✓					B.M.# MW-91 Elev. 302.066 F.B. 2197-48 Cynthia St. & Wetherly Dr. N.W. Cor. Bt. Spk. in curb, West end of NW C.R.
+	6.687		6.549			
π	308.819 ✓	+ 4.819	+ 4.8[illegible]			
−	1.868		[illegible]			
T.P.	306.951 ✓					
+	7.868		7.751			
π	314.819 ✓	+ 6.148	6.148			
−	1.720		1.603			
(Fd) B.M.# MW-46	313.099 ✓					B.M.# MW-46 Elev. 313.029 F.B. 2197-30 Cynthia St. & Doheny Dr. N.W. Cor. Bt. Spk. in curb, 8' N. off N. end C.R.

NOTES RED. _____ JOB NO. 0301.02 SURVEY OF W. Hollywood B.M.s
DATE _____ SURVEY BY Newman
NOTES CHKD. _____ NOTES BY Newman DATE [illegible]
DATE _____ INDEXED H. E. OTT DATE _____

F.B. 2197 PG. 95

NOTES RED	JOB NO.	SURVEY OF W. Holly Wood B.M's	F.B. 2197 PG. 97
DATE	SURVEY BY A.S. Curtis		
NOTES CHKD.	NOTES BY Curtis	DATE Nov. 8. 1961	
DATE	INDEXED H. E. OTT	DATE FEB. 7 '62	

B.M.	1ST RUN	DIFF.	2ND RUN	3RD RUN	ADJ. ELEV.	DESCRIPTION
						J.N. 0301.02
						West Holly wood B.M's
						On Beverly Blvd. from.
						La Cienega Blvd to San Vicente Blvd.
					This Circuit to Close Circuit 8, 9 & 10	Curtis Newman Yasui

NOTE: ANY ADDITIONS OR CHANGES ON THIS SHEET MUST BE MADE OR CIRCLED IN RED INK, WITH DATE AND NAME OF PERSON MAKING CHANGE.

Do not extend notes this side of this line

PLEASE RETURN TO
LOS ANGELES COUNTY SURVEYOR
729 LOS ANGELES COUNTY ENGINEERING BLDG.

765420 S & E-353 4-54

768420 S & E-353 4-54

PLEASE RETURN TO
LOS ANGELES COUNTY SURVEYOR
725 LOS ANGELES COUNTY ENGINEERING BLDG.

NOTE: ANY ADDITIONS OR CHANGES ON THIS SHEET MUST BE MADE OR CIRCLED IN RED INK, WITH DATE AND NAME OF PERSON MAKING CHANGE.

Do not extend notes this side of this line

B.M.	1ST RUN	DIFF.	2ND RUN	3RD RUN	ADJ. ELEV.	DESCRIPTION
~~(Fd)~~ # BM. MW-67	162.710 ✓					# El. 162.710 FB 2197-35 Beverly BM. MW-67 Blvd. (So. Side) Bt. spk. in Curb ± 375' W. ℄ Int. Beverly Blvd & La Cienega.
+	5.655		5.728			
⊼	168.365 ✓	+0.688	+0.668			
−	4.967		5.040			
T.P.	163.398 ✓					T.P.
+	5.303		5.378			
⊼	168.701 ✓	+0.421	+0.421			
−	4.882		4.957			
T.P.	163.819 ✓					T.P.
+	4.940		5.060			
⊼	168.759 ✓	+0.175	−0.175			
(Fd) #	5.115		5.235			
BM. 13-14710	163.644 ✓					# El. 163.656 FB 2197-35 Beverly Pl. BM 13-14710 & Huntly Dr. - N.E. Cor. - Cut spk. in S.E. Cor. Catch Basin.
+	5.852		5.945			
⊼	169.496 ✓	+1.622	+1.623			
−	4.230		4.322			
T.P.	165.266 ✓					T.P.
+	5.120		5.230			
⊼	170.386 ✓	+0.666	+0.666			
(Fd) −	4.454		4.564			
# BM. MW-66	165.932 ✓					El. 165.944 FB 2197-34 Beverly Blvd. BM. MW 66 & San Vicente Blvd. S.W. Cor. Wire spk. in Curb, 8' S. of S. end C.R.

JOB NO. 0301.02 SURVEY OF W. Hollywood BM's NOTES RED
SURVEY BY A.S. Curtis DATE
NOTES BY Curtis DATE Nov 8 1961 NOTES CHKD.
INDEXED H. E. OTT DATE DATE

F.B. 2197 PG. 98

NOTES RED. JOB NO. SURVEY OF W. Hollywood BM's
DATE SURVEY BY A.S. Curtis
NOTES CHKD. NOTES BY Curtis DATE Feb 6 - 1962
DATE INDEXED H. E. OTT DATE FEB 7 '62

F. B. 2197 PG. 99

B.M.	1ST RUN	DIFF.	2ND RUN	3RD RUN	ADJ. ELEV.	DESCRIPTION
						J.N. 0301.02
						W. Hollywood BM's
						La Cienega Blvd - from Santa Monica Blvd to Sherwood Dr. West to Huntly Dr. - South to Melrose Ave. - West to San Vicente Blvd.
						Bench Circuit #11
						Curtis Newman Yasui

Do not extend notes this side of this line

NOTE: ANY ADDITIONS OR CHANGES ON THIS SHEET MUST BE MADE OR CIRCLED IN RED INK, WITH DATE AND NAME OF PERSON MAKING CHANGE.

PLEASE RETURN TO
LOS ANGELES COUNTY SURVEYOR
729 LOS ANGELES COUNTY ENGINEERING BLDG.

765420 S & E-353 4-54

76S420 S & E-353 4-54

PLEASE RETURN TO
LOS ANGELES COUNTY SURVEYOR
725 LOS ANGELES COUNTY ENGINEERING BLDG.

NOTE: ANY ADDITIONS OR CHANGES ON THIS SHEET MUST BE MADE OR CIRCLED IN RED INK, WITH DATE AND NAME OF PERSON MAKING CHANGE.

Do not extend notes this side of this line

JOB NO. 030102 SURVEY OF W. Hollywood BMs NOTES RED
SURVEY BY G.S. Curtis DATE
NOTES BY Curtis DATE Feb 6-1962 NOTES CHKD.
INDEXED H. E. OTT DATE DATE

F.B. 2197 PG. 100

B.M.	1ST RUN	DIFF.	2ND RUN	3RD RUN	ADJ. ELEV.	DESCRIPTION
(a)						
BM. 13-05410	241.968 ✓					El. 241.968 FB 2197-11 spk. BM. La City # 13-05410 in W. Curb La Cienega Blvd. - 61' No. of Santa Monica Blvd. @ No. end CR. (1956 Elev.: 241.478)
+	4.173		4.267			
π	246.141 ✓	-3.851	-3.851			
−	8.024		8.118			
(a) BM. # D-1	238.117 ✓					Elev. 238.121 FB 2197-11 La Cienega Blvd. & Santa Monica Blvd. - NE Cor. - Nail @ E. end CR. BM. # D-1
+	2.455		2.595			
π	240.572 ✓	-3.645	-3.646			
−	6.100		6.241			
T.P.	234.472 ✓					T.P.
+	2.633		2.752			
π	237.105 ✓	-4.703	-4.702			
−	7.336		7.454			
T.P.	229.769 ✓					T.P.
+	2.807		2.882			
π	232.576 ✓	-3.815	-3.813			
(a) −	6.622		6.695			
BM. # 13-05370	225.954 ✓					El. 225.958 FB 2197-11 Wire spk. in E. Curb La Cienega Blvd. 207' No. of No. Curb line of Romaine St. @ N. end. CR. (1956 Elev.: 225.911) BM. # La City 13-05370
+	1.681		1.749			
π	227.635 ✓	-3.398	-3.398			
(a) −	5.079		5.147			
BM. # 13-05350	222.556 ✓					El. 222.564 FB. 2197-10 BM. La City # 13-05350 - U.S.G.S. Br. Disk - Mkd. - N 775-1945 - in conc. - 10' E of E. Curb line of La Cienega Blvd. - 15.2 So. of So. Curb line of Romaine St. (1956 Elev. = 222.582)
+	0.500		0.610			
π	223.056 ✓	-7.543	-7.543			
−	8.043		8.153			
T.P.	215.013 ✓					T.P.
+	1.420		1.492			
π	216.433 ✓	-6.448	-6.450			
−	7.868		7.942			
T.P.	208.565 ✓					T.P.

76S420 S & E-353 4-54

PLEASE RETURN TO
LOS ANGELES COUNTY SURVEYOR
725 LOS ANGELES COUNTY ENGINEERING BLDG.

NOTE: ANY ADDITIONS OR CHANGES ON THIS SHEET MUST BE MADE OR CIRCLED IN RED INK, WITH DATE AND NAME OF PERSON MAKING CHANGE.

Do not extend notes this side of this line

B.M.	1ST RUN	DIFF.	2ND RUN	3RD RUN	ADJ. ELEV.	DESCRIPTION
T.P.	208.565 ✓					T.P.
+	3.130		3,197	3,253		
⊼	211,695 ✓	-3,137	-3,133	-3,137		
−	6,267		6,330	6,390		
T.P.	205.428 ✓					T.P.
+	4,202		4,242			
⊼	209,630 ✓	-1,887	-1,887			
(d) −	6,089		6,179			
B.M. # MW-22	203,541 ✓					Elev. 203.566 FB 2197-10 La B.M. # MW-22 Cienega Blvd & Willoughby ave. N.E. Cor. Bt spk. in cb. ± 15' No. of No. end CR.
+	4,682		4728			
⊼	208,223 ✓	0.980	-0,980			
(d) −	5,662		5.708			
B.M. # D-134	202,561 ✓					El. 202.588 FB 2197-10 La Cienega B.M. # D-134 Blvd. & Willoughby ave. SE. Cor. wire spk. in cb. ± 15' E. of E. end CR.
+	4.558		4,665			
⊼	207,119 ✓	-0.649	-0.650			
−	5,207		5315			
T.P.	201,912 ✓					T.P.
+	3,100		3,143			
⊼	205,012 ✓	-3,465	-3,465			
−	6,565		6608			
T.P.	198,447 ✓					T.P.
+	3065		3,108			
⊼	201,512 ✓	-3,472	-3,471			
−	6,537		6579			
T.P.	194,975 ✓					T.P.
+	3,548		3,582			
⊼	198,523 ✓	-1,992	-1,991			
(d) −	5,540		5,573			
B.M. # D-55	192.983 ✓					BM # D-55 (next page for description)

NOTES RED. ____ JOB NO. 0301.02 SURVEY OF W. Hollywood BMs
DATE ____ SURVEY BY A.S. Curtis
NOTES CHKD. ____ NOTES BY Curtis DATE Feb. 6 - 1962
DATE ____ INDEXED H. E. OTT DATE ____

F.B. 2197 PG. 101

JOB NO. 0301.02 SURVEY OF W. Hollywood BM's NOTES RED. DATE
SURVEY BY A. S. Curtis DATE
NOTES BY Curtis DATE Feb 6 - 1962 NOTES CHKD. DATE
INDEXED H. E. OTT DATE

F. B. 2192 PG. 102

768420 S & E-353 4-54

PLEASE RETURN TO
LOS ANGELES COUNTY SURVEYOR
725 LOS ANGELES COUNTY ENGINEERING BLDG.

NOTE: ANY ADDITIONS OR CHANGES ON THIS SHEET MUST BE MADE OR CIRCLED IN RED INK, WITH DATE AND NAME OF PERSON MAKING CHANGE.

Do not extend notes this side of this line

B.M.	1ST RUN	DIFF.	2ND RUN	3RD RUN	ADJ. ELEV.	DESCRIPTION
(fd) B.M.# D-55	192.983 ✓					Elev. 193.029 F.B. 2197-9 La Cienega BM.# D-55 Blvd. & Waring Ave. NE. Cor. W. Spk. 5' No. of No. end C.R. (See pg-81) (La City BM #13-05310 - 1956 Elev. = 193.091)
+	5.612		5684			
⊼	198.595 ✓	+ 0.198	+ 0.197			
(fd) −	5.414		5487			
B.M.# MW-21	193.181 ✓					Elev. 193.227 F.B. 2197-9 La Cienega BM.# M.W.-21 Blvd. & Waring Ave. - NE Cor. - Spk. ± 19' No. of No. end C.R. (See page 82)
+	3.285		3367			
⊼	196.466 ✓	- 2.912	- 2.911			
(fd) −	6.197		6278			
B.M.# D-54	190.269 ✓					Elev. 190.325 F.B. 2197 - La Cienega Blvd. BM.# D-54 & Sherwood Dr. - N.W. Cor. - W. Spk. ± 5' No. of No. end C.R. (See page 81)
+	3.955		4070			
⊼	194.224 ✓	- 1.685	- 1685			
−	5.640		5755			
T.P.	188.584 ✓					T.P.
+	3.997		3452			
⊼	192.581 ✓	- 2.293	- 2.291			
(fd) −	6.290		5743			
B.M.# M.W. 109	186.291 ✓					Elev. 186.352 F.B. 2708-10 Sherwood BM.# M.W.-109 Dr. & Westknoll Dr. - S.W. Cor. Bt. spk in Cb. - 1° So. of SE. C.R.
+	4.933		5022			
⊼	191.224 ✓	- 1.027	- 1.026			
−	5.960		6048			
T.P.	185.264 ✓					T.P.
+	4.163		4245			
⊼	189.427 ✓	- 1.520	- 1.518			
(fd) −	5.683		5.763			
B.M.# MW. 110	183.744 ✓					El. 183.819 F.B. 2708-10 Sherwood BM.# MW-110 Dr. & Westmount Dr. - N.W. Cor. L & Tag. in Cb. - 1° N. of N. end C.R.
+	4.350		4550			
⊼	188.094 ✓	- 1.020	- 1.021			
−	5.370		5571			
T.P.	182.724 ✓					T.P.

76S420 S & E-353 4-54

PLEASE RETURN TO
LOS ANGELES COUNTY SURVEYOR
725 LOS ANGELES COUNTY ENGINEERING BLDG.

NOTE: ANY ADDITIONS OR CHANGES ON THIS SHEET MUST BE MADE OR CIRCLED IN RED INK, WITH DATE AND NAME OF PERSON MAKING CHANGE.

Do not extend notes this side of this line

B.M.	1ST RUN	DIFF.	2ND RUN	3RD RUN	ADJ. ELEV.	DESCRIPTION
T.P.	182,724 ✓					T.P.
+	4,375		4,485			
⊼	187,099 ✓	-1,192	-1,193			
−	5,567		5,678			
(d) # BM. MW-111	181,532 ✓					BM # MW-111 Elev. 181,603 FB 2708-10 Sherwood Dr. & West Bourne Dr. S.W. Cor. - L & Tag in Conc. base of lite Std. @ So. C.R.
+	5,683		5,863			
⊼	187,215 ✓	-1,666	-1,665			
−	4,017		4,198			
T.P.	183,198 ✓					T.P.
+	5,278		5,373			
⊼	188,476 ✓	+0,985	+0,984			
−	4,293		4,389			
(d) # BM. MW-112	184,183 ✓					BM # MW-112 Elev. 184,249 F.B. 2708-10 Sherwood Dr. & Huntley Dr. W. Side - L & Tag on curb of ℄ Prod Sherwood Dr.
+	3,475		3,602			
⊼	187,658 ✓	2,938	-2,938			
−	6,413		6,540			
T.P.	181,245 ✓					T.P.
+	3,474		3,566			
⊼	184,719 ✓	2,409	2,407			
−	5,883		5,973			
T.P.	178,836 ✓					T.P.
+	4078		4,223			
⊼	182,914 ✓	1,765	1,766			
−	5,843		5,989			
T.P.	177,071 ✓					T.P.
+	3895		4,013			
⊼	180,966 ✓	1,955	1,955			
−	5850		5,968			
T.P.	175,116 ✓					T.P.

NOTES RED ____ JOB NO. 0301.02 SURVEY OF W. Hollywood BM.s
DATE ____ SURVEY BY A. S. Curtis
NOTES CHKD. ____ NOTES BY Curtis H.E. OTE DATE Feb 6-1962
DATE ____ INDEXED ____ DATE ____

F.B. 2197 PG. 103

769420 S & E-353 4-54

PLEASE RETURN TO
LOS ANGELES COUNTY SURVEYOR
725 LOS ANGELES COUNTY ENGINEERING BLDG.

NOTE: ANY ADDITIONS OR CHANGES ON THIS SHEET MUST BE MADE OR CIRCLED IN RED INK, WITH DATE AND NAME OF PERSON MAKING CHANGE.

Do not extend notes this side of this line

JOB NO. 030102 SURVEY OF W. Holly wood BM's NOTES RED
SURVEY BY G.J. Curtis DATE
NOTES BY Curtis DATE Feb 6-1962 NOTES CHKD.
INDEXED H.E. OTT DATE DATE

F.B. 2197 PG. 104

B.M.	1ST RUN	DIFF.	2ND RUN	3RD RUN	ADJ. ELEV.	DESCRIPTION
T.P.	175,116 ✓					T.P.
+	4,340		4468			
π	179,456 ✓	-1.103	-1.104			
-	5,443		5,572			
T.P.	174,013 ✓					
+	3,952		4105			(Elev. 172.755 F.B. 2197-85)
π	177,965 ✓	1.351	-1.351			Elev. 172.832 F.B. 2197-38
-	5,303		5,456			Elev. 172.744 F.B. 2708-11
(4d) # B.M. MW-71	172,662 ✓					B.M. # MW-71 Melrose Ave. & Huntley Dr. N.E. Cor. - Br. Screw in curb, @ East end catch basin.
+	5,350		5,470			
π	178,012 ✓	+0.010	+0.009			
-	5,340		5,461			
T.P.	172,672 ✓					T.P.
+	4,083		4,170			
π	176,755 ✓	-1.010	-1.010			(Elev. 171.762 F.B. 2197-85)
-	5,093		5,180			Elev. 171.899 F.B. 2197-38
(4d) B.M. # MW-72	171,662 ✓					B.M. # MW-72 Melrose Ave. & Norwich Dr. S.W. Cor. - Bt. spk. in curb, 16' E. of W. end C.R. - In front fire hyd.
+	6,237		6,335			
π	177,899 ✓	+4.367	+4.365			
-	1,870		1,970			
T.P.	176,029 ✓					T.P.
+	4,522		4,634			
π	180,551 ✓	-0.181	-0.182			(Elev. 175.942 F.B. 2197-85)
-	4,703		4,816			Elev. 176.112 F.B. 2197-38
(4d) B.M. - MW-73	175,848 ✓					B.M. # MW-73 Melrose Ave. & San Vicente Blvd. N.W. Cor. Bt. spk. in curb @ No. end C.R. & So. end catch basin.

PWFB 1417

2166

Notes Ck'd by	Survey of W. Hollywood + Sherman
Map No.	JN 0650.01 Tape 070 Std 68 °F
Office Work	Surveyed by F. E. Brooks
Checked	Notes F. E. Brooks Date 29 Nov 60
Date	Indexed M. E. OTT DEC 6 '60

S.M.D. F. B. [illegible] PG. [illegible]

J.N. 0650.01

W. HOLLYWOOD and SHERMAN

SEWER MAINTENCE DIST

AREA #1

F.E. Brooks
AR Barilotti
RR Rodriguez
G Esquer

Note: Any Additions or Changes on This Sheet Must be Made or Circled in Red Ink With Date and Name of Person Making Change.

Do not extend notes this side of this line.

RETURN TO
LOS ANGELES COUNTY ENGINEER
00 LOS ANGELES COUNTY ENGINEERING BLDG.

768C98 CE #247—7-59

PWFB 1417 2167

F.B. [illegible] PG. [illegible]

INDEX

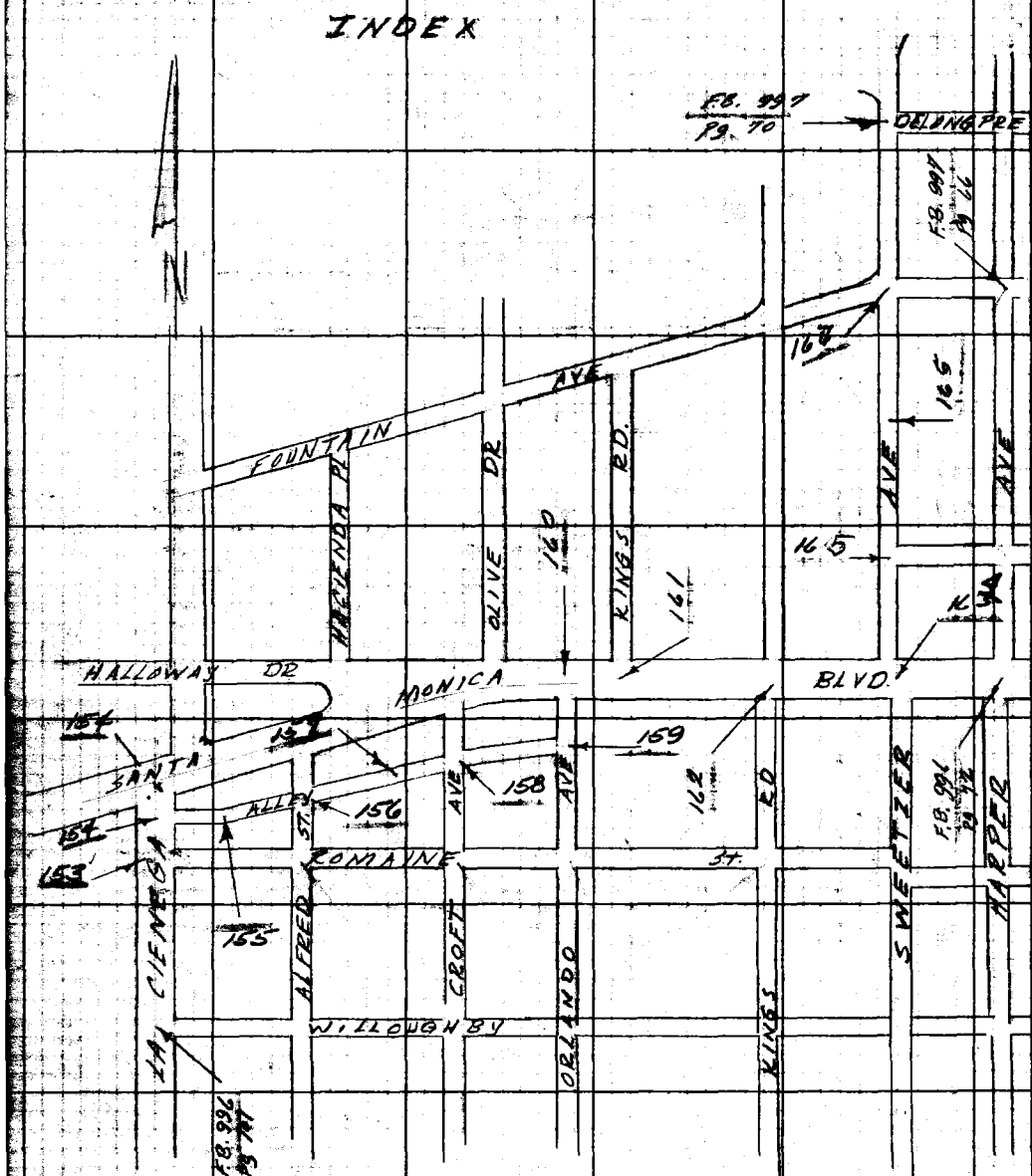

RETURN TO
LOS ANGELES COUNTY ENGINEER
100 LOS ANGELES COUNTY ENGINEERING BLDG.

Do not extend notes this side of this line.

Note: Any Additions or Changes on This Sheet Must be Made or Circled in Red Ink With Date and Name of Person Making Change.

PWFB 1417 2168

Notes Ck'd by	Survey of W. Hollywood & Sherman
Map No.	JN 0650.01 Tape 070 Std 60 °F
Office Work	Surveyed by E. E. Brooks
Checked	Notes E. E. Brooks Date 29 Nov 60
Date	Indexed H. E. OTT

S.M.D. F. B. ~~2197~~ PG. ~~155~~

W.S.22, C-3

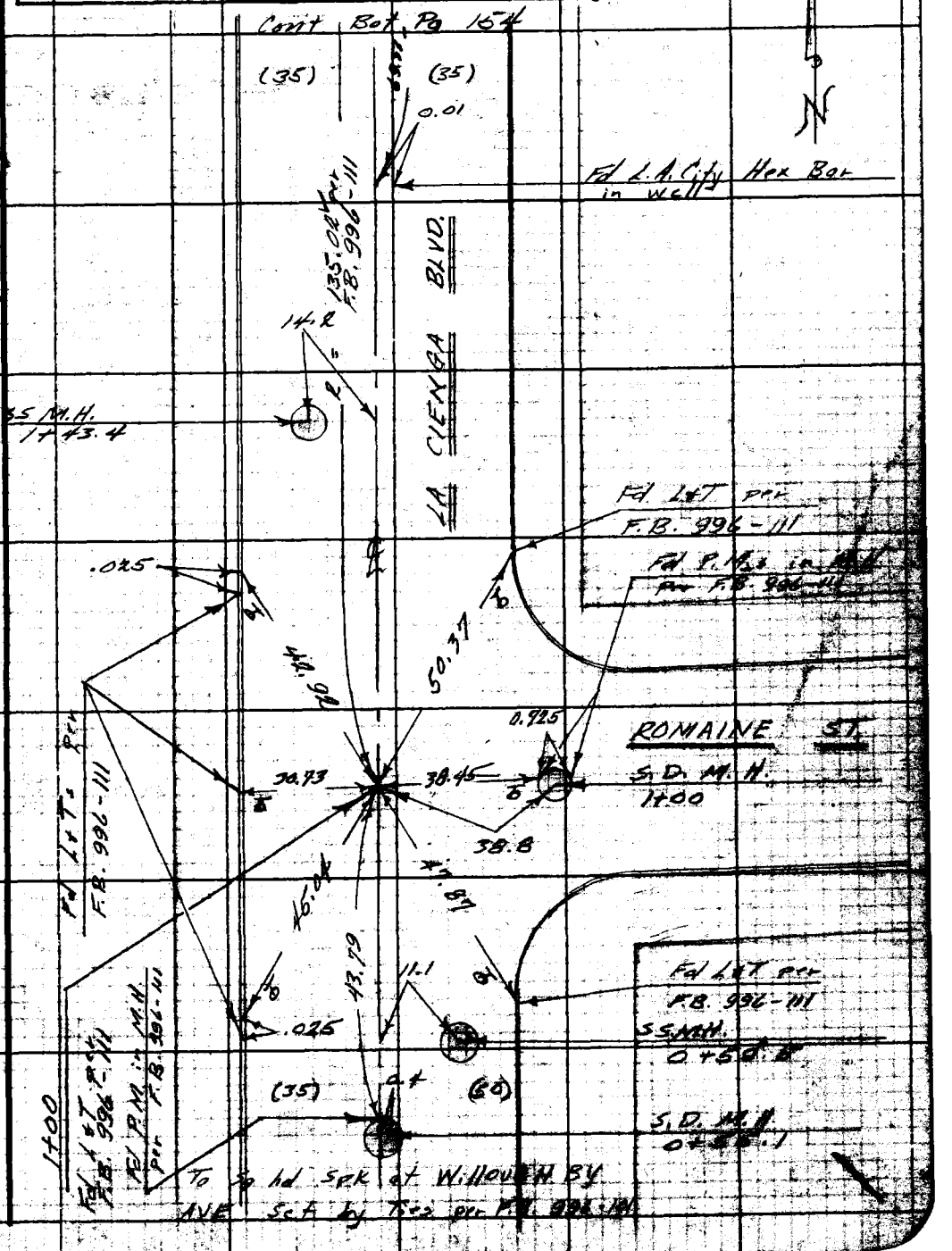

Note: Any Additions or Changes on this Sheet Must be Made or Circled in Red Ink With Date and Name of Person Making Change.

Do not extend this side of this line.

PLEASE RETURN TO LOS ANGELES COUNTY ENGINEER 700 Los Angeles County Engineering Bldg.

78F3098 S&E #247 11-58

PWFB 1417 2169

F.B. ~~2137~~ Pg ~~154~~

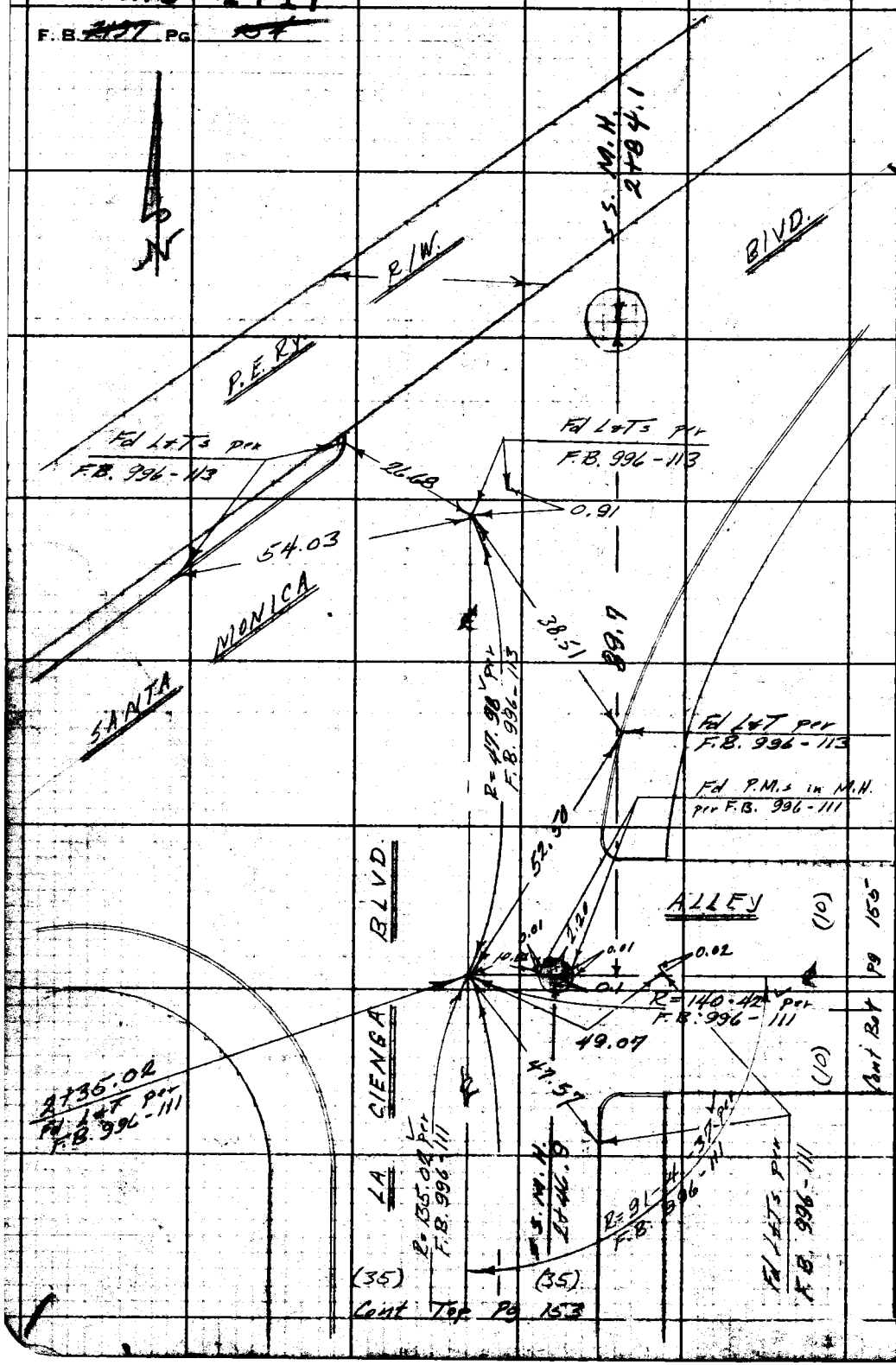

PLEASE RETURN TO
LOS ANGELES COUNTY ENGINEER
700 LOS ANGELES COUNTY ENGINEERING BLDG.

Do not extend this side of this line.

Note: Any Additions or Changes on This Sheet Must be Made or Circled in Red Ink With Date and Name of Person Making Change.

PWFB 1417

2170

Notes Ck'd by	Survey of W. Hollywood & Sherman
Map No.	JN 0650.01 Tape 070 Std 68 °F
Office Work	Surveyed by F. E. Brooks
Checked	Notes F. E. Brooks Date 30 Nov 60
Date	Indexed H. E. OTT

S.M.D. F. B. ~~1497~~ Pg. ~~256~~

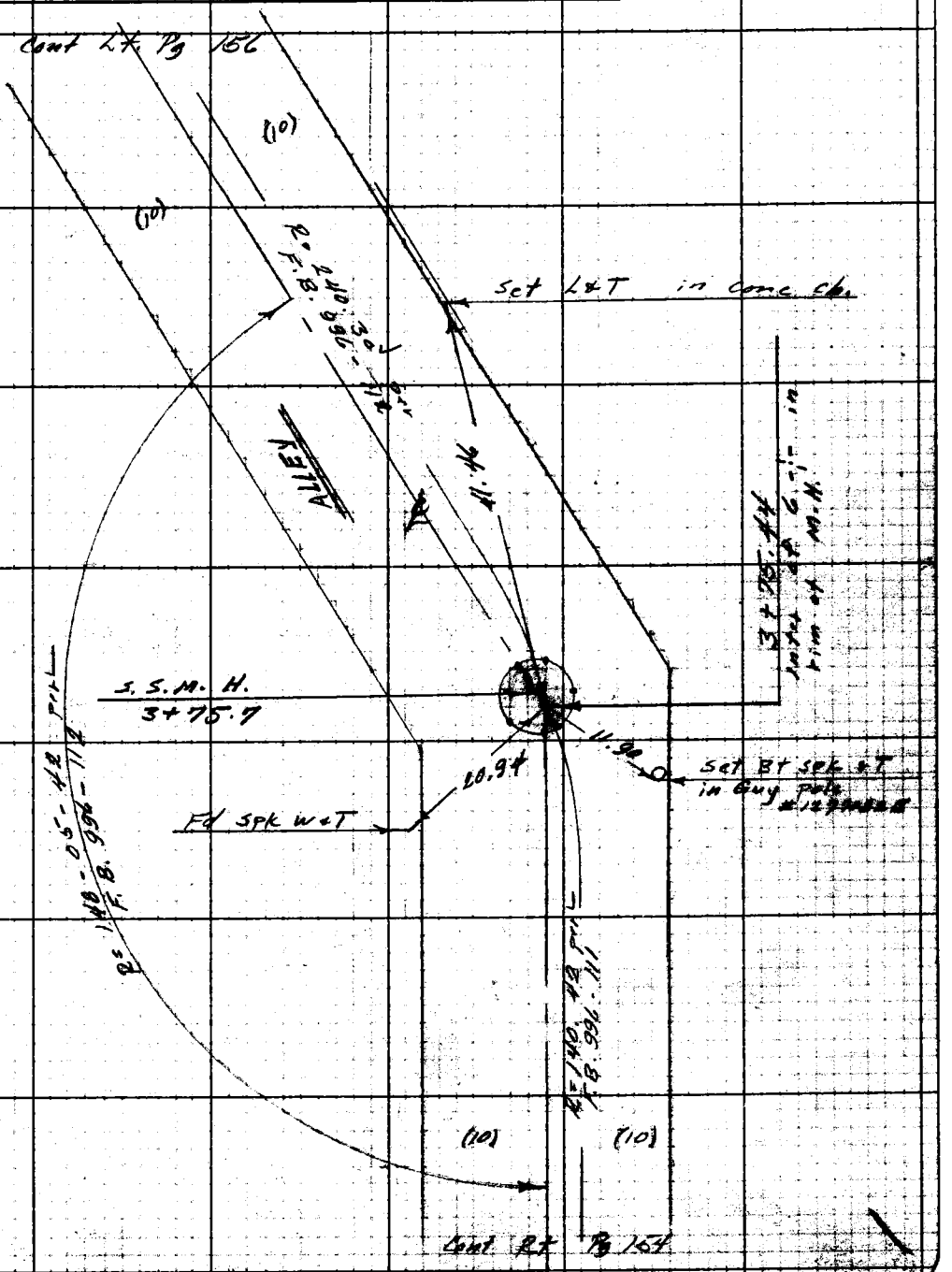

Note: Any Additions or Changes on This Sheet Must be Made or Circled in Red Ink With Date and Name of Person Making Change.

Do not extend notes this side of this line.

RETURN TO
LOS ANGELES COUNTY ENGINEER
100 LOS ANGELES COUNTY ENGINEERING BLDG.

763098 CE #247—7-59

PWFB 1417 2171, 2172

F.B. ~~[illegible]~~ PG. ~~[illegible]~~

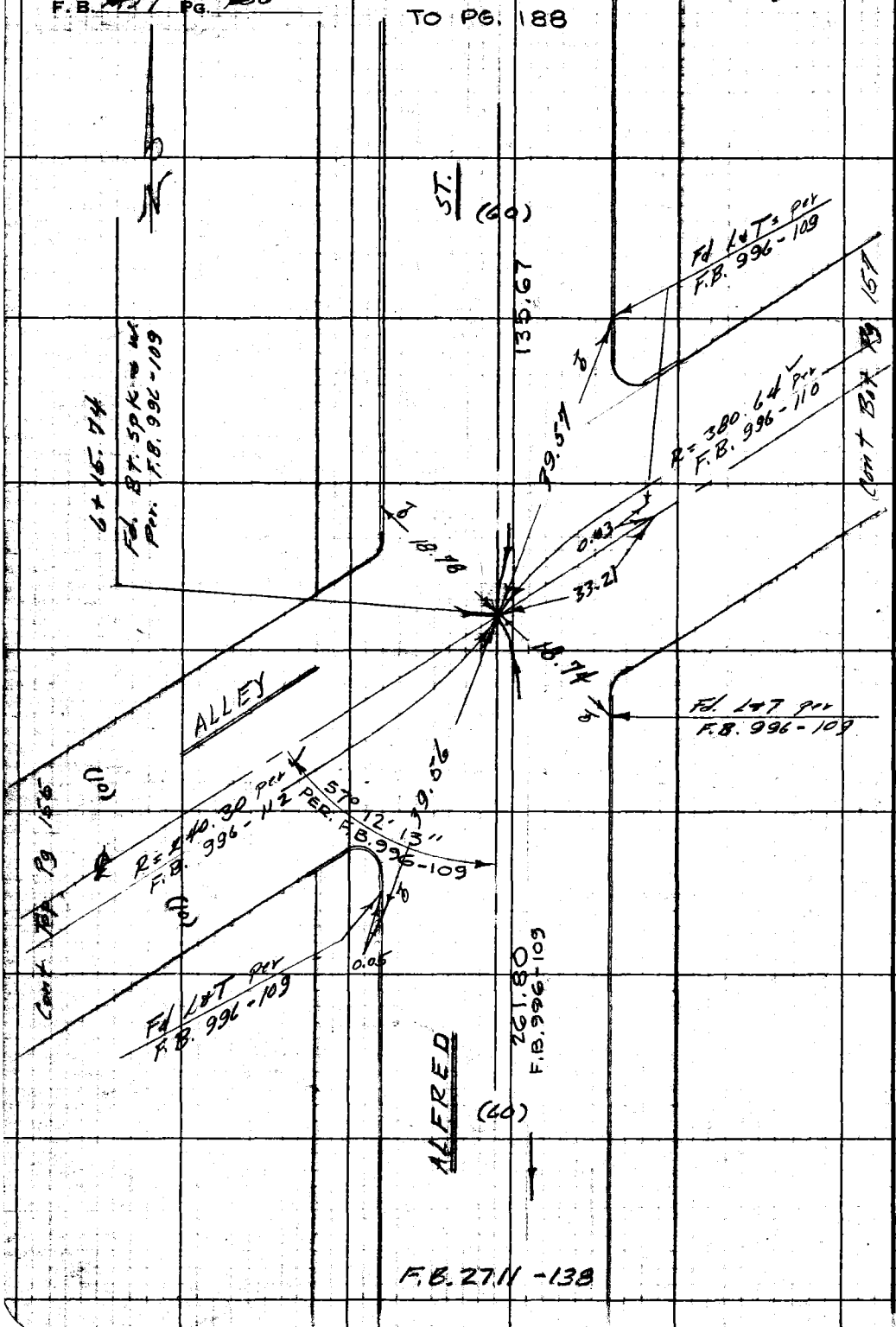

RETURN TO
LOS ANGELES COUNTY ENGINEER
700 LOS ANGELES COUNTY ENGINEERING BLDG.

Do not extend notes this side of this line.

Note: Any Additions or Changes on This Sheet Must be Made or Circled in Red Ink. With Date and Name of Person Making Change.

LWS 22 C-3

PWFB 1417

2173

Notes Ck'd by	Survey of W. Hollywood & Sherman
Map No.	JN 0650.01 Tape 070 Std 68 °F
Office Work	Surveyed by F. E. Brooks
Checked	Notes F. E. Brooks Date 30 Nov 60
Date	Indexed H. E. OTT

S.M.D. F. B. 2197 PG. 157

Cont Bot Pg 158

(10) (10)

R = 380.64' per F.B. 996-110

ALLEY

S.S. M.H.
6+98.4

Cont Rt Pg 156

Note: Any Additions or Changes on This Sheet Must Be Made or Circled in Red Ink With Date and Name of Person Making Change.

Do not extend notes this side of this line.

RETURN TO
LOS ANGELES COUNTY ENGINEER
1100 LOS ANGELES COUNTY ENGINEERING BLDG.

763095 CE #247—7-53

F.B. ~~2197~~ PG. ~~150~~

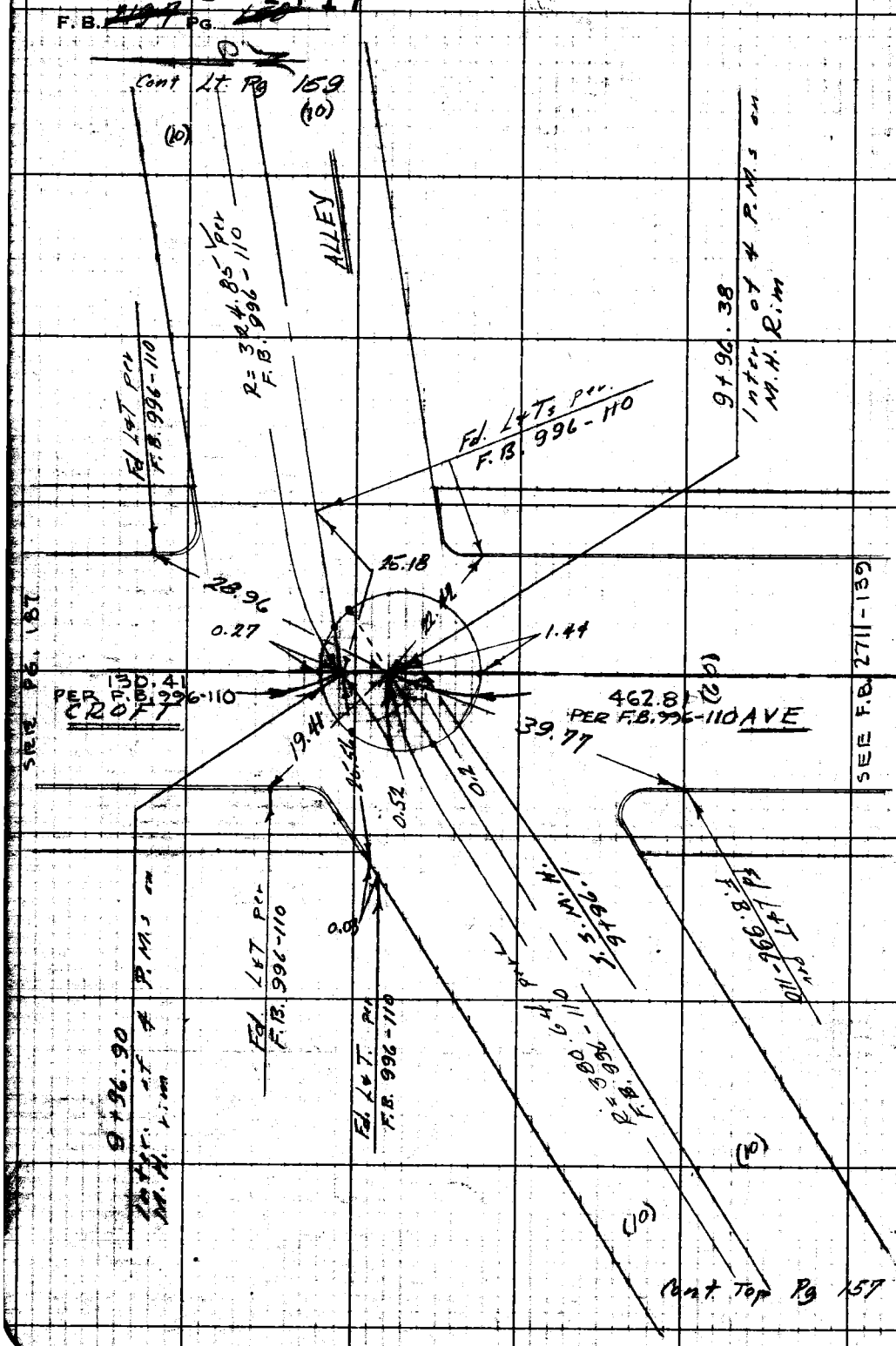

RETURN TO
LOS ANGELES COUNTY ENGINEER
700 LOS ANGELES COUNTY ENGINEERING BLDG.

Do not extend notes this side of this line.

Note: Any Additions or Changes on This Sheet Must be Made or Circled in Red Ink With Date and Name of Person Making Change.

PWFB 1417

2175

Notes Ck'd by	Survey of W. Hollywood & Sherman
Map No.	JN 0650.01 Tape 070 Std 68 °F
Office Work	Surveyed by F. E. Brooks
Checked	Notes F. E. Brooks Date 30 Nov 60
Date	Indexed H. E. OTT

S.M.D. F.B. [illegible] PG. [illegible]

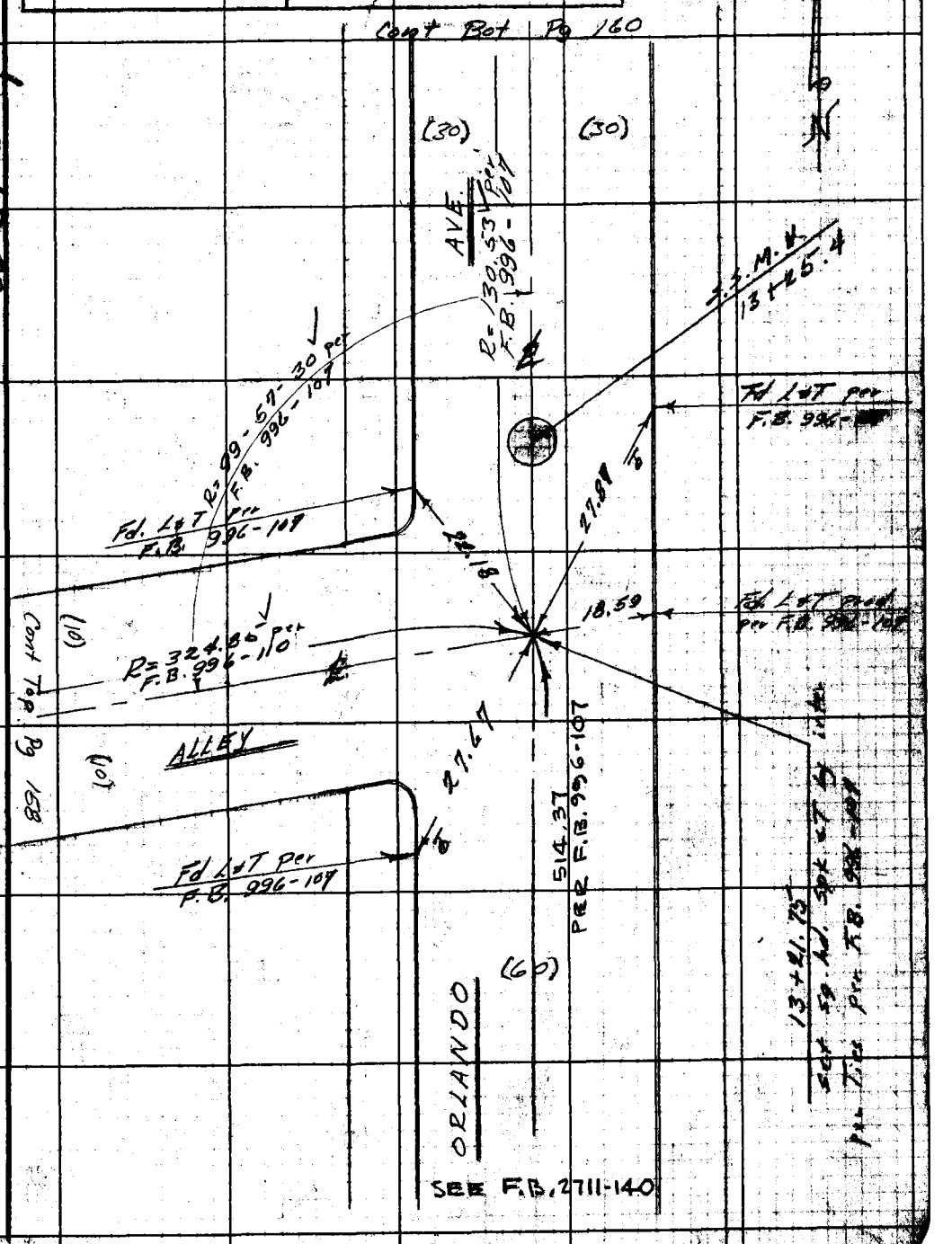

Note: Any Additions or Changes on This Sheet Must be Made or Circled in Red Ink With Date and Name of Person Making Change.

Do not extend notes this side of this line.

RETURN TO
LOS ANGELES COUNTY ENGINEER
700 LOS ANGELES COUNTY ENGINEERING BLDG.

76F3095 CE #247—3-57

PWFB 1417

2176

F.B. [illegible] Pg. [illegible]

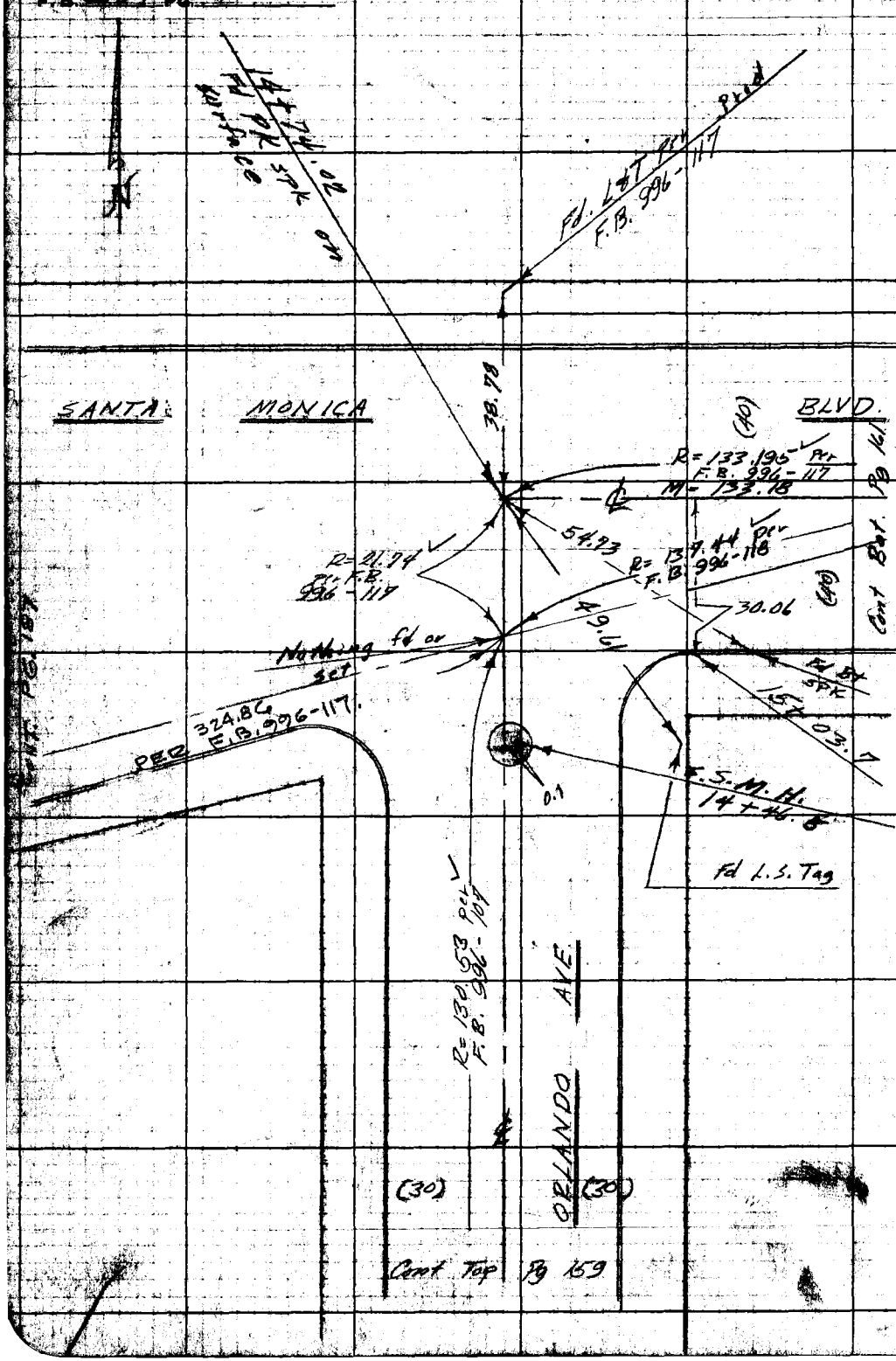

RETURN TO
LOS ANGELES COUNTY ENGINEER
700 LOS ANGELES COUNTY ENGINEERING BLDG.

Do not extend notes this side of this line.

Note: Any Additions or Changes on this Sheet Must be Made or Circled in Red Ink With Date and Name of Person Making Change.

PWFB 1417 2177

Notes Ck'd by	Survey of W. Hollywood & Sherman
Map No.	JN 0650.01 Tape 070 Std 68 °F
Office Work	Surveyed by F. E. Brooks
Checked	Notes F. E. Brooks Date 1 Dec 60
Date	Indexed H. E. OTT

S.M.D. F. B. [illegible] Pg [illegible]

W.S. 22, C-2

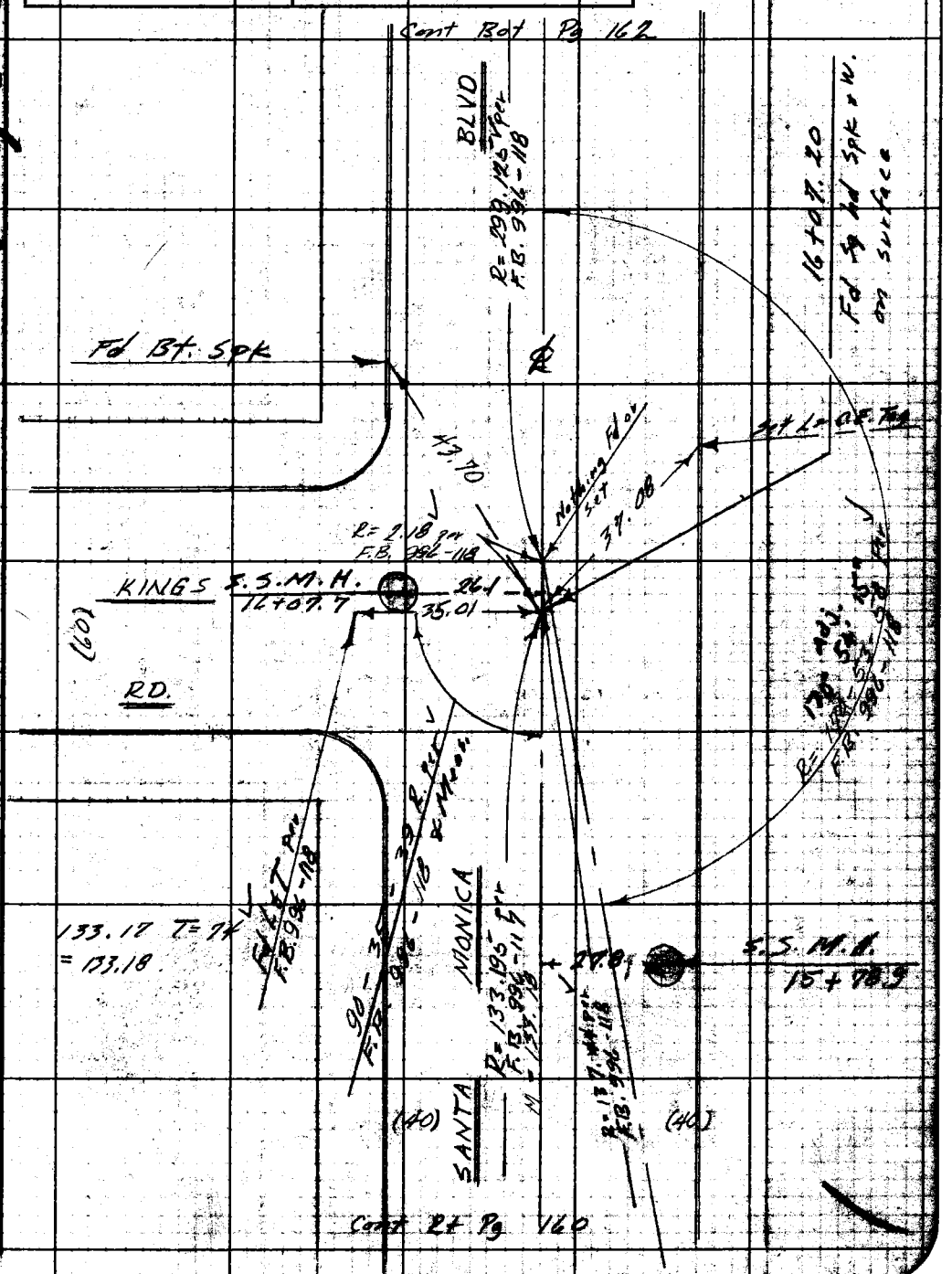

Note: Any Additions or Changes on This Sheet Must be Made or Circled in Red Ink With Date and Name of Person Making Change.

Do not extend notes this side of this line.

RETURN TO
LOS ANGELES COUNTY ENGINEER
1100 LOS ANGELES COUNTY ENGINEERING BLDG.

763098 CE #247—7-53

PWFB 1417

2178

F.B. ~~2199~~ Pg ~~[illegible]~~

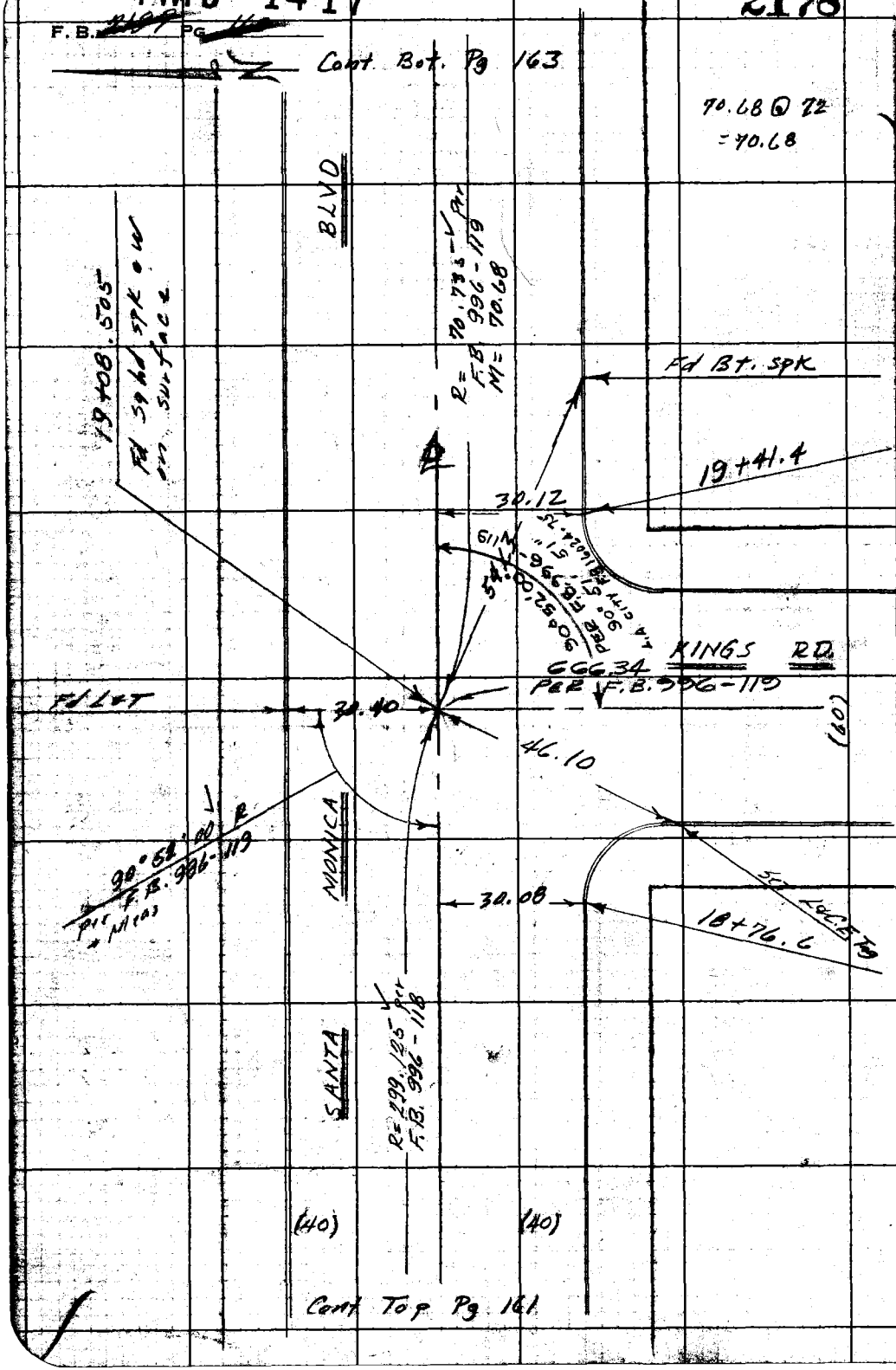

RETURN TO
LOS ANGELES COUNTY ENGINEER
700 LOS ANGELES COUNTY ENGINEERING BLDG.

Do not extend notes this side of this line.

Note: Any Additions or Changes on This Sheet Must be Made or Circled in Red Ink With Date and Name of Person Making Change.

PWFB 1417

2179

Notes Ck'd by	Survey of W. Hollywood & Sherman
Map No.	JN 0650.4 Tape 070 Std 60 °F
Office Work	Surveyed by F. E. Brooks
Checked	Notes F. E. Brooks Date 1 Dec 60
Date	Indexed H. E. OTT

S.M.D. F. B. 2199 PG. 164

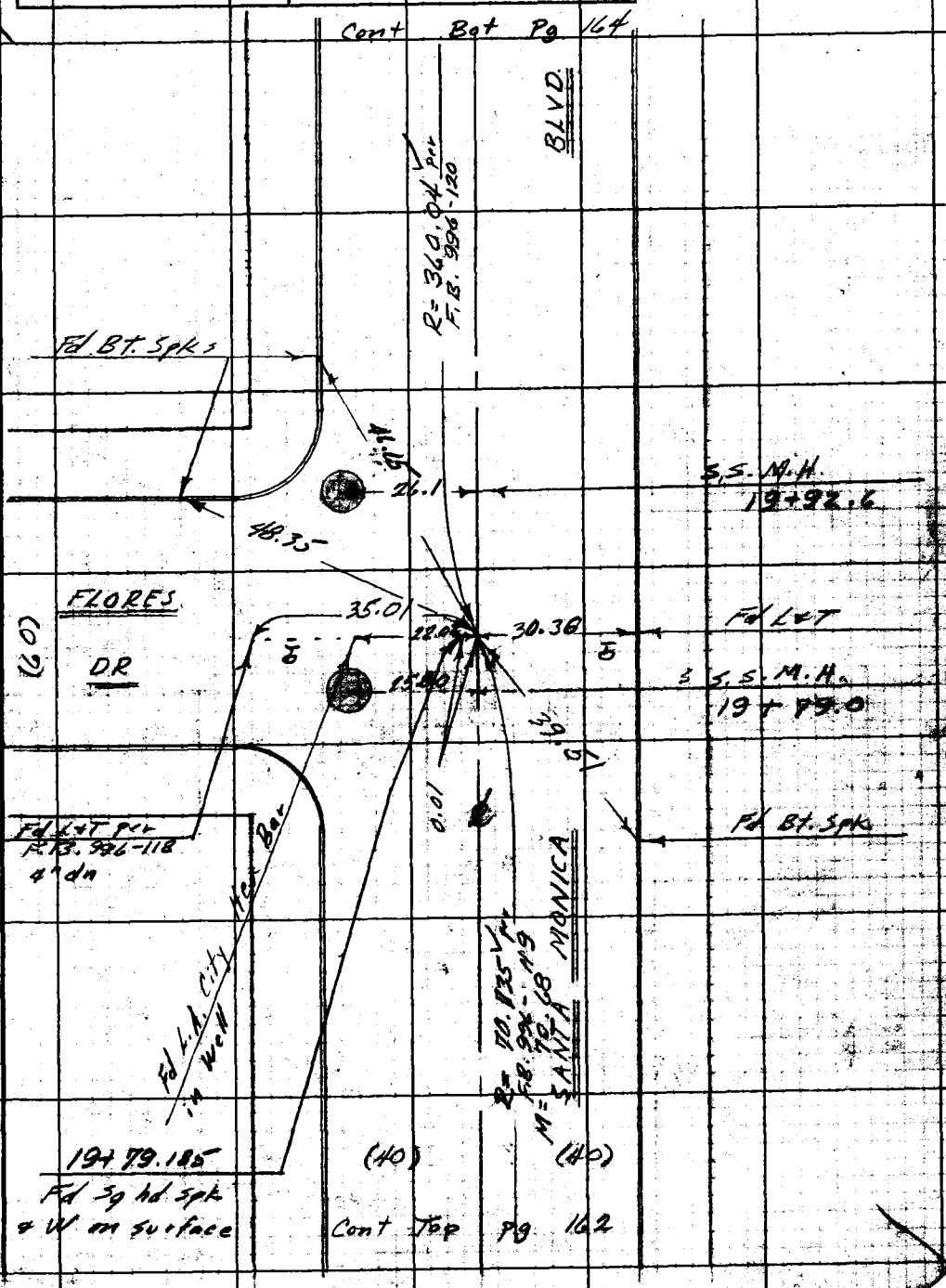

WS22 C-2

Note: Any Additions or Changes on This Sheet Must be Made or Circled in Red Ink With Date and Name of Person Making Change.

Do not extend notes this side of this line.

RETURN TO LOS ANGELES COUNTY ENGINEER 900 LOS ANGELES COUNTY ENGINEERING BLDG.

763095 CE #247—7-53

PWFB 1417 2180

F.B. PG.

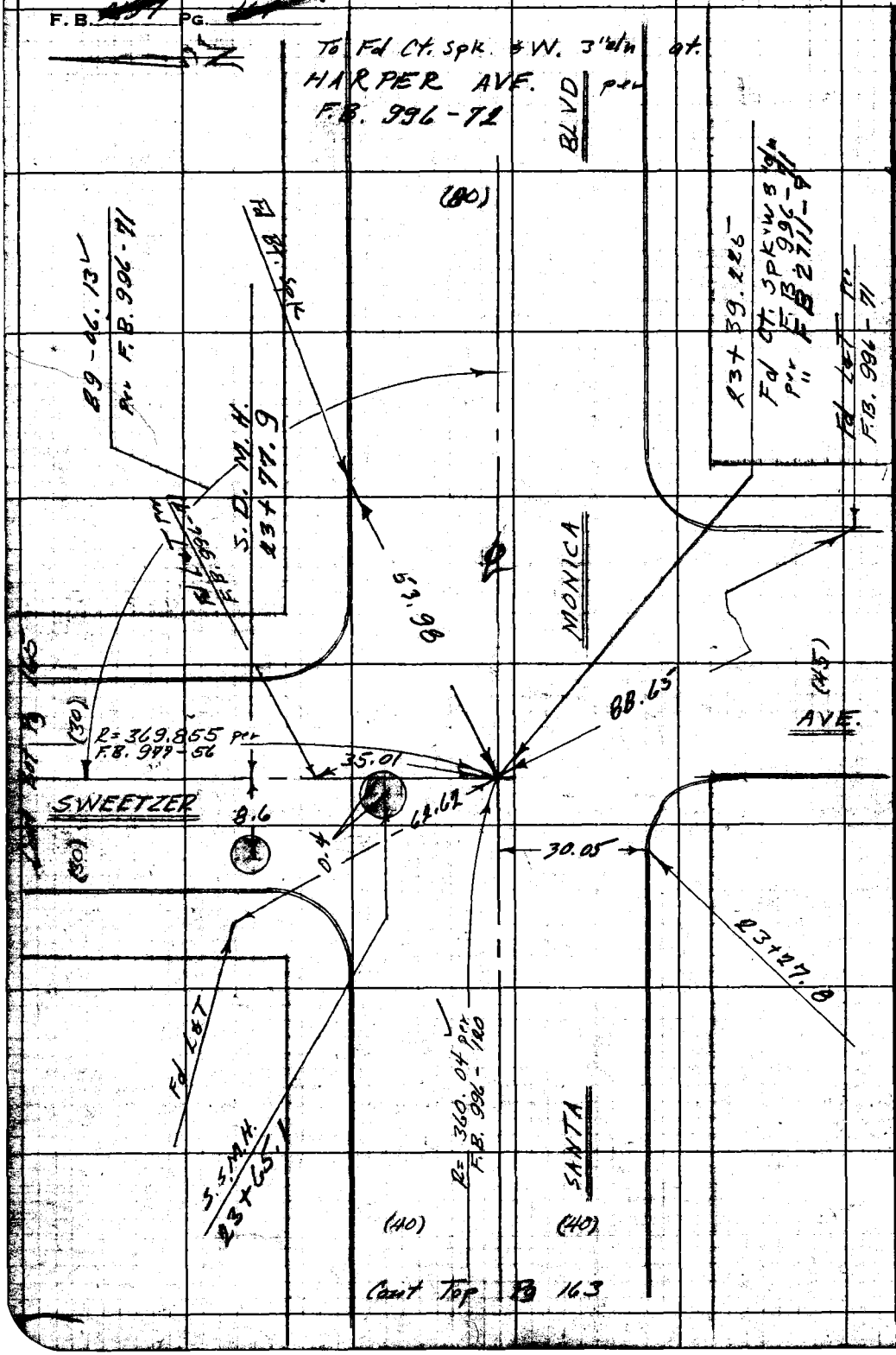

Cont Top Pg 163

N-S 22SM

REFURN TO
LOS ANGELES COUNTY ENGINEER
900 Los Angeles County Engineering Bldg.

Do not extend notes this side of this line.

Note: Any Additions or Changes on This Sheet Must be Made or Circled in Red Ink With Date and Name of Person Making Change.

PWFB 1417 2181

Notes Ck'd by	Survey of W. Hollywood & Sherman S.M.D. F. B. 2181 Pg. [illegible]
Map No.	JN 1650.01 Tape 070 Std 68 °F
Office Work	Surveyed by F. E. Brooks
Checked	Notes F. E. Brooks Date 2 Dec 60
Date	Indexed H. E. OTT

WS.22/C-2

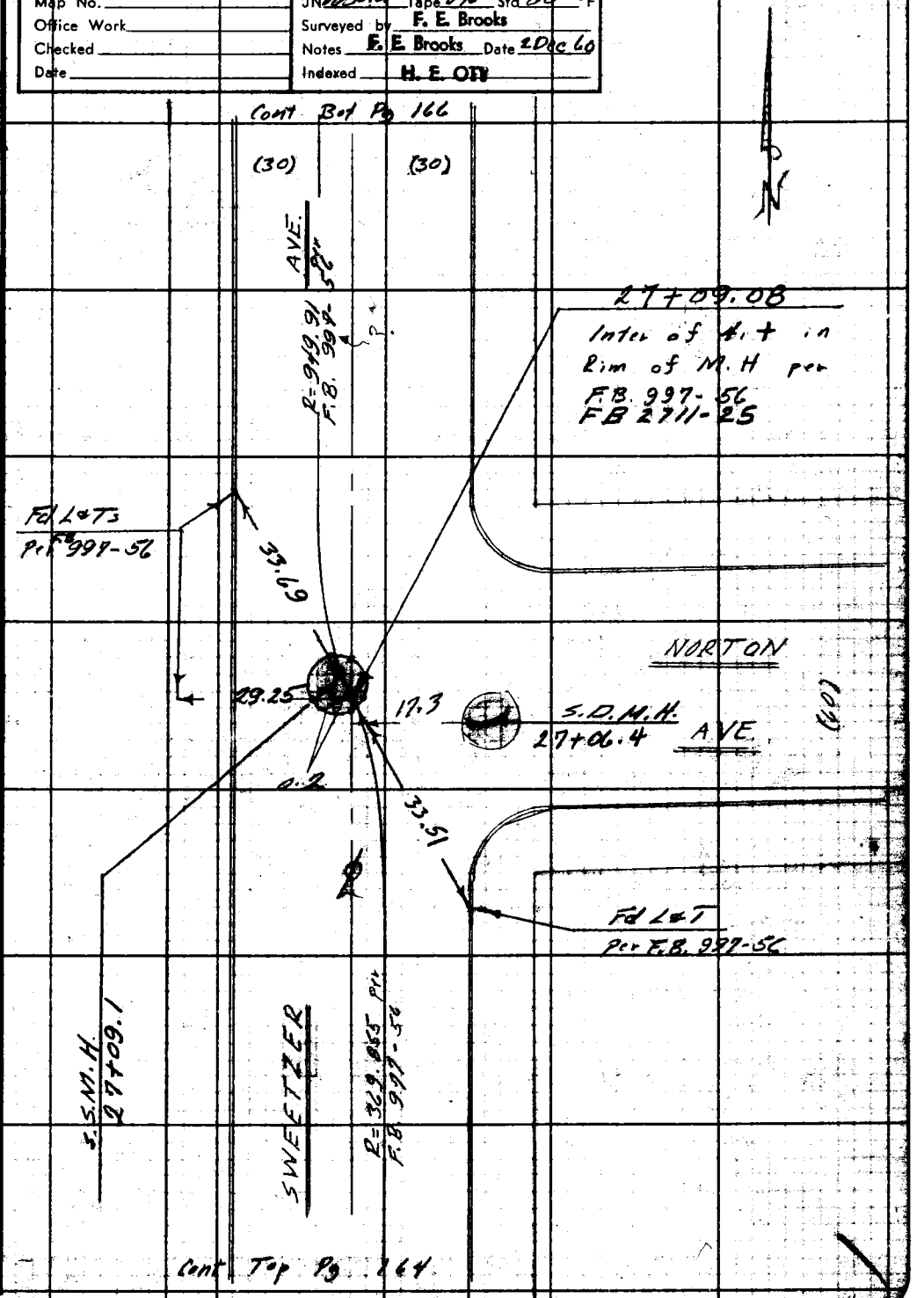

Note: Any Additions or Changes on This Sheet Must be Made or Circled in Red Ink With Date and Name of Person Making Change.

Do not extend this side of this line.

PLEASE RETURN TO
LOS ANGELES COUNTY ENGINEER
700 LOS ANGELES COUNTY ENGINEERING BLDG.

76F3098 S&E #247 11-58

PWFB 1417 2182 , 2183

F. B. ~~1417~~ PG ~~166~~

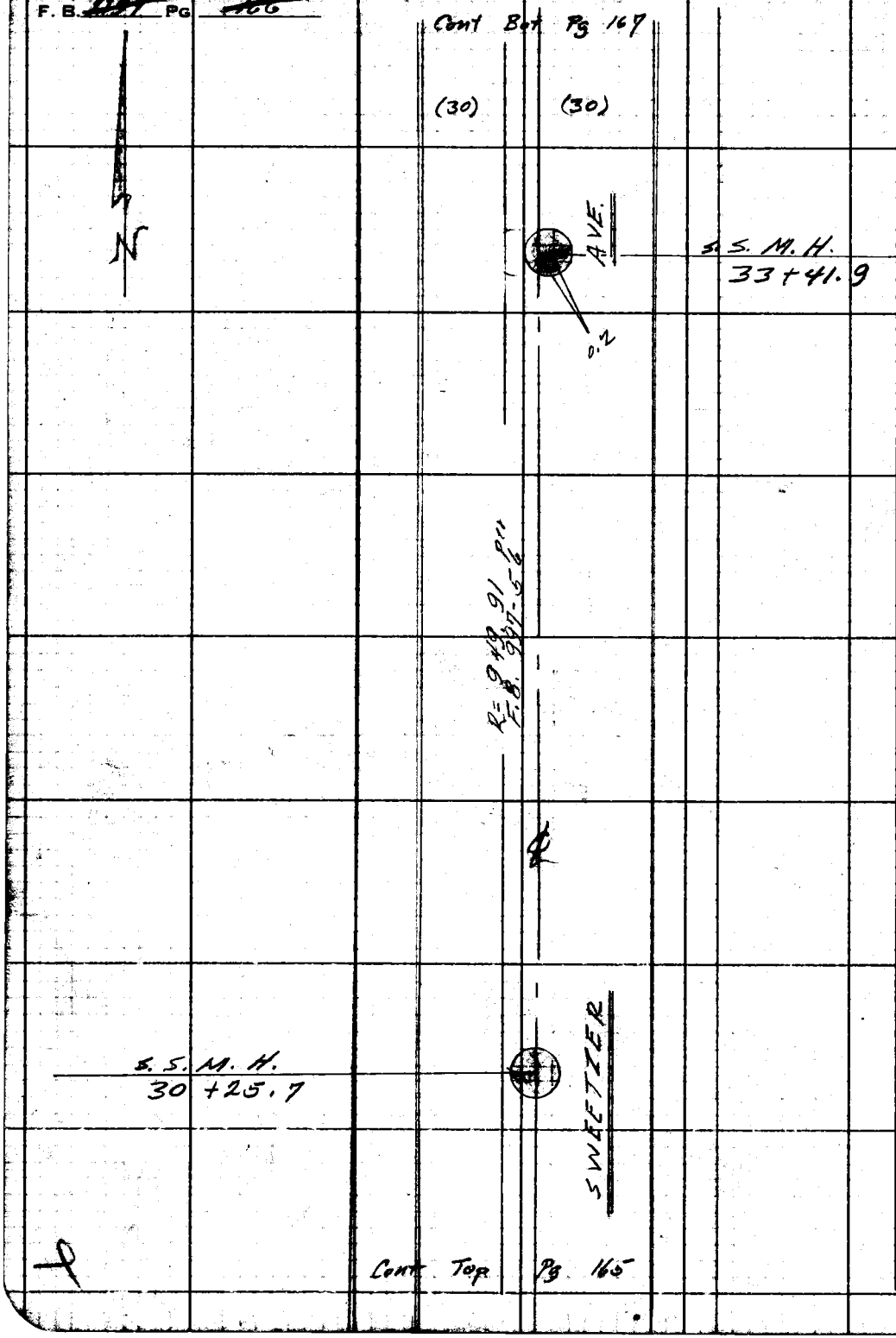

PLEASE RETURN TO
LOS ANGELES COUNTY ENGINEER
700 LOS ANGELES COUNTY ENGINEERING BLDG.

Do not extend this side of this line.

Note: Any Additions or Changes on This Sheet Must be Made or Circled in Red Ink With Date and Name of Person Making Change.

PWFB 1417 2184

Notes Ck'd by	Survey of W. Hollywood & Sherman S.M.D.
Map No.	JN 0650.01 Tape 090 Std 68 °F
Office Work	Surveyed by F. E. Brooks
Checked	Notes F. E. Brooks Date 2 Dec 60
Date	Indexed H. E. OTT

F. B. ~~[illegible]~~ PG. ~~[illegible]~~

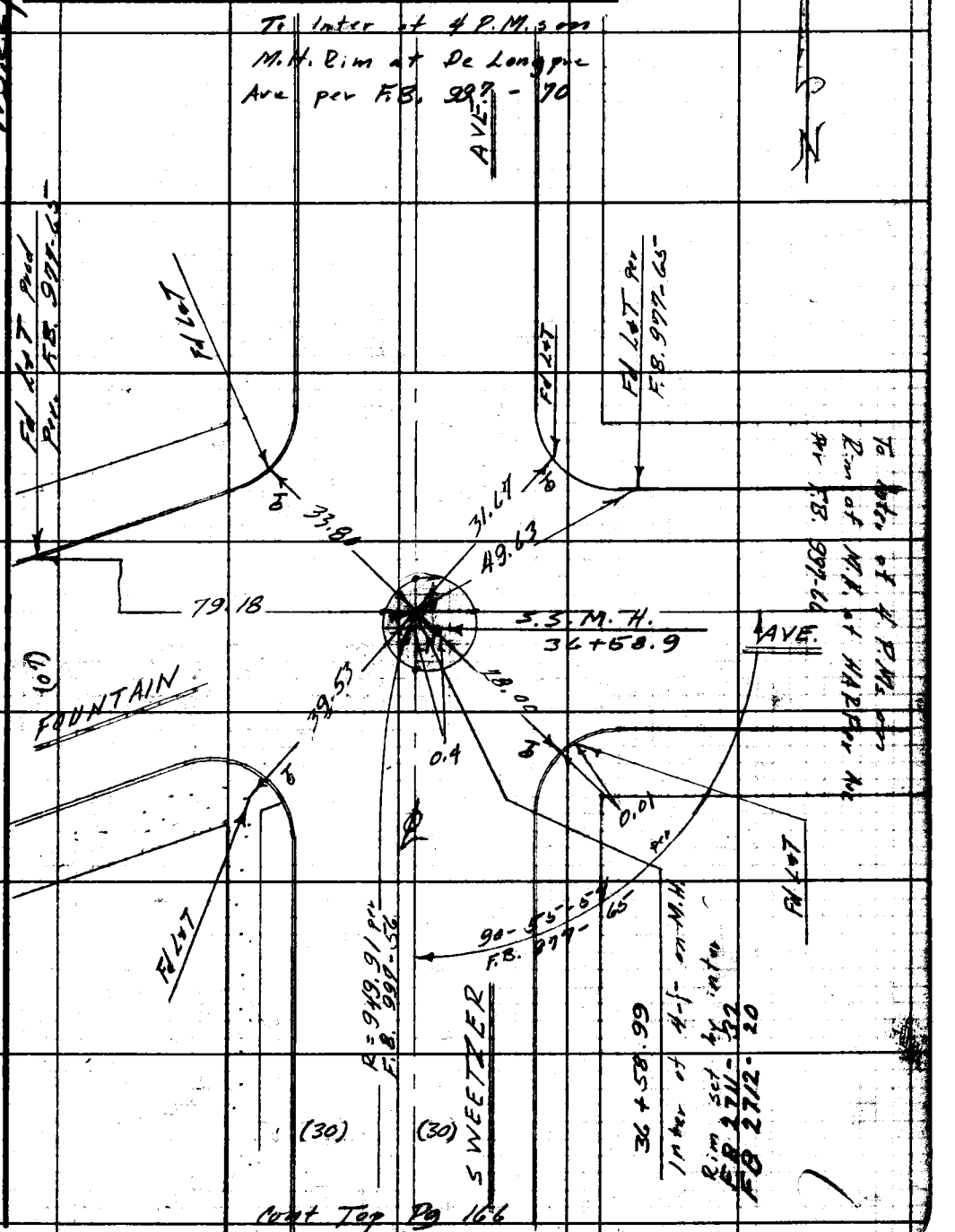

Note: Any Additions or Changes on This Sheet Must be Made or Circled in Red Ink With Date and Name of Person Making Change.

Do not extend this side of this line.

PLEASE RETURN TO
LOS ANGELES COUNTY ENGINEER
700 LOS ANGELES COUNTY ENGINEERING BLDG.

76F309S S&E #247 11-58

Profile No.	Notes Red	Plotted	Job No.	Division No.
	Date	Date	Survey of	
X-Sec. No.	Notes Chkd.	Checked	Survey by F. E. Brooks	
	Date	Date	Map No.	Indexed

J. N. 0650.01

W. HOLLYWOOD and SHERMAN SEWER MAINTENENCE DIST.

Invert elev. of S.S.M.H.s and S.D.M.H. along La Cienega Blvd. 1st Alley S. of Santa Monica Blvd., Orlando Ave., Santa Monica Blvd., and Sweetzer Ave. Also Profile of line 13.5 ft N. of S. P/L or 26.5' S. of ℄ and Top of ⊏ curb of Santa Monica Blvd from Orlando Ave. to Sweetzer Ave.

AREA #1

F.E. Brooks
A.R. Barilotti
N. Smith
R.R. Rodriguez
G. Esquer

STATION	B.S.	H.I.	F.S.	ELEV.

NOTE: ANY ADDITIONS OR CHANGES ON THIS SHEET MUST BE MADE OR CIRCLED IN RED INK, WITH DATE AND NAME OF PERSON MAKING CHANGE.

Do not extend notes this side of this line.

PLEASE RETURN TO
LOS ANGELES COUNTY ENGINEER
700 Los Angeles County Engineering Bldg.

76L-298 CE 307 11-58

76L-298 CE 307-11-58

PLEASE RETURN TO
LOS ANGELES COUNTY ENGINEER
700 LOS ANGELES COUNTY ENGINEERING BLDG.

NOTE: ANY ADDITIONS OR CHANGES ON THIS SHEET MUST BE MADE OR CIRCLED IN RED INK, WITH DATE AND NAME OF PERSON MAKING CHANGE.

Do not extend notes this side of this line.

STATION	B.S.	H.I.	F.S.	ELEV					
BM 13-05390				227 25	BM 13-05390 Elev. 227.749 F.B. 2197-11 Std. L.A. City Hex bar in H.H. ℄ La Cienega Blvd 65.7 N of ℄ Romaine St.				
0+55.1 S.D.M.H.				222 39	0.4 Rt or E. S.D.M.H				
		S. Rim 222.33			48 Inlet N.E.		48" Outlet S.		
		N. Rim 222.46			Red.	222.39	222.39		
					meas	9.22	9.22		
	Invert 48" Inlet N.E.			209 17	Top pipe	213.17 ✓	213.17 ✓		
	" " Outlet S.			209 17	dia	4.00	4.00		
					invert	209.17 ✓	209.17 ✓		
0+59.5	S.S.M.H.			222 28	11.1 Rt or E.				
		S. Rim 222.22			12" Inlet N.	6" Inlet N.W.	6" Inlet N.W.	14" Outlets	
		N. Rim 222.34			Red	222.28	222.28	222.28	222.28
	Invert 12" Inlet N.			204 73	meas	16.55	16.68	6.07	16.52
	" 6 " N.W.			205 11	Top pipe	205.73 ✓	205.61 ✓	216.21 ✓	205.76
	" 6 " "			215 71	dia	1.00 ✓	.50 ✓	.50 ✓	1.18
	" 14 Outlet S			204 60	invert	204.73 ✓	205.11 ✓	215.71 ✓	
									204.60 ✓

Survey of W. Hollywood & Sherman S.M.D. Job No. N.S. at Division No. 11 Notes Red Plotted Profile
Survey by E. E. Brooks Notes E. E. Brooks Date Date No. X-Sec.
Indexed H. E. Orr Date Notes Chkd. Checked Date No.

76L-298 CE 307 11-58

PLEASE RETURN TO
LOS ANGELES COUNTY ENGINEER
700 LOS ANGELES COUNTY ENGINEERING BLDG.

NOTE: ANY ADDITIONS OR CHANGES ON THIS SHEET MUST BE MADE OR CIRCLED IN RED INK, WITH DATE AND NAME OF PERSON MAKING CHANGE.

Do not extend notes this side of this line.

STATION	B.S.	H.I.	F.S.	ELEV.			
1+00 S.D.M.H.				223 34	38.8 Rt or E		
		S. Rim 223.36			48" Inlet E		48" Outlet S.W.
		N. Rim 223.33			Rod	223.34	223.34
	Invert 48" Inlet E			210 38	meas	8.96	9.08
	" " Outlet S.W.			210 26	Top pipe	214.38	214.26
					dia	4.00	4.00
					invert	210.38	210.26
1+43.4 S.S.M.H.					14.2 Lt or W.		
		S. Rim 227.56		227 63		6" Inlet W.	6" Outlet S.E.
		N. Rim 227.70			Rod	227.63	227.63
	Invert 6" Inlet W			222 68	meas	4.45	4.72
	" " Outlet S.E.			222 41	Top pipe	223.18	222.91
					dia	.50	.50
					invert	222.68	222.41
T.P.				229 26			

Profile Notes Red ____ Plotted ____ Job No. N 50.01 Division No. 11 F.B. 2197
No. ____ Date ____ Date ____ Survey of W. Holly Wood & Sherman [illegible]
X-Sec. Notes Chkd. ____ Checked ____ Survey by F. E. Brooks Notes F. E. Brooks Date 5 Dec 60
No. ____ Date ____ Date ____ Map No. ____ Indexed H. E. OTT Date ____

76L-298 CE 307 11-58

PLEASE RETURN TO
LOS ANGELES COUNTY ENGINEER
700 LOS ANGELES COUNTY ENGINEERING BLDG.

NOTE: ANY ADDITIONS OR CHANGES ON THIS SHEET MUST BE MADE OR CIRCLED IN RED INK, WITH DATE AND NAME OF PERSON MAKING CHANGE.

Do not extend notes this side of this line.

STATION	B.S.	H.I.	F.S.	ELEV				
2+46.9	S.S.M.H.				0.1 Lt or N.			
		S. Rim	23 2.46	23 2 45		12" Inlet N.	8" Inlet E	12" Outlet S
		N. Rim	23 2.44		Rod	232.45	232.45	232.45
	Invert	12" Inlet N.		218 52	meas	12.93	13.16	13.16
	"	8" " E		218 62	Top pipe	219.52	219.29	219.29
	"	12" Outlet S.		218 29	dia	1.00	.67	1.00
					invert	218.52	218.62	218.29
2+84.1	S.S.M.H				89.7 Lt & N.			
						12" Inlet N		12" Outlet S.
		W. Rim	234.85	234 87	Rod	234.87		234.87
		E. Rim	234.90		meas	10.88		11.01
	Invert	12" Inlet N.		222 99	Top pipe	223.99		223.86
	"	" Outlet S.		222 86	dia	1.00		1.00
					invert	222.99		222.86

F.B. [illegible] Pg. 172
Job No. [illegible] Division No. 11 Notes Red. Plotted Profile
Survey of W. Hollywood & [illegible] S.M.B. Date Date No. X-Sec.
Survey by E. E. Brooks Notes F. E. Brooks Notes Chkd. Checked
Indexed H. E. OTT Date Date Date No.

76L-298 CE 307 11-58

PLEASE RETURN TO
LOS ANGELES COUNTY ENGINEER
700 LOS ANGELES COUNTY ENGINEERING BLDG.

NOTE: ANY ADDITIONS OR CHANGES ON THIS SHEET MUST BE MADE OR CIRCLED IN RED INK, WITH DATE AND NAME OF PERSON MAKING CHANGE.

Do not extend notes this side of this line.

STATION	B.S.	H.I.	F.S.	ELEV.			
3+75.7	S.S. M.H.				on ℄		
		W. Rim	231.87	231 76		8" Inlet N.E.	8" Outlet W.
		E. Rim	231.66		Rod	231.76	231.76
	Invert	8" Inlet	N.E.	219 03	meas	12.06	12.09
	"	" Outlet	W.	219 00	Top pipe	219.70	219.67
					dia	.67	.67
					invert	219.03	219.00
T.P.				231 63			
6+98.4	S.S. M.H.			230 18	on ℄		
		W. Rim	230.17			8" Inlet N.E.	8" Outlet S.W.
		E. Rim	230.19		Rod	230.18	230.18
	Invert	8" Inlet	N.E.	220 60	meas	8.91	8.99
	"	" Outlet		220 52	Top pipe	221.27	221.19
					dia	.67	.67
					invert	220.60	220.52
T.P.				230 18			

Profile Notes Red ____ Plotted ____ Job No. 0650.01 Division No. 11 F.B. 2197 Pg. 173
No. ____ Date ____ Date ____ Survey of W. Hollywood & Sherman S.M.D.
X-Sec. Notes Chkd. ____ Checked ____ Survey by E. E. Brooks Note E. E. Brooks Date 5 Dec 60
No. ____ Date ____ Date ____ Map No. ____ Indexed H. E. OTT Date ____

76L-298 CE 307 11-58

PLEASE RETURN TO
LOS ANGELES COUNTY ENGINEER
700 LOS ANGELES COUNTY ENGINEERING BLDG.

NOTE: ANY ADDITIONS OR CHANGES ON THIS SHEET MUST BE MADE OR CIRCLED IN RED INK, WITH DATE AND NAME OF PERSON MAKING CHANGE.

Do not extend notes this side of this line.

STATION	B.S.	H.I.	F.S.	ELEV			
9+96.1	S.S.	M.H.			0.2 Rt or S.		
		W. Rim	23352	233 54		8" Inlet E.	8" Outlet S.W
		E. Rim	23357		Rod	233.54	233.54
	Invert	8" Inlet E.		226 21	meas	6.66	6.70
	"	" Outlet S.W.		226 17	Top pipe	226.88	226.84
					dia	.67	.67
					invert	226.21	226.17
T.P.				23319			
T.P.				23881			
13+25.4	S.S.	M.H.			on ℄		
		S. Rim	240.30	240 31		8" Inlet N.	8" Outlet W.
		N. Rim	240.33		Rod	240.31	240.31
					meas	7.60	7.64
	Invert	8" Inlet N.		232 04	Top pipe	232.71	232.67
	"	" Outlet W.		232 00	dia	.67	.67
					invert	232.04	232.00
T.P.				24582			

F.B. 2197 Pg. 174
Job No. 0650.01 Division No. 11 Notes Red Plotted Profile
Survey of W. Hally wood & Sherman S.M.D. Date Date No.
Survey by F. E. Brooks Notes F. E. Brooks Notes Chkd. Checked X-Sec.
Indexed H. E. OTT Date Date Date No.

76L-298 CE 307 11-58

PLEASE RETURN TO
LOS ANGELES COUNTY ENGINEER
700 LOS ANGELES COUNTY ENGINEERING BLDG.

NOTE: ANY ADDITIONS OR CHANGES ON THIS SHEET MUST BE MADE OR CIRCLED IN RED INK. WITH DATE AND NAME OF PERSON MAKING CHANGE.

Do not extend notes this side of this line.

STATION	B. S.	H. I.	F. S.	ELEV.			
14+46.5	S.S. M.H.			244 77	0.1 Rt or E.		
		W. Rim 244.75				8" Inlet E	8" Outlet S.
		E Rim 244.80			Rod	244 77	244 77
					meas	9.78	9.83
	Invert 8" Inlet E.			234 32	Top pipe	234 99	234 94
	" " Outlet S.			234 27	dia	.67	.67
					invert	234.32	234.27
14+74.0				244 72	26.5 Rt. pav't		
15+03.7				245 14	" " "		
				245 50	30.1 " Top cb. E. end C.R.		
15+78.9	S.S. M.H.			246 51	27.8 Rt or S.		
		W. Rim 246.49				8" Outlet W.	
		E. Rim 246.54			Rod	246.51	
					meas	9.38	
	Invert 8" Outlet W.			236 46	Top pipe	237 13	
					dia	.67	
					invert	236.46	

Profile Notes Red ____ Plotted ____ Job No. 2197 Division No. 2450.01 F.B. 2197 No. 1997
No. ____ Date ____ Date ____ Survey of W. Hollywood & Sherman S.M.D.
X-Sec. Notes Chkd. ____ Checked ____ Survey by F. E. Brooks Notes F. E. Brooks Date 5 Dec 60
No. ____ Date ____ Date ____ Map No. ____ Indexed H. E. OTT Date ____

76L-298 CE 307 11-58

PLEASE RETURN TO
LOS ANGELES COUNTY ENGINEER
700 LOS ANGELES COUNTY ENGINEERING BLDG.

NOTE: ANY ADDITIONS OR CHANGES ON THIS SHEET MUST BE MADE OR CIRCLED IN RED INK. WITH DATE AND NAME OF PERSON MAKING CHANGE.

Do not extend notes this side of this line.

STATION	B. S.	H. I.	F. S.	ELEV			
16+00				247 04	26.5 Rt Par't		
				246 97	30.1 " Top cb	"Driveway"	
16+07.7	S.S.	M.H.		247 83	26.1 Lt. or N.		
		W. Rim 247.83			8" Inlet N.	10" Inlet E.	10" Outlet W
		E. Rim 247.83			Rod 247.83	247.83	247.83
	Invert	8" Inlet N.		238 36	meas 8.78	8.82	8.91
	"	10" " E.		238 18	Top pipe 239 05 ✓	239.01 ✓	238.92 ✓
	"	" Outlet W.		238 09	dia .69	.83	.83
					invert 238.36 ✓	238.18 ✓	238.09 ✓
17+00				248 89	26.5 Rt. Par't		
				249 30	30.1 " Top cb.		
T.P.				251 04			
18+00				250 90	26.5 Rt. Par't		
				251 26	30.1 " Top cb.		
18+76.6				252 31	26.5 Rt. Par't		
				252 82	30.1 " Top cb.	W. end C.R.	
19+08.5				252 89	26.5 Rt Par't		

F.B. 2197 Pg. 176 Job No. 1650.01 Division No. 11 Notes Red Plotted Profile
Survey of W. Hollywood + Sherman S.M.D. Date Date No. X-Sec.
Survey by F. E. Brooks Notes Barilotti Notes Chkd. Checked Date No.
Indexed H. E. Ott Date Date

76L-298 CE 307 11-58

PLEASE RETURN TO
LOS ANGELES COUNTY ENGINEER
700 LOS ANGELES COUNTY ENGINEERING BLDG.

NOTE: ANY ADDITIONS OR CHANGES ON THIS SHEET MUST BE MADE OR CIRCLED IN RED INK, WITH DATE AND NAME OF PERSON MAKING CHANGE.

Do not extend notes this side of this line.

STATION	B. S.	H. I.	F. S.	ELEV.				
19+41.4				253.30	26.5 Rt. part			
				253.68	30.1 " Top ob.	Fence C.R.		
19+79.0	S. S. M.H.			254.53	25.8 Lt. or N.			
	W. rim 254.53				8" Inlet N.	10" Inlet E.	10" Outlet W	
	E. rim 254.54				Rod	254.53	254.53	254.53
					meas	8.53	8.95	9.02
	Invert 8" Inlet N.			245.33	Top pipe	246.00	245.58	245.51
	" 10" " E.			244.75	dia	.67	.83	.83
	" 10" Outlet W.			244.68	invert	245.33	244.75	244.68
19+92.6	S. S. M.H.			254.65	26.1 Lt. or N.			
	W. rim 254.64				8" Inlet N	10" Inlet E	10" Outlet W	
	E. rim 254.67				Rod	254.65	254.65	254.65
					meas	8.75	8.84	8.95
	Invert 8" Inlet N.			245.23	Top pipe	245.90	245.81	245.70
	" 10" " E.			244.98	dia	.67	.83	.83
	" " Outlet W			244.87	invert	245.23	244.98	244.87

Profile No. ____ Notes Red ____ Plotted ____ Job No. 4551.1 Division No. 11
X-Sec. No. ____ Date ____ Notes Chkd. ____ Date ____ Checked ____ Date ____ Survey of W. Hollywood Sheriff's Station F.M.D.
Survey by F. E. Brooks Notes by H. E. Ott Date 5 Dec 60
Map No. ____ Indexed ____ Date ____
F.B. 4194 Pg. 191

76L-298 CE 307 11-58

PLEASE RETURN TO
LOS ANGELES COUNTY ENGINEER
700 LOS ANGELES COUNTY ENGINEERING BLDG.

NOTE: ANY ADDITIONS OR CHANGES ON THIS SHEET MUST BE MADE OR CIRCLED IN RED INK, WITH DATE AND NAME OF PERSON MAKING CHANGE.

Do not extend notes this side of this line.

STATION	B.S.	H.I.	F.S.	ELEV			
20+00				254 31	26.5 Rt pav't		
				254 72	30.1 Top cb.		
21+00				255 81	26.5 Rt pav't		
				256 26	30.1 Top cb		
22+00				257 53	26.5 Rt. pav't		
				257 91	30.1 Top cb.		
T.P.				257 55			
23+00				259 24	26.5 Rt pav't		
				259 54	30.1 Top cb.		
23+27.8				259 75	26.5 Rt. pav't		
				260 07	30.1 Top cb. W. end C.R.		
23+65.1	S.S.M.H.			260 76	0.4 Lt on W.		
	S.rim	260.78			8" Inlet N.	8" Inlet E.	10" Outlet W
	N.rim	260.74			Rod 260 76	260.76	260 76
Invert 8" Inlet N.				251 33	meas 8.76	8.80	8.98
" " " E				251 29	Top pipe 252 00	251 96	251 88
" 10" Outlet W.				251 05	dia .67	.67	.83
					invert 251.33	251.29	251.05

F.B. 2197 Pg. 178
Job No. 2650.01 Division No. 11 Notes Red Plotted Profile
Survey of W. Hollywood & Sherman S.M.D. Date Date No. X-Sec.
Survey by F. E. Brooks Notes Rarilott Notes Chkd. Checked
Indexed H. E. Ott Date Date Date No.

76L-298 CE 307 11-58

PLEASE RETURN TO
LOS ANGELES COUNTY ENGINEER
700 LOS ANGELES COUNTY ENGINEERING BLDG.

NOTE: ANY ADDITIONS OR CHANGES ON THIS SHEET MUST BE MADE OR CIRCLED IN RED INK, WITH DATE AND NAME OF PERSON MAKING CHANGE.

Do not extend notes this side of this line.

STATION	B.S.	H.I.	F.S.	ELEV.			
23+77.9	S.D. M.H.			260 90	8.6 Lt or W.		
		S rim 260.86				48" Inlet N	48" Outlet S.
		N rim 260.95			Rod	260.90	260.90
	Invert 48" Inlet N			254 19	meas	2.71	2.98
	" 48" Outlet S.			253 92	Top pipe	258 19	257.92
					dia	4.00	4.00
					invert	254.19	253.92
T.P.				263 76			
T.P.				272 32			
27+06.4	S.D. M.H.			273 21	17.3 Rt or E.		
		S. rim 273.18				48" Inlet N.E.	48" Outlet S.W.
		N. rim 273.24			Rod	273 21	273.21
					meas	3.02	3.56
	Invert 48" Inlet N.E.			266 19	Top pipe	270.19	269 65
	" " Outlet S.W.			265 65	dia	4.00	4.00
					invert	266.19	265.65

Profile Notes Red ____ Plotted ____ Job No. M50.01 Division No. 11 F.B. 2197 Pg. 179
No. ____ Date ____ Date ____ Survey of W. Hollywood & Sherman S.M.D.
X-Sec. Notes Chkd. ____ Checked ____ Survey by F. E. Brooks Notes Bar Date 5 Dec 60
No. ____ Date ____ Date ____ Map No. ____ Indexed H. E. OTT Date ____

76L-298 CE 307 11-58

PLEASE RETURN TO
LOS ANGELES COUNTY ENGINEER
700 LOS ANGELES COUNTY ENGINEERING BLDG.

NOTE: ANY ADDITIONS OR CHANGES ON THIS SHEET MUST BE MADE OR CIRCLED IN RED INK, WITH DATE AND NAME OF PERSON MAKING CHANGE.

Do not extend notes this side of this line.

STATION	B.S.	H.I.	F.S.	ELEV				
27+09.1	S.S.	M.H.		273 46	0.2 Lt. or W.			
		S rim 273.43				8" Inlet N.	10" Inlet E.	8" Outlet S.
		N rim 273.50			Rod	273.46	273.46	273.46
	Invert	8" Inlet N.		264 18	meas	8.61	7.96	8.78
	"	10" " E.		264 67	Top pipe	264.85	265 50	264.68
	"	8" Outlet S.		264 00	dia	.67	.83	.68
					invert	264.18	264.67	264.00
T.P.				281 52			16 / 264.83	
30+25.7	S.S.	M.H.			on ℄			
		S. rim 285.66		285 69		8" Inlet N.	8" Outlet S.	
		N. rim 285.73			Rod	285.69	285 69	
					meas	8.02	8.19	
	Invert	8" Inlet N.		277 00	Top pipe	277 67	277.50	
	"	" Outlet S.		276 83	dia	.67	.67	
					invert	277.00	276.83	
T.P				290 94				

F.B. 2197 Pg. 180 Job No. 250.01 Division No. 11 Notes Red Plotted Profile
Survey of W. Hollywood & Sherman S.M.D. Date Date No. X-Sec.
Survey by F. E. Brook Notes Bar. lost Notes Chkd. Checked Date No.
Indexed J. E. Ott Date

76L-298 CE 307 11-58

PLEASE RETURN TO
LOS ANGELES COUNTY ENGINEER
700 LOS ANGELES COUNTY ENGINEERING BLDG.

NOTE: ANY ADDITIONS OR CHANGES ON THIS SHEET MUST BE MADE OR CIRCLED IN RED INK, WITH DATE AND NAME OF PERSON MAKING CHANGE.

Do not extend notes this side of this line.

STATION	B.S.	H.I.	F.S.	ELEV.				
33+41.9	S.S. M.H.			299 03	0.2 Rt. or E.			
		S rim 298.99				8" Inlet N		8" Outlet S.
		N rim 299.08			Rod	299.03		299.03
					meas	7.99		8.13
	Invert 8" Inlet N.			290 37	Top pipe	291 04		290 90
	" 8" Outlet S.			290 23	dia	.67		.67
					invert	290.37		290.23
T.P.				300 24				
T.P.				309 20				
36+58.9	S.S. M.H.			315 18	0.4 Rt. or E.			
		S rim 315.15				8" Inlet N.	8" Inlet E.	8" Outlet S.
		N rim 315.22			Rod	315.18	315 18	315.18
					meas	8.10	8.16	8.34
	Invert 8" Inlet N			306 41	Top pipe	307.08	307 02	306.84
	" " " E.			306 35	dia	.67	.67	.67
	" " Outlet S			306 17	invert	306.41	306.35	306.17
T.P.				309 20				
T.P.				300 24				
T.P.				291 27				
T.P.				281 88				

Profile Notes Red ____ Plotted ____ Job No. 4650.01 Division No. 4 Page 1
No. ____ Date ____ Date ____ Survey of W. Hollywood & Sherman S.M.D.
X-Sec. Notes Chkd. ____ Checked ____ Survey by F. E. Brooks Notes Bonifield Date 5 Dec 61
No. ____ Date ____ Date ____ Map No. ____ Indexed H. E. OTT Date ____

R.S. 2197 No. 122

Job No. 06 5001 Division No. 11 Notes Red _____ Plotted _____ Profile

Survey of W. Hollwood & Sherman S.M.D Date 12-5-60 Date _____ No. _____

Survey by Brooks Notes A.R.B. Notes Chkd. _____ Checked _____ X-Sec.

Indexed H. E. [illegible] Date _____ Date _____ Date _____ No. _____

76L-298 CE 307 11-58

PLEASE RETURN TO

LOS ANGELES COUNTY ENGINEER

700 LOS ANGELES COUNTY ENGINEERING BLDG.

NOTE: ANY ADDITIONS OR CHANGES ON THIS SHEET MUST BE MADE OR CIRCLED IN RED INK, WITH DATE AND NAME OF PERSON MAKING CHANGE.

Do not extend notes this side of this line.

STATION	B.S.	H.I.	F.S.	ELEV	
B.M. MW-28				272.87	Elev 272.880 F.B. 2197-14 Sweetzer Ave & Norton Ave, SE Cor. Wire spk 2 So. SE C.R.

PWFB 1417 2185

Notes Ck'd by J. C. MILLER	Survey of WEST HOLLYWOOD S.S.	F. B. ~~2197~~ PG. ~~186~~
Map No.	JN 0303.00 Tape Std °F	
Office Work	Surveyed by Mankey Jr.	
Checked	Notes ETM Jr. Date 3-2-'61	
Date	Indexed H. E. OTT	

JN 030300

WEST HOLLYWOOD SANITARY SEWERS

CENTERLINE (See Index Map)

AREA #2

Mankey Jr.
McCall
Swann
Manley
Jones

Notes: Any Additions or Changes on This Sheet Must Be Made or Checked in Red Ink With Date and Name of Person Making Change.

Do not extend notes this side of this line.

RETURN TO
LOS ANGELES COUNTY ENGINEER
700 LOS ANGELES COUNTY ENGINEERING BLDG.

76F3096 CE #247—3-57

PWFB 1417

F.B. 2197 Pg. 88

2156

INDEX MAP

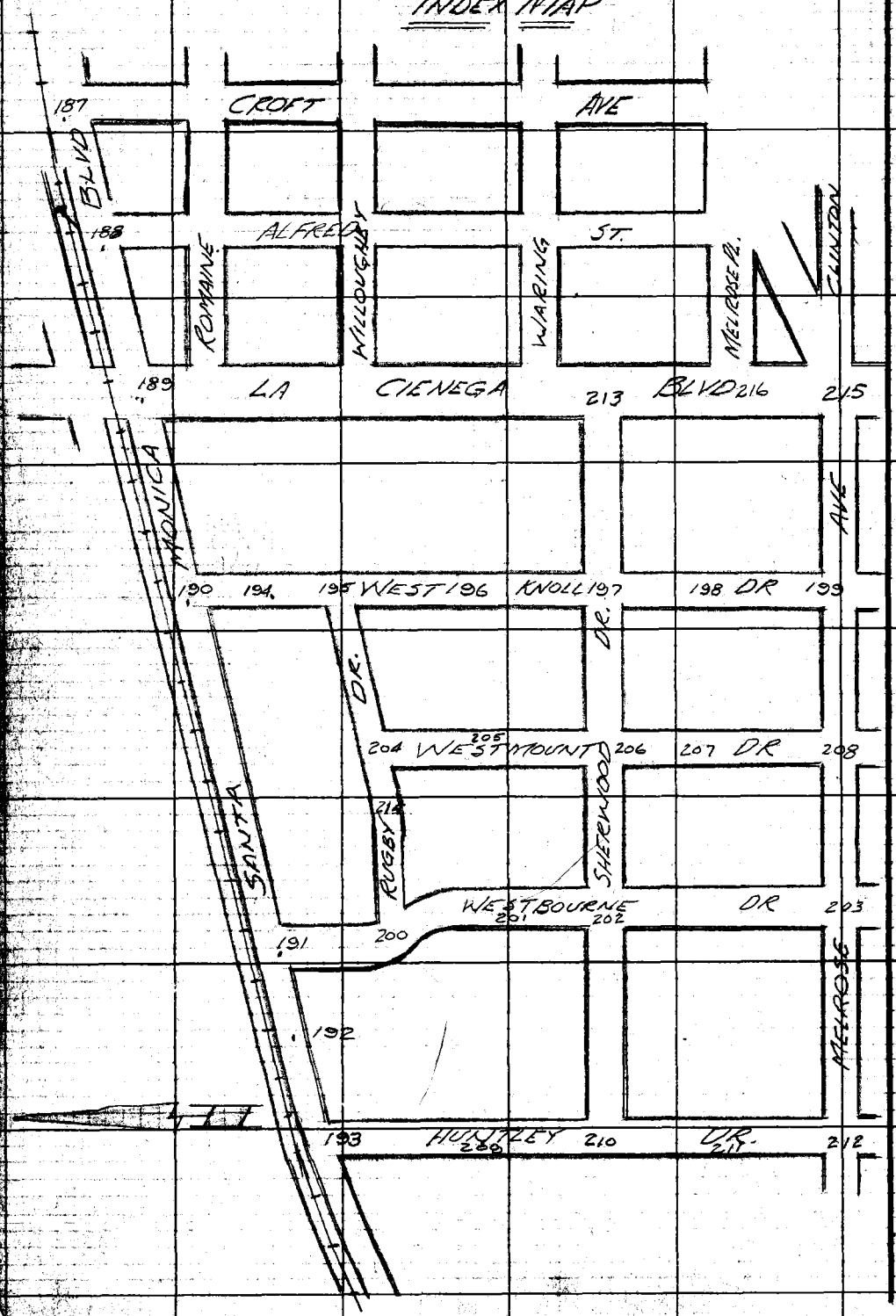

RETURN TO
LOS ANGELES COUNTY ENGINEER
900 LOS ANGELES COUNTY ENGINEERING BLDG.

Do not extend notes this side of this line.

Note: Any Additions or Changes on This Sheet Must be Made or Circled in Red Ink, With Date and Name of Person Making Change.

PWFB 1417 2187

Notes Ck'd by J. C. MILLER	Survey of WEST HOLLYWOOD S.S.
Map No.	JN 0303.00 Tape 0167 Std 68° °F
Office Work	Surveyed by Mankey Jr.
Checked	Notes ETM Jr. Date 3-2-61
Date	Indexed H. E. OTT

F. B. ~~2197~~ PG. ~~[illegible]~~

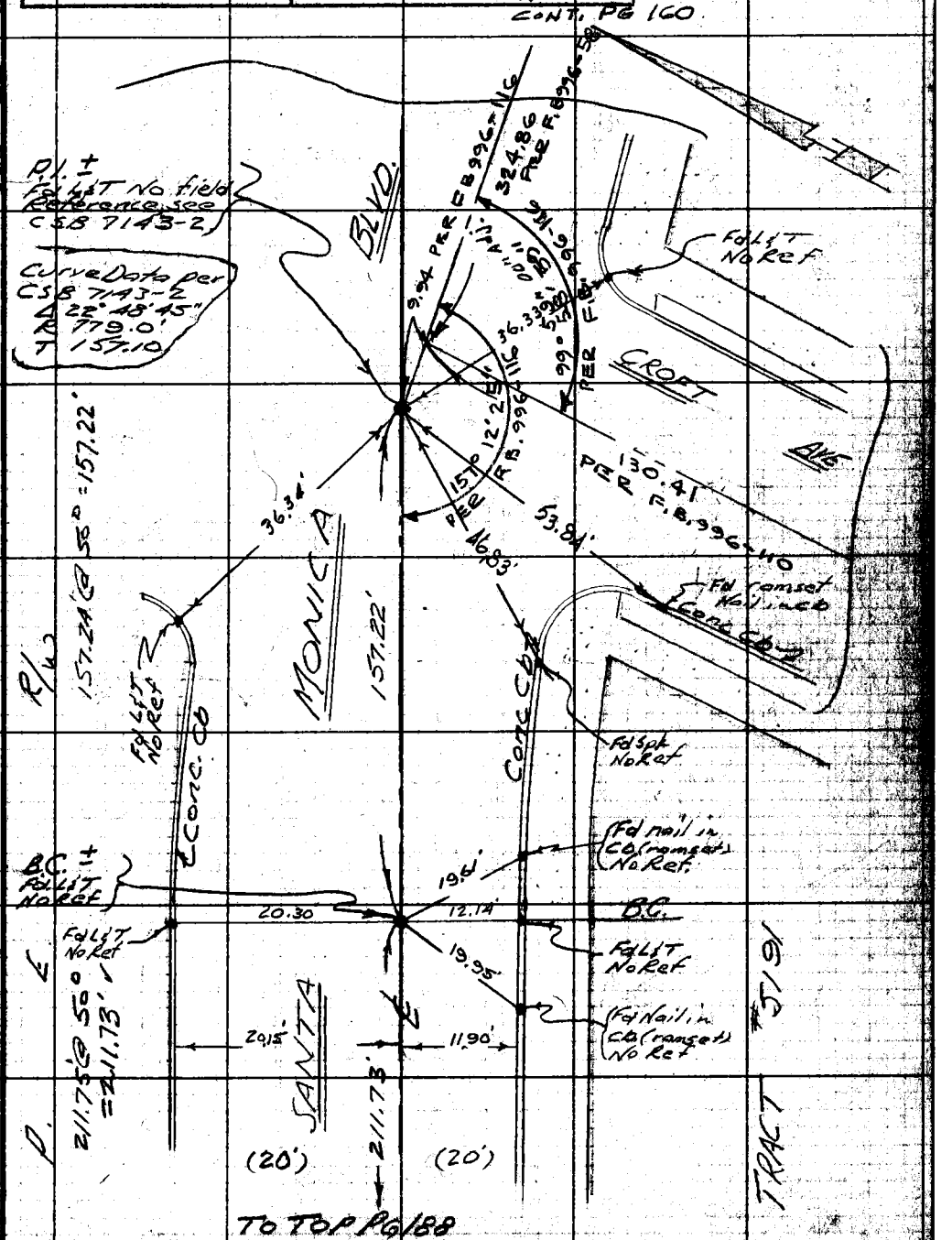

Note: Any Additions or Changes on This Sheet Must be Made or Circled in Red Ink With Date and Name of Person Making Change.

Do not extend notes this side of this line.

RETURN TO
LOS ANGELES COUNTY ENGINEER
700 LOS ANGELES COUNTY ENGINEERING BLDG.

76F309S CE #247—3-57

PWFB 1417

2188

F.B. [illegible] Pg. [illegible]

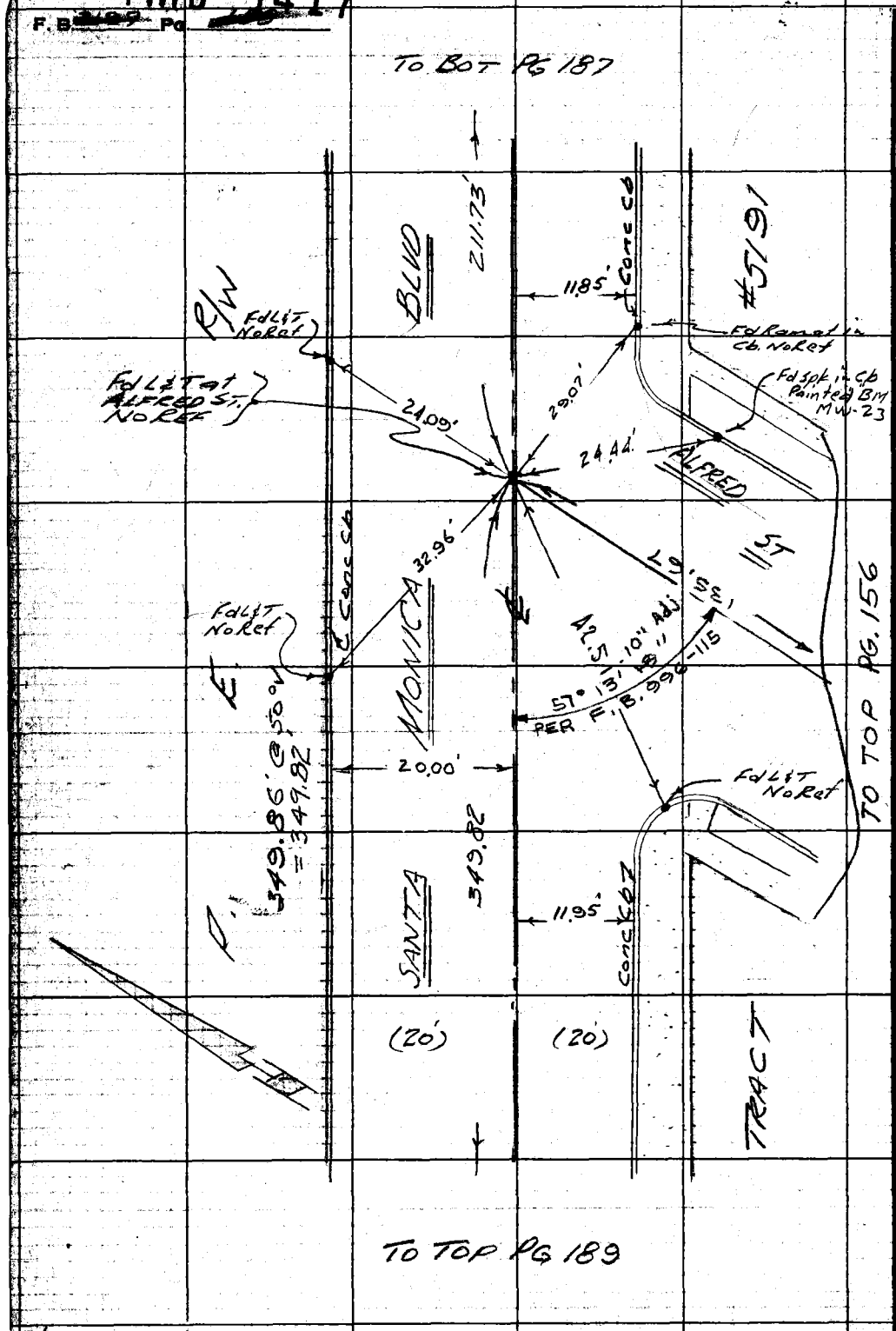

W5.22 C-3

RETURN TO
LOS ANGELES COUNTY ENGINEER
700 LOS ANGELES COUNTY ENGINEERING BLDG.

Do not extend notes this side of this line.

Note: Any Additions or Changes on This Sheet Must be Made or Circled in Red Ink With Date and Name of Person Making Change.

PWFB 1417 2189

Notes Ck'd by J. C. MILLER	Survey of WEST HOLLYWOOD S.S.
Map No.	JN 0303.00 Tape 0167 Std 68° °F
Office Work	Surveyed by Mankey Jr.
Checked	Notes ETM Jr. Date 3-3-61
Date	Indexed H. E. OTT

F. B. [illegible] PG. [illegible]

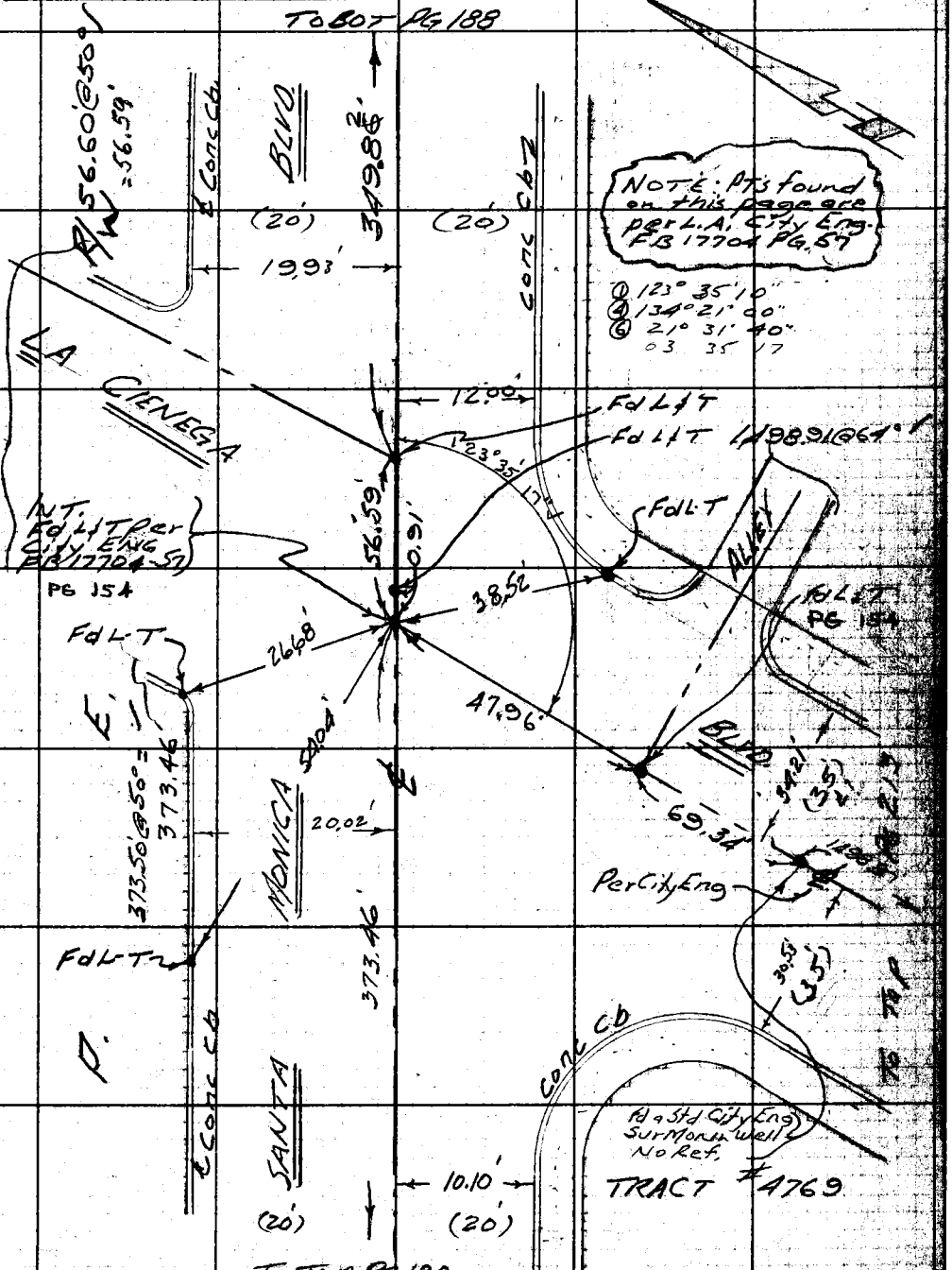

Note: Any Additions or Changes on This Sheet Must be Made or Circled in Red Ink With Date and Name of Person Making Change.

Do not extend notes this side of this line.

RETURN TO
LOS ANGELES COUNTY ENGINEER
700 LOS ANGELES COUNTY ENGINEERING BLDG.

76F3095 CE #247—3-57

PWFB 1417

2190

F.B. 2197 Pg. 120

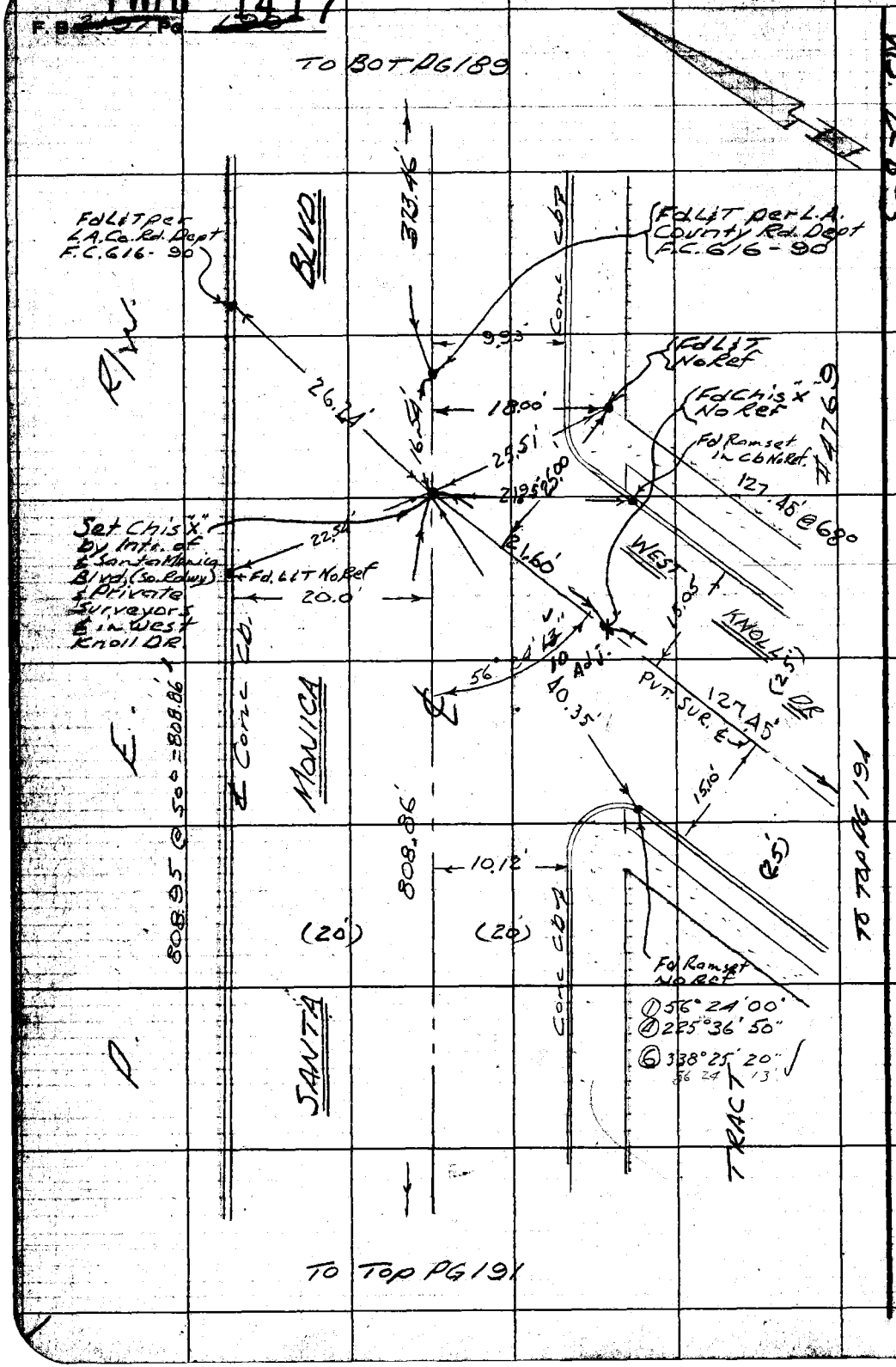

RETURN TO
LOS ANGELES COUNTY ENGINEER
700 LOS ANGELES COUNTY ENGINEERING BLDG.

Do not extend notes this side of this line.

Note: Any Additions or Changes on This Sheet Must be Made or Circled in Red Ink With Date and Name of Person Making Change.

PWR 1417

2191

Notes Ck'd by C. MILLER	Survey of WEST HOLLYWOOD S.S.
Map No.	JN 0303.00 Tape 0167 Std 68° °F
Office Work	Surveyed by Mankey Jr.
Checked	Notes E.T.M. Jr. Date 3-6-61
Date	Indexed H. E. On

F. B. [redacted] PG. [redacted]

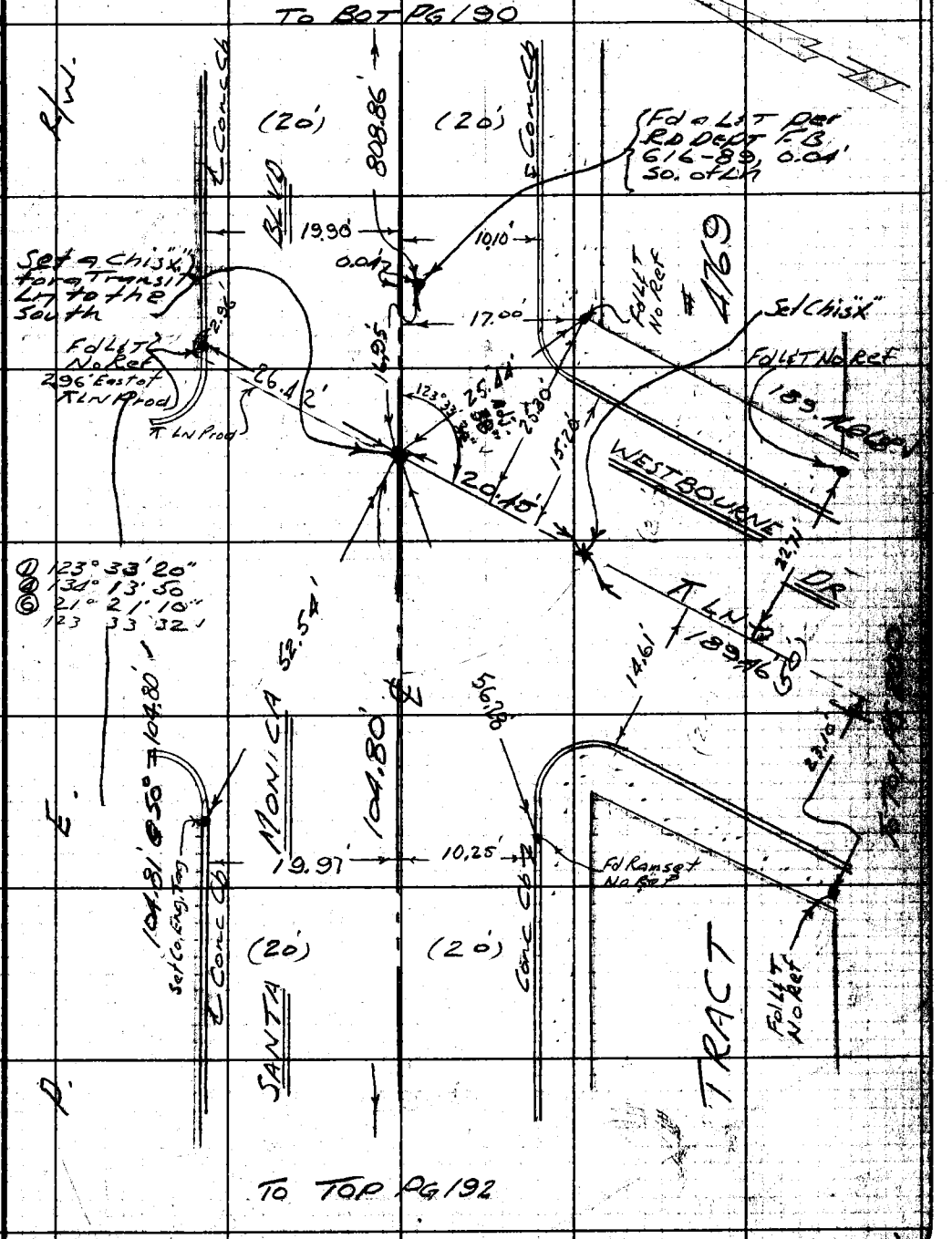

Notes: Any Additions or Changes on This Sheet Must be Made or Circled in Red Ink With Date and Name of Person Making Change.

Do not extend notes this side of this line.

RETURN TO
LOS ANGELES COUNTY ENGINEER
900 LOS ANGELES COUNTY ENGINEERING BLDG.

76F309S CE #247

PWFB 1417

2192

F.B. [redacted] Pg. [redacted]

WS 22

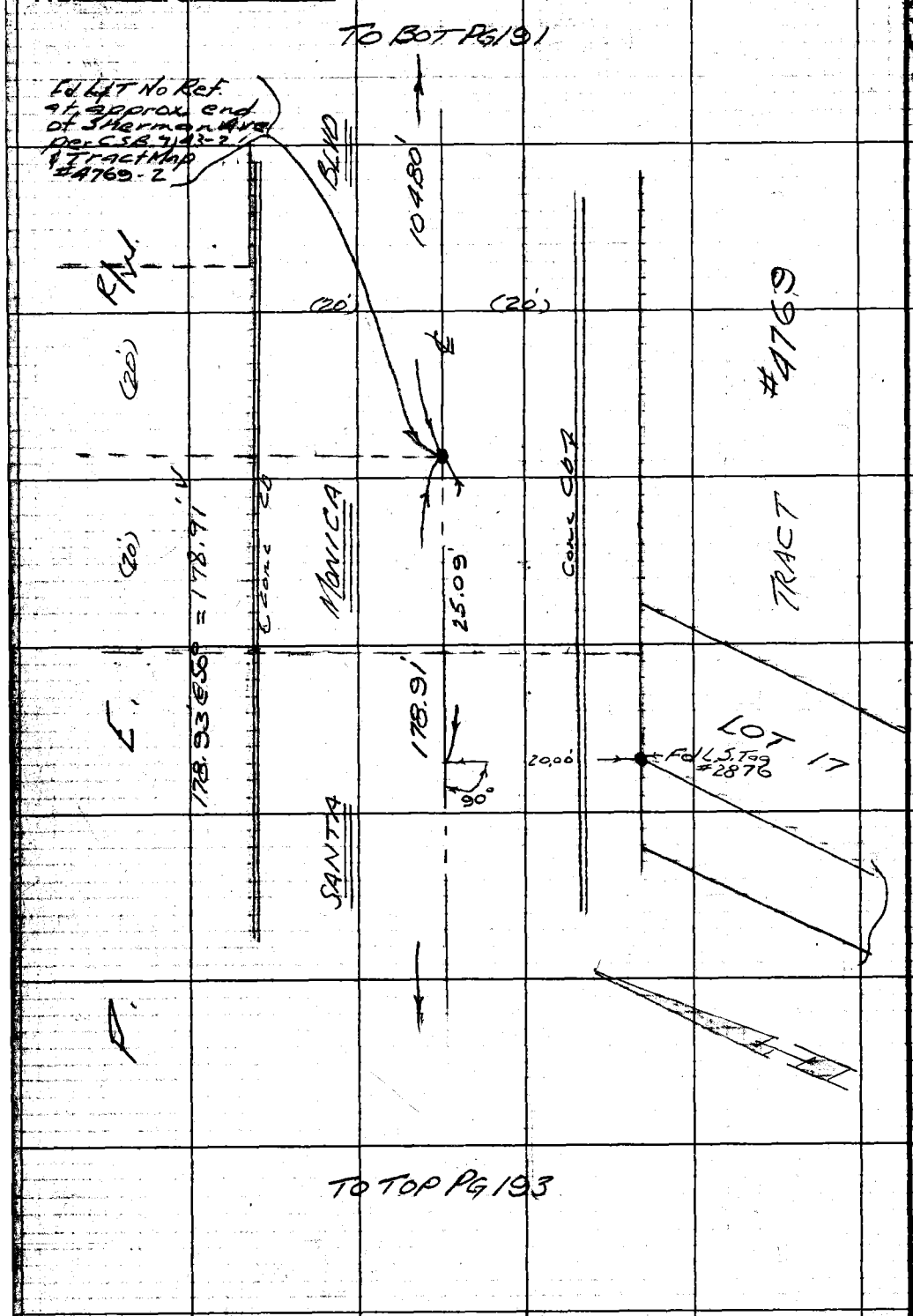

RETURN TO
LOS ANGELES COUNTY ENGINEER
700 LOS ANGELES COUNTY ENGINEERING BLDG.

Do not extend notes this side of this line.

Note: Any Additions or Changes on This Sheet Must be Made or Circled in Red Ink With Date and Name of Person Making Change.

PWFB 1417 2193 , 2194

Notes Ck'd by J. C. MILLER	Survey of WEST HOLLWOOD SS
Map No.	JN 030300 Tape 0167 Std 68° °F
Office Work	Surveyed by Mankey Jr.
Checked	Notes ETM Jr. Date 3-7-61
Date	Indexed B. E. Ott

F. B. ~~2197~~ Pg. ~~[illegible]~~

① 123° 43' 10
④ 134° 53' 00"
⑥ 22° 29' 50"
03 43 18 V

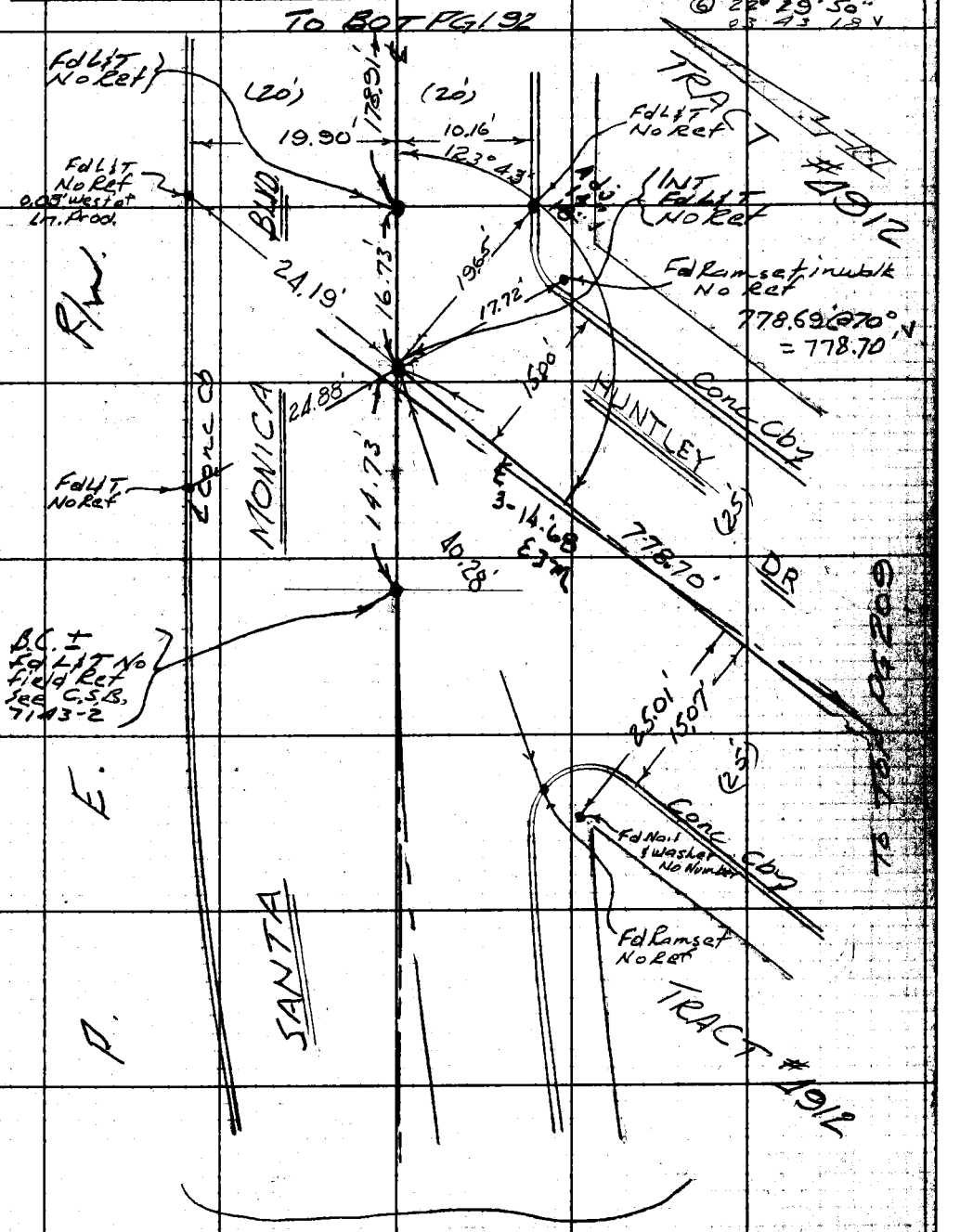

Note: Any Additions or Changes on This Sheet Must Be Made or Circled in Red Ink With Date and Name of Person Making Change.

Do not extend notes this side of this line.

RETURN TO
LOS ANGELES COUNTY ENGINEER
700 LOS ANGELES COUNTY ENGINEERING BLDG.

76F309S CE #247—3-57

PWFB 1417

2195

F.B. Pg

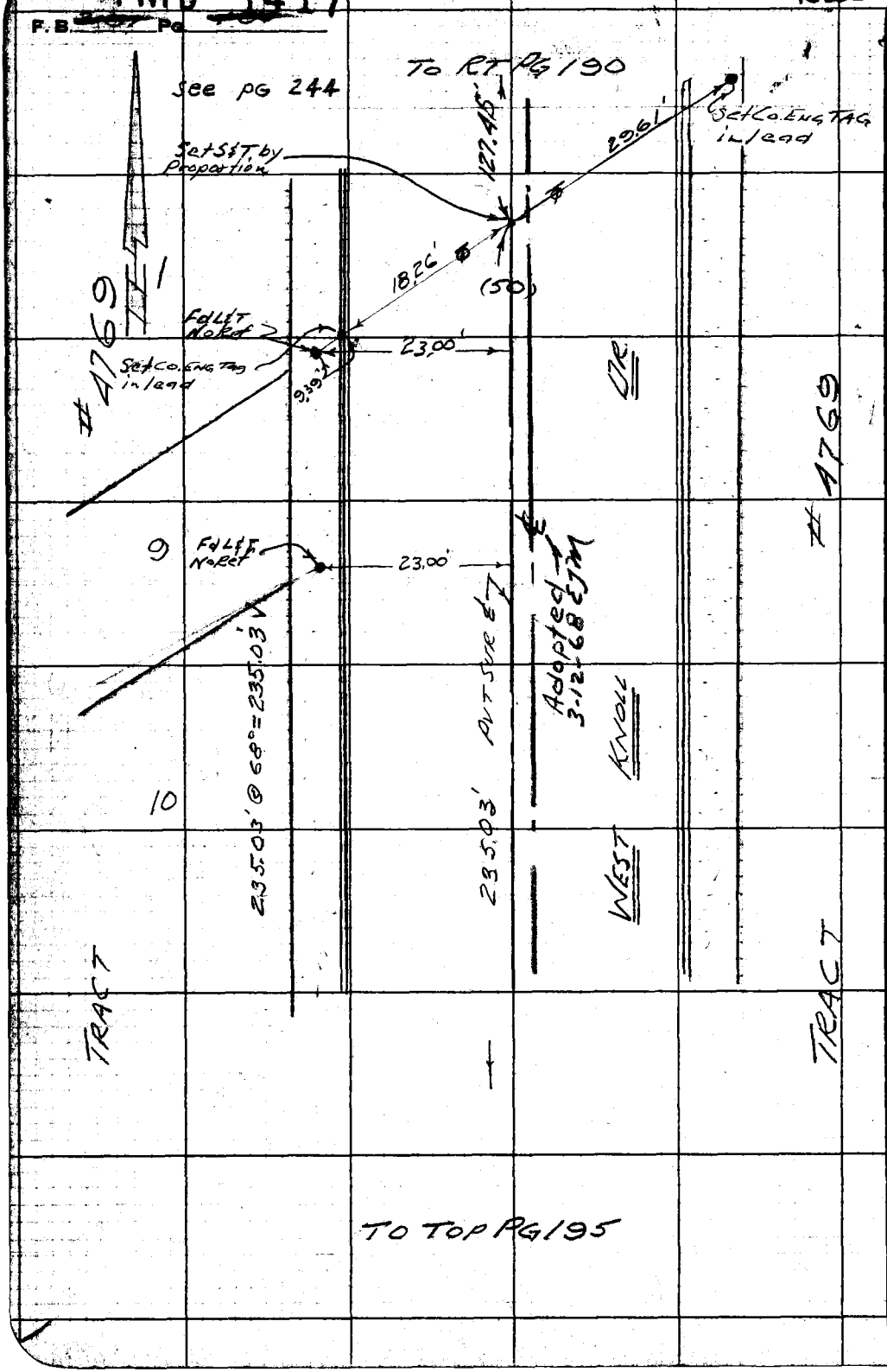

RETURN TO
LOS ANGELES COUNTY ENGINEER
700 LOS ANGELES COUNTY ENGINEERING BLDG.

Do not extend notes this side of this line.

Note: Any Additions or Changes on This Sheet Must be Made or Circled in Red Ink With Date and Name of Person Making Change.

PWFB 1417

2196

Notes Ck'd by J. C. MILLER	Survey of WEST HOLLYWOOD S.S.
Map No.	JN 0303.00 Tape 0167 Std 68° °F
Office Work	Surveyed by Monkey Jr.
Checked	Notes ETM Jr. Date 3-8-61
Date	Indexed B. E. OTT

F. B. ~~2107~~ PG ~~155~~

WS 22 B-3

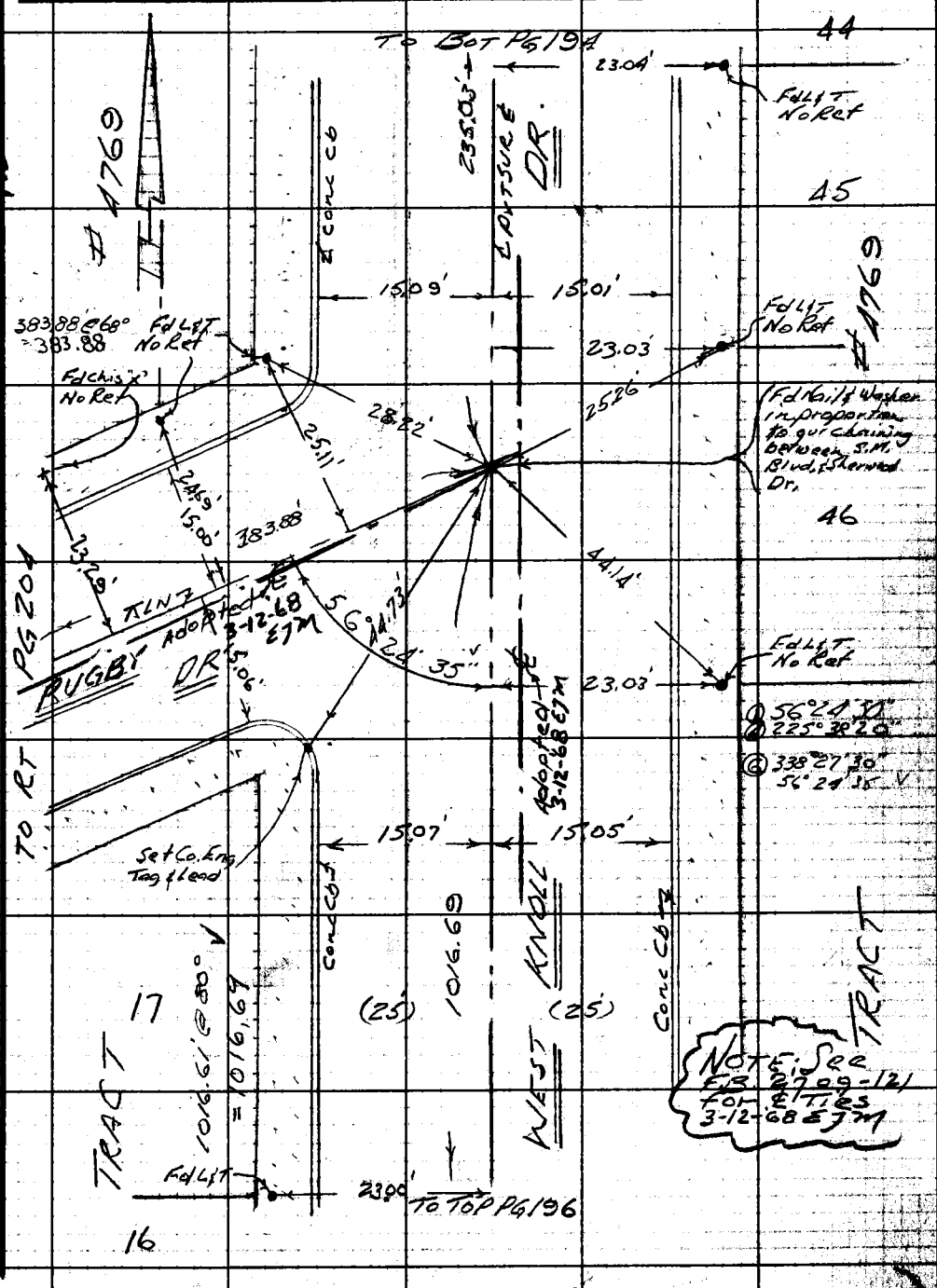

Note: Any Additions or Changes on This Sheet Must be Made or Circled in Red Ink With Date and Name of Person Making Change.

Do not extend notes this side of this line.

RETURN TO
LOS ANGELES COUNTY ENGINEER
700 LOS ANGELES COUNTY ENGINEERING BLDG.

76F309S CE #247—3-57

PWFB 1417

F.B. ~~207~~ Pg. ~~206~~

2197, 2198

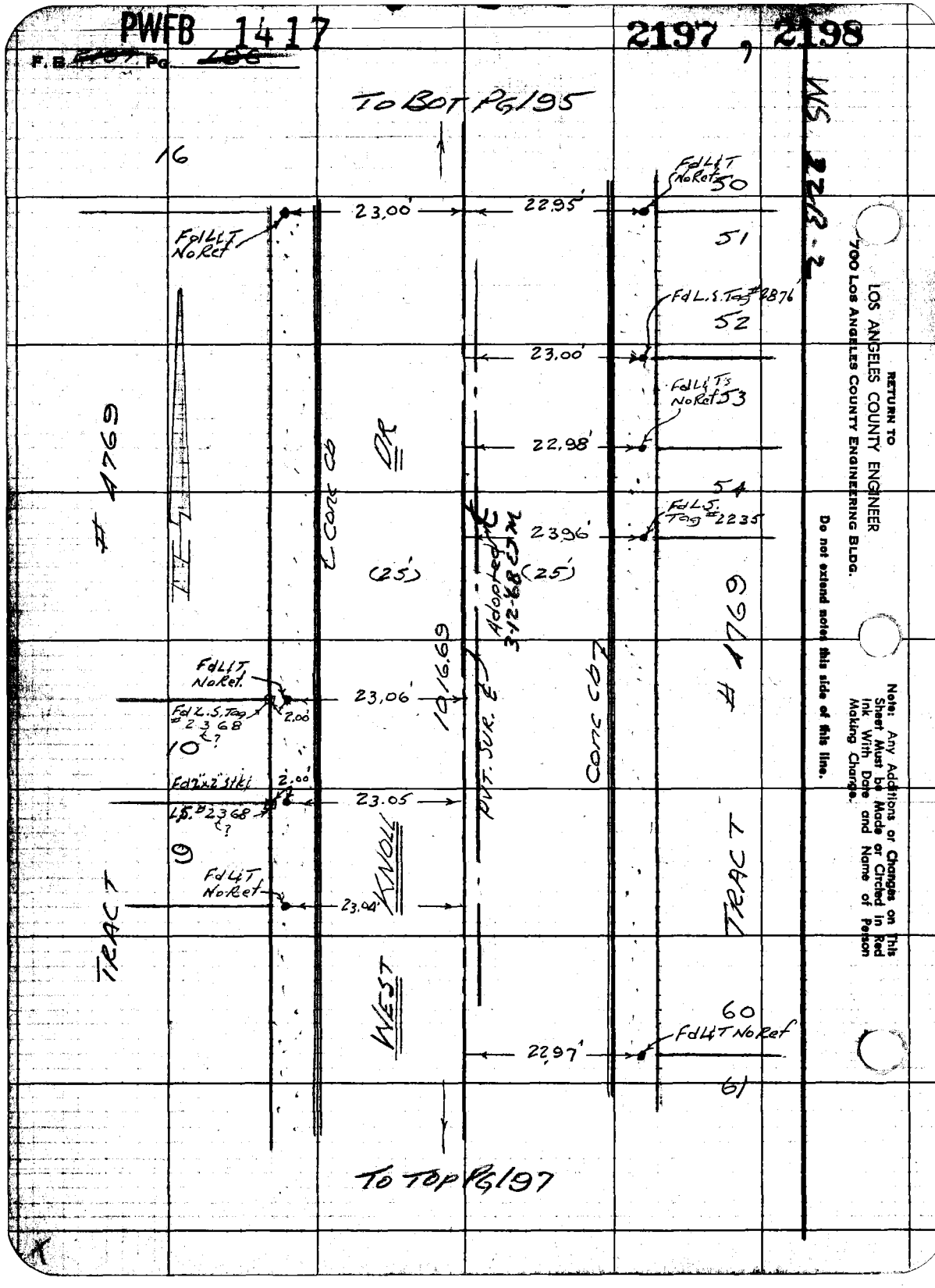

RETURN TO
LOS ANGELES COUNTY ENGINEER
700 LOS ANGELES COUNTY ENGINEERING BLDG.

Do not extend notes this side of this line.

Note: Any Additions or Changes on This Sheet Must be Made or Circled in Red Ink With Date and Name of Person Making Change.

PWFB 1417 2199

Notes Ck'd by J. C. MILLER	Survey of WEST HOLLYWOOD 55
Map No.	JN 4303.00 Tape 0167 Std 68° °F
Office Work	Surveyed by Monkey Jr.
Checked	Notes ETM Jr. Date 3-8-61
Date	Indexed H. E. OTT

F. B. 2197 PG. 197

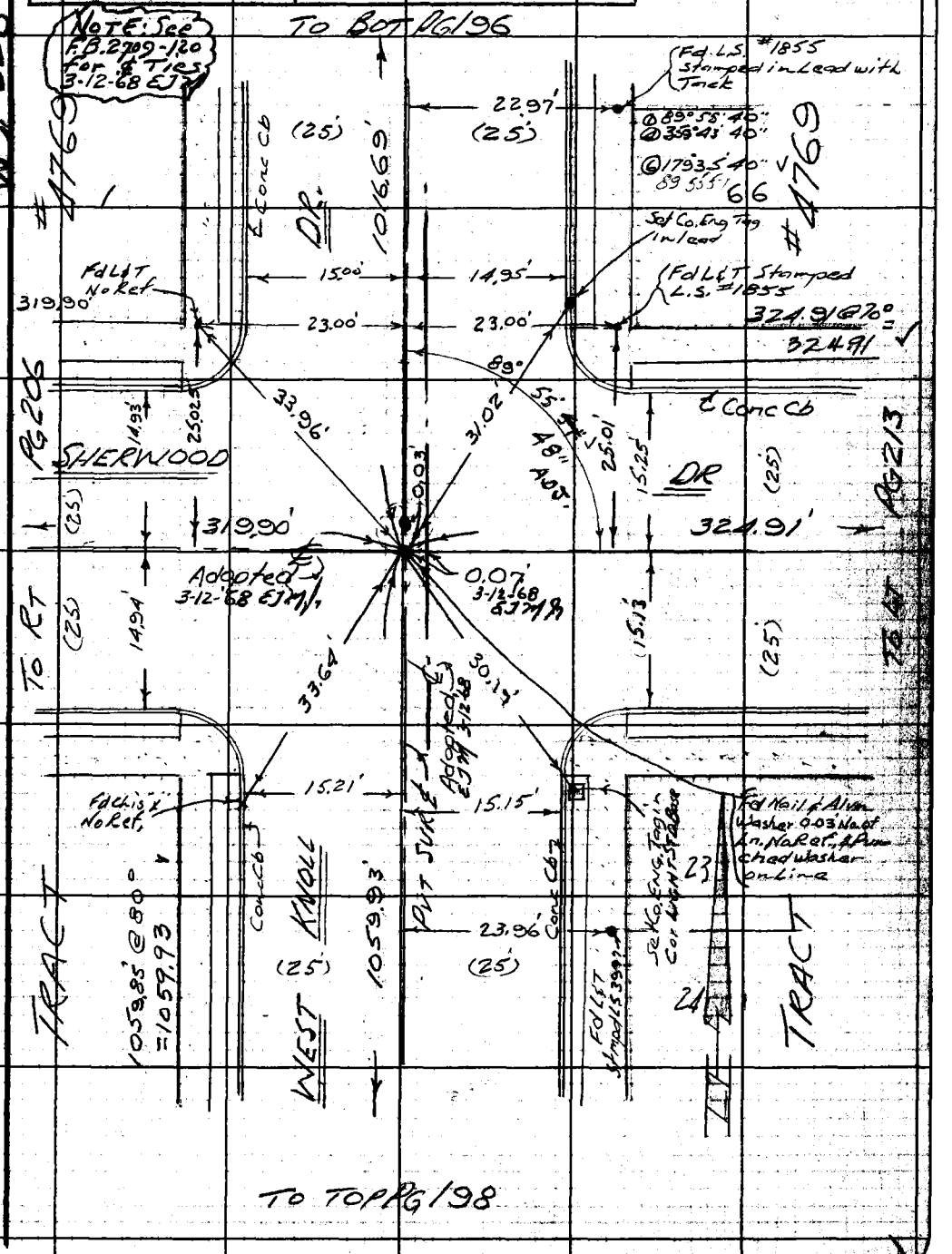

Note: Any Additions or Changes on This Sheet Must be Made or Circled in Red Ink With Date and Name of Person Making Change.

Do not extend notes this side of this line.

RETURN TO
LOS ANGELES COUNTY ENGINEER
700 LOS ANGELES COUNTY ENGINEERING BLDG.

76F309S CE #247 1-57

PWFB 1417

2200

F.B. 2187 Pg. 198

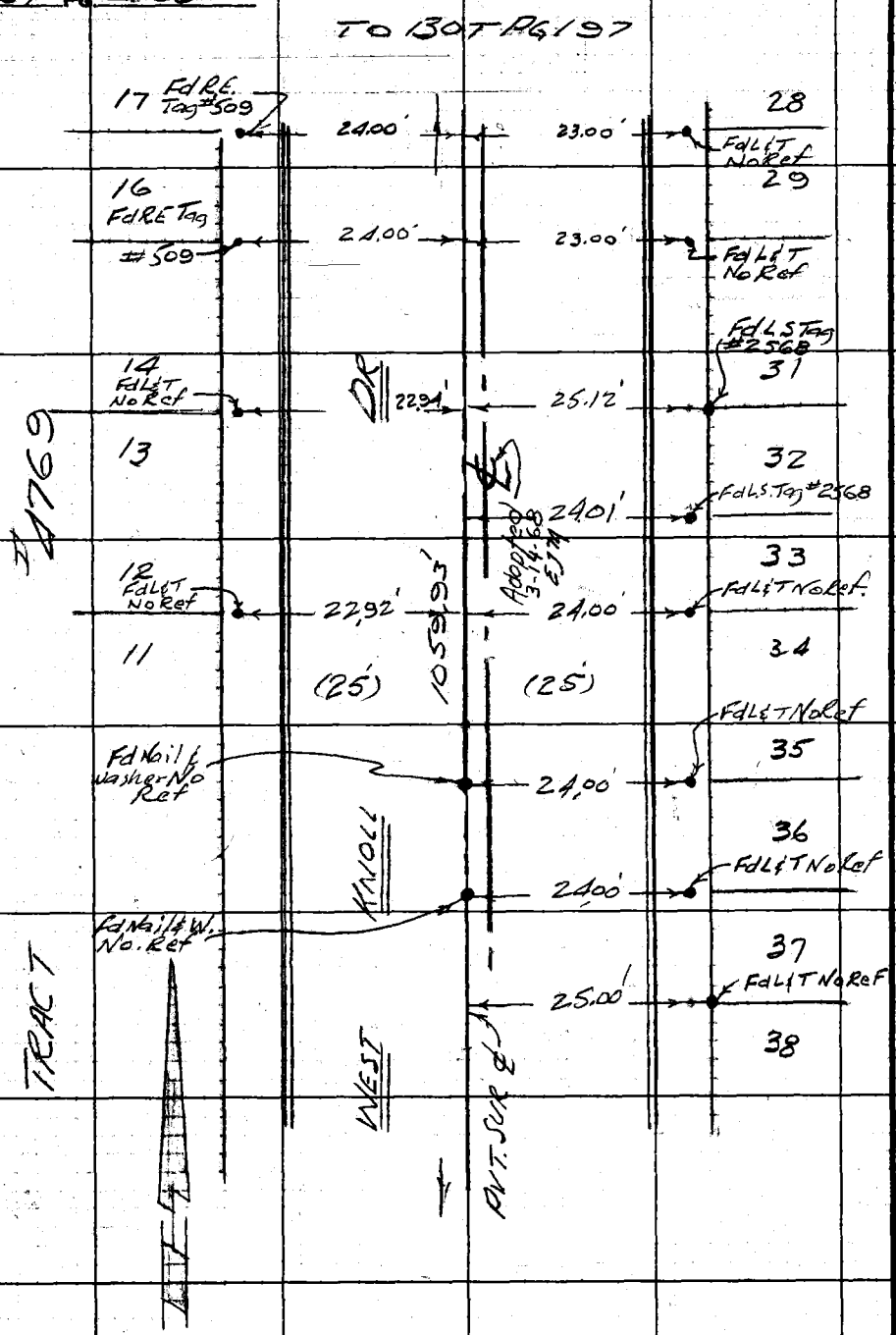

TO TOP PG 199

RETURN TO
LOS ANGELES COUNTY ENGINEER
700 LOS ANGELES COUNTY ENGINEERING BLDG.

Note: Any Additions or Changes on This Sheet Must be Made or Circled in Red Ink With Date and Name of Person Making Change.

Do not extend notes this side of this line.

PWFB 1417 2201

Notes Ck'd by J. C. MILLER	Survey of WEST HOLLYWOOD S.S.
Map No.	JN 0303.00 Tape 0167 Std 68° °F
Office Work	Surveyed by Monkey Jr.
Checked	Notes ETM Jr. Date 3-9-61
Date	Indexed H. E. Ott

F. B. [illegible] PG. [illegible]

WS. 22 13 3

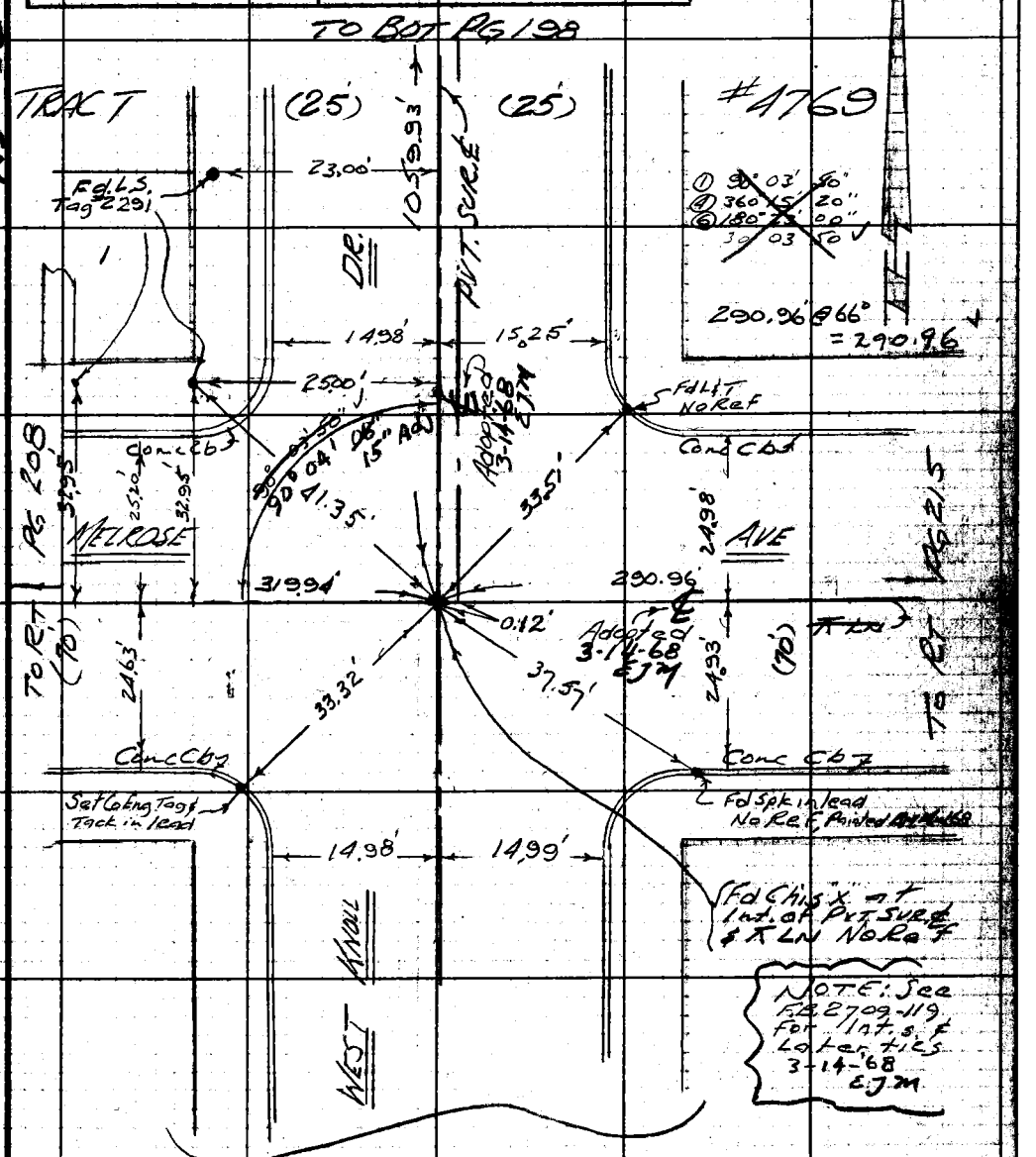

1) 90° 04' 00"
4) 360 16 30
6) 180 24 50
90° 04' 08 1/3"
A.S.C. 7-3-67

Note: Any Additions or Changes on This Sheet Must be Made or Circled in Red Ink With Date and Name of Person Making Change.

Do not extend notes this side of this line.

RETURN TO
LOS ANGELES COUNTY ENGINEER
700 LOS ANGELES COUNTY ENGINEERING BLDG.

76F3099 CE #247—3-57

PWFB 1417 2202 , 2203

F. B. 2197 Pg. 200

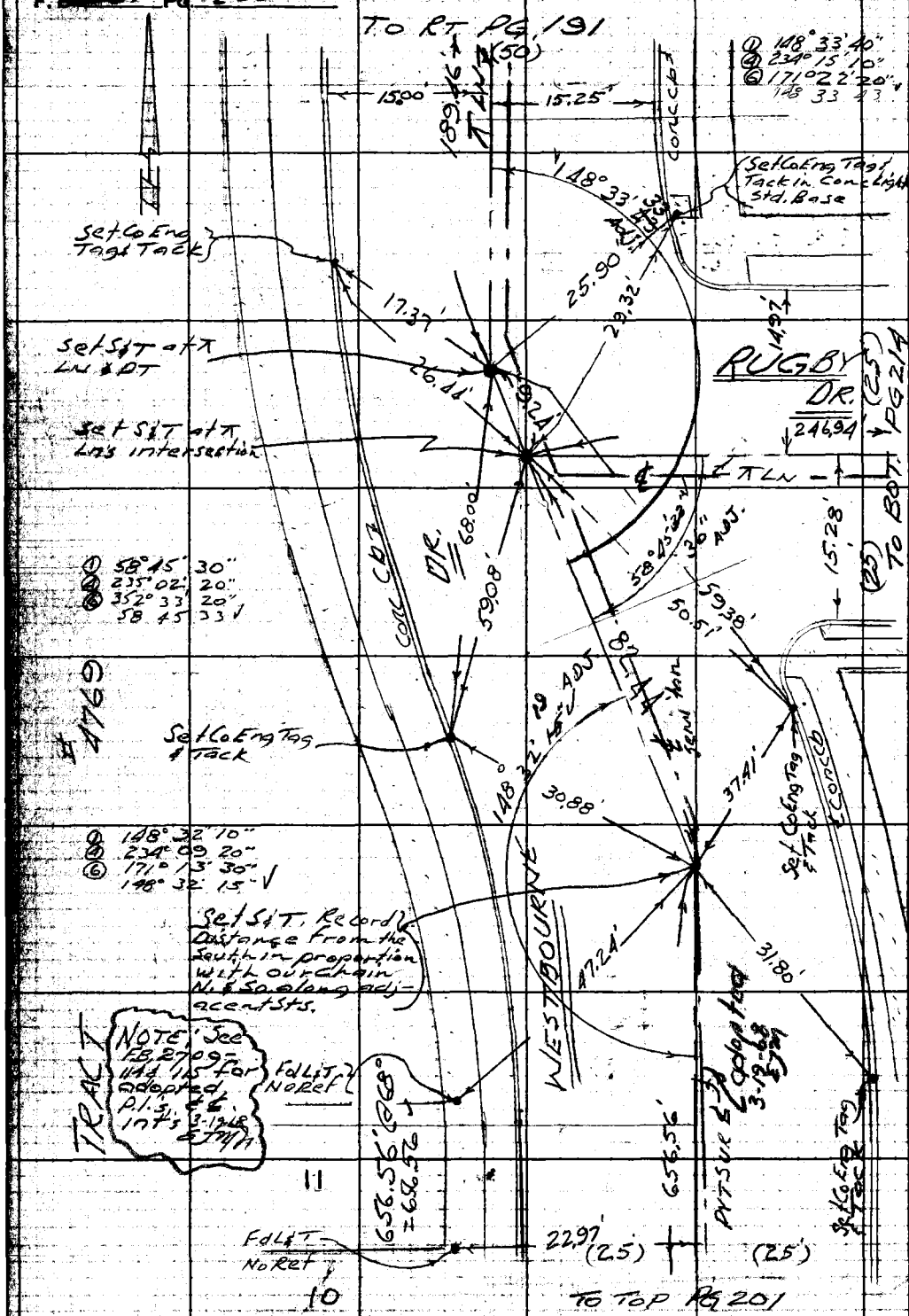

RETURN TO
LOS ANGELES COUNTY ENGINEER
700 LOS ANGELES COUNTY ENGINEERING BLDG.

Do not extend notes this side of this line.

Note: Any Additions or Changes on This Sheet Must be Made or Circled in Red Ink With Date and Name of Person Making Change.

PWFB 1417

2204

Notes Ck'd by: C. MILLER	Survey of: WEST HOLLYWOOD S.S.
Map No.	JN 6203.00 Tape 0167 Std 68° °F
Office Work	Surveyed by: Monkey Jr.
Checked	Notes: ETM Jr. Date 3-9-61
Date	Indexed: H. E. Ott

F. B. [illegible] PG. [illegible]

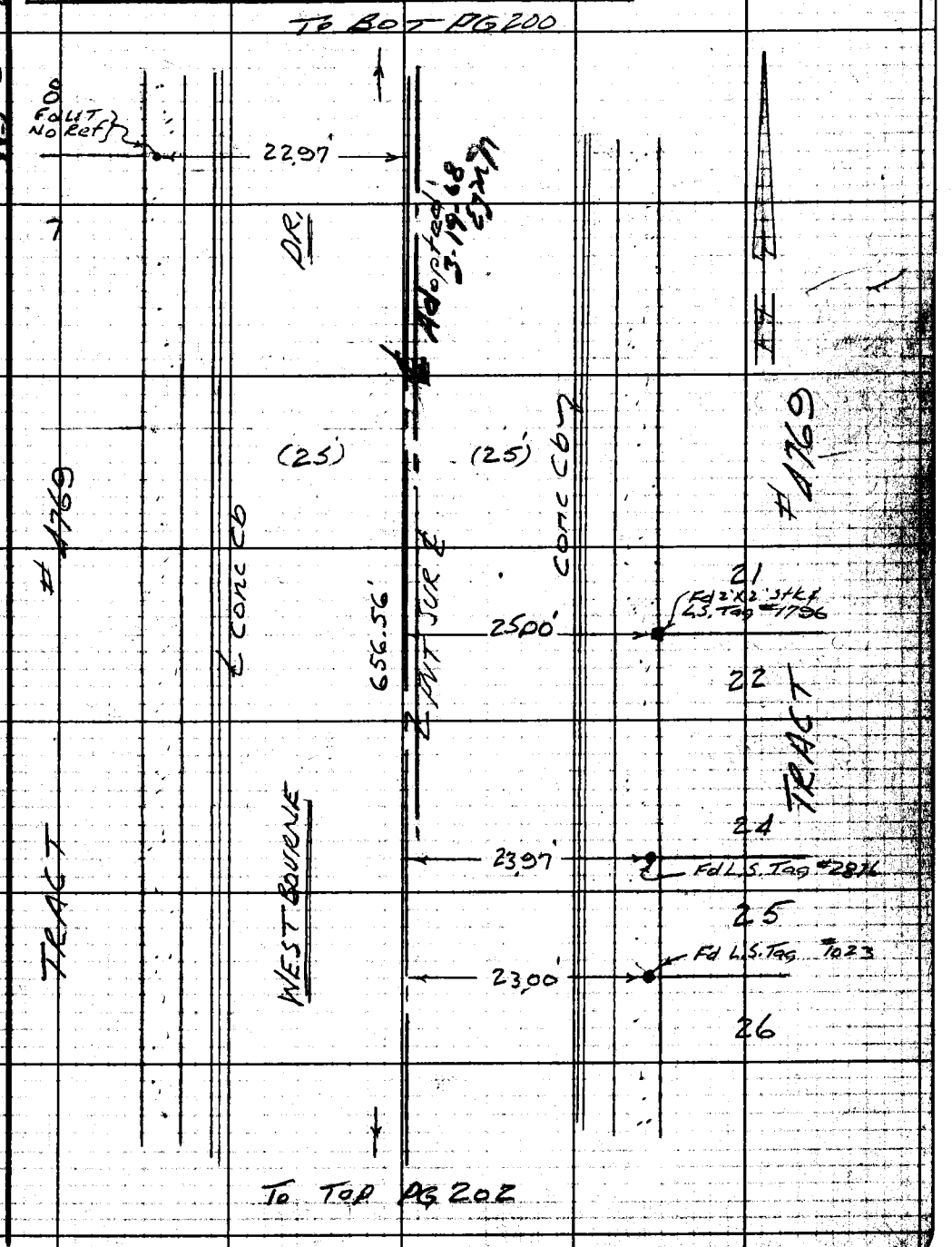

Note: Any Additions or Changes on This Sheet Must be Made or Circled in Red Ink With Date and Name of Person Making Change.

Do not extend notes this side of this line.

RETURN TO
LOS ANGELES COUNTY ENGINEER
700 LOS ANGELES COUNTY ENGINEERING BLDG.

76F309S CE #247—3-57

PWFB 1417 2205

F.B. 2107 Pg. 202

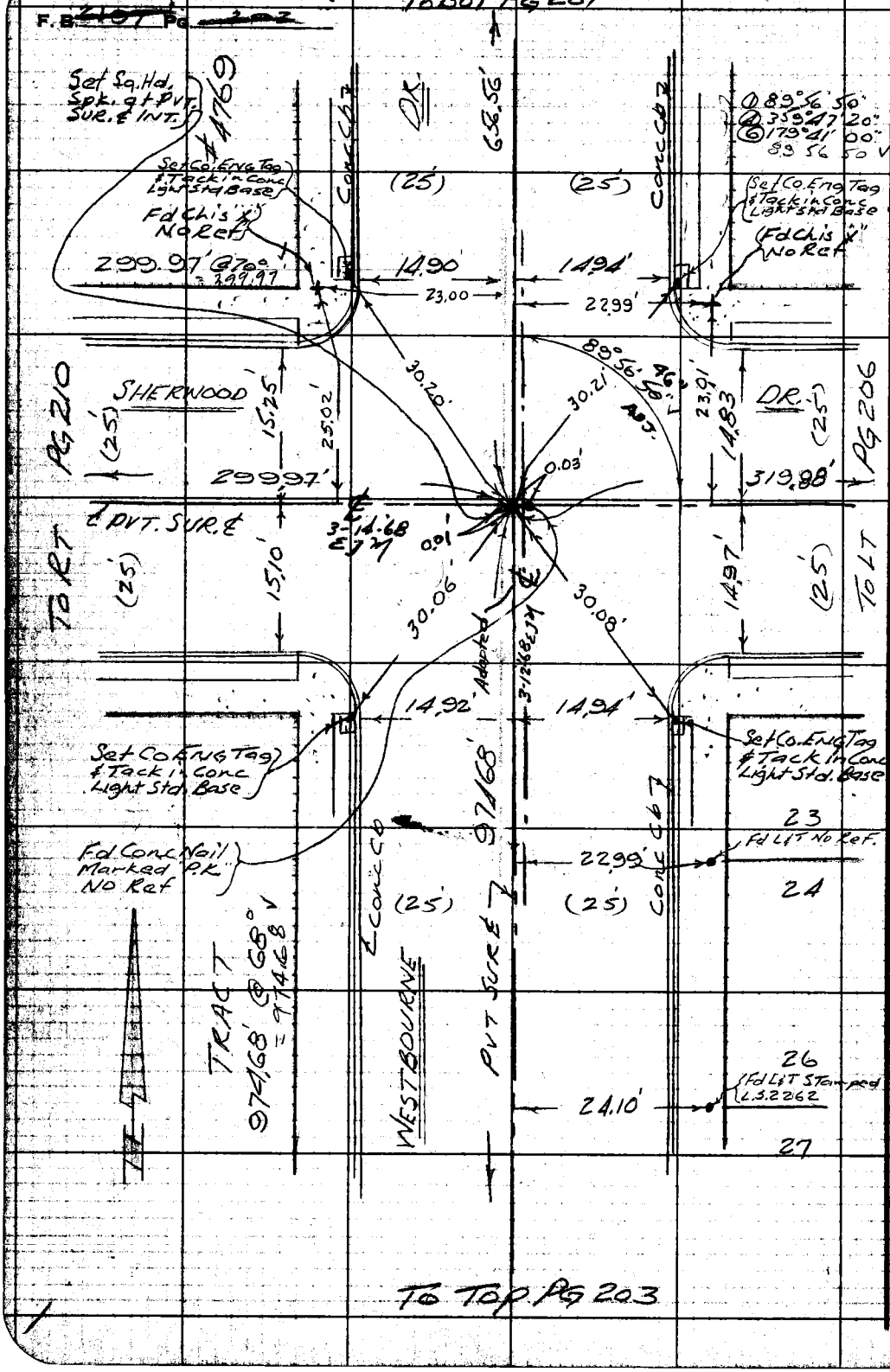

WS 22 13-3

RETURN TO
LOS ANGELES COUNTY ENGINEER
900 LOS ANGELES COUNTY ENGINEERING BLDG.

Do not extend notes this side of this line.

Note: Any Additions or Changes on This Sheet Must be Made or Circled in Red Ink With Date and Name of Person Making Change.

PWFB 1417 2206

Notes Ck'd by J. C. MILLER	Survey of West Hollywood SS
Map No.	JN 1303.00 Tape 0169 Std 68° °F
Office Work	Surveyed by Mankey Jn
Checked	Notes ET Mdr. Date 3-10-61
Date	Indexed

F. B. [redacted] Pg. [redacted]

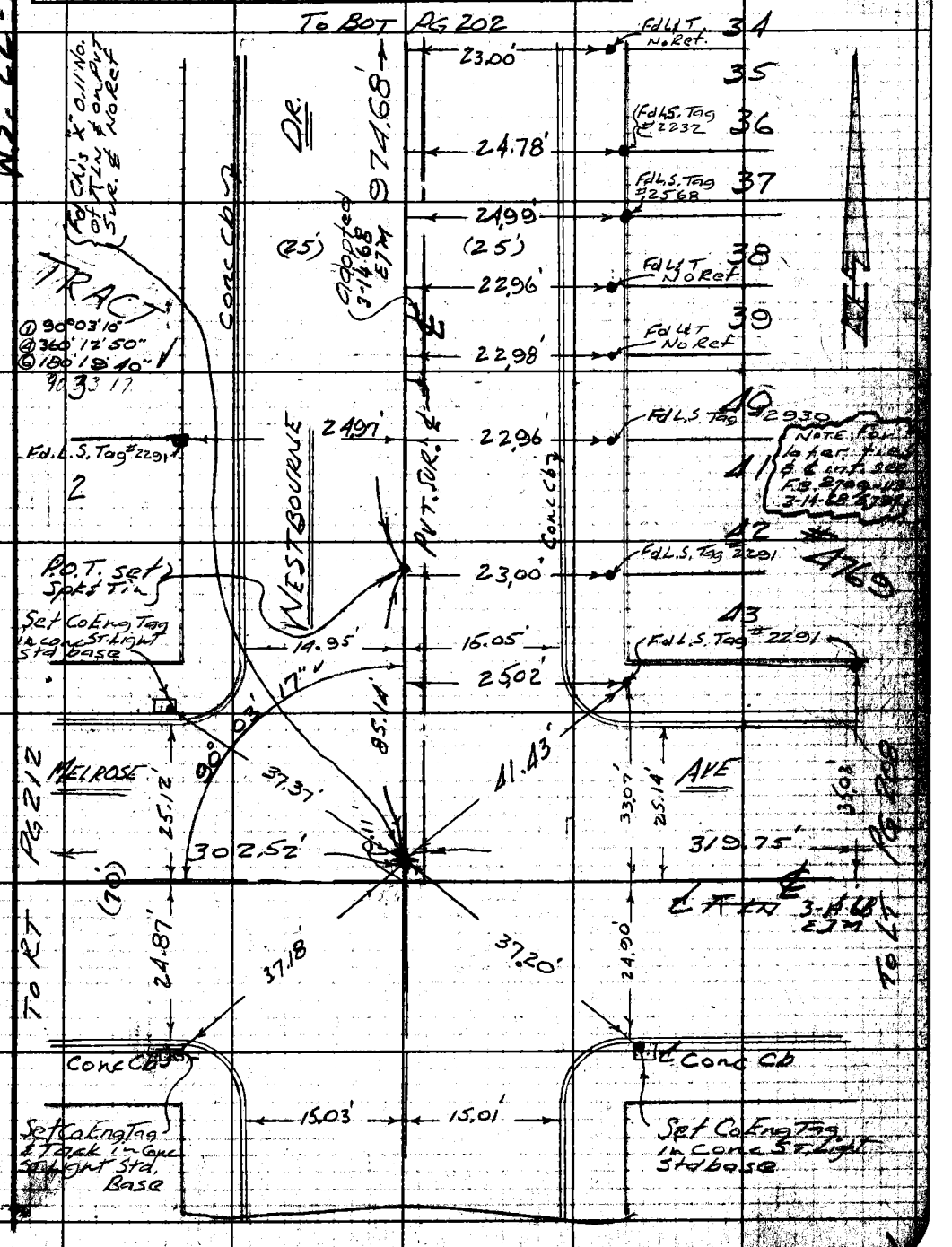

Note: Any Additions or Changes on This Sheet Must be Made or Circled in Red Ink With Date and Name of Person Making Change.

Do not extend notes this side of this line.

RETURN TO
LOS ANGELES COUNTY ENGINEER
700 LOS ANGELES COUNTY ENGINEERING BLDG.

76F3098 CE #247—3-57

PWFB 1417

2207 , 2208

F.B. [illegible] PG. [illegible]

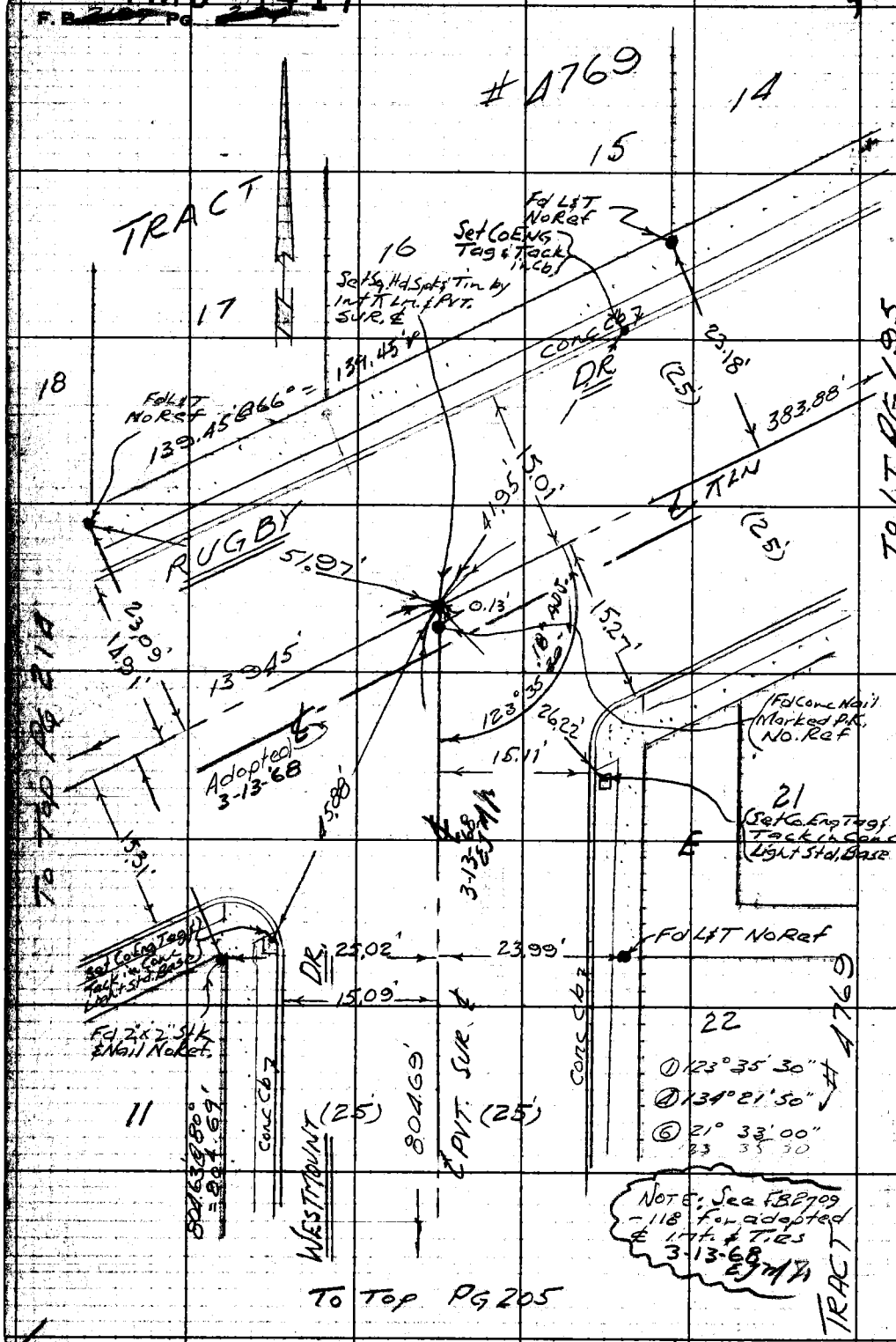

RETURN TO
LOS ANGELES COUNTY ENGINEER
700 LOS ANGELES COUNTY ENGINEERING BLDG.

Do not extend notes this side of this line.

Note: Any Additions or Changes on This Sheet Must be Made or Circled in Red Ink With Date and Name of Person Making Change.

PWFD 1417

Notes Ck'd by C. MILLER	Survey of W. Hollywood ℄
Map No.	JN0303.00 Tape 0167 Std 68 °F
Office Work	Surveyed by Mankey Jr.
Checked	Notes E.T.M. Jr. Date 3-10-61
Date	Indexed H. E. OTT

F. B. [illegible] Pg. [illegible]



Note: Any Additions or Changes on this Sheet Must be Made or Circled in Red Ink With Date and Name of Person Making Change.

Do not extend this side of this line.

PLEASE RETURN TO
LOS ANGELES COUNTY ENGINEER
700 LOS ANGELES COUNTY ENGINEERING BLDG.

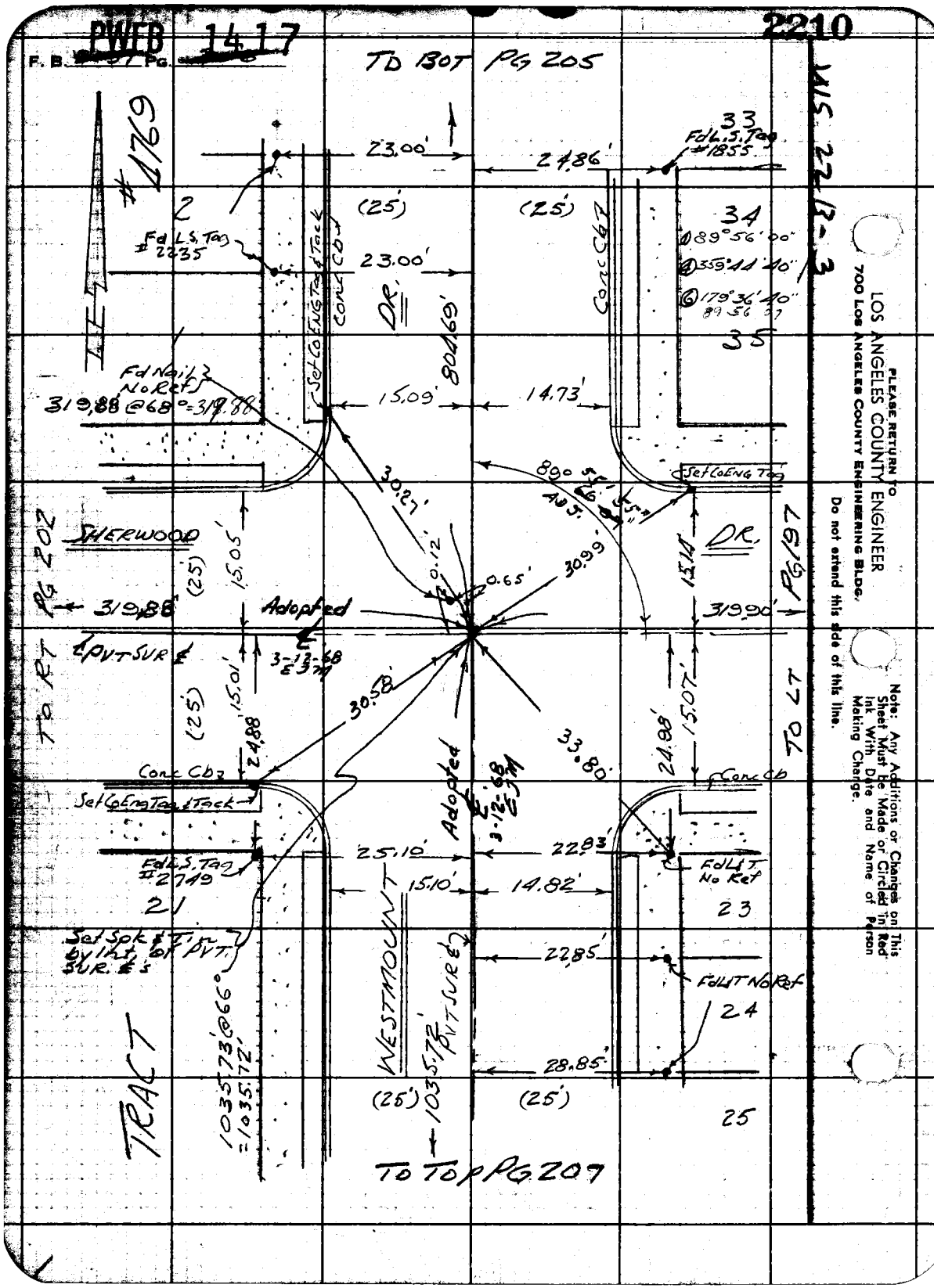
PWFB 1417
2210
F. B. PG.
TO BOT PG 205
#1769
LET
23.00'
24.86'
33
Fd L.S. Tag #1855
2
(25')
(25')
34
Fd L.S. Tag #2235
23.00'
Set Co Eng Tag & Tack
Conc Cb
DR.
Conc Cb
① 89°56'00"
④ 359°44'40"
⑥ 179°36'40"
89 56 37
35
Fd Nail No Ref
319.88 @ 68° = 319.88
15.09'
14.73'
804.69'
30.27'
89° 55' 55"
Set Co Eng Tag
SHERWOOD
DR.
PG 202
PG 197
15.05'
(25')
0.12'
0.65'
30.99'
15.14'
319.88'
Adopted
319.90'
℄ PVT SUR ℄
3-12-68 EJM
TO RT
TO LT
15.01'
(25')
30.58'
24.88'
33.80'
24.98'
15.07'
Conc Cb
Set Co Eng Tag & Tack
Adopted
3-12-68 EJM
Conc Cb
25.10'
22.83'
Fd L.S. Tag #2749
15.10'
14.82'
Fd LT No Ref
21
23
Set Spk & Tin by Int. of PVT. SUR. ℄'s
22.85'
Fd LT No Ref
24
WESTMOUNT
PVT SUR ℄
1035.73' @ 66° = 1035.72'
1035.72'
28.85'
TRACT
(25')
(25')
25
TO TOP PG 207
PLEASE RETURN TO
LOS ANGELES COUNTY ENGINEER
700 LOS ANGELES COUNTY ENGINEERING BLDG.
Do not extend this side of this line.
Note: Any Additions or Changes on This Sheet Must Be Made or Circled in Red Ink With Date and Name of Person Making Change.

PWEB 1417 33125 2211, 2212

Notes Ck'd by I. C. MILLER	Survey of W. Hollywood
Map No.	JN 0303.00 Tape 0167 Std 68° °F
Office Work	Surveyed by Mankey Jr.
Checked	Notes ETM Jr. Date 3-13-61
Date	Indexed H. E. OTT

F. [redacted] PG [redacted]

WS 2213-3

TO BOT PG 206



TO TOP PG 208

Note: Any Additions or Changes on this Sheet Must be Made or Circled in Red Ink With Date and Name of Person Making Change.

Do not extend this side of this line.

PLEASE RETURN TO
LOS ANGELES COUNTY ENGINEER
700 LOS ANGELES COUNTY ENGINEERING BLDG.

76F309S S&E #247 11-58

PWFB 1417

F. B. [illegible] PG. [illegible]

2213

TO BOT PG 207

#4769

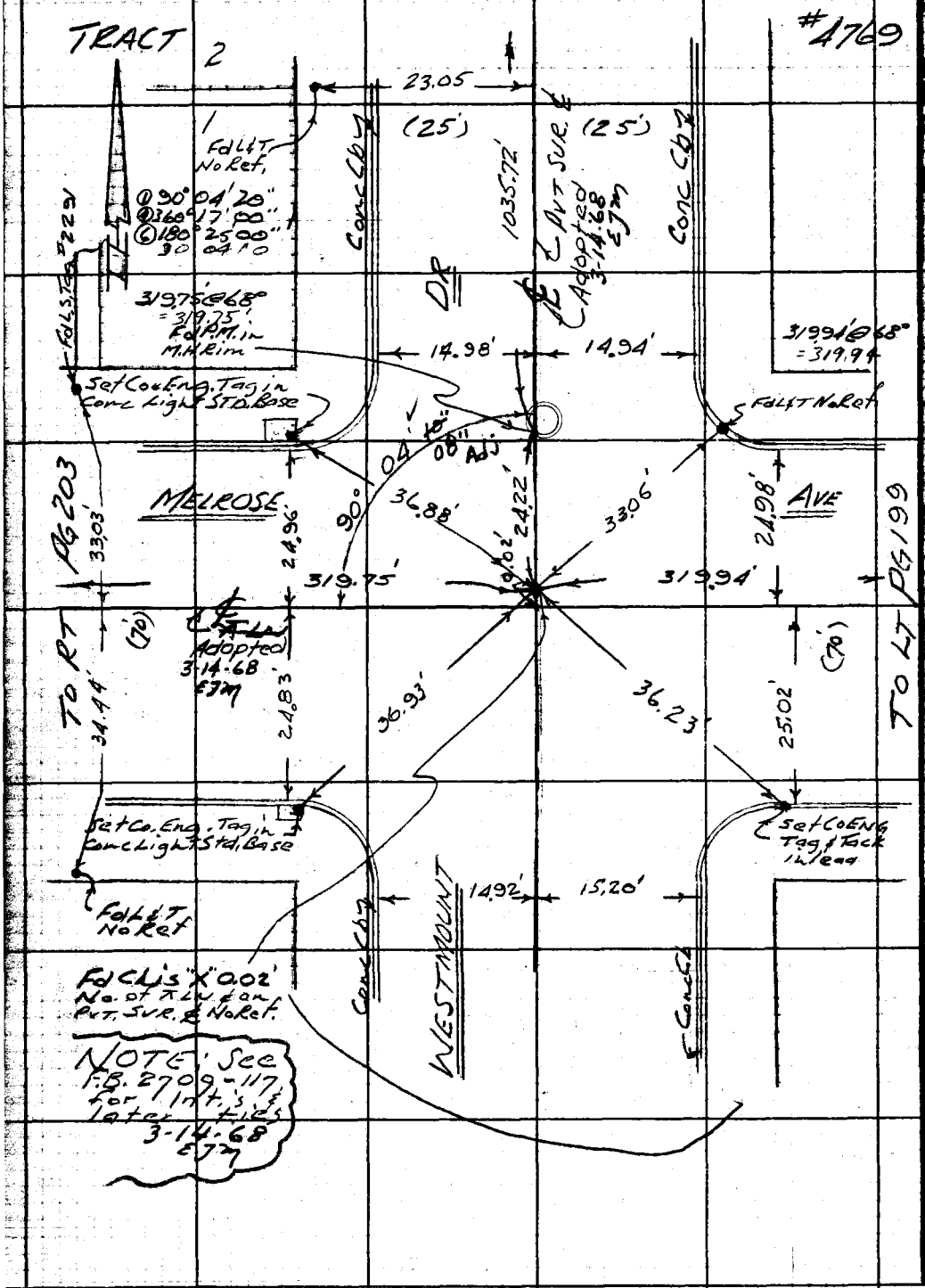

WS 22B-3

PLEASE RETURN TO
LOS ANGELES COUNTY ENGINEER
700 LOS ANGELES COUNTY ENGINEERING BLDG.

Do not extend this side of this line.

Note: Any Additions or Changes on This Sheet Must be Made or Circled in Red Ink With Date and Name of Person Making Change.

PWEB 1417 2214

Notes Ck'd by J. C. MILLER	Survey of West Hollywood ℄
Map No.	JN 030300 Tape 0167 Std 68 °F
Office Work	Surveyed by Mankey Jr.
Checked	Notes ETM Jr. Date 3-23-61
Date	Indexed H. E. OTT

F. B. [illegible] PG. [illegible]

WS 22B-3



Note: Any Additions or Changes on this Sheet Must be Made or Circled in Red Ink With Date and Name of Person Making Change.

Do not extend this side of this line.

PLEASE RETURN TO
LOS ANGELES COUNTY ENGINEER
700 LOS ANGELES COUNTY ENGINEERING BLDG.

76F309S S&E #247 11-58

PWFB 1417

2215

F. B. [illegible] PG. [illegible]

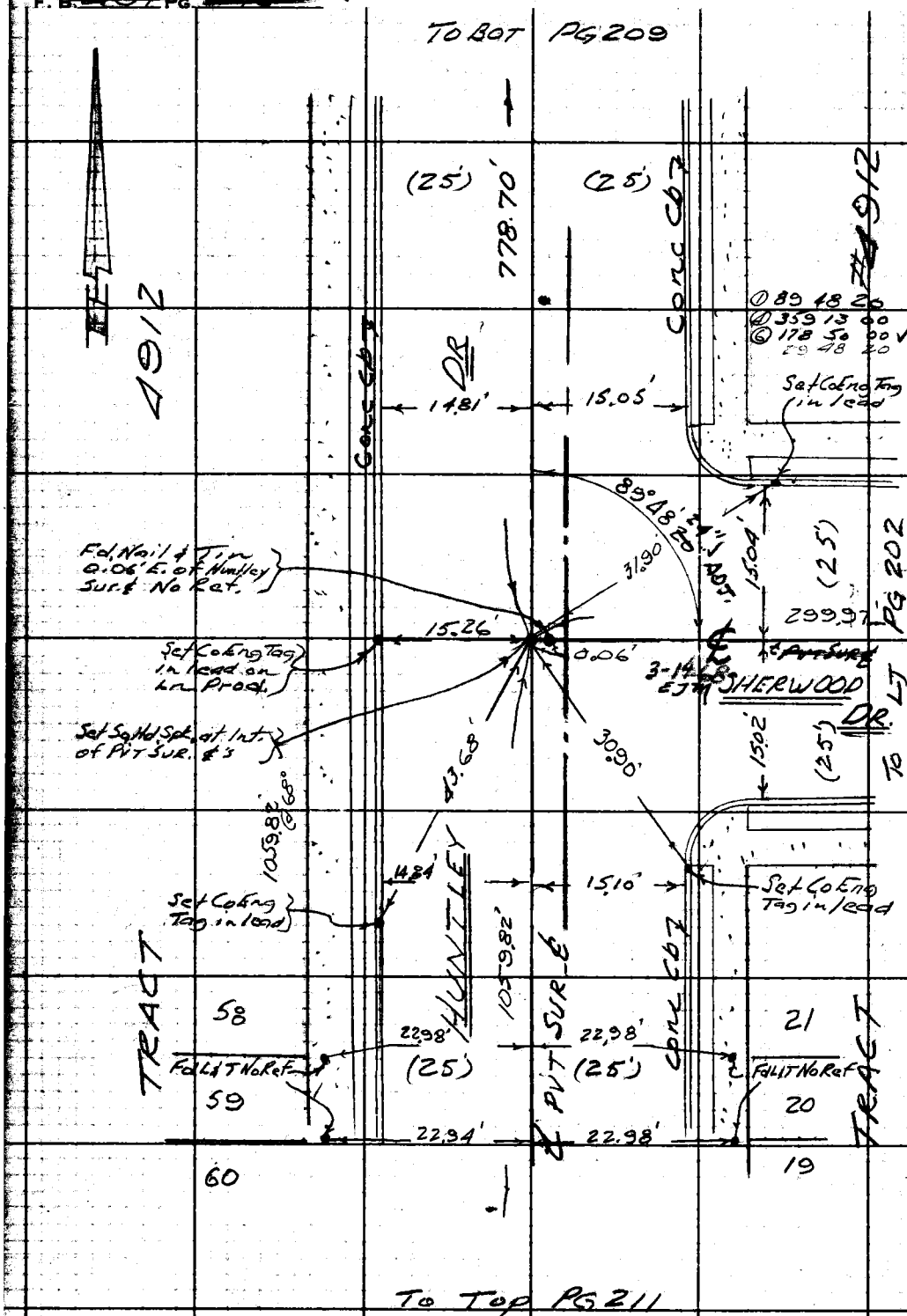

W.S. 22 B-3

PLEASE RETURN TO
LOS ANGELES COUNTY ENGINEER
700 LOS ANGELES COUNTY ENGINEERING BLDG.

Do not extend this side of this line.

Note: Any Additions or Changes on This Sheet Must be Made or Circled in Red Ink With Date and Name of Person Making Change.

PWFB 1417 32 22 2216 2217

Notes Ck'd by J. C. MILLER	Survey of W. Hollywood SSE
Map No.	JN 0303.00 Tape 0167 Std 68° °F
Office Work	Surveyed by Mankey Jr
Checked	Notes ETM dr Date 3-24-61
Date	Indexed H. E. OTT

F. B. [illegible] PG. [illegible]

INS. 226-3

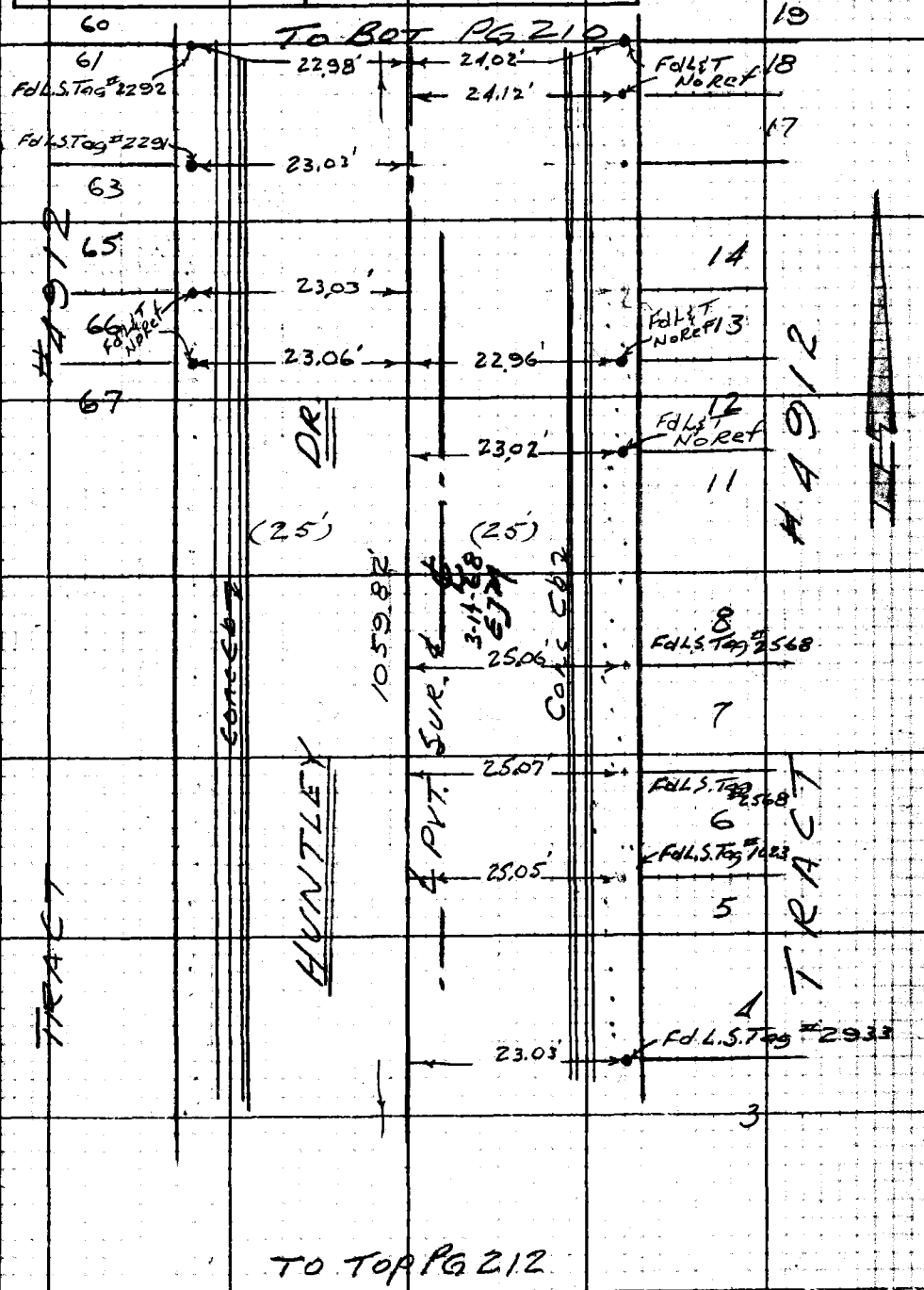

Note: Any Additions or Changes on this Sheet Must be Made or Circled in Red Ink With Date and Name of Person Making Change.

Do not extend this side of this line.

PLEASE RETURN TO
LOS ANGELES COUNTY ENGINEER
700 LOS ANGELES COUNTY ENGINEERING BLDG.

76F309S S&E #247 11-58

PWFB 1417

2215

F. B. 2737 PG. 2

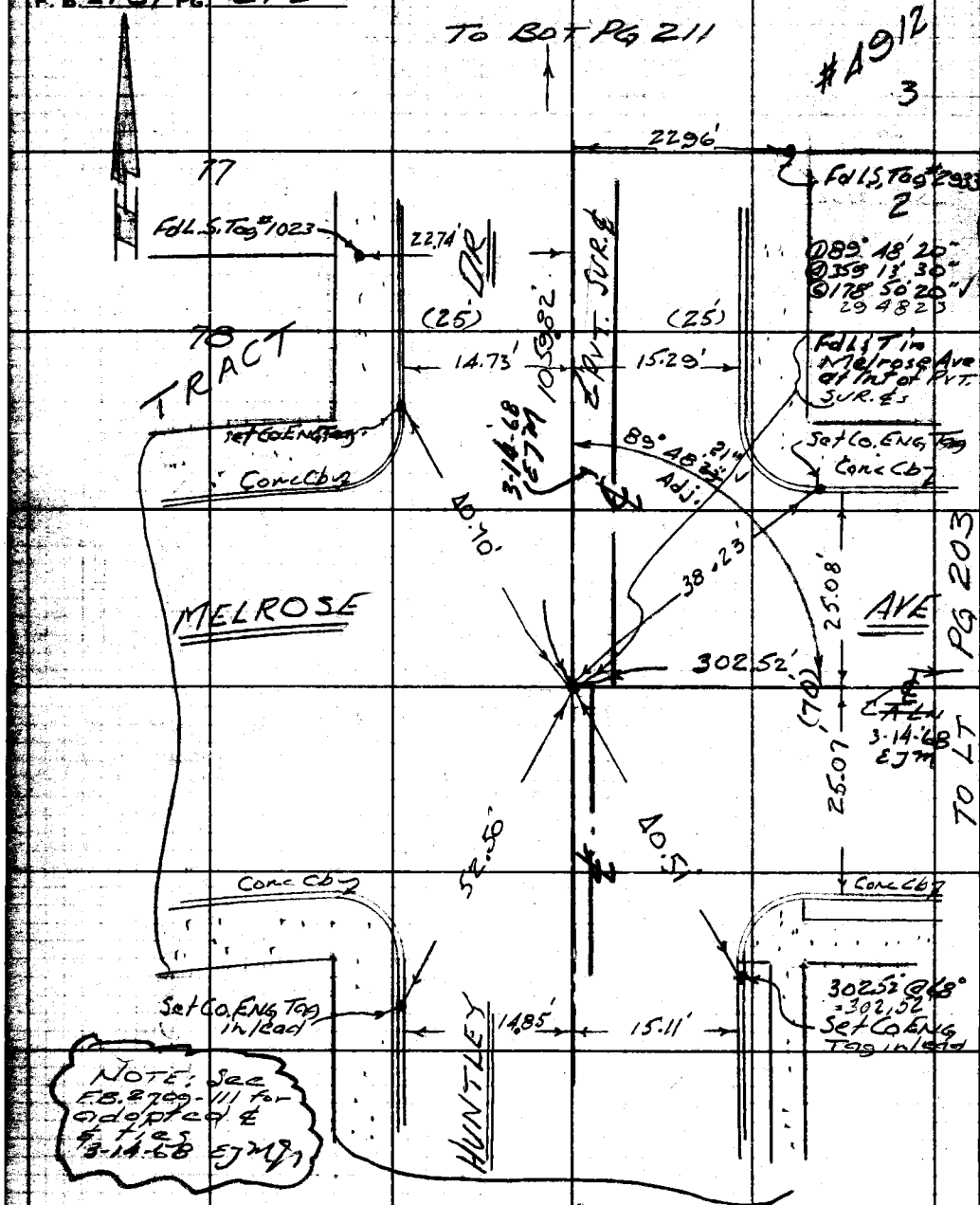

PLEASE RETURN TO
LOS ANGELES COUNTY ENGINEER
700 LOS ANGELES COUNTY ENGINEERING BLDG.

Do not extend this side of this line.

Note: Any Additions or Changes on This Sheet Must be Made or Circled in Red Ink With Date and Name of Person Making Change.

PWRS 1417

2219

Notes Ck'd by J. C. MILLER	Survey of W. Hollywood SS. ℄
Map No.	JN 0303.00 Tape 0167 Std 68 °F
Office Work	Surveyed by Mankey Jr.
Checked	Notes EJM Jr. Date 3-21-61
Date	Indexed H. E. OTT

F. B. 2100 Pg.

WS 22 R-3

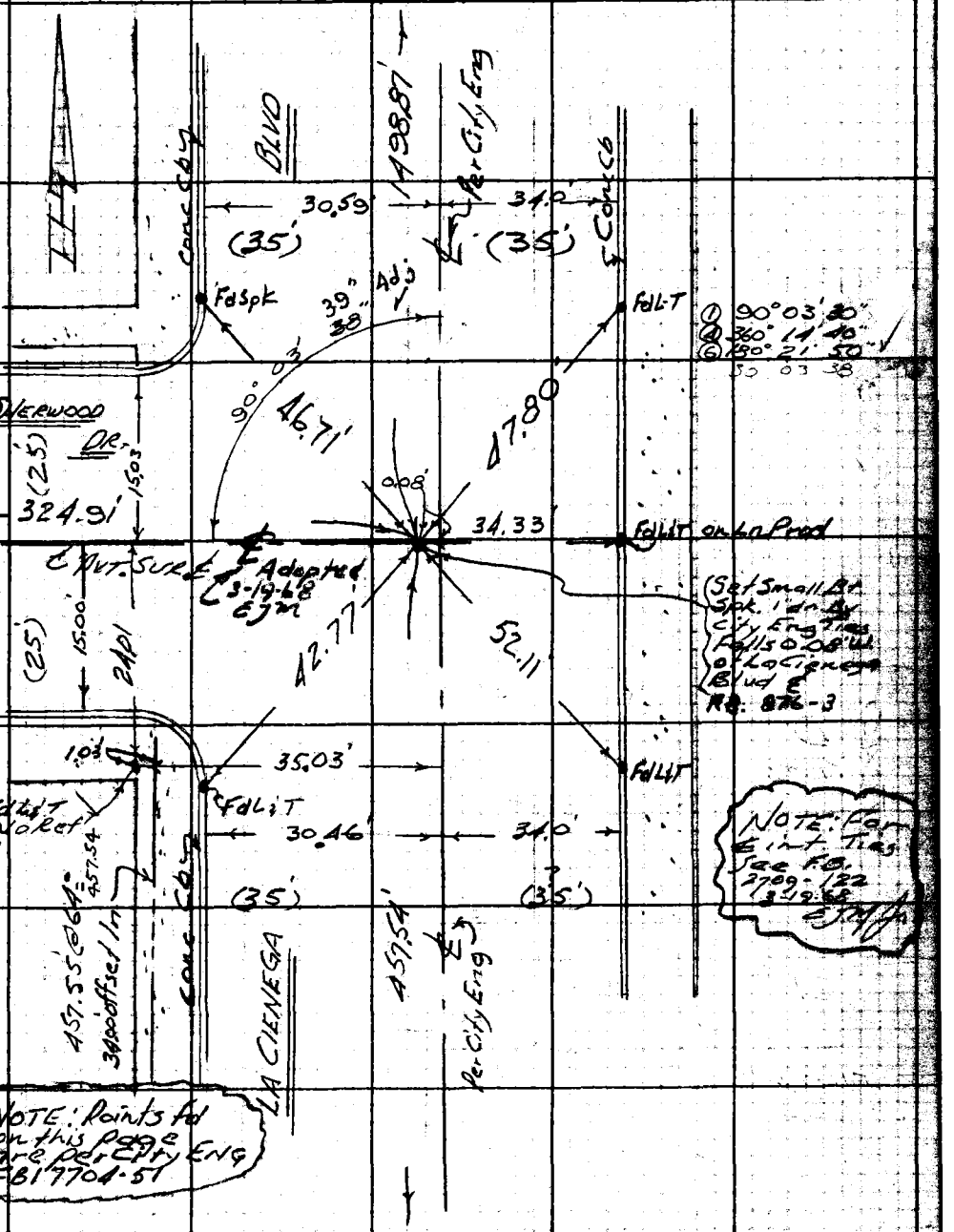

Note: Any Additions or Changes on Sheet Must be Made or Circled in Ink. With Date and Name of Person Making Change.

Do not extend this side of this line.

PLEASE RETURN TO
LOS ANGELES COUNTY ENGINEER
700 LOS ANGELES COUNTY ENGINEERING BLDG.

76F3095 S&E

PWFB 1417 2220 , 2220

F. B. 2107 Pg. 2

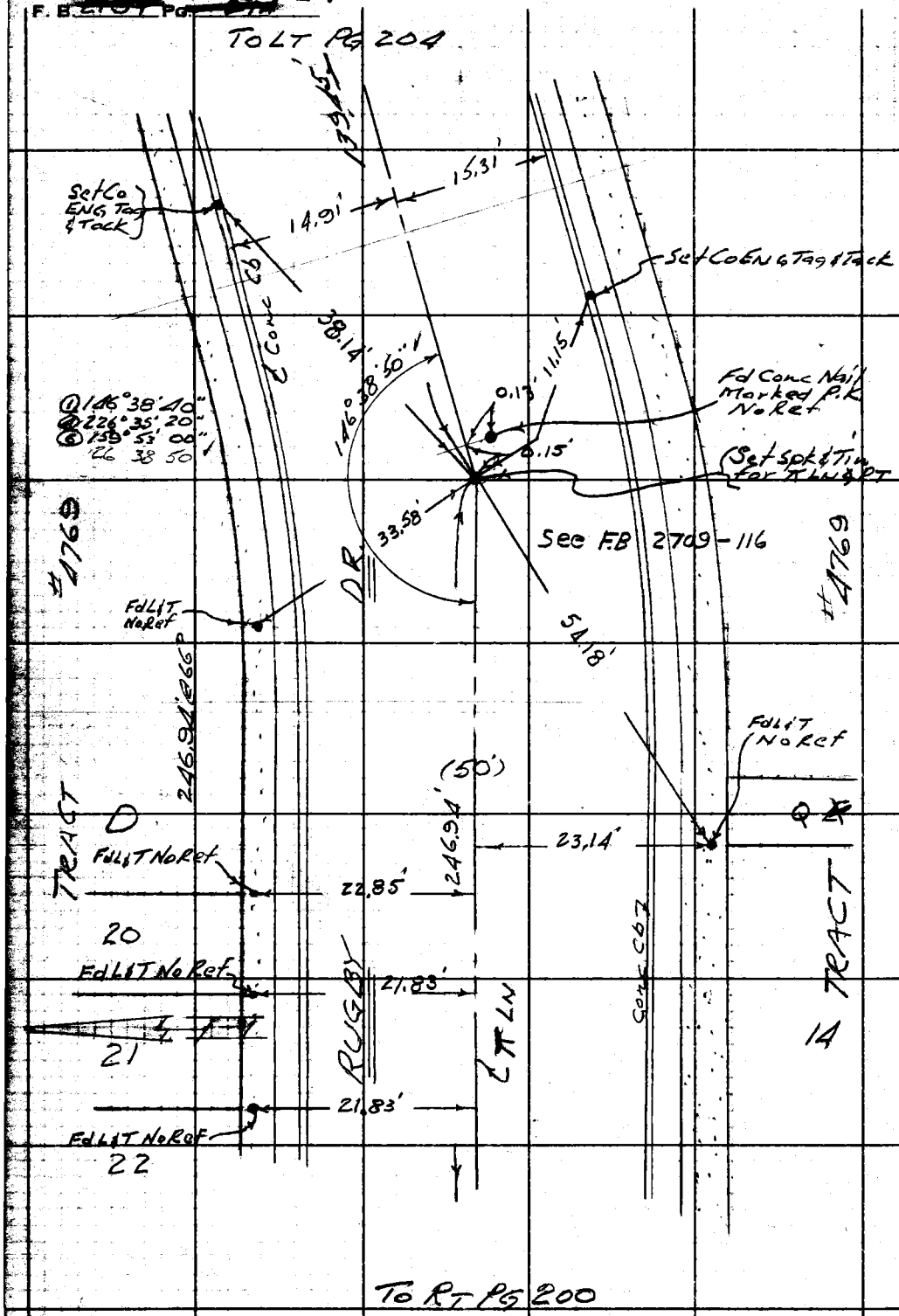

INS 22 B-3

PLEASE RETURN TO
LOS ANGELES COUNTY ENGINEER
700 LOS ANGELES COUNTY ENGINEERING BLDG.

Do not extend this side of this line.

Note: Any Additions or Changes on This Sheet Must Be Made or Circled in Red Ink With Date and Name of Person Making Change.

PWFB 1417

Notes Ck'd by J. C. MILLER	Survey of W. Hollywood SS 6
Map No.	JN 0303.00 Tape 0167 Std 68° °F
Office Work	Surveyed by Mankey Jr.
Checked	Notes ETM Jr. Date 3-30-61
Date	Indexed H. E. OTT

F. B. [illegible] Pg. [illegible]

W538 C-3

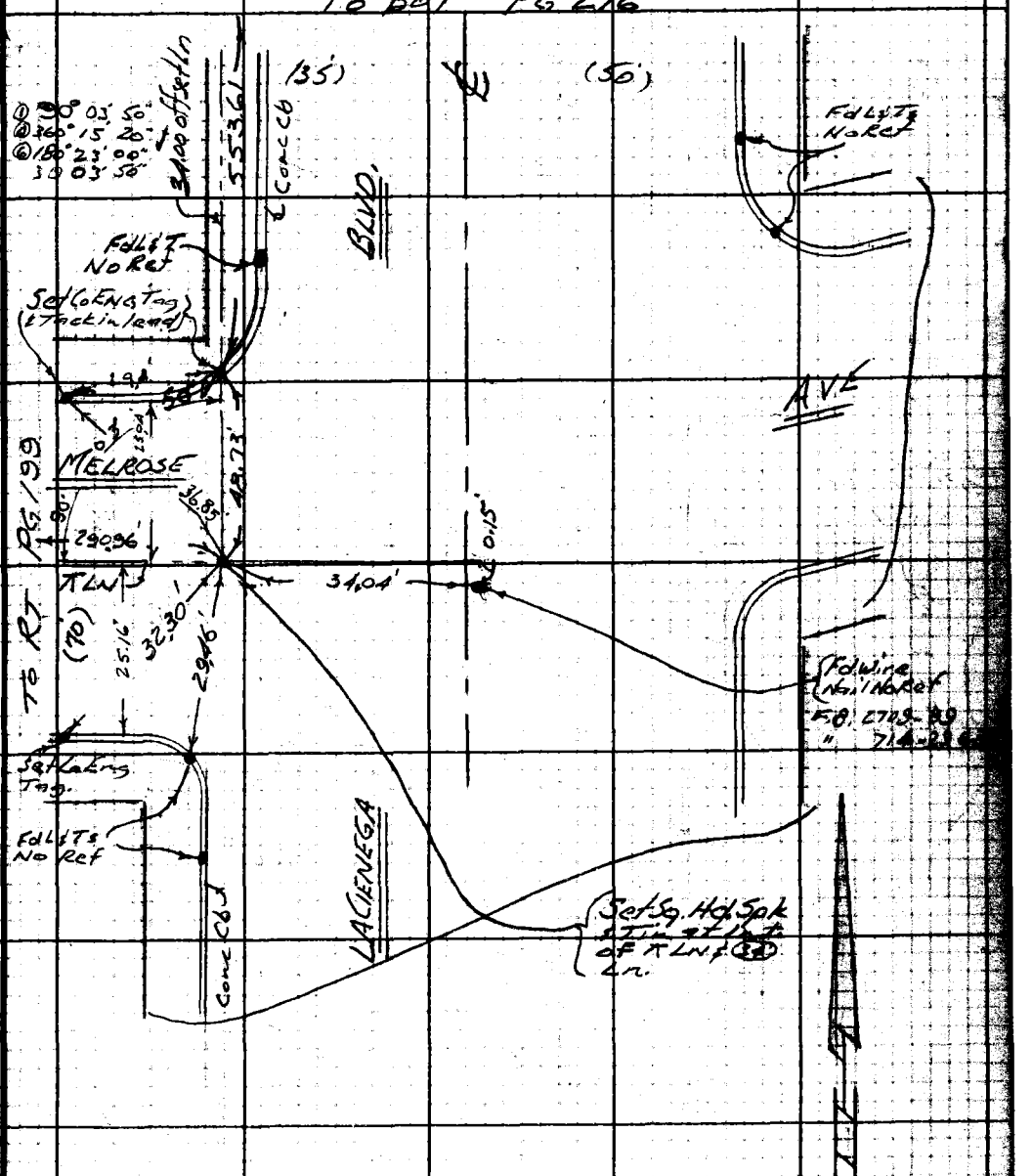

Note: Any Additions or Changes on this Sheet Must be Made or Circled in Red Ink With Date and Name of Person Making Change.

Do not extend this side of this line.

PLEASE RETURN TO
LOS ANGELES COUNTY ENGINEER
700 Los Angeles County Engineering Bldg.

76F309S S&E #247 11-58

PWFB 1417 2223

F. B. 2197 PG. 216

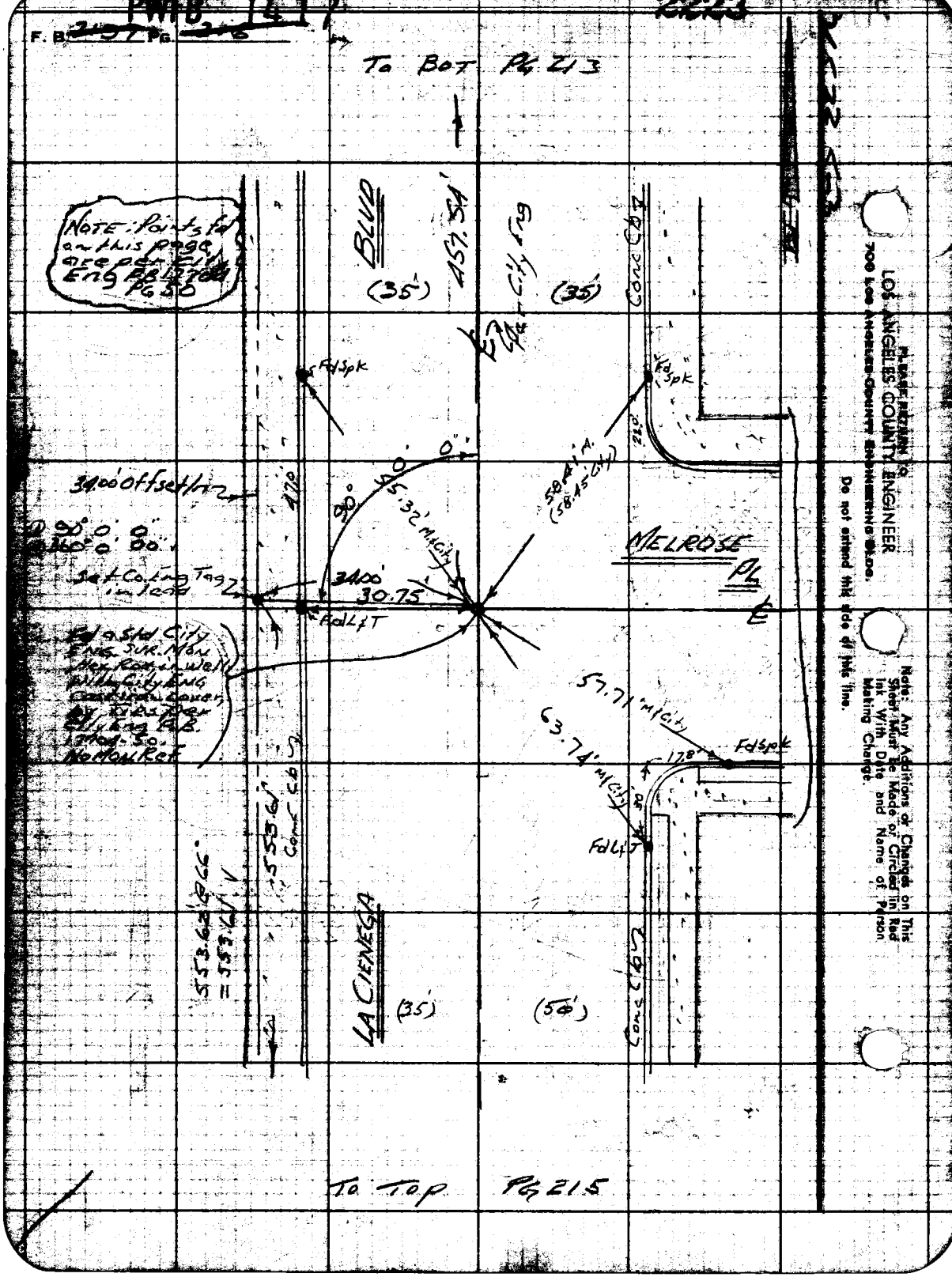

PLEASE RETURN TO
LOS ANGELES COUNTY ENGINEER
700 LOS ANGELES COUNTY ENGINEERING BLDG.

Do not extend this side of this line.

Note: Any Additions or Changes on This Sheet Must Be Made or Circled in Red Ink With Date and Name of Person Making Change.

Notes Ck'd by	Survey of S.S. R/W So. of Santa Monica
Map No.	JN 0597.00 Tape Std °F
Office Work	Surveyed by Mankey Jr.
Checked	Notes ETM Jr. Date March 61
Date	Indexed R. E. OTT MAR 2 '61

F. B. 2197 PG. 277

JN 0597.00

SANITARY SEWER R/W

South of SANTA MONICA BLVD

LOCATING IMPROVEMENTS

(See Pgs 240 thru 244 for π LN, chaining & angles)

Area #2

Mankey Jr.
McCall
Swann
Manley
Jones

Note: Any Additions or Changes on This Sheet Must be Made in Red Ink With Date and Name of Person Making Change.

RETURN TO LOS ANGELES COUNTY ENGINEER 700 LOS ANGELES COUNTY ENGINEERING BLDG.

Do not extend notes this side of this line.

76F309S CE #247—3-57

F.B. 2197 Pg. 218

INDEX MAP

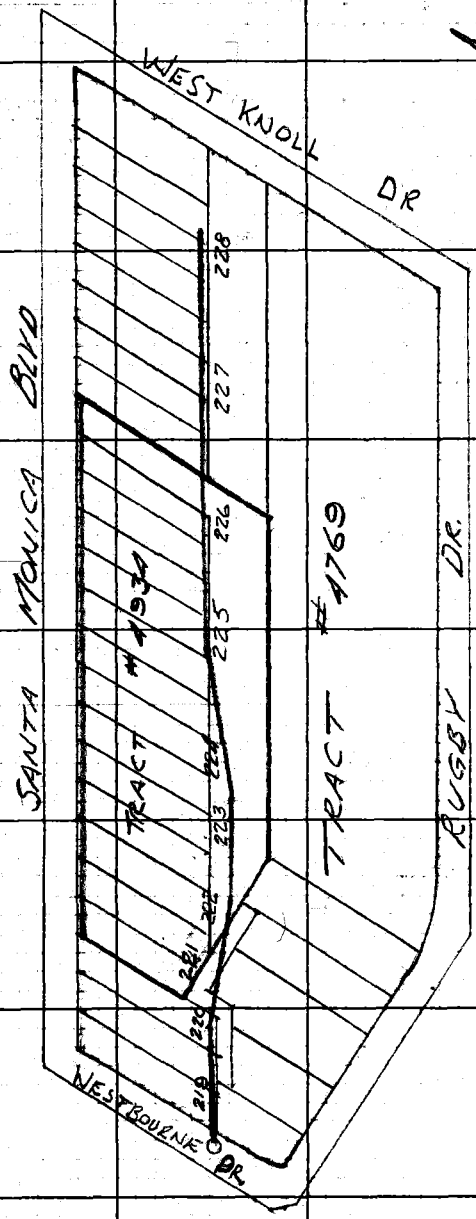

NOTE: GREEN LN is location of old 6" private sewer as located by the sewer Maintenance Dept.

RETURN TO
LOS ANGELES COUNTY ENGINEER
700 LOS ANGELES COUNTY ENGINEERING BLDG.

Do not extend notes this side of this line.

Note: Any Additions or Changes on This Sheet Must be Made or Circled in Red Ink With Date and Name of Person Making Change.

Notes Ck'd by
Map No.
Office Work
Checked
Date

Survey of S.S. R/W So. of S.M. Blvd
JN 0597.00 Tape Std °F
Surveyed by Mankey Jr
Notes EFM Jr Date Mar 14 '61
Indexed H. E. Oh

F. B. 2197 PG. 219

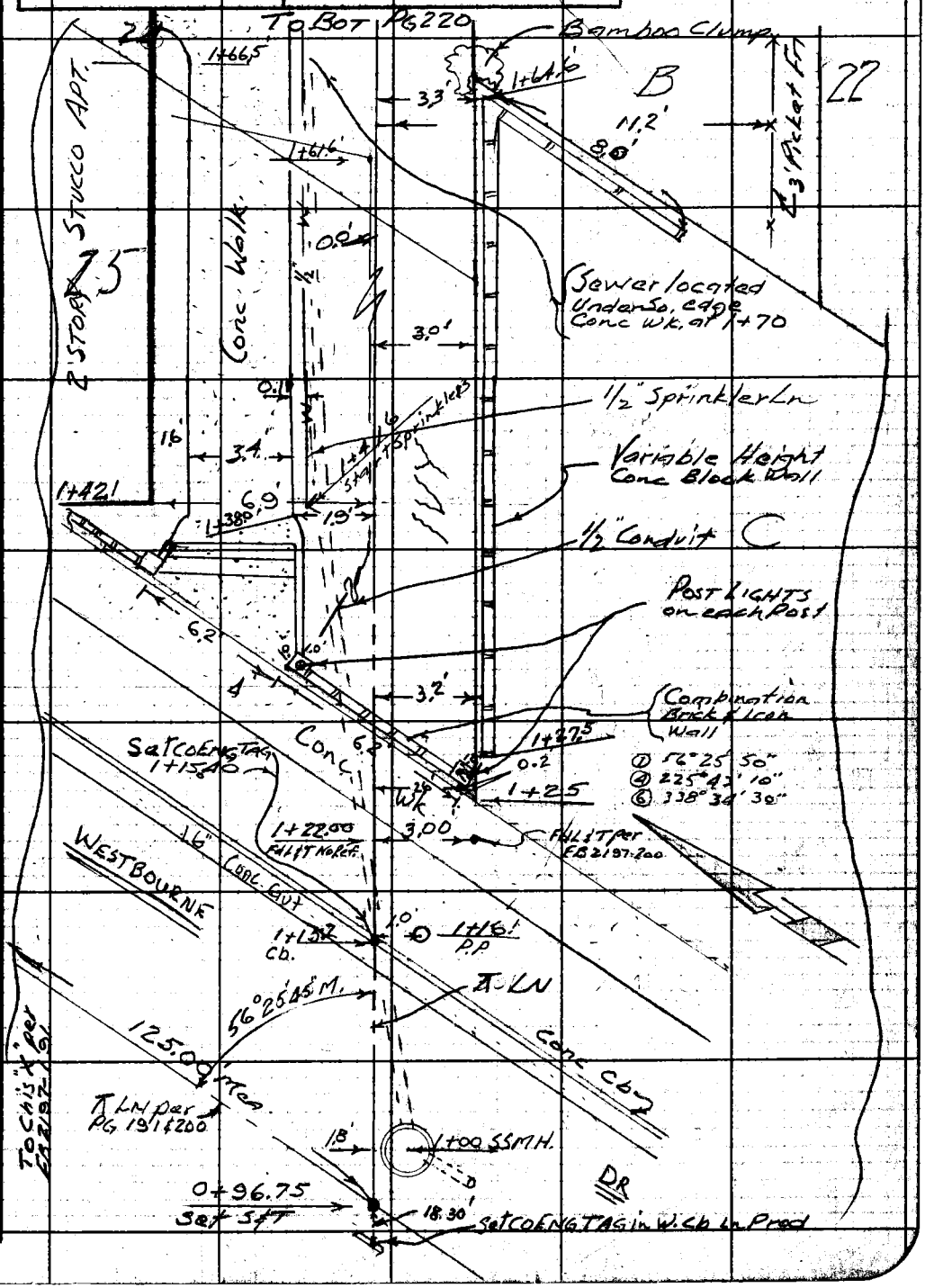

Note: Any Additions or Changes on This Sheet Must be Made or Circled in Red Ink With Date and Name of Person Making Change.

Do not extend notes this side of this line.

"RETURN TO
LOS ANGELES COUNTY ENGINEER
700 LOS ANGELES COUNTY ENGINEERING BLDG.

76F309S CE #247—3-57

F.B. 2197 Pg. 220

TO BOT PG 221

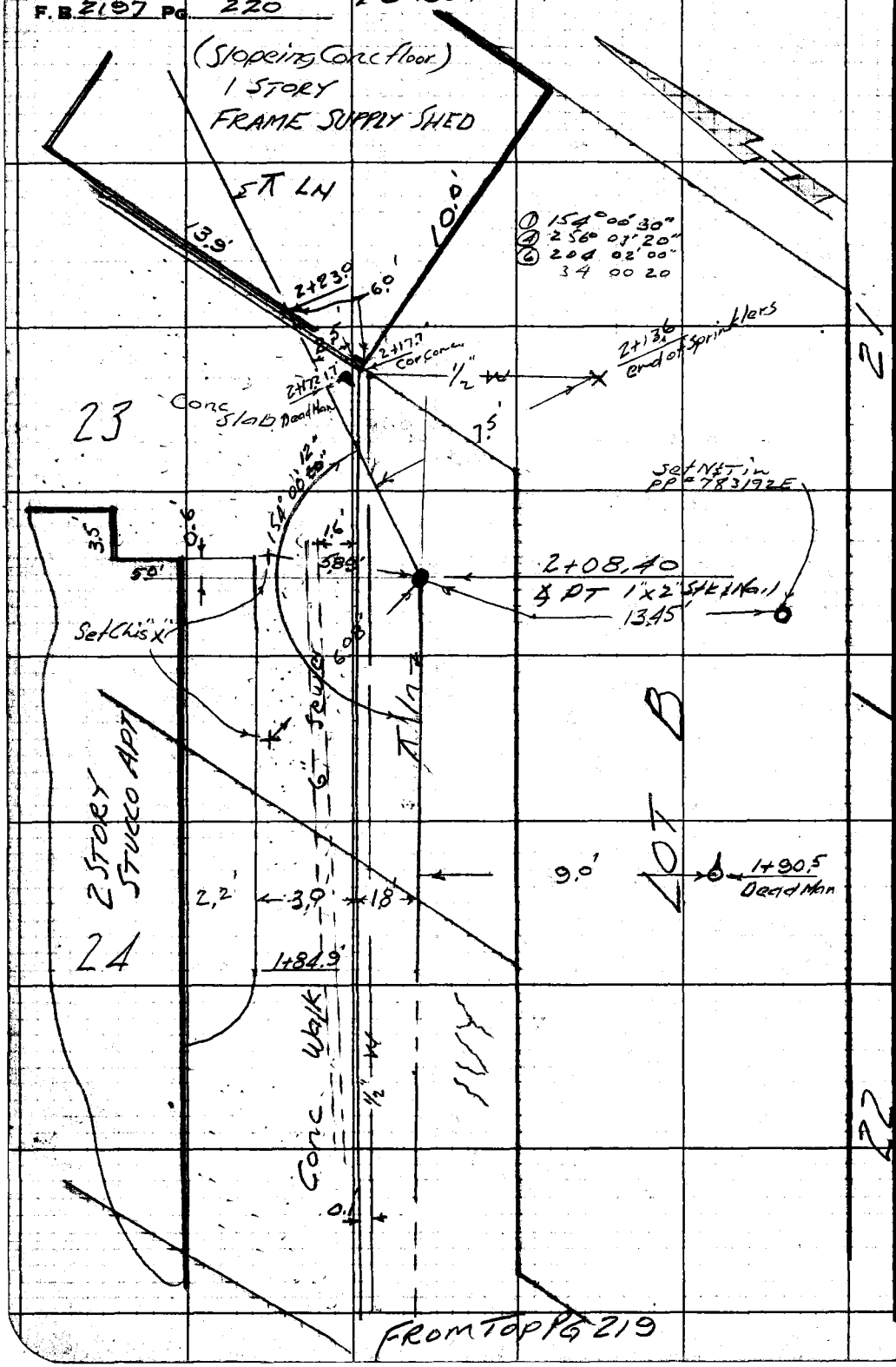

FROM TOP PG 219

RETURN TO
LOS ANGELES COUNTY ENGINEER
700 LOS ANGELES COUNTY ENGINEERING BLDG.

Do not extend notes this side of this line.

Note: Any Additions or Changes on This Sheet Must be Made or Circled in Red Ink With Date and Name of Person Making Change.

Notes Ck'd by	Survey of S.S. R/w So. of S.M. Blvd	F.B. 2197 PG. 221
Map No.	JN 0597.00 Tape Std °F	
Office Work	Surveyed by Monkey Jr.	
Checked	Notes ETM Jr Date Mar 14, '61	
Date	Indexed H. E. OTT	

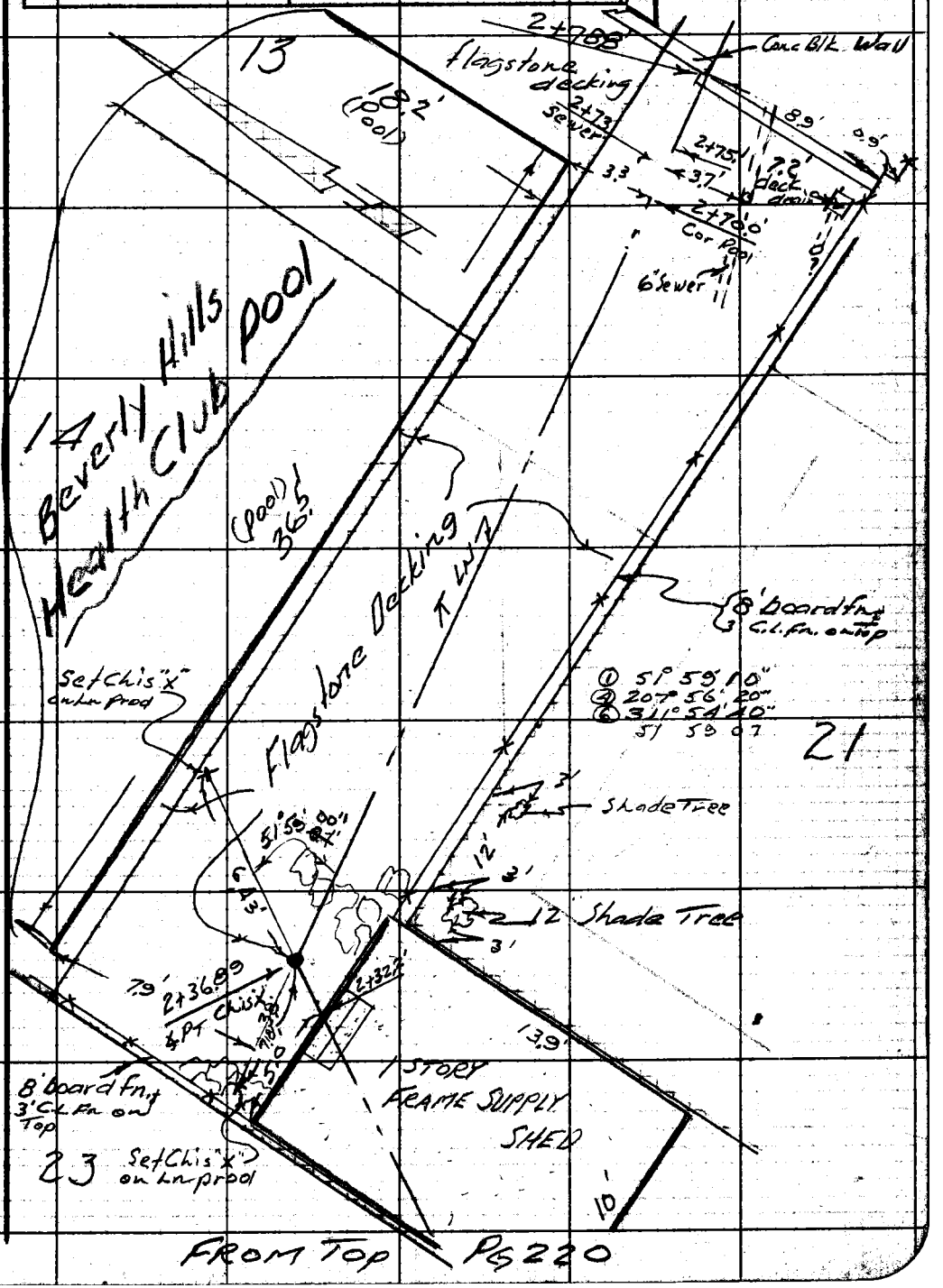

Note: Any Additions or Changes on This Sheet Must be Made or Circled in Red Ink With Date and Name of Person Making Change.

Do not extend notes this side of this line.

RETURN TO
LOS ANGELES COUNTY ENGINEER
700 LOS ANGELES COUNTY ENGINEERING BLDG.

76F309S CE #247—3-57

F. B. 2197 Pg. 222

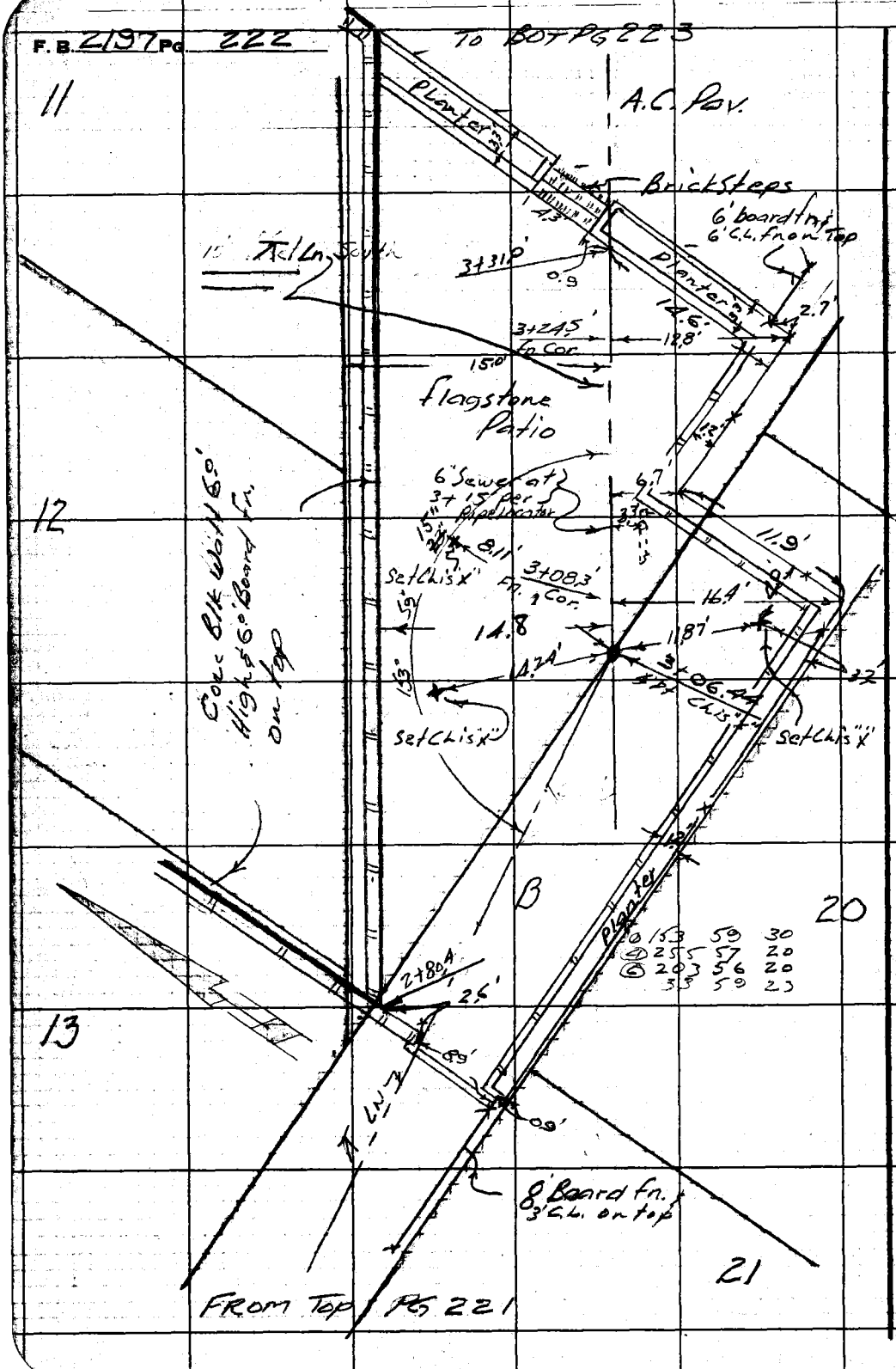

RETURN TO
LOS ANGELES COUNTY ENGINEER
700 LOS ANGELES COUNTY ENGINEERING BLDG.

Do not extend notes this side of this line.

Note: Any Additions or Changes on This Sheet Must be Made or Circled in Red Ink With Date and Name of Person Making Change.

Notes Ck'd by	Survey of S.S. R/W So. of S.M. Blvd	F. B. 2197 PG. 223
Map No.	JN 0597.00 Tape Std. °F	
Office Work	Surveyed by Mankey Jr.	
Checked	Notes ETM Date Mar 15 '61	
Date	Indexed	

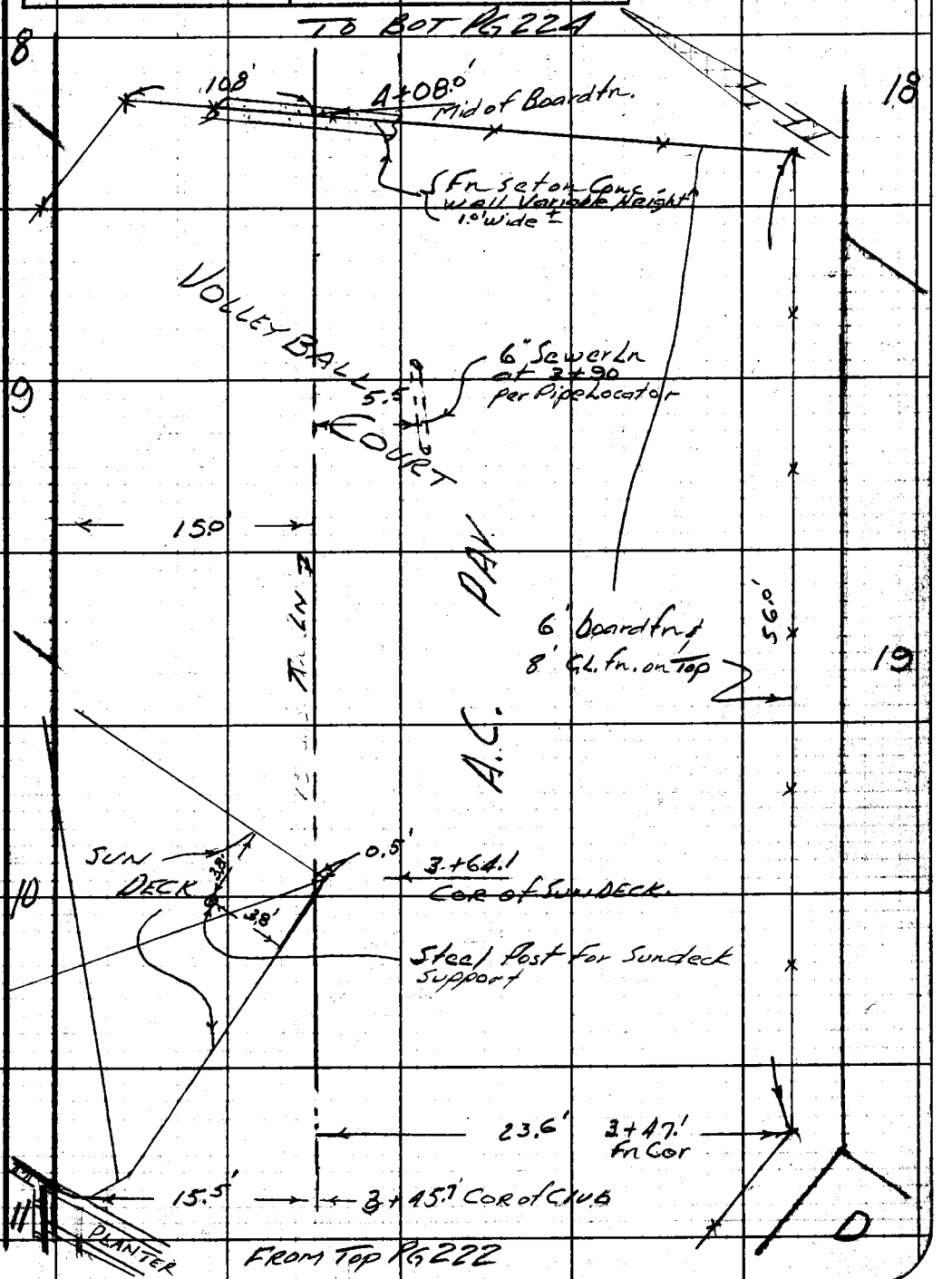

3064
260
404

Note: Any Additions or Changes on This Sheet Must be Made or Circled in Red Ink With Date and Name of Person Making Change.

Do not extend notes this side of this line.

RETURN TO
LOS ANGELES COUNTY ENGINEER
700 LOS ANGELES COUNTY ENGINEERING BLDG.

76F309S CE #247—3-57

F.B. 2197 Pg. 224 TO BOT PG 225



FROM TOP PG 223

RETURN TO
LOS ANGELES COUNTY ENGINEER
700 LOS ANGELES COUNTY ENGINEERING BLDG.

Do not extend notes this side of this line.

Note: Any Additions or Changes on This Sheet Must be Made or Circled in Red Ink With Date and Name of Person Making Change.

Notes Ck'd by	Survey of S.S. R/W So. of S.M. Blvd
Map No.	JN 0597.00 Tape Std °F
Office Work	Surveyed by Mankey Jr.
Checked	Notes ETM Jr. Date Mar 15 61
Date	Indexed

F. B. 2197 PG. 225

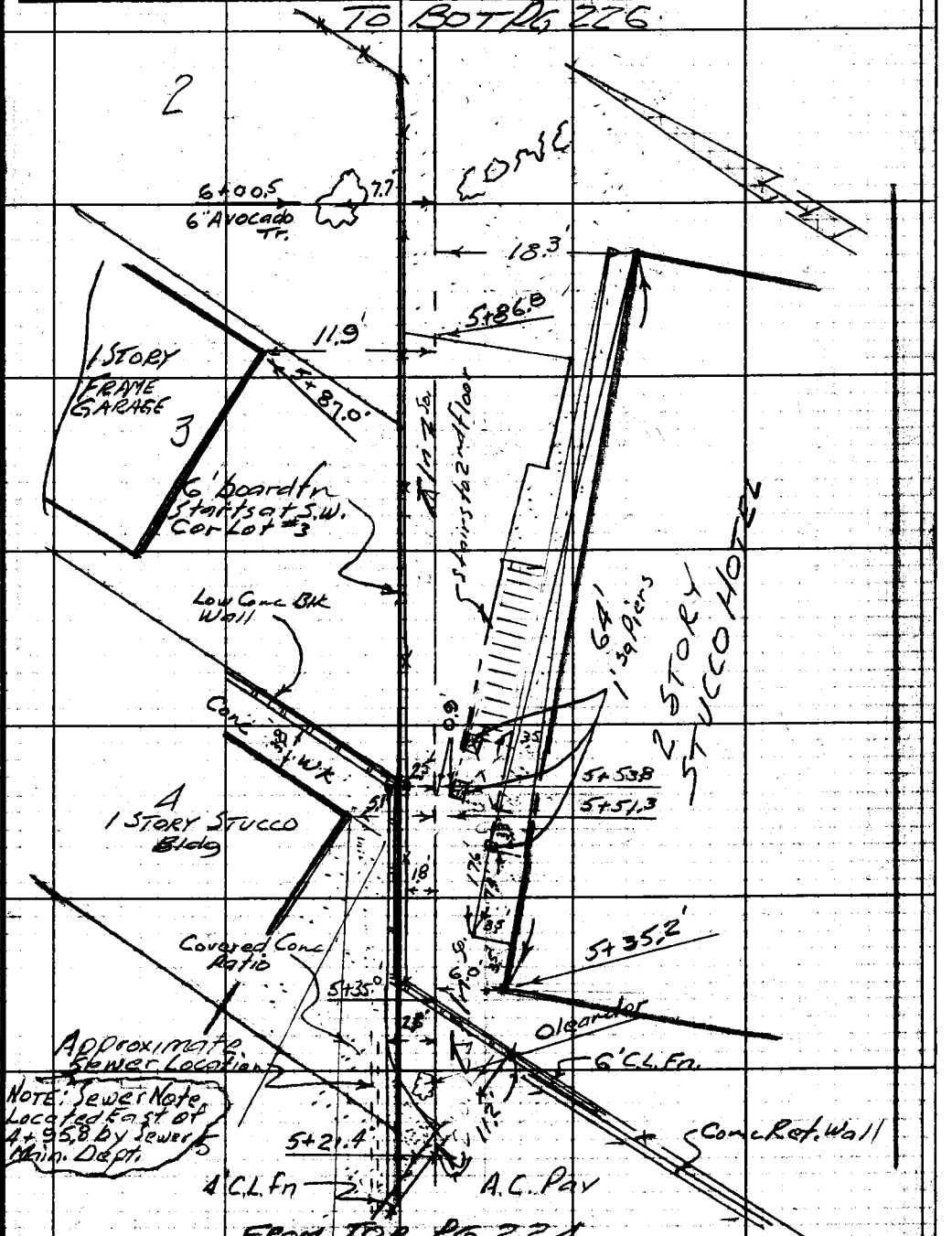

Note: Any Additions or Changes on This Sheet Must be Made or Circled in Red Ink With Date and Name of Person Making Change.

Do not extend notes this side of this line.

RETURN TO
LOS ANGELES COUNTY ENGINEER
700 LOS ANGELES COUNTY ENGINEERING BLDG.

76F209S CE #247—3-57

F.B. 2197 Pg. 226 To Bot Pg 227

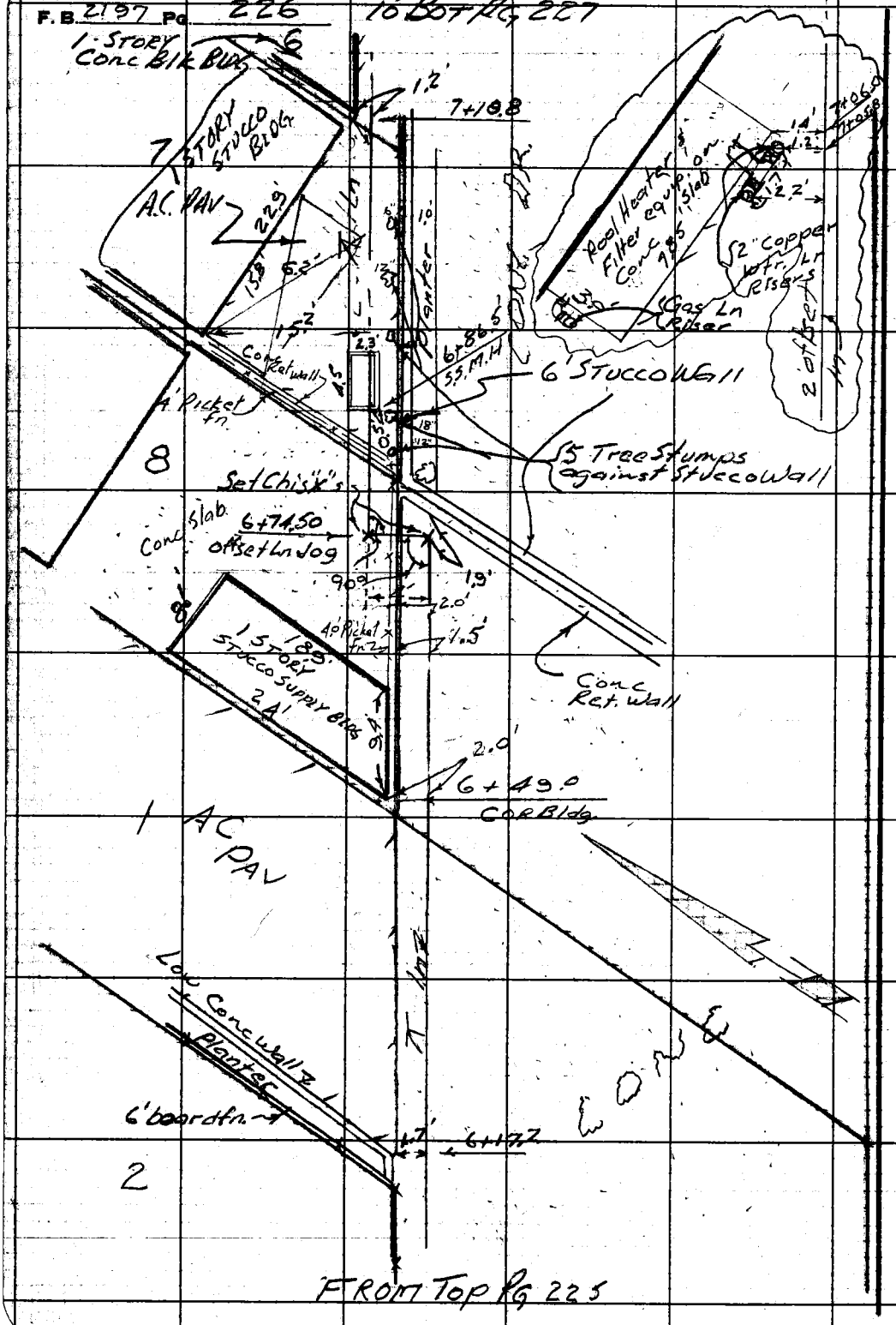

RETURN TO
LOS ANGELES COUNTY ENGINEER
700 LOS ANGELES COUNTY ENGINEERING BLDG.

Do not extend notes this side of this line.

Note: Any Additions or Changes on This Sheet Must be Made or Circled in Red Ink With Date and Name of Person Making Change.

Notes Ck'd by	Survey of S.S. R/w So. of S.M. Blvd
Map No.	JN 0597.00 Tape Std °F
Office Work	Surveyed by Mankey Jr.
Checked	Notes ETM Jr. Date Mar 16, '61
Date	Indexed

F. B. 2197 PG. 227

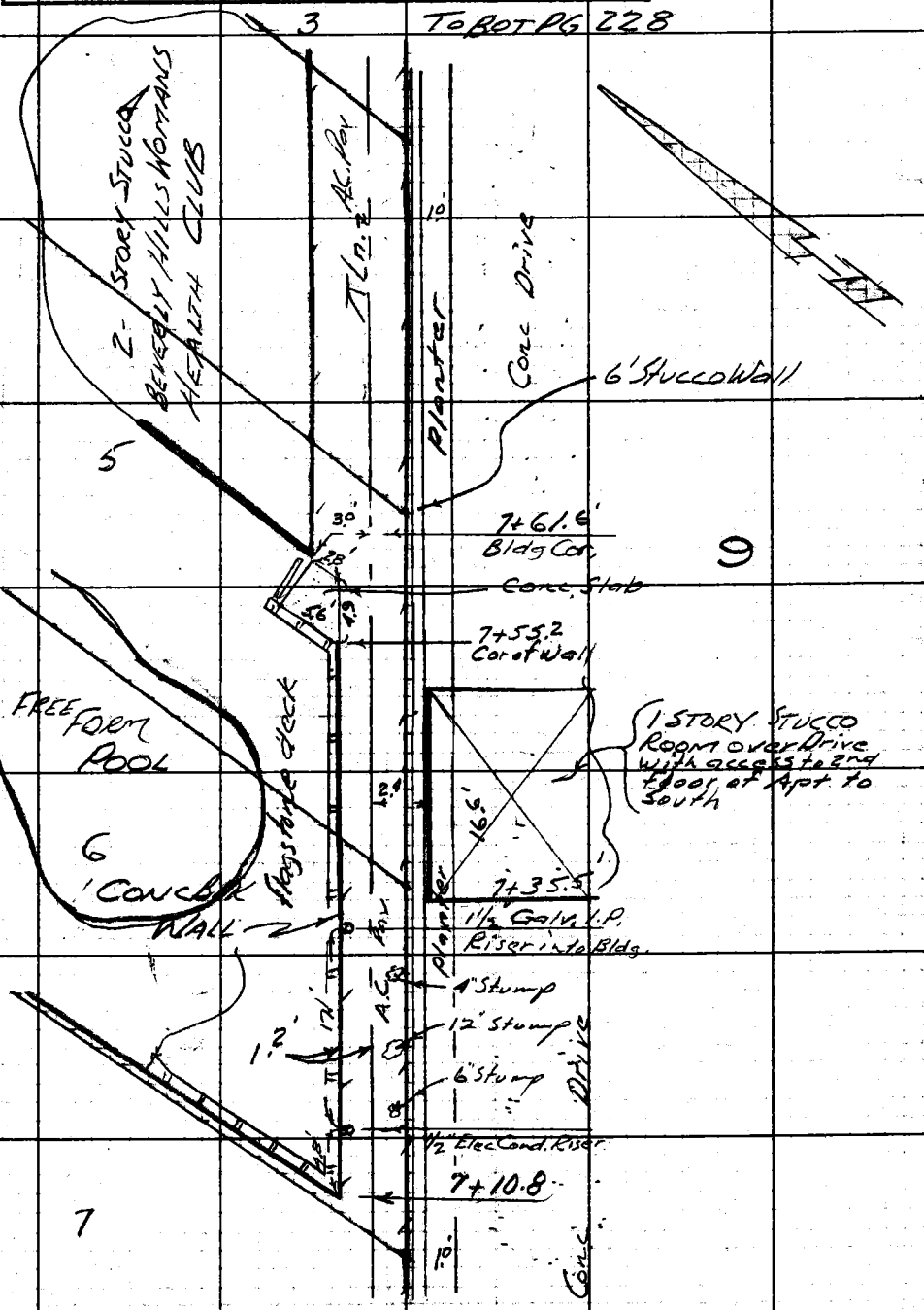

FROM TOP PG 226

Note: Any Additions or Changes on This Sheet Must be Made or Circled in Red Ink With Date and Name of Person Making Change.

Do not extend notes this side of this line.

RETURN TO
LOS ANGELES COUNTY ENGINEER
700 LOS ANGELES COUNTY ENGINEERING BLDG.

76F309S CE #247—3-57

F. B. 2197 Pg. 228

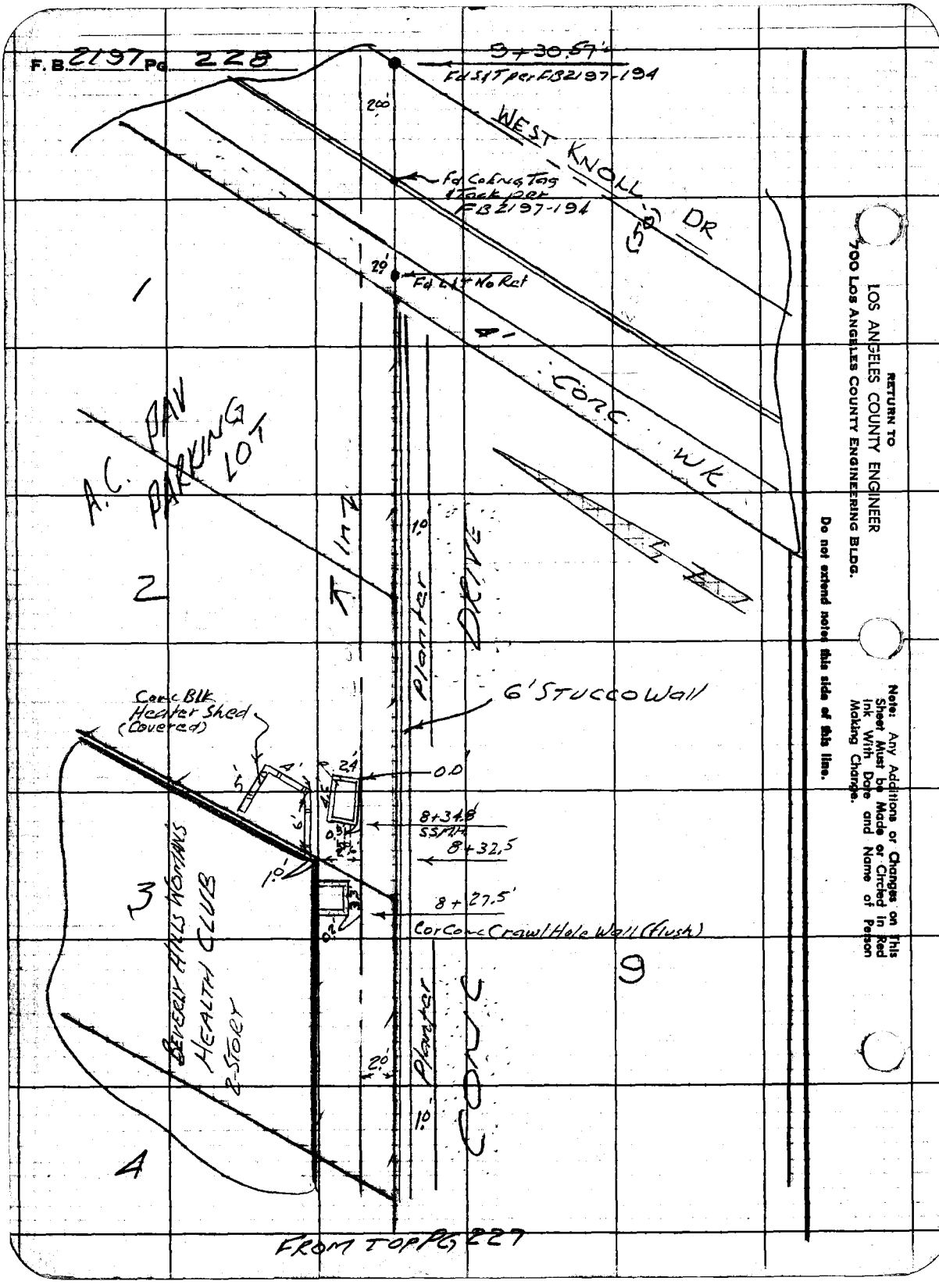

FROM TOP PG 227

RETURN TO
LOS ANGELES COUNTY ENGINEER
700 LOS ANGELES COUNTY ENGINEERING BLDG.

Do not extend notes this side of this line.

Note: Any Additions or Changes on This Sheet Must be Made or Circled in Red Ink With Date and Name of Person Making Change.

Profile	Notes Red.	Plotted	Job No. 0597.00	Division No.	F. B. 2197 Pg. 229
No.	Date	Date	Survey of S.S. Sewer R/w S. of S.M. Blvd.		
X-Sec.	Notes Chkd.	Checked	Survey by Mankey Jr.	Notes McCall	Date 4-16-61
No.	Date	Date	Map No.	Indexed H. E. OD	Date MAR 2 4 '61

J.N. 0597.00

S.S. SEWER R/W So. of SANTA MONICA BLVD.

CROSS SECTIONS

from

E.(side) Westbourne To W.(side) Westknoll

(See pgs. 217-228 for location)

Area #2

Mankey Jr.
McCall
Swann
Manley
Jones

STATION	B. S.	H. I.	F. S.	ELEV.

NOTE: ANY ADDITIONS OR CHANGES ON THIS SHEET MUST BE MADE OR CIRCLED IN RED INK, WITH DATE AND NAME OF PERSON MAKING CHANGE.

PLEASE RETURN TO
LOS ANGELES COUNTY ENGINEER
700 LOS ANGELES COUNTY ENGINEERING BLDG.

Do not extend notes this side of this line.

76L-298 S & E #307—1-56

76L-298 B & E #307—1-56

PLEASE RETURN TO
LOS ANGELES COUNTY ENGINEER
700 LOS ANGELES COUNTY ENGINEERING BLDG.

NOTE: ANY ADDITIONS OR CHANGES ON THIS SHEET MUST BE MADE OR CIRCLED IN RED INK, WITH DATE AND NAME OF PERSON MAKING CHANGE.

Do not extend notes this side of this line.

STATION	B. S.	H. I.	F. S.	ELEV.		
found B.M. # 11	2.255	240.681		238.426	B.M. #11 EL = 238.426 F.B. 2197-11 Santa Monica Blvd + La Cienega Blvd. N.E. Cor. "Square" in C.R.	
T.P	4.228	239.301	5.608	235.073		
T.B.M.	2.445	236.036	5.710	233.591	T.B.M. Santa Monica Blvd. + West Knoll, L+T in N. Curb of S. Roadway on ℄ Prod. of west knoll. (F.B. 2197 -)	
T.P.	1.461	231.122	6.375	229.661		
T.P.	1.615	225.988	6.749	224.373		
T.P.	2.150	221.423	6.715	219.273		
T.P.	1.440	211.604	11.259	210.164		
T.B.M.			8.179	203.425	T.B.M. E. Side of Westbourne Dr. 145'± Sly Fr. ℄ of Santa Monica Blvd. L+T in walk 3' Wly of S.E. Cor. Lot 25.	
		R/W So. of SANTA MONICA BLVD				
					LT & No	○ = (2) Ln No. RT & So.
T.B.M.				203.42	See Above	
0+96.75	Westbourne Dr. (Pg. 219)			202.95		○
				202.42		5' along Westbourne
				203.44 E. Rim EL	5' along Westbourne	
1+00	S.S.M.H.			202.84		1.8'
	INVERT ON 6" (Drop) Inlet on E			200.20 S. Rim EL	2.14 Rim EL Rim to inside Top 6" S.S. 0.50 size S.S. 2.64	
				202.74		
	" " " Outlet to S.			197.57	4.67 Rim EL Rim to inside top 6" S.S. 0.50 size of SS 5.17	
1+15.7				202.68		○ gut.
1+15.7				203.18		○ curb.

F. B. 2197 Pg. 230 Job No. 0597.00 Division No. Notes Red. Plotted Profile
Survey of S.S. Sewer R/W S. of S.M. Blvd. Date No. X-Sec.
Survey by Mankey Jr. Notes McCall Notes Chkd. Checked No.
Indexed I. E. Ott Date Date Date

76L298 S & E #307 9-54

PLEASE RETURN TO
LOS ANGELES COUNTY SURVEYOR
726 LOS ANGELES COUNTY ENGINEERING BLDG.

NOTE: ANY ADDITIONS OR CHANGES ON THIS SHEET MUST BE MADE OR CIRCLED IN RED INK, WITH DATE AND NAME OF PERSON MAKING CHANGE.

Do not extend notes this side of this line.

STATION	B. S.	H. I.	F. S.	ELEV.	R/W So. of Santa Monica Blvd.	
					LT & No.	○ = (2') line No. RT & So.
1+25.0				203.94		○
				3.35		5' along walk (Parallel westbourne)
				4.58	5' along walk (Parallel westbourne)	
1+26.9				204.07		○ back wk.
1+35.8				6.3		○
"				6.1		3.2 at wall
"				206.80	2.0 Top conc. step	
1+50.0				7.3		○
"				7.0		3.2 at wall
"				207.48	2.0 So. edge Conc. wk.	
"				7.55	6.0 No " " "	
1+75.0				8.1		○
2+08.40	angle pt. (pg 220)			208.3		○
"				8.2		5.0
"				8.41	1.8 So. edge conc. wk	
"				8.44	4.8 No. " " "	
					LT & N.W.	⊼ = Transit Line RT & S.E.
2+08.40	(AHEAD)			208.3		
2+17.7				8.36		2.5 cor. conc.
"				208.48	5.0 Conc. wk.	

Profile Notes Red. ____ Plotted ____ Job No. 0597.00 Division No. ____ F. B. 2197 Pg. 231
No. ____ Date ____ Date ____ Survey of S.S. Sewer R/W So. of Santa Monica Blvd.
X-Sec. Notes Chkd. ____ Checked ____ Survey by Mankey Jr. Notes McCall Date 3-17-61
No. ____ Date ____ Date ____ Map No. ____ Indexed J. E. OTT Date ____

F. B. 2197 Pg. 232 Job No. 0597.00 Division No. Notes Red. Plotted Profile
Survey of S.S. Sewer R/W So. of S.M. Blvd. Date Date No.
Survey by Mankey J.R. Notes McCall Notes Chkd. Checked X-Sec.
Indexed Date Date Date No.

761298 S & E #307 9-54

PLEASE RETURN TO
LOS ANGELES COUNTY SURVEYOR
726 LOS ANGELES COUNTY ENGINEERING BLDG.

NOTE: ANY ADDITIONS OR CHANGES ON THIS SHEET MUST BE MADE OR CIRCLED IN RED INK, WITH DATE AND NAME OF PERSON MAKING CHANGE.

Do not extend notes this side of this line.

STATION	B. S.	H. I.	F. S.	ELEV.	S.S. R/W So. of S. M. Blvd.
					Lt. + N. W. = Transit L. Rt. + S.E.
2+22.7				208.45	edge conc.
T.P.				208.47	
2+25.0				208.5	3.0 Shed floor (conc.)
2+29.0				208.55	floor at step
2+32.2				210.50	edge flagstone deck.
2+36.89	angle pt. (pg. 221)			210.47	
					Lt + N. = Transit L. Rt. + S
2+36.89	angle pt (Ahead)			210.47	
"				0.59	6.4 deck at pool Copeing
"				0.46	4.0 edge deck.
2+75.0				210.44	
"				0.19	7.2 deck drain grate
2+77.9				210.44	bot. step
2+78.8				211.55	Top "
"				1.50	8.9 deck at planter.
T.P.				211.84	
2+81.0				1.60	2.5 cor. patio
3+06.44	angle pt (pg 222)			211.94	deck

76L-298 S & E #307—1-56

PLEASE RETURN TO
LOS ANGELES COUNTY ENGINEER
700 LOS ANGELES COUNTY ENGINEERING BLDG.

NOTE: ANY ADDITIONS OR CHANGES, ON THIS SHEET MUST BE MADE OR CIRCLED IN RED INK, WITH DATE AND NAME OF PERSON MAKING CHANGE.

Do not extend notes this side of this line.

STATION	B. S.	H. I.	F. S.	ELEV.	S.S. R/w So. of S.M. Blvd.	
					Lt + No.	○ = (15) line So. Rt + So.
3+06 44	angle pt ahead			211.94		○ deck
3+07 5				2[illegible].69		14 3 Cor. patio
3+14 8				211.94		5 2 cor. patio
3+15 0				212.05		3 3 Sewer Loc.
3+24 3				211.96		12 0 cor. patio
3+31 0				212.59		○ edge patio
3+40 0				213.87	15 0 cor. patio	
3+34 5				4.25		○ Top step
3+38 5				3.88		○ A.C. pving.
	(see pg. 222)			213.71		11 5 S.W. cor. A.C. pvg.
3+45 7				3.98	15 3 cor. pving.	
3+47 1				3.41		23 6 edge pving
3+50 0				3.86		○ A.C. pving.
3+75 0				213.82		○ " "
				3.48		S.E. cor. pving.
4+00				3.88		○ A.C. pving.
4+07 3				214.07		○ edge pving.
"				4.76		○ Top ret. wall
4+ 08 3				4.35	6 0 edge pving.	
"				215.05	6 0 Top ret wall	

Profile Notes Red. Plotted Job No. 059700 Division No. F. B. 2197 Pg. 233
No. Date Date Survey of S.S. R/w So. of S.M. Blvd.
X-Sec. Notes Chkd. Checked Survey by Mankey Jr. Notes McCall Date 3-17-61
No. Date Date Map No. Indexed H. E. OTT Date

76L-298 S & E #307—1-56

PLEASE RETURN TO
LOS ANGELES COUNTY ENGINEER
700 LOS ANGELES COUNTY ENGINEERING BLDG.

NOTE: ANY ADDITIONS OR CHANGES ON THIS SHEET MUST BE MADE OR CIRCLED IN RED INK, WITH DATE AND NAME OF PERSON MAKING CHANGE.

Do not extend notes this side of this line.

STATION	B. S.	H. I.	F. S.	ELEV.	S.S. R/w So. of S.M. Blvd.
					Lt + No. ○ = (15') Line So. Rt + So.
4+06 5				213.91	5° edge pving.
"				214.50	5° Top ret. wall
T.P.				213.05	
4+26 0				215.12	4 5 Sewer Loc.
4+34 46				215.03	○ A.C. pving.
					Lt. + No. ○ = (2') Line So. Rt + So.
4+34 46				215.82	○ A.C. pving.
4+64 5				216.15	0 2 sewer Loc.
				215.82	5°
				216.43	5°
4+78 3				216.30	1 7 sewer Loc.
4+95 8				216.71	3° sewer Loc.
5+04 1				217.48	14 2 cor. con. slab
5+25 0				217.17	1 3 cor. conc. slab
5+33 5				217.2	○
5+36 4				217.70	2 6 conc. slab
"				215.8	1 5
"				215.6	6' against bldg.
5+51 3					1 8 at fence

F. B. 2197 PG. 234

Job No. 0597.00 Division No. Notes Red Plotted Profile

Survey of S.S. R/w So. of S.M. Blvd. Date Date No. X-Sec.

Survey by Manley Jr. Notes McCall Notes Chkd Checked

Indexed [illegible] Date Date Date No.

76L-298 S & E #307—1-56

PLEASE RETURN TO
LOS ANGELES COUNTY ENGINEER
700 LOS ANGELES COUNTY ENGINEERING BLDG.

NOTE: ANY ADDITIONS OR CHANGES ON THIS SHEET MUST BE MADE OR CIRCLED IN RED INK, WITH DATE AND NAME OF PERSON MAKING CHANGE.

Do not extend notes this side of this line.

STATION	B. S.	H. I.	F. S.	ELEV.	S.S. R/W So. of S.M. Blvd.
					Lt & No. ○ = (2') Line So. Rt & So.
5+31 3				218.00	2 6 edge conc. walk
"				218.03	5 1 walk at bldg cor.
"				218.2	5 0
T.P.				216.73	
5+55 4				216.7	4 0
5+75 0				216.8	○
"				216.7	4 0
"				217.0	4 0
"				217.2	9 0
5+86 8				217.19	○ edge conc.
6+15 0				217.53	○ conc.
"				217.49	5 0 conc.
"				218.9	2 4 dirt.
"				219.3	4 0 "
"				219.6	9 0 "
6+18 3				218.44	3 5 Top conc. ret. wall
"				217.83	3 5 pring at " "
6+25 0				217.56	○
"				217.51	5 0 conc.
"				217.56	1 5 edge conc.

Profile Notes Red. Plotted Job No. 0597.00 Division No.
No. Date Date Survey of S.S. R/W So. of S.M. Blvd.
X-Sec. Notes Chkd. Checked Survey by Hankey Jr. Notes McCall Date 3-17-61
No. Date Date Map No. Indexed B. E. Ott Date

F. B. 2197 Pg. 235

76L-298 S & E #307—1-56

PLEASE RETURN TO
LOS ANGELES COUNTY ENGINEER
700 LOS ANGELES COUNTY ENGINEERING BLDG.

NOTE: ANY ADDITIONS OR CHANGES ON THIS SHEET MUST BE MADE OR CIRCLED IN RED INK, WITH DATE AND NAME OF PERSON MAKING CHANGE.

220.17

Do not extend notes this side of this line.

STATION	B. S.	H. I.	F. S.	ELEV.	S.S. R/W So. of S.M. Blvd.
					Lt + No ○ = (2') Line So. Rt + So.
6+25.0				217.97	4.0 A.C. pving.
"				218.70	9.0 A.C. pving.
6+45.0				217.53	1.5 edge conc.
				218.35	4.0 A.C. pving
				219.50	9.0 A.C. pving.
6+50.0				217.51	○ conc.
"				217.46	5.0 conc.
"				219.82	3.0 Supply Bldg floor
6+74.50	} offset Line change			217.59	○ conc.
					Lt + No ○ = (2') Line No. Rt + So.
6+74.50				219.96	○
"				217.60	2.5 conc.
"				220.04	2.4 "
"				220.08	5.0 conc.
T.P.				217.56	
6+77.5				219.68	4.0 conc.
6+78.5				220.14	○ conc.
6+78.6				222.12 W. Rim M.H.	○ Top ret. wall
6+86.5				222.20	0.6 outlet S.S.M.H.
"	Invert on 6" outlet to W.			216.45	5.75 rim to flow line direct

F. B. 2197 Pg. 236
Job No. 0597.00 Division No. Notes Red Plotted Profile
Survey of S.S. R/W. So. of S.M. Blvd. Date Date No. X-Sec.
Survey by Mankey Jr. Notes McCall Notes Chkd. Checked
Indexed H. E. Ott Date Date Date No.

76L-298 S & E #307—1-56

PLEASE RETURN TO
LOS ANGELES COUNTY ENGINEER
700 LOS ANGELES COUNTY ENGINEERING BLDG.

NOTE: ANY ADDITIONS OR CHANGES ON THIS SHEET MUST BE MADE OR CIRCLED IN RED INK, WITH DATE AND NAME OF PERSON MAKING CHANGE.

Do not extend notes this side of this line.

STATION	B. S.	H. I.	F. S.	ELEV.	S.S. R/W So. of S.M. Blvd. Lt + No.	○ = (2') Line No. Rt + So.
				E. Rim M.H.		
6+91.0				222.20	0.6	inlet S.S.M.H.
Invert on 6" inlet to E				216.53	5.67 Rim to flow line direct.	
7+00.0				222.1	○	
"				222.3		2.0 at wall
"				220.8		3.0 at So. side wall
"				220.30		4.0 edge conc.
"				222.4	5.0 A.C. pving.	
7+ 50				223.95	○	A.C. pving.
"				224.09		2.0 A.C. pving.
"				221.86		4.0 edge conc.
"				224.05		1.2 against wall
"				226.34		1.9 edge flagstone pool deck
T.P.				224.34		
8+00				4.90	○	
"				4.93		2.0 at wall
"				3.10		4.0 edge conc.
"				4.99	3.0 at bldg.	
				W. Rim M.H.		
8+34.8				225.46	0.5	outlet S.S. M.H.
Invert on 6" outlet to W.				220.59	4.87 Rim to flow line direct.	

Profile No. ____ Date ____ Notes Red. ____ Plotted ____ Job No. 0597.00 Division No. ____ F. B. 2197 Pg. 237

X-Sec. No. ____ Date ____ Notes Chkd. ____ Checked ____ Survey of S.S. R/W So. of S.M. Blvd. Survey by Mankey Jr. Notes McCall Date 3-17-61

No. ____ Date ____ Date ____ Map No. ____ Indexed H. E. OTI Date ____

76L-298 S & E #207—1-56

PLEASE RETURN TO
LOS ANGELES COUNTY ENGINEER
700 LOS ANGELES COUNTY ENGINEERING BLDG.

NOTE: ANY ADDITIONS OR CHANGES ON THIS SHEET MUST BE MADE OR CIRCLED IN RED INK, WITH DATE AND NAME OF PERSON MAKING CHANGE.

Do not extend notes this side of this line.

F. B. 2197 Pg. 238

Survey of S.S. R/w So. of S.M. Blvd.
Survey by Mandeville Notes McCall
Indexed H. E. Ott

Job No 0597.00 Division No. Notes Red. Plotted Profile No.
Date Date Date X-Sec. No.
Notes Chkd. Checked
Date Date No.

STATION	B. S.	H. I.	F. S.	ELEV.	S.S. R/w So. of S.M. Blvd. Lt. + No.	⊕ = (2') Line No. Rt. + So.
8+39 4				E. Rim M.H. 225.50	1 2	E. end S.S.M.H.
8+50				225.91		⊕ A.C. pving.
8+75				225.50		⊕ " "
9+00 56				223.59		⊕ " "
9+01 8				223.37		⊕ back walk.
9+13 9				223.65		⊕ curb
9+13 9				222.96		⊕ gut.
9+30 57				224.38		2° ctr. west Knoll Dr.
T.P.				224.39		
T.P.				233.68		
T.P.				235.26		
Found. B.M. D-1				238.11	B.M. D-1 El.: 238.121 F.B. 2197-11 La Cienega & Sta. Monica Blvd. N.E. Cor 60d nail at E. end of C.R.	

PWFB 1417

2224

Notes Ck'd by	Survey of S.S. R/W So. of S. Mo. Blvd
Map No.	JN 0597.00 Tape 0167 Std 68° °F
Office Work	Surveyed by Mankey Jr.
Checked	Notes ETM Jr. Date 4-11-'61
Date	Indexed [illegible] 1 9 '61 H. S. [illegible]

F. B. ~~219~~ Pg. ~~[illegible]~~

JN 0597.00

S.S. R/W SOUTH of SANTA MONICA BLVD

⊼ LINE
from
WESTBOURNE DR to WESTKNOLL DR.

(See INDEX Map PG 218)

(See PGS 218 thru 228 for Topog)

(See PGS 190 & 191 for Santa Monica Blvd)

Area # 2

Note: Any Additions or Changes on This Sheet Must be Made or Circled in Red Ink With Date and Name of Person Making Change.

Do not extend notes this side of this line.

RETURN TO
LOS ANGELES COUNTY ENGINEER
700 LOS ANGELES COUNTY ENGINEERING BLDG.

76F309S CE #247—3-57

PWFB 1417 To Bot. Pg. 241 2285

F.B. [illegible] Pg. [illegible]

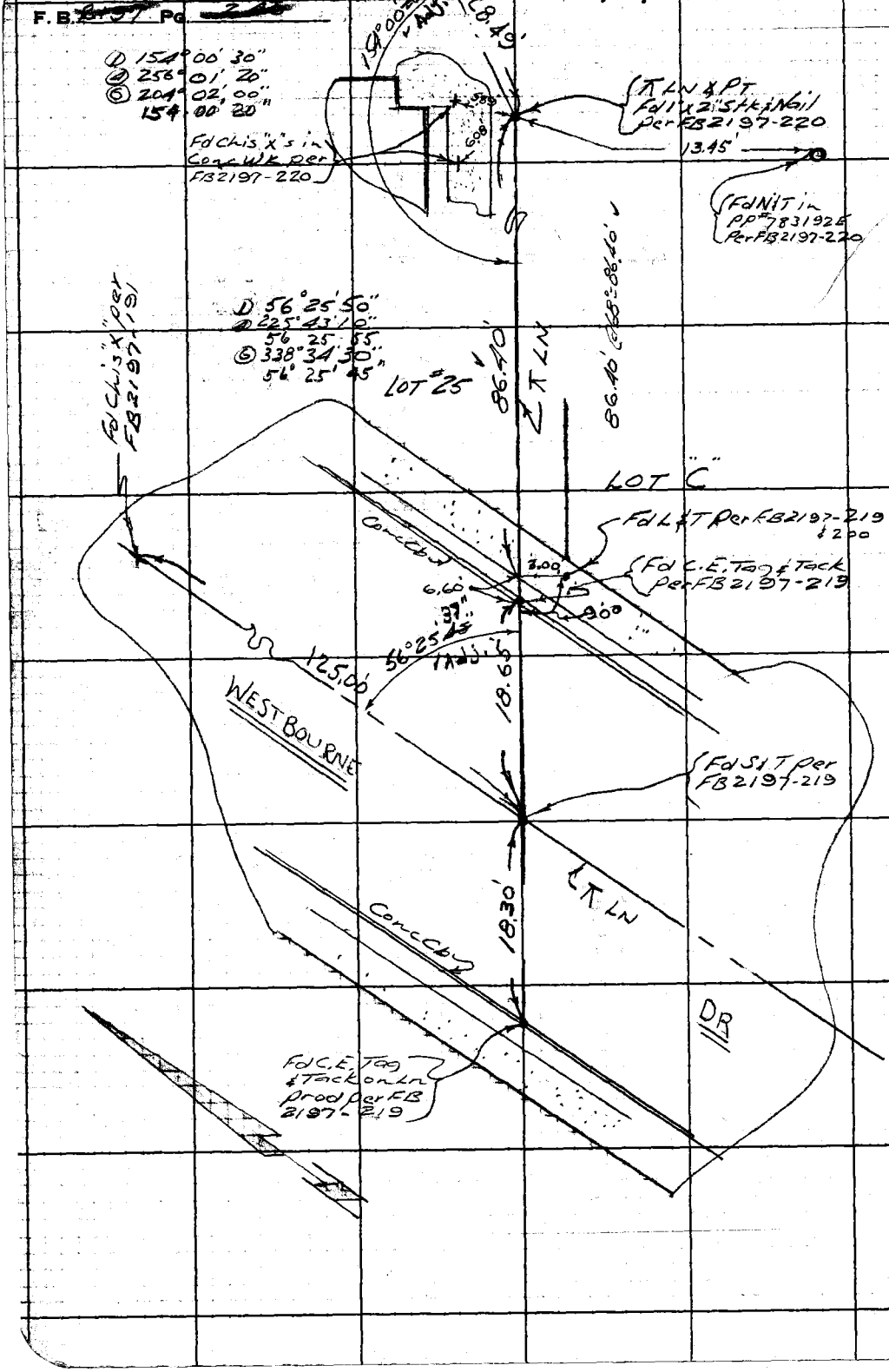

RETURN TO
LOS ANGELES COUNTY ENGINEER
700 LOS ANGELES COUNTY ENGINEERING BLDG.

Do not extend notes this side of this line.

Note: Any Additions or Changes on This Sheet Must be Made or Circled in Red Ink With Date and Name of Person Making Change.

PWFB 1417 42 2226 , 2227

Notes Ck'd by	Survey of S.S. R/W S. of S.M. Blvd.
Map No.	JN 0597.00 Tape 0167 Std 68° °F
Office Work	Surveyed by Mankey Jr.
Checked	Notes ETM Jr. Date 4-11-61
Date	Indexed H. E. OTT

F. B. [illegible] PG. [illegible]

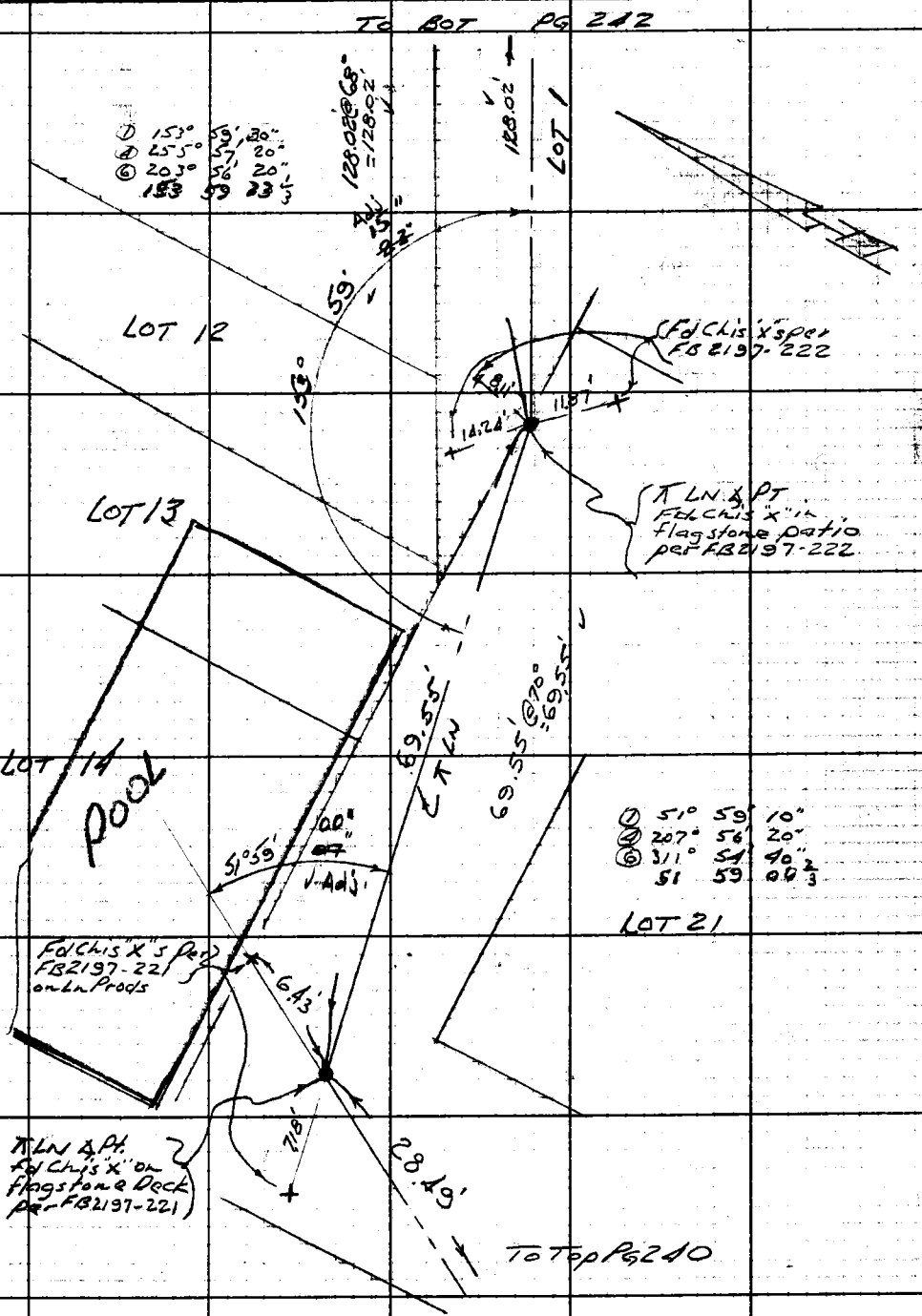

Note: Any Additions or Changes on This Sheet Must be Made or Circled in Red Ink With Date and Name of Person Making Change.

Do not extend notes this side of this line.

RETURN TO
LOS ANGELES COUNTY ENGINEER
700 LOS ANGELES COUNTY ENGINEERING BLDG.

76F3098 CE #247—3-57

PWFB 1417

2228

F. B. ~~2197~~ Pg. ~~242~~

TO BOT PG 243

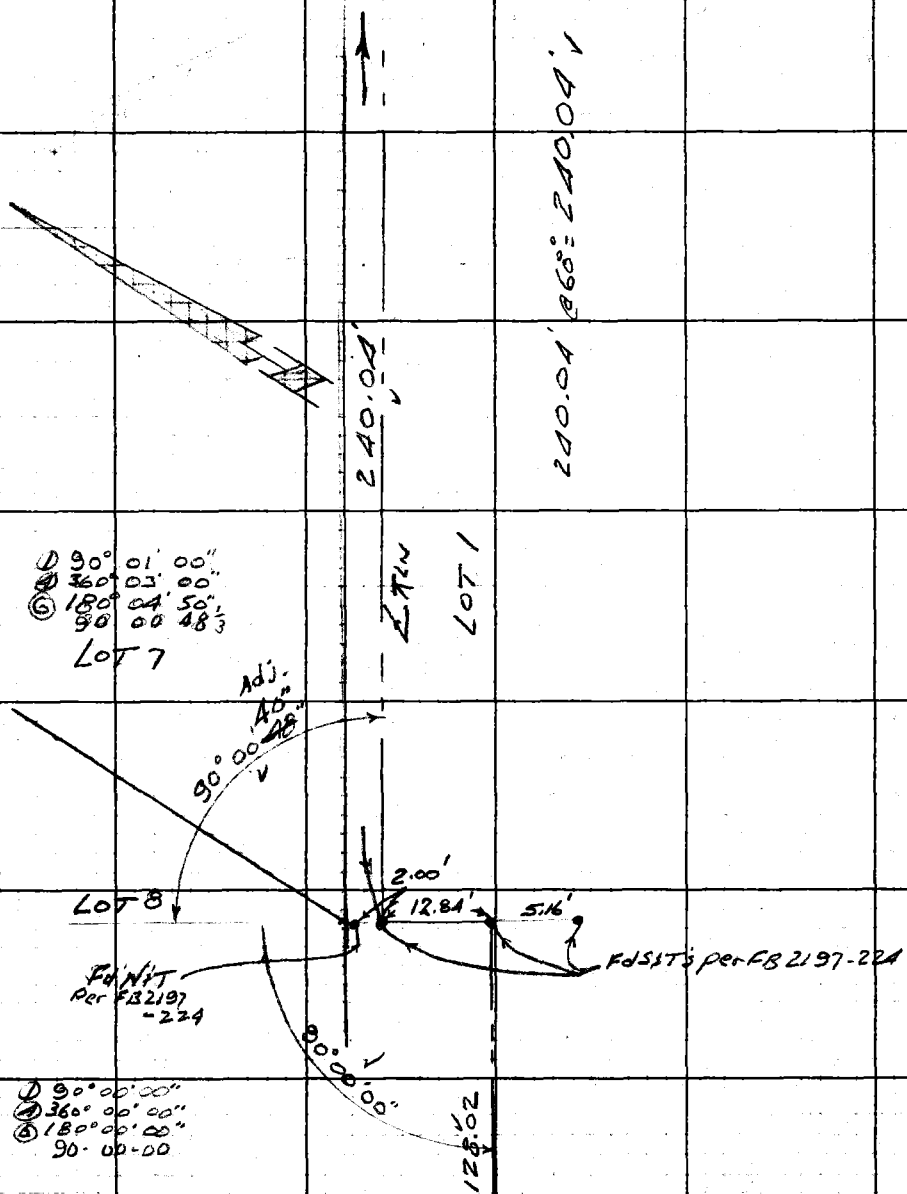

FROM TOP PG 241

RETURN TO
LOS ANGELES COUNTY ENGINEER
700 LOS ANGELES COUNTY ENGINEERING BLDG.

Do not extend notes this side of this line.

Note: Any Additions or Changes on This Sheet Must be Made or Circled in Red Ink With Date and Name of Person Making Change.

PWFB 1417

2229

Notes Ck'd by	Survey of S.S. R/W So. of S.M. Blvd
Map No.	JN 0597.00 Tape 0.167 Std 68° °F
Office Work	Surveyed by Mankey Jr.
Checked	Notes ETM Jr. Date 4-11-61
Date	Indexed H.E. Ott

F. B. ~~[illegible]~~ PG. ~~[illegible]~~

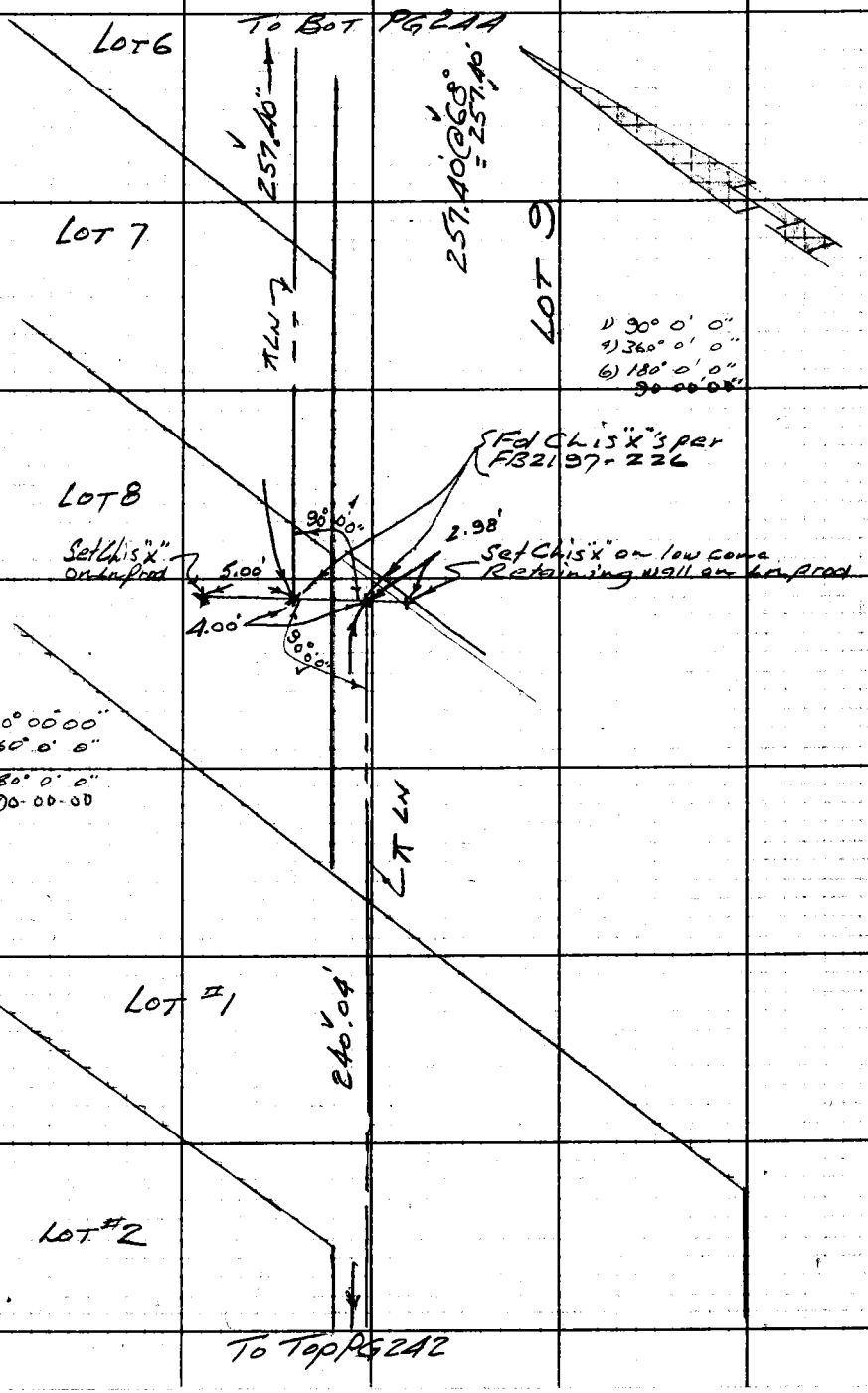

Note: Any Additions or Changes on This Sheet Must be Made or Circled in Red Ink With Date and Name of Person Making Change.

Do not extend notes this side of this line.

RETURN TO
LOS ANGELES COUNTY ENGINEER
700 LOS ANGELES COUNTY ENGINEERING BLDG.

76F3088 CE #247—3-57

RETURN TO
LOS ANGELES COUNTY ENGINEER
700 LOS ANGELES COUNTY ENGINEERING BLDG.

Note: Any Additions or Changes on This Sheet Must be Made or Circled in Red Ink With Date and Name of Person Making Change.

Do not extend notes this side of this line.

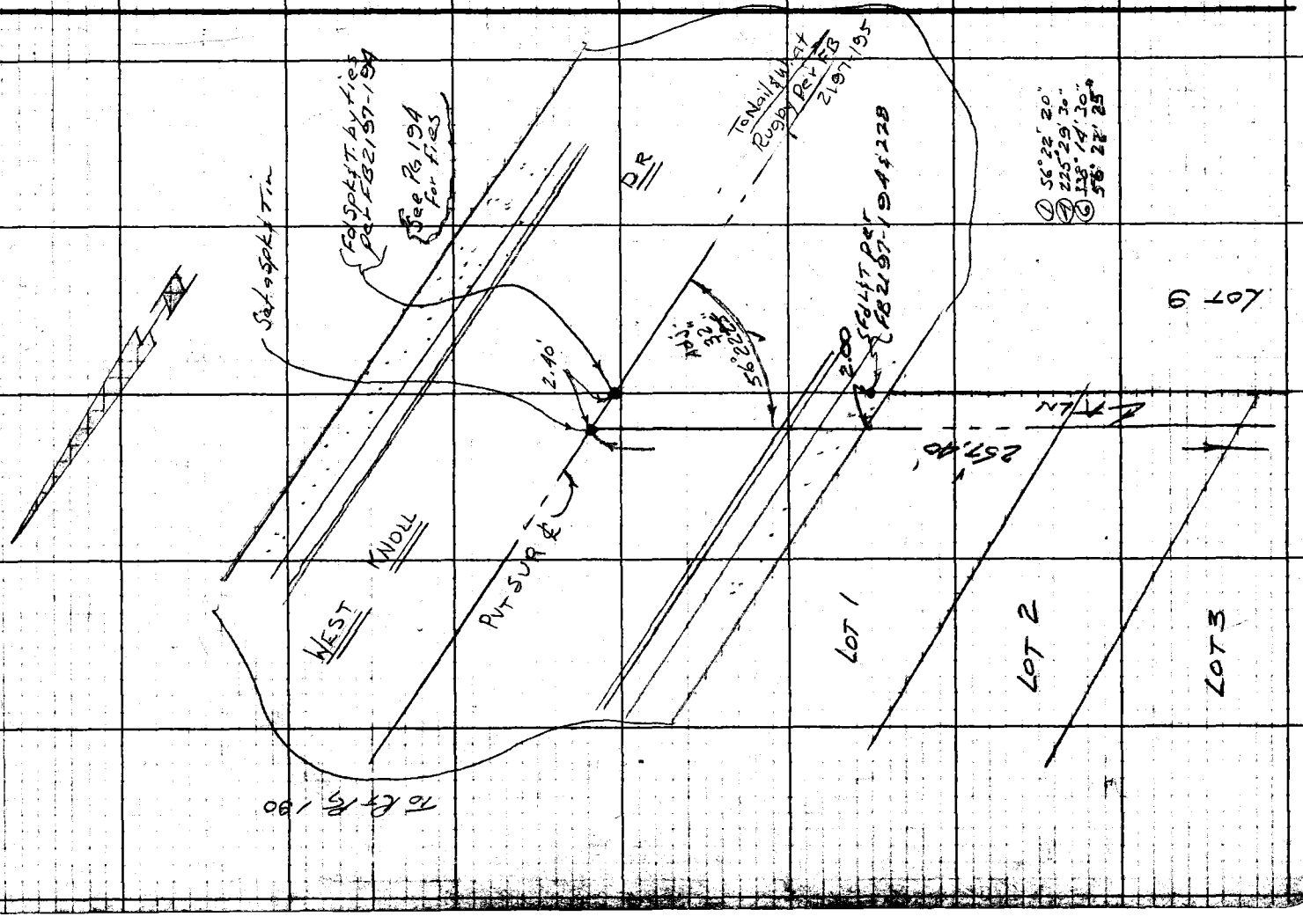

F. B. 2197 PG. 245

Profile No.	Notes Red	Plotted	Job No. 0650.17	Division No.	
	Date	Date	Survey of SAN VICENTE BLVD (RELIEF SEWERS)		
X-Sec. No.	Notes Chk'd.	Checked	Survey by L.T.	Notes L.T.	Date 6-75
	Date	Date	Map No.	Indexed T. M. PALMERI	Date JUN 24 '75 JUN 24 '75

NOTE: ANY ADDITIONS OR CHANGES ON THIS SHEET MUST BE MADE OR CIRCLED IN RED INK, WITH DATE AND NAME OF PERSON MAKING CHANGE.

PLEASE RETURN TO
LOS ANGELES COUNTY ENGINEER
403 LOS ANGELES COUNTY ENGINEERING BLDG.

Do not extend notes this side of this line.

SAN VICENTE BLVD.
RELIEF SEWERS

INVERT ELEV.'S

J.H. 0650.17
JUNE 1975

ELEV.	
F. S.	
H. I.	F.B. 2197 MAP # 9134 "NOTE"
B. S.	ELEV.'S BASED ON 1960 LEVEL CIRCUIT.
STATION	

PARTY
J. TERRANOVA
R. ALMANZAN
L. MANLEY
W. WHITTAKER

76-L-298 CE 307 8-70

76-L-298 CE 307 8-70

PLEASE RETURN TO
LOS ANGELES COUNTY ENGINEER
403 LOS ANGELES COUNTY ENGINEERING BLDG.

NOTE: ANY ADDITIONS OR CHANGES ON THIS SHEET MUST BE MADE OR CIRCLED IN RED INK, WITH DATE AND NAME OF PERSON MAKING CHANGE.

Do not extend notes this side of this line.

STATION	B. S.	H. I.	F. S.	ELEV.		
FD. B.M. T-70	5 51	303 74		298 23	B.M. T-70, EL=298.23 S.W. COR., CHIS "II" M.C.R. F.B. 2197-17	NORTON AVE. & HAYWORTH AVE
22+19 74			4 80	298 94	S.S.M.H. INT HAYWORTH & NORTON	W. RIM
			4 82	298 92	S.S.M.H. " " " "	E. RIM
FD. B.M. D-155	4 32	303 38	4 68	299 06	B.M. D-155 EL=299.06 N.W. COR., WIRE SPK. 9' W OF W.C.R. F.B. 2197-17	NORTON AVE. & HAYWORTH AVE
19+95 74			5 15	298 23	S.S.M.H., 224' W'LY INT. HAYWORTH & NORTON	E. RIM
			5 19	298 19	S.S.M.H., 224' " " " "	W. RIM
T.P.	4 11	302 05	5 44	297 94	T.P.	
17+74 74			4 80	297 25	S.S.M.H. INT. NORTON & LAUREL	E. RIM
			4 83	297 22	S.S.M.H. " " " "	W. RIM
FD BM D-154			5 69	296 36	B.M. D-154 EL=296.35 S.W. COR., WIRE SPK. IN CB. 2' S. OF S. END. C.R. F.B. 2197-16	NORTON AVE & LAUREL AVE

F.B. 2197 Pg. 246

Job No. 85-50.17 Division No. (REUE F SEWERS)

Survey of SAN VICENTE BLVD

Survey by J.T. Notes J.T. Date 6-75

Indexed Date

Profile No. X-Sec. No.

Plotted Date Checked G. KURACHI Date

Notes Red Date Notes Chk'd Date

76-L-290 CE 807 2-65

PLEASE RETURN TO
LOS ANGELES COUNTY ENGINEER
403 LOS ANGELES COUNTY ENGINEERING BLDG.

NOTE: ANY [illegible] ON THIS [illegible] CIRCLED IN [illegible] NAME OF PERSON [illegible]

Do not extend notes this side of this line.

STATION	B.S.	H.I.	F.S.	ELEV.				
					INT. LAUREL & NORTON		8" INLET EAST	
					S.S.M.H. 17+74.74		RIM	297.23
					8" INLET NORTH		MEAS.	9.45
		W. RIM	297 22		RIM	297.23	TOP PIPE	287.78
		E. RIM	297 25		MEAS.	8.45	DIA.	.67
					TOP PIPE	288.78	INVERT	287.11
					DIA.	.67	8" OUTLET SOUTH	
	FOR	RIM EL.	SEE PG.	246	INVERT	288.11	RIM	297.23
							MEAS.	9.60
							TOP PIPE	287.63
							DIA	.67
							INVERT	286.96
					224' WLY INT HAYWORTH & NORTON			
					S.S.M.H. 19+95.74			
					8" INLET EAST		8" OUTLET WEST	
		W. RIM	298 19		RIM	298.21	RIM	298.21
		E. RIM	298 23		MEAS.	9.51	MEAS.	9.52
					TOP PIPE	288.70	TOP PIPE	288.69
					DIA	.67	DIA	.67
	FOR	RIM EL.	SEE PG.	246	INVERT	288.03	INVERT	288.02

Profile No. X-Sec. No. Notes Red Date Notes Chkd G. KURA Date Plotted Date Checked Date Job No. 06 50 17 Division No. Survey of SAN VICENTE BLVD. (RELIEF SEWERS) Survey by L.T. Notes L.T. Date C-75 Map No. Indexed J. M. PALMER Date JUL 24 '75

F.B. 2197 PG. 247

S.S.A.A. 22-19.74

W. RIM. = 298.94
E. RIM. = 298.92

FOR RIM EL. SEE PG. 246

8" INLET NORTH		8" INLET EAST	
RIM	298.93	RIM	298.93
MEAS.	9.00	MEAS.	9.38
TOP PIPE	289.93	TOP PIPE	289.55
DIA.	.67	DIA	.67
INVERT	289.26	INVERT	288[illegible].88

8" OUTLET WEST	
RIM	298.93
MEAS.	9.40
TOP PIPE	289.53
DIA.	.67
INVERT	288.86

Survey of SAN VICENTE BLVD CREEK SEWERS Job No. 0650 Division No. Notes Red Plotted
Survey by J.T. Notes J.T. Date Notes Chkd. Date Checked
Indexed Date 6-75 Date Date