SO. CALIF. BLUE PRINT CO. 4297

INDEX TO F.B 2199

DATE	J.N.	DESCRIPTION	NOTES	PAGES
		PARAMOUNT IMPROVEMENT #13--SAN VICENTE ST.-J.N.4163.14		
11-60	4163.14	Center Line Survey	C/L	5-7
"	"	San Vicente St.Prod. from E.End of St.to S.Calif Edisin Co.R/W	Topog.	9-10
"	"	" " "	X-secs.	11-14
		CITY OF ARTESIA IMPROVE.#4M-ARTESIA BLVD.-J.N.4504.34		
12-60	4504.34	District Bench Levels.	B.M's	21-25
"	"	Center Line SURVEY	C/L	27-42
"	"	Artesia Blvd.from Gridley Rd.to Roseton Ave.& From 132' W to 180'E.of Alburtis Ave.	Topog.	51-60
"	"	" " " " "	X-secs.	61-71
"	"	Roseton Ave.from Artesia Blvd.to A point 1345' North.	Topog.	73-76
"	"	" " "	X-secs.	77-82
"	"	Jersey Ave.from Artesia Blvd.to N.Line L.S.25-4.	Topog.	83-84
"	"	" " "	X-secs.	85-88
"	"	Alburtis Ave.from Artesia Blvd. to N.Line L.S. 25-4	Topog.	89-92
"	"	" " "	X-secs.	93-97
7-61	"	Pumping Plant @ Artesoa Blvd.& Gridley Rd.	Loc.& Elev	99-100
		CITY OF ARTESIA IMPROVEMENT#7--J.N.4505.14		
7-61	4505.14	District Bench Levels.	B.M's	105-111
"	"	Center Line Survey	C/L	113-117
8-61	"	Artesia Blvd.from Pioneer to A point 900' East.	Topog.	119-122
"	"	" " "	X-secs.	123-128
"	"	Exist.Sewer M.H.on Artesia Blvd.near Pioneer Blvd.	Elevs.	129
9-61		8" Water Line @ Artesia Blvd.& Pioneer Blvd.	Elev.	130

Transferred July 8, '

SURVEY OF _____ F. B. _____ PG. _____

SURVEY BY _____ TR. NO. _____

DATE _____

INDEX TO F.B. 2199 (CONT'D)

DATE	J.N.	DESCRIPTION	NOTES	PAGES
		ARTESIA NO.4 J.N.0301.02		
9-61	0301.02	Bench Mark Correlation between Rd.Dept.SY3423 & SD1829	B.M's	131-134
10-61	4701.14	TEMPLE CITY IMPROVEMENT #1--WOOLLEY ST. ~~22~~ J.N.4701.14		
10-61	4701.14	BENVH LEVEL CIRCUIT for district.	B.M's	141-143
"	"	DISTRICT center line survey.	C.L.	145-148.
"	"	Woolley St.from Barelo Ave.to a point 660ft.Easterly.	Topog.	149-152.
"	"	" " "	X-secs.	153-158
		ARTESIA IMPROVEMENT #9(GRIDLEY RD) J.N.4506.14		
3-62	0301.02	District Bench Levels	B.M's	165-~~168~~ 170.
"	0303.00	District Center Line Survey	C.L.	171-~~193~~ 186
"	4506.14	183rd. ST.from Summer Ave.to Gridley Rd.	Topog.	191-193.
"	"	" " "	X-secs.	195-200
"	"	Gridley Rd.from 183rd.St.to 178th St.	Topog.	201-204
"	"	" " "	X-secs.	205-212
"	"	Gridley Rd.from Artesia Blvd.to 178th St.	Topog.	213-215
"	"	" " "	X-secs.	217-224
"	"	Private St.from Gridley Rd.to End of Street	Topog	225-227
"	"	" " "	X-secs.	229-231.

(CONTINUED)

F. B. ____ PG. ____

TR. NO. ____

SURVEY OF ____

SURVEY BY ____

DATE ____

76F309S CE #310 6-62

PLEASE RETURN TO
LOS ANGELES COUNTY ENGINEER
403 LOS ANGELES COUNTY ENGINEERING BLDG.

Note: Any Additions or Changes on This Sheet Must be Made or Circled in Red Ink With Date and Name of Person Making Change.

Do not extend this side of this line.

INDEX TO F.B. 2199 CONT.

DATE	J.N.	DESCRIPTION	NOTES	PAGES
		J.N.3211.14 LA MORADA IMP. # 2 (WEEKS DR.)		
5/64	3211.14	CENTER LINE SURVEY	C.L.	234-242
"	0301.02	BENCH LEVELS	B.M'S.	244-250
"	3211.14	WEEKS DR.---S,M.H. IN CULDESAC WEEKS DR. TR 22437- EAST ALONG WEEKS DR (PVT. ST.) TO STAMY RD.	PROFILE	252-254

Notes Ck'd by
Map No.
Office Work
Checked
Date

Survey of
JN Tape Std °F
Surveyed by
Notes Date
Indexed

F. B. PG.

PWFB 0723 2087, 2088, 2089

Notes Ck'd by	Survey of Paramount Improvement
Map No.	JN 4163.14 Tape [illegible] Std. [illegible] °F
Office Work	Surveyed by F. E. Brooks
Checked	Notes F. E. Brooks Date [illegible]
Date	Indexed M. E. Ott

F. B. [illegible] Pg. [illegible]

J.N. 4163.14
PARAMONT IMPROVEMENT #13
(SAN VICENTE STREET)

INDEX

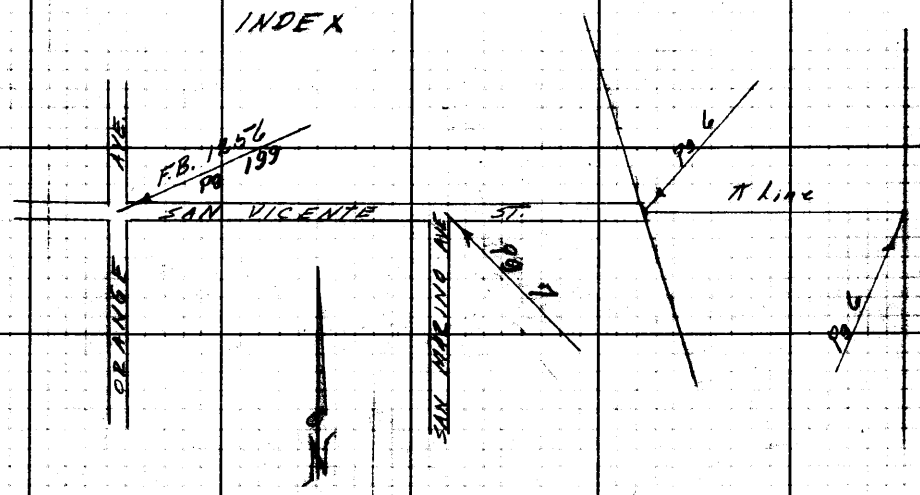

F.E. Brooks
A.R. Baraldi
E.B. Rodriguez
G. Esquer

Note: Any Additions or Changes on This Sheet Must be Made or Circled in Red Ink With Date and Name of Person Making Change.

Do not extend notes this side of this line.

RETURN TO
LOS ANGELES COUNTY ENGINEER
200 LOS ANGELES COUNTY ENGINEERING BLDG.

76098 CE #247—7-59

PWFB 0723 2090, 2091, 2092

F.B. 2190 PG.

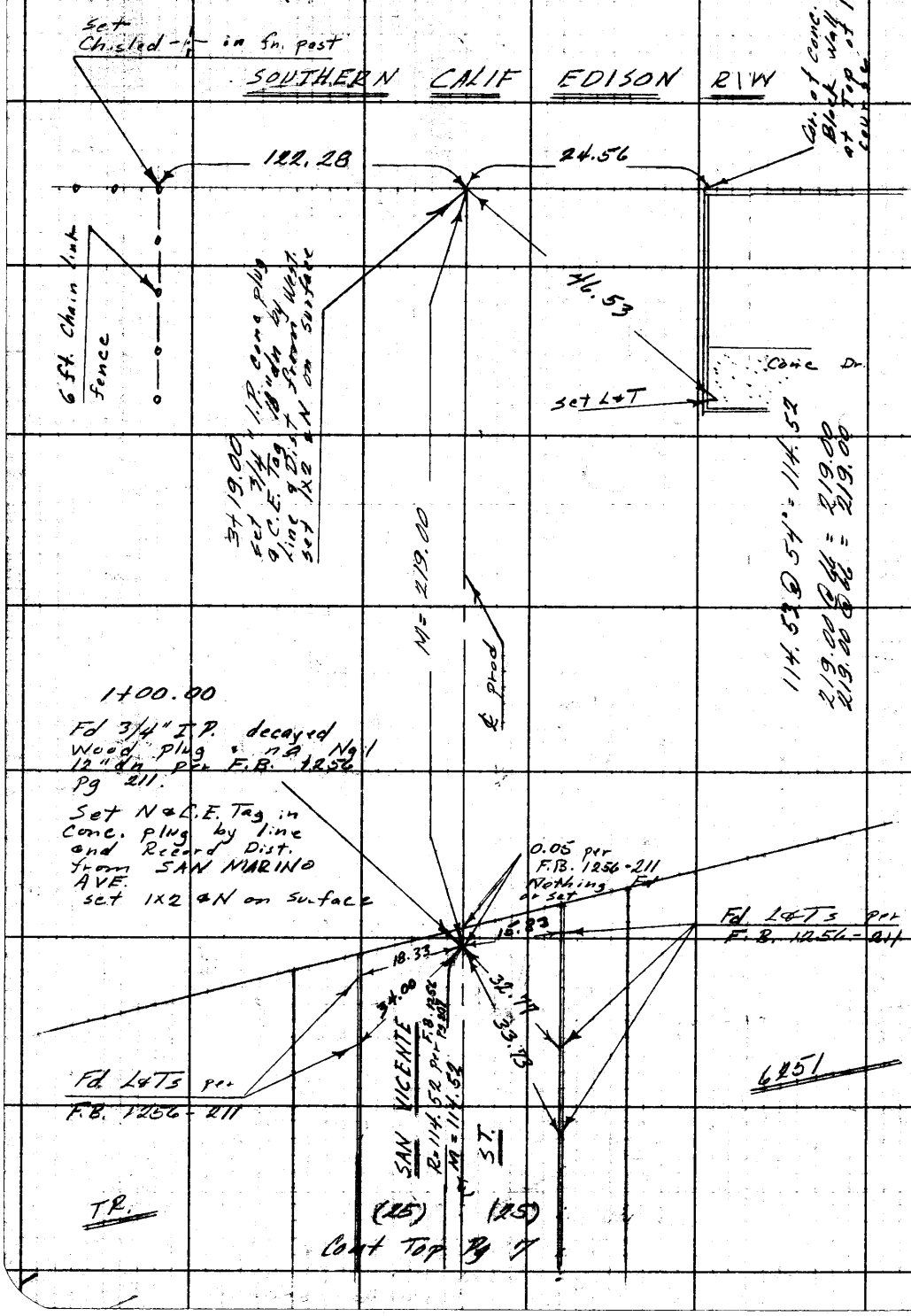

WS 32 C-4

RETURN TO
LOS ANGELES COUNTY ENGINEER
100 LOS ANGELES COUNTY ENGINEERING BLDG.

Do not extend notes this side of this line.

Note: Any Additions or Changes on This Sheet Must be Made or Circled in Red Ink With Date and Name of Person Making Change.

PWFB 0723

2093 [redacted]

Notes Ck'd by	Survey of Paramount Improvement
Map No.	IN 4163.14 Tape 470 Std 68 of
Office Work	Surveyed by F. E. Brooks
Checked	Notes F. E. Brooks Date 28 Nov 68
Date	Indexed H. E. Ott DEC 1 68

F. B. 2099 Pg. 1

WS 32-C-4

Cont Bot Pg 6

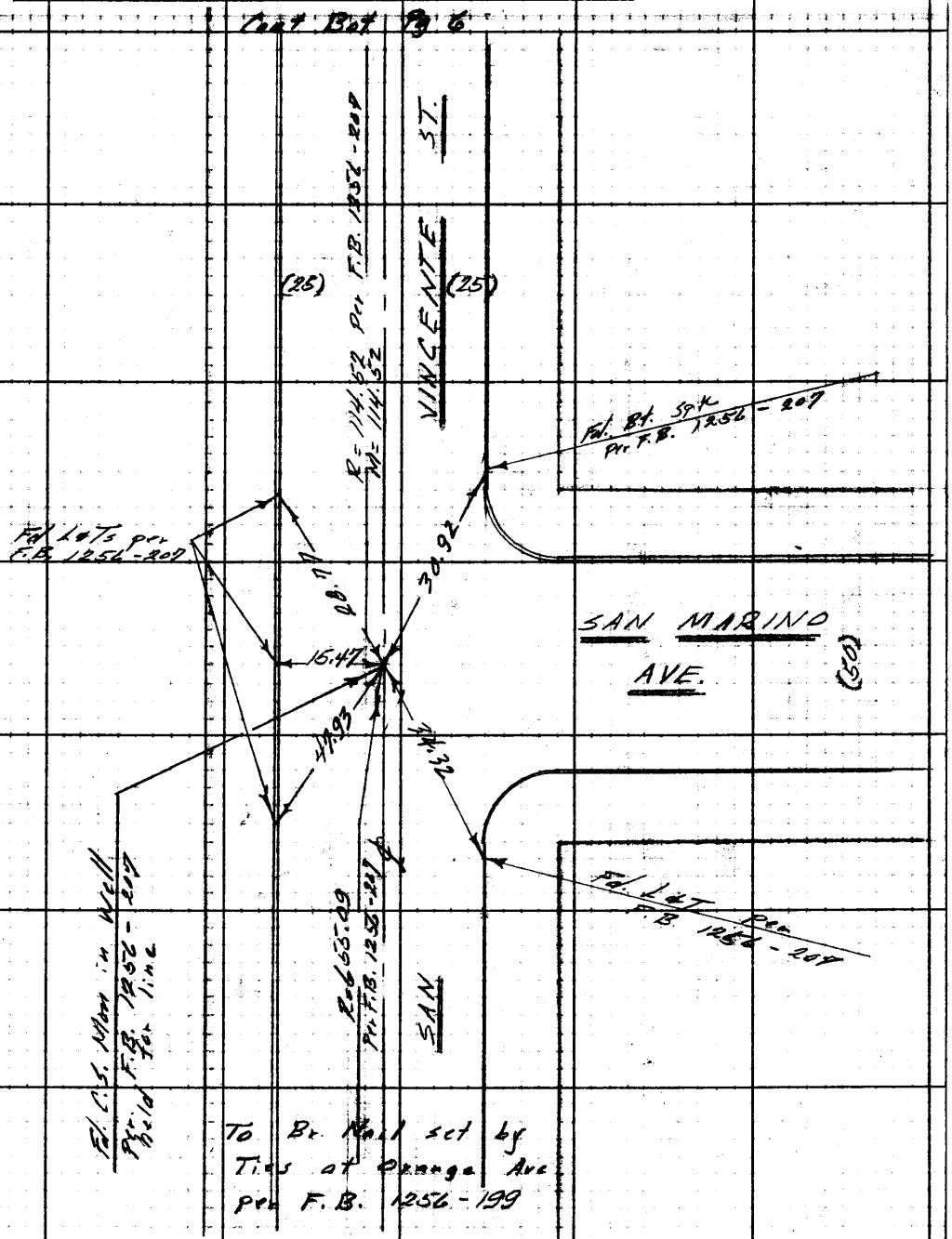

Note: Any Additions or Changes on This Sheet Must be Made or Circled in Red Ink With Date and Name of Person Making Change.

Do not extend notes this side of this line.

RETURN TO
LOS ANGELES COUNTY ENGINEER
DO LOS ANGELES COUNTY ENGINEERING BLDG.

763098 CE #247—7-53

RETURN TO
LOS ANGELES COUNTY ENGINEER
700 LOS ANGELES COUNTY ENGINEERING BLDG.

Note: Any Additions or Changes on This Sheet Must be Made or Circled in Red Ink With Date and Name of Person Making Change.

Do not extend notes this side of this line.

F. B. 21999 PG. 8

Notes Ck'd by	Survey of Paramont Improvement #13
Map No.	JN 4163.14 Tape Std. 66 °F
Office Work	Surveyed by F. E. Brooks
Checked	Notes Barilotti Date 28 Nov 66
Date	Indexed H. E. OTT DEC 1 '60

F. B. 2199 PG. 9

J. N. 4163.14
PARAMONT IMPROVEMENT #13
(SAN VICENTE STREET)

Location of Improvements
From 1+00 E. Line of Tr. 6251
To 3+19 on ℄ Prod Ely of
SAN VICENTE STREET

F.E. Brooks
A.R. Barilotti
R.R. Rodriguez
G. Esquer

Note: Any Additions or Changes on This Sheet Must Be Made or Circled in Red Ink With Date and Name of Person Making Change.

Do not extend notes this side of this line.

RETURN TO
LOS ANGELES COUNTY ENGINEER
100 LOS ANGELES COUNTY ENGINEERING BLDG.

76309S CE #247—7-59

F. B. 2199 PG. 10

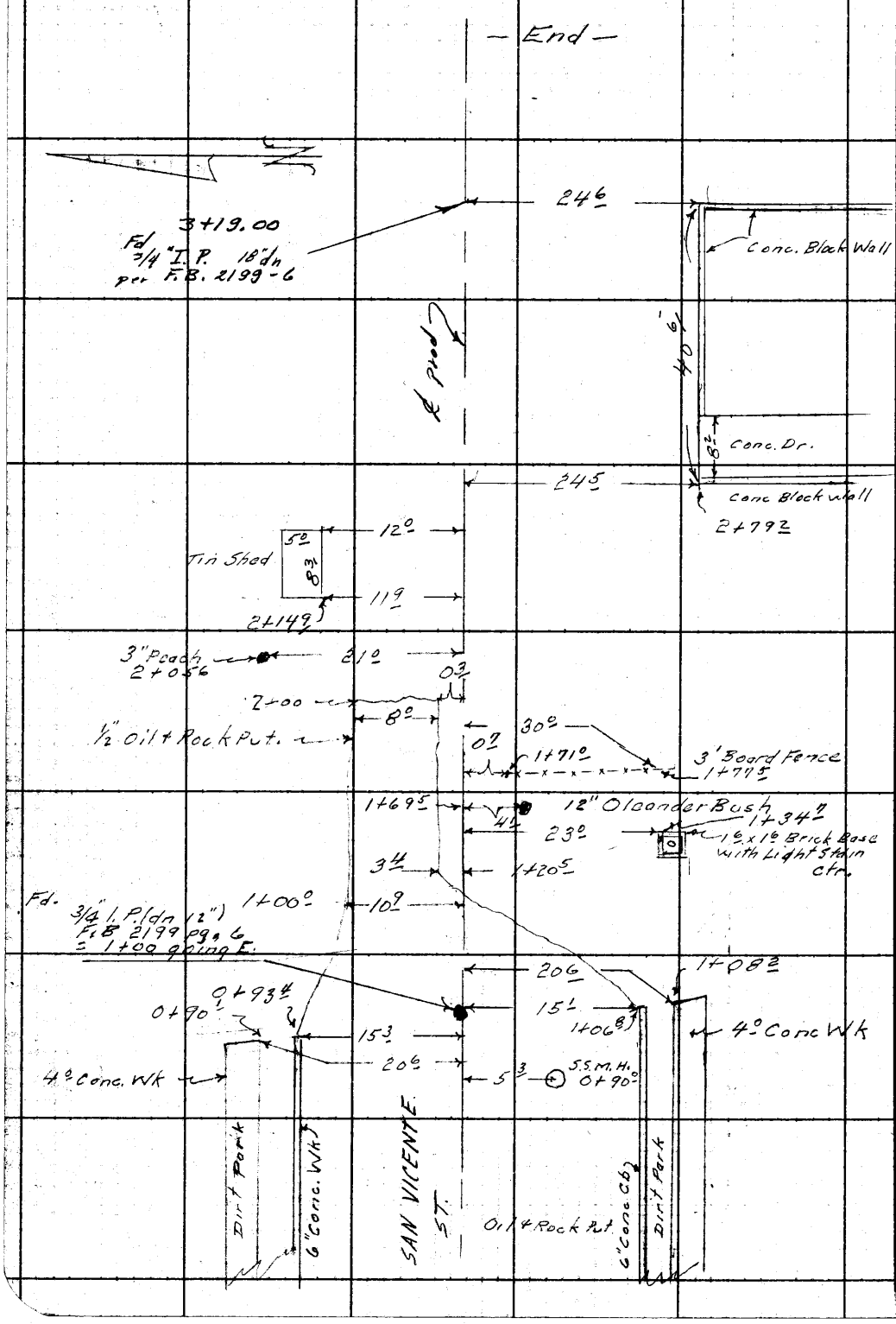

RETURN TO
LOS ANGELES COUNTY ENGINEER
700 Los Angeles County Engineering Bldg.

Do not extend notes this side of this line.

Note: Any Additions or Changes on This Sheet Must be Made or Circled in Red Ink With Date and Name of Person Making Change.

Profile No.	Notes Red	Plotted	Job No. 4163.14	Division No. 11	F. B. 2199	Pg. 11
	Date	Date	Survey of Paramount Improvement #13			
X-Sec.	Notes Chkd.	Checked	Survey by F. E. Brooks	Notes	Date 28 Nov 1960	
No.	Date	Date	Map No.	Indexed H. E. OTT	Date DEC 1 '60	

J. N. #163.14

PARAMONT IMPROVEMENT #13

(SAN VICENTE STREET)

X Sections on prod
of SAN Vicente St.

STATION	B.S.	H.I.	F.S.	ELEV.
		F.E. Brooks A.R. Barilotti R.R. Rodriguez G. Esquer		

NOTE: ANY ADDITIONS OR CHANGES ON THIS SHEET MUST BE MADE OR CIRCLED IN RED INK, WITH DATE AND NAME OF PERSON MAKING CHANGE.

Do not extend notes this side of this line.

PLEASE RETURN TO
LOS ANGELES COUNTY ENGINEER
700 LOS ANGELES COUNTY ENGINEERING BLDG.

76L-298 CE 307 11-58

76L-298 CE 307 11-58

PLEASE RETURN TO
LOS ANGELES COUNTY ENGINEER
700 LOS ANGELES COUNTY ENGINEERING BLDG.

NOTE: ANY ADDITIONS OR CHANGES ON THIS SHEET MUST BE MADE OR CIRCLED IN RED INK, WITH DATE AND NAME OF PERSON MAKING CHANGE.

Do not extend notes this side of this line.

STATION	B.S.	~~[illegible]~~	F.S.	ELEV			
BM KT 21				73 23	BM KT 21 Elev. 73.233 F.B. 1256 -12		
					San Marino Ave and San Vicente St. S.E. Cr.		
					Bt. Spk 2' E. of E end C.R.		
					Left & North	℄	Right & South
0+90	S.S.M.H. Elv.			72 65			5³ Rt. R S.S.M.H.
	E Rim =	72 63				8" Outlet W	8" Stub E.
	W Rim =	72 67			Rim	72.65	72.65
					meas	5.52	5.41
	Invert 8" Outlet W.			66 46	Top pipe	67.13	67.24
	" " Stub E			66 57	dia	.67	.67
					invert	66.46	66.57
0+93⁴				72 7	Lt.	℄	
				72 4	15.3 gut		
				73 00	" Top cb		
0+90¹				73 14	24⁶ back of Walk		
1+00				72 8		℄	
1+06.8				72 7		℄	
				72 3			15.12 Gut

F.B. 2199 Pg. 12
Job No. 463.14 Division No. 11 Notes Red ___ Plotted ___ Profile
Survey of Paramount Improvement #13 Date ___ Date ___ No. ___
Survey by F. E. Brooks Notes ___ Notes Chkd. ___ Checked ___ X-Sec.
Indexed H. E. Ott Date ___ Date ___ Date ___ No. ___

76L-298 CE 307 11-58

PLEASE RETURN TO
LOS ANGELES COUNTY ENGINEER
700 LOS ANGELES COUNTY ENGINEERING BLDG.

NOTE: ANY ADDITIONS OR CHANGES ON THIS SHEET MUST BE MADE OR CIRCLED IN RED INK, WITH DATE AND NAME OF PERSON MAKING CHANGE.

Do not extend notes this side of this line.

STATION	B.S.	H.I.	F.S.	ELEV.	Left & North	℄ Right & South
1+06.8				72 98		15.1 R Top cb
1+08.2				73 17		24.6 R Back of Walk
1+00 Plus OK				72 4	10.9 Edge Put Lt	
1+20.5				72 6	3.4 " " "	
				72 8		
						Rt.
2+00				72 7		℄ edge Put & gr.
				72 8		15' ground
				72 9		25 "
				72 6	8.2 ground + Put	
				72 4	25 "	
3+00				72 7		℄
				72 7		15 ground
				72 7	Lt.	25 "
				72 8	15 ground	
				72 8	25 "	
3+19.00				72 7		℄ Rt.
				73 0		15 ground
				73.0		25 "
				72 9	15 ground	

Profile No. ____ Notes Red ____ Plotted ____ Job No. 4163.14 Division No. 11 F.B. 2199 Pg. 13
Date ____ Date ____ Survey of Paramount Improvement #13
X-Sec. No. ____ Notes Chkd. ____ Checked ____ Survey by F. E. Brooks Notes ____ Date 28 Nov 1960
Date ____ Date ____ Map No. ____ Indexed H. E. Ott Date ____

F.B. 2199 Pg. 14 Job No. 4163.14 Division No. 11 Notes Red ____ Plotted ____ Profile

Survey of Paramount Improvement #13 Date ____ Date ____ No. ____

Survey by F. E. Brooks Notes ____ Notes Chkd. ____ Checked ____ X-Sec.

Indexed H. E. Ott Date ____ Date ____ Date ____ No. ____

76L-298 CE 307 11-58

PLEASE RETURN TO
LOS ANGELES COUNTY ENGINEER
700 LOS ANGELES COUNTY ENGINEERING BLDG.

NOTE: ANY ADDITIONS OR CHANGES ON THIS SHEET MUST BE MADE OR CIRCLED IN RED INK, WITH DATE AND NAME OF PERSON MAKING CHANGE.

Do not extend notes this side of this line.

STATION	B.S.	H.I.	F.S.	ELEV	Left & North	Right & South
3+19.00				730	25 ground	
T.P. rock				72 69		
B.M. KT.22				72 68	KT.22 Elv. 72.689 F.B. 1256-12 San Marino Ave & San Mateo St. S.W. Cor. Bf. Spk. in Cb. 4° S. of S. end C.R.	

NOTES RED. JOB NO. 4504.34 SURVEY OF City of Artesia Imp #4-M F. B. 2199 PG. 21
DATE 12-19-60 SURVEY BY D. Sappell
NOTES CHKD. J. AJA NOTES BY D.S DATE 12-5-60
DATE INDEXED [illegible] DATE H. E. OTT

DESCRIPTION	J.N. 4504.34 CITY OF ARTESIA IMP # 4-M (ARTESIA BLVD) BENCH LEVELS
ADJ. ELEV.	
3RD RUN	indexed 12-20-60
2ND RUN	
DIFF.	
1ST RUN	Sappell Landa Lieber
B.M.	

NOTE: ANY ADDITIONS OR CHANGES ON THIS SHEET MUST BE MADE OR CIRCLED IN RED INK, WITH DATE AND NAME OF PERSON MAKING CHANGE.

PLEASE RETURN TO
LOS ANGELES COUNTY SURVEYOR
725 LOS ANGELES COUNTY ENGINEERING BLDG.

Do not extend notes this side of this line

76S420 S & E-353 4-54

768420 S & E-353 4-54

PLEASE RETURN TO
LOS ANGELES COUNTY SURVEYOR
725 LOS ANGELES COUNTY ENGINEERING BLDG.

NOTE: ANY ADDITIONS OR CHANGES ON THIS SHEET MUST BE MADE OR CIRCLED IN RED INK, WITH DATE AND NAME OF PERSON MAKING CHANGE.

Do not extend notes this side of this line

JOB NO. 4504.34 SURVEY OF City of Artesia Imp. #4 M
SURVEY BY D. Sappell
NOTES BY D.S. DATE 12-5-60
INDEXED H. E. Ott DATE
NOTES RED DATE
NOTES CHKD DATE

F.B. 2199 Pg. 22

B.M.	1ST RUN	DIFF.	2ND RUN	3RD RUN	ADJ. ELEV.	DESCRIPTION
(Fd) BM SD 1825	55.977				55.977	BM SD 1825 El. 55.977 F.B. 2519-20
+	4.332		4.377			Artesia Blvd (N. side) 657'± W. of Pioneer
π	60.309	+0.256	+0.258	+.267		Blvd. Bt. spk in walk at cor. of wall
−	4.076		4.119			at S.E. cor. of parking lot for Ho #11705
T.P.	56.233					T.P.
+	4.747		4.814			
π	60.980	+1.552	+1.553	+1.553		
−	3.195		3.261			
(Fd) BM SD 1826	57.785				57.787	BM SD 1826 El. 57.788 F.B. 2519-21
+	4.678		4.643			Artesia Blvd, W. of Pioneer Blvd, S.
π	62.463	-0.320	-0.324	-.322		side, Lat. in N.E. cor. of walk in
−	4.998		4.967			front of Ho # 11634 (office bldg)
T.P.	57.465					T.P.
+	4.830		4.747			
π	62.295	+0.715	+0.717	+.716		
−	4.115		4.030			
T.P.	58.180					T.P.
+	4.581		4.716			
π	62.761	+0.353	+0.356	+.355		
−	4.228		4.360			
T.P.	58.533					T.P.
+	5.225		5.300	5.183		
π	63.758	+0.720	+0.716	+0.720		
−	4.505		4.584	4.463		
(set) BM MV 56	59.253				59.256	BM MV 56
+	4.451		4.430			Artesia Blvd (S. side) 600'± E. of
π	63.704	+0.327	+0.330	+.329		Gridley Rd., 2.9' W & 15.5' S. of N.E. cor.
−	4.124		4.100			of conc. drive to dairy. Bt. spk in drive
T.P.	59.580					T.P.

765420 S & E-353 4-54

PLEASE RETURN TO
LOS ANGELES COUNTY SURVEYOR
725 LOS ANGELES COUNTY ENGINEERING BLDG.

NOTE: ANY ADDITIONS OR CHANGES ON THIS SHEET MUST BE MADE OR CIRCLED IN RED INK, WITH DATE AND NAME OF PERSON MAKING CHANGE.

Do not extend notes this side of this line

B.M.	1ST RUN	DIFF.	2ND RUN	3RD RUN	ADJ. ELEV.	DESCRIPTION
T.P	59.580					T.P.
+	4.506		4.612			
π	64.086	+0.186	+0.184	+.185		
−	4.320		4.428			
T.P.	59.766					T.P.
+	5.101		5.001			
π	64.867	+1.433	+1.432	+1.433		
−	3.668		3.569			
(Set) BM MV 57	61.199				61.203	BM MV 57
+	3.187		3.016			Artesia Blvd & Gridley Rd, N.E. Cor.
π	64.386	-1.634	-1.633	-1.633		Bt. Spk in conc. head wall 2.6 FT.
−	4.821		4.649			from S-E'lly end.
T.P	59.565					T.P.
+	4.343		4.440			
π	63.908	-0.471	-0.470	-.470		
−	4.814		4.910			
T.P.	59.094					T.P.
+	4.055		3.822			
π	63.149	-0.355	-0.355	-.355		
−	4.410		4.177			
T.P.	58.739					T.P.
+	3.658		3.560			
π	62.397	-0.662	-0.660	-.661		
−	4.320		4.220			
T.P	58.077					T.P.
+	3.973		3.895			
π	62.050	-0.304	-0.303	-.303		El. 57.748 F.B. 2519-31
−	4.277		4.198			Artesia Blvd & Roseton Ave,
(Fd) BM SD 1827	57.773				57.781.	BM SD 1827 N.E. cor. L&T. in ctr. of W.
		(End	circuit	No 1)		end of walk in front of
						HO #11601

NOTES RED. _____ JOB NO. 4504.34 SURVEY OF City of Artesia Imp. 4.M

DATE _____ SURVEY BY D. Sappell

NOTES CHKD. J. AJA NOTES BY DS DATE 12-5-60

DATE 12-19-60 INDEXED _____ H. E. OTT DATE _____

F.B. 2199 PG. 23

76S420 S & E-353 4-54

PLEASE RETURN TO
LOS ANGELES COUNTY SURVEYOR
725 LOS ANGELES COUNTY ENGINEERING BLDG.

NOTE: ANY ADDITIONS OR CHANGES ON THIS SHEET MUST BE MADE OR CIRCLED IN RED INK, WITH DATE AND NAME OF PERSON MAKING CHANGE.

Do not extend notes this side of this line

JOB NO. 4504.34 SURVEY OF City of Artesia Imp. #4 M NOTES RED. DATE
SURVEY BY D. Sappell
NOTES BY D.S. DATE 12-5-60 NOTES CHKD. DATE
INDEXED H. E. OTT DATE

F. B. 2199 PG. 24

B.M.	1ST RUN	DIFF.	2ND RUN	3RD RUN	ADJ. ELEV.	DESCRIPTION
	CIRCUIT NUMBER 2					
BM SD 1826	57.768				57.781	BM SD 1826 El. 57.768 F.B. 2519-21
+	3.152		2933			Artesia Blvd, W. of Pioneer Blvd, S.
π	60.920	-1.413	-1.411	-1.412		Side, L&T. in N.E. cor. of walk in
−	4565		4344			front of Ho # 11634 (Office Bldg)
T.P.	56.355					T.P.
+	4779		4.621			
π	61.134	+0.092	+0.089	+.092		
−	4.687		4532			
T.P.	56.447					T.P.
+	5.058		5.190			
π	61.505	+0.829	+0.831	+.830		
(set)	4.229		4359			
BM MV 58	57.276				57.291	BM MV 58
+	4.821		4.989	4948		Jersey Ave (E side) 597'± N. of ℄
π	62.097	-0.131	-0.136	-0.137		Artesia Blvd. Bt. spk in cb.
−	4.952		5125	5085		1.5 N. of N line Ho # 17210
T.P.	57.145					T.P.
+	3.638		3.759			
π	60.783	-0.820	-0.822	-.820		
−	4.458		4581			
T.P.	56.325					T.P.
+	4.385		4.370			
π	60.710	+0.433	+0.435	+.434		
−	3952		3935			
(set)						
BM MV 59	56.758				56.769	BM MV 59
+	4.084		4.261			Alburtis Ave (E side) 601'± N. of ℄
π	60.842	-0.681	-0.678	-.679		Artesia Blvd. - Bt. spk in cb. in
−	4.765		4939			front of Ho # 17208
T.P.	56.077					T.P.

76S420 S & E-353 4-54

PLEASE RETURN TO
LOS ANGELES COUNTY SURVEYOR
725 LOS ANGELES COUNTY ENGINEERING BLDG.

NOTE: ANY ADDITIONS OR CHANGES ON THIS SHEET MUST BE MADE OR CIRCLED IN RED INK, WITH DATE AND NAME OF PERSON MAKING CHANGE.

Do not extend notes this side of this line

B.M.	1ST RUN	DIFF.	2ND RUN	3RD RUN	ADJ. ELEV.	DESCRIPTION
TP	56.077					T.P.
+	4801		4900			
π	60.878	-0.304	-0.301	-.301		
−	5105		5.201			
T.P.	55.773				55.[illegible]	T.P.
+	4.926		4630			
π	60.699	+0.187	+0.189	+.188		
− (Fd)	4739		4441			
BMSD-1825	55.960				55.977	BMSD 1825 El. 55.977 F.B. 2519.20 Artesia Blvd (N. side) 657'± W. of Pioneer Blvd, - Bt spk in walk at cor of wall at S.E. cor. of parking lot for Ho #11709

NOTES RED. _____ JOB NO. 4504.34 SURVEY OF City of Artesia Imp #4.M
DATE _____ SURVEY BY D. Sappell
NOTES CHKD. J. AJA NOTES BY D.S. DATE 12-5-60
DATE 12-19-60 INDEXED H. E. O.H. DATE _____

F. B. 2199 PG. 25

F. B. 2199 Pg. 26

JOB NO. _____ SURVEY OF _____ NOTES RED. _____
SURVEY BY _____ DATE _____
NOTES BY _____ DATE _____ NOTES CHKD. _____
INDEXED _____ DATE _____ DATE _____

B.M.	1ST RUN	DIFF.	2ND RUN	3RD RUN	ADJ. ELEV.	DESCRIPTION

Do not extend notes this side of this line

765420 S & E-353 4-54

PLEASE RETURN TO
LOS ANGELES COUNTY SURVEYOR
725 LOS ANGELES COUNTY ENGINEERING BLDG.

NOTE: ANY ADDITIONS OR CHANGES ON THIS SHEET MUST BE MADE OR CIRCLED IN RED INK, WITH DATE AND NAME OF PERSON MAKING CHANGE.

PWFB 0626 (Artesia Blvd) 1324

Notes Ck'd by J. AJA	Survey of City of Artesia Imp 4-M
Map No.	JN 030300 Tape Std 68 °F
Office Work	Surveyed by D. Sappell
Checked	Notes DS Date 12-60
Date	Indexed H. E. OTT

F. B. ~~293~~ PG. ~~27~~

J.N. 0303.00
(J.N. 4504.34)

CITY OF ARTESIA IMP. #4-M
(ARTESIA BLVD)

CENTER LINE SURVEY

see index PG 28

Sappell
Landa
Lieber
Clifford

Note: Any Additions or Changes on This Sheet Must be Made or Circled in Red Ink With Date and Name of Person Making Change.

Do not extend notes this side of this line.

RETURN TO
LOS ANGELES COUNTY ENGINEER
700 LOS ANGELES COUNTY ENGINEERING BLDG.

763095 CE #247—7-53

PWFB 0626

F. B. [illegible] PG. [illegible]

1325

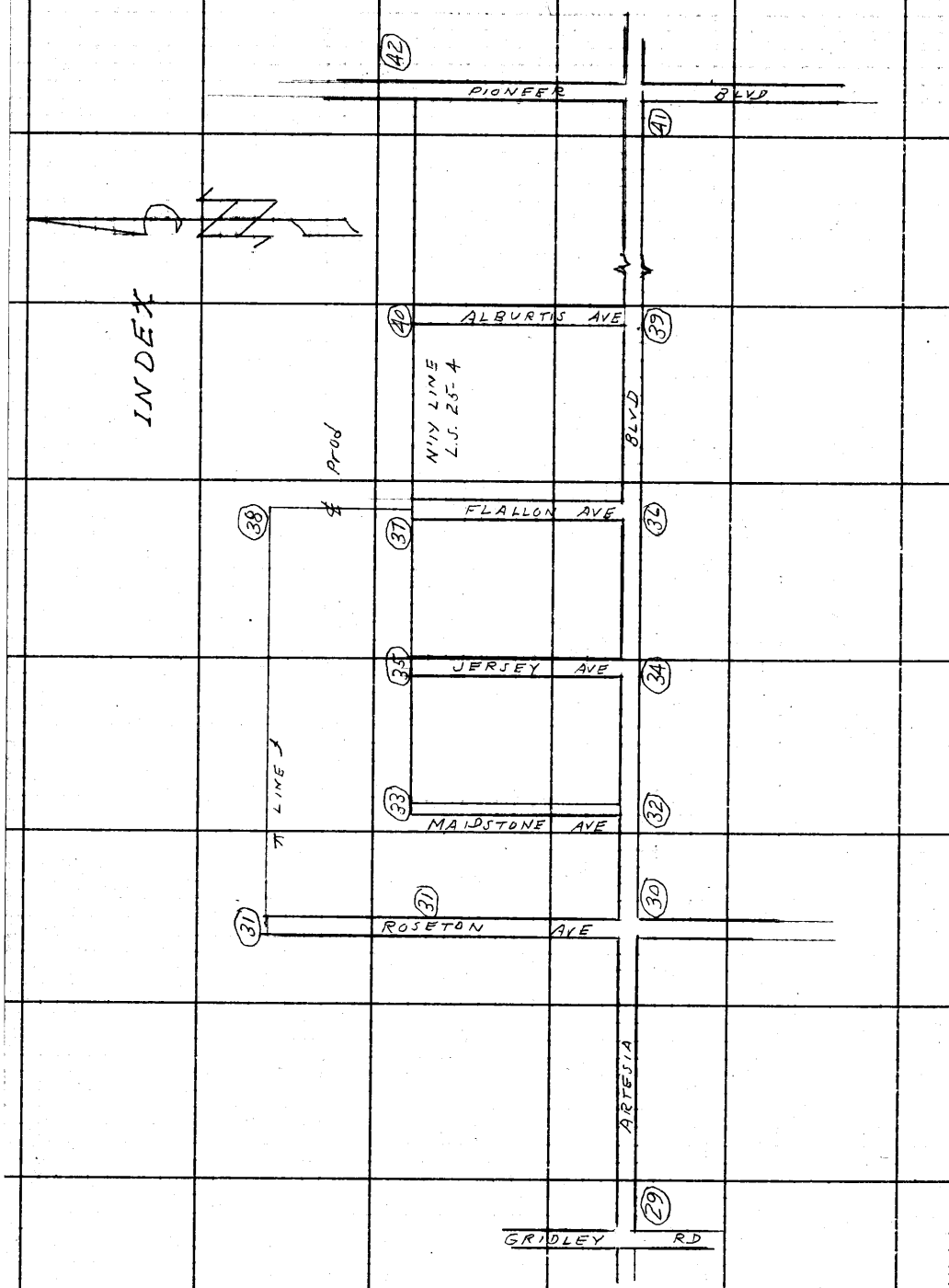

RETURN TO
LOS ANGELES COUNTY ENGINEER
700 LOS ANGELES COUNTY ENGINEERING BLDG.

Do not extend notes this side of this line.

Note: Any Additions or Changes on This Sheet Must be Made or Circled in Red Ink With Date and Name of Person Making Change.

PWFB 0626 (Artesia Blvd.) 1326

Notes Ck'd by J. AJA	Survey of City of Artesia Imp. #4-M
Map No.	JN 0303.00 Tape Std 68 °F
Office Work	Surveyed by D. Sappell
Checked	Notes D.S. Date 12-60
Date	Indexed

F. B. ~~3199~~ PG. ~~29~~

H. E. Off

W.S. 33-C-5

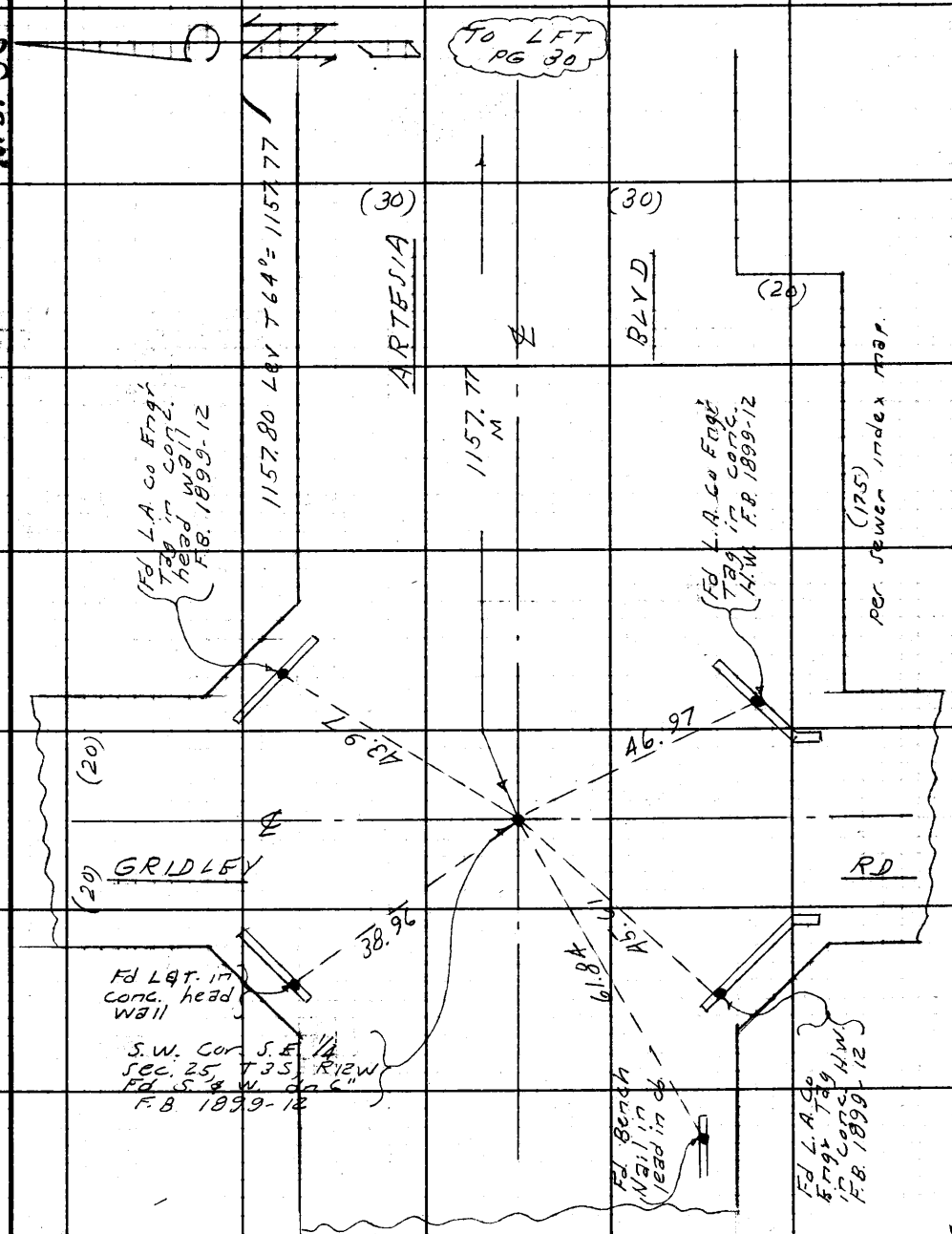

Note: Any Additions or Changes on This Sheet Must be Made or Circled in Red Ink With Date and Name of Person Making Change.

Do not extend notes this side of this line.

RETURN TO
LOS ANGELES COUNTY ENGINEER
700 LOS ANGELES COUNTY ENGINEERING BLDG.

763098 CE #247—7-53

1327

RETURN TO
LOS ANGELES COUNTY ENGINEER
700 LOS ANGELES COUNTY ENGINEERING BLDG.

Note: Any Additions or Changes on This Sheet Must be Made or Circled in Red Ink With Date and Name of Person Making Change.

Do not extend notes this side of this line.

W.S. 33-C-5

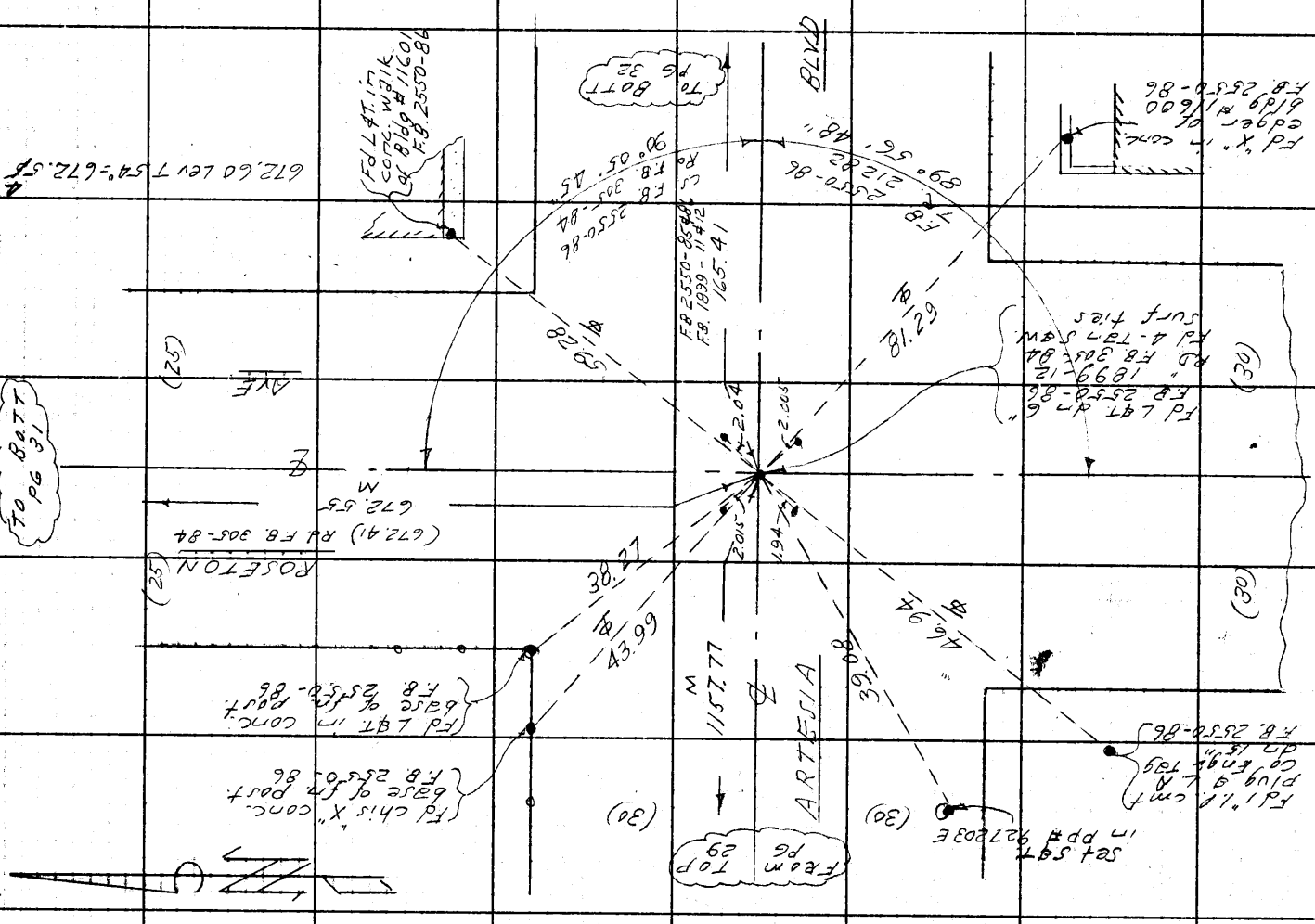

PWFB 0626

F.B. 2109 PG.

PWFB 0626 (Artesia Blvd) 1328

Notes Ck'd by J. AJA	Survey of City of Artesia Imp. #4
Map No.	JN 0303.00 Tape Std 68 °F
Office Work	Surveyed by D. Sappell
Checked	Notes D.S. Date 12-60
Date	Indexed H. E. OTT

F. B. 2199 PG. 81

W.S. 33-C-5

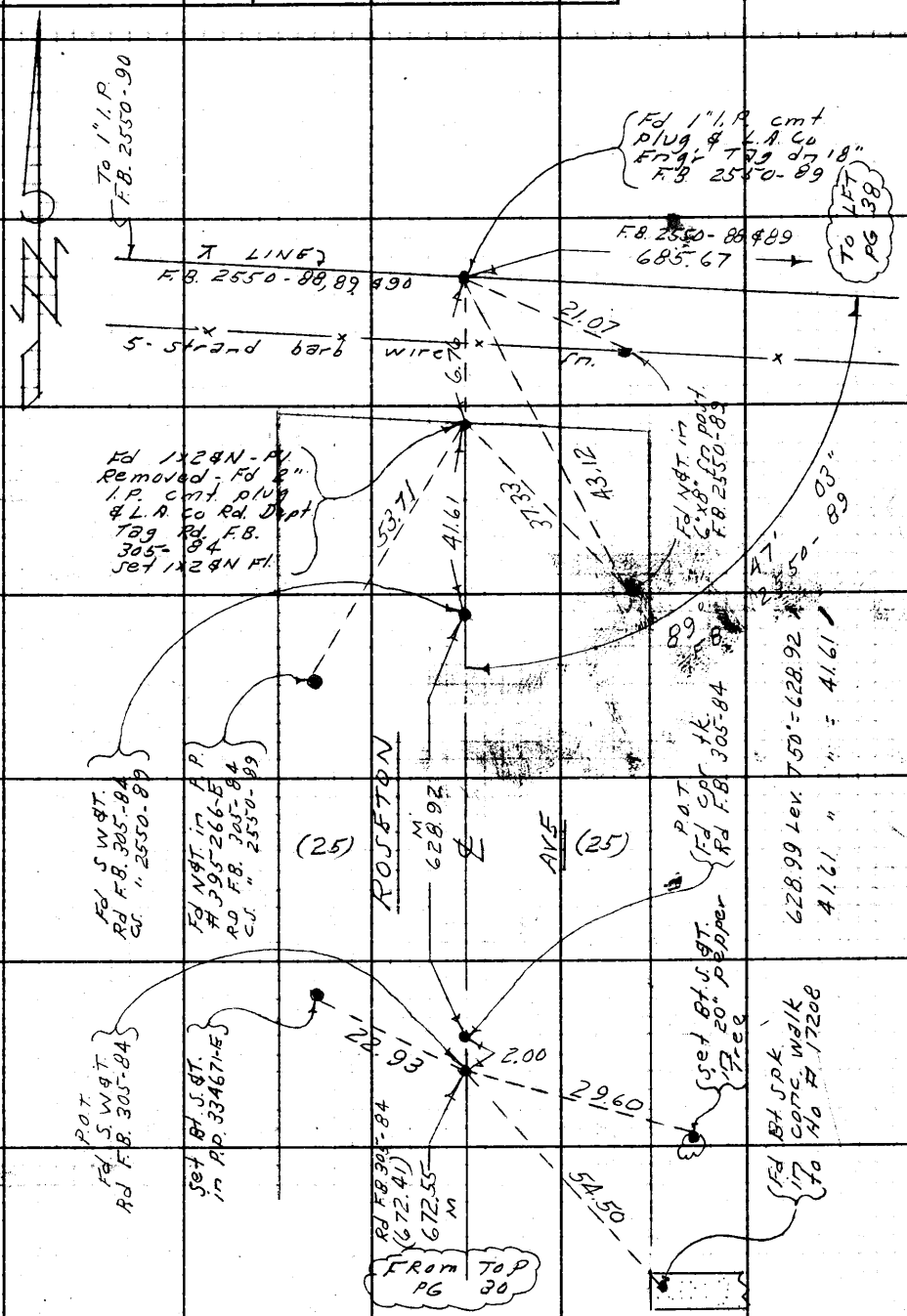

Note: Any Additions or Changes on This Sheet Must Be Made or Circled in Red Ink With Date and Name of Person Making Change.

Do not extend notes this side of this line.

RETURN TO
LOS ANGELES COUNTY ENGINEER
700 LOS ANGELES COUNTY ENGINEERING BLDG.

763098 CE #247—7-53

PWFB 0626

1329

F. B. 2199 PG. 32

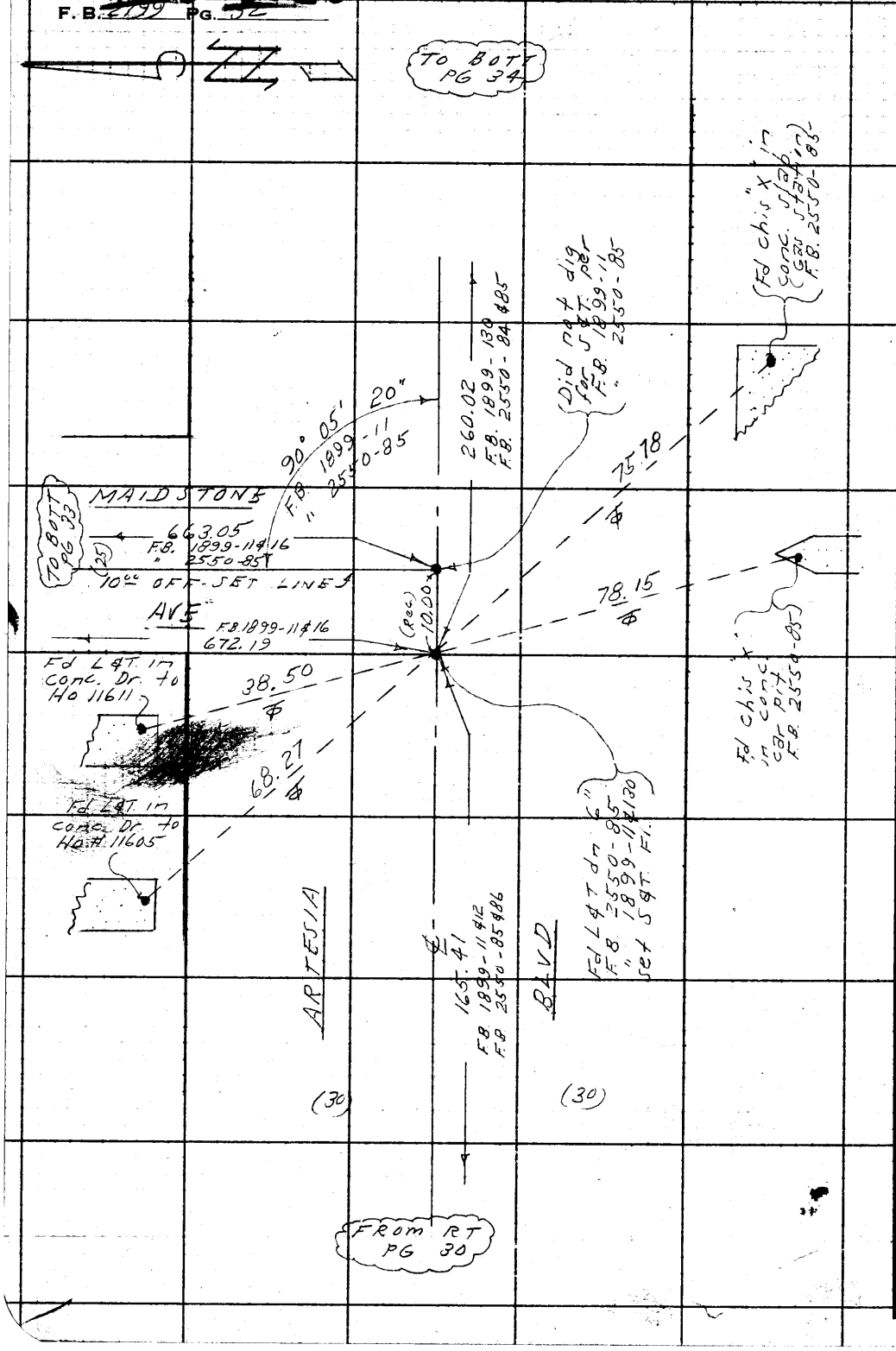

W.S. 33-C-5

RETURN TO
LOS ANGELES COUNTY ENGINEER
00 LOS ANGELES COUNTY ENGINEERING BLDG.

Do not extend notes this side of this line.

Note: Any Additions or Changes on This Sheet Must be Made or Circled In Red Ink With Date and Name of Person Making Change.

PWFB 0626 (Artesia Blvd) 1330

Notes Ck'd by J. AJA	Survey of City of Artesia Imp #4-M
Map No.	JN 0303.00 Tape Std °F
Office Work	Surveyed by D. Sappell
Checked	Notes D.S. Date 12- -60
Date	Indexed H. E. OTI

F. B. [redacted] PG. [redacted]

W.S. 33-C-5

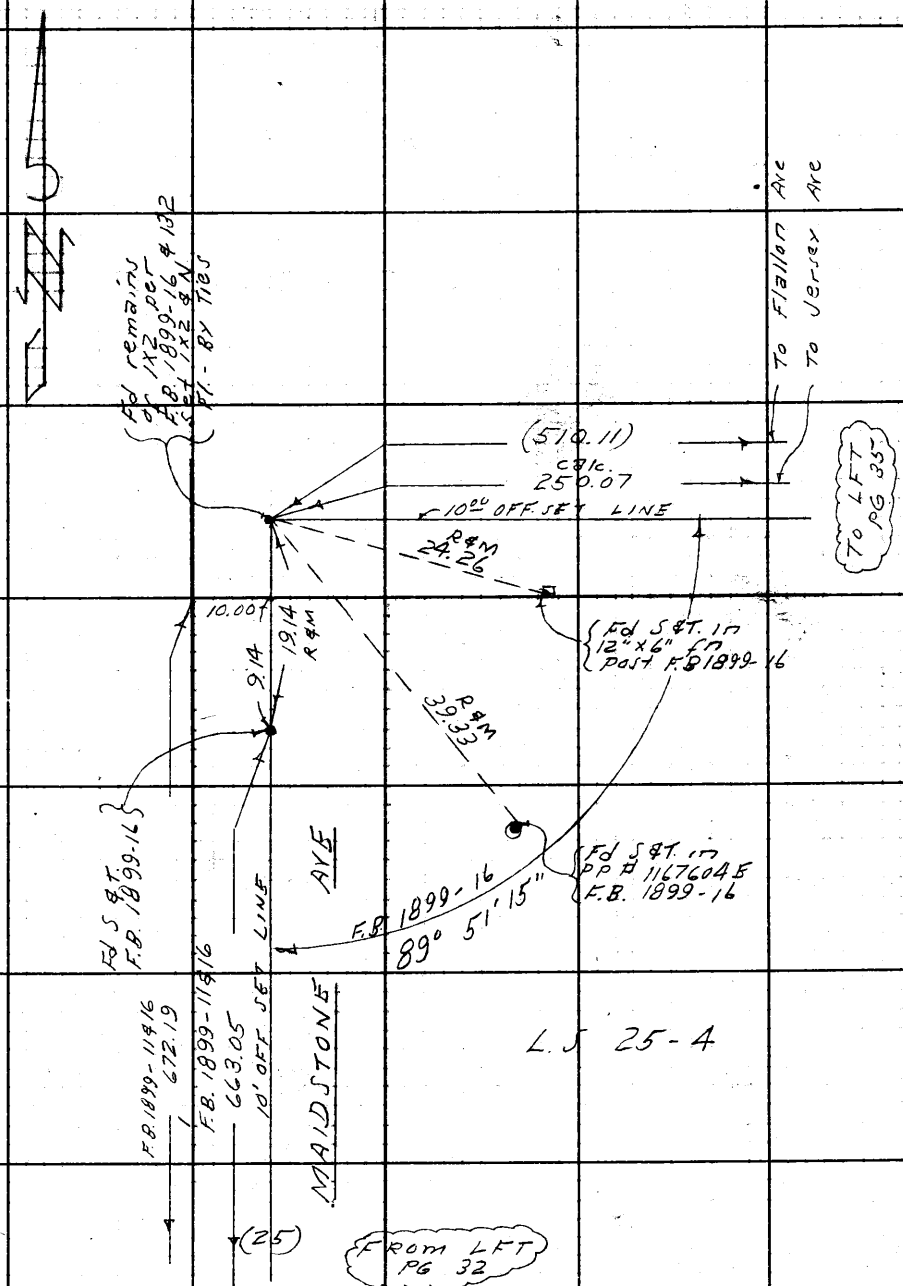

Note: Any Additions or Changes on This Sheet Must be Made or Circled in Red Ink With Date and Name of Person Making Change.

Do not extend notes this side of this line.

RETURN TO
LOS ANGELES COUNTY ENGINEER
700 LOS ANGELES COUNTY ENGINEERING BLDG.

763098 CE #247—7-53

PWFB 0626

1331

F. B. ~~1899~~ PG. 34

RETURN TO
LOS ANGELES COUNTY ENGINEER
700 LOS ANGELES COUNTY ENGINEERING BLDG.

Do not extend notes this side of this line.

Note: Any Additions or Changes on This Sheet Must be Made or Circled in Red Ink With Date and Name of Person Making Change.

WS 03-C-5

PWFB 0626 (Artesia Blvd) 1332

Notes Ck'd by J. AJA	Survey of City of Artesia Imp #4-M F. B. ~~2199~~ PG. ~~25~~
Map No.	JN 0307.04 Tape 094 Std 68 °F
Office Work	Surveyed by D. Sappell
Checked	Notes D.S Date 12-60
Date	Indexed H. E. OH

W.S. 33 C-5

Note: Any Additions or Changes on This Sheet Must Be Made or Ruled In Red Ink With Date and Name of Person Making Change.

Do not extend notes this side of this line.

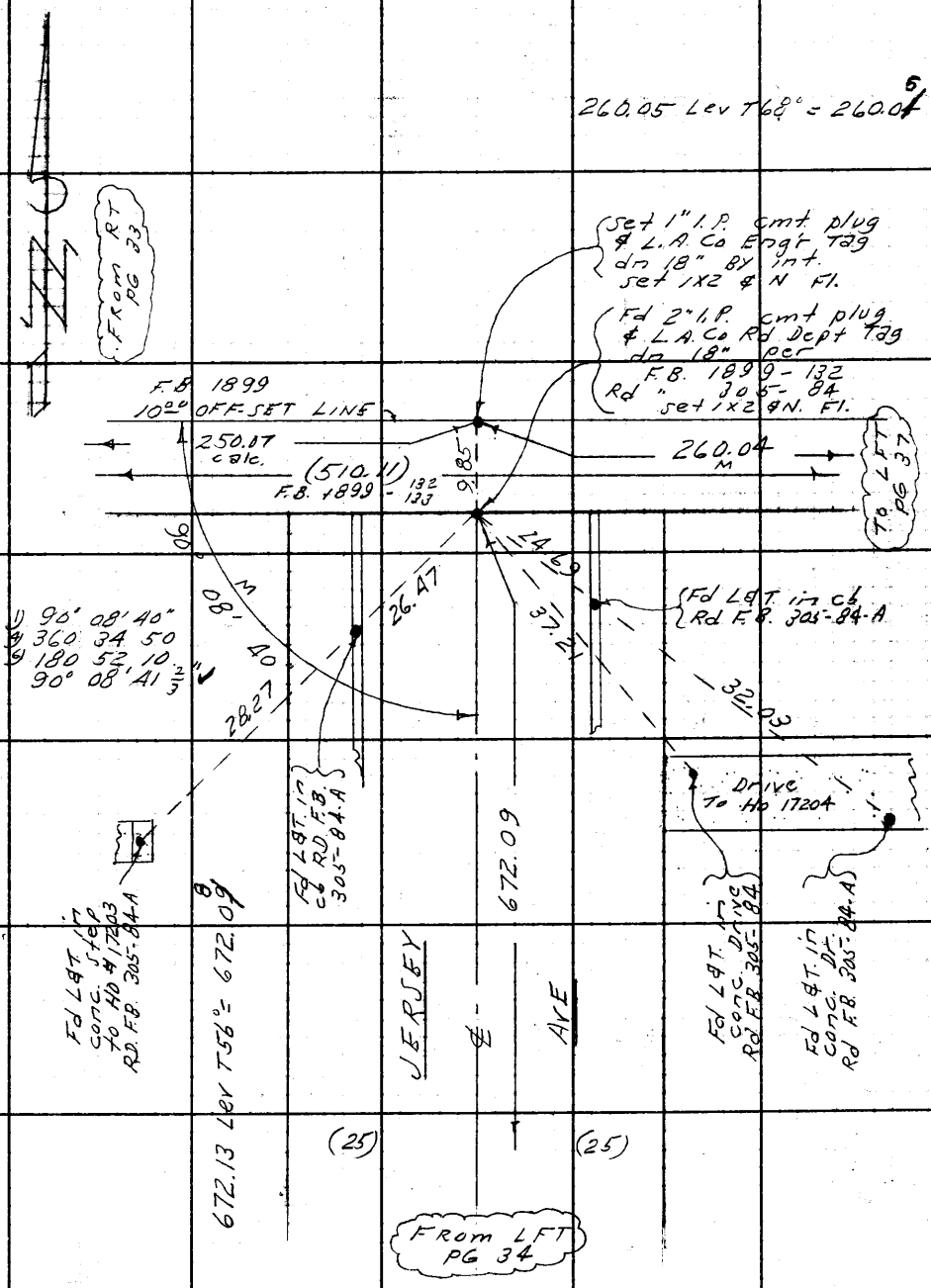

RETURN TO
LOS ANGELES COUNTY ENGINEER
700 LOS ANGELES COUNTY ENGINEERING BLDG.

763093 CE #247—7-53

PWFB 0626

1333

F.B. ~~499~~ PG. ~~58~~

W.S. 83-C-5

RETURN TO
LOS ANGELES COUNTY ENGINEER
700 Los Angeles County Engineering Bldg.

Do not extend notes this side of this line.

Note: Any Additions or Changes on This Sheet Must be Made or Circled in Red Ink With Date and Name of Person Making Change.

PWFB 0626

1334

(Artesia Blvd)

Notes Ck'd by J. AJA	Survey of City of Artesia Imp 74-M
Map No.	JN 030300 Tape Std. 66 °F
Office Work	Surveyed by D. Sappell
Checked	Notes DS Date 12-60
Date	Indexed

F. B. 2777 PG.

W.S. 33-5-5

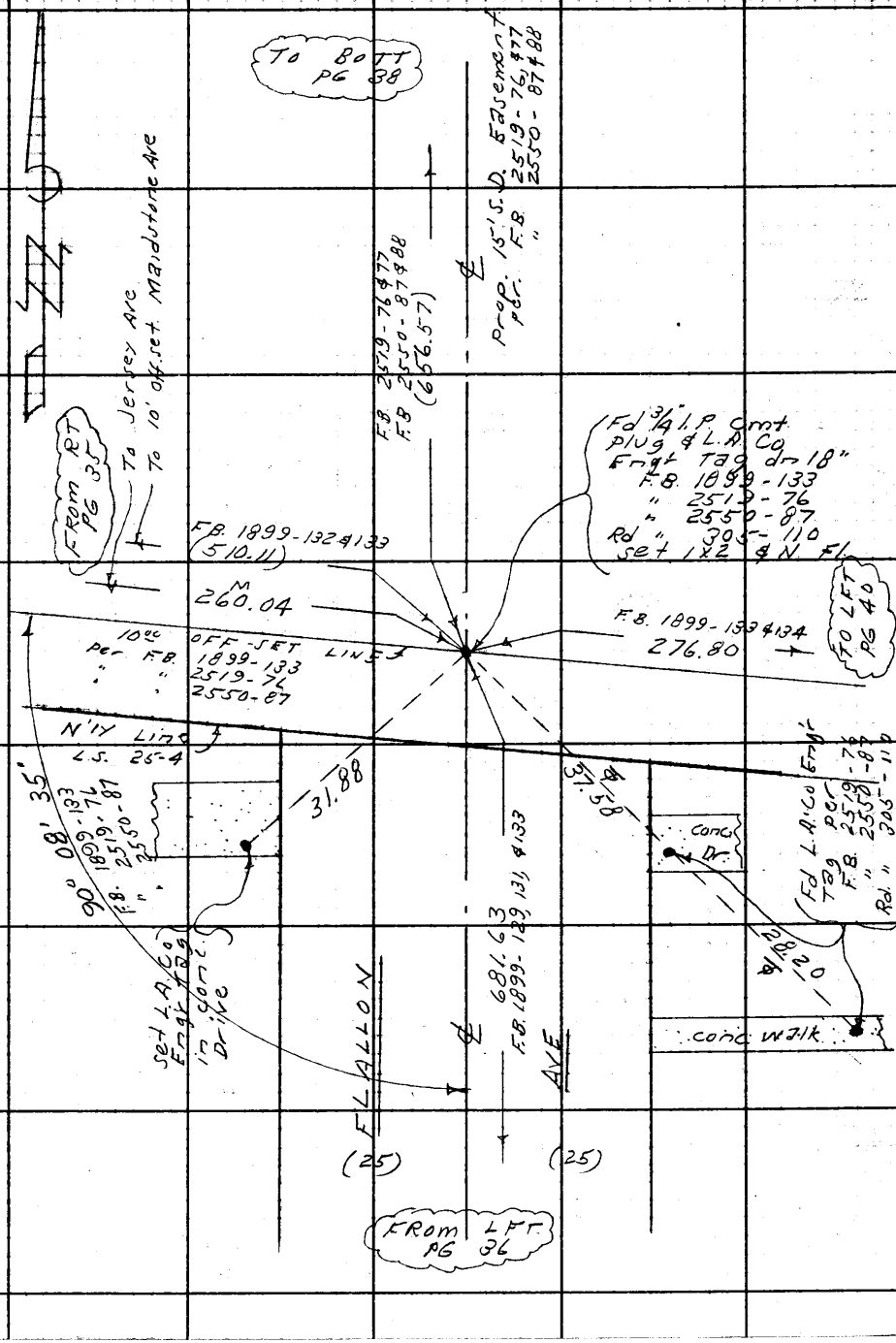

Notes: Any Additions or Changes on This Sheet Must Be Made or Circled In Red Ink With Date and Name of Person Making Change.

Do not extend notes this side of this line.

RETURN TO
LOS ANGELES COUNTY ENGINEER
700 LOS ANGELES COUNTY ENGINEERING BLDG.

76S09S CE #247 7-59

F. B. [redacted] PG. [redacted]

RETURN TO
LOS ANGELES COUNTY ENGINEER
700 Los Angeles County Engineering Bldg.

Do not extend notes this side of this line.

Note: Any Additions or Changes on This Sheet Must be Made or Circled in Red, Ink With Date and Name of Person Making Change.

PWFB 0626 (Artesia Blvd) 1336

Notes Ck'd by J. AJA	Survey of City of Artesia Imp. #4-M
Map No.	JN 03.03.00 Tape Std 68 °F
Office Work	Surveyed by D. Sappell
Checked	Notes D.S. Date 12-60
Date	Indexed H. E. OTT

F. B. [illegible] PG. [illegible]

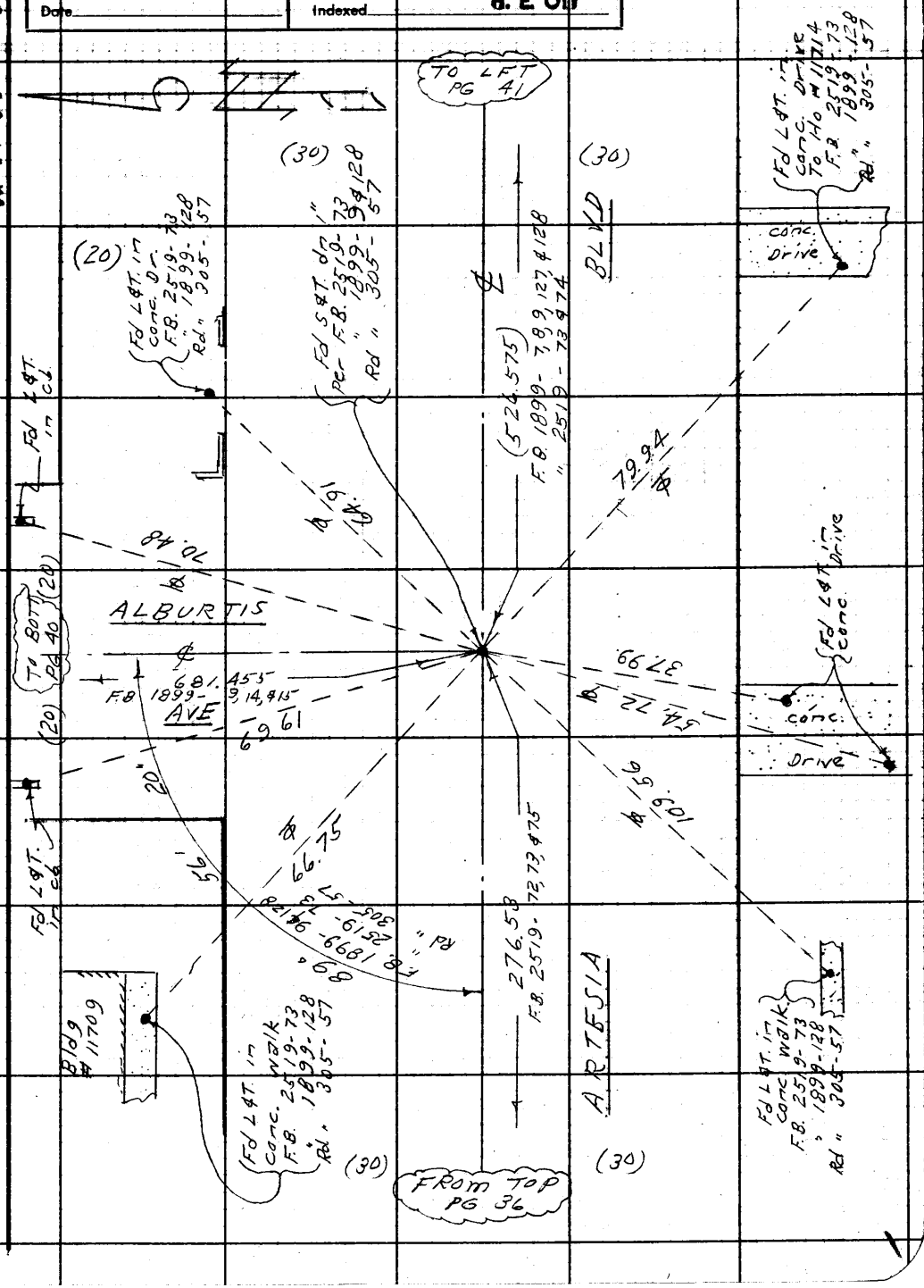

Note: Any Additions or Changes on This Sheet Must be Made or Circled in Red Ink With Date and Name of Person Making Change.

Do not extend notes this side of this line.

RETURN TO
LOS ANGELES COUNTY ENGINEER
700 LOS ANGELES COUNTY ENGINEERING BLDG.

768098 CE #247—7-59

PWFB 0626

1337

F. B. 279 Pg. 40

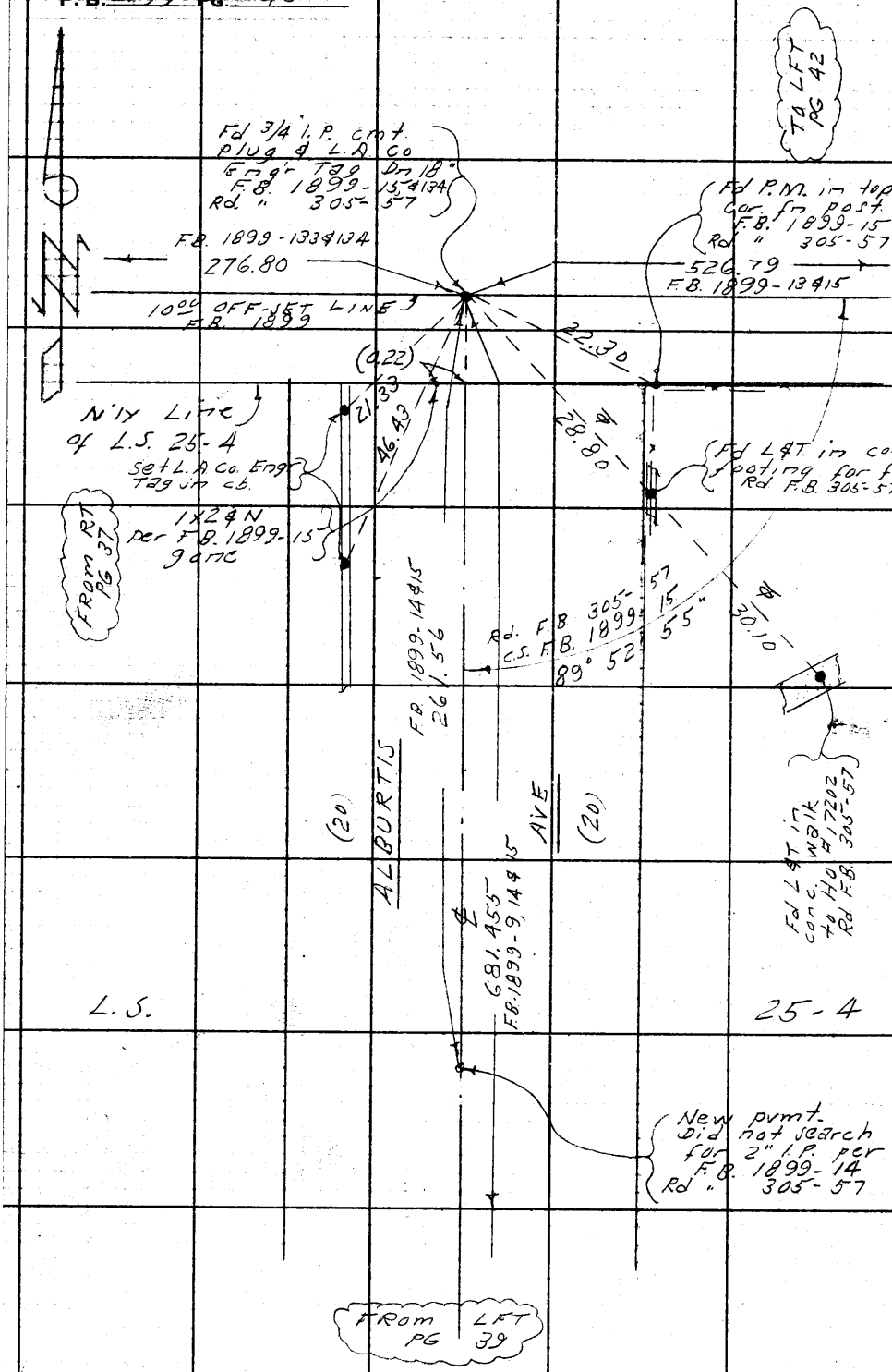

Wes 33-C-5

RETURN TO
LOS ANGELES COUNTY ENGINEER
100 LOS ANGELES COUNTY ENGINEERING BLDG.

Do not extend notes this side of this line.

Note: Any Additions or Changes on This Sheet Must be Made or Circled in Red Ink With Date and Name of Person Making Change.

PWFB 0626

(Artesia Blvd)

1338

Notes Ck'd by J. AJA	Survey of City of Artesia Imp. #4-M
Map No.	JN 0303.00 Tape 094 Std 68 °F
Office Work	Surveyed by D. Sappell
Checked	Notes D.S. Date 12- -60
Date	Indexed H. E. OTT

F. B. [redacted] PG. [redacted]

W.S. 33-C-5

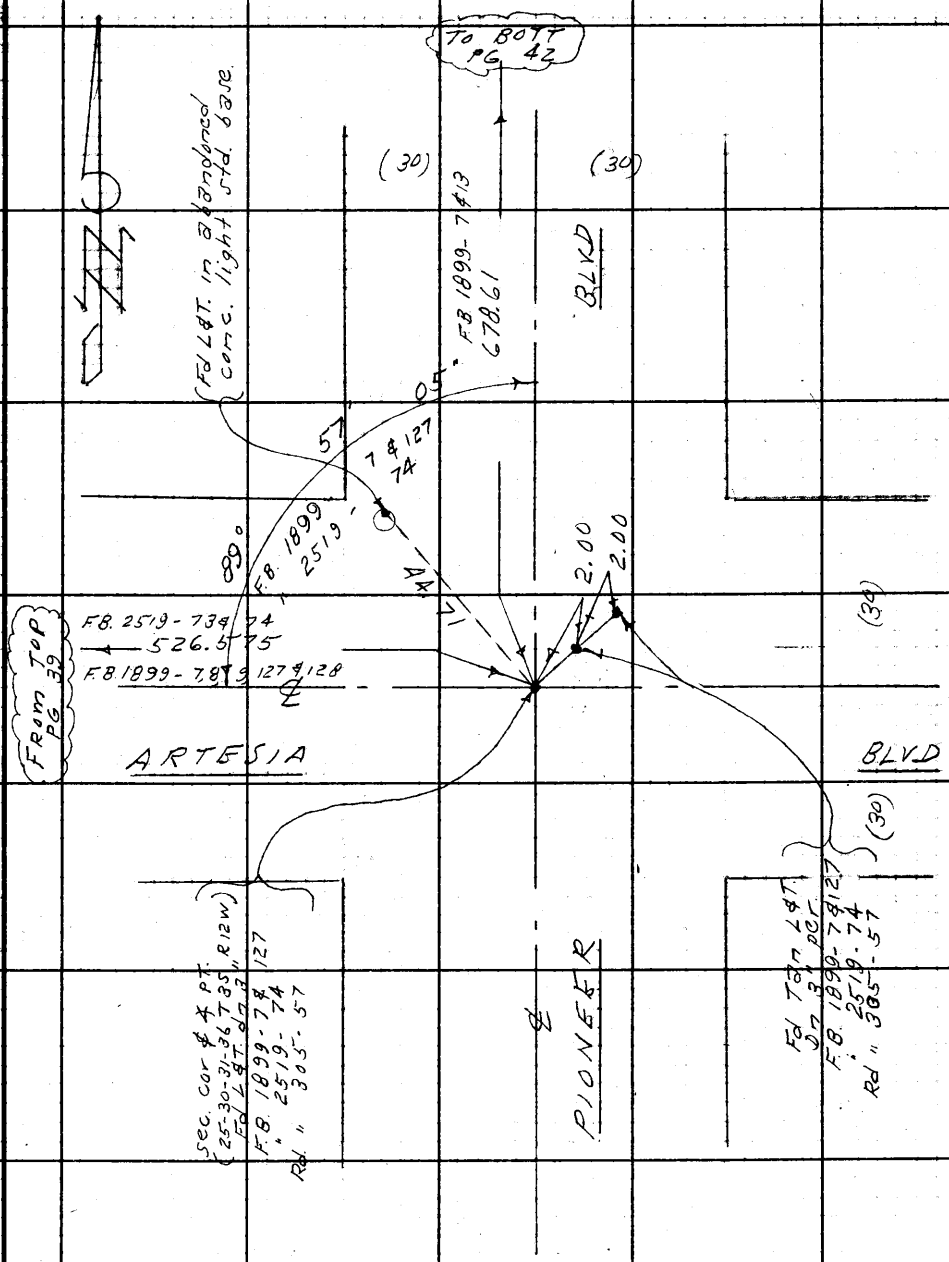

Note: Any Additions or Changes on This Sheet Must Be Made or Circled in Red Ink With Date and Name of Person Making Change.

Do not extend notes this side of this line.

RETURN TO
LOS ANGELES COUNTY ENGINEER
700 LOS ANGELES COUNTY ENGINEERING BLDG.

763098 CE #247—7-53

PWFB 0626

1339

F. B. [redacted] PG. [redacted]

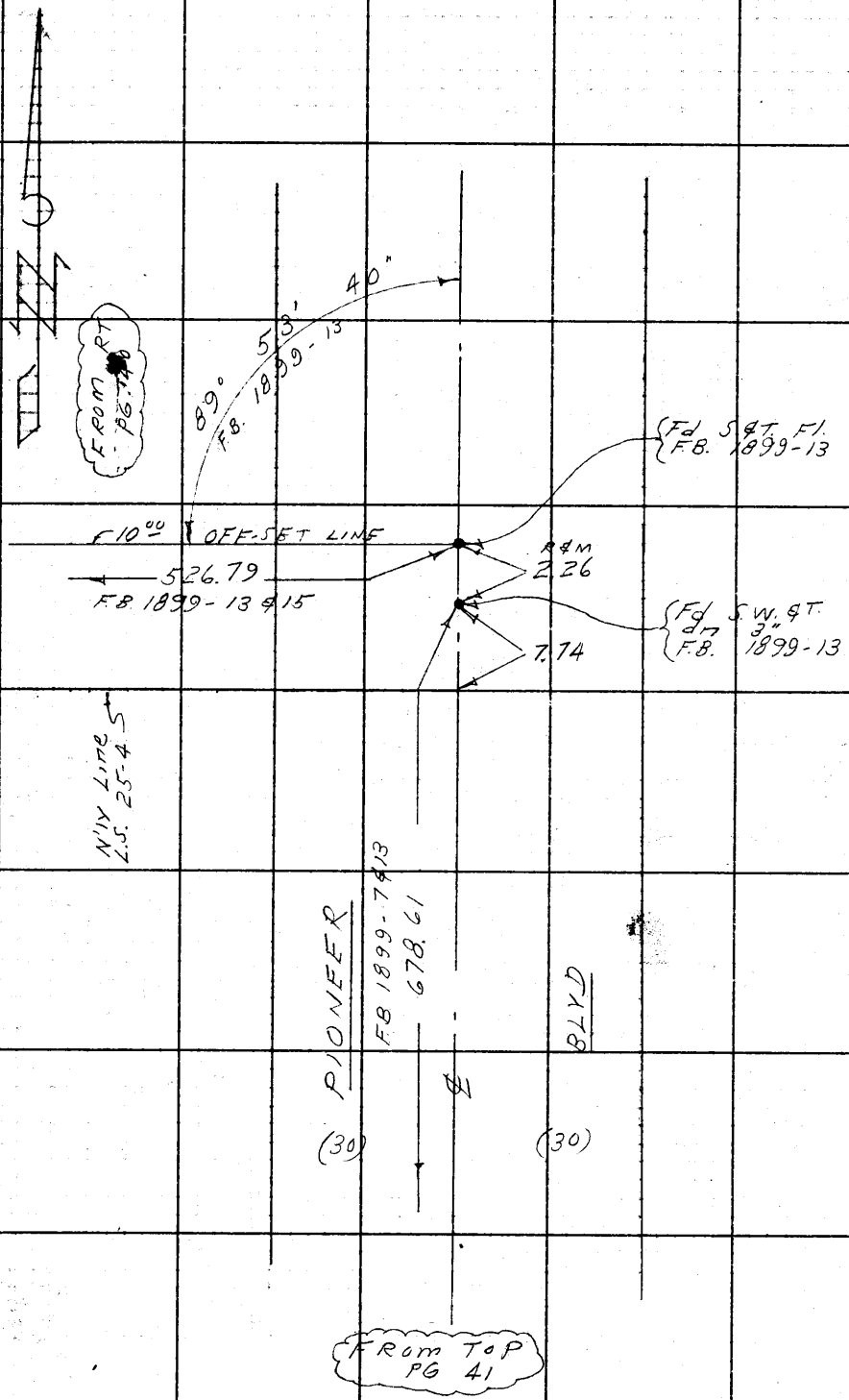

RETURN TO
LOS ANGELES COUNTY ENGINEER
700 LOS ANGELES COUNTY ENGINEERING BLDG.

Do not extend notes this side of this line.

Note: Any Additions or Changes on This Sheet Must be Made or Circled in Red Ink With Date and Name of Person Making Change.

NOTES RED._____ JOB NO._____ SURVEY OF._____

DATE_____ SURVEY BY._____

NOTES CHKD._____ NOTES BY._____ DATE_____

DATE_____ INDEXED._____ DATE_____

F. B. PG.

NOTE: ANY ADDITIONS OR CHANGES ON THIS SHEET MUST BE MADE OR CIRCLED IN RED INK, WITH DATE AND NAME OF PERSON MAKING CHANGE.

PLEASE RETURN TO

LOS ANGELES COUNTY SURVEYOR

725 LOS ANGELES COUNTY ENGINEERING BLDG.

Do not extend notes this side of this line

B.M.	1ST RUN	DIFF.	2ND RUN	3RD RUN	ADJ. ELEV.	DESCRIPTION
						50
						TO
						43
						PGS. OPEN

76S420 S & E-353 4-54

F. B. PG.

JOB NO. _____ SURVEY OF _____ NOTES RED. _____

SURVEY BY _____ DATE _____

NOTES BY _____ DATE _____ NOTES CHKD. _____

INDEXED _____ DATE _____ DATE _____

76S420 S & E-353 4-54

PLEASE RETURN TO

LOS ANGELES COUNTY SURVEYOR

725 LOS ANGELES COUNTY ENGINEERING BLDG.

NOTE: ANY ADDITIONS OR CHANGES ON THIS SHEET MUST BE MADE OR CIRCLED IN RED INK, WITH DATE AND NAME OF PERSON MAKING CHANGE.

Do not extend notes this side of this line

B.M.	1ST RUN	DIFF.	2ND RUN	3RD RUN	ADJ. ELEV.	DESCRIPTION

5D

TO

A3

PGS

open.

Artesia Blvd

Notes Ck'd by	Survey of City of Artesia Imp #4-M	F. B. 2199 Pg. 51
Map No.	JN 4504.34 Tape Std °F	
Office Work	Surveyed by D. Sappell	
Checked	Notes D.S. Date 12-9-60	
Date	Indexed H. E. Ott	

J.N. 4504.34

CITY OF ARTESIA IMP. #4-M
(ARTESIA BLVD)

LOC. OF IMP

OF

ARTESIA BLVD

FROM

GRIDLEY RD TO ROSETON AVE &
132'± W & 180' E. OF ℄ ALBURTIS AVE.

Sappell /
Landa
Bankson

Note: Any Additions or Changes on This Sheet Must Be Made or Circled In Red Ink With Date and Name of Person Making Change.

Do not extend notes this side of this line.

RETURN TO
LOS ANGELES COUNTY ENGINEER
700 LOS ANGELES COUNTY ENGINEERING BLDG.

763095 CE #247—7-55

RETURN TO
LOS ANGELES COUNTY ENGINEER
700 LOS ANGELES COUNTY ENGINEERING BLDG.

Note: Any Additions or Changes on This Sheet Must be Made or Circled in Red Ink With Date and Name of Person Making Change.

Do not extend notes this side of this line.

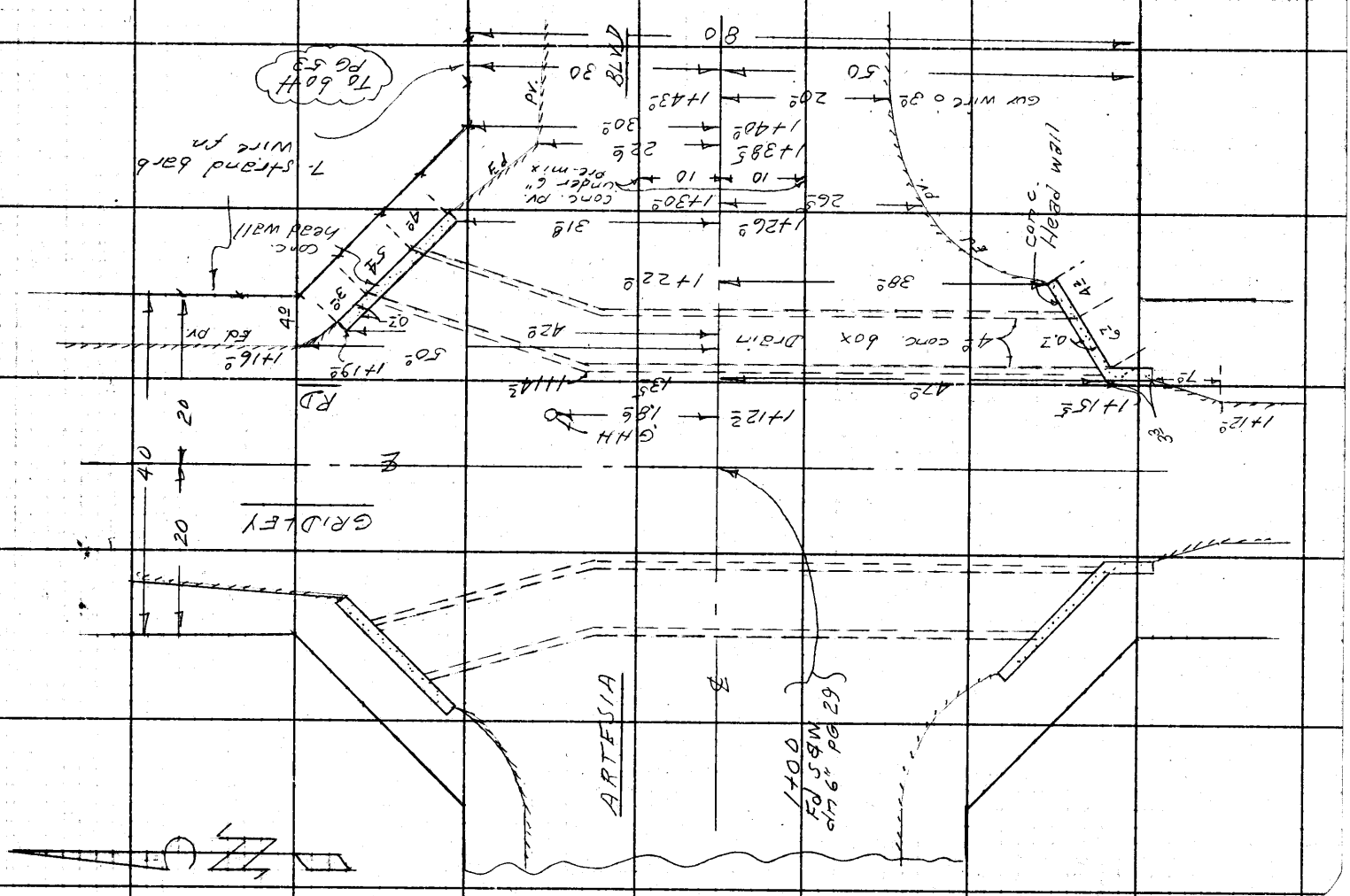

F. B. 2199 PG. 52

Artesia Blvd

Notes Ck'd by	Survey of City of Artesia Imp. #4-M
Map No.	JN 4504, 24 Tape Std °F
Office Work	Surveyed by D. Sappell
Checked	Notes D.S. Date 12-9-60
Date	Indexed H. E. OD

F. B. 2199 PG. 53

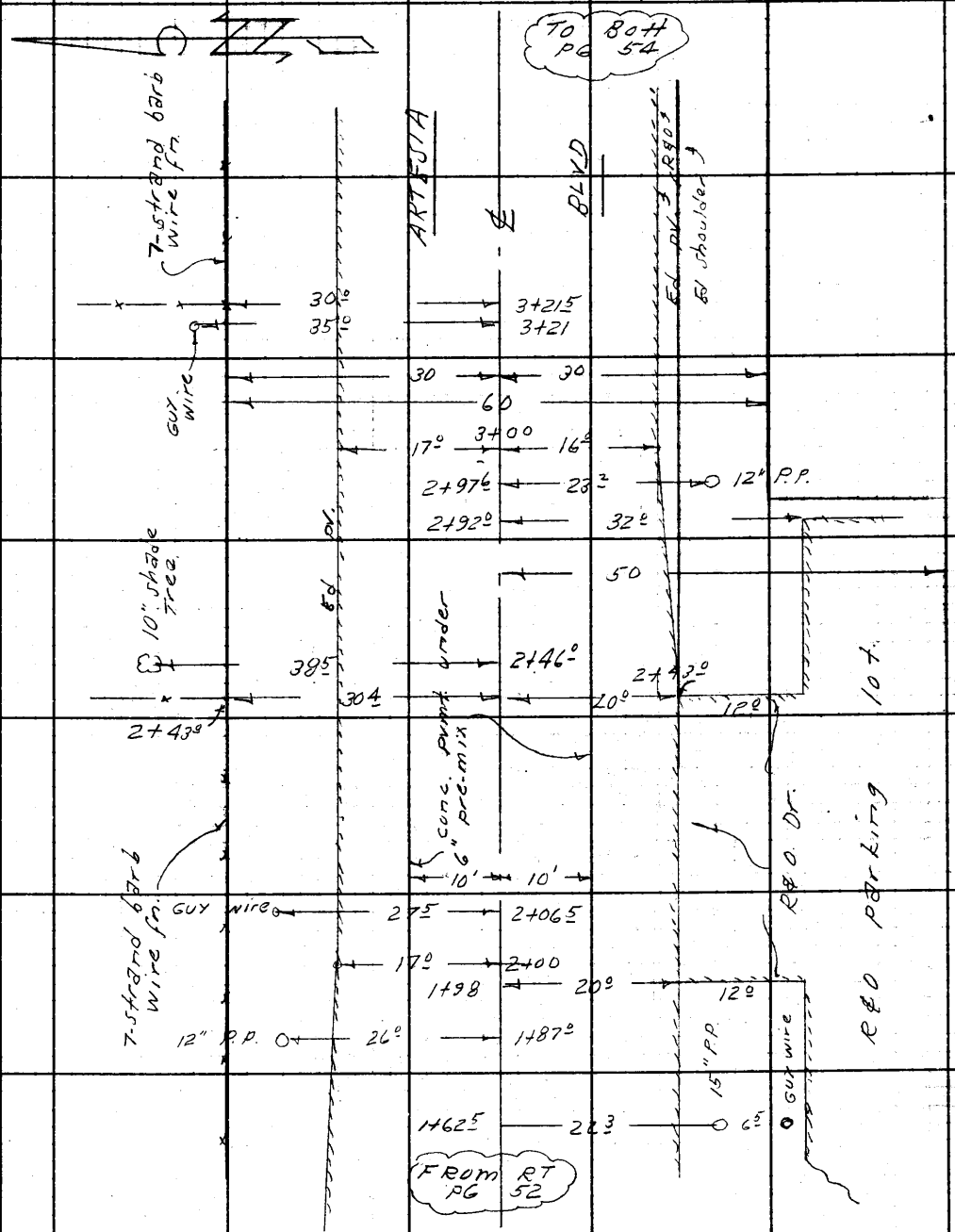

Note: Any Additions or Changes on This Sheet Must Be Made or Circled in Red Ink With Date and Name of Person Making Change.

Do not extend notes this side of this line.

RETURN TO
LOS ANGELES COUNTY ENGINEER
700 LOS ANGELES COUNTY ENGINEERING BLDG.

76S09S CE #247—7-53

F. B. 2199 Pg. 54

RETURN TO
LOS ANGELES COUNTY ENGINEER
100 LOS ANGELES COUNTY ENGINEERING BLDG.

Do not extend notes this side of this line.

Note: Any Additions or Changes on This Sheet Must be Made or Circled in Red Ink With Date and Name of Person Making Change.

Artesia Blvd.

Notes Ck'd by	Survey of City of Artesia Imp #4 M
Map No.	JN 4504.34 Tape Std °F
Office Work	Surveyed by D. Sapiell
Checked	Notes D.S. Date 12-9-60
Date	Indexed

F. B. 2199 PG. 55

H. E. Ott

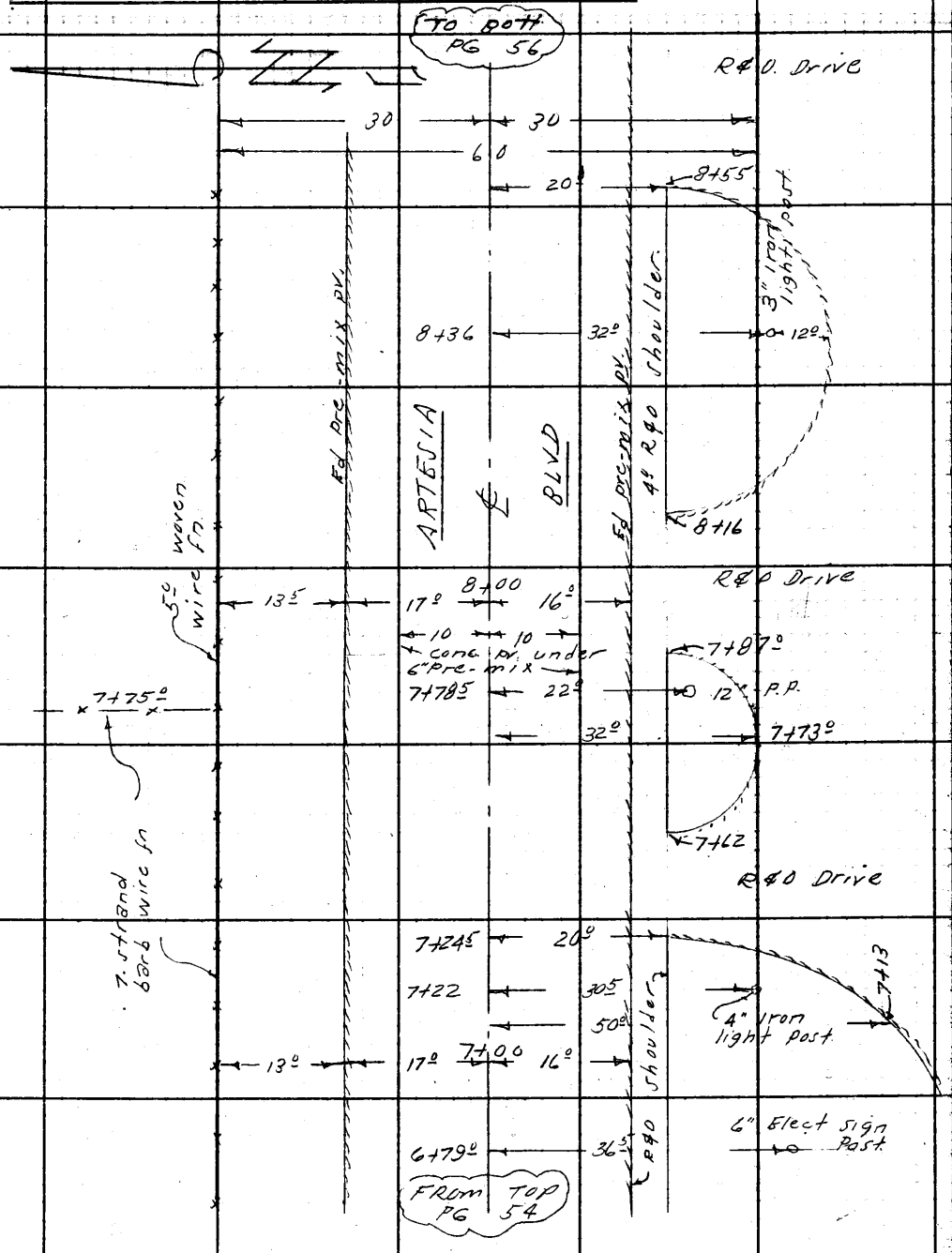

Note: Any Additions or Changes on This Sheet Must Be Made or Graded in Red Ink With Date and Name of Person Making Change.

Do not extend notes this side of this line.

RETURN TO
LOS ANGELES COUNTY ENGINEER
700 LOS ANGELES COUNTY ENGINEERING BLDG.

763095 CE #247—7-53

F. B. 2199 PG. 56

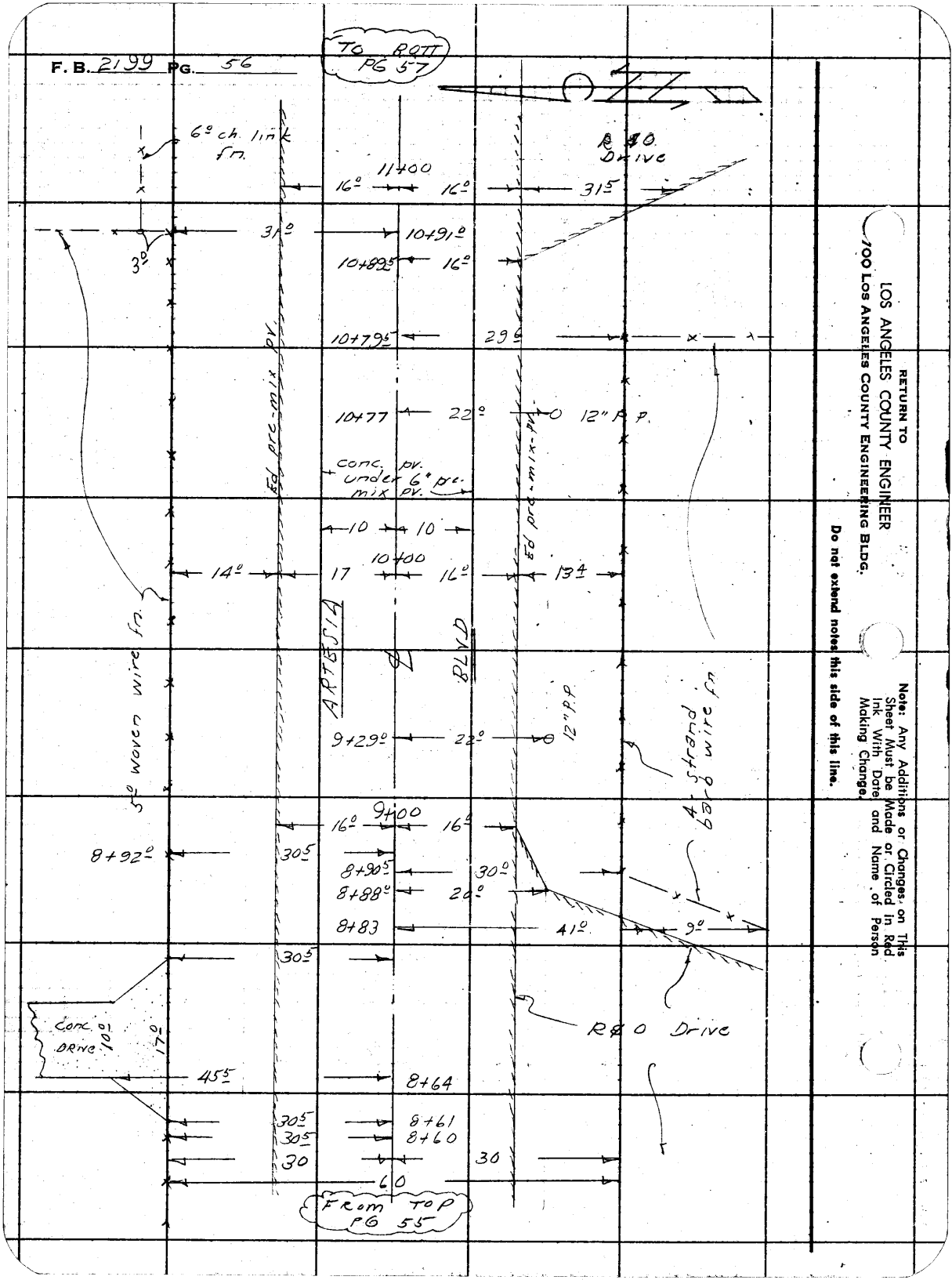

RETURN TO
LOS ANGELES COUNTY ENGINEER
700 LOS ANGELES COUNTY ENGINEERING BLDG.

Note: Any Additions or Changes on This Sheet Must be Made or Circled in Red Ink With Date and Name of Person Making Change.

Do not extend notes this side of this line.

Artesia Blvd.

Notes Ck'd by	Survey of City of Artesia Imp. #4-m	F. B. 2199 PG. 57
Map No.	JN 4504.34 Tape Std °F	
Office Work	Surveyed by D. Sappell	
Checked	Notes D.S. Date 12-9-60	
Date	Indexed H. E. OTT	

TO BOTT PG 58

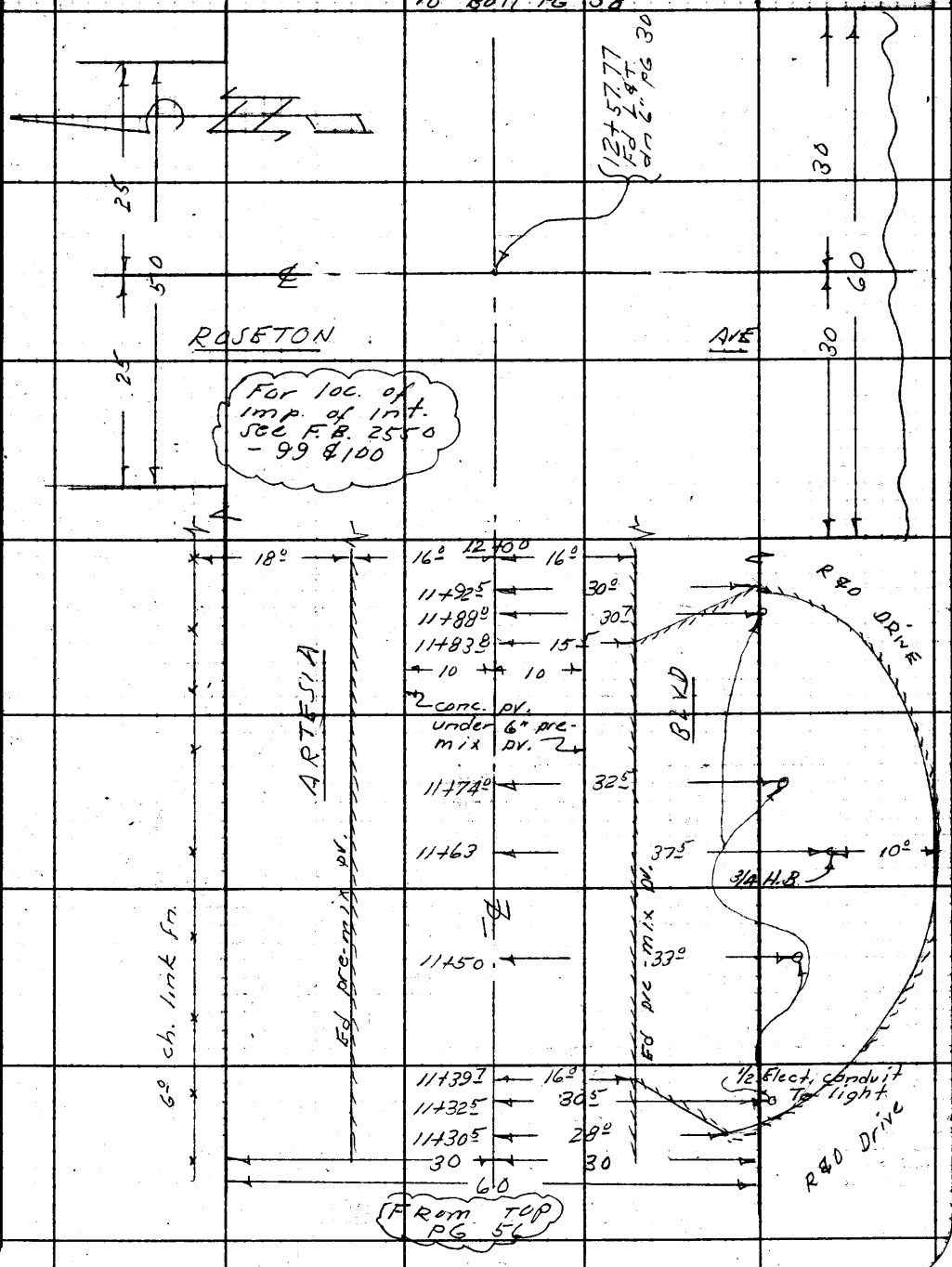

FROM TOP PG 56

Note: Any Additions or Changes on This Sheet Must Be Made or Circled in Red Ink With Date and Name of Person Making Change.

Do not extend notes this side of this line.

RETURN TO
LOS ANGELES COUNTY ENGINEER
700 LOS ANGELES COUNTY ENGINEERING BLDG.

763098 CE #247—7-53

F. B. 2199 PG. 58

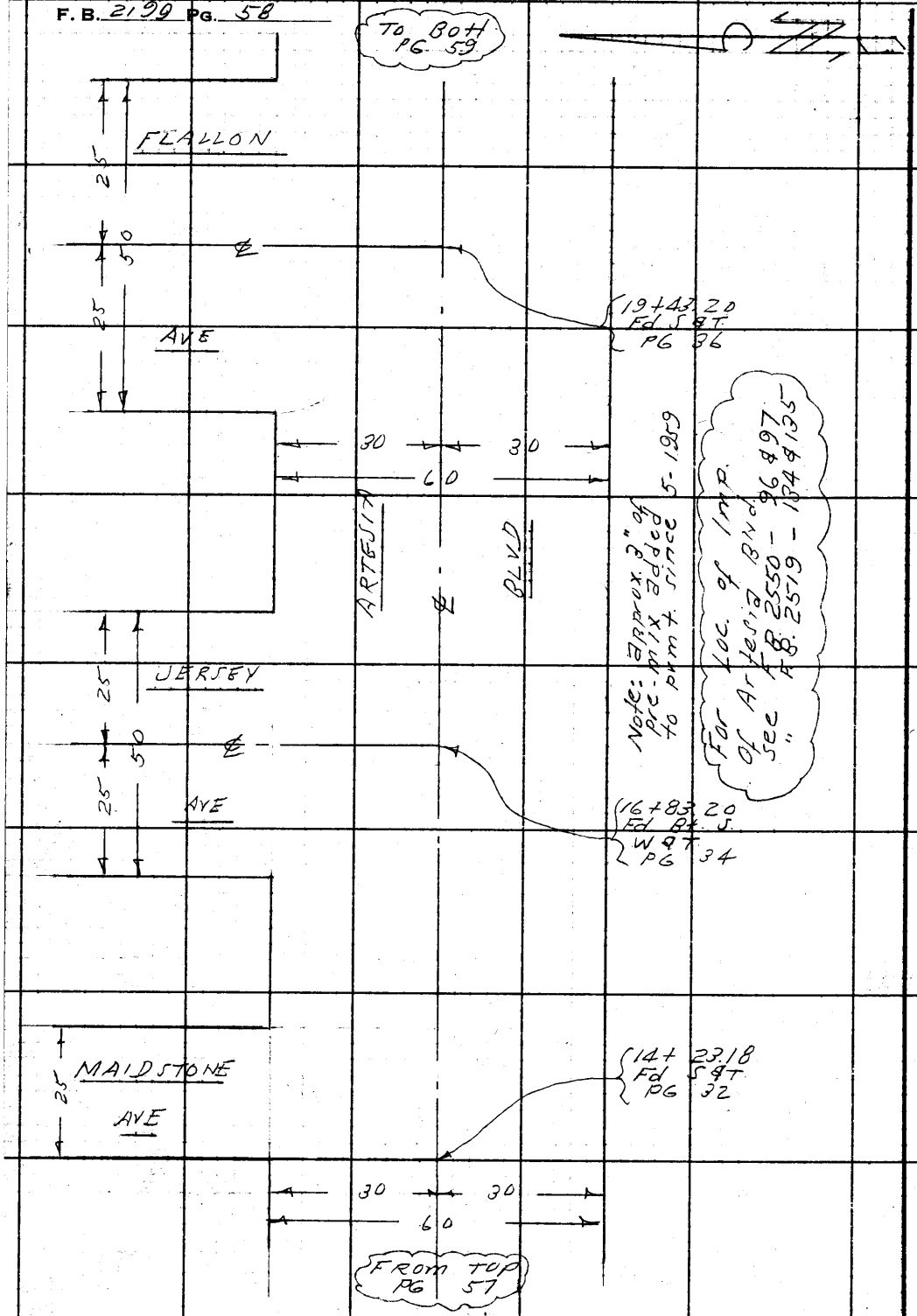

RETURN TO
LOS ANGELES COUNTY ENGINEER
700 Los Angeles County Engineering Bldg.

Do not extend notes this side of this line.

Note: Any Additions or Changes on This Sheet Must be Made or Circled in Red Ink With Date and Name of Person Making Change.

Artesia Blvd.

Notes Ck'd by	Survey of City of Artesia Imp #4-M	F. B. 2199	PG. 59
Map No.	JN 4504-24 Tape Std °F		
Office Work	Surveyed by D. Sarrell		
Checked	Notes DS Date 12-9-60		
Date	Indexed H. E. OTT		

TO BOTT. PG 60

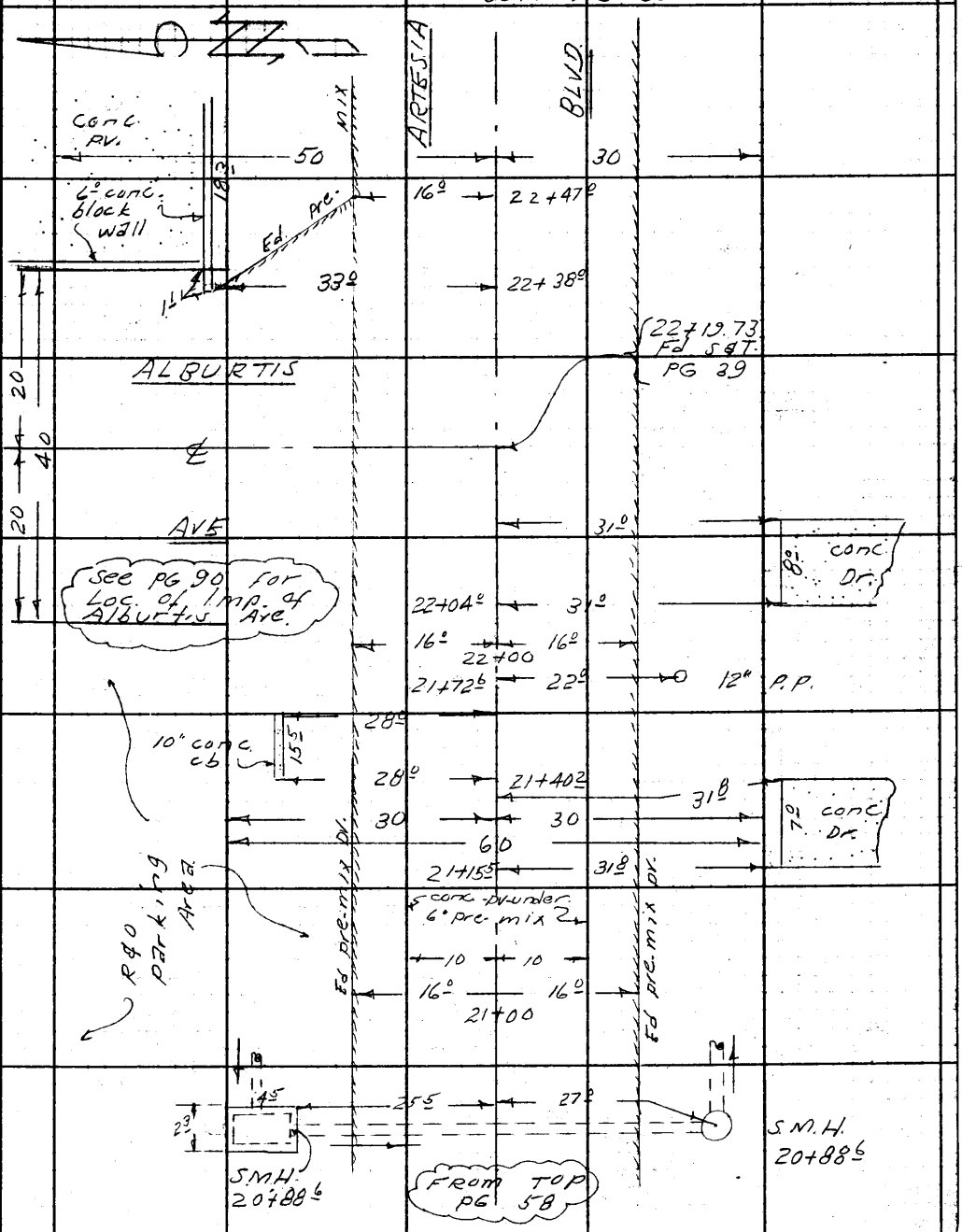

Notes: Any Additions or Changes on This Sheet Must be Made or Circled In Red Ink With Date and Name of Person Making Change.

Do not extend notes this side of this line.

RETURN TO
LOS ANGELES COUNTY ENGINEER
700 LOS ANGELES COUNTY ENGINEERING BLDG.

765095 CE #247—7-53

F. B. 2199 PG. 60

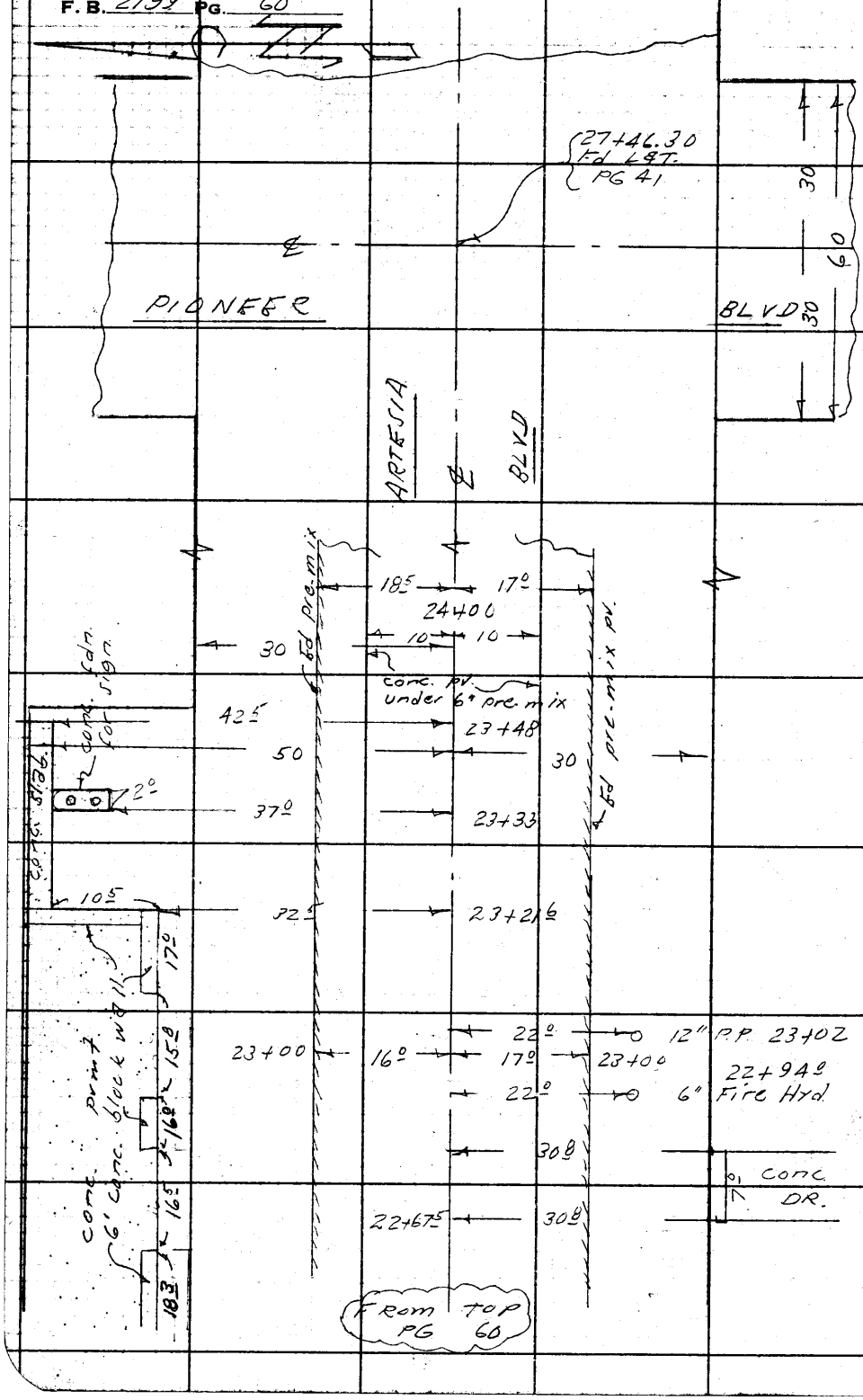

RETURN TO
LOS ANGELES COUNTY ENGINEER
100 LOS ANGELES COUNTY ENGINEERING BLDG.

Do not extend notes this side of this line.

Note: Any Additions or Changes on This Sheet Must be Made or Circled in Red Ink With Date and Name of Person Making Change.

Profile	Notes Red.	Plotted	Job No. 4504.34	Division No. 11	F. B. 2199 Pg. 61
No.	Date	Date	Survey of City of Artesia Imp. 4-M		
X-Sec.	Notes Chkd.	Checked	Survey by Sappell	Notes D.S.	Date 12-12-60
No.	Date	Date	Map No.	Indexed	Date [illegible]

H. E. OTT

J.N. 4504.34

CITY OF ARTESIA IMP. # 4-M
(ARTESIA BLVD)

CROSS-SECTIONS
ON
ARTESIA BLVD
FROM

GRIDLEY RD TO ROSETON AVE & 132'± W. & 180' E. OF ALBURTIS AVE

STATION	B. S.	H. I.	F. S.	ELEV.

Sappell
Landa
~~Lieber~~
Bankson

NOTE: ANY ADDITIONS OR CHANGES ON THIS SHEET MUST BE MADE OR CIRCLED IN RED INK, WITH DATE AND NAME OF PERSON MAKING CHANGE.

PLEASE RETURN TO
LOS ANGELES COUNTY ENGINEER
700 LOS ANGELES COUNTY ENGINEERING BLDG.

Do not extend notes this side of this line.

76L-298 S & E #307—1-56

76L-298 S & E #307—1-56

PLEASE RETURN TO
LOS ANGELES COUNTY ENGINEER
700 LOS ANGELES COUNTY ENGINEERING BLDG.

NOTE: ANY ADDITIONS OR CHANGES ON THIS SHEET MUST BE MADE OR CIRCLED IN RED INK, WITH DATE AND NAME OF PERSON MAKING CHANGE.

Do not extend notes this side of this line.

STATION	B. S.	H. I.	F. S.	ELEV.	℄ ARTESIA
BM MV 57				61.20	BM MV 57 Not Adj. El. 61.199 F.B. 2199-23 Artesia Blvd & Gridley Rd., N.E. cor. - Bt. Spk in conc. head wall, 2.6 FT. from S-E'ly end.
1+00 =	1+00	N-S-&W		605	℄ int Artesia Blvd & Gridley Rd.
Going N. along ℄ Gridley Rd.					
1+16.5	N.		Lenker Rod	602	℄ Gridley Rd. - brk.
1+30	N			602	℄ "
1+50	N			603	℄ "
7+20	N			614	℄ "
Going S. along ℄ Gridley Rd.					
1+16	S.			601	℄ " brk.
1+50	S.			600	℄ "
1+00	S			596	℄ "
Going W. along ℄ Artesia Blvd.					
1+00	W.			608	℄ Artesia
Going E. along ℄ " "					
1+15.5	E.			598	47.0 RT. PV. at head wall
				578	50.3 " bott ditch
1+18.3	E			5696	44 " F/L 4°x2° box drain
1+19.0	E.			602	42.0 LT PV. at end head wall
				579	43 " bott ditch

F. B. 2199 Pg. 62 Job No. 4504.34 Division No. 11 Notes Red Plotted Profile
Survey of City of Artesia Imp. H.A.M. Date Date No. X-Sec.
Survey by Sappell Notes Notes Chkd. Checked
Indexed H. E. OTT Date Date Date No.

76L-298 S & E #307—1-56

PLEASE RETURN TO
LOS ANGELES COUNTY ENGINEER
700 LOS ANGELES COUNTY ENGINEERING BLDG.

NOTE: ANY ADDITIONS OR CHANGES ON THIS SHEET MUST BE MADE OR CIRCLED IN RED INK, WITH DATE AND NAME OF PERSON MAKING CHANGE.

Do not extend notes this side of this line.

STATION	B. S.	H. I.	F. S.	ELEV.	LT. & No.	℄ ARTESIA	RT & So.
1+19.0	E			596	50' LT.	Top brk.	
1+22				597			38' RT. at end head wall
				583			39 " bott ditch
				600			47 " Top "
				5744	37.3 LT.	F/L 4.8x2.0 box drain	
1+26.0				601	31.8 "	PV. at end head wall	
				585	32.8 "	bott ditch	
1+30			Lenker	596	31	Top brk.	
1+38.5				600	22.6 "	Ed pv.	
				593	27.6 "	F/L	
				603	30 "	P/L & Top brk.	
				604	50 "	grd	
1+43.0			Rod	599			20' RT. Ed pv.
				589			22.5 " F/L
				601			25 " Top ditch
				600			50 " P/L
2+00				604			℄ Artesia
				593			20 RT. Ed pv.
				590			25 " F/L
				597			32 " Top brk.
				597			50 " P/L
				597			205 " grd

Profile Notes Red. ____ Plotted ____ Job No. 4504.34 Division No. 11 F. B. 2199 Pg. 63
No. ____ Date ____ Date ____ Survey of City of Artesia Imp. #4.M.
X-Sec. Notes Chkd. ____ Checked ____ Survey by Sprecht Notes D.S. Date 12.12.60
No. ____ Date ____ Date ____ Map No. ____ Indexed H. E. OTT Date ____

76L-298 S & E #307—1-56

PLEASE RETURN TO
LOS ANGELES COUNTY ENGINEER
700 LOS ANGELES COUNTY ENGINEERING BLDG.

NOTE: ANY ADDITIONS OR CHANGES ON THIS SHEET MUST BE MADE OR CIRCLED IN RED INK, WITH DATE AND NAME OF PERSON MAKING CHANGE.

Do not extend notes this side of this line.

STATION	B. S.	H. I.	F. S.	ELEV.	LT ∢ No.	℄ ARTESIA	RT ∢ So.
2+00				600	17 LT. Ed pv.		
				588	26 " F/L		
				597	30 " P/L		
				598	50 " gnd		
3+00				602		℄ Artesia	
				596		16° RT. Ed pv.	
				592		21.5 " F/L	
				594		30 " P/L	
				592		50 " gnd	
			Lenker Rod	597	17° LT. Ed pv.		
				592	26.5 " F/L		
				595	30 " P/L		
				600	50 " gnd		
T.P.				5935	T.P.		
4+00				601		℄ Artesia	
				598		16.5 RT. Ed pv.	
				594		20.5 " " shoulder.	
				594		30 " P/L	
				594		50 " gnd	
				597	16° LT. Ed pv.		
				588	27° " F/L		

F. B. 2199 Pg. 64 Job No. 4504.34 Division No. 11 Notes Red. Plotted Profile
Survey of City of Artesia Imp #4.M Date Date No. X-Sec.
Survey by Sappall Notes D.S. Notes Chkd. Checked
Indexed H. E. Off Date Date Date No.

76L-298 S & E #307—1-56

PLEASE RETURN TO
LOS ANGELES COUNTY ENGINEER
700 LOS ANGELES COUNTY ENGINEERING BLDG.

NOTE: ANY ADDITIONS OR CHANGES ON THIS SHEET MUST BE MADE OR CIRCLED IN RED INK, WITH DATE AND NAME OF PERSON MAKING CHANGE.

Do not extend notes this side of this line.

STATION	B. S.	H. I.	F. S.	ELEV.	LT. & NO.	℄ ARTESIA	RT. & SO.
4+00				602	30 LT. P/L & Top	brk.	
				602	50 "		
5+00				600		℄ Artesia	
				594		16' RT Ed pv.	
				592		20 " " Shou [illegible]	
				592		30 " P/L	
				593		50 " gnd	
			Lenker Rod	595	16.5 LT. Ed pv.		
				585	26 " F/L		
				598	30 " P/L & Top	brk.	
				599	50 " gnd		
6+00				597		℄ Artesia	
				590		16' RT Ed pv.	
				586		20 " F/L R&O [illegible]	
				589		30 " P/L	
				591		50 " gnd	
				591	17.0 LT. Ed pv.		
				578	27 " F/L		
				595	30 " P/L & Top	brk.	
				596	50 " gnd.		
7+00				594		℄ Artesia	

Profile Notes Red. Plotted Job No. 4504.34 Division No. 11 F. B. 2199 PG. 65
No. Date Date Survey of City of Artesia Imp #4-M
X-Sec. Notes Chkd. Checked Survey by [illegible] Notes [illegible] Date 12-12-60
No. Date Date Map No. Indexed H. E. OTT Date

76L-298 S & E #307—1-56

PLEASE RETURN TO
LOS ANGELES COUNTY ENGINEER
700 LOS ANGELES COUNTY ENGINEERING BLDG.

NOTE: ANY ADDITIONS OR CHANGES ON THIS SHEET MUST BE MADE OR CIRCLED IN RED INK, WITH DATE AND NAME OF PERSON MAKING CHANGE.

Do not extend notes this side of this line.

STATION	B. S.	H. I.	F. S.	ELEV.	LT. ℄ No.	℄ ARTESIA	RT ℄ So.
7+00				586			16 RT. Ed. pv.
				585			20 " Ed shoulder
				590			30 " P/L
				593			50 " gnd
				586			225 " "
				587	17° LT. Ed pv.		
				576	27 " F/L		
				590	30 " P/L & Top brk		
				591	50 " gnd		
				593	475 " "	(gnd rises gradually to N.)	
8+00			Lenker Rod	592			℄ Artesia
				597			16° RT. Ed pv.
				583			20 " F/L R&C Dr.
				584			30 " P/L
				587			50 " gnd
				587	17° LT. Ed pv.		
				574	27 " F/L		
				591	30 " P/L & Top brk		
				593	50 " gnd		
9+00				590			℄ Artesia
				585			16° RT. Ed pv.

F. B. 2199 Pg. 66 Job No. 4504.34 Division No. 11 Notes Red. Plotted Profile
Survey of City of Artesia Imp #4 M Date Date No. X-Sec.
Survey by Sappell Notes D.S. Notes Chkd. Checked
Indexed H. E. Oil Date Date Date No.

76L-298 S & E #307—1-56

PLEASE RETURN TO
LOS ANGELES COUNTY ENGINEER
700 LOS ANGELES COUNTY ENGINEERING BLDG.

NOTE: ANY ADDITIONS OR CHANGES ON THIS SHEET MUST BE MADE OR CIRCLED IN RED INK, WITH DATE AND NAME OF PERSON MAKING CHANGE.

Do not extend notes this side of this line.

STATION	B. S.	H. I.	F. S.	ELEV.	LT. & No.	℄ ARTESIA	RT. & SO.
9+00				581			20' RT. F/L
				584			30 " P/L
				584			50 " gnd
				587	16 LT. Ed pv.		
				572	27 " F/L		
				588	30 " P/L & Top	brk.	
				590	50 " gnd		
— T.P.			Lenker Rod	5836	T.P.		
10+00				588			℄ Artesia
				582			16° RT. Ed pv.
				580			20 " F/L
				595			30 " P/L
				580			50 " gnd
				580	17° LT. Ed pv.		
				573	26 " F/L		
				578	30 " P/L & Top	brk.	
				584	50 " gnd.		
11+00				586			℄ Artesia
				580			16° RT. Ed pv.
				575			21 " F/L
				579			30 " P/L

Profile Notes Red. Plotted Job No. 4504.34 Division No. 11 F. B. 2199 Pg. 67
No. Date Date Survey of City of Artesia Imp #4-M
X-Sec. Notes Chkd. Checked Survey by Saprell Notes D.S. Date 12. 12. 61
No. Date Date Map No. Indexed H. E. OTT Date

76L-298 S & E #307—1-56

PLEASE RETURN TO
LOS ANGELES COUNTY ENGINEER
700 LOS ANGELES COUNTY ENGINEERING BLDG.

NOTE: ANY ADDITIONS OR CHANGES ON THIS SHEET MUST BE MADE OR CIRCLED IN RED INK, WITH DATE AND NAME OF PERSON MAKING CHANGE.

Do not extend notes this side of this line.

STATION	B. S.	H. I.	F. S.	ELEV.	LT. & No.	℄ ARTESIA	RT & So.
11+00				580			50 RT. gnd
				580	16° LT. Ed pv.		
				565	28 " F/L		
				574	30 " P/L		
				577	50 " gnd		
12+00			Lenker Rod	583		℄ Artesia	
				577			16° RT Ed pv.
				573			21 " F/L R&O Dr.
				576			30 " P/L
				576			50 " gnd
				576	16 LT. Ed pv.		
				569	29 " F/L		
				574	34 " Top brk.		
				580	50 " gnd.		
BMSD 1827				5777	BMSD 1827 El. 57.748	FB 2199-23 F.B. 2519-21	Artesia Blvd.
					& Roseton Ave, N.E. cor. L&T in ctr. of W. end of walk in front of Ho # 11601		

For Elev. of int Roseton Ave see F.B. 2550-122 to 126

Note: Cross-sections along Artesia from Roseton Ave To 180'± W. of Alburtis Ave See F.B. 2550-112 to 126 F.B. 2519-134 & 135

"X" sec cont. PG. 69

F. B. 2199 PG. 68 Job No. 4504.34 Division No. 11 Notes Red. Plotted Profile
Survey of City of Artesia Imp. #4 M. Date Date No. X-Sec.
Survey by Sappell Notes D.S. Notes Chkd. Checked
Indexed H. E. Ott Date Date Date No.

76L-298 S & E #307—1-56

PLEASE RETURN TO
LOS ANGELES COUNTY ENGINEER
700 LOS ANGELES COUNTY ENGINEERING BLDG.

NOTE: ANY ADDITIONS OR CHANGES ON THIS SHEET MUST BE MADE OR CIRCLED IN RED INK, WITH DATE AND NAME OF PERSON MAKING CHANGE.

Do not extend notes this side of this line.

STATION	B. S.	H. I.	F. S.	ELEV.	LT. ℄ No.	℄ ARTESIA	RT. ℄ SO.
	"X" sec. cont from STA. 12+00.						
BMSD 1825				55 98	BMSD 1825 El. 55.977	FB 2199-25 FB 2519-20 Artesia Blvd	
					(N. side) 657'± W. of Pioneer Blvd - Bt. Spk. in walk at cor of wall at S.E. cor. of parking lot for Ho # 11709		
20+88.6		SMH.		55.37	N. Rim	27° RT	S.M.H
		55.37 -	5.07 =	50.30	8" inlet N.	4.40 meas	4.43
		55.37 -	5.10 =	50.27	8" outlet E	0.67 Diam	0.67
						5.07	5.10
20+88.6		S.M.H.		55 06	25.5 LT S.M.H	S. Rim	
		55.06 -	4.55 =	50.51	8" outlet S.	3.88 meas.	3.77
		55.06 -	4.44 =	50.62	8" inlet E	0.67 Diam	0.67
						4.55	4.44
21+00			Center Rod	56 3		℄ Artesia	
				55 5		16' RT Ed pv.	
				55 4		30 " P/L gnl	
				55 4		50 "	
				55 6	16' LT Ed main pv.		
				55 2	27 " F/L R&O pv.		

Profile Notes Red. Plotted Job No. 4504.34 Division No. 11 F. B. 2199 Pg. 69
No. Date Date Survey of City of Artesia Imp. #4 m
X-Sec. Notes Chkd. Checked Survey by Sappell Notes DS Date 12-12-60
No. Date Date Map No. Indexed H. E. OTT Date

76L-298 S & E #307—1-56

PLEASE RETURN TO
LOS ANGELES COUNTY ENGINEER
700 LOS ANGELES COUNTY ENGINEERING BLDG.

NOTE: ANY ADDITIONS OR CHANGES ON THIS SHEET MUST BE MADE OR CIRCLED IN RED INK, WITH DATE AND NAME OF PERSON MAKING CHANGE.

Do not extend notes this side of this line.

STATION	B. S.	H. I.	F. S.	ELEV.	LT. & No.	℄ ARTESIA	RT & So.
21+00				554	30' LT. P/L	R & O	pr.
				559	50 "	"	"
22+00				566		℄ Artesia	
				558		16' RT.	Ed pv.
				559		30 "	P/L gnd
				556		50 "	"
				560	16' LT.	Ed pre-mix	pv.
For Elev. of Alburtis see PG 94			Lenker Rod	555	28 "	F/L R & O	pr.
				556	30 "	P/L "	"
				562	50	"	"
22+19.73				566		℄ int Artesia & Alburtis	
22+47				560	16' LT.	℄ pt Ed pre-mix	pv.
				564	33 "	gnd at	conc block wall.
23+00				568		℄ Artesia	
				563		17 RT.	Ed pv.
				562		30 "	P/L gnd
				556		50 "	"
				562	16 LT	Ed pv.	
				563	33 "	gnd at	conc. block wall
				5640	50 "	conc.	pvmt.
24+00				571		℄ Artesia	

F. B. 2199 Pg. 70 Job No. 4504.34 Division No. 11 Notes Red. Plotted Profile
Survey of City of Artesia Imp #4.M Date Date No. X-Sec.
Survey by Sappell Notes D.S. Notes Chkd. Checked
Indexed Date Date Date No.

76L-298 S & E #307—1-56

PLEASE RETURN TO
LOS ANGELES COUNTY ENGINEER
700 LOS ANGELES COUNTY ENGINEERING BLDG.

NOTE: ANY ADDITIONS OR CHANGES ON THIS SHEET MUST BE MADE OR CIRCLED IN RED INK, WITH DATE AND NAME OF PERSON MAKING CHANGE.

Do not extend notes this side of this line.

STATION	B. S.	H. I.	F. S.	ELEV.	LT. ℄ No.	℄ ARTESIA	RT ℄ So.
24+00			Lenker Road	566			17 RT Ed pv.
				561			30 " P/L
				559			50 gnd
				564	18.5 LT. Ed pv.		
				562	30 " P/L		
				565	50 " gnd		
BM A-1				5671	BM A-1 El. 56.699 F.B. 2519-20 Artesia Blvd 700'± W. of Pioneer Blvd - cut spk in ctr. of S. Headwall of twin box conc. culvert.		

Profile Notes Red. Plotted Job No. 4504.34 Division No. 11 F. B. 2199 Pg. 71
No. Date Date Survey of City of Artesia Imp. #4-M
X-Sec. Notes Chkd. Checked Survey by Sappell Notes DS Date 12-12-60
No. Date Date Map No. Indexed H. E. Ott Date

F. B. 2199 Pg. 72

Job No. Division No. Notes Red Plotted Profile

Survey of Date Date No.

Survey by Notes Notes Chkd Checked X-Sec.

Indexed Date Date Date No.

STATION	B. S.	H. I.	F. S.	ELEV.

Do not extend notes this side of this line.

PLEASE RETURN TO
LOS ANGELES COUNTY ENGINEER
700 LOS ANGELES COUNTY ENGINEERING BLDG.

NOTE: ANY ADDITIONS OR CHANGES ON THIS SHEET MUST BE MADE OR CIRCLED IN RED INK, WITH DATE AND NAME OF PERSON MAKING CHANGE.

76L-298 S & E #307—1-56

Artesia Blvd.

Notes Ck'd by	Survey of City of Artesia Imp #4 M
Map No.	JN 4504.34 Tape Std °F
Office Work	Surveyed by D. Sappell
Checked	Notes D.S. Date 12-12-60
Date	Indexed H. E. OTT DEC 16 60

F. B. 2199 PG. 73

J.N. 4504.34

CITY OF ARTESIA IMP. # 4.M

(ARTESIA BLVD)

LOC. OF IMP.

OF

ROSETON AVE

FROM

ARTESIA BLVD NORTH TO STA. 14+50±

Note: Any Additions or Changes on This Sheet Must Be Made or Circled in Red Ink With Date and Name of Person Making Change.

Do not extend notes this side of this line.

RETURN TO
LOS ANGELES COUNTY ENGINEER
700 LOS ANGELES COUNTY ENGINEERING BLDG.

Sappell ✓
Landa
Lieber
Bankson

763095 CE #247—7-53

F. B. 2199 PG. 74

TO BOTT PG 75

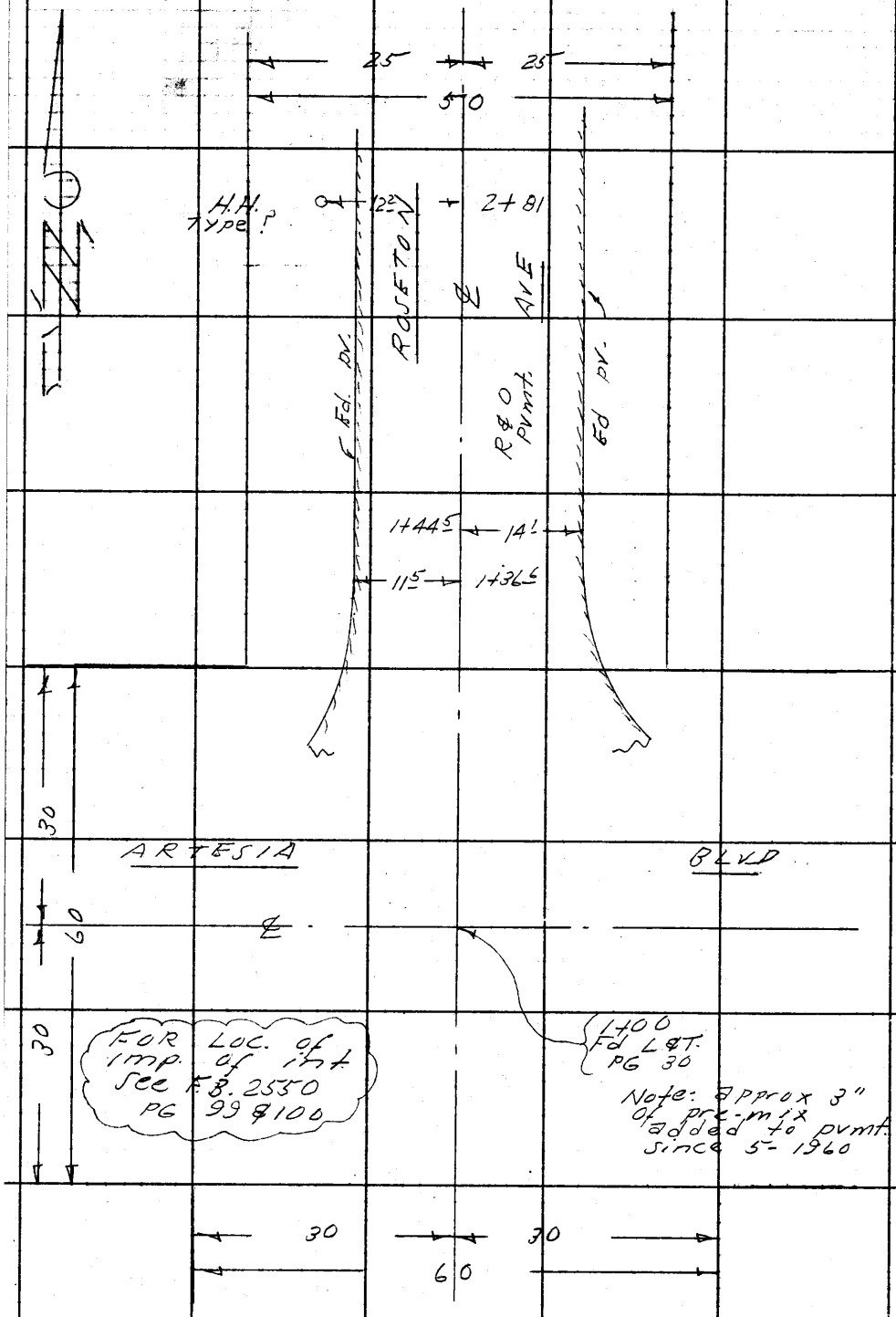

RETURN TO
LOS ANGELES COUNTY ENGINEER
700 LOS ANGELES COUNTY ENGINEERING BLDG.

Do not extend notes this side of this line.

Note: Any Additions or Changes on This Sheet Must be Made or Circled in Red Ink With Date and Name of Person Making Change.

(Artesia Blvd)

Notes Ck'd by	Survey of Ctr. of Artesia Imp #4-M F. B. 2199 PG. 75
Map No.	JN 4504.34 Tape Std °F
Office Work	Surveyed by D. Sappell
Checked	Notes DS Date 12-12-60
Date	Indexed H. E. Ott



Note: Any Additions or Changes on This Sheet Must Be Made or Circled in Red Ink With Date and Name of Person Making Change.

Do not extend notes this side of this line.

RETURN TO
LOS ANGELES COUNTY ENGINEER
700 LOS ANGELES COUNTY ENGINEERING BLDG.

763095 CE #247—7-53

F. B. 2199 PG. 76

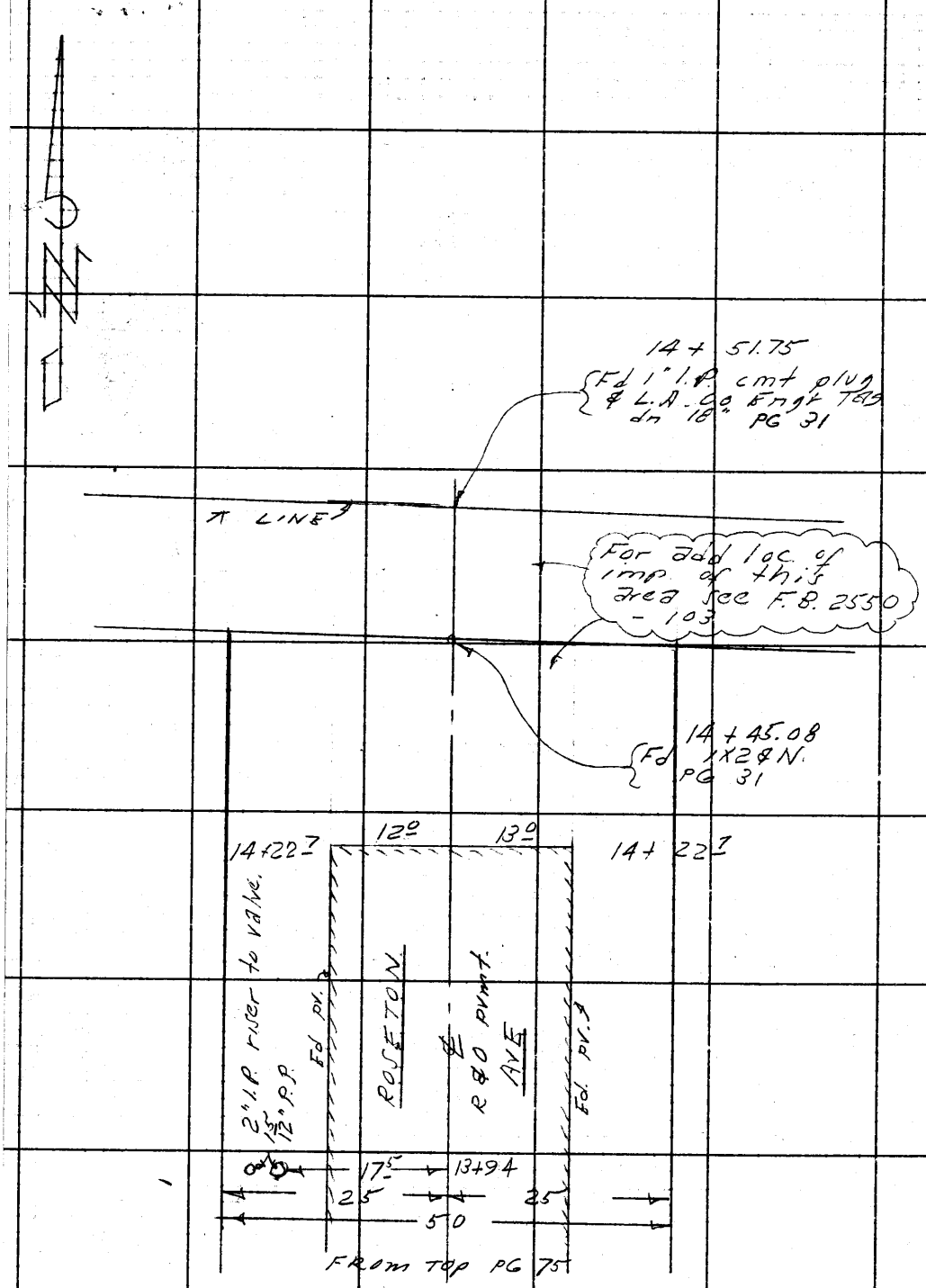

RETURN TO
LOS ANGELES COUNTY ENGINEER
700 LOS ANGELES COUNTY ENGINEERING BLDG.

Do not extend notes this side of this line.

Note: Any Additions or Changes on This Sheet Must be Made or Circled in Red Ink With Date and Name of Person Making Change.

Profile No.	Notes Red.	Plotted	Job No. 4504.34	Division No. 11	F. B. 2199 Pg. 77
	Date	Date	Survey of City of Artesia Imp. #4-M		
X-Sec. No.	Notes Chkd.	Checked	Survey by Sapell	Notes J.S.	Date 12-12-60
	Date	Date	Map No.	Indexed H. E. OTT	Date DEC 16 '60

J.N. 4504.34

CITY OF ARTESIA IMP #4-M
(ARTESIA BLVD)

CROSS- SECTIONS
OF
ROSETON AVE
FROM

ARTESIA BLVD NORTH TO STA. 14+50±

STATION	B. S.	H. I.	F. S.	ELEV.

Sapell
Landa
Lieber
Bankson

NOTE: ANY ADDITIONS OR CHANGES ON THIS SHEET MUST BE MADE OR CIRCLED IN RED INK, WITH DATE AND NAME OF PERSON MAKING CHANGE.

Do not extend notes this side of this line.

PLEASE RETURN TO
LOS ANGELES COUNTY ENGINEER
700 LOS ANGELES COUNTY ENGINEERING BLDG.

76L-298 S & E #307—1-56

76L-298 S & E #307—1-56

PLEASE RETURN TO
LOS ANGELES COUNTY ENGINEER
700 LOS ANGELES COUNTY ENGINEERING BLDG.

NOTE: ANY ADDITIONS OR CHANGES ON THIS SHEET MUST BE MADE OR CIRCLED IN RED INK, WITH DATE AND NAME OF PERSON MAKING CHANGE.

Do not extend notes this side of this line.

STATION	B. S.	H. I.	F. S.	ELEV.	LT. & W.	℄ Roseton	RT & E.
BM SD 1827				57 75	BMSD 1827, El. 57.748	F.B. 2519-21 Artesia	
For add Elev. of int. see F.B. 2550-11970126					Blvd & Roseton Ave, N.E cor., L&T. in ctr. of W. end of walk in front of Ho# 11601		
1+00				582	℄ int Roseton Ave & Artesia Blvd.		
1+16				574		℄ Roseton - Ed pre-mix	
1+28				566		℄ " F/L Artesia	
1+36.6				570	11.5 LT. Ed pv.	E.C.	
1+44.5				571		℄ Roseton	
				567		14.1 R. Ed pv. E.C.	
2+00			Lenker Rod	574		℄ Roseton	
				570		13.5 R Ed pv.	
				575		25 " P/L	
				570	11.5 LT. Ed pv.		
				576	25 " P/L		
3+00				575		℄ Roseton	
				571		14.5' Rt. Ed. pv.	
				578		25' Ft. Rt. P/L.	
				573	11.6' Lt. Ed. pav.		
				580	25' " P/L,		
4+00				576		℄ Roseton	
				573		14.7 Rt. Ed. pav.	

F. B. 2199 Pg. 78 Job No. 4504.34 Division No. 11 Notes Red. Plotted Profile
Survey of City of Artesia Imp. 4-M. Date Date No. X-Sec.
Survey by Sappell Notes Notes Chkd. Checked No.
Indexed H. E. Ott Date Date Date

76L-298 S & E #307—1-56

PLEASE RETURN TO
LOS ANGELES COUNTY ENGINEER
700 LOS ANGELES COUNTY ENGINEERING BLDG.

NOTE: ANY ADDITIONS OR CHANGES ON THIS SHEET MUST BE MADE OR CIRCLED IN RED INK, WITH DATE AND NAME OF PERSON MAKING CHANGE.

Do not extend notes this side of this line.

STATION	B. S.	H. I.	F. S.	ELEV.	LT. ℄ W.	℄ Roseton	RT ℄ E.
Con't 4+00				57 6			25' Rt. P/L
				57 3	12⁷' Lt. ed. pav.		
				58 4	25' " P/L		
T.P.				57 52	spk. (4+50)		
5+00				57 7			℄ Roseton
			Lenker	57 4			13⁶ Rt. ed. pav.
				57 7			25' " P/L
				57 4	14' Lt. ed. pav.		
				57 8	25 " P/L		
6+00				57 8			℄ Roseton
			Rod	57 5			13⁵ Rt. ed. pav.
				57 6			25' " P/L
				57 5	13⁰ Lt. ed. pav.		
				58 0	25' " P/L		
7+00				58 0			℄ Roseton
				57 6			13⁸ Rt. ed. pav.
				57 9			25' " P/L
				57 7	12⁴ Lt. ed. pav.		
				58 0	25' " P/L		
BM S.D. 1828				57 92	B.M. S.D. 1828 El. 57.917 F.B. 2519-21, Roseton Ave N. of Artesia Blvd., E. side, B. spk. in N.W. Cor. of Wlk. To Hse. #17208		

Profile Notes Red. Plotted Job No. 4504.34 Division No. 11 F. B. 2199 Pg. 79
No. Date Date Survey of City of Artesia Imp-4m
X-Sec. Notes Chkd. Checked Survey by Appell Notes 12-12-60 Date 12-12-60
No. Date Date Map No. Indexed B. E. Ott Date

76L-298 S & E #307—1-56

PLEASE RETURN TO
LOS ANGELES COUNTY ENGINEER
700 LOS ANGELES COUNTY ENGINEERING BLDG.

NOTE: ANY ADDITIONS OR CHANGES ON THIS SHEET MUST BE MADE OR CIRCLED IN RED INK, WITH DATE AND NAME OF PERSON MAKING CHANGE.

Do not extend notes this side of this line.

STATION	B. S.	H. I.	F. S.	ELEV.	LT. & W.	℄ Roseton	RT & E.
T.P.				58 04	Spk. (8+00)		
8+00				58 0			℄ Roseton
				57 5			12.8 Rt. ed. pav.
				58 3			25' Rt. P/L
				57 8			155 Rt. fnc. line
				57 6	12.5 Lt. ed. pav.		
				57 8	25 " P/L.		
				58 3	150' Lt. fnc. line		
9+00				58 1			℄ Roseton
				57 8			12° Rt. ed. pav.
				57 9			25 " P/L
				57 8	13.5 Lt. ed. pav.		
				58 3	25 " P/L		
				58 2			℄ Roseton
				58 0			12.4 Rt ed. Pav.
				58 0			25' Rt. P/L
				58 0	12.5 Lt. ed. pav.		
				58 2	25' " P/L.		
T.P.				58 22	Spk. (9+15)		
10+00				58 2			℄ Roseton
				58 0			12.0 Rt ed. pav.
				58 3			25 " P/L

Lenker Rod

F. B. 2199 Pg. 80 Job No. 4504.34 Division No. 11 Notes Red. Plotted Profile
Survey of City of Artesia Imp 4-17 Date Date No. X-Sec.
Survey by Seppell Notes Land Notes Chkd. Checked No.
Indexed H. E. Ott Date Date Date

76L-298 S & E #307—1-56

PLEASE RETURN TO
LOS ANGELES COUNTY ENGINEER
700 LOS ANGELES COUNTY ENGINEERING BLDG.

NOTE: ANY ADDITIONS OR CHANGES ON THIS SHEET MUST BE MADE OR CIRCLED IN RED INK, WITH DATE AND NAME OF PERSON MAKING CHANGE.

Do not extend notes this side of this line.

STATION	B. S.	H. I.	F. S.	ELEV.	LT. & W.	℄ Roseton Ave	RT. & E.
Cont 10+00				580	12.4 Lt. ed. pav.		
				584	25' " P/L		
11+00				583		℄ Roseton	
				580		13.5' Rt. ed. pav.	
				582		25' " P/L	
			Lenker Rod	581	13.4' Lt. ed. pav		
				584	25' " P/L.		
12+00				583		℄ Roseton	
				580		13.0 Rt. ed. pav.	
				581		25' " P/L.	
				582	13.5 Lt ed. pav.		
				583	25 " P/L		
T.P.				590	T.P.		
13+00				585		℄ Roseton	
				582		12.3' Rt Ed pv.	
				585		25' " P/L	
				583	12.0 LT. Ed pv		
				582	25.0 " P/L		
14+00				591		℄ Roseton	
				588		14.0 RT Ed pv	
				588		25 " P/L	

Profile Notes Red. Plotted Job No. 45 Div. 36 Division No. 11 F. B. 2199 Pg. 81
No. Date Date Survey of City of Orissa Imp. & M.
X-Sec. Notes Chkd. Checked Survey by [illegible] Notes Lenker Date 12-12-60
No. Date Date Map No. Indexed H. E. OTT Date

76L-298 S & E #307—1-56

PLEASE RETURN TO
LOS ANGELES COUNTY ENGINEER
700 LOS ANGELES COUNTY ENGINEERING BLDG.

NOTE: ANY ADDITIONS OR CHANGES ON THIS SHEET MUST BE MADE OR CIRCLED IN RED INK, WITH DATE AND NAME OF PERSON MAKING CHANGE.

Do not extend notes this side of this line.

STATION	B. S.	H. I.	F. S.	ELEV.		
14+00			Lenker Rod	588	13.5 LT. Ed pv.	
				588	25 " PL	
14+22.7				590		℄ Roseton - End pv.
				589		13.9 RT. cor. pv.
				586	12.9 LT. cor pv.	
14+45.18				591		℄ Roseton
				592		25' RT gnd.
				594	25' LT. gnd	
				588	150 " Fence line	
BMSD 1829				5893	BMSD 1829 El. 58.924 F.B. 2519-22	
					Roseton Ave 1300'± N. of ℄ Artesia Blvd	
					W. side, Std. precast B.M. Mon 19 FT W.	
					of center of st., 10' FT. N. of power-	
					pole # 395266 E	

F. B. 2199 Pg. 82 Job No. 4504.34 Division No. 11 Notes Red. Plotted Profile
Survey of City of Artesia Imp #4.M Date Date No. X-Sec.
Survey by H. E. Oil Notes D-J Notes Chkd. Checked No.
Indexed Date Date Date

Artesia Blvd

Notes Ck'd by	Survey of City of Artesia Imp #4M
Map No.	JN 4504.34 Tape Std °F
Office Work	Surveyed by D. Sappell
Checked	Notes DS Date 12-13-60
Date	Indexed H. E. Ot

F. B. 2192 PG. 83

J.N. 4504.34

CITY OF ARTESIA IMP # 4-M
(ARTESIA BLVD)

LOC. OF IMP.
OF
JERSEY AVE
FROM
ARTESIA BLVD No. TO STA 7+72

Sappell ✓
Landa
Lieber
Bankson

Note: Any Additions or Changes on This Sheet Must Be Made or Circled in Red Ink With Date and Name of Person Making Change.

Do not extend notes this side of this line.

RETURN TO
LOS ANGELES COUNTY ENGINEER
700 LOS ANGELES COUNTY ENGINEERING BLDG.

763095 CE #247—7-53

F. B. 2199 PG. 84

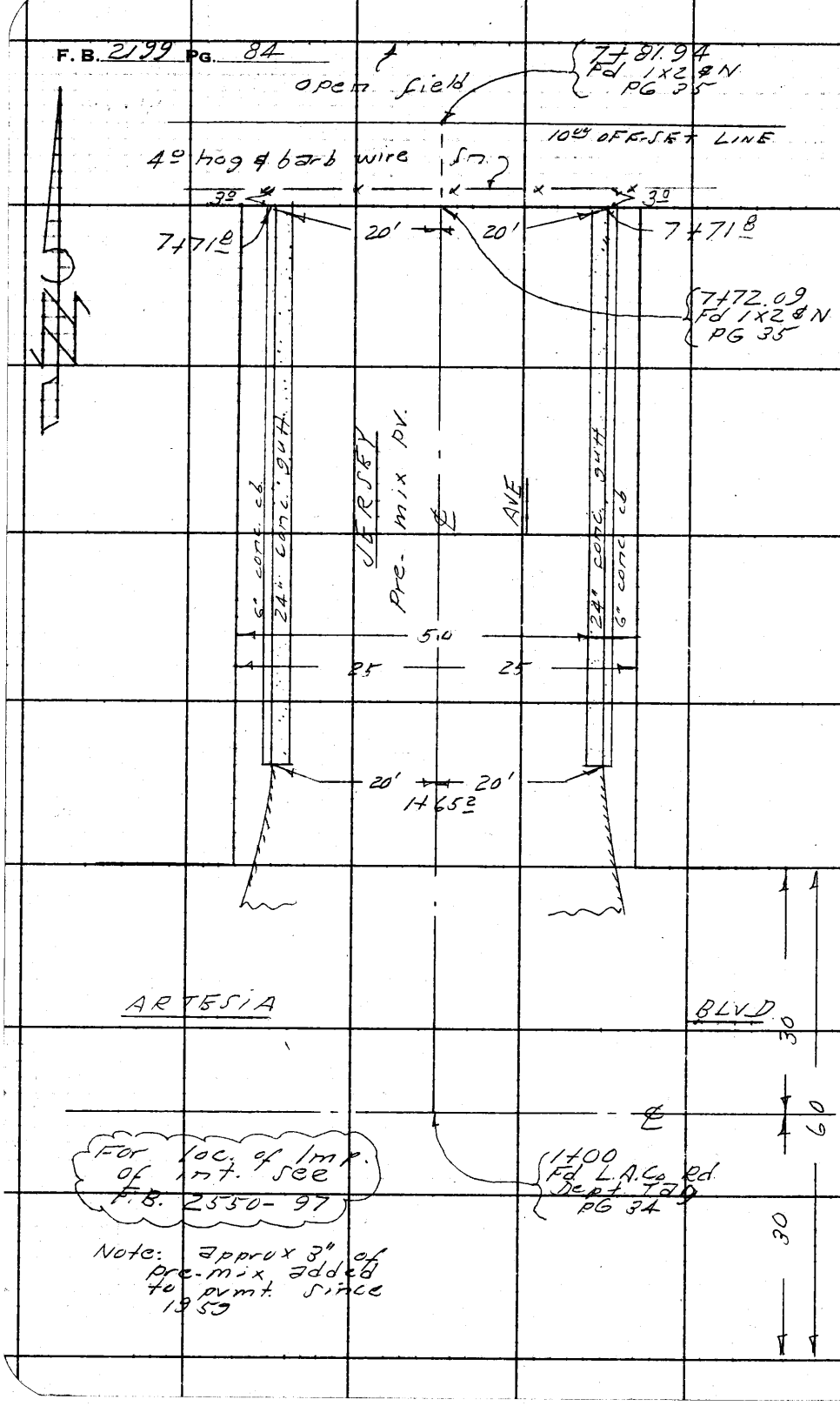

RETURN TO
LOS ANGELES COUNTY ENGINEER
700 Los Angeles County Engineering Bldg.

Do not extend notes this side of this line.

Note: Any Additions or Changes on This Sheet Must be Made or Circled in Red Ink With Date and Name of Person Making Change.

Profile No.	Notes Red.	Plotted	Job No. 4504.34	Division No. 11	F. B. 2199 Pg. 85
	Date	Date	Survey of City of Artesia Imp #4-M		
X-Sec. No.	Notes Chkd.	Checked	Survey by Sappell	Notes D.S.	Date 12-13-60
	Date	Date	Map No.	Indexed H. E. OTT	Date DEC 1 6 60

J.N. 4504.34

CITY OF ARTESIA IMP. #4-M
(ARTESIA BLVD)

CROSS- SECTIONS

OF

JERSEY AVE

FROM

ARTESIA BLVD NORTH TO STA. 7+72

STATION	B. B.	H. I.	F. B.	ELEV.
	Sappell Landa Lieber Bankson			

NOTE: ANY ADDITIONS OR CHANGES ON THIS SHEET MUST BE MADE OR CIRCLED IN RED INK, WITH DATE AND NAME OF PERSON MAKING CHANGE.

Do not extend notes this side of this line.

PLEASE RETURN TO
LOS ANGELES COUNTY ENGINEER
700 LOS ANGELES COUNTY ENGINEERING BLDG.

76L-298 S & E #307—1-56

76L-298 S & E #307—1-56

PLEASE RETURN TO
LOS ANGELES COUNTY ENGINEER
700 LOS ANGELES COUNTY ENGINEERING BLDG.

NOTE: ANY ADDITIONS OR CHANGES ON THIS SHEET MUST BE MADE OR CIRCLED IN RED INK, WITH DATE AND NAME OF PERSON MAKING CHANGE.

Do not extend notes this side of this line.

STATION	B. S.	H. I.	F. S.	ELEV.	LT. & W.	℄ Jersey Ave	RT & E.
BM SD 1826				57 77	BM SD 1826 El. 57.768		F.B. 2199-22 F.B. 2519-21 Artesia
For Elev. of int See F.B. 2550 -113 to 115					Blvd. W. of Pioneer Blvd, S. side, L&T. in N.E. cor. of walk in front of Ho # 11634		
1+00					℄ int Artesia Blvd & Jersey Ave		
1+65.2				564		℄ Jersey	
				5594		20' RT. gutt	
				5645	Begin cb.	20' " Top cb.	
				5607	20' LT. gutt		
				5656	20 " Top cb.	(Begin)	
2+00				565		℄ Jersey	
				5598		20 RT gutt	
				5645		20 " Top cb.	
				5613	20 LT. gutt		
				5661	20 " Top cb.		
3+00				566		℄ Jersey	
				5611		20 RT. gutt	
				—		20 " depressed cb	
				5623	20 LT gutt		
				5670	20 " Top cb.		

Lenker Rd.

F. B. 2199 Pg. 86 Job No. 4504.34 Division No. 11 Notes Red. Plotted Profile
Survey of City of Artesia Imp. #4.M Date Date No. X-Sec.
Survey by Sappell Notes D.S. Notes Chkd. Checked Date No.
Indexed H. E. Ott Date Date

76L-298 S & E #307—1-56

PLEASE RETURN TO
LOS ANGELES COUNTY ENGINEER
700 LOS ANGELES COUNTY ENGINEERING BLDG.

NOTE: ANY ADDITIONS OR CHANGES ON THIS SHEET MUST BE MADE OR CIRCLED IN RED INK, WITH DATE AND NAME OF PERSON MAKING CHANGE.

Do not extend notes this side of this line.

STATION	B. S.	H. I.	F. S.	ELEV.	LT. & W.	℄ Jersey	RT & E
4+00				567		℄ Jersey	
				5614		20' RT	gutt.
				5662		20 "	Top cb.
				5630	20 LT. gutt.		
				5674	20 " Top cb.		
T.P.			Lenker	5647	T.P.		
5+00				568		℄ Jersey	
				5627		20 RT	gutt.
				5675		20 "	Top cb.
				5642	20 LT gutt.		
			Rod	5689	20 " Top cb.		
6+00				570		℄ Jersey	
				5650		20 RT	gutt.
				5697		20 "	Top cb.
				5664	20 LT gutt.		
				5714	20 " Top cb.		
7+00				573		℄ Jersey	
				5678		20 RT	gutt.
				5728		20 "	Top cb.
				5682	20 LT gutt.		
				5731	20 " Top cb.		

Profile Notes Red. Plotted Job No. 4504.34 Division No. 11 F. B. 2199 Pg. 87
No. Date Date Survey of City of Artesia Imp #4-M
X-Sec. Notes Chkd. Checked Survey by Sarrell Notes D.J. Date 12-13-60
No. Date Date Map No. Indexed H. E. OTT Date

76L-298 S & E #307—1-56

PLEASE RETURN TO
LOS ANGELES COUNTY ENGINEER
700 LOS ANGELES COUNTY ENGINEERING BLDG.

NOTE: ANY ADDITIONS OR CHANGES ON THIS SHEET MUST BE MADE OR CIRCLED IN RED INK, WITH DATE AND NAME OF PERSON MAKING CHANGE.

Do not extend notes this side of this line.

STATION	B. S.	H. I.	F. S.	ELEV.	LT & W.	℄ Jersey	RT & E
TP			Lenker Rod	5728	T.P		
7+71.8				574		℄ Jersey end pv.	
				5707		20 RT gutt	
				5749		20 " Top end cb.	
				5700	20 LT gutt		
				5746	20 " Top end cb.		
	open field			to	North.		
BM MV 58				5728	BM MV. 58 Not Adj. El. 57.276	F.B. 2199-24	
					Jersey Ave. (E. side) 597'± N. of		
					Artesia Blvd. - Bt spk in in cb. 1.5		
					Ft N. of N. line Ho # 17210		

F. B. 2199 Pg. 88 Job No. 4504.34 Division No. 11 Notes Red. Plotted Profile
Survey of City of Artesia Imp #4.m Date Date No. X-Sec.
Survey by Sappell Notes D.S. Notes Chkd. Checked
Indexed H.E. OD Date Date Date No.

(Artesia Blvd.)

Notes Ck'd by	Survey of City of Artesia Imp #4-M	F. B. 2199 PG. 89
Map No.	JN 450434 Tape Std °F	
Office Work	Surveyed by D. Sappell	
Checked	Notes D.S. Date 12-20-60	
Date	Indexed H. E. OTT DEC 16 60	

J.N. 450434

CITY OF ARTESIA IMP. #4-M
(ARTESIA BLVD)

LOC. OF IMP.
OF
ALBURTIS AVE
FROM

ARTESIA BLVD No. TO STA. 7+81.455

Sappell
Landa
Lieber
Bankson

Note: Any Additions or Changes on This Sheet Must Be Made or Circled in Red Ink With Date and Name of Person Making Change.

Do not extend notes this side of this line.

RETURN TO
LOS ANGELES COUNTY ENGINEER
700 LOS ANGELES COUNTY ENGINEERING BLDG.

763095 CE #247—7-53

F. B. 299 PG. 90

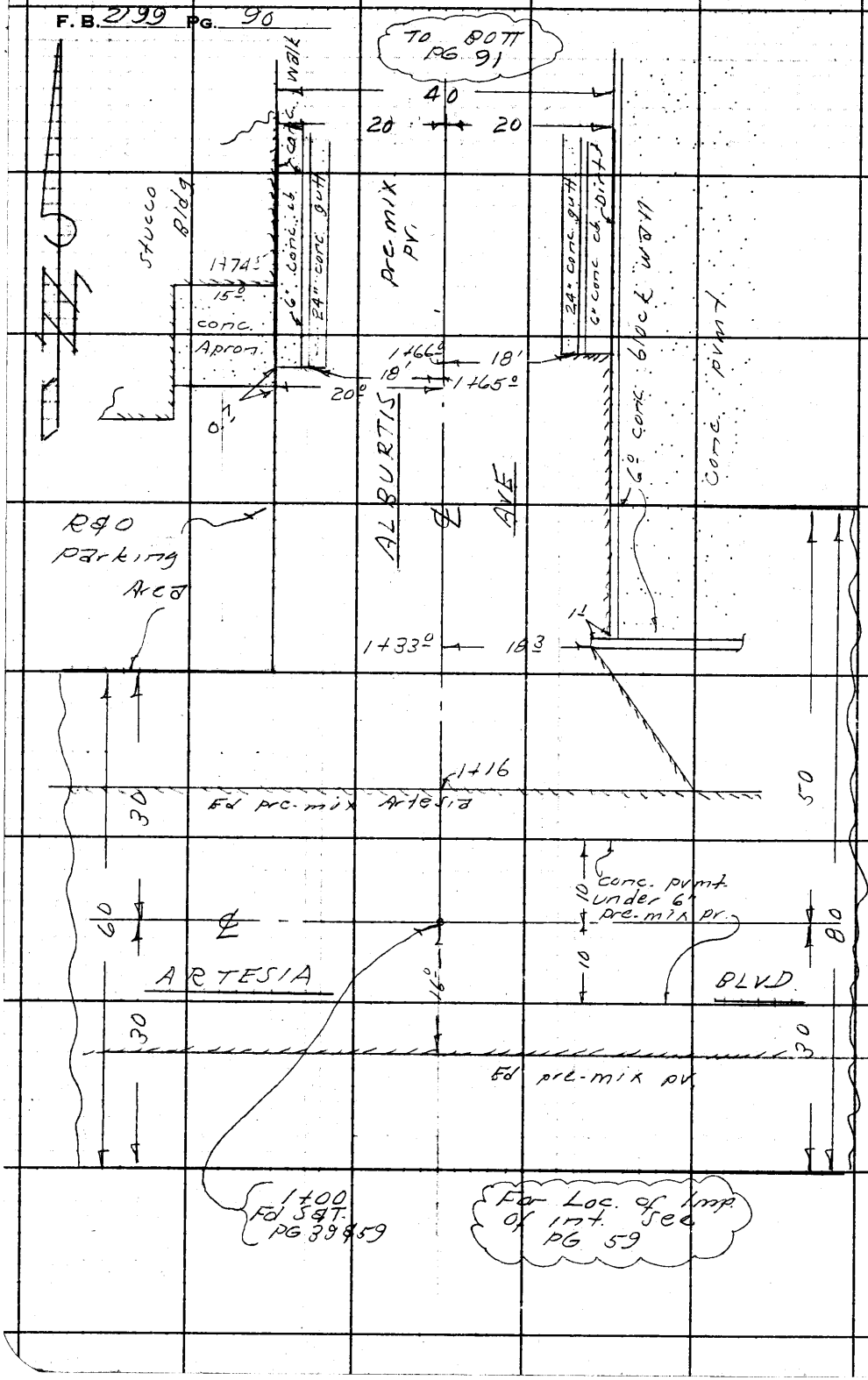

RETURN TO
LOS ANGELES COUNTY ENGINEER
700 LOS ANGELES COUNTY ENGINEERING BLDG.

Do not extend notes this side of this line.

Note: Any Additions or Changes on This Sheet Must be Made or Circled in Red Ink With Date and Name of Person Making Change.

Notes Ck'd by
Map No.
Office Work
Checked
Date

Survey of City of Artesia Imp. #4-M
JN 4504.34 Tape Std °F
Surveyed by D. Sappell
Notes D.S. Date 12-18-60
Indexed H. E. Ott

F. B. 2199 PG. 91

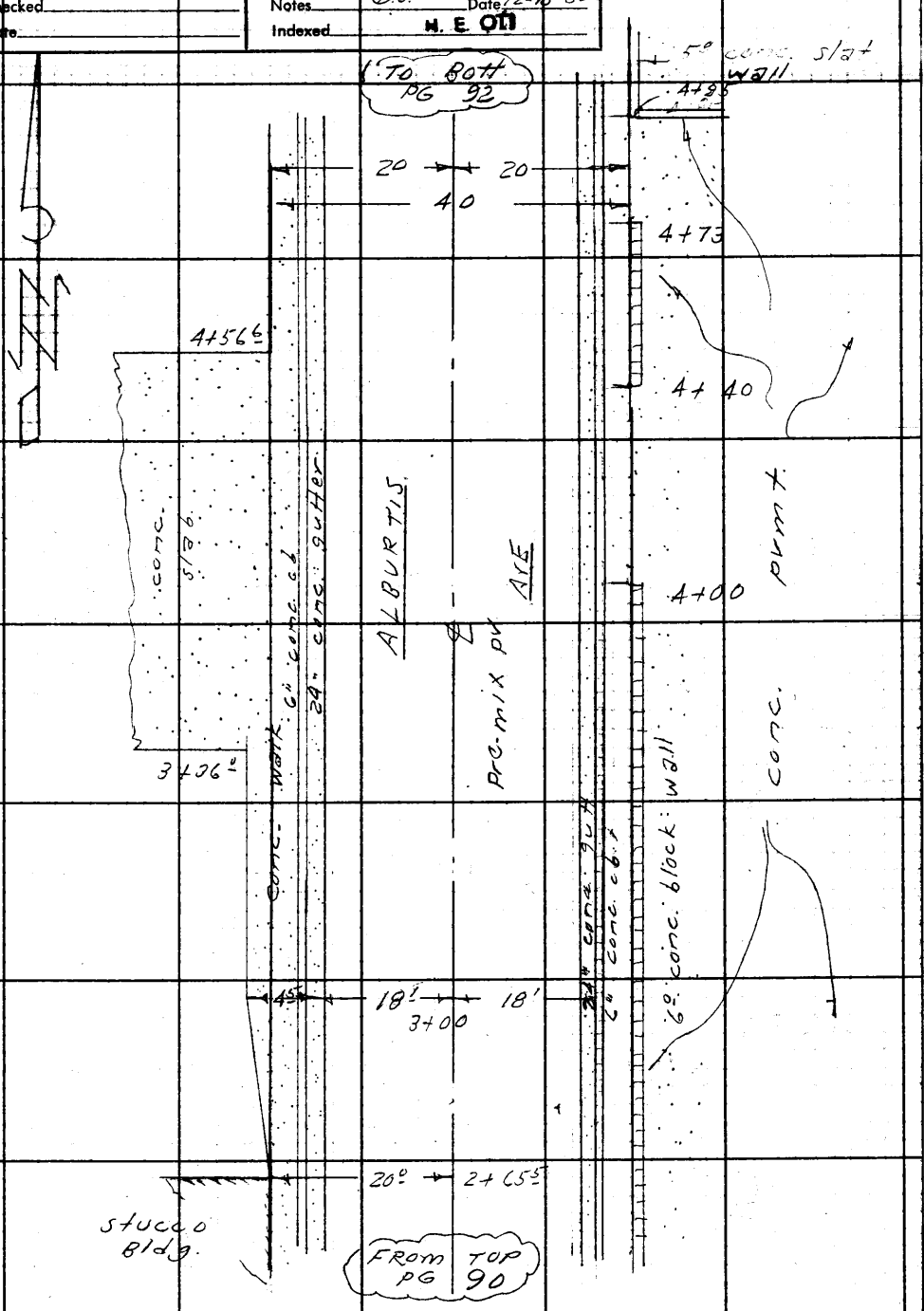

Note: Any Additions or Changes on This Sheet Must Be Made or Circled in Red Ink With Date and Name of Person Making Change.

Do not extend notes this side of this line.

RETURN TO
LOS ANGELES COUNTY ENGINEER
700 LOS ANGELES COUNTY ENGINEERING BLDG.

763095 CE #247—7-53

F. B. 2199 PG. 92

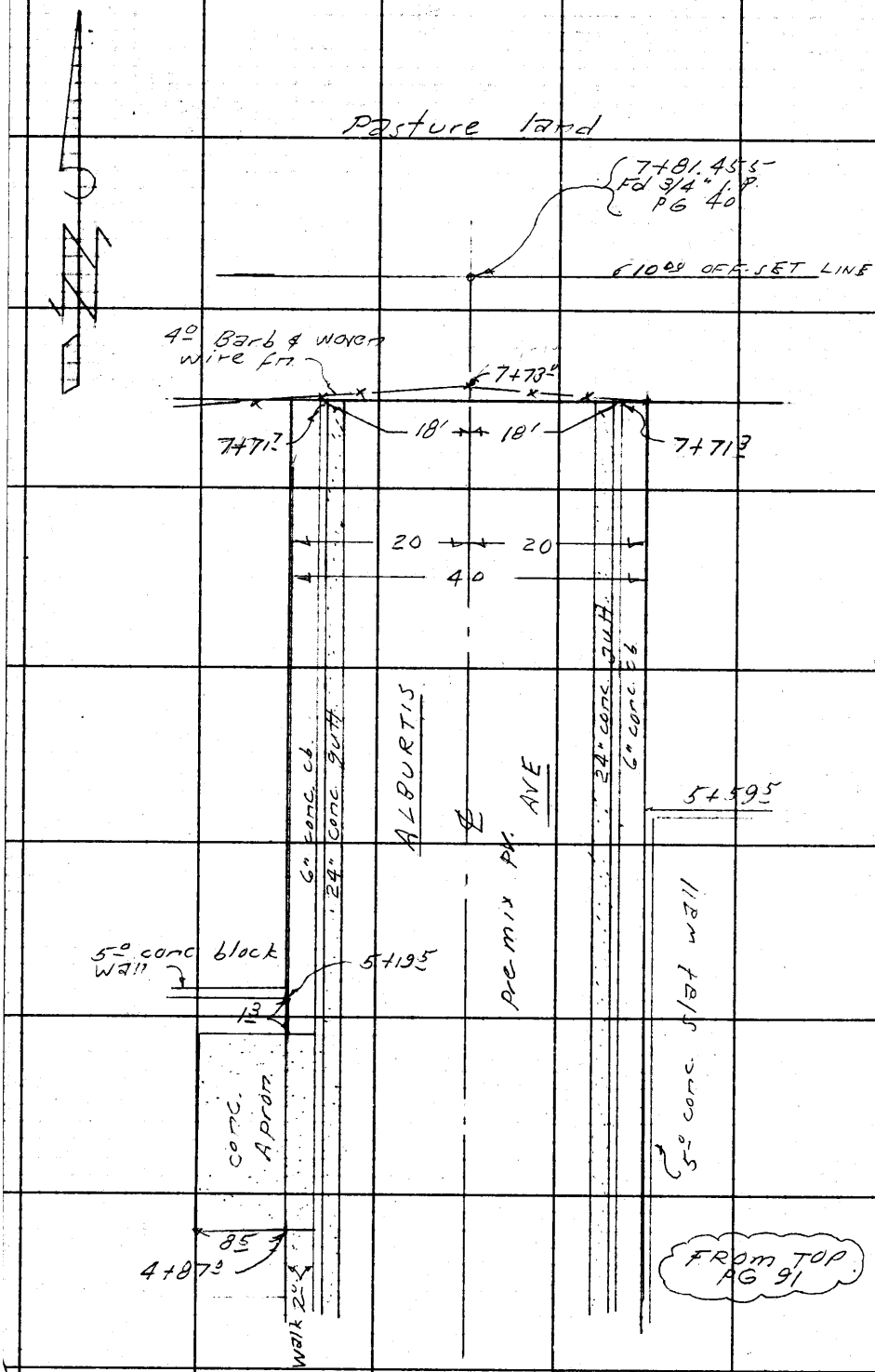

RETURN TO
LOS ANGELES COUNTY ENGINEER
700 LOS ANGELES COUNTY ENGINEERING BLDG.

Do not extend notes this side of this line.

Note: Any Additions or Changes on This Sheet Must be Made or Circled in Red Ink With Date and Name of Person Making Change.

Profile No.	Notes Red.	Plotted	Job No. 4504.34	Division No. 11	F. B. 2199 Pg. 93
	Date	Date	Survey of City of Artesia Imp. #4-M		
X-Sec. No.	Notes Chkd.	Checked	Survey by Sappell	Notes DC	Date 12-13-55
	Date	Date	Map No.	Indexed H. E. OTT	Date DEC 1 6 '55

JN. 4504.34

CITY OF ARTESIA IMP #4-M
(ARTESIA BLVD)

CROSS-SECTIONS

OF

ALBURTIS AVE

FROM

ARTESIA BLVD No. TO STA. 7+81.455

STATION	B. S.	H. I.	F. S.	ELEV.
	Sappell Landa Lieber Bankson			

NOTE: ANY ADDITIONS OR CHANGES ON THIS SHEET MUST BE MADE OR CIRCLED IN RED INK, WITH DATE AND NAME OF PERSON MAKING CHANGE.

Do not extend notes this side of this line.

PLEASE RETURN TO
LOS ANGELES COUNTY ENGINEER
700 LOS ANGELES COUNTY ENGINEERING BLDG.

76L-298 S & E #307—1-56

76L-298 S & E #307—1-56

PLEASE RETURN TO
LOS ANGELES COUNTY ENGINEER
700 LOS ANGELES COUNTY ENGINEERING BLDG.

NOTE: ANY ADDITIONS OR CHANGES ON THIS SHEET MUST BE MADE OR CIRCLED IN RED INK, WITH DATE AND NAME OF PERSON MAKING CHANGE.

Do not extend notes this side of this line.

STATION	B. S.	H. I.	F. S.	ELEV.	LT & W.	℄ ALBURTIS	RT & E
BM SD 1825				55 98	BM SD 1825 El. 55.977	F.B. 2199-22 F.B. 2519-20	Artesia
For Elev. of Int see PG 70					Blvd (N. side) 657'± W. of Pioneer Blvd.-Bt.		
					spk. in walk at cor. of wall at S.E.		
					cor. of parking lot for Ho # 11709		
1+00				566	℄ int Alburtis Ave & Artesia Blvd		
1+16				562		℄ Alburtis	
1+30				557		℄ "	
				559		20' RT.	
				555	18' LT. F/L		
				558	20 " Top brk.		
1+50			Lenker Rod	558		℄ Alburtis	
				558		18' RT. F/L	
				562		20' " P/L & Top brk.	
				555	18' LT F/L		
				558	20 " brk.		
				563	21 " Top brk.		
1+64.3				560	20' LT. pre-mix.		
				5673	20 " cor. conc. apron		
1+65.0				560		℄ Alburtis	
				5563	18 LT gutt.		
				5608	18 " Top cb.	(Begin)	

F. B. 2199 Pg. 94 Job No. 4504.34 Division No. 11 Notes Red. Plotted Profile
Survey of City of Artesia Imp #4-M Date Date No.
Survey by Sappell Notes D.S. Notes Chkd. Checked X-Sec.
Indexed H. E. Ott Date Date Date No.

76L-298 S & E #307—1-56

PLEASE RETURN TO
LOS ANGELES COUNTY ENGINEER
700 LOS ANGELES COUNTY ENGINEERING BLDG.

NOTE: ANY ADDITIONS OR CHANGES ON THIS SHEET MUST BE MADE OR CIRCLED IN RED INK, WITH DATE AND NAME OF PERSON MAKING CHANGE.

Do not extend notes this side of this line.

STATION	B. S.	H. I.	F. S.	ELEV.	LT ℄ W.	℄ ALBURTIS	RT ℄ E.
1+66				5583			18 RT. gutt
				5627			18 " Top cb. (Begin)
2+00				561			℄ Alburtis
				5588			18 RT. gutt
				5631			18 " Top cb.
				5566	18 LT gutt		
				5612	18 " Top cb.		
3+00			Locker Road	563			℄ Alburtis
				5600			18 RT gutt
				5642			18 " Top cb.
				5575	18 LT gutt		
				5619	18 " Top cb.		
T.P.				5627	T.P.		
4+00				564			℄ Alburtis
				5607			18 RT gutt
				5648			18 " Top cb.
				578			130 " Fence line
				5592	18 LT gutt		
				5638	18 " Top cb.		
				564	130 " fence line		

Profile Notes Red. ____ Plotted ____ Job No. 4504.34 Division No. 11 F. B. 299 Pg. 95
No. ____ Date ____ Date ____ Survey of City of Artesia Imp. 4-M
X-Sec. Notes Chkd. ____ Checked ____ Survey by Tippell Notes D.I. Date 12-13-60
No. ____ Date ____ Date ____ Map No. ____ Indexed H. E. Ott Date ____

76L-298 S & E #307—1-56

PLEASE RETURN TO
LOS ANGELES COUNTY ENGINEER
700 LOS ANGELES COUNTY ENGINEERING BLDG.

NOTE: ANY ADDITIONS OR CHANGES ON THIS SHEET MUST BE MADE OR CIRCLED IN RED INK, WITH DATE AND NAME OF PERSON MAKING CHANGE.

Do not extend notes this side of this line.

F. B. 2199 Pg. 96 Job No. 4504.34 Division No. 11 Notes Red. Plotted Profile
Survey of City of Norwalk Map 4-M Date Date No. X-Sec.
Survey by Zapell Notes D.S. Notes Chkd. Checked
Indexed H. E. Ott Date Date Date No.

STATION	B. S.	H. I.	F. S.	ELEV.	LT. ℄ W. Alburtis	RT ℄ E.
5+00				564		℄ Alburtis
				5617		18 RT gutt.
				5662		18 " Top cb.
				5594	18 LT gutt.	
				—	18 " depressed	
6+00				566		℄ Alburtis
			Lenker Rod	5627		18 RT gutt.
				5670		18 " Top cb.
				5607	18 LT. gutt.	
				5650	18 " top cb.	
T.P.				5627	T.P.	
7+00				567		℄ Alburtis
				5635		18 RT. gutt.
				5677		18 " Top cb
				5619	18 LT. gutt.	
				5663	18 " Top cb.	
7+71.3				5644		18 RT. gutt.
				5690		18 " Top cb. (end)
				569		130 " fence line
7+71.5				567		℄ Alburtis End DV.

76L-298 S & E #307—1-56

PLEASE RETURN TO
LOS ANGELES COUNTY ENGINEER
700 LOS ANGELES COUNTY ENGINEERING BLDG.

NOTE: ANY ADDITIONS OR CHANGES ON THIS SHEET MUST BE MADE OR CIRCLED IN RED INK, WITH DATE AND NAME OF PERSON MAKING CHANGE.

Do not extend notes this side of this line.

STATION	B. S.	H. I.	F. S.	ELEV.	LT & W. ℄ Alburtis RT & E
7+71.7				5621	18 LT. gutt.
				5674	18 " Top Cb. end
				565	130 " Fence line
		pasture land to North.			
BM MV 59				5677	B.M. MV, 59 El. 56.758 (NOT ADJ.) F.B. 2199-24
					Alburtis Ave (E side) 601'± N. of ℄
					Artesia Blvd., - Bt. spk. in cb. in
					front of Ho # 17208

Profile No. X-Sec. No. Notes Red. Date Notes Chkd. Date Plotted Date Checked Date Job No. 4504.34 Division No. 11 Survey of City of Artesia Imp #4.M. Survey by Sappell Notes DS Date 12-13-60 Map No. Indexed H. E. OTT Date

F. B. 2199 Pg. 97

F. B. 2199 Pg. 98 Job No. Division No. Notes Red Plotted Profile

Survey of Date Date No.

Survey by Notes Notes Chkd. Checked X-Sec.

Indexed Date Date Date No.

STATION	B. S.	H. I.	F. S.	ELEV.

Do not extend notes this side of this line.

PLEASE RETURN TO

LOS ANGELES COUNTY ENGINEER

700 LOS ANGELES COUNTY ENGINEERING BLDG.

NOTE: ANY ADDITIONS OR CHANGES ON THIS SHEET MUST BE MADE OR CIRCLED IN RED INK, WITH DATE AND NAME OF PERSON MAKING CHANGE.

76L-298 S & E #307—1-56

Profile No.	Notes Red.	Plotted	Job No. 450434	Division No. 11	F. B. 2199 Pg. 99
	Date	Date	Survey of Artesia Imp #4-M		
X-Sec. No.	Notes Chkd.	Checked	Survey by [illegible]	Notes [illegible]	Date 7-10-61
	Date	Date	Map No.	Indexed H. E. OTT	Date JUL 11 '61

JN 450434

ARTESIA IMP. - #4-M

LOC. & El. OF PUMPING PLANT

73.50 E. & 45.50 N. OF ℄ INT.
ARTESIA BLVD & GRIDLEY RD.

STATION	B. S.	H. I.	F. S.	ELEV.
	Sappell Landa Clifford			

NOTE: ANY ADDITIONS OR CHANGES ON THIS SHEET MUST BE MADE OR CIRCLED IN RED INK, WITH DATE AND NAME OF PERSON MAKING CHANGE.

Do not extend notes this side of this line.

PLEASE RETURN TO
LOS ANGELES COUNTY ENGINEER
700 LOS ANGELES COUNTY ENGINEERING BLDG.

76L-298 S & E #307—1-56

76L-298 S & E #307—1-56

PLEASE RETURN TO
LOS ANGELES COUNTY ENGINEER
700 LOS ANGELES COUNTY ENGINEERING BLDG.

NOTE: ANY ADDITIONS OR CHANGES ON THIS SHEET MUST BE MADE OR CIRCLED IN RED INK, WITH DATE AND NAME OF PERSON MAKING CHANGE.

Do not extend notes this side of this line.

STATION	B. S.	H. I.	F. S.	ELEV.		
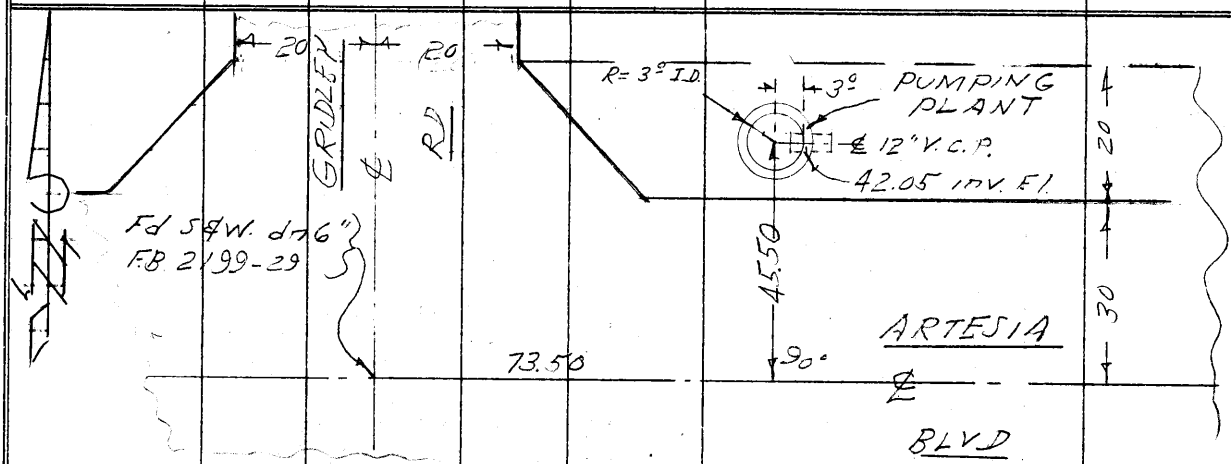						
BM MV57				61 20	BM MV 57, El. 61.203	F.B. 2199-23 Artesia
	316	64.36			Blvd & Gridley Rd, N.E cor., Bt spk in	
					conc. head wall, 2.6' from S.-E'ly end	
76.50 E. & 45.50 N. of ℄ int Artesia & Gridley						
			22 31	42 05	Inv. El. 12" V.C.P.	
BM MV57			316	61 20	BM MV. 57 see	above

F. B. 2199 Pg. 100 Job No. 4504.34 Division No. 11 Notes Red. Plotted Profile
Survey of Artesia Imp #4M Date Date No. X-Sec.
Survey by D. Sappell Notes D.S. Notes Chkd. Checked
Indexed H. E. OTT Date Date Date No.

Notes Ck'd by Miller	Survey of City of Artesia Imp #7
Map No.	JN 4505.14 Tape Std °F
Office Work	Surveyed by Newman
Checked	Notes Date
Date	Indexed H. E. Ott AUG 7 61

F. B. 2199 PG. 105

J.N. 4505.14

CITY OF ARTESIA IMPROVEMENT #7

BENCH LEVELS

indexed 8/8/61

Newman
Sandoval
Adams
Moore

Note: Any Additions or Changes on This Sheet Must be Made or Circled in Red Ink With Date and Name of Person Making Change.

Do not extend this side of this line.

PLEASE RETURN TO
LOS ANGELES COUNTY ENGINEER
403 LOS ANGELES COUNTY ENGINEERING BLDG.

76F3095 CE # 310 3-61

F. B. 2199 PG. 106

B.M.# SY 1478

INDEX OF Bench Marks.

B.M.# MV-62

Elaine Ave.

Clarkdale (OLD RD)

B.M.# MV-61
Hse # 11874

B.M.# MV-63

Blvd.

PIONEER Blvd.

ARTESIA

Alondra Ave.

Flallon Ave.

Jersey Ave.

B.M. SD-1827

Roseton Ave

B.M. S.D. 1826

PLEASE RETURN TO
LOS ANGELES COUNTY ENGINEER
403 LOS ANGELES COUNTY ENGINEERING BLDG.

Do not extend this side of this line.

Note: Any Additions or Changes on This Sheet Must be Made or Circled in Red Ink With Date and Name of Person Making Change.

76S420 S & E-353 4-54

PLEASE RETURN TO
LOS ANGELES COUNTY SURVEYOR
725 LOS ANGELES COUNTY ENGINEERING BLDG.

NOTE: ANY ADDITIONS OR CHANGES ON THIS SHEET MUST BE MADE OR CIRCLED IN RED INK, WITH DATE AND NAME OF PERSON MAKING CHANGE.

Do not extend notes this side of this line

B.M.	1ST RUN	DIFF.	2ND RUN	3RD RUN	ADJ. ELEV.	DESCRIPTION
B.M. S.D. 1826	57.768				57.768	B.M.# S.D. 1826 Elev. 57.768 F.B. 2519-[illegible]
+	3.328		3.157			Artesia Blvd. W. of Pioneer Blvd. S. S. E
H.I.	61.096	-1.955	-1.957	-1.957		LST. in N.E. Cor. of Walk in Front of
-	5.283		5.[illegible]4			[illegible] 11[illegible]34
T.P.	55.813					
+	4.342		4.405			
H.I.	60.155	+0.884	+0.883	+.882		
-	3.4[illegible]8		3.522			
T.P.	56.[illegible]			+.460		T.P. - Cut spot in [illegible]
+	3.3[illegible]		~~3.758~~	3.7[illegible]		
H.I.	[illegible]	-0.458	-[illegible]	-0.459		
-	4.272		~~4.221~~	4.[illegible]		
T.P.	56.239					
+	4.157		4.792			
H.I.	60.896	+0.480	+0.4[illegible]	+.479		
-	4.177		4.313			
T.P.	56.719					
+	4.767		4.712			
H.I.	61.486	+0.315	+0.313	+.313		
-	4.452		4.399			
T.P.	57.034					
+	4.589		4.570			
H.I.	61.623	-0.080	-0.079	-.081		
Set. -	4.669		4.649			
B.M.# MV-60	56.954				56.944	B.M.# MV-60 Elev F.B. 2199-107
+	4.618		4.587			S.E. Cor. Pioneer Blvd & Artesia Blvd.
H.I.	61.572	-0.511	-0.509	-.511		Set P.K. in lead N.W. Cor. conc. apron
	5.129		5.096			for Gas pumps.
T.P.	56.443					

NOTES RED _____ JOB NO. 4505.14 SURVEY OF City of Artesia Imp. #[illegible]
DATE _____ SURVEY BY Newman
NOTES CHKD Miller NOTES BY Newman DATE [illegible]
DATE Aug. 1961 INDEXED H. E. OTT DATE _____

F. B. 2199 PG. 107

769420 S & E-353 4-54

PLEASE RETURN TO
LOS ANGELES COUNTY SURVEYOR
725 LOS ANGELES COUNTY ENGINEERING BLDG.

NOTE: ANY ADDITIONS OR CHANGES ON THIS SHEET MUST BE MADE OR CIRCLED IN RED INK, WITH DATE AND NAME OF PERSON MAKING CHANGE.

Do not extend notes this side of this line

JOB NO. 4505.14 SURVEY OF City of Artesia Imp #7
SURVEY BY Newman
NOTES BY H. E. Ott DATE 7-28-61
INDEXED DATE
NOTES RED DATE
NOTES CHKD DATE

F.B. 2199 PG. 108

B.M.	1ST RUN	DIFF.	2ND RUN	3RD RUN	ADJ. ELEV.	DESCRIPTION
T.P.	56.443				56.433	
+	4.560		4.542			
H.I.	61.003	-0.473	-0.475	-.475		
−	5.033		5.017			
T.P.	55.970					
+	4.565		4.492			
H.I.	60.535	+0.162	+0.163	+.161		
−	4.403		4.329			
Set B.M.# MV-61	56.132				56.118	B.M.# MV-61 Elev. F.B. 2199-105 So. side Artesia Blvd. 600'± E. of Pioneer Blvd. Set P.K. in head in curb at hse. # 11854
+	4.880		4.795			
H.I.	61.012	+1.285	+1.286	+1.284		
−	3.595		3.509			
T.P.	57.417					
+	2.851		2.794			
H.I.	60.268	-0.831	-0.829	-.831		
−	3.682		3.623			
Set B.M.# MV-62	56.586				56.572	B.M.# MV-62 Elev. F.B. 2199-108 N. side Artesia Blvd. 1000'± E. of Pioneer Blvd. Set Bt. Spk. & T. N. side of P.P. # 389948E. 50' E. of Hse. # 11937
+	3.002		2.981			
H.I.	59.588	-1.395	-1.397	-1.397		
−	4.397		4.378			
T.P.	55.191					
+	4.844		4.821			
H.I.	60.035	-0.185	-0.185	-.186		
−	5.029		5.006			
T.P.	55.006					
+	4.395		4.328			
H.I.	59.401	-0.383	-0.383	-.384		
−	4.778		4.711			
T.P.	54.623				54.605	

76S420 S & E-353 4-54

PLEASE RETURN TO
LOS ANGELES COUNTY SURVEYOR
725 LOS ANGELES COUNTY ENGINEERING BLDG.

NOTE: ANY ADDITIONS OR CHANGES ON THIS SHEET MUST BE MADE OR CIRCLED IN RED INK, WITH DATE AND NAME OF PERSON MAKING CHANGE.

Do not extend notes this side of this line

B.M.	1ST RUN	DIFF.	2ND RUN	3RD RUN	ADJ. ELEV.	DESCRIPTION
T.P.	54.623				54.605	
+	4.449		4.420			
H.I.	59.072	-0.861	-0.860	-.862		
−	5.310		5.280			
B.M. #SY1478	53.762				53.743	B.M. #SY.1478 Elev 54.029 Road Dept.
+	5.271		5.249			S.&L., N. edge conc. dip ±15' N. ℄
H.I.	59.033	+0.851	+0.850	+.850		Artesia Blvd. ±1000' W. Normandie Blvd.
−	4.420		4.399			
T.P.	54.613					
+	4.404		4.349			
H.I.	59.017	+0.225	+0.224	+.223		
−	4.179		4.125			
T.P.	54.838					
+	4.814		4.792			
H.I.	59.652	+0.315	+0.315	+.314		
−	4.499		4.477			
T.P.	55.153					
+	4.179		4.147			
H.I.	59.332	+1.434	+1.436	+1.433		
−	2.745		2.709			
T.P.	56.587					
+	3.618		3.574			
H.I.	60.205	-0.994	-0.994	-.996		
−	4.612		4.568			
T.P.	55.593					
+	4.880		4.930			
H.I.	60.473	+0.546	+0.543	+.542		
−	4.334		4.387			
T.P.	56.139					

NOTES RED. _____ JOB NO. 4505.14 SURVEY OF City of Artesia Imp #7
DATE _____ SURVEY BY Newman
NOTES CHKD. Miller NOTES BY Newman DATE 11-28-61
DATE Aug. 1961 INDEXED M. E. OTT DATE _____

F. B. 2199 PG. 109

76S420 S & E-353 4-54

PLEASE RETURN TO
LOS ANGELES COUNTY SURVEYOR
725 LOS ANGELES COUNTY ENGINEERING BLDG.

NOTE: ANY ADDITIONS OR CHANGES ON THIS SHEET MUST BE MADE OR CIRCLED IN RED INK, WITH DATE AND NAME OF PERSON MAKING CHANGE.

Do not extend notes this side of this line

B.M.	1ST RUN	DIFF.	2ND RUN	3RD RUN	ADJ. ELEV.	DESCRIPTION
T.P.	56.139			-.011	56.102	
+	4.434		~~4.368~~	4.392		
H.I.	60.573	-0.010	~~-0.005~~	-0.009		
−	4.444		~~4.373~~	4.401		
T.P.	56.129					
+	4.665		4.678			
H.I.	60.794	-0.244	-0.246	+.244		
−	4.421		4.432			
T.P.	56.373					
+	5.447		5.438			
H.I.	61.820	+0.100	+0.100	+.099		
−	5.347		5.338			
T.P.	56.473			-.212		
+	4.661		~~4.588~~	4.569		
H.I.	61.134	-0.211	~~+0.204~~	-0.210		
−	4.872		~~4.792~~	4779		
T.P.	56.262					
+	4.542		4.524			
H.I.	60.804	-0.641	-0.641	-.642		
−	5.183		5.165			
T.P.	55.621					
+	4.964		4.907			
H.I.	60.585	+0.422	+0.420	+.419		
−	4.542		4.487			
T.P.	56.043					
+	4.506		4.442			
H.I.	60.549	+0.264	+0.265	+.263		
−	4.242		4.177			
T.P.	56.307					

JOB NO. 4505.14 SURVEY OF City of Artesia Imp #7 NOTES RED.
SURVEY BY Newman DATE
NOTES BY Newman DATE 7-31-61 NOTES CHKD.
INDEXED H.E. OT DATE DATE

F. B. 2199 PG. 110

NOTES RED. _____ JOB NO. 4505.14 SURVEY OF City of Artesia Imp. #7 F. B. 2199 PG. 111

DATE _____ SURVEY BY Newman

NOTES CHKD. Miller NOTES BY Newman DATE 7-31-61

DATE Aug. 1961 INDEXED M. E. OTT DATE _____

NOTE: ANY ADDITIONS OR CHANGES ON THIS SHEET MUST BE MADE OR CIRCLED IN RED INK, WITH DATE AND NAME OF PERSON MAKING CHANGE.

PLEASE RETURN TO
LOS ANGELES COUNTY SURVEYOR
725 LOS ANGELES COUNTY ENGINEERING BLDG.

Do not extend notes this side of this line

B.M.	1ST RUN	DIFF.	2ND RUN	3RD RUN	ADJ. ELEV.	DESCRIPTION
T.P.	56.307				56.269	
+	5.085		5.048			
H.I.	61.392	+1.480	+1.483	+1.479		
−	3.605		3.605			
Fd. B.M. #SD1827	57.787				57.748	B.M. #SD1827 Elev. 57.748 F.B. 2519-21 Artesia Blvd & Boston Ave. N.E. Cor. [illegible] in center of W. end of walk in front of [illegible]

76S420 S & E-353 4-54

F. B. 2199 Pg. 112

JOB NO. _____ SURVEY OF _____ NOTES RED. _____
SURVEY BY _____ DATE _____
NOTES BY _____ DATE _____ NOTES CHKD. _____
INDEXED _____ DATE _____ DATE _____

765420 S & E-353 4-54

PLEASE RETURN TO
LOS ANGELES COUNTY SURVEYOR
723 LOS ANGELES COUNTY ENGINEERING BLDG.

NOTE: ANY ADDITIONS OR CHANGES ON THIS SHEET MUST BE MADE OR CIRCLED IN RED INK, WITH DATE AND NAME OF PERSON MAKING CHANGE.

Do not extend notes this side of this line

B.M.	1ST RUN	DIFF.	2ND RUN	3RD RUN	ADJ. ELEV.	DESCRIPTION

PWFB 0626

1340

Notes Ck'd by Miller	Survey of City of Artesia Imo #7	F. B. 2171 Pg. 73
Map No.	JN 4505.14 Tape Std °F	
Office Work	Surveyed by Newman	
Checked	Notes Newman Date 7-27-61	
Date	Indexed H. E. OTT AUG 7 '61	

J.N. 4505.14

City of ARTESIA IMPROVEMENT #7

Center Line of ARTESIA BLVD
From
PIONEER BLVD to NORWALK BLVD.

Newman
Sandoval
Adams
Moore

Note: Any Additions or Changes on This Sheet Must be Made or Circled in Red Ink With Date and Name of Person Making Change.

Do not extend this side of this line.

PLEASE RETURN TO
LOS ANGELES COUNTY ENGINEER
403 LOS ANGELES COUNTY ENGINEERING BLDG.

76F3095 CE # 310 3-61

PWFB 0626

F. B. ~~2199~~ PG. ~~44~~

1341, 1342, 1343, 1344



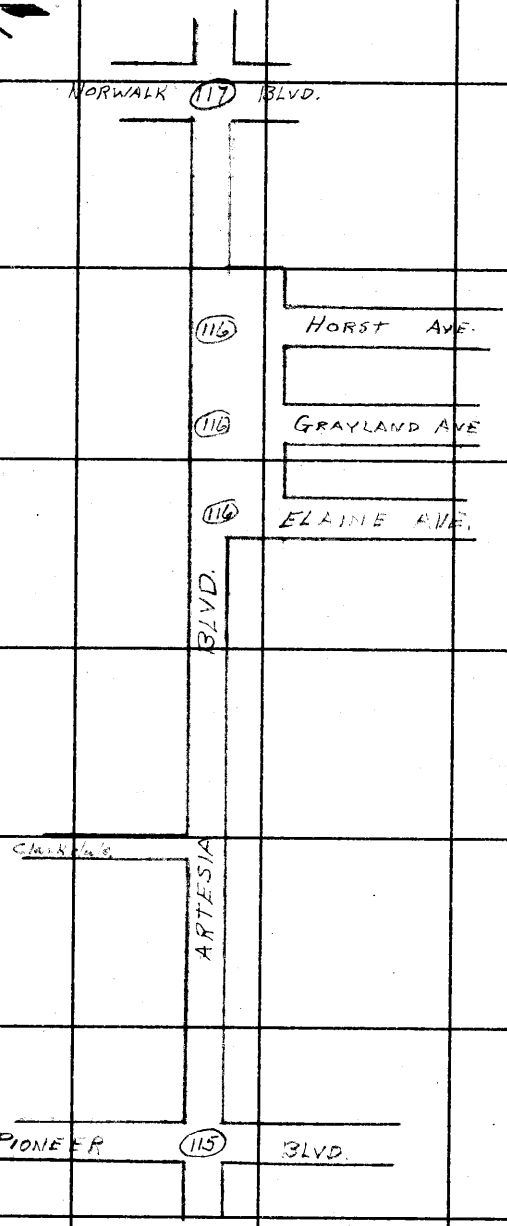

PLEASE RETURN TO
LOS ANGELES COUNTY ENGINEER
403 LOS ANGELES COUNTY ENGINEERING BLDG.

Do not extend this side of this line.

Note: Any Additions or Changes on This Sheet Must be Made or Circled in Red Ink With Date and Name of Person Making Change.

PWFB 0626

1345

MS.33-C-5

Notes Ck'd by Miller	Survey of City of Artesia Trip #7
Map No.	JN 4505.14 Tape Std °F
Office Work	Surveyed by Newman
Checked	Notes Newman Date 7-27-61
Date	Indexed H. E. OTT

F. B. 2199 PG. 46

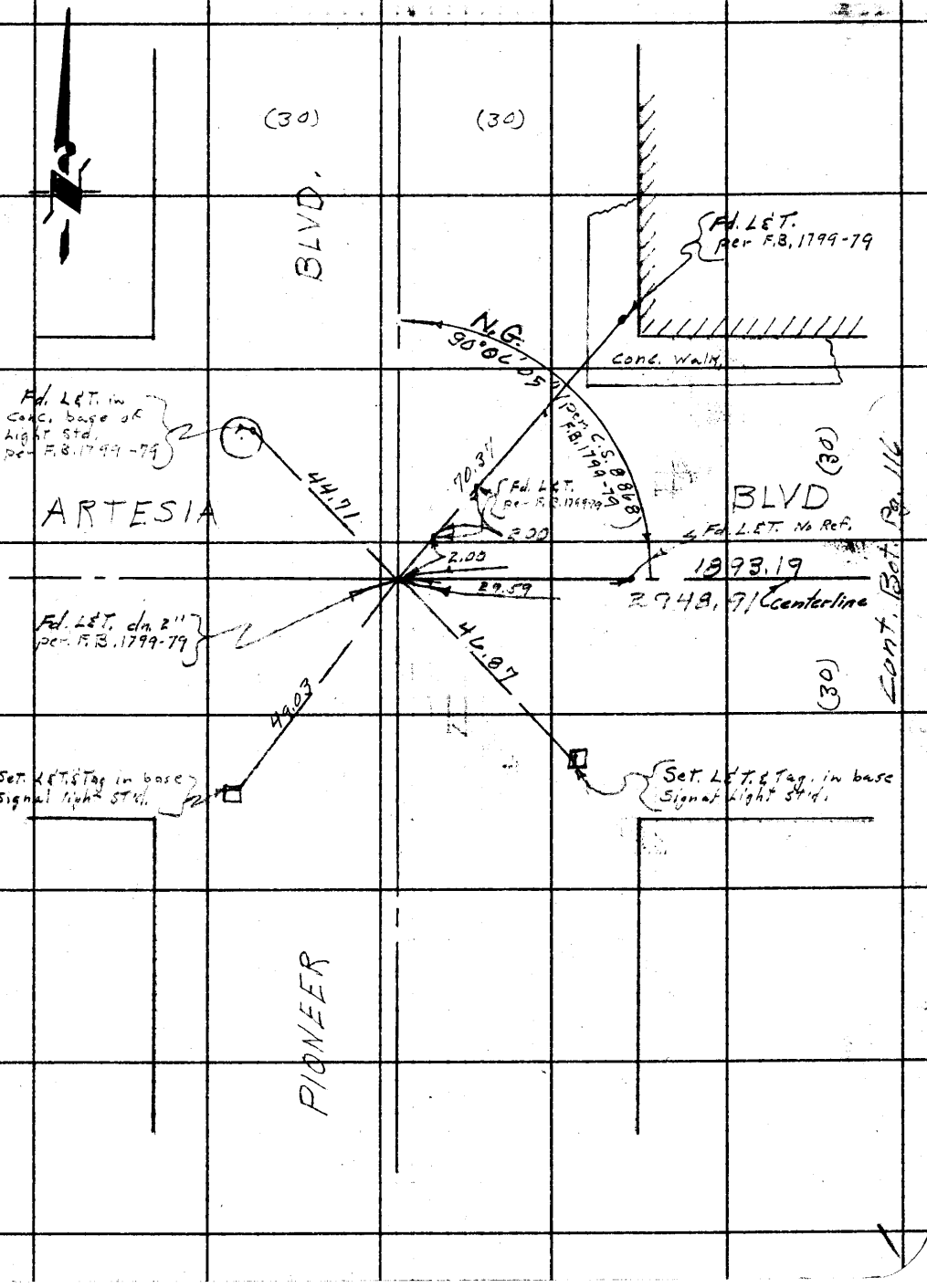

Note: Any Additions or Changes on This Sheet Must be Made or Circled in Red Ink With Date and Name of Person Making Change.

Do not extend this side of this line.

PLEASE RETURN TO
LOS ANGELES COUNTY ENGINEER
403 LOS ANGELES COUNTY ENGINEERING BLDG.

76F3095 CE # 310 3-81

PWFB 0626

1346 , 1347

F. B. ~~2199~~ PG. ~~116~~

W.S. 33-D-5

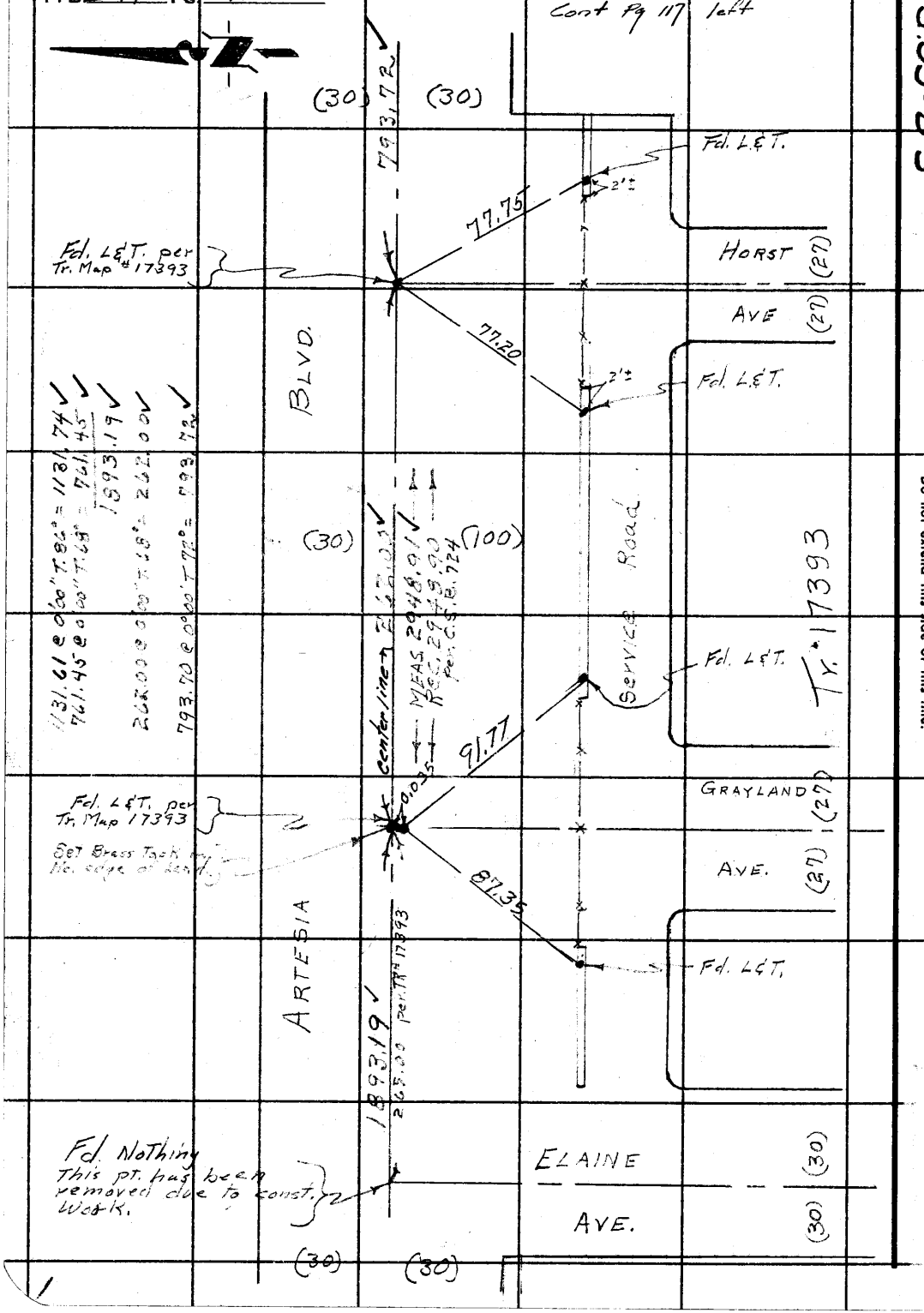

PLEASE RETURN TO
LOS ANGELES COUNTY ENGINEER
403 LOS ANGELES COUNTY ENGINEERING BLDG.

Do not extend this side of this line.

Note: Any Additions or Changes on This Sheet Must be Made or Circled in Red Ink With Date and Name of Person Making Change.

PWFB 0626

1348 , 1349

W.S.33-D-5

Notes Ck'd by Miller	Survey of City of Artesia Imp #7
Map No.	JN 4505.14 Tape Std 68 °F
Office Work	Surveyed by [illegible]
Checked	Notes [illegible] Date [illegible]
Date	Indexed H. E. Ott

F. B. 3190 Pg. 117

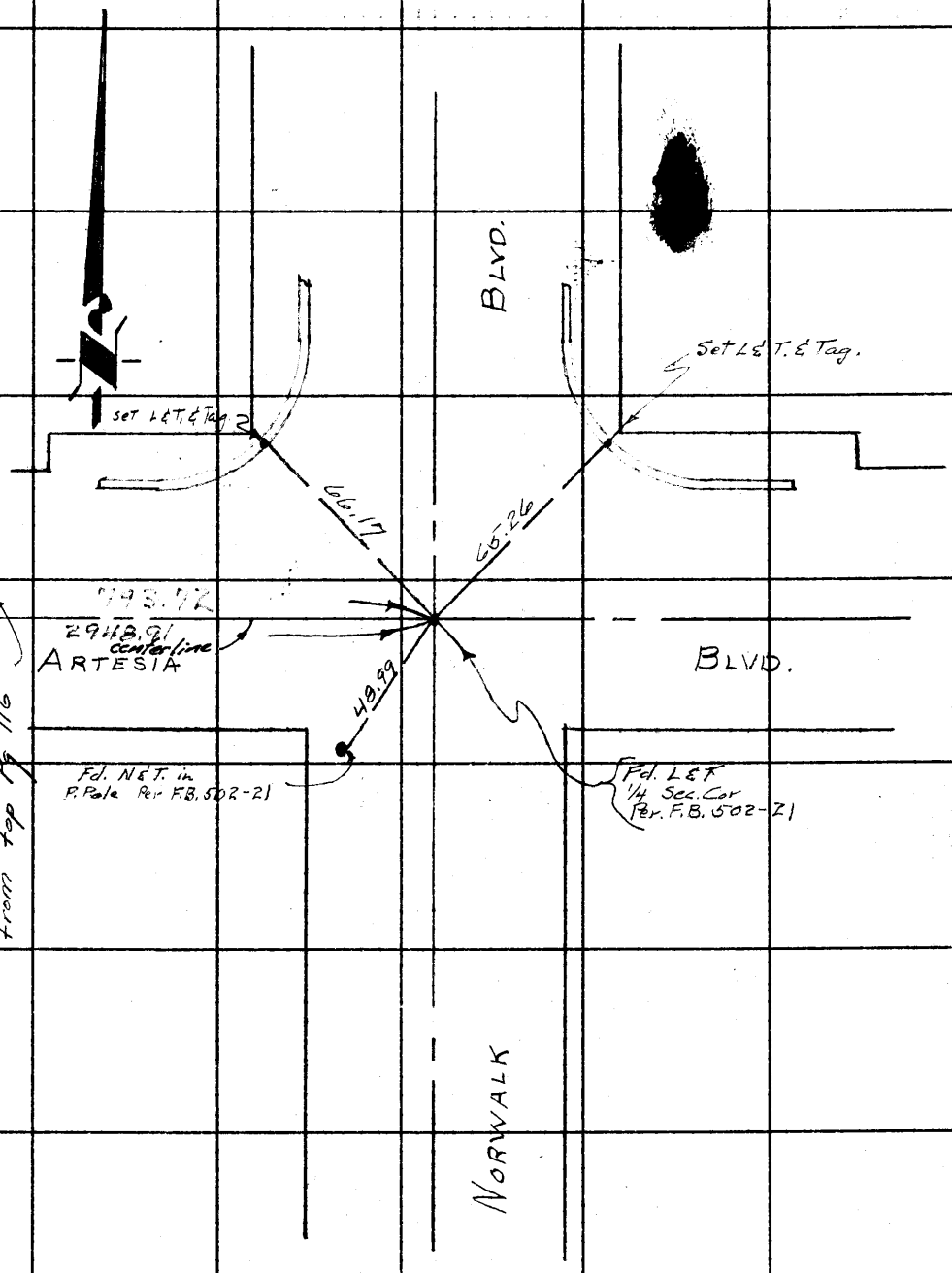

Note: Any Additions or Changes on This Sheet Must be Made or Circled in Red Ink With Date and Name of Person Making Change.

Do not extend this side of this line.

PLEASE RETURN TO
LOS ANGELES COUNTY ENGINEER
403 LOS ANGELES COUNTY ENGINEERING BLDG.

76F309S CE # 310 3-61

DWER 2626

F. B. 2199 PG. 118

PLEASE RETURN TO
LOS ANGELES COUNTY ENGINEER
403 LOS ANGELES COUNTY ENGINEERING BLDG.

Do not extend this side of this line.

Note: Any Additions or Changes on This Sheet Must be Made or Circled in Red Ink With Date and Name of Person Making Change.

Notes Ck'd by	Survey of City of Artesia Imp #7	F. B. 2199 Pg. 119
Map No.	JN 4505.14 Tape 0101 Std 68 °F	
Office Work	Surveyed by Newman	
Checked	Notes Newman Date 8-1-61	
Date	Indexed AUG 7 '61 H. E. OH	

J.N. 4505.14

CITY OF ARTESIA IMPROVEMENT #7

LOCATION OF

IMPROVEMENTS

ARTESIA BLVD

from

PIONEER BLVD. East 900'±

8-1-61

Newman
Sandoval
Adams
Moore
Valesy

Note: Any Additions or Changes on This Sheet Must be Made or Circled in Red Ink With Date and Name of Person Making Change.

Do not extend this side of this line.

PLEASE RETURN TO
LOS ANGELES COUNTY ENGINEER
700 LOS ANGELES COUNTY ENGINEERING BLDG.

76F3098 SAE #247 11-58

F. B. 2199 PG. 120

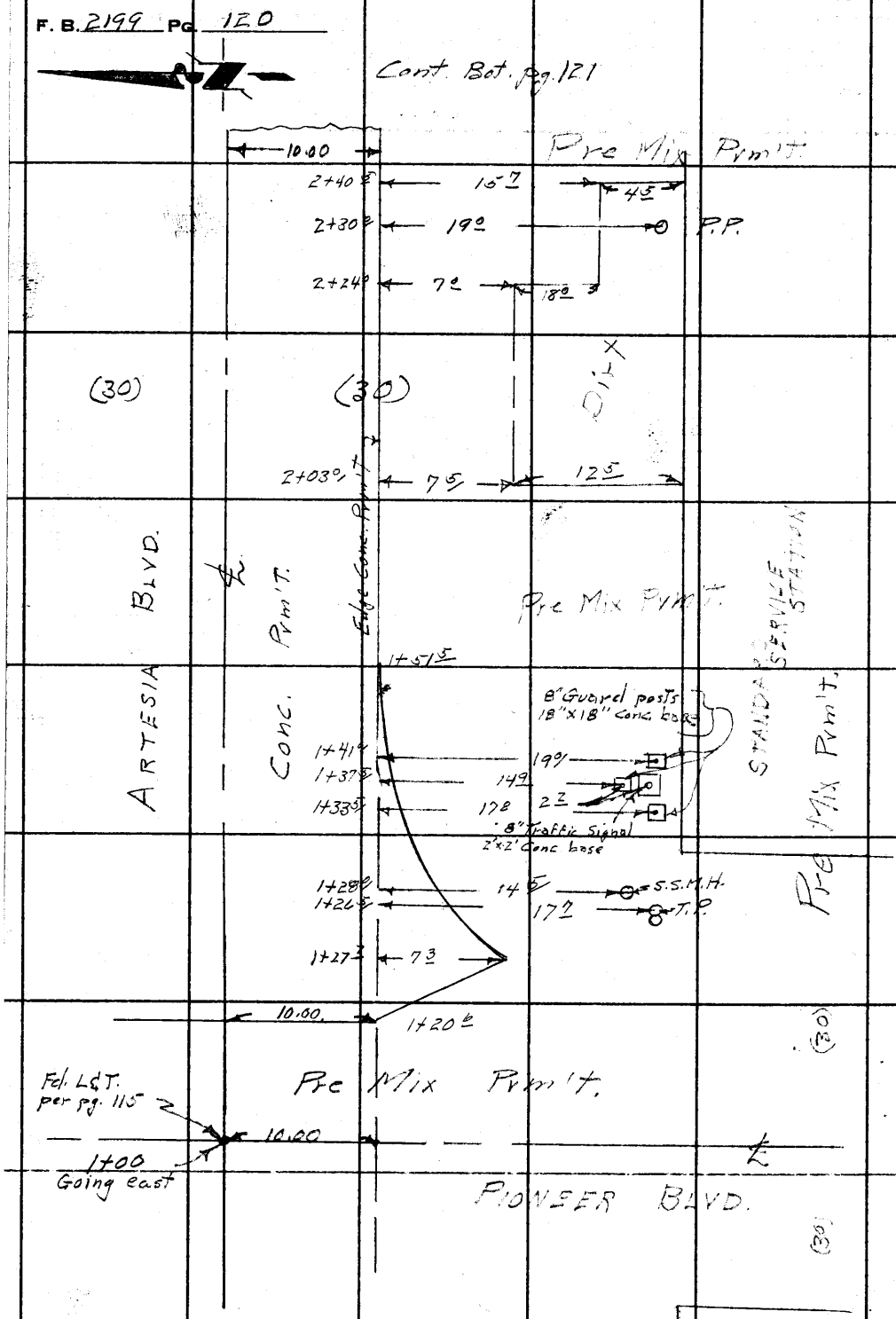

PLEASE RETURN TO
LOS ANGELES COUNTY ENGINEER
700 LOS ANGELES COUNTY ENGINEERING BLDG.

Do not extend this side of this line.

Note: Any Additions or Changes of This Sheet Must be Made or Circled in Red Ink With Date and Name of Person Making Change.

Notes Ck'd by	Survey of City of Artesia Blvd.
Map No.	JN 4505.14 Tape 0101 Std 68 °F
Office Work	Surveyed by Newman
Checked	Notes Newman Date 5-11-61
Date	Indexed H. E. OTT

F. B. 2199 PG. 121

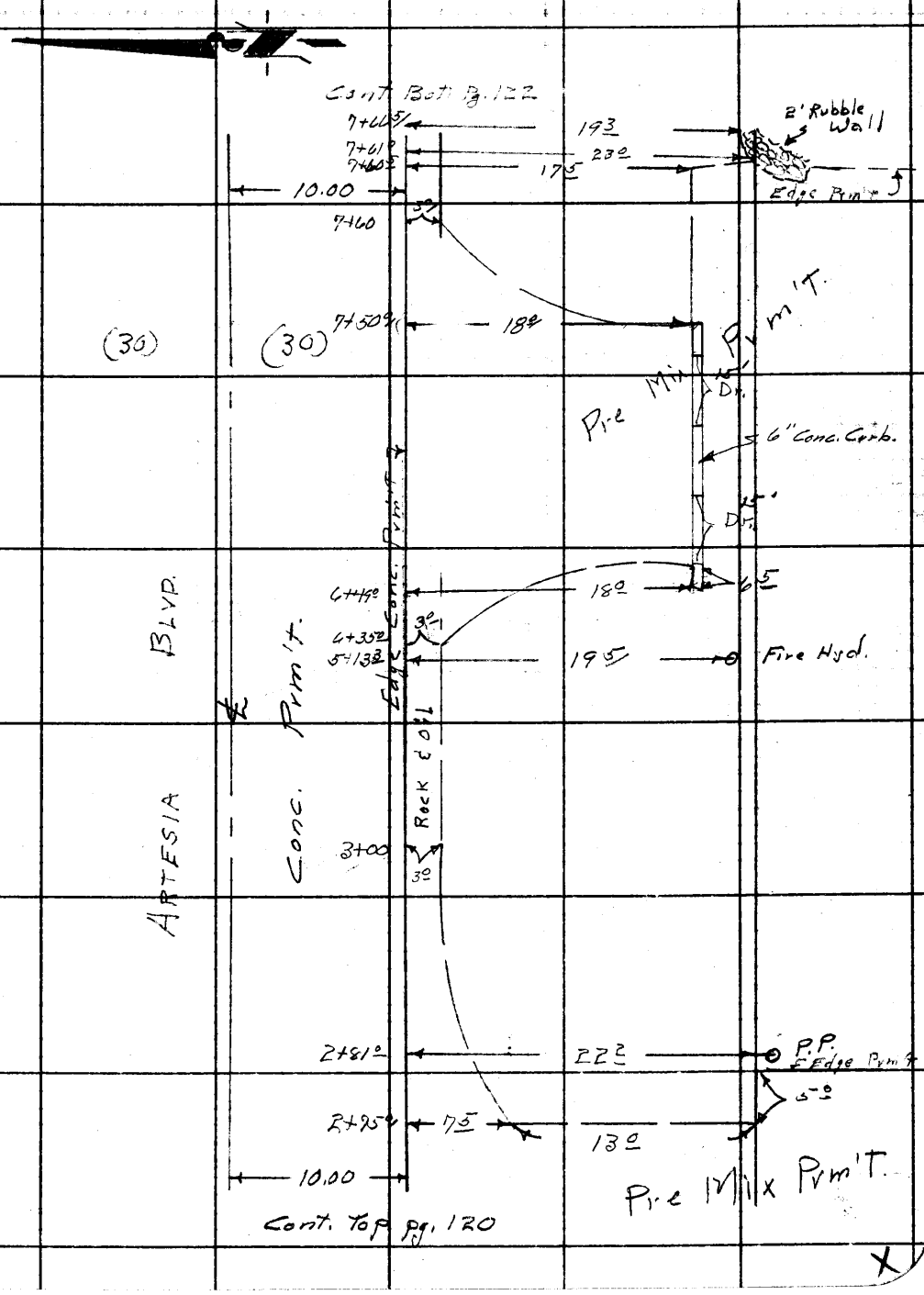

Note: Any Additions or Changes on This Sheet Must be Made or Circled in Red Ink With Date and Name of Person Making Change.

Do not extend this side of this line.

PLEASE RETURN TO
LOS ANGELES COUNTY ENGINEER
700 LOS ANGELES COUNTY ENGINEERING BLDG.

76F309S S&E #247 11-58

F. B. 2199 PG. 122

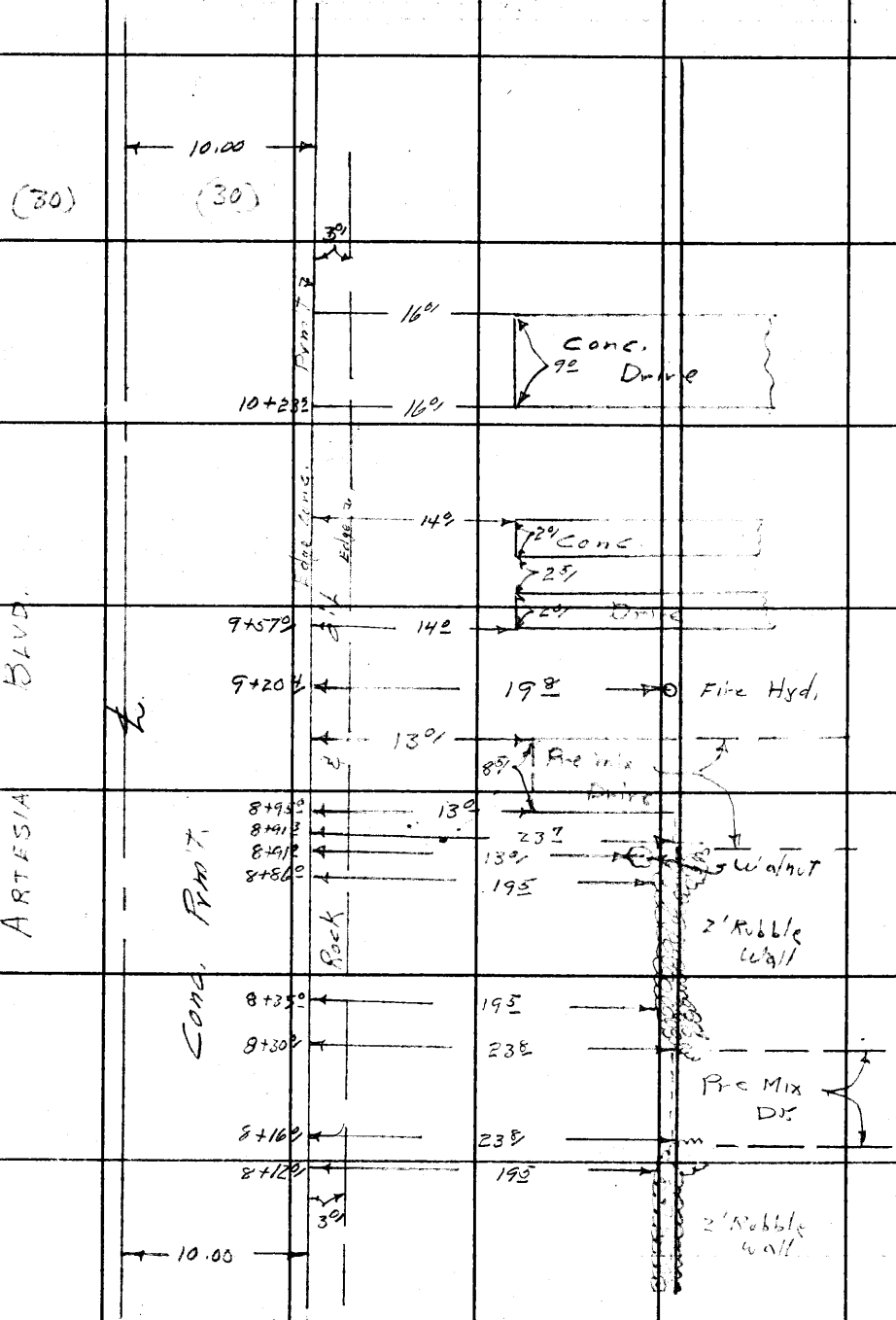

Cont. Top. Pg. 121

X

PLEASE RETURN TO
LOS ANGELES COUNTY ENGINEER
700 LOS ANGELES COUNTY ENGINEERING BLDG.

Do not extend this side of this line.

Note: Any Additions or Changes on This Sheet Must be Made or Circled in Red Ink With Date and Name of Person Making Change.

Notes Ck'd by	Survey of City of Artesia Imp #7
Map No.	JN 4505.14 Tape 0101 Std 65 °F
Office Work	Surveyed by Newman
Checked	Notes Newman Date
Date	Indexed AUG 7 '81 H. E. OTT

F. B. 2199 PG. 123

J.N. 4505.14

City of ARTESIA Improvement #7

CROSS SECTIONS
of the
South Side Artesia Blvd.
From Pioneer Blvd. 900'± East.

Newman
Sandavel
Adams
Moore
Falsey.

Note: Any Additions or Changes on This Sheet Must be Made or Circled in Red Ink With Date and Name of Person Making Change.

PLEASE RETURN TO
LOS ANGELES COUNTY ENGINEER
700 LOS ANGELES COUNTY ENGINEERING BLDG.
Do not extend this side of this line.

76F309S S&E #247 11-58

F. B. 2199 PG. 124

PLEASE RETURN TO
LOS ANGELES COUNTY ENGINEER
700 LOS ANGELES COUNTY ENGINEERING BLDG.

Do not extend this side of this line.

Note: Any Additions or Changes on This Sheet Must be Made or Circled in Red Ink, With Date and Name of Person Making Change.

76L-298 S & E #307—1-56

PLEASE RETURN TO
LOS ANGELES COUNTY ENGINEER
700 LOS ANGELES COUNTY ENGINEERING BLDG.

NOTE: ANY ADDITIONS OR CHANGES ON THIS SHEET MUST BE MADE OR CIRCLED IN RED INK, WITH DATE AND NAME OF PERSON MAKING CHANGE.

Do not extend notes this side of this line.

STATION	B. S.	H. I.	F. S.	ELEV.	So. Side Artesia Blvd.
					(56.944 Adjusted)
B.M.# MV-60	4 65	61 60 ✓		56 95	B.M.# MV-60 Elev [illegible] [illegible] 10' S.W. Cor. Pioneer Blvd & Artesia Blvd. [illegible] N.W. Cor. conc. apron for gas [illegible]
0+00			3 98	57.62 ✓	℄
0+50			3 87	57.73 ✓	℄
1+00			4 21	57.39 ✓	℄ Int. Pioneer
"			4 05	57 55 ✓	L. 100 ℄ Pioneer
			4 68	56 92 ✓	Thence W. 22' edge Prm't
			4 56	57 04 ✓	" E. 22' " "
			4 75	56 85 ✓	Rt. 100' ℄ Pioneer
			5 18	56 42 ✓	thence W. 23' edge Prm't
			5 25	56 35 ✓	" E. 22' "
1+51.5			4 96	56 64 ✓	℄
2+00			5 03	56 57 ✓	℄
			5 10	56 50 ✓	Rt. 10'
			5 36	56 24 ✓	Rt. 19' Gut.
			5 01	56 59 ✓	30' P/L
T.P.			5 23	56 37 ✓	
	4 61	60 98 ✓			

Profile No. ___ Notes Red. ___ Plotted ___ Job No. 4505.14 Division No. 11 F. B. 2199 Pg. 125
Date ___ Date ___ Survey of City of Artesia Imp. #7
X-Sec. No. ___ Notes Chkd. Miller Checked ___ Survey by Newman Notes Newman Date 8-1-61
Date ___ Date ___ Map No. ___ Indexed H F OTT Date ___

76L-298 S & E #307—1-56

PLEASE RETURN TO
LOS ANGELES COUNTY ENGINEER
700 LOS ANGELES COUNTY ENGINEERING BLDG.

NOTE: ANY ADDITIONS OR CHANGES ON THIS SHEET MUST BE MADE OR CIRCLED IN RED INK, WITH DATE AND NAME OF PERSON MAKING CHANGE.

Do not extend notes this side of this line.

STATION	B. S.	H. I.	F. S.	ELEV.	ARTESIA Blvd.
		60 98 ✓			
3+00			4 53	56 45 ✓	℄
			4 61	56 37 ✓	Rt. 10' edge conc.
			4 9	56 1 ✓	19' Gut
			4 1	56 9 ✓	30' P/L
			4 9	56 1 ✓	200'
4+00			4 61	56 37 ✓	℄
			4 69	56 29 ✓	Rt. 10' edge conc.
			5 0	56 0 ✓	19' Gut.
			4 6	56 4 ✓	30' P/L
T.P.			4 77	56 21 ✓	
5+00	5 32	61 53 ✓			
			5 20	56 33 ✓	℄
			5 29	56 24 ✓	Rt 10' edge conc.
			5 7	55 8 ✓	19' Gut
			4 9	56 6 ✓	30' P/L
			5 1	56 4 ✓	200'
6+00			5 30	56 23 ✓	℄
			5 37	56 16 ✓	Rt 10' edge conc.

F. B. 2199 Pg. 126
Job No. 4505.14 Division No. 11 Notes Red Plotted Profile
Survey of City of Artesia Imp. #7 Date Date No. X-Sec.
Survey by Newman Notes Newman Notes Chkd. Miller Checked
Indexed H. E. Ott Date 8-1-61 Date Date No.

76L-298 S & E #307—1-56

PLEASE RETURN TO
LOS ANGELES COUNTY ENGINEER
700 LOS ANGELES COUNTY ENGINEERING BLDG.

NOTE: ANY ADDITIONS OR CHANGES ON THIS SHEET MUST BE MADE OR CIRCLED IN RED INK, WITH DATE AND NAME OF PERSON MAKING CHANGE.

Do not extend notes this side of this line.

STATION	B. S.	H. I.	F. S.	ELEV.	Artesia Blvd.	
		61 53 ✓				
6+00			6 2	55 3 ✓		Rt 19'
			6 3	56 2 ✓	56.113 Adjusted.	30' P/L
T.P. B.M. # MV-61			5 40	56 13 ✓	B.M. # MV-61 Elev. 56.132	F.B. 2199-'07
	4 25	60 33 ✓				
6+49			4 25	56 13 ✓		℄
			4 32	56 06 ✓		Rt. 10'
			4 60	55 78 ✓		28, 8-25-61 Van Rt. ~~18~~ Gut
			4 16	56 22 ✓		" T.C.
7+00			4 29	56 09 ✓		℄
			4 37	56 01 ✓		Rt. 10'
			4 68	55 70 ✓		28 Rt. ~~18~~ Gut "
			4 25	56 13 ✓		" T.C.
			4 2	56 2 ✓		30' P/L
			2 1	58 3 ✓		200'
7+50			4 30	56 08 ✓		℄
			4 38	56 00 ✓		Rt. 10'
			4 73	55 65 ✓		28 Rt. ~~18~~ Gut "
			4 21	56 17 ✓		" T.C.
8+00			4 32	56 06 ✓		℄
			4 36	56 02 ✓		Rt. 10'

Profile Notes Red. Plotted Job No. 4505.14 Division No. 11 F. B. 2199 Pg. 127
No. Date Date Survey of City of Artesia Imp. #7
X-Sec. Notes Chkd. Checked Survey by Newman Notes Newman Date 8-1-61
No. Date Date Map No. Indexed H. E. Ott Date

76L-298 S & E #307—1-56

PLEASE RETURN TO
LOS ANGELES COUNTY ENGINEER
700 LOS ANGELES COUNTY ENGINEERING BLDG.

NOTE: ANY ADDITIONS OR CHANGES ON THIS SHEET MUST BE MADE OR CIRCLED IN RED INK, WITH DATE AND NAME OF PERSON MAKING CHANGE.

Do not extend notes this side of this line.

STATION	B. S.	H. I.	F. S.	ELEV.	ARTESIA BLVD.	
8+00		60.38 ✓				
			4 6	55 8 ✓		R 19'
			3 8	56 6 ✓		R. 28'
			1 9	58 5 ✓		R. 30'
T.P.			4 45	55 93 ✓		
	4 42	60 35 ✓				
9+00			4 38	55 97 ✓	℄	
			4 43	55 92 ✓		Rt. 10'
			4 7	55 7 ✓		Rt. 19
			2 4	58 0 ✓		Rt. 30'
10+00			4 45	55 90 ✓	℄	
			4 52	55 83 ✓		Rt. 10'
			4 9	55 5 ✓		Rt. 19'
			3 4	57 0 ✓		Rt. 30'
11+00			4 58	55 77 ✓	℄	
			4 64	55 71 ✓		Rt. 10'
			5 1	55 3 ✓		Rt. 19'
			4 3	56 1 ✓		Rt. 30'
			3 7	56 7 ✓		Rt. 200'
B.M.# MV-62			3 76	56 59 ✓	B.M.# MV-62 Elev 56.586 F.B. 2199-108 N. Side Artesia Blvd 1000'± E. of Pioneer Blvd. Spk & T. in P.P.# 389948 E. 50' E. of hse # 11937	

F. B. 2199 Pg. 128

Job No. 4505.14 Division No. 11 Notes Red ____ Plotted ____ Profile ____

Survey of City of Artesia Imp. #7 Date ____ Date ____ No. ____

Survey by Newman Notes Newman Notes Chkd. ____ Checked ____ X-Sec. ____

Indexed ____ Date 8-1-61 Date ____ Date ____ No. ____

76L-298 S & E #307—1-56

PLEASE RETURN TO
LOS ANGELES COUNTY ENGINEER
700 LOS ANGELES COUNTY ENGINEERING BLDG.

NOTE: ANY ADDITIONS OR CHANGES ON THIS SHEET MUST BE MADE OR CIRCLED IN RED INK, WITH DATE AND NAME OF PERSON MAKING CHANGE.

Do not extend notes this side of this line.

STATION	B. S.	H. I.	F. S.	ELEV.	
				56 94 ✓	56.944 ✓
B.M.# MV-60	4 68	61 6~~3~~ 2		56 95	B.M.# MV-60 Elev 56.954 F.B. 2199-107 S.E. Cor. Pioneer Blvd & Artesia Blvd P.K. in Lead N.W. Cor. apron for gas pumps.
1+28°			5 08	56.5~~5~~ 4 ✓	Rt. 24.5 [illegible] No. Rim
			5 02	56 ~~61~~ 60	S. Rim
			12 98	48 ~~60~~ 64	N. Inlet. 5.08 Rd 7.23 .67 D. 12.98
			12 78	48 ~~85~~ 84	E. Inlet
			12 97	48 ~~66~~ 65	S. Outlet
B.M.# MV-60			4 ~~72~~ 68	56 94	B.M.# MV-60 Elev 56.954 see above

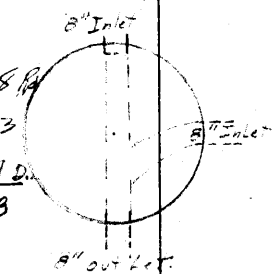

5.05 Rd	5.02 Rd
7.06	7.28
.67 D.	.67 D.
12.78	12.97

Note:

The inverts of this M.H. was checked & double checked & the So. Outlet is 0.01 higher than the No. Inlet. The water is [illegible] South however. W.E. Newman

Profile No. ____ Notes Red. ____ Date ____ Plotted ____ Date ____ Job No. 4606.14 Division No. 11 Survey of City of Artesia Imp #9 F. B. 2199 Pg. 129

X-Sec. No. ____ Notes Chkd. ____ Date ____ Checked ____ Date ____ Survey by Newman Notes Newman Date ____

Map No. ____ Indexed H. F. OTT Date ____

76L-298 S & E #307—1-56

PLEASE RETURN TO
LOS ANGELES COUNTY ENGINEER
700 LOS ANGELES COUNTY ENGINEERING BLDG.

NOTE: ANY ADDITIONS OR CHANGES ON THIS SHEET MUST BE MADE OR CIRCLED IN RED INK, WITH DATE AND NAME OF PERSON MAKING CHANGE.

Do not extend notes this side of this line.

STATION	B. S.	H. I.	F. S.	ELEV.		
J.N. 4505.14 - ARTESIA IMP. NO. 7 (ARTESIA BLVD) 9-6-61						
ELEVATION ON TOP OF 8" (I.D.) C.I.P. WATER LINE.						
℄ INT. OF ARTESIA BLVD. & PIONEER BLVD. =1+00 EAST ON ARTESIA BLVD.						
SEE FB. 2199:120-122						
B.M.M.V. 61				56.12	B.M.M.V. 61 EL.= 56.118 FB. 2199-108	
	5.91	62.03			ARTESIA BLVD., S. SIDE, 600'± E. OF PIONEER BLVD.	
					P.K. IN LEAD IN CB. @ HO. # 11854	
					LT.	℄ RT.
9+20			6.53	55.50		36° RT., TOP C.I.P. (8")
B.M.M.V. 62			5.46	56.57	B.M.M.V. 62 EL.= 56.572 FB. 2199-108	
					ARTESIA BLVD., N. SIDE, 1000' E. OF PIONEER BLVD.	
					BT. SPK. & T. N. SIDE P.P. # 389948 E.	

F. B. 2199 Pg. 130 Job No. 9505.14 Division No. 11 Notes Red Plotted Profile
Survey of ARTESIA IMP. #7 Date No. X-Sec.
Survey by RICHARDS Notes W. A. R. Notes Chkd. Checked
Indexed Date Date No.

Profile No.	Notes Red.	Plotted	Job No. 0301.02	Division No. 11	F. B. 2199 Pg. 131
	Date	Date	Survey of ARTESIA #4 M		
X-Sec. No.	Notes Chkd.	Checked	Survey by RICHARDS	Notes W.H.K.	Date 9-6-61
	Date	Date	Map No.	Indexed	Date

J. N. 0301.02

ARTESIA NO. 4 M

BENCH MARK CORRELATION
BETWEEN
ROAD DEPT. B.M. S.Y. 3423
AND
COUNTY ENGINEER B.M. S.D. 1829

ALSO
INVERT ELEVATIONS OF EXISTING M.H.
ON
ROSETON AVE.
1300' ± NORTH OF ARTESIA BLVD.

STATION	B. S.	H. I.	F. S.	ELEV.
				RD. DEPT. B.M. REF. - "ARTESIA QUAD" 1955 PG. 261
				CO. ENGR. B.M. REF. - E.B. 2519: 21, 22
			See J.N. 4509.35	
		Artesia #4		9-6-61 RICHARDS OCHSNER CROWDER ESQUER

NOTE: ANY ADDITIONS OR CHANGES ON THIS SHEET MUST BE MADE OR CIRCLED IN RED INK, WITH DATE AND NAME OF PERSON MAKING CHANGE.

Do not extend notes this side of this line.

PLEASE RETURN TO
LOS ANGELES COUNTY SURVEYOR
726 LOS ANGELES COUNTY ENGINEERING BLDG.

76L298 S & E #307 9-54

76L298 S & E #307 9-54

PLEASE RETURN TO
LOS ANGELES COUNTY SURVEYOR
726 LOS ANGELES COUNTY ENGINEERING BLDG.

NOTE: ANY ADDITIONS OR CHANGES ON THIS SHEET MUST BE MADE OR CIRCLED IN RED INK, WITH DATE AND NAME OF PERSON MAKING CHANGE.

Do not extend notes this side of this line.

F. B. 2199 Pg. 132 | Job No. 0301.02 | Division No. 11 | Notes Red. | Plotted | Profile No.
Survey of ARTESIA #4 AND | Date | Date | X-Sec. No.
Survey by RICHARDS | Notes | Notes Chkd. | Checked
Indexed | Date | Date | Date | No.

STATION	B. S.	H. I.	F. S.	ELEV.	SOUTH ON PIONEER	
(FD.) B.M. S.Y. 3424	(OUT	BY CONST.)		65.772	B.M. S.Y. 3424 EL. = 65.772 QUAD (1955.) PIONEER BLVD. & 166TH ST., N.E. COR. L. & B.N. IN S. END OF GAS STATION ISLAND	RD. DEPT. B.M. - ARTESIA
(FD.) B.M.S.Y. 3423				64.362	B.M.S.Y. 3423 EL. = 64.362 QUAD. (1955.) PIONEER BLVD. & ARKANSAS ST., N.W. COR. L. & B.N. 1° N. OF N. END C.R.	RD. DEPT. B.M. ARTESIA
	4.100	68.462				
T. P.			5.185	63.277		
	3.243	66.520				
T. P.			4.062	62.458	—— (WEST THRU SUBDIVISION)	
	3.912	66.370				
T. P.			3.895	62.475	——	
	4.378	66.853				
T. P.			5.182	61.671	——	
(FD) B.M.S.D. 1830	3.612	65.283				
			6.248	59.035	B.M.S.D. 1830 EL. = 58.748 F.B. 2519-22 J.N. 6253.30 815'± E. ALONG A FENCE FR. THE N. END OF ROSETON AVE., & 1345'± N. OF ARTESIA BLVD., 2° N. C.L. EN. COR. AT S.W. COR. OF TRAILER COURT. (1959)	
	5.848	64.883				
T. P.			4.798	60.085		
	4.818	64.903				
T. P.			4.775	60.128	STD. PRE-CAST B.M. MON. UP. A"	
	4.957	65.085				

59.035 - 1955
58.748 - 1959
.287 HIGH

76L298 S & E #307 9-54

PLEASE RETURN TO
LOS ANGELES COUNTY SURVEYOR
726 LOS ANGELES COUNTY ENGINEERING BLDG.

NOTE: ANY ADDITIONS OR CHANGES ON THIS SHEET MUST BE MADE OR CIRCLED IN RED INK, WITH DATE AND NAME OF PERSON MAKING CHANGE.

Do not extend notes this side of this line.

59.190-1955
58.924-1959
0.266 high

STATION	B. S.	H. I.	F. S.	ELEV.		
(FD.)		65.085				
B.M.S.D.1829			5.895	59.190	B.M.S.D.1829 EL.=58.924 FB. 2519-22 J.N. 6253.30 ROSETON AVE., 1300'± N. ARTESIA BLVD. STD. PRECAST B.M. MON. UP 4" 10° N. P.P. # 395266 E (1959)	
B.M	590	6482		58.92	BM.SD 1829	
S.S.M.H. ON ROSETON AVE., 1300'± N. OF ARTESIA BLVD.						
	S.S.M.H.		5.72	59.37	S. RIM	
			5.72	59.37	N. "	
8' Inlet N			14.31	50.78	50.51 / 50.23 = 1959 Adj	Plan = 50.34 calc; EMH = 50.33 per Plan
8 Outlets			14.59	50.50	on 1955 Adj	Plan = 50.32 calc
B.M. SD 1829				59.190	B.M. SD 1829	shown above
	4.145	63.335				
			3.98	59.36	M.H. RIM. (CHECK)	
T.P.			4.955	58.380	—	
(FD.)	5.175	63.555				
B.M.S.D.1828			5.365	58.190	B.M.S.D.1828 EL.= 57.917 FB. 2519-21 ROSETON AVE., E. SIDE, N. OF ARTESIA BLVD. BT. SPK. IN N.W. COR. WALK TO HO.# 17208 (1959)	

S		N
8.20	MEAS.	7.92 M
.67	DIA.	.67 8" P
5.72	ROD.	5.72 Rod
14.59		14.31

58.190-1955
57.917-1959
0.273 high

Profile No. ___ Notes Red. ___ Plotted ___ Job No. 0301.02 Division No. 11 F. B. 2199 Pg. 133
X-Sec. No. ___ Date ___ Date ___ Survey of ARTESIA #4 N
Notes Chkd. ___ Checked ___ Survey by RICHARDS Notes W.A.P. Date 9-16-61
Date ___ Date ___ Map No. ___ Indexed ___ Date ___

76L298 S & E #307 9-54

PLEASE RETURN TO
LOS ANGELES COUNTY SURVEYOR
726 LOS ANGELES COUNTY ENGINEERING BLDG.

NOTE: ANY ADDITIONS OR CHANGES ON THIS SHEET MUST BE MADE OR CIRCLED IN RED INK, WITH DATE AND NAME OF PERSON MAKING CHANGE.

Do not extend notes this side of this line.

STATION	B. S.	H. I.	F. S.	ELEV.	PIONEER BLVD.	
(FD)	B.M. S.Y. 3423 TO B.M. S.Y. 3422					
B.M. S.Y. 3423				64,362	B.M. S.Y. 3423 EL.=64.362	RD. DEPT. B.M. ARTESIA
	3.220	67.582			QUAD. (1955) PIONEER BLVD. & ARKANSAS ST., N.W. COR. L. & B.N. 1° N. OF N. END. C.R	
T. P.			4.775	62.807		
	4.553	67 360				
T. P.			4.977	62383	—	
	4.922	67 305				
B.M. S.Y. 3422			3995	63,310	B.M. S.Y. 3422 EL.=63.284	RD. DEPT. B.M.
					ARTESIA QUAD. (1955) PIONEER BLVD., W. SIDE.	
					L. ST. IN N.E. COR. OF CONC. SLAB TO STORE	
					# 16917	

F. B. 2199 Pg. 134 Job No. 0301.02 Division No. 11 Notes Red. Plotted Profile
Survey of ARTESIA #4 N. Date Date No.
Survey by RICHARDS Notes W.A.R. Notes Chkd. Checked X-Sec.
Indexed Date Date Date No.

NOTES RED. JOB NO. 4701.14 SURVEY OF Woolley Street & R/W F. B. 2[illegible] PG. 141
DATE SURVEY BY A. Carrasco
NOTES CHKD. NOTES BY [illegible] Spriggs DATE 10-[illegible]-61
DATE INDEXED H. E. On DATE [illegible] 2 '61

C.I. 4701.14

Woolley Street & Other Right of Way

Bench Levels

Rods #25 & 26

Carrasco
Spriggs
Lybrand
Bir Levi

indexed 11-7-61

DESCRIPTION	ADJ. ELEV.	3RD RUN	2ND RUN	DIFF.	1ST RUN	B.M.

NOTE: ANY ADDITIONS OR CHANGES ON THIS SHEET MUST BE MADE OR CIRCLED IN RED INK, WITH DATE AND NAME OF PERSON MAKING CHANGE.

Do not extend notes this side of this line

PLEASE RETURN TO
LOS ANGELES COUNTY ENGINEER
700 LOS ANGELES COUNTY ENGINEERING BLDG.

76S420 S & E-353 9-55

768420 S & E-353 9-55

PLEASE RETURN TO
LOS ANGELES COUNTY ENGINEER
700 LOS ANGELES COUNTY ENGINEERING BLDG.

NOTE: ANY ADDITIONS OR CHANGES ON THIS SHEET MUST BE MADE OR CIRCLED IN RED INK, WITH DATE AND NAME OF PERSON MAKING CHANGE.

Do not extend notes this side of this line

B.M.	1ST RUN	DIFF.	2ND RUN	3RD RUN	ADJ. ELEV.	DESCRIPTION
Fd B.M.T.E.991	443.231 ✓					B.M.T.E. 991 Elev. 443.231 F.B. 1588-266
+	6.658		6.547			Barela Ave (E. Side) & Craig Lee St.
π	449.889 ✓	+ 4.026	+ 4.030			Bt. Spk in Cb. 5' South of ℄ Prod.
−	2.632		2.517			
T.P.	447.257 ✓					
+	5.574		5.533			
π	452.831 ✓	+ 1.865	+ 1.866			
Fd	3.709		3.667			
B.M.T.E.992	449.122 ✓				449.121	B.M.T.E.992 Elev. 449.121 F.B. 1588-266
+	5.971		5.801			Barela Ave. E. Side & Nala Ave
π	455.093 ✓	+ 2.526	+ 2.527	+2.528		Bt. Spk in Cb. 5' North of ℄ Prod.
−	3.445		3.274			
set BM-MV-7	451.648 ✓				451.648	BM-MV-7 Elev. FB 2199-142
+	5.639		5.490			Barela Ave & Woolley St. S.E. Cor
π	457.287 ✓	+ 0.788	+ 0.789	+.790		Bt. Sp in cb. 5' E of E end C.R.
−	4.851		4.701			
TP	452.436 ✓					
+	3.306		3.257			
π	455.742 ✓	− 3.311	− 3.312	−3.310		
−	6.617		6.569			
set BM-MV-8	449.125 ✓				449.129	BM-MV-8 Elev. FB 2199-142
+	6.482		6.398			Woolley St. East End
π	455.607 ✓	+ 3.313	+ 3.310	+3.313		Bt. Sp. in N.E. Cor Conc Drive in Front of F
−	3.169		3.088			House # 9744
TP	452.438 ✓					
+	4.919		4.851			
π	457.357 ✓	− 0.790	− 0.788	−.789		
−	5.709		5.639			
TP	451.648 ✓					

NOTES RED. ____ DATE ____
NOTES CHKD. ____ DATE ____
DATE ____ DATE ____
JOB NO. 71 d.14 SURVEY OF Wiley Dist. 8/14
SURVEY BY A. Cavazos
NOTES BY ____
INDEXED ____
F.B. 2199 PG. 142

765420 S & E-353 9-55

PLEASE RETURN TO
LOS ANGELES COUNTY ENGINEER
100 LOS ANGELES COUNTY ENGINEERING BLDG.

NOTE: ANY ADDITIONS OR CHANGES ON THIS SHEET MUST BE MADE OR CIRCLED IN RED INK, WITH DATE AND NAME OF PERSON MAKING CHANGE.

Do not extend notes this side of this line

B.M.	1ST RUN	DIFF.	2ND RUN	3RD RUN	ADJ. ELEV.	DESCRIPTION
TP	451.648					
+	3.213		3.157			
π	454.861	- 2.527	-2.527	-2.526		
-	5.740		5.678			
TP	449.121					
+	3.201		3.115			
π	452.322	- 2.263	2.263	-2.262		
-	5.464		5.378			
TP	446.858				446.865	Val St & Barela Bt Spin Pkng @ E.C. Fnd N.E. Curb Return
+	5.637		5.578			
π	452.495	-0.417	0.420	-.417		
-	6.054		5.998			
TP	446.441					
+	4.597		4.525			
π	451.038	- 1.023	1.022	-1.022		
-	5.620		5.547			
TP	445.418					
+	4.215		4.130			
π	449.633	- 2.017	2.019	-2.017		
-	6.232		6.149			
TP	443.401					
+	5.314		5.230			
π	448.715	+ 1.752	1.753	+1.754		
Fd	3.562		3.477			
BMTE304	445.153				445.163	BM TE304 Elev. 445.163 FB 1488-89 Golden West Ave. & Val St., SE Cor Bt. Sp. in curb 14' E. of E. end curb return.

NOTES RED _____ JOB NO. 4100.14 SURVEY OF Hooper St. Adjustment
DATE _____ SURVEY BY A. Carvalho
NOTES CHKD. _____ NOTES BY _____ DATE _____
DATE _____ INDEXED _____ DATE NOV 2 '81

F. B. 2198 PG. 143

F. B. 2199 PG. 144

JOB NO. 1701.1A SURVEY OF Woodley St. & Other R/W. NOTES RED. _____

SURVEY BY A. Carvasco DATE _____

NOTES BY Homer 29 1995 DATE 10- -61 NOTES CHKD. _____

INDEXED _____ DATE _____ DATE _____

B.M.	1ST RUN	DIFF.	2ND RUN	3RD RUN	ADJ. ELEV.	DESCRIPTION

768420 S & E-353 9-55

PLEASE RETURN TO

LOS ANGELES COUNTY ENGINEER

700 LOS ANGELES COUNTY ENGINEERING BLDG.

Do not extend notes this side of this line

NOTE: ANY ADDITIONS OR CHANGES ON THIS SHEET MUST BE MADE OR CIRCLED IN RED INK, WITH DATE AND NAME OF PERSON MAKING CHANGE.

PWFB 1526 2940

Notes Ck'd by	Survey of Woolley St. SS.
Map No.	JN 4701.14 Tape 161 Std 68 °F
Office Work	Surveyed by Dougherty
Checked	Notes Dougherty Date 10-23-61
Date	Indexed H. E. ON MAY 2 '61

F. B. ~~2199~~ PG. ~~145~~

J.N. 4701.14

Woolley St Sanitary Sewer.
(Temple City Improvement #1)

from. Borela Ave 660' to
the east.

10-23-61

Ref.
F.B 1747

Dougherty
Carrasco
Spriggs.
Adams.

Note: Any Additions or Changes on This Sheet Must be Made or Circled in Red Ink With Date and Name of Person Making Change.

Do not extend notes this side of this line.

RETURN TO
LOS ANGELES COUNTY ENGINEER
00 LOS ANGELES COUNTY ENGINEERING BLDG.

763098 CE #247—7-53

PWFB 1526

F. B. ~~2199~~ PG. ~~146~~

2944 , 2945

Index

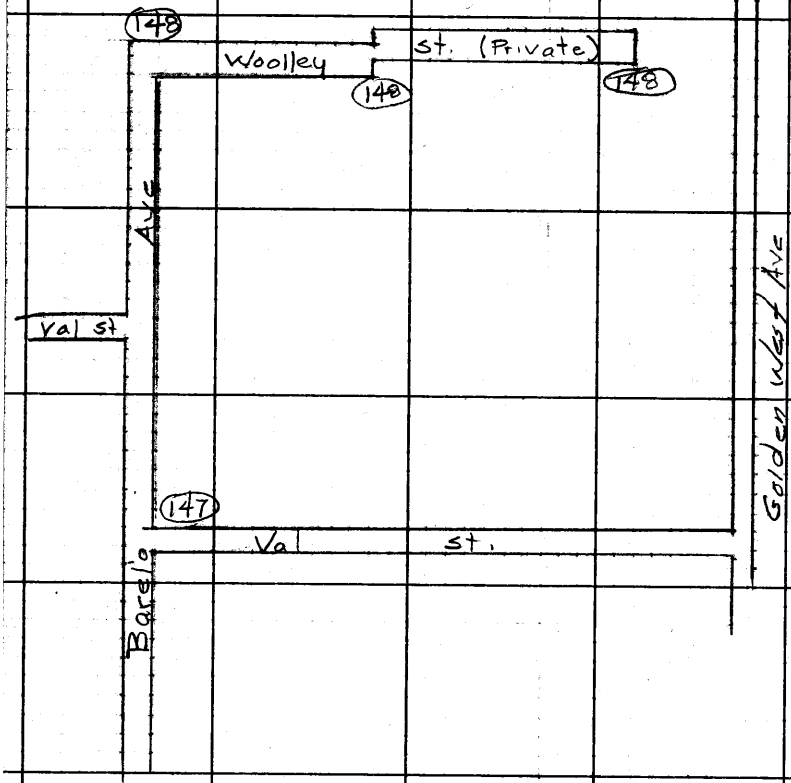

RETURN TO
LOS ANGELES COUNTY ENGINEER
700 LOS ANGELES COUNTY ENGINEERING BLDG.

Do not extend notes this side of this line.

Note: Any Additions or Changes on This Sheet Must be Made or Circled in Red Ink With Date and Name of Person Making Change.

PWFB 1526

2946

Notes Ck'd by	Survey of Walley St. SS
Map No.	JN 4701.41 Tape 161 Std 68 °F
Office Work	Surveyed by Dougherty
Checked	Notes Dougherty Date 10-23-61
Date	Indexed H. E. OR 2 '61

F. B. 2199 Pg. 147

C-4

W.S. 44

Cont. on Rt pg. 148

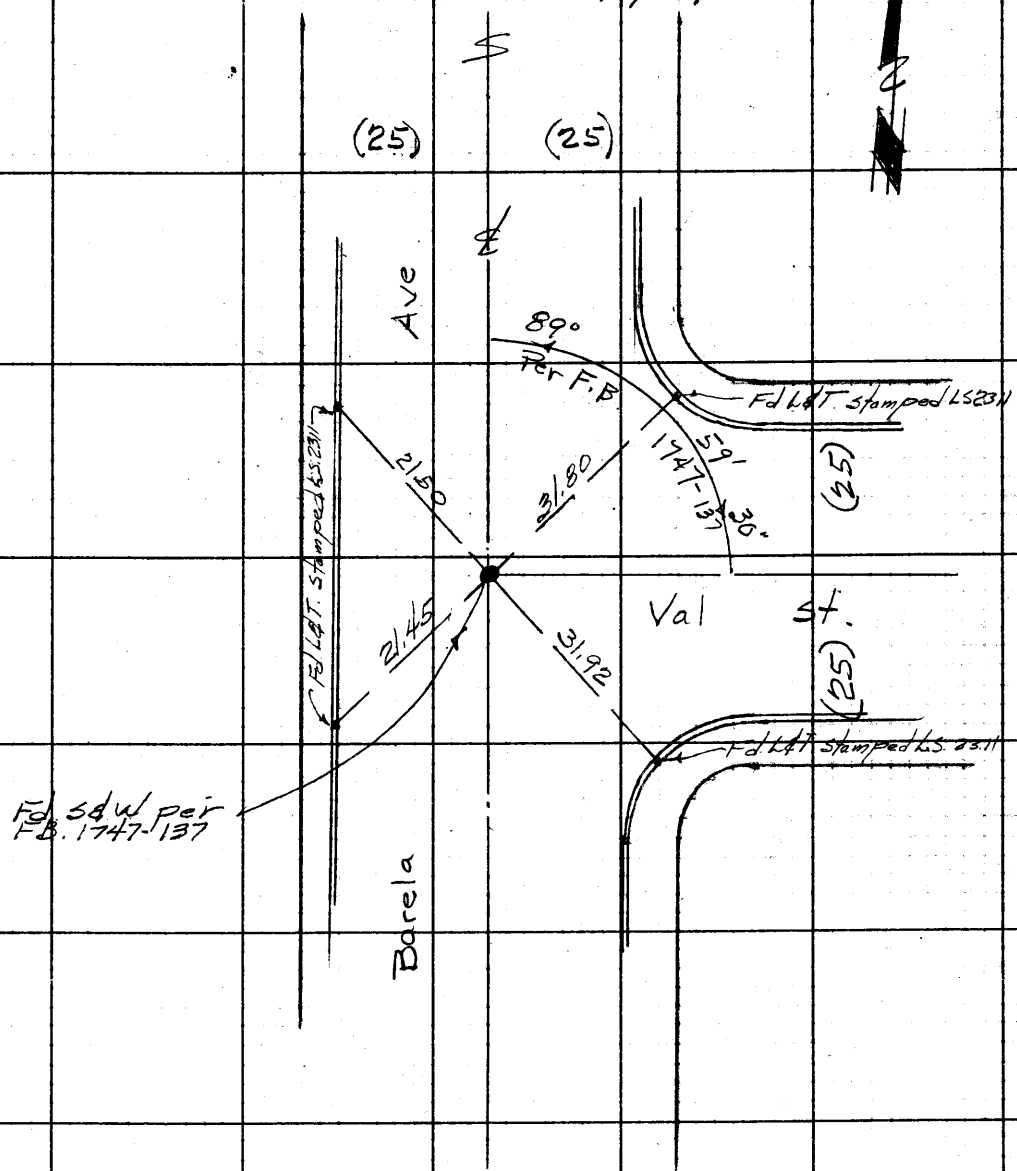

Note: Any Additions or Changes on This Sheet Must be Made or Circled in Red Ink With Date and Name of Person Making Change.

Do not extend notes this side of this line.

RETURN TO
LOS ANGELES COUNTY ENGINEER
00 LOS ANGELES COUNTY ENGINEERING BLDG.

763098 CE #247—7-53

PWFB 1526 2947, 2948

F. B. ~~2199~~ Pg. ~~148~~

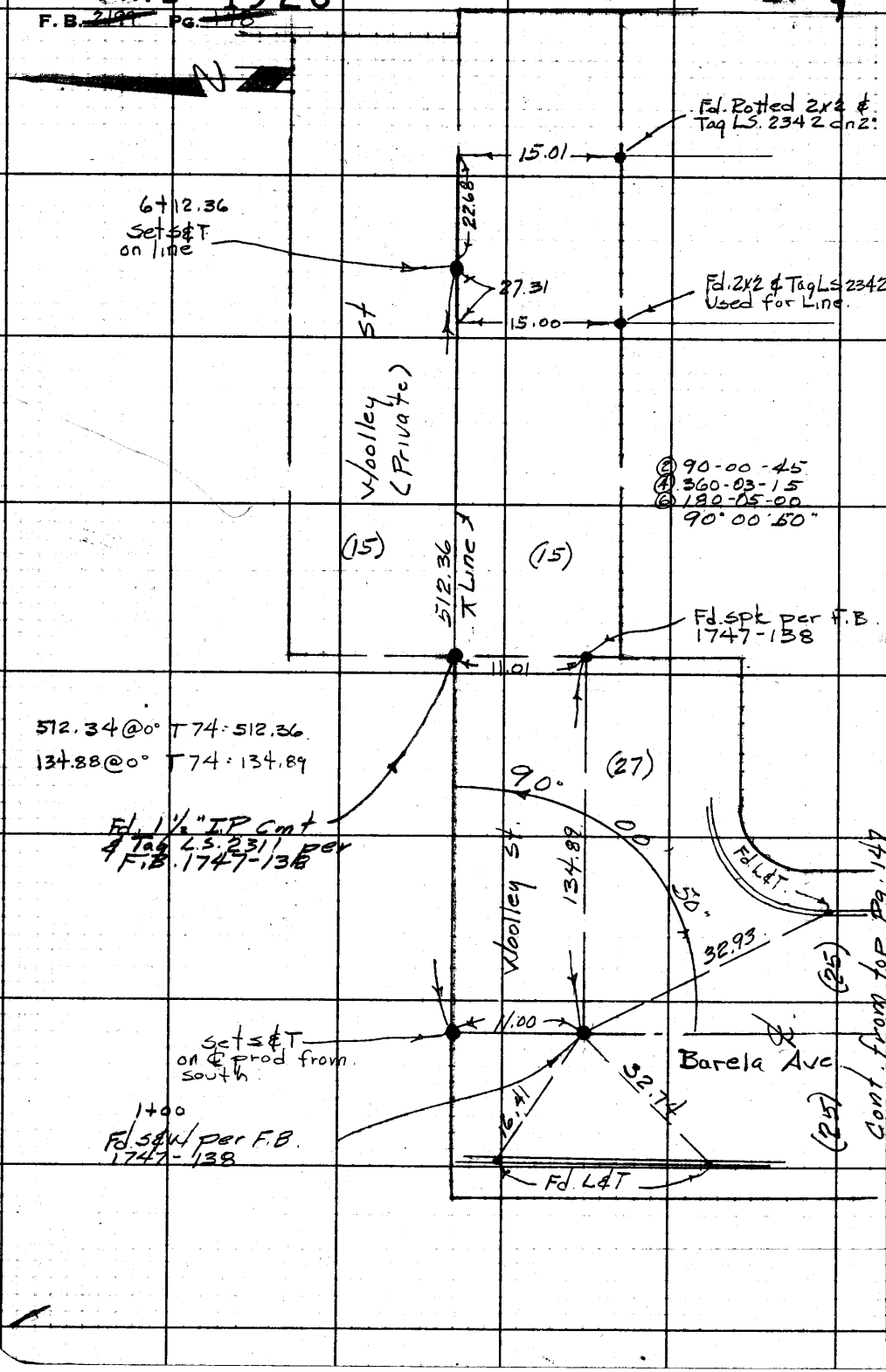

W.S. 44

C-4

RETURN TO
LOS ANGELES COUNTY ENGINEER
700 LOS ANGELES COUNTY ENGINEERING BLDG.

Do not extend notes this side of this line.

Note: Any Additions or Changes on This Sheet Must be Made or Circled in Red Ink With Date and Name of Person Making Change.

Notes Ck'd by	Survey of Wooley St. & other R/W
Map No.	JN 4701.14 Tape Std °F
Office Work	Surveyed by A. Carrasco
Checked	Notes H. Spriggs Date 10-61
Date	Indexed H. E. OTT

F. B. 2199 PG. 149

C.I. 4701.14

Wooley Street & Other R/W.

Locating Improvement on Wooley Ave

From

Barela Ave

Easterly 660 ±

℄ & B.M. Data as Per

F.B. 1747-138

F.B. 1588-266

Carrasco

Spriggs

Lybrand

Birlew

Note: Any Additions or Changes on This Sheet Must be Made or Circled in Red Ink With Data and Name of Person Making Change.

Do not extend notes this side of this line.

RETURN TO
LOS ANGELES COUNTY ENGINEER
700 LOS ANGELES COUNTY ENGINEERING BLDG.

76F3095 CE #247—3-57

RETURN TO
LOS ANGELES COUNTY ENGINEER
700 LOS ANGELES COUNTY ENGINEERING BLDG.

Note: Any Additions or Changes on This Sheet Must be Made or Circled in Red Ink With Date and Name of Person Making Change.

Do not extend notes this side of this line.

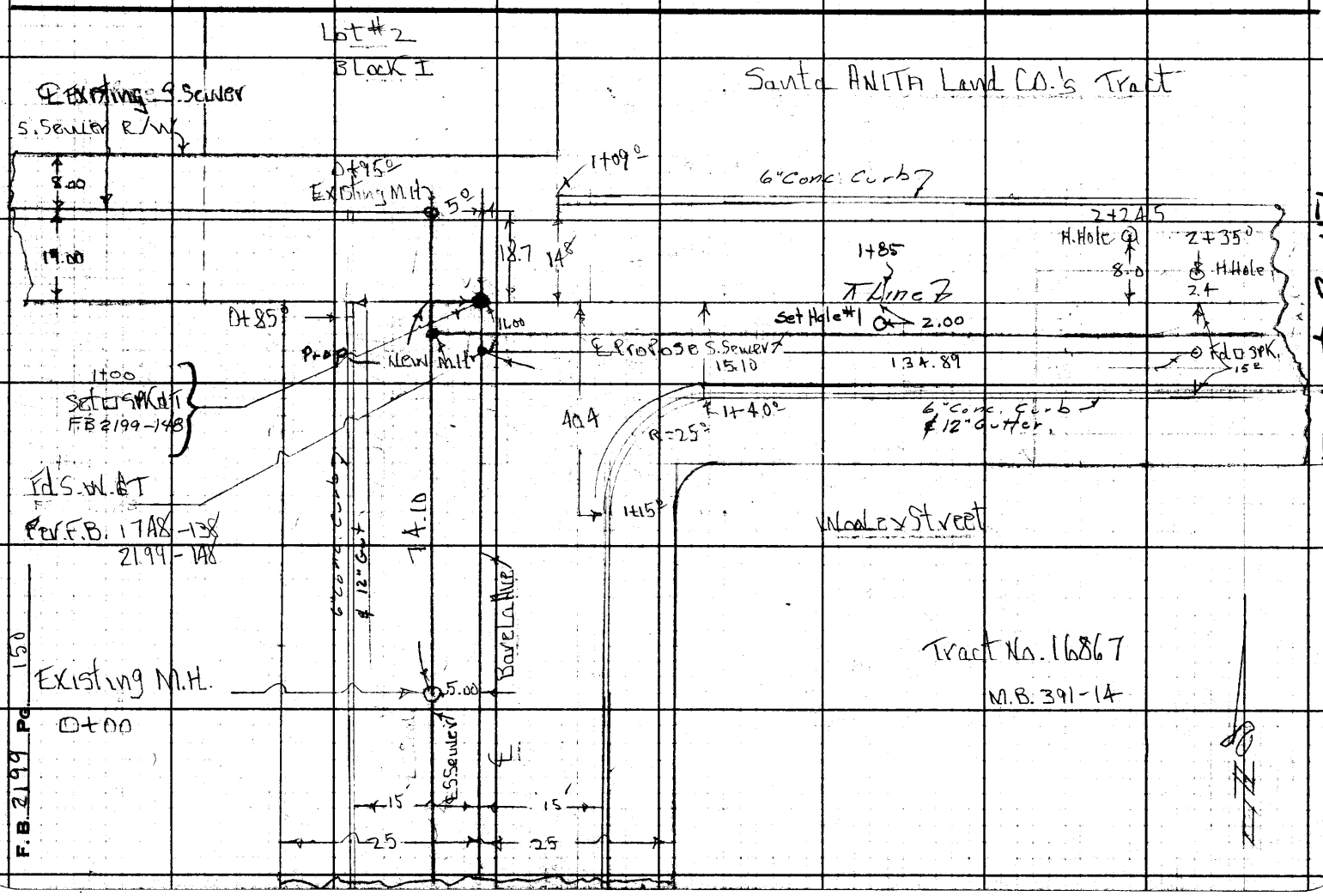

Notes Ck'd by	Survey of Woolley St. 5.5
Map No.	JN 4701.14 Tape 161 Std 68 °F
Office Work	Surveyed by Dougherty
Checked	Notes Dougherty Date 10-23-61
Date	Indexed H. E. Ott

F. B. 2199 Pg. 151

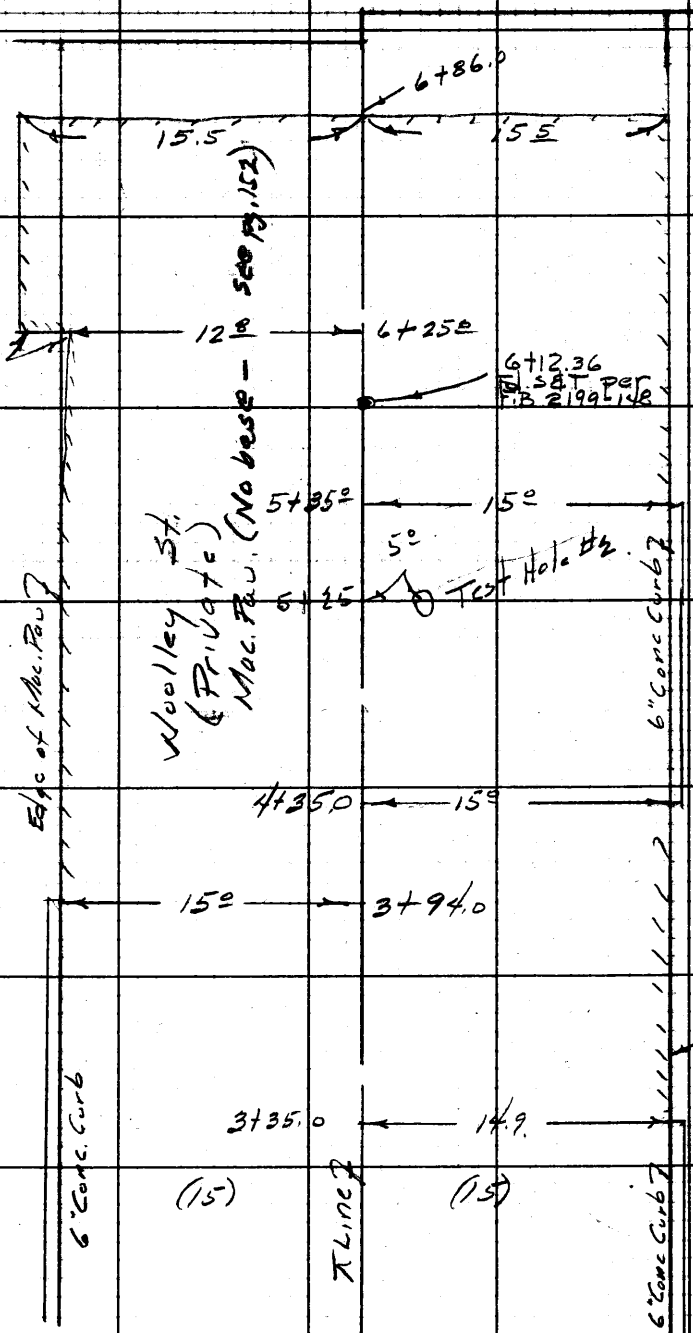

Cont. from bot Pg 150

Note: Any Additions or Changes on This Sheet Must be Made or Circled in Red Ink With Date and Name of Person Making Change.

Do not extend notes this side of this line.

RETURN TO
LOS ANGELES COUNTY ENGINEER
900 LOS ANGELES COUNTY ENGINEERING BLDG.

768098 CE #247 7-59

F. B. 2199 Pg. 152

Test Hole #1
1+85 Rt 2.00

Surface

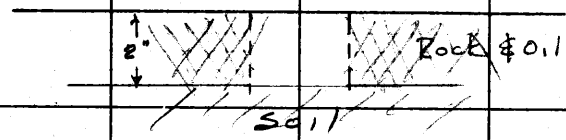

Test Hole #2
5+25 Rt .52

Surface



RETURN TO
LOS ANGELES COUNTY ENGINEER
700 LOS ANGELES COUNTY ENGINEERING BLDG.

Do not extend notes this side of this line.

Note: Any Additions or Changes on This Sheet Must be Made or Circled in Red Ink With Date and Name of Person Making Change.

Profile	Notes Red.	Plotted	Job No. 4701.14	Division No. 11	F. B. 2179	Pg. 153
No.	Date	Date	Survey of Wooley St. & Other R/W.			
X-Sec.	Notes Chkd.	Checked	Survey by A. Carrasco	Notes H.S.	Date NOV 2 '61	
No.	Date	Date	Map No.	Indexed H. E. OTI	Date	

C.I. 4701.14

Wooley Street & Other R/W.

Profile & Cross-Sections
& Invert Elev. Check
on

Wooley St. & Other R/W.

From

Barela Ave, Easterly

STATION	B. S.	H. I.	F. S.	ELEV.
				Carrasco
				Spriggs
				Lybrand
				Birlew

NOTE: ANY ADDITIONS OR CHANGES ON THIS SHEET MUST BE MADE OR CIRCLED IN RED INK, WITH DATE AND NAME OF PERSON MAKING CHANGE.

PLEASE RETURN TO
LOS ANGELES COUNTY ENGINEER
700 Los Angeles County Engineering Bldg.

Do not extend notes this side of this line.

76L-298 S & E #307—1-56

76L-298 S & E #307—1-56

PLEASE RETURN TO
LOS ANGELES COUNTY ENGINEER
700 LOS ANGELES COUNTY ENGINEERING BLDG.

NOTE: ANY ADDITIONS OR CHANGES ON THIS SHEET MUST BE MADE OR CIRCLED IN RED INK, WITH DATE AND NAME OF PERSON MAKING CHANGE.

Do not extend notes this side of this line.

STATION	B. S.	H. I.	F. S.	ELEV.	Woolley St lt ℄ rt	
B.M.M.V.7				451.65	B.M. M.V.7 Elev. 451.648 F.B. 2199-142	
					Barela Ave & Woolley St. S.E. Cor	
					Bt Spkin Curb. 5' E. of E. end C.R.	
S.S. M.H. 0+95 Rt. 74°	5' W. E of Barela Ave				Elev. Top M.H. Rim	450.29
					Meas. Top Rim to Top inside Pipe	8.32
	8" Inlet N.			~~441.97~~	441.30 Van ✓	441.97
N. Rim 0+0+95 Rt. 74°	8" Outlet S.			~~441.84~~	441.12 Van ✓	0.67
					Inlet Invert Elev.	441.30 ✓
					Elev. Top Rim M.H.	450.29
					Meas. Bt Top Rim M.H. & Top inside Pipe	8.45
						441.84
					Dia. of Pipe	0.67
					Outlet invert (South)	441.17 ✓
0+95.0 S.S. M.H. Lt. 18.7					Elev. Top M.H. Rim	452.12
					Meas. Top Rim to Top inside Pipe	8.05
	8" Inlet West			443.40 ✓		444.07
					Dia. Pipe	0.67
	8" Outlet South			443.18 ✓	Inlet Invert Elev. from the West	443.40 ✓

F. B. 2199 PG. 154 Job No. A701.14 Division No. 11 Notes Red. Plotted Profile
Survey of Woolley Ave & Other R/W Date Date No. X-Sec.
Survey by A. Carrasco Notes Homer Sriggs Notes Chkd. Checked
Indexed Date Date No.

76L-298 S & E #307—1-56

PLEASE RETURN TO
LOS ANGELES COUNTY ENGINEER
700 LOS ANGELES COUNTY ENGINEERING BLDG.

NOTE: ANY ADDITIONS OR CHANGES ON THIS SHEET MUST BE MADE OR CIRCLED IN RED INK, WITH DATE AND NAME OF PERSON MAKING CHANGE.

Do not extend notes this side of this line.

STATION	B. S.	H. I.	F. S.	ELEV.	Woolley St (Cont) Lt. ℄ Rt	
0+95.0 M.H.					Elev. Top M.H. Rim	452.12
4.18.7					Meas. Top M.H. Rim to Top inside Pipe	8.27
						443.85
					Dia. of Pipe	0.67
					Outlet invert Elev. (South)	443.18
Fd. BM. MV7				451 65		
0+85.				451 80	℄ T.C. } N. end Curb.	
"				451 13	℄ Gut. }	
1+00.				452 42	15 T.C.	
1+00				451 1	℄	
				451 15	SE Cor. Barela St & Woolley St. S.C.R. T.C.	
				450 50	" " " " Gut.	
				451 60	" " " " E.C.R. T.C.	
				450 94	" " " " Gut.	
2+00				451 9	℄	
2+20				456 4	150 B.L.L.	
2+35.				452 1	℄	
				451 58	15' Gut } East end Conc Gut.	
				452 25	" T.C. }	
				452 88	15' T.C.	
				452 4	150 B.L.L.	

Profile No. ____ Notes Red. ____ Plotted ____ Job No. 47101.14 Division No. 11 F. B. 21 Pg. 155
X-Sec. No. ____ Date ____ Date ____ Survey of Woolley Ave & Other R/W.
Notes Chkd. ____ Checked ____ Survey by A. Cannon Notes ____ Date ____
Map No. ____ Date ____ Indexed H. E. Ott Date ____

76L-298 S & E #307—1-56

PLEASE RETURN TO
LOS ANGELES COUNTY ENGINEER
700 LOS ANGELES COUNTY ENGINEERING BLDG.

NOTE: ANY ADDITIONS OR CHANGES ON THIS SHEET MUST BE MADE OR CIRCLED IN RED INK, WITH DATE AND NAME OF PERSON MAKING CHANGE.

Do not extend notes this side of this line.

STATION	B. S.	H. I.	F. S.	ELEV.	Woolley St (Cont) Lt.	℄ Rt
3+00				4531		℄
				45341		15' T.C.
				45348	15' T.C.	
3+23 ①				45324		15 T.C. (12' West of end)
3+94				4521		℄
				4519		15' E Pav.
				4507		150 BLL.
				4518	15 Gut. } End Ch.	
				45255	15 T.C. } End Ch.	
				4537	150 B.LL.	
4+35				4512		15' Gut.
				45197		15' T.C.
5+00				4509		℄
				45115		15' T.C.
				4506	15' Ed. Pav.	
5+22.				4503		15 Gut } 13' w/ end curb.
				45091		15 TC. } 13' w/ end curb.
6+00				4498		℄
				4495		15' E.P.
				4496	15 E.P.	

F. B. 2199 Pg. 156

Job No. A701.14 Division No. 11 Notes Red Plotted Profile

Survey of Woolley Ave & Other R/W Date No. X-Sec.

Survey by A. Carrasco Notes Homer Sept 1995 Notes Chkd. Checked

Indexed Date Date No.

76L-298 S & E #307—1-56

PLEASE RETURN TO
LOS ANGELES COUNTY ENGINEER
700 LOS ANGELES COUNTY ENGINEERING BLDG.

NOTE: ANY ADDITIONS OR CHANGES ON THIS SHEET MUST BE MADE OR CIRCLED IN RED INK, WITH DATE AND NAME OF PERSON MAKING CHANGE.

Do not extend notes this side of this line.

STATION	B. S.	H. I.	F. S.	ELEV.		
Fd. BM, MV-8				449.15	BM, MV8 Elev = 449.125 F.B. 2199-142	
6+86				449.1	℄	
				448.8		15.5 Cor. Pav.
				449.4	15.5 Cor Pav.	
7+00				447.5		Rt 150 BLL
				451.9	Lt 150 BLL	
Fd. BM MV-8				449.13	BM MV8 Elev. 449.125 F.B. 2199-142.	
					Woolley St. East end.	
					Bt Spk in N.E. Cor Conc Drive	
					in Front of Ho # 9744	

Profile Notes Red. ____ Plotted ____ Job No. 470114 Division No. 11 F. B. 2199 Pg. 157
No. ____ Date ____ Date ____ Survey of Woolley S.S.
X-Sec. Notes Chkd. ____ Checked ____ Survey by JND Notes JND Date Mar 23 61
No. ____ Date ____ Date ____ Map No. ____ Indexed H. E. OTT Date NOV 2 61

F. B. 2199 Pg. 158

Job No. Division No. Notes Red. Plotted Profile

Survey of Date Date No.

Survey by Notes Notes Chkd. Checked X-Sec.

Indexed Date Date Date No.

STATION	B. S.	H. I.	F. S.	ELEV.

Do not extend notes this side of this line.

PLEASE RETURN TO

LOS ANGELES COUNTY ENGINEER

700 LOS ANGELES COUNTY ENGINEERING BLDG.

NOTE: ANY ADDITIONS OR CHANGES ON THIS SHEET MUST BE MADE OR CIRCLED IN RED INK, WITH DATE AND NAME OF PERSON MAKING CHANGE.

76L-298 S & E #307—1-56

NOTES RED _____ JOB NO. 0301.02 SURVEY OF ARTESIA IMP. NO. 9 F. B. 2199 PG. 165
DATE _____ SURVEY BY RICHARDS
NOTES CHKD. _____ NOTES BY W.A.R. DATE 3-2-62
DATE _____ INDEXED H. E. OTT DATE MAR 29 '62

DESCRIPTION	ADJ. ELEV.	3RD RUN	2ND RUN	DIFF.	1ST RUN	B.M.
J. N. 0301.02						
BENCH LEVELS						
FOR						
ARTESIA IMPROVEMENT NO. 9						
(GRIDLEY RD.)						
J.N. 4506.14						
		RICHARDS OCHSNER TURRILL CROWDER				

Do not extend notes this side of this line

NOTE: ANY ADDITIONS OR CHANGES ON THIS SHEET MUST BE MADE OR CIRCLED IN RED INK, WITH DATE AND NAME OF PERSON MAKING CHANGE.

PLEASE RETURN TO
LOS ANGELES COUNTY ENGINEER
900 LOS ANGELES COUNTY ENGINEERING BLDG.

768420 S & E-383 9-55

765420 S & E-353 9-55

PLEASE RETURN TO
LOS ANGELES COUNTY ENGINEER
700 LOS ANGELES COUNTY ENGINEERING BLDG.

NOTE: ANY ADDITIONS OR CHANGES ON THIS SHEET MUST BE MADE OR CIRCLED IN RED INK, WITH DATE AND NAME OF PERSON MAKING CHANGE.

Do not extend notes this side of this line

JOB NO. 0301.02 SURVEY OF ARTESIA IND. #9
SURVEY BY RICHARDS
NOTES BY W.A.R. DATE 3-7-62
INDEXED H. E. OTT DATE
NOTES RED. DATE
NOTES CHKD. DATE
F.B. 2199 PG. 166

B.M.	1ST RUN	DIFF.	2ND RUN	3RD RUN	ADJ. ELEV.	DESCRIPTION
F.P.						
B.M. S.D. 1827	57.781 ✓				57.781	B.M. S.D. 1827 EL. = 57.781 FB. 2199-23
+	4.650		4.612			ARTESIA BLVD. & ROSETON AVE, N.E. COR
⊼	62.431 ✓	+0.243	0.244	+.244		K. & T. IN CTR. OF W. END OF WK. @ # 11601
−	4.407		4.368			
T.P.	58.024 ✓					
+	5.090		5.035			
⊼	63.114 ✓	+0.742	0.743	+.743		
−	4.348		4.292			
T.P.	58.766 ✓					
+	4.947		4.905			
⊼	63.713 ✓	+0.422	0.420	+.422		
−	4.525		4.485			
T.P.	59.188 ✓					
+	5.478		5.448			
⊼	64.666 ✓	+0.740	0.738	+.740		
−	4.738		4.710			
T.P.	59.928 ✓					
+	4.803		4.832			
⊼	64.731 ✓	+1.271	1.274	+1.273		
(F.P.) −	3.532		3.558			
B.M. M.V. 57	61.199 ✓				61.203	B.M. M.V. 57 EL. = 61.203 FB. 2199-23
+	3.962		4.002			ARTESIA BLVD. & GRIDLEY RD., N.E. COR.
⊼	65.161 ✓	+2.538	2.536	-2.539		BT. SPK. IN CONC. HDWL. 2' FR. S. ELY. EDGE
−	6.500		6.538			
T.P.	58.661 ✓					
+	5.042		5.075			
⊼	63.703 ✓	+0.573	0.572	-.572		
−	5.615		5.647			
T.P.	58.088 ✓					

76S420 S & E-353 9-55

PLEASE RETURN TO
LOS ANGELES COUNTY ENGINEER
700 LOS ANGELES COUNTY ENGINEERING BLDG.

NOTE: ANY ADDITIONS OR CHANGES ON THIS SHEET MUST BE MADE OR CIRCLED IN RED INK, WITH DATE AND NAME OF PERSON MAKING CHANGE.

Do not extend notes this side of this line

B.M.	1ST RUN	DIFF.	2ND RUN	3RD RUN	ADJ. ELEV.	DESCRIPTION
T.P.	58.088 ✓					—
+	5.320		5.355			
⊼	63.408 ✓	+0.618	0.615	+.614		
(SET) −	4.702		4.740			
B.M.M.V.63	58.706 ✓				58.704	B.M.M.V. 63 EL.= FB. 2199-167
+	4.347		4.382			GRIDLEY RD., W. SIDE, 600 ± S. OF ARTESIA BLVD.
⊼	63.053 ✓	1.395	1.395	-1.396		BT. SPK. IN CONC. WK. TO HO. # 17603
−	5.742		5.777			4° N. OF S. END & 0° W. OF E. EDGE
T.P.	57.311 ✓					—
+	5.092		5.153			
⊼	62.403 ✓	-0.400	0.402	-.403		
−	5.492		5.555			
T.P.	56.911 ✓					—
+	6.858		6.807			
⊼	63.769 ✓	1.106	1.109	+1.105		
SET −	5.752		5.698			
B.M.M.V.64	58.017 ✓				58.020	B.M.M.V. 64 EL.= FB. 2199-167
+	4.215		4.232			178TH ST., N. SIDE, 210 ± E OF GRIDLEY
⊼	62.232 ✓	1.510	1.511	-1.512		RD., BT. SPK. IN N. CB, 5' E. OF W. END
−	5.725		5.743			IN FRONT OF HO. # 11425
T.P.	56.507 ✓					—
+	5.262		5.298			
⊼	61.769 ✓	-0.373	0.372	-.374		
−	5.635		5.670			
T.P.	56.134 ✓					—
+	7.235		7.255			
⊼	63.369 ✓	+2.092	2.093	+2.091		
(SET) −	5.143		5.162			
B.M.M.V.65	58.226 ✓			58.2275	58.216	B.M.M.V. 65 EL.= FB. 2199-167

NOTES RED. _____ JOB NO. 0301.02 SURVEY OF ARTESIA IMP. #9
DATE _____ SURVEY BY RICHARDS
NOTES CHKD. _____ NOTES BY W.A.R. DATE 3-7-62
DATE _____ INDEXED H. E. OTT DATE _____

F.B. 2199 PG. 167

765420 S & E-353 9-55

PLEASE RETURN TO
LOS ANGELES COUNTY ENGINEER
700 LOS ANGELES COUNTY ENGINEERING BLDG.

NOTE: ANY ADDITIONS OR CHANGES ON THIS SHEET MUST BE MADE OR CIRCLED IN RED INK, WITH DATE AND NAME OF PERSON MAKING CHANGE.

Do not extend notes this side of this line

NOTES RED. DATE
NOTES CHKD. DATE

JOB NO. 03010 2 SURVEY OF ARTESIA IMP. #9
SURVEY BY RICHARDS
NOTES BY W. F. P. DATE 3-2-62
INDEXED H. E. OTT DATE

F.B. 2199 PG. 168

B.M.	1ST RUN	DIFF.	2ND RUN	3RD RUN	ADJ. ELEV.	DESCRIPTION
B.M. M.V. 65	58.226				58.215	17908 GRIDLEY RD. (PRIVATE ST.)
+	3.260		3.285			BT. SPK IN CTR. OF CONC. DR. TO 1ST HO.
⇑	61.486	2.325	2.325	-2.326		E. OF GRIDLEY RD. ON N. SIDE OF PVT. ST.
−	5.585		5.610			2° N. OF S. EDGE, & 100' E. OF GRIDLEY RD.
T. P.	55.901					
+	5.125		5.158	5.178		
⇑	61.026	0.475	0.467	0.469		
−	5.600		5.625	5.647		
T. P.	55.426			-.068		
+	5.337		5.358			
⇑	60.763	0.173	0.174	-.175		
−	5.510		5.532			
T. P.	55.253					
+	6.553		6.565			
⇑	61.806	0.873	0.872	-.871		
(FD.) −	5.680		5.693			
B.M. S.Y. 2196	56.126			56.1335	56.110	B.M. S.Y. 2196 EL. = 56.408 - RD. DEPT. B.M.
+	6.278		6.220			ARTESIA QUAD. 1955, GRIDLEY RD. & 183RD ST
⇑	62.404	0.591	0.592	+.590		S.W. COR. L. & T. IN S. EDGE CONC. WK. TO HO. # 18305
SET −	5.687		5.628			31' ± W & GRIDLEY RD. & 60' ± S. & 183RD ST.
B.M. M.V. 66	56.717			56.7250		B.M. M.V. 66 EL. = FB. 2199 - 168
+	4.133		4.168	4.190		183RD ST., N. SIDE, 100' ± E. & GRIDLEY RD.
⇑	60.850	0.855	0.859	0.860		BT. SPK. IN CTR. CONC. DR. TO HO. # 11405
(SET) −	9.988		5.027	5.050		2° N. OF S. EDGE
B.M. M.V. 67	55.862			55.8255	55.820	B.M. M.V. 67 EL. = FB. 2199 - 168
+	4.532		4.555			183RD ST. & SUMMER AVE. (NORTH)
⇑	60.394	0.820	0.818	-.821		BT. SPK. IN N. CB. 16' W. OF & PROD.
−	5.352		5.373			
T. P.	55.042					T. P. L. & T. ± & PROD. ST. NORTH.

A08
126
28.2

769420 S & E-353 9-55

PLEASE RETURN TO
LOS ANGELES COUNTY ENGINEER
700 LOS ANGELES COUNTY ENGINEERING BLDG.

NOTE: ANY ADDITIONS OR CHANGES ON THIS SHEET MUST BE MADE OR CIRCLED IN RED ING, WITH DATE AND NAME OF PERSON MAKING CHANGE.

Do not extend notes this side of this line

B.M.	1ST RUN	DIFF.	2ND RUN	3RD RUN	ADJ. ELEV.	DESCRIPTION
T. P.	55.042					L. & T. ± E PROD. S. TO NORTH.
+	4.618		4.652			
⇈	59.660	1.194	1.191	-1.185		
−	5.812		5.843			
T. P	53.848					
+	5.100		5.115			
⇈	58.948	0.447	0.448	-.449		
(F.D.) −	5.547		5.563			
B.M. S.Y. 2250	53.401			53.4005	53.361	B.M. S.Y. 2250 EL. = 53.705 RD. DEPT. E. END. ARTESIA QUAD. 1955. 183 RD ST. & ROSETON AVE, N.E. COR. L. & T. IN CB. 1° E. OF E. END C.R.
+	4.570		4.602			
⇈	57.971	0.887	0.886			
(SET) −	5.457		5.488			
B.M. M.V. 68	52.514			52.5205	52.472	B.M. M.V. 68 EL. = FB. 2199-169 183 RD ST. & JERSEY AVE, N.W. COR. L. & T. IN CB. 1° N. OF W. END C.R.
+	4.203		4.238	4.258		
⇈	56.717	1.244	1.239	1.242		
(SET) −	5.447		5.477	5.500		
B.M. M.V. 69	51.270			51.2783	51.222	B.M. M.V. 69 EL. = FB. 2199-169 183 RD ST. & ALBURTUS AVE, S.E. COR. L. & T. IN CONC. WK. 3' S. OF S. END C.R. & 1° W. OF E. EDGE OF WK.
+	5.367		5.403			
⇈	56.637	0.956	0.955	-.953		
−	6.323		6.358			
T. P	50.314					
+	5.573		5.610			
⇈	55.887	0.438	0.438	-.435		
(F.D.) −	5.135		5.172			
B.M. Y.F. 180	50.752			50.7608	50.708	B.M. Y.F. 180 - EL. = 51.061 FB. -1983-92 ALBURTUS AVE, W. SIDE, 236 ± S. OF 183 RD ST. BT. SPK. IN W. CB. @ NO. ± 18321
+	4.793		4.852	4.878	(-.035)	
⇈	55.545	0.099	0.200	0.199		
−	4.892		5.052	5.077		
B.M. S.D. 1820	50.653			50.5613	50.509	B.M. S.D. 1820 EL. = 50.509 FB. 2519-18

NOTES RED _____ JOB NO. 030107
DATE _____ SURVEY BY RICHARDS
NOTES CHKD. _____ NOTES BY W. E. R.
DATE _____ DATE _____
INDEXED H. E. OTT DATE _____

SURVEY OF ARTESIA IMP. #9

F.B. 2199 Pg. 169

.561
.50
.55

765420 S & E-353-9-55

PLEASE RETURN TO
LOS ANGELES COUNTY ENGINEER
700 LOS ANGELES COUNTY ENGINEERING BLDG.

NOTE: ANY ADDITIONS OR CHANGES ON THIS SHEET MUST BE MADE OR CIRCLED IN RED INK, WITH DATE AND NAME OF PERSON MAKING CHANGE.

Do not extend notes this side of this line

B.M.	1ST RUN	DIFF.	2ND RUN	3RD RUN	ADJ. ELEV.	DESCRIPTION
(FD)	CONT.					(CONT.)
B.M.S.D.1820	50.653 ✓	(4-2-62)			50.509	ALBURTUS AVE. & E. 184TH ST., S.E. COR.
+	4.758		4.782	4.805		SPK. IN E. CB. 18' S. & 184TH ST
⊼	55.411 ✓	0.472	0.466	0.473		
(FD.) –	5.230		5.248	5.278		
B.M. Y.F.179	50.181 ✓				50.036	B.M. Y.F.179 EL.=50.029 FB.2519-18
+	5.030		4.978			ALBURTIS AVE. & 185TH ST., N.W. COR.
⊼	55.211 ✓	0.395	0.394	.395		BT. SPK. IN CB. 5' N. OF N. END C.R.
(FD) –	5.425		5.372			
B.M.S.D.1819	49.786 ✓				49.641	B.M.S.D.1819 EL.=49.641 FB.2519-18
						ALBURTIS AVE & 186TH ST., N.E. COR.
						NAIL IN LEAD IN CB., 3' E. OF E. END C.R.

NOTES RED. ____ DATE ____ NOTES CHKD. ____ DATE ____

JOB NO. 030102 SURVEY OF ARTESIA IND. #9

SURVEY BY RICHARDS

NOTES BY W.H.R. DATE 3-2-62

INDEXED H. E. OTT DATE

F.B. 2199 PG. 170

PWFB 0626

1350

Notes Ck'd by C. RUDENACKER	Survey of ARTESIA IND. # 9	F. B. 2199 Pg. 171
Map No.	JN 0303.00 Tape 0171 Std 6B °F	
Office Work	Surveyed by W. A. RICHARDS	
Checked	Notes W. A. R. Date 3-5-62	
Date	Indexed H. E. OTT MAR 2 0 '62	

J. N. 0303.00

CENTER LINE SURVEYS
FOR
ARTESIA INDPROVENDENT NO. 9
(J. N. 4506.14)

BENCH LEVEL SURVEYS REF. FB. 2199: 165 - 170 INC.
TOPOGRAPHIC " " " "
CROSS-SECTION " " " "

RICHARDS
OCHSNER
TURRILL
CROWDER

Note: Any Additions or Changes on This Sheet Must be Made or Circled in Red Ink With Date and Name of Person Making Change.

Do not extend this side of this line.

PLEASE RETURN TO
LOS ANGELES COUNTY ENGINEER
403 LOS ANGELES COUNTY ENGINEERING BLDG.

76E3095 CE # 310 3-61

PWFB 0626

1351

F. B. 2179 PG. 172

AREA INDEX MAP
NO SCALE

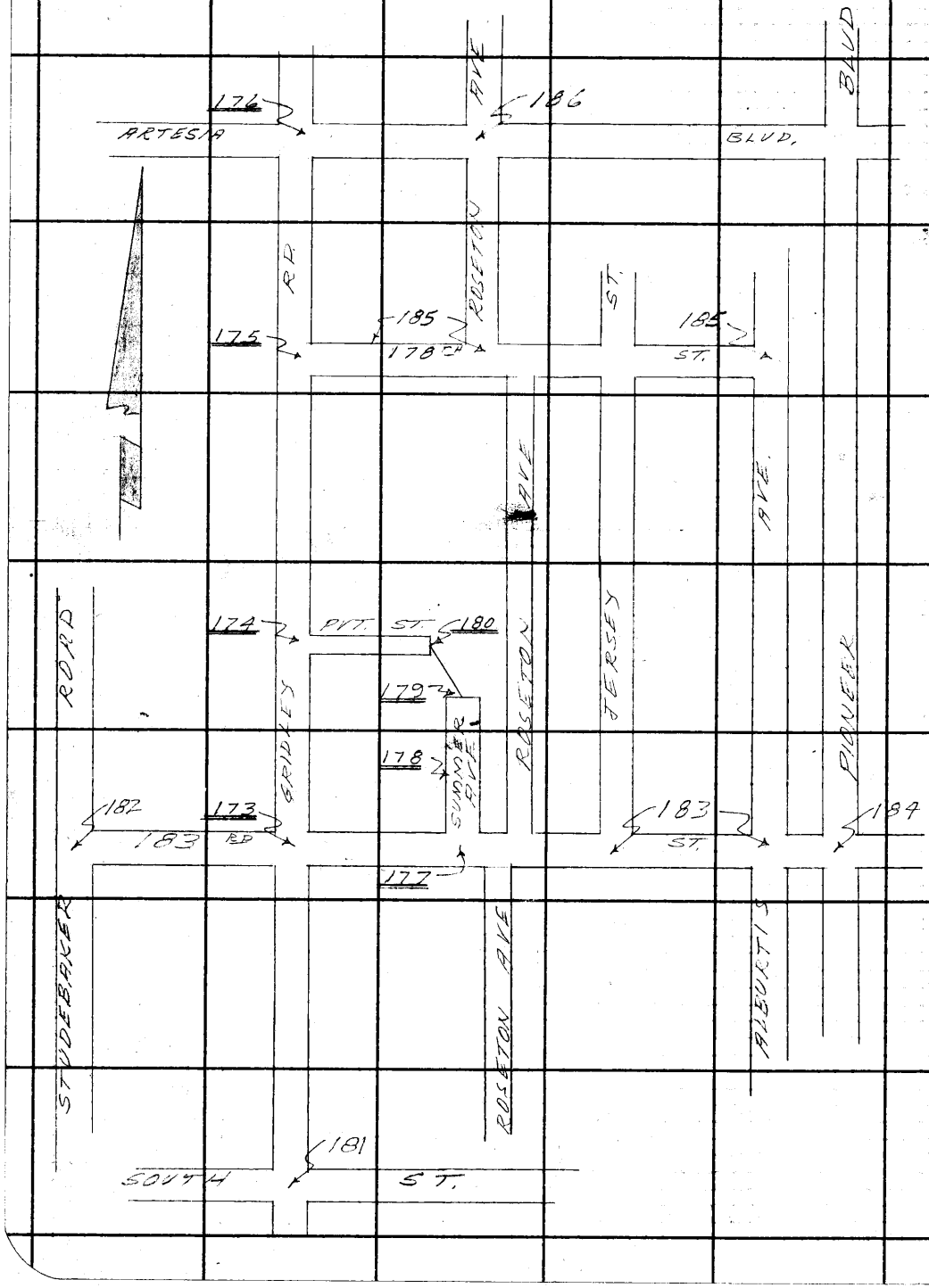

PLEASE RETURN TO
LOS ANGELES COUNTY ENGINEER
403 LOS ANGELES COUNTY ENGINEERING BLDG.

Do not extend this side of this line.

Note: Any Additions or Changes on This Sheet Must be Made or Circled in Red Ink With Date and Name of Person Making Change.

PWFB 0626

1352

W.S.33, C-5

Notes Ck'd by C. RUBENACKER	Survey of ARTESIA IMP. NO. 9
Map No.	JN 230300 Tape 0171 Std 68 °F
Office Work	Surveyed by W. A. RICHARDS
Checked	Notes W. A. R. Date 3-62
Date	Indexed H. E. OTT

F. B. ~~219T~~ Pg. ~~175~~

1. 90° 01' 00"
4. 360° 23' 40"
6. 180° 05' 30"
= 90° 00' 55" ✓

1. 89° 59' 00"
4. 359° 56' 20"
6. 179° 54' 30"
= 89° 59' 05" ✓

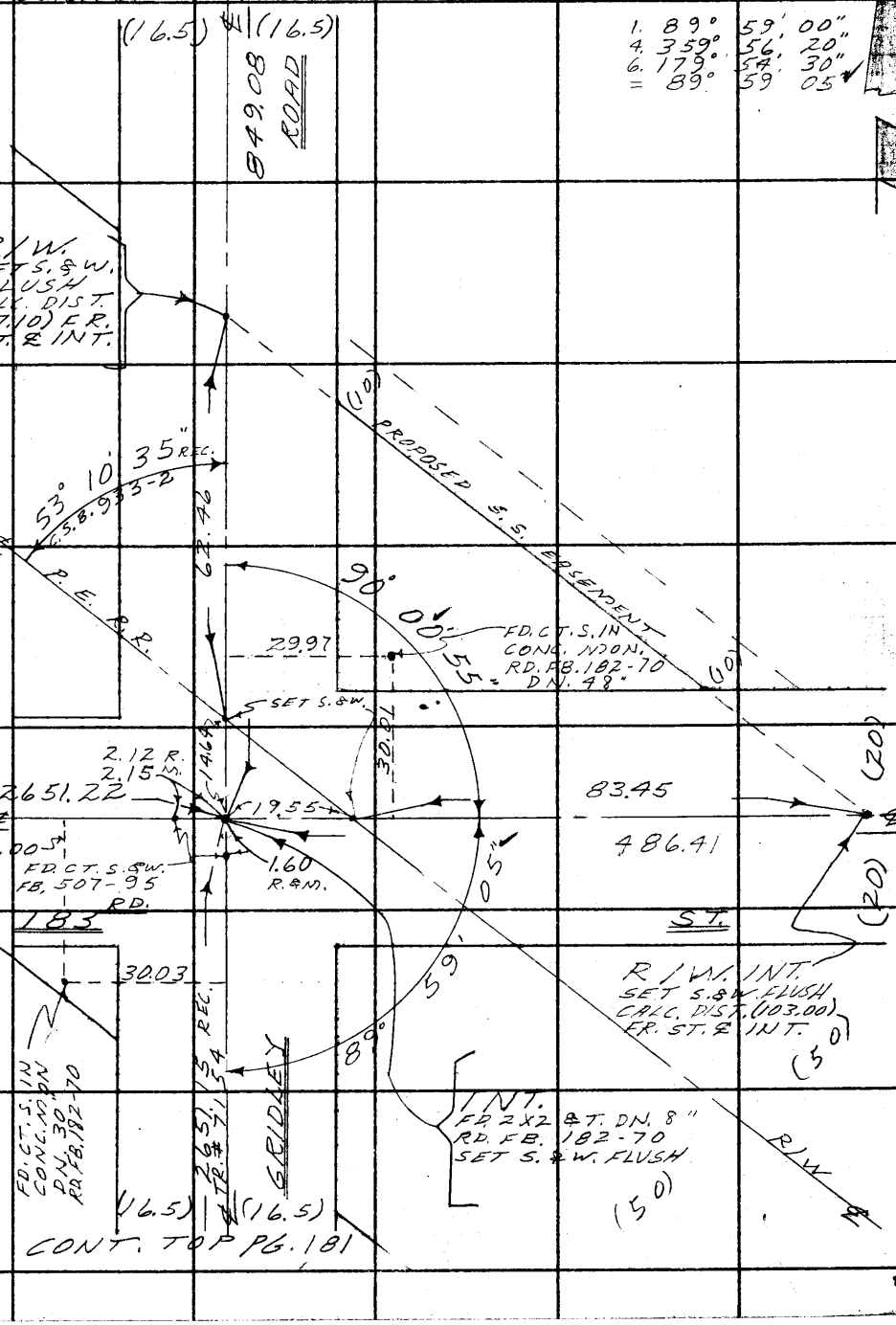

Note: Any Additions or Changes on This Sheet Must be Made or Circled in Red Ink With Date and Name of Person Making Change.

Do not extend this side of this line.

PLEASE RETURN TO
LOS ANGELES COUNTY ENGINEER
403 LOS ANGELES COUNTY ENGINEERING BLDG.

76F3085 CE # 310 3-61

PWFB 0626

1353

F. B. 2199 PG. 174

W.S. 33 C-5

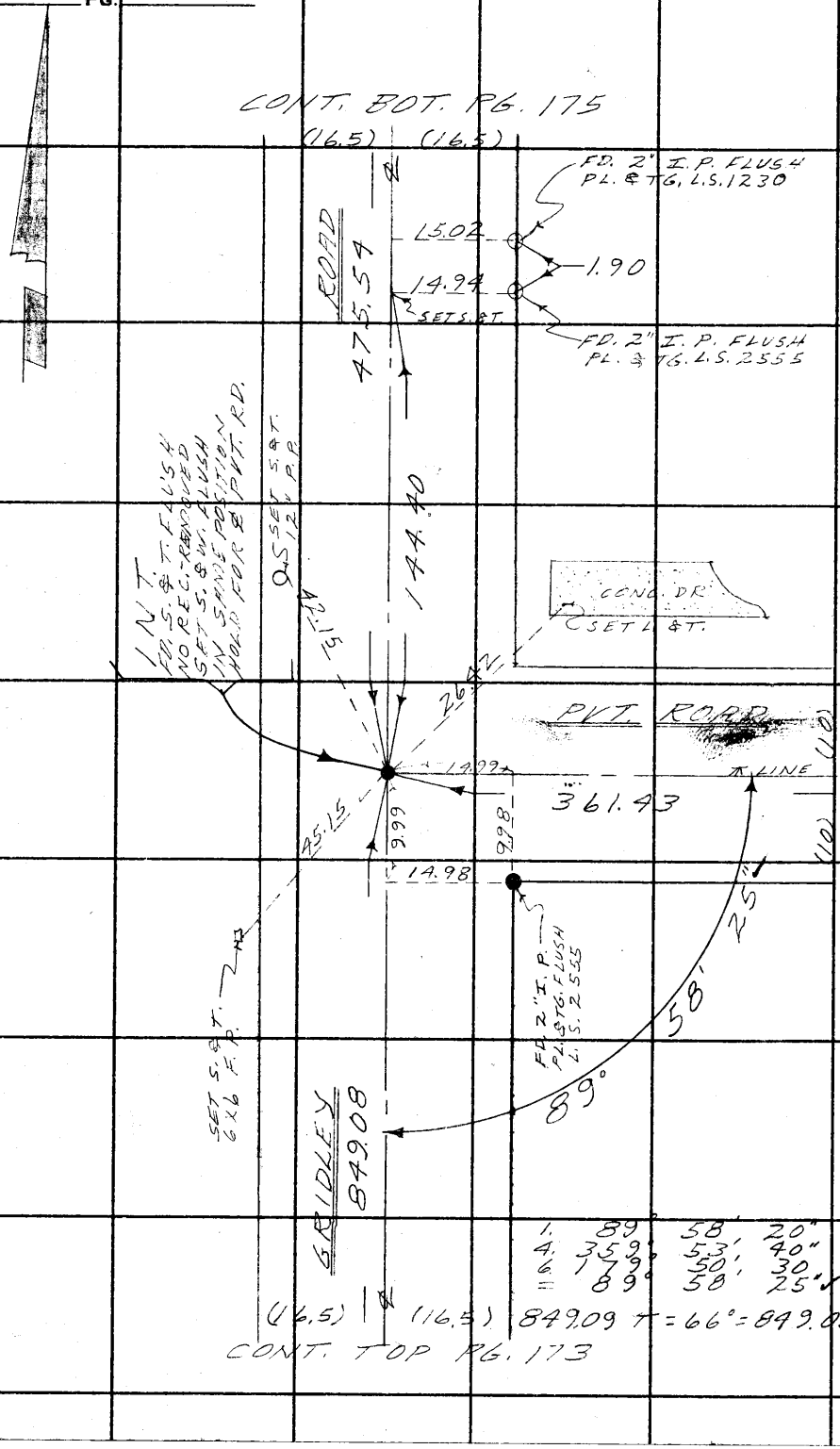

PLEASE RETURN TO
LOS ANGELES COUNTY ENGINEER
403 Los Angeles County Engineering Bldg.

Do not extend this sketch beyond this line.

Note: Any Additions or Changes on This Sheet Must Be Made or Circled in Red Ink With Date and Name of Person Making Change.

PWFB 0626 1354, 1355

W.S. 33, C-5

Notes Ck'd by C. RUBENACKER	Survey of ARTESIA IMP. # 9	F.B. 2199 Pg. 175
Map No.	JN 030300 Tape 0171 Std 68 °F	
Office Work	Surveyed by W. A. RICHARDS	
Checked	Notes W.A.R. Date 3-62	
Date	Indexed H. E. OTT	

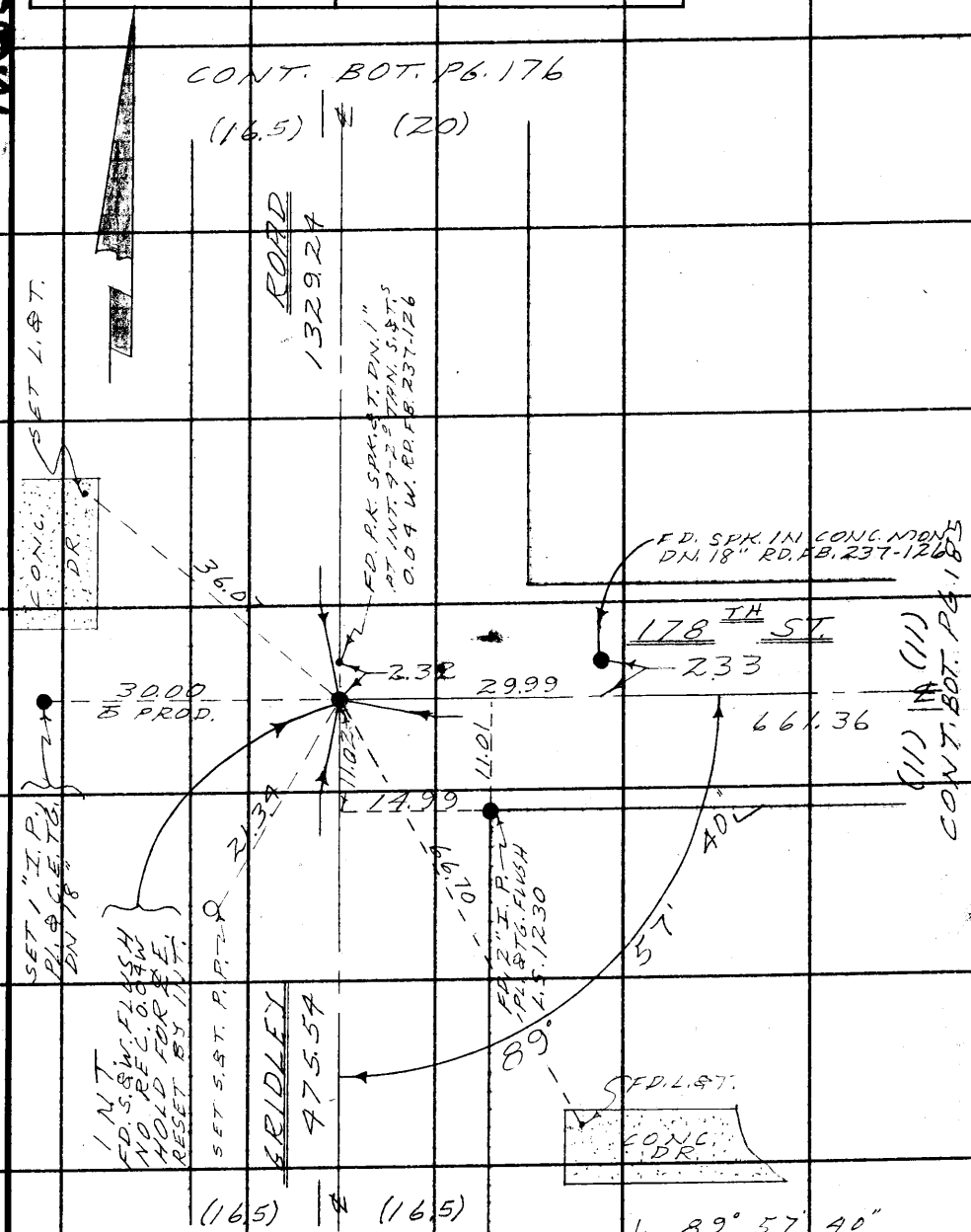

1. 89° 57' 40"
4. 359° 50' 40"
6. 179° 46' 00"
= 89° 57' 40" ✓

475.55 T=66°=475.54 ✓

Note: Any Additions or Changes on This Sheet Must be Made or Circled in Red Ink With Date and Name of Person Making Change.

Do not extend this side of this line.

PLEASE RETURN TO
LOS ANGELES COUNTY ENGINEER
403 LOS ANGELES COUNTY ENGINEERING BLDG.

76F3095 CE # 310 3-61

PWFB 0626

1356

F. B. 2199 Pg. 176

W.S. 33 C-5

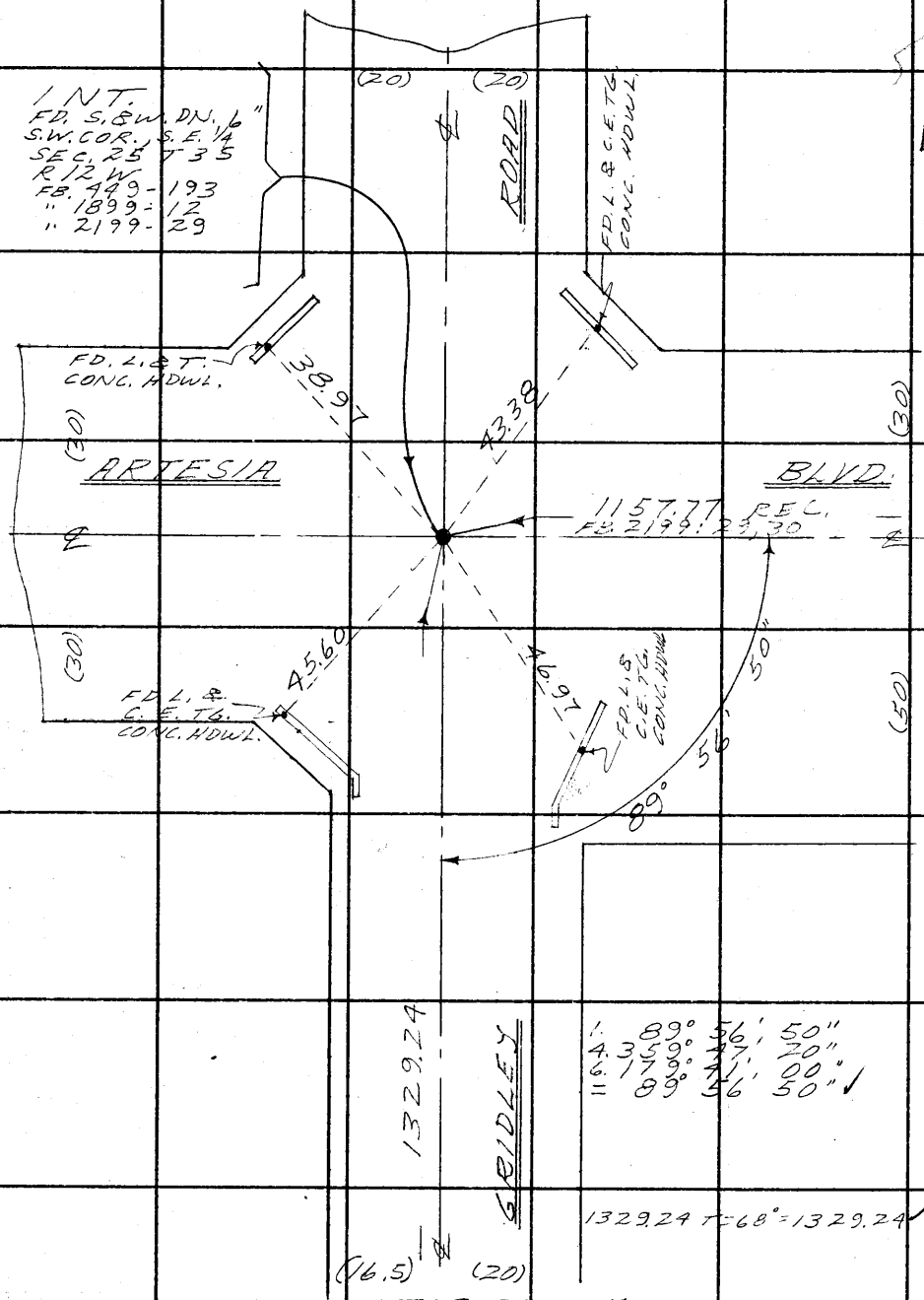

CONT. TOP PG. 175

CONT. TO PG. 186

PLEASE RETURN TO
LOS ANGELES COUNTY ENGINEER
403 Los Angeles County Engineering Bldg.

Do not extend this side of this line.

Note: Any Additions or Changes on This Sheet Must Be Made or Circled in Red Ink With Date and Name of Person Making Change.

PWFB 0626

1357

Notes Ck'd by C. RUBENACKER	Survey of ARTESIA IMP. # 9	F. B. ~~2199~~ PG. ~~177~~
Map No.	JN 030300 Tape 0171 Std 68 °F	
Office Work	Surveyed by W. A. RICHARDS	
Checked	Notes W. A. R. Date 3-62	
Date	Indexed H. E. OTT	

W.S. 83, C-5

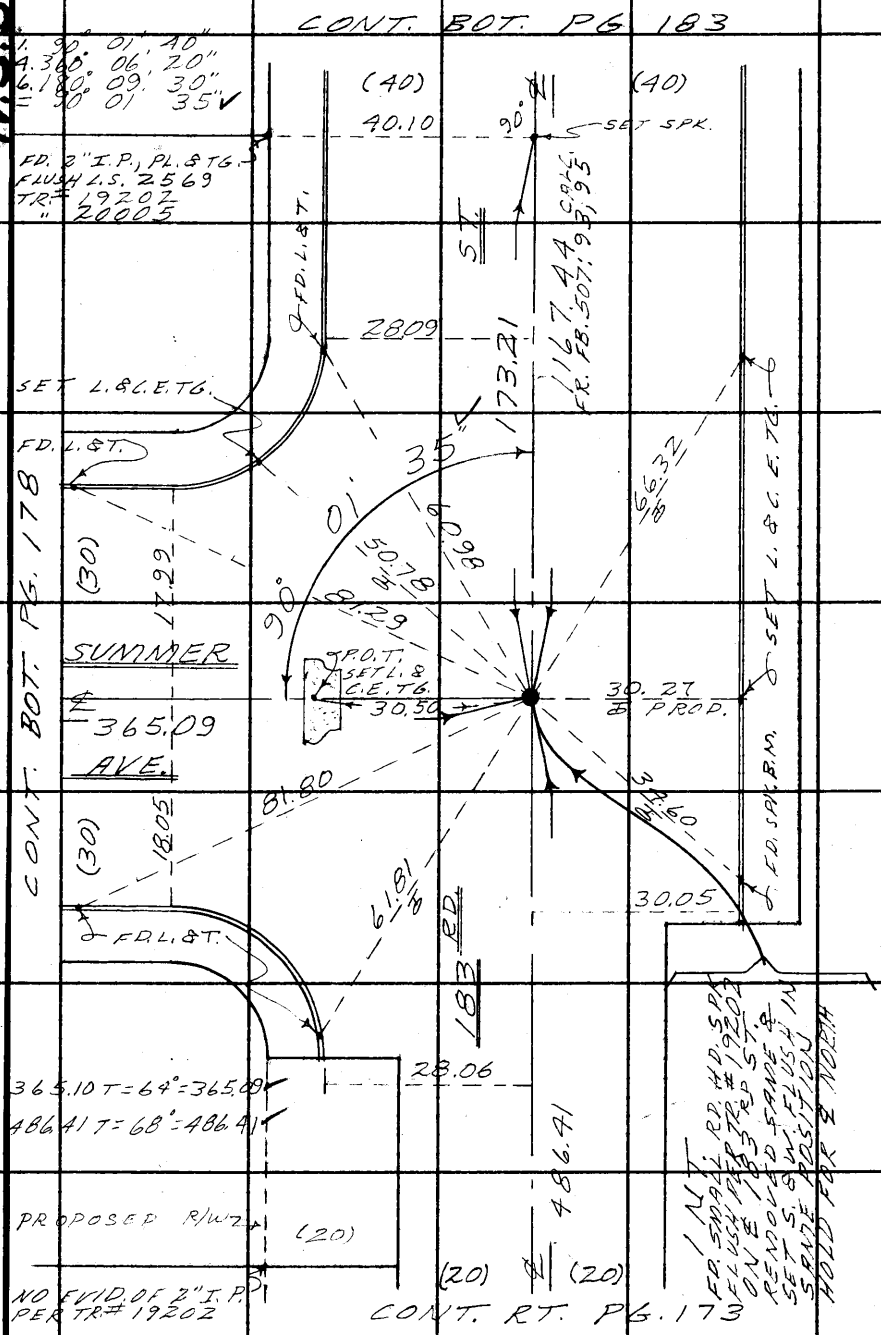

Note: Any Additions or Changes on this Sheet Must be Made or Circled in Red Ink With Date and Name of Person Making Change.

Do not extend this side of this line.

PLEASE RETURN TO
LOS ANGELES COUNTY ENGINEER
403 LOS ANGELES COUNTY ENGINEERING BLDG.

76F309S CE # 310 3-61

PWFB 0626 1358

F. B. ~~2199~~ PG. ~~178~~

329.70 T = 62° = 329.69

W.S. 33, C-5

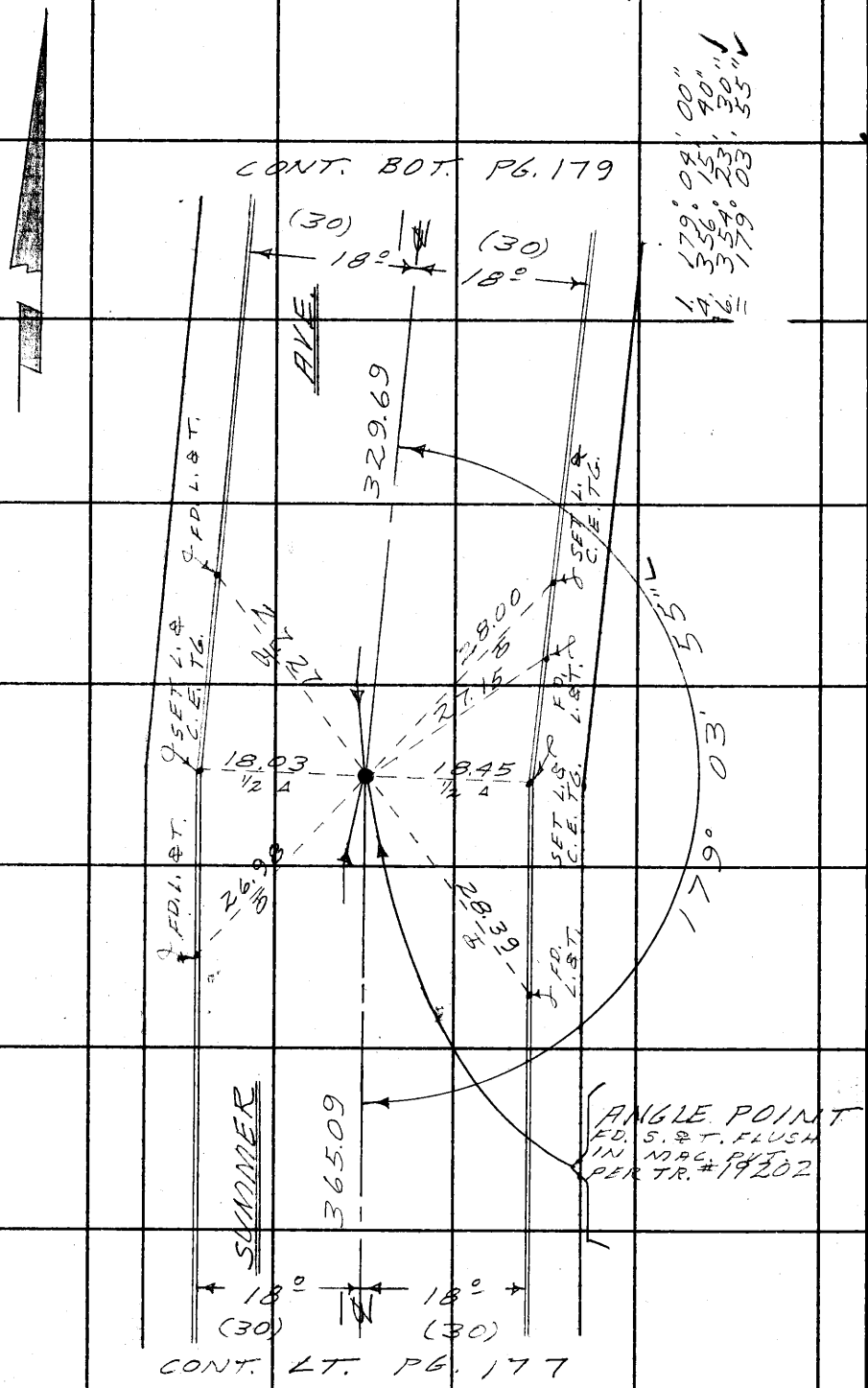

PLEASE RETURN TO
LOS ANGELES COUNTY ENGINEER
403 LOS ANGELES COUNTY ENGINEERING BLDG.

Do not extend this side of this line.

Note: Any Additions or Changes on This Sheet Must be Made or Circled in Red Ink With Date and Name of Person Making Change.

1

PWFB 0626 1359

W.S.33, C-5

Notes Ck'd by C. RUBENACKER	Survey of ARTESIA IMP. #9	F. B. ~~2199~~	Pg. ~~179~~
Map No.	JN 0303.00 Tape 0171 Std 68 °F		
Office Work	Surveyed by W. A. RICHARDS		
Checked	Notes W. A. R. Date 3-62		
Date	Indexed H. E. OTT		

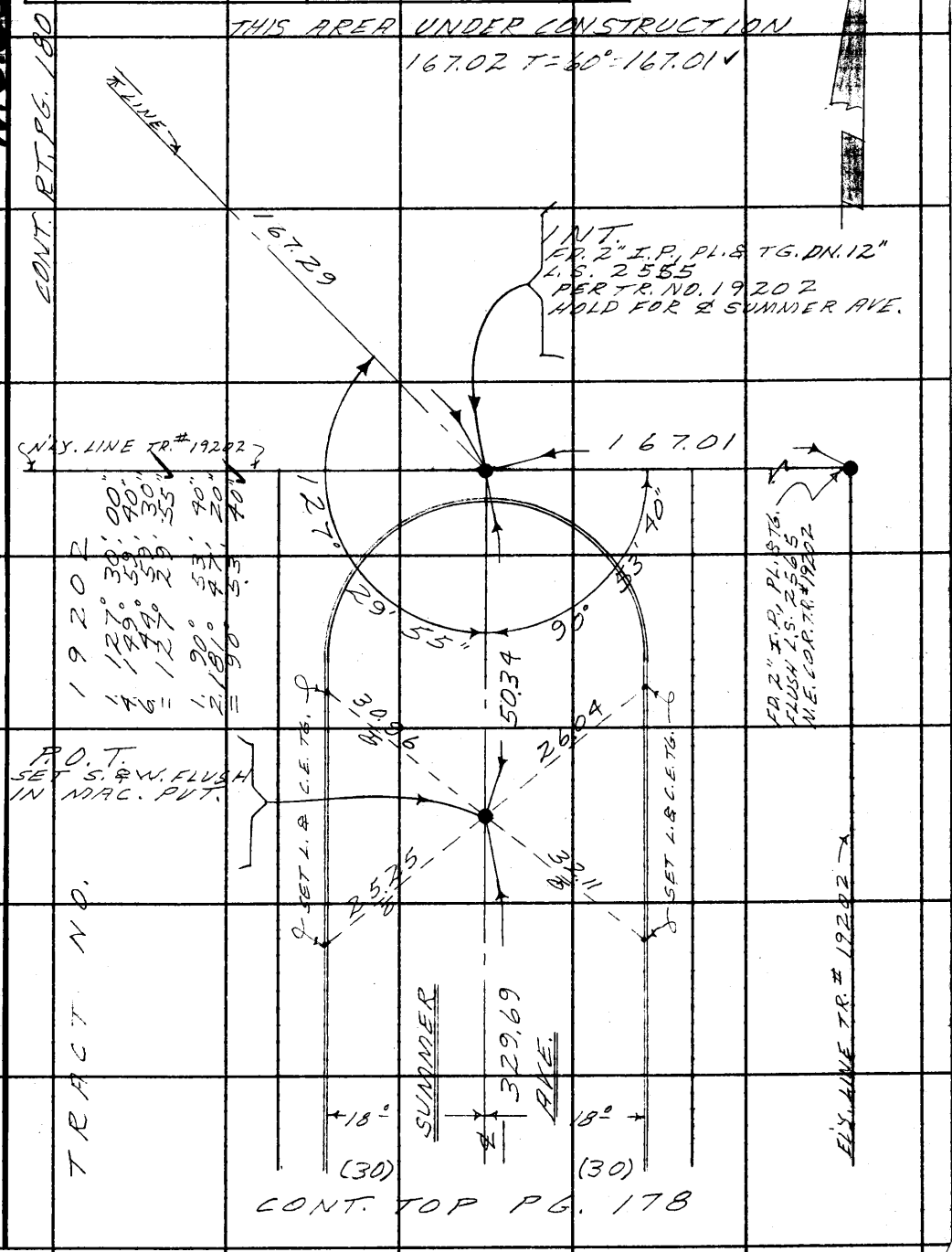

Note: Any Additions or Changes on This Sheet Must be Made or Circled in Red Ink With Date and Name of Person Making Change.

Do not extend this side of this line.

PLEASE RETURN TO
LOS ANGELES COUNTY ENGINEER
403 LOS ANGELES COUNTY ENGINEERING BLDG.

76F309S CF # 310 3-61

PWFB 0626 1360

F. B. ~~2199~~ Pg. ~~180~~

W.S. 33, C-5

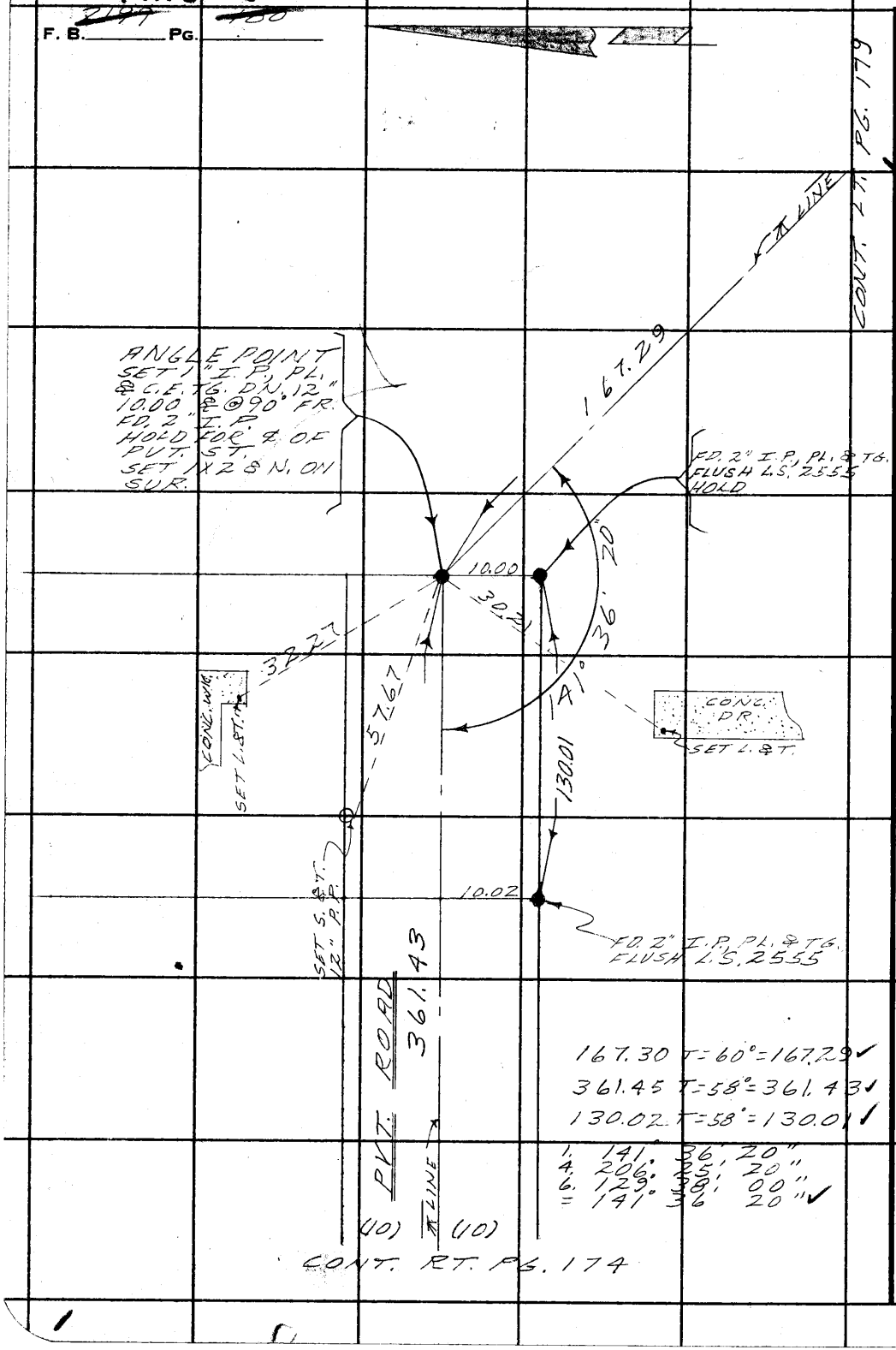

167.30 T=60°=167.29 ✓
361.45 T=58°=361.43 ✓
130.02 T=58°=130.01 ✓
1. 141° 36' 20"
4. 206° 25' 20"
6. 129° 38' 00"
= 141° 36' 20" ✓

PLEASE RETURN TO
LOS ANGELES COUNTY ENGINEER
403 LOS ANGELES COUNTY ENGINEERING BLDG.

Do not extend this side of this line.

Note: Any Additions or Changes on This Sheet Must be Made or Circled in Red Ink With Date and Name of Person Making Change.

PWFB 0626 1361

W.S. 33, C-6

Notes Ck'd by C. RUBENACKER	Survey of ART. IMP. #9
Map No.	JN 030300 Tape 0171 Std 68 °F
Office Work	Surveyed by W. A. RICHARDS
Checked	Notes W. A. R. Date 3-62
Date	Indexed H. E. OTT

F. B. 2194 PG.

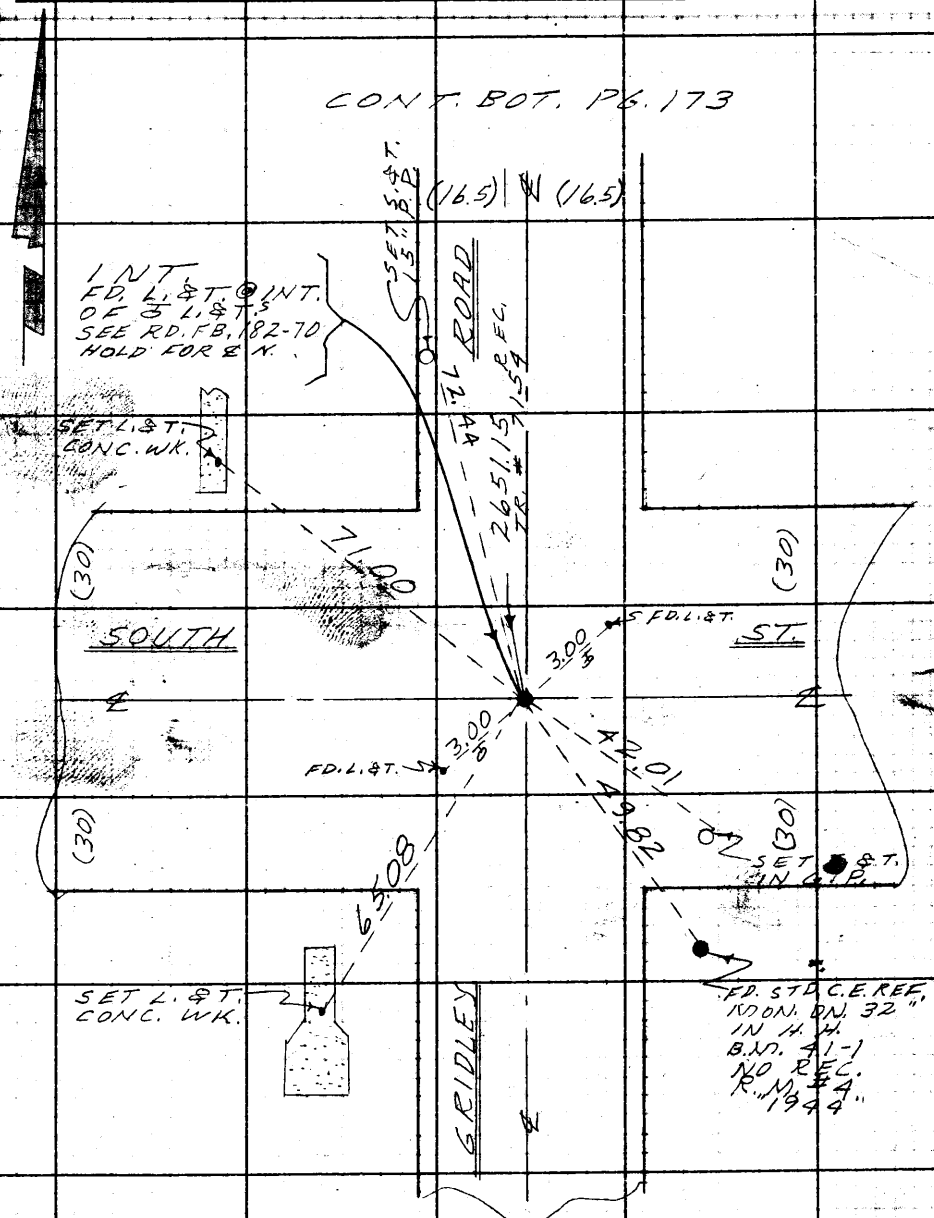

Note: Any Additions or Changes on This Sheet Must be Made or Circled in Red Ink With Date and Name of Person Making Change.

Do not extend notes this side of this line.

RETURN TO
LOS ANGELES COUNTY ENGINEER
700 LOS ANGELES COUNTY ENGINEERING BLDG.

763098 CE #247—7-58

RETURN TO
LOS ANGELES COUNTY ENGINEER
700 LOS ANGELES COUNTY ENGINEERING BLDG.

Note: Any Additions or Changes on This Sheet Must be Made or Circled in Red Ink With Date and Name of Person Making Change.

Do not extend notes this side of this line.

W.S. 33, C-5

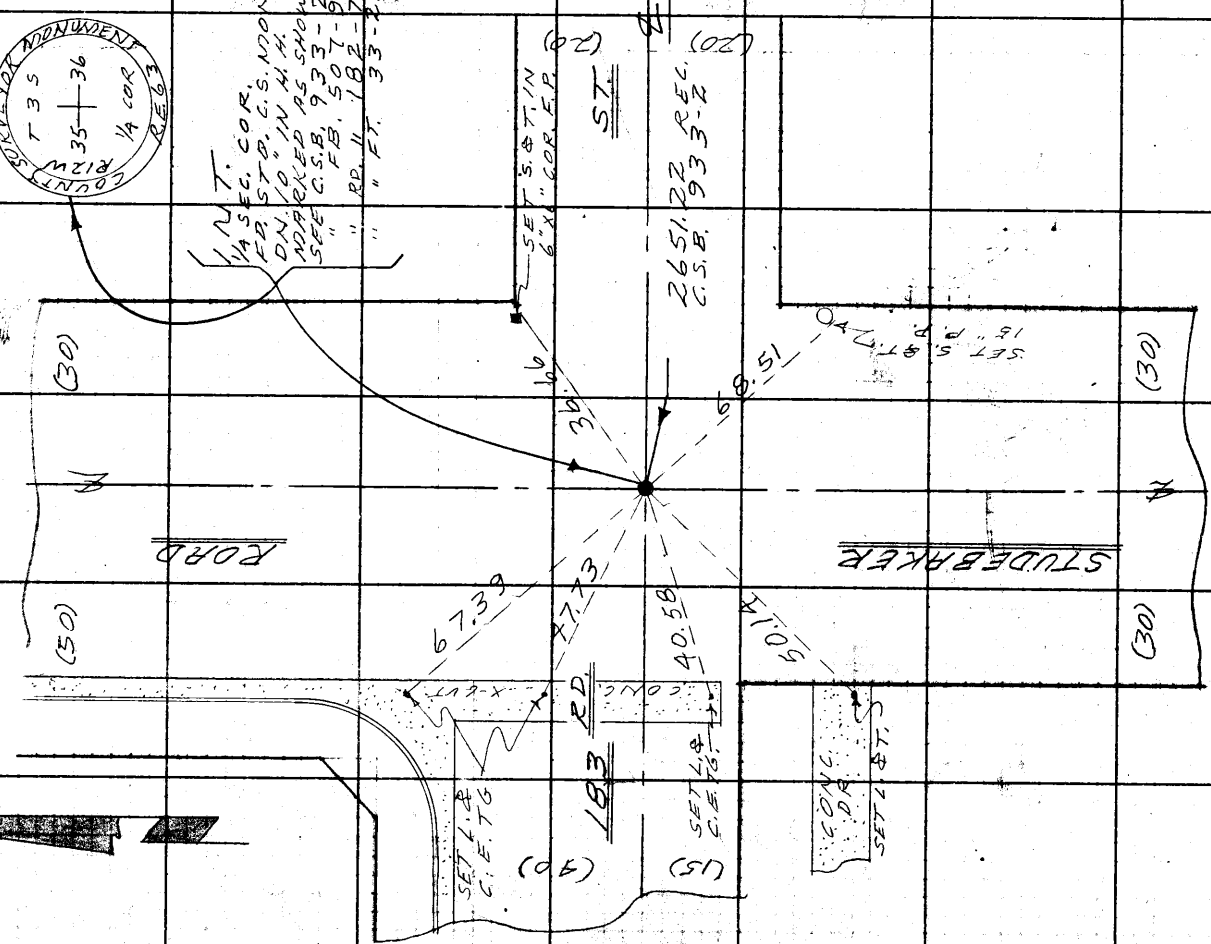

PWFB 0626

1362

W.S.33, C-5

Notes Ck'd by C. RUBENACKER	Survey of ARTESIA IMP. #9	F. B. 2179 Pg. 183
Map No.	JN 0303.00 Tape 0171 Std. 68 °F	
Office Work	Surveyed by W.A. RICHARDS	
Checked	Notes W.A.R. Date 3-62	
Date	Indexed H. E. OTT	

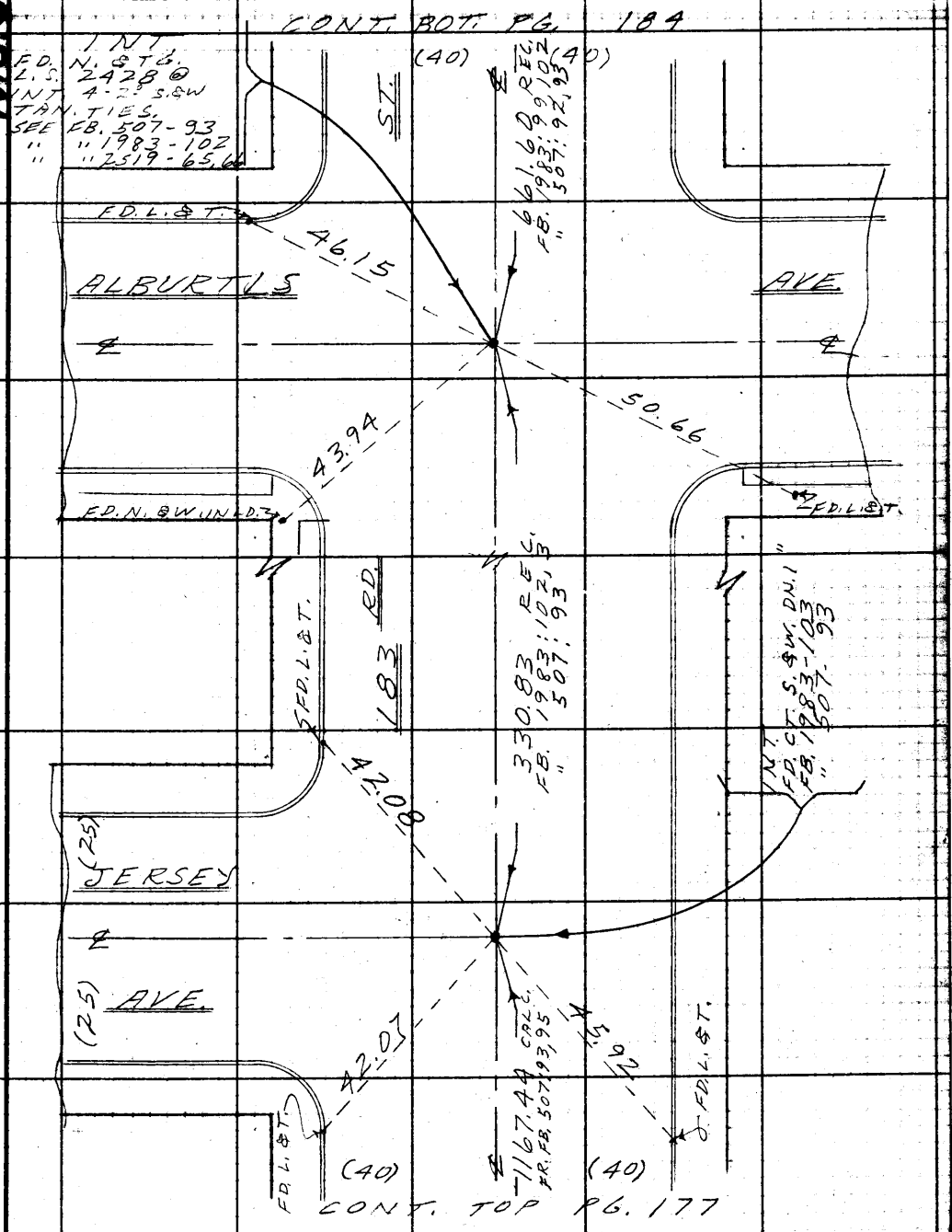

Note: Any Additions or Changes on This Sheet Must be Made or Circled in Red Ink With Date and Name of Person Making Change.

Do not extend notes this side of this line.

RETURN TO
LOS ANGELES COUNTY ENGINEER
700 LOS ANGELES COUNTY ENGINEERING BLDG.

763098 CE #247—7-58

PWFB 0626

1363

F.B. 2199 PG. 104

W.S. 33, C-5

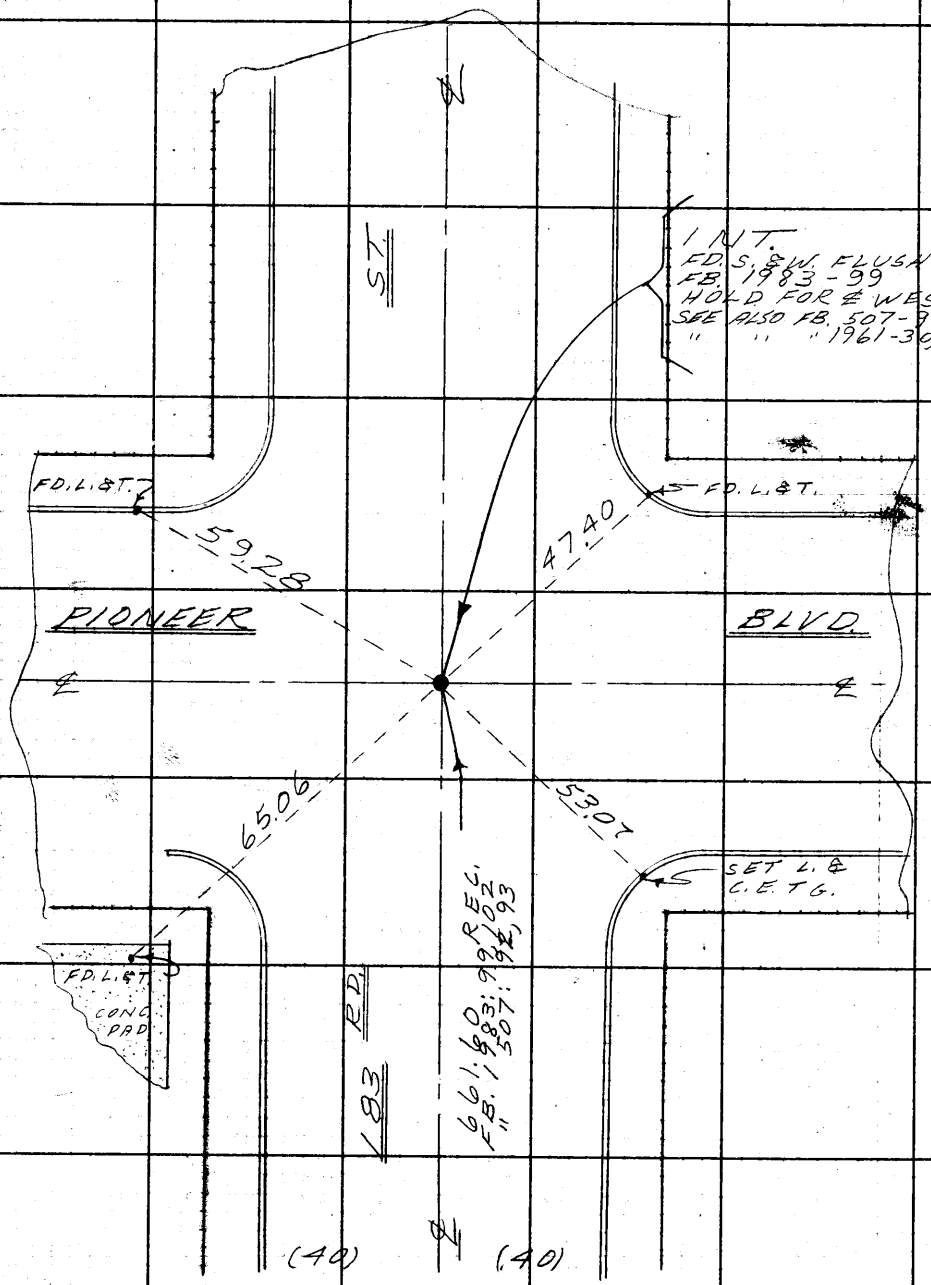

RETURN TO
LOS ANGELES COUNTY ENGINEER
700 LOS ANGELES COUNTY ENGINEERING BLDG.

Do not extend notes this side of this line.

Note: Any Additions or Changes on This Sheet Must be Made or Circled in Red Ink With Date and Name of Person Making Change.

PWFB 0626

1364 , 1365

W.S.B3, C-5

Notes Ck'd by RUBENACKER	Survey of PRT. IND. #3
Map No.	JN 030300 Tape 0171 Std 68 °F
Office Work	Surveyed by W. A. RICHARDS
Checked	Notes W.A.R. Date 3-62
Date	Indexed H. E. OTT

F. B. _____ PG. _____

INT.
FD. S. & W. FLUSH
FB. 2519 - 68
HOLD FOR ℄ WEST.

FD. L. & C. E. TG.

FD. L. & T.

41.37

37.68

2.39

ALBURTIS AVE.

FD. S. W. & T.

36.86

43.39

FD. L. & C. E. TG.

FD. L. & T.

SCHOOL PROPERTY

178TH ST.

SET S & T.

30.11

30°

FD. 1 1/2" I.P., PL. & TG.
UP 3" R.E. 2093
RD. FB. 237-126

661.36

661.38 T = 64° = 661.36

(30) (30)

CONT. RT. PG. 175

Note: Any Additions or Changes on This Sheet Must Be Made or Circled in Red Ink With Date and Name of Person Making Change.

Do not extend notes this side of this line.

RETURN TO
LOS ANGELES COUNTY ENGINEER
700 LOS ANGELES COUNTY ENGINEERING BLDG.

763095 CE #247—7-53

PWFB 0626

1366

F. B. ~~2199~~ PG. ~~[illegible]~~

W.S. 33, C-5

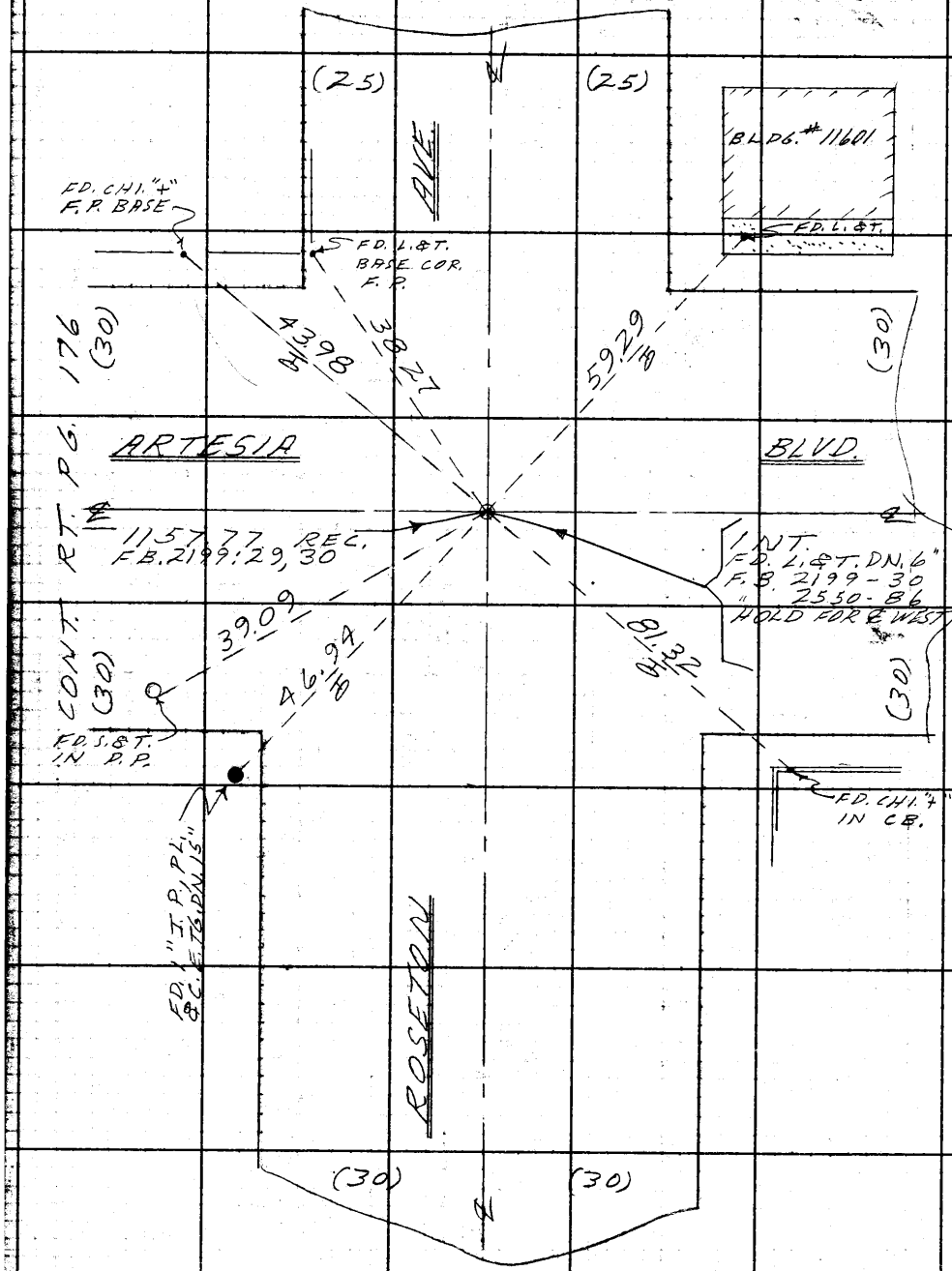

RETURN TO
LOS ANGELES COUNTY ENGINEER
700 LOS ANGELES COUNTY ENGINEERING BLDG.

Do not extend notes this side of this line.

Note: Any Additions or Changes on This Sheet Must be Made or Circled in Red Ink With Date and Name of Person Making Change.

Notes Ck'd by	Survey of ARTESIA IMP. #9	F. B. 2199 PG. 191
Map No.	JN 4506.14 Tape Std °F	
Office Work	Surveyed by RICHARDS	
Checked	Notes J.O. Date 3-62	
Date	Indexed H. E. OTT MAR 2 0 '62	

J.N. 4506.14

ARTESIA IMPROVEMENT #9

(GRIDLEY RD.)

TOPOGRAPHY

ON

183RD STREET.

FROM SUMMER AVE. = 1+00

TO GRIDLEY RD. = 5+86.41

CROSS-SECTION SURVEYS REF.: FB. 2199: 195-200

RICHARDS
OCHSNER
TURRILL
CROWDER

Note: Any Additions or Changes on This Sheet Must be Made or Circled in Red Ink With Date and Name of Person Making Change.

Do not extend notes this side of this line.

RETURN TO
LOS ANGELES COUNTY ENGINEER
700 LOS ANGELES COUNTY ENGINEERING BLDG.

76309S CE #247—7-58

F.B. 2199 PG. 192

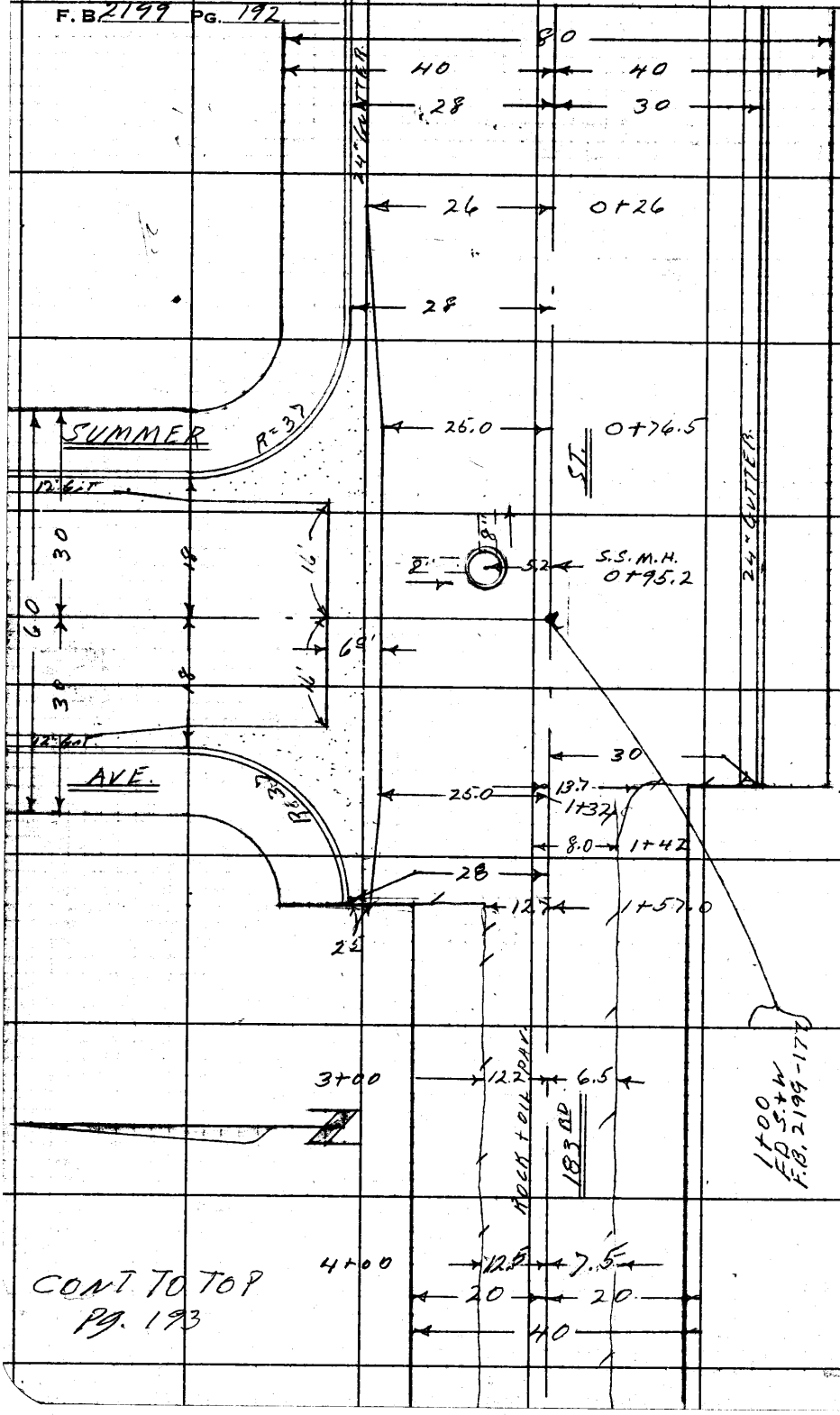

RETURN TO
LOS ANGELES COUNTY ENGINEER
700 LOS ANGELES COUNTY ENGINEERING BLDG.

Do not extend notes this side of this line.

Note: Any Additions or Changes on This Sheet Must be Made or Circled in Red Ink With Date and Name of Person Making Change.

Notes Ck'd by	Survey of ARTESIA IMP #9	F. B 2199 PG. 193
Map No.	IN 4506.14 Tape Std °F	
Office Work	Surveyed by RICHARDS	
Checked	Notes J.O. Date 3-62	
Date	Indexed H. E. OTT	

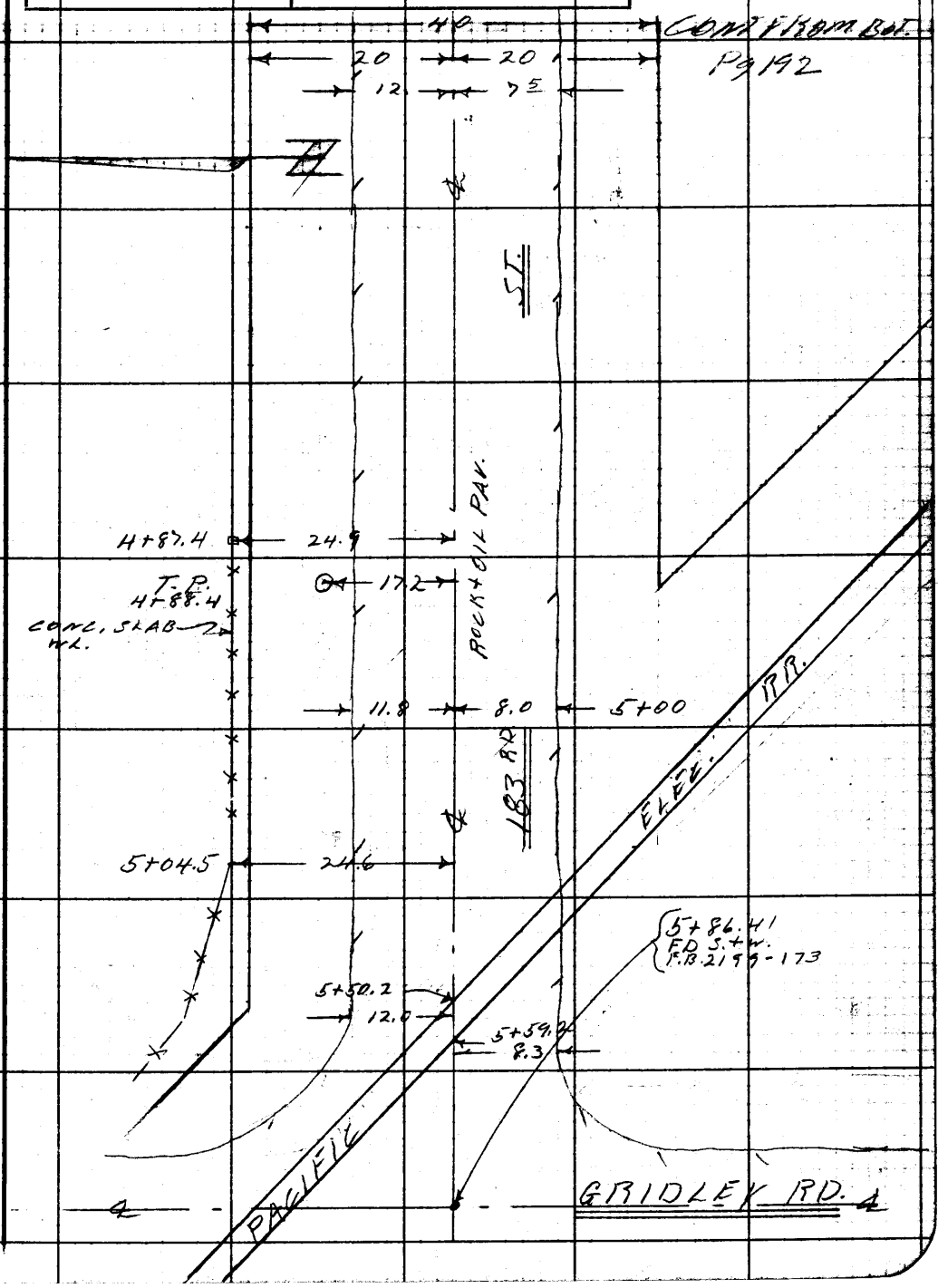

Note: Any Additions or Changes on This Sheet Must be Made or Circled in Red Ink With Date and Name of Person Making Change.

Do not extend notes this side of this line.

RETURN TO
LOS ANGELES COUNTY ENGINEER
700 LOS ANGELES COUNTY ENGINEERING BLDG.

763098 CE #247—7-58

RETURN TO
LOS ANGELES COUNTY ENGINEER
700 LOS ANGELES COUNTY ENGINEERING BLDG.

Note: Any Additions or Changes on This Sheet Must be Made or Circled in Red Ink With Date and Name of Person Making Change.

Do not extend notes this side of this line.

F.B. 2144 PG. 194

Profile No.	Notes Red	Plotted	Job No. 450614	Division No. 11	F.B. 2199	Pg. 195
	Date	Date	Survey of ARTESIA IMP. #9-GRIDLEY RD. SS.			
X-Sec. No.	Notes Chkd.	Checked	Survey by RICHARDS	Notes W.A.R.	Date 3- -62	
	Date	Date	Map No.	Indexed H. E. OTT	Date MAR 2 9 '62	

J. N. 450614

ARTESIA IMPROVEMENT NO. 9

GRIDLEY RD.

CROSS - SECTIONS
ON
183RD ST.

SUMMER AVE., W'LY. TO GRIDLEY RD.
1+00.00 = ℄ INT. OF 183RD ST. & SUMMER AVE.

BENCH LEVEL SURVEYS REF.: F.B. 2917: 165-170
CENTER LINE " " " " 171-186
TOPOGRAPHIC " " " " 191-194

STATION	B.S.	H.I.	F.S.	ELEV.
			RICHARDS OCHSNER TURRILL CROWDER	

NOTE: ANY ADDITIONS OR CHANGES ON THIS SHEET MUST BE MADE OR CIRCLED IN RED INK, WITH DATE AND NAME OF PERSON MAKING CHANGE.

Do not extend notes this side of this line.

PLEASE RETURN TO
LOS ANGELES COUNTY ENGINEER
403 Los Angeles County Engineering Bldg.

76-L.298 CE 307 3-61

76-L298 CE 307 3-61

PLEASE RETURN TO
LOS ANGELES COUNTY ENGINEER
403 LOS ANGELES COUNTY ENGINEERING BLDG.

NOTE: ANY ADDITIONS OR CHANGES ON THIS SHEET MUST BE MADE OR CIRCLED IN RED INK, WITH DATE AND NAME OF PERSON MAKING CHANGE

Do not extend notes this side of this line.

STATION	B.S.	H.I.	F.S.	ELEV.	183 RD ST	
						UNADJUSTED
B.M. M.V. 67				55.86	B.M. M.V. 67 EL. = 55.862 FB. 2199 - 168	
					183 RD ST. & SUMMER AVE. (NORTH)	
					BT. SPK. IN N. CB., 16° W. OF ℄ PROD.	
					LT ℄	RT
0+95.2	S.S.M.H.			55.92		5.2 N. RIM S.S.M.H.
				55.94		5.2 E. " "
					NORTH	EAST
8" INLET	ON NORTH			49.06	6.20 MEAS. 55.93 RIM.	6.29 MEAS. 55.93 RIM
					0.67 DIA. ⊖ 6.87	0.67 DIA. 6.96
8" OUTLET	ON EAST			48.97	6.87 49.06 INV.	6.96 48.97 INV.
					LT. ℄	RT.
1+00				55.85	℄ int SUMMER AVE.	
1+21.6				55.52	14.0 EDGE of PAV	
				55.22	30.0 G.T	
				55.85	30.0 Cb.	

F.B. 2199 PG. 196 Job No. 4506.14 Division No. 11 Notes Red Plotted Profile
Survey of ARTESIA IND. #9 - GRIDLES RD. Date Date No. X-Sec.
Survey by RICHARDS Notes W.A.R.S.J.O. Notes Chkd. Checked
Indexed H. E. OTT Date Date Date No.

76-L298 CE 307 3-61

PLEASE RETURN TO
LOS ANGELES COUNTY ENGINEER
403 LOS ANGELES COUNTY ENGINEERING BLDG.

NOTE: ANY ADDITIONS OR CHANGES ON THIS SHEET MUST BE MADE OR CIRCLED IN RED INK, WITH DATE AND NAME OF PERSON MAKING CHANGE.

Do not extend notes this side of this line.

STATION	B. S.	H. I.	F. S.	ELEV.	183 RD ST. LT.	℄ RT.
1+22				55.7	266 B.L.L.	
1+57				55.50		13.0 EDGE of PAV.
				55.26		28.0 Gut.
				55.88		28.0 Cb. W. END N.W. COVER
2+00				55.97		℄
				55.63		12.5 EDGE of PAV.
				55.6		20.0 P.L.
				56.6		205 B.L.L.
				55.50	7.0 EDGE of PAV.	
				55.5	20.0 P.L.	
3+00 ⊙				56.03		℄
				55.65		12.2 EDGE of PAV.
				55.6		20.0 PL.
				55.55	6.5 EDGE of PAV.	
				55.6	20.0 P.L.	

Profile No. ____ Notes Red ____ Plotted ____ Job No. 4506.14 Division No. 11 F.B. 2199 Pg. 197
X-Sec. No. ____ Date ____ Date ____ Survey of ARTESIA INDP. #9 GRIDLEY RD.
Notes Chkd. ____ Checked ____ Survey by RICHARDS Notes W.A.E. Date 3-[illegible]-62
Date ____ Date ____ Map No. ____ Indexed H. E. OTT Date ____

76-L298 CE 307 3-61

PLEASE RETURN TO
LOS ANGELES COUNTY ENGINEER
403 LOS ANGELES COUNTY ENGINEERING BLDG.

NOTE: ANY ADDITIONS OR CHANGES ON THIS SHEET MUST BE MADE OR CIRCLED IN RED INK, WITH DATE AND NAME OF PERSON MAKING CHANGE

Do not extend notes this side of this line.

STATION	B. S.	H. I.	F. S.	ELEV.	183 RD ST.	
					LT.	℄ RT
4+00				56.16		℄
				55.82		12.5 EDGE of PAV
				55.6		20.0 PL.
				55.81	7.5 EDGE of PAV	
				55.7	20.0 PL.	
4+65				56.28		℄
				55.80	7.0 EDGE of PAV.	
				55.7	20.0 P.L.	
4+80				56.44		℄
				56.00		12.0 EDGE of PAV
				56.0		14.0
				56.1		20.0 P.L.
5+00				56.76		℄
				56.34		12.0 EDGE of PAV
				55.5		15.0
				56.8		20.0 P.L.
				57.0		35.0

F.B. 2199 Pg. 198 Job No. 4506.15 Division No. 11 Notes Red ____ Plotted ____ Profile ____
Survey of ARTESIA INDP #9 - GRIDLEY RD. Date ____ Date ____ No. ____ X-Sec. ____
Survey by RICHARDS Notes W.A.R. & J.O. Notes Chkd. ____ Checked ____
Indexed H. E. OTT Date ____ Date ____ Date ____ No. ____

76-L298 CE 307 3-61

PLEASE RETURN TO
LOS ANGELES COUNTY ENGINEER
403 LOS ANGELES COUNTY ENGINEERING BLDG.

NOTE: ANY ADDITIONS OR CHANGES ON THIS SHEET MUST BE MADE OR CIRCLED IN RED INK, WITH DATE AND NAME OF PERSON MAKING CHANGE.

Do not extend notes this side of this line.

STATION	B. S.	H. I.	F. S.	ELEV.	183RD ST.	
					LT.	℄ RT.
5+00				56.8		205. B.L.L.
				56.35	8.0 EDGE of PAV.	
				56.6	20.0 PL.	
5+25				58.10		℄
				57.32		12.0 EDGE of PAV.
				35.9		20.0
				57.2		28.0
				57.1		40.0
5+50.2				59.80		℄ TOP of RAIL.
				59.01		14.0 EDGE of PAV.
				56.5		29.0
				56.3		40.0
				57.4		45.0
				56.9		60.0
5+59.2				59.77		℄ TOP of RAIL.
5+ — 86.41				59.56	℄ INT GRIDLEY RD.	

Profile No. ____ Notes Red ____ Date ____ Plotted ____ Date ____ Job No. 4506.16 Division No. ____ F.B. 2199 Pg. 190

X-Sec. No. ____ Notes Chkd. ____ Date ____ Checked ____ Date ____ Survey of ARTESIA IMP #9 Survey by RICHARDS Notes JO Date 3-62

Map No. ____ Indexed H. E. OTT Date ____

F.B. 21.99 PG. 200 Job No. 4506.14 Division No. 11 Notes Red ____ Plotted ____ Profile

Survey of ARTESIA IMP #9 Date ____ Date ____ No. ____

Survey by RICHARDS Notes JD Notes Chkd. ____ Checked ____ X-Sec.

Indexed H. E. OTT Date ____ Date ____ Date ____ No. ____

76-L298 CE 307 3-61

PLEASE RETURN TO

LOS ANGELES COUNTY ENGINEER

403 LOS ANGELES COUNTY ENGINEERING BLDG.

NOTE: ANY ADDITIONS OR CHANGES ON THIS SHEET MUST BE MADE OR CIRCLED IN RED INK, WITH DATE AND NAME OF PERSON MAKING CHANGE

Do not extend notes this side of this line.

STATION	B.S.	H.I.	F.S.	ELEV.		
BM. MV 66		56.71			BM. MV 66 ELEV. = 56.717 F.B. 2199-168 183RD ST., N. SIDE 100'± E. & GRIDLEY RD. BT. SPK. IN CTR. CONC. DR. TO HO #11405 : 2' N. of S. EDGE	

Notes Ck'd by	Survey of ARTESIA IMP. #9	F. B. 2199 Pg. 201
Map No.	JN 450614 Tape — Std — °F	
Office Work	Surveyed by RICHARDS	
Checked	Notes J. O. Date 3-62	
Date	Indexed H. E. OTT MAR 29 '62	

J.N. 450614

ARTESIA IMPROVEMENT #9

(GRIDLEY RD.)

TOPOGRAPHY

ON

GRIDLEY RD.

FROM 183RD ST. = 1+00

TO 178TH ST. = 14+24.62

CROSS-SECTION SURVEYS REF.: FB. 2199: 205-212

RICHARDS

OCHSNER

TURRILL

CROWDER

Note: Any Additions or Changes on this Sheet Must be Made or Circled in Red Ink With Date and Name of Person Making Change.

Do not extend this side of this line.

PLEASE RETURN TO
LOS ANGELES COUNTY ENGINEER
403 LOS ANGELES COUNTY ENGINEERING BLDG.

76F3085 CE # 310 3-61

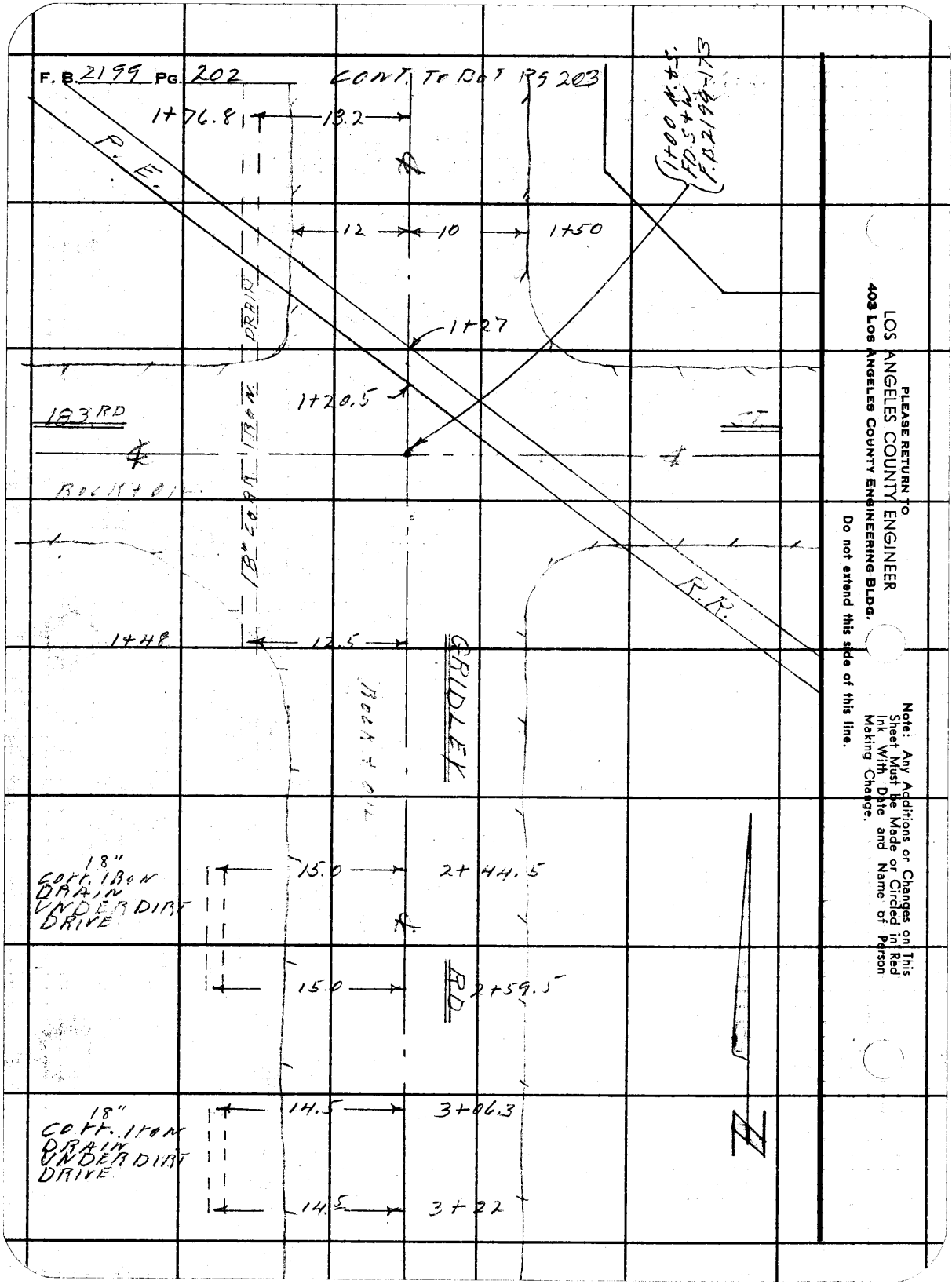

PLEASE RETURN TO
LOS ANGELES COUNTY ENGINEER
403 LOS ANGELES COUNTY ENGINEERING BLDG.

Do not extend this side of this line.

Note: Any Additions or Changes on This Sheet Must be Made or Circled in Red Ink With Date and Name of Person Making Change.

Notes Ck'd by	Survey of ARTESIA IMP #9	F. B. 2199 PG. 203
Map No.	JN 4056.14 Tape Std °F	
Office Work	Surveyed by RICHARDS	
Checked	Notes J.B. Date 3-62	
Date	Indexed H. E. OTT	

CONT. TO BOT PG 204

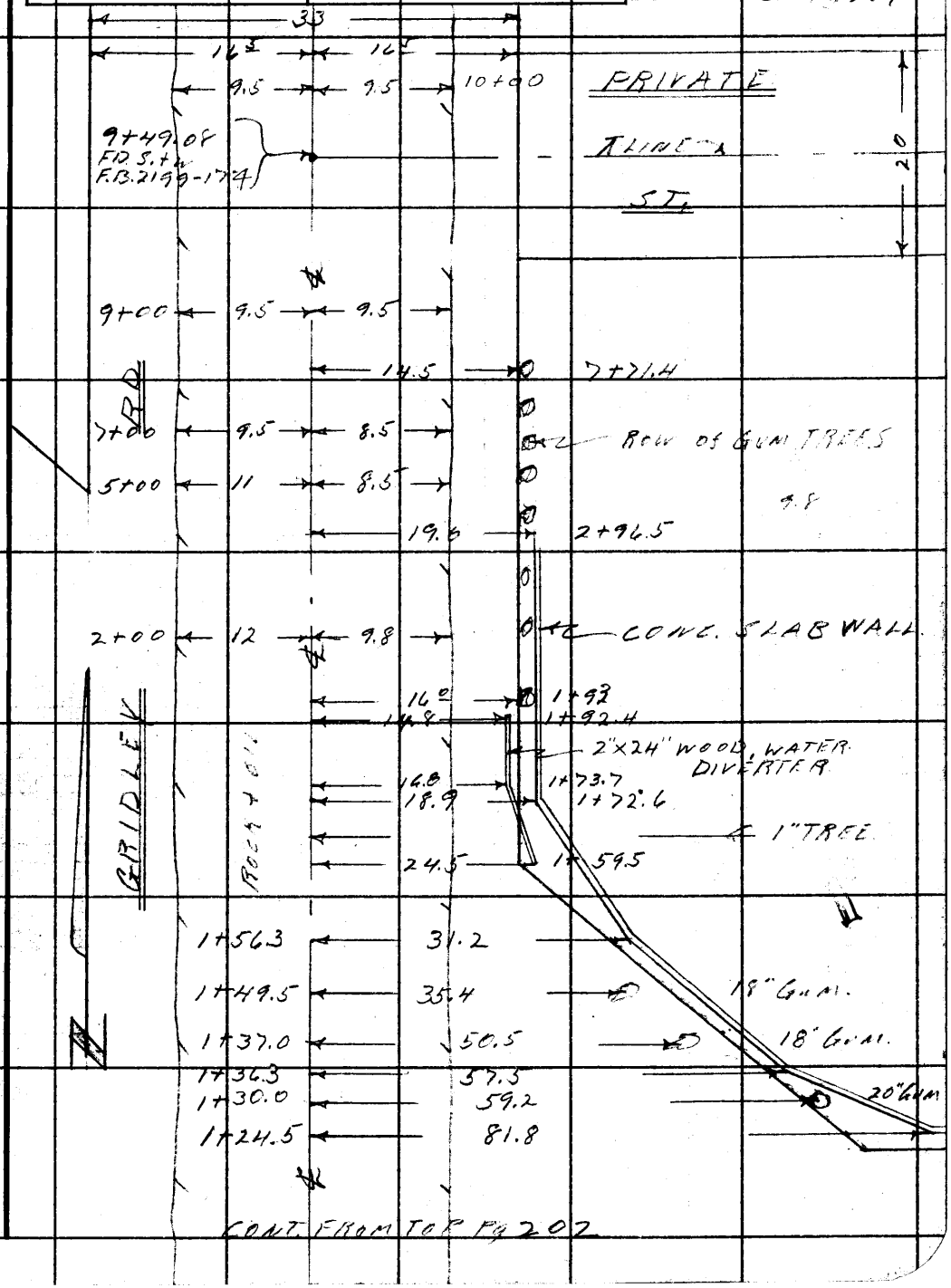

CONT. FROM TOP PG 202

Note: Any Additions or Changes on This Sheet Must be Made or Circled in Red Ink With Date and Name of Person Making Change.

PLEASE RETURN TO
LOS ANGELES COUNTY ENGINEER
403 LOS ANGELES COUNTY ENGINEERING BLDG.
Do not extend this side of this line.

76F309S CE # 310 3-61

F. B. 2199 PG. 204

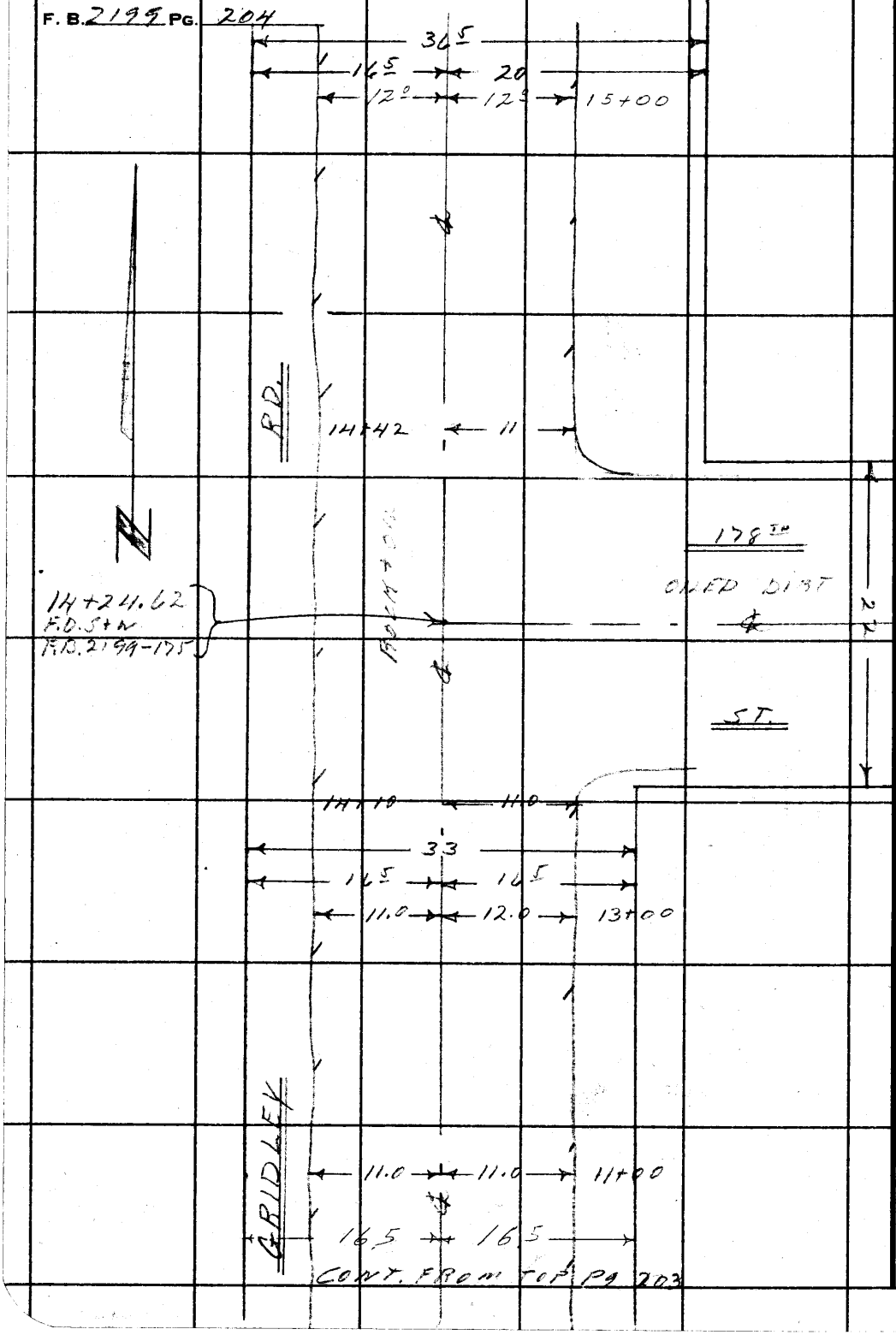

PLEASE RETURN TO
LOS ANGELES COUNTY ENGINEER
403 LOS ANGELES COUNTY ENGINEERING BLDG.
Do not extend this side of this line.

Note: Any Additions or Changes on This Sheet Must Be Made or Circled in Red Ink With Date and Name of Person Making Change.

Profile No.	Notes Red	Plotted	Job No. 4506.14	Division No. 11	F.B. 2199	Pg. 205
	Date	Date	Survey of ARTESIA IMP. #9 - GRIDLEY RD.			
X-Sec. No.	Notes Chkd.	Checked	Survey by RICHARDS	Notes	Date 3- -62	
	Date	Date	Map No.	Index	Date MAR 2 9 '62	

H. E. OTT

J.N. 4506.14

ARTESIA IMPROVEMENT NO. 9

GRIDLEY RD.

CROSS-SECTIONS
ON
GRIDLEY RD.

1.83 RD ST. NLY. TO 178TH ST.
1+00 = ℄ INT. OF GRIDLEY RD. & 183RD ST

BENCH LEVEL SURVEYS REF. FB. 2199: 165-170
CENTER LINE " " " " 171-186
TOPOGRAPHIC " " " " 201-204

STATION	B.S.	H.I.	F.S.	ELEV.
			RICHARDS OCHENER TURRILL CROWDER	

3

NOTE: ANY ADDITIONS OR CHANGES ON THIS SHEET MUST BE MADE OR CIRCLED IN RED INK, WITH DATE AND NAME OF PERSON MAKING CHANGE.

Do not extend notes this side of this line.

PLEASE RETURN TO
LOS ANGELES COUNTY ENGINEER
403 LOS ANGELES COUNTY ENGINEERING BLDG.

76-L.296 CE 307 3-61

76-L298 CE 307 3-61

PLEASE RETURN TO
LOS ANGELES COUNTY ENGINEER
403 LOS ANGELES COUNTY ENGINEERING BLDG.

NOTE: ANY ADDITIONS OR CHANGES ON THIS SHEET MUST BE MADE OR CIRCLED IN RED INK, WITH DATE AND NAME OF PERSON MAKING CHANGE

Do not extend notes this side of this line.

F.B. 2199 PG. 206 | Job No. 4506.14 | Division No. 11 | Notes Red | Plotted | Profile No.
Survey of ARTESIA WDP. #9 - GRIDLEY RD | Date | Date | X-Sec. No.
Survey by RICHARDS | Notes W.H.R. & T.O. | Notes Chkd. | Checked
Indexed H. E. OTT | Date | Date | Date | No.

STATION	B. S.	H. I.	F. S.	ELEV.	GRIDLEY	RD.
						UNADJUSTED
B.M. S.Y. 2196				56.13	B.M. S.Y. 2196 EL. = 56.126	FB. 2199-168
					GRIDLEY RD. & 183RD ST., S.W. COR.	
					L. & T. IN CONC. WK. TO HO.# 18305	
					31'± W. & GRIDLEY RD. & 60'± S. 183RD ST.	
℄ INT. OF GRIDLEY RD. & 183RD ST. = 1+00 S'LY ON ℄ GRIDLEY RD.						
					LT.	℄ RT
1+00				59.50		℄ INT.
1+48				54.23		12.5 INVERT 18" DRAIN
2+44.5				53.45		15.0 INVERT 18" DRAIN
2+59.5				53.43		15.0 " " "
3+06.3				53.61		14.5 INVERT 18" "
3+22				53.61		14.5 " " "
END OF THIS LINE.						

76-L298 CE 307 3-61

PLEASE RETURN TO
LOS ANGELES COUNTY ENGINEER
403 LOS ANGELES COUNTY ENGINEERING BLDG.

NOTE: ANY ADDITIONS OR CHANGES ON THIS SHEET MUST BE MADE OR CIRCLED IN RED INK, WITH DATE AND NAME OF PERSON MAKING CHANGE.

Do not extend notes this side of this line.

STATION	B. S.	H. I.	F. S.	ELEV.	GRIDLEY RD.	
℄ INT. OF GRIDLEY RD. + 183RD ST. = 1+00 N'LY ON ℄ GRIDLEY RD.						
					LT.	℄ RT
1+00				59.50		℄ INT
1+20.5				59.79		℄ TOP OF RAIL.
1+ - 27				59.82		℄ TOP OF RAIL.
1+50				58.99		℄
				58.24		10.0 EDGE OF PAV.
				56.2		18.0
				56.1		28.0
				57.6		32.5
				57.1		45.0
				58.74	12.0 EDGE OF PAV.	
1+76.8				54.84	13.2 INVERT 18" DRAIN	
2+ - 00				5.49		℄
				5.31		10.0 EDGE OF PAV.

Profile Notes Red ____ Plotted ____ Job No. 4506.14 Division No. 11 F.B. 2199 Pg. 207
No. ____ Date ____ Date ____ Survey of ARTESIA INDP. #9-GRIDLEY RD.
X-Sec. Notes Chkd. ____ Checked ____ Survey by [illegible] Notes W.R.R. Date 3-6-62
No. ____ Date ____ Date ____ Map No. ____ Indexed H. E. OTT Date ____

76-L298 CE 307 3-61

PLEASE RETURN TO
LOS ANGELES COUNTY ENGINEER
403 LOS ANGELES COUNTY ENGINEERING BLDG.

NOTE: ANY ADDITIONS OR CHANGES ON THIS SHEET MUST BE MADE OR CIRCLED IN RED INK, WITH DATE AND NAME OF PERSON MAKING CHANGE

Do not extend notes this side of this line.

F. B. 2199 PG. 208 | Job No. 4506.14 | Division No. 11 | Notes Red ____ | Plotted ____ | Profile No. ____
Survey of ARTESIA IMP. #9 - GRIDLEY RD. | Date ____ | Date ____ | X-Sec. No. ____
Survey by RICHARDS | Notes W.A.R. & J.O. | Notes Chkd. ____ | Checked ____
Indexed H. E. OTT | Date ____ | Date ____ | Date ____

STATION	B. S.	H. I.	F. S.	ELEV.	GRIDLEY RD LT.	℄ RT
2+00				57.3		16.5 P.L.
				56.6		330. B.L.L.
				55.25	12.0 EDGE OF PAV.	
				57.2	16.5 P.L.	
T.P.				55.50		
3+00				55.43		℄
				55.09		9.0 EDGE OF PAV.
				56.8		16.5 P.L.
				55.14	11.0 EDGE OF PAV.	
				56.6	16.5 P.L.	
4+00				55.40		℄
				55.25		9.0 EDGE OF PAV.
				56.5		16.5 P.L.
				55.14	11.0 EDGE OF PAV.	
				57.0	16.5 P.L.	

76-L298 CE 307 3-61

PLEASE RETURN TO
LOS ANGELES COUNTY ENGINEER
403 LOS ANGELES COUNTY ENGINEERING BLDG.

NOTE: ANY ADDITIONS OR CHANGES ON THIS SHEET MUST BE MADE OR CIRCLED IN RED INK, WITH DATE AND NAME OF PERSON MAKING CHANGE.

Do not extend notes this side of this line.

STATION	B. S.	H. I.	F. S.	ELEV.	GRIDLEY RD	
					LT.	℄ RT.
5+00				55.54		℄
				55.32		8.5 EDGE of PAV
				57.5		16.5 PL.
				56.5		325.0 B.L.L.
				55.28	11.0 EDGE of PAV.	
				57.1	16.5 PL.	
				57.9	330.0 BLL.	
6+00				55.65		℄
				55.37		8.5 EDGE of PAV.
				57.1		16.5 P.L.
				55.54	10.0 EDGE of PAV.	
				57.5	16.5 P.L.	
7+00				55.75		℄
				55.47		8.5 EDGE of PAV
				57.1		16.5 P.L.
				55.63	9.5 EDGE of PAV.	
				57.6	16.5 P.L.	

Profile No. ____ Notes Red ____ Date ____ Plotted ____ Date ____ Job No. 4506.14 Division No. 11 F.B. 2199 Pg. 209
X-Sec. No. ____ Notes Chkd. ____ Date ____ Checked ____ Date ____ Survey of ARTESIA IMP #9
Survey by RICHARDS Notes JC Date 3-62
Map No. ____ Date ____ Indexed ____ Date ____
H. E. OTT

76-L298 CE 307 3-61

PLEASE RETURN TO
LOS ANGELES COUNTY ENGINEER
403 LOS ANGELES COUNTY ENGINEERING BLDG.

NOTE: ANY ADDITIONS OR CHANGES ON THIS SHEET MUST BE MADE OR CIRCLED IN RED INK, WITH DATE AND NAME OF PERSON MAKING CHANGE

Do not extend notes this side of this line.

F.B. 2199 PG. 210 | Job No. 4506.14 | Division No. 11 | Notes Red ___ Date ___ | Plotted ___ Date ___ | Profile No. ___
Survey of ARTESIA IMP #9 | Notes Chkd. ___ Date ___ | Checked ___ Date ___ | X-Sec. No. ___
Survey by RICHARD | Notes 10
Indexed H. E. OTT Date ___

STATION	B. S.	H. I.	F. S.	ELEV.	GRIDLEY RT. LT.	℄ RT.
8+00				55.84		℄
				55.71		9.0 EDGE of PAV.
				57.5		16.5 P.L.
				57.6		325.0 B.L.L.
				55.70	9.5 EDGE of PAV.	
				57.4	16.5 P.L.	
				57.9	330.0 B.L.L.	
9+00				56.11		℄
				55.96		9.5 EDGE of PAV.
				57.2		16.5 P.L.
				55.89	9.5 EDGE of PAV.	
				57.8	16.5 P.L.	
10+00 ⊙				56.29		℄
				56.12		9.5 EDGE of PAV.
				58.0		16.5 P.L.
				56.04	9.5 EDGE of PAV	
				57.1	16.5 P.L.	

76-L298 CE 307 3-61

PLEASE RETURN TO
LOS ANGELES COUNTY ENGINEER
403 LOS ANGELES COUNTY ENGINEERING BLDG.

NOTE: ANY ADDITIONS OR CHANGES ON THIS SHEET MUST BE MADE OR CIRCLED IN RED INK. WITH DATE AND NAME OF PERSON MAKING CHANGE.

Do not extend notes this side of this line.

STATION	B. S.	H. I.	F. S.	ELEV.	GRIDLEY RD. LT.	℄ RT
11+00				56.53		℄
				56.29		11.0 EDGE of PAV
				58.1		16.5 P.L.
				58.4		325.0 B.L.L
				56.08	11.0 EDGE of PAV.	
				57.3	16.5 P.L.	
				58.2	330.0 B.L.L.	
12+00				56.64		℄
				56.36		11.0 EDGE of PAV
				58.1		16.5 P.L.
				56.31	11.0 EDGE of PAV.	
				57.5	16.5 P.L.	
13+00 ⊙				56.82		℄
				56.50		12.0 EDGE of PA
				58.5		16.5 PL
				56.53	11.0 EDGE of PAV.	
				58.1	16.5 P.L.	

Profile Notes Red ____ Plotted ____ Job No. 4506.1M Division No. 11 F.B. 2199 Pg. 211
No. ____ Date ____ Date ____ Survey of ARTESIA IMP #9
X-Sec. Notes Chkd. ____ Checked ____ Survey by RICHARDS Notes J.P. Date 3-62
No. ____ Date ____ Date ____ Map No. ____ Indexed H. E. OTT Date ____

76-L298 CE 307 3-61

PLEASE RETURN TO
LOS ANGELES COUNTY ENGINEER
403 LOS ANGELES COUNTY ENGINEERING BLDG.

NOTE: ANY ADDITIONS OR CHANGES ON THIS SHEET MUST BE MADE OR CIRCLED IN RED INK, WITH DATE AND NAME OF PERSON MAKING CHANGE

Do not extend notes this side of this line.

F.B. 2199 Pg. 212 Job No. 4506.14 Division No. 11 Notes Red ____ Plotted ____ Profile No. ____
Survey of ARTESIA TMP. #9 Date ____ Date ____ X-Sec. No. ____
Survey by RICHARDS Notes J.O. Notes Chkd. ____ Checked ____
Indexed H. E. OTT Date ____ Date ____ Date ____

STATION	B. S.	H. I.	F. S.	ELEV.	GRIDLEY RD	
					27. ℄	37.
14+00				56.97	℄	
				56.59		11.0 EDGE OF PAV.
				58.4		16.5 PL
				57.9		325.0 B.L.L.
				56.75	11.0 EDGE OF PAV.	
				57.7	16.5 PL.	
				58.4	330.0 B.L.L.	
14+24.62				57.03	℄ INT 178TH ST.	
B.M. MV64				58.00	B.M. MV 64 ELEV: 58.017 F.B. 2199-167 178TH ST., N. SIDE, 210'± E. OF GRIDLEY RD. BT. SPIK. IN W. EB. 5' E. OF W. END IN FRONT OF HC. # 11425	

Notes Ck'd by	Survey of ARTESIA IMP #9
Map No.	JN 4506.14 Tape Std °F
Office Work	Surveyed by RICHARDS
Checked	Notes JO Date 3-62
Date	Indexed H. E. OTT MAR 29 '62

F. B. 2199 PG. 213

J.N. 4506.14

ARTESIA IMPROVEMENT #9

(GRIDLEY RD)

TOPOGRAPHY

ON

GRIDLEY RD

ARTESIA BLVD. S'LY TO 178TH ST.

CROSS-SECTION SURVEYS REF. FB. 2199: 217-229

RICHARDS
OCHSNER
TURRILL
CROWDER

Note: Any Additions or Changes on This Sheet Must be Made or Circled in Red Ink With Date and Name of Person Making Change.

Do not extend this side of this line.

PLEASE RETURN TO
LOS ANGELES COUNTY ENGINEER
403 LOS ANGELES COUNTY ENGINEERING BLDG.

76F3095 CE # 310 3-61

F. B. 2199 PG. 214

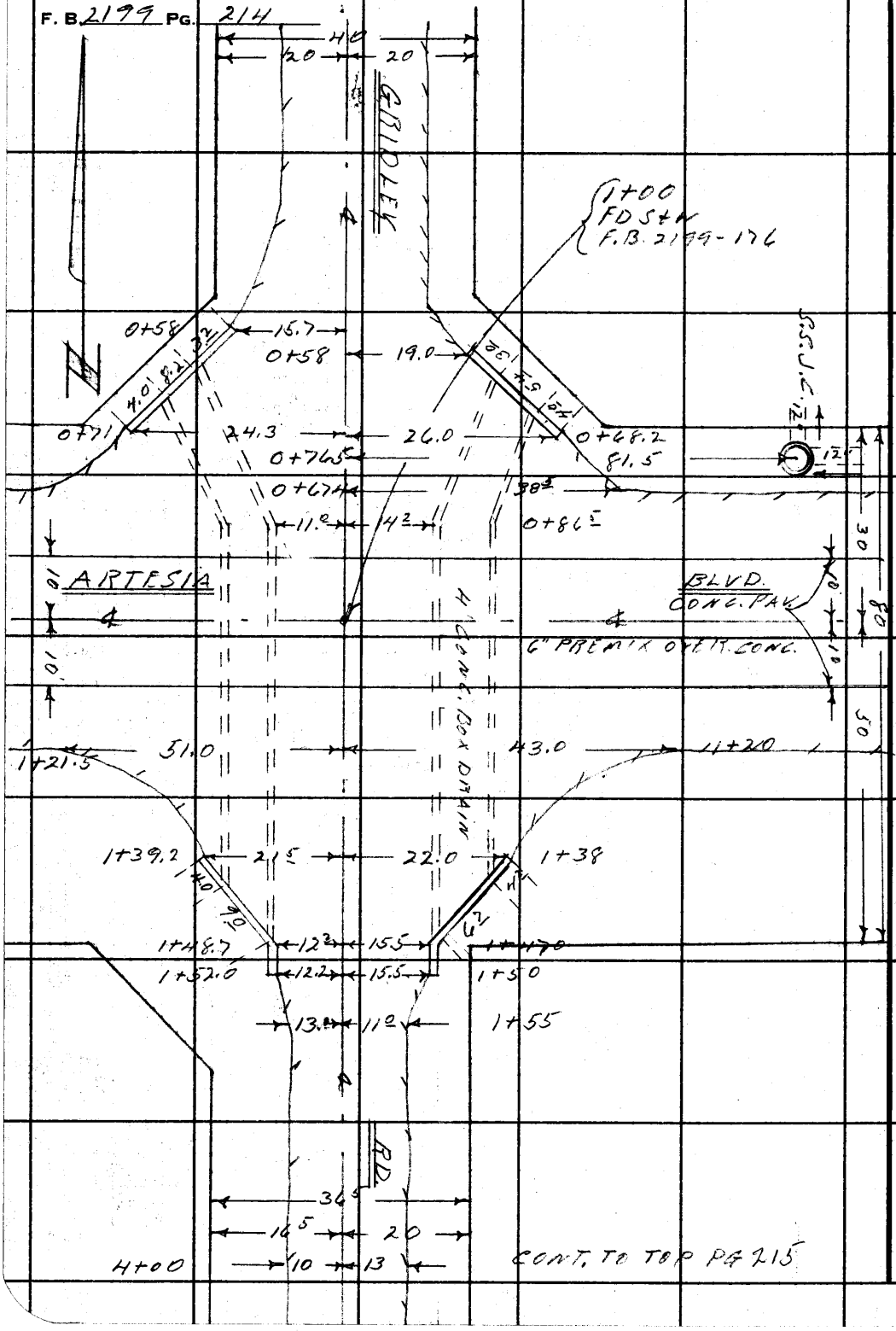

PLEASE RETURN TO
LOS ANGELES COUNTY ENGINEER
403 Los Angeles County Engineering Bldg.

Do not extend this side of this line.

Note: Any Additions or Changes on This Sheet Must be Made or Circled in Red Ink With Date and Name of Person Making Change.

Notes Ck'd by
Map No.
Office Work
Checked
Date

Survey of ARTESIA IMP #4
IN 506.14 Tape Std °F
Surveyed by RICHARDS
Notes J.B. Date 3-62
Indexed H. E. OTT

F. B. 2199 PG. 215

COUNT FROM BOT
PG 214

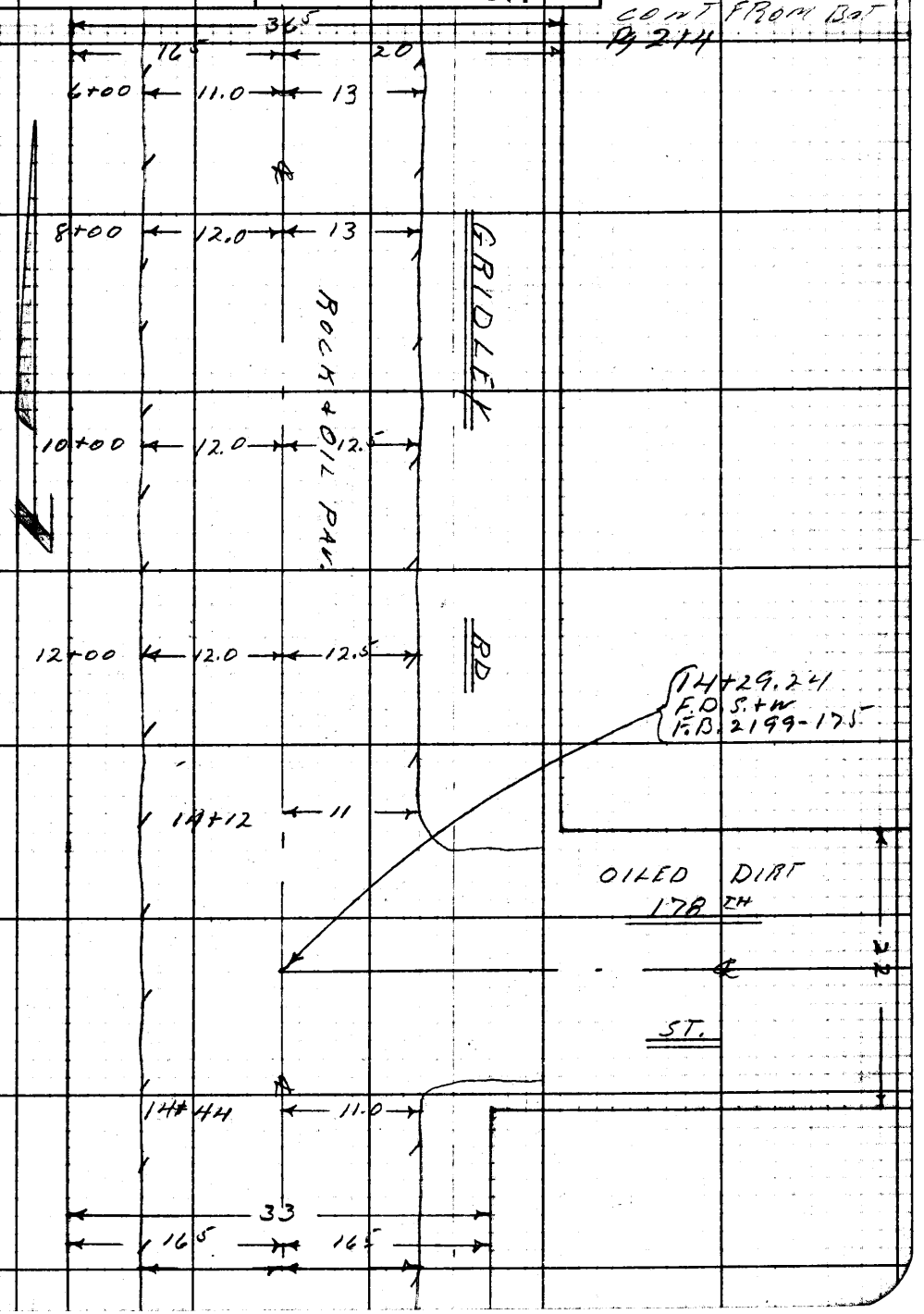

Note: Any Additions or Changes on This Sheet Must be Made or Circled in Red Ink With Date and Name of Person Making Change.

Do not extend notes this side of this line.

RETURN TO
LOS ANGELES COUNTY ENGINEER
700 LOS ANGELES COUNTY ENGINEERING BLDG.

783098 CE #247—7-58

F. B. 2199 PG. 216

RETURN TO
LOS ANGELES COUNTY ENGINEER
700 LOS ANGELES COUNTY ENGINEERING BLDG.

Do not extend notes this side of this line.

Note: Any Additions or Changes on This Sheet Must be Made or Circled in Red Ink With Date and Name of Person Making Change.

Profile No.	Notes Red	Plotted	Job No. 4506.14	Division No. 11	F.B. 2199 Pg. 217
	Date	Date	Survey of ARTESIA IMP. #9 - GRIDLEY RD.		
X-Sec. No.	Notes Chkd.	Checked	Survey by RICHARDS	Notes	Date 3-62
	Date	Date	Map No.	Indexed	Date

H. E. OTT

J. N. 4506.14

ARTESIA IMPROVEMENT NO. 9

"GRIDLEY RD."

CROSS-SECTIONS
ON
GRIDLEY RD.

ARTESIA BLVD. S'LY. TO 178TH ST.

1+00.00 = ℄ INT. OF ARTESIA BLVD. & GRIDLEY RD.

BENCH LEVEL SURVEYS REF. FB. 2199: 165-170
TOPOGRAPHIC " " " " 213-216
CENTER LINE " " " " 171-186

STATION	B.S.	H.I.	F.S.	ELEV.
			RICHARDS OCHSNER TURRILL CROWDER	

NOTE: ANY ADDITIONS OR CHANGES ON THIS SHEET MUST BE MADE OR CIRCLED IN RED INK, WITH DATE AND NAME OF PERSON MAKING CHANGE.

Do not extend notes this side of this line.

PLEASE RETURN TO
LOS ANGELES COUNTY ENGINEER
403 LOS ANGELES COUNTY ENGINEERING BLDG.

76-L296 CE 307 3-61

76-L298 CE 307 3-61

PLEASE RETURN TO
LOS ANGELES COUNTY ENGINEER
403 LOS ANGELES COUNTY ENGINEERING BLDG.

NOTE: ANY ADDITIONS OR CHANGES ON THIS SHEET MUST BE MADE OR CIRCLED IN RED INK, WITH DATE AND NAME OF PERSON MAKING CHANGE

Do not extend notes this side of this line.

STATION	B.S.	H.I.	F.S.	ELEV.	GRIDLEY RD.	
					LT. ℄	RT
B.M.M.V. 57				61.20	B.M.M.V. 57 EL. = 61.203	FB.2199-23,166
					ARTESIA BLVD. & GRIDLEY RD., N.E. COR.	
					BT. SPK. IN CONC. HDWL. 2 6 FR. SLY. EDGE.	
0+50				60.28	℄	
0+63				57.78		19.5 INVERT BOX DRAIN
				57.96	23.0 INVERT BOX DRAIN	
0+76.5	S.S.M.H.			59.51	81.5 N. RIM S.S.M.H	
				59.50	81.5 E. " " "	
					EAST	NORTH.
12" INLET ON EAST				42.06	16.44 MEAS. 59.50 RIM.	16.54 MEAS. 59.50 RIM.
					1.00 DIA. 17.44	1.00 DIA. 17.54
12" OUTLET ON NORTH				41.96	17.44 42.06 INV.	17.54 41.96 INV.
1+00				60.54	℄ INT ARTESIA BLVD.	

F.B. 2199 PG. 218 Job No. 450619 Division No. W Notes Red Plotted Profile
Survey of ARTESIA IMP # 9-GRIDLEY RD. Date Date No. X-Sec.
Survey by RICHARDS Notes W.A.R. & J.O. Notes Chkd. Checked
Indexed H. E. OTT Date Date Date No.

76-L298 CE 307 3-61

PLEASE RETURN TO
LOS ANGELES COUNTY ENGINEER
403 LOS ANGELES COUNTY ENGINEERING BLDG.

NOTE: ANY ADDITIONS OR CHANGES ON THIS SHEET MUST BE MADE OR CIRCLED IN RED INK, WITH DATE AND NAME OF PERSON MAKING CHANGE.

Do not extend notes this side of this line.

STATION	B. S.	H. I.	F. S.	ELEV.	GRIDLEY RD. LT.	℄ RT
1+44				56.97		16.5 INVERT BOX DRAIN
1+42.5				57.58	18.5 INVERT BOX DRAIN	
1+55				60.00		℄
				59.72		10.0 EDGE of PAV
				58.4		14.0
				60.6		20.0
				59.72	13.0 EDGE of PAV	
				58.8	18.0	
				59.9	23.0 P.L.	
2+00				59.67		℄
				59.44		10.0 EDGE of PAV
				57.8		14.0
				60.7		20.0
				59.36	13.0 EDGE of PAV	
				58.6	18.0	
				59.8	23.0	

Profile Notes Red ____ Plotted ____ Job No. 450614 Division No. 11 F.B. 2199 Pg. 219
No. ____ Date ____ Date ____ Survey of ARTESIA INDP. #9 - GRIDLEY RD.
X-Sec. Notes Chkd. ____ Checked ____ Survey by RICHARDS Notes W.R.R. Date 3 - - 62
No. ____ Date ____ Date ____ Map No. ____ Indexed H. E. OTT Date ____

76-L298 CE 307 3-61

PLEASE RETURN TO
LOS ANGELES COUNTY ENGINEER
403 LOS ANGELES COUNTY ENGINEERING BLDG.

NOTE: ANY ADDITIONS OR CHANGES ON THIS SHEET MUST BE MADE OR CIRCLED IN RED INK, WITH DATE AND NAME OF PERSON MAKING CHANGE

Do not extend notes this side of this line.

STATION	B.S.	H.I.	F.S.	ELEV.	GRIDLEY RD. LT.	℄	RT.
[illegible]+00				58.90		℄	
				58.25			10.0 EDGE of PAV
				59.6			16.5 P.L.
				58.42	13.0 EDGE of		
				59.4	20.0 P.L.		
4+00				58.62		℄	
				58.30			10.0 EDGE of PAV.
				59.2			16.5 P.L.
				59.1			330.0 B.L.L.
				58.21	13.0 EDGE of PAV.		
				59.1	20.0 P.L.		
				59.7	325.0 B.L.L.		
5+00				58.50		℄	
				58.14			11.0 EDGE of PAV.
				58.9			16.5 P.L.
				58.13	13.0 EDGE of PAV.		
				58.7	20.0 P.L.		

F.B. 2199 PG. 220 Job No. 4506.14 Division No. 11 Notes Red Plotted Profile
Survey of ARTESIA IND. #9 - GRIDLEY RD. Date Date No. X-Sec.
Survey by RICHARDS Notes W.A.R. & J.O. Notes Chkd. Checked
Indexed H. E. OTT Date Date No.

76-L298 CE 307 3-61

PLEASE RETURN TO
LOS ANGELES COUNTY ENGINEER
403 LOS ANGELES COUNTY ENGINEERING BLDG.

NOTE: ANY ADDITIONS OR CHANGES ON THIS SHEET MUST BE MADE OR CIRCLED IN RED INK, WITH DATE AND NAME OF PERSON MAKING CHANGE.

Do not extend notes this side of this line.

Profile No. ____ Date ____ Notes Red ____ Date ____ Plotted ____ Date ____ Job No. ____ Division No. 11
X-Sec. No. ____ Date ____ Notes Chkd. ____ Date ____ Checked ____ Date ____ Survey of ARTESIA IMPS GRIDLEY RD
Survey by ____ Notes ____ Date 7-62
Map No. ____ Indexed H. E. OTT Date ____

F.B. 2199 PG. 221

STATION	B. S.	H. I.	F. S.	ELEV.	GRIDLEY RD. LT.	℄	RT
6+00				58.36		℄	
				58.08		11.0 EDGE of PAV.	
				58.6		16.5 PL	
				57.98	13.0 EDGE of PAV		
				58.8	20.0 P.L.		
7+00				58.31		℄	
				57.92		12.0 EDGE of PAV.	
				58.9		16.5 P.L.	
				59.4		330.0 B.L.L.	
				57.97	13.0 EDGE of PAV		
				58.7	20.0 P.L.		
				59.5	325.0 B.L.L.		
8+00				58.20		℄	
				57.77		12.0 EDGE of PAV.	
				58.2		16.5 P.L.	
				57.79	13.0 EDGE of PAV		
				58.2	20.0 P.L.		

76-L298 CE 307 3-61

PLEASE RETURN TO
LOS ANGELES COUNTY ENGINEER
403 LOS ANGELES COUNTY ENGINEERING BLDG.

NOTE: ANY ADDITIONS OR CHANGES ON THIS SHEET MUST BE MADE OR CIRCLED IN RED INK, WITH DATE AND NAME OF PERSON MAKING CHANGE

Do not extend notes this side of this line.

F.B. 2199 PG. 222 Job No. 4506.14
Survey of ARTESIA IMP #9 GRIDLEY RD Division No. 11 Notes Red ____ Plotted ____ Profile
Survey by RICHARDS Notes J.D. Date ____ Notes Chkd. ____ Date ____ No. ____ X-Sec.
Indexed H. E. OTT Date ____ Date ____ Checked ____ Date ____ No. ____

STATION	B. S.	H. I.	F. S.	ELEV.	GRIDLEY RD. LT.	℄	RT
9+00 ⊙						℄	
				57.92			
				57.62		12.0 EDGE of PAV	
				58.1		16.5 P.L	
				57.59	13.0 EDGE of PAV.		
				57.8	20.0 P.L.		
10+00						℄	
				57.86			
				57.57		12.0 EDGE of PAV	
				58.0		16.5 P.L	
				58.7		330.0 B.L.L	
				57.44	12.5 EDGE of PAV		
				58.4	20.0 P.L		
				59.4	325.0 B.L.L.		
11+00						℄	
				57.70			
				57.38		12.0 EDGE of PAV	
				58.2		16.5 P.L.	
				57.29	12.5 EDGE of PAV.		
				58.4	20.0 P.L.		

76-L298 CE 307 3-61

PLEASE RETURN TO
LOS ANGELES COUNTY ENGINEER
403 LOS ANGELES COUNTY ENGINEERING BLDG.

NOTE: ANY ADDITIONS OR CHANGES ON THIS SHEET MUST BE MADE OR CIRCLED IN RED INK, WITH DATE AND NAME OF PERSON MAKING CHANGE.

Do not extend notes this side of this line.

STATION	B. S.	H. I.	F. S.	ELEV.	GRIDLEY LT.	RD. RT
12+00 0				57.47		℄
				57.16		12.0 EDGE of PAV
				57.9		16.5 P.L.
				57.02	12.5 EDGE of PAV.	
				58.3	20.0 P.L.	
13 — +00				57.33		℄
				56.98		12.0 EDGE of PAV
				58.0		16.5 P.L.
				56.93	11.0 EDGE of PAV.	
				58.3	20.0 P.L.	
14+00				57.13		℄
				56.91		12.0 EDGE of PAV
				57.5		16.5 P.L.
				58.5		330.0 B.L.L.
				56.80	11.0 EDGE of PAV	
				58.8	20.0 P.L.	
				58.2	325.0 B.L.L.	

Profile No. ____ Notes Red ____ Date ____ Plotted ____ Date ____ Job No. 4506.14 Division No. 11 F.B. 2199 Pg. 223
X-Sec. No. ____ Notes Chkd. ____ Date ____ Checked ____ Date ____ Survey of ARTESIA IMP #9 GRIDLEY RD
Survey by RICHARDS Notes JC Date 3-62
Map No. ____ Date ____ Indexed H. E. OTT Date ____

76-L298 CE 307 3-61

PLEASE RETURN TO
LOS ANGELES COUNTY ENGINEER
403 LOS ANGELES COUNTY ENGINEERING BLDG.

NOTE: ANY ADDITIONS OR CHANGES ON THIS SHEET MUST BE MADE OR CIRCLED IN RED INK, WITH DATE AND NAME OF PERSON MAKING CHANGE

Do not extend notes this side of this line.

F.B. 2199 Pg. 224 | Job No. 4506.14 | Division No. 11 | Notes Red ____ | Plotted ____ | Profile No. ____

Survey of ARTESIA IMP #9 GRIDLEY RD | Date ____ | Date ____ | X-Sec. No. ____

Survey by RICHARDS | Notes LO. | Notes Chkd. ____ | Checked ____

Indexed H. E. OTT | Date ____ | Date ____ | Date ____

STATION	B. S.	H. I.	F. S.	ELEV.	GRIDLEY RD.	
14+29.24				57.03	℄ INT 178TH ST.	
B.M. MV 64				58.01	B.M. MV 64 ELEV = 58.017 F.B. 2199-167 178TH ST., N. SIDE. 210'± E. of GRIDLEY RD. BT SPK IN ℄ 5' E. of W. END. IN FRONT of HC. # 11425	

Notes Ck'd by	Survey of ARTESIA IMP #9	F. B. 2199 PG. 225
Map No.	J.N. 4506.14 Tape Strl °F	
Office Work	Surveyed by RICHARDS	
Checked	Notes JO Date 3-62	
Date	Indexed H. E. OTT MAR 29 '62	

J.N. 4506.1H

ARTESIA IMPROVEMENT #9

(GRIDLEY RD.)

TOPOGRAPHY

ON

PRIVATE ST.

GRIDLEY RD. ELY. TO END OF ST.

CROSS-SECTION SURVEYS REF: FB. 2199:229-232

RICHARDS
OCHSNER
TURRILL
CROWDER

Notes: Any Additions or Changes on This Sheet Must be Made or Circled in Red Ink With Date and Name of Person Making Change.

Do not extend notes this side of this line.

RETURN TO
LOS ANGELES COUNTY ENGINEER
700 LOS ANGELES COUNTY ENGINEERING BLDG.

763098 CE #247—7-58

F. B. 2199 PG. 226

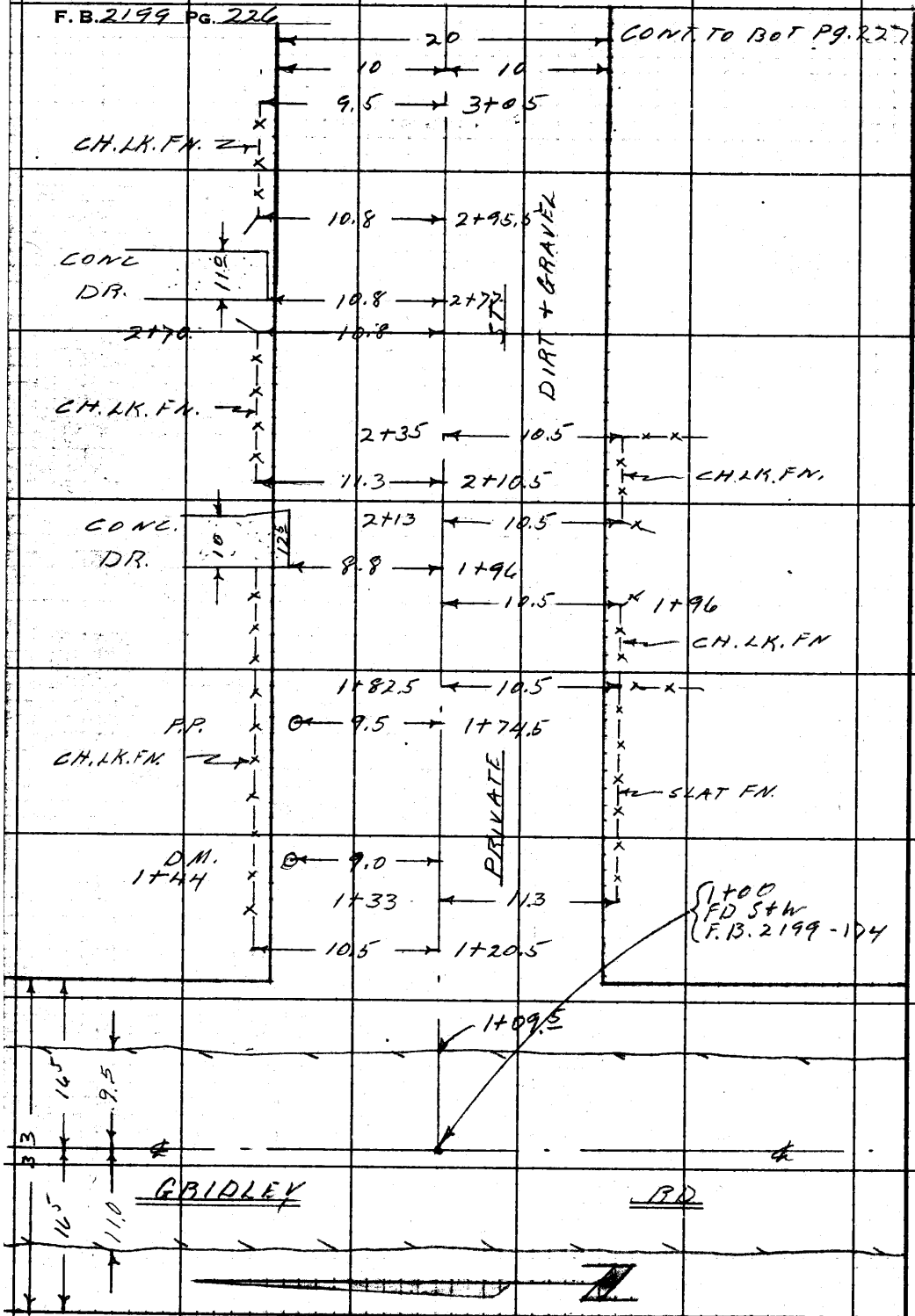

RETURN TO
LOS ANGELES COUNTY ENGINEER
700 LOS ANGELES COUNTY ENGINEERING BLDG.

Do not extend notes this side of this line.

Note: Any Additions or Changes on This Sheet Must be Made or Circled in Red Ink With Date and Name of Person Making Change.

Notes Ck'd by	Survey of ARTESIA IMP #9
Map No.	~~IN 486.14~~ Tape Std °F
Office Work	Surveyed by RICHARDS
Checked	Notes ✓ Date 3-62
~~Date~~	~~Indexed~~ H. E. OTT

F. B. 2199 PG. 227



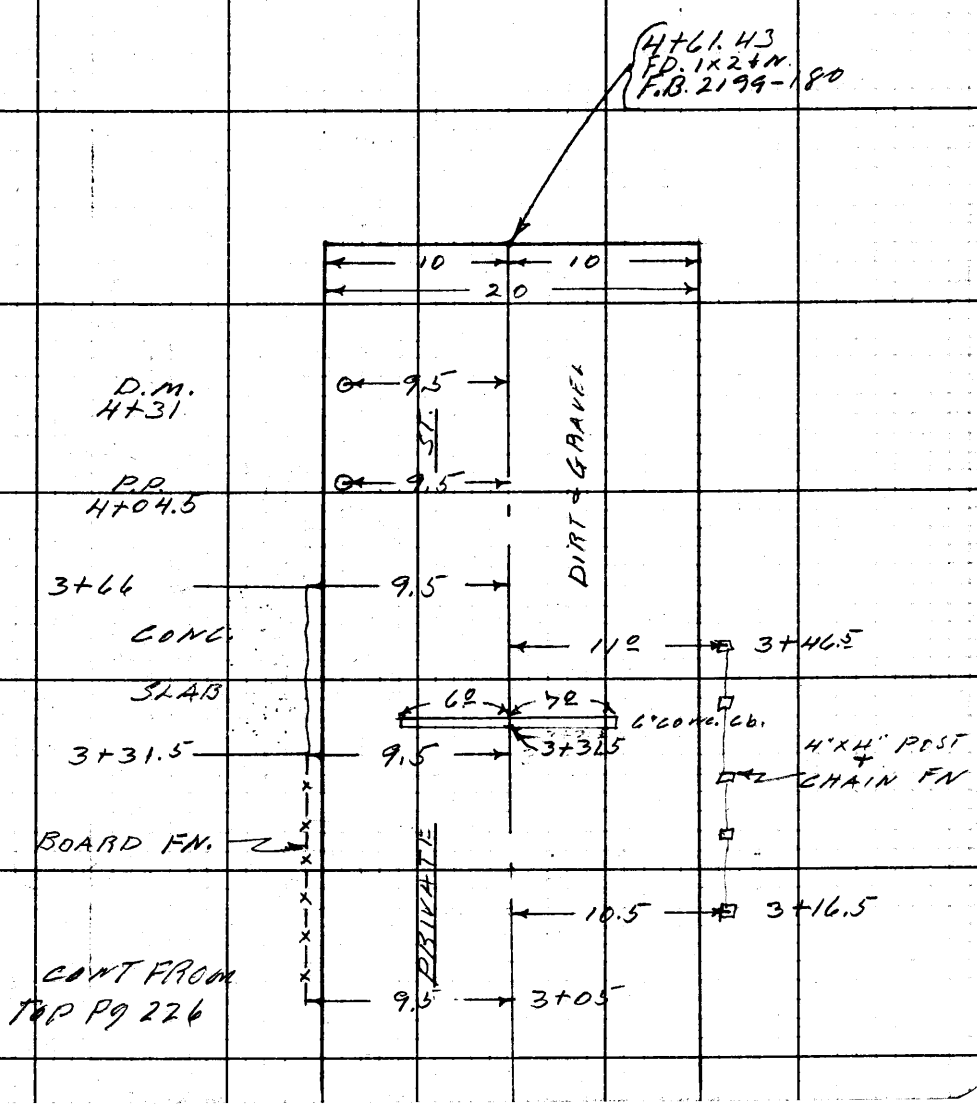

Note: Any Additions or Changes on This Sheet Must be Made or Circled in Red Ink. With Date and Name of Person Making Change.

Do not extend notes this side of this line.

RETURN TO
LOS ANGELES COUNTY ENGINEER
700 LOS ANGELES COUNTY ENGINEERING BLDG.

763098 CE #247—7-58

F. B 2199 PG. 228

RETURN TO
LOS ANGELES COUNTY ENGINEER
700 LOS ANGELES COUNTY ENGINEERING BLDG.

Do not extend notes this side of this line.

Note: Any Additions or Changes on This Sheet Must be Made or Circled in Red Ink With Date and Name of Person Making Change.

Profile No.	Notes Red	Plotted	Job No. 450614	Division No. 11	F.B. 2199	Pg. 229
	Date	Date	Survey of ARTESIA IMP. #9 - GRIDLEY RD.			
X-Sec. No.	Notes Chkd.	Checked	Survey by RICHARDS	Notes N.A.P.	Date 3- -62	
	Date	Date	Map No.	Indexed H. E. OTT	Date MAR 29 '62	

J. N. 450614

ARTESIA IMPROVEMENT NO. 9

GRIDLEY RD.

CROSS - SECTIONS
ON
PRIVATE ROAD

GRIDLEY RD. E'LY. TO END OF ST.
1+00 = ℄ INT. OF PVT. RD. & GRIDLEY RD.

BENCH LEVEL SURVEYS REF. FB. 2199-165-170
CENTER LINE " " " " 171-186
TOPOGRAPHIC " " " " 225-228

STATION	B.S.	H.I.	F.S.	ELEV.
			RICHARDS OCHSNER TURRILL CROWDER	

NOTE: ANY ADDITIONS OR CHANGES ON THIS SHEET MUST BE MADE OR CIRCLED IN RED INK, WITH DATE AND NAME OF PERSON MAKING CHANGE.

Do not extend notes this side of this line.

PLEASE RETURN TO
LOS ANGELES COUNTY ENGINEER
403 LOS ANGELES COUNTY ENGINEERING BLDG.

76-L296 CE 307 3-61

76-L298 CE 307 3-61

PLEASE RETURN TO
LOS ANGELES COUNTY ENGINEER
403 LOS ANGELES COUNTY ENGINEERING BLDG.

NOTE: ANY ADDITIONS OR CHANGES ON THIS SHEET MUST BE MADE OR CIRCLED IN RED INK, WITH DATE AND NAME OF PERSON MAKING CHANGE

Do not extend notes this side of this line.

STATION	B.S.	H.I.	F.S.	ELEV.	PRIVATE ST.	
					LT.	℄ RT.
B.M.M.V. 65				58.23	B.M.M.V. 65 EL. = 58.226	FB. 2199-167,8
					17908 GRIDLEY RD.	(PRIVATE ST.)
					BT. SPK. IN CTR. OF	CONC. DR. TO 1ST
					40. E. OF GRIDLEY RD.,	ON N. SIDE OF
					PVT. ST., 2° N. OF	S. EDGE & 100' E.
					OF GRIDLEY RD.	
					LT.	℄ RT.
1+00				56.31	℄ INT GRIDLEY RD.	
1+09.5				56.06		℄ EDGE OF PAV.
1+30				57.41		℄
				57.5		10.0 P.L.
				57.4		114.0 B.L.L.
				57.8	10.0 PL.	
				58.4	140.0 B.L.L.	
2+00				58.2		℄
				57.9		10.0 PL.
				58.2	10.0 PL.	

F.B. 2199 PG. 230 Job No. 4506.14 Division No. 11 Notes Red Plotted Profile
Survey of ARTESIA IMP. #9 - GRIDLEY RD. Date Date No.
Survey by RICHARDS Notes W.A.R. & J.O. Notes Chkd. Checked X-Sec.
Indexed H. E. OTT Date Date Date No.

76-L298 CE 307 3-61

PLEASE RETURN TO
LOS ANGELES COUNTY ENGINEER
403 LOS ANGELES COUNTY ENGINEERING BLDG.

NOTE: ANY ADDITIONS OR CHANGES ON THIS SHEET MUST BE MADE OR CIRCLED IN RED INK. WITH DATE AND NAME OF PERSON MAKING CHANGE.

Do not extend notes this side of this line.

STATION	B. S.	H. I.	F. S.	ELEV.	PRIVATE ST. LT.	℄	RT
3+00 ⊙				58.36		℄	
				58.2			10.0 P.L.
				58.4	10.0 P.L.		
4+00				58.3		℄	
				58.2			10.0 P.L.
				58.1	10.0 P.L.		
4+61.43				58.0		℄	
				57.8			10.0 P.L.
				58.3			114.0 B.L.L.
				57.9	10.0 P.L.		
				58.5	140.0 B.L.L.		
B.M. MV65				58.23	B.M. MV65 ELEV. = 58.226 F.B. 2199 - 167.8 17908 GRIDLEY RD. (PRIVATE ST.) BT. SPK. IN CTR. DR. TO 1ST HO E. of GRIDLEY RD., ON N. SIDE of PRIVATE ST. 2' N. of S. EDGE + 100' E of GRIDLEY RD.		

Profile No. ____ Notes Red ____ Date ____ Plotted ____ Date ____ Job No. 4506.14 Division No. 11 Survey of ARTESIA IMP #9 Survey by RICHARD Notes ____ Date 3-62 Map No. ____ Indexed H. E. OTT Date ____

F.B. 2199 PG. 231

F. B. 2199 Pg. 232 | 4506.14

Job No. _____ Division No. 11 Notes Red _____ Plotted _____ Profile

Survey of ARTESIA IMP #9 Date _____ Date _____ No. _____

Survey by RICHARDS Notes J.O. Notes Chkd. _____ Checked _____ X-Sec.

Indexed _____ Date _____ Date _____ Date _____ No. _____

STATION	B. S.	H. I.	F. S.	ELEV.

76-L298 CE 307 3-61

PLEASE RETURN TO

LOS ANGELES COUNTY ENGINEER

403 LOS ANGELES COUNTY ENGINEERING BLDG.

Do not extend notes this side of this line.

NOTE: ANY ADDITIONS OR CHANGES ON THIS SHEET MUST BE MADE OR CIRCLED IN RED INK, WITH DATE AND NAME OF PERSON MAKING CHANGE

PWFR 0828 La Mirada Imp #2 1316 [redacted]

Notes Ck'd by WJB	Survey of Weeks DR
Map No.	JN 3211.14 Tape 0205 Std 68 °F
Office Work	Surveyed by D Sappell
Checked	Notes DS Date 5-28-64
Date	Indexed C. J. GALLI JUN 5 '64

F. B. ~~2199~~ PG. ~~233~~

JN. 3211.14

LA MIRADA Imp. # 2

WEEKS DR

CENTER LINE SURVEY

See Index PG 234

Sappell
Foulger
Lieber
Dupuis
Yamamoto

Note: Any Additions or Changes on This Sheet Must be Made or Circled in Red Ink With Date and Name of Person Making Change.

PLEASE RETURN TO
LOS ANGELES COUNTY ENGINEER
403 LOS ANGELES COUNTY ENGINEERING BLDG.
Do not extend this side of this line.

76F3095 CE # 310 3-61

PWFB 0828

F. B. ~~299~~ PG. ~~234~~

[redacted], [redacted]

1317, 1318

PLEASE RETURN TO
LOS ANGELES COUNTY ENGINEER
403 Los Angeles County Engineering Bldg.

Do not extend this side of this line.

Note: Any Additions or Changes on This Sheet Must be Made or Circled in Red Ink With Date and Name of Person Making Change.

PWFB 0828 La Mirada Imp #2 1319

Notes Ck'd by W. J. BRENNER	Survey of Weeks Dr.	F. B. 2790 Pg. ~~293~~	
Map No.	JN 3211.14 Tape 0235 Std. 68 °F		
Office Work	Surveyed by D. Sappell		
Checked	Notes D.S. Date 5-28-64		
Date	Indexed E. J. GALM		

M534, C-3

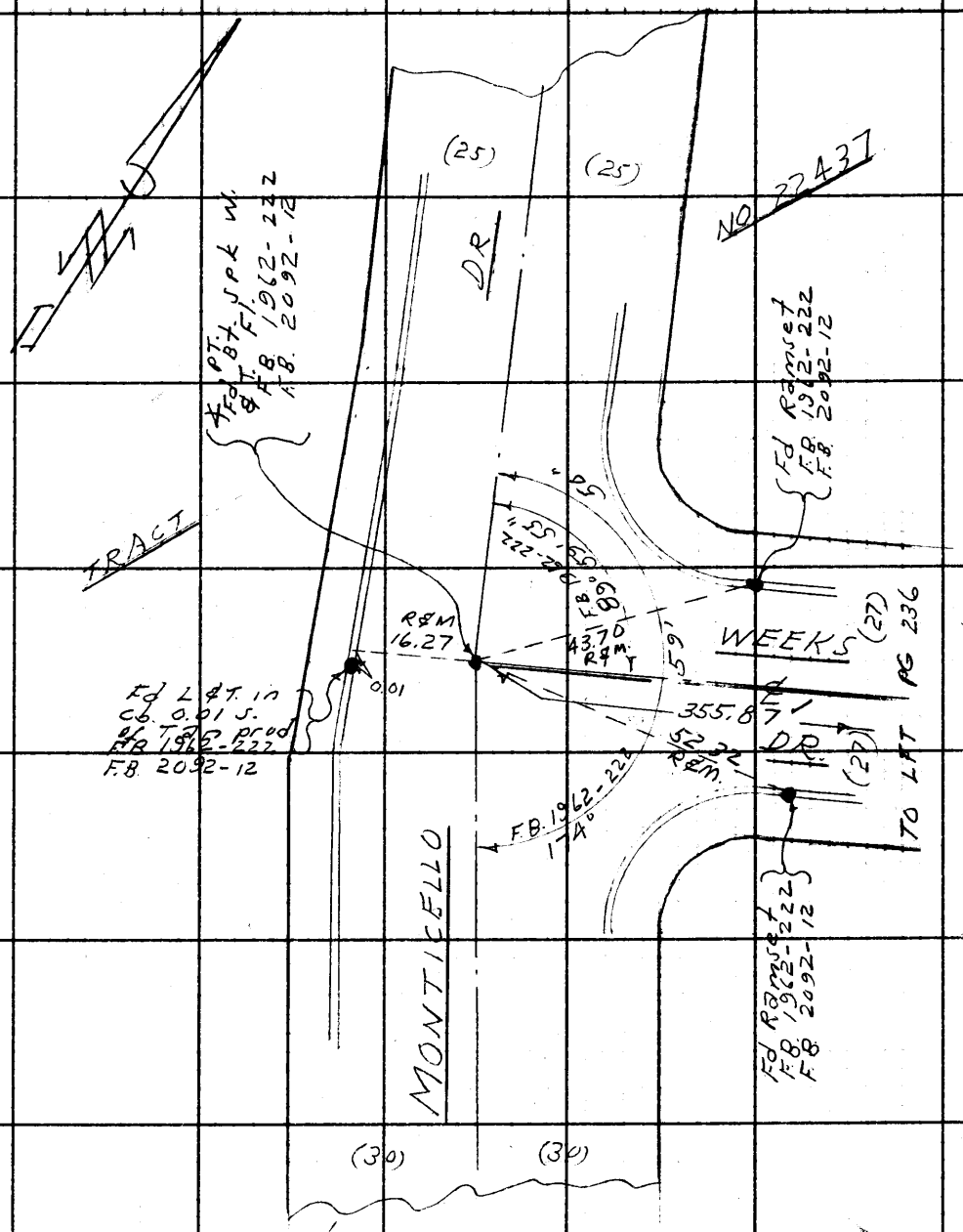

Note: Any Additions or Changes on This Sheet Must be Made or Circled in Red Ink With Date and Name of Person Making Change.

Do not extend this side of this line.

PLEASE RETURN TO
LOS ANGELES COUNTY ENGINEER
403 LOS ANGELES COUNTY ENGINEERING BLDG.

76E3095 CE # 310 3-61

PWFB 0828 1320

F. B. ~~2199~~ PG. ~~236~~

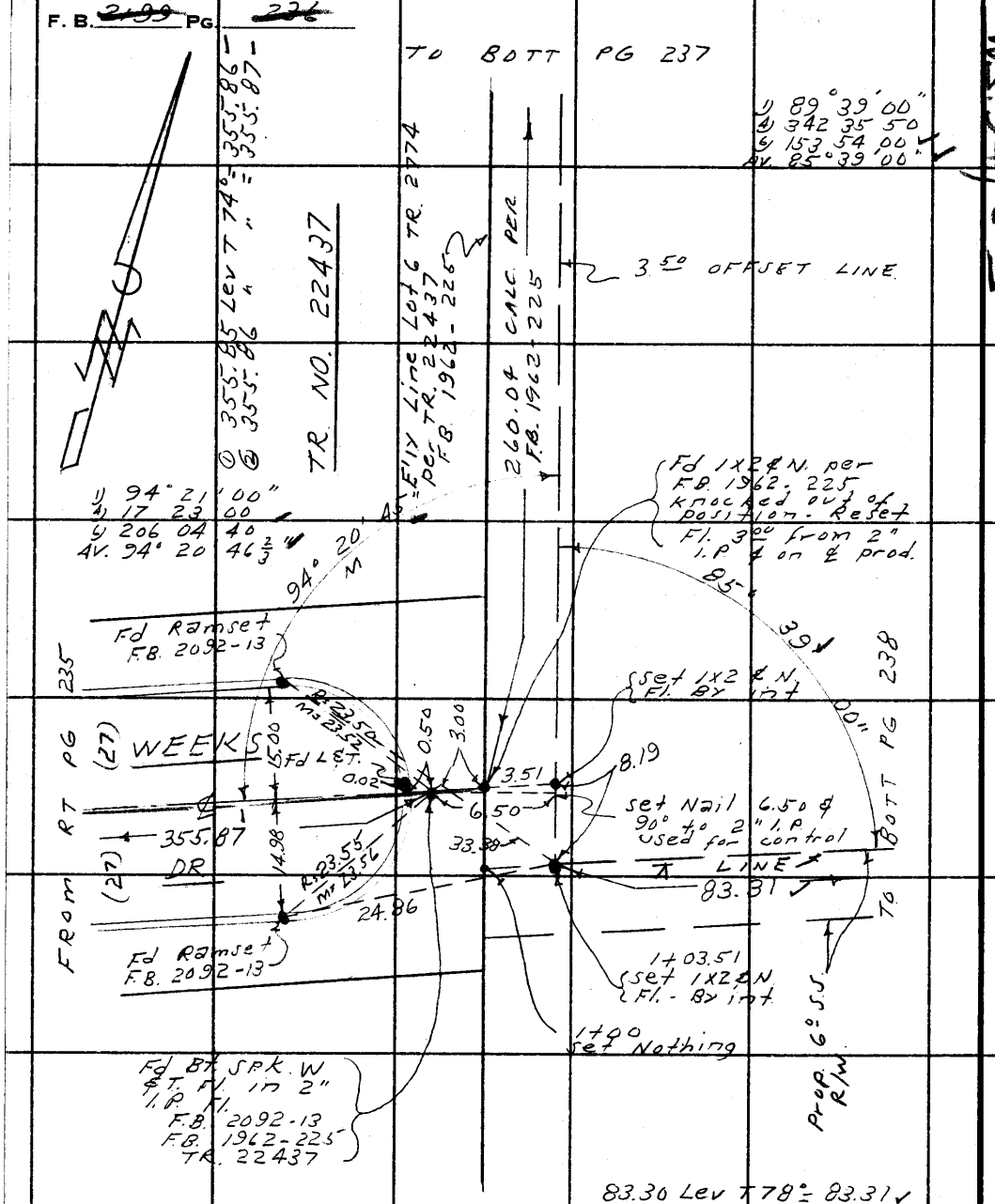

PLEASE RETURN TO
LOS ANGELES COUNTY ENGINEER
403 LOS ANGELES COUNTY ENGINEERING BLDG.

Do not extend this side of this line.

Note: Any Additions or Changes on This Sheet Must be Made or Circled in Red Ink With Date and Name of Person Making Change.

PWFB 0828 La mirada imp #2 1321

Notes Ck'd by W. J. BRENNER	Survey of Weeks DR.	F. B. ~~2159~~ PG. ~~237~~
Map No.	JN 3211.14 Tape 0205 Std 68 °F	
Office Work	Surveyed by D. Sappell	
Checked	Notes D.S. Date 5-28-64	
Date	Indexed C. J. GALLI	

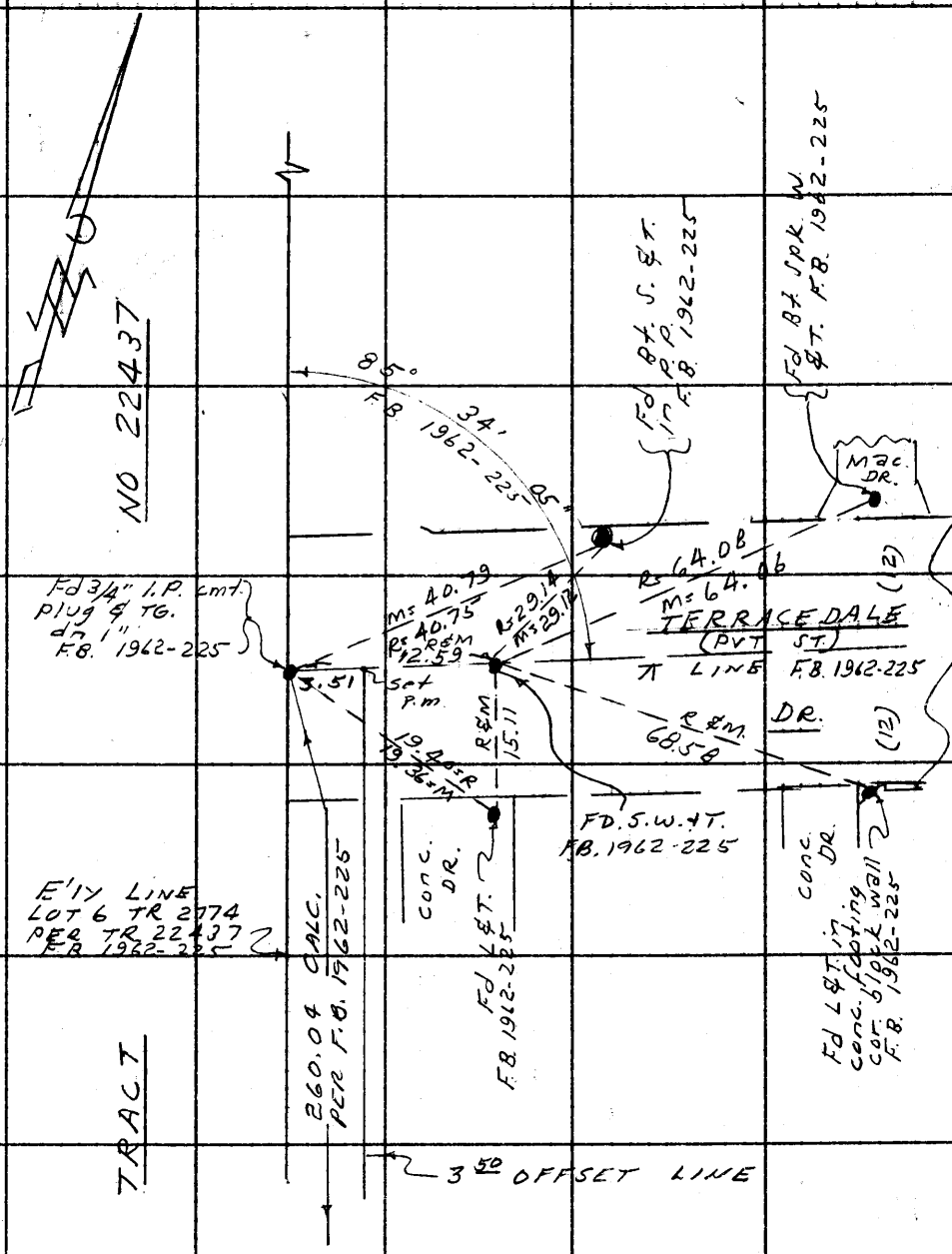

Note: Any Additions or Changes on This Sheet Must be Made or Circled in Red Ink With Date and Name of Person Making Change.

Do not extend this side of this line.

PLEASE RETURN TO
LOS ANGELES COUNTY ENGINEER
403 LOS ANGELES COUNTY ENGINEERING BLDG.

76F309S CE # 310 3-61

PWFB 0828

1322

F. B. ~~2799~~ PG ~~238~~

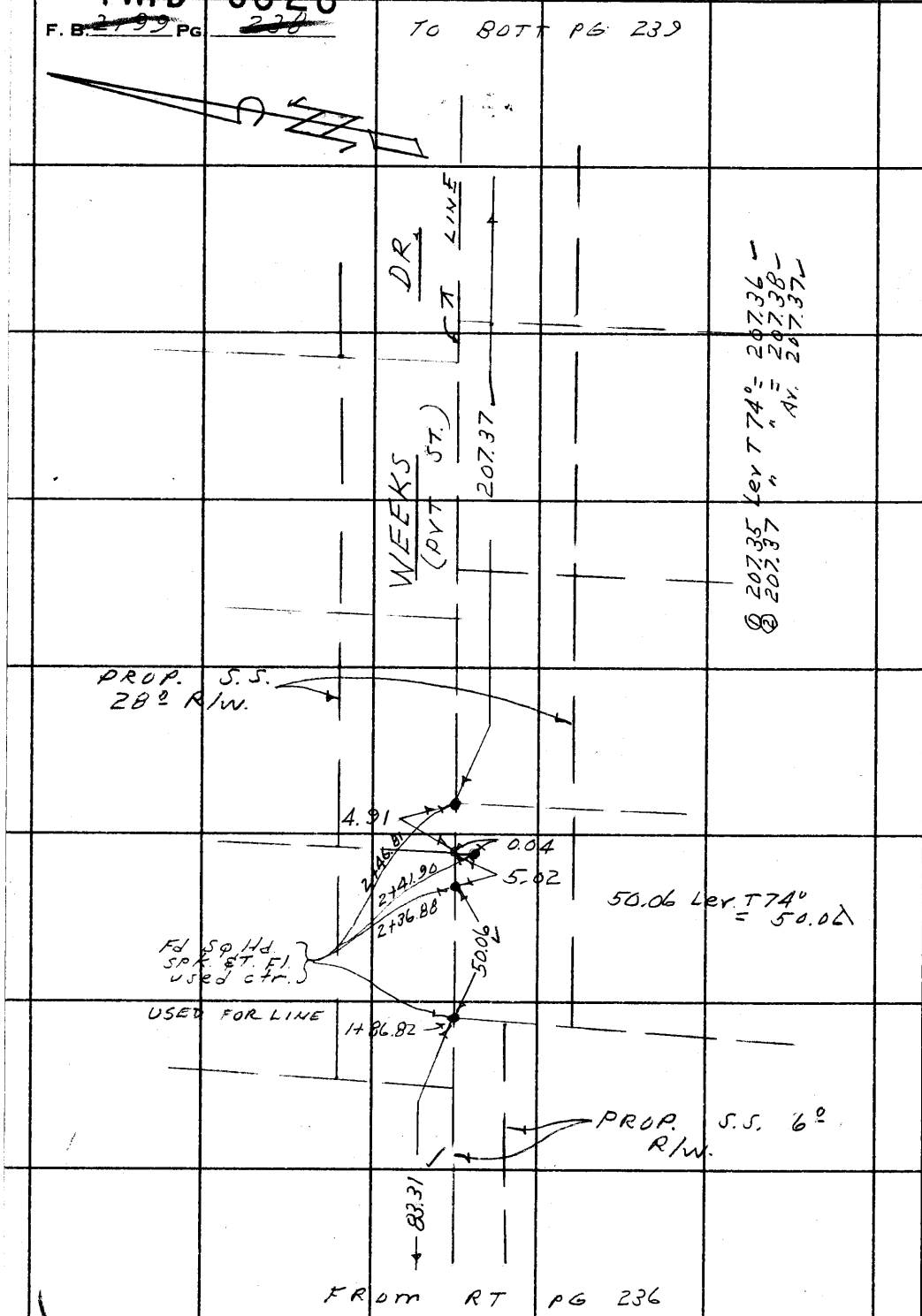

PLEASE RETURN TO
LOS ANGELES COUNTY ENGINEER
403 LOS ANGELES COUNTY ENGINEERING BLDG.

Do not extend this side of this line.

Note: Any Additions or Changes on This Sheet Must be Made or Circled in Red Ink With Date and Name of Person Making Change.

PWFB 0828 La Mirada Imp #2 1323

Notes Ck'd by W. J. BRENNER	Survey of Weeks DR
Map No.	JN 3211.14 Tape 0205 Std 68 °F
Office Work	Surveyed by D. Sappell
Checked	Notes D.S. Date 5-28-64
Date	Indexed E. J. GALIN

F. B. ~~2100~~ Pg. ~~209~~

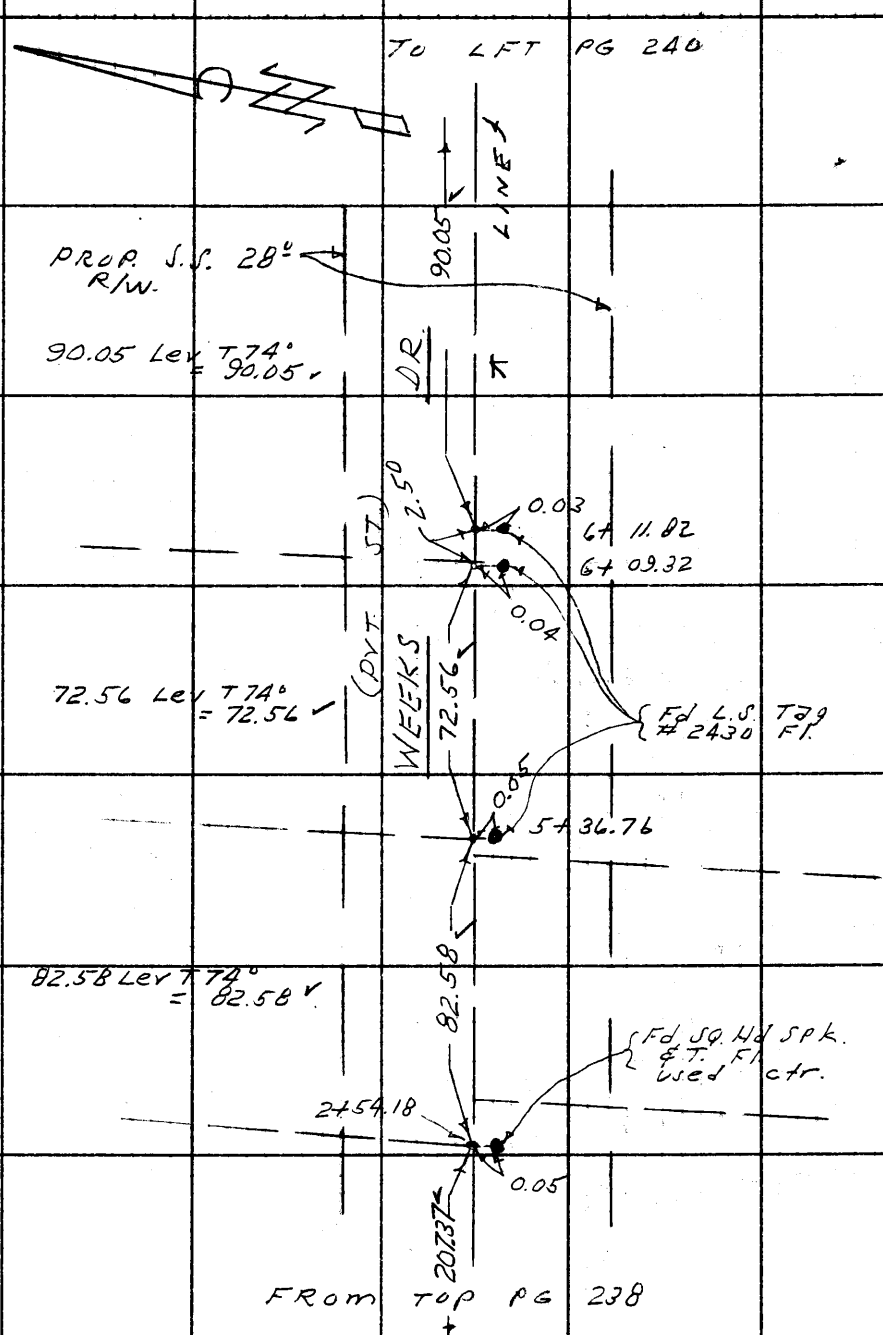

Note: Any Additions or Changes on this Sheet Must be Made or Circled in Red Ink With Date and Name of Person Making Change.

Do not extend this side of this line.

PLEASE RETURN TO
LOS ANGELES COUNTY ENGINEER
403 LOS ANGELES COUNTY ENGINEERING BLDG.

78F3095 CE # 310 3-61

PWFB 0828 1324

F. B. ~~2199~~ PG. ~~240~~

WS34, C-3

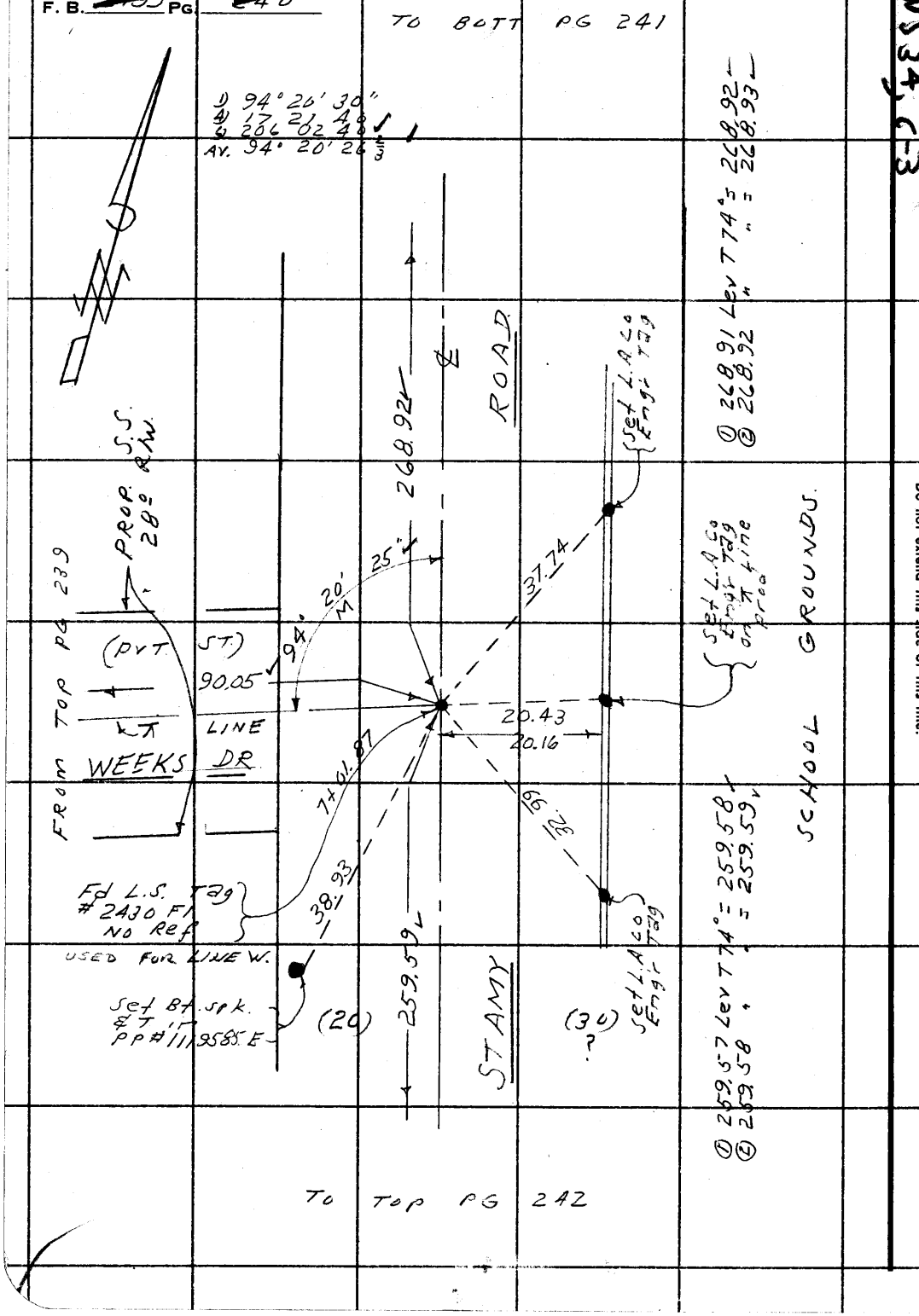

PLEASE RETURN TO
LOS ANGELES COUNTY ENGINEER
403 LOS ANGELES COUNTY ENGINEERING BLDG.

Do not extend this side of this line.

Note: Any Additions or Changes on This Sheet Must be Made or Circled in Red Ink With Date and Name of Person Making Change.

PWFB 0828 La Mirada Imp #2 1325

Notes Ck'd by W. J. BRENNER	Survey of Weeks DR	F. B. ~~2199~~ PG. ~~241~~
Map No.	JN 3211.14 Tape 0205 Std 68 °F	
Office Work	Surveyed by D. Sappell	
Checked	Notes D.S. Date 5-28-64	
Date	Indexed B. J. GALLI	

W.S. 34, C-3

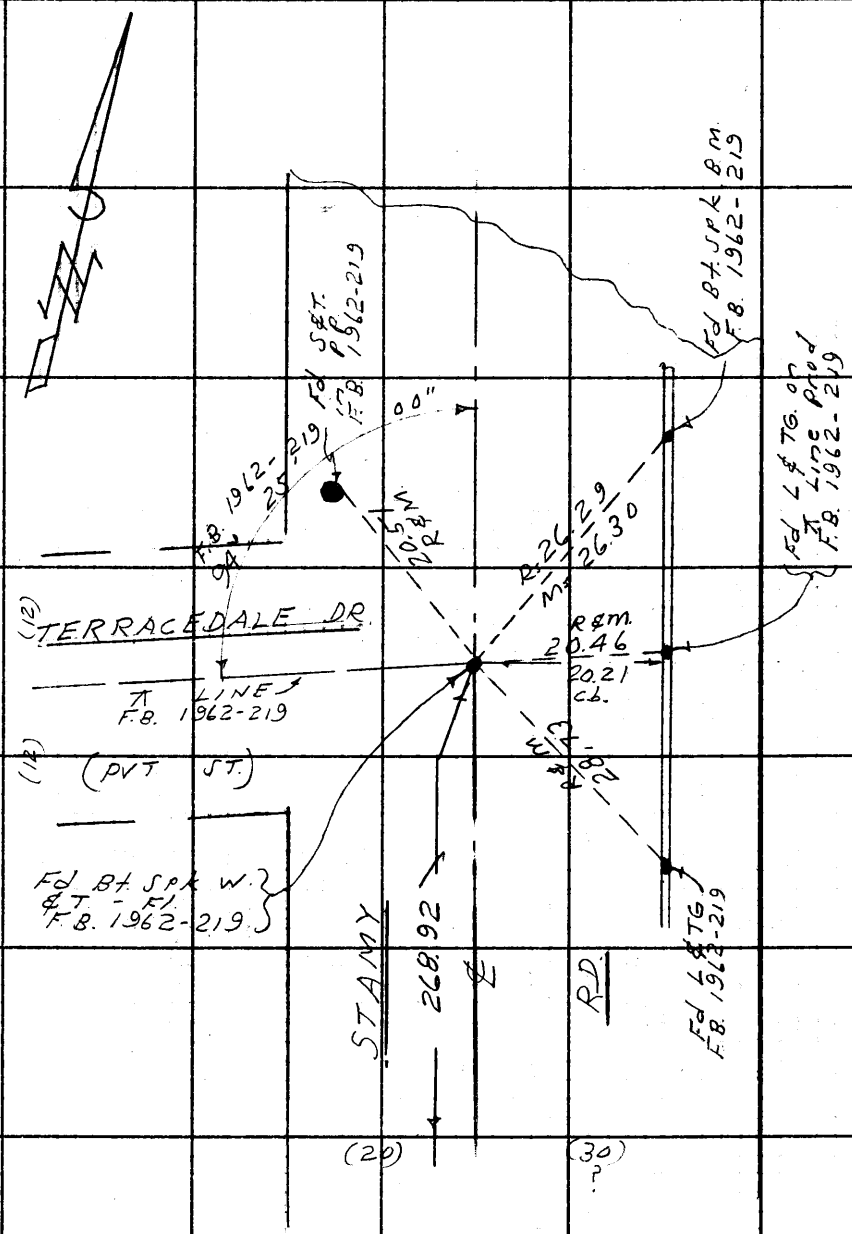

FROM TOP PG 240

Note: Any Additions or Changes on This Sheet Must be Made or Circled in Red Ink With Date and Name of Person Making Change.

Do not extend this side of this line.

PLEASE RETURN TO
LOS ANGELES COUNTY ENGINEER
403 LOS ANGELES COUNTY ENGINEERING BLDG.

76F309S CE # 310 3-61

PWFB 0828

F. B. ~~2199~~ PG ~~242~~

1326

FROM BOTT PG 240

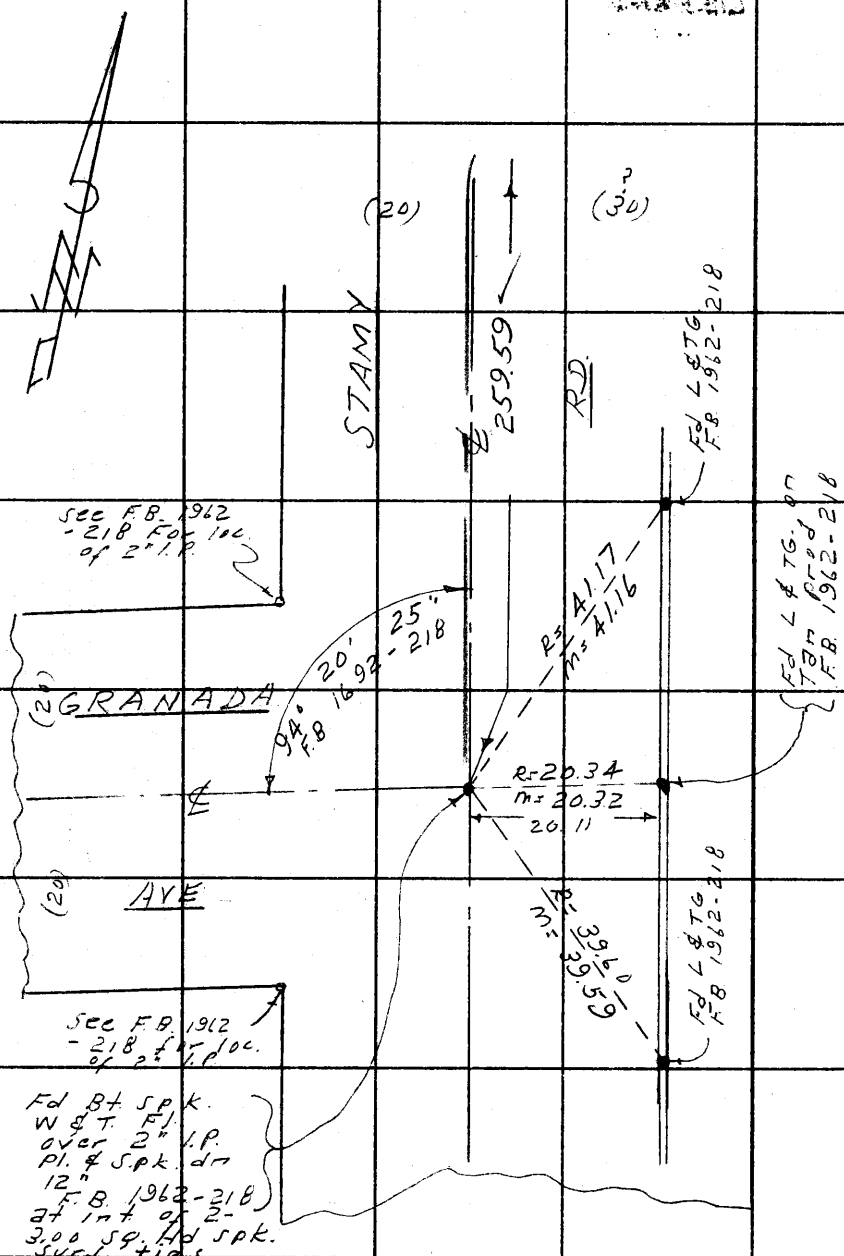

WS 34, C-3

PLEASE RETURN TO
LOS ANGELES COUNTY ENGINEER
403 LOS ANGELES COUNTY ENGINEERING BLDG.

Do not extend this side of this line.

Note: Any Additions or Changes on This Sheet Must be Made or Circled in Red Ink With Date and Name of Person Making Change.

NOTES RED. _____ JOB NO. 0301.02 SURVEY OF La Mirada Imp #2 Weeks DR.

F. B. 2199 PG. 243

DATE W. J. BRENNER SURVEY BY D. Sappell

NOTES CHKD. _____ NOTES BY D.S. & D. Foulger DATE 5-26-64

DATE _____ INDEXED C. J. OALI DATE _____

DESCRIPTION	ADJ. ELEV.	3RD RUN	2ND RUN	DIFF.	1ST RUN	B.M.
JW 0301.02						
LA MIRADA Imp #2						
WEEKS DRIVE						
BENCH LEVELS						
					Sappell	
					Foulger	
					Dupuis	
					Lieber	
					Yamamoto	

Do not extend notes this side of this line

NOTE: ANY ADDITIONS OR CHANGES ON THIS SHEET MUST BE MADE OR CIRCLED IN RED INK, WITH DATE AND NAME OF PERSON MAKING CHANGE.

PLEASE RETURN TO
LOS ANGELES COUNTY SURVEYOR
725 LOS ANGELES COUNTY ENGINEERING BLDG.

765420 353 3-51

76S420 353 3-51

PLEASE RETURN TO
LOS ANGELES COUNTY SURVEYOR
725 LOS ANGELES COUNTY ENGINEERING BLDG.

NOTE: ANY ADDITIONS OR CHANGES ON THIS SHEET MUST BE MADE OR CIRCLED IN RED INK, WITH DATE AND NAME OF PERSON MAKING CHANGE.

Do not extend notes this side of this line

B.M.	1ST RUN	DIFF.	2ND RUN	3RD RUN	ADJ. ELEV.	DESCRIPTION
(Fd) BM SY 1153	224.878					BM SY 1153 El. 224.878 F.B. 1962-235 Base Line 1955, Leffinwell Rd & Stamy Rd, (North), C.S. Mon dn 10" in H.H. 13' E. & Stamy Rd. & 3' S. & Leffingwell Rd
+	4.715		4.876			
⊼	229.593	+1.400	+1.401			
−	3.315		3.475			
T.P.	226.278					T.P.
+	3.079		3.223			
⊼	229.357	−1.929	−1.929			
−	5.008		5.152			
(Fd) TBM #4	224.349					TBM #4 Elv. 224.351 F.B. 1962-235 Leffingwell Rd. & Stamy Rd. S., S.W. cor., L&T. in conc cb. in front of Ho # 15228, 45' ± W. & Stamy Rd. & 20' S. & Leffingwell Rd.
+	2.412		2.529			
⊼	226.761	−3.061	−3.061			
−	5.473		5.590			
T.P.	221.288					T.P.
+	2.730		2.608			
⊼	224.018	−3.351	−3.348			
−	6.081		5.956			
T.P.	217.937					T.P.
+	1.498		1.386			
⊼	219.435	−4.601	−4.599			
−	6.099		5.985			
T.P.	213.336					T.P.
+	0.577		0.376			
⊼	213.913	−5.282	−5.283			
−	5.859		5.659			
T.P.	208.054					T.P.

F.B. 2199 PG. 244

JOB NO. 0301.02 SURVEY OF La Mirada Imp #2 Weeks DR.
SURVEY BY D. Sappe 71
NOTES BY DJ & D. Foulger DATE 5-26-64
INDEXED R. J. GALLI DATE
NOTES RED. DATE
NOTES CHKD. DATE

76S420 353 3-51

PLEASE RETURN TO
LOS ANGELES COUNTY SURVEYOR
725 LOS ANGELES COUNTY ENGINEERING BLDG.

NOTE: ANY ADDITIONS OR CHANGES ON THIS SHEET MUST BE MADE OR CIRCLED IN RED INK, WITH DATE AND NAME OF PERSON MAKING CHANGE.

Do not extend notes this side of this line

B.M.	1ST RUN	DIFF.	2ND RUN	3RD RUN	ADJ. ELEV.	DESCRIPTION
T.P.	208.054 ✓					T.P.
+	1.701		1.572			
⊼	209.755	✓ -4.299	-4.300			
−	6.000		5.872			
T.P.	203.755 ✓					T.P.
+	3.472		3.291	3.260		
⊼	207.227	✓ +2.234	+1.686	+2.237		
−	1.238		1.606	1.023		
T.P.	205.989 ✓					T.P.
+	6.102 ✓		5.965			
⊼	212.091	+4.035	+4.035			
−	2.067		1.930			
T.P.	210.024 ✓					T.P.
+	6.154		6.099			
⊼	216.178	✓ +3.151	+3.151			
−	3.003		2.948			
T.P.	213.175 ✓					T.P.
+	5.973		5.931			
⊼	219.148	✓ +2.855	+2.852			
−	3.118		3.079			
T.P.	216.030 ✓					T.P.
+	6.150	✓	6.090			
⊼	222.180	+3.646	+3.648			
−	2.504		2.442			
BM. (Fd.) WZ461	219.676 ✓					B.M. WZ461 Elv. 219.616 FB 1962-234
+	5.592		5.522			Stamy Rd. & Terracedale Dr., B+
⊼	225.268	✓ +3.109	+3.109			spk. in E. cb., 18' N. of ℄ Prod
−	2.483		2.413			Terracedale Dr.
T.P.	222.785 ✓					T.P.

NOTES RED. _____ JOB NO. 0301.02 SURVEY OF La Mirada Imp #2 Weeks Dr.
DATE _____ SURVEY BY D. Sappell
NOTES CHKD. J. BRENNER NOTES BY D.S. & D. Foulger DATE 5-27-64
DATE _____ INDEXED C. J. GAUL DATE _____

F.B. 2199 PG. 245

76S420 353 3-51

PLEASE RETURN TO
LOS ANGELES COUNTY SURVEYOR
725 LOS ANGELES COUNTY ENGINEERING BLDG.

NOTE: ANY ADDITIONS OR CHANGES ON THIS SHEET MUST BE MADE OR CIRCLED IN RED INK, WITH DATE AND NAME OF PERSON MAKING CHANGE.

Do not extend notes this side of this line

B.M.	1ST RUN	DIFF.	2ND RUN	3RD RUN	ADJ. ELEV.	DESCRIPTION
T.P.	222.785 ✓					T.P.
+	5.584		5.497			
⊼	228.369 ✓	+ 3.126	+ 3.129			
−	2.458		2.368			
OK T.P.	225.911 ✓					T.P
+	6.102		6.023			
⊼	232.013 ✓	+ 0.101	+ 0.101			
−	6.001		5.921			
T.P.	226.012 ✓					T.P.
+	3.982		3.900	3.881		
⊼	229.994 ✓	− 2.250	− 2.261	− 2.261		
−	6.232		6.161	6.142		
T.P.	223.762 ✓					T.P.
+	3.077 ✓		2.986			
⊼	226.839	− 2.924	− 2.922			
−	6.001		5.908			
T.P.	220.838 ✓					T.P.
+	4.932		4.898			
⊼	225.770 ✓	+ 3.780	+ 3.776			
−	1.152		1.122			
(SET) BMMV107	224.618 ✓					B.M.MV107 El. F.B. 2199-246
+	2.856		2.810			Weeks DR. (PVT. ST.) N. side.
⊼	227.474 ✓	− 2.351	− 2.352			520' ± W. of Stamy Rd. Bt. spk.
−	5.207		5.162			in cb in front of HO # 15245
T.P.	222.267 ✓					T.P
+	3.081		2.993			
⊼	225.348 ✓	+ 0.893	+ 0.894			
−	2.188 ✓		2.099			
T.P.	223.160					T.P.

JOB NO. 0301.02 SURVEY OF La Mirada Imp #2 Weeks DR.
SURVEY BY D. Sappell
NOTES BY D.S. & D. Foulger DATE 5-27-64
INDEXED C. J. GALLI DATE
NOTES RED. DATE
NOTES CHKD. DATE

F.B. 2199 PG. 246

76S420 353 3-51

PLEASE RETURN TO
LOS ANGELES COUNTY SURVEYOR
725 LOS ANGELES COUNTY ENGINEERING BLDG.

NOTE: ANY ADDITIONS OR CHANGES ON THIS SHEET MUST BE MADE OR CIRCLED IN RED INK, WITH DATE AND NAME OF PERSON MAKING CHANGE.

Do not extend notes this side of this line

B.M.	1ST RUN	DIFF.	2ND RUN	3RD RUN	ADJ. ELEV.	DESCRIPTION
T.P.	223.160 ✓					T.P.
+	5.770		5.796			
π	228.930 ✓	+2.525	+2.528			
−	3.245		3.268			
T.P.	225.685 ✓					T.P.
+	6.062		5.990			
π	231.747 ✓	+3.284	+3.283			
−	2.778		2.707			
(SET) B.M. MV106	228.969 ✓					BM. MV106 EL. FB. 2199-247
+	4.983		4.918			Stamy Rd (East side) 12° south of ℄
π	233.952 ✓	+2.242	+2.246			prod Weeks Dr., Bt. spk. in cb.
−	2.741		2.672			
T.P.	231.211 ✓					T.P.
+	5.396		5.333			
π	236.607 ✓	+1.989	+1.986			
−	3.407		3.347			
(Fd) T.B.M. #1	233.200 ✓					T.B.M. #1 EL. = 233.163 F.B. 1962-232
+	2.734		2.703			Stamy Rd. ℄ Granada Ave, Bt. spk.
π	235.934 ✓	-3.393	-3.396			in E. cb, 7' ± S. of ℄ Granada
−	6.127		6.099			Ave prod
TP	229.807 ✓					TP
+	4.350		4318			
π	234.157 ✓	-0.312	-0.310			
−	4.662		4628			
TP	229.495 ✓					TP
+	5972		5921			
π	235.467 ✓	+1.462	+1.463			
−	4510		4458			
TP	230.957 ✓					TP.

NOTES RED. _____ JOB NO. 0301.02 SURVEY OF La Mirada Imp #2 Weeks Dr.
DATE _____ SURVEY BY D. Sappell
NOTES CHKD. BRENNEN NOTES BY DJ & Foulger DATE 5-27-64
DATE _____ INDEXED C. J. GALLI DATE _____

F.B. 2199 PG. 247

76S420 353 3-51

PLEASE RETURN TO
LOS ANGELES COUNTY SURVEYOR
725 LOS ANGELES COUNTY ENGINEERING BLDG.

NOTE: ANY ADDITIONS OR CHANGES ON THIS SHEET MUST BE MADE OR CIRCLED IN RED INK, WITH DATE AND NAME OF PERSON MAKING CHANGE.

Do not extend notes this side of this line

B.M.	1ST RUN	DIFF.	2ND RUN	3RD RUN	ADJ. ELEV.	DESCRIPTION
TP	230.957 ✓					TP
+	5482		5446			
π	236.439 ✓	+0.159	+0.159			
−	5323		5287			
(Fd) TBM #2	231.116 ✓					TBM #2 El. 231.188 F.B. 1962-233
+	5.339		5.214			Granada Ave & Monticello Dr.,
π	236.455 ✓	−0.076	−0.078			S.E. Cor., Fd L&T. in cb on ℄
−	5.415		5.292			prod Monticello DR.
T.P.	231.040 ✓					TP.
+	4.563		4.470	4.399		
π	235.603 ✓	−1.327	−1.332	−1.329		
−	5.890		5.802	5.728		
T.P.	229.713 ✓					TP.
+	4.050		4.192			
π	233.763 ✓	−0.100	−0.103			
−	4150		4295			
TP.	229.613 ✓					TP.
+	5.170		5270			
π	234.783 ✓	+1.727	+1.729			
−	3443		3.541			
TP.	231.340 ✓					TP.
+	5.350		5201			
π	236.690 ✓	+1.862	+1.859			
−	3488		3342			
TP	233.202 ✓					TP.
+	2880		3.005			
π	236.082 ✓	−2.392	−2.395			
−	5272 ✓		5.400			
TP	230.810					TP.

JOB NO. 0301.02 SURVEY OF La Mirada Imp #2 Weeks DR NOTES RED.
SURVEY BY D. Sappell DATE
NOTES BY D.S. DATE 5-27-64 NOTES CHKD.
INDEXED C. J. GAUL DATE DATE

F.B. 2199 PG. 248

768420 353 3-51

PLEASE RETURN TO
LOS ANGELES COUNTY SURVEYOR
725 LOS ANGELES COUNTY ENGINEERING BLDG.

NOTE: ANY ADDITIONS OR CHANGES ON THIS SHEET MUST BE MADE OR CIRCLED IN RED INK, WITH DATE AND NAME OF PERSON MAKING CHANGE.

Do not extend notes this side of this line

B.M.	1ST RUN	DIFF.	2ND RUN	3RD RUN	ADJ. ELEV.	DESCRIPTION
TP	230.810					TP.
+	0.446		0.244			
π	231.256	-5.689	-5.686			
-	6.135		5.930			
TP	225.127					TP.
+	0.330		0410			
π	225.451	-5.440	-5.441			
-	5.770		5.851			
TP.	219.681					TP.
+	1.849		1.734			
π	221.530	-3.756	-3.760			
-	5.605		5494			
TP.	215.925					TP.
+	1.846		1.737			
π	217.771	-4.265	-4.267			
-	6111		600.4			
TP.	211.660					TP.
+	1.115		1.380			
π	212.775	-4445	-4.448			
-	5.560		5828			
TP.	207.215					TP.
+	1.239		0.990			
π	208.454	-4585	-4.586			
-	5.824		5576			
TP.	202.630					TP.
+	4814		4.695			
π	207.444	+2.351	+2.351			
-	2463		2344			
TP.	204.981					TP.

NOTES RED. _____ JOB NO. 0301.02 SURVEY OF La Mirada Imp #2 Weeks Dr
DATE _____ SURVEY BY D. Sappell
NOTES CHKD. W. J. BRENNER NOTES BY D.S. DATE 6-1-64
DATE _____ INDEXED C. J. [illegible] DATE _____

F. B. 2199 PG. 249

768420 353 3-51

PLEASE RETURN TO
LOS ANGELES COUNTY SURVEYOR
725 LOS ANGELES COUNTY ENGINEERING BLDG.

NOTE: ANY ADDITIONS OR CHANGES ON THIS SHEET MUST BE MADE OR CIRCLED IN RED INK, WITH DATE AND NAME OF PERSON MAKING CHANGE.

Do not extend notes this side of this line

JOB NO. 0301.02 SURVEY OF La Mirada Imp #2
SURVEY BY D. Zappalli
NOTES BY D.S. DATE 6-1-64
INDEXED C. J. GALLI DATE
NOTES RED. DATE
NOTES CHKD. DATE

F. B. 2199 PG. 250

B.M.	1ST RUN	DIFF.	2ND RUN	3RD RUN	ADJ. ELEV.	DESCRIPTION
TP	204.981					TP.
+	5.795		6.044			
π	210.776	+3.942	+3.944			
−	1.853		2100			
TP	208.923					TP.
+	5.817		5.720			
π	214.740	+5.230	+5.229			
−	0.587		0.491			
TP	214.153					TP.
+	6.043		5.857			
π	220.196	+4.661	+4.662			
−	1.382		1.195			
TP.	218.814					TP.
+	5.753		5.627			
π	224.567	+3.931	+3.932			
−	1.822		1.695			
TP.	222.745					TP.
+	6.150		5.925			
π	228.895	+2.949	+2.949			
−	3.201		2.976			
TP.	225.694					TP.
+	3.866		3.988			
π	229.560	−0.799	−0.802			
	4.665		4.790			
(Fd) BM SY 1153	224.895					BM SY 1153 El. 224.878 F.B. 1952-235, Base Line 1955, Leffingwell Rd. & Stamy Rd. (North) C.S. mon. dn 10" in H.H, 13' E. ℄ Stamy Rd & 3' S. ℄ Leffingwell Rd

Profile No.	Notes Red	Plotted	Job No. 3211.14	Division No. 11	F.B. 2199 Pg. 251
	Date	Date	Survey of La Mirada Imp #2 - Weeks DR		
X-Sec. No.	Notes Chkd. W. J. BRENNER	Checked	Survey by Sappell	Notes DS	Date 5-29-64
	Date	Date	Map No.	Indexed J. GAUM	Date JUL 5 64

J.N. 3211.14

LA MIRADA IMP #2

WEEKS DR

PROFILE ALONG WEEKS DR.

FROM

S.M.H. IN CULDESAC WEEKS DR
TR 22437 - EAST ALONG WEEKS
DR (PVT. ST) TO STAMY RD

STATION	B.S.	H.I.	F.S.	ELEV.

Sappell
Foulger
Lieber
Dupuis
Yamamoto

NOTE: ANY ADDITIONS OR CHANGES ON THIS SHEET MUST BE MADE OR CIRCLED IN RED INK, WITH DATE AND NAME OF PERSON MAKING CHANGE.

PLEASE RETURN TO
LOS ANGELES COUNTY ENGINEER
403 LOS ANGELES COUNTY ENGINEERING BLDG.

Do not extend notes this side of this line.

76-L-298 CE 307 2-63

76-L-296 CE 307 2-63

PLEASE RETURN TO
LOS ANGELES COUNTY ENGINEER
403 LOS ANGELES COUNTY ENGINEERING BLDG.

NOTE: ANY ADDITIONS OR CHANGES ON THIS SHEET MUST BE MADE OR CIRCLED IN RED INK, WITH DATE AND NAME OF PERSON MAKING CHANGE

Do not extend notes this side of this line.

STATION	B.S.	H.I.	F.S.	ELEV.	
BM MV 107				224.62	BM MV 107 To be add. El 224.618 FB 2199-246
					Weeks DR. (PV. ST.) N. side 520'± W. of Stamy Rd. - Bt spk in cb. in front of Ho # 15245
					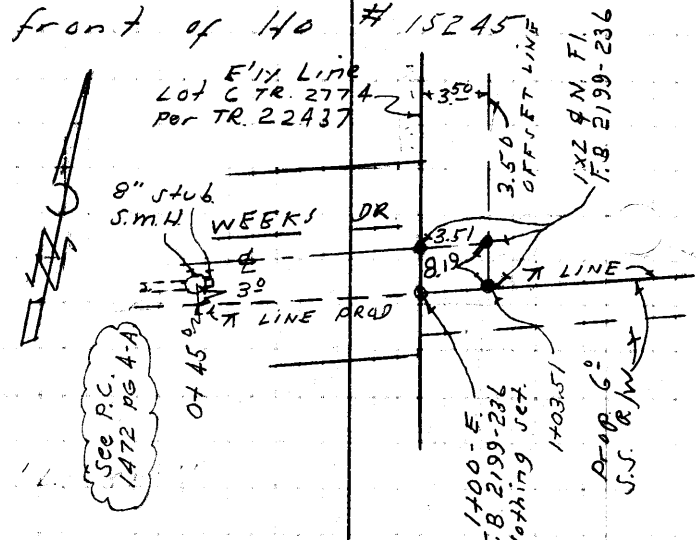
					LT & N. ⊼ Line prod RT & S.
0+45° ⊼ Line prod					3° S.M.H.
Double checked D.V.				222.81	E Rim
				222.80	W. "
				222.81 - 7.37 =	215.44 inv. 8" stub E.
				222.80 - 7.55 =	215.25 inv. 8" outlet W.

Meas. 6.70
Diam 0.67
Rod 7.37

6.88
0.67
7.55 Rod

F.B. 2199 PG. 252
Job No. 3211.14 Division No. 11 Notes Red ___ Plotted ___ Profile
Survey of La Mirada Imp #2 - Weeks DR Date ___ Date ___ No. ___
Survey by Sappell Notes D.S. Notes Chkd. ___ Checked ___ X-Sec.
Indexed C. J. GALLI Date ___ Date ___ Date ___ No. ___

76-L-290 CE [illegible]

227.329

206

PLEASE RETURN TO
LOS ANGELES COUNTY ENGINEER
[illegible] LOS ANGELES COUNTY ENGINEERING BLDG.

NOTE: ANY ADDITIONS OR CHANGES ON THIS SHEET MUST BE MADE OR CIRCLED IN RED INK, WITH DATE AND NAME OF PERSON MAKING CHANGE.

Do not extend notes this side of this line.

STATION	B. S.	H. I.	F. S.	ELEV.	LT & N.	⊼ Line	RT & S.
0+85				223 08		⊼ Line	prod - brk
0+92.6				222 94		" " "	Ed gutt
0+94.4				222 86		" " "	gutt
0+94.5				223 52		" " "	Top cb.
0+96.5				223 7		" " "	brk.
1+00					int ⊼ Line & TR	Line	F.B. 2199-236
1+03.5				225 8	int ⊼ Line & 3 50	off-set Line &	Top brk.
1+35.0				226 5		⊼ Line	brk.
1+74.6				225 47		" "	Ed pv.
2+00				224 36		" "	
2+50				222 42		" "	
3+00				221 02		" "	
3+14				220 78		" "	BrK.
3+39.0				220 72		" "	"
4+00				221 79		" "	
T.P.				223 42	T.P.	" "	
5+00				224 59		" "	
5+50				225 61		" "	BrK.
6+00				226 43		" "	
6+81				227 66		⊼ line	BrK.

Profile Notes Red ____ Plotted ____ Job No. 3211.14 Division No. 11 F.B. 2199 Pg. 253
No. ____ Date ____ Date ____ Survey of La Mirada Imp #2. Weeks DR
X-Sec. Notes Chkd. ____ Checked ____ Survey by Sappell Notes Foulger Date 5-29-64
No. ____ Date ____ Date ____ Map No. ____ Indexed G. J. GALLI Date ____

F.B. 2199 Pg. 254

Job No. 3211.14 Division No. 11 Notes Red ____ Plotted ____

Survey of La Mirada Imp #2 - Weeks Dr. Date ____ Date ____

Survey by Sappell Notes Foulger Notes Chkd. ____ Checked ____

Indexed C. J. GALLI Date ____ Date ____ Date ____

7+01 87					228	62	FB 2199 - 240	⊼	line of ℄ int. Stamy Rd.
7+20°					228	14		"	" edge gut.
7+22°					227	94		"	" gut
"					228	57		"	" top cb.
BM MV 106					228	97	BM MV 106 to be adj. EL. 228.969		FB. 2199 - 247
							Stamy Rd (E. side) 12' S. of ℄ Prod Weeks		
							Dr., Bt. spk. in cb.		