Survey of
JN Tape Std T
Surveyed by
Notes Date
Indexed

F.B. 2201 Pg.

	Job	Description
		OCASO AVENUE - 0075.02
	Index	
		FOSTER ROAD - 0075.01
	Index	
		OCASO AVENUE - 0075.02
	Index	
2	C.L.	Survey from Imperial Hwy. to Rosecrans Ave. (Alicante Rd.-new name).
		FOSTER ROAD - 0075.01
2	C.L.	Survey from Santa Gertrudes Ave. to Luitwieler Ave.
3	C.L.	From Luitwieler Rd. to Santa Gertrudes Ave.
		OCASO AVENUE - 0075.02
4	C.L.	From Alicante Rd. to Foster Rd.
		LA MIRADA PARK - 0055.00
6	Bdry.	Along Stearns Ave. south of Goodman to Rosecrans Ave.
16	B.M.	Bench Levels.
15	Bdry.	Of boundaries & photogrammetric control lines.
0#	Photo Cont.	Prof. on "B", "C", "D", "E" lines for photogrammetric control.
07	Topog.	In vicinity of Cemetery at N.E. Cor. of Luitwieler Ave. & Alicante Rd.
		OCASO AVE. JN 8861.02
90	Topog.	On Ocaso Ave. & Alicante Rd.
		LA MIRADA PARK 8867.02
02	X-Sec.	On Ocaso Ave. from Alicante Rd. to Olive Branch Dr.

Inactivated July 86

(cont'd on next page)

F.B. 2201 Pg.

213-230	X-Sec.	On Foster Rd. from Santa Gertrudes Ave. to Luitwieler Ave.
231-232	B.M.	B.M. comparison.
		LA MIRADA PARK - 8867.02 OCASO AVE. - 0075.02
233-262	X-Sec.	On Santa Gertrudes Ave. from Alicante Rd. to Imperial Hwy.
263-264	Topog.	Loc. Imp. at Santa Gertrudes Ave. & Alicante Rd.
265-269	B.M.	Reloc. BM #3 and add'l BM's due to const.

PLEASE RETURN TO
LOS ANGELES COUNTY ENGINEER
403 Los Angeles County Engineering Bldg.

Do not extend this line at this time.

Note: Any Additions or Changes on this Sheet Must be Made in Circled in Red Ink With Date and Name of Person Making Change

Notes Ck'd by	Survey of	F. B. Pg.
Map No.	W. O. Tape No. St'd. °F.	
Office Work	Surveyed by	
Checked	Notes Date	
Date	Indexed	

GRID CONTROL LINES PG. 117 - 146

" B.M.'s " 91 - 114

PROFILE ON GRIDS 147 - 184

Note: Any Additions or Changes on This Sheet Must be Made or Circled in Red Ink With Date and Name of Person Making Change.

Do not crowd notes this side of this line.

RETURN TO
LOS ANGELES COUNTY SURVEYOR
726 LOS ANGELES COUNTY
ENGINEERING BLDG.

76F3095 SAE #247. 8-64

Notes Ck'd by K.R.M.
Map No. B-2544
Office Work Bailey
Checked Galli
Date Nov. 1956

Survey of OCASO AVE.
W. O. 0075.02 Tape No. 0176 Std. 68 °F
Surveyed by N.E. GRANQUIST
Notes H.E.G. Date 6-1-53
Indexed E.C. Johnson
AUG 18 '55

F.B. 2201 Pg. 5

OCASO AVE.

J.N. 0075.02

CENTER LINE NOTES

From IMPERIAL Hwy

To ROSECRANS AVE
(ALICANTE Road)
NEW NAME

INDEX Pg 6 TO 11
& Pg 13 TO Pg

SEE F.B. 2965 FOR MONUMENTATION OF LA MIRADA PARK & GOLF COURSE (Km) 3-69

H.E. Granquist, Chief
F.E. Brooks, Instr.
G.L. Matthiesen Head Chain
G.P. Alwin Rear Chain

Note: Any Additions or Changes on This Sheet Must be Made or Circled in Red Ink With Date and Name of Person Making Change.

Do not extend notes this side of this line.

RETURN TO
LOS ANGELES COUNTY SURVEYOR
726 LOS ANGELES COUNTY
ENGINEERING BLDG.

76F309S S&E #249

F.B. 2201 PG. 6

Index & Notes & others.

J.N. 0075.02 OCASO AVE. SEC. 14 T3S R11W

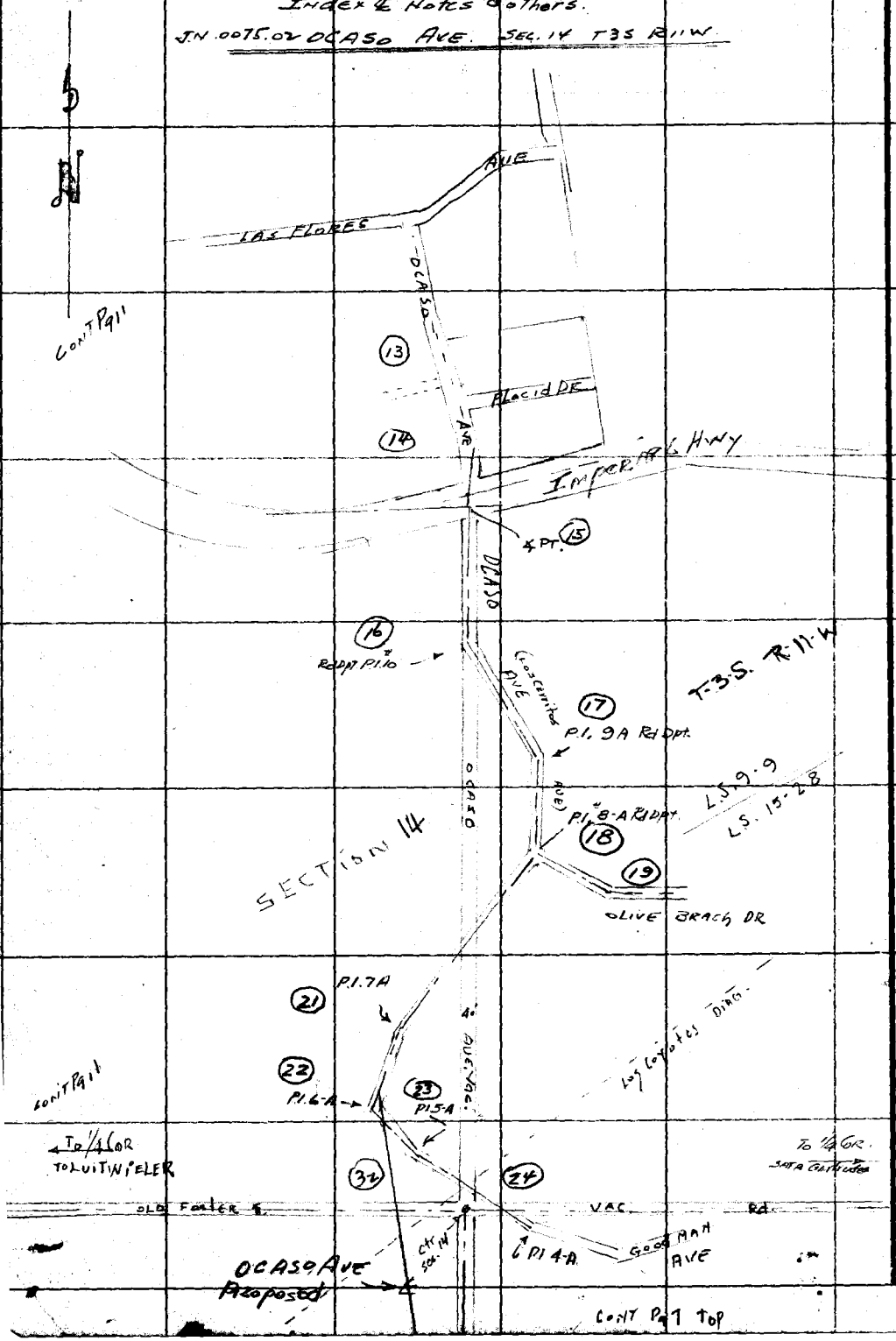

RETURN TO
LOS ANGELES COUNTY SURVEYOR
726 LOS ANGELES COUNTY
ENGINEERING BLDG.
Do not extend notes this side of this line.

Note: Any Additions or Changes on This Sheet Must be Made or Circled in Red Ink With Date and Name of Person Making Change.

F.B. 2201 Pg. 7

Notes Ck'd by K.R.M.
Map No. C.S.B-2544
Office Work Bailey
Checked Galli
Date Nov. 1956

Survey of OCASO AVE
W.O. 0074.02 Tape No. 0176 St'd. 68 °F
Surveyed by H E GRANQUIST
Notes H.E.G. Date 6-1-55
Indexed E. C. Johnson

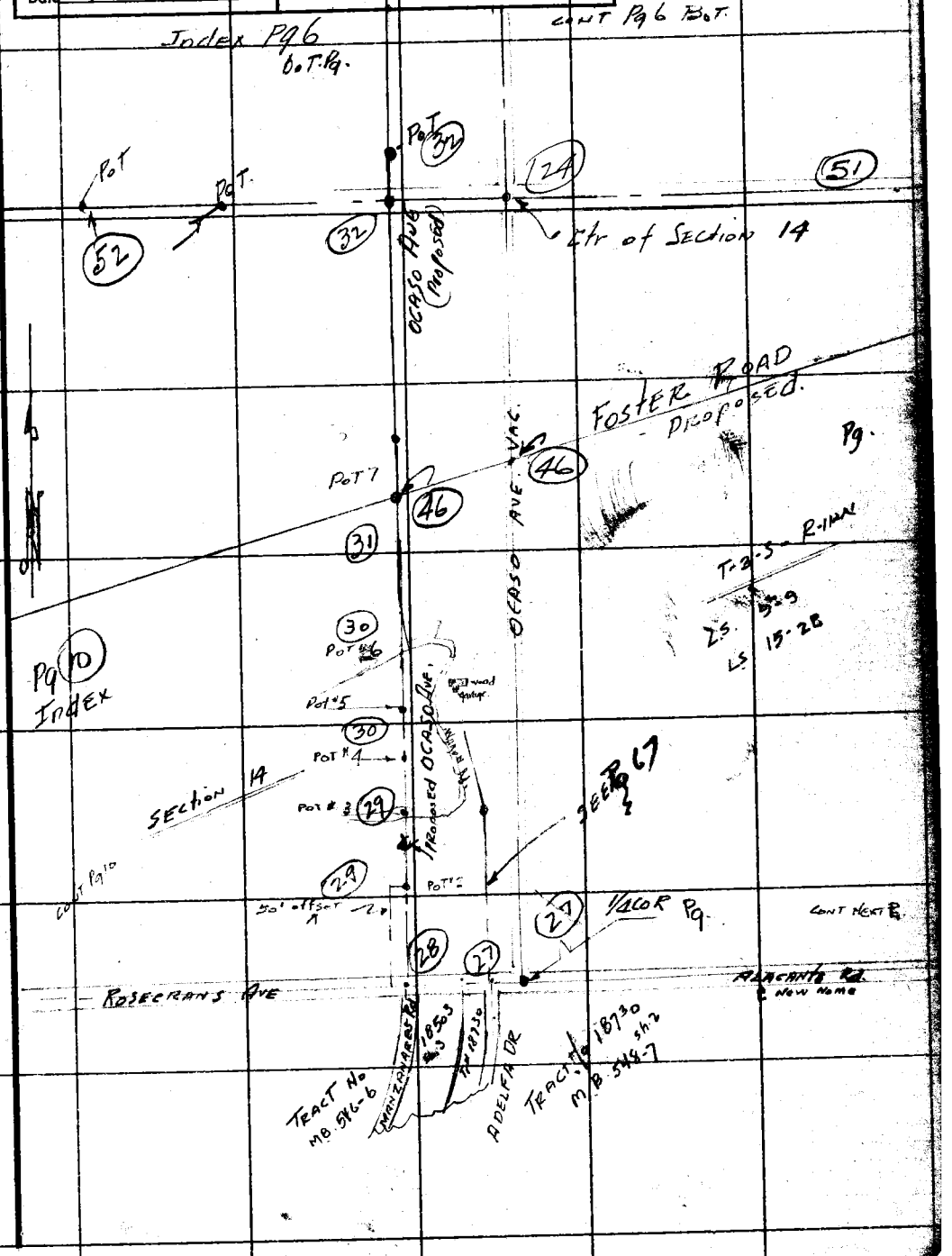

Note: Any Additions or Changes on This Sheet Must be Made or Circled in Red Ink With Date and Name of Person Making Change.

Do not extend notes this side of this line.

RETURN TO
LOS ANGELES COUNTY SURVEYOR
726 LOS ANGELES COUNTY
ENGINEERING BLDG.

76F309S S&E #247. 8-54

F.B 2201 PG. 8

FOSTER ROAD. INDEX M. 0075.01

SEC. 14

CONT. BOT. NEXT PG.

42

41

P.O.T.

1/4 COR

FOSTER ROAD.

37

36

SANTA GERTRUDES AVE

R. 11 W.

SEC 14. T. 3 S

L.S. 9-9 15-28

36

ROSECRANS AVE.

40

SANTA GERTRUDES

CSB 2380

TRACT #18730

RETURN TO
LOS ANGELES COUNTY SURVEYOR
720 LOS ANGELES COUNTY
ENGINEERING BLDG.
Do not extend notes this side of this line.

Note: Any Additions or Changes on This Sheet Must be Made or Circled in Red Ink With Date and Name of Person Making Change.

Notes Ck'd by K.R.M.	Survey of
Map No. C.S.B-2544	W. O. Tape No. St'd. °F
Office Work Bailey	Surveyed by
Checked Galli	Notes Date
Date Nov. 1956	Indexed C. Johnson

F.B. 2201 Pg. 9

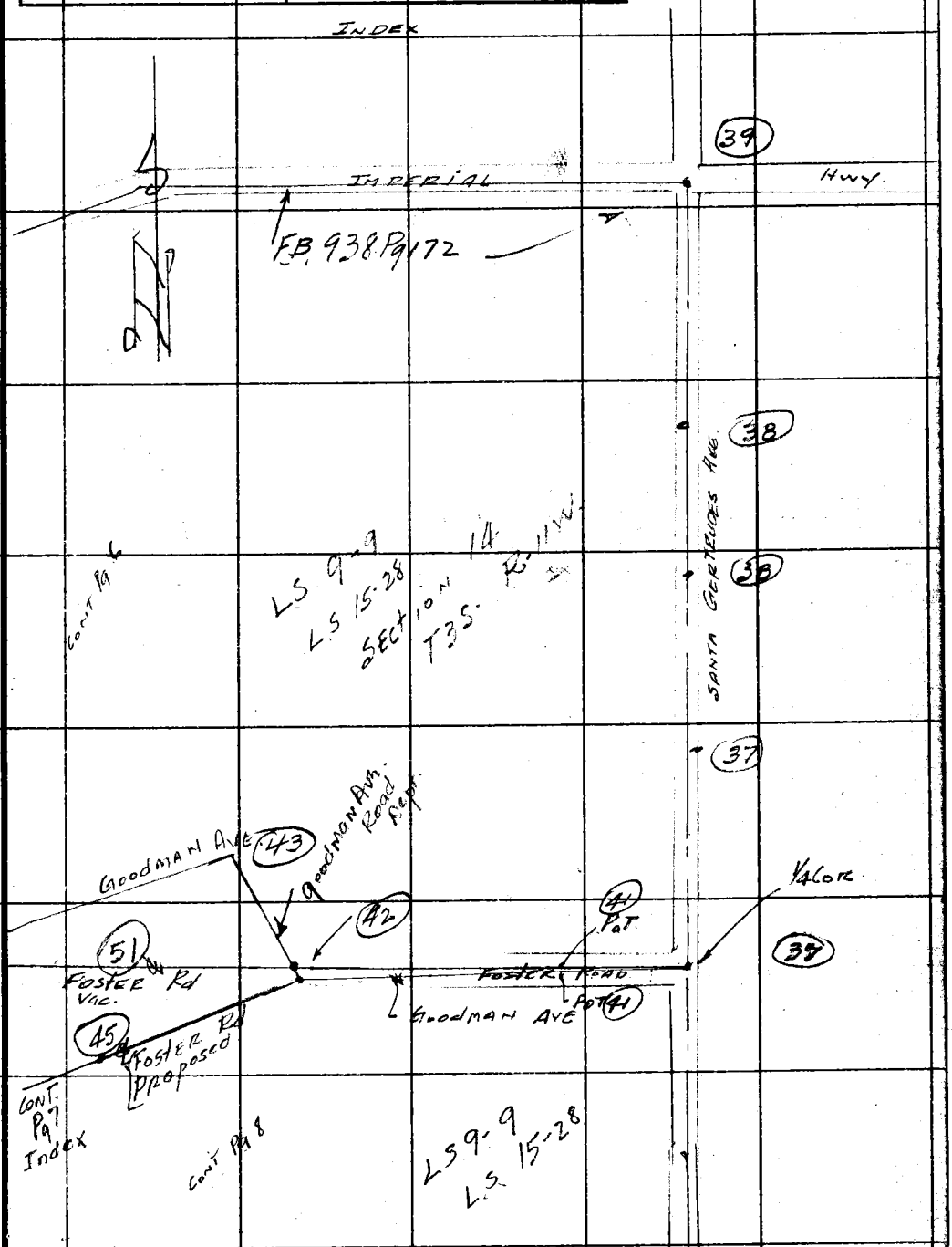

Note: Any Additions or Changes on This Sheet Must be Made or Circled in Red Ink With Date and Name of Person Making Change.

Do not extend notes this side of this line.

RETURN TO
LOS ANGELES COUNTY SURVEYOR
726 LOS ANGELES COUNTY
ENGINEERING BLDG.

76F309S S&E #247. 8-54

F.B. 2201 PG. 10

INDEX FOSTER Rd JN.007501

CONT Pg 11

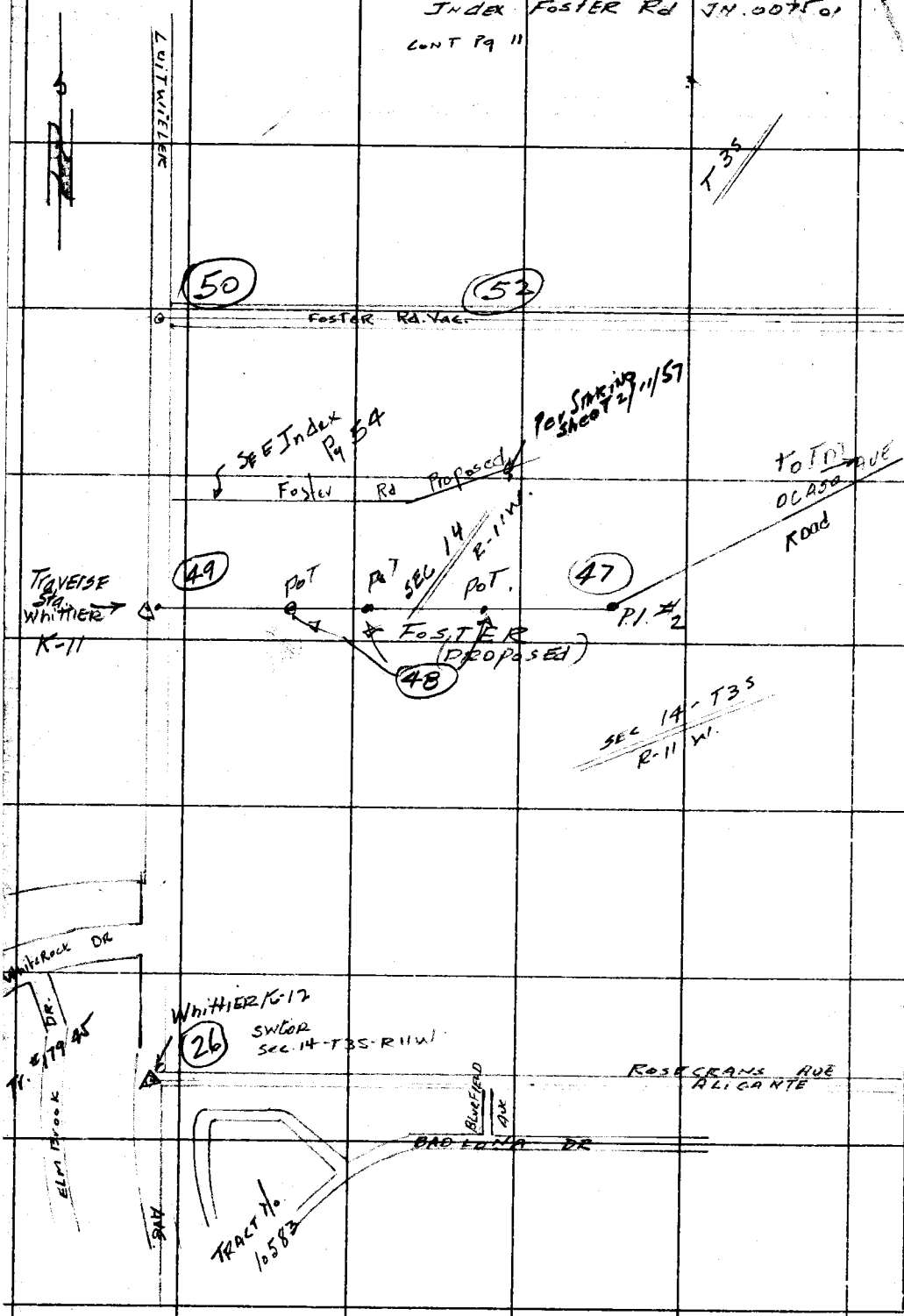

RETURN TO
LOS ANGELES COUNTY SURVEYOR
726 LOS ANGELES COUNTY
ENGINEERING BLDG.

Do not extend notes this side of this line.

Note: Any Additions or Changes on This Sheet Must be Made or Circled in Red Ink With Date and Name of Person Making Change.

Notes Ck'd by	Survey of FOSTER Rd.
Map No.	W. O. 0075.01 Tape No. 0176 St'd. 68 °F
Office Work	Surveyed by K.E. GRANQUIST
Checked	Notes H.T.G Date 6-17-55
Date	Indexed A. C. Johnson AUG 16 55

F. B. 2201 Pg. 11

INDEX MAP

FOSTER ROAD. JN. 0075.01

ALSO OCASO AVE. JN 0075.02

Note: Any Additions or Changes on This Sheet Must be Made or Circled In Red Ink With Date and Name of Person Making Change.

Do not extend notes this side of this line.

RETURN TO
LOS ANGELES COUNTY SURVEYOR
726 LOS ANGELES COUNTY
ENGINEERING BLDG.

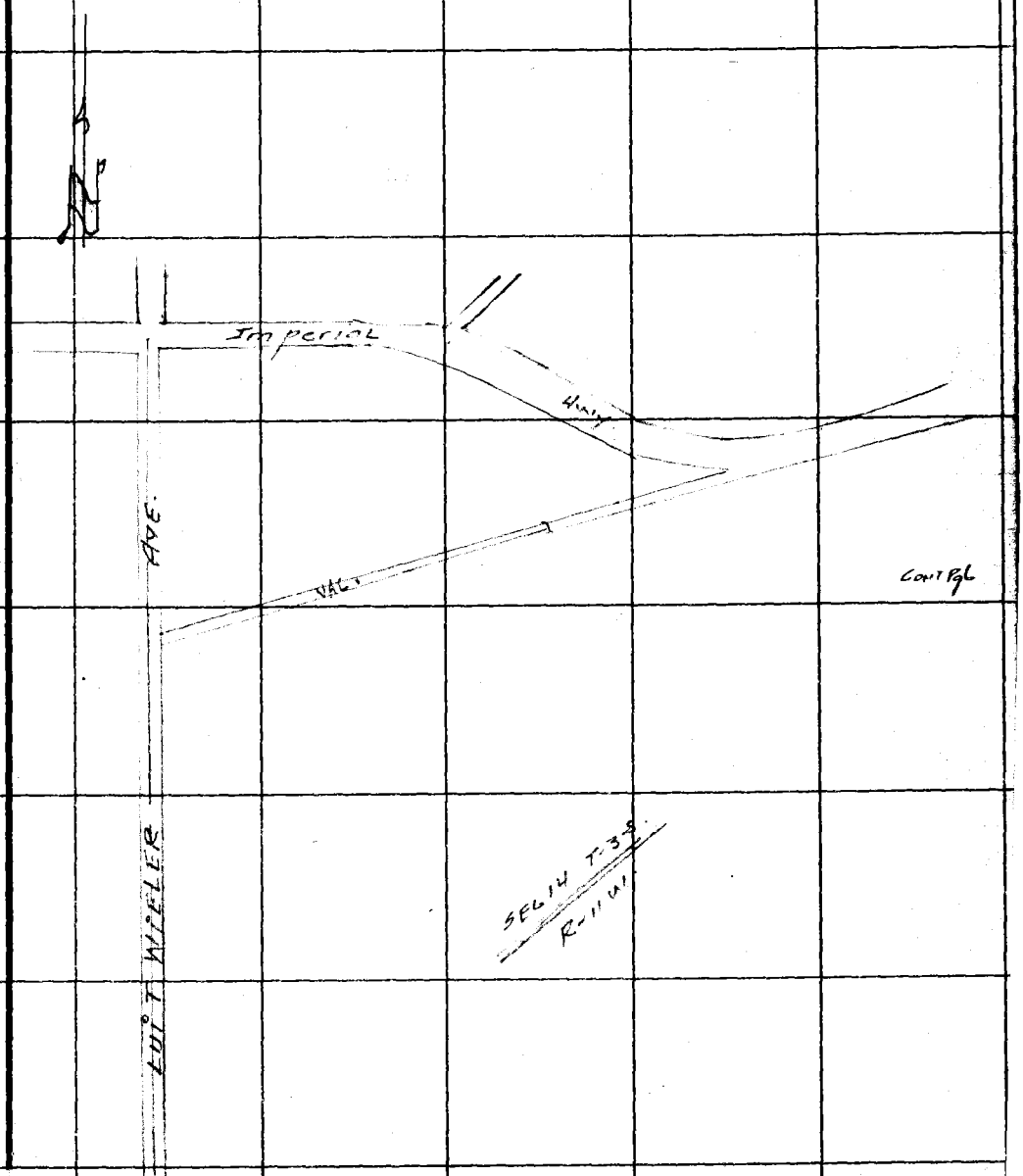

76F3095 SAE #247. 8-54

Notes Ck'd by K.R.M.	Survey of OCASO AVE
Map No. C.S.B.-2544	W. O. 0075 OK Tape No. 0176 St'd. 68 °F
Office Work Bailey	Surveyed by H.E. Granquist
Checked Galli	Notes H.E.G. Date 6-3-55
Date Nov. 1956	Indexed A. C. Johnson AUG 16 '55

F.B. 2201 Pg. 12

Note: Any Additions or Changes on This Sheet Must be Made or Circled in Red Ink With Date and Name of Person Making Change.

Do not extend notes this side of this line.

RETURN TO
LOS ANGELES COUNTY SURVEYOR
726 LOS ANGELES COUNTY
ENGINEERING BLDG.

76F3098 247 4-53

Con't Pg 14 top.

F.B. 502 Pg. 14

W.S. 34 C-3

RETURN TO
LOS ANGELES COUNTY SURVEYOR
726 LOS ANGELES COUNTY
ENGINEERING BLDG.
Do not extend notes this side of this line.

Note: Any Additions or Changes on This Sheet Must be Made or Circled in Red Ink With Date and Name of Person Making Change.

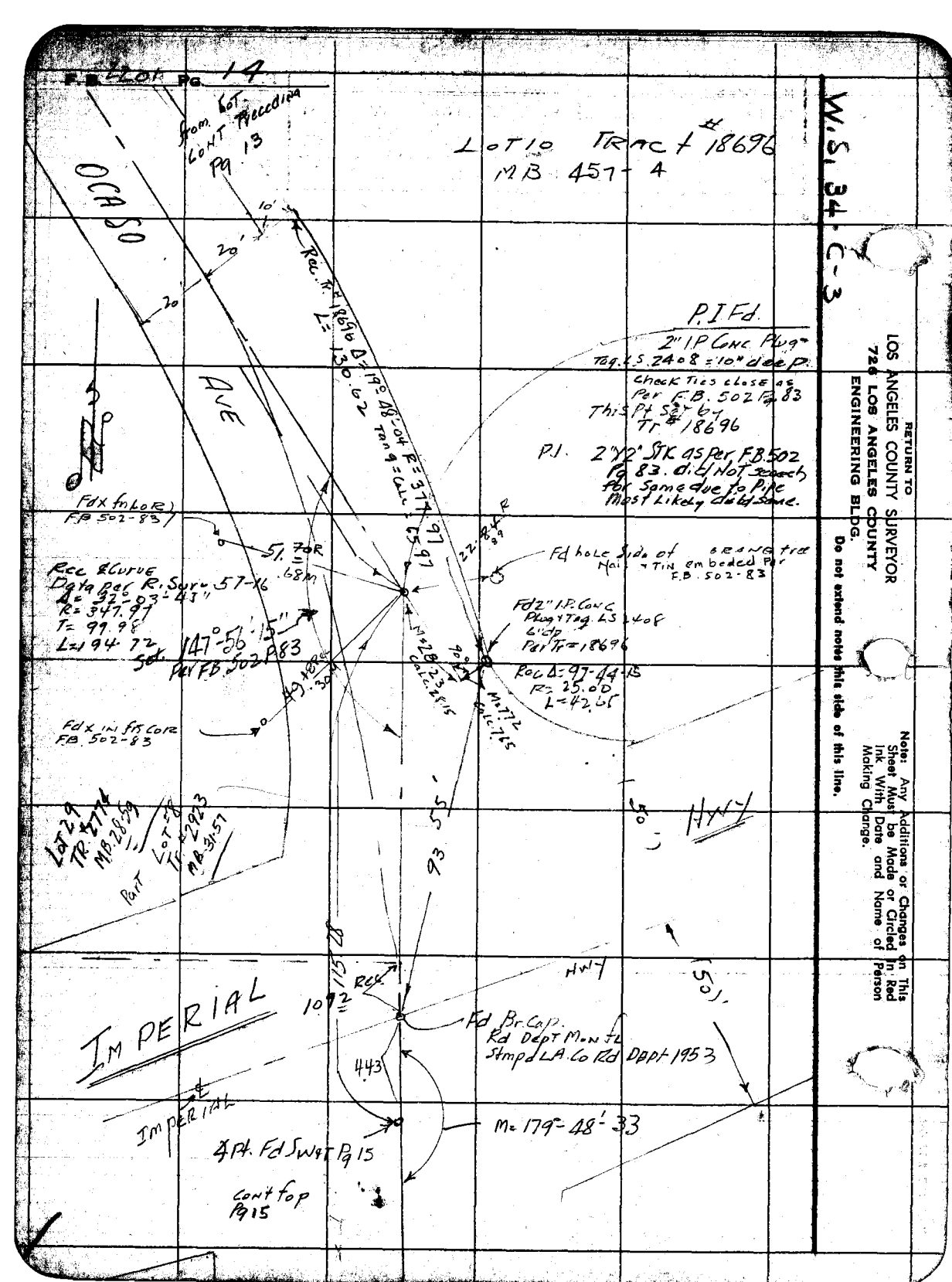

Notes Ck'd by KRM
Map No. C.S.B-2544
Office Work Bailey
Checked Galli
Date Nov. 1956

Survey of ACASO AVE.
W. O. 0075.02 Tape No. 0176 Str'd. 66 °F
Surveyed by H.E. Grandquist
Notes H.E.G Date 6-6-55
Indexed C. Johnson

F. B 7201 Pg 15

110.86 @ 80° = 110.86

LOT 10 MB 457-4 Tr# 18696

0-18-20 ①
1-13-40 ②
0-18-25 = ③
1°-50-30 = ④
0-18.25 = ⑤

70-02-20 ①
280-09-20 = ④
70-02-20 = ③
60-14-00 = ②
70-02-20 = ①

Cont'd Pot Preceding Pg 14

OCASO AVE (20')

Map 115.93 To P.I.

30'

Fd 1" IP 6" DP SEE Pg 14

Fd 1" IP P.P. #3142 43 E.

SET 6" LONG. DRW.

100.91

Fd x 36" LONG STRD PIPE

83.31

Mea = 7°-02'-20" Rd = 7°-03'-00" FB 210 Pg 7 POT PI SEE FB 438 Pg 14

HWY 5

Fd Round 2" Br Cap in Conc. Flush W. Th Pavmt (Per FB 938 Pg 169) stmpd LA Co Rd Dept. 1958 Rd Dept. FB 210 Pg 7.

49.20'

5.21 NW

0.90S

Fd Bl spk + W FB 938 Pg 169 good to 6.35 (Per FB 938 Pg 169)

Per CS B 318-2 To P.I. Rd Dept Bf. Coffin Hwy

IMPERIAL

Fd Nail & P FB 938 Pg 169

4.43

To Pass 79744 FB 938 Pg 169

M = 49.18 + Rec.

M 47.85'

Per 504-74 FB 502-83

Stnd a-dr. fob in hdstn. Per FB 502-83

M = 179° 48' 33" 1/2
R = 179 - 49 - 23
179 - 45 - 55 FB 502-83

To Eff R = 300.56

38.53

Tang

R 20.73 FB 502 Pg 83

Fd Nail & Shr FB 502 Pg 83 Per FB 481 Pg 72 This P.M. Safety

CAR DOVA Rd

N 74°-25'-05" E

SET P.K. NAIL 106280 6E 2.59

(20')

Rd Dept. FB 938 Pg 169

OCASO AVE

Fd Swt Fd Rd. FB 210 Pg 7 POT R.P.

Red Brick Curb

Lot 9-4.5.9-9

885.12 N 0-34-55 W

Calc. Mea = 441.34

Calc. = 441.59 Rec

(Calc = 445.45 M = 445.00)

P.I. (Calc.) 100.01

Pot Fd Swt Rd. FB 210-7

179-48-40
359-14-00
179-48-30
358-57-20
179-48-33 1/2

house

0°-18'-25" = Mea
0-18-30 Adj. FIELD.

To Sec 25

Cont'd to Pg 16 T-2

78FB08 247 4-83

RETURN TO
LOS ANGELES COUNTY SURVEYOR
726 LOS ANGELES COUNTY
ENGINEERING BLDG.

Notes: Any Additions or Changes on This Sheet Must be Made or Circled In Red Ink With Date and Name of Person Making Change.

Do not extend notes this side of this line.

RETURN TO
LOS ANGELES COUNTY SURVEYOR
726 LOS ANGELES COUNTY ENGINEERING BLDG.

Do not extend notes this side of this line.

Note: Any Additions or Changes on This Sheet Must be Made or Circled in Red Ink With Date and Name of Person Making Change.

W.S. 34-C-3

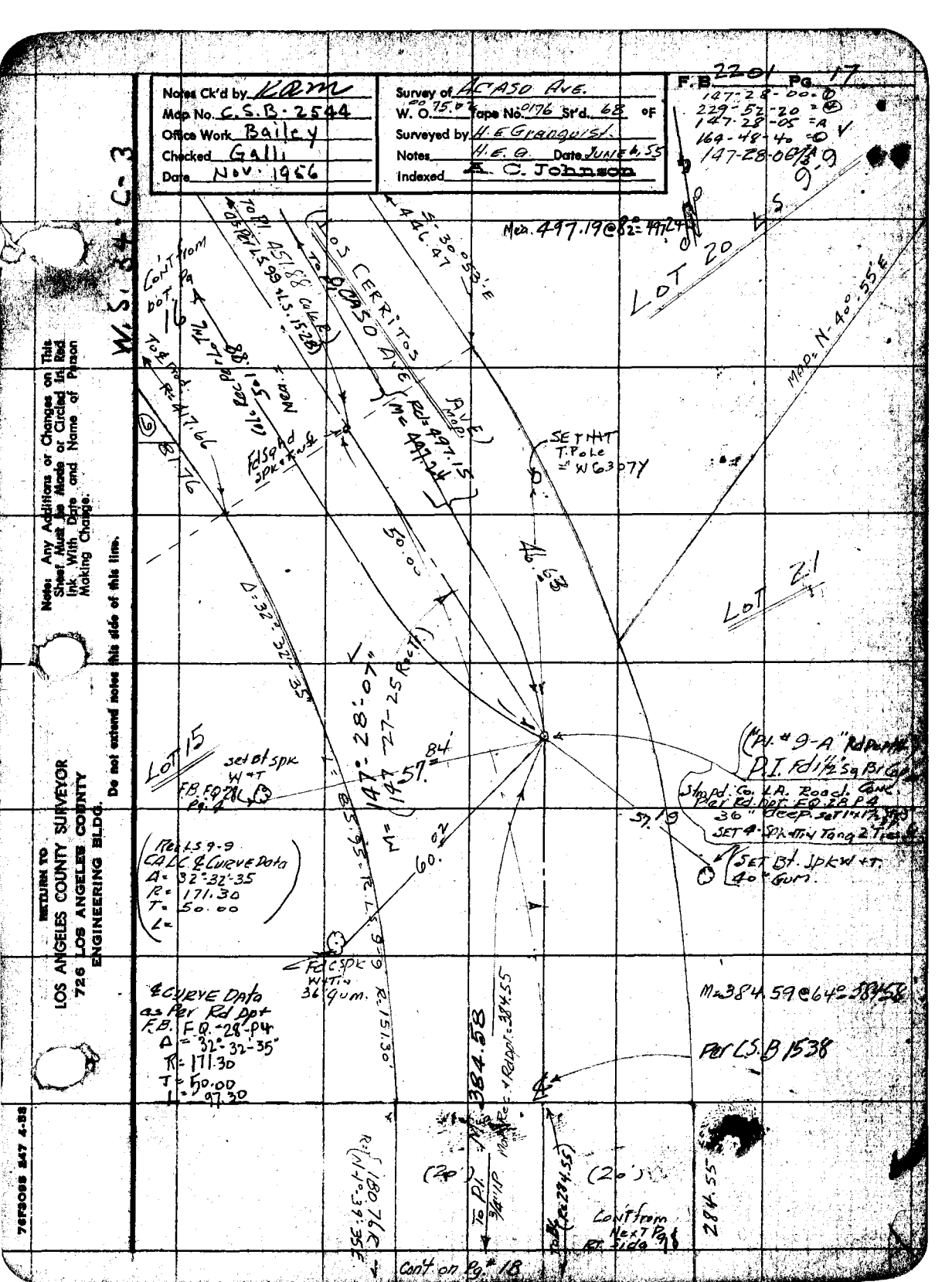

Notes Ck'd by KAM	Survey of ACASO AVE.
Map No. C.S.B-2544	W. O. 00 75.02 Tape No. 0176 St'd. 68 °F
Office Work Bailey	Surveyed by H. E. Granquist
Checked Galli	Notes H.E.G. Date JUNE 6, 55
Date NOV. 1956	Indexed A. C. Johnson

F.B. 2201 Pg. 17

147-28-00 = ①
229-52-20 = ④
147-28-05 = A
169-48-40 = ⑥
147-28-06 = A

W.S. 34 C-3

Mea. 497.19 @ 82° = 497.24

LOT 20 LS 9-9

Map = N-40°-55'E

Con't from bot. Pg 16

To Pl. 451.88 Calc. R. as Per LS 9-9 + LS 15-28

LOS CERRITOS AVE. (ACASO AVE.)

Rd = 497.15 (M = 497.24)

S-30°53'E 446.47

To Pl. 451.88 Calc. R. as Per LS 9-9 + LS 15-28

Mea. 501.88

Fd Sq Nd Spk + Tin ⊥

SET H&T T. Pole = W 6307Y

B1.76

50.00

46.63

Δ = 32°-32'-35"

LOT 21

LOT 15

set Bt Spk W+T F.B. F.Q. 28 Pg. 4

147°-28'-07" (147°-27'-25 Rec'd)

M = 57.84

60.02

57.19

("Pl. #9-A" Rd Dept P.I. Fd 1½" Sq Br Cap

Stmpd. Co. L.A. Road. Conc. Per Rd. Dpt. F.Q. 28 P.4 36" deep. set 1"x1½" Sq Br Cap SET 4 Spk + Tin Tang 2 Tres

SET Bt. Spk W+T 40" Gum.

(Rec LS 9-9 CALC. ℄ Curve Data Δ = 32°-32'-35 R = 171.30 T = 50.00 L =

Fd C Spk W+Tin 36" Gum.

℄ CURVE Data as Per Rd Dpt F.B. F.Q. 28-P4 Δ = 32°-32'-35" R = 171.30 T = 50.00 L = 97.30

R = 151.30'

M = 384.59 @ 64° = 384.58

Per C.S.B 1538

M = 384.58

Mon. Rec. + Rd Dpt = 384.55

(20')

To Pl. 3/4" IP

(20')

Con't from Next Pg. Rt. Side

284.55

R = 180.76 (N-1°-39'-35"E)

Con't on Pg. # 18

Note: Any Additions or Changes on This Sheet Must be Made or Circled In Red Ink With Date and Name of Person Making Change.

Do not extend notes this side of this line.

RETURN TO
LOS ANGELES COUNTY SURVEYOR
726 LOS ANGELES COUNTY
ENGINEERING BLDG.

76F3095 247 4-58

RETURN TO
LOS ANGELES COUNTY SURVEYOR
726 LOS ANGELES COUNTY
ENGINEERING BLDG.

Do not extend notes this side of this line.

Note: Any Additions or Changes on This Sheet Must be Made or Circled In Red Ink With Date and Name of Person Making Change.

W.S. 34-C-3

Notes Ck'd by KRW	Survey of ACASO AVE.
Map No. C.S.B-2544	W. O. 2075.07 Tape No. 0176 St'd. 68 °F
Office Work Bailey	Surveyed by H.E. Granquist
Checked Galli	Notes H.E. Date 6-10-55
Date Nov. 1956	Indexed ~~A. C. Johnson~~

F. B. 3201 Pg. 19

21 1/2 # pull.

W.S. 34-C-3

Note: Any Additions or Changes on This Sheet Must be Made or Circled in Red Ink With Date and Name of Person Making Change.

Do not extend notes this side of this line.

RETURN TO
LOS ANGELES COUNTY SURVEYOR
726 LOS ANGELES COUNTY ENGINEERING BLDG.

76F5086 247 4-53

W.S. 34-C-3

Notes Ck'd by KAM
Map No. C.S.B-2544
Office Work Bailey
Checked Galli
Date NOV. 1956

Survey of ACASO AVE
W. O. 0075.02 Tape No. 0176 St'd. 68 °F
Surveyed by H.E. GranQuist
Notes H.E.G. Date 6-55
Indexed A. C. Johnson

F.B. 2201 Pg. 21

Note: Any Additions or Changes on This Sheet Must be Made or Circled In Red Ink With Date and Name of Person Making Change.

Do not extend notes this side of this line.

RETURN TO
LOS ANGELES COUNTY SURVEYOR
726 LOS ANGELES COUNTY
ENGINEERING BLDG.

76F3098 247 4-53

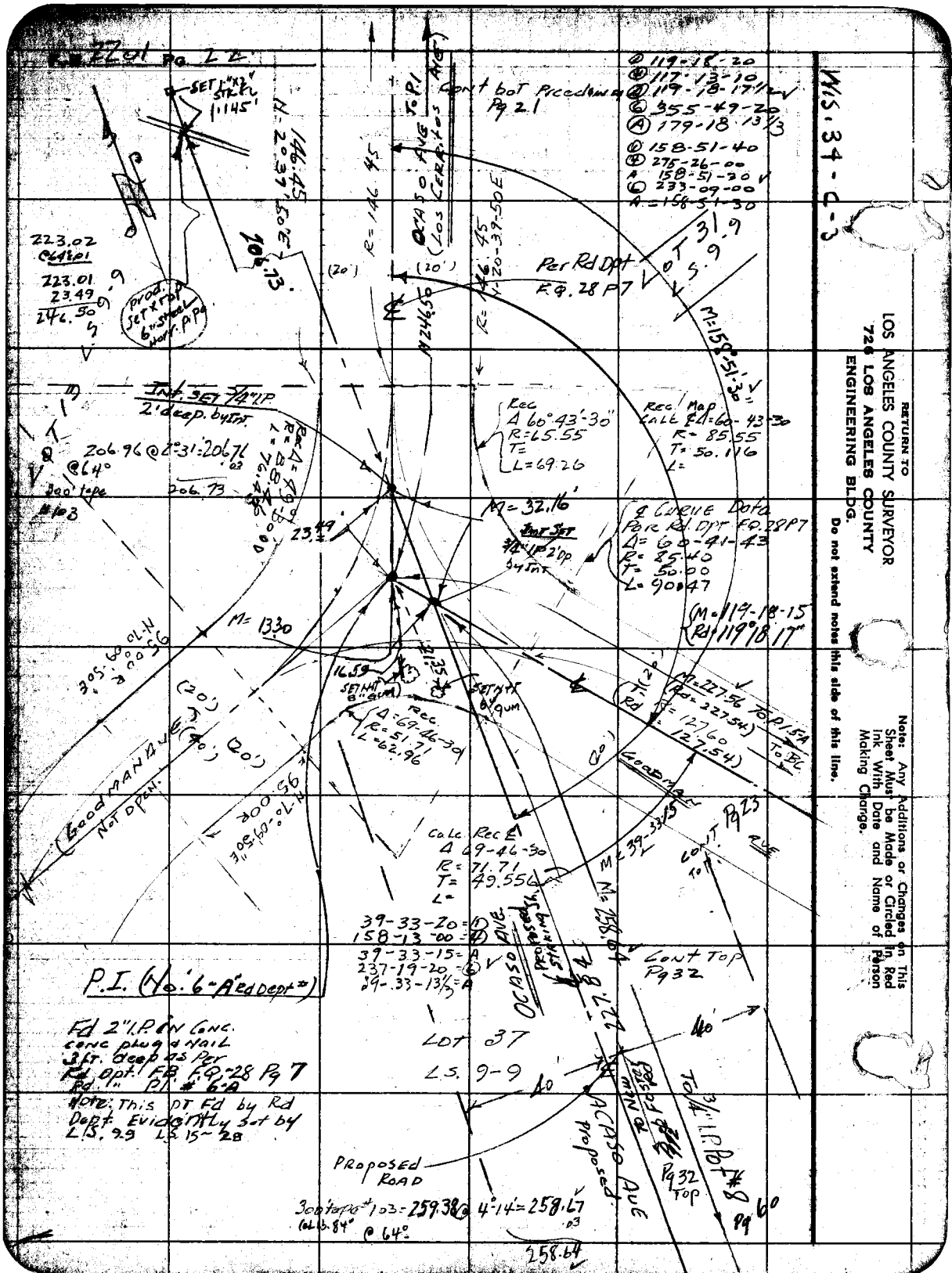
RETURN TO
LOS ANGELES COUNTY SURVEYOR
726 LOS ANGELES COUNTY
ENGINEERING BLDG.
Do not extend notes this side of this line.
Note: Any Additions or Changes on This Sheet Must be Made or Circled in Red Ink With Date and Name of Person Making Change.
WS 34-C-3
SET 1"x2" STAKE 1145'
Prod. Set X Pt. 6" Stand. Iron Pipe
223.02
223.01
23.49
246.50
246.37
N 30°50' E
101.73
R = 146.45
(20')
(20')
Q to 50' AVE (Los Cerritos Ave)
N 24°50
R = 146.45
N 20-39-50 E
P.I.
Cont bot Procedure Pg 2.1
Per Rd Dpt Fd. 28 P7
M = 159°51'30" V
119-18-20
117-13-10
119-18-17½ V
355-49-20
179-18-13½
158-51-40
275-26-00
158-51-30 V
233-09-00
158-51-30
INT. SET ¾" I.P. 2' deep. by Int.
206.96 @ 2°31'20" 206.76
@ 64°
300' tape
#103
206.73
R = 1145.00
T = 76.38
L = 152.75
Rec
Δ 60°43'30"
R = 85.55
T =
L = 69.26
Rec / Map
Calc Δ 60-43-30
R = 85.55
T = 50.116
L =
℄ Curve Data
Per Rd Dpt Fd. 28 P7
Δ = 60-41-43
R = 85.40
T = 50.00
L = 90.47
M = 32.16'
INT SET ¾" I.P. 2' deep by Int.
23.49'
M = 1330
(M = 119-18-15
(Rd 119°18'17"
305.60 N 00°05'56" E
16.59
SET Hub 6" Brass
SET ¾" I.P. 2' deep by Int.
Rec
Δ = 69-46-30
R = 51.71
L = 62.96
M = 227.56 To P/SA
(Rd = 227.54')
(227.60
227.54)
To BC
Lead Mk
(20')
(20')
(20')
Good Mk
Not Open
305.60 N 00°05'56" E
70°49'50" E
Calc Rec
Δ 69-46-30
R = 71.71
T = 49.556
L =
M = 39-33-15
Cont Pg 23
Cont
P.I.
39-33-20 = ①
158-13-00 = ⑥
39-33-15 = A
237-19-20 = ⑥
39-33-13½ = A
M = 258.64
Cont Top Pg 32
P.I. (No. 6-A Rd Dept #)
Fd 2" I.P. on Conc. conc plug & Nail 3 ft. deep as Per Rd. Dept. Fd. Bk. 28 Pg 7 Rd. Dept. P.I. # 6-A
Note: This DT Fd by Rd Dept. Evidently Set by L.S. 2.9 L.S. 15-28
LOT 37
L.S. 9-9
40'
40'
PROPOSED ROAD
Proposed 50' Ave
Proposed 35' Ave
Cont Top Pg 32
¾" I.P. DT # 8 Pg 60
300' tape #103 = 259.38
(64.84' @ 64°
4°14' = 258.67
258.64

Notes Ck'd by KRM	Survey of ACASO AVE
Map No. C.S.B-2544	W. O. 0075.02 Tape No. 0176 St'd. 68 °F
Office Work Bailey	Surveyed by H. E. GRANQUIST
Checked Galli	Notes H.E.G. Date 6-13-55
Date NOV. 1956	Indexed A. C. Johnson

F.B. 2201 Pg. 23

227.57 @ 64° = 227.56

148-25-30 ①
233-41-50 ②
148-25-27½ ③
170-32-40 ④
148-25-26⅔ ⑤

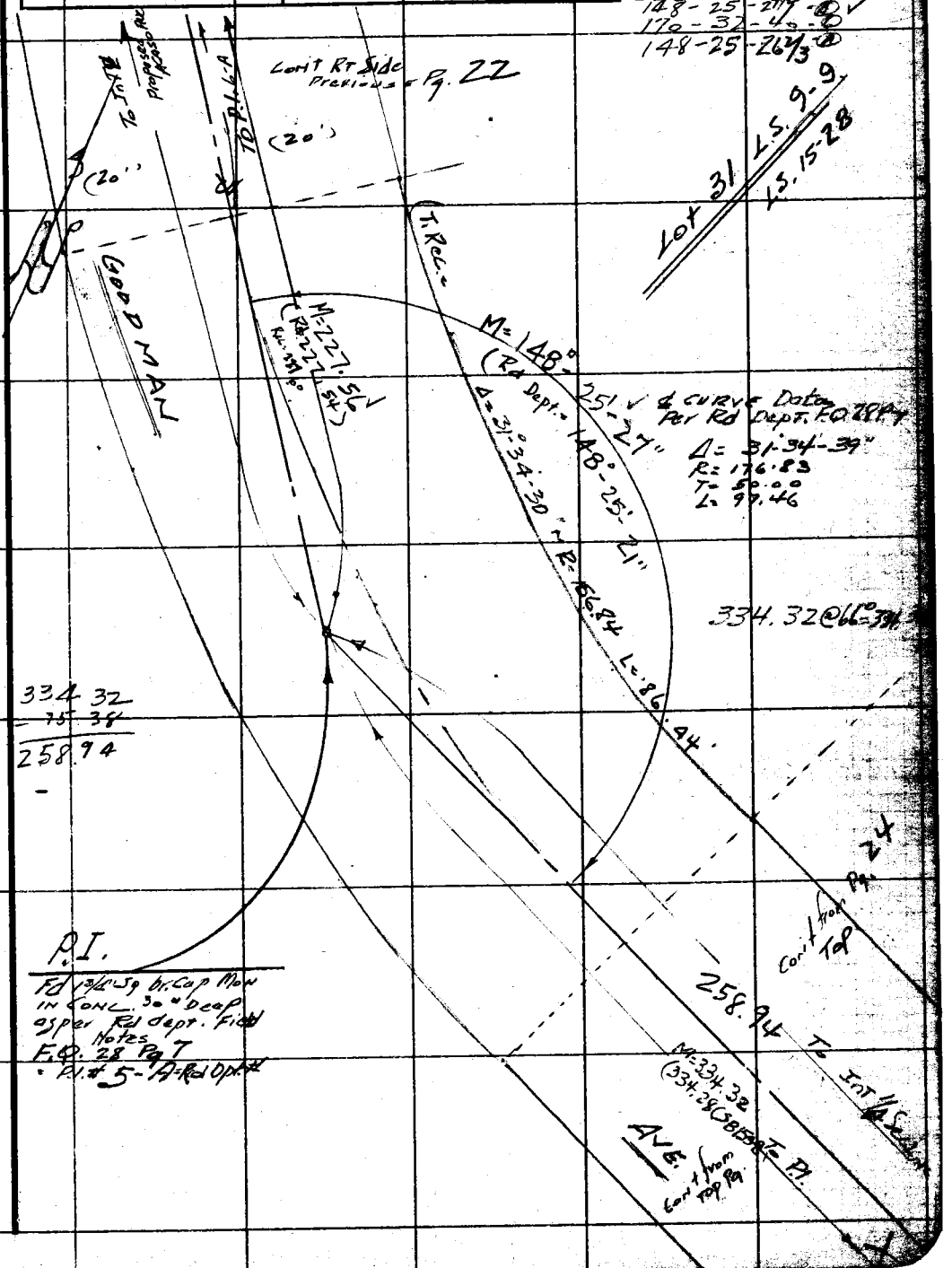

Note: Any Additions or Changes on This Sheet Must be Made or Circled in Red Ink With Date and Name of Person Making Change.

Do not extend notes this side of this line.

RETURN TO
LOS ANGELES COUNTY SURVEYOR
726 LOS ANGELES COUNTY
ENGINEERING BLDG.

76F3098 S&E #247. 8-54

RETURN TO
LOS ANGELES COUNTY SURVEYOR
726 LOS ANGELES COUNTY
ENGINEERING BLDG.

Do not extend notes this side of this line.

Note: Any Additions or Changes on This Sheet Must be Made or Circled in Red Ink With Date and Name of Person Making Change.

F.B. 2201 Pg. 26

W.S. 34-C-4

RETURN TO
LOS ANGELES COUNTY SURVEYOR
726 LOS ANGELES COUNTY
ENGINEERING BLDG.

Do not extend notes this side of this line.

Note: Any Additions or Changes on This Sheet Must be Made or Circled In Red Ink With Date and Name of Person Making Change.

Notes Ck'd by VMM
Map No. C.S.B. - 5544
Office Work Bailey
Checked Galli
Date Nov. 1956

Survey of ACASO Ave
W. O. [illegible] Tape No. [illegible] Ck'd. CEF
Surveyed by H.E. Grangaard
Notes H E 6. Date 6-8-55
Indexed C. Johnson

P.B. 220/ P. 27

W.S. 34-C-4

Note: Any Additions or Changes on This Red Sheet Must be Made or Circled in Ink With Date and Name of Person Making Change.

Do not extend notes this side of this line.

RETURN TO
LOS ANGELES COUNTY SURVEYOR
726 ENGINEERING BLDG.

76FROOS 247 4-55

21½" Pull.

Lot 1

TR # 18730
M.B. 548-7

A90 Rad
L-23.56

To ℄ Int Nonza Amores Rd.

Cont Near by 28

Rec. 395.80
M- 395.80

337.27 @ 60° 337.25 ft. 1/2

SB 65

SET Nail P.P. 356798E

ADELFA

Fd 2"x2"Stk 5d/P
Per TT. #18730
OUT 1/21/57 HEG
SEE PB. 103

Meas 89°-41'-35"
89°-41'-45" (CSB 823)
P.B. 502 - Pg 81

R.P. SET 3/4" IP

SET X Rim of S.M.H

DRIVE

Lot 369

A90 Rad L-33.56

℄ South Line Sec 14 T-3S R-11W per CSB 633-5

Lot 370
TRAV. 5¼ Whittier L-12?
½ Cor. Sec. 14 Sec. 23, T.3S. R.11 W.
Fd 4" Br Cap Stmpd as Shown
Per CSB 823. 10" deep.

ALICANTE ROAD

SET NAIL

FB 481 - Pg B, 71
FB 502 Pg. 81
FB 728 Pg. 153-154
FB 938 Pg 189
SET THIS X as Per Fd. Rm. #2
This Mon. Moved due to Conf. of Subdiv. New Ck's

SET LACo. EB. Tag 1/21/57

Calc.

100.00

ACASO Ave. Located. (CSB 823)

Line E&W.
X = 0.01 East
+0.03 North
(SET SWIT. FL.
Nail & 4" 2 Ft Strd.
Surface 1/18/57)

TRACT No. 18733
M.B. 548-7

SET X by Rm + 1 RM

SET LACo Brass Cap

See Pg 69 New Map

R.M. No. 2
Fd 2" I.P. Conc. Plug
Cop. P.M. Cor. Pt.
in Conc. - 15" deep as per
FB 938 Pg 189
FB 728 Pg 153

R/W

89°-41'-35" E
359.10'
89°-41'-35" W
1.10'
89°-41'-35" E
358.00'

L Side

Pg 40

RETURN TO
LOS ANGELES COUNTY SURVEYOR
726 LOS ANGELES COUNTY
ENGINEERING BLDG.

Note: Any Additions or Changes on This Sheet Must be Made or Circled in Red Ink With Date and Name of Person Making Change.

Do not extend notes this side of this line.

W.S. 34-C-4

Notes Ck'd by K.R.M.
Map No. C.S.B-2544
Office Work Bailey
Checked Galli
Date Nov. 1956

Survey of ACASO AVE.
W. 8.750 Tape No. 8176 St'd. 68 of 21½ # Pull
Surveyed by H.E. Granquist
Notes H.E.G. Date 6-8-55
Indexed E. C. Johnson

F.B. 2201 Pg. 29

W.S. 34-C-4

300' tape #103 Cal 6.84°
224.70 @ 5°-16' = 223.75
@ 76° .01
223.74

Con't bot Next Pg. 30

Pot No 3
SET 2" I.P. 36" Dp.
Conc. plug & copper tack ctr. point

M=223.74 To Pot #4
To Pot No. 5
738.65
FLOWE Beds
Flat Valley

50.00
Dirt. WAGON
Road.

SET PUNCH IN TOP of 1" VALVE STEM WATER VALVE HANDLE 8" DIA
53.40
7.97
set 1"x2" STK fl. Pot.
PROPOSED ACASO AVE. LINE "A"
"P" TRANSIT LINE PROJ.
BEDS
47°-06'-40"
M=299.83
90°-00'-00"
OCASO PROPOSED
47-06-40
94-13-20

300' Tape #103 Cal 6.84°
293.36 @ 5°-45' = 291.88
@ 72° .02
291.86
7.97
299.83
FLOWER

50.00
P. #2
SET 1"x2" Stk flush
P. Pot #2
SET 3/4" I.P. 36" Dp.
SET 1"x2" Stk flush

47.36
SET NAT Cor Shed 2' up.
HORSE
312.84
CORRAL
65.79
Shed
Roof
Cell
GALV
Iron
Shed
SET NAT Cor Shed 6" UP
44.01
72.05
116.06 @ Norm
M=116.06
50.00
To 1"x2" Stk
Con't from Ri. Si. Preced. Pg 28
Con't Pg 28

Note: Any Additions or Changes on This Sheet Must be Made or Circled in Red Ink With Date and Name of Person Making Change.

Do not extend notes this side of this line.

RETURN TO
LOS ANGELES COUNTY SURVEYOR
726 LOS ANGELES COUNTY
ENGINEERING BLDG.

76F8095 247 4-53

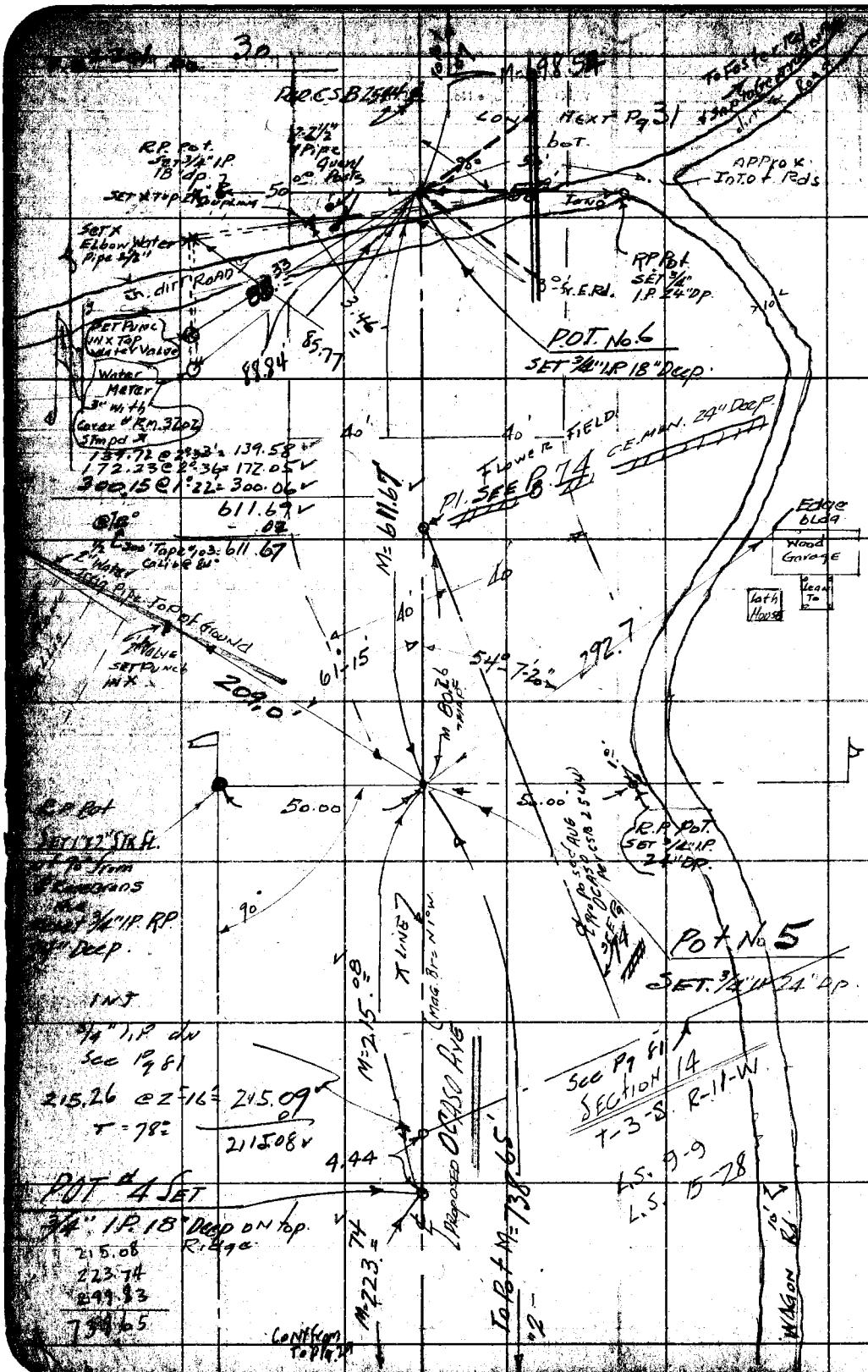

RETURN TO
LOS ANGELES COUNTY SURVEYOR
726 LOS ANGELES COUNTY
ENGINEERING BLDG.
Do not extend notes this side of this line.

Note: Any Additions or Changes on This Sheet Must be Made or Circled in Red Ink With Date and Name of Person Making Change.

F.B. 2201 Pg. 31

Notes Ck'd by K.R.M.
Map No. C.S.B-2544
Office Work Bailey
Checked Gall.
Date Nov. 1956

Survey of OCASO AVE.
W.O. 00 98.02 Tape No. 0176 Std. 68 °F
Surveyed by H.E. GRANQUIST
Notes H.E.G. Date 6-17-55
Indexed C. Johnson

W.S. 34-C-4

Tape #103, 300' calib @ 84°

Cont bot Pg 32
Pg 92
Pg. 60

SECTION 14
T-3-S, R-11-W.

216.55 @ 3-50' = 216.07
85.10 LEV = 85.10
301.17
@ 62° = -.04
301.13

To Int & of Sec.
To Pot #8
288.67
M = 301.13

LS. 9-9
LS. 15-28

FLOWER

Pg. 46
80°-26'-10"

BEDS
Proposed Foster Rd.
See Pg 46 To Int
388 = & of Sec 14

P.O.T. No. 7 INT.
SET 3/4" IP 15" deep.
Top of Hill
To Pl. Pg 47 733.91
167
3 1/2" Water Line Flush and below surface
289'
SET X Top Pipe
75°
156.1'
40°
58.
Wood Prim Shed
1 Stry Wood Frame White House
20.3
1 1/2" Pipe 4' Hi
dirt Road
To Pl. M = 733.91
Pg 47
SET Chis. X Top of Steel 3 1/2" Water pipe. Top flush Ground
59°
(Mag Br. = N1°W) M = 698.54
OCASO AVE
(Proposed C.S.B 2544)

210.43 @ 1°40' = 210.34
300.10 LEV = 300.10
188.11 LEV = 188.11
698.55
@ 62° .01
698.54
300' tape #103 calib @ 84°
40'
40'
To Pot #6
Cont from top Pg 30

Note: Any Additions or Changes on This Sheet Must be Made or Circled in Red Ink With Date and Name of Person Making Change.

Do not extend notes this side of this line.

RETURN TO
LOS ANGELES COUNTY SURVEYOR
726 LOS ANGELES COUNTY
ENGINEERING BLDG.

76F3098 S&E #247. 8-54

W.S. 34-C-3

RETURN TO
LOS ANGELES COUNTY SURVEYOR
720 LOS ANGELES COUNTY
ENGINEERING BLDG.

Do not extend notes this side of this line.

Note: Any Additions or Changes on This Sheet Must be Made or Circled in Red Ink With Date and Name of Person Making Change.

Notes Ck'd by K.R.M	Survey of FOSTER R...	F.B. 2201 Pg. 35
Map No. C.S.B-2544	W.O. 0075.01 Tape No. 0176 St'd. 68 of	21 1/2 # Pull
Office Work Bailey	Surveyed by H.E. GRANQUIST	
Checked Galli	Notes H.E.G. Date 6-1-55	
Date NOV. 1956	Indexed E. C. Johnson AUG 16 55	

FOSTER ROAD.

J. No. - 0075.01 (Whittier Area.)

(East and West Secondary)

CENTERLINE NOTES. and other notes.

from. SANTA GERTRUDES AVE: Ely. Line Sec. 14 - T3S. R11W
To Wstrly to LUITINIELER AVE. = Wstrly Line Sec. 14, T3S. R-11W

Index Pgs 6 to 11 incl.
F.B. 2201 from Pg. 35 to Pg

SEE F.B. 2965 FOR MONUMENTATION OF LA MIRADA PARK & GOLF COURSE 3-69

H.E. GRANQUIST, Chief
F.E. BROOKS. Instr
G.L. MATTHIESEN. Head Chain
G.P. ALWIN. Rear

Note: Any Additions or Changes on This Sheet Must be Made or Circled in Red Ink With Date and Name of Person Making Change.

Do not extend notes this side of this line.

RETURN TO
LOS ANGELES COUNTY SURVEYOR
726 LOS ANGELES COUNTY
ENGINEERING BLDG.

76F3098 247 4-53

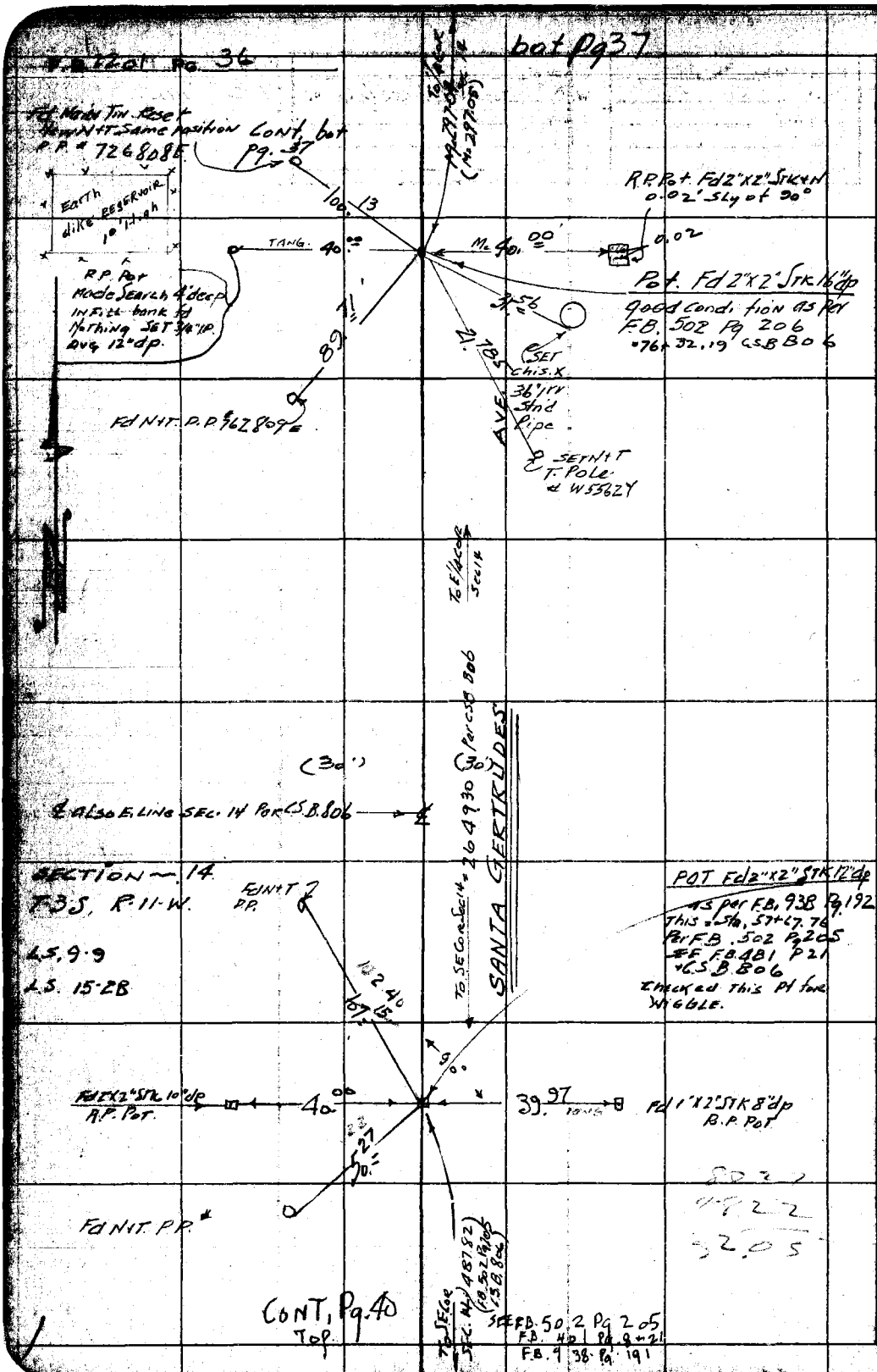

W.S. 34-D-4

RETURN TO
LOS ANGELES COUNTY SURVEYOR
726 LOS ANGELES COUNTY
ENGINEERING BLDG.
Do not extend notes this side of this line.

Note: Any Additions or Changes on This Sheet Must be Made or Circled in Red Ink With Date and Name of Person Making Change.

W.S. 134-D-3

Notes Ck'd by K.R.M.
Map No. C.S.B. - 2544
Office Work Bailey
Checked Galli
Date Nov. 3 1956

Survey of FOSTER Rd.
W. O. 9975 Of Tape No. 176 Std. 66 °F
Surveyed by H.E. Granquist
Notes H.E.G. Date 6-22-55
Indexed C. Johnson

F.B. 220 Pg. 37

Note: Any Additions or Changes on This Sheet Must be Made in Red Ink With Date and Name of Person Making Change.

Do not extend notes this side of this line.

RETURN TO
LOS ANGELES COUNTY SURVEYOR
726 LOS ANGELES COUNTY
ENGINEERING BLDG.

76F3093 S&E #847. 8-54

COUNTY SURVEYOR
T-3-S
R-11-W
14 + 13
1/4 SEC. COR.
MONUMENT

ANGLE POINT
1/4 Section Cor.
Fd. Steel 2" C.S. Mon.
Cap in Conc. 31" deep
as per F.B. 502 Pg. 206
& F.B. 481 Pg. 22
F.B. 938 P. 198 Reference
& C.S.B. 806
Rd. Dept. F.O. 2615
Set 3/4" I.P. 6" deep in Mon.
Also Set 4-4" x 4" Hubs
3 to Centers

Cont'd Pg 38 bot

P.O.T. (S 49.39) Per C.S.B. 806 & F.B. 502-206 & F.B. 481-P22
Fd 2"x2" STK 10" deep good condition
Set Spike & Washer & Tag 2 ft. S.P.K. in Rush
SEC 14 T3S. R 11 W
R.P. P.O.T. Fd Nothing Set 3/4" I.P. 24" deep
Fd Nail & Tag "Electronic"
Fd Hat P.U. #356906
Set Hat & T. Pole W.S. 748Y
Fd 3/4" I.P. R.P. Per F.B.
Fd 3/4" I.P. 18" deep Per F.B. 938 P. 198
R.P. Fd 3/4" I.P. 18" deep Per F.B. 938 P. 198
Fd Hat & T. Pole W.S. 752 Y
Fd Hat P.U. 762812E
Set Nail in Fd Hat & Tag "West Point"
Fd. C.E. Mon. U.P.I. B.M. #2 See Pg. 99 U.N.O. 5.6. STK TANG
R.P. Fd 3/4" I.P. 18" Deep as per F.B. 938/192
Fd 3/4" I.P. 18" Deep per Pg. 192
Fd Hat T. Pole W.S. 752 Y
SEE F.B. 2965-69 FOR MONS. 3-17-69
TRACT No. 35595 M.B. 836-14 LOT "M"
FOSTER ROAD
GOODMAN AVE
TO INT
TO SW PT.
Mon = (Rad = 1349.28) Mea = 241.17
CONT'D Pg 41 bot
L.S. 9-9
L.S. 15-28
SANTA GERTRUDES
Fd. Nail & Tag "Electronic"
Fd Hat P.U. #356906
Fd Hat P.U. 762812E
Fd. C.E. Mon. U.P.I. B.M. #2 See Pg. 99 U.N.O. 5.6. STK TANG
R.P. Fd 3/4" I.P. 18" Deep as per F.B. 938/192
L.S. 15-28
L.S. 9-9
SEC. 14, T3S. R11W
℄ PER C.S.B. 806
ALSO E. LINE SEC. 14
To Pot Stake
To SE Cor. Sec. 14
Pg 36
Pg 36

89-51-20
359-25-10
89-51-17½
179-07-50
89-51-17½

89-52-50
359-34-00
89-52-45
179-16-50½
89-52-48½

90-08-20
360-33-30
90-08-22½
180-50-10
90-08-22½

F.B. 2201 Pg. 38

Cont Pg 37 Dot.

W.S. 34-D-3

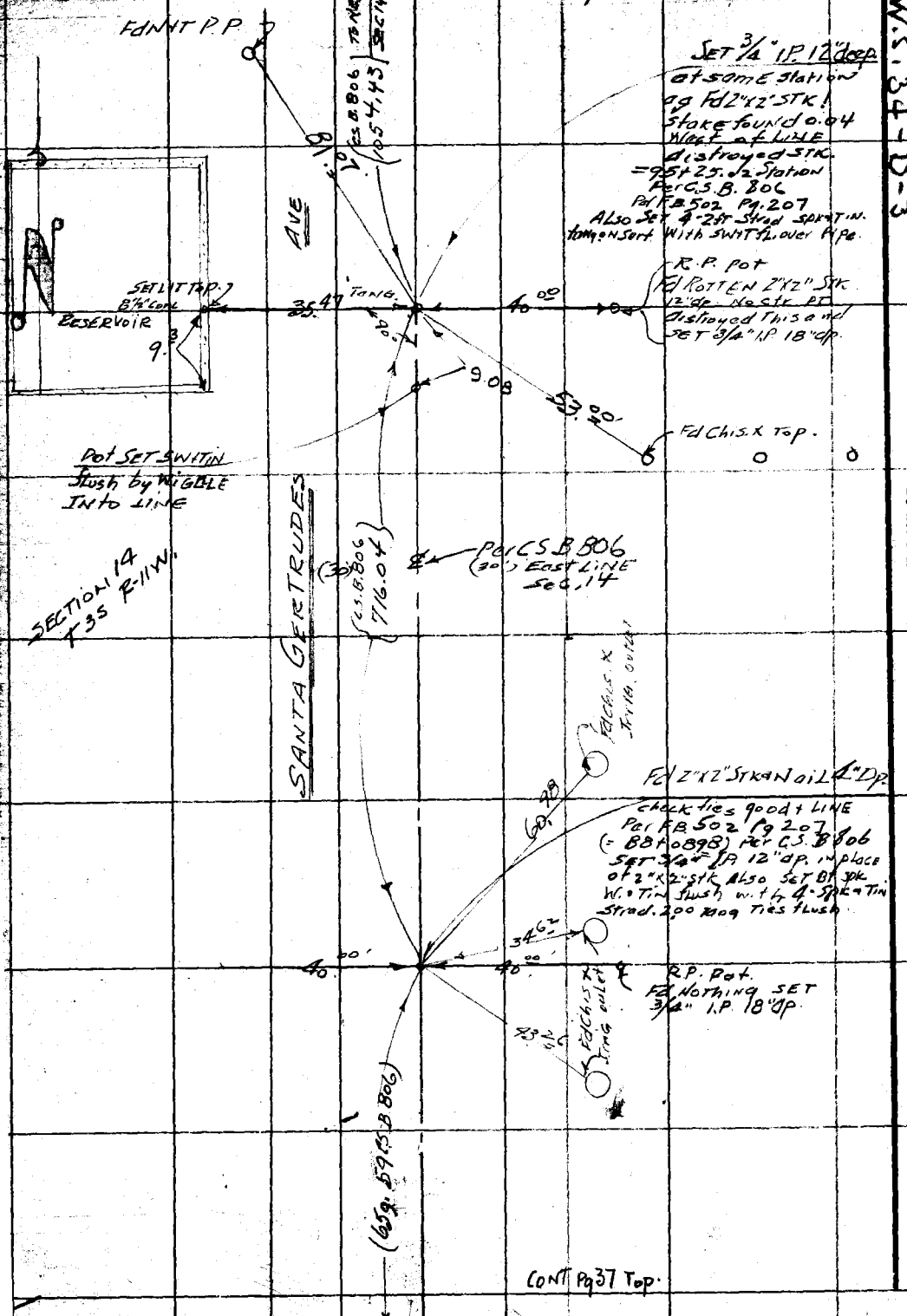

RETURN TO
LOS ANGELES COUNTY SURVEYOR
726 LOS ANGELES COUNTY
ENGINEERING BLDG.
Do not extend notes this side of this line.

Note: Any Additions or Changes on This Sheet Must be Made or Circled in Red Ink With Date and Name of Person Making Change.

Notes Ck'd by K.R.M.
Map No. C.S.B.-2544
Office Work Bailey
Checked Galli
Date Nov. 1956

Survey of Foster Road.
W. O. Tape No. 0176 Std. 68 °F
Surveyed by H.E. GRANQUIST
Notes H.E.G. Date 7-25-55
Indexed C. Johnson

F.B. 2201 Pg. 39

Ⓓ 90-09-30
Ⓒ 360-37-50
Ⓑ 90-09-17½
Ⓐ 180-56-40
Ⓐ 90-09-22⅔

W.S.34-D-3

Note: Any Additions or Changes on This Sheet Must be Made or Circled in Red Ink With Date and Name of Person Making Change.

Do not extend notes this side of this line.

RETURN TO
LOS ANGELES COUNTY SURVEYOR
726 LOS ANGELES COUNTY
ENGINEERING BLDG.

76F3005 S&E #247 8-54

Fd Std'd 4" Br Tablet in Hand hole. 12' below Mtkd. LA Co. Surv. cont. 545. TRAVERSE Station No. Stmpd: "LA HABRA 10-A" Setting County Surveyor RE 63 1952.) Per. F.B. 928 Pg. 109 & 180 F.B. 938 Pg. 172

Fd L&T Cone/NAIL

IMPERIAL HWY.

61.94 = TRAV LINE

To Sta LA HABRA A-10

179° 59' - 17½ F.B. 938 Pg. 172

Fd NAT P.P. # 1424 BOE

47.55'

Fd SW Sk F.B. 938-172

18.55

18.82

To PK CEMENT. 962.41
Tot F.B. 938 Pg. 172

(R. M. 90° F.B. 502 Pg. 207 20" 09' 26⅔)

Fd NAT P.P. #762833E

39.22'

Fd NAT T.P. # W5667

POINT IN IMPERIAL HWY
SECTION COR. Fd
stmpd 1½" Round Br. Cap. Std. by L.A. Co. Rd. Dept. in 1933, Per Rd. Dept. F.B. 210 Pg. 89. IN Steel Hand hole.
(SEE: F.B. 938 Pg. 172 FOR TIES TO TRAVERSE LINE.)
SEE F.B. 502 Pg. 207

R.P. Pot. SET Bk. Spk. W. Tin Flush

(30') (30')

SANTA GERTRUDES

To Pot. 1054.43 C.S.B. 806 F.B. 502 Pg. 207 Pg. 38 Top

100.00

R.P. Pot. Fd Bt. Spk. W. Tin Flush Rd. Dept. F.B. 210 Pg. 89

SECTION 14
T-3-S. R-11-W.

CONT. TOP pg. 38

F.B. 701 PG. 40

CONT. Pg 36 bot

W.S. 34-D-4

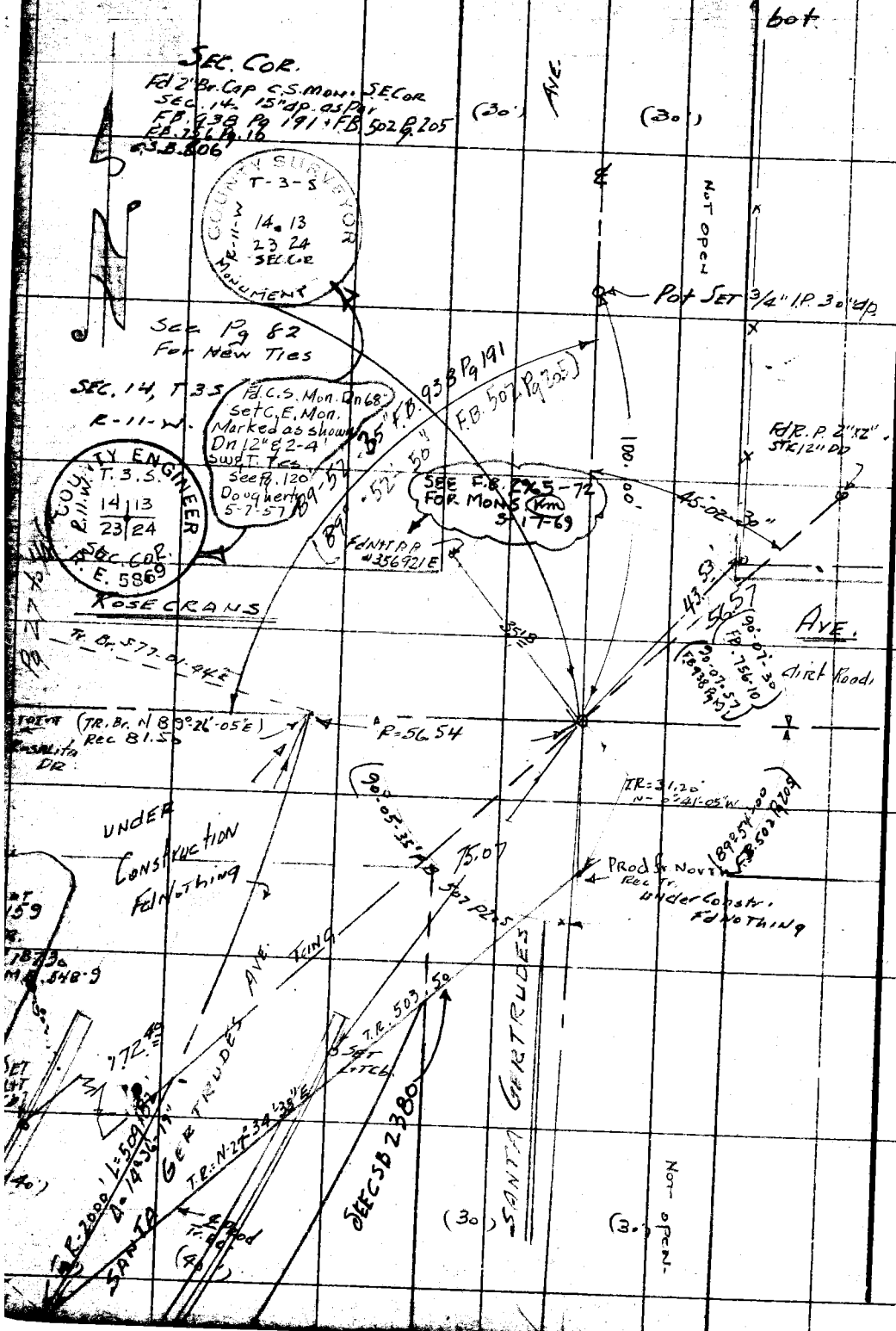

RETURN TO
LOS ANGELES COUNTY SURVEYOR
726 LOS ANGELES COUNTY
ENGINEERING BLDG.
Do not extend notes this side of this line.

Note: Any Additions or Changes on This Sheet Must be Made or Circled in Red Ink With Date and Name of Person Making Change.

Notes Ck'd by K.R.M.	Survey of FOSTER ROAD.
Map No. C.S.B-2544	W. O. 0075.01 Tape No. 0176 St'd. 68 °F
Office Work Bailey	Surveyed by H.E. Granquist.
Checked Galli	Notes HEG Date 7-26-55
Date NOV. 1956	Indexed C. Johnson

F.B. 2201 Pg. 41

W.S. 34 - C - 3

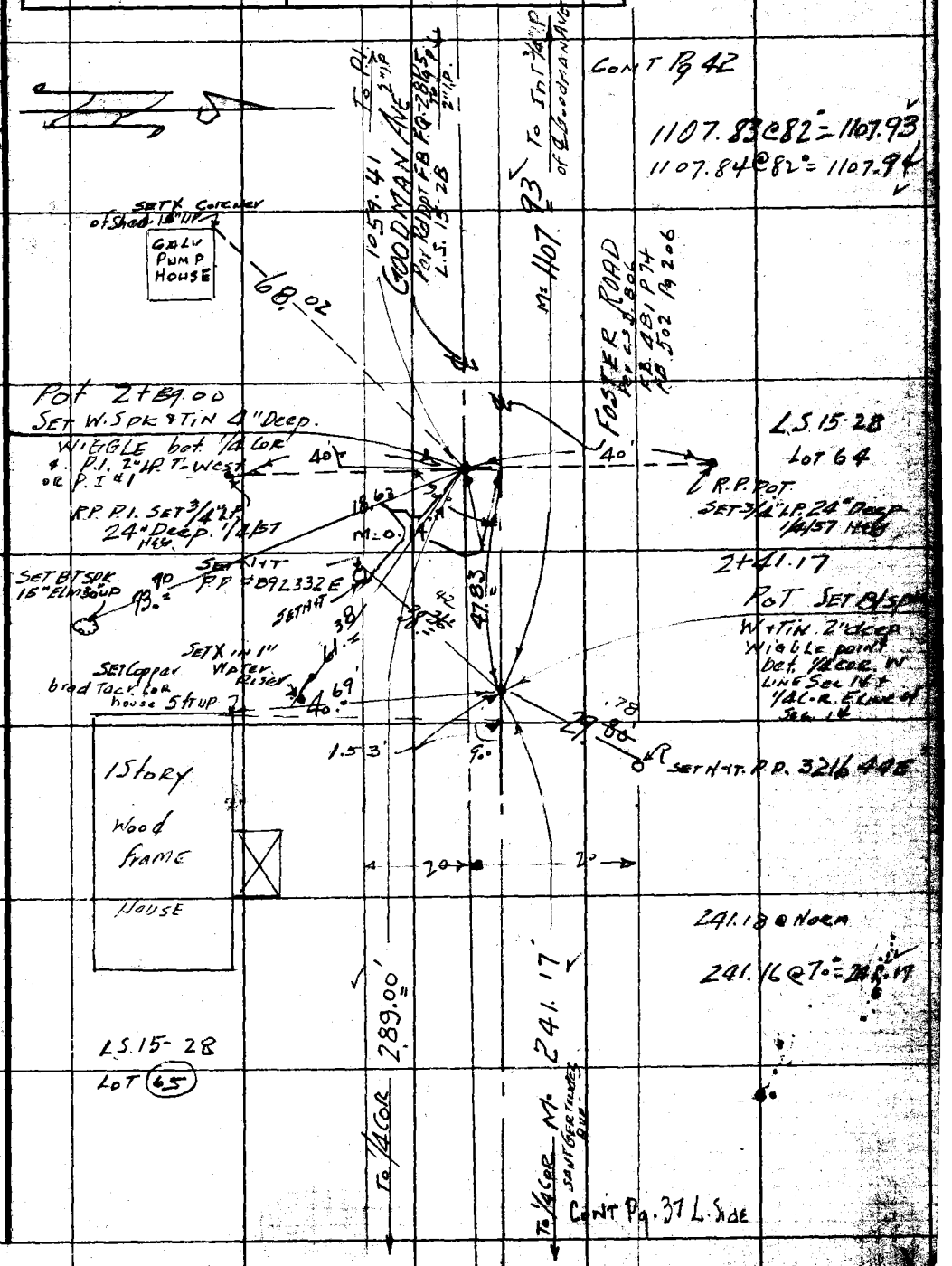

Note: Any Additions or Changes on This Sheet Must be Made or Circled in Red Ink With Date and Name of Person Making Change.

Do not extend notes this side of this line.

RETURN TO
LOS ANGELES COUNTY SURVEYOR
726 LOS ANGELES COUNTY
ENGINEERING BLDG.

76F309S S&E #247. 8-54

RETURN TO
LOS ANGELES COUNTY SURVEYOR
726 LOS ANGELES COUNTY
ENGINEERING BLDG.

Do not extend notes this side of this line.

Note: Any Additions or Changes on This Sheet Must be Made or Circled in Red Ink With Date and Name of Person Making Change.

Notes Ck'd by K.R.M.	Survey of FOSTER ROAD
Map No. C.S.B-2544	W. O. 0075.01 Tape No. 0176 Std. 68 °F
Office Work Bailey	Surveyed by H.E. GRANQUIST
Checked Galli	Notes G. Date 7-27-55
Date Nov. 1956	Indexed C. Johnson

F.B. 2201 Pg. 43

W.S. 34 - C-3

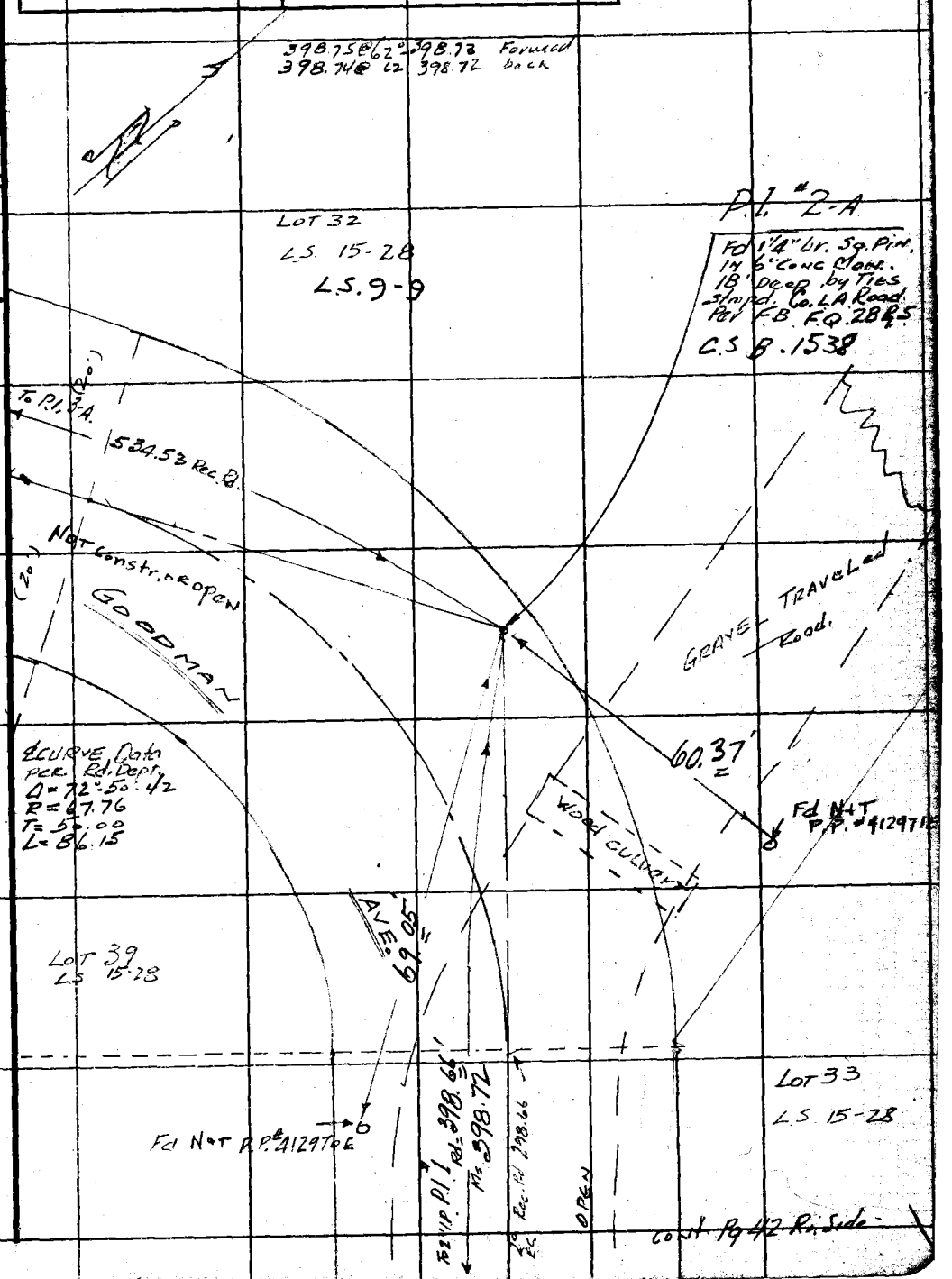

Note: Any Additions or Changes on This Sheet Must be Made or Circled in Red Ink With Date and Name of Person Making Change.

Do not extend notes this side of this line.

RETURN TO
LOS ANGELES COUNTY SURVEYOR
726 LOS ANGELES COUNTY
ENGINEERING BLDG.

76F309S S&E #247. 8-54

Notes Ck'd by K.R.M.
Map No. C.S.B.-2544
Office Work Bailey
Checked Galli
Date Nov. 1956

Survey of Foster Road (Whittier Area)
W. O. 75.01 Tape No. 86 St'd. 84 °F
Surveyed by H.E. Granquist
Notes H.E.G. Date 7-28-55
Indexed E. C. Johnson

F.B. 2201 Pg. 45

300' Tape Pull 100 = 20
200 = 29½
300 = 40

Cont bot Pg 46

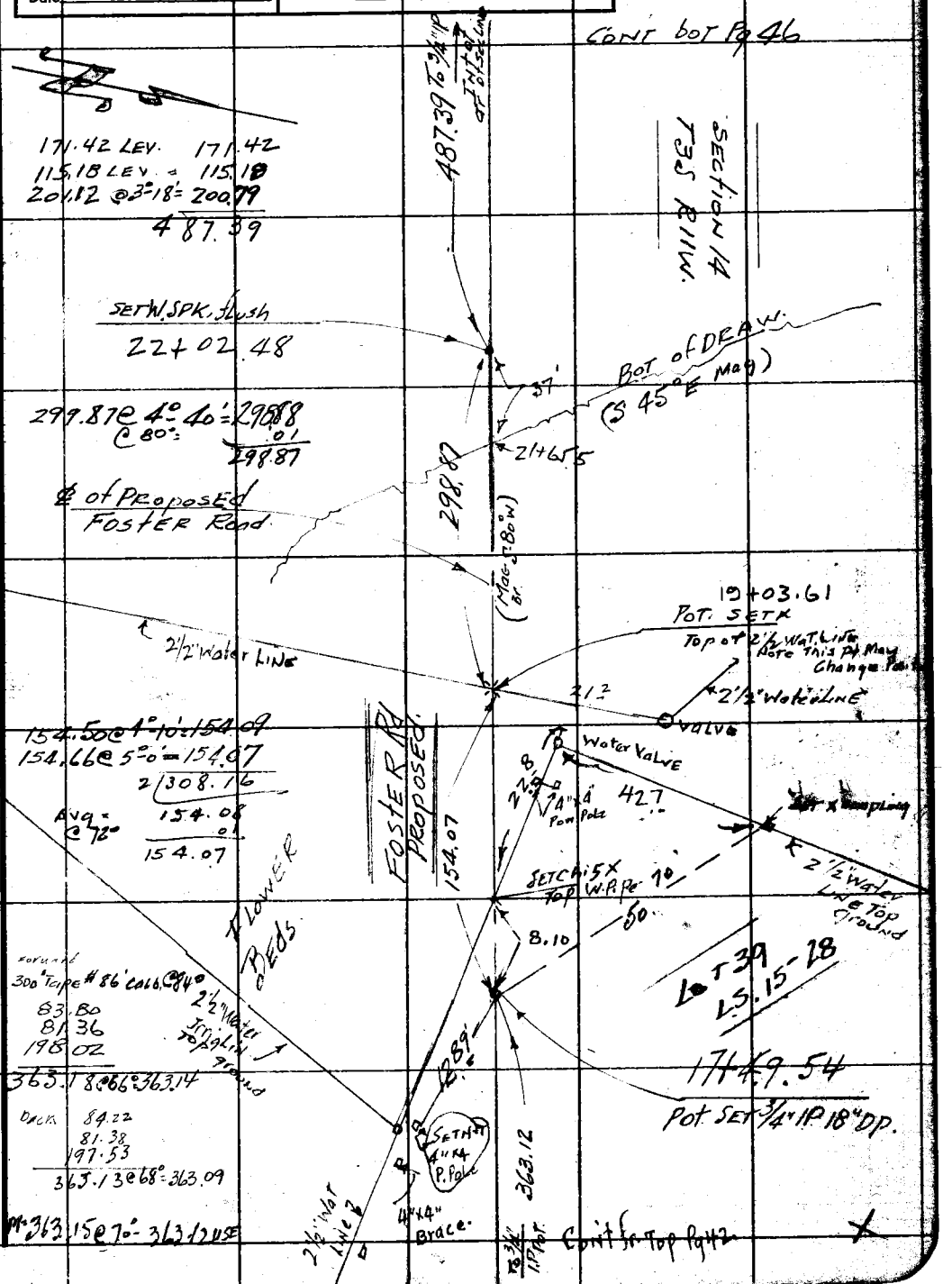

Note: Any Additions or Changes on This Sheet Must be Made or Circled in Red Ink With Date and Name of Person Making Change.

Do not extend notes this side of this line.

RETURN TO
LOS ANGELES COUNTY SURVEYOR
726 LOS ANGELES COUNTY
ENGINEERING BLDG.

76F309S S&E #247. 6-54

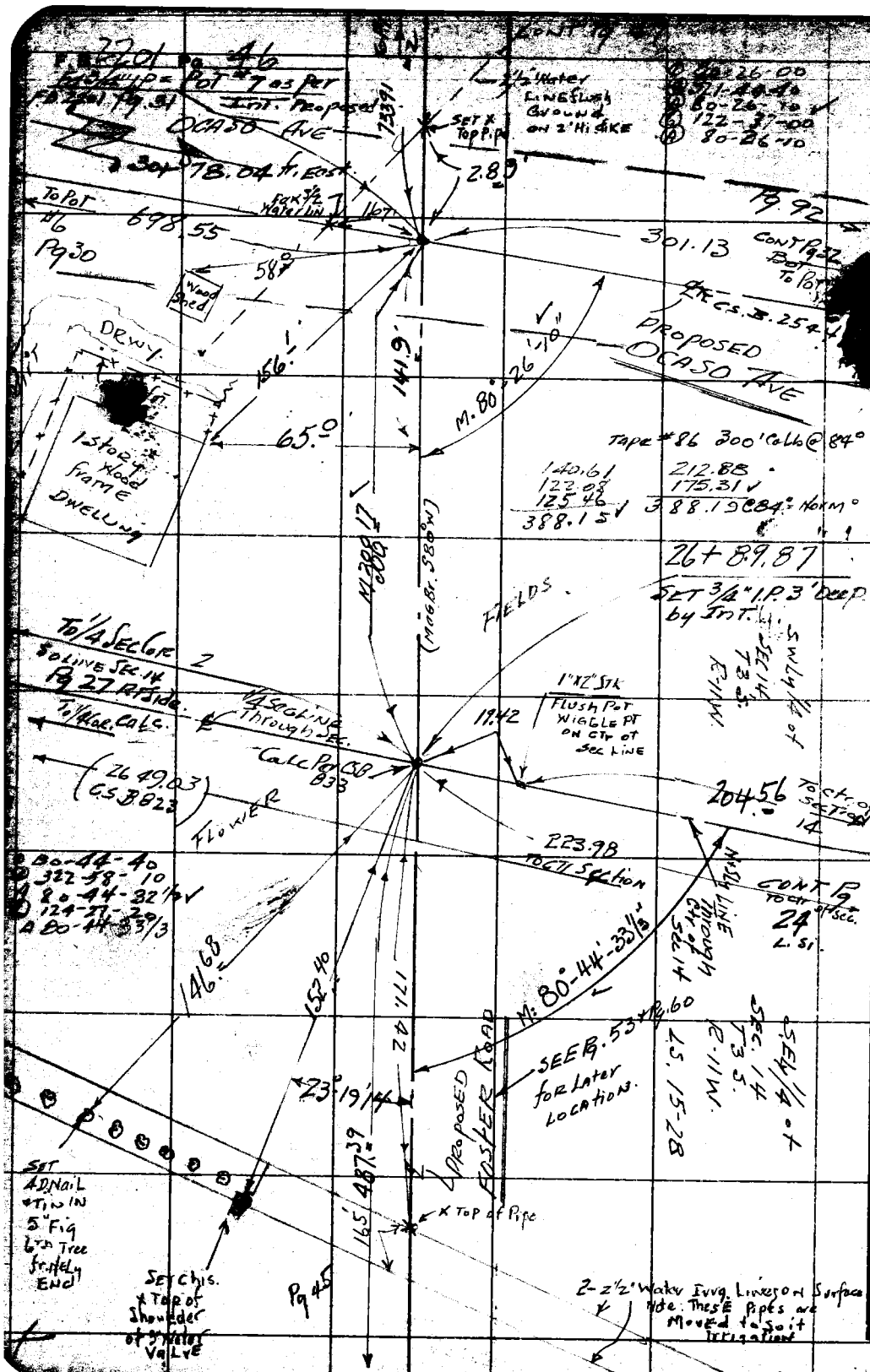

RETURN TO
LOS ANGELES COUNTY SURVEYOR
726 LOS ANGELES COUNTY
ENGINEERING BLDG.
Do not extend notes this side of this line.

Note: Any Additions or Changes on This Sheet Must be Made or Circled in Red Ink With Date and Name of Person Making Change.

Notes Ck'd by K.R.M.
Map No. C.S.R-2544
Office Work Bailey
Checked Gall.
Date Nov. 1956

Survey of Foster Road
W. O. 0075.01 Tape No. 86 St'd. 84 °F
Surveyed by H. E. Granquist
Notes H.E.G. Date 7-29-55
Indexed C. Johnson

F.B. 2201 Pg. 47
Whittier Area

Cont Pg 48 Bot.

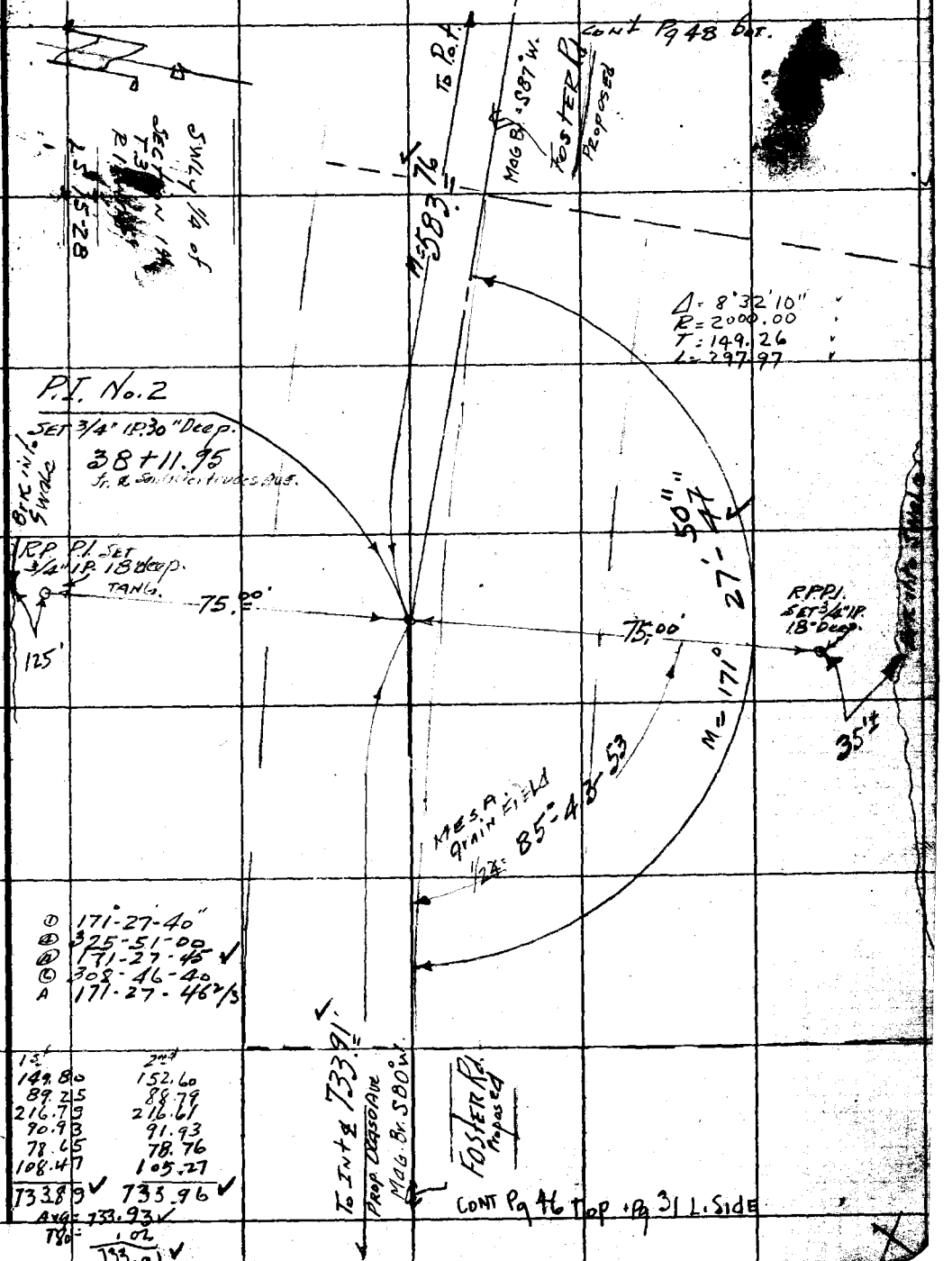

Cont Pg 46 Top + Pg 31 L. Side

Note: Any Additions or Changes on This Sheet Must be Made or Circled in Red Ink With Date and Name of Person Making Change.

Do not extend notes this side of this line.

RETURN TO
LOS ANGELES COUNTY SURVEYOR
726 LOS ANGELES COUNTY
ENGINEERING BLDG.

76F309S S&E #247. 8-54

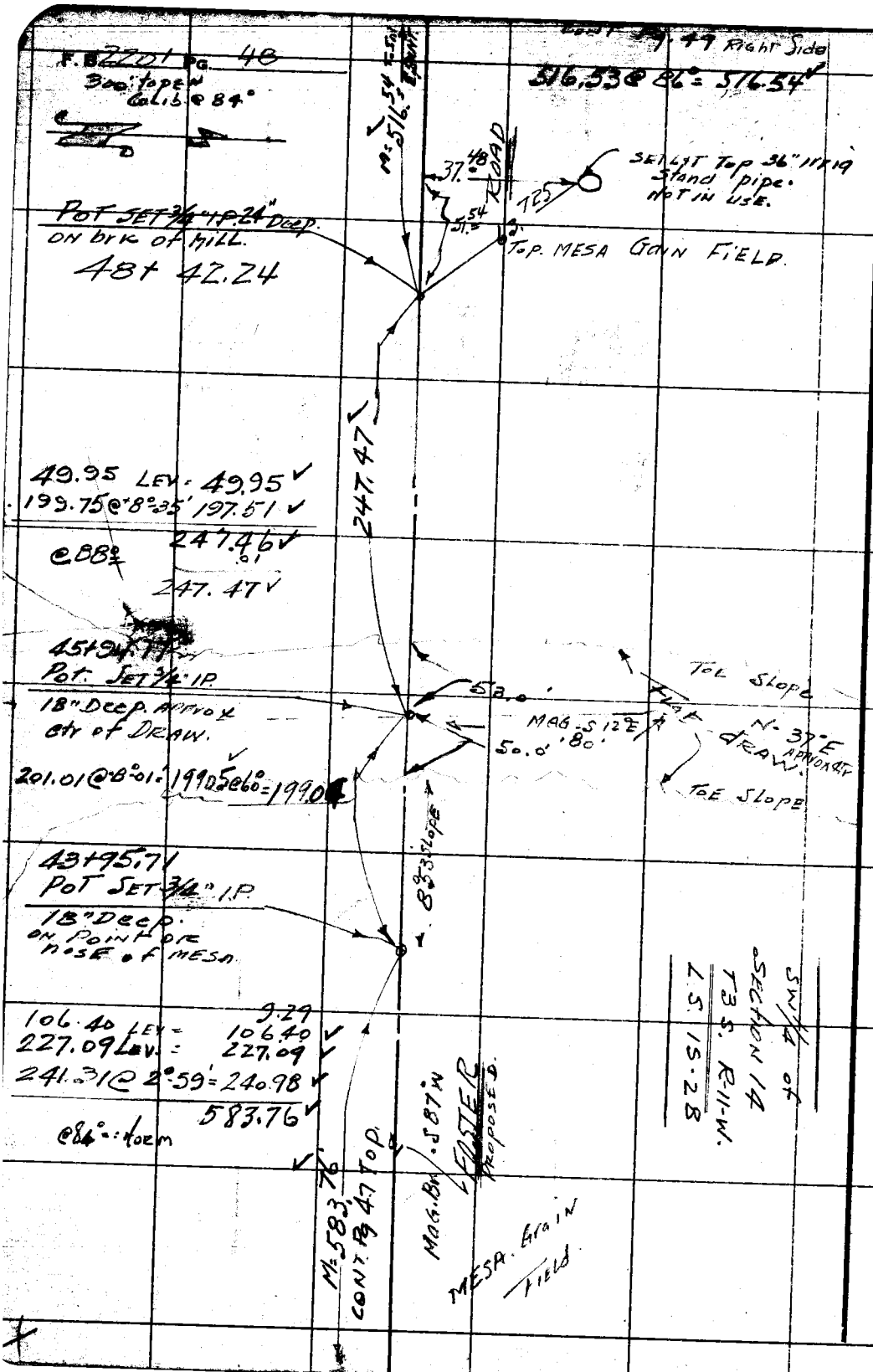

RETURN TO
LOS ANGELES COUNTY SURVEYOR
726 LOS ANGELES COUNTY
ENGINEERING BLDG.

Do not extend notes this side of this line.

Note: Any Additions or Changes on This Sheet Must be Made or Circled in Red Ink With Date and Name of Person Making Change.

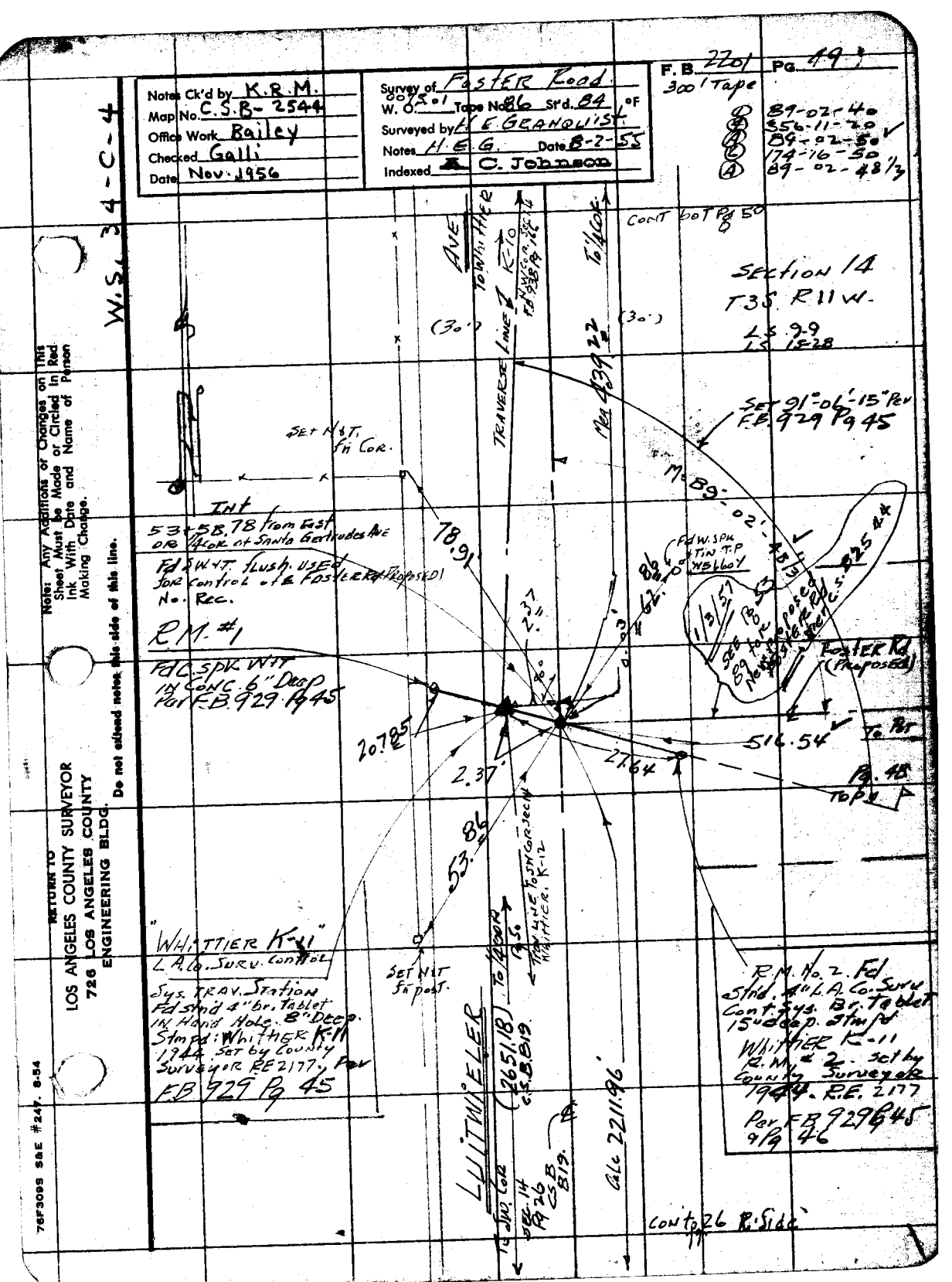
Notes Ck'd by K.R.M.
Map No. C.S.B.- 2544
Office Work Bailey
Checked Galli
Date Nov. 1956
Survey of FOSTER Road
W. O. 5201 Tape No. 86 Std. 84 °F
Surveyed by H.E. GRANQUIST
Notes H.E.G. Date 8-2-55
Indexed C. Johnson
F.B. 2201 Pg. 49
300' Tape
B9-02-40
S56-11-20
B9-02-50
174-16-50
B9-02-48 1/3
W.S. 34-C-4
CONT TOT PG 50
SECTION 14
T3S R11W.
L.S. 9-9
L.S. 15-28
AVE
TOWNSHIP LINE
TRAVERSE LINE
(30')
(30')
SET N&T. Fn COR.
INT
53+58.78 from East OR Tangent of Santa Gertrudes Ave
Fd 3/4" I.P. flush. USED for control of the FOSTER Road (PROPOSED)
No. Rec.
R.M. #1
Fd C. SPK. W/IT IN CONC. 6" Deep Per F.B. 929 Pg 45
Fd W. SPK. TIN T.P. W.S. 66 LOW
SET 91°-01'-15" Per F.B. 929 Pg 45
Fd. SPK. TIN T.P. W.S. 66 LOW
FOSTER Rd (Proposed)
To Pt
Pg. 48
TOPK
516.54
78.91
20.785
2.37
27.64
53.86
"WHITTIER K-11"
L.A. Co. Surv. Control
Sys. TRAV. Station
Fd Stnd 4" br. Tablet
IN Hand Hole. 8" Deep.
Stmpd: Whittier K-11
1944. Set by County
Surveyor R.E. 2177. Per
F.B. 929 Pg 45
SET N&T. Fn post.
TRAV. LINE FOSTER COR. SEC'N
WHITTIER. K-12
LA MIRADA
To Ground
19.5
(2651.18)
C.S.B. 819.
Sec. 14
Pg 26
C.S.B. 819.
CALC 2211.96
R.M. No. 2. Fd
Stnd. 4" L.A. Co. Surv.
Cont. Sys. Br. Tablet
15" deep. Stmpd
WHITTIER K-11
R.M. # 2. Set by
County Surveyor
1944. R.E. 2177
Per F.B. 929 45
9/9 46
CONT TO 26 R. SIDE
RETURN TO
LOS ANGELES COUNTY SURVEYOR
726 LOS ANGELES COUNTY
ENGINEERING BLDG.
Note: Any Additions or Changes on This Sheet Must be Made or Circled in Red Ink With Date and Name of Person Making Change.
Do not extend notes this side of this line.
76F3005 SAE #247. 8-54

F.B. 2201 Pg. 5

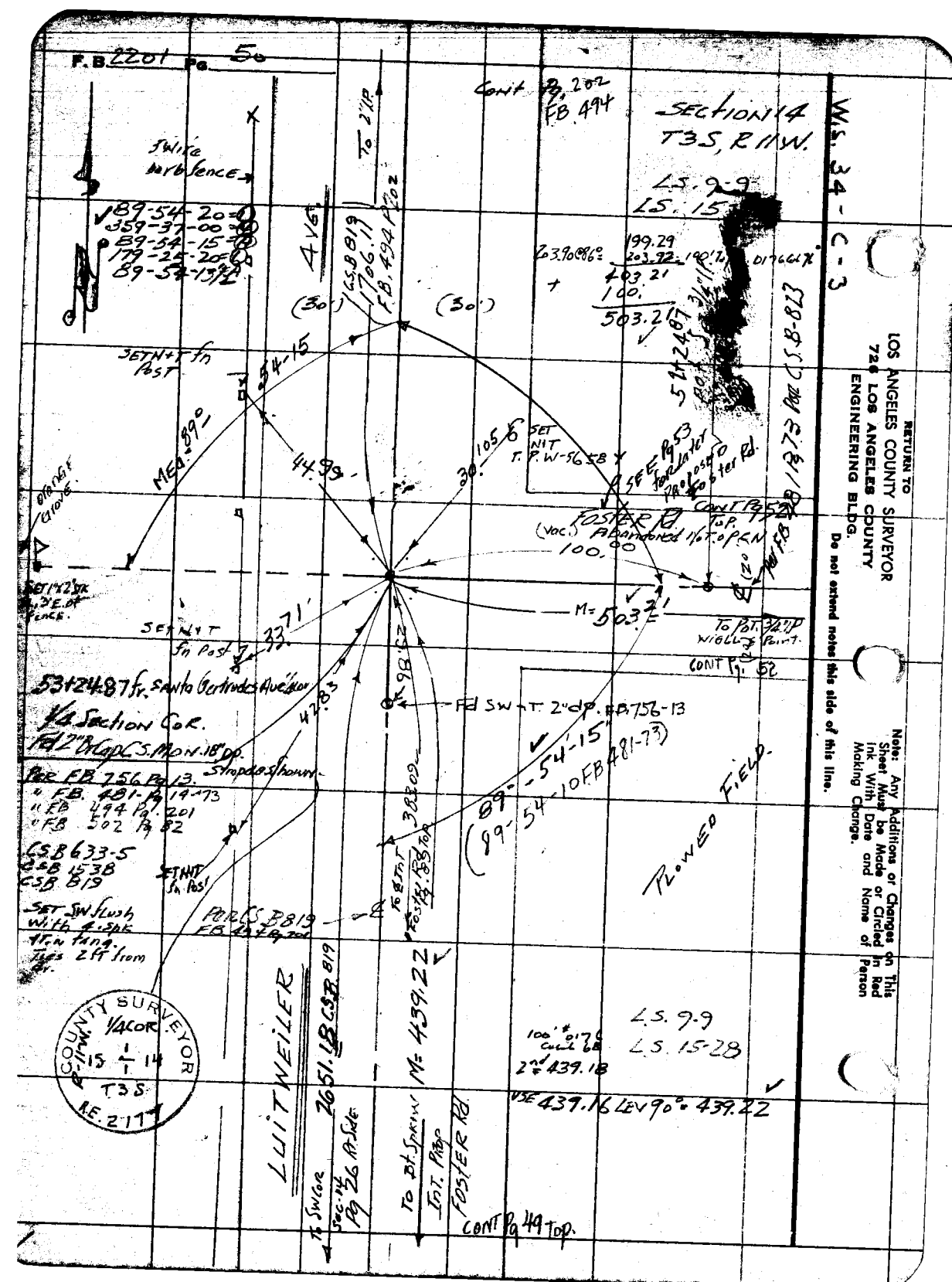
Cont Pg. 202 FB 494
SECTION 14 T3S, R11W.
LS. 9-9
LS. 15
W.O. 34 - C - 3
RETURN TO LOS ANGELES COUNTY SURVEYOR 726 LOS ANGELES COUNTY ENGINEERING BLDG.
Do not extend notes this side of this line.
Note: Any Additions or Changes on This Sheet Must be Made or Circled in Red Ink With Date and Name of Person Making Change.
S Wire Barb Fence
To 3"IP
4 V.G.
(30')
(30')
CS.B 819 1706.19 FB 494 Pg 202
89-54-20=0
359-37-00=0
89-54-15=0
179-25-25=0
89-54-15=0
199.29
203.90986=
203.72
.180'Tan
.01766x
+ 503.21
100.
503.21
S 11°24'07" W (CS.B 819)
SET N+T in Post
54-15
MEA. 89°
44.99
30.
105.6
SET NIT T.P. W-56 EB
SEE Pg 53 for Intersection with Foster Rd.
Ornam. Cypress
FOSTER RD
CONT Pg 52 T.P.
(Vac.) Abandoned 1½" to PEN
100.00
(20')
SET 1½" Sta. 3'E. of Fence.
SET NIT in Post
33.71'
M=503.21
To Pot. ¾" IP Wiggly Point.
CONT Pg 52
53+24.87 fr. Santa Gertrudes Ave. Sta.
¼ Section Cor.
Fd 2" IP Cap C.S. Mon. 18" Dp.
Stamped as shown.
Per FB 756 Pg 13.
" FB 481 Pg 19-73
" FB 494 Pg. 201
" FB 502 Pg 52
CS.B 633-5
CS.B 153B
CS.B 819
SET SW flush with Asphalt
TF in Trench 1.5 Ft from Br.
98.62
Fd SW+T 2" dp. FB 756-13
428.3
38.89
16 Eucal.
Pg. 55 Top
89-54-15
(89-54-10 FB 481-73)
FIELD
PLOWED
FT NIT in Post
PARCS B819 FB 494 Pg 201
COUNTY SURVEYOR ¼ COR. 14 1 13 T3S R.E. 21.77
LUIT WEILER
2651.18 CS.B 819
To SW Cor. Sec. 14 Pg 26 A Side
439.22
To Bit. Spring Int. Prop. FOSTER RD.
L.S. 9-9
L.S. 15-28
100' @ 17° Curve Left
2°= 439.18
USE 439.16 LEV 90° 439.22
CONT Pg 49 Top.

F.B. 2201 Pg. 51

Notes Ck'd by K.R.M.
Map No. C.S.B-2544
Office Work Bailey
Checked Galli
Date Nov. 1956

Survey of Foster Road
W.O. 0075.01 Tape No. 86 Sr'd. 84° of
Surveyed by H.E. Granquist
Notes H.E.G. Date 8-2-55
Indexed C. Johnson

Cont Pg 24 bot

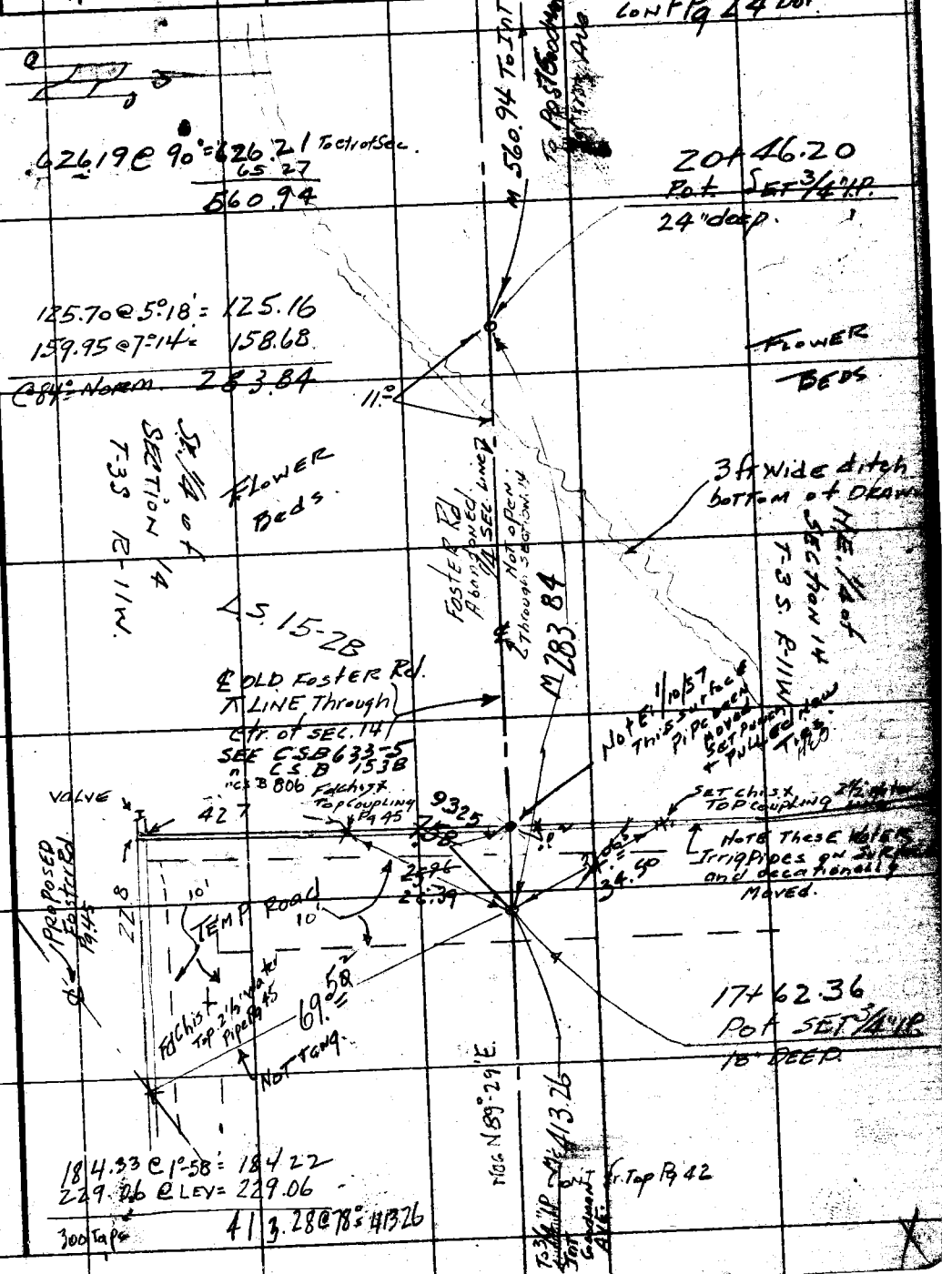

Note: Any Additions or Changes on This Sheet Must be Made or Circled in Red Ink With Date and Name of Person Making Change.

Do not extend notes this side of this line.

RETURN TO
LOS ANGELES COUNTY SURVEYOR
726 LOS ANGELES COUNTY
ENGINEERING BLDG.

76F309S S&E #247

F.B. 2201 Pg. 52

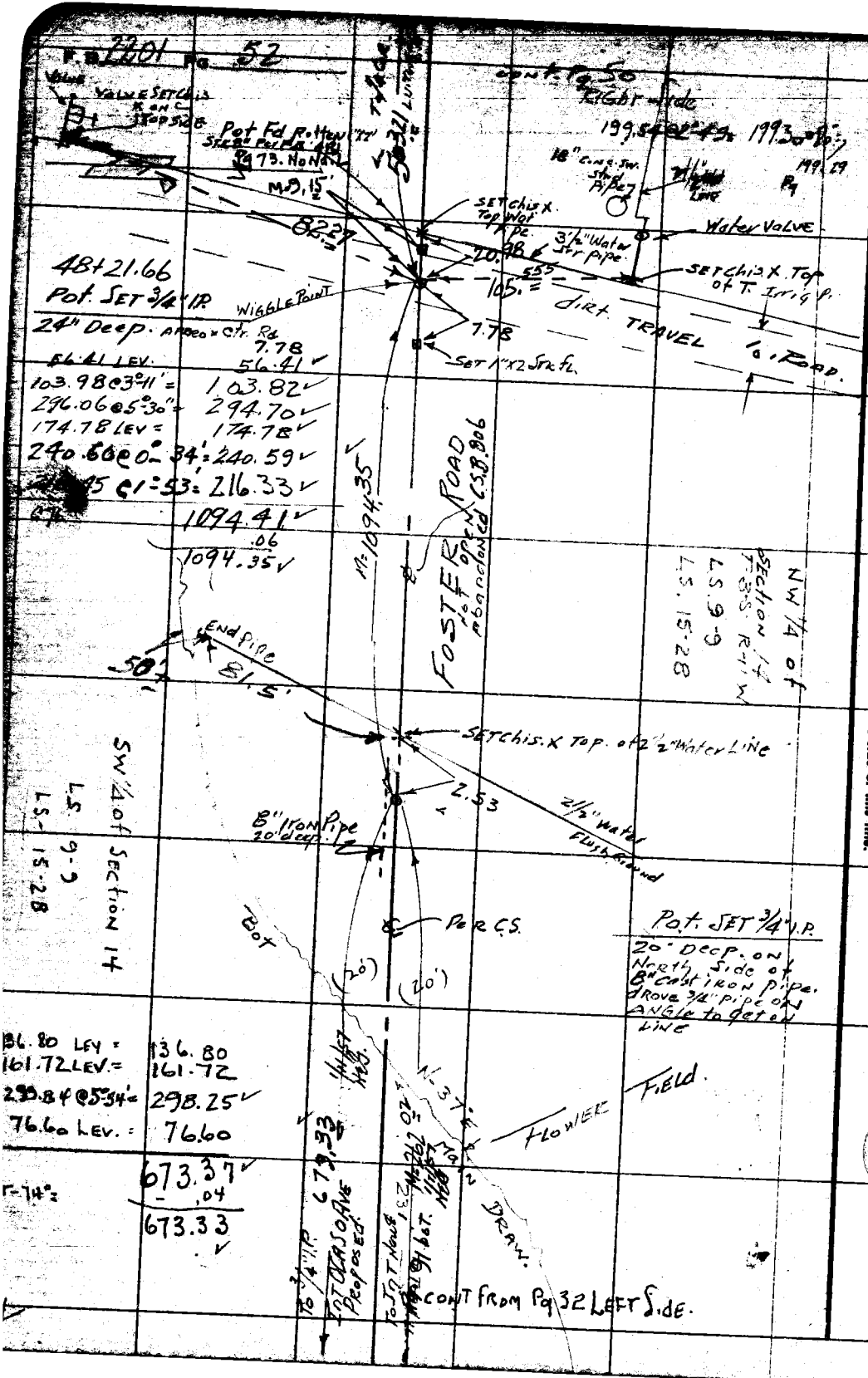

RETURN TO
LOS ANGELES COUNTY SURVEYOR
726 LOS ANGELES COUNTY
ENGINEERING BLDG.

Do not extend notes this side of this line.

Note: Any Additions or Changes on This Sheet Must be Made or Circled in Red Ink With Date and Name of Person Making Change.

Notes Ck'd by Galli	Survey of FOSTER ROAD
Map No. C.S.B-2544	JN 0075.01 Tape 016B Std 68 °F
Office Work Bailey	Surveyed by H.E.GRANQUIST
Checked Galli	Notes H.E.G. Date 1/4/57
Date May 1957	Indexed C. Johnson 1-23-57

F. B. 2201 Pg. 53

FOSTER ROAD.

J.N. 0075.01

CENTERLINE STAKING NOTES.
Per STAKING SHEET.

FROM LUITWEILER AVE.
Estrly to OCASO AVE
Thence to SANTA GERTRUDES AVE

Index Pg. 54, & Pg 55

& NOTES. fr. Pg 57 to Pg. 66

SEE F.B. 2965 FOR MONUMENTATION OF LA MIRADA PARK & GOLF COURSE (K) 3-69

H.E. GRANQUIST, Chief.
F.E. BROOKS, Instr.
B.W. VAN ALLEN H. Chain
G.P. ALWIN Rear Chain
J.E. CORR Xtra MAN.

Note: Any Additions or Changes on This Sheet Must be Made or Circled in Red Ink With Date and Name of Person Making Change.

PLEASE RETURN TO
LOS ANGELES COUNTY ENGINEER
700 LOS ANGELES COUNTY ENGINEERING BLDG.
Do not extend this side of this line.

76F309S S&E #247 1-56

F. B. 4601 Pg. 54

INDEX NOTES & STAKING PER C.S.B 25 44

FOSTER ROAD.



PLEASE RETURN TO
LOS ANGELES COUNTY ENGINEER
700 Los Angeles County Engineering Bldg.
Do not extend this side of this line.

Note: Any Additions or Changes on This Sheet Must be Made or Circled in Red Ink With Date and Name of Person Making Change.

PLEASE RETURN TO
LOS ANGELES COUNTY ENGINEER
700 LOS ANGELES COUNTY ENGINEERING BLDG.

Note: Any Additions or Changes on This Sheet Must be Made or Circled in Red Ink With Date and Name of Person Making Change.

Do not extend this side of this line.

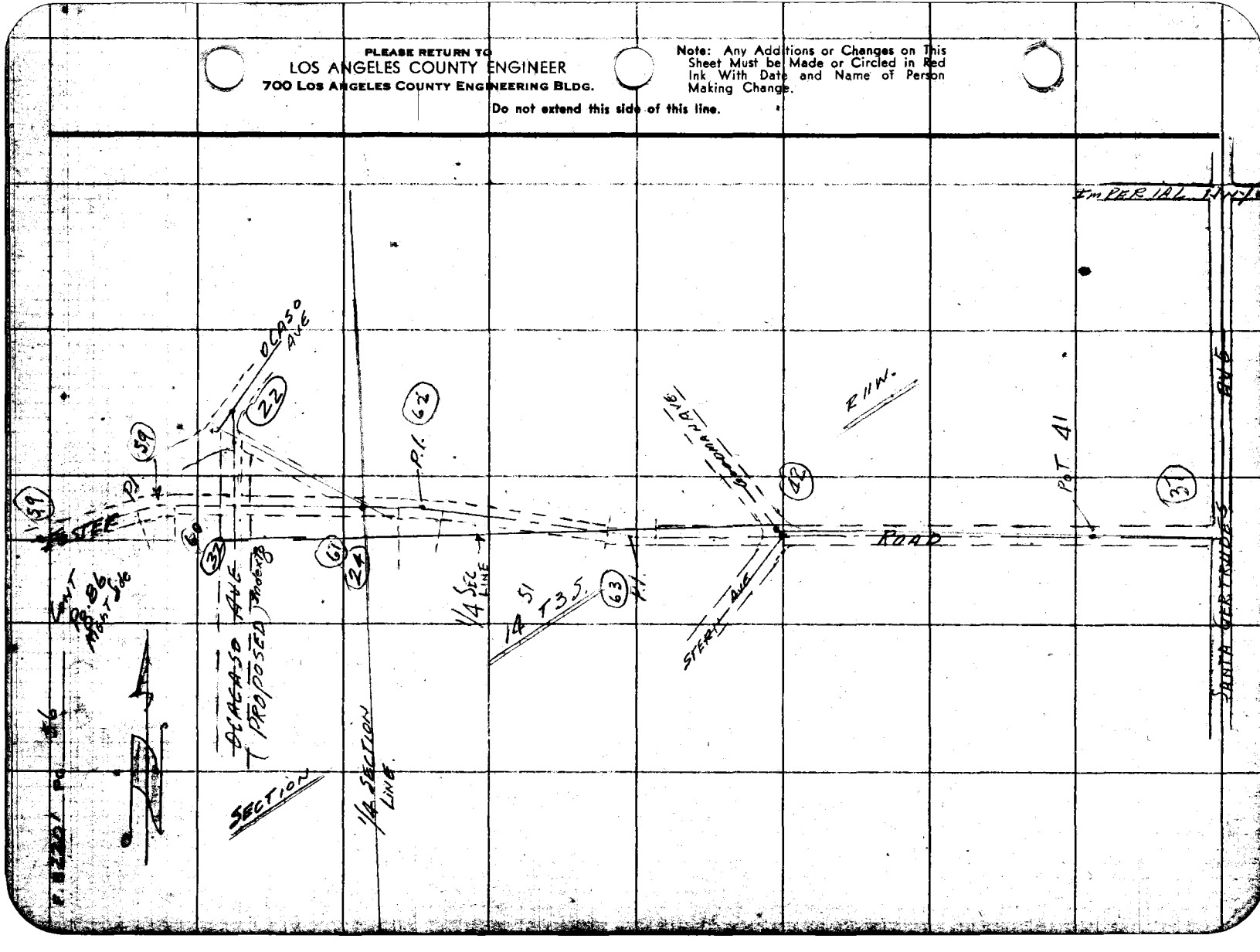

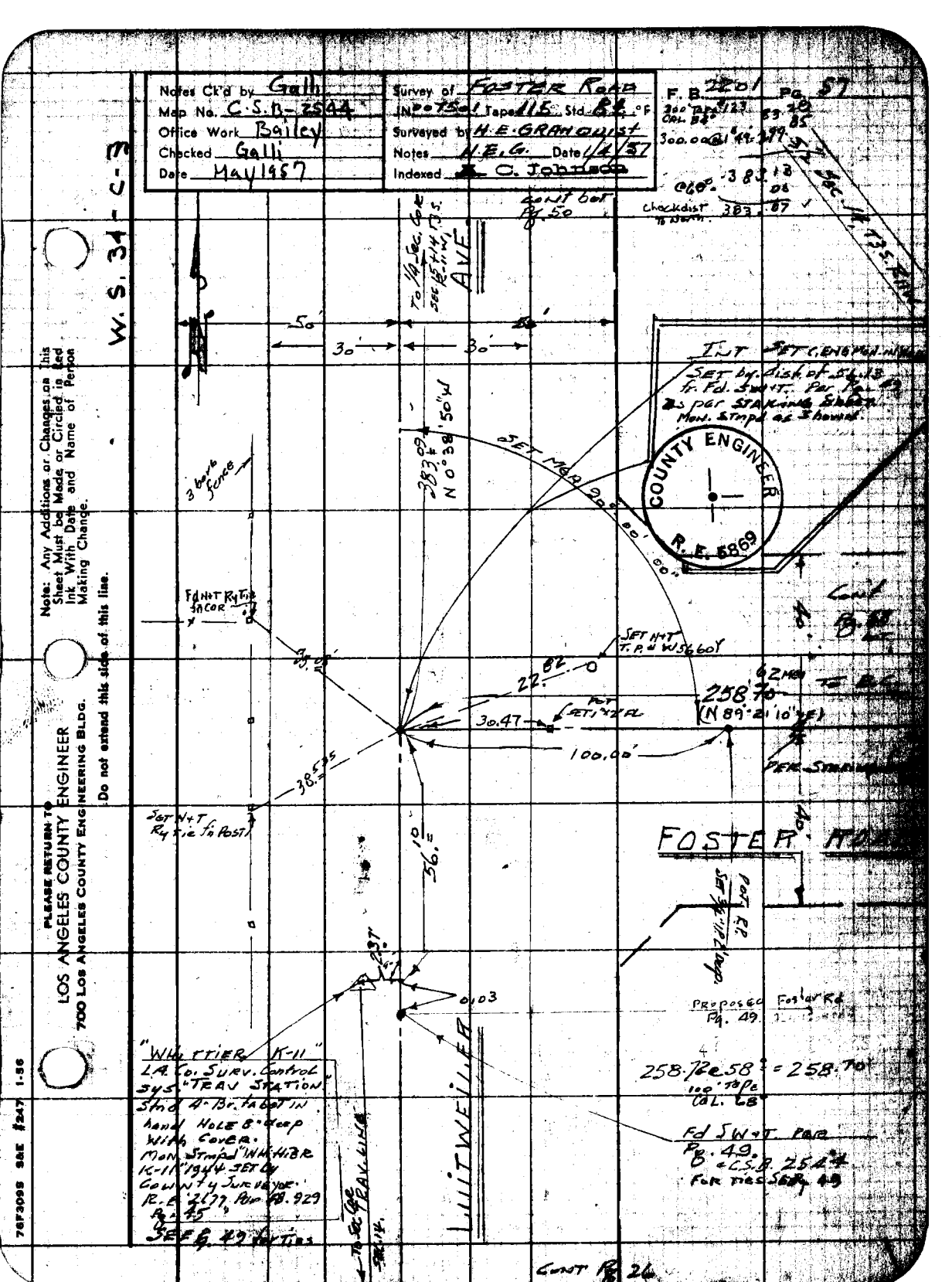

Notes Ck'd by Galli
Map No. C.S.B.-2544
Office Work Bailey
Checked Galli
Date May 1957
Survey of FOSTER ROAD
Surveyed by H.E. GRANQUIST
Notes H.E.G. Date 1/4/57
Indexed C. Johnson
F.B. 2201 Pg. 57
W.S. 34-C-3
Note: Any Additions or Changes on This Sheet Must be Made or Circled in Red Ink With Date and Name of Person Making Change.
Do not extend this side of this line.
PLEASE RETURN TO
LOS ANGELES COUNTY ENGINEER
700 LOS ANGELES COUNTY ENGINEERING BLDG.
76F3095 S&E #247 1-56
AVE.
50'
30'
30'
COUNTY ENGINEER
R.E. 5869
SET MGA
3 bore fence
Fd N+T Ry Tie fn COR
SET N+T T.P. W 56.60 Y
22.82
30.47
100.00'
258.70
(N 89°21'10" E)
38.535
SET N+T Ry tie fn POST
56.10
FOSTER ROAD
0.03
LUITWEILER
"WHITTIER K-11"
L.A. Co. Surv. Control Sys. "TRAV STATION"
Stnd 4-Br. tab at in hand Hole 8" deep with Cover.
Mon. Stmpd "WHITTIER K-11" 1944 SET by County Surveyor.
R.E. 2677 Per FB. 929 Pg. 45
SEE Pg. 49 for ties
Proposed Foster Rd Pg. 49
258.70 = 258.70
Fd SW+T Per Pg. 49 & C.S.B. 2544 For ties See Pg. 49
CONT Pg. 26

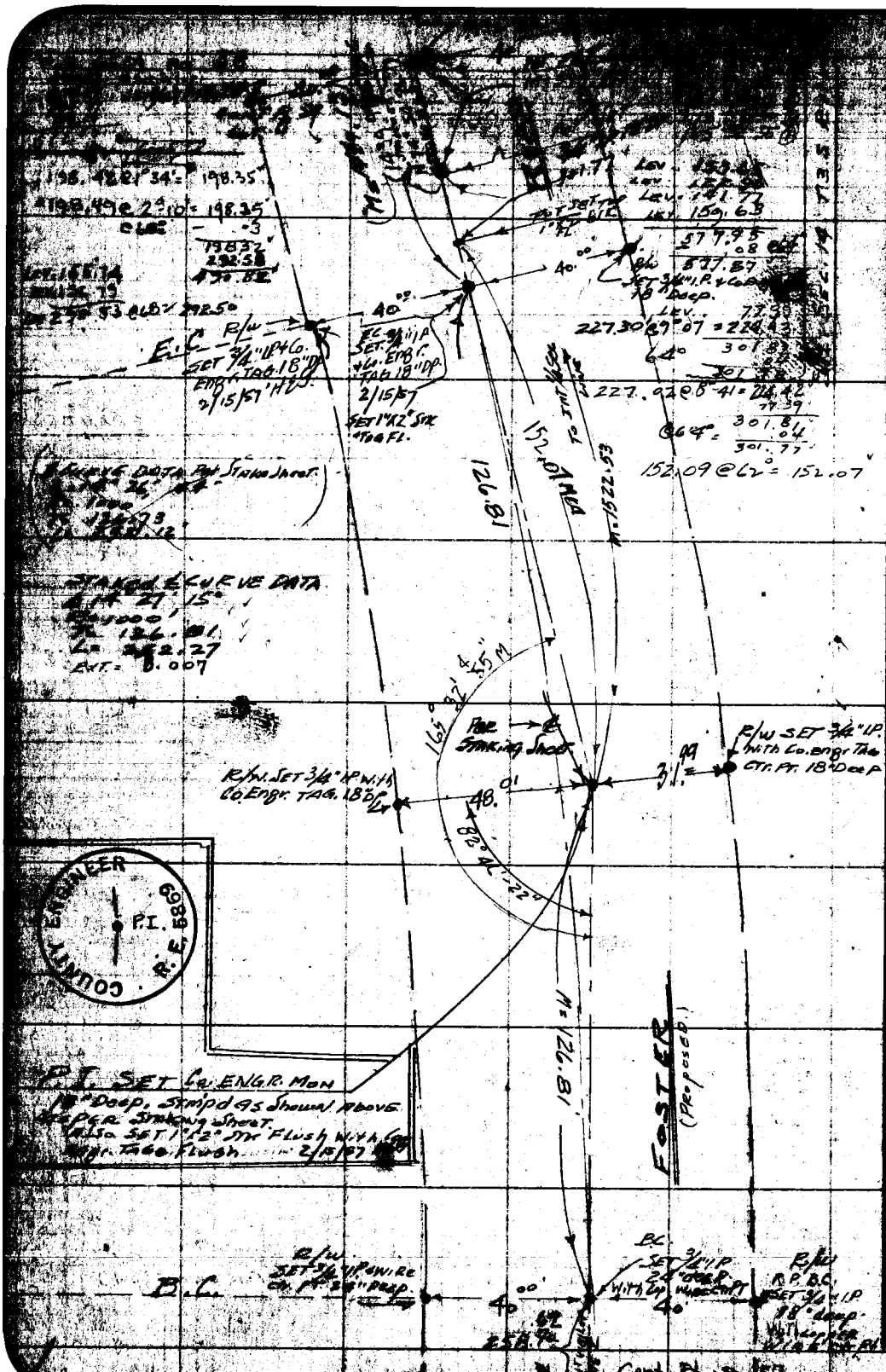

PLEASE RETURN TO
LOS ANGELES COUNTY ENGINEER
700 LOS ANGELES COUNTY ENGINEERING BLDG.

Do not extend this side of this line.

Note: Any Additions or Changes on This Sheet Must be Made or Circled in Red Ink With Date and Name of Person Making Change.

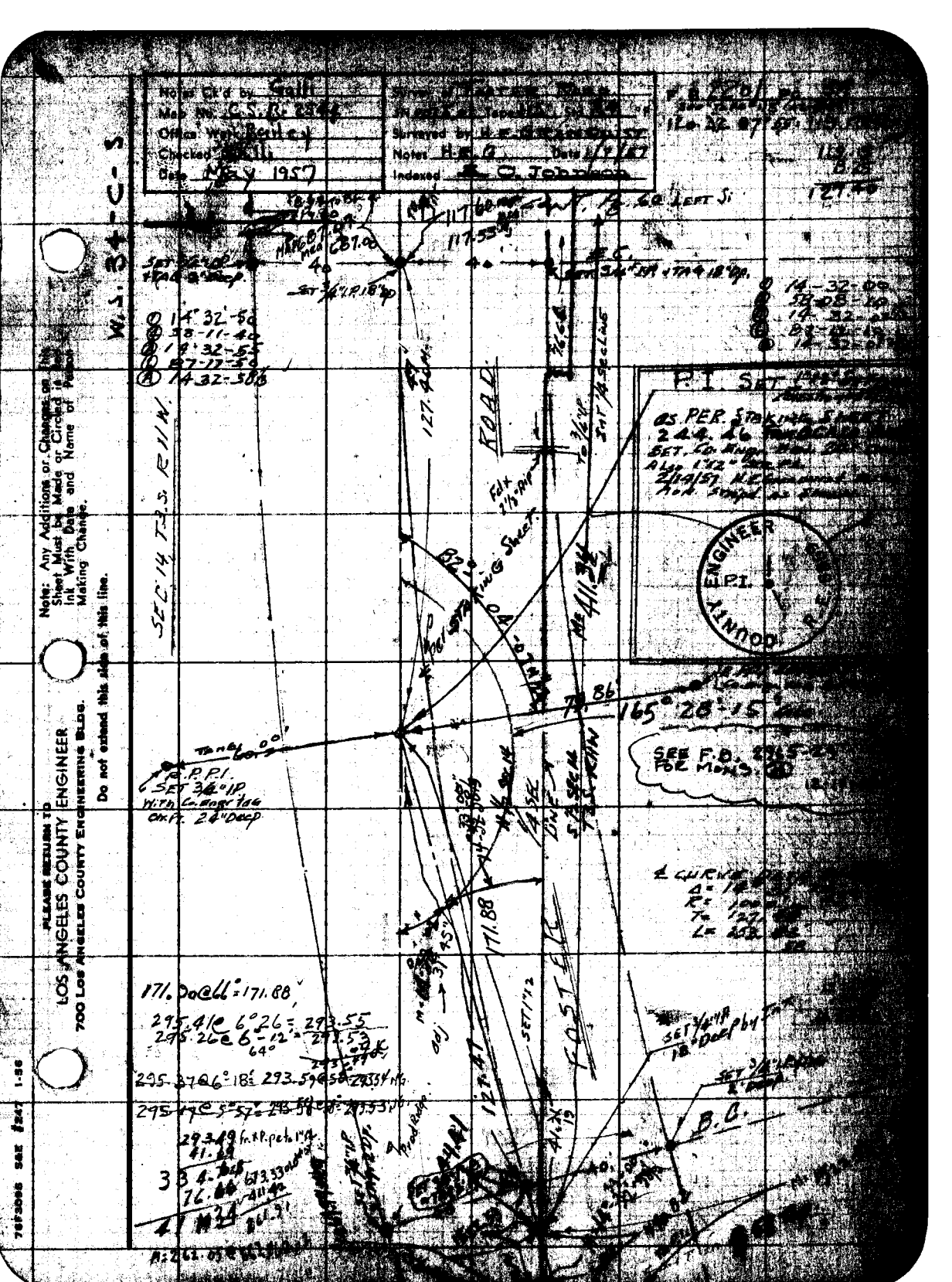

Notes Ck'd by Galli
Map No. C.S.B. 2544
Office Work Bailey
Checked Galli
Date May 1957
Surveyed by H.E. Grant
Notes H.E.G.
Indexed E. C. Johnson
W.S. 34-C-S
SEC 14 T3S R11W
ROAD
FOSTER
P.I. SET
COUNTY ENGINEER
P.I.
165° 28' 15"
SEE F.B. 2965-29 FOR MONS.
R.P.P.I.
SET 3/4" I.P.
With Co. Engr tag
Ch. Pt. 24" Deep
171.00@66° = 171.88
295.41@6°26' = 293.55
295.26@6°-12' = 293.53
295.37@6°18' = 293.59
295.17@5°57' = 293.58
B.C.
Note: Any Additions or Changes on this Sheet Must be Made or Circled in Red Ink With Date and Name of Person Making Change.
Do not extend this side of this line.
PLEASE RETURN TO
LOS ANGELES COUNTY ENGINEER
700 Los Angeles County Engineering Bldg.
76F3096 S&E #247 1-56



PLEASE RETURN TO
LOS ANGELES COUNTY ENGINEER
700 Los Angeles County Engineering Bldg.

Do not extend this side of this line.

Note: Any Additions or Changes on This Sheet Must be Made or Circled in Red Ink With Date and Name of Person Making Change.

Notes Cp'd by Galli
Map No. C.S.B. 2544
Office Work Bailey
Checked Galli
*Date May 1957

Survey of Foster Road
JN 4075.01 Tape Stas
Surveyed by H.E. Granquist
Notes H.E. Gr Date 2/57
Index C. Johnson

F.B. Pg.

W.S. 34-C-3

Note: Any Additions or Changes on This Sheet Must be Made or Circled in Red Ink With Date and Name of Person Making Change.

Do not extend this side of this line.

PLEASE RETURN TO
LOS ANGELES COUNTY ENGINEER
700 Los Angeles County Engineering Bldg.

PLEASE RETURN TO
LOS ANGELES COUNTY ENGINEER
700 Los Angeles County Engineering Bldg.
Do not extend this side of this line.
Note: Any Additions or Changes on this Sheet Must be Made or Circled in Red Ink With Date and Name of Person Making Change.

Notes Ck'd by Galli
Map No. C.S.B-2544
Office Work Batley
Checked Galli
Date May 1957

Survey of FOSTER AVE
JN 0075.01 Tape 115 Std __ °F
Surveyed by H. E. GRAMBOW
Notes H. E. G. Date 1/ /57
Indexed C. Johnson

F. B. 2201 PG. 55

W.S. 34 C-3

LEV. 53.29
" 177.63
" 48.59
279.51
-.05
CONT P. 279.46
" P. 42 Top.

LEV. 48.60
177.31
53.56
279.47

279.47

279.46
-0.04
279.42 set.

176-31-40 = ①
356-07-00 = ④
176-31-45 = ④
359-10-40 = ⑥
176-31-46⅔ = ⑥

3-26-30
13-45-40
3-26-25
26-38-40
3-26-26⅔

℄ CURVE DATA MAP. Staked.
Δ = 3° 26' 12"
R = 2000.
T = 60.58
L = 121.13

LEV. = 64.81 @ 64°
127.74 @ 5°56' = 127.06
258.35 @ 4°03' = 257.70
449.57
-.06
449.51

6481
127.93 @ 6°42' = 127.06
258.27 @ 3°44' = 257.72
449.59
-.06
449.53
64° =

CONT P. 62 Top.

COUNTY ENGINEER

Note: Any Additions or Changes on This Sheet Must be Made or Circled in Red Ink With Date and Name of Person Making Change.

Do not extend this side of this line.

PLEASE RETURN TO
LOS ANGELES COUNTY ENGINEER
700 LOS ANGELES COUNTY ENGINEERING BLDG.

76F3068 SEE 1247 1-56

Notes Ck'd by Galli	Survey of OCASO AVE
Map No. C.S.B-2544	JN 0075.02 Tape 0168 Std 68 °F
Office Work Bailey	Surveyed by H.E. GRANQUIST
Checked Galli	Notes H.E.G. Date 1/ /57
Date April, 1957	Indexed C. Johnson 1-28-57

F. B. 2201 PG. 67

(ADELFA)

OCASO AVE.

J.N. 0075.02

CENTERLINE STAKING NOTES.

FROM ALICANTE ROAD.
AND ADELFA DRIVE
NLY to FOSTER ROAD

℄ INDEX Pg. 68

℄ NOTES from Pg 69 to Pg. 74

SEE INDEX Pg 7 for other Notes

FOR Additional ℄ Pg. 30, 31, 32, 60

SEE F.B. 2965 FOR MONUMENTATION OF LA MIRADA PARK & GOLF COURSE (TM) 3-69

H.E. GRANQUIST Chief.
F.E. BROOKS. Instr.
B.W. VAN ALLEN, Head Chain.
G.P. ALWIN Rear Chain
J.E. CARR. EXTRA. MAN.

Note: Any Additions or Changes on This Sheet Must be Made or Circled in Red Ink With Date and Name of Person Making Change.
PLEASE RETURN TO
LOS ANGELES COUNTY ENGINEER
700 LOS ANGELES COUNTY ENGINEERING BLDG.
Do not extend this side of this line.
76F309S S&E #247 1-56

PLEASE RETURN TO
LOS ANGELES COUNTY ENGINEER
700 LOS ANGELES COUNTY ENGINEERING BLDG.

Note: Any Additions or Changes on This Sheet Must be Made or Circled in Red Ink With Date and Name of Person Making Change.

Do not extend this side of this line.

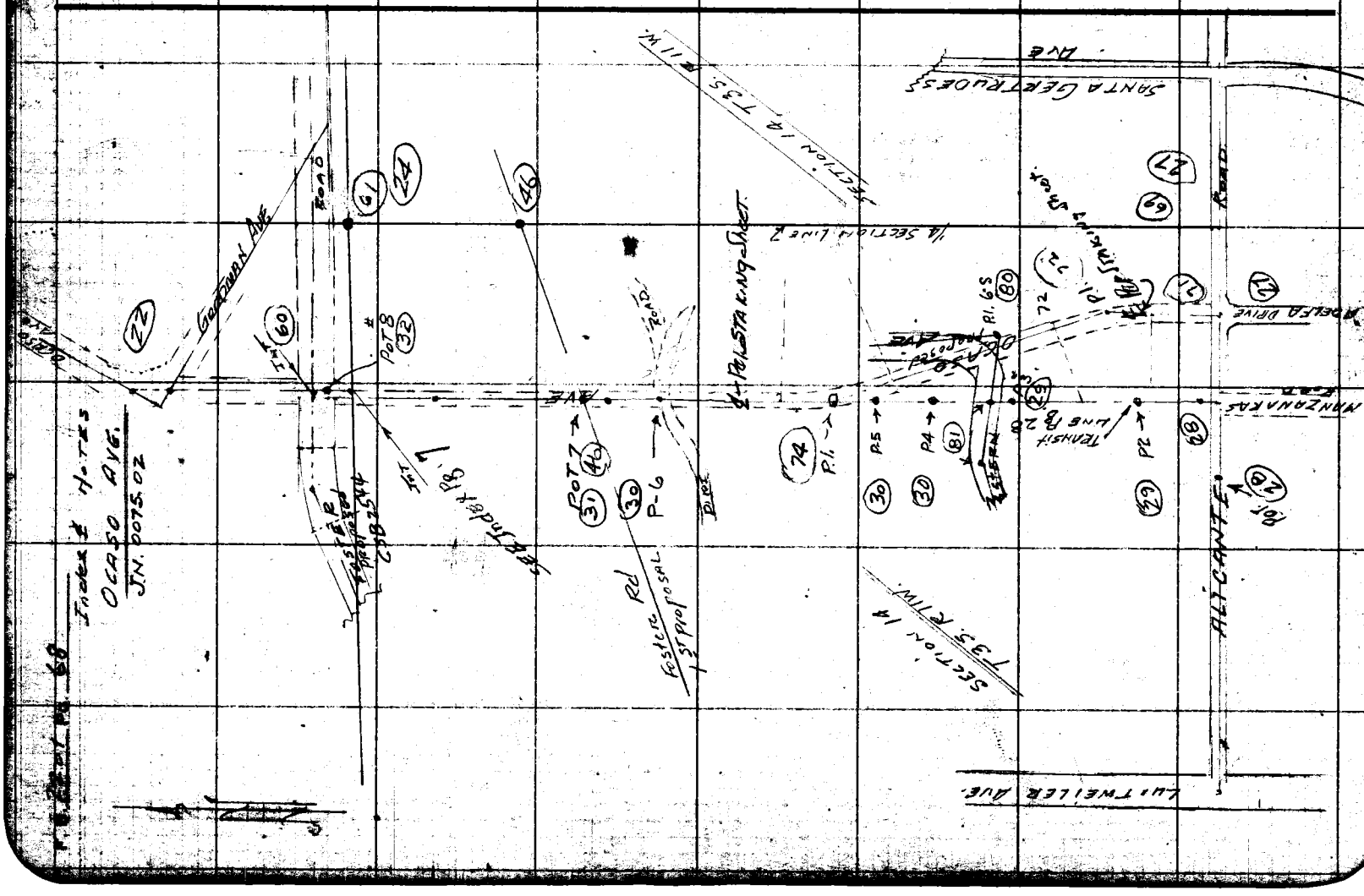

Notes Ck'd by Galli	Survey of OCASO AVE.
Map No. C.S.B-2544	JN 0075.07 Tape 115 Std. 68 °F
Office Work Bailey	Surveyed by H.E. GRANQUIST
Checked Galli	Notes H.E.G. Date 1/ /57
Date April 1957	Indexed C. Johnson

F.B. 2201 Pg. 69

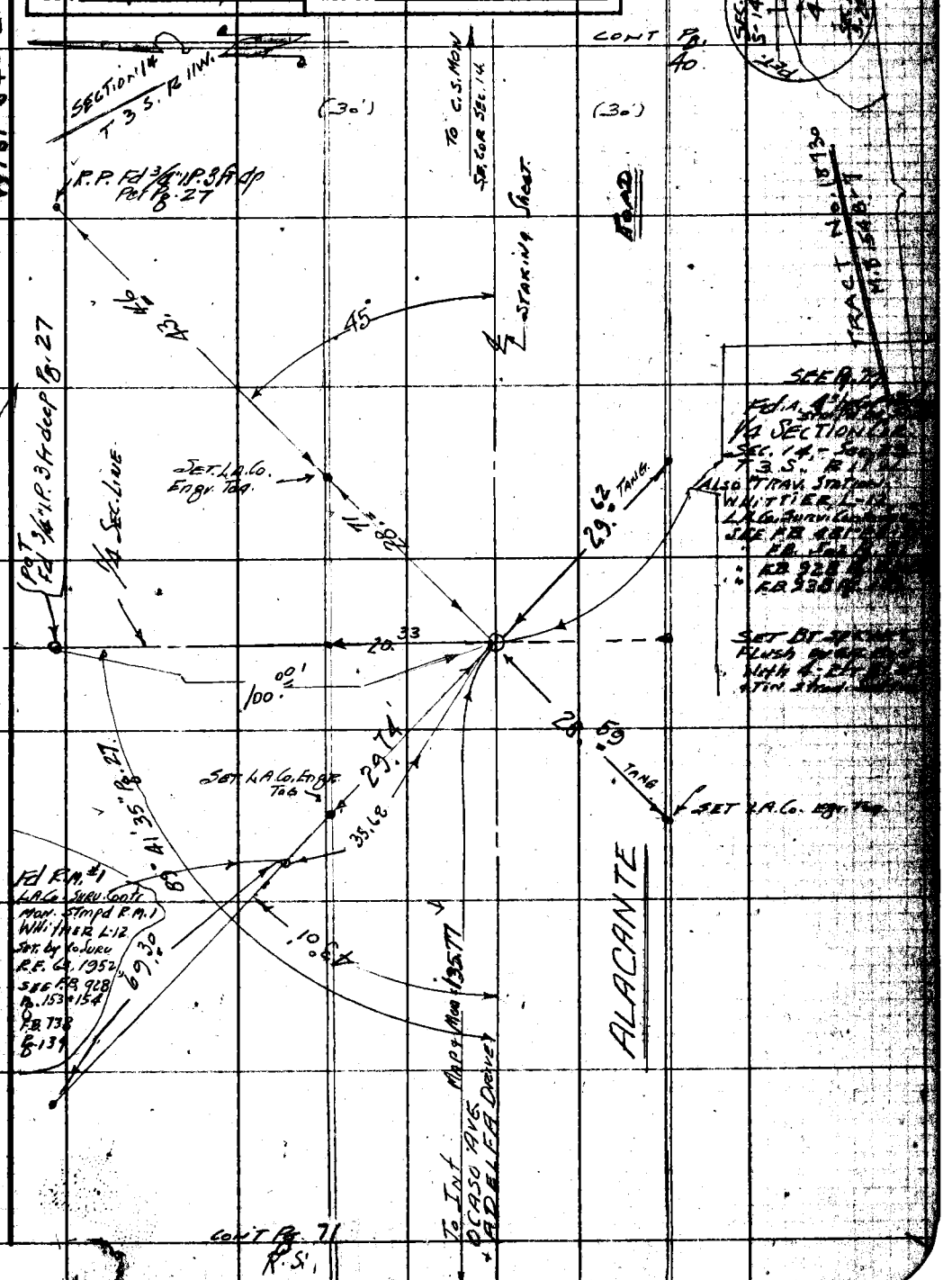

Note: Any Additions or Changes on this Sheet Must be Made or Circled in Red Ink With Date and Name of Person Making Change.

PLEASE RETURN TO
LOS ANGELES COUNTY ENGINEER
700 LOS ANGELES COUNTY ENGINEERING BLDG.

Do not extend this side of this line.

76F3095 S&E #247 1-56

Notes Ck'd by Galli
Map No. C.S.B. 2544
Office Work Bailey
Checked Galli
Date April 1957

Survey of OCASO AVE
JN 0075.02 Tape 115 Std 84 °F
Surveyed by H.E. GRANQUIST
Notes H.E.G. Date 1/ /57
Indexed C. Johnson

F. B. 2201 Pg. 31

300' TAPE
89-59-50 ①
359-59-20 ②
89-59-50 ③
179-59-00 ④
89-59-50 ⑤

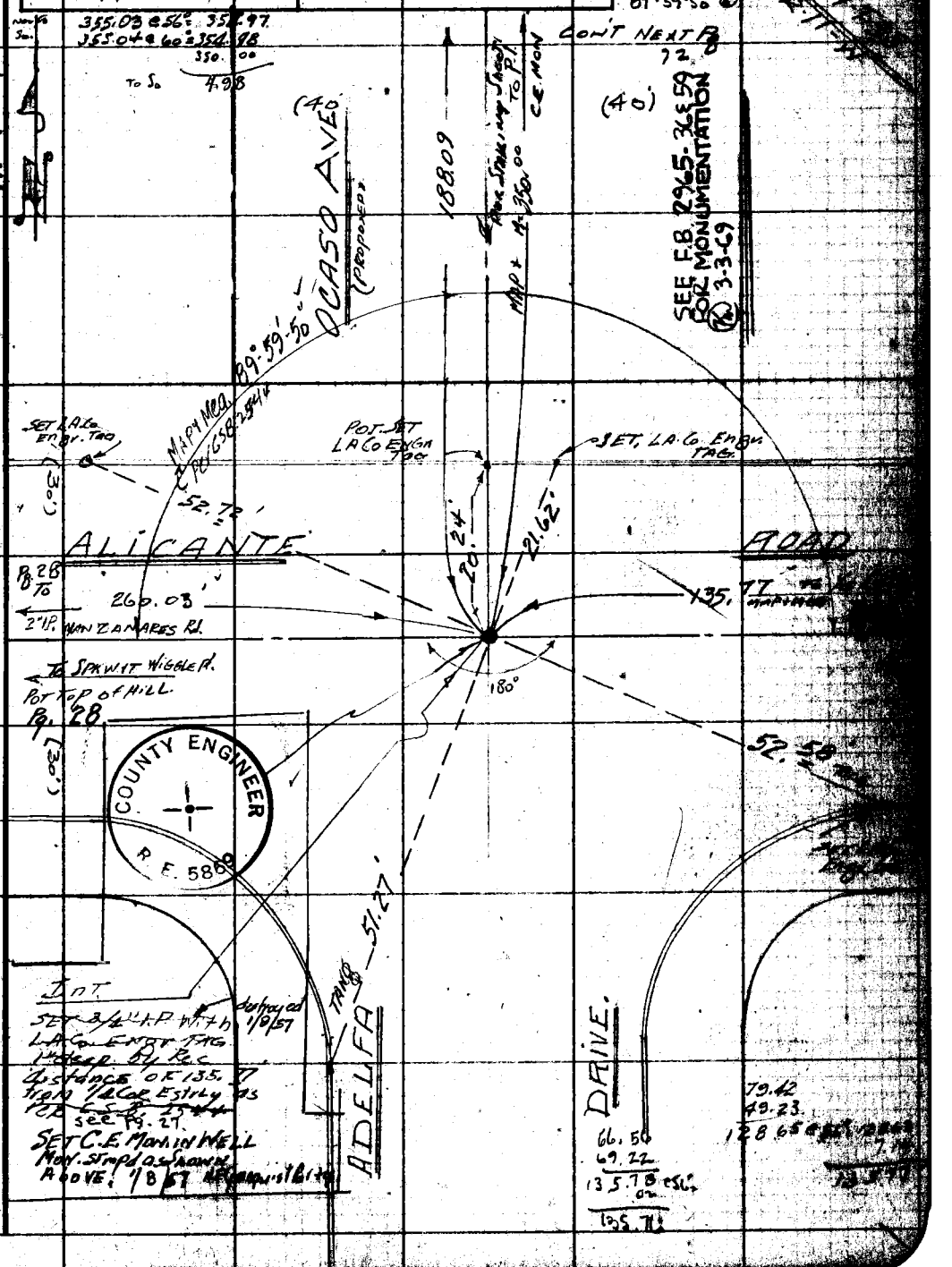

Note: Any Additions or Changes on This Sheet Must be Made or Circled in Red Ink With Date and Name of Person Making Change.

Do not extend this side of this line.

PLEASE RETURN TO
LOS ANGELES COUNTY ENGINEER
700 Los Angeles County Engineering Bldg.

76F3095 S&E #247 1-56

Sheet 1 of 1 Pg. 72 — Sheet for NEXT Pg.

M.S. 34-C-4

LOS ANGELES COUNTY ENGINEER
700 Los Angeles County Engineering Bldg.

PLEASE RETURN TO

Do not extend this side of this line.

Note: Any Additions or Changes on This Sheet Must be Made or Circled in Red Ink With Date and Name of Person Making Change.

E.C. SET 3/4" I.P. & Engr Tag 24" Deep

E.C. R/W SET 3/4" I.P. & Engr Tag 24" Deep

E.C.

E.C. = 161.91

P.I.

CURVE DATA PER CSB 25 (42) (40)
Δ = 18° 23' 52"
R = 1000'
T = 161.91 (42) (1)
L = 321.10 (40)
= 321.04 (64)

Curve Tabulated At:
Δ 18° 23' 40"
R 1000'
T 161.91
L 321.09
EX 13.02

(Map 161.91 = 52-35E; 161.91)

R/W

R.P.P.I. SET 3/4" I.P. 2" Deep R.

53.02

26.98

(R.P.P.I. R/W SET 3/4" I.P. 2" Deep

P.I.

SET 3/4" I.P. & Engr Tag 24" deep. Rec distance of 350.00 from ALICANTE ROAD. Per C.S.B. 2548. SET C.L.E. Mon. Stmpd as shown: 24" Deep. Replacing 3/4" I.P. 1/7/57. H.E. Krongard, Mgr.

COUNTY ENGINEER
P.I.
R.E. 5869

SEE F.B. 2965-35 & 60
FOR MONUMENTATION
(42) 3-3-69

161.92 @ 0° = 161.91

R.P. B.C. SET 3/4" I.P. & Engr Tag 24" deep

B.C.

B.C. SET 3/4" I.P. & Engr Tag 24" Dp.

R.P. B.C. SET 3/4" I.P. & Engr Tag 24" Dp.

10

40'

60.00

TO BE SET

ALICANTE

Mon. Pt. 71

Mea. = 823.88

1st Mea 1&W 50.51 @ 58° = 50.50
2nd " " 51.74 @ 58 51.75

1st Mea = 261.98 @ 6° 44' 58" = 260.15 .04
260.11
50.50
310.61

260.69 @ 6° 45' 58" = 258.80 .04
158.84
51.75
310.59

Mea = 823.88 (Map = 823.88)

AVE.

16

191

Curve Data Per CSB 25 (42) (40)
Δ = 18° 23' 52"
R = 1000'
T = 161.9 (42) (1)
L = 321.10 (40)
= 321.04 (64)

(Map 161.91 = 52-35E; 161.91)

124.80 @ 0° 38' 48"

Set 3/4" I.P. & Engr Tag 24" Deep

Set 3/4" I.P. & Engr Tag 24" Dp.

Set 3/4" I.P. & Engr Tag 24" Dp.

Mon. Pt. 72

Notes Ck'd by Galli	Survey of OCASO AVE.
Map No. C.S.B-2544	JN 0975-02 Tape 113 Std 84 °F
Office Work Bailey	Surveyed by OCASO AVE.
Checked Galli	Notes N.E.G. Date 1/2/57
Date April, 1957	Indexed A. O. Johnson

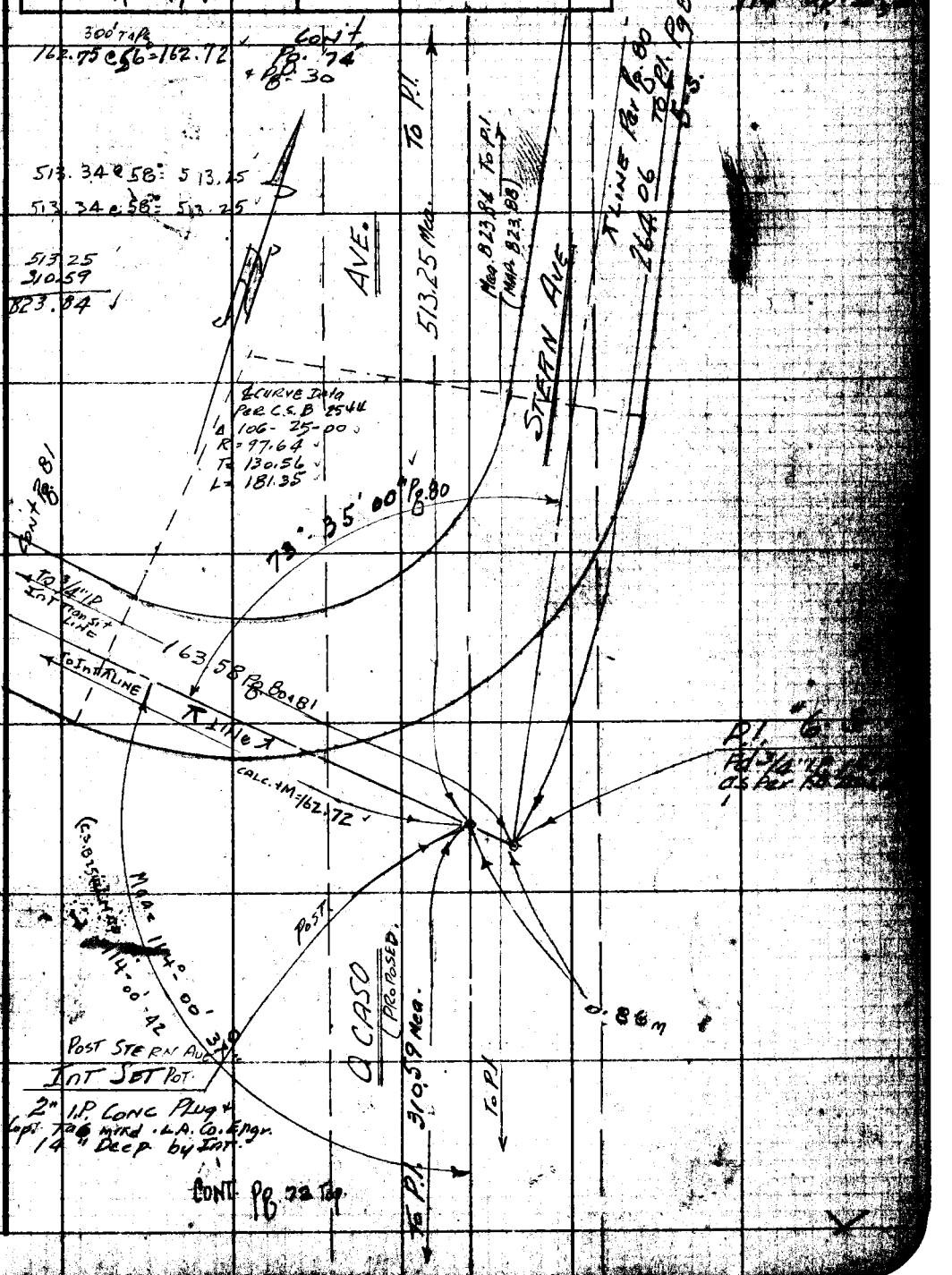

Note: Any Additions or Changes on This Sheet Must be Made or Circled in Red Ink With Date and Name of Person Making Change.

Do not extend this side of this line.

PLEASE RETURN TO
LOS ANGELES COUNTY ENGINEER
700 LOS ANGELES COUNTY ENGINEERING BLDG.

7073098 S&E #247 1-56

PLEASE RETURN TO
LOS ANGELES COUNTY ENGINEER
700 LOS ANGELES COUNTY ENGINEERING BLDG.

Note: Any Additions or Changes on this Sheet Must be Made or Circled in Red Ink With Date and Name of Person Making Change.

Do not extend this side of this line.

WMS. 34-C-4

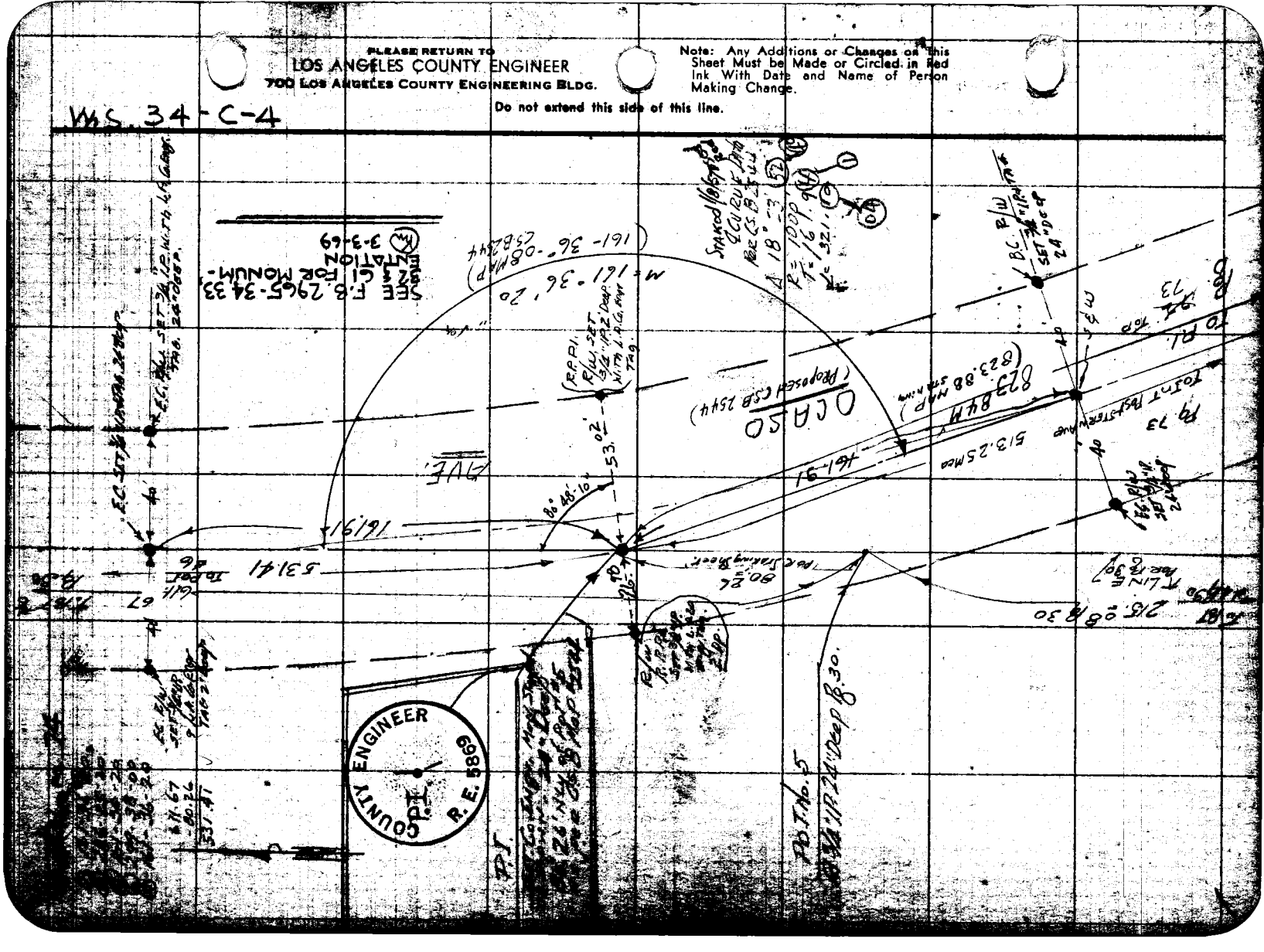

Notes Ck'd by SHM	Survey of LA MIRADA PARK
Map No. C.S. B 2644	JN 0055.00 Tape 0157 Std 68 °F
Office Work Bailey	Surveyed by Snyder
Checked Miller	Notes PRS Date 11-1-56
Date Dec. 1956	Indexed K. C. Johnson 11-26-56

F. B. 2201 Pg. 75

JN 0055.00
LA MIRADA PARK

CENTERLINE of STERN AVE
Rec. Per L.S. 9-9 & L.S. 15-28
From - Goodman Ave. So.
To - Int. with Prop. OCASO AVE
in Sec 14 - T-3S - R11W

Party
Snyder
Le Gault
Herrington
Bankson

SEE F.B 2965 FOR MONUMENTATION OF LA MIRADA PARK & GOLF COURSE (K) 3-69

Note: Any Additions or Changes on this Sheet Must be Made or Circled in Red Ink With Date and Name of Person Making Change.

Do not extend this side of this line.

PLEASE RETURN TO
LOS ANGELES COUNTY ENGINEER
700 LOS ANGELES COUNTY ENGINEERING BLDG.

7SF3095 S&E #247 1-56

B 2221 Pg. 76

INDEX



PLEASE RETURN TO
LOS ANGELES COUNTY ENGINEER
700 Los Angeles County Engineering Bldg.

Do not extend this side of this line.

Note: Any Additions or Changes on This Sheet Must be Made or Circled in Red Ink With Date and Name of Person Making Change.

Notes Ck'd by Miller	Survey of La Mirada Park
Map No. C.S. B 2544	JN 0055.00 Tape 0157 Std 68 °F
Office Work Bailey	Surveyed by Snyder
Checked Miller	Notes Snyder Date 10-31-56
Date Dec. 1956	Indexed C. Johnson

F. B. 2201 Pg. 77

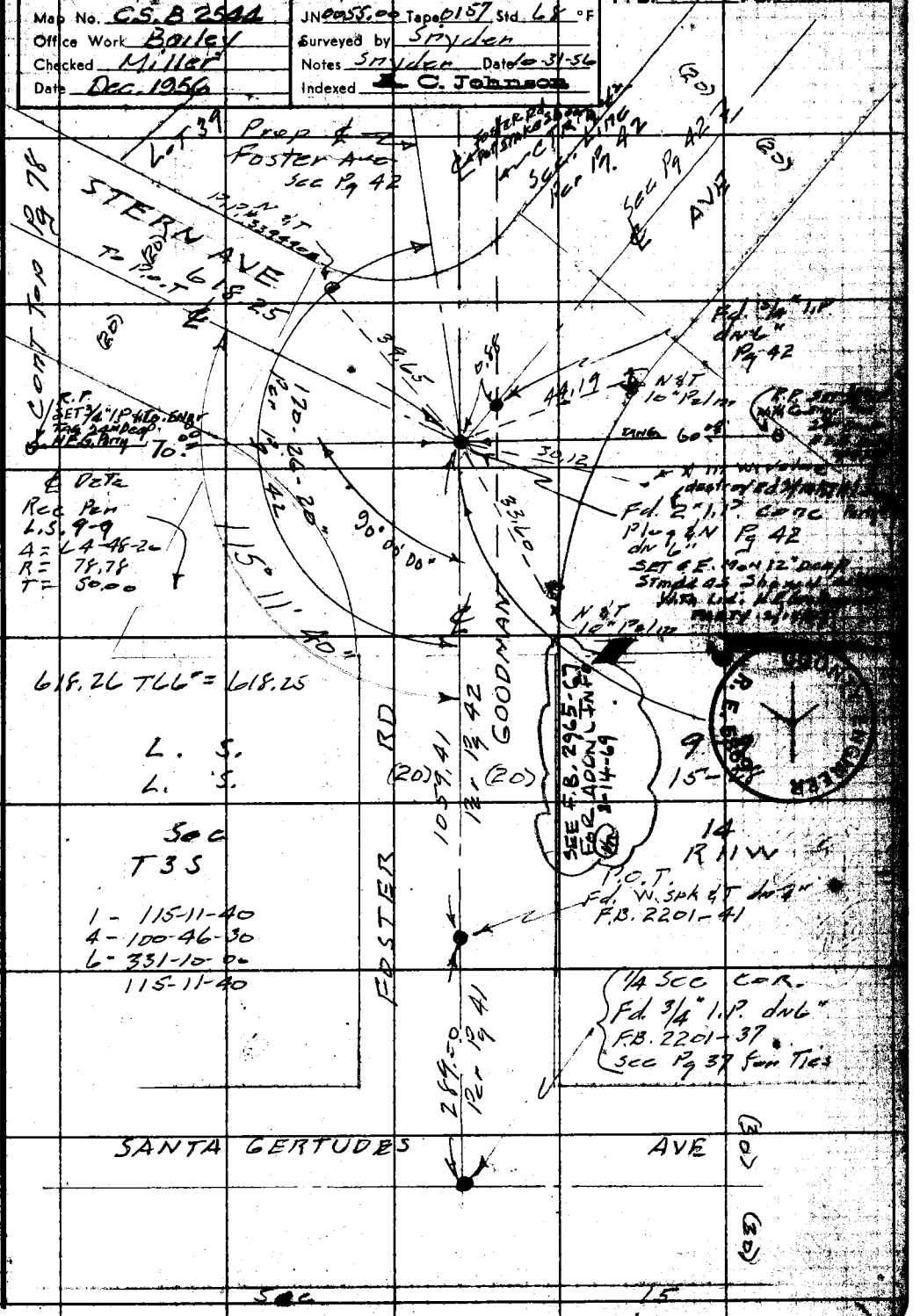

Note: Any Additions or Changes on This Sheet Must be Made or Circled in Red Ink With Date and Name of Person Making Change.

Do not extend this side of this line.

PLEASE RETURN TO
LOS ANGELES COUNTY ENGINEER
700 Los Angeles County Engineering Bldg.

78F3098 S&E #247 1-56

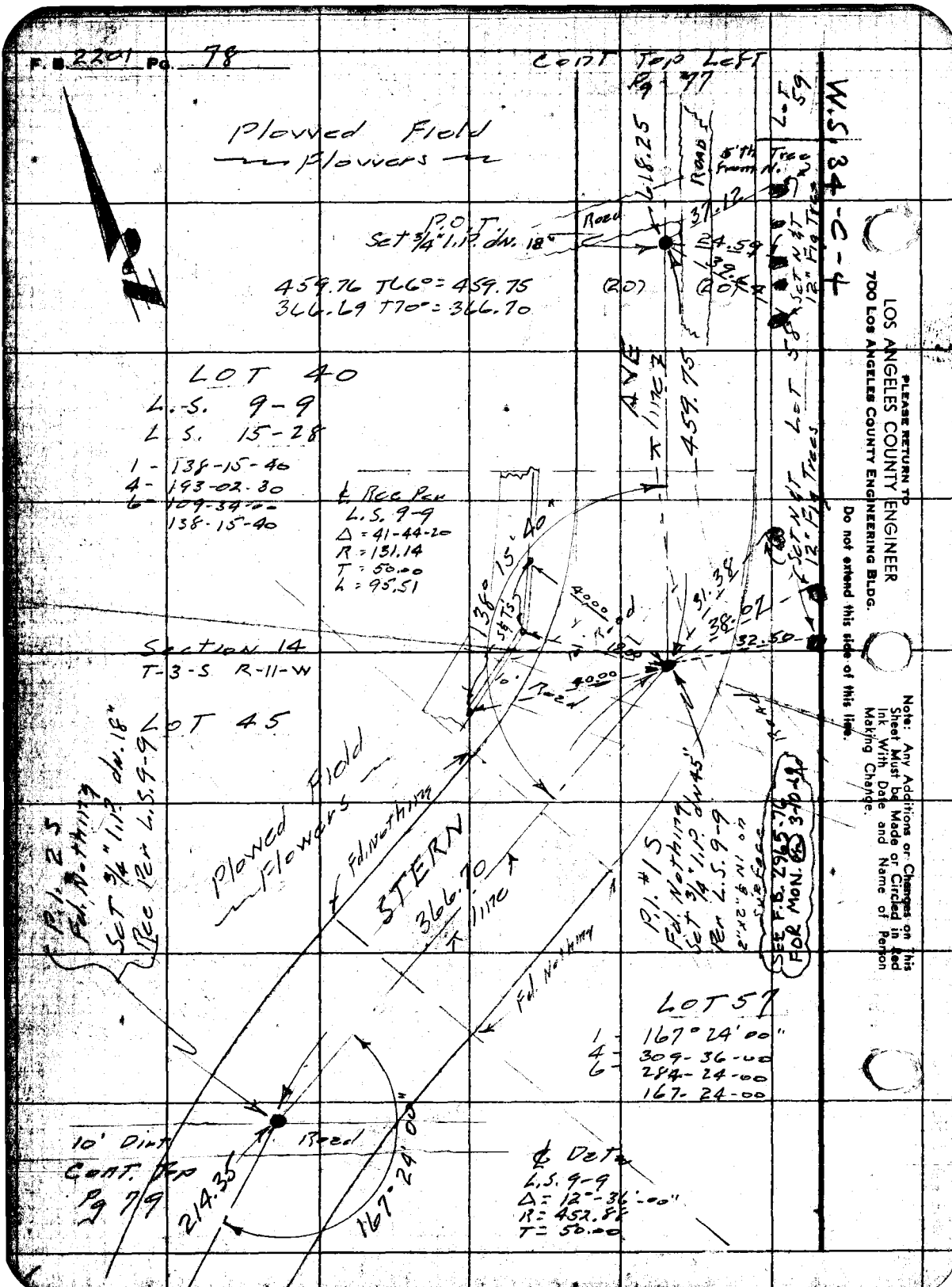

PLEASE RETURN TO
LOS ANGELES COUNTY ENGINEER
700 LOS ANGELES COUNTY ENGINEERING BLDG.
Do not extend this side of this line.

Note: Any Additions or Changes on This Sheet Must be Made or Circled in Red Ink With Date and Name of Person Making Change.

Notes Ck'd by Miller	Survey of LA MIRADA PARK
Map No. C.S.B-2544	W. O. 0055.00 Tape No. 0157 Std. 68 °F
Office Work Bailey	Surveyed by Snyder
Checked Miller	Notes PRS Date 11-1-56
Date Dec. 1956	Indexed A. C. Johnson

F.B. 2201 Pg. 79

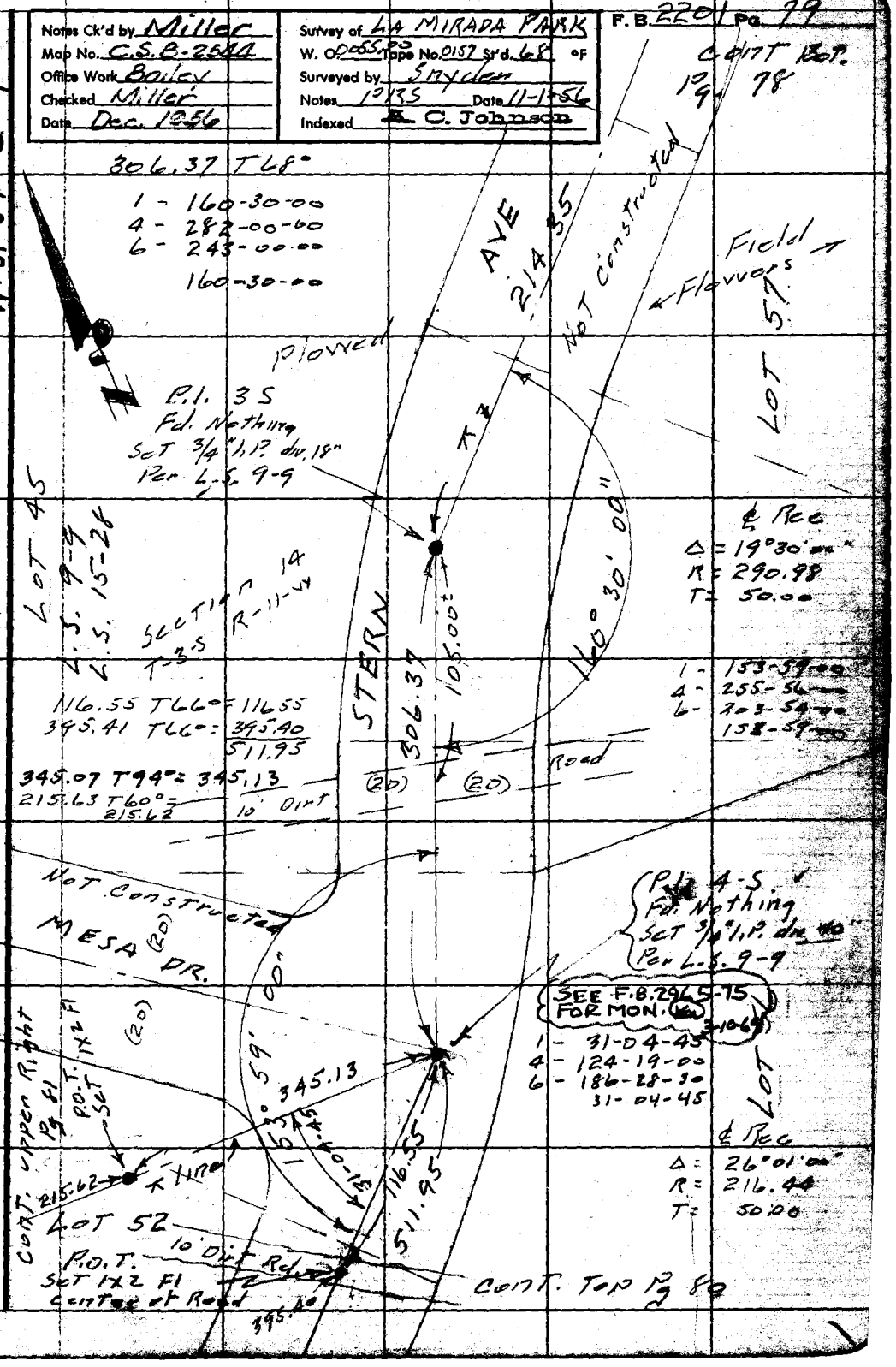

Note: Any Additions or Changes on This Sheet Must be Made or Circled in Red Ink With Date and Name of Person Making Change.

Do not extend notes this side of this line.

RETURN TO
LOS ANGELES COUNTY SURVEYOR
726 LOS ANGELES COUNTY
ENGINEERING BLDG.

76F3095 S&E #247. 8-54

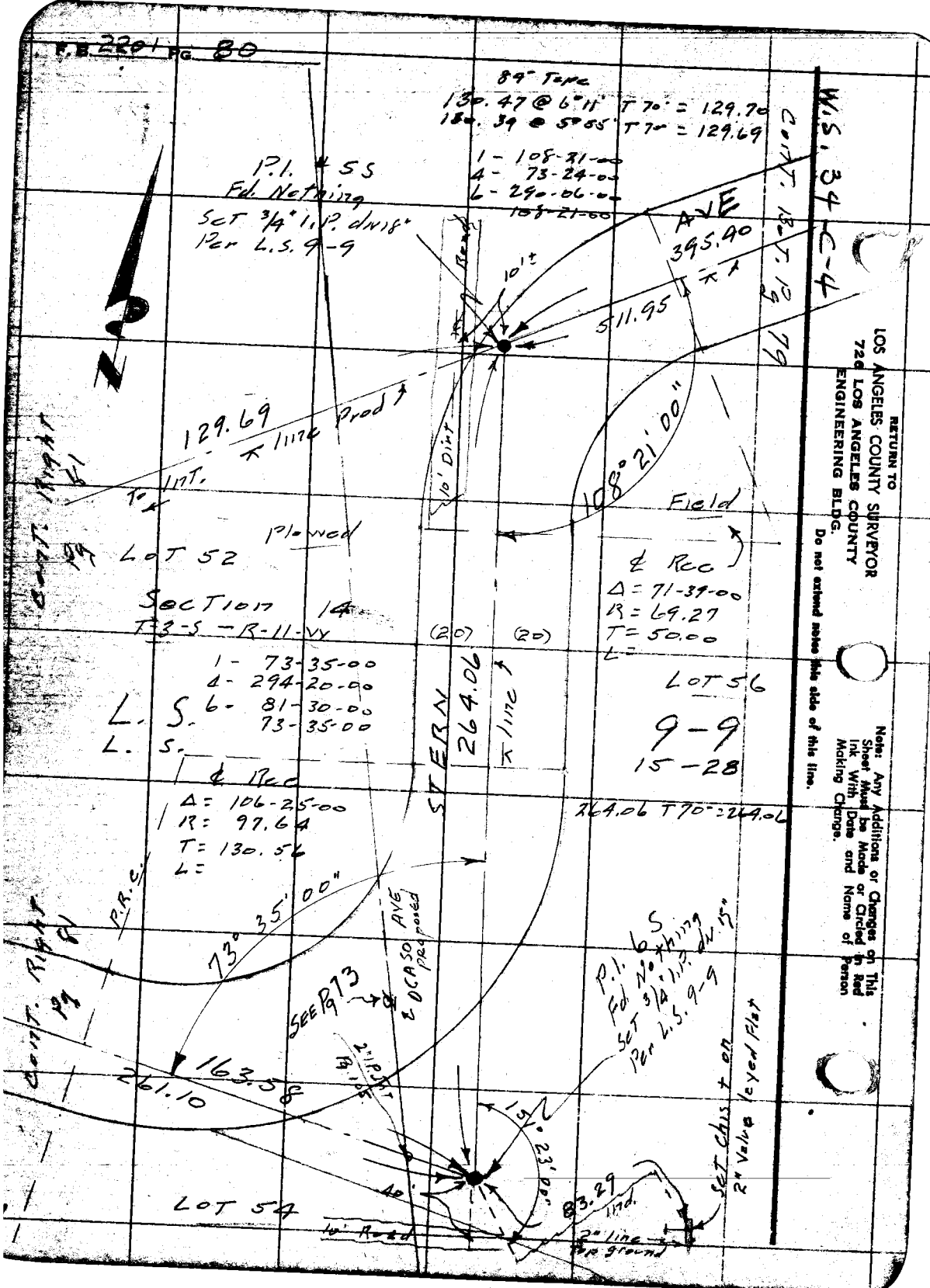

RETURN TO
LOS ANGELES COUNTY SURVEYOR
726 LOS ANGELES COUNTY
ENGINEERING BLDG.
Do not extend notes this side of this line.

Note: Any Additions or Changes on This Sheet Must be Made or Circled in Red Ink With Date and Name of Person Making Change.

Notes Ck'd by Miller	Survey of La Mirada Park	F. B. 2201 Pg. 81
Map No. C.S.B 2544	JN 0055.00 Tape 0157 Std 68 °F	
Office Work Bailey	Surveyed by Snyder	
Checked Miller	Notes PRS Date 11-2-56	
Date Dec. 1956	Indexed C. Johnson	



Note: Any Additions or Changes on this Sheet Must be Made or Circled in Red Ink With Date and Name of Person Making Change.

PLEASE RETURN TO
LOS ANGELES COUNTY ENGINEER
700 LOS ANGELES COUNTY ENGINEERING BLDG.
Do not extend this side of this line.

76F3098 S&E #247 1-56



Pg. 82
Fd. N&T Fn cor
SANTA GERTRUDES AVE
Not open
43.54
UNDER CONSTRUCTION
35.42
75.03
Fd. N&T P.P.# 356921 R Pg 40
Fd. L&T Pg 40
Fd. L.A. Co B.C. Mon dn 4' B.B. cor Sec 14 T 3S R 11 W F.B. 2201-40 TR# 18730
56.53
SANTA GERTRUDES AVE
(40)
Fd. 4" X 6" N&T over Mon Reset 4" X 6" N&T dn. 12"
Fd. N&T TR# 18730
29.56
Pulled New Ties 11-20-56 Snyder
See Pg 120 for New Property Mon
P.O.T. Set L&T in Conc Gutter
RD
519.57
519.57 T L8° = 519.57
(30)
(30)
TRACT No 18730
Set L&T
28.96 Tan
35.40 Tan
Set L&T
35.26 Tan
29.04 Tan
P.O.T. Set B. Spk W&T Top hill in front of bo # 15714
See Pg 27 & 28 For ℄
ALICANTE
To Sec Cor. Luitwieler Rd.
Cont Top Pg 83
W.S. 34-D-2
PLEASE RETURN TO
LOS ANGELES COUNTY ENGINEER
700 LOS ANGELES COUNTY ENGINEERING BLDG.
Do not extend this side of this line.
Note: Any Additions or Changes on this Sheet Must be Made or Circled in Red Ink With Date and Name of Person Making Change.

Notes Ck'd by	Survey of La Mirada Park
Map No.	JN 0055.00 Tape 0102 Std 68 °F
Office Work	Surveyed by Snyder
Checked	Notes PRS Date 11-21-56
Date	Indexed C. Johnson

F. B. 2201 Pg. 83

W.S. 34-C-4



Note: Any Additions or Changes on this Sheet Must be Made or Circled in Red Ink With Date and Name of Person Making Change.

Do not extend this side of this line.

PLEASE RETURN TO
LOS ANGELES COUNTY ENGINEER
700 LOS ANGELES COUNTY ENGINEERING BLDG.

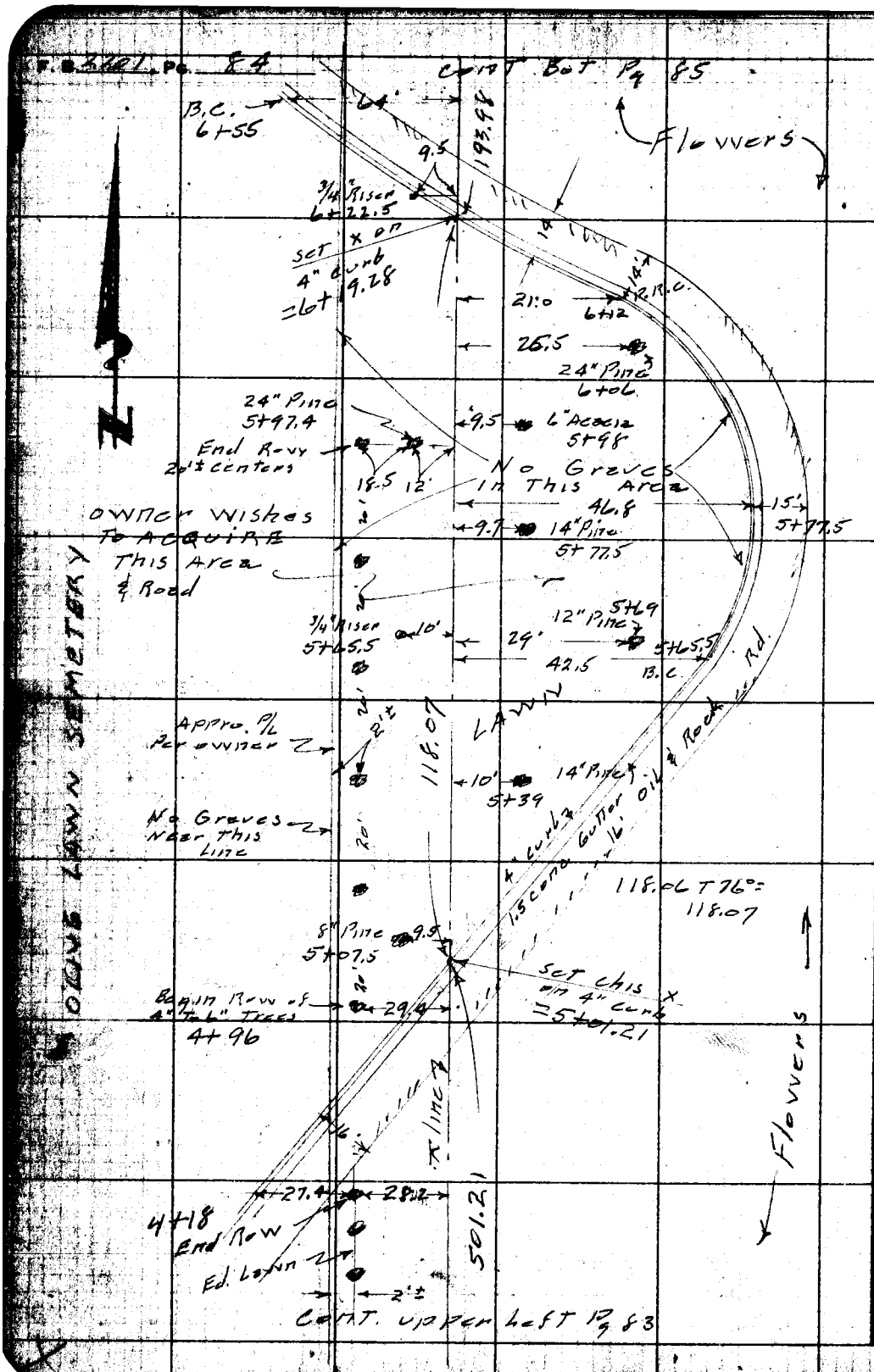

PLEASE RETURN TO
LOS ANGELES COUNTY ENGINEER
700 Los Angeles County Engineering Bldg.
Do not extend this side of this line.

Note: Any Additions or Changes on This Sheet Must be Made or Circled in Red Ink With Date and Name of Person Making Change.

Notes Ck'd by	Survey of La Mirada Park
Map No.	JN 0055.00 Tape 0102 Std 68 °F
Office Work	Surveyed by Snyder
Checked	Notes P135 Date 11-21-56
Date	Indexed C. Johnson

F. B. 2201 PG. 85

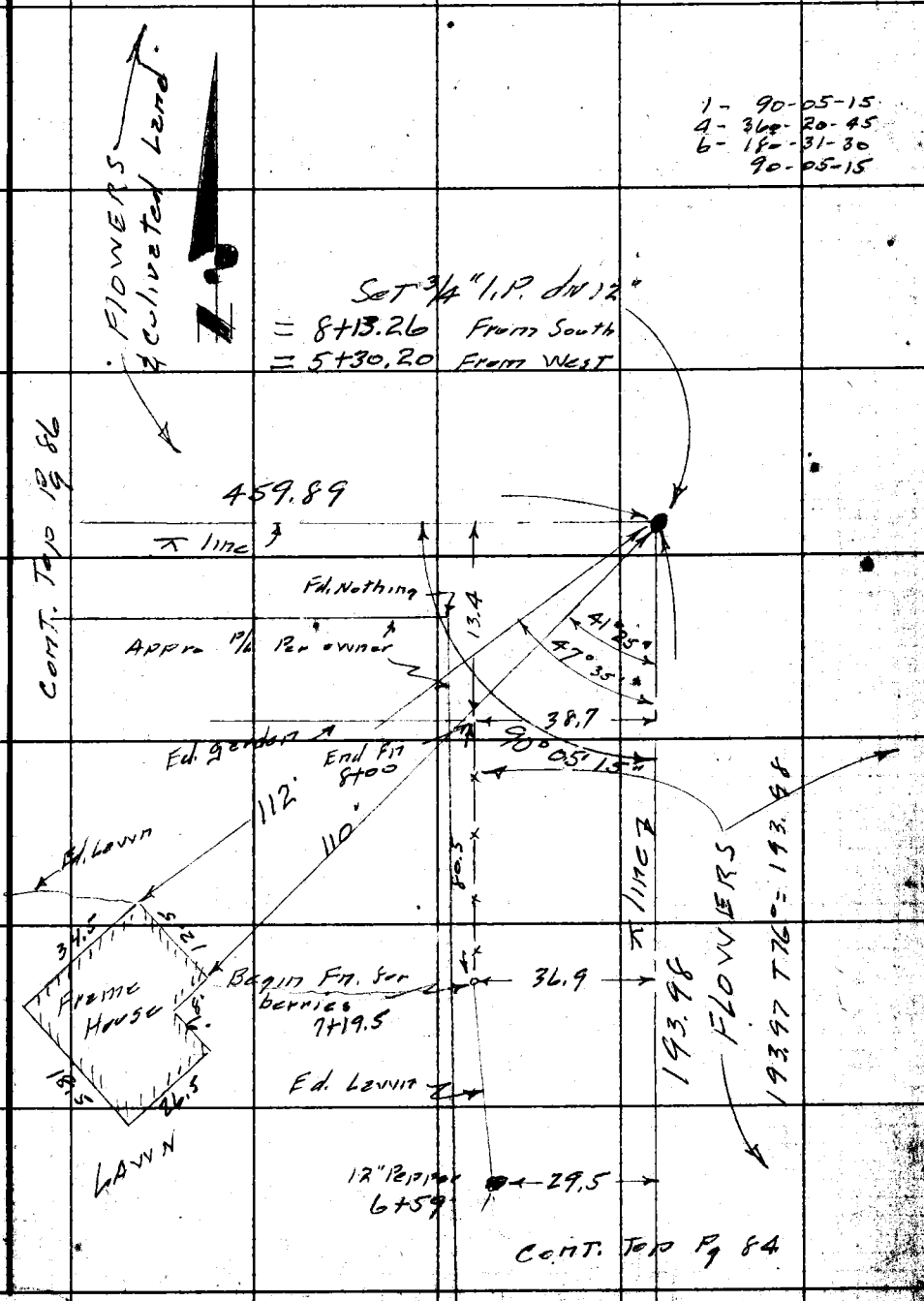

Note: Any Additions or Changes on This Sheet Must be Made or Circled in Red Ink With Date and Name of Person Making Change.

Do not extend this side of this line.

PLEASE RETURN TO
LOS ANGELES COUNTY ENGINEER
700 LOS ANGELES COUNTY ENGINEERING BLDG.

76F3095 S&E #247 1-56

PLEASE RETURN TO
LOS ANGELES COUNTY ENGINEER
700 Los Angeles County Engineering Bldg.
Do not extend this side of this line.

Note: Any Additions or Changes on this Sheet Must be Made or Circled in Red Ink With Date and Name of Person Making Change.



NOTES REQ. _____ JOB NO 0055.00 SURVEY OF La Mirada Pk F.B. 2201 Pg. 5

DATE _____ SURVEY BY Dougherty

NOTES CHKD. _____ NOTES BY Dougherty DATE 4-25-57

DATE _____ INDEXED C/Johnson DATE 6-4-57

NOTE: ANY ADDITIONS OR CHANGES ON THIS SHEET MUST BE MADE OR CIRCLED IN RED INK, WITH DATE AND NAME OF PERSON MAKING CHANGE.

Do not extend notes this side of this line

B.M.	1ST RUN	DIFF.	2ND RUN	3RD RUN	ADJ. ELEV.	DESCRIPTION
						J.N. 0055.00
						Survey of
						La Mirada Park
						Bench Levels around
						Proposed Park Area.
						4-25-57
					For Index of Bm's See Pg's 118 & 119	Dougherty Pettit Sandoval Moodyman Adam's
		Ref. L.A. Co. Precise Level Net #3.				

PLEASE RETURN TO
LOS ANGELES COUNTY SURVEYOR
725 LOS ANGELES COUNTY ENGINEERING BLDG.

765420 353 3-51

706420 353 3-51

PLEASE RETURN TO
LOS ANGELES COUNTY SURVEYOR
725 LOS ANGELES COUNTY ENGINEERING BLDG.

NOTE: ANY ADDITIONS OR CHANGES ON THIS SHEET MUST BE MADE OR CIRCLED IN RED INK, WITH DATE AND NAME OF PERSON MAKING CHANGE.

JOB NO. 0055.00 SURVEY OF La Mirada Pk. NOTES RED. DATE
SURVEY BY Dougherty NOTES CHKD.
NOTES BY A. C. Johnson DATE 4-25-57 DATE
INDEXED DATE

B.220 Pg. 92

Do not extend notes this side of this line

B.M.	1ST RUN	DIFF.	2ND RUN	3RD RUN	ADJ. ELEV.	201.923 DESCRIPTION
BM#3-10	202.191				202.191	B.M.#3-10 (La Habra C-12) Near L.A.-Orange Co. Bndry on La Habra Rd (State Hwy #39) about 0.85 m. S.W'ly from its Intersection with Imperial Hwy. and 17' N.W.ly from N.W. Edge of Pav. of La Habra Rd (From a Point) 90.0' N.E.ly from a line at Right Angles to N.W. Edge of Pav. of Rd. & passing thru the casing head of Std. of Cal. oil Derrick "Emery #22" and 12" below surface of old Rd. Fd a std. L.A. Co. Traverse Sta Mon. Marked La Habra C-12 1942. (Note this is a new description to fit Rd. Change.) Old desc. Per. F.B. 204-14 1952 Adj. Elev. = 202.191
+	6.148		+6.300			
⊼	208.339	-2.133	-2.133			
-	8.281		-8.433			
T.P.	200.058					
+	0.329		+0.453			
⊼	200.387	-8.623	-8.619			
-	8.952		-9.072			
T.P.	191.435					
+	3.208		+2.834			
⊼	194.643	-2.264	-2.267			
-	5.472		-5101			
T.P.	189.171					
+	4.557		+4.624			
⊼	193.728	-0.461	-0.462			
-	5.018		-5.086			
T.P.	188.710					
+	4.413		+4.437			
⊼	193.123	+0.121	+0.123			
-	4.292		-4.314			
T.P.	188.831					
+	7.078		+7.527			
⊼	195.909	+4.963	+4.963			
-	2.115		-2564			
T.P.	193.794					
+	9.027		+8687			
⊼	202.821	+7.102	+7.103			
-	1.925		-1.584			
T.P.	200.896					

Note The Conc. Sleeve over this Mon. has been Broken & The. Tie Dist. To R.M. Mon. #3 does not fit Rec. by 0.07 & the dist. to BM# 4 does not Fit Rec. by 0.01 I believe this Mon may have been disturbed.

765420 353 3-51

PLEASE RETURN TO
LOS ANGELES COUNTY SURVEYOR
725 LOS ANGELES COUNTY ENGINEERING BLDG.

NOTE: ANY ADDITIONS OR CHANGES ON THIS SHEET MUST BE MADE OR CIRCLED IN RED INK, WITH DATE AND NAME OF PERSON MAKING CHANGE.

Do not extend notes this side of this line

B.M.	1ST RUN	DIFF.	2ND RUN	3RD RUN	ADJ. ELEV.	DESCRIPTION
T.P.	200.896					
	+5.964		+6.043			
π	206.860	+1.398	+1.400			
	-4.566		-4.643			
T.P.	202.294					
	+4.223		+4.049			
π	206.517	-3.068	-3.069			
Fd.	-7.291		-7.118			
B.M#3-8	199.226					BM#3-8 (La Habra C-12A) In La Habra orange Co. @ the Intersection of old La Habra Rd. (State Hwy #39) & Proposed Rosecrans Ave. about 1.25 miles sw'ly from Imperial Hwy & 30.3' West of the N.W. Edge of the Pav. of Existing La Habra Rd. @ Right Angles to Pav. @ a point 118.6' NE. along the Edge of Pav. from ℄ of 24" Culvert Pipe @ Sta. 89+32. Note This is New Desc. to fit Rd Change for old Desc. see F.B. 1204-12 1952 Adj Elev. = 199.280
B.M#3-8	199.226			See above		
	+7.237		+7.373			
π	206.463	+3.129	+3.130			
	-4.108		-4.243			
T.P	202.355					
	+3.067		+3.238			
π	205.422	-4.069	-4.068			
	-7.136		-7.306			
T.P.	198.286					
	+0.495		+0.565			
π	198.781	-10.753	-10.755			
Fd.	11.248		-11.320			
BM#3-9	187.533					BM#3-9 (US 4004) (M-779) In L.A. Co. about 2.0 mi N along State Hwy #39 from A.T. & S.F. Railway Station at Buena Park, Orange Co. to Jog in 6' Chain Link Fence around Std. of Cal. Well (Emery #19), 77.7 N.W'ly of ℄ State Hwy #39, 8.7
	+8.971		+8.812			
π	196.504	+4.221	+4.224			
	-4.750		-4.588			
T.P.	191.754					

NOTES RED. JOB NO. 00.55.00 SURVEY OF La Mirada Pk.
DATE SURVEY BY Daugherty
NOTES CHKD. NOTES BY C. Johnson DATE 4-25-57
DATE INDEXED DATE

F.B. 2201 Pg. 9

769420 353 3-81

PLEASE RETURN TO
LOS ANGELES COUNTY SURVEYOR
725 LOS ANGELES COUNTY ENGINEERING BLDG.

NOTE: ANY ADDITIONS OR CHANGES ON THIS SHEET MUST BE MADE OR CIRCLED IN RED INK, WITH DATE AND NAME OF PERSON MAKING CHANGE.

Do not extend notes this side of this line

JOB NO. 1055.00 SURVEY OF La Mirada Pk NOTES RED.
SURVEY BY Daugherty DATE 4-26-57 NOTES CHKD.
NOTES BY C. Johnson DATE DATE
INDEXED DATE

B.M.	1ST RUN	DIFF.	2ND RUN	3RD RUN	ADJ. ELEV.	DESCRIPTION
T.P.	191.754					ft. S.W'ly from N.W'ly Fence Line
	+5.922		+6.263			and 20.8 ft. S.E'ly from N.E'ly
⏄	197.676	+0.102	+0.102			Fence Line Fd. std. Disk stamped
	-5.820		-6.161			"M 779 1944" Set in Conc. post
T.P.	191.856					Flush with Ground. Set 2" I.P. up
	+1.234		+1.009			21" about 2' to N.W. as marker.
⏄	193.090	-7.163	-7.164			1952 Adj. Elev. = 187.535
	-8.397		-8.173			Note this is new desc. to f.t.
T.P.	184.693					Rd. Change Old Desc. Per F.B.
	+0.670		+0.563			1204-13
⏄	185.353	-8.09	-8.018			
	-8.689		-8.581			
T.P.	176.674					
	+3.807		+3.668			
⏄	180.481	-0.701	-0.704			
	-4.508		-4.372			
T.P.	175.973					
	+4.123		+4.192			
⏄	180.096	-0.932	-0.932			
	-5.055		-5.124			
Fd. BM#8-51	175.041					BM#8-51 Elev= 175.000
	+4.286		+4.392			
⏄	179.327	-2.892	-2.895			
	-7.178		-7.287			
T.P.	172.149					
	+3.028		+3.087			
⏄	175.177	-2.553	-2.554			
	-5.581		-5.641			
T.P.	169.596					

76S420 353 3-51

PLEASE RETURN TO
LOS ANGELES COUNTY SURVEYOR
725 LOS ANGELES COUNTY ENGINEERING BLDG.

NOTE: ANY ADDITIONS OR CHANGES ON THIS SHEET MUST BE MADE OR CIRCLED IN RED INK, WITH DATE AND NAME OF PERSON MAKING CHANGE.

Do not extend notes this side of this line

NOTES RED. JOB NO. 0656.00 SURVEY OF La Mirada Pk.
DATE SURVEY BY Daugherty
NOTES CHKD. NOTES BY DATE 4-26-57
DATE INDEXED L.C. Johnson DATE

F.B. 220/16, 9

B.M.	1ST RUN	DIFF.	2ND RUN	3RD RUN	ADJ. ELEV.	DESCRIPTION
T.P.	169.596					
	+4.324		+4.162			
A	173.920	+ 0.811	+0.809			
	-3.513		-3.353			
T.P.	170.407					
	+4.848		+5.028			
A	175.255	+0.015	0.016			
	-4.833		+5.012			
T.P.	170.422					
	+9.016		+9.202			
A	179.438	+7.794	+7.795			
	-1.222		-1.407			
T.P.	178.216					
	+8.186		+7.928			
A	186.402	+ 6.756	+6.755			
	-1.430		-1.173			
T.P.	184.972					
	+10.605		+10.763			
A	195.577	+8.195	+8.198			
	-2.410		-2.565			
T.P.	193.167					
	+9.568		+9.488			
A	202.735	+ 8.348	+8.346			
	-1.220		-1.142			
T.P.	201.515					
	+10.987		+10.752			
A	212.502	+8.172	+8.172			
	-2.815		-2.580			
T.P.	209.687					

768420 353 3-51

PLEASE RETURN TO
LOS ANGELES COUNTY SURVEYOR
725 LOS ANGELES COUNTY ENGINEERING BLDG.

NOTE: ANY ADDITIONS OR CHANGES ON THIS SHEET MUST BE MADE OR CIRCLED IN RED INK, WITH DATE AND NAME OF PERSON MAKING CHANGE.

Do not extend notes this side of this line

JOB NO. 2055.00 SURVEY OF La Mirada Blvd. NOTES RED. DATE
SURVEY BY Daugherty DATE 4-26-57 NOTES CHKD. DATE
NOTES BY K. C. Johnson DATE
INDEXED

T.B. 229 Pg. 96

B.M.	1ST RUN	DIFF.	2ND RUN	3RD RUN	ADJ. ELEV.	DESCRIPTION
T.P.	209.687					
	+ 1.558		+1.362			
π	211.245	-4.862	-4.799			
	- 6.360		-6.161			
T.P.	204.885					
	+1.337		+1.452			
π	206.222	-3.083	-3.085			
	-4.420		-4.537			
T.P.	201.802					
	+4.908		+4.773			
π	206.710	+0.581	+0.581			
	- 4.327		-4.192			
set T.B.M.	202.383					Set Bt spk in N side P.P. # 480966-E
	+ 8.532		+8.630			
π	210.915	+8.283	+8.282			
	- 0.249		-0.348			
T.P.	210.666					
	+ 9.381		+9.483			
π	220.047	+8.395	+8.393			
	- 0.986		-1.090			
T.P.	219.061					
	+10.206		+10.285			
π	229.267	+7.325	+7.323			
	- 2.881		-2.962			
set BM#1A	226.386					BM#1A SW Cor. Santa Gertrudes Ave & Alicante Rd. 10' So. S.C.R. set spk in Lead top Curb. Marked BM#1A.
	+5.504		+5.632			
π	231.890	-1.184	-1.184			
	- 6.688		-6.816			
set BM#1	225.202					BM#1 Alicante Rd. 56' ft. East of approx. ℄ Prod. of Santa Gertrudes Ave, 81' ft.

765420 353 3-51

PLEASE RETURN TO
LOS ANGELES COUNTY SURVEYOR
725 LOS ANGELES COUNTY ENGINEERING BLDG.

NOTE: ANY ADDITIONS OR CHANGES ON THIS SHEET MUST BE MADE OR CIRCLED IN RED INK, WITH DATE AND NAME OF PERSON MAKING CHANGE.

Do not extend notes this side of this line

NOTES RED. DATE
NOTES CHKD. DATE
INDEXED DATE

JOB NO. 0055.00 SURVEY OF La Mirada Park
SURVEY BY Dougherty DATE 4-29-57
NOTES BY C. Jobrack DATE

F.B. 2201 Pg. 27

B.M.	1ST RUN	DIFF.	2ND RUN	3RD RUN	ADJ. ELEV.	DESCRIPTION
North on Proposed Santa Gertrudes Ave. (Dirt Rd.)						
sd. BM#1	225.202					(BM#1 cont.) north of South Curb Line of Alicante Rd., 4' West of B. Wire Fence @ a point 12.5' North of SW Cor. of B.W. Fence. Set Std L.A. Co. Engr. B.M. up 1" with 2" I.P. about 1' North and up .20" as Marker. Mon Marked BM#1 RE 5869.
	+8.939		+8.829			
T	234.141	+8.339	+8.340			
	-0.600		-0.489			
T.P.	233.541					
	+9.805		+9.732			
T	243.346	+9.062	+9.061			
	-0.743		-0.671			
T.P.	242.603					
	+9.347		+9.444			
T	251.950	+9.125	+9.122			
	-0.222		-0.322			
T.P.	251.728					
	+11.025		+11.196			
T	262.753	+5.537	+5.537			
	-5.488		-5.659			
set T.BM#1A	257.265					T.BM#1A West side dirt Rd in East side of P.P.#3569/7E set Bt. Spk up about 1' from Ground. about 0.1 mi North of Alicante Rd.
	+0.525		+0.352			
T	257.790	-8.593	-8.591			
	-9.118		-8.943			
T.P.	248.672					
	+0.957		+0.732	+0.842		
T	249.629	-4.960	-4.966	-4.962		
	-5.917		-5.698	-5.804		
T.P.	243.712					

768420 353 3-51

PLEASE RETURN TO
LOS ANGELES COUNTY SURVEYOR
725 LOS ANGELES COUNTY ENGINEERING BLDG.

NOTE: ANY ADDITIONS OR CHANGES ON THIS SHEET MUST BE MADE OR CIRCLED IN RED INK, WITH DATE AND NAME OF PERSON MAKING CHANGE.

JOB NO. 2055.00 SURVEY OF La Mirada Park NOTES RED.
SURVEY BY Daugherty DATE
NOTES BY DATE 4-29-57 NOTES CHKD.
INDEXED K. C. Johnson DATE

Do not extend notes this side of this line

B.M.	1ST RUN	DIFF.	2ND RUN	3RD RUN	ADJ. ELEV.	DESCRIPTION
T.P.	243.712					
	+6.439		+6.709			
⊼	250.151	+0.032	+0.028			
	-6.407		-6.681			
set T.BM#1B	243.744					T.BM#1B. West side Dirt Rd. in E. side of E'ly (H) Pole (Power Lines) set Bt spk. about 1' above Ground. P.P. 356915E
	+4.334		+4.090			
⊼	248.078	-3.589	-3.591			
	-7.923		-7.681			
Fd. BM#1B	240.155					BM#1B - Alacante Rd. 0.2± mi North on Santa Gertrude Ave (Dirt) 20'± West of Dirt Rd. Between (H) Power Poles #356915E & 356914E. Fd. Std. L.A. Co. Rd. Dept. Mon. Dn 12" in well with Rd. Dept Cap. Mon. Marked. BM. — 1954 No Ref.
	+1.947		+2.234			
⊼	242.102	-7.795	-7.793			
	-9.742		-10.027			
T.P.	232.360					
	+0.546		+0.688			
⊼	232.906	-10.754	-10.755			
	-11.300		-11.443			
T.P.	221.606					
	+0.350		+0.468			
⊼	221.956	-8.898	-8.900			
	-9.248		-9.368			
T.P.	212.708					
	+0.428		+0.532			
⊼	213.136	-8.057	-8.057			
	-8.485		-8.589			
set T.B.M#1C	204.651					T.B.M#1C. East side Dirt Rd about 0.3 mi North of Alicante in W. side T.P #WB960Y Set spk.
	+10.547		+10.724			
⊼	215.198	+10.279	+10.278			
	-0.268		-0.446			
T.P.	214.930					

B220 Pg. 98

769420 353 3-51

PLEASE RETURN TO
LOS ANGELES COUNTY SURVEYOR
725 LOS ANGELES COUNTY ENGINEERING BLDG.

NOTE: ANY ADDITIONS OR CHANGES ON THIS SHEET MUST BE MADE BY CIRCLED IN RED INK, WITH DATE AND NAME OF PERSON MAKING CHANGE.

Do not extend notes this side of this line

NOTES RED _____ JOB NO. 8055.00 SURVEY OF La Mirada Park
DATE _____ SURVEY BY Daugherty
NOTES CHKD. _____ NOTES BY _____ DATE 4-30-57
DATE _____ INDEXED _____ DATE _____ C. Johnson

F.B. 220/Pg. 92

B.M.	1ST RUN	DIFF.	2ND RUN	3RD RUN	ADJ. ELEV.	DESCRIPTION
T.P.	214.930					
	+10.187		+10.349			
⊼	225.117	+9.529	+9.530			
	-0.658		-0.819			
T.P.	224.459					
	+10.878		+11.117			
⊼	235.337	+10.645	+10.645			
	-0.233		-0.472			
T.P.	235.104					
	+9.765		+9.882			
⊼	244.869	+9.229	+9.230			
	-0.536		-0.652			
T.P.	244.333					
	+10.571		+10.435			
⊼	254.904	+9.422	+9.423			
	-1.149		-1.012			
T.P.	253.755					
	+6.734		+6.557			
⊼	260.489	+4.280	+4.282			
	-2.454		-2.275			
set T.B.M.#1D	258.035					T.B.M.#1D Santa Gertrudes Ave 0.1 mi. South of Foster Rd. Set Bt. spk in East side PP#356910E on west side Rd.
	+10.568		+10.617			
⊼	268.603	+10.194	+10.195			
	-0.374		-0.422			
T.P.	268.229					
	+4.807		+4.828			
⊼	273.036	-4.033	-4.033			
	-8.840		-8.861			
set B.M.#2	264.196					El. B.M.#2 S.W. Cor. of Santa Gertrudes Ave & Foster Rd 4.0' South of P.P.#356907E Set Std. C.E. B.M. Marked B.M.#2

768420 353 3-51

PLEASE RETURN TO
LOS ANGELES COUNTY SURVEYOR
725 LOS ANGELES COUNTY ENGINEERING BLDG.

NOTE: ANY ADDITIONS OR CHANGES ON THIS SHEET MUST BE MADE OR CIRCLED IN RED INK, WITH DATE AND NAME OF PERSON MAKING CHANGE.

Do not extend notes this side of this line

B.M.	1ST RUN	DIFF.	2ND RUN	3RD RUN	ADJ. ELEV.	DESCRIPTION
West on Foster Rd. (Dirt)						RE. 5869 with 2" IP up 20" & 1' West of Mon as Marker.
set BM#2	264.196					
	+9.949		+9.723			
⊼	274.145	+2.922	+2.924			
	-7.027		-6.799			
T.P.	267.118					
	+0.640		+0.505			
⊼	267.758	-8.623	-8.624			
	-9.263		-9.129			
T.P.	258.495					
	+2.165		+1.902			
⊼	260.660	-5.298	-5.299			
	-7.463		-7.201			
T.P.	253.197					
	+1.588		+1.443			
⊼	254.785	-8.111	-8.110			
	-9.699		-9.553			
T.P.	245.086					
	+0.999		+0.876			RESET 12-2-58 - W.A. RICHARDS
⊼	246.085	-6.753	-6.752			SEE PG. 266 FOR NEW LOCATION & ELEV.
	-7.752		-7.628			
set BM#3	238.333					BM#3 South Side Foster Rd. 0.25 mi West of Santa Gertrudes Ave & 27'± south of P.P.# 1154270E Set Std. C.E. B.M. up 2" with 2" IP up 20" & 1.5 to so. BM. Marked BM#3 RE 5869
SEE PG. 266 over	West across Gardens over approx. Proposed Foster Rd.					

JOB NO. 0055.00 SURVEY OF La Mirada Pk. NOTES RED.
SURVEY BY Dougherty DATE 4-30-57 NOTES CHKD.
NOTES BY _____ DATE _____
INDEXED C. Johnson DATE _____

F.B. 2201 Pg. 100

76S420 353 3-51

PLEASE RETURN TO
LOS ANGELES COUNTY SURVEYOR
725 LOS ANGELES COUNTY ENGINEERING BLDG.

NOTE: ANY ADDITIONS OR CHANGES ON THIS SHEET MUST BE MADE OR CIRCLED IN RED INK, WITH DATE AND NAME OF PERSON MAKING CHANGE.

Do not extend notes this side of this line

NOTES RED. JOB NO. 6055.00 SURVEY OF La Mirada Park
DATE SURVEY BY Daugherty
NOTES CHKD. NOTES BY DATE 2-28-57
DATE INDEXED R. C. Johnson DATE

F.B. 220/Pg 61

B.M.	1ST RUN	DIFF.	2ND RUN	3RD RUN	ADJ. ELEV.	DESCRIPTION
BM#3	238.333 ✓					
	+ 2.872		+2.792			
⊼	241.205	- 4.791	-4.792			
	- 7.663		-7.584			
T.P.	233.542					
	+ 1.942		+1.866			
⊼	235.484	- 5.882	- 5.883			
	- 7.824		-7.749			
set. TBM#3A	227.660 ✓					TBM#3A. Proposed approx. Foster Rd 0.1 mi West of BM#3 @ Junction of dirt Rd from N. set X on top of 4" Elbow up 6" on So Side Rd, on irrigation Line.
	+ 0.303		+0.258			
⊼	227.963	-10.889	-10.888			
	-11.192		-11.146			
T.P.	216.771					
	+ 3.660		+3.597			
⊼	220.431	- 2.402	-2.404			
	- 6.062		-6.001			
T.P.	214.369					
	+ 3.815		+3.900			
⊼	218.184	- 1.913	- 1.912			
	- 5.728		-5.812			
T.P.	212.456					
	+ 0.789		+0.717			
⊼	213.245	- 6.859	- 6.860			
	- 7.648		-7.577			
T.P.	205.597					
	+ 1.200		+0.952			
⊼	206.797	- 7.488	-7.488			
	- 8.688		-8.440			
T.P.	198.109					

769420 353 3-51

PLEASE RETURN TO
LOS ANGELES COUNTY SURVEYOR
725 LOS ANGELES COUNTY ENGINEERING BLDG.

NOTE: ANY ADDITIONS OR CHANGES ON THIS SHEET MUST BE MADE OR CIRCLED IN RED INK, WITH DATE AND NAME OF PERSON MAKING CHANGE.

JOB NO. 005506 SURVEY OF La Mirada Park NOTES RED. DATE
SURVEY BY Daugherty NOTES CHKD. DATE
NOTES BY DATE 5-15-57
INDEXED A. C. Johnson DATE

Do not extend notes this side of this line

B.M.	1ST RUN	DIFF.	2ND RUN	3RD RUN	ADJ. ELEV.	DESCRIPTION
T.P.	198.109					
	+2.374		+2.194			
⊼	200.483	-3.745	-3.745			
	-6.119		-5.939			
set B.M#4	194.364					BM#4 about 0.5mi North of Alicante Rd and about 260' W of white wooden House @ W. end of Row of Fig trees set std. C.E. B.M up 2" 3' south of W'ly fig tree, Mon has 2" I.P. up, 24" S South 1.5' Mon Marked BM#4 RE 5869
	+1.031		+0.862			
⊼	195.395	-7.522	-7.523			
	-8.553		-8.385			
T.P.	186.842					
	+0.938		+1.147			
⊼	187.780	-8.143	-8.141			
	-9.081		-9.288			
T.P.	178.699					
	+1.046		+0.738			
⊼	179.745	-10.202	-10.201			
	-11.248		-10.939			
T.P.	168.497					
	+1.406		+1.073			
⊼	169.903	-7.498	-7.496			
	-8.904		-8.569			
set TBM#4A	160.999					TBM#4A No. edge Cultivated hill side Set 1" I.P. up 1"
	+1.168		+1.553			
⊼	162.167	-9.481	-9.479			
	-10.649		-11.032			
T.P.	151.518					
	+1.573		+1.448			
⊼	153.091	-7.894	-7.893			
	-9.467		-9.341			
T.P.	143.624					

F.B. 4224 Pg. 102

769420 353 3-51

PLEASE RETURN TO
LOS ANGELES COUNTY SURVEYOR
725 LOS ANGELES COUNTY ENGINEERING BLDG.

NOTE: ANY ADDITIONS OR CHANGES ON THIS SHEET MUST BE MADE OR CIRCLED IN RED INK, WITH DATE AND NAME OF PERSON MAKING CHANGE.

Do not extend notes this side of this line

NOTES RED. JOB NO. 1055.00 SURVEY OF La Mirada Park
DATE SURVEY BY Dougherty DATE 5-1-57
NOTES CHKD. NOTES BY A. C. Johnson DATE
DATE INDEXED DATE

F.B. 2201 Pg. 103

B.M.	1ST RUN	DIFF.	2ND RUN	3RD RUN	ADJ. ELEV.	DESCRIPTION
T.P.	143.624					
	1.293		+1.214			
π	144.917	-5.240	-5.240			
set	-6.533		-6.454			
T.B.M.#4B	138.384					T.B.M#4B. @N.W. Cor. Cultivated field (Bottom draw) set 1" I.P. up
	+10.634		+10.875			
π	149.018	+10.420	+10.421			
	0.214		-0.454			
T.P.	148.804					
	+9.131		+9.384			
π	157.935	+8.554	+8.552			
	-0.577		-0.832			
T.P.	157.358					
	+10.316		+10.242			
π	167.674	+9.042	+9.042			
	-1.274		-1.200			
T.P.	166.400					
	+9.807		+9.509			
π	176.207	+7.800	+7.801			
	-2.007		-1.708			
T.P.	174.200					
	+3.113		+2.967	+2.822		
π	177.313	-6.249	-6.275	-6.271		
	-9.382		-9.242	-9.093		
T.P.	167.931					
	+1.867		+1.676			
π	169.798	-8.101	-8.097			
Fd.	-9.968		-9.773			
BM#5	159.830					BM#5 From E Alicante Ave 0.5mi North on Leffingwell Ave to E

765420 353 3-51

PLEASE RETURN TO
LOS ANGELES COUNTY SURVEYOR
725 LOS ANGELES COUNTY ENGINEERING BLDG.

NOTE: ANY ADDITIONS OR CHANGES ON THIS SHEET MUST BE MADE OR CIRCLED IN RED INK, WITH DATE AND NAME OF PERSON MAKING CHANGE.

Do not extend notes this side of this line

B.M.	1ST RUN	DIFF.	2ND RUN	3RD RUN	ADJ. ELEV.	DESCRIPTION
South on Luitweiler Ave						BM#5 (cont) Intersection of Luitweiler Ave & Proposed Foster Rd. Fd. C.E. Mon. in Well with C.E. Cap. Mon. Marked. RE-5869. No Ref.
BM#5	159.830					
	+4.214		+4.041			
⊼	164.044	-4.982	-4.981			
	-9.196		-9.022			
T.P.	154.848					
	+0.973		+0.752			
⊼	155.821	-9.381	-9.380			
	-10.354		-10.132			
T.P.	145.467					
	+0.664		+0.549			
⊼	146.131	-7.338	-7.339			
	-8.002		-7.888			
T.P.	138.129					
	+1.990		+1.755			
⊼	140.119	-2.949	-2.948			DISTURBED ELEV. N.G. R.B.H. 2-13-62
set.	-4.939		-4.703			
TBM#5A	135.180					TBM#5A. East side Luitweiler Ave in bot. big dip North of Alicante Rd. Set spk in W. side T.P. # W-5663Y
	+3.348		+3.181			
⊼	138.528	+1.332	+1.335			
	-2.016		-1.846			
T.P.	136.512					
	+7.675		+7.473			
⊼	144.187	+6.071	+6.071			
	-1.604		-1.402			
T.P.	142.583					

JOB NO. 6055.00 SURVEY OF La Mirada Pk NOTES RED.
SURVEY BY Daugherty DATE
NOTES BY DATE 5-1-57 NOTES CHKD.
INDEXED K. C. Johnson DATE DATE

F.B. 2201 PG. 104

76S420 353 3-51

PLEASE RETURN TO
LOS ANGELES COUNTY SURVEYOR
725 LOS ANGELES COUNTY ENGINEERING BLDG.

NOTE: ANY ADDITIONS OR CHANGES ON THIS SHEET MUST BE MADE OR CIRCLED IN RED INK, WITH DATE AND NAME OF PERSON MAKING CHANGE.

Do not extend notes this side of this line

B.M.	1ST RUN	DIFF.	2ND RUN	3RD RUN	ADJ. ELEV.	DESCRIPTION
T.P.	142.583					
	+ 8.568		+ 8.440			
π	151.751	+ 6.481	+ 6.481			
set	- 2.087		- 1.958			
T.B.M.#5B	149.064					T.B.M.#5B. N.W. Cor. of Olive Lawn.
	+ 2.842		+ 2.686			Cemetery in W. Side of T.P.#W5666
π	151.906	- 2.227	- 2.229			East Side Luitweiler Ave Set Bt Spk
	- 5.069		- 4915			
T.P.	146.837					
	+ 3.926		+ 3802			
π	150.763	- 1.551	- 1.547			
	- 5.477		- 5349			
T.P.	145.286					
	+ 3.192		+ 3.047			
π	148.478	- 0.285	- 0.286			
set	- 3.477		- 3.333			
BM#6	145.001					BM#6 S.E. Cor. Alicante Rd & Luitweiler
						Ave. 4.5 ft. E. E.C.R. set spk in Lead top
	East on Alicante Rd,					Curb. Marked BM-6
BM#6	145.001					
	+ 4.861		+ 4696			
π	149.862	+ 0.559	+ 0.557			
	- 4302		- 4.139			
T.P.	145.560					
	+ 6.198		+ 6.029			
π	151.758	+ 4.116	+ 4.116			
	- 2.082		- 1913			
T.P.	149.676					

NOTES RED. _____ JOB NO. 0055.00 SURVEY OF La Mirada Park.
DATE _____ SURVEY BY Dougherty
NOTES CHKD. _____ NOTES BY _____ DATE 5-1-57
DATE _____ INDEXED C. Johnson DATE _____

F.B. 3201 Pg 105

768420 353 3-51

PLEASE RETURN TO
LOS ANGELES COUNTY SURVEYOR
725 LOS ANGELES COUNTY ENGINEERING BLDG.

NOTE: ANY ADDITIONS OR CHANGES ON THIS SHEET MUST BE MADE OR CIRCLED IN RED INK, WITH DATE AND NAME OF PERSON MAKING CHANGE.

Do not extend notes this side of this line

B.M.	1ST RUN	DIFF.	2ND RUN	3RD RUN	ADJ. ELEV.	DESCRIPTION
T.P.	149.676					
	+4.519		+4.383			
π	154.195	−3.657	−3.657			
	−8.176		−8.040			
T.P.	146.019					
	+0.987		+0.832			
π	147.006	−6.399	−6.400			
	−7.386		−7.232			
T.P.	139.620					
	+4.333		+4.151			
π	143.953	−0.563	−0.563			
set	−4.896		−4.714			
BM#7	139.057					BM#7 S.E. Cor. Alicante Rd & Bluefield Ave 1.5 ft south of S.C.R. Set spk in Lead. in top of Curb. marked. BM-7
	+7.955		+7.803			
π	147.012	+7.409	+7.409			
	−0.546		−0.394			
T.P.	146.466					
	+10.793		+10.726			
π	157.259	+9.992	+9.992			
	−0.801		−0.734			
T.P.	156.458					
	+9.494		+9.391			
π	165.952	+8.958	+8.957			
	−0.536		−0.434			
T.P.	165.416					
	+10.620		+10.549			
π	176.036	+10.330	+10.330			
	−0.290		−0.219			
T.P.	175.746					

JOB NO. 0055.00 SURVEY OF La Mirada Park NOTES BED
SURVEY BY Daugherty DATE 5-1-57
NOTES BY DATE
INDEXED K. C. Johnson DATE
CHKD

Pg. 106

768420 353 3-51

PLEASE RETURN TO
LOS ANGELES COUNTY SURVEYOR
725 LOS ANGELES COUNTY ENGINEERING BLDG.

NOTE: ANY ADDITIONS OR CHANGES ON THIS SHEET MUST BE MADE OR CIRCLED IN RED INK, WITH DATE AND NAME OF PERSON MAKING CHANGE.

Do not extend notes this side of this line

NOTES RED. DATE. NOTES CHKD. DATE. INDEXED. DATE.

JOB NO. 0055.00 SURVEY OF La Mirada Park
SURVEY BY Daugherty DATE 5-2-57
NOTES BY C. Johnson DATE

B.M.	1ST RUN	DIFF.	2ND RUN	3RD RUN	ADJ. ELEV.	DESCRIPTION
T.P.	175.746		+9.782			
	+9.594	+5.881	+5.885			
⊼	185.340		-3.897			
	-3.712					
T.P.	181.628					
	+1.937		+1.855			
⊼	183.565	-6.770	-6.772			
	-8.707		-8.627			
T.P.	174.858					
	+2.746		+2.586			
⊼	177.604	-2.620	-2.621			
Set	-5.366		-5.207			
BM# 8	172.238					BM#8 S.E. cor. of Alicante Rd. & Manzanares Rd. 5' south of S.C.R. set Spk in lead top Curb. Marked BM-8
	+7.378		+7.516	+7.564		
⊼	179.616	+7.038	+7.044	+7.042		
	-0.340		-0.472	-0522		
T.P.	179.276					
	+9.493		+9.323			
⊼	188.769	+8.971	+8.969			
	-0522		-0.354			
T.P.	188.247					
	+7.122		+6.943			
⊼	195.369	+2.736	+2.736			
	-4.386		-4.207			
T.P.	190.983					
	+5.475		+5.376			
⊼	196.458	+1.429	+1.430			
	-4.046		-3.946			
T.P.	192.412					

F.B. [illegible] Pg. 107

765420 353 3-51

PLEASE RETURN TO
LOS ANGELES COUNTY SURVEYOR
725 LOS ANGELES COUNTY ENGINEERING BLDG.

NOTE: ANY ADDITIONS OR CHANGES ON THIS SHEET MUST BE MADE OR CIRCLED IN RED INK WITH DATE AND NAME OF PERSON MAKING CHANGE.

JOB NO. 2055.02 SURVEY OF La Mirada Park NOTES RED. DATE
SURVEY BY Dougherty
NOTES BY C. Johnson DATE 5-2-57 NOTES CHKD. DATE
INDEXED DATE

F.B. 2201 Pg. 108

Do not extend notes this side of this line

B.M.	1ST RUN	DIFF.	2ND RUN	3RD RUN	ADJ. ELEV.	DESCRIPTION
T.P.	192.412					
	+ 7.822		+ 7.610			
⊼	200.234	+ 6.953	+ 6.952			
	- 0.869	✓	- 0658			
set. BM#9	199.365					BM#9 SE. Cor. Alicante Rd & La Fonda Dr. 4.5 ft. South of S.C.R. set. Spk in top Curb marked BM-9.
	+ 8.709		+ 8.642			
⊼	208.074	+ 6.983	+ 6.983			
	- 1.726		- 1.659			
T.P.	206.348					
	+ 8.323		+ 8123			
⊼	214 671	+ 6.179	+ 6.181			
	- 2 144		- 1.942			
T.P.	21-2.527					
	+ 6.393		+ 6.268			
⊼	218.920	+ 3.541	+ 3.541			
	- 2.852		- 2.727			
T.P.	216.068					
	+ 8.217		+ 8.036			
⊼	224.285	+ 7.222	+ 7.219			
	- 0.995		- 0.817			
T.P.	223.290					
	+ 6.867		+ 6.732			
⊼	230.157	+ 3.186	+ 3.188			
Set.	- 3.681	✓	- 3.544			
BM#10	226.476					BM#10 S.W. Cor. Alicante Rd & Cartela Dr. 6.5' South of S.C.R. set. Bt. Spk. in head in top of Curb. Marked BM-10
	+ 9.442		+ 9.501			
⊼	235.918	+ 9.165	9.136			
	- 0.277		- 0.335			
T.P.	235.641	✓				

765420 353 3-51

PLEASE RETURN TO
LOS ANGELES COUNTY SURVEYOR
725 LOS ANGELES COUNTY ENGINEERING BLDG.

NOTE: ANY ADDITIONS OR CHANGES ON THIS SHEET MUST BE MADE OR CIRCLED IN RED INK, WITH DATE AND NAME OF PERSON MAKING CHANGE.

Do not extend notes this side of this line

NOTES RED. DATE
NOTES CHKD. DATE
INDEXED. DATE

JOB NO. 8056.100 SURVEY OF La Mirada Park F.B. 7201 Pg. 109
SURVEY BY Dougherty DATE 5-2-57
NOTES BY C. Johnson DATE

B.M.	1ST RUN	DIFF.	2ND RUN	3RD RUN	ADJ. ELEV.	DESCRIPTION
T.P.	235.641					
	+ 9.847		+9.987			
π	245.488	+7.798	+7.797			
	- 2.049		-2.190			
T.P.	243.439					
	+ 3.063		+2.918			
π	246.502	-5.028	-5.031			
	- 8.091		-7.947			
T.P.	238.411					
	+ 0.748		+0.687			
π	239.159	-7.905	-7.905			
	- 8.653		-8.592			
T.P.	230.506					397
	+ 1.826		+1.807			386
π	232.332	-4.109	-4.110			.011
Fd.	- 5.935		-5.917			
BM#1A	226.397					BM#1A. Elev = 226.386' Fd. Spk. in Curb. see #9.96
	+ 3.208		+3.333			
π	229.605	-5.769	-5.771			
	- 8.977		-9.104			
T.P.	220.628					
	+ 1.189		+1.341			
π	221.817	-7.004	-7.000			
	- 8.193		-8.341			
T.P.	213.624					
	+ 0.634		+0.529			
π	214.258	-8.192	-8.193			
	- 8.826		-8.722			
T.P.	205.432					

765420 353 3-51

PLEASE RETURN TO
LOS ANGELES COUNTY SURVEYOR
725 LOS ANGELES COUNTY ENGINEERING BLDG.

NOTE: ANY ADDITIONS OR CHANGES ON THIS SHEET MUST BE MADE OR CIRCLED IN RED INK, WITH DATE AND NAME OF PERSON MAKING CHANGE.

JOB NO. 00550 SURVEY OF La Mirada Park NOTES RED. DATE
SURVEY BY Daugherty NOTES CHKD. DATE
NOTES BY DATE 5-2-57
INDEXED C. Johnson DATE

F.B. 2201 Pg. 110

Do not extend notes this side of this line

B.M.	1ST RUN	DIFF.	2ND RUN	3RD RUN	ADJ. ELEV.	DESCRIPTION
T.P.	205.432					
	+ 1.409		+1.285			
π	206.841	-2.813	-2.810			
	- 4.222		-4.095			
T.P.	202.619					
	+ 3.293		+3.053			
π	205.912	-0.455	-0.455			
	- 3.748		-3.508			
T.P.	202.164					
	+7.036		+6.861			
π	209.200	+4.213	-4.213			
	- 2.823		-2648			
T.P.	206.377					
	+ 7.421		+7.283			
π	213.798	+0.626	+0.625			
	- 6.795		-6.658			
T.P.	207.003					
	+ 0.600		+0.412			
π	207.603	-8.272	-8.271			
	- 8.872		-8.683			
T.P.	198.731					
	+ 0.252		+0.500			
π	198.983	-9.256	-9.258			
	- 9.508		-9.758			
T.P.	189.475					
	+ 0.512		+0.386			
π	189.987	-9.038	-9.040			
	- 9.550		-9.426			
T.P.	180.437					

76S420 353 3-51

PLEASE RETURN TO
LOS ANGELES COUNTY SURVEYOR
725 LOS ANGELES COUNTY ENGINEERING BLDG.

NOTE: ANY ADDITIONS OR CHANGES ON THIS SHEET MUST BE MADE IN CIRCLED IN RED INK, WITH DATE AND NAME OF PERSON MAKING CHANGE.

Do not extend notes this side of this line

NOTES REC. DATE
JOB NO. 005.00 SURVEY OF La Mirada
SURVEY BY Daugherty
NOTES BY K. C. Johnson DATE 5-2-57
NOTES CHKD. DATE
INDEXED DATE

F.B. 2201 Pg. 111

B.M.	1ST RUN	DIFF.	2ND RUN	3RD RUN	ADJ. ELEV.	DESCRIPTION
T.P.	180.437					
	+ 3.673		+3.457			
⊼	184.110	- 1.824	-1.825			
	- 5.497		-5.282			
T.P.	178.613					
	+ 1.207		+0.993			
⊼	179.820	- 8.161	-8.161			
	- 9.368		-9.154			
T.P.	170.452					
	+ 4.593		+4.448			
⊼	175.045	-0.808	-0.809			
	- 5.401		-5.257			
T.P.	169.644					
	+ 5.153		+4.999			
⊼	174.797	+2.105	+2.105			
	- 3.048		-2.894			
T.P.	171.749					
	+ 6.996		+7.128			
⊼	178.745	+3.304	+3.305			.053 .041 .012
	- 3.692		-3.823			
BM Q-57	175.053					BM# Q-57. Elev. 175.041 Seep 9.94
	+ 5.309		+5.206			
⊼	180.362	+0.931	+0.932			
	- 4.378		-4.274			
T.P.	175.984					
	+ 4.438		+4.321			
	180.422	+0.705	+0.707			
	- 3.733		-3.614			
T.P.	176.689					

765420 353 3-51

PLEASE RETURN TO
LOS ANGELES COUNTY SURVEYOR
725 LOS ANGELES COUNTY ENGINEERING BLDG.

NOTE: ANY ADDITIONS OR CHANGES ON THIS SHEET MUST BE MADE OR CIRCLED IN RED INK, WITH DATE AND NAME OF PERSON MAKING CHANGE.

JOB NO. 0055-60 SURVEY OF La Mirada Tract NOTES RED DATE
SURVEY BY Daugherty NOTES CHKD.
NOTES BY C. Johnson DATE 5-3-57 DATE
INDEXED DATE

F.B. 3241 Pg. 42

Do not extend notes this side of this line

B.M.	1ST RUN	DIFF.	2ND RUN	3RD RUN	ADJ. ELEV.	DESCRIPTION
T.P	176.689					
	+ 7.666		+7.473			
T	184.355	+ 6.919	+6.920			
	- 0.747		-0.553			
T.P.	183.608					
	+ 8.724		+8.629			
T	192.332	+ 7.920	+7.921			
	- 0.804		-0708			
T.P.	191.528					
	+6.345		+6.151			
T	197.873	+ 0.239	+0.243			
	-6 106		-5908			
T.P.	191.767					
	+ 3.781		+4.007			
T	195.548	- 4.222	-4.219			
	- 8.003		-8228			
BM#3-9	187.545					BM#39 Elev. = 187.535 See Pg 93.

F. B 220 / Pg. 113

NOTES RED. _____ JOB NO. 0055.00 SURVEY OF La Mirada Park
DATE _____ SURVEY BY Dougherty
NOTES CHKD. _____ NOTES BY C. Johnson DATE 5-3-57
DATE _____ INDEXED _____ DATE _____

NOTE: ANY ADDITIONS OR CHANGES ON THIS SHEET MUST BE MADE OR CIRCLED IN RED INK, WITH DATE AND NAME OF PERSON MAKING CHANGE.

Do not extend notes this side of this line

PLEASE RETURN TO
LOS ANGELES COUNTY SURVEYOR
725 LOS ANGELES COUNTY ENGINEERING BLDG.

765420 353 3-51

B.M.	1ST RUN	DIFF.	2ND RUN	3RD RUN	ADJ. ELEV.	DESCRIPTION
						J.N. 0055.00
						Survey of La Mirada Park
						Bench Levels from Alicante Rd and
						Manzanares Dr. N.E. to a point on
						Foster Rd. 0.3m. West of Santa Gertrudes
						5-3-57
						Dougherty
						Petri
						Sandoval
						Moodyman
						Adams

765420 353 3-51

PLEASE RETURN TO
LOS ANGELES COUNTY SURVEYOR
725 LOS ANGELES COUNTY ENGINEERING BLDG.

NOTE: ANY ADDITIONS OR CHANGES ON THIS SHEET MUST BE MADE OR CIRCLED IN RED INK, WITH DATE AND NAME OF PERSON MAKING CHANGE.

Do not extend notes this side of this line

JOB NO. 0055 SURVEY OF La Mirada Pk NOTES RED.
SURVEY BY Dougherty DATE DATE
NOTES BY DATE 5-3-57 NOTES CHKD.
INDEXED K. C. Johnson DATE DATE

F.B. 2204 Pg. 114

B.M.	1ST RUN	DIFF.	2ND RUN	3RD RUN	ADJ. ELEV.	DESCRIPTION
BM#8	172.238					BM#8 Fd. Spike see Pg 107
	+8.473		+8.255			
T	180.711	+4.886	+4.886			
	-3.587		-3.369			
T.P	177.124					
	+2.136		+1.968			
T	179.260	-7.864	-7.864			
	-10.000		-9.832			
T.P.	169.260					
	+0792		+0.829			
T	170052	-9.932	-9.932			
	-10724		-10.761			
T.P.	159.328					
	+0.628		+0.453			
T	159.956	-8.719	-8.719			
	-9.347		-9.172			
T.P.	150.609					
	+1.743		+1.593			
T	152.352	-4.420	-4.420			
	-6.163		-6.013			
T.BM#8A	146.189					
	+7.026		+6640			T.BM#8A about 0.4 mi N, Alicante & Manzanares. set "I.P. up 1" on south edge cult. Mated field at Bot hill.
T	153.215	+5.871	+5.871			
	-1.155		-0.769			
T.P.	152.060					
	+7.895		+7.763			
T	159.955	+6.795	+6.796			
	-1.100		-0.967			
T.P.	158.855					

769420 353 3-51

PLEASE RETURN TO
LOS ANGELES COUNTY SURVEYOR
725 LOS ANGELES COUNTY ENGINEERING BLDG.

NOTE: ANY ADDITIONS OR CHANGES ON THIS SHEET MUST BE MADE OR CIRCLED IN RED INK, WITH DATE AND NAME OF PERSON MAKING CHANGE.

Do not extend notes this side of this line

NOTES RED. _____ JOB NO. 0955.00 SURVEY OF La Mirada Pk
DATE _____ SURVEY BY. Daugherty DATE 5-3-57
NOTES CHKD. _____ NOTES BY. K. C. Johnson DATE _____
DATE _____ INDEXED _____ DATE _____

F.B. 220 Pg. 102

B.M.	1ST RUN	DIFF.	2ND RUN	3RD RUN	ADJ. ELEV.	DESCRIPTION
T.P.	158.855					
	+ 9.859		+9.717			
Δ	168.714	+9.271	+9.270			
	- 0.588		-0.447			
T.P.	168.126					
	+9.777		+9.629			
Δ	177.903	+9.358	+9.356			
	- 0.419		-0.273			
T.P.	177.484					
	+11.356		+11.203			
Δ	188.840	+10.932	+10.930			
	- 0.424		-0.273			
T.B.M.# BB.	188.416					T.B.M.# BB. about 0.2 mi North of Alicante Rd. & 20' W. of N.W. cor Barn by 3" Valve Set 1" I.P. up 1"
	+ 9.037		+9.242			
	197.453	+8.386	+8.389			
	- 0.651		-0.853			
T.P.	196.802					
	+ 8.128		+7.953			
Δ	204.930	+ 6.080	+6.080			
	- 2.048		-1.873			
T.P.	202.882					
	+7.572		+7.378			
Δ	210.454	+5.997	+5.996			
	- 1.575		-1.382			
B.M.# 11	208.879					BM#11 in approx. center of Acca. Bounded by Santa Gertrudes on East. Lutwicker on West. Alicante on South & Foster on North & Junction of Main dirt Rd. from Foster Rd. to barn about 30' So of out bldg. &
	+8.082		+7.895			
Δ	216.961	+6.155	+6.152			
	- 1.927		-1.743			
T.P.	215.034					

76S420 353 3-51

PLEASE RETURN TO
LOS ANGELES COUNTY SURVEYOR
725 LOS ANGELES COUNTY ENGINEERING BLDG.

NOTE: ANY ADDITIONS OR CHANGES ON THIS SHEET MUST BE MADE OR CIRCLED IN RED INK, WITH DATE AND NAME OF PERSON MAKING CHANGE.

Do not extend notes this side of this line

B.M.	1ST RUN	DIFF.	2ND RUN	3RD RUN	ADJ. ELEV.	(BM#11 Cont) DESCRIPTION
T.P.	215.034					3' East of Water Valves Set Std.
	+5.421		+5.159	+5.362		C.E. B.M. Mon up 2" Marked BM#11
⊼	220.455	+2.053	+2.046	+2.048		RE5869 & 2" I.P. up 20" 1.5 to W.
	-3.368		-3.113	-3.314		
T.P.	217.087					
	+7.218		+7.278			
⊼	224.305	+4.992	+4.992			
	-2.226		-2.286			
T.P.	222.079					
	+5.514		+5.687			
⊼	227.593	+1.927	+1.930			
	-3.587		-3.757			
T.BM#11A	224.006					T.BM#11A about 0.17 m. so of
	+4.612		+4.429			Foster Rd. along utility Poles (4"x4")
⊼	228.618	+1.870	+1.868			20'± N. of Cor. Iorn Out Bldg @ ∡ pt.
	-2.742		-2.561			in. Utility Line Set (X) in Cap of 4"
T.P.	225.876					Water Riser up. 4" from Ground.
	+7.367		+7.196	+7.378		
⊼	233.243	+4.694	+4.700	+4.694		
	-2.673		-2.496	-2.684		
T.P.	230.570					
	+3.836		+3.644			
⊼	234.406	+3.080	+3.077			
	-0.756		-0.567			
T.P.	233.650					
	+7.823		+7.697			
⊼	241.473	+4.694	4.694			
	-3.129		-3.003			
BM#3	238.344					BM#3 Elev. = 238.333 Fd. C.E.
						Mon See Pg. 100

JOB NO. 0055.00 SURVEY OF La Mirada Park NOTES RED.
SURVEY BY Dougherty DATE
NOTES BY DATE 5-3-57 NOTES CHKD.
INDEXED C. Johnson DATE DATE

F.B. 2201 Pg. 116

Notes Ck'd by	Survey of La Mirada Park	F. B. 2201 Pg. 117
Map No.	JN 0055.00 Tape Std °F	
Office Work	Surveyed by Dougherty	
Checked	Notes Date 5-57	
Date	Indexed A. C. Johnson 6-4-57	

J.N. 0055.00

Survey of proposed La Mirada Park Boundaries & Control Lines for Photogrametric Mapping

May 1957

SEE F.B. 2965 FOR MONUMENTATION OF LA MIRADA PARK & GOLF COURSE (KM) 3-69

Dougherty
Petri
Sandoval
Moodyman
Adams

Ref:
F.B. 2201

Note: Any Additions or Changes on This Sheet Must be Made or Circled in Red Ink With Date and Name of Person Making Change.

Do not extend this side of this line.

PLEASE RETURN TO
LOS ANGELES COUNTY ENGINEER
700 LOS ANGELES COUNTY ENGINEERING BLDG.

76F309S S&E #247 1-56

PLEASE RETURN TO
LOS ANGELES COUNTY ENGINEER
700 LOS ANGELES COUNTY ENGINEERING BLDG.

Note: Any Additions or Changes on This Sheet Must be Made or Circled in Red Ink With Date and Name of Person Making Change.

Do not extend this side of this line.

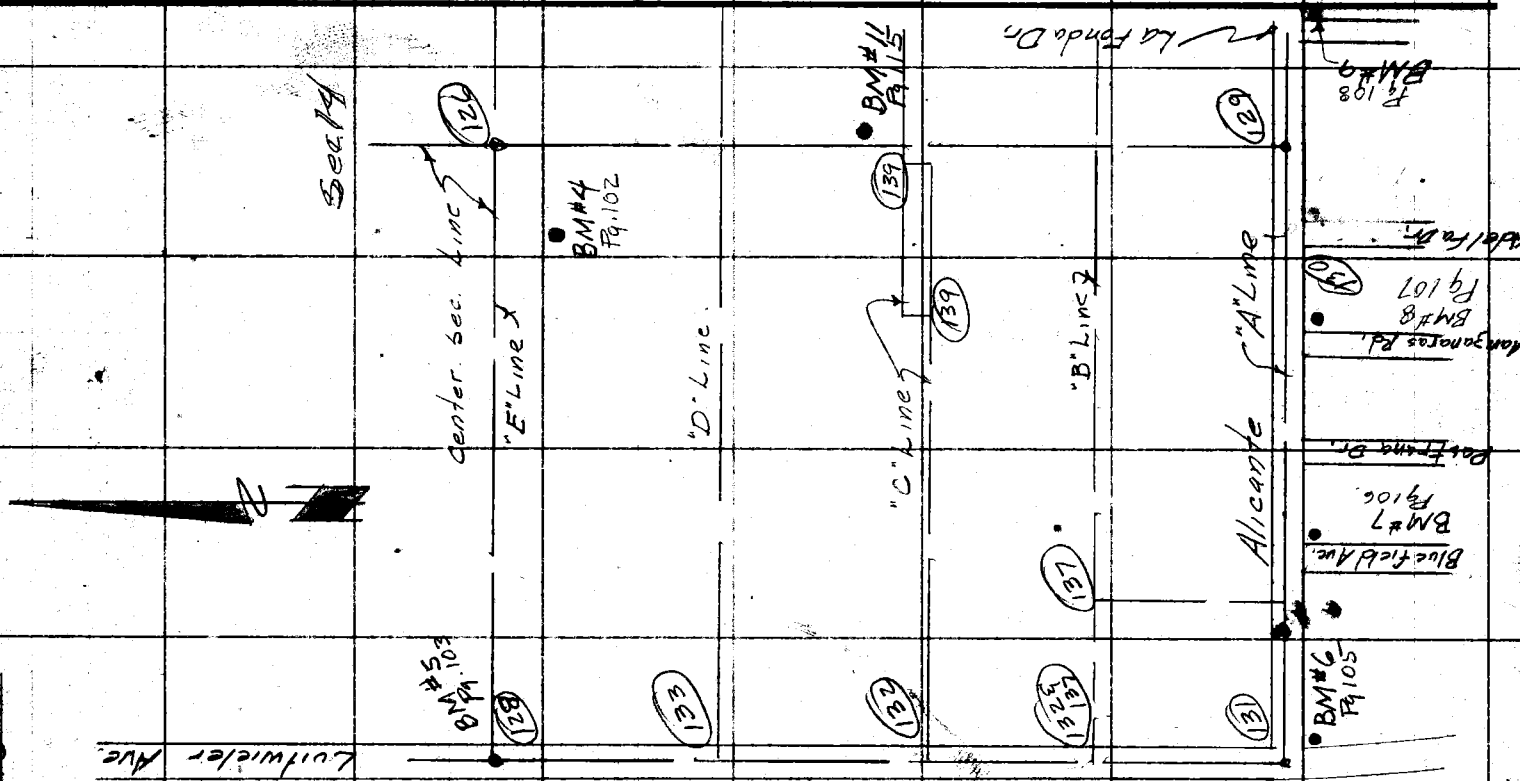

F. B. 220 Pg. 118

Notes Ck'd by	Survey of La Mirada Pk.
Map No.	JN 0055.00 Tape Std °F
Office Work	Surveyed by Dougherty
Checked	Notes Date 5-24-57
Date	Indexed C. Johnson

F. B. 2201 Pg. 119

General Index for ⊼ Work & Bench Marks.

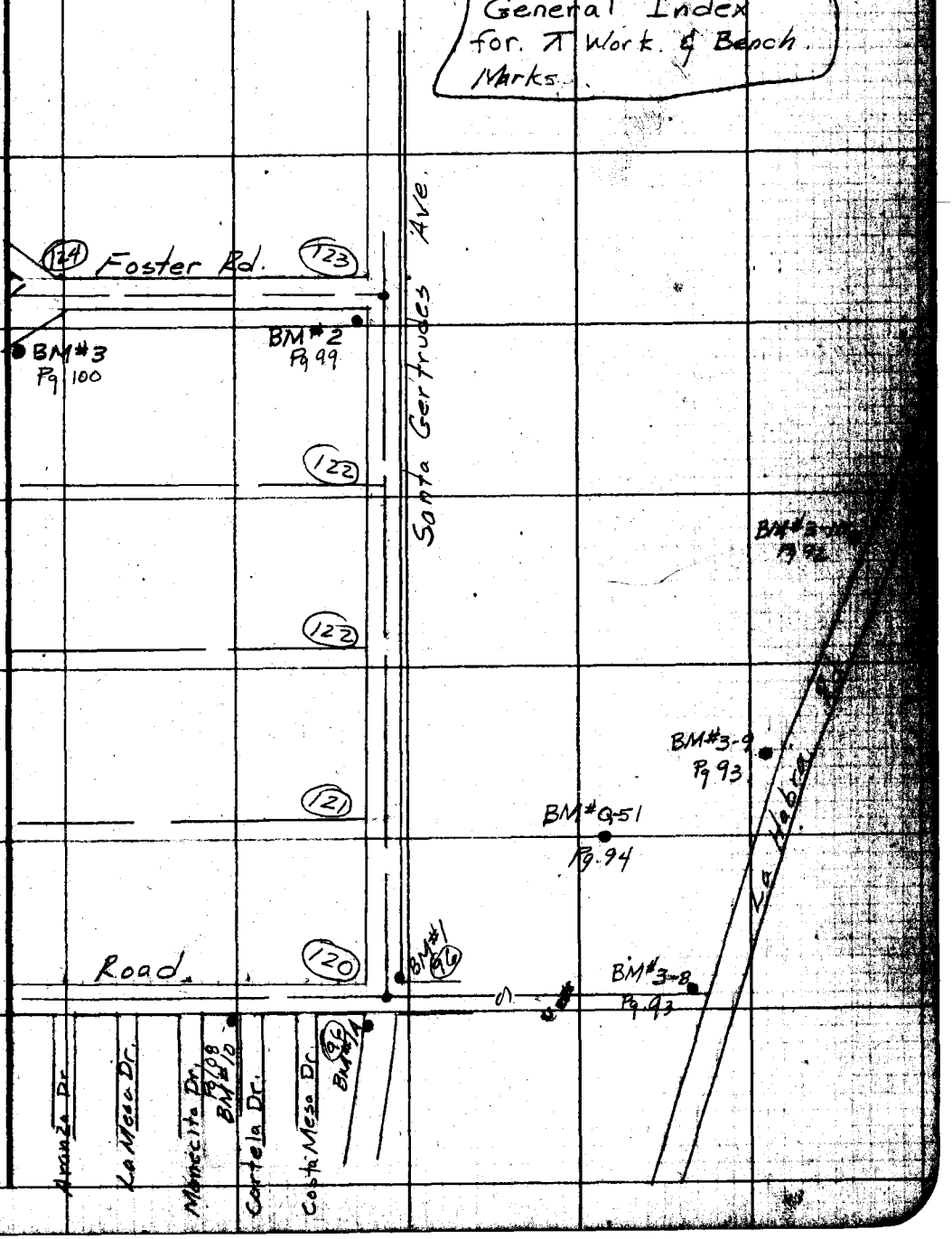

Note: Any Additions or Changes on this Sheet Must be Made or Circled in Red Ink With Date and Name of Person Making Change.

Do not extend this side of this line.

PLEASE RETURN TO
LOS ANGELES COUNTY ENGINEER
700 LOS ANGELES COUNTY ENGINEERING BLDG.

76F3095 S&E #247 1-56

PLEASE RETURN TO
LOS ANGELES COUNTY ENGINEER
700 LOS ANGELES COUNTY ENGINEERING BLDG.

Note: Any Additions or Changes on This Sheet Must be Made or Circled in Red Ink With Date and Name of Person Making Change.

Do not extend this side of this line.

WS 34-D2

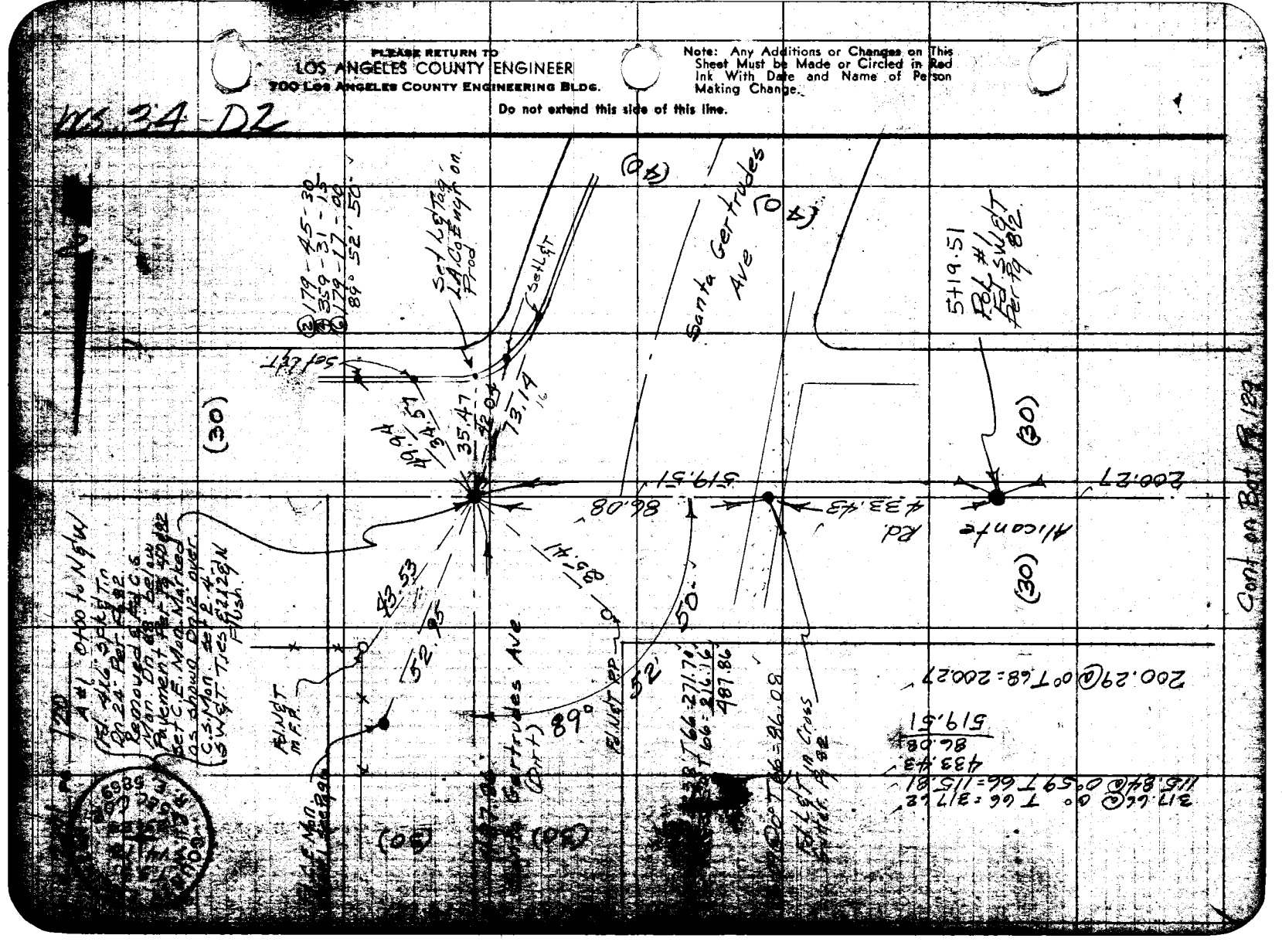

Notes Ck'd by	Survey of La Mirada Park
Map No.	JN 0055.00 Tape 112 Std 84° °F
Office Work	Surveyed by Dougherty
Checked	Notes Date 5-7-57
Date	Indexed C. Johnson

F. B. 2201 Pg.

WS 34-D2

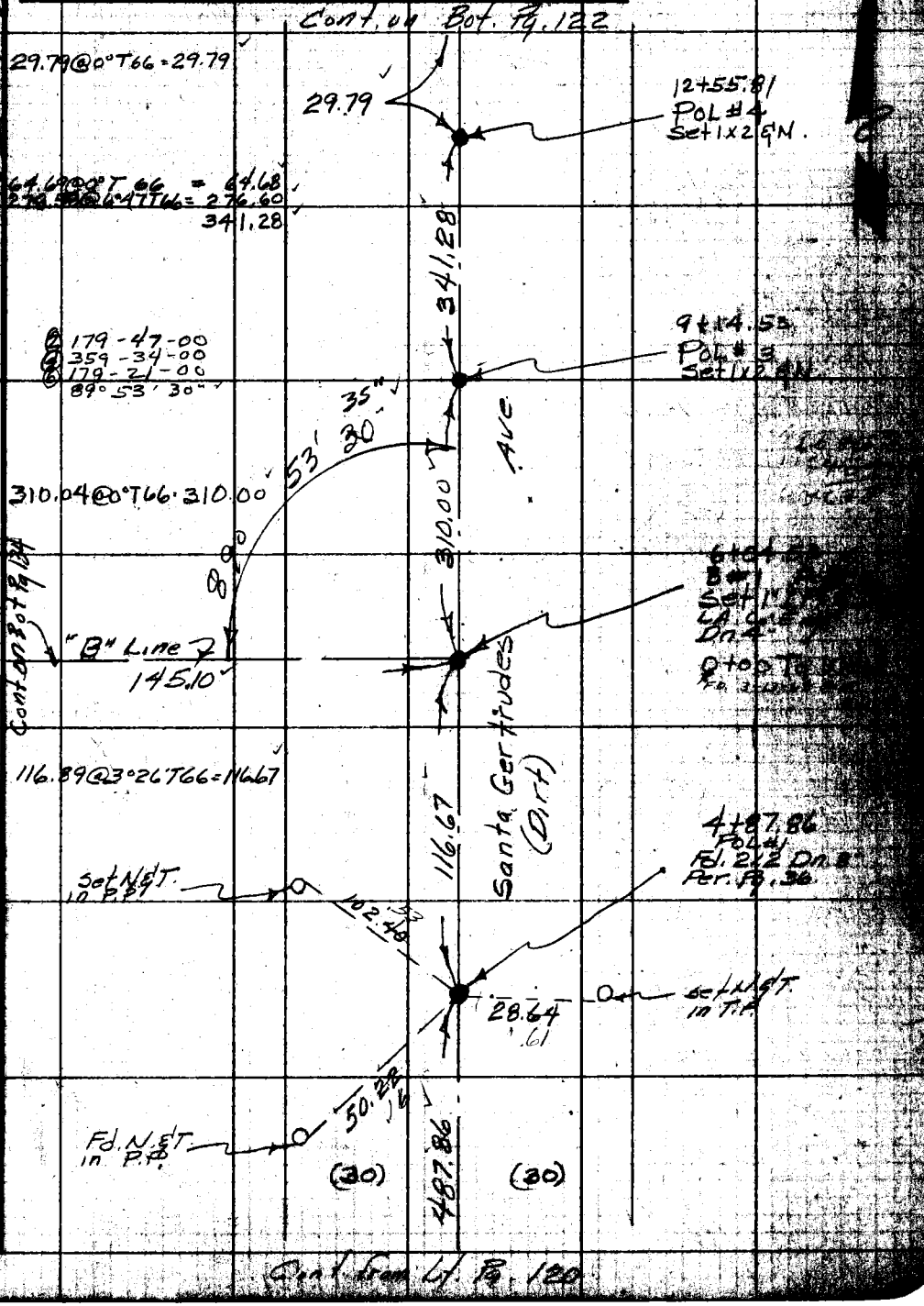

Note: Any Additions or Changes on this Sheet Must be Made or Circled in Ink With Date and Name of Person Making Change.

Do not extend this side of this line.

PLEASE RETURN TO
LOS ANGELES COUNTY ENGINEER
700 LOS ANGELES COUNTY ENGINEERING BLDG.

76F3098 S&E #247 1-56

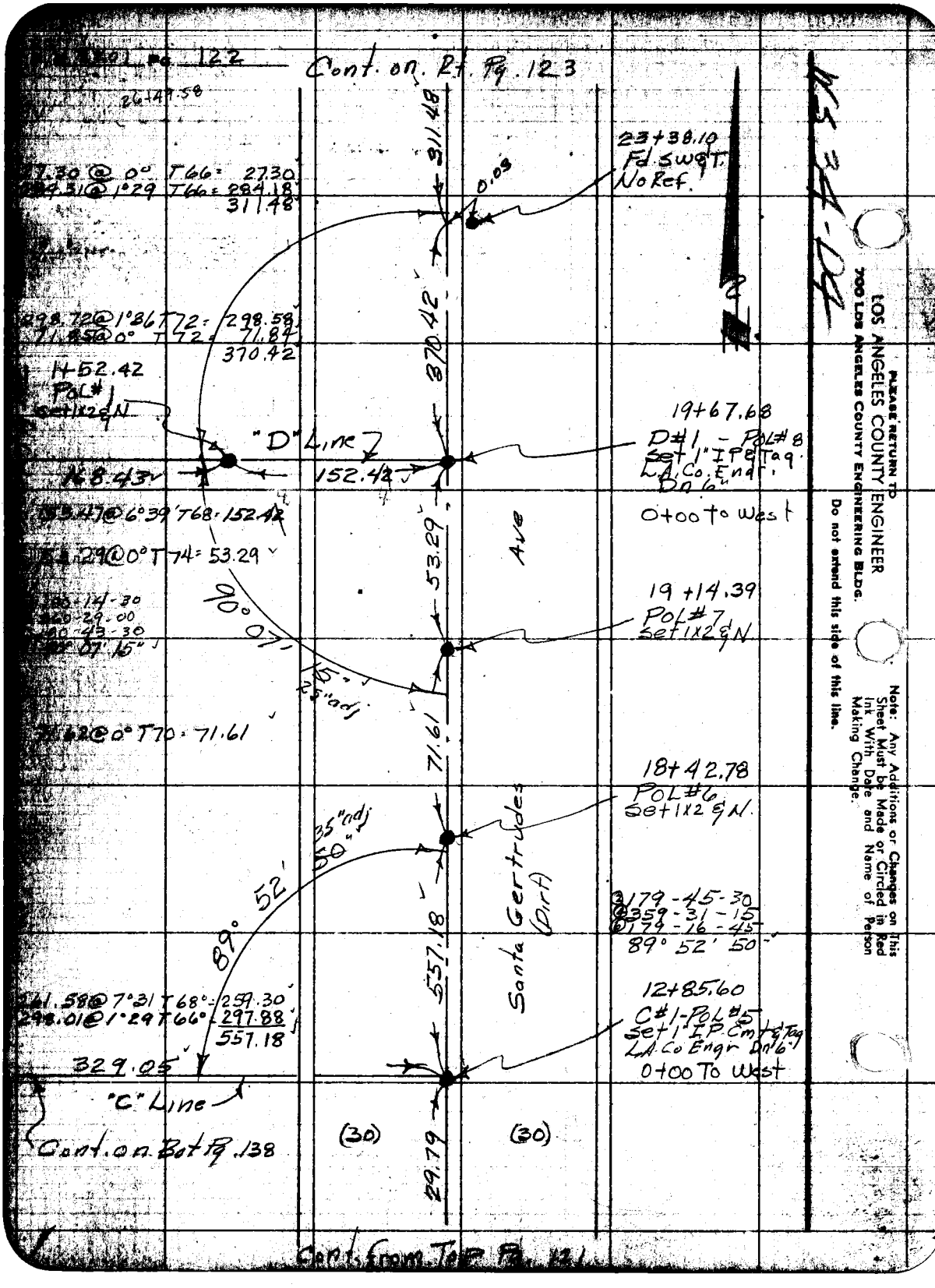

122
Cont. on Rt. Pg. 123
26+49.58
311.48
23+38.10
Fd. SW&T.
No Ref.
0.03
370.42
298.72@1°36 T72= 298.58
71.85@0° T72= 71.84
370.42
1+52.42
POL#1
Set 1x2 & N
"D" Line
168.43
152.42
19+67.68
D#1 - POL#8
Set 1" IP & Tag
L.A. Co. Engr.
Dn 6"
0+00 to West
53.29
Ave
19+14.39
POL#7
Set 1x2 & N
90° 07' 15"
25" adj
71.61
18+42.78
POL#6
Set 1x2 & N
35" adj
50"
89° 52'
557.18
Santa Gertrudes (Dirt)
@179-45-30
@359-31-15
@179-16-45
89° 52' 50"
12+85.60
C#1-POL#5
Set 1" IP Cmt & Tag
L.A. Co Engr Dn 6"
0+00 To West
261.58@7°31 T68°= 259.30
298.01@1°29 T66°= 297.88
557.18
329.05
"C" Line
Cont. on Bot Pg. 138
(30)
(30)
29.79
Cont. from Top Pg. 121
PLEASE RETURN TO
LOS ANGELES COUNTY ENGINEER
700 LOS ANGELES COUNTY ENGINEERING BLDG.
Do not extend this side of this line.
Note: Any Additions or Changes on This Sheet Must be Made or Circled in Red Ink With Date and Name of Person Making Change.

Notes Ck'd by
Map No.
Office Work
Checked
Date

Survey of La Mirada Park
JN 2006.00 Tape 112 Std 68 °F
Surveyed by Daugherty
Notes ______ Date 5-8-57
Indexed E. C. Johnson

F.B. 2201 Pg. 12

270.15@0°T.72 = 270.13
449.36@0°T72 = 449.31
628.97@0°T72 = 628.92

Note: Any Additions or Changes on This Sheet Must be Made or Checked in Ink With Date and Name of Person Making Change.

PLEASE RETURN TO
LOS ANGELES COUNTY ENGINEER
700 Los Angeles County Engineering Bldg.

Do not extend this side of this line.

76P3088 SBE #247 1-56

Cont on Bot Pg 125

[illegible] 124

92.39 @ 5°45 T70 = 91.92
196.08 @ 6°34 T68 = 194.78
286.70

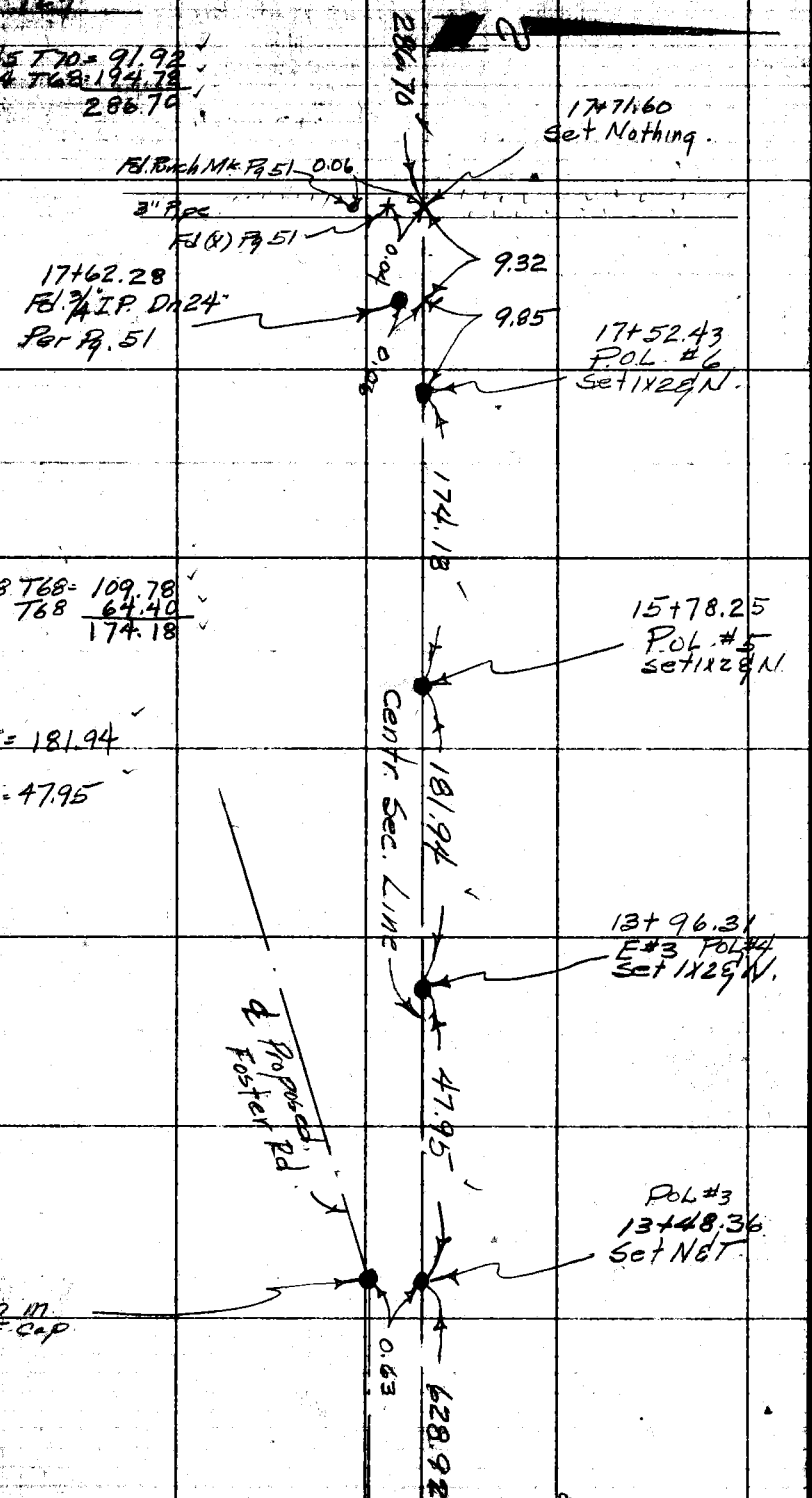

Cont from Bot Pg 124

PLEASE RETURN TO
LOS ANGELES COUNTY ENGINEER
700 LOS ANGELES COUNTY ENGINEERING BLDG.
Do not extend this side of this line.
Note: Any Additions or Changes on This Sheet Must be Made or Circled in Red Ink With Date and Name of Person Making Change.

Notes Ck'd by	Survey of La Mirada Park	F. B. 2201 Pg. 125
Map No.	JN 0055.00 Tape 112 Std 86 °F	
Office Work	Surveyed by Dougherty	
Checked	Notes Date 5-13-57	
Date	Indexed A. C. Johnson	

Cont. on Bot Pg 126

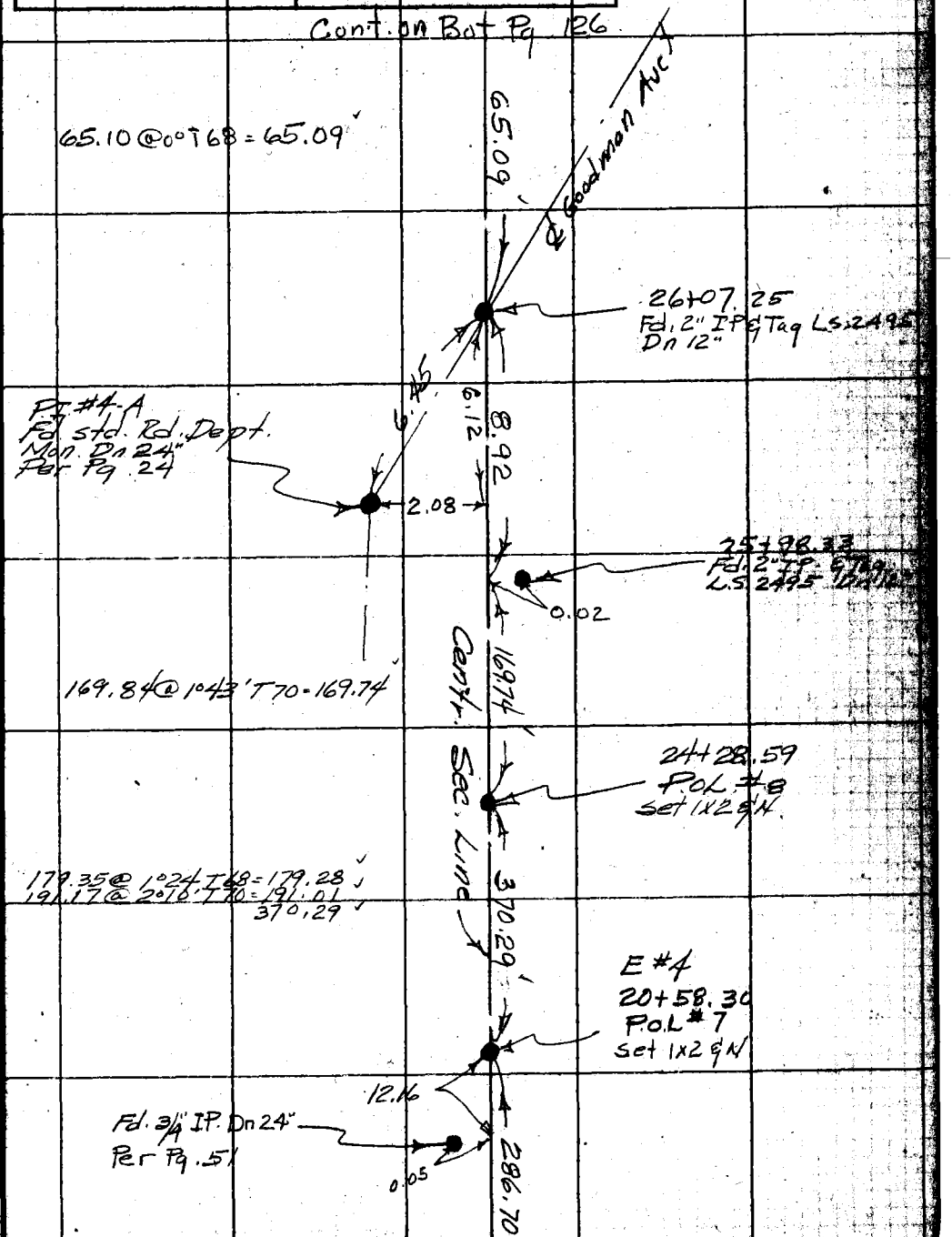

Cont. from Top Pg. 124

Note: Any Additions or Changes on This Sheet Must be Made or Circled in Red Ink With Date and Name of Person Making Change.

PLEASE RETURN TO
LOS ANGELES COUNTY ENGINEER
700 LOS ANGELES COUNTY ENGINEERING BLDG.
Do not extend this side of this line.

76F3095 S&E #247 1-56

Cont. on Bof Pg. 127

B. 2201 Pg. 126

℄ Proposed Foster Rd

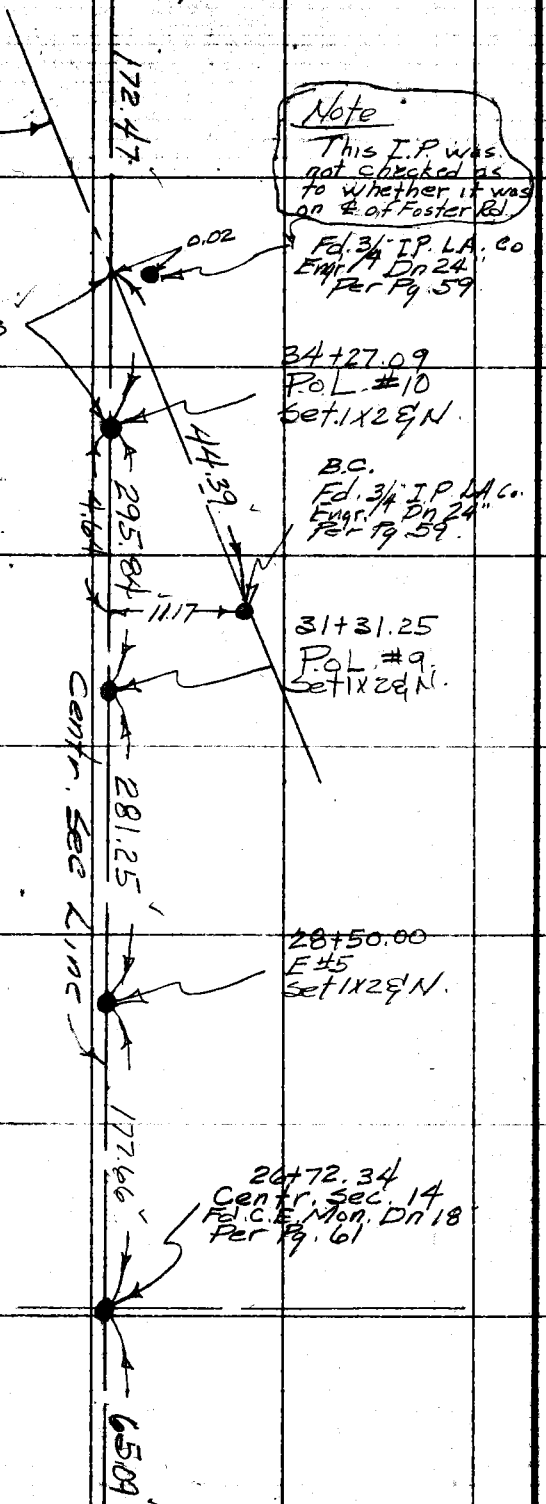

149.36@0°T66 = 149.34
23.13@0°T66 = 23.13
172.47

38.34@0°T64 = 38.33

44.40@0°T64 = 44.39

297.51@6°02'T74 = 295.84

237.03@0°T70 = 237.01
44.24@0°T70 = 44.24
281.25

177.80@2°NT72 = 177.66

Cont. from Top Pg. 125

PLEASE RETURN TO
LOS ANGELES COUNTY ENGINEER
700 LOS ANGELES COUNTY ENGINEERING BLDG.
Do not extend this side of this line.
Note: Any Additions or Changes on This Sheet Must be Made or Circled in Red Ink With Date and Name of Person Making Change.

Notes Ck'd by	Survey of La Mirada Park
Map No.	JN 0055.00 Tape 112 Std 84 °F
Office Work	Surveyed by Daugherty
Checked	Notes Date 5-14-57
Date	Indexed K. C. Johnson

F. B. 2201 Pg. 127

W534-C3

Cont. on Bot. Pg. 128

191.06 @ 7°56' T70 = 189.21

44+86.43
POL #13
Set 1X2 & N

163.66 @ 0° T72 = 163.65

163.65

43+22.78
F#7
Set 1X2 & N

296.88 @ 0° T68 = 296.85
13.00 @ 0° T68 = 13.00
309.85

41+76.58
POL #12
Set 1X2 & N

300.02 @ 1°42' T66° = 299.85
109.43 @ 0° T66° = 109.42
409.27

Centr. Sec. Line

37+67.31
POL #11
Set 1X2 & N

167.77 @ 0° T68 = 167.75

35+99.56
F#6
Set 1X2 & N

189.21 309.85 409.27 167.75 172.47

Cont. from Top Pg. 126

Note: Any Additions or Changes on this Sheet Must be Made or Circled in Red Ink With Date and Name of Person Making Change.

PLEASE RETURN TO
LOS ANGELES COUNTY ENGINEER
700 LOS ANGELES COUNTY ENGINEERING BLDG.

Do not extend this side of this line.

78F3095 S&E #247 1-56

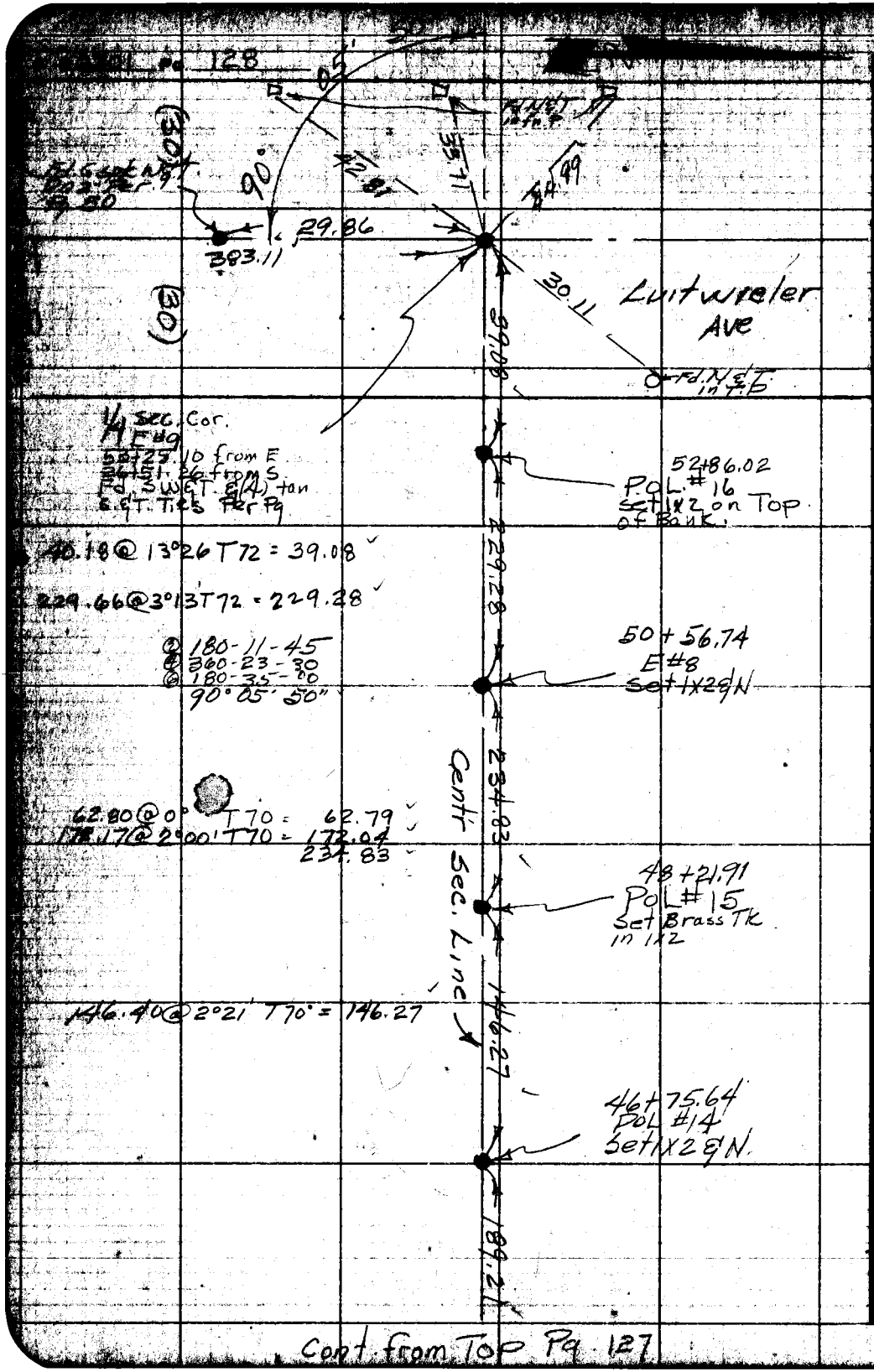

Cont. from Top Pg. 127

PLEASE RETURN TO
LOS ANGELES COUNTY ENGINEER
900 LOS ANGELES COUNTY ENGINEERING BLDG.
Do not extend this side of this line.
Note: Any Additions or Changes on This Sheet Must be Made or Circled in Red Ink With Date and Name of Person Making Change.

Notes Ck'd by	Survey of La Mirada Park
Map No.	JN 0055.00 Tape 112 Std. 84 °F
Office Work	Surveyed by Dougherty
Checked	Notes Date 5-16-57
Date	Indexed R. C. Johnson

F. B. 2201 Pg. [illegible]

Cont. on Bot Pg 130

135.79 @ 0° T 72 = 135.78

Fd L & Tag L.A. Co. Eng.

Fd L & T

28.58

135.78

29.74

20.22

20.33

29.61

28.70

Fd L & T

Fd L & Tag L.A. Co. Eng.

26+63.68
1/4 Cor.
Fd. (X) in top of Brass Cap Mon. Dn. 18" in Well with C.B. Cap. Mon. [illegible] as shown [illegible]

85.33 @ 0° T 68 = 85.32
192.70 @ 0° T 68 = 192.68
226.32 @ 0° T 68 = 226.30
504.30

504.30

21+59.38
A#4
Set S&T

184.96 @ 2°13' T 66 = 184.80
251.07 @ 1°24' T 68 = 256.96
278.15 @ 1°26' T 66 = 278.03
719.79

Alicante

719.79

(30)

(30)

14+39.59
A#3
Set S&T

230.06 @ 0° T 66 = 230.03
222.11 @ 1°36' T 66 = 221.99
268.08 @ 2°32' T 64 = 267.79
719.81

Rd.

719.81

7+19.78
A#2
Set S&T

200.27

Cont from Bot Pg. 120

Note: Any Additions or Changes on this Sheet Must be Made or Circled in Red Ink With Date and Name of Person Making Change.

Do not extend this side of this line.

PLEASE RETURN TO
LOS ANGELES COUNTY ENGINEER
700 LOS ANGELES COUNTY ENGINEERING BLDG.

76F3095 S&E #247 1-56

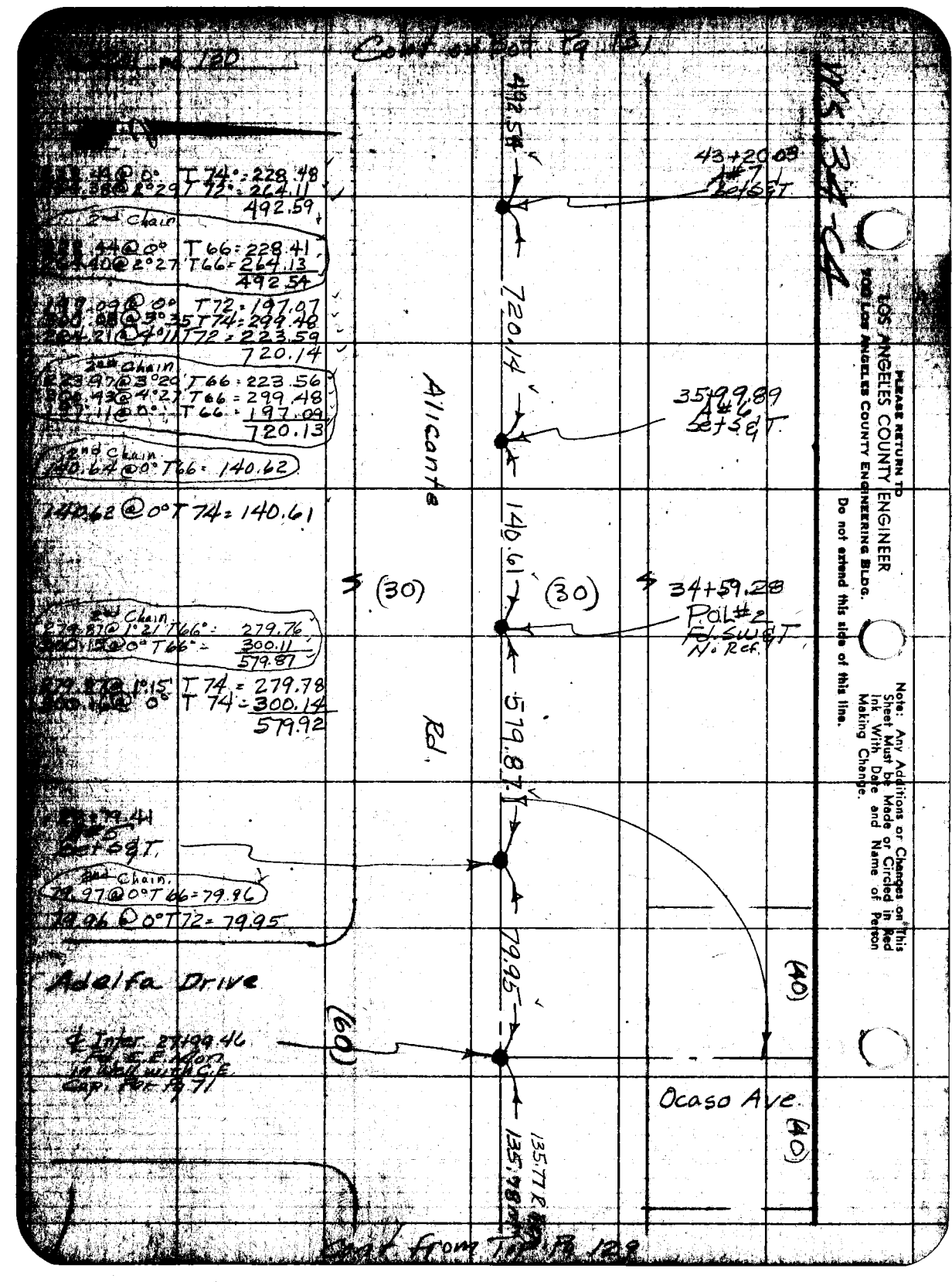

[illegible] 120

[illegible] @ 0° T 74° = 228.48
[illegible] @ 2°29 T 72° = 264.11
492.59

2nd Chain
[illegible] @ 0° T 66 = 228.41
[illegible] @ 2°27 T 66 = 264.13
492.54

197.09 @ 0° T 72 = 197.07
[illegible] @ 3°35 T 74 = 299.48
[illegible] @ 4°11 T 72 = 223.59
720.14

2nd Chain
223.97 @ 3°20 T 66 = 223.56
[illegible] @ 4°27 T 66 = 299.48
[illegible] @ 0° T 66 = 197.09
720.13

2nd Chain
140.64 @ 0° T 66 = 140.62

140.62 @ 0° T 74 = 140.61

2nd Chain
279.87 @ 1°21 T 66° = 279.76
300.15 @ 0° T 66° = 300.11
579.87

279.87 @ 1°15 T 74 = 279.78
[illegible] @ 0° T 74 = 300.14
579.92

[illegible] 79.41
[illegible]
Set S&T

2nd Chain
79.97 @ 0° T 66 = 79.96
79.96 @ 0° T 72 = 79.95

Adelfa Drive

℄ Inter. 27+99.46
Fd. C.E. Mon.
in Well with C.E.
Cap. Per Pg 71

Notes Ck'd by	Survey of Los Miradas Park
Map No.	IN 0055.0 Tag 117 Std 84 °F
Office Work	Surveyed by Daugherty
Checked	Notes Date 5-15-57
Date	Indexed A. O. Johnson

F. B. 2201 Pg. [illegible]

[redacted]

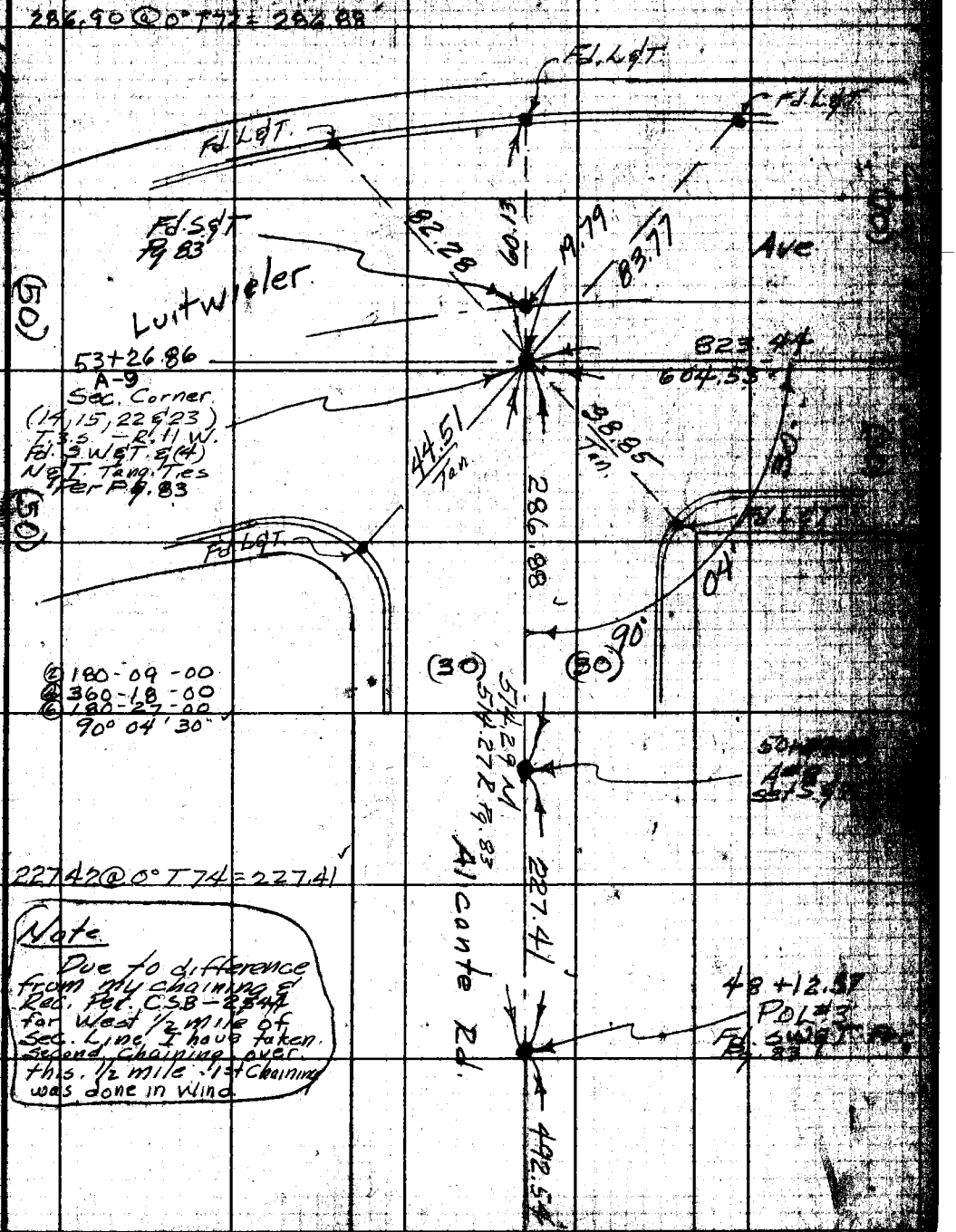

Note
Due to difference from my chaining & Rec. Per. CSB-2844 for West 1/2 mile of Sec. Line, I have taken Second Chaining over this 1/2 mile. 1st Chaining was done in Wind.

Cont. from Top Pg. 130

Note: Any Additions or Changes Sheet Must be Made or Circled in Ink With Date and Name of Making Change.

Do not extend this side of this line.

PLEASE RETURN TO
LOS ANGELES COUNTY ENGINEER
700 LOS ANGELES COUNTY ENGINEERING BLDG.

34-C4



PLEASE RETURN TO
LOS ANGELES COUNTY ENGINEER
LOS ANGELES COUNTY ENGINEERING BLDG.
Do not extend this side of this line.

Note: Any Additions or Changes on This Sheet Must be Made or Circled in Red Ink With Date and Name of Person Making Change.

Notes Ckd By	Survey of Lo Morada Park
Map No.	JN 0055.00 Tape 112 Std 89 °F
Office Work	Surveyed by Dougherty
Checked	Notes Date 5-16-57
Date	Indexed X. C. Johnson

F. B. 2201 Pg [illegible]

Cont. on Lt. Pg 128



Cont from Top Pg 132

Note: Any Additions or Changes Sheet Must be Made of Circle Ink With Date and Name of Making Change.

PLEASE RETURN TO
LOS ANGELES COUNTY ENGINEER
700 LOS ANGELES COUNTY ENGINEERING BLDG.

Do not extend this side of this line.

Cont. on Bot Pg. 135

100.48 @ 0° T 74° = 100.47
150.25 @ 2°42' T 74° = 150.07
250.54

294.39 @ 1°45' T 74 = 294.23
147.18 @ 3°11' T 76 = 146.94
441.17

150.30 @ 2°58 T 74 = 150.09
300.12 @ 1°52 T 74 = 299.94
299.51 @ 4°16 T 74 = 298.66
748.69

84.93 @ 14°12 T 74 = 82.33

134.48 @ 10°28 T 76 = 132.23

145.13 @ 0°57' T 76 = 145.10

250.54

15+49.52
POL #4
Set 1x2 & N

441.17

11+08.35
POL #3
Set 1x2 & N

28.04

10+80.31
B#3
Set 1x2 & N.

748.69

"B" Line

3+59.66
B#2
Set 1x2 & N

82.33

2+77.33
POL #2
Set 1x2

132.23

1+45.10
POL #1
Set 1x2 & N.

145.10

Cont. from Lt. Pg. 121

PLEASE RETURN TO
LOS ANGELES COUNTY ENGINEER
700 LOS ANGELES COUNTY ENGINEERING BLDG.
Do not extend this side of this line.
Note: Any Additions or Changes on This Sheet Must be Made or Circled in Red Ink With Date and Name of Person Making Change.

Notes Ck'd by	Survey of La Mirada Park
Map No.	JN 0055.00 Tape 112 Std 84 °F
Office Work	Surveyed by Daugherty
Checked	Notes Date 5-19-57
Date	Indexed C. Johnson

F. B. 2201 Pg. 13[illegible]

Cont. on Bot Pg. 136

363.30

128.17 @ 0° T 68° = 128.16
235.21 @ 1°13 T 68° = 235.14
363.30

28+77.09
POL #6
Set 1x2 & N

162.67 @ 0° T 66 = 162.65
205.08 @ 0° T 66 = 205.06
367.71

367.71

25+09.38
B#5
Set 1x2 & N

"B" Line

322.68

107.65 @ 0° T 62 = 107.63
215.12 @ 1°09 T 62 = 215.05
322.68

21+86.70
POL #5
Set 1x2 & N

164.28 @ 1°04 T 60 = 164.22
222.48 @ 1°00 T 60 = 222.42
386.64

386.64

18+00.06
B#4
Set 1x2 & N

250.54

Cont. from Top Pg. 134

Note: Any Additions or Changes in Sheet Must be Made or Circled in Ink With Date and Name of Person Making Change.

PLEASE RETURN TO
LOS ANGELES COUNTY ENGINEER
700 LOS ANGELES COUNTY ENGINEERING BLDG.
Do not extend this side of this line.

75F3098 S&E #247 1-56

Cont on bot. Pg. 137

[redacted]

37.71 @ 0° T 70° = 37.71
297.62 @ 0° T 70° = 297.59
335.30

119.87 @ 6°39 T68 = 119.05

203.88 @ 0° T68 = 203.86

111.55 @ 2°20 T68 = 111.45

203.80 @ 0° T 70 = 203.78
199.99 @ 0° T 70 = 199.97
403.75

335.30

40+78.50
POL #9
Set 1x2 & N

119.05

39+59.45
B#7
Set 1x2 & N.

203.86

"B" Line

37+55.59
POL #8
Set 1x2 & N

111.45

36+44.14
POL #7
Set 1x2 & N.

403.75

32+40.39
B#6
Set 1x2 & N

363.30

PLEASE RETURN TO
LOS ANGELES COUNTY ENGINEER
700 LOS ANGELES COUNTY ENGINEERING BLDG.
Do not extend this side of this line.
Note: Any Additions or Changes on This Sheet Must be Made or Circled in Red Ink With Date and Name of Person Making Change.

Cont Top Pg. 135

Notes Grid by	Survey of La Mirada Park
Map Number	JN0055.00 Tape 112 Std 84 °F
Office Work	Surveyed by Daugherty
Checked	Notes Date 5-20-57
Date	Indexed C. Johnson

F. B. 2201 Pg. 137

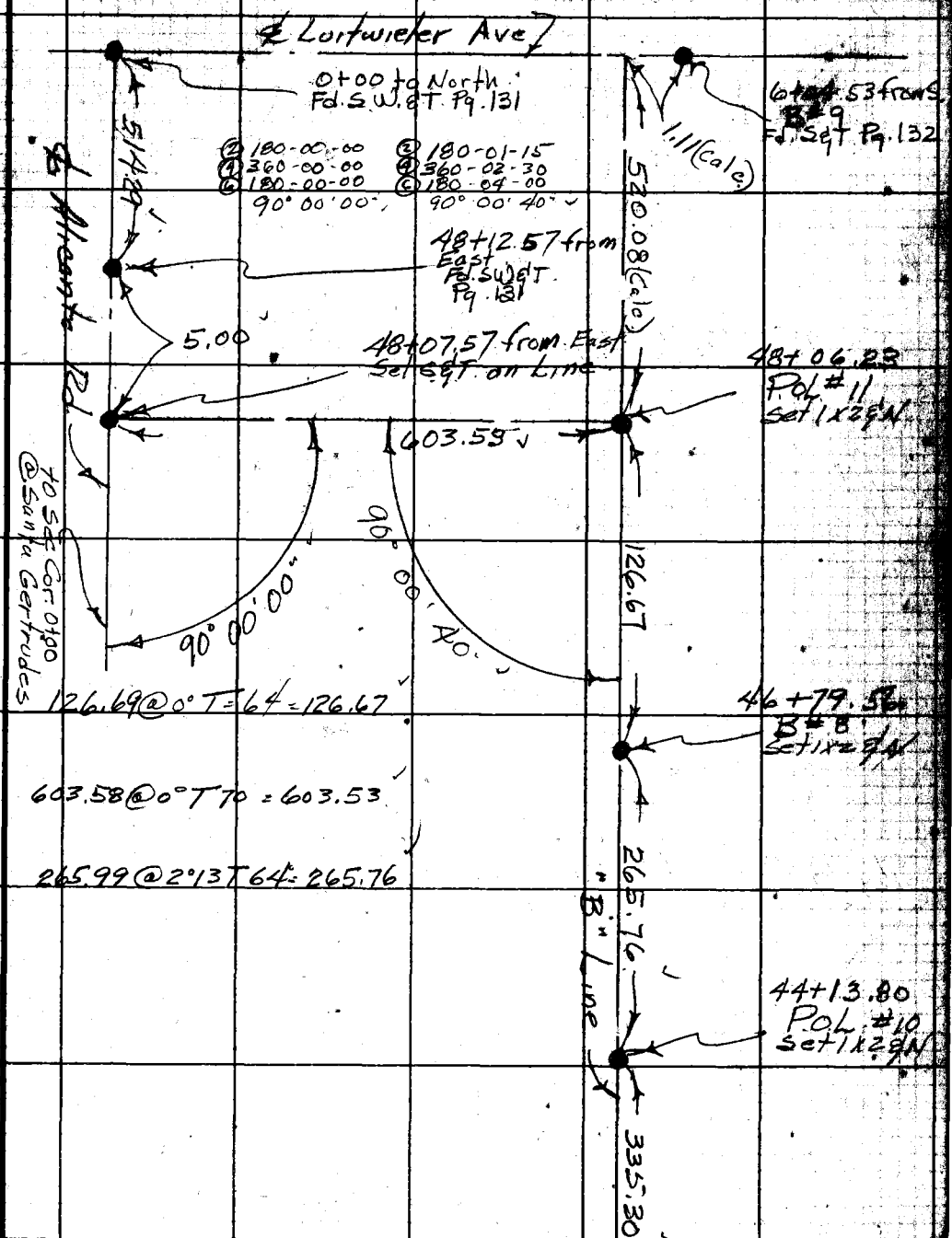

Cont. from Top Pg. 136

Note: Any Additions or Changes on Sheet Must be Made or Circled in Ink With Date and Name of Person Making Change.

Do not extend this side of this line.

PLEASE RETURN TO
LOS ANGELES COUNTY ENGINEER
700 LOS ANGELES COUNTY ENGINEERING BLDG.

76F3095 S&E #247 1-56

Cont. on Bot. Pg. 139

F. B. 3201 Pg. 138

[redacted]

137.75 @ 2°40' T 68° = 137.59
299.29 @ 2°43' T 72° = 298.93
436.52

75.52 @ 3°22' T 68° = 75.38
100.69 @ 0° T 66° = 100.68
105.73 @ 0° T 66° = 105.72
281.78

98.23 @ 7°40 T 64 = 97.34
297.64 @ 1°52 T 64 = 297.44
130.69 @ 3°54 T 60 = 130.37
525.15

33.16 @ 0° T 60 = 33.15

101.71 @ 0° T 60 = 101.69
91.98 @ 0° T 64 = 91.97
164.59 @ 0° T 60 = 164.56
358.22

252.57 @ 7°30 T 62° = 250.37
79.59 @ 8°39 T 60° = 78.68
329.05

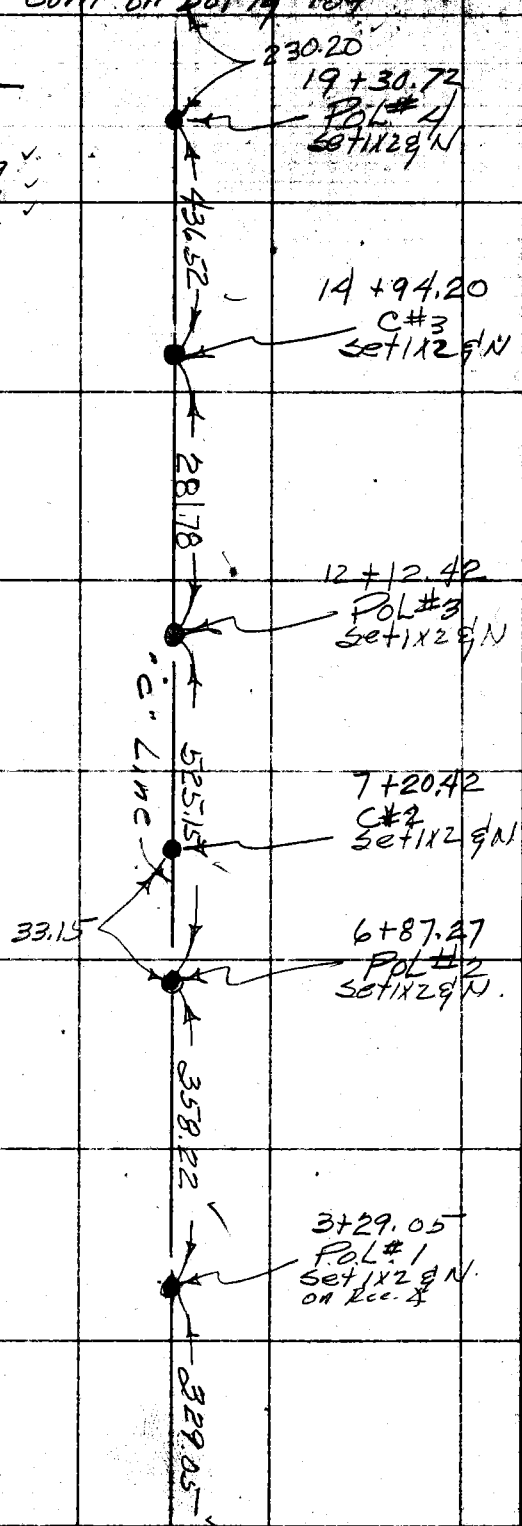

Cont. from Bot. Lt. Pg. 122

PLEASE RETURN TO
LOS ANGELES COUNTY ENGINEER
700 LOS ANGELES COUNTY ENGINEERING BLDG.

Do not extend this side of this line.

Note: Any Additions or Changes on This Sheet Must be Made or Circled in Red Ink With Date and Name of Person Making Change.

Notes Ck'd by	Survey of La Mirada Park
Map No.	JN 00555 Tape 112 Std. 84 °F
Office Work	Surveyed by Dougherty
Checked	Notes Date 5-21-57
Date	Indexed C. Johnson

F. B. 2201 Pg. 139

Cont. on Bot. Pg 140

122.69 @ 0° T66 = 122.68
108.67 @ 0° T66 = 108.66
231.34

231.34

55' offset

32+31.41
POL #6A
Set 1x2 & N.

55.00

32+31.41
POL #6
Set 1x2 & N.

55.01 @ 0° T64 = 55.00

90°00'00"

351.89

"C" Line

28+79.52
C#5
Set 1x2 & N

52.92 @ 0° T64 = 52.91
299.02 @ 0° T64 = 298.98
351.89

55.00

55.01 @ 0° T68° = 55.00

80.74

90°00'00"

81.03 @ 4°48 T68 = 80.74

POL #5A
Set 1x2 & N.

27+98.78
POL #5
Set 1x2 & N.

55.00

231.54 @ 0° T70° = 231.52
237.29 @ 0° T68 = 237.27
169.85 @ 5°26 T68 = 169.07
637.86

637.86

21+60.92
C#4
Set 1x2 & N

230.42 @ 2°23 T72° = 230.20

230.20

Cont from top Pg. 188

Note: Any Additions or Changes to Sheet Must be Made or Circled in Ink With Date and Name of Making Change.
Do not extend this side of this line.
PLEASE RETURN TO
LOS ANGELES COUNTY ENGINEER
700 LOS ANGELES COUNTY ENGINEERING BLDG.
78F3095 S&E #247 1-56

Cont. on Bot. Pg. 141

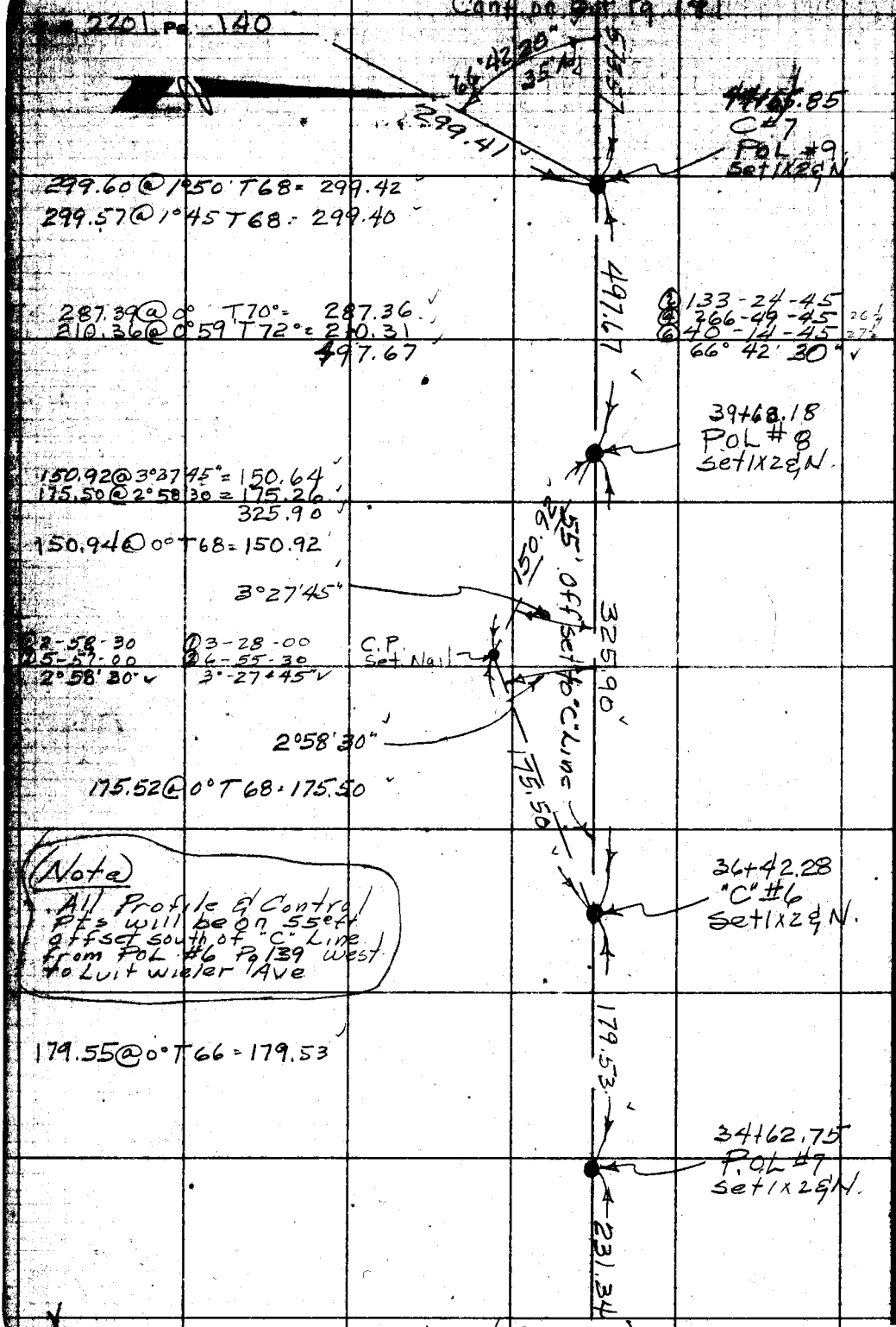

(Note)
All Profile & Control Pts will be on 55 ft offset south of "C" Line from PoL #6 Pg 139 West to Luitwieler Ave

PLEASE RETURN TO
LOS ANGELES COUNTY ENGINEER
900 LOS ANGELES COUNTY ENGINEERING BLDG.
Do not extend this side of this line.
Note: Any Additions or Changes on This Sheet Must be Made or Circled in Red Ink With Date and Name of Person Making Change.

Cont. from Top Pg. 139

Notes Ck'd by	Survey of La Mirada Park
Map No.	JN 0055.00 Tape 112 Std 84 °F
Office Work	Surveyed by Dougherty
Checked	Notes Date 5-23-59
Date	Indexed A. C. Johnson

F.B. 2201 Pg. 141

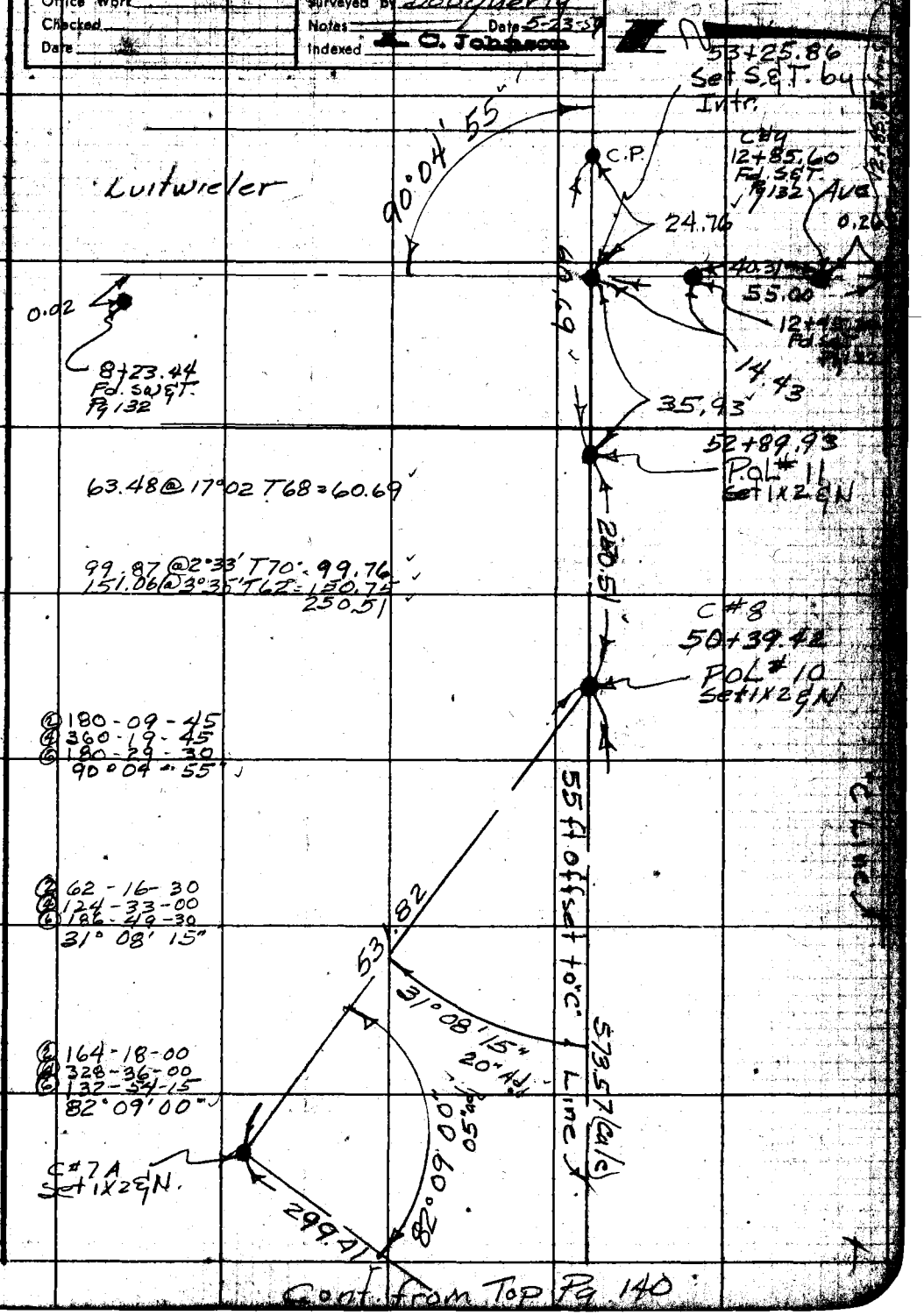

Cont. from Top Pg 140

Note: Any Additions or Changes on this Sheet Must be Made or Circled in Red Ink With Date and Name of Person Making Change.

Do not extend this side of this line.

PLEASE RETURN TO
LOS ANGELES COUNTY ENGINEER
700 LOS ANGELES COUNTY ENGINEERING BLDG.

78F309S S&E #247 1-56

Cont. on Bot. Pg. 143

B. 2201 Pg. 142

278.40 @ 1°27' T68 = 278.28'

278.28'

15+55.83
POL #4
Set 1x2 g/N

546.68'

247.96 @ 1°27 T 68 = 247.85'
299.14 @ 2°28 T68 = 298.83'
546.68'

10+09.15
D# 3
Set 1x2 g/N.

68.99 @ 0° T 68 = 68.98'

68.98'

9440.17
POL #3
Set 1x2 g/N

"D" Line

474.28'

104.29 @ 0° T68 = 104.28'
298.38 @ 2°10' T68 = 298.14'
71.96 @ 5°52 T68 = 71.86'
474.28'

4+65.89
POL #2
Set 1x2 g/N

145.06 @ 0° T68 = 145.04'

145.04'

3420.85
D# 2
Set 1x2 g/N.

168.58 @ 2°17 T68 = 168.43'

168.43'

Cont. from Top Lt. Pg. 122

PLEASE RETURN TO
LOS ANGELES COUNTY ENGINEER
720 LOS ANGELES COUNTY ENGINEERING BLDG.

Do not extend this side of this line.

Note: Any Additions or Changes on This Sheet Must Be Made or Circled in Red Ink With Date and Name of Person Making Change.

Notes Ck'd by	Survey of La Mirada Park	F. B. 2201 Pg. 143
Map No.	JN 1055.00 Tape 112 Std 84 °F	
Office Work	Surveyed by Dougherty	
Checked	Notes Date 5-24-57	
Date	Indexed A. C. Johnson	

Cont. on Bot. Pg. 144

257.72 @ 0° T 72 = 257.70✓

250.28 @ 1° 19' T 72 = 250.19✓
217.94 @ 2° 02' T 72 = 217.78✓
467.97✓

21+90.94
POL #6
set 1x2 & N

195.00 @ 2° 02' T 70 = 194.86✓

@ 119-20-30
@ 238-41-00
59° 40' 15"✓

150.31 @ 0° T 68 = 150.29✓

162.00 @ 0° 59' T 72 = 161.97✓

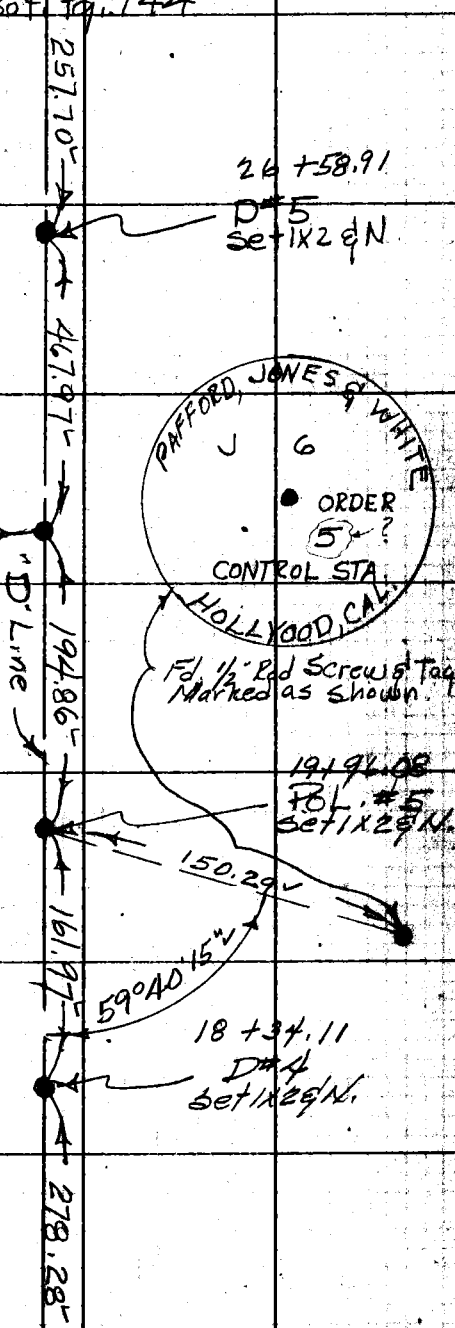

Cont. from Top Pg. 142

Note: Any Additions or Changes on this Sheet Must be Made or Circled in Red Ink With Date and Name of Person Making Change.

Do not extend this side of this line.

PLEASE RETURN TO
LOS ANGELES COUNTY ENGINEER
700 LOS ANGELES COUNTY ENGINEERING BLDG.

76F309B S&E #247 1-56

B. 2201 Pg. 144

Cont on Bot Pg 145

53.46 @ 0° T 62° = 53.45 ✓
300.96 @ 5°15 T 62 = 299.66 ✓
353.11 ✓

353.11 ←

D#7
39+74.50
P.O.L. #9
Set 1x2 g/N.

583.19 ✓

144.70 @ 1°12' T 62° = 144.65 ✓
138.89 @ 0°00 T 62° = 138.87 ✓
299.89 @ 2°00 T 62° = 299.67 ✓
583.19 ✓

33+91.31
D#6
Set 1x2 g/N.

"D" Line

243.29 @ 2°13 T 72 = 243.09 ✓

243.09 ✓

31+48.22
POL #8
Set 1x2 g/N

29.43 @ 0° T 72° = 29.43 ✓
202.25 @ 10°13 T 72 = 202.18 ✓
231.61 ✓

231.61 ←

29+16.61
POL #7
Set 1x2 g/N

257.70 ✓

Cont. from Top Pg. 143

PLEASE RETURN TO
LOS ANGELES COUNTY ENGINEER
900 Los Angeles County Engineering Bldg.

Do not extend this side of this line.

Note: Any Additions or Changes on This Sheet Must be Made or Circled in Red Ink With Date and Name of Person Making Change.

Notes Ck'd by	Survey of La Mirada Park	F. B. 2201 Pg. 145
Map No.	JN 0055.00 Tape 112 Std 84° °F	
Office Work	Surveyed by Dougherty	
Checked	Notes Date 5-27-57	
Date	Indexed C. Johnson	

Cont. on Rt Bot Pg. 133

50+59.10
2+66.67
53+25.77

27.18 @ 0° T 78 = 27.18
239.69 @ 2°18 T 76 = 239.49
266.67

266.67

50+59.10
POL #12
Set 1x2 & N
Rec Angle from
Luitwieler Ave

292.24 @ 1°31 T 72 = 292.12

"D" Line

292.12

47+66.98
POL #11
Set 1x2 & N

71.25 @ 0° T 72° = 71.24

71.24

143.45 @ 8°04 T 64 = 142.01
297.60 @ 2°07 T 64 = 297.36
439.37

46+95.74
D#8
Set 1x2 & N.

439.37

43+27.61
POL #10
Set 1x2 & N.

353.11

Cont. from Top Pg. 144

Note: Any Additions or Changes on this Sheet Must be Made or Circled in Red Ink With Date and Name of Person Making Change.

Do not extend this side of this line.

PLEASE RETURN TO
LOS ANGELES COUNTY ENGINEER
700 LOS ANGELES COUNTY ENGINEERING BLDG.

76F309S S&E #247 1-56

Profile No. | Notes Red. Date | Plotted Date | Job No. 0055.00 Division No. 10 | F. B. 2201 Pg. 147
X-Sec. No. | Notes Chkd. Date | Checked Date | Survey of La Mirada Park
Survey by J.N.D. Notes M.G.S. Date 5-27-57
Map No. Indexed E.S. Johnson Date 6-4-57

141
141

J.N. 0055.00

Survey of La Mirada Park

Profile over,
"B" Line

5-27-57.

Note For All Lines
On those stations that fell in commercial flower gardens nothing was set and no profile was taken except where access could be obtained with the least damage to the flowers.

Dougherty
Sandoval
Moodyman
Adams.

STATION	B. S.	H. I.	F. S.	ELEV.

NOTE: ANY ADDITIONS OR CHANGES ON THIS SHEET MUST BE MADE OR CIRCLED IN RED INK, WITH DATE AND NAME OF PERSON MAKING CHANGE.

Do not extend notes this side of this line.

PLEASE RETURN TO
LOS ANGELES COUNTY ENGINEER
700 Los Angeles County Engineering Bldg.

76298 S & E #307—7-55

76298 S & E #307—7-55

PLEASE RETURN TO
LOS ANGELES COUNTY ENGINEER
700 LOS ANGELES COUNTY ENGINEERING BLDG.

NOTE: ANY ADDITIONS OR CHANGES ON THIS SHEET MUST BE MADE OR CIRCLED IN RED INK, WITH DATE AND NAME OF PERSON MAKING CHANGE.

Do not extend notes this side of this line.

STATION	B. S.	H. I.	F. S.	ELEV.		
T.B.M. #1A				257 27	T.B.M. #1A. Fd. Bt. Spk in P.P. see Pg. 97	
	5 99	263 26				
B 0+00			10 44	252 82	B#1 - Fd. 1" I.P. & C.E. Tag	See Pg. 121
B-1+00			9 6	253 7		
T.P.			11 27	251 99		
	1 18	253 17				
B-1+45.10			2 37	250 80	P.O.L. #1 1x2 Pg. 134	
B-2+00			10 4	242 3		
T.P.			11 64	241 53		
	0 71	242 24				
T.P.			11 93	230 31		
	0 77	231 08				
B-2+77.33			4 83	226 25	P.O.L. #2 1x2 Pg. 134	
B-3+00			9 8	221 3		
T.P.			11 69	219 39		
	0 91	220 30				
T.P.			11 64	208 66		
	1 01	209 67				
B-3+59.66			2 23	207 44	B#2. 1x2 Pg. 134	
B-4+00			10 2	199 5		
T.P.			11 81	199 86		

F. B. 2201 Pg. 148 Job No. 0055.00 Division No. 10 Notes Red. Plotted Profile
Survey of La Mirada Park Date Date No.
Survey by Dougherty Notes Sandoval Notes Chkd. Checked X-Sec.
Indexed C. Johnson Date Date Date No.

76298 S & E #307—7-55

PLEASE RETURN TO
LOS ANGELES COUNTY ENGINEER
700 LOS ANGELES COUNTY ENGINEERING BLDG.

NOTE: ANY ADDITIONS OR CHANGES ON THIS SHEET MUST BE MADE OR CIRCLED IN RED INK, WITH DATE AND NAME OF PERSON MAKING CHANGE.

Do not extend notes this side of this line.

STATION	B. S.	H. I.	F. S.	ELEV.		
				197 86		
	0 87	198 73				
B-5+00			9 8	188 9	Top of Wash	
T.P.			11 56	187 17		
	6 35	193 52				
B-5+23.			9 8	183 7	Bottom of wash	
B-5+54			4 0	189 5	Top of Wash	
B-6+00			6 5	187 0		
B 7+ 00			8 2	185 3		
B-8+00			8 2	185 3		
T.P.			7 62	185 90		
	12 08	197 98				
B-9+00			8 2	189 8		
B-10+00			0 9	197 1		
T.P.			0 54	197 44		
	6 19	203 63				
B-10+80.31			2 78	200 85	B.M. 3 1x2 Pg. 134	
B-11+00			2 6	201 0		
B-11+08.35			2 49	201 14	P.O.L. 3 1x2 Pg. 134	
B-12+00			5 9	197 7		

Profile Notes Red. Plotted Job No. 00550 Division No. 10 F. B. 2201 Pg. 149
No. Date Date Survey of L.A. Murada Park
X-Sec. Notes Chkd. Checked Survey by Daugherty Notes Sandoval Date 5-27-57
No. Date Date Map No. Indexed J. Chapman Date

76298 S & E #307—7-55

PLEASE RETURN TO
LOS ANGELES COUNTY ENGINEER
700 LOS ANGELES COUNTY ENGINEERING BLDG.

NOTE: ANY ADDITIONS OR CHANGES ON THIS SHEET MUST BE MADE OR CIRCLED IN RED INK, WITH DATE AND NAME OF PERSON MAKING CHANGE.

Do not extend notes this side of this line.

STATION	B. S.	H. I.	F. S.	ELEV.		
		203 63				
T.P			12 16	191 47		
	0 80	192 27				
B-13+00			4 2	18 81		
B-13+85			12 5	1798	Bottom of hill	
POL#4			10 44	181 83	P.O.L. #4 1x2 Pg. 134	
T.P.			11 47	180 80		
	0 91	181 71				
B-16+00			2 0	1797		
B-17+00			7 3	1744		
T.P.			11 31	170 40		
	1 59	171 99				
B-18+00.06			3 37	168 62	B#4 1x2 Pg. 135	
B-19+00			4 7	1673		
B-20+00			6 7	1653		
B-21+00			8 9	1631		
T.P. (POL#5)			11 09	160 90	P.O.L. #5 1x2 21+86.70 Pg. 135	
	1 75	162 65				
B-22+00			2 0	1607		
B-23+00			4 1	1586		
B-24+00			6 0	156.7		

F. B. 2201 Pg. 150 Job No. 005600 Division No. 10 Notes Red. Plotted Profile
Survey of La Mirada Park Date Date No.
Survey by Dougherty Notes Sandoval Notes Chkd. Checked X-Sec.
Indexed C. Johnson Date Date Date No.

76298 S & E #307—7-55

PLEASE RETURN TO
LOS ANGELES COUNTY ENGINEER
700 LOS ANGELES COUNTY ENGINEERING BLDG.

NOTE: ANY ADDITIONS OR CHANGES ON THIS SHEET MUST BE MADE OR CIRCLED IN RED INK, WITH DATE AND NAME OF PERSON MAKING CHANGE.

Do not extend notes this side of this line.

STATION	B. S.	H. I.	F. S.	ELEV.		
		162 65				
B-25+11			8 1	1546		
B-25+09.38			8 08	154 57	B#5 1x2 Pg. 135	
B-26+00			11 2	1515		
T.P.			9 29	153 36		
	1 95	155 31				
B-27+00			4 3	1510		
B-28+00			5 0	1503		
B 28+77.09			5 63	149 68	P.O.L. #6 1x2 Pg. 135	
B-29+00			5 8	1495		
B-30+00			8 1	1472		
B-31+00			9 9	1454		
T.B.M. #8A			9 18	146 13	T.B.M. #8A tot 1" I.P. El. 146.19 see pg. 114	
TBM #8A				146 19	see above	
	4 08	150 2.7				
B-32+00			5 7	1446		
B-32+40.39			6 76	143 51	B#6 1X2 Pg. 136	
B-33+00			6 8	1435		
B+34+00			6 5	143 8		

Profile Notes Red. ____ Plotted ____ Job No. 0055000 Division No. 10 F. B. 2201 Pg. 151
No. ____ Date ____ Date ____ Survey of La Vinda Park
X-Sec. Notes Chkd. ____ Checked ____ Survey by d.N.D. Notes MGS Date 5-27-57
No. ____ Date ____ Date ____ Map No. ____ Date ____ Date ____
Indexed C. Johnson

76298 S & E #307—7-55

PLEASE RETURN TO
LOS ANGELES COUNTY ENGINEER
700 LOS ANGELES COUNTY ENGINEERING BLDG.

NOTE: ANY ADDITIONS OR CHANGES ON THIS SHEET MUST BE MADE OR CIRCLED IN RED INK, WITH DATE AND NAME OF PERSON MAKING CHANGE.

Do not extend notes this side of this line.

STATION	B. S.	H. I.	F. S.	ELEV.		
		150 27				
T.P.			6 44	143 83		
	6 25	150 08				
B-35+00			7 9	142 2		
B-36+00			7 4	142 7		
B-36+44.14			5 60	144 48	P.O.L.# 7 1x2 Pg 136	
T.P.			2 33	147 75		
	5 55	153 30				
B-37+55.59			4 37	148 93	P.O.L.# 8 1x2 Pg 136	
B-38+00			4 7	148 6		
B-39+30			9 2	144 1		
B 39+59.45			6 45	146 85	B# 7 1x2 - Pg 136	
T.P			0 48	152 82		
	11 08	163 90				
B-40+00			8 2	155 7		
B 40+78.50			3 15	160 75	P.O.L.# 9 1x2 pg 139	
B-41+00			3 1	160 8		
B-42+00			6 8	157 1		
B-43+25			3 6	160 3		
B 43+42			1 0	162 9		
T.P.			0 78	163 12		

F. B. 2201 Pg. 152 Job No. 005500 Division No. 10 Notes Red. Plotted Profile
Survey of La Mirada Park Date Date No.
Survey by Dougherty Notes Sandoval Notes Chkd. Checked X-Sec.
Indexed K. C. Johnson Date Date Date No.

76298 S & E #307—7-55

PLEASE RETURN TO
LOS ANGELES COUNTY ENGINEER
700 LOS ANGELES COUNTY ENGINEERING BLDG.

NOTE: ANY ADDITIONS OR CHANGES ON THIS SHEET MUST BE MADE OR CIRCLED IN RED INK, WITH DATE AND NAME OF PERSON MAKING CHANGE.

Do not extend notes this side of this line.

STATION	B. S.	H. I.	F. S.	ELEV.		
				163 12		
	5 82	168 94				
B-44+13.80			3 76	165 18	POL #10 1x2 Pg. 137	
B-45+00			6 7	162 2		
B-46+00			11 7	157 2		
T.P			11 57	157 37		
	9 65	167 02				
B.46 79.56			11 49	155 53	B#8 1x2 Pg. 137	
T. P.			2 98	164 04		
	4 19	168 23				
T.P			9 12	159 11		
	0 28	159 39			B#9 Fd. spk. & T. Pg. 137	
B#9			12 24	147 15		
			10 32	149 07	T.B.M. #5B Fd spk in T.P. see pg. 105 El. 149.064	

Profile Notes Red. ____ Plotted ____ Job No. 1055.00 Division No. 10 F. B. 2201 Pg. 153
No. ____ Date ____ Date ____ Survey of La Mirada Park
X-Sec. Notes Chkd. ____ Checked ____ Survey by J.N.D. Notes M.G.S. Date 5-27-57
No. ____ Date ____ Date ____ Map No. ____ Indexed C. Johnson Date ____

Profile No. | Notes Red. | Plotted | Job No. 0055.00 | Division No. 10 | F. B. 4201 | Pg. 155

X-Sec. No. | Notes Chkd. | Checked | Survey of La Mirada Park

Date | Date | Survey by JND. | Notes MG.S Date 5-28-57

Map No. | Indexed Johnson Date

J.N. 0055.00

Survey of La Mirada Park

Profile over "C" Line

5-28-57

Dougherty
Sandoval
Moodyman
Adams.

STATION	B. S.	H. I.	F. S.	ELEV.

NOTE: ANY ADDITIONS OR CHANGES ON THIS SHEET MUST BE MADE OR CIRCLED IN RED INK, WITH DATE AND NAME OF PERSON MAKING CHANGE.

Do not extend notes this side of this line.

PLEASE RETURN TO
LOS ANGELES COUNTY ENGINEER
700 Los Angeles County Engineering Bldg.

76295 S & E #307—7-55

76298 S & E #307—7-55

PLEASE RETURN TO
LOS ANGELES COUNTY ENGINEER
700 LOS ANGELES COUNTY ENGINEERING BLDG.

NOTE: ANY ADDITIONS OR CHANGES ON THIS SHEET MUST BE MADE OR CIRCLED IN RED INK, WITH DATE AND NAME OF PERSON MAKING CHANGE.

Do not extend notes this side of this line.

F. B. 2201 Pg. 156 | Job No. 6055.00 Division No. 10 | Notes Red. | Plotted | Profile
Survey of La Mirada Park | Date | No. | X-Sec.
Survey by Dougherty Notes Sancha | Notes Chkd. | Checked
Indexed K. C. Johnson Date | Date | Date | No.

STATION	B. S.	H. I.	F. S.	ELEV.		
T.B.M #1C				204 65	T.B.M #1C: Fd Spk in T.P. See	Pg. 98
	4 44	209 09				
C-0+00			2 91	206 18	1" I.P. and C.E Tag C #1	Pg. 122
C-1+00			8 3	200 8		
			0 98	208 11		
	12 26	220 37				
T.P.			0 15	220 22		
	11 62	231 84				
C-2+00			6 6	225 2		
T.P.			0 32	231 52		
	11 47	242 99				
T.P.			0 15	242 84		
	11 70	254 54				
C-3+00			7 9	246 6		
C-3+29.05			5 27	249 27	P.O.L #1 1x2	Pg. 138
C-4+00			4 6	249 9		
C-5+00			6 8	247 7		
T.P.			7 21	247 33		
	3 24	250 57				
C-6+00			3 5	247 1		
C-6+87.27			6 05	244 52	P.O.L. # 2 1x2	Pg 138

76298 S & E #307—7-55

PLEASE RETURN TO
LOS ANGELES COUNTY ENGINEER
700 LOS ANGELES COUNTY ENGINEERING BLDG.

NOTE: ANY ADDITIONS OR CHANGES ON THIS SHEET MUST BE MADE OR CIRCLED IN RED INK, WITH DATE AND NAME OF PERSON MAKING CHANGE.

Do not extend notes this side of this line.

STATION	B. S.	H. I.	F. S.	ELEV.		
		250 57				
C-7+20.42			7 41	243 16	C#2 1x2 Pg 138	
T.P.			11 75	238 82		
	0 83	239 65				
C-8+00			1 5	238 2		
T.P			11 60	228 05		
	0 83	228 88				
C-9+00			7 1	221 8		
T P			11 54	217 34		
	0 87	218 21				
C-10+00			10 8	207 4		
			0 61	217 60		
	12 05	229 65				
C-11+00			8 3	221 4		
T.P.			0 60	229 05		
	11 17	240 22				
C-11+80			6 7	233 5		
C-12+12.42			5 52	234 70	P.O.L.# 3 1x2 Pg. 138	
C-13+00			5 2	235 0		
C-14+00			8 8	231 4		

Profile Notes Red. ____ Plotted ____ Job No. 0055.00 Division No. 10 F. B. 2201 Pg. 157
No. ____ Date ____ Date ____ Survey of La Mirada Park
X-Sec. Notes Chkd. ____ Checked ____ Survey by J.N.D. Notes M.G.S. Date 5-28-57
No. ____ Date ____ Date ____ Map No. ____ Indexed ____ Date ____

76298 S & E #307—7-55

PLEASE RETURN TO
LOS ANGELES COUNTY ENGINEER
700 LOS ANGELES COUNTY ENGINEERING BLDG.

NOTE: ANY ADDITIONS OR CHANGES ON THIS SHEET MUST BE MADE OR CIRCLED IN RED INK, WITH DATE AND NAME OF PERSON MAKING CHANGE.

Do not extend notes this side of this line.

F. B. 2201 Pg. 158 Job No. 2055.00 Division No. 10 Notes Red. Plotted
Survey of La Mirada Park Date Date No.
Survey by Daugherty Notes Sandoval Notes Chkd. Checked X-Sec.
Indexed C. Johnson Date Date Date No.
Profile

STATION	B. S.	H. I.	F. S.	ELEV.		
		240 22				
T.P.			9 22	231 00		
	0 56	231 56				
C-14+94.20			6 02	225 54	C#3 1X2	Pg 138
			11 74	219 82		
	1 12	220 94				
C-16+00			180	2109		
T.P.			1190	209 04		
	1 02	210 06				
C-16+60			83	2018	Top Wash	
C-16+65			113	1988	Bot "	
C-16+84			111	1990	" "	
C-17+00			83	2018	Top "	
T.P.			069	209 37	17+62.5	
	10 94	220 31				
C 18+00			74	2129		
19+00			36	2167		
POL #4			335	21696	1X2 19+30.72	Pg. 138
	1 77	218 73				
C-20+00			4 0	214 7		
C-21+00			7.5	211 2		

76298 S & E #307—7-55

PLEASE RETURN TO
LOS ANGELES COUNTY ENGINEER
700 LOS ANGELES COUNTY ENGINEERING BLDG.

NOTE: ANY ADDITIONS OR CHANGES ON THIS SHEET MUST BE MADE OR CIRCLED IN RED INK, WITH DATE AND NAME OF PERSON MAKING CHANGE.

Do not extend notes this side of this line.

STATION	S. S.	H. I.	F. S.	ELEV.		
		218 73				
C 21+60.92			10 84	207 89	C#4 1x2 Pg. 139	
T.P.			11 76	206 97		
	1 42	208 39				
C-22+00			3 0	2054		
T.P.			11 69	196 70		
	0 86	197 56				
C-23+00			1 7	1959		
C- 24+00			13 6	1840		
C- 25+00			9 9	1877		
C- 26+00			4 8	1928		
			4 54	193 02		
	4 30	197 32				
C-27+00			3 6	1937		
C-27+98.78			5 47	191 85	P.O.L #5 1x2 Pg 139	
TBM #8B			8 95	188 37	T.B.M. #8B Elev. 188.416 1"I.P. pg. 115	
T.B.M. #8B				188 42	See above	
	2 58	191 00				
C 28+79.52			4 99	186 01	C#5 1x2 Pg. 139	

Profile Notes Red. ____ Plotted ____ Job No. 005500 Division No. 10 F. B. 2201 Pg. 159
No. ____ Date ____ Date ____ Survey of La Mirada Park
X-Sec. Notes Chkd. ____ Checked ____ Survey by J.N.D. Notes MGS Date 5-28-57
No. ____ Date ____ Date ____ Map No. ____ Indexed Johnson Date ____

76298 S & E #307—7-55

PLEASE RETURN TO
LOS ANGELES COUNTY ENGINEER
700 LOS ANGELES COUNTY ENGINEERING BLDG.

NOTE: ANY ADDITIONS OR CHANGES ON THIS SHEET MUST BE MADE OR CIRCLED IN RED INK, WITH DATE AND NAME OF PERSON MAKING CHANGE.

Do not extend notes this side of this line.

STATION	B. S.	H. I.	F. S.	ELEV.		
		191 00				
T.P			11 08	179 92		
	5 63	185 55				
C-30+00			10 3	17 53		
C-31+00			4 1	18 15		
T.P.			1 92	183 63		
	2 87	186 50				
C-32+00			2 4	184 1		
C-32+31.41			1 98	184 52	P.O.L. #6 1X2 Pg 139	
Note: ALL Points west of this Station are on a 55' Offset See Pg 139						
C-32+31.41			5 32	181 18	POL #6A 1X2 Pg. 139	
C-33+00			5 2	181 3		
C-34+00			7 6	178 9		
C-34+62.75			9 21	177 29	P.O.L #7 1X2 Pg 140	
T.P			7 43	179 07		
	4 13	183 20			C#6 1X2 Pg. 140	
C-36+42.28			6 17	177 03	=C#6	
C-37+00			6 5	176 7		
C-38+00			4 5	178 7		
C-39+68.18			3 56	179 64	P.O.L #8 1X2 Pg. 140	
T.P			3 73	179 47		

F. B. 2201 Pg. 160 Job No. 005500 Division No. 10 Notes Red. Plotted Profile
Survey of La Mirada Park Date Date No. X-Sec.
Survey by Dougherty Notes Sandoval Notes Chkd. Checked
Indexed C. Johnson Date Date Date No.

76298 S & E #307—7-55

PLEASE RETURN TO
LOS ANGELES COUNTY ENGINEER
700 LOS ANGELES COUNTY ENGINEERING BLDG.

NOTE: ANY ADDITIONS OR CHANGES ON THIS SHEET MUST BE MADE OR CIRCLED IN RED INK, WITH DATE AND NAME OF PERSON MAKING CHANGE.

Do not extend notes this side of this line.

STATION	B. S.	H. I.	F. S.	ELEV.		
				179 47		
	2 93	182 40				
C-41+00			3 9	1785		
C-42+00			5 8	1766		
C-43+00			8 7	1737		
C-44+00			10 3	1721		
C-44+65.85			11,49	1709	C# 7	1x2 Pg. 140
T. — P.			11 80	1706		
	3 93	174 53				
C-46+00			6 2	1683		
C-50+39.42			5 51	1690	(C#8) POL.#10	1x2 Pg 141
T.P.			5 94	1685		
	2 94	171 53				
C-51+00			4 9	1666		
C-52+00			10 6	1609		
T.P			11 60	1599		
	1 00	160 93				
C-52+89.93			6 08	1548	POL.#11	1x2 Pg 141
T.P			11 68	1492		
	1 19	150 44				

Profile Notes Red. Plotted Job No. 2055-00 Division No. 10 F. B. 2201 Pg. 161
No. Date Survey of Le Mirada Park
X-Sec. Notes Chkd. Checked Survey by J.V.P. Notes M.G.S. Date 5-28-57
No. Date Date Map No. Indexed Johnson Date

76298 S & E #307—7-55

PLEASE RETURN TO
LOS ANGELES COUNTY ENGINEER
700 LOS ANGELES COUNTY ENGINEERING BLDG.

NOTE: ANY ADDITIONS OR CHANGES ON THIS SHEET MUST BE MADE OR CIRCLED IN RED INK, WITH DATE AND NAME OF PERSON MAKING CHANGE.

Do not extend notes this side of this line.

STATION	B. S.	H. I.	F. S.	ELEV.		
		150 44				
53+25.86			11 67	138 77	spk @ Intr. Pg. 141	C-9A
T. P.			4 71	145 73		
	6 26	151 99				
T.B.M. #5B			2 91	149 08	T.B.M. #5B spk in T.P. El. 149.064 See Pg. 105	

F. B. 2201 Pg. 162 Job No. 0055 Division No. 10 Notes Red. Plotted Profile
Survey of La Mirada Park Date Date No. X-Sec.
Survey by Dougherty Notes Sandoval Notes Chkd. Checked
Indexed E. C. Johnson Date Date Date No.

Profile No. | Notes Red. | Plotted | Job No. 0055.00 | Division No. 10 | F. B. 220 | Pg. 163

Date | Date | Survey of La Mirada Park.

X-Sec. No. | Notes Chkd. Date | Checked Date | Survey by J.N.D. & C. Johnson | Notes M.G.S. Date 5-29-57

Map No. | Indexed | Date

J.N. 0055.00

Survey of La Mirada Park.

Profile over "D" Line

5-29-57

Dougherty
Sandoval
Moodyman
Adams.

STATION	B. S.	H. I.	F. S.	ELEV.

NOTE: ANY ADDITIONS OR CHANGES ON THIS SHEET MUST BE MADE OR CIRCLED IN RED INK, WITH DATE AND NAME OF PERSON MAKING CHANGE.

Do not extend notes this side of this line.

PLEASE RETURN TO
LOS ANGELES COUNTY ENGINEER
700 Los Angeles County Engineering Bldg.

7629S S & E #307—7-55

76298 S & E #307—7-55

PLEASE RETURN TO
LOS ANGELES COUNTY ENGINEER
700 LOS ANGELES COUNTY ENGINEERING BLDG.

NOTE: ANY ADDITIONS OR CHANGES ON THIS SHEET MUST BE MADE OR CIRCLED IN RED INK, WITH DATE AND NAME OF PERSON MAKING CHANGE.

Do not extend notes this side of this line.

STATION	B. S.	H. I.	F. S.	ELEV.		
T.BM#1-D				258 04	TBM#1D Fd. Spk in P.P.	Pg. 99
	6 15	264 19				
D-0+00			9 38	254 81	1" LP Pg 122	
D-1+00			0 0	264 2		
T.P.			0 32	263 87		
	11 21	275 08				
D-1+32			8 4	266 7		
D-1+45			4 9	270 2		
D-1+52.42			4 53	270 55		
D-2+00			6 5	268 6		
D-2+21			7 8	267 3		
D-2+28.50			4 7	270 4		
D-2+38			8 3	266 8		
D-3+00			10 8	264 2		
D-3+20.85			11 40	263 68	D# 2 1x2 Pg 142	
D-4+00			12 3	262 8		
T.P.			11 81	263 27		
	2 23	265 50				
D-4+65.89			4 82	260 68	P.O.L# 2 1x2 Pg. 142	
D-5+37			9 4	256 1		
T.P.			11 54	253 96		

F. B. 2201 Pg. 164 Job No. 0055.00 Division No. 10 Notes Red. Plotted Profile
Survey of La Mirada Park Date No. X-Sec.
Survey by Dougherty Notes Sandoval Notes Chkd. Checked
Indexed C. Johnson Date Date No.

76298 S & E #307—7-55

PLEASE RETURN TO
LOS ANGELES COUNTY ENGINEER
700 LOS ANGELES COUNTY ENGINEERING BLDG.

NOTE: ANY ADDITIONS OR CHANGES ON THIS SHEET MUST BE MADE OR CIRCLED IN RED INK, WITH DATE AND NAME OF PERSON MAKING CHANGE.

Do not extend notes this side of this line.

STATION	B. S.	H. I.	F. S.	ELEV.		
				253 96		
	1 07	255 03				
D-6+00			7 9	247 1		
T.P.			11 94	243 09		
	6 65	249 74				
D-7+00			11 4	238 3		
D-8+00			5 2	244 5		
D-9±00			1 7	248 0		
D-9+ 40.17			1 78	247 96	P.O.L=3 1×2	Pg. 142
D-10+00			31	246 6		
D. 10+09.15			3 62	246 12	D=3 1×2	Pg 142
	0 63	246 75				
D-11+00			63	240 5		
D-12+00			11 2	235 6		
D-13+00			12 2	234 6		
T.P.			12 12	234 63		
	2 02	236 65				
D-14+00			4 4	232 3		
D-15+00			7 6	229 1		
D- 15+55.83			9 65	227.00	P.O.L. # 4	Pg 142

Profile Notes Red. Plotted Job No. 2055 Division No. 10 F. B. 2201 Pg. 165
No. Date Survey of La Mirada Park
X-Sec. Notes Chkd. Checked Survey by J.N.D. Notes M.G.S. Date 5-29-57
No. Date Date Map No. Traced Johnson Date

76298 S & E #307—7-55

PLEASE RETURN TO
LOS ANGELES COUNTY ENGINEER
700 LOS ANGELES COUNTY ENGINEERING BLDG.

NOTE: ANY ADDITIONS OR CHANGES ON THIS SHEET MUST BE MADE OR CIRCLED IN RED INK, WITH DATE AND NAME OF PERSON MAKING CHANGE.

Do not extend notes this side of this line.

STATION	B. S.	H. I.	F. S.	ELEV.		
		236 65				
D-16+00			11 1	225 6		
T.P.			11 93	224 72		
	3 69	228 41				
D-17+00			7 4	22[illegible] 0		
D-18+00			7 7	220 7		
D-18+34.11			5 70	222 71	D# 4 1x2 Pg 143	
T.B.M.#11A			4 41	224 00	T.B.M.# 11A El. 224.00 6 Crosson cap 4" I.P. See Pg. 116.	
T.B.M.#11A				224 01		
	4 26	228 27				
D-19+96.08			4 24	224 03	P.O.L. #5 1x2 Pg. 143	
D-21+90.94			10 58	217 69	P.O.L. #6 1x2 Pg. 143	
	1 69	219 38				
T.P.			10 00	209 38		
	1 56	210 94				
D-26+58.91			8 31	202 63	D#5 1x2 Pg. 143	
T.P.			8 78	202 16		
	2 26	204 42				
D-29+16.61			4 20	200 22	P.O.L. #7 1x2 Pg. 144	
T.P.			11 41	193 01		

F. B. 2201 Pg. 166
Job No. 0055 Division No. 10 Notes Red. Plotted Profile
Survey of La Mirada Park Date Date No.
Survey by Dougherty Notes Sandoval Notes Chkd. Checked X-Sec.
Indexed C. Johnson Date Date Date No.

76298 S & E #307—7-55

PLEASE RETURN TO
LOS ANGELES COUNTY ENGINEER
700 LOS ANGELES COUNTY ENGINEERING BLDG.

NOTE: ANY ADDITIONS OR CHANGES ON THIS SHEET MUST BE MADE OR CIRCLED IN RED INK, WITH DATE AND NAME OF PERSON MAKING CHANGE.

Do not extend notes this side of this line.

STATION	B. S.	H. I.	F. S.	ELEV.		
				193 01		
	2 37	195 38				
D 31+48.22			6 05	189 33	P.O.L. #8 1x2 Pg. 144	
T.P.			11 55	183 83		
	3 28	187 11				
D-33+91.31			7 82	179 29	D#6 1x2 Pg. 144	
T.P.			11 45	175 66		
	2 20	177 86				
D- 35+00			6 3	171 6		
D-36+00			10 9	167 0		
D-37+00			7 3	170 6		
D-38+00			8 2	169 7		
D-39+00			6 2	171 7		
D-39+74.50			6 69	171 17	D#7 1x2 Pg. 144	
	1 34	172 51				
D-40+00			4 3	168 2		
T.P.			11 73	160 78		
	1 30	162 08				
D-41+00			12 2	149 9		
T.P.			11 47	150 61		
	1 00	151 61				

Profile Notes Red. ____ Plotted ____ Job No. 0055.00 Division No. 10 F. B. 2201 Pg. 167
No. ____ Date ____ Date ____ Survey of La Mirada Park
X-Sec. Notes Chkd. ____ Checked ____ Survey by J.N.D. Notes Petri Date 6-10-57
No. ____ Date ____ Date ____ Map No. ____ Indexed Johnson Date ____

76298 S & E #307—7-55

PLEASE RETURN TO
LOS ANGELES COUNTY ENGINEER
700 LOS ANGELES COUNTY ENGINEERING BLDG.

NOTE: ANY ADDITIONS OR CHANGES ON THIS SHEET MUST BE MADE OR CIRCLED IN RED INK, WITH DATE AND NAME OF PERSON MAKING CHANGE.

Do not extend notes this side of this line.

STATION	B. S.	H. I.	F. S.	ELEV.		
		151 61				
D-42+00			9 4	142 2		
D-43+00			5 5	146 1		
D-43+27.61			5 73	145 88	P.O.L #10 1X2 Pg. 145	
	2 08	147 96				
D-44+00			7 9	140 1		
D-45+00			13 3	134 7		
D-45+83.0			13 8	134 2	Top of Ditch	
D-45+88.0			16 8	131 2	Bottom "	
D-45+92.0			14 1	133 9	Top of "	
D-46+00			13 6	134 4		
T.P.			3 86	144 10		
	11 19	155 29				
D-46+95.74			9 84	145 45	D#8 1X2 Pg. 145	
D-47+00			7 5	147 8		
D-47+66.98			0 84	154 45	P.O.L. #11 1X2 Pg. 145	
	7 04	161 49				
D-48+00			5 0	156 5		
D-49+00			4 8	156 7		
T.P.			1 46	160 03		
	5 61	165 64				

F. B. 2201 Pg. 168 Job No. 0055.00 Division No. 10 Notes Red. Plotted Profile
Survey of La Mirada Pk. Date Date No.
Survey by Daugherty Notes Petri Notes Chkd. Checked X-Sec.
Indexed A. C. Johnson Date Date Date No.

76298 S & E #307—7-55

PLEASE RETURN TO
LOS ANGELES COUNTY ENGINEER
700 LOS ANGELES COUNTY ENGINEERING BLDG.

NOTE: ANY ADDITIONS OR CHANGES ON THIS SHEET MUST BE MADE OR CIRCLED IN RED INK, WITH DATE AND NAME OF PERSON MAKING CHANGE.

Do not extend notes this side of this line.

STATION	B. S.	H. I.	F. S.	ELEV.		
		165 64				
D-50+00			4 5	161 1		
D-50+59.10			3 75	161 89	P.O.L. #12 1x2 Pg. 145	
	1 24	1 63 13				
51+00			28	16 03		
52+00			100	1531		
52+44.5			12 4	1507		
53+00			10 1	153 0		
53 +10			11 4	1517		
53+18			10 57	15256	Edge Pav.	
D#9			10 47	152 66	D#9 53+25.77 Fd. Spk & T. Pg. 133	
T.P.			10 47	15266	spk & T.	
	1036	1 63 02				
BM#5			321	15981	BM#5 Fd. C.E. Mon in H.H. Pg. 103 Elev. = 159.83	

Profile Notes Red. ____ Plotted ____ Job No. 0055.00 Division No. 10 F. B. 2201 Pg. 169
No. ____ Date ____ Date ____ Survey of La Mirada Pk.
X-Sec. Notes Chkd. ____ Checked ____ Survey by J.N.D. Notes Petri Date 6-10-57
No. ____ Date ____ Date ____ Map No. ____ Indexed Johnson Date ____

Profile No.	Notes Red.	Plotted	Job No. 0055.00 Division No. 10	F. B. 2201	Pg. 171
	Date	Date	Survey of La Mirada Park		
X-Sec. No.	Notes Chkd.	Checked	Survey by J.N.D. Notes — Date 6-11-57		
	Date	Date	Map No. Indexed C. Johnson Date		

J.N. 0055.00

Survey of La Mirada Park
Profile over "E" Line.

June 11, 1957

Dougherty
Petri
Sandoval
Adams

STATION	B. S.	H. I.	F. S.	ELEV.

NOTE: ANY ADDITIONS OR CHANGES ON THIS SHEET MUST BE MADE OR CIRCLED IN RED INK, WITH DATE AND NAME OF PERSON MAKING CHANGE

Do not extend notes this side of this line.

PLEASE RETURN TO
LOS ANGELES COUNTY ENGINEER
700 Los Angeles County Engineering Bldg.

76298 S & E #307—7-55

76298 S & E #307—7-55

PLEASE RETURN TO
LOS ANGELES COUNTY ENGINEER
700 LOS ANGELES COUNTY ENGINEERING BLDG.

NOTE: ANY ADDITIONS OR CHANGES ON THIS SHEET MUST BE MADE OR CIRCLED IN RED INK, WITH DATE AND NAME OF PERSON MAKING CHANGE.

Do not extend notes this side of this line.

F. B. 4201 Pg. 172 Job No 0055 Division No. D Notes Red. Plotted Profile
Survey of La Mirada Park Date. No X-Sec.
Survey by Daugherty Notes. Notes Chkd. Checked
Indexed C. Johnson Date. Date. No.

STATION	B. S.	H. I.	F. S.	ELEV.		
BM #2				264 20	BM #2 Fd. C.E. Mon.	Pg 99
	9 89	274 09				
0+00 E #1			101	2640	℄ Intr. Fd. 1" IP.	Pg 123
					Took Shot. on. 2d	Surface
1+00			56	2685	"E" Line.	
2+00			50	2691	" "	
2+70.13 Pol #1			676	26733	Pol #1 Fd. sw ℄ T.	Pg. 123
3+00			77	2664	"E" Line	
4+00			101	2640	" "	
T.P.			1040	26369		
	093	264 62				
5+00			38	2608	"E" Line.	
6+00			63	2583	" "	
7+00			84	2562	" "	
T.P.			865	25597		
	1 72	257 69				
"E" #2 7+19.44			191	25578	E #2 Fd. sw ℄ T.	Pg 123
8+00			36	2541	"E" Line.	
9+00			52	2525	" "	
10+00			77	2500	" "	
11+00			106	2471		

76298 S & E #307—7-55

PLEASE RETURN TO
LOS ANGELES COUNTY ENGINEER
700 LOS ANGELES COUNTY ENGINEERING BLDG.

NOTE: ANY ADDITIONS OR CHANGES ON THIS SHEET MUST BE MADE OR CIRCLED IN RED INK, WITH DATE AND NAME OF PERSON MAKING CHANGE.

Do not extend notes this side of this line.

STATION	B. S.	H. I.	F. S.	ELEV.		
T.P.		257 69	10 76	246 93		
	0 89	247 82				
12+00			37	244 1	"E" Line	
13+00			75	240 3	" "	
E#3 13+96.31			10 56	237 26	E#3 Fd. 1x2 Pg 124	
BM#3			9 50	238 32	BM#3 Fd. C.E. Man.	Elev. = 238.333 Pg 100
BM#3				238 33	See above.	
	2 75	241 08				
POL# 5 15+76.12			7 31	233 77	POL#5 Fd. 1x2 Pg 124	
T.P.			11 26	229 82		
	1 05	230 87				
17+52.43 POL#6			3 03	227 84	POL#6 Fd. 1x2 Pg. 124	
T.P.			11 84	219 03		
	0 62	219 65				
T.P.			11 51	208 14		
	0 17	208 31				
T.P.			11 79	196 52		
	2 43	198 95				
20+25			61	192 9	"E" Line	
20+59.30 POL# 7			7 58	191 37	POL#7 Fd. 1x2 Pg 125	E#4

Profile Notes Red. ____ Plotted ____ Job No. 0055.00 Division No. 10 F. B. 2201 Pg. 173
No. ____ Date ____ Date ____ Survey of LA MIRADA PARK
X-Sec. Notes Chkd. ____ Checked ____ Survey by JND Notes ____ Date 6-11-57
No. ____ Date ____ Date ____ Map No. ____ Indexed G. Johnson Date ____

76298 S & E #307—7-55

PLEASE RETURN TO
LOS ANGELES COUNTY ENGINEER
700 LOS ANGELES COUNTY ENGINEERING BLDG.

NOTE: ANY ADDITIONS OR CHANGES ON THIS SHEET MUST BE MADE OR CIRCLED IN RED INK, WITH DATE AND NAME OF PERSON MAKING CHANGE.

Do not extend notes this side of this line.

STATION	B. S.	H. I.	F. S.	ELEV.		
		198 05				
21+00			82	1908	"E" Line	
22+00			95	1895	" "	
23+00			133	1857	" "	
T.P.			1124	18771		
	035	188 06				
24+00			77	1804	"E" Line	
24+28.59 POL#8			876	17930	POL#8 Fd. 1X2 & N. Pg. 125	
25+00			105	1776	"E" Line	
26+00			126	1755	" "	
T.P.			1187	17619		
	720	183 39				
27+00			97	1737	"E" Line	
28+00			53	1781	" "	
E#5			172	18167	E#5 28+50.00 Fd. 1X2 Pg 126.	
	678	188 45				
29+00			55	1830	"E" Line.	
30+00			82	1803	" "	
31+00			48	1837	" "	
POL#9 31+31.25			582	18263	POL#9 Fd. 1X2 Pg. 126.	
T.P. 31+73			1110	17735	"E" Line	
	101	178 36				

F. B. 2201 Pg. 174 Job No. 005520 Division No. 10 Notes Red. Plotted Date No. Date X-Sec. No.
Survey of La Mirada Park Notes Chkd. Checked Date No.
Survey by Dougherty Notes Date
Indexed E. C. Johnson

76298 S & E #307—7-55

PLEASE RETURN TO
LOS ANGELES COUNTY ENGINEER
700 LOS ANGELES COUNTY ENGINEERING BLDG.

NOTE: ANY ADDITIONS OR CHANGES ON THIS SHEET MUST BE MADE OR CIRCLED IN RED INK, WITH DATE AND NAME OF PERSON MAKING CHANGE.

Do not extend notes this side of this line.

STATION	B. S.	H. I.	F. S.	ELEV.		
32+00		178 36	64	1720	"E" Line	
T.P.			11 98	166 38		
	0 98	167 36				
32+75			106	1568	"E" Line	
33+00			132	1542	" "	
33+47			150	1524		
34+00			152	1522		
T.P. —			11 64	155 72		
	6 23	161 95				
34+27.09 POL#10			881	153 14	POL#10 Fd. 1X2 Pg. 126	
35+00			74	1546	"E" Line	
35+99.56 E#6			595	156 00	E#6 Fd. 1X2 Pg. 127	
37+00			53	1567	"E" Line	
T.P.			833	153 62		
	3 53	157 15				
37+67.31 POL#11			125	145 90	POL#11 Fd. 1X2 Pg 127	
38+00			33	1539	"E" Line	
39+00			82	1490	" "	
40+00			101	1471		
41+00			95	1477		
T.P. 41+76.58 POL#12			973	147 42	POL #12 Fd. 1X2 Pg 127	

Profile No. ____ Notes Red. ____ Plotted ____ Job No. 0855.00 Division No. 10 F. B. 2201 Pg. 175
Date ____ Date ____ Survey of La Mirada [illegible]
X-Sec. No. ____ Notes Chkd. ____ Checked ____ Survey by [illegible] Notes — Date 6-12-57
Date ____ Date ____ Map No. ____ Indexed Johnson Date ____

76298 S & E #307—7-55

PLEASE RETURN TO
LOS ANGELES COUNTY ENGINEER
700 LOS ANGELES COUNTY ENGINEERING BLDG.

NOTE: ANY ADDITIONS OR CHANGES ON THIS SHEET MUST BE MADE OR CIRCLED IN RED INK, WITH DATE AND NAME OF PERSON MAKING CHANGE.

Do not extend notes this side of this line.

F. B. 4201 Pg. 176 | Job No. 2355.00 | Division No. 10 | Notes Red | Plotted | No. | Profile
Survey of La Mirada Park | Date | Date | No. | X-Sec.
Survey by Dougherty | Notes | Notes Chkd. | Checked
Indexed C. Johnson | Date | Date | Date | No.

STATION	B. S.	H. I.	F. S.	ELEV.		
				147 42		
	540	152 82				
42+00			60	1468	"E" Line	
43+00			96	1432	"	
E#7 43+22.78			997	14285	E#7 Fd. 1X2 Pg. 127	
44+00			99	1429	"E" Line	
PoL#13 44+86.23			602	14680	PoL#13 Fd. 1X2 Pg. 127	
45+00			50	1478	"E" Line	
T.P.			090	15 92		
	1180	163 72				
46+00			16	1621	"E" Line	
T.P.			031	163 41		
	1193	175 34				
PoL#14 46+75.64			335	17199	PoL#14 Fd. 1X2 Pg. 128	
47+00			12	1741	"E" Line	
T.P.			053	174 81		
	694	181 75				
48+00			32	1786	"E" Line	
49+00			52	1766	"E" Line	
50+00			92	1726	"E" Line	
T.P.			1160	170 15		
	093	171 08				

76298 S & E #307—7-55

PLEASE RETURN TO
LOS ANGELES COUNTY ENGINEER
700 LOS ANGELES COUNTY ENGINEERING BLDG.

NOTE: ANY ADDITIONS OR CHANGES ON THIS SHEET MUST BE MADE OR CIRCLED IN RED INK, WITH DATE AND NAME OF PERSON MAKING CHANGE.

Do not extend notes this side of this line.

STATION	B. S.	H. I.	F. S.	ELEV.		
E#8		171 08				
50+56.74			1 54	16954	E#8 Fd. 1X2 Pg. 128	
51+00			4 2	1669	"E" Line	
52+00			9 8	1613	E Line	
T.P.			11 19	15989		
	140	16129				
POL#16 52+86.02			4 14	15715	POL#16 Fd. 1X2 Pg 128	
52+91.0			4 2	1571	Top Cut.	
53+04.0			12 1	1492	Bot Cut. -21.0	
53+15.0			11 60	14969	Edge Rd. -10.0	
E#9 53+25.0			11 44	14985	E#9. Fd. SW&T. Pg. 128	
BM#5			146	15983	BM#5 Elev. 159.83 Fd C.E. Mon Pg. 103	

Profile Notes Red.____ Plotted____ Job No 2055.00 Division No 6 F. B. 2201 Pg. 177
No.____ Date____ Date____ Survey of La Mirada Blvd
X-Sec. Notes Chkd.____ Checked____ Survey by JHP Notes — Date 6-11-57
No.____ Date____ Date____ Map No.____ Inspected Johnson Date____

Profile No. | Notes Red. Date | Plotted Date | Job No. 0055.00 Division No. 10 | F. B. 2201 Pg. 179

X-Sec. No. | Notes Chkd. Date | Checked Date | Survey of La Mirada Park | Survey by J.N.D. Notes — Date 6-12-57 | Map No. ~~Glade~~ Johnson Date

NOTE: ANY ADDITIONS OR CHANGES ON THIS SHEET MUST BE MADE OR CIRCLED IN RED INK, WITH DATE AND NAME OF PERSON MAKING CHANGE.

PLEASE RETURN TO
LOS ANGELES COUNTY ENGINEER
700 Los Angeles County Engineering Bldg.

Do not extend notes this side of this line.

STATION	B. S.	H. I.	F. S.	ELEV.

J.N. 0055.00

Survey of La Mirada Park.

Profile over "A" Line

June 13-57

Dougherty
Rd.,
Sandoval
Adams

76298 S & E #307—7.55

76298 S & E #307—7-55

PLEASE RETURN TO
LOS ANGELES COUNTY ENGINEER
700 LOS ANGELES COUNTY ENGINEERING BLDG.

NOTE: ANY ADDITIONS OR CHANGES ON THIS SHEET MUST BE MADE OR CIRCLED IN RED INK, WITH DATE AND NAME OF PERSON MAKING CHANGE.

Do not extend notes this side of this line.

F. B. 2201 Pg. 180 | Job No. 2055.00 | Division No. 10 | Notes Red. | Plotted | Profile
Survey of LA Mirada Park | Date | Date | No.
Survey by Dougherty Notes | Notes Chkd. | Checked | X-Sec.
Indexed J. C. Johnson Date | Date | Date | No.

STATION	B. S.	H. I.	F. S.	ELEV.		
BM#1				225.20	BM#1 Fd. C.E. Mon.	See Pg. 96.
	10.64	233.84				
0+00 A#1			10.88	222.96	A#1 Fd. 1X2	Pg. 120
0+86.9			8.76	225.08	"A" Line.	
1+00			8.45	225.39	" "	
2+10			4.36	229.48	" "	
T.P.			2.00	231.84		
	12.14	245.98				
3+00			8.63	237.35	"A" Line.	
4+00			3.64	242.34	" "	
5+00			2.23	243.75	" "	
POL#1 5+19.57			2.41	243.57	POL#1 & ("A" Line)	Fd. SW&T, Pg 120
6+00			4.28	241.78	"A" Line.	
7+00			8.03	237.95	" "	
A#2 7+19.78			8.93	237.05	A#2 Fd. S&T,	Pg. 129
	0.96	237.91				
8+00			4.28	233.63	"A" Line.	
9+00			8.43	229.48	" "	
10+00			12.60	225.31	" "	
BM#10			11.44	224.47	BM#10 Elev. = 226.47	Fd. Spk in Cb. Pg 108
	1.44	227.91				

76298 S & E #307—7-55

PLEASE RETURN TO
LOS ANGELES COUNTY ENGINEER
700 LOS ANGELES COUNTY ENGINEERING BLDG.

NOTE: ANY ADDITIONS OR CHANGES ON THIS SHEET MUST BE MADE OR CIRCLED IN RED INK, WITH DATE AND NAME OF PERSON MAKING CHANGE.

Do not extend notes this side of this line.

STATION	B. S.	H. I.	F. S.	ELEV.		
11+00		227 91	6 72	221 19	"A" Line	
12+00			10 42	217 49	" "	
13+00			12 8	215 1	" "	
T.P.			12 08	215 83		
	1 89	217 72				
14+00			3 69	214 03	"A" Line	
A#3 14+39.59			4 14	213 58	A#3 Fd. S&T. Pg 120	
15+00			4 84	212 88	"A" Line.	
16+00			7 08	210 64	" "	
17+00			9 63	208 09	" "	
18+00			12 5	205 2	" "	
T.P.			11 18	206 54		
	0 90	207 44				
19+00			5 30	202 14	"A" Line	
20+00			9 72	197 72		
BM#9			8 09	199 35	BM#9 Elev. 199.365	Fd. spk in Cb. Pg 108
BM#9				199 37	See above	
	1 62	200 99				
21+00			7 11	193 88	"A" Line	
21+59.38			8 31	192 68	A#4 Fd. S.&T. Pg 129	
22+00			8 73	192 26	"A" Line	

Profile Notes Red. ____ Plotted ____ Job No. 005500 Division No. 10 F. B. 2201 Pg. 181
No. ____ Date ____ Date ____ Survey of La Mirada Park
X-Sec. Notes Chkd. ____ Checked ____ Survey by JND Notes — Date 6-12-57
No. ____ Date ____ Date ____ Map No. ____ Edited Johnson Date ____

76298 S & E #307—7-55

PLEASE RETURN TO
LOS ANGELES COUNTY ENGINEER
700 LOS ANGELES COUNTY ENGINEERING BLDG.

NOTE: ANY ADDITIONS OR CHANGES ON THIS SHEET MUST BE MADE OR CIRCLED IN RED INK, WITH DATE AND NAME OF PERSON MAKING CHANGE.

Do not extend notes this side of this line.

STATION	B. S.	H. I.	F. S.	ELEV.		
23+00		200 99	9 35	191 64	"A" Line	
24+00			9 75	191 24	" "	
T.P.			9 80	191 19		
	2 52	193 71				
25+00			2 95	190 76	"A" Line	
26+00			4 96	188 75	" "	
27+00			9 01	184 70	" "	
T.P.			11 52	182 19		
	1 22	183 41				
28+00			3 15	180 26	Shot taken on Well Cap. C.E. Mon. Pg. 130	
A#5 28+79.41			6 62	176 79	A#5 Fd. S.&T. Pg. 130	
30+00			9 77	173 64	"A" Line	
30+42.0			10 59	172 82	Cross Gutter	
31+00			10 05	173 36		
B.M.#8			11 19	172 22	B.M.#8 Elev. = 172.238 Fd. Sp. in Cb. Pg. 107	
B.M.#8				172 24	See Above	
	10 80	183 04				
32+00			6 64	176 40	"A" Line	
33+00			3 28	179 76	" "	
34+00			1 08	181 96	" "	
P.O.L. #2 34+59.28			0 99	182 05	P.O.L. #2 Fd. S.W.&T. Pg. 130	

F. B. 2201 Pg. 182 Job No. 0055.00 Division No. 10 Notes Red. Plotted Profile
Survey of La Mirada Park Date Date No. X-Sec.
Survey by Dougherty Notes Checked
Indexed R. C. Johnson Date Date No.

76298 S & E #307—7-55

PLEASE RETURN TO
LOS ANGELES COUNTY ENGINEER
700 LOS ANGELES COUNTY ENGINEERING BLDG.

NOTE: ANY ADDITIONS OR CHANGES ON THIS SHEET MUST BE MADE OR CIRCLED IN RED INK, WITH DATE AND NAME OF PERSON MAKING CHANGE.

Do not extend notes this side of this line.

STATION	B. S.	H. I.	F. S.	ELEV.		
				182 05		
	1 81	183 86				
35+00			2 22	181 64	"A" Line	
A#6 35+99.89			4 97	178 89	A#6 Fd. S. & T. Pg. 130	
37+00			10 25	173 61	"A" Line	
T.P.			11 21	172 65		
	0 71	173 44				
38+00			7 53	165 91	"A" Line	
T.P.			11 37	162 07		
	0 60	162 77				
39+00			6 44	156 33	"A" Line	
T.P.			11 68	151 09		
	0 59	151 68				
40+00			3 38	148 30	"A" Line	
41+00			8 93	142 75	" "	
42+00			11 98	139 70	" "	
A#7 43+20.03			12 43	139 25	A#7 Fd. S. & T. Pg. 130	
44+00			10 43	141 25	"A" Line	
45+00			6 28	145 40	" "	
T.P.			5 67	146 01		
	8 09	154 10				
46+00			4 92	149 18	"A" Line	

Profile Notes Red____ Plotted____ Job No 2055.02 Division No. 10 F. B. 2201 Pg. 183
No.____ Date____ Date____ Survey of La Mirada Park
X-Sec. Notes Chkd.____ Checked____ Survey by J.N.D. Notes — Date 6-13-57
No.____ Date____ Map No.____ Traced Johnson Date____

76298 S & E #307—7-55

PLEASE RETURN TO
LOS ANGELES COUNTY ENGINEER
700 LOS ANGELES COUNTY ENGINEERING BLDG.

NOTE: ANY ADDITIONS OR CHANGES ON THIS SHEET MUST BE MADE OR CIRCLED IN RED INK, WITH DATE AND NAME OF PERSON MAKING CHANGE.

Do not extend notes this side of this line.

F. B. 2201 Pg. 184 Job No. 2056.60 Division No. 10 Notes Red. Plotted Profile
Survey of La Mirada Park Date Date No. X-Sec.
Survey by Daugherty Notes Notes Chkd. Checked
Indexed K. C. Johnson Date Date Date No.

STATION	B. S.	H. I.	F. S.	ELEV.		
47+00		154 10	3 95	150 15	"A" Line	
POL. #3						
48+12.57			5 83	148 27	P.O.L. #3 Fd. S.W.&T.	Pg. 131
49+00			7 64	146 46	"A" Line	
50+00			8 22	145 88	" "	
A#8						
50+39.78			8 40	145 70	A#8 Fd. S.&T.	Pg. 131
	3 145	149 25				
51+00			3 89	145 46	"A" Line	
52+00			4 20	145 15	" "	
53+07.9			5 49	143 76	Cross Gutter	
℄ Int.						
53+26.86			5 06	144 29	℄ Int. Fd. S.W.&T.	Pg. 131 A-9
B.M.#6			4 37	144 98	B.M.#6 Elev.=145.001	Fd.Sp. in Cb. Pg. 105

Notes Ck'd by		Survey of La Mirada Pk.	F. B. 220 Pg. 185
Map No.		JN 0055.00 Tape 136 Std. 84 °F	
Office Work		Surveyed by Dougherty	
Checked		Notes Dougherty Date 4-23-58	
Date		Indexed [illegible]	

J.N. 0055.08

Survey of La Mirada Park.

Location of Improvements that encroach on proposed County Park. in the vicinity of Cemetery @ N.E. Corner of Luitwieler Ave & Alicante Rd.

4-23-58

Dougherty
Petri
Sandoval
Adams.

Note: Any Additions or Changes on this Sheet Must be Made or Circled in Red Ink With Date and Name of Person Making Change.

PLEASE RETURN TO
LOS ANGELES COUNTY ENGINEER
700 Los Angeles County Engineering Bldg.
Do not extend this side of this line.

78F3095 SAE #247 1-56

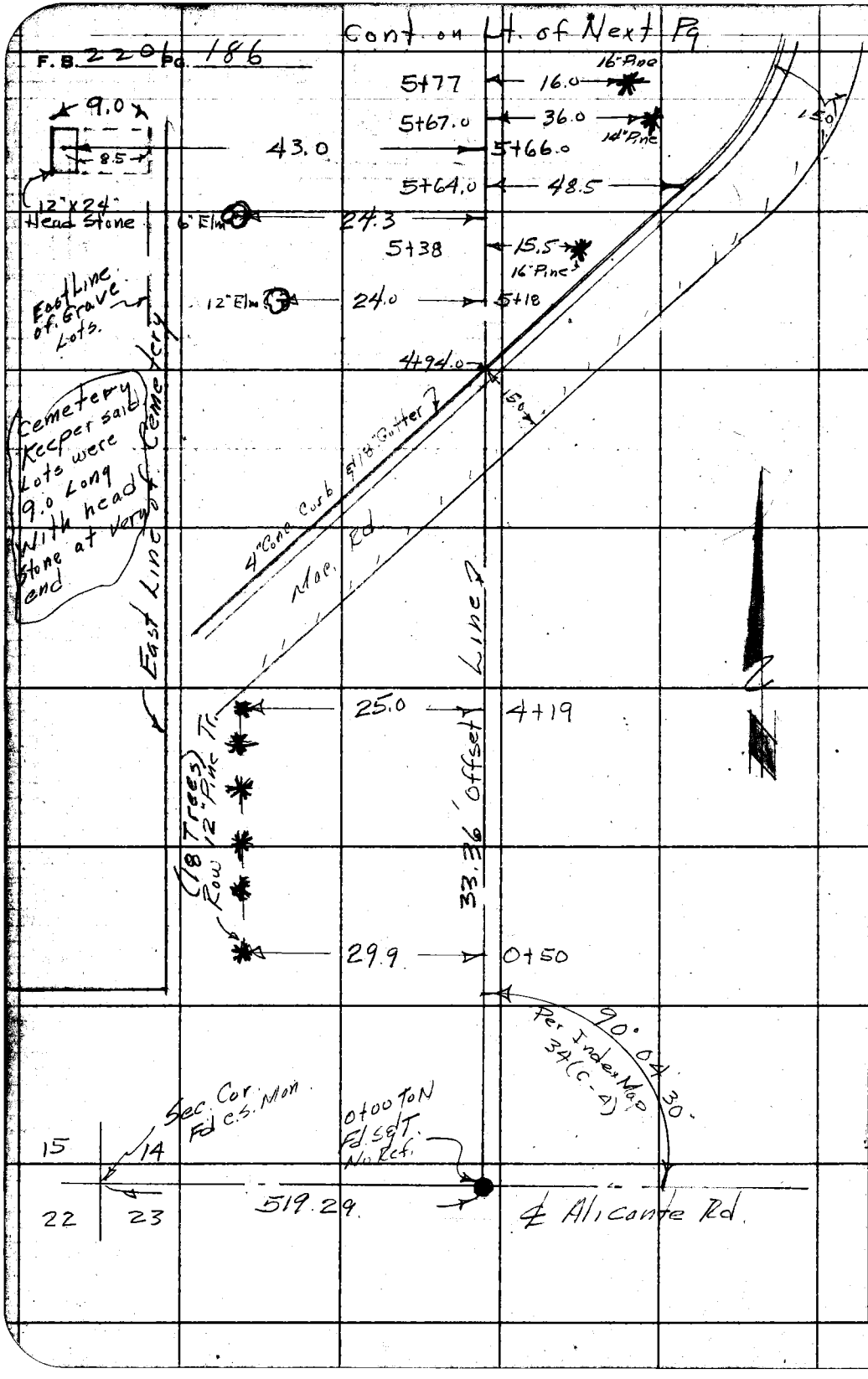

PLEASE RETURN TO
LOS ANGELES COUNTY ENGINEER
700 Los Angeles County Engineering Bldg.
Do not extend this side of this line.

Note: Any Additions or Changes on This Sheet Must be Made or Circled in Red Ink With Date and Name of Person Making Change.

Notes Ck'd by	Survey of La Mirada Park	F. B. 2201 PG. 187
Map No.	JN 0054.00 Tape 136 Std 84 °F	
Office Work	Surveyed by Dougherty	
Checked	Notes Dougherty Date 4-23-58	
Date	Indexed [redacted] C. Johnson	

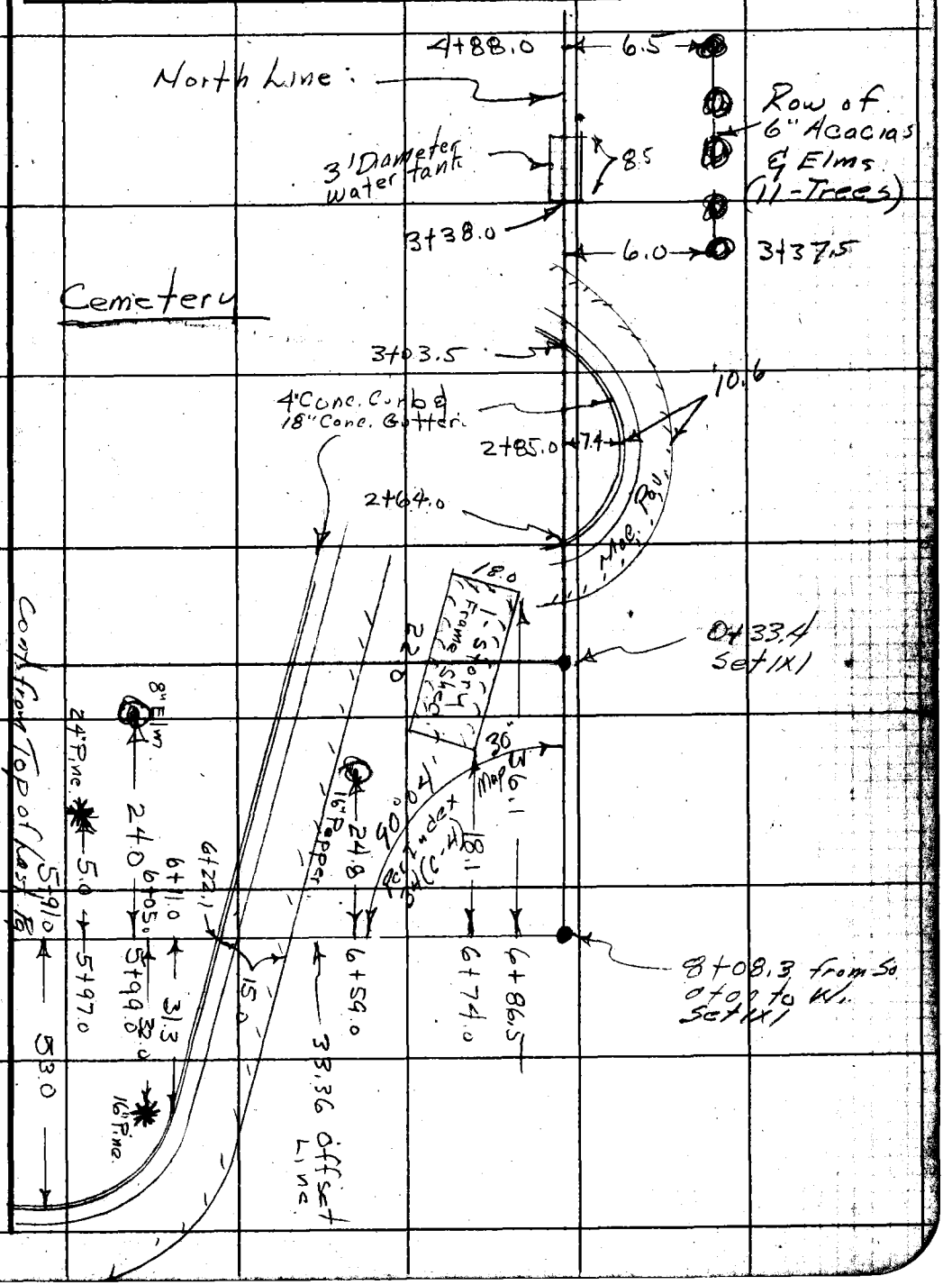

Note: Any Additions or Changes on This Sheet Must be Made or Circled in Red Ink With Date and Name of Person Making Change.

Do not extend this side of this line.

PLEASE RETURN TO
LOS ANGELES COUNTY ENGINEER
700 LOS ANGELES COUNTY ENGINEERING BLDG.

76#309S S&E #247 1-56

Notes Ck'd by	Survey of OCASO AVE	F. B 2201 Pg. 189
Map No.	JN 8867.02 Tape Std 68 °F	
Office Work	Surveyed by W.A. RICHARDS	
Checked	Notes RICH Date 10-6-58	
Date	Indexed A. C. Johnson	

J.N. 8867.02 LA MIRADA, PARK., ET. AL.

TOPOGRAPHY
ON
OCASO AVE.
AND
ALICANTE RD.

-X- Sec on Pg 209-212

PARTY:
RICHARDS
OCHSNER
HARRINGTON
BANKSON

Note: Any Additions or Changes on This Sheet Must be Made or Circled in Red Ink With Date and Name of Person Making Change.

Do not extend notes this side of this line.

RETURN TO
LOS ANGELES COUNTY ENGINEER
700 LOS ANGELES COUNTY ENGINEERING BLDG.

763C98 CE #247—7-58

F.B. 2201 PG. 190

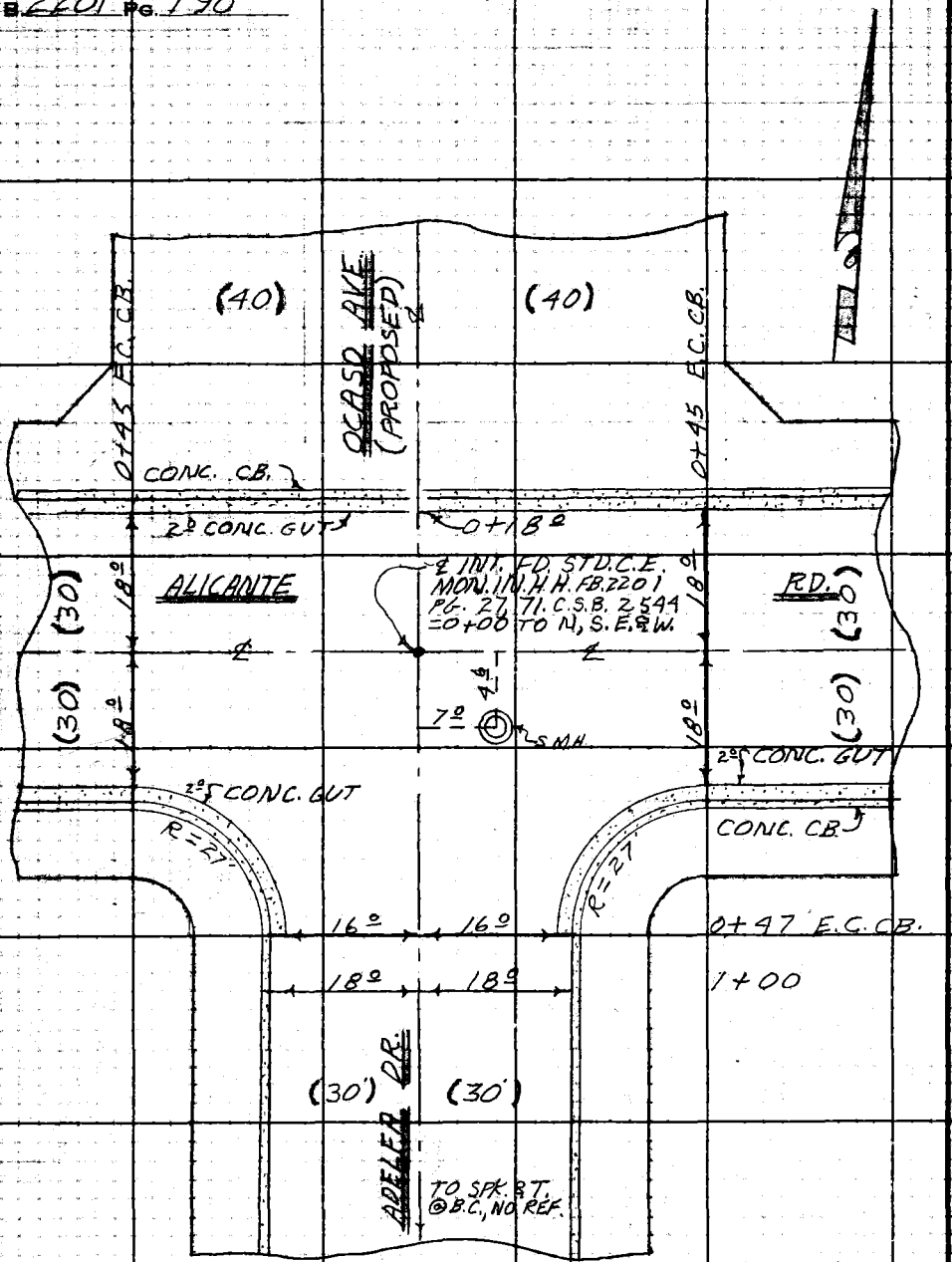

RETURN TO
LOS ANGELES COUNTY ENGINEER
900 LOS ANGELES COUNTY ENGINEERING BLDG.

Note: Any Additions or Changes on This Sheet Must be Made or Circled in Red Ink With Date and Name of Person Making Change.

Do not extend notes this side of this line.

8867.02

F. B. 2201 Pg. 191

Profile No. | Notes Red | Plotted | Job No. 8867.02 | Division No.

Date | Date | Survey of OCASO AVE & FOSTER RD., LA MIRADA PARK

X-Sec. No. | Notes Chkd. | Checked | Survey by RICHARDS Notes RICH Date 10-7-58

Date | Date | Map No. | Index C. Johnson

NOTE: ANY ADDITIONS OR CHANGES ON THIS SHEET MUST BE MADE OR CIRCLED IN RED INK, WITH DATE AND NAME OF PERSON MAKING CHANGE.

Do not extend notes this side of this line.

PLEASE RETURN TO
LOS ANGELES COUNTY ENGINEER
700 Los Angeles County Engineering Bldg.

STATION	B. S.	H. I.	F. S.	ELEV.	
					J. N. 8867.02 CROSS SECTIONS ON OCASO AVE FROM ALICANTE ROAD TO OLIVE BRANCH DR.
					PARTY: RICHARDS OCHSNER HARRINGTON BANKSON

76L-298 S & E #307—1-56

76L-295 S & E #307—1-56

PLEASE RETURN TO
LOS ANGELES COUNTY ENGINEER
700 Los Angeles County Engineering Bldg.

NOTE: ANY ADDITIONS OR CHANGES ON THIS SHEET MUST BE MADE OR CIRCLED IN RED INK, WITH DATE AND NAME OF PERSON MAKING CHANGE.

Do not extend notes this side of this line.

F.B. 2201 Pg. 192 Job No. 8867.02 Division No. Notes Red. Plotted Profile
Survey of OCEAN AVE. & FOSTER RD. & MIRADA PARK Date 10-7-58 Date No X-Sec.
Survey by RICHARDS Notes RICH Notes Chkd. Checked No.
Indexed R. C. Johnson Date Date Date

STATION	B. S.	H. I.	F. S.	ELEV.		
B.M. # 8				172.24	B.M. # 8. ELEV. = 172.238 PER F.B. 2201-107 FD. SPK. IN LEAD IN TOP OF CURB MARKED "B.M. 8", 5' S. OF S.C.R., S.E. COR. OF ALICANTE RD. & MANZANARES AVE.	

76L-298 S & E #307—1-56

PLEASE RETURN TO
LOS ANGELES COUNTY ENGINEER
700 LOS ANGELES COUNTY ENGINEERING BLDG.

NOTE: ANY ADDITIONS OR CHANGES ON THIS SHEET MUST BE MADE OR CIRCLED IN RED INK, WITH DATE AND NAME OF PERSON MAKING CHANGE.

Do not extend notes this side of this line.

STATION	B. S.	H. I.	F. S.	ELEV.	LEFT & WEST		℄	RIGHT & EAST	
B.M. #8				172 24	B.M. #8. S.E. COR. OF ALICANTE RD & MANZANARES RD., 5' S. OF S.C.R. FD. SPK. IN LEAD IN TOP OF CB. MARKED B.M.-8. PER FB. 2201 PG. 107				
T.P.				178 17	ELEV. = 172.238				
0+00	℄ INT. OCASO AVE. & ALICANTE RD.					78.5/40'	180.3/0	82.1/40'	
0+20	GUT						79.50/0		
"	T.C.					78.47/40'	80.15/0	81.98/40	
"	"								
0+25	BK.					79.7/40'	81.4/0	82.8/40'	
1+00						82.2/40	83.6/0	85.0/40	
T.P.				186 27					
1+88.09	B.C.					85.5/40'	186.3/0	87.1/40'	
2+00							86.6/0		
3+00	TOP BK.				88.0/60	88.4/40	88.6/0	88.2/40	87.8/60
3+48.61	MID. CURVE				87.8/60	88.0/40	87.6/0	86.0/40	85.0/60
4+00 (T.P.)	BK.			183 99	85.5/60	85.4/40	84.0/0	81.6/40	79.6/60
4+50 (T.P.)	BK.			175 58	78.6/60	76.6/40	75.6/0	74.0/40	72.2/60
T.P.				166 57					
5+00							162.2/0		
5+09.13	E.C.				62.3/60	61.1/40	159.4/0	58.6/40	57.5/60
T.P.				157 75					

Profile Notes Red. Plotted Job No. 8867.02 Division No.
No. Date Date Survey of OCASO AVE. & FOSTER RD., LA MIRADA PARK
X-Sec. Notes Chkd. Checked Survey by RICHARDS Notes RICH Date 10-3-58
No. Date Date Map No. Indexed C. Johnson Date

F. B. 2201 Pg. [illegible]

76L-298 S & E #307—1-56

PLEASE RETURN TO
LOS ANGELES COUNTY ENGINEER
700 LOS ANGELES COUNTY ENGINEERING BLDG.

NOTE: ANY ADDITIONS OR CHANGES ON THIS SHEET MUST BE MADE OR CIRCLED IN RED INK, WITH DATE AND NAME OF PERSON MAKING CHANGE.

Do not extend notes this side of this line.

F. B. 2201 Pg. 194 Job No. 896702 Division No. Notes Red Plotted Profile
Survey of ALCASO AVE. & FOSTER RD. & LA MIRADA PK. Date 10-3-58 Date No. X-Sec.
Survey by RICHARDS Notes Kick Checked
Indexed C. Johnson Date Notes Chkd Date No.

STATION	B. S.	H. I.	F. S.	ELEV.	LT. ℄ WEST		℄	RT. ℄ EAST	
T.P.-PG. 175				157 75					
5+50	BK.				52.9/60	52.1/40	151.9/0	52.4/40	52.3/60
6+00	BOT.	BK.			48.3/60	48.4/40	148.5/0	50.0/40	50.2/60
6+20	BK.						149.8/0		
6+60					48.6/60	49.1/40	149.8/0	50.7/40	50.8/60
7+00					48.9/60	49.3/40	150.2/0	51.4/40	51.3/60
T. P.				15531					
8+00					57.0/60	57.1/40	153.3/0	53.2/40	53.3/60
9+00					65.9/80	63.0/60	60.9/40	137.4/0	57.8/40	57.9/60
T. P.				16303					
10+00							163.9/0		

76L-298 S & E #307—1-56

170.6

PLEASE RETURN TO
LOS ANGELES COUNTY ENGINEER
700 LOS ANGELES COUNTY ENGINEERING BLDG.

NOTE: ANY ADDITIONS OR CHANGES ON THIS SHEET MUST BE MADE OR CIRCLED IN RED INK, WITH DATE AND NAME OF PERSON MAKING CHANGE.

Do not extend notes this side of this line.

STATION	B. S.	H. I.	F. S.	ELEV.	℄ RT. & EXST				
10+09.15	B.C.				68.4/60	67.2/40	163.4/0	64.2/40	
T 10.0				171 49					
11+00			TOP BK.		73.0/60	73.5/40	175.2/0	74.3/40	75.1/60
11+[illegible]78							172.4/0		
*11+83±	TOP BK.				67.9/60	69.3/40	172.4/0	73.0/40	73.7/60
12+00					67.0/90 64.3/75	65.0/40	166.2/0	61.2/40	72.7/60
12+10					68.0/60	68.2/35	166.4/0	68.5/40	
12+20					68.0/60	68.5/40	170.0/0	70.5/20	69.0/40 69.5/60
—	T. P.			176 22					
12+[illegible]60							168.2/0	71.9/47	70.9/57 71.1/67 75.2/77

Profile Notes Red ____ Plotted ____ Job No. 8867.02 Division No. ____ F. B. 2201 Pg. 195
No. ____ Date ____ Date ____ Survey of OCASO AVE. & FOSTER RD. LA MIRADA PARK
X-Sec. ____ Notes Chkd. ____ Checked ____ Survey by RICHARDS Notes OCHSNER Date 10-3-58
No. ____ Date ____ Date ____ Map No. ____ Indexed C. Johnson

76L-298 S & E #307—1-56

PLEASE RETURN TO
LOS ANGELES COUNTY ENGINEER
700 LOS ANGELES COUNTY ENGINEERING BLDG.

NOTE: ANY ADDITIONS OR CHANGES ON THIS SHEET MUST BE MADE OR CIRCLED IN RED INK, WITH DATE AND NAME OF PERSON MAKING CHANGE.

Do not extend notes this side of this line.

STATION	B. S.	H. I.	F. S.	ELEV.	OCASO AVE LT		℄	RT		
13+00							126.2 / 0			
13+30.19	EC				76.5 / 140	71.5 / 4	178.4 / 0	76.4 / 40	75.7 / 60	76.6 / 85
T.P.				181 42			0			
14+00					79.3 / 90	88.0 / 65	79.2 / 40	181.7 / 0	84.8 / 40	88.8 / 93
15+00					92.5 / 100	88.0 / 40	185.6 / 0	83.4 / 40	82.6 / 75	83.0 / 75
T. P.				189 66						
16+00					92.1 / 70	91.8 / 40	190.5 / 0	89.1 / 40	86.1 / 95	86.5 / 110
16+99.69	POT				92.8 / 60	93.2 / 40	194.0	94.1 / 40	94.7 / 60	
18+00					92.8 / 60	93.1 / 40	194.2 / 0	95.1 / 40	95.8 / 60	
T.B.M.#1	2" I P			194 20	T.B.M.# 1, ELEV. = 194.20, A 2" I.P., FLUSH IN DIRT ROAD @ 16+95±, NO REF.					

F. S. 2701 Pg. 151 Job No. 8867 02 Division No. Notes Red. Plotted Profile
Survey of OCASO AVE. & FOSTER RD., LA MIRADA PK. Date 10-3-58 Date No. X-Sec.
Survey by RICHARDS Notes OCHSNER Notes Chkd. Checked No.
Indexed C. Johnson Date Date Date No.

76L-298 S & E #307—1-56

PLEASE RETURN TO
LOS ANGELES COUNTY ENGINEER
700 LOS ANGELES COUNTY ENGINEERING BLDG.

NOTE: ANY ADDITIONS OR CHANGES ON THIS SHEET MUST BE MADE OR CIRCLED IN RED INK, WITH DATE AND NAME OF PERSON MAKING CHANGE.

Do not extend notes this side of this line.

STATION	B. S.	H. I.	F. S.	ELEV.	OCASO AVE. LT		℄	RT	
19+00					91.6/60	92.7/40	194.9/0	96.3/40	96.8/60
20+00	TOP BREAK				90.7/60	92.0/40	BK. 194.2/0	96.1/40	97.0/60
21+00	BOT BREAK				88.0/60	89.4/40	BK. 191.5/0	93.5/40	94.3/60
21+70					90.4/60	90.8/40	191.9/0	93.7/40	94.4/60
22+00	BOT BREAK				92.7/60	93.2/40	BK 193.5/0	94.4/40	94.8/60
T.P.				193.50					
23+00	TOP BREAK				95.4/60	95.9/40	196.9/0	97.9/40	98.3/60
BM #4				194.40	BM #4 ELEV. = 194.36. FD. STD. C.E. B.M. UP 3" MARKED "B.M. #4, R.E. 5869," WITH 2" I.P. UP 24" & S. 1.5' PER FB. 2201-102				
24+00	TOP BREAK				95.6/60	96.8/40	197.7/0	98.2/40	98.4/60
25+00 T.P.				196.06	94.8/60	95.2/40	196.1/0	96.4/40	96.7/60

Profile Notes Red ____ Plotted ____ Job No. 886702 Division No. ____ F.B. 2201 Pg. 197
No. ____ Date ____ Date ____ Survey of OCASO AVE. & FOSTER RD., LA MIRADA PK.
X-Sec. Notes Chkd. ____ Checked ____ Survey by RICHARDS Notes OCHSNER Date 10-6-58
No. ____ Date ____ Date ____ Map No. ____ Indexed C. Johnson

76L-298 S & E #307—1-56

PLEASE RETURN TO
LOS ANGELES COUNTY ENGINEER
700 LOS ANGELES COUNTY ENGINEERING BLDG.

NOTE: ANY ADDITIONS OR CHANGES ON THIS SHEET MUST BE MADE OR CIRCLED IN RED INK, WITH DATE AND NAME OF PERSON MAKING CHANGE.

Do not extend notes this side of this line.

STATION	B. S.	H. I.	F. S.	ELEV.	OCASO AVE.
26+00					89.5 LT 89.8 ~~79.5~~ 60 ~~79.8~~ 40 ℄ 190.3 RT 92.0 ~~180.3~~ 0 ~~80.9~~ 90.9 ~~82.0~~ 40 60
T.P.				190.28 ~~180.28~~	
27+00					79.3 ~~69.3~~ 100 (T.B.) 83.3 70 83.6 ~~73.6~~ 40 181.5 ~~171.5~~ 0 77.5 ~~62.5~~ 40 76.5 ~~66.5~~ 60 75.0 ~~65.0~~ 100
T.P.				182 ~~172~~ 53	
CS. MON. POT	27+30.16	℄ INTR	Foster & Ocaso Ave	177. ~~167.~~ 83	T.P - TOP MON., DN. 20" — ON ℄ INTR
27+30.16	~~PROP.~~ INTR FOSTER RD. & OCASO				82.6 60 81.1 ~~71.1~~ 40 79.5 ~~69.5~~ 0 75.1 ~~65.1~~ 40 72.2 ~~62.2~~ 60 71.2 ~~61.2~~ 80
27+60	BREAK				80.5 T.B. ~~70.5~~ 60 74.9 BK ~~69.9~~ 40 77.1 ~~67.1~~ 0 72.6 ~~62.6~~ 40 69.6 ~~59.6~~ 60 67.2 ~~57.2~~ 80
28+00	T.P.			171.75 ~~151.75~~	74.2 ~~54.2~~ 60 73.9 ~~53.9~~ 40 71.8 ~~51.8~~ 0 67.8 ~~47.8~~ 40 65.5 B.B. ~~45.5~~ 75
28+50					65.8 ~~45.8~~ 60 66.7 ~~46.7~~ 40 66.8 BK ~~46.8~~ 36 65.5 ~~45.5~~ 0 63.2 BK ~~43.2~~ 33 63.2 ~~43.2~~ 40 62.7 ~~42.7~~ 60 62.8 B.B. ~~42.8~~ 100
"					~~43.7~~ ~~70~~ 63.7 70
T.P.				163.85 ~~143.85~~	

F. B. 2201 Pg. 198 Job No. 886702 Division No. Notes Red. Plotted Profile
Survey of OCASO AVE. & FOSTER RD., LA MIRADA PK. Date 10-6-58 Date No. X-Sec.
Survey by RICHARDS Notes OCHSNER Notes Chkd. Checked No.
Indexed K. C. Johnson Date Date Date No.

76L-298 S & E #307—1-56

PLEASE RETURN TO
LOS ANGELES COUNTY ENGINEER
700 LOS ANGELES COUNTY ENGINEERING BLDG.

NOTE: ANY ADDITIONS OR CHANGES ON THIS SHEET MUST BE MADE OR CIRCLED IN RED INK, WITH DATE AND NAME OF PERSON MAKING CHANGE.

Do not extend notes this side of this line.

Profile Notes Red _____ Plotted _____ Job No. 886702 Division No. _____ F. B. 2201 Pg. 199
No. _____ Date _____ Date _____ Survey of LOCUSO AVE. & FOSTER RD., LA MIRADA PARK
X-Sec. Notes Chkd. _____ Checked _____ Survey by RICHARDS Notes RICH Date 10-7-58
No. _____ Date _____ Date _____ Map No. _____ Index _____ C. Job _____

STATION	B. S.	H. I.	F. S.	ELEV.	LT.			℄	RT.		
								60.8 ~~40.8~~ 0			
28+86	BOT.	BK.									
					57.2 ~~37.2~~ 100	57.7 ~~37.7~~ 60	58.2 ~~38.2~~ 40	160.1 ~~40.1~~ 0	61.6 ~~41.6~~ 40	62.1 ~~42.1~~ 60	69.1 ~~44.1~~ 100
29+00											
						57.6 ~~37.6~~ 60	57.6 ~~37.6~~ 40	159.7 ~~39.7~~ 0	61.4 ~~41.4~~ 40	62.2 ~~42.2~~ 60	65.7 ~~45.7~~ 100
29+21.59	B.C.										
					59.7 ~~39.7~~ 100	58.9 B.B. ~~38.9~~ 60	59.5 ~~39.5~~ 40	160.7 ~~40.7~~ 0	61.1 ~~41.1~~ 40	61.5 B.B. ~~41.5~~ 60	63.8 ~~43.8~~ 80
30+00											
					64.2 ~~44.2~~ 100	61.0 ~~41.0~~ 60	60.2 B.K. ~~40.2~~ 40	160.7 ~~40.7~~ 0	60.8 ~~40.8~~ 40	61.5 ~~41.5~~ 60	63.7 ~~43.7~~ 80
30+50											
T.P.				161.15 ~~141.15~~							
					65.5 ~~45.5~~ 60	62.0 ~~42.0~~ 40	60.0 B.B ~~40.0~~ 10	61.0 T.B. ~~41.0~~ 5	160.8 ~~40.8~~ 0	60.8 ~~40.8~~ 40	61.5 B.K. ~~41.5~~ 60	63.8 ~~43.8~~ 80
30+92.34	MID. CURVE										
									61.1 ~~41.1~~ 0		
31+00											
					67.2 ~~47.2~~ 60	64.9 ~~44.9~~ 40	60.8 B.K. ~~40.8~~ 10	61.1 ~~41.1~~ 6	160.8 ~~40.8~~ 0	61.4 ~~41.4~~ 40	62.9 ~~42.9~~ 60	65.6 ~~45.6~~ 80
31+50											
					69.3 ~~49.3~~ 60	64.9 ~~44.9~~ 40	61.7 ~~41.7~~ 21	161.3 ~~41.3~~ 0	64.0 ~~44.0~~ 40	66.0 ~~46.0~~ 60	68.3 ~~48.3~~ 80
32+00											

76L-298 S & E #307—1-56

PLEASE RETURN TO
LOS ANGELES COUNTY ENGINEER
700 LOS ANGELES COUNTY ENGINEERING BLDG.

NOTE: ANY ADDITIONS OR CHANGES ON THIS SHEET MUST BE MADE OR CIRCLED IN RED INK, WITH DATE AND NAME OF PERSON MAKING CHANGE.

Do not extend notes this side of this line.

F. B. 2201 Pg. 200 Job No. 8867.02 Division No. Notes Red. Plotted. Profile
Survey of LOCUST AVE. & FOSTER RD., LA MIRADA PK. Date 10-7-58 Date No. X-Sec.
Survey by RICHARDS Notes EICH Notes Chkd. Checked
Indexed C. Johnson Date Date No.

STATION	B. S.	H. I.	F. S.	ELEV.	LT.	℄	RT.
32+50						161.7 ~~41.7~~ 0	
32+63.09	E.C.				68.0 ~~48.0~~ 60	64.8 ~~44.8~~ 40	62.5 ~~42.5~~ 20
33+00						65.9 ~~45.9~~ 60	63.5 ~~43.5~~ 40
33+75	BEG. PVT.				64.5 ~~44.5~~ 60	63.4 ~~43.4~~ 40	62.9 ~~42.9~~ 20
T.P.				163.64 +4364		63.6 PVT EDGE ~~43.6~~ 10	164.1 ~~44.1~~ 0
34+00	"				63.6 ~~43.6~~ 40 ~~65.0~~ 60	63.8 ~~43.8~~ 30	63.0 ~~43.0~~ 20
35+00	"				64.8 ~~44.8~~ 40 ~~66.0~~ 60	64.6 ~~44.6~~ 32	63.9 ~~43.9~~ 18
36+00	"				~~66.5~~ 40 48.1 60	~~66.6~~ 27	~~65.2~~ 19
37+00					~~68.8~~ 40	~~68.8~~ 26 ~~73.6~~ 60	~~67.2~~ 17

STATION	LT.	℄	RT.
32+50			
32+63.09	68.0 ~~48.0~~ 60	64.8 ~~44.8~~ 40	62.5 ~~42.5~~ 20
33+00	65.9 ~~45.9~~ 60	63.5 ~~43.5~~ 40	162.9 ~~42.9~~ 0
33+75	64.5 ~~44.5~~ 60	63.4 ~~43.4~~ 40	62.9 ~~42.9~~ 20
T.P.	63.6 PVT EDGE ~~43.6~~ 10	164.1 ~~44.1~~ 0	64.1 PVT EDGE ~~44.1~~ 3.5 ~~70.9~~ 60
34+00	63.6 ~~43.6~~ 40 ~~65.0~~ 60	63.8 ~~43.8~~ 30	63.0 ~~43.0~~ 20
35+00	64.8 ~~44.8~~ 40 ~~66.0~~ 60	64.6 ~~44.6~~ 32	63.9 ~~43.9~~ 18
36+00	~~66.5~~ 40 48.1 60	~~66.6~~ 27	~~65.2~~ 19
37+00	~~68.8~~ 40	~~68.8~~ 26 ~~73.6~~ 60	~~67.2~~ 17

STATION	LT.	℄	RT.
32+50			
32+63.09	161.9 ~~41.9~~ 0	63.1 ~~43.1~~ 20	64.9 ~~44.9~~ 40
33+00	162.9 ~~42.9~~ 0	63.8 ~~43.8~~ 20	66.0 ~~46.0~~ 40
33+75	163.4 ~~43.4~~ 0	64.2 ~~44.2~~ 3.0	65.0 ~~45.0~~ 20
T.P.			
34+00	63.8 ~~43.8~~ 12	66.2 ~~46.2~~ 19	67.9 ~~47.9~~ 40
35+00	64.6 ~~44.6~~ 11.0	66.4 ~~46.4~~ 18	66.9 ~~46.9~~ 35
36+00	~~66.5~~ 11	~~67.0~~ 18	~~70.0~~ 30 ~~72.3~~ 40
37+00	~~69.2~~ 20	~~71.9~~ 33 ~~75.9~~ 51	~~94~~ 26 ~~76.2~~ 60

STATION	LT.	℄	RT.
32+50			
32+63.09	67.5 ~~47.5~~ 60		
33+00	69.7 ~~49.7~~ 60		
33+75	66.6 ~~46.6~~ 40		
T.P.			
34+00	67.9 ~~47.9~~ 40		
35+00	66.9 ~~46.9~~ 35 ~~73.9~~ 64		
36+00	~~72.3~~ 40		
37+00			

76L-298 S & E #307—1-56

PLEASE RETURN TO
LOS ANGELES COUNTY ENGINEER
700 LOS ANGELES COUNTY ENGINEERING BLDG.

NOTE: ANY ADDITIONS OR CHANGES ON THIS SHEET MUST BE MADE OR CIRCLED IN RED INK, WITH DATE AND NAME OF PERSON MAKING CHANGE.

Do not extend notes this side of this line.

STATION	B. S.	H. I.	F. S.	ELEV.	LT.	℄	RT.
38+00	T.P.			16945 ~~14945~~	69.0/40 69.0/27 68.4/18 PUT EDGE 69.1/8.5	169.5 ~~49.5~~/0	PUT EDGE 69.4/5.0 68.8/14 72/20 70.4/23
"					69.8/60		72.9/29 73.6/41 76.6/49 77.3/60
38+53.21	B.C.				70.0/60 69.4/40 69.6/24 69.1/16 PUT 70.0/9.0	170.3 ~~50.3~~/0	PUT 70.2/5.5 69.6/14 72.7/20 72.4/31
"							75.1/38 75.6/48 79.0/57 79.4/66
39+00					70.6/60 70.1/40 70.2/25 69.8/16 EDGE PUT. 70.8/6.0	171.1 ~~51.1~~/0	PUT 71.1/7.5 70.6/17 72.9/22 72.9/34
"							74.3/42 74.8/49 76.8/55 77.3/66
39+50						171.6 ~~51.6~~/0	CROWN 72.0/6.5 EDGE 71.8/15 71.5/22 72.1/26
"					73.0/60 72.8/40 71.8/21 70.5/10 EDGE PUT. 71.5/1.0		72.3/35 73.8/45 74.0/54 76.0/60
40+00					74.0/8.0 72.8/60 72.1/40 73.0/10	170.9 ~~50.9~~/0	EDGE PUT. 72.2/8.0 CROWN 72.9/19 EDGE PUT. 72.7/26 72.5/32
"							73.0/40 74.0/60

Profile Notes Red. Plotted Job No. 886702 Division No.
No. X-Sec. Date Date Survey of OCASO AVE & FOSTER RD., LAMIRADA PARK
No. Notes Chkd. Checked Survey by RICHARDS Notes RICH Date 10-7-58
No. Date Date Map No. Indexed C. Johnson Date

F. B. 2201 Pg. 201

76L-298 S & E #307—1-56

PLEASE RETURN TO
LOS ANGELES COUNTY ENGINEER
700 LOS ANGELES COUNTY ENGINEERING BLDG.

NOTE: ANY ADDITIONS OR CHANGES ON THIS SHEET MUST BE MADE OR CIRCLED IN RED INK, WITH DATE AND NAME OF PERSON MAKING CHANGE.

Do not extend notes this side of this line.

STATION	B. S.	H. I.	F. S.	ELEV.	LT.	℄	RT.
40+48.87	ALONG ℄ OLIVE BRANCH DR				75.9 / 80; BOT 74.0 / 60; 73.3 / 40; 73.6 / 20	173.4 ~~53.4~~ / 0	72.7 / 7.0; PUT EDGE 73.4 / 16; ℄ INT 73.9 / 32; 74.2 / 40
"							74.7 / 60; 75.5 / 100; 77.5 / 200
41+00					77.5 / 80; 75.0 / 60; 75.0 / 40; 75.0 / 20; 74.8 / 4.0	174.0 54.0 / 0	EDGE PUT 74.7 / 4.0; CROWN 75.2 / 14; EDGE PUT 75.2 / 24; 74.0 / 31
"							75.4 / 34; 75.4 / 40; 76.0 / 60
41+50	T. P.			176.26 ~~156.26~~	76.7 / 20; 76.5 / 15; 74.8 / 13; EDGE PUT 76.0 / 5.0	176.3 ~~56.3~~ / 0	CROWN 76.4 / 5.0; EDGE PUT 76.4 / 14; 74.9 / 22.5; 76.0 / 27
"					80.0 / 80; 78.5 / 60; 77.5 / 40	75.9 / 40; 76.1 / 60	
42+00						172.6 ~~57.6~~ / 0	
42+17.33	MID. CURVE.				80.9 / 40; 79.2 / 23; 77.1 / 17; EDGE PUT 77.7 / 11.0	178.1 ~~58.1~~ / 0	EDGE PUT 78.0 / 8; 76.3 / 17; 77.3 / 21; 78.3 / 40
"					84.4 / 80; 82.0 / 60	80.9 / 60	
42+50					83.6 / 60; 80.8 / 40; 78.2 / 21; 77.7 / 18; EDGE PUT 78.6 / 11	179.0 ~~59.0~~ / 0	EDGE PUT 78.9 / 7; 77.2 / 17; 79.0 / 21; 80.9 / 40; 84.4 / 60

F. B. 2201 Pg. 202 Job No. 8867.02 Division No. Notes Red. Plotted Profile
Survey of OCASO AVE. & FOSTER RD., LA MIRADA PARK Date 10 Date No. X-Sec.
Survey by RICHARDS Notes RICH Notes Chkd. Checked No.
Indexed Date Date Date

76L-298 S & E #307—1-56

PLEASE RETURN TO
LOS ANGELES COUNTY ENGINEER
700 LOS ANGELES COUNTY ENGINEERING BLDG.

NOTE: ANY ADDITIONS OR CHANGES ON THIS SHEET MUST BE MADE OR CIRCLED IN RED INK, WITH DATE AND NAME OF PERSON MAKING CHANGE.

Do not extend notes this side of this line.

STATION	B. S.	H. I.	F. S.	ELEV.	LT.	℄	RT.
43+00					80.3 / 40; 79.0 / 16; 78.7 / 14; 79.7 / 7.0 (EDGE PVT.); ~~60.2~~ / 0 (180.2); 80.4 / 11.0 (EDGE PVT); 78.4 / 21; 82.4 / 29; 84.3 / 40		
"					82.1 / 60	85.5 / 60	
43+50					81.0 / 40; 80.0 / 20; 80.3 / 7; 80.0 / 5; 80.8 / 1.0 (EDGE PVT.); ~~60.9~~ / 0 (180.9); 81.6 / 9.0 (℄ PVT.); 82.0 / 18 (EDGE PVT.); 79.7 / 28; 81.7 / 33		
"					84.2 / 60		
44+00	T.P.			18099 ~~16099~~	82.3 / 40; 81.0 / 20; 81.2 / 3.0; 80.7 / 2.0; ~~61.0~~ / 0 (181.0); 81.9 / 5.0 (EDGE PVT.); 82.8 / 15 (CROWN); 83.4 / 25 (EDGE PVT.); 82.1 / 37		
"					85.8 / 60	82.5 / 40; 83.1 / 60; 85.0 / 80	
44+50					87.6 / 60; 82.5 / 40; 83.0 / 20; 83.0 / 10; 81.9 / 5.0; ~~62.5~~ / 0 (182.5); 83.6 / 5.0 (EDGE); 84.6 / 16 (℄ PVT); 85.0 / 26 (EDGE PVT); 83.2 / 37		
"					84.8 / 40; 86.5 / 50; 86.8 / 60		
45+00					86.2 / ~~66.2~~ / 40; 84.8 / ~~64.8~~ / 25; 85.6 / ~~65.6~~ / 17; 84.2 / ~~64.2~~ / 10; 65.7 / 1.0 (EDGE PVT); ~~65.8~~ / 0 (185.8); 86.4 / 9 (℄ PVT.); 86.6 / 17.5 (EDGE PVT); 85.1 / 28; 89.2 / 40		
45+50	T.P.			18843 ~~16843~~	90.4 / ~~70.4~~ / 40; 88.7 / ~~68.7~~ / 24; 86.7 / ~~66.7~~ / 15; 88.1 / 6.0 (EDGE PVT.); ~~68.4~~ / 0 (188.4); 88.6 / 4.0 (℄ PVT.); 88.7 / 12 (EDGE PVT); 87.7 / ~~67.7~~ / 22; 90.5 / ~~70.5~~ / 30		
"					91.1 / 40		

Profile No. ____ Notes Red. ____ Plotted ____ Job No. 886702 Division No. ____ F. B. 2201 Pg. 203

X-Sec. No. ____ Date ____ Date ____ Survey of OCASO AVE. & FOSTER RD., LA MIRADA PARK

Notes Chkd. ____ Checked ____ Survey by RICHARDS Notes RICH Date 10-

No. ____ Date ____ Date ____ Map No. ____ Indexed ____ C. Johnson Date ____

76L-298 S & E #307—1-56

PLEASE RETURN TO
LOS ANGELES COUNTY ENGINEER
700 LOS ANGELES COUNTY ENGINEERING BLDG.

NOTE: ANY ADDITIONS OR CHANGES ON THIS SHEET MUST BE MADE OR CIRCLED IN RED INK, WITH DATE AND NAME OF PERSON MAKING CHANGE.

Do not extend notes this side of this line.

STATION	B. S.	H. I.	F. S.	ELEV.	LT.				℄	RT.			
						TOP	GUT	EDGE PVT.		EDGE PVT.	GUT	TOP FILL	TERRACE
~~45~~ BM 81.46	E. C. T.B.M.			190.02 ~~170.02~~	93.7 / 40	91.6 / 25	88.6 / 16	89.6 / 7.0	190.0 ~~70.0~~ / 0	90.1 / 11.0	89.6 / 19	200.0 ~~80.0~~ / 40	
T.P		183.25 ~~163.25~~	T.P.	175.90 ~~155.90~~									
T.P.		169.49 ~~149.49~~	T.P.	169.10 ~~149.10~~									
T.P.		166.50 ~~166.50~~	T.P	175.77 ~~165.77~~									
T.P.		185.01 ~~175.01~~	T.P.	193.48 ~~183.48~~									
B.M #4				194.38	B.M. NO. 4 ELEV. = 194.364 PER FB. 2201-102 ABOUT 0.5 MI. N. OF ALICANTE RD. AND ABOUT 260' W. OF WHITE WOODEN HOUSE @ W. END OF ROW OF FIG TREES. FD. STD. C.E. B.M. UP 2" 3' S. OF W-LY FIG TREE AND 1.5' N. OF 2" I.P. UP 24". MON. MARKED "B.M.#4, R.E. 5869".								
		10-8-58											
T.B.M. (ABOVE TOP)				190.02 ~~170.02~~	SPK. ℄ T. @ E.C. 45+81.46 FB. 2201-204 ELEL. = ~~170.02~~ 190.02								
46+00					95.2 / 40	92.6 / 24	89.4 / 16	90.5 / 7.0	190.9 ~~170.9~~ / 0	90.8 / 10.5	90.2 / 18	00.8 / 40	
47+00					02.5 / 40	00.0 / 27	94.6 / 17	95.5 / 9.0	195.8 ~~175.8~~ / 0	95.6 / 9.0	95.3 / 16	00.0 / 30	01.0 / 40
T.P.				199.26 ~~179.26~~									

F. B. 2201 Pg. 204 Job No. 8867.02 Division No. Notes Red Plotted Profile
Survey of OCASO AVE. & FOSTER RD., LA MIRADA PK. Date 10- Date No. X-Sec.
Survey by RICHARDS Notes RICH Notes Chkd Checked
Indexed C. Johnson Date Date Date No.

76L-298 S & E #307—1-56

PLEASE RETURN TO
LOS ANGELES COUNTY ENGINEER
700 LOS ANGELES COUNTY ENGINEERING BLDG.

NOTE: ANY ADDITIONS OR CHANGES ON THIS SHEET MUST BE MADE OR CIRCLED IN RED INK, WITH DATE AND NAME OF PERSON MAKING CHANGE.

Do not extend notes this side of this line.

Profile Notes Red____ Plotted____ Job No. 8867.02 Division No.____ F. B. 2201 Pg. 205
No.____ Date____ Date____ Survey of LOCUST AVE. & FOSTER RD. LA MIRADA PARK
X-Sec. Notes Chkd.____ Checked____ Survey by ELCHARDS Notes C. RICH Date 10-8-58
No.____ Date____ Date____ Map No.____ Indexed____ Date____

STATION	B. S.	H. I.	F. S.	ELEV.	LEFT	℄	RIGHT
47+78.23	B. C.				⌀7.2 / 50 ⌀6.5 / 40 TOP ⌀3.5 / 29 GUT 9.0 / 19 PVT EDGE 9.7 / 9	179.9 / 179.9 / 0	PVT EDGE 9.6 / 9.0 GUT 8.0 / 19 ⌀0.5 / 30 ⌀2.3 / 40
						201.1 / 181.1 / 0	
48+00							
48+50					⌀7.6 / 40 TOP ⌀5.8 / 29 GUT ⌀2.9 / 22 EDGE PVT ⌀4.0 / 13.5	203.5 / 183.5 / 0	EDGE PVT. ⌀3.3 / 4.5 GUT ⌀1.6 / 13 ⌀3.0 / 18 ⌀3.8 / 30 ⌀4.9 / 40
						08.5 / 88.5 / 60	07.0 / 87.0 / 60
"							
49+00						205.2 / 185.2 / 0	
49+10.88	T. P.	MID. CURVE		18565	GUT ⌀7.1 / 35 EDGE PVT. ⌀7.1 / 22 ℄ PVT. ⌀7.9 / 12 EDGE PVT. ⌀6.2 / 1.5	205.7 / 185.7 / 0	GUT 5.5 / 2 TOP ⌀8.9 / 21 ⌀9.8 / 40 ⌀10.5 / 60
						08.8 / 88.8 / 60	07.8 / 87.8 / 40
"							
49+50					⌀7.8 / 40 GUT ⌀7.8 / 26 EDGE PVT ⌀8.9 / 17 ℄ PVT ⌀8.7 / 9	208.2 / 188.2 / 0	EDGE PVT. ⌀8.2 / 1.0 GUT ⌀7.2 / 7.2 TOP ⌀8.4 / 8 ⌀11.6 / 40
						07.7 / 87.7 / 60	12.3 / 92.3 / 60
"							
50+00					GUT ⌀9.0 / 60 ⌀9.0 / 40 EDGE PVT ⌀10.0 / 18 ⌀11.4 / 11	211.5 / 191.5 / 0	EDGE PVT. ⌀11.3 / 5.5 GUT ⌀10.6 / 13 TOP ⌀11.3 / 15 BK ⌀12.9 / 30 ⌀13.8 / 40
							15.0 / 60
"							

76L-298 S & E #307—1-56

PLEASE RETURN TO
LOS ANGELES COUNTY ENGINEER
700 LOS ANGELES COUNTY ENGINEERING BLDG.

NOTE: ANY ADDITIONS OR CHANGES ON THIS SHEET MUST BE MADE OR CIRCLED IN RED INK, WITH DATE AND NAME OF PERSON MAKING CHANGE.

Do not extend notes this side of this line.

F. B. 2201 Pg. 206 | Job No 8867.02 | Division No ____ | Notes Red ____ | Plotted ____ | Profile ____
Survey of LOCASO AVE. & FOSTER RD., LA MIRADA PARK | Date ____ | No ____ | X-Sec. ____
Survey by RICHARDS | Notes RICH | Notes Chkd ____ | Checked ____
Indexed C. Johnson | Date 10-8-58 | Date ____ | Date ____ | No ____

STATION	B. S.	H. I.	F. S.	ELEV.	LEFT & RIGHT
T.P.				~~21375~~ ~~19385~~	
50+43.54	E.C.				13.4/40 TOP 13.7/18 CUT 13.2/16 EDGE PVT. 14.2/9.0 214.4 ~~194.4~~/0 EDGE PVT 14.4/8.0 CUT 13.3/16 TOP 17.0/30 17.0/40
"					12.7/60 ~~12.2~~ 18.4/60 ~~18.4~~
51+00					17.3/40 TOP 17.5/19 CUT 17.0/17 EDGE PVT. 17.8/9.0 218.1 ~~198.1~~/0 EDGE PVT 18.0/8 CUT 17.3/15 TOP 19.5/20 220.8 ~~200.8~~/40
"					16.8/60 21.4 ~~0.4~~/60
51+50					220.6 ~~200.6~~/0
52+00	T.P.			22275 ~~20275~~	21.3/40 GUT 21.5/17 EDGE PVT. 22.4/10 222.8 ~~202.8~~/0 EDGE PVT. 22.7/80 GUT 22.5/8.5 BK. 23.8/19 24.7/40
"					21.0/60 25.5/60
52+50					221.3 ~~201.3~~/0
53+00					23.2/60 24.0/40 GUT 24.8/18 EDGE PVT. 25.5/14 226.0 ~~206.0~~/0 EDGE PVT. 25.8/8 CUT 25.6/9 26.8/40 27.4/60

76L-298 S & E #307—1-56

PLEASE RETURN TO
LOS ANGELES COUNTY ENGINEER
700 LOS ANGELES COUNTY ENGINEERING BLDG.

NOTE: ANY ADDITIONS OR CHANGES ON THIS SHEET MUST BE MADE OR CIRCLED IN RED INK, WITH DATE AND NAME OF PERSON MAKING CHANGE.

Do not extend notes this side of this line.

Profile Notes Red. Plotted Job No. 8867.02 Division No.
No. Date Date Survey of OCSD RIVE. & FOSTER RD. LAWNDALE PK.
X-Sec. Date Date Survey by RICHARDS Notes RIGHT Date 10-8-58
No. Notes Chkd. Checked Index C. Johnson
Date Date Map No. Date

F. B. 2201 Pg. 207

STATION	B. S.	H. I.	F. S.	ELEV.	LEFT	&	RIGHT
					EDGE PUT. PUT. EDGE PUT. CUT		
53+35					25.8/60 26.1/40 26.0/37 26.6/20 ~~27.0~~/0 26.8/12 26.6/15 27.4/40 28.2/60		
					~~28.0~~ 28.0/0		
53+49.08	℄ PT.						
					26.4/100 27.2/50 ~~28.1~~ 28.1/0 29.0/50 29.7/100		
53+53.51	℄ INT., IMPERIAL HWY.						
~~BR.~~ B.M.				~~227.36~~ 220.36	FD. WHITTIER L-10B DN. 8" IN H.H. PER FB. 2201-15.		
T.P.			222.75	~~220.75~~			
T.P.			214.43	~~194.43~~			
T.P.			205.65	~~185.65~~			
T.P.			196.46	~~176.46~~			
T.B.M.			190.01	~~170.01~~	SPK. & T. ⊙ E.C. 95+81.46 ELEV. = ~~170.02~~ 170.02 PER FB. 2201 - 204		

8867.07

F. B. 2201 Pg. 209

Profile No. | Notes Red. | Date | Plotted | Date | Job No. 8867.07 | Division No. | Survey of OCASO AVE. & FOSTER RD., LA MIRADA PARK

X-Sec. No. | Notes Chkd. | Date | Checked | Date | Survey by RICHARDS | Notes RICH | Date 10-8-58 | Map No. | Inked C. Johnson | Date

NOTE: ANY ADDITIONS OR CHANGES ON THIS SHEET MUST BE MADE OR CIRCLED IN RED INK, WITH DATE AND NAME OF PERSON MAKING CHANGE.

Do not extend notes this side of this line.

PLEASE RETURN TO
LOS ANGELES COUNTY ENGINEER
700 Los Angeles County Engineering Bldg.

STATION	B. B.	H. I.	F. B.	ELEV.	
					J.N. 8867.02 OCASO AVE. & FOSTER R.D. "LA MIRADA PARK" CROSS SECTIONS FOR INTERSECTION OF ALICANTE RD. AND OCASO AVE.
					NOTE: FOR TOPO. OF THIS INT; SEE PG. 190
					PARTY: RICHARDS OCHSNER HARRINGTON BANKSON

751-298 S & E #307—1-56

76L-298 S & E #307—1-56

PLEASE RETURN TO
LOS ANGELES COUNTY ENGINEER
700 LOS ANGELES COUNTY ENGINEERING BLDG.

NOTE: ANY ADDITIONS OR CHANGES ON THIS SHEET MUST BE MADE OR CIRCLED IN RED INK, WITH DATE AND NAME OF PERSON MAKING CHANGE.

Do not extend notes this side of this line.

STATION	B. S.	H. I.	F. S.	ELEV.	
B.M. #8				17224	B.M. #8 ELEV. = 17[illegible].238 PER FB 2201-107 S.E. COR. OF ALICANTE RD. & MANZANARES RD., 5' S. OF S.C.R. FD. SPK. IN LEAD TOP CURB MARKED B.M. 8.
T.P.				17896	LEFT & EAST ℄ RIGHT & WEST
℄ INT. ADELFA DR & ALICANTE RD. = 0+00 TO SOUTH ALONG ℄ ADELFA DR.					
0+00	℄ INT				180.3 / 0 ℄ INT.
0+20					180.2 / 0
0+47	OPP CB. B.C.				180.2
0+60.5	CB BK.				180.1 / 0
0+79.5	CB BK.				179.9 / 0
1+00					179.7 / 0
1+50					178.9 / 0
					LEFT & SOUTH ℄ RIGHT & NORTH
℄ INT. ADELFA DR & ALICANTE RD. = 0+00 TO WEST ALONG ℄ ALICANTE RD					
0+00	℄ INT.				180.3 / 0

Station	Elev.	Rt.	T.C.	GUT	GUT	GUT	T.C.	Rt.
0+20	180.2	81.8 / 30	80.70 / 18	80.07 / 18	80.24 / 16	79.1 / 16	79.00 / 18	79.63 / 18	79.9 / 30
0+60.5	180.1					79.3 / 18	79.98 / 18		
0+79.5	179.9					79.4 / 18	80.04 / 18		
1+00	179.7	80.7 / 30	79.92 / 18	79.1 / 18		79.1 / 18	79.73 / 18		
1+50	178.9	79.7 / 30	78.96 / 18	78.3 / 18		78.4 / 18	78.95 / 18	79.4 / 30	

F. S. 2201 Pg. 210 Job No. 8867.02 Division No. Notes Red Plotted Profile
Survey of OCASO AVE. & FOSTER RD., LA MIRADA PK. Date Date No. X-Sec.
Survey by RICHARDS Notes RICH Notes Chkd Checked
Indexed C. Johnson Date 10-8-58 Date Date No.

76L-298 S & E #307—1-56

PLEASE RETURN TO
LOS ANGELES COUNTY ENGINEER
700 LOS ANGELES COUNTY ENGINEERING BLDG.

NOTE: ANY ADDITIONS OR CHANGES ON THIS SHEET MUST BE MADE OR CIRCLED IN RED INK, WITH DATE AND NAME OF PERSON MAKING CHANGE.

Do not extend notes this side of this line.

Profile Notes Red. Plotted Job No. 8867.02 Division No. F. B. 2201 Pg. 211
No. X-Sec. Date Date Survey of OCASO AVE. & FOSTER RD. LA MIRADA Pk.
No. Notes Chkd. Checked Survey by RICHARDS Notes RICH Date 10-8-58
No. Date Date Map No. Index C. Johnson

STATION	B. S.	H. I.	F. S.	ELEV.	LEFT & SOUTH					RIGHT & NORTH				
					Pt	T.C.	CUT	CUT			CUT	CUT	T.C.	Pt
0+45	OPP	CB. B.C.			79.0/30	78.10/20	77.45/20	77.68/18	178.3/0		77.75/18	77.52/20	78.18/20	79.6/30
					Pt	T.C.	CUT	CUT			CUT	CUT	T.C.	
1+00					78.3/30	76.07/20	75.44/20	75.60/18	176.1/0		75.50/18	75.34/20	75.96/20	77.5/30
					Pt	T.C.	CUT	CUT			CUT	CUT	T.C.	Pt
1+30					75.5/30	75.21/20	74.59/20	74.70/18	175.2/0		74.59/18	74.38/20	75.05/20	76.0/30
					LEFT & NORTH & RIGHT & SOUTH									
℄ INT.	ADELFA DR. & ALICANTE RD				=0+00 TO EAST ALONG ℄ ALICANTE RD									
0+00	℄ INT.								180.3/0					
0+07.0	TOP S.M.H.									180.60/4.6				
					Pt	T.C.	CUT	CUT			CUT	CUT	T.C.	Pt
0+45	OPP. B.C. CB.				83.7/30	82.14/20	81.48/20	81.64/18	182.2/0		81.79/18	81.55/20	82.19/20	/30
T.P.				18358										
					Pt	T.C.	CUT	CUT			CUT	CUT	T.C.	Pt
1+00					85.8/30	84.65/20	83.99/20	84.15/18	184.7/0		84.19/18	84.02/20	84.67/20	85.3/30
					Pt	T.C.	CUT	CUT			CUT	CUT	T.C.	Pt
1+50					87.3/30	86.95/20	86.26/20	86.40/18	186.8/0		86.46/18	86.25/20	87.05/20	86.7/30

76L-298 S & E #307—1-56

PLEASE RETURN TO
LOS ANGELES COUNTY ENGINEER
700 LOS ANGELES COUNTY ENGINEERING BLDG.

NOTE: ANY ADDITIONS OR CHANGES ON THIS SHEET MUST BE MADE OR CIRCLED IN RED INK, WITH DATE AND NAME OF PERSON MAKING CHANGE.

Do not extend notes this side of this line.

STATION	B. S.	H. I.	F. S.	ELEV.		
T. P.				18040		
B.M. # 8				17224	B.M. # 8 ELEV. = 172.238 PER FB 2201-10T S.E. COR. OF ALICANTE RD. & MANZANARES DR., 5' S. OF S.C.R. SPK. IN LEAD IN TOP OF CURB MARKED "B.M. 8."	

F. B. 2201 Pg. 212 Job No. 8867.02 Division No. Notes Red. Plotted Profile
Survey of OCASO AVE. & FOSTER RD., LA MIRADA PK. Date Date No. X-Sec.
Survey by RICHARDS Notes RICH Notes Chkd. Checked No.
Indexed C. Johnson Date 10-8-58 Date Date No.

8867.02

F. B. 2201 Pg. 213

Profile No. | Notes Red. Date | Plotted Date | Job No. 8867.02 | Division No.

X-Sec. No. | Notes Chkd. Date | Checked Date | Survey of OCASO AVE. & FOSTER RD., LA MIRADA PARK

Survey by RICHARDS Notes RICH. Date 10-9-58

Map No. | Index C. Johnson Date

J.N. 8867.02

CROSS SECTIONS ON
FOSTER ROAD.
FROM
SANTA GERTRUDES AVE.
TO
LUITWIELER AVE

PARTY:
RICHARDS
OCHSNER

HARRINGTON
BANKSON

STATION	B. S.	H. I.	F. S.	ELEV.

Do not extend notes this side of this line.

NOTE: ANY ADDITIONS OR CHANGES ON THIS SHEET MUST BE MADE OR CIRCLED IN RED INK, WITH DATE AND NAME OF PERSON MAKING CHANGE.

PLEASE RETURN TO
LOS ANGELES COUNTY ENGINEER
700 LOS ANGELES COUNTY ENGINEERING BLDG.

76L-298 S & E #307 7-1-56

76L-298 S & E #307—1-56

PLEASE RETURN TO
LOS ANGELES COUNTY ENGINEER
700 LOS ANGELES COUNTY ENGINEERING BLDG.

NOTE: ANY ADDITIONS OR CHANGES ON THIS SHEET MUST BE MADE OR CIRCLED IN RED INK, WITH DATE AND NAME OF PERSON MAKING CHANGE.

Do not extend notes this side of this line.

STATION	B. S.	H. I.	F. S.	ELEV.	
B.M. # 2				264 20	B.M. # 2. EL. = 264.196 PER FB. 2201 - 99. S.W. COR. OF SANTA GERTRUDES AVE. & FOSTER RD., 6° S. OF P.P. # 356907 E. A STD. C.E.B.M. MARKED "B.M. # 2. R.E. 5869, WITH 2" I.P. UP 20" AND 1° W. OF MON. AS MARKER.
℄ INT. SANTA GERTRUDES AVE. & FOSTER RD. = 0+00 TO NORTH ALONG ℄ SANTA GERTRUDES AVE.					LEFT & WEST. ℄ RIGHT & EAST
0+00	℄ INT				263.8 / 0
0+10	EDGE PUT.				W. EDGE PUT. 64.7 / 6° — 264.3 / 0 — E. EDGE PUT. 64.0 / 11° — GUT 63.9 / 12 — TOP 64.1 / 15 — 63.1 / 19 — PL 62.5 / 30
0+40	OPP PL				PL 66.6 / 30 — TOP 66.0 / 12 — GUT 65.5 / 9° — EDGE PUT 65.4 / 6° — 265.6 / 0 — EDGE PUT 65.4 / 11° — GUT 65.3 / 12 — TOP 65.6 / 15 — 65.0 / 19 — PL 64.5 / 30
1+00					PL 67.6 / 30 — TOP 67.5 / 16 — GUT 67.2 / 12 — EDGE PUT. 67.3 / 6° — 267.4 / 0 — EDGE PUT 67.2 / 11° — GUT 67.4 / 12 — TOP 68.1 / 15 — 68.6 / 30
1+50					268.8 / 0
					LEFT & EAST ℄ RIGHT & WEST
℄ INT. SANTA GERTRUDES AVE. & FOSTER RD. = 0+00 TO SOUTH ALONG ℄ OF SANTA GERTRUDES AVE.					
0+00	℄ INT.				263.8 / 0

F. S. 2201 Pg. 214 Job No. 8867.02 Division No. Notes Red Plotted Profile
Survey of OCASO AVE. & FOSTER RD., LA MIRADA PK. Date Date No. X-Sec.
Survey by RICHARDS Notes RICH Notes Chkd Checked
Indexed C. Johnson Date 10-9-58 Date Date No.

76L-298 S & E #307—1-56

PLEASE RETURN TO
LOS ANGELES COUNTY ENGINEER
700 LOS ANGELES COUNTY ENGINEERING BLDG.

NOTE: ANY ADDITIONS OR CHANGES ON THIS SHEET MUST BE MADE OR CIRCLED IN RED INK, WITH DATE AND NAME OF PERSON MAKING CHANGE.

Do not extend notes this side of this line.

STATION	B. S.	H. I.	F. S.	ELEV.	LEFT & EAST	℄ RIGHT & WEST
0+40	BOT. BK, OPP. PL				PL 59.5/30 TOP 61.5/20 GUT 62.8/15	262.4/0 BK 62.2/10 GUT 64.0/20 PL 64.3/30
1+00					PL 58.8/30 60.4/22 62.1/9	262.3/0 63.8/15 PL 65.0/30
1+50						264.4/0
					LEFT & NORTH	℄ RT. & SOUTH
℄ INT. SANTA GERTRUDES AVE. & FOSTER RD. = 0+00 TO EAST ALONG ℄ FOSTER RD. PROD. EAST						
0+00	℄ INT.					263.8/0
0+15	TOP BK.					263.4/0
0+29	BOT BK					261.3/0
0+50					64.5/40 62.5/20	260.8/0 59.5/20 58.1/40
1+00					65.3/40 63.4/20	260.9/0 57.9/20 56.6/40
					LEFT & SOUTH	℄ RIGHT & NORTH
℄ INT. SANTA GERTRUDES AVE. & FOSTER RD. = 0+00 TO WEST ALONG ℄ FOSTER RD.						
0+00	℄ INT.					263.8/0

Profile Notes Red. Plotted Job No. 8867.02 Division No.
No. Date Date Survey of OCASO AVE. & FOSTER RD., LA MIRADA PARK
X-Sec. Notes Chkd. Checked Survey by RICHARDS Notes RICH Date 10-9-58
No. Date Date Map No. Index C. John Date

F. B. 2201 Pg. 215

76L-295 S & E #307—1-56

PLEASE RETURN TO
LOS ANGELES COUNTY ENGINEER
700 LOS ANGELES COUNTY ENGINEERING BLDG.

NOTE: ANY ADDITIONS OR CHANGES ON THIS SHEET MUST BE MADE OR CIRCLED IN RED INK, WITH DATE AND NAME OF PERSON MAKING CHANGE.

Do not extend notes this side of this line.

F. B. 2201 Pg. 216 Job No. 8867.02 Division No. Notes Red. Plotted Profile
Survey of OCASO AVE. & FOSTER RD., LA MIRADA Date No. X-Sec.
Survey by RICHARDS Notes RIGHT Notes Chkd. Checked
Indexed C. Johnson Date 10-9-58 Date Date No.

STATION	B. S.	H. I.	F. S.	ELEV.	LEFT ℄ SOUTH ℄ RIGHT ℄ NORTH
0+30	℄				℄ 64.3/40 64.7/20 65.0/11 265.4/0 65.5/7.5 66.3/11 ℄ 66.6/40
1+00					68.5/40 68.4/20 68.4/10 268.4/0 68.5/9 68.1/20 68.1/40
1+40	TOP	BK.			69.4/60 69.1/40 69.2/20 69.2/10 269.5/0 69.5/10 69.5/20 69.0/40 68.5/60
2+00	T.P.			269.05	68.0/60 68.0/40 68.4/20 68.6/10 269.1/0 69.0/10 69.5/20 69.5/40 69.7/60
3+00					66.0/60 66.5/40 66.2/20 66.1/10 266.3/0 66.5/10 66.1/20 66.5/40 66.6/60
3+17	OPP. S.E. COR. OPEN PIT - TOP				64.9/91 265.9/0
3+28	"	"	"	"	TOP BOT TOP 64.8/93 60.0/80 64.7/72 265.6/0
3+35	OPP ℄ PT IN PIT, N. SIDE.				TOP BOT BOT TOP 64.6/90 60.4/85 58.8/69 69.9/54 265.4/0
3+40	OPP	WATER WELL PUMP.			PUMP BASE 66.4/38 265.3/0
3+50	OPP ℄ PT. IN PIT, N. SIDE.				TOP BOT BOT TOP 64.3/92 58.8/85 58.5/56 65.3/44 265.1/0

76L-298 S & E #307—1-56

PLEASE RETURN TO
LOS ANGELES COUNTY ENGINEER
700 LOS ANGELES COUNTY ENGINEERING BLDG.

NOTE: ANY ADDITIONS OR CHANGES ON THIS SHEET MUST BE MADE OR CIRCLED IN RED INK, WITH DATE AND NAME OF PERSON MAKING CHANGE.

Do not extend notes this side of this line.

Profile Notes Red____ Plotted____ Job No. 8867.02 Division No.____ F. B. 2201 Pg. 217
No.____ Date____ Date____ Survey of LOCUST AVE. & FOSTER RD. AT MIRADA PARK
X-Sec. Notes Chkd.____ Checked____ Survey by RICHARDS & RICH Date 10-9-58
No.____ Date____ Date____ Map No.____ Indexed____ Date____ Notes C. Johnson

STATION	B. S.	H. I.	F. S.	ELEV.	LEFT & SOUTH	& RIGHT & NORTH
3+75	BOT PIT., W. SIDE.				TOP BOT BOT TOP 64.2 58.7 57.8 64.2 269.6 93 85 56 42 0	
3+90	TOP PIT, W. SIDE,				TOP TOP TOP 63.1 63.1 63.5 269.2 93 70 42 0	
4+00					CUT 63.9 63.5 63.8 63.5 269.0 69.0 63.6 63.9 64.0 60 40 20 10 0 10 20 40 60	
5+00	T. P.			260.80	CUT BK. 58.1 58.5 59.6 60.0 60.7 260.8 61.0 60.8 60.7 60.7 60 40 20 12 4 0 10 20 40 60	
6+00					CUT TOP 57.2 57.0 57.0 56.7 58.1 298.3 58.5 58.0 58.4 58.5 60 40 30 17 6 0 10 20 40 60	
7+00					GUT BK BK GUT TOP 55.0 55.6 55.2 54.7 56.0 256.2 56.2 55.5 56.2 56.1 56.2 60 40 20 17 9 0 6 13 20 40 60	
8+00					BK. CUT BK BK GUT 52.7 52.5 52.5 53.0 53.5 254.1 54.1 53.6 54.0 54.1 54.9 60 40 20 14 11 0 5 12 20 40 60	
8+75	℄ 16' CONC. DR. TO HOUSE.				252.8 0	253.09 → CONC. DR. 19 CONC. DR.
9+00					51.6 52.0 52.1 51.6 52.0 252.5 52.4 51.6 52.0 52.5 53.00 60 40 20 14 11 0 50 12 20 40 60	
T. P.				251.74		
9+81	℄ 16' CONC. DR. TO HOUSE				250.5	CONC. DR. 50.60 210

76L-298 S & E #307—1-56

PLEASE RETURN TO
LOS ANGELES COUNTY ENGINEER
700 LOS ANGELES COUNTY ENGINEERING BLDG.

NOTE: ANY ADDITIONS OR CHANGES ON THIS SHEET MUST BE MADE OR CIRCLED IN RED INK, WITH DATE AND NAME OF PERSON MAKING CHANGE.

Do not extend notes this side of this line.

F. B. 2201 Pg. 218 Job No. 8867.02 Division No. Notes Red. Plotted. Profile
Survey of OSO AVE & FOSTER RD. & MIRADA PARK Date. No. X-Sec.
Survey by RICHARDS Notes R124 Notes Chkd. Checked. No.
Indexed by C. Johnson Date 10-9-58 Date. Date.

STATION	B. S.	H. I.	F. S.	ELEV.	LEFT & SOUTH	& RIGHT & NORTH
10+00					48.6/60 48.8/40 49.0/20 49.2/16 49.8/10 250.1/0	50.0/10 49.9/20 50.5/40 50.5/60
10+34 ℄	E. EDGE, 38'x23' CONC. PAD.					TOP CONC. 249.9/0 49.86/23.6 50.86/61.6
10+57 ℄	S.E. COR. BLDG. W. CONC. FLOOR					TOP CONC. 248.2/0 49.32/24.0
11+00					45.1/60 45.3/40 45.8/19 46.6/11 247.0/0	47.1/10 47.5/21 47.7/40 47.9/60
12+00					43.1/60 43.5/40 43.6/20 CUT 43.3/14 43.7/10 243.9/0	43.6/10 44.0/20 44.1/40 44.5/60
T.P.				242.83		
13+00					40.1/60 40.3/40 40.2/15 40.5/7.5 240.4/0	40.4/8 40.4/17 40.1/20 BK 39.2/32 39.4/40
〃						40.8/60
13+48.41	℄ INT. GOODMAN	AVE.	R.I.		39.2/60 39.6/40 39.3/20 39.2/10 239.1/0	38.5/13 38.3/20 37.0/40 36.8/60
13+80						238.0/0

76L-298 S & E #307—1-56

PLEASE RETURN TO
LOS ANGELES COUNTY ENGINEER
700 LOS ANGELES COUNTY ENGINEERING BLDG.

NOTE: ANY ADDITIONS OR CHANGES ON THIS SHEET MUST BE MADE OR CIRCLED IN RED INK, WITH DATE AND NAME OF PERSON MAKING CHANGE.

Do not extend notes this side of this line.

Profile No.____ Notes Red.____ Date____ Plotted____ Date____ Job No. 8867.02 Division No.____
X-Sec. No.____ Notes Chkd.____ Date____ Checked____ Date____ Survey of OLIVE AVE. & FOSTER RD. & MISSION PARK Survey by RICHARDS Notes RICH Date 10-9-58 Map No.____ Index No.____

F. B. 2201 PG. 219

STATION	B. S.	H. I.	F. S.	ELEV.	LEFT & SOUTH.	& RIGHT & NORTH
14+00					37.6/60 38.1/40 37.9/20	236.9/0 36.4/20 35.7/25 36/27
"						BK 35.3/41 BK. 34.2/48 35.0/58 34.6/70
B.M.# 3				238 30	B.M.# 3 ELEV. = 238.333 - F.B. 2201 PG. 100 FOSTER RD; S. SIDE, 0.25 MI. W. OF SANTA GERTRUDES AVE & 27'± S. OF P.P.# 1154270 E STD. C.E.B.M. UP 2" WITH 2" I.D. UP 20" & 1.5' S. B.M. MARKED "B.M.3 R.E. 5869.	
		10-10-58				
B.M.# 3				238 33	B.M.# 3 ELEV. = 238.333 - DESC. ABOVE.	
15+00					35.3/60 FR 35.2/40 34.6/26	234.0/0 33.1/20 17R 32.2/40 31.2/60
15+65						BK - TERRACE 232.8/0
15+80						BK TERRACE 233.7/0
16+00					FR 34.4/60 34.0/40 33.6/20	233.0/0 32.1/20 FR 31.0/40 29.8/60

76L-298 S & E #307—1-56

PLEASE RETURN TO
LOS ANGELES COUNTY ENGINEER
700 LOS ANGELES COUNTY ENGINEERING BLDG.

NOTE: ANY ADDITIONS OR CHANGES ON THIS SHEET MUST BE MADE OR CIRCLED IN RED INK, WITH DATE AND NAME OF PERSON MAKING CHANGE.

Do not extend notes this side of this line.

STATION	B. S.	H. I.	F. S.	ELEV.	LEFT & SOUTH ℄ RIGHT & NORTH
16+27.83		B. C.			33.5/60 PL 33.3/40 33.0/20 232.1/0 31.4/20 PL 30.1/40 29.4/60
16+88.41		MID. CURVE			31.5/60 PL 31.3/40 30.9/20 230.2/0 29.6/20 PL 28.3/40 26.7/60
17+00					229.9/0
T. P.				13017	—
17+48.96		E. C.	- TOP	℄ BK.	28.1/60 PL 28.9/40 28.5/20 228.0/0 27.0/20 PL 25.7/40 24.3/60
17+71		BK			26.4/60 PL 26.4/40 25.0/20 224.0/0 22.8/20 PL 21.1/40 19.0/60
18+00	T. P.			22132	23.8/60 PL 22.9/40 22.2/20 221.3/0 19.7/20 PL 18.0/40 15.2/60
18+50					18.5/40 215.3/0 10.6/40
T. P.				21234	—
19+00					12.6/60 11.5/40 09.8/20 207.6/0 06.0/20 BK 04.0/40 BK 03.3/63 BOT BK. 198.3/80 199.3/89 99.3/100'

F. B. 2201 Pg. 220 Job No. 8867.02 Division No. Notes Red Plotted Profile
Survey of OCASO AVE. & FOSTER RD., LA MIRADA BK Date Date No. X-Sec.
Survey by RICHARDS Notes RICH Notes Chkd Checked
Indexed C. Johnson Date 10-10-58 Date Date No.

76L-298 S & E #307—1-56

PLEASE RETURN TO
LOS ANGELES COUNTY ENGINEER
700 LOS ANGELES COUNTY ENGINEERING BLDG.

NOTE: ANY ADDITIONS OR CHANGES ON THIS SHEET MUST BE MADE OR CIRCLED IN RED INK, WITH DATE AND NAME OF PERSON MAKING CHANGE.

Do not extend notes this side of this line.

STATION	B. S.	H. I.	F. S.	ELEV.	LEFT & SOUTH ℄ RIGHT & NORTH
T. P.				20328	—
19+50	BOT	BK.			05.7/60 03.3/40 01.0/20 199.8/0 TOP 200.5/23 BOT 195.8/43 TOP 95.4/63 96.0/75
19+87	TOP	BK			196.9/0
20+00	BOT	BK			99.4/60 97.6/40 97.0/20 TOP 96.5/15 BOT 193.9/0 TOP 95.3/22 96.3/40 98.7/60
T. P.				19783	—
20+28					193.3/0
20+50	BOT				95.0/60 TOP 94.5/45 BOT 92.0/35 91.9/20 192.6/0 95.0/20 PL 97.4/40 00.6/60
21+00					TOP 92.4/75 BOT 89.4/60 89.7/40 BK 91.0/20 193.6/0 96.5/20 00.1/40 03.4/60
22+00					87.0/80 BK 86.7/60 88.3/40 91.2/20 194.5/0 98.5/20 02.5/40 06.0/60
22+50					193.3/0
T. P.				19070	—

Profile No. ____ Notes Red. ____ Plotted ____ Job No. 8867.02 Division No. ____
X-Sec. No. ____ Date ____ Date ____ Survey of OCASO AVE. & FOSTER RD. LA MIRADA PARK
Notes Chkd. ____ Checked ____ Survey by RICHARDS Notes RICH Date 10-10-58
Date ____ Date ____ Map No. ____ Index ____ Date ____

F. B. 2201 PG. 221

76L-298 S & E #307—1-56

PLEASE RETURN TO
LOS ANGELES COUNTY ENGINEER
700 LOS ANGELES COUNTY ENGINEERING BLDG.

NOTE: ANY ADDITIONS OR CHANGES ON THIS SHEET MUST BE MADE OR CIRCLED IN RED INK, WITH DATE AND NAME OF PERSON MAKING CHANGE.

Do not extend notes this side of this line.

STATION	B. S.	H. I.	F. S.	ELEV.	LEFT & SOUTH	℄	RIGHT & NORTH
23+00					83.8/80 BOT 83.0/60 85.3/40 87.5/20	190.7/0	94.2/20 96.9/40 00.1/60
23+64.82	B.C.				82.7/80 BOT 81.5/60 BK 82.2/40 84.2/20	186.3/0	88.7/20 90.9/40 92.6/60
24+00						183.3/0	
T. P.				18449		—	
24+25.35	MID CURVE		& BOT.	BK.	80.5/80 BOT 79.8/60 80.0/40 81.0/20	181.3/0	82.6/20 83.7/40 85.2/60
T.B.M.	C.E. MON. @ ℄ P.I.			18018	T.B.M. ELEV. = 180.18 @ ℄ P.I. = 24+25.3±		
24+85.88	E.C.	10-14-58			72.4/100 BK 79.4/80 78.1/60 BOT. 77.9/40 78.5/20	179.5/0	80.8/20 BK. 82.4/40 87.4/75 92.4/100
25+00						179.1/0	
26+00					77.3/80 BK. 75.5/60 BOT 75.4/40 75.9/20	BK. 177.5/0	79.7/20 82.6/40 86.6/60 90.6/80
"					80.6/100	94.6/100	

F. S. 2201 Pg. 222 Job No. 8867.02 Division No. Notes Red Plotted Profile
Survey of OCASO AVE & FOSTER RD, LA MIRADA PK. Date Date No. X-Sec.
Survey by RICHARDS Notes RICH Notes Chkd. Checked
Indexed K. C. Johnson Date 10-10-58 Date Date No.

76L-298 S & E #307—1-56

PLEASE RETURN TO
LOS ANGELES COUNTY ENGINEER
700 LOS ANGELES COUNTY ENGINEERING BLDG.

NOTE: ANY ADDITIONS OR CHANGES ON THIS SHEET MUST BE MADE OR CIRCLED IN RED INK, WITH DATE AND NAME OF PERSON MAKING CHANGE.

Do not extend notes this side of this line.

STATION	B. S.	H. I.	F. S.	ELEV.	LT. ℄ SOUTH ℄ RT. ℄ NORTH
27+00	T. P.			17416	76.0/60 74.1/40 BOT 73.6/20 173.5/0 74.8/20 77.1/40 80.8/60 84.5/80 88.3/100
"					83.8/100 79.2/80
27+53	BOT.				82.3/80 75.4/40 73.8/20 172.0/0 71.8/20 72.6/40 74.0/60 80.0/100
28+00					85.9/80 76.9/40 73.5/20 171.4/0 BOT 69.0/20 69.6/40 71.2/60
"					89.9/100 77.2/100
29+00					92.9/80 84.3/40 78.3/20 BK. 171.9/0 68.6/20 66.8/40 BOT. 64.6/70
"					98.9/150 95.9/100 65.0/100 68.4/150 72.0/200
30+00	BK.				90.6/100 87.6/80 80.0/40 75.9/20 173.5/0 71.8/20 70.1/40 64.3/100 60.7/150
T. P.				17785	—
30+55.35	℄ INT. OCASO AVE.				82.0/40 81.0/20 179.6/0 78.3/20 75.9/40

Profile No. ____ Notes Red. ____ Plotted ____ Job No. 8867.02 Division No. ____ F. B. 2201 Pg. 223
Date ____ Date ____ Survey of OCASO AVE. & FOSTER RD. - LA MIRADA PARK
X-Sec. No. ____ Notes Chkd. ____ Checked ____ Survey by RICHARDS Notes RICH Date 10-19-58
Date ____ Date ____ Map No. ____ Indexed C. John Date

76L-298 S & E #307—1-56

PLEASE RETURN TO
LOS ANGELES COUNTY ENGINEER
700 LOS ANGELES COUNTY ENGINEERING BLDG.

NOTE: ANY ADDITIONS OR CHANGES ON THIS SHEET MUST BE MADE OR CIRCLED IN RED INK, WITH DATE AND NAME OF PERSON MAKING CHANGE.

Do not extend notes this side of this line.

STATION	B. S.	H. I.	F. S.	ELEV.	LT. & SOUTH			℄	RT. & NORTH			
31+00	TOP	BK.			87.4/100	83.4/40	82.8/20	181.9/0	80.4/20	78.4/40	75.1/60	70.8/80
"									BOT. 155.8/170			
31+30	BK.							180.4/0				
31+72.88	B.C				84.4/100	77.5/40	75.6/20	172.6/0	70.6/20	69.0/40		BK 63.0/100
"									57.0/170.			
T.P.				174 35				—				
32+00					74.0/60	72.1/40	69.7/20	167.5/0	65.3/20	63.0/40	60.7/60	
T.P.				166 14				—				
32+50	T.P.			157 80	65.3/60	62.8/40	60.4/20	157.8/0	56.2/20	55.3/40	BOT 52.7/75	
									54.4/100	55.4/125		
T.P.	@ ℄	P.I. = T.B.M		151 40				—				

F. B. 2201 Pg. 224 Job No. 8867.02 Division No. Notes Red. Plotted Profile
Survey of OCASO AVE. & FOSTER RD. LA MIRADA PARK Date Date No. X-Sec.
Survey by RICHARDS Notes RICH Notes Chkd. Checked No.
Indexed C. Johnson Date 10-14-58 Date Date

76L-298 S & E #307—1-56

PLEASE RETURN TO
LOS ANGELES COUNTY ENGINEER
700 LOS ANGELES COUNTY ENGINEERING BLDG.

NOTE: ANY ADDITIONS OR CHANGES ON THIS SHEET MUST BE MADE OR CIRCLED IN RED INK, WITH DATE AND NAME OF PERSON MAKING CHANGE.

Do not extend notes this side of this line.

STATION	B. S.	H. I.	F. S.	ELEV.	LEFT & SOUTH					℄	RIGHT & NORTH			
32+99 67	MID. CURVE				56.3 / 80	54.8 / 60	53.7 / 40	53.4 / 20	152.8 / 0		53.0 / 20	53.2 / 40	54.2 / 60	54.7 / 80
" "							61.5 / 125	58.6 / 100						
33+50					BK. 55.5 / 80	53.9 / 60	52.8 / 40	BOT. 52.8 / 20	152.8 / 0		54.0 / 20	53.9 / 40	55.3 / 60	58.1 / 80
" "					80.7 / 160	78.7 / 145	64.7 / 130	58.3 / 100			62.1 / 100			
34+00					52.5 / 80	BOT. 51.9 / 60	52.1 / 40	52.4 / 20	153.0 / 0		54.6 / 20	57.0 / 40	60.6 / 60	
34+26 46	E.C.				53.7 / 100	BOT. 51.6 / 73	52.4 / 40	52.8 / 20	153.8 / 0		56.2 / 20	59.0 / 40	61.8 / 60	
T.P.				15453										
35+00					54.8 / 130	50.9 / 80	51.6 / 40	52.4 / 20	154.0 / 0		56.6 / 20	60.2 / 40	63.4 / 60	69.8 / 100
" "							87.8 / 255	84.8 / 230			76.0 / 150			

Profile Notes Red. Plotted Job No. 8867.02 Division No.
No. Date Date Survey of OCASO AVE. & FOSTER RD. LA MIRADA PARK
X-Sec. Notes Chkd. Checked Survey by RICHARDS Notes RICH Date 10-14-58
No. Date Date Map No. Indexed C. Johnson Date

F. B. 2201 Pg. 225

76L-298 S & E #307—1-56

PLEASE RETURN TO
LOS ANGELES COUNTY ENGINEER
700 LOS ANGELES COUNTY ENGINEERING BLDG.

NOTE: ANY ADDITIONS OR CHANGES ON THIS SHEET MUST BE MADE OR CIRCLED IN RED INK, WITH DATE AND NAME OF PERSON MAKING CHANGE.

Do not extend notes this side of this line.

F. B. 2201 Pg. 226 | 8867.02 Division No. | Profile
Job No. | Notes Red. | Plotted
Survey of OCASO AVE. & FOSTER RD., LA MIRADA PK. | Date | No. | X-Sec.
Survey by RICHARDS Notes RICH | Notes Chkd. | Checked
Indexed C. Johnson Date 10-14-58 | Date | Date | No.

STATION	B. S.	H. I.	F. S.	ELEV.	LEFT ℄ SOUTH	℄ RIGHT ℄ NORTH
36+00					54.0/140 50.2/100 B.K. 49.3/40 50.2/20	151.7/0 53.8/20 56.8/40 59.4/60 66.4/100
" "						73.9/150
37+00					54.2/120 49.0/85 49.0/40 47.6/20	149.4/0 50.9/20 54.0/40 56.8/60
" "					86.0/240 B.K. 83.0/216 B.K. 60.0/145	
T. P.				151.67		
38+00					55.5/110 49.5/90 47.4/40 BOT. 45.6/20	147.4/0 47.2/20 48.5/40 54.5/100
39+00					151.6/100 BOT. 46.5/65 46.5/40 46.2/20	BOT. 144.6/0 46.2/20 46.6/40 47.0/60 48.0/100
" "						52.0/160

76L-298 S & E #307—1-56

PLEASE RETURN TO
LOS ANGELES COUNTY ENGINEER
700 LOS ANGELES COUNTY ENGINEERING BLDG.

NOTE: ANY ADDITIONS OR CHANGES ON THIS SHEET MUST BE MADE OR CIRCLED IN RED INK, WITH DATE AND NAME OF PERSON MAKING CHANGE.

Do not extend notes this side of this line.

STATION	B. S.	H. I.	F. S.	ELEV.	LEFT & SOUTH	& RIGHT & NORTH
40+00					54.0/90 BK 46.6/60 45.6/40 45.3/20 145.2/0	44.9/20 45.4/40 45.0/60 BK 45.8/100
" "					78.2/210 75.2/170 67.5/130	153.0/190
T.P.				14568	—	
T.B.M.	2" I.P.	@ 39+61.69		14457	T.B.M. ELEV. = 144.57	2" I.P. F.B. 2201-58
41+00					52.8/60 49.4/40 45.0/20 BK 44.1/5 BOT 142.7/0	43.3/20 43.2/40 BK 43.9/100 47.3/150
"						49.3/170
T.P.				14377	—	
42+00					58.0/60 47.9/40 BK 44.0/20 TOP 42.7/020 BOT 140.8/0	TOP 43.0/11 41.8/20 42.0/40 BK 43.2/140
"					TOP 70.6/170 BK 66.6/126	44.9/170 48.0/200
43+00					48.6/60 44.2/40 42.1/20 TOP 41.5/7.0 BOT 139.1/0	TOP 41.7/3.0 40.6/20 40.7/40 41.5/100

Profile Notes Red. ____ Plotted ____ Job No. 8867.02 Division No. ____ F.B. 2201 Pg. 227

No. ____ Date ____ Date ____ Survey of OCASO AVE. & FOSTER RD. LA MIRADA PARK

X-Sec. Notes Chkd. ____ Checked ____ Survey by RICHARDS Notes RICH Date 10-15-58

No. ____ Date ____ Date ____ Map No. ____ Index [illegible]

76L-298 S & E #307—1-56

PLEASE RETURN TO
LOS ANGELES COUNTY ENGINEER
700 LOS ANGELES COUNTY ENGINEERING BLDG.

NOTE: ANY ADDITIONS OR CHANGES ON THIS SHEET MUST BE MADE OR CIRCLED IN RED INK, WITH DATE AND NAME OF PERSON MAKING CHANGE.

Do not extend notes this side of this line.

F. B. 2201 Pg. 228 | Job No. 8867.02 | Division No. | Notes Red | Plotted | Profile
Survey of LOCUST AVE & FOSTER RD, LA MIRADA PARK | Date | No. | X-Sec.
Survey by RICHARDS Notes RICH | Notes Chkd. | Checked | No.
Indexed C. Johnson Date 10-15-58 | Date | Date

STATION	B. S.	H. I.	F. S.	ELEV.	LEFT & SOUTH.	& RIGHT & NORTH
43+70	BOT OF FILL, N. SIDE					BOT 141.0/0 TOP 44.0/79 TOP 43.9/30 BOT 42.5/34
"						BOT 42.9/42 TOP 45.0/98 TOP 44.8/63 BOT 41.3/72 40.6/100
"						43.0/200 47.7/300
43+95	TOP, E. EDGE FILL				BK 60.4/116 52.3/80' BK 43.3/40' 41.1/20'	BOT 140.5/0 TOP 44.3 45.0/7 & 28 BOT 41.1/30 BOT 41.1/44 TOP 46.1/48 48.0/72
"					TOP 69.3/186 BK 65.8/192	48.7/100 49.0/200 50.0/300
44+00						BOT 140.7/0
44+16.5	OPP E. END, 72" CONC. DRAIN					BOT 140.7/0 TOP 44.6/6 & 45.1/26 & PIPE INVERT 40.37/35' TOP 46.0/43'
44+79					BK 56.2/120 50.7/90 40.8/40 BK 39.7/20	BOT 139.5/0 TOP 44.8/90 BOT 46.7/46 TOP 51.2/57
"					59.7/158	TOP FILL 51.6/75'
45+00						139.5/0

76L-298 S & E #307—1-56

PLEASE RETURN TO
LOS ANGELES COUNTY ENGINEER
700 LOS ANGELES COUNTY ENGINEERING BLDG.

NOTE: ANY ADDITIONS OR CHANGES ON THIS SHEET MUST BE MADE OR CIRCLED IN RED INK, WITH DATE AND NAME OF PERSON MAKING CHANGE.

Do not extend notes this side of this line.

STATION	B. S.	H. I.	F. S.	ELEV.	LEFT & SOUTH	℄ RIGHT & NORTH
45+28	BOT FILL					139.0
45+66	BOT HILL, S. SIDE				38.6/40 38.3/20 BOT 38.8/70	143.2/0 TOP FILL 46.6/8 47.3/20 49.6/40 54.3/70
"					38.6/170 39.1/130 38.7/80	
45+74	TOP FILL					146.0/0
45+93	TOP CONC. BOX FOR DRAIN.				INVERT 138.42/22' TOP 145.11/22'	147.0/0
46+33	TOP FILL				NAT GD. 137.7/140 BOT FILL 138.6/100 TOP 48.1/60	149.2/0
	THIS AREA UNDER CONSTRUCTION PER TRACT NO. ?					
T. P.				15111		—
T. P.				15985		—
T. P.				16865		—
T. P.				17620		—
T. P.				18495		—
T. P.				19337		—

Profile No. ___ Notes Red. ___ Plotted ___ Job No. 8867.02 Division No. ___
X-Sec. No. ___ Date ___ Date ___ Survey of OCASO AVE. & FOSTER RD. LA MIRADA PARK
Notes Chkd. ___ Checked ___ Survey by RICHARDS Notes RICH Date 10-15-58
Date ___ Date ___ Map No. ___ Indexed C. Johnson Date ___

F. B. 2201 PG. 229

F. B. 2201 Pg. 230 8867.02 Job No. Division No. Notes Red Plotted Profile

Survey of OCASO AVE. & FOSTER RD. LA MIRADA PK. Date No. X-Sec.

Survey by RICHARDS Notes RICH Notes Chkd. Checked

Indexed C. Johnson Date 10-15-58 Date Date No.

76L-298 S & E #307—1-56

PLEASE RETURN TO
LOS ANGELES COUNTY ENGINEER
700 LOS ANGELES COUNTY ENGINEERING BLDG.

NOTE: ANY ADDITIONS OR CHANGES ON THIS SHEET MUST BE MADE OR CIRCLED IN RED INK, WITH DATE AND NAME OF PERSON MAKING CHANGE.

Do not extend notes this side of this line.

STATION	B. S.	H. I.	F. S.	ELEV.		
B.M.# 4				199.39	B.M.#4 ELEV.=194.369 PER F.B. 2201-102 ABOUT 0.5 Mi. NORTH OF ALICANTE RD, AND 260' W. OF WHITE WOODEN HOUSE, @ W. END OF ROW OF FIG TREES. A STD. C.E.B.M UP 2" 3' SOUTH OF WLY. FIG TREE. MON HAS 2" I.P. UP 24" & SOUTH 1.5'. MON. MARKED "B.M.#4, R.E. 5869."	

8867.02 LA MIRADA PARK

F.B. 2201 Pg. 231

NOTES RED. JOB NO. SURVEY OF OCASO AVE. & FOSTER RD.

DATE SURVEY BY RICHARDS

NOTES CHKD. NOTES BY [illegible] DATE 10-15-58

DATE INDEXED [illegible] C. Johnson DATE

B.M.	1ST RUN	DIFF.	2ND RUN	3RD RUN	ADJ. ELEV.	DESCRIPTION
						J.N. 8867.02 OCASO AVE. & FOSTER RD. LA MIRADA PARK B.M. DATUM COMPARISON OF COUNTY ENGR. AND L.A. CO. RD. DEPT. PARTY RICHARDS OCHSNER HARRINGTON BANKSON

NOTE: ANY ADDITIONS OR CHANGES ON THIS SHEET MUST BE MADE OR CIRCLED IN RED INK, WITH DATE AND NAME OF PERSON MAKING CHANGE.

Do not extend notes this side of this line

PLEASE RETURN TO
LOS ANGELES COUNTY SURVEYOR
725 LOS ANGELES COUNTY ENGINEERING BLDG.

769420 S & E-353 4-54

768420 S & E-353 4-54

PLEASE RETURN TO
LOS ANGELES COUNTY SURVEYOR
725 LOS ANGELES COUNTY ENGINEERING BLDG.

NOTE: ANY ADDITIONS OR CHANGES ON THIS SHEET MUST BE MADE OR CIRCLED IN RED INK, WITH DATE AND NAME OF PERSON MAKING CHANGE.

Do not extend notes this side of this line

LA MIRADA PARK
JOB NO. 886.02 SURVEY OF CASO TRUE & FOSTER RD NOTES RED
SURVEY BY RICHARDS DATE
NOTES BY RLH DATE 10-15-58 NOTES CHKD LHG
INDEXED K. C. Johnson DATE DATE 12-27-58

F.B. 2201 Pg. 232

B.M.	1ST RUN	DIFF.	2ND RUN	3RD RUN	ADJ. ELEV.	DESCRIPTION
B.M.# 2	264.196				264.196	B.M. # 2 ELEV. = 264.196 FB. 2201-99 S.W. COR. OF SANTA GERTRUDES AVE. & FOSTER RD., 6 S. OF P.P.# 356907E A STD. C.E.B.M. MARKED B.M. 2, R.E. 5869 WITH A "I.P. UP 20" & 1' WEST OF MON. FOR MARKER.
125' +	6.390					
℄	270.586	+ 4.647				
125' −	1.743					
T.P.	268.843					
125' +	2.490					
℄	271.283	- 6.750				
−	9.190					
T.P.	262.093					
150' +	7.885					
℄	269.978	+ 5.384				
150' −	2.501					
B.M. SY. 4028	267.477					B.M. SY. 4028 ELEV. = 267.455 A L.A. CO. RD DEPT. MON., CASE & COVER, SANTA GERTRUDES AVE, 1935' S. OF IMPERIAL HWY, & 17' ± E. OF P.P.# H 356903-3, 4' ± W. OF SANTA GERTRUDES AVE (LA MIRADA QUAD - 1955)
+	2.585					
℄	270.062	- 5.585				
−	8.170					
T.P.	261.892					
+	11.990					
℄	273.882	+ 2.305				
−	9.685					
B.M. # 2	264.197					B.M. # 2 ELEV. = 264.196 FB. 2201-99 SEE DESC. ABOVE.

8867.02

F. B. 2201 Pg. 233

Profile No. | Notes Red. | Plotted | Job No. | Division No.

X-Sec. No. | Notes Chkd. | Checked | Map No. | Index

Date | Date | Survey of OCASO AVE. & FOSTER RD. LA MIRADA PARK

Date | Date | Survey by RICHARDS Notes RICH Date 10-16-58

C. Johnson 10-21-58

NOTE: ANY ADDITIONS OR CHANGES ON THIS SHEET MUST BE MADE OR CIRCLED IN RED INK, WITH DATE AND NAME OF PERSON MAKING CHANGE.

Do not extend notes this side of this line.

PLEASE RETURN TO
LOS ANGELES COUNTY ENGINEER
700 Los Angeles County Engineering Bldg.

STATION	B. B.	H. I.	F. B.	ELEV.	
					J.N. 8867.02 OCASO AVE AND FOSTER ROAD LA MIRADA PARK CROSS SECTIONS ON SANTA GERTRUDES AVE. FROM ALICANTI ROAD TO IMPERIAL HWY. SEE PG. 263-A FOR TOPOGRAPHY, AT INT. OF ALICANTI RD. & SANTA GERTRUDES AVE. RICHARDS OCHSNER HARRINGTON BANKSON

761-298 S & E #307—1-56

76L-298 S & E #307—1-56

PLEASE RETURN TO
LOS ANGELES COUNTY ENGINEER
700 LOS ANGELES COUNTY ENGINEERING BLDG.

NOTE: ANY ADDITIONS OR CHANGES ON THIS SHEET MUST BE MADE OR CIRCLED IN RED INK, WITH DATE AND NAME OF PERSON MAKING CHANGE.

Do not extend notes this side of this line.

STATION	B. S.	H. I.	F. S.	ELEV.		
B.M.# 1	9.06	234.26		225.20	B.M.#1 ELEV. = 225.202 FB. 2201 - 96 ALICANTE RD. & SANTA GERTRUDES AVE, N.E. COR., 56' E. OF APPROX. ℄ PROD OF SANTA GERTRUDES AVE. FR. S., 81' N. OF S. CB. LINE OF ALICANTE RD, 4' W. OF B.W. FENCE & 12.5' N. OF SW. COR. OF B.W. FENCE. A STD. C.E.B.M UP 1" WITH 2" I.P. UP 20" AND 1' N. AS MARKER. MON STAMPED "B.M.1, R.E. 5869" LEFT & SOUTH ℄ RIGHT & NORTH	
℄ INT. ALICANTE RD & SANTA GERTRUDES AVE. N. = 0+00 TO WEST ALONG ℄ ALICANTE RD						
0+00			9.1	225.2		℄
0+56.53			7.4	226.9		℄ SANTE GERTRUDES AVE. S.
0+87.3			7.20	227.06		℄ X-GUT
"			6.98	227.28		18.5 N. EDGE X-GUT
"			7.51	226.75	20' GUT LINE	
—			8.35	225.91	67' GUT, P.C.C. @ S.W. COR, SOUTH	
—			7.75	226.51	67' T.C. " " " "	
1+38			6.0	228.3		℄ OPP CB. E.C.
"			6.20	228.06		20' GUT
"			5.57	228.69		20' T.C.
"			5.5	228.8		30' R

F. S. 2201 Pg. 234
Job No. 8867.02 Division No. Notes Red. Plotted Profile
Survey of OCASO AVE. & FOSTER RD. LA MIRADA PK Date 10-16-58 Date No. X-Sec.
Survey by RICHARDS Notes RICH Notes Chkd. Checked No.
Indexed K. C. Johnson Date Date Date No.

76L-298 S & E #307—1-56

PLEASE RETURN TO
LOS ANGELES COUNTY ENGINEER
700 LOS ANGELES COUNTY ENGINEERING BLDG.

NOTE: ANY ADDITIONS OR CHANGES ON THIS SHEET MUST BE MADE OR CIRCLED IN RED INK, WITH DATE AND NAME OF PERSON MAKING CHANGE.

Do not extend notes this side of this line.

Profile Notes Red. Plotted Job No. 8867.02 Division No.
No. Date Date Survey of ROCKROSE AVE. & FOSTER RD. LA MIRADA PARK
X-Sec. Notes Chkd. Checked Survey by RICHARDS Notes RICH Date 10-16-58
No. Date Date Map No. Index Chkd. C. Johnson Date

F. B. 2201 Pg. 235

STATION	B. S.	H. I.	F. S.	ELEV.	LEFT & SOUTH	& RIGHT & NORTH
1+38		234.26	6.0	228.3		& OPP E.C. C.B.
"			6.44	227.82	20' GUT	
"			5.84	228.42	20' T.C.	
"			5.9	228.4	30' PL	
2+00			3.3	231.0		&
"			3.79	230.47		20' GUT
"			3.15	231.11		20' T.C.
"			2.8	231.5		30' PL
"			3.97	230.29	20' GUT	
"			3.34	230.92	20' T.C.	
"			2.9	231.4	30' PL	
					LEFT & EAST	& RIGHT & WEST
& INT. ALICANTE RD. & SANTA GERTRUDES AVE. SOUTH = 0+00 TO SOUTH ALONG & SANTA GERTRUDES AVE.						
0+00			9.1	225.2		& INT.
—			11.05	223.21		GUT - E. END C.R., SE COR.
—			10.43	223.83		T.C. " " "
0+74			8.0	226.3		& OPP P.C.C., S.W. COR, SOUTH
"			8.35	225.91		30' GUT
"			7.75	226.51		30' T.C.
"			7.5	226.8		40' PL
0+74			8.0	226.3		& OPP PCC, SE. COR, SOUTH

76L-298 S & E #307—1-56

PLEASE RETURN TO
LOS ANGELES COUNTY ENGINEER
700 LOS ANGELES COUNTY ENGINEERING BLDG.

NOTE: ANY ADDITIONS OR CHANGES ON THIS SHEET MUST BE MADE OR CIRCLED IN RED INK, WITH DATE AND NAME OF PERSON MAKING CHANGE.

Do not extend notes this side of this line.

STATION	B. S.	H. I.	F. S.	ELEV.	LEFT & EAST.	℄ RIGHT & WEST
0+74		234.26	8.55	225.71	30' GUT.	
"			7.90	226.36	30' T.C.	
"			8.0	226.3	40' PL.	
0+95			8.2	226.1		℄ EDGE PVT.
"			8.73	225.53		30' GUT
"			8.14	226.12		30' T.C.
"			8.2	226.1		40' PL.
"			8.70	225.56	30' GUT	
"			8.05	226.21	30' T.C.	
"			8.0	226.3	40' PL	
2+00			9.8	224.5		℄ DIRT
"			9.7	224.6		8' EDGE PVT
"			10.25	224.01		30' GUT
"			9.65	224.61		30' T.C.
"			9.4	224.9		40' PL.
"			9.7	224.6	8' EDGE PVT.	
"			10.15	224.11	30' GUT	
"			9.50	224.76	30' T.C.	
"			9.5	224.8	40' PL.	
					LEFT & NORTH	℄ RIGHT & SOUTH

℄ INT. ALICANTE RD. & SANTA GERTRUDES N. 50+00 TO EAST ALONG ℄ ALICANTE RD.

F. B. 2201 Pg. 236 Job No. 8867.02 Division No. Notes Red. Plotted Profile
Survey of OCASO AVE. & FOSTER RD. LA MIRADA PARK Date 10-16-58 Date No. X-Sec.
Survey by RICHARDS Notes RICH Notes Chkd. Checked No.
Indexed C. Johnson Date Date Date No.

76L-298 S & E #307—1-56

PLEASE RETURN TO
LOS ANGELES COUNTY ENGINEER
700 LOS ANGELES COUNTY ENGINEERING BLDG.

NOTE: ANY ADDITIONS OR CHANGES ON THIS SHEET MUST BE MADE OR CIRCLED IN RED INK, WITH DATE AND NAME OF PERSON MAKING CHANGE.

Do not extend notes this side of this line.

Profile Notes Red. Plotted Job No. 8867.02 Division No.
No. Date Date Survey of LOZANO AVE. & FOSTER RD. LA MIRADA PARK
X-Sec. Notes Chkd. Checked Survey by RICHARDS Notes RICH Date 10-16-58
No. Date Date Map No. Inked C. Johnson

F. B. 2201 Pg. 237

STATION	B. S.	H. I.	F. S.	ELEV.	LEFT & NORTH	& RIGHT & SOUTH
0+00		234.26	9.1	225.2		& INT.
0+29			10.5	223.8		& OPP C.R.
"			11.05	223.21		30' GUT
"			10.43	223.83		30' T.C.
"			10.0	224.3		40' PL
"			11.6	222.7	7' BOT BK.	
"			10.4	223.9	40'	
1+00			13.3	221.6		&
"			13.80	220.44		30' GUT
"			13.13	221.13		30' T.C.
"			13.0	221.3		40' PL
"			13.3	221.0	7' BOT BK.	
"			12.2	222.1	40' PL	
					LEFT & WEST	& RIGHT & EAST
& INT. ALICANTE RD. & SANTA GERTRUDES AVE. NORTH, = 0+00 TO NORTH ALONG & SANTA GERTRUDES AVE						
0+00			9.1	225.2		& INT.
"			7.9	226.4	28' PVT. COR.	
0+07			10.1	224.2		& BK.
0+18			10.1	224.2		& OPP EDGE PVT. & GUT LINE
"			11.3	223.0		20'
			12.4	221.9		40' PL

76L-298 S & E #307—1-56

PLEASE RETURN TO
LOS ANGELES COUNTY ENGINEER
700 LOS ANGELES COUNTY ENGINEERING BLDG.

NOTE: ANY ADDITIONS OR CHANGES ON THIS SHEET MUST BE MADE OR CIRCLED IN RED INK, WITH DATE AND NAME OF PERSON MAKING CHANGE.

Do not extend notes this side of this line.

F.B. 2201 Pg. 238 Job No 8867.02 Division No. Plotted Profile
Survey of OCASO AVE. & FOSTER RD. & LA MIRADA PK. Date No. X-Sec.
Survey by RICHARDS Notes RIGHT Date Notes Chkd. Checked No.
Indexed C. Johnson Date Date Date

STATION	B. S.	H. I.	F. S.	ELEV.	LEFT ℄ WEST	℄ RIGHT ℄ EAST
0+18		234.26	13.4	220.9.		73' BOT. BK.
"			12.5	221.8.		
"			8.2	226.1.	26' PVT. COR	
"			7.4	226.9.	56' ℄ SANTA GERTRUDES AVE. S. PROD.	
"			6.98	227.28.	87.3 ℄ X-GUT, N. EDGE.	
0+20			6.20	228.06.	139' GUT	
"			5.56	228.70.	139' T.C.	
"			3.79	230.47.	200' GUT	
"			3.15	231.11.	200' T.C.	
0+36			10.0	224.3.		℄ ' BOT. BK.
"			10.5	223.8.		20'
"			11.8	222.5.		40' BK.
"			15.7	218.6.		66' BOT BK.
"			6.1	228.2.		150 TOP
"			9.3	225.0.	18' BOT	
"			7.4	226.9.	35' TOP	
"			6.3	228.6.	100' GD. } ALONG TOP BANK	
"			2.7	231.6	200' GD }	
0+50			8.7	225.6.		℄
"			8.7	225.6	23' BK	
"			6.9	227.4.	39' TOP	

76L-298 S & E #307—1-56

PLEASE RETURN TO
LOS ANGELES COUNTY ENGINEER
700 LOS ANGELES COUNTY ENGINEERING BLDG.

NOTE: ANY ADDITIONS OR CHANGES ON THIS SHEET MUST BE MADE OR CIRCLED IN RED INK, WITH DATE AND NAME OF PERSON MAKING CHANGE.

Do not extend notes this side of this line.

STATION	B. S.	H. I.	F. S.	ELEV.	LEFT & WEST	℄ RIGHT & EAST
0+50		234.26	6.7	227.6	85' BK	℄
"			10.2	224.1	100' BOT	
"			10.8	223.5	150' BK	
"			6.1	228.2	200'	
"			0.2	234.1	235'	
1+00			4.7	229.6		℄
"			4.8	229.5		20' BK
"			5.5	228.8		46' BK.
"			10.5	223.8		79' BOT
"			0.2	234.1		150'
"			4.8	229.5	20'	
"			6.3	228.0	50'	
"			10.3	224.0	155' BOT	
"			7.3	227.0	200'	
"			0.7	233.6	250'	
1+25			2.4	231.9		℄ OPP BOT. FILL, R. SIDE.
"			2.4	231.9		20'
"			2.9	231.4		45' BK
"			9.0	225.3		95' BOT
"			0.5	233.8		140' GD.
T.P.	967	243.43	0.50	233.76		

Profile Notes Red. Plotted Job No. 8867.02 Division No.
No. Date Date Survey of OCASO AVE. & FOSTER RD, LA MIRADA PARK
X-Sec. Notes Chkd. Checked Survey by RICHARDS Notes RICH Date 10-16-58
No. Date Date Map No. Indexed C. Johnson Date

F. B. 2201 Pg. 239

76L-298 S & E #307—1-56

PLEASE RETURN TO
LOS ANGELES COUNTY ENGINEER
700 LOS ANGELES COUNTY ENGINEERING BLDG.

NOTE: ANY ADDITIONS OR CHANGES ON THIS SHEET MUST BE MADE OR CIRCLED IN RED INK, WITH DATE AND NAME OF PERSON MAKING CHANGE.

Do not extend notes this side of this line.

STATION	B. S.	H. I.	F. S.	ELEV.	LT. & WEST	℄ RT. & EAST
1+46		243.43	9.6	233.8		22' BOT FILL
"			5.4	238.0		40' TOP FILL
"			5.1	238.3		86' " "
"			4.8	238.6		100' " "
"			5.4	238.0		165' EDGE FILL
"			2.6	240.8		200' GD
2+00			4.6	238.8		℄
"			5.4	238.0		20'
"			5.0	238.4		40'
"			4.5	238.9		100'
"			4.9	238.5		150' BK
"			2.4	241.0		200' GD
"			4.9	238.5	20'	
"			5.7	237.7	40' BK	
"			20.0	223.4	200' BOT	
"			19.5	223.9	250'	
"			18.0	225.4	300'	
"			2.7	240.7	400'	
T. P.	9.56	252.56	0.43	243.00		
3+00			6.5	246.1		℄ OPP. CUT BANK, RT. SIDE.
"			6.7	245.9		20'

F. B. 2201 PG. 240 Job No. 8867.02 Division No. Notes Red Plotted Profile
Survey of OCASO AVE. & FOSTER RD. LA MIRADA PK Date Date No. X-Sec.
Survey by RICHARDS Notes RICH Notes Chkd. Checked No.
Indexed C. Johnson Date Date Date No.

76L-298 S & E #307—1-56

PLEASE RETURN TO
LOS ANGELES COUNTY ENGINEER
700 LOS ANGELES COUNTY ENGINEERING BLDG.

NOTE: ANY ADDITIONS OR CHANGES ON THIS SHEET MUST BE MADE OR CIRCLED IN RED INK, WITH DATE AND NAME OF PERSON MAKING CHANGE.

Do not extend notes this side of this line.

STATION	B. S.	H. I.	F. S.	ELEV.	LT. & WEST	℄ RT. & EAST
3+00		252.56	7.2	245.4		30' TOP
"			14.2	238.4		31' BOT
"			14.4	238.2		125'
"			7.4	245.2		126' TOP
"			7.1	245.5		200'
"			6.5	246.1	20'	
"			6.7	245.9	40'	
"			9.7	242.9	100'	
T.P	1023	262.55	0.24	252.32		
4+00			8.0	254.6		℄ BOT
"			5.4	257.2		9' TOP
"			8.5	254.1		23' BOT
"			8.5	254.1		40'
"			8.6	254.0		100'
"			7.4	255.2	20'	
"			7.2	255.4	40'	
"			7.6	255.0	100' BK	
"			11.2	251.4	150'	
5+00			3.6	259.0		℄ BK.
"			1.7	260.9		11' TOP
"			5.7	256.9		23' BOT

Profile Notes Red. Plotted Job No. 886702 Division No.
No. Date Date Survey of OCASO AVE & FOSTER RD, LA MIRADA PARK
X-Sec. Notes Chkd. Checked Survey by RICHARDS Notes RICH Date 10-16-58
No. Date Date Map No. Indexed Date

F. B. 2201 Pg. 241

76L-298 S & E #307—1-56

PLEASE RETURN TO
LOS ANGELES COUNTY ENGINEER
700 LOS ANGELES COUNTY ENGINEERING BLDG.

NOTE: ANY ADDITIONS OR CHANGES ON THIS SHEET MUST BE MADE OR CIRCLED IN RED INK, WITH DATE AND NAME OF PERSON MAKING CHANGE.

Do not extend notes this side of this line.

STATION	B. S.	H. I.	F. S.	ELEV.	LEFT & WEST	℄ RT. & EAST
5+00		262.55	5.5	257.1		40' ℄
"			2.3	260.3	20'	
"			1.5	261.1	40'	
"			0.8	261.8	100' TOP	
"			3.9	258.7	150'	
5+75			6.8	255.8		℄ BK.
"			7.3	255.3		20' BOT
"			3.6	259.0		32' TOP BERM
"			8.9	253.7		47' BOT "
"			8.0	254.6		60' GD
T.P.	626	259.63	9.18	253.37		
6+00			6.3	253.3		℄
"			6.7	252.9		20'
"			6.0	253.6		41' BOT BERM
"			1.2	258.4		60' TOP "
"			7.3	252.3		92' BOT
"			2.0	257.6		125' GD.
"			5.6	254.0	20'	
"			5.4	254.2	40'	
"			6.1	253.5	100' BK	
"			9.4	250.2	150'	

F. B. 2201 Pg. 242 Job No. 886702 Division No. Notes Red Plotted Profile
Survey of OCASO AVE & FOSTER RD. LA MIRADA PK Date Date No. X-Sec.
Survey by RICHARDS Notes RICH Notes Chkd. Checked No.
Indexed A. C. Johnson Date Date Date

76L-298 S & E #307—1-56

PLEASE RETURN TO
LOS ANGELES COUNTY ENGINEER
700 LOS ANGELES COUNTY ENGINEERING BLDG.

NOTE: ANY ADDITIONS OR CHANGES ON THIS SHEET MUST BE MADE OR CIRCLED IN RED INK, WITH DATE AND NAME OF PERSON MAKING CHANGE.

5.5
1.8
3.7

Do not extend notes this side of this line.

STATION	B. S.	H. I.	F. S.	ELEV.	LEFT & WEST	℄ RIGHT & EAST
		259 63				
T. P.	082	248 48	11.97	247.66		
6+50			2.1	246.4		℄
"			1.3	247.2		20' BK
"			⊕ 0.5	249.0		40' HAND LEVEL
"			⊕ 4.2	252.7		70 BK + 3.7'
"			3.0	245.5	20'	
"			3.6	244.9	90' BK	
"			6.8	241.7	150'	
7+00			9.6	238.9		℄ BOT. BK-X GULLEY
"			4.7	243.8		22'
"			0.9	247.6		40'
"			⊕ 2.1	250.6		60' HAND LEVEL
"			13.7	2~~4~~3 4.8	20' BOT X GULLEY	-
"			17.0	231.5	40' " "	∢ PT.
"			14.9	233.6	47' TOP BK	
"			14.7	233.8	100' GD. BK	
"			17.0	231.5	150' GD	
7+50			5.7	242.8		℄
8+00			1.6	246.9		℄
"			⊕ 5.2	253.7		27' HAND LEVEL + 5.2'

Profile Notes Red. Plotted Job No. 8867.02 Division No.
No. Date Date Survey of OCASO AVE & FOSTER RD, LA MIRADA PARK
X-Sec. Notes Chkd. Checked Survey by RICHARDS Notes RICH. Date 10-16-58
No. Date Date Map No. Indexed C. Johnson

F. B. 2201 Pg. 243

76L-298 S & E #307—1-56

PLEASE RETURN TO
LOS ANGELES COUNTY ENGINEER
700 LOS ANGELES COUNTY ENGINEERING BLDG.

NOTE: ANY ADDITIONS OR CHANGES ON THIS SHEET MUST BE MADE OR CIRCLED IN RED INK, WITH DATE AND NAME OF PERSON MAKING CHANGE.

Do not extend notes this side of this line.

STATION	B. S.	H. I.	F. S.	ELEV.	LEFT & WEST	℄ RIGHT & EAST
8+00		248.48	⊕ 3.3	251.8		50' HAND LEVEL +3.3
"			⊕ 2.5	251.0		70' " " +2.5
"			5.3	243.2	20'	
"			9.2	239.3	40'	
"			14.8	233.7	70'	
T.P.	5.78	252.69	1.57	246.91	8+00	—
8+50			3.6	249.1		℄
"			0.0	252.7		20'
"			⊕ 5.0	257.7		50' HAND LEVEL +5.0
"			8.0	244.7	20'	
"			13.4	239.3	40' CONT. Grade - 200'±	
9+00			3.1	249.6		℄
"			0.0	252.7		20'
"			⊕ 6.0	258.7		50' HAND LEVEL +6.0
"			⊕ 3.5	256.2		70' " " +3.5
"			8.6	244.1	20'	
"			14.7	238.0	40' CONT. GRADE 150±	
9+50			4.5	248.2		℄ BK
"			1.5	251.2		20'
"			⊕ 5.5	258.2		50' HAND LEVEL +5.5'
"			10.2	242.5	20'	

F.B. 2201 Pg. 244 Job No. 886702 Division No. Notes Red Plotted Profile
Survey of OCASO AVE & FOSTER RD LA MIRADA PARK Date Date No. X-Sec.
Survey by RICHARDS Notes RICH Notes Chkd. Checked No.
Indexed C. Johnson Date Date Date

76L-298 S & E #307—1-56

PLEASE RETURN TO
LOS ANGELES COUNTY ENGINEER
700 LOS ANGELES COUNTY ENGINEERING BLDG.

NOTE: ANY ADDITIONS OR CHANGES ON THIS SHEET MUST BE MADE OR CIRCLED IN RED INK, WITH DATE AND NAME OF PERSON MAKING CHANGE.

Do not extend notes this side of this line.

Profile Notes Red. Plotted Job No. 8867.02 Division No.
No. Date Date Survey of ALONSO BLVD & FOSTER RD. LA MIRADA AREA
X-Sec. Notes Chkd. Checked Survey by RICHARDS Notes RICH Date 10-16-58
No. Date Date Map No. Indexed C. Johnson

STATION	B. S.	H. I.	F. S.	ELEV.	LEFT ℄ WEST	℄ RIGHT ℄ EAST
9+50		252.69	16.3	236.4	40'	
T.B.M.* 1-B	060	249.34	9.00	243.69	T.B.M. 1B. ELEV. = 243.744 F.B. 2201-98	
					A BT. SPK IN P.P.* 356915 E. W. SIDE, SANTA	
					GERTRUDES AVE. 0.20 Mi. N. ℄ ALICANTE RD.	
9+90			1.0	243.3		℄ BK
"			⊕1.9	246.1		20' HAND LEVEL + 1.9'
"			⊕0.7	245.0		40' " " + 0.7
"			⊕2.1	246.5		70' " " + 2.2
"			5.6	238.7	20'	
"			11.4	232.9	40'	
"			17.1	227.2	60' CONT GRADE 125' ±	
T. P.	076	233.94	11.16	233.18		
10+50			5.5	228.4		℄
"			4.0	229.9		20'
"			4.4	229.5		40'
"			5.2	228.7		60'
"			7.6	226.3		90'
"			10.2	223.7		121' TOP BREAK
"			12.3	221.6		135' BOT-BK.
"			9.7	224.2		160'
			8.2	225.7	30'	

F.B. 2201

76L-298 S & E #307—1-56

PLEASE RETURN TO
LOS ANGELES COUNTY ENGINEER
700 LOS ANGELES COUNTY ENGINEERING BLDG.

NOTE: ANY ADDITIONS OR CHANGES ON THIS SHEET MUST BE MADE OR CIRCLED IN RED INK, WITH DATE AND NAME OF PERSON MAKING CHANGE.

Do not extend notes this side of this line.

F. B. 22801 Pg. 246 Job No 886702 Division No. Notes Red Plotted Profile
Survey of LOCUST AVE. & FOSTER RD. & MIRADA PARK Date Date No. X-Sec.
Survey by RICHARDS Notes Chkd Checked
Indexed Date Date No.

STATION	B. S.	H. I.	F. S.	ELEV.	LEFT ℄ WEST	℄ RIGHT ℄ EAST
10+50		233.94	9.6	224.3	34', BK	
"			15.0	218.9	60' CONT. GRADE 100' TO BOT	
T. P.	0.98	222.85	12.07	221.87		
11+00			9.7	213.2		℄
"			9.0	213.9		20'
"			8.1	214.8		45' TOP BK
"			9.5	213.4		48' BOT
"			7.7	215.2		70' BK
"			2.5	220.4		100' GD.
"			11.8	211.1	20'	
"			13.4	209.5	40'	
T. P.	4.79	215.51	12.13	210.72		
11+15			5.7	209.8		℄ BOT, BK.
"			5.1	210.4		20'
"			3.5	212.0		40'
"			⊕0.0	215.5		60'
"			4.5	220.0		80' + 4.5 HAND LEVEL
"			7.3	208.2	20'	
"			8.6	206.9	40'	
"			15.5	200.0	100', BK.	
"			19.2	196.3	118' BOT	

76L-298 S & E #307—1-56

PLEASE RETURN TO
LOS ANGELES COUNTY ENGINEER
700 LOS ANGELES COUNTY ENGINEERING BLDG.

NOTE: ANY ADDITIONS OR CHANGES ON THIS SHEET MUST BE MADE OR CIRCLED IN RED INK, WITH DATE AND NAME OF PERSON MAKING CHANGE.

Do not extend notes this side of this line.

STATION	B. S.	H. I.	F. S.	ELEV.	LEFT & WEST	℄ RIGHT & EAST	
11+15		215.51	18.0	197.5	130' BK		
"			19.0	196.5	190' BK		
"			7.6	207.9	250'		
11+50			6.7	208.8		℄	
12+00			5.3	210.2		℄	
"			3.2	212.3		12' BK	
"			07	214.8		20' BK	
"			⊕ 4.7	220.2		40'	HAND LEVEL
"			⊕ 9.8	225.3		60'	" "
"			⊕ 14.9	230.4		80'	" "
"			10.5	205.0	20'		
"			13.6	201.9	40' BK		
"			15.6	199.9	100'		
"			15.9	199.6	145' BK		
"			5.1	210.4	200'		
12+55			6.8	208.7		℄ BK	
"			1.4	214.1		20'	
"			⊕ 4.1	219.6		40'	HAND LEVEL
"			12.1	203.4	20'		
"			13.6	201.9	28' BK		
"			13.7	201.8	40'		

Profile Notes Red. ____ Plotted ____ Job No. 8867.02 Division No. ____ F. B. 2201 Pg. 247
No. ____ Date ____ Date ____ Survey of OCASO AVE & FOSTER RD, LA MIRADA PARK
X-Sec. Notes Chkd. ____ Checked ____ Survey by RICHARDS Notes RICH Date 10-16-58
No. ____ Date ____ Date ____ Map No. ____ Indexed ____ Date ____

C. Johnson

76L-298 S & E #307—1-56

PLEASE RETURN TO
LOS ANGELES COUNTY ENGINEER
700 LOS ANGELES COUNTY ENGINEERING BLDG.

NOTE: ANY ADDITIONS OR CHANGES ON THIS SHEET MUST BE MADE OR CIRCLED IN RED INK, WITH DATE AND NAME OF PERSON MAKING CHANGE.

Do not extend notes this side of this line.

STATION	B. S.	H. I.	F. S.	ELEV.	LEFT & WEST	℄ RIGHT & EAST
13+00		215.51				℄
T. P.	3.31	207.72	11.10	204.41		
13+20			5.4	202.3		℄ BOT. BK
"			1.4	206.3		20'
"			⊕ 4.9	212.6		40' HAND LEVEL
"			⊕ 11.6	219.3		60' " "
"			6.0	201.7	20'	
"			6.5	201.2	40'	
"			6.1	201.6	100' BOT. BK.	
"			0.0	207.7	135' CONT. GRADE	100' ±
13+50			5.1	202.6		℄
14+00			5.0	202.7		℄
"			4.8	202.9		20'
"			4.6	203.1		47' BK
"			0.0	207.7		61' CONT. GRADE 100'
"			5.0	202.7	20	
"			5.8	201.9	50' BK.	
"			0.1	207.6	75'	
"			⊕ 5.4	213.1	100' HAND LEVEL	
T.B.M. 1-C	9.67	214.32	3.10	204.~~62~~ 65	T.B.M. 1-C ELEV. = 204.651 FB 2201-98 SANTA GERTRUDES AVE, E. SIDE, BT. SPK. IN T.P. # W8960Y	

F. B. 2201 Pg. 248 Job No. 886702 Division No. Notes Red. Plotted Profile
Survey of OCASO AVE & FOSTER RD LA MIRADA PK. Date Date No.
Survey by RICHARDS Notes RICH. Notes Chkd. Checked X-Sec.
Indexed C. Johnson Date Date Date No.

76L-298 S & E #307—1-56

PLEASE RETURN TO
LOS ANGELES COUNTY ENGINEER
700 LOS ANGELES COUNTY ENGINEERING BLDG.

NOTE: ANY ADDITIONS OR CHANGES ON THIS SHEET MUST BE MADE OR CIRCLED IN RED INK, WITH DATE AND NAME OF PERSON MAKING CHANGE.

Do not extend notes this side of this line.

STATION	B. S.	H. I.	F. S.	ELEV.	LEFT & WEST	℄ RIGHT & EAST
14+75		214.32	11.0	203.3		℄
15+00			10.3	204.0		℄ BOT BANK
"			10.9	203.4		20'
"			10.1	204.2		40'
"			10.2	204.1		60'
"			10.7	203.6		95' BK
"			0.2	214.1		135' CONT. GRADE 100'
"			7.7	206.6	4' TOP BANK	
"			4.9	209.4	20'	
"			0.8	213.5	40'	
"			⊕ 4.5	218.8	60' + HAND LEVEL	
T. P.	10 55	220.59	4.28	210.04	FD NAIL @ BASE OF T.P. # 8959Y	
16+00			2.4	218.2		℄ TOP BANK
			7.0	213.6		8' BOT BK
			6.9	213.7		22' BK
			9.9	210.7		28' BK
			12.5	208.1		46' BK
			8.4	212.2		60 BK
			11.2	209.4		75' BK
			11.8	208.8		90' BK
			16.8	203.8		93' BOT GULLEY

Profile Notes Red. Plotted Job No. 886702 Division No. F. B. 2201 Pg. 249
No. Date Date Survey of OGASO AVE & FOSTER RD LA MIRADA PARK
X-Sec. Notes Chkd. Checked Survey by RICHARDS Notes RICH Date 10-17-58
No. Date Date Map No. Indexed C. Johnson Date

76L-298 S & E #307—1-56

PLEASE RETURN TO
LOS ANGELES COUNTY ENGINEER
700 LOS ANGELES COUNTY ENGINEERING BLDG.

NOTE: ANY ADDITIONS OR CHANGES ON THIS SHEET MUST BE MADE OR CIRCLED IN RED INK, WITH DATE AND NAME OF PERSON MAKING CHANGE.

Do not extend notes this side of this line.

F. B. 2201 Pg. 250 Job No. 8617.02 Division No. Notes Red. Plotted. Profile
Survey of OCEAN AVE. & FOSTER RD. & MIRADA CREEK Date. No. X-Sec.
Survey by RICHARDS Notes RICH Notes Chkd. Checked.
Indexed C. Johnson Date. Date. Date. No.

STATION	B. S.	H. I.	F. S.	ELEV.	LEFT & WEST		& RIGHT & EAST
16+00		220.59	10.0	210.6			105' TOP GULLEY
"			9.1	211.5			160' BK
"			6.6	214.0			175' BK
"			+0.0	220.6			195' CONT. GRADE 100' ±
"			+1.6	222.2	20'	HAND LEVEL	
"			+7.1	227.7	40'	" "	
"			+12.6	233.2	60'	" "	
"			+17.6	238.2	80'	" "	
"			+22.6	243.2	100'	" "	
"			+27.1	247.7	120'	" "	
"			+30.1	250.7	140'	" "	
"			+32.1	252.7	160'	" "	
"			+34.3	254.9	200'	" "	
T.P.	11.59	231.41	0.72	219.87			
17+00			4.8	226.6			℄ BOT. BANK, LEFT SIDE
"			6.2	225.2			14' EDGE BANK
"			9.3	222.1			21' BOT.
"			13.4	218.0			40' G.D.
"			19.7	211.7			75' G.D. BK.
"			22.2	209.2	HAND LEVEL		150' BK
"			23.7	207.7	" "		175' BOT. GULLEY

761-298 S & E #307—1-56

PLEASE RETURN TO
LOS ANGELES COUNTY ENGINEER
700 LOS ANGELES COUNTY ENGINEERING BLDG.

NOTE: ANY ADDITIONS OR CHANGES ON THIS SHEET MUST BE MADE OR CIRCLED IN RED INK, WITH DATE AND NAME OF PERSON MAKING CHANGE.

Do not extend notes this side of this line.

Profile Notes Red. Plotted Job No. 886702 Division No.
No. Date Date Survey of LOCUST AVE. & FOSTER RD. LA MIRADA PARK
X-Sec. Notes Chkd. Checked Survey by RICHARDS Notes RICH Date 10-17-58
No. Date Date Map No. Inked C. Johnson

F. B. 22201 Pg. 751

STATION	B. S.	H. I.	F. S.	ELEV.	LEFT ℄ WEST	℄ RIGHT ℄ EAST
17+00		231.41	22.0	209.4		225' BK. HAND LEVEL
"			8.7	222.7		260' CONT. GD. 150' ℄
"			0.8	230.6	5° TOP BK.	
"			⊕ 1.9	233.3	20' HAND LEVEL	
"			⊕ 7.7	239.1	40' " "	
"			⊕ 13.2	244.6	60' " "	
"			⊕ 17.7	249.1	80' " "	
"			⊕ 21.7	253.1	100' " "	
"			⊕ 27.7	259.1	140' " "	
"			⊕ 30.7	262.1	175' " "	
17+42			1.5	229.9		℄
T. P.	11.09	242.34	0.11	231.30		
17+50			10.8	231.5		℄
"			8.5	233.8	6' TOP BK	
"			6.1	236.2	20'	
"			1.7	240.6	40'	
18+00			0.0	242.3		℄ TOP BK
"			2.5	239.8		5°
"			2.8	239.5		24' BK
"			5.3	237.0		32' BK
			7.2	235.1		45'

76L-298 S & E #307—1-56

PLEASE RETURN TO
LOS ANGELES COUNTY ENGINEER
700 LOS ANGELES COUNTY ENGINEERING BLDG.

NOTE: ANY ADDITIONS OR CHANGES ON THIS SHEET MUST BE MADE OR CIRCLED IN RED INK, WITH DATE AND NAME OF PERSON MAKING CHANGE.

Do not extend notes this side of this line.

STATION	B. S.	H. I.	F. S.	ELEV.	LEFT & WEST	℄ RIGHT & EAST
18+00		242.34	11.4	230.9		65' CONT. GRADE 100' ±
"			⊕ 2.5	244.8	20' +2.5 HAND LEVEL	
"			⊕ 5.2	247.5	40' " "	
"			⊕ 7.3	249.6	60' " "	
"			⊕ 10.8	253.1	80' " "	
"			⊕ 14.3	256.6	100' " "	
"			⊕ 19.6	261.9	140' " "	
"			⊕ 21.8	264.1	175' " "	
T. P.	12.11	254.22	0.23	242.11		
18+50			3.9	250.3		℄ TOP BK
"			6.3	247.9		5' BOT.
"			7.5	246.7		30' BK
"			9.1	245.1		35'
"			9.9	244.3		40'
"			1.4	252.8	20'	
"			⊕ 1.3	255.5	40' HAND LEVEL	
"			⊕ 5.6	259.8	100' " "	
"			⊕ 9.1	263.3	150' " "	
T. P.	6.46	260.33	0.35	253.87		
19+00			6.6	253.7		℄ BK.
"			8.2	252.1		25' BK

F. B. 2201 Pg. 252 Job No. 8867.02 Division No. Notes Red. Plotted Profile
Survey of OCASO AVE. & FOSTER RD. LA MIRADA PARK Date Date No. X-Sec.
Survey by RICHARDS Notes RICH. Notes Chkd. Checked No.
Indexed Date Date Date

76L-298 S & E #307—1-56

PLEASE RETURN TO
LOS ANGELES COUNTY ENGINEER
700 LOS ANGELES COUNTY ENGINEERING BLDG.

NOTE: ANY ADDITIONS OR CHANGES ON THIS SHEET MUST BE MADE OR CIRCLED IN RED INK, WITH DATE AND NAME OF PERSON MAKING CHANGE.

Do not extend notes this side of this line.

STATION	B. S.	H. I.	F. S.	ELEV.	LEFT & WEST	℄ RIGHT & EAST
19+00		260.33	10.1	250.2		30' BK
"			12.0	248.3		40'
"			17.0	243.3		70' CONT. GRADE 100'± HAND LEVEL
"			4.7	255.6	7° BK	
"			3.1	257.2	20'	
"			1.4	258.9	40'	
"			⊕ 2.6	262.9	100' HAND LEVEL	
19+50			5.3	255.0		℄
20+00			5.4	254.9		℄
"			6.4	253.9		12' BK
"			8.7	251.6		17' BK
"			11.6	248.7		32'
"			12.6	247.7		40'
"			16.8	243.5		60' HAND LEVEL CONT. GRADE 100'±
"			3.5	256.8	15' BK	
"			3.4	256.9	20'	
"			1.1	259.2	40'	
"			⊕ 4.4	264.7	100' HAND LEVEL	
21+00			4.4	255.9		℄ @ BK
"			5.0	255.3		12' BK
"			8.7	251.6		20' BOT

Profile No. ____ Notes Red. ____ Plotted ____ Job No. 8867.02 Division No. ____ F. B. 2201 Pg. 253
X-Sec. No. ____ Date ____ Date ____ Survey of OCASO AVE. & FOSTER RD. LA MIRADA PARK
Notes Chkd. ____ Checked ____ Survey by RICHARDS Notes RICH Date 10-17-58
Date ____ Date ____ Map No. ____ Indexed ____ Date ____
C. Johnson

76L-298 S & E #307—1-56

PLEASE RETURN TO
LOS ANGELES COUNTY ENGINEER
700 LOS ANGELES COUNTY ENGINEERING BLDG.

NOTE: ANY ADDITIONS OR CHANGES ON THIS SHEET MUST BE MADE OR CIRCLED IN RED INK, WITH DATE AND NAME OF PERSON MAKING CHANGE.

Do not extend notes this side of this line.

STATION	B. S.	H. I.	F. S.	ELEV.	LEFT & WEST	℄ RIGHT & EAST
21+00		260.33	11.5	248.8		30' BK
"			13.5	246.8		40' -
"			14.5	245.8		60'
"			13.5	246.8		80'
"			11.7	248.6		100'
"			3.4	256.9	20' BOT	
"			⊕ 0.6	259.7	30'	
"			⊕ 0.5	260.8	40' HAND LEVEL	
"			5.5	265.8	100' " "	
T. P.	11.52	271.74	0.11	260.22		
22+00			9.7	262.0		℄
"			10.4	261.3		10' GUT
"			10.3	261.4		20'
"			10.6	261.1		40' BK.
"			8.8	262.9		60'
"			5.8	265.9		100'
"			9.5	262.2	15' GUT	
"			8.5	263.2	17' TOP	
"			6.6	265.1	40'	
"			4.4	267.3	100'	
23+00			2.6	269.1		℄

F. S. 2201 Pg. 254 Job No. 8867.02 Division No. Notes Red. Plotted Profile
Survey of OCASO AVE. & FOSTER RD, LA MIRADA PARK Date Date No. X-Sec.
Survey by RICHARDS Notes RICH Notes Chkd. Checked No.
Indexed K. C. Johnson Date Date Date

76L-298 S & E #307—1-56

PLEASE RETURN TO
LOS ANGELES COUNTY ENGINEER
700 LOS ANGELES COUNTY ENGINEERING BLDG.

NOTE: ANY ADDITIONS OR CHANGES ON THIS SHEET MUST BE MADE OR CIRCLED IN RED INK, WITH DATE AND NAME OF PERSON MAKING CHANGE.

Do not extend notes this side of this line.

STATION	B. S.	H. I.	F. S.	ELEV.	LEFT & WEST	℄ RIGHT & EAST
23+35		271.74	1.4	270.3.		℄ TOP BK.
"			1.7	270.0.		10', GUT
"			0.4	271.3.		16', TOP
"			0.8	270.9.		20'
"			05	271.2.		40'
"			0.5	271.2.		70'
"			1.6	270.1.	15'	
"			0.9	270.~~6~~ 8	40' ALONG BOT BANK WATER RESERVOIR	
"			0.9	270.8.	100'	
23+50			1.5	270.2.		℄ OPP S. BANK, TOP
"			1.4	270.3.	35', BOT. BANK	
"			⊕ 5.9	277.6.	60', TOP "	RESERVOIR FILLED WITH WATER
"			⊕ 5.9	277.6.	100' " "	UNABLE TO DETERMINE BOTTOM
T. P.	2.32	271.59	2.47	269.27	24+00	
24+00			2.3	269.3.		℄
"			2.5	269.1.		15', BK
"			1.4	270.2.		20', TOP
"			2.8	268.8.		40'
"			5.0	266.6.		100'
"			3.2	268.4.	15'	
"			2.2	269.4.	28' BOT. BANK.	

Profile Notes Red. ____ Plotted ____ Job No. 8867.02 Division No. ____ F. B. 2201 Pg. 255
No. ____ Date ____ Date ____ Survey of OCASO AVE. & FOSTER RD, LA MIRADA PARK
X-Sec. Notes Chkd. ____ Checked ____ Survey by RICHARDS Notes RICH Date 10-17-58
No. ____ Date ____ Date ____ Map No. ____ Indexed ____ Date ____

C. Johnson

76L-298 S & E #307—1-56

PLEASE RETURN TO
LOS ANGELES COUNTY ENGINEER
700 LOS ANGELES COUNTY ENGINEERING BLDG.

NOTE: ANY ADDITIONS OR CHANGES ON THIS SHEET MUST BE MADE OR CIRCLED IN RED INK, WITH DATE AND NAME OF PERSON MAKING CHANGE.

Do not extend notes this side of this line.

STATION	B. S.	H. I.	F. S.	ELEV.	LEFT & WEST	℄ RIGHT & NORTH
24+00		271.59	⊕ 6.5	278.1		60' TOP RESERVOIR
24+55			5.0	266.6		℄ opp. RESERVOIR, N. SIDE, BOT.
"			4.7	266.9		15'
"			4.0	267.6		20'
"			3.3	268.3		40'
"			1.0	270.6		100'
25+00			7.5	264.1		℄
"			8.0	263.6		10' GUT
"			7.8	263.8		15'
"			10.8	260.8		40'
"			13.7	257.9		70'
"			7.1	264.5	10' GUT	
"			6.1	265.5	20'	
"			4.7	266.9	40'	
"			1.7	269.9	100'	
25+50			9.2	262.4		℄ BOT. BK
"			9.6	262.0		10'
"			11.6	260.0		20'
"			13.4	258.2		40'
"			15.4	256.2		60'
"			7.3	264.3	20'	

F. S. 2201 Pg. 256 Job No. 886707 Division No. Notes Red. Plotted Profile
Survey of ARAGO AVE. & FOSTER RD., LA MIRADA PARK Date Date No. X-Sec.
Survey by RICHARDS Notes: RICH Notes Chkd. Checked
Indexed C. Johnson Date Date No.

76L-298 S & E #307—1-56

PLEASE RETURN TO
LOS ANGELES COUNTY ENGINEER
700 LOS ANGELES COUNTY ENGINEERING BLDG.

NOTE: ANY ADDITIONS OR CHANGES ON THIS SHEET MUST BE MADE OR CIRCLED IN RED INK, WITH DATE AND NAME OF PERSON MAKING CHANGE.

Do not extend notes this side of this line.

STATION	B. S.	H. I.	F. S.	ELEV.	LEFT & WEST	℄ RIGHT & EAST
25+50		271.59	5.7	265.9	40'	
			2.6	269.0	100'	
26+00			9.3	262.3		℄
26+09.58			9.2	262.4		℄ @ PL FOSTER RD
"			9.4	262.2		15' BK
"			11.2	260.4		20'
"			12.5	259.1		40'
"			13.7	257.9		60'
"			14.6	257.0		100'
"			8.5	263.1	10'	
"			7.6	264.0	20'	
"			6.5	265.1	40'	
"			2.8	268.8	100'	
26+49.58			7.8	263.8		℄ INT. FOSTER RD.
B.M. #2			7.35	264.~~24~~ 20	B.M. #2 ELEV. = 264.196 F.B. 2201-99	
					S.W. COR, SANTA GERTRUDES AVE & FOSTER RD., 6° S. OF P.P. # 356907 E. A STD. C.E.B.M. MARKED "B.M. 2 R.E. 5869" WITH 2" J.P. UP 20" AND 1' W. OF MON. AS MARKER	
26+59.58	EDGE PVT., 17' WIDE				64.7 / 6° 264.3 / 0 64.0 / 11	

Profile Notes Red. ____ Plotted ____ Job No. 886702 Division No. ____ F.B. 2201 Pg. 257

No. ____ Date ____ Date ____ Survey of OCASO AVE & FOSTER RD, LA MIRADA PARK

X-Sec. Notes Chkd. ____ Checked ____ Survey by RICHARDS Notes RICH Date 10-17-58

No. ____ Date ____ Date ____ Map No. ____ Indexed ____ Date ____ C. Johnson

76L-298 S & E #307—1-56

PLEASE RETURN TO
LOS ANGELES COUNTY ENGINEER
700 LOS ANGELES COUNTY ENGINEERING BLDG.

NOTE: ANY ADDITIONS OR CHANGES ON THIS SHEET MUST BE MADE OR CIRCLED IN RED INK, WITH DATE AND NAME OF PERSON MAKING CHANGE.

Do not extend notes this side of this line.

STATION	B. S.	H. I.	F. S.	ELEV.	LEFT & WEST					℄ RIGHT & EAST				
26+89.58	PL FOSTER RD.				66.0/12	65.5/9°	65.4/6°	265.6/0		65.4/11	65.3/12	65.6/15	65.0/19	
"							66.8/40	66.6/30		64.5/30	64.6/40			
27+00									265.8/0					
28+00					PL 68.3/40	68.7/14	GUT. 68.4/12	EDGE PVT. 68.6/6.5	268.8/0	EDGE PVT. 68.6/8°	GUT 68.6/14	TOP 69.5/15	PL 70.2/40	
28+55	℄ BK. TOP				PL 67.5/40	67.7/25	TOP 68.5/14	GUT 68.2/13	EDGE PVT. 68.6/7°	268.9/0	EDGE PVT 68.9/8°	GUT 69.0/15	TOP 70.4/16	PL 71.5/40
29+00					PL 66.9/40	66.7/25	TOP 67.4/13	GUT 67.3/12	EDGE PVT. 67.6/8°	267.9/0	EDGE PVT 67.7/8°	GUT 67.4/14	TOP 68.5/15	69.5/40
30+00					65.3/40	64.5/23	TOP 64.4/11	GUT 63.4/9°	EDGE PVT. 63.3/5°	263.5/0	EDGE PVT. 63.3/9°	63.1/15	63.3/16	63.1/40
T. P.				264.20										
30+75	℄ BK. BOT.						64.0/40	63.1/20	EDGE PVT. 61.9/4.5	61.8/0	EDGE PVT. 61.5/9°	TOP 61.2/14	BK 59.4/28	58.8/40
31+00	℄ BK. BOT.								61.9/0					
32+00					67.5/40	66.3/20	GUT. 65.5/10	EDGE PVT. 65.6/8°	265.7/0	EDGE PVT. 65.3/10	64.8/16	62.9/28	62.4/40	

F. B. 2201 Pg. 258 Job No. 8867.02 Division No. Notes Red Plotted Profile
Survey of OCASO AVE. & FOSTER RD., LA MIRADA PK. Date Date No. X-Sec.
Survey by RICHARDS Notes RICH Notes Chkd Checked
Indexed K. C. Johnson Date Date Date No.

76L-298 S & E #307—1-56

PLEASE RETURN TO
LOS ANGELES COUNTY ENGINEER
700 LOS ANGELES COUNTY ENGINEERING BLDG.

NOTE: ANY ADDITIONS OR CHANGES ON THIS SHEET MUST BE MADE OR CIRCLED IN RED INK, WITH DATE AND NAME OF PERSON MAKING CHANGE.

Do not extend notes this side of this line.

Profile Notes Red.____ Plotted____ Job No. 8867.02 Division No.____ F. B. 2201 Pg. 259
No.____ Date____ Date____ Survey of LOCUST AVE & FOSTER RD, EL MIRAGE PARK
X-Sec. Notes Chkd.____ Checked____ Survey by RICHARDS Notes RICH Date 10-20-58
No.____ Date____ Date____ Map No.____ Ind. Rod C. Johnson

STATION	B. S.	H. I.	F. S.	ELEV.	LEFT & WEST					RIGHT & EAST				
33+00					PL 69.1 40	TOP 68.9 17	CUT 68.1 13	EDGE PUT. 68.2 8°	268.4 0	EDGE PUT. 68.2 9°	CUT 68.1 16	TOP 68.5 17	PL 67.9 40	
33+50									268.7 0					
34+00					PL 67.9 40	TOP 68.5 17	CUT 68.2 14	EDGE PUT. 68.4 8°	268.7 0	EDGE PUT. 68.6 8°	CUT 68.6 14	TOP 69.0 15	PL 69.1 40	
35+00					TOP 67.2 40	CUT 67.6 17	EDGE PUT. 67.5 15	68.0 9°	268.4 0	EDGE PUT. 68.3 9°	CUT 68.1 15	TOP 68.5 17	PL 68.4 40	
T.P.				268.42										
36+00					PL BOT 66.6 40	TOP 66.8 28	CUT 67.6 20	EDGE PUT. 67.2 16	67.6 10°	268.1 0	EDGE PUT. 68.0 8°	CUT 67.7 15	TOP 68.2 16	PL 67.9 40
37+00					PL BOT 66.1 40	TOP 66.4 27	CUT 67.3 21	EDGE PUT. 67.0 17.5	67.6 9°	268.1 0	EDGE PUT. 68.1 8°	CUT 68.2 15	TOP 68.6 16	PL 69.0 40
38+00					PL 66.9 40	TOP 67.8 19	CUT 67.6 13	EDGE PUT. 67.7 9°	268.1 0	EDGE PUT. 68.1 8°	CUT 68.3 15	TOP 68.8 16	PL 69.8 40	
39+00					PL 65.9 40	TOP 67.1 20	CUT 66.7 19	EDGE PUT. 67.4 10	267.8 0	EDGE PUT 67.8 7°	CUT 67.7 16	TOP 68.1 17	PL 68.8 40	
40+00	℄	BK, BOT.			PL 66.1 40	TOP 66.4 20	CUT 66.0 17	EDGE PUT. 66.6 9°	267.0 0	EDGE PUT 67.1 7°	CUT 67.2 15	TOP 67.5 16	PL 67.8 40	
T.P.				268.54										

76L-298 S & E #307—1-56

PLEASE RETURN TO
LOS ANGELES COUNTY ENGINEER
700 LOS ANGELES COUNTY ENGINEERING BLDG.

NOTE: ANY ADDITIONS OR CHANGES ON THIS SHEET MUST BE MADE OR CIRCLED IN RED INK, WITH DATE AND NAME OF PERSON MAKING CHANGE.

Do not extend notes this side of this line.

STATION	B. S.	H. I.	F. S.	ELEV.	LEFT & WEST					℄ RIGHT & EAST				
41+00					PL 67.2 / 40	TOP 67.9 / 20	GUT 67.8 / 15	EDGE PVT. 68.0 / 8	268.5 / 0	EDGE PVT 68.4 / 8	GUT 68.4 / 13	TOP 68.2 / 15	PL 69.1 / 40	
42+00	BK.				PL 70.0 / 40	TOP 70.0 / 20	GUT 69.8 / 14	EDGE PVT. 69.8 / 7.0	269.9 / 0	EDGE PVT 69.9 / 8.0	GUT 70.0 / 14	TOP 70.4 / 15	TOP 71.1 / 24	PL 71.1 / 40
43+00					69.9 / 40	TOP 69.5 / 16	GUT 69.1 / 15	EDGE PVT. 69.6 / 8.0	269.9 / 0	EDGE PVT. 69.9 / 9.0	GUT 69.8 / 15	TOP 70.2 / 16	BK. 70.5 / 25	PL 70.3 / 40
44+00	BK.				PL 68.2 / 40	TOP 68.0 / 16	GUT 67.6 / 15	EDGE PVT. 68.3 / 7.0	268.5 / 0	EDGE PVT. 68.4 / 10	GUT 68.0 / 15	TOP 68.4 / 16	68.3 / 25	PL 68.0 / 40
44+50	BK.								267.2 / 0					
45+00			T.P.	265 34	PL 66.4 / 40	TOP 65.2 / 15	GUT 64.7 / 14	EDGE PVT. 65.2 / 7.0	265.4 / 0	EDGE PVT 65.1 / 10	GUT 64.9 / 16	TOP 65.2 / 17	PL 65.0 / 40	
46+00					PL 62.0 / 40	TOP 60.5 / 17	GUT 59.4 / 14	EDGE PVT. 59.4 / 7.0	259.4 / 0	EDGE PVT 59.4 / 10	GUT 59.2 / 15	TOP 59.3 / 16	GA 59.0 / 25	PL 58.2 / 40
T.P.				258 14										
47+00					55.7 / 40	TOP 54.1 / 18	GUT 52.7 / 13	EDGE PVT. 52.8 / 8.0	252.9 / 0	EDGE PVT. 52.7 / 9.0	GUT 51.6 / 18	TOP 51.4 / 25	GUT 49.8 / 30	PL 51.3 / 40
T.P.				250 03										

F. B. 2201 Pg. 260 Job No. 8867.02 Division No. Notes Red Plotted Profile
Survey of OCASO AVE. & FOSTER RD. LA MIRADA PARK Date No. X-Sec.
Survey by RICHARDS Notes RICH Notes Chkd. Checked
Indexed C. Johnson Date Date No.

76L-298 S & E #307—1-56

PLEASE RETURN TO
LOS ANGELES COUNTY ENGINEER
700 LOS ANGELES COUNTY ENGINEERING BLDG.

NOTE: ANY ADDITIONS OR CHANGES ON THIS SHEET MUST BE MADE OR CIRCLED IN RED INK, WITH DATE AND NAME OF PERSON MAKING CHANGE.

Do not extend notes this side of this line.

STATION	B. S.	H. I.	F. S.	ELEV.	LEFT & WEST					℄ RIGHT & EAST				
48+00					49.6 / 40	TOP 47.7 / 18	GUT 46.2 / 12	EDGE PUT. 46.2 / 10	246.5 / 0	EDGE PUT. 46.4 / 8°	TOP 46.6 / 12	BOT 42.5 / 18	BK 44.1 / 32	PL 45.6 / 40
49+00					PL 38.4 / 40	BK 38.2 / 27	BK. 42.1 / 17	EDGE PUT. 42.8 / 11	243.2 / 0	EDGE PUT 43.1 / 6°	TOP 43.3 / 10	BOT 37.5 / 21	PL 37.8 / 40	
49+56	BOT BK, @ X-DRAIN, 24" COR. I. P.				PL 32.6 / 40	INVERT 24" COR. I. P. 32.1 / 30	BK 41.3 / 17	EDGE PUT. 42.0 / 12	242.6 / 0	EDGE PUT 42.4 / 6°	BK 42.3 / 9°	INVERT 24" COR. I. P. 32.8 / 20	PL 36.3 / 40	
50+00					PL 34.5 / 40	BOT 35.0 / 37	BK. 42.5 / 19	EDGE PUT. 43.0 / 12	243.5 / 0	EDGE PUT. 43.5 / 6°	BK 43.5 / 10	BOT 38.3 / 20	PL 38.2 / 40	
T. P.				249.67										
51+00					48.2 / 40	48.4 / 32	TOP 50.7 / 20	GUT 50.1 / 19	EDGE PUT. 50.3 / 12.8	250.3 / 0	EDGE PUT. 50.1 / 4.4	GUT 50.2 / 6°	TOP 52.6 / 10	53.2 / 40
51+50										253.9 / 0				
52+00					PL 51.2 / 40	BOT 51.8 / 31	TOP 55.6 / 24.0	GUT 55.1 / 19.0	EDGE PUT. 55.3 / 15.5	255.9 / 0	EDGE PUT 55.8 / 4.2	GUT 55.9 / 5.5	TOP 56.7 / 11°	PL 59.2 / 40
52+59.79	S. PL., IMPERIAL HWY. & BOT. BANK TO LEFT. & WEST.				INVERT 24" COR. I. P. X-DRAIN 44.3 / 116	BOT 52.6 / 45	TOP 57.2 / 28	GUT 56.4 / 23	EDGE PUT. 56.7 / 17	257.1 / 0	EDGE PUT. 57.0 / 4°	GUT 56.9 / 7°	PL 59.4 / 40	
52+72	TOP BANK TO LEFT. & WEST.				TOP BANK, OVER PIPE 57.7 / 116					257.4 / 0				

Profile Notes Red. ____ Plotted ____ Job No. 8867.02 Division No. ____ F. B. 2201 Pg. 261

No. ____ Date ____ Date ____ Survey of OCASO AVE & FOSTER RD, LA MIRADA PARK

X-Sec. Notes Chkd. ____ Checked ____ Survey by RICHARDS Notes RICH Date 10-20-58

No. ____ Date ____ Date ____ Map No. ____ Index C. Johnson

76L-298 S & E #307—1-56

PLEASE RETURN TO
LOS ANGELES COUNTY ENGINEER
700 LOS ANGELES COUNTY ENGINEERING BLDG.

NOTE: ANY ADDITIONS OR CHANGES ON THIS SHEET MUST BE MADE OR CIRCLED IN RED INK, WITH DATE AND NAME OF PERSON MAKING CHANGE.

Do not extend notes this side of this line.

STATION	B. S.	H. I.	F. S.	ELEV.	LEFT & WEST	℄ RIGHT & EAST
52+99.79	℄ INT IMP. HWY.					257.9 / 0
					INVERT, 24" I.P. 251.9 / 55	
53+30	℄ PROD. FR. S., OPP. N. END 24" COR. I.P. DRAIN PIPE					
T.P.				25300		
"				26132		
"				26996		
"				26824		
"				26810		
B.M. #2				26423	B.M. #2 ELEV. = 264.196 FB. 2201-99 SANTA GERTRUDES AVE. & FOSTER RD, S.W. COR. 6° S. OF P.P.# 356907 E. A STD. C.E.B.M. UP 2" MARKED "B.M. #2, R.E. 5869," WITH 2" I.P. UP 20" AND 1° W. OF MON. AS MARKER	

F. B. 2201 Pg. 262 Job No. 8867.02 Division No. Notes Red Plotted Profile
Survey of OCASO AVE. & FOSTER RD, LA MIRADA PARK Date Date No. X-Sec.
Survey by RICHARDS Notes RICH Notes Chkd Checked
Indexed C. Jo[illegible] Date Date No.

Notes Ck'd by	Survey of OCEAN AVE & FOSTER RD.
Map No.	JN 886702 Tape Std 68 °F
Office Work	Surveyed by RICHARDS
Checked	Notes R1CH Date 10-20-58
Date	Indexed C. Johnson 10-21-58

F. B 2201 Pg. 263

J.N. 886702

TOPOGRAPHY

ON

SANTA GERTRUDES AVE.

AT

ALICANTI RD.

RICHARDS
OCHSNER
HARRINGTON
BANKSON

Note: Any Additions or Changes on This Sheet Must be Made or Circled in Red Ink With Date and Name of Person Making Change.

Do not extend notes this side of this line.

RETURN TO
LOS ANGELES COUNTY ENGINEER
900 LOS ANGELES COUNTY ENGINEERING BLDG.

769098 CE #247 7-58

RETURN TO
LOS ANGELES COUNTY ENGINEER
700 LOS ANGELES COUNTY ENGINEERING BLDG.

Note: Any Additions or Changes on This Sheet Must be Made or Circled In Red Ink With Date and Name of Person Making Change.

Do not extend notes this side of this line.

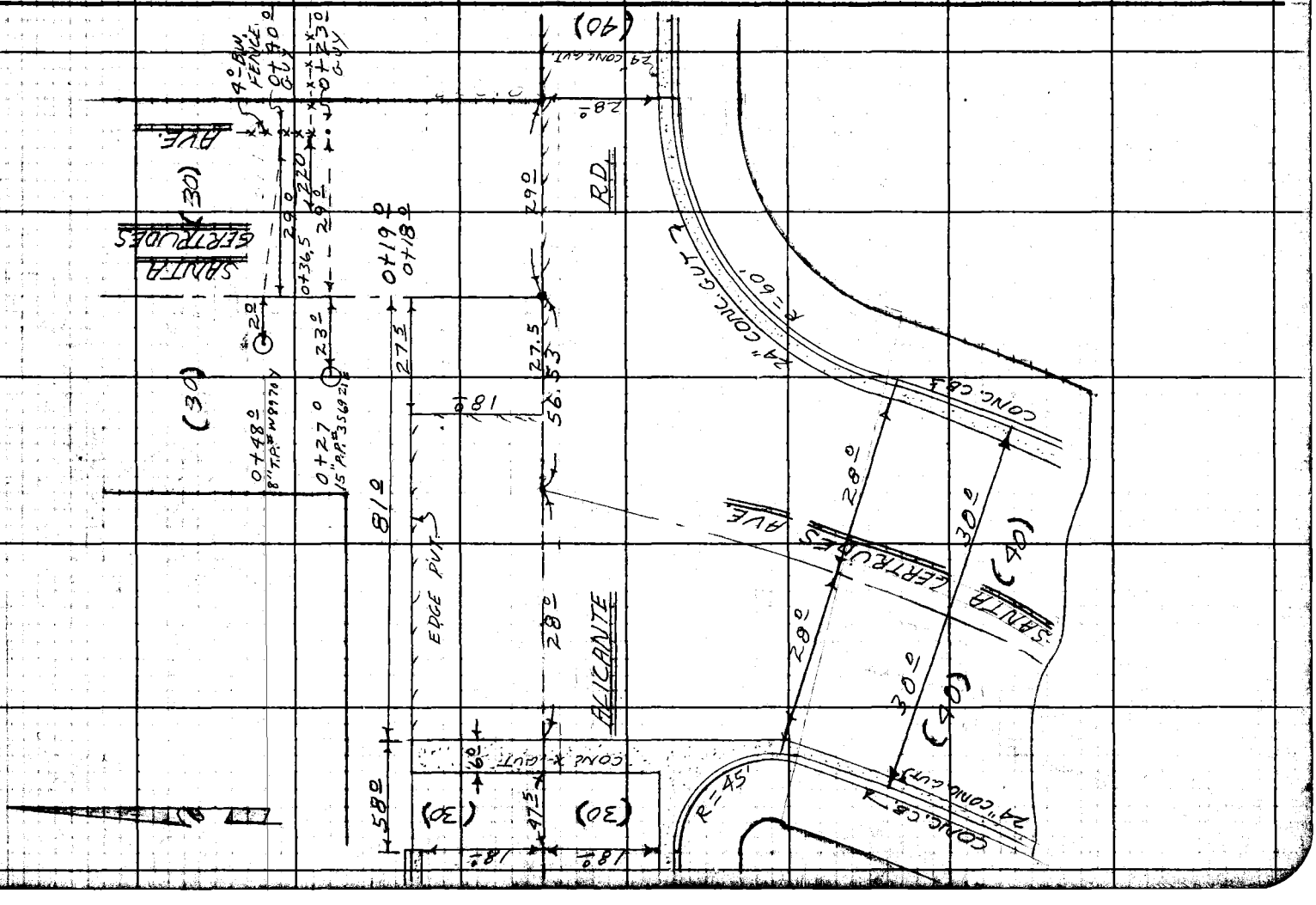

F.B. 2201 PG. 264

F. B. 2201 Pg. 265

NOTES RED. JOB NO. 0055.00 SURVEY OF LA MIRADA PARK
DATE SURVEY BY RICHARDS
NOTES CHKD. Miller NOTES BY RICH DATE 12-2-58
DATE Dec. 1958 INDEXED L. C. Johnson DATE 12-6-58

J.N. 0055.00
LA MIRADA PARK

RELOCATION OF B.M. #3 - LA MIRADA PARK. - DUE TO CONSTRUCTION ACTIVITY.
AND
ADDITIONAL BENCH MARKS

12-2-58
RICHARDS
OCHSNER
HARRINGTON
BANKSON

B.M.	1ST RUN	DIFF.	2ND RUN	3RD RUN	ADJ. ELEV.	DESCRIPTION

NOTE: ANY ADDITIONS OR CHANGES ON THIS SHEET MUST BE MADE OR CIRCLED IN RED INK, WITH DATE AND NAME OF PERSON MAKING CHANGE.

Do not extend notes this side of this line

PLEASE RETURN TO
LOS ANGELES COUNTY SURVEYOR
725 LOS ANGELES COUNTY ENGINEERING BLDG.

765420 S & E-353 4-54

765420 S & E-353 4-54

PLEASE RETURN TO
LOS ANGELES COUNTY SURVEYOR
725 LOS ANGELES COUNTY ENGINEERING BLDG.

NOTE: ANY ADDITIONS OR CHANGES ON THIS SHEET MUST BE MADE OR CIRCLED IN RED INK, WITH DATE AND NAME OF PERSON MAKING CHANGE.

Do not extend notes this side of this line

JOB NO 2055.00 SURVEY OF LA MIRADA PARK NOTES RED
SURVEY BY RICHARDS DATE
NOTES BY RICH DATE 12-2-58 NOTES CHKD. Miller
INDEXED C. Jaquess DATE DATE Dec. 1958

F.B. 2201 Pg. 266

B.M.	1ST RUN	DIFF.	2ND RUN	3RD RUN	ADJ. ELEV.	DESCRIPTION
(FD)						
B.M.# 3	238.333 ✓					B.M.# 3 ELEV. = 238.333 A.B. 2201-100
+	5.340		5.260			FOSTER RD., S. SIDE, 0.25 MI. WEST OF
℄	243.673 ✓	1.102	1.102			SANTA GERTRUDES AVE. & 27'± S. OF
−	4.238		4.158			P.P.# 1154270 E.
T.P.# 1	239.435 ✓					A STD. C.E.B.M. UP 2" WITH 2" I.P.
(FD)						UP 20" & 1.5' TO S. FOR MARKER
B.M.# 3	238.333 ✓					MON. STAMPED "B.M.#3 R.E. 5869"
+	5.340		5.260			
℄	243.673 ✓	0.078	0.077			
−	5.262		5.183			
T.P.# 2	238.411 ✓					T.P.# 2 ELEV. = 238.411
+	5.197		5.268			FOSTER RD., STERN AVE., & GOODMAN AVE.
℄	243.608 ✓	0.027	0.026			STD. C.E. MON. IN H.H. @ ℄ P.I. PER F.B. 2201-42
(RESET) −	5.170		5.242			
B.M.# 3	238.438 ✓					B.M.# 3 ELEV. = 238.437
						FOSTER RD., N. SIDE, 0.25 MI. W. OF SANTA
T.P.# 1	239.435 ✓					GERTRUDES AVE. & 31' N. OF ℄ FOSTER RD.
+	4.172		4.243			A STD. C.E.B.M. UP 2" WITH 2" I.P. UP
℄	243.607 ✓	0.998	0.999			20" & 1.5' TO S. FOR MARKER
(RESET) −	5.170		5.242			MON. STAMPED "B.M.3 R.E. 5869"
B.M.# 3	238.437 ✓					
+	6.520		6.563			
℄	244.957 ✓	6.365	6.363			
−	0.155		0.200			
T.P.	244.802 ✓					SPK. IN RD.
+	6.435		6.405			
℄	251.237 ✓	5.403	5.403			
−	1.032		1.002			
T.P.	250.205 ✓					SPK. IN RD.

765420 S & E-353 4-54

PLEASE RETURN TO
LOS ANGELES COUNTY SURVEYOR
725 LOS ANGELES COUNTY ENGINEERING BLDG.

NOTE: ANY ADDITIONS OR CHANGES ON THIS SHEET MUST BE MADE OR CIRCLED IN RED INK, WITH DATE AND NAME OF PERSON MAKING CHANGE.

Do not extend notes this side of this line

NOTES RED _____ JOB NO 00550.00 SURVEY OF LA MIRADA PARK
DATE _____ SURVEY BY RICHARDS
NOTES CHKD. Miller NOTES BY RICH C. JOHNSON DATE 12-2-58
DATE Dec. 1958 INDEXED _____ DATE _____

F.B. 2201 PG. 267

B.M.	1ST RUN	DIFF.	2ND RUN	3RD RUN	ADJ. ELEV.	DESCRIPTION
T. P.	250.205 ✓					SPK. IN RD.
50' +	5.693		5.712			
⊼	255.898 ✓	1.766	1.767			
50 SET −	3.927		3.945			
B.M. #3-A	251.971 ✓					B.M. #3-A ELEV. = 251.971
						FOSTER RD., N. SIDE, 1000'± W. SANTA GERTRUDES AVE.
						BT. SPK. IN WLY. PART OF CIRCULAR DR. TO
						HSE. # 15633. 40' N. OF FOSTER RD., 20'±
						E. OF S.E. COR. OF WEST DR.; AND 2.5 N.
						OF EDGE OF DR.
25' +	6.190		6.173			
⊼	258.161 ✓	1.215	1.215			
25' SET −	4.975		4.958			
B.M. #3-B	253.186 ✓					B.M. #3-B ELEV. = 253.186
100' +	4.240		4.170			FOSTER RD., N. SIDE, 1900'± W. OF SANTA
⊼	257.426 ✓	2.760	2.760			GERTRUDES AVE.
150' −	1.480		1.410			BT. SPK. IN ELY. PART OF CIRCULAR DR.
T. P.	255.946 ✓					TO HSE # 15633, 40' N. OF FOSTER RD.,
150' +	6.672		6.732			& 2.5' W. OF ELY. EDGE DR.
⊼	262.618 ✓	6.239	6.240			
150 −	0.433		0.492			
T. P.	262.185 ✓					
150' +	6.800		6.730			
⊼	268.985 ✓	6.500	6.502			
150' −	0.300		0.228			
T. P.	268.685 ✓					
+	2.382		2.318			
⊼	271.067 ✓	4.393	4.389			
FD. −	6.775		6.707			
B.M. # 2	264.292 ✓					B.M. # 2 ELEV. = 264.196 FB. 2201-99
						SANTA GERTRUDES AVE. & FOSTER

765420 $ & E-353 4-54

PLEASE RETURN TO
LOS ANGELES COUNTY SURVEYOR
725 LOS ANGELES COUNTY ENGINEERING BLDG.

NOTE: ANY ADDITIONS OR CHANGES ON THIS SHEET MUST BE MADE OR CIRCLED IN RED INK, WITH DATE AND NAME OF PERSON MAKING CHANGE.

Do not extend notes this side of this line

JOB NO. 005500 SURVEY OF ARMURADA PARK NOTES RED
SURVEY BY RICHARDS DATE
NOTES BY RICH DATE 12-2-58 NOTES CHKD. Miller
INDEXED C. J. DATE DATE Dec. 1958

F. B. 2201 Pg. 26 & 27

B.M.	1ST RUN	DIFF.	2ND RUN	3RD RUN	ADJ. ELEV.	DESCRIPTION
						CONT.
	264.292 ✓					RD., S.W. COR. 6.0 S. OF RR# 356907 E
+	8.795		8.830			A STD. C.E.B.M. MON. UP 2" WITH 2" I.P.
⊼	273.08 ✓	0.585	0.585			UP 2.0' 1.5' S. FOR MARKER
−	9.380		9.415			MON. STAMPED "B.M.# 2 R.E. 5869"
T.P.	263.707 ✓					
+	0.317		0.343			
⊼	264.024 ✓	5.613	5.612			
FD. −	5.930		5.955			
T.B.M.# 1-D	258.094 ✓					T.B.M.# 1-D ELEV. = 258.035 ✓ FB. 2201-99
+	0.735		0.755			SANTA GERTRUDES AVE., W. SIDE., 0.1 MI.
⊼	258.829 ✓	11.315	11.315			S. FOSTER RD.
−	12.050		12.070			LARGE BOAT SPK. IN E. SIDE RR# 356910 E
T.P.	246.779 ✓					
+	0.168		0.218			
⊼	246.947 ✓	11.662	11.664			
−	11.830		11.882			
T.P.	235.117 ✓					
+	0.335		0.368	0.375		
⊼	235.452 ✓	11.445	11.435	11.445		
−	11.780		11.803	11.820		
T.P.	223.672 ✓					
+	0.455		0.475			
⊼	224.127 ✓	11.540	11.543			
−	11.995		12.018			
T.P.	212.132 ✓					
+	0.475		0.442			
⊼	212.607 ✓	7.450	7.450			
FD. −	7.925		7.892			
T.B.M.# 1-C	204.682 ✓					T.B.M.# 1-C ELEV. = 204.651 ✓ FB. 2201-98

768420 S & E-353 4-54

PLEASE RETURN TO
LOS ANGELES COUNTY SURVEYOR
725 LOS ANGELES COUNTY ENGINEERING BLDG.

NOTE: ANY ADDITIONS OR CHANGES ON THIS SHEET MUST BE MADE OR CIRCLED IN RED INK, WITH DATE AND NAME OF PERSON MAKING CHANGE.

Do not extend notes this side of this line

B.M.	1ST RUN	DIFF.	2ND RUN	3RD RUN	ADJ. ELEV.	DESCRIPTION
CONT.						CONT
T.B.M. #1-C.	204.682 ✓					SANTA GERTRUDES AVE., E. SIDE. (DIRT)
+	9.350		9.320			ABOUT 0.3 MI. N. OF ALICANTE RD.
⊼	214.032 ✓	8.825	8.825			LG. BT. SPK. IN W. SIDE T.P. # W 8960 Y
−	0.525		0.495			
T.P.	213.507 ✓					
+	11.150		11.100	11.085		
⊼	224.657 ✓	10.460	10.470	10.455		
−	0.690		0.630	0.630		
T.P.	223.967 ✓					
+	11.258		11.220			
⊼	235.225 ✓	11.118	11.115			
−	0.140		0.105			
T.P.	235.085 ✓					
+	10.928		10.943			
⊼	246.013 ✓	5.128	5.130			
FD. −	5.800		5.813			
B.M. #1-B	240.213 ✓					B.M. #1-B ELEV. = 240.155 FB 2201-98
						SANTA GERTRUDES AVE. (DIRT), W. SIDE.
						0.2 mi. N. OF ALICANTE RD., BETWEEN
						(H) POWER POLES # 356915E & 356914E.
						A STD. L.A. CO. RD. DEPT. B.M. MON. DN. 12"
						IN H.H. MARKED "B.M.-1954"

NOTES RED ____ JOB NO. 0055.00 SURVEY OF LA MIRADA PARK
DATE ____ SURVEY BY RICHARDS
NOTES CHKD. Miller NOTES BY RICH. DATE 12-2-58
DATE Dec. 1958 INDEXED C. Johnson DATE

F.B. 2201 PG. 269