Notes Ck'd by
Map No.
Work

Survey of
JN Tape Std. °F
Surveyed by
Notes Date
Indexed

F.B. 2203 Pg.

	Job	Description
		EATON GOLF COURSE 005+.30
4	Stak.	Co-ordinates for and staking water lines & electrical conduits.
0	Grades	Loc. & grades of storm drains along Sierra Madre Blvd.
2	Grades	Loc. & grades of main water lines.
8	Grades	Fine grades for greens.
5	Grades	Grade changes by the Inspector.
00	Topog.	Of clubhouse & service yard.
07	Topog.	Transit lines, profile & X-Sec. to drainage study along north side of property and southerly mid-way.
14	Topog.	Of Service Bldg. & Loc. & Const. stakes for sewer line to Service Bldg. from Sierra Madre Ville & New York Ave.
22	Topog.	Of Club House and Loc. & const. stakes to Club House from Sierra Madre Villa, also add'l. BM's in area.
26	Grades	For Service Yard.
37	Topog.	Of fence lines on E. side Sierra Madre Villa and Loc. & const. stakes for parking lot and entrance road.
40	Grades.	For Club House.
44	Const. Stakes	for Access Rd. to Club House from Sierra Madre Villa to parking lot.

Microfilmed July 86

(cont'd on next page)

F.B. 2203 Pg.

145-147	Topog.	Of fence on New York Ave.
149-150	Topog.	Of new P. poles as set.
151-152	Topog.	Loc. of 1" gas line - Sierra Madre Villa to Club House - 8781. 07.
153-154	Const. Stakes	For parking area-Service Yard.
155-164	Const. Stakes	For walks & walls.
165-168	Topog.	Of water line in Parkway on N. side of Sierra Madre Blvd. bet. Sierra Madre Villa & Riviera Dr.
169-170	Topog.	Of Guy Wires.
171-183	Topog.	Of water & electric lines from Clubhouse southerly to Sierra Madre Villa Dr.

PLEASE RETURN TO
LOS ANGELES COUNTY ENGINEER
403 Los Angeles County Engineering Bldg.

Do not extend this side of this line.

Note: Any Additions or Changes on this Sheet Must be Made or Circled in Red Ink With Date and Name of Person Making Change

76G865—CE 635—1-56

Checked by..... Date.....

SANITATION DIVISION

GRADE SHEET

OFFICE OF COUNTY ENGINEER

LOS ANGELES COUNTY, CALIFORNIA

Page No.

Street: Eaton Canyon Golf Course

C. I. No. Ent. Road. to Parking lot

From.....

To.....

SURVEYED BY Snyder Date 4-12 1961

CONTRACTORS, ATTENTION — Cuts are given in feet and hundredths, refer to bottom of inside of pipe, and are below reference stakes/spikes set.....feet to the left/right of the center line of the sewer looking up grade. Three consecutive points between structures must be used in common in order that any variation from a straight grade may be detected. In case any discrepancy is found it must be reported to the Engineer of Construction at once.

Explanation of terms abbreviated: M. H., Manhole; D. M. H., Drop Manhole; F. M. H., Flushing Manhole; D. F. M. H., Double Flushing Manhole; J. C., Junction Chamber; ℄, Center Line.

STATION	CUT IN FEET	Fill	REMARKS	INVERT ELEVATION
Cuts & Fill To Top Finish Pavt				
West Side Rd				
0+34.36	0.80		Sth 5' off C.F.	West end
+45.86		0.18		
+57.34		0.83		
+70.90		0.39		
+81.56	0.42		" 5' off ℄ Catch basin	
"	3.42		Cut To Fl. Culvert	
Culvert	Grade		Sth & T 10' S. of S. end.	
0+92.46	0.37			
1+03.12	0.28		E.C.	
1+12.87	0.42		Sth & T 5' off C.F.	
+26.87	0.07			
+50		0.05		
+75		0.27		
2+00	0.08			
+25		0.53		
+50	0.40			
+75		0.56		
3+00	0.34			
+25	0.03			
+50		0.10		
3+76.42		0.11	B.C.	

Road.

East Side

Cut & Fill To Finish Pen't

STATION	CUT IN FEET	Fill	REMARKS	INVERT ELEVATION
			B.C.	
-0+10.14	1.25		S&T 5' off End Curb	
0+03.82		0.27		
+13.85		0.54		
+23.89		1.16		
+36.98		1.26		
+50.0		2.35	= P.R.C.	
+67.57		2.07		
+79.42		1.75		
+91.27		1.65		
1+03.12		1.28	E.C.	
+12.87		1.03		
1+29.34		0.36	Int. 3.50 drain	
drain		0.11	6' S. of Int & 5' N. of ℄ drain	
S. end		0.25	Sth 5' of drain on ℄	
	Cut & Fill		To Top of Conc Curb	
1+32.81		1.10	S. end Conc cb	
+50		0.96		
+75		1.31		
2+00		2.21		
+25		1.77		
+50		1.75		
+75		1.70		
3+00		1.71		
+25		1.72		
+50		1.66		
3+65.96		1.99	B.C.	

Notes Ck'd by	Survey of Eaton Cñ Park
Map No.	W. O. Tape No. St'd. °F
Office Work	Surveyed by Holmes
Checked	Notes Holmes Date 2-1-55
Date	Indexed E. C. Johnson 7-13-55

F. B. 2203 Pg. 7

J.N. 0054.30

EATON CANYON PARK

COORDINATE LINE STAKING (for WATER LINES)

1"x2"s Set shown →

Note.

Pages 7 thro 44

The Pasadena High School

IS Built on this Site.

Note: Any Additions or Changes on This Sheet Must be Made or Circled in Red Ink With Date and Name of Person Making Change.

Do not extend notes this side of this line.

RETURN TO
LOS ANGELES COUNTY SURVEYOR
726 LOS ANGELES COUNTY
ENGINEERING BLDG.

76F3098 S&E #247. 8-54

F.B. 1203 PG. 8

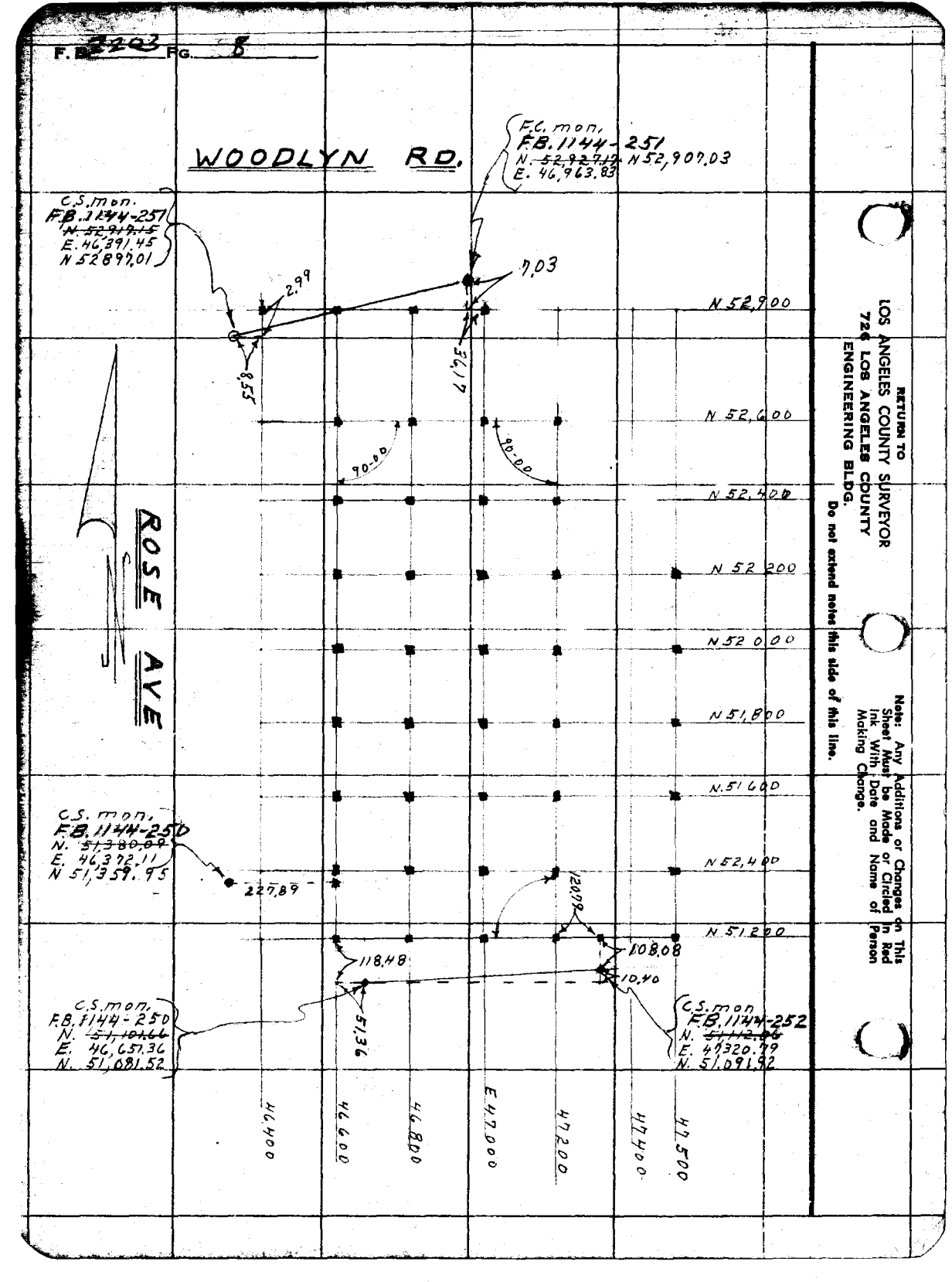

RETURN TO
LOS ANGELES COUNTY SURVEYOR
720 LOS ANGELES COUNTY
ENGINEERING BLDG.
Do not extend notes this side of this line.

Note: Any Additions or Changes on This Sheet Must be Made or Circled in Red Ink With Date and Name of Person Making Change.

0054.30

F. B 2203 Pg. 9

20-14

Notes Ck'd by
Map No.
Office Work
Checked
Date

Survey of Eaton Cañ Park
W. O. 0054.30 Tape No. St'd. °F
Surveyed by D. E. Holmes
Notes A. R. B. Date
Indexed K. C. Johnson

J.N 0054.30
Eaton Cañ Park.

Location of Main Transite Line
at Eaton Cañ Golf Course

Note: Any Additions or Changes on This Sheet Must be Made or Circled in Red Ink With Date and Name of Person Making Change.

Do not extend notes this side of this line.

RETURN TO
LOS ANGELES COUNTY SURVEYOR
726 LOS ANGELES COUNTY
ENGINEERING BLDG.

76F3095 S&E #247. 8-54

RETURN TO
LOS ANGELES COUNTY SURVEYOR
726 LOS ANGELES COUNTY
ENGINEERING BLDG.

Note: Any Additions or Changes on This Sheet Must be Made or Circled in Red Ink With Date and Name of Person Making Change.

Do not extend notes this side of this line.

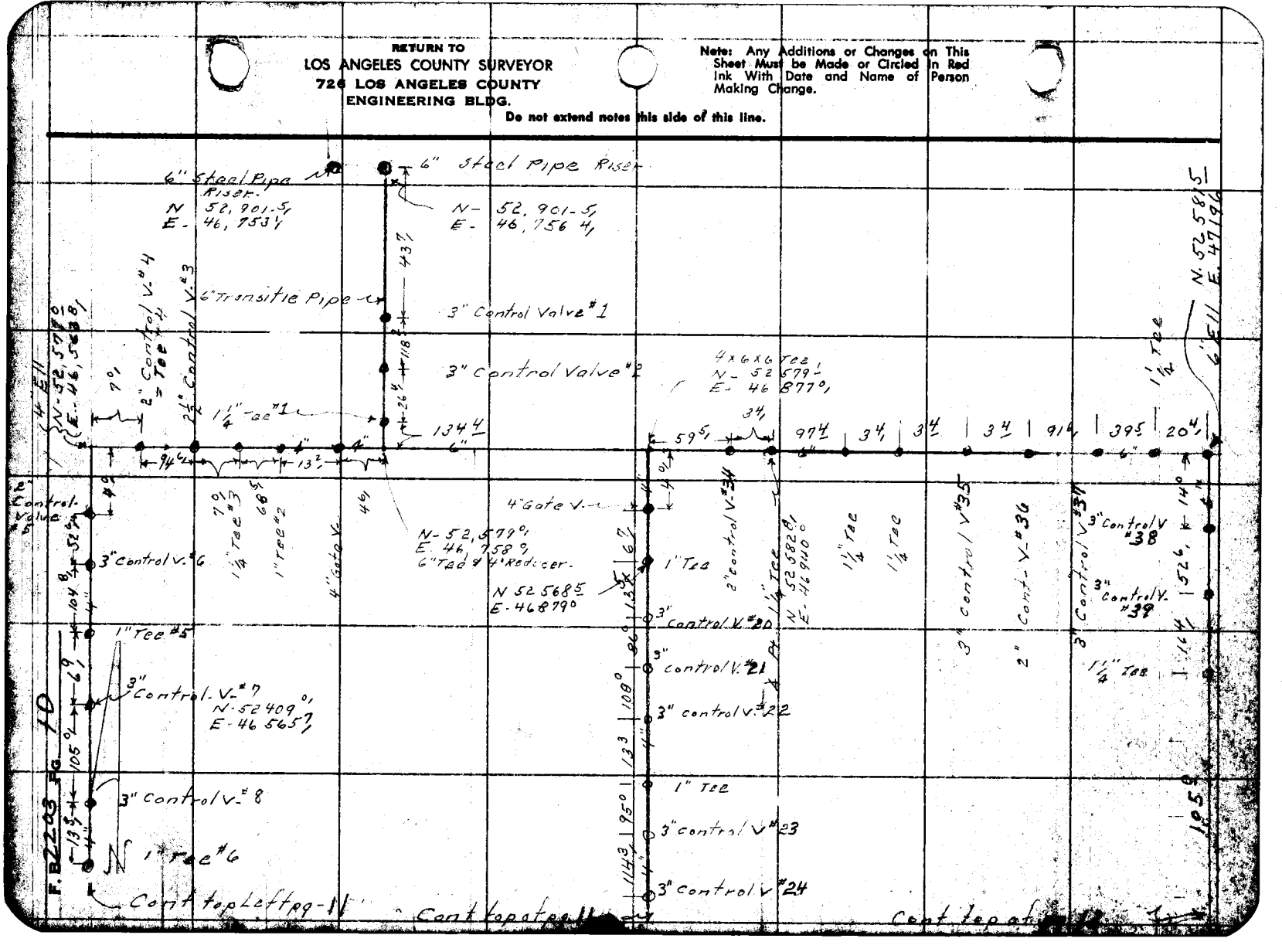

J.N-005430

Notes Ck'd by	
Map No.	
Office Work	
Checked	
Date	

Survey of	Eaton Canyon Park
W. O.	Tape No. St'd. °F
Surveyed by	D. E. Holmes
Notes	A. R. B Date
Indexed	C. Johnson

F. B. 2203 Pg. 11

from Top pg. 10

cont from top Left pg. 10

1" Tee #6

3" Control V-#9

3" Control V-#10

3" Control V-#11

2" Control V #12

1 1/4" Tee #7

3" Control V-#13

3" Control V-#14

1 1/4" Tee #8

2" Control V-#15 = Tee #

3" Control V #16

1 1/4" Tee #9

3" Control V-#17

1 1/4" Tee

3" Control V-#18

3" Control V-#19

N-511218
E-465992

END.

3" cont V #24

1" Tee

3" control V #25

1" Tee

3" control V #26

3" Control V #27

1" Tee

3" Control V-#28

3" Control V-#29

1" Tee

3" Control V-#30

3" control V-#31

1" Tee

3" Control V-#32

3" Control V #33

2" Producer end of a 4X4X3 Tee.

N-511741
E-468993

End

Note: Any Additions or Changes on This Sheet Must be Made or Circled in Red Ink With Date and Name of Person Making Change.

Do not extend notes this side of this line.

RETURN TO
LOS ANGELES COUNTY SURVEYOR
726 LOS ANGELES COUNTY
ENGINEERING BLDG.

76F3095 SAE #247. 6/54

F.B. 2203 PG. 12

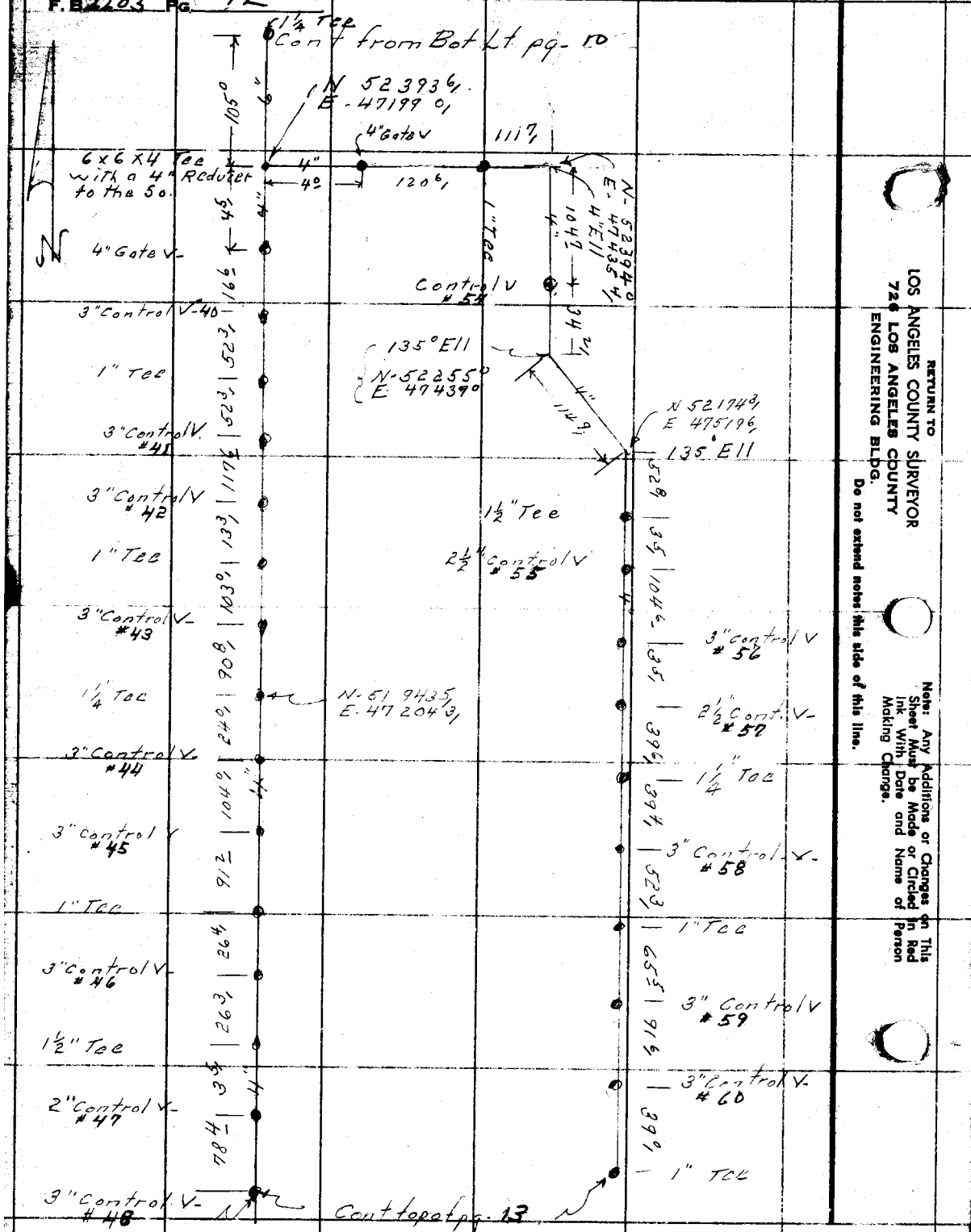

RETURN TO
LOS ANGELES COUNTY SURVEYOR
726 LOS ANGELES COUNTY
ENGINEERING BLDG.
Do not extend notes this side of this line.

Note: Any Additions or Changes on This Sheet Must be Made or Circled in Red Ink With Date and Name of Person Making Change.

J.N-005430

F. B2203 Pg. 13

Notes Ck'd by	Survey of Eaton Cn Park
Map No.	W. O. Tape No. St'd. °F
Office Work	Surveyed by D. E. Holmes
Checked	Notes A.R.B. Date
Date	Indexed [redacted] C. Johnson

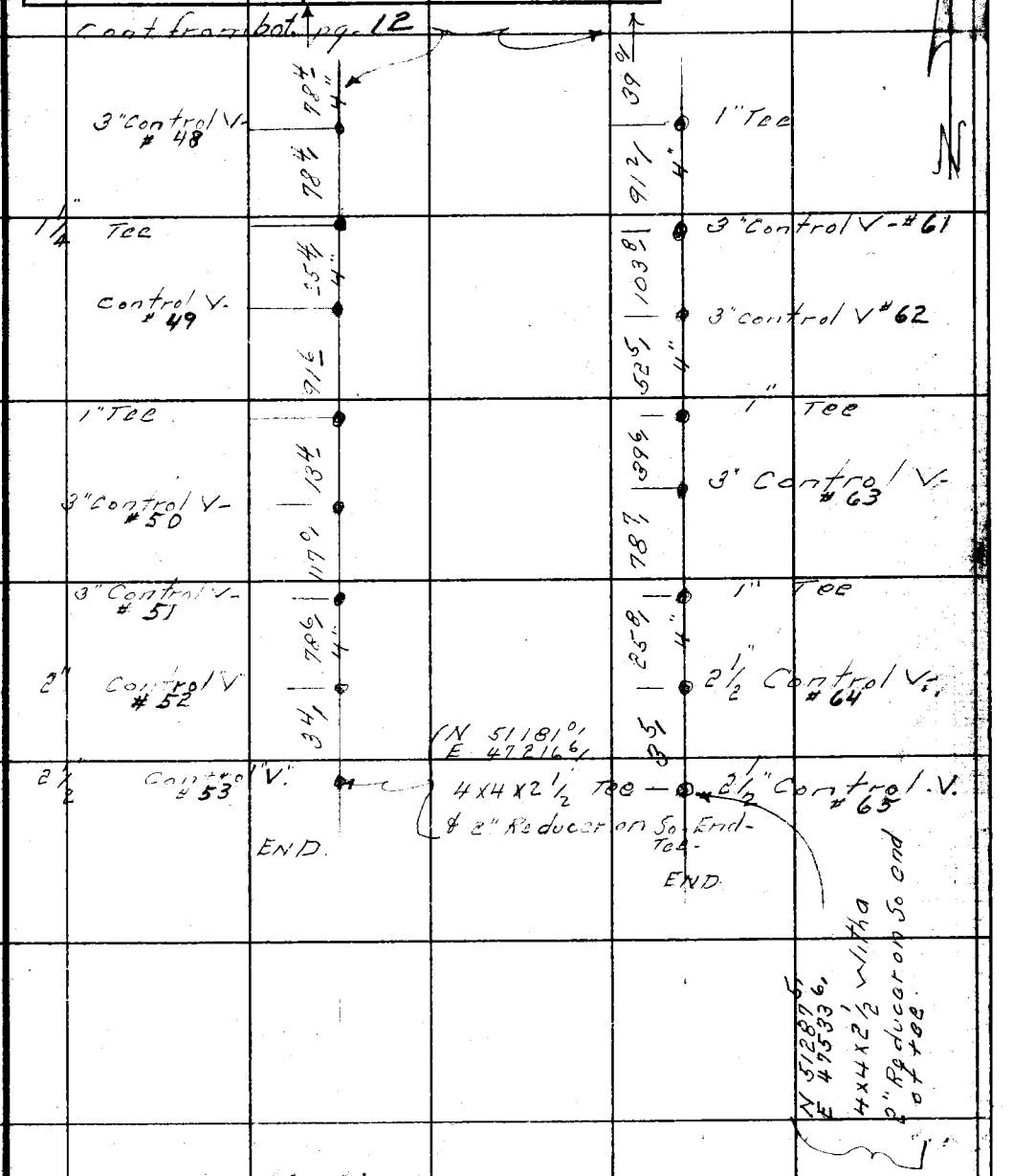

Note: Any Additions or Changes on This Sheet Must be Made or Circled in Red Ink With Date and Name of Person Making Change.

Do not extend notes this side of this line.

RETURN TO
LOS ANGELES COUNTY SURVEYOR
726 LOS ANGELES COUNTY
ENGINEERING BLDG.

76F309S S&E #247. 8-54

J.N-005430

Notes Ck'd by	Survey of Eaton Cñ Park
Map No.	W. O. Tape No. St'd. °F
Office Work	Surveyed by D.E.H
Checked	Notes A.R.B. Date 2-24-55
Date	Indexed A. C. Johnson

F. B 2203 Pg. 15

J.N- 005430

Location of Sprinkler Head at Eaton Cñ Golf Course

Note: Any Additions or Changes on This Sheet Must be Made or Circled In Red Ink With Date and Name of Person Making Change.

Do not extend notes this side of this line.

RETURN TO
LOS ANGELES COUNTY SURVEYOR
726 LOS ANGELES COUNTY
ENGINEERING BLDG.

76F3095 S&E #247. 8-54

F. B 2243 PG. 16

RETURN TO
LOS ANGELES COUNTY SURVEYOR
726 LOS ANGELES COUNTY
ENGINEERING BLDG.

Note: Any Additions or Changes on This Sheet Must be Made or Circled in Red Ink With Date and Name of Person Making Change.

Do not extend notes this side of this line.

J.N-005430

Notes Ck'd by	Survey of Eaton Cn Park
Map No.	W. O. Tape No. St'd. °F
Office Work	Surveyed by D.E. Holmes
Checked	Notes A.R.B. Date 2-24-55
Date	Indexed A. C. Johnson

F. B2203 PG. 17

Extreme North W'ly Sprinkling Sys.

System #5
See pg 38

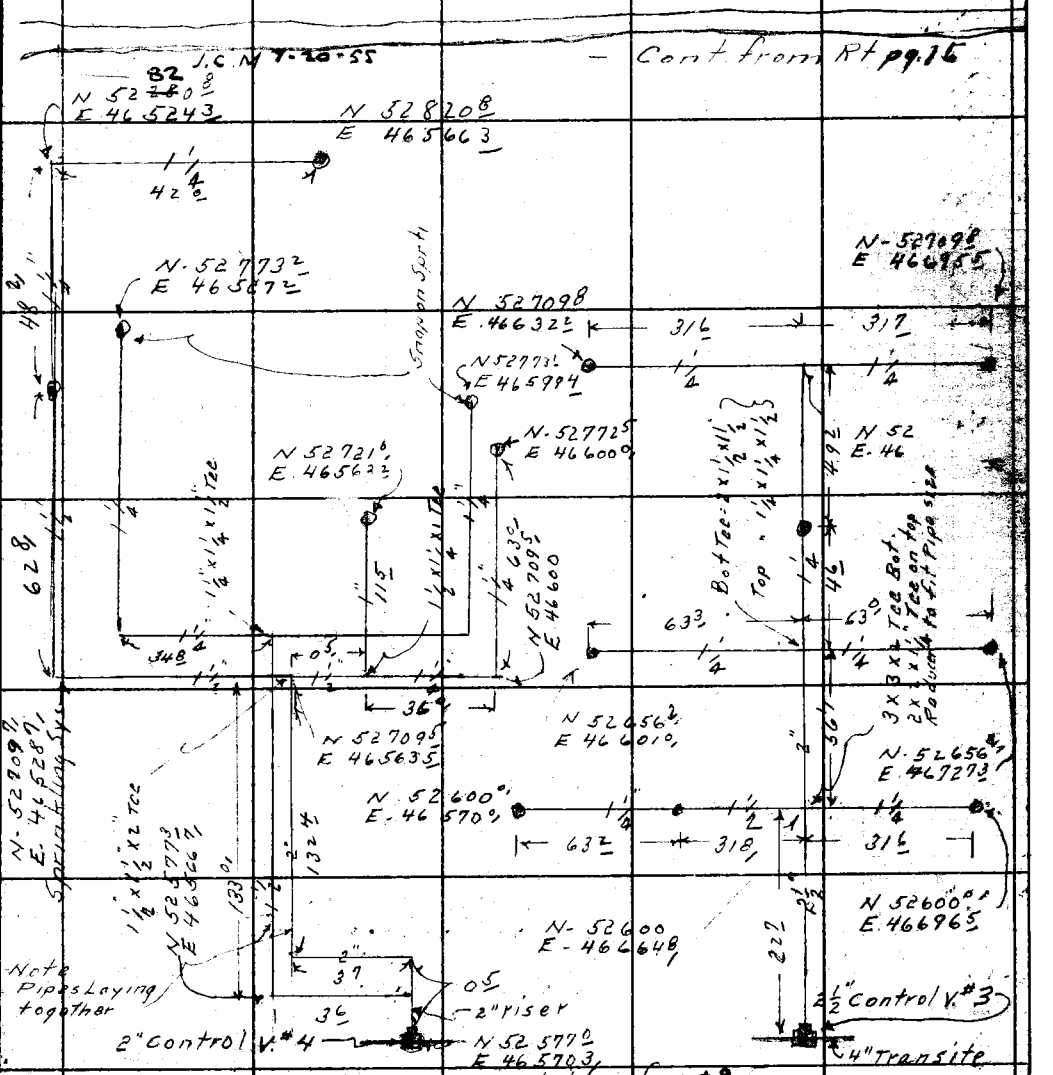

Note: Any Additions or Changes on This Sheet Must be Made or Circled in Red Ink With Date and Name of Person Making Change.

Do not extend notes this side of this line.

RETURN TO
LOS ANGELES COUNTY SURVEYOR
726 LOS ANGELES COUNTY
ENGINEERING BLDG.

76F309S S&E #247. 8-54

F.B. 2203 PG. 18

Cont Middle of pg. 26

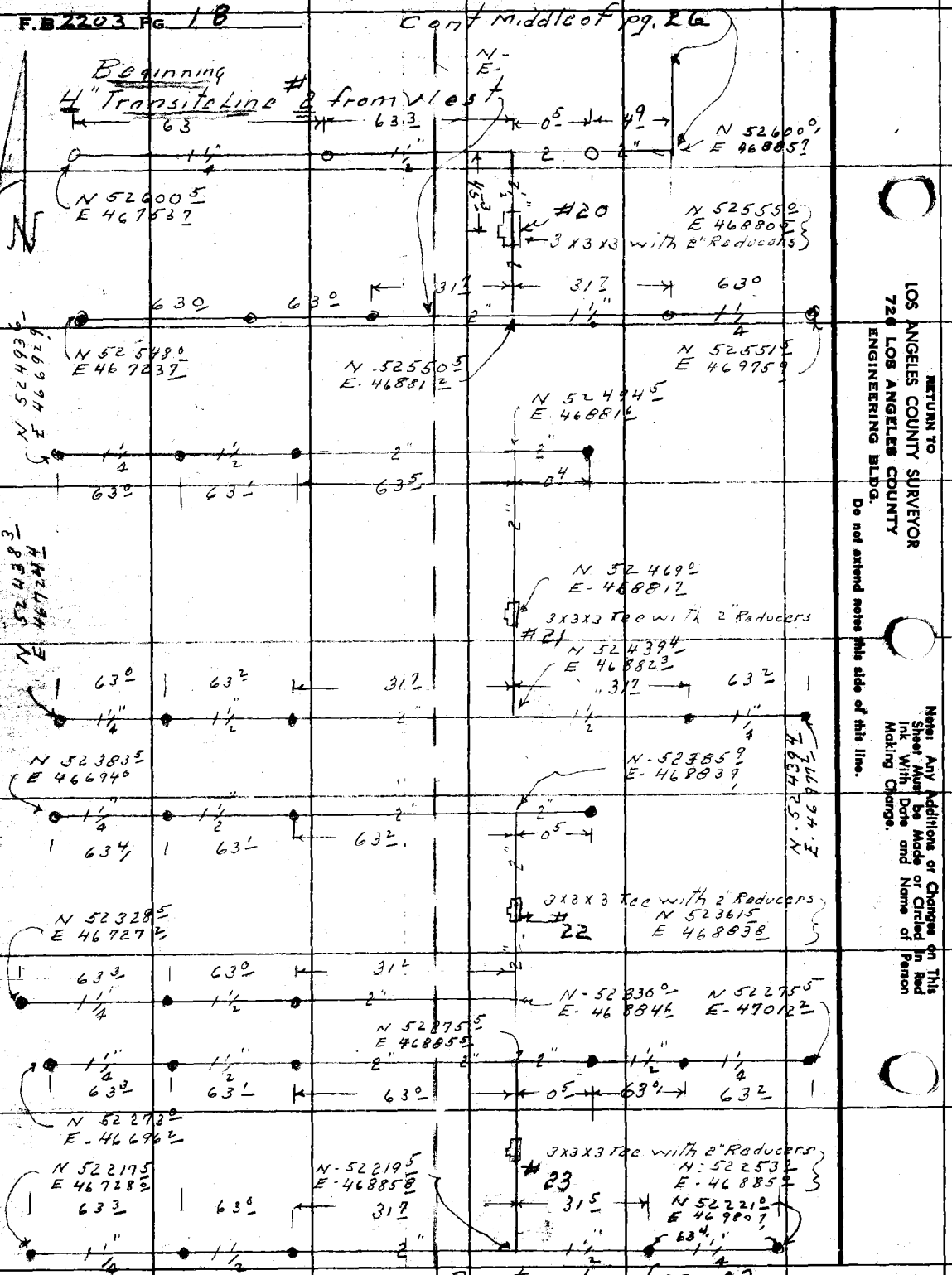

RETURN TO
LOS ANGELES COUNTY SURVEYOR
726 LOS ANGELES COUNTY
ENGINEERING BLDG.
Do not extend notes this side of this line.

Notes: Any Additions or Changes on This Sheet Must be Made or Circled in Red Ink With Date and Name of Person Making Change.

Cont on top of pg - 23

S.N. 005430

Notes Ck'd by
Map No.
Office Work
Checked
Date

Survey of Eaton Canyon Park
W. O. Tape No. St'd. °F
Surveyed by D.E. Holmes
Notes A.R.B. Date 3-1-55
Indexed C. Johnson

F. B. 2203 Pg. 17

Notes: Any Additions or Changes on This Sheet Must Be Made or Circled in Red Ink With Date and Name of Person Making Change.

Do not extend notes this side of this line.

RETURN TO
LOS ANGELES COUNTY SURVEYOR
726 LOS ANGELES COUNTY
ENGINEERING BLDG.

76F3095 S&E #247. 8-54

N-525446
E-464128

N-525465
E-465650

Cont. from bot. Pg. 16

N 525470
E 466650

63.2 | 63.0 | 26.0 | 36.6 | 63.2

N-525204
E-465662

Cont from bot pg 263

West Main Transite Line #2

3x3x3 Tee with 2" Reducer to Control V-#6

Main Line

N 524888
E 464448

59.3 | 63.2 | 05 | 63.2

N 524908
E 465663

N 524986
E 466303

N 524926
E 464191

63.2 | 21.3

N 524355
E-465668

3x3x3 Tee with 2" Reducers to Control V-#7

N 524360
E-465678

N 523803
E 464449

59.3 | 63.1 | 05 | 63.4

N 523250
E 464092

63.3 | 63.2 | 31.8 | 31.7 | 63.5

N-523818
E-465673

N 523828
E 466318

N 523280
E 465675

N 523280
E-466628

3x3x3 Tee with 2" Reducers to Control V-#8

N-523038
E 465682

N 522704
E 464418

63.0 | 05 | 63.1

N 522730
E 466317

63.4 | 63.5

N 522720
E 465683

N 522135
E 464111

63.2 | 31.8 | 31.7 | 63.2

N 522160
E 465694

N 522155
E 466644

3x3x3 Tee with 2" Reducers

N 521922
E 465298

Control V-#9

N 521585
E 464435

N 521608
E 465698

05

N 521606
E 466338

63.2 | 63.1 | 63.5

Cont top of pg 20

F.B. 2233 PG 20

Cont from bot of pg 19

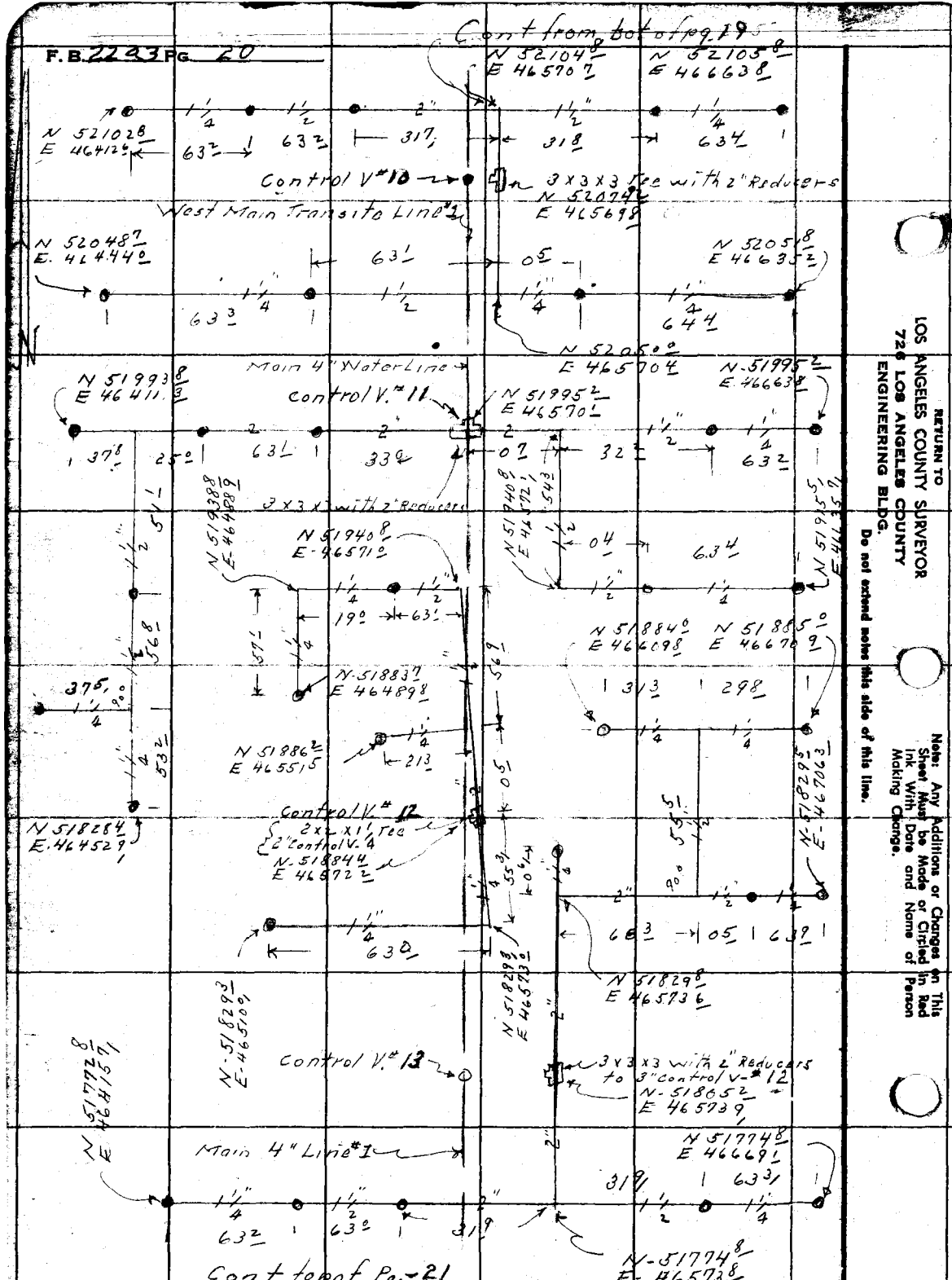

Cont to pg. 21

RETURN TO
LOS ANGELES COUNTY SURVEYOR
726 LOS ANGELES COUNTY
ENGINEERING BLDG.
Do not extend notes this side of this line.

Note: Any Additions or Changes on This Sheet Must be Made or Circled in Red Ink With Date and Name of Person Making Change.

J.N. DD 5430

F. B 2203 Pg. 21

Notes Ck'd by	Survey of Eaton Cn. Park
Map No.	W. O. Tape No. St'd. °F
Office Work	Surveyed by Holmes
Checked	Notes A.R.B. Date
Date	Indexed C. Johnson

Cont from bot of Pg. 20

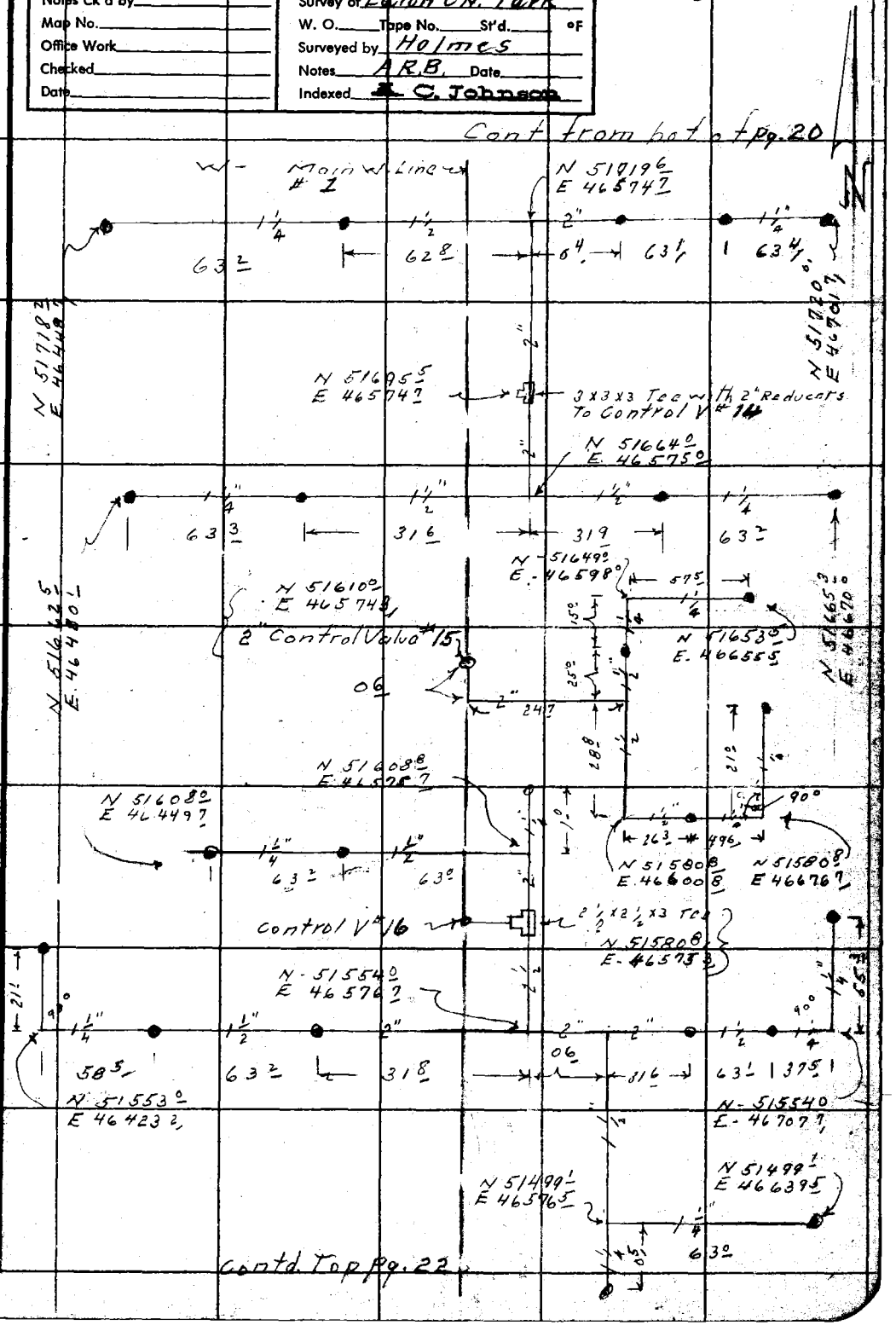

Contd. Top Pg. 22

Note: Any Additions or Changes on This Sheet Must be Made or Circled in Red Ink With Date and Name of Person Making Change.

Do not extend notes this side of this line.

RETURN TO
LOS ANGELES COUNTY SURVEYOR
726 LOS ANGELES COUNTY
ENGINEERING BLDG.

76F3095 S&E #247. 8-54

F.B. 2203 Pg. 22

Contd. from bot. Pg. 21

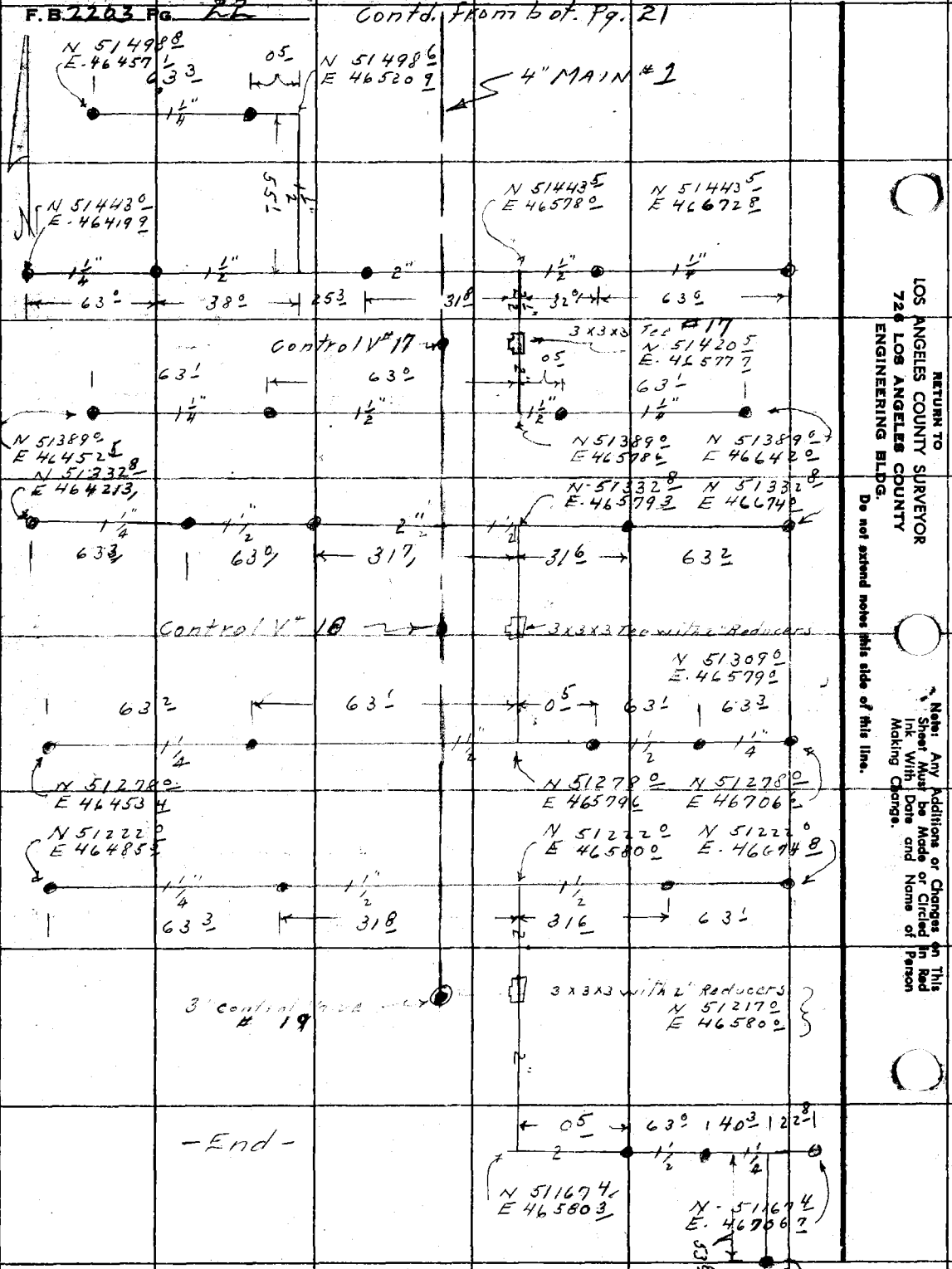

-End-

RETURN TO
LOS ANGELES COUNTY SURVEYOR
720 LOS ANGELES COUNTY
ENGINEERING BLDG.
Do not extend notes this side of this line.

Note: Any Additions or Changes on This Sheet Must be Made or Circled in Red Ink With Date and Name of Person Making Change.

J.N. 0054.30

Notes Ck'd by	Survey of Eaton Cn Park
Map No.	W. O. Tape No. St'd. °F
Office Work	Surveyed by D.E. Holmes
Checked	Notes A.R.B. Date
Date	Indexed A. C. Johnson

F. B2203 Pg. 23



Note: Any Additions or Changes on This Sheet Must be Made or Circled in Red Ink With Date and Name of Person Making Change.

Do not extend notes this side of this line.

RETURN TO
LOS ANGELES COUNTY SURVEYOR
726 LOS ANGELES COUNTY
ENGINEERING BLDG.

76F3095 S&E #247. 8-54

Cont from bot of pg 23

F.B. 2293 PG. 24

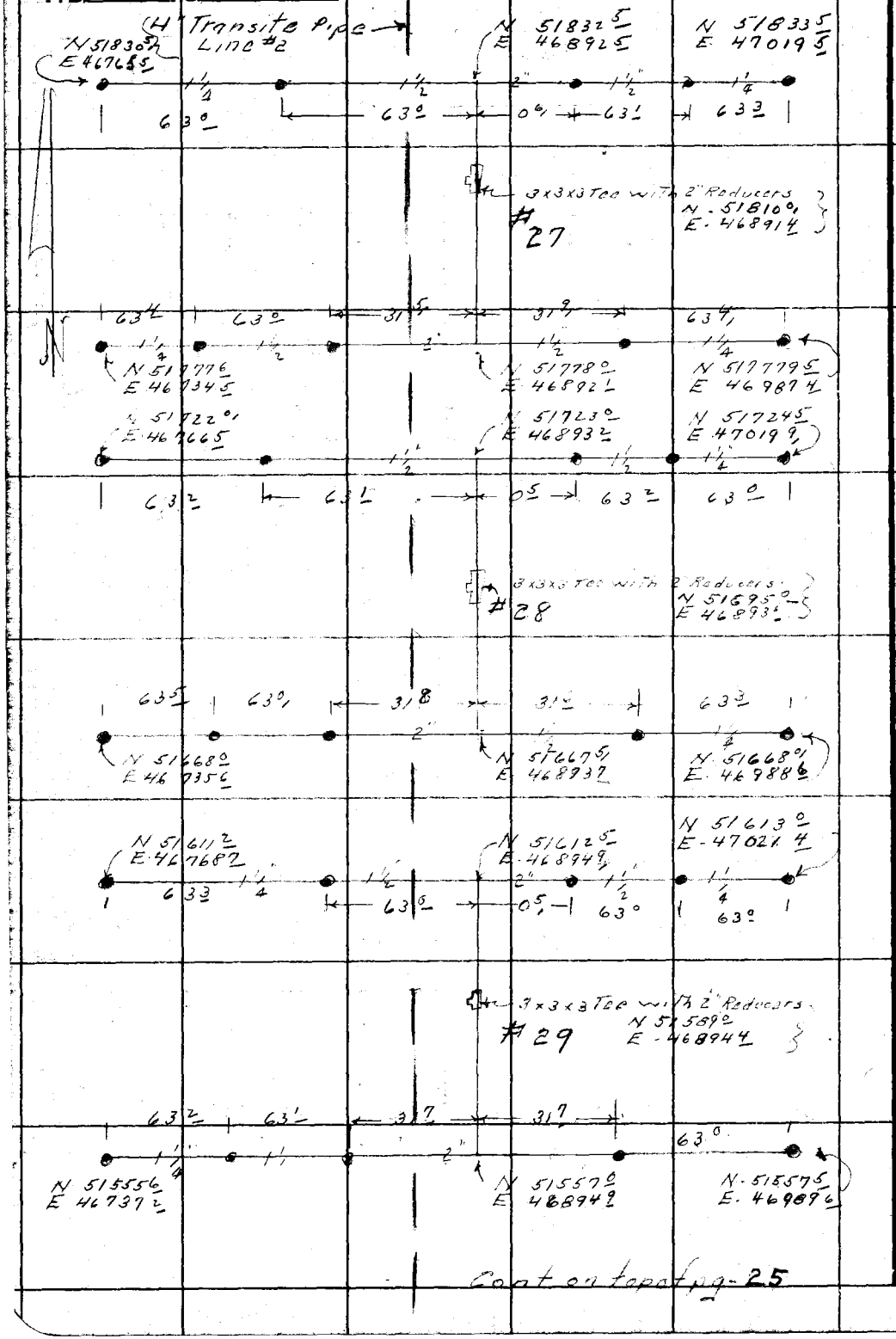

Cont on top of pg 25

RETURN TO
LOS ANGELES COUNTY SURVEYOR
726 LOS ANGELES COUNTY
ENGINEERING BLDG.

Do not extend notes this side of this line.

Note: Any Additions or Changes on This Sheet Must be Made or Circled in Red Ink With Date and Name of Person Making Change.

d.N-0054.30

Notes Ck'd by	Survey of Eaton Cn Park
Map No.	W. O. Tape No. St'd. °F
Office Work	Surveyed by D.E. Holmes
Checked	Notes A.R.B. Date
Date	Indexed A. C. Johnson

F. B2203 Pg. 25

Cont from bot of pg 24

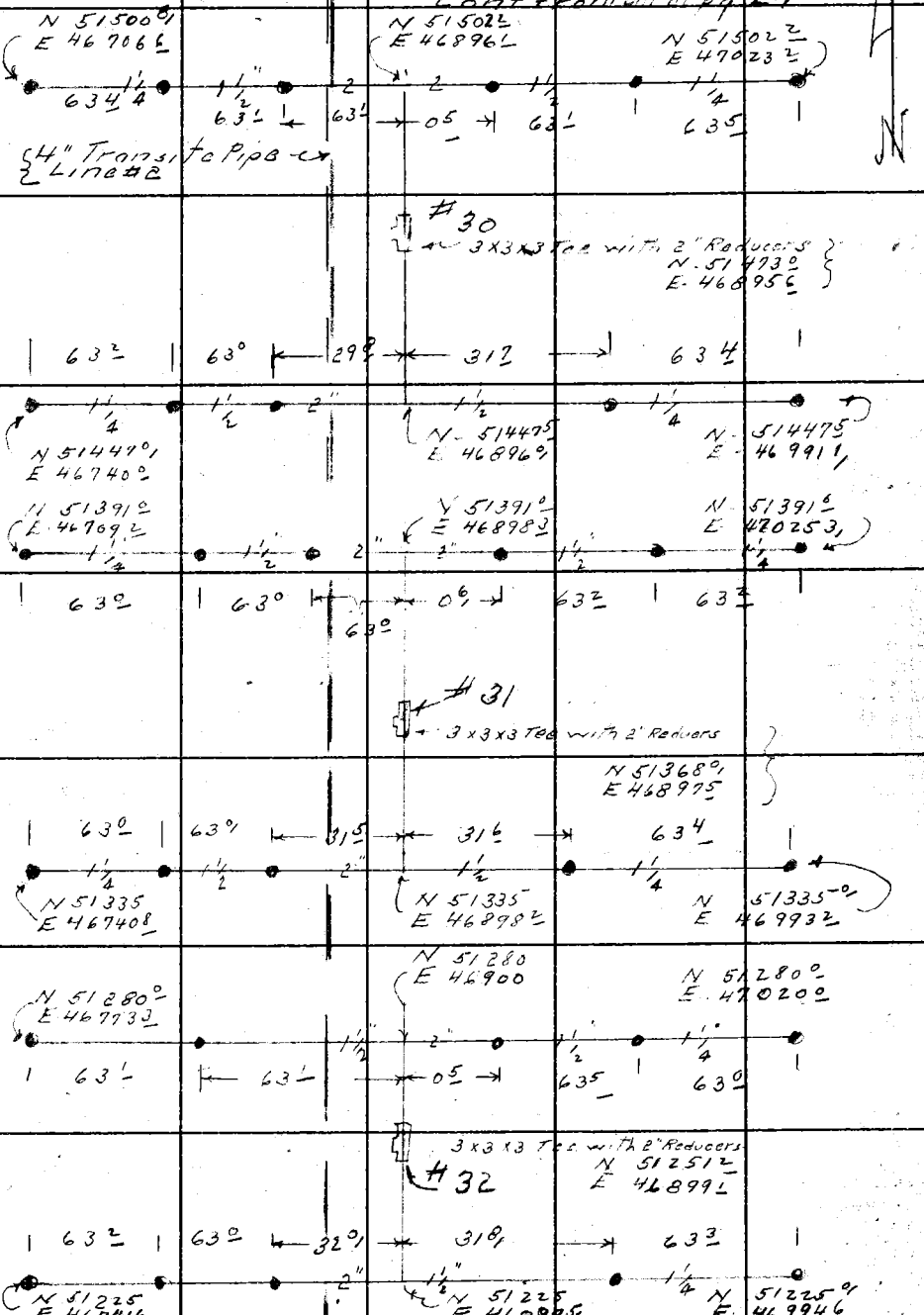

Cont on top of pg. 26

Note: Any Additions or Changes on This Sheet Must be Made or Circled in Red Ink With Date and Name of Person Making Change.

Do not extend notes this side of this line.

RETURN TO
LOS ANGELES COUNTY SURVEYOR
726 LOS ANGELES COUNTY
ENGINEERING BLDG.

76F309S S&E #247. 8-54

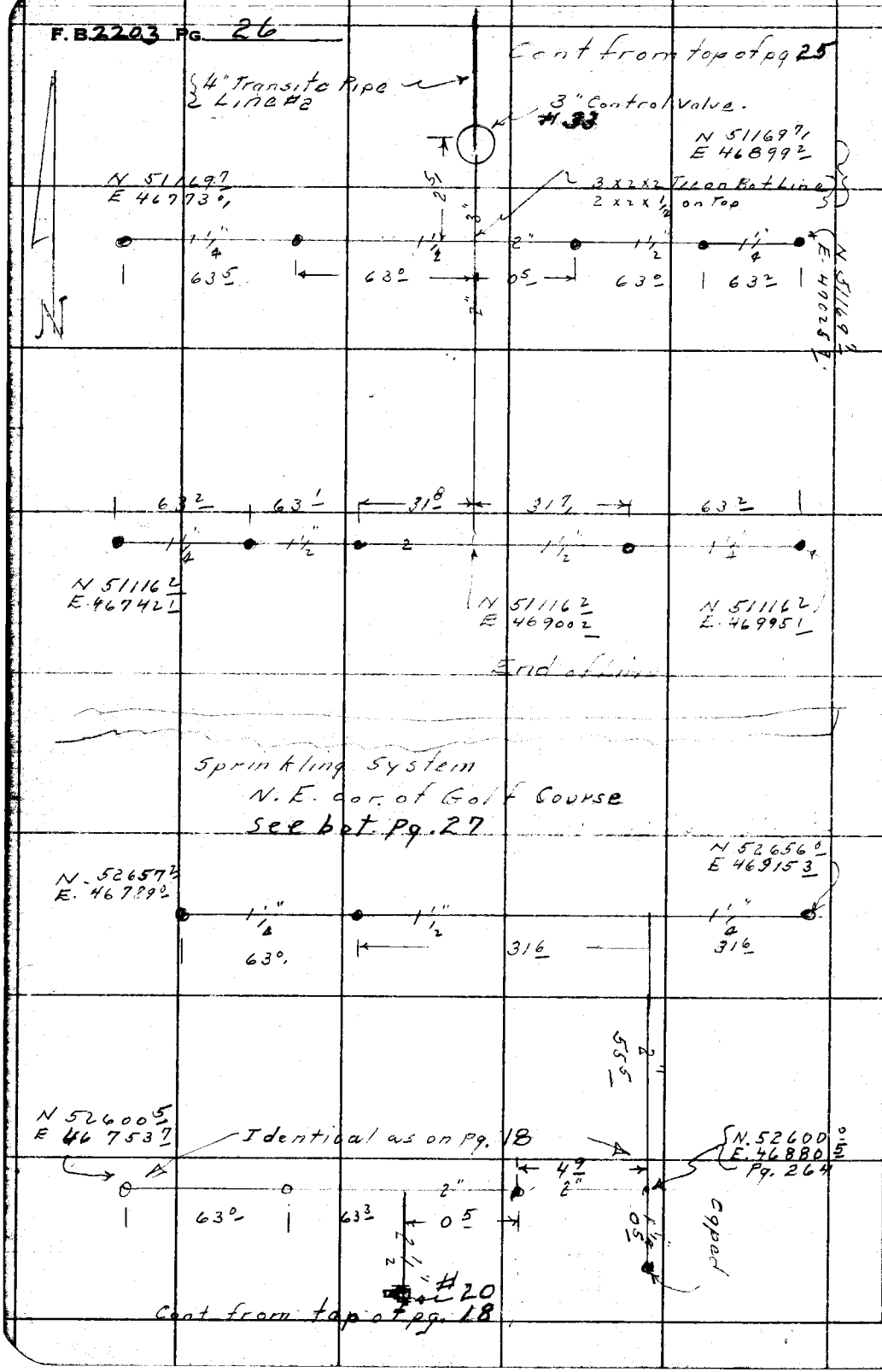

RETURN TO
LOS ANGELES COUNTY SURVEYOR
726 LOS ANGELES COUNTY
ENGINEERING BLDG.
Do not extend notes this side of this line.

Note: Any Additions or Changes on This Sheet Must be Made or Circled in Red Ink With Date and Name of Person Making Change.

J.N. 0054.30

F. B2203 Pg. 27

Notes Ck'd by	Survey of Eaton Cn Park
Map No.	W. O. Tape No. St'd. °F
Office Work	Surveyed by D. E. Holmes
Checked	Notes A.R.B. Date
Date	Indexed A. C. Johnson

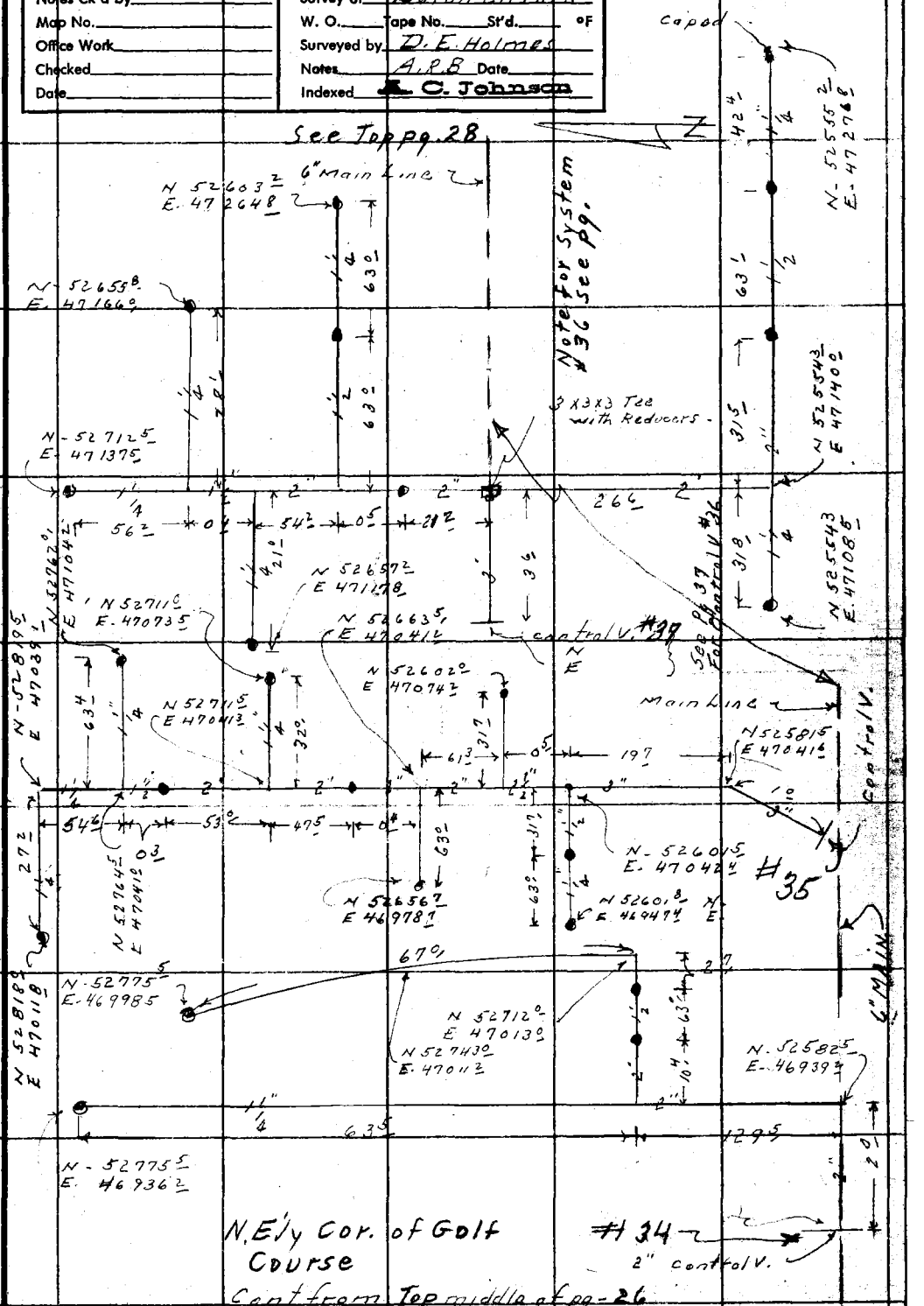

Note: Any Additions or Changes on This Sheet Must be Made or Circled in Red Ink With Date and Name of Person Making Change.

Do not extend notes this side of this line.

RETURN TO
LOS ANGELES COUNTY SURVEYOR
726 LOS ANGELES COUNTY
ENGINEERING BLDG.

76F3095 S&E #247. 8-54

F.B. 2203 Pg. 28

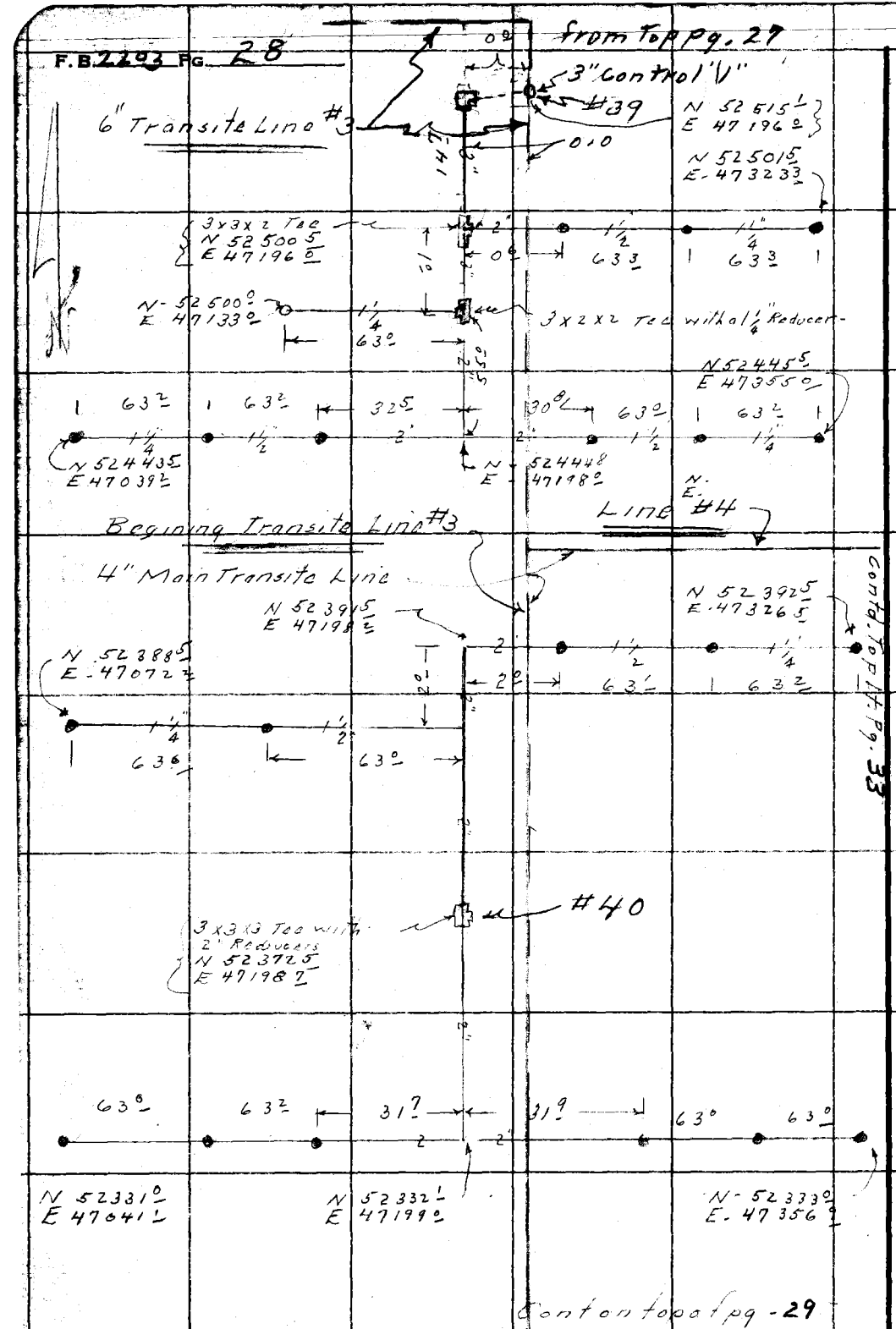

RETURN TO
LOS ANGELES COUNTY SURVEYOR
726 LOS ANGELES COUNTY
ENGINEERING BLDG.

Do not extend notes this side of this line.

Note: Any Additions or Changes on This Sheet Must be Made or Circled in Red Ink With Date and Name of Person Making Change.

J.N-0054.30

Notes Ck'd by	Survey of Eaton Cn Park
Map No.	W. O. Tape No. St'd. °F
Office Work	Surveyed by D. E. Holmes
Checked	Notes A.R.B. Date
Date	Indexed A. C. Johnson

F. B 2203 Pg. 29

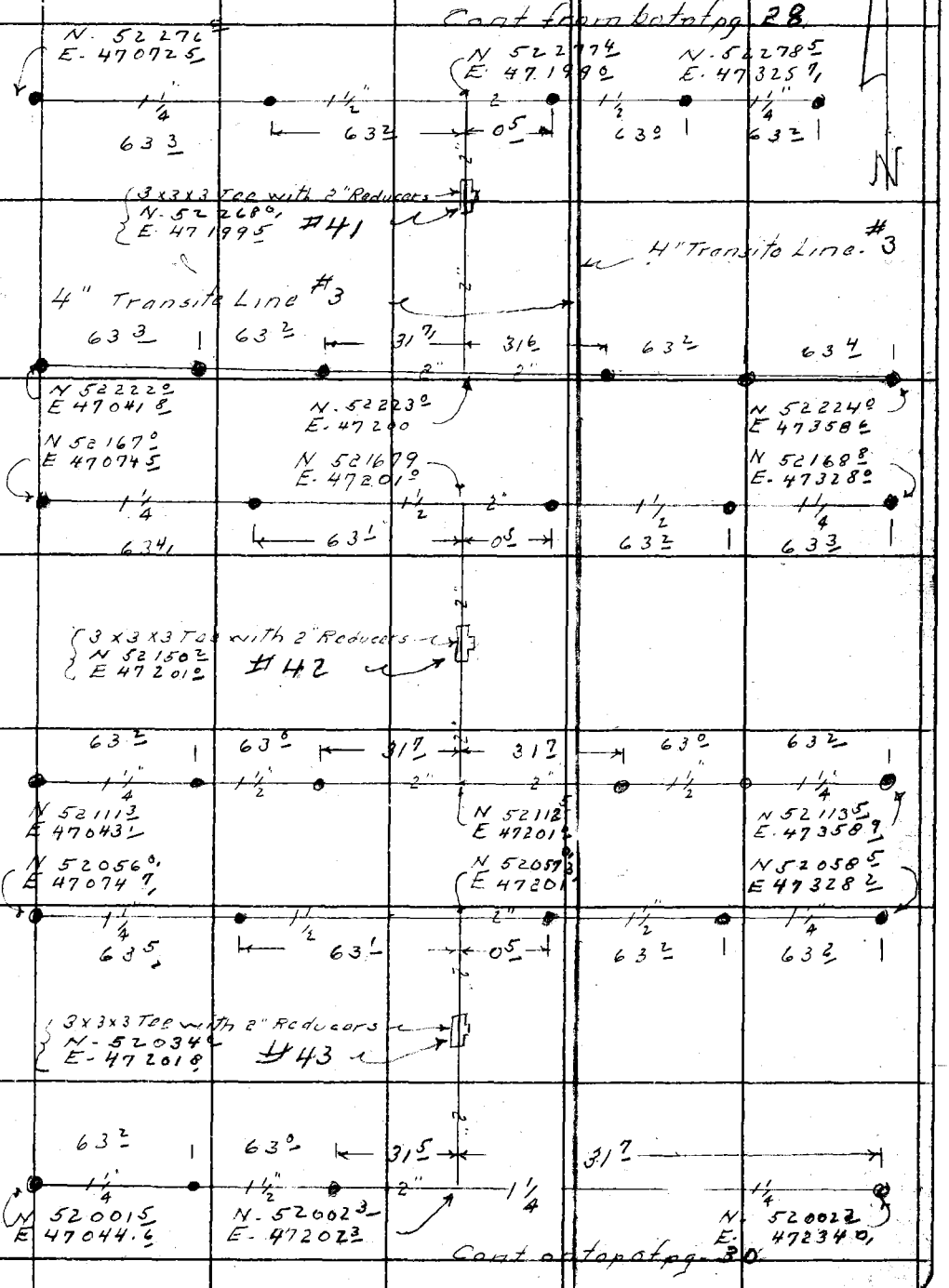

Note: Any Additions or Changes on This Sheet Must be Made or Circled in Red Ink With Date and Name of Person Making Change.

Do not extend notes this side of this line.

RETURN TO
LOS ANGELES COUNTY SURVEYOR
726 LOS ANGELES COUNTY
ENGINEERING BLDG.

76F3095 S&E #247. 8-54

F.B. 2283 Pg. 30

Cont from bot. of pg-29

N 519465
E 470764

N 519466
E 472025

N 519466
E 472659

1 1/4 — 63.0 — 1 1/2 — 63.1 — 1 1/2 — 0.5 — 6 34 — 1 1/4

4" Transite line

#3

3x3x3 Tee with 2' Reducers
N - 519195
E - 472017

#44

N

1 — 63.2 — 1 — 63.0 — 31.7 — 31.7 — 63.3

N 518915
E 470445

N 518928
E 472024

N 518930
E 472974

N 518375
E 470784

N 518355
E 472045

N 518365
E 473312

1 1/4 — 1 1/2 — 2" — 1 1/2 — 1 1/4

63.0 — 1 — 63.1 — 0.5 — 63.2 — 1 — 63.0

3x3x3 Tee with 2' Reducers
N - 518155
E - 472052

#45

63.2 — 63.0 — 31.8 — 31.8 — 63.0

N 517810
E 470466

N 517820
E 472044

N 517825
E 472992

N 517265
E 470798

N 517265
E 473320

N 517260
E 472060

1 1/4 — 1 1/2 — 2" — 1 1/2 — 1 1/4

63.2 — 63.0 — 0.5 — 63.0 — 63.0

For Control Value #47 see pg 37

3x3x3 Tee with 2' Reducers
N - 516980
E - 472072

#46

32.0 — 31.6 — 63.0

1 1/4 — 1 1/2 — 1 1/4

N - 516703
E - 471752

N 516703
E 472072

N 516708
E 473018

Cont on top of pg 31

RETURN TO
LOS ANGELES COUNTY SURVEYOR
726 LOS ANGELES COUNTY
ENGINEERING BLDG.
Do not extend notes this side of this line.

Note: Any Additions or Changes on This Sheet Must be Made or Circled in Red Ink With Date and Name of Person Making Change.

J. N-0054.30

Notes Ck'd by	Survey of Eaton Cn Park
Map No.	W. O. Tape No. St'd. °F
Office Work	Surveyed by D.E. Holmes
Checked	Notes A.R.B Date
Date	Indexed A. C. Johnson

F.B 2203 Pg. 31

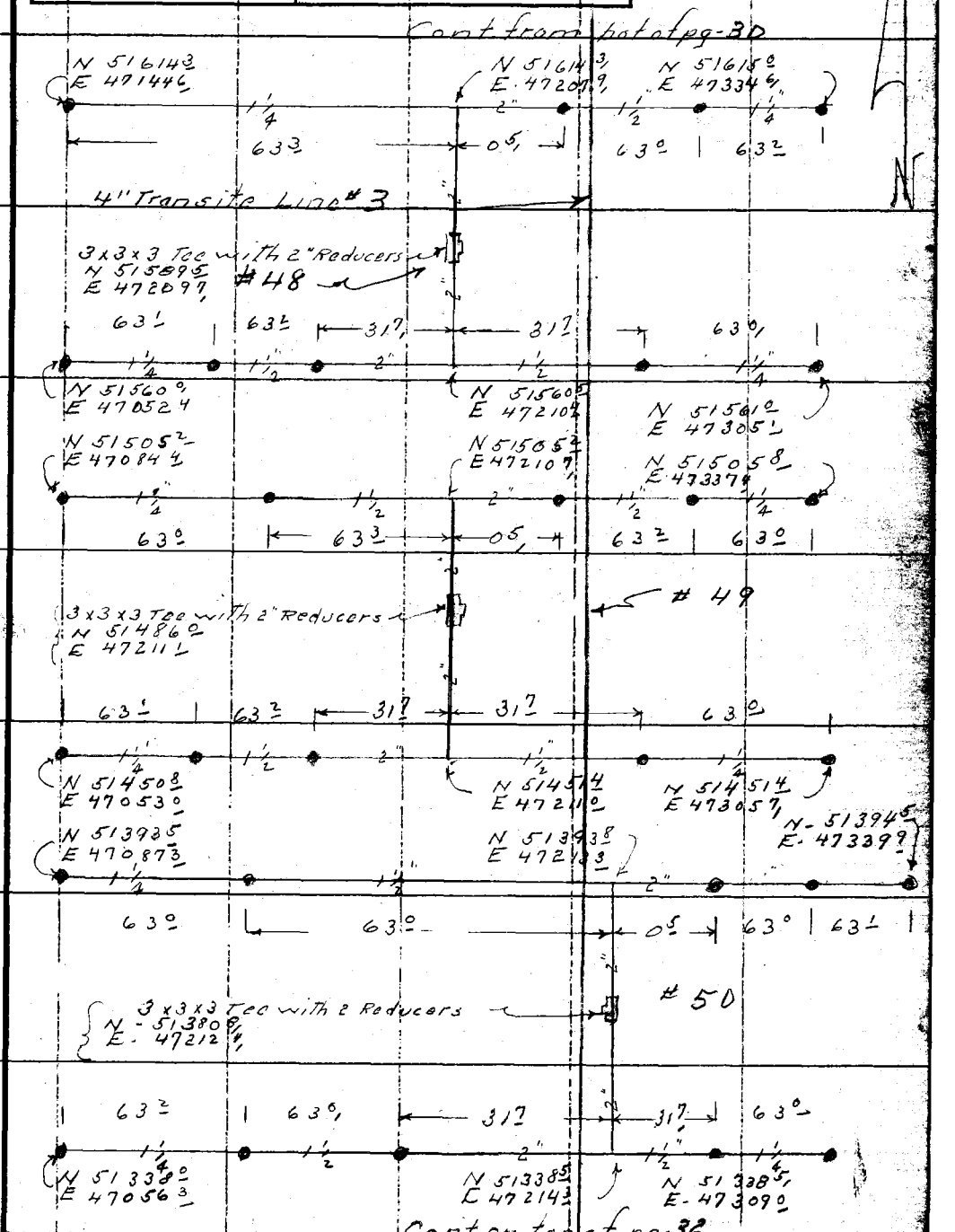

Note: Any Additions or Changes on This Sheet Must be Made or Circled in Red Ink With Date and Name of Person Making Change.

Do not extend notes this side of this line.

RETURN TO
LOS ANGELES COUNTY SURVEYOR
726 LOS ANGELES COUNTY
ENGINEERING BLDG.

76F3098 247 4-53

F.B. 2203 Pg. 32

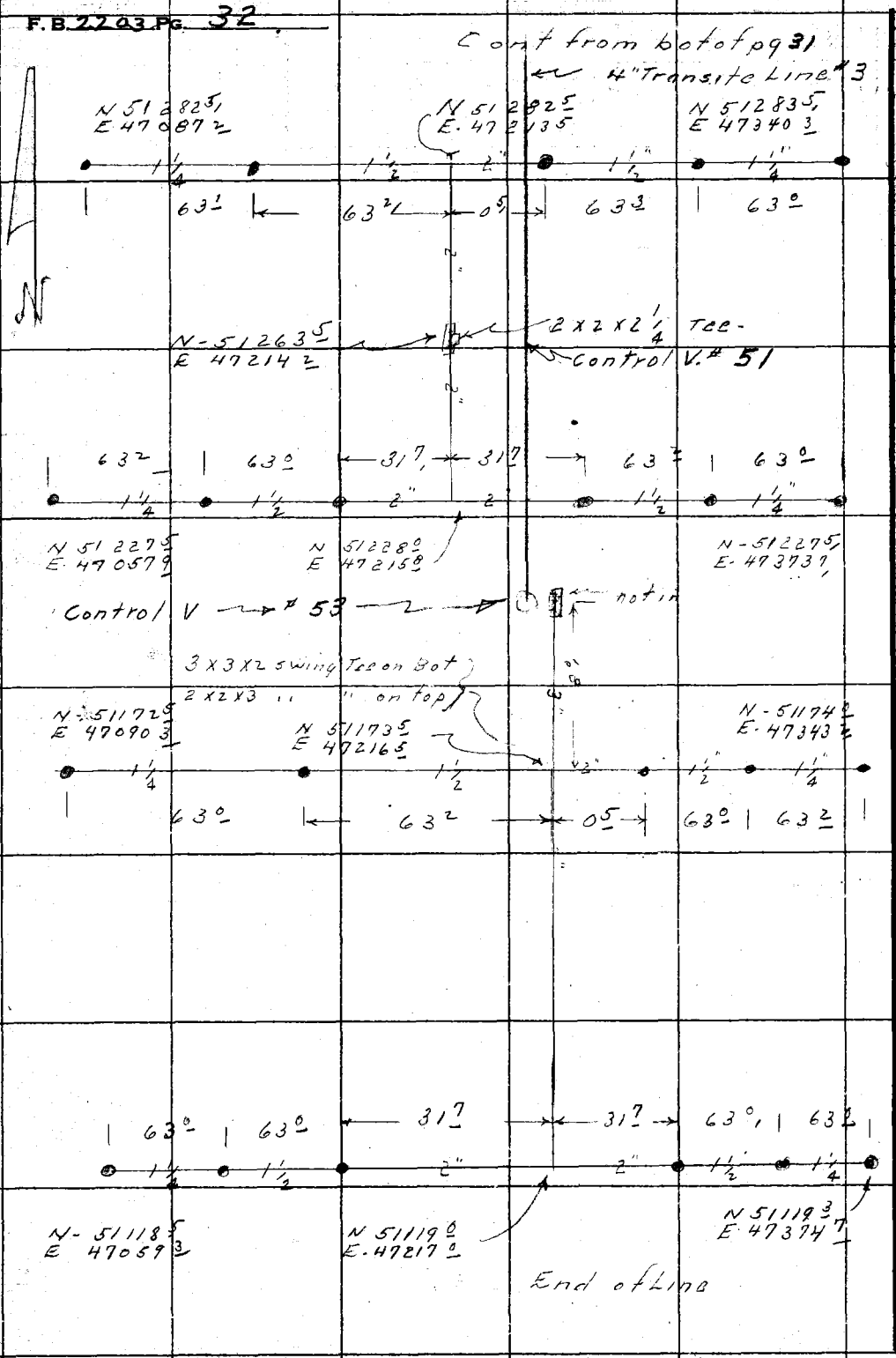

RETURN TO
LOS ANGELES COUNTY SURVEYOR
726 LOS ANGELES COUNTY
ENGINEERING BLDG.
Do not extend notes this side of this line.

Note: Any Additions or Changes on This Sheet Must be Made or Circled in Red Ink With Date and Name of Person Making Change.

J.N. 0054.30

Notes Ck'd by	Survey of Eaton Cn Park	F. B. 2203 Pg. 33
Map No.	W. O. Tape No. St'd. °F	
Office Work	Surveyed by D.E. Holmes	
Checked	Notes A.R.R. Date	
Date	Indexed A. C. Johnson	

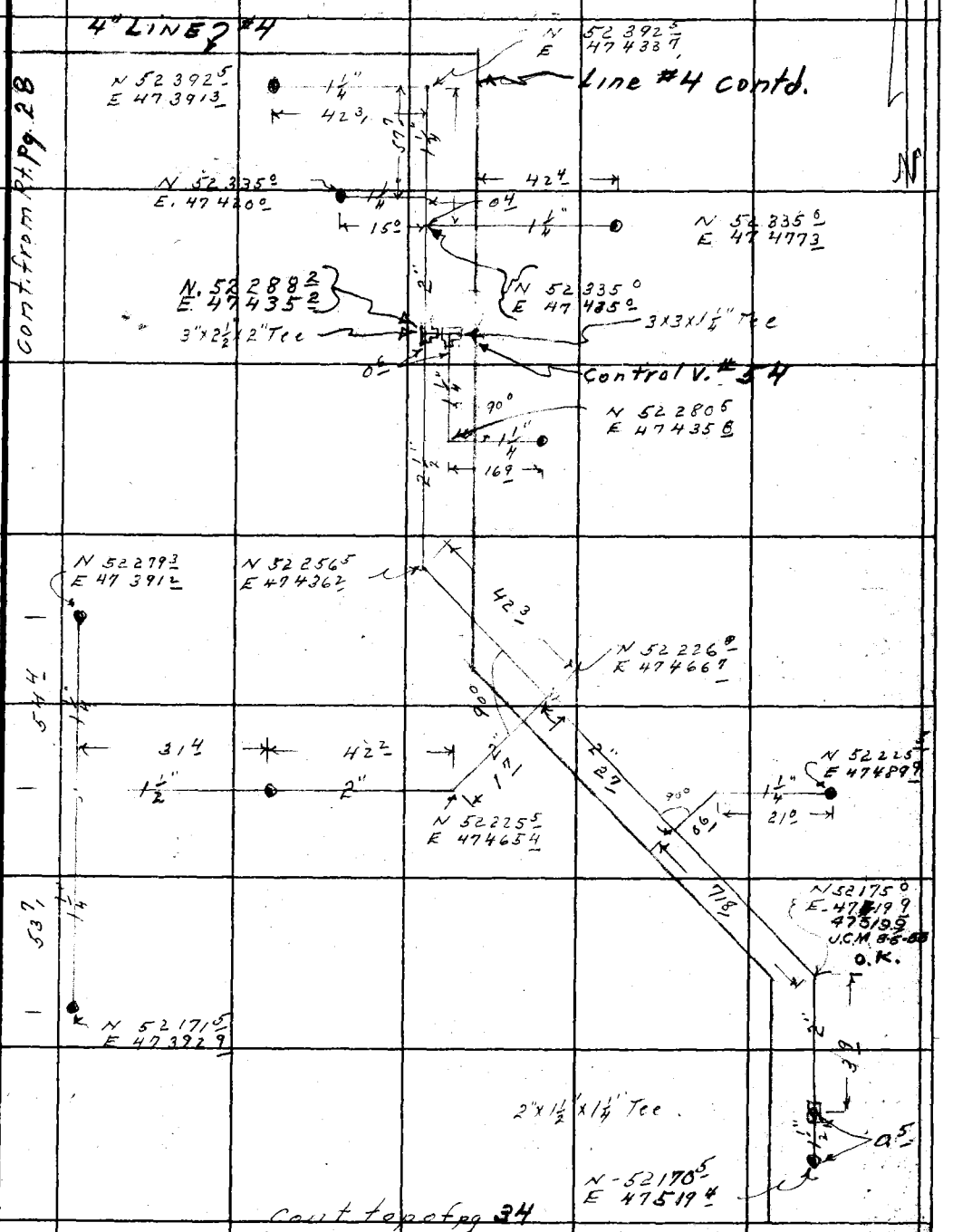

Notes: Any Additions or Changes on This Sheet Must be Made or Circled in Red Ink With Date and Name of Person Making Change.

Do not extend notes this side of this line.

RETURN TO
LOS ANGELES COUNTY SURVEYOR
726 LOS ANGELES COUNTY
ENGINEERING BLDG.

76F309S S&E #247. 8-54

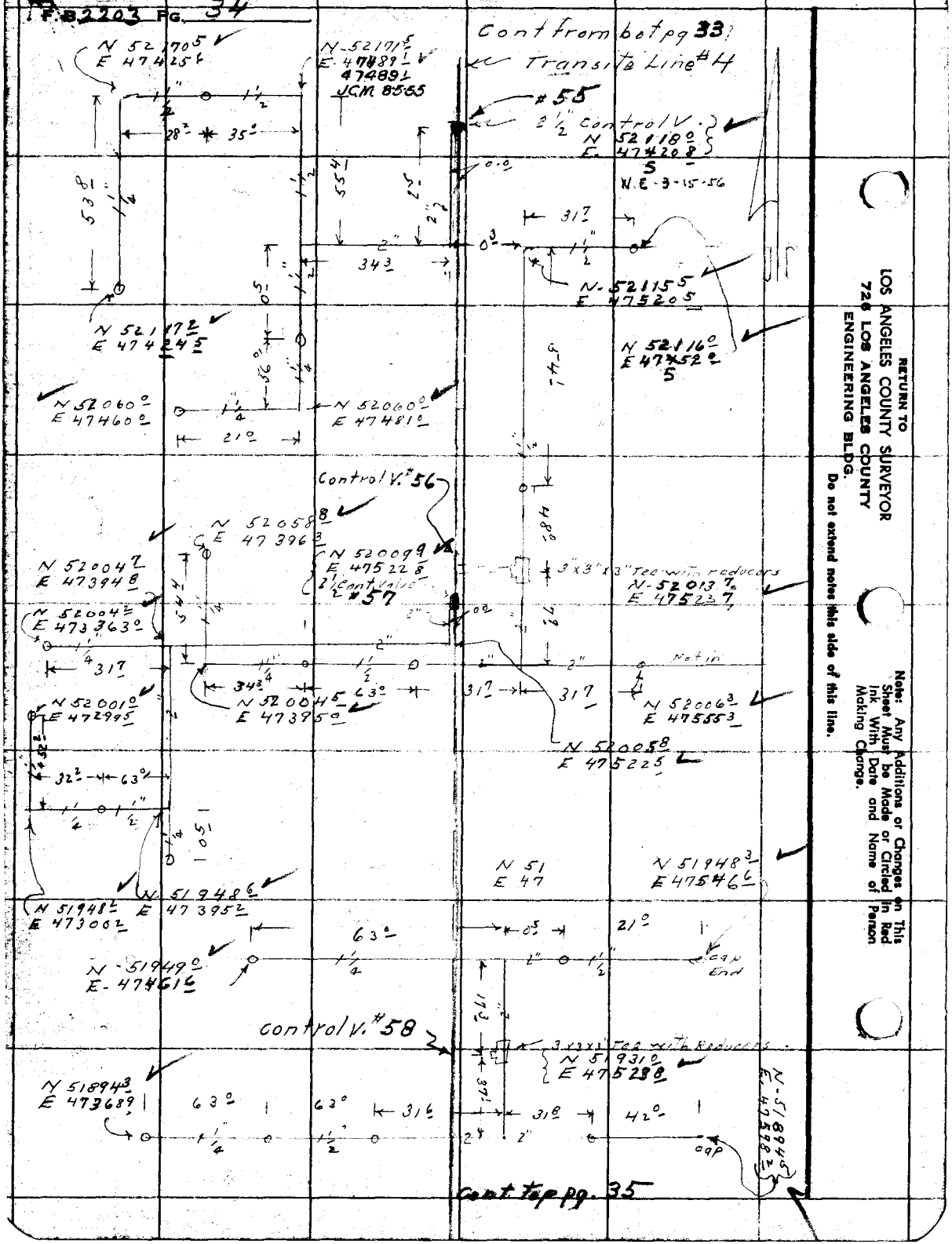

RETURN TO
LOS ANGELES COUNTY SURVEYOR
726 LOS ANGELES COUNTY
ENGINEERING BLDG.
Do not extend notes this side of this line.

Note: Any Additions or Changes on This Sheet Must be Made or Circled in Red Ink With Date and Name of Person Making Change.

J.N. 0054.30

Notes Ck'd by	Survey of Eaton Co. Park
Map No.	W. O. Tape No. St'd. °F
Office Work	Surveyed by D.E. Holmes
Checked	Notes A.R.R. Date
Date	Indexed R. C. Johnson

F. B 2203 Pg. 35

3100
1258
3740

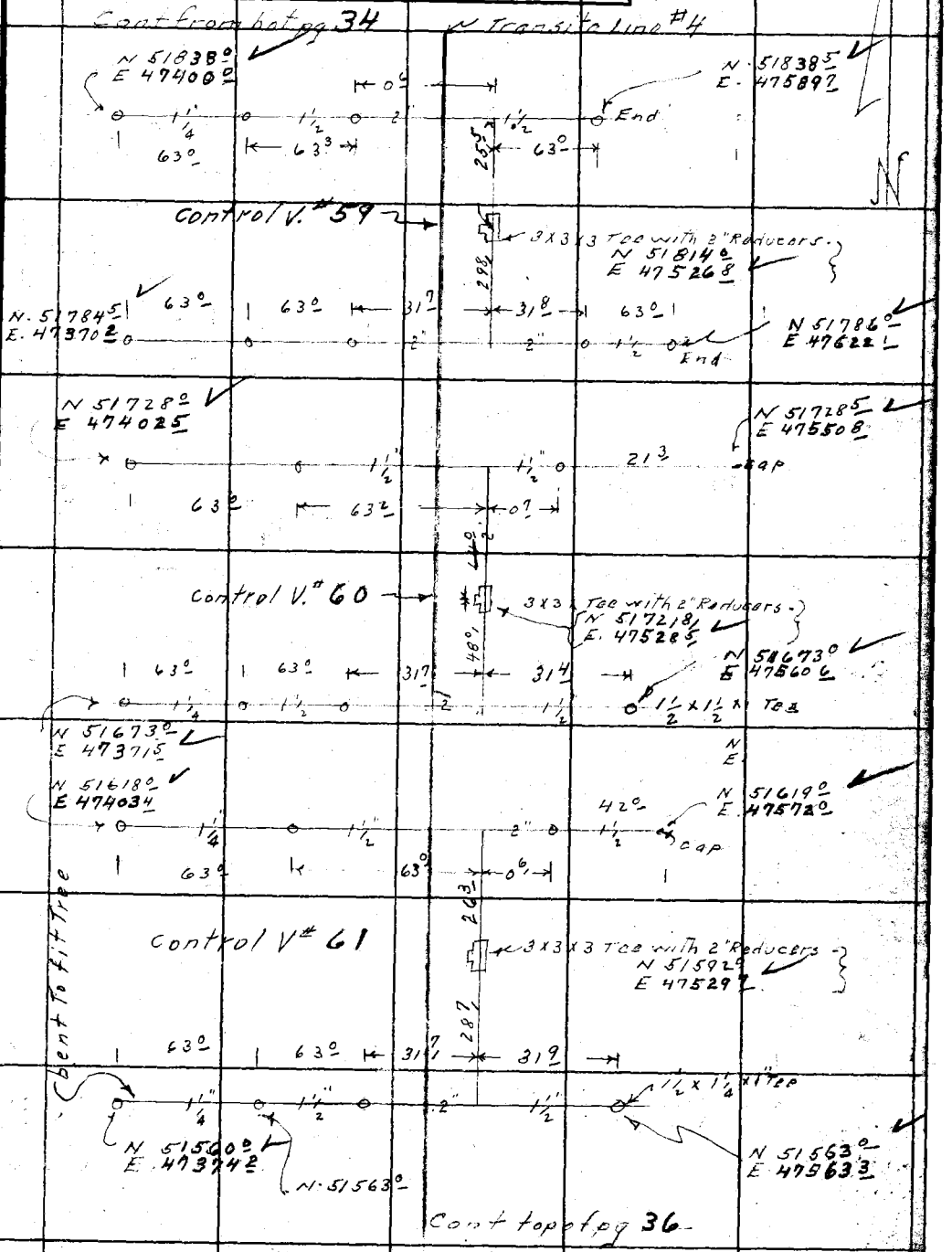

Note: Any Additions or Changes on This Sheet Must be Made or Circled in Red Ink With Date and Name of Person Making Change.

Do not extend notes this side of this line.

RETURN TO
LOS ANGELES COUNTY SURVEYOR
726 LOS ANGELES COUNTY
ENGINEERING BLDG.

76F3095 S&E #247. 8-54

F.B. 2283 PG. 36

Cont from bot of pg 35

Transite Line #4

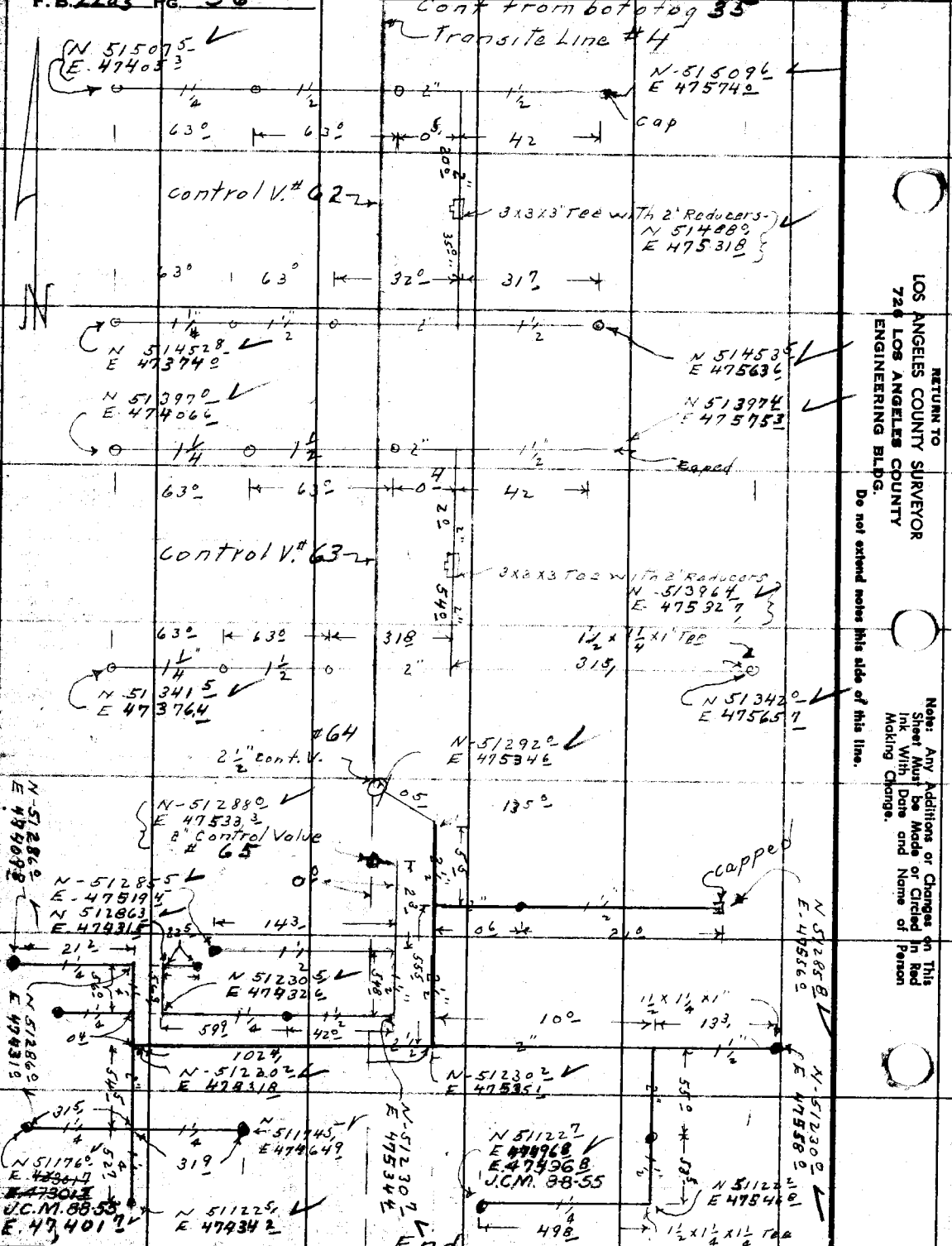

RETURN TO
LOS ANGELES COUNTY SURVEYOR
720 LOS ANGELES COUNTY
ENGINEERING BLDG.
Do not extend notes this side of this line.

Note: Any Additions or Changes on This Sheet Must be Made or Circled in Red Ink With Date and Name of Person Making Change.

J.N. 00541.30

F.B. 2203 Pg. 37

Notes Ck'd by	Survey of Eaton Cr Park
Map No.	W. O. Tape No. St'd. °F
Office Work	Surveyed by D.E. Holmes
Checked	Notes A.R.B. Date
Date	Indexed T. C. Johnson

Note: Any Additions or Changes on This Sheet Must be Made or Circled in Red Ink With Date and Name of Person Making Change.

Do not extend notes this side of this line.

RETURN TO
LOS ANGELES COUNTY SURVEYOR
726 LOS ANGELES COUNTY
ENGINEERING BLDG.

76F3095 S&E #247. 8-54

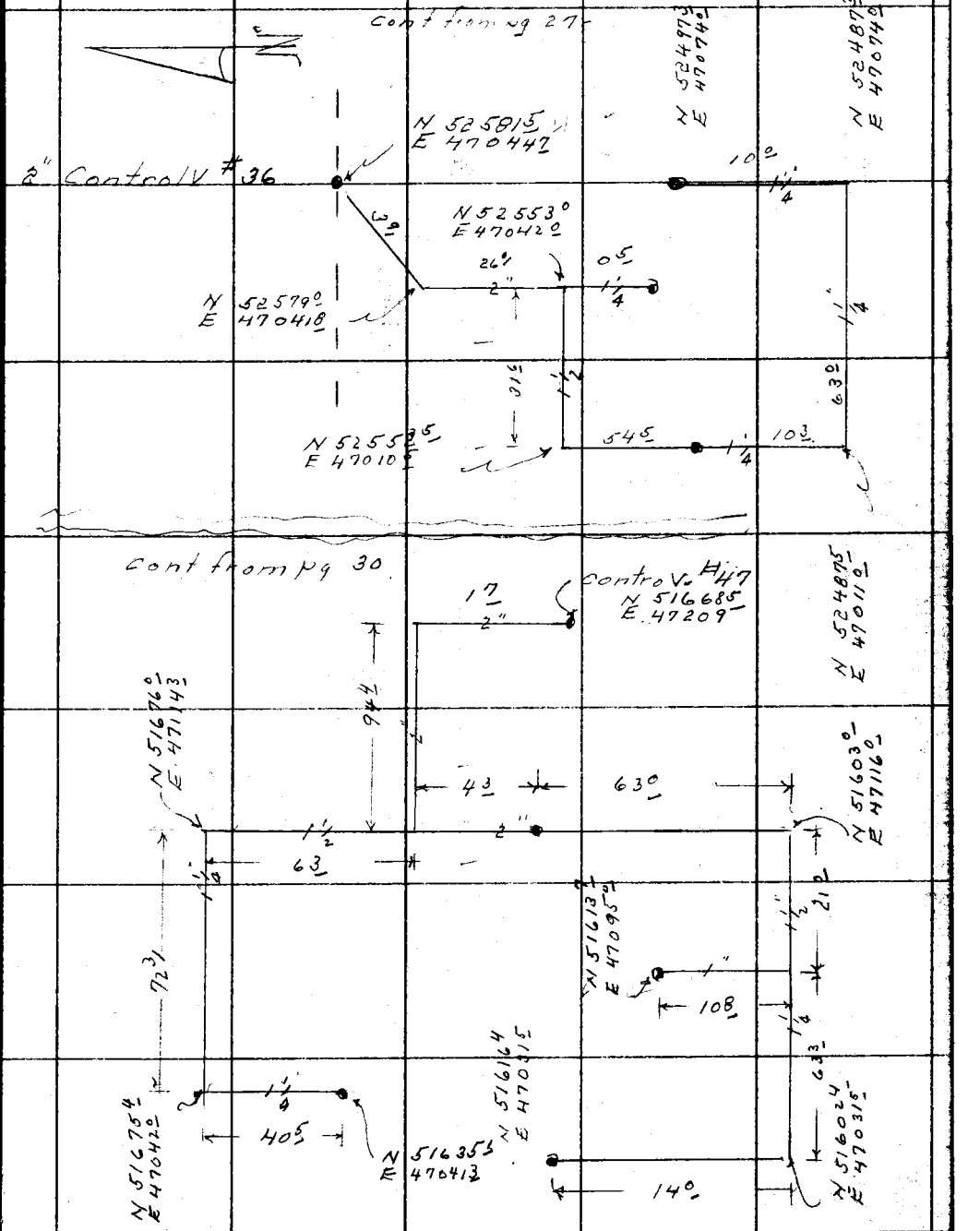

F.B. 2293 Pg. 38

cont from top of pg 17

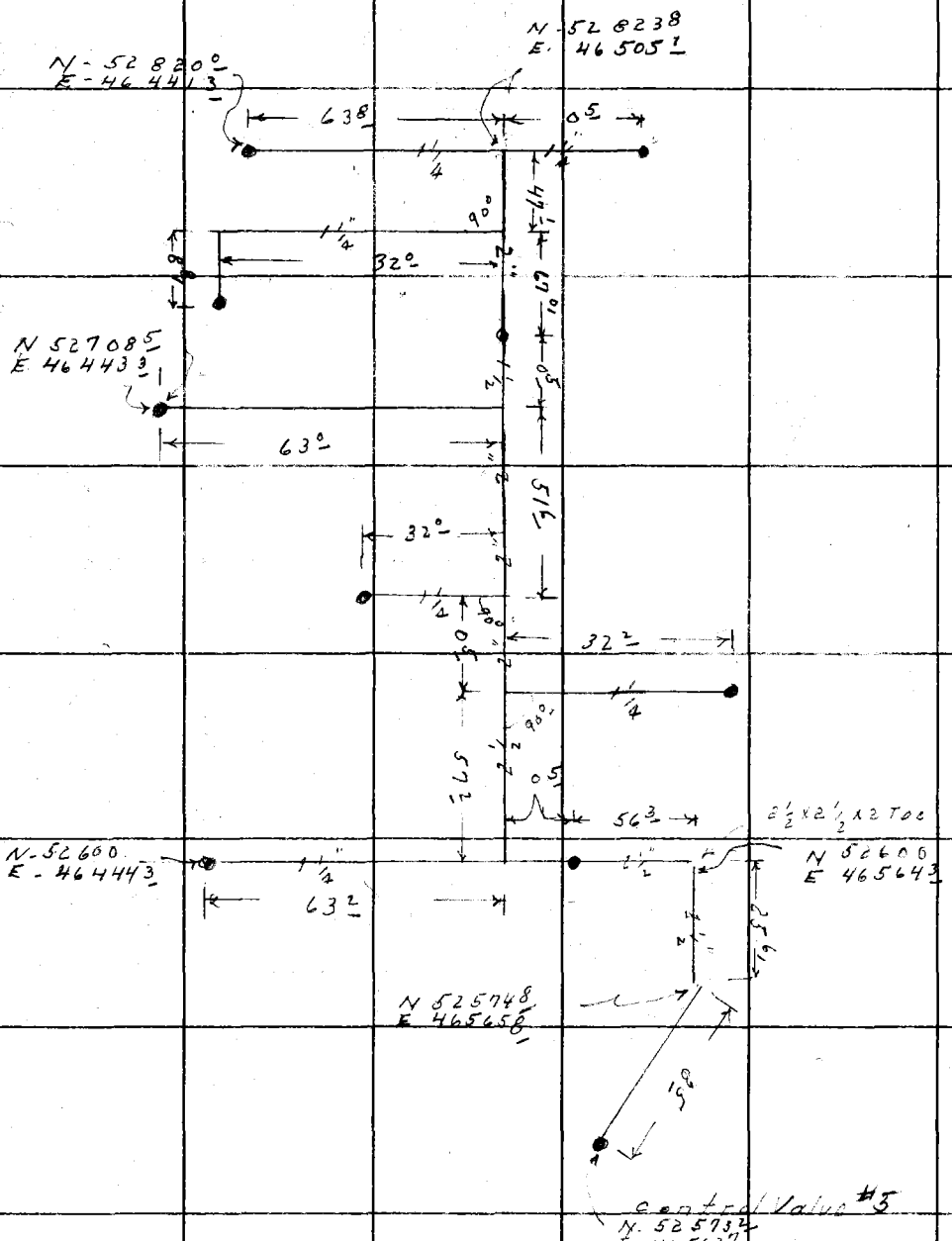

RETURN TO
LOS ANGELES COUNTY SURVEYOR
726 LOS ANGELES COUNTY
ENGINEERING BLDG.
Do not extend notes this side of this line.

Note: Any Additions or Changes on This Sheet Must be Made or Circled in Red Ink With Date and Name of Person Making Change.

J.N-005430 39

F. B. 2208 Pg.

Notes Ck'd by	Survey of Eaton Cn Park
Map No.	W. O. Tape No. St'd. °F
Office Work	Surveyed by D.E. Holmes
Checked	Notes A.R.B Date
Date	Indexed C. Johnson

J.N 005430
Location of Quick Coupler Heads
& Water Line
at Eaton Cn Golf Course

Note: Any Additions or Changes on This Sheet Must be Made or Circled in Red Ink With Date and Name of Person Making Change.

Do not extend notes this side of this line.

RETURN TO
LOS ANGELES COUNTY SURVEYOR
726 LOS ANGELES COUNTY
ENGINEERING BLDG.

76F3088 SAE #247, 8-54

F.B. 2293 PG. 40

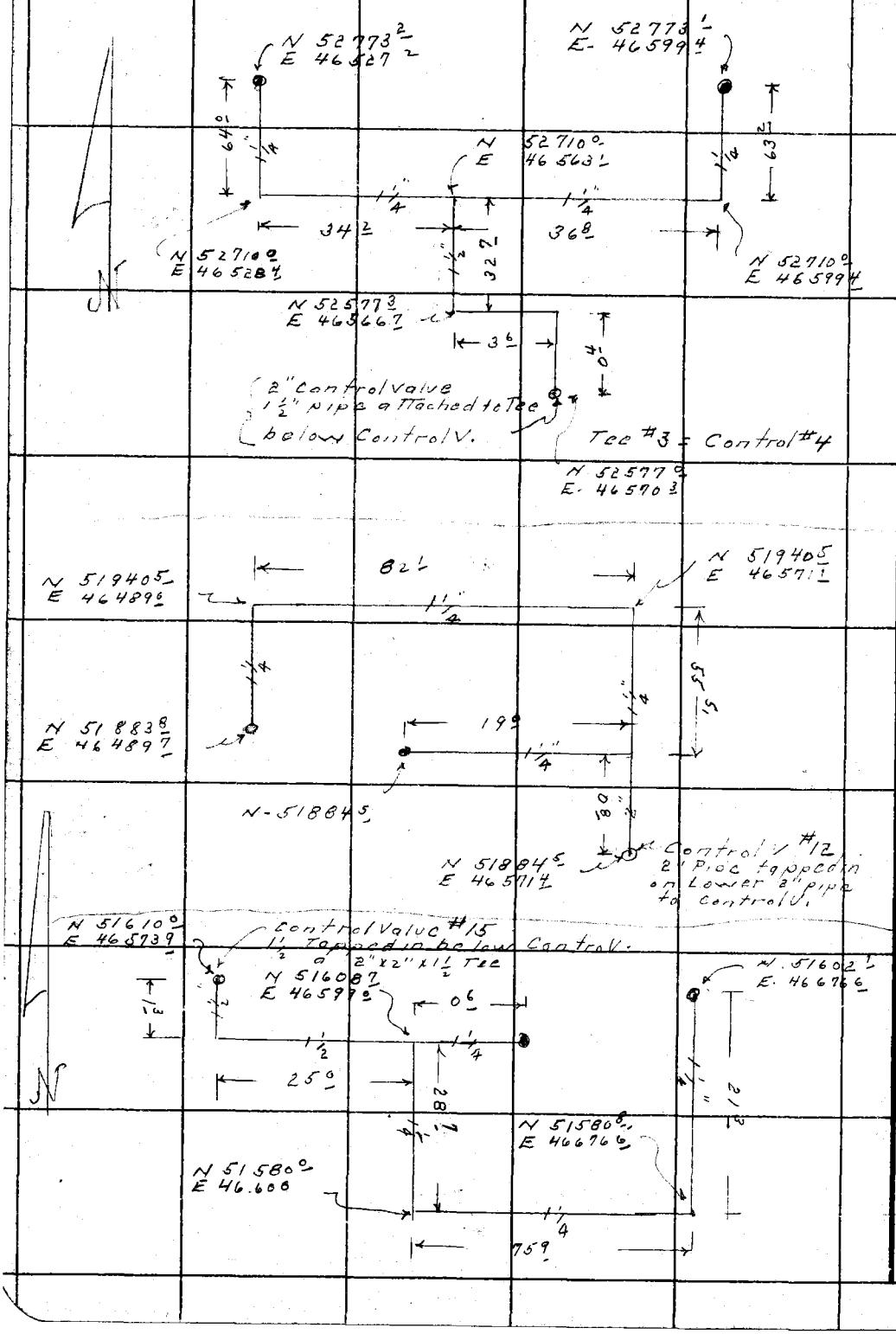

RETURN TO
LOS ANGELES COUNTY SURVEYOR
726 LOS ANGELES COUNTY
ENGINEERING BLDG.

Do not extend notes this side of this line.

Note: Any Additions or Changes on This Sheet Must be Made or Circled In Red Ink With Date and Name of Person Making Change.

JN. 00543D

F. B2203 Pg. 41

Notes Ck'd by	Survey of Eaton Cr Park
Map No.	W. O. Tape No. St'd. °F
Office Work	Surveyed by Holmes
Checked	Notes Date
Date	Indexed C. Johnson

Note: Any Additions or Changes on This Sheet Must be Made in Red Ink With Date and Name of Person Making Change.

Do not extend notes this side of this line.

RETURN TO
LOS ANGELES COUNTY SURVEYOR
726 LOS ANGELES COUNTY
ENGINEERING BLDG.

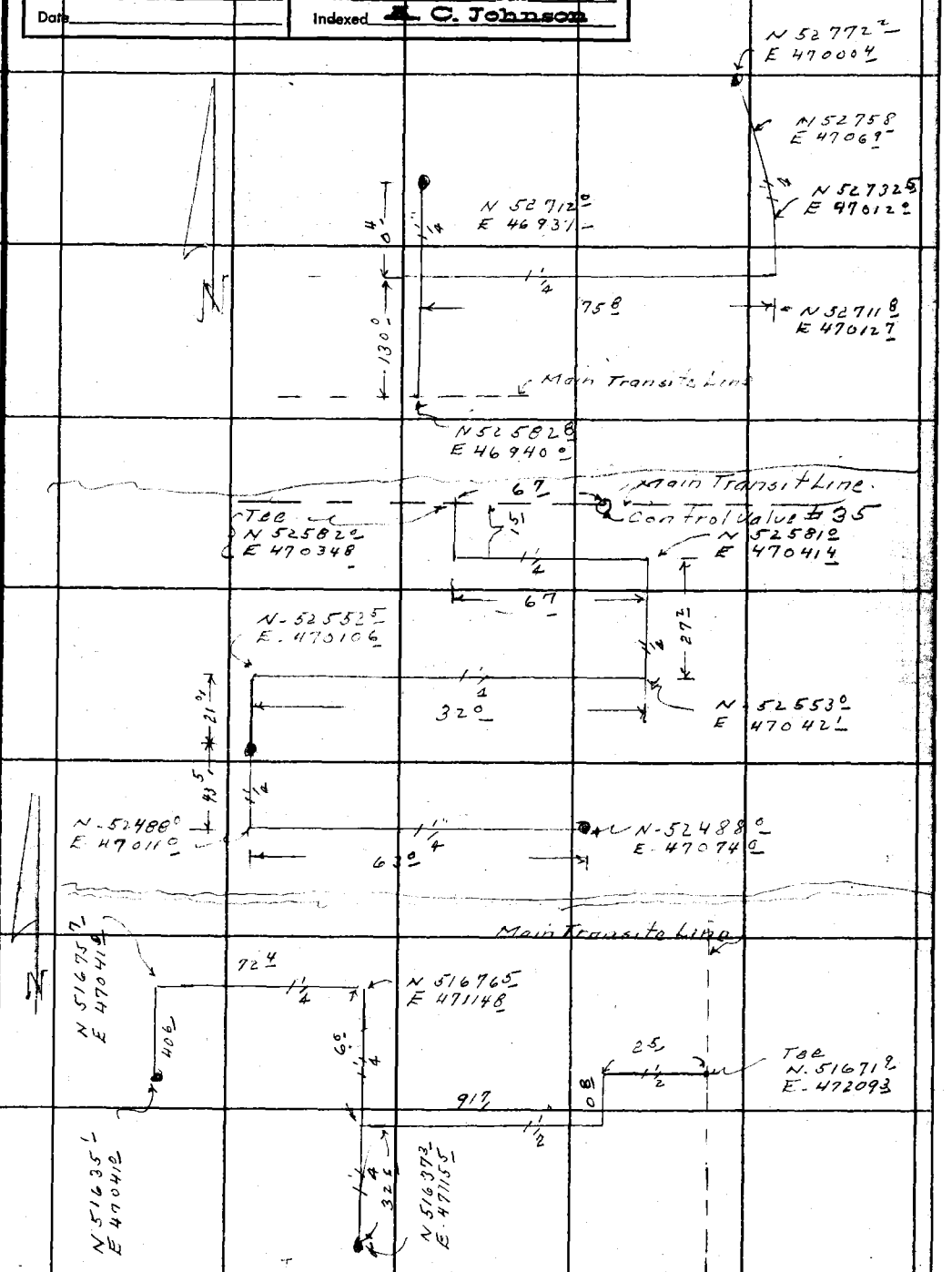

76F3095 S&E #247. 8-54

F. B. 2283 PG. 42

RETURN TO
LOS ANGELES COUNTY SURVEYOR
726 LOS ANGELES COUNTY
ENGINEERING BLDG.

Do not extend notes this side of this line.

Note: Any Additions or Changes on This Sheet Must be Made or Circled in Red Ink With Date and Name of Person Making Change.

J.N 00 54.30

F. B 2293 Pg. 43

Notes Ck'd by	Survey of Eaton Cñ Golf Course
Map No.	W. O. Tape No. St'd. °F
Office Work	Surveyed by D.E. Holmes
Checked	Notes A.R.B Date 6-29-55
Date	Indexed C. Johnson

J.N 0054.30

Eaton Cñ Golf Course

Location of Electrical Automatic Control Boxes & Conduit Pipes

Note: Any Additions or Changes on This Sheet Must be Made or Circled in Red Ink With Date and Name of Person Making Change.

Do not extend notes this side of this line.

RETURN TO
LOS ANGELES COUNTY SURVEYOR
726 LOS ANGELES COUNTY
ENGINEERING BLDG.

76F3095 S&E #247. 8-54

RETURN TO
LOS ANGELES COUNTY SURVEYOR
726 LOS ANGELES COUNTY
ENGINEERING BLDG.

Note: Any Additions or Changes on This Sheet Must be Made or Circled in Red Ink With Date and Name of Person Making Change.

Do not extend notes this side of this line.

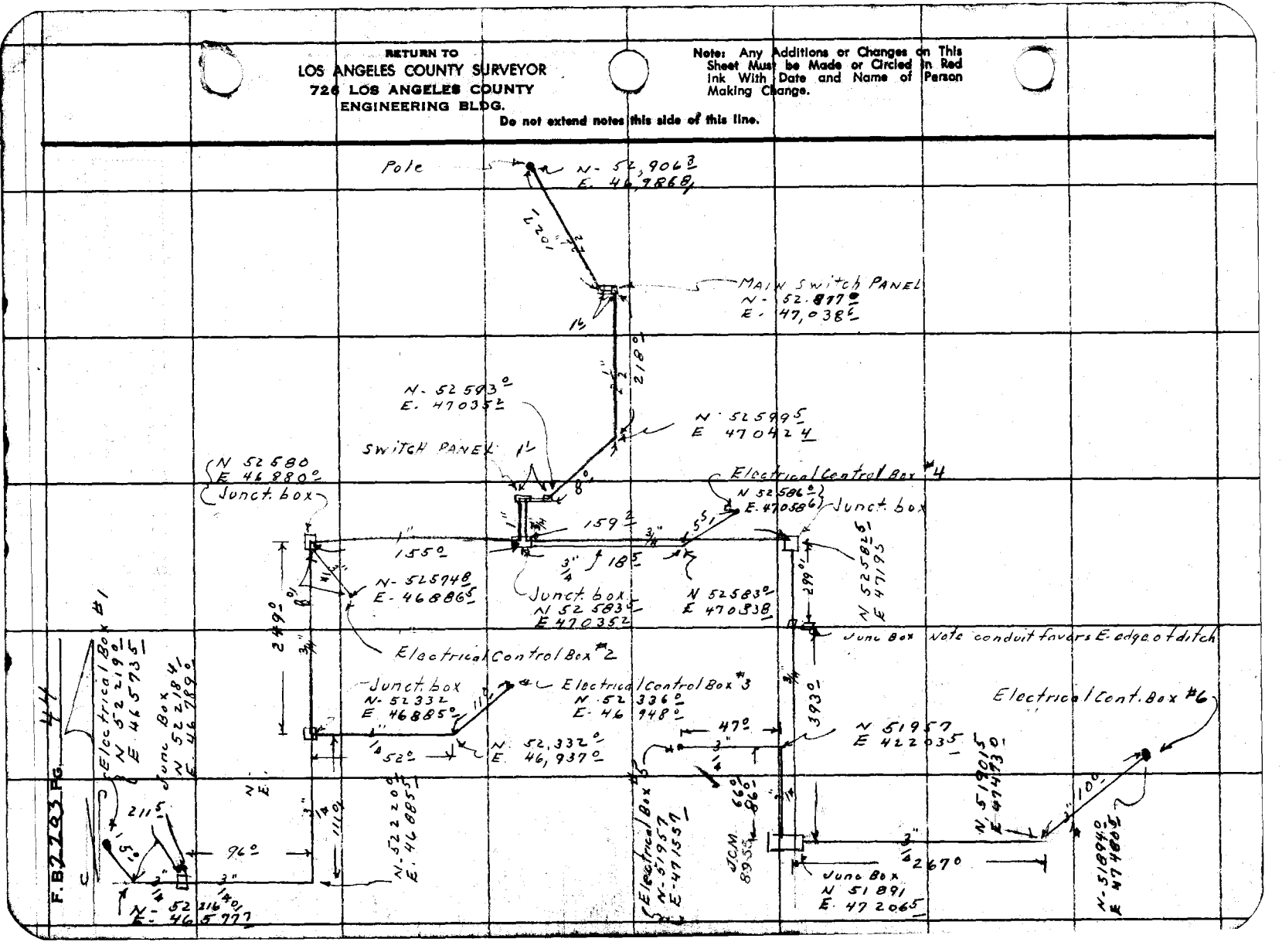

Notes Ck'd by	Survey of Eaton Cn Golf Course
Map No.	JN 8781.06 Tape Std °F
Office Work	Surveyed by A.S. Curtis
Checked	Notes Curtis Date 5-2-60
Date	Indexed H. E. OTT AUG 30 '60

F. B. 2203 Pg. 45

Note: Any Additions or Changes on This Sheet Must be Made or Circled in Red Ink With Date and Name of Person Making Change.

Do not extend notes this side of this line.

J.N. 8781.06.
Eaton Canyon Golf Course
Location of
Storm Drains
along Sierra Madre Blvd.

(See pages 47 thru 50 for Grades)

Curtis
Burkholder
Yasui
Manley

RETURN TO
LOS ANGELES COUNTY ENGINEER
900 LOS ANGELES COUNTY ENGINEERING BLDG.

783095 CE #247—7-58

RETURN TO
LOS ANGELES COUNTY ENGINEER
700 LOS ANGELES COUNTY ENGINEERING BLDG.

Note: Any Additions or Changes on This Sheet Must be Made or Circled in Red Ink With Date and Name of Person Making Change.

Do not extend notes this side of this line.

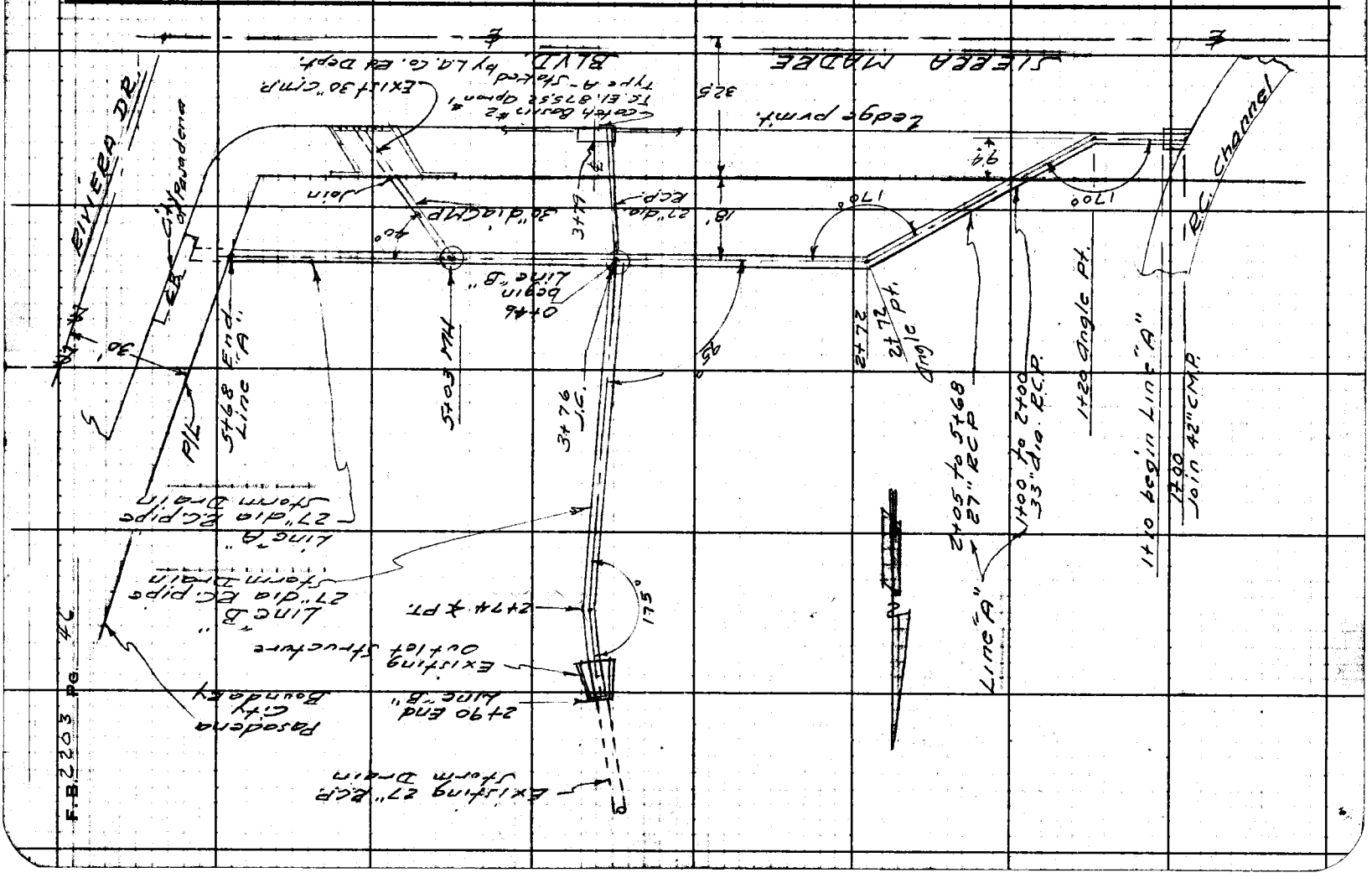

Profile No.	Notes Red.	Plotted	Job No. 8781.06	Division No. 10	F. B. 2203	Pg. 47
	Date	Date	Survey of Eaton Canyon Golf Course			
X-Sec. No.	Notes Chkd.	Checked	Survey by O.S. Curtis	Notes Curtis	Date 5-2-60	
	Date	Date	Map No.	Indexed H. E. Ott	Date AUG 3 0 '60	

NOTE: ANY ADDITIONS OR CHANGES ON THIS SHEET MUST BE MADE OR CIRCLED IN RED INK, WITH DATE AND NAME OF PERSON MAKING CHANGE.

PLEASE RETURN TO
LOS ANGELES COUNTY ENGINEER
700 LOS ANGELES COUNTY ENGINEERING BLDG.

Do not extend notes this side of this line.

STATION	B. S.	H. I.	F. S.	ELEV.

J.N. 8781.06
Eaton Canyon Golf Course
Storm Grade Grade

(NOTE - FOR locations
See pg- 46)

Line "A" staked 10' ℄ 20' Rt. ℄ So. of ℄ Storm Drain

Line "B" staked 10' Lt ℄ West of ℄ Storm Drain.

Curtis
Burkholder
Yasui
Manley

76L-298 S & E #307—1-56

76L-298 S & E #307—1-56

PLEASE RETURN TO
LOS ANGELES COUNTY ENGINEER
700 LOS ANGELES COUNTY ENGINEERING BLDG.

NOTE: ANY ADDITIONS OR CHANGES ON THIS SHEET MUST BE MADE OR CIRCLED IN RED INK, WITH DATE AND NAME OF PERSON MAKING CHANGE.

Do not extend notes this side of this line.

STATION	B. S.	H. I.	F. S.	ELEV.				
lfd' TBM #1				871.08	TBM #1	El. 871083 FB 1144-154 Bt. spk in E side 12" Gum - 60'± No'Estly of S.W. Cor. of Park		
T.P.				870.99	T.P.			
					o/o	Grade	C or F	
1+00		35" RCP						Spk & Tin 10' Rt.
1+10 begin				867 17		855.92	C 11.25	✓ ✓ ✓ ✓
1+20 ∡ Pt.			(Back)	867 52	+.032	856.24	C 11.28	✓ ✓ ✓ ✓
+50				869 08		857.20	C 11.88	✓ ✓ ✓ ✓
+75				870 18		858.00	C 12.18	Stk & T ✓ ✓
2+00				870 86		858.80	C 12.06	✓ ✓ ✓ ✓
2+05		27" RCP		871 04		858.81	C 12.23	✓ ✓ ✓ ✓
2+25				871 29		859.84	C 11.45	✓ ✓ ✓ ✓
2+50				872 47		861.13	C 11.34	Stk & T 20' Rt.
2+72 ∡ Pt back				873 20		862.27	C 10.93	Stk & T 20' Rt.
2+72 ∡ Pt. ahead				873 10	+.0516	862.27	C 10.83	✓ ✓ ✓
3+00				873 97		863.71	C 10.26	✓ ✓ ✓
3+25				874 71		865.00	C 9.71	✓ ✓ ✓
3+50				875 02		866.29	C 9.23	✓ ✓ ✓
3+72				875 97		867.43	C 8.54	✓ ✓ ✓
3+76 J.C. (∡ 27" Inlet Line "B")				875 96		867.63	C 8.36	✓ ✓ ✓

F. B. 2203 Pg. 48 Job No. 8781.06 Division No. 10 Notes Red Plotted Profile
Survey of Eaton Cn Golf Course Date Date No. X-Sec.
Survey by Curtis Notes Curtis Notes Chkd. Checked
Indexed H. E. Ott Date Date Date No.

76L-298 S & E #307—1-56

PLEASE RETURN TO
LOS ANGELES COUNTY ENGINEER
700 LOS ANGELES COUNTY ENGINEERING BLDG.

NOTE: ANY ADDITIONS OR CHANGES ON THIS SHEET MUST BE MADE OR CIRCLED IN RED INK, WITH DATE AND NAME OF PERSON MAKING CHANGE.

Do not extend notes this side of this line.

Profile Notes Red. Plotted Job No. 8781.06 Division No. 10 F. B. 2203 Pg. 42
No. X-Sec. Date Date Survey of Eaton Canyon Golf Course
Notes Chkd. Checked Survey by E.J. Curtis Notes E.J. Curtis Date 5-2-60
No. Date Date Map No. Indexed H. E. ORT Date

STATION	B. S.	H. I.	F. S.	ELEV.		Grade	Corr	
3+76 J.C.						867.55		Stk & Tin 20' Rt & S.D.
3+80				876.34		867.59	C 8.75	✓ ✓ ✓ ✓
4+00				876.94		867.99	C 8.95	✓ ✓ ✓ ✓
+25				877.79	4.182	868.44	C 9.35	✓ ✓ ✓ ✓
+50				878.80		868.90	C 9.90	✓ ✓ ✓ ✓
+ 75				879.80		869.35	C 10.45	✓ ✓ ✓ ✓
				876.32			× C 6.53	✓ ✓ 10' ✓ ✓
4+ 99				881.33		869.79	C 11.54	✓ ✓ 26' ✓ ✓
				876.72			× C 6.87	✓ ✓ 10 R ✓ ✓
5+03 M.H.				880.64		869.85	C 10.79	Stk & Tin 20' Rt & S.D.
5+07				876.67		870.07	× C 6.60	Stks & Tins 10' Rt & SD
5+25				879.33	1.113	872.10	× C 7.23	✓ ✓ ✓ ✓
				884.25			× C 9.33	Stk & Tin 10' Rt & SD
+50				881.73		874.92	C 6.81	Stk & Tin 20' Rt & SD
5+68 End				882.51		876.96	× C 5.55	Chk x 10' Rt & SD

76L-298 S & E #307—1-56

PLEASE RETURN TO
LOS ANGELES COUNTY ENGINEER
700 LOS ANGELES COUNTY ENGINEERING BLDG.

NOTE: ANY ADDITIONS OR CHANGES ON THIS SHEET MUST BE MADE OR CIRCLED IN RED INK, WITH DATE AND NAME OF PERSON MAKING CHANGE.

Do not extend notes this side of this line.

STATION	B. S.	H. I.	F. S.	ELEV.				
				Line "B" (Staked 10' Rt & E. of ℄ S. Drain)				
Beginning @ J.C. @ Sta 3+76 on Line "A" Northly 234' to an Existing Outlet Structure & to Join to a 33" R.C.P Storm Drain.								
						El. 878.73 pg 71 - Spk No. side P.P.		
TBM				878.73	TBM			
T.P.				870.55	o/o	Grade	C or F	
J.C. 0+56.34 (Inlet)				871.28		.60 867.55	C 3.68	Stks & Tins 10' Rt.
0+66						867.90		
0+75				870.55	+0.35	868.21	C 2.34	
1+10				868.76		869.43	F 0.67	
+25				874.19		869.96	C 4.23	
+50				874.60		870.83	C 3.77	
+75				874.53		871.71	C 2.82	
2+00				875.62		872.58	C 3.04	
+25				876.43		873.46	C 2.97	
+50				876.59		874.33	C 2.26	
2+74 ℄ Pt (Back)				877.79		875.17	C 2.62	
2+82 Grade Change				878.19		875.38	C 2.81	
2+90 End - Join 33" RCP.				[illegible]		875.50	Exist Fl. pipe @ Outlet	
TP				870.60	T.P.			
T.B.M.				878.72	TBM			

5-16-60

F. B. 2203 Pg. 50 Job No. 8781.06 Division No. 10 Notes Red. Plotted Profile
Survey of Eaton Cn Golf Course Date Date No. X-Sec.
Survey by A.S. Curtis Notes Curtis Notes Chkd. Checked
Indexed [illegible] Date Date Date No.

Notes Ck'd by	Survey of Eaton Cn Golf Course
Map No.	JN 878106 Tape Std °F
Office Work	Surveyed by G.S. Curtis
Checked	Notes Curtis Date 5-6-60
Date	Indexed H. E. OTT AUG 30 60

F. B. 2203 PG. 51

Note: Any Additions or Changes on This Sheet Must be Made or Circled in Red Ink With Date and Name of Person Making Change.

Do not extend notes this side of this line.

RETURN TO
LOS ANGELES COUNTY ENGINEER
100 LOS ANGELES COUNTY ENGINEERING BLDG.

763095 CE #247—7-59

J.N. 878106
EATON CANYON GOLF
COURSE.

LOCATION
& Main Water Lines

Curtis
Burkholder
Yasui
Manley

RETURN TO
LOS ANGELES COUNTY ENGINEER
700 LOS ANGELES COUNTY ENGINEERING BLDG.

Note: Any Additions or Changes on This Sheet Must be Made or Circled in Red Ink With Date and Name of Person Making Change.

Do not extend notes this side of this line.

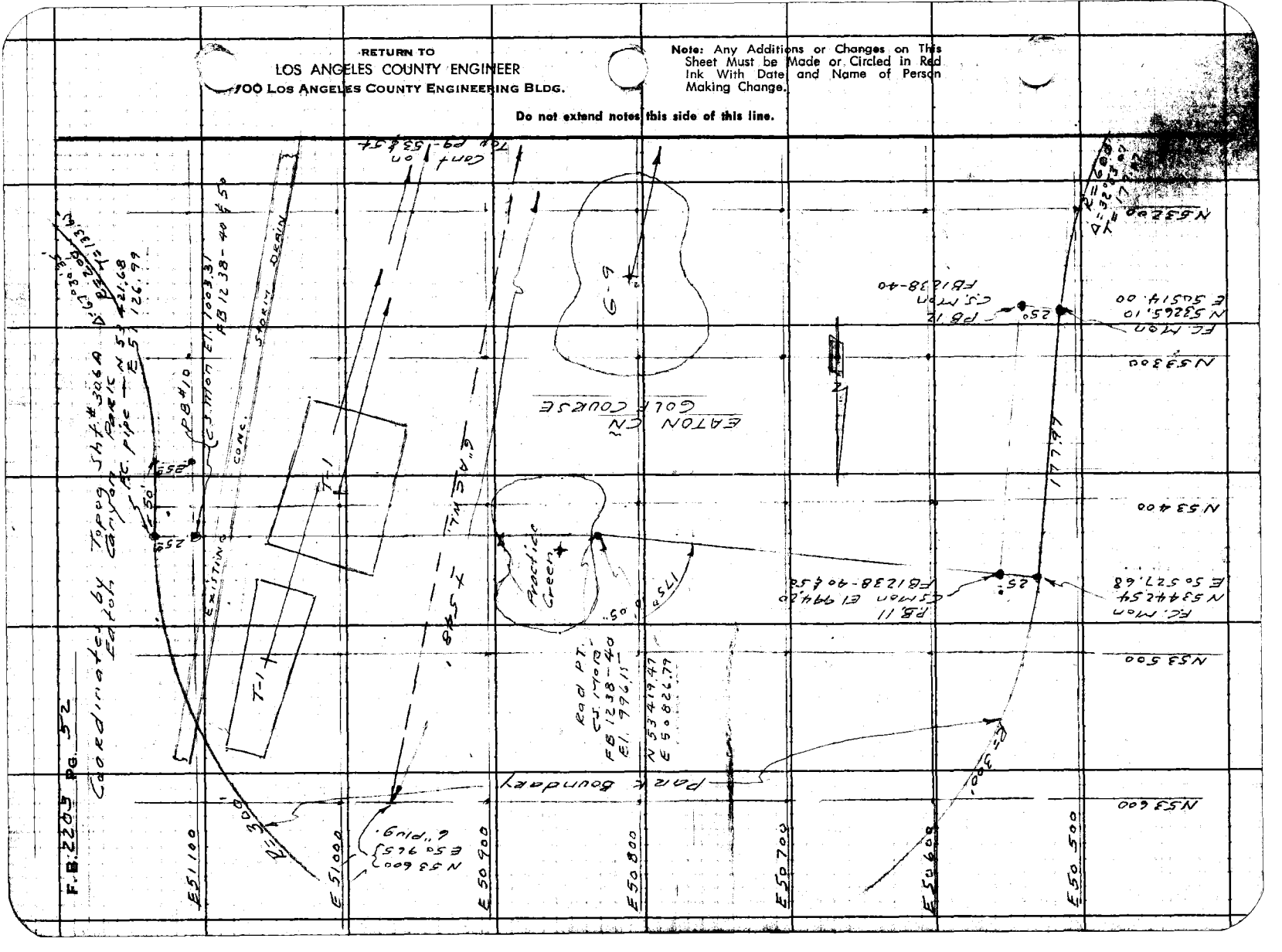

Notes Ck'd by	Survey of Eaton Cn Golf Course
Map No.	JN 8781.06 Tape Std °F
Office Work	Surveyed by A.S. Curtis
Checked	Notes Curtis Date 5-6-60
Date	Indexed H. E. Ott

F. B. 2203 PG. 53

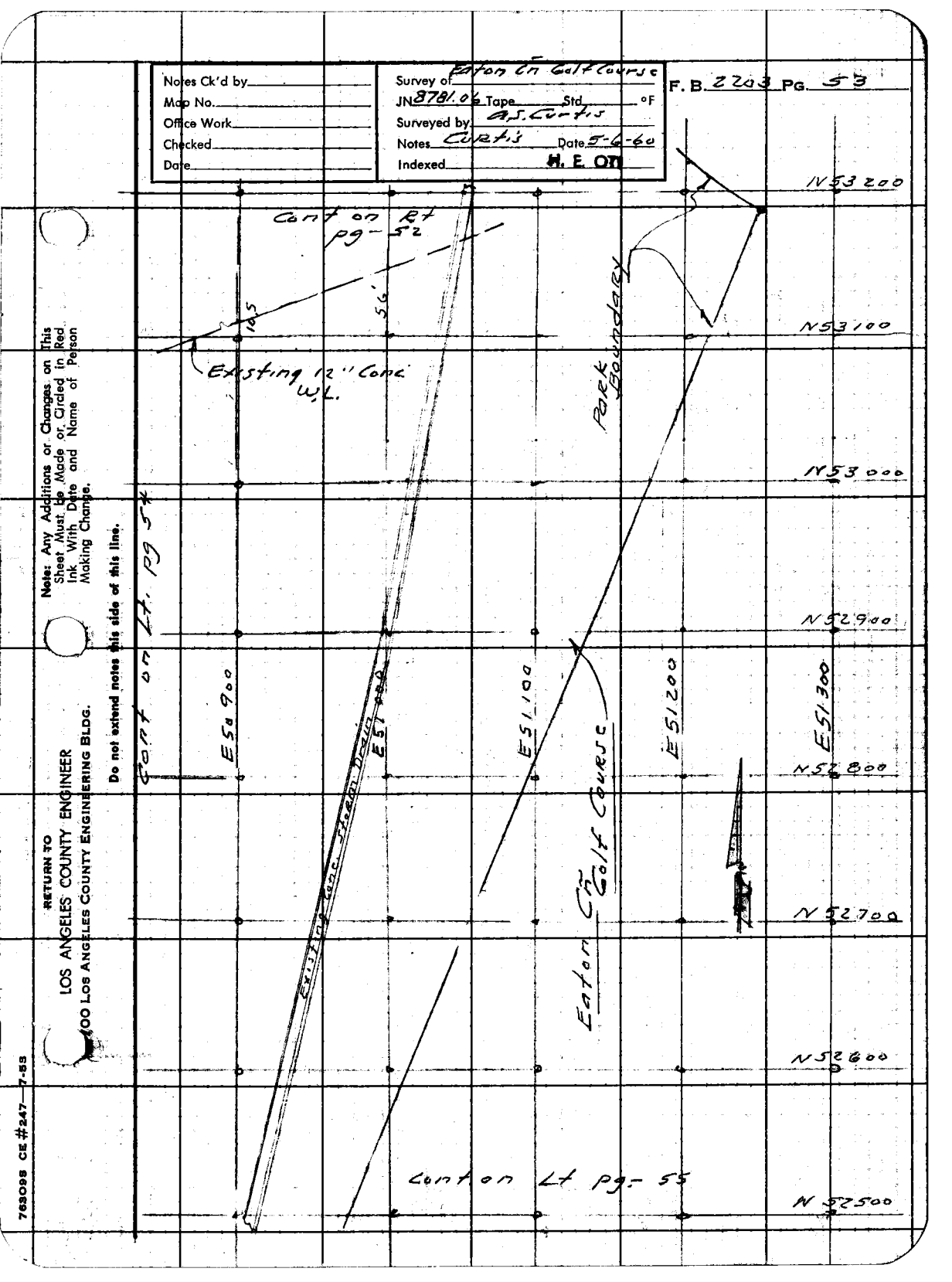

Note: Any Additions or Changes on This Sheet Must be Made or Circled in Red Ink With Date and Name of Person Making Change.

Do not extend notes this side of this line.

RETURN TO
LOS ANGELES COUNTY ENGINEER
900 LOS ANGELES COUNTY ENGINEERING BLDG.

765098 CE #247—7-55

F.B. 2263 PG. 54

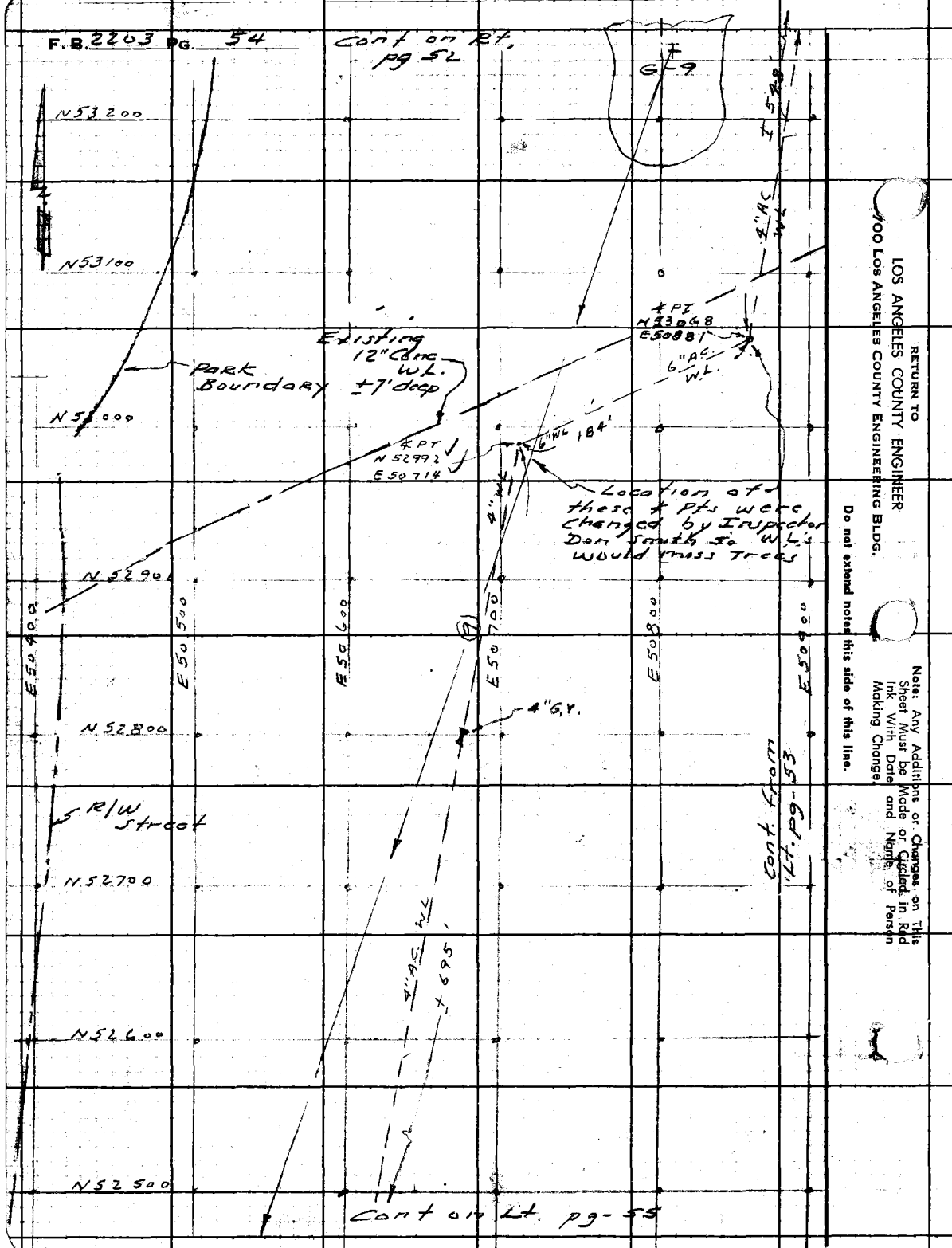

RETURN TO
LOS ANGELES COUNTY ENGINEER
900 LOS ANGELES COUNTY ENGINEERING BLDG.

Do not extend notes this side of this line.

Note: Any Additions or Changes on This Sheet Must be Made or Circled in Red Ink With Date and Name of Person Making Change.

Notes Ck'd by	Survey of Eaton Cn Golf Course
Map No.	JN 8781.06 Tape Std °F
Office Work	Surveyed by A.S. Curtis
Checked	Notes Curtis Date 5-6-60
Date	Indexed H. E. OTT

F. B. 2203 PG. 55

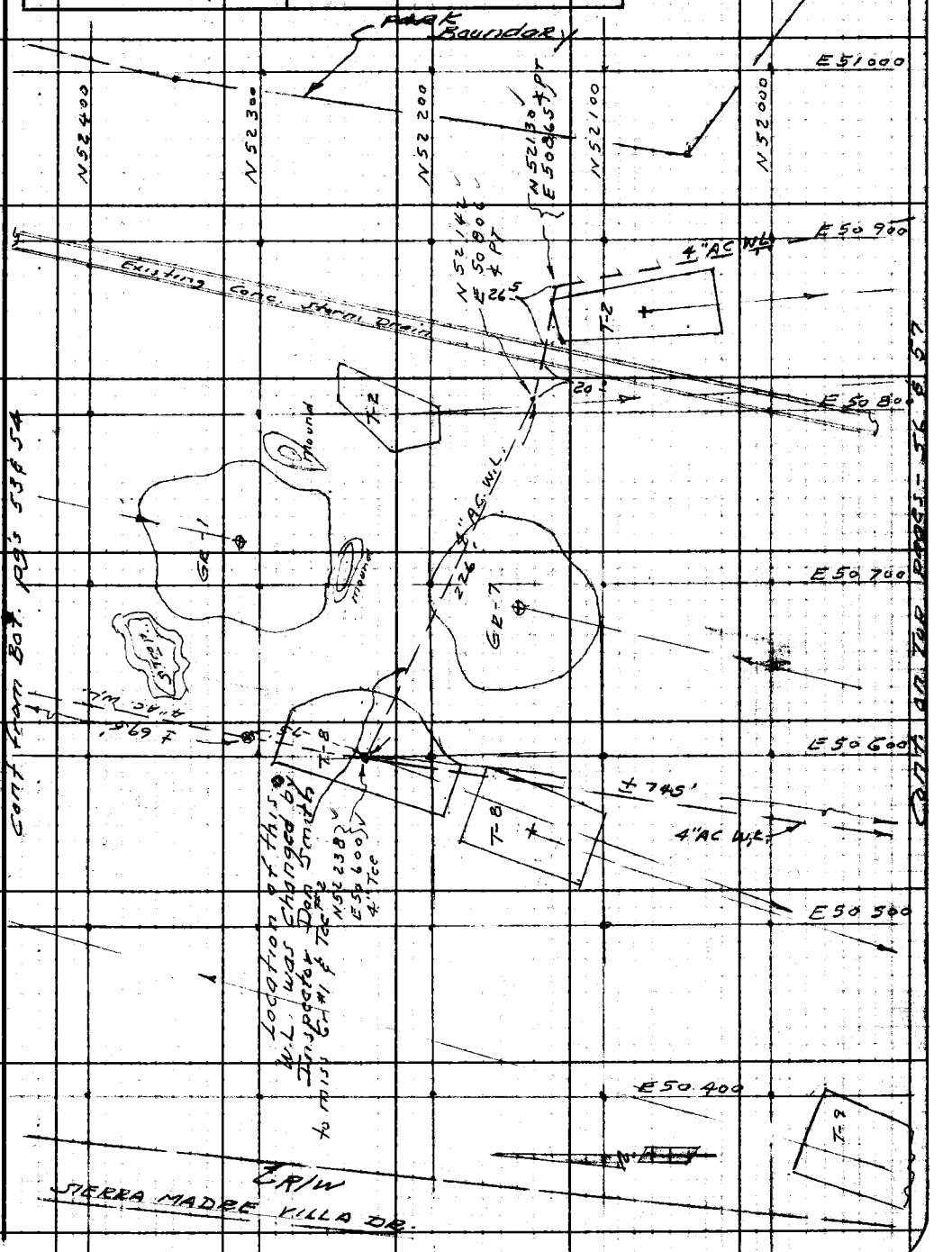

Note: Any Additions or Changes on This Sheet Must be Made or Circled in Red Ink With Date and Name of Person Making Change.

Do not extend notes this side of this line.

RETURN TO
LOS ANGELES COUNTY ENGINEER
100 LOS ANGELES COUNTY ENGINEERING BLDG.

763095 CE #247—7-53

RETURN TO
LOS ANGELES COUNTY ENGINEER
700 LOS ANGELES COUNTY ENGINEERING BLDG.

Note: Any Additions or Changes on This Sheet Must be Made or Circled in Red Ink With Date and Name of Person Making Change.

Do not extend notes this side of this line.

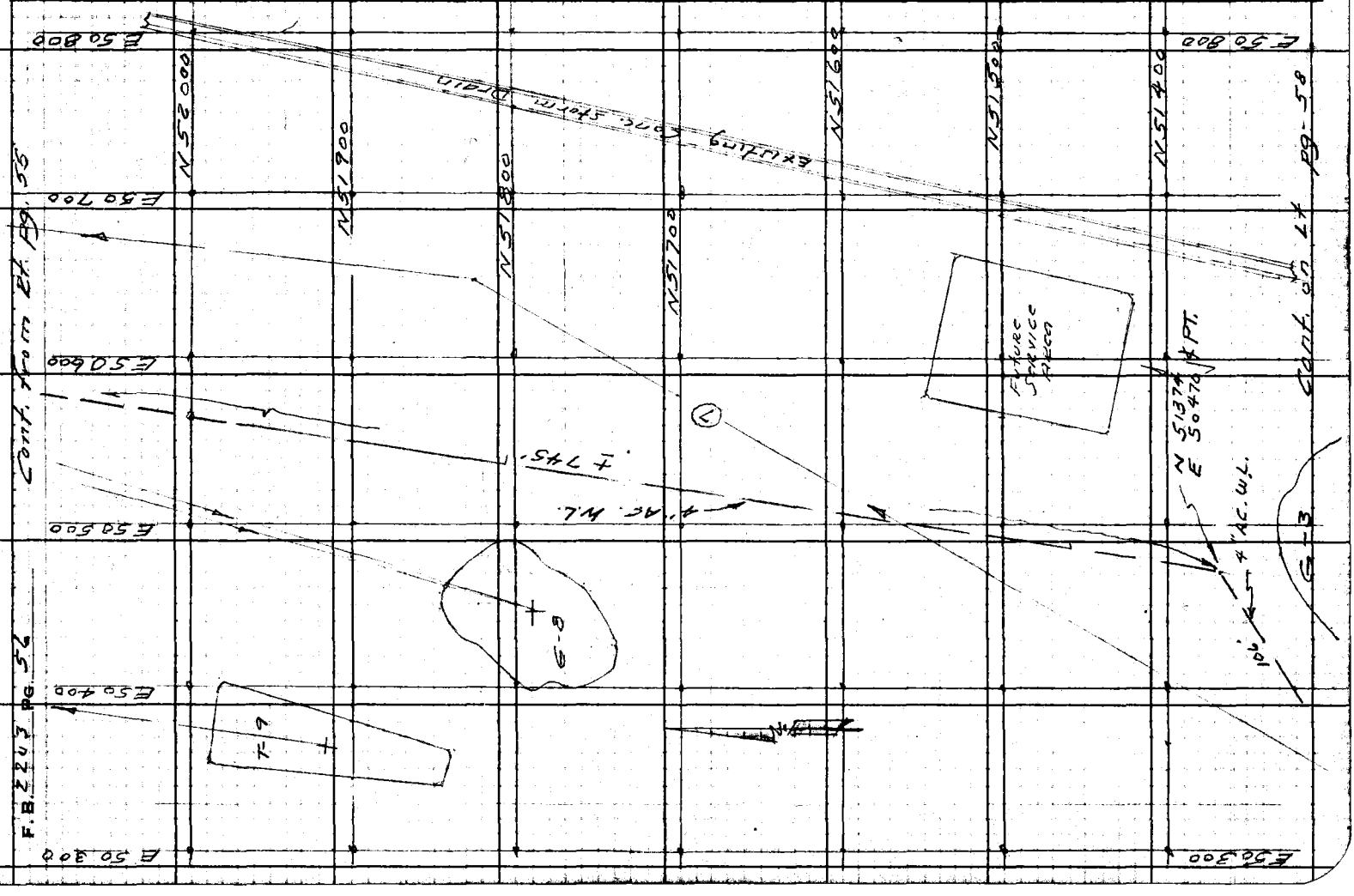

Notes Ck'd by	Survey of Eaton Cn Golf Course
Map No.	JN 8781.06 Tape Std °F
Office Work	Surveyed by A.S. Curtis
Checked	Notes Curtis Date 5-9-60
Date	Indexed H. E. OTT

F. B. 2203 Pg. 57

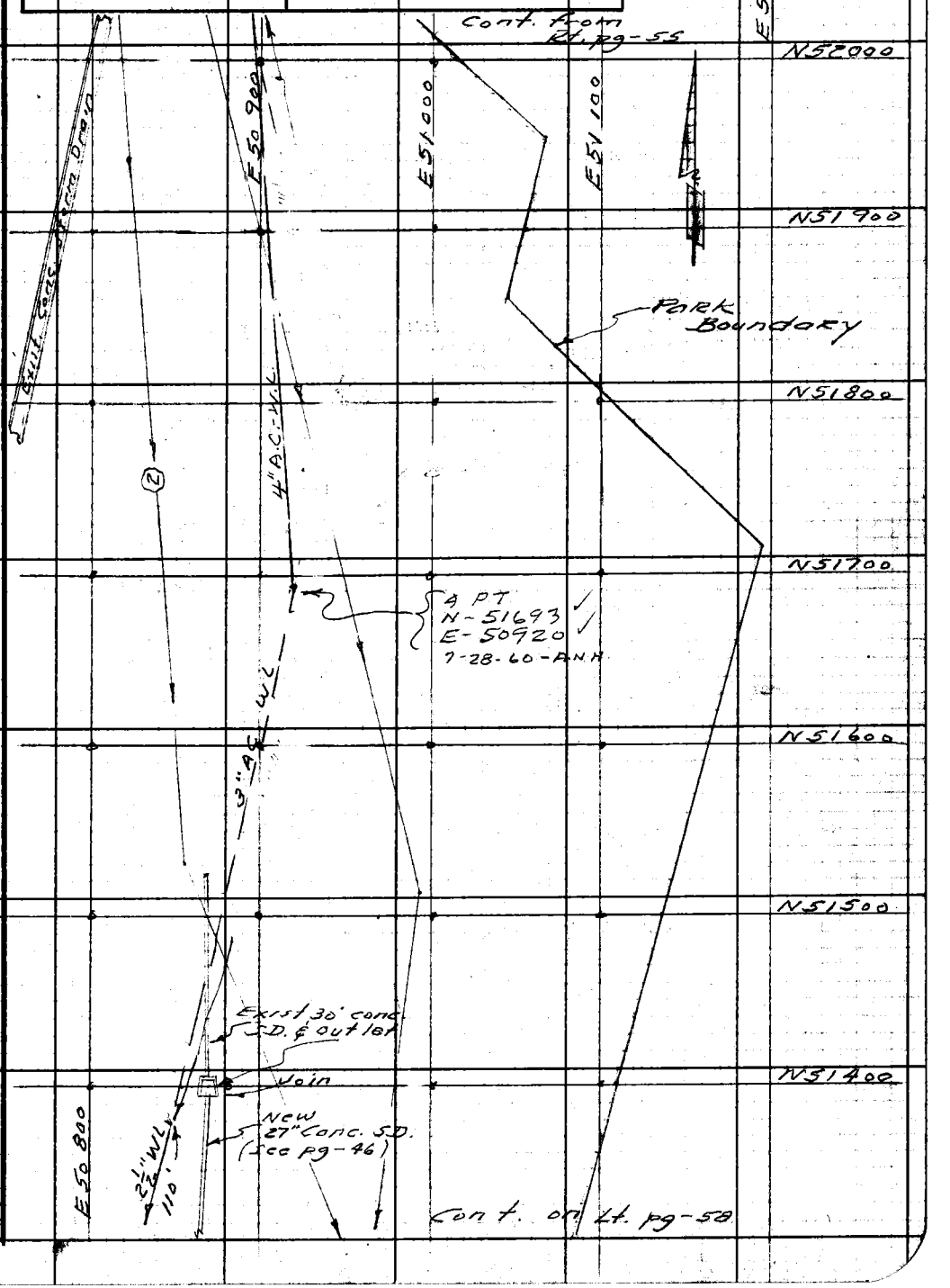

Note: Any Additions or Changes on This Sheet Must be Made or Circled in Red Ink With Date and Name of Person Making Change.

Do not extend notes this side of this line.

RETURN TO
LOS ANGELES COUNTY ENGINEER
700 LOS ANGELES COUNTY ENGINEERING BLDG.

76F309S CE #247—3-57

RETURN TO
LOS ANGELES COUNTY ENGINEER
700 LOS ANGELES COUNTY ENGINEERING BLDG.

Note: Any Additions or Changes on This Sheet Must be Made or Circled in Red Ink With Date and Name of Person Making Change.

Do not extend notes this side of this line.

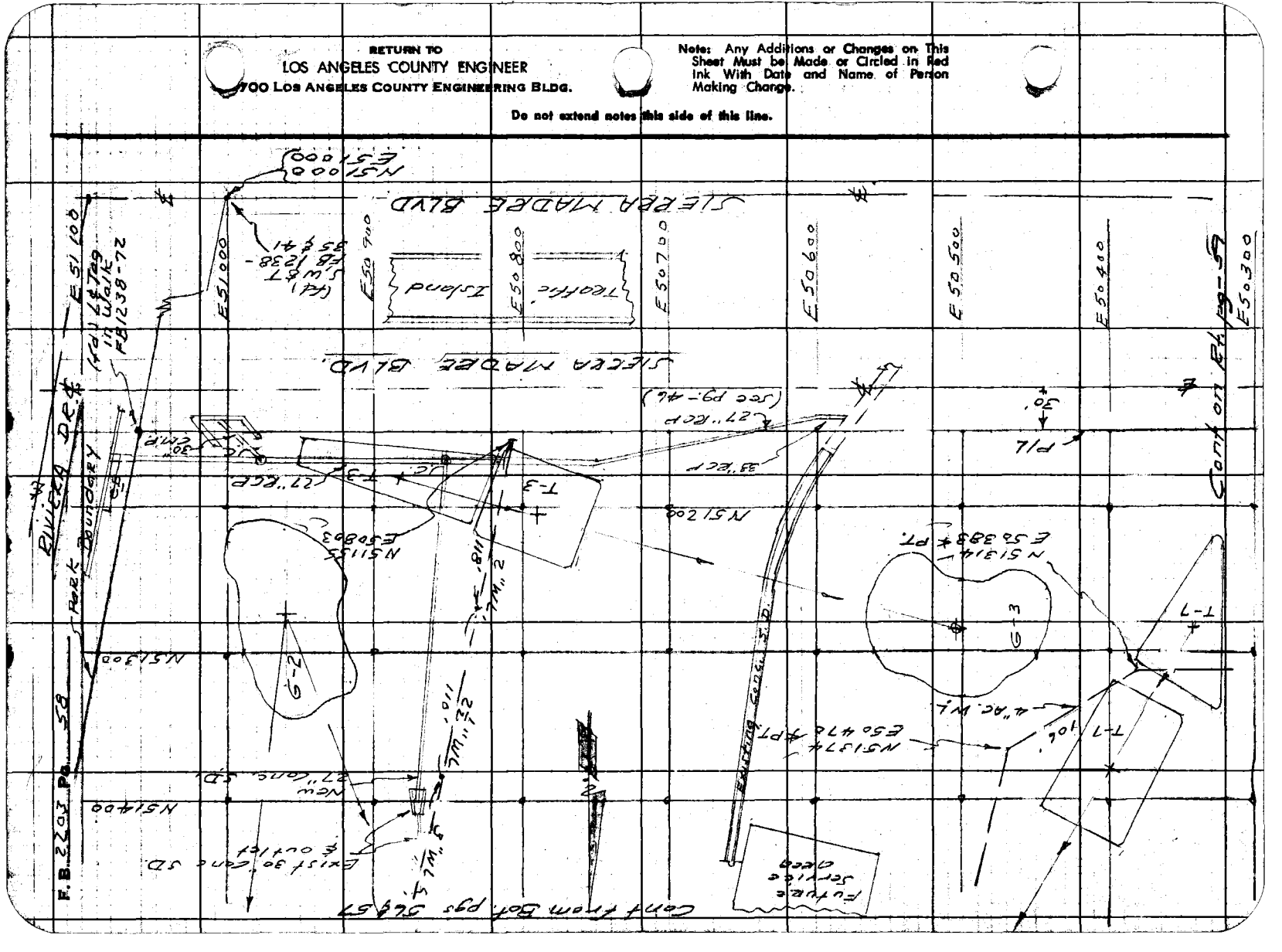

Notes Ck'd by	Survey of Eaton Ca Golf Course
Map No.	JN 8781.06 Tape Std °F
Office Work	Surveyed by A.S. Curtis
Checked	Notes Curtis Date 5-10-60
Date	Indexed H. E. OTT

F. B. 2203 PG. 59

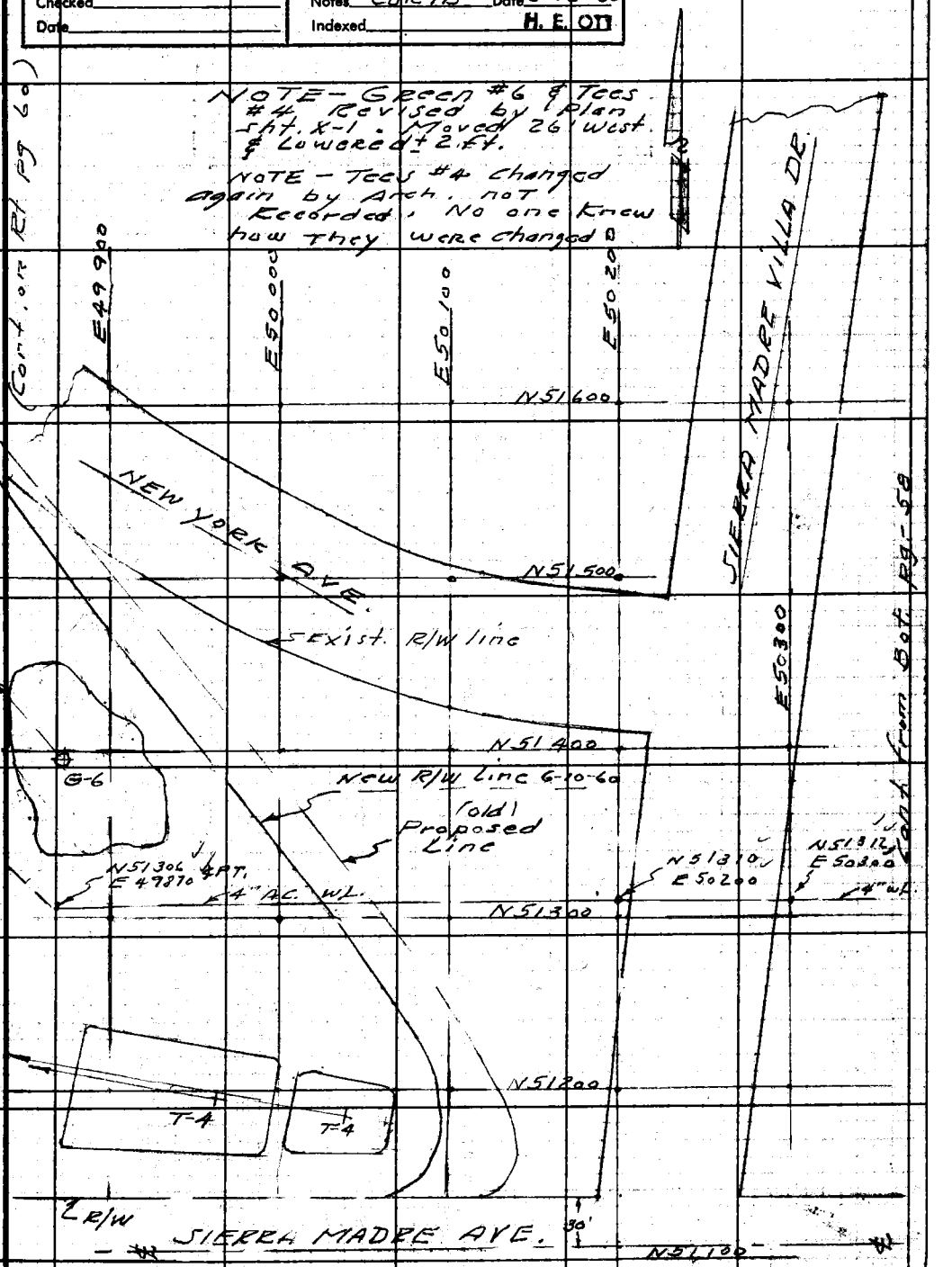

Note: Any Additions or Changes on This Sheet Must be Made or Circled in Red Ink With Date and Name of Person Making Change.

Do not extend notes this side of this line.

RETURN TO
LOS ANGELES COUNTY ENGINEER
700 LOS ANGELES COUNTY ENGINEERING BLDG.

76F3098 CE #247—3-57

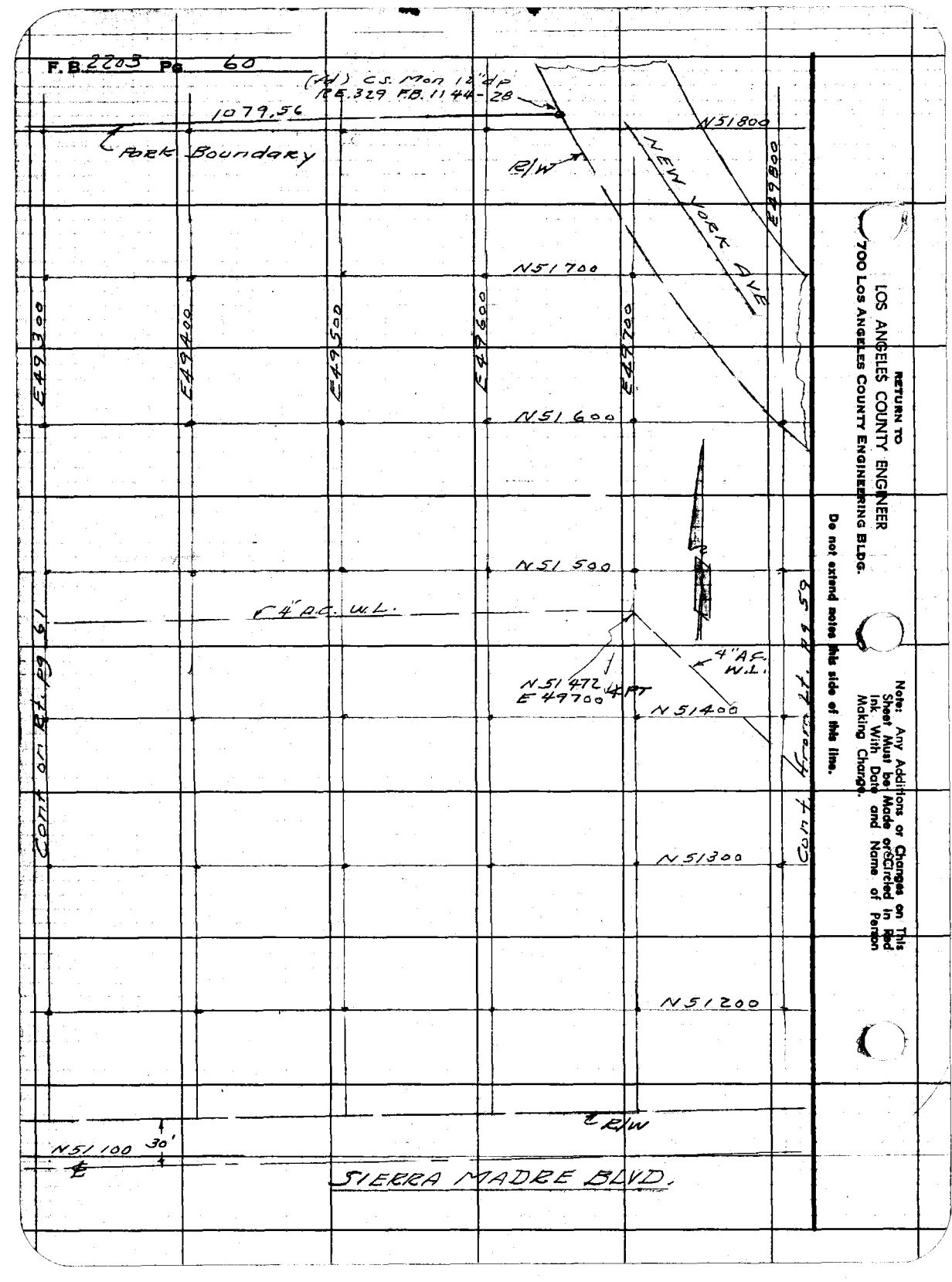
F.B. 2203 Pg. 60
(A) C.S. Mon 12"AP
R.S. 329 F.B. 1144-28
1079.56
Park Boundary
N51800
E/W
NEW YORK AVE
N51700
E49400
E49500
E49600
E49700
N51600
N51500
4" A.C. W.L.
4" A.C. W.L.
N51472.4 FT
E49700
N51400
N51300
N51200
E/W
N51100
30'
SIERRA MADRE BLVD.
RETURN TO
LOS ANGELES COUNTY ENGINEER
700 LOS ANGELES COUNTY ENGINEERING BLDG.
Do not extend notes this side of this line.
Note: Any Additions or Changes on This Sheet Must be Made or Scratched in Red Ink With Date and Name of Person Making Change.

Notes Ck'd by	Survey of Eaton Cr Golf Course
Map No.	W. O. 8781.06 Tape No. St'd. °F
Office Work	Surveyed by A.S. Curtis
Checked	Notes Curtis Date 5-11-60
Date	Indexed

F.B. 2203 PG. 61

H. E. OTT

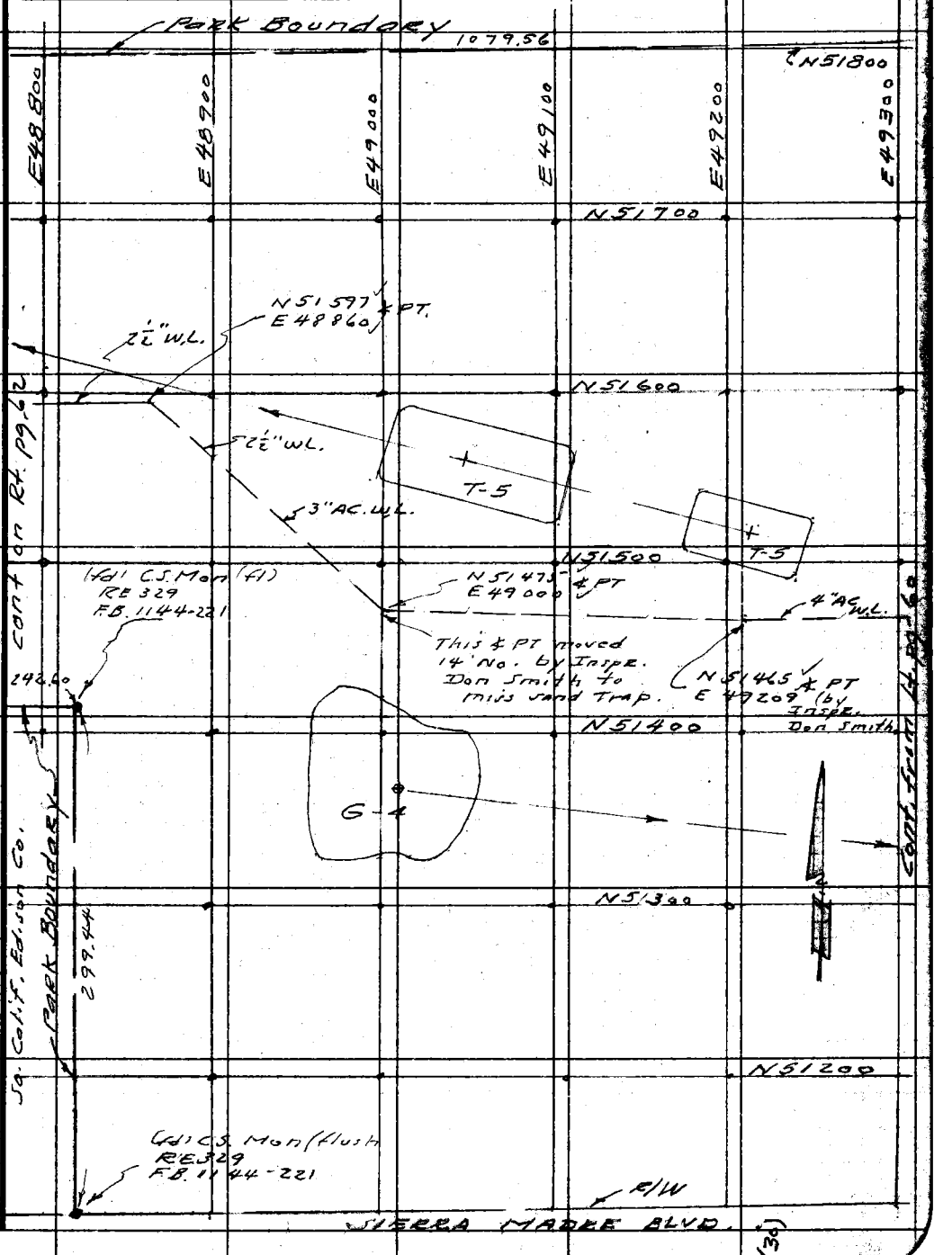

Note: Any Additions or Changes on This Sheet Must be Made or Circled in Red Ink With Date and Name of Person Making Change.

Do not extend notes this side of this line.

RETURN TO
LOS ANGELES COUNTY SURVEYOR
726 LOS ANGELES COUNTY
ENGINEERING BLDG.

76F3098 247 4-53

(30)

RETURN TO
LOS ANGELES COUNTY SURVEYOR
726 LOS ANGELES COUNTY
ENGINEERING BLDG.

Note: Any Additions or Changes on This Sheet Must be Made or Circled in Red Ink With Date and Name of Person Making Change.

Do not extend notes this side of this line.

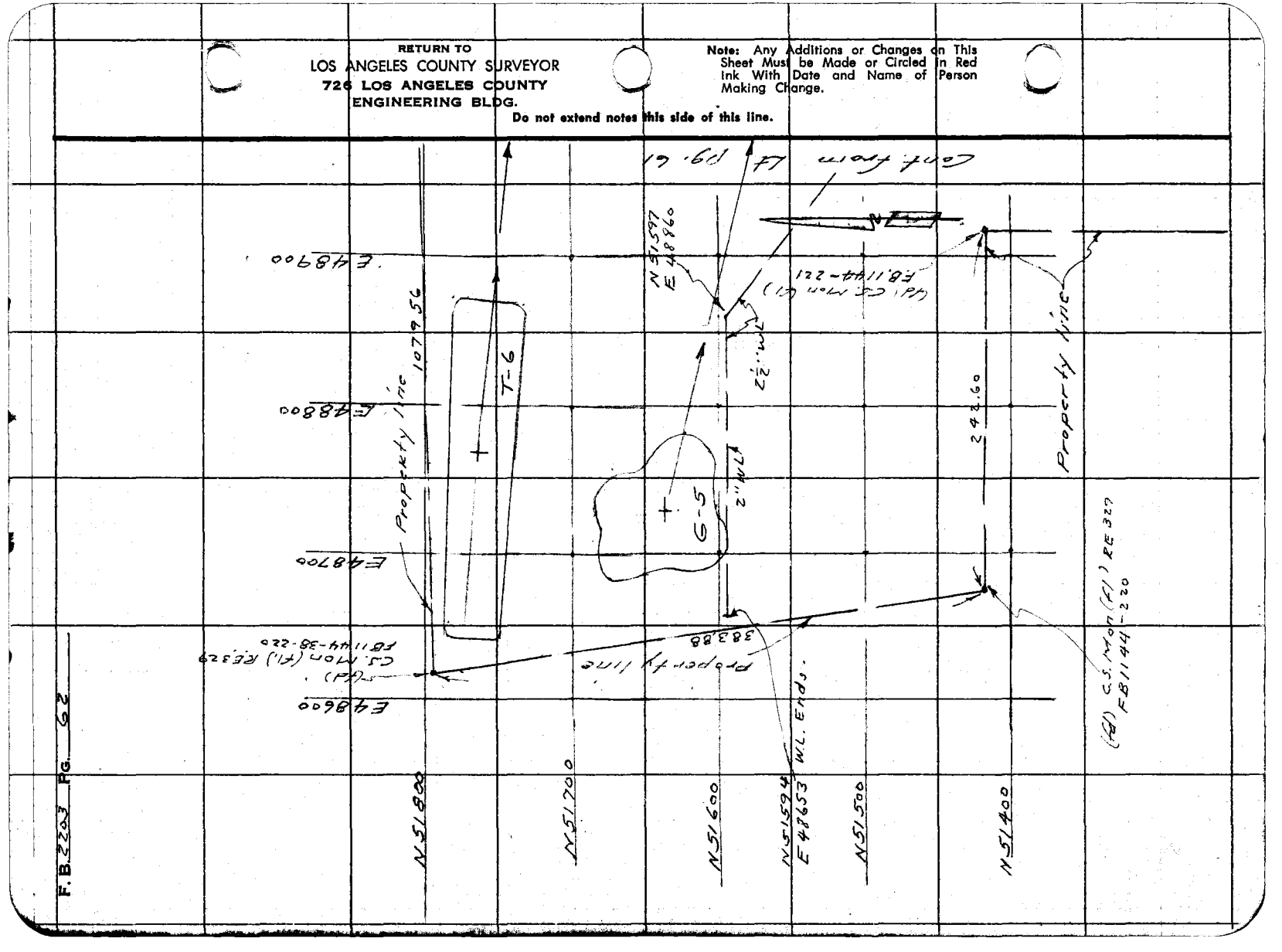

F.B. 2203 Pg. 62

8781.06

F.B. 2203 PG. 63

Profile No. ____ X-Sec. No. ____ | Notes Red ____ Date ____ | Plotted ____ Date ____ | Job No. ____ Division No. 10 | Survey of Eaton Cñ Golf Course | Notes Chkd. ____ Date ____ | Checked ____ Date ____ | Survey by Curtis Notes Curtis Date 5-2-60 | Map No. ____ Indexed M. E. OTT Date MAY 30 '60

J.N. 8781.06

Eaton Cñ. Golf Course

Grades

(For Locations see pages 53 thru 62)

Curtis
Burkholder
Yasui
Manley

STATION	B.S.	H.I.	F.S.	ELEV.

NOTE: ANY ADDITIONS OR CHANGES ON THIS SHEET MUST BE MADE OR CIRCLED IN RED INK, WITH DATE AND NAME OF PERSON MAKING CHANGE.

Do not extend notes this side of this line.

PLEASE RETURN TO
LOS ANGELES COUNTY ENGINEER
700 Los Angeles County Engineering Bldg

76L-299 CE 307 11-58

76L-298 CE 307 11-58

PLEASE RETURN TO
LOS ANGELES COUNTY ENGINEER
700 LOS ANGELES COUNTY ENGINEERING BLDG.

NOTE: ANY ADDITIONS OR CHANGES ON THIS SHEET MUST BE MADE OR CIRCLED IN RED INK, WITH DATE AND NAME OF PERSON MAKING CHANGE.

Do not extend notes this side of this line.

STATION	B. S.	H. I.	F. S.	ELEV.					
(Fd)						El. 996.15 - FB 1238 40 & 52 & Topog Sht			
BM.				996.15	B.M. #	C.S. Mon	@ 300' Radius PT.		
			Grade	Elev.	Cor F	Station	Grade	Elev	Cor F
N 53570						N 53245			
E 51054	Cor Tee		1007.0	1007.0	Grd.	E 50965	993.0	995.0	C 2°
N 53565						N 53238			
E 51075	Cor Tee		1007.0	1008.0	C 1.0	E 51020	996.0	999.0	C 3°
N 53540						N 53150			
E 51000			1005.0	1005.0	Grd.	E 50988	995.0	995.0	Grd.
N 53500						N 53120			
E 51007			1005.0	1005.0	Grd.	E 50920	990.0	990.0	Grd.
N 53445						N 53100			
E 51055			1005.0	1003.0	Grd	E 51000	995.0	995.0	Grd.
N 53460						N 53000			
E 51013			1005.0	1001.0	F 4.0	E 50990	990.0	990.0	Grd.
N 53478						N 53000			
E 50950			1000.0	1000.0	Grd	E 50900	984.5	984.5	Grd.
N 53452						N 53000			
E 50975			999.0	1004.0	F 5°	E 50840	980.0	980.0	Grd.
N 53458						N 53000			
E 50938			998.0	998.0	Grd	E 50765	975.0	975.0	Grd.
N 53400						N 53000			
E 50965			1004.0	998.0	F 6.0	E 50700	971.5	971.5	Grd.
N 53385						N 53045			
E 51040			1004.0	1001.0	F 3.0	E 50745	975.0	975.0	Grd.
N 53389						N 53070			
E 50910			994.0	994.0	Grd	E 50806	980.0	980.0	Grd.
N 53327						N 53095			
E 50944			1000.0	994.0	F 6°	E 50862	985.0	985.0	Grd.
N 53308						N 53400			
E 51030			1000.0	1000.0	Grd	E 50940	1000.0	996.0	F 4°
N 53310						N 53332			
E 50935			995.0	993.0	F 2°	E 51018	1003.5	998.5	F 5°
N 53315						N 53350			
E 50890			991.0	991.0	Grd.	E 50953	1003.5	995.5	F 8°
N 53250						N 53360			
E 50855			990.0	990.0	Grd	E 50912	995.0	993.0	F 2°
N 53227						N 53250			
E 50906			989.0	992.0	C 3°	E 50800 CTR. Gr.	988.0	986.0	F 2°
TP.				988.00		TP. Spk in Tree			

F.B. 2203 Pg. 64 Job No. 8781.06 Division No. 10 Notes Red ____ Plotted ____ Profile ____
Survey of Eaton Cn Golf Course Date ____ Date ____ No. ____ X-Sec. ____
Survey by Curtis Notes Curtis Notes Chkd. ____ Checked ____ No. ____
Indexed ____ Date ____ Date ____ Date ____

76L-298 CE 307 11-58

PLEASE RETURN TO
LOS ANGELES COUNTY ENGINEER
700 LOS ANGELES COUNTY ENGINEERING BLDG

NOTE: ANY ADDITIONS OR CHANGES ON THIS SHEET MUST BE MADE OR CIRCLED IN RED INK, WITH DATE AND NAME OF PERSON MAKING CHANGE.

Do not extend notes this side of this line.

Profile Notes Red. Plotted Job No. 8781.06 Division No. 10 F.B. 2203 Pg. 65
No. X-Sec. Date Date Survey of Eaton Cyn Golf Course
No. Notes Chkd. Checked Survey by Curtis Notes Date 5-3-60
Data Date Map No. Indexed Date

STATION	B.S.	H.I.	F.S.	ELEV.					
			Grade	Elev	Cor F	Station	Grade	Elev	Cut or Fill
N 53300			990.0	988.0	F 2.0	N 52800			
E 50855						E 50900	973.6	973.6	Ge.
N 53100						N 52800			
E 50900			998.0	998.0	Ge.	E 50800	969.5	969.5	Ge.
N 53000						N 52800			
E 50800			977.8	977.8	Ge.	E 50750	966.0	967.5	C 1.5
N 53050						N 52800			
E 50900			985.5	985.5	Ge.	E 50700	958.0	958.0	Ge.
N 53000						N 52800 FL			
E 50950			988.0	988.0	Ge.	E 50685	957.0	957.0	Ge.
N 53100						N 52800			
E 50800			980.0	980.0	Ge	E 50650	959.0	960.0	C 1.0
N 52900						N 52800			
E 50950			982.0	982.0	Ge	E 50600	961.0	962.0	C 1.0
N 52900						N 52800			
E 50900			980.0	980.0	Ge	E 50500	961.7	960.7	F 1.0
N 52900						N 52700			
E 50800			975.0	975.0	Ge	E 50900	966.0	966.0	Ge
N 52900						N 52700			
E 50716			970.0	969.0	F 1.0	E 50800	962.5	962.5	Ge.
N 52900						N 52700			
E 50634			963.0	962.0	F 1.0	E 50750	960.5	960.5	Ge
N 52940						N 52700			
E 50622			965.0	963.5	F 1.5	E 50700	952.5	952.5	Ge.
N 52990						N 52700 FL			
E 50640	FL		968.0			E 50680	951.2	951.2	Ge
N 52900						N 52700			
E 50600			965.3	964.3	F 1.0	E 50650	954.0	954.0	Ge.
N 52900	X		966.4			N 52700			
E 50550						E 50600	955.6	955.6	Ge.
N 52900						N 52700			
E 50500			966.0	966.0	Ge	E 50500	956.0	956.0	Ge.
						N 52700			
						E 50450	956.0	956.0	Ge.

76L-298 CE 307 11-58

PLEASE RETURN TO
LOS ANGELES COUNTY ENGINEER
700 Los Angeles County Engineering Bldg.

NOTE: ANY ADDITIONS OR CHANGES ON THIS SHEET MUST BE MADE OR CIRCLED IN RED INK, WITH DATE AND NAME OF PERSON MAKING CHANGE.

Do not extend notes this side of this line.

F.B. 22203 Pg. 27 Job No. 8781.06 Division No. 10 Notes Red ____ Plotted ____ Profile ____
Survey of Eaton Cr. Golf Course Date ____ Date ____ No. ____ X-Sec. ____
Survey by Curtis Notes ____ Notes Chkd. ____ Checked ____ No. ____
Indexed H.E.OH Date ____ Date ____ Date ____

STATION	B.S.	H.I.	F.S.	ELEV.						
			Grade	Elev	Cor E	Station	Grade	Elev	Cor Fill	
N 52600						N 525 00				
E 50 900			959.5	957.5	C 2	E 506 00	942.5	944.5	C 2	
N 52600			957.2	957.2	Ge	N 522 50	944.8	944.8	Ge	
E 50 850						E 505 75				
N 52600			955.5	955.5	Ge	N 525 00	944.8	944.8	Ge	
E 50 800						E 505 00				
N 52600			954.5	954.5	Ge	N 525 00	942.7	942.7	Ge.	
E 50 750						E 504 00				
N 52600			952.0	951.0	C 1	N 524 00	942.0	943.0	C 1	
E 50 700						E 508 50				
N 52 600	1		945.7	945.7	Ge	N 524 00	942.0	942.0	Ge	
E 50 650	FL.					E 508 25				
N 52600			949.6	949.6	Ge	N 524 00	940.5	940.5	Ge	
E 50 600						E 508 00				
N 52600			950.8	950.8	Ge.	N 524 00	938.0	939.0	C 1	
E 50 500						E 507 50				
N 52600			950.4	950.4	Ge.	N 524 00	937.0	935.5	F 1	
E 50 450						E 507 00				
N 52600			948.0	948.0	Ge.	N 524 00	934.0	936.0	C 2	
E 50 400						E 506 75				
N 52500			948.3	948.3	Ge	N 524 00	938.0	937.0	F 1	
E 50 900						E 505 50				
N 525 00			948.8	950.8	C 2	N 524 00	939.0	939.0	Ge.	
E 50 850						E 505 00				
N 525 000			948.2	949.2	C 1	N 524 00	938.6	938.6	Ge.	
E 50 800						E 504 50				
N 52500			947.2	948.2	C 1	N 524 00	937.0	937.0	Ge.	
E 50 750						E 504 00				
N 52500			946.0	946.0	Ge	N 524 50	938.5	938.5	Ge.	
E 50 700						E 506 50				
N 52 500			945.0	945.0	Ge	N 523 00	933.0	933.0	Ge	
E 50 676						E 508 50				
N 525 00			940.8	942.8	C 2	N 523 00	941.0	935.0	F 6	
E 50 627						E 508 00				

76L-298 CE 307 11-58

PLEASE RETURN TO
LOS ANGELES COUNTY ENGINEER
700 LOS ANGELES COUNTY ENGINEERING BLDG

NOTE: ANY ADDITIONS OR CHANGES ON THIS SHEET MUST BE MADE OR CIRCLED IN RED INK, WITH DATE AND NAME OF PERSON MAKING CHANGE.

Do not extend notes this side of this line.

STATION	B.S.	H.I.	F.S.	ELEV.	
				Red = Reset	
Station			Grade	Elev	Cor F
N 52300 E 50850			933.0	933.0	Ge.
N 52300 E 50800			941.0	935.0	F6°
N 52300 E 50763	Ed. Ge.		942.0	933.0	F9°
N 52300 E 50700			941.0	929.0	F12°
N 52300 E 50675	Ed. Ge		941.0	930.0	F11°
N 52300 E 50628			930.0	931.0	C1°
N 52300 E 50600			930.0	930.0 ~~932.0~~	Grd C2
N 52300 E 50560	FL.		929.5	930.5	C1°
N 52300 E 50500			932.5	932.5	Ge.
N 52300 E 50450			932.6	932.6	Ge.
N 52300 E 50400			931.0	931.0	Ge.
N 52365 E 50725	Ed Ge	X	940.0	935.0	F5°
N 52270 E 50723			942.0	928.0	F14°
TBM				919.86	

Station		Grade	Elev.	Cor Fill
N 52360 E 50630		935.0	934.0	F1°
N 52250 E 50826	+ Edge Tee	932.8	932.8	Gr.
N 52250 E 50806	x " "	932.8	932.8	Gr.
N 52220 E 50780	x " "	932.4	932.4 929.9	Gr. F-2 5
N 52195 E 50783	x " "	932.0	930.5 928.5	F-2 5 F-3 5
N 52195 E 50804	x Edge Tee	932.0	931.0 928.0	F-1 0 F-4 0
T.P.			928.64	
N 52200 E 50825		927.5	926.5	F-1°
N 52200 E 50755		930.0	927.0	F-3°
N 52200 E 50700	Ed. Gr.	926.0	924.0	F-2°
N 52200 E 50658		925.0	925.0	Gr.
N 52200 E 50625	Edge Tee	928.3	926.3	F-2°
N 52185 E 50585	" "	928.2	927.2	F-1°
N 52192 E 50558	" "	928.2	927.2	F-1°
N 52200 E 50508	F.L.	925.3	927.3	C-2°
N 52200 E 50450		927.1	927.1	Gr.
N 52200 E 50400		926.0	926.0	Gr.
T.P.			923.46	
TBM Elev. 919.86			Sierra Madre Villa W. Side @ Hse #1045 Bt Spk E. Side PP #792 487E	

Profile Notes Red ____ Plotted ____ Job No. 8784.06 Division No. 10 F.B. 2203 Pg. 67
No. ____ Date ____ Date ____ Survey of Eaton Cri Golf Course
X-Sec. Notes Chkd. ____ Checked ____ Survey by Curtis Notes Burk Date 5-4-60
No. ____ Date ____ Date ____ Map No. ____ Indexed B. E. Gill Date ____

76L-298 CE 307 11-58

PLEASE RETURN TO
LOS ANGELES COUNTY ENGINEER
700 LOS ANGELES COUNTY ENGINEERING BLDG.

NOTE: ANY ADDITIONS OR CHANGES ON THIS SHEET MUST BE MADE OR CIRCLED IN RED INK, WITH DATE AND NAME OF PERSON MAKING CHANGE.

Do not extend notes this side of this line.

Profile No. ____ Plotted ____ Date ____
X-Sec. No. ____ Checked ____ Date ____
Notes Red ____ Date ____
Notes Chkd. ____ Date ____
Job No. ____ Division No. 10
Survey of Eaton Cn. Galt Course
Survey by Curtis Notes Burk
Indexed ____ Date ____

STATION	B.S.	H.I.	F.S.	ELEV.					
		Red = Reset							
Station			Grade	Elev.	Cor F	Station	Grade	Elev	Cor Fill
N 52100						N 52000			
E 50 800			918.0	919 0	C-1 0	E 50 600	913.7	913 7	Gr.
N 52 100						N 52 000			
E 50 740			925.0	921 0	F-4 0	E 50 550	913.0	913 0	Gr.
N 52 150						N 52 000			
E 50 740	Ed. Gr.		925.7	923 7	F-2 0	E 50 500	911.8	912 8	C-1 0
N 52 100						N 52 000			
E 50 670	" "		924.0	919 0	F-5 0	E 50 460	914.0	915 0	C-1 0
N 52 155						N 52 990	910 0	910 0	Grd
E 50 640	Ed. Gr.		924.0	924 0	Gr.	E 50 400 F.L.	910.0	~~915 0~~	~~C-5 0~~
N 52 100						N 52 000			
E 50 615	F.L.		919.7	921 7	C-2 0	E 50 350	912.8	912 8	Gr.
N 52100				Tie 8	Grd	N 51 900			
E 50563	Cor Tee		925.8	921 8	F-4 0	E 50 750	906.5	910 0	C-3 5
N 52164				916 0	Grd	N 51 900			
E 50586	✓ "		926.0	920 0	Gr.	E 50 700	909.6	909 6	Gr.
N 52 182				914 0	Grd	N 51 900			
E 50546	✓ "		926.0	926	Gr.	E 50 650	909.5	909 5	Gr.
N 52117				925 8	Grd	N 51 900			
E 50 521	Cor Tee		925.8	922 8	F-3 0	E 50 600	907.8	907 8	Gr.
N 52 100						N 51 900			
E 50500			921 0	920 5	F-0 5	E 50 550 FL.	906.0	907 0	C-1 0
N 52100						N 51 900			
E 50477	F.L.		918.5	919 5	C-1 0	E 50 500	907.2	907 2	Gr.
N 52 100						N 51 900 FL			
E 50 450			920 4	920 4	Gr.	E 50 440	904.3	910 3	C-6 0
N 52 106						N 51 900			
E 50 400			920 0	920 0	Gr.	E 50 400	906.0	910 0	C-4 0
N 52,100						N 51 900 Ed Tee		909 0	Grd
E 50 370	F.L.		917 2	918 2	C-1 0	E 50 381	909.0	~~910 0~~	~~C-1 0~~
N 52000						N 51 900			
E 50 783			910 0	910 0	Gr.	E 50 344 Edge	909.2	907 2	F-2 0
N 52000						N 51 900			
E 50750			913 0	915 5	C-2 5	E 50 330	908.0	908 0	Gr.
N 52000						N 51 900 Ed Tee			
E 50 700			914 8	914 8	Gr.	E 50 343	909.1	909.1	Gr.
TBM				905 95	TBM Sierra Madre Villa W. Side, Bk. S.W.K. E. Side, Pt. #37574 E				

76L-298 S & E #307—1-56

PLEASE RETURN TO
LOS ANGELES COUNTY ENGINEER
700 LOS ANGELES COUNTY ENGINEERING BLDG.

NOTE: ANY ADDITIONS OR CHANGES ON THIS SHEET MUST BE MADE OR CIRCLED IN RED INK, WITH DATE AND NAME OF PERSON MAKING CHANGE.

Do not extend notes this side of this line.

STATION	B. S.	H. I.	F. S.	ELEV.	
		Red = Reset		6-16-60	

Station	Grade	Elev	C or F	Station	Grade	Elev.	C or Fill
N 51988 Cor Tee		910.7	910.7	Grd	N 51800		
E 50352	910.7	911.7	C-1.0	E 50375	905.0	904.0	F-1.0
N 51972 Cor TEE		910.8	910.8	Grd	N 51800		
E 50405	910.0	913.0	C-3.0	E 50350	903.0	903.0	Gr.
N 51842 Cor TEE		908.0	908.0	Grd	N 51800		
E 50338	908.0	906.0	F-2.0	E 50325	902.5	901.5	F-1.0
N 51838 Cor Tee		909.0	909.0	F-3.0	N 51700		
E 50360	908.0	905.0	F-3.0	E 50700	896.3	901.3	C-5.0
N 51800				N 51700			
E 50725	901.0	905.5	C-4.5	E 50650	896.8	900.3	C-3.5
N 51875 FL				N 51700			
E 50455	903.0	903.0	Grd	E 50600	896.8	900.3	C-3.5
N 51840				N 51700			
E 50483 FL	902.0	902.0	Grd	E 50550	898.6	900.1	C-1.5
N 51800				N 51700			
E 50700	902.5	905.0	C-2.5	E 50500	899.6	899.6	Gr.
N 51800				N 51700			
E 50650	904.0	905.0	C-1.0	E 50450	900.7	899.2	F-1.5
N 51800				N 51700			
E 50600	905.0	905.0	Gr.	E 50400	900.0	898.0	F-2.0
N 51800				N 51700			
E 50575	905.0	903.5	F-1.5	E 50350	897.0	897.5	C-0.5
N 51800				N 51700 FL			
E 50555	902.0	902.0	Gr.	E 50325	895.0	895.0	Gr.
N 51800				N 51600			
E 50515	902.0	902.0	Gr.	E 50700	890.7	890.7	Gr.
N 51800 Ed GR.				N 51600			
E 50 4900	903.0	903.0	Gr.	E 50650	893.3	896.3	C-3.0
N 51745 Ed GR.				N 51600			
E 50445	903.2	901.2	F-2.0	E 50600	894.7	894.7	Gr.
N 51845 Ed GR				N 51600			
E 50445	903.3	907.3	C-4.0	E 50550	894.0	894.0	Gr.
N 51800 Ed GR				N 51600			
E 50400	904.6	904.6	Gr.	E 50500	893.6	893.6	Gr.
N 51767 FL				N 51855			
E 50545	901.0	901.0	Grd	E 50557 FL	904.0	904.0	Gr.
TBM				884.06	TBM Int Sierra Madre Villa & New York Drive. N.W. COR.		

Bt. Spk E. Side P.P. # 2632 MP.

Profile No. ____ Notes Red. ____ Plotted ____ Job No. 8781.06 Division No. 10 F.B. 2203 Pg. 69
X-Sec. No. ____ Date ____ Date ____ Survey of Eaton Gr. Golf Course
Notes Chkd. ____ Checked ____ Survey by Curtis Notes Burk Date 5-9-60
No. ____ Date ____ Date ____ Map No. ____ Indexed H. E. Ott Date ____

76L-298 S & E #307—1-56

PLEASE RETURN TO
LOS ANGELES COUNTY ENGINEER
700 LOS ANGELES COUNTY ENGINEERING BLDG.

NOTE: ANY ADDITIONS OR CHANGES ON THIS SHEET MUST BE MADE OR CIRCLED IN RED INK, WITH DATE AND NAME OF PERSON MAKING CHANGE.

Do not extend notes this side of this line.

F.B. 2203 Pg. 70 Job No. 8754.06 Division No. 10 Profile
Survey of Eaton Cyn Gate Cable #5 Plotted ____ No. ____
Survey by ____ Notes ____ Date ____ Notes Red ____ Date ____ X-Sec.
Indexed ____ Notes ____ Date ____ Notes Chkd ____ Date ____ Checked ____ Date ____ No. ____

Red = Restaked

STATION	B. S.	H. I.	F. S.	ELEV.						
Station			Grade	Elev	Cor F	Station	Grade	Elev	Cut or Fill
N 51600						N 51 400			
E 50400			893.0	892.0	F-1.0	E 50650	882.8	882.8	Gr.
N 51600						N 51 400			
E 50 350			891.0	891.0	Gr	E 50 600	883.8	883.8	Gr.
N 51 600						N 51 400			
E 50 321	FL		888.3	888.3	Gr.	E 50 550	881.5	882.5	C-1.0
N 51500						N 51 400			
E 50680			886.0	886.0	Gr.	E 50 500	879.8	881.3	C-1.5
N 51533						N 51 400			
E 50665	Cor Service Area ✓		887.5	~~887.5~~ 887.0	Gr.5	E 50 460	880.0	880.5	C-0.5
N 51420						N 51 407 Cor			
E 50640	" " " ✓		886.0	~~886.0~~ 885.0	Gr.0	E 50 445 Tee ✓	881.0	881.0	Gr.
N 51500						N 51 400			
E 50600	" " ✓		887.0	~~887.0~~ 887.0	Gr.0	E 50 400	880.7	878.7	F-2.0
N 51550						N 51 435 Cor.			
E 50575	Cor. Service Area ✓		887.5	~~887.5~~ 891.5	C-4.0	E 50 392 Tee ✓	881.0	881.0	Gr.
N 51438						N 51 400 Ed			
E 50555	" " " ✓		886.5	~~886.5~~ 884.5	Gr.0	E 50 375 Tee ✓	880.1	879.1	F-1.0
N 51500						N 51 400			
E 50550			889.0	889.0	Gr.	E 50 336	878.0	878.0	Gr.
N 51500						N 51 400			
E 50500			888.0	888.0	Gr.	E 50 300	877.0	877.0	Gr.
N 51500						N 51 320 Cor			
E 50450			886.5	885.5	F-1.0	E 50 396 Tee ✓	880.4	874.4	F-6.0
N 51500						N 51 348 Cor			
E 50400			885.0	885.0	Gr.	E 50 348 Tee ✓	880.4	875.4	F-5.0
N 51500						N 51 300			
E 50362	FL		883.6	884.1	C-0.5	E 50 635	874.5	874.5	Gr.
N 51500						N 51 300			
E 50345			885.0	883.5	F-1.5	E 50 600	874.6	876.6	C-2.0
N 51500						N 51 300 Ed			
E 50300			883.7	883.7	Gr	E 50 555 Cor	877.0	875.0	F-2.0

76L-298 S & E #307—1-56

PLEASE RETURN TO
LOS ANGELES COUNTY ENGINEER
700 LOS ANGELES COUNTY ENGINEERING BLDG.

NOTE: ANY ADDITIONS OR CHANGES ON THIS SHEET MUST BE MADE OR CIRCLED IN RED INK, WITH DATE AND NAME OF PERSON MAKING CHANGE.

Do not extend notes this side of this line.

Profile Notes Red. Plotted Job No. 8781.06 Division No. 10 F. B. 2203 Pg. 71
No. X-Sec. Date Date Survey of Eaton Canyon Golf Course
Notes Chkd. Checked Survey by C.E.C.'s Notes Burk Date 5-13-64
No. Date Date Map No. Indexed M & OH Date

STATION	B. S.	H. I.	F. S.	ELEV.	
					Cont from Sta 74
Sta			Grade	Elev	C of F
N 51300					
E 50750	FL, x		878.4	879.4	C-1.0
N 51350					
E 50750	x		880.0	881.0	C-1.0
N 51300					
E 50700	x		878.0	880.0	C-2.0
N 51300					
E 50670	x		876.0	877.0	C-1.0
N 51200					
E 50 020	x		885.0	885.0	Gr.
N 51225					
E 51000	Ed. Green x		886.0	884.0	F-2.0
N 51200					
E 50950	x		885.4	883.4	F-2.0
N 51160				8825	C-1.5
E 50950	Cor. Tee x x		881.0	881.0	Gr.
N 51240					
E 50925	Ed. Green x		884.6	882.6	F-2.0
N 51200					
E 50900	Ed. Tee x		881.5	881.5	Gr.
N 51158					
E 50900	Ed. Tee x x		880.5	88.	Gr.
N 51220				8815.0	Gr.
E 50845	Cor. Tee x x		881.5	878.0	F-3.5
N 51165				880.2	Gr.
N 50827	" " x x		880.2	873	F-7.0
T. P.				880.66	T. P.
(Sap) T. B. M.				878.73	T.B.M.

Tee moved 26' West

Sta		Grade	Elev	C of F
N 51225			880.9	Gr.
E 50835	Cor. Tee x	880.9	x 878.9	F-2.0
N 51163			880.88	Gr.
E 50817	" " x	880.8	x 874.8	F-1.9
N 51200			880.71	Gr.
E 50800	x	880.7	x 878	F-2.0
N 51245				
E 50800		881.2	x 880.2	F-1.0
N 51242			880.13	Gr.
E 50760	Cor Tee x	880.3	x 876.3	F-4.0
N 51180			880.3	Gr.
E 50750	" " x	880.3	x 875.3	F-5.0
N 51200				
E 50700		877.3	x 877.3	Gr.
N 51165				
E 50700		875.0	x 875.0	Gr.
N 51200				
E 50660		875.0	x 875.0	Gr.
N 51200				
E 50850		881.4	878.9	F-2.5
N 51230	(Changes around Tee #4)	861.0 FL	863.0	C 2.0
E 50045				
N 51247				
E 49944		860.0 FL	864.0	C 4.0
N 51246				
E 49900		859.0 FL	863.0	C 4.0
N 51224				
E 49875		857.0 FL	859.5	C 2.5
N 51175				
E 49850		853.0 FL	853.0	Grd

±175' W. Riviera Dr. North Side Sierra Madre Blvd. Spk N. side PP # 1183 M.P.

76L-298 S & E #307—1-56

PLEASE RETURN TO
LOS ANGELES COUNTY ENGINEER
700 LOS ANGELES COUNTY ENGINEERING BLDG.

NOTE: ANY ADDITIONS OR CHANGES ON THIS SHEET MUST BE MADE OR CIRCLED IN RED INK, WITH DATE AND NAME OF PERSON MAKING CHANGE.

Do not extend notes this side of this line.

STATION	B. S.	H. I.	F. S.	ELEV.

6-15-60

Red = Reset

Sta		Grade	Elev	Cor F
N 51300 E 50500		877.5	874.0	F-3.5
N 51330 E 50500	Ed Gr.	877.8	877.8	Gr.
N 51250 E 50500	Ed Gr.	877.0	873.0	F-4.0
N 51300 E 50450	Ed Gr.	877.8	872.8	F-5.0
N 51300 E 50400		878.5	872.5	F-6.0
N 51305 E 50382	Cor Tee	880.2	880.2 ~~872.2~~	Grd ~~F-8.0~~
N 51300 E 50325		880.0	871.0	F-9.0
N 51332 E 50325	Cor Tee	880.1	878.1 ~~874.1~~	F-2.8 ~~F-6.0~~
N 51220 E 50325	Cor Tee	879.0	874.0 868.0	F-5.0 F-11.0
N 51300 E 50300		872.0	871.0	F-1.0
N 51200 E 50565		870.0	871.0	C-1.0
N 51200 E 50500		871.0	871.0	Gr.
N 51200 E 50450		872.0	870.0	F-2.0
N 51200 E 50426		870.0	869.0	F-1.0
N 51200 E 50400		869.5	868.5	F-1.0
N 51200 E 50350		873.0	867.5	F-5.5
N 51200 E 50315		873.0	866.5	F-6.5
N 51200 E 50300		868.5	866.0	F-2.5
Set TBM #PB-19			862.67	TBM #PB-19

Station	Grade	Elev	Cor F
N 51150 E 50500	867.0	867.0	Gr.
N 51150 E 50450	866.0	866.0	Gr.
N 51150 E 50400	[illegible]	865.0	Gr.
N 51160 E 50350	865.0	865.0	Gr.
N 51170 E 50300	865.0	864.0	F-1.0
Mounds & etc.			
N 51326 End of E 50422 Mound	881.0	876.5	F-4.5
N 51345 End of E 50460 Mound	881.0	877.0	F-4.0
N 51205 Edge of E 50480 Mound	872.0	872.0	Gr.
N 51210 Cen. of E 50458 Mound	873.0	873.0	Gr.
N 51212 Edge of E 50439 Mound	872.0	872.0	Gr.

C.E. Mon 70' West - Sierra Madre Villa Dr & ± 65' No. Sierra Madre Blvd @ S.W. Cor Park. (Location in F.B. 1238-72)

F.B. 2203 Pg. 72 Job No. 8781.06 Division No. 10 Notes Red. Plotted Profile
Survey of Eaton Co Golf Course Date No. X-Sec.
Survey by Curtis Notes Burk Checked
Indexed H. E. Oil Date Date No.

76L-298 CE 307 11-58

PLEASE RETURN TO
LOS ANGELES COUNTY ENGINEER
700 LOS ANGELES COUNTY ENGINEERING BLDG

NOTE: ANY ADDITIONS OR CHANGES ON THIS SHEET MUST BE MADE OR CIRCLED IN RED INK, WITH DATE AND NAME OF PERSON MAKING CHANGE.

Do not extend notes this side of this line.

Profile Notes Red____ Plotted____ Job No. 87781.06 Division No. 10 F.B. 2203 Pg. 73
No.____ X-Sec. Notes Chkd____ Checked____ Survey of Eaton Cn. Golf Course Notes Burk Date 5-12-60
No.____ Date____ Date____ Date____ Map No.____ Indexed M & QH Date____

South Portion - East of Drain Ditch

(See pg 80 for added or restaked points)

STATION	B.S.	H.I.	F.S.	ELEV.	Cor F
T.P.				928 64	
Sta.		Grade		Elev.	
N 52135 E 50885			925.0	929.0	C-4.0
N 52150 E 50850			925.0	922.0	F-3.0
N 52131 E 50894	Cor Tee		920.0	920.0	Gr.
N 52134 E 50845	Cor Tee		920.3	920.3 925.8	C-3
N 52100 E 50 887			925.0	926.0	C-1.0
T.P.				919 97	
N 52100 E 50870	Ed Tee		920.0	925.0	C-5.0
N 52100 E 50842	Ed Tee		920.0	918.0	F-2.0
N 52035 E 50892			925.0	926.5	C-1.5
N 52035 E 50802	Cor Tee		920.0	919.0	E-1.0
N 52032 E 50844	Cor Tee		920.0	921.0	C-1.0
N 52000 E 50870			923.0	923.0	Gr.
N 52000 E 50875			915.0	915.0	Gr.
N 52000 E 50837			913.0	914.0	C-1.0
N 52000 E 50			910.0	910.0	Gr.
N 51			912.0	916.0	C-4.0
				911 61	
				904 00	

Station	Grade	Elev	Cor F
N 51950 E 50825	909.7	909.7	Gr.
N 51900 E 50930	907.0	907.0	Gr.
N 51900 E 50825	907.3	908.3	C-1.0
N 51900 E 50800	905.0	905.5	C-0.5
N 51840 E 50968	905.0	906.0	C-1.0
N 51800 E 50960	902.0	902.0	Gr.
N 51800 E 50900	900.5	900.5	Gr.
N 51800 E 50850	900.7	900.7	Gr.
N 51800 E 50800	901.0	902.5	C-1.5
N 51800 E 50775	900.0	900.5	C-0.5
N 51750 E 50970	898.5	898.5	Gr.
N 51700 E 50970	894.4	894.4	Gr.
N 51700 E 50900	894.7	894.7	Gr.
N 51700 E 50850	895.8	894.3	F-1.5
N 51700 E 50800	896.7	897.7	C-1.0
N 51700 E 50750	895.0	895.0	Gr.

76L-296 CE 307 11-58

PLEASE RETURN TO
LOS ANGELES COUNTY ENGINEER
700 Los Angeles County Engineering Bldg.

NOTE: ANY ADDITIONS OR CHANGES ON THIS SHEET MUST BE MADE OR CIRCLED IN RED INK, WITH DATE AND NAME OF PERSON MAKING CHANGE.

Do not extend notes this side of this line.

Job No. 8761.04 Division No. 1 Notes Red Date Profile No.
Plotted Date X-Sec. No.
Notes Chkd. Checked Date No.
Notes Book Date

STATION	B. S.	H. I.	F. S.	ELEV.	
T.B.M.				898 52	Spk in Eucalyptus tree
T.P.				895 23	
Sta.			Grade	Elev	Cor F
N 51 650					
E 51 000			890.6	890 6	Gr.
N 51 600					
E 51 000			888.1	888 1	Gr.
N 51 600					
E 50 950			888.0	888 0	Gr.
N 51 600					
E 50 900			888.5	888 5	Gr.
N 51 600					
E 50 850			890.0	888 5	F-1 5
N 51 600					
E 50 775			892.0	896 0	C-4 0
N 51 600					
E 50 737			891.0	892 0	C-1 0
N 51 550					
E 51 050			886.2	885 2	F-1 0
N 51 500					
E 51 035			883.0	883 0	Gr.
N 51 500					
E 51 000			883.3	883 3	Gr.
N 51 500					
E 50 950			883.2	882 2	F-1 0
N 51 500					
E 50 900			883.3	882 3	F-1 0
N 51 500					
E 50 850			884.4	882 9	F-1 5
N 51 500					
E 50 800			886.3	892 3	C-6 0
N 51 500					
E 50 750			887.4	893 4	C-6 0
N 51 500					
E 50 715			886.7	887 2	C-0 5
T.P.				886 70	T.P.
T.P.				887 08	T.P.

Station	Grade	Elev.	Cor F
N 51 435			
E 51 038	882.0	885 0	C-3 0
N 51 423			
E 51 000	882.0	881 0	F-1 0
N 51 400			
E 51 015	886.0	887 0	C-1 0
N 51 400			
E 50 950	882.6	887 1	F-4 5
N 51400			
E 50900	881 0	879 0	F-2 0
N 51400			
E 50850	880 0	877 0	F-3 0
N 51400			
E 50800	881 6	879 6	F-2 0
N 51400			
E 50750	882 6	884 6	C-2 0
N 51400			
E 50700	882 1	885 1	C-3 0
N 51 335			
E 51 000 ×	886 0	886 0	Gr.
N 51300			
E 51025 ×	886 0	886 0	Gr.
N 51300			
E 50990 Ed. Gr. ×	885 1	885 1	Gr.
N 51300			
E 50950 ×	885 0	885 0	Gr.
N 51300			
E 50900 ×	885 3	880 3	F-5 0
N 51300			
E 50860 ×	875 2	875 0	Gr.
N 51300			
E 50800 ×	879 5	881 0	C-1 5

(Cont'd on Pg 71)

76298 S & E #307—7-55

PLEASE RETURN TO
LOS ANGELES COUNTY ENGINEER
700 LOS ANGELES COUNTY ENGINEERING BLDG.

NOTE: ANY ADDITIONS OR CHANGES ON THIS SHEET MUST BE MADE OR CIRCLED IN RED INK, WITH DATE AND NAME OF PERSON MAKING CHANGE.

Do not extend notes this side of this line.

STATION	B. S.	H. I.	F. S.	ELEV.	

(Additional Grades for West half of No. End Park)
EL. 996.15 FB 2203-64 & FB 1238-40 & 52
C.S. Mon. @ 300' Radius Point

BM

Sta.		Grade	Elev.	B.M. C or F
N 53475 E 50850	Ed Gr.	998.0		
N 53420 E 50830	Ed Gr.	996.3		
N 53400 E 50750		994.8		
N 53400 E 50700		994.3		
N 53400 E 50600		993.5		
TP.			987.92	
N 53400 E 50560		994.0		
N 53300 E 50760	Ed Gr.	988.8	989.8	C1°
N 53300 E 50700		988.6	988.6	Grd
N 53300 E 50650		987.8	986.8	F1°
N 53300 E 50600		987.4	987.4	Grd
N 53300 E 50550		988.5		
N 53200 E 50900		989.0		
N 53200 E 50840	Ed Gr.	988.8	985.8	F3°
N 53200 E 50800		987.7		

Station	Grade	Elev	C or F
N 53200 E 50765 Ed Gr.	986.0	981.0	F5°
N 53200 E 50730	983.2	983.2	Grd
N 53200 E 50650	982.9	982.9	Grd
N 53200 E 50600	981.8	981.8	F1°
N 53200 E 50550	983.0	983.0	Grd
N 53100 E 50750	977.3	977.3	Grd
N 53100 E 50700	975.2	974.2	F1°
N 53100 E 50650	976.2	976.2	Grd
N 53100 E 50600	977.0	977.0	Grd
N 53100 E 50550	977.0	976.0	F1°
N 53100 E 50500	977.6	976.6	F1°
N 53050 E 50680 FL	972.0	972.0	Grd
N 53050 E 50600	974.3	970.3	F4°
N 53050 E 50500	975.0	975.0	Grd
N 53000 E 50600	971.0	971.0	Grd
N 53000 E 50500	971.6	970.1	F1.5
N 52950 E 50450	969.0	969.0	Grd

BM Elev. 973.0 pr pg.

BM

Profile No. ____ Notes Red. ____ Plotted ____ Job No. 8781.06 Division No. 10 F.B. 2203 Pg. 75
Date ____ Date ____ Survey of Eaton Cr. Golf Course
X-Sec. No. ____ Notes Chkd. ____ Checked ____ Survey by Curtis Notes Burk Date 5-2-60
Date ____ Date ____ Map No. ____ Indexed M. E. OTT Date ____

76298 S & E #307—7-55

N 51213 8605 L
E 50037

PLEASE RETURN TO
LOS ANGELES COUNTY ENGINEER
700 LOS ANGELES COUNTY ENGINEERING BLDG.

NOTE: ANY ADDITIONS OR CHANGES ON THIS SHEET MUST BE MADE OR CIRCLED IN RED INK, WITH DATE AND NAME OF PERSON MAKING CHANGE.

Do not extend notes this side of this line.

STATION	B. S.	H. I.	F. S.	ELEV.					
(Reset Tee's No 4 26' W & 0.2 Lower)									
(Grades for Section 50.0 of New York & No. of Sierra Madre Blvd)									
TBM				884.06	TBM	FB2203-69 Int. Sierra Madre Villa & New York Drive. Elev.: 884.06 N.W. Cor. Bt. Spk E. side PP# 2632 M.P.			
Station		Grade		Elev.	C or F	Station	Grade	Elev.	C or F.
N 51135 E 50118		857 0		860 0	C-3 0	N 51132 E 49900	850 0	854 5	C-4 5
N 51170 E 50135		862 0		862 0	Gr.	N 51168 E 49874 ~~E 49900~~ Cor. Tee	860 3 ~~860 5~~	857 3 ~~858 5~~	F-3 0 ~~F-2 0~~
N 51150 E 50100		859 0		860 5	C-1 5	N 51235 E 48886 ~~E 49912~~ Cor. Tee	860.8 ~~861 0~~	861.8 ~~863.0~~	C-1 0 ~~C-2 0~~
N 51165 E 50066 ~~E 50092~~ Cor. Tee		860.8 ~~861 0~~		860.8 ~~861 0~~	Gr. ~~Gr.~~	N 51250 E 49900	859 3	863 8	C-4 5
N 51195 E 50069 ~~E 50095~~ Cor. Tee		861 3 ~~861 5~~		861 3 ~~863 0~~	Gr ~~C-1 0~~	N 51300 E 49900	866 5	866 5	Gr.
N 51245 E 50100		866.2		866 2	Gr.	N 51340 E 49900 Ed. Green	870.3	869 3	F- 1 0
N 51133 E 50000		853 5		857 5	C-4 0	N 51400 E 49900	870 8	870 8	Gr.
N 51165 E 49990 ~~E 50016~~ Cor. Tee		860 8 ~~861 0~~		860 8 ~~861 0~~	Gr. ~~Gr.~~	N 51445 E 49900 Ed. Green	871.0	871 0	Gr.
N 51168 E 50004 ~~E 50030~~ Cor. Tee		860 8 ~~861 0~~		860.8 ~~861 0~~	Gr. ~~Gr.~~	N 51445 E 49945	873 0	873 0	Gr.
N 51200 E 50000		860 7		862 7	C-2 0	N 51500 E 49900	869 0	869 0	Gr.
N 51208 E 50009 ~~E 50035~~ Cor. Tee		861 3 ~~861 5~~		861 3 ~~863 5~~	Gr. ~~C-2 0~~	N 51132 E 49800	846 0	852 0	C-6 0
N 51250 E 50000		861 5		865 5	C-4 0	N 51175 E 49850	854 0	857 5	C-3 5
N 51300 E 50000		867 8		868 8	C-1 0	N 51200 E 49800	854 5	858 0	C-3 5
N 51350 E 50000		871 8		871 8	Gr.	N 51250 E 49800	857 8	860 3	C-2 5
N 51350 E 49950 Ed. Green		872 0		872 0	Gr.	N 51300 E 49800	860 5	861 5	C-1 0
N 51400 E 50000		874 8		874 8	Gr.	N 51350 E 49800	863 4	863 4	Gr.
T.P.				875 13	T.P.	N 51214 E 49996 ~~E 50022~~ (Cor Tee)	860 3 ~~860.5~~		
T.P.				866 23	T.P.				
T.P.				858 60	T.P.				

F. B. 2203 Pg. 76 Job No. 8781.06 Division No. 10 Notes Red. Plotted Date No. Profile
Survey of Eaton Cn Golf Course Date Notes Chkd. Checked Date No. X-Sec.
Survey by Curtis Notes Burk. Date
Indexed R.E. OTT Date

76298 S & E #307—7-55

PLEASE RETURN TO
LOS ANGELES COUNTY ENGINEER
700 LOS ANGELES COUNTY ENGINEERING BLDG.

NOTE: ANY ADDITIONS OR CHANGES ON THIS SHEET MUST BE MADE OR CIRCLED IN RED INK, WITH DATE AND NAME OF PERSON MAKING CHANGE.

Do not extend notes this side of this line.

STATION	B. S.	H. I.	F. S.	ELEV.					
Station		Grade		Elev	C or F	Station	Grade	Elev	C or F
N 51400 E 49800		864.5		864.5	Gr.	N 51300 E 49600	847.0	848.0	C-1.0
N 51400 E 49850 Ed. Green		870.0		868.0	F-2.0	N 51400 E 49600	849.2	849.2	Gr.
N 51450 E 49800		863.8		863.8	Gr.	N 51450 E 49600	848.8	848.8	Gr.
N 51500 E 49800		862.3		862.3	Gr.	N 51500 E 49600	849.0	848.5	F-0.5
N 51592 E 49800		859.0		859.0	Gr.	N 51600 E 49600	846.2	846.2	Gr.
N 51132 E 49 700		842.5		848.5	C-6.0	N 51700 E 49600	841.6	842.1	C-0.5
400 700 T.P.				856.62	T.P.				
N 51200 E 49700			847.0	852.0	C-5.0	N 51735 E 49600	840.0	840.5	C-0.5
N 51300 E 49700			854.0	854.5	C-0.5	N 51800 E 49600	837.7	837.7	Gr.
N 51400 E 49700			856.6	856.6	Gr	N 51130 E 49500	835.6	837.6	C-2.0
N 51500 E 49700			855.0	855.0	Gr.	N 51200 E 49500	837.7	839.1	C-2.0
N 51600 E 49700			852.2	852.2	Gr.	N 51250 E 49500	839.0	840.0	C-1.0
N 51650 E 49700			850.0	850.0	Gr.	N 51300 E 49500 T.P.	840.8	840.81	Gr.
N 51650 E 49750			853.0	853.0	Gr	N 51400 E 49500	842.5	842.5	Gr.
N 51725 E 49700			846.5	846.5	Gr.	N 51450 E 49500	841.5	842.5	C-1.0
N 51132 E 49600			839.0	843.0	C-4.0	N 51500 E 49500	841.8	841.8	Gr.
N 51200 E 49600 (cut)			842.0	846.0	C-4.0	N 51600 E 49500	839.8	839.8	Gr.
TBM				851.65	TBM				
T.P.				843.84	T.P.				

Profile Notes Red. Plotted Job No. 8781.06 Division No. 10 F. B. 2203 PG. 77
No. Date Date Survey of Eaton Cr Golf Course
X-Sec. Notes Chkd. Checked Survey by Curtis Notes Burk Date 5-17-60
No. Date Date Map No. Indexed H. E. OTT Date

76298 S & E #307—7-55

PLEASE RETURN TO
LOS ANGELES COUNTY ENGINEER
700 LOS ANGELES COUNTY ENGINEERING BLDG.

NOTE: ANY ADDITIONS OR CHANGES ON THIS SHEET MUST BE MADE OR CIRCLED IN RED INK, WITH DATE AND NAME OF PERSON MAKING CHANGE.

Do not extend notes this side of this line.

STATION	B. S.	H. I.	F. S.	ELEV.					
T.P.				833.24					
Station			Grade	Elev	C or F	Station	Grade	Elev.	C or F
N 51675 E 49500			836.5	838.0	C-1.5	N 51132 E 49300	825.5	826.5	C-1.0
N 51700 E 49500			836.2	837.2	C-1.0	N 51200 E 49300	826.8	826.8	Gr.
N 51800 E 49500			832.6	832.6	Gr.	N 51300 E 49300	828.1	828.1	Gr.
N 51132 E 49400			831.0	831.0	Gr.	N 51400 E 49300	828.4	829.4	C-1.0
N 51200 E 49400			832.5	832.5	Gr.	N 51450 E 49300	826.7	829.7	C-3.0
N 51300 E 49400			834.5	834.5	Gr.	N 51500 E 49300	828.0	829.0	C-1.0
N 51400 E 49400			835.8	835.8	Gr.	N 51550 E 49300	828.7	828.7	Gr.
N 51465 E 49400			834.2	836.2	C-2.0	N 51600 E 49300	826.6	828.1	C-1.5
N 51500 E 49400			834.8	834.8	Gr.	N 51650 E 49300	827.2	827.2	Gr.
N 51550 E 49400			834.7	834.7	Gr.	N 51700 E 49300	826.5	826.5	Gr.
N 51600 E 49400			833.2	834.2	C-1.0	N 51800 E 49300	823.0	823.0	Gr.
N 51630 E 49400			831.8	833.3	C-1.5	N 51132 E 49200	820.0	821.0	C-1.0
N 51670 E 49400			832.2	832.2	Gr.	N 51200 E 49200	821.0	821.0	Gr.
N 51700 E 49400			831.4	831.4	Gr.	N 51300 E 49200	822.0	822.0	Gr.
N 51800 E 49400			827.5	827.5	Gr.	N 51400 E 49200	822.2	823.2	C-1.0
(Set) T.B.M.				828.65		T.B.M. Sierra Madre Blvd, N side #900 Wot int Sierra Madre Villa.	Bt. Spk. N. Side P.P. #959052 E		
T.P.				828.62		T.P.			
T.P.				828.255		T.P.			

F. B. 2203 Pg. 78 Job No. 8781.06 Division No. 10 Notes Red. Plotted Profile
Survey of Eaton Cr. Golf Course Date No. X-Sec.
Survey by Curtis Notes Burk. Notes Chkd. Checked
Indexed H. E. OTT Date Date No.

76298 S & E #307—7-55

PLEASE RETURN TO
LOS ANGELES COUNTY ENGINEER
700 LOS ANGELES COUNTY ENGINEERING BLDG.

NOTE: ANY ADDITIONS OR CHANGES ON THIS SHEET MUST BE MADE OR CIRCLED IN RED INK, WITH DATE AND NAME OF PERSON MAKING CHANGE.

Do not extend notes this side of this line.

STATION	B. S.	H. I.	F. S.	ELEV.	
T.P.				822 36	T.P.
Station		Grade		Elev.	C or F
N 51450 E 49200		821.0		823 0	C-2.0
N 51500 E 49200 Edge Tee		822.3		823 3	C-1.0
N 51492 E 49240 Cor Tee		823.0		825 5	C-2.5
N 51525 E 49250 Cor. Tee		823.5		826 0	C-2.5
N 51510 E 49175 Cor Tee		822.0		822 0	Gr.
N 51540 E 49185 Cor Tee		822.5		822 5	Gr.
T.P.				817 32	T.P.
N 51550 E 49200		823 2		823 2	Gr.
N 51600 E 49200		820 3		822 8	C-2.5
N 51700 E 49200		818.0		821 0	C-3.0
N 51800 E 49200		818 0		818 0	Gr.
N 51132 E 49100		814 8		814 8	Gr.
N 51200 E 49100		816 3		816 3	Gr.
N 51250 E 49100		816 0		816 0	Gr.
N 51300 E 49100		813 0		816 0	C-3.0
N 51400 E 49100		812 5		817 0	C-4.5
N 51450 E 49100 (set)		815 8		817 3	C-1.5
T.B.M.				815 21	T.B.M.
T.P.				810 03	T.P.

Station	Grade	Elev.	C or F
N 51465 E 49080	815.0	816.0	C-1.0
N 51485 E 49090	815.0	817.5	C-2.5
N 51500 E 49100	815.5	817.5	C-2.0
N 51525 E 49100 Cor. Tee	815.5	818.0	C-2.5
N 51572 E 49120 Cor. Tee	816.0	819.0	C-3.0
N 51600 E 49100	816.5	817.5	C-1.0
N 51625 E 49100	815.6	817.1	C-1.5
N 51700 E 49100	816.0	816.0	Gr.
N 51750 E 49100	814.9	814.9	Gr.
N 51132 E 49000	810.0	810.5	C-0.5
N 51200 E 49000	811.0	811.0	Gr.
N 51235 E 49000	810.0	811.0	C-1.0
N 51265 E 49000	810.0	811.0	C-1.0
N 51300 E 49000	812.0	811.0	F-1.0
N 51290 E 49060	810.0	814.0	C-4.0
N 51325 E 49000 Ed. Green	813.0	811.5	F-1.5
N 51375 E 49055 Ed. Green	813.0	814.5	C-1.5

± 150 E. of S.E. Cor. Edison Prop.
Sierra Madre Blvd. N. Side Bt Spk N. Side PP# 959051 E

Profile Notes Red. ____ Plotted ____ Job No. 8781.06 Division No. 10 F. B. 2203 Pg. 79
No. ____ Date ____ Date ____ Survey of Eaton Cr. Golf Course
X-Sec. Notes Chkd. ____ Checked ____ Survey by Curtis Notes Burk Date 5-25-60
No. ____ Date ____ Date ____ Map No. ____ Indexed H. E. Ott Date ____

76298 S & E #307—7-55

PLEASE RETURN TO
LOS ANGELES COUNTY ENGINEER
700 LOS ANGELES COUNTY ENGINEERING BLDG.

NOTE: ANY ADDITIONS OR CHANGES ON THIS SHEET MUST BE MADE OR CIRCLED IN RED INK, WITH DATE AND NAME OF PERSON MAKING CHANGE.

Do not extend notes this side of this line.

STATION	B. S.	H. I.	F. S.	ELEV.	
T.B.M. (Set)				807.32	T.B.M. Cor F
Sta			Grade	Elev	
N 51375 E 49083			811 0	815 5	C-4.5
N 51375 E 48960	Ed. Green		814 0	810 0	F-4.0
N 51425 E 49000			814 2	811 7	F-2.5
N 51500 E 49000			812 3	812 8	C-0.5
N 51550 E 48990	Cor. Tee		814 0	813 0	F-1.0
N 51595 E 49005	Cor. Tee		815 0	813 5	F-1.5
N 51635 E 49000			812 3	812 3	Gr.
N 51700 E 49000			812 5	812 5	Gr.
N 51750 E 49000			812 3	813 3	C-1.0
N 51132 E 48925			807 6	807 6	Gr.
N 51200 E 48925			808 3	807 8	F-0.5
N 51300 E 48925			809 0	808 0	F-1.0
N 51400 E 48925			809 0	809 0	Gr.
N 51450 E 48925			808 9	808 9	Gr.
N 51500 E 48925			810 0	810 0	Gr.
T.B.M. (Set)				807.16	TBM of Park Std Co Sur. Br. Cap Mon. (See FB 1144-221)
T.P.				816 12	T.P. 852.02
T.P.				825 01	T.P. 861.12
T.P.				834.23	TP 865.03
T.P.				843.90	TBM #1 El. 871.08 FB 2203-48
TBM #1				871.06	

N.W. COR. EDISON CO. TRANSFORMER YARD & COR PARK STD. C.S. MON. (See FB 1144-220)

(See pg - 73)
(South Portion - East of Drain)

Sta		Grade	Elev	Cut or Fill
N. 51450 E 51050		882.0	882.0	Gr.
N 51450 E 51000	F.L.	881.5	881.5	Gr.
N 51450 E 50950	F.L.	880.9	880.9	Gr.
N 51445 E 50900		881.0	881.0	Gr.
N 51425 E 50900	F.L.	880.6	880.6	Gr.
N 51400 E 50850	F.L.	880.1	878.1	F-2.0
N 51340 E 50800	F.L.	879.3	880.3	C-1.0
N 51300 E 50750	F.L.	878.4	879.4	C-1.0
N 51275 E 50700	F.L.	877.0	879.0	C-2.0
N 51260 E 50865	F.L.	882.0	876.5	F-5.5
N 51285 E 50815	F.L.	880.0	880.0	Gr.

S.E. COR Edison Co. Tranf Yard - & Cor

F. B. 2203 Pg. 80 Job No. 8781.06 Division No. 10 Notes Red. Plotted Profile
Survey of Eaton Cr. Golf Course Date Date No. X-Sec.
Survey by Curtis Notes Burk Notes Chkd. Checked
Indexed H.E. Oil Date Date Date No.

76293 S & E #307—7-55

PLEASE RETURN TO
LOS ANGELES COUNTY ENGINEER
700 LOS ANGELES COUNTY ENGINEERING BLDG.

NOTE: ANY ADDITIONS OR CHANGES ON THIS SHEET MUST BE MADE OR CIRCLED IN RED INK, WITH DATE AND NAME OF PERSON MAKING CHANGE.

Do not extend notes this side of this line.

STATION	S. S.	H. I.	F. S.	ELEV.	
N-51375 E-48960	T.B.M.			81000	T.B.M. = 1X2 - Elev. = 810.00 — Pr. F.B. 2203-80

Sta		Grade	Elev	C or F	Station	Grade	Elev	C or F
N 51475 E 48900		808 9	808 9	GR.	N 51600 E 48850	809.9	809 9	GR.
N 51525 E 48900		810 0	810 0	GR.	N 51625 E 48780 ED. GREEN	811.3	810 3	F-1°
N 51550 E 48925		810 8	810.8	GR.	N 51650 E 48800	812.0	811 0	F-1°
N 51600 E 48900		810 5	810 5	GR.	N 51650 E 48850	810.5	810 5	GR.
N 51675 E 48 900		810 9	810 9	GR.	N 51675 E 48750 ED. GREEN	813.0	811 0	F-2°
					N 51700 E 48800	812.0	812 0	GR.
N 51700 E 48950		811 5	811 5	GR.	N 51700 E 48850	812.0	812 0	GR.
N 51725 E 48900		812 7	812 7	GR.	N 51700 E 48750	812.0	812 0	GR.
N 51735 E 48870	COR. TEE	816 0	813 0	F-3°	N 51735 E 48800 ED. TEE	815.0	813 0	F-2°
N 51780 E 48870	COR. TEE	816 0	813 0	F-3°	N 51785 E 48800 ED. TEE	815.0	813 0	F-2°
N 51775 E 48900		812 9	812 9	GR.	N 51525 E 48700	809.2	809 2	GR.
N 51455 E 48800		808 0	808 0	GR.	N 51525 E 48750	808.3	808 3	GR.
N 51500 E 48800		808 3	809 3	C-1°	N 51550 E 48700	810.0	810 0	GR.
N 51500 E 48850		808 8	808 8	GR.	N 51575 E 48750	811.4	809 4	F-2°
N 51550 E 48800		808 8	809 8	C-1°	N 51600 E 48700 ED. GREEN	813.0	810 0	F-3°
N 51600 E 48800		810 3	810 3	GR.	N 51600 E 48750 ED. GREEN	811.7	809 7	F-2°
N 51865 E 50455 FL		-			N 51600 E 48665	812.0	811 0	F-1°
N E	FL							

Profile No. ____ Notes Red. ____ Plotted ____ Job No. 8781.00 Division No. ____ F.B. 2203 Pg. 81
Date ____ Date ____ Survey of EATON CNYN GOLF COURSE
X-Sec. No. ____ Notes Chkd. ____ Checked ____ Survey by Hellstrom Notes ANZ Date June 1-60
Date ____ Date ____ Map No. ____ Indexed H. E. OIT Date ____

76298 S & E #307—7-55

PLEASE RETURN TO
LOS ANGELES COUNTY ENGINEER
700 LOS ANGELES COUNTY ENGINEERING BLDG.

NOTE: ANY ADDITIONS OR CHANGES ON THIS SHEET MUST BE MADE OR CIRCLED IN RED INK, WITH DATE AND NAME OF PERSON MAKING CHANGE.

Do not extend notes this side of this line.

STATION	B. S.	H. I.	F. S.	ELEV.					
T.B.M.				807.32	T.B.M. - Elev. 807.32 - C.S. Br. Cp. Mon. - N.W. Cor. ED. Co. TRANSF. YD. - F.B. 2203-80				
Sta.			Grade	Elev	Cut or Fill	Sta.	Grade	Elev.	C or F
N51650 E48685 ED. GREEN			813.0	811.0	F-2.0				
N51650 E48660			813.0	812.0	F-1.0				
N51685 E48700 ED. GREEN			813.0	811.0	F-2.0				
N51720 E48700			813.0	814.0	C-1.0				
N51712 E48650			813.0	813.0	Gr.				
N51750 E48700 ED. TEE			814.5	812.5	F-2.0				
N51785 E48700 ED. TEE			814.3	814.3	Gr.				
N51753 E48645 COR. TEE			814.0	814.0	Gr.				
N51785 E48650 COR. TEE			814.0	814.0	Gr.				
T.B.M. (Fd)				815.21	T.B.M.	Sierra Madre Blvd - No. Side - ± 150' E. SE. Cor. Edison Co Transf. Yard Bt. Spk - No Side P. Pole. 95905/E (Pg 80)			
T.P.				809.20	T.P.				
T.B.M.				807.32	TBM (Same as above)				

F. B. 2203 Pg. 82 Job No. 8781.06 Division No. 10 Notes Red. Plotted Date Checked Date No. X-Sec. No. Profile

Survey of Eaton Cn Golf Course Date Notes Chkd. Date

Survey by Hellstrom Notes ANH Date

Indexed [illegible] Date

8781.06

F.B. 2203 PG. 83

Profile No. ____ Notes Red ____ Plotted ____ Job No. ____ Division No. 10

Date ____ Date ____ Survey of Eaton Cñ Golf Course

X-Sec. No. ____ Notes Chkd. ____ Checked ____ Survey by Curtis Notes Curtis Date June 2-60

Date ____ Date ____ Map No. ____ Indexed H. E. OTT Date JUN 30 60

J.N. #8781.06
Eaton Cñ Golf Course
Fine Grades for
Greens.

Curtis
Burkholder
Sprigs

STATION	B.S.	H.I.	F.S.	ELEV.

NOTE: ANY ADDITIONS OR CHANGES ON THIS SHEET MUST BE MADE OR CIRCLED IN RED INK, WITH DATE AND NAME OF PERSON MAKING CHANGE.

Do not extend notes this side of this line.

PLEASE RETURN TO
LOS ANGELES COUNTY ENGINEER
700 Los Angeles County Engineering Bldg

76L-298 CE 307 11-58

76L-298 CE 307 11-58

PLEASE RETURN TO
LOS ANGELES COUNTY ENGINEER
700 LOS ANGELES COUNTY ENGINEERING BLDG.

NOTE: ANY ADDITIONS OR CHANGES ON THIS SHEET MUST BE MADE OR CIRCLED IN RED INK, WITH DATE AND NAME OF PERSON MAKING CHANGE.

Do not extend notes this side of this line.

STATION	B.S.	H.I.	F.S.	ELEV.

Reset June 15 1960 in Red

GREEN #1

STA.			Grade	Elev.	C/F
N 52365 E 50725	Edg. Gr.	✓	940.5	9405 ~~935.5~~	Grd ~~F 5.0~~
N 52350 E 50725		✓	941.0	9410 ~~939.0~~	Grd ~~F 2.0~~
N 52325 E 50725		✓	941.1	9411 ~~938.1~~	Grd ~~F 3.0~~
N 52300 E 50725		✓	941.0	9420 ~~938.0~~	C 1.0 ~~F 3.0~~
N 52275 E 50725		✓	941.7	9427 ~~936.7~~	C 1.0 ~~F 5.0~~
N 52257 E 50725	Edg Gr.	✓	942.0	9410 ~~935.0~~	F 1.0 F 7.0
N 52350 E 50692	" "	✓	940.5	9405 ~~937.5~~	Grd ~~F 3.0~~
N 52350 E 50766	" "	✓	940.6	940.6	Grd
N 52325 E 50690	" "	✓	940.2	940.2 ~~937.2~~	Grd ~~F 3.0~~
N 52325 E 50750		✓	941.0	9410 ~~939.0~~	Grd ~~F 2.0~~
N 52325 E 50775	Ed. Gr.	✓	941.5	9415 ~~940.5~~	Grd ~~F 1.0~~
N 52300 E 50678	" "	✓	940.6	9406 ~~935.6~~	Grd ~~F 5.0~~
N 52300 E 50768	" "	✓	942.0	9420 ~~939.0~~	Grd F 3.0
N 52275 E 50682	" "	✓	941.0	9360 ~~933.0~~	F 5.0 ~~F 8.0~~
N 52275 E 50725		✓	941.7	9427 ~~936.7~~	C 1.0 ~~F 5.0~~
N 52275 E 50760	" "	✓	942.0	9420 ~~938.0~~	Grd ~~F 4.0~~

GREEN #2

STA.		Grade	Elev.	C/F
N 51341 E 50950	Ed. Gr.	883.8	884.8	C 1.0
N 51325 E 50950		884.4	885.4	C 1.0
N 51300 E 50950		885.1	885.1	Grd
N 51275 E 50950		885.2	885.2	Grd
N 51250 E 50950		885.0	885.0	Grd
N 51222 E 50950	Ed. Gr.	885.6	885.6	F 1.0
N 51325 E 50919	" "	884.5	884.5	Grd
N 51325 E 50980	" "	885.0	885.0	Grd
N 51300 E 50920	" "	885.5	885.5	Grd
N 51300 E 50990	" "	885.9	885.9	Grd
N 51275 E 50925	" "	885.0	886.0	C 1.0
N 51275 E 50990	" "	885.9	884.9	F 1.0
N 51250 E 50925	" "	884.2	885.2	C 1.0
N 51250 E 51000	" "	886.0	885.0	F 1.0
N 51219 E 50975	" "	885.9	885.9	Grd
N 51225 E 51000	" "	886.0	885.0	F 1.0

F.B. 2203 Pg. 84 Job No. 8781.06 Division No. 10 Notes Red Plotted Profile
Survey of Eaton Cr. Golf Course Date Date No. X-Sec.
Survey by Curtis Notes Curtis Notes Chkd. Checked
Indexed H. E. OH Date Date Date No.

76L-298 CE 307 11-58

PLEASE RETURN TO
LOS ANGELES COUNTY ENGINEER
700 LOS ANGELES COUNTY ENGINEERING BLDG

NOTE: ANY ADDITIONS OR CHANGES ON THIS SHEET MUST BE MADE OR CIRCLED IN RED INK, WITH DATE AND NAME OF PERSON MAKING CHANGE.

Do not extend notes this side of this line.

STATION	B.S.	H.I.	F.S.	ELEV.						
TBM #1				871.08	TBM #1 Spk in Gum pg-48					
GREEN #3						GREEN #7		in Red		
STA.	Reset 6-27-60		GRADE	ELEV	C/F	STA.		GRADE	ELEV	C/F
N 51330				877.7	Gr.	N 52200				
E 50500	Edg. Gr.		877.7	877.7	GR	E 50700	Ed. Gr.	926.0	926.0	GR
N 51300				877.5	Gr.	N 52175				
E 50500			877.5	~~875.5~~	~~F2.0~~	E 50662	" "	925.0	925.0	"
N 51275				877.3	Gr.	N 52175			925.8	Grd
E 50500			877.3	~~874.3~~	~~F3.0~~	E 50700		925.8	~~924.8~~	~~F1.0~~
N 51256				877.2	Gr.	N 52175				
E 50500	Ed Gr.		877.2	~~873.2~~	~~F4.0~~	E 50742	Ed Gr.	926.0	926.0	GR
N 51325				878.2	Gr.	N 52150			924.2	Grd
E 50 481	" "		878.2	~~877~~	~~F1.0~~	E 50650	" "	924.2	~~925.2~~	~~F1.0~~
						N 52150				
						E 50675		925.0	925.0	GR
N 51325			877.7	877.7	Gr.	N 52150				
E 50518	Ed. Gr.		877.7	877.7	GR	E 50700		925.3	925.3	GR
N 51300				877.9	Gr.	N 52150			925.8	Grd
E 50448	" "		877.9	~~875.9~~	~~F2.0~~	E 50745	Ed. Gr.	925.8	~~924.8~~	~~F1.0~~
N 51300				877.9	Gr.	N 52125			924.1	Grd
E 50475			877.9	~~875.9~~	~~F2.0~~	E 50652	" "	924.1	~~923.1~~	~~F1.0~~
N 51300			877.0	877.0	Gr.	N 52125				
E 50525			877.0	~~876.0~~	~~F1.0~~	E 50675		924.6	924.6	GR
N 51300				876.9	Gr.	N 52125				
E 50556	Ed. Gr.		876.9	~~875.9~~	~~F1.0~~	E 50700		924.8	924.8	GR
N 51275				877.4	Gr.	N 52125			925.0	Grd
E 50440	" "		877.4	~~874.4~~	~~F3.0~~	E 50725	E.G.	925.0	~~923.0~~	~~F2.0~~
N 51275				877.4	Gr.	N 52100			924.2	Grd
E 50475			877.4	~~874.4~~	~~F3.0~~	E 50675	"	924.2	~~921.2~~	~~F3.0~~
N 51275				876.7	Gr.	N 52105				
E 50525			876.7	~~874.7~~	~~F2.0~~	E 50700	"	924.3	924.3	Grd
N 51275				876.0	Gr.	N				
E 50563	Ed. Gr.		876.0	~~875.0~~	~~F1.0~~	E				
N 51252				876.4	Gr.	N				
E 50459	" "		876.4	873.4	~~F3.0~~	E				
N 51 243				875.4	Gr.	N				
E 50 550	" "		875.4	~~873.4~~	~~F2.0~~	E				
						N				
						E				

Profile Notes Red ____ Plotted ____ Job No. 8781.06 Division No. 10 F.B. 7203 Pg. 85
No. ____ Date ____ Date ____ Survey of Eaton Cri Golf Course
X-Sec. Notes Chkd. ____ Checked ____ Survey by Curtis Notes Curtis Date June 2-60
No. ____ Date ____ Date ____ Map No. ____ Indexed H. E. OTT Date ____

76L-298 CE 307 11-58

PLEASE RETURN TO
LOS ANGELES COUNTY ENGINEER
700 LOS ANGELES COUNTY ENGINEERING BLDG.

NOTE: ANY ADDITIONS OR CHANGES ON THIS SHEET MUST BE MADE OR CIRCLED IN RED INK, WITH DATE AND NAME OF PERSON MAKING CHANGE.

Do not extend notes this side of this line.

STATION	B.S.	H.I.	F.S.	ELEV.

Set Twice 6-13-60 Last time

PRACTISE GREEN

STA		GRADE	ELEV	C/F
N 53468 E 50850	Ed. Gr.	997.8	997.8	G
N 53450 E 50850		997.2	997.2	"
N 53450 E 50819		997.0	998.0	C-1.0
N 53450 E 50887		996.9	997.9	C-1.0
N 53425 E 50850		996.5	996.5	G
N 53425 E 50828	E.G.	996.3	996.3	G
N 53425 E 50880		996.1	996.1	G
N 53400 E 50850		996.0	996.0	G
N 53400 E 50822	E.G.	995.6	995.6	G
N 53400 E 50875		995.8	995.8 ~~993.8~~	G ~~F-2.0~~
N 53400 E 50900		995.1	995.1	G
N 53375 E 50817	E.G.	995.2	995.2 ~~994.2~~	G ~~F-1.0~~
N 53375 E 50850		995.3	995.3 ~~994.3~~	G ~~F-1.0~~
N 53375 E 50888	E.G.	995.2	995.2 ~~994.2~~	G ~~F-1.0~~
N 53362 E 50850	E.G.	995.1	995.1 ~~993.1~~	G ~~F-2.0~~

GREEN #9

STA		GRADE	ELEV	C/F
N 53311 E 50800	E.G.	989.0	989.0	G
N 53300 E 50769	"	988.7	988.7	G
N 53300 E 50822	"	989.0	989.0	"
N 53275 E 50757	"	987.7	987.7	"
N 53275 E 50800		988.3	988.3	G
N 53275 E 50825		988.5	988.5	G
N 53275 E 50850	E.G.	989.0	989.0	G
N 53250 E 50770	"	987.3	987.3	"
N 53250 E 50800		987.8	987.8	"
N 53250 E 50845	E.G.	989.0	989.0	"
N 53225 E 50771	"	986.7	987.6 984.7	~~F-2.0~~ G
N 53225 E 50800		987.6	987.6	G
N 53225 E 50848		989.4	989.4 ~~988.4~~	G ~~F-1.0~~
N 53200 E 50765	E.G.	986.1	986.1	G
N 53200 E 50800		987.6	987.6 ~~983.6~~	G ~~F-4.0~~
N 53200 E 50846	E.G.	988.8	988.8 ~~985.8~~	~~F-3.0~~
N 53175 E 50800	E.G.	987.4	987.4	G

F.B. 2203 Pg. 86 Job No. 8781.06 Division No. 10 Notes Red Plotted Profile
Survey of Eaton Cn Golf Course Date Date No. X-Sec.
Survey by Curtis Notes Curtis Notes Chkd. Checked
Indexed H. E. Ott Date Date Date No.

76L-298 CE 307 11-58

PLEASE RETURN TO
LOS ANGELES COUNTY ENGINEER
700 LOS ANGELES COUNTY ENGINEERING BLDG

NOTE: ANY ADDITIONS OR CHANGES ON THIS SHEET MUST BE MADE OR CIRCLED IN RED INK, WITH DATE AND NAME OF PERSON MAKING CHANGE.

Do not extend notes this side of this line.

Profile No. ____ Notes Red ____ Date ____ Plotted ____ Date ____ Job No. 878106 Division No. 10 F.B. 2203 Pg. 87
X-Sec. No. ____ Notes Chkd. ____ Date ____ Checked ____ Date ____ Survey of Eaton Cr Golf Course Survey by Curtis Notes Curtis Date June 3-1960
Map No. ____ Date ____ Indexed ____ Date ____ H. E. OTI

STATION	B.S.	H.I.	F.S.	ELEV.				
			June 16 1960 Reset - in red		TBM	88406	pg-76	

GREEN #8

STA		GRADE	ELEV.	C/F
N 51840 E 50450	E.G	903.1	903.1 ~~907.1~~	Grd ~~C 4.0~~
N 51825 E 50423	"	903.5	903.5 ~~905.5~~	Grd ~~C 2.0~~
N 51825 E 50477		902.4	902.4 904.4	Grd ~~C 2.0~~
N 51800 E 50407		904.2	904.2	Grd
N 51800 E 50450		903.5	903.5	Grd
N 51800 E 50485	E.G	903.1	903.1	Grd
N 51775 E 50405	E.G	904.4	904.4	G
N 51775 E 50425		904.2	904.2	G
N 51775 E 50450		903.9	903.9	G
N 51775 E 50470	E.G	904.0	904.0 ~~903.0~~	Grd ~~F 1.0~~
N 51750 E 50405		904.8	904.8 ~~902.8~~	Grd ~~F 2.0~~
N 51740 E 50425	E.G	904.6	904.6 ~~902.6~~	Grd ~~F 2.0~~
N 51745 E 50450	E.G	904.7	904.7 902.7	Grd ~~F 2.0~~

GREEN #6

STA		GRADE	ELEV	C/F
N 51450 E 49875	" E 49849	869.9 ~~870.1~~	866.9 ~~870.1~~	~~F 3.0~~ ~~Grd~~ Grd
N 51435 E 49900	E 49874	871.3 ~~871.3~~	871.3 ~~871.3~~	C 2.0 Gr.
N 51425 E 49921	E 49895	872.5 ~~872.5~~	870.5 ~~872.5~~	C 1.0 ~~F 1.5~~
N 51425 E 49875	E 49799	870.2 ~~870.2~~	868.0 ~~870.2~~	C 2.0 ~~F 2.0~~
N 51425 E 49844	E 49818	869.2 ~~869.2~~	866.0 ~~867.2~~	~~F 3.0~~ ~~F 2.0~~ C 1.0
N 51400 E 49846	E 49820	869.3 ~~869.4~~	866.3 867.2	~~F 3.0~~ ~~F 2.0~~ C 1.0
N 51400 E 49875	E 49849	870.2 ~~870.4~~	867.3 ~~870.4~~	~~F 3.0~~ ~~Grd~~ C 2.0
N 51400 E 49900	E 49874	870.9 ~~871.1~~	870.1 ~~871.1~~	C 1.0 ~~F 1.0~~
N 51400 E 49925	E 49899	871.5 ~~871.7~~	870.5 ~~871.7~~	C 2.0 ~~F 1.0~~
N 51400 E 49939	E 49922	872.6 ~~872.8~~	871.1 ~~872.8~~	~~F 1.5~~ C 1.0
N 51375 E 49950	E 49924	872.4 ~~872.8~~	871.1 ~~872.8~~	~~F 1.6~~ C 1.0
N 51375 E 49900	E 49874	869.1 ~~871.1~~	869.0 ~~870.1~~	Gr. ~~F 1.0~~ C 1.0
N 51375 E 49865	E 49839	870.2 ~~870.2~~	866.0 ~~868.2~~	~~F 2.0~~ C 2.0
N 51350 E 49875	E 49849	870.4 ~~870.6~~	866.4 ~~867.6~~	~~F 3.0~~ ~~F 2.0~~ C 1.0
N 51338 E 49900	E 49874	870.3 ~~870.4~~	868.3 ~~869.4~~	~~F 2.0~~ ~~F 1.0~~ C 1.0
N 51344 E 49935	E 49907	871.4 ~~871.6~~	870.4 ~~870.6~~	C 2.0 ~~F 1.0~~

76L-298 CE 307 11-58

PLEASE RETURN TO
LOS ANGELES COUNTY ENGINEER
700 LOS ANGELES COUNTY ENGINEERING BLDG.

NOTE: ANY ADDITIONS OR CHANGES ON THIS SHEET MUST BE MADE OR CIRCLED IN RED INK, WITH DATE AND NAME OF PERSON MAKING CHANGE.

Do not extend notes this side of this line.

STATION	B.S.	H.I.	F.S.	ELEV.					
TBM (Green #4)				815 21	TBM El. 815.21 Per pg #80. Spk in Power Pole #959051E (Green #5)				
Sta.		Grade		Elev.	Cor F	Sta	Grade	Elev	Cor F
N 51420 E 49000 Ed. Green		813 8		813 8	Gr.	N 51682 E 48725 Ed Green N 51650	813.0	813.0	Gr.
N 51400 E 49000		813 6		813 6	Gr.	E 48725 N 51625	812.6	812.6	Gr.
N 51375 E 49000		813 2		813 2	Gr.	E 48725 N 51600	812.4	812.4	Gr.
N 51350 E 49000		812 9		812 9	Gr.	E 48700 Ed. Green N 51683	812.1	812.1	Gr.
N 51320 E 49000 Ed. Green		813 0		813 0	Gr.	E 48700 Ed. Green N 51682	813.5	813.5	Gr.
N 51400 E 48960		813 8		813 8	Gr.	E 48747 Ed. Green N 51675	813.5	813.5	Gr.
N 51375 E 49025		813 5		813 5	Gr.	E 48684 Ed. Green N 51650	814.0	814.0	Gr.
N 51375 E 49060 Ed. Green		812 6		812 6	Gr.	E 48684 Ed. Green N 51650	813.3	813.3	Gr.
N 51350 E 49060 Ed. Green		812 6		812 6	Gr.	E 48760 Ed. Green N 51625	812.4	812.4	Gr.
N 51350 E 49025		813 1		813 1	Gr.	E 48781 Ed. Green N 51610	811.3	811.3	Gr.
N 51350 E 48955		813 3		813 3	Gr.	E 48775 Ed. Green N 51600	811.3	811.3	Gr.
N 51325 E 48962 Ed. Green		813 0		813 0	Gr.	E 48750 Ed. Green N 51625	811.8		
N 51318 E 49025 Ed. Green		812 5		812 5	Gr.	E 48692 Ed. Green N 51600	813.0	813.0	Gr.
N 51325 E 49050 Ed. Green		813 0		813 0	Gr.	E 48700 Ed. Green N 51593	812.1	812.1	Gr.
N 51400 E 49021 Ed. Green		813 9		813 9	Gr.	E 48711 Ed. Green	812.5	812.5	Gr.
TBM				807 16	TBM El. = 807.16 Per pg #80 C.S. Mon. S.E. Cor. Edison Co. Yard.				
TBM				807 32	TBM El. = 807.32 Per pg #80 C.S. Mon. N.W. Cor. Edison Co. Yard.				
N 51391 E 49050 Ed. Green		813.3		813 3	Gr.				

Survey of Job No. 8781.06 Division No. 10 Notes Red Plotted Profile
Survey by Notes Curtis Date Date No. X-Sec.
Indexed H.E. Ott Date Notes Chkd. Checked Date No.

Profile No. ____ X-Sec. No. ____

Notes Red. ____ Date ____ Notes Chkd. ____ Date ____

Plotted ____ Date ____ Checked ____ Date ____

Job No. 8781.06 Division No. 10

Survey of Eaton Cañ Golf Course

Survey by Curtis Notes Burk Date May 26-1960

Map No. ____ Indexed H. E. OTT Date 6 30 60

F. B. 2203 Pg. 89

NOTE: ANY ADDITIONS OR CHANGES ON THIS SHEET MUST BE MADE OR CIRCLED IN RED INK, WITH DATE AND NAME OF PERSON MAKING CHANGE.

PLEASE RETURN TO
LOS ANGELES COUNTY ENGINEER
700 Los Angeles County Engineering Bldg.

Do not extend notes this side of this line.

STATION	B. S.	H. I.	F. S.	ELEV.	
					J.N. 8781.06 Eaton Cañ Golf Course Grade Changes by The Inspector. Area marked out on Plans & Ok'd & Signed by Co. Inspector F.L. May 26-1960 Curtis Burkholder Manley

76L-298 S & E #307—1-56

76L-298 S & E #307—1-56

PLEASE RETURN TO
LOS ANGELES COUNTY ENGINEER
700 Los Angeles County Engineering Bldg.

NOTE: ANY ADDITIONS OR CHANGES ON THIS SHEET MUST BE MADE OR CIRCLED IN RED INK, WITH DATE AND NAME OF PERSON MAKING CHANGE.

Do not extend notes this side of this line.

F.B. 2203 Pg. 90 Job No. 8781.06 Division No. 10 Notes Red. Date Plotted Profile
Survey of Eaton Cyn Golf Course No. X-Sec.
Survey by Cactus Notes Burk Notes Chkd. Date Checked
Indexed Date Date No.

STATION	B. S.	H. I.	F. S.	ELEV.					
					Elev. 919.86 Sierra Madre Villa W. Side @ Hse.# 1045				
T.B.M. (Ed)				919.86	T.B.M. F.B. 2203-67 Bt. Spk. E. Side P.P.# 792487E				
T.P.				929.07	T.P.				
Sta			Grade	Elev	Cor F	Sta.	Grade	Elev	Cor F
N 52100									
E 50445			919.4	920.4	C-1.0				
N 52100									
E 50400			919.0	920.0	C-1.0				
N 52100									
E 50367	F.L.		916.2	918.2	C-2.0				
N 52200									
E 50470			926.0	927.5	C-1.5				
N 52200									
E 50425			926.0	927.0	C-1.0				
N 52200									
E 50365	F.L.		923.0	924.0	C-1.0				
N 52300									
E 50500			931.6	932.6	C-1.0				
N 52300									
E 50450			931.6	932.6	C-1.0				
N 52300									
E 50400			930.0	931.0	C-1.0				
N 52300									
E 50375	F.L.		928.6	930.1	C-1.5				
N 52400									
E 50550			937.0	937.5	C-0.5				
N 52400									
E 50500			938.0	939.0	C-1.0				
N 52400									
E 50450			937.6	938.6	C-1.0				
N 52400									
E 50380	F.L.		935.0	936.0	C-1.0				
T.B.M. (Set)				938.00	TBM. Sierra Madre Villa W. side @ Hse # 1095 & 1115 E. Side P.P. Bt Spk.				
T.P.				936.02	T.P.				
T.P.				928.18	T.P.				
T.B.M.				919.85	T.B.M. El 919.86 (Above				

76L-298 CE 307 11-58

PLEASE RETURN TO
LOS ANGELES COUNTY ENGINEER
700 LOS ANGELES COUNTY ENGINEERING BLDG

NOTE: ANY ADDITIONS OR CHANGES ON THIS SHEET MUST BE MADE OR CIRCLED IN RED INK, WITH DATE AND NAME OF PERSON MAKING CHANGE.

Do not extend notes this side of this line.

STATION	B.S.	H.I.	F.S.	ELEV.

MOUNDS & SAND TRAPS

Station	Grade	Elev.	C or F
@ Green Number 8			
N51735 End of E50460 Mound	905.0	905.0	Gr.
N51758 Top E50486 Mound	906.2	906.2	Gr.
N51771 End of E50497 Mound	905.0	905.0	Gr.
N51 750 E50 507 Sand Trap	901.0	901.0	Gr.
N51771 E50513 Sand Trap	901.0	901.0	Gr.
N51734 End of E50418 Mound	905.0	905.0	Gr.
N51751 E50395 Mound	906.0	906.0	Gr.
N51775 Center E50383 Mound	906.2	906.2	Gr.
N51775 Edge E50375 Mound	905.0	905.0	Gr.
N51775 Edge E50392 Mound	905.0	905.0	Gr.
[illegible]808 [illegible]385 Mound	906.0	906.0	Gr.
[illegible]1830 End E50394 Mound	905.0	905.0	Gr.
N51791 End E50575 Mound	906.0	906.0	Gr.
N51822 Center E50583 Mound	909.0	909.0	Gr.
N51822 Edge E50 570 Mound	906.0	906.0	Gr.
N51 822 Edge E50596 Mound	906.0	906.0	Gr.

Station	Grade	Elev.	C or F
N51846 End. E50593 Mound	906.0	906.0	Gr.
@ Green Number 7 & 1			
N52108 End E50739 Mound	927.0	924.0	F-3.0
N52123 Center E50753 Mound	927.0	924.0	F-3.0
N52140 End E50766 Mound	927.0	925.0	F-2.0
N52086 Edge E50743 Trap	923.0	921.0	F-2.0
N52088 Edge E50770 Trap	922.0	918.0	F-4.0
N52103 Center E50758 Trap	923.0	922.0	F-1.0
N52121 Edge E50772 Trap	926.0	922.0	F-4.0
N52252 E50727 Mound	944.0	942.0	F-2.0
N52259 E50709 Mound	944.0	943.0	F-1.0
N52270 End E50691 Mound	942.0	943.0	C-1.0
N52290 End E50678 Mound	942.0	942.0	Gr.
N52265 End E50772 Mound	943.0	939.0	F-4.0
N52287 Top E50777 Mound	944.0	941.0	F-3.0
N52300 End E50778 Mound	943.0	942.0	F-1.0

Profile No. ____ Notes Red ____ Plotted ____ Job No. 8781 06 Division No. 10 F.B. 2203 Pg. 91
X-Sec. No. ____ Date ____ Date ____ Survey of Eaton Ch Golf Course
Notes Chkd. ____ Checked ____ Survey by Curtis Notes [illegible] Date ____
No. ____ Date ____ Date ____ Map No. ____ Indexed M. E. OIT Date ____

76L-298 CE 307 11-58

PLEASE RETURN TO
LOS ANGELES COUNTY ENGINEER
700 Los Angeles County Engineering Bldg.

NOTE: ANY ADDITIONS OR CHANGES ON THIS SHEET MUST BE MADE OR CIRCLED IN RED INK, WITH DATE AND NAME OF PERSON MAKING CHANGE.

Do not extend notes this side of this line.

F.B. 2203 Pg. 92 Job No. 8781 Division No. 10 Notes Red ____ Plotted ____ Profile ____
Survey of Eaton Canyon Golf Course Date ____ No. ____ X-Sec. ____
Survey by Curtis Notes D Burkhalter Notes Clkd. ____ Checked ____ No. ____
Indexed ____ Date ____ Date ____

STATION	B. S.	H. I.	F. S.	ELEV.

MOUNDS & SAND TRAPS

Station		Grade	Elev	C or F
	@ Green	Number	7¢1	
N 52345	End			
E 50670	Trap	938	937	F-1
N 52362	Center			
E 50675	Trap	937	937	Gr.
N 52362	Edge			
E 50665	Trap	935	935	Gr.
N 52362	Edge			
E 50688	Trap	940	939	F-1
N 52382	End			
E 50690	Trap	937	937	Gr.
	@ Green	# 8 added	Sand Trap Grds	
N 51739	Ed. S. Trap			
E 50 500		903.4	903	Gr.
N 51760	Ed. S. Trap			
E 50 515		902.0	902	Gr.
N 51782	Ed. S Trap			
E 50 513		903.0	903	Gr.

Station		Grade	Elev	C or F
	@ Green	# 9	(Sand Traps)	
N 51145	Edge			
E 50835		985.0	984	F-1
N 51157				
E 50824		986.5	984	F-2
N 53168				
E 50842		987.5	985	F-2
N 53157				
E 50849		986.2	985	F-1
N 53157	center			
E 50837		984.6	984	Gr.
N 53193	Edge			
E 50875		990.0	987	F-3
N 53200				
E 50900		989.0	989	Gr.
N 53202				
E 50889	Bot	988.0	988	Gr.
N 53210				
E 50877	Edge	991.0	988	F-3
N 53218				
E 50899		989.2	989	Gr.
N 53223				
E 50875		991.0	989	F-2
N 53230				
E 50892	Bot.	989.0	989	Gr.
N 53244				
E 50900	edge	989.6	989	Gr.
N 53244				
E 50883	Edge	991.0	990	F-1

76L-298 CE 307 11-58

PLEASE RETURN TO
LOS ANGELES COUNTY ENGINEER
700 LOS ANGELES COUNTY ENGINEERING BLDG

NOTE: ANY ADDITIONS OR CHANGES ON THIS SHEET MUST BE MADE OR CIRCLED IN RED INK, WITH DATE AND NAME OF PERSON MAKING CHANGE.

Do not extend notes this side of this line.

Profile Notes Red ____ Plotted ____ Job No. 8781.06 Division No. 4 F.B. 220 3 Pg. 93
No. X-Sec. Date ____ Date ____ Survey of Baldwin Cn. Golf Course
No. ____ Notes Chkd. ____ Checked ____ Survey by Curtis Notes Burk Date 4-28-60
Date ____ Date ____ Map No. ____ Indexed H.E.O.K. Date ____

El. 807.32 pr pg 30 — NW Cor Ed. Co. TBM Transf. Yard — Std CS. BR Cap Mon.

TBM. 807.32

(Mounds & Sand Traps)

Station	B.S.	H.I.	F.S.	ELEV.	C or F
	@ Green No. 2.				
N 51208 E 50949	End M.	887.0	884 0	F-3 0	
N 51204 E 50978	End M.	887.0	885 0	F-2 0	
N 51225 E 51016	End M	887.0	886 0	F-1 0	
N 51260 E 51009	Ed. M.	887.0	886 0	F-1 0	
N 51272 E 51013	Top M.	888.0	886 0	F-2 0	
N 51274 E 51024	Ed. M.	887.0	886 0	F-1 0	
N 51287 E 51002	End M	887.0	886 0	F-1 0	
N 51332 E 51000	Ed S.T.	887.0	887 0	Gr.	
N 51356 E 50978	✓	885.0	886 2	C-1 0	
N 51367 E 51044	✓	885.4	886 4	C-1 0	
N 51354 E 50993	Bot S.T.	884.0	886 0	C-2 0	

Station		Grade	Elev	C or F
	@ Green No. 4			
N 51290 E 48987	Top Mound	814 0	812 0	F-2 0
N 51276 E 48987	Edge Mound	813 0	811 0	F-2 0
N 51300 E 48962	Edge Mound	813 0	812 0	F-1 0
N 51306 E 48987	Edge Mound	813 0	813 0	Gr.
N 51327 E 49003	Center Mound	813 0	813 0	Gr.
N 51342 E 49042	center Mound	813 5	813 5	Gr.
N 51438 E 49036	Top Mound	816 5	814 5	F-2 0
N 51414 E 49030	Edge Mound	815 0	814 0	F-1 0
N 51425 E 49050	Edge Mound	815 0	814 0	F-1 0
N 51440 E 49010	Edge Mound	815 0	814 0	F-1 0
N 51460 E 49034	Edge Mound	815 0	815 0	Gr.
N 51432 E 49055	Edge Trap	815 0	814 0	F-1 0
N 51450 E 49037	Edge Trap	816 0	814 0	F-2 0
N 51465 E 49045	Edge Trap	815 0	815 0	Gr.
N 51472 E 49060	Edge Trap	814 2	815 7	C-1 5
N 51482 E 49077	Edge Trap	814 3	815 8	C-1 5

76L-298 CE 307 11-58

PLEASE RETURN TO
LOS ANGELES COUNTY ENGINEER
700 LOS ANGELES COUNTY ENGINEERING BLDG.

NOTE: ANY ADDITIONS OR CHANGES ON THIS SHEET MUST BE MADE OR CIRCLED IN RED INK, WITH DATE AND NAME OF PERSON MAKING CHANGE.

Do not extend notes this side of this line.

F.B. 2203 Pg. 94 Job No. Division No. Notes Red Plotted Profile
Survey of Date No. X-Sec.
Survey by Date Notes Chkd. Checked
Noted Notes Date Date No.
U.S. OR Date

STATION	B.S.	H.I.	F.S.	ELEV.	C or F
@ Green No. 4					
Station		Grade	Elev.		
N51456	Bottom	813.0 ✓	815.0	C-2.0	
E49055	Trap				
N51272	Edge	813.0 ✓	811.0	F-2.0	
E49000	Trap				
N51291	Edge	813.0 ✓	812.0	F-1.0	
E49007	Trap				
N51262	Edge	811.0 ✓	811.0	Gr.	
E49013	Trap				
N51287	Edge	811.4 ✓	811.4	Gr.	
E49030	Trap				
N51263	Edge	809.3 ✓	811.3	C-2.0	
E49031	Trap				
N51270	Bottom	809.0 ✓	811.0	C-2.0	
E49025	Trap				
N51275	Sand	810.0 ✓	810.0	Gr.	
E49013	Trap				
@ Green No. 5					
N51675	End	813.0	813.0	Gr.	
E48750	Mound				
N51678	Edge	813.0	812.0	F-1.0	
E48775	Mound				
N51659	Edge	813.0	812.0	F-1.0	
E48775	Mound				
N51670	Top	814.0	812.0	F-2.0	
E48770	Mound				
N51666	End	814.0	812.0	F-2.0	
E48779	Trap				
N51651	Edge	811.8	811.8	Gr.	
E48800	Trap				
N51658	Edge	810.2	811.2	C-1.0	
E48818	Trap				

@ Green No. 5				
Station		Grade	Elev.	C or F
N51670	Edge	812.0	812.0	Gr.
E48820	Trap			
N51675	Edge	813.0	812.0	F-1.0
E48800	Trap			
N51664	Bottom	810.0	812.0	C-2.0
E48807	Trap			
N51675	Top	814.5	814.5	Gr.
E48675	Mound			
N51675	Edge	814.0	814.0	Gr.
E48665	Mound			
N51675	Edge	814.0	814.0	Gr.
E48687	Mound			
N51655	End	814.0	814.0	Gr.
E48668	Mound			
N51700	End	814.0	814.0	Gr.
E48694	Mound			
N51625	Top	814.5	813.5	F-1.0
E48675	Mound			
N51612	End	814.0	813.0	F-1.0
E48680	Mound			
N51640	End	814.0	814.0	Gr.
E48670	Mound			
N51575	Top	814.0	811.0	F-3.0
E48714	Mound			
N51575	Edge	813.0	811.0	F-2.0
E48700	Mound			
N51566	Edge	813.0	811.0	F-2.0
E48707	Mound			
N51587	Edge	813.0	812.0	F-1.0
E48716	Mound			

76L-298 CE 307 11-58

PLEASE RETURN TO
LOS ANGELES COUNTY ENGINEER
700 LOS ANGELES COUNTY ENGINEERING BLDG.

NOTE: ANY ADDITIONS OR CHANGES ON THIS SHEET MUST BE MADE OR CIRCLED IN RED INK, WITH DATE AND NAME OF PERSON MAKING CHANGE.

Do not extend notes this side of this line.

Profile Notes Red ____ Plotted ____ Job No. ____ Division No. ____
No. ____ Date ____ Date ____ Survey of Entire GN Golf Course
X-Sec. ____ Notes Chkd. ____ Checked ____ Survey by Curtis Notes ____ Date 6-28-60
No. ____ Date ____ Date ____ Map No. ____ Indexed H. E. OM Date ____

F.B. 2203 Pg 76

Mounds & Sand Traps

@ Green No. 5 (Cont)

Station		Grade	Elev.	C or F
N 51571	Bottom			
E 48734	Trap	810.2	810.2	Gr.
N 51568	Edge			
E 48715	Trap	813.5	810.5	F-3.0
N 51560	Edge			
E 48740	Trap	811.0	811.0	Gr.
N 51575	Edge			
E 48741	Trap	812.0	810.0	F-2.0

@ Green No. 3

Station		Grade	Elev.	C or F
N 51194	End			
E 50457	Trap	872.0	871.0	F-1.0
N 51191	Bottom			
E 50484	Trap	870.0	871.0	C-1.0
N 51204	Edge			
E 50484	Trap	872.0	871.0	F-1.0
N 51180	Edge			
E 50484	Trap	871.0	871.0	Gr.
N 51187	End			
E 50513	Trap	871.0	871.0	Gr.
N 51206	Top			
E 50458	Mound	873.0	873.0	Gr.
N 51208	End			
E 50446	Mound	872.0	872.0	Gr.
N 51211	Edge			
E 50478	Mound	872.0	871.0	F-1.0
N 51344	center			
E 50529	& Top Md.	880.0	878.0	F-2.0

@ Green No. 3

Station		Grade	Elev.	C or F
N 51319	End			
E 50422	Mound	881.0	878.0	F-3.0
N 51336	Center			
E 50440	Mound	881.2	878.2	F-3.0
N 51342	End			
E 50463	Mound	881.0	877.0	F-4.0

Notes Ck'd by	Survey of EATON CNYN GLF CRS
Map No.	JN 8781.06 Tape Std °F
Office Work	Surveyed by A.N. Hellstrom
Checked	Notes A.N.H. Date 9-7-60
Date	Indexed H. E. OTT SEP 12 '60

F. B. 2203 PG. 97

J.N. 8781.06

EATON CNYN. GOLF COURSE.

LOCATION OF CLUB HOUSE & SERVICE YARD & R/W OF SIERRA-MADRE VILLA DR. TO ESTABLISH POSITION FOR UNDERGRND ELECTRICAL SERVICE CONDUITS.

A.N. HELLSTROM
H.H. SPRIGGS
M.V. DURAN
L.C. LOVE

Note: Any Additions or Changes on This Sheet Must Be Made or Circled in Red Ink With Date and Name of Person Making Change.

Do not extend notes this side of this line.

RETURN TO
LOS ANGELES COUNTY ENGINEER
700 LOS ANGELES COUNTY ENGINEERING BLDG.

763095 CE #247—7-53

RETURN TO
LOS ANGELES COUNTY ENGINEER
700 LOS ANGELES COUNTY ENGINEERING BLDG.

Note: Any Additions or Changes on This Sheet Must be Made or Circled in Red Ink With Date and Name of Person Making Change.

Do not extend notes this side of this line.

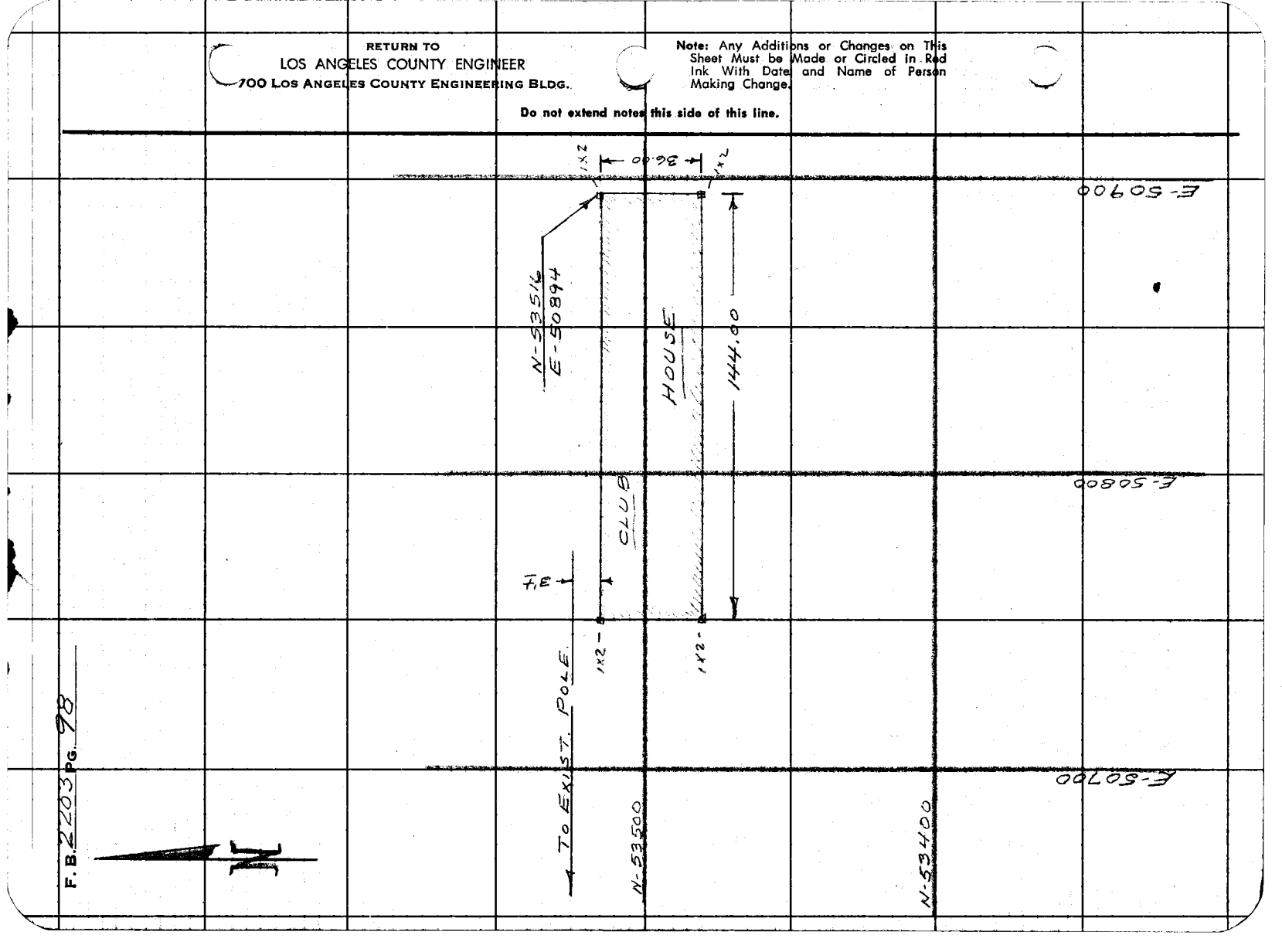

F.B. 2203 PG. 98

RETURN TO
LOS ANGELES COUNTY ENGINEER
700 LOS ANGELES COUNTY ENGINEERING BLDG.

Note: Any Additions or Changes on This Sheet Must be Made or Circled In Red Ink With Date and Name of Person Making Change.

Do not extend notes this side of this line.

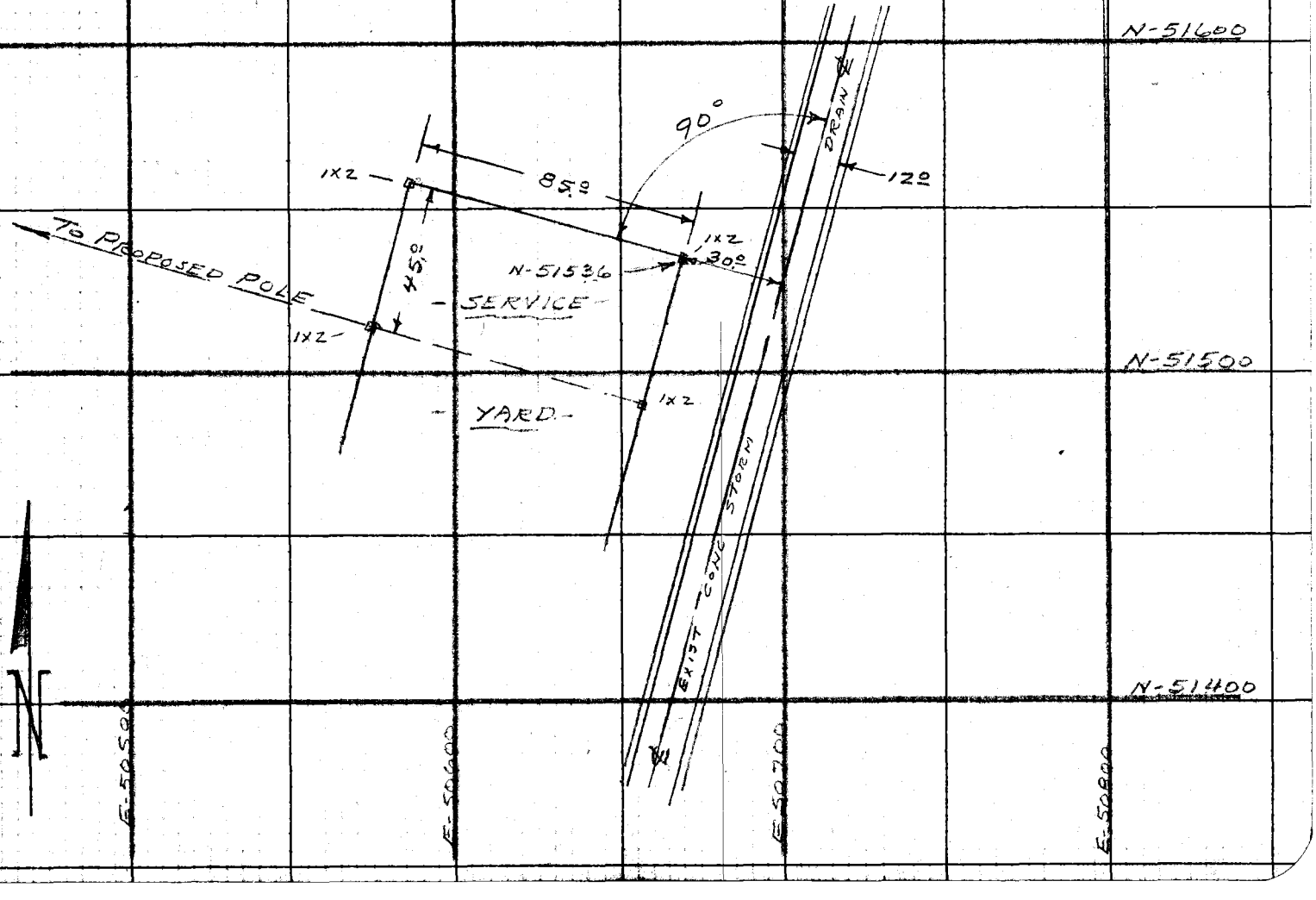

F.B. 2203 PG. 100

Notes Ck'd by	Survey of EATON CN. GOLF Course
Map No.	JN 8781.06 Tape Std °F
Office Work	Surveyed by A. CARRASCO
Checked	Notes A. BARILOTTI Date 10-13-60
Date	Indexed [illegible] OCT 14 '60

F. B. 2203 PG. 101

C.I. 8781.06

EATON CN. GOLF COURSE

AREA C.

TRANSIT LINES

ALONG N. PROP. LINE & Southerly Mid-way

FOR Pro-File & X-Section

Drainage Study

Note: Any Additions or Changes on This Sheet Must be Made or Circled in Red Ink With Date and Name of Person Making Change.

Do not extend notes this side of this line.

RETURN TO
LOS ANGELES COUNTY ENGINEER
700 LOS ANGELES COUNTY ENGINEERING BLDG.

76F309S CE #247—3-57

RETURN TO
LOS ANGELES COUNTY ENGINEER
700 LOS ANGELES COUNTY ENGINEERING BLDG.

Note: Any Additions or Changes on This Sheet Must be Made or Circled in Red Ink With Date and Name of Person Making Change.

Do not extend notes this side of this line.

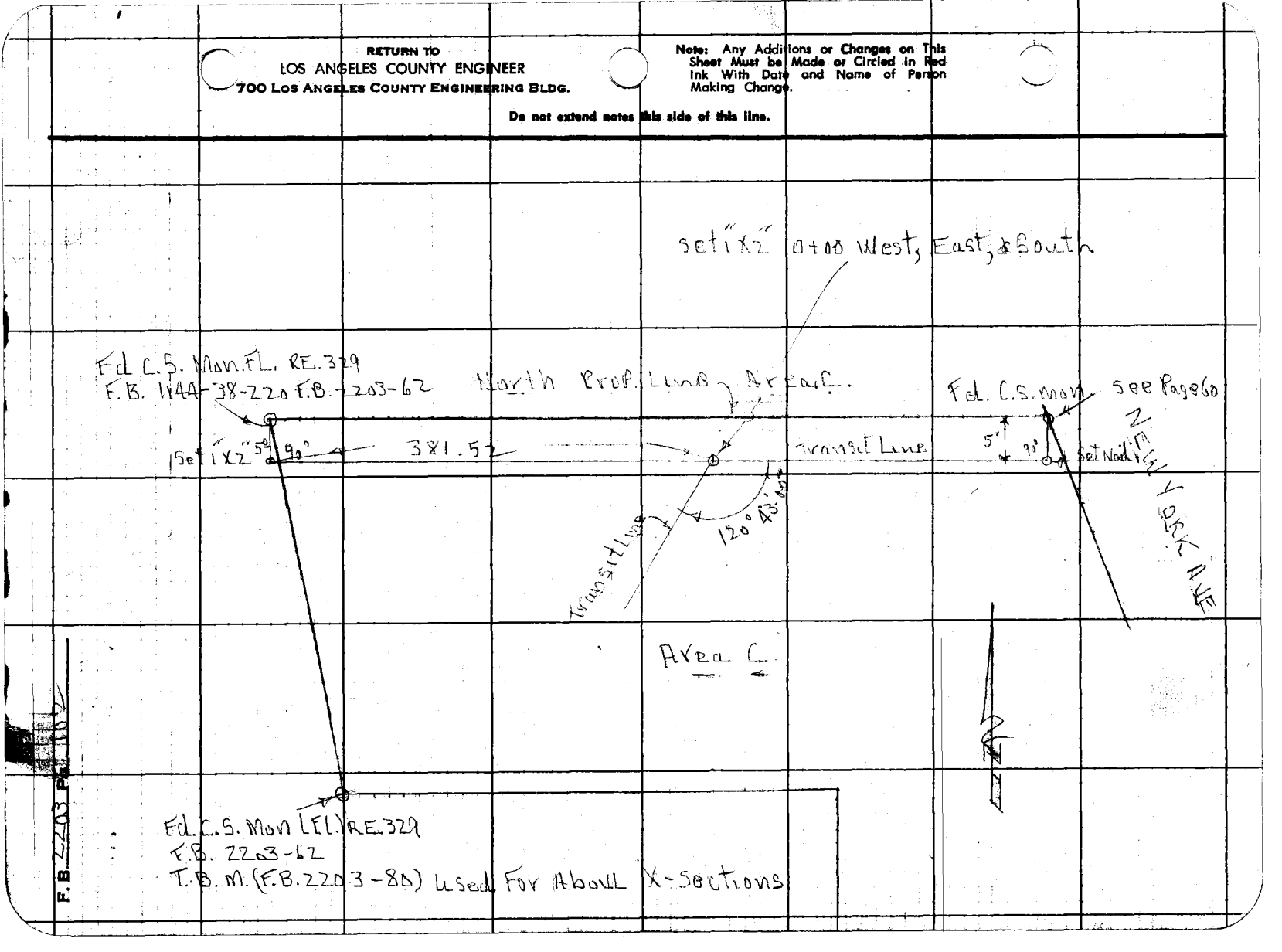

F.B. 2203 PG. 103

Profile No.	Notes Red	Plotted	Job No. 8781.06	Division No. 11	
	Date	Date	Survey of Eaton Cn Golf Course		
X-Sec. No.	Notes Chkd.	Checked	Survey by A. Carrasco	Notes A.L.	Date 10-13-60
	Date	Date	Map No.	Indexed M. E. OR	Date OCT 14 '60

C.I. 8781.06.

EATON CANYON GOLF COURSE

AREA C.

Profile & X-Sections

FOR Drainage study

Along North Side of Property

Mid-way & hence Southerly

Note 1x2 = 0+00 5° offset Line going East, W, & S. Wly
See pg. 102

Carrasco
Barilotti
Rangel
Moya

STATION	B.S.	H.I.	F.S.	ELEV.

NOTE: ANY ADDITIONS OR CHANGES ON THIS SHEET MUST BE MADE OR CIRCLED IN RED INK, WITH DATE AND NAME OF PERSON MAKING CHANGE.

PLEASE RETURN TO
LOS ANGELES COUNTY ENGINEER
700 LOS ANGELES COUNTY ENGINEERING BLDG.

Do not extend notes this side of this line.

76L-298 CE 307 11-58

76L-298 CE 307 11-58

PLEASE RETURN TO
LOS ANGELES COUNTY ENGINEER
700 LOS ANGELES COUNTY ENGINEERING BLDG.

NOTE: ANY ADDITIONS OR CHANGES ON THIS SHEET MUST BE MADE OR CIRCLED IN RED INK, WITH DATE AND NAME OF PERSON MAKING CHANGE.

Do not extend notes this side of this line.

STATION	B.S.	H.I.	F.S.	ELEV		
					Elv. 807.32 F.B. 2203 pg. 80	
Self Reading Tape Rod				807 32	C.S. Brass Cap Mon. N.W. Cor Edison Co. Transf. Yd.	
T.P. 1x2				809 67		
T.P. top of Pipe				813 75	1x2 = 0+00 going W. on	5° offset Line pg-102
1x2 = 0+00 going W. see pg. 102				8141		(Bot drain ditch from No.)
				8138		12.5 Rt. bot of Road Bed
				8191		19 " top of Brk
0+25				8139		/
				8147		12.5 Rt toe sl.
				8191		19 " top of Brk
0+50				8138		
				8138		5 Rt Toe slope
				8155		7' Rt edge dirt Rd
				8161		17 " brk
				8190		19° so. edge dirt Rd
0+00 going East				8141		
0+25				8144		
				8137	5° Lt brk	
				8138	12.5 " " bot of Rd Bed	
				8189	22° " so. edge dirt Rd	
0+50				8149		
				8149	3 Lt Brk	

F.B. 2203 Pg. 104

Job No. 8781.01 Division No. 11 Notes Red Plotted Profile

Survey of EATON CN GOLF COURSE Date Date No. X-Sec.

Survey by A. Charasco Notes A. BARILOTTI Notes Chkd. Checked

Indexed H.E. Ott Date 10-13-60 Date Date No.

76L-298 S & E #307—1-56

PLEASE RETURN TO
LOS ANGELES COUNTY ENGINEER
700 LOS ANGELES COUNTY ENGINEERING BLDG.

NOTE: ANY ADDITIONS OR CHANGES ON THIS SHEET MUST BE MADE OR CIRCLED IN RED INK, WITH DATE AND NAME OF PERSON MAKING CHANGE.

Do not extend notes this side of this line.

STATION	B. S.	H. I.	F. S.	ELEV.		
0+50				8134	7 Lt bk	
				8136	15 " [illegible]	
				8191	24 " [illegible] " "	
1x2 0+00 going S. W'ly				8141		
0+25				8137		
				8137		25 Rt.
				8138	25 Lt	
				8140	50 "	
0+50				8134		
				8133		25 Rt.
				8133		50 "
				8132		75 "
				8137	25 Lt	
				8142	50 "	
0+75				8133		
				8130		25 Rt
				8133		50 "
				8134	25 Lt	
				8133	50 "	
1+00				8124		
				8126		25 Rt

Profile Notes Red. ____ Plotted ____ Job No. 8781.01 Division No. 10 F. B. 2203 PG. 105
No. ____ Date ____ Date ____ Survey of Eaton Cn Golf Course
X-Sec. Notes Chkd. ____ Checked ____ Survey by A. Carrasco Notes A.R.B. Date 10-13-60
No. ____ Date ____ Date ____ Map No. ____ Indexed H. E. OTT Date ____

76L-298 S & E #307—1-56

PLEASE RETURN TO
LOS ANGELES COUNTY ENGINEER
700 LOS ANGELES COUNTY ENGINEERING BLDG.

NOTE: ANY ADDITIONS OR CHANGES ON THIS SHEET MUST BE MADE OR CIRCLED IN RED INK, WITH DATE AND NAME OF PERSON MAKING CHANGE.

Do not extend notes this side of this line.

STATION	B. S.	H. I.	F. S.	ELEV.		
1+00				8132		50 Rt 9"
				8124	25 Lt	
				8126	50 "	
1+25				8118		
				8121		25 Rt
				8128		50 "
				8120	25 Lt.	
				8121	50 "	
T.P. top sprk Head				81180		
1+50				81130		
				8119		25 Rt
				8121		50 "
				8116	25 Lt.	
				8119	50	
1+75				8111		
				8115		25 Rt.
				8114		50 "
				8118		75 "
				8109	25 Lt	
				8112	50 "	
2+00				8106		

F. B. 2203 Pg. 106 Job No. 8781.01 Division No. 10 Notes Red. Plotted Profile
Survey of Eaton Cr. Golf Course Date 10-13-60 Date No. X-Sec.
Survey by A. Carrasco Notes G. R. Burlotti Notes Chkd. Checked No.
Indexed H. E. OTT Date Date Date No.

F. B. 2203 Pg. 107

Profile No. ____ Notes Red. ____ Date ____ Plotted ____ Date ____ Job No. 8781-01 Division No. 10

X-Sec. No. ____ Notes Chkd. ____ Date ____ Checked ____ Date ____ Survey of Eaton Co. Golf Course

Survey by Carrasco Notes A.R.B. Date 10-13-60

Map No. ____ Indexed H. E. OTI Date ____

PLEASE RETURN TO
LOS ANGELES COUNTY ENGINEER
700 LOS ANGELES COUNTY ENGINEERING BLDG.

NOTE: ANY ADDITIONS OR CHANGES ON THIS SHEET MUST BE MADE OR CIRCLED IN RED INK, WITH DATE AND NAME OF PERSON MAKING CHANGE.

Do not extend notes this side of this line.

STATION	B. B.	H. I.	F. B.	ELEV.		
7+00				811 1		25 Rt
				811 1		50 "
				811 1		75 "
				811 6		100 "
				810 6	25 Lt	
				810 8	50 "	
				807 [illegible]		
T.P. Spt head				80[illegible] 32	[illegible]	
T.B. M						

76L-298 S & E #307—1-56

Notes Ck'd by	Survey of Eaton Canyon Golf
Map No.	JN 8781.07 Tape 0138 Std LF of
Office Work	Surveyed by Snyder
Checked	Notes P 135 Date 3-27-61
Date	Indexed M. E. OTT AUG 4 ST

F. B. 220 3 PG. 109

J.N. 8781.07
EATON CANYON GOLF COURSE
Location of SERVICE BLDG & 4" S.S. LINE

Snyder
Carnasco
Glidden
Lybrand

Note: Any Additions or Changes on This Sheet Must be Made or Circled in Red Ink With Date and Name of Person Making Change.

Do not extend notes this side of this line.

RETURN TO
LOS ANGELES COUNTY ENGINEER
700 LOS ANGELES COUNTY ENGINEERING BLDG.

76F309S CE #247—3-57

F.B. 2260 3 PG. 110

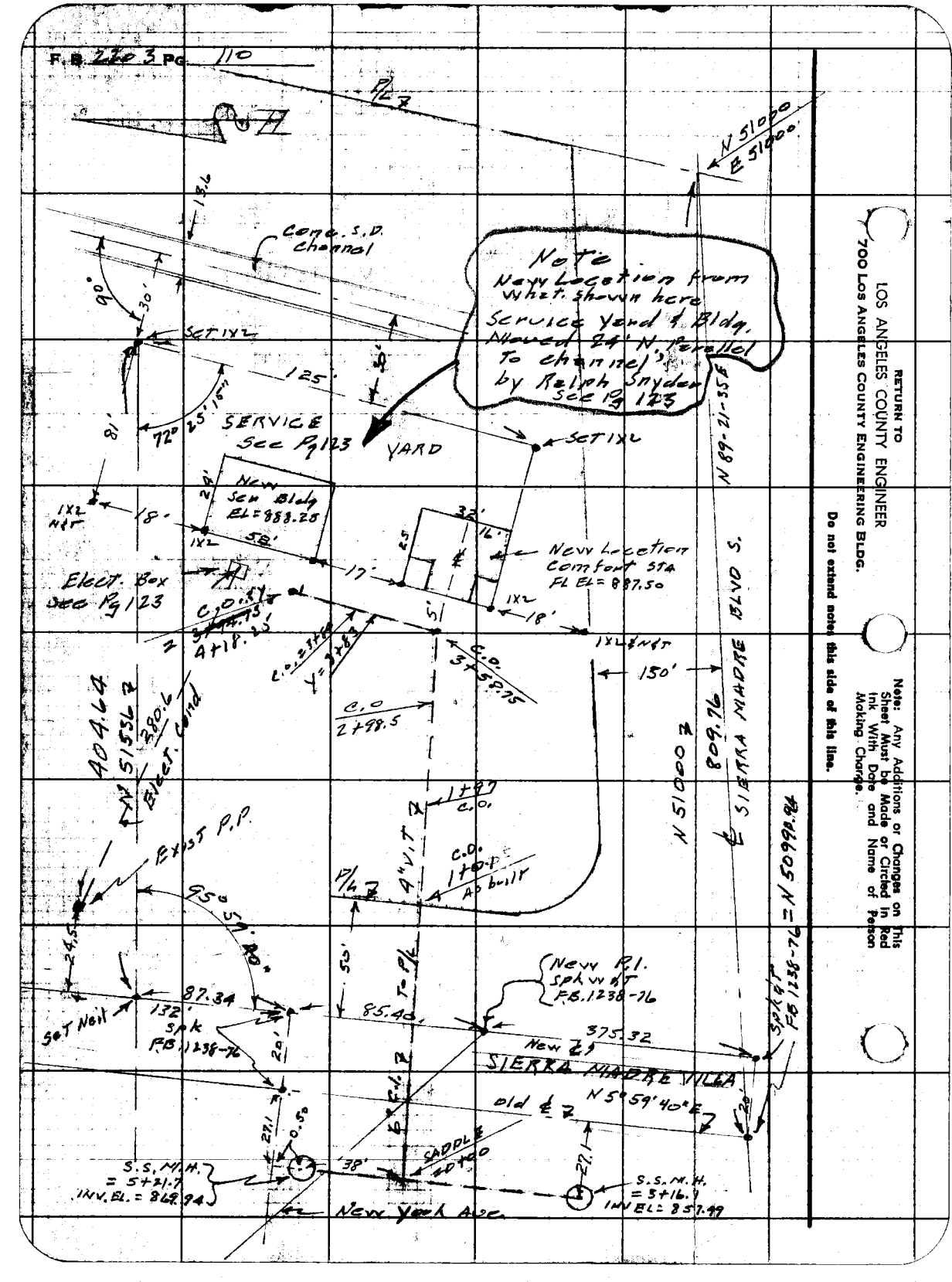

Profile	Notes Red.	Plotted	Job No. 8781.07	Division No. 11	F. B. 2203	Pg. 111
No.	Date	Date	Survey of Eaton Canyon Golf Course			
X-Sec.	Notes Chkd.	Checked	Survey by Snyder	Notes PRS	Date 3-27-61	
No.	Date	Date	Map No.	Indexed H. E. OTT	Date AUG 4 '61	

V.N. 8781.07
EATON CANYON GOLF COURSE
Sewer Construction Stakes
for S.S. Line To Service Bldg.

From - Sierra Madre Ville & New York Ave
to Service Bldg.

Ref - 6' Left

Snyder
Carrasco
Glidden
Lybrand

STATION	B. S.	H. I.	F. S.	ELEV.

NOTE: ANY ADDITIONS OR CHANGES ON THIS SHEET MUST BE MADE OR CIRCLED IN RED INK, WITH DATE AND NAME OF PERSON MAKING CHANGE.

PLEASE RETURN TO
LOS ANGELES COUNTY SURVEYOR
726 LOS ANGELES COUNTY ENGINEERING BLDG.

Do not extend notes this side of this line.

76L298 S & E #307 9-54

76L298 S & E #307 9-54

PLEASE RETURN TO
LOS ANGELES COUNTY SURVEYOR
726 LOS ANGELES COUNTY ENGINEERING BLDG.

NOTE: ANY ADDITIONS OR CHANGES ON THIS SHEET MUST BE MADE OR CIRCLED IN RED INK, WITH DATE AND NAME OF PERSON MAKING CHANGE.

Do not extend notes this side of this line.

STATION	B. S.	H. I.	F. S.	ELEV.	
BM 53-U				878 95	BM 53-U EL. 878.95 F.B. 1238-48 See F.B. 1238-72 for location
	708	886 03			A Std. Bronz disc. Metropolitan Water dist.
Fd. T.B.M.	132	883 32	403	882 00	Cor. # 21 L&T & Tag in Walk F.B. 1238-72
T.P.	253	878 27	758	875 74	T.P.
T.P.	259	872 12	874	869 53	T.P.
Fd. T.B.M.			414	867 98	T.B.M. Spk in N. side P.P. # 4085 M. EL Mkd. 867.96 Sierra Madre Blvd. N. side 300' ± W. of Sierra Madre Villa
	428	872 26			
T.P.	931	875 90	567	866 59	T.P.
T.P.	1057	885 22	125	874 65	T.P.
Fd. T.B.M.	116	885 26	112	884 10	T.B.M. Spk N. side P.P. # 2632 M. EL. Mkd. 884.06 New York Ave N. side 75' W. of Sierra Madre Villa
Rim M.H. 8" outlet S			627	878 99	Rim of S.S. M.H. & 50' W of Sierra Madre Villa New York Ave
				869 67	MEAS 865 / DIA 67 / 9.32 — 878.99 / 9.32 / 869.67
T.P.	056	879 55	627	878 99	T.P.
T.P.	816	877 55	1016	869 39	T.P.
Rim of M.H. 8" inlet N.			1097	866 58	Rim of S.S. M.H. Sierra Madre Villa W. side 250'± S. of New York Ave

F. B. 2203 Pg. 112 Job No. 8781-07 Division No. 11 Notes Red. Plotted No. Profile
Survey of Eaton Canyon Golf Course Date Date X-Sec.
Survey by Snyder Notes PBS Notes Chkd. Checked
Indexed H. E. Ott Date 3-28-61 Date Date No.

76L298 S & E #307 9-54

PLEASE RETURN TO
LOS ANGELES COUNTY SURVEYOR
726 LOS ANGELES COUNTY ENGINEERING BLDG.

NOTE: ANY ADDITIONS OR CHANGES ON THIS SHEET MUST BE MADE OR CIRCLED IN RED INK, WITH DATE AND NAME OF PERSON MAKING CHANGE.

Do not extend notes this side of this line.

STATION	B. S.	H. I.	F. S.	ELEV.	%	Grade	CUT	
		87755						
0+00 ⊙			011	87744		868.31	9.13	Stk & T (Mess Taken expose Pipe)
+12.5				87724		868.73	8.51	Stk & T 6' left
+25				87727		869.14	8.13	
+37.5				87777	3.32%	869.56	8.21	
+50				87765		869.97	7.68	℄ ST.
+62.5				87753		870.39	7.14	
+75				87739		870.80	6.59	
+87.5				87886		871.22	7.64	
1+00				87849		871.64	6.85	Stk & T (P/L) (6' below ℄ ST.)
+25				87919		872.79	6.40	
+50				88016		873.94	6.22	
+75				88070		875.09	5.61	
2+00				88115	4.60%	876.24	4.91	
+25				88069		877.39	3.30	
+50 ⊙				88141		878.54	2.87	
+75				88279		879.69	3.10	
3+00				88471		880.84	3.87	
+25				88602		881.99	4.03	
+50				88655		883.14	3.41	

Profile Notes Red ____ Plotted ____ Job No. 8781.07 Division No. 11 F. B. 2203 Pg. 113
No. ____ Date ____ Date ____ Survey of Eaton Canyon Golf Course
X-Sec. Notes Chkd ____ Checked ____ Survey by Snyder Notes PRS Date 3-28-61
No. ____ Date ____ Date ____ Map No. ____ Indexed ____ Date ____

H. E. OTT

76L298 S & E #307 9-54

PLEASE RETURN TO
LOS ANGELES COUNTY SURVEYOR
726 LOS ANGELES COUNTY ENGINEERING BLDG.

NOTE: ANY ADDITIONS OR CHANGES ON THIS SHEET MUST BE MADE OR CIRCLED IN RED INK, WITH DATE AND NAME OF PERSON MAKING CHANGE.

Do not extend notes this side of this line.

STATION	B. S.	H. I.	F. S.	ELEV.				
					%	Grade	cut	
3+58.75	C.O.	back		886 44	4.60%	883.54	2.90.	
3+58.75		Ahead		886 28		883.54	2.74.	
+75		void		~~886 80~~		~~884.29~~	~~2.51.~~	
3+94.75		see below		~~887 11~~		885.20	1.91.	Finish floor of Bldg = 888.25
24 / 4+18.75								
T.P.	314	887 10		883 96				
T.B.M.	069	881 96	583	881 27	chis X on W. Wall flood control channel off So. Bldg line Prod. Comfort Sta			
T.P.	320	873 88	11 28	870 68	T.P.			
T.B.M.			588	868 00	T.B.M. EL. 867.98			Spk in P.P.# 4 of 5 M Pg 112
					%	Grade	cut	
3+58.75	C.O.			886 28	2.52%	883.54	2.74.	Stk & T 6' L.-F & S.S.
+75				886 80		883.95	2.85.	
4+00				887 12		884.57	2.55.	
4+18.25	C.O.			887 14		885.03	2.11.	

F. B. 2203 Pg. 114 Job No. 8781.07 Division No. 11 Notes Red. Plotted Profile
Survey of Peton Canyon Golf Course Date Date No.
Survey by Snyder Notes PRS Notes Chkd. Checked X-Sec.
Indexed H. E. OTT Date 3-28-61 Date Date No.

Notes Ck'd by	Survey of Eaton Canyon Golf	F. B. 2203 PG. 115
Map No.	JN 8781.07 Tape 0138 Std 68 °F	
Office Work	Surveyed by Snyder	
Checked	Notes PRS Date 3-28-61	
Date	Indexed H. E. OTT AUG 4 '61	

J.N. 8781.07
EATON CANYON GOLF COURSE
Location of Club house assteked

Location of 4" Sewer
From - Sierra Madre Villa
To - Club House
See Pg 119 for Eh & Grades

Snyder
Carrasco
Glidden
Hybrand

Note: Any Additions or Changes on This Sheet Must be Made or Circled in Red Ink With Date and Name of Person Making Change.

Do not extend notes this side of this line.

RETURN TO
LOS ANGELES COUNTY ENGINEER
700 LOS ANGELES COUNTY ENGINEERING BLDG.

76F309S CE #247—3-57

F.B. 2203 Pg 116

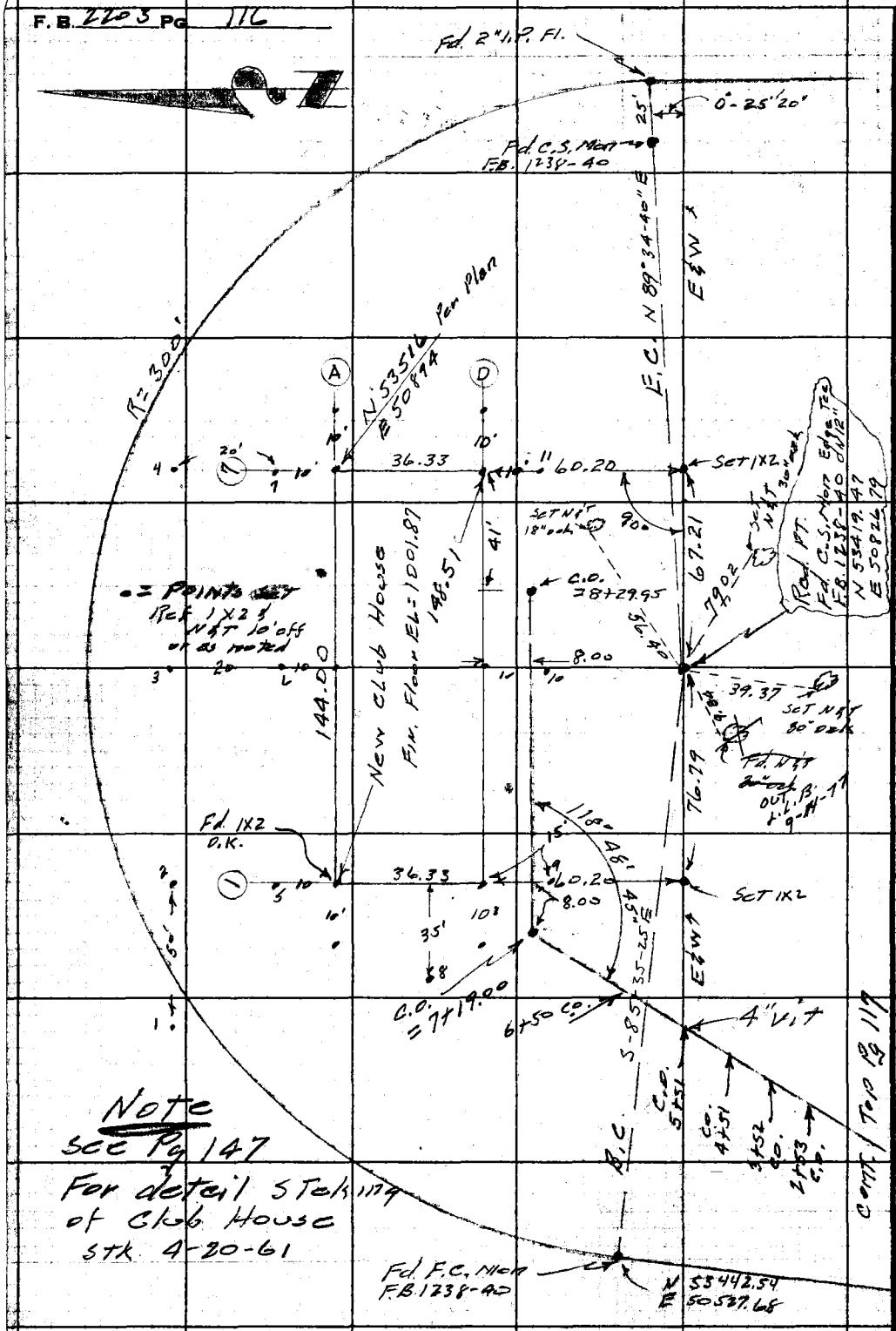

Note
See Pg 147
For detail Staking of Club House
Stk. 4-20-61

RETURN TO
LOS ANGELES COUNTY ENGINEER
700 LOS ANGELES COUNTY ENGINEERING BLDG.

Do not extend notes this side of this line.

Note: Any Additions or Changes on This Sheet Must be Made or Circled in Red Ink With Date and Name of Person Making Change.

Notes Ck'd by	Survey of Eaton Can. Golf Course
Map No.	JN 8781.07 Tape 0138 Std. 68 °F
Office Work	Surveyed by Snyder
Checked	Notes PRS Date 3-28-61
Date	Indexed H. E. Ott

F. B. 2203 PG. 117

Note: Any Additions or Changes on This Sheet Must be Made or Circled in Red Ink With Date and Name of Person Making Change.

Do not extend notes this side of this line.

RETURN TO
LOS ANGELES COUNTY ENGINEER
700 LOS ANGELES COUNTY ENGINEERING BLDG.

76F309S CE #247—3-57

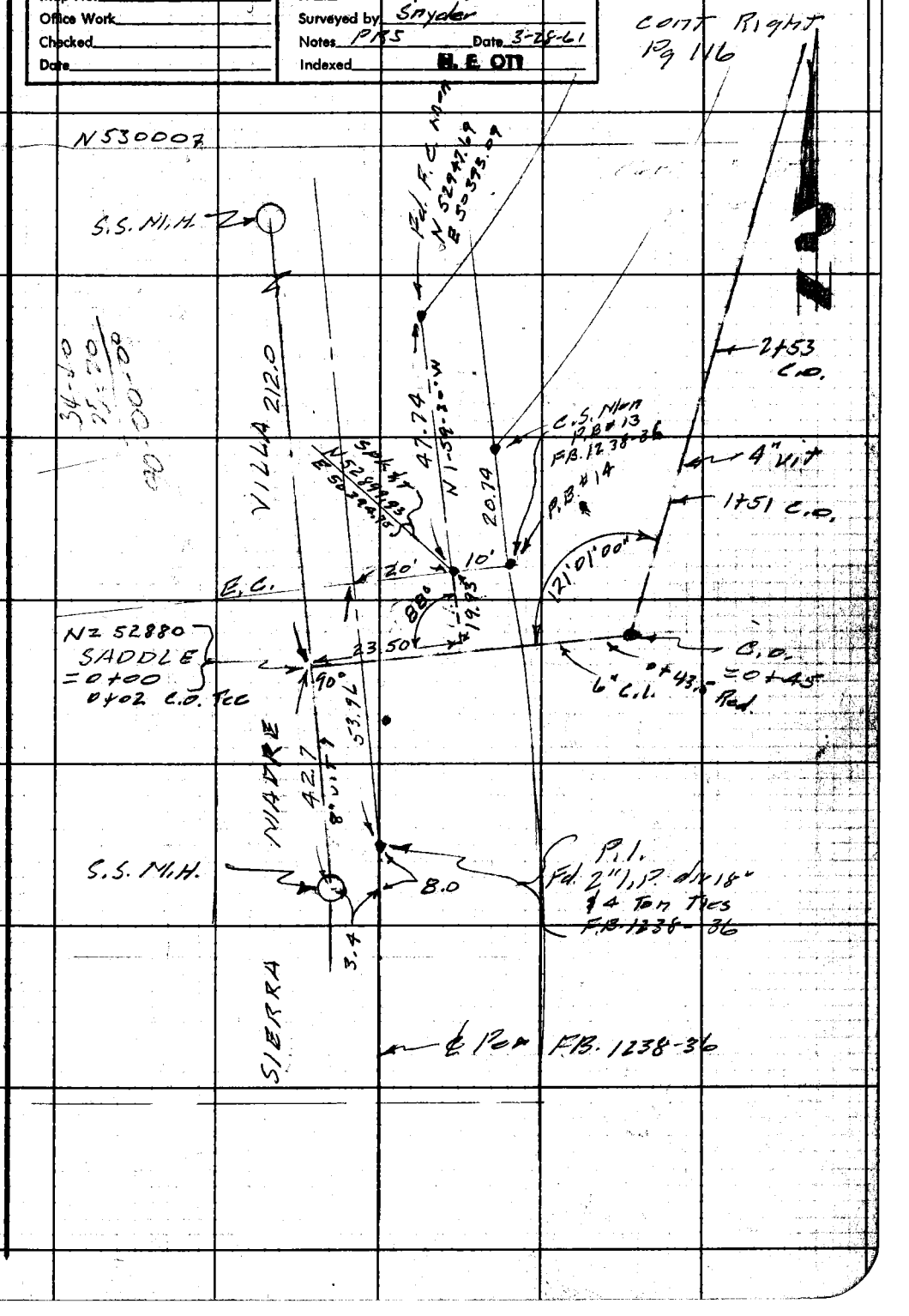

Profile	Notes Red.	Plotted	Job No. 8781.02	Division No. 11	F. B. 2203	Pg. 119
No.	Date	Date	Survey of Eaton Canyon Golf Course			
X-Sec.	Notes Chkd.	Checked	Survey by Snyder	Notes PRS	Date 3-29-61	
No.	Date	Date	Map No.	Indexed H. E. OTT	Date	

J.N. 8781.02

EATON CANYON GOLF COURSE

Sewer Construction Stakes

on

4" Vit. S.S. Line To New Club House

From - Sierra Madre Villa

To - Club House

See Pg. 116 & 117 for Location

ALSO.

Additional B.M.s & El of Existing ground at Club house

Snyder
Carrasco
Glidden
Lybrand.

STATION	B. S.	H. I.	F. S.	ELEV.

NOTE: ANY ADDITIONS OR CHANGES ON THIS SHEET MUST BE MADE OR CIRCLED IN RED INK, WITH DATE AND NAME OF PERSON MAKING CHANGE.

PLEASE RETURN TO
LOS ANGELES COUNTY SURVEYOR
726 Los Angeles County Engineering Bldg.

Do not extend notes this side of this line.

76L298 S & E #307 9-54

76L298 S & E #307 9-54

PLEASE RETURN TO
LOS ANGELES COUNTY SURVEYOR
726 LOS ANGELES COUNTY ENGINEERING BLDG.

NOTE: ANY ADDITIONS OR CHANGES ON THIS SHEET MUST BE MADE OR CIRCLED IN RED INK, WITH DATE AND NAME OF PERSON MAKING CHANGE.

964.00
1.39
962.61

Do not extend notes this side of this line.

STATION	B. S.	H. I.	F. S.	ELEV.				
B.M. P.B. #14				965 36	B.M. P.B. #14 EL 965.360 F.B. 1238.51 C.S. Mon. Mkd. P.B. #14 F.B. 1238-36			
T.P.				97403	T.P.			
M.H.				981 18	R 1177 of S.S. M.H. 246 1± N. of P.L. Pg. 117			
8" outlet S.	Flow line			972 56	Meas 7.95 DIA .67 8.62	981.18 8.62 972.56		
T.P.				972 66	T.P.			
M.H.				962 61	R 1177 of S.S. M.H. 8' S. of P.L. Pg 117			
8" inlet N.				954 04	Meas 7.90 DIA .67 8.57	962.61 8.57 954.04		
(F.L. 8" at Seddle: 957.05 .75 957.80)					%	Grade	Cut	
0+00	Seddle Pg 117 & ST.			96472	2.00%	957 80	6.92	SPK & T 6' R of Seddle
0+12.5				96452		958.05	6.47	
0+25				96406		958.30	5.76	
0+37.5				96465		958.55	6.10	
0+45	C.O. beck			96510		958 70	6.40	
0+45	C.O. Ahead			96474	5.00%	958.70	6.04	
+50				96468		958.95	5.73	
+75				96566		960.20	5.46	
1+00				96674		961.45	5.29	
+25				96840		962.70	5.70	

F. B. 2203 Pg. 120 Job No. 8781.07 Division No. 11 Notes Red. Plotted Profile
Survey of Eaton Canyon Golf Course Date Date No. X-Sec.
Survey by Snyder Notes PBS Notes Chkd. Checked
Indexed H. E. OD Date 3-29-61 Date Date No.

76L298 S & E #307 9-54

PLEASE RETURN TO
LOS ANGELES COUNTY SURVEYOR
726 LOS ANGELES COUNTY ENGINEERING BLDG.

NOTE: ANY ADDITIONS OR CHANGES ON THIS SHEET MUST BE MADE OR CIRCLED IN RED INK, WITH DATE AND NAME OF PERSON MAKING CHANGE.

Do not extend notes this side of this line.

STATION	B. S.	H. I.	F. S.	ELEV.	%	Grade	Cut	
1+50 ⊙				96959		963.95	5.64	Spk at 6' R of E.S.S.
+75				97092		965.20	5.72	
2+00				97201		966.45	5.56	
+25				97282		967.70	5.12	
+50				97361		968.95	4.66	
+75				97488		970.20	4.68	
3+00				97628		971.45	4.83	
+25				97745		972.70	4.75	
+50 ⊙				97834	5.00%	973.95	4.39	
+75				97929		975.20	4.09	
4+00				98025		976.45	3.80	
+25				98187		977.70	4.17	
+50				98299		978.95	4.04	
+75				98420		980.20	4.00	
5+00				98565		981.45	4.20	
+25 ⊙				98671		982.70	4.01	
+50				98793		983.95	3.98	
+75				98956		985.20	4.36	
6+00				99097		986.45	4.52	
+25	break			99303		987.70	5.33	C.O.

Profile Notes Red. ____ Plotted ____ Job No. 8781.07 Division No. 11 F. B. 2203 PG. 121
No. ____ Date ____ Date ____ Survey of Eaton Canyon Golf Course
X-Sec. Notes Chkd. ____ Checked ____ Survey by Snyder Notes PRJ Date 3-29-61
No. ____ Date ____ Date ____ Map No. ____ Indexed M. E. OTI Date ____

76L298 S & E #307 9-54

PLEASE RETURN TO
LOS ANGELES COUNTY SURVEYOR
726 LOS ANGELES COUNTY ENGINEERING BLDG.

NOTE: ANY ADDITIONS OR CHANGES ON THIS SHEET MUST BE MADE OR CIRCLED IN RED INK, WITH DATE AND NAME OF PERSON MAKING CHANGE.

Do not extend notes this side of this line.

STATION	B. S.	H. I.	F. S.	ELEV.	%	Grade	CUT	
6+50 ⊙				99494		990.17	4.77	Spk & T 6' R of ℄ S.S.
+75				99633		992.64	3.69	
7+00				99692	9.88%	995.11	1.81	
7+19.00 = C.O. Beck				99701		996.99	0.02	
7+19.00 = C.O. Ahd				99695		996.99	F 0.04	
+25				99699		997.11	F 0.12	
+50				99727		997.61	F 0.34	
+75				99893	3%	998.11	C 0.82	
8+00				99822		998.61	F 0.39	
+25				99771		999.11	F 1.40	
8+29.95 = C.O. End.				99767		999.21	F 1.54	Finish floor El. Bldg = 1001.87
Set T.B.M.				99800		Set Spk & W 1/7 See Pg. 116		Lg. oak 6' W. of 300' Red PT.
Set T.B.M.		After Rough Grading		100287		Set Spk & W. 1/7 of Bldg.		oak Tree 25' ± N.
N.W. COR.		100157		100010		Finish Cr Floor 1001.87	F 1.77	Existing ground at COR
S.W. COR.		100137		99738		1001.87	F 4.49	✓ ✓ ✓
N.E. COR.		100137		100116		1001.87	F 0.71	✓ ✓ ✓
S.E. COR.		100120		99932		1001.87	F 2.55	✓ ✓ ✓
Fd. T.B.M.				99615		T.B.M. El. 996.15 FB 2203-64-75 C.S. Mon at 300' Red PT. FB-1238-40.		

F. B. 2203 Pg. 122 Job No. 6781.07 Division No. 11 Notes Red. Plotted Date No. Profile
Survey of Eaton Canyon Golf Course Date Checked Date X-Sec.
Survey by Snyder Notes PRS Notes Chkd. Date No.
Indexed H. E. OTT Date 3-29-61

Notes Ck'd by	Survey of Eaton Canyon Golf
Map No.	JN 8781.07 Tape Std °F
Office Work	Surveyed by Snyder
Checked	Notes PRS Date 8-30-61
Date	Indexed H. E. OTT AUG 4 '61

F. B. 2203 PG. 123

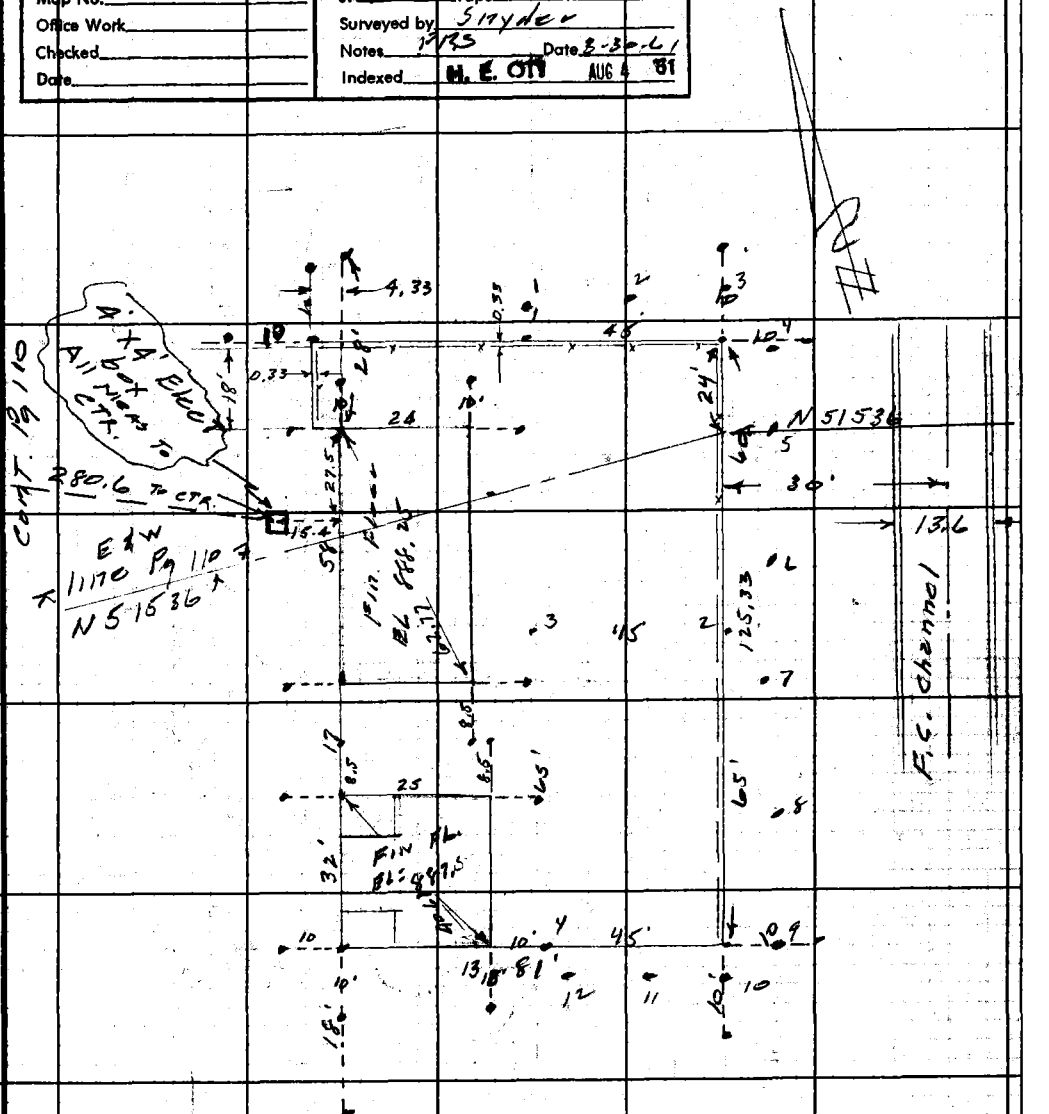

Points Set after New Location
See Pg 126 for Grades

SERVICE YARD

See Pg. 110

• = Stk Set for Header boards 5-5-61
See Pg. 153 for Elev

Note: Any Additions or Changes on This Sheet Must be Made or Circled in Red Ink With Date and Name of Person Making Change.

Do not extend notes this side of this line.

RETURN TO
LOS ANGELES COUNTY ENGINEER
700 LOS ANGELES COUNTY ENGINEERING BLDG.

76F3098 CE #247—3-57

RETURN TO
LOS ANGELES COUNTY ENGINEER
700 LOS ANGELES COUNTY ENGINEERING BLDG.

Note: Any Additions or Changes on This Sheet Must be Made or Circled in Red Ink With Date and Name of Person Making Change.

Do not extend notes this side of this line.

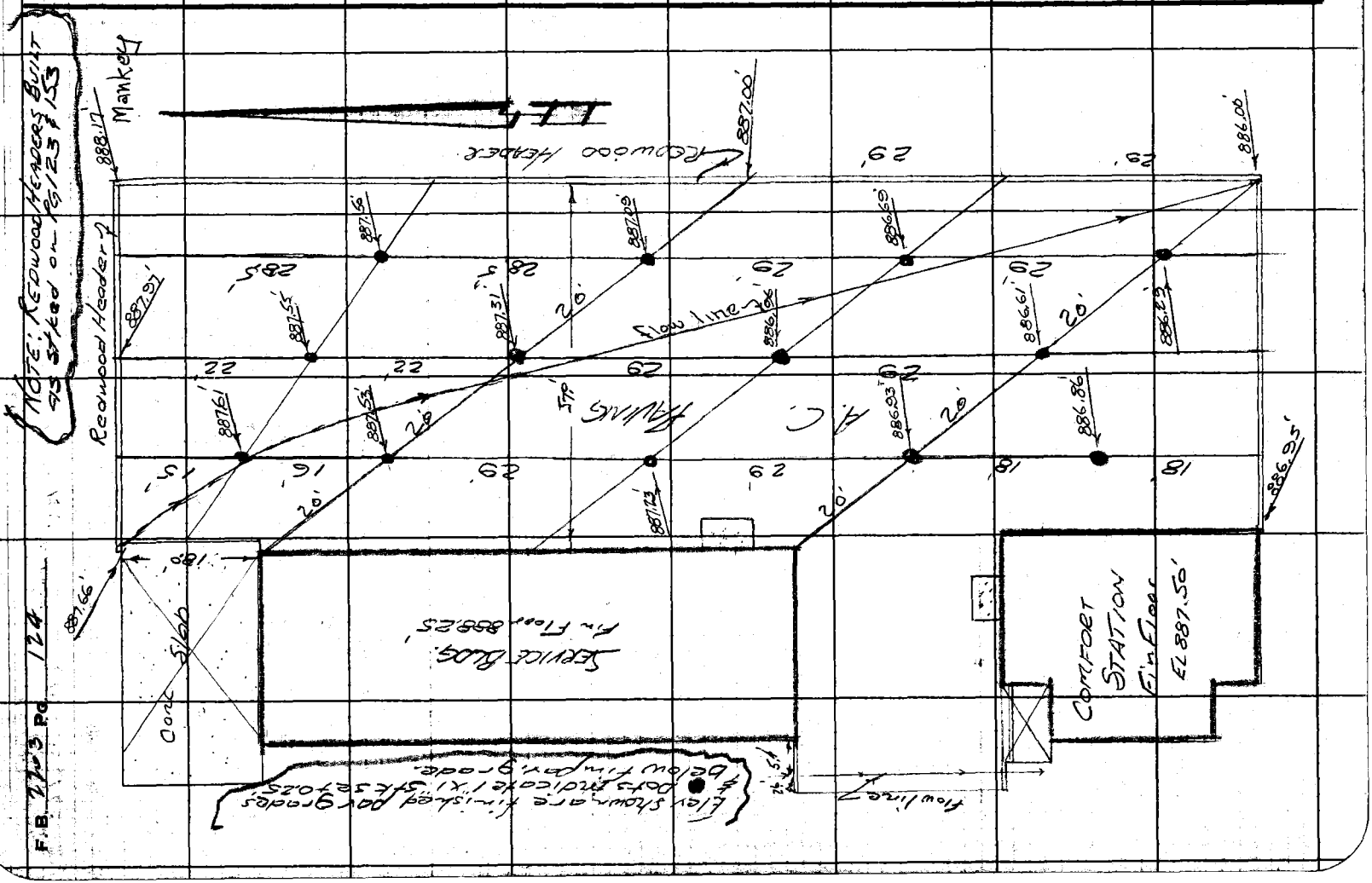

Profile	Notes Red.	Plotted	Job No. 8781.07	Division No. 11	F. B. 2203 Pg. 125
No.	Date	Date	Survey of Eaton Canyon Golf Course		
X-Sec.	Notes Chkd.	Checked	Survey by Snyder	Notes PRS	Date 3-30-61
No.	Date	Date	Map No.	Indexed H E OTT	Date AUG 4 '61

V.N. 8781.07
EATON CANYON GOLF
COURSE
Grade for Service Yard Pg. 110

Snyder
Carrasco
Glidden
Lybrand

STATION	B. S.	H. I.	F. S.	ELEV.

NOTE: ANY ADDITIONS OR CHANGES ON THIS SHEET MUST BE MADE OR CIRCLED IN RED INK, WITH DATE AND NAME OF PERSON MAKING CHANGE.

PLEASE RETURN TO
LOS ANGELES COUNTY SURVEYOR
726 LOS ANGELES COUNTY ENGINEERING BLDG.

Do not extend notes this side of this line.

76L298 S & E #307 9-54

76L298 S & E #307 9-54

PLEASE RETURN TO
LOS ANGELES COUNTY SURVEYOR
726 LOS ANGELES COUNTY ENGINEERING BLDG.

NOTE: ANY ADDITIONS OR CHANGES ON THIS SHEET MUST BE MADE OR CIRCLED IN RED INK, WITH DATE AND NAME OF PERSON MAKING CHANGE.

266
1.39
127

Do not extend notes this side of this line.

STATION	B. S.	H. I.	F. S.	ELEV.			
T.B.M.				881 27	chis x on wall F.C. channel on Bldg line (Previous location)		
	EXISTING Ground						
S.W. Cor	Yard			886 50			
N.W. "	"			889 81			
N.E. "	"			889 16			
S.E "	"			885 13			
STK & T					Fin. Gr. Bldg		
18' S. of S.W. cor.				885 78	887.50	F 1.72	To Finish Gr.
10' N. of N.W. cor.				891 23	888.00	C 3.23	To Finish Gr
10' N. of N.E cor				889 65	888.17	C1.48	
45' W. of N.E cor		*(1)		889 55	887.70	C1.85	
60' S. of N.E. cor		(2)		887 10	887.00	C0.10	
45' W. of "		(3)		887 14	888.00	F0.86	
10' S. of S.E. cor		(4)		884 77	886.00	F 1.23	
45' W. of S.E. cor.				886 10	887.00	F0.90	
Set							
T.B.M.				888 13	T.B.M. chis x on F.C. channel wall on N. Prod of Ser. Yard.		
T.B.M.				881 27	chis x El = 881.27		

F. B. 2203 Pg. 126 Job No. 8781.07 Division No. 11 Notes Red. Plotted Date No. Profile
Survey of Eaton Canyon Golf Course Date Date X-Sec.
Survey by Snyder Notes P.B.S. Notes Chkd. Checked
Indexed H.E. Ott Date 3-30-61 Date Date No.

Notes Ck'd by	Survey of Eaton Can. Golf Co.
Map No.	JN 8781.07 Tape Std °F
Office Work	Surveyed by Snyder
Checked	Notes PRS Date 3-31-61
Date	Indexed H. E. OTT AUG 4 '61

F. B. 2203 PG. 127

J.N. 8781.07

EATON CANYON GOLF COURSE

Location of Fence Lines as Staked

on R/W Line

SIERRA MADRE VILLA E. Side

Per C.S. MAP B-846

& Fencing Plan Sheet 6-8

Location of Parking Lot & Ent. Road

Snyder
Carrasco
Glidden
Lybrand

Note: Any Additions or Changes on This Sheet Must be Made or Circled in Red Ink With Date and Name of Person Making Change.

Do not extend notes this side of this line.

RETURN TO
LOS ANGELES COUNTY ENGINEER
700 LOS ANGELES COUNTY ENGINEERING BLDG.

76F309S CE #247—3-57

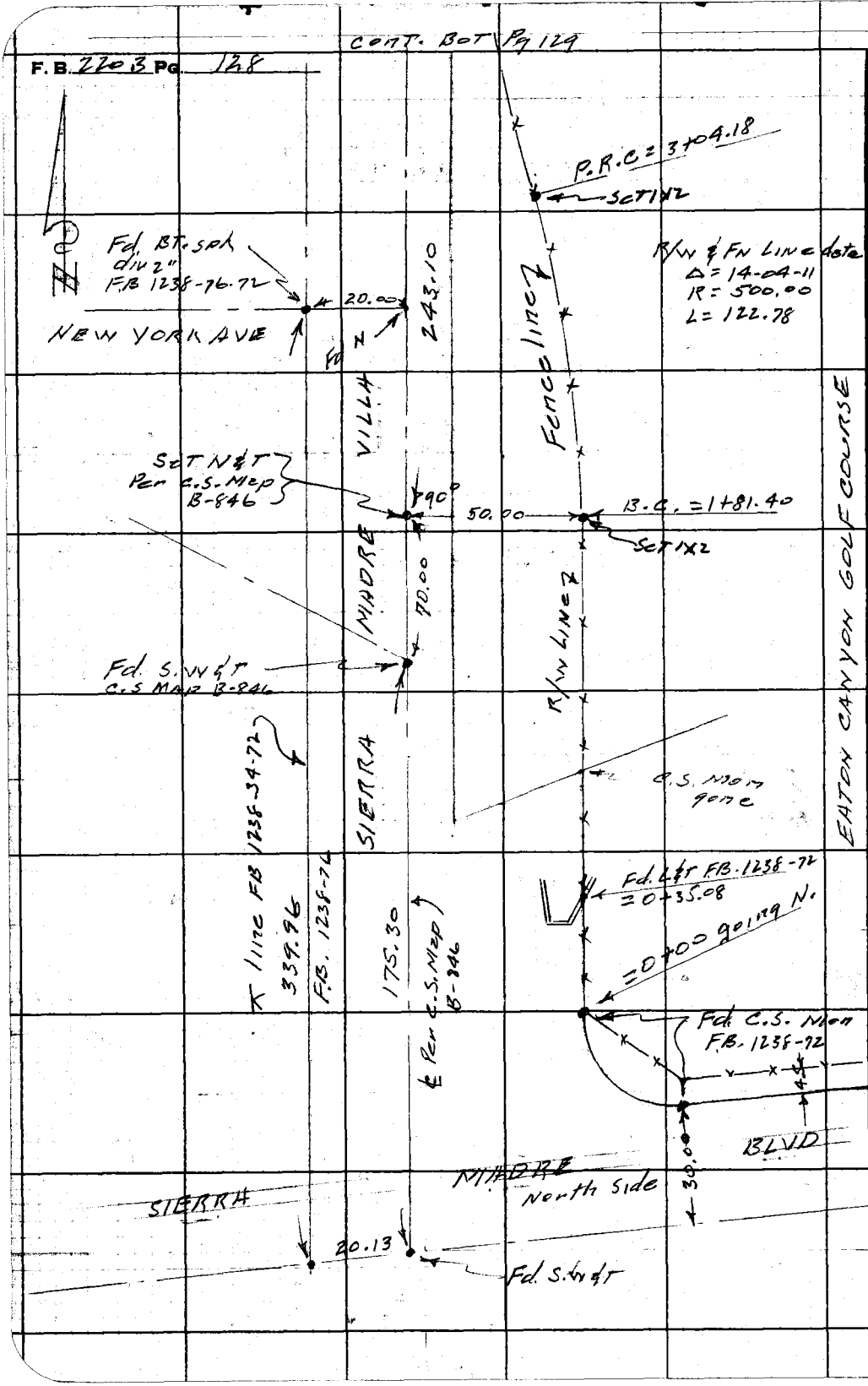

RETURN TO
LOS ANGELES COUNTY ENGINEER
700 LOS ANGELES COUNTY ENGINEERING BLDG.

Do not extend notes this side of this line.

Note: Any Additions or Changes on This Sheet Must be Made or Circled in Red Ink With Date and Name of Person Making Change.

Notes Ck'd by	Survey of Enton Can Golf
Map No.	JN 8781.07 Tape Std °F
Office Work	Surveyed by Snyder
Checked	Notes PRS Date 3-31-61
Date	Indexed R. E. OTT

F. B. 2203 Pg. 129

Fence Cont Bot Pg 130

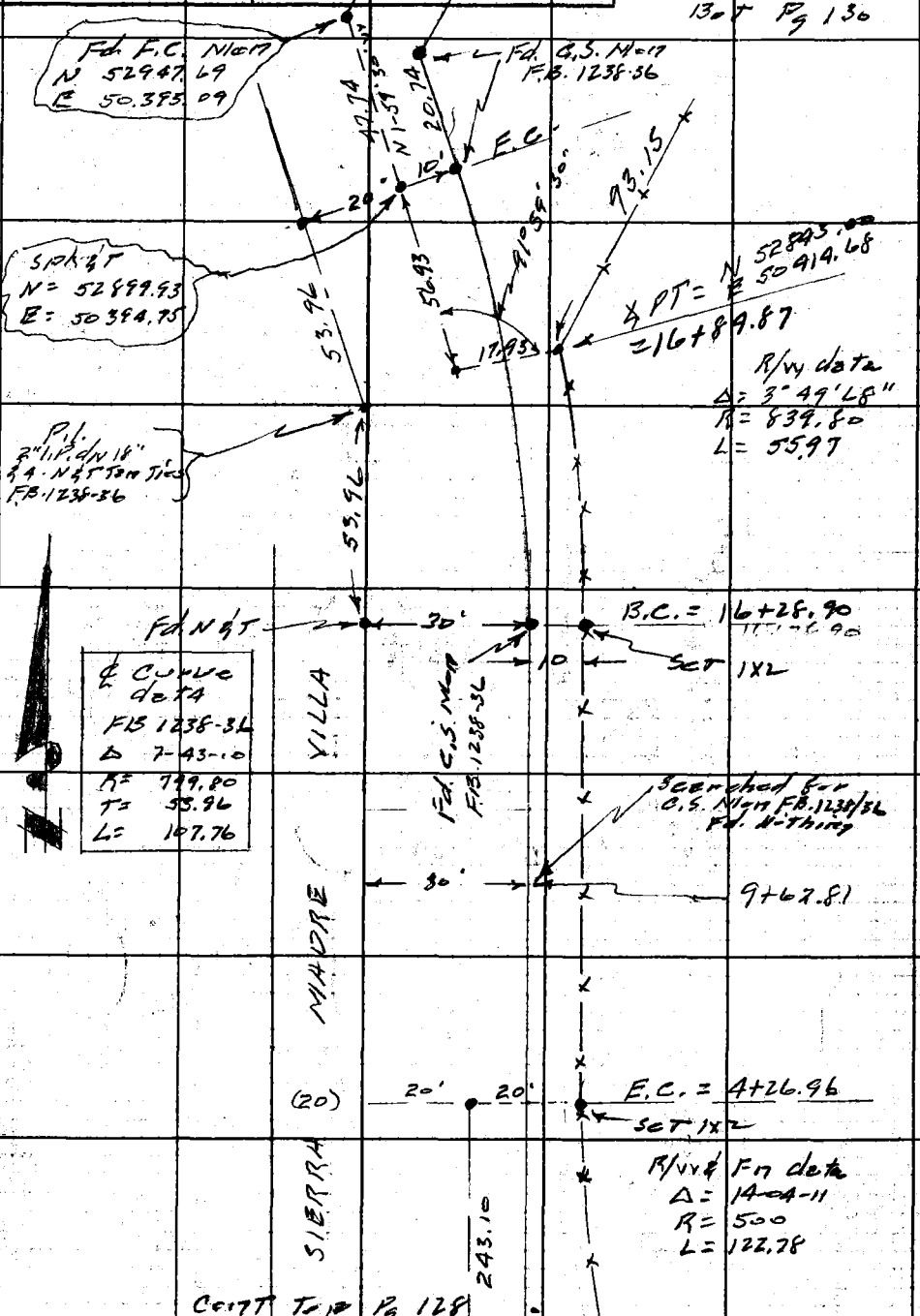

Cont Top Pg 128

Note: Any Additions or Changes on This Sheet Must be Made or Circled in Red Ink With Date and Name of Person Making Change.

Do not extend notes this side of this line.

RETURN TO
LOS ANGELES COUNTY ENGINEER
700 LOS ANGELES COUNTY ENGINEERING BLDG.

76F309S CE #247—3-57

F.B. 2203 Pg. 130

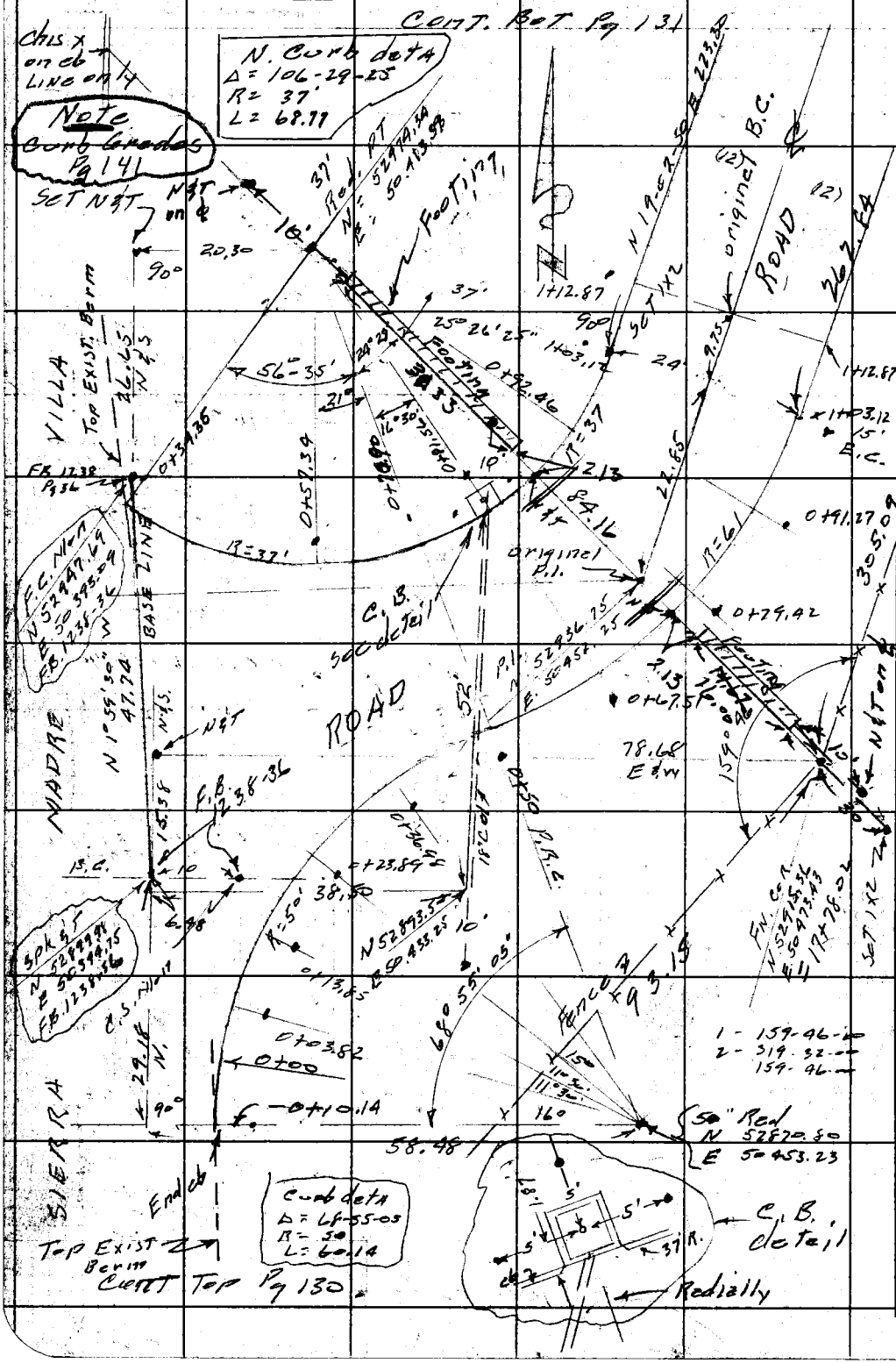

RETURN TO
LOS ANGELES COUNTY ENGINEER
700 LOS ANGELES COUNTY ENGINEERING BLDG.

Do not extend notes this side of this line.

Note: Any Additions or Changes on This Sheet Must be Made or Circled in Red Ink With Date and Name of Person Making Change.

Notes Ck'd by	Survey of Eaton Canyon Golf	F. B. 2203 Pg. 131
Map No.	JN 8781.07 Tape Std °F	
Office Work	Surveyed by Snyder	
Checked	Notes PRS Date 4-7-61	
Date	Indexed M. E. OTT	

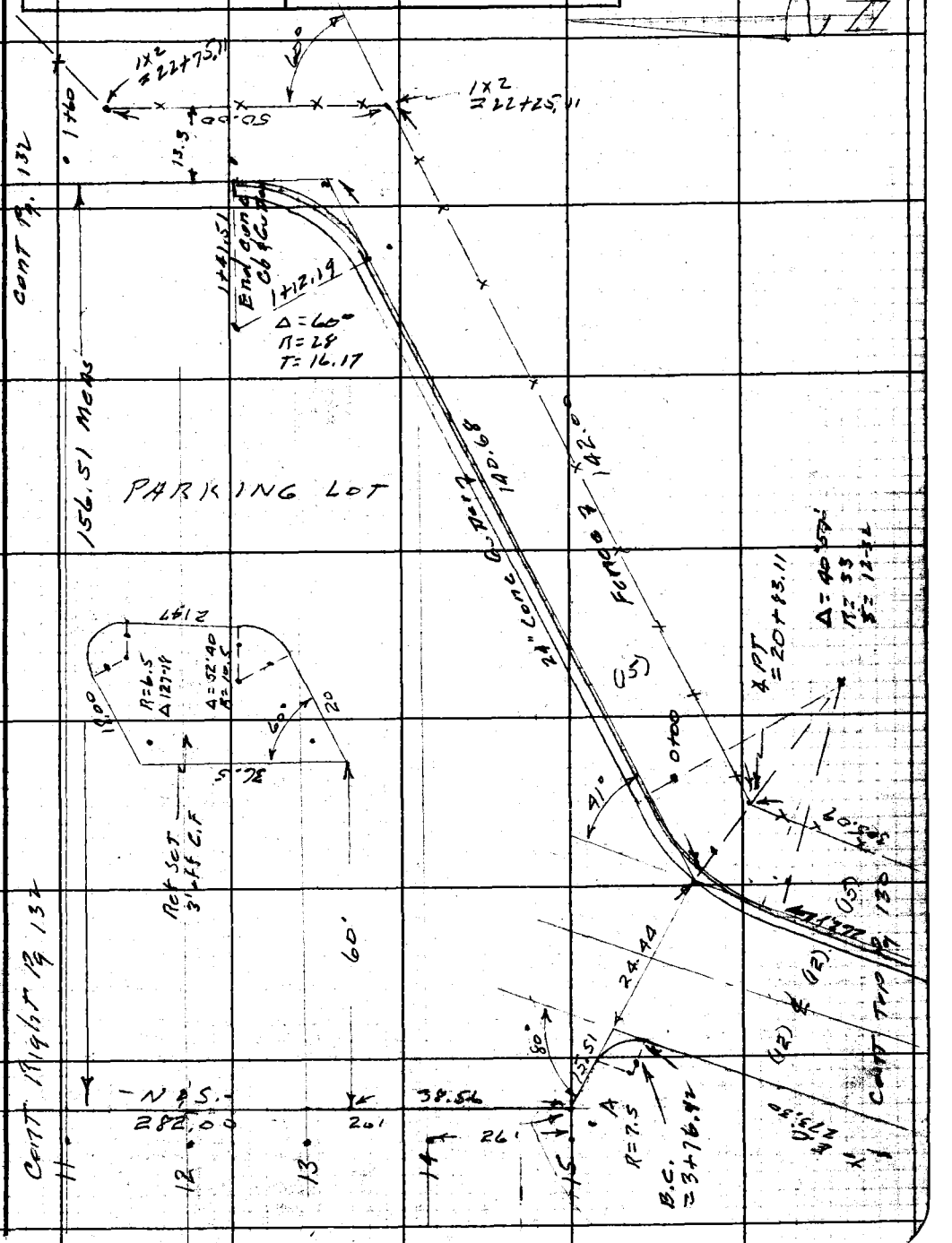

Note: Any Additions or Changes on This Sheet Must be Made or Circled in Red Ink With Date and Name of Person Making Change.

Do not extend notes this side of this line.

RETURN TO
LOS ANGELES COUNTY ENGINEER
700 LOS ANGELES COUNTY ENGINEERING BLDG.

763098 CE #247—7-53

RETURN TO
LOS ANGELES COUNTY ENGINEER
700 LOS ANGELES COUNTY ENGINEERING BLDG.

Note: Any Additions or Changes on This Sheet Must be Made or Circled in Red Ink With Date and Name of Person Making Change.

Do not extend notes this side of this line.

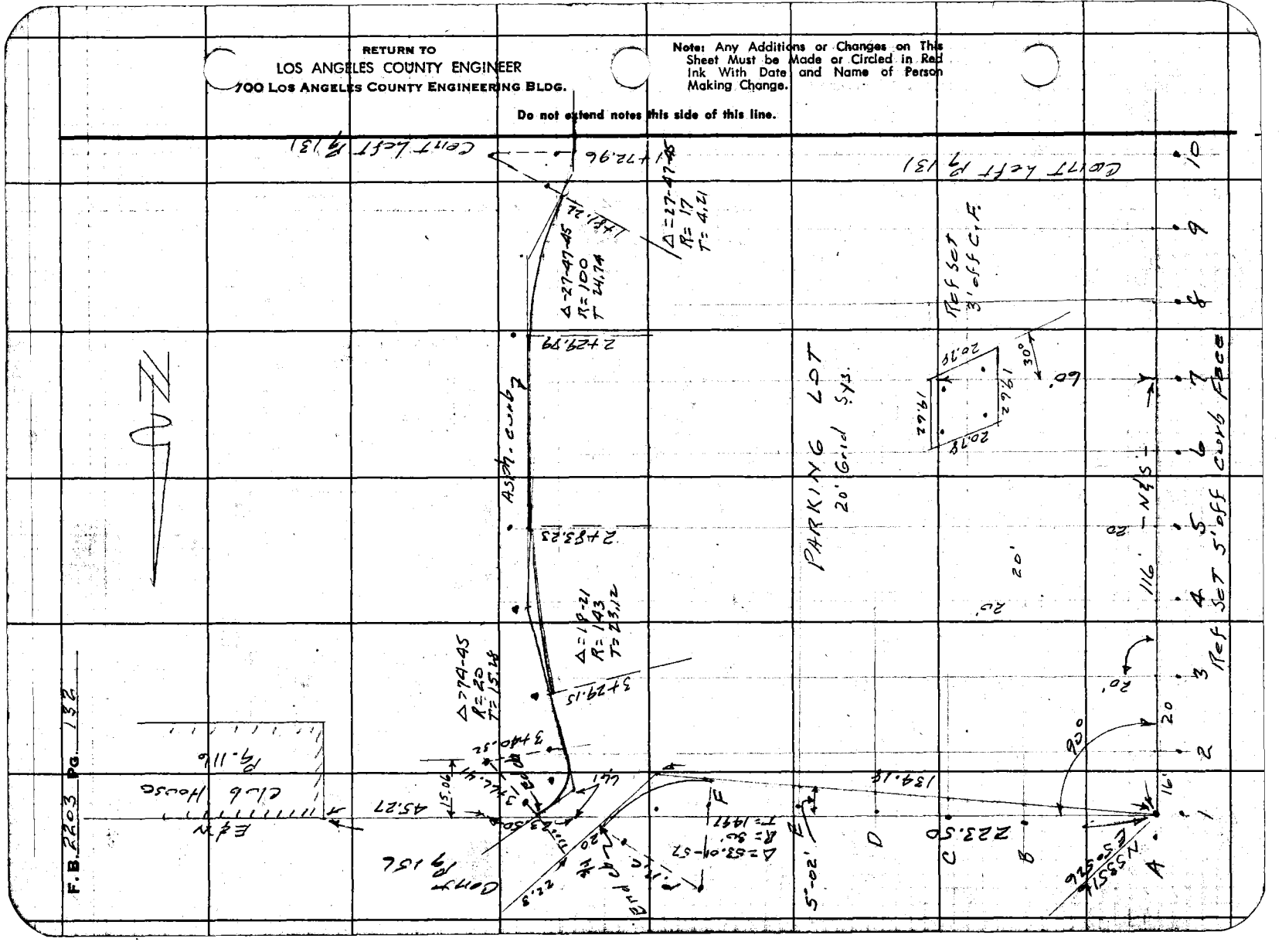

Profile No. | Notes Red. | Plotted | Job No. 8781.07 | Division No. 11 | F. B. 2203 Pg. 133
Date | Date | Survey of Eaton Canyon Golf Course
X-Sec. No. | Notes Chkd. | Checked | Survey by Snyder | Notes PRS | Date 4-7-61
Date | Date | Map No. | Indexed M. E. OTT | Date AUG 4 '61

J.N. 8781.07

EATON CANYON GOLF COURSE

Construction Stakes
PARKING LOT

See Pg. 131-132 for Location

Snyder
Carrasco
Glidden
Lybrand

NOTE: ANY ADDITIONS OR CHANGES ON THIS SHEET MUST BE MADE OR CIRCLED IN RED INK, WITH DATE AND NAME OF PERSON MAKING CHANGE.

PLEASE RETURN TO
LOS ANGELES COUNTY SURVEYOR
726 LOS ANGELES COUNTY ENGINEERING BLDG.

Do not extend notes this side of this line.

STATION	B. S.	H. I.	F. S.	ELEV.

761.298 S & E #307 9-54

76L298 S & E #307 9-54

PLEASE RETURN TO
LOS ANGELES COUNTY SURVEYOR
726 LOS ANGELES COUNTY ENGINEERING BLDG.

NOTE: ANY ADDITIONS OR CHANGES ON THIS SHEET MUST BE MADE OR CIRCLED IN RED INK, WITH DATE AND NAME OF PERSON MAKING CHANGE.

989.2)

Do not extend notes this side of this line.

STATION	B. S.	H. I.	F. S.	ELEV.				
T.B.M.				99800	T.B.M. EL. 998.00 Pg 122 Spk in Oak near Rad Pt.			
					Finish Pvt Gr.	Cut	Fill	
A-1 ∡P				99968	998.82	0.86		Sth & T 5' W. of C.F
A 2				99792	998.01		0.09	
A 3				99666	996.94		0.28	
A 4				99566	995.87		0.21	
A 5				99516	994.80	0.36		
A 6				99848	993.73	4.75		
A 7				99626	992.65	3.61		
A 8				99386	991.57	2.29		
A 9				99053	990.49	0.04		
10				98935	989.41		0.06	
11				98844	988.33	0.11		
12				98720	987.25		0.05	
13				98627	986.58		0.31	
14				98575	985.91		0.16	
A15 ∡PT			98490	~~98504~~	985.05		~~0.01~~ 0.14	N & T 5' W. of C.F
A15 ∡PT				98493	985.05		0.12	✓ 5' South of C.F
7.5' Rad Pt.				98452	984.75		0.23	– 5' South B.C.
7.5' " "				98452	984.46	0.06		– 5' W. of E.C.

W. Side Parking Lot

F. B. 2203 Pg. 134 Job No. 8789.02 Division No. 11 Notes Red. Plotted No. Profile
Survey of Eaton Canyon Golf Course Date Date X-Sec.
Survey by Snyder Notes PRS Notes Chkd. Checked
Indexed H E OTT Date 4-7-61 Date Date No.

76L298 S & E #307 9-54

PLEASE RETURN TO
LOS ANGELES COUNTY SURVEYOR
726 LOS ANGELES COUNTY ENGINEERING BLDG.

NOTE: ANY ADDITIONS OR CHANGES ON THIS SHEET MUST BE MADE OR CIRCLED IN RED INK, WITH DATE AND NAME OF PERSON MAKING CHANGE.

Do not extend notes this side of this line.

N. Side Parking Lot

STATION	B. S.	H. I.	F. S.	ELEV.	%	Fin. Pvt Gr.	Cut	Fill	
A-1				99914		998.82	0.32		Stk & T 5' N. of C.F.
B-1				99775		998.70		0.95	
C-1				99767		998.62		0.95	
D-1				99881		998.54	0.27		
E-1				99889		998.46	0.43		
F-1 = B.C.				99931		998.38	0.93		
1/2				99970		998.81	0.89		
E.C. End curb ⊙				100052		999.24	1.28		
		North Island				Top Cb Grade			
S.W. cor.				99180		992.50		0.70	
S.E. cor.				99291		993.10		0.19	
N.E. cor.				99344		994.20		0.76	
N.W. cor. ⊙				99259		993.60		1.01	
		South Island							
S.W. cor				98559		986.66		1.07	Stk & T 3' off C.F.
N.W. cor				98709		988.04		0.95	
N.E. cor	B.C.	N. end		98789		988.60		0.71	3' off B.C.
✓	E.C.	S. end		98805		988.22		0.17	3' – E.C.

Profile Notes Red. ____ Plotted ____ Job No. 8788.02 Division No. 11 F. B. 2203 Pg. 135
No. ____ Date ____ Date ____ Survey of Eaton Canyon Golf Course
X-Sec. Notes Chkd. ____ Checked ____ Survey by Snyder Notes P135 Date 4-7-61
No. ____ Date ____ Date ____ Map No. ____ Indexed ____ Date ____

H. E. Ott

76L298 S & E #307 9-54

PLEASE RETURN TO
LOS ANGELES COUNTY SURVEYOR
726 LOS ANGELES COUNTY ENGINEERING BLDG.

NOTE: ANY ADDITIONS OR CHANGES ON THIS SHEET MUST BE MADE OR CIRCLED IN RED INK, WITH DATE AND NAME OF PERSON MAKING CHANGE.

989

Do not extend notes this side of this line.

STATION	B. S.	H. I.	F. S.	ELEV.		Top cb Grade	CUT	Fill	
S.E. COR	B.C So. end.			98594		987.07		1.13	Stk & T 3' off B.C
S.E. "	B.C. No end			98661		987.28		0.67	" " 3 " B.C.
	So & E. side Parking Lot					Gr. Top of Conc. cb			
B.C. N. end. of Rd.				98204		984.03		1.99	Stk & T 5' E. of C.F
1/2				98230		984.54		2.24	
0+00 = E.C.				98194		985.05		3.11	
0+25				98266		985.47		2.81	
+50				98357	167	985.89		2.32	
+75				98430		986.31		2.01	
1+00				98566		986.72		1.06	
1+12.19	B.C.			98606		986.92		0.86	
1/2				98707		987.30	[illegible]	0.23	
1+41.51 E.C.	End conc curb & Gutter			98792		987.67	0.25		
						Top Put Grade			
1+60 =	(11 line) ①			98867		988.10	0.57		
1+72.96 =	B.C.			98916		988.75	0.41		
1+81.22 =	P.R.C.			98947		989.17	0.30		
1+93				99022		989.76	0.46		
2+03 =	(9 Line)			99095		990.35	0.60		

F. B. 2203 Pg. 136 Job No. 8741.07 Division No. 11 Notes Red. Plotted Profile
Survey of Eaton Canyon Golf Course Date Date No. X-Sec.
Survey by Snyder Notes PRS Notes Chkd. Checked
Indexed H. E. OTT Date 4-7-61 Date Date No.

76L298 S & E #307 9-54

PLEASE RETURN TO
LOS ANGELES COUNTY SURVEYOR
726 LOS ANGELES COUNTY ENGINEERING BLDG.

NOTE: ANY ADDITIONS OR CHANGES ON THIS SHEET MUST BE MADE OR CIRCLED IN RED INK, WITH DATE AND NAME OF PERSON MAKING CHANGE.

Do not extend notes this side of this line.

Profile Notes Red. Plotted. Job No. 6781. Division No. 11 F.B. 2203 Pg. 137
No. Date. Date. Survey of Eastern Ave. Golf Course
X-Sec. Notes Chkd. Checked. Survey by STV Water Note: RWS Date 4-10-61
No. Date. Date. Map No. Indexed H. E. ON Date.

STATION	B. S.	H. I.	F. S.	ELEV.	TOP Cut Grade	C. T	Fill	
2+13				99150	990.91	0.59		STK 9T 5' E. of C. L.
2+23 =	8 Line			99238	991.47	0.91		
2+29.79 =	E.C.			99298	991.80	1.16		
2+42 =	? Line			99390	992.60	1.30		
2+62 =	L Line			99562	993.75	1.89		
2+83.23	B.C.			99623	994.82	1.41		
1/2				99736	995.99	1.45		
3+29.15	E.C.			99962	997.17	2.45		
3+40.32	B.C.			99999	997.70	2.29		
1/2				100034	998.68	1.66		
3+66.41	E.C.	(End Asph. cb)		100052	999.17	1.35		
T.B.M.				100286	T.B.M. EL: 1002.67 FB. 2203-122			
		~~Add Stks~~			BT. Spk in 20" Tree 25' N of Bldg.			
2+83.23	B.C.			99623	994.82	1.41		
1/4				99590	995.37	0.53		
1/2				99492	995.91	1.01		
3/4				99733	996.54	0.79		
3+29.15 EC				99782	997.17	0.45		
3+40.32				99999	Elev. Above		999.99	

U 91
126 - 9

Profile No. | Notes Red. | Plotted | Job No. 8781.07 | Division No. 11 | F. B. 2203 Pg. 139

Date | Date | Survey of Eaton Canyon Golf Course

X-Sec. No. | Notes Chkd. | Checked | Survey by Snyder Notes 1735 Date 4-6-61

Date | Date | Map No. | Indexed | Date

J.N. 8781.07

EATON CANYON GOLF COURSE

Rough Grade Stks for club house

See Rg. 116 for location

Snyder
Compass
Glidden
Lybrand

STATION	B. S.	H. I.	F. S.	ELEV.

NOTE: ANY ADDITIONS OR CHANGES ON THIS SHEET MUST BE MADE OR CIRCLED IN RED INK, WITH DATE AND NAME OF PERSON MAKING CHANGE.

Do not extend notes this side of this line.

PLEASE RETURN TO
LOS ANGELES COUNTY SURVEYOR
726 Los Angeles County Engineering Bldg.

76L288 S & E #307 9-54

76L298 S & E #307 9-54

PLEASE RETURN TO
LOS ANGELES COUNTY SURVEYOR
726 Los Angeles County Engineering Bldg.

NOTE: ANY ADDITIONS OR CHANGES ON THIS SHEET MUST BE MADE OR CIRCLED IN RED INK, WITH DATE AND NAME OF PERSON MAKING CHANGE.

Do not extend notes this side of this line.

F. B. 2203 Pg. 140 Job No. 8741.07 Division No. 11 Notes Red. Plotted Profile No.
Survey of Eaton Canyon Golf Course Date Date X-Sec. No.
Survey by Snyder Notes 1285 Notes Chkd. Checked
Indexed H. E. Ott Date 4-7-61 Date Date

STATION	B. S.	H. I.	F. S.	ELEV.				
T.1S., R.1W.				998.00	T.1S., R.1W. El. 998.00 Pg 122 Spk in oak tree near Rec'd No. 1			
					Finish Grade	Cut	Fill	
#1				1002.23	1000.0	2.23		
2				1002.28	1000.20	2.08		
3		After Rough Grading.		1002.93	1002.80	0.13		
4				1003.56	1003.3	0.26		
5				1000.72	1001.0		0.28	
5				1000.72	Floor 1001.87		1.15	Stk 10' N. of N.W. cor Fin. floor of Bldg
6				1001.75	1001.00	0.75		
6				1001.75	Floor 1001.87		0.12	Stk 10' N. of Bldg 80'E. of N.W. cor Fin. floor of Bldg
7				1001.77	1001.00	0.77		
7				1001.77	floor 1001.87		0.10	Stk 4'T 10' N. of N.E. cor Fin floor Bldg
8				999.11	1003.5		4.4	
9				996.95	floor 1001.87		4.92	Stk 4'T 15' S. of S.W. cor Fin floor Bldg.
9				996.95	998.30		1.35	
10				998.37	floor 1001.87		3.60	Stk 4'T 10' S. of Bldg. Fin floor Bldg
10				998.27	1001.10		2.83	
11				998.92	floor 1001.87		2.95	Stk 4'T 10' S. of S.E. cor Fin floor Bldg.
11				998.92	1000.30		1.38	
T.1S., R.1W.				1002.87	T.1S., R.1W. El. 1002.87 Pg 122			

Profile No. | Notes Red. | Date | Plotted | Date | Job No. 8781.07 | Division No. 11 | Survey of Eaton Canyon Golf Course | Survey by Snyder | Notes NRS | Date 4-12-61

X-Sec. No. | Notes Chkd. | Date | Checked | Date | Map No. | Indexed M. E. OTT | Date

F. B. 2203 Pg. 141

V. N. 8781.07

EATON CANYON

GOLF COURSE

Construction Stakes for Access Road to Club House

From - Sierra Madre Villa

To - Parking lot

Ref Stk Set 5' off C6 Face

Snyder
Carrasco
Glidden
Lybrand.

STATION	B. S.	H. I.	F. S.	ELEV.

NOTE: ANY ADDITIONS OR CHANGES ON THIS SHEET MUST BE MADE OR CIRCLED IN RED INK, WITH DATE AND NAME OF PERSON MAKING CHANGE.

Do not extend notes this side of this line.

PLEASE RETURN TO
LOS ANGELES COUNTY SURVEYOR
726 Los Angeles County Engineering Bldg.

76L298 S & E #307 9-54

76L298 S & E #307 9-54

PLEASE RETURN TO
LOS ANGELES COUNTY SURVEYOR
726 LOS ANGELES COUNTY ENGINEERING BLDG.

NOTE: ANY ADDITIONS OR CHANGES ON THIS SHEET MUST BE MADE OR CIRCLED IN RED INK, WITH DATE AND NAME OF PERSON MAKING CHANGE.

Do not extend notes this side of this line.

STATION	B. S.	H. I.	F. S.	ELEV.					
BM P.B. #14				965.36	BM P.B. #14 SL. 965.360 FB 1238-51 C.S. Mon Mkd. P.B. #14 FB. 1238-36				
	West side					Fin. Rt			
					%	Grade	cut	Fill	
0+34.35				968.43					EXIST F.L. End cb
0+34.35	Plan EL=968.47 End of Curb			969.27		968.47	0.80		Stk & T 5' off C.F.
0+45.86				968.24		968.42		0.18	
0+57.34				967.54		968.37		0.83	
0+70.90				967.90		968.29		0.39	
0+81.56				968.59		968.17	0.42		Stk & T 5' off ℄ C.B.
culvert	Invert Fl. culvert at CB			968.59		965.17	3.42		—
Culvert	S. end			964.85		964.85	Grade		Stk & T 10' S. of S. end.
0+92.46				969.10	5.14%	968.73	0.37		
1+03.12	E.C.			969.56		969.28	0.28		
1+12.87				970.20		969.78	0.42		
1+26.87	G			971.01		970.94	0.07		
+50				972.14		972.19		0.05	
+75				973.27	5.41%	973.54		0.27	
2+00				974.98		974.90	0.08		
+25				975.72		976.25		0.53	
+50				978.01		977.61	0.40		

F. B. 2203 Pg. 142 Job No. 8781.07 Division No. 11 Notes Red. Plotted Profile
Survey of Eaton Canyon Golf Course Date Date No. X-Sec.
Survey by Snyder Notes PRS Notes Chkd. Checked
Indexed H. E. Ott Date 4-12-61 Date Date No.

76L298 S & E #307 9-54

PLEASE RETURN TO
LOS ANGELES COUNTY SURVEYOR
726 LOS ANGELES COUNTY ENGINEERING BLDG.

NOTE: ANY ADDITIONS OR CHANGES ON THIS SHEET MUST BE MADE OR CIRCLED IN RED INK, WITH DATE AND NAME OF PERSON MAKING CHANGE.

Do not extend notes this side of this line.

STATION	B. S.	H. I.	F. S.	ELEV.	%	Top Pvt Grade	Cut	Fill	
2+75				97840	5.418%	978.96		0.56	Stk gt 5' W. of C.F.
3+00 ⊙				98047		980.13	0.34		
+25				98170		981.67	0.03		
+50				98292		983.02		0.10	
3+76.42 = B.C.				98435		984.46		0.11	
		East. Side of Drive							
EXIST. F.L. opposit B.C.				96385					
−0+10.14 = B.C.				96465		963.40	1.25		Stk gt 5' off C.F.
0+03.82				96444		964.71		0.27	
0+13.85				96510		965.64		0.54	
0+23.89				96541		966.57		1.16	
0+36.99				96621		967.47		1.26	
0+50	P.R.C.			96602		968.37		2.35	
0+67.57				96656		968.63		2.07	
0 +79.42				96730		969.05		1.75	
0 +91.27				96782		969.47		1.65	

Profile Notes Red. ____ Plotted ____ Job No. 8741.07 Division No. 11 F. B. 2203 Pg. 143
No. ____ Date ____ Date ____ Survey of Eaton Canyon Golf Course
X-Sec. Notes Chkd. ____ Checked ____ Survey by Snyder Notes PRS Date 4-12-61
No. ____ Date ____ Date ____ Map No. ____ Indexed H. E. ON Date ____

76L298 S & E #307 9-54

PLEASE RETURN TO
LOS ANGELES COUNTY SURVEYOR
726 LOS ANGELES COUNTY ENGINEERING BLDG.

NOTE: ANY ADDITIONS OR CHANGES ON THIS SHEET MUST BE MADE OR CIRCLED IN RED INK, WITH DATE AND NAME OF PERSON MAKING CHANGE.

Do not extend notes this side of this line.

STATION	B. S.	H. I.	F. S.	ELEV.		Top Pvt Grade	Cut	Fill	
1+03.12 E.C.				96862		969.90		1.28	stk & T 5' off C.F.
1+12.87				96920		970.23		1.03	
1+29.34 int drain & Gutter				96999		970.35		0.36	int. of drain F.L.
6' So. of int at edge berm				96989		970.09		0.11	stk 5' N. of ℄ drain
S. end of drain				96912		96937		0.25	stk & T 5' S. of drain on ℄
1+32.81 S. end Conc cb				97010		Top curb 971.20		1.10	stk & T 5' E. of C.F.
+50 ⊙				97119		972.15		0.96	
+75				97222		973.53		1.31	
2+00				97269		974.90		2.21	
+25				97451	5.503%	976.28		1.77	
+50				97590		977.65		1.75	
+75				97732		979.02		1.70	
3+00				97869		980.40		1.71	
+25 ⊙				98006		981.78		1.72	
+50				98149		983.15		1.66	
3+65.96 = B.C.				98204		984.03		1.99	
T.B.M.				99800			T.B.M.		EL 998.00 Pg 122
							Spk in		Oak Tree

F. B. 2203 Pg. 144 Job No. 8781.07 Division No. 11 Notes Red. Plotted No. Profile
Survey of Peter Canyon Golf Course Date Date X-Sec.
Survey by Snyder Notes NBS Notes Chkd. Checked No.
Indexed N.E. Ott Date 4-12-61 Date Date

Notes Ck'd by	Survey of Eaton Can. Golf	F. B. 2203 PG. 145
Map No.	JN 8781.07 Tape Std °F	
Office Work	Surveyed by Snyder	
Checked	Notes PRS Date 4-11-61	
Date	Indexed H. E. OTT AUG 4 '61	

J.N. 8781-07

EATON CANYON GOLF COURSE

Location of Fence at staked

on

New York Ave

Snyder
Carrasco
Glidden
Lybrand

Note: Any Additions or Changes on This Sheet Must be Made or Circled in Red Ink With Date and Name of Person Making Change.

Do not extend notes this side of this line.

RETURN TO
LOS ANGELES COUNTY ENGINEER
700 LOS ANGELES COUNTY ENGINEERING BLDG.

763095 CE #247—7-53

F.B. 2203 PG. 146

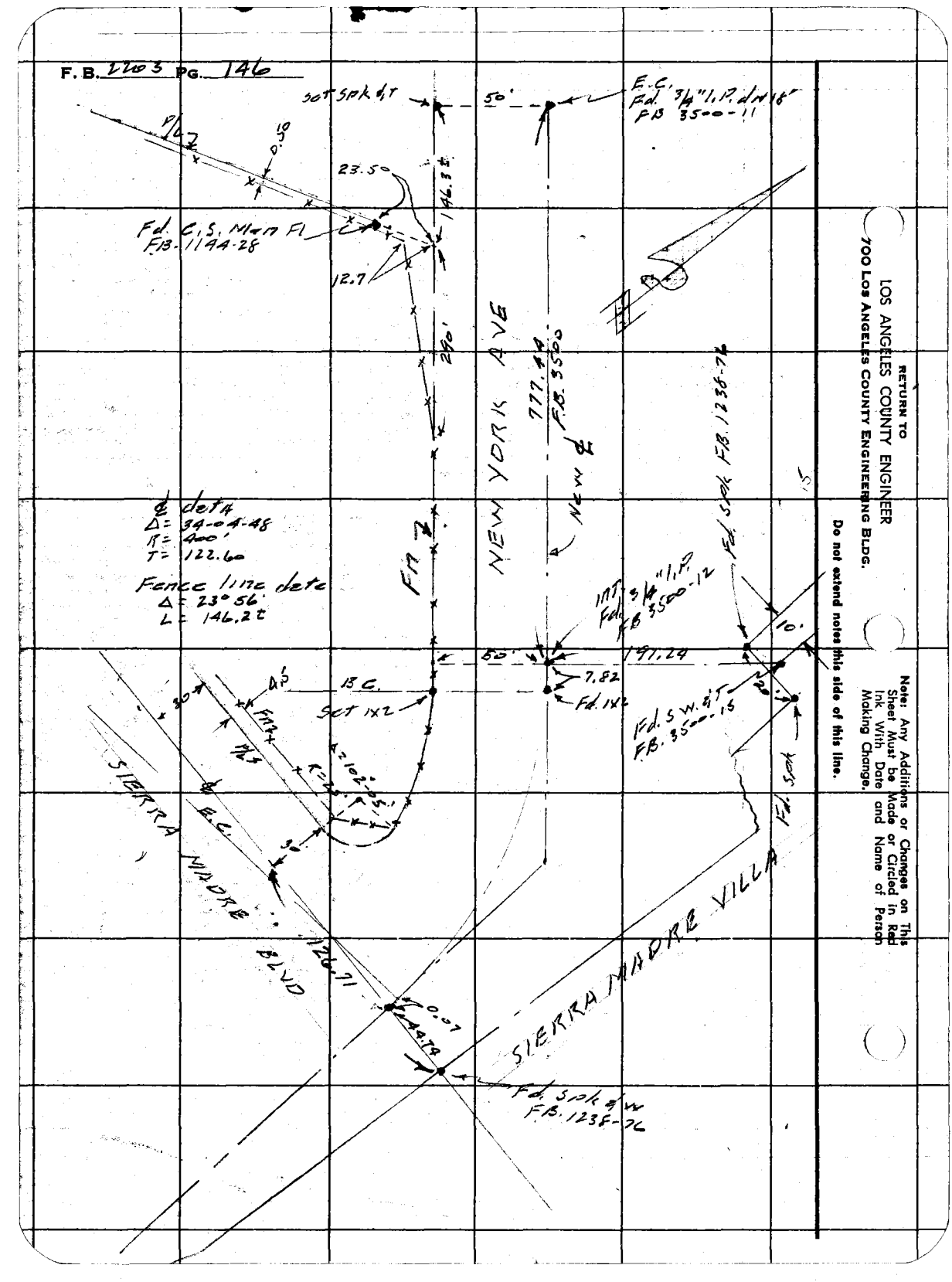

RETURN TO
LOS ANGELES COUNTY ENGINEER
700 Los Angeles County Engineering Bldg.

Note: Any Additions or Changes on This Sheet Must be Made or Circled in Red Ink With Date and Name of Person Making Change.

Do not extend notes this side of this line.

Notes Ck'd by	Survey of Eaton Can. Golf
Map No.	JN 8781.07 Tape Std °F
Office Work	Surveyed by Snyder
Checked	Notes PRS Date 4-20-61
Date	Indexed H. E. OTT

F. B. 2203 PG. 147

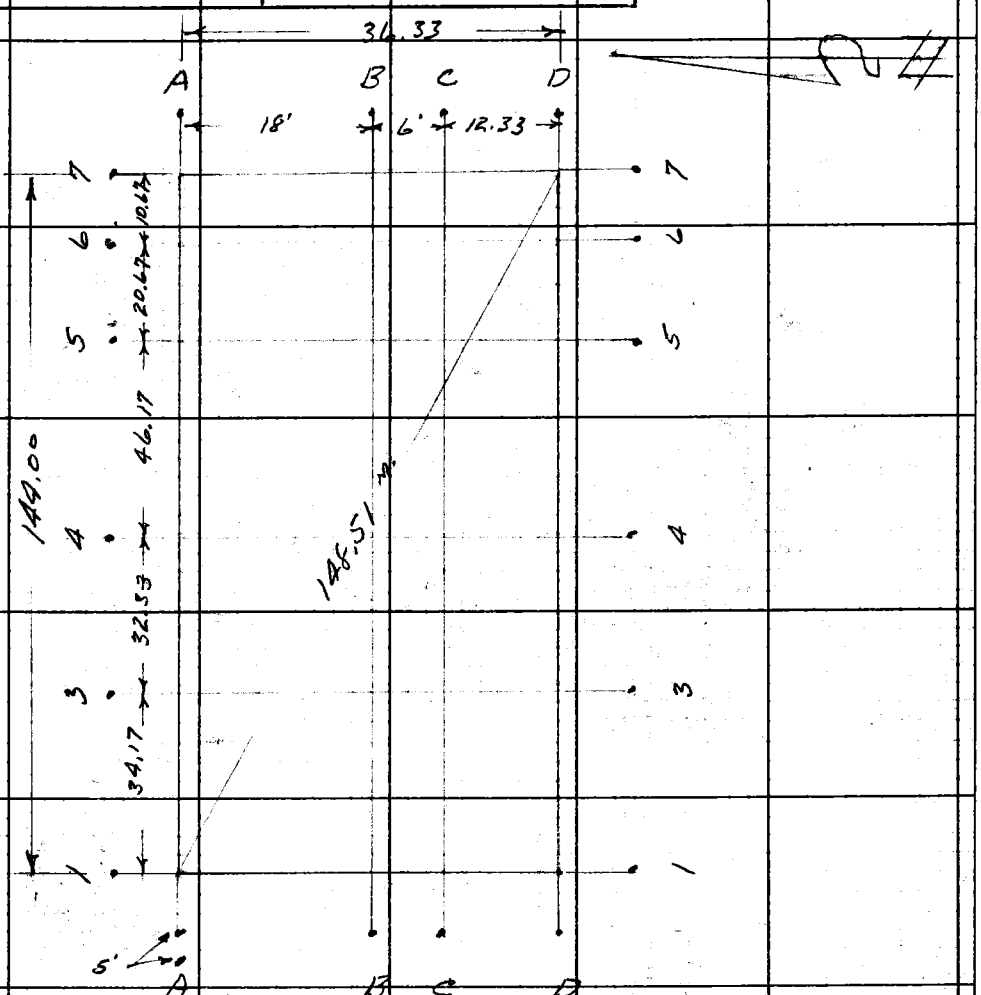

Detail Staking for Club House
See Pg 116 for Location
Ref Stakes set 10' off or as noted.

Note: Any Additions or Changes on This Sheet Must be Made or Circled in Red Ink With Date and Name of Person Making Change.

Do not extend notes this side of this line.

RETURN TO
LOS ANGELES COUNTY ENGINEER
100 LOS ANGELES COUNTY ENGINEERING BLDG.

763098 CE #247—7-53

Notes Ck'd by	Survey of Eaton Can. Golf	F. B. 2203 Pg. 149
Map No.	JN 8781.07 Tape Std °F	
Office Work	Surveyed by Snyder	
Checked	Notes PRS Date 4-20-61	
Date	Indexed H. E. OTT APR 27 61	

J.N. 8781.07

Eaton Canyon Golf Course

Location of New P. Poles

as Set.

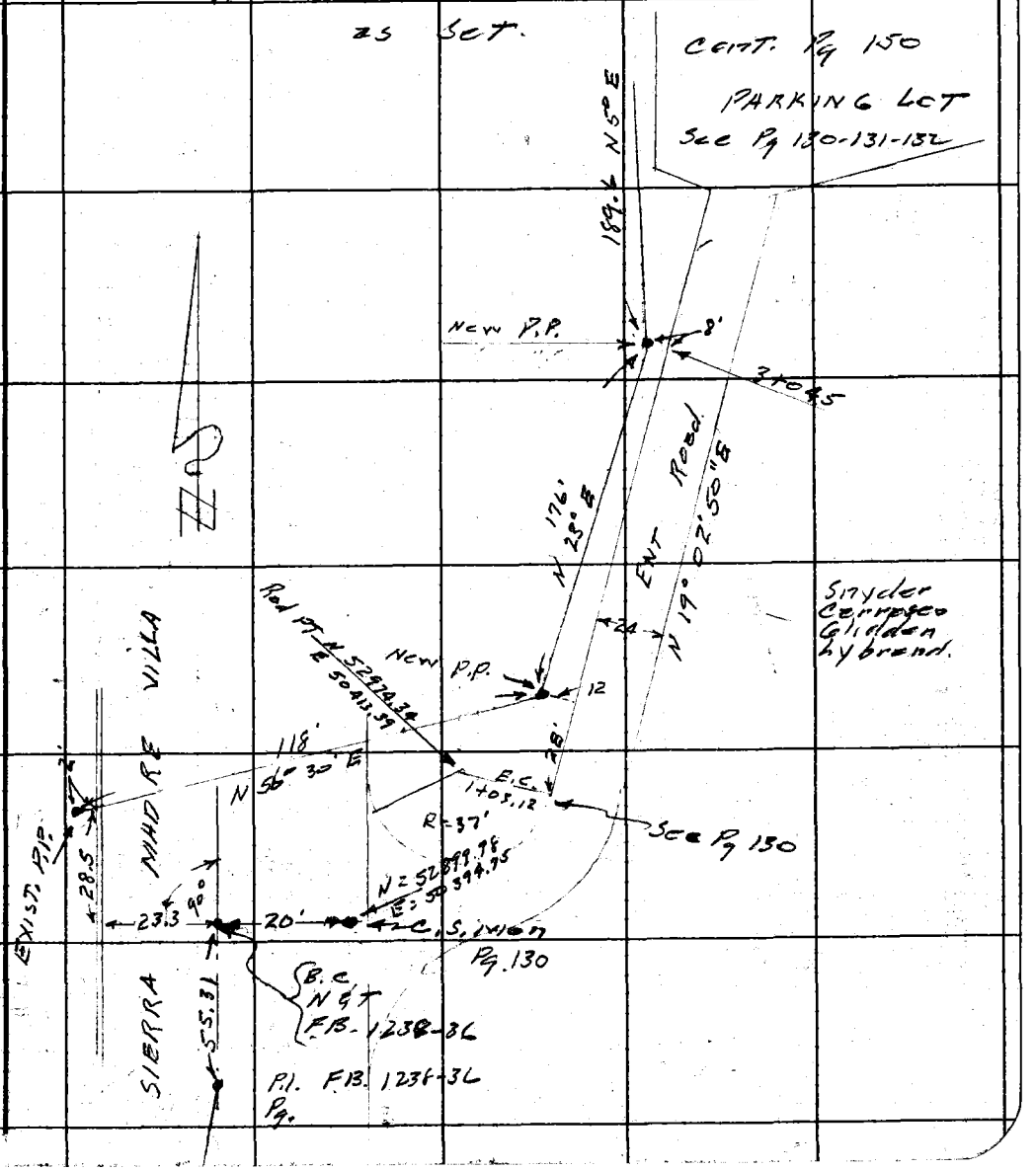

Note: Any Additions or Changes on This Sheet Must be Made or Circled in Red Ink With Date and Name of Person Making Change.

Do not extend notes this side of this line.

RETURN TO
LOS ANGELES COUNTY ENGINEER
400 LOS ANGELES COUNTY ENGINEERING BLDG.

763095 CE #247—7-53

F.B. 2703 PG. 150

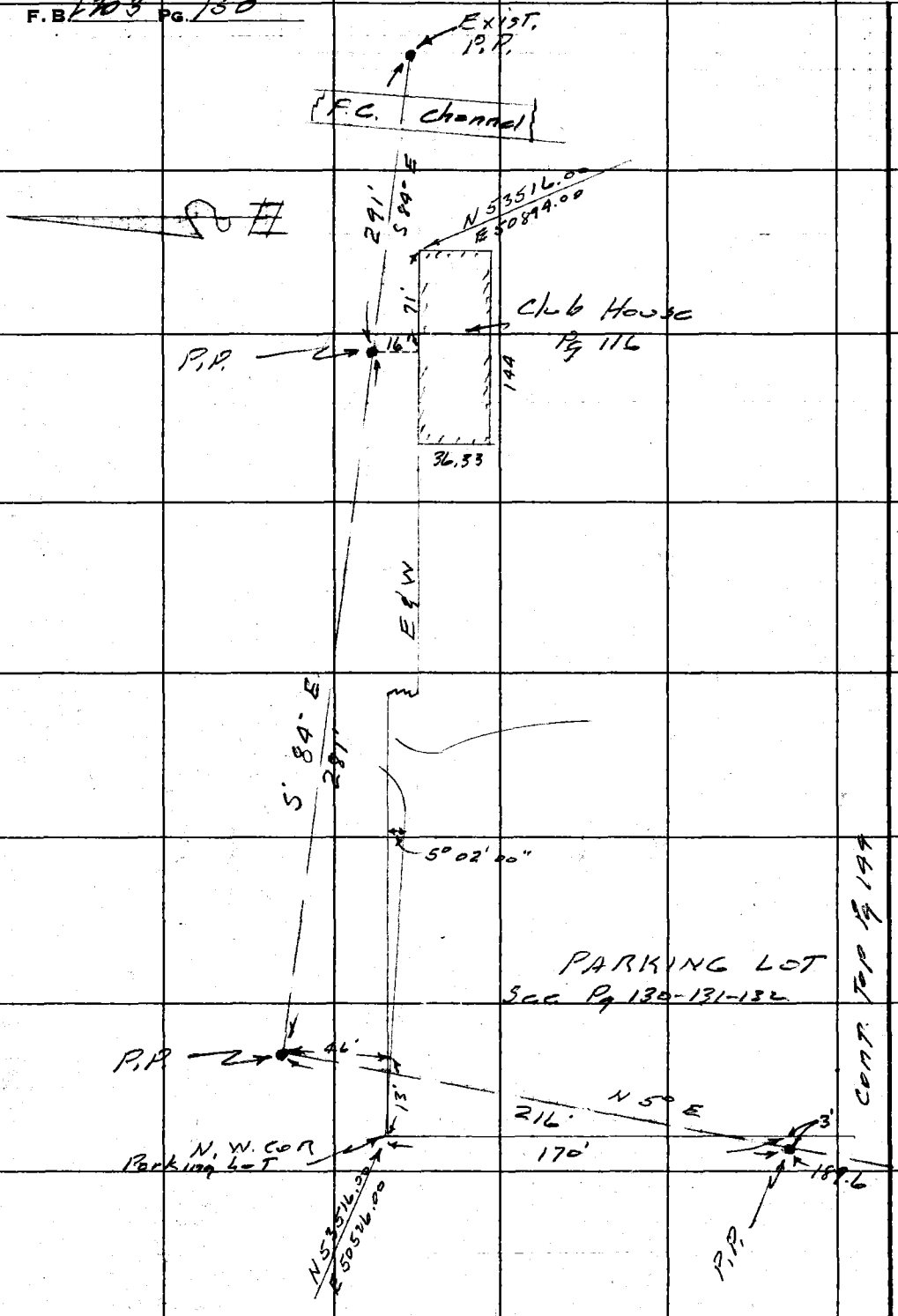

RETURN TO
LOS ANGELES COUNTY ENGINEER
700 Los Angeles County Engineering Bldg.

Note: Any Additions or Changes on This Sheet Must be Made or Circled in Red Ink With Date and Name of Person Making Change.

Do not extend notes this side of this line.

Notes Ck'd by	Survey of Eaton Can. Golf
Map No.	JN 8781.07 Tape Std °F
Office Work	Surveyed by Snyder
Checked	Notes PRS Date 4-20-61
Date	Indexed H. E. OTT APR 27 '61

F. B. 2203 PG. 151

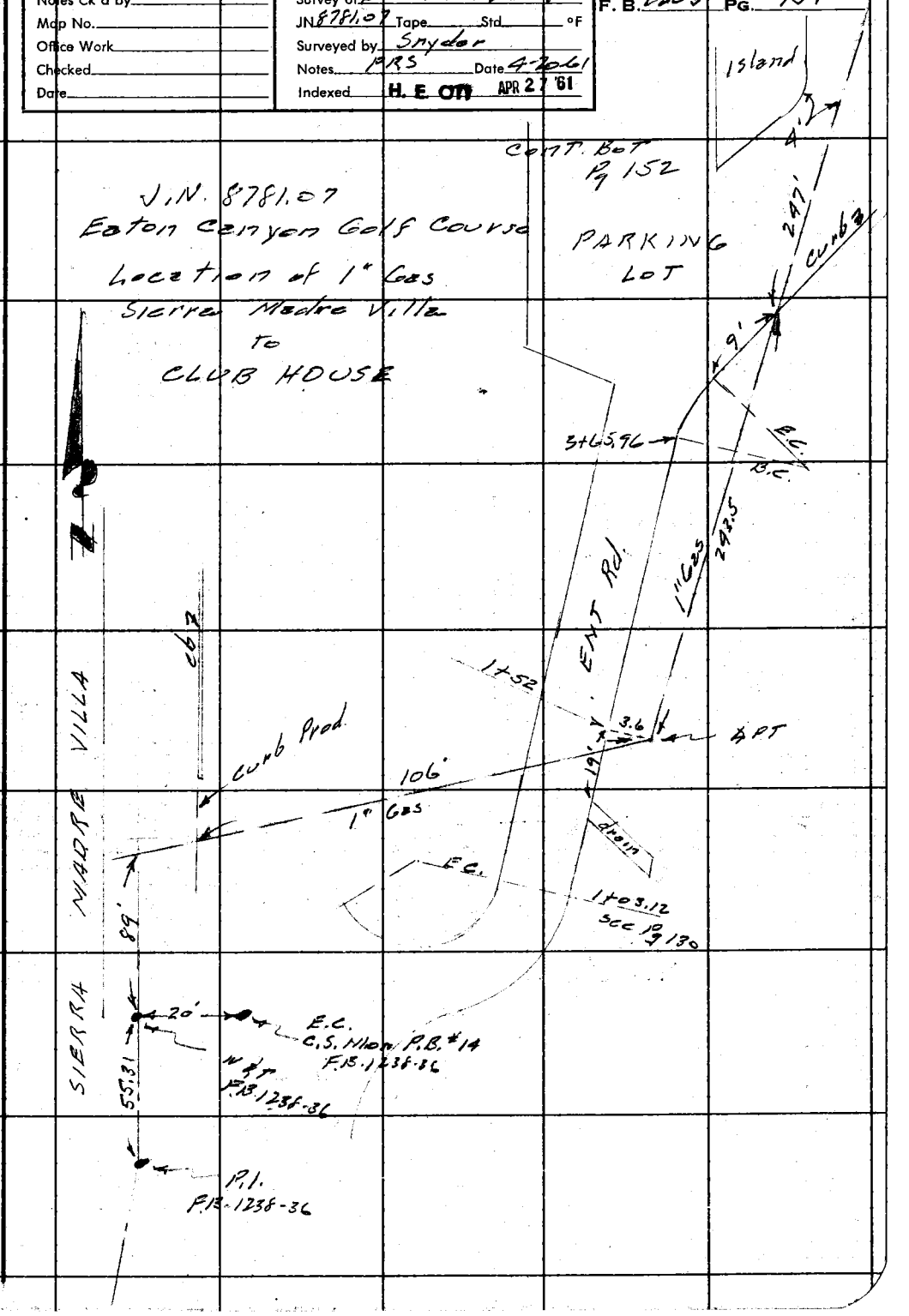

Note: Any Additions or Changes on This Sheet Must be Made or Circled in Red Ink With Date and Name of Person Making Change.

Do not extend notes this side of this line.

RETURN TO
LOS ANGELES COUNTY ENGINEER
100 LOS ANGELES COUNTY ENGINEERING BLDG.

763098 CE #247—7-53

F.B. 2203 PG. 152

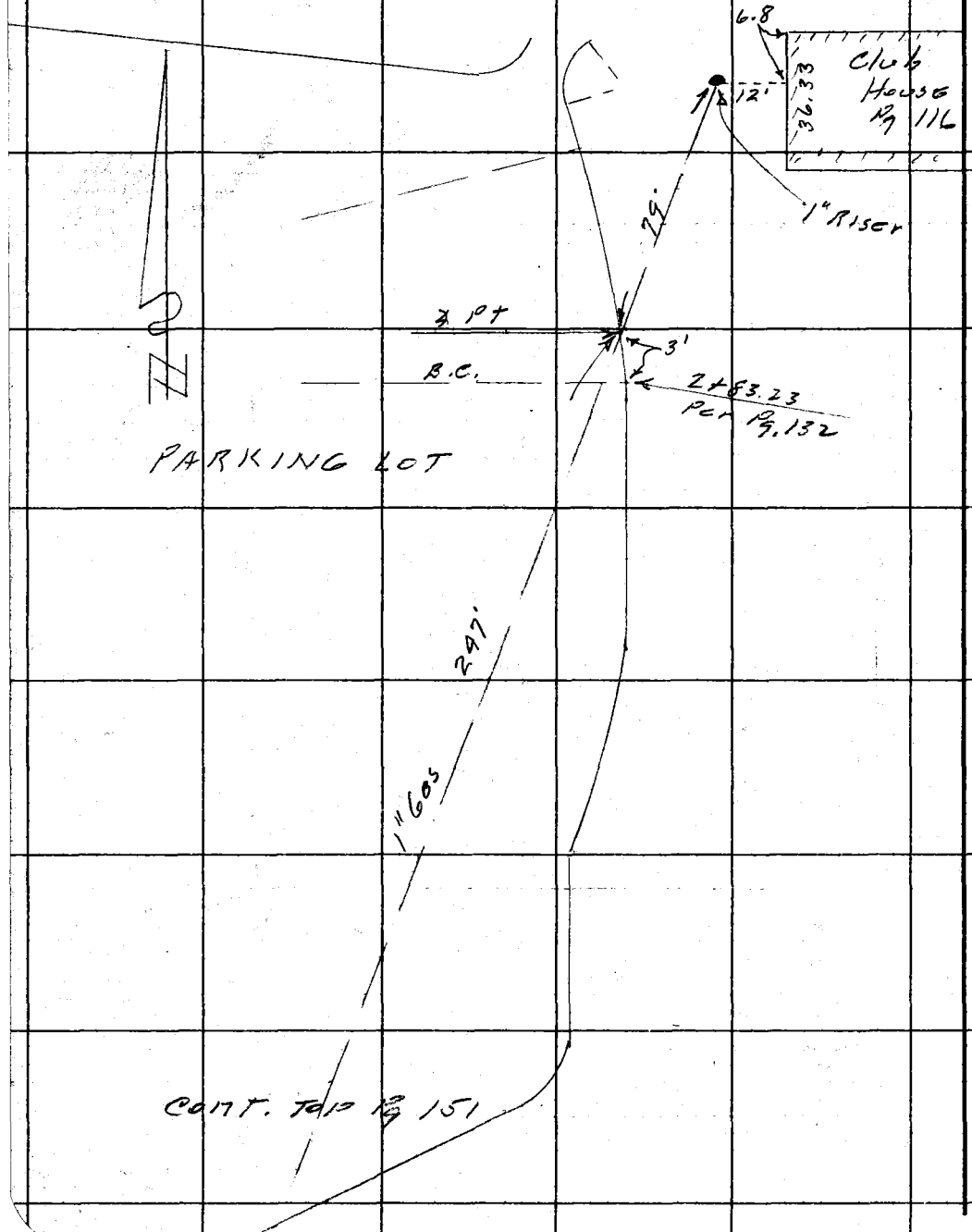

RETURN TO
LOS ANGELES COUNTY ENGINEER
700 Los Angeles County Engineering Bldg.

Do not extend notes this side of this line.

Note: Any Additions or Changes on This Sheet Must be Made or Circled in Red Ink With Date and Name of Person Making Change.

Profile No.	Notes Red.	Plotted	Job No. 8781.07	Division No. 11	F. B. 2203 Pg. 153
	Date	Date	Survey of Eaton Canyon Golf Course		
X-Sec. No.	Notes Chkd.	Checked	Survey by Snyder	Notes PRS	Date 5-5-61
	Date	Date	Map No.	Indexed H. E. OTT	Date AUG 4 '61

J. N. 8781.07

EATON CANYON GOLF COURSE

Construction Stakes for Parking Area - Service Yard

See Pg 123 for location of Points Set

Snyder
Cohesey
Gladden
Lybrand

STATION	B. S.	H. I.	F. S.	ELEV.

Do not extend notes this side of this line.

NOTE: ANY ADDITIONS OR CHANGES ON THIS SHEET MUST BE MADE OR CIRCLED IN RED INK, WITH DATE AND NAME OF PERSON MAKING CHANGE.

PLEASE RETURN TO
LOS ANGELES COUNTY ENGINEER
700 Los Angeles County Engineering Bldg.

76L-298 S & E #307—1-56

76L-298 S & E #307—1-56

PLEASE RETURN TO
LOS ANGELES COUNTY ENGINEER
700 LOS ANGELES COUNTY ENGINEERING BLDG.

NOTE: ANY ADDITIONS OR CHANGES ON THIS SHEET MUST BE MADE OR CIRCLED IN RED INK, WITH DATE AND NAME OF PERSON MAKING CHANGE.

Do not extend notes this side of this line.

F. B. 2203 Pg. 154 | Job No 8781.07 Division No. 11 Notes Red. Plotted Profile
Survey of Keaton Canyon Gulf Course Date Date No. X-Sec.
Survey by Snyder Notes P.R.S. Notes Chkd. Checked
Indexed H. E. Ott Date 5-5-61 Date Date No.

STATION	B. S.	H. I.	F. S.	ELEV.				
T, 13, N.				888.13	T, 13 M. EL. 888.18 Pg 126 chis X on F.C. Channel Wall — N. Prod of Yard.			
					Top Rail Grade	Cut	Fill	
# 1				88977	887.97	2.00		Sta 5' N. (10' E. of Corner)
2				88997	887.97	2.00		
3				88946	888.17	1.29		Sta 5' N. of N. E. Cor
4				88845	888.17	0.28		" E " "
5				88767	887.71		0.04	
6				88785	887.25	0.60		
# 7				88636	886.80		0.44	
8				88553	886.40		0.87	
9	6			88442	886.00		1.58	— 5' E. of S. E. Cor
10				88500	886.00		1.00	5' S. of S. E. Cor.
11				88578	886.40		0.62	
12				88586	886.80		0.94	
13				88694	887.00		0.06	
T, 13, N.				881.27	T. 13. N. Bldg.	EL. 881.27	chis X on F.C. Wall Previous Location Pg.	

Notes Ck'd by	Survey of Eaton Can.
Map No.	JN 8781.07 Tape Std °F
Office Work	Surveyed by Snyden
Checked	Notes PRS Date 6-6-61
Date	Indexed M. E. OTT AUG 4 '61

F. B. 2203 Pg. 155

J.N. 8781.07

EATON CANYON GOLF COURSE

Location of Walks & Walls.

Snyden
Glidden
Hybrand

Note: Any Additions or Changes on This Sheet Must be Made or Circled in Red Ink With Date and Name of Person Making Change.

Do not extend notes this side of this line.

RETURN TO
LOS ANGELES COUNTY ENGINEER.
900 Los Angeles County Engineering Bldg.

763098 CE #247—7-59

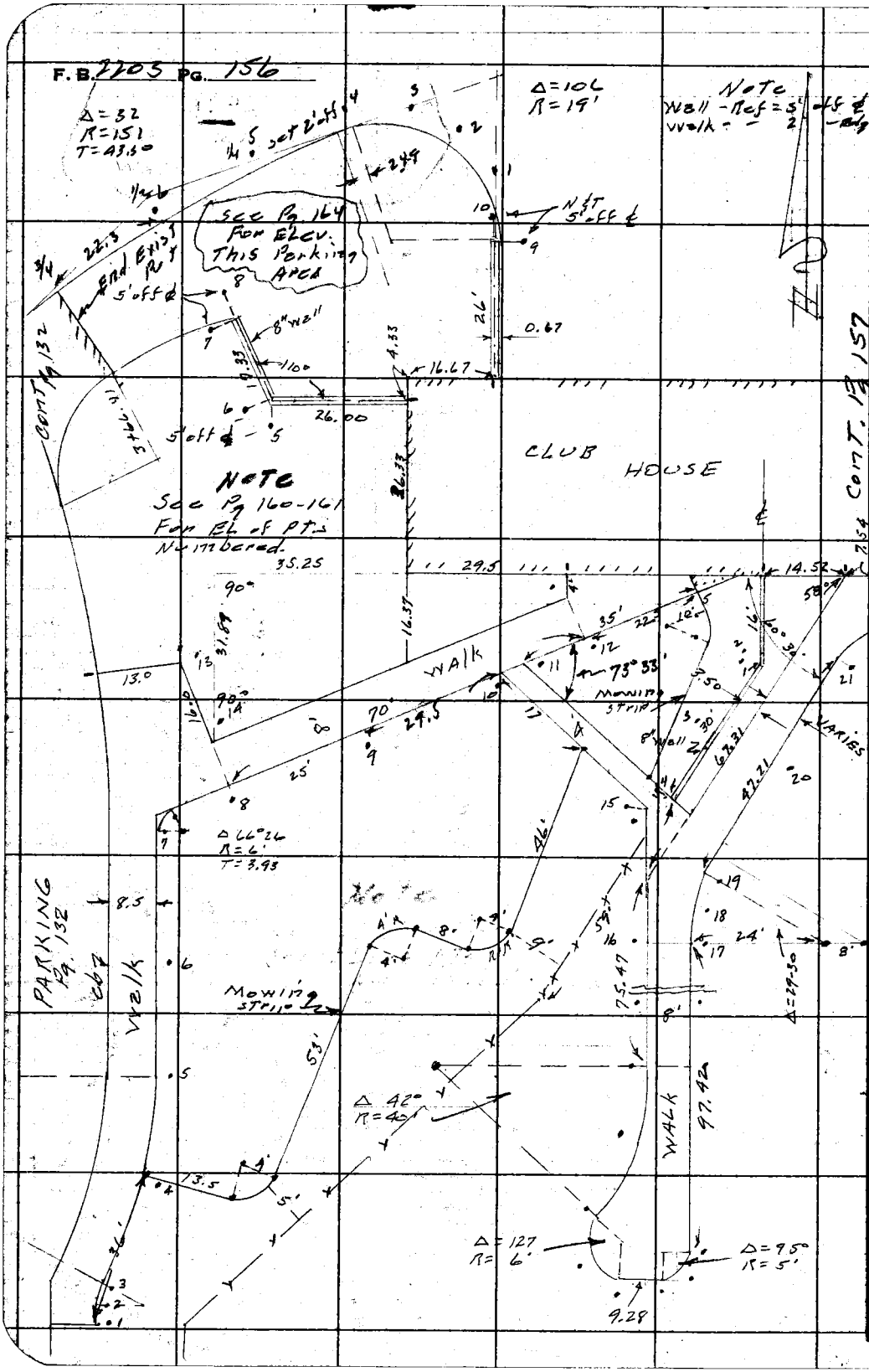
F.B. 2205 PG. 156
Δ=32
R=151
T=43.50
Δ=106
R=19'
Note
Wall - Ref = 5' off ℄
Walk - - 2' - edge
See Pg. 164 For Elev. This Parking Area
End Exist Pt
5' off ℄
8" wall
Cont Pg 132
Cont. Pg 157
CLUB HOUSE
Note
See Pg 160-161 For El of Pts Numbered.
WALK
Mowing Strip
VARIES
Δ 66°26
R=6'
T=3.93
PARKING Pg. 132
Walk
Mowing Strip
Δ 42°
R=40'
WALK
Δ=127
R=6'
Δ=95°
R=5'
Δ=29-30
Note: Any Additions or Changes on This Sheet Must be Made or Circled in Red Ink With Date and Name of Person Making Change.
Do not extend notes this side of this line.
RETURN TO
LOS ANGELES COUNTY ENGINEER
700 LOS ANGELES COUNTY ENGINEERING BLDG.

Notes Ck'd by	Survey of Eaton Cañ. Golf Co.
Map No.	JN 6981.07 Tape Std °F
Office Work	Surveyed by Snyder
Checked	Notes PRS Date 6-8-61
Date	Indexed H. E. OTT

F. B. 2203 Pg. 157

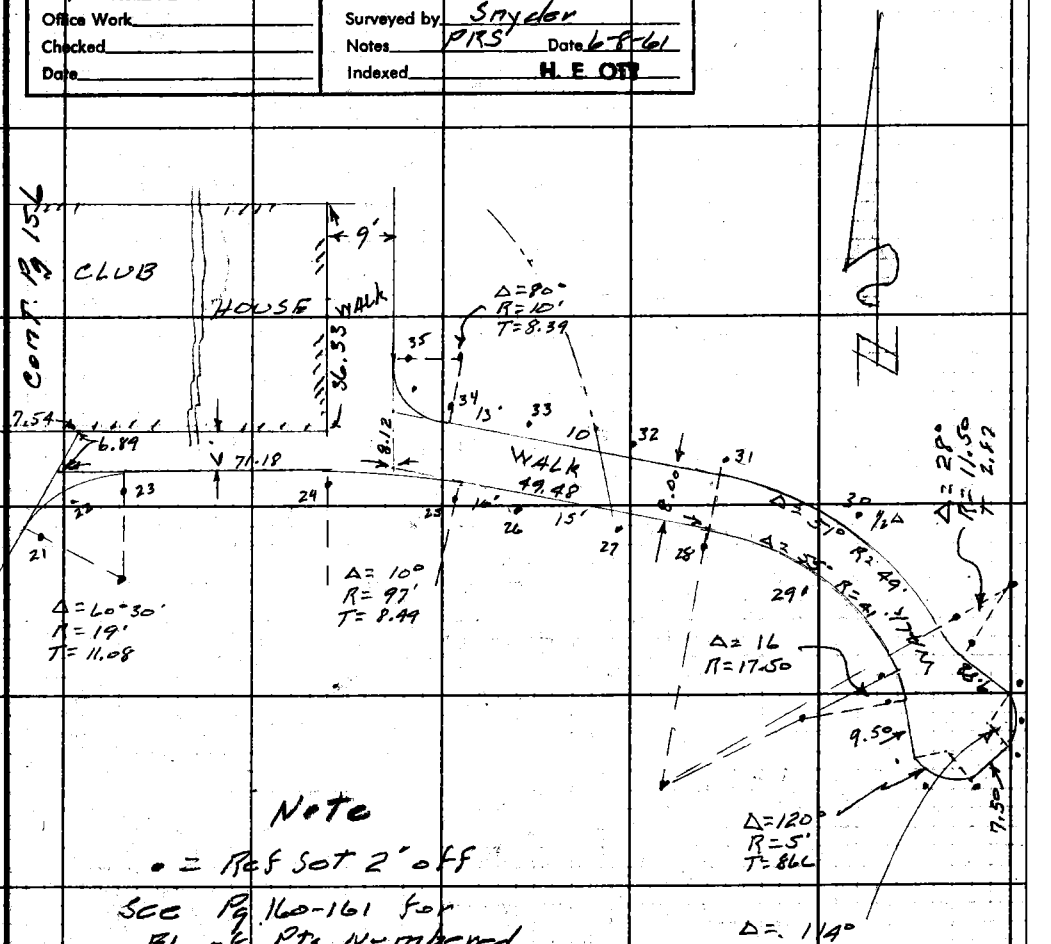

Note: Any Additions or Changes on This Sheet Must be Made or Circled in Red Ink With Date and Name of Person Making Change.

Do not extend notes this side of this line.

RETURN TO
LOS ANGELES COUNTY ENGINEER
700 LOS ANGELES COUNTY ENGINEERING BLDG.

78F309S CE #247—3-57

RETURN TO
LOS ANGELES COUNTY ENGINEER
700 LOS ANGELES COUNTY ENGINEERING BLDG.

Note: Any Additions or Changes on This Sheet Must be Made or Circled in Red Ink With Date and Name of Person Making Change.

Do not extend notes this side of this line.

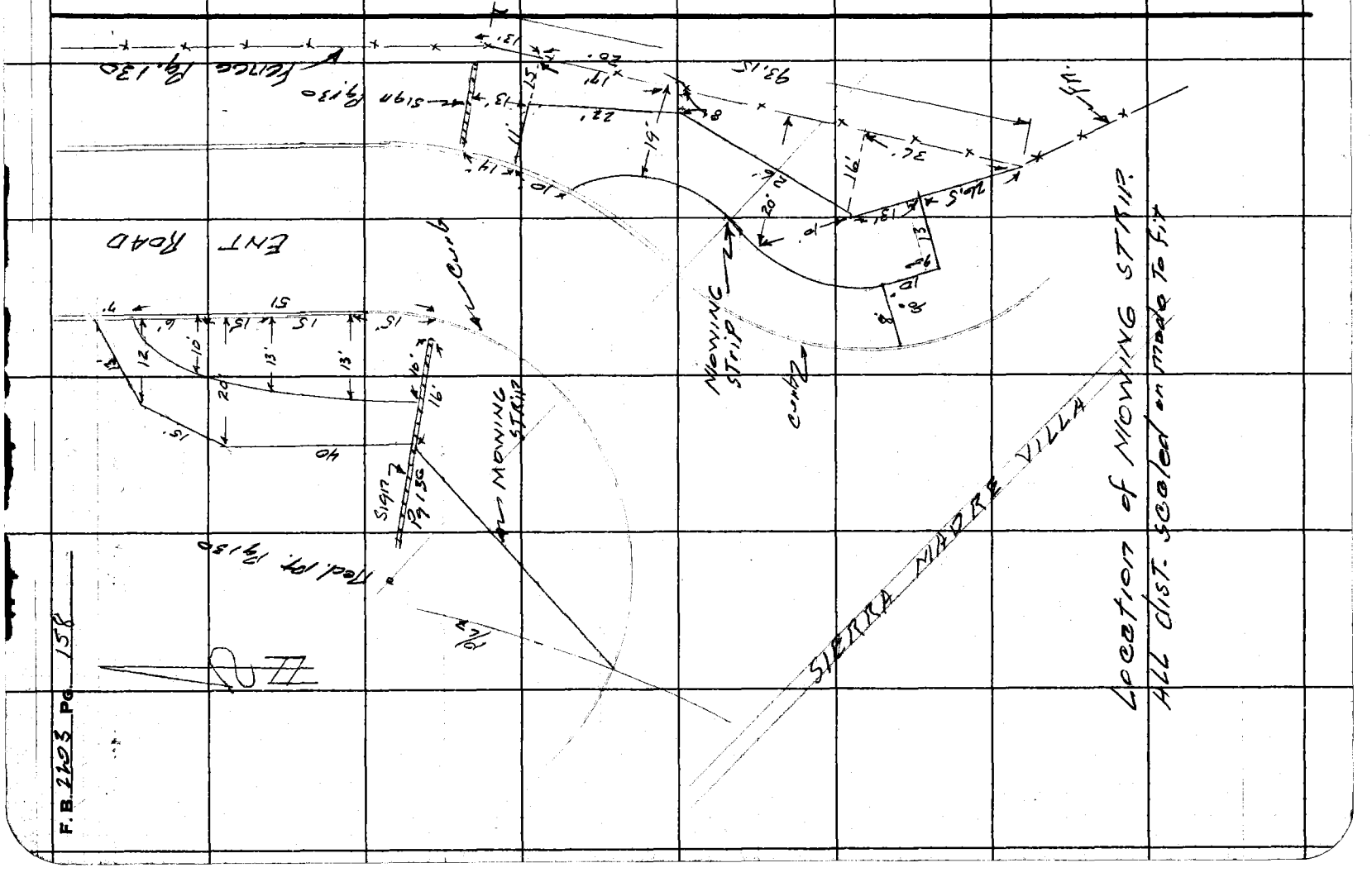

F. B. 2203 Pg. 159

Profile No. ____ Notes Red. ____ Date ____ Plotted ____ Date ____ Job No. 8781.07 Division No. 11 Survey of Eaton Canyon Golf Course

X-Sec. No. ____ Notes Chkd. ____ Date ____ Checked ____ Date ____ Survey by Snyder Notes 1785 Date 6-6-61 Map No. ____ Indexed H. E. OTT Date AUG 4 '61

J.N. 8781.07
EATON CANYON GOLF COURSE
Construction Stakes for
Walls & WALKS.
See Pg 156-158 For location

Snyder
Glidden
Hybrend.

STATION	B. B.	H. I.	F. S.	ELEV.

NOTE! ANY ADDITIONS OR CHANGES ON THIS SHEET MUST BE MADE OR CIRCLED IN RED INK, WITH DATE AND NAME OF PERSON MAKING CHANGE.

Do not extend notes this side of this line.

PLEASE RETURN TO
LOS ANGELES COUNTY ENGINEER
700 Los Angeles County Engineering Bldg.

76L-298 S & E #307—1-56

76L-298 S & E #307—1-56

PLEASE RETURN TO
LOS ANGELES COUNTY ENGINEER
700 LOS ANGELES COUNTY ENGINEERING BLDG.

NOTE: ANY ADDITIONS OR CHANGES ON THIS SHEET MUST BE MADE OR CIRCLED IN RED INK, WITH DATE AND NAME OF PERSON MAKING CHANGE.

Do not extend notes this side of this line.

F. B. 22-3 Pg. 162 Job No. 5781.03 Division No. 11 Notes Red. Plotted Profile
Survey of Estes Canyon Golf Course Date Date No. X-Sec.
Survey by P.R.S. Notes P.R.S. Notes Chkd. Checked
Indexed N. E. Ott Date 6-6-61 Date Date No.

STATION	B. S.	H. I.	F. S.	ELEV.				
B. M.				989.21	B.M. EL 989.21 Stk in oak Tree at S.E. cor Park Lot			
		Curb EL.			Top Walk Cr.	cut	Fill	
# 1		709		988.93	989.26		0.33	STK 9'T 2' off edge
2		956		989.04	989.53		0.49	
3		020		989.87	990.37		0.50	
4		131		991.78	991.58	0.20		
5		259		993.00	992.76	0.24		
6		390		994.24	994.07	0.17		
7		518		994.90	994.28		0.38	E.C.
8	⊙			995.71	995.35	0.36		
9				997.58	997.41	0.17		
10				1000.03	999.84	0.19		
11				1000.54	1000.17	0.37		
12				1001.05	1001.13		0.08	
13		996.56		996.72	996.62	0.10		2' E. of cor.
14				996.49	995.52	0.97		STK 9'T 2' off cor
15				997.72	999.00		1.28	- 2
16				995.81	995.70	0.21		
17				995.44	995.5		0.06	B.C.
18	1/2			995.92	996.0		0.08	1/2

76L298 S & E #307 9-54

PLEASE RETURN TO
LOS ANGELES COUNTY SURVEYOR
726 LOS ANGELES COUNTY ENGINEERING BLDG.

NOTE: ANY ADDITIONS OR CHANGES ON THIS SHEET MUST BE MADE OR CIRCLED IN RED INK, WITH DATE AND NAME OF PERSON MAKING CHANGE.

Do not extend notes this side of this line.

STATION	B. S.	H. I.	F. S.	ELEV.	Top Pvt Grn	CUT	Fill	
#19 E.C.				99627	996.6		0.33	Stk at 2' off
#20				99731	998.5		1.19	
#21 B.C.				100010	1000.5		0.40	
22 1/2 ⊙				100104	1000.94	0.10		
23 E.C.				100110	1001.37		0.27	E.C.
24				100080	1001.37		0.57	E.C.
25				99934	1000.45		1.11	E.C.
26				99930	1000.0		0.70	
27				99933	999.10	0.23		
28				99961	1000.3	0.31		B.C.
29	1/2			10012[illegible]	1001.0	0.20		
30	1/2			1001.0	1001.0		Grade	
31				99986	1000.3		0.44	B.C.
32				99993	999.27	0.66		
33				100007	1000.0	0.07		
34				100071	1000.84		0.13	E.C.
35				100128	1001.42		0.14	B.C.
				100187	Floor of Main Bldg. at S.E. cor.			
B.M.				99801	B.M. El. 998.00 Pg. 122 Spk in Lg Oak Tree 6' W. of Cro Red PT. Pg 116			

Profile Notes Red. ____ Plotted ____ Job No. 8781.07 Division No. 11 F. B. 2203 Pg. 161
No. ____ Date ____ Date ____ Survey of Eaton Canyon Golf Course
X-Sec. Notes Chkd. ____ Checked ____ Survey by Snyder Notes PRS Date 6-8-61
No. ____ Date ____ Date ____ Map No. ____ Indexed N. E. OTI Date ____

76L298 S & E #307 9-54

PLEASE RETURN TO
LOS ANGELES COUNTY SURVEYOR
726 LOS ANGELES COUNTY ENGINEERING BLDG.

NOTE: ANY ADDITIONS OR CHANGES ON THIS SHEET MUST BE MADE OR CIRCLED IN RED INK, WITH DATE AND NAME OF PERSON MAKING CHANGE.

Do not extend notes this side of this line.

STATION	B. S.	H. I.	F. S.	ELEV.			
B. M.				998.00	Spkin oak Tree		Pg 122
			Wall	Grades		C/F	
	Wall Front Bldg						
					Top Foot. Gr.		
#1	Top step			100027	1001.00	F0.73	Stk 5' W. of ℄ wall at ℄ Pt
2	Bot "			100086	1000.00	C0.86	5 — — — —
3	Top step			99950	1000.00	F0.50	— 5 — —
4	End.			99799	999.00	F 1.01	— 5 — —
		Wall at		N. W. cor Bldg To N. W			
					Finish Pvt Grade		
				100130	1001.00	C.30	Pavt at Bldg & W ⊻
STK #5				100004	999.90	C.14	Stk 5' S. of ℄ PT.
#6				99982	999.90	F0.08	— W. — —
#7				99929	999.80	F0.51	— W. of N. end
#8				99944	999.80	F0.36	— N. of — —
		Wall	To	N. of	Bldg.		
				100130	1001.30	—	Pavt at Bldg & wall ⊻
#9				100090	1000.60	C0.30	— 5' E of N. end
#10				100092	1000.60	C0.32	— 5 N of — —
BM.				998.00			

F. B. 2203 Pg. 162 Job No. 8781.07 Division No. 11 Notes Red. Plotted Date No. Profile
Survey of Eaton Canyon Golf Course Date Date X-Sec.
Survey by Snyder Notes PRS Notes Chkd. Checked
Indexed H. E. OTT Date 6-8-61 Date Date No.

76L-298 S & E #307—1-56

PLEASE RETURN TO
LOS ANGELES COUNTY ENGINEER
700 LOS ANGELES COUNTY ENGINEERING BLDG.

NOTE: ANY ADDITIONS OR CHANGES ON THIS SHEET MUST BE MADE OR CIRCLED IN RED INK, WITH DATE AND NAME OF PERSON MAKING CHANGE.

Do not extend notes this side of this line.

STATION	B. S.	H. I.	F. S.	ELEV.			
				Footing Grades for Sign at Entrance			
				100.00	Assumed Elev. of Top West cb at sign		
					Footing Grade	C/F	
1				101.52	Top 100.00	C1.52	Stk. T5' N. of ℄ W end Footing.
2				100.20	Top 100.00	C0.20	— First step To E.
3				100.40	Top 99.00	C1.40	— E. end of W. sign
4				100.16	Top 99.50	C0.66	W. end of E. sign
5				98.50	Top 99.50	F1.00	First step To E.
6				97.94	Top 98.50	F0.56	E. end of E. sign

Profile Notes Red. ____ Plotted ____ Job No. 8781-3 Division No. 11 F. B. 2203 Pg. 163
No. ____ Date ____ Date ____ Survey of Eaton Canyon Golf Course
X-Sec. Notes Chkd. ____ Checked ____ Survey by P.R.S. Notes ____ Date 6-8-61
No. ____ Date ____ Date ____ Map No. ____ Indexed H. E. Ott Date ____

76L-298 S & E #307—1-56

PLEASE RETURN TO
LOS ANGELES COUNTY ENGINEER
700 LOS ANGELES COUNTY ENGINEERING BLDG.

NOTE: ANY ADDITIONS OR CHANGES ON THIS SHEET MUST BE MADE OR CIRCLED IN RED INK, WITH DATE AND NAME OF PERSON MAKING CHANGE.

Do not extend notes this side of this line.

STATION	B. S.	H. I.	F. S.	ELEV.				
T.B.M.				100287	T.B.M. EL 1000.87 Pg 122			Spk in Oak Tree
		Pavt N.W. Cor. of Bldg To Parking Lot						
					Pvt Gr.	Cut	Fill	
# 1 1/4				100109	1000.65	0.44		
2 1/2				100184	1000.70	1.14		
3 3/4				100201	1000.75	1.26		
4 E.C.				100174	1000.80	0.94		
5 1/4				100093	1000.40	0.53		
6 1/2				100005	1000.00	0.05		
E. end Exist Pavt 3/4	N. Side			99959	99959			
E. end Exist.	S. Side			99921				

F. B. 9708 Pg. 164 Job No. 8781.07 Division No. 11 Notes Red. Plotted Profile
Survey of Eaton Canyon Golf Date Date No.
Survey by Snyder Notes PRS Notes Chkd. Checked X-Sec.
Indexed H. E. Ott Date 7-12-61 Date Date No.

Notes Ck'd by	Survey of EATON CNYN GLF CRS
Map No.	JN 8781.02 Tape Std °F
Office Work	Surveyed by A.N. Hellstrom
Checked	Notes A.N.H. Date 8-2-61
Date	Indexed H. E. OTT NOV 2 0 '61

F. B. 2203 Pg. 165

J.N. 8781.02

EATON CNYN. GOLF COURSE

NEW WATER LINE IN PARKWAY ON N. SIDE OF SIERRA MADRE BLVD BETWEEN SIERRA MADRE VILLA & RIVIERA DR. WITH OFFSET VALVES & QUICK COUPLERS.

PAGES 165-168

A.N. Hellstrom
H.H. Spriggs
R.J. Rodriguez
L.W. Jones

Note: Any Additions or Changes of This Sheet Must Be Made or Circled in Red Ink With Date and Name of Person Making Change.

Do not extend notes this side of this line.

RETURN TO
LOS ANGELES COUNTY ENGINEER
700 LOS ANGELES COUNTY ENGINEERING BLDG.

763095 CE #247—7-53

Cont. On BHm Pg. 16.B

F.B. 2203 PG 166

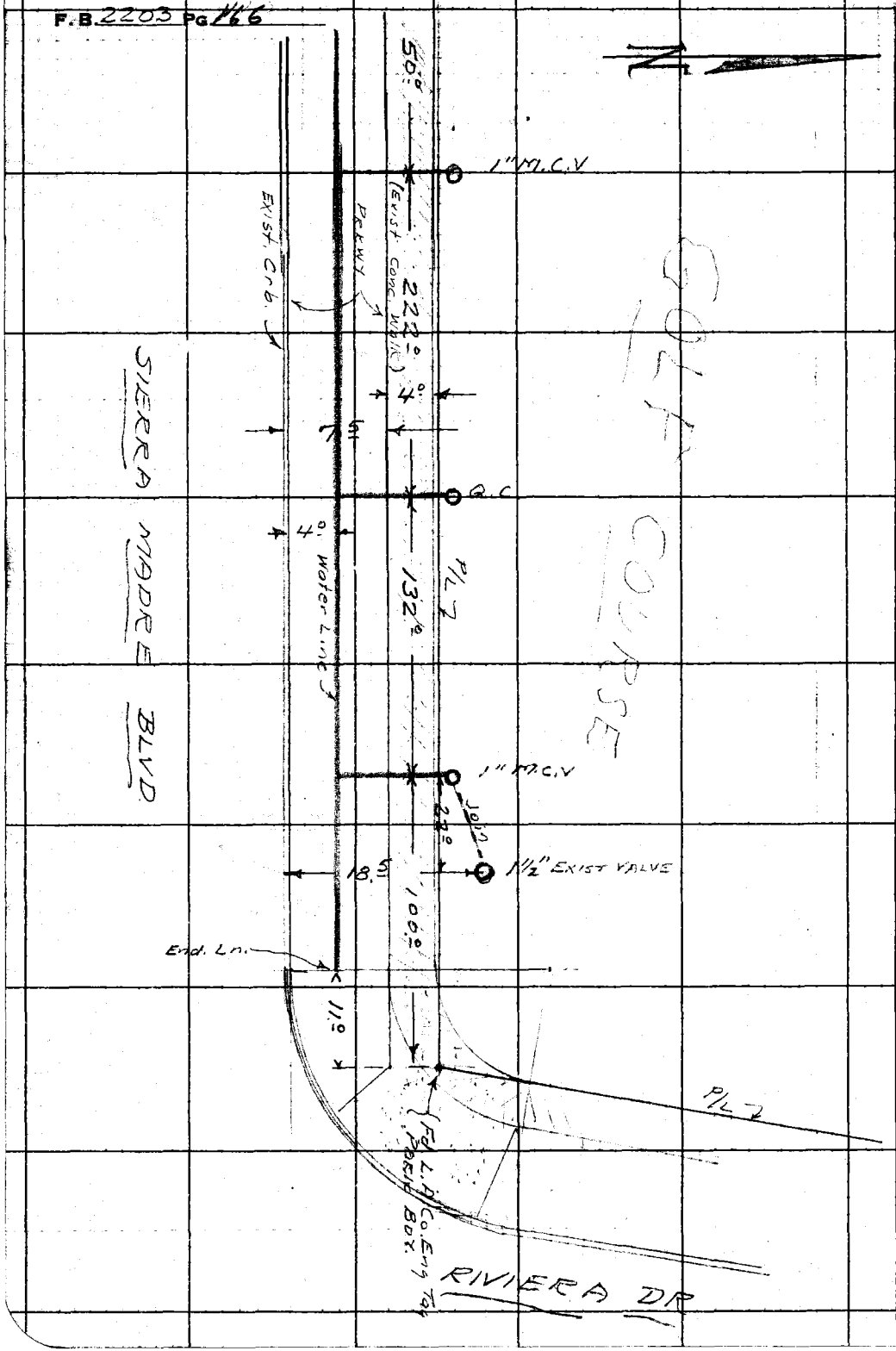

RETURN TO
LOS ANGELES COUNTY ENGINEER
100 Los Angeles County Engineering Bldg.

Do not extend notes this side of this line.

Note: Any Additions or Changes on This Sheet Must be Made or Circled in Red Ink With Date and Name of Person Making Change.

F.B. 2203 PG. 168

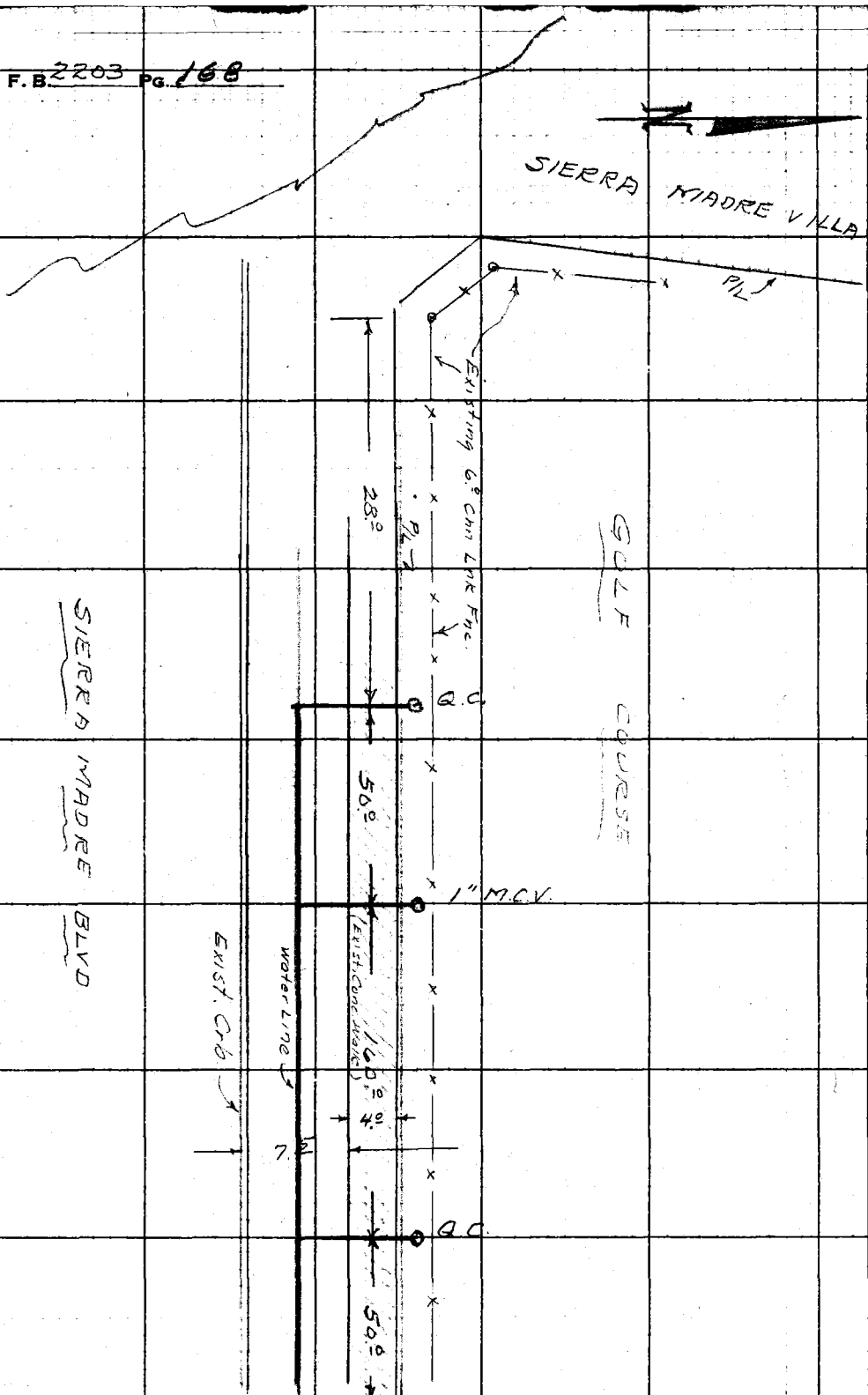

RETURN TO
LOS ANGELES COUNTY ENGINEER
100 LOS ANGELES COUNTY ENGINEERING BLDG.

Do not extend notes this side of this line.

Note: Any Additions or Changes on This Sheet Must be Made or Circled in Red Ink With Date and Name of Person Making Change.

Cont. From Top Pg. 166

Notes Ck'd by		Survey of	F. B 2203 Pg. 169
Map No.		JN Tape Std °F	
Office Work		Surveyed by	
Checked		Notes Date	
Date		Indexed H. E. OTT JAN 2 '62	

00 54.38

LOCATION OF GUY WIRES

EATON CYN GOLF COURSE

12-23-61

1/ RC WILSON & PARTY

Note: Any Additions or Changes on This Sheet Must Be Made or Circled in Red Ink With Date and Name of Person Making Change.

Do not extend notes this side of this line.

RETURN TO
LOS ANGELES COUNTY ENGINEER
700 LOS ANGELES COUNTY ENGINEERING BLDG.

76F3095 CE #247—3-57

F. B. 203 Pg. 170

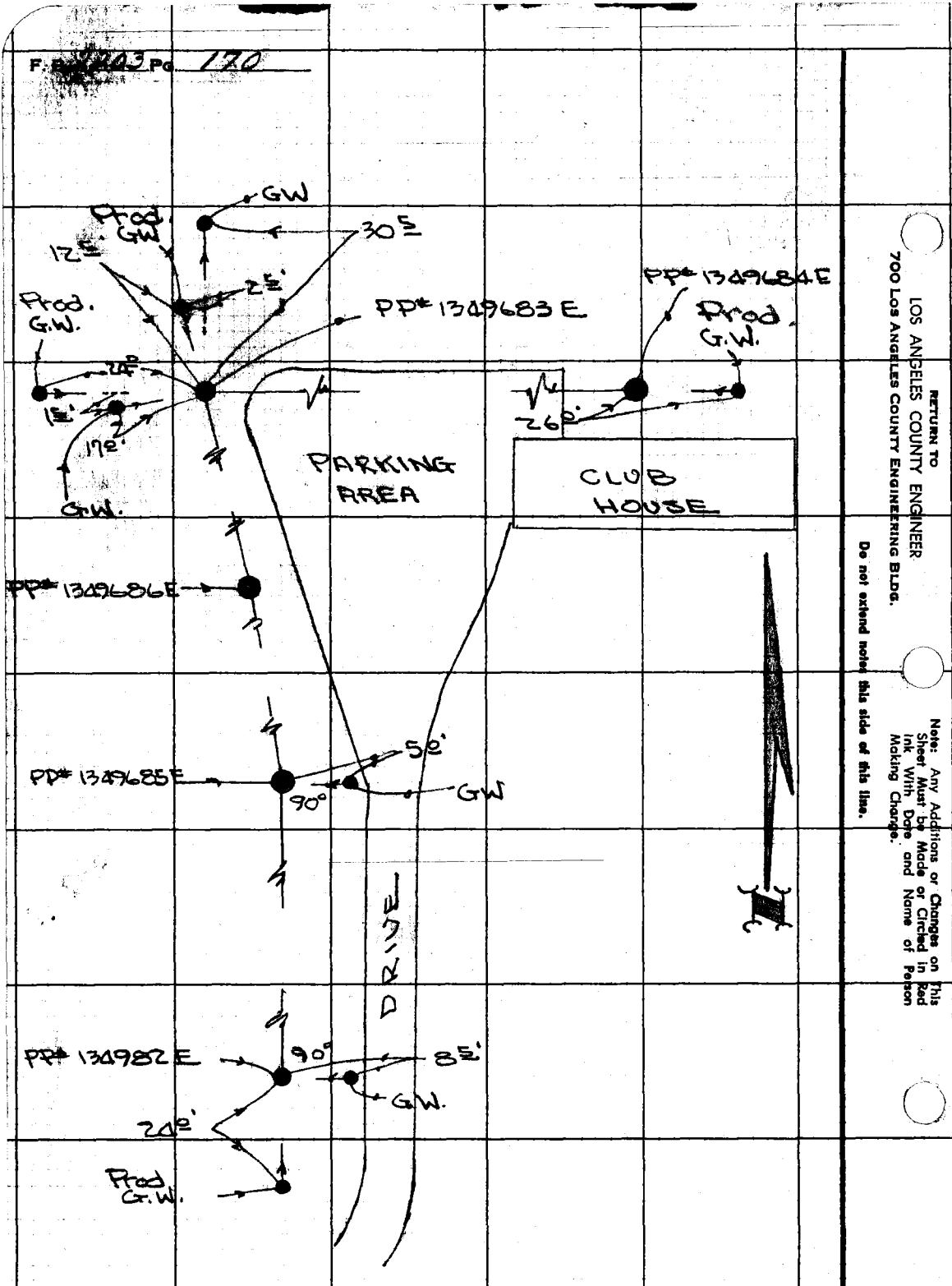

RETURN TO
LOS ANGELES COUNTY ENGINEER
700 Los Angeles County Engineering Bldg.

Note: Any Additions or Changes on This Sheet Must be Made or Circled in Red Ink With Date and Name of Person Making Change.

Do not extend notes this side of this line.

Notes Ck'd by	Survey of EATON CNYN. G. CRS	F. B. 2203 Pg. 178
Map No.	JN 8781.02 Tape Std °F	
Office Work	Surveyed by A.N.H	
Checked	Notes A.N.H Date 8-1961	
Date	Indexed H. E. OTT MAR 14 '62	

EATON CNYN GOLF COURSE

J.N. 8781.02

LOCATION OF WATER LINES & ELEC. LNS.
FROM CLUBHOUSE SOUTHERLY TO
SIERRA MADRE VILLA DRIVE

PAGES 171-183

Note: Any Additions or Changes on This Sheet Must Be Made at Circled In Red Ink, With Date and Name of Person Making Change.

Do not extend notes this side of this line.

RETURN TO
LOS ANGELES COUNTY ENGINEER
PO LOS ANGELES COUNTY ENGINEERING BLDG.

7-63 CE #847

A.N. Hellstrom
H.H. Spriggs
R.J. Rodriguez
L.W. Jones

RETURN TO
LOS ANGELES COUNTY ENGINEER
700 LOS ANGELES COUNTY ENGINEERING BLDG.

Note: Any Additions or Changes on This Sheet Must be Made or Circled in Red Ink With Date and Name of Person Making Change.

Do not extend notes this side of this line.

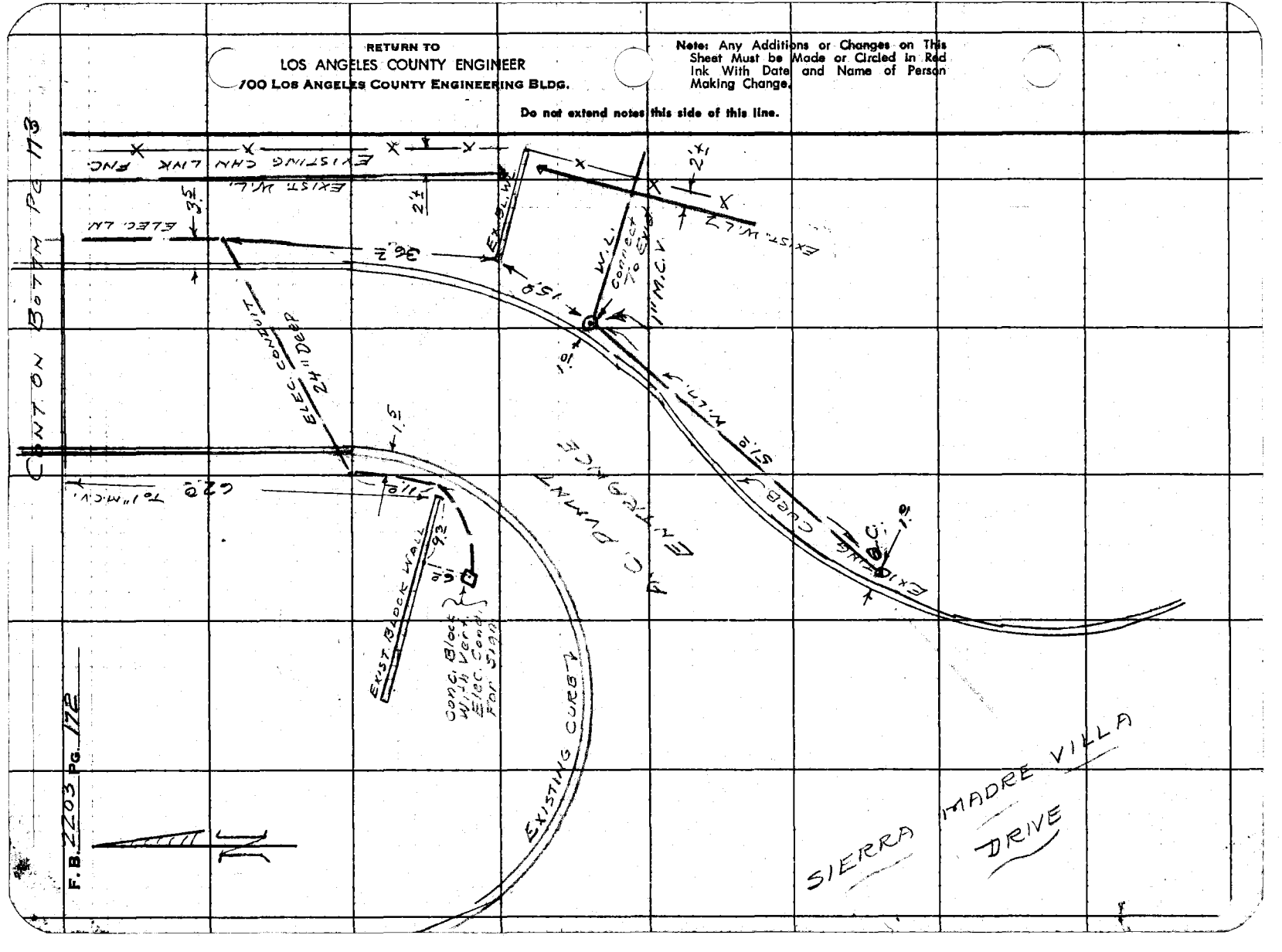

Notes Ck'd by	Survey of EATON CHYN G. CRS.	F. B. 2203 PG. 173
Map No.	JN 8781.02 Tape Std °F	
Office Work	Surveyed by A.N.H.	
Checked	Notes A.N.H. Date 8-1961	
Date	Indexed H. E. OTT	

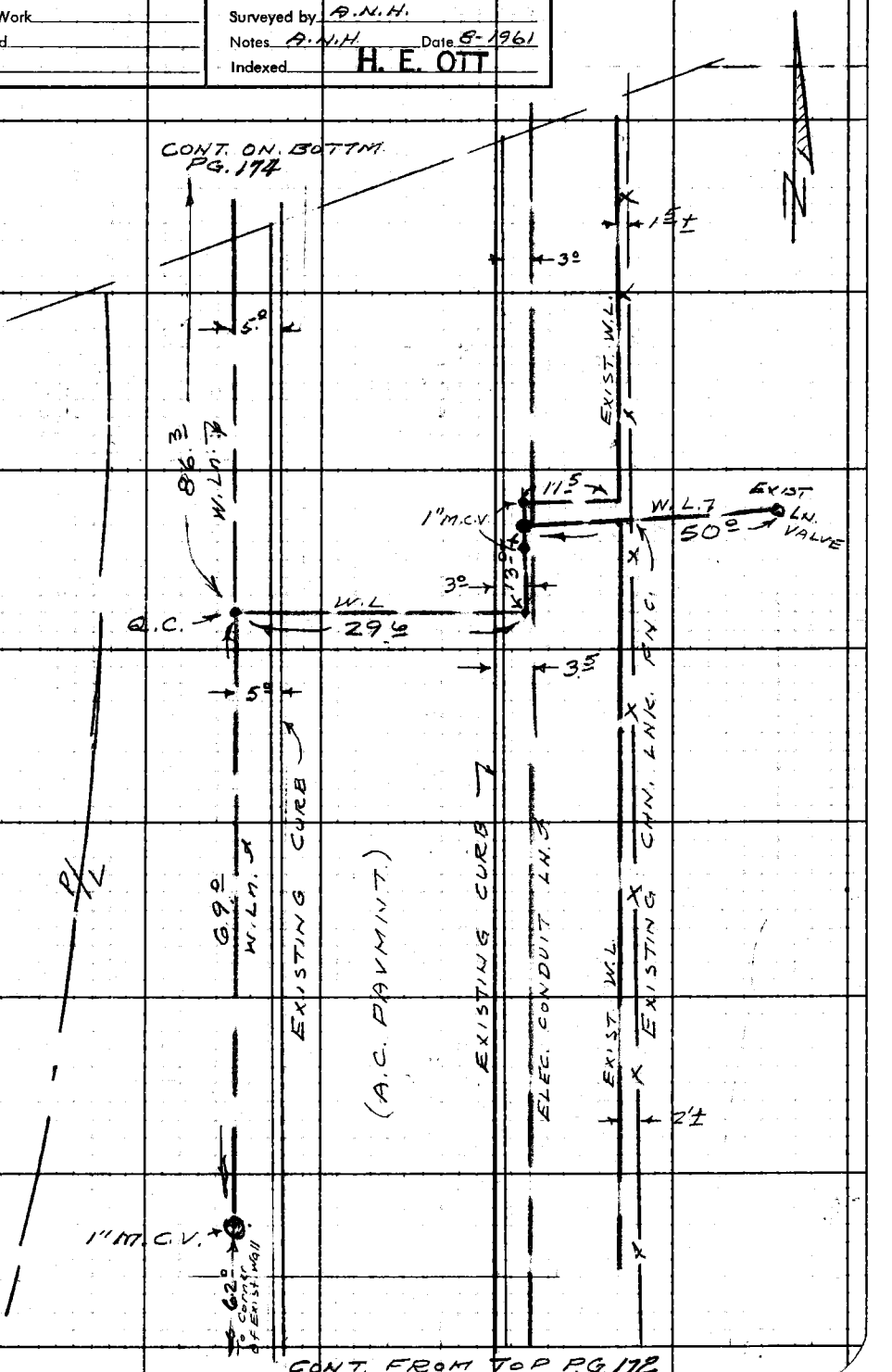

CONT. FROM TOP PG. 172

Note: Any Additions or Changes on This Sheet Must be Made or Circled in Red Ink With Date and Name of Person Making Change.

Do not extend notes this side of this line.

RETURN TO
LOS ANGELES COUNTY ENGINEER
00 LOS ANGELES COUNTY ENGINEERING BLDG.

763098 CE #247—7-53

RETURN TO
LOS ANGELES COUNTY ENGINEER
700 LOS ANGELES COUNTY ENGINEERING BLDG.

Note: Any Additions or Changes on This Sheet Must be Made or Circled in Red Ink With Date, and Name of Person Making Change.

Do not extend notes this side of this line.

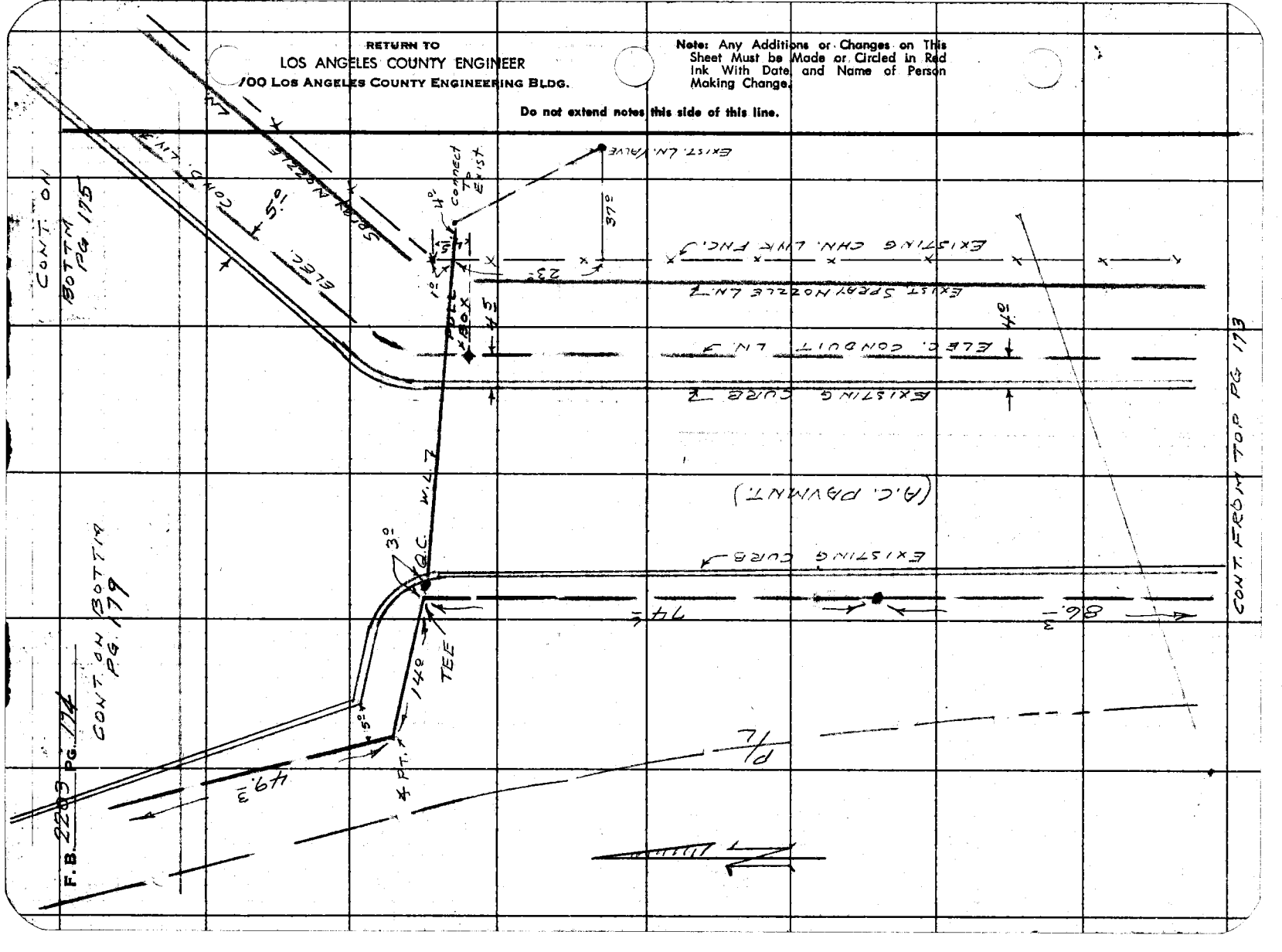

763098 CE #247—7-53

RETURN TO
LOS ANGELES COUNTY ENGINEER
700 LOS ANGELES COUNTY ENGINEERING BLDG.

Note: Any Additions or Changes on This Sheet Must be Made or Circled In Red Ink, With Date and Name of Person Making Change.

Do not extend notes this side of this line.

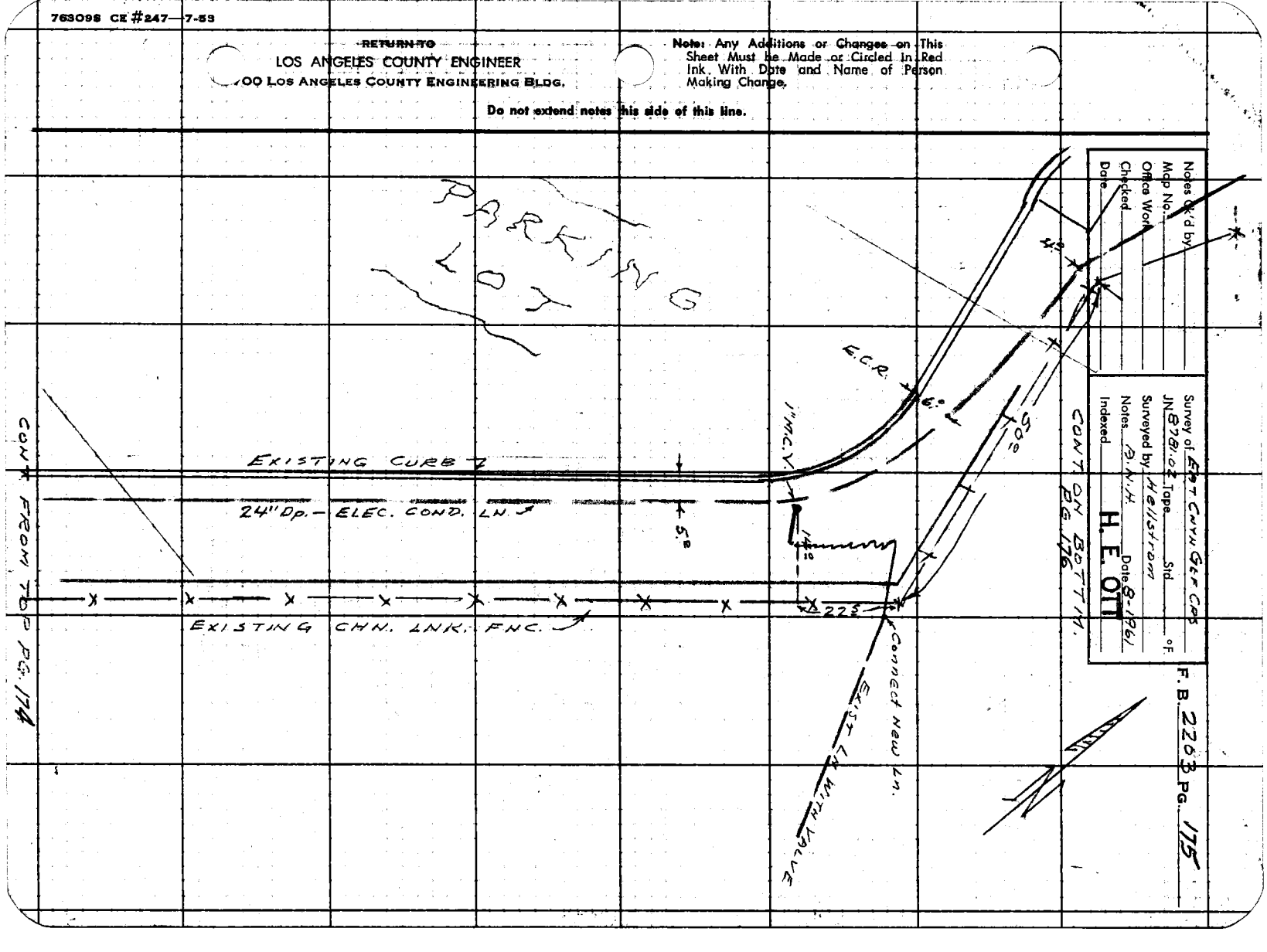

RETURN TO
LOS ANGELES COUNTY ENGINEER
700 LOS ANGELES COUNTY ENGINEERING BLDG.

Note: Any Additions or Changes on This Sheet Must be Made or Circled in Red Ink With Date and Name of Person Making Change.

Do not extend notes this side of this line.

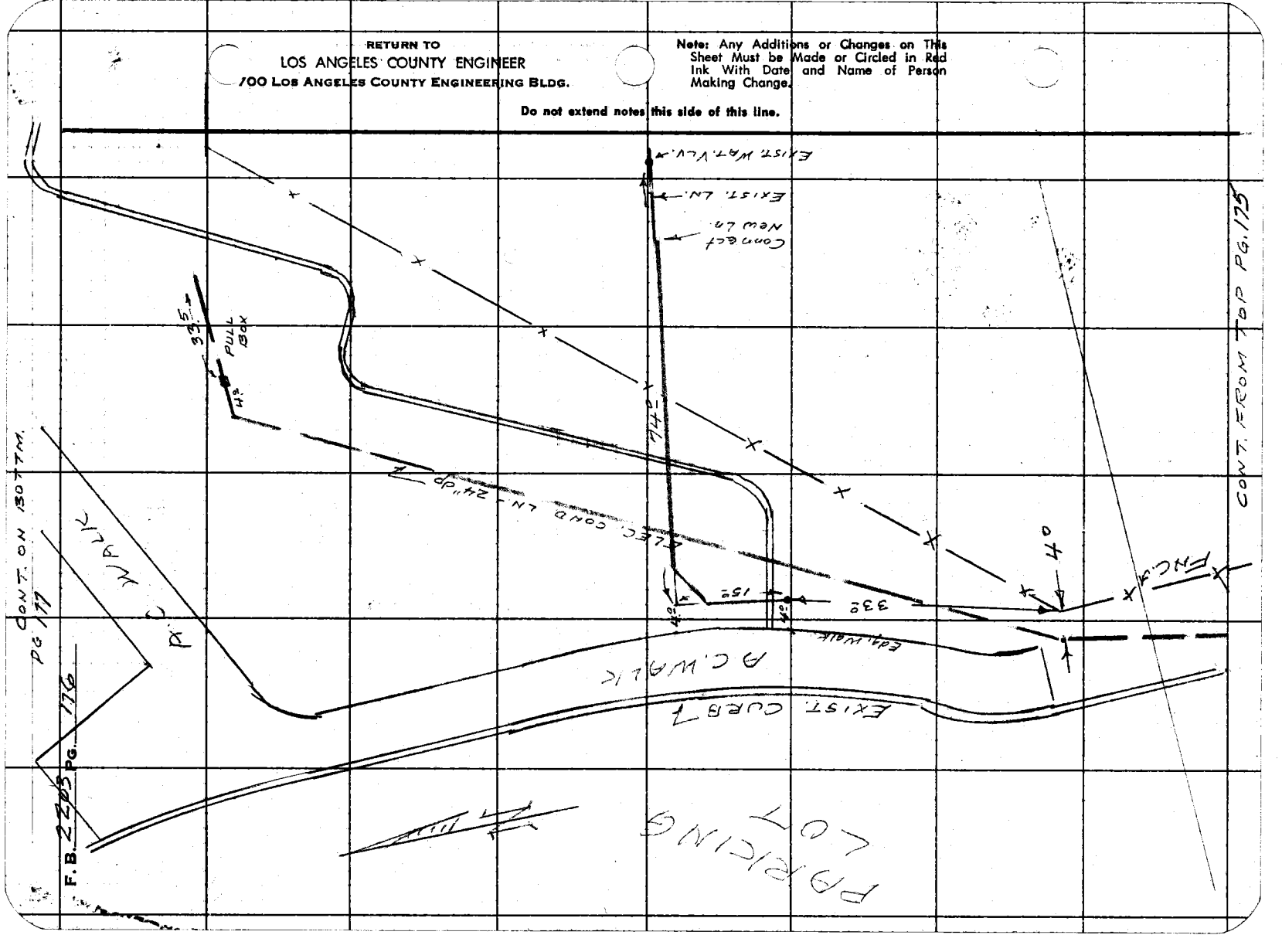

F.B. 2205 PG. 176

Notes Ck'd by	Survey of EATON. CNYN. GLF. CRS.
Map No.	JN 8781.02 Tape Std °F
Office Work	Surveyed by Hellstrom
Checked	Notes A.N.H. Date 8-1961
Date	Indexed H. E. OTT

F. B. 2203 PG. 177

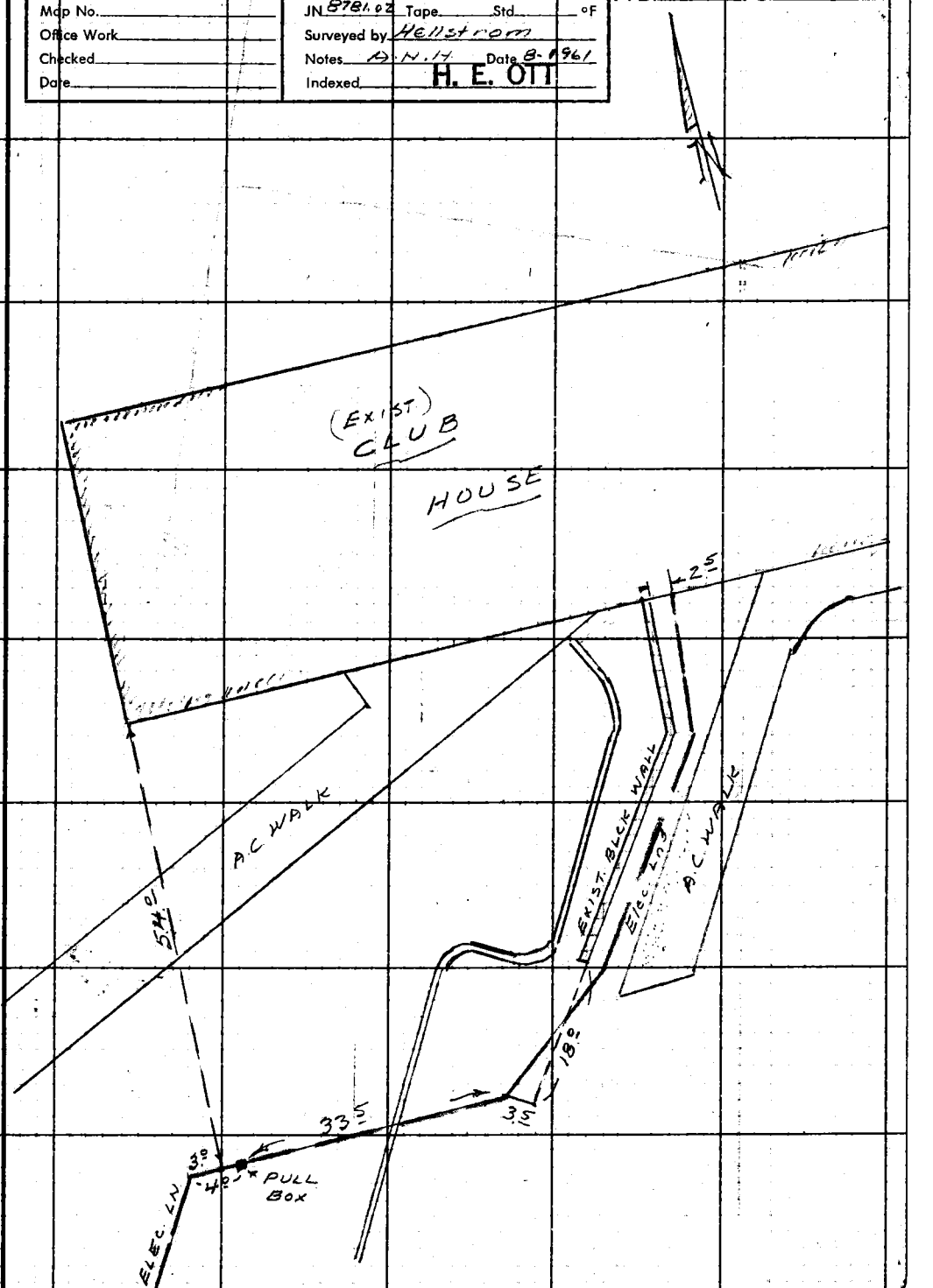

CONT. FROM TOP PG. 176

Note: Any Additions or Changes on This Sheet Must be Made or Circled in Red Ink With Date and Name of Person Making Change.

Do not extend notes this side of this line.

RETURN TO
LOS ANGELES COUNTY ENGINEER
100 LOS ANGELES COUNTY ENGINEERING BLDG.

763098 CE #247—7-53

RETURN TO
LOS ANGELES COUNTY ENGINEER
700 LOS ANGELES COUNTY ENGINEERING BLDG.

Note: Any Additions or Changes on This Sheet Must be Made or Circled in Red Ink With Date and Name of Person Making Change.

Do not extend notes this side of this line.

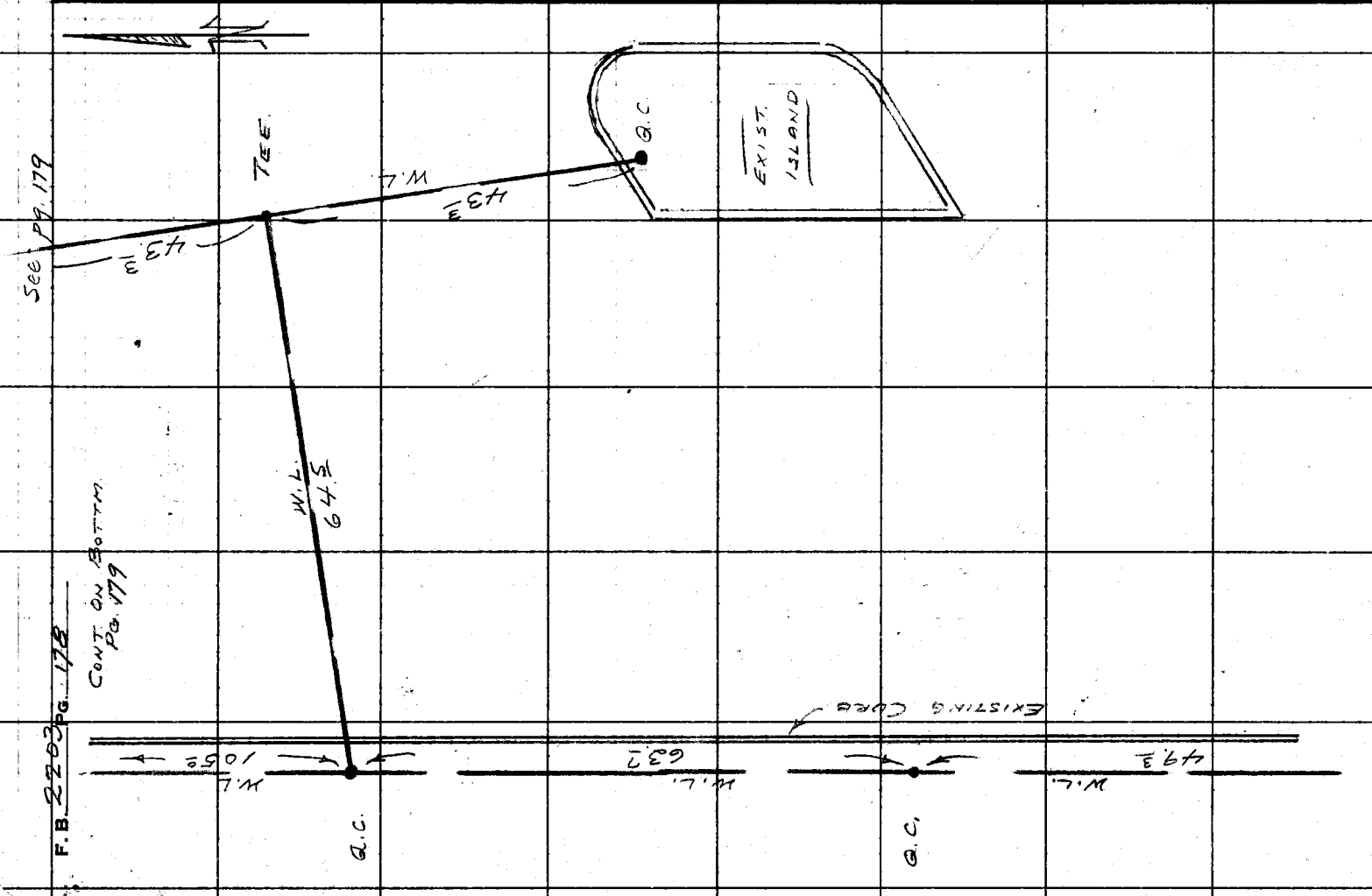

Notes Ck'd by	Survey of E.B.T. CNYN. G. CRS.
Map No.	JN 8781.02 Tape Std °F
Office Work	Surveyed by Hellstrom
Checked	Notes A.N.H. Date 8-1961
Date	Indexed H. E. OTT

F. B. 2203 Pg. 179

CONT. ON. BOTTM. PG. 122

W.L.N

9.0
Q.C.

15

PARKING

EXIST. ISLAND

Q.C.

105 W.L.

EXIST. CURB

LOT

433 W.L.

TEE

3°
Q.C.

645
W.L.

433 W.L.

CONT FROM TOP PG. 120

See Pg. 178

RETURN TO
LOS ANGELES COUNTY ENGINEER
700 Los Angeles County Engineering Bldg.

Note: Any Additions or Changes on This Sheet Must be Made or Circled in Red Ink With Date and Name of Person Making Change.

Do not extend notes this side of this line.

763098 CE #247—7-58

RETURN TO
LOS ANGELES COUNTY ENGINEER
700 LOS ANGELES COUNTY ENGINEERING BLDG.

Note: Any Additions or Changes on This Sheet Must be Made or Circled in Red Ink With Date and Name of Person Making Change.

Do not extend notes this side of this line.

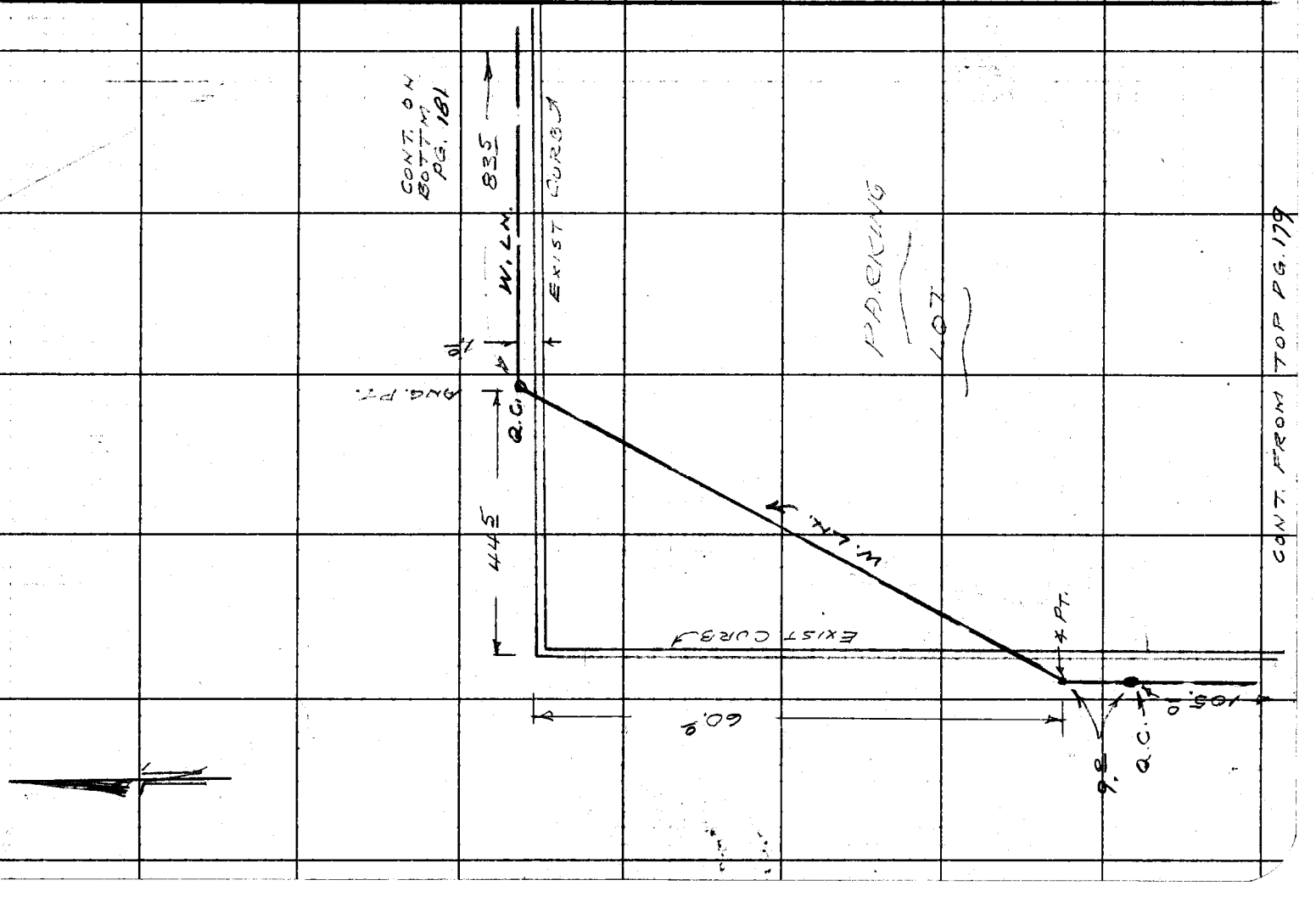

CONT. FROM TOP PG. 179

F.B. 2203 PG. 180

Bldg. Line Of CLUB HOUSE

Notes Ck'd by	Survey of EAT CNYN. G-CRS
Map No.	JN 8781.02 Tape Std
Office Work	Surveyed by Hellstrom
Checked	Notes B.N.H Date 8-1961
Date	Indexed H. E. OTT

F B. 2203 PG. 181

CONT. ON BOTTM. PG 182

Cont. From Left Sd. Pg. 183

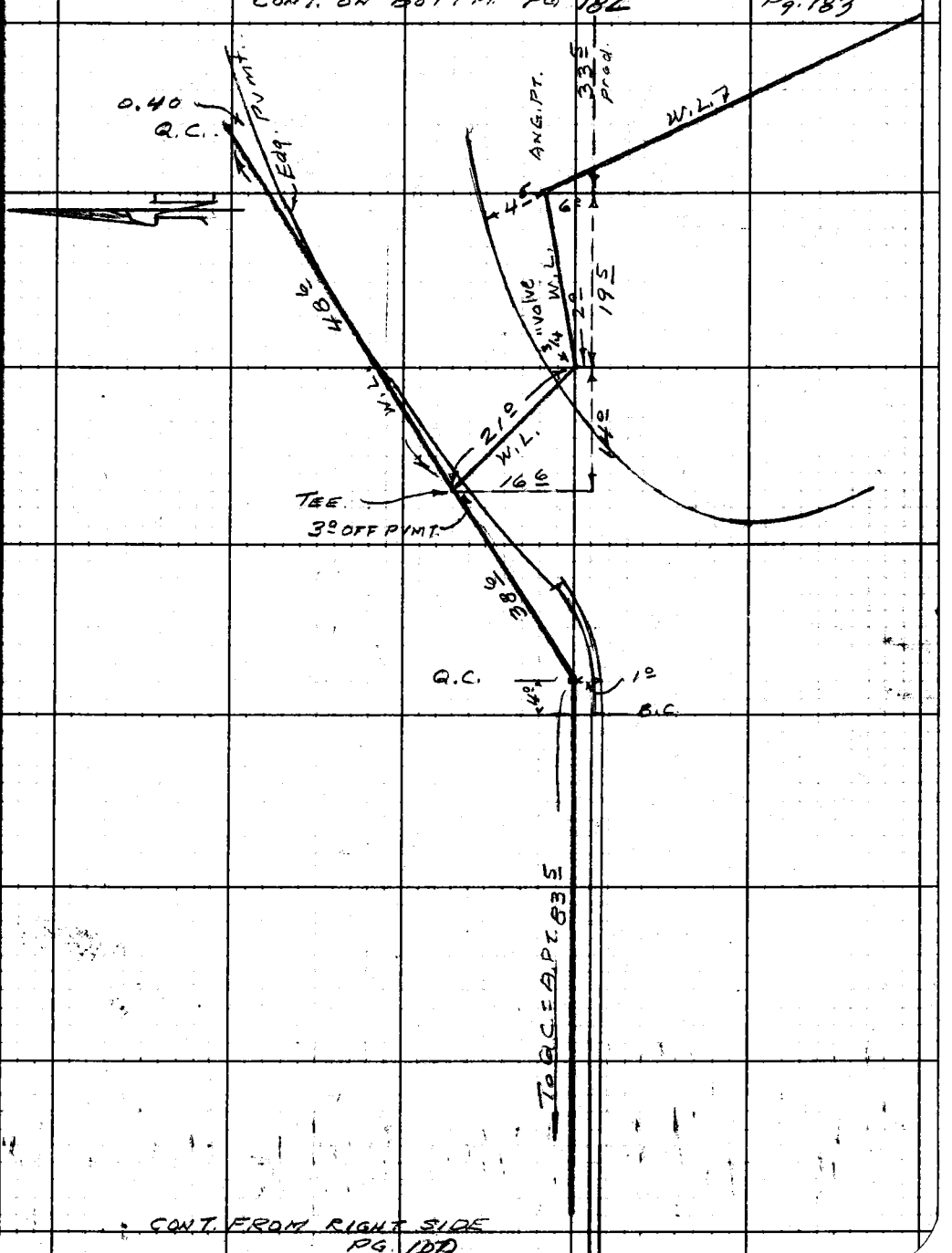

CONT. FROM RIGHT SIDE PG. 180

Note: Any Additions or Changes on This Sheet Must be Made or Circled in Red Ink With Date and Name of Person Making Change.

Do not extend notes this side of this line.

RETURN TO
LOS ANGELES COUNTY ENGINEER
100 LOS ANGELES COUNTY ENGINEERING BLDG.

763098. CE #247—7-53

F. B. 2203 PG. 182

CONT. ON PG. 183



RETURN TO
LOS ANGELES COUNTY ENGINEER
700 Los Angeles County Engineering Bldg.

Note: Any Additions or Changes on This Sheet Must be Made or Circled in Red Ink With Date and Name of Person Making Change.

Do not extend notes this side of this line.

CONT. FROM TOP PG. 181

Notes Ck'd by	Survey of EAT. CNYH G. CRS	F. B. 2203 Pg. 183.
Map No.	JN 8781.02 Tape Std °F	
Office Work	Surveyed by Hellstrom	
Checked	Notes A.H.H. Date 8-1961	
Date	Indexed H. E. OTT	

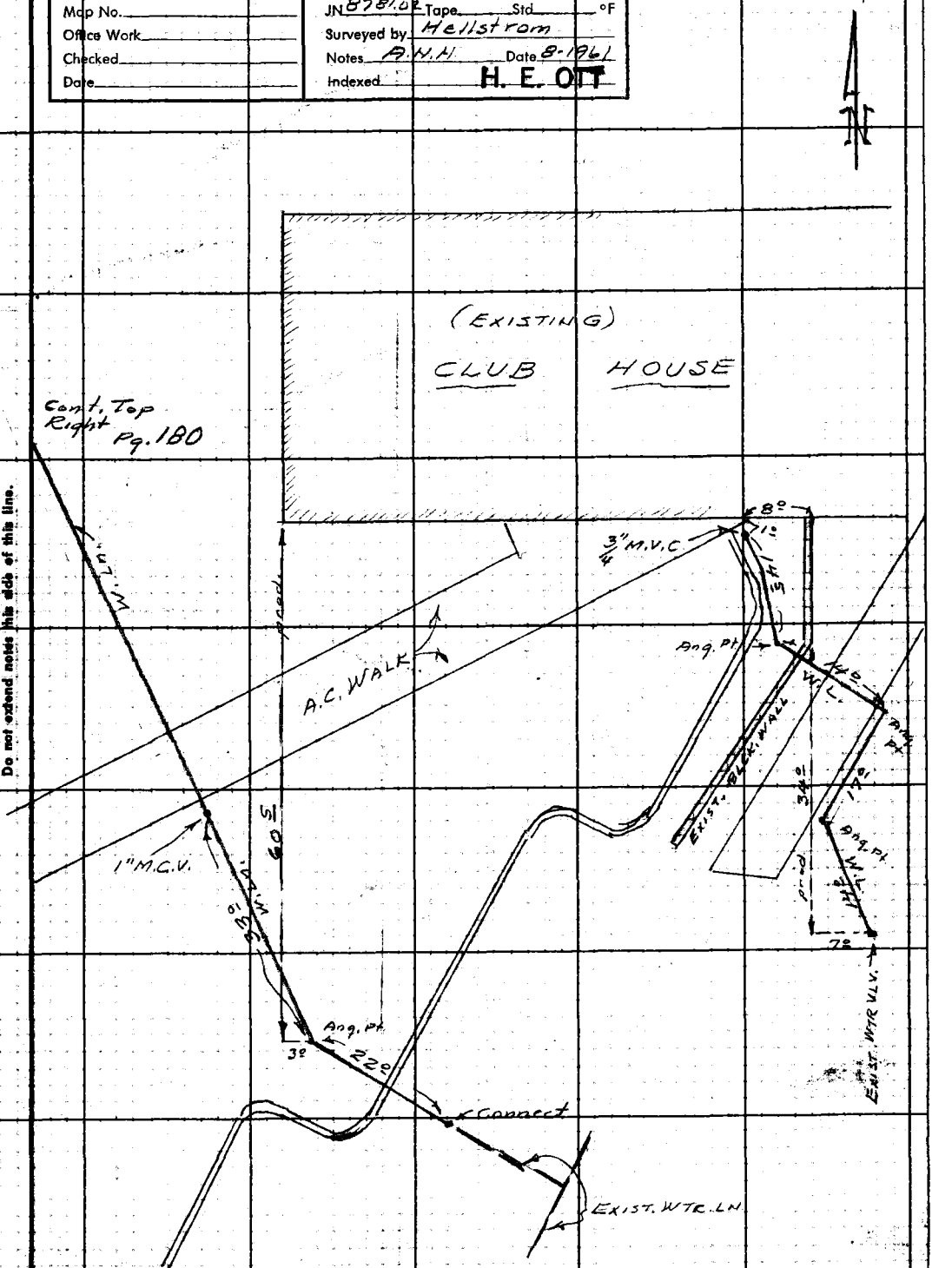

Note: Any Additions or Changes on This Sheet Must be Made or Circled in Red Ink With Date and Name of Person Making Change.

Do not extend notes this side of this line.

RETURN TO
LOS ANGELES COUNTY ENGINEER
700 LOS ANGELES COUNTY ENGINEERING BLDG.

763098 CE #247—7-53

F. B. 2203 PG. 185

Profile No. ____ Notes Red ____ Date ____ Plotted ____ Date ____ Job No. 0054.30 Division No. ____ Survey of EATON CANYON GOLF COURSE

X-Sec. No. ____ Notes Chk'd. ____ Date ____ Checked ____ Date ____ Survey by L.L.BROWN Notes L.L.B. Date 8-3-77 Map No. ____ Indexed ____ Date ____

EATON CANYON GOLF COURSE
J.N. 0054.30

BENCH LEVELS
(LOWER PART)

ELEVS. BASED ON
B.M. 53 U
EL. 878.953
F.B. 1144-147

STATION	B. S.	H. I.	F. S.	ELEV.
		PARTY L.L.BROWN R.G.MASSEY J.W.LAFBRAND		

NOTE: ANY ADDITIONS OR CHANGES ON THIS SHEET MUST BE MADE OR CIRCLED IN RED INK, WITH DATE AND NAME OF PERSON MAKING CHANGE.

Do not extend notes this side of this line.

PLEASE RETURN TO
LOS ANGELES COUNTY ENGINEER
403 LOS ANGELES COUNTY ENGINEERING BLDG.

76-L-298 CE 307 8-70

F. B. 2203 Pg. 186

Job No. 0054.30 Division No. Notes Red Plotted Profile

Survey of EATON CANYON GOLF COURSE Date Date No.

Survey by L.L. BROWN Notes L.L.B Notes Chk'd. Checked X-Sec.

Indexed Date Date Date No.

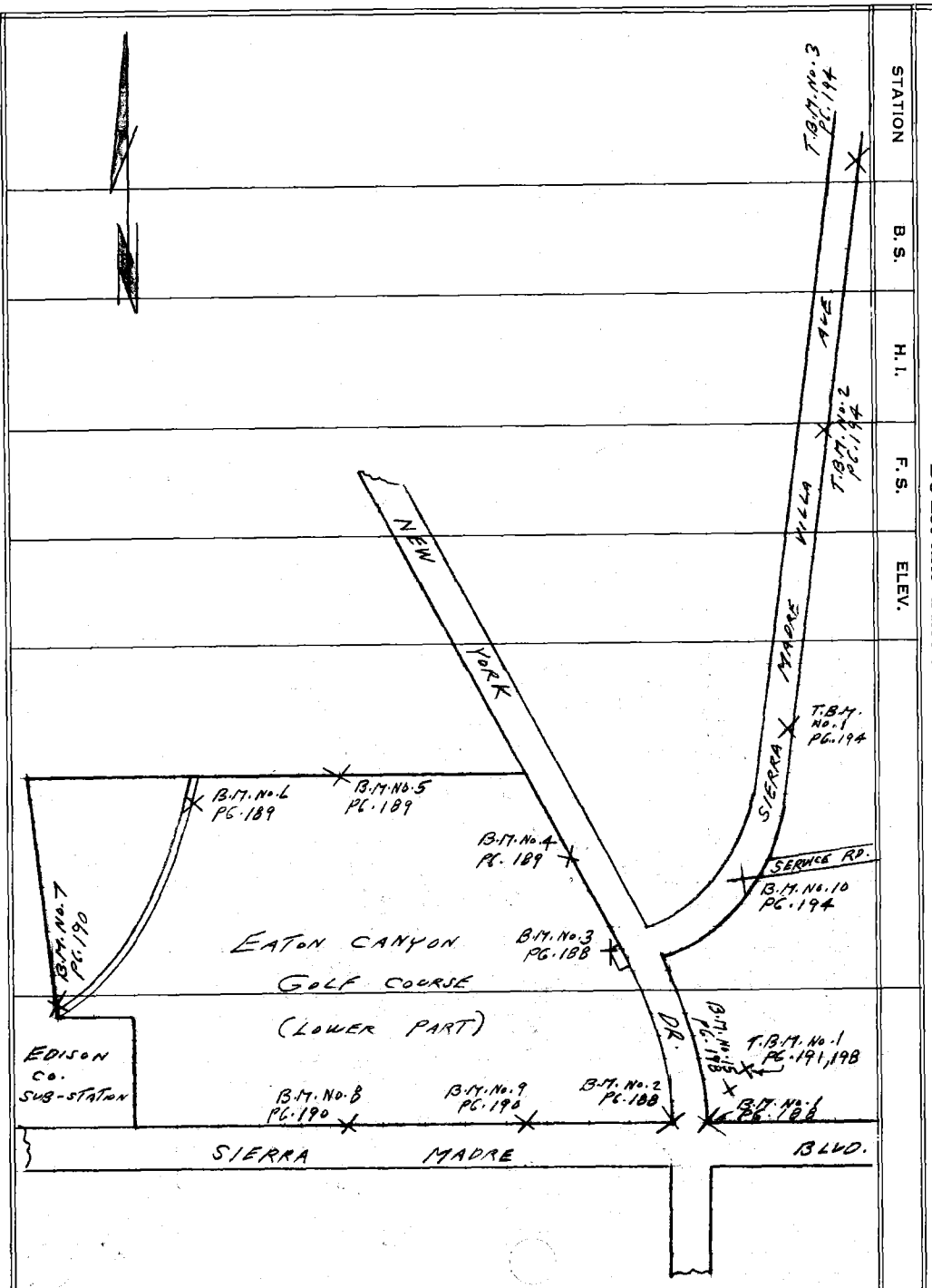

PLEASE RETURN TO
LOS ANGELES COUNTY ENGINEER
403 Los Angeles County Engineering Bldg.

Do not extend notes this side of this line.

NOTE: ANY ADDITIONS OR CHANGES ON THIS SHEET MUST BE MADE OR CIRCLED IN RED INK, WITH DATE AND NAME OF PERSON MAKING CHANGE.

76-L-298 CE 307 8-70

F. B. 2203 PG. 187

Profile No. ____ Notes Red ____ Plotted ____ Job No. 0054-30 Division No. ____
Date ____ Date ____ Survey of EATON CANYON GOLF COURSE
X-Sec. No. ____ Notes Chk'd. ____ Checked ____ Survey by L.L.I.BROWN Notes L.L.B. Date 8-3-77
Date ____ Date ____ Map No. ____ Indexed ____ Date ____

NOTE: ANY ADDITIONS OR CHANGES ON THIS SHEET MUST BE MADE OR CIRCLED IN RED INK, WITH DATE AND NAME OF PERSON MAKING CHANGE.

PLEASE RETURN TO
LOS ANGELES COUNTY ENGINEER
403 LOS ANGELES COUNTY ENGINEERING BLDG.

Do not extend notes this side of this line.

STATION | B.S. | H.I. | F.S. | ELEV.

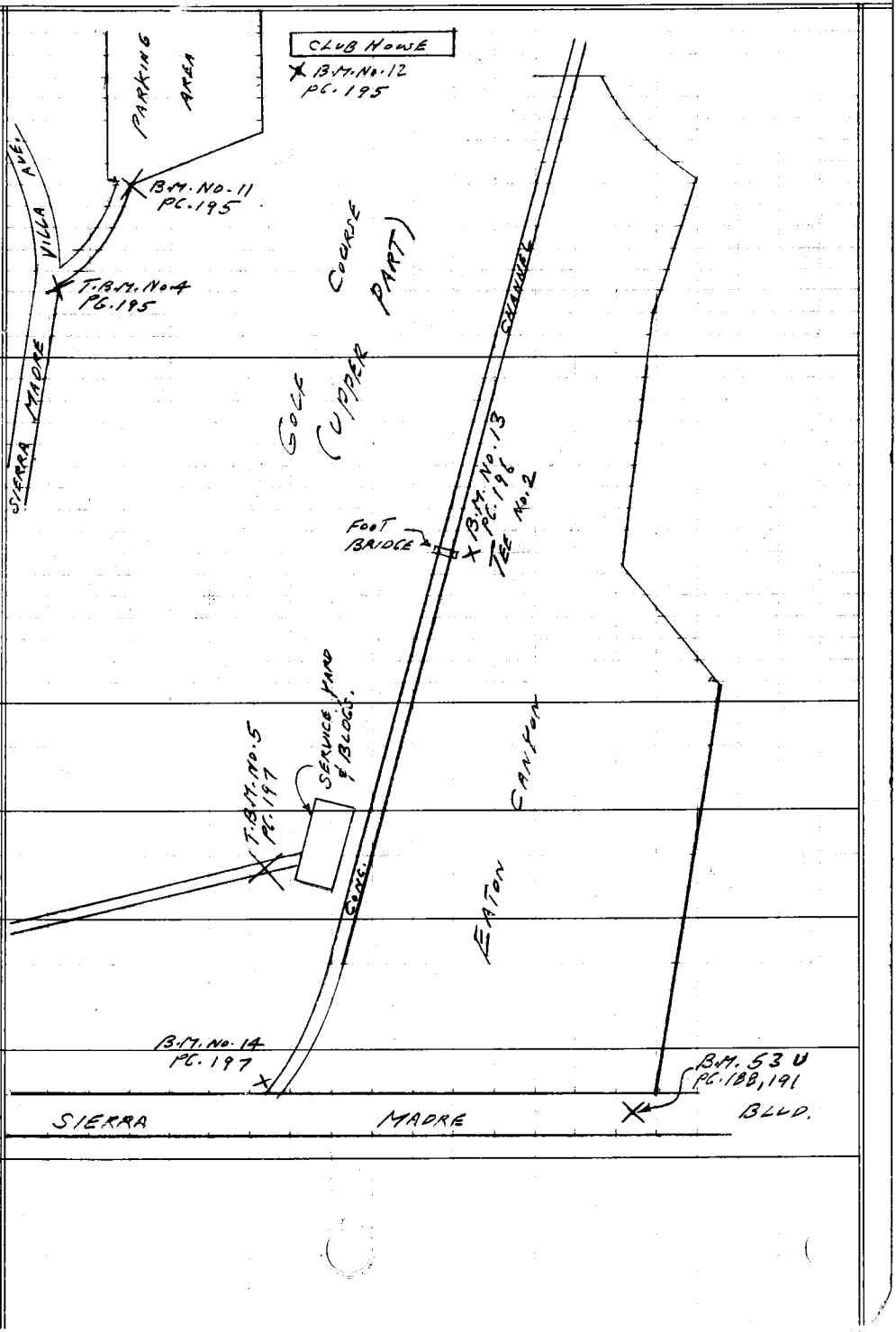

76-L-298 CE 307 8-70

76-L-298 CE 307 8-70

PLEASE RETURN TO
LOS ANGELES COUNTY ENGINEER
403 LOS ANGELES COUNTY ENGINEERING BLDG.

NOTE: ANY ADDITIONS OR CHANGES ON THIS SHEET MUST BE MADE OR CIRCLED IN RED INK, WITH DATE AND NAME OF PERSON MAKING CHANGE.

Do not extend notes this side of this line.

STATION	B. S.	H. I.	F. S.	ELEV.		
FD B.M. 53 U				878 953	B.M. 53 U EL. 878.953 SEE F.B. 1144-147	F.B. 1144-147, F.B. 1238-48 FOR DESC.
	3 058	882 011				
T.P			8 112	873 899	T.P.	
	0 490	874 389				
T.P.			8 024	866 365	T.P.	
	1 446	867 811				
T.P.			6 925	860 886	T.P.	
	5 022	865 908				
SET B.M. NO. 1			4 858	861 050	B.M. NO. 1 EL. F.B. 2203-188 SIERRA MADRE BLVD. & SIERRA MADRE VILLA AVE. N. ELY. COR. IN M.C.R. A NAIL & TAG IN LD. IN CONC. CURB MKD. M.W.D. R.P. TO P.I.	
	11 422	872 472				
T.P.			7 330	865 142	T.P.	
	2 431	867 573				
SET B.M. NO. 2			7 906	859 667	B.M. NO. 2 EL. F.B. 2203-188 SIERRA MADRE BLVD. & SIERRA MADRE VILLA AVE. N. WLY. COR. A L. & T. IN M.C.R.	
	10 711	870 378				
T.P.			1 193	869 185	T.P.	
	5 501	874 686				
SET B.M. NO. 3			3 943	870 743	B.M. NO. 3 EL. F.B. 2203-188 NEW YORK DR. & SIERRA MADRE VILLA AVE. WLY. SIDE 47' WLY. & 8' NLY. ℄ INT. A BT. SPK. IN LD. IN N. WLY. CORNER OF CONC. APRON @ TRUCK GATE TO LOWER GOLF COURSE.	
	4 802	875 545				
T.P.			2 384	873 161	T.P.	
	2 887	876 048				
SET B.M. NO. 4			7 891	868 157	B.M. NO. 4 FOR DESC. SEE	PG. 189

F. B. 2203 PG. 188

Job No. 0054.30 Division No. ____ Notes Red ____ Plotted ____ Profile ____

Survey of EATON CANYON GOLF COURSE Date ____ Date ____ No. ____

Survey by L.L. BROWN Notes L.L.B. Notes Chk'd. ____ Checked ____ X-Sec. ____

Indexed ____ Date ____ Date ____ Date ____ No. ____

PLEASE RETURN TO
LOS ANGELES COUNTY ENGINEER
403 LOS ANGELES COUNTY ENGINEERING BLDG.

NOTE: ANY ADDITIONS OR CHANGES ON THIS SHEET MUST BE MADE OR CIRCLED IN RED INK, WITH DATE AND NAME OF PERSON MAKING CHANGE.

Do not extend notes this side of this line.

STATION	B. S.	H. I.	F. S.	ELEV.	
SET B.M. No. 4				868 157	B.M. No. 4 EL. F.B. 2203-189 289'± N. OF TRUCK GATE ENTRANCE TO LOWER GOLF COURSE & 50'± W. & OF NEW YORK DR. A BT. SPK. IN LD. IN CONC. BASE OF FENCE POST ON GOLF COURSE SIDE
	0 533	868 690			
T.P.			8 748	859 942	T.P.
	0 362	860 304			
T.P.			9 523	850 781	T.P.
	0 587	851 368			
T.P.			9 671	841 697	T.P.
	0 192	841 889			
T.P.			7 259	834 630	T.P.
	1 740	836 370			
T.P.			6 712	829 658	T.P.
	0 540	830 198			
T.P.			7 600	822 598	T.P.
	4 947	827 545			
SET B.M. No. 5			5 033	822 512	B.M. No. 5 EL. F.B. 2203-189 ALONG N'LY. 6° CHAIN LINK FENCE 385'± W. OF N.E. COR. LOWER GOLF COURSE A CONC. NAIL IN CONC. BASE OF FENCE POST ON GOLF COURSE SIDE.
	3 590	826 102			
T.P.			6 252	819 850	T.P.
	0 568	820 418			
SET B.M. No. 6			7 111	813 307	B.M. No. 6 EL. F.B. 2203-189 358'± E. & 36'± S. OF N.W'LY. CORNER OF LOWER GOLF COURSE A BT. SPK. IN LD. IN E'LY. SIDE OF OPEN 3° CONC. DRAIN.
	7 609	820 916			
T.P.			5888	815 028	T.P.

Profile Notes Red Plotted Job No. 0054-30 Division No.
No. Date Date Survey of EATON CANYON GOLF COURSE
X-Sec. Notes Chk'd. Checked Survey by L.L.B. Notes L.L.B. Date 8-3-77
No. Date Date Map No. Indexed Date

F.B. 2203 PG. 189

76-L-298 CE 307 8-70

PLEASE RETURN TO
LOS ANGELES COUNTY ENGINEER
403 LOS ANGELES COUNTY ENGINEERING BLDG.

NOTE: ANY ADDITIONS OR CHANGES ON THIS SHEET MUST BE MADE OR CIRCLED IN RED INK, WITH DATE AND NAME OF PERSON MAKING CHANGE.

Do not extend notes this side of this line.

F.B. 2203 Pg. 190 Job No. 0054-30 Division No. Notes Red Plotted Profile
Survey of EATON CANYON GOLF COURSE Date Date No. X-Sec.
Survey by L.L./BAUM Notes L.L./B. Notes Chk'd. Checked
Indexed Date Date No.

STATION	B. S.	H. I.	F. S.	ELEV.		
T.P.				815 028	T.P.	
	5 078	820 106				
T.P.			5 499	814 607	T.P.	
	1 570	816 177				
SET B.M. NO. 7			8 045	808 132	B.M. NO. 7 EL. F.B. 2203-190 ALONG W'LY. 6° CHAIN LINK FENCE 373' ± S'LY. FROM N.W'LY. CORNER LOWER GOLF COURSE NEAR EDISON CO. SUB-STATION. A BT. SPK. IN LD. IN N. SIDE CONC. DRAIN @ FENCE.	
	5 740	813 872				
T.P.			4 212	809 660	T.P.	
	5 367	815 027				
T.P.			5 169	809 858	T.P.	
	3 679	813 537				
T.P.			5 229	808 308	T.P.	
	10 273	818 581				
T.P.			0 469	818 112	T.P.	
	7 351	825 463				
SET B.M. NO. 8			0 543	824 920	B.M. NO. 8 EL. F.B. 2203-190 ALONG S'LY. 6° CHAIN LINK FENCE 362' ± E. OF S.W. COR. LOWER GOLF COURSE & 3° N. OF FENCE A 1" I.P. WITH CAP DN. 2"	
	9 772	834 692				
T.P.			0 936	833 756	T.P.	
	9 140	842 896				
SET B.M. NO. 9			1 255	841 641	B.M. NO. 9 EL. F.B. 2203-190 ALONG S'LY. 6° CHAIN LINK FENCE 744' ± E. OF S.W. COR. LOWER GOLF COURSE & 3° N. OF FENCE A 1" I.P. WITH CAP DN. 2"	
	10 322	851 963				
T.P.			0 791	851 172	T.P.	

76-L-298 CE 307 8-70

PLEASE RETURN TO
LOS ANGELES COUNTY ENGINEER
403 Los Angeles County Engineering Bldg.

NOTE: ANY ADDITIONS OR CHANGES ON THIS SHEET MUST BE MADE OR CIRCLED IN RED INK, WITH DATE AND NAME OF PERSON MAKING CHANGE.

Do not extend notes this side of this line.

STATION	B. S.	H. I.	F. S.	ELEV.		
T.P.				851 172	T.P.	
	7 991	859 163				
T.P.			0 678	858 485	T.P.	
	4 852	863 337				
T.P.			3 664	859 673	T.P.	
	6 035	865 708				
T.P.			0 499	865 209	T.P.	
	7 448	872 657				
FD. T.BM. No. 1			1 568	871 089	T.B.M. No. 1 EL. 871.083 F.B. 1144-147 124'± N. OF SLY. 6¢ CHAIN LINK FN. & 85'± E. OF PEDESTRIAN TUNNEL NEAR SW. COR. OF UPPER GOLF COURSE A LARGE BOAT SPK. IN 20" GUM TREE ELY. SIDE UP 16" ABOVE GROUND.	
	1 192	872 281				
T.P.			11 210	861 071	T.P.	
	6 770	867 841				
T.P.			2 530	865 311	T.P.	
	10 131	875 442				
T.P.			1 417	874 025	T.P.	
	8 086	882 111				
FD. B.M. 53 U			3 161	878 950	B.M. 53U EL. 878.953 F.B. 1144-147, F.B. 1238-48 SEE F.B. 1144-147 FOR DESC.	

Profile Notes Red Plotted Job No. 0054-30 Division No.
No. Date Date Survey of EATON CANYON GOLF COURSE
X-Sec. Notes Chk'd. Checked Survey by L.L./BAUM Notes L.L.S. Date 8-3-77
No. Date Date Map No. Indexed Date

F. B. 2203 PG. 191

F. B. 2203 PG. 193

Profile No. ____ Notes Red ____ Plotted ____ Job No. 0054-30 Division No. ____

Date ____ Date ____ Survey of EATON CANYON GOLF COURSE

X-Sec. No. ____ Notes Chk'd. ____ Checked ____ Survey by L.L.BROWN Notes L.L.B. Date 9-16-77

Date ____ Date ____ Map No. ____ Indexed ____ Date ____

NOTE: ANY ADDITIONS OR CHANGES ON THIS SHEET MUST BE MADE OR CIRCLED IN RED INK, WITH DATE AND NAME OF PERSON MAKING CHANGE.

PLEASE RETURN TO
LOS ANGELES COUNTY ENGINEER
403 Los Angeles County Engineering Bldg.

Do not extend notes this side of this line.

EATON CANYON GOLF COURSE

J.N. 0054-30

BENCH LEVELS

(UPPER PART)

ELEVS. BASED ON

B.M. 53 U
EL. 878.953
F.B.

STATION	B.S.	H.I.	F.S.	ELEV.
		PARTY L.L. BROWN R.G. MASSEY J.W. LYBRAND		

76-L-298 CE 307 8-70

76-L-298 CE 307 8-70

PLEASE RETURN TO
LOS ANGELES COUNTY ENGINEER
403 LOS ANGELES COUNTY ENGINEERING BLDG.

NOTE: ANY ADDITIONS OR CHANGES ON THIS SHEET MUST BE MADE OR CIRCLED IN RED INK, WITH DATE AND NAME OF PERSON MAKING CHANGE.

Do not extend notes this side of this line.

STATION	B. S.	H. I.	F. S.	ELEV.	
FD. B.M. NO. 3				870 743	B.M. NO. 3 EL. 870.743 F.B. 2203-188 NEW YORK DR. & SIERRA MADRE VILLA AVE. WLY. SIDE 47' WLY. & 8' NLY. ℄ INT. A BT. SPK. IN LD. IN N. WLY. CORNER OF CONC. APRON @ TRUCK GATE TO LOWER GOLF COURSE.
	9 008	879 751			
SET B.M. NO. 10			1 535	878 216	B.M. NO. 10 EL. F.B. 2203-194 NEW YORK DR. & SIERRA MADRE VILLA AVE. 191.24 ELY. OF ℄ INT. A RD. DEPT. BRASS CAP MON. IN H.H. (P.I.) RD. DEPT. F.B. 1726-162.
	11 900	890 116			
T.P.			0 473	889 643	T.P.
	9 479	899 122			
T.P.			1 394	897 728	T.P.
	8 437	906 165			
SET T.B.M. NO. 1			2 243	903 922	T.B.M. NO. 1 EL. F.B. 2203-194 ON SIERRA MADRE VILLA AVE. ELY. EDGE 391'± N. OF SERVICE RD. ENTRANCE TO SERVICE YARD. & 17' W. OF 6° CHAIN LINK FENCE A SQ. HD. SPK. & TIN IN MAC. PUMT
	10 068	913 990			
T.P.			0 235	913 755	T.P.
	8 863	922 618			
SET T.B.M. NO. 2			1 810	920 808	T.B.M. NO. 2 EL. F.B. 2203-194 ON SIERRA MADRE VILLA AV. ELY. EDGE 615'± N. OF SERVICE RD. ENTRANCE TO SERVICE YARD & 17' W. OF 6° CHAIN LINK FENCE A SQ. HD. SPK. W. & TIN IN MAC. PUMT
	10 263	931 071			
T.P.			0 369	930 702	T.P.
	7 516	938 218			
SET T.B.M. NO. 3			2 859	935 359	T.B.M. NO. 3 EL. F.B. 2203-194 ON SIERRA MADRE VILLA AV. ELY. EDGE 875'± N. OF SERVICE RD. ENTRANCE TO SERVICE YARD & 17' W. OF 6° CHAIN LINK FENCE A SQ. HD. SPK. W. & TIN IN MAC. PUMT.
	10 224	945 583			
T.P.			0 464	945 119	T.P.
	7157	952 276			
T.P.			3 666	948 610	T.P.

F. B. 2203 PG. 194

Job No. 005430 Division No. ____ Notes Red ____ Plotted ____ Profile ____

Survey of EATON CANYON GOLF COURSE Date ____ Date ____ No. ____

Survey by L.L. BROWN Notes L.L.B. Notes Chk'd. ____ Checked ____ X-Sec. ____

Indexed ____ Date ____ Date ____ Date ____ No. ____

76-L-298 CE 307 8-70

PLEASE RETURN TO
LOS ANGELES COUNTY ENGINEER
403 Los Angeles County Engineering Bldg.

NOTE: ANY ADDITIONS OR CHANGES ON THIS SHEET MUST BE MADE OR CIRCLED IN RED INK, WITH DATE AND NAME OF PERSON MAKING CHANGE.

Do not extend notes this side of this line.

STATION	B. S.	H. I.	F. S.	ELEV.		
T.P.				948 610	T.P.	
	11 151	959 761				
T.P.			0 261	959 500	T.P.	
	8 589	968 089				
SET T.B.M. No. 4			2 629	965 460	T.B.M. No. 4 EL. F.B. 2203 - 195 ON SIERRA MADRE VILLA AV. @ ENTRANCE TO CLUB HOUSE RD. S.E. COR. SQ. HD. SPK. & W. IN TOP OF MAC. CURB.	
	9 101	974 561				
T.P.			1 380	973 181	T.P.	
	11 010	984 191				
SET B.M. No. 11			0 210	983 981	B.M. No. 11 EL. F.B. 2203 - 195 ON EAST SIDE OF ROAD TO CLUB HOUSE 148' ± W. & 276' ± S. OF S.W. COR. OF CLUB HOUSE, A BT. SPK. IN LD. IN TOP OF CONC. CURB.	
	9 050	993 031				
T.P.			0 380	992 651	T.P.	
	7 571	1000 222				
SET B.M. No. 12			2 376	997 846	B.M. No. 12 EL. F.B. 2203 - 195 NEAR S.W. COR. OF CLUB HOUSE A BT. SPK. IN LD. IN CONC. FOOTING OF FLAG POLE.	
	4 231	1002 077				
FD. C.E. MON. RADIUS PT.			5 936	996 141	B.M. EL. F.B. RADIUS POINT FOUND C.E. MON. AT EDGE OF PRACTICE GREEN N. 53,419.47 E. 50,826.79	
	7 922	1004 063				
T.P.			0 947	1003 116	T.P.	
	2 349	1005 465				
T.P.			7 942	997 523	T.P.	
	1 690	999 213				
T.P.			9 108	990 105	T.P.	

Profile Notes Red____ Plotted____ Job No. 2054.3 Division No.____
No.____ Date____ Date____ Survey of EATON CANYON GOLF COURSE
X-Sec. Notes Chk'd.____ Checked____ Survey by L.L. BROWN Notes L.L.B. Date 2-16-77
No.____ Date____ Date____ Map No.____ Indexed____ Date____

F. B. 2203 PG. 195

76-L-298 CE 307 8-70

PLEASE RETURN TO
LOS ANGELES COUNTY ENGINEER
403 LOS ANGELES COUNTY ENGINEERING BLDG.

NOTE: ANY ADDITIONS OR CHANGES ON THIS SHEET MUST BE MADE OR CIRCLED IN RED INK, WITH DATE AND NAME OF PERSON MAKING CHANGE.

Do not extend notes this side of this line.

F.B. 2203 Pg. 196 Job No. 0554.30 Division No. Notes Red Plotted Profile
Survey of EATON CANYON GOLF COURSE Date Date No. X-Sec.
Survey by L.L. BROWN Notes L.L.B. Notes Chk'd. Checked
Indexed Date Date Date No.

STATION	B. S.	H. I.	F. S.	ELEV.		
T.P.				990 105	T.P.	
	0 908	991 013				
T.P.			10 910	980 103	T.P.	
	1 257	981 360				
T.P.			9 790	971 570	T.P.	
	0 576	972 146				
T.P.			10 653	961 493	T.P.	
	0 820	962 313				
T.P.			10 131	952 182	T.P.	
	0 518	952 700				
T.P.			10 729	941 971	T.P.	
	0 819	942 790				
T.P.			11 491	931 299	T.P.	
	0 397	931 696				
T.P.			9 961	921 735	T.P.	
	0 819	922 554				
SET B.M. No. 13			11 148	911 406	B.M. No. 13 EL. F.B. 2203-196 W. SIDE OF TEE No. 2 @ BOTTOM CONC. STEP OPPOSITE FOOT BRIDGE ON EAST SIDE OF CONC. F.C. CHANNEL	
	0 511	911 917				
T.P.			7 397	904 520	T.P.	
	0 491	905 011				
T.P.			8 657	896 354	T.P.	

PLEASE RETURN TO
LOS ANGELES COUNTY ENGINEER
403 LOS ANGELES COUNTY ENGINEERING BLDG.

NOTE: ANY ADDITIONS OR CHANGES ON THIS SHEET MUST BE MADE OR CIRCLED IN RED INK, WITH DATE AND NAME OF PERSON MAKING CHANGE.

Do not extend notes this side of this line.

STATION	B. S.	H. I.	F. S.	ELEV.		
T.P.				896 354	T.P.	
	1 313	897 667				
T.P.			8 442	889 225	T.P.	
	0 960	890 185				
T.P.			9 213	880 972	T.P.	
	1 701	882 673				
T.P.			1 751	880 922	T.P.	
	5 660	886 582				
T.P.			4 652	881 930	T.P.	
	4 050	885 980				
T.P.			5 800	880 180	T.P.	
	0 661	880 841				
T.P.			7 477	873 364	T.P.	
	1 725	875 089				
SET B.M. No. 14			6 922	868 167	B.M. NO. 14 EL. F.B. NEAR S'LY END OF F.C. CONC. CHANNEL ON W'LY SIDE 275' ± S. & 10' ± W. OF S.E. COR. OF SERVICE YARD A CHIS.°+° IN TOP OF A 4" CAPPED STEEL PIPE 24" ABOVE GROUND.	
	9 562	877 729				
T.P.			0 230	877 499	T.P.	
	11 331	888 830				
SET T.B.M. No. 5			1 392	887 438	T.B.M. NO. 5 EL. F.B. S. EDGE OF MAC. SERVICE RD. 25' ± N. & 33' ± W. OF S.W. COR. OF SERVICE YARD A 5/8 HD. SPK. & W. SET FLUSH IN PLAT.	
	1 825	889 263				
T.P.			8 656	880 607	T.P.	

Profile Notes Red Plotted Job No. 0054.30 Division No.
No. Date Date Survey of EATON CANYON GOLF COURSE
X-Sec. Notes Chk'd. Checked Survey by L.L.B. Notes L.L.B. Date 9-16-77
No. Date Date Map No. Indexed Date

F.B. 2203 PG. 197

76-L-298 CE 307 8-70

PLEASE RETURN TO
LOS ANGELES COUNTY ENGINEER
403 LOS ANGELES COUNTY ENGINEERING BLDG.

NOTE: ANY ADDITIONS OR CHANGES ON THIS SHEET MUST BE MADE OR CIRCLED IN RED INK, WITH DATE AND NAME OF PERSON MAKING CHANGE.

Do not extend notes this side of this line.

STATION	B. S.	H. I.	F. S.	ELEV.		
T.P.				880 607	T.P.	
	0 905	881 512				
T.P.			9 190	872 322	T.P.	
	0 778	873 100				
SET B.M. NO. 15			10 438	862 662	B.M. NO. 15 EL. F.B. 2203-198 22'± N. & 43'± E. OF S.W.LY. COR. OF UPPER GOLF COURSE A STD. C.E. MON. IN H.H. DN. 8" P.B. NO. 19 F.B. 1238-72	
	9 943	872 605				
FD. T.B.M. NO. 1			1 527	871 078	T.B.M. NO. 1 EL. 871.089 F.B. 2203-191, F.B. 1144-147 (EL. 871.083) 124'± N. OF SLY. 6° CHAIN LINK FN. & 85'± E. OF PEDESTRIAN TUNNEL NEAR SWLY. COR. OF UPPER GOLF COURSE A LARGE BOAT SPK. IN 20" GUM TREE ELY. SIDE UP 16" ABOVE GROUND.	

F. B. 2203 PG. 198

Job No. 0054.30 Division No. ____ Notes Red ____ Plotted ____ Profile ____

Survey of EATON CANYON GOLF COURSE Date ____ Date ____ No. ____

Survey by L.L. BROWN Notes L.L.B. Notes Chk'd. ____ Checked ____ X-Sec. ____

Indexed ____ Date ____ Date ____ Date ____ No. ____

F. B. Pg.

Job No. Division No. Notes Red. Plotted Profile

Survey of Date Date No.

Survey by Notes Notes Chkd. Checked X-Sec.

Indexed Date Date Date No.



5027