Notes Ck'd by	Survey of	F.B. 2206 Pg.
Map No.	JN Tape Std °F	
Field Work	Surveyed by	
	Notes Date	
	Indexed	

Job Description

LIVE OAK CN. RD. - 0021.45

Align. From Base Line Rd. Nly to Summit Rd.

Loc. Existing paving from Base Line to
Imp. Summit Rd..

C.L. Final C.L. monuments from Base Line Road to Summit Road.

Microfilmed July 88

Notes Ck'd by LCH	Survey of
Map No. B-2548	W. O. Tape No. Sr'd.
Office Work Ichien	Surveyed by
Checked McPherson	Notes Date
Date Nov. '55	Indexed J. C. Johnson 9-13-55

F. B. 2206 PG. 5

J.N. 0021.43

Live Oak Canyon Road
From
Base Line Rd. North to
Summit Rd

8-30-55

Dougherty
Maldonado
Goble
King

Detail 6-86
C.S. B-2548

Note: Any Additions or Changes on This Sheet Must be Made or Circled in Red Ink With Date and Name of Person Making Change.

Do not extend notes this side of this line.

RETURN TO
LOS ANGELES COUNTY SURVEYOR
726 LOS ANGELES COUNTY
ENGINEERING BLDG.

76F3098 247 4-53

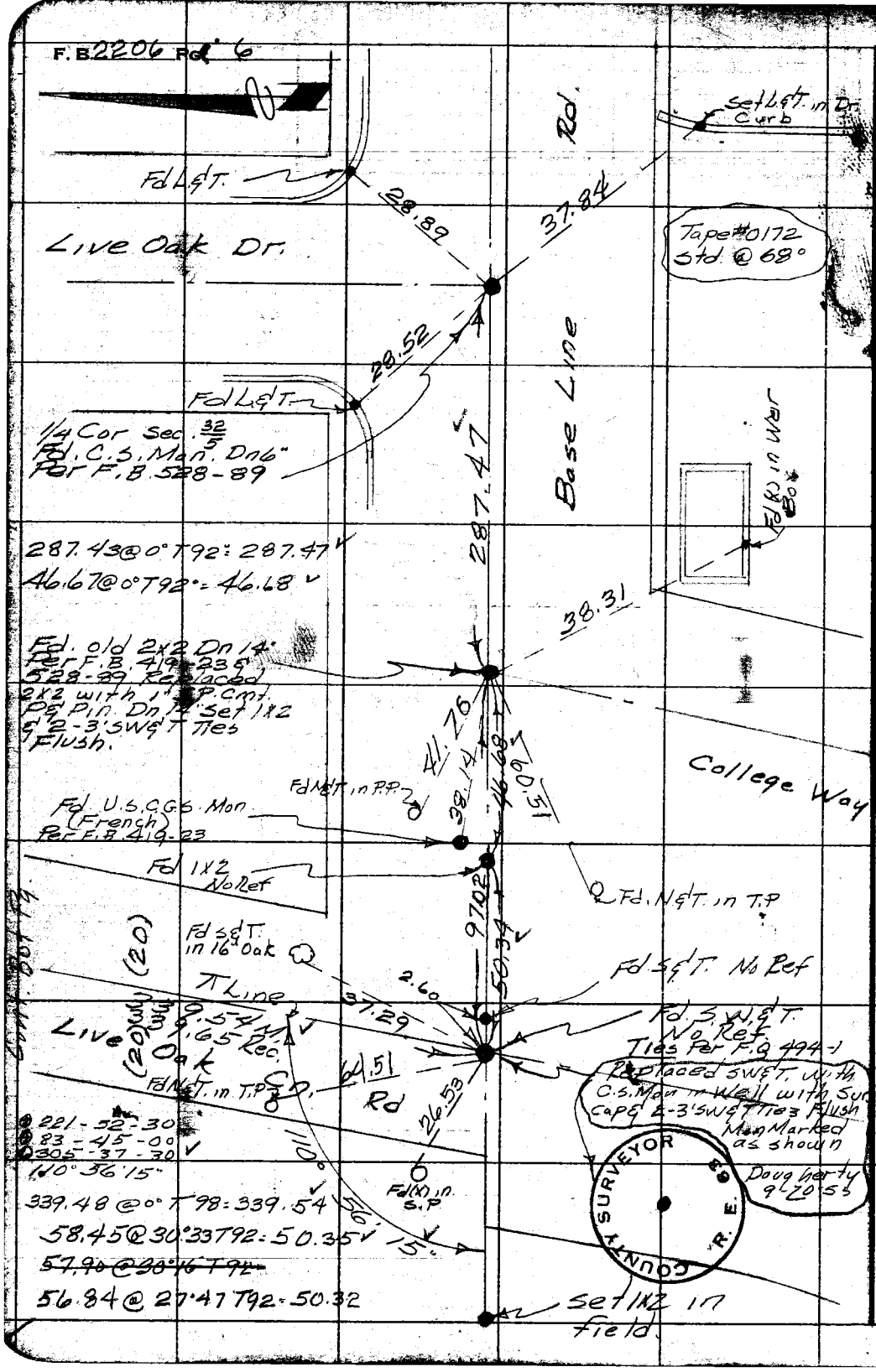

RETURN TO
LOS ANGELES COUNTY SURVEYOR
726 LOS ANGELES COUNTY
ENGINEERING BLDG.
Do not extend notes this side of this line.

Note: Any Additions or Changes on This Sheet Must be Made or Circled in Red Ink With Date and Name of Person Making Change.

Notes Ck'd by [illegible]	Survey of [illegible]
Map No. B-2548	W. O. 0021.45 Tape No. 017 Std. 68 °F
Office Work Ichlen	Surveyed by Dougherty
Checked McPherson	Notes NP Date 8-31-55
Date Nov. '55	Indexed E. C. Johnson

F. B. 2206 Pg. 7

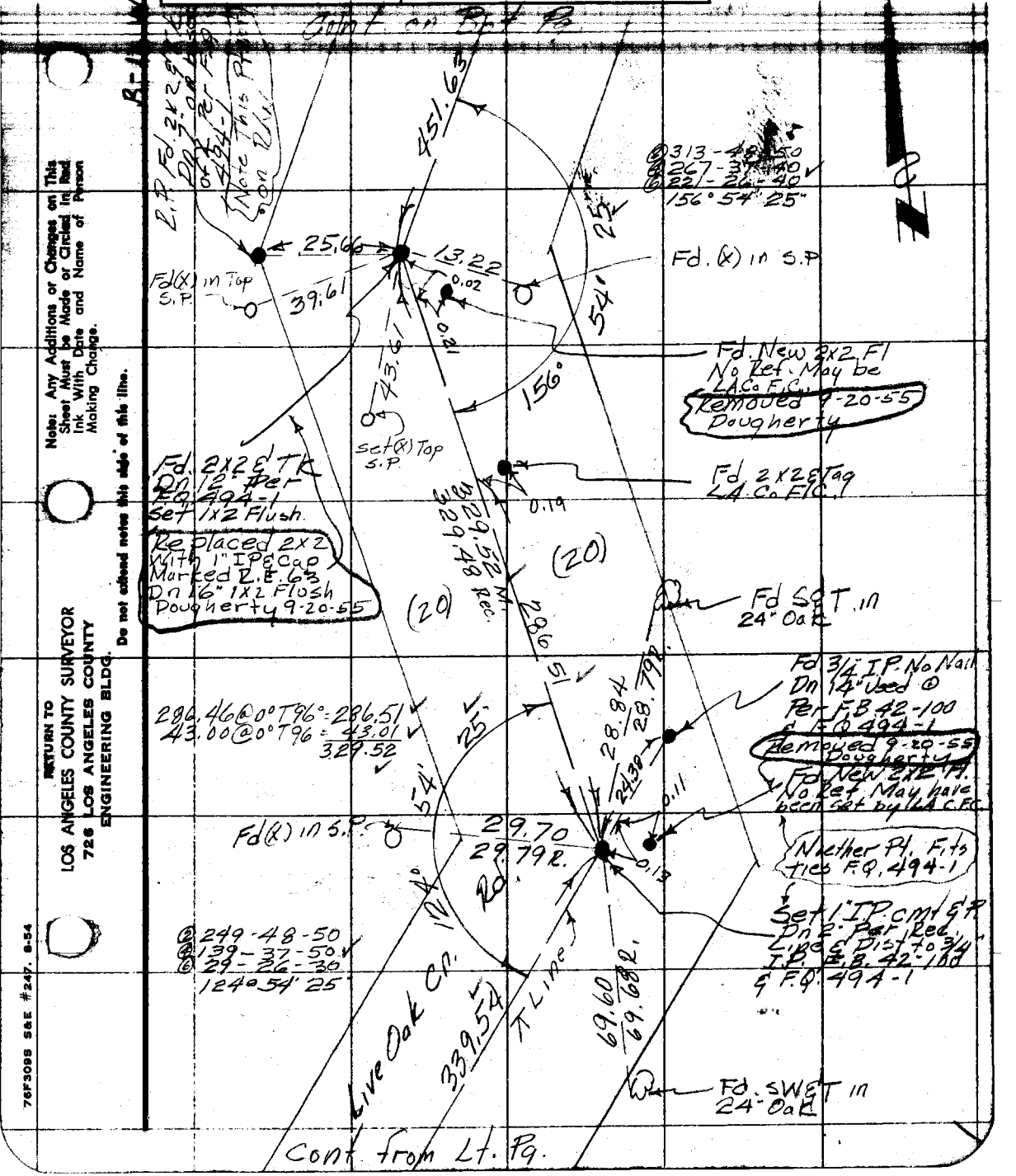

② 313-48-50
④ 267-37-40
⑥ 221-26-40
156° 54' 25"

Note: Any Additions or Changes on This Sheet Must be Made or Circled in Red Ink With Date and Name of Person Making Change.

Do not extend notes this side of this line.

RETURN TO
LOS ANGELES COUNTY SURVEYOR
726 LOS ANGELES COUNTY
ENGINEERING BLDG.

76F309B S&E #247. 8-54

Cont. on Bot Pg.

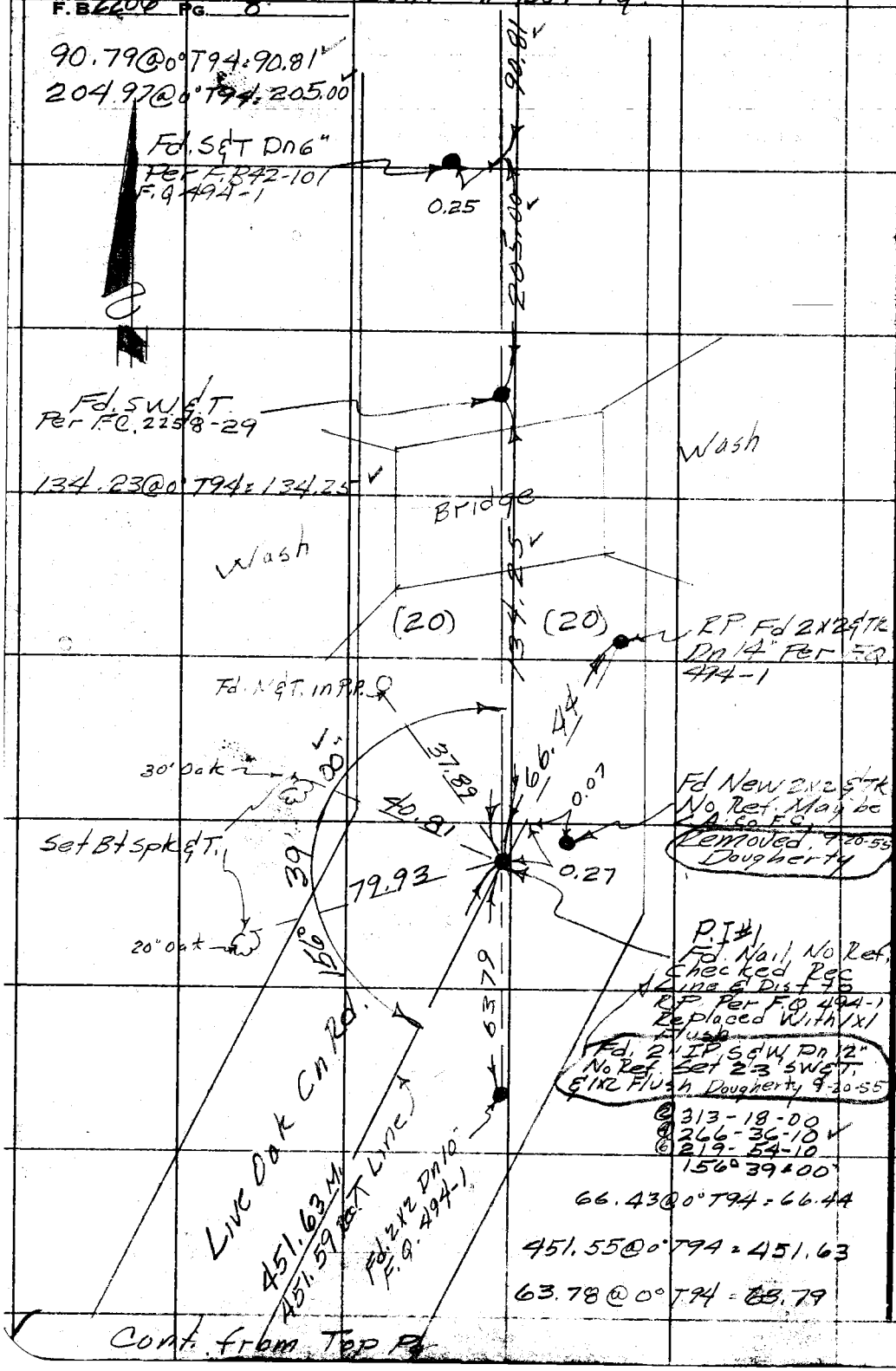

Cont. from Top Pg.

B-1 W.S. 49

RETURN TO
LOS ANGELES COUNTY SURVEYOR
726 LOS ANGELES COUNTY
ENGINEERING BLDG.

Do not extend notes this side of this line.

Note: Any Additions or Changes on This Sheet Must be Made or Circled in Red Ink With Date and Name of Person Making Change.

Notes Ck'd by [illegible]	Survey of Live Oak Cn Rd
Map No. B-2548	W. O. 2/45 Tape No. 0172 Std. 68 °F
Office Work Ichiera	Surveyed by Dougherty
Checked McPherson	Notes JNP Date 9-1-55
Date Nov. '55	Indexed [illegible] C Johnson

F. B. 2206 PG. 9

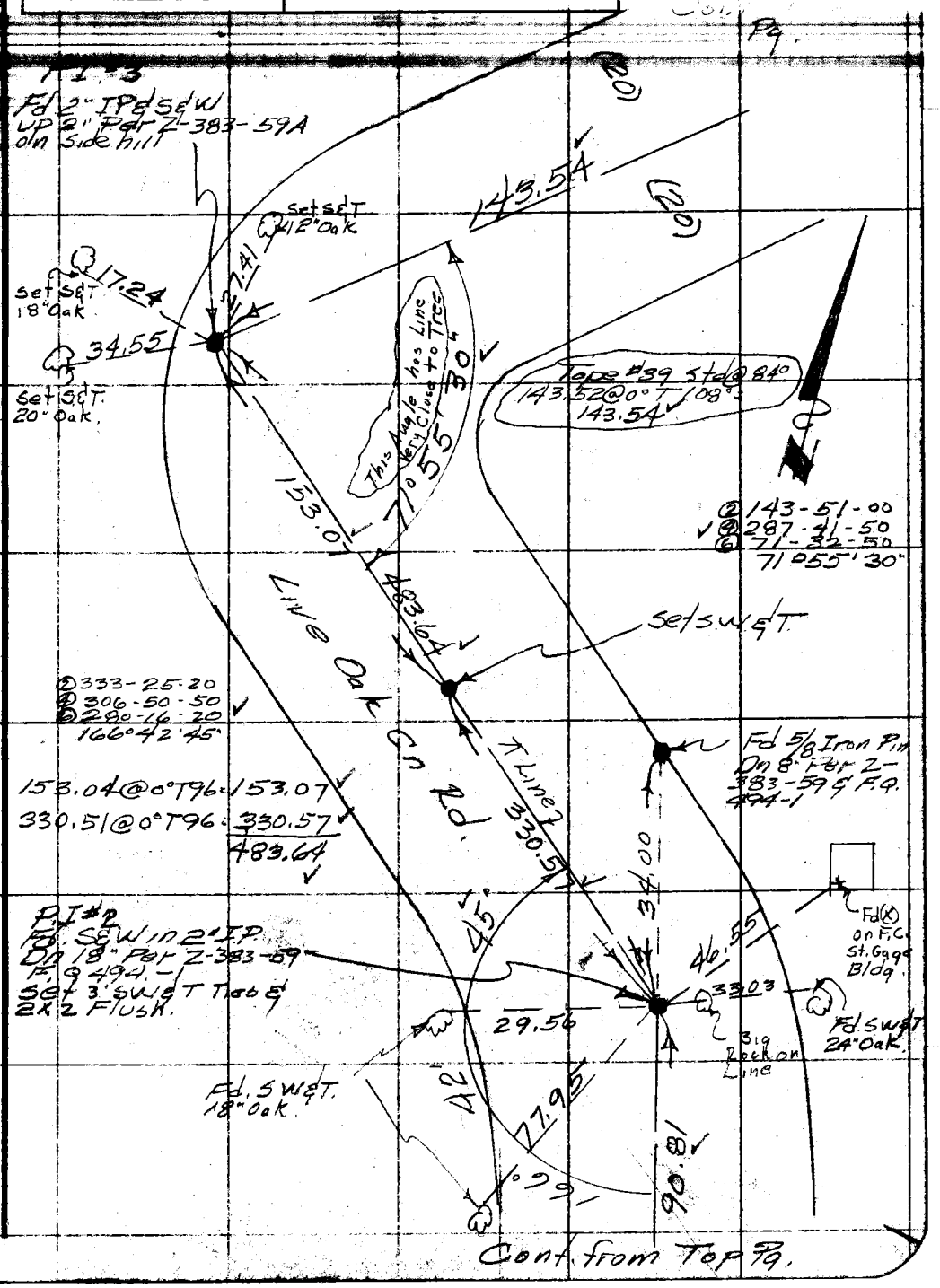

Note: Any Additions or Changes on This Sheet Must be Made or Circled in Red Ink With Date and Name of Person Making Change.

Do not extend notes this side of this line.

RETURN TO
LOS ANGELES COUNTY SURVEYOR
726 LOS ANGELES COUNTY
ENGINEERING BLDG.

76F309S S&E #247. 8-54

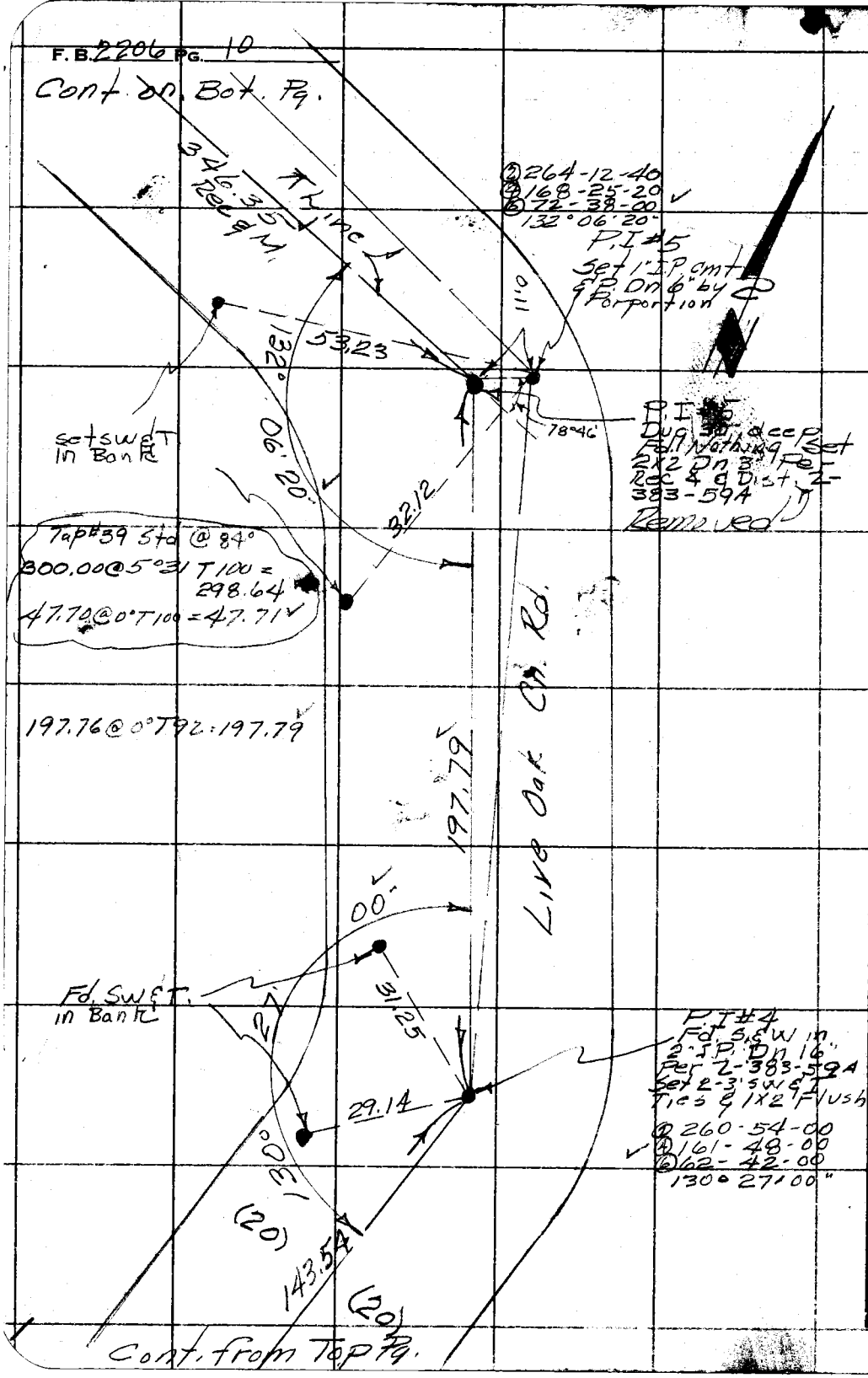

D-1 W.S. 49

RETURN TO
LOS ANGELES COUNTY SURVEYOR
726 LOS ANGELES COUNTY
ENGINEERING BLDG.

Do not extend notes this side of this line.

Note: Any Additions or Changes on this Sheet Must be Made or Circled in Red Ink With Date and Name of Person Making Change.

Notes Ck'd by [illegible]
Map No. B-2548
Office Work Ichien
Checked McPherson
Date Nov. '55

Survey of [illegible]
W. O. [illegible] Tape No. [illegible] Std. [illegible] °F
Surveyed by [illegible]
Notes [illegible] Date [illegible]
Indexed [illegible] C. Johnson

F. B. 2206 Pg. 11

Note: Any Additions or Changes on This Sheet Must be Made or Circled in Red Ink With Date and Name of Person Making Change.

Do not extend notes this side of this line.

RETURN TO
LOS ANGELES COUNTY SURVEYOR
726 LOS ANGELES COUNTY
ENGINEERING BLDG.

76F3095 S&E #247. 8-54

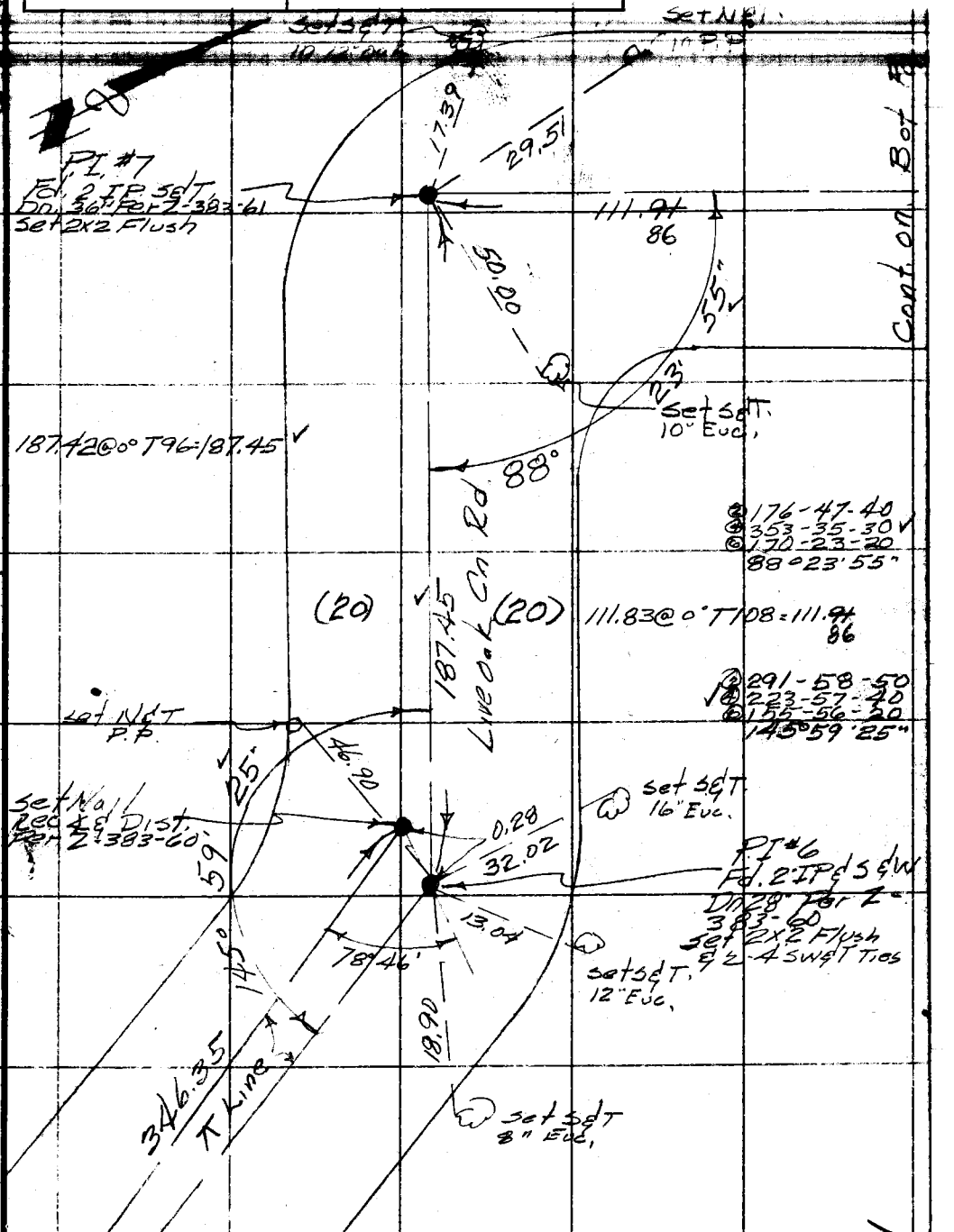

Cont. from Top Pg.

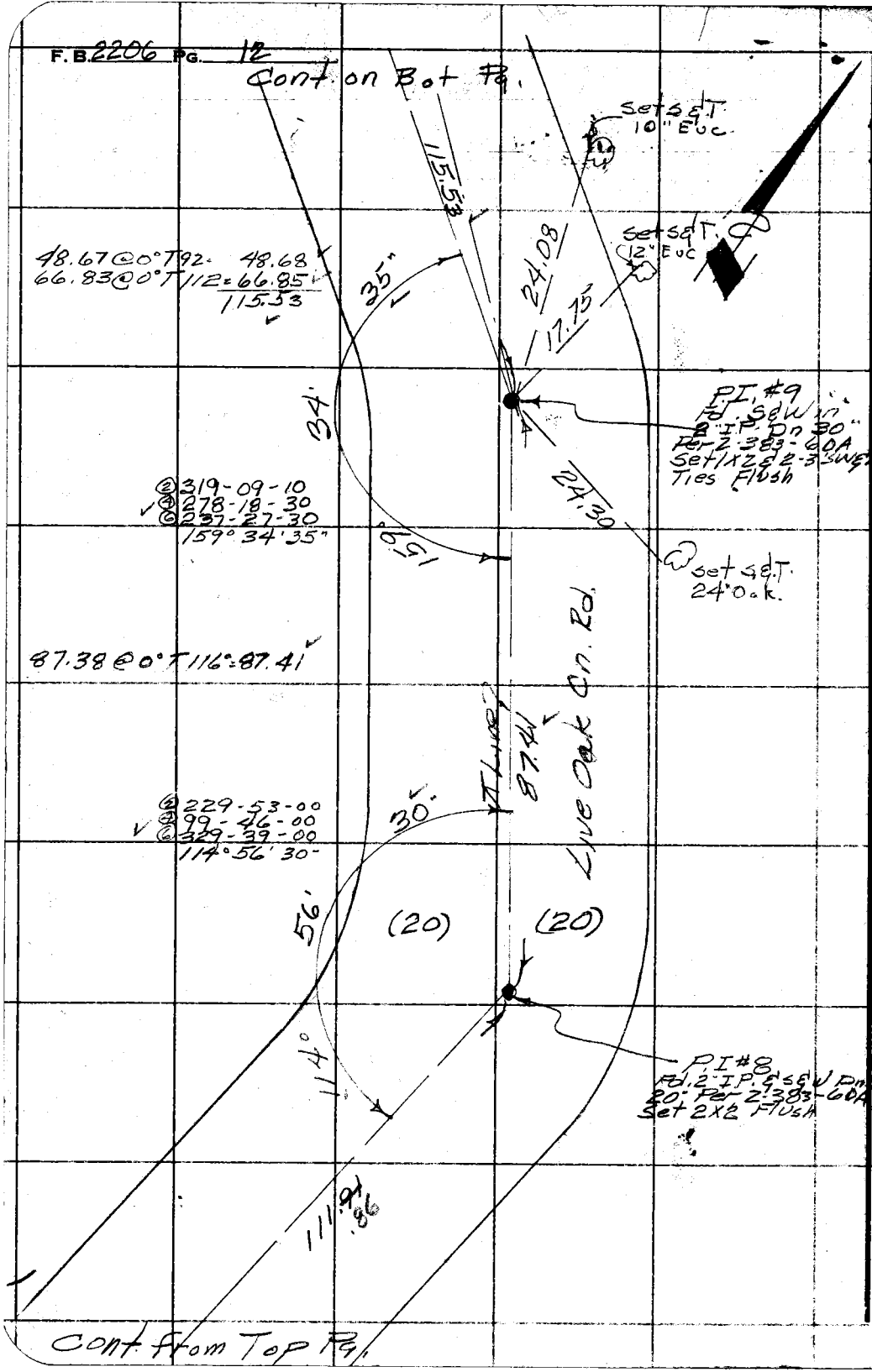

R-1 W.S. 49

RETURN TO
LOS ANGELES COUNTY SURVEYOR
726 LOS ANGELES COUNTY
ENGINEERING BLDG.

Do not extend notes this side of this line.

Note: Any Additions or Changes on This Sheet Must be Made or Circled in Red Ink With Date and Name of Person Making Change.

Notes Ck'd by L.A.M.	Survey of Live Oak Cn Rd
Map No. B-2548	W. O. 2081.48 Tape No. 0172 Std. 68 °F
Office Work Ichiga	Surveyed by Dougherty
Checked McPherson	Notes Dougherty Date 9-7-55
Date Nov. '55	Indexed E. C. Johnson

F.B. 2206 Pg. 13

Cont. on Bot Pg.

Fd S&W in 2" I.P. Dn. 30"

Set 1x2 Per Rec ∡ & Dist. Z-383-61 Removed after P.I. was set

94.97 @ 0° T 100° = 94.99

② 251-20-40
④ 142-41-10
⑥ 34-01-30
125°40'15"

~~P.I. #11~~
Dug 48" Fd. No I.P. Set 2x2 Flush Per Rec ∡ & Dist. Z-383-61 Removed

② 293-28-00
④ 226-56-00
⑥ 160-24-20
146°44'00"

86.61 @ 0° T 96 = 86.63

② 279-56-40
④ 199-53-20
⑥ 119-49-50
139°58'20"

For ties to P.I. #10 see Pg. Dougherty 9-26-55

Set S&T.
Set S&T. 5" Euc.
Set S&T. 6" Euc.
Set S&T. 16" Euc.
P.I. #11 (by Porp.) Set 1" I.P. & 3' SW&T. Ties Flush
Set S&T. 10" Euc.
Set S&T. 12" Euc.
P.I. #10 (by Porp.) Set 1" I.P. & Cap Marked R.E. 63 Dn 12" & 2-3' SW&T & 2x2 Flush 9-20-55 N.D.
Set S&T. 8" Euc.
~~P.I. #10~~ Dug 48" Fd. No Pipe Set 2x2 Rec. ∡ & Dist Per Z-383-61 Removed 9-20-55 Dougherty
Set S&T. 16" Euc.

Porp. Line
T Line
Live Oak Cn Rd
40'
125°
94.99
21.44
16.95
44.69
44'00"
146°
(20)
(20)
86.63
20"
58'
139°
0.08
3.995
13.23
115.53
2.36
130°47'10"
10.79
130°47'
0.14
42.27

Cont. from Top Pg.

Note: Any Additions or Changes on This Sheet Must be Made or Circled in Red Ink With Date and Name of Person Making Change.

Do not extend notes this side of this line.

RETURN TO
LOS ANGELES COUNTY SURVEYOR
726 LOS ANGELES COUNTY
ENGINEERING BLDG.

76F309S S&E #247. 8-54

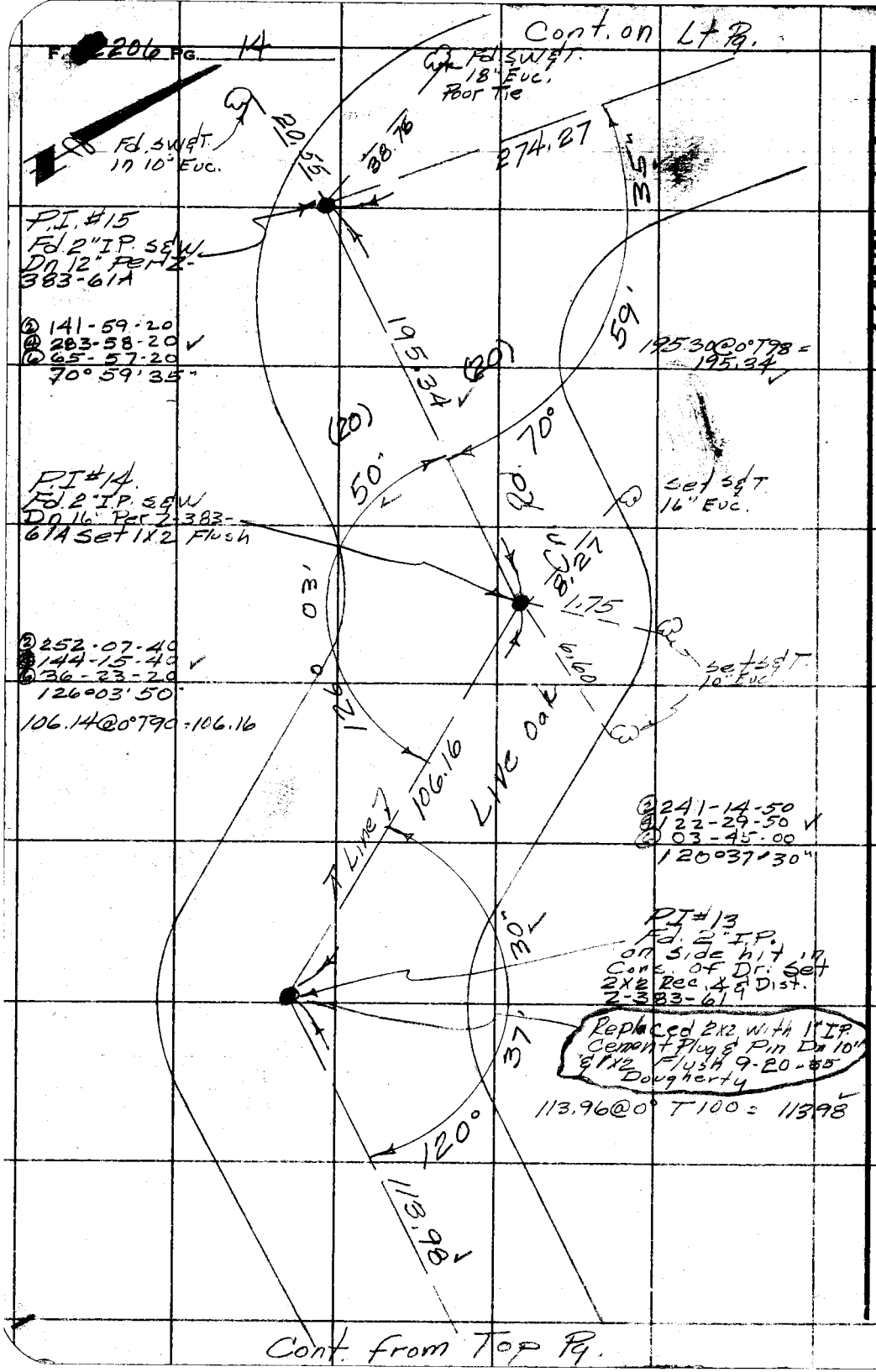

B-1 W.S. 49

RETURN TO
LOS ANGELES COUNTY SURVEYOR
726 LOS ANGELES COUNTY
ENGINEERING BLDG.
Do not extend notes this side of this line.

Note: Any Additions or Changes on This Sheet Must be Made or Circled in Red Ink With Date and Name of Person Making Change.

Notes Ck'd by [illegible]	Survey of Live Oak Cn. Rd.
Map No. B-2548	W. O. [illegible] Tape No. [illegible] Std. 68° °F
Office Work Ichien	Surveyed by Dougherty
Checked McPhugan	Notes Dougherty Date 9-8-55
Date Nov. 55	Indexed [illegible] C Johnson

F. B. 2206 PG. 15

R-[illegible] W.S. 49

Fd N&T. P.P.

Fd S&T. 18" Euc

20.56

47.48

1/4 Cor

Fd 3/4" Iron Pin Dn 8" Per Z-383-54 & T-49-1 Set 2-3' SW&T Ties

Fd N&T. P.P.

327.03@0° T98: 327.09

327.09

Fd SW&T. in 16" Euc.

22.44

35.42

Fd 1x2 & TK Dn 2" Per Z-383-54

Rd.

COUNTY SURVEYOR R. E. 63

174.82@0° T94: 174.85

274.22@0° T98: 274.27

Fd SW&T. 10" Euc.

00"

174.85

30

42.40

101°

Live Oak

274.27

Cn. Rd.

36.39

157.79

Summit

Cont. from Top Pg.

Set S&T. 16" Euc

157.76@0° T94 = 157.79

② 203-00-00
④ 46-00-00
⑥ 249-00-00
101° 30' 00"

Fd. S&W in 2" IP Dn 12" Per Z-383-61A

Replaced 2" IP with C.S. Mon. Dn 12" Marked as Shown & 1x2 Flush Dougherty 9-19-55

Fd. 2x4 up 4" Per Z 383-54 & T-49-1 No Nail used center.

Note: Any Additions or Changes on This Sheet Must be Made or Circled in Red Ink With Date and Name of Person Making Change.

Do not extend notes this side of this line.

RETURN TO
LOS ANGELES COUNTY SURVEYOR
726 LOS ANGELES COUNTY
ENGINEERING BLDG.

76F309S S&E #247. 8-54

H.C 6-86

Notes Ck'd by	Survey of Live Oak Can Rd
Map No. B-2548	W. O. 0021 Tape No. St'd. °F
Office Work	Surveyed by Dougherty
Checked	Notes Bowles Date 9-14-55
Date	Indexed E. C. Johnson 9-16-55

F. B. 2206 PG. 17

J.N. 0021.45

Live Oak Canyon Road

Location Of Existing

Paving from

Baseline Rd. North to Summit Rd.

9-14-55

Dougherty
Bowles
Sandoval
King.

Note
The Pluses along ℄ Line
May vary from True stationing
due to the fact the distances
in field are along Random Line
On Some Courses

Note: Any Additions or Changes on This Sheet Must be Made or Circled in Red Ink With Date and Name of Person Making Change.

Do not extend notes this side of this line.

RETURN TO
LOS ANGELES COUNTY SURVEYOR
726 LOS ANGELES COUNTY
ENGINEERING BLDG.

76F308S S&E #247. 8-54

2

F.B. 2206 PG. 18

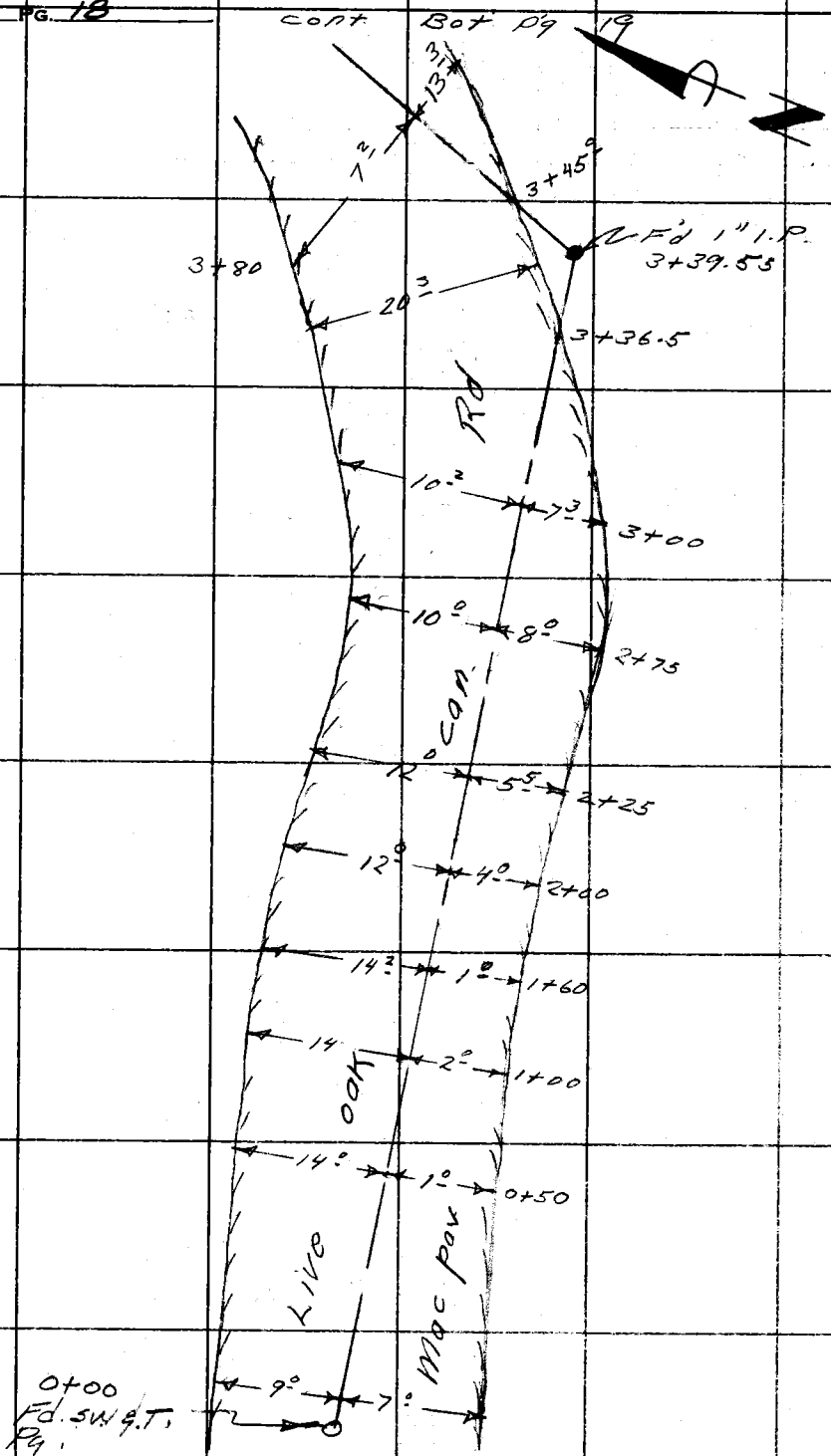

RETURN TO
LOS ANGELES COUNTY SURVEYOR
726 LOS ANGELES COUNTY
ENGINEERING BLDG.

Do not extend notes this side of this line.

Note: Any Additions or Changes on This Sheet Must be Made or Circled in Red Ink With Date and Name of Person Making Change.

1

Notes Ck'd by
Map No. B-2548
Office Work
Checked
Date

Survey of Live Oak Canyon Rd
W. O. 8021-43 Tape No. St'd. °F
Surveyed by Daugherty
Notes Bowles Date 9-14-55
Indexed E. C. Johnson

F. B. 2206 Pg. 19

cont. Bot. pg 20

cont. from top pg 18

Note: Any Additions or Changes on This Sheet Must be Made or Circled in Red Ink With Date and Name of Person Making Change.

Do not extend notes this side of this line.

RETURN TO
LOS ANGELES COUNTY SURVEYOR
726 LOS ANGELES COUNTY
ENGINEERING BLDG.

76F309S S&E #247. 8-54

F.B. 2206 PG. 20

4

cont. Bot. pg 21

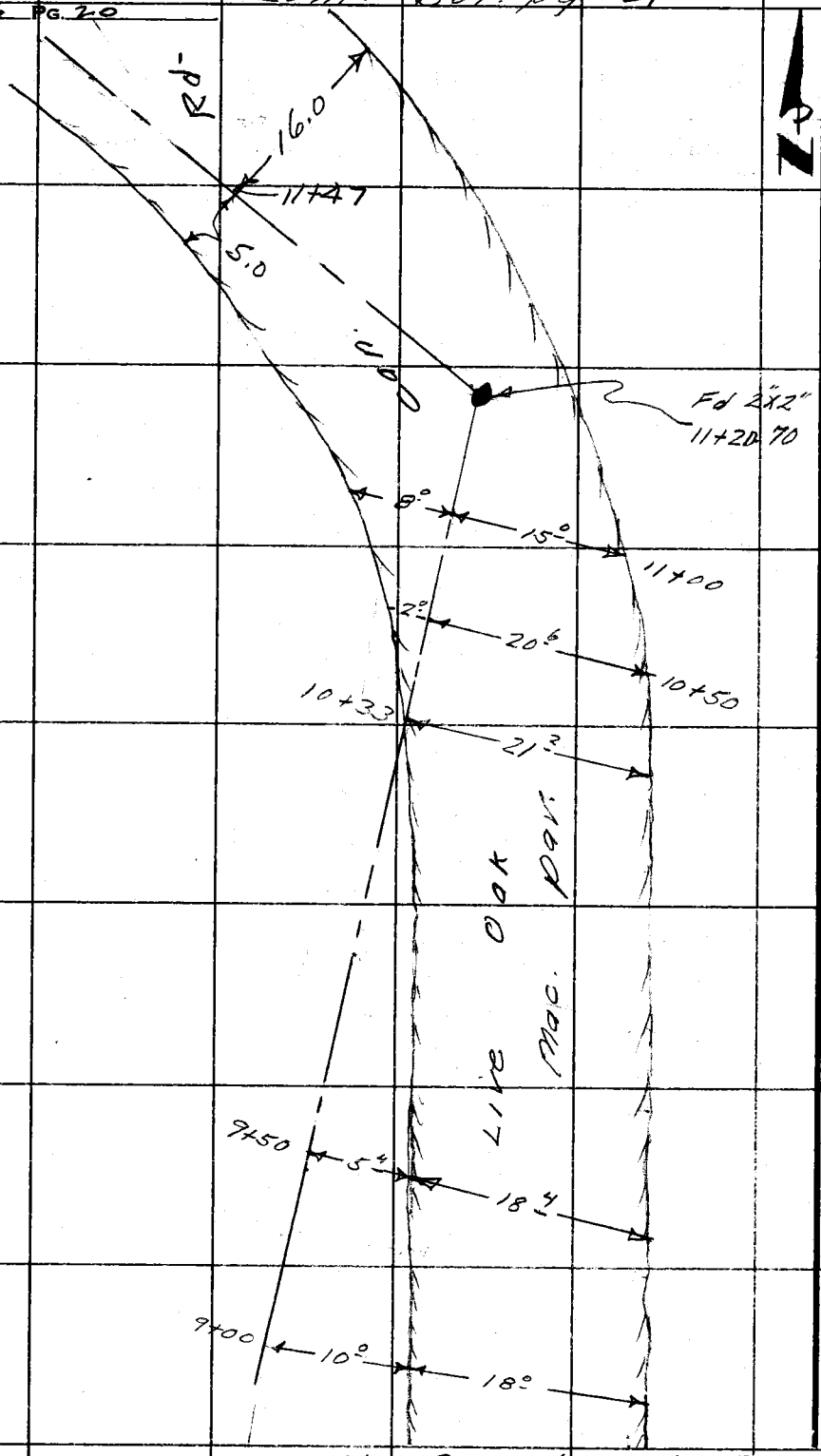

cont. from top pg 19

RETURN TO
LOS ANGELES COUNTY SURVEYOR
726 LOS ANGELES COUNTY
ENGINEERING BLDG.
Do not extend notes this side of this line.

Note: Any Additions or Changes on This Sheet Must be Made or Circled in Red Ink With Date and Name of Person Making Change.

Notes Ck'd by	Survey of Live oak Can Rd
Map No. B-2548	W. O. 0021.45 Tape No. St'd. °F
Office Work	Surveyed by Dougherty
Checked	Notes Bowles Date 9-14-55
Date	Indexed A. C. Johnson

F. B. 2206 PG. 21

cont. Bot. pg 22

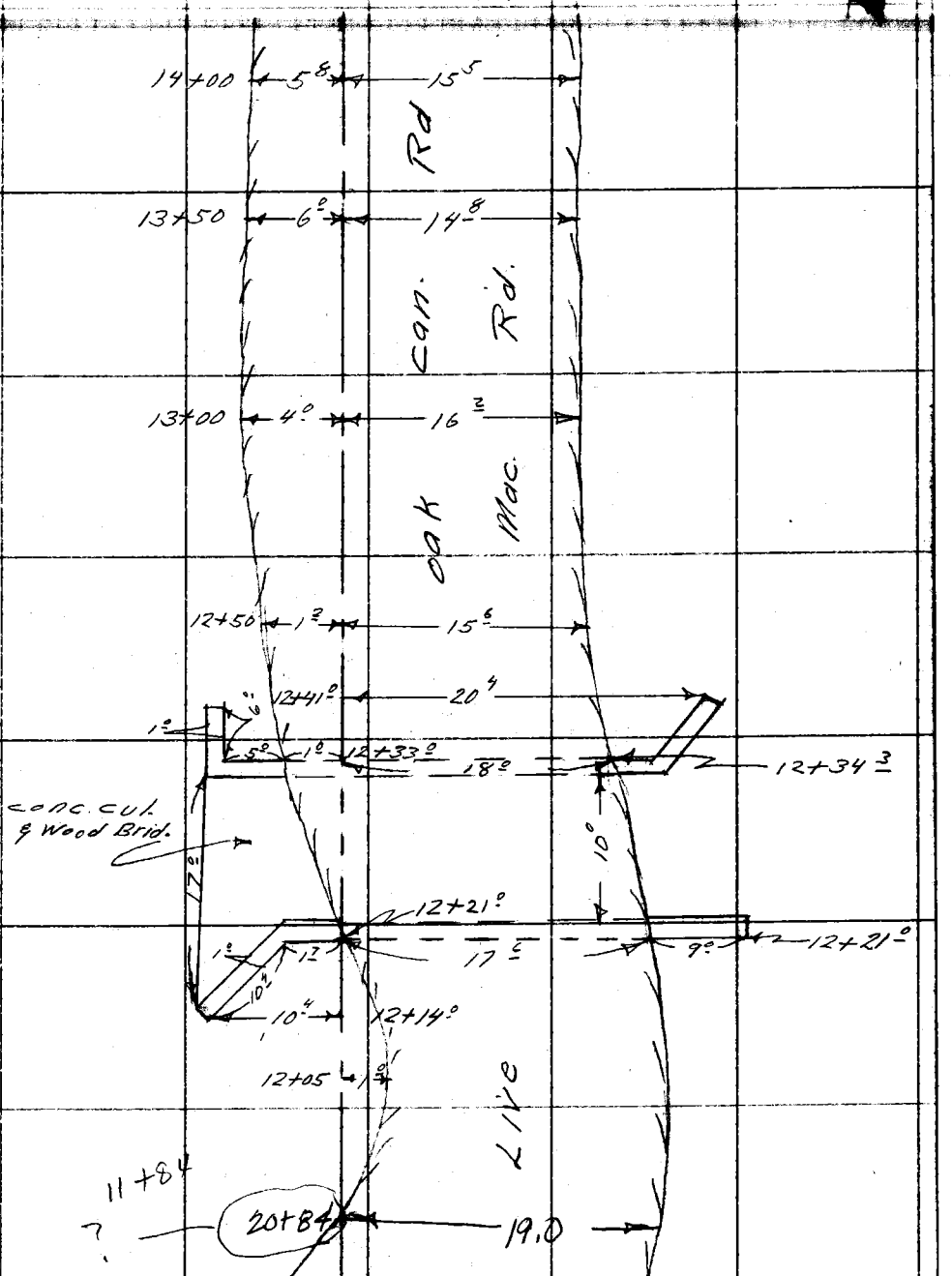

cont. from top pg 20

Note: Any Additions or Changes on This Sheet Must be Made or Circled in Red Ink With Date and Name of Person Making Change.

Do not extend notes this side of this line.

RETURN TO
LOS ANGELES COUNTY SURVEYOR
726 LOS ANGELES COUNTY
ENGINEERING BLDG.

76F3095 S&E #247. 8-54

F.B. 2706 PG. 22 6

cont. Bot. Pg 23



cont. From top Pg 21

RETURN TO
LOS ANGELES COUNTY SURVEYOR
726 LOS ANGELES COUNTY
ENGINEERING BLDG.
Do not extend notes this side of this line.

Note: Any Additions or Changes on This Sheet Must be Made or Circled in Red Ink With Date and Name of Person Making Change.

Notes Ck'd by	Survey of Live Oak Can. Rd.
Map No. B-2548	W. O. 08-21-45 Tape No. St'd. °F
Office Work	Surveyed by Daugherty
Checked	Notes Bowles Date 9-15-55
Date	Indexed Z. C. Johnson

F. B. 2206 Pg. 23

cont. Bot. pg 24

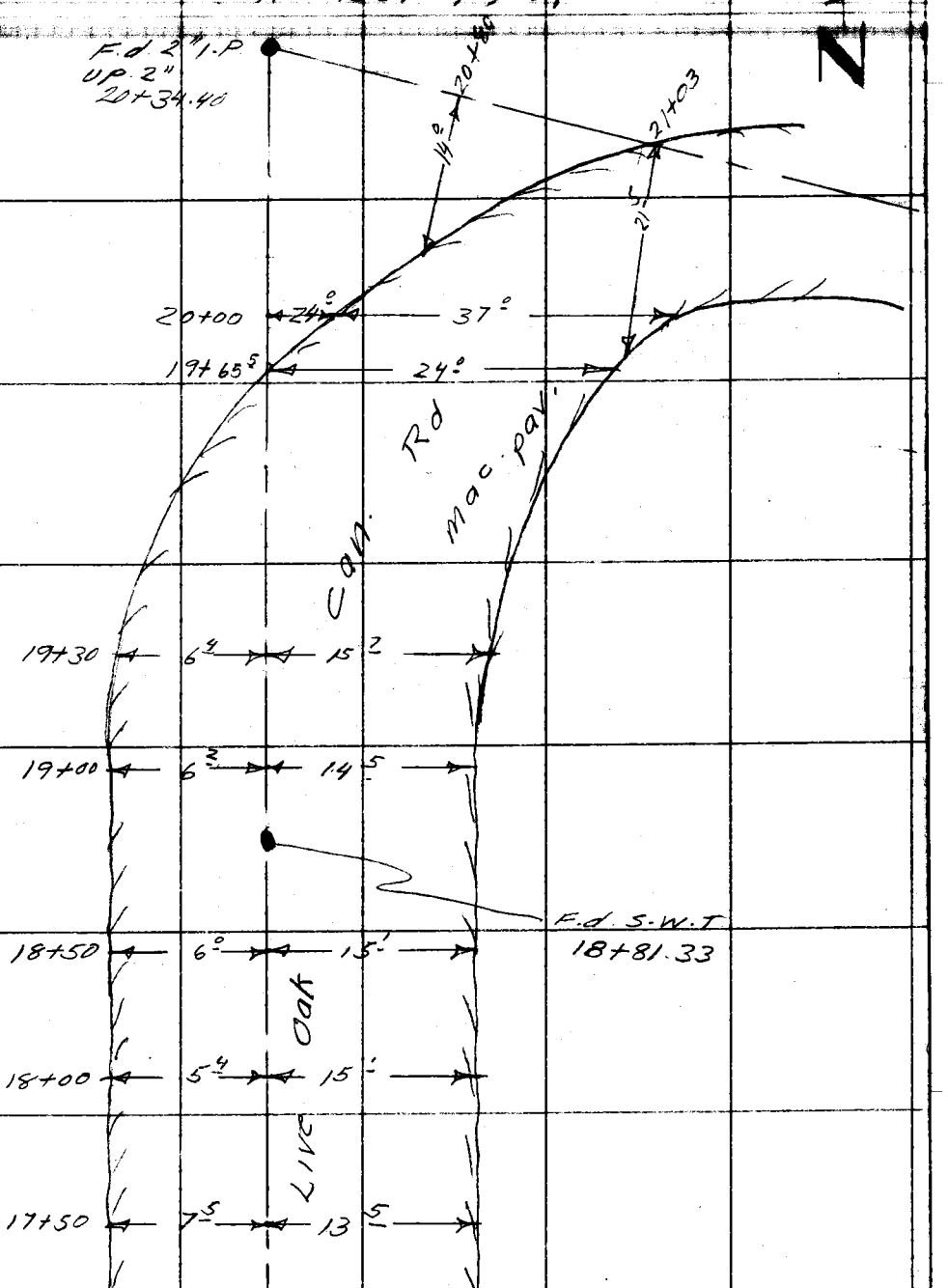

cont. from top pg 22

Note: Any Additions or Changes on This Sheet Must be Made or Circled in Red Ink With Date and Name of Person Making Change.

Do not extend notes this side of this line.

RETURN TO
LOS ANGELES COUNTY SURVEYOR
726 LOS ANGELES COUNTY
ENGINEERING BLDG.

81 B

76F3095 S&E #247. 8-54

F. B2206 PG. 24

cont. Bot. pg 25

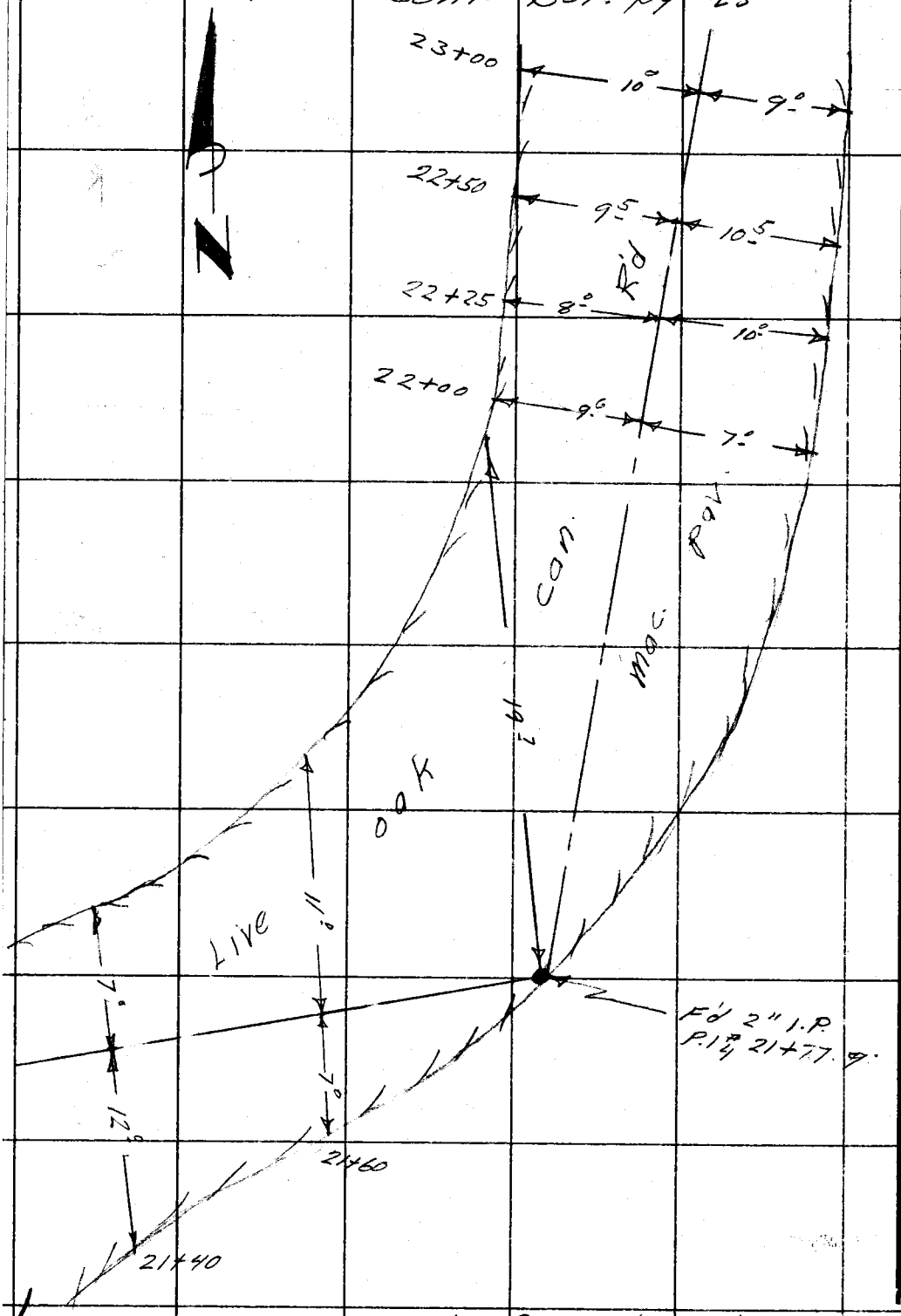

cont. from top pg 23

RETURN TO
LOS ANGELES COUNTY SURVEYOR
726 LOS ANGELES COUNTY
ENGINEERING BLDG.
Do not extend notes this side of this line.

Note: Any Additions or Changes on This Sheet Must be Made or Circled in Red Ink With Date and Name of Person Making Change.

F. B. 2206 Pg. 25

Notes Ck'd by	Survey of Live Oak Cam Rd
Map No. B-2548	W. O. 8821.45 Tape No. St'd. °F
Office Work	Surveyed by Daugherty
Checked	Notes Bowles Date 9-15-55
Date	Indexed K. C. Johnson

cont Bot Pg 26

cont from top pg 24

Note: Any Additions or Changes on This Sheet Must be Made or Circled in Red Ink With Date and Name of Person Making Change.

Do not extend notes this side of this line.

RETURN TO
LOS ANGELES COUNTY SURVEYOR
726 LOS ANGELES COUNTY
ENGINEERING BLDG.

76F3095 S&E #247. 8-54

F.B. 2206 PG. 1P 26

Cont Bot. pg 27

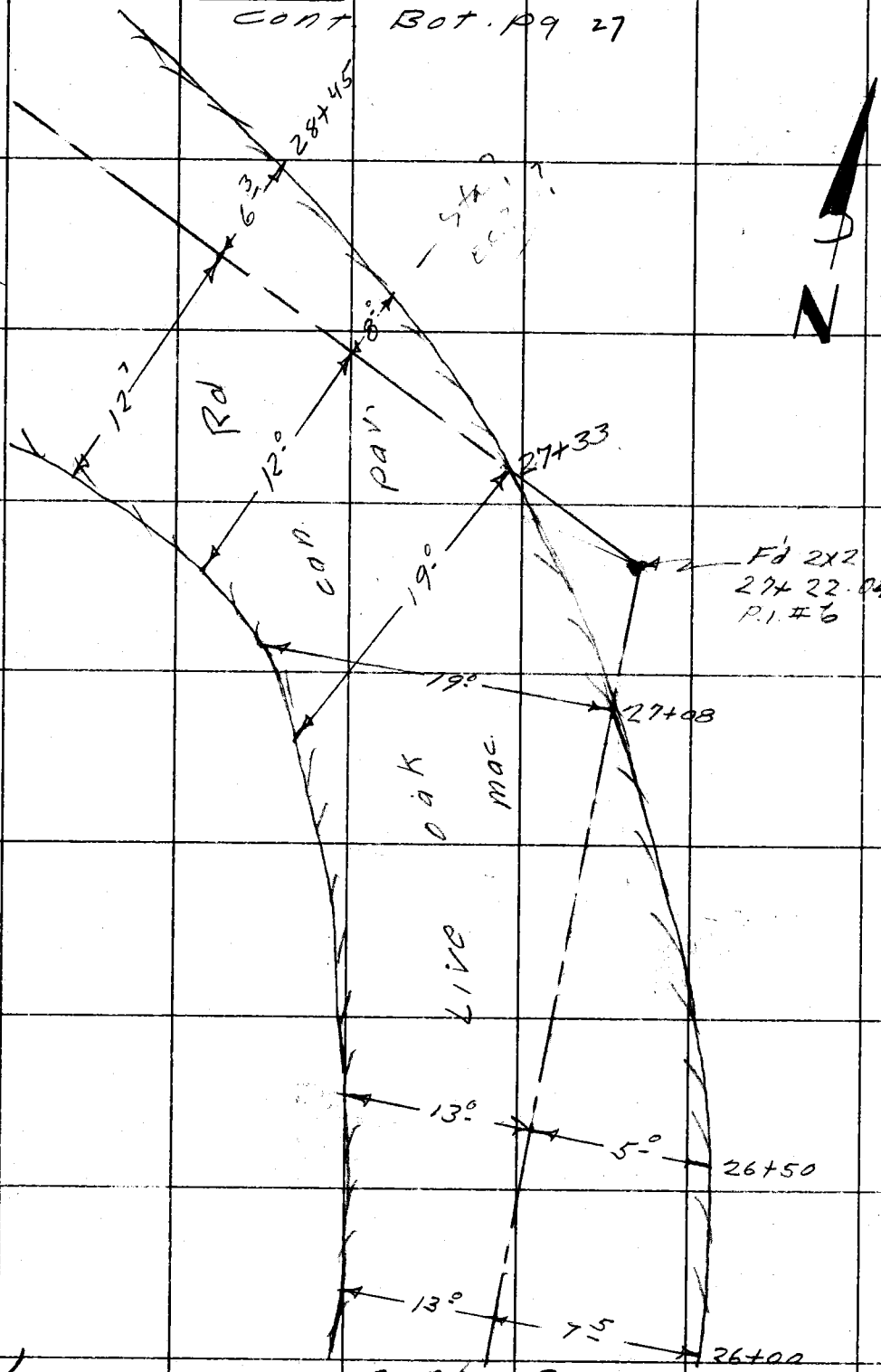

cont from Top pg 25

RETURN TO
LOS ANGELES COUNTY SURVEYOR
720 LOS ANGELES COUNTY
ENGINEERING BLDG.

Do not extend notes this side of this line.

Note: Any Additions or Changes on This Sheet Must be Made or Circled in Red Ink With Date and Name of Person Making Change.

Notes Ck'd by
Map No. B-2548
Office Work
Checked
Date

Survey of Live Oak Can Rd
W. O. 8021-45 Tape No. St'd. °F
Surveyed by Dougherty
Notes Bowles Date 9-15-55
Indexed R. C. Johnson

F. B. 2206 PG. 27

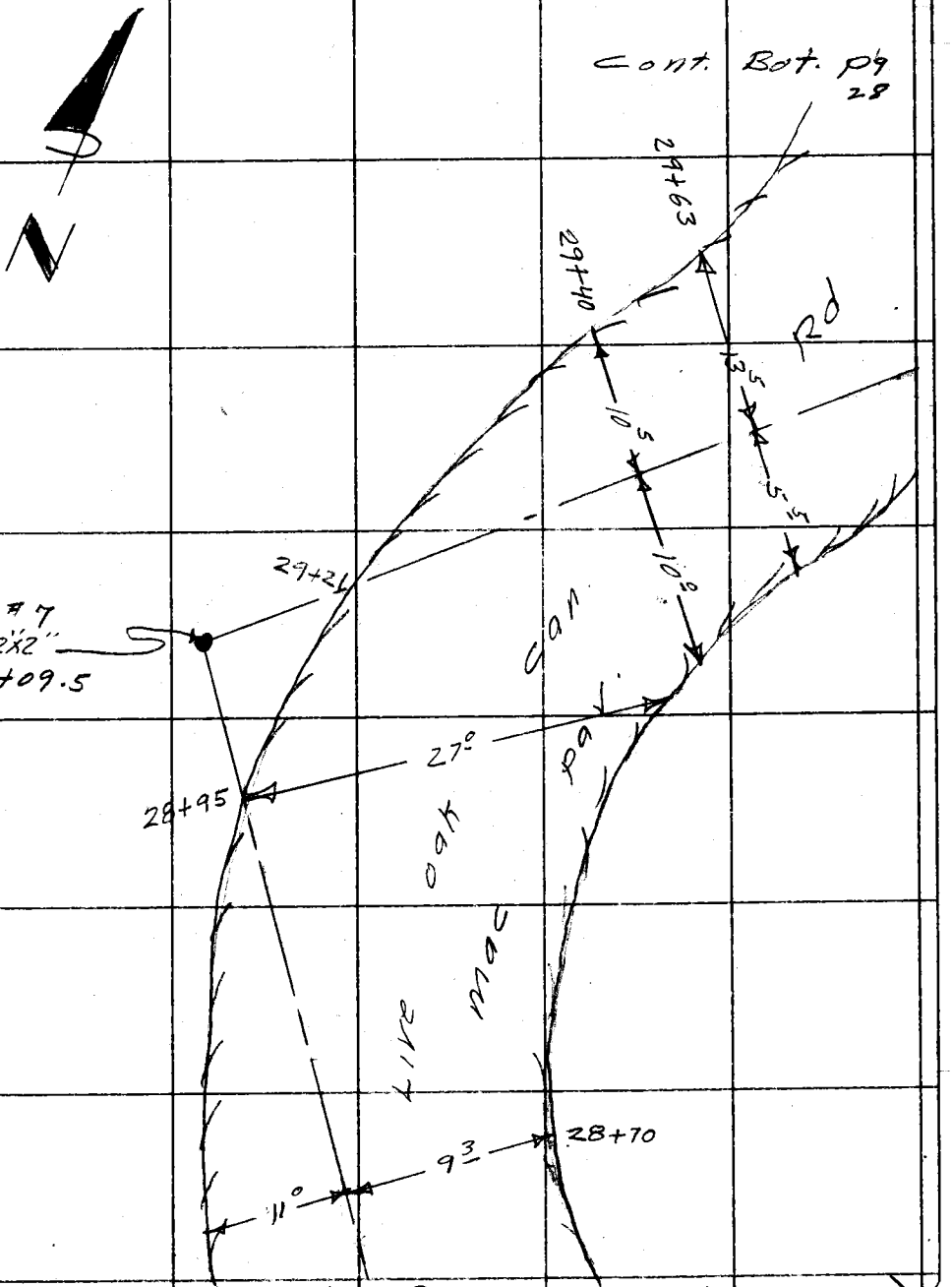

Note: Any Additions or Changes on This Sheet Must be Made or Circled in Red Ink With Date and Name of Person Making Change.

Do not extend notes this side of this line.

RETURN TO
LOS ANGELES COUNTY SURVEYOR
726 LOS ANGELES COUNTY
ENGINEERING BLDG.

76F3095 S&E #247. 8-54

F. B. 2206 PG. 28

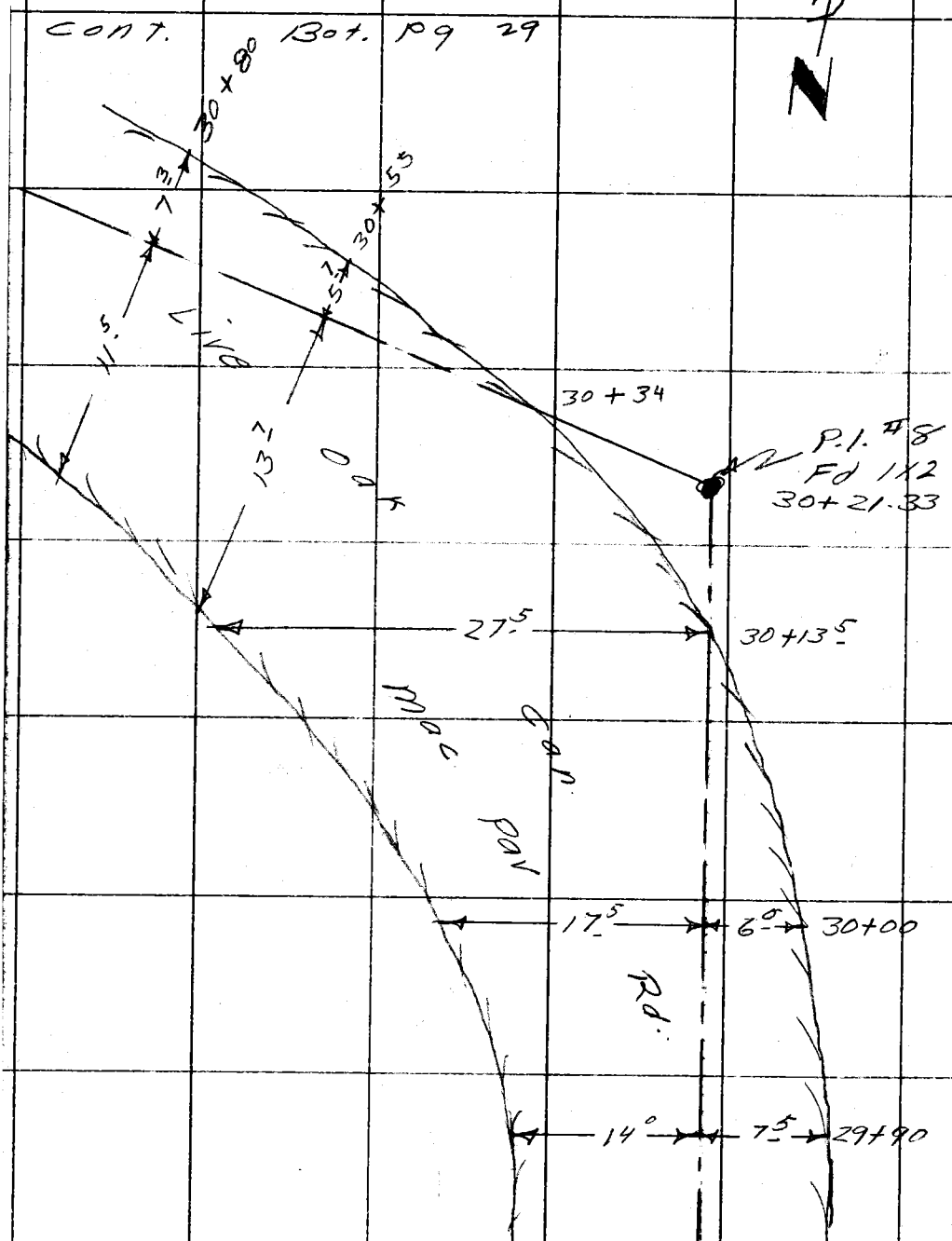

cont. from Top pg 27

RETURN TO
LOS ANGELES COUNTY SURVEYOR
720 LOS ANGELES COUNTY
ENGINEERING BLDG.

Do not extend notes this side of this line.

Note: Any Additions or Changes on This Sheet Must be Made or Circled in Red Ink With Date and Name of Person Making Change.

Notes Ck'd by
Map No. B-2548
Office Work
Checked
Date

Survey of Oak Canyon Rd
W. O. 2021-41 Tape No. St'd. °F
Surveyed by Daugherty
Notes Bowles Date 7-15-
Indexed E. C. Johnson

F. B. 2206 PG. 29

Cont. on Bk 15 Pg 30

Cont. from Top Pg 28

Note: Any Additions or Changes on This Sheet Must be Made or Circled in Red Ink With Date and Name of Person Making Change.

Do not extend notes this side of this line.

RETURN TO
LOS ANGELES COUNTY SURVEYOR
726 LOS ANGELES COUNTY
ENGINEERING BLDG.

76F3095 S&E #247. 8-54

F.B. 2206 PG. 14/30

Cont. on Bot Pg. 31

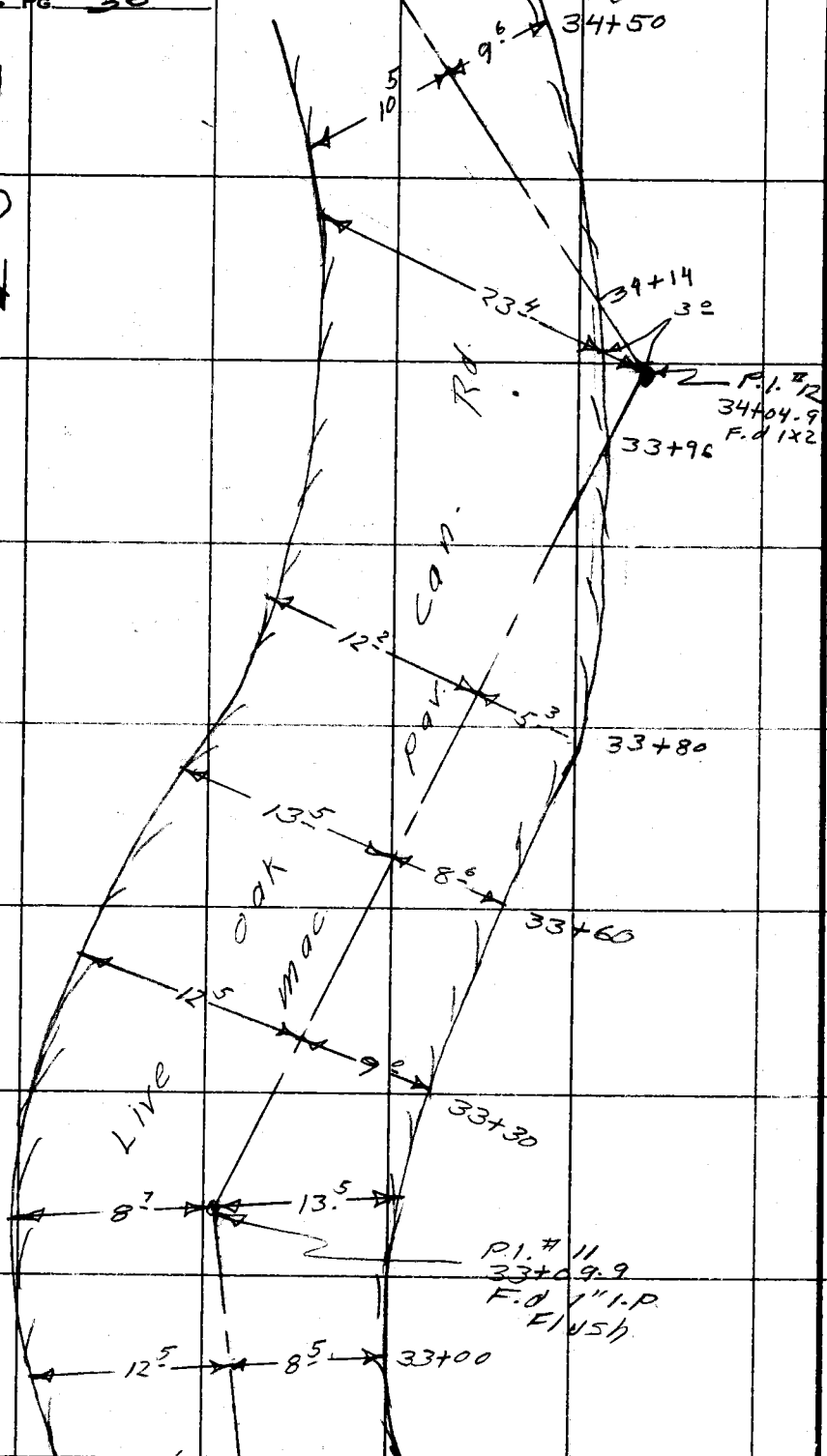

Cont. from Top Pg. 29

RETURN TO
LOS ANGELES COUNTY SURVEYOR
726 LOS ANGELES COUNTY
ENGINEERING BLDG.

Do not extend notes this side of this line.

Note: Any Additions or Changes on This Sheet Must be Made or Circled in Red Ink With Date and Name of Person Making Change.

Notes Ck'd by	Survey of Live Oak Can. Rd.
Map No. B-2548	W. O. 0021.45 Tape No. ____ St'd. ____ °F
Office Work	Surveyed by Dougherty
Checked	Notes Bowles Date 9-15-55
Date	Indexed C. Johnson

F.B. 2206 PG. 31

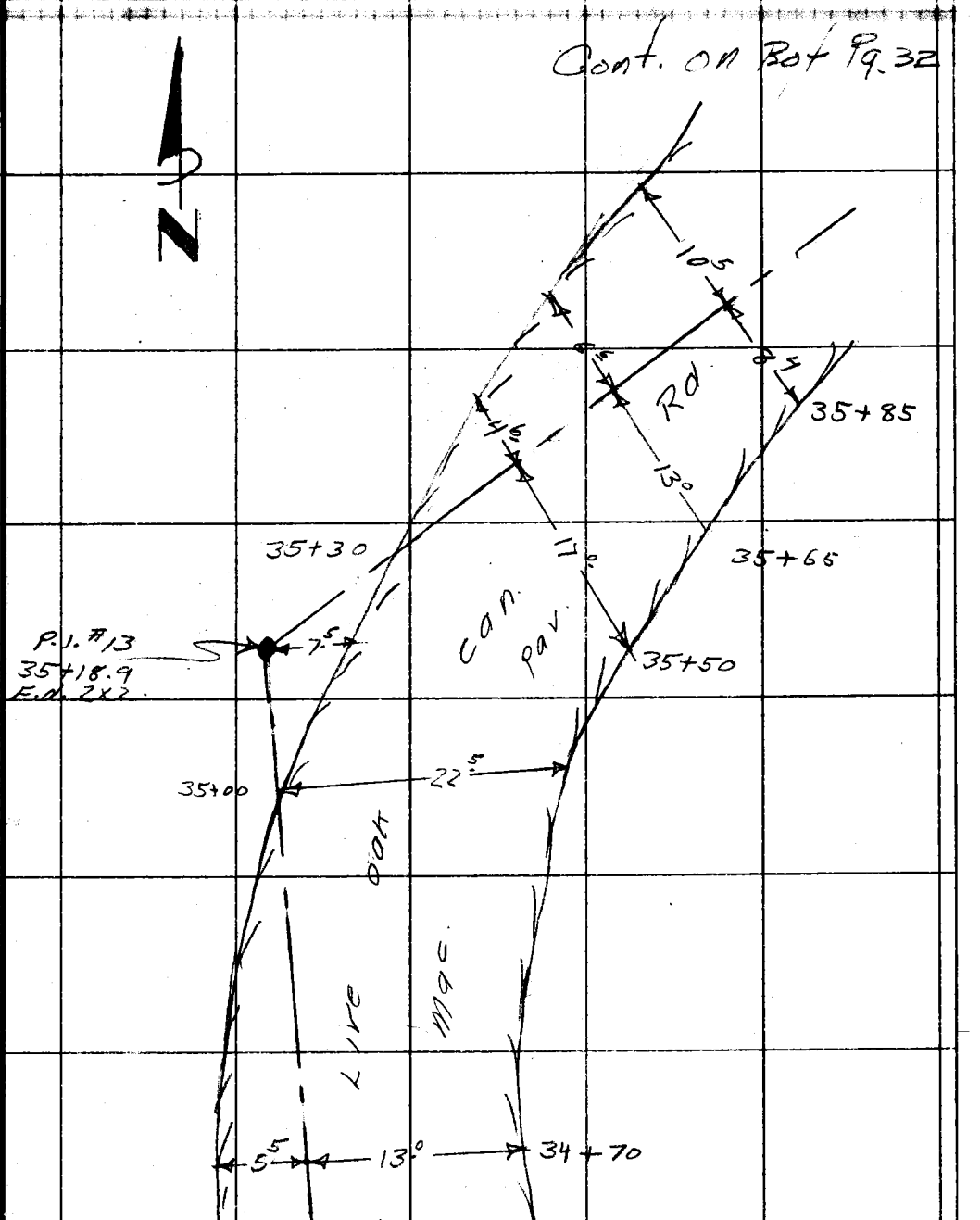

Cont. from Top, Pg. 30

Note: Any Additions or Changes on This Sheet Must be Made or Circled in Red Ink With Date and Name of Person Making Change.

Do not extend notes this side of this line.

RETURN TO
LOS ANGELES COUNTY SURVEYOR
726 LOS ANGELES COUNTY
ENGINEERING BLDG.

76F309S S&E #247. 8-54

F. B. 2206 PG. 32

Cont. on Bot. Rt. Pg. 33

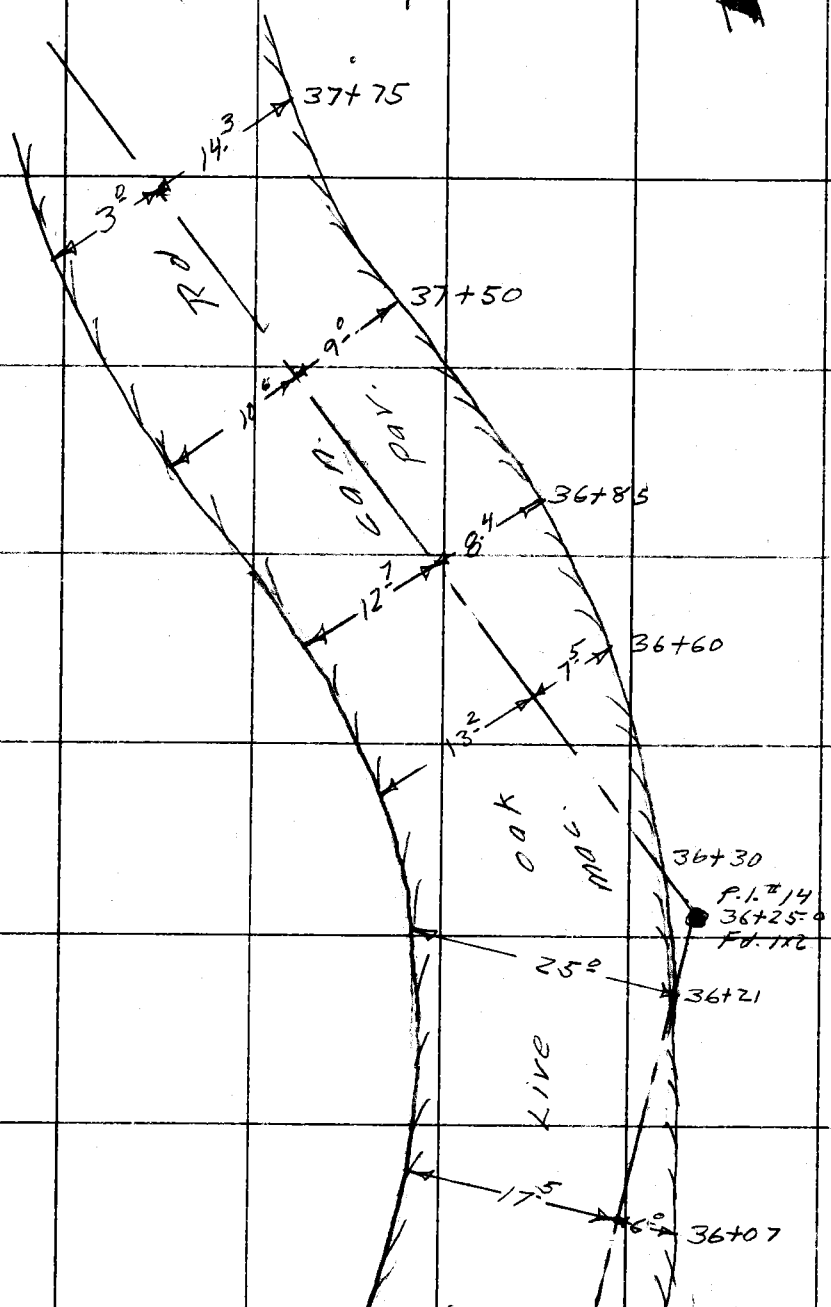

Cont. from Top Pg. 31

RETURN TO
LOS ANGELES COUNTY SURVEYOR
726 LOS ANGELES COUNTY
ENGINEERING BLDG.
Do not extend notes this side of this line.

Note: Any Additions or Changes on This Sheet Must be Made or Circled in Red Ink With Date and Name of Person Making Change.

Notes Ck'd by	Survey of Live Oak Can.
Map No. B-2548	W. 0021.45 Tape No. ___ St'd. ___ °F
Office Work	Surveyed by Dougherty
Checked	Notes Bowles Date 9-15-55
Date	Indexed A. C. Johnson

F. B. 2206 Pg. 33

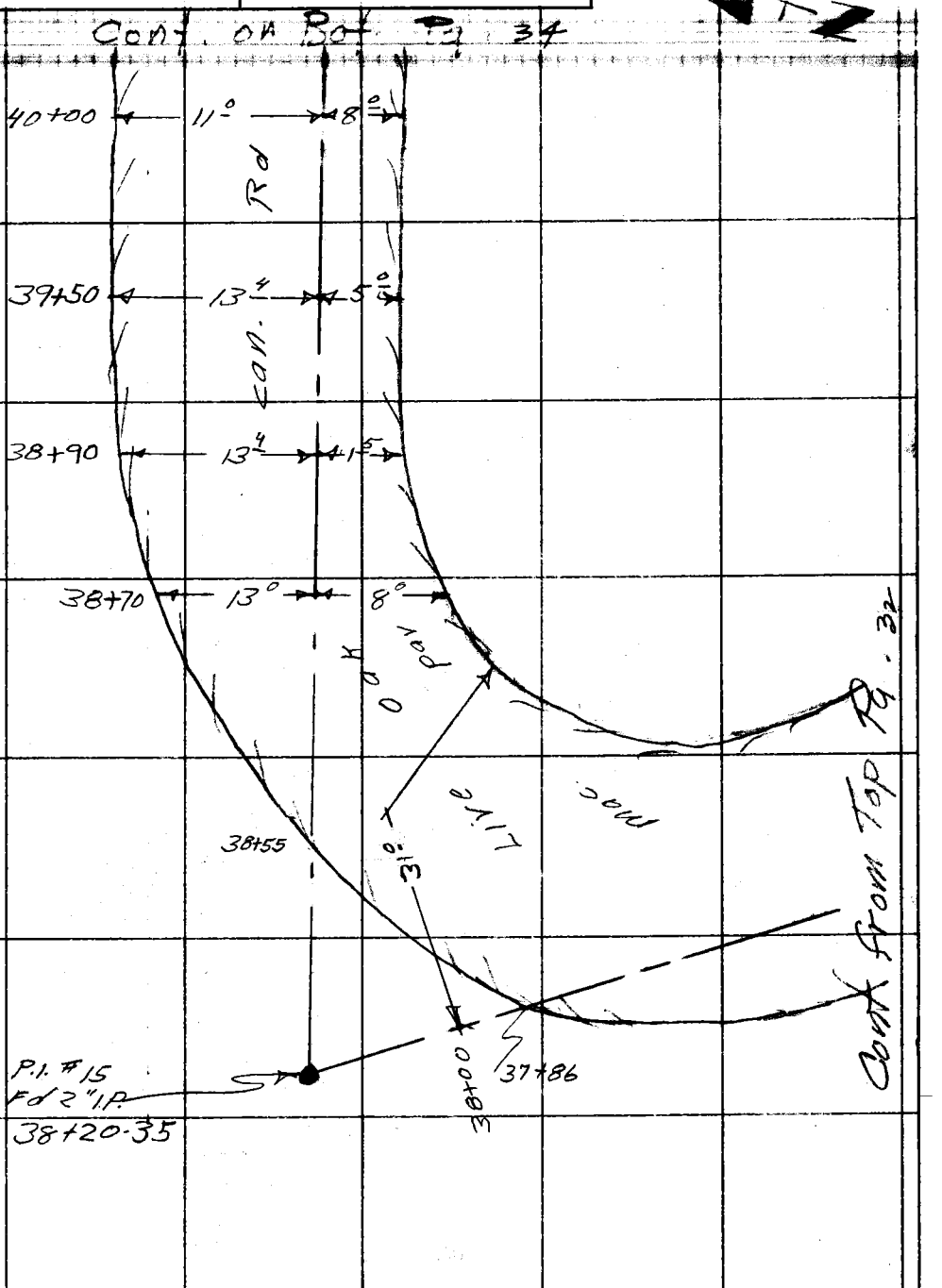

Note: Any Additions or Changes on This Sheet Must be Made or Circled in Red Ink With Date and Name of Person Making Change.

Do not extend notes this side of this line.

RETURN TO
LOS ANGELES COUNTY SURVEYOR
726 LOS ANGELES COUNTY
ENGINEERING BLDG.

76F3095 S&E #247. 8-54

RETURN TO
LOS ANGELES COUNTY SURVEYOR
726 LOS ANGELES COUNTY
ENGINEERING BLDG.

Note: Any Additions or Changes on This Sheet Must be Made or Circled in Red Ink With Date and Name of Person Making Change.

Do not extend notes this side of this line.

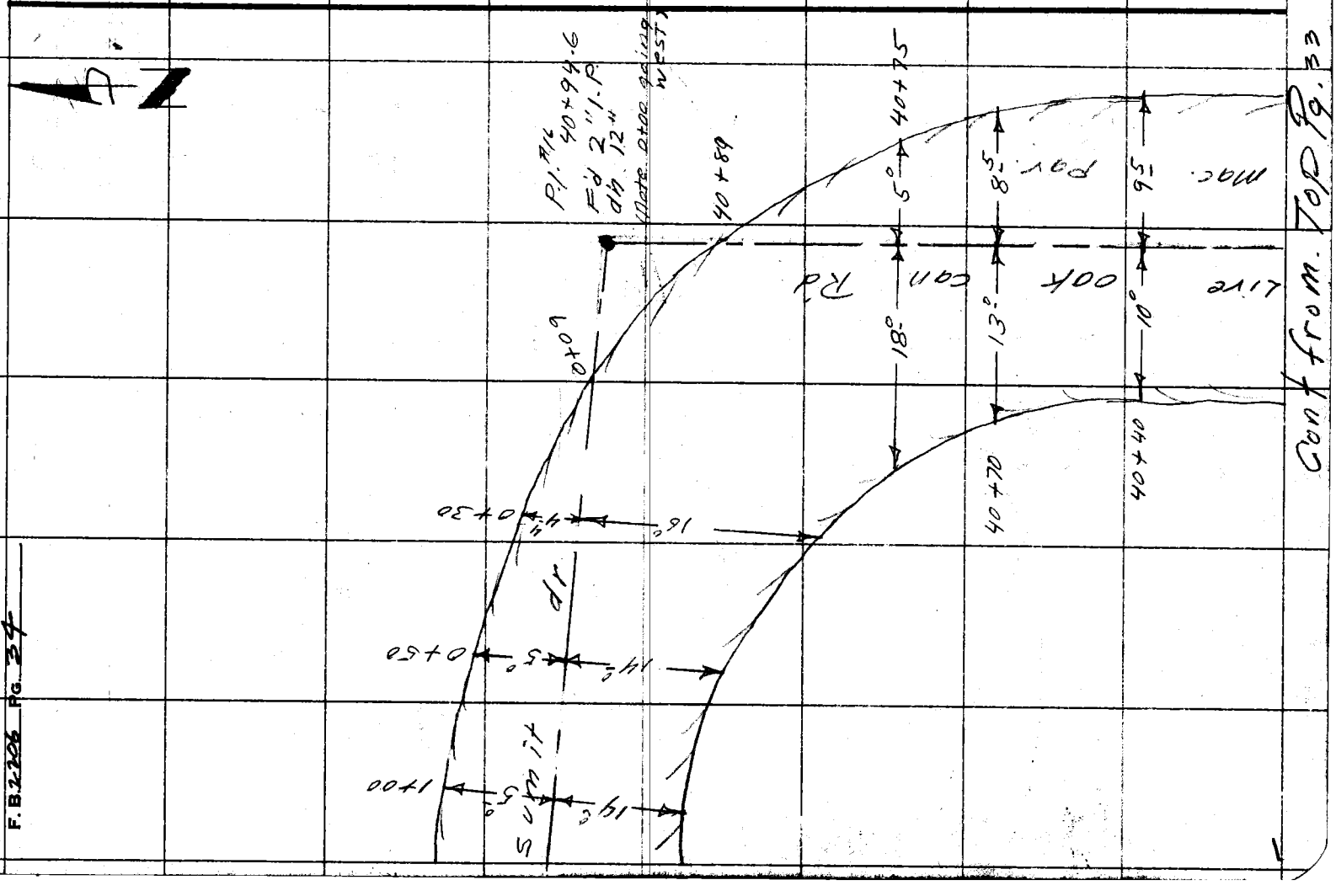

Cont from. Top Pg. 33

F. B. 2206 PG. 34

Notes Ck'd by	Survey of
Map No. B-2548	W. O. Tape No. St'd. °F
Office Work Ichien	Surveyed by
Checked McPherson	Notes Date
Date Nov. 55	Indexed R. C. Johnson 9-30-55

F. B. 2206 PG. 35

J.N. 0021.45
Live Oak Canyon Road.

Monumenting of
Final Center Line
From Baseline Rd North to
Summit Rd.

9-20-55

Dougherty
Bowles
Sandoval
King

Note: Any Additions or Changes on This Sheet Must be Made or Circled in Red Ink With Date and Name of Person Making Change.

Do not extend notes this side of this line.

RETURN TO
LOS ANGELES COUNTY SURVEYOR
726 LOS ANGELES COUNTY
ENGINEERING BLDG.

76F3095 S&E #247. 8-54

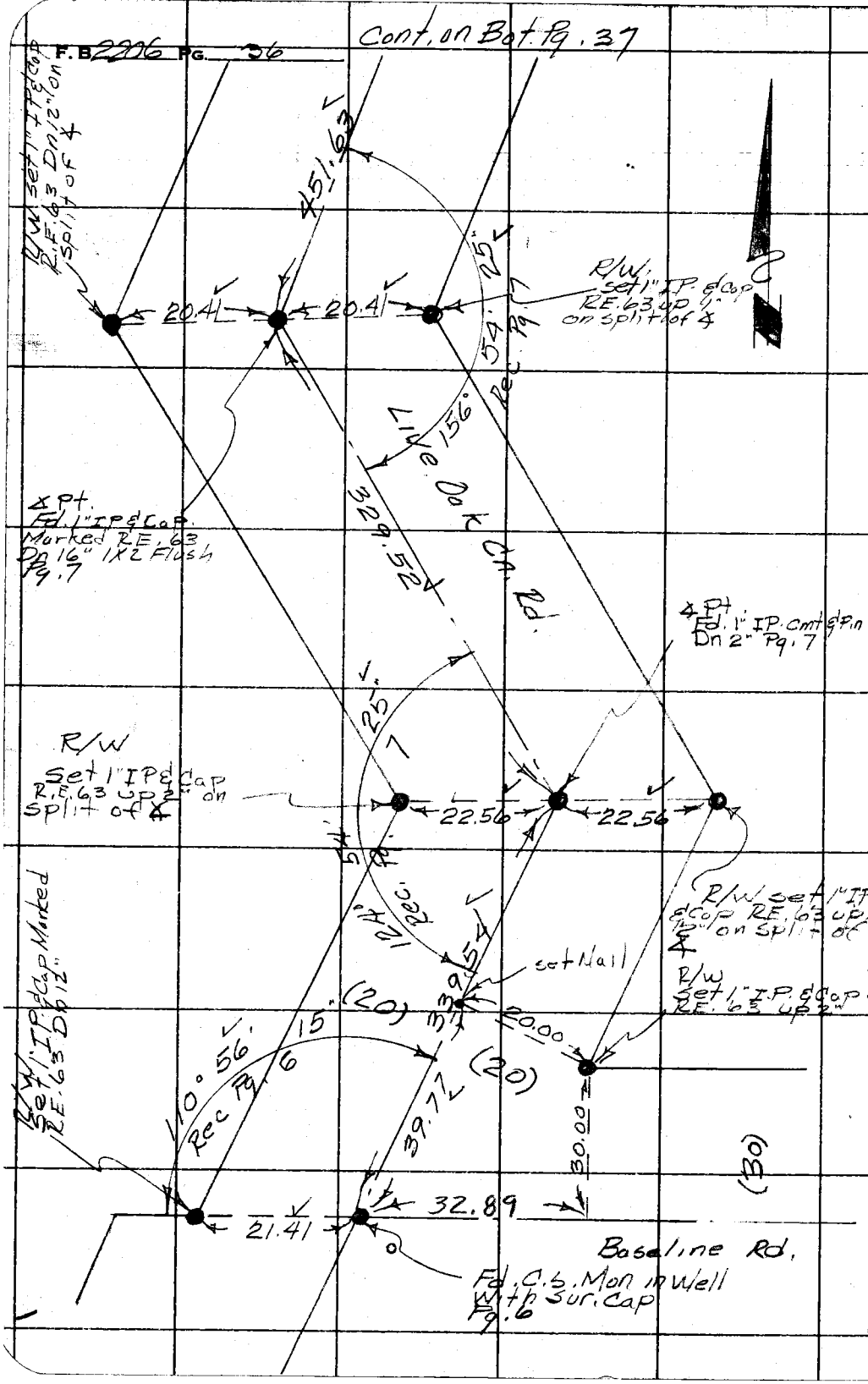

RETURN TO
LOS ANGELES COUNTY SURVEYOR
726 LOS ANGELES COUNTY
ENGINEERING BLDG.

Do not extend notes this side of this line.

Note: Any Additions or Changes on This Sheet Must be Made or Circled in Red Ink With Date and Name of Person Making Change.

W.S. 49, B-1

Notes Ck'd by [illegible]	Survey of [illegible]
Map No. B-2548	W. O. 8021.45 Tape No. 0172 St'd. 68 °F
Office Work Wigen	Surveyed by Dougherty
Checked McPherson	Notes Dougherty Date 9-21-55
Date Nov. '55	Indexed R. C. Johnson

F. B. 2206 Pg. 37

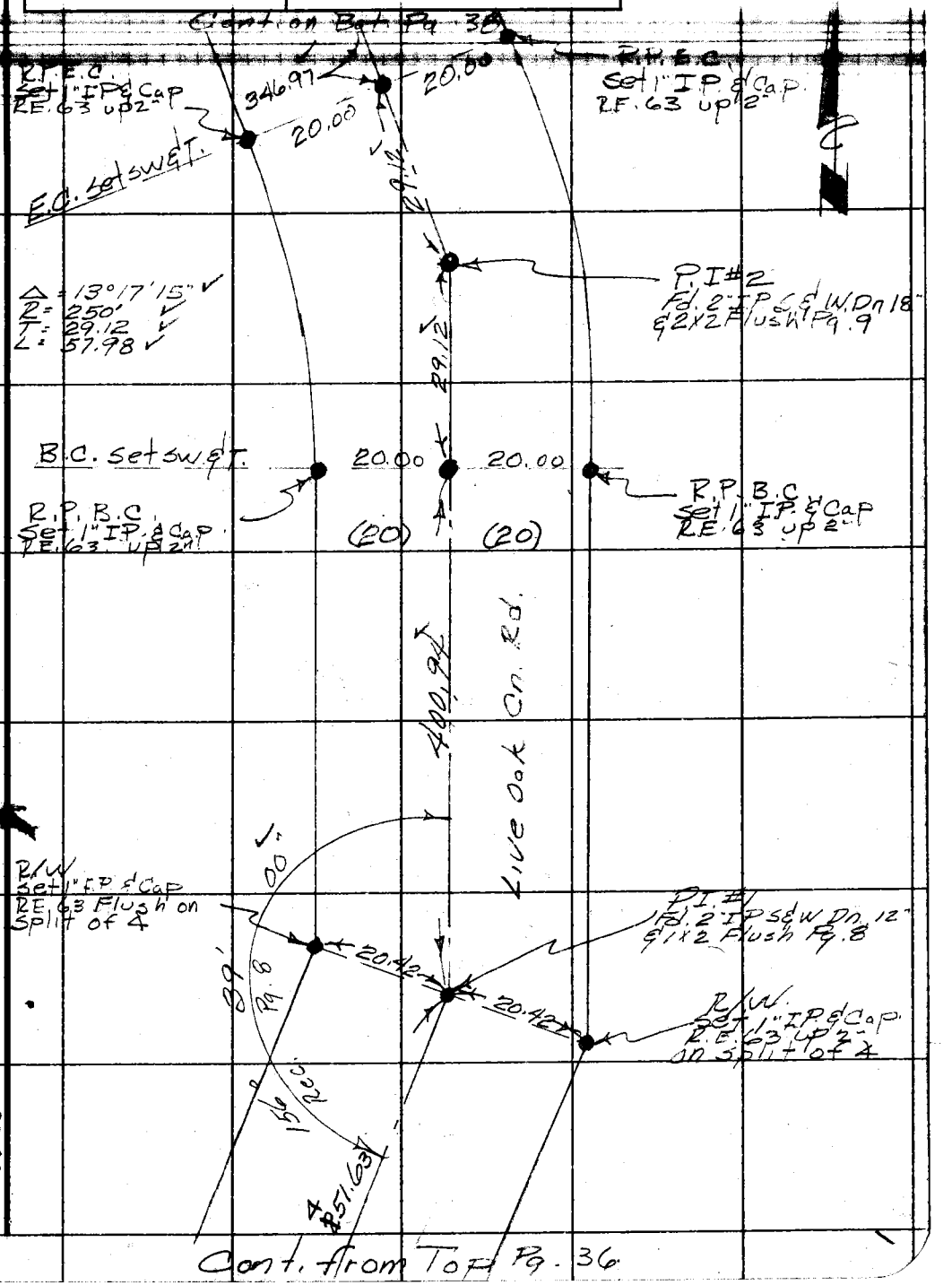

Cont. from Top Pg. 36

Note: Any Additions or Changes on This Sheet Must be Made or Circled in Red Ink With Date and Name of Person Making Change.

Do not extend notes this side of this line.

RETURN TO
LOS ANGELES COUNTY SURVEYOR
726 LOS ANGELES COUNTY
ENGINEERING BLDG.

W.S. 49 B-1

76F309S S&E #247. 8-54

Cont. on Bot. Pg. 39

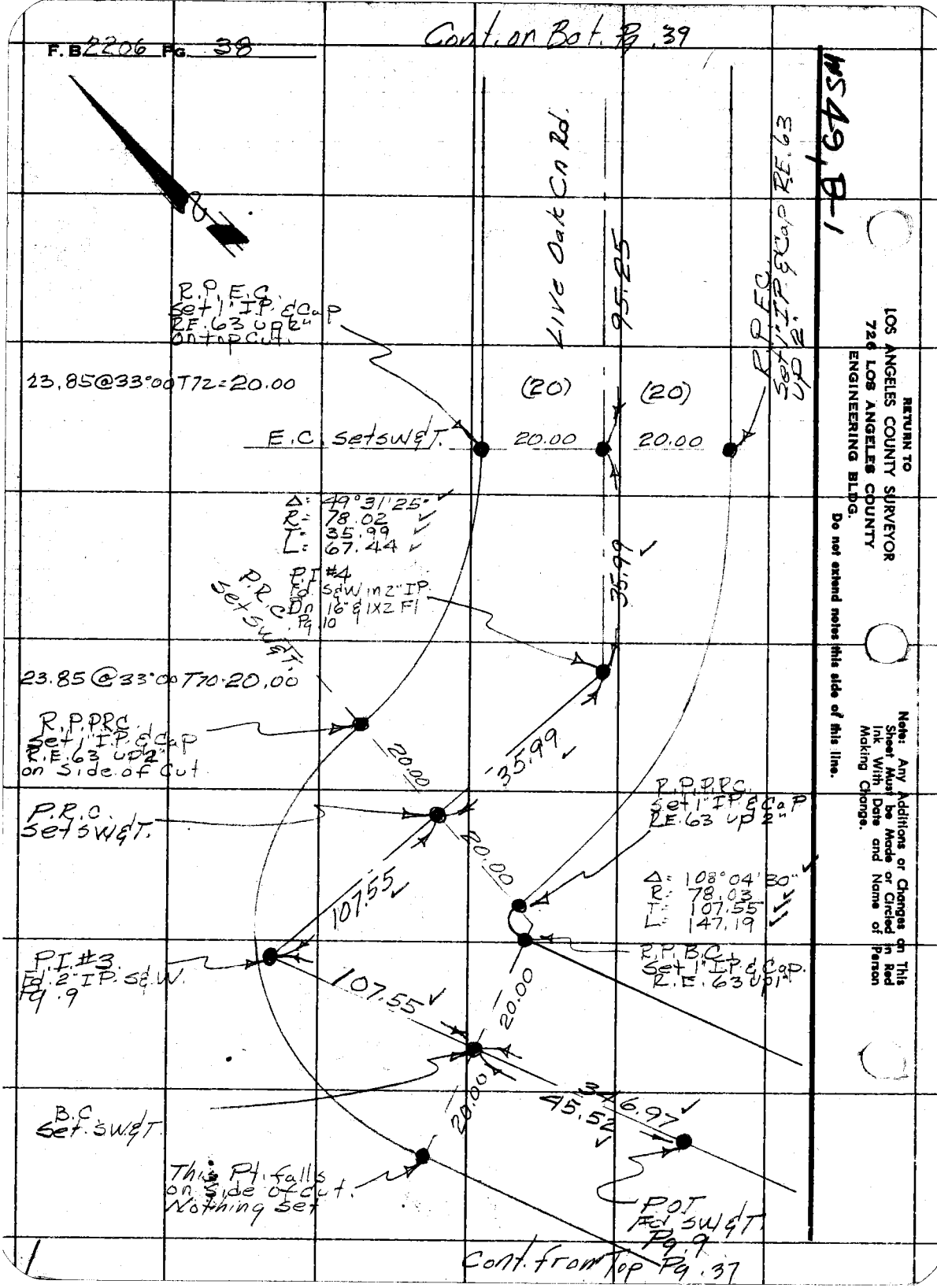

Notes Ck'd by [illegible]	Survey of [illegible]
Map No. B-2548	W. O. [illegible] Tape No. [illegible] St'd. 68° °F
Office Work Ichien	Surveyed by Dougherty
Checked McPherson	Notes Dougherty Date 9-21-[illegible]
Date Nov. 55	Indexed R. C. Johnson

F. B. 2206 Pg. 39

WS 49 #-1

Cont. on Bot. Pg. 40

Set 1" IP & cap RE. 63 in mound of Tool

1.80 20.00 38.23

P.I. #6 Fd. 2" IP S&W Dn. 28" & 2x2 Flush Pg. 11

20.00

R.P.E.C. Set 1" IP & cap RE. 63 Up 2"

E.C. set SW&T.

Δ = 34°00'35"
R = 125'
T = 38.23
L = 74.20

38.23

R.P.B.C. Set 1" IP & Cap RE. 63 Up 3"

B.C. Set SW&T. 20.00 20.00

R.P.B.C. Set 1" IP & cap RE. 63 Up 2"

241.47

20.80 @ 16°00' T 70 = 20.00

(20) (20)

R.P.E.C. Set 1" IP & cap RE. 63 up 2"

R.P.E.C. Set 1" IP & Cap RE. 63 Up 2"

E.C. Set SW&T. 20.00 20.00

Δ = 47°53'40"
R = ~~100.50~~ 150.00
T = 66.62
L = 125.39

B.C. set SW&T.

66.62

P.I. #5 Fd 1" IP. Cmt & Pin dn. 6" Pg. 10

R.P.B.C. Set 1" IP & Cap RE. 63 Up 2" on top Cut.

20.00

66.62

23.33 @ 31°00' T 70 = 20.00

Live Oak Cn. Rd.

20.00

R.P.B.C. Set 1" IP Cmt & P. Up 2"

95.26 (5)

Cont. From Top Pg. 38

Note: Any Additions or Changes on This Sheet Must be Made or Circled in Red Ink With Date and Name of Person Making Change.

Do not extend notes this side of this line.

RETURN TO
LOS ANGELES COUNTY SURVEYOR
726 LOS ANGELES COUNTY
ENGINEERING BLDG.

76F309S S&E #247. 6-54

F. B. 2206 PG. 40

Cont. on Bot. Pg 41

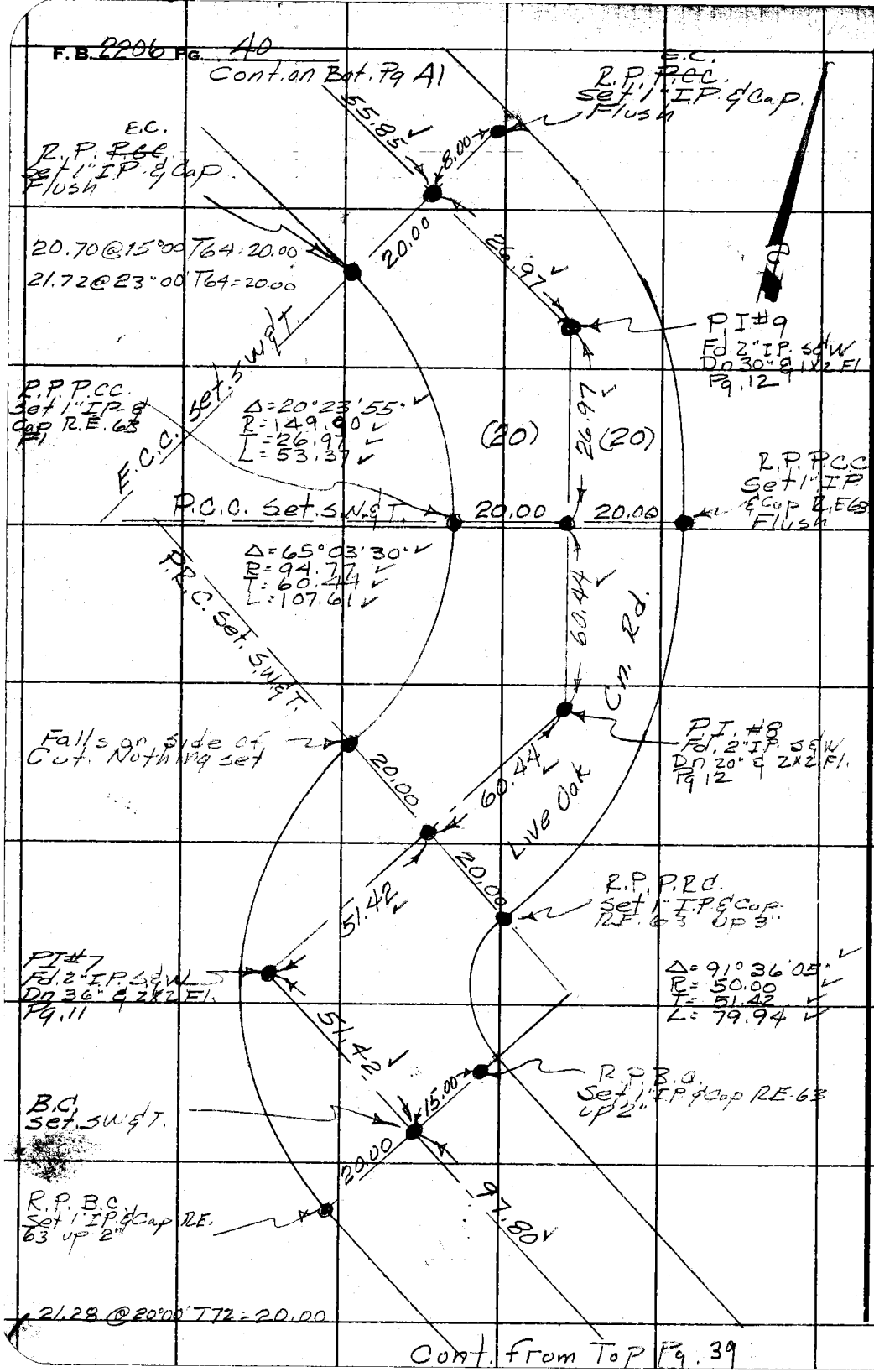

Cont. from Top Pg. 39

W.S. 49B-1

RETURN TO
LOS ANGELES COUNTY SURVEYOR
726 LOS ANGELES COUNTY
ENGINEERING BLDG.

Do not extend notes this side of this line.

Note: Any Additions or Changes on This Sheet Must be Made or Circled in Red Ink With Date and Name of Person Making Change.

Notes Ck'd by [illegible]	Survey of Live Oak [illegible]
Map No. B-2548	W. 6.0 [illegible] Tape No. 0172 St'd. 68 °F
Office Work Klein	Surveyed by Dougherty
Checked McPherson	Notes Dougherty Date 9-23-55
Date Nov. '55	Indexed A. C. Johnson

F. B. 2206 Pg. 41

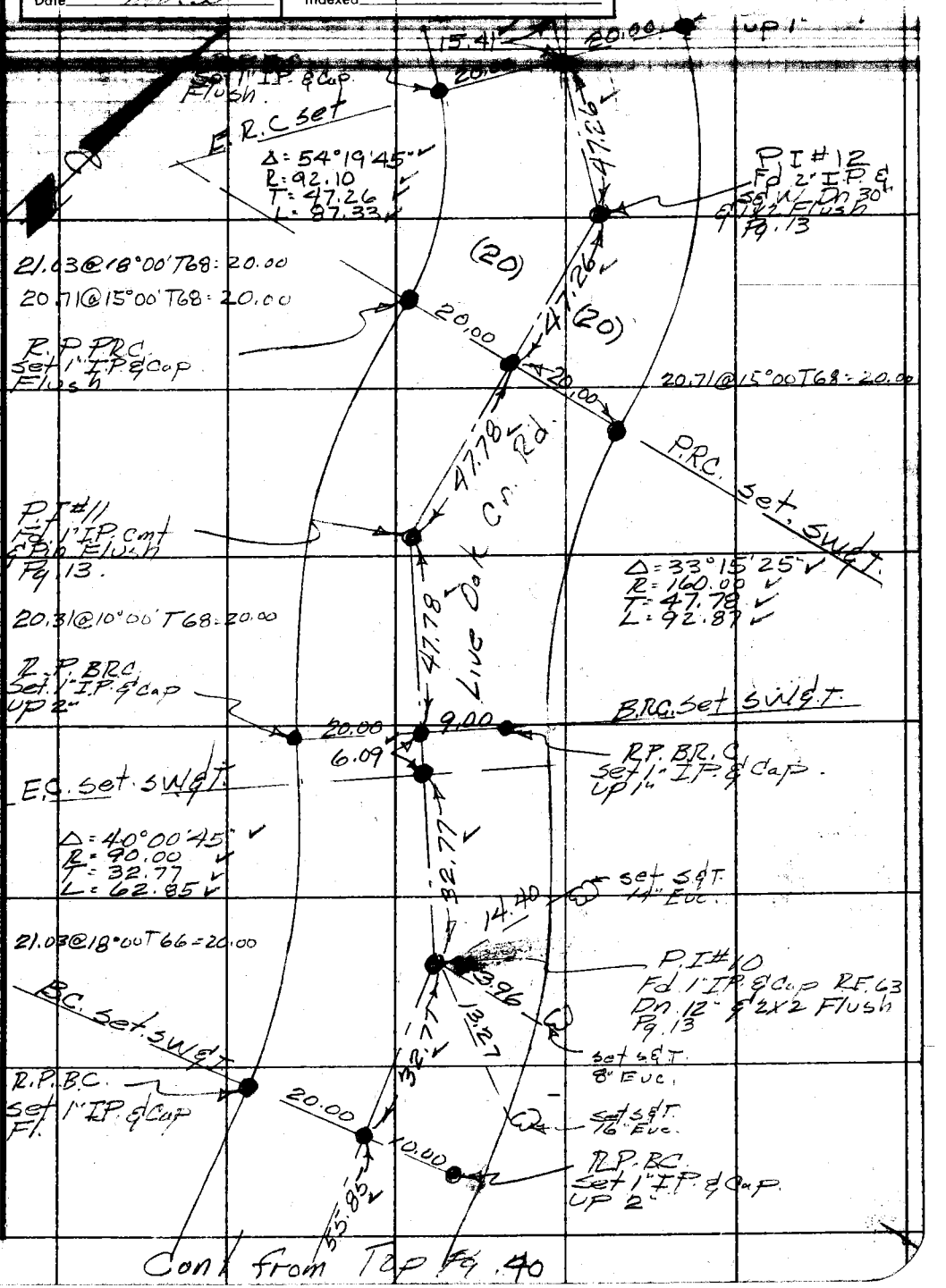

Note: Any Additions or Changes on This Sheet Must be Made or Circled in Red Ink With Date and Name of Person Making Change.

Do not extend notes this side of this line.

RETURN TO
LOS ANGELES COUNTY SURVEYOR
726 LOS ANGELES COUNTY
ENGINEERING BLDG.

76F3095 S&E #247. 8-54

F.B. 2206 PG. 42

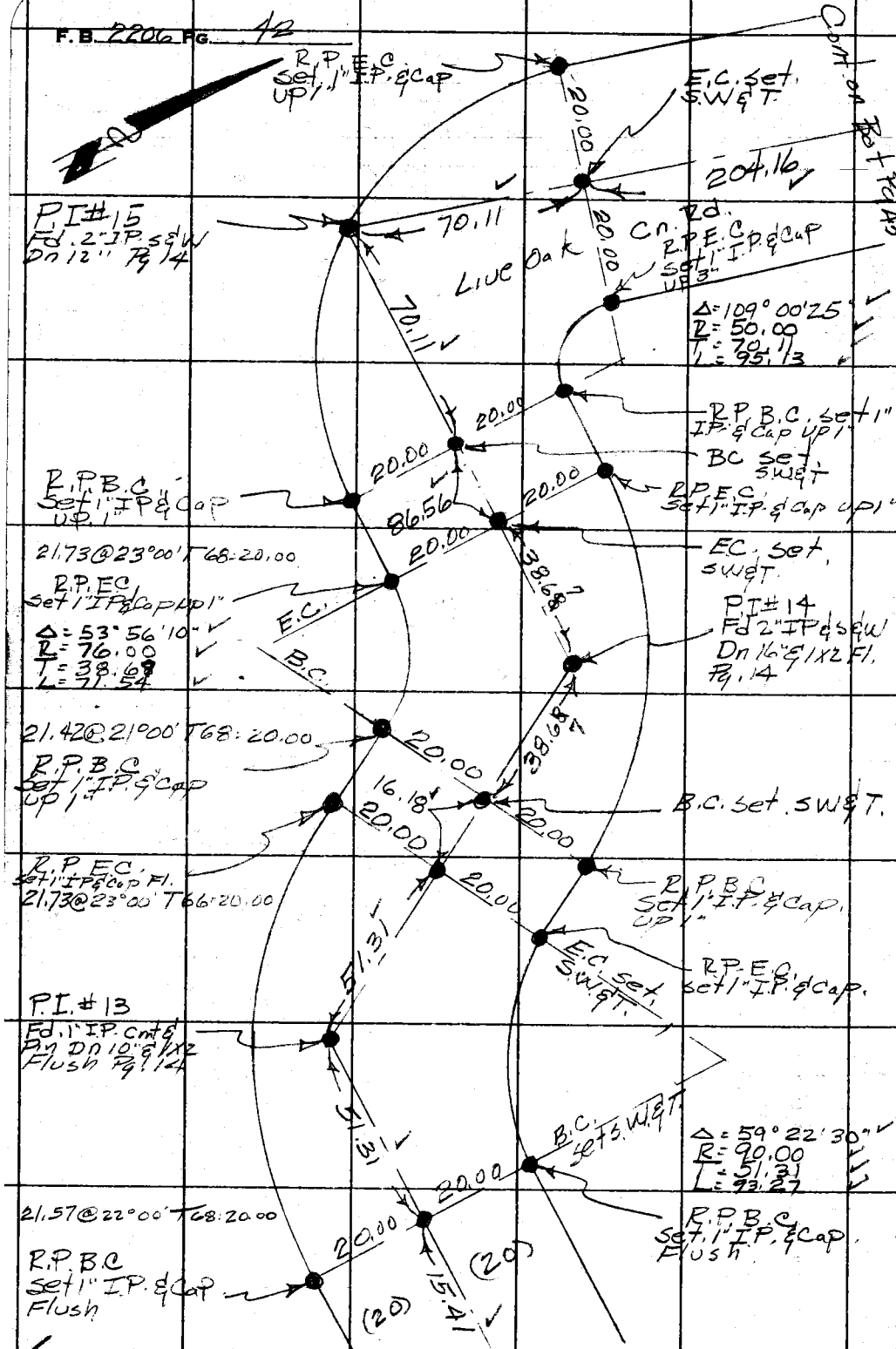

Cont. from Top Pg. 41

WS49 B-1

RETURN TO
LOS ANGELES COUNTY SURVEYOR
726 LOS ANGELES COUNTY
ENGINEERING BLDG.

Do not extend notes this side of this line.

Note: Any Additions or Changes on This Sheet Must be Made or Circled in Red Ink With Date and Name of Person Making Change.

Notes Ck'd by [illegible]	Survey of Live Oak Cn. Rd.
Map No. B-2548	W. O. 0021.45 Tape No. 0172 Std. 68 °F
Office Work Ichjen	Surveyed by Dougherty
Checked McPherson	Notes J. N. D. Date 9-26-55
Date Nov. '55	Indexed C. Johnson

F. B 2206 Pg. 43

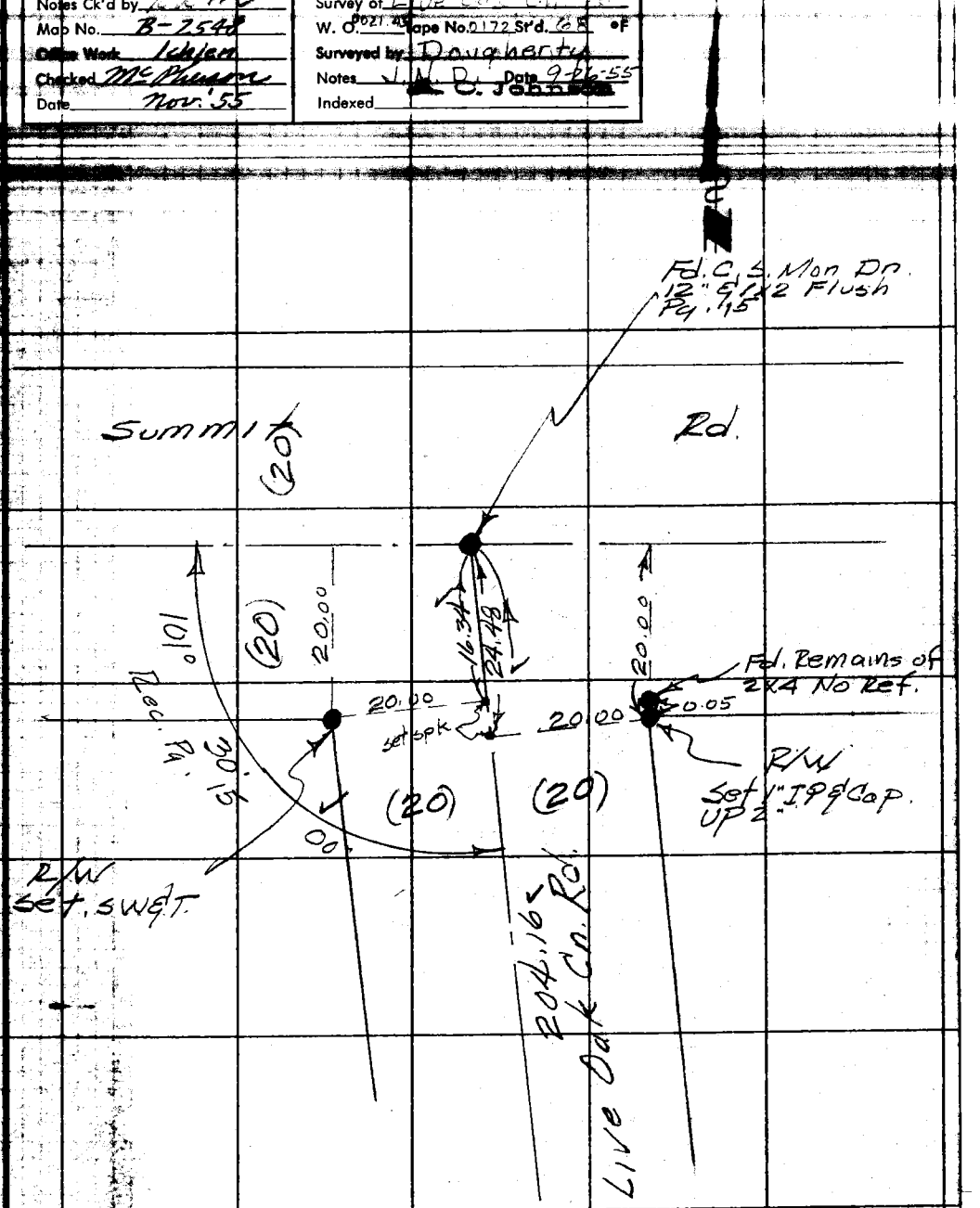

Cont. from Top Pg. 42

Note: Any Additions or Changes on This Sheet Must be Made or Circled in Red Ink With Date and Name of Person Making Change.

Do not extend notes this side of this line.

RETURN TO
LOS ANGELES COUNTY SURVEYOR
726 LOS ANGELES COUNTY
ENGINEERING BLDG.

76F309S S&E #247. 8-54