Ch'd by	Survey of	F.B. 2209 Pg.
Map No.	JN Tape Std °F	
Work	Surveyed by	
	Notes Date	
Date	Indexed	

	Job	Description
		BARREL SPRINGS RD. - 0074.04
[illegible]2	Align.	To ¼ cor. sec. 16/15, T5N R11W.
[illegible]4	Align.	Align. & Section Lines thru Sec. 15, 22, 23, T5N R11W & Loc. Imp.
[illegible]4	B.M.	Bench Levels.
[illegible]64	X-Sec.	From 74th St. E. to Cheseboro Rd.
[illegible]38	Ties	Section Line ties for Sec. 16, 15, 14, T5N R11W.
		CHESEBORO RD. - 0914.32
[illegible]34	Topog.	Prof. & X-Sec. along proposed alignment.
[illegible]46	Align.	Barrel Springs Rd. to ¼ Sec. 9/10, T5N R11W.
[illegible]56	Align.	Barrel Springs Rd. to Pearblossom Hwy.
[illegible]60	C.L.	Line change at Barrel Springs Rd. intersection.
[illegible]64	C.L.	Line change at Little Rock Road.
[illegible]70	Sec. Cor.	T5N R11W - Remeasure N. line Sec. 15 to reset moved ¼ corner.
[illegible]78	Sec. Cor.	T5N R11W- Re-run E. and No. line Sec. 15.

Microfilmed July '86

Notes Ck'd by [illegible]	Survey of [illegible]	F. B 2209 Pg. 5
Map No. B-2533	W. O. 0074 Tape No. 102 St'd. 84 °F	
Office Work L. C. WILSON	Surveyed by R L Willey	
Checked C. J. GALLI	Notes " Date	
Date Oct 1958	Indexed L. C. Johnson 4-3-56	

BARREL SPRING RD

0074.04

FROM CHESEBORO RD

TO PEARBLOOSOM

12-55
R L Willey
J.W.S Moore
J.P. McCall
R A Swann
W E Swain

Note: Any Additions or Changes on This Sheet Must be Made or Circled in Red Ink With Date and Name of Person Making Change.

Do not extend notes this side of this line.

RETURN TO
LOS ANGELES COUNTY SURVEYOR
726 LOS ANGELES COUNTY
ENGINEERING BLDG.

76F309S S&E #24X

F.B. 2209 PG. 6

RETURN TO
LOS ANGELES COUNTY SURVEYOR
726 LOS ANGELES COUNTY
ENGINEERING BLDG.
Do not extend notes this side of this line.

Note: Any Additions or Changes on This Sheet Must be Made or Circled in Red Ink With Date and Name of Person Making Change.

See FB 1251

Notes Ck'd by [illegible]	Survey of Barrel Springs Rd	F. B. 2209 Pg. 7
Map No. B-2523	W. O. 007404 Tape No. 102 St'd. 84 °F	
Office Work L. C. WILSON	Surveyed by R. L. Willey	
Checked C. J. GALLI	Notes " Date 2-29-56	
Date Oct. 1957	Indexed [illegible] C. Johnson	

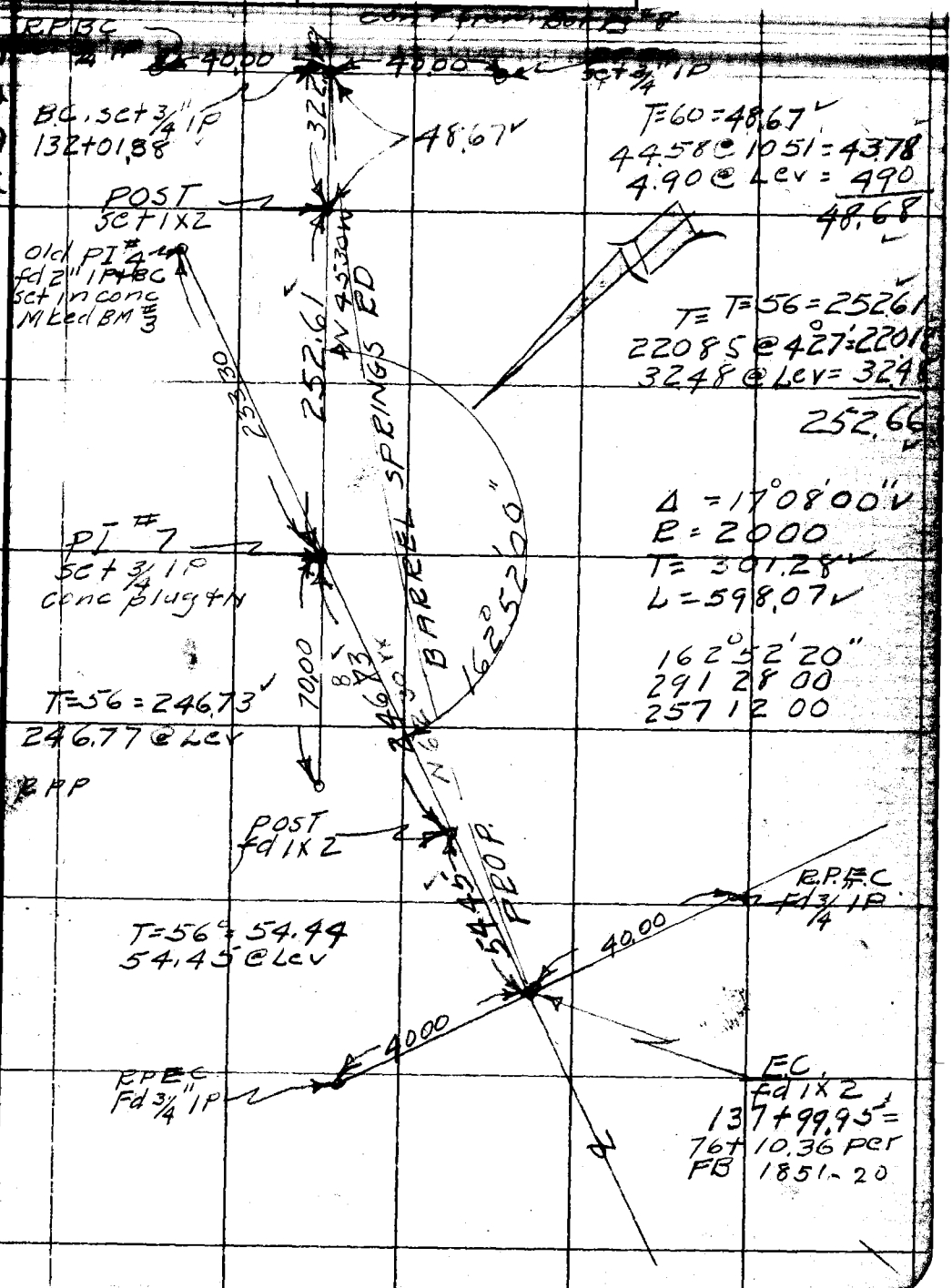

Note: Any Additions or Changes on This Sheet Must be Made or Circled in Red Ink With Date and Name of Person Making Change.

Do not extend notes this side of this line.

RETURN TO
LOS ANGELES COUNTY SURVEYOR
726 LOS ANGELES COUNTY
ENGINEERING BLDG.

76F309S S&E #247. 8-54

F.B. 2209 PG. 8

cont from bot pg # 9

T = 60 = 21576
215.79 @ Lev

215.76
N 45°30' W



POT
set 1x2
129 + 28.36

T = 58° = 322.19
300.27 @ 143 = 300.13
22.11 @ Lev = 22.11
322.24

322.19

℄ PROP. BARRELSPRINGS RD

N

RETURN TO
LOS ANGELES COUNTY SURVEYOR
726 LOS ANGELES COUNTY
ENGINEERING BLDG.
Do not extend notes this side of this line.

Note: Any Additions or Changes in This Sheet Must be Made or Circled in Red Ink With Date and Name of Person Making Change.

X cont Top pg # 7

Notes Ck'd by [illegible]	Survey of Barrel Springs Rd	F.B. 2209 Pg. 9
Map No. B-2533	W. O. [illegible] Tape No. 102 Std. 84 °F	cont bot pg #10
Office Work L. C. WILSON	Surveyed by R.L. Willey	
Checked C. J. GALLI	Notes " Date 11-55	
Date Oct. 1959	Indexed E. C. Johnson	

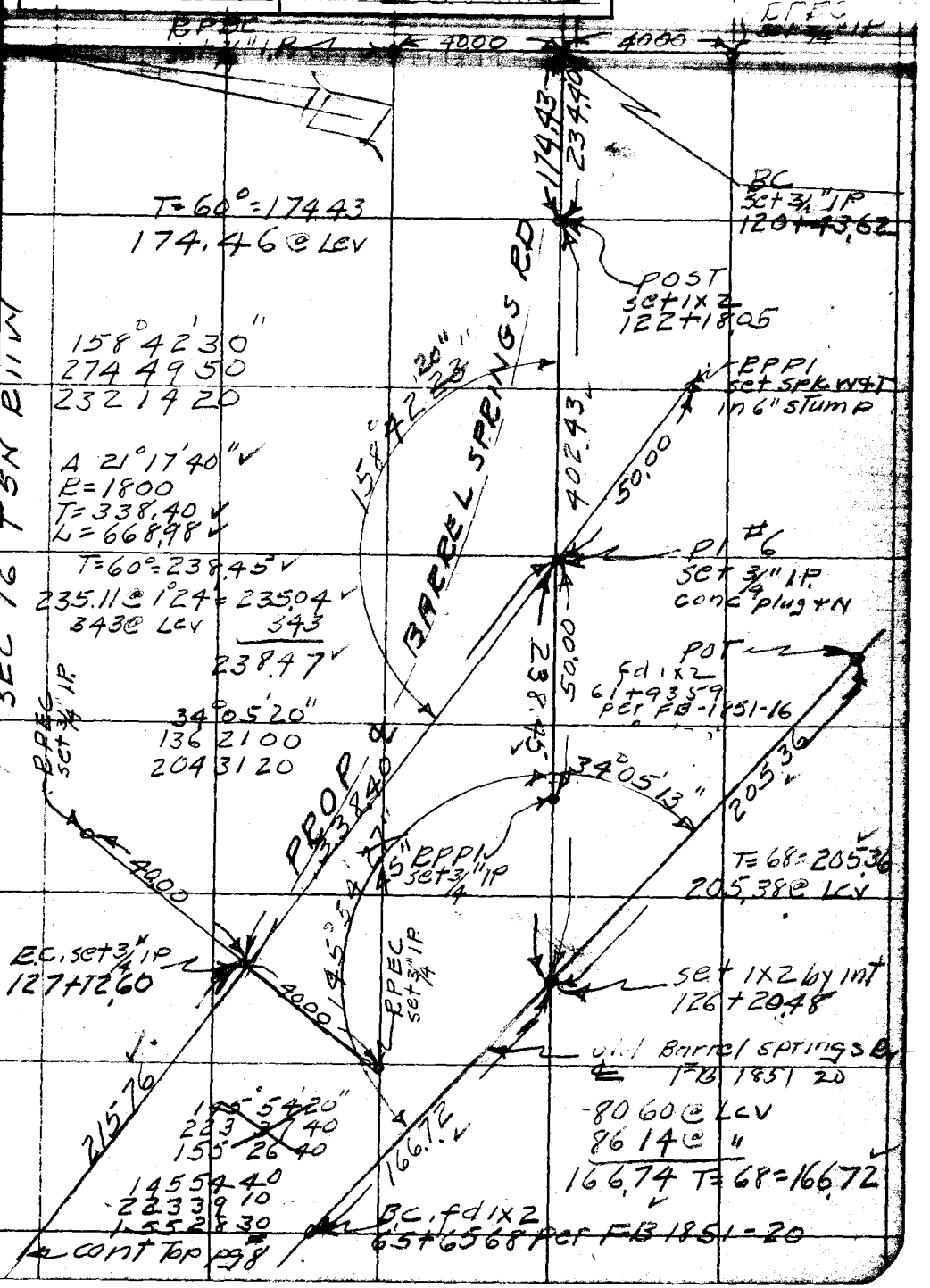

Note: Any Additions or Changes on This Sheet Must be Made or Circled in Red Ink With Date and Name of Person Making Change.

Do not extend notes this side of this line.

RETURN TO
LOS ANGELES COUNTY SURVEYOR
726 LOS ANGELES COUNTY
ENGINEERING BLDG.

76F309S S&E #247. 8-54

F.B. 2209 PG. 10

cont bot pg #11

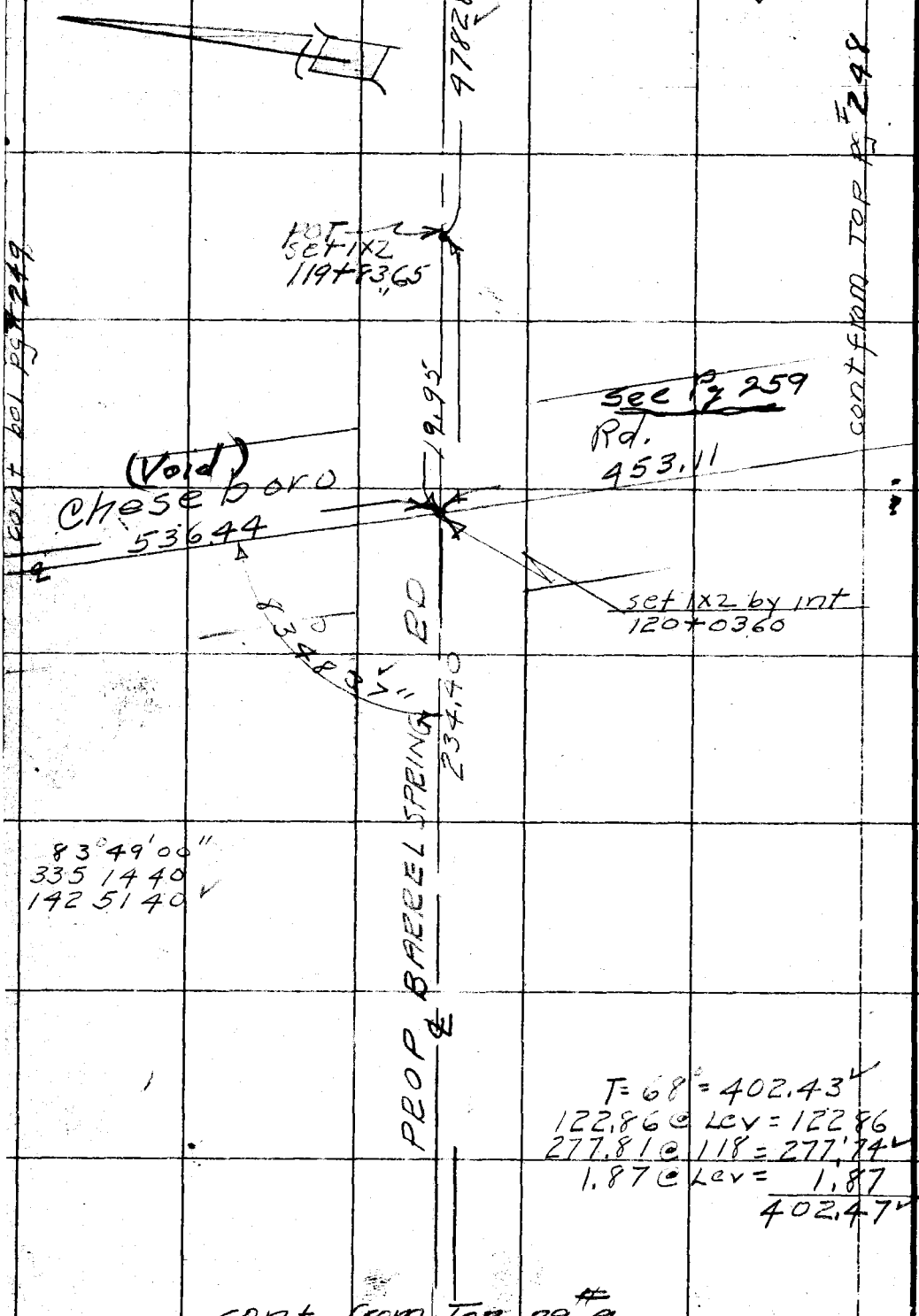

83°49'00"
335 14 40
142 51 40

T = 68° = 402.43
122.86 @ Lev = 122.86
277.81 @ 118 = 277.74
1.87 @ Lev = 1.87
402.47

cont from Top pg #9

RETURN TO
LOS ANGELES COUNTY SURVEYOR
726 LOS ANGELES COUNTY
ENGINEERING BLDG.

Do not extend notes this side of this line.

Note: Any Additions or Changes on This Sheet Must be Made or Circled in Red Ink With Date and Name of Person Making Change.

Notes Ck'd by [illegible]	Survey of Barrel Spring Rd
Map by B-2533	W. O. 087400 Tape No. 102 St'd. 84 °F
Drawn by L. C. WILSON	Surveyed by P.L. Willey
Checked C. J. GALLI	Notes " Date 12-21-55
Date Oct. 1958	Indexed C. Johnson

F. B. 2209 Pg. 11

cont bot Pg # 12

RD 621.91

130.24 @ "
132.94 @ "
198.22 @ "
621.97 T68° = 621.91

POT
set 1x2
115+05.38

157.35 @ Lev
195.72 @ "
125.26 @ "
478.33 T68 = 478.28

SEC 16 T5N R11W

℄ PROP BARRED SPRINGS 478.28

cont from TOP Pg # 10

Note: Any Additions or Changes on This Sheet Must be Made or Circled in Red Ink With Date and Name of Person Making Change.

Do not extend notes this side of this line.

RETURN TO
LOS ANGELES COUNTY SURVEYOR
726 LOS ANGELES COUNTY
ENGINEERING BLDG.

76F3095 S&E #247. 8-54

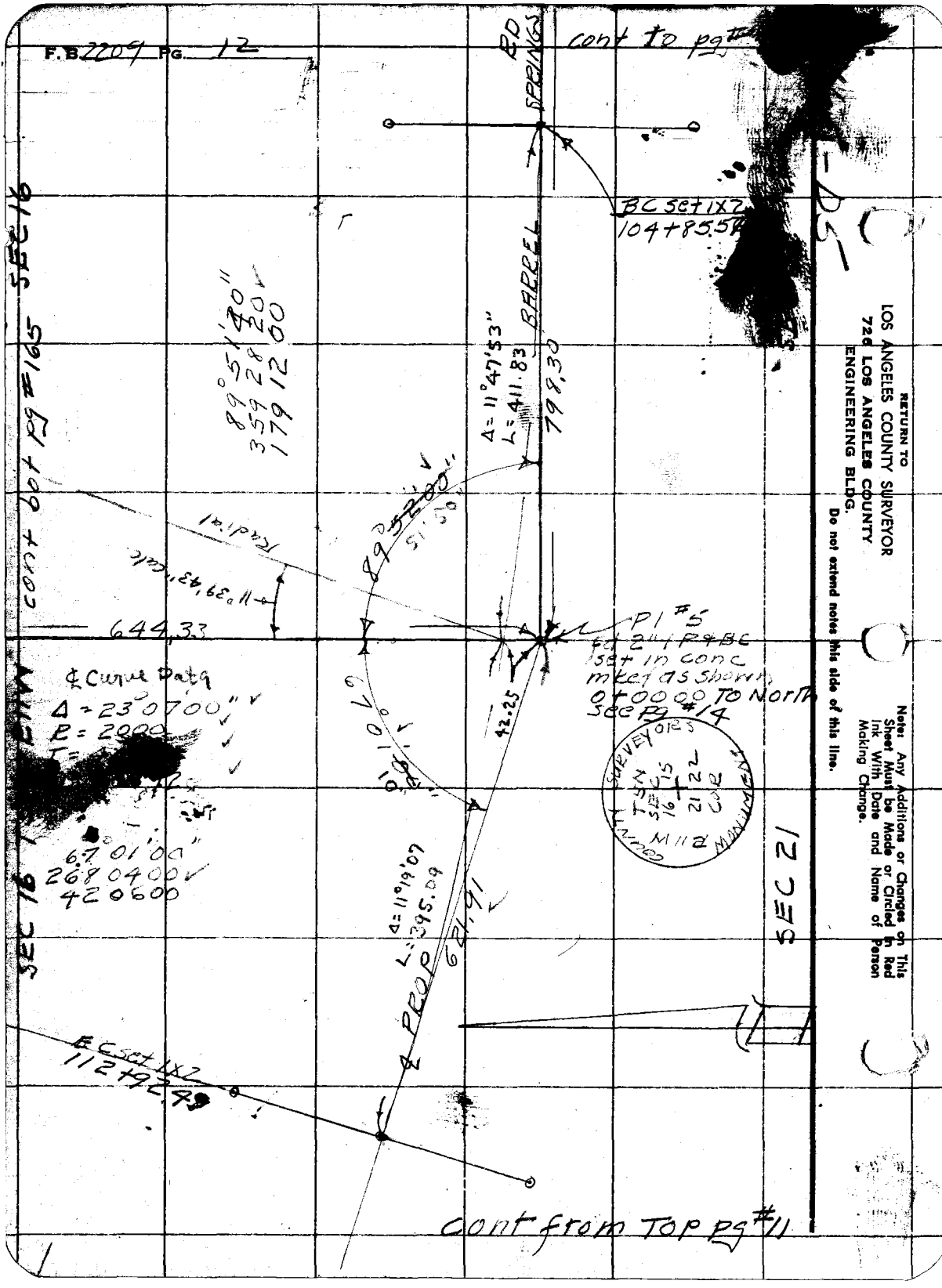
F.B. 2209 Pg. 12
cont to pg #
RD SPRINGS
BC Set 1X2
104+85.54
BARREL
Δ = 11°47'53"
L = 411.83
798.30
89°51'40"
359 28 20
179 12 00
89°52'00"
51.50
Radial
11°39'43" calc
644.33
P1 #5
fd 2" 1 P&BC
set in conc
mkt as shown
0+00.00 TO North
See Pg #14
42.25
67°01'00"
Δ = 11°19'07
L = 395.09
621.91
℄ PROP
℄ Curve Data
Δ = 23°07'00"
R = 2000
67°01'00"
268 04 00
42 06 00
EC Set 1X2
112+92.49
SEC 16
SEC 21
cont bot pg #165
cont from Top pg #11
RETURN TO
LOS ANGELES COUNTY SURVEYOR
726 LOS ANGELES COUNTY
ENGINEERING BLDG.
Do not extend notes this side of this line.
Note: Any Additions or Changes on This Sheet Must be Made or Circled in Red Ink With Date and Name of Person Making Change.

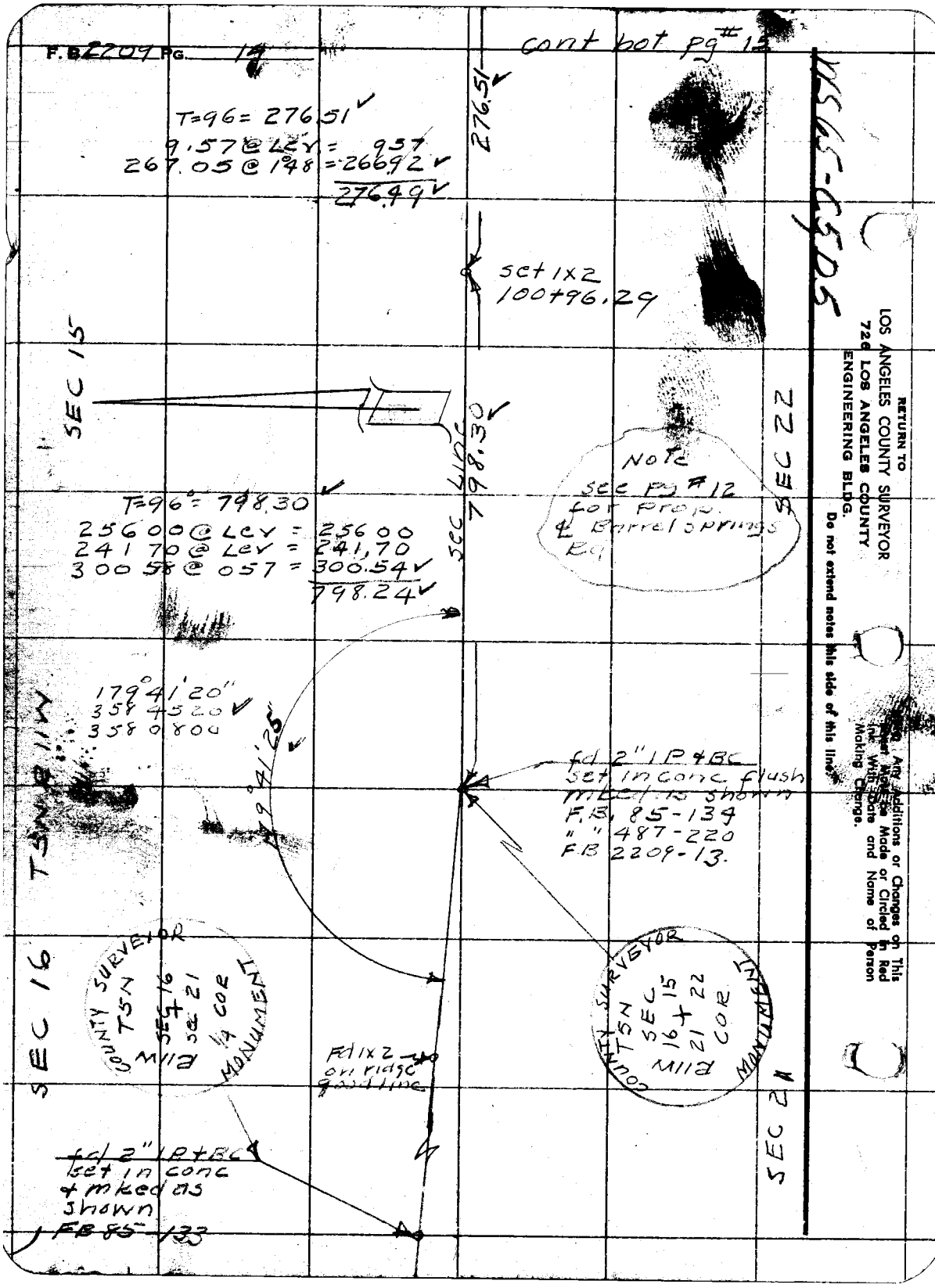
F.B. 2209 PG. 14
cont bot pg # 15
T=96= 276.51
9.57 @ Lev = 957
267.05 @ 1°48 = 266.92
276.49
276.51
set 1x2
100+96.29
SEC 15
SEC 22
Note
see pg # 12
for Prop.
℄ Barrel Springs
Rd
T=96° = 798.30
25600 @ Lev = 25600
24170 @ Lev = 241.70
30058 @ 057 = 300.54
798.24
sec Line
798.30
179°41'20"
358 4520
358 0800
179°41'25"
T5N R11W
fd 2" IP & BC
set in conc flush
mked as shown
F.B. 85-134
" " 487-220
F.B. 2209-13.
SEC 16
COUNTY SURVEYOR
T5N
R11W
SEC 16
SEC 21
1/4 COR
MONUMENT
Fd 1x2
on ridge
good line
COUNTY SURVEYOR
T5N
SEC
16 + 15
21 + 22
COR
R11W
MONUMENT
SEC 21
fd 2" IP & BC
set in conc
& mked as
shown
FB 85-133
RETURN TO
LOS ANGELES COUNTY SURVEYOR
726 LOS ANGELES COUNTY
ENGINEERING BLDG.
Do not extend notes this side of this line.
Any Additions or Changes on This Sheet Must be Made or Circled in Red Ink With Date and Name of Person Making Change.

Notes Ck'd by [illegible]	Survey of [illegible]
Map No. B-2533	W. O. 007[illegible] Tape No. ____ St'd. [illegible] °F
Office Work L. C. WILSON	Surveyed by R L Will[illegible]
Checked C. J. GALLI	Notes " Date [illegible]
Date Oct 1957	Indexed [illegible] C. Jo[illegible]

F. B. 2209 Pg. 15

cont bot pg 18

WS 65-D5

Notes: Any Additions or Changes on This Sheet Must be Made or Circled In Red Ink With Date and Name of Person Making Change.

Do not extend notes this side of this line.

RETURN TO
LOS ANGELES COUNTY SURVEYOR
726 LOS ANGELES COUNTY
ENGINEERING BLDG.

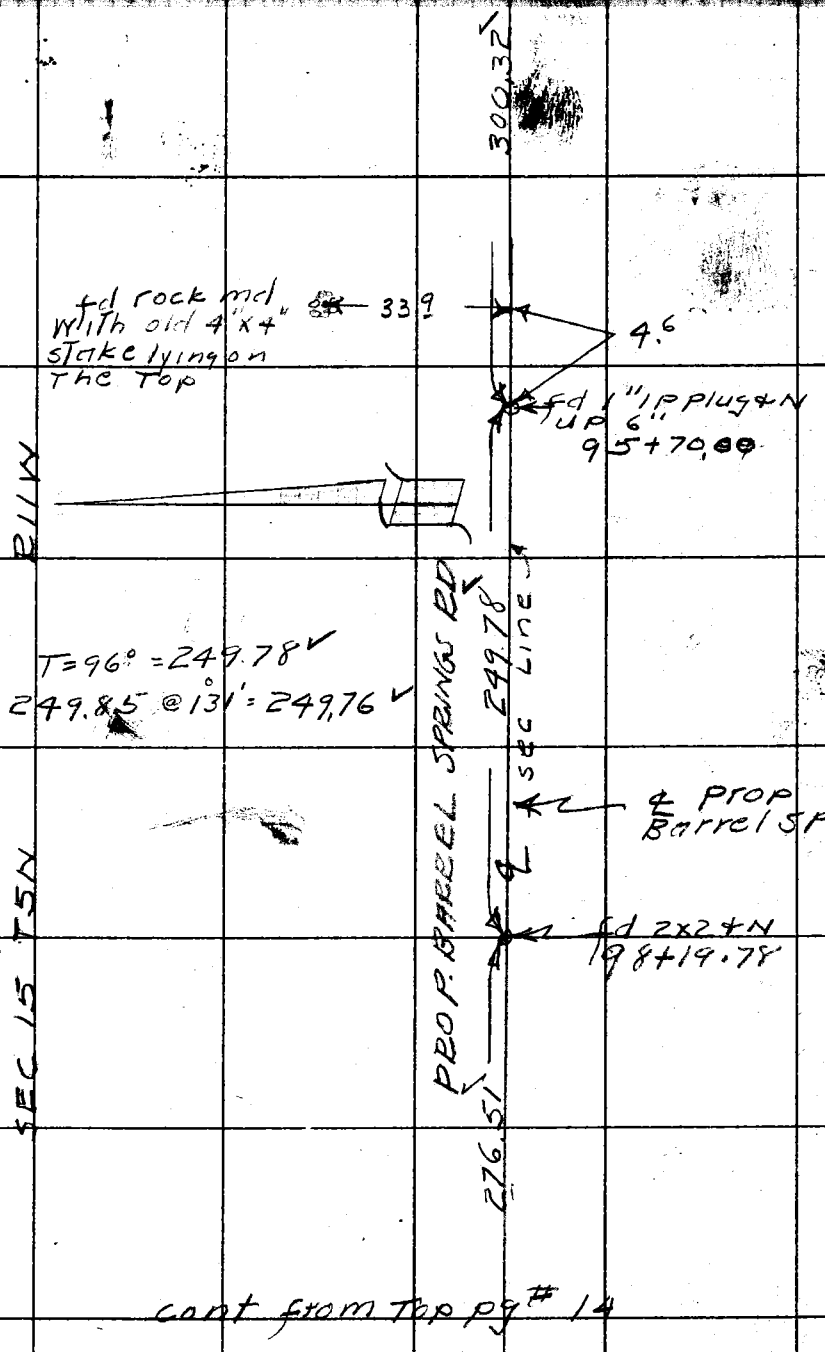

cont from Top pg # 14

76FS098 247 4-53

F.B. 2209 PG. 16

cont bot pg #17

T=96° = 563.76

300.32 @ 612 = 298.56

263.37 @ 216 = 265.16

563.72

563.76

fd 1x2 + Nail
Top spur
88+09.06

R 11 W

SPEING RD

T= 96° = 460.62

265.07 @ 047 = 265.05

195.82 @ 307 = 195.53

460.58

460.62

SEC LINE

BARBEL

SEC 22

SEC 15

PROP.

set 1
92+[illegible].68

T= 96 = 300.32

102.13 @ 226 = 102.04

198.59 @ 318 = 198.26

300.30

300.32

cont from Top pg #15

RETURN TO
LOS ANGELES COUNTY SURVEYOR
726 LOS ANGELES COUNTY
ENGINEERING BLDG.
Do not extend notes this side of this line.

Note: Any Additions or Changes on This Sheet Must be Made or Circled in Red Ink With Date and Name of Person Making Change.

Notes Ck'd by KKM	Survey of Barrel Springs Rd
Map No. B-2533	W. O. 807400 Tape No. ____ St'd. 84 °F
Office Work L. C. WILSON	Surveyed by R L Willey
Checked C. J. GALLI	Notes " Date 11-55
Date Oct. 1952	Indexed E. C. Johnson

F. B. 2209 Pg. 17

cont bot pg 18

T=78° = 410.44
178.76 @ 456 = 17810
232.36 @ Lev = 23236
410.46

410.44

PROP BARREL SPRINGS RD

fd old 2X2 & N
Top small spur
82+03.97

T=78° =
43.33 @ 17°29' = 41.33

41.33

SEC LINE

SEC 15 T5N R11W

SEC 22

fd 2" IP & BC
set in conc
mked as shown
FB
FB 487-221
82+45.30

SURVEYORS
COUNTY
T5N
R11W
1.5
22
RE 1/4 SEC 62
COR
MONUMENT

563.76

cont from Top pg 16

Note: Any Additions or Changes on This Sheet Must be Made or Circled in Red Ink With Date and Name of Person Making Change.

Do not extend notes this side of this line.

RETURN TO
LOS ANGELES COUNTY SURVEYOR
726 LOS ANGELES COUNTY
ENGINEERING BLDG.

76F3098 247 4-53

F.B. 2209 PG. 18

cont bot pg #19

T = 76° = 718.49

300.02 @ 305 = 299.58

119.23 @ Lev 119.23

300.07 @ 247 299.72

718.53

718.49

T5N R11W

PROP. BARREL SPRINGED

set 1x2
Top small spur
73+34.91

T = 78° = 458.62

275.79 @ 217° = 275.57

183.07 @ Lev = 183.07

458.64

458.62
Sec Line

SEC 15

SEC 22

set 1x2
Top small spur
77+93.53

410.44

cont from Top pg #17

RETURN TO
LOS ANGELES COUNTY SURVEYOR
726 LOS ANGELES COUNTY
ENGINEERING BLDG.

Do not extend notes this side of this line.

Note: Any Additions or Changes on This Sheet Must be Made or Circled in Red Ink With Date and Name of Person Making Change.

Notes Ck'd by ARM	Survey of Barrel Spring Rd
Map No. B-2533	W. O. 807402 Tape No. ____ St'd. 84 °F
Office Work L. C. WILSON	Surveyed by R L Willey
Checked C. J. GALLI	Notes ____ Date 12-55
Date Oct. 1958	Indexed R. C. Johnson

F. B. 2209 PG. 19

cont bot pg # 20

T = 74 = 685.58
251.88 @ 225 = 251.66
129.84 @ LCV = 129.84
288.73 @ 148 = 288.59
15.53 @ LCV = 15.53
685.62

BARREL SPRING RD
685.58

POT
set 1x2
66+16.42

PROP
718.49

cont from TOP pg # 18

Note: Any Additions or Changes on This Sheet Must be Made or Circled in Red Ink With Date and Name of Person Making Change.

Do not extend notes this side of this line.

RETURN TO
LOS ANGELES COUNTY SURVEYOR
726 LOS ANGELES COUNTY
ENGINEERING BLDG.

76F3098 247 4-53

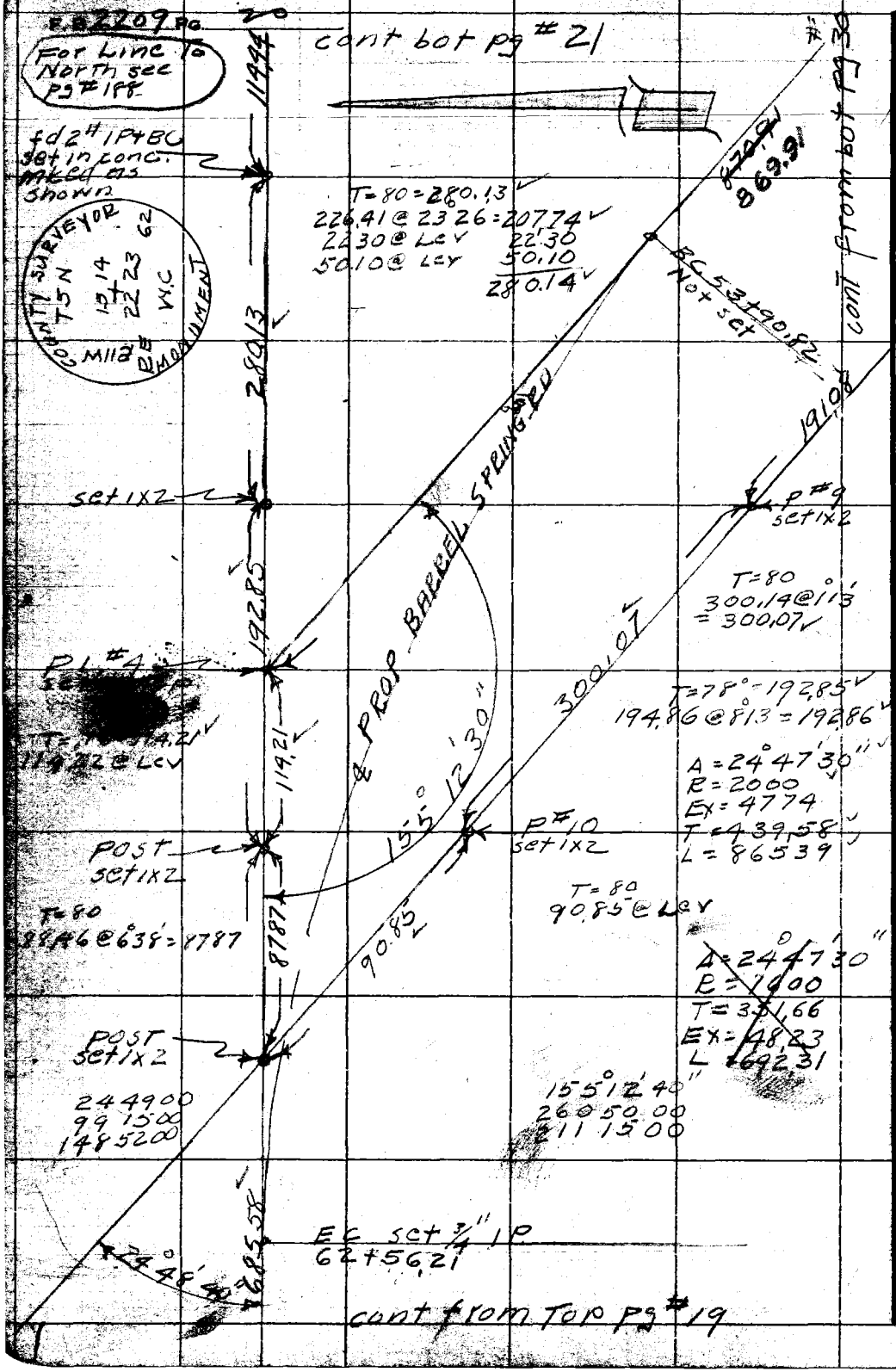

RETURN TO
LOS ANGELES COUNTY SURVEYOR
726 LOS ANGELES COUNTY
ENGINEERING BLDG.
Do not extend notes this side of this line.

Note: Any Additions or Changes on this Sheet Must be Made or Circled in Red Ink With Date and Name of Person Making Change.

Notes Ck'd by [illegible]	Survey of Barrel Springs Rd
Map No. B-2533	W. O. [illegible] Tape No. 102 Sr'd. 84 °F
Office Work L. C. WILSON	Surveyed by R.L. Willey
Checked C. J. GALLI	Notes CLW Date 12-83
Date Oct. 1982	Indexed A. C. Johnson

F. B 2209 PG. 21

cont bot pg 22



T = 80° = 308.27
191.09 @ 10°59' = 187.59
123.11 @ 11 23 = 120.69
308.28

T = 84° =
253.00 @ 1°28' = 252.91

T = 84°
114.49 @ 1°41' = 114.44

SEC 23

cont from Top pg 20

Note: Any Additions or Changes on This Sheet Must be Made or Circled in Red Ink With Date and Name of Person Making Change.

Do not extend notes this side of this line.

RETURN TO
LOS ANGELES COUNTY SURVEYOR
726 LOS ANGELES COUNTY
ENGINEERING BLDG.

76F3098 247 4-53

F. B. 2209 PG. 22

cont bot pg # 23



27246

T = 80° = 27246
12584 @ 311° = 12565
147.35 @ 451 = 146.82
27247

Toe slope

16

POT
set 1 x 2

SEC 14 T5N R11W

SEC 23

592.39

T = 80° = 592.39
300.44 @ 1306' = 292.62
300.55 @ 405' = 299.79
592.41

POT.
set 1 x 2

308.27

cont from top pg # 21

RETURN TO
LOS ANGELES COUNTY SURVEYOR
726 LOS ANGELES COUNTY
ENGINEERING BLDG.
Do not extend notes this side of this line.

Note: Any Additions or Changes on This Sheet Must be Made or Circled in Red Ink With Date and Name of Person Making Change.

Notes Ck'd by N.R.M.	Survey of Barrel Springs
Map No. B-2533	W. O. 807404 Tape No. 102 St'd. 84 °F
Office Work L. C. WILSON	Surveyed by R.L. Willey
Checked C. J. GALLI	Notes " Date 11-55
Date Oct. 1958	Indexed A. C. Johnson

F. B. 2209 Pg. 23

cont bot pg # 24

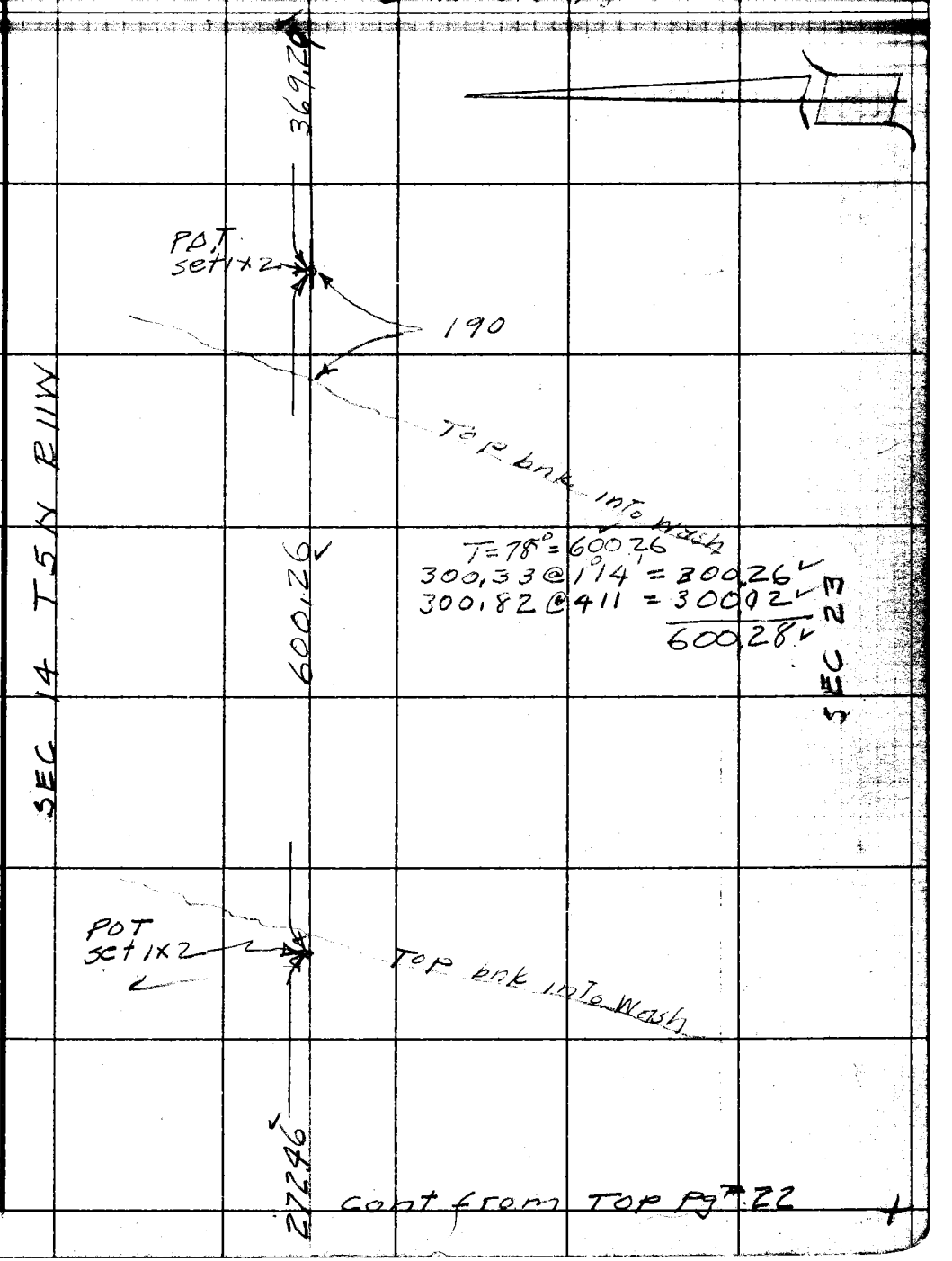

cont from Top Pg # 22

Note: Any Additions or Changes on This Sheet Must be Made or Circled in Red Ink With Date and Name of Person Making Change.

Do not extend notes this side of this line.

RETURN TO
LOS ANGELES COUNTY SURVEYOR
726 LOS ANGELES COUNTY
ENGINEERING BLDG.

76F3098 247 4-53

F.B. 2209 Pg. 24

cont bot pg # 25

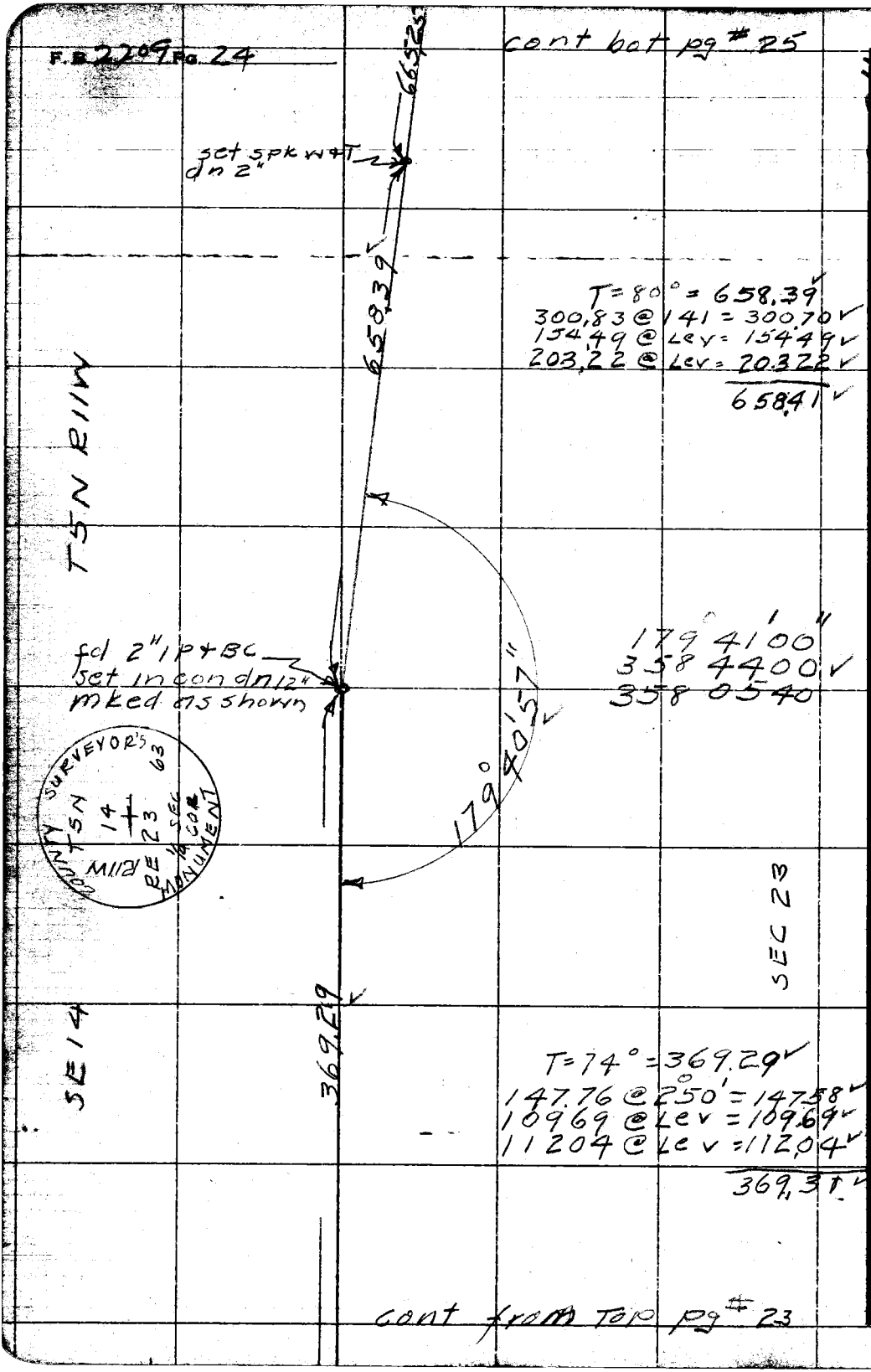

T = 80° = 658.39
300.83 @ 141 = 300.70
154.49 @ Lev = 154.49
203.22 @ Lev = 203.22
658.41

179° 41' 00"
358 44 00
358 05 40

T = 74° = 369.29
147.76 @ 250° = 147.58
109.69 @ Lev = 109.69
112.04 @ Lev = 112.04
369.31

cont from Top pg # 23

RETURN TO
LOS ANGELES COUNTY SURVEYOR
726 LOS ANGELES COUNTY
ENGINEERING BLDG.
Do not extend notes this side of this line.

Note: Any Additions or Changes on This Sheet Must be Made or Circled in Red Ink With Date and Name of Person Making Change.

Notes Ck'd by KRM	Survey of [illegible]
Map No. B-2533	W. O. [illegible] Tape No. 102 Std. 84 of
Office Work L. C. WILSON	Surveyed by R. L. Willey
Checked C. J. GALLI	Notes " Date 11 4 57
Date Oct 1958	Indexed R. C. Johnson

F. B. 2209 Pg. 25

cont bot pg # 26

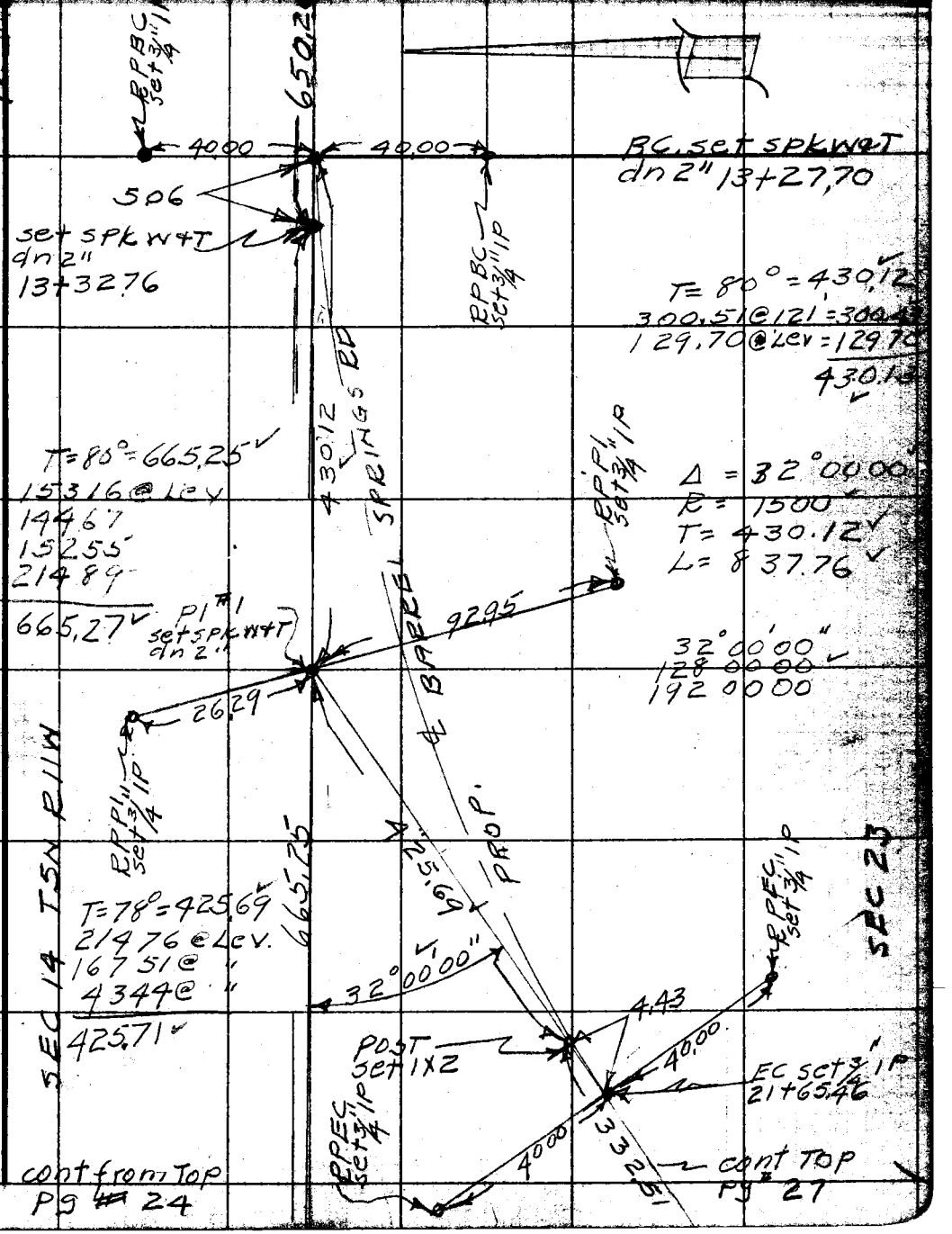

Note: Any Additions or Changes on This Sheet Must be Made or Circled in Red Ink With Date and Name of Person Making Change.

Do not extend notes this side of this line.

RETURN TO
LOS ANGELES COUNTY SURVEYOR
726 LOS ANGELES COUNTY
ENGINEERING BLDG.

76F3098 247 4-53

F.B. 2209 Pg. 26

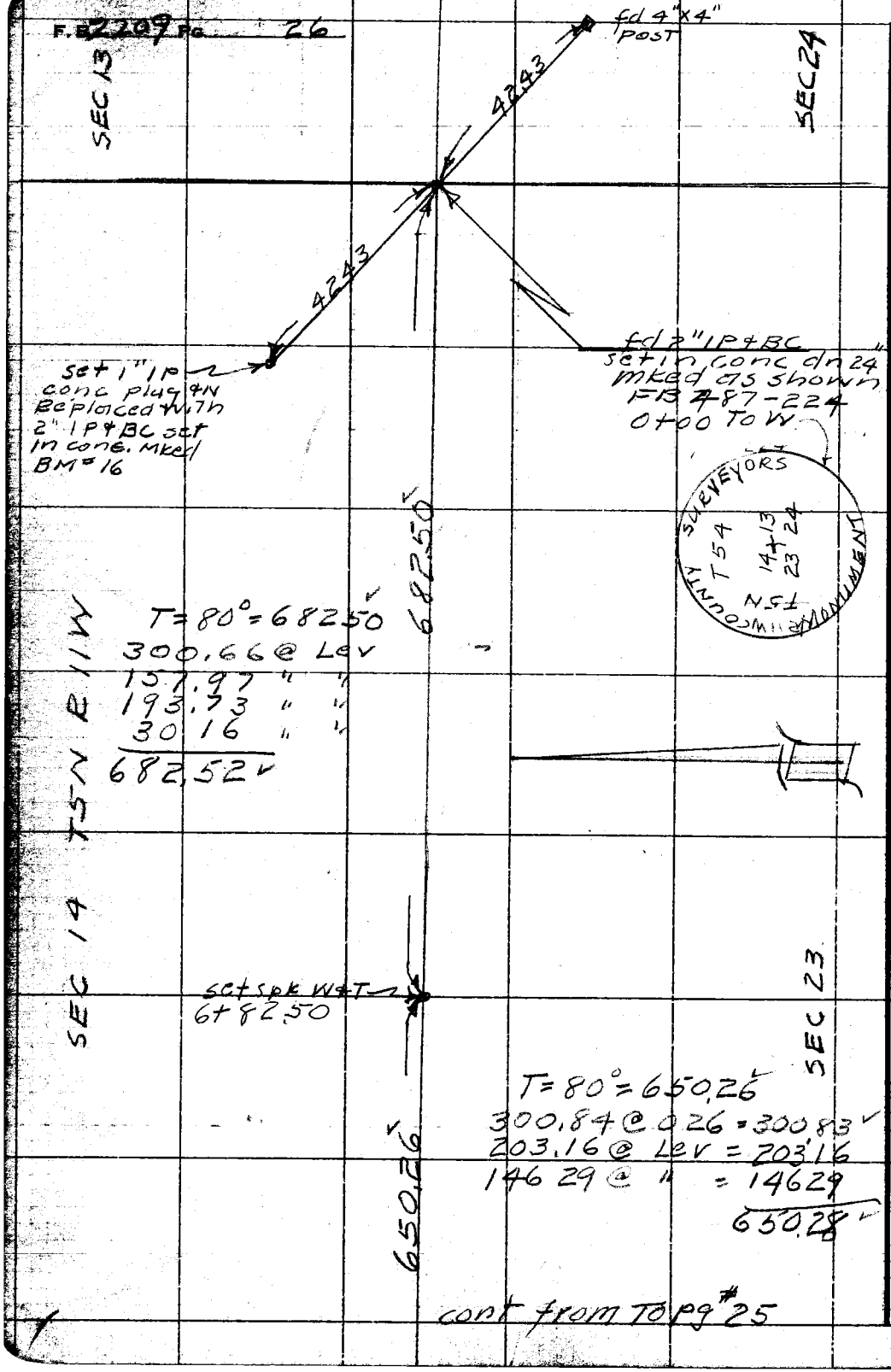

N.3.65-D5

RETURN TO
LOS ANGELES COUNTY SURVEYOR
726 LOS ANGELES COUNTY
ENGINEERING BLDG.

Do not extend notes this side of this line.

Note: Any Additions or Changes on This Sheet Must be Made or Circled in Red Ink With Date and Name of Person Making Change.

Notes Ck'd by [illegible]	Survey of [illegible]
Map No. B-2533	W. O. [illegible] Tape No. 102 St'd. 84 °F
Office Work L. C. WILSON	Surveyed by R L Willey
Checked C. J. GALLI	Notes " Date
Date Oct. 1958	Indexed [illegible]. C. Johnson

F. B. 2209 PG. 27

cont from bot right pg # 25

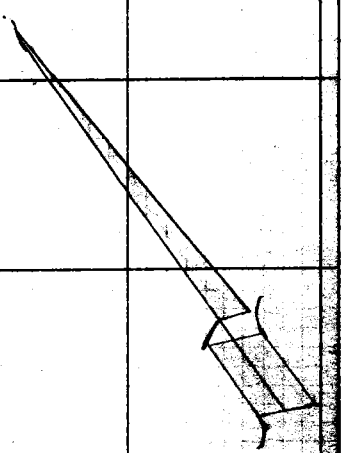

T=78° = 332.51 ✓
221.82 @ 1°26' = 221.75 ✓
110.77 @ Lev = 110.77 ✓
332.52 ✓

PROP. BARREL SPRINGS RD

332.51 ✓
N 59° E

POT
set 1X2
24+93.54

294.40 ✓

T=78° = 294.40 ✓
294.41 @ Lev

cont Top right
Pg # 28

Note: Any Additions or Changes on This Sheet Must be Made or Circled in Red Ink With Date and Name of Person Making Change.

Do not extend notes this side of this line.

RETURN TO
LOS ANGELES COUNTY SURVEYOR
726 LOS ANGELES COUNTY
ENGINEERING BLDG.

76F3095 247 4-53

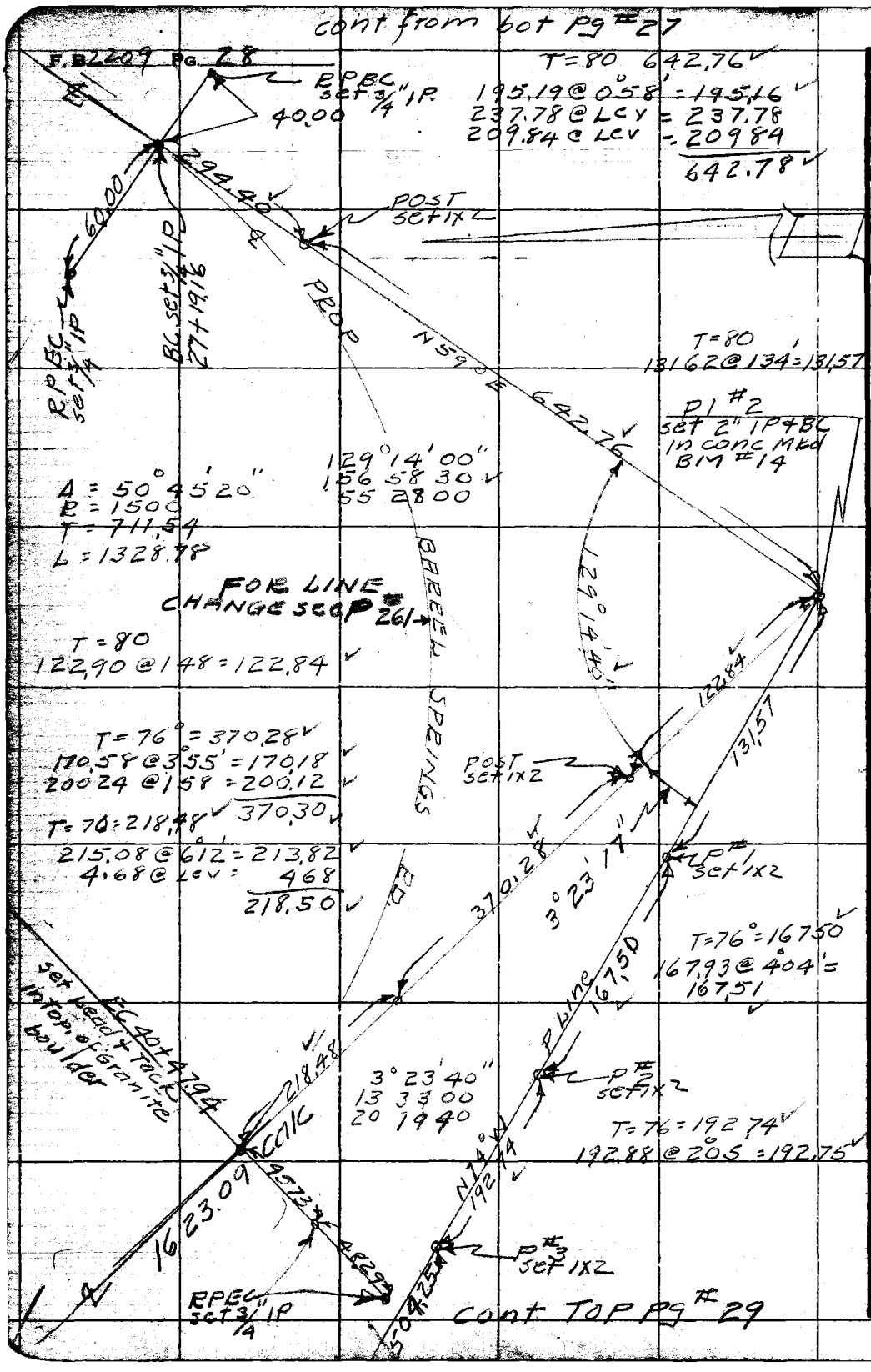

RETURN TO
LOS ANGELES COUNTY SURVEYOR
726 LOS ANGELES COUNTY
ENGINEERING BLDG.
Do not extend notes this side of this line.

Note: Any Additions or Changes on This Sheet Must be Made or Circled in Red Ink With Date and Name of Person Making Change.

F.B. 2209 PG. 29

Notes Ck'd by [illegible]	Survey of Barrel Springs Rd
Map No. B-2533	W. O. [illegible] Tape No. 102 Str'd. [illegible] °F
Office Work L. C. WILSON	Surveyed by R L Willey
Checked C. J. GALLI	Notes " Date
Date Oct. 1958	Indexed [illegible] C Johnson

cont from bot pg # 28

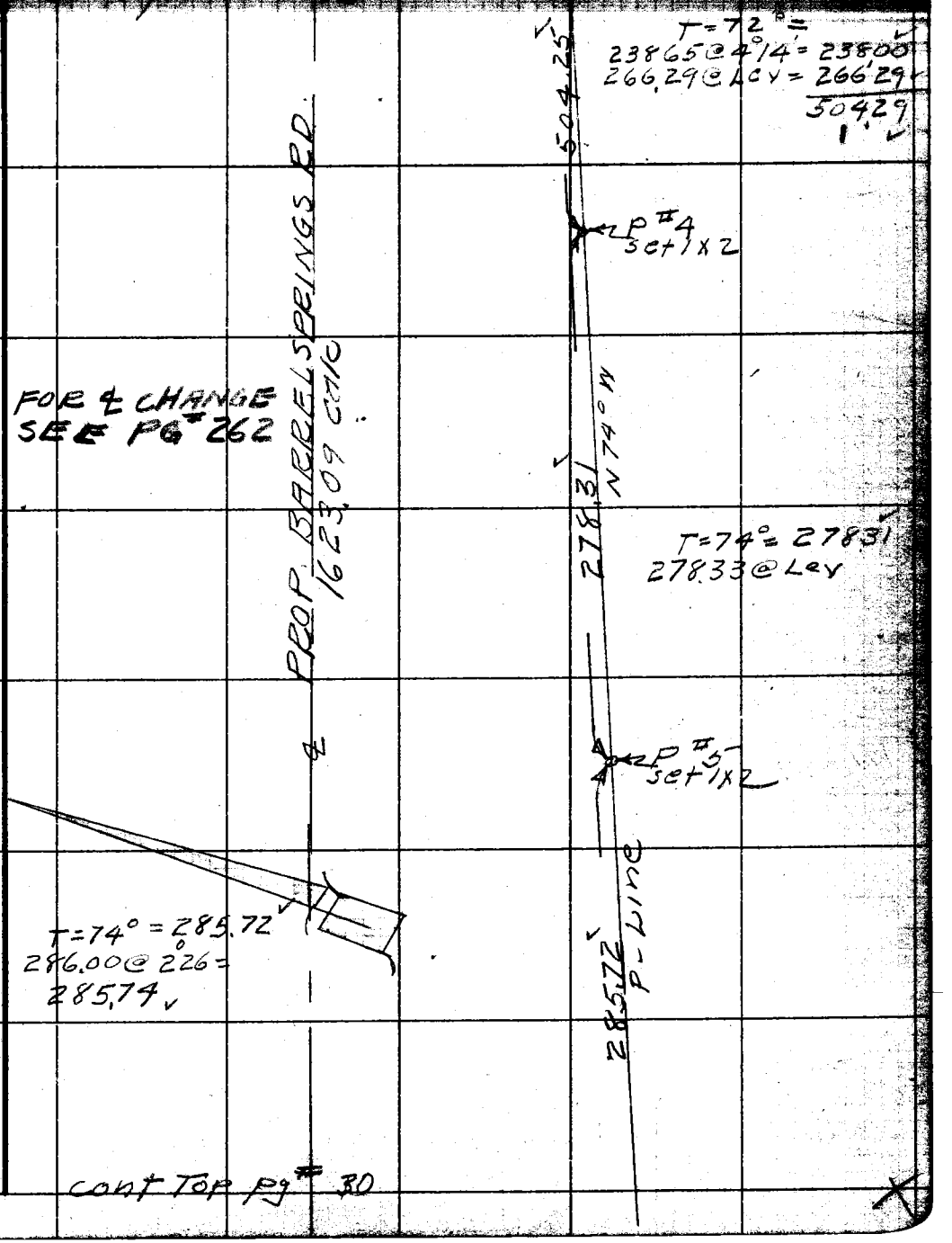

FOR ℄ CHANGE SEE PG # 262

cont Top pg # 30

Note: Any Additions or Changes on This Sheet Must be Made or Circled in Red Ink With Date and Name of Person Making Change.

Do not extend notes this side of this line.

RETURN TO
LOS ANGELES COUNTY SURVEYOR
726 LOS ANGELES COUNTY
ENGINEERING BLDG.

76F3098 247 4-58

F.B. 2209 PG. 30

cont from bot Pg # 29

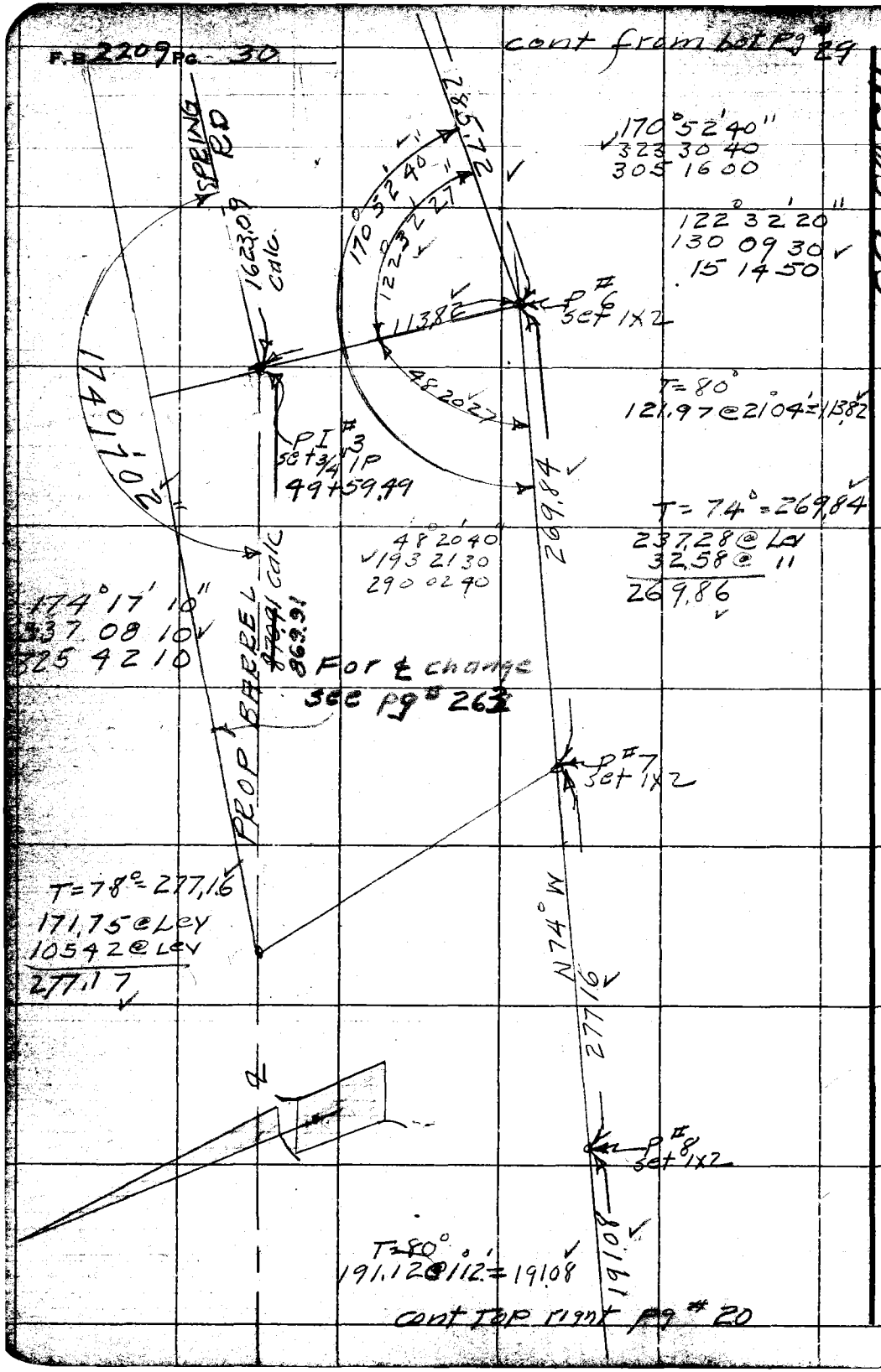

170° 52' 40"
323 30 40
305 16 00

122° 32' 20"
130 09 30
15 14 50

T = 80°
121.97 @ 21°04' = 113.82

T = 74° = 269.84
237.28 @ Lev
32.58 @ "
269.86

174° 17' 10"
337 08 10
325 42 10

T = 78° = 277.16
171.75 @ Lev
105.42 @ Lev
277.17

T = 80°
191.12 @ 1°12' = 191.08

cont Top right pg # 20

WS 65-125

RETURN TO
LOS ANGELES COUNTY SURVEYOR
726 LOS ANGELES COUNTY
ENGINEERING BLDG.

Do not extend notes this side of this line.

Note: Any Additions or Changes on This Sheet Must be Made or Circled in Red Ink With Date and Name of Person Making Change.

Notes Ck'd by	Survey of [illegible] SPRINGS RD
Map No.	W. O. 0074.04 Tape No. Sr'd. °F
Office Work L. C. WILSON	Surveyed by R L Willey
Checked C. J. GALLI	Notes Date 9-55
Date Oct 1955	Indexed A. C. Johnson

F. B. 2209 PG. 31

LOCATION

IMPROVEMENTS

BARREL SPRING RD

JN 0074.04

Sept 55

R L Willey
A.C. Guiazdo
J.P. McCall
H.E. Austin
W E Swain

Note: Any Additions or Changes on This Sheet Must be Made or Circled in Red Ink With Date and Name of Person Making Change.

Do not extend notes this side of this line.

RETURN TO
LOS ANGELES COUNTY SURVEYOR
726 LOS ANGELES COUNTY
ENGINEERING BLDG.

76F309S S&E #247. 8-54

F.B. 2209 PG. 32

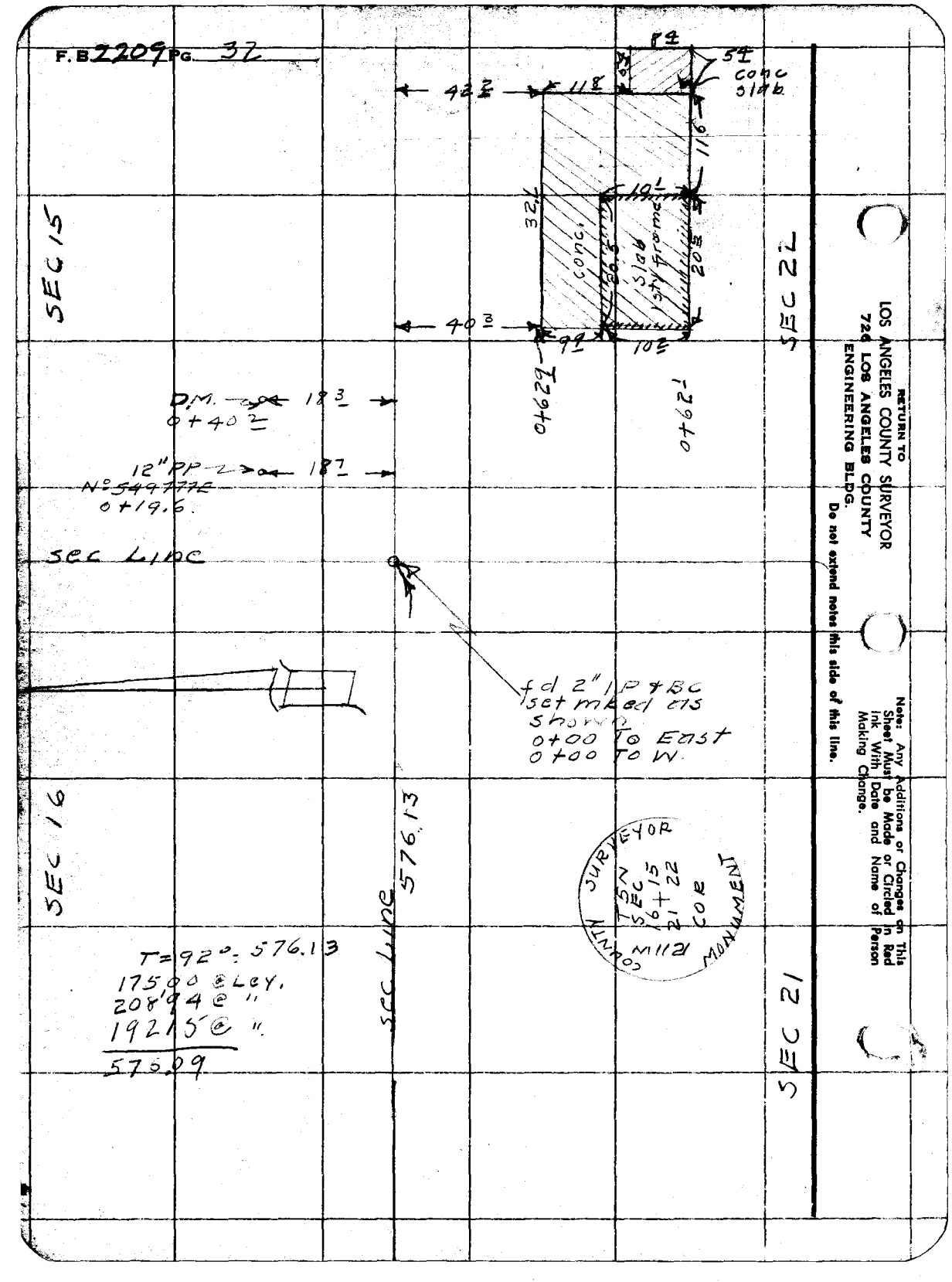

RETURN TO
LOS ANGELES COUNTY SURVEYOR
724 LOS ANGELES COUNTY
ENGINEERING BLDG.

Do not extend notes this side of this line.

Note: Any Additions or Changes on This Sheet Must be Made or Circled in Red Ink With Date and Name of Person Making Change.

Notes Ck'd by	Survey of Barrel Springs Rd
Map No.	W. O. 80/4 Tape No. St'd. °F
Office Work L. C. WILSON	Surveyed by E L Willey
Checked	Notes 11 Date 9-55
Date	Indexed L. C. Johnson

F. B. 2209 PG. 33

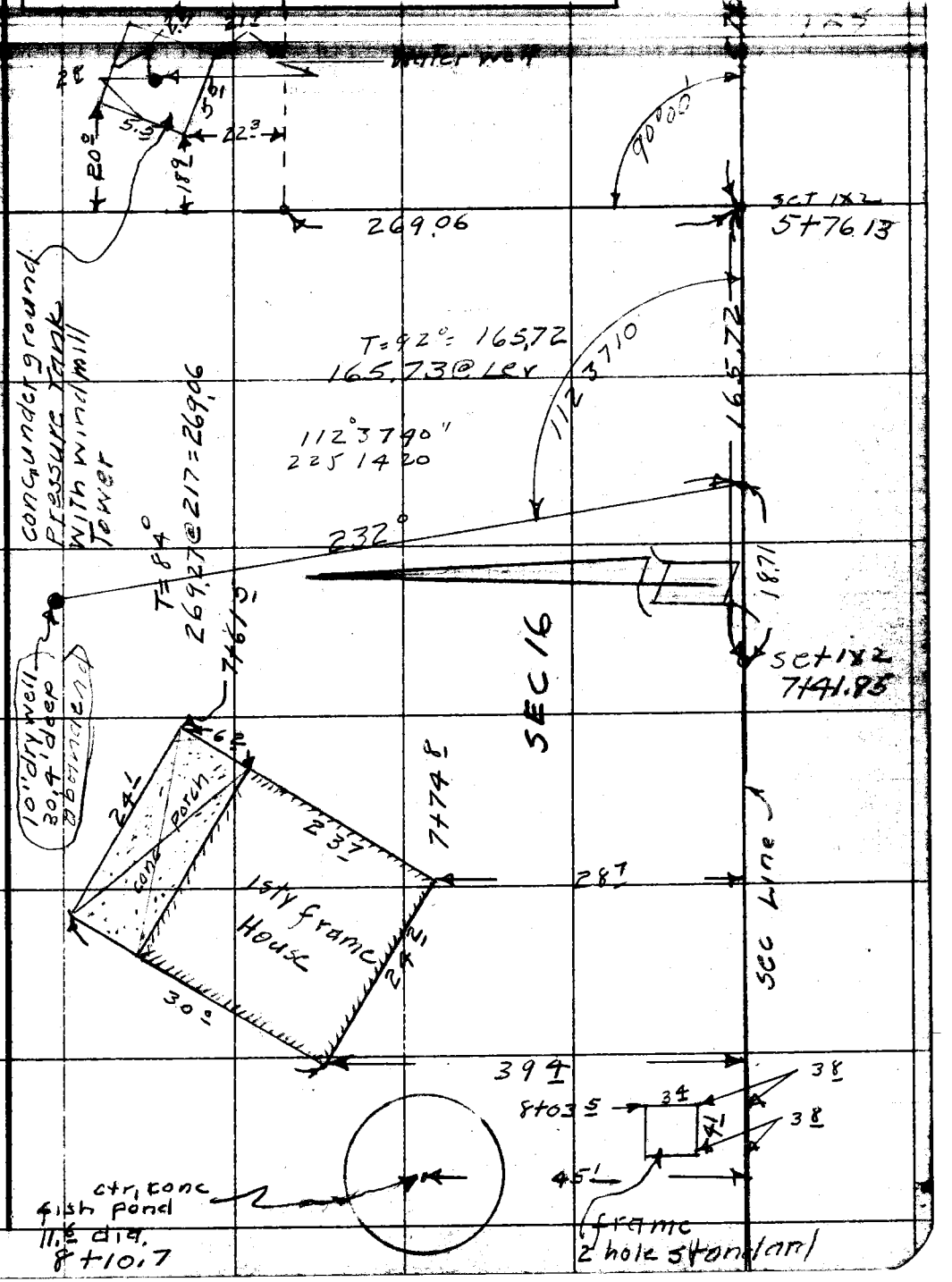

Note: Any Additions or Changes on This Sheet Must be Made or Circled in Red Ink With Date and Name of Person Making Change.

Do not extend notes this side of this line.

RETURN TO
LOS ANGELES COUNTY SURVEYOR
726 LOS ANGELES COUNTY
ENGINEERING BLDG.

76F309S S&E #247. 6-54

F.B. 2209 PG. 34

RETURN TO
LOS ANGELES COUNTY SURVEYOR
726 LOS ANGELES COUNTY
ENGINEERING BLDG.

Do not extend notes this side of this line.

Note: Any Additions or Changes on This Sheet Must be Made or Circled in Red Ink With Date and Name of Person Making Change.

NOTES RED. _____ JOB NO. 007404 SURVEY OF Barrel Springs Rd F.B. 2209 Pg. 35

DATE _____ SURVEY BY R L Willey

NOTES CHKD. _____ NOTES BY " DATE 10-55

DATE _____ INDEXED E. C. Johnson DATE 6-2-56

NOTE: ANY ADDITIONS OR CHANGES ON THIS SHEET MUST BE MADE OR CIRCLED IN RED INK, WITH DATE AND NAME OF PERSON MAKING CHANGE.

PLEASE RETURN TO
LOS ANGELES COUNTY SURVEYOR
725 LOS ANGELES COUNTY ENGINEERING BLDG.

Do not extend notes this side of this line

DESCRIPTION	ADJ. ELEV.	3RD RUN	2ND RUN	DIFF.	1ST RUN	B.M.
BENCH LEVELS BARREL SPRINGS RD FROM CHESEBORO RD TO 74TH St E						

10-55
R L Willey
A Gruzado
J.P. McGall
W. A Swann
W E Swain

765420 353 3-51

76S420 353 3-51

PLEASE RETURN TO
LOS ANGELES COUNTY SURVEYOR
725 LOS ANGELES COUNTY ENGINEERING BLDG.

NOTE: ANY ADDITIONS OR CHANGES ON THIS SHEET MUST BE MADE OR CIRCLED IN RED INK, WITH DATE AND NAME OF PERSON MAKING CHANGE.

Do not extend notes this side of this line

B.M.	1ST RUN	DIFF.	2ND RUN	3RD RUN	ADJ. ELEV.	DESCRIPTION
BM #3	3032.822					BM #3 El = 3032.822 F-B1851-36
	3114		3.059			Barrel Springs Rd 164' E of ℄
⊼	35.936	-3.374	-3.373			on South Line Sec 16 T5N R11W
	6.488		6432			fd 2" IP & BC set in con
T.P.	29.448					Mked BM #3
	0735		0.641			
⊼	30.183	-8.475	-8.476			
	9210		9.117			
TP	20.973					
	1288		1.351			
⊼	22.261	-6.624	-6.624			
	7912		7.975			
T.P.	14.349					
	1030		0.972			
⊼	15.379	-8.185	-8.186			
	9215		9.158			
T.P.	06.164					
	3.020		2.971			
⊼	09.184	-1.845	-			
	4.865		4.812			
TP	04.319					
	4045		4.099			
⊼	08364	-0.596	-0.599			
	4641		4.698			BM #11
BM #11	3003.723					Barrel springs Rd
	5860		5.922			300' ± E of Frasers House
⊼	09583	+1.812	+1.812			50' ± South & 340' ± East of SEC Cor.
	4048		4110			16 15 T5N R11W
	3005.535					21 22
						set 2" IP & BC Mked BM #11

JOB NO. 007404 SURVEY OF Barrel Springs Rd NOTES RED. ____
SURVEY BY R L Willey DATE ____
NOTES BY ____ DATE 10-18-55 NOTES CHKD. ____
INDEXED C. Johnson DATE ____

F. B 2204 PG. 36

76S420 353 3-51

PLEASE RETURN TO
LOS ANGELES COUNTY SURVEYOR
725 LOS ANGELES COUNTY ENGINEERING BLDG.

NOTE: ANY ADDITIONS OR CHANGES ON THIS SHEET MUST BE MADE OR CIRCLED IN RED INK, WITH DATE AND NAME OF PERSON MAKING CHANGE.

Do not extend notes this side of this line

B.M.	1ST RUN	DIFF.	2ND RUN	3RD RUN	ADJ. ELEV.	DESCRIPTION
BM # 11	3005.535					
	5.697		5.727			
⊼	11.232	+3.077	+3.080			
	2620		2647			
T.P.	08.612					
	8451		8.610			
⊼	17.063	+5.682	+5.680			
	2769		2930			
T.P.	14.294					
	9.769		9.705			
⊼	24.063	+7.743	+7.744			
	2.026		1.961			
T.P.	22.037					
	7898		7.926			
⊼	29.935	+5.406	+5.406			
	2492		2520			
T.P.	27.443					
	6999		7.062			
⊼	34.442	+2.074	+2.072			
	4925		4990			
T.P.	29.517					
	11.910		11.875			
⊼	41.427	+9.045	+9.044			
	2.865		2831			
T.P.	38.562					
	8.105		8.138			
⊼	46.667	-3.065	-3.066			
	11.170		11.204			
T.P.	3035.497					

NOTES RED. _____ JOB NO. DD7404 SURVEY OF Barrel Springs
DATE _____ SURVEY BY P.L. Willey
NOTES CHKD. _____ NOTES BY " DATE 10-18-55
DATE _____ INDEXED C. Johnson DATE

F.B. 2209 PG. 37

76S420 353 3-51

PLEASE RETURN TO
LOS ANGELES COUNTY SURVEYOR
725 LOS ANGELES COUNTY ENGINEERING BLDG.

NOTE: ANY ADDITIONS OR CHANGES ON THIS SHEET MUST BE MADE OR CIRCLED IN RED INK, WITH DATE AND NAME OF PERSON MAKING CHANGE.

Do not extend notes this side of this line

B.M.	1ST RUN	DIFF.	2ND RUN	3RD RUN	ADJ. ELEV.	DESCRIPTION
T.P.	3035.497					
	2.900		2.835			
T	38.397	-7.530	-7.535			
	10.430		10.370			
B.M. #12	3027.967					B.M. #12
	0.500		0.556			Barrel springs Rd. 0.4 mi. East
T	28.467	-9.950	-9.954			of Frazer's house. 207± West
	10.450		10.510			& 86'± S of 1/4 sec cor 15/21 T5N R11W
T.P.	18.017					set 2" I.P. & BC in conc. Mkd BM #12
	0.682		0.642			
T	18.699	-8.116	-8.114			
	8.798		8.756			
T.P.	09.901					
	3.085		2.878			
T	12.986	-8.235	8.233			
	11.320		11.111			
T.P.	01.666					
	1.285		1.192	1.151		
T	02.951	-10.295	-10.286	-10.294		
	11.580		11.478	11.445		
T.P.	2991.371					
	5.757		5.618			
T	97.128	-5.262	-5.261			
	11.019		10.879			
T.P.	86.109					
	3.030		2.885			
T	89.139	-8.315	-8.317			
	11.345		11.202			
T.P.	2977.794					

JOB NO. 007404 SURVEY OF Barrel Springs Rd NOTES RED.
SURVEY BY R.L. Willett DATE NOTES CHKD.
NOTES BY " DATE 10-18-55 DATE
INDEXED C. Johnson DATE

F.B. 2204 PG. 38

768420 353 3-51

PLEASE RETURN TO
LOS ANGELES COUNTY SURVEYOR
725 LOS ANGELES COUNTY ENGINEERING BLDG.

NOTE: ANY ADDITIONS OR CHANGES ON THIS SHEET MUST BE MADE OR CIRCLED IN RED INK, WITH DATE AND NAME OF PERSON MAKING CHANGE.

Do not extend notes this side of this line

B.M.	1ST RUN	DIFF.	2ND RUN	3RD RUN	ADJ. ELEV.	DESCRIPTION
TP	2977794					
	2293		1,870			
π	80,087	-9,119	-9,115			
	11,412		10,985			
T.P.	68,675					
	2820		2,903	2,833		
π	71495	-7,438	-7,445	-7,442		
	10258		10,348	10275		BM #13
BM #13	2961,237					Barrel springs Rd N. side
	2,159		2,035			20'± from Toe slope of rocky [illegible]
π	63,396	-9,253	9,250			75'± N + 12'± E of EC, 60'± N [illegible]
	11412		11285			
T.P.	51,984					
	0,237		0401			
π	52,221	-11,318	11,319			
	11,555		11,720			
T.P.	40,666					
	1,649		1,550			
π	42,315	-4,845	-4,846			
	6,494		6,396			
T.P.	35,821					
	4,938		4,810			
π	40,759	-2,202	-2,203			
	7,140		7013			
T.P.	33,619					
	2345		2,290			
π	35,964	-6,127	-			
	8,472		8,412			
T.P.	2927,492					

NOTES RED. _____ DATE _____ JOB NO. 0074-04 SURVEY OF Barrel Springs Rd F.B. 7272 pg. 39
SURVEY BY R. Kuhlen NOTES BY _____ DATE 10-19-55
NOTES CHKD. _____ DATE _____ INDEXED C. Johnson DATE _____

F. B. 7209 PG. 40

JOB NO. 007404 SURVEY OF Barrel Springs Rd NOTES RED.
SURVEY BY E.L. Willey DATE
NOTES BY " DATE 10-19-55 NOTES CHKD.
INDEXED K. C. Johnson DATE DATE

76S420 353 3-51

PLEASE RETURN TO
LOS ANGELES COUNTY SURVEYOR
725 LOS ANGELES COUNTY ENGINEERING BLDG.

NOTE: ANY ADDITIONS OR CHANGES ON THIS SHEET MUST BE MADE OR CIRCLED IN RED INK, WITH DATE AND NAME OF PERSON MAKING CHANGE.

Do not extend notes this side of this line

B.M.	1ST RUN	DIFF.	2ND RUN	3RD RUN	ADJ. ELEV.	DESCRIPTION
TP	2927492					
	2,530		2428			
π	30,022	-4.330	4.328			
	6,860		6,756			
T.P.	23.162					
	1,605		1550			
π	24,767	-1.533	-1.530			
	3,138		3.080			
T.P.	21,629					
	4,535		4,537	4588		
π	26,164	+1.913	+ 1.902	+1.913		
	2,622		2,635	2675		
T.P.	23,542					
	9,702		10,021			
π	33,244	+8.352	+8356			
	1,350		1665			
T.P.	31,894					
	11,953		11,695			
π	43,847	+8.998	8,997			
	2,955		2698			
T.P.	40,892					
	10.843		10,964			
π	51,735	+8.068	+8.072			
	2775		2892			
T.P.	48.960					
	11.525		11.384			
π	60,485	+8.037	+8.038			
	3.488		3.346			
T.P.	2956.997					

353
302

768420 353 3-51

PLEASE RETURN TO
LOS ANGELES COUNTY SURVEYOR
725 LOS ANGELES COUNTY ENGINEERING BLDG.

NOTE: ANY ADDITIONS OR CHANGES ON THIS SHEET MUST BE MADE OR CIRCLED IN RED INK, WITH DATE AND NAME OF PERSON MAKING CHANGE.

Do not extend notes this side of this line

B.M.	1ST RUN	DIFF.	2ND RUN	3RD RUN	ADJ. ELEV.	DESCRIPTION
T.P.	2956.997					
	7398		7,308			
⊼	64,395	+3,125	+3,125			
	4273		4183			
B.M. #14	60,122					B.M. #14
	2220		2,249			Barrel Springs Rd
⊼	62,342	-3,370	-3,370			
	5590		5619			
T.P.	56,752					
	2,989		2,818			
⊼	59,741	-4,069	-4,072			
	7058		6,890			
T.P.	52,683					
	10470		10,303			
⊼	63,153	+3,090	3,088			
	7380		7,215			
T.P.	55,773					
	8198		8,283			
⊼	63,971	+1,061	+1,065			
	7,137		7,218			
T.P.	56,834					
	2618		2,770			
⊼	59,452	-2,357	-2,356			
	4975		5126			
T.P.	54,477					
	4,884		4,926			BM #15
⊼	59,361	+0,825	0,824			Barrel Springs Rd N. side
	4059		4102			0.3 Mi E. Little
BM #15	55,302					

NOTES RED. _____ JOB NO. 000474 SURVEY OF Barrel Springs Rd
DATE _____ SURVEY BY R.L. Willey
NOTES CHKD. _____ NOTES BY " DATE 10-20-56
DATE _____ INDEXED C. Johnson DATE

F. B. 2209 PG. 41

765420 353 3-51

PLEASE RETURN TO
LOS ANGELES COUNTY SURVEYOR
725 LOS ANGELES COUNTY ENGINEERING BLDG.

NOTE: ANY ADDITIONS OR CHANGES ON THIS SHEET MUST BE MADE OR CIRCLED IN RED INK, WITH DATE AND NAME OF PERSON MAKING CHANGE.

Do not extend notes this side of this line

JOB NO. 007404 SURVEY OF Barrel Springs Rd NOTES RED. DATE
SURVEY BY R. L. Willey NOTES CHKD. DATE
NOTES BY DATE
INDEXED A. C. Johnson DATE

F.B. 2204 Pg. 92

B.M.	1ST RUN	DIFF.	2ND RUN	3RD RUN	ADJ. ELEV.	DESCRIPTION
BM #5	2955302					
	8780		8,672			
T	64.082	+7.980	+7.977			
	0800		0.695			
TP	63.282					
	7.171		7.325			
T	70.453	+3.673	+3.672			
	3.498		3.653			
T.P.	66.955					
	6.707		6.885			
T	73.662	+3.892	+3.890			
	2.815		2.995			
T.P.	70.847					
	7.277		7.390			
T	78.124	+3.797	+3.800			
	3.480		3.590			
T.P.	74.644					
	4.985		5.193			
T	79.629	+1.075	+1.074			
	3.910		4.119			
T.P.	75.719					
	8.048		7.947			
T	83.767	+3.977	+3.982			
	4.071		3.965			
B.M. # 16	2979.696					B.M. # 16
	1.185		1.269			Barrel Springs Rd & 77th St N.W. COR
	80.881	-6.958	-6.956			40' W & 40' E of ℄ int
	8143		8225			set 2" IP & BC in conc Mked BM #16
	2972.738					

769420 353 3-51

PLEASE RETURN TO
LOS ANGELES COUNTY SURVEYOR
725 LOS ANGELES COUNTY ENGINEERING BLDG.

NOTE: ANY ADDITIONS OR CHANGES ON THIS SHEET MUST BE MADE OR CIRCLED IN RED INK, WITH DATE AND NAME OF PERSON MAKING CHANGE.

Do not extend notes this side of this line

B.M.	1ST RUN	DIFF.	2ND RUN	3RD RUN	ADJ. ELEV.	DESCRIPTION
TP	2972738					
	1,139		1,224			
π	73.877	-8.521	-8,520			
	9.660		9,744			
TP	64.217					
	0,545		0,643			
π	64.762	-9,450	-9451			
	9.995		10094			
TP	54.767					
	1.077		1,158			
π	55.844	-7,635	-7,640			
	8.712		8.798			
T.P.	47,132					
	1.275		1,116			
π	48,407	-6.995	-6.995			
	8270		8,111			
TP	40,137					
	1.628		1.710	1.540		
π	41,765	-7.070	-7.078	-7,080		
	8698		8788	8620		
T.P.	33,067					
	2279		2,390			
π	35,346	-5,073	-5,074			
	7352		7464			
T.P.	27,994					
	0591		0677			
π	28585	-7,676	-7.675			
	8267		8,352			
	20,318					

725
696
029

NOTES RED. _____ JOB NO. 007404 SURVEY OF Barrel Springs Rd
DATE _____ SURVEY BY R. Kuhlick
NOTES CHKD. _____ NOTES BY _____ DATE 10-20-55
DATE _____ INDEXED J. C. Johnson DATE _____

F.B. 2209 PG. 43

76S420 353 3-51

PLEASE RETURN TO
LOS ANGELES COUNTY SURVEYOR
725 LOS ANGELES COUNTY ENGINEERING BLDG.

NOTE: ANY ADDITIONS OR CHANGES ON THIS SHEET MUST BE MADE OR CIRCLED IN RED INK, WITH DATE AND NAME OF PERSON MAKING CHANGE.

Do not extend notes this side of this line

B.M.	1ST RUN	DIFF.	2ND RUN	3RD RUN	ADJ. ELEV.	DESCRIPTION
T.P.	2920318					
	2818		2908	2857		
π	23136	-4,477	-4878	-4,478		
	7295		7786	7,335		
T.P.	15,841					
	2437		2,310			USBM 1968 El = 2910.178
π	18.278	-5,416	-5,416			Pearblossom Hwy + 77 Th St E SE Cor.
BM	7853		7,726			30' ± S + 30' ± E ℄ int opposite store bldg
1968	2910,425					Fd 3½" I.P. with brass Tablet
	7470		7611			stmpd U.S. Geo. Survey BM 2910.
π	17,895	+5,413	+5,414			
	2,057		2197			
T.P.	15,838					
	7470		7,369			
π	23,308	+5,587	+5,585			
	1,883		1,784			
T.P.	21,425					
	8120		8,215			
π	29,545	+7,700	7,702			
	0420		0,513			
T.P.	29125					
	6539		6,437			
π	35,664	+4,308	+4,307			
	2,231		2130			
T.P.	33,433					
	8,183		8308			
π	41,616	+6,803	+6,804			
	1380		1504			
T.P.	2940,236					

JOB NO. 007404 SURVEY OF Barrel Springs Rd NOTES RED.
SURVEY BY R.L. Willey DATE
NOTES BY " DATE 10-20-55 NOTES CHKD.
INDEXED C. Johnson DATE DATE

F. B. 2209 PG. 44

769420 353 3-51

PLEASE RETURN TO
LOS ANGELES COUNTY SURVEYOR
725 LOS ANGELES COUNTY ENGINEERING BLDG.

NOTE: ANY ADDITIONS OR CHANGES ON THIS SHEET MUST BE MADE OR CIRCLED IN RED INK, WITH DATE AND NAME OF PERSON MAKING CHANGE.

Do not extend notes this side of this line

B.M.	1ST RUN	DIFF.	2ND RUN	3RD RUN	ADJ. ELEV.	DESCRIPTION
T.P.	2940.236					
	7.782		7.913			
π	48.018	+6.564	6.562			
	1.218		1.351			
T.P.	46.800					
	9.100		9.002			
π	55.900	+8.422	+8.424			
	0.678		0.578			
T.P.	55.222					
	9.530		9.430			
π	64.752	+8.851	+8.850			
	0.679		0.580			
T.P.	64.073					
	9.285		9.086			
π	73.358	+8.325	+8.325			
	0.960		0.761			
T.P.	72.398					
	8.415		8.495			
π	80.813	+7.327	+7.326			BM #16 see pg. [illegible]
	1.088		1.169			Barrel Springs Rd & 77th St E. [illegible]
BM #16	2979.725					40' W. + 40' E of ℄ int.
	5.645		5.763			2" I.P. + BC. set in conc. Mkd BM #16
π	85.370	-2.186	-2.189			
	7.831		7.952			
T.P.	77.539					
	3.001		3.099			
π	80.540	-2.550	-2.551			
	5.551		5.650			
T.P.	2974.989					

NOTES RED. _____ JOB NO. 007404 SURVEY OF Barrel Springs Rd
SURVEY BY R. Whitley DATE 10-20-55
NOTES CHKD. _____ NOTES BY L. C. Johnson
DATE _____ INDEXED _____ DATE _____

F.B. 2200 PG. 45

76S420 353 3-51

PLEASE RETURN TO
LOS ANGELES COUNTY SURVEYOR
725 LOS ANGELES COUNTY ENGINEERING BLDG.

NOTE: ANY ADDITIONS OR CHANGES ON THIS SHEET MUST BE MADE OR CIRCLED IN RED INK, WITH DATE AND NAME OF PERSON MAKING CHANGE.

Do not extend notes this side of this line

JOB NO 027404 SURVEY OF Barrel Springs Rd
SURVEY BY R. L. Willey
NOTES BY C. Johnson DATE 10-20-55
INDEXED DATE
NOTES RED. DATE
NOTES CHKD. DATE

F.B. 2209 PG. 46

B.M.	1ST RUN	DIFF.	2ND RUN	3RD RUN	ADJ. ELEV.	DESCRIPTION
T.P.	2974.989					
	4.611		4.731			
π	79.600	-1.579	-1.579			
	6.190		6.310			
T.P.	73.410					
	2.801		2.887			
π	76.211	-4.118	-4.119			
	6.919		7.006			
T.P.	69.292					
	3.911		3.531			
π	72.703	-3.267	-3.267			
	6.678		6.798			
T.P.	66.025					
	3.930		3.769			
π	69.955	-4.147	-4.246			
	8.077		7.915			
T.P.	61.878					
	1.933		2.035			
π	63.811	-6.523	-6.524			BM #15 see pg #
	8.456		8.559			Barrel springs Rd .03,5 mi. E. of Little
BM #15	2955.355					rock creek bed 25' N + 13' West
	3.910		3.808			of T.P. #116449
π	59.265	-1.827	-1.829			fd 2" I.P. + B.C. set in conc. Marked BM #15
	5.737		5.637			
T.P.	53.528					
	4.776		4.795			
π	58.304	+0.526	+0.527			
	4.250		4.268			
T.P.	2954.054					

765420 353 3-51

PLEASE RETURN TO
LOS ANGELES COUNTY SURVEYOR
725 LOS ANGELES COUNTY ENGINEERING BLDG.

NOTE: ANY ADDITIONS OR CHANGES ON THIS SHEET MUST BE MADE OR CIRCLED IN RED INK, WITH DATE AND NAME OF PERSON MAKING CHANGE.

Do not extend notes this side of this line

3583

B.M.	1ST RUN	DIFF.	2ND RUN	3RD RUN	ADJ. ELEV.	DESCRIPTION
T.P.	2954.054					
	7.685		7.812			
π	61.739	+4.855	+4.855			
	2.830		2.957			
T.P.	58.909					
	5.080		5.270	5.021		
π	63.989	-5.530	-5.509	-5.529		
	10.610		10.779	10.550		
T.P.	53.379					
	9.840		9.645			
π	63.219	+3.489	+3.489			
	6351		6.156			
T.P.	56.868					
	5324		5.147			
π	62.192	-0.539	-0.540			
	5863		5687			
T.P.	56.329					
	7.452		7.495			
π	63781	+3.849	3.851			
	3.603		3.644			BM#14
BM #14	60.178					= P1 #2
	2.849		3.077			
π	63.027	-7.931	-7.931			
	10.780		11.008			
T.P.	52.247					
	2.318		2.680			
π	54.565	-4.130	-4.129			
	6448		6.809			
T.P.	48.117					

NOTES RED. _____ JOB NO. 207404 SURVEY OF Farrel Springs Rd.
DATE _____ SURVEY BY R. L. Walker
NOTES CHKD. _____ NOTES BY _____ DATE 10-20-55
DATE _____ INDEXED C. Johnson DATE _____

F. B 2209 PG. 47

76S420 353 3-51

PLEASE RETURN TO
LOS ANGELES COUNTY SURVEYOR
725 LOS ANGELES COUNTY ENGINEERING BLDG.

NOTE: ANY ADDITIONS OR CHANGES ON THIS SHEET MUST BE MADE OR CIRCLED IN RED INK, WITH DATE AND NAME OF PERSON MAKING CHANGE.

Do not extend notes this side of this line

JOB NO. 007404 SURVEY OF Barrel Springs Rd
SURVEY BY R.L. Willey
NOTES BY " DATE
INDEXED C. Johnson DATE
NOTES RED
DATE
NOTES CHKD.
DATE

F. B2709 PG. 48

B.M.	1ST RUN	DIFF.	2ND RUN	3RD RUN	ADJ. ELEV.	DESCRIPTION
T.P.	2948117					
	0.783		1.270			
Π	48,900	-10.446	10,442			
	11.229		11712			
TP	37.671					
	0.697		0.939			
Π	38368	-10.732	-10.733			
	11.429		11.672			
T.P.	26.939					
	0.707		0.888			
Π	27.646	-4.369	-4.371			
	5076		5259			
T.P.	22570					
	1545		1.574			
Π	24.115	-0.930	-0.932			
	2475		2.506			
T.P.	21.640					
	3.746		3.891			
Π	25.386	-1.232	-1.235			
	4.978		5.126			
T.P.	20.408					
	5.688		5.832			
Π	26.096	+3.040	+3.041			
	2648		2791			
T.P.	23.448					
	10518		10605			
Π	33.966	+8.190	+8.191			
	2328		2414			
T.P.	2931.638					

768420 353 3-51

PLEASE RETURN TO
LOS ANGELES COUNTY SURVEYOR
725 LOS ANGELES COUNTY ENGINEERING BLDG.

NOTE: ANY ADDITIONS OR CHANGES ON THIS SHEET MUST BE MADE OR CIRCLED IN RED INK, WITH DATE AND NAME OF PERSON MAKING CHANGE.

Do not extend notes this side of this line

2961.[illegible]

B.M.	1ST RUN	DIFF.	2ND RUN	3RD RUN	ADJ. ELEV.	DESCRIPTION
T.P.	2931.638					
	7.265		7468			
⊼	38.903	+2.643	+2.641			
	4.622		4.827			
T.P.	34.281					
	9.695		9453			
⊼	43.976	+3.951	+3.955			
	5.744		5498			
T.P.	38.232					
	9.250		9.062			
⊼	47.482	+3.092	+3.094			
	6.158		5968			
T.P.	41.324					
	9.637		9.519			
⊼	50.961	+4.394	+4.389			
	5.243		5.130			
T.P.	45.718					
	11.542		11.331			
⊼	57.260	+8.664	+8.663			
	2.878		2668			
T.P.	54.382					
	9.490		9.377			
⊼	63.872	+6.927	+6.928			BM #13 see pg #
	2.563		2449			Barrel Springs Rd N. side
BM #13	61.309					20'± from Toe slope of rocky Ridge
	1.995		1.979			75'± N. + 12'± E of EC, 60'± N. of TRUE
⊼	63.304	-5.186	-5.191			
	7.181		7170			
T.P.	2956.123					

NOTES RED. ____ JOB NO. 007404 SURVEY OF Barrel Springs R.
DATE ____ SURVEY BY R. L. Willey
NOTES CHKD. ____ NOTES BY " DATE 10-21-55
DATE ____ INDEXED C. Johnson DATE ____

F. B2209 PG. 49

76S420 353 3-51

PLEASE RETURN TO
LOS ANGELES COUNTY SURVEYOR
725 LOS ANGELES COUNTY ENGINEERING BLDG.

NOTE: ANY ADDITIONS OR CHANGES ON THIS SHEET MUST BE MADE OR CIRCLED IN RED INK, WITH DATE AND NAME OF PERSON MAKING CHANGE.

Do not extend notes this side of this line

JOB NO. 0074.04 SURVEY OF Barrel Springs Rd
SURVEY BY R L Willey
NOTES BY " L. C. Johnson DATE 10-21-55
INDEXED DATE
NOTES RED. DATE
NOTES CHKD. DATE
F. B. 7209 PG. 10

B.M.	1ST RUN	DIFF.	2ND RUN	3RD RUN	ADJ. ELEV.	DESCRIPTION
T.P.	2956.123					
	9.983		10.032	10.010		
T	62.106	+7.889	+7.890	+7.895		
	2.094		2.142	2.115		
T.P.	64.012					
	8.241		8.285			
T	72.253	+4.329	+4.328			
	3.912		3.957			
T.P.	68.341					
	11.798		11.568			
T	80.139	+6.717	+6.713			
	5.081		4.855			
T.P.	75.058					
	11.540		11.618			
T	86.598	+11.350	+11.349			
	0.190		0.269			
T.P.	86.408					
	10.140		10.222	10.370		
T	96.548	+9.395	+9.387	+9.396		
	0.745		0.835	0.974		
T.P.	95.803					
	10.169		10.211			
T	3995.972	+8.991	+8.992			
	1.178		1.319			
T.P.	04.794					
	11.788		11.943			
T	16.582	+11.021	+11.025			
	0.767		0.918			
T.P.	30.1581.5					

768420 353 3-51

PLEASE RETURN TO
LOS ANGELES COUNTY SURVEYOR
725 LOS ANGELES COUNTY ENGINEERING BLDG.

NOTE: ANY ADDITIONS OR CHANGES ON THIS SHEET MUST BE MADE OR CIRCLED IN RED INK, WITH DATE AND NAME OF PERSON MAKING CHANGE.

Do not extend notes this side of this line

B.M.	1ST RUN	DIFF.	2ND RUN	3RD RUN	ADJ. ELEV.	DESCRIPTION 3027
TP	3015,815					
	7,820		7,710			
π	23,635	+5,630	+5,632			
	2,190		2,078			
TP	21,445					Strong Wind
	10898		10,712			
π	32,343	+6.600	+6,595			
	4,298		4,117			
BM #12	3028,045					
	11,844		11,931	11.739		
π	39,889	+11.166	+ 11.158	+ 11,164		
	0.678		0.773	0.575		
T.P.	39.211					
	10512		10,598			
π	49,723	+8,697	+ 8.699			
	1.815		1,899			
T.P.	47,908					
	6,449		6,616			
π	54,357	+1,619	+ 1,621			
	4.830		4995			
T.P.	49,527					
	1,363		1,191	0,948		
π	50,890	- 9,588	- 9,579	-9,583		
	10,951		10,770	10531		
T.P.	39,939					
	1.430		1,250			
	41,369	-10,289	-10,289			
	11,719		11539			
	3029,650		539			

NOTES RED. _____ JOB NO. 007404 SURVEY OF Barrel Springs Rd
DATE _____ SURVEY BY R.L. Willey
NOTES CHKD. _____ NOTES BY " DATE 10-21-55
DATE _____ INDEXED C. Johnson DATE _____

F. B2209 PG. 51

76S420 353 3-51

PLEASE RETURN TO
LOS ANGELES COUNTY SURVEYOR
725 LOS ANGELES COUNTY ENGINEERING BLDG.

NOTE: ANY ADDITIONS OR CHANGES ON THIS SHEET MUST BE MADE OR CIRCLED IN RED INK, WITH DATE AND NAME OF PERSON MAKING CHANGE.

Do not extend notes this side of this line

JOB NO. 007404 SURVEY OF Barrel Springs Rd NOTES RED.
SURVEY BY R L Willey DATE
NOTES BY " DATE 10-21-55 NOTES CHKD.
INDEXED A. C. Johnson DATE DATE

F.B. 2209 PG. 52

B.M.	1ST RUN	DIFF.	2ND RUN	3RD RUN	ADJ. ELEV.	DESCRIPTION 3003,723
T.P.	3029.650					
	0,528		0,629			
⊼	30178	-9,643	-9,642			
	10.171		10,271			
T.P.	20,007					
	2613		2,827			strong west wind
⊼	22,620	-8.319	-8.318			
	10932		11145			
T.P.	11.688					
	3,303		3,192	3,333		
⊼	14.991	-5,316	-5,308	-5,307		
	8.619		8,500	8640		
T.P.	06,372					
	3.843		3,905			
⊼	10.215	-2,577	-2,577			BM # 11 sec PS #
	6.420		6482			Barrel springs Rd
BM # 11	3003,795					300'± E of Fraser's House
	5,331		5,183			50'± & 340'± E of sec 16+15 21+22 T5N R11W
⊼	09.126	+0,666	+0,665			fd 2" IP & BC set in conc Mkd BM # 11
	4665		4518			
T.P.	04,461					
	7.171		7289			
⊼	11,632	+6,021	6,016			
	1.150		1,273			
T.P.	10,482					
	7,705		7,551			
⊼	18,187	+5,436	+5,438			
	2.269		2113			
TP	3015.918					

768420 353 3-51

PLEASE RETURN TO
LOS ANGELES COUNTY SURVEYOR
725 LOS ANGELES COUNTY ENGINEERING BLDG.

NOTE: ANY ADDITIONS OR CHANGES ON THIS SHEET MUST BE MADE OR CIRCLED IN RED INK, WITH DATE AND NAME OF PERSON MAKING CHANGE.

Do not extend notes this side of this line

B.M.	1ST RUN	DIFF.	2ND RUN	3RD RUN	ADJ. ELEV.	DESCRIPTION 3328
TP	3015.918					
	8.099		8.171			
⊼	24.017	+7.238	+7.236			
	0861		0935			
T.P.	23.156					
	8590		8445			
⊼	31.746	+5.519	5.520			
	3071		2.925			
T.P.	28.675					
	7297		7.332			
⊼	35.972	+4.242	4.240			
	3055		3.092			
BM #3	3032.917					

NOTES RED. JOB NO. 007404 SURVEY OF Barrel Springs Rd
DATE SURVEY BY R.L. Willey
NOTES CHKD. NOTES BY " DATE 10-21-55
DATE INDEXED C. Johnson DATE

F. B 2209 PG. 53

Profile No.	Notes Red.	Plotted	Job No.	Division No.	F. B. 2209 Pg. 53
	Date	Date	Survey of		
X-Sec. No.	Notes Chkd.	Checked	Survey by	Notes	Date
	Date	Date	Map No.	Ed Johnson	Date 6-2-56

CROSS SECTIONS

BARREL SPRINGS RD

JN 007404

From 74 St East

To CHESEBORO Rd.

11-55
R.L. Willey
J.W.S. Moore
J.P. McCall
E.A. Swann

STATION	B. S.	H. I.	F. S.	ELEV.

NOTE: ANY ADDITIONS OR CHANGES ON THIS SHEET MUST BE MADE OR CIRCLED IN RED INK, WITH DATE AND NAME OF PERSON MAKING CHANGE.

Do not extend notes this side of this line.

PLEASE RETURN TO
LOS ANGELES COUNTY SURVEYOR
726 Los Angeles County Engineering Bldg.

76L298 S & E #307 9-54

76L298 S & E #307 9-54

PLEASE RETURN TO
LOS ANGELES COUNTY SURVEYOR
726 LOS ANGELES COUNTY ENGINEERING BLDG.

NOTE: ANY ADDITIONS OR CHANGES ON THIS SHEET MUST BE MADE OR CIRCLED IN RED INK, WITH DATE AND NAME OF PERSON MAKING CHANGE.

Do not extend notes this side of this line.

STATION	B. S.	H. I.	F. S.	ELEV.		
BM #16	571	2985 41		2979 70	BM #16 see pg #42	
0+00			6.2	79.2	℄ int Barrel Springs Rd & 77th St E.	
100 R			8.7	76.7	ctr 77th To N.	
200 R			10.5	74.9	" " " "	
100 L			3.5	81.9	" " " S	
200 L			1.0	84.4	" " " "	
0+50			5.43	79.98	℄	
42 R			5.4	80.0	Gut	
108 R			4.6	80.8	Top brk	
50° R			5.8	79.6	slope	
83° R			7.2	78.2	"	
20° L			4.6	80.8	Gut	
225 L			2.5	82.9	Top brk	
52° L			3.1	82.3	Slope	
81° L			2.6	82.8	"	
1+00			5.00	80.41	℄	
37 R			5.2	80.2	Gut	
59 R			4.7	80.7	Top brk	
135 R			4.1	81.3	" "	
60 R			5.8	79.6	~~Slope~~ Slot	
765 R			5.8	79.6	"	

F. B. 2209 Pg. 56 Job No. 007404 Division No. Notes Red. Plotted Profile
Survey of Barrel Springs Rd Date Date No. X-Sec.
Survey by R L Willey Notes RLW Notes Chkd. H.H.F.D. Checked
Indexed E. C. Johnson Date Date 1-11-56 Date No.

76L298 S & E #307 9-54

PLEASE RETURN TO
LOS ANGELES COUNTY SURVEYOR
726 LOS ANGELES COUNTY ENGINEERING BLDG.

NOTE: ANY ADDITIONS OR CHANGES ON THIS SHEET MUST BE MADE OR CIRCLED IN RED INK, WITH DATE AND NAME OF PERSON MAKING CHANGE.

Do not extend notes this side of this line.

STATION	B. S.	H. I.	F. S.	ELEV.		
19.3 L		2985.41	4.3	81.1	Gut	
22.0 L			3.4	82.0	Top brk	
51.0 L			2.9	82.5	slope	
81.0 L			2.3	83.1	"	
1+50			6.13	[illegible]	℄	
3.8 R			6.3	[illegible]	Gut	
5.9 R			5.6	[illegible]	Top brk	
13.3 R			4.9	80.5	" "	
45.0 R			6.7	78.7	Slope	
81.5 R			7.3	78.1	"	
19.6 L			5.2	80.2	Gut	
21.3 L			4.7	80.7	Top brk	
47.0 L			4.2	81.2	Slope	
80.0 L			3.2	82.2	"	
2+00			7.26	78.15	℄	
3.0 R			7.4	78.0	Gut	
5.7 R			6.9	78.5	Top brk	
11.7 R			6.2	79.2	" "	
17.5 R			7.1	78.3	bot "	
51.0 R			8.0	77.4	Slope	
80.0 R			8.9	76.5	"	

Profile Notes Red. ____ Plotted ____ Job No. 227004 Division No. ____ F. B. 2209 Pg. 57
No. ____ Date ____ Date ____ Survey of Barrel Springs Rd
X-Sec. Notes Chkd. H.H.F.D. Checked ____ Survey by R.L.Wille Notes R.L.W. Date 11-4-55
No. ____ Date 1-11-56 Date ____ Map No. ____ Indexed Johnson Date ____

76L2[illegible] S & E #307 9-54

PLEASE RETURN TO
LOS ANGELES COUNTY SURVEYOR
726 LOS ANGELES COUNTY ENGINEERING BLDG.

NOTE: ANY ADDITIONS OR CHANGES ON THIS SHEET MUST BE MADE OR CIRCLED IN RED INK, WITH DATE AND NAME OF PERSON MAKING CHANGE.

Do not extend notes this side of this line.

STATION	B. S.	H. I.	F. S.	ELEV.		
2+00						
20° L		298541	6.4	79.0	Gut	
22.5 L			5.6	79.8	Top brk	
40° L			5.1	80.3	Slope	
81° L			4.6	80.8	"	
2+50			8.47	76.94	℄	
2.8 R			8.5	76.9	Gut	
4.4 R			8.1	77.3	Top brk	
13.5 R			7.4	78.0	" "	
17.4 R			8.2	77.2	bot "	
42° R			8.9	76.5	Slope	
82° R			9.9	75.5	"	
20° L			7.9	77.5	Gut	
24.4 L			6.9	78.5	Top brk	
50° L			6.4	79.0	Slope	
80 L			5.9	79.5	"	
3+00			9.57	75.90	℄	
3.0 R			9.6	75.8	Gut	
4.8 R			9.1	76.3	Top brk	
13.3 R			8.4	77.0	" "	
17.4 R			9.2	76.2	bot "	
40° R			9.7	75.7	Slope	

F. B. 2209 Pg. 58
Job No. 0034040 Division No. Notes Red. Plotted Profile
Survey of Barrel Springs Rd Date Date No.
Survey by R.L. Willey Notes R.L.W. Notes Chkd. H.H.F.D. Checked X-Sec.
Indexed ~~R. C. Johnson~~ Date Date 1-11-56 Date No.

76L298 307 8-53

PLEASE RETURN TO
LOS ANGELES COUNTY SURVEYOR
726 LOS ANGELES COUNTY ENGINEERING BLDG.

NOTE: ANY ADDITIONS OR CHANGES ON THIS SHEET MUST BE MADE OR CIRCLED IN RED INK, WITH DATE AND NAME OF PERSON MAKING CHANGE.

Do not extend notes this side of this line.

STATION	B. S.	H. I.	F. S.	ELEV.		
3+00						
80 R		2985.41	11.0	74.4		
20.2 L			8.6	76.8	Gut	
24.5 L			7.5	77.9	Top brk	
25.2 L			8.0	77.4	bot "	
50.0 L			2.5	82.9	Slope	
80.0 L			6.8	78.6	"	
T. P.	5.67	2980.37	10.71	74.70		
3+50			5.20	75.17	℄	
34 R			5.3	75.1	Gut	
5.6 R			4.9	75.5	T. brk	
14.3 R			4.0	76.4	" "	
17.0 R			5.1	75.3	B "	
33.0 R			5.2	75.2	Slope	
80.0 R			6.6	73.8	Gut	
19.4 L			4.4	76.0	T. brk	
23.0 L			3.2	77.2	T "	
26.4 L			3.9	76.5	B "	
50.0 L			3.0	77.4	Slope	
80.0 L			2.7	77.7		
4+00			5.71	74.66	℄	
3.3 R			5.7	74.7	Gut	

Profile Notes Red. ____ Plotted ____ Job No. 007004 Division No. ____ F. B. 2209 Pg. 59

No. ____ Date ____ Date ____ Survey of Bearing Springs Rd

X-Sec. Notes Chkd. H.H.F.D. Checked ____ Survey by R.L.Miller Notes R.L.M. Date ____

No. ____ Date 1-11-56 Date ____ Map No. ____ Notes Johnson Date ____

76L29 207 8-53

PLEASE RETURN TO
LOS ANGELES COUNTY SURVEYOR
726 LOS ANGELES COUNTY ENGINEERING BLDG.

NOTE: ANY ADDITIONS OR CHANGES ON THIS SHEET MUST BE MADE OR CIRCLED IN RED INK, WITH DATE AND NAME OF PERSON MAKING CHANGE.

Do not extend notes this side of this line.

STATION	B. S.	H. I.	F. S.	ELEV.		
4+00						
6.0 R		298037	5.2	75.X2	T brk	
12.3 R			5.0	75.4	" "	
18.0 R			6.0	74.4	b "	
50.0 R			6.7	73.7	slope	
80.0 R			7.4	73.0	"	
19.3 L			4.9	75.5	bot brk	
23.4 L			3.9	76.5	T "	
26.0 L			4.5	75.9	b "	
50.0 L			3.8	76.6	slope	
80.0 L			3.2	77.2	"	
4+50			6.02	[illegible]	℄	
3.3 R			6.3	[illegible]	bot brk	
6.6 R			5.5	74.9	Top "	
12.2 R			4.6	75.8	" "	
15.8 R			5.6	[illegible]	bot	
50.0 R			7.1	73.3	slope	
84.0 R			8.2	72.2	"	
19.7 L			5.3	75.1	bot brk	
22.8 L			4.2	76.2	Top "	
29.4 L			5.0	75.4	bot "	
55.0 L			4.1	76.3	Slope	

Profile No. X-Sec. No.
Plotted Date
Notes Red Date
Notes Chkd. H.H.F.D. Checked Date 1-11-55 Date
Division No. Job No. 202404
Survey of Barrel Springs Rd
Survey by R.L. Willey Notes
Indexed C. Johnson Date
F.B. 2207 Pg. 60

76L298 307 8-53

PLEASE RETURN TO
LOS ANGELES COUNTY SURVEYOR
726 LOS ANGELES COUNTY ENGINEERING BLDG.

NOTE: ANY ADDITIONS OR CHANGES ON THIS SHEET MUST BE MADE OR CIRCLED IN RED INK, WITH DATE AND NAME OF PERSON MAKING CHANGE.

Do not extend notes this side of this line.

STATION	B. S.	H. I.	F. S.	ELEV.		
4+50 80 R		298037	36	75.8	slope	
5+00			6 18	73.62	℄	
35 R			64	74.0	bot brk	
55 R			56	74.8	Top "	
115 R			56	74.8	" "	
170 R			58	74.6	bot "	
300 R			64	74.0	Slope	
800 R			80	72.4	"	
194 L			5.3	75.1	b brk	
225 L			4.4	76.0	T "	
270 L			4.9	75.5	b "	
500 L			3.5	76.9	slope	
800 L			2.7	77.7	slope	
5+50			6.11	74.26	℄	
34 R			6.3	74.1	b cut	
57 R			5.6	74.8	T "	
500 R			7.9	72.5	Slope	
800 R			8.5	71.9	"	
200 L			5.2	75.2	b. brk	
215 L			4.6	75.8	T "	
500 L			4.1	76.3	~~b "~~ Slope	

Profile No. ____ Notes Red. ____ Plotted ____ Date ____ Job No. 17404 Division No. ____ F. B. 2209 Pg. 61

X-Sec. No. ____ Date ____ Notes Chkd. H.H.F.D. Checked ____ Date ____ Survey of Garrett Springs Rd. Survey by R. Miller Notes ____ Date 11-55

Date 1-11-56 Date ____ Map No. ____ Indexed Johnson Date ____

76L298 S07 8-53

PLEASE RETURN TO
LOS ANGELES COUNTY SURVEYOR
726 LOS ANGELES COUNTY ENGINEERING BLDG.

NOTE: ANY ADDITIONS OR CHANGES ON THIS SHEET MUST BE MADE OR CIRCLED IN RED INK, WITH DATE AND NAME OF PERSON MAKING CHANGE.

Do not extend notes this side of this line.

STATION	B. S.	H. I.	F. S.	ELEV.		
5+50						
80° L		298037	29	77.45	slope	
6+00			625	74.12	℄	
3⁴ R			64	74.0	br brk	
6° R			56	74.8	T "	
50° R			7.4	73.0	slope	
80° R			80	72.4	slope	
18° L			56	74.8	T. brk	
20° L			56	74.8	T "	
23° L			46	75.8	b "	
53° L			37	76.7	slope	
80° L			33	77.1	"	
6+50			636	74.01	℄	
3⁵ R			65	73.9	b. cut	
6⁷ R			5.8	74.6	T "	
50° R			7.6	72.5	slope	
89° R			8.9	71.5	"	
19° L			5.6	74.8	b brk	
22° L			4.7	75.7	T "	
50° L			38	76.6	slope	
80° L			29	77.5	"	
7+00			667	73.70	℄	

F.B. 2209 Pg. 62
Job No. 0024004 Division No. Notes Red. Plotted Profile
Survey of Barrel Springs Rd Date Date No.
Survey by E L Willey Notes R L W Notes Chkd. H.H.D. Checked X-Sec.
Indexed C. Johnson Date Date 1-11-56 Date No.

76L298 307 8-53

PLEASE RETURN TO
LOS ANGELES COUNTY SURVEYOR
726 LOS ANGELES COUNTY ENGINEERING BLDG.

NOTE: ANY ADDITIONS OR CHANGES ON THIS SHEET MUST BE MADE OR CIRCLED IN RED INK, WITH DATE AND NAME OF PERSON MAKING CHANGE.

Do not extend notes this side of this line.

STATION	B. S.	H. I.	F. S.	ELEV.		
7+00						
34 R		2980.37	6.8	73.6	b. brk	
6° R			6.0	74.4	T brk	
50° R			7.9	72.5	slope	
78° R			8.7	71.7	"	
19 L			5.8	74.6	b. brk	
22° L			4.7	75.7	T "	
55° L			4.2	76.2	slope	
87° L			3.3	77.1	"	
7+50 T.P.	3.01	2976.19	7.19	2973.18	℄	
3 R			3.2	73.0	B brk	
12 R			3.6	72.6	T "	
18 R			1.9	74.3	" "	
50° R			4.3	71.9	slope	
82° R			5.7	70.5	"	
19° L			2.4	73.8	b. brk	
21 L			1.6	74.6	T brk	
50° L			1°	75.2	slope	
90° L			0.0	76.2	"	
8+00			3.90	72.29	℄	
4° R			4.0	72.2	b. brk	
6 R			3.3	72.9	T "	

Profile Notes Red. _____ Plotted _____ Job No. 007404 Division No. _____ F. B. 2209 Pg. 63
No. _____ Date _____ Date _____ Survey of Barrel Springs Rd
X-Sec. Notes Chkd. _____ Checked H.H.F.D. Survey by [illegible] Notes [illegible] Date 11-55
No. _____ Date _____ Date 1-11-56 Map No. _____ Reduced Johnson Date _____

76L298 307 8-53

PLEASE RETURN TO
LOS ANGELES COUNTY SURVEYOR
726 LOS ANGELES COUNTY ENGINEERING BLDG.

NOTE: ANY ADDITIONS OR CHANGES ON THIS SHEET MUST BE MADE OR CIRCLED IN RED INK, WITH DATE AND NAME OF PERSON MAKING CHANGE.

Do not extend notes this side of this line.

STATION	B. S.	H. I.	F. S.	ELEV.		
8+00						
12.0 R		2976.19	2.5	73.7	T brk	
44.0 R			4.0	72.2	slope	
88.5 R			5.9	70.3	"	
19.2 L			3.3	72.9	b brk	
21.5 L			2.5	73.7	T "	
50.0 L			1.7	74.5	slope	
80.0 L			1.0	75.2	"	
8+50			4.81	71.38	℄	
4.3 R			4.9	71.3	b. brk	
6.9 R			4.3	71.9	T "	
12.0 R			3.5	72.7	T "	
25.0 R			5.2	71.0	b "	
71.0 R			6.3	69.9	slope	
82.0 R			6.4	69.8	"	
18.9 L			4.0	72.2	b brk	
21.6 L			3.0	73.2	T brk	
27.5 L			3.4	72.8	B "	
50.0 L			2.4	73.8	slope	
80.0 L			2.0	74.2	slope	
9+00			5.45	70.74	℄	
4.4 R			5.5	70.7	b brk	

F. S. 2209 Pg. 64 Job No. 002404 Division No. Notes Red. Plotted Profile
Survey of Bartel Springs Rd Date Date No.
Survey by R. L. Willey Notes R.L.W. Notes Chkd. H.H.F.D. Checked X-Sec.
Indexed R. O. Johnson Date Date 1-11-56 Date No.

76L298 S & E #307 9-54

PLEASE RETURN TO
LOS ANGELES COUNTY SURVEYOR
726 LOS ANGELES COUNTY ENGINEERING BLDG.

NOTE: ANY ADDITIONS OR CHANGES ON THIS SHEET MUST BE MADE OR CIRCLED IN RED INK, WITH DATE AND NAME OF PERSON MAKING CHANGE.

Do not extend notes this side of this line.

STATION	B. S.	H. I.	F. S.	ELEV.		
9+00						
7° R		297619	4.6	71.56	T brk	
11 8 R			4.0	72.2	T "	
50° R			6.0	70.2	slope	
80° R			6.9	69.3	"	
20° L			4.8	71.54	b. BRK.	
21 L			4.1	72.1	T. "	
31.5 L			4.3	71.9	B. "	
54 L			3.7	72.5	SLOPE	
85° L			2.4	73.8	"	
9+50			6.28	69.91	℄	
4.5 R			6.4	69.8	B BRK	
5 R			5.8	70.4	T. "	
11.7 R			4.9	71.3	T "	
16 R			4.9	71.3	T. "	
18° R			5.5	70.7	B "	
50° R			6.6	69.6	SLOPE	
83.5 R			7.4	68.8	"	
19.5 L			5.6	70.6	B BRK	
21° L			4.7	71.5	T "	
26.3 L			4.4	71.8	T	
27.8 L			4.8	71.4	B. BRK.	

Profile No. ____ Notes Red ____ Plotted ____ Job No. 007404 Division No. ____ F. B. 2209 Pg. 65

X-Sec. No. ____ Date ____ Date ____ Survey of ____

Notes Chkd. H.H.F.D. Checked ____ Survey by R.L. Wille Notes 11 Date ____

No. ____ Date 1-11-56 Date ____ Map No. ____ Indexed Johnson Date ____

76L368 S & E #307 9-54

PLEASE RETURN TO
LOS ANGELES COUNTY SURVEYOR
726 LOS ANGELES COUNTY ENGINEERING BLDG.

NOTE: ANY ADDITIONS OR CHANGES ON THIS SHEET MUST BE MADE OR CIRCLED IN RED INK, WITH DATE AND NAME OF PERSON MAKING CHANGE.

Do not extend notes this side of this line.

STATION	B. S.	H. I.	F. S.	ELEV.		
9+50						
50° L		2976.19	4.1	72.01	SLOPE	
80° L			3.9	72.3	"	
10+00			7.05	69.14	℄	
5° R			7.2	69.0	B BRK	
12.5 R			5.9	70.3	T BRK	
17.2 R			6.0	70.2	T "	
43° R			7.2	69.0	SLOPE	
85° R			8.4	67.8	"	
18.7 L			6.3	69.9	B BRK	
21.6 L			5.7	70.5	T "	
50° L			4.8	71.4	SLOPE	
85° L			4.0	72.2	"	
10+50			7.77	68.42	℄	
5° R			8.0	68.2	B BRK	
7.5 R			7.2	69.0	T "	
12.6 R			6.6	69.6	T "	
20° R			7.2	69.0	B "	
50° R			8.1	68.1	SLOPE	
80 R			5.9	67.3	"	
19° L			7.0	69.2	B. BRK	
20.5 L			6.3	69.9	T. "	

F. B. 2209 Pg. 66
Job No. 00294 Division No. Notes Red. Plotted Profile
Survey of Barrel Springs Date Date No.
Survey by R.L. Willey Notes R.L.W. Notes Chkd. H.H.F.D. Checked X-Sec.
Indexed C. Johnson Date Date 1-11-56 Date No.

76L298 S & E #307 9-54

PLEASE RETURN TO
LOS ANGELES COUNTY SURVEYOR
726 LOS ANGELES COUNTY ENGINEERING BLDG.

NOTE: ANY ADDITIONS OR CHANGES ON THIS SHEET MUST BE MADE OR CIRCLED IN RED INK, WITH DATE AND NAME OF PERSON MAKING CHANGE.

Do not extend notes this side of this line.

STATION	B. S.	H. I.	F. S.	ELEV.		
10+50						
25° L		2976 19	5.8	70.3 A	T BRK	
34° L			6.1	70.1	B. "	
50° L			5.2	71.0	SLOPE	
80° L			4.4	71.8	"	
11+00 T.P.	4 24	2972 06	8.37	2967 82	℄	
5° R			4.4	67.7	B. BRK	
7° R			3.7	68.4	T. "	
13° R			3.3	68.8	T "	
25° R			4.5	67.6	B "	
50° R			5.0	67.1	SLOPE	
75° R			5.5	66.6	"	
17° L			3.7	68.4	B BRK.	
20° L			2.9	69.2	T "	
25° L			2.5	69.6	T "	
50°			1.8	70.3	SLOPE	
80°			0.5	71.6	"	
11+50			4.88	67.18	℄	
5° L			5.0	67.1	B. BRK	
7° L			4.3	67.8	T "	
16° L			4.1	68.0	T "	
53° L			5.8	66.3	SLOPE	

Profile Notes Red. ____ Plotted ____ Job No. [illegible] Division No. ____ F. B. [illegible] Pg. 67
No. ____ Date ____ Date ____ Survey of ____
X-Sec. Notes Chkd. H.H.F.D. Checked ____ Survey by R. L. Willey Notes [illegible] Date 11-4-[illegible]
No. ____ Date 1-11-56 Date ____ Map No. ____ Checked Johnson Date ____

76L298 S & E #307 9-54

PLEASE RETURN TO
LOS ANGELES COUNTY SURVEYOR
726 LOS ANGELES COUNTY ENGINEERING BLDG.

NOTE: ANY ADDITIONS OR CHANGES ON THIS SHEET MUST BE MADE OR CIRCLED IN RED INK, WITH DATE AND NAME OF PERSON MAKING CHANGE.

Do not extend notes this side of this line.

STATION	B. S.	H. I.	F. S.	ELEV.		
11+50						
97° L		297206	7.4	64.8	SLOPE	
17° L			4.3	67.8	B. BRK	
19° L			3.4	68.7	T "	
29° L			2.6	69.5	T "	
35° L			3.0	69.1	B "	
80° L			1.5	70.6	SLOPE	
12+00			5.68	66.38	℄	
5° R			5.7	66.4	B BRK	
7° R			5.1	67.0	T "	
18° R			4.5	67.6	T "	
24° R			6.0	66.1	B "	
61° R			6.7	65.4	SLOPE	
85° R			7.3	64.5		
16° L			4.9	67.2	B. BRK	
18° L			4.2	67.9	T. "	
29° L			3.3	68.8	T. "	
32° L			3.6	68.5	B. "	
80° L			2.4	69.7	SLOPE	
12+50			6.42	65.64	℄	
6° R			6.6	65.5	B BRK	
9° R			6.1	66.0	T. "	

F. B. 2209 Pg. 68
Job No. 00 Division No. Notes Red. Plotted Profile
Survey of Barrel Springs Rd Date Date No.
Survey by R.L. Willey Notes Notes Chkd. H.H.F.D. Checked X-Sec.
Indexed C. Johnson Date Date 1-11-56 Date No.

76L298 S & E #307 9-54

PLEASE RETURN TO
LOS ANGELES COUNTY SURVEYOR
726 LOS ANGELES COUNTY ENGINEERING BLDG.

NOTE: ANY ADDITIONS OR CHANGES ON THIS SHEET MUST BE MADE OR CIRCLED IN RED INK, WITH DATE AND NAME OF PERSON MAKING CHANGE.

Do not extend notes this side of this line.

STATION	B. S.	H. I.	F. S.	ELEV.		
12+50						
14° R		2972.06	5.3	66.78	T. BRK	
25° R			6.5	65.6	B "	
50° R			7.6	64.5	SLOPE	
80° R			8.6	63.5	"	
16° L			5.5	66.5	B. BRK	
17° L			5.1	67.0	T. "	
50° L			3.5	68.6	SLOPE	
80° L			2.0	70.1	"	
13+00			6.84	65.22	℄	
7° R			7.1	65.0	B BRK	
8° R			6.7	65.4	T "	
11° R			7.3	64.8	B "	
50° R			8.1	64.0	SLOPE	
86° R			9.6	62.5	"	
50° L			4.6	67.5	SLOPE	
80° L			3.7	68.4	"	
B.C 1327.70			6.81	65.25	℄	
8° R			7.2	64.9	B. BRK.	
10° R			6.8	65.3	T. "	
16° R			6.8	65.3	T "	
24° R			7.9	64.2	B "	

Profile Notes Red. ____ Plotted ____ Job No. 0074.04 Division No. ____ F. B. 2209 Pg. 69
No. ____ Date ____ Date ____ Survey of [illegible] RT
X-Sec. Notes Chkd. H.H.F.D. Checked ____ Survey by R.L.Miller Notes R.L.W. Date 11-55
No. ____ Date 1-11-56 Date ____ Map No. ____ Checked Johnson Date ____

76L298 S & E #307 9-54

PLEASE RETURN TO
LOS ANGELES COUNTY SURVEYOR
726 LOS ANGELES COUNTY ENGINEERING BLDG.

NOTE: ANY ADDITIONS OR CHANGES ON THIS SHEET MUST BE MADE OR CIRCLED IN RED INK, WITH DATE AND NAME OF PERSON MAKING CHANGE.

Do not extend notes this side of this line.

STATION	B. S.	H. I.	F. S.	ELEV.		
1327.70						
30° R		2972 06	6.0	66.0	T. BRK	
60° R			9.5	62.6	B "	
80° R			10.2	61.9	SLOPE	(W 6° up 1° To/o brk)
15° L			6.3	65.8	B. BRK.	
17° L			5.4	66.7	T. "	
50° L			4.7	67.4	SLOPE	
84° L			3.3	68.8	"	
13+50			6.83	65.[illegible]	℄	
8° R			7.3	64.8	B. BRK	
10° R			6.8	65.3	T. "	
17° R			6.8	65.3	T "	
22° R			8.2	63.9	B "	
28° R			8.2	63.9	B "	
35° R			7.2	64.9	T "	
41° R			8.5	63.6	B "	
80° R			9.3	62.8	SLOPE	
14° L			6.5	65.6	B. BRK	
16° L			5.9	66.2	T. "	
50° L			4.6	67.5	SLOPE	
81° L			4.2	67.9		
14+00			7.40	64.66	℄	

F. B. 2209 Pg. 70 Job No. 007404 Division No. Notes Red. Plotted Profile
Survey of Barrel Springs Rd Date Date No.
Survey by ELWilley Notes ELW Notes Chkd. H.H.F.D. Checked X-Sec.
Indexed C. Johnson Date Date 1-11-56 Date No.

76L298 S & E #307 9-54

PLEASE RETURN TO
LOS ANGELES COUNTY SURVEYOR
726 LOS ANGELES COUNTY ENGINEERING BLDG.

NOTE: ANY ADDITIONS OR CHANGES ON THIS SHEET MUST BE MADE OR CIRCLED IN RED INK, WITH DATE AND NAME OF PERSON MAKING CHANGE.

Do not extend notes this side of this line.

STATION	B. S.	H. I.	F. S.	ELEV.		
14+00						
10.0 R		2972.06	8.1	63.9 (40)	B. BRK	
12.5 R			7.5	64.6	T. "	
21.6 R			7.2	64.9	T "	
29.2 R			8.9	63.2	B "	
35.4 R			7.9	64.2	T "	
41.8 R			5.1	64.0	T. "	
51.0 R			10.6	61.5	SLOPE	
11.0 L			7.2	64.9	B. BRK	
15.0 L			6.4	65.7	T. "	
50.0 L			6.0	66.1	SLOPE	
83.0 L			5.2	66.9	"	
14+50			8.54	63.52	℄	
13.6 R			9.3	62.8	B. BRK	
15.2 R			8.8	63.3	T. "	
26.6 R			7.8	64.3	T. "	
36.6 R			9.7	62.4	B. "	
43.8 R			8.7	63.4	T. "	
51.0 R			9.6	62.5	B. "	
85.5 R			10.6	61.5	SLOPE	
8.5			8.4	63.7	B. BRK.	
10.7 L			7.7	64.4	T. "	

Profile No. ____ Notes Red. ____ Plotted ____ Job No. 007404 Division No. ____ F. B. 2209 Pg. 71

X-Sec. No. ____ Date ____ Date ____ Survey of ____

Notes Chkd. H.H.F.D. Checked ____ Survey by RLW/ltr Notes RLW Date 10-5-55

Date 1-11-56 Date ____ Map No. ____ Reduced Johnson Date ____

76L298 S & E #307 9-54

PLEASE RETURN TO
LOS ANGELES COUNTY SURVEYOR
726 LOS ANGELES COUNTY ENGINEERING BLDG.

NOTE: ANY ADDITIONS OR CHANGES ON THIS SHEET MUST BE MADE OR CIRCLED IN RED INK, WITH DATE AND NAME OF PERSON MAKING CHANGE.

Do not extend notes this side of this line.

STATION	B. S.	H. I.	F. S.	ELEV.		
14+50						
50 ± L		2972 06	9.0	65.0	SLOPE	
80 ± L			5.9	60.2	"	
15+00 T.P.	1 51	29 3 69	9.88	296218	℄	
19 ± R			2.4	61.5	B. BRK	
21 ± R			1.8	61.0	T. "	
32 ± R			0.9	62.5	T. "	
49.2 R			2.6	61.1	B. "	
56 ± R.			1.9	61.5	T. "	
64 ± R			2.8	60.9	B. "	
87 ± R			3.2	60.5	SLOPE	
3 ± L			1.4	62.5	B. BRK	
65 L			0.8	62.9	T. "	
40 ± L			+0.2	296377 89	SLOPE	
80 ± L			+1.4	296509 ~~473~~	"	
15+26.2			2.0	61.[illegible]	℄ B. BRK	
15+39.3			1.7	62.0	℄ T. "	
15+50			1.78	61.91	℄	
1 ± R.			2.0	61.7	T. BRK	
4 ± R			2.6	61.1	B "	
2[illegible] ± R			3.7	60.0	B. "	
29 ± R			3.1	60.6	T.	

F. B. 2209 Pg. 72
Profile
Survey of Barrel Springs Div. No. Plotted
Survey by PL Kelley Notes Red. Date No.
Indexed E. C. Johnson Date Notes Chkd. W.H.E.D. Checked Date X-Sec.
Job No. 0074 Notes PLK Date H-H-S Sc. Date No.

76L298 S & E #307 9-54

PLEASE RETURN TO
LOS ANGELES COUNTY SURVEYOR
726 LOS ANGELES COUNTY ENGINEERING BLDG.

NOTE: ANY ADDITIONS OR CHANGES ON THIS SHEET MUST BE MADE OR CIRCLED IN RED INK, WITH DATE AND NAME OF PERSON MAKING CHANGE.

Do not extend notes this side of this line.

STATION	B. S.	H. I.	F. S.	ELEV.		
15+50						
39.7 R		2963 69	2.2	6~~4.4~~ 15	T. BRK.	
43.5 R			2.9	60.8	B. "	
60.0 R			4.0	59.7	B. "	
66.3 R			3.1	60.6	T. "	
74.0 R			4.2	59.5	B "	
87.0 R			4.6	59.1	SLOPE	
40.0 L			1.1	62.6	"	
80.0 L			0.0	63.7	"	
16+00			2.80	60.89	℄	
9.0 R			2.9	60.8	T. BRK.	
12.3 R			3.8	59.9	B. "	
27.2 R			5.1	58.6	B "	
4[illegible] R			4.4	59.3	T. "	
51.3 R			3.5	60.2	T. "	
55.6 R			4.7	59.0	B "	
76.4 R			5.9	57.5	B "	
82.5 R			4.8	58.9	T "	
40.0 L			1.7	62.0	SLOPE	
80.0 L			0.7	63.0	"	
16+50			3.68	60.01	℄	
19.5 R			4.2	59.5	T. BRK	

Profile No. ____ Notes Red. ____ Plotted ____ Job No. ____ Division No. ____ F. B. 2200 Pg. 73
Date ____ Date ____ Survey of ____
X-Sec. No. ____ Notes Chkd. H.H.F.D. Checked ____ Survey by R.L. Miller Notes ____ Date ____
Date 1-11-56 Date ____ Map No. ____ Indexed Johnson Date ____

76L298 S & E #307 9-54

PLEASE RETURN TO
LOS ANGELES COUNTY SURVEYOR
726 LOS ANGELES COUNTY ENGINEERING BLDG.

NOTE: ANY ADDITIONS OR CHANGES ON THIS SHEET MUST BE MADE OR CIRCLED IN RED INK, WITH DATE AND NAME OF PERSON MAKING CHANGE.

Do not extend notes this side of this line.

STATION	B. S.	H. I.	F. S.	ELEV.		
16+50						
22.5 R		2963.69	5.0	58.67	B. BRK.	
46.6 R			6.1	57.6	B. "	
49.4 R			5.6	58.1	T. "	
56.5 R			5.3	58.4	T. "	
64.0 R			6.2	57.5	B "	
82.3 R.			6.7	57.0	B. "	
46.0 L			2.8	60.9	SLOPE	
80.0 L			1.7	62.0	"	
17+00			4.71	58.98	℄	
24.5 R			5.2	58.5	T. BRK	
31.6 R			5.6	58.1	T. "	
34.6 R			6.1	57.6	B. "	
56.5 R			7.1	56.6	B "	
59.0 R			6.6	57.1	T. "	
67.5 R			5.9	57.8	T "	
52.0 R			7.2	56.5	SLOPE	
40.0 L			4.2	59.5	"	
80.0 L			2.9	60.8	"	
BM #15	645	2961.75	843	2955.30	BM 15 El = 295.302	
17+50			3.56	58.19	℄	
39.0 R			4.3	57.5	T brk	

F. B. 2207 Pg. 74 Job No. 007404 Division No. Notes Red. Plotted Profile
Survey of Barrel Springs Rd Date Date No.
Survey by P.L. Kelley Notes Notes Chkd. H.H.F.D. Checked X-Sec.
Indexed E. C. Johnson Date Date 1-11-56 Date No.

76L298 S & E #307 9-54

PLEASE RETURN TO
LOS ANGELES COUNTY SURVEYOR
726 LOS ANGELES COUNTY ENGINEERING BLDG.

NOTE: ANY ADDITIONS OR CHANGES ON THIS SHEET MUST BE MADE OR CIRCLED IN RED INK, WITH DATE AND NAME OF PERSON MAKING CHANGE.

Do not extend notes this side of this line.

STATION	B. S.	H. I.	F. S.	ELEV.		
17+50						
43° R		2961.75	5.1	56.6	bot brk	
48° R			5.0	56.7	T "	
50° R			5.5	56.2	b "	
74° R			6.7	55.0	" "	
77° R			6.0	55.78	T brk	
87.5 R			5.2	56.56	" "	
40° L			2.5	59.2	Slope	
80° L			1.1	60.6	"	
18+00			4.35	57.39	℄	
21.5 R			5.4	56.34	b. brk	
29° R			5.0	56.78	T "	
66° R			6.8	54.90	bot brk	
92° R			7.7	54.0	" "	
40° L			3.5	58.2	Slope	
88.5 L			2.3	59.4	Top brk	
96.5 L			3.9	57.8	bot drain	
18+38°			4.9	56.8	℄ Top brk	
47°			6.5	55.2	℄ bot drain	
18+00			6.53	55.22	℄ " "	
7.5 R			6.5	55.2	bot brk	
18.2 R			5.9	55.8	Top "	

Profile Notes Red. Plotted Job No. [illegible] Division No. F. B. [illegible] / Ps. 75
No. Date Date Survey of [illegible]
X-Sec. Notes Chkd. H.H.F.D. Checked Survey by B.L.Willey Notes B.L.W. Date 1-11-55
No. Date 1-11-56 Date Map No. Checked Johnson Date

76L298 S & E #307 9-54

PLEASE RETURN TO
LOS ANGELES COUNTY SURVEYOR
726 LOS ANGELES COUNTY ENGINEERING BLDG.

NOTE: ANY ADDITIONS OR CHANGES ON THIS SHEET MUST BE MADE OR CIRCLED IN RED INK, WITH DATE AND NAME OF PERSON MAKING CHANGE.

Do not extend notes this side of this line.

STATION	B. S.	H. I.	F. S.	ELEV.		
18+50						
68.5 R		2961.75	6.6	55.2	Top brk	
80° R			7.5	54.2	bot brk	
7° L			6.1	55.6	bot "	
26° L			4.5	57.2	Top "	
61° L			3.6	58.1	Slope	
80° L			2.8	59.0	"	
18+54.5			6.6	55.2	℄ bot brk	
+60°			5.5	56.2	℄ Top "	
19+00			5.53	56.22	℄	
40° R			7.0	54.8	Slope	
80° R			8.2	53.5	"	
40° L			4.2	57.5	"	
80° L			2.7	59.0	"	
19+50			5.91	55.84	℄	
40° R			7.4	54.4	slope	
80° R			8.3	53.4	"	
40° L			4.9	56.5	"	
80° L			3.5	58.2	"	
20+00			6.88	54.87	℄	
40° R			8.2	53.5	Slope	
81° R			9.5	52.2	"	

F. B. 2209 Pg. 76
Survey of Bartel Springs Rd
Survey by R.L. Willey Notes R.L.W.
Indexed C. Johnson Date
Job No. 00744 Division No.
Notes Red Date
Plotted Date
Notes Chkd H.H.F.D. Checked
Date 1-11-56 Date
Profile No.
X-Sec. No.

76L298 S & E #307 9-54

PLEASE RETURN TO
LOS ANGELES COUNTY SURVEYOR
726 LOS ANGELES COUNTY ENGINEERING BLDG.

NOTE: ANY ADDITIONS OR CHANGES ON THIS SHEET MUST BE MADE OR CIRCLED IN RED INK, WITH DATE AND NAME OF PERSON MAKING CHANGE.

Do not extend notes this side of this line.

STATION	B. S.	H. I.	F. S.	ELEV.		
20+00						
38° L		2961.75	5.4	2956.4	slope	
79° L			4.3	57.5	"	
20+50 T.P.	6.03	2960.38	7.40	2954.35	℄	
40° R			7.1	53.3	slope	
82.5 R			8.4	52.0	"	
41.9 L			4.9	55.5	"	
86° L			3.7	56.7	"	
21 +00			5.72	54.66	℄	
40° R			7.0	53.4	slope	
82° R			8.3	52.1	"	
38° L			4.9	55.5	"	
81° L			3.7	56.7	"	
21+50			6.27	54.11	℄	
43.2 R			7.8	52.6	slope	
84° R			8.7	51.7	"	
40° L			5.3	55	"	
80° L			4.5	55.9	"	
21+65.46	EC		6.71	53.67	EC 3/4" I.P.	
21+73.2			6.9	53.5	℄ bot brk	
22 +00			6.15	54.23	℄ 1X1	
40° R			7.1	2953.3	slope	

Profile Notes Red. ____ Plotted ____ Job No. 2004 Division No. ____ F. B. 2209 Pg. 77
No. ____ Date ____ Date ____ Survey of ____
X-Sec. Notes Chkd. H.H.F.D. Checked ____ Survey by R.L.Wille Notes R.L.W. Date 11-5-
No. ____ Date 1-13-56 Date ____ Map No. ____ Indexed R. Johnson Date ____

76L298 S & E #307 9-54

PLEASE RETURN TO
LOS ANGELES COUNTY SURVEYOR
726 LOS ANGELES COUNTY ENGINEERING BLDG.

NOTE: ANY ADDITIONS OR CHANGES ON THIS SHEET MUST BE MADE OR CIRCLED IN RED INK, WITH DATE AND NAME OF PERSON MAKING CHANGE.

Do not extend notes this side of this line.

STATION	B. S.	H. I.	F. S.	ELEV.		
22+00						
80° R		2960.38	8.8	2951.6	Slope	
26° L			5.6	54.8	"	
53° L			4.4	56.0	"	
80°			3.2	57.2	"	
22+50			4.37	56.01	℄ 1X1	
40° R			6.2	54.2	Slope	
81° R			8.4	52.0	Slope	
41° L			3.3	57.1	"	
83° L			2.1	58.3	"	
23+00			3.15	57.23	℄ 1X1	
46.5 R			5.7	54.7	Slope	
82.5 R			6.9	53.5	"	
41° L			1.6	58.8	"	
81.5 L			0.4	60.0	"	
T.P. 23+50	7.48	2965.56	2.30	2958.08	℄ 1X1	
40° R			9.2	56.4	Slope	
81.5 R			10.9	54.7	"	
41.5 L			5.3	60.3	"	
83° L			3.0	62.6	"	
24+00			6.51	59.05	℄	
40° R			8.5	2957.1	Slope	

F. B. 2209 Pg. 78 Job No. 007404 Division No. Notes Red Plotted Profile
Survey of Barrel Springs Rd Date Date No.
Survey by R.L. Willey Notes RLH Notes Chkd. H.H.E.D. Checked X-Sec.
Indexed A. C. Johnson Date Date 1-12-56 Date No.

76L298 S & E #307 9-54

PLEASE RETURN TO
LOS ANGELES COUNTY SURVEYOR
726 LOS ANGELES COUNTY ENGINEERING BLDG.

NOTE: ANY ADDITIONS OR CHANGES ON THIS SHEET MUST BE MADE OR CIRCLED IN RED INK, WITH DATE AND NAME OF PERSON MAKING CHANGE.

Do not extend notes this side of this line.

STATION	B. S.	H. I.	F. S.	ELEV.		
24+00						
81° R		2965 56	10.3	2955 3	slope	
42° L			4.8	60 8	"	
84° L			2.9	62 7	"	
24+50			6.44	59 12	℄ 1x1	
40° R			8.6	57 0	slope	
82° R			10.0	55 6	"	
24° L			4.9	60 7	"	
50° L			4.0	61 6	bot brk	
58° L			2.4	63 2	Top "	
74° L			1 7	63 9	" "	
83° L			2.5	63 1	bot brk	
122° L			+0.2	65 8	Top " into dr	
24+72°			6.7	58 9	bot brk ℄	
+86°			6 3	59 3	" " ℄	
+92°			5 0	60 6	Top " ℄	
25+00			4.46	61 10	℄ 1x1	
10.5 R			5.1	60 5	Top brk	
20° R			6.9	58 7	bot "	
60° R			8.9	56 7	Slope	
92° R			10 4	56 2	"	
72 L			4.7	29609	Top brk	

Profile Notes Red ____ Plotted ____ Job No. 0814 Division No. ____ F. B. 2209 Pg. 79
No. ____ Date ____ Date ____ Survey of ____
X-Sec. Notes Chkd. H.H.F.D. Checked ____ Survey by R.L.Miller Notes RLW Date ____
No. ____ Date 1-12-56 Date ____ Map No. ____ Indexed Johnson Date ____

76L298 S & E #307 9-54

PLEASE RETURN TO
LOS ANGELES COUNTY SURVEYOR
726 LOS ANGELES COUNTY ENGINEERING BLDG.

NOTE: ANY ADDITIONS OR CHANGES ON THIS SHEET MUST BE MADE OR CIRCLED IN RED INK, WITH DATE AND NAME OF PERSON MAKING CHANGE.

Do not extend notes this side of this line.

STATION	B. S.	H. I.	F. S.	ELEV.		
25+00						
15.0 L		2965.56	5.7	2959.9	bot brk	
59.2 L			4.5	61.1	Top brk	
72.0 L			9.3	56.3	Top brk	
77.5 L			15.0	50.6	bot drain	
88.5 L			14.5	51.1	" brk in drain	
25+06.0			5.1	60.5	℄ Top brk	
+13.0			6.5	59.1	℄ " "	
+47.0			6.1	59.5	℄ " brk into drain	
25+50			7.2	58.4	℄ on bnk into "	
44.7 R			7.7	57.9	bot brk	
54.0 R			6.8	58.8	T "	
69.6 R			7.2	58.4	" "	
78.5 R			9.2	56.4	B "	
94.4 R			9.9	55.7	slope	
8.5 L			11.7	53.9	bot brk into drain	
23.6 L			12.6	53.0	" " in "	
26.0 L			16.8	48.8	bot drain.	
42.7 L			16.2	49.4	" "	
46.0 L			13.3	52.3	Top brk in drain	
51.5 L			11.6	54.0	bot brk	
61.6 L			5.8	2959.8	Slope	

F. B. 2209 Pg. 80 Job No. 00740 Division No. Notes Red. Plotted No. Profile
Survey of Barrel Springs Rd Date Date X-Sec.
Survey by R. Willey Notes R.L.W. Notes Chkd. H.H.F.D. Checked
Indexed R. C. Johnson Date Date 1-13-56 Date No.

76L298 S & E #307 9-54

PLEASE RETURN TO
LOS ANGELES COUNTY SURVEYOR
726 LOS ANGELES COUNTY ENGINEERING BLDG.

NOTE: ANY ADDITIONS OR CHANGES ON THIS SHEET MUST BE MADE OR CIRCLED IN RED INK, WITH DATE AND NAME OF PERSON MAKING CHANGE.

Do not extend notes this side of this line.

STATION	B. S.	H. I.	F. S.	ELEV.		
25+50 85.6 L		2965.56	3.3	2962.3	Slope 22° E Level Top [illegible]	
25+56.0			11.6	54.0	℄ ~~Top~~ bot brk	
25+71			13.7	51.9	Top brk in drain	℄
+74.0			17.8	47.8	bot "	℄
+86.5			17.7	47.9	" "	℄
+88.0			13.7	51.9	Top brk in drain	℄
+97.0			9.3	56.3	Top " out of drain	℄
26+00			9.27	56.29	℄ ixi	
4.5 R			9.3	56.3	Top brk into drain	
15.5 R			13.8	51.8	" " in "	
19.0 R			18.4	47.2	bot "	
50.5 R			19.5	46.1	" "	
53.0 R			14.2	51.4	brk in "	
60.5 R			10.8	54.8	Top brk out of drain	
108.0 R			11.9	53.7	bot brk	
20.0 L			9.4	56.2	Top "	
39.5 L			10.9	54.7	" " into small drain	
42.5 L			12.5	53.1	bot " in " "	
49.0 L			12.2	53.4	" " " "	
52.0 L			10.3	55.3	Top brk out of " "	
84.5 L			8.7	2956.9	Slope 5° Ely Level Top small [illegible]	

Profile Notes Red. Plotted Job No. 007404 Division No. F. B. 2209 Pg. 81
No. Date Date Survey of [illegible]
X-Sec. Notes Chkd. H.H.F.D. Checked Survey by R.L.Willey Notes R.L.W. Date 11-55
No. Date 1-12-56 Date Map No. Indexed Johnson Date

76L298 S & E #307 9-54

PLEASE RETURN TO
LOS ANGELES COUNTY SURVEYOR
726 LOS ANGELES COUNTY ENGINEERING BLDG.

NOTE: ANY ADDITIONS OR CHANGES ON THIS SHEET MUST BE MADE OR CIRCLED IN RED INK, WITH DATE AND NAME OF PERSON MAKING CHANGE.

Do not extend notes this side of this line.

STATION	B. S.	H. I.	F. S.	ELEV.		
26+10°		2965.56	9.5	2956.1	℄ Top brk	
+18.5			12.3	53.3	℄ bot "	
+24°			12.5	53.1	℄ " "	
14° R			12.3	53.3	bot "	
22° R			10.7	54.9	Top "	
9° L			11.2	54.4	" " into small dra[illegible]	℄ pt
10° L			13.9	51.7	bot "	" " " "
17° L			14.1	51.5	bot	" " " "
23° L			10.8	54.8	Top " out of	" " "
44.5 L			10.1	55.5	flat	
26+29°			10.5	54.8	℄ Top brk	
+42°			12.4	53.2	℄ " " into drain	
T.P.	541	2960.23	10.74	2154.82		
26+50			9.34	50.89	℄ 1X1	
4° R			8.1	52.1	Top brk	
8° R			9.1	51.1	bot small drain	
13.5 R			8.7	51.5	" " "	
19° R			5.9	54.3	Top brk	
38.5 R			5.4	54.8	" "	
64.5 R			7.1	53.1	" " into drain	
73° R			10.3	2949.9	bot " in "	

F. B. 2209 Pg. 82 Job No. Division No. Notes Red Plotted Profile
Survey of Barrel Springs Rd Date Date No.
Survey by R.L. Willey Notes R.L.W. Notes Chkd. H.H.F.D. Checked X-Sec.
Indexed C. Johnson Date Date 1-12-56 Date No.

76L298 S & E #307 9-54

PLEASE RETURN TO
LOS ANGELES COUNTY SURVEYOR
726 LOS ANGELES COUNTY ENGINEERING BLDG.

NOTE: ANY ADDITIONS OR CHANGES ON THIS SHEET MUST BE MADE OR CIRCLED IN RED INK, WITH DATE AND NAME OF PERSON MAKING CHANGE.

Do not extend notes this side of this line.

STATION	B. S.	H. I.	F. S.	ELEV.		
87° R		2960,23	11,6	2948 6	Top brk in drain	
89° R			15,5	44 7	bot " " "	
1 5 L			10.5	49 7	bot " small drain	
7° L			10,3	49 9	" " " "	
11 2 L			6,5	53 7	Top bnk out of "	
33 5 L			5,7	54 5	bot brk	
62° L			3,6	56 6	" "	
~~10~~ 106° L			+1,0	61,2	slope 6° wly +1° Top brk into drain	
T.P.	11 30	2962,37	9.16	2951,07	+ Top Large Quartz Rock	
26+53°			12.8	49 6	℄ bot drain	
+66°			13.4	49 0	℄ "	
26+79 5			13,6	48 8	℄ " brk	
7 4 R			12 8	49 6	bot brk	
17° R			10 8	51 6	Top "	
54° R			8,0	54 4	" "	
10° L			9,2	53 2	" "	
49 8 L			8,0	54 4	slope	
26+82°			9,5	52 9	℄ Top brk	
27+00			9,88	52 49	℄	
12 2 R			10 4	52 0	T brk	
18° R			14 8	2947 6	b drain	

Profile Notes Red. Plotted Job No. 007404 Division No. F. B. 2209 Pg. 83
No. Date Date Survey of [illegible]
X-Sec. Notes Chkd. H.H.F.D. Checked Survey by R.L.Willey Notes R.L.W. Date 11-5
No. Date 1-12-56 Date Map No. [illegible] Johnson Date

76L298 S & E #307 9-54

PLEASE RETURN TO
LOS ANGELES COUNTY SURVEYOR
726 LOS ANGELES COUNTY ENGINEERING BLDG.

NOTE: ANY ADDITIONS OR CHANGES ON THIS SHEET MUST BE MADE OR CIRCLED IN RED INK, WITH DATE AND NAME OF PERSON MAKING CHANGE.

Do not extend notes this side of this line.

STATION	B. S.	H. I.	F. S.	ELEV.		
27+00						
22.7 R		2962.37	14.8	2947.6	bot drain	
30.5 R			11.5	50.9	Top brk	
55.5 R			11.0	51.4	slope	
81.0 R			10.9	51.5	"	
24.8 L			10.0	52.4	bot brk	
78.6 L BC			7.1	55.3	slope	
27+19.16			10.56	51.81	℄ BC 3/4" IP	
27+28.7			11.6	50.8	℄ bot brk	
27+42.±			12.0	50.4	℄ bot	
27+50			10.7	51.7	℄	
5.4 R			11.8	50.6	Top brk	
7.8 R			12.9	49.5	bot small drain	
10.5 R			12.7	49.7	" " "	
38.5 R			13.2	49.2	slope, (3° wly - 1 3 bot small drain b)	
65.0 R			13.7	48.7	Top brk into drain	
74.7 R			17.3	45.1	bot drain	
81.4 R			17.5	44.9	" " (10° wly Level Junction drains	
91.0 R			14.8	47.6	Top brk	
21.0 L			10.4	52.0	bot brk	
65.4 L			2.5	59.9	Top "	
86.0 L			0.0	2962.4	" "	

F. B. 2209 Pg. 84 Job No. 007404 Division No. Notes Red. Plotted Profile
Survey of Barrel Springs Rd Date Date No.
Survey by R.L. Willey Notes R.L.W. Notes Chkd. H.H.F.D. Checked X-Sec.
Indexed E. C. Johnson Date Date 1-12-56 Date No.

76L298 S & E #307 9-54

PLEASE RETURN TO
LOS ANGELES COUNTY SURVEYOR
726 LOS ANGELES COUNTY ENGINEERING BLDG.

NOTE: ANY ADDITIONS OR CHANGES ON THIS SHEET MUST BE MADE OR CIRCLED IN RED INK, WITH DATE AND NAME OF PERSON MAKING CHANGE.

Do not extend notes this side of this line.

STATION	B. S.	H. I.	F. S.	ELEV.		
27+86°		2962.37	4.1	2958.3	℄ Top brk	
28+00°			3.31	59.06	℄	
24.5 R			6.2	56.2	Top brk	
53.7 R			12.5	49.9	bot ditch	
84.5 R			14.7	47.7	bot brk	
135° R			16.4	46.0	Top " into drain	
11° L			1.9	60.5	Top "	
0° L			+0.5	62.9	slope	
87° L			+1.5	63.9	"	
28+17			3.9	58.5	bot brk ℄	
28+22.3			3.0	59.4	Top brk ℄	
+28.3			4.3	58.1	bot ditch ℄	
+32.2			2.7	59.7	Top brk ℄	
28+50			3.61	58.76	℄	
39° R			4.9	57.5	Top brk	
86.5 R			8.0	54.4	slope	
31° L			2.6	59.8	"	
42° L			2.0	60.4	" bead of ditch	
54.8 L			1.0	61.4	Top brk	
81° L			0.0	62.4	slope	
29+00			5.32	2957.05	℄	

Profile Notes Red ____ Plotted ____ Job No. 007404 Division No. ____ F. B. 2209 Pg. 85
No. ____ Date ____ Date ____ Survey of [illegible] Rd
X-Sec. Notes Chkd. H.H.F.D. Checked ____ Survey by R.L. Willey Notes R.L.W. Date 11-55
No. ____ Date 1-12-56 Date ____ Map No. ____ Tracked Johnson Date ____

76L298 S & E #307 9-54

PLEASE RETURN TO
LOS ANGELES COUNTY SURVEYOR
726 LOS ANGELES COUNTY ENGINEERING BLDG.

NOTE: ANY ADDITIONS OR CHANGES ON THIS SHEET MUST BE MADE OR CIRCLED IN RED INK, WITH DATE AND NAME OF PERSON MAKING CHANGE.

Do not extend notes this side of this line.

STATION	B. S.	H. I.	F. S.	ELEV.		
29+00						
29.5 R		2962.37	7.3	2955.1	brk in slope	
84.6 R			8.5	53.9	slope	
50.0 L			2.7	59.7	"	
90.0 L			0.0	62.4	"	
29+50 T.P.	5.19	2960.96	6.60	2955.77	℄ 1X1	
46.0 R			8.0	53.0	slope	
94.0 R			10.1	50.9	"	
50.0 L			2.4	58.6	"	
85.0 L			0.0	61.0	"	
30+00			7.03	53.93	℄ 1X1	
49.0 R			9.9	51.1	slope	
83.5 R			11.3	49.7	"	
50.0 L			4.0	57.0	"	
82.5 L			1.9	59.1	"	
30+50			8.15	52.81	℄ 1X1	
53.0 R			11.0	50.0	slope	
88.0 R			13.0	48.0	"	
45.0 L			4.9	56.1	"	
90.0 L			1.4	59.6	"	
31+00			8.25	52.71	℄ 1X1	
53.0 R			11.8	2949.2	slope	

F. B. 2209 Pg. 86 Job No. 007404 Division No. Notes Red. Plotted Profile
Survey of Barrel Springs Rd Date Date No.
Survey by B.L. Willey Notes B.L.W. Notes Chkd H.H.F.D. Checked X-Sec.
Indexed C. Johnson Date 11-7-55 Date 1-12-56 Date No.

76L298 S & E #307 9-54

PLEASE RETURN TO
LOS ANGELES COUNTY SURVEYOR
726 LOS ANGELES COUNTY ENGINEERING BLDG.

NOTE: ANY ADDITIONS OR CHANGES ON THIS SHEET MUST BE MADE OR CIRCLED IN RED INK, WITH DATE AND NAME OF PERSON MAKING CHANGE.

Do not extend notes this side of this line.

STATION	B. S.	H. I.	F. S.	ELEV.		
31+00						
101.5 R		2960.96	14.7	2946.3	slope	
45° L			5.4	55.6	"	
85° L			2.6	58.4	"	
31+50			8.85	52.11	℄ 1X1	
45° R			12.1	48.9	Slope	
90° R			14.4	46.6	"	
45° L			5.7	55.3	"	
90° L			2.0	59.0	"	
32+00			9.41	51.55	℄ 1X1	
44° R			12.3	48.7	Slope	
89° R			16.2	44.8	"	
40° L			6.2	54.8	"	
86° L			3.1	57.9	"	
T.P.	4.33	2962.82	2.47	2958.49		
BM#14	1.32	2961.44	2.75	60.12	BM#14 El=	
32+50 T.P.	5.95	2956.99	10.40	51.04	℄ 1X1	
44° R			9.4	47.6	Slope	
88° R			12.1	44.9	"	
45° L			2.5	54.5	"	
82° L			10.3	57.3	"	
33+00			7.42	2949.57	℄ 1X1	

Profile Notes Red. ____ Plotted ____ Job No. 2074 Division No. ____ F. B. 2209 Pg. 87
No. ____ Date ____ Date ____ Survey of ____
E-Sec. Notes Chkd. H.H.E.D. Checked ____ Survey by R.L. Willey Notes R.L.W. Date 11-7-55
No. ____ Date 1-12-56 Date ____ Map No. ____ Checked Johnson Date ____

76L298 S & E #307 9-54

PLEASE RETURN TO
LOS ANGELES COUNTY SURVEYOR
726 LOS ANGELES COUNTY ENGINEERING BLDG.

NOTE: ANY ADDITIONS OR CHANGES ON THIS SHEET MUST BE MADE OR CIRCLED IN RED INK, WITH DATE AND NAME OF PERSON MAKING CHANGE.

Do not extend notes this side of this line.

F. B. 2209 Pg. 88 | Job No. 20-7404 | Division No. | Notes Red | Plotted | Profile
Survey of Rancho Sol Vista Del | Notes | Date | No.
Survey by R. L. Willis / Notes R. L. W. | Date | X-Sec.
Indexed R. C. Johnson Date | Notes Chkd. H.H.F.D. Checked | No.
Date 1-12-56

STATION	B. S.	H. I.	F. S.	ELEV.		
33+00						
55° R		2956.99	11.1	2945.9	Slope	
84° R			13.9	43.1	Slope	
50° L			3.1	53.9	"	
90° L			0.2	56.8	"	
33+50			9.63	47.36	℄ 1X1	
40° R			11.8	45.2	Slope	
89° R			14.9	42.1	"	
10 3/4° L			8.4	48.6	bot brk	
26 3/4° L			4.2	52.8	Top "	
88° L			0.7	56.3	Slope	
34+00			11.25	45.74	℄ 1X1	
45° R			13.7	43.3	Slope	
90° R			16.0	41.0	"	
17° L			9.9	47.1	bot brk	
49° L			4.5	52.5	Top "	
78° L			1.7	55.3	" "	
95° L			0.4	56.6	Slope	
34+50 T.P.	7.24	2952.20	12.03	2944.96	℄ 1X1	
43 1/2 R			9.5	42.7	Slope	
85 1/2 R			12.8	39.4	"	
43 1/2 L			4.2	2948.0	bot brk	

76L298 S & E #307 9-54

PLEASE RETURN TO
LOS ANGELES COUNTY SURVEYOR
726 LOS ANGELES COUNTY ENGINEERING BLDG.

NOTE: ANY ADDITIONS OR CHANGES ON THIS SHEET MUST BE MADE OR CIRCLED IN RED INK, WITH DATE AND NAME OF PERSON MAKING CHANGE.

Do not extend notes this side of this line.

STATION	B. S.	H. I.	F. S.	ELEV.		
34+50 97.5 L		2952.20	+4.3	2956.5	Top brk	
35+00			7.70	44 50	℄ 1X1	
44.0 R			10.8	41 4	slope	
88.0 R			13.7	38 5	"	
47.4 L			5.1	47 1	slope	
77.0 L			3.1	49 1	bot brk	
89.5 L			0.5	51 7	Top brk	
35 +50			7.59	44 61	℄ 1X1	
23.8 R			8.8	43 4	Top brk	
48.0 R			12.6	39 6	bot "	
96.0 R			14.8	37 4	slope	
49.0 L			5.6	46 6	slope	
93.0 L			3.2	49 0	"	
36+00			7.56	44 64	℄ 1X1	
4.0 R			7.8	44 4	Top brk	
32.0 R			13.1	39 1	bot "	
74.8 R			15.1	37 1	Top conc. water ditch	1.6' wide at bot } 2 deep 4.0' " " Top }
76.8 R			17.6	34 6	bot " " "	
78.8 R			17.6	34 6	" " " "	
79.5 R			15.1	37 1	Top " " "	
90.3 R			13.7	2938 5	Top brk	

Profile Notes Red. Plotted Job No. 007404 Division No.
No. Date Date Survey of
X-Sec. Notes Chkd. H.H.F.D. Checked Survey by R.L.Willey Notes R.L.W. Date
No. Date 1-17-56 Date Map No. Edited Johnson Date

F. B. 2209 Pg. 89

76L298 S & E #307 9-54

PLEASE RETURN TO
LOS ANGELES COUNTY SURVEYOR
726 LOS ANGELES COUNTY ENGINEERING BLDG.

NOTE: ANY ADDITIONS OR CHANGES ON THIS SHEET MUST BE MADE OR CIRCLED IN RED INK, WITH DATE AND NAME OF PERSON MAKING CHANGE.

Do not extend notes this side of this line.

F. B. 2209 Pg. 90

Profile No. X-Sec. No.

Plotted Date

Notes Red Date

Division No. Notes Chkd. H.H.F.D. Checked

Job No. Notes Date 1-12-55 Date

Survey of Parcel Surveys Rd

Survey by Pulliley Notes PWW

Indexed E. C. Johnson Date

STATION	B. S.	H. I.	F. S.	ELEV.		
97° R		2952 20	15.1	2937 1	bot brk	
50° L			6.2	460	slope	
82° L			4.5	47 7	"	
36+36			9.5	42 7	℄ Top brk	
T.P.	214	2945.60	874	2943.46		
36+50					℄	
16			7.0	386	bot brk	
41 R			8.50	371 0	Top conc ditch	
43° R			10.84	34 76	bot " "	
46 R			10.72	34 88	" " "	
48° R			8.52	37 08	T " "	
60° R			6.7	38 9	Top brk	
73 R			8.0	37 6	bot brk	
91° R			8.5	37 1	slope	
11 L			2.7	42 9	Top brk	
37° L			3.4	42 2	Top brk (15° swly -4 Top conc ditch; 16 " -7° bot " ") 18 swly -6 bot conc; 20° " -4 " "	
56° L			0.9	44 7	Top brk (17° swly -7 Top conc ditch; 18° " -9 bot " ") 20 swly -9 bot conc ditch; 21 " -7 Top " "	
96° L			+0.4	46 0	slope	
36+66			6.8	38 8	Top brk	
36+71°			8.06	37 54	Top conc ditch at ℄ pt	
36+72			10.00	2935 60	" " " " " "	

shots on ditch are taken at angle point in conc ditch

42116

76L298 S & E #307 9-54

PLEASE RETURN TO
LOS ANGELES COUNTY SURVEYOR
726 LOS ANGELES COUNTY ENGINEERING BLDG.

NOTE: ANY ADDITIONS OR CHANGES ON THIS SHEET MUST BE MADE OR CIRCLED IN RED INK, WITH DATE AND NAME OF PERSON MAKING CHANGE.

Do not extend notes this side of this line.

STATION	B. S.	H. I.	F. S.	ELEV.		
36+74.5		2945 60	9 80	2935 80	bot conc. ditch at ∡ pt.	
36+75.0			8 08	37 52	Top " " " " "	
36+79.0			7 3	38 3	Top brk	
T.P.	0 64	2933.98	12 26	2933.34		
36+91.0			3.7	30 3	℄ bot brk	
37+00			5.65	28 33	℄ 1x1	
22.5 R			1.0	33 0	Top. brk	
51.5 R			1.2	3~~7.0~~ 28	Bot "	
65.5 R			0.3	33 7	" "	
98.0 R			+2.0	36.0	Top brk	
18.3 L			8.3	25 7	bot " (15.5 SWly - 2.2 bot drain)	
34.5 L			8.5	25 5	bot drain	
45.0 L			4 6	29 4	Top brk in drain	
60.0 L			3 4	30 6	bot " " "	∡ pt in conc ditch
70.0 L			0.0	33 4	bot brk { 11.0 SWly + 4.6 Top conc ditch; 14.0 " + 2.0 bot " " ; 2.0 NEly - 0.7 bot drain; 12.0 " - 0.1 " brk }	(17.3 SWly + 2.1 bot [illegible]; 19.5 " + 4.5 Top ")
85.5 L			0 0	34.0	{ bot rock retaining wall to conc ditch; 25 SWly + 4.2 Top conc ditch; 4.5 " + 2.0 bot " " ; 6.0 SWly + 1.9 bot conc ditch; 7.5 " + 4.2 Top " " ; ∡ pt in conc ditch; 13.8 NEly + 4.0 Top conc ditch; 15.2 " + 1.8 bot " " ; 17.0 NEly + 1.8 bot conc ditch; 18.0 " + 4.1 Top " "	
91.4 L			+4.5	38.5	Top conc ditch	

Profile No. ____ Notes Red. ____ Plotted ____ Job No. 007404 Division No. ____ F. B. 2209 Pg. 91
Date ____ Date ____ Survey of [illegible]
X-Sec. No. ____ Notes Chkd. H.H.F.D. Checked ____ Survey by R. L. Miller Notes [illegible] Date 11-7-55
Date 1-12-56 Date ____ Map No. ____ Indexed Johnson Date ____

76L298 S & E #307 9-54

PLEASE RETURN TO
LOS ANGELES COUNTY SURVEYOR
726 LOS ANGELES COUNTY ENGINEERING BLDG.

NOTE: ANY ADDITIONS OR CHANGES ON THIS SHEET MUST BE MADE OR CIRCLED IN RED INK, WITH DATE AND NAME OF PERSON MAKING CHANGE.

Do not extend notes this side of this line.

STATION	B. S.	H. I.	F. S.	ELEV.		
37+00						
92.9 L		2933.98	+1.9	35.9	bot conc ditch	at ℄ pt
93.6 L			+1.9	35.9	bot " "	
95.0 L			+4.0	38.0	Top conc "	
37+28.5			10.2	23.8	℄	
6.5 L			11.0	23.0	bot drain	
12.0 L			10.7	23.3	" "	
21.0 L			8.7	25.3	Top brk	
31.5 L			8.0	26.0	bot "	
47.0 L			2.9	31.1	" "	
59.0 L			+4.3	38.3	Top conc ditch	at ℄ pt
60.6 L			+2.0	36.0	bot " "	" " "
62.2 L			+1.9	35.9	" " "	" " "
63.8 L			+4.4	38.4	Top " "	" " ℄ bot brk
68.0 L			+6.0	40.~~4~~0	bot brk	
75.0 L			+9.8	43.8	Top brk	
100.0 L			+12.5	46.5	" "	
37+39.0			11.2	22.8	℄ bot drain	
37+45.0			11.4	22.6	℄ " "	
37+50.0			11.41	22.57	℄ "	
5.0 R			11.5	22.5	" "	
14.0 R			11.6	2922.4	" "	

F. B. 2209 Pg. 97
Profile
Job No. 97-4014 Division No.
Notes Red Plotted
Notes Chkd. H.W.E.D. Checked
Notes Date 1-12-55 Date
Survey of Barrel Springs Rd
Survey by R.L. Wiley Notes Date
Indexed E. C. Johnson Date
X-Sec.
No.
No.

76L298 S & E #307 9-54

PLEASE RETURN TO
LOS ANGELES COUNTY SURVEYOR
726 LOS ANGELES COUNTY ENGINEERING BLDG.

NOTE: ANY ADDITIONS OR CHANGES ON THIS SHEET MUST BE MADE OR CIRCLED IN RED INK, WITH DATE AND NAME OF PERSON MAKING CHANGE.

Do not extend notes this side of this line.

STATION	B. S.	H. I.	F. S.	ELEV.		
37+50						
26° R		2933.98	10.8	2923.2	Top brk	{24° NELy +2.7 bot brk
55° R			12.3	21.7	bot "	{6° - SWly - 2° bot drain
60° R			11.4	22.6	Top brk	
92.5° R			12.5	21.5	slope	{8° NELy +0.5 bot brk
4.5° L			9.0	25.0	Top brk	
32° L			7.5	26.5	bot "	
41.5° L			5.9	28.1	" "	
60° L			4.5	29.5	Top "	
63° L			+4.7	38.7	Top concrete	at ⊥ pt
64.5° L			+2.3	35.3	bot " "	
66° L			+2.3	35.3	" " "	
67.5° L			+4.6	38.6	Top " "	
74° L			+7.0	41.0	Top brk	
88° L			+10.9	44.9	" "	
T.P.	11.54	2939.73	5.79	2928.19		
37+55.8			15.6	24.1	bot brk	
+86°			6.9	32.8	Top brk	
14° R			8.9	30.8	" "	
32.6° R			15.9	23.8	bot "	
55° R			17.5	22.2	Top "	
69° R			19.5	2920.2	Bot "	

Profile No. ____ Notes Red ____ Plotted ____ Job No. 007404 Division No. ____ F. S. 2209 Pg. 93

X-Sec. No. ____ Date ____ Date ____ Survey at Bassett Date ____

Notes Chkd. H.F.D. Date 1-12-56 Checked ____ Survey by PLWilc Notes PLW Date 11-6-55

Map No. ____ Mapped Johnson Date ____

76L298 S & E #307 9-54

PLEASE RETURN TO
LOS ANGELES COUNTY SURVEYOR
726 LOS ANGELES COUNTY ENGINEERING BLDG.

NOTE: ANY ADDITIONS OR CHANGES ON THIS SHEET MUST BE MADE OR CIRCLED IN RED INK, WITH DATE AND NAME OF PERSON MAKING CHANGE.

Do not extend notes this side of this line.

STATION	B. S.	H. I.	F. S.	ELEV.	
37+86°					
34.5 L		2939.73	5.1	2934.6	Top brk
58.5 L			6.6	33.1	bot brk
75.8 L			1.5	38.2	Top conc ditch N. side
38+00			4.23	35.50	℄ Top spur.
8.5 R			5.6	34.1	Top brk on spur.
32.0 R			16.6	23.1	bot "
57.0 R			18.4	21.3	Top "
62.8 R			20.0	19.7	bot "
87.0 R			19.7	20.0	Slope
42.0 L			3.1	36.6	Top spur
64.2 L			3.4	36.3	bot brk
79.5 L			1.2	38.5	Top conc ditch N side
38+24.7			3.7	36.0	Top brk
29.5 R			20.1	19.6	bot "
66.0 R			20.1	19.6	flat
12.0 L			2.4	37.3	Top spur (8.5 NWly - 0.6 Top brk)
44.6 L			2.1	37.6	" " (12.7 " - 1.2 " "
T.P.	0.90	2928.81	11.82	2927.91	
38+50			2.41	26.40	℄ N+T in sleep brk
15.0 R			8.7	20.1	bot brk
47.0 R			9.4	2919.4	Slope

F. B. 2209 Pg. 94 Job No. 007404 Division No. Notes Red. Plotted Profile
Survey of Barrel Springs Rd Date Date No.
Survey by R.L. Willey Notes R.L.W. Notes Chkd. H.H.F.D. Checked X-Sec.
Indexed A. C. Johnson Date Date 1-12-56 Date No.

76L298 S & E #307 9-54

PLEASE RETURN TO
LOS ANGELES COUNTY SURVEYOR
726 LOS ANGELES COUNTY ENGINEERING BLDG.

NOTE: ANY ADDITIONS OR CHANGES ON THIS SHEET MUST BE MADE OR CIRCLED IN RED INK, WITH DATE AND NAME OF PERSON MAKING CHANGE.

Do not extend notes this side of this line.

STATION	S. S.	H. I.	F. S.	ELEV.		
38+50						
87° R		2928.81	10.1	2918.7	Slope	
12.3 L			1.0	27.8	slope (12.5 Nwly - 7.8 bot brk)	
45.3 L			+1.0	29.8	" (14° " - 5.4 " "	
64° L			+6.5	35.3	" (31° " - 13° " "	
86° L			+7.5	36.3	Top spur	
38+60			7.8	21.0	℄ bot brk	
+73°			9.5	19.3	℄ " "	
39+00			9.26	19.55	℄ 1x1	
21.4 R			9.4	19.4	Top brk	
27° R			11.3	17.5	bot "	
38.4 R			9.9	18.9	Top "	
60° R			9.9	18.9	" "	
78.5 R			12.9	15.9	bot "	
101.4 R			13.7	15.1	Top " into creek bed,	
110° R			14.9	13.9	bot " in creek bed.	
42.2 L			8.4	20.4	flat	
88.7 L			5.7	23.1	bot brk end of small spur.	
T.P.	4.91	2922.96	10.76	2918.05		
39+30.4			3.9	19.1	℄ Top brk	
41.2			5.1	17.9	℄ bot "	
39+50			5.69	2917.27	℄ 1x1	

Profile Notes Red ____ Plotted ____ Job No. 007404 Division No. ____ F. B. 2209 Pg. 95
No. ____ Date ____ Date ____ Survey of [illegible]
X-Sec. Notes Chkd. H.H.D. Checked ____ Survey by R.L. Willet Notes RDW Date 11-8-55
No. ____ Date 1-12-56 Date ____ Map No. ____ Indexed Johnson Date ____

76L298 S & E #307 9-54

PLEASE RETURN TO
LOS ANGELES COUNTY SURVEYOR
726 LOS ANGELES COUNTY ENGINEERING BLDG.

NOTE: ANY ADDITIONS OR CHANGES ON THIS SHEET MUST BE MADE OR CIRCLED IN RED INK, WITH DATE AND NAME OF PERSON MAKING CHANGE.

Do not extend notes this side of this line.

STATION	B. S.	H. I.	F. S.	ELEV.		
39+50						
46.3 R		2922.96	7.2	2915.8	flat	
68.0 R			7.6	15.4	Top brk	
72.5 R			9.0	14.0	bot " in creek bed	
108.0 R			9.0	14.0	" " "	
11.0 L			5.6	17.4	bot brk	
26.3 L			3.1	19.9	Top "	
49.0 L			2.6	20.4	bot " (11.0 NWly -0.3 Top brk) (16.0 " -2.3 bot ")	
54.8 L			1.3	21.7	Top brk	
103.0 L			1.7	21.3	Flat.	
40+00			5.90	17.06	℄	
35.0 R			8.7	14.3	bot brk in creek bed	
94.5 R			8.6	14.4	" " " " "	
103.9 R			7.1	15.9	Top "	
46.2 L			5.0	18.0	flat	
94.0 L			3.9	19.1	bot brk	
109.5 L			0.0	23.0	Top "	
40+12.8			5.4	17.6	℄ Top "	
40+27.5			7.4	15.6	℄ bot "	
40+47. EC			7.71	15.25	℄ EC L&T in Rock in creek bet	
49.8 R			8.3	2914.7	bot brk. in creek bed	

F. B. 2209 PG. 96
Job No. 007404 Division No. Notes Red. Plotted No. Profile
Survey of Ratrel Springs Rd Date Date X-Sec.
Survey by R.L. Willey Notes RLW Notes Chkd. H.H.F.D. Checked No.
Indexed A. C. Johnson Date Date 1-13-56 Date

76L298 S & E #307 9-54

PLEASE RETURN TO
LOS ANGELES COUNTY SURVEYOR
726 LOS ANGELES COUNTY ENGINEERING BLDG.

NOTE: ANY ADDITIONS OR CHANGES ON THIS SHEET MUST BE MADE OR CIRCLED IN RED IN INK, WITH DATE AND NAME OF PERSON MAKING CHANGE.

Do not extend notes this side of this line.

STATION	B. S.	H. I.	F. S.	ELEV.		
40+47.						
60 ± R		2922.96	6.4	2916.6	Top brk	
102 ± R			5.9	17.1	flat	
8 6/10 L			7.7	15.3	bot brk in creek	bed
22 1/10 L			3.9	19.1	Top "	
52 8/10 L			3.9	19.1	flat	
84 5/10 L			3.7	19.3	"	
41+00			7.39	15.57	℄ IXI in creek	bed
11 5/10 R			7.4	15.6	bot brk " "	"
22 5/10 R			6.0	17.0	Top brk	
51 0/10 R			5.6	17.4	flat	
97 6/10 R			5.7	17.3	"	
46 0/10 L			7.2	15.8	bot brk in creek	bed
57 2/10 L			4.4	18.6	Top "	
101.5 L			2.3	20.7	flat	
41+16 6/10			7.0	16.0	℄ bot brk in creek	bed
+43 5/10			5.2	17.8	℄ Top "	
41+50			5.07	17.89	℄ IXI	
48 4/10 R			4.5	18.5	Top brk	
107 0/10 R			7.1	15.9	Slope	
16 0/10 L			6.5	16.5	bot brk in creek	bed
68 5/10 L			6.2	29168	" " " "	"

Profile No. ____ Notes Red. ____ Plotted ____ Job No. 00 74.04 Division No. ____ F. B. 2209 Pg. 97

X-Sec. No. ____ Date ____ Date ____ Survey of Parcel [illegible] Rd

Notes Chkd. H.H. F.D. Checked ____ Survey by R.L. Wilber Notes R.S.W. Date 11-8-50

Date 1-12-56 Date ____ Map No. ____ Notes Tobinson Date ____

76L298 S & E #307 9-54

PLEASE RETURN TO
LOS ANGELES COUNTY SURVEYOR
726 LOS ANGELES COUNTY ENGINEERING BLDG.

NOTE: ANY ADDITIONS OR CHANGES ON THIS SHEET MUST BE MADE OR CIRCLED IN RED INK, WITH DATE AND NAME OF PERSON MAKING CHANGE.

Do not extend notes this side of this line.

STATION	B. S.	H. I.	F. S.	ELEV.		
41+50						
75.8 L		2922.96	4.1	2918.9	Top brk	
103.0 L			2.5	20.5	flat	
42+00	5.43	2924.26	41.3	2918.83	℄ 1x1	
50.0 R			6.8	17.5	Top brk	
58.8 R			8.3	16.0	bot " into small creek bed	
82.2 R			7.8	16.5	bot cliff in " " "	
18.3 L			5.4	18.9	Top brk	
26.0 L			6.9	17.4	bot " into creek bed	
61.7 L			6.5	17.8	flat in " "	
90.0 L			6.1	18.2	" " " "	
42+50			4.67	19.59	℄ 1x1	
12.0 R			5.5	18.8	Top brk	
18.4 R			7.1	17.2	bot " bot creek	
36.0 R			7.3	17.0	bot cliff	
28.5 L			5.0	19.3	Top brk	
35.6 L			5.8	18.5	bot " in creek bed	
72.0 L			5.2	19.1	flat " " "	
91.0 L			4.7	19.6	" " " "	
42+64.8			5.1	19.2	℄ Top brk	
42+86.9			8.0	2916.3	℄ bot brk in creek	
					5.2 NEly +1.2 bot Cliff	

F. B. 2209 Pg. 98
Job No. Division No. Notes Red. Plotted Profile
Survey of Barrel Springs Rd Date Date No.
Survey by R.L.Willey Notes R.L.W. Notes Chkd. H.H.F.D. Checked X-Sec.
Indexed K. C. Johnson Date Date 1-13-56 Date No.

76L298 S & E #307 9-54

PLEASE RETURN TO
LOS ANGELES COUNTY SURVEYOR
726 LOS ANGELES COUNTY ENGINEERING BLDG.

NOTE: ANY ADDITIONS OR CHANGES ON THIS SHEET MUST BE MADE OR CIRCLED IN RED INK, WITH DATE AND NAME OF PERSON MAKING CHANGE.

Do not extend notes this side of this line.

STATION	B. S.	H. I.	F. S.	ELEV.		
43+00		2924.26	3.95	2920.31	℄	
50 R			6.7	176	bot cliff in small creek bed	
25 R			5	191	Top brk	
60 R			4.6	197	flat	
99 R			3.8	205	"	
P#4			4.55	2919.71	P#4 see pg #	
PROFILE OF P LINE						
BM #14	531	65.43		2960.12	BM #14 = P1 #2	
P#1	267	59.10	900	2956.43	P#1. 1X2 see pg #	
T.P.	459	52.98	1071	2948.39		
P#2	208	47.13	7.93	2945.05	P#2 1X2 " "	#
P#3	066	2937.87	9.92	2937.21	P#3 " " "	#
T.P.	1.00	2927.54	11.33	2926.54		
T.P	275	2923.15	7.14	2920.40		
P#4	667	26.38	3.44	2919.71	P#4 1X2 see pg	#
P#5	11.64	2933.11	4.91	2921.47	P#5 1X2 " "	#
P#6	701	2939.00	1.12	2931.99	P#6 1X2 " "	#
P #7	424	2940.09	3.15	2935.85	P#7 1X2 " "	#

Profile Notes Red ____ Plotted ____ Job No. 007404 Division No. ____ F. B. 2209 Pg. 99

No. ____ Date ____ Date ____ Survey of ____

X-Sec. Notes Chkd H.W.F.D. Checked ____ Survey by P.L.Miller Notes P.L.M. Date 11-8-51

No. ____ Date 1-13-56 Date ____ Map No. ____ Traced Johnson Date ____

76L298 S & E #307 9-54

PLEASE RETURN TO
LOS ANGELES COUNTY SURVEYOR
726 LOS ANGELES COUNTY ENGINEERING BLDG.

NOTE: ANY ADDITIONS OR CHANGES ON THIS SHEET MUST BE MADE OR CIRCLED IN RED INK, WITH DATE AND NAME OF PERSON MAKING CHANGE.

Do not extend notes this side of this line.

STATION	B. S.	H. I.	F. S.	ELEV.		
		2940.0				
	9 66	2947.65	2 10	2937.99	P#8 1X2 see pg #	
P #9	9 80	2954.51	2 94	2944.71	P#9 1X2 " " #	
P# 10	6 64	2958.67	2 48	2952.03	P#10 1X2 " " #	
P#11 = POST	12.28	2961.45	9 50	2949.17	P#11 = POST 1X2 see pg #.	
BM# 13	11 75	2972.99	0 28	2961.~~17~~ 24	BM#13 El =	see pg # 39
T.P. Ex.	1 75	2962.78	11.96	61.03		
58+23.51			10.91	51.87	EXT P1 # 4	
47° R			+0.7	63.5	bot brk	
56.5 R			+5.1	67.9	" "	
73° R			+17.0	79.8		
85° R			+29.0	91.8	T brk	
30° L			17.4	45.4	bot slope	
62° L			16.8	46.0	flat	
96° L			16.6	46.2	"	
58+36.7			10.5	52.3	℄ TOW brk	
58+50			11.6	51.2	℄ 1X1	
38° R			0.4	62.4	slope	
57° R			+7.2	70.0	"	
91° R			+27.7	90.5	bott brk	
36° L			17.5	45.3	bot brk	

F. B. 2209 Pg. 100

Job No. 007402 Division No. ____ Notes Red. ____ Plotted ____ Profile

Survey of Barrel Springs Rd Date ____ Date ____ No. ____

Survey by R.L. Willey Notes R.L.W. Notes Chkd H.H.F.D. Checked ____ X-Sec.

Indexed R. C. Johnson Date 11-22-55 Date 1-13-56 Date ____ No. ____

76L298 S & E #307 9-54

PLEASE RETURN TO
LOS ANGELES COUNTY SURVEYOR
726 LOS ANGELES COUNTY ENGINEERING BLDG.

NOTE: ANY ADDITIONS OR CHANGES ON THIS SHEET MUST BE MADE OR CIRCLED IN RED INK, WITH DATE AND NAME OF PERSON MAKING CHANGE.

Do not extend notes this side of this line.

STATION	B. S.	H. I.	F. S.	ELEV.		
58+50 85° L		2962.78	16.2	2946.6		9.61
58+77°			15.5	47.3	℄ bot brk	
31° R			5.1	57.7	" "	
48° R			+4.3	67.1	slope	
70° R			+16.9	79.7	"	
23° L			17.4	45.4	bot slope	
57° L			17.2	45.6	flat	
59+00			12.03	50.75	℄	
13° R			10.5	52.3	bot brk	
25° R			7.5	55.3	" "	
42° R			0.0	62.8	slope	
63° R			+11.0	73.8	"	
94° R			+28.0	90.8	"	
4° L			12.6	50.2	Top brk	
31° L			17.2	45.6	bot brk	
88° L			15.8	47.0	flat	
59+30			8.6	54.2	℄	
19.5 R			3.8	59.0	Top small spur	
44.7 R			+1.6	64.4	" " "	
67.1 R			+7.0	69.8	Top bank into small drain 6 N wly [illegible]	
84.5 R			+16.4	79.2	bot brk 8° N wly - 3.8 bot small drain	

Profile No. ____ Notes Red. ____ Plotted ____ Job No. 00740A Division No. ____ F. B. 2209 Pg. 101

X-Sec. No. ____ Date ____ Date ____ Survey of [illegible]

Notes Chkd. H.H.F.D. Checked ____ Survey by R.L. Willey Notes R.L.W. Date 11-22-55

Date 1-13-56 Date ____ Map No. ____ Indexed Johnson Date ____

76L298 S & E #307 9-54

PLEASE RETURN TO
LOS ANGELES COUNTY SURVEYOR
726 LOS ANGELES COUNTY ENGINEERING BLDG.

NOTE: ANY ADDITIONS OR CHANGES ON THIS SHEET MUST BE MADE OR CIRCLED IN RED INK, WITH DATE AND NAME OF PERSON MAKING CHANGE.

Do not extend notes this side of this line.

STATION	B. S.	H. I.	F. S.	ELEV.		
59+30						
53.5 L		2962.78	17.3	2945.5	bot brk	
92.0 L			16.7	46.6	flat	
59+50			9.61	53.17	℄	
36.5 R			0.7	62.1	slope 10° Ely -0.2 end small drain	
89.5 R			+16.1	78.9	Top brk into drain	
38.0 L			16.9	45.9	bot brk	
88.0 L			16.8	46.0	flat	
T.P.	5.25	2957.70	10.33	2952.45		
60+00			8.38	49.32	℄	
41.5 R			0.6	57.1	slope	
82.8 R			+11.3	69.0	"	
107.5 R			+23.0	80.7	bot brk	
26.5 L			10.5	47.2	bot "	
85.7 L			11.4	46.3	flat	
60+27.0			9.8	47.9	℄ Toe slope	
60+50			9.42	48.28	℄	
49.5 R			0.5	57.2	slope	
92.0 R			+12.0	69.7	"	
45.0 L			9.5	48.2	flat	
82.8 L			10.0	47.7	"	
61+00			9.01	48.69	℄	

F. B. 2209 PG. 102 Job No. 0079.04 Division No. Notes Red. Plotted Profile
Survey of Barrel Springs Rd Date Date No.
Survey by R. L. Willey Notes R.L.W. Notes Chkd. H.H.F.D. Checked X-Sec.
Indexed A. C. Johnson Date Date 1-13-56 Date No.

76L298 S & E #307 9-54

PLEASE RETURN TO
LOS ANGELES COUNTY SURVEYOR
726 LOS ANGELES COUNTY ENGINEERING BLDG.

NOTE: ANY ADDITIONS OR CHANGES ON THIS SHEET MUST BE MADE OR CIRCLED IN RED INK, WITH DATE AND NAME OF PERSON MAKING CHANGE.

Do not extend notes this side of this line.

STATION	B. S.	H. I.	F. S.	ELEV.		
61+00						
20.8 R		29 57.70	8.3	2949.4	Toe slope	
65.5 R			1.3	56.4	bot brk	
88.1 R			+9.6	67.3	slope	
43.6 L			8.9	48.8	flat	
87.0 L			9.0	48.7	flat	
61+50			8.74	48.96	℄	
40.5 R			7.9	49.8	Toe slope	
99.0 R			+3.1	60.8	slope	
52.0 L			8.5	49.2	flat	
85.4 L			8.1	49.6	"	
62+00			7.75	49.95	℄	
53.0 R			7.3	50.4	Toe slope	
101.5 R			+4.0	61.7	slope	
50.0 L			7.1	50.6	flat	
86.0 L			6.6	51.1	"	
EC 62+56.21	8.10	29 59.37	6.43	2951.27	℄	
46.0 R			8.6	50.8	Toe slope	
92.0 R			4.7	54.7	slope	
20.0 L			7.0	52.4	Top brk	
47.6 L			7.5	51.9	bot "	
85.0 L			7.8	51.6	flat	

Profile No. ____ Notes Red. ____ Plotted ____ Job No. 0074.04 Division No. ____ F. B. 2209 PG. 103
X-Sec. No. ____ Date ____ Date ____ Survey of ____ Date ____
Notes Chkd. H.H.E.D. Checked ____ Survey by R.L.Willey Notes R.L.W. Date 11-5-5
Date 1-13-56 Date ____ Map No. ____ Checked Johnson Date ____

76L298 S & E #307 9-54

PLEASE RETURN TO
LOS ANGELES COUNTY SURVEYOR
726 LOS ANGELES COUNTY ENGINEERING BLDG.

NOTE: ANY ADDITIONS OR CHANGES ON THIS SHEET MUST BE MADE OR CIRCLED IN RED INK, WITH DATE AND NAME OF PERSON MAKING CHANGE.

Do not extend notes this side of this line.

STATION	B. S.	H. I.	F. S.	ELEV.		
63+00		2959.37	7.54	2951.83	℄ 1x1	
55° R			7.8	51.6	Slope	
75° R			6.9	52.5	Toe Slope	
102° R			1.8	57.6	Slope	
21° L			6.3	53.1	Top brk	
90° L			7.5	51.9	flat	
63+50			5.36	54.01	℄ 1x1	
63° R			6.0	53.4	flat	
81° R			5.8	53.6	Toe slope	
13° L			5.0	54.4	Top brk	
42° L			7.1	52.3	bot "	
88° L			7.1	52.3	flat	
64+00			4.54	54.83	℄ 1x1	
46° R			3.8	55.6	flat	
96° R			2.4	57.0	slope	
47° L			6.3	53.1	flat	
85° L			6.4	53.0	"	
64+50			2.91	56.46	℄ 1x1	
42° R			0.5	58.9	flat	
85° R			0.7	58.7	"	
L						

F. B. 2209 Pg. 104 Job No. 007404 Division No. Notes Red. Plotted Profile
Survey of Barrel Springs Rd Date Date No.
Survey by R.L. Willey Notes R.L.W. Notes Chkd. H.H.F.D. Checked X-Sec.
Indexed A. C. Johnson Date Date 1-13-56 Date No.

76L298 S & E #307 9-54

PLEASE RETURN TO
LOS ANGELES COUNTY SURVEYOR
726 LOS ANGELES COUNTY ENGINEERING BLDG.

NOTE: ANY ADDITIONS OR CHANGES ON THIS SHEET MUST BE MADE OR CIRCLED IN RED INK, WITH DATE AND NAME OF PERSON MAKING CHANGE.

Do not extend notes this side of this line.

STATION	B. S.	H. I.	F. S.	ELEV.		
64+50						
53.5 L		2959.37	5.1	2954.3		
87.5 L			5.4	54.0		
T.P.	1206	2969.06	2.43	2956.94		
65+00			9.46	59.54	℄ 1X1	
30° R			8.4	60.6	bot brk (14.5 wly + 1.9 Top brk)	
72° R			5.4	63.6	" "	
96.5 R			3.4	65.6	slope	
52.5 L			12.1	56.9	"	
90° L			13.5	55.5	"	
65+50			6.99	62.01	℄ 1X1	
50° R			4.0	65.0	slope	
86° R			2.3	66.7	"	
46° L			9.5	59.5	"	
87° L			10.8	58.2	"	
66+00			4.49	64.51	℄	
56° R			1.2	67.8	slope	
94° R			+1.2	70.2	slope	
46.5 L			7.1	61.9	slope	
87.5 L			9.1	59.9	"	
66+50			2.70	66.30	℄ 1X1	
25.5 R			0.7	68.3	slope	

Profile No. ____ Notes Red. ____ Plotted ____ Job No. 00[illegible] Division No. ____ F. B. 2[illegible] Pg. [illegible]
X-Sec. No. ____ Date ____ Date ____ Survey of ____
Notes Chkd. HNED Checked ____ Survey by RLW Notes RLW Date 11-55
Date 1-13-56 Date ____ Map No. ____ Indexed Johnson Date ____

76L298 S & E #307 9-54

PLEASE RETURN TO
LOS ANGELES COUNTY SURVEYOR
726 LOS ANGELES COUNTY ENGINEERING BLDG.

NOTE: ANY ADDITIONS OR CHANGES ON THIS SHEET MUST BE MADE OR CIRCLED IN RED INK, WITH DATE AND NAME OF PERSON MAKING CHANGE.

Do not extend notes this side of this line.

STATION	B. S.	H. I.	F. S.	ELEV.		
66+50						
62° R		2969.00	+1.0	2970.0	Slope	
96.5 R			+3.0	72.0	"	
53° L			6.1	62.9	"	
85° L			7.3	61.7	"	
T.P.	11 87	2978.54	2.33	2966.67		
67+00			11.46	67.08	℄ bot small drain	
43° R			8.0	70.5	Slope	
88.5 R			4.8	73.7	"	
49.6 L			12.8	65.7	"	
82.5 L			14.4	64.1	"	
67+46°			8.7	69.8	℄ Top brk	
67+50°			9.10	69.44	℄ 1X1 bot drain	
22° R			7.4	71.1	bot brk	
32° R			4.7	73.8	Top brk (20° Ely Bot brk -4.6) (6.5 Wly - bcr Top brk	
41° R			3.3	75.2	" " (11.5 Ely -5.5 bot brk) (6° Wly +1.1 Top brk	
59.2 R			7.0	71.5	bot brk (13° Wly +5° Top brk)	
98.5 R			2.4	76.1	Slope	
8° L			8.6	69.9	Top brk	
35.1 L			10.3	68.2	Slope	
90° L			13.9	64.6	"	
T.P.	11 12	2981.35	8.31	2970.23	spk in T.P. 116-412	

F. B. 2209 Pg. 106
Job No. 002404 Division No. Notes Red. Plotted Profile
Survey of Barrel Springs Rd Date Date No.
Survey by R.L. Willey Notes R.L.W. Notes Chkd H.H.F.D. Checked X-Sec.
Indexed A. C. Johnson Date Date 1-13-56 Date No.

76L298 S & E #307 9-54

PLEASE RETURN TO
LOS ANGELES COUNTY SURVEYOR
726 LOS ANGELES COUNTY ENGINEERING BLDG.

NOTE: ANY ADDITIONS OR CHANGES ON THIS SHEET MUST BE MADE OR CIRCLED IN RED INK, WITH DATE AND NAME OF PERSON MAKING CHANGE.

Do not extend notes this side of this line.

STATION	B. S.	H. I.	F. S.	ELEV.		
67+52.0		2981.35	12.3	2969.0	℄ bot drain	
+56.5			11.3	70.0	Top brk	
68+00			8.33	73.02	℄ (X)	
16.0 R			7.3	74.0	flat (24.5 Ely - 2.1 Top brk)	(32.5 Ely - 3.8 bot drain)
42.0 R			6.5	74.8	" {24.0 " - 1.5 " "}	(28.5 " - 3.2 " "
65.5 R			5.0	76.34	" {11.0 Ely - 0.8 " "}	{15.0 " - 3.1 " "
85.0 R			4.5	76.8	Top brk into drain	
91.5 R			6.3	75.0	bot drain {11.5 Wly + 1.2 bot drain}	{14.0 Wly + 2.8 Top brk}
42.0 L			10.9	70.4	slope	
81.6 L			13.9	67.4	"	
68+50			5.11	76.24	℄	
52.7 R			2.3	79.0	slope	
83.0 R			0.8	80.5	"	
44.0 L			9.1	72.2	"	
87.0 L			12.4	68.9	"	
68+66.5			4.5	76.85	℄ Top brk	
+84.0			5.4	75.95	℄ bot "	
+95.0			3.7	77.6	℄ "	
69+00			3.1	78.2	℄ (X)	
17.0 R			+0.4	81.7	slope {18.0 Ely - 0.9 Top brk}	{29.0 Ely - 2.8 bot brk}
39.0 R			+2.8	84.X2	Top brk {16.5 " - 3.1 " "}	{24.0 " - 5.1 "

Profile Notes Red. ____ Plotted ____ Job No. 0074.04 Division No. ____ F. S. 2209 PG. 107
No. ____ Date ____ Date ____ Survey of [illegible]
X-Sec. Notes Chkd. H.H.F.D. Checked ____ Survey by R.L.Willey Notes R.L.W. Date 11-5-5
No. ____ Date 1-13-56 Date ____ Map No. ____ Indexed Johnson Date ____

76L298 S & E #307 9-54

PLEASE RETURN TO
LOS ANGELES COUNTY SURVEYOR
726 LOS ANGELES COUNTY ENGINEERING BLDG.

NOTE: ANY ADDITIONS OR CHANGES ON THIS SHEET MUST BE MADE OR CIRCLED IN RED INK, WITH DATE AND NAME OF PERSON MAKING CHANGE.

Do not extend notes this side of this line.

F. B. 2209 Pg. 108 | Job No. 007404 Division No. Notes Red. Plotted Profile
Survey of Rolling Spring Rd No.
Survey by R L Wiley Notes Chkd. Date X-Sec.
Indexed A. C. Johnson Date Checked Date No.

STATION	B. S.	H. I.	F. S.	ELEV.		
69+00						
47° R		2981.35	+0.5	2981.8	bot brk	
90° R			+3°	84.3	slope	
17° L			9.8	76.5	bot brk {10° Ely -1° bot brk)	
31° L			2.9	78.4	Top knoll {25° " -4° " ")	
56° L			7.8	73.5	bot brk {23° " -2° " ")	
96° L			10.2	71.3	slope	
T.P.	949	2989.67	1.17	2980.18		
69+16			9.1	80.6	℄ Top brk	
27° R			5.3	84.4	Top brk {5° Ely +1° Top knoll)	(18° wly -3° bot brk)
46° R			6.5	83.2	bot " {8° " +0° " brk)	
59° R			3.9	85.8	slope	
69+35			10.8	78.9	℄ bot brk	
69+50			10.13	79.54	℄ 1x1	
43° R			6.5	83.2	slope	
70° R			5.2	84.5	bot brk	
76° R			4.4	85.3	Top "	
84° R			3.5	86.2	slope	
46° L			13.7	76.0	"	
87° L			17.0	72.7	"	
69+75°			9.5	80.2	℄ Top brk	
70+00			9.62	80.05	℄	

76L298 S & E #307 9-54

PLEASE RETURN TO
LOS ANGELES COUNTY SURVEYOR
726 LOS ANGELES COUNTY ENGINEERING BLDG.

NOTE: ANY ADDITIONS OR CHANGES ON THIS SHEET MUST BE MADE OR CIRCLED IN RED INK, WITH DATE AND NAME OF PERSON MAKING CHANGE.

Do not extend notes this side of this line.

STATION	B. S.	H. I.	F. S.	ELEV.		
70+00						
49° R		2989.67	5.7	2984.0	slope	
82.5 R			3.2	86.5	"	
51° L			13.4	76.3	"	
83° L			15.9	73.8	"	
70+17.5			9.3	80.4	℄ Top brk	
+19.2			9.9	79.8	℄ bot drain	
+22°			10.0	79.7	℄ " "	
+24.5			9.3	80.4	℄ Top brk	
70+50			9.17	80.50	℄	
42.5 R			5.9	83.8	slope 3.5 Ely Lev Top brk) (6.7 Ely 1° bot 2' drain)	
55° R			4.7	85.0	bot brk	
68° R			2.8	86.9	Top " (5° Ely - 2' bot drain 2' wide)	
83.5 R			2.8	86.9	bot "	
26.3 L			11.8	77.9	slope	
86° L			16.8	72.9	slope	
70+72°			9.5	80.2	℄ Top brk	
57° R			6.2	83.5	bot brk (7° Wly Lev bot brk) (20° Wly + 2.4 Top [illegible])	
81.5 R			+1.2	90.9	Top "	
70+95°			7.5	82.2	℄ bot brk	
T.P.	11.69	2992.74	8.62	2981.05		
71+00	"		13.33	79.41	℄ IX1	

Profile Notes Red. ____ Plotted ____ Job No. 007404 Division No. ____ F. B. 2209 Pg. 109
No. ____ Date ____ Date ____ Survey of [illegible]
X-Sec. Notes Chkd. ____ Checked ____ Survey by R L Wiley Notes R L W Date 11-23-[illegible]
No. ____ Date ____ Date ____ Map No. ____ Field Telemecan Date ____

76L298 S & E #307 9-54

PLEASE RETURN TO
LOS ANGELES COUNTY SURVEYOR
726 LOS ANGELES COUNTY ENGINEERING BLDG.

NOTE: ANY ADDITIONS OR CHANGES ON THIS SHEET MUST BE MADE OR CIRCLED IN RED INK, WITH DATE AND NAME OF PERSON MAKING CHANGE.

Do not extend notes this side of this line.

F. S. 2207 Pg. 110 Job No. 80140 Division No. Notes Red. Plotted Profile
Survey of Garvel Spring Rd No. X-Sec.
Survey by R. Lyville Notes R. L.Y. Date Notes Chkd. Date Checked
Indexed C. Johnson Date Date No.

STATION	S. S.	H. I.	F. S.	ELEV.		
71+00						
7° R		2992.74	13.7	2979.0	bot brk	
48° R			11.1	81.6	" " (12° Wly +0.6 bot brk)	
86° R			1.1	91.6	slope (15° -5.7 bot ")	
4° L			13.3	79.4	Top brk	
11° L			15.2	77.5	bot "	
61° L			18.3	74.4	bot brk	
65° L			17.2	75.5	" "	
93° L			12.5	80.2	Top small spur	
71+25			10.6	82.1	℄ slope	
7° R			8.6	84.1	Top small spur	
27° R			11.7	81.0	bot brk	
49° R			7.0	85.7	Top "	
12° L			14.9	77.8	bot "	
51° L			15.2	77.5	" "	
92° L			7.4	85.3	Top " small spur	
71+50			7.02	85.72	℄	
11° R			2.9	89.8	Top small spur (7° Wly +1.3 head small spur	
29° R			5.8	86.9	bot brk (13° Wly +4.3 Top spur	
44° R			4.5	88.2	bot " (14° " +3.2 " "	
62° R			+1.0	93.7	Top spur.	
83° R			4.0	88.7	bot brk (11° Ely +4° Top spur	

76L298 S & E #307 9-54

PLEASE RETURN TO
LOS ANGELES COUNTY SURVEYOR
726 LOS ANGELES COUNTY ENGINEERING BLDG.

NOTE: ANY ADDITIONS OR CHANGES ON THIS SHEET MUST BE MADE OR CIRCLED IN RED INK, WITH DATE AND NAME OF PERSON MAKING CHANGE.

Do not extend notes this side of this line.

STATION	B. S.	H. I.	F. S.	ELEV.		
71+50						
12.5 L		2992.74	12.2	2980.5	bot brk (15° Wly ~~+5.4~~ Top small spur)	
31.5 L			14.2	78.5	" " (31° " +9° ~~&~~ pt Top small spur	
48° L			11.5	81.2	bot "	
71.5 L			5.8	86.9	Top " (21° Wly +6.2 ~~&~~ pt " " "	
95.5 L			3.7	89.0	Top spur.	
71+60			5.1	87.6	℄ Top spur	
71+76°			9.1	83.6	℄ bot brk	
71+98.5			9.5	83.2	℄ Top brk	
72+00			10.11	82.63	℄ 1x1 bot brk in small drain	
18.5 R			8.2	84.5	Top brk	
30° R			8.7	84.0	bot " (20° Ely +1.5 bot brk) (19° Wly +1.3 bot brk	
84.5 R			5.4	87.3	slope	
14° L			10.1	82.6	" (19° Ely +0.5 bot brk)	
25° L			10.0	82.7	bot brk (10° Wly -0.9 bot brk)	
36° L			7.8	84.9	Top "	
45.5 L			8.3	84.4	" " (15° Wly -3.2 bot brk.	
60° L			12.4	80.3	bot brk (12° Ely +1.2 " "	
80° L			13.6	79.1	" " (18° " +2.6 " "	
72+04.5			10.3	82.4	℄ bot brk	
" +08.5			9.7	83.0	℄ Top "	
+39.5			8.8	83.9	℄ bot	

Profile Notes Red No. Date
X-Sec. Notes Chkd. No. Date
Plotted Date
Checked Date
Job No. 0611-00 Division No.
Survey of Bridge
Survey by R.L.P. Notes P.L.W. Date 11-7-55
Map No. Inked Johnson Date
F. B. 2-2009 Pg. 111

76L298 S & E #307 9-54

PLEASE RETURN TO
LOS ANGELES COUNTY SURVEYOR
726 LOS ANGELES COUNTY ENGINEERING BLDG.

NOTE: ANY ADDITIONS OR CHANGES ON THIS SHEET MUST BE MADE OR CIRCLED IN RED INK, WITH DATE AND NAME OF PERSON MAKING CHANGE.

Do not extend notes this side of this line.

2.14

STATION	B. S.	H. I.	F. S.	ELEV.		
72+50		2992.74	5.30	2987.44	℄ slope	
20° R			0.6	92.1	Top brk (17° Wly + 2° Top spur.)	
35° R			0.3	92.4	" "	
64.5 R			5.5	87.2	bot "	
87° R			4.1	88.6	slope	
29.7 L			11.8	80.9	bot brk (29° Wly + 7° Top spur)	
59.2 L			14.4	78.3	" "	
94° L			16.1	76.6	slope	
72+74° 1			1.0	91.7	℄ Top brk	
72+84°			2.3	90.4	℄ Top brk	
T.P.	8.05	2998.66	2.13	2990.61		
72+99°			12.4	86.3	℄ bot draw	
73+00			11.96	86.70	℄ 1x1	
15° R			10.5	88.2	bot "	
44.5 R			3.8	94.9	Top brk (9° Wly + 1.3 head of draw	
75° R			1.4	97.3	Top brk	
100° R			6.4	92.3	bot "	
34° L			15.7	83.0	" draw	
56.5 L			16.7	82.0	bot brk (8° Ely - 2.2 bot draw) (19° Wly + 6.3 Top spur. head draw	
71.5 L			14.0	84.7	Top spur. (26° Ely - 5.6 bot draw) 12° " Lev.	
95° L			18.0	80.7	bot draw.	

F. B. 2209 Pg. 112

Job No. 007404 Division No. Notes Red. Plotted Profile

Survey of Barrel springs Rd Date Date No. X-Sec.

Survey by R.L. Willey Notes Notes Chkd. Checked

Indexed R. C. Johnson Date Date Date No.

76L298 S & E #307 9-54

PLEASE RETURN TO
LOS ANGELES COUNTY SURVEYOR
726 LOS ANGELES COUNTY ENGINEERING BLDG.

NOTE: ANY ADDITIONS OR CHANGES ON THIS SHEET MUST BE MADE OR CIRCLED IN RED INK, WITH DATE AND NAME OF PERSON MAKING CHANGE.

Do not extend notes this side of this line.

STATION	B. S.	H. I.	F. S.	ELEV.		
73+09	9.5	2998.66			℄ T. BK	
73+14			10.1	2988.6	℄ B. BK	
73+34 a1			2.2	96.5	℄ T. BK	
23° R			0.3	98.4	T. SPUR	
39° R			0.0	98.7	T. SPUR (8 W. LEV)	
62° R			1.3	96.9	" " (10' W. -.04)	
68° R			1.2	97.5	" " (10 W. -.08)	
-94° R			+1.5	3000.1	" "	
30° L			4.8	2993.9	SLOPE (13 W. + 1.4 Hd. SMALL RIDGE)	
55 L			7.6	91.1	TOP OF RIDGE (6 W. LEV) (W 15 -4.2 Bat Sy	
80° L			8.9	89.8	" " "	
73+50			7.13	91.53	℄ SLOPE	
23° R			7.4	91.3	B. BK.	
41° R			3.4	95.3	T. SPUR	
52 R			5.4	93.3	SWAIL	
71° R			2.6	96.1	T. BK (9' W. B. BK -4.0)	
96° R			6.4	92.3	SWAIL	
73+71			14.0	84.7	℄ B. BRK.	
73+86			14.9	83.8	℄ " "	
21° R			13.7	85.0	B. BRK. (20' E. B. BRK. + 1.8)	
28° R			11.7	87.0	TOP RIDGE (6' W TOE RIDGE -3.2)	

Profile No. ____ Date ____ Notes Red ____ Plotted ____ Job No. 0614 Division No. ____ F. B. 2209 Pg. 113
X-Sec. No. ____ Date ____ Notes Chkd. ____ Date ____ Checked ____ Date ____ Survey of Parcel Survey 614 Survey by RLW/Ley Notes RLW Date ____ Map No. ____ Notes Robinson Date ____

76L298 S & E #307 9-54

PLEASE RETURN TO
LOS ANGELES COUNTY SURVEYOR
726 LOS ANGELES COUNTY ENGINEERING BLDG.

NOTE: ANY ADDITIONS OR CHANGES ON THIS SHEET MUST BE MADE OR CIRCLED IN RED INK, WITH DATE AND NAME OF PERSON MAKING CHANGE.

Do not extend notes this side of this line.

STATION	B. S.	H. I.	F. S.	ELEV.	
73+86					
37' R		2998 66	12.5	2986.2	B. BRK.
55° R			12.1	86.6	SLOPE (11° Ely ±0.8 bot brk
68° R			11 2	87.5	slope
87° R			10 3	88.4	bot brk (28° Ely +16 bot brk)
36° L			15.8	82.9	bot brk
54° L			13.5	85.2	Top small spur
69° L			18.5	80.2	bot brk
105° L			20.2	78.5	flat
T.P.	535	2992.74	11.27	2987.39	
74+00			9.45	83.29	℄ 1X1
45° R			7.0	85.7	slope
63° R			6.0	86.7	slope (18° Wly Lev bot brk end small spur
89° R			4.7	88.0	bot brk {12° Wly Lev. bot brk
22° L			10.7	82.0	bot drain
34° L			11.4	81.3	bot brk
62° L			12.1	80.6	bot brk end small spur.
87° L			13.3	79.4	flat
74+18			9.5	83.2	℄ bot brk
27° L			10.4	82.3	bot brk end of spur.
74+43°			2.2	90.5	℄ Top Spur
74+50			2.21	90.53	℄ 1X1 Top spur.

F. B. 2209 Pg. 114 Job No. 207404 Division No. Notes Red. Plotted Profile
Survey of Barrel Springs Rd Date Date No.
Survey by R.L. Willey Notes R.L.W. Notes Chkd. Checked X-Sec.
Indexed R. C. Johnson Date Date Date No.

76L298 S & E #307 9

PLEASE RETURN TO
LOS ANGELES COUNTY SURVEYOR
726 LOS ANGELES COUNTY ENGINEERING BLDG.

NOTE: ANY ADDITIONS OR CHANGES ON THIS SHEET MUST BE MADE OR CIRCLED IN RED INK, WITH DATE AND NAME OF PERSON MAKING CHANGE.

Do not extend notes this side of this line.

STATION	B. S.	H. I.	F. S.	ELEV.		
74+50						
11° R		2992.74	+0.2	2992.9	Top spur	
20° R			+0.5	93.2	Top "	
42° R			2.5	90.2	slope (18° Ely - 4° bot brk	
62° R			+0.5	93.2	Top small spur (22° Ely - 3° Top brk	
77° R			4.0	88.7	bot brk into swale	
89° R			3.7	89.0	bot "	
14° L			8.6	84.1	bot brk	
32° L			9.4	83.3	" "	
45° L			6.9	85.8	Top small spur (16° Ely - 3° bot brk	
61° L			9.5	83.2	bot brk	
112° L			1.5	91.2	Top spur	
74+66°			7.2	85.5	℄ bot brk	
49° L			+7.5	3000.2	int. spurs.	
74+81°			7.2	85.5	℄ bot brk	
75+00 TP	10.10	3002.10	0.74	2992.00	℄ slope	
29° R			11.0	91.1	bot brk head swale	
48° R			2.5	99.6	brk in slope	
62° R			+4.9	3007.0	Top spur (8° Wly + 13 Top spur int. spurs	
94° R			+4.4	06.5	Top spur to North	
25° L			10.3	2991.8	brk in slope (13° Wly + 5 Top spur	
52° L			1.8	3000.3	Top spur	

Profile No. ____ Notes Red ____ Plotted ____ Job No. 8174 04 Division No. ____ F. B. 2250 Pg. 115
X-Sec. No. ____ Date ____ Notes Chkd. ____ Date ____ Checked ____ Date ____ Survey of Hillside Notes Date 11-55 Survey by R. L. Willett Map No. ____ Checked Johnson Date ____

76L298 S & E #307 9-54

PLEASE RETURN TO
LOS ANGELES COUNTY SURVEYOR
726 LOS ANGELES COUNTY ENGINEERING BLDG.

NOTE: ANY ADDITIONS OR CHANGES ON THIS SHEET MUST BE MADE OR CIRCLED IN RED INK, WITH DATE AND NAME OF PERSON MAKING CHANGE.

Do not extend notes this side of this line.

F. B. 2209 Pg. 116 Job No. 00[illegible] Division No. [illegible]
Survey of Barrel Spring S Rd
Survey by R. Milroy Notes Red. Plotted
Indexed C. Johnson Notes Chkd. Checked
Date Date Date Date
Profile No. X-Sec. No.

STATION	B. S.	H. I.	F. S.	ELEV.		
75+00						
69° L		3002.10	3.0	2999.1	Top spur	
93° L			11.6	90.5	s H	
75+18°			2.9	99.2	℄ Top spur	13°
+27°			4.3	97.8	℄	5
18° R			1.6	3000.5	bot brk	5
56° R			+4.8	[illegible]	Top spur	
75+38°			5.9	2996.2	℄ bot brk	
75+10			2.71	99.39	℄ 1x1	
24° R			+1.4	3003.5	Top spur, (12° Wly - 1± Top brk (21° Wly - 11± bot brk	
63° R			2.4	2999.7	Top " (13° Wly - 3± bot brk	
[illegible] R			5.1	96.6	bot brk	
0° L			4.1	98.0	Top [illegible]	
22° L			10.9	91.2	bot " (13° Ely Lev in small swale	
38° L			13.9	89.1	bot " (6° Ely to 3 bot brk	
83° L			15.9	87.1	slope	
TP	1.41	3001.70	1.81	3000.29	spk in TP 116-405	
75+75.5			9.1	2992.6	℄ bot brk.	
19° R			5.1	96.6	Top spur (Wly. 10' bot spur dn. 3°)	
40° R			8.1	93.6	bot brk.	
48° R			8.3	93.4	℄ sm drain (Ely 12' bot brk +2°)	
82° R			6.0	95.7	Slope (Ely 17° drain -0.5)(Ely 25° bot brk +0.5)	

76L298 S & E #307 9-54

PLEASE RETURN TO
LOS ANGELES COUNTY SURVEYOR
726 LOS ANGELES COUNTY ENGINEERING BLDG.

NOTE: ANY ADDITIONS OR CHANGES ON THIS SHEET MUST BE MADE OR CIRCLED IN RED INK, WITH DATE AND NAME OF PERSON MAKING CHANGE.

Do not extend notes this side of this line.

STATION	B. S.	H. I.	F. S.	ELEV.		
75+75 ℄ 27° L		3001 70	11 6	2990 1	Slope (Ely 12° bot brk. -0.2)	
76+00			10 65	91.05	℄ ctr. drain. + inter. drains	
10° R.			9 7	92.0	fork of drains	
25° R			8 7	93.0	Slope (Wly 10° ctr drain -0.9) (Wly 16° flat-Lei)	
47° R			7 4	94.3	Top brk.	
55° R			8 1	93.6	CTR drain	
64° R			6 8	94.9	Top brk.	
85° R			6 1	95.6	Slope (Ely 5° CTR drn. -0.7) (Wly 12° bot brk + [illegible])	
17° L			11 0	90.7	Slope	
42° L			12 4	89.3	" (Ely 11° CTR drain -1°) (Wly 11° bot. brk. + 0.[illegible])	
58° L			12 5	89.2	bot. brk.	
80° L			8 6	93.1	Top sm. spur (Ely 25° CTR. drn. -5.4) (Wly 12° bot. [illegible])	
76+06°			9 9	91.8	℄ Top brk.	
76+40°			9 8	91.9	Slope	
55° R.			6 8	94.9	bot. brk. (Ely 16° bot brk. -0.6)	
87° R			2 6	2999.1	bot brk in swail (Ely 8° Top spur +1.9)	
100° R			+3 0	3004.7	Top spur	
37° L.			9 9	2991.8	bot brk.	
61° L			2 4	99.3	Top sm ridge	
76 +50			9 21	92.49	℄ 1X1 bot. brk.	
22° R			8 9	92.8	Slope (Wly 24° bot. brk. +1°)	

Profile No. ____ X-Sec. No. ____ Notes Rod ____ Date ____ Notes Chkd. ____ Date ____ Plotted ____ Date ____ Checked ____ Date ____ Job No. 0074.04 Survey of ____ Survey by R.L. Wiley Notes J.F. [illegible] Map No. ____ Indexed [illegible] Date ____ Division No. ____ F. B. 2209 PG. 117

76L298 S & E #307 9-54

PLEASE RETURN TO
LOS ANGELES COUNTY SURVEYOR
726 LOS ANGELES COUNTY ENGINEERING BLDG.

NOTE: ANY ADDITIONS OR CHANGES ON THIS SHEET MUST BE MADE OR CIRCLED IN RED INK, WITH DATE AND NAME OF PERSON MAKING CHANGE.

Do not extend notes this side of this line.

STATION	B. S.	H. I.	F. S.	ELEV.	
76+50					
40° R		3001 70	7 8	2993.9	bot. brk.
74° R			3 0	2998.7	side hill (Wly 19° Top spur + 5 8)
90° R			0 0	3001.7	" " (Wly 19° Top spur + 7 5)
32° L			9 5	2992.2	bot brk (Wly 10° bot draw + 1 1)
38° L			9 0	92.7	" "
58° L			3 2	98.5	Top spur
91° L			9 3	92.4	bot draw
99° L			9 3	92.4	Slope (Ely 14° bot swail - 1 9) (Ely 34° bot draw - 2 8)
T.P.	10 32	3008 83	3 19	2998.51	
76+90			7 2	3001.6	℄ side hill
15° R			13 5	2995.3	bot. brk.
27° R			14 6	94.2	ctr. drain
44° R			12 9	95.9	bot brk.
58° R			10 3	98.5	side hill
68° R			9 4	2999.4	bot swail
84° R			2 0	3006.8	side hill
10° L			4 6	04.2	Top ridge
29° L			8 8	00.0	bot swail (Ely 14° Top spur - LEV)
39° L			9 9	29.98.9	Slope (Ely 20° bot draw - 2 8)
47° L			8 4	3000.4	Top spur to south (Ely 20° Saddle - 3°)
68° L			11 0	2997.8	Slope (Ely 7° Top spur + 1 3)
81° L			13 9	94.9	Slope (Ely 22° Top spur + 1 6) (Ely 35° bot - 2 [illegible])

F. B. 2209 Pg. 118 Job No. 0074.04 Division No. Notes Red. Plotted No. Profile
Survey of Barrel Springs Rd. Date Date X-Sec.
Survey by R. L. Willey Notes J. P. McCall Notes Chkd. Checked
Indexed A. C. Johnson Date Date Date No.

76L298 S & E #307 9-54

PLEASE RETURN TO
LOS ANGELES COUNTY SURVEYOR
726 LOS ANGELES COUNTY ENGINEERING BLDG.

NOTE: ANY ADDITIONS OR CHANGES ON THIS SHEET MUST BE MADE OR CIRCLED IN RED INK, WITH DATE AND NAME OF PERSON MAKING CHANGE.

Do not extend notes this side of this line.

STATION	B. S.	H. I.	F. S.	ELEV.		
77+00		3008 83	6 59	3002 24	℄ 1 X 1	
16° R			12 6	2996.2	bot brk	
30° R			14 2	94.6	ctr drain	
53° R			12 3	2996.5	bot. brk.	
82° R			5 7	3003.1	side hill	
6° ~~R~~ L			5 2	03.6	Top Ridge	
23° ~~R~~ L			7 4	01.4	Swell	
39° ~~R~~ L			7 7	3001.1	Top ridge To south	
67° ~~R~~ L			12 7	29.96.1	bot. brk.	
83° ~~R~~ L			15 0	2993.8	" "	
77+21			7 2	3001.6	℄ bot. brk. on profile	
16° R			11 3	2997.5	bot brk.	
36° R			12 7	96.1	Slope (Ely 5° bot drain − 2 ±)	
48° R			12 8	96.0	bot drain + Toe of spur from W.	
65° R			11 7	97.1	Slope (Wly 3° CTR. drn − 0 ±)	
77° R			10 2	2998.6	bot. brk.	
90° R			6 2	3002.6	Top spur (Wly 12° CTR drain − 3 ±)	
5° L			5 1	03.7	Top brk on ridge	
23° L			5 3	3003.5	" " " " + head ridge To South	
54° L			13 2	2995.6	bot brk. (Ely 12 bot brk + 0 ±)	
81° L			14 6	94 2	Slope	

Profile No. ____ Notes Red. ____ Plotted ____ Job No. 007404 Division No. ____ F. B. 2209 Pg. 119

X-Sec. No. ____ Notes Chkd. ____ Date ____ Checked ____ Date ____ Survey of Valley Spring Estates Survey by R. L. Miller Notes J. Pms Date ____ Map No. ____ Date ____ Checked Johnson Date ____

76L298 S & E #307 9-54

PLEASE RETURN TO
LOS ANGELES COUNTY SURVEYOR
726 LOS ANGELES COUNTY ENGINEERING BLDG.

NOTE: ANY ADDITIONS OR CHANGES ON THIS SHEET MUST BE MADE OR CIRCLED IN RED INK, WITH DATE AND NAME OF PERSON MAKING CHANGE.

Do not extend notes this side of this line.

STATION	S. S.	H. I.	F. S.	ELEV.	
77+50		3008 83	2 21	3006.62	℄ 1X1 Top ridge brk. To N.
16° R			5 2	3003.6	Top brk.
32° R			9 2	2999.6	bot swail (Ely 12° bot brk. -3⁶)
46° R			5 9	3002.9	Top spur (Wly 12 Top spur +2⁷)
66° R			10 6	2998.2	bot draw (Wly 22° bot draw +3⁶)
79° R			7 4	3001.4	Top brk on spur
4° L			2 3	3006.5	Top brk on ridge
38° L			11 5	2997.3	bot brk
66° L			13 2	95.6	" " (Wly 18° bot brk. - LEV)
93° L			14 3	2994.5	Slope
77+65 ℄			2 6	3006.2	℄ bot. brk. on profile
77+76 ℄			0 9	07.9	℄ Top brk. on prof.
77+81 ℄			1 6	07.2	℄ bot sm. draw
T.P.	6 75	3012 15	3 43	3005.40	
77+94			2 3	09.8	℄ Top ridge
78+00			3 46	08.69	℄ 1X1
10 ℄ R			1 0	11.1	Top brk
23° R			3 2	08.9	bot swail (Ely 12° Top Ridge + 3⁷)
31° R			3 0	09.1	" "
48° R			+1 8	14.0	Top ridge
62° R			2 0	10.1	Side hill (Wly 10° Top ridge +3³)

F. B. 2209 Pg. 120
Job No. 0074.04 Division No. Notes Red. Plotted Profile
Survey of Barrel Springs Rd. Date Date No.
Survey by R. L. Willey Notes J. P. McCall Notes Chkd. Checked X-Sec.
Indexed E. C. Johnson Date Date Date No.

76L298 S & E #307 9-54

PLEASE RETURN TO
LOS ANGELES COUNTY SURVEYOR
726 LOS ANGELES COUNTY ENGINEERING BLDG.

NOTE: ANY ADDITIONS OR CHANGES ON THIS SHEET MUST BE MADE OR CIRCLED IN RED INK, WITH DATE AND NAME OF PERSON MAKING CHANGE.

Do not extend notes this side of this line.

STATION	B. S.	H. I.	F. S.	ELEV.	
78+00					
84° R		3012 15	0 0	3012.1	Top ridge
24° L			7 7	04.4	bot brk (Ely 7° Top spur +1.7)
33° L			7 7	3004.4	Top spur
57° L			15 0	2997.1	bot. brk.
85° L			15 4	2996.7	Top slope (Wly 10° CTR drn. - 1.5)
78+34			12 0	3000.1	℄ Bot. brk.
11° R			11 0	3001.1	bot. brk.
29° R			10 2	3001.9	" " (Ely 12° bot brk. in draw +1.9)
17° L			12 7	2999.4	CTR drain
43° L			13 6	2998.5	Slope (Ely 6° CTR drain -0.4)
78+50			11 92	3000.23	℄ 1X1 CTR. drain
40° R			9 8	02.3	bot. brk.
60° R			8 2	03.9	Toe of ridge To E. (Ely 24° Top ridge +4.8) + (Wly 9° Bot drn -.0)
90° R			7 7	3004.4	Slope (Ely 36° Bot brk +1.4)
44° L			13 0	2999.1	Slope
99° L			13 0	2999.1	bot brk
78+95			10 7	3001.4	℄ Top brk.
79+00			11 18	00.97	℄ 1X1 bot brk
40° R			9 0	03.1	Slope
83° R			6 7	05.4	"
38 L			11 5	00.6	bot brk (Wly 12.5 Side hill +2.7)

Profile Notes Red. ____ Plotted ____ Job No. 0074.0A Division No. ____ F. B. 2209 Pg. 121
No. ____ Date ____ Date ____ Survey of Barrel Springs Rd.
X-Sec. Notes Chkd. ____ Checked ____ Survey by R. L. Willey Notes J. P. Mc Date ____
No. ____ Date ____ Date ____ Map No. ____ Inspected Johnson Date ____

76L298 S & E #307 9-54

PLEASE RETURN TO
LOS ANGELES COUNTY SURVEYOR
726 LOS ANGELES COUNTY ENGINEERING BLDG.

NOTE: ANY ADDITIONS OR CHANGES ON THIS SHEET MUST BE MADE OR CIRCLED IN RED INK, WITH DATE AND NAME OF PERSON MAKING CHANGE.

Do not extend notes this side of this line.

STATION	B. S.	H. I.	F. S.	ELEV.		
79+00						
72° L		3012 15	10.9	3001.2	boT brk.	
107° L			4 6	07.5	Top ridge	
79+06			10 6	01.5	℄ Top brk.	
79+50			9 16	02.99	℄ 1X1	
35° R			8 7	03.4	boT. brk.	
52° R			6 8	05.3	Top ridge (Ely 9° Toe ridge -1.8) (Ely 21° boT -2.6	
60° R			7 8	04.3	boT. brk.	
88° R			6 2	05.9	Slope (Ely 20° boT. -1.6)	
7° L			9 0	03.1	boT. brk.	
42° L			+2 0	14.2	Top ridge	
75° L			3 9	08.2	boT. Swail (Ely 25° Top ridge +2.3) (Wly 23° Top spur +2.4)	
102° L			6 6	05.5	Slope	
T.P.	6 88	3016 37	2 66	3009 49		
80+00			11 31	05.06	℄ 1X1	
18° R			11 1	05.3	boT brk.	
60° R			4 6	11.8	Top ridge (Ely 25° Top ridge -2°) (Wly 20° Top ridge +2.9	
81° R			8 2	08.2	boT. brk.	
22° L			11 7	04.7	boT. brk.	
46° L			8 0	08.4	" "	
62° L			3 9	12.5	Top ridge (Ely 30° Top ridge +0.8) (Wly 19° Top ridge +0.5)	
94° L			7 5	08.9	Sidehill (Ely 15° boT swail -2.1) (Wly 21° Top ridge +4.4)	

F. B. 2209 Pg. 122 Job No. 007404 Division No. Notes Red. Plotted Profile
Survey of Barrel Springs Rd. Date Date No.
Survey by R. L. Willey Notes J. P. McCall Notes Chkd. Checked X-Sec.
Indexed A. C. Johnson Date Date Date No.

76L298 S & E #307 9-54

PLEASE RETURN TO
LOS ANGELES COUNTY SURVEYOR
726 LOS ANGELES COUNTY ENGINEERING BLDG.

NOTE: ANY ADDITIONS OR CHANGES ON THIS SHEET MUST BE MADE OR CIRCLED IN RED INK, WITH DATE AND NAME OF PERSON MAKING CHANGE.

Do not extend notes this side of this line.

STATION	B. S.	H. I.	F. S.	ELEV.	
80+14		3016 37	10 5	3005.9	℄ bot brk
80+34			7 5	08.9	℄ Top brk
80+50			7 13	09.24	℄ 1X1 side hill
16° R			2 7	13.7	side hill (wly 7.5 Top ridge + 1.9)
52° R			+5 5	21.9	Top ridge intersection
86.5 R			+3 7	20.1	side hill (Wly 20° Top ridge + 7°)
10° L			9 8	06.6	bot brk
54° L			3 1	13.3	Top ridge
81° L			7 9	08.5	bot swail
80+68			7 3	09.1	℄ Top brk.
80+73			8 9	07.5	℄ bot brk
80+75			7 9	08.5	℄ Top "
81+00			3 68	12.69	℄ 1X1
20° R			5 5	10.9	bot. brk.
41° R			1 8	14.6	Top sm ridge (Ely 11° bot − 3°) (wly 33° Top ridge + 3°)
71° R			1 1	15.3	bot draw
81° R			+2 1	18.5	side hill (Wly 6° bot draw − 2°)
8° L			2 9	13.5	bot. brk.
37° L			+4 0	20.4	Top ridge
55° L			1 0	15.4	bot. brk. (wly 8° Top brk + 1.5)
88° L			8 0	08.4	bot. brk. (Wly 7° bot brk. + 0.8) (Wly 37° Top brk + 5.7

Profile Notes Red. ____ Plotted ____ Job No. 0074.04 Division No. ____ F. B. 2209 PG. 123
No. ____ Date ____ Date ____ Survey of Barrel Springs Rd
X-Sec. Notes Chkd. ____ Checked ____ Survey by R.L. Willey Notes J.P. McC Date ____
No. ____ Date ____ Date ____ Map No. ____ Indexed S. Johnson Date ____

76L298 S & E #307 9-54

PLEASE RETURN TO
LOS ANGELES COUNTY SURVEYOR
726 LOS ANGELES COUNTY ENGINEERING BLDG.

NOTE: ANY ADDITIONS OR CHANGES ON THIS SHEET MUST BE MADE OR CIRCLED IN RED INK, WITH DATE AND NAME OF PERSON MAKING CHANGE.

Do not extend notes this side of this line.

STATION	B. S.	H. I.	F. S.	ELEV.	
		3016 37			
T.P.	12 21	3027 17	1 41	3014 96	
81+18			7 9	19.3	℄ Top ridge
81+42			13 8	13.4	℄ bot brk
81+50			12 13	15.04	℄ 1X1
28° R			8 3	18.9	bot brk. (Wly 10° Top ridge +4⁵) (Ely 5° bot. swail −1°)
53° R			+4 0	31.2	Top brk
66° R			+4 3	31.5	Side hill (Wly 5° Top ridge +1³)
86° R			+0 2	27.4	side hill (Wly 6° Top ridge +1°)
23° L			16 8	10.4	bot. drain
85° L			16 8	10.4	Top. brk. (Wly 15° bot drain −4⁴)
81+56			11 4	15.8	℄ Top brk.
81+73			13 4	13.8	bot. brk.
18° R			8 9	18.3	brk in slope
42° R			+3 3	30.5	Top. brk. on ridge
82+00			3 46	23.71	℄ 1X1
20° R			3 1	24.1	bot brk on Top ridge
44° R			+1 4	28 6	Top ridge intersection
63° R			2 2	25.0	bot. brk.
84° R			4 0	23.2	Slope (Wly 17° bot swail −2°)
31° L			6 8	20.4	Side hill (Wly 8° Top ridge +3⁴) (Ely 24° bot brk −8°)

F. B. 2209 Pg. 124 Job No. 007404 Division No. Notes Red. Plotted Profile
Survey of Barrel Springs Rd. Date Date No.
Survey by R. L. Willey Notes J. P. McCall Notes Chkd. Checked X-Sec.
Indexed C. Johnson Date Date Date No.

76L298 S & E #307 9-54

PLEASE RETURN TO
LOS ANGELES COUNTY SURVEYOR
726 LOS ANGELES COUNTY ENGINEERING BLDG.

NOTE: ANY ADDITIONS OR CHANGES ON THIS SHEET MUST BE MADE OR CIRCLED IN RED INK, WITH DATE AND NAME OF PERSON MAKING CHANGE.

Do not extend notes this side of this line.

STATION	B. S.	H. I.	F. S.	ELEV.		
82+00						
59° L		3027 17	11 1	3016.1	side hill (Wly 11° Top ridge +4^{5})(Ely 15° bot brk -5°)	
90° L			13 2	14.0	Top ridge (Ely 18° bot. brk. -6°)	
T.P.	2 37	3025 48	4 06	3023.11	spk. in T.P. # 116-399	
82+03			1 1	24.4	℄ Top ridge	
82+28			10 0	15.5	℄ brk. in slope	
7° R			11 3	14.2	bot swdil	
T.P.	4 99	3018 49	11 98	3013.50		
82 +50			5 82	12.67	℄ 1X1	
10° R			5 3	13.2	bot. brk.	
48° R			+7 6	26.1	Top ridge (Ely 11° Top ridge +3^{4})(Wly 28° Top ridge -°)	
69° R			0 0	18.5	bot brk.	
86° R			3 4	15.1	bot drain	
12° L			5 0	13.5	Top spur (Wly 12^{5} Toe of spur -2^{4})	
33° L			8 4	10.1	bot swdil (Wly 16° Top sm knoll +1^{3})	
53° L			9 1	09.4	bot brk.	
68° L			6 8	11.7	Top sm spur (Wly 27^{5} Toe of spur -6°)(Ely 14° Top [illegible] 0°)	
76° L			8 2	10.3	Side hill (Ely 12^{5} Head of swale -1°)	
96° L			13 0	05.5	bot. swdil	
83+00			9.44	09.05	℄ 1X1	
26° R			5.7	12.8	bot brk	
47° R			+1.6	20.1	Top small spur (21° Wly -7° bot brk	

Profile Notes Red. ____ Plotted ____ Job No. 00740 Division No. ____
No. ____ Date ____ Date ____ Survey of ____
X-Sec. Notes Chkd. ____ Checked ____ Survey by R. L. Williams Notes ____ Date ____
No. ____ Date ____ Date ____ Map No. ____ Indexed Johnson Date ____

F. B. 2209 Pg. 125

76L298 S & E #307 9-54

PLEASE RETURN TO
LOS ANGELES COUNTY SURVEYOR
726 LOS ANGELES COUNTY ENGINEERING BLDG.

NOTE: ANY ADDITIONS OR CHANGES ON THIS SHEET MUST BE MADE OR CIRCLED IN RED INK, WITH DATE AND NAME OF PERSON MAKING CHANGE.

Do not extend notes this side of this line.

STATION	B. S.	H. I.	F. S.	ELEV.		
83+00						
78° R		3018 49	6.2	3012.3	bot brk 18° wly -0.9 bot brk	
98° R			4.7	13.8	slope	
30° L			11 1	07.4	slope (11° Ely + 1.0 bot brk	
68° L			13.8	04.7	slope (2.7 Wly Lev. Top brk) (7° Wly -3° bot drain	
93° L			14.7	3003.8	Top brk	
98° L			18.7	2999.8	Int. drains	
83+31°			10 1	3008.4	℄ bot brk	
19° R			8.1	10.4	End spur.	
58° R			9.1	09.4	Top brk	
60° R			9.8	08.7	bot drain	
33° L			13 0	05.5	Top brk	
38° L			15 3	03.2	bot drain	
41° L			15.5	03.0	bot "	
44° L			13 2	05.3	Top brk	
76° L			13.8	04.7	" "	
84° L			18.1	3000 4	bot drain	
83+44°			7.1	11.4	℄ Top small knoll	
83+50			11.46	07.03	℄ 1x1 slope To drain	
6° R			12 2	06.3	bot drain	
12 2 R			12.2	06.3	" " (5° Ely + 3.2 Top brk)(10° wly + 1.8 Top brk	
53° R			8 0	10.5	Slope (9.5 wly + 1.4 Top brk) (28° Wly - 1.7 head drain	

F. B. 2209 PG. 126

Job No. 007404 Division No. Notes Red. Plotted Profile

Survey of Barrel Spring Rd Date Date No.

Survey by R.L. Willey Notes R.L.W. Notes Chkd. Checked X-Sec.

Indexed C. Johnson Date Date Date No.

76L298 S & E #307 9-54

PLEASE RETURN TO
LOS ANGELES COUNTY SURVEYOR
726 LOS ANGELES COUNTY ENGINEERING BLDG.

NOTE: ANY ADDITIONS OR CHANGES ON THIS SHEET MUST BE MADE OR CIRCLED IN RED INK, WITH DATE AND NAME OF PERSON MAKING CHANGE.

Do not extend notes this side of this line.

STATION	B. S.	H. I.	F. S.	ELEV.		
83+50						
74° R		3018.49	5.5	3013.0	Top brk 8° Ely Lev. Top brk into drain)	
85° R			6.6	11.9	bot brk	
12° L			13.3	05.2	bot drain	
16° L			11.8	06.7	Top brk	
49° L			13.6	04.9	" "	
52° L			16.8	01.7	bot drain	
54° L			16.8	01.7	" "	
62° L			12.7	05.8	Top brk	
92° L			12.4	06.1	slope	
83+51.5			12.4	06.1	℄ bot drain	
+53°			12.4	06.1	" " "	
83+54.5			11.0	07.5	℄ Top brk	
83+67.6			11.1	07.4	℄ " "	
+69			12.2	06.3	℄ bot drain	
+71°			12.1	06.4	℄ " "	
+73.2			11.0	07.5	℄ Top brk	
+89.6			10.6	07.9	℄ "	
84+00			7.92	10.57	℄ 1x1 End small spur.	
41° R			8.5	10.0	Toe Slope (33° Wly +9.5 Top spur)	
90° R			7.5	11.0	Slope (19° Wly +18 Toe slope	
23° L			9.8	08.7	Top brk	

Profile Notes Red. ____ Plotted ____ Job No. 007404 Division No. ____ F. B. 2209 Pg. 127
No. ____ Date ____ Date ____ Survey of [illegible]
X-Sec. Notes Chkd. ____ Checked ____ Survey by R.L. Willey Notes D.L.W. Date 11-28-55
No. ____ Date ____ Date ____ Map No. ____ Date ____

76L298 S & E #307 9-54

PLEASE RETURN TO
LOS ANGELES COUNTY SURVEYOR
726 LOS ANGELES COUNTY ENGINEERING BLDG.

NOTE: ANY ADDITIONS OR CHANGES ON THIS SHEET MUST BE MADE OR CIRCLED IN RED INK, WITH DATE AND NAME OF PERSON MAKING CHANGE.

Do not extend notes this side of this line.

STATION	B. S.	H. I.	F. S.	ELEV.	
84+00					
28° L		3018.49	13.1	3005.4	bot drain
33° L			10.9	07.6	Top brk
50° L			9.9	08.6	slope (36° Ely -1.6 Top brk)(39° Ely -5.8 int drains)
75° L			7.9	10.6	Top slope
99° L			6.7	11.8	slope
84+50			7.25	11.24	℄
13° R			5.9	12.6	bot brk
44° R			1.0	17.5	brk in slope
68° R			+4.7	23.2	Top spur
92° R			+1.5	20.0	slope
8° L			7.9	10.6	Top brk
13° L			10.2	08.3	bot drain
18° L			8.2	10.3	Top brk
37° L			1.9	16.6	" "
61° L			+0.6	19.1	bot " (18° wly +5.4 Top spur)
89° L			+7.5	26.0	Top spur
84+58°			7.5	11.0	℄ Top brk
+74°			9.1	09.4	℄ int drains.
+77.5			6.7	11.8	℄ Top brk
T.P.	12.09	3029.90	0.68	3017.81	℄ 1x1
BM #12	2.01	3029.98	1.88	3028.02	BM #12 see PS #38
				27.92	

F. B. 2209 Pg. 128
Job No. 207404 Division No. Notes Red. Plotted No. Profile
Survey of Barrel Springs Rd Date Date X-Sec.
Survey by R.L. Willey Notes R.L.W. Notes Chkd. Checked No.
Indexed A. C. Johnson Date Date Date

76L298 S & E #307 9-54

PLEASE RETURN TO
LOS ANGELES COUNTY SURVEYOR
726 LOS ANGELES COUNTY ENGINEERING BLDG.

NOTE: ANY ADDITIONS OR CHANGES ON THIS SHEET MUST BE MADE OR CIRCLED IN RED INK, WITH DATE AND NAME OF PERSON MAKING CHANGE.

Do not extend notes this side of this line.

STATION	B. S.	H. I.	F. S.	ELEV.		
85+00		3029.98	12.21	3017.77	℄	
11° R			12.6	17.4	Top brk	
22° R			15.6	14.4	bot brk (26° Ely -3³ int. of drains	
36° R			16.5	13.5	Top brk	
38° R			17.4	12.6	bot drain	
61° R			15.4	14.6	Top brk	
64° R			16.0	14.0	bot drain (22° Ely +4⁷ Toe slope	
86° R			12.5	17.5	Toe slope (14⁵ wly -2² bot drain	
14° L			13.7	16.3	bot drain	
30° L			8.7	21.3	Top brk	
46° L			5.2	24.8	slope (21° wly -0⁷ head drain	
63° L			1.8	28.2	bot brk	
75° L			+2.2	32.2	Top ridge	
86° L			+0.3	30.3	Slope	
85+13°			7.0	22.0	℄ Top brk	
+27°			5.0	25.0	℄ Top spur	
+35°			6.0	24.0	℄ Top brk (	
35° R			16.8	13.2	int drains	
85+50			11.83	18.15	℄	
17° R			15.0	15.0	bot drain	
25° R			13.6	16.4	Top brk	

Profile Notes Red. ____ Plotted ____ Job No. 0074.04 Division No. ____ F. B. 2209 Pg. 129
No. ____ Date ____ Date ____ Survey of Barrel Springs Rd.
X-Sec. Notes Chkd. ____ Checked ____ Survey by R.L. Willey Notes R.L.W. Date ____
No. ____ Date ____ Date ____ Map No. ____ Indexed Johnson Date ____

76L298 S & E #307 9-54

PLEASE RETURN TO
LOS ANGELES COUNTY SURVEYOR
726 LOS ANGELES COUNTY ENGINEERING BLDG.

NOTE: ANY ADDITIONS OR CHANGES ON THIS SHEET MUST BE MADE OR CIRCLED IN RED INK, WITH DATE AND NAME OF PERSON MAKING CHANGE.

Do not extend notes this side of this line.

STATION	B. S.	H. I.	F. S.	ELEV.		
85+50						
35° R		3029 98	12.8	3017.2	Top brk	
51° R			14.6	15.4	bot drain	
64° R			12.3	17.7	" brk	
87° R			7.1	32.9	Top spur.	
37° L			+2.8	32.8	Top "	
50° L			+3.0	33.0	slope (18° Wly +2.2	Top brk
80° L			+1.8	31.8	Slope	
85+50			14.0	26.0	℄ bot drain	
+62			13.5	16.5	℄ " "	
+92			8.6	31.4	℄ Top brk	
86+00			9.18	20.80	℄ 1X2	
5° R			7.6	22.4	Top brk	
30° R			3.2	27.8	" " (7° Ely +0.9	Top knoll
36° R			3.8	26.2	T brk (28° Ely -0.7	saddle
56° R			10.4	19.6	bot drain (30° Wly + 4.5	bot drain
82° R			5.1	24.9	brk in slope	
5° L			11.5	18.5	bot drain	
9° L			11.7	18.3	bot brk in drain	
18° L			9.9	20.1	Top brk	
34° L			6.6	23.4	slope (17° Wly +1.4	bot drain
50° L			3.6	26.4	bot brk	

F. B. 2209 PG. 130
Job No. 00740 Division No. Notes Red. Plotted Profile
Survey of Barrel Springs Rd Date Date No.
Survey by P.L. Willey Notes R.L.W. Notes Chkd. Checked X-Sec.
Indexed R. C. Johnson Date Date Date No.

76L298 S & E #307 9-54

PLEASE RETURN TO
LOS ANGELES COUNTY SURVEYOR
726 LOS ANGELES COUNTY ENGINEERING BLDG.

NOTE: ANY ADDITIONS OR CHANGES ON THIS SHEET MUST BE MADE OR CIRCLED IN RED INK, WITH DATE AND NAME OF PERSON MAKING CHANGE.

Do not extend notes this side of this line.

STATION	B. S.	H. I.	F. S.	ELEV.		
86+00						
54° L		3029.98	1.2	3028.8	slope (17° W/y +4° Top brk Top brk	
68° L			+3.8	33.8	Top brk head swale	
93° L			+6.0	35.0	slope (29° E/y 6° bot swale	
86+04°			11.0	19.0	℄ bot brk & drain	
+08°			11.0	19.0	℄ " " " "	
+14°			9.5	20.5	℄ Top brk	
86+50			7.1	22.9	℄	
6° R			7.7	22.3	bot drain	
18° R			3.8	26.2	Top brk	
39° R			+0.3	30.3	Top spur	
54° R			0.8	29.2	Top brk	
57° R			2.1	27.9	bot brk	
63° R			1.6	28.4	" " (18° E/y +16 Top spur.	
97° R			+5.1	35.1	Top brk (19° W/y -25 head swale	
35° L			+6.5	36.5	Top spur (13° E/y -25 Top brk (15° W/y -31 bot swale	
56° L			+8.0	38.0	Top " head swale	
96° L			+9.0	39.0	slope	
T.P.	12.31	39.66	2.63	27.35		
86+63°			14.8	24.9	℄ Top brk	
75°			15.5	24.2	℄ int. drains	
87°			15.1	24.6	℄ bot "	

Profile No.____ Date____ X-Sec. No.____ Date____

Notes Red____ Date____ Notes Chkd.____ Date____

Plotted____ Date____ Checked____ Date____

Job No. 2[illegible] Division No.____ Survey of____ Survey by R. L. Wills Notes____ Date____ Map No.____ Indexed Jobs____ Date____

F. B. 2209 Pg. 131

76L298 S & E #307 9-54

PLEASE RETURN TO
LOS ANGELES COUNTY SURVEYOR
726 LOS ANGELES COUNTY ENGINEERING BLDG.

NOTE: ANY ADDITIONS OR CHANGES ON THIS SHEET MUST BE MADE OR CIRCLED IN RED INK, WITH DATE AND NAME OF PERSON MAKING CHANGE.

Do not extend notes this side of this line.

STATION	B. S.	H. I.	F. S.	ELEV.		
87+00		3039.66	12.02	3027.64	℄ 1 X 2	
2° R			14.3	25.4	bot drain	
4.5 R			14.3	25.4	" "	
9° R			10.9	28.8	Top brk	
33° R			4.3	35.4	" small spur (20° Wly 4.7 bot drain	
54° R			2.4	37.3	bot brk (9° Ely +0.6 int spurs.	
64° R			+0.5	40.2	Top ridge	
99° R			0.5	39.2	Head drain (21° Wly +2° Top brk	
8° L			10.3	29.4	Top	
28° L			0.8	38.9	Top brk	
56° L			+3.0	42.7	" "	
80° L			+2.0	41.7	slope	
87+11.5			11.2	28.5	℄ bot brk	
87+19°			7.5	32.2	slope ~~(11~~	
11° R			11.1	28.6	int. drains	
87+39° T.P.			1.6	38.1	℄ Top brk	
87+50 T.P.	1172	3050.82	0.5	39.10	℄	
12° R			14.4	36.4	Head drain	
25° R			13.2	37.6	Top brk	
38° R			16.0	34.8	bot drain	
47° R			13.6	37.2	Top brk	

F. B. 2209 Pg. 132
Job No. 007404 Division No. Notes Red. Plotted Profile
Survey of Barrel Springs Rd Date Date No.
Survey by R. L. Willey Notes R.L.W. Notes Chkd. Checked X-Sec.
Indexed R. C. Johnson Date Date Date No.

76L298 S & E #307 9-54

PLEASE RETURN TO
LOS ANGELES COUNTY SURVEYOR
726 LOS ANGELES COUNTY ENGINEERING BLDG.

NOTE: ANY ADDITIONS OR CHANGES ON THIS SHEET MUST BE MADE OR CIRCLED IN RED INK, WITH DATE AND NAME OF PERSON MAKING CHANGE.

Do not extend notes this side of this line.

STATION	B. S.	H. I.	F. S.	ELEV.		
87+50						
70° R		30 50.82	12.5	30383	bot brk (17° Ely	-0.3 head drain
92° R			9.6	41.2	Top brk	
29° L			3.1	47.7	Top brk	
50° L			1.5	48.3	" "	
91° L			5.0	45.8	slope	
87+65			8.5	42.3	℄ bot brk	
87+89			+0.3	51.1	℄ Top brk	
T.P.	1062	52.99	2.45	48.37		
88+00			7.4	51.6	℄	
6° R			8.3	50.7	Top brk	
16° R			12.3	36.7	bot "	
43° R			8.0	44.4	hea[illegible]	
82° R			16.0	43.0	slope	
7° L			5.5	53.5	Top brk	
38° L			8.0	51.0	slope	
56° L			10.9	48.1	" (12° Wly	+1.5 Top spur
99° L			16.3	32.5	"	
88+10			6.0	53.0	℄ Top brk	
88+33			8.0	51.0	℄ bot "	
20° R			6.5	52.5	Top brk	
88+50			6.21	52.78	℄	

Profile No. ____ Date ____ Notes Red. ____ Date ____ Notes Chkd. ____ Date ____ Plotted ____ Date ____ Checked ____ Date ____ Job No. 00740 Survey of ____ Survey by PLW/RC Map No. ____ Division No. ____ Notes PLW Date 11-26-57 Notes Johnson Date ____ F. B. 2209 Pg. 133

76L298 S & E #307 9-54

PLEASE RETURN TO
LOS ANGELES COUNTY SURVEYOR
726 LOS ANGELES COUNTY ENGINEERING BLDG.

NOTE: ANY ADDITIONS OR CHANGES ON THIS SHEET MUST BE MADE OR CIRCLED IN RED INK, WITH DATE AND NAME OF PERSON MAKING CHANGE.

Do not extend notes this side of this line.

STATION	B. S.	H. I.	F. S.	ELEV.		
88+50						
23° R		3058.99	4.8	3054.2	Top brk 15° Wly +0.8	Top knoll
55° R			9.9	49.1	" "	
82° R			15.7	43.3	bot "	
36° L			13.5	44.5	bot drain (17° Wly	+1° Top brk
58° L			16.2	42.8	bot brk	
95° L			15.1	43.9	Top "	
89+00			10.48	48.51	℄ slope	
29° R			7.2	51.8	Top brk	
52° R			5.8	53.2	Top brk	
73° R			9.6	49.4	bot brk	
88° R			15.4	44.6	" "	
40° L			16.0	43.0	slope	
96° L			25.0	34.0	bot drain	
89+17°			13.8	45.2	℄ bot brk	
T.P.	171	50.33	10.37	3048.62		
89+50			7.05	43.28	℄ slope	
33° R			4.2	46.1	Top brk	
47 R			4.9	45.4	bot small drain	
88° R			0.0	50.3	Top brk	
28° L			10.7	39.6	bot brk	
55° L			12.3	38.0	Top " (21° Wly - 25	Toe slope

F. B. 2206 Pg. 134 Job No. 007404 Division No. Notes Red. Plotted Profile
Survey of Barrel Springs Rd Date Date No.
Survey by Bob Willey Notes RLW Notes Chkd. Checked X-Sec.
Indexed E. C. Johnson Date Date Date No.

76L298 S & E #307 9-54

PLEASE RETURN TO
LOS ANGELES COUNTY SURVEYOR
726 LOS ANGELES COUNTY ENGINEERING BLDG.

NOTE: ANY ADDITIONS OR CHANGES ON THIS SHEET MUST BE MADE OR CIRCLED IN RED INK, WITH DATE AND NAME OF PERSON MAKING CHANGE.

Do not extend notes this side of this line.

STATION	S. S.	H. I.	F. S.	ELEV.		
89+50 83° L		3050.33	15.9	34.4	Slope	
89+66			9.8	40.5	℄ bot brk	
90+00			7.05	43.28	℄ Top brk 1x1	
27° R			4.8	45.5	Top brk	
69° R			8.1	42.2	" "	
95° R			9.9	40.4	bot drain	
32° L			10.8	39.5	bot brk	
67° L			12.0	47.3	" "	
111° L			7.6	42.7	Top spur	
90+20			7.2	43.1	℄ Top brk	
+32°			9.2	41.1	℄ slope	
25° L			6.5	43.8	bot brk	
69° L			0.3	50.0	Head spur	
T.P.	6.57	45.95	10.95	39.38		
90+50			8.40	37.55	℄ 1x1	
31° R			11.0	34.9	bot drain (21° W/y	+3.3 bot brk
57° R			7.2	38.7	bot brk	
84° R			1.6	34.3	Top brk	
21° L			2.4	43.5	Top "	
4[illegible] L			+3.5	50.4	" "	
68° L			+3.4	49.3	" "	

Profile Notes Red. ____ Plotted ____ Job No. 00[illegible] Division No. ____ F. B. 2206 Pg. 135
No. ____ Date ____ Date ____ Survey of [illegible]
X-Sec. Notes Chkd. ____ Checked ____ Survey by RLW [illegible] Notes RLW Date 11-28-[illegible]
No. ____ Date ____ Date ____ Map No. ____ Checked Johnson Date ____

76L298 S & E #307 9-54

PLEASE RETURN TO
LOS ANGELES COUNTY SURVEYOR
726 LOS ANGELES COUNTY ENGINEERING BLDG.

NOTE: ANY ADDITIONS OR CHANGES ON THIS SHEET MUST BE MADE OR CIRCLED IN RED INK, WITH DATE AND NAME OF PERSON MAKING CHANGE.

Do not extend notes this side of this line.

STATION	B. S.	H. I.	F. S.	ELEV.		
90+50						
95° L		3045.95	1.5	3044.4	Slope	
90+59°			10.7	35.2	℄ Top brk	
+64°			13.8	32.1	℄ bot drain	
+75°			10.5	35.4	℄ Top brk	
+87°			10.2	35.7	℄ " "	
91+00			8.45	37.50	℄ 1X1	
22° R			2.1	43.8	Bot brk	
60° R			+6.5	52.4	Top ridge	
84° R			+6.0	51.9	" "	
20° L			15.5	30.4	bot brk	
33° L			15.9	30.0	Top "	
38° L			19.4	26.5	bot drain	
67° L			13.1	32.8	Top brk	
79° L			13.1	32.8	bot "	
97° L			9.7	36.2	Top Spur.	
91+12°			8.2	37.7	℄ Top brk	
+23°			10.6	35.3	℄ bot "	
91+50 T.P	399	3040.76	9.18	3036.77	℄	
8° R			3.1	37.7	Lot brk	
25° R			+0.2	41.0	Top "	
40° R			1.6	39.2	" "	

F. B. 2209 Pg. 136 Job No. Division No. Notes Red. Plotted Profile
Survey of Barrel Springs Date Date No.
Survey by R.L. Wiley Notes R.L.W. Notes Chkd. Checked X-Sec.
Indexed C. Johnson Date Date Date No.

76L298 S & E #307 9-54

PLEASE RETURN TO
LOS ANGELES COUNTY SURVEYOR
726 LOS ANGELES COUNTY ENGINEERING BLDG.

NOTE: ANY ADDITIONS OR CHANGES ON THIS SHEET MUST BE MADE OR CIRCLED IN RED INK, WITH DATE AND NAME OF PERSON MAKING CHANGE.

Do not extend notes this side of this line.

STATION	B. S.	H. I.	F. S.	ELEV.		
91+50 56° R		304076	48	3036.0	bot brk	
85° R			5.7	35.1	slope 12° Ely -2 4 bot drain	
35° L			11.4	29.4	slope	
63° L			20.2	20.6	Top br	
73° L			25°	15.8	bot drain	
84° L			21.8	19.0	Top brk	
91+53 5			3.9	37.9	℄ Top spur	
91 +75°			8.8	32.0	℄ slope	
31° R			9.5	31.3	Top brk	
44° R			12.7	29.1	℄ pt bot drain 10° Ely +2 8 Bot brk	
53° R			9.5	31.3	slope	
25 5 L			3.2	37.6	Top spur.	
65 5			14°	26.8	slope (11° Wly +3 2 Top spur	
91+92°			12.4	28.4	℄ Top brk	
92+00			16.4	24.4	℄ 1x1 bot drain	(hand Level)
9° R			16.1	24.7	bot drain	
11° R			14.6	26.2	Top brk	
29° R			12.6	28.2	bot brk (6° Ely -2 2 bot drain	
46° R			7.7	33.1	Top brk (17 5 Ely -5 8 int. drain	
58° R			9.2	31.6	bot small drains (15° Ely -2 5 bot drain	
71° R			7.4	33.4	bot brk	

Profile No. ____ Notes Red. ____ Date ____ Plotted ____ Date ____ Job No. 26 [illegible] Division No. ____ F. B. 22-09 Pg. 137

X-Sec. No. ____ Notes Chkd. ____ Date ____ Checked ____ Date ____ Survey of ____ Survey by R.L. Willey Notes R.L.W. Date ____ Map No. ____ Date ____ Ed Johnson Date ____

76L298 S & E #307 9-54

PLEASE RETURN TO
LOS ANGELES COUNTY SURVEYOR
726 LOS ANGELES COUNTY ENGINEERING BLDG.

NOTE: ANY ADDITIONS OR CHANGES ON THIS SHEET MUST BE MADE OR CIRCLED IN RED INK, WITH DATE AND NAME OF PERSON MAKING CHANGE.

Do not extend notes this side of this line.

STATION	B. S.	H. I.	F. S.	ELEV.		
92+00						
82° R		30 40 76	1.9	30 38.9	slope	
12° L			12,8	28,0	Top brk 5⁵ wly	-5² bot drain
43° L			13°	27,8	slope (12° wly -3⁷ Top brk)	(15° wly -11⁷ bot drain
64° L			15°	25,8	Top brk	
96° L			21,5	19,3	Top spur	
118° L			31,6	09 2	bot drain (8° wly -1⁷ int. drains	
92+08			13²	27,6	℄ Top brk	
92+31			8.3	32 5	℄ " "	
92+50			6.00	34 76	℄ N&T	
28° R			+3,1	43,9	Top ridge (20° Ely	-5⁵ Top brk
53° R			+2,5	43 3	saddle (20° wly -1⁷	head of swale)
85° R			+5,4	46,2	slope	
30° L			11,8	29,0	slope 23° wly +5⁸ Top ridge	
64° L			14,8	26,0	slope	
76° L			13,7	27.1	Top brk (25° wly +2⁴ Top ridge	
92+70⁵			1,6	39 2	℄ Top ridge	
92+88⁹			3.7	37 1	℄ " brk	
93+00 TP	4 42	38,08	7 10	30 33,66	℄ 1x1 slope	
11° R			5,2	32 9	Top brk	
18° R			6.7	31.4	bot drain	
27° R			5,6	32 5	" "	

F. B. 2209 Pg. 138 Job No. 007404 Division No. Notes Red. Plotted Profile
Survey of Barrel Springs Date Date No.
Survey by R L Willey Notes RLW Notes Chkd. Checked X-Sec.
Indexed C. Johnson Date Date Date No.

76L298 S & E #307 9-54

PLEASE RETURN TO
LOS ANGELES COUNTY SURVEYOR
726 LOS ANGELES COUNTY ENGINEERING BLDG.

NOTE: ANY ADDITIONS OR CHANGES ON THIS SHEET MUST BE MADE OR CIRCLED IN RED INK, WITH DATE AND NAME OF PERSON MAKING CHANGE.

Do not extend notes this side of this line.

STATION	B. S.	H. I.	F. S.	ELEV.		
93+00						
33° R		338.08	4.0	341	Top brk	
60° R			+3.0	41.1	Top ridge	
78° R			+3.8	41.9	Top brk	
17° L			4.3	33.8	" ridge	
36° L			7.1	31.0	head cradle	
79° L			11.3	26.8	Top brk	
92+28°			11.7	26.4	℄ bot drain	
+37°			10.6	27.5	℄ Top brk	
93+50			10.21	27.77	℄ 1X1	
12° R			10.6	27.5	slope (19° Wly -7± int. drains)	
49° R			13.0	25.1	Top brk	
55° R			15.1	23.0	bot drain	
70° R			12.8	25.3	" "	
90° R			5.7	32.4	slope (17± Ely -6± bot drain)	
7° L			12.4	25.7	Top brk	
17° L			16.2	21.9	bot drain 15° Wly +2± Top brk	
26° L			15.5	22.6	Top brk	
43° L			11.8	26.3	" " (11° Ely +3± Top spur 16° Wly -9± ℄ pt in bot drain)	
88° L			14.8	23.3	slope	
95 +69°			14.8	24.3	℄ Top brk	
+76°			20°	18.1	℄ bot drain	

Profile
Notes Red. ____ Plotted ____ Job No. 2007-4 Division No. ____
No. ____ Date ____ Date ____ Survey of ____ Date ____
X-Sec. Notes Chkd. ____ Checked ____ Survey by R.L. Willard Notes ____ Date ____
No. ____ Date ____ Date ____ Map No. ____ Noted Johnson Date ____

F. B. 2209 Pg. 139

76L298 S & E #307 9-54

PLEASE RETURN TO
LOS ANGELES COUNTY SURVEYOR
726 LOS ANGELES COUNTY ENGINEERING BLDG.

NOTE: ANY ADDITIONS OR CHANGES ON THIS SHEET MUST BE MADE OR CIRCLED IN RED INK, WITH DATE AND NAME OF PERSON MAKING CHANGE.

Do not extend notes this side of this line.

F. B. 2209 PG. 140 Job No. 007404 Division No. Notes Red. Plotted Profile
Survey of Barrel Springs Rd Date Date No.
Survey by E.L. Willey Notes Notes Chkd. Checked X-Sec.
Indexed Notes Date Date No.

STATION	B. S.	H. I.	F. S.	ELEV.		
93+69		3038.08	14.5	3023.6	℄ Top brk	
94+00			12.82	25.26	℄ 1x1	
19° R			8.9	29.2	Top spur 14° Ely - 16 end spur.	
34° R			11.5	26.6	bot drain	
45° R			8.3	29.8	Top brk (7° Wly - 2° 4 pt in drain)	
60° R			6.6	31.5	" "	
61° R			7.1	31.0	bot drain	
86° R			2.2	35.9	Slope (8° Ely - 0.5 head drain)	
7° L			14.8	23.3	bot brk (13° Ely - 6° bot drain)	
20° L			17.6	20.5	bot "	
41° L			16.7	21.4	Top "	
70° L			21.0	17.1	" "	
81° L			25.8	12.3	bot drain	
94+50			9.71	28.37	℄ 1x1	
36° R			2.4	35.7	Top brk	
61° R			1.6	36.5	bot "	
88° R			+2.8	40.9	slope	
9° L			11.8	26.3	bot brk	
48° L			16.1	22.6	slope	
85° L			18.0	20.1	"	
95+00			8.73	29.15	℄ 1x1	

76L298 S & E #307 9-54

PLEASE RETURN TO
LOS ANGELES COUNTY SURVEYOR
726 LOS ANGELES COUNTY ENGINEERING BLDG.

NOTE: ANY ADDITIONS OR CHANGES ON THIS SHEET MUST BE MADE OR CIRCLED IN RED INK, WITH DATE AND NAME OF PERSON MAKING CHANGE.

Do not extend notes this side of this line.

STATION	B. S.	H. I.	F. S.	ELEV.		
95+00						
30° R		3038.08	3.9	3034.2	Top brk	
43° R			4.3	33.8	Slope	
59° R			6.3	31.8	Slope (11° Wly -1.3 bot drain	
78° R			4.6	33.5	Top brk	
85° R			6.0	32.1	bot drain	
9° L			10.0	28.1	Top brk	
44° L			15.5	22.6	~~Slope~~ bot brk	
89° L			18.0	20.1	Slope	
TP.	4.83	3031.82	11.09	3026.99		
95+50			6.41	25.41	℄ 1X1	
16° R			6.0	25.8	end drain	
29° R			4.9	26.9	bot brk	
69° R			+1.5	33.3	Slope (19° Wly -3.5 bot brk)	
107° R			+10.5	42.3	Top brk.	
44° L			9.4	22.4	Slope	
84° L			11.7	20.1	"	
96+00			8.35	23.47	℄	
13° R			7.8	24.0	bot brk	
23° R			5.7	26.1	Top "	
73° R			3.5	28.3	bot "	
82.5° R			+0.3	32.1	Slope	

Profile Notes Red. ____ Plotted ____ Job No. 0074 P4 Division No. ____ F. S. 2209 Pg. 1/4
No. ____ Date ____ Date ____ Survey of ____
X-Sec. Notes Chkd. ____ Checked ____ Survey by R.L.Willey Notes ____ Date ____
No. ____ Date ____ Date ____ Map No. ____ Indexed J. Johnson Date ____

76L298 S & E #307 9-54

PLEASE RETURN TO
LOS ANGELES COUNTY SURVEYOR
726 LOS ANGELES COUNTY ENGINEERING BLDG.

NOTE: ANY ADDITIONS OR CHANGES ON THIS SHEET MUST BE MADE OR CIRCLED IN RED INK, WITH DATE AND NAME OF PERSON MAKING CHANGE.

Do not extend notes this side of this line.

STATION	B. S.	H. I.	F. S.	ELEV.		
96+00						
50° L		3031.82	11.0	30208	slope	
83° L			13.2	18.6	Top brk	
96+50			8.93	22.9	℄ 1x1	
40° R			5.8	26.0	slope	
84° R			4.2	27.6	slope	
87° R			5 7	26.1	bot small drain	
29° L			11.2	20.6	bot brk	
65° L			11.8	20.0	slope [20° wly - 3° bot drain	
80° L			13.0	18.8	Top brk	
96+68			7 8	24.0	℄ Top brk.	
97+00			10 50	21.32	℄ 1x1	
40° R			9 4	22.4	Slope	
75° R			7 4	24.4	Top brk. into drain	
80° R			9 6	22.2	bot. drain	
86° R			6 8	25.0	Top brk. out of drain	
42° L			13 3	18.5	Slope	
85° L			17 4	14.4	bot. brk.	
T.P.	5 31	3025 51	11 62	302020		
97+50			5 62	19.86	℄ 1x1 Top brk.	
9° R			5 9	19.4	Top brk. into drain	
14° R			8 2	16.3	bot drain	

F. B. 2209 Pg. 142 Job No. 007404 Division No. Notes Red. Plotted Profile
Survey of Barrel Springs Rd. Date Date No. X-Sec.
Survey by R. L. Willey Notes J. P. McCall Notes Chkd. Checked
Indexed C. Johnson Date Date Date No.

76L298 S & E #307 9-54

PLEASE RETURN TO
LOS ANGELES COUNTY SURVEYOR
726 LOS ANGELES COUNTY ENGINEERING BLDG.

NOTE: ANY ADDITIONS OR CHANGES ON THIS SHEET MUST BE MADE OR CIRCLED IN RED INK, WITH DATE AND NAME OF PERSON MAKING CHANGE.

Do not extend notes this side of this line.

STATION	B. S.	H. I.	F. S.	ELEV.		
97+50						
22° R		3025 51	5 5	20.0	Top brk	
60° R			1 7	23.8	Slope	
84° R			0 0	25.5	"	
15° L			6 4	19.1	Top brk.	
19° L			6 8	18.7	bot brk.	
46° L			7 9	15.6	Top brk.	
58° L			10 6	14.9	bot "	
74° L			9 5	16.0	Top "	
89° L			12 5	13.0	bot "	
97+61°			7 6	17.9	℄ Top brk. into drain	
97+65°			9 6	15.9	℄ bot drain	
97+72			7 5	18.0	℄ Top brk. out of drain	
97+82			6 4	19.1	℄ Top "	
98+00			6 72	18.79	℄ 1X1	
42° R			3 0	22.5	Slope	
70° R			0 8	24.7	Top brk.	
85° R			1 2	14.3	Slope	
19° L			9 2	16.3	bot. brk.	
28° L			8 7	16.8	Top "	
41° L			11 0	14.5	bot "	
62° L			13 2	12.3	Slope (Ely 18° Top + 1⁴) (Ely 21° bot drain LEV.)	

Profile Notes Red. ____ Plotted ____ Job No. 607404 Division No. ____ F. B. 2209 Pg. 143
No. ____ Date ____ Date ____ Survey of [illegible]
X-Sec. Notes Chkd. ____ Checked ____ Survey by R. L. Willey Notes J. McCall Date ____
No. ____ Date ____ Date ____ Map No. ____ Indexed Johnson Date ____

76L298 S & E #307 9-54

PLEASE RETURN TO
LOS ANGELES COUNTY SURVEYOR
726 LOS ANGELES COUNTY ENGINEERING BLDG.

NOTE: ANY ADDITIONS OR CHANGES ON THIS SHEET MUST BE MADE OR CIRCLED IN RED INK, WITH DATE AND NAME OF PERSON MAKING CHANGE.

Do not extend notes this side of this line.

STATION	B. S.	H. I.	F. S.	ELEV.		
98+00						
87° L		3025 51	13 9	3011.6	Slope	
98+25			7 0	18.5	℄ Slope	
15° L			8 3	17.2	Top brk	
26° L			10 7	14.8	bot "	
98+50			8 13	17.38	℄ 1X1 Top brk.	
12° R			6 5	19.0	Top brk.	
60° R			5 7	19.8	" " into drain	
66° R			8 2	17.2	bot drain	
81° R			6 2	19.3	Top brk. out of drain	
14° L			10 7	14.8	bot brk.	
29° L			11 3	14.2	Top "	
46° L			13 9	11.6	bot "	
83° L			15 5	10.0	Slope	
T.P.	3 00	3020 38	8 13	3017 38		
98+59°			4 6	15.8	℄ bot brk.	
99+00			6 12	14.26	℄ 1X1	
10° R			5 7	14.7	Top brk into drain	
11° R			6 2	14.2	bot drain	
14° R			5 5	14.9	Top brk. out of drain	
16° R			5 7	15.2	bot. brk	
22° R			3 8	16.6	Top "	

F. B. 2209 PG. 144 Job No. 0074.04 Division No. Notes Red. Plotted Profile
Survey of Barrel Springs Rd. Date Date No.
Survey by R. L. Willey Notes J. P. McCall Notes Chkd. Checked X-Sec.
Indexed C. Johnson Date Date Date No.

76L298 S & E #307 9-54

PLEASE RETURN TO
LOS ANGELES COUNTY SURVEYOR
726 LOS ANGELES COUNTY ENGINEERING BLDG.

NOTE: ANY ADDITIONS OR CHANGES ON THIS SHEET MUST BE MADE OR CIRCLED IN RED INK, WITH DATE AND NAME OF PERSON MAKING CHANGE.

Do not extend notes this side of this line.

STATION	B. S.	H. I.	F. S.	ELEV.		
99+00 61° R		3020 38	0 1	3020.3	Slope	
87° R			+1 0	21.4	"	
15° L			6 9	13.5	Top brk.	
21° L			8 5	11.9	bot. brk	
66° L			10 7	09.7	Slope	
84° L			11 6	08.8	"	
99+10			6 8	13.6	℄ Top brk into drain	
99+11			7 6	12.8	℄ bot drain	
99+13			6 8	13 6	℄ Top brk, out of drain	
99+50			7 93	12.45	℄ 1X1	
47° R			3 8	16.6	Slope (Wly 24° bot. drain - 3'-)	
83° R			+0 2	20.6	Slope (Wly 18° bot drain - 5°)	
49° L			10 8	09.6	Slope	
85° L			12 1	08.3	Slope	
100+00			8 33	12.05	℄ 1X1	
25° R			7 7	12 7	bot brk.	
40° R			5 3	15.1	Top brk.	
53° R			5 7	14.7	bot. brk	
67° R			4 5	15.9	" "	
89° R			+0 5	20.9	Top "	
50° L			10 9	3009.5	Slope	

Profile Notes Red. ____ Plotted ____ Job No. 207-404 Division No. ____ F. B. 2209 PG. 145
No. ____ Date ____ Date ____ Survey of Barrel Springs Rd
X-Sec. Notes Chkd. ____ Checked ____ Survey by R. L. Willey Notes J. McCoy Date ____
No. ____ Date ____ Date ____ Map No. ____ Indexed Johnson Date ____

76L298 S & E #307 9-54

PLEASE RETURN TO
LOS ANGELES COUNTY SURVEYOR
726 LOS ANGELES COUNTY ENGINEERING BLDG.

NOTE: ANY ADDITIONS OR CHANGES ON THIS SHEET MUST BE MADE OR CIRCLED IN RED INK, WITH DATE AND NAME OF PERSON MAKING CHANGE.

Do not extend notes this side of this line.

F.B. 2 Z-09 Pg. 146 Job No. 007A04 Division No. Profile No. X-Sec. No.

Survey of Baldwin Springs Rd.

Survey by R.L. Willey Notes J.R. McCall Notes Chkd. Checked Plotted

Indexed C. Johnson Date Date Date Date Notes Red. Date

STATION	B. S.	H. I.	F. S.	ELEV.		
100+00						
81° L		3020 38	13 4	3007.0	Slope	
100+20			9 5	109	& Top brk.	
100+21			10 0	100	& bot brk.	
100+24			9 3	11.1	& Top brk.	
100+50			10 2.7	10.11	& 1x1	
59° R			5 7	14.7	Slope	
87° R			3 8	16.6	Slope	
41° L			11 7	08.7	Slope	
86° L			14 4	06.0	Slope	
T.P.	5 .95	3016.06	10.27	3010.11		
100+96.29			6 34	09.72	& P.o.T. 1x2	
40° R			5 0	11.1	Slope	
75° R			2 2	13.8	bot. brk.	
93° R			+1 9	18.0	Top. brk	
47° L			8 5	07.6	Slope	
86° L			10 2	05.8	Slope	
T.P.	2 58	3010 41	8 23	3007.83		
T.P.	4 03	3008.39	6 05	3004.36		
B.M.# 11			4 70	3003.69	B.M.#11 See pg. 36	
					300'± E. of Frasers house; 50'± S. + 340'± E of Sec. Cor. 16/15 21/22 Fd 2" I.P. + B.C. Mkd. B.M.#11	

76L298 S & E #307 9-54

PLEASE RETURN TO
LOS ANGELES COUNTY SURVEYOR
726 LOS ANGELES COUNTY ENGINEERING BLDG.

NOTE: ANY ADDITIONS OR CHANGES ON THIS SHEET MUST BE MADE OR CIRCLED IN RED INK, WITH DATE AND NAME OF PERSON MAKING CHANGE.

Do not extend notes this side of this line.

STATION	B. S.	H. I.	F. S.	ELEV.		
B.M. # 11	5 87	3009 59		3003 72	B.M. # 11	
T.P.	5 71	3011 66	3 64	3005 95	300'± E. of Frasers house; 50'± S. + 340'± E of Sec Cor [illegible] Fd 2" I.P. + B.C. mkd; B.M. # 11	
101+50			3 40	08.26	℄ 1X1	
43° R			1 7	10.0	Slope	
87° R			+0 6	12.3	Toe of Slope	
51° L			5 3	06.4	Slope	
90° L			6 4	05.3	"	
102+00			4 25	07.41	℄ 1X1	
45° R			2 8	08.9	Slope	
90° R			0 6	11.1	Toe of Slope	
48° L			5 7	06.0	Slope	
82° L			6 8	04.9	"	
102+50			4 93	06.73	℄ 1X1	
46° R			3 6	08.1	Slope	
82° R			2 4	09.3	"	
55° L			6 6	05.1	"	
97° L			7 7	04.0	"	
103+00			5 71	05.95	℄ 1X1	
43° R			4 4	07.3	Slope	
80° R			3 2	08.5	"	
58° L			7 3	3004.4	"	

Profile Notes Red. ____ Plotted ____ Job No. 0074p4 Division No. ____ F. B. 2209 Pg. 147
No. ____ Date ____ Date ____ Survey of [illegible]
X-Sec. Notes Chkd. ____ Checked ____ Survey by R. L. Willey Notes J. P. McCall Date ____
No. ____ Date ____ Date ____ Map No. ____ Indexed C. Johnson Date ____

76L298 S & E #307 9-54

PLEASE RETURN TO
LOS ANGELES COUNTY SURVEYOR
726 LOS ANGELES COUNTY ENGINEERING BLDG.

NOTE: ANY ADDITIONS OR CHANGES ON THIS SHEET MUST BE MADE OR CIRCLED IN RED INK, WITH DATE AND NAME OF PERSON MAKING CHANGE.

Do not extend notes this side of this line.

STATION	B. S.	H. I.	F. S.	ELEV.		
103+00 85° L		3011 66	8.1	3003.6	slope	
103+50 TP	3 96	3009.76	5.86	3005.80	℄ 1X1	
43° R			2.4	07.4	slope	
89° R			1.4	08.4	"	
47° L			5.0	04.8	"	
80° L			6.1	03.7	"	
104+00			4.29	05.47	℄ 1X1	
47° R			3.1	06.7	slope	
85° R			1.9	07.9	"	
47° L			5.6	04.2	"	
82° L			6.5	03.3	"	
104+50			4.92	04.84	℄ 1X1	
49° R			3.4	06.4	slope	
80° R			2.5	07.3	"	
49° L			6.2	03.6	"	
96° L			6.9	02.9	"	
104+85 56 BC			5.16	04.60	℄ 1X2	
105+00			5.21	04.55	℄ 1X1	
47° R			40	05.8	slope	
85° R			28	07.0	"	
40° L			6.2	3003.6	"	

F. B. 2209 Pg. 148 Job No. 007404 Division No. Notes Red. Plotted Profile
Survey of Barrel Springs Rd Date Date No.
Survey by R.L. Willey Notes R.L.W. Notes Chkd. Checked X-Sec.
Indexed A. C. Johnson Date Date Date No.

76L298 S & E #307 9-54

PLEASE RETURN TO
LOS ANGELES COUNTY SURVEYOR
726 LOS ANGELES COUNTY ENGINEERING BLDG.

NOTE: ANY ADDITIONS OR CHANGES ON THIS SHEET MUST BE MADE OR CIRCLED IN RED INK, WITH DATE AND NAME OF PERSON MAKING CHANGE.

Do not extend notes this side of this line.

STATION	B. S.	H. I.	F. S.	ELEV.		
105+00						
85° L		3009.76	7.0	3002.8	Slope	
105+50			5.44	04.32	℄ 1X1	
49° R			3.9	05.9	Slope	
83° R			3.3	06.5	"	
50° L			6.4	03.4	"	
84° L			6.8	03.0	"	
106+00 T.P.	5.01	3009.00	5.77	3003.99	℄ 1X1	
44° R			3.7	05.3	Slope	
83° R			2.8	06.2	"	
40° L			4.8	04.2	"	
86° L			5.1	03.9	"	
106+50			4.58	04.42	℄ 1X1	
42° R			4.0	05.0	Slope	
82° R			3.2	05.8	"	
40° L			4.8	04.2	"	
84°			4.2	04.8	"	
107+00			4.54	04.46	℄ 1X1	
46° R			4.2	04.8	Slope	
80° R			3.7	05.3	"	
40° L			4.0	05.0	"	
80° L			3.6	3005.4	"	

Profile No. ____ Notes Red. ____ Plotted ____ Job No. 001408 Division No. ____ F. B. 2209 Pg. 149
Date ____ Date ____ Survey of ____
X-Sec. No. ____ Notes Chkd. ____ Checked ____ Survey by RLWilley Notes RLW Date 12-21-55
Date ____ Date ____ Map No. ____ Indexed Johnson Date ____

76L298 S & E #307 9-54

PLEASE RETURN TO
LOS ANGELES COUNTY SURVEYOR
726 LOS ANGELES COUNTY ENGINEERING BLDG.

NOTE: ANY ADDITIONS OR CHANGES ON THIS SHEET MUST BE MADE OR CIRCLED IN RED INK, WITH DATE AND NAME OF PERSON MAKING CHANGE.

Do not extend notes this side of this line.

STATION	B. S.	H. I.	F. S.	ELEV.		
107+50		3009.00	4.01	3004.99	℄ 1X1	
41° R			4.3	04.7	Slope	
81° R			3.7	05.3	"	
18° L			3.9	05.1	bot brk	
34° L			1.9	07.1	Top "	
49° L			4.4	04.6	bot " drain	
64° L			2.3	06.7	Top "	
85° L			2.3	06.7	Slope	
107+58			3.8	05.2	℄ bot brk	
+67			2.5	06.5	" Top "	
+77			4.0	05.0	℄ bot " drain	
+87			2.8	06.2	℄ Top " "	
108+00			3.49	05.51	℄ 1X1	
25 R			2.9	06.1	Top brk	
38° R			4.5	04.5	bot " drain	
53° R			2.1	06.9	Top "	
58° R			3.2	05.8	bot "	
94° R			3.4	05.6	Slope	
45° L			2.7	06.3	"	
66° L			2.0	07.0	" at edge porch	
T.P.	398	301201	097	300803	Std CS Mon SCC COT 15'16 21+22 T5N R11W	

F. B. 2209. Pg. 9/50
Job No. 007404 Division No. Notes Red. Plotted Profile
Survey of Barrel Springs Rd Date Date No.
Survey by R.L. Willey Notes R.L.W. Notes Chkd. Checked X-Sec.
Indexed C. Johnson Date Date Date No.

76L298 S & E #307 9-54

PLEASE RETURN TO
LOS ANGELES COUNTY SURVEYOR
726 LOS ANGELES COUNTY ENGINEERING BLDG.

NOTE: ANY ADDITIONS OR CHANGES ON THIS SHEET MUST BE MADE OR CIRCLED IN RED INK, WITH DATE AND NAME OF PERSON MAKING CHANGE.

Do not extend notes this side of this line.

STATION	B. S.	H. I.	F. S.	ELEV.		
108+17°		301201	62	3005.8	℄ bot brk	
+32°			50	07.0	℄ Top "	
108+50			467	07.34	℄ 1X1	
39° R			5.7	06.3	flat	
69° R			5.6	06.4	bot brk	
80° R			5.1	06.9	slope	
40° L			5.3	06.7	bot brk	
80° L			4.5	07.5	slope	
109+00			411	07.90	℄ 1X1	
47° R			5.0	07.0	slope	
84° R			5.3	06.7	Top brk	
40° L			3.2	08.8	flat	
46° L			3.3	08.7	"	
82° L			3.3	08.7	"	
109+50			344	08.57	℄ 1X1	
46° R			4.5	07.5	slope	
81° R			5.0	07.0	"	
46° L			2.4	09.6	"	
82° L			2.1	09.9	"	
110+00			252	09.49	℄ 1X1	
46° R			3.7	3008.3	Slope	

Profile Notes Red. ____ Plotted ____ Job No. 00704 Division No. ____ F. B. 2209 Pg. 151
No. ____ Date ____ Date ____ Survey of [illegible]
X-Sec. Notes Chkd. ____ Checked ____ Survey by RLW Notes RLW Date 12-22-55
No. ____ Date ____ Date ____ Map No. ____ Indexed Johnson Date ____

76L298 S & E #307 9-54

PLEASE RETURN TO
LOS ANGELES COUNTY SURVEYOR
726 LOS ANGELES COUNTY ENGINEERING BLDG.

NOTE: ANY ADDITIONS OR CHANGES ON THIS SHEET MUST BE MADE OR CIRCLED IN RED INK, WITH DATE AND NAME OF PERSON MAKING CHANGE.

Do not extend notes this side of this line.

STATION	B. S.	H. I.	F. S.	ELEV.		
110+00						
84° R		3012.01	4.1	3007.9	slope	
50° ~~R~~L			1.4	10.6	"	
81° ~~R~~L			0.7	11.3	"	
110+50 T.P	5.19	3015.69	1.51	3010.50	℄ 1X1	
45° R			6.7	09.0	slope	
80° R			7.4	08.3	"	
46° L			4.5	11.2	"	
80° L			3.8	11.9	"	
111+00			4.32	11.37	℄ 1X1	
44° R			6.1	09.6	slope	
82° R			7.2	08.5	"	
45° L			3.2	12.5	"	
81° L			2.4	13.3	"	
111+50			3.84	11.85	℄ 1X1	
48° R			5.4	10.3	slope	
86° R			6.2	09.5	"	
53 L			2.3	13.4	"	
95° L			1.2	14.5	"	
112+00			3.05	12.64	℄ 1X1	
42° R			4.0	11.7	slope	
82° R			5.4	3010.3	"	

F. B. 2209 PG. 152

Job No. 007404 Division No. Notes Red. Plotted Profile

Survey of Barrel Springs Rd Date Date No.

Survey by R. Willey Notes R.L.W. Notes Chkd. Checked X-Sec.

Indexed E. C. Johnson Date Date Date No.

76L298 S & E #307 9-54

PLEASE RETURN TO
LOS ANGELES COUNTY SURVEYOR
726 LOS ANGELES COUNTY ENGINEERING BLDG.

NOTE: ANY ADDITIONS OR CHANGES ON THIS SHEET MUST BE MADE OR CIRCLED IN RED INK, WITH DATE AND NAME OF PERSON MAKING CHANGE.

Do not extend notes this side of this line.

STATION	B. S.	H. I.	F. S.	ELEV.		
112+00						
51° L		3015.69	1.8	3013.9	Slope	
82° L			1.5	14.2	"	
112+50			2.50	13.19	℄ 1X1	
45° R			3.9	11.8	Slope	
80° R			4.7	11.0	"	
50° L			1.0	14.7	"	
90° L			0.0	15.7	"	
EC T.P. 112 +92.48	5.22	3018.86	2.05	3013.64	℄ 1X1	
113+00			5.10	13.76	℄ 1X1	
44° R			6.6	12.3	Slope	
82° R			8.0	10.9	"	
42° L			2.3	16.6		
81° L			2.3	16.6		
113+50			4.38	14.48	℄ 1X1	
45° R			6.3	12.6	Slope	
80° R			7.6	11.3	Slope	
44° L			3.4	15.5	"	
80° L			2.3	16.6	"	
114+00			4.65	14.21	℄ 1X1	
58° R			6.8	12.1	Slope	
82° R			7.7	3011.2	"	

Profile No. ____ Notes Red. ____ Plotted ____ Date ____ Job No. 00740.4 Division No. ____ F. B. 2209 Pg. 153

X-Sec. No. ____ Notes Chkd. ____ Date ____ Checked ____ Date ____ Survey of Survey by R.L. Willey Notes R.L.W. Date 12-22-57

Map No. ____ Indexed Johnson Date ____

76L298 S & E #307 9-54

PLEASE RETURN TO
LOS ANGELES COUNTY SURVEYOR
726 LOS ANGELES COUNTY ENGINEERING BLDG.

NOTE: ANY ADDITIONS OR CHANGES ON THIS SHEET MUST BE MADE OR CIRCLED IN RED INK, WITH DATE AND NAME OF PERSON MAKING CHANGE.

Do not extend notes this side of this line.

STATION	B. S.	H. I.	F. S.	ELEV.		
114+00						
48° L		3018.86	2,5	3016.4	slope	
81° L			1,5	17,4	"	
114+50 TP	4.39	3017,83	4,42	14,44	℄ 1X1	
51° R			6.7	12.1	slope	
82° R			8.4	10.4	"	
58° L			2.3	16.5	"	
90° L			1,2	17,6	"	
115+00			4.57	14.26	℄ 1X1	
43° R			6.9	11,9	slope	
83° R			7.9	10,9	"	
47° L			2,5	16,3	"	
83° L			0.8	18,0	"	
115+50			4.70	14,13	1X1	
48° R			6,6	12,2	slope	
84° R			8,2	10,6	"	
41° L			2.6	16,2	"	
76° L			0.6	18.2	"	
116+00			5.14	13,69	℄ 1X1	
45° R			6.6	12.2	slope	
81° R			8,4	10.4	"	
40° L			3,7	3015.1	"	

F. B. 2209 Pg. 154 Job No. 007404 Division No. Notes Red. Plotted Profile
Survey of Barrel Springs Rd Date Date No.
Survey by R.L. Willey Notes R.L.W. Notes Chkd. Checked X-Sec.
Indexed C. Johnson Date Date Date No.

76L298 S & E #307 9-54

PLEASE RETURN TO
LOS ANGELES COUNTY SURVEYOR
726 LOS ANGELES COUNTY ENGINEERING BLDG.

NOTE: ANY ADDITIONS OR CHANGES ON THIS SHEET MUST BE MADE OR CIRCLED IN RED INK, WITH DATE AND NAME OF PERSON MAKING CHANGE.

Do not extend notes this side of this line.

STATION	B. S.	H. I.	F. S.	ELEV.		
116+00						
81.0 L		3018,83	1.1	3017.7	Slope	
116+50 TP	338	3016,87	5,34	3013,49	℄ 1x1	
41.6 R			5.2	11.7	slope	
80.0 R			6.8	10.1	"	
45.8 L			1,2	15.7	"	
82.2 L			+0.6	17.5	T cut	
86.0 L			0,0	16.9	bot cut edge Rd	
117+00			3,48	13.39	℄ 1x1	
40.8 R			5,9	11,0	slope	
88.6 R			8,1	08.8	"	
41.5 L			2,2	14.7	"	
56.0 L			1,1	15.8	Top cut	
57.6 L			2.3	14.6	bot " edge Rd	
80.4 L			2.7	14.2	" " " "	
86.4 L			0.0	16.9	Top "	
117+50			5.21	11.66	℄ 1x1	
38.6 R			6.7	10.2	slope	
90.4 R			8.0	08.9	"	
27.2 L			3,6	13.3	Top cut	
29.5 L			5.2	11.7	bot " edge Rd	
53.8 L			4.3	3012,6	" " " "	

Profile Notes Red. ____ Plotted ____ Job No. 6074-4 Division No. ____ F. B. 2209 Pg. 155
No. ____ Date ____ Date ____ Survey of ____
X-Sec. Notes Chkd. ____ Checked ____ Survey by R.L. Willey Notes R.L.W. Date ____
No. ____ Date ____ Date ____ Map No. ____ Indexed Johnson Date ____

76L298 S & E #307 9-54

PLEASE RETURN TO
LOS ANGELES COUNTY SURVEYOR
726 LOS ANGELES COUNTY ENGINEERING BLDG.

NOTE: ANY ADDITIONS OR CHANGES ON THIS SHEET MUST BE MADE OR CIRCLED IN RED INK, WITH DATE AND NAME OF PERSON MAKING CHANGE.

Do not extend notes this side of this line.

STATION	B. S.	H. I.	F. S.	ELEV.		
117+50						
63.6 L		3016.87	2.0	3014.9	Top cut	
91.6 L			0.3	16.6	slope	
117+82.6			4.9	12.0	℄ Top cut	
84.3			6.4	10.5	℄ bot "	
118+00 T.P.	3.25	3014.23	5.89	3010.98	℄ 1x1 Top	
4.2 R			4.7	09.5	bot brk	
5.1 R			4.1	10.1	Top "	
16.5 R			5.1	09.1	bot "	
24.4 R			3.1	11.1	Top "	
62.8 R			4.5	09.7	Slope	
82.3 R			6.0	08.2	"	
3.5 L			2.1	12.1	Top brk	
6.0 L			2.9	11.3	edge Rd	
28.4 L			3.2	11.0	" "	
34.7 L			1.5	12.7	Top cut	
77.5 L			+0.3	14.5	Slope	
118+08.2			2.2	12.0	℄ Top	
118+17.0			2.8	11.4	℄ bot brk	
118+50			3.72	10.51	℄ spt & T cTr. Rd	
8.6 R			3.6	10.6	edge Rd	
10.5 R			3.2	3011.0	Top cut	

F. B. 2209 Pg. 156 Job No. 007404 Division No. Notes Red Plotted Profile
Survey of Barrel Springs Rd Date Date No.
Survey by R.L. Willey Notes R.L.W. Notes Chkd Checked X-Sec.
Indexed C. Johnson Date Date Date No.

76L298 S & E #307 9-54

PLEASE RETURN TO
LOS ANGELES COUNTY SURVEYOR
726 LOS ANGELES COUNTY ENGINEERING BLDG.

NOTE: ANY ADDITIONS OR CHANGES ON THIS SHEET MUST BE MADE OR CIRCLED IN RED INK, WITH DATE AND NAME OF PERSON MAKING CHANGE.

Do not extend notes this side of this line.

STATION	B. S.	H. I.	F. S.	ELEV.		
18+50						
15.6 R		3014.23	4.5	3009.7	bot brk	
17.7 R			4.0	10.2	Top "	
34.2 R			4.5	09.7	Top "	
42.8 R			5.5	08.7	edge Rd	
80.8 R			8.0	07.2	bot cut edge Rd	
82.5 R			6.5	07.7	Top cut	
15.0 L			4.1	10.1	bot " edge Rd	
17.5 L			2.8	11.4	" "	
41.2 L			1.8	12.4	Slope	
79.2 L			0.0	14.2	"	
19+00			4.89	09.34	℄ spk+T	
51.6 R			6.4	07.8		9° Wly -0.63 Edge Pvmt
81.7 R			7.7	06.5	slope	(8° Wly -0.30 Edge Pvmt
8.5 L			4.6	09.6	bot cut	(4° Ely +0.7 Top Cut
30.3 L			3.8	10.4	Cut (14° Wly Lev edge pvmt	
65.3 L			+0.5	14.7	Top cut	
82.9 L			+1.0	15.2	Slope (3° Wly Lev Top Cut)	
19+12.5			5.07	09.16	℄ edge pvmt	
32.0			5.42	09.81	℄ " "	
19+50			6.07	08.16	spk+T ℄	
32.5 R			7.5	3006.7	bot cut edge Rd	

Profile No. ____ Date ____ Notes Rd. ____ Date ____ Plotted ____ Date ____ Job No. 0740 Division No. ____
X-Sec. No. ____ Date ____ Notes Chkd. ____ Date ____ Checked ____ Date ____ Survey of Bridge Survey by PLW/Hall Notes PLW Map No. ____ Checked Johnson Date ____ Date 3-56

F. B. 22001 Pg. 157

76L298 S & E #307 9-54

PLEASE RETURN TO
LOS ANGELES COUNTY SURVEYOR
726 LOS ANGELES COUNTY ENGINEERING BLDG.

NOTE: ANY ADDITIONS OR CHANGES ON THIS SHEET MUST BE MADE OR CIRCLED IN RED INK, WITH DATE AND NAME OF PERSON MAKING CHANGE.

Do not extend notes this side of this line.

F. B. 2209 Pg. 158 | Job No. 0074 04 | Division No. 2 | Notes Red | Plotted | Profile No.
Survey of Parcel Sprung | Date | Date | X-Sec. No.
Survey by R. L. Willey | Notes Chkd | Checked
Indexed C. Johnson | Date | Date

STATION	B. S.	H. I.	F. S.	ELEV.		
119+50						
32.8 R		3014.23	6.8	3007.4	Top cut (19° Ely	-0.3 edge prmt
62.7 R			8.8	05.4	bot cut.	
84.4 R			9.4	04.8	slope (23° Ely	+0.8 edge prmt
10.5 L			5.7	08.5	bot cut	
12.8 L			4.8	09.4	Top "	
56.0 L			2.5	11.6	slope	
86.4 L			1.1	13.1	" (12° Ely	Lev edge prmt)
119+71.2			7.1	07.1	℄ bot cut	
119+78.8			5.4	08.8	℄ Top "	
120+00			6.71	07.52	℄ 1X1	
2.7 R			6.9	07.3	Top cut	
4.5 R			8.0	06.2	bot " edge	
19.2 R			7.9	06.3	" " "	
28.0 R			6.5	07.7	Top cut	
29.9 R			8.3	05.9	bot brk	
65.0 R			9.5	04.7	Slope	
84.0 R			9.9	04.3	"	
47.5 L			5.2	09.0	"	
80.2 L			2.7	11.3	"	
120+50	2.02	08.65	7.68	3006.63	℄ 1X1	
1.5 R			2.0	3006.6	Top cut	

Note
see pg 163
for Line change
~~Fig~~ cross
sections

76L298 S & E #307 9-54

PLEASE RETURN TO
LOS ANGELES COUNTY SURVEYOR
726 LOS ANGELES COUNTY ENGINEERING BLDG.

NOTE: ANY ADDITIONS OR CHANGES ON THIS SHEET MUST BE MADE OR CIRCLED IN RED INK, WITH DATE AND NAME OF PERSON MAKING CHANGE.

Do not extend notes this side of this line.

STATION	B. S.	H. I.	F. S.	ELEV.		
120+50						
3.2 R		3008.65	3.2	3005.4	bot cut edge Rd	
17.6 R			3.3	05.3	" " " "	
19.9 R			2.0	06.6	Top cut	
31.0 R			3.7	04.9	bot brk	
80.0 R			4.9	03.7	slope	
23.6 L			1.0	07.6	"	
81.0 L			+1.8	10.4	"	
121+29.9			2.2	06.4	℄ Top brk (2.0 N/W -1.5 bot cut	
121+00			3.4	05.2	℄	
1.0 R			4.1	04.5	bot cut edge Rd	
17.2 R			4.6	04.1	" " " "	
20.2 R			3.1	05.5	Top "	
72.2 R			6.4	02.2	bot brk	
88.2 R			6.9	01.7	Slope	
3.0 L			2.3	06.3	Top cut.	
36.0 L			1.0	07.6	" brk	
41.8 L			1.8	06.5	bot "	
48.1 L			1.0	07.6	Top brk	
79.4 L			+1.0	09.6	slope	
121+50 T.P.	4.32	3008.80	4.17	3004.48	℄ bot Cut edge Rd	
16.4 R			5.1	3003.7	bot cut " "	

Profile Notes Red. ____ Plotted ____ Job No. 002904 Division No. ____ F. B. 2209 Pg. 159
No. ____ Date ____ Date ____ Survey of ____
X-Sec. Notes Chkd. ____ Checked ____ Survey by RLW Notes RLW Date 12-22-55
No. ____ Date ____ Date ____ Map No. ____ Date ____ Date ____

76L298 S & E #307 9-54

PLEASE RETURN TO
LOS ANGELES COUNTY SURVEYOR
726 LOS ANGELES COUNTY ENGINEERING BLDG.

NOTE: ANY ADDITIONS OR CHANGES ON THIS SHEET MUST BE MADE OR CIRCLED IN RED INK, WITH DATE AND NAME OF PERSON MAKING CHANGE.

Do not extend notes this side of this line.

STATION	B. S.	H. I.	F. S.	ELEV.		
121+50						
21 2 R		3008 80	3.8	3005 0	Top cut	
44° R			5.1	03.7	Slope	
91° R			6.4	02.4	"	
1 4 L			2.9	05.9	Top cut	
13 3 L			2.5	06.3	Top brk	
19 2 L			3.2	05.6	bot " (5° Wly + 1° Top brk)	(6° Ely + 1 4 Top brk)
38° L			1.6	07.2	Top brk	
83° L			0.0	08.8	Slope	
121+70 4			2.8	06.0	Top cut	
122+00			3.18	05.62	1X1	
1 4 R			3.1	05.7	Top cut	
3 2 R			4.4	04.4	bot " edge Rd	
19 2 R			5.7	03.1	" " " "	
23 5 R			4.4	04.4	Top "	
61 8 R			6.4	02.4	Slope	
95° R			7.4	01.4	"	
42° L			1.6	07.2	"	
81° L			+0.4	09.2	"	
122+50			3.89	04.91	1X1	
8 2 R			3.4	05 4	Top cut	
12 2 R			4 9	3003.9	bot " edge Rd	

F. B. 2209 Pg. 160
Job No. 007404 Division No. Notes Red. Plotted Profile
Survey of Barrel Springs Rd Date Date No.
Survey by R. L. Wiley Notes Notes Chkd. Checked X-Sec.
Indexed A. C. Johnson Date Date Date No.

76L298 S & E #307 9-54

PLEASE RETURN TO
LOS ANGELES COUNTY SURVEYOR
726 LOS ANGELES COUNTY ENGINEERING BLDG.

NOTE: ANY ADDITIONS OR CHANGES ON THIS SHEET MUST BE MADE OR CIRCLED IN RED INK, WITH DATE AND NAME OF PERSON MAKING CHANGE.

Do not extend notes this side of this line.

STATION	B. S.	H. I.	F. S.	ELEV.		
29.4 R		3008 80	6 8	3002 0	bot Cut edge Rd	
33.4 R			5 3	03,5	Top " " "	
64.0 R			6 9	01,9	Slope	
100.2 R			8 3	00,5	"	
37.1 L			2,5	06,3	"	
69.4 L			1,9	06,9	"	
123+00			4,83	03,97	semi [illegible]	
25.3 R			5 4	03,4	bot brk	
28.5 R			4,4	04,4	Top cut	
33.2 R			5,7	03,1	bot " edge Rd	
53.2 R			8,6	00,2	" " " "	
60.0 R			6,4	02,4	Top "	
100.0 R			8,3	00,5	slope	
125.0 R			9,3	2999,5	"	
37.4 L			4,0	04,8	"	
75.5 L			3,3	05,5	"	
123+20 [illegible]			5,1	03,7	Top brk	
123+50 T.P.	6 58	09 09	6 29	3002,51	℄	
55.7 R			8,4	00,6	slope	
100.0 R			10,2	2998,8	"	
136 R			11 4	2997 6	"	

Profile Notes Red. ____ Plotted ____ Job No. 0074 04 Division No. ____ F. B. 2209 Pg. 161
No. ____ Date ____ Date ____ Survey of [illegible]
X-Sec. Notes Chkd. ____ Checked ____ Survey by R L Willey Notes R L W Date 12-22-55
No. ____ Date ____ Date ____ Map No. ____ Reduced Johnson Date ____

76L298 S & E #307 9-54

PLEASE RETURN TO
LOS ANGELES COUNTY SURVEYOR
726 LOS ANGELES COUNTY ENGINEERING BLDG.

NOTE: ANY ADDITIONS OR CHANGES ON THIS SHEET MUST BE MADE OR CIRCLED IN RED INK, WITH DATE AND NAME OF PERSON MAKING CHANGE.

Do not extend notes this side of this line.

STATION	B. S.	H. I.	F. S.	ELEV.		
123+50						
47.6 L		3009.09	5.1	3003.9	Slope	
86.4 L			3.0	06.0	"	
124+00			6.94	3002.17	semi Tan	
53.6 R			9.4	2999.6	Slope	
121.0 R			11.4	2997.6	slope	
39.6 L			4.8	3004.2	"	
79.0 L			2.8	06.2	"	
124+50			6.92	02.17	semi Tan	
57.2 R			9.9	2999.1	"	
100.0 R			11.7	97.3	"	
136.0 R			12.8	96.2	"	
40.5 L			4.5	3004.5	"	
70.6 L			2.6	06.4	"	
125+00			5.62	03.47	semi Tan	
25.5 R			7.2	01.8	Top bk	
29.0 R			8.0	01.0	bot "	
32.4 R			7.4	01.6	Top "	
100.0 R			11.0	2998.0	Slope	
136.0 R			11.7	97.3	"	
38.4 L			3.6	3005.4	"	
71.5 L			1.2	07.8	"	

F. B. 2209 Pg. 162 Job No. 007404 Division No. Notes Red Plotted Profile
Survey of Barrel Springs Rd Date Date No.
Survey by R.L. Wiley Notes R.L.W. Notes Chkd Checked X-Sec.
Indexed C. Johnson Date Date Date No.

76L298 S & E #307 9-54

PLEASE RETURN TO
LOS ANGELES COUNTY SURVEYOR
726 LOS ANGELES COUNTY ENGINEERING BLDG.

NOTE: ANY ADDITIONS OR CHANGES ON THIS SHEET MUST BE MADE OR CIRCLED IN RED INK, WITH DATE AND NAME OF PERSON MAKING CHANGE.

Do not extend notes this side of this line.

STATION	B. S.	H. I.	F. S.	ELEV.		
		3009 09				
T.P. 125+50	7 45	3012 07	4.47	3004.62	℄ 1X1	
67° R			11.5	3000,5	slope	
99° R			12.4	2999,6	"	
146° R			14,8	972	"	
49° L			50	3007,0	"	
94° L			17	10,3	"	
126+00			513	06,94	"	
83° R			90	03,0	"	
100°			10,0	02,0	"	
148° R			14,0	2995,0	"	
74°			2.0	10.0	"	
126+20.48			4,72	08,35	1X2 int old Barrel Springs Rd.	
T.P.	8 76	3017,18	3.05	3009,02		
T.P.	11 57	3026,72	2 63	3015,15		
T.P.	8 60	3034.75	0,57	3026,15		
B.M. #3	0 65	3033 47	1 98	3032 ~~77~~ 82	B.M. #3 El. = 3032.822 F.B. 1852-36	
TP	1 37	24,58	10,26	23,21	Barrel Springs Rd. 164' E of ℄ on S. Line Sec. T5N R11W Fd 2" I.P. + B.C. Set In conc. mkd B.M. 3	
T.P.	1 04	16,20	9 42	15,16	Additional cross sections for	
120+00	3 52	3011,10	862	07,58	Line change from Sta. 120+00	
Cont Top pg # 164					Pg # 158.	

Profile Notes Red. ____ Plotted ____ Job No. 0079.0 Division No. ____ F.B. 2209 Pg. 163
No. ____ Date ____ Date ____ Survey of ____
X-Sec. Notes Chkd. ____ Checked ____ Survey by R.L.W. Notes McCall Date ____
No. ____ Date ____ Date ____ Map No. ____ Indexed ____ Date ____

76L298 S & E #307 9-54

PLEASE RETURN TO
LOS ANGELES COUNTY SURVEYOR
726 LOS ANGELES COUNTY ENGINEERING BLDG.

NOTE: ANY ADDITIONS OR CHANGES ON THIS SHEET MUST BE MADE OR CIRCLED IN RED INK, WITH DATE AND NAME OF PERSON MAKING CHANGE.

Do not extend notes this side of this line.

STATION	B. S.	H. I.	F. S.	ELEV.	
120+03.60		30 11.10	3 63	300747	℄ int barrel springs Rd & Chese barrel see pg #10 Rd
120+43.62			4.09	07.01	B.C. Line change see pg #9
1.5 R			4 4	06 7	Top cut
3.4 R			5.6	05.5	bot "
17.8 R			5 7	05 4	" "
20.0 R			4 4	06.7	Top "
25.0 R			5.6	05.5	bot brk
63.5 R			6.5	04 6	flat
83.4 R			7.0	04.1	"
40.0 L			2.9	08.2	slope
83.0 L			0 5	30006	"
120+50			4 47	06.63	℄
120+81.0			4.4	06 7	℄ Top cut
121+00			6 06	05.04	℄
1.0 R			6 6	04 5	bot cut
16.4 R			7 0	03.1	" "
19.0 R			5 6	05 5	Top "
56.5 R			7.6	03.5	Slope
87.5 R			9.3	01.8	"
1.5 L			5 1	06.0	Top cut
34.8 L			3.8	30073	" brk Cont pg #221

F. B. 2209 Pg 164

Job No. ____ Division No. ____ Notes Red. ____ Plotted ____ Profile ____

Survey of ____ Date ____ Date ____ No. ____

Survey by ____ Notes ____ Notes Chkd. ____ Checked ____ X-Sec. ____

Indexed ____ C. Johnson Date ____ Date ____ Date ____ No. ____

Notes Ck'd by	Survey of [illegible]
Map No.	W. O. [illegible] Tape No. 102 Std. [illegible] °F
Office Work	Surveyed by R L Willey
Checked	Notes " Date 12-2-55
Date	Indexed C. Johnson 4-2-56

F. B. 2209 Pg. 165

cont bot pg 166

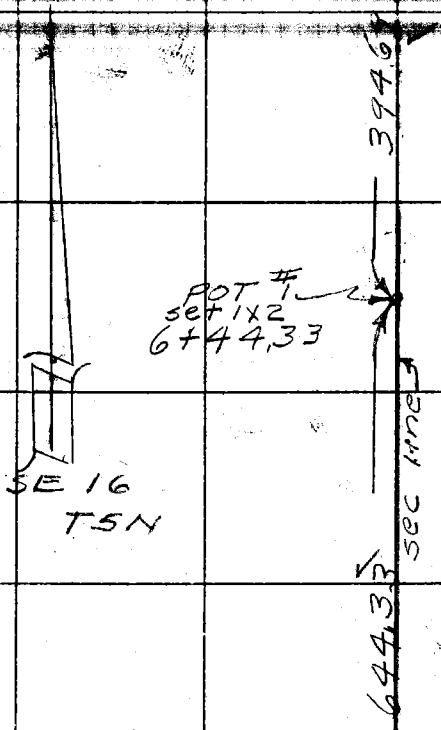

T=46° = 394.69
223.96 @ 334 = 223.53
172.20 @ 559 = 171.26
394.79

[illegible] 15
R11W

T=46° = 644.33
190.06 @ 045 = 190.04
154.57 @ Lev = 154.57
300.23 @ 246 = 299.88
644.49

Note: Any Additions or Changes on This Sheet Must be Made or Circled in Red Ink With Date and Name of Person Making Change.

Do not extend notes this side of this line.

RETURN TO
LOS ANGELES COUNTY SURVEYOR
726 LOS ANGELES COUNTY
ENGINEERING BLDG.

76F3098 247 4-53

cont from left pg # 12

F. B 2209 PG. 166

cont bot pg # 167

330.23

POT #4
Set 1X2
17+01.86

T=48° = 495.50
231.68 @ 12°01' = 226.60
271.27 @ 7°25' = 269.00
495.60

495.50

SEC 16
T5N

SEC 15
R11W

SEC LINE

POT #3
Set 1X2
Top Ridge
12+06.36

T=46° = 167.34
168.67 @ 7°35' = 167.38

167.34

POT #2
1X2 Top Ridge
10+39.02

394.69

Cont from top pg # 165

RETURN TO
LOS ANGELES COUNTY SURVEYOR
726 LOS ANGELES COUNTY
ENGINEERING BLDG.

Do not extend notes this side of this line.

Note: Any Additions or Changes on This Sheet Must be Made or Circled in Red Ink With Date and Name of Person Making Change.

Notes Ck'd by	Survey of [illegible]
Map No.	W. O. 007404 Tape No. 102 St'd. 84 °F
Office Work	Surveyed by R L Willey
Checked	Notes " Date 12-55
Date	Indexed A. C. Johnson

F. B. 2209 PG. 167

cont foot pg 166

W.S.

T=40° = 112.73
116.10 @ 13.46 = 112.76

112.73

POT #6
set 1x2
25+25.62

T=48° = 493.53
258.15 @ Lev = 258.15
238.56 @ 911 = 235.50
493.65

EC 81+81.59 ℄
=22+74.83 from S
see pg # 252

SEC 16 T5N

R11W SEC 15

RD 493.53
sec line

POT #5
set 1x2
20+32.09

157.64

T=48° = 430.23
179.64 @ 129 = 179.58
150.87 @ 228 = 150.73
330.31

PI #3C
3/4" IP
see pg 252

℄ PROP. CHESEBORO

330.23

cont from Top pg # 252

cont from Top pg # 166

Note: Any Additions or Changes on This Sheet Must be Made or Circled in Red Ink With Date and Name of Person Making Change.

Do not extend notes [illegible] side of this line.

RETURN TO
LOS ANGELES COUNTY SURVEYOR
726 LOS ANGELES COUNTY
ENGINEERING BLDG.

76FS09S 247 4-53

F.B. 2209 PG. 169

cont bot pg # 169

SEC. 16 T5N R11W SEC 15

POT #8
Set 1x2
35+68.26

ED

T= 40° = 384.73
86.31 @ 9°02' = 85.24
300.31 @ 35.7 = 299.60
384.84

384.73 Transit Line

Sec Line

CHESEBORO

POT #7
Set 1x2
Top Ridge
31+83.53

0°07'15" calc

545.18 ℄ Prop.

T= 48° = 545.18
300.36 @ 22°0' = 300.11
245.40 @ 22°0' = 245.20
545.31

BIW COUNTY SURVEYORS
T5N
SEC 16
SEC 15
1/4 COR
MONUMENT

Fd 2" IP & BC
, set in conc,
Marked as shown
FB85-135
26+38.35

112.73

cont from top pg # 167

RETURN TO
LOS ANGELES COUNTY SURVEYOR
726 LOS ANGELES COUNTY
ENGINEERING BLDG.

Do not extend notes this side of this line.

Note: Any Additions or Changes on This Sheet Must be Made or Circled in Red Ink With Date and Name of Person Making Change.

Notes Ck'd by	Survey of Barrel Spring R
Map No.	W. O. [illegible] Tape No. 102 Std. 84 °F
Office Work	Surveyed by E L Willey
Checked	Notes 11 Date 12-55
Date	Indexed A. C. Johnson

F. B. 2209 Pg. 169

cont bot pg # 170

T = 225.68
225.75 @ 126' = 225.68

SEC. 16 T5N R11W SEC 15

225.68

Transit line

P.O.T. #10
set 1 x 2
Top brk
on flat ridge
43+05.48

T = 42° = 294.96
234.06 @ 12°44' = 228.[illegible]
66.74 @ Lev = 66.[illegible]
295.[illegible]4

294.96

Sec line

RD

P.O.T. # 9
set 1 x 2
Toe steep slope
40+10.52

T = 40° = 442.26
144.00 @ Lev = 144.00
300.96 @ 730 = 298.39
442.39

442.26

PROP CHESEBORO

cont from TOP pg # 168

Note: Any Additions or Changes on This Sheet Must be Made or Circled in Red Ink With Date and Name of Person Making Change.

Do not extend notes this side of this line.

RETURN TO
LOS ANGELES COUNTY SURVEYOR
726 LOS ANGELES COUNTY
ENGINEERING BLDG.

76F3098 247 4-53

F.B. 2209 PG. 170

cont right pg

SEC 16 T5N R11W. SEC 15

Transit line 340.38

T=46 = 340.38
300.44 @ 6°15' = 298.66
40.40 @ LeY = 40.40
1.40 @ " = 1.40
340.46

BD

POT #12
Set 1x2
49+41.44

CHESEBORO

Sec. Line

410.34

T=46° = 410.34
113.55 @ 601 = 112.92
300.04 @ 725 = 297.53
410.45

PROP.

POT #11
Set 1x2
45+31.10

225.62

cont from top pg# 169

RETURN TO
LOS ANGELES COUNTY SURVEYOR
726 LOS ANGELES COUNTY
ENGINEERING BLDG.
Do not extend notes this side of this line.

Note: Additions or Changes on This Sheet Made or Circled in Red Ink and Name of Person Making Change.

Notes Ck'd by	Survey of
No.	W. O. 007404 Tape No. 102 Str'd. 84 °F
Office Work	Surveyed by R L Willel
Checked	Notes Date 12-55
Date	Indexed A. C. Johnson

F.B. [illegible]

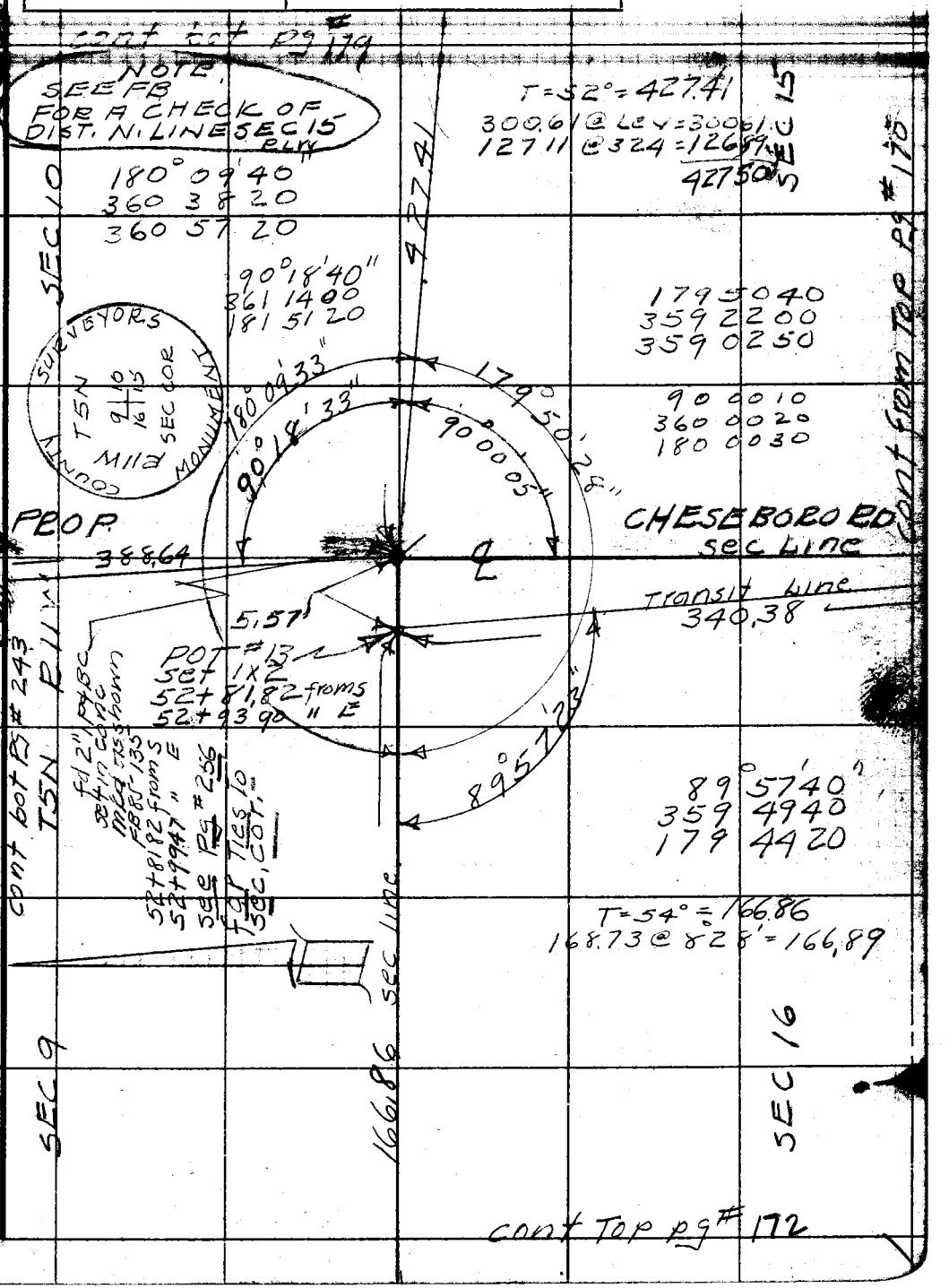

Note: Any Additions or Changes on This Sheet Must be Made or Circled in Red Ink With Date and Name of Person Making Change.

Do not [illegible] side of this line.

RETURN TO
LOS ANGELES COUNTY SURVEYOR
726 LOS ANGELES COUNTY
ENGINEERING BLDG.

76F3098 247 4-53

F.B. 2206 172

cont right pg # 170

16686

POT
set 1x2
51+27.04

T = 54° = 447.29
148.55 @ 3°39' = 148.25
300.22 @ 453 = 299.13
447.38



44729

POT
set 1x2
bot. wide drain
46+79.75

T = 54° = 242.16
244.59 @ 8°00' = 242.21

24216

POT
fd 2x2 Top brk
on wide ridge
44+37.59

T = 54° = 140.28
140.35 @ 1°27' = 140.31

140.28

POT
set 1x2 Top brk
wide ridge
42+97.31

17200

cont from Top pg # 173

SEC 9 T5N R11W

SEC 16

RETURN TO
LOS ANGELES COUNTY SURVEYOR
726 LOS ANGELES COUNTY
ENGINEERING BLDG.

Do not extend notes this side of this line.

Note: Any Additions or Changes on This Sheet Must be Made or Circled in Red Ink With Date and Name of Person Making Change.

Notes Ck'd by	Survey of [illegible]
Map No.	W. O. 007404 Tape No. 102 Std. 84 °F
Office Work	Surveyed by R L Willey
Checked	Notes " Date 12-55
Date	Indexed C. Johnson

F. B. 2209 Pg. 173

cont bot pg # 172

T=54° = 172.00
177.05 @ 13.41 = 172.03

172.00

POT
fd 2x2
41+25.31

0.06

T5N R11W

T=54° = 296.67
300.24 @ 8°46' = 296.73

296.67

SEC 9

SEC 16

POT
set 1x2
38+28.64

T=54° = 199.56
199.88 @ 30°1' = 199.60

199.56

cont from Top pg # 174

Note: Any Additions or Changes on This Sheet Must be Made or Circled in Red Ink With Date and Name of Person Making Change.

Do not extend notes this side of this line.

RETURN TO
LOS ANGELES COUNTY SURVEYOR
726 LOS ANGELES COUNTY
ENGINEERING BLDG.

76F3098 247 4-53

F.B. 2209 Pg. 174

cont bot pg # 173

199.56

POT
fd 2x2
bot brk
36+29.08

0.13

167.12

T=54°=167.12
174.00 @ 1608=167.15

R11W

POT
set 1x2
Top spur
34+61.96

T5N

T=54=191.78
192.20 @ 3°37'=191.82

191.78

SEC 16

SEC 9

POT
fd 2x2+N
32+70.18

0.14

44157

cont from top pg # 175

RETURN TO
LOS ANGELES COUNTY SURVEYOR
726 LOS ANGELES COUNTY
ENGINEERING BLDG.
Do not extend notes this side of this line.

Note: Any Additions or Changes on This Sheet Must be Made or Circled in Red Ink With Date and Name of Person Making Change.

Notes Ck'd by	Survey of
Map No.	W. O. 807400 Tape No. 02 St'd. 84 °F
Office Work	Surveyed by R. Willey
Checked	Notes Date 12-55
Date	Indexed A. C. Johnson

F. B. 2269 Pg. 175

W565-C4

cont bot pg # 174

T=54° = 441.57
300.85 @ 239' = 300.53
141.13 @ Lev = 141.13
441.66

441.57

POT
set 1x2
28+28.61

T=54° = 179.46
179.60 @ 156' = 179.50

179.46

SEC 15 T5N R11W

SEC 16

fd 2" LP & BC
set in conc up 10"
mked as shown.
FB 79-85
" " 85-135
26+49.15

COUNTY SURVEYORS
T5N
9
16
R11W
1/4 SEC COR
MONUMENT

568.03

T=54° = 568.03
300.35 @ 417' = 299.51
270.19 @ 609 = 268.63
568.14

cont from top pg # 176

Note: Any Additions or Changes on This Sheet Must be Made or Circled in Red Ink With Date and Name of Person Making Change.

Do not extend notes this side of this line.

RETURN TO
LOS ANGELES COUNTY SURVEYOR
726 LOS ANGELES COUNTY
ENGINEERING BLDG.

76F3098 247 4-53

F.B. 2209 PG. 176

con bot pg # 175

568.03

POT
set 1x2
Top ridge
20+81.12

T=58 = 324.77
223.98 @ 3°44 = 223.51
101.69 @ 4°55 = 101.32
324.83

324.77

POT
set 1x2
17+56.35

SEC 9 T5N R11W

T=60° = 595.73
300.49 @ 0°59' = 300.44
300.44 @ 10°32' = 295.38
595.82

595.73

POT
set 1x2
Top ridge
11+60.62

88.42

cont from top pg # 177

RETURN TO
LOS ANGELES COUNTY SURVEYOR
726 LOS ANGELES COUNTY
ENGINEERING BLDG.

Do not extend notes this side of this line.

Note: Any Additions or Changes on This Sheet Must be Made or Circled in Red Ink With Date and Name of Person Making Change.

Notes Ck'd by	Survey of [illegible]
Map No.	W. O. [illegible] Tape No. 102 St'd. 84 °F
Office Work	Surveyed by R.L. Willey
Checked	Notes Date 12-55
Date	Indexed A. C. Johnson

F. B. 2209 Pg. 177

CONT BOT PG # 176

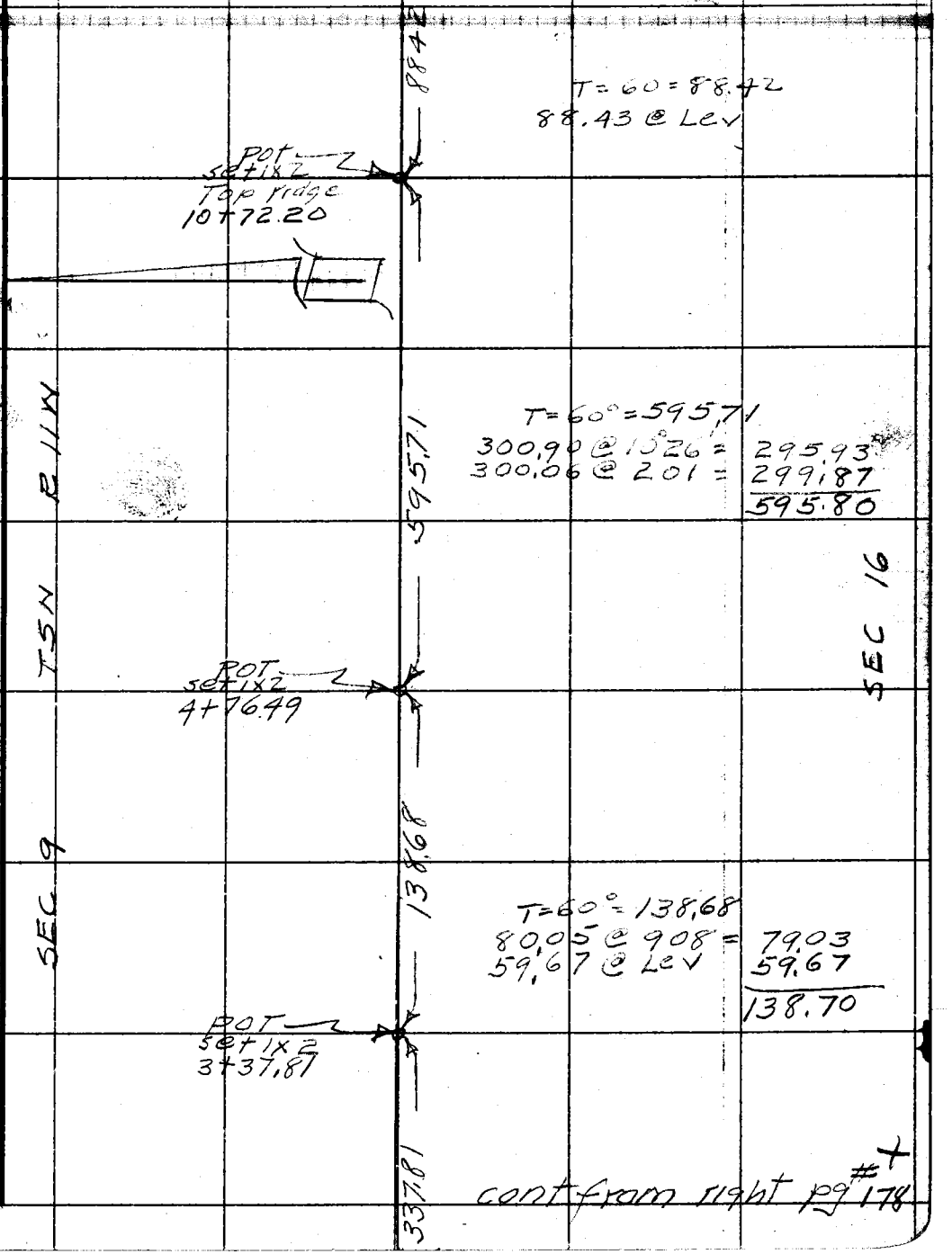

cont from right pg # 178

Note: Any Additions or Changes on This Sheet Must be Made or Circled in Red Ink With Date and Name of Person Making Change.

Do not extend notes this side of this line.

RETURN TO
LOS ANGELES COUNTY SURVEYOR
726 LOS ANGELES COUNTY
ENGINEERING BLDG.

76F3098 247 4-53

F. B. 2204 PG. 178

RETURN TO
LOS ANGELES COUNTY SURVEYOR
726 LOS ANGELES COUNTY
ENGINEERING BLDG.

Do not extend notes this side of this line.

Note: Any Additions or Changes on This Sheet Must be Made or Circled in Red Ink With Date and Name of Person Making Change.

Notes Ck'd by	Survey of [illegible]
Map No.	W. O. 00140 Tape No. 102 Std. 84 of
Office Work	Surveyed by L L Willey
Checked	Notes " Date 12-55
Date	Indexed A. C. Johnson

F. B. 2204 Pg. 179

cont bot pg # 180

580.50

POT
set 1x2
64+21.09

T 52° = 192.61
192.89 @ 251 = 192.65

192.61

POT
set 1x2
62+28.48

T5 N

SEC 10

SEC 15

T = 52° = 501.60
260.64 @ 258° = 260.29
241.70 @ 248 = 241.41
501.70

501.60

POT
fd 1x2 #N
57+26.88

427.41

cont from TOP pg # 171

Note: All Additions or Changes on This Sheet Must be Made or Circled in Red Ink With Date and Name of Person Making Change.

Do not extend notes this side of this line.

RETURN TO
LOS ANGELES COUNTY SURVEYOR
726 LOS ANGELES COUNTY
ENGINEERING BLDG.

76F3098 247 4-53

F. B. 2209 PG. 180

cont bot pg # 181

T=56° = 437.55
18763 @ Lev =
250.00 @ Lev =
437.63

437.55

POT
set 1 x 2
75+17.15

T5N R

T=56° = 515.56
300.33 @ 2°30' = 300.04
21561 @ Lev = 215.61
515.65

SEC 10

515.56

SEC 15

POT
set 1 x 2
70+01.59

T=56° = 580.50
28249 @ 6°33' = 280.65
30022 @ 2°22' = 299.96
580.61

580.50

X-1

cont from Top pg # 179

RETURN TO
LOS ANGELES COUNTY SURVEYOR
LOS ANGELES COUNTY
ENGINEERING BLDG.

Do not extend notes this side of this line.

Note: Any Additions or Changes on This Sheet Must be Made or Circled in Red Ink With Date and Name of Person Making Change.

F.B. 2204 PG. 181

Notes Ck'd by	Survey of
Map No.	W. O. 807464 Tape No. 102 St'd. 84 °F
Office Work	Surveyed by R.L. Willard
Checked	Notes Date 12-55
Date	Indexed A. C. Johnson

W 65-D4

cont bot pg # 182

T = 58° = 376.31
300.87 @ LCV
75.50 @ "
376.37

376.31

POT
set 1x2
89+06.00

Remeasured 2655.01 to Sec Cor. Pg. 265 6/28/57 R.L.W.

T5N R11W

951.30

T = 58° = 951.30
221.88 @ LCV
242.74 " "
300.65 " "
186.19 " "
951.46

SEC 10

SEC 10

fd 2" IP & BC
set in conc
mkd as shown
F.B. 85-136
79+54.70

26+55.23

437.55

SURVEYORS
T5N
SEC 10
SEC. 15
1/4 SEC COR
R11W
COUNTY MONUMENT

cont from Top pg # 180

Note: Any Additions or Changes on This Sheet Must be Made or Circled in Red Ink With Date and Name of Person Making Change.

Do not extend notes this side of this line.

RETURN TO
LOS ANGELES COUNTY SURVEYOR
726 LOS ANGELES COUNTY
ENGINEERING BLDG.

76FS09S 247 4-53

cont left pg# 183

F.B. 2209 PG. 182

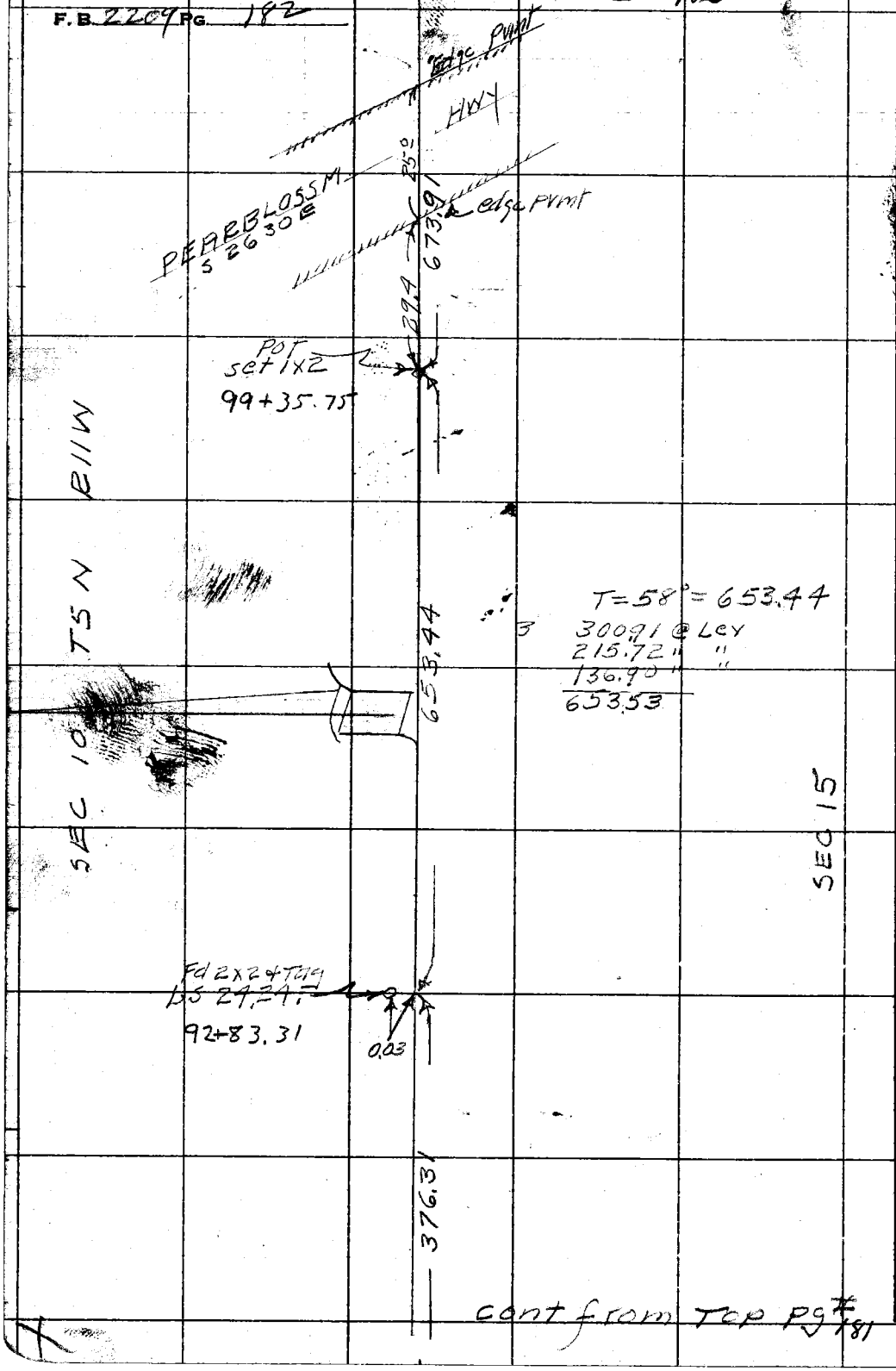

cont from Top pg# 181

RETURN TO
LOS ANGELES COUNTY SURVEYOR
726 LOS ANGELES COUNTY
ENGINEERING BLDG.
Do not extend notes this side of this line.

Note: Any [illegible] or Changes on This Sheet [illegible] or Cl[illegible] Red Ink With [illegible] Name [illegible] Making Change [illegible]

Notes Ck'd by	Survey of
Map No.	W. O. 007404 Tape No. 102 St'd. 84 of
Office Work	Surveyed by E L Willey
Checked	Notes " Date 12-55
Date	Indexed E. C. Johnson

F. B. 2209 Pg. 183

COUNTY SURVEYOR T5N 10 11 SEC COR MONUMENT

WS 66-124

cont from Top Pg #182

SEC 10 T5N R11W

fd 2" IP & BC set in conc mked as shown FB85-137

673.91

106+0966 from W

89°12'47"

Note
For a check of Measurement of The N ½ of the W. Line sec 15, T5N R11W
See Pgs #270, 271 & 272
1-16-58
BLW

T=58° = 673.91
64.34 @ LC
189.31 " "
198.30 " "
222.07 " "
674.02

89°12'50"
3565100
1751640

T=60° = 1038.67
191.52 @ 044 = 191.50
297.41 @ LCV = 297.41
272.25 @ " = 272.25
128.30 @ " 128.30
149.37 @ LCV 149.37
1038.83

SEC LINE 1038.67

POT set 1x2

S. 26°30' E

45°

PEAR BLOSSOM

SEC 15

SEC 14

edge pvmt

edge pvmt

44.2

755.75

HWY

cont Top Pg # 184

Note: Any Additions or Changes on This Sheet Must be Made or Circled in Red Ink With Date and Name of Person Making Change.

Do[illegible] and notes this side of this line.

RETURN TO
LOS ANGELES COUNTY SURVEY[illegible]
726 LOS ANGELES COUN[illegible]
ENGINEERING BLDG.

76F3095 247 4-53

F.B. 209 Pg. 184 cont from bot pg # 183

SEC 15 T5N

R11W, SEC 14

T=60° = 755.75
107.29 @ Lev
205.11 " "
126.59 " "
194.97 " "
121.91 " "
755.87

755.75

POT
set 1x2

℄ Fort Tejon Rd
See pg # 271

SEC LINE

391.46

T=62° = 391.46
24670 @ 4°13' = 24603
15027 @ 1429 = 14549
391.52

TOC

slope

80°

POT
set 1x2

442.38

cont top pg # 185

RETURN TO
LOS ANGELES COUNTY SURVEYOR
726 LOS ANGELES COUNTY
ENGINEERING BLDG.
Do not extend notes this side of this line.

Note: Any Additions or Changes on This Sheet Must be Made or Circled in Red Ink With Date and Name of Person Making Change.

Notes Ck'd by	Survey of Barrel Springs Pk
Map No.	W. O. 08 [illegible] Tape No. 102 Std. 94 °F
Office Work	Surveyed by R.L. Willett
Checked	Notes " Date 12-55
Date	Indexed C. Johnson

F. B. 7204 PG. 185

cont from bot

SEC 15 T5N B11W SEC 14

WS 65-14

T = 62° = 442.38
287.24 @ 7°20' = 284.89
159.70 @ 9°25' = 157.55
442.44

442.38

fd 2" I.P. & BC
set in conc.
mked as shown

POT
set 1x2

COUNTY SURVEYORS MONUMENT
T5N
B11W
SEC 15
SEC 14
1/4 COR

T = 62° = 436.06
211.83 @ 3°29' = 211.44
225.76 @ 5°37' = 224.68
436.12

436.06

transit line

POT
set 1x2

sec lin

271.80

cont Top pg #186

Note: Any Additions or Changes on This Sheet Must be Made or Circled in Red Ink With Date and Name of Person Making Change.

Do not extend notes this side of this line.

RETURN TO
LOS ANGELES COUNTY SURVEYOR
726 LOS ANGELES COUNTY
ENGINEERING BLDG.

76F3098 247 4-53

F.B. 2209 PG. 186

cont from bot pg II 185

T=54° = 271.80
207.67 @ 5°30' = 206.71
65.14 @ Ley = 65.14
271.85

271.80

SEC 15 T5N

R11W SEC 14

170'

418.32

drain N45E

T=54° = 418.32
12559 @ Ley = 12.559
300'69 @ 1309 = 292.81
418.40

bot

T=54° = 179.93
18177 @ 8.04 = 179.97

179.93

set 1X2
TOP Main ridge

T=60° = 107.36
107.51 @ 2°50' = 107.38

107.36

cont TOP pg II 187

RETURN TO
LOS ANGELES COUNTY SURVEYOR
726 LOS ANGELES COUNTY
ENGINEERING BLDG.

Do not extend notes this side of this line.

Note: Any Additions or Changes on This Sheet Must be Made or Circled in Red Ink With Date and Name of Person Making Change.

Notes Ck'd by	Survey of [illegible]
Map No.	W. O. 007404 Tape No. 102 St'd. 94 °F
Office Work	Surveyed by K. L. Willie
Checked	Notes " Date 12-55
Date	Indexed A. C. Johnson

F. B. 2209 PG. 187

cont from bot pg # 186

SEC 15 T5N

R11W SEC 14

POT set 1X2

T=60°=352,72
201,94 @ 151° = 201,83
151,07 @ 216 = 150,95
352,78

352,72

POT set 1X2

T=62°= 626,17
212,29 @ 610 = 211,06
300,35 @ LCV = 300,35
117,15 @ 1122 = 114,85
626,26

626,17

N 68 W

bot draw

cont TOP pg # 188

Note: Any Additions or Changes on This Sheet Must be Made or Circled in Red Ink With Date and Name of Person Making Change.

Do not extend notes this side of this line.

RETURN TO
LOS ANGELES COUNTY SURVEYOR
726 LOS ANGELES COUNTY
ENGINEERING BLDG.

76F3095 247 4-53

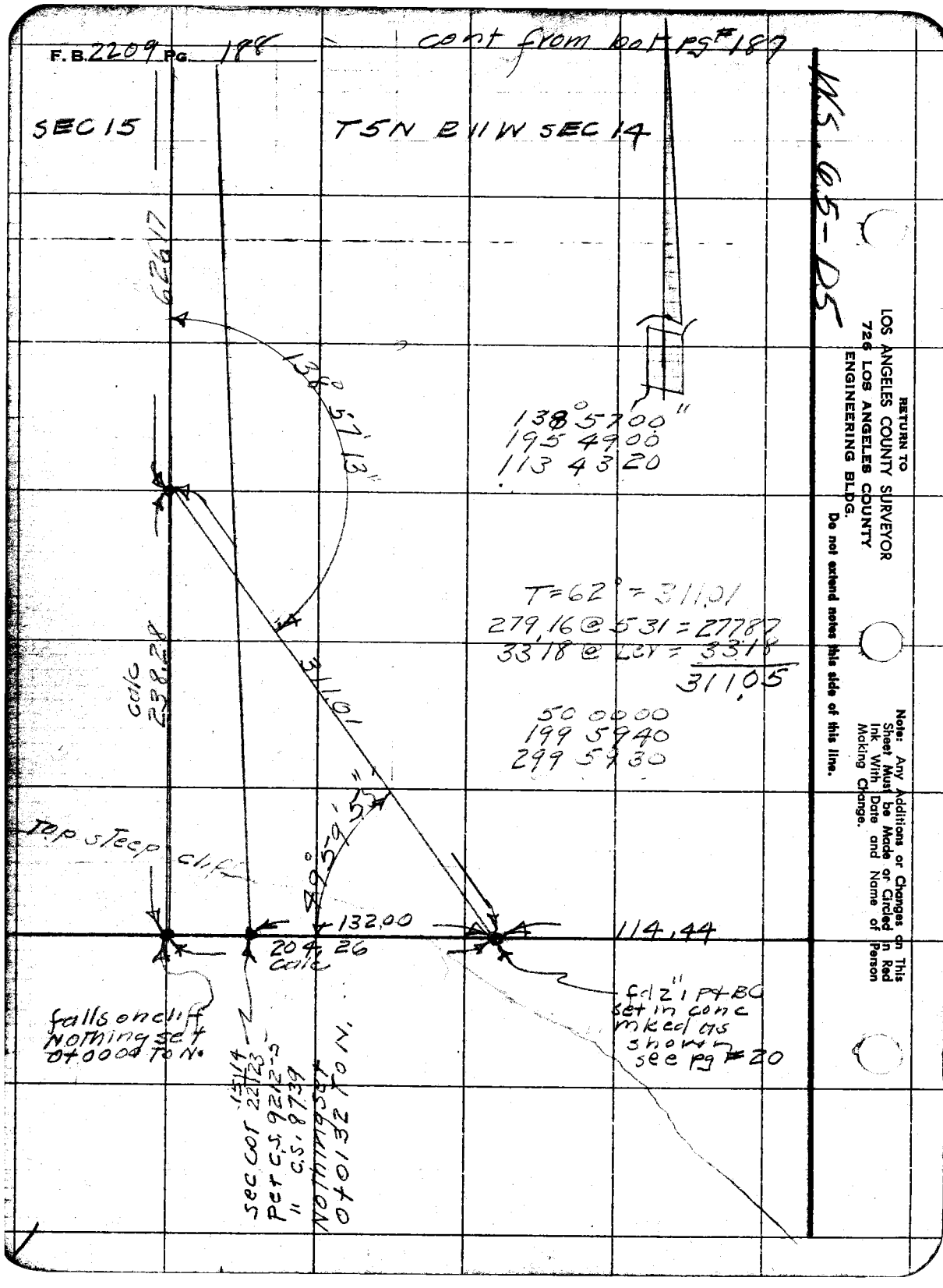
F.B. 2209 Pg. 188
cont from bot pg # 189
SEC 15
T5N R11W SEC 14
WS 65-D5
62.17
138° 57' 13"
138° 57' 00"
195 49 00
113 43 20
T=62° = 311.01
279.16 @ 5.31 = 277.87
33.18 @ Lev = 33.18
311.05
50 00 00
199 59 40
299 59 30
calc 238.28
311.01
49° 59' 55"
Top steep cliff
132.00
204.26 calc
114.44
falls on cliff Nothing set 0+00.00 To N.
sec cor 15 14 22 23
Per C.S. 9212-5
" C.S. 8739
Nothing set 0+01.32 To N.
fd 2" I P+BC set in conc mked as shown see pg # 20
RETURN TO
LOS ANGELES COUNTY SURVEYOR
726 LOS ANGELES COUNTY
ENGINEERING BLDG.
Do not extend notes this side of this line.
Note: Any Additions or Changes on This Sheet Must be Made or Circled in Red Ink With Date and Name of Person Making Change.

76L298 S & E #307 9-54

PLEASE RETURN TO
LOS ANGELES COUNTY SURVEYOR
726 LOS ANGELES COUNTY ENGINEERING BLDG.

NOTE: ANY ADDITIONS OR CHANGES ON THIS SHEET MUST BE MADE OR CIRCLED IN RED INK, WITH DATE AND NAME OF PERSON MAKING CHANGE.

Do not extend notes this side of this line.

PROFILE EAST LINE SEC 16
T.5N R 11W FROM: P.O.T #5 F.B. 2209-167
To: E 1/4 SEC COR. Sec 16, Thence To
NE COR. SEC 16 T 5N R 11W

STATION	B. S.	H. I.	F. S.	ELEV.		
T.B.M.	1.70	2944.49		2942.79	T.B.M. El = 2942.79 F.B. 1851-34 fd. spk. in cedar stump, 60' ±S. of Y; intersection-fk	
T.P.	1.83	2941.38	4.94	2939.55		
T.P.	3.83	2940.70	4.51	2936.87		
T.P.	2.65	2940.42	2.93	2937.77		
T.P.	5.78	2942.19	4.01	2936.41		
T.P.	6.54	2944.60	4.13	2938.06		
P.O.T. #5=0+00			4.34	40.26	=	
0+50			6.61	37.99		
1+00			8.29	36.31		
1+50			9.19	35.41		
T.P. 2+00	10.16	2947.48	7.28	2937.32	Toe of Slope	
2+50			6 70	40.78		
2+78			3 5	44 0	Top of brk.	
2+90			6 0	41 5	bot. brk.	
3+00			4 45	43 03		
3+09			2 5	45 0	Top of brk.	
T.P.			1.24	2946.24		

CHESEBORO RD.

Profile Notes Red. CWH Plotted Job No. 091432 Division No. F.B. 2209 Pg. 184
No. Date 1-6-56 Date Survey of Chesebro Rd
X-Sec. Notes Chkd. Checked Survey by R.L. Wille Notes Walsh Date 12-27-55
No. Date Date Map No. Indexed Johnson Date 4-2-56

76L298 S & E #307 9-54

PLEASE RETURN TO
LOS ANGELES COUNTY SURVEYOR
726 LOS ANGELES COUNTY ENGINEERING BLDG.

NOTE: ANY ADDITIONS OR CHANGES ON THIS SHEET MUST BE MADE OR CIRCLED IN RED INK, WITH DATE AND NAME OF PERSON MAKING CHANGE.

Do not extend notes this side of this line.

STATION	B. S.	H. I.	F. S.	ELEV.		
T.P.				2946 24		
	11 99	2958 23				
3+50			10 44	47.79		
4+00			4 06	54.17		
TP	11 21	2968 79	0 65	2957 58		
4+50			6 45	62 34	Toe slope	
TP			0 05	2968 74		
	8 70	2977 44				
4+93 S			+ 0 50	77.94	Top spur	
5+00			0.16	77 28		
TP			10 67	2966 77		
	0 70	2967 47				
5+50			5 20	62 27		
TP			10 94	2956 53		
	2 51	2959 04				
6+00			6 41	52.63		
6+09 I			8 70	50.34	bot swail & toe slope	
6+50			7 12	51.92		
7+00			6 45	52 59		
7+50			9 11	49.93		
7+69 I			10 67	48 37	bot. brk	

F. B. 2209 Pg. 190 Job No. 0914.32 Division No. Notes Red. CWH Plotted Profile
Survey of Chesebro Rd Date 1-6-56 Date No.
Survey by R.L. Wiley Notes Walsh Notes Chkd. Checked X-Sec.
Indexed R. C. Johnson Date Date Date No.

76L298 S & E #307 9-54

PLEASE RETURN TO
LOS ANGELES COUNTY SURVEYOR
726 LOS ANGELES COUNTY ENGINEERING BLDG.

NOTE: ANY ADDITIONS OR CHANGES ON THIS SHEET MUST BE MADE OR CIRCLED IN RED INK, WITH DATE AND NAME OF PERSON MAKING CHANGE.

Do not extend notes this side of this line.

STATION	B. S.	H. I.	F. S.	ELEV.		
		2959 04				
8+00			6 71	2952 33		
8+19.9			5 1	53 9	top brk	
8+50			3 77	55 27	toe slope	
TP			1 28	2957 76		
	9 44	2967 20				
8+84.4			1 7	65.5	top spur	
9+00			1 55	65.65		
9+38.0			5 0	62 2	top brk	
9+50			8 39	58.81		
TP			11 55	2955 65		
	0 71	2956 36				
TP			10 76	2945 60		
	1 53	2947 13				
10+00			3 89	43.24		
10+50			9 68	37.45	bot brk	
TP			0 85	2946 28		
	8 73	2955 01				
11+00			6 69	48.32		
11+23.0			1 5	53.5	top brk	
11+50			1 95	53.06	" "	

Profile Notes Red. CWH Plotted Job No. 0914.32 Division No. F. S. 2209 Pg. 191
No. Date 1-6-56 Date Survey of [illegible]
X-Sec. Notes Chkd. Checked Survey by P.L. Miller Notes Walsh Date 12-28-55
No. Date Date Map No. Date Date

76L298 S & E #307 9-54

PLEASE RETURN TO
LOS ANGELES COUNTY SURVEYOR
726 LOS ANGELES COUNTY ENGINEERING BLDG.

NOTE: ANY ADDITIONS OR CHANGES ON THIS SHEET MUST BE MADE OR CIRCLED IN RED INK, WITH DATE AND NAME OF PERSON MAKING CHANGE.

Do not extend notes this side of this line.

STATION	B. S.	H. I.	F. S.	ELEV.		
		2955 01				
12+00			9 42	2945 59		
TP			11 53	2943 48		
	2 27	2945 75				
12+36.5			5 0	40.7	top brk	
12+50			10 42	35.83		
TP			11 30	2934 45		
	0 99	2935 44				
TP			11 70	2923 74		
	0 92	2924 66				
13+00			5 04	19.62		
13+21.0			9 5	15.2	toe slope	
13+50			10 06	14.60		
13+94			11 4	13.3	top brk	
14+00			12 33	12.33	bot wash	
14+08			11 5	13.2	top brk	
14+50			12 09	12.57		
15+00			10 01	14.65		
15+50			6 33	18.33		
16+00			4 90	19.76		
16+50			3 14	21.52		

F. B. 2209 Pg. 192 Job No. 396 M 332 09143 Division No. Notes Red. CWH Plotted Date 1-6-56 Date No. Profile
Survey of Chesebro Rd Notes Walsh Date No. X-Sec.
Survey by R. L. Willey Notes Chkd. Checked Date No.
Indexed R. C. Johnson Date

76L298 S & E #307 9-54

PLEASE RETURN TO
LOS ANGELES COUNTY SURVEYOR
726 LOS ANGELES COUNTY ENGINEERING BLDG.

NOTE: ANY ADDITIONS OR CHANGES ON THIS SHEET MUST BE MADE OR CIRCLED IN RED INK, WITH DATE AND NAME OF PERSON MAKING CHANGE.

Do not extend notes this side of this line.

STATION	B. S.	H. I.	F. S.	ELEV.		
		2924 66				
TP 17+00			0 70	2923 96		
	12 14	2936 10				
17+50			8 68	27 42		
18+00			3 30	32,80		
TP			0 72	2935 38		
	12 16	2947 54				
18 ± 50			8 38	39.16		
TP 19+00			1 29	2946 25		
	11 73	2957 98				
19+50			2 62	55 36		
TP			0 80	2957 18		
	11 06	2968 24				
20+00			4 26	63 98		
TP			0 07	2968 17		
	10 99	2979 16				
20+50			4 14	75.02		
TP			0 25	2978 91		
	11 06	2989 97				
21 ± 00 TP			0 89	2989 08		

Profile Notes Red. CWH Plotted Job No. 0914.32 Division No. F. B. 2209 PG. 193
No. Date 1-6-56 Date Survey of [illegible]
X-Sec. Notes Chkd. Checked Survey by B.L. Willey Notes [illegible] Date 12-28-55
No. Date Date Map No. Checked [illegible] Date

76L298 S & E #307 9-54

PLEASE RETURN TO
LOS ANGELES COUNTY SURVEYOR
726 LOS ANGELES COUNTY ENGINEERING BLDG.

NOTE: ANY ADDITIONS OR CHANGES ON THIS SHEET MUST BE MADE OR CIRCLED IN RED INK, WITH DATE AND NAME OF PERSON MAKING CHANGE.

Do not extend notes this side of this line.

STATION	B. S.	H. I.	F. S.	ELEV.		
T.P.				2989 08		
	11 56	3000 64				
21+50			1 04	2999.60	side hill	
TP			0 08	3000 56		
	11 03	3011 59				
22+00 TP			0 26	3011 33	top brk	
	7 91	3019 24				
22+50			3 10	16.14		
22+68.0			1 9	17.3	top brk	
23+00			5 10	14.14		
23+50			4 67	14.57		
24+00			4 52	14.72		
24+50			6 09	13.15		
24+82.1			4 9	14.3	top brk.	
25+00			6 01	13.23	" "	
25+50 TP			11 99	3007 25		
	1 25	3008 50				
26+00			3 95	3004.55	top brk	
TP			11 69	2996 81		
	1 48	2998 29				
26+50			3 94	2994.35		

F. B. 2209 Pg. 194 Job No. 0914.32 Division No. Notes Red CWH Plotted Profile
Survey of Cheseboro Rd Date 1-6-56 Date No.
Survey by R.L. Willey Notes Walsh Notes Chkd Checked X-Sec.
Indexed R. C. Johnson Date Date Date No.

76L298 S & E #307 9-54

PLEASE RETURN TO
LOS ANGELES COUNTY SURVEYOR
726 LOS ANGELES COUNTY ENGINEERING BLDG.

NOTE: ANY ADDITIONS OR CHANGES ON THIS SHEET MUST BE MADE OR CIRCLED IN RED INK, WITH DATE AND NAME OF PERSON MAKING CHANGE.

Do not extend notes this side of this line.

STATION	B. S.	H. I.	F. S.	ELEV.		
		2998 29				
26+56 5			55	2992 8	bot drain	
27+00			8 28	90.01		
TP			11 94	2986 35		
	1 72	2988 07				
27+50			3 99	84.08		
28+00			10 09	77.98		
TP			11 62	2976 45		
	2 66	2979 11				
28+50			9 27	69.84		
TP			11 30	2967 81		
	0 44	2968 25				
29+00			4 92	63.33		
29+35			6 3	62 0	top brk	
29+50			8 74	59 51		
TP			11 80	2956 45		
	0 58	2957 03				
30+00			5 93	51 10		
TP 30+50			12 21	2944 82	bot brk	
	0 71	2945 53				
31+00			5 32	2940 21		

Profile Notes Red. CWH Plotted Job No. 09/4.30 Division No. F. B. 2207 Pg. 195
No. Date 1-6-56 Date Survey of [illegible]
X-Sec. Notes Chkd. Checked Survey by ELWilley Notes Walsh Date 12-28-55
No. Date Date Map No. Indexed Johnson Date

76L298 S & E #307 9-54

PLEASE RETURN TO
LOS ANGELES COUNTY SURVEYOR
726 LOS ANGELES COUNTY ENGINEERING BLDG.

NOTE: ANY ADDITIONS OR CHANGES ON THIS SHEET MUST BE MADE OR CIRCLED IN RED INK, WITH DATE AND NAME OF PERSON MAKING CHANGE.

Do not extend notes this side of this line.

STATION	B. S.	H. I.	F. S.	ELEV.		
TP		2945 53				
31+50			9 47	2936 06		
	2 85	2938 91				
32+00			7 28	31.63		
TBM 32+49			8 07	2930 84	TBM Sec Cor 9 10 16 15 Std CS Mon.	T5N R11W
	2 64	2933 48				
33+00			6 00	27.48		
33+50			9 43	24.05		
34+00			12 08	21.40		
TP			11 98	2921 50		
	1 82	2923 32				
34+50			8 26	15.06		
35+00			11 98	11.34		
TP			11 96	2911 36		
	0 70	2912 06				
35+50			6 33	05.73		
36+00			10 45	01.61		
TP			11 63	2900 43		
	0 59	2901 02				
36+50			5 12	2895 90		
37+00			9 50	2891.52		

F. B. 2209 Pg. 196 Job No. 091432 Division No. Notes Red. CWH Plotted Profile
Survey of Chesebro Rd Date 1-6-56 Date No.
Survey by R.L. Willey Notes Walsh Notes Chkd. Checked X-Sec.
Indexed K. C. Johnson Date Date Date No.

76L298 S & E #307 9-54

PLEASE RETURN TO
LOS ANGELES COUNTY SURVEYOR
726 LOS ANGELES COUNTY ENGINEERING BLDG.

NOTE: ANY ADDITIONS OR CHANGES ON THIS SHEET MUST BE MADE OR CIRCLED IN RED INK, WITH DATE AND NAME OF PERSON MAKING CHANGE.

Do not extend notes this side of this line.

STATION	B. S.	H. I.	F. S.	ELEV.		
		2901 02				
TP			11 71	2889 31		
	0 71	2890 02				
37+50			3 91	2886 11		
38+00			9 26	2880 76		
TP			11 96	2878 06		
	0 63	2878 69				
38+50			2 63	2876 06		
39+00			7 54	2871 15		
39+50			12 07	2866 62		
TP			12 04	2866 65		
	1 90	2868 55				
40+00			5 34	2863 21		
40+50			9 69	2858 86		
TP			11 59	2856 96		
	1 30	2858 26				
41+00			3 03	2855 23		
41+50			7 07	2851 19		
42+00			12 07	2846 19		
TP			12 03	2846 23		
	1 37	2847 60				

Profile Notes Red CWH Plotted Job No. 396 M 002 09/4 33 Division No.
No. Date 1-6-56 Date Survey of
X-Sec. Notes Chkd. Checked Survey by [illegible] Notes [illegible] Date
No. Date Date Map No. Indexed Johnson Date

F. B. 2209 PG. 197

76L298 S & E #307 9-54

PLEASE RETURN TO
LOS ANGELES COUNTY SURVEYOR
726 LOS ANGELES COUNTY ENGINEERING BLDG.

NOTE: ANY ADDITIONS OR CHANGES ON THIS SHEET MUST BE MADE OR CIRCLED IN RED INK, WITH DATE AND NAME OF PERSON MAKING CHANGE.

Do not extend notes this side of this line.

STATION	B. S.	H. I.	F. S.	ELEV.		
		2847 60				
42+50			5 54	2842 06	50	
43+00			9 66	2837 94	31 3	
TP			11 93	2835 67	8.3	
	1 01	2836 68				
43+50			3 21	2833 47		
44+00			6 83	2829 85		
44+50			10 48	2826 20		
TP			11 80	2824 88		
	2 56	2827 44				
45+00			4 93	2822.51		
45+09.0			7 1	28203	toe slope	
45+17.7			7.3	20.1	℄ int present Rds	chesebro Rd + 57th St E
46+00			11 25	2816 19		
TP			11 32	2816 12		
	380	2819 92				
46+50			4 45	2815 47		
47+00			5 08	2814 84		
47+50			5 67	2814 25		
48+00			6 12	2813 80		
48+50			6 65	2813 27		

F. B. 2209 Pg. 198 Job No. 091432 Division No. Notes Red. C-W-H Plotted Date 1-6-56 Date No. Profile
Survey of Chesebro Rd Notes Chkd. Checked Date No. X-Sec.
Survey by R.L. Willey Notes Walsh Date
Indexed C. Johnson Date

76L298 S & E #307 9-54

PLEASE RETURN TO
LOS ANGELES COUNTY SURVEYOR
726 LOS ANGELES COUNTY ENGINEERING BLDG.

NOTE: ANY ADDITIONS OR CHANGES ON THIS SHEET MUST BE MADE OR CIRCLED IN RED INK, WITH DATE AND NAME OF PERSON MAKING CHANGE.

Do not extend notes this side of this line.

STATION	S. B.	H. I.	F. B.	ELEV.		
		2819 92				
49+00			7 06	2812 86		
49+50			7 59	2812 33		
TP			7 50	2812 42		
	3 77	2816 19				
50+00			4 37	11.82		
50+50			4 86	11.33		
51+00			5 43	10.76		
51+50			6 10	10 09		
52+00			7 23	08 96		
52+50			8 34	07 85		
53+00			9 23	06 96	bot drain	
53+50			8 08	08.11	top brk.	
54+00			8 54	07 65		
TP			8 73	2807 46		
	1 71	2809 17				
54+50			2 81	06.36		
55+00			3 70	05.47		
55+50			4 50	04.67		
56 +00			5 47	03.70		
56 +50			6 66	2802 51		

Profile Notes Red. CWH Plotted Job No. 0914.32 Division No. F. B. 2209 Pg. 199
No. Date 1-6-56 Date Survey of Chesebrough Rd.
X-Sec. Notes Chkd. Checked Survey by R L Willey Notes Walsh Date 12-29-55
No. Date Date Map No. Indexed Johnson Date

76L298 S & E #307 9-54

PLEASE RETURN TO
LOS ANGELES COUNTY SURVEYOR
726 LOS ANGELES COUNTY ENGINEERING BLDG.

NOTE: ANY ADDITIONS OR CHANGES ON THIS SHEET MUST BE MADE OR CIRCLED IN RED INK, WITH DATE AND NAME OF PERSON MAKING CHANGE.

Do not extend notes this side of this line.

STATION	B. S.	H. I.	F. S.	ELEV.		
		2809 17				
57+00			7 82	2801.35		
57+50			8 78	00.39		
58+00			9 60	2799.57		
58+50			10 51	97.66		
58+91.24 TBM			11 54	2797 63 TBM	E 1/4 cor sec, 9 T5N R11W std cs Mon dn 10"	
	11 25	2808 88				
TP			0 92	2807 96		
	8 28	2816 24				
TP			4 04	2812 20		
	9 51	2821 71				
TP			0 86	2820 85		
	8 21	2829 06				
TP			2 37	2826 69		
	9 13	2835 82				
TP			2 55	2833 27		
	8 15	2841 42				
TP			0 13	2841 29		
	9 26	2850 55				
TP			1 74	2848 81		

F. B. 2209 Pg. 200 Job No. 091432 Division No. Notes Red. CWH Plotted No. Profile
Survey of Chesebro Rd Date 1-6-56 Date X-Sec.
Survey by P. L. Willey Notes Walsh Notes Chkd. Checked
Indexed C. Johnson Date Date Date No.

76L298 S & E #307 9-54

PLEASE RETURN TO
LOS ANGELES COUNTY SURVEYOR
726 LOS ANGELES COUNTY ENGINEERING BLDG.

NOTE: ANY ADDITIONS OR CHANGES ON THIS SHEET MUST BE MADE OR CIRCLED IN RED INK, WITH DATE AND NAME OF PERSON MAKING CHANGE.

Do not extend notes this side of this line.

STATION	B. S.	H. I.	F. S.	ELEV.		
				2848 81		
	6 62	2855 43				
TP			2 11	2853 32		
	6 61	2859 93			BM US 63 El = 2858-376 FB 1851-32	
BM			1 61	2858 32	Little Rock Dam 3.3 N of about 3' W of Little 201 W of Ba in old conc Motor Foundation Bronze Tablet Stmd B 31-1930	

CROSS SEC OF E LINE SEC. 16 T 5N R11W
SEE PROFILE PG #189

19+00	11 44	57.69		2946.25	Sta 19+00 see pg #193	
5 8 R			9.9	47.8	Top brk	
39 0 R			9 8	47 9	slope	
82 7 R			10.5	47.2	T. brk	
4 6 L			10.4	47.3	slope	
51 7 L			12.3	45.4	"	
81 2 L			12.3	45.4	"	
19+50	11.80	2967.16		2955.36	Sta see #193	
8 0 R			11.6	55.6	Top brk	
12 3 R			12 0	55 2	bot drain	
16 4 R			11 8	55 4	Top brk	
48 6 R			11 3	55.9	slope	
80 2 R			12.3	54 9	"	

Profile Notes Red. CWH Plotted Job No. 0914.32 Division No. F. B. 2260 OF 201
No. Date 1-6-56 Date Survey of [illegible]
X-Sec. Notes Chkd. Checked Survey by R.W. Willey Notes [illegible] Date 12-53
No. Date Date Map No. Indexed Johnson Date

76L298 S & E #307 9-54

PLEASE RETURN TO
LOS ANGELES COUNTY SURVEYOR
726 LOS ANGELES COUNTY ENGINEERING BLDG.

NOTE: ANY ADDITIONS OR CHANGES ON THIS SHEET MUST BE MADE OR CIRCLED IN RED INK, WITH DATE AND NAME OF PERSON MAKING CHANGE.

Do not extend notes this side of this line.

F. B. 2209 Pg. 202 Job No. 0 9 1 4 3 2 Division No. Notes Red. CWH Plotted Date 1-9-58 Profile No. X-Sec. No.
Survey of Chesebro Rd
Survey by R L Willey Notes R Levy Notes Chkd. Checked
Indexed R C Johnson Date Date

STATION	B. S.	H. I.	F. S.	ELEV.		
19+50						
42 ± L		2967.16	13.2	2954.0	slope	
84 L			12.7	54.5	"	
20+00	12.01	75.99		2963.98	Sta. 20+00	see pg #193
14 ± R			12.4	63.6	Top brk	
17 ± R			14.4	61.6	bot drain	
23 ± R			11.7	64.3	Top brk	
75 ± R			12.0	64.0	Slope	
37 ± L			8.0	68.0	Top brk	
83 ± L			8.4	67.6	Slope	
20+50	12.14	87.16		2975.02	Sta 20+50	see pg #193
24 ± R			15.5	71.7	Top brk	
27 ± R			18.7	68.5	bot drain	
36 ± R			14.4	72.8	Top brk	
69 ± R			6.4	80.8	Top spur	
86 ± R			6.3	80.9	" "	
49 ± L			3.3	83.9	T. brk on spur	
69 ± L			5.1	82.1	" " " "	
88 ± L			11.1	76.1	bot drain	
21+00	12.40	3001.48		89.08	Sta 21+00	see pg #193
37 ± R			20.8	2980.7	Top brk	
44 ± R			23.4	78.1	bot drain	

76L298 S & E #307 9-54

PLEASE RETURN TO
LOS ANGELES COUNTY SURVEYOR
726 LOS ANGELES COUNTY ENGINEERING BLDG.

NOTE: ANY ADDITIONS OR CHANGES ON THIS SHEET MUST BE MADE OR CIRCLED IN RED INK, WITH DATE AND NAME OF PERSON MAKING CHANGE.

Do not extend notes this side of this line.

STATION	B. S.	H. I.	F. S.	ELEV.		
21+00						
96.2 R		300148	5.5	960	Top spur	
92.3 L			6.6	94.9	" "	
65.2 L			11.7	89.8	bot drain	
82.3 L			11.1	90.4	" "	
100.0 L			6.4	951	slope	
21+50	11.23	3010.83		299960	Sta 21+50 see pg #194	
52.3 R			18.5	29 ~~87.6~~ 92.3	Top brk	
74.3 R			29.0	~~86.8~~ ~~87.3~~	bot drain	
100.0 R			12.0	~~93.8~~ ~~94.3~~	slope	
122.5 R			6.9	3004.4	Top spur.	
20.7 L			6.7	041	T. brk spur.	88 35
61.3 L			8.7	02.1	bot brk	
100.2 L			0.6	10.2	slope	
124.7 L			14.8	060	"	
22+00	10.64	3021.97		3011.33	Sta 22+00 see pg 19x	
34.9 R			10.7	11.3	Top brk	
70.0 R			24.5	2997.5	bot drain	
91.8 R			17.7	04.3	slope	
124.0 R			17.6	044	bot brk	
134.5 R			14.9	07.1	Top spur	
37.8 L			11.3	107	bot brk	

Profile
Notes Red CWH Plotted
Date 1-9-56 Date
X-Sec. Notes Chkd. Checked
No. Date Date
No. Date
Job No. 09432 Division No.
Survey of Kenneth Johnson
Survey by RLWhitley Notes EW Date 12-55
Map No. Johnson Date
F. B. 22209 PG. 203

76L298 S & E #307 9-54

PLEASE RETURN TO
LOS ANGELES COUNTY SURVEYOR
726 LOS ANGELES COUNTY ENGINEERING BLDG.

NOTE: ANY ADDITIONS OR CHANGES ON THIS SHEET MUST BE MADE OR CIRCLED IN RED INK, WITH DATE AND NAME OF PERSON MAKING CHANGE.

Do not extend notes this side of this line.

STATION	B. S.	H. I.	F. S.	ELEV.		
22+00						
57.3 L		3021.97	9.0	3013.6	Top brk	
127.8 L			22.3	2999.8	slope	
22+50	5.82	3021.96		3016.14	Sta 22+50 see pg #194	
27.6 R			4.4	17.6	Top brk	
61.1 R			11.2	10.8	bot [illegible]	
106.0 R			3.1	18.9	Top brk	
124.5 R			5.6	16.4	" "	
37.9 L			9.0	13.0	" "	
92.0 L			18.6	03.4	bot brk (24° Sly + 4° Top brk) 24° Nly + 4° Top brk	
141.0 L			23.0	2999.0	int drain	
23+00	10.06	3024.20		3014.14	Sta 23+00 see pg #194	
46.5 R			5.1	19.1	Top brk	
72.0 R			6.5	17.7	bot "	26 20
100.0 R			2.1	22.1	Top "	24 20
135.5 R			8.4	15.8	" "	0
50.0 L			14.0	10.2	slope	4.3
83.0 L			17.0	07.2	Top brk	
113.0 L			24.2	00.0	bot "	
147.0 L			27.8	2996.4	Top "	
23+50	9.63	3024.20		3014.57		
54.4 R			3.7	20.5	slope	

F. B. 2209 Pg. 204 Job No. 091432 Division No. Notes Red. CWH Plotted Profile
Survey of Cheseboro Rd Date 1-9-56 Date No.
Survey by R.L. Willey Notes R.L.W. Notes Chkd Checked X-Sec.
Indexed C. Johnson Date Date No.

76L298 S & E #307 9-54

PLEASE RETURN TO
LOS ANGELES COUNTY SURVEYOR
726 LOS ANGELES COUNTY ENGINEERING BLDG.

NOTE: ANY ADDITIONS OR CHANGES ON THIS SHEET MUST BE MADE OR CIRCLED IN RED INK, WITH DATE AND NAME OF PERSON MAKING CHANGE.

Do not extend notes this side of this line.

STATION	B. S.	H. I.	F. S.	ELEV.		
23+50						
96° R		3024.20	1.1	23.1	Slope	
143° R			2.8	21.4	Top brk	
45° L			14.0	102	slope	
120° L			21.6	026		
24+00	968	3024.40		3014.72	Sta. 24+00 see pg #194	
50° R			5.3	19.1	slope	
115° R			0.5	23.9	Top brk	
155° R			2.5	21.9	" Ridge	
54° L			15.3	091	slope	
114° L			23.2	~~2999~~ 3001 2	"	
136° L			28.4	2996.0	"	
24+50	1125	3024.40		3013.15	Sta 24+50 see pg 194	
56° R			5.5	18.9	Slope	
126° R			0.9	23.5	Top brk	
146° R			6.0	18.4	Slope	
51° L			15.4	090	"	
96° L			16.3	081	Top brk	
138° L			24.5	2999.9	head swale	
25+00	939	3022.62		3013.23	Sta 25+00 see pg #194	
50° R			8.8	13.8	head swale	
123° R			1.3	21.3	Top ridge	

Profile Notes Red. ____ Plotted 1-9-56 Job No. 0914.32 Division No. ____ F. B. 2209 Pg. 205
No. ____ Date ____ Date ____ Survey of Chrisopher Rd
X-Sec. Notes Chkd. ____ Checked ____ Survey by R.L. Willey Notes R.L.W. Date 12-5-55
No. ____ Date ____ Date ____ Map No. ____ Date ____

76L298 S & E #307 9-54

PLEASE RETURN TO
LOS ANGELES COUNTY SURVEYOR
726 LOS ANGELES COUNTY ENGINEERING BLDG.

NOTE: ANY ADDITIONS OR CHANGES ON THIS SHEET MUST BE MADE OR CIRCLED IN RED INK, WITH DATE AND NAME OF PERSON MAKING CHANGE.

Do not extend notes this side of this line.

STATION	B. S.	H. I.	F. S.	ELEV.		
25+00						
148° R		3022.62	5.4	3017.2	slope	
60³ L			10.3	12.3	Top ridge	
133³ L			17.2	05.4	" "	
25+50	1106	3018.31		3007.25	sta 25+50 see	pg # 194
32° R			10.6	07.7	bot swale	
100° R			3.0	15.3	Top bk	
131° R			1.3	17.0	slope	
10° L			12.5	05.8	bot brk	
55° L			12.1	06.2	Top "	
92° L			15.0	03.3	" "	
100° L			18.8	2999.5	bot "	
137° L			19.3	99.0	slope	
26+00	744	3011.99		3004.55	bot brk	
19° R			10.8	01.2	" "	
50¹ R			5.6	06.4	Top brk	
111¹ R			2.3	09.7	" "	
130° R			4.0	08.0	slope	
34° L			13.0	2999.0	bot brk	
61° L			12.6	99.4	Top "	
123° L			20.3	91.7	slope	
26+50	567	3000.02		2994.35		

F. B. 2209 Pg. 206 Job No. 0914.32 Division No. Notes Red CWH Plotted Date 1-9-56 Date No. Profile
Survey of Cheseboro Rd Notes Chkd. Checked Date No. X-Sec.
Survey by R.L. Willey Notes R.L.W. Date
Indexed A. C. Johnson Date

76L298 S & E #307 9-54

PLEASE RETURN TO
LOS ANGELES COUNTY SURVEYOR
726 LOS ANGELES COUNTY ENGINEERING BLDG.

NOTE: ANY ADDITIONS OR CHANGES ON THIS SHEET MUST BE MADE OR CIRCLED IN RED INK, WITH DATE AND NAME OF PERSON MAKING CHANGE.

Do not extend notes this side of this line.

STATION	B. S.	H. I.	F. S.	ELEV.		
26+50						
48 R		3000.02	6.5	2993.5	bot brk	
26.5 R			1.0	2999.0	Top "	
95.6 R			+3.8	3003.8	" "	
129.6 R			0.3	2999.7	Slope	
26.0 L			3.9	96.1	T brk	
59.3 L			7.7	92.3	bot "	
93.3 L			7.8	92.2	Top brk	
134.0 L			13.3	86.7	bot brk	
27+00	1002	3000.03		2990.01	Sta 27+50 see pg #195	
24.0 R			9.5	90.5	bot brk	
55.4 R			3.9	96.1	Top "	
107.4 R			7.6	92.4	bot	
120.5 R			4.2	95.8	Top [illegible]	
19.2 L			12.3	87.7	bot brk	
88.4 L			14.3	85.7	" "	
98.4 L			16.8	83.2	" "	
106.4 L			16.6	83.4	Top "	
118.4 L			18.2	81.8	Slope	
27+50	181	2985.89		2984.08	Sta 27+50 see pg #195	
38.0 R			+0.5	86.4	Top brk	
61.0 R			0.2	85.7	bot "	

Profile Notes Red. CWH Plotted Job No. 091432 Division No. F. B. 2209 Pg. 207
No. Date 1-9-56 Date Survey of
X-Sec. Notes Chkd. Checked Survey by R.L.Willey Notes R.L.W. Date 12-55
No. Date Date Map No. Indexed John SOB Date

76L298 S & E #307 9-54

PLEASE RETURN TO
LOS ANGELES COUNTY SURVEYOR
726 LOS ANGELES COUNTY ENGINEERING BLDG.

NOTE: ANY ADDITIONS OR CHANGES ON THIS SHEET MUST BE MADE OR CIRCLED IN RED INK, WITH DATE AND NAME OF PERSON MAKING CHANGE.

Do not extend notes this side of this line.

STATION	B. S.	H. I.	F. S.	ELEV.		
27+50						
79° R		2985.89	+2.9	2988.8	Top brk	
103° R			1.1	84.8	bot "	
120° R			+2.0	87.9	slope	
6.4 L			4.1	81.8	"	
70.4 L			4.1	81.8	"	
91.4 L			2.4	83.5	Top brk	
139.4 L			6.8	79.1	slope	
28+00	7.91	2985.89		2977.98	sta 28+00 see pg #195	
16.5 R			9.6	76.3	bot brk	
27° R			7.8	78.1	" "	
46.4 R			9.2	76.7	" "	
66° R			4.9	81.0	Top "	
95.3 R			7.4	78.5	bot "	
115° R			2.1	83.8	Top brk	
17° L			7.5	78.4	" "	
55.5 L			13.0	72.9	bot "	
89.2 L			9.4	76.5	Top "	
112.5 L			12.2	73.7	Slope	
28+50	2.10	2971.94		2969.84	sta 28+50 see pg #195	
15.3 R			3.7	68.2	bot brk	
32.9 R			1.4	70.5	Top "	

F. B. 2209 PG. 208 Job No. 091432 Division No. Notes Red. CWH Plotted Date 1-9-56 Date No. Profile
Survey of Cheseboro Rd. Date No. X-Sec.
Survey by R. Whitley Notes R.L.W. Notes Chkd. Checked Date No.
Indexed C. Johnson Date Date

76L298 S & E #307 9-54

PLEASE RETURN TO
LOS ANGELES COUNTY SURVEYOR
726 LOS ANGELES COUNTY ENGINEERING BLDG.

NOTE: ANY ADDITIONS OR CHANGES ON THIS SHEET MUST BE MADE OR CIRCLED IN RED INK, WITH DATE AND NAME OF PERSON MAKING CHANGE.

Do not extend notes this side of this line.

STATION	B. S.	H. I.	F. S.	ELEV.		
28+50						
62.2 R		297.94	5.3	66.6	bot brk	
75.6 R			5.4	66.5	" "	
95.2 R			+1.2	73.1	Top "	
6.4 L			4.6	~~65~~ 67.3	Slope	
86.4 L			1.9	70.0	Top brk	
100.0 L			3.2	68.7	Slope	
29+00	8.61	71.94		63.33	sta 29+00 see	pg # 195
9.5 R			9.5	62.4	bot brk	
25.2 R			5.7	66.2	Top "	
42.2 R			10.7	61.2	bot "	
59.0 R			8.4	63.5	Top "	
84.6 R			13.6	58.3	bot "	
102.0 R			8.0	63.9	Top brk	
49.0 L			7.8	64.1	Slope	
102.0 L			8.9	63.0	"	
29+50	0.95	2960.46		2959.51	sta 29+50 see	pg # 195
31.5 R			6.3	54.2	bot drain	
54.2 R			1.9	58.6	Top brk	
76.0 R			6.4	54.1	bot "	
90.5 R			3.5	57.0	Top "	
104.5 R			4.8	55.7	Slope	

Profile Notes Red. CWH Plotted
No. Date 1-9-54 Date
X-Sec. Notes Chkd. Checked
No. Date Date
Job No. 09433 Division No.
Survey of CHICKASAW DR
Survey by ELWHITELY Notes DLW Date 12-6-5
Map No. Notes Johnson Date
F. B. 2204 PG. 204

76L298 S & E #307 9-54

PLEASE RETURN TO
LOS ANGELES COUNTY SURVEYOR
726 LOS ANGELES COUNTY ENGINEERING BLDG.

NOTE: ANY ADDITIONS OR CHANGES ON THIS SHEET MUST BE MADE OR CIRCLED IN RED INK, WITH DATE AND NAME OF PERSON MAKING CHANGE.

Do not extend notes this side of this line.

F. B. 2204 Pg. 240 | Job No. 09/432 | Division No. | Notes Red. CWH | Plotted | Date 1-9-56 | Notes Chkd. | Checked | Date | Notes | Date | Profile | No. | X-Sec. | No.

Survey of PLWilley eve bdrs
Survey by C. Johnson
Indexed

STATION	B. S.	H. I.	F. S.	ELEV.		
29+50						
14 2/3 L		296.46	3.7	56.8	bot brk	
40 2/3 L			12.2	62.7	Top "	
60 2/3 L			1.5	59.0	bot "	
104 0/3 L			3.2	57.3	Slope	
30+00	9.37	60.47		51.10	Sta 30+00	see pg #195
23 2/3 R			11.0	49.5	bot brk	
50 6/3 R			4.2	56.3	Top "	
87 2/3 R			11.3	49.2	bot "	
108 2/3 R			11.0	49.5	" "	
10 0/3 L			10.6	49.9	bot "	
39 0/3 L			5.5	55.0	Top "	
100 2/3 L			7.0	53.5	Slope	
30+50	6.18	295.00		44.82	Sta 30+50	see pg #195
56 2/3 R			2.4	48.6	Top brk	
108 2/3 R			6.3	44.7	bot "	
26 2/3 L			1.7	49.3	Top "	
106 2/3 L			1.4	49.6	Slope	
31+00	10.80	51.01		40.21	31+00	see pg #195
43 0/3 R			6.0	45.0	Top brk	
74 5/3 R			11.8	39.2	bot "	
112 0/3 R			7.8	43.2	Slope	

76L298 S & E #307 9-54

PLEASE RETURN TO
LOS ANGELES COUNTY SURVEYOR
726 LOS ANGELES COUNTY ENGINEERING BLDG.

NOTE: ANY ADDITIONS OR CHANGES ON THIS SHEET MUST BE MADE OR CIRCLED IN RED INK, WITH DATE AND NAME OF PERSON MAKING CHANGE.

Do not extend notes this side of this line.

STATION	B. S.	H. I.	F. S.	ELEV.		
31+00						
50° L		2951.01	7.4	2943.6	Slope	
100° L			4.6	46.4	"	
31+50	357	2939.63		36.06	Sta 31+50 See pg #196	
53° R			3.6	36.0	Slope	
107° R			2.5	37.1	"	
51° L			1.0	38.6	"	
104° L			+2.7	42.3	"	
32+00	800	39.63		31.63	Sta 32+00 See pg #196	
52° R			7.1	32.5	"	
108° R			8.9	30.7	"	
54° L			3.1	36.5	"	
108° L			+5.6	45.2	"	
32+49.74	880	39.64		30.84	See Cor 9+10 16+15 See pg #196	
53° R			13.0	26.6	Slope	
106° R			14.5	25.1	"	
50° L			3.0	36.6	"	
100° L			+6.0	45.6	"	
33+00		29.41	1.93	27.48	Sta 32+50	
50° R			7.5	21.9	Slope	
102° R			9.3	20.1	"	
50° L			+3.5	32.9	"	

Profile Notes Red. CWH Plotted Job No. 09143 Division No. F. B. 2209 Pg. 211
No. Date 1-9-56 Date Survey of [illegible]
X-Sec. Notes Chkd. Checked Survey by [illegible] Notes [illegible] Date 12-5-55
No. Date Date Map No. Indexed Johnson Date

76L298 S & E #307 9-54

PLEASE RETURN TO
LOS ANGELES COUNTY SURVEYOR
726 LOS ANGELES COUNTY ENGINEERING BLDG.

NOTE: ANY ADDITIONS OR CHANGES ON THIS SHEET MUST BE MADE OR CIRCLED IN RED INK, WITH DATE AND NAME OF PERSON MAKING CHANGE.

Do not extend notes this side of this line.

STATION	B. S.	H. I.	F. S.	ELEV.		
33+00 86° L		29[illegible]	+11.4	2940.8	Slope	
33+50	5.36	29.41		24.05	33+50 see pg # 196	
52° R			10.7	18.7	Slope	
100° R			14.1	15.3	bot brk	
48° L			+1.4	30.8	Slope	
24° L			+0.2	[illegible]	bot brk	
102° L			+5.0	34.4	Slope	
34+00	0.55	21.95		21.40	Sta 34+00 see pg # 196	
53° R			5.9	16.6	slope	
100° R			9.3	12.6	"	
55° L			+3.6	25.5	"	
100° L			+10.1	32.0	"	
34+50	6.88	21.94		15.06	Sta 34+50 see pg # 196	
46° R			9.8	12.1	bot brk	
63° R			7.1	14.8	Top "	
100° R			11.2	10.7	Slope	
38° L			3.1	18.8	Bot brk	
69° L			+1.8	23.7	" "	
81° L			0.0	21.9	" "	
100° L			+4.0	25.9		
35+00	10.57	21.91		11.34		

F. S. 2209 Pg. 212 Job No. 091432 Division No. Notes Red. CWH Plotted Date 1-9-56 No. Profile
Survey of Cheseboro Rd Date No. X-Sec.
Survey by R. L. Willey Notes RLW Notes Chkd. Checked
Indexed R. C. Johnson Date Date No.

76L298 S & E #307 9-54

PLEASE RETURN TO
LOS ANGELES COUNTY SURVEYOR
726 LOS ANGELES COUNTY ENGINEERING BLDG.

NOTE: ANY ADDITIONS OR CHANGES ON THIS SHEET MUST BE MADE OR CIRCLED IN RED INK, WITH DATE AND NAME OF PERSON MAKING CHANGE.

Do not extend notes this side of this line.

STATION	B. S.	H. I.	F. S.	ELEV.		
35+00						
38 3/4 R		2921.91	13.9	2908.0		
57 1/2 R			15.2	06.7	bot brk	
80° R			12.0	09.9	Top brk	
100° R			13.5	08.4	slope	
41° L			8.7	13.2	bot brk	
71 1/2 L			5 1/2	16 15.4	Top "	
90° L			6.1	15.8	bot "	
35 - +50 L	0.62	06.35		05.73	Sta. 35+50	seepg #196
33 1/2 R			2.2	4 1 ~~3~~ 7	bot brk	
95 1/2 R			4.8	01.5	bot "	
11° L			+1.0	07.3	Top "	
34 1/2 L			+0.2	06.5	bot "	
69 3/4 L			+3.5	09.5	Top "	
86° L			+3.6	09.9	bot "	
100° L			+7.2	13.5	slope	
36+00	4.74	06.35		01.61	sta 36+00	seepg #196
80° R			9.8	2896.5	slope	
100° R			10.2	96.1	"	
4° L			3.6	2902.7	bot brk	
61 1/2 L			2.3	04.0	Top "	
79° L			3.2	03.1	bot "	

Profile
Notes Red CWH Plotted
Date 1-9-56 Date
X-Sec.
Notes Chkd. Checked
No. Date Date
Job No. 09432
Survey of
Survey by RLW/LEY Notes RLW Date 1-3-56
Division No.
Map No. Notes Taken Date
F. B. 2209 PG. 213

76L298 S & E #307 9-54

PLEASE RETURN TO
LOS ANGELES COUNTY SURVEYOR
726 LOS ANGELES COUNTY ENGINEERING BLDG.

NOTE: ANY ADDITIONS OR CHANGES ON THIS SHEET MUST BE MADE OR CIRCLED IN RED INK, WITH DATE AND NAME OF PERSON MAKING CHANGE.

Do not extend notes this side of this line.

STATION	B. S.	H. I.	F. S.	ELEV.		
36+00						
100°		2906.35	0.0	2906.35	Slope	
36+50	0.78	2896.68		2895.90	Sta 36+50 see pg # 196	
54° R			3.3	93.4	slope	
100° R			5.0	91.7	"	
48° L			0.2	96.5	"	
100° L			+2.4	99.1	"	
37+00	5.16	96.68		91.52	Sta 37+00 see pg # 196	
51.5 R			7.3	89.4	slope	
100° R			8.5	88.2	"	
58 L			3.4	93.3	"	
100° L			1.9	94.8	"	
37+50	10.58	96.69		86.11	Sta 37+50 see pg # 197	
67.7 R			12.5	84.2	slope	
100° R			13.1	83.6	"	
53.5 L			9.4	87.3	"	
100° L			8.5	88.2	"	
38+00	0.94	81.70		80.76	Sta. 38+00 see pg 197	
53.2 R			1.5	80.2	slope	
100° R			1.8	79.9	"	
54.7 L			+0.8	82.5	"	
100° L			+1.5	83.2	"	

F. B. 2209 PG. 214 Job No. 0914.32 Division No. Notes Red. GWH Plotted Date 1-9-56 Checked Date No. X-Sec. No.
Survey of Chesebro Rd
Survey by R. W. Hey Notes Notes Chkd. Date Date
Indexed A. C. Johnson Date

76L298 S & E #307 9-54

PLEASE RETURN TO
LOS ANGELES COUNTY SURVEYOR
726 LOS ANGELES COUNTY ENGINEERING BLDG.

NOTE: ANY ADDITIONS OR CHANGES ON THIS SHEET MUST BE MADE OR CIRCLED IN RED INK, WITH DATE AND NAME OF PERSON MAKING CHANGE.

Do not extend notes this side of this line.

STATION	B. S.	H. I.	F. S.	ELEV.		
38+50	563	2881.69		76.06	Sta 38+50 see pg #197	
57° R			5 3	76.4 ~~85.4~~	Top brk	
100° R			7 1	74.6	" "	
62° L			4 0	78.7	Slope	
100° L			2 0	78.9	"	
39+00	1055	81.70		71.15	Sta 39+00 see pg #197	
63° R			9 5	72.2	Top brk	
89± R			13 2	68.5	bot "	
100° R			13 8	67.9	Slope	
29° L			11 0	70.7	bot brk	
88° L			6 5	75.2	Top "	
100° L			8 0	73.7	Slope	
39+50	071	67.33		66.62	Sta 39+50 see pg #197	
69° R			2.6	64.7	Slope	
100° R			5 2	62.1	"	
64° L			+1.0	68.3	bot brk	
99± L			+2.7	70.0	Top "	
40+00	415	67.36		63.21	Sta 40+00 see pg #197	
63° R			6.5	60.9	Slope	
100° R			8 3	59.1	"	
74° L			3 3	64.1	bot brk	

Profile Notes Red CWH Plotted ____ Job No. 091432 Division No. ____ F. B. 2209 Pg. 215
No. ____ Date 1-9-56 Date ____ Survey of Chevalier Rd
X-Sec. Notes Chkd. ____ Checked ____ Survey by R.K. Wilkins Notes RLK Date 1-53
No. ____ Date ____ Date ____ Map No. ____ Chd Johnson Date ____

76L298 S & E #307 9-54

PLEASE RETURN TO
LOS ANGELES COUNTY SURVEYOR
726 LOS ANGELES COUNTY ENGINEERING BLDG.

NOTE: ANY ADDITIONS OR CHANGES ON THIS SHEET MUST BE MADE OR CIRCLED IN RED INK, WITH DATE AND NAME OF PERSON MAKING CHANGE.

Do not extend notes this side of this line.

STATION	B. S.	H. I.	F. S.	ELEV.		
40+00						
95.7 L		2867.36	1.6	65.8	Top brk	
103° L			3.4	64.0	bot [illegible]	
40+50	849	67.35		58.86	40+50 see pg # 197	
53.4 R			8.9	58.4	Top brk	
73° R			11.5	55.8	bot "	
100° R			11.9	55.4	Slope	
48.5 L			6.7	60.6	Top slope	
105° L			8.0	59.3		
41+00	091	56.14		55.23	sta 41+00 see pg # 197	
50° R			1.3	54.8	Top brk	
100° R			5.0	51.1	slope	
42° L			+1.0	57.1	T. brk	
68° L			2.0	54.1	b. brk	
88° L			+0.5	56.6	T "	
109° L			1.8	54.3	b. [illegible]	
41+50	495	56.14		51.19	sta 41+50	
67° R			6.4	49.7	slope	
94° R			6.1	50.0	Top brk	
66.5 L			6.3	49.8	slope	
100° L			6.2	49.9		
42+00	992	56.11		46.19	sta 42+00 see pg # 197	

F. B. 2209 Pg. 216 Job No. 091432 Division No. Notes Red. CWH Plotted Profile
Survey of Cheseboro Rd Date 1-9-56 Date No.
Survey by R.L. Willey Notes R.L.W. Notes Chkd. Checked X-Sec.
Indexed E. C. Johnson Date Date Date No.

76L298 S & E #307 9-54

PLEASE RETURN TO
LOS ANGELES COUNTY SURVEYOR
726 LOS ANGELES COUNTY ENGINEERING BLDG.

NOTE: ANY ADDITIONS OR CHANGES ON THIS SHEET MUST BE MADE OR CIRCLED IN RED INK, WITH DATE AND NAME OF PERSON MAKING CHANGE.

Do not extend notes this side of this line.

STATION	B. S.	H. I.	F. S.	ELEV.		
42+00						
69.6 E		2856.11	11.4	2844.7	Slope	
100.0 R			11.7	44.4	Slope	
56.5 L			9.7	46.4	"	
100.0 L			10.3	45.8	"	
42+50	1.18	43.24		42.06	Sta 42+50	see pg # 198
66.5 R			2.2	41.0	Slope	
100.0 R			4.1	39.1	"	
62.4 L			0.9	42.3	"	
100.0 L			2.0	41.2	bot drain	
43+00	5.28	43.22		37.94	Sta 43+00	
65.8 R			6.3	36.9	Slope	
100.0 R			7.3	35.9	"	
54.7 L			5.3	37.9	"	
100.0 L			4.4	38.8	"	
43+50	9.78	43.25		33.47	Sta 43+50	see pg # 198
73.0 R			10.5	32.7	Slope	
100.0 R			9.9	33.3	"	
52.0 L			9.9	33.3	bot brk	
89.4 L			7.1	36.1	T "	
119.0 L			9.8	36.1	~~Slope~~ bot drain	
44+00	0.69	2830.54		2829.85	Sta 44+00	

Profile Notes Red. ____ Plotted ____ Job No. 091432 Division No. ____ F. B. 2209 Pg. 217
No. ____ Date ____ Date ____ Survey of Chesebro Rd
X-Sec. Notes Chkd. ____ Checked ____ Survey by R.L. Willey Notes R.L.W. Date 1-3-55
No. ____ Date ____ Date ____ Map No. ____ Red Johnson Date ____

76L298 S & E #307 9-54

PLEASE RETURN TO
LOS ANGELES COUNTY SURVEYOR
726 LOS ANGELES COUNTY ENGINEERING BLDG.

NOTE: ANY ADDITIONS OR CHANGES ON THIS SHEET MUST BE MADE OR CIRCLED IN RED INK, WITH DATE AND NAME OF PERSON MAKING CHANGE.

Do not extend notes this side of this line.

STATION	B. S.	H. I.	F. S.	ELEV.		
44+00						
54.8 R		2830.54	1.4	2829.1	slope	1215
100.0 R			2.4	28.1	"	1838
53.5 L			1.3	29.2	"	3053
100.0 L			2.1	28.4	"	
44+50	433	30.53		26.20	sta 44+50 pg # 198	
68.0 R			5.5	25.0	slope	
100.0 R			6.1	24.4	"	
53.5 L			4.6	25.9		
100.0 L			6.2	23.3		
45+00	801	30.52		22.51	sta 45+00 see pg # 198	
51.4 R			9.3	21.2	slope	
100.0 R			10.3	20.2	"	21.37
52.7 L			8.1	22.4	"	1.26
100.0 L			8.5	22.0	"	20.11
45+18.7	20	21.37		20.1	sta 45+18.7 ℄ int present Rds Pg 198	
58.5 R			1.9	19.5	ctr Existing Rd (6.5 Nly Lev edge Rd / 11.0 Sly Lev. edge Rd)	
100.0 R			2.3	19.1	ctr " " (4.0 Nly -02 edge Rd. / 13.5 Sly +05 edge RD	
59.2 L			1.3	20.1	ctr " " (9.0 Nly +10 edge Rd / 11.5 Sly +08 " "	
100.0 L			1.3	20.1	" " " (6.0 Nly Lev " " / 12.6 Sly +05 " "	
46+00	521	21.40		16.19		
11.5 R			5.1	16.3	bot cut edge Rd	

F. B. 2209 Pg. 218 Job No. 091432 Division No. Notes Red. Plotted Date Date No. Profile
Survey of Cheseboro Rd Date Date X-Sec.
Survey by R.L.Willey Notes R.L.W. Notes Chkd. Checked
Indexed C. Johnson Date Date No.

76L298 S & E #307 9-54

PLEASE RETURN TO
LOS ANGELES COUNTY SURVEYOR
726 LOS ANGELES COUNTY ENGINEERING BLDG.

NOTE: ANY ADDITIONS OR CHANGES ON THIS SHEET MUST BE MADE OR CIRCLED IN RED INK, WITH DATE AND NAME OF PERSON MAKING CHANGE.

Do not extend notes this side of this line.

STATION	B. S.	H. I.	F. S.	ELEV.		
46+00						
16° R		2821.48	3.7	178	Top cut	
62° R			5.7	168	flat	
100° R			6.4	15.1	"	
7° L			5.2	163	bot cut edge Rd	
11° L			3.9	176	Top " "	
55° L			4.4	171	flat	
100°			2.9	184	flat	
46+50	588	21.35		15.47	℄ 57th St.	
11° R			6.0	15.3	bot cut edge Rd	
16° R			4.7	166	Top " "	
54° R			6.7	14.6	flat	
100° R			7.6	13.7	"	
8° L			5.8	15.5	bot cut edge Rd	
10° L			4.4	169	Top "	
53° L			4.1	172	flat	
100° L			3.4	179	"	
47+00	653	21.37		14.84	℄ 57th St	
11° R			6.7	14.7	Bot cut edge Rd	
18° R			4.6	168	Top "	
53° R			6.9	14.5	flat	
100° R			7.9	13.5	"	

Profile Notes Red. ____ Plotted ____ Job No. 091432 Division No. ____ F. B. 2209 Pg. 219
No. ____ Date ____ Date ____ Survey of Chicago Ave Rd
X-Sec. Notes Chkd. ____ Checked ____ Survey by RLWiller Notes RLW Date 1-3-56
No. ____ Date ____ Date ____ Map No. ____ Indexed Johnson Date ____

76L298 S & E #307 9-54

PLEASE RETURN TO
LOS ANGELES COUNTY SURVEYOR
726 LOS ANGELES COUNTY ENGINEERING BLDG.

NOTE: ANY ADDITIONS OR CHANGES ON THIS SHEET MUST BE MADE OR CIRCLED IN RED INK, WITH DATE AND NAME OF PERSON MAKING CHANGE.

Do not extend notes this side of this line.

STATION	B. S.	H. I.	F. S.	ELEV.		
47+00						
78 L		2821.37	6.5	2814.9	bot cut edge Rd	
98 L			5.1	15.3	Top "	
54.2 L			4.7	16.7	flat	
100.2 L			4.0	17.4	"	
47+50	7.15	21.40	14.25		℄ 57th St E	
11.0 R			7.2	14.2	bot cut edge Rd	
16.3 R			5.6	15.8	Top "	
56.0 R			7.4	14.0	flat	
100.0 R			8.5	12.9	"	
8.3 L			7.2	14.2	bot cut edge Rd	
10.3 L			5.9	15.5	Top "	
58.3 L			5.3	16.1	flat	
100.0 L			4.1	2817.3	"	

F. B. 2209 Pg. 220 Job No. 091432 Division No. Notes Red. Plotted Profile
Survey of Cheseboro Rd Date Date No. X-Sec.
Survey by E. Whiley Notes RLW Notes Chkd. Checked
Indexed E. C. Johnson Date Date Date No.

76L298 307 8-53

PLEASE RETURN TO
LOS ANGELES COUNTY SURVEYOR
726 LOS ANGELES COUNTY ENGINEERING BLDG.

NOTE: ANY ADDITIONS OR CHANGES ON THIS SHEET MUST BE MADE OR CIRCLED IN RED INK, WITH DATE AND NAME OF PERSON MAKING CHANGE.

Do not extend notes this side of this line.

STATION	B. S.	H. I.	F. S.	ELEV.		
121+00						
42.4 L		30 11.10	4.5	3006.6	bot brk Cont from pg # pg # 14	
57.0 L			3.0	07.1	Top "	
77.0 L			1.9	09.2	slope	
12++12.5			6.8	04.3	℄	
121+30.5			6.9	04.2	℄	
22.0 R			7.3	03.8	9.0 Ely Lev bot brk in drain / 12.0 " +1.1 Top " "	6.0 Wly +0.5 [illegible] / 8.8 " +1.5 Top
33.2 R			7.6	03.5	bot brk in drain	
38.5			7.0	04.1	Top brk	
12[illegible]1+50			6.97	04.13	℄	
15.0 R			7.4	03.7	bot cut	
17.5 R			6.2	04.9	Top "	
36.4 R			7.2	03.9	Top brk into drain	
47.0 R			8.2	02.9	bot " in "	
64.1 R			8.5	02.6	" " " "	
67.5 R			8.0	03.1	Top " out "	
86.5 R			8.9	02.2	slope	
1.0 L			6.9	04.2	bot cut	
4.0 L			5.2	05.9	Top "	
23.7 L			6.0	05.1	bot brk {6.4 Ely +1.5 Top brk}	{7.5 Wly +1.0 Top [illegible]}
47.7 L			3.5	07.6	Top "	
77.0 L			2.8	08.3	slope	

Profile No. ____ Notes Red. ____ Plotted ____ Job No. 007404 Division No. ____ F. B. 2209 Pg. 221
X-Sec. No. ____ Date ____ Date ____ Survey of Bonnie Springs SPd
Notes Chkd. ____ Checked ____ Survey by R.L.Willey Notes R.L.W. Date 3-5-56
Date ____ Date ____ Map No. ____ Indexed A. C. Johnson Date ____

76L298 307 8-53

PLEASE RETURN TO
LOS ANGELES COUNTY SURVEYOR
726 LOS ANGELES COUNTY ENGINEERING BLDG.

NOTE: ANY ADDITIONS OR CHANGES ON THIS SHEET MUST BE MADE OR CIRCLED IN RED INK, WITH DATE AND NAME OF PERSON MAKING CHANGE.

Do not extend notes this side of this line.

STATION	B. S.	H. I.	F. S.	ELEV.		
		30 11 10				
122+00	5 47	3009.41	7 16	3003.94		
13 4 R			6 3	03 1	bot cut	
15 5 R			4 9	04 5	Top "	
39 0 R			6.3	03 1	bot brk	
82 5 R			8.0	01.4	slope	
1 8 L			5 4	04.0	bot cut	
5.3 L			3 9	05.5	Top "	
24 2 L			3.5	05 9	bot brk	
69 5 L			0.5	08 9	Top brk	
87 5 L			+0.2	09.6	flat	
122+50			5 40	04.01	℄	
17 2 R			7 3	02.1	bot cut	
20 7 R			5.6	03.8	Top "	
59 2 R			7.6	01 8	flat	
78 0 R			8.0	01.4	"	
3 2 L			4 0	05 4	Top cut	
45 2 L			3.2	06.2	flat	
77 6 L			2.8	06 6	"	
122+70 0			4 0	05 4	℄ Top cut	
122+82 3			4 3	05 1	" " "	

F. B. 2209 Pg. 222 Job No. 007404 Division No. Notes Red. Plotted Profile
Survey of Barrel Springs Rd Date Date No.
Survey by R.L. Willey Notes R.L.W. Notes Chkd. Checked X-Sec.
Indexed C. Johnson Date Date Date No.

76L298 307 8-53

PLEASE RETURN TO
LOS ANGELES COUNTY SURVEYOR
726 LOS ANGELES COUNTY ENGINEERING BLDG.

NOTE: ANY ADDITIONS OR CHANGES ON THIS SHEET MUST BE MADE OR CIRCLED IN RED INK, WITH DATE AND NAME OF PERSON MAKING CHANGE.

Do not extend notes this side of this line.

STATION	B. S.	H. I.	F. S.	ELEV.		
122+90		300941	55	3003 9	℄ bot brk	
T.P.	208	3006,09	540	3004,01		
123+00			2,65	03.44	℄	
5.0 R			2,6	03,5	bot brk	
8.0 R			1,6	04,5	Top "	
10.4 R			17	04.4	" cut	
13.6 R			32	029	bot "	
32.0 R			5.6	00,5	" "	
36.7 R			3,8	02 3	Top "	
82.0 R			54	00,7	slope	
28.0 L			1,9	04.2	"	
69.0 L			1,6	045	bot brk	
92.4 L			+0,3	06,4	Top "	
123+50			400	02,09	℄	
39.2 R			5,1	01,0	bot brk	
43.0 R			40	02,1	Top out	
48.5 R			6,0	3000,1	bot "	
69.0 R			7,2	2998 9	" "	
71.2 R			59	3000,2	Top "	
90.5 R			6.9	2999.2	~~flat~~ slope	
16.4 L			4.4	3001,7	bot brk	

Profile Notes Red. ____ Plotted ____ Job No. 007484 Division No. ____ F. B. 2209 Pg. 223
No. ____ Date ____ Date ____ Survey of Barrel Springs Rd
X-Sec. Notes Chkd. ____ Checked ____ Survey by R.L. Willey Notes RLW Date 3-56
No. ____ Date ____ Date ____ Map No. ____ Indexed Johnson Date ____

76L298 307 8-53

PLEASE RETURN TO
LOS ANGELES COUNTY SURVEYOR
726 LOS ANGELES COUNTY ENGINEERING BLDG.

NOTE: ANY ADDITIONS OR CHANGES ON THIS SHEET MUST BE MADE OR CIRCLED IN RED INK, WITH DATE AND NAME OF PERSON MAKING CHANGE.

Do not extend notes this side of this line.

STATION	B. S.	H. I.	F. S.	ELEV.		
123+50						
34.6 L		300609	3.5	3002.6	slope	
79.0 L			1.7	04.4	"	
123+81.6			5.8	00.3	℄	
124+00			5.35	00.74	℄	
17.7 R			6.2	2999.9	Top brk	
23.5 R			7.0	99.1	bot "	
34.7 R			6.7	99.4	Top "	
54.0 R			6.8	99.3	" "	
82.2 R			7.1	2999.0	" cut	
47.2 L			3.3	3002.8	slope	
87.8 L			1.2	04.9	"	
124+25.0			5.5	00.6	℄ Top brk	
124+50			6.1	3000.0	℄	
40.0 R			8.0	2998.1	slope	
62.0 R			9.1	97.1	bot brk	
71.2 R			8.4	97.7	Top "	
83.5 R			8.7	97.4	flat	
45.0 L			4.1	3002.0	slope	
89.7 L			1.2	04.9	"	
125+00 T.P.	762	3007.46	6.25	2999.84		
41.0 R			9.6	2997.9	slope	

F. B. 2209 PG. 224 Job No. 007404 Division No. Notes Red. Plotted Profile
Survey of Barrel Springs Rd Date Date No.
Survey by R L Willey Notes R L W Notes Chkd. Checked X-Sec.
Indexed A. C. Johnson Date Date Date No.

76L298 307 8-53

PLEASE RETURN TO
LOS ANGELES COUNTY SURVEYOR
726 LOS ANGELES COUNTY ENGINEERING BLDG.

NOTE: ANY ADDITIONS OR CHANGES ON THIS SHEET MUST BE MADE OR CIRCLED IN RED INK, WITH DATE AND NAME OF PERSON MAKING CHANGE.

Do not extend notes this side of this line.

STATION	B. S.	H. I.	F. S.	ELEV.		
125+00						
77.5 R		300746	10.9	2996.6	slope	
37° L			5.5	3002.0	bot brk	
83° L			3.0	04.5	slope	
125+50			7.19	300027	℄	
53° R			10°	2997.5	slope	
94° R			12.6	94.9	slope	
40° L			4.3	3003.2	"	
81° L			1.6	05.9	"	
126+00			4.79	02.67	℄	
36° R			8.0	2999.5	slope	
79.5 R			11.5	96.0	bot. brk	
40° L			3.5	3003.0	slope	
80° L			1.0	06.5	"	
126+50			3.58	03.88	℄	
30° R			6.6	00.9	slope	
82° R			10.5	2997.0	"	
40° L			1.0	3006.5	"	
95° L			+2.0	3009.5	"	
126+80?			4.0	03.5	℄ bot brk	
127+00 T.P.	4.98	3009.69	2.75	04.71	℄	
45.6 R			9.5	3000.2	slope	

Profile Notes Red. ____ Plotted ____ Job No. 007404 Division No. ____ F. B. 2209 Pg. 225
No. ____ Date ____ Date ____ Survey of [illegible]
X-Sec. Notes Chkd. ____ Checked ____ Survey by R.L.Wiley Notes R.L.W. Date 3-56
No. ____ Date ____ Date ____ Map No. ____ Indexed C. Johnson Date ____

76L298 307 8-53

PLEASE RETURN TO
LOS ANGELES COUNTY SURVEYOR
726 LOS ANGELES COUNTY ENGINEERING BLDG.

NOTE: ANY ADDITIONS OR CHANGES ON THIS SHEET MUST BE MADE OR CIRCLED IN RED INK, WITH DATE AND NAME OF PERSON MAKING CHANGE.

Do not extend notes this side of this line.

STATION	B. S.	H. I.	F. S.	ELEV.		
127+00						
79.4 R		3009.69	12.6	2997.1		
40.0 L			2.9	3006.8		
80.0 L			+0.2	3009.9		
127+12.60			4.81	04.88	EC ℄	
127+50			5.11	04.58	℄	
46.5 R			9.2	3000.5	slope	
91.0 R			13.1	2996.6	"	
43.4 L			1.8	3007.9	"	
83.0 L			+3.3	13.0	"	
128+00			4.42	05.27	℄	
38.0 R			8.2	3001.5	slope	
80.0 R			12.0	2997.7	Top small brk	
42.0 L			1.5	3008.2	slope	
79.6 L			+1.5	11.2	"	
128+21.5			5.1	04.6	℄ Top brk	
128+50			7.9	3001.8	℄	
32.0 R			10.6	2999.1	bot brk	
63.5 R			11.6	2998.1	" "	
89.5 R			8.1	3001.6	Top "	
36.0 L			3.7	2997.0	slope	
80.0 L			+0.4	3010.1	"	

F. B. 2209 Pg. 226
Job No. 0074034
Division No.
Notes Red.
Plotted
Profile
Survey of Barrel Springs Rd
Date
Date
No.
Survey by P.L. Willey
Notes P.L.W.
Notes Chkd.
Checked
X-Sec.
Indexed C. Johnson
Date
Date
No.

76L298 307 8-53

PLEASE RETURN TO
LOS ANGELES COUNTY SURVEYOR
726 LOS ANGELES COUNTY ENGINEERING BLDG.

NOTE: ANY ADDITIONS OR CHANGES ON THIS SHEET MUST BE MADE OR CIRCLED IN RED INK, WITH DATE AND NAME OF PERSON MAKING CHANGE.

Do not extend notes this side of this line.

STATION	B. S.	H. I.	F. S.	ELEV.		
128+65.6		3009.69	9.2	3000.5	℄ bot brk	
129+00			8.25	01.44	℄	
48° R			12.6	2997.1	bot brk	
83.9 R			11.7	2998.0	slope	
36° L			5.4	3004.3	"	
77.5 L			1.8	07.9	"	
129+080			8.2	01.5	℄ bot brk	
129+20°			5.8	03.9	℄ Top "	
T.P. +28.36	1.16	3005.20	5.65	3004.04	℄ Top split.	
21.5 R			3.5	3002.7	Top brk, Top split	
57.1 R			10.1	2995.1	bot " end "	
82.7 R			11.5	2993.7	slope	
50° L			1.5	3003.7	head swale	
81° L			+3.0	08.2	slope	
129+50			4.13	01.07	℄	
14.5 R			5.2	3000.0	Top brk	
36.7 R			8.1	2997.1	bot "	
64.6 R			11.6	93.6	" "	
85.7 R			13.0	92.2	flat	
70° L			5.4	2999.8	bot swale	
57.2 L			+1.2	3006.4	Top brk {9° sly - 2.5 bot brk}	

Profile No. ____ Date ____ Notes Red ____ Date ____ Plotted ____ Date ____ Job No. 00 74 04 Division No. ____ F. B. 2209 Pg. 227

X-Sec. No. ____ Date ____ Notes Chkd. ____ Date ____ Checked ____ Date ____ Survey of ____ Survey by P.L. Wilkes Notes ____ Map No. ____ Notes ____ Date ____ Indexed ____ Date ____

76L298 307 8-53

PLEASE RETURN TO
LOS ANGELES COUNTY SURVEYOR
726 LOS ANGELES COUNTY ENGINEERING BLDG.

NOTE: ANY ADDITIONS OR CHANGES ON THIS SHEET MUST BE MADE OR CIRCLED IN RED INK, WITH DATE AND NAME OF PERSON MAKING CHANGE.

Do not extend notes this side of this line.

STATION	B. S.	H. I.	F. S.	ELEV.		
129+50						
78 2 L		3005.20	+ 0.5	3005.7	Bot. brk {12 5 N/y	+ 2 5 slope}
129+81 2			8.3	2996.9	℄ bot brk	
130+00			6.81	98.39	℄	
21 6 R			10.3	99.9	bot brk	
45 5 R			11.1	94.1	Top brk	
77 5 R			14.1	91.1	bot "	
36 0 L			0.00	3005.20	slope	
87 0 L			+11.0	3016.2	"	
130+50 TP	5.20	3002.32	8.08	2997.12	℄	
38 5 R			10.2	92.1	Slope	
83 0 R			13.7	88.6	"	
40 0 L			+4 0	06.3	"	
72 0 L			+11 0	13.3	"	
130+80 5			6.3	96.0	℄ bot brk	
131+00			3.94	98.38	℄	
40 0 R			8.2	94.1	slope	
75 5 R			13.6	2987.7	Toe slope	
52 0 L			+4.8	3007.1	Slope	
78 5 L			+9.5	3011.8	"	
131+10 0			3.7	2998.6	℄ Top brk	
+32 0			7.5	2994.8	℄ bot "	

F. B. 2209 Pg. 228 Job No. 007404 Division No. Plotted Notes Red. Notes Chkd. Notes Notes
Survey of Barrel Springs Rd Date Date Date
Survey by R.L. Wille Checked X-Sec.
Indexed C. Johnson Date Date No. No.
Profile

76L298 307 8-53

PLEASE RETURN TO
LOS ANGELES COUNTY SURVEYOR
726 LOS ANGELES COUNTY ENGINEERING BLDG.

NOTE: ANY ADDITIONS OR CHANGES ON THIS SHEET MUST BE MADE OR CIRCLED IN RED INK, WITH DATE AND NAME OF PERSON MAKING CHANGE.

Do not extend notes this side of this line.

STATION	B. S.	H. I.	F. S.	ELEV.		
131+50		3002.32	6.65	2995.67	℄ Top brk	
37.5 R			11.1	91.2	bot drain	
72.9 R			12.2	2990.1	Toe slope	
38° L			7.0	3003.3	slope {23° Nly -3.1	bot drain}
78° L			6.0	3008.3	"	
131+68.5			8.3	2994.0	℄ bot drain	
T.P.	10.09	3011.77	0.64	3001.68		
32+01.88			5.06	3006.71	BC	
41° R			4.6	07.2	slope	
83° R			9.7	02.1	"	
41° R			7.3	04.5	slope	
61.5 R			8.9	02.9	Bot drain	
84° R			4.7	97.1	slope {12.5 Nly -1.2	bot drain
T.P.	9.52	3021.02	0.27	3011.50		
132+24°			7.2	13.8	℄ brk	
132+50			4.61	16.41	℄ Top brk	
45° R			10.4	10.6	Slope	
90° R			16.5	04.5	"	
40° L			4.1	16.9	" {23° Nly+2.4	Top ridge
55.5 L			5.1	15.9	Top brk	
82° L			8.0	3013.0	Slope	

Profile Notes Red ____ Plotted ____ Job No. 007404 Division No. ____
No. ____ Date ____ Date ____ Survey of Summit Notes ____ Date ____
X-Sec. Notes Chkd ____ Checked ____ Survey by EW Miller Notes EDW Date 7-15-
No. ____ Date ____ Date ____ Map No. ____ Indexed Johnson Date ____

F. B. 7201 PG. 229

76L298 307 8-53

PLEASE RETURN TO
LOS ANGELES COUNTY SURVEYOR
726 LOS ANGELES COUNTY ENGINEERING BLDG.

NOTE: ANY ADDITIONS OR CHANGES ON THIS SHEET MUST BE MADE OR CIRCLED IN RED INK, WITH DATE AND NAME OF PERSON MAKING CHANGE.

Do not extend notes this side of this line.

STATION	B. S.	H. I.	F. S.	ELEV.		
133+00		3021.02	8.35	3012.97	℄ Slope	
35.0 R			11.7	3009.3	"	
83.0 R			18.0	03.0	"	
40.0 L			3.8	17.2	"	
78.5 L			1.4	19.6	Top brk	
T.P.	179	3011.28	11.53	3009.49		
133+50			4.55	06.73	℄	
37.5 R			7.9	03.4	bot brk	
47.5 R			7.4	03.9	Top "	
86.0 R			10.7	00.6	Slope	
51.0 L			0.0	11.3	"	
88.0 L			+3.3	14.6	"	
133+76.3			6.9	04.4	℄ bot brk	
134+00			6.08	05.20	℄	
48.5 R			11.3	3000.0	Slope	
83.0 R			13.7	2997.6	"	
48.0 L			1.3	10.0	Slope	
86.7 L			+1.2	12.5	"	
134+33.0			7.9	03.4	℄ brk	
134+50			9.20	02.1	℄	
28.8 R			10.2	3001.1	Top brk	

F. B. 2209 Pg. 230 Job No. 007404 Division No. Notes Red. Plotted Profile
Survey of Barrel Spring Rd Date Date No. X-Sec.
Survey by R L Willey Notes R L W Notes Chkd. Checked
Indexed A. C. Johnson Date Date Date No.

76L298 307 8-53

PLEASE RETURN TO
LOS ANGELES COUNTY SURVEYOR
726 LOS ANGELES COUNTY ENGINEERING BLDG.

NOTE: ANY ADDITIONS OR CHANGES ON THIS SHEET MUST BE MADE OR CIRCLED IN RED INK, WITH DATE AND NAME OF PERSON MAKING CHANGE.

Do not extend notes this side of this line.

STATION	B. S.	H. I.	F. S.	ELEV.		
134+50						
62° R		3011.28	12.1	2999.2	Slope { 11° NWly to 5 Top brk }	
96° R			15.3	2996.0	"	
24° L			9.1	3002.2	bot brk	
66° L			4.7	06.6	Top "	
100° L			8.2	03.1	Slope	
T.P.	1.00	3001.34	1.94	3000.34		
135+00			7.82	2993.52	℄	
52° R			9.3	92.0	~~Slope~~ bot brk	
11° R			8.6	92.7	Top brk	
39° L			6.0	2995.3	Slope	
80° L			3.3	98.0	"	
135+27°			11.5	99.8	℄ bot brk	
T.P.	1.49	2992.12	1.71	2990.63		
135+50			3.52	88.60	℄	
48° R			5.1	87.0	Slope	
84° R			5.7	86.4	"	
26° L			1.8	90.3	Top brk	
47° L			2.4	89.7	bot brk	
78° L			+1.5	93.6	Slope	
135+73°			4.30	97.82	℄ Top brk	
86°			6.9	2985.2	℄ in "	

Profile No. ____ Notes Red ____ Date ____ Plotted ____ Date ____ Job No. 00740-01 Division No. ____ F. B. 2209 Pg. 231

X-Sec. No. ____ Notes Chkd. ____ Date ____ Checked ____ Date ____ Survey of ____ Survey by PLW/Hill Notes PLW Date 3-6-56 Map No. ____ Indexed Johnson Date ____

76L298 307 8-53

PLEASE RETURN TO
LOS ANGELES COUNTY SURVEYOR
726 LOS ANGELES COUNTY ENGINEERING BLDG.

NOTE: ANY ADDITIONS OR CHANGES ON THIS SHEET MUST BE MADE OR CIRCLED IN RED INK, WITH DATE AND NAME OF PERSON MAKING CHANGE.

Do not extend notes this side of this line.

STATION	B. S.	H. I.	F. S.	ELEV.		
135+93 ℄		9212	10.2	2981.9	℄ bot brk	
136+00			10.67	81.45	℄ bot drain	
37.5 R			12.2	79.9	bot 8' drain {10.5 SEly + 4.2 Top brk} {8.5 NWly + 2.0 Top brk	
60.0 R			12.8	79.3	bot brk out of drain	
75.3 R			11.0	81.1	Top " " " "	
37.0 L			8.1	84.0	bot brk into drain 18.0 NWly - 0.7 bot brk 8.0 SEly + 2.3 Top brk	
54.0 L			5.3	86.8	Top brk	
82.0 L			2.8	89.3	slope	
136+04.0			10.4	81.7	℄ bot brk	
136+10.0			8.6	83.5	℄ Top "	
136+50			6.78	85.34	℄	
42.5 R			9.4	82.7	slope	
87.0 R			11.8	80.3	"	
39.0 L			5.1	87.0	slope {17.5 SEly - 0.7 Top brk}	
48.0 L			5.6	86.5	Top brk into drain	
54.0 L			7.3	84.8	bot brk " "	
83.0 L			6.7	85.4	ctr drain	
136+79.5			3.9	88.2	℄ Top brk	
137+00			2.55	89.57	℄	
33.6 R			6.7	85.4	slope	
77.0 R			11.7	80.4	"	

F. B. 2209 PG. 232
Job No. 007404 Division No. Notes Red. Plotted Profile
Survey of Barrel Springs Rd Date Date No.
Survey by R. L. Willey Notes R. L. W. Notes Chkd. Checked X-Sec.
Indexed R. C. Johnson Date Date Date No.

76L298 307 8-53

PLEASE RETURN TO
LOS ANGELES COUNTY SURVEYOR
726 LOS ANGELES COUNTY ENGINEERING BLDG.

NOTE: ANY ADDITIONS OR CHANGES ON THIS SHEET MUST BE MADE OR CIRCLED IN RED INK, WITH DATE AND NAME OF PERSON MAKING CHANGE.

Do not extend notes this side of this line.

STATION	B. S.	H. I.	F. S.	ELEV.		
137+00						
40° L		2992.12	+2.0	2994.1	Top brk	
72.5 L			+2.8	94.9	" "	
92° L			+0.4	92.5	slope	
T.P.	5.95	2996.24	1.83	2990.29		
137+38.8			1.8	94.4	℄ Top brk	
137+50			1.75	94.49	℄ " "	
40° R			10.9	85.3	bot "	
80° R			14.6	81.6	slope	
14° L			+2.5	98.7	Top brk	
40° L			+5.3	3001.5	bot "	
58.8 L			+7.2	03.4	Top " & 12.5 NW'ly +1.4 Top spur	
87° L			+4.4	00.6	Slope	
137+99.95			4.45	91.79	EC.	
39.5 R			10.5	85.7	bot brk	
67.3 R			10.4	85.8	Top "	
89° R			13.5	82.7	slope	
13.5 L			2.2	94.0	brk	
40° L			+2.2	2998.4	bot brk	
78° L			+8.0	3004.2		
T.P.	8.01	2998.31	5.94	2990.30		
T.P.			1.67	96.64		

Profile Notes Red. ____ Plotted ____ Job No. 007404 Division No. ____ F. B. 2209 Pg. 233
No. ____ Date ____ Date ____ Survey of ____
X-Sec. Notes Chkd. ____ Checked ____ Survey by R.L. Willey Notes ____ Date ____
No. ____ Date ____ Date ____ Map No. ____ Indexed C. Johnson Date ____

F. B. 2209 Pg 234 Job No. 007904 Division No. Notes Red. Plotted Profile

Survey of Barrel Springs Rd Date Date No.

Survey by R.L. Willey Notes RLW Notes Chkd. Checked X-Sec.

Indexed C. Johnson Date Date Date No.

STATION	B. S.	H. I.	F. S.	ELEV.	
BM #4	11.97	3008.61		2996.64	
	7.20	3012.00	3.81	3004.80	
			5.31	3006.69	BM #4 El =
					FS

76L298 307 8-83

PLEASE RETURN TO

LOS ANGELES COUNTY SURVEYOR

726 LOS ANGELES COUNTY ENGINEERING BLDG.

Do not extend notes this side of this line.

NOTE: ANY ADDITIONS OR CHANGES ON THIS SHEET MUST BE MADE OR CIRCLED IN RED INK, WITH DATE AND NAME OF PERSON MAKING CHANGE.

Notes Ck'd by [illegible]	Survey of Chesebo[illegible]
Map No. CSB-2587	W. 009/43 Tape No. 102 St'd. 84 °F
Office Work J.C. WILSON	Surveyed by R.L. Willey
Checked Galli	Notes " Date 1-4-56
Date Aug. [illegible]	Indexed [illegible] Johnson 4-2-56

F.B. 2209 Pg. 243

cont bot pg. 244

CHESEBORO RD

ALIGN

E11W

SEC 10

T5N

SEC 9

2996

POT
set 1x2
61+92.29
120+99.08 per ℄
7

T=56° = 521.83

300.50 @ 545 = 298.99

223.53 @ 410 = 222.94

521.93

521.83

sec Line

POT
set 1x2
56+70.46
115+77.24 per ℄

T=58° = 388.64

185.38 @ 405 = 184.91

204.70 @ 522 = 203.80

388.71

388.64

To sec 9 + 10
16 15

cont from Left p# 171

cont " TOP pg# 256

Note: Any Additions or Changes on This Sheet Must be Made or Circled in Red Ink With Date and Name of Person Making Change.

Do not extend notes this side of this line.

RETURN TO
LOS ANGELES COUNTY SURVEYOR
726 LOS ANGELES COUNTY
ENGINEERING BLDG.

76F309S S&E #247. 8-54

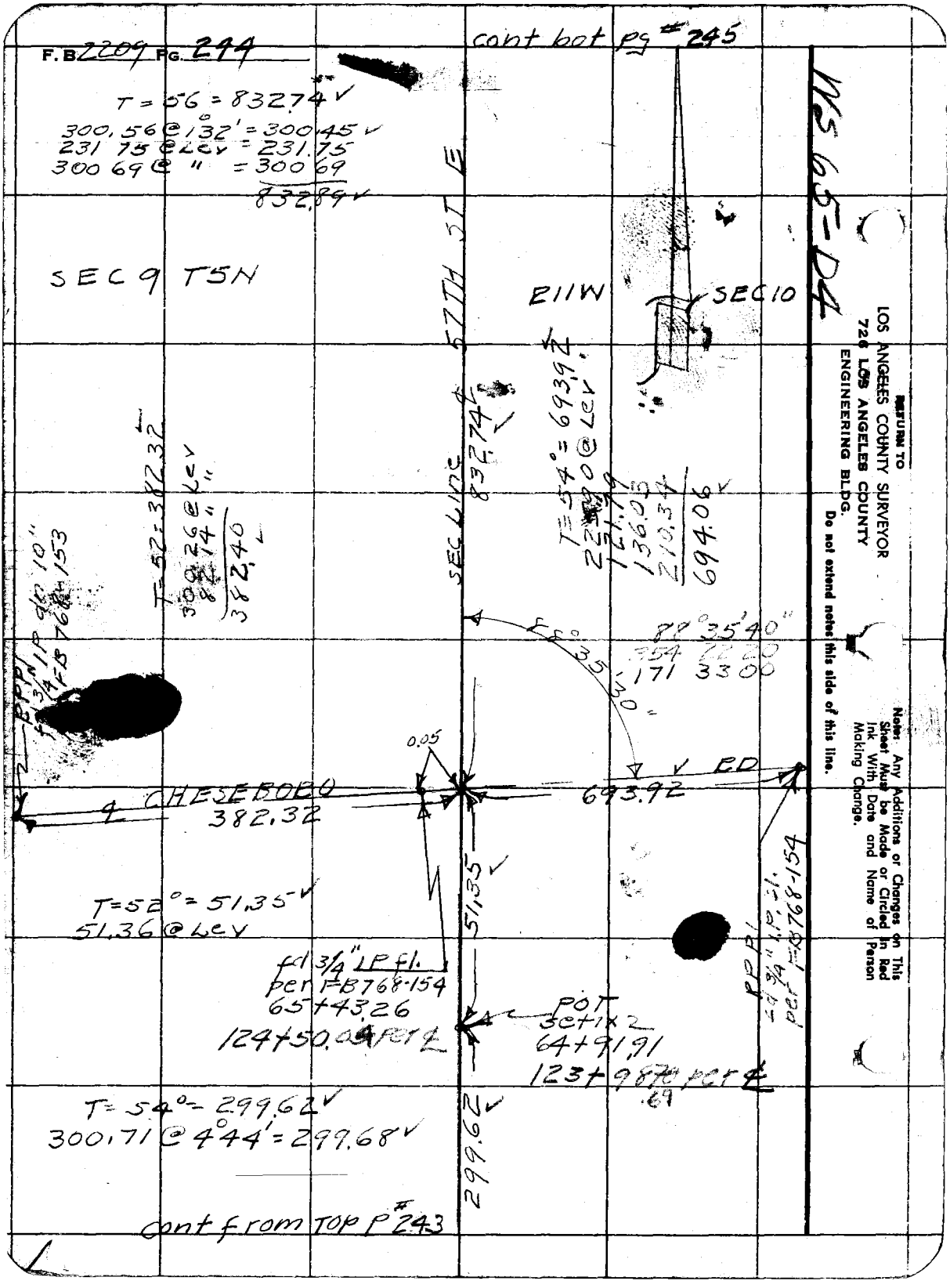
F.B. 2209 PG. 244
cont bot pg # 245
T = 56 = 832.74
300.56 @ 132' = 300.45
231.75 @ Lev = 231.75
300.69 @ " = 300.69
832.89
SEC 9 T5N
R11W
SEC 10
57TH ST E
SEC LINE
832.74
T = 54° = 693.92
22.90 @ Lev
121.79
136.03
210.34
694.06
T = 52 = 382.32
300.26 @ Lev
82.14 "
382.40
88°35'40"
354 22 20
171 33 00
88°35'30"
0.05
CHESEBORO
382.32
693.92
RD
51.35
T = 52° = 51.35
51.36 @ Lev
fd 3/4" I.P. fl.
per FB 768-154
65+43.26
124+50.09 per ℄
POT
set 1x2
64+91.91
123+98.70 per ℄
.69
T = 54° = 299.62
300.71 @ 4°44' = 299.68
299.62
cont from TOP P # 243
WS 65-D4
RETURN TO
LOS ANGELES COUNTY SURVEYOR
726 LOS ANGELES COUNTY
ENGINEERING BLDG.
Do not extend notes this side of this line.
Note: Any Additions or Changes on This Sheet Must be Made or Circled in Red Ink With Date and Name of Person Making Change.

Notes Ck'd by Galli	Survey of
Map No. CSB-2587	W. O. Tape No. 102 St'd. 84 °F
Office Work L. C. WILSON	Surveyed by R L Willey
Checked Galli	Notes " Date 1-4-55
Date [illegible]	Indexed E. C. Jo[illegible]

F. B. 2209 Pg. 245

WS 65-D4

cont bot Pg #246

POT
set SW+Tdn 2"
87+31.58

57TH ST E
807.98

SEC 9 T5N
T=64 = 807.98
215.47 @ LEV
206.23 " "
210.07 " "
176.32
808.09

R11W SEC 10

180°00'40"
360 0220
360 0320

fd 2" IP+BC
set in conc [illegible]
mked as shown
79+2360
~~132+8274~~ per ℄

179°59'00"
359 57 20
359 56 00

179°59'25" AD.

180°00'33" AD.

R11W COUNTY SURVEYORS T5N
9 | 10
RE 1/4 COR 21.77
MONUMENT

T=56 = 547.60
217.66 @ LEV
204.68 " "
125.36 " "
547.70

SEC LINE
547.60

POT
set 1x2
73+7600
132+82.78 per ℄

832.74

cont from TOP P #244

Note: Any Additions or Changes on This Sheet Must be Made or Circled in Red Ink With Date and Name of Person Making Change.

Do not extend notes this side of this line.

RETURN TO
LOS ANGELES COUNTY SURVEYOR
726 LOS ANGELES COUNTY
ENGINEERING BLDG.

76F309S S&E #247. 8-54

F.B. 2209 Pg. 246

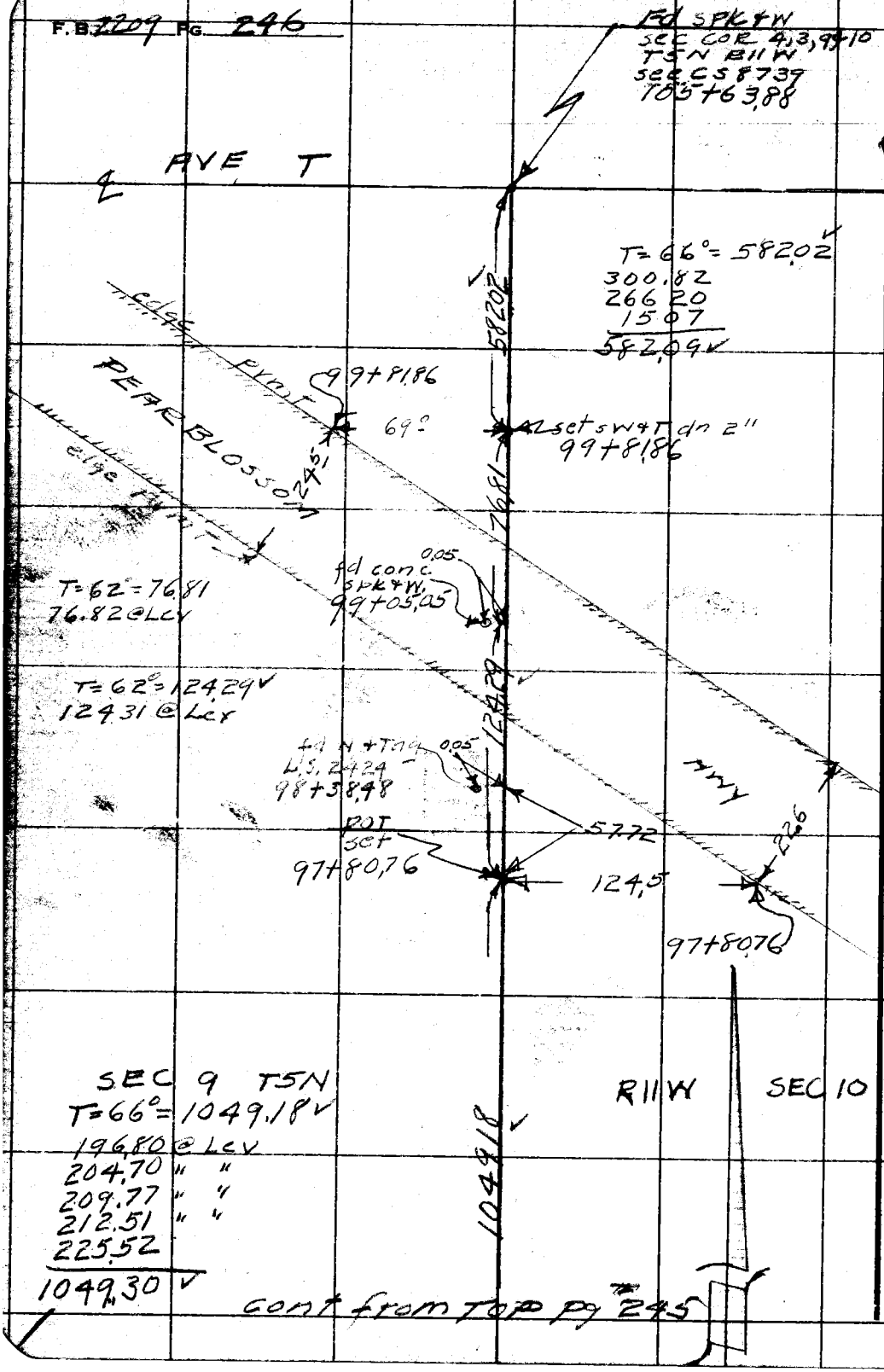

RETURN TO
LOS ANGELES COUNTY SURVEYOR
726 LOS ANGELES COUNTY
ENGINEERING BLDG.

Do not extend notes this side of this line.

Note: Any Additions or Changes on This Sheet Must be Made or Circled in Red Ink With Date and Name of Person Making Change.

Notes Ck'd by	Survey of [illegible]
Map No.	W. O. 0914,32 Tape No. 102 St'd. 84 °F
Office Work L. C. WILSON	Surveyed by R L Willey
Checked	Notes Date
Date	Indexed A. C. Johnson 9-28-56

F. B. 2294 Pg 297

CHESEBORO RD
0914,32
FROM: BARREL SPRING RD
TO 57TH STE

Mar 1956
RLWilley
MAWalsh
JPMcCall
RASwann

INDEX SEE PG #5

Note: Any Additions or Changes on This Sheet Must be Made or Circled in Red Ink With Date and Name of Person Making Change.

Do not extend notes this side of this line.

RETURN TO
LOS ANGELES COUNTY SURVEYOR
726 LOS ANGELES COUNTY
ENGINEERING BLDG.

76F3095 S&E #247. 8-54

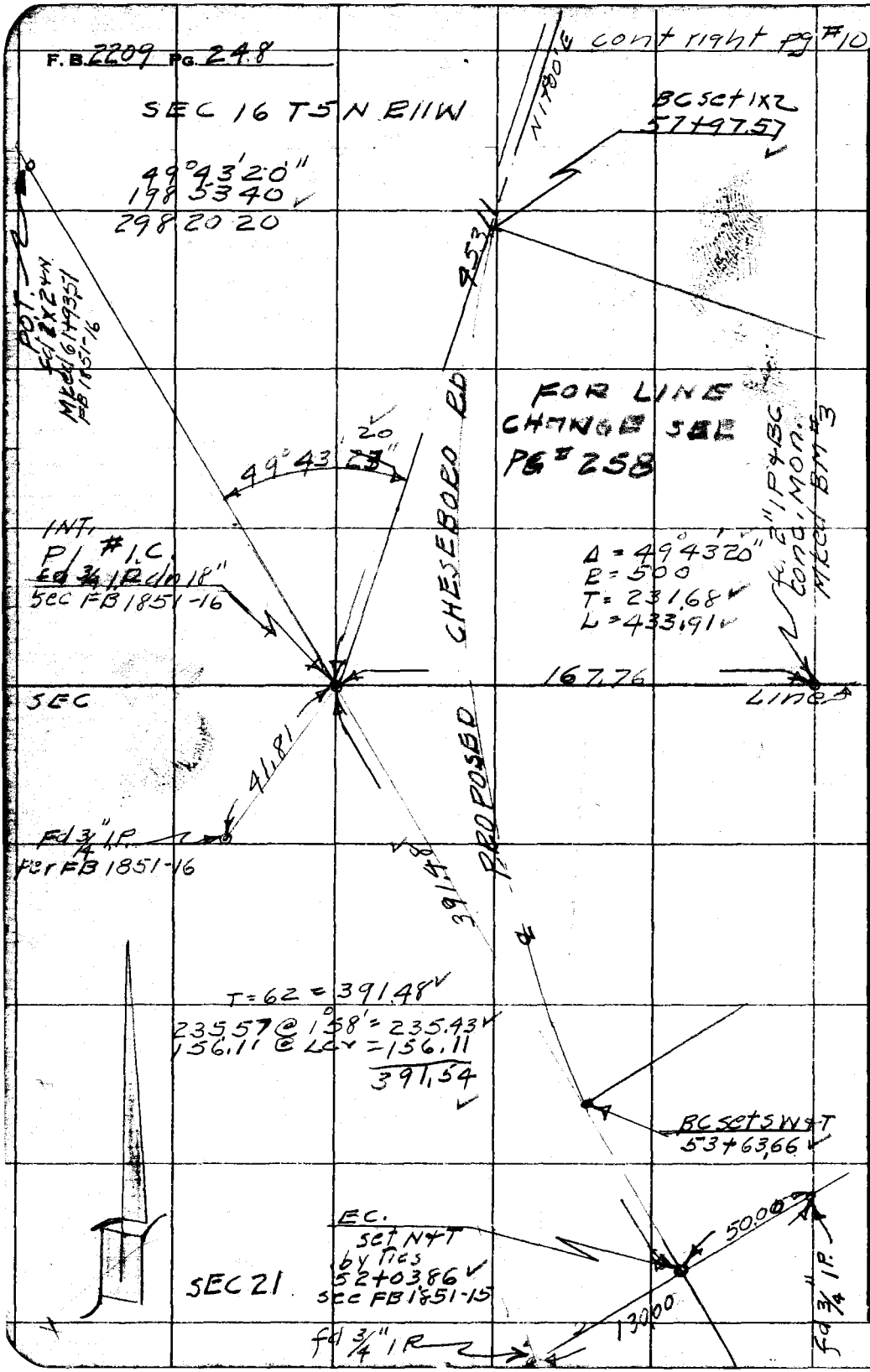

RETURN TO
LOS ANGELES COUNTY SURVEYOR
726 LOS ANGELES COUNTY
ENGINEERING BLDG.
Do not extend notes this side of this line.

Note: Any Additions or Changes on This Sheet Must be Made or Circled in Red Ink With Date and Name of Person Making Change.

Notes Ck'd by	Survey of [illegible]
Map No.	W. O. 091422 Tape No. 102 St'd. 84 °F
Office Work	Surveyed by R L Willey
Checked	Notes " Date 3-[illegible]
Date	Indexed E. C. Johnson

F. B 2209 PG. 249

SEC 16 T5N R11W

T = 62 = 536.44 ✓
17386 @ 221 = 173.71 ✓
300.23 @ Lex = 300.23
62.58 @ Lex = 62.58
536.52 ✓

536.44

FOR LINE CHANGE SEE PG # 259

35
8348'37"
per pg #10

℄ BARREL

SPRINGS RD

fd 1 x 2
120+03.60 pg #10
= 60+19.00 ✓

PROP. CHESEBORO RD
453.11
N17E

T = 60° = 453.11 ✓
249.67 @ 258' = 249.34 ✓
204.08 @ 248 = 203.84 ✓
453.18 ✓

cont from left pg #10

Note: Any Additions or Changes on This Sheet Must be Made or Circled in Red Ink With Date and Name of Person Making Change.

Do not extend notes this side of this line.

RETURN TO
LOS ANGELES COUNTY SURVEYOR
726 LOS ANGELES COUNTY
ENGINEERING BLDG.

76F309S S&E #247. 8-54

F.B. 2209 PG. 250

SEC 16 T5N R11W

T=44°=421.93 ✓
122.81@513=122.30 ✓
300.74@440=299.74 ✓
422.04 ✓

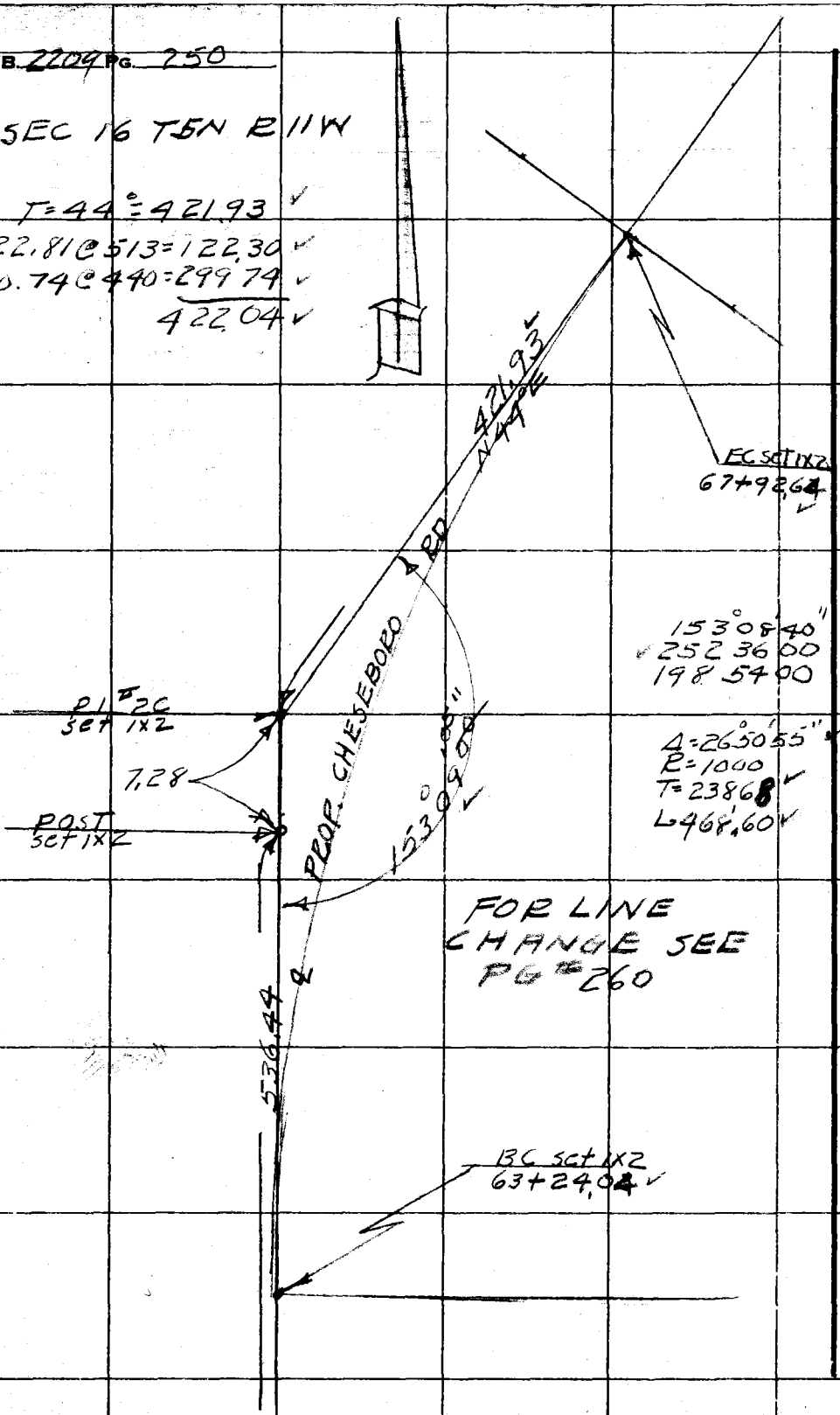

RETURN TO
LOS ANGELES COUNTY SURVEYOR
726 LOS ANGELES COUNTY
ENGINEERING BLDG.

Do not extend notes this side of this line.

Note: Any Additions or Changes on This Sheet Must be Made or Circled in Red Ink With Date and Name of Person Making Change.

Notes Ck'd by Galli	Survey of Cheseboro Rd
Map No. CSB-2587	W. O. 091432 Tape No. 102 St'd. 84 °F
Office Work Wilson	Surveyed by R.L. Willey
Checked Galli	Notes Date 3-56
Date Aug 19-56	Indexed A. C. Johnson

F. B. 2209 Pg. 251

cont bot pg # 252

T = 46° = 415.79
21758 @ 304 = 21727
19870 @ 135 = 198.62
415.89

41579

NOTE
END LINE
CHANGE
SEE PG # 260

T = 42 = 88.43
88.45 @ Lev =

RD

POT
set 1x2
70 + 64.32

N 44° E

88.43

FROP CHESEBORO

see Pg. 260
POT
set 1x2
69 + 75.89

421.93

cont from Top P # 260

Note: Any Additions or Changes on This Sheet Must be Made or Circled in Red Ink With Date and Name of Person Making Change.

Do not extend notes this side of this line.

RETURN TO
LOS ANGELES COUNTY SURVEYOR
726 LOS ANGELES COUNTY
ENGINEERING BLDG.

76F309S S&E #247. 8-54

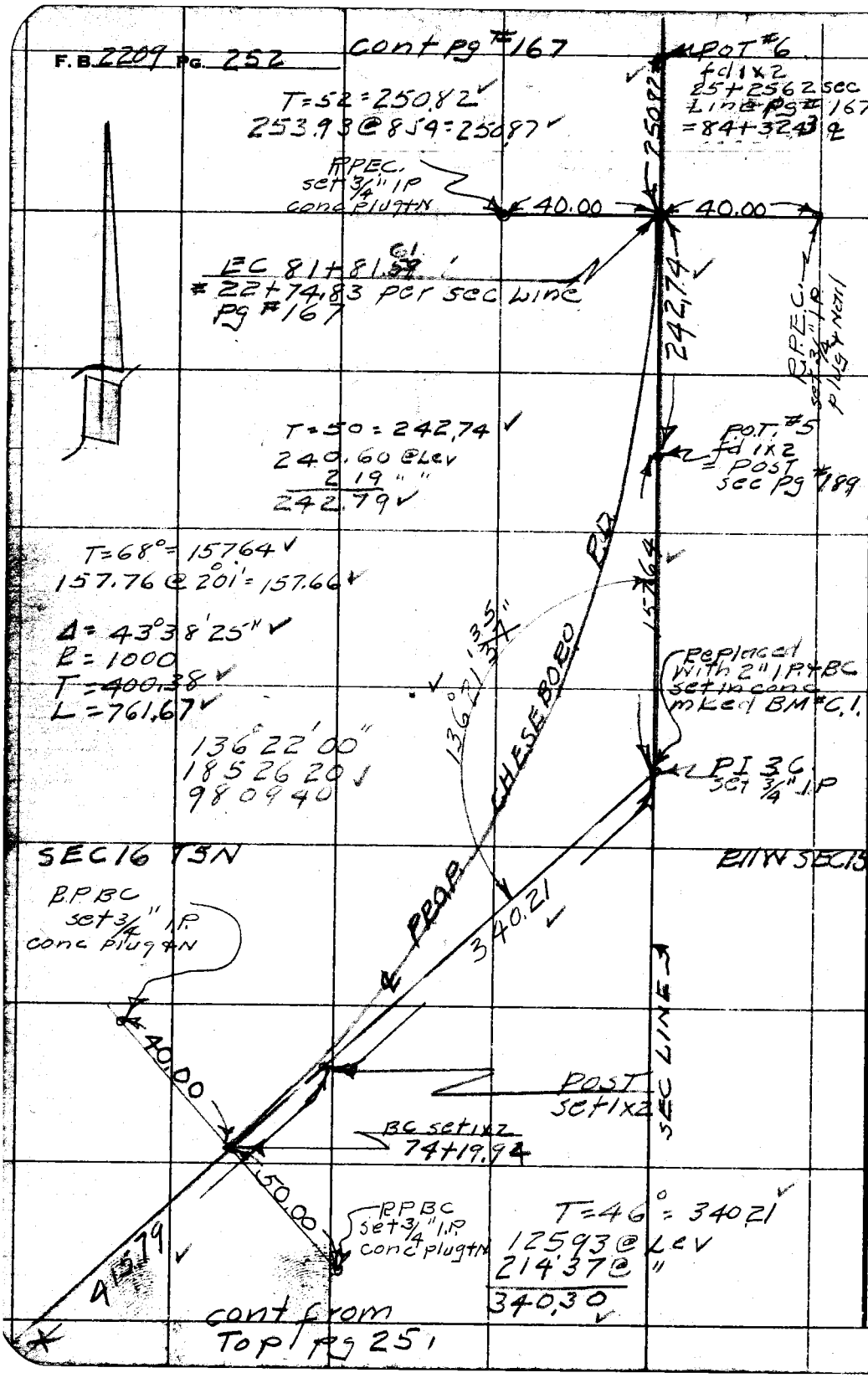

RETURN TO
LOS ANGELES COUNTY SURVEYOR
726 LOS ANGELES COUNTY
ENGINEERING BLDG.
Do not extend notes this side of this line.

Note: Any Additions or Changes on This Sheet Must be Made or Circled in Red Ink With Date and Name of Person Making Change.

Notes Ck'd by Galli	Survey of Cheseboro Rd
Map No. CSP-2587	W. O. 891458 Tape No. 102 St'd. 84 °F
Office Work Wilson	Surveyed by R.L. Willey
Checked Galli	Notes " Date 3-56
Date Aug. 1956	Indexed R. C. Johnson

F.B. 2204 PG. 253

W.S. 65-D4

cont lot 47 ext

T=66° = 256.94
25737 @ 312° = 256.97

sec Line

POT
set 1x2
88+45.48

T=68° = 300.32
300.64 @ 231° = 300.35

PROP. CHESEBORO RD

see P #168 Transit Line

0° 07' 30"
0 2900
0 1310

0° 07' 11"
300.32

SEC 16 T5N

R 11W SEC 16

B.P. SEC COR
set 2" I.P. Conc.
Plug + Nail

R.P. 1/4 SEC COR
set 2" I.P. Conc.
Plug + Nail

fd 2" I.P. + BC
set in conc
mkd as shown
see pg #168
26+38.35 from
sec cor 15,16,21,22
= 85+45.18 ℄
cheseboro Rd
from south.

COUNTY SURVEYOR
T5N
R11W
SEC 16
SEC 15
1/4 COR.
MONUMENT

112.73

POT #6
fd 1x2
25+25.62 from
sec. Cor 15,16,21,22
= 84+32.43 ℄ frams
see pg #167

SEC LINE
250.82

cont from Top #252

Note: Any Additions or Changes on This Sheet Must be Made or Circled in Red Ink With Date and Name of Person Making Change.

Do not extend notes this side of this line.

RETURN TO
LOS ANGELES COUNTY SURVEYOR
LOS ANGELES COUNTY
ENGINEERING BLDG.

76F309S S&E #247. 8-54

F. B. 2209 PG. 254

cont bot pg # 255

T = 70° = 512.23

[illegible].66 @ 229' = 21845

297.80 @ 923 = 29382

512.28

512.23

P.O.T.
set 1x2
94+79.45

T = 68° = 377.03

78.37 @ 1000' = 77.18

300.41 @ 322 = 299.89

377.07

377.03

SEC LINE

SEC 16 T5N

R11W SEC 15

P.O.T.
set 1x2
91+02.42

256.94

cont from top pg # 253

RETURN TO
LOS ANGELES COUNTY SURVEYOR
726 LOS ANGELES COUNTY
ENGINEERING BLDG.

Do not extend notes this side of this line.

Note: Any Additions or Changes on This Sheet Must be Made or Circled in Red Ink With Date and Name of Person Making Change.

Notes Ck'd by Galli	Survey of [illegible]
Map No. CSR-2587	W. O. 091432 Tape No. 102 St'd. 84 °F
Office Work Wilson	Surveyed by R.L. Willey
Checked Galli	Notes " Date 3-56
Date Aug. 1956	Indexed E. C. Johnson

F.B. 2204 PG. 255

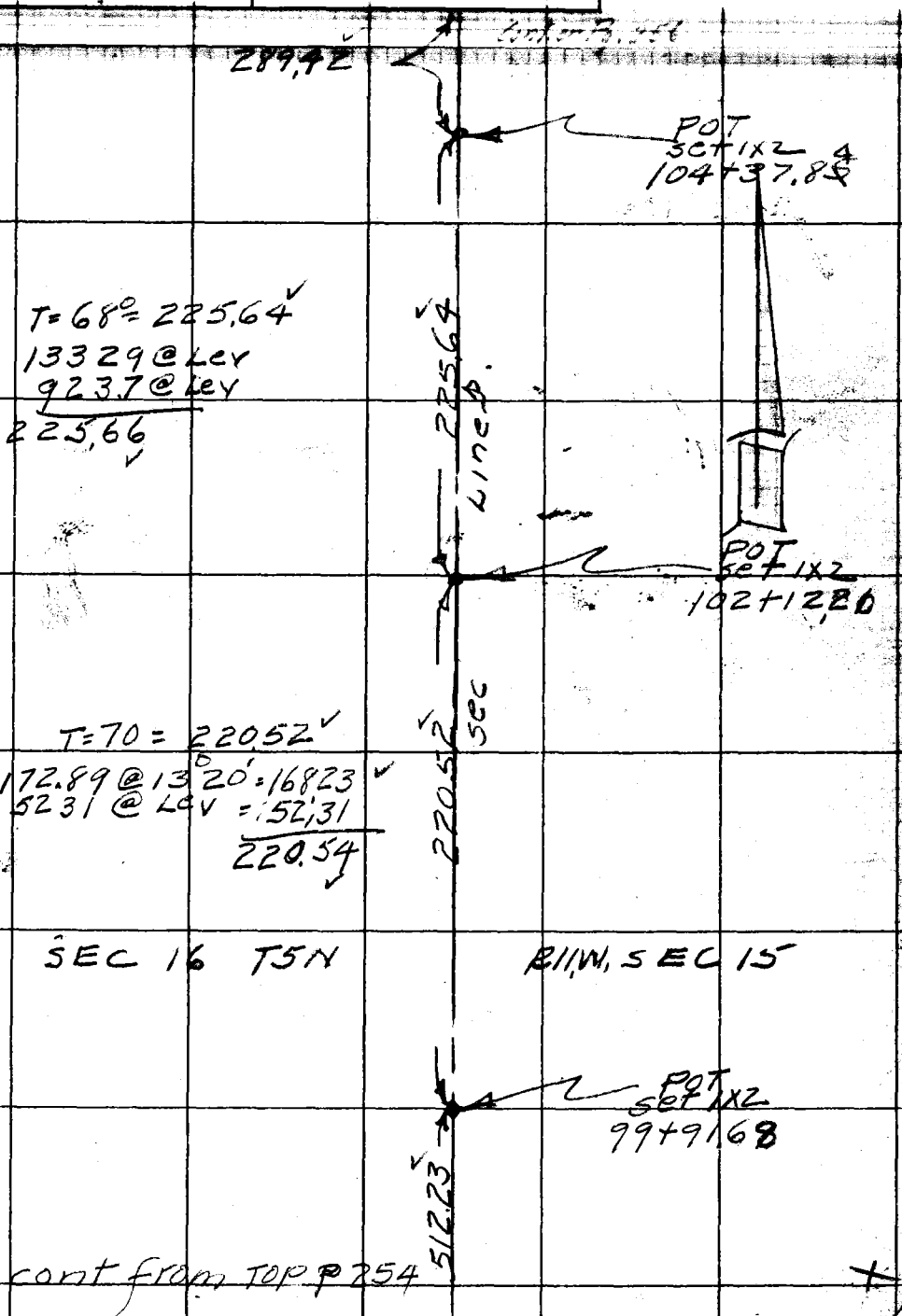

Note: Any Additions or Changes on This Sheet Must be Made or Circled in Red Ink With Date and Name of Person Making Change.

Do not extend notes this side of this line.

RETURN TO
LOS ANGELES COUNTY SURVEYOR
726 LOS ANGELES COUNTY
ENGINEERING BLDG.

76F309S S&E #247. 8-54

F.B. 2209 Pg. 256

cont bot pg #243

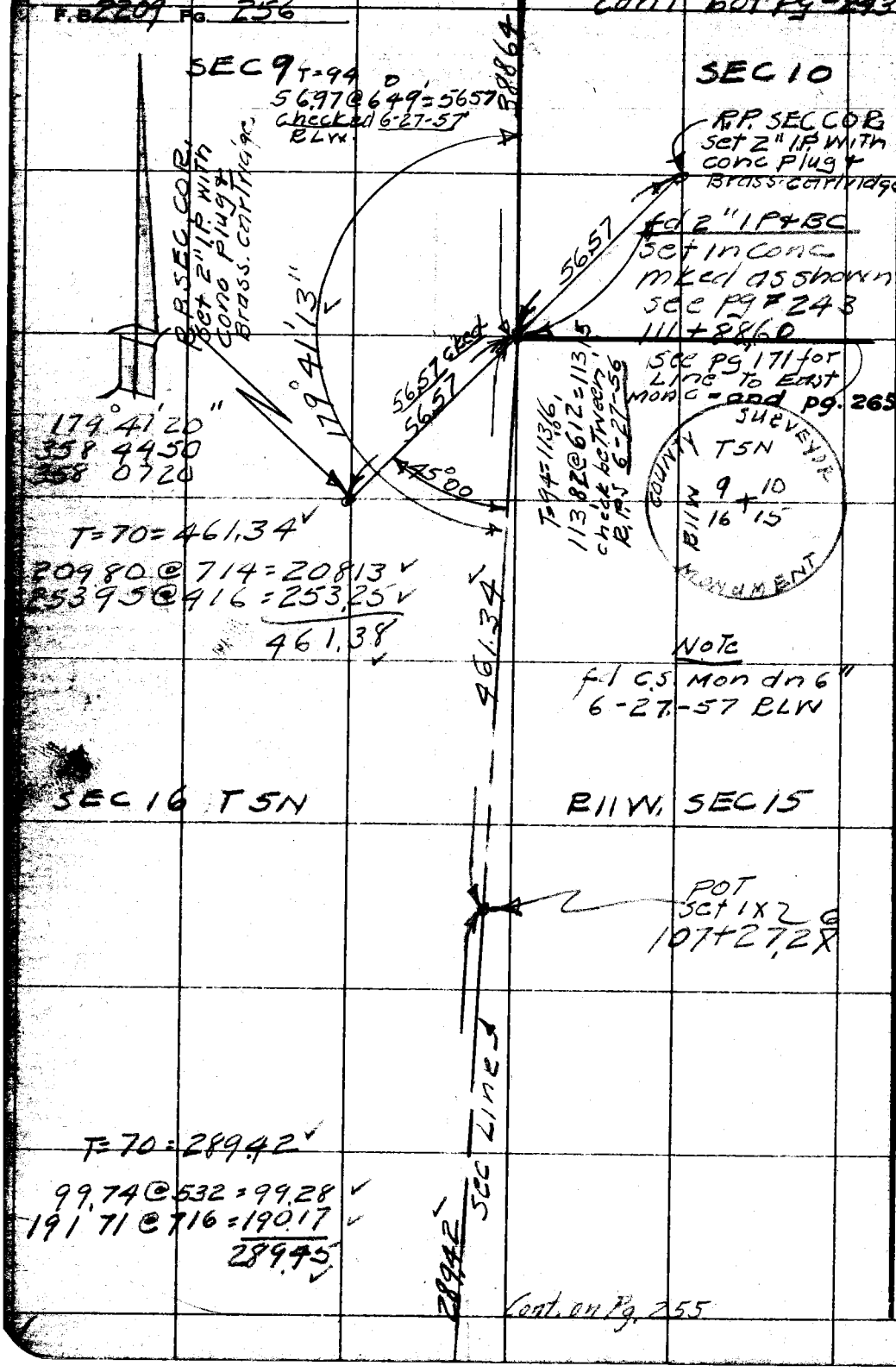

Cont. on Pg. 255

W565-04

RETURN TO
LOS ANGELES COUNTY SURVEYOR
726 LOS ANGELES COUNTY
ENGINEERING BLDG.

Do not extend notes this side of this line.

Note: Any Additions or Changes on This Sheet Must be Made or Circled in Red Ink With Date and Name of Person Making Change.

Notes Ck'd by Aja	Survey of Cheseboro Rd
Map No. CSB-2587	JN 091432 Tape 102 Std 84 °F
Office Work Wilson	Surveyed by R L Willey
Checked Galli	Notes " Date 7-56
Date Aug 1956	Indexed Johnson 7-11-56

F B 2209 Pg 257

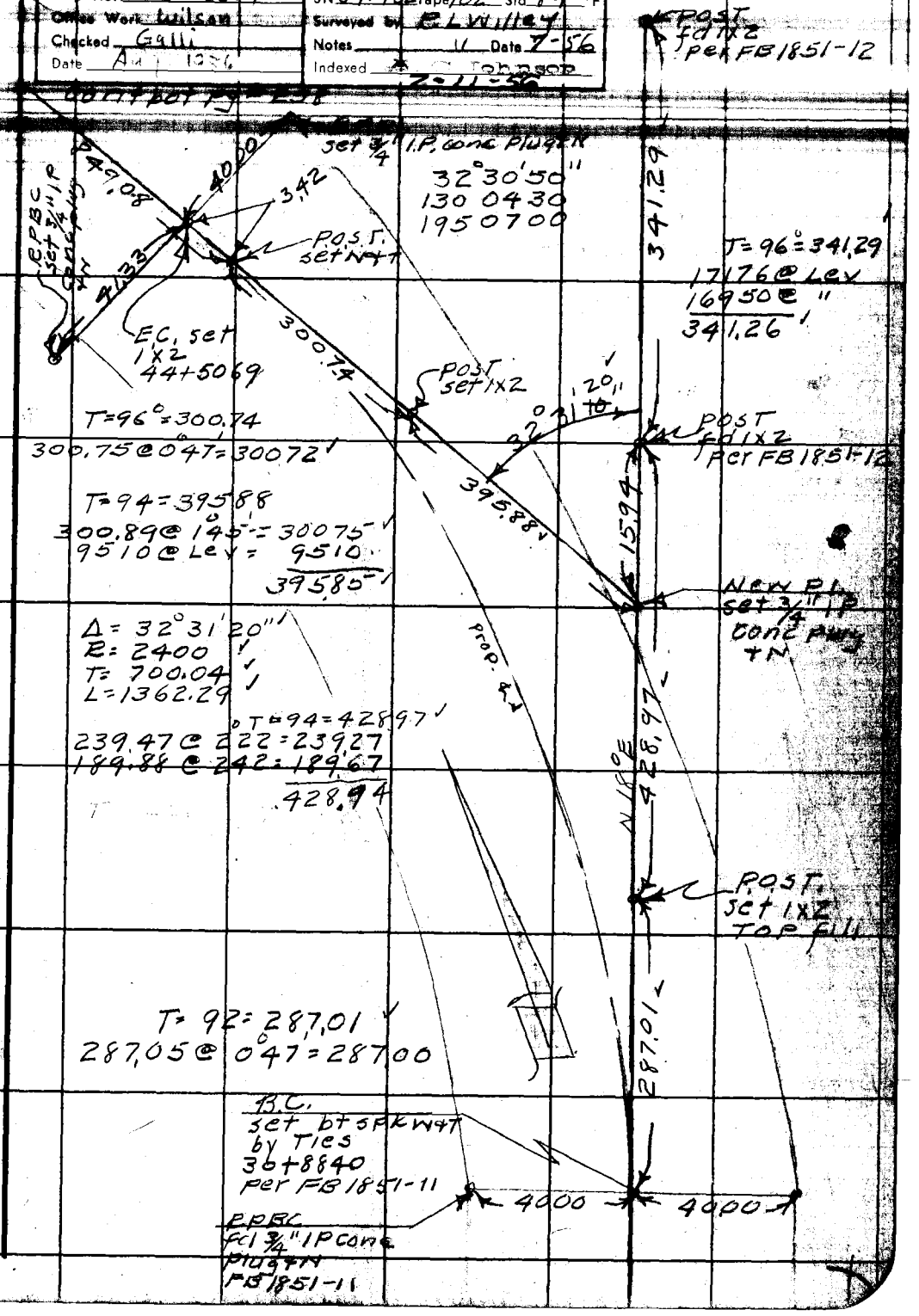

Note: Any Additions or Changes on This Sheet Must be Made or Circled in Red Ink With Date and Name of Person Making Change.

Do not extend this side of this line.

PLEASE RETURN TO
LOS ANGELES COUNTY ENGINEER
700 LOS ANGELES COUNTY ENGINEERING BLDG.

76F3098 S&E #247 1-56

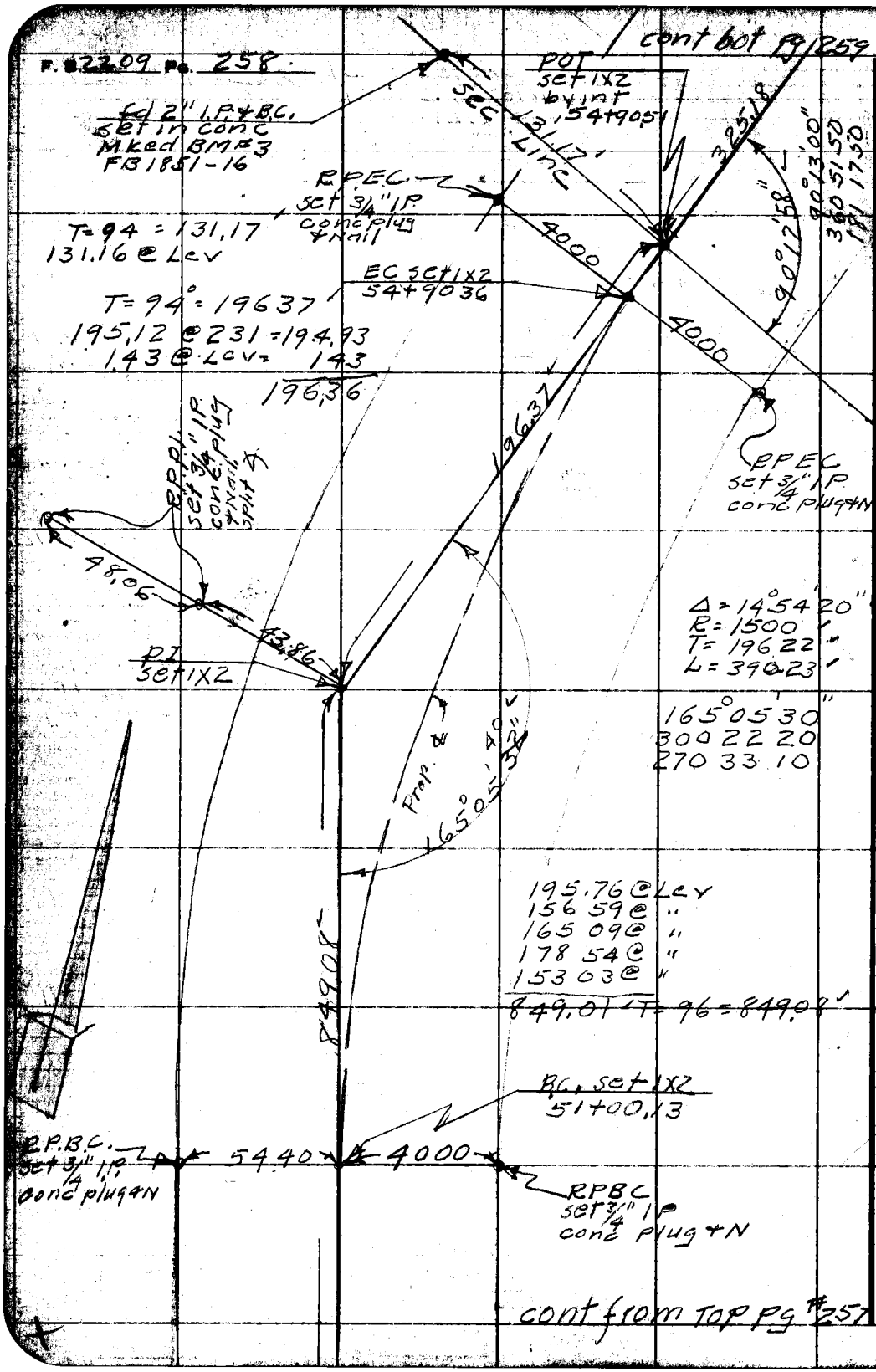

PLEASE RETURN TO
LOS ANGELES COUNTY ENGINEER
700 LOS ANGELES COUNTY ENGINEERING BLDG.

Do not extend this side of this line.

Note: Any Additions or Changes on This Sheet Must be Made or Circled in Red Ink With Date and Name of Person Making Change.

Notes Ck'd by Aja	Survey of Cheseboro Rd
Map No. C.S.B-2587	JN 091432 Tape 102 Std 84 °F
Office Work [illegible]	Surveyed by B.L. Willet
Checked Galli	Notes " Date 7-56
Date Aug. 195[illegible]	Indexed [illegible]

F.B. 2209 Pg. 259

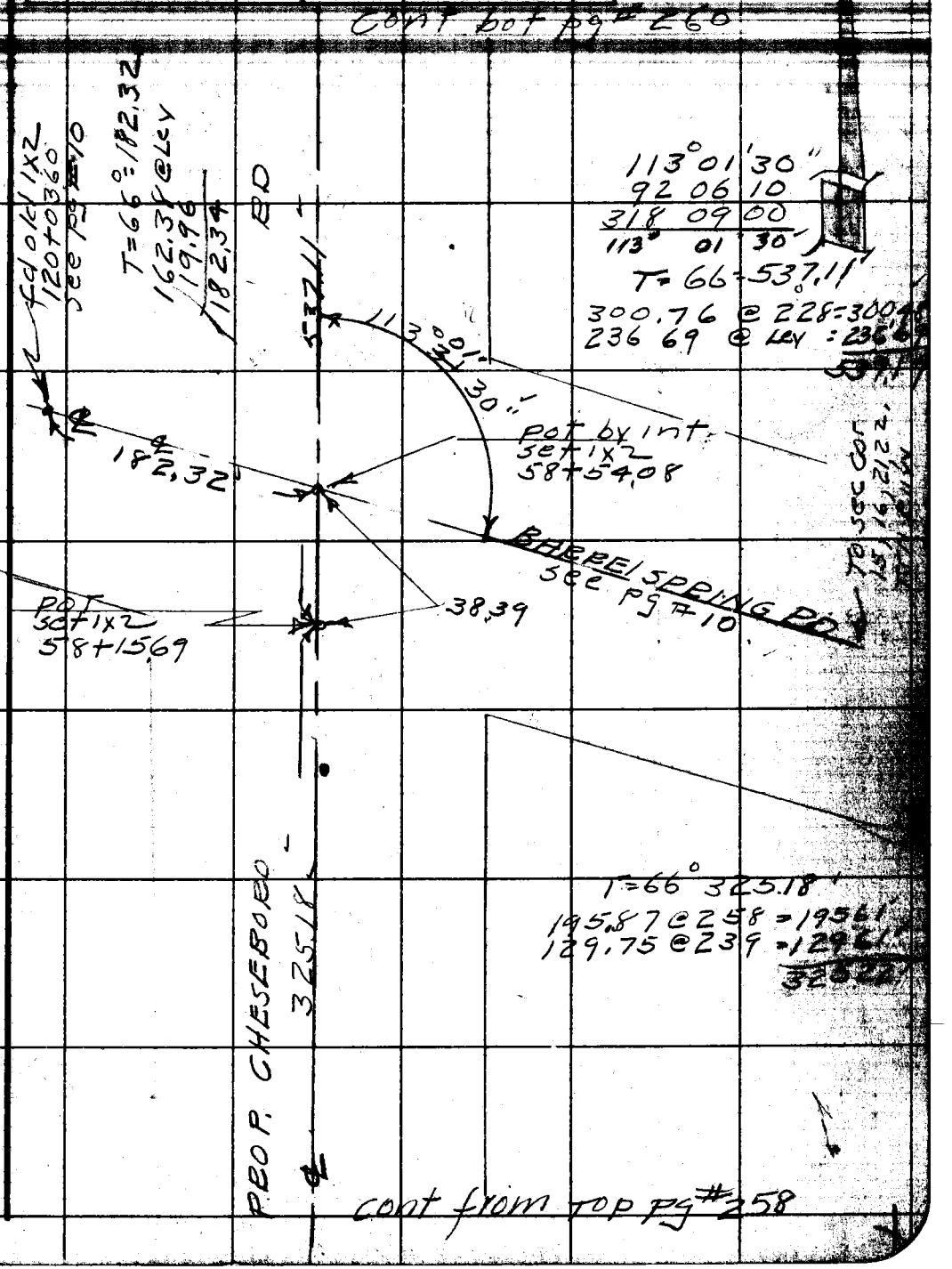

Note: Any Additions or Changes on this Sheet Must be Made or Circled in Red Ink With Date and Name of Person Making Change.

Do not extend this side of this line.

PLEASE RETURN TO
LOS ANGELES COUNTY ENGINEER
700 LOS ANGELES COUNTY ENGINEERING BLDG.

76F309S S&E #247 1-56

F.B. 2209 Pg. 260

END LINE CHANGE
SEE PG 251

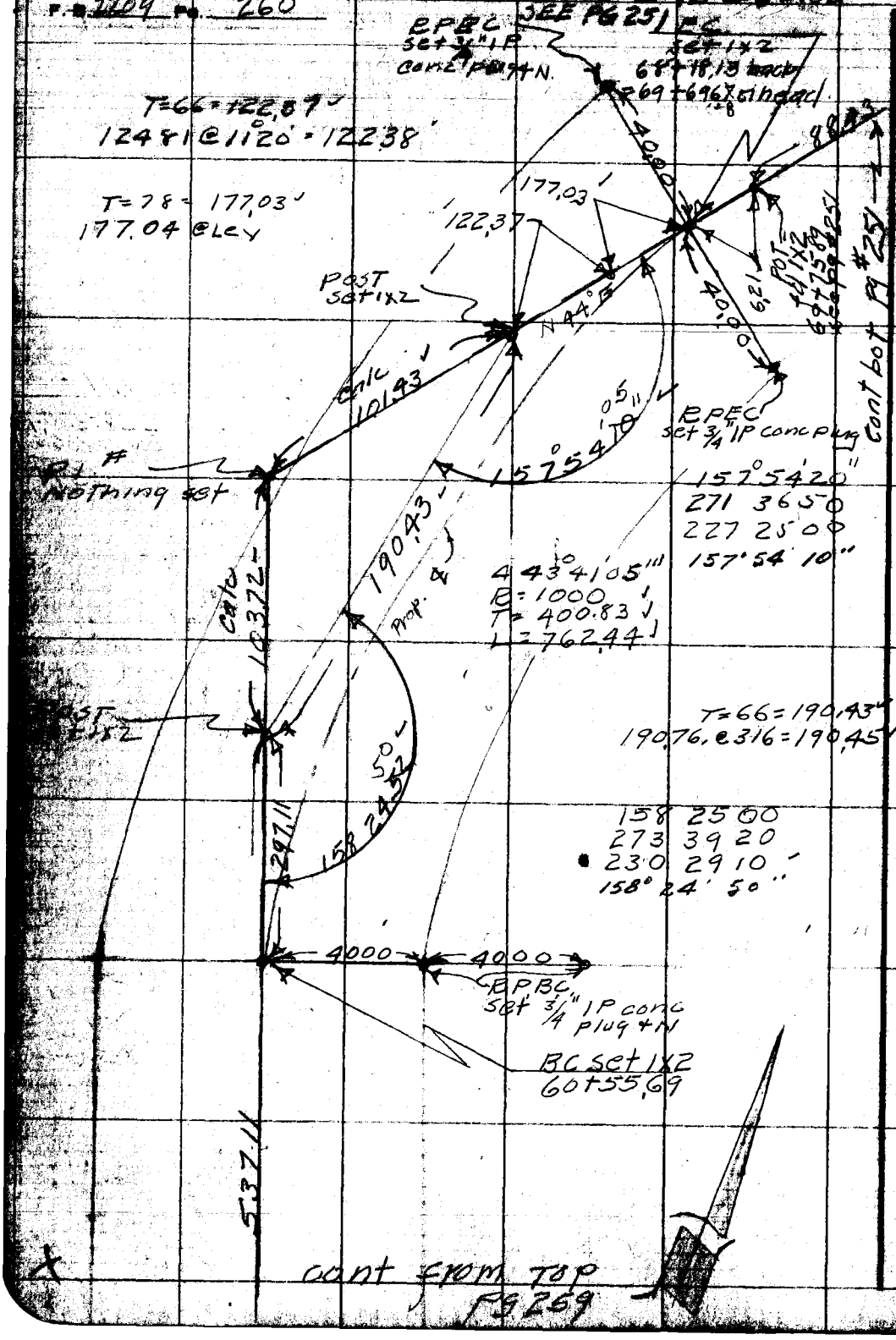

PLEASE RETURN TO
LOS ANGELES COUNTY ENGINEER
700 LOS ANGELES COUNTY ENGINEERING BLDG.

Do not extend this side of this line.

Note: Any Additions or Changes on This Sheet Must be Made or Circled in Red Ink With Date and Name of Person Making Change.

Notes Ck'd by A.A.M.	Survey of Barrel Springs Rd
Map No. B-2533	W.O. 007904 Tape No. 102 St'd. 84 °F
Office Work L. C. WILSON	Surveyed by R.L. Willey
Checked	Notes A Date 10-3
Date	Indexed A. C. Johnson

F.B. 2204 Pg. 261

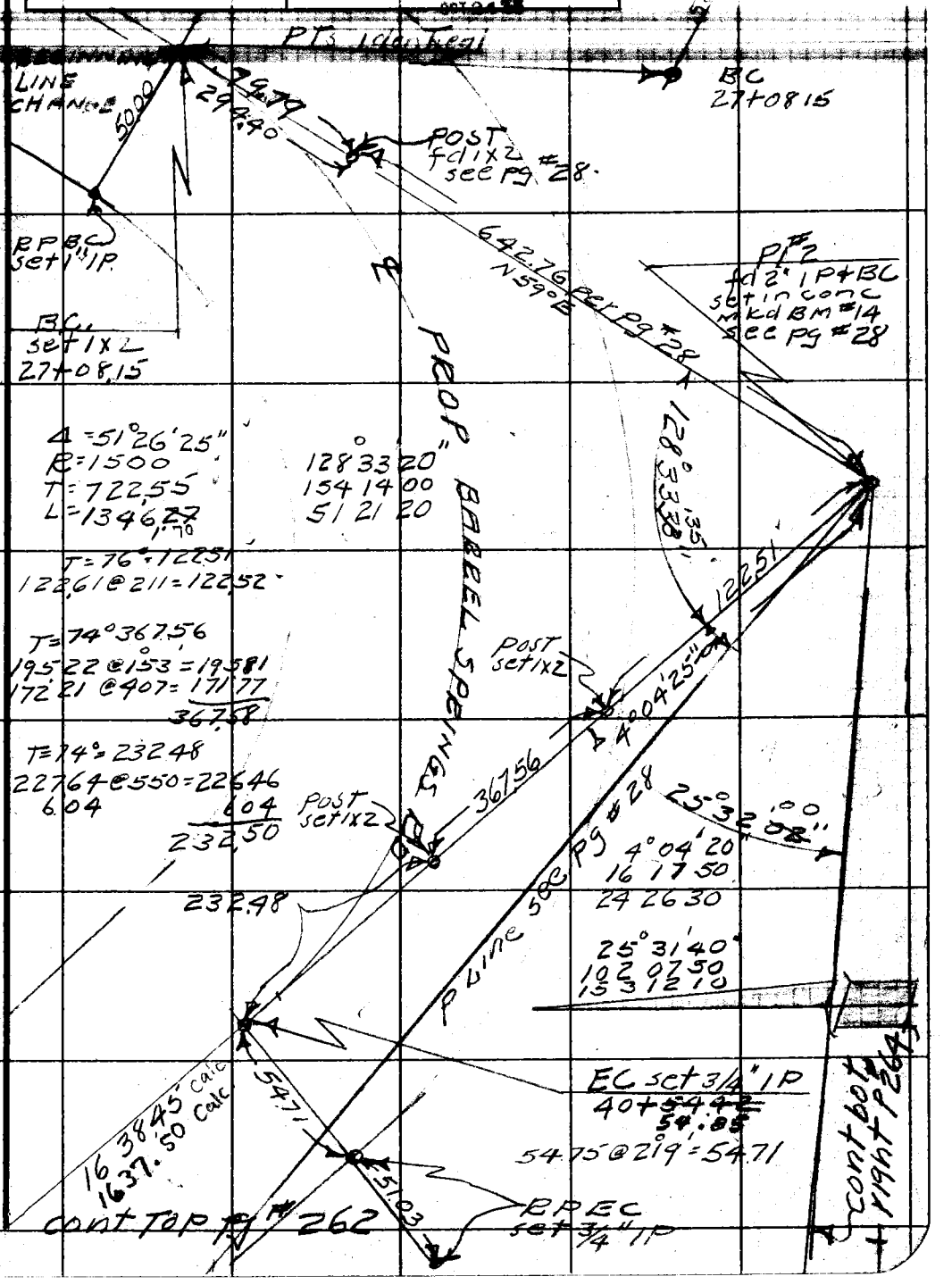

Δ = 51°26'25"
R = 1500
T = 722.55
L = 1346.27
1.70

128°33'20"
154 14 00
51 21 20

T = 76° = 122.51
122.61 @ 211 = 122.52

T = 74° 367.56
195.22 @ 153° = 195.81
172.21 @ 407 = 171.77
367.58

T = 74° = 232.48
227.64 @ 550 = 226.46
6.04 6.04
232.50

Note: Any Additions or Changes on This Sheet Must be Made or Circled in Red Ink With Date and Name of Person Making Change.

Do not extend notes this side of this line.

RETURN TO
LOS ANGELES COUNTY SURVEYOR
726 LOS ANGELES COUNTY
ENGINEERING BLDG.

76F309S S&E #247. 8-54

F.B. 2209 Pg. 262

cont from bot pg #261



Cont. ~~Bot.~~ Top pg. 263

RETURN TO
LOS ANGELES COUNTY SURVEYOR
726 LOS ANGELES COUNTY
ENGINEERING BLDG.
Do not extend notes this side of this line.

Note: Any Additions or Changes on This Sheet Must be Made or Circled in Red Ink With Date and Name of Person Making Change.

Notes Ck'd by [illegible]	Survey of Burrel Springs Rd
Map No. B-2533	W. O. 007404 Tape No. 102 St'd. 84 °F
Office Work L. C. WILSON	Surveyed by B.L. Willey
Checked	Notes " Date 10-56
Date	Indexed [illegible] C. Johnson

F. B. 7709 Pg. 763

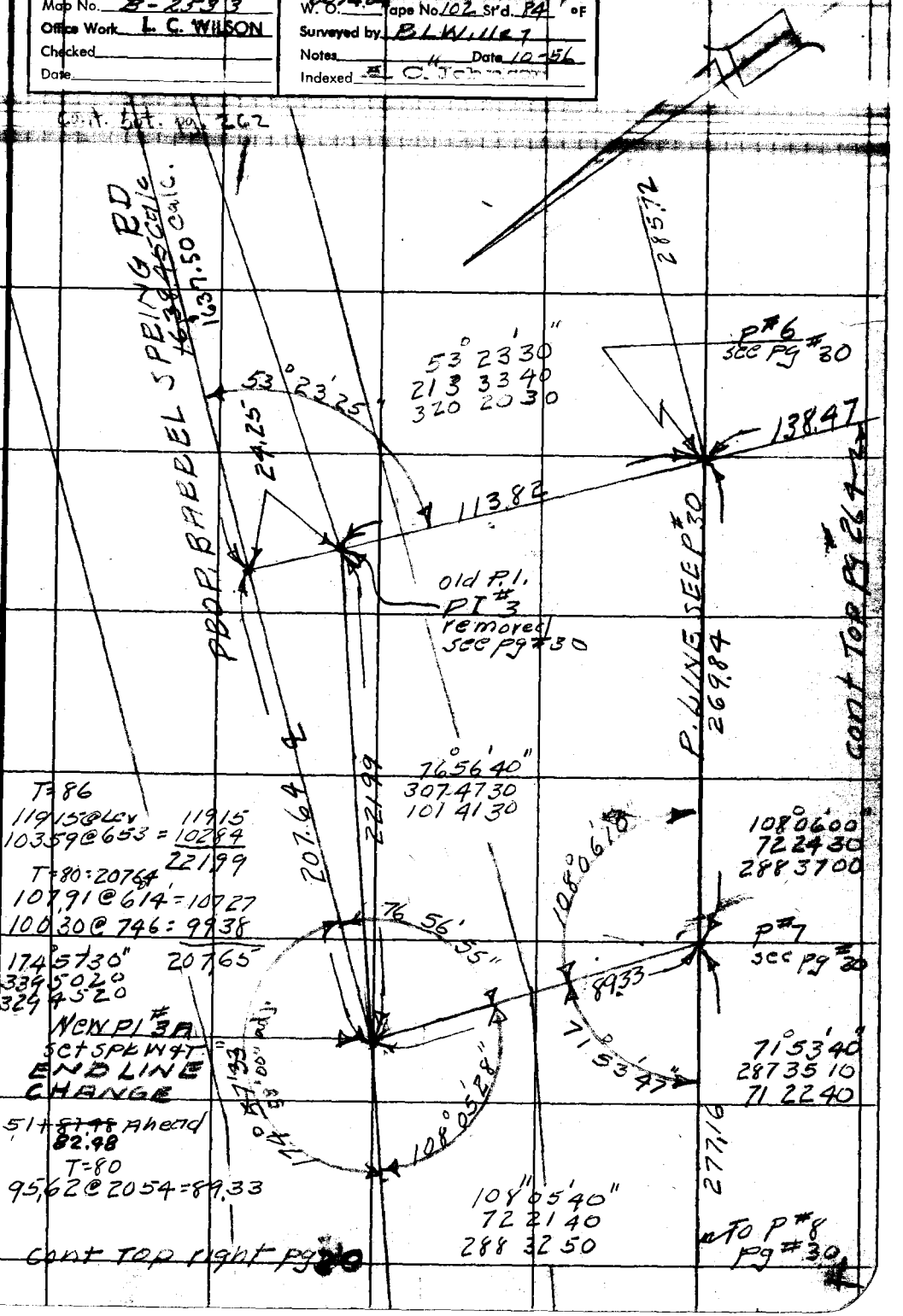

Note: Any Additions or Changes on This Sheet Must be Made or Circled in Red Ink With Date and Name of Person Making Change.

Do not extend notes this side of this line.

RETURN TO
LOS ANGELES COUNTY SURVEYOR
726 LOS ANGELES COUNTY
ENGINEERING BLDG.

76F309S S&E #247. 8-54

F.B. 2209 PG. 264

cont from right pg # 263

T=76 = 138.47
138.62 @ 232 = 138.48

138.47

POT set 1x2

T=78° = 289.99
180.37 @ Lev
109.63 @ "
290.00

289.99

N 17° W

POT set 1x2

T=80°
153.86 @ 5° 27' = 153.16

153.16

101° 04' 35"

101° 04' 20"
44 18 40
246 27 50

Δ Pt set 1x2

cont from bot right pg # 261

RETURN TO
LOS ANGELES COUNTY SURVEYOR
726 LOS ANGELES COUNTY
ENGINEERING BLDG.
Do not extend notes this side of this line.

Note: Any Additions or Changes on This Sheet Must be Made or Circled in Red Ink With Date and Name of Person Making Change.

Notes Ck'd by	Survey of
Map No.	JN 030201 Tape 120 Std 84 °F
Office Work	Surveyed by R L Willey
Checked	Notes " Date 6-28-57
Date	Indexed K. C. Johnson 7-2-57

F. B 2209 Pg. 265

NO. LINE SEC. 15

T5NR11W

cont bot Pg 266

WS65 D4

T=94 = 192.60
192.66 @ 135' = 192.59

192.60

fd 1x2 + N
FB 2209-179

T=96 = 501.58
260.55 @ 259 = 260.20
241.65 @ 255 = 241.34
501.54

501.58

SEC 15 T5NR11W

SEC 10

fd 1x2 + N
FB 2209-179

SURVEYOR
T5N
9 10
16 15
COUNTY
MONUMENT
R11W

T=96° = 427.39
300.56 @ 101° = 300.51
127.06 @ 316 = 126.85
427.36

427.39

NOTE
SEE FB 2209-256
FOR CHAINING DONE
12-1955

fd 2" I.P. & BC
set in conc dn 4"
marked as shown
see FB 2209-256

fd 2" I.P.
conc plug
+ brass
cartridge

56.97 @ 649' = 56.57

T=94 = 113.16
113.82 @ 612' = 113.15

56.57
113.16

fd 2" I.P. conc
plug + brass
cartridge

Note: Any Additions or Changes on this Sheet Must be Made or Circled in Red Ink With Date and Name of Person Making Change.

Do not extend this side of this line.

LOS ANGELES COUNTY ENGINEER
700 Los Angeles County Engineering Bldg.

76F309

F. B. 2209 Pg. 266

Contd to bott Pg 267

437.51

fd 1X2+N
FB 2209-181

T=96° = 437.51
187.57 @ Lev
119.76 @ "
20.69 @ "
109.46 @ "
437.48

515.57

T=96° = 515.57
300.32 @ 227° = 300.05
215.48 @ Lev = 215.48
515.53

fd 1X2+N
FB 2209-180

R 11 W

T 5 N

SEC 10

SEC 15

T=94° = 580.45
282.52 @ 632 = 280.69
300.35 @ 343 = 299.72
580.41

580.45

fd 1X2+N
FB 2209-179

1960

Contd from Top Pg 265

PLEASE RETURN TO
LOS ANGELES COUNTY ENGINEER
700 LOS ANGELES COUNTY ENGINEERING BLDG.
Do not extend this side of this line.
Note: Any Additions or Changes on This Sheet Must be Made or Circled in Red Ink With Date and Name of Person Making Change.

Notes Ck'd by	Survey of SEC 15 T5N R11W F.B. 2209 Pg. 267
Map No.	JN 030201 Tape 120 Std 84 °F
Office Work	Surveyed by R.L. Willey
Checked	Notes " Date 6-28-57
Date	Indexed C. Johnson 7-2-57

Contd. Bott. Pg. 268

T=90=311.78
25.34 @ Lev
58.43 @ "
311.77

SURVEYOR
COUNTY
T5N
SEC 10
SEC 15
R11W
1/4 COR
MONUMENT

311.78

fd 3/4" I.P. plug & nail dn. 12" C.S. 1453-2
29°09'50"
116 39 10
174 58 20

reset 2" I.P. & BC in conc dn 10" by Record Dist from ℄ int. from Chesebro Rd per C.S. Map No. 1453-2 Mked as shown see FB 2209-181

29°09'43"
45°00'
56.57
56.57
3.29
0.45
109.47
RD 1719.58

fd 2" I.P. & BC No. conc. up. 10" Mked as shown. removed to original position per C.S. Map No 1453-2

T=94=1719.58
300.84 @ Lev
300.73 @ "
200.61 @ "
200.63 @ "
200.79 @ "
200.70 " "
200.71 " "
166.70 " "
7.76 " "
1719.47

NOTE
SEE FB 2209 for chaining done 12-1955

fd 3/4" I.P. plug & nail dn 12" see C.S. No 1453-2

CHESEBORO
437.51

Contd From Top Pg 266

Note: Any Additions or Changes on this Sheet Must be Made or Circled in Red Ink With Date and Name of Person Making Change.

Do not extend this side of this line.

PLEASE RETURN TO
LOS ANGELES COUNTY ENGINEER
700 LOS ANGELES COUNTY ENGINEERING BLDG.

76F309S S&E #247 1-56

F. B. 2709 PG. 268

Contd to Bott. Pg 269

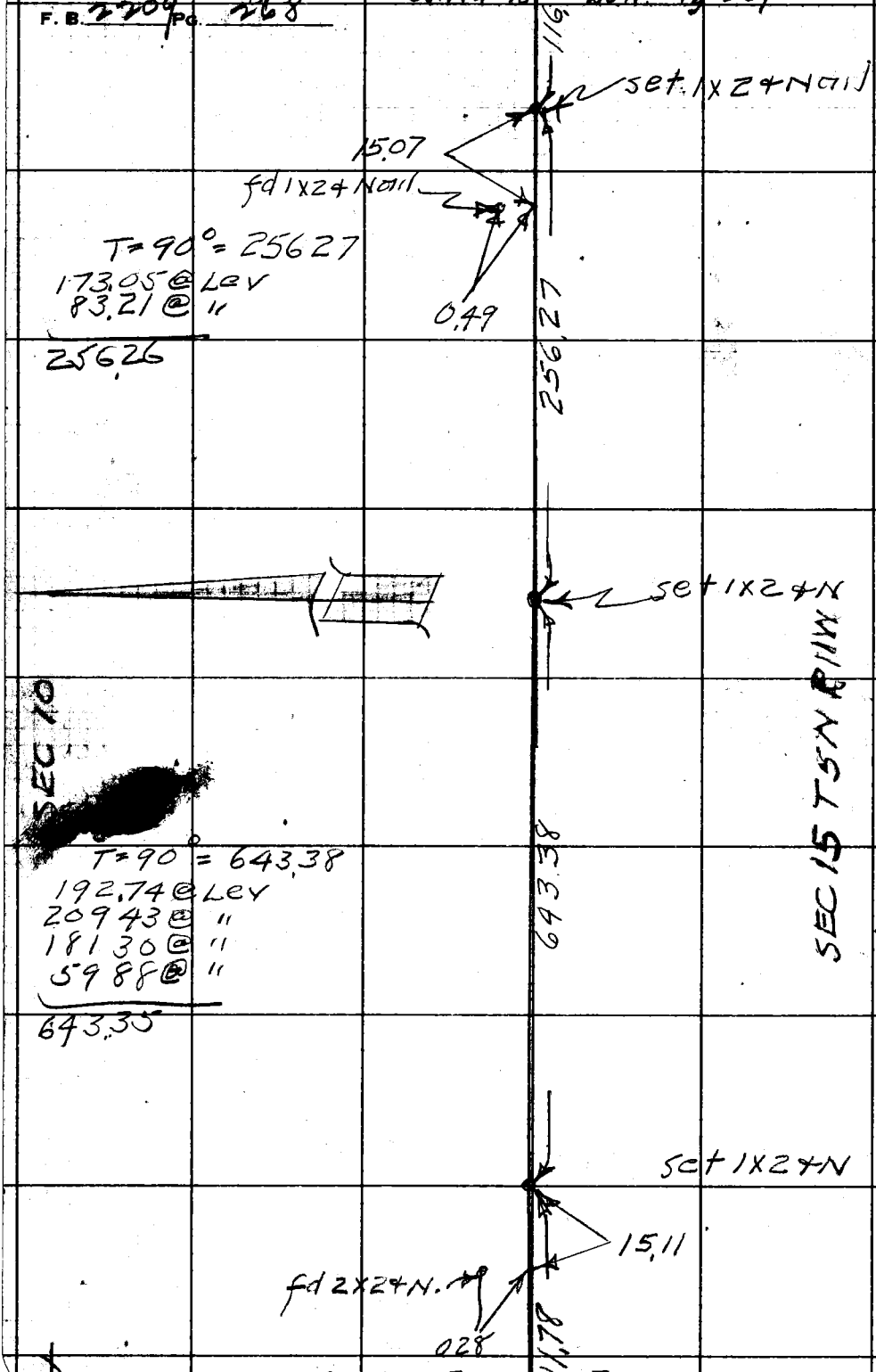

Contd From Top 267

PLEASE RETURN TO
LOS ANGELES COUNTY ENGINEER
700 LOS ANGELES COUNTY ENGINEERING BLDG.
Do not extend this side of this line.
Note: Any Additions or Changes on This Sheet Must be Made or Circled in Red Ink With Date and Name of Person Making Change.

Notes Ck'd by	Survey of SEC 15 T5N R11W
Map No.	JN 030201 Tape 120 Std 84 °F
Office Work	Surveyed by B.L.W. Hey
Checked	Notes " Date 6-28-57
Date	Indexed K. C. Johnson

F. B. 2209 Pg. 269

E

Contd to Note Page

Note: Any Additions or Changes on This Sheet Must be Made or Circled in Red Ink With Date and Name of Person Making Change.

PLEASE RETURN TO
LOS ANGELES COUNTY ENGINEER
700 LOS ANGELES COUNTY ENGINEERING BLDG.

Do not extend this side of this line.

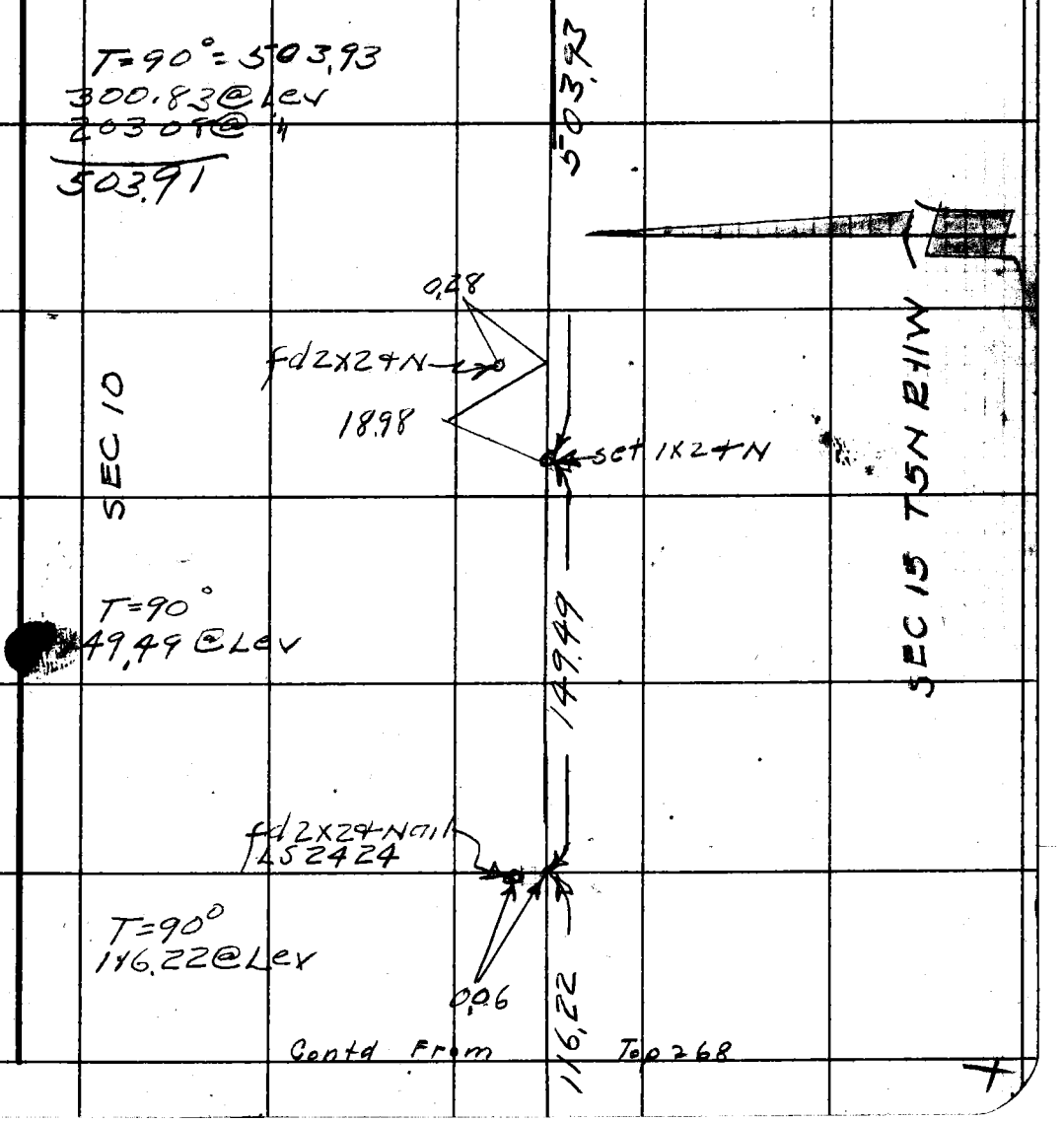

76F3098 S&E #247 1-56

F. B. 2209 Pg. 270

SEC 11

SEC 14

WS 65-D4

COUNTY SURVEYOR
T5N
10 11
15 14
SEC COR
MONUMENT
R11W

fd 2" IP+BC
set in conc
mbed as shown
per FB2209-183
CS 1453-2

R12W

T5N

T=90° = 673.94
56.94 @ Ley
196.67 @ "
198.29 @ "
222.01 @ "
673.91

673.94

SEC 15

fd 1x2+N
FB2209-183

SEC 10

503.93

cont from Top pg # 269

PLEASE RETURN TO
LOS ANGELES COUNTY ENGINEER
700 LOS ANGELES COUNTY ENGINEERING BLDG.

Do not extend this side of this line.

Note: Any Additions or Changes on This Sheet Must be Made or Circled in Red Ink With Date and Name of Person Making Change.

Notes Ck'd by	Survey of SEC 15 T5N R11W
Map No.	JN 030201 Tape 102 Std 84 °F
Office Work	Surveyed by BLWiller
Checked	Notes BLW Date 1-16-58
Date	Indexed C. Johnson 1-22-58

F. B. 2209 Pg. 271

WB 65-D4

cont bot P272

EAST LINE SEC. 15 TENDIL

T=56° = 295.80

300.41 @ 1000 = 295.85

295.8

4+50.25

SEC. 15 T5N R11W.

SEC 14

T=56° = 282.34

284.64 @ 713 = 282.39

282.38

set 1x2 + Nail 1+67.91

T=56 = 167.91

169.84 @ 834 = 167.94

167.91

COUNTY SURVEYORS MONUMENT
T5N
R11W SEC. 15 SEC. 14 1/4 COR

fd 2" I.P. + BC
set in conc
mked as
shown
FB 85-137
FB 768-157
FB 2209-185

Note: Any Additions or Changes on This Sheet Must be Made or Circled in Red Ink With Date and Name of Person Making Change.

Do not extend this side of this line.

PLEASE RETURN TO
LOS ANGELES COUNTY ENGINEER
700 LOS ANGELES COUNTY ENGINEERING BLDG.

76F309S S&E #247 1-56

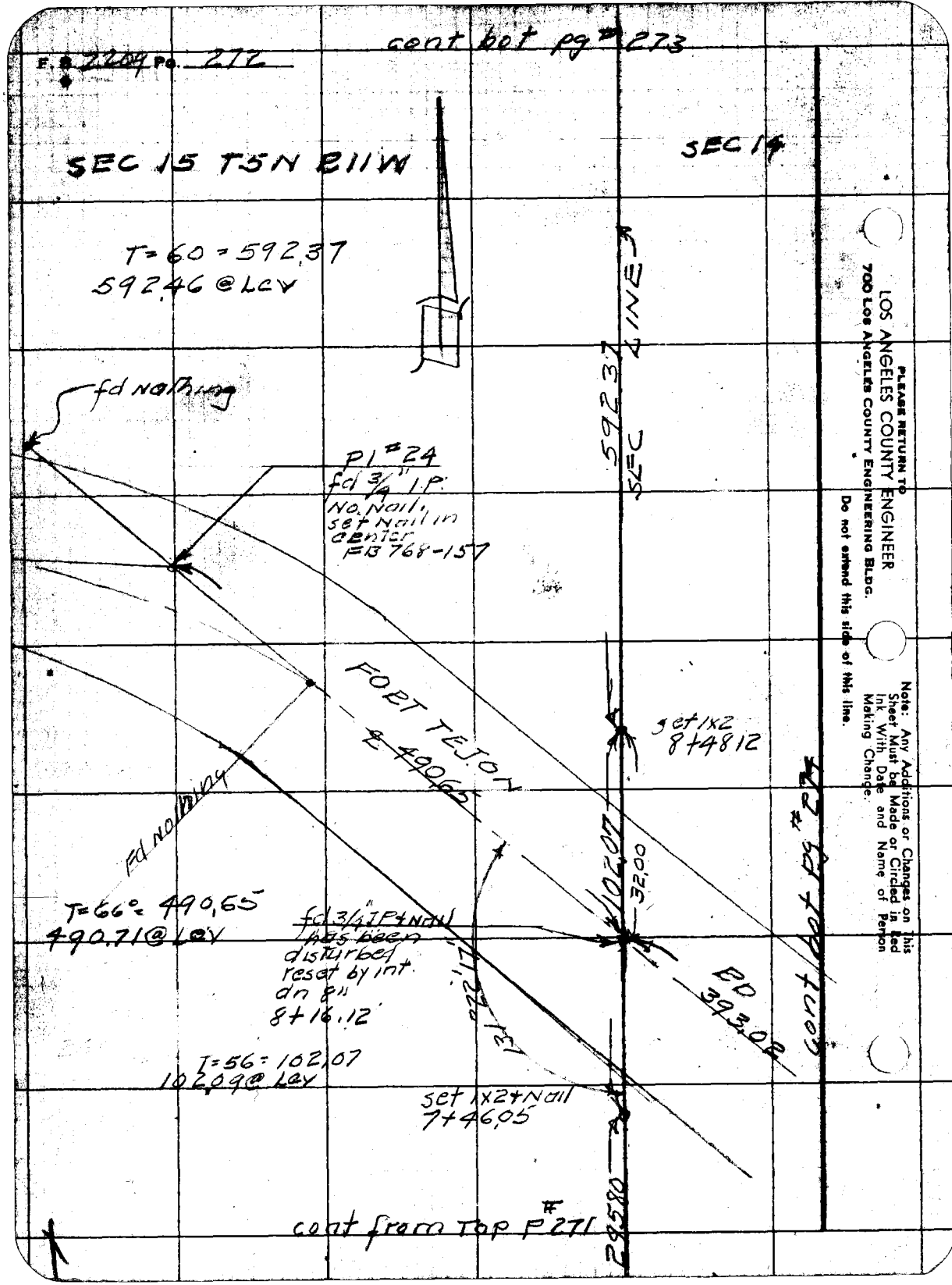
cont bot pg # 273
F. B. 2209 Pg. 272
SEC 15 T5N R11W
SEC 14
T=60=592.37
592.46 @ Lev
fd nothing
P1 #24
fd 3/4" I.P.
No. Nail,
set Nail in
center
FB 768-157
592.37
SEC LINE
FORT TEJON
℄ 490.65
set 1x2
8+48.12
fd nothing
T=66=490.65
490.71 @ Lev
fd 3/4" IP + Nail
has been
disturbed
reset by int.
dn 8"
8+16.12
102.07
32.00
BD
393.02
cont bot pg # 274
T=56=102.07
102.09 @ Lev
set 1x2 + Nail
7+46.05
29580
cont from Top F # 271
PLEASE RETURN TO
LOS ANGELES COUNTY ENGINEER
700 Los Angeles County Engineering Bldg.
Do not extend this side of this line.
Note: Any Additions or Changes on This Sheet Must be Made or Circled in Red Ink With Date and Name of Person Making Change.

Note Ck'd by
Map No.
Office Work
Checked
Date

Survey of SEC 15 T5N R11W F.B. 2209 Pg. 273
JN030201 Tape 102 Std 84 °F
Surveyed by BLW Willey
Notes R.L.W. Date 1-17-57
Indexed K. C. Johnson

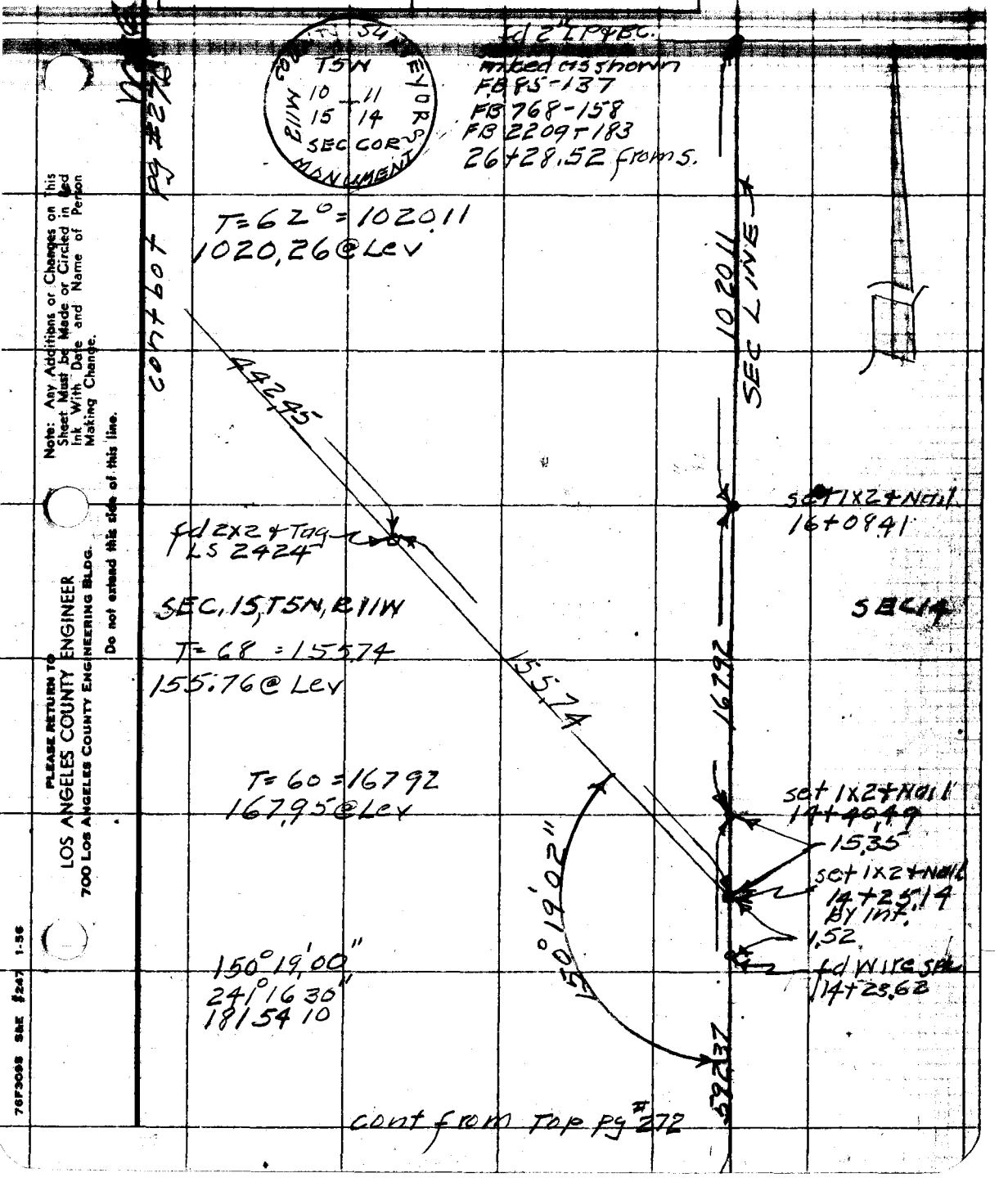

Note: Any Additions or Changes on this Sheet Must be Made or Circled in Red Ink With Date and Name of Person Making Change.

Do not extend this side of this line.

PLEASE RETURN TO
LOS ANGELES COUNTY ENGINEER
700 LOS ANGELES COUNTY ENGINEERING BLDG.

76F3098 S&E #247 1-56

F. B 2209 Pg. 274

cont Left Pg 27

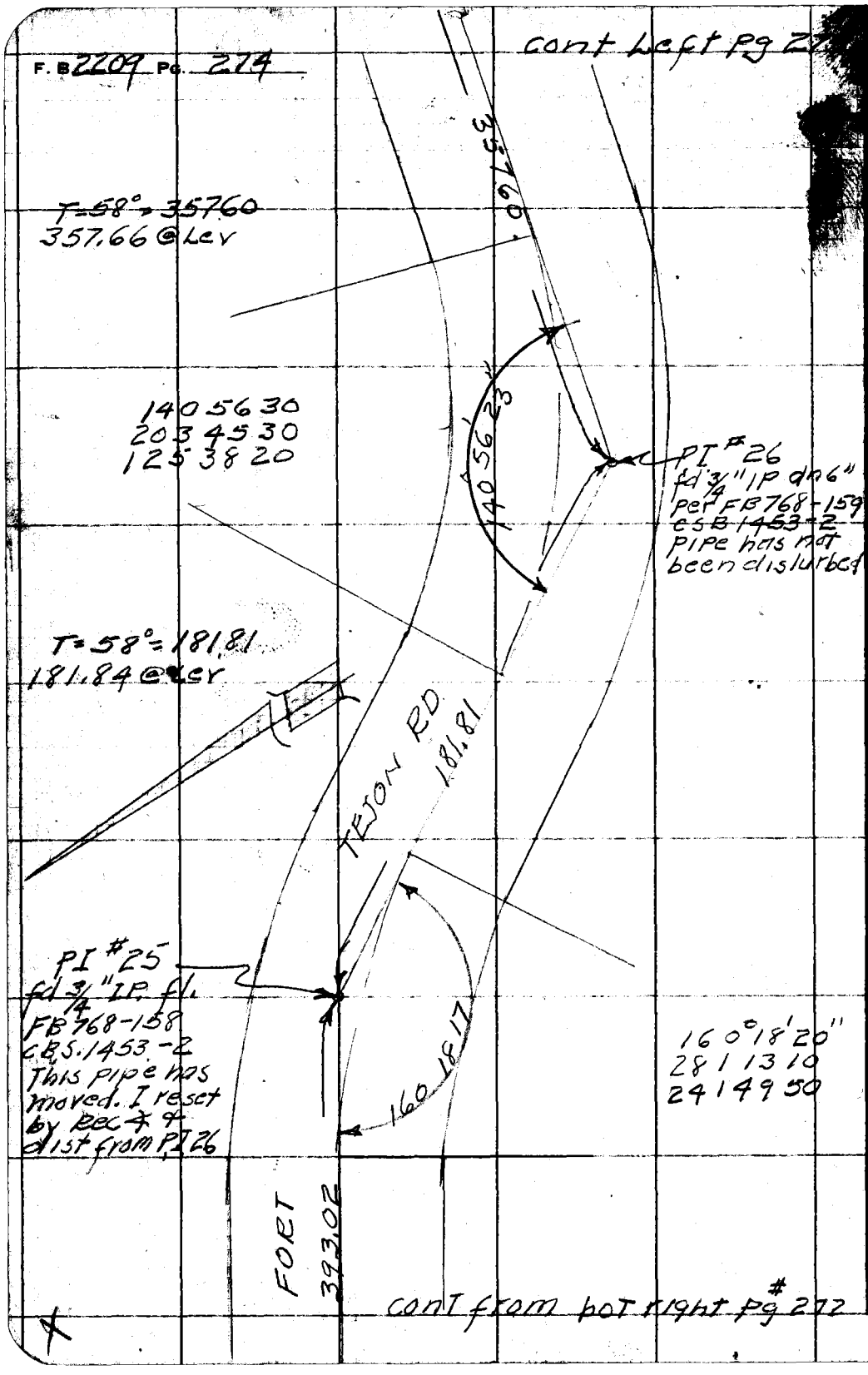

cont from bot right Pg # 272

PLEASE RETURN TO
LOS ANGELES COUNTY ENGINEER
700 LOS ANGELES COUNTY ENGINEERING BLDG.
Do not extend this side of this line.
Note: Any Additions or Changes on This Sheet Must be Made or Circled in Red Ink With Date and Name of Person Making Change.

Notes Ck'd by	Survey of SEC 15 T5N R11W
Map No.	JN 030201 Tape 102 Std 8 PF
Office Work	Surveyed by B.L. Willett
Checked	Notes [redacted] Date 1-58
Date	Indexed

F. B. 220 Pg. 275

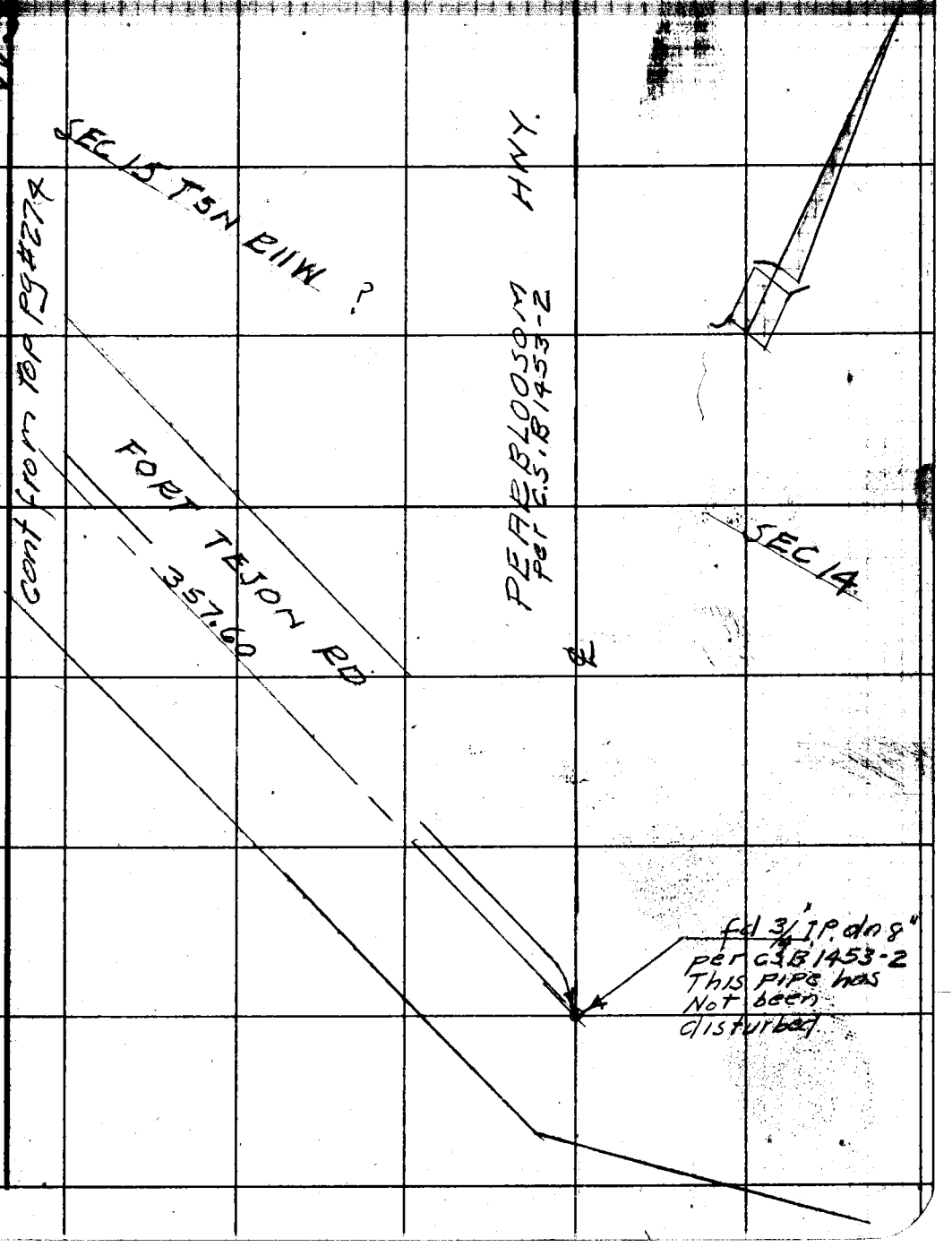

Note: Any Additions or Changes on This Sheet Must be Made or Circled in Red Ink With Date and Name of Person Making Change.

Do not extend this side of this line.

PLEASE RETURN TO
LOS ANGELES COUNTY ENGINEER
700 LOS ANGELES COUNTY ENGINEERING BLDG.

76F309S S&E #247 1-56

F. B. 2209 Pg. 276

cont. right pg # 278

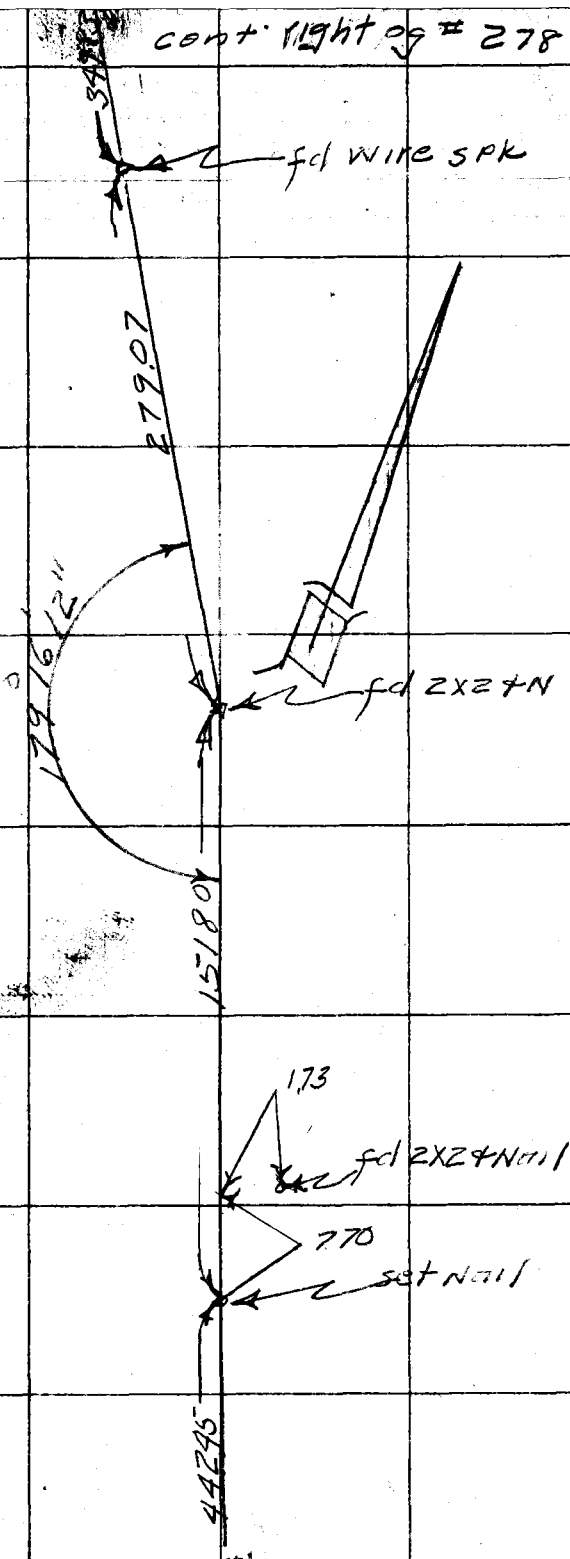

T=68° = 279.07
279.10 @ Lev

T=68° = 151.80
151.82 @ LEV

T=68° = 442.45
442.50 @ Lev

cont from left pg # 273

LOS ANGELES COUNTY ENGINEER
700 Los Angeles County Engineering Bldg.

PLEASE RETURN TO

Do not extend this side of this line.

Note: Any Additions or Changes on This Sheet Must be Made or Circled in Red Ink With Date and Name of Person Making Change.

Notes Ck'd by	Survey of SEC 15 T 5N R11W F. B 2209 Pg. 611
Map No.	JN 230201 Tape 102 Std 84 °F
Office Work	Surveyed by B L Willey
Checked	Notes 1 Date 1-17-57
Date	Indexed A C Johnson

cont bot pg # 278

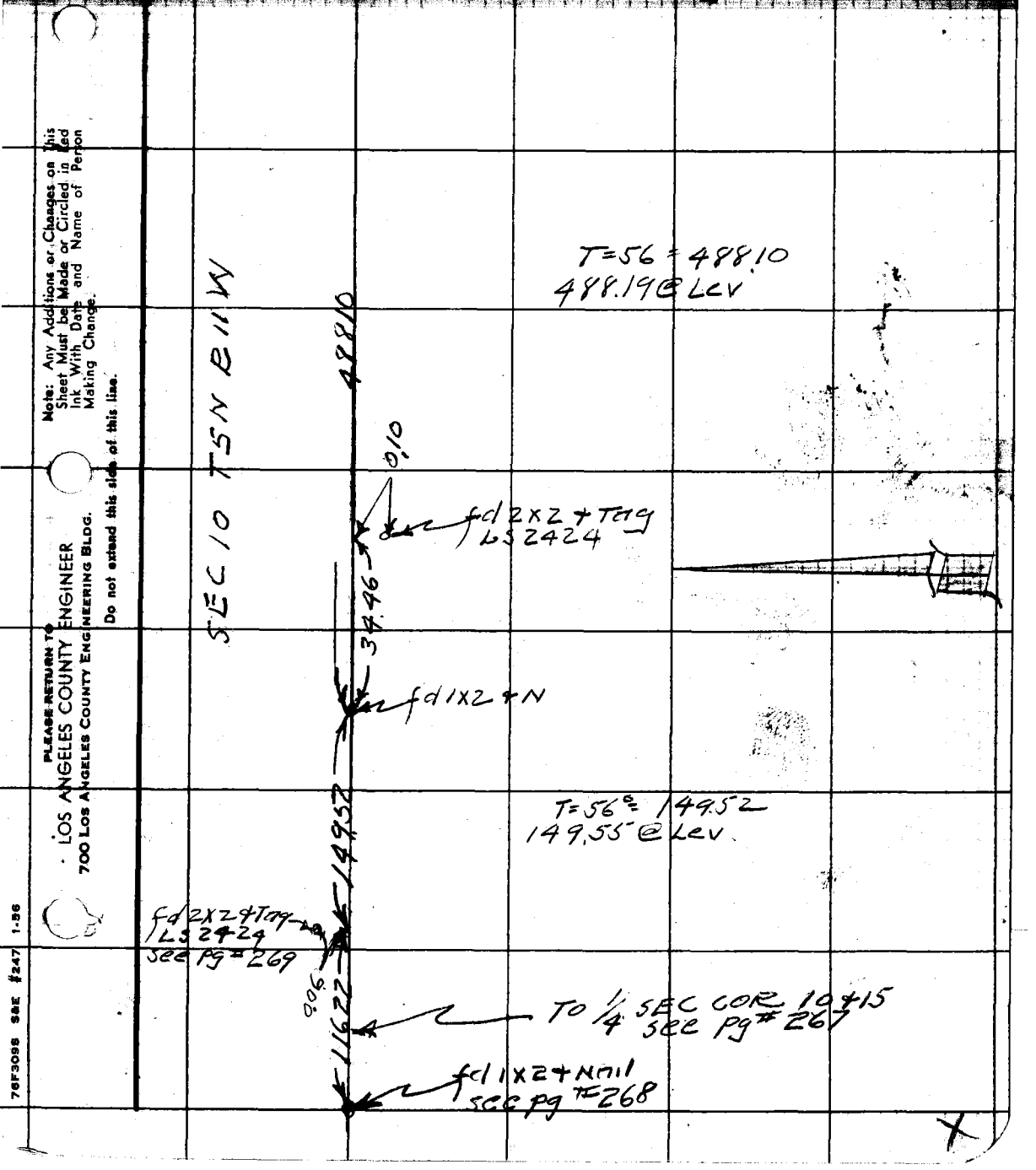

Note: Any Additions or Changes on This Sheet Must be Made or Circled in Red Ink With Date and Name of Person Making Change.

Do not extend this side of this line.

PLEASE RETURN TO
LOS ANGELES COUNTY ENGINEER
700 LOS ANGELES COUNTY ENGINEERING BLDG.

76F3095 S&E #247 1-56

F.B. 2209 PG. 278

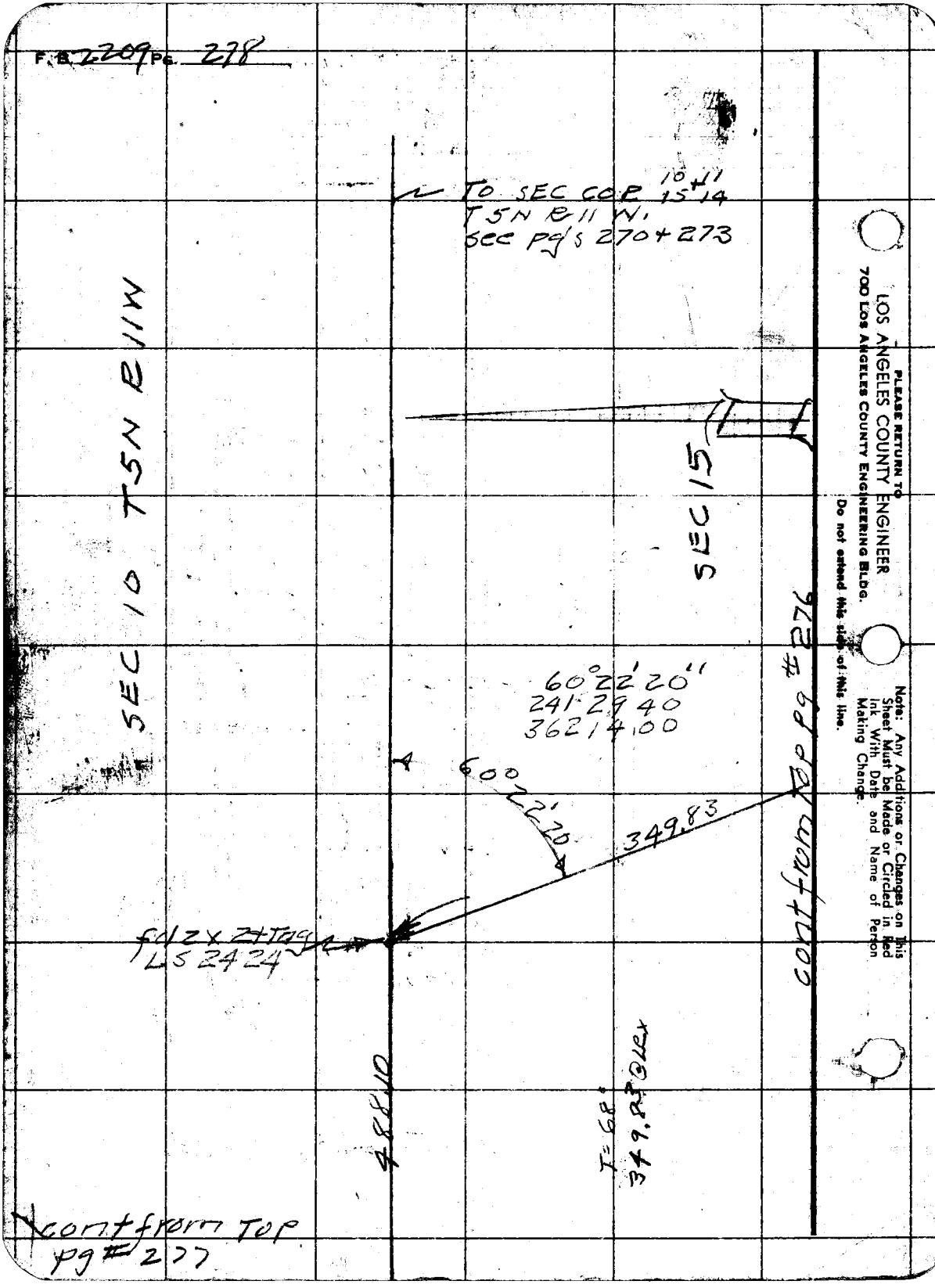

cont from Top pg # 277