Survey of
J.N. Tape Std °F
Surveyed by
Notes Date
Indexed

F.B. 2225 Pg.

Job	Description
	BARREL SPRINGS RD. - 0074.04
Loc. Imp.	Thru Sec. 17, T5N R11W.
	CHESEBORO ROAD - 0914.32
B.M.	Levels from Barrel Springs Rd. to 57th St.
Loc. Imp.	From Barrel Springs Rd. to 57th St.
X-Sec.	From Barrel Springs Rd. to 57th St.
X-Sec.	Of Line Change at Barrel Springs Rd. intersection.
	BARREL SPRINGS RD. - 0074.04
Align.	Change from Cor. 7/8, T5N R12W to Sierra Hwy. 18 17
B.M.	Levels from Sierra Hwy. Wly 2 miles.
Prop. Lines	Prop. intersection with Sierra Highway.
Align.	Thru SW¼ Sec. 33, T6N R12W.
Loc. Imp.	Location of Well & Residence in Sec. 17, T5N R11W.
Stak.	Grade & slope stakes on 57th St. E.

Microfilmed July 86

Notes Ck'd by	Survey of Barrel Springs Rd
Map No.	W. O. 007404 Tape No. St'd. °F
Office Work	Surveyed by RLWilley
Checked	Notes " Date 3-56
Date	Indexed A. C. Johnson 3-14-56

F. B. 2225 Pg. 7

LOCATION IMPROVEMENT
BARREL SPRINGS RD
THRU, SEC 17 T5N R11W
JN 0074,04

March 56
RLWilley
MAWalsh
JPMcCall
RA Swann

Note: Any Additions or Changes on This Sheet Must be Made or Circled in Red Ink With Date and Name of Person Making Change.

Do not extend notes this side of this line.

RETURN TO
LOS ANGELES COUNTY SURVEYOR
726 LOS ANGELES COUNTY
ENGINEERING BLDG.

76F309S S&E #247. 8-54

RETURN TO
LOS ANGELES COUNTY SURVEYOR
726 LOS ANGELES COUNTY
ENGINEERING BLDG.

Note: Any Additions or Changes on This Sheet Must be Made or Circled in Red Ink With Date and Name of Person Making Change.

Do not extend notes this side of this line.

W.S. 65-64

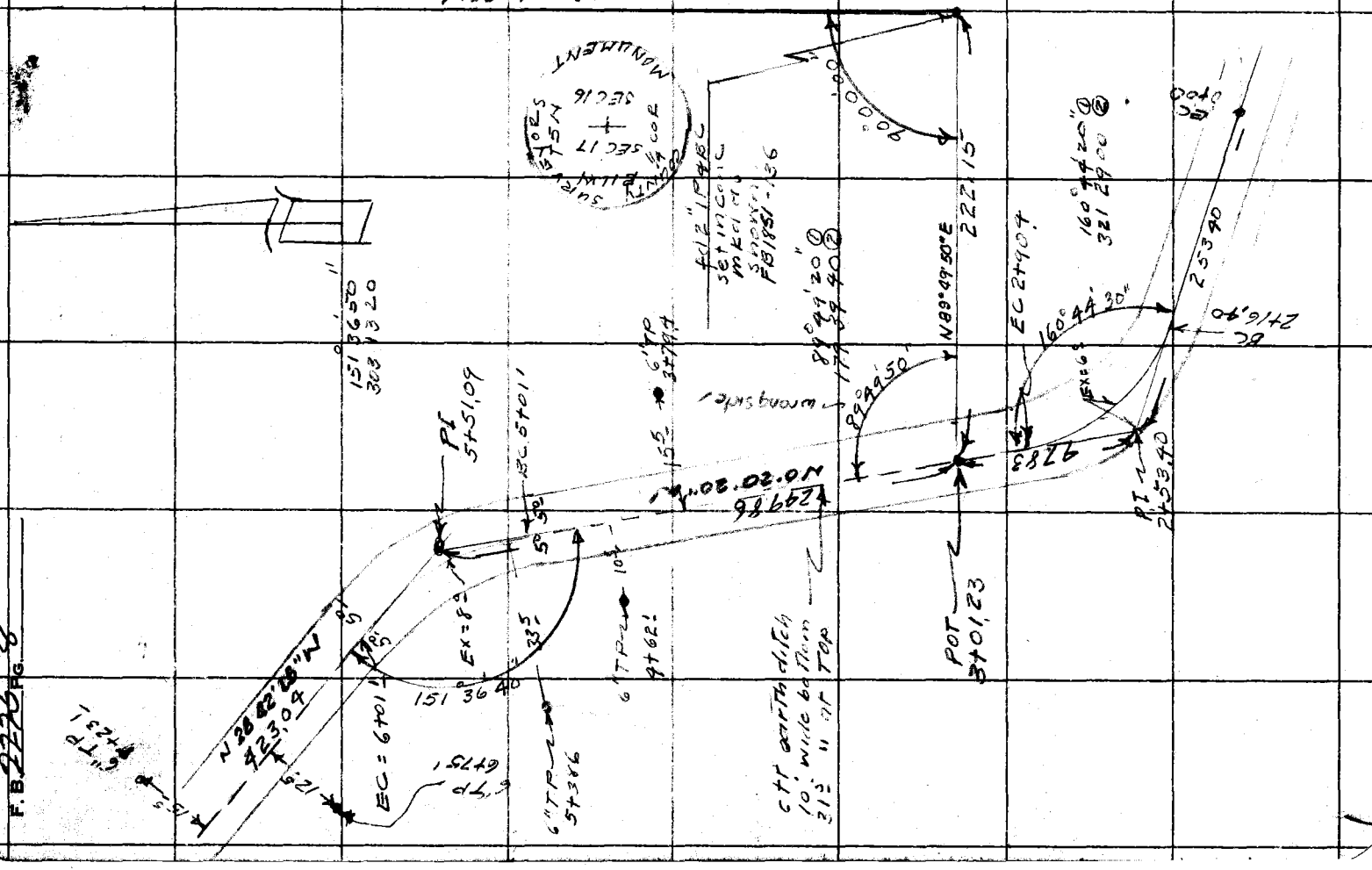

Notes Ck'd by	Survey of Barrel Springs Rd F. B. 2225 Pg. 9
Map No.	W. 60 Tape No. St'd. °F
Office Work	Surveyed by P.L. Willey
Checked	Notes " Date 3-17
Date	Indexed K. C. Johnson

Note: Any Additions or Changes on This Sheet Must be Made or Circled in Red Ink With Date and Name of Person Making Change.

Do not extend notes this side of this line.

RETURN TO
LOS ANGELES COUNTY SURVEYOR
726 LOS ANGELES COUNTY
ENGINEERING BLDG.

76F3095 S&E #247. 8-54

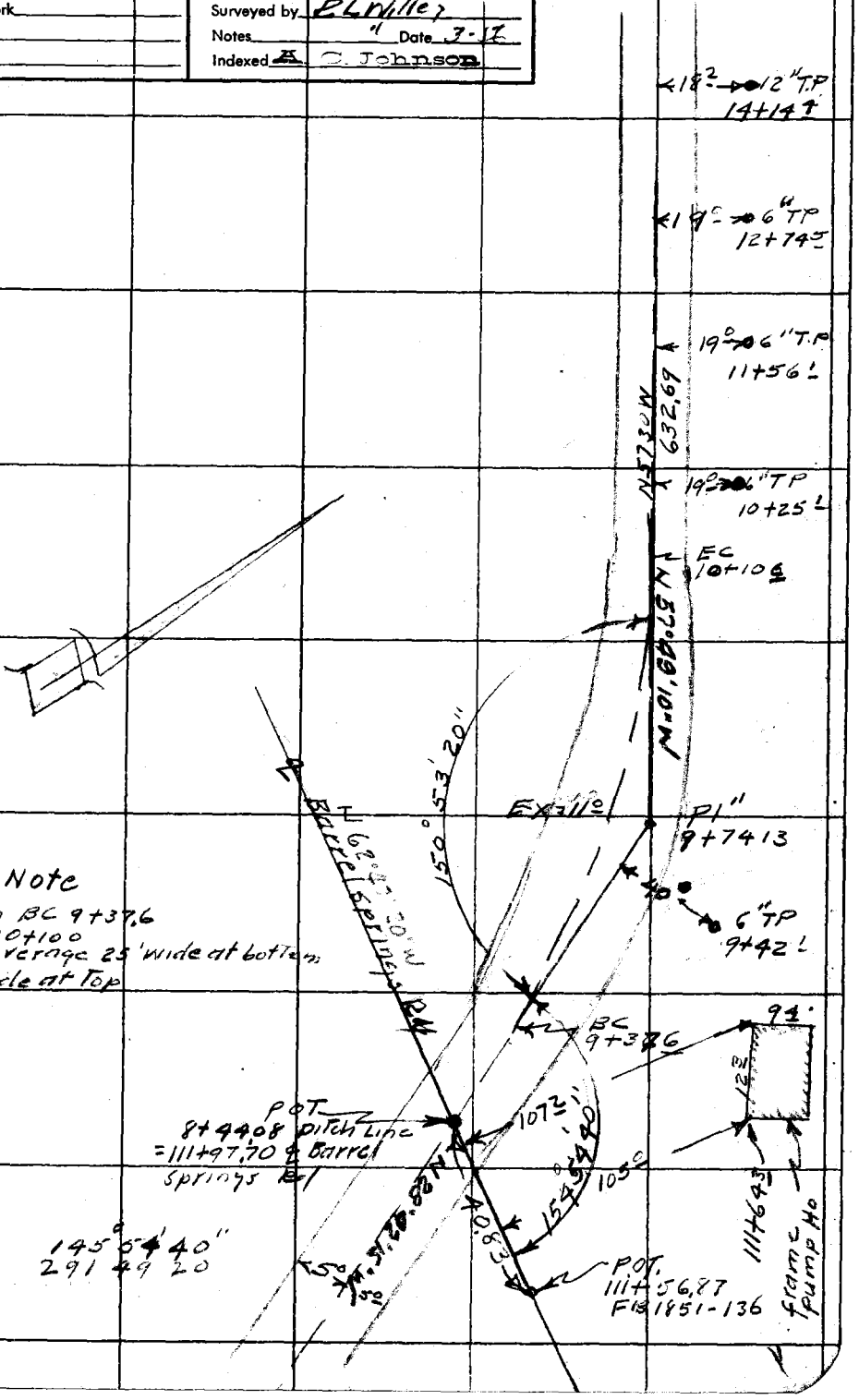

F. B. 2225 PG. 10

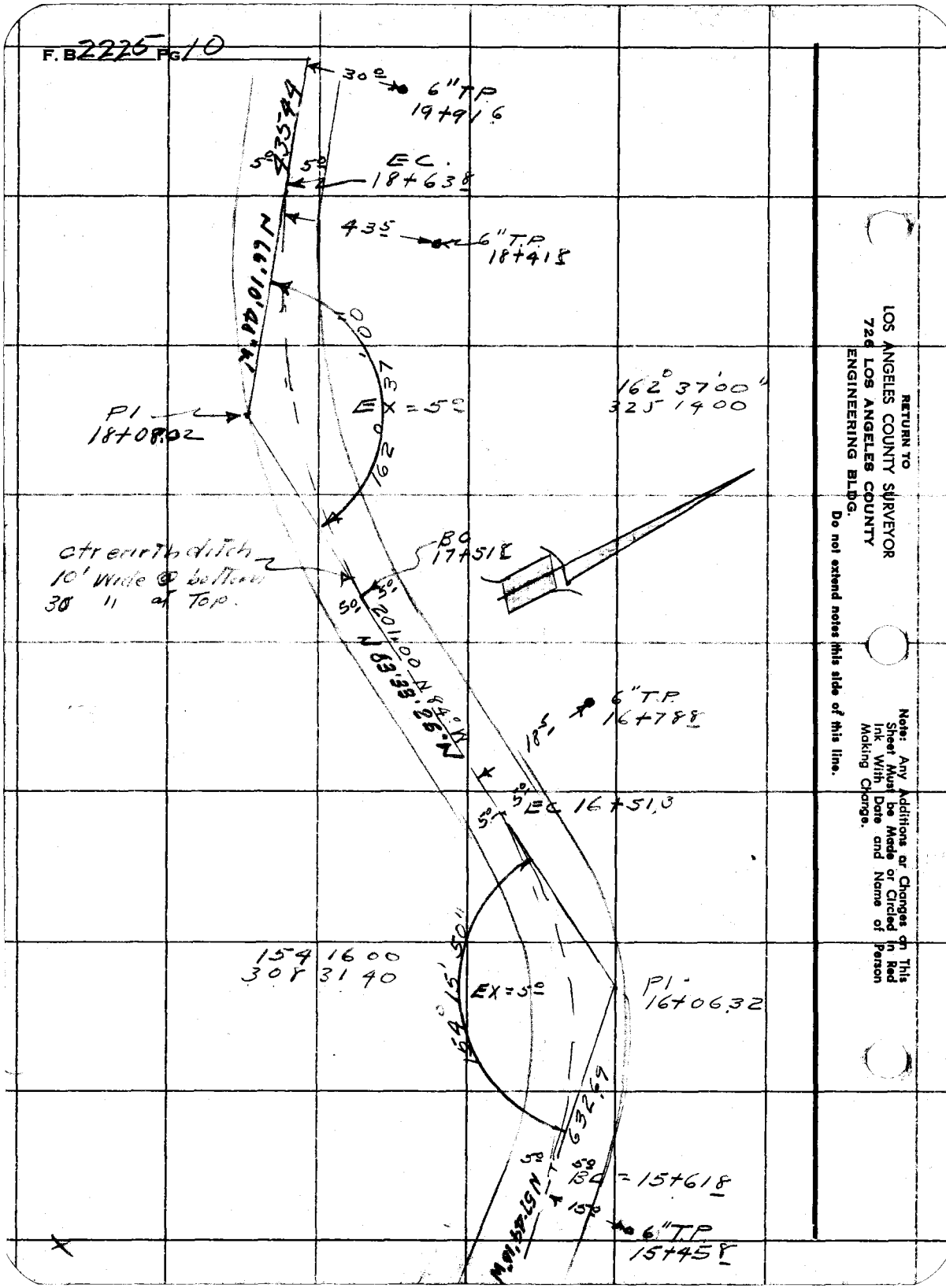

RETURN TO
LOS ANGELES COUNTY SURVEYOR
726 LOS ANGELES COUNTY
ENGINEERING BLDG.
Do not extend notes this side of this line.

Note: Any Additions or Changes on This Sheet Must be Made or Circled in Red Ink With Date and Name of Person Making Change.

Notes Ck'd by	Survey of Barrel Springs Rd
Map No.	W. O. 807404 Tape No. St'd. °F
Office Work	Surveyed by R.L. Valley
Checked	Notes 11 Date 2-56
Date	Indexed A. C. Johnson

F. B. 2235 Pg. 11

Note: Any Additions or Changes on This Sheet Must Be Made or Circled In Red Ink With Date and Name of Person Making Change.

Do not extend notes this side of this line.

RETURN TO
LOS ANGELES COUNTY SURVEYOR
726 LOS ANGELES COUNTY
ENGINEERING BLDG.

76F309 SAE #247. 8-54

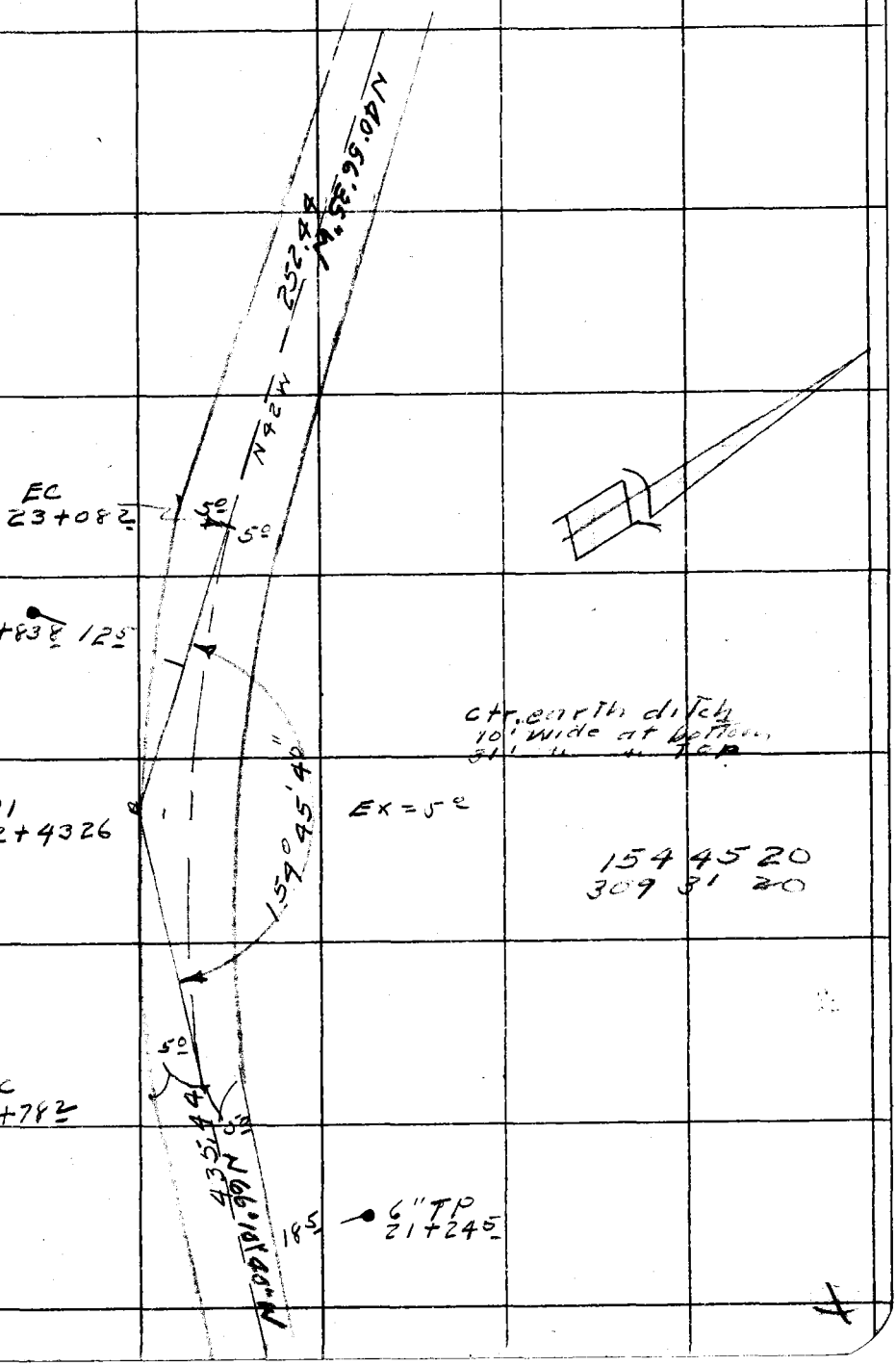

F.B. 2225 PG. 12

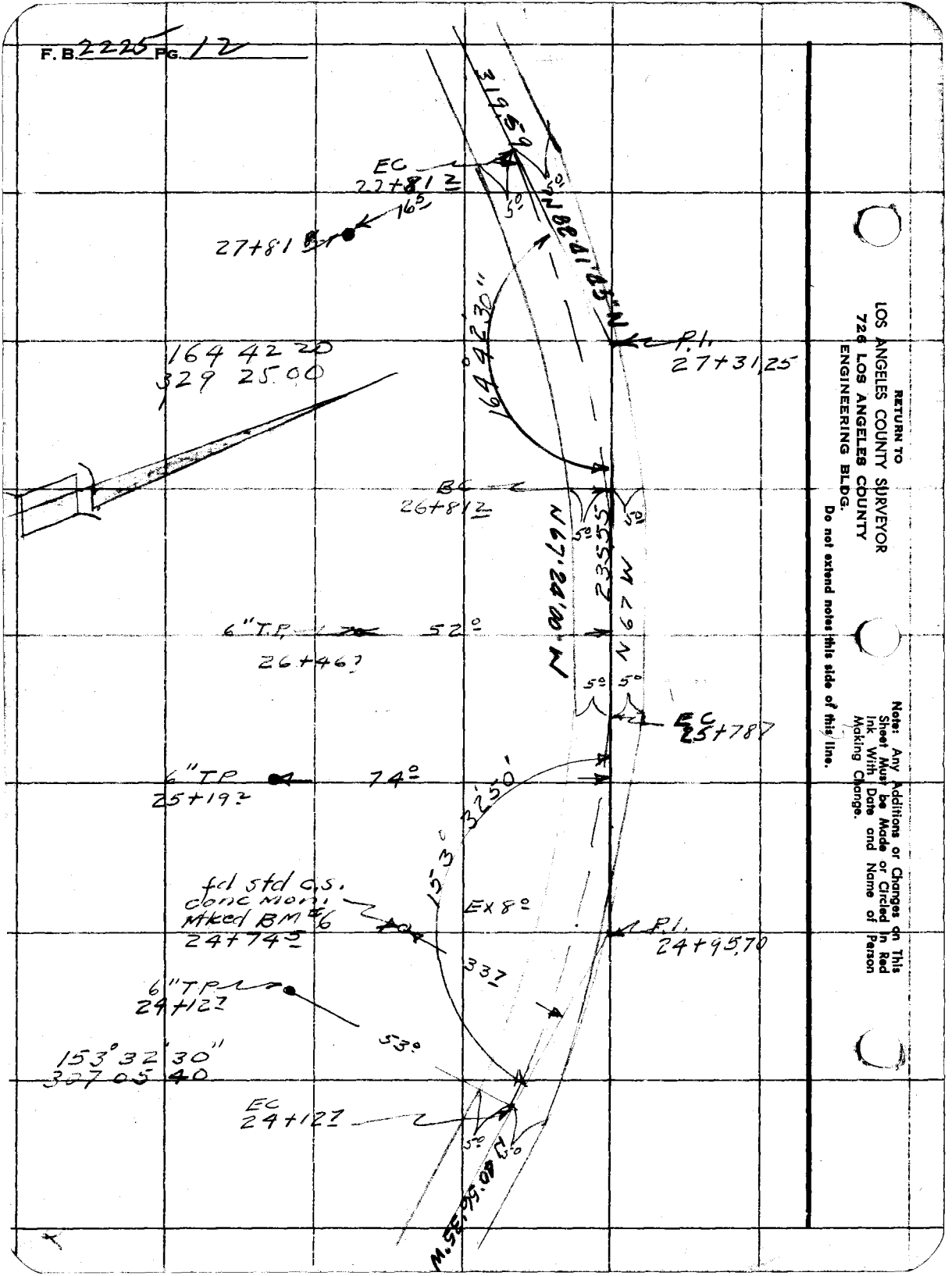

RETURN TO
LOS ANGELES COUNTY SURVEYOR
726 LOS ANGELES COUNTY
ENGINEERING BLDG.
Do not extend notes this side of this line.

Note: Any Additions or Changes on This Sheet Must be Made or Circled in Red Ink With Date and Name of Person Making Change.

Notes Ck'd by	Survey of Barrel Springs Rd
Map No.	W. O. 607404 Tape No. St'd. °F
Office Work	Surveyed by R L Willey
Checked	Notes " Date 3-12
Date	Indexed B. C. Johnson

F.B. 2225 PG. 13

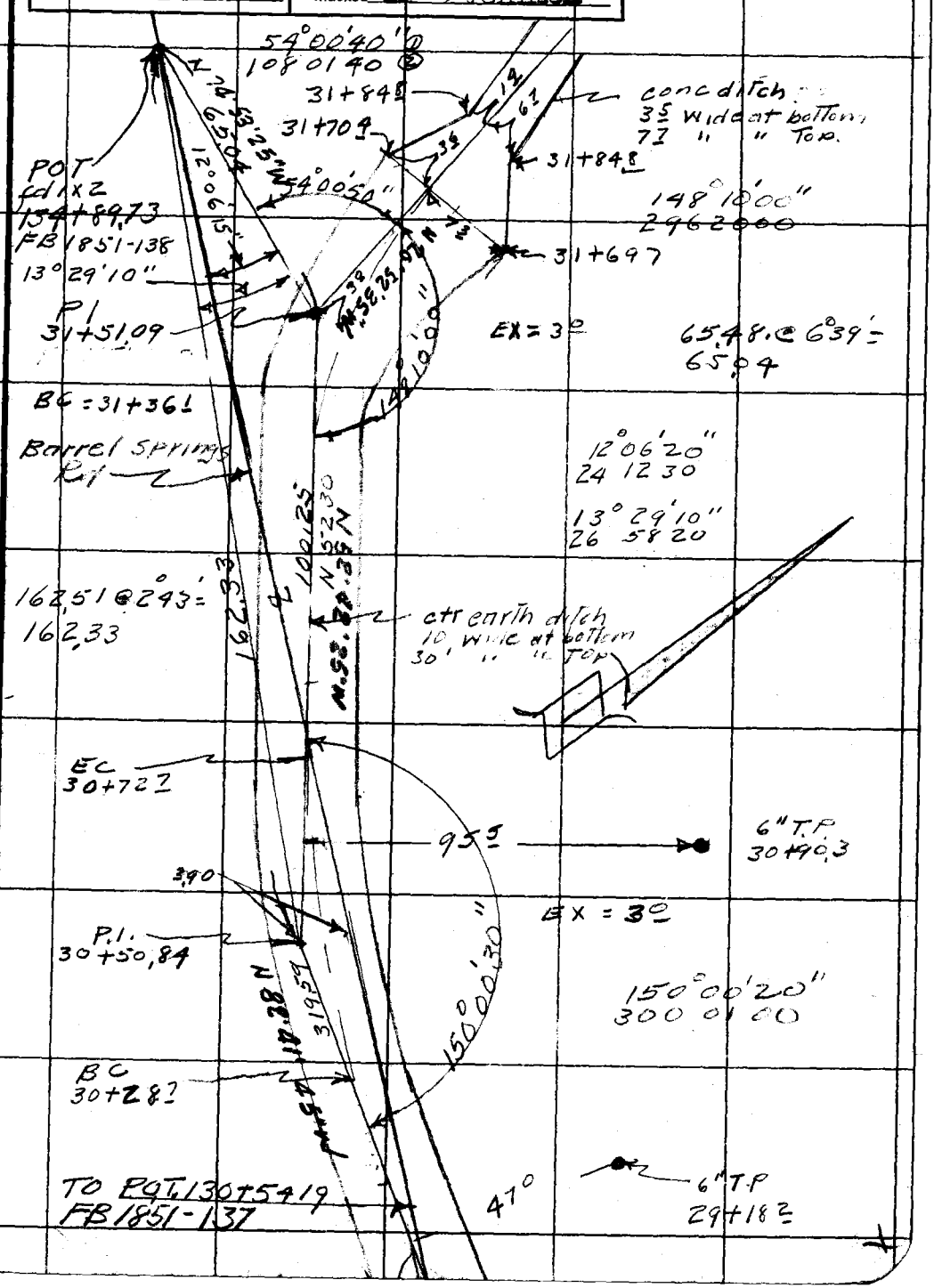

Note: Any Additions or Changes on This Sheet Must be Made or Circled in Red Ink With Date and Name of Person Making Change.

Do not extend notes this side of this line.

RETURN TO
LOS ANGELES COUNTY SURVEYOR
726 LOS ANGELES COUNTY
ENGINEERING BLDG.

76F309S S&E #247. 8-54

F. B. 2225 Pg. 14

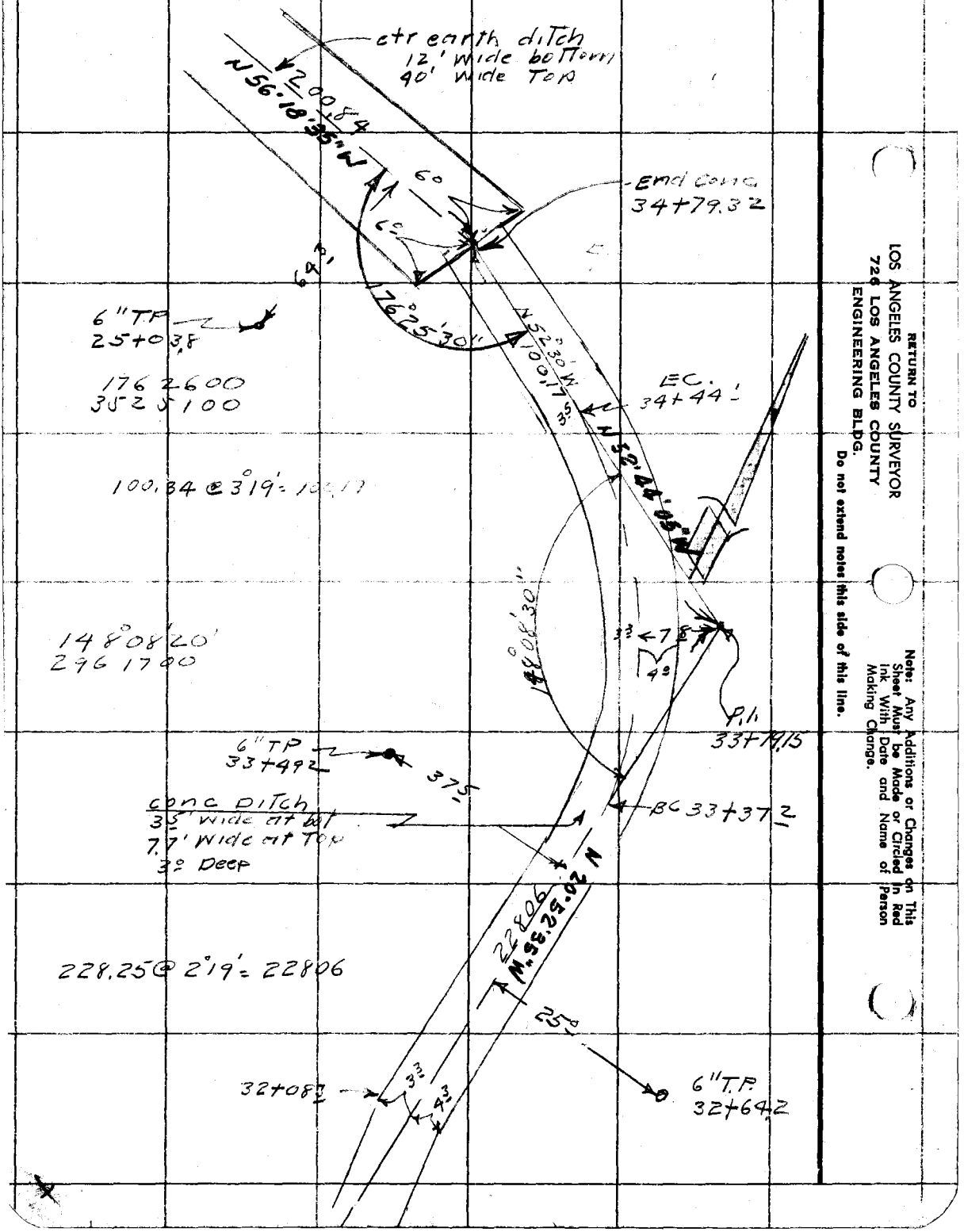

RETURN TO
LOS ANGELES COUNTY SURVEYOR
726 LOS ANGELES COUNTY
ENGINEERING BLDG.
Do not extend notes this side of this line.

Note: Any Additions or Changes on This Sheet Must be Made or Circled in Red Ink With Date and Name of Person Making Change.

Notes Ck'd by	Survey of Barrel Springs Rd
Map No.	W. O. 807404 Tape No. St'd. of
Office Work	Surveyed by B L Willet
Checked	Notes " Date 3-16
Date	Indexed A. C. Johnson

F. B. 2225 Pg 15

Note: Any Additions or Changes on This Sheet Must be Made or Circled in Red Ink With Date and Name of Person Making Change.

Do not extend notes this side of this line.

RETURN TO
LOS ANGELES COUNTY SURVEYOR
726 LOS ANGELES COUNTY ENGINEERING BLDG.

76F309S S&E #247. 6-54

F. B. 2220 PG. 16

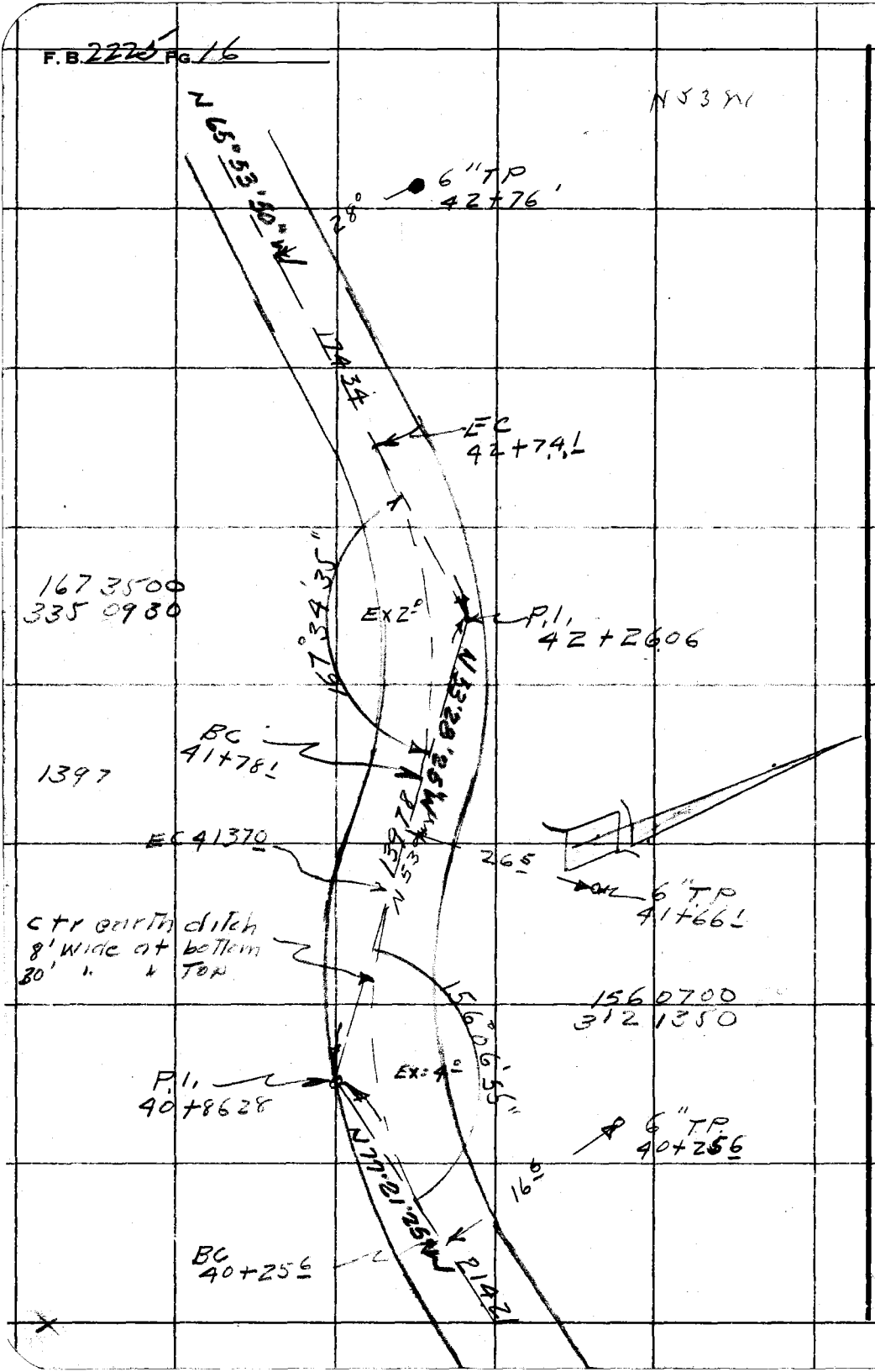

RETURN TO
LOS ANGELES COUNTY SURVEYOR
726 LOS ANGELES COUNTY
ENGINEERING BLDG.
Do not extend notes this side of this line.

Note: Any Additions or Changes on This Sheet Must be Made or Circled in Red Ink With Date and Name of Person Making Change.

Notes Ck'd by	Survey of Barrel Springs Rd
Map No.	W. O. 807404 Tape No. St'd. °F
Office Work	Surveyed by RLWilley
Checked	Notes Date 3-56
Date	Indexed A. C. Johnson

F. B. 2225 Pg. 17

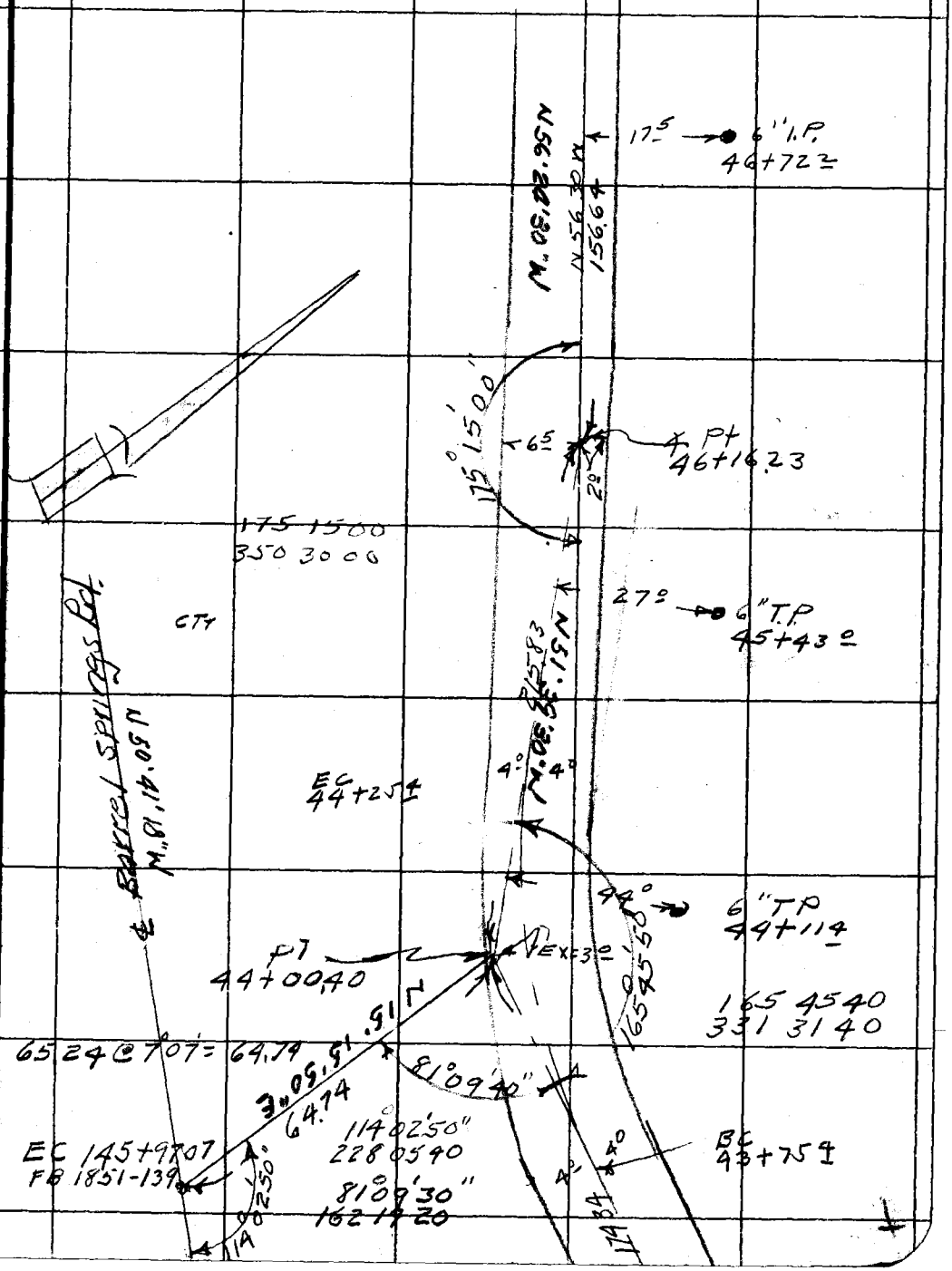

Note: Any Additions or Changes on This Sheet Must be Made or Circled in Red Ink With Date and Name of Person Making Change.

Do not extend notes this side of this line.

RETURN TO
LOS ANGELES COUNTY SURVEYOR
726 LOS ANGELES COUNTY
ENGINEERING BLDG.

76F309S S&E #247. 8-54

RETURN TO
LOS ANGELES COUNTY SURVEYOR
726 LOS ANGELES COUNTY
ENGINEERING BLDG.

Note: Any Additions or Changes on This Sheet Must be Made or Circled in Red Ink With Date and Name of Person Making Change.

Do not extend notes this side of this line.

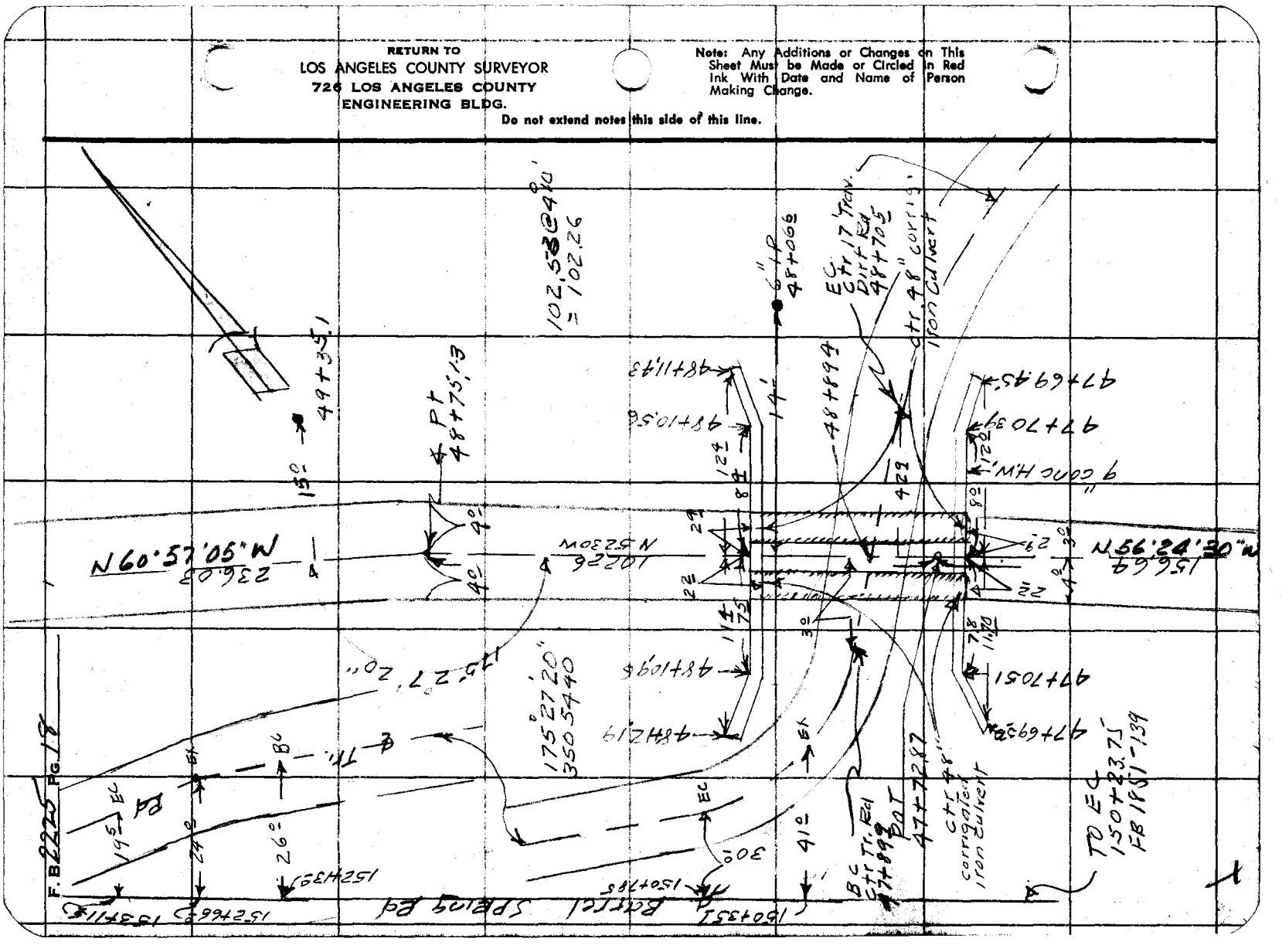

F. B. 2225 Pg. 19

Notes Ck'd by	Survey of Barrel Springs Rd
Map No.	W. O. 007496 Type No. St'd. °F
Office Work	Surveyed by R.L. Willett
Checked	Notes " Date 5-16
Date	Indexed C. Johnson

Note: Any Additions or Changes on This Sheet Must be Made in Red Ink With Date and Name of Person Making Change.

Do not extend notes this side of this line.

RETURN TO
LOS ANGELES COUNTY SURVEYOR
726 LOS ANGELES COUNTY
ENGINEERING BLDG.

76F3095 S&E #247. 8-54

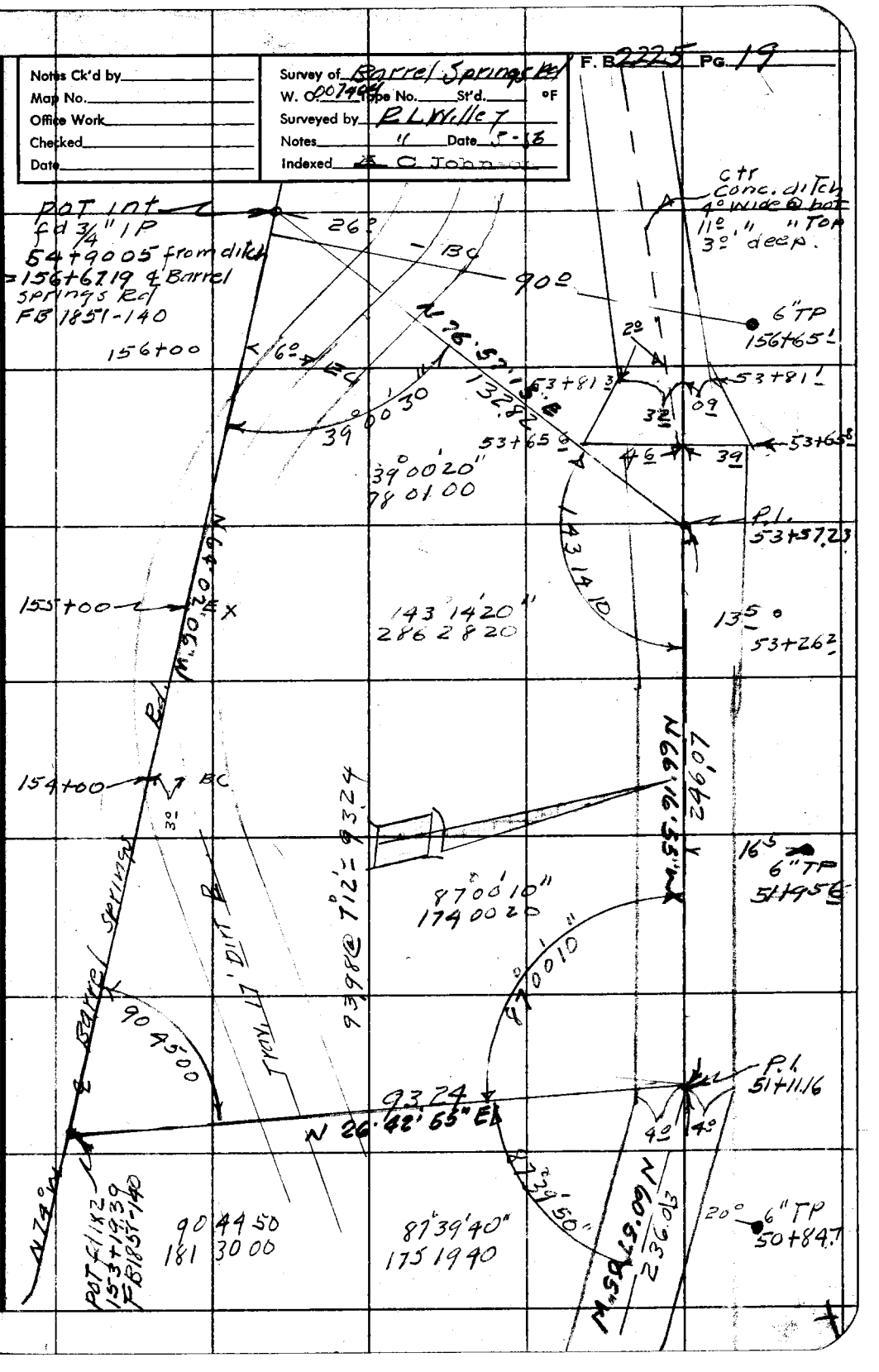

F. B 2225 PG. 20

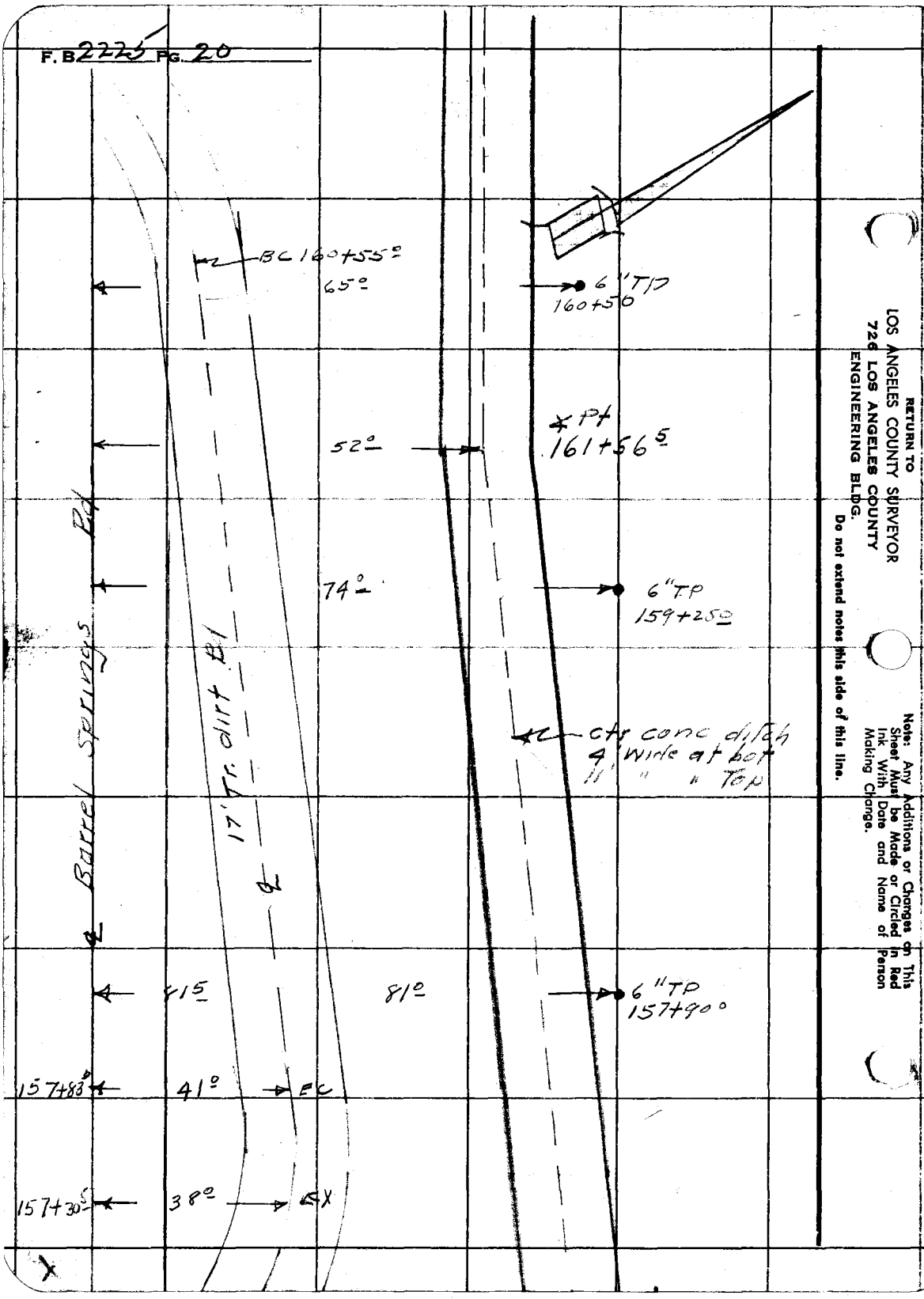

RETURN TO
LOS ANGELES COUNTY SURVEYOR
726 LOS ANGELES COUNTY
ENGINEERING BLDG.
Do not extend notes this side of this line.

Note: Any Additions or Changes on This Sheet Must be Made or Circled in Red Ink With Date and Name of Person Making Change.

Notes Ck'd by	Survey of Barrel Springs Rd
Map No.	W. O. 007404 Tape No. St'd. °F
Office Work	Surveyed by R L Willey
Checked	Notes " Date 3-56
Date	Indexed A. C. Johnson

F. B 2225 PG. 21

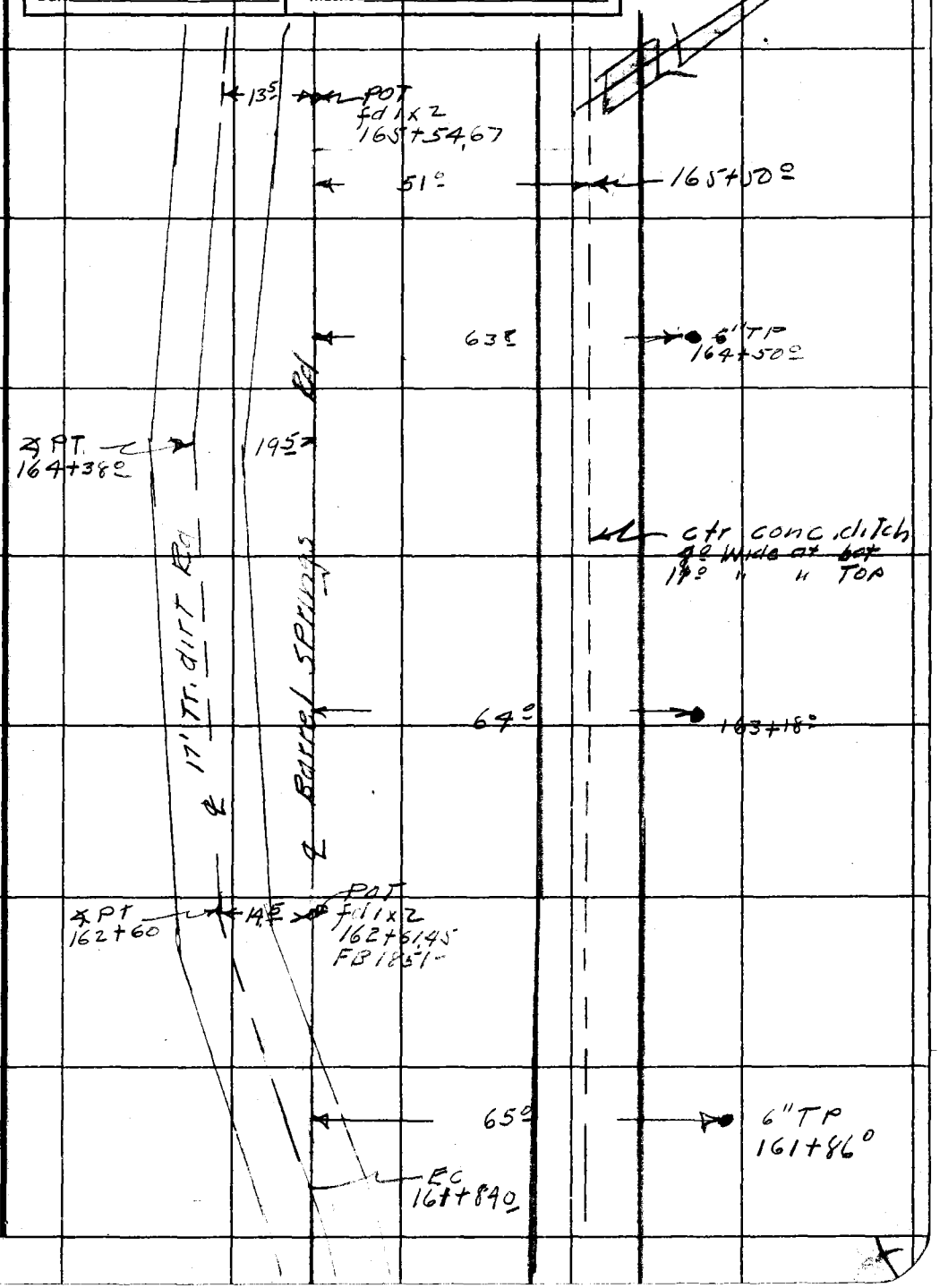

Note: Any Additions or Changes on This Sheet Must be Made or Circled in Red Ink With Date and Name of Person Making Change.

Do not extend notes this side of this line.

RETURN TO
LOS ANGELES COUNTY SURVEYOR
726 LOS ANGELES COUNTY
ENGINEERING BLDG.

76F309S S&E #247. 8-54

F.B. 2225 PG. 22

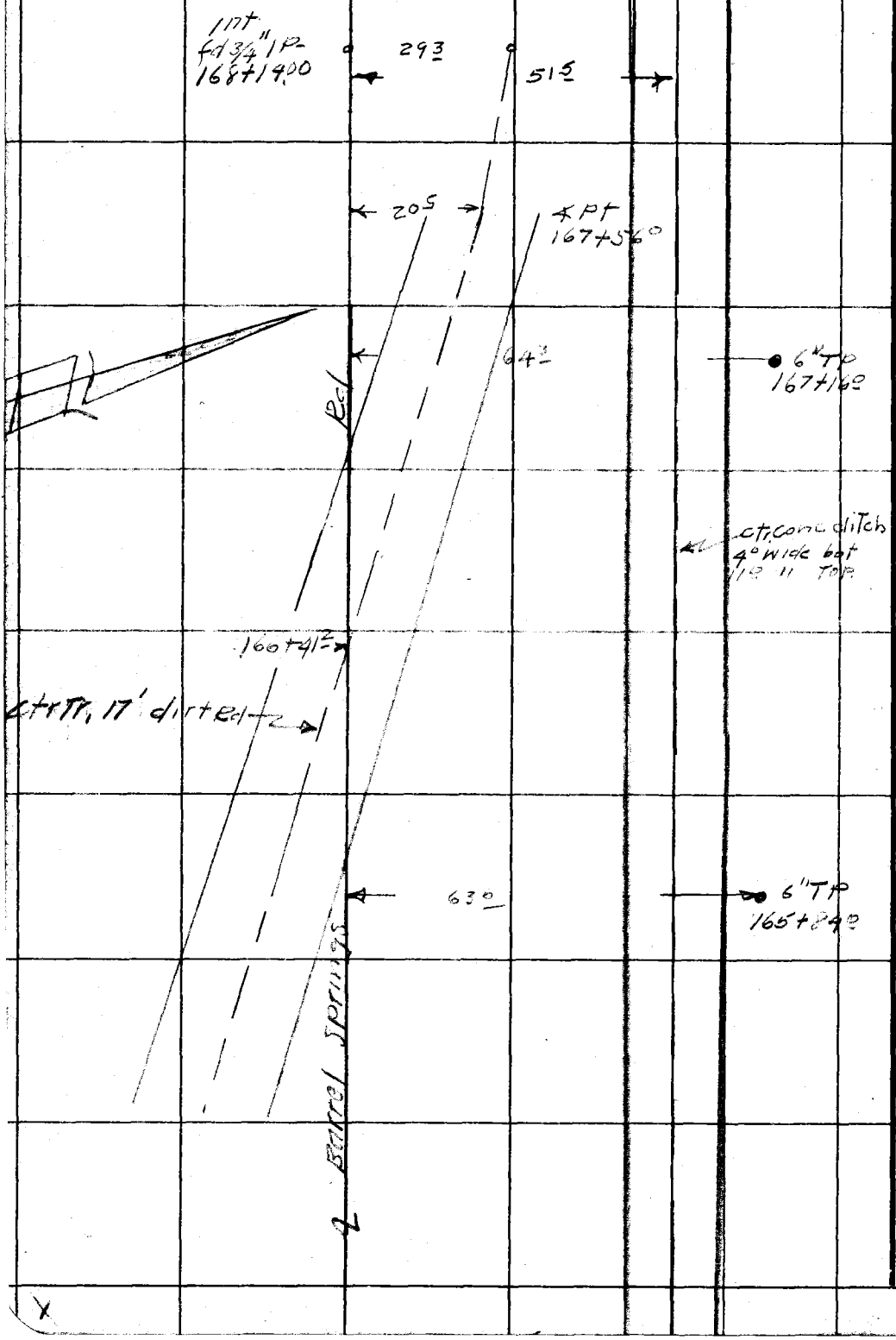

RETURN TO
LOS ANGELES COUNTY SURVEYOR
726 LOS ANGELES COUNTY
ENGINEERING BLDG.

Do not extend notes this side of this line.

Note: Any Additions or Changes on This Sheet Must be Made or Circled in Red Ink With Date and Name of Person Making Change.

F. B 2225 PG. 27

NOTES RED. JOB NO. 091432 SURVEY OF. Cheseboro Rd
DATE SURVEY BY. PLWilley
NOTES CHKD. NOTES BY. " DATE 3-56
DATE INDEXED. ~~A. C. Johnson~~ DATE APR 17 58

NOTE: ANY ADDITIONS OR CHANGES ON THIS SHEET MUST BE MADE OR CIRCLED IN RED INK, WITH DATE AND NAME OF PERSON MAKING CHANGE.

Do not extend notes this side of this line

B.M.	1ST RUN	DIFF.	2ND RUN	3RD RUN	ADJ. ELEV.	DESCRIPTION
						BENCH LEVELS
						CHESEBORO RD
						FROM BARREL SPRING RD
						TO 57TH ST E
						091432
						3-56
						ELWilley
						MRWalsh
						J.R. McCall
						RA Swann

PLEASE RETURN TO
LOS ANGELES COUNTY SURVEYOR
725 LOS ANGELES COUNTY ENGINEERING BLDG.

765420 S & E-353 4-54

765420 S & E-353 4-54

PLEASE RETURN TO
LOS ANGELES COUNTY SURVEYOR
725 LOS ANGELES COUNTY ENGINEERING BLDG.

NOTE: ANY ADDITIONS OR CHANGES ON THIS SHEET MUST BE MADE OR CIRCLED IN RED INK, WITH DATE AND NAME OF PERSON MAKING CHANGE.

Do not extend notes this side of this line

JOB NO. 01432 SURVEY OF Chaseboro Rd NOTES RED W.E.
SURVEY BY E.L. Willey DATE 12-56
NOTES BY " DATE 3-27-55 NOTES CHKD.
INDEXED L. C. Johnson DATE

F. B. 7225 Pg. 28

B.M.	1ST RUN	DIFF.	2ND RUN	3RD RUN	ADJ. ELEV.	DESCRIPTION
BM #3	3032.822 ✓				3032.822	BM #3 El = 3032.822 FB 1851-36
	2.389		2.240			Barrel Springs Rd, 164 E of E
Δ	35.211 ✓	-9.211	-9.206		-9.208	on S. Line Sec 16 T5N R11W
	11.600		11.446			fd 2" I.P. + BC, set in conc. N&A BM 3
T.P.	23.611 ✓	-			3023.624	
	1071		0.815			
Δ	24.682 ✓	-8.336	-8.334		-8.335	
	9.407		9.149			
T.P.	15.275 ✓				3015.279	
	1.100		0.972			
Δ	16.375 ✓	-7.961	-7.962		-7.961	
	9.061		8.934			
T.P.	07.314 ✓				3007.318	
	1.611		1.365			
Δ	08.925 ✓	-6.071	-6.076		-6.073	
	7.682		7.441			
T.P.	01.243 ✓				3001.245	
	2.012		2.149			
Δ	30 03.255 ✓	-2.162	-2.163		-2.162	
	4.174		4.312			
T.P.	2999.081 ✓				2999.083	
	1.081		0.833			
Δ	3000.162 ✓	-10.710	-10.713		-10.711	
	11.791		11.546			
T.P.	2988.371 ✓				2988.372	
	0.288		0.413			
Δ	88.659 ✓	-11.073	-11.072		-11.072	
	11.361		11.485			
T.P.	2977.298 ✓				2977.300	

765420 S & E-353 4-54

PLEASE RETURN TO
LOS ANGELES COUNTY SURVEYOR
725 LOS ANGELES COUNTY ENGINEERING BLDG.

NOTE: ANY ADDITIONS OR CHANGES ON THIS SHEET MUST BE MADE OR CIRCLED IN RED INK, WITH DATE AND NAME OF PERSON MAKING CHANGE.

Do not extend notes this side of this line

NOTES RED. W. E. JOB NO 9414.32 SURVEY OF Chesebro Rd
DATE 12-56 SURVEY BY R.L. Willett
NOTES CHKD _____ NOTES BY _____ DATE 3-58
DATE _____ INDEXED A. C. Johnson DATE _____

F.B. 2225 Pg. 29

B.M.	1ST RUN	DIFF.	2ND RUN	3RD RUN	ADJ. ELEV.	DESCRIPTION
T.P.	2977.298 ✓				2977.300	
	0645		0945			
Δ	77.943 ✓	-10.700	-10.702		-10.699	
	11.345		11643			
T.P.	66.598 ✓				2966.601	
	0.193		0331			
Δ	66.791 ✓	-8.892	-8.896		-8.894	
	9085		9.227			
T.P.	57.706 ✓				2957.707	
	4.470		4321			
Δ	62.176 ✓	-5.699	-5.699		-5.699	
	10.169		10.020			
T.P.	52.007 ✓				2952.008	
	1951		2180			
Δ	53958 ✓	-6.990	6.987		-6.988	
	8941		9.167			
TP	45,017 ✓				2945.020	
	7820		7.900			
Δ	52.837 ✓	+1.578	+1.578		+1.578	
	6.242		6.322			
T.P.	46.595 ✓				2946.598	
	4688		4513			
	51.283 ✓	-0.573	-0.574		-0.573	BM #C-1
	5261		5087			=P.I. #3C Prop. Chesebro Rd, 764'S
BM #C-1	2946022 ✓				2946.025	of ¼ sec cor, 16+15 T5NR11W 300±S
=PI #3C	1763		1953			4 100'± E of P.P. # 549774E
Δ	47.785 ✓	-9.000	-8.998		-8.999	set 2" I.P.+BC in conc Mkd BMC-1
	10763		10.951			
TP	37.022 ✓				2937.026	

765420 S & E-353 4-54

PLEASE RETURN TO
LOS ANGELES COUNTY SURVEYOR
725 LOS ANGELES COUNTY ENGINEERING BLDG.

NOTE: ANY ADDITIONS OR CHANGES ON THIS SHEET MUST BE MADE OR CIRCLED IN RED INK, WITH DATE AND NAME OF PERSON MAKING CHANGE.

Do not extend notes this side of this line

B.M.	1ST RUN	DIFF.	2ND RUN	3RD RUN	ADJ. ELEV.	DESCRIPTION
T.P.	2926.297				2926.313	
	11,255		11584			
⊼	37,552	+10,005	10,002		+10.004	
	1,250		1582			
T.P.	36,302				2936.317	
	11428		11,683			
⊼	47,730	+10,735	+10,732		+10.734	
	0693		0951			
T.P.	47,037				2947.051	
	10,817		11,130			
⊼	57,854	+9.775	+9.774		+9.775	
	1.042		1,356			
T.P.	56,812				2956.826	
	10910		11,299			
⊼	67,722	+10.407	+10,410		+10.409	
	0503		0889			
TP	67219				2967.235	
	10651		10399			
⊼	77,870	+7,736	+7,736		+7.736	
	2915		2663			
T.P.	74,955				2974.971	
	11.023		10787			
⊼	85,978	+10464	+10.467		+10.466	
	0559		0320			
T.P	85,419				2985.437	
	10,128		10,448			
⊼	95547	+9.717	+9.717		+9.717	
	0411		0731			
T.P.	95.136				2995.154	

JOB NO. 0914.32 SURVEY OF Chesebro Rd NOTES RED W.E.
SURVEY BY R.L. Willey DATE 12-56
NOTES BY " DATE 3-56 NOTES CHKD
INDEXED A. C. Johnson DATE DATE

F. B. 2225 PG. 32

768420 S & E-353 4-54

PLEASE RETURN TO
LOS ANGELES COUNTY SURVEYOR
725 LOS ANGELES COUNTY ENGINEERING BLDG.

NOTE: ANY ADDITIONS OR CHANGES ON THIS SHEET MUST BE MADE OR CIRCLED IN RED INK, WITH DATE AND NAME OF PERSON MAKING CHANGE.

Do not extend notes this side of this line

NOTES RED W.E. JOB NO 491432 SURVEY OF Cheseboro Rd
DATE 12-56 SURVEY BY R.L. Wiley
NOTES CHKD _____ NOTES BY " DATE 3-26-56
DATE _____ INDEXED A.C. Johnson DATE _____

F.B. 2225 PG. 33

B.M.	1ST RUN	DIFF.	2ND RUN	3RD RUN	ADJ. ELEV.	DESCRIPTION
T.P.	2995.136 ✓				2995.154	
	10.478 ✓		11.027			
Δ	3005.614	+10.259	+10.261		+10.260	
	0.219 ✓		0.766			
T.P.	05.395 ✓				3005.414	
	11.481 ✓		11.612			
Δ	16.876	+4.413	+4.409		+4.411	
	7.068		7.203			
T.P.	09.808 ✓				3009.825	
	1.829 ✓		1.949			
Δ	11.637	-1.732	-1.732		-1.732	
	3.561		36.81			
BM C-3	3008.076 ✓				3008.093	BM # C-3 Cheseboro Rd W. side 100' N. of ℄ at top brk N. side ride 24' W+ 6's. of Trans. P.P. # 549764E Set 2" IP & BC set in conc Mkd BMC-3
	0.881 ✓		1.180			
Δ	08.957	-9.908	-9.907		-9.908	
	10.789		11.087			
T.P.	2998.168 ✓				2998.185	
	0.325 ✓		0.408			
Δ	98.493	-10.908	-10.906		-10.907	
	11.233		11.314			
T.P.	87.260 ✓				2987.278	
	1.212 ✓		1.021			
Δ	98.472	-9.886	-9.887		-9.887	
	11.098		109.38			
T.P.	77.374 ✓				2977.391	
	0.208 ✓		0.472			
	2977.582	-10.866	-10.869		-10.868	
	11.074		11.341			
	2966.508 ✓				2966.523	

768420 S & E-353 4-54

PLEASE RETURN TO
LOS ANGELES COUNTY SURVEYOR
725 LOS ANGELES COUNTY ENGINEERING BLDG.

NOTE: ANY ADDITIONS OR CHANGES ON THIS SHEET MUST BE MADE OR CIRCLED IN RED INK, WITH DATE AND NAME OF PERSON MAKING CHANGE.

Do not extend notes this side of this line

JOB NO 27432 SURVEY OF Chesebro Rd
SURVEY BY E.L. Willey NOTES RED W.E. DATE 12-56
NOTES BY L. C. Johnson DATE 3-56 NOTES CHKD. DATE
INDEXED DATE

F. B2225 Pg. 34

B.M.	1ST RUN	DIFF.	2ND RUN	3RD RUN	ADJ. ELEV.	DESCRIPTION
T.P.	2966.508 ✓				2966.523	
	0.239 ✓		0.420			
⊼	66.747 ✓	-10.656	-10.657		-10.656	
	10.895 ✓		11077			
T.P.	55.852 ✓				2955.867	
	0449 ✓		0.313			
⊼	56.301 ✓	-10.255	-10.257		-10.256	
	10704		10.570			
T.P.	45.597 ✓				2945.611	
	0.174 ✓		0.285			
⊼	45.771 ✓	-9.858	-9.861		-9.859	
	10032		10146			
T.P.	35.739 ✓				2935.752	
	1227 ✓		1030			
⊼	36.966 ✓	-4.908	4.910		-4.909	
	6135		5940			
T.P.	30.831 ✓				2930.853	S Sec Cor. 9, 10, 15, 16. T5N R11W
	1881 ✓		1.715			
⊼	32.712 ✓	-9.109	-9.110		-9.109	
	10.990		10.825			
T.P.	21.722 ✓				2921.734	
	0.519 ✓		0.370			
⊼	22.241 ✓	-10.666	-10.670		-10.668	
	11.185		11040			
T.P.	11.056 ✓				2911.066	
	0584 ✓		0.761			
⊼	11.640 ✓	-10.680	-10.680		-10.680	
	11.264		11441			
T.P.	2900.376 ✓				2900.386	

769420 S & E-353 4-54

PLEASE RETURN TO
LOS ANGELES COUNTY SURVEYOR
725 LOS ANGELES COUNTY ENGINEERING BLDG.

NOTE: ANY ADDITIONS OR CHANGES ON THIS SHEET MUST BE MADE OR CIRCLED IN RED INK, WITH DATE AND NAME OF PERSON MAKING CHANGE.

Do not extend notes this side of this line

NOTES RED W.E. JOB NO 0914.32 SURVEY OF Chesebro Rd
DATE 12-56 SURVEY BY R.L. Willey
NOTES CHKD _____ NOTES BY _____ DATE 3-57
DATE _____ INDEXED _____ C. Johnson DATE _____

F. B. 2225 PG. 35

B.M.	1ST RUN	DIFF.	2ND RUN	3RD RUN	ADJ. ELEV.	DESCRIPTION
T.P.	2900.376				2900.386	
	0483		0,708			
π	2900859	-10,913	-10,911		-10.912	
	11,396		11,619			
T.P.	2889.463				2889.474	
	0439		0,621			
π	89,902	-10,472	-10,475		-10.473	
	10911		11096			
T.P.	78,991				2979.001	
	0739		0,529			
π	79.730	-10.801	-10.801		-10.801	
	11540		11.330			
T.P.	68,190				2868.200	
	0220		0.460			
π	68.410	-10.802	-10801		-10.801	
	11.022		11261			
T.P.	57,388				2857.399	
	0,275		0.300			
π	57.663	-10,866	-10.865		-10.865	
	11.141		11,165			
T.P	46,522				2846.534	
	0.347		0,490			
π	46.869	-10,372	-10,369		-10.370	
	10.719		10,859			
T.P.	36,150				2836.164	
	0.799		0,462			
π	36.949	-9.649	-9.648		-9.648	
	10948		10110			
T.P.	26,501				2826.516	

768420 S & E-353 4-54

PLEASE RETURN TO
LOS ANGELES COUNTY SURVEYOR
725 LOS ANGELES COUNTY ENGINEERING BLDG.

NOTE: ANY ADDITIONS OR CHANGES ON THIS SHEET MUST BE MADE OR CIRCLED IN RED INK, WITH DATE AND NAME OF PERSON MAKING CHANGE.

Do not extend notes this side of this line

B.M.	1ST RUN	DIFF.	2ND RUN	3RD RUN	ADJ. ELEV.	DESCRIPTION
T.P.	2826.501				2826.516	
	0730		0.601			
⊼	27231	-7.360	-7.361		-7.360	
	8090		7.962			
T.P.	19.141				2819.156	
	3715		3.862			
⊼	22.856	-1.674	-1.676		-1.675	
	5389		5538			BM #C-4
BM #C-4	2817.467				2817.481	57th St E & Cheseboro Rd NW Cor
	6989		6885			55' I W & 85' I N of ℄ Int 4' N. PP #10626 ME
⊼	24.456	+3.679	+3.682		+3.681	Set 2" IP & BC in conc Mkd BM C-4
	3310		3203			
T.P.	21.146				2821.162	
	8.381		8.542			
⊼	29.527	+6.043	+6.042		+6.043	
	2.338		2.500			
TP	27.189				2827.205	
	7.019		7.174			
⊼	34.208	+5.162	+5.164		+5.163	
	1.857		2.010			
T.P.	32.351				2832.368	
	6.820		6.968			
⊼	39.171	+1.020	+1.021		+1.020	
	5800		5.947			
TP	33.371				2833.388	
	5808		5878			
⊼	39.179	+3.290	+3.291		+3.290	
	2.518		2.587			
TP	2836.661				2836.678	

JOB NO. 091432 SURVEY OF Cheseboro Rd NOTES RED W.E.
SURVEY BY R.L. Willey DATE 12-56
NOTES BY " DATE 3-56 NOTES CHKD.
INDEXED C. Johnson DATE DATE

F. B. 2225 PG. 36

769420 S & E-353 4-54

PLEASE RETURN TO
LOS ANGELES COUNTY SURVEYOR
725 LOS ANGELES COUNTY ENGINEERING BLDG.

NOTE: ANY ADDITIONS OR CHANGES ON THIS SHEET MUST BE MADE OR CIRCLED IN RED INK, WITH DATE AND NAME OF PERSON MAKING CHANGE.

Do not extend notes this side of this line

NOTES RED W. E. JOB NO. 09143 SURVEY OF Chesebro Rd
DATE 12-56 SURVEY BY E.L.Willey
NOTES CHKD. NOTES BY " DATE 3-56
DATE INDEXED A. C. Johnson DATE

B.M.	1ST RUN	DIFF.	2ND RUN	3RD RUN	ADJ. ELEV.	DESCRIPTION
TP	2836.661				2836.678	
	6890		6819			
π	43.551	+4.835	+5.840		+4.837	
	2.055		1.979			
T.P.	41.496				2841.515	
	6.787		6710			
π	48.283	+3.812	+3.810		+3.811	
	2.975		2900			
T.P.	45.308				2845.326	
	6.194		6309			
π	51.502	+3.099	+3.100		+3.099	
	3.095		3209			
T.P.	48.407				2848.425	
	6523		6448			
π	54.930	+4.125	+4.127		+4.126	
	2.398		2.321			
T.P.	52.532				2852.551	
	7299		7060			
π	59.831	+5.828	+5.829		+5.828	
U.S.BM	1.471		1.231			USBM 63 El = 2858.376 FB 1851-32
63	2858.360				2858.379	Little Rock Dam 3.2 MN. of, about 3.0 MI W of Little rock 20' W of Rd in old Motor Foundation, Fd Bronze Tablet @ 31-1930

F. B. 2225 Pg. 32

Notes Ck'd by	Survey of Cheseboro Rd.
Map No.	W. O. Tape No. St'd. °F
Office Work	Surveyed by R. L. Willey
Checked	Notes R. L. Willey Date 4-4-56
Date	Indexed C. Johnson

APR 17 '56

F. B. 2225 PG. 39

Note: Any Additions or Changes on This Sheet Must be Made or Circled In Red Ink With Date and Name of Person Making Change.

Do not extend notes this side of this line.

RETURN TO
LOS ANGELES COUNTY SURVEYOR
726 LOS ANGELES COUNTY
ENGINEERING BLDG.

TOPOGRAPHY
CHESEBORO RD
FROM BARREL SPRING RD
TO 57TH ST E
JN 0914,32

4-4-56
RLWilley
MA Walsh
JP McGill
RA Swann

76F3095 S&E #247. 8-54

F.B. 2225 PG. 40

cont bot pg #41

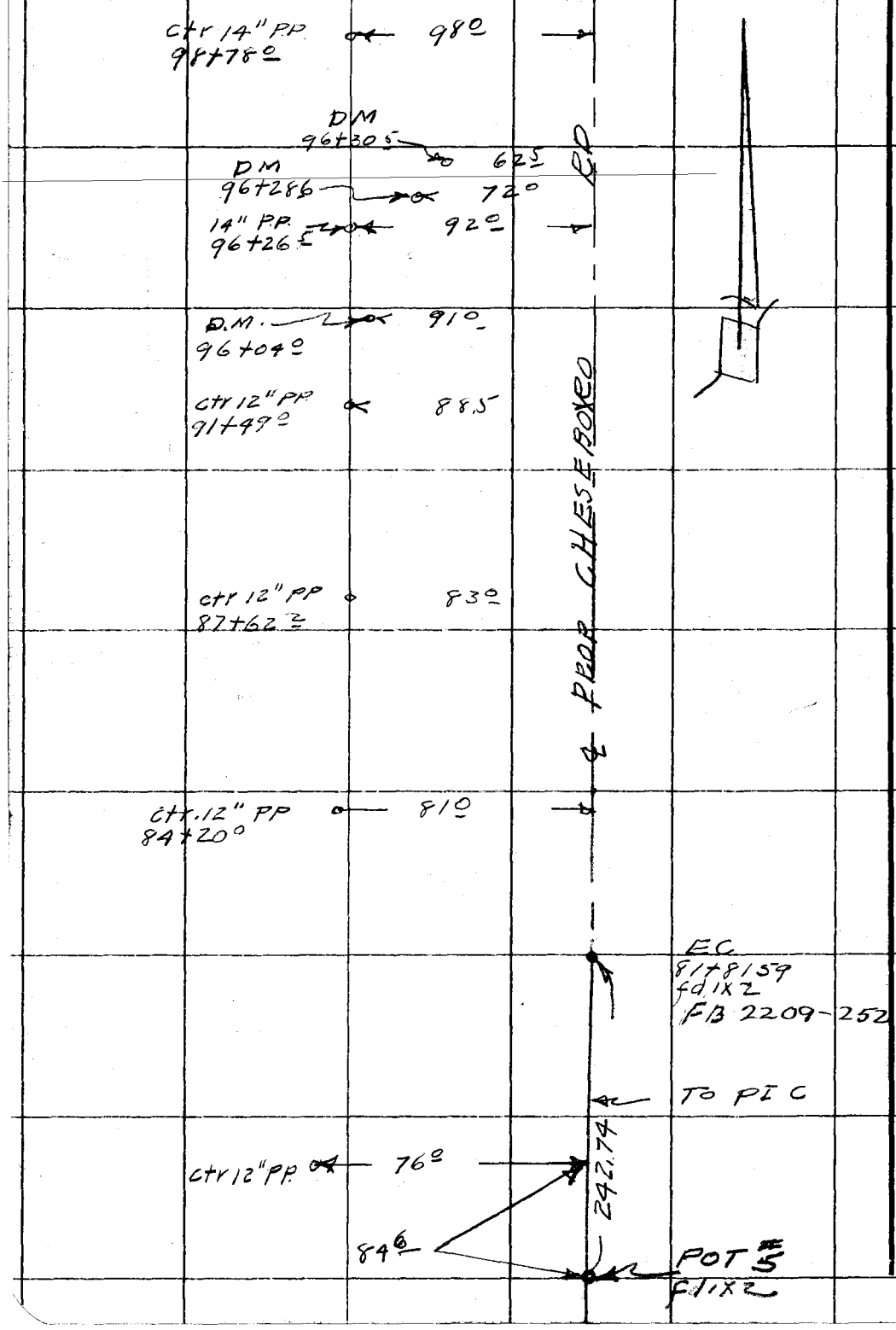

RETURN TO
LOS ANGELES COUNTY SURVEYOR
726 LOS ANGELES COUNTY
ENGINEERING BLDG.
Do not extend notes this side of this line.

Note: Any Additions or Changes on This Sheet Must be Made or Circled in Red Ink With Date and Name of Person Making Change.

Notes Ck'd by	Survey of Cheseboro Rd.
Map No.	W. O. Tape No. St'd. °F
Office Work	Surveyed by R. L. Willey
Checked	Notes R. L. Willey Date 4-56
Date	Indexed A. C. Johnson

F. B. 2275 Pg. 41

cont bot pg #42



ctr 12" PP 120+14.0 — 55.0

ctr 12" PP 116+12.8 — 55.0

ctr 12" PP 112+65.5 — 57.4

PM 112+63.0 — 37.6

ctr 12" PP 109+66.5 — 73.0

ctr 12" PP 106+70.0 — 85.5

104+42.2 — 96.5

ctr 16" Radio Antenna 104+37.8 — 6.0

ctr 12" PP 101+02.7 — 99.5

PROP ℄ CHESEBORO RD

cont from top pg #40

Note: Any Additions or Changes on This Sheet Must be Made or Circled in Red Ink With Date and Name of Person Making Change.

Do not extend notes this side of this line.

RETURN TO
LOS ANGELES COUNTY SURVEYOR
726 LOS ANGELES COUNTY
ENGINEERING BLDG.

76F3098 S&E #247. 8-54

F. B. 2225 Pg. 42

ctr 12" PP 53.5
128+07.6

57TH STE

ctr 15" PP
DM 128 53.3
125+37.5

125+29.6 9.0 11.5 125+19.2

edge 124+66.7 64.0 46.5 124+60.0 Rd
Fort Tejon
Dirt Rd

Edge 124+48.0 Rd

ctr 10" T.P. 54.0
124+24.5

DM 54.2
124+04.3

ctr 15" Trans. Pole 54.0
123+98.8

12" Trans. Pole 54.3
123+88.4

DM 54.5
123+83.7

10" TP 54.3
123+62.0

cont from Top pg #40

RETURN TO
LOS ANGELES COUNTY SURVEYOR
726 LOS ANGELES COUNTY
ENGINEERING BLDG.
Do not extend notes this side of this line.

Note: Any Additions or Changes on This Sheet Must be Made or Circled in Red Ink With Date and Name of Person Making Change.

Profile	Notes Red.	Plotted	Job No 091432	Division No.	F. B. 2225 Pg. 43
No.	Date	Date	Survey of Chesboro Rd		
X-Sec.	Notes Chkd.	Checked	Survey by R.L.Willey	Notes R.L.W.	Date 4-56
No.	Date	Date	Map No.	Indexed Johnson	Date APR 17 56

CROSS SECTIONS
CHESEBORO RD
FROM Barrel Springs Rd
TO 57TH ST E
JN 091432

March 56
R L Willey
M A. Walsh
J.P. McCall
RA Swann

STATION	B. S.	H. I.	F. S.	ELEV.

NOTE: ANY ADDITIONS OR CHANGES ON THIS SHEET MUST BE MADE OR CIRCLED IN RED INK, WITH DATE AND NAME OF PERSON MAKING CHANGE.

PLEASE RETURN TO
LOS ANGELES COUNTY SURVEYOR
726 LOS ANGELES COUNTY ENGINEERING BLDG.

Do not extend notes this side of this line.

76L298 307 8-53

76L298 307 8-53

PLEASE RETURN TO
LOS ANGELES COUNTY SURVEYOR
726 LOS ANGELES COUNTY ENGINEERING BLDG.

NOTE: ANY ADDITIONS OR CHANGES ON THIS SHEET MUST BE MADE OR CIRCLED IN RED INK, WITH DATE AND NAME OF PERSON MAKING CHANGE.

Do not extend notes this side of this line.

STATION	B. S.	H. I.	F. S.	ELEV.		
BM #3	10.92	3043.74		3032.82	BM #3 El = 3032.822 Barrel Springs Rd 164' Fd 2" IP + BC set in conc. Mked BM #3	FB 1852-36 T5N R11W E of ℄ on S. line SEC 16n
T.P.	5.60	3047.71	1.63	42.11		
52+03.86			3.74	43.97	E.C. N+T.	
13.0 R			3.96	43.75	edge pvmt	
19.0 R			4.0	43.7	bot brk	
22.3 R			3.1	44.6	Top "	
27.0 R			4.6	43.1	" "	
32.4 R			4.4	43.3	bot "	
39.0 R			+0.2	47.9	Top "	
46.5 R			+0.2	47.9	" "	
51.7 R			2.2	45.5	bot "	
59.0 R			2.7	45.0	Top "	
71.0 R			10.0	37.7	bot brk in drain	
10.5 L			3.74	43.97	edge pvmt	
20.4 L			3.9	43.8	bot brk	
36.0 L			+0.3	48.0	Top "	
54.5 L			+1.5	49.2	slope { 21.5 Nly - 4.0 / 11.4 Nly - 3.5	bot brk / bot brk ∡ pt drain
76.5 L			+4.0	51.7	Top brk { 19.5 Nly - 5.8	bot drain
53+50			4.64	43.07	℄	
13.5 R			4.94	42.77	edge pvmt	
19.8 R			5.2	30425	bot brk	

F. B. 2225 Pg. 44
Job No. 091432 Division No. Notes Red. Plotted Profile
Survey of Cheseboro Rd Date Date No.
Survey by R. L. Willey Notes R.L.W. Notes Chkd. KRM Checked X-Sec.
Indexed C. Johnson Date Date Date No.

76L298 307 8-53

PLEASE RETURN TO
LOS ANGELES COUNTY SURVEYOR
726 LOS ANGELES COUNTY ENGINEERING BLDG.

NOTE: ANY ADDITIONS OR CHANGES ON THIS SHEET MUST BE MADE OR CIRCLED IN RED INK, WITH DATE AND NAME OF PERSON MAKING CHANGE.

Do not extend notes this side of this line.

STATION	B. S.	H. I.	F. S.	ELEV.		
52+50 0						
23 0 R		3047.71	4 0	3043.7	Top brk	
27 0 R			5 7	42.0	bot "	
33 0 R			5.4	42.3	" "	
40 0 R			0.5	47.2	Top "	
48 4 R			2 8	44.9	Top "	
73 5 R			12.0	35.7	bot " in drain	
9 8 L			4 67	43.04	edge pvmt	
16 4 L			5.0	42.7	bot brk	
26 7 L			0.7	47.0	Top "	
38 0 L			3.2	44 5	bot " in drain	
43 0 L			+2 0	49.7	Top "	
54 5 L			+0 8	48.5	bot " { 21° sly + 0 7 Top brk	
78 5 L			+3.8	51 5	slope	
53+00			6 04	41.67	℄	
14 8 R			6 39	41.32	edge pvmt	
20 8 R			6 7	41.0	bot brk	
25 1 R			5 1	42.6	Top "	
29 5 R			6 9	40.8	bot "	
35 8 R			6 7	41.0	" "	
44 0 R			2 9	44.8	Top "	
60 3 R			4 5	3043.2	" "	

Profile Notes Red Plotted Job No. 0914.32 Division No. F. B. 2225 Pg. 45
No. Date Date Survey of Cheseboro Rd
X-Sec. Notes Chkd. RLW Checked Survey by R.L. Willey Notes R.L.W. Date 4-56
No. Date Date Map No. Indexed Tobinson Date

76L298 307 8-53

PLEASE RETURN TO
LOS ANGELES COUNTY SURVEYOR
726 Los Angeles County Engineering Bldg.

NOTE: ANY ADDITIONS OR CHANGES ON THIS SHEET MUST BE MADE OR CIRCLED IN RED INK, WITH DATE AND NAME OF PERSON MAKING CHANGE.

Do not extend notes this side of this line.

F. B. 2225 Pg. 46 Job No. 09432 Division No. Notes Red. Plotted
Survey of Chase Canyon Rd Date No. Profile
Survey by Elkville Notes Chkd KCM Checked Date No. X-Sec.
Indexed C. Johnson Date Date

STATION	B. S.	H. I.	F. S.	ELEV.		
53+00						
76 Rt		3047.71	12.7	3035.0	bot drain	
84 Lt			5.99	41.72	edge pvmt	
157 Lt			6.3	41.4	bot brk	
185 Lt			3.2	44.5	Top "	
231 Lt			5.1	42.6	bot drain	
284 Lt			0.5	47.2	Top brk	
350 Lt			1.5	46.2	bot "	
665 Lt			+5.5	53.2	Slope	
53+50			7.52	40.19	℄	
155 Rt			8.07	39.64	edge pvmt	
215 Rt			8.5	39.2	bot brk	
267 Rt			6.7	41.0	Top "	
298 Rt			8.2	39.5	bot "	
365 Rt			8.0	39.7	" "	
415 Rt			5.5	42.2	Top " { 13° N1y - 1.2	Top brk
520 Rt			9.2	38.5	bot " { 18° N4y - 5.8	bot drain
640 Rt			6.1	41.6	Top brk on ridge between 2 drains	
814 Rt			15.3	32.4	bot drain { 22° N1y - 0.8	int. drains
64 Lt			7.38	40.33	edge pvmt	
160 Lt			8.0	39.7	bot brk	
255 Lt			6.2	30.15	Tll brk	

76L298 307 8-53

PLEASE RETURN TO
LOS ANGELES COUNTY SURVEYOR
726 LOS ANGELES COUNTY ENGINEERING BLDG.

NOTE: ANY ADDITIONS OR CHANGES ON THIS SHEET MUST BE MADE OR CIRCLED IN RED INK, WITH DATE AND NAME OF PERSON MAKING CHANGE.

Do not extend notes this side of this line.

STATION	B. S.	H. I.	F. S.	ELEV.		
53+50						
29.0 L		3047.71	3.6	3044.1	Top brk	
71.5 L			+7.8	3055.5	Slope	
53+63.66	294	3042.71	7.94	3039.77	BC spk W+T	
54+00			4.19	38.52	℄	
15.4 R			5.07	37.64	edge pvmt	
21.8 R			5.7	37.0	bot brk	
27.6 R			3.0	39.7	Top "	
30.8 R			4.6	38.1	bot "	
36.4 R			4.6	38.1	" "	
41.2 R			2.5	40.2	Top "	
63.5 R			3.5	39.2	" "	
82.8 R			11.4	31.3	bot brk in drain	
8.6 L			3.92	38.79	edge pvmt	
19.8 L			4.5	38.2	bot brk	
27.0 L			2.9	39.8	" "	
31.3 L			+2.5	45.2	Top "	
36.6 L			+3.5	46.2	" "	
45.4 L			+0.7	43.4	bot drain	
53.0 L			+4.0	46.7	Top brk	
68.0 L			+9.0	51.7	Slope	
54+50			6.08	3036.63		

Profile No. ____ Date ____ Notes Red ____ Plotted ____ Date ____ Job No. 091432 Division No. ____ F. B. 2225 Pg. 47

X-Sec. No. ____ Date ____ Notes Chkd. RAM Checked ____ Date ____ Survey of Cheseboro Rd Survey by RLWilley Notes RLW Date 3-15-56

Map No. ____ Indexed Johnson Date ____

76L298 307 8-53

PLEASE RETURN TO
LOS ANGELES COUNTY SURVEYOR
726 LOS ANGELES COUNTY ENGINEERING BLDG.

NOTE: ANY ADDITIONS OR CHANGES ON THIS SHEET MUST BE MADE OR CIRCLED IN RED INK, WITH DATE AND NAME OF PERSON MAKING CHANGE.

Do not extend notes this side of this line.

STATION	B. S.	H. I.	F. S.	ELEV.		
54+00						
12.8 R		304271	692	3035.79	edge pvmt	
19.9 R			74	35.3	bot brk	
27.0 R			47	38.0	Top "	
31.2 R			63	36.4	bot "	
37.3 R			63	36.4	" "	
40.4 R			51	37.6	Top "	
63.2 R			5.8	36.9	" "	
77.0 R			13.0	29.7	bot bl in drain	
11.7 L			5.73	36.98	edge pvmt	
27.4 L			64	36.3	bot brk	
32.4 L			49	37.8	" "	
37.0 L			0.0	42.7	Top "	
44.0 L			+27	45.4	" "	
51.4 L			+1.1	43.8	bot drain	
59.5 L			+6.2	48.9	" "	
67.0 L			+9.2	51.9	Slope	
55+00			835	34.36	℄	
9.6 R			934	33.37	edge pvmt	
16.9 R			10.2	32.5	bot brk	
21.6 R			76	35.1	Top "	
33.2 R			96	3033.1	" " & 10.5 Nly -2.2 bot brk drain	

F. B. 2225 Pg. 48 Job No. 191432 Division No. Notes Red. Plotted Profile
Survey of Cheseboro Rd Date Date No.
Survey by R.L.Willey Notes R.L.W. Notes Chkd RM Checked X-Sec.
Indexed R. C. Johnson Date Date Date No.

76L298 307 8-53

PLEASE RETURN TO
LOS ANGELES COUNTY SURVEYOR
726 LOS ANGELES COUNTY ENGINEERING BLDG.

NOTE: ANY ADDITIONS OR CHANGES ON THIS SHEET MUST BE MADE OR CIRCLED IN RED INK, WITH DATE AND NAME OF PERSON MAKING CHANGE.

Do not extend notes this side of this line.

STATION	B. S.	H. I.	F. S.	ELEV.		
55+00						
43.0 R		3042.71	8.0	3034.7	Top brk	
57.3 R			15.0	27.7	bot " in drain	{ 28° Nly -0.9 int drains
73.0 R			14.8	27.9	" " in drain	
12.5 L			7.84	34.87	edge pvmt	
41.2 L			8.9	33.8	bot brk	
46.0 L			7.5	35.2	" "	
48.3 L			5.6	37.1	Top "	
78.0 L			3.2	39.5	bot "	
T.P.	1.35	3034.13	9.93	3032.78		
55+50			2.23	31.90	℄	
8.8 R			3.00	31.13	edge pvmt	
16.6 R			4.1	30.0	bot brk	
19.4 R			1.9	32.2	Top "	
37.8 R			1.5	32.6	" "	
49.0 R			7.4	26.7	bot brk in drain	
73.0 R			7.2	26.9	" " " "	
11.6 L			1.62	33.51	edge pvmt	
61.8 L			2.6	31.5	bot brk	
65.0 L			1.1	33.0	Top brk	
71.0 L			0.8	33.3	Slope	
56+00			4.65	3029.48	℄	

Profile Notes Red. ____ Plotted ____ Job No. 091432 Division No. ____ F.B. 2225 Pg. 49
No. ____ Date ____ Date ____ Survey of Chesebro Rd
X-Sec. Notes Chkd RLM Checked ____ Survey by R.L. Willey Notes RLW Date 3-15-56
No. ____ Date ____ Date ____ Map No. ____ Date ____

76L298 307 8-53

PLEASE RETURN TO
LOS ANGELES COUNTY SURVEYOR
726 LOS ANGELES COUNTY ENGINEERING BLDG.

NOTE: ANY ADDITIONS OR CHANGES ON THIS SHEET MUST BE MADE OR CIRCLED IN RED INK, WITH DATE AND NAME OF PERSON MAKING CHANGE.

Do not extend notes this side of this line.

STATION	B. S.	H. I.	F. S.	ELEV.		
56+00						
12.0 R		3034.13	5.71	302842	edge pvmt	
21.0 R			6.7	27.4	bot brk	
25.6 R			4.1	30.0	Top "	
46.6 R			4.0	30.1	" "	
57.0 R			10.4	23.7	bot " in drain	
65.5 R			9.4	24.7	" " "	
79.0 R			4.1	30.0	Top "	
12.5 L			4.01	30.12	edge pvmt	
46.6 L			4.5	29.6	bot brk	
77.5 L			5.3	28.8	flat	
56+50			6.84	27.29	℄	
21.8 R			8.69	25.44	edge pvmt	
31.0 R			9.4	24.7	bot brk	
33.3 R			8.0	26.1	Top "	
40.0 R			11.9	22.2	bot drain	{8.0 sly to 0.7 bot drain 24.0 Nly to 0.8 " "
62.5 R			10.1	24.0	bot brk in drain	
71.6 R			6.6	27.5	Top "	
4.0 L			6.70	27.43	edge pvmt	
22.5 L			6.4	27.7	Top brk	
27.5 L			7.9	26.2	bot "	
76.0 L			7.9	30262	flat	

F. B. 2225 PG. 50 Job No. 091432 Division No. Notes Red. Plotted Profile
Survey of Chesebro Rd Date Date No.
Survey by R.L. Willey Notes R.L.W. Notes Chkd. RRM Checked X-Sec.
Indexed K. C. Johnson Date Date No.

76L298 307 8-53

PLEASE RETURN TO
LOS ANGELES COUNTY SURVEYOR
726 LOS ANGELES COUNTY ENGINEERING BLDG.

NOTE: ANY ADDITIONS OR CHANGES ON THIS SHEET MUST BE MADE OR CIRCLED IN RED INK, WITH DATE AND NAME OF PERSON MAKING CHANGE.

Do not extend notes this side of this line.

STATION	B. S.	H. I.	F. S.	ELEV.		
56+69.5		3034.13	7.64	3026.49	℄ edge pvmt	
57+00			9.09	25.04	℄	
6.9 R			9.24	24.89	edge pvmt	
33.2 R			11.05	23.08	" "	
42.3 R			11.6	22.5	bot brk	
50.0 R			8.7	25.4	Top "	
69.0 R			8.7	25.4	flat	
10.5 L			9.0	25.1	Top brk	
16.0 L			11.3	22.8	bot "	
45.5 L			10.9	23.2	flat	
83.5 L			12.5	21.6	"	
57+27.0			10.4	23.7	℄ Top brk	
9.5 L			15.4	18.7	bot brk in drain	5.0 Sly +2.4 Top brk 14.0 Nly +3.0 " "
T.P.	1.21	3023.93	11.41	3022.72		
57+50			2.84	21.09	℄ bot brk	
5.5 R			1.3	22.6	Top "	
18.8 R			1.50	22.43	edge pvmt	
45.2 R			2.96	20.97	" "	
55.0 R			3.6	20.3	bot brk	
61.5 R			0.6	23.3	" "	
75.0 R			0.8	3023.1	flat	

Profile Notes Red ____ Plotted ____ Job No. 091433 Division No. ____ F. B. 2225 Pg. 57
No. ____ Date ____ Date ____ Survey of Cheschorn Rd
X-Sec. Notes Chkd. KWM Checked ____ Survey by R.L. Wille Notes RLW Date 3-56
No. ____ Date ____ Date ____ Map No. ____ Indexed S. Johnson Date ____

76L298 307 8-53

PLEASE RETURN TO
LOS ANGELES COUNTY SURVEYOR
726 LOS ANGELES COUNTY ENGINEERING BLDG.

NOTE: ANY ADDITIONS OR CHANGES ON THIS SHEET MUST BE MADE OR CIRCLED IN RED INK, WITH DATE AND NAME OF PERSON MAKING CHANGE.

Do not extend notes this side of this line.

STATION	B. S.	H. I.	F. S.	ELEV.		
57+50						
13.0 L		3023.93	3.7	3020.2	Top brk	
26.5 L			7.5	16.4	bot drain	
38.5 L			4.0	19.9	Top brk	
72.0 L			4.4	19.5	flat	
57+97.57			5.23	18.70	EC	
10.5 R			5.0	18.9	bot brk	
15.5 R			4.0	19.9	Top "	
28.5 R			4.25	19.68	edge prmt	
54.3 R			5.32	18.61	" "	
63.7 R			5.9	18.0	bot brk	
69.3 R			3.2	20.7	Top "	
43.0 L			6.1	17.8	flat	
60.0 L			7.7	16.2	Top brk	
72.0 L			9.6	14.3	bot drain	
78.0 L			7.4	16.5	Top "	
58+50 T.P.	2.12	3018.63	7.42	3016.51	℄	
20.8 R			1.7	16.9	bot brk	
24.5 R			0.5	18.1	Top "	
27.0 R			1.3	17.3	~~edge prmt~~ bot brk	
38.0 R			1.40	17.23	edge prmt	
62.5 R			2.11	3016.52	" "	

F. B. 2225 Pg. 52 Job No. 091432 Division No. Notes Red. Plotted Profile
Survey of Cheseboro Rd Date Date No. X-Sec.
Survey by R.L. Willey Notes R.L.W. Notes Chkd. KRM Checked
Indexed K. C. Johnson Date Date Date No.

76L298 3Q7 8-53

PLEASE RETURN TO
LOS ANGELES COUNTY SURVEYOR
726 Los Angeles County Engineering Bldg.

NOTE: ANY ADDITIONS OR CHANGES ON THIS SHEET MUST BE MADE OR CIRCLED IN RED INK, WITH DATE AND NAME OF PERSON MAKING CHANGE.

Do not extend notes this side of this line.

Profile Notes Red. Plotted Job No. 091433 Division No.
No. Date Date Survey of Chesebro Rd
X-Sec. Notes Chkd. KRM Checked Survey by R.L.Willey Notes R.L.W. Date 3-56
No. Date Date Map No. Index Changes Date

F. B. 2225 Pg. 53

STATION	B. S.	H. I.	F. S.	ELEV.		
58+50						
72 8 R		3018.63'	2.7	3015.9'	bot cut	
78 5 R			0.1	18.5'	Top "	
46 ° L			3.9	14.7'	slope	
82 6 L			4.1	14.5'	"	
59+00			4.45	14.18	℄	
30 ° R			4.4	14.2'	bot brk	
33 5 R			3.2	15.4'	Top "	
26 6 R			4.1	14.5'	bot "	
48 5 R			4.02	14.61	edge pvmt	
72 4 R			4.54	14.11	" "	
82 8 R			5.3	13.3'	bot cut	
89 ° R			2.4	16.2'	Top "	
23 ° L			4.9	13.7'	" brk	
36 6 L			6.5	12.1'	bot " { 13° 51' + 1 3 Top brk	
47 2 L			5.6	13.0'	Top "	
83 5 L			6.6	12.0'	Slope	
59+50			8.19	10.44	℄	
26 7 R			6.7	11.9'	Top brk	
38 7 R			6.7	11.9'	bot "	
41 7 R			5.7	12.9'	Top "	
43 4 R			6.5	3012.1'	bot "	

76L298 307 8-53

PLEASE RETURN TO
LOS ANGELES COUNTY SURVEYOR
726 LOS ANGELES COUNTY ENGINEERING BLDG.

NOTE: ANY ADDITIONS OR CHANGES ON THIS SHEET MUST BE MADE OR CIRCLED IN RED INK, WITH DATE AND NAME OF PERSON MAKING CHANGE.

Do not extend notes this side of this line.

STATION	B. S.	H. I.	F. S.	ELEV.		
59+50						
58 0 R		3018 63	6.49	3012 14	edge pvmt	
79 8 R			6.7	11 9	" "	
91 2 R			7.4	11 2	bot cut	
11 7 L			7.8	10.8	Top brk	
50 4 L			8.7	09 9	Slope	
84 8 L			8 9	09.7	"	
60+00			10.37	08 26	℄	
7 0 R			10 6	08 0	bot brk	
13 5 R			9 3	09 3	" "	
50 6 R			8 6	10 0	Top brk	
52 2 R			9 8	08 8	bot "	
69 4 R			9 11	09 52	edge pvmt	
90 8 R			8 98	09 65	" "	
50 0 L			11.0	07 6	slope	
96 8 L			11.4	07 2	"	
T.P.	1.72	09.29	11 06	3007.57	T.P.	
60+19 00 = 120+03.60			1 83	~~03.74~~ 07.46	Int Cheseboro Rd & Barrel springs Rd	
18 2 R			1 1	~~08.4~~ 08.2	Top cut existing	Barrel " "
22 0 R			2.2	~~07.3~~ 07.1	bot " "	" " "
40 2 R			1 8	~~03.7~~ 07.5	flat {6 Sly Lev bot Cut	7.5 Sly + 1.6 Top Cut
72 4 R			0 73	300 ~~6.84~~ 8.56	edge pvmt	

F. B. 2225 PG. 54
Job No. 091432 Division No. ____ Notes Red. ____ Plotted ____ Profile
Survey of Cheseboro Rd Date ____ Date ____ No. ____
Survey by R L Willey Notes R L W Notes Chkd. KRM Checked ____ X-Sec.
Indexed A. C. Johnson Date ____ Date ____ Date ____ No. ____

76L298 307 8-53

PLEASE RETURN TO
LOS ANGELES COUNTY SURVEYOR
726 LOS ANGELES COUNTY ENGINEERING BLDG.

NOTE: ANY ADDITIONS OR CHANGES ON THIS SHEET MUST BE MADE OR CIRCLED IN RED INK, WITH DATE AND NAME OF PERSON MAKING CHANGE.

Do not extend notes this side of this line.

Profile Notes Red Plotted Job No. 091432 Division No. F. B. 2225 Pg. 53
No. Date Date Survey of Chesebro Rd Ext
X-Sec. Notes Chkd RBW Checked Survey by E.L.Willey Notes ELW Date 3-30
No. Date Date Map No. Inked Johnson Date

STATION	B. S.	H. I.	F. S.	ELEV.	
60+1900					
41 8/10 L		3009.29	2.7	3006.6	flat {4.7 N½y Lev Top cut; 6.2 " -1.2 bot cut. edge Tr Rd
71 5/10 L			3.2	06.1	" {5.7 N½y +0.5 Top cut " " " " 8.5 " -1.5 bot " " " "
60+21 4/10			2.0	07.3	℄ Top cut. " " "
60+29 0/10			3.2	06.1	℄ " " " " "
+36 5/10			3.2	06.1	℄ bot " " " "
+39 8/10			1.9	07.4	℄ Top "
+42 2/10			1.9	07.4	℄ " brk
±46 0/10			3.4	05.9	℄ bot "
+50			3.5	05.74	℄
41 5/10 R			3.4	05.9	flat {8° S½y +1/4 Top brk; 11° " +0.8 bot cut
56 2/10 R			3.2	06.1	bot brk
58 6/10 R			1.9	07.4	Top "
64 6/10 R			2.8	06.5	bot "
78 2/10 R			2.20	07.09	edge pvmt
98 9/10 R			1.69	07.60	" "
36 2/10 L			3.8	05.5	bot brk {4° S½y +1/2 Top brk; 7° " Lev bot "
CP 6/10 L			3.4	05.9	Top brk {2.5 " -1/3 " " edge Rd; 5° N½y -1/6 bot "; 1.5 " +1/2 Top cut.
87 0/10 L			4.9	04.4	bot cut
61+00			4.96	04.33	℄
41 7/10 R			4.7	04.6	flat
63 0/10 R			4.5	3004.8	bot cut

76L298 307 8-53

PLEASE RETURN TO
LOS ANGELES COUNTY SURVEYOR
726 LOS ANGELES COUNTY ENGINEERING BLDG.

NOTE: ANY ADDITIONS OR CHANGES ON THIS SHEET MUST BE MADE OR CIRCLED IN RED INK, WITH DATE AND NAME OF PERSON MAKING CHANGE.

Do not extend notes this side of this line.

STATION	B. S.	H. I.	F. S.	ELEV.		
61+00						
66.2 R		3009.29	3.6	3005.7	Top cut	
70.2 R			3.4	05.9	" "	
71.0 R			4.5	04.8	bot "	
83.7 R			3.77	05.52	edge pvmt	
44.7 L			5.3	04.0	flat	
80.9 L			6.9	02.4	"	
61+50			7.19	02.10	℄	
21.7 R			7.0	02.2	Top brk	
30.0 R			7.7	01.6	bot drain	14.0 sly +0.5 bot brk head drain 20 " +2.2 Top " " "
35.2 R			6.7	02.6	Top brk	
75.8 R			5.1	04.2	Top cut	
78.0 R			6.2	03.1	bot "	
88.9 R			5.87	03.42	edge pvmt	
47.0 L			8.7	3000.6	slope	
84.6 L			8.9	3000.4	"	
62+00 TP	2.51	3002.79	9.01	3000.28	℄	
21.8 R			2.1	00.7	slope	
58.0 R			1.5	01.3	"	
78.0 R			0.4	02.4	Top cut	
80.2 R			1.2	01.6	bot "	
92.4 R			0.40	3002.39	edge pvmt	

F. B. 2225 PG. 56 Job No. 091432 Division No. Notes Red. Plotted Profile
Survey of Cheseboro Rd Date Date No.
Survey by P.L. Willey Notes R.L.W. Notes Chkd. KRM Checked X-Sec.
Indexed C. Johnson Date Date Date No.

76L298 307 8-53

PLEASE RETURN TO
LOS ANGELES COUNTY SURVEYOR
726 LOS ANGELES COUNTY ENGINEERING BLDG.

NOTE: ANY ADDITIONS OR CHANGES ON THIS SHEET MUST BE MADE OR CIRCLED IN RED INK, WITH DATE AND NAME OF PERSON MAKING CHANGE.

Do not extend notes this side of this line.

STATION	B. S.	H. I.	F. S.	ELEV.		
62+00						
40.0 R		3002.79	3.6	2999.2	flat	
84.5 R			3.9	98.8	"	
62+50			4.45	98.34	℄	
41.0 R			3.4	99.4	Slope	
76.3 R			1.5	3001.3	Top cut	
77.7 R			3.5	99.3	bot "	
91.2 R			1.80	00.99	edge pvmt	
49.6 L			5.2	97.6	flat	
88 L			5.0	97.8	"	
63+00			5.48	97.31	℄	
42.0 R			5.1	97.7	Slope	
72.7 R			3.6	99.2	Top cut	
74.9 R			4.0	98.8	bot "	
88.2 R			3.00	99.79	edge pvmt	
107.6 R			2.80	99.99	" "	
40.0 L			6.0	96.8	flat	
84.5 L			5.5	97.3	"	
63+24.03			5.08	97.71	℄ B.C.	
32.8 R			4.3	98.5	Top brk	
55.2 R			3.6	99.2	" "	
72.6 R			3.7	99.1	Top cut	

Profile Notes Red ____ Plotted ____ Job No. 091432 Division No. ____ F. B. 2225 Pg. 57
No. ____ Date ____ Date ____ Survey of Cheseboro Rd
X-Sec. Notes Chkd. KRM Checked ____ Survey by RLWilley Notes RLW Date 3-56
No. ____ Date ____ Date ____ Map No. ____ Indexed Johnson Date ____

76L298 307 8-53

PLEASE RETURN TO
LOS ANGELES COUNTY SURVEYOR
726 LOS ANGELES COUNTY ENGINEERING BLDG.

NOTE: ANY ADDITIONS OR CHANGES ON THIS SHEET MUST BE MADE OR CIRCLED IN RED INK, WITH DATE AND NAME OF PERSON MAKING CHANGE.

Do not extend notes this side of this line.

STATION	B. S.	H. I.	F. S.	ELEV.		
63+24.03 40° L		3002.79	5.3	2997.5	flat	
72.5 L			6.7	96.1	bot brk	
77.2 L			5.5	97.3	Top "	
63+50 T.P.	730	3003.79	6.30	2996.49	℄ bot brk	
22.0 R			7.0	96.8	bot brk	
47.0 R			6.5	97.3	" "	
57.9 R			5.0	98.8	Top brk	
66.8 R			6.0	97.8	bot cut	
82.0 R			5.48	98.31	edge pvmt	
100.0 R			4.80	98.99	" "	
18.4 L			7.6	96.2	bot brk	
50.0 L			6.8	97.0	Top " {15° Nly - 1.8 bot brk	
78.6 L			7.9	95.9	flat	
63+76.5			7.4	96.4	℄ bot brk	
64+00			5.87	97.92	℄	
39.0 R			4.4	99.4	Top brk {25° sly - 2.1 bot brk}.	
60.8 R			3.5	3000.3	Top cut	
64.0 R			5.0	98.8	bot "	
70.6 R			4.7	99.1	edge pvmt	
91.3 R			4.2	99.6	" "	
14.8 L			5.9	97.9	Top brk	

F. B. 2225 Pg. 58
Job No. 091432 Division No. Notes Red. Plotted Profile
Survey of Cheseboro Rd Date Date No.
Survey by R.L. Wiley Notes RLW Notes Chkd KRM Checked X-Sec.
Indexed A. C. Johnson Date Date Date No.

76L298 307 8-53

PLEASE RETURN TO
LOS ANGELES COUNTY SURVEYOR
726 LOS ANGELES COUNTY ENGINEERING BLDG.

NOTE: ANY ADDITIONS OR CHANGES ON THIS SHEET MUST BE MADE OR CIRCLED IN RED INK, WITH DATE AND NAME OF PERSON MAKING CHANGE.

Do not extend notes this side of this line.

STATION	B. S.	H. I.	F. S.	ELEV.		
64+00						
54.3 L		3003.79	8.6	2995.2	bot brk	
91.3 L			9.5	94.3	Flat	
64+50			4.11	99.68	℄	
46.2 R			3.2	3000.6	Top cut	
51.8 R			5.5	98.3	bot "	
56.7 R			5.31	98.48	edge pvmt } end pvmt	
74.0 R			4.85	98.94	" "	
78.1 R			5.0	98.8	bot cut	
82.2 R			2.9	3000.9	Top cut	
41.4 L			5.1	98.7	Slope	
82.5 L			6.4	2997.4	"	
T.P	4.14	3004.93	3.00	3000.79		
65+00			4.84	00.09	℄	
25.5 R			4.6	00.3	Top cut edge Existing Rd	
35.5 R			9.5	95.4	bot " " " "	
59.2 R			8.7	96.2	Top "	
65.5 R			6.0	2998.9	"	
87.6 R			4.6	3000.3	Slope	
43.2 L			5.9	99.0	"	
82.2 L			6.2	2998.7	"	
65+49.0			4.1	3000.8	℄ Top Cut	

Profile Notes Red. ____ Plotted ____ Job No. 091437 Division No. ____ F.B. 2225 Pg. 59
No. ____ Date ____ Date ____ Survey of Cheseboro Rd
X-Sec. Notes Chkd RRM Checked ____ Survey by RLWilley Notes RLW Date 3-56
No. ____ Date ____ Date ____ Map No. ____ Indexed Johnson Date ____

76L298 307 8-53

PLEASE RETURN TO
LOS ANGELES COUNTY SURVEYOR
726 LOS ANGELES COUNTY ENGINEERING BLDG.

NOTE: ANY ADDITIONS OR CHANGES ON THIS SHEET MUST BE MADE OR CIRCLED IN RED INK, WITH DATE AND NAME OF PERSON MAKING CHANGE.

Do not extend notes this side of this line.

STATION	B. S.	H. I.	F. S.	ELEV.		
						-1031 = 9362
65+50		3004.93	5.10	2999.83	℄	+137 = 9499
5° R			14.8	901	bot cut edge Rd	
29° R			13°	91.9	" " " "	
35.4 R			8.7	96.2	Top "	
71.2 R			5.2	99.7	Slope	
92.5 R			2.9	3002.0	Top Brk	
58.2 L			5.4	2999.5	Top " {12° Nly -3.7 slope	
92° L			6.1	98.8	Top brk {14° " -5.2 "	
65+57.8			15.9	89.0	℄ bot cut	
65+65.5			16.4	88.5	℄	
65 L			17.2	87.7	bot cut edge Existing Rd	
13.8 L			7.1	97.8	Top "	
T.P	13.7	2996.99	9.31	2995.62		
65+84°			9.3	~~90.4~~ 87.6	℄ bot cut	
8° R			3.6	~~96.1~~ 93.4	Top cut	
34.6 R			0.0	97.0	Top " {9° Nly Lev. Top brk into drain	
56.8 R			+2.4	99.4	Top brk	
73° R			+0.2	97.2	bot brk {13° sly +5.6 Top into drain	
96.4 R			+0.7	~~98.4~~ 96.7	Slope {16.7 sly +5.5 Top brk into drain	
22.3 L			11.1	85.9	bot cut	
23.4 L			9.9	87.1	Top "	

F. S. 2225 Pg. 60
Job No. 094432 Division No. Notes Red. Plotted No. Profile
Survey of Cheseboro Rd Date Date X-Sec.
Survey by R.L. Willey Notes R.L.W. Notes Chkd. KRM Checked No.
Indexed C. Johnson Date Date Date

76L298 307 8-53

PLEASE RETURN TO
LOS ANGELES COUNTY SURVEYOR
726 LOS ANGELES COUNTY ENGINEERING BLDG.

NOTE: ANY ADDITIONS OR CHANGES ON THIS SHEET MUST BE MADE OR CIRCLED IN RED INK, WITH DATE AND NAME OF PERSON MAKING CHANGE.

Do not extend notes this side of this line.

STATION	B. S.	H. I.	F. S.	ELEV.		
65+84°						
30° L		2996.99	8.8	2988.2	Top brk { 8.5 swly + 1.7; 16.2 swly + 8.8 Top cut	
71.7 L			8.8	88.2	bot brk	
65+97°			5.5	91.5	℄ Top brk into drain	
66+00°			6.77	90.22	℄	
40.8 R			9.7	87.3	slope { 15° Nly - 8.2 bot drain	
63.5 R			8.1	88.9	"	
91° R			9.1	87.9	bot drain	
2.5 L			7.5	89.5	Top brk	
11.3 L			11.8	85.2	bot cut	
37° L			14.1	82.9	bot cut	
39.5 L			13.0	84.0	Top cut	
50° L			12.6	84.4	bot brk	
70° L			11.1	85.9	Top brk	
92° L			13.1	83.9	flat	
66+23°			22.7	74.3	℄ bot. drain	
+32.5			21.4	75.6	℄ " brk	
66+43			13.9	83.1	℄ Top brk	
66+50			10.54	86.45	℄	
38° R			0.0	97.0	Slope { 22° swly - 9.1 Top brk out of drain; 13.5 Nwly + 2.3 Top spur	
68° R			+5.7	3002.7	slope	
103°			+12.0	09.0	Top spur	

Profile Notes Red ____ Plotted ____ Job No. 091432 Division No. ____ F. B. 2225 Pg. 61
No. ____ Date ____ Date ____ Survey of Cheseboro Rd
X-Sec. Notes Chkd. [illegible] Checked ____ Survey by R.L. Willey Notes R.L.W. Date 3-56
No. ____ Date ____ Date ____ Map No. ____ Index Johnson Date ____

76L298 307 8-53

PLEASE RETURN TO
LOS ANGELES COUNTY SURVEYOR
726 LOS ANGELES COUNTY ENGINEERING BLDG.

NOTE: ANY ADDITIONS OR CHANGES ON THIS SHEET MUST BE MADE OR CIRCLED IN RED INK, WITH DATE AND NAME OF PERSON MAKING CHANGE.

Do not extend notes this side of this line.

F. B. 2225 Pg. 62 Job No. 09432 Division No. Notes Red. Plotted
Survey of Cheseboro Rd Date Date No. Profile
Survey by R.L.W. et al Notes R.L.W. Notes Chkd. K.E.Z. Checked X-Sec.
Indexed A. C. Johnson Date Date Date No.

STATION	B. S.	H. I.	F. S.	ELEV.		
66+50						
11° L		2996.99	13.8	2983.2	Top brk	
31° L			24.3	72.7	bot brk in drain	
49° L			26°	71.0	bot fill	
56 6/10 L			20.4	76.6	Top fill	
62° L			23.8	73.2	bot " edge Rd	
87° L			24.0	73.0	" " " "	
66+748			4.2	928	℄ Top spur.	
T.P.	0.33	2990.04	7.28	2989.71		
67+00			7.20	82.84	℄ slope	
44 5/10 R			1.0	890	slope {59° NELy -37 / 41° " -93}	Top brk into drain / bot drain.
64 3/10 R			+5.7	95.7	Top brk into drain	
69 3/10 R			+1.9	91.9	bot drain	
72 8/10 R			+9.0	99.0	Top brk out of drain	
78 5/10 R			+11°	3001.0	slope	
44° L			14.1	2975.9	Top spur {31° NELy -99 TOC slope	
71° L			19.8	70.2	Top brk	
76 4/10 L			23.7	66.3	bot drain	
98 9/10 L			21.7	68.3	bot fill	
105 9/10 L			21.2	68.8	edge Rd	
T.P.	0.53	2979.44	11.13	2978.91		
67+190			4.1	2975.3	bot brk	

76L298 307 8-53

PLEASE RETURN TO
LOS ANGELES COUNTY SURVEYOR
726 LOS ANGELES COUNTY ENGINEERING BLDG.

NOTE: ANY ADDITIONS OR CHANGES ON THIS SHEET MUST BE MADE OR CIRCLED IN RED INK, WITH DATE AND NAME OF PERSON MAKING CHANGE.

Do not extend notes this side of this line.

Profile Notes Red. Plotted. Job No. 09143 Division No.
No. Date. Date. Survey of Chesebro Rd
X-Sec. Notes Chkd. KEWM Checked. Survey by RLM/LEW Notes RLM Date 8-2-65
No. Date. Date. Map No. Interpolation Date.

F. B. 2225 Pg. 63

STATION	B. S.	H. I.	F. S.	ELEV.	
67+32		2979.44	7.0	2972.4	Top brk into drain
67+37 ±			11.4	68.0	bot " in drain
67+46 ±			8.6	70.8	Top "
67+50			8.77	70.67	± Top brk into drain To w/y.
35° R			8.0	79.4	slope {20.5 S W/y +12 Top brk into drain {25 S W/y −3° bot drain
58° R			+9.0	88.4	slope
90° R			+20 ±	99.4	"
7° L			13.5	65.9	bot drain
27° L			15 ±	64.4	" " {2.8 W/y +3° Top brk into drain {46 NE/y +28 " " out "
39° L			16.5	62.9	bot brk in drain @ ⅔ pt
42.8 L			14.2	65.2	Top brk out of drain
72° L			16.5	62.9	slope
TP	2.64	2970.75	11.33	2968.11	
67+92.63			5.50	65.25	℄ EC bot
68+00			4.56	66.19	℄ slope
8° R			7.3	63.4	bot drain } head drain
12° R			7.1	63.6	" "
22.2 R			2.2	68.5	Top brk out of drain
45.9 R			+1.5	72.2	bot brk
50.3 R			+3.5	74.2	Top "
60° R			+9.0	79.7	slope

76L298 307 8-53

PLEASE RETURN TO
LOS ANGELES COUNTY SURVEYOR
726 LOS ANGELES COUNTY ENGINEERING BLDG.

NOTE: ANY ADDITIONS OR CHANGES ON THIS SHEET MUST BE MADE OR CIRCLED IN RED INK, WITH DATE AND NAME OF PERSON MAKING CHANGE.

Do not extend notes this side of this line.

STATION	B. S.	H. I.	F. S.	ELEV.		
15.7 L		2970.75	8.2	2962.5		
54.5 L			11.1	59.6	Slope	
76.0 L			12.3	58.4	Top brk into drain	
81.0 L			15.1	55.6	bot drain	
68+17.7			4.2	66.5	Top brk	
+50			7.05	63.70	℄	
7.0 R			9.5	61.2	bot brk in drain	
13.0 R			9.1	61.6	" " " "	
17.3 R			6.4	64.3	Top " out of "	
46.5 R			3.3	67.4	Slope	
74.3 R			1.0	69.7	"	
4.2 L			6.6	64.1	Top brk	
20.5 L			10.3	60.4	bot "	
60.0 L			12.5	58.2	slope	
83.5 L			13.9	56.8	"	
69+00			8.38	62.37	℄	
3.5 R			9.4	61.3	bot brk in drain	
8.3 R			9.4	61.3	" " " "	
12.7 R			7.3	63.4	Top " out of drain	
51.5 R			3.8	66.9	slope	
82.0 R			0.8	69.9	"	

F. B. 2225 PG. 64
Job No. 091432 Division No. Notes Red. Plotted Profile
Survey of Chesebro Rd Date Date No.
Survey by R.L. Willey Notes RLW Notes Chkd. RLW Checked X-Sec.
Indexed A. C. Johnson Date Date Date No.

76L298 307 8-53

PLEASE RETURN TO
LOS ANGELES COUNTY SURVEYOR
726 LOS ANGELES COUNTY ENGINEERING BLDG.

NOTE: ANY ADDITIONS OR CHANGES ON THIS SHEET MUST BE MADE OR CIRCLED IN RED INK, WITH DATE AND NAME OF PERSON MAKING CHANGE.

Do not extend notes this side of this line.

STATION	B. S.	H. I.	F. S.	ELEV.		
69+00 5° L		297075	7.7	2963.0	Top brk out of drain	
46.5 L			11.8	58.9	slope	
79° L			13.6	57.1	"	
69+10.5			9.9	60.8	℄ bot brk in drain	FOR LINE
69+37°			10.0	60.7	℄ " " " "	CHANGE FROM
69+50 TP	638	2969.12	8.01	2962.74		STA. 52+03.86
32° R			4.3	64.8	slope	PG # 44 - TO
69° R			1.1	68.0	"	STA. 69+69.67
42 L			8.8	60.3	bot brk in drain	PG # SEE
8° L			8.8	60.3	" " " "	PG # 123 F B 2225
15° L			6.6	62.5	Top "	
33.2 L			8.3	60.8	bot "	
87.5 L			12.4	56.7	slope	
POT 69+75.87			6.15	62.97	℄	
70+00			6.69	62.43	℄	
6.3 R			7.6	61.5	bot drain ∡ Pt	
42.8 R			6.1	63.0	bot drain { 4.5 Wly +2.7 Top brk; 5.2 Ely +2.8 " " }	
69.2 R			4.7	64.4	" " { 2.8 Wly +2.4 " "; 4.5 Ely +2.2 " " } ∡ Pt in drain	
75° R			2.0	67.1	Top brk out of drain	
94° R			0.0	69.1	Slope { 18° Ely Lev Top brk into drain; 20° " -20 bot "	
21.2 L			9.2	59.9	bot	

Profile No. ____ Notes Red. ____ Plotted ____ Job No. 091432 Division No. ____ F. B. 2225 Pg. 65

X-Sec. No. ____ Date ____ Date ____ Survey of Cheseboro Rd

Notes Chkd. RDM Checked ____ Survey by RLWilley Notes RLW Date 3-56

Date ____ Date ____ Map No. ____ Indexed Johnson Date ____

76L298 307 8-53

PLEASE RETURN TO
LOS ANGELES COUNTY SURVEYOR
726 LOS ANGELES COUNTY ENGINEERING BLDG.

NOTE: ANY ADDITIONS OR CHANGES ON THIS SHEET MUST BE MADE OR CIRCLED IN RED INK, WITH DATE AND NAME OF PERSON MAKING CHANGE.

Do not extend notes this side of this line.

F. B. 2225 PG. 66 Job No. 011432 Division No. Notes Red. Plotted No.
Survey of Chase Corn Ed Date Date X-Sec.
Survey by P. Lyallet Notes Chkd. KB Jn Checked Date No.
Indexed K. C. Johnson Date Date Profile

STATION	B. S.	H. I.	F. S.	ELEV.		
70+00						
29° L		2969.12	9.1	2960.0	bot brk	{13° Ely — 1± bot drain & pt
36° L			8.5	60.6	Top "	
78° L			12.1	57.0	Slope	
70+07°			8.6	60.5	℄ bot drain	
70+13°			6.5	62.6	℄ Top brk	
70+33			5.3	63.8	℄ bot brk	
70+50			3.95	65.67	℄	
42° R			2.0	67.1	bot brk	{13.5° Ely +1.5 bot brk
78° R			+7.0	76.1	Top E+W Spur	{22° Wly - 2.5 Top brk
22° L			5.2	63.9	Top brk	
30° L			8.2	60.9	" " into drain	
39° L			14.2	54.9	bot drain	
40° L			11.0	58.1	Top brk	
88° L			14.9	54.2	Slope	
70+64.30 T.P.	0.28	2968.04	1.36	2967.76		
71+00			5.11	62.93	℄	
36° R			+6.0	74.0	Top brk	
68° R			+12.0	80.0	" "	{7° Ely +1.8 Top Spur.
98° R			+13.8	81.8	Top "	{16° Ely +3.0 Top Spur.
25° L			13.0	55.0	Toe slope	
44° L			14.5	53.5	Top brk into drain	

76L296 307 8-53

PLEASE RETURN TO
LOS ANGELES COUNTY SURVEYOR
726 LOS ANGELES COUNTY ENGINEERING BLDG.

NOTE: ANY ADDITIONS OR CHANGES ON THIS SHEET MUST BE MADE OR CIRCLED IN RED INK, WITH DATE AND NAME OF PERSON MAKING CHANGE.

Do not extend notes this side of this line.

STATION	B. S.	H. I.	F. S.	ELEV.	
71+00 50° L		296804	16 1	2951.9	bot drain ∡ Pt in drain
52° L			14 3	53 7	" "
84 6 L			16 1	51 9	flat {10 5 Ely -0 9 Top brk into drain; 13° " -2 2 bot drain
71+35°			11 1	56.9	℄ Toe slope
71+50 TP	209	2960.05	10.08	295796	℄
25 3 R			0.0	60.0	Toe slope
58 6 R			+4.4	64.4	bot brk
88° R			+15 3	75.3	Top small spur. {24° Wly +2° bot brk
35 7 L			7.7	52 3	bot brk
67 3 L			8.0	52 0	Top brk
84 2 L			10.1	49.9	bot "
71+84°			4.3	55.7	℄ bot brk
72+00			295	57 10	℄ slope
39 4 R			0.0	60 0	slope {23 1 Ely -1° Top brk; 26 9 Ely -2 9 bot drain
71 4 R			+3 6	63.6	Top brk into drain
75 3 R			+3 0	63.0	bot "
95° R			+6.0	66.0	slope
48 8 L			7.3	52.7	Top brk
56 2 L			9.1	50.9	bot "
72 7 L			8.4	51 6	Top "
83° L			10.0	50.0	bot "

Profile Notes Red. ____ Plotted ____ Job No. 091432 Division No. ____ F. B. 2225 Pg. 67
No. ____ Date ____ Date ____ Survey of Cheseboro Rd
X-Sec. Notes Chkd. RDM Checked ____ Survey by R.L. Willey Notes R.P.W. Date 3-20-56
No. ____ Date ____ Date ____ Map No. ____ Indexed Johnson Date ____

76L298 307 8-53

PLEASE RETURN TO
LOS ANGELES COUNTY SURVEYOR
726 LOS ANGELES COUNTY ENGINEERING BLDG.

NOTE: ANY ADDITIONS OR CHANGES ON THIS SHEET MUST BE MADE OR CIRCLED IN RED INK, WITH DATE AND NAME OF PERSON MAKING CHANGE.

Do not extend notes this side of this line.

STATION	B. S.	H. I.	F. S.	ELEV.	
72+35.2		2960.05	4.1	2955.9	℄ Top brk into drain
+38.0			5.4	54.6	℄ bot int drains
72+42.6			4.2	55.8	Top " out of "
72+50			4.55	55.50	Slope
39.0 R			0.9	59.1	Slope {14.8 Wly -0.2 Top brk into drain
79.2 R			+6.4	66.4	Top brk {15.2 Wly -3.7 bot drain; 19.4 " -2.0 Top brk out of drain
16.0 L			5.6	54.4	Top brk
18.5 L			7.1	52.9	bot drain
33.8 L			7.6	52.4	" brk in drain
37.8 L			6.6	53.4	Top " out of drain
54.5 L			9.0	51.0	bot brk
71.9 L			8.2	51.8	Top brk
82.7 L			10.2	49.8	bot "
72+66.7			2.5	57.5	℄ Top brk
9.0 L			3.8	56.2	" "
17.0 L			5.7	54.3	bot "
72+90.7			4.3	55.7	℄ Top "
+96.8			6.9	53.1	℄ bot "
73+00 T.P.	3.40	2956.61	6.84	2953.21	
19.0 R			+0.7	57.3	bot brk {23.4 Wly +3.5 Top spur.
43.8 R			+6.4	63.0	Top spur {11.5 Ely Lev Top brk

F. B. 2225 Pg. 68 Job No. 091432 Division No. Notes Red. Plotted Profile
Survey of Chesebro Date Date No.
Survey by R L Willey Notes RLW Notes Chkd. KLM Checked X-Sec.
Indexed C. Johnson Date Date No.

76298 S & E #307—7-55

PLEASE RETURN TO
LOS ANGELES COUNTY ENGINEER
700 LOS ANGELES COUNTY ENGINEERING BLDG.

NOTE: ANY ADDITIONS OR CHANGES ON THIS SHEET MUST BE MADE OR CIRCLED IN RED INK, WITH DATE AND NAME OF PERSON MAKING CHANGE.

Do not extend notes this side of this line.

STATION	B. S.	H. I.	F. S.	ELEV.		
73+00						
63.4 R		2956.61	+11.0	2967.6	slope {13.6 Wly -3.2 / 12.2 Ely +0.2	bot swale / Top spur
78.7 R			+14.8	71.4	Slope	
16.0 L			5.2	51.4	flat {10.0 Wly +0.4	bot brk
41.0 L			6.6	50.0	bot brk	
60.9 L			6.1	50.5	Top "	
73.4 L			7.7	48.9	bot "	
73+23.8			4.6	52.0	℄ bot brk	
32.0 R			0.5	56.1	Toe Slope end spur {13.0 Ely -0.5 Top brk	
73+50			3.50	53.11	℄	
31.8 R			3.6	53.0	Toe Slope {13.5 Ely -1.5 Toe slope	
55.6 R			1.0	55.6	bot brk	
71.2 R			+5.8	62.4	slope {28.7 Ely -3.0 Toe slop	
86.2 R			+12.0	68.6	"	
30.5 L			6.2	50.4		
36.5 L			7.7	48.9	bot brk	
49.8 L			7.2	49.4	Top "	
72.5 L			10.3	46.3	bot "	
93.2 L			11.5	45.1	slope	
73+67.0			7.3	49.3	℄ bot brk	
20.0 L			8.0	48.6	bot brk	
74+00			7.51	2949.10		

Profile Notes Red. ____ Plotted ____ Job No. 001437 Division No. ____ F. B. 2225 Pg. 69
No. ____ Date ____ Date ____ Survey of Cheseboro Rd
X-Sec. Notes Chkd. KAM Checked ____ Survey by ELWilley Notes RLW Date 3-56
No. ____ Date ____ Date ____ Map No. ____ Red Johnson Date ____

76298 S & E #307—7-55

PLEASE RETURN TO
LOS ANGELES COUNTY ENGINEER
700 LOS ANGELES COUNTY ENGINEERING BLDG.

NOTE: ANY ADDITIONS OR CHANGES ON THIS SHEET MUST BE MADE OR CIRCLED IN RED INK, WITH DATE AND NAME OF PERSON MAKING CHANGE.

Do not extend notes this side of this line.

STATION	B. S.	H. I.	F. S.	ELEV.		
74+00						
39° R		2956.61	4.2	2952.4	bot brk	{229 Ely +25 Top brk
76.2 R			+0.7	57.3	slope	{177 Wly-28 bot brk
94.2 R			+1.5	58.1	flat.	
30.0 L			9.0	47.6	Brk brk	
50.0 L			8.5	48.1	Top "	
60.7 L			11.0	45.6	bot "	
81.5 L			12.3	44.3	flat	
74+19.92			7.14	49.47	℄ BC.	
74+40			6.8	49.8	℄ bot brk	
T.P.	5.41	2954.88	7.14	2949.47		
74+50			4.03	50.85	℄	
43.6 R			1.2	53.7	flat	
89.7 R			+2.0	56.9	"	
25.5 L			6.8	48.1	bot brk	
51.2 L			7.3	47.6	Top "	
61.5 L			9.5	45.4	bot "	
86.6 L			10.7	44.2	flat	
75+00			5.02	49.86	℄	
18.5 R			3.3	51.6	Top brk into small drain	
23.9 R			4.4	50.5	Lot drain ∡ pt	"
28.5 R			2.6	2952.3	Top brk "	

F. B. 2225 Pg. 70 | Job No. 091433 | Division No. | Notes Red. | Plotted | Profile
Survey of Cheseboro Rd | Date | Date | No.
Survey by P.L. Willey | Notes P.L.W. | Notes Chkd. KRM | Checked | X-Sec.
Indexed K. C. Johnson | Date | Date | Date | No.

76298 S & E #307—7-55

PLEASE RETURN TO
LOS ANGELES COUNTY ENGINEER
700 LOS ANGELES COUNTY ENGINEERING BLDG.

NOTE: ANY ADDITIONS OR CHANGES ON THIS SHEET MUST BE MADE OR CIRCLED IN RED INK, WITH DATE AND NAME OF PERSON MAKING CHANGE.

Do not extend notes this side of this line.

STATION	B. S.	H. I.	F. S.	ELEV.		
75+00						
54 4 R		2954.88	06	2954.3	Top brk	{2° W'ly -1.5 bot drain 5° " Lev Top " brk
85 0 R			+05	55.4	Top "	{2.5° " -0.8 bot drain 5.0 " Lev Top brk
35 5 L			74	47.5	flat	{24.2 E'ly -0.6 end drain
57 9 L			78	47.1	Top brk	
66 2 L			101	44.8	bot "	
100 2 L			114	43.5	flat	
75+06 0			5.0	49.9	℄ Top brk	
+ 10.6			6.0	48.9	℄ bot drain	
+ 19.8			5.0	49.9	℄ Top brk	
75+50			5.78	49.10	℄	
45 0 R			3.1	51.8	slope	
75 2 R			1.1	53.8	"	
21 3 L			7.9	47.0	bot brk	
50 2 L			8.8	46.1	Top "	{21.5 E'ly -3.9 head ditch
79 2 L			11.3	43.6	slope	
76+00			8.58	46.30	℄	
41 6 R			5.9	49.0	slope	
78 6 R			4.6	50.3	"	
8 6 L			8.8	46.1	bot brk	
16 5 L			8.1	46.8	Top "	
38 6 L			9.9	2945.0	" "	

Profile Notes Red. Plotted Job No. 49143 Division No.
No. Date Date Survey of Chatsworth Red
X-Sec. Notes Chkd. RLW Checked Survey by RLW/Melton Notes RLW Date 3-55
No. Date Date Map No. Traced Johnson Date
F. B. 2225 Pg. 71

76298 S & E #307—7-55

PLEASE RETURN TO
LOS ANGELES COUNTY ENGINEER
700 LOS ANGELES COUNTY ENGINEERING BLDG.

NOTE: ANY ADDITIONS OR CHANGES ON THIS SHEET MUST BE MADE OR CIRCLED IN RED INK, WITH DATE AND NAME OF PERSON MAKING CHANGE.

Do not extend notes this side of this line.

F. B. 2225 Pg. 72 | Job No. 08432 | Division No. | Notes Red | Plotted | No. | Profile
Survey of Chandler Rd | Date | Date | No. | X-Sec.
Survey by Bentley | Notes RLW | Chkd KRM | Checked
Indexed K. C. Johnson | Date | Date | Date | No.

STATION	B. S.	H. I.	F. S.	ELEV.		
76+00						
44 ± L		2954.88	12.2	2942.7	bot brk in ditch	33° Ely to ℄ Top brk in ditch
58° L			12.4	42.5	" " " " ℄	
68 ± L			11.8	43.1	Top "	
98 ± L			13.5	41.4	flat	
76+05 ±			8.9	46.0	℄ bot brk	
+19 ±			8.2	46.7	℄ Top "	
+42 ±			10.4	44.5	℄ bot "	
76+30 T.P.	6.51	2951.15	10.24	44.64	℄	
23° R			5.2	46.0	Top brk	
60 ± R			3.6	47.6	slope	
81 ± R			3.1	48.1	"	
50° L			9.0	42.2	Top brk into ditch	12° Wly to ± bot brk in ditch
57° L			13.0	38.2	bot " in "	
66 ± L			13.0	38.2	" " " "	
75 ± L			9.2	42.0	Top " out of "	
77+00			8.43	43.72	℄	
46 ± R			7.0	44.2	bot brk	
60 ± R			5.4	45.8	Top "	
83 ± R			5.0	46.2	flat	
48 ± L			10.7	40.5	Top brk into ditch	
56 ± L			14.5	2936.7	bot " in "	

76298 S & E #307—7-55

PLEASE RETURN TO
LOS ANGELES COUNTY ENGINEER
700 LOS ANGELES COUNTY ENGINEERING BLDG.

NOTE: ANY ADDITIONS OR CHANGES ON THIS SHEET MUST BE MADE OR CIRCLED IN RED INK, WITH DATE AND NAME OF PERSON MAKING CHANGE.

Do not extend notes this side of this line.

STATION	B. S.	H. I.	F. S.	ELEV.		
77+00						
72.8 R		2951.15	15.0	2936.2	bot brk in ditch	
81.2 L			12.1	39.1	Top " out of "	
T.P.	451	46.66	9.00	2942.15		
77+50			5.14	41.52	℄	
56.2 R			2.5	44.2	bot brk	
66.0 R			1.5	45.2	Top brk {28.0 Ely / 29.2 "	Lev Top brk / -2.0 bot brk
82.5 R			0.0	46.7	bot "	
39.6 L			6.6	40.1	flat	
71.0 L			7.6	39.1	Top brk into ditch	
79.8 L			10.6	36.1	bot " in ditch	
91.5 L			11.0	35.7	" " " "	
98.0 L			7.2	39.5	Top " out of "	
77+77.2			5.9	40.8	℄ bot small drain	(end)
78+00			5.22	41.44	℄	
45.0 R			3.5	43.2	bot brk	
69.4 R			0.5	46.2	Top " {15.5 Wly-1.2	Top brk into drain
89.7 R			1.0	45.7	" " into drain	
93.2 R			.20	44.7	bot "	
40.0 L			7.3	39.4	flat	
93.0 L			9.4	37.3	" {27.5 Wly-1.6	bot end ditch
78+50			5.62	41.04	℄	

Profile Notes Red. Plotted Job No. 29143 Division No. F.B. 2225 Pg. 73
No. Date Date Survey of Chesebro Rd
X-Sec. Notes Chkd. RWM Checked Survey by R.L. Willey Notes R.L.W. Date 3-56
No. Date Date Map No. Indexed Johnson Date

76298 S & E #307—7-55

PLEASE RETURN TO
LOS ANGELES COUNTY ENGINEER
700 LOS ANGELES COUNTY ENGINEERING BLDG.

NOTE: ANY ADDITIONS OR CHANGES ON THIS SHEET MUST BE MADE OR CIRCLED IN RED INK, WITH DATE AND NAME OF PERSON MAKING CHANGE.

Do not extend notes this side of this line.

STATION	B. S.	H. I.	F. S.	ELEV.		
78+50						
10.4 R		2946.66	5.9	40.8	bot brk	
21.4 R			4.2	42.5	Top "	
62.1 R			2.3	44.4	bot brk	
76.7 R			0.0	46.7	Top "	
49.3 L			8.5	38.2	slope	
79.8 L			10.0	36.7	"	
78+91.2			6.2	40.5	Top brk	
79+00 T.P.	6.50	2946.00	7.16	2939.50		
52.8 R			3.4	42.6	slope	
83.7 R			2.2	43.8	"	
12.3 L			7.6	38.4	bot brk	
19.6 L			6.7	39.3	Top "	
54.2 L			8.3	37.7	slope	
81.6 L			11.0	35.0	"	
79+10.0			7.6	38.4	℄ bot brk	
+15.8			6.4	39.6	℄ Top "	
79+50			7.48	38.52	℄	
38.0 R			6.2	39.8	slope	
79.3 R			4.9	41.1	"	
53.0 L			9.8	36.2	"	
83.2 L			11.2	34.8	"	

F. B. 2225 Pg. 74 Job No. 291432 Division No. Notes Red. Plotted Profile
Survey of Chesebro Rd Date Date No.
Survey by R.L. Willey Notes R.L.W. Notes Chkd. KRM Checked X-Sec.
Indexed C. Johnson Date Date No.

76298 S & E #307—7-55

PLEASE RETURN TO
LOS ANGELES COUNTY ENGINEER
700 LOS ANGELES COUNTY ENGINEERING BLDG.

NOTE: ANY ADDITIONS OR CHANGES ON THIS SHEET MUST BE MADE OR CIRCLED IN RED INK, WITH DATE AND NAME OF PERSON MAKING CHANGE.

Do not extend notes this side of this line.

STATION	B. S.	H. I.	F. S.	ELEV.		
80+00		2946,00	9,03	293697	℄	
40.4 R			8,2	37,8	slope	
79.0 R			6,5	39.5	"	
45.7 L			11,1	34,9	"	
77.4 L			12,3	33 7	"	
80+37.5			11 1	34.9	℄ bot brk	
80+50			10,44	35.56	℄	
36.1 R			9.6	36 4	bot brk	
75.2 R			7,6	38.4	slope	
41.6 L			12,1	33.9	"	
82.2 L			13,5	32 5	"	
80+86.0			11,2	34.8	℄ Toe slope	
81+00			10,58	35.42	℄	
40.7 R			8,0	38 0	Slope	
75.1 R			6,0	40 0	"	
59.6 L			13,2	37 8	"	
92.3 L			14 1	3[illegible]9	"	
81+50			8 22	3[illegible]78	℄	
44.3 R			5,5	40.5	slope	
79.0 R			2 1	43 9	"	
47.7 L			11,7	34 3	"	

Profile Notes Red. ____ Plotted ____ Job No. 091482 Division No. ____ F. S. 2225 Pg. 75
No. ____ Date ____ Date ____ Survey of Cheseboro Rd
X-Sec. Notes Chkd. RRM Checked ____ Survey by R.L. Willey Notes RLW Date 3-56
No. ____ Date ____ Date ____ Map No. ____ Made by Johnson Date ____

76298 S & E #307—7-55

PLEASE RETURN TO
LOS ANGELES COUNTY ENGINEER
700 LOS ANGELES COUNTY ENGINEERING BLDG.

NOTE: ANY ADDITIONS OR CHANGES ON THIS SHEET MUST BE MADE OR CIRCLED IN RED INK, WITH DATE AND NAME OF PERSON MAKING CHANGE.

Do not extend notes this side of this line.

STATION	B. S.	H. I.	F. S.	ELEV.		
81+50						
82 3 L		2946.00	14.1	31.9	Slope	
81+81.59	9.11	49.52	5.59	2940.41	℄ EC	
82+00			8.00	41.52	℄	
20 0 R			5.1	44.4	Top brk into drain	
32 2 R			7.6	41.9	bot " "	
40 8 R			7.1	42.4	" " "	
51 6 R			4.6	44.9	Top " out "	
75 0 R			2.7	46.8	slope {26 5 sly -3 4	end drain
42 7 L			12.0	37.5	"	
80 0 L			14.4	35.1	"	
82+16 6			5.7	43.8	℄ Top brk drain	
+30 0			8.1	41.4	℄ bot " "	
+46 0			4.7	44.8	℄ Top " "	
82+50			4.16	45.36	℄	
44 0 R			0.3	49.2	Slope	
88 6 R			+2.7	52.2	"	
4 8 L			4.5	45.0	Top brk drain	
11 6 L			7.4	42.1	bot " "	
20 8 L			6.8	42.7	end drain	
31 2 L			6.4	43.1	" "	
80 8 L			13.0	36.5	Slope	

F. B. 2225 Pg. 76
Job No. 091432 Division No. Notes Red. Plotted Profile
Survey of Cheseboro Rd Date Date No.
Survey by R.L. Willey Notes R.L.W. Notes Chkd R.R.M. Checked X-Sec.
Indexed R. C. Johnson Date Date Date No.

76298 S & E #307—7-55

PLEASE RETURN TO
LOS ANGELES COUNTY ENGINEER
700 LOS ANGELES COUNTY ENGINEERING BLDG.

NOTE: ANY ADDITIONS OR CHANGES ON THIS SHEET MUST BE MADE OR CIRCLED IN RED INK, WITH DATE AND NAME OF PERSON MAKING CHANGE.

Do not extend notes this side of this line.

STATION	B. S.	H. I.	F. S.	ELEV.		
83+00 TP		2949.52				
83+00 TP	11.51	60.55	0.48	2949.04	℄ slope	
40.0 R			8.7	51.8	slope	
49.5 R			7.4	53.1	Top brk out drain	
89.5 R			3.5	57.0	Slope	
6.0 L			12.8	47.7	bot small drain	
35.2 L			13.0	47.5	Top brk	
61.8 L			18.0	42.5	bot "	
93.5 L			20.6	39.9	Top "	
83+10.0			10.8	49.7	℄ bot drain	
+16.4			9.8	50.7	℄ Top brk	
83+50			4.84	55.71	℄ slope	
31.0 R			0.8	59.8	Top brk	
81.8 R			0.0	60.5	" "	
14.6 L			5.5	55.0	" " into drain	
19.8 L			7.1	53.4	bot "	
24.3 L			6.0	54.5	Top " out	
43.2 L			3.4	57.1	" "	
86.5 L			12.5	48.0	slope	
83+79.2			0.8	59.7	℄ bot small drain	
TP	11.32	2971.80	0.07	60.48		

Profile No. ____ Notes Red. ____ Plotted ____ Job No. 29143 Division No. ____ F. B. 2225 Pg. 77
X-Sec. No. ____ Date ____ Date ____ Survey of Chesebro Rd
Notes Chkd. [illegible] Checked ____ Survey by R.L. Willey Notes R.L.W. Date 3-56
Date ____ Date ____ Map No. ____ Indexed C. Johnson Date ____

76298 S & E #307—7-55

PLEASE RETURN TO
LOS ANGELES COUNTY ENGINEER
700 LOS ANGELES COUNTY ENGINEERING BLDG.

NOTE: ANY ADDITIONS OR CHANGES ON THIS SHEET MUST BE MADE OR CIRCLED IN RED INK, WITH DATE AND NAME OF PERSON MAKING CHANGE.

Do not extend notes this side of this line.

STATION	B. S.	H. I.	F. S.	ELEV.		
84+00		2971.80	5.04	2966.76	℄ slope	
25.5 R			2.1	69.7	Top brk	
77.0 R			4.9	66.9	Slope	
23.2 L			4.8	67.0	bot brk	
45.7 L			+0.9	72.7	Top "	
85.0 L			+0.5	72.3	slope	
T.P.	10.26	2981.99	0.07	2971.73		
84+27.0			4.5	77.5	℄ Top brk	
84+32.41			4.20	77.79	℄ pot Top Spur	
35.8 R			7.3	74.7	Top brk	
70.0 R			11.0	71.0	bot "	
100.0 R			11.3	70.7	TOP saddle	
45.0 L			6.5	75.5	slope {7.0 sly +1.5 Top spur,	
87.0 L			6.9	75.1	Slope {13.5 sly + +3.5 " "	
84+40.5			4.8	77.2	℄ Top brk	
84+50			8.09	73.90	℄	
12.5 R			6.8	75.2	Top brk	
64.4 R			10.3	71.7	bot "	
93.0 R			9.9	72.1	slope	
42.6 L			13.5	68.5	slope	
89.5 L			13.7	68.3	"	

F. B. 2225 Pg. 78 Job No. 091432 Division No. Notes Red. Plotted Profile
Survey of Cheseboro Rd Date Date No.
Survey by R.L. Willey Notes R.L.W. Notes Chkd. KRM Checked X-Sec.
Indexed R. C. Johnson Date Date Date No.

76298 S & E #307—7-55

PLEASE RETURN TO
LOS ANGELES COUNTY ENGINEER
700 LOS ANGELES COUNTY ENGINEERING BLDG.

NOTE: ANY ADDITIONS OR CHANGES ON THIS SHEET MUST BE MADE OR CIRCLED IN RED INK, WITH DATE AND NAME OF PERSON MAKING CHANGE.

Do not extend notes this side of this line.

STATION	B. S.	H. I.	F. S.	ELEV.		
		2981.99				
T.P.	0.65	2970.59	12.05	2969.94		
85+00			11.84	58.75	℄	
47.5 R			7.9	62.7	slope	
65.5 R			6.5	64.1	"	
89.8 R			2.3	68.3	Toe slope	
43.0 L			16.5	53.1	slope	
93.0 L			21.8	58.8	"	
T.P.	1.02	59.77	11.84	58.75		
85+45.11			8.40	2951.37	℄ 1/2 sec 15&16	
8.1 R			8.4	51.4	bot drain	
14.7 R			6.2	53.6	slope	
33.2 R			3.3	56.5	"	12.5 sly +0.8 top brk 16.0 " Lev. bot drain
60.0 R			+2.2	62.0	Toe slope	
77.0 R			+8.0	67.8	slope	
48.0 L			14.7	45.1	"	20.5 N1y-0.4 top brk 23.5 " -1.4 bot drain
93.0 L			20.3	39.5	"	
85+45.11	6.54	2957.91	8.40	51.37	℄ 1/4 sec cor. 15+16 T5N R11W 2" IP+BC set in conc.	
85+50			7.29	50.62	℄ Bot drain	
52.5			6.4	51.5	℄ Top brk	
86+00			5.69	52.22	℄	

Profile Notes Red. ____ Plotted ____ Job No. 091433 Division No. ____ F. B. 2225 Pg. 79
No. ____ Date ____ Date ____ Survey of Cheseboro Rd
X-Sec. Notes Chkd. KWM Checked ____ Survey by RLWilley Notes RLW Date 3-56
No. ____ Date ____ Date ____ Map No. ____ Indexed Johnson Date ____

76298 S & E #307—7-55

PLEASE RETURN TO
LOS ANGELES COUNTY ENGINEER
700 LOS ANGELES COUNTY ENGINEERING BLDG.

NOTE: ANY ADDITIONS OR CHANGES ON THIS SHEET MUST BE MADE OR CIRCLED IN RED INK, WITH DATE AND NAME OF PERSON MAKING CHANGE.

Do not extend notes this side of this line.

STATION	B. S.	H. I.	F. S.	ELEV.		
86+00						
20° R		2957.91	1.2	2956.7	slope	
58° R			+9.2	67.1	"	
80° R			+16.2	74.1	"	
28° L			12.3	45.6	"	
83° L			20.5	37.4	"	
86+50			5.96	51.95	℄	
21° R			0.0	57.9	slope	
58° R			+12.0	69.9	"	
90° R			+24.0	81.9	"	
28° L			13.2	44.7	"	
79° L			23.0	34.9	"	
86+75 L			7.3	50.6	℄ Top brk	
87+00			9.40	48.51	℄	
26° R			1.0	56.9	Toe slope	
50° R			+11.0	68.9	slope	
71° R			+23.0	80.9	"	
82° R			+30.0	87.9	"	
46° L			17.7	40.2	"	
86° L			25.7	32.2	Toe Slope	
87+09			9.8	48.1	℄ bot. brk	
87+50 T.P.	10.02	2963.64	4.29	2953.62	℄ Top brk	

F. B. 2225 Pg. 80 Job No. 091432 Division No. Notes Red. Plotted Profile
Survey of Cheseboro Rd Date Date No.
Survey by R.L. Willey Notes R.L.W. Notes Chkd. RRM Checked X-Sec.
Indexed R. C. Johnson Date Date Date No.

76298 S & E #307—7-55

PLEASE RETURN TO
LOS ANGELES COUNTY ENGINEER
700 LOS ANGELES COUNTY ENGINEERING BLDG.

NOTE: ANY ADDITIONS OR CHANGES ON THIS SHEET MUST BE MADE OR CIRCLED IN RED INK, WITH DATE AND NAME OF PERSON MAKING CHANGE.

Do not extend notes this side of this line.

STATION	B. S.	H. I.	F. S.	ELEV.		
87+50						
28 Rt		2963.67	+13	649	slope	
50 Rt			+11.0	74.6	"	
72 Rt			+23.0	86.6	"	
46 Lt			22.0	41.6	"	
90 Lt			30.0	33.6	"	
87+66			9.6	54.0	℄ Top brk	
+75			10.7	52.9	℄ bot "	
+94			8.4	55.2	℄ " "	
88+00			6.92	56.72	℄	
3 Rt			6.1	57.5	Top brk	
5 Rt			7.2	56.4	bot "	
13 Rt			5.7	56.9	" "	
31 Rt			+10.0	~~47.9~~ 47.4	slope	
50 Rt			+22.0	2985.6	"	
80 Rt			+40.0	3003.6	"	
100 Rt			+52.0	3015.6	Top brk	
5 Lt			7.1	2956.5	Top brk {75 N'ly +10 head drain	
50 Lt			24.0	39.6	bot drain & pt {15 N'ly +70 & pt Top spur.	
67 Lt			24.0	39.6	Top spur	
107 Lt			36.1	27.5	Toe slope	
TP	4.01	2967.40	0.25	2963.39		

Profile Notes Red_____ Plotted_____ Job No 94-14-32 Division No._____ F. B. 22225 Pg 81
No._____ Date_____ Date_____ Survey of Lineschoto Rd
X-Sec. Notes Checked_____ Checked_____ Survey by RLW/JE Notes RLW Date 3-56
No._____ Date_____ Date_____ Map No._____ Inked_____ Date_____

76298 S & E #307—7-55

PLEASE RETURN TO
LOS ANGELES COUNTY ENGINEER
700 LOS ANGELES COUNTY ENGINEERING BLDG.

NOTE: ANY ADDITIONS OR CHANGES ON THIS SHEET MUST BE MADE OR CIRCLED IN RED INK, WITH DATE AND NAME OF PERSON MAKING CHANGE.

Do not extend notes this side of this line.

STATION	B. S.	H. I.	F. S.	ELEV.		
88+20.4		2967.40	2.7	2964.7	℄ Top brk	
88+32.0			0.8	66.6	℄ Top spur	
27.5 R			+8.5	75.9	Top brk	
70.0 R			+31.7	2999.1	Top spur	
101.8 R			+45.0	3012.4	Top "	
28.0 L			11.0	2956.4	" " {7.5 sly - 0.5	Top brk into drain
61.5 L			21.3	46.1	Top spur	
111.5 L			55.0	12.4	Toe slope	
88+50			2.62	64.78	℄ slope	
40.0 R			+14.3	81.7	Slope	
80.0 R			+32.5	99.9	"	
40.0 L			17.0	50.4	Top brk	
90.0 L			38.0	29.4	Slope	
88+74.5			4.5	62.9	℄ Top brk edge spur	
89+00	0.19	55.48	12.11	55.29	℄	
40.0 R			+21.3	76.8	Slope	
80.0 R			+36.0	91.5	"	
70.5 L			28.0	27.5	Toe slope	
92.0 L			34.0	21.5	Slope	
T.P.	9.54	2953.09	11.93	43.55		
89+50			12.00	41.09	℄	

F. B. 2225 Pg. 82
Job No. 091432
Division No.
Notes Red.
Plotted
Date
Date
No.
Survey of Chesebro Rd
Survey by R. L. Willey Notes R.L.W.
Notes Chkd. RRM Checked
Date
Date
X-Sec.
No.
Indexed R. C. Johnson Date
Profile

76298 S & E #307—7-55

PLEASE RETURN TO
LOS ANGELES COUNTY ENGINEER
700 LOS ANGELES COUNTY ENGINEERING BLDG.

NOTE: ANY ADDITIONS OR CHANGES ON THIS SHEET MUST BE MADE OR CIRCLED IN RED INK, WITH DATE AND NAME OF PERSON MAKING CHANGE.

Do not extend notes this side of this line.

STATION	B. S.	H. I.	F. S.	ELEV.		
89+50 40° R		2953.09	+2.5	2955.6	Slope	
80° R			+18°	71.1	slope	
42° L			22.8	30.3	"	
58.3 L			25.0	28.1	Top brk	
75.5 L			28.0	25.1	bot " in swale	
89+84°			15.7	37.4	℄ bot swale	
90+00			13.06	40.03	℄	
48° R			5.6	47.5	slope	
80° R			+2.2	55.3	"	
40° L			17.8	35.3	"	
63° L			19.8	33.3	Top brk	
90° L			25.0	28.1	slope	
90+50			2.01	51.08	℄ slope	
34.5 R			5.8	47.3	Top small spur	
50.6 R			6.7	46.4	in saddle	
91° R			4.3	48.8	slope	
23.5 L			1.0	52.1	Top brk	
43.4 L			3.3	49.8	bot "	
80° L			3.8	49.3	Top "	
90+58.5			0.0	53.1	℄ " "	
91+00 T.P.	0.11	2952.14	1.06	2952.03	℄ Top brk	

Profile Notes Red ____ Plotted ____ Job No. 091432 Division No. ____ F. B. 2225 Pg. 83
No. ____ Date ____ Date ____ Survey of Chesebro Rd
X-Sec. Notes Chkd. [illegible] Checked ____ Survey by R.L. Willey Notes R.L.W. Date 3-56
No. ____ Date ____ Date ____ Map No. ____ Indexed Johnson Date ____

76298 S & E #307—7-55

PLEASE RETURN TO
LOS ANGELES COUNTY ENGINEER
700 LOS ANGELES COUNTY ENGINEERING BLDG.

NOTE: ANY ADDITIONS OR CHANGES ON THIS SHEET MUST BE MADE OR CIRCLED IN RED INK, WITH DATE AND NAME OF PERSON MAKING CHANGE.

Do not extend notes this side of this line.

F. B. 22225 Pg. 84 | Job No 2944.32 Division No. | Notes Red. | Date | Plotted | Date | No. | Profile
Survey of Gleneagles Rd | Notes Chkd. Kamm | Checked | Date | X-Sec.
Survey by R.L.Willett | Notes R.L.W. | Date | No.
Indexed by C. Johnson | Date

STATION	B. S.	H. I.	F. S.	ELEV.		
91+00						
41 Rt		2952.14	11.3	2943.8	slope	
70 1/2 Rt			15.7	3[illegible]4	bot swale	
95 Rt			17.0	35.1	" "	
41 Lt			+12.0	64.1	Top brk	
57 Lt			+14.8	66.9	" "	
74 1/2 Lt			+16.3	68.4	" "	
91+50 T.P.	0.93	2944.32	8.25	2943.89	℄	
32 1/2 Rt			7.7	36.6	slope	
53 1/4 Rt			11.0	33.3	Top brk	
87 1/2 Rt			17.5	26.8	slope Toe.	
40 Lt			+12.0	56.3	slope	
59 Lt			+18.0	62.3	Top brk	
72 Lt			+20.2	64.5	slope {21°Sly+5 1/2 Top knoll	
84 Lt			+21.2	65.3	Top ridge	
91+67 1/2			2.5	41.8	℄ " brk	
92+00 T.P.	1.07	2933.18	12.21	2932.11	℄	
27 Rt			4.3	28.9	Top brk	
46 1/2 Rt			7.0	26.2	" "	
96 1/2 Rt			11.5	21.7	Toe slope	
40 1/2 Lt			+7.7	40.9	slope	
88 3/4 Lt			+16.6	49.8	"	

76298 S & E #307—7-55

PLEASE RETURN TO
LOS ANGELES COUNTY ENGINEER
700 LOS ANGELES COUNTY ENGINEERING BLDG.

NOTE: ANY ADDITIONS OR CHANGES ON THIS SHEET MUST BE MADE OR CIRCLED IN RED INK, WITH DATE AND NAME OF PERSON MAKING CHANGE.

Do not extend notes this side of this line.

STATION	B. S.	H. I.	F. S.	ELEV.		
		2933,18				
T.P.	0 36	2224	11 30	2921,88		
92+50			5,31	16,93 ~~18,80~~	℄	
30 4 R			7,1	15,1	Toe slope	
83 2 R			6,0	16 2	slope	
15 0 L			4,6	17 6	"	
58 2 L			+3,0	25,2	"	
82 5 L			+6 5	28,7	"	
92+60 0			6,7	15,5	℄	
+74 2			8 3	13,9	℄ bot brk	
93+00			8,18	14,06	℄	
41 8 R			7,1	15,1	Top brk into drain	
46 5 R			8,0	14,2	℄ drain 5' wide	
52 6 R			6 5	15,7	slope	
84 3 R			5,8	16,4	"	
24 7 L			9,6	12 6	bot brk	
78 6 L			9,9	12,3	Toe slope	
97 0 L			8,7	13,5	slope	
93+32 5			8 5	13,7	℄ Top brk	
+35 9			10 0	12,2	℄ bot brk	
+42 9			10 3	11,9	℄ " "	

Profile No. ____ Notes Red. ____ Date ____ Plotted ____ Date ____ Job No. 091432 Division No. ____ Survey of Chesebro Rd

X-Sec. No. ____ Notes Chkd. [illegible] Date ____ Checked ____ Date ____ Survey by R.L. Wiley Notes P.L.W. Date 3-56

Map No. ____ Date ____ Index Johnson Date ____

F. B. 2225 Pg. 85

76298 S & E #307—7-55

PLEASE RETURN TO
LOS ANGELES COUNTY ENGINEER
700 LOS ANGELES COUNTY ENGINEERING BLDG.

NOTE: ANY ADDITIONS OR CHANGES ON THIS SHEET MUST BE MADE OR CIRCLED IN RED INK, WITH DATE AND NAME OF PERSON MAKING CHANGE.

Do not extend notes this side of this line.

STATION	B. S.	H. I.	F. S.	ELEV.		
93+47.0		2922.24	8.7	2913.5	℄ Top brk	
93+50			8.35	13.89	℄	
41.2 R			7.4	14.8	Top brk	
47.4 R			8.1	14.1	bot "	
61.8 R			6.9	15.3	Top "	
86.2 R			6.3	15.9	flat	
23.9 L			9.8	12.4	Top brk	
34.6 L			11.1	11.1	bot " in drain	
43.5 L			11.3	10.9	" " " "	
46.8 L			10.3	11.9	Top "	
90.0 L			11.4	10.8	flat	
+72.0			9.2	13.0	℄ Top brk	
+77.6			10.3	11.9	℄ bot drain	
93+82.5			10.3	11.9	" " "	
+88.0			9.6	12.6	" Top brk	
94+00			9.72	12.52	℄	
56.7 R			8.0	14.2	slope	
88.7 R			7.1	15.1	"	
14.8 L			10.0	12.2	Top brk	
20.9 L			11.2	11.0	bot drain ∡ pt.	
110.0 L			13.6	08.6	" "	

F. B. 2225 Pg. 86
Job No. 091433 Division No. Notes Red. Plotted Profile
Survey of Cheseboro Rd Date Date No.
Survey by R.L. Willey Notes R.L.W. Notes Chkd. KRM Checked X-Sec.
Indexed A. C. Johnson Date Date Date No.

76298 S & E #307—7-55

PLEASE RETURN TO
LOS ANGELES COUNTY ENGINEER
700 LOS ANGELES COUNTY ENGINEERING BLDG.

NOTE: ANY ADDITIONS OR CHANGES ON THIS SHEET MUST BE MADE OR CIRCLED IN RED INK, WITH DATE AND NAME OF PERSON MAKING CHANGE.

Do not extend notes this side of this line.

STATION	B. S.	H. I.	F. S.	ELEV.		
		2922.24				
94+50	848	23.98	6.74	2915.50	℄	
47.5 R			6.8	17.2	Slope	
83.0 R			7.5	16.5	Toe Slope	
42.5 L			10.9	13.1	Slope	
89.7 L			13.4	10.6	"	
95+00			4.98	19.00	℄	
41.0 R			3.0	21.0	Top brk	
59.4 R			2.7	21.3	Toe slope	
92.2 R			+7.5	31.5	Top ridge {19.5 N 1/4 - 4.0 = Toe slope	
50.7 L			9.2	14.8	slope	
80.0 L			11.0	13.0	"	
95+18.3			4.3	19.7	℄ Top brk	
+36.0			5.0	19.0	℄ bot "	
95+50			3.48	20.50	℄ Top "	
29.0 R			2.6	21.4	bot brk	
40.0 R			0.0	24.0	Slope	
86.6 R			+4.5	28.5	"	
49.0 L			7.2	16.8	"	
80.4 L			9.5	14.5	"	
96+00	868	2930.55	2.11	2921.87		

Profile Notes Red. ____ Plotted ____ Job No. 091433 Division No. ____ F. B. 2225 Pg. 87
No. ____ Date ____ Date ____ Survey of Cheseboro Rd
X-Sec. Notes Chkd KRM Checked ____ Survey by RL Willis Notes R.L.W. Date 3-5-6
No. ____ Date ____ Date ____ Map No. ____ Indexed Johnson Date ____

76298 S & E #307—7-55

PLEASE RETURN TO
LOS ANGELES COUNTY ENGINEER
700 LOS ANGELES COUNTY ENGINEERING BLDG.

NOTE: ANY ADDITIONS OR CHANGES ON THIS SHEET MUST BE MADE OR CIRCLED IN RED INK, WITH DATE AND NAME OF PERSON MAKING CHANGE.

Do not extend notes this side of this line.

STATION	B. S.	H. I.	F. S.	ELEV.		
96+00						
45.2 R		2930.55	5.7	2924.8	slope	
82.6 R			3.1	27.4	"	
46.0 L			12.1	18.4	"	
80.0 L			14.2	16.3	"	
TP.	8 14	2928.32	10.37	2920.18	BM#C2 El=2917.135 FB	
BM C-2	11 58	28.69	11.21	17.11	Prop. Chesebro Rd W side at S. Toe of slope To hill, 10'S & 3'E of PP#5947 6 at int. of Pole lines fd 2" IP + BC set in conc. Mkd BMC-2	
96+50			4.02	24.67	℄	
43.2 R			1.0	27.6	slope	
82.8 R			+2.0	30.7	"	
29.0 L			5.2	23.5	Top brk	
69.0 L			8.7	20.0	slope	
88.8 L			10.4	18.3	"	
97+00			0.65	28.04	℄	
44.5 R			+1.5	30.2	slope	
84.5 R			+4.5	33.2	"	
32.4 L			2.3	26.4	bot brk	
62.0 L			2.7	26.0	Top "	
87.2 L			5.4	23.3	slope	
T.P.	11 15	2939.19	0.65	2928.04		
97+50			5.04	34.15	℄	

F. B. 2225 Pg. 88 Job No. 091432 Division No. Notes Red. Plotted Profile
Survey of Chesebro Rd Date Date No.
Survey by R.L. Willey Notes R.L.W. Notes Chkd K.R.M. Checked X-Sec.
Indexed A. C. Johnson Date Date Date No.

76298 S & E #307—7-55

PLEASE RETURN TO
LOS ANGELES COUNTY ENGINEER
700 LOS ANGELES COUNTY ENGINEERING BLDG.

NOTE: ANY ADDITIONS OR CHANGES ON THIS SHEET MUST BE MADE OR CIRCLED IN RED INK, WITH DATE AND NAME OF PERSON MAKING CHANGE.

Do not extend notes this side of this line.

STATION	B. S.	H. I.	F. S.	ELEV.		
97+50 33.2 R		2939.19	6.0	2933.2	bot brk	
85.3 R			2.8	36.4	Slope	
37.7 L			6.2	33.0	"	
86.2 L			8.9	30.3	"	
T.P.	11.53	2950.40	0.32	2938.87		
97+75.0			13.5	36.9	℄ end of drain	
98+00			8.83	41.57	℄	
50.3 R			9.3	41.1	Slope	
80.7 R			9.2	41.2	"	
4.7 L			9.1	41.3	Top brk in To drain	
6.5 L			9.8	40.6	bot "	
9.5 L			8.6	41.8	" brk out "	
50.4 L			10.9	39.5	Slope	
86.7 L			12.2	38.2	"	
98+21.5			5.6	44.8	℄ Top brk	
+27.0			5.9	44.5	℄ bot " in drain	
98+50			0.98	49.42	℄ Top brk	
51.6 R			1.4	49.0	Slope	
87.2 R			2.0	48.4	"	
5.3 L			2.9	47.5	bot drain	
8.0 L			1.1	49.3	Top brk	

Profile No. ____ Notes Red. ____ Plotted ____ Job No. 9143 Division No. ____ F. B. 2225 Pg. 89
X-Sec. No. ____ Date ____ Date ____ Survey of Cheseboro Rd
Notes Chkd. RRM Checked ____ Survey by R.L. Wiley Notes R.L.W. Date 3-56
Date ____ Date ____ Map No. ____ Indexed Johnson Date ____

76298 S & E #307—7-55

PLEASE RETURN TO
LOS ANGELES COUNTY ENGINEER
700 LOS ANGELES COUNTY ENGINEERING BLDG.

NOTE: ANY ADDITIONS OR CHANGES ON THIS SHEET MUST BE MADE OR CIRCLED IN RED INK, WITH DATE AND NAME OF PERSON MAKING CHANGE.

Do not extend notes this side of this line.

STATION	B. S.	H. I.	F. S.	ELEV.		
98+50						
36.0 L		2950.40	2.6	2947.8	slope	
94.3 L			2.9	47.5	"	
T.P.	11.92	2962.30	0.02	2950.38		
98+56			13.6	48.7	℄ bot drain	
98+77.4			8.7	53.6	℄ Top brk	
99+00			4.95	57.35	℄	
9.8 R			4.3	58.0	Top brk into drain	
13.2 R			6.4	55.9	bot " in. "	
18.6 R			4.2	58.1	Top "	
40.5 R			4.1	58.2	Top "	
70.5 R			5.9	56.4	bot "	
87.0 R			5.9	56.4	slope	
50.5 L			6.1	56.2	"	
81.4 L			7.0	55.3	"	
T.P.	11.67	2973.45	0.52	61.78		
99+50			7.19	66.26	℄	
9.5 R			6.9	66.5	Top brk into drain	
12.0 R			11.2	62.2	bot " in "	
15.6 R			11.2	62.2	" " " "	
17.8 R			7.7	65.7	Top "	
33.8 R			8.0	65.4	Toe slope	

F. B. 2225 Pg. 90 Job No. 09432 Division No. Notes Red. Plotted Profile
Survey of Cheseboro Rd Date Date No.
Survey by R.L. Willey Notes R.L.W. Notes Chkd. KRM Checked X-Sec.
Indexed C. Johnson Date Date Date No.

76298 S & E #307—7-55

PLEASE RETURN TO
LOS ANGELES COUNTY ENGINEER
700 LOS ANGELES COUNTY ENGINEERING BLDG.

NOTE: ANY ADDITIONS OR CHANGES ON THIS SHEET MUST BE MADE OR CIRCLED IN RED INK, WITH DATE AND NAME OF PERSON MAKING CHANGE.

Do not extend notes this side of this line.

STATION	B. S.	H. I.	F. S.	ELEV.		
99+50						
54° R		2973.45	5.9	2967.5	Slope	
84² R			3.4	70.0	"	
15⁸ L			7.1	66.3	bot brk	
41° L			3.1	70.3	Top "	
78² L			2.6	70.8	" "	
T.P.	11.94	2984.91	0.48	2972.97	℄	
100+00			7.94	76.97	℄	
27° R			11.8	73.1	Top brk	
32 ² R			14.2	70.7	"	
38⁶ R			10.1	74.8	Top brk	
70⁸ 0 R			0.9	84.0	" "	
84° R			0.0	84.9	" Spur	
19° L			6.0	78.9	bot brk	
48° L			+0.9	85.8	Top "	
66° L			0.0	84.9	" "	
77² L			1.0	83.9	Top "	
88⁴ L			6.5	78.4	bot drain	
T.P.	12.19	2997.02	0.08	2984.83		
100+25			13.1	83.9	℄ bot brk	
100 +50			6.01	91.01	℄	
33⁴ R			15.1	81.9	bot brk	

Profile Notes Red. ____ Plotted ____ Job No. 091432 Division No. ____ F. B. 2225 Pg. 91
No. ____ Date ____ Date ____ Survey of Cheseboro Rd
X-Sec. Notes Chkd KRM Checked ____ Survey by R.L. Willey Notes R.L.W. Date 3-5-6
No. ____ Date ____ Date ____ Map No. ____ Date ____

76298 S & E #307—7-55

PLEASE RETURN TO
LOS ANGELES COUNTY ENGINEER
700 LOS ANGELES COUNTY ENGINEERING BLDG.

NOTE: ANY ADDITIONS OR CHANGES ON THIS SHEET MUST BE MADE OR CIRCLED IN RED INK, WITH DATE AND NAME OF PERSON MAKING CHANGE.

Do not extend notes this side of this line.

STATION	B. S.	H. I.	F. S.	ELEV.	℄ GR	℄ R.
100+10						
39.4 R		2997.02	16.0	2981.0	Top brk	
45.7 R			19.4	77.6	bot drain {12° Nly +2.5 int. drains	
55.3 R			14.3	82.7	Top brk	
88.0 R			2.5	94.5	Top "	
17.6 L			1.7	95.3	S.H. {10° Nly +3.3 Top brk	
36.7 L			0.0	97.0	Top brk	
46.0 L			0.2	96.8	" " into drain	
51.5 L			2.4	94.6	bot drain	
66.5 L			2.8	94.2	" drain	
83.3 L			+2.5	99.5	S.H.	
T.P.			1.2	95.8	℄	
100+75.2			0.0	97.0	℄	
17.4 R			11.2	85.8	bot drain @ ℄ Pt	
16.0 L			+5.5	3002.5	Top brk	
26.0 L			+6.8	3003.8	" "	
T.P.	1088	3007.54	0.36	2996.66		
101+00			6.16	3001.38	℄	
10.4 R			9.1	2998.4	bot drain	
15.3 R			7.5	3000.0	Top brk	
33.4 R			8.7	2998.8	" "	
64.0 R			15.4	2992.1	" "	

F. B. 2225 Pg. 92
Job No. 291433 Division No. Notes Red. Plotted Profile
Survey of Cheseboro Rd Date Date No.
Survey by R.L. Willey Notes R.L.W. Notes Chkd. [illegible] Checked X-Sec.
Indexed A. C. Johnson Date Date Date No.

76298 S & E #307—7-55

PLEASE RETURN TO
LOS ANGELES COUNTY ENGINEER
700 LOS ANGELES COUNTY ENGINEERING BLDG.

NOTE: ANY ADDITIONS OR CHANGES ON THIS SHEET MUST BE MADE OR CIRCLED IN RED INK, WITH DATE AND NAME OF PERSON MAKING CHANGE.

Do not extend notes this side of this line.

STATION	B. S.	H. I.	F. S.	ELEV.		
101+00						
73.0 R		3007.54	20.1	2987.4	bot drain {19° Nly + 3.1 ∡ pt in drain	
110.0 R			4.4	3003.1	Top brk	
122.0 R			2.9	04.6	" ridge	
16.5 L			2.2	05.3	Top brk	
35.0 L			3.5	04.0	bot "	
51.5 L			1.7	05.8	Top "	
64.7 L			1.9	05.6	head drain	
99.2 L			+3.0	10.5	Top ridge.	
TP	11.28	3018.70	0.12	3007.42		
101+35.4			8.4	10.3	℄	
101+50			5.15	13.55	℄	
10.3 R			6.0	12.7	bot brk	
26.5 R			4.5	14.2	Top brk	
48.0 R			10.0	08.7	slope	
67.5 R			17.6	01.1	bot drain	
91.0 R			10.0	08.7	S.H.	
17.0 L			7.4	11.3	bot brk	
33.5 L			7.7	11.0	" "	
50.5 L			5.5	13.2	Top "	
82.5 L			10.0	08.7	" "	
106.5 L			14.3	3003.4	slope	

Profile Notes Red. Plotted Job No. 09143 Division No. F. B. 2225 Pg. 93
No. Date Date Survey of Cheseboro Rd
X-Sec. Notes Chkd. KRM Checked Survey by R.L.Willes Notes R.L.W. Date 3-5-56
No. Date Date Map No. Date

76298 S & E #307—7-55

PLEASE RETURN TO
LOS ANGELES COUNTY ENGINEER
700 LOS ANGELES COUNTY ENGINEERING BLDG.

NOTE: ANY ADDITIONS OR CHANGES ON THIS SHEET MUST BE MADE OR CIRCLED IN RED INK, WITH DATE AND NAME OF PERSON MAKING CHANGE.

Do not extend notes this side of this line.

F. B. 2225 Pg. 94 | Job No. 21143 | Division No. | Notes Red. | Plotted | No. | Profile
Survey of Chevy bore Rd | Date | Date | No. | X-Sec.
Survey by R.L.Whitley | Notes R.L.W. | Notes Chkd. | Checked
Indexed K. C. Johnson | Date | Date

STATION	B. S.	H. I.	F. S.	ELEV.		
102+00		3018.70	1.50	3017.20	℄	
21½ R			2.2	16.5	Top brk	{ 27° S1y Lev Top brk
57½ R			6.7	12.0	bot drain	
97½ R			+2.4	21.1	Top brk	
123½ R			2.0	16.7	Slope	
14.6 L			2.3	16.4	Top brk	
57½ L			8.0	3010.7	" "	
101½ L			19½	2999.7	bot drain	{ 20° N1y +5½ Top brk 28° S1y +6° " "
102+13½			1.3	3016.4	℄ Top brk	
102+50 T.P.	5.45	3019.15	5.00	3013.70	℄ Head drain	
43° R			0.2	18.9	Top brk	{ 12° S1y Lev Top brk
67° R			1.2	17.9	head drain	
92° R			+3.5	22.6	Top brk	
103° R			+3.5	22.6	" "	
30½ L			10.3	08.8	bot drain	
47° L			9.5	09.3	Top brk	{ 20½° S1y - 1½ Top brk 12½° N1y - 2½ bot. drain
103° L			16½	03.1	Slope	{ 17° N1y - 1½ bot drain
102+64½			4.3	14.8	℄ Top brk	
103+00			4.08	15.07	℄	
37° R			0.0	19.1	Slope	
82½ R			+4.5	3023.6	Top brk	

76298 S & E #307—7-55

PLEASE RETURN TO
LOS ANGELES COUNTY ENGINEER
700 LOS ANGELES COUNTY ENGINEERING BLDG.

NOTE: ANY ADDITIONS OR CHANGES ON THIS SHEET MUST BE MADE OR CIRCLED IN RED INK, WITH DATE AND NAME OF PERSON MAKING CHANGE.

Do not extend notes this side of this line.

STATION	B. S.	H. I.	F. S.	ELEV.		
103+00						
107° R		3019.15	+5.2	3024.3	Top brk	
50° L			10.5	08.6	Slope { 10° sly +0.7	Top spur
116° L			19.0	00.1	" { 9° Nly −2°	bot drain
103+23°			5.0	14.1	℄ bot brk	" "
+40°			4.1	15.0	℄ Top "	
+50			4.43	14.72	℄	
38° R			0.5	18.6	slope	
99.5 R			+4.2	23.3	Top ridge	
119.5 R			+3.5	22.6	Top brk	
63° L			10.9	3008.2	Top brk {	
100° L			19.6	2999.5	bot drain { 16.5 sly +2° Top brk	
140° L			25°	2994.1	" "	
103+76.5			6.1	3013.0	bot brk head drain	
104+00			5.39	13.76	℄	
39° R			1.1	18.0	slope	
105° R			+4.8	23.9	Top brk	
117° R			+4.5	23.6	" "	
33.3 L			8.2	10.9	Top brk	
62° L			8.0	11.1	Top brk	
104.5 L			11.0	08.1	" "	
122° L			15.2	3003.9		

Profile No. ____ Notes Red. ____ Plotted ____ Job No. 091432 Division No. ____ F. S. 2225 Pg. 95
X-Sec. No. ____ Date ____ Date ____ Survey of Cheseboro Rd
Notes Chkd. LRM Checked ____ Survey by R. Whitley Notes RLW Date 3-56
Date ____ Date ____ Map No. ____ Date ____

76298 S & E #307—7-55

PLEASE RETURN TO
LOS ANGELES COUNTY ENGINEER
700 LOS ANGELES COUNTY ENGINEERING BLDG.

NOTE: ANY ADDITIONS OR CHANGES ON THIS SHEET MUST BE MADE OR CIRCLED IN RED INK, WITH DATE AND NAME OF PERSON MAKING CHANGE.

Do not extend notes this side of this line.

STATION	B. S.	H. I.	F. S.	ELEV.	
		3019 15			BM II C3 el = 3008076 FB,
BM II C3	965	3017.73	11 04	3008.08	Cheseboro Rd W. side 100' ± W of ℄ at Top of brk, N side ridge 24' W. + 6. S. of Transformer P.P. #549764G
					fd 2" I.P. + BC set in conc mked BM C-3.
104+37.8			4 22	13.51	℄ Top brk
+50			5 55	12 18	℄
12.6 R			4 4	13.3	Top brk
25.7 R			6 0	11.7	bot brk head drain
46.0 R			5 3	12 4	" "
80.4 R			1.7	16.0	Slope
97.0 R			0.6	17 1	bot brk
118.5 R			+3.5	21.2	Top " Top Hill
131.0 R			+3.0	20.7	" " " "
6.0 L			6.0	11.7	bot brk
24.6 L			4.6	13.1	Top "
88.5 L			8.4	09.3	" "
116 L			11 4	06.3	slope
104+61.0			7 7	10.0	℄ bot brk
+70.0			7 5	10.2	℄ " "
105+00			10 66	07.07	℄
13.8 R			11 0	06.7	Top brk
22.3 R			12 5	05.2	bot drain

F. B. 2225 Pg. 96
Job No. 091432 Division No. Notes Red. Plotted Profile
Survey of Cheseboro Rd Date Date No.
Survey by R.L. Willey Notes R.L.W. Notes Chkd. Checked X-Sec.
Indexed C. Johnson Date Date Date No.

76298 S & E #307—7-55

PLEASE RETURN TO
LOS ANGELES COUNTY ENGINEER
700 LOS ANGELES COUNTY ENGINEERING BLDG.

NOTE: ANY ADDITIONS OR CHANGES ON THIS SHEET MUST BE MADE OR CIRCLED IN RED INK, WITH DATE AND NAME OF PERSON MAKING CHANGE.

Do not extend notes this side of this line.

STATION	B. S.	H. I.	F. S.	ELEV.		
55 4 R		3017.73	5.4	3012.3	Top brk	{20°-S1y-2° bot brk
77 8 R			4 0	13.7	" "	
103 5 R			5 8	11.9	" "	
131 6 R			3 4	14.3	" "	
12 6 L			13.8	03.9	bot "	
30 5 L			14.9	02.8	" "	{25°N1y-2 bot brk
61 4 L			12 1	05.6	Top "	
99 3 L			14.6	3003.1	" "	
115 5 L			19.7	2998.0	bot "	
T.P.	1 32	3008 39	10.66	3007.07		
105+31 5			3.7	04.7	℄ Top small Knoll	
10 0			3 9	04 5	" " "	
105+426			4 3	04.1	℄ Top brk	
105+50			6 13	02.26	℄	
6 0 R			6 7	01.7	Top "	
15 5 R			8 2	00.2	bot " drain	
21 4 R			8 0	00.4	" " "	
44 7 R			0.7	07.7	Top "	{17°-S1y-12 bot brk 9 2 N1y-Lev. Top "
85 7 R			2.0	06 4	bot "	
111 5 R			1.5	09 9	Top "	
1375 R			1.0	3007.4	bot "	

Profile Notes Red. Plotted. Job No. 2143 Division No. F. B. 2225 Pg. 97
No. Date. Date. Survey of Chevy & Berko Rd
X-Sec. Notes Chkd. KLM Checked. Survey by ELW, Nez Notes ELW Date 4-3-56
No. Date. Date. Map No. Date. Date.

76298 S & E #307—7-55

PLEASE RETURN TO
LOS ANGELES COUNTY ENGINEER
700 LOS ANGELES COUNTY ENGINEERING BLDG.

NOTE: ANY ADDITIONS OR CHANGES ON THIS SHEET MUST BE MADE OR CIRCLED IN RED INK, WITH DATE AND NAME OF PERSON MAKING CHANGE.

Do not extend notes this side of this line.

STATION	B. S.	H. I.	F. S.	ELEV.		
105+50						
9.0 L		3008.39	5.4	3003.0	Top brk	
22.5 L			6.8	01.6	" "	
38.4 L			11.0	2997.4	bot "	
69.0 L			11.5	96.9	Top "	
123.7 L			17.5	90.9	bot "	
105+86.7			14.6	93.8	℄ bot drain	
T.P.	0.20	2996.48	12.11	2996.28		
106+00			2.02	94.46	℄ Top brk out of drain	
27.8 R			+1.5	98.0	Top brk	
41.0 R			0.0	96.5	bot "	
72.8 R			+4.2	3000.7	Top "	
98.7 R			+3.2	2999.7	bot "	
122.5 R			+3.2	99.7	Top	
14.2 L			4.7	91.8	℄ bot drain	
22.0 L			1.7	94.8	Top brk	
43.2 L			2.5	94.0	" "	
72.6 L			5.7	90.8	bot "	
97.5 L			5.5	91.0	Top "	
106+28.0			4.3	92.2	℄ " "	
+50			8.08	88.40	℄	
8.4 R			7.9	88.6	Top brk	

F. B. 2225 Pg. 98 Job No. 091432 Division No. Notes Red. Plotted Profile
Survey of Cheseboro Rd Date Date No.
Survey by R.L. Willey Notes R.L.W. Notes Chkd. KRM Checked X-Sec.
Indexed E. C. Johnson Date Date Date No.

76298 S & E #307—7-55

PLEASE RETURN TO
LOS ANGELES COUNTY ENGINEER
700 LOS ANGELES COUNTY ENGINEERING BLDG.

NOTE: ANY ADDITIONS OR CHANGES ON THIS SHEET MUST BE MADE OR CIRCLED IN RED INK, WITH DATE AND NAME OF PERSON MAKING CHANGE.

Do not extend notes this side of this line.

Profile Notes Red____ Plotted____ Job No. 09143-2 Division No.____ F.B. 2225 Pg. 99
No.____ Date____ Date____ Survey of Cherry Ave
X-Sec. Notes Chkd. [illegible] Checked____ Survey by BLW/JET Notes BLW Date 3-3-55
No.____ Date____ Date____ Map No.____ Plotted [illegible] Date____

STATION	B. S.	H. I.	F. S.	ELEV.		
106+50						
12 ± R		2996.48	8.7	2987.8	bot brk	
19 ± R			6.5	90.0	Top "	
42 ± R			2.4	94.1	Top small Sp 41	
65 ± R			5.2	91.3	bot brk	
105 ± R			5.4	91.1	" "	
324 L			10.7	85.8	bot drain	
504 L			9.5	87.0	Top brk	
843 L			10.8	85.7	" "	
98 ± L			11.6	84.9	Top "	
106+78 ±			12.3	84.2	℄ bot drain	
+818 ±			11.2	853	℄ Top brk	
T.P.	0.25	2984.62	12.11	2984.37		
107+00			1.51	83.11	℄	
9 ± R			1.6	83.0	bot brk head drain	
38 ± R			0.3	84.3	Top " { 19 ± N 1y - 1 ± Top brk	
49 ± R			1.5	83.1	bot "	
72 ± R			3.8	88.4	Top "	
96 ± R			0.5	84.1	bot "	
22 ± L			3.6	81.0	Top "	
26 ± L			5.7	78.9	bot drain	
33 ± L			4.3	80.3	Top brk { 14 ± N 1y - 3 ± Int. dr	

76298 S & E #307—7-55

PLEASE RETURN TO
LOS ANGELES COUNTY ENGINEER
700 LOS ANGELES COUNTY ENGINEERING BLDG.

NOTE: ANY ADDITIONS OR CHANGES ON THIS SHEET MUST BE MADE OR CIRCLED IN RED INK, WITH DATE AND NAME OF PERSON MAKING CHANGE.

Do not extend notes this side of this line.

F. B. 2225 Pg. 100 | Job No 29143 | Division No. | Notes Red. | Plotted | Profile
Survey of Chevalbord Rd | Date | Date | No.
Survey by Elwell & Notes R.L.W. | Notes Chkd Kern Checked | X-Sec.
Indexed K. C. Johnson Date | Date | Date | No.

STATION	B. S.	H. I.	F. S.	ELEV.		
41 2 L		2984.62	6 4	2978 2	bot drain	
46 0 L			4 6	80.0	Top brk	
68 4 L			5 5	79.1	bot "	
75 4 L			4 0	80.6	Top brk	
96 7 L			3,4	81.2	" "	
107+14 8 L			2,9	81.7	℄ Top brk	
107+50			9 3	75.25	℄	
9 2 R			10,1	74.5	bot brk	
18 4 R			8,1	76.5	Top "	
39 5 R			8,9	77.7	" "	
43 1 R			10 4	74.2	bot drain	
63 4 R			5 8	78.8	Top brk ℄ 110 Sly +3 I Top brk	
79 0 R			9,5	73.1	bot drain	
103 0 R			0,0	84.6	Top rim S C	
23 2 L			7,2	77.4	Top brk	
58 4 L			11,5	73.1	" "	
65 0 L			13,6	71.0	bot drain	
70 2 L			11,2	73.4	Top brk	
95 0 L			9,5	75.1	" "	
T.P.	067	2973 75	11 54	73.08		
108+00			6 26	67.49	℄ bot brk	

76298 S & E #307—7-55

PLEASE RETURN TO
LOS ANGELES COUNTY ENGINEER
700 LOS ANGELES COUNTY ENGINEERING BLDG.

NOTE: ANY ADDITIONS OR CHANGES ON THIS SHEET MUST BE MADE OR CIRCLED IN RED INK, WITH DATE AND NAME OF PERSON MAKING CHANGE.

Do not extend notes this side of this line.

STATION	S. S.	H. I.	F. S.	ELEV.		
108+00						
8° R		2973.75	6.5	67.2	bot brk	
27.3 R			4.2	69.5	Top " {14° Nly +1.2	Top knoll
55.5 R			7.9	65.8	bot "	
64.8 R			6.3	67.4	Top "	
70° R			8.7	65.0	bot drain	
89.7 R			0.0	73.7	Top brk	
20° L			3.8	69.9	" "	
52.4 L			6.2	67.5	bot "	
63.2 L			6.0	67.7	Top "	
72.5 L			7.8	65.9	bot "	
95° L			5.5	68.2	Top "	
108+40°			11.3	62.6	℄ bot brk in drain	
+50 TP	0.28	2961.91	12.12	2961.63		
4° R			2.4	59.5	bot drain	
9° R			0.0	61.9	Top brk	
25° R			+2.0	63.9	" " {14° sly +3.6	Top knoll
42.5 R			2.2	59.7	bot "	
55 R			+1.2	63.1	Top " {31° sly +2.5	Top brk
83.4 R			4.0	57.9		
13.4 L			+2.5	64.4	Top brk	
35.8 L			+1.2	63.1	bot brk head swale	

Profile No. ____ Notes Red. ____ Plotted ____ Job No. 091432 Division No. ____ F. B. 2225 Pg. 101
Date ____ Date ____ Survey of Chesebro Rd
X-Sec. No. ____ Notes Chkd. RLM Checked ____ Survey by RLWilley Notes RLW Date 4-3-56
Date ____ Date ____ Map No. ____ Indexed Johnson Date ____

76298 S & E #307—7-55

PLEASE RETURN TO
LOS ANGELES COUNTY ENGINEER
700 LOS ANGELES COUNTY ENGINEERING BLDG.

NOTE: ANY ADDITIONS OR CHANGES ON THIS SHEET MUST BE MADE OR CIRCLED IN RED INK, WITH DATE AND NAME OF PERSON MAKING CHANGE.

Do not extend notes this side of this line.

F. B. 2225 Pg. 102 | Job No. 29432 | Division No. | Notes Red. | Plotted | Profile
Survey of Cheseboro Rd | Date | No. | X-Sec.
Survey by E.L. White, Notes RLK | Date | Notes Chkd. KEB | Checked | Date | No.
Indexed C. Johnson | Date | Date

STATION	B. S.	H. I.	F. S.	ELEV.		
108+50						
70 4 L		2961.91	0 0	61.9	bot brk	
78 2 L			+0.6	62.5	bot brk	
81 6 L			+2.8	64.7	Top brk	
108+76 4			0 0	61.9	℄ ~~Top~~ brk	
28 6 R			5.8	56.1	int. drains	
109+00			5.25	56.66	℄	
28 5 R			8 9	53.0	bot drain	
46 0 R			3 6	58.3	Top brk small Swale	
71 0 R			8.6	53.3	bot drain	
79 2 R			6.5	55.4	Top brk	
95 7 R			7 7	54.2	slope	
6 4 L			4 7	57.2	Top brk	
14 4 L			6 5	55.4	bot drain	
25 0 L			5.0	~~55.4~~ 56.9	" brk	
46 0 L			0.7	61.2	Top knoll	
72 5 L			4 0	57.9	bot brk	
110 5 L			6.5	55.4	slope	
109+30 2			8.5	53.4	℄ Top brk	
+50 T.P.	0.54	2950.10	12.35	2949.56	℄	
23 2 R			1.5	48.6	bot brk	
41 0 R			+4.2	54.3	" "	

76298 S & E #307—7-55

PLEASE RETURN TO
LOS ANGELES COUNTY ENGINEER
700 LOS ANGELES COUNTY ENGINEERING BLDG.

NOTE: ANY ADDITIONS OR CHANGES ON THIS SHEET MUST BE MADE OR CIRCLED IN RED INK, WITH DATE AND NAME OF PERSON MAKING CHANGE.

Do not extend notes this side of this line.

STATION	B. S.	H. I.	F. S.	ELEV.		
109+50						
55° R.		2950.10	+4.5	54.6	Top brk	{17° Nly -0.3 Top brk
75.2 R			0.0	50.1	" "	
85.4 R			1.0	49.1	bot drain	
88.9 R			+0.3	50.4	Top brk	
3.8 L			0.9	49.2	" "	
8.2 L			2.0	48.1	bot drain	
12.6 L			1.0	49.1	Top brk	
51° L			+0.8	50.9	slope	
88.5 L			+1.8	51.9	"	
109+75°			4.7	45.4	℄ bot drink	
110+00			6.32	43.78	℄	
2.7 R			6.9	43.2	bot brk	
22.7 R			5.3	44.8	" "	
40° R			0.6	49.5	Top brk	{13.2 Sly -2.4 bot brk {11.2 Nly Lev Top knoll
51.4 R			1.2	48.9	" "	{11° Sly -0.3 saddle
81.5 R			6.2	43.9	bot "	
92° R			8.1	42.0	" drain	
29.2 L			2.8	47.3	Top brk	
49° L			4.1	46.0	bot "	
75.7 L			2.3	47.8	Top "	
92° L			3.2	46.9	" "	

Profile Notes Red. Plotted Job No. 091433 Division No. F. B. 2225 Pg. 103
Date Date Survey of Cheseboro Rd
X-Sec. Notes Chkd. KWM Checked Survey by RLWilley Notes RLW Date 4-56
No. Date Date Map No. Made by Johnson Date

76298 S & E #307—7-55

PLEASE RETURN TO
LOS ANGELES COUNTY ENGINEER
700 LOS ANGELES COUNTY ENGINEERING BLDG.

NOTE: ANY ADDITIONS OR CHANGES ON THIS SHEET MUST BE MADE OR CIRCLED IN RED INK, WITH DATE AND NAME OF PERSON MAKING CHANGE.

Do not extend notes this side of this line.

STATION	B. S.	H. I.	F. S.	ELEV.		
		2950.10				
110+50 TP	1 15	2940.28	10 97	2939.13	℄	
3 I R			1.1	39 2	bot brk	
29 0 R			+1.8	42.1	Top "	
41 0 R			+2.5	42.8	" "	
60 0 R			0.4	39.9	" "	
62 8 R			1.8	38 5	bot drain	
65 5 R			1.0	39 3	Top brk	
85 0 R			0.0	40 3	bot "	
35 4 L			+0.5	40 8	slope	
93 0 L			+3.4	43.7	Toe Slope	
111+00			4 62	35 66		
3 0 R			5 8	34 5	bot drain	
5 8 R			5.4	34.9	Top brk	
49 0 R			5.1	35.2	" "	
52 8 R			6.3	34.0	bot drain	
57 5 R			5.3	35.0	Top brk	
95 8 R			7.6	32 7	bot "	
34 0 L			2.8	37.5	Top "	
71 0 L			3.0	37.3	Bot drain Toe Slope	
86 0 L			0.5	39.8		

F. B. 2225 Pg. 104 Job No. 291432 Division No. Notes Red Plotted Profile
Survey of Cheseboro Rd Date Date No.
Survey by R.L. Willey Notes R.L.W. Notes Chkd KRM Checked X-Sec.
Indexed C. Johnson Date Date Date No.

76298 S & E #307—7-55

PLEASE RETURN TO
LOS ANGELES COUNTY ENGINEER
700 LOS ANGELES COUNTY ENGINEERING BLDG.

NOTE: ANY ADDITIONS OR CHANGES ON THIS SHEET MUST BE MADE OR CIRCLED IN RED INK, WITH DATE AND NAME OF PERSON MAKING CHANGE.

Do not extend notes this side of this line.

STATION	B. S.	H. I.	F. S.	ELEV.		
111+50		2940.28	9.72	2930.56	℄ bot brk	
29.6 R			10.4	29.9	" "	
51.7 R			9.1	31.2	Top "	
76.1 R			10.1	30.2	" "	
80.0 R			11.5	28.8	bot drain	
83.5 R			11.0	29.3	Top brk	
8.8 L			9.3	31.0	bot brk ~~and~~ drains int.	
41.8 L			5.2	35.1	slope	
66.3 L			2.9	37.4	bot drain	
70.0 L			3.2	37.1	Top brk	
88.0 L			0.0	40.3	slope	
111+83.5			10.9	29.4	℄ bot brk	
sec cor	0.98	2931.81	9.45	2930.83	sec cor 9, 10, 15, 16 T5N R11W	
111+90.0			1.2	30.6	℄ Top brk	
112+00			0.80	31.01	℄	
14.0 R			4.2	27.6	bot brk	
31.6 R			6.4	25.4	" "	
81.0 R			7.3	24.5	Slope	
15.8 L			+1.0	32.8	Top brk { 12.0 Nly Lev Top knoll	
52.5 L			+5.9	37.7	" " { 22.0 Nly -4.0 bot drain	
73.5 L			+8.0	39.8	Slope	

Profile Notes Red. ____ Plotted ____ Job No. 09143 Division No. ____ F. B. 2225 Pg. 105
No. ____ Date ____ Date ____ Survey of Cheseboro Rd
X-Sec. Notes Chkd. KRM Checked ____ Survey by R.L. Willey Notes R.K.W. Date 4-5-6
No. ____ Date ____ Date ____ Map No. ____ Indexed Johnson Date ____

76298 S & E #307—7-55

PLEASE RETURN TO
LOS ANGELES COUNTY ENGINEER
700 LOS ANGELES COUNTY ENGINEERING BLDG.

NOTE: ANY ADDITIONS OR CHANGES ON THIS SHEET MUST BE MADE OR CIRCLED IN RED INK, WITH DATE AND NAME OF PERSON MAKING CHANGE.

Do not extend notes this side of this line.

STATION	B. S.	H. I.	F. S.	ELEV.		
112+00						
92.8 L		2931.81	+12.1	2943.9	Top brk	15° Nly -4.4 bot drain; 11° sly +0.9 Top knoll
112+20.0			1.9	29.9	℄ Top brk	
+44.5			5.6	26.2	℄ bot drain	
+50			5.56	26.25	℄	
45.4 R			10.7	21.1	bot brk	
57.8 R			11.5	20.3	" "	
66.4 R			10.8	21.0	Top "	
73.7 R			12.4	19.4	bot "	
78.8 R			11.7	20.1	Top "	
7.5 L			4.9	26.9	Slope	7.5 sly -0.3 bot brk
21.6 L			3.5	28.3	bot brk	
42.0 L			0.0	31.8	slope	
72.0 L			+6.0	37.8	Top brk	
103.0 L			+5.0	36.8	bot "	12.5 sly +4.0 Top knoll
113+00			8.70	23.11	℄	
23.4 R			11.0	20.8	Top brk	
31.5 R			12.5	19.3	bot "	
65.0 R			14.5	17.3	Top "	
70.0 R			15.6	16.2	bot drain	
82.8 R			15.3	16.5	Top brk	
29.8 L			3.9	27.9	" "	

F. B. 2225 Pg. 106 Job No. 091432 Division No. Notes Red. Plotted Profile
Survey of Chesebro Rd Date Date No.
Survey by R. L. Willey Notes R.L.W. Notes Chkd. KRM Checked X-Sec.
Indexed C. Johnson Date Date Date No.

76298 S & E #307—7-55

PLEASE RETURN TO
LOS ANGELES COUNTY ENGINEER
700 LOS ANGELES COUNTY ENGINEERING BLDG.

NOTE: ANY ADDITIONS OR CHANGES ON THIS SHEET MUST BE MADE OR CIRCLED IN RED INK, WITH DATE AND NAME OF PERSON MAKING CHANGE.

Do not extend notes this side of this line.

STATION	B. S.	H. I.	F. S.	ELEV.		
113+00						
47.6 L		2931.81	2.3	2929.5	Top brk	
56.5 L			3.3	28.5	bot "	
63.0 L			2.0	29.8	Top "	
85.5 L			+3.0	34.8	slope	
113+33.0			10.2	21.6	℄ Top brk	
113+50	036	2920.13	12.04	2919.77	℄	
12.9 R			1.5	18.6	slope {12.5 Nly - 2.8 ⊼	pt in drain
26.5 R			2.0	18.1	Top brk	
37.5 R			3.2	16.9	bot "	
55.4 R			3.7	16.4	Top "	
88.0 R			8.1	12.0	bot "	
8.0 L			+1.9	22.0	Top "	
10.4 L			0.0	20.0	bot drain	
15.5 L			+1.5	21.6	Top brk	
45.3 L			+3.3	23.4	bot drain	
85.2 L			+9.5	29.6	Slope	
113+61.0			2.4	17.7	℄ bot drain	
+65.5			2.1	18.0	℄ Top brk	
+84.3			4.0	16.1	℄ " "	
+89.3			5.3	14.8	℄ bot drain	
+ 93.2			4.6	15.5	℄ Top brk	

Profile No. ____ Notes Red. ____ Plotted ____ Job No. 091432 Division No. ____ F. B. 2225 Pg. 107
Date ____ Date ____ Survey of Chesebro Rd
X-Sec. No. ____ Notes Chkd. RRM Checked ____ Survey by R.L.Willey Notes R.L.W. Date 4-5-6
Date ____ Date ____ Map No. ____ Indexed ____ Date ____

76298 S & E #307—7-55

PLEASE RETURN TO
LOS ANGELES COUNTY ENGINEER
700 LOS ANGELES COUNTY ENGINEERING BLDG.

NOTE: ANY ADDITIONS OR CHANGES ON THIS SHEET MUST BE MADE OR CIRCLED IN RED INK, WITH DATE AND NAME OF PERSON MAKING CHANGE.

Do not extend notes this side of this line.

STATION	B. S.	H. I.	F. S.	ELEV.		
114+00		2920 13	4 98	2915 15	℄	
7° R			5 9	14.2	Top brk	
10⁴ R			6 9	13.2	bot drain	
21⁵ R			6 6	13.5	Top brk	
38⁶ R			8.7	11.4	bot "	
46⁴ R			9.5	10.6	" "	
64⁵ R			7.0	13.1	Top "	
82° R			7.3	12.8	" "	
33⁴ L			3.4	16 7	bot "	
60⁵ L			+1.2	21.3	Top "	
72° L			+0 4	20 5	bot drain	
87° L			+3 2	23 3	slope {9⁵ Nly -0⁷ Top brk	
114+50			9 75	10.38	℄	
31⁵ R			12.5	07.6	slope	
61⁴ R			14.5	05.6	bot brk	
68° R			13.0	07.1	Top "	
81⁷ R			12.0	08 1	" "	
23⁶ L			9.7	10 4	bot "	
57° L			7.1	13.0	slope	
71° L			5.4	14 7	Top brk	
85° L			5.7	14.4	bot " { 16° sly	+1⁷ bot brk

F. B. 2225 Pg. 108 Job No. 291432 Division No. Notes Red. Plotted Profile
Survey of Chesebro Rd. Date Date No.
Survey by R.L. Willet Notes R.L.W. Notes Chkd. KRM Checked X-Sec.
Indexed C. Johnson Date Date Date No.

76298 S & E #307—7-55

PLEASE RETURN TO
LOS ANGELES COUNTY ENGINEER
700 LOS ANGELES COUNTY ENGINEERING BLDG.

NOTE: ANY ADDITIONS OR CHANGES ON THIS SHEET MUST BE MADE OR CIRCLED IN RED INK, WITH DATE AND NAME OF PERSON MAKING CHANGE.

Do not extend notes this side of this line.

STATION	B. S.	H. I.	F. S.	ELEV.		
114+93.0		2920.13	15.0	2905.1	℄ bot drain	
T.P.	0.72	2909.35	11.50	2908.63		
115+00			3.57	2905.78	℄ Top brk	
8.0 R			5.4	03.9	bot drain	
12.0 R			4.9	04.4	Top brk	
58.8 R			8.0	01.3	bot brk	
68.6 R			8.2	01.1	Top "	
78.0 R			9.6	2899.7	bot brk	
83.8 R			8.8	2900.5	Top "	
22.0 L			2.8	06.5	" "	
32.5 L			4.1	05.2	bot " drain	
38.6 L			2.9	06.4	Top "	
62.0 L			0.3	09.0	" "	
75.0 L			1.0	08.3	bot drain	
80.0 L			0.0	09.3	Top brk	
115+50			8.58	2900.77		
21.8 R			10.7	2898.6	Top "	
25.3 R			11.6	97.7	bot brk	
27.8 R			10.8	98.5	Top "	
54.7 R			13.5	95.8	bot "	
82.0 R			14.0	95.3	Slope	

Profile Notes Red. ____ Plotted ____ Job No. 091432 Division No. ____ F. B. 2225 Pg. 109
No. ____ Date ____ Date ____ Survey of Cheseboro Rd
X-Sec. Notes Chkd. KRM Checked ____ Survey by RLWilley Notes RLW Date 4-56
No. ____ Date ____ Date ____ Map No. ____ Rnd Rd Johnson Date ____

76298 S & E #307—7-55

PLEASE RETURN TO
LOS ANGELES COUNTY ENGINEER
700 LOS ANGELES COUNTY ENGINEERING BLDG.

NOTE: ANY ADDITIONS OR CHANGES ON THIS SHEET MUST BE MADE OR CIRCLED IN RED INK, WITH DATE AND NAME OF PERSON MAKING CHANGE.

Do not extend notes this side of this line.

STATION	B. S.	H. I.	F. S.	ELEV.		
115+50						
21.5 L		2909.35	7.8	2901.5	Top brk	
30.6 L			8.8	00.5	bot "	
49.8 L			6.6	02.7	Top "	
71.7 L			5.5	03.8	" "	
80.0 L			7.0	02.3	bot drain	
T.P.	0.43	97.78	12.00	2897.35		
116+00			3.25	94.53	℄	
40.0 R			4.0	93.8	slope	
63.3 R			6.3	91.5	bot brk	
85.6 R			6.2	91.6	slope	
24.5 L			1.6	96.2	Top brk	
56.0 L			1.6	96.2	bot "	
85.5 L			0.3	97.5	slope	
116+50			8.14	89.64	℄	
38.5 R			8.9	88.9	slope	
72.0 R			10.5	87.3	bot brk	
88.0 R			10.1	87.7	Top "	
40.0 L			7.2	90.6	Slope	
81.5 L			6.1	91.7	"	
T.P.	0.69	2886.81	11.66	2886.12		
117+00			1.90	84.91	℄	

F. B. 2225 Pg. 110 Job No. 091432 Division No. Notes Red. Plotted Profile
Survey of Chesebro Rd Date Date No.
Survey by R.L. Willey Notes R.L.W. Notes Chkd. KRM Checked X-Sec.
Indexed K. C. Johnson Date Date Date No.

76298 S & E #307—7-55

PLEASE RETURN TO
LOS ANGELES COUNTY ENGINEER
700 Los Angeles County Engineering Bldg.

NOTE: ANY ADDITIONS OR CHANGES ON THIS SHEET MUST BE MADE OR CIRCLED IN RED INK, WITH DATE AND NAME OF PERSON MAKING CHANGE.

Do not extend notes this side of this line.

Profile Notes Red_____ Plotted_____ Job No. 09145 Division No._____ F. B. 2225 Pg. 111
No._____ Date_____ Date_____ Survey of Chesebro Rd
X-Sec. Notes Chkd KRM-LC Checked_____ Survey by BLW/Hill Notes BLW Date 4-58
No._____ Date_____ Date_____ Map No._____ Red Ed Johnson Date_____

STATION	B. S.	H. I.	F. S.	ELEV.		
117+00						
43° R		2886.81	3.2	2883.6	Slope	
55 4 R			8.3	83.5	Top brk	
59° R			4.5	82.3	bot "	
62 5 R			3.5	83.3	Top brk	
84° R			3.3	83.5	Slope	
40° L			1.3	85.5	"	
66 5 L			0.7	86.1	"	
97° L			+1.0	87.8	"	
117+50			6.55	79.96	℄	
43 5 R			8.3	78.5	bot brk	
81° R			7.3	79.5	Slope	
43 5 R			5.6	81.2	"	
84° L			4.9	81.9	"	
118+00 TA	0.43	2875.68	11.56	75.25		
43° R			2.0	73.7	bot brk	
64° R			0.3	75.4	Top "	
87° R			1.6	74.1	Slope	
59 5 L			0.0	75.7	bot brk	
95° L			+2.8	78.5	Slope	
118+52			5.56	70.12	℄	
61° R			5.4	70.3	Top brk	

76298 S & E #307—7-55

PLEASE RETURN TO
LOS ANGELES COUNTY ENGINEER
700 LOS ANGELES COUNTY ENGINEERING BLDG.

NOTE: ANY ADDITIONS OR CHANGES ON THIS SHEET MUST BE MADE OR CIRCLED IN RED INK, WITH DATE AND NAME OF PERSON MAKING CHANGE.

Do not extend notes this side of this line.

STATION	B. S.	H. I.	F. S.	ELEV.		
118+50.						
91 4 R		2875.68	8.7	2867.0		
29 0 L			5.5	70.2	bot brk	
59 3 L			3.5	72.2	Slope	
87 0 L			1 4	74 3	Top brk	
119+00 T.P.	100	67.09	9 59	2866.09	℄	
42 2 R			2.2	64.9	Slope	
84 7 R			3.6	63.5	"	
19 0 L			06	66 5	bot brk	
48 7 L			+1.1	68 2	Top "	
65 0 L			+1.1	68 2	bot "	
80 4 L			+2.5	69.6	Top "	
119+50			4.69	62.40	℄	
43 0 R			5.7	61.4	Top brk	
61 2 R			7.3	~~60.1~~ 59.8	bot "	
84 0 R			8.2	58.9	Slope	
13 7 L			4 8	62.3	bot brk	
44 8 L			3 2	63.9	Top "	
60 0 L			4 4	62.7	bot "	
70 8 L			3.9	63.2	Top "	
79 7 L			4.6	62.5	bot "	
120+00			8 84	58 25	℄	

F. B. 2225 Pg. 112 Job No. 091432 Division No. Notes Red. Plotted Profile
Survey of Chesebro Rd Date Date No.
Survey by R.L. Willey Notes R.L.W. Notes Chkd. KRM Checked X-Sec.
Indexed C. Johnson Date Date Date No.

76298 S & E #307—7-55

PLEASE RETURN TO
LOS ANGELES COUNTY ENGINEER
700 LOS ANGELES COUNTY ENGINEERING BLDG.

NOTE: ANY ADDITIONS OR CHANGES ON THIS SHEET MUST BE MADE OR CIRCLED IN RED INK, WITH DATE AND NAME OF PERSON MAKING CHANGE.

Do not extend notes this side of this line.

STATION	B. S.	H. I.	F. S.	ELEV.		
120+00						
34.1 R		2867.09	9.7	2957.4	bot brk	
54.0 R			8.9	58.2	Top "	
77.8 R			11.7	55.4	bot "	
6.5 L			9.4	57.7	" "	
39.7 L			7.7	59.4	Top "	
68.7 L			9.5	57.6	bot "	
88.3 L			7.9	59.2	Top "	
T.P.	0.80	56.41	11.48	2855.61		
120+50			2.06	54.35	℄	
44.3 R			3.1	53.3	Top brk	
58.8 R			3.7	52.7	" "	
78.3 R			4.9	51.5	bot "	
7.4 L			2.7	53.7	" "	
18.0 L			1.9	54.5	" "	
33.7 L			0.3	56.1	Top "	
61.8 L			3.6	52.8	bot "	
77.0 L			3.2	53.2	Slope	
121+00			6.19	50.22	℄	
44.7 R			6.9	49.5	Slope	
67.4 R			7.2	49.2	Top brk	
73.6 R			8.5	47.9	" "	

Profile Notes Red. ____ Plotted ____ Job No. 91432 Division No. ____ F. B. 2225 Pg. 113
No. ____ Date ____ Date ____ Survey of Cheseboro Rd
X-Sec. Notes Chkd. KRM Checked ____ Survey by R.L. Willey Notes RLW Date 3-56
No. ____ Date ____ Date ____ Map No. ____ Kinsted Johnson Date ____

76298 S & E #307—7-55

PLEASE RETURN TO
LOS ANGELES COUNTY ENGINEER
700 LOS ANGELES COUNTY ENGINEERING BLDG.

NOTE: ANY ADDITIONS OR CHANGES ON THIS SHEET MUST BE MADE OR CIRCLED IN RED INK, WITH DATE AND NAME OF PERSON MAKING CHANGE.

Do not extend notes this side of this line.

STATION	B. S.	H. I.	F. S.	ELEV.		
121+00						
81.6 R		2856.41	7.5	2848.9	Top brk	
30.6 L			7.5	48.9	bot "	
60.3 L			7.1	49.3	Top "	
63.2 L			8.2	48.2	bot "	
66.2 L			7.4	49.0	Top "	
84.0 L			7.6	~~57.8~~ 48.8	slope	
121+50 T.P.	1.02	2846.10	11.33	2845.08	℄	
68.0 R			1.3	44.8	Top bot	
81.0 R			3.4	42.7	bot "	
17.8 L			0.6	45.5	Top "	
38.2 L			2.3	43.8	bot "	
72.6 L			1.3	44.8	Top "	
85.5 L			3.2	42.9	bot "	
122+00			5.29	40.81	℄	
51.1 R			5.4	40.7	slope	
81.0 R			6.2	39.9	"	
6.3 L			5.0	41.1	Top brk	
22.4 L			6.1	40.0	bot "	
25.3 L			5.7	40.4	Top "	
45.0 L			6.0	40.1	bot "	
82.4 L			4.4	41.7	Top "	

F. B. 2225 Pg. 114 Job No. 091432 Division No. Notes Red. Plotted Profile
Survey of Chesebro Rd Date Date No.
Survey by R.L. Willey Notes R.L.W. Notes Chkd. KRM Checked X-Sec.
Indexed R. C. Johnson Date Date Date No.

76298 S & E #307—7-55

PLEASE RETURN TO
LOS ANGELES COUNTY ENGINEER
700 LOS ANGELES COUNTY ENGINEERING BLDG.

NOTE: ANY ADDITIONS OR CHANGES ON THIS SHEET MUST BE MADE OR CIRCLED IN RED INK, WITH DATE AND NAME OF PERSON MAKING CHANGE.

Do not extend notes this side of this line.

STATION	B. S.	H. I.	F. S.	ELEV.		
122+50		2846.10	9.24	2836.86	℄	
43° R			9.6	36.5	Slope	
83² R			10.7	35.4	"	
11⁴ L			10.0	36.1	Top brk	
13⁶ L			10.5	35.6	bot "	
16⁸ L			9.7	36.4	Top "	
31⁸ L			9.7	36.4	" "	
37° L			10.6	35.5	bot "	
50° L			9.2	36.9	Top "	
83² L			7.9	38.2	" "	
T.P.	107	35.28	11.89	2834.21		
123+00			2.70	32.58	℄	
45⁴ R			2.8	32.5	Slope	
83° R			3.8	31.5	"	
8³ L			2.8	32.5	Top brk	
10⁴ L			3.7	31.6	bot "	
12⁶ L			2.4	32.9	Top "	
44⁵ L			3.3	32.0	bot "	
84⁷ L			1.0	34.3	Top "	
123+00			6.34	28.94	℄	
52³ R			6.9	28.4	Slope	

Profile Notes Red. Plotted Job No. 09183 Division No. F. B. 2225 PG. 115
No. Date Date Survey of Cheschoro Rd
X-Sec. Notes Chkd. RRM Checked Survey by R.L. Willey Notes R.L.W. Date 4-56
No. Date Date Map No. Date

76298 S & E #307—7-55

PLEASE RETURN TO
LOS ANGELES COUNTY ENGINEER
700 LOS ANGELES COUNTY ENGINEERING BLDG.

NOTE: ANY ADDITIONS OR CHANGES ON THIS SHEET MUST BE MADE OR CIRCLED IN RED INK, WITH DATE AND NAME OF PERSON MAKING CHANGE.

Do not extend notes this side of this line.

STATION	B. S.	H. I.	F. S.	ELEV.		
123+00						
87.4 R		2835.28	7.5	2827.8	Slope	
10.5 L			6.5	28.8	Top brk	
11.8 L			7.2	28.1	bot "	
14.9 L			6.2	29.1	Top "	
51.3 L			6.5	28.8	Slope	
81.4 L			7.6	27.7	"	
124+00			9.96	25.32	℄	
43.6 R			11.1	24.2	Slope	
78.0 R			11.1	24.2	"	
2.5 L			10.2	25.1	Top brk	
4.3 L			11.0	24.3	bot "	
10.6 L			11.0	24.3	" "	
15.5 L			10.3	25.0	Top "	
49.5 L			10.5	24.8	Slope	
81.0 L			11.1	24.2	"	
T.P.	0.49	2823.88	11.89	23.39		
124+50			3.72	20.16	℄	
5.5 R			3.8	20.1	flat { 7.0 sly +1.2 Top cut edge Rd	
55.4 R			4.3	19.6	" { 5.0 " +0.2 bot " " "	
					{ 8.0 " +1.3 Top " " "	
88.0 R			4.6	19.3	" { 8.0 " +0.3 bot " " "	
					{ 10.3 " +1.2 Top " " "	

F. B. 2225 Pg. 116 Job No. 091432 Division No. Notes Red. Plotted Profile
Survey of Cheseboro Rd Date Date No.
Survey by R.L.Willey Notes R.L.W. Notes Chkd. R.R.M. Checked X-Sec.
Indexed E. C. Johnson Date Date Date No.

76298 S & E #307—7-55

PLEASE RETURN TO
LOS ANGELES COUNTY ENGINEER
700 LOS ANGELES COUNTY ENGINEERING BLDG.

NOTE: ANY ADDITIONS OR CHANGES ON THIS SHEET MUST BE MADE OR CIRCLED IN RED-INK, WITH DATE AND NAME OF PERSON MAKING CHANGE.

Do not extend notes this side of this line.

STATION	B. S.	H. I.	F. S.	ELEV.		
124+50						
13.2 L		2823.88	3.5	2820.4	bot cut edge Rd	7.3 Sly + 1.2 Top cut
68.7 L			3.5	20.4	flat	5.5 sly + 0.4 bot cut edge Rd; 8.5 " + 2.0 Top " " "
94.5 L			3.7	20.2	flat	6.0 sly + 0.4 bot " " "; 9.4 " + 2.0 Top " " "
124+65.7			4.3	19.6	℄	
47.0 R			4.5	19.4	bot cut edge Rd	3.0 Nly + 1.2 Top cut
86.0 R			4.8	19.1	bot cut " "	2.5 Nly + 1.2 " cut; 8.0 " − 0.6 bot brk
56.0 L			5.1	18.8	bot cut edge Rd	
63.5 L			3.4	20.5	Top cut " "	
96.0 L			2.6	21.3	" " " "	2.5 sly − 1.8 bot cut
125+00			6.20	17.68	℄ ℄ existing Rd	
13.7 R			6.4	17.5	bot cut	
16.0 R			5.5	18.4	Top "	
42.3 R			5.5	18.4	" brk	
51.0 R			6.4	17.5	bot "	
79.5 R			6.8	17.1	slope	
14.6 L			7.1	16.8	bot cut	
16.8 L			6.5	17.4	Top "	
42.7 L			6.0	17.9	slope	
74.0 L			6.0	17.9	"	
125+50			8.04	15.84	℄	
11.0 R			7.9	16.0	bot cut	

Profile Notes Red. ____ Plotted ____ Job No. 091432 Division No. ____ F. B. 2225 Pg. 117
No. ____ Date ____ Date ____ Survey of Cheseboro Rd
X-Sec. Notes Chkd. KAM Checked ____ Survey by RLWilley Notes RLW Date 4-56
No. ____ Date ____ Date ____ Map No. ____ Date ____

76298 S & E #307—7-55

PLEASE RETURN TO
LOS ANGELES COUNTY ENGINEER
700 LOS ANGELES COUNTY ENGINEERING BLDG.

NOTE: ANY ADDITIONS OR CHANGES ON THIS SHEET MUST BE MADE OR CIRCLED IN RED INK, WITH DATE AND NAME OF PERSON MAKING CHANGE.

Do not extend notes this side of this line.

STATION	B. S.	H. I.	F. S.	ELEV.		
125+50						
16.3 R		2823.88	6.7	2817.2	Top cut	
27.5 R			7.3	16.6	" brk	
31.4 R			8.0	15.9	bot "	
76.0 R			9.2	14.7	slope	
7.5 L			8.0	15.9	bot cut	
10.0 L			6.8	17.1	Top cut	
14.4 L			7.5	16.4	bot brk	
48.6 L			7.0	16.9	slope	
80.3 L			6.0	17.9	"	
126+00			8.61	15.27	℄	
12.0 R			8.8	15.1	bot cut	
15.7 R			7.4	16.5	Top "	
19.6 R			8.1	15.8	bot brk	
75.7 R			9.7	14.2	slope	
7.0 L			8.6	15.3	bot cut	
9.2 L			7.2	16.7	Top "	
49.5 L			6.9	17.0	slope	
76.5 L			6.5	17.4	"	
126+50			9.30	14.58	℄	
11.8 R			9.4	14.5	bot cut	
13.7 R			8.2	15.7	Top "	

F. B. 2225 Pg. 118 Job No. 09143 Division No. Notes Red. Plotted Profile
Survey of Cheseboro Rd Date Date No.
Survey by R.L. Willey Notes RLW Notes Chkd. RLW Checked X-Sec.
Indexed C. Johnson Date Date Date No.

76298 S & E #307—7-55

PLEASE RETURN TO
LOS ANGELES COUNTY ENGINEER
700 LOS ANGELES COUNTY ENGINEERING BLDG.

NOTE: ANY ADDITIONS OR CHANGES ON THIS SHEET MUST BE MADE OR CIRCLED IN RED INK, WITH DATE AND NAME OF PERSON MAKING CHANGE.

Do not extend notes this side of this line.

STATION	B. S.	H. I.	F. S.	ELEV.		
126+50						
18.2 R		2823.88	8.0	2815.9	Top brk	
22.0 R			8.8	15.1	bot "	
49.5 R			9.6	14.3	slope	
80.5 R			10.0	13.9	"	
7.0 L			9.3	14.6	bot cut	
9.8 L			7.9	~~15.9~~ 16.0	Top "	
46.4 L			7.8	16.0	flat	
74.0 L			7.4	16.5	"	
127+00 T.P.	4.79	2818.87	9.80	2814.08	℄	
12.6 R			4.8	14.0	bot cut	
13.7 R			3.7	15.1	Top "	
17.0 R			3.4	15.4	" brk	
22.7 R			4.5	14.3	bot "	
49.0 R			5.0	13.8	flat	
79.3 R			5.7	13.1	flat	
8.0 L			4.9	13.9	bot cut	
9.5 L			3.6	15.2	Top "	
53.6 L			3.2	15.6	flat	
77.0 L			2.6	16.2	"	
127+50			5.27	13.60	℄	
11.5 R			5.3	2813.5	bot cut	

Profile Notes Red ____ Plotted ____ Job No. 091432 Division No. ____ F. B. 2225 Pg. 119
No. ____ Date ____ Date ____ Survey of Cheseboro Rd
X-Sec. Notes Chkd. RLW Checked ____ Survey by RLWilley Notes RLW Date 7-56
No. ____ Date ____ Date ____ Map No. ____ Indexed Johnson Date ____

76298 S & E #307—7-55

PLEASE RETURN TO
LOS ANGELES COUNTY ENGINEER
700 LOS ANGELES COUNTY ENGINEERING BLDG.

NOTE: ANY ADDITIONS OR CHANGES ON THIS SHEET MUST BE MADE OR CIRCLED IN RED INK, WITH DATE AND NAME OF PERSON MAKING CHANGE.

Do not extend notes this side of this line.

STATION	B. S.	H. I.	F. S.	ELEV.		
127+50						
13.0 R		281887	4.3	2814.5	Top cut	
17.3 R			3.8	15.0	" brk	
20.0 R			4.9	13.9	bot "	
43.6 R			5.3	13.5	flat	
73.8 R			5.9	12.9	"	
8.2 L			5.2	13.6	bot cut	
9.5 L			4.1	14.7	Top "	
51.2 L			3.2	15.6	flat	
75.7 L			2.7	16.1	flat	
128+00			5.75	13.12	℄	
11.7 R			5.8	13.0	bot cut	
13.4 R			4.7	14.1	Top cut	
17.5 R			4.5	14.3	Top brk	
19.6 R			5.3	13.5	bot "	
45.0 R			5.5	13.3	flat	
76.5 R			6.4	12.4	"	
8.0 L			5.7	13.1	bot cut	
9.3 L			4.5	14.3	Top "	
54.0 L			3.9	14.9	flat	
77.2 L			3.4	15.4	"	
128+50			6.19	281268	℄	

F. B. 2225 Pg. 120
Job No. 09/432 Division No. Notes Red. Plotted Profile
Survey of Cheseboro Rd Date Date No.
Survey by R.L. Willey Notes R.L.W. Notes Chkd. [illegible] Checked X-Sec.
Indexed C. Johnson Date Date Date No.

76298 S & E #307—7-55

PLEASE RETURN TO
LOS ANGELES COUNTY ENGINEER
700 LOS ANGELES COUNTY ENGINEERING BLDG.

NOTE: ANY ADDITIONS OR CHANGES ON THIS SHEET MUST BE MADE OR CIRCLED IN RED INK, WITH DATE AND NAME OF PERSON MAKING CHANGE.

Do not extend notes this side of this line.

STATION	B. S.	H. I.	F. S.	ELEV.		
128+50						
11.7 R		2818.87	6.0	2812.8	bot cut	
13.5 R			4.8	14.0	Top "	
17.6 R			4.6	14.2	Top brk	
20.8 R			5.5	13.3	bot "	
48.7 R			6.2	12.6	flat	
82.0 R			6.7	12.1	"	
8.4 L			6.1	12.7	bot cut	
8.8 L			5.1	13.7	Top "	
47.0 L			4.3	14.5	flat	
76.0 L			4.0	14.8	"	
129+00			6.74	12.13	℄	
12.0 R			6.7	12.1	bot cut	
13.3 R			5.5	13.3	Top "	
17.2 R			5.0	13.8	Top brk	
20.3 R			6.0	12.8	bot "	
51.5 R			6.4	12.4	flat	
78.0 R			6.9	11.9	"	
7.5 L			6.5	12.3	bot cut	
8.6 L			5.4	13.4	Top "	
44.7 L			5.1	13.7	flat	
77.5 L			4.5	2814.3	flat	

Profile Notes Red. ____ Plotted ____ Job No. 091433 Division No. ____ F. B. 2225 Pg. 121
No. ____ Date ____ Date ____ Survey at Chesebro Rd
X-Sec. Notes Chkd. RRM Checked ____ Survey by R.L. Willey Notes RLW Date 4-56
No. ____ Date ____ Date ____ Map No. ____ Indexed Johnson Date ____

76298 S & E #307—7-55

PLEASE RETURN TO
LOS ANGELES COUNTY ENGINEER
700 Los Angeles County Engineering Bldg.

NOTE: ANY ADDITIONS OR CHANGES ON THIS SHEET MUST BE MADE OR CIRCLED IN RED INK, WITH DATE AND NAME OF PERSON MAKING CHANGE.

Do not extend notes this side of this line.

F. B. 2225 Pg. 122 Job No. 5914432 Division No. Notes Red. Plotted. No. Profile
Survey of Chesebro Rd Date Date X-Sec.
Survey by E.L. Willey Notes RLW Notes Chkd. Checked
Indexed C. Johnson Date Date No.

STATION	B. S.	H. I.	F. S.	ELEV.		
129+50		2818.87	7.21	1166	℄	
12 3/5 R			7.1	11.7	bot cut	
16 2/5 R			6.0	12.8	Top "	
17 0/5 R			5.1	13.3	Top brk	
19 5/5 R			6.6	12.2	bot "	
47 5/5 R			6.9	11.9	flat	
78 2/5 R			7.4	11.4	"	
7 3/5 L			7.1	11.7	bot cut	
8 6/5 L			6.2	12.6	Top "	
46 5/5 L			5.2	13.6	flat	
76 5/5 L			4.4	14.4	flat	
130+00			7.72	11.15	℄	
12 3/5 R			7.6	11.2	bot cut	
14 4/5 R			6.3	12.5	Top cut	
17 8/5 R			6.0	12.8	Top brk	
19 6/5 R			6.8	12.0	bot brk	
78 5/5 R			8.0	10.8	flat	
7 4/5 L			7.7	11.1	Top cut	
9 5/5 L			6.7	12.1	bot cut	
76 2/5 L			5.2	13.6	flat	
BM #C.4			1.42	2817.45		BM #C.4 El = 2817.467 ft. 57th St E & Chesebro Rd NW cor 3.9' W & 5.1' N El. at NPP = 1062.614 ft.

Set BM #C.4

76298 S & E #307—7-55

PLEASE RETURN TO
LOS ANGELES COUNTY ENGINEER
700 LOS ANGELES COUNTY ENGINEERING BLDG.

NOTE: ANY ADDITIONS OR CHANGES ON THIS SHEET MUST BE MADE OR CIRCLED IN RED INK, WITH DATE AND NAME OF PERSON MAKING CHANGE.

Do not extend notes this side of this line.

STATION	B. S.	H. I.	F. S.	ELEV.		
	CROSS SECTIONS LINE CHANGE CHESEBORO RD, FROM B.C. STA. 30+38.40, TO ST (at Barrel Spring Rd Int.)					
BM #2					BM #2 El = 3056.249 FB 1851-42	
	367	3059.92 ✓		305625	Barrel Springs Rd, 225' ± Ely Sta. 25+50 Fd bt spk swty Con Water + Power Trans. Tower #225 ill 2	
T.P.	1048	68.91 ✓	149	58.43 ✓		
	371	71.97 ✓	065	68.26 ✓		
BC SW+T 30+88.40	180	65.74 ✓	803	63.94 ✓		
T.P.	109	56.44 ✓	1039	55.35 ✓		
T.P.	537	53.29 ✓	852	47.92 ✓		
T.P.	548	57.25 ✓	152	51.77 ✓		
42+00			462	52.63 ✓	℄ N+T in	
42+50			483	52.42 ✓	℄ " "	
43+00			524	52.01 ✓	℄	
43+50			580	51.45 ✓	℄	
44+00			637	50.88 ✓	℄	
T.P. E.C. = 44+50.69	3.88	3054.26 ✓	687	50.38	E.C. N+T	
10.5 R			389	50.37 ✓	edge pvmt.	
15.8 R			39	50.4 ✓	bot. brk.	
19.6 R			32	51.1 ✓	Top "	
29.0 R			81	3046.2 ✓	bot. "	

Profile No. ____ Notes Red. ____ Plotted ____ Job No. 091437 Division No. ____ F.S. 2225 Pg. 123
X-Sec. No. ____ Date ____ Date ____ Survey of Cheseboro Rd.
Notes Chkd. ____ Checked ____ Survey by R.L. Wille Notes J.P.M. Date 7-56
Date ____ Date ____ Map No. ____ Indexed Johnson Date 7-11-56

76298 S & E #307—7-55

PLEASE RETURN TO
LOS ANGELES COUNTY ENGINEER
700 LOS ANGELES COUNTY ENGINEERING BLDG.

NOTE: ANY ADDITIONS OR CHANGES ON THIS SHEET MUST BE MADE OR CIRCLED IN RED INK, WITH DATE AND NAME OF PERSON MAKING CHANGE.

Do not extend notes this side of this line.

STATION	B. S.	H. I.	F. S.	ELEV.		
44+50.69						
41.5 R		3054.26	6 5	3047.8	Top brk.	
55.0 R			9 5	44.8	bot brk.	
80.0 R			9 0	45.3	Slope	
10.3 L			3 80	50.46	edge pvmt.	
25.6 L			3 7	50.6	bot brk.	
29.1 L			1 7	52.6	Top brk.	
52.0 L			1 8	52.5	Slope	
80.0 L			0 0	54.3	"	
45+00			4 28	49.98	℄ N+T	
11.2 R			4 30	49.96	edge pvmt.	
18.0 R			4 2	50.2	bot brk.	
20.0 R			3 5	50.8	Top "	
37.5 R			9 2	45.1	bot "	
44.5 R			6 7	47.6	Top "	
52.6 R			9 0	45.3	bot "	
80.0 R			11 2	43.1	Slope	
11.0 L			4 33	49.93	edge pvmt.	
25.4 L			4 2	50.1	bot. brk.	
29.6 L			0 7	53.6	Top brk.	
50.0 L			+0 6	54.9	Slope	
80.0 L			+2 0	3056.3	"	

F. B. 2225 Pg. 124 Job No. 091432 Division No. Notes Red. Plotted Profile
Survey of Chesebro Rd. Date Date No. X-Sec.
Survey by R. L. Willey Notes J. P. McCall Notes Chkd. Checked
Indexed C. Johnson Date Date Date No.

76298 S & E #307—7-55

PLEASE RETURN TO
LOS ANGELES COUNTY ENGINEER
700 LOS ANGELES COUNTY ENGINEERING BLDG.

NOTE: ANY ADDITIONS OR CHANGES ON THIS SHEET MUST BE MADE OR CIRCLED IN RED INK, WITH DATE AND NAME OF PERSON MAKING CHANGE.

Do not extend notes this side of this line.

Profile Notes Red.____ Plotted____ Job No. 2743Z Division No.____ F. B. 2225 Pg. 125
No.____ Date____ Date____ Survey of Chesebro Rd.
X-Sec. Notes Chkd.____ Checked____ Survey by R.W. Willey Notes D.M.W. Date 7-56
No.____ Date____ Date____ Map No.____ Inspector C. Johnson Date____

STATION	B. S.	H. I.	F. S.	ELEV.		
45+50		3054.26	4 90	304936	℄ N+T	
9 Z R			4 71	49.55	edge pumT.	
16 Z R			4 5	49.8	bot brk.	
18 Z R			3 8	50.5	Top "	
24 E R			5 9	48.4	bot. "	
40 C R			6 9	47.4	Top " to drain	
47 C R			9 5	44.8	bot " in drain	
54 C R			7 3	47.0	Top " out "	
80 C R			11 6	42.7	Slope	
11 E L			4 90	4936	edge pumT	
26 I L			5 1	49.2	bot brk.	
31 I L			1 2	53.1	Top "	
50 Z L			0 0	54.3	Slope	
80 C L			+3 1	57.4	Slope	
46+00			5 65	48.61	℄ N+T	
6 Z R			5 51	48.75	edge pumT	
13 E R			5 4	48.9	bot	
15 C R			4 9	49.4	Top brk	
37 C R			6 5	47.8	Top " into drain	
44 C R			9 8	44.5	bot brk in "	
49 C R			7 1	30472	Top " in "	

76298 S & E #307—7-55

PLEASE RETURN TO
LOS ANGELES COUNTY ENGINEER
700 LOS ANGELES COUNTY ENGINEERING BLDG.

NOTE: ANY ADDITIONS OR CHANGES ON THIS SHEET MUST BE MADE OR CIRCLED IN RED INK, WITH DATE AND NAME OF PERSON MAKING CHANGE.

Do not extend notes this side of this line.

STATION	B. S.	H. I.	F. S.	ELEV.		
46+00						
54° R		3054.26	6.8	3047.5	Top brk.	
80° R			11.7	42.6	Slope	
3.8 L			5.67	48.59	ctr. pvmt	
15.3 L			5.72	48.54	edge "	
28.3 L			5.9	48.4	bot brk.	
34.2 L			2.3	52.0	Top brk	
58° L			+0.7	55.0	Slope	
80° L			+2.1	56.4	Slope	
46+50			6.36	47.90	℄ N+T	
1.8 R			6.36	47.90	edge pvmt	
7.4 R			6.5	47.8	bot brk	
11.2 R			5.2	49.1	Top brk	
14.4 R			6.6	47.7	bot "	
18.5 R			6.7	47.6	Top brk. into drain	
28.1 R			9.4	44.9	bot. brk. in drain	
38° R			7.1	47.2	Top " out of drain	
44° R			9.8	44.5	bot brk.	
80° R			12.4	41.9	Slope	
7.5 L			6.38	47.88	ctr. of pvmt	
18.7 L			6.52	47.74	edge of pvmt.	
22.8 L			6.7	3047.6	bot brk.	

F. B. 2225 Pg. 126 Job No. 091432 Division No. Notes Red. Plotted Profile
Survey of Chesebro Rd. Date Date No.
Survey by R. L. Willey Notes J. P. McCall Notes Chkd. Checked X-Sec.
Indexed C. Johnson Date Date Date No.

76298 S & E #307—7-55

PLEASE RETURN TO
LOS ANGELES COUNTY ENGINEER
700 LOS ANGELES COUNTY ENGINEERING BLDG.

NOTE: ANY ADDITIONS OR CHANGES ON THIS SHEET MUST BE MADE OR CIRCLED IN RED INK, WITH DATE AND NAME OF PERSON MAKING CHANGE.

Do not extend notes this side of this line.

STATION	B. S.	H. I.	F. S.	ELEV.		
46+50						
37.4 L		3054.26	2 0	3052.3	Top brk.	
79.8 L			1 0	53.3	Slope	
47+00			7 5	46.8	℄ 1X1	
2.5 R			7 6	46.7	bot brk.	
6.0 R			6 8	47.5	Top " into drain	
10.7 R			8 8	45.5	bot " in "	
14.4 R			8 8	45.5	bot " in "	
21.8 R			7 9	46.4	Top " out of drain	
26.6 R			9 9	44.4	bot brk.	
53.2 R			11 5	42.8	Slope	
80.0 R			15 0	39.3	"	
3.0 L			7 41	46.85	edge pumT.	
12.8 L			7 35	46.91	ctr "	
24.1 L			7 42	46.84	edge "	
36.9 L			7 6	46.7	bot. brk.	
42.5 L			4 3	50.0	Top "	
71.5 L			3 6	50.7	Slope	
T.P.	0 45	3047.21	7 50	3046.76		
47+50			0 41	46.80	℄ 1X1 Top brk.	
11.4 R			4 7	42.5	bot. brk.	
52.8 R			8 0	39.2	Slope	

Profile No. ____ Notes Red. ____ Plotted ____ Job No. 091432 Division No. ____ F. B. 2225 Pg. 127
Date ____ Date ____ Survey of Chesboro Rd.
X-Sec. No. ____ Notes Chkd. ____ Checked ____ Survey by R. J. Willey Notes J.P.McC Date 7-56
Date ____ Date ____ Map No. ____ Date ____ Date ____

76298 S & E #307—7-55

PLEASE RETURN TO
LOS ANGELES COUNTY ENGINEER
700 LOS ANGELES COUNTY ENGINEERING BLDG.

NOTE: ANY ADDITIONS OR CHANGES ON THIS SHEET MUST BE MADE OR CIRCLED IN RED INK, WITH DATE AND NAME OF PERSON MAKING CHANGE.

Do not extend notes this side of this line.

F. B. 2225 Pg. 128 | Job No 0914.32 Division No. | Notes Red. | Plotted | Profile
Survey of Cheseboro Rd. | Date | No.
Survey by R. L. Williby Notes Q.P. M/S Call | Date | X-Sec.
Indexed C. Johnson Date | Notes Chkd. | Checked | No.
Date | Date

STATION	B. S.	H. I.	F. S.	ELEV.		
47+50						
75 R		3047.21	8 1	3039 1	slope	
3 L			1 7	45 5	bot brk.	
9 L			1 58	45 63	edge pvmt.	
18 L			1 42	45 79	ctr "	
29 L			1 42	45 79	edge "	
43 L			1 4	4 58	bot brk.	
47 L			0 0	47 2	Top "	
54 L			3 1	44 1	bot "	
81 L			+2 4	49.6	slope	
48+00			3 95	43.26	℄ 1X1	
3 R			5 0	42.2	bot brk.	
40 R			6 1	41.1	slope	
80 R			8 4	38.8	slope	
7 L			2 6	44.6	Top brk.	
11 L			3 0	44.2	bot "	
16 L			2 84	44.37	edge pvmt.	
26 L			2 72	44.49	ctr. "	
36 L			2 70	44.51	edge "	
51 L			2 5	44.7	bot brk	
54 L			1 7	45.5	Top "	
58 L			2 5	3044.7	bot "	

76298 S & E #307—7-55

PLEASE RETURN TO
LOS ANGELES COUNTY ENGINEER
700 LOS ANGELES COUNTY ENGINEERING BLDG.

NOTE: ANY ADDITIONS OR CHANGES ON THIS SHEET MUST BE MADE OR CIRCLED IN RED INK, WITH DATE AND NAME OF PERSON MAKING CHANGE.

Do not extend notes this side of this line.

STATION	B. S.	H. I.	F. S.	ELEV.		
48+00						
67 5 L		3047.2 N	1 2	3046.0	Top brk.	
80 ± L			2 8	44.4	bot. "	
48+07 ±			4 9	42.3	℄ bot. brk.	
48+50			5 05	42.16	℄ 1X1	
52 8 R			7 6	39.6	ctr. pvt. dirt rd.	
81 ± R			8 7	38.5	Slope	
92 L			4 5	42.7	bot brk	
145 L			2 4	44.8	Top "	
189 L			3 1	44.1	bot "	
241 L			2 87	44.34	edge pvmt	
331 L			2 76	44.45	℄ Tr. "	
446 L			2 69	44.52	℄ edge "	
585 L			2 3	44.9	bot brk.	
626 L			1 0	46.2	Top "	
80 ± L			1 9	45.3	Slope	
48+54 ±			5 2	42.0	bot brk pvt. dirt rd.	
48+56 6			4 7	42.5	Top " " "	
48+68 ±			4 5	42.7	Top " " "	
48+72 2			5 2	42.0	bot " " "	
49 +00			5 33	41.88	℄ N&T	
443 R			6 7	3040.5	Slope	

Profile Notes Rod. Plotted Job No 9143Z Division No. F. B. 2225 Pg 129
No. Date Date Survey of Cheseboro Rd.
X-Sec. Notes Chkd. Checked Survey by R.L. Wiley Noted J.P.K. Date 7-25-56
No. Date Date Map No. Noted Johnson Date

76298 S & E #307—7-55

PLEASE RETURN TO
LOS ANGELES COUNTY ENGINEER
700 LOS ANGELES COUNTY ENGINEERING BLDG.

NOTE: ANY ADDITIONS OR CHANGES ON THIS SHEET MUST BE MADE OR CIRCLED IN RED INK, WITH DATE AND NAME OF PERSON MAKING CHANGE.

Do not extend notes this side of this line.

STATION	B. S.	H. I.	F. S.	ELEV.		
49+00						
80.0 R		3047.21	8.0	3039.2	Slope	
12.6 L			4.8	42.4	bot brk.	
15.6 L			3.8	43.4	Top "	
18.8 L			3.4	43.8	bot "	
22.9 L			1.9	45.3	Top "	
26.7 L			2.6	44.6	bot "	
31.8 L			2.37	44.84	edge pvmt	
42.6 L			2.06	45.15	ctr "	
53.3 L			2.00	45.21	edge "	
67.4 L			2.0	45.2	bot brk.	
86.3 L			0.7	46.5	Slope	
49+50			4.73	42.48	℄ 1X1	
40.0 R			6.8	40.4	Slope	
80.0 R			8.4	38.8	"	
18.3 L			3.4	43.8	bot brk	
22.2 L			1.7	45.5	Top "	
26.6 L			3.5	43.7	bot "	
30.5 L			3.3	43.9	" "	
33.4 L			1.8	45.4	Top "	
36.3 L			2.5	44.7	bot "	
42.1 L			2.20	3045.01	edge pvmt.	

F. B. 2225 Pg. 130 Job No. 0914.32 Division No. Notes Red. Plotted Profile
Survey of Chesebro Rd. Date Date No.
Survey by R. L. Willey Notes J. P. McCall Notes Chkd. Checked X-Sec.
Indexed C. Johnson Date Date Date No.

76298 S & E #307—7-55

PLEASE RETURN TO
LOS ANGELES COUNTY ENGINEER
700 LOS ANGELES COUNTY ENGINEERING BLDG.

NOTE: ANY ADDITIONS OR CHANGES ON THIS SHEET MUST BE MADE OR CIRCLED IN RED INK, WITH DATE AND NAME OF PERSON MAKING CHANGE.

Do not extend notes this side of this line.

STATION	B. S.	H. I.	F. S.	ELEV.		
49+50						
54.3 L		3047.21 ✓	1 88	3045.33 ✓	ctr pvmt	
65.1 L			1 82	45.39 ✓	edge "	
79.4 L			1 6	45.6 ✓	bot brk.	
50+00			4 96	42.25 ✓	℄ 1x1	
42.6 R			6 7	40.5 ✓	Slope	
80.0 R			8 5	38.7 ✓	"	
29.0 L			4 3	42.9 ✓	bot brk.	
33.5 L			3 2	44.0 ✓	Top "	
40.7 L			2 6	44.6 ✓	bot "	
43.3 L			1 6	45.6 ✓	Top "	
47.4 L			2 2	45.0 ✓	bot "	
52.6 L			1 85	45.36 ✓	edge pvmt	
64.9 L			1 67	45.54 ✓	ctr. "	
76.0 L			1 53	45.68 ✓	edge "	
50+50			5 03	42.18 ✓	℄ 1x1	
46.3 R			7 0	40.2 ✓	Slope	
81.2 R			8 6	38.6 ✓	"	
11.1 L			5 1	42.1 ✓	bot brk.	
33.5 L			3 2	44.0 ✓	Top "	(Sly. 40° bot swail - 2°)
40.0 L			4 0	43.2 ✓	bot drain	(Sly. 15° head of drain + 0.9)
46.7 L			2 6	3044.6 ✓	Top brk out of drain	

Profile Notes Red. ____ Plotted ____ Job No. 91432 Division No. ____ F. B. 2225 Pg. 131
No. ____ Date ____ Date ____ Survey of Cheseboro Rd.
X-Sec. Notes Chkd. ____ Checked ____ Survey by R. L. Willey Notes J. P. No. Date 7-5-6
No. ____ Date ____ Date ____ Map No. ____ Indexed Johnson Date ____

76298 S & E #307—7-55

PLEASE RETURN TO
LOS ANGELES COUNTY ENGINEER
700 LOS ANGELES COUNTY ENGINEERING BLDG.

NOTE: ANY ADDITIONS OR CHANGES ON THIS SHEET MUST BE MADE OR CIRCLED IN RED INK, WITH DATE AND NAME OF PERSON MAKING CHANGE.

Do not extend notes this side of this line.

STATION	B. S.	H. I.	F. S.	ELEV.		
50+50						
52.4 L		3047.21 ✓	1 9	3045.3 ✓	bot brk.	
54.7 L			1 1	46.1 ✓	Top "	
60.0 L			1 8	45.4 ✓	bot "	
65.6 L			1 61	45.60 ✓	edge "	
78.2 L			1 55	45.66 ✓	ctr "	
89.8 L			1 49	45.72 ✓	edge "	
51+00.13	5 69	3047.82 ✓	5 08	3042.13 ✓	B.C. 1X2	
40.0 R			7 7	40.1 ✓	Slope	
78.7 R			9 3	38.5 ✓	"	
8.3 L			5 4	42.4 ✓	bot brk.	
14.5 L			4 5	43.3 ✓	Top "	
22.5 L			4 3	43.5 ✓	" " into drain	
38.2 L			7 6	40.2 ✓	bot " in drain	
40.2 L			7 6	40.2 ✓	" " " "	
50.6 L			2 9	44.9 ✓	Top " out of drain	
63.6 L			2 6	45.2 ✓	bot brk.	
66.9 L			1 5	46.3 ✓	Top "	
69.0 L			2 4	45.4 ✓	bot "	
79.7 L			2 56	45.26 ✓	edge pumt.	
51+17.2			6 2	41.6 ✓	℄	
39.4			4 3	3043.5 ✓	Top brk into drain	

F. B. 2225 Pg. 132 Job No. 091432 Division No. Notes Red. Plotted Profile
Survey of Chesboro Rd. Date Date No.
Survey by R. L. Willey Notes J. P. McCall Notes Chkd. Checked X-Sec.
Indexed C. Johnson Date Date Date No.

76298 S & E #307—7-55

PLEASE RETURN TO
LOS ANGELES COUNTY ENGINEER
700 LOS ANGELES COUNTY ENGINEERING BLDG.

NOTE: ANY ADDITIONS OR CHANGES ON THIS SHEET MUST BE MADE OR CIRCLED IN RED INK, WITH DATE AND NAME OF PERSON MAKING CHANGE.

Do not extend notes this side of this line.

STATION	B. S.	H. I.	F. S.	ELEV.		
51+17 ±						
46 3 L		3047.82	7 1	3040.7	bot brk in drain	
54 8 L			3 3	44.5	Top " out of drain	
51+50			6 00	41.82	℄ 1X1	
46 2 R			8 0	39.8	Slope	
83 0 R			9 9	37.9	"	
9 0 L			5 6	42.2	bot brk.	
14 8 L			4 7	43.1	Top " into drain	
25 9 L			9 0	38.8	bot " in drain	
35 4 L			9 2	38.6	" " " "	
44 4 L			3 2	44.6	Top " out of drain	
62 0 L			0 7	47.1	Top brk.	
70 4 L			3 5	44.3	bot "	
80 0 L			3 6	44.2	bot "	
52+00			6 43	41.39	℄ 1X1	
42 3 R			8 8	39.0	Slope	
86 8 R			10 8	37.0	"	
12 2 L			5 9	41.9	bot brk.	
18 0 L			4 4	43.4	Top " into drain	
33 4 L			9 8	38.0	bot " in drain	
49 5 L			10 1	37.7	" " "	
63 0 L			2 7	3045.1	Top brk out of drain	

Profile Notes Red. ____ Plotted ____ Job No. 0914.32 Division No. ____ F. B. 22 25 Pg. 133
No. ____ Date ____ Date ____ Survey of Cheseboro Rd.
X-Sec. Notes Chkd. ____ Checked ____ Survey by R.L. Willey Notes J.P.McC. Date 7-56
No. ____ Date ____ Date ____ Map No. ____ Indexed J. Johnson Date ____

76298 S & E #307—7-55

PLEASE RETURN TO
LOS ANGELES COUNTY ENGINEER
700 LOS ANGELES COUNTY ENGINEERING BLDG.

NOTE: ANY ADDITIONS OR CHANGES ON THIS SHEET MUST BE MADE OR CIRCLED IN RED INK, WITH DATE AND NAME OF PERSON MAKING CHANGE.

Do not extend notes this side of this line.

STATION	B. S.	H. I.	F. S.	ELEV.		
52+00						
72.5 L		3047.82	0 1	3047.7	✓Top brk	
80.3 L			0 0	47.8	✓ " "	
52+50			7 13	40.69	✓℄ 1X1	
45.3 R			9 8	38.0	✓Slope	
79.5 R			11 1	36.7	✓ "	
29.7 L			4 8	43.0	✓Top brk	
42.3 L			4 8	43.0	✓ " " into drain	
58.7 L			11 9	35.9	✓bot " in drain	
68.4 L			12 0	35.8	✓ " " "	
93.0 L			2 9	44.9	✓Top brk. out of drain	
53+00			8 62	39.20	✓℄ 1X1	
40.6 R			10 5	37.3	✓Slope	
81.0 R			12 2	35.6	✓ "	
41.6 L			5 9	41.9	✓Top brk	
58.7 L			5 5	42.3	✓ " " into drain	
76.3 L			12 7	35.1	✓bot " in drain	
85.7 L			12 8	35.0	✓ " " "	
110.0 L			4 7	43.1	✓Top brk out of drain	
53+50			10 42	37.40	✓℄ 1X1	
40.0 R			12 0	35.8	✓Slope	
76.0 R			13 3	3034.5	✓ "	

F. B. 2225 Pg. 134 | Job No. 0914.32 | Division No. | Notes Red. | Plotted | Profile
Survey of Cheseboro Rd. | Date | Date | No.
Survey by R. L. Willey | Notes J. P. McCall | Notes Chkd. | Checked | X-Sec.
Indexed C. Johnson | Date | Date | Date | No.

76298 S & E #307—7-55

PLEASE RETURN TO
LOS ANGELES COUNTY ENGINEER
700 LOS ANGELES COUNTY ENGINEERING BLDG.

NOTE: ANY ADDITIONS OR CHANGES ON THIS SHEET MUST BE MADE OR CIRCLED IN RED INK, WITH DATE AND NAME OF PERSON MAKING CHANGE.

Do not extend notes this side of this line.

STATION	B. S.	H. I.	F. S.	ELEV.		
53+50						
40° L		3047 82	9 .3	3038.5	Slope	
88 7 L			7 .6	40.2	Top brk. into drain	
T.P.	1 66	3039.06	0 .42	3037.40		
54+00			3 97	35.09	℄ 1x1	
40° R			4 9	34.2	Slope	
79 5 R			6 3	32.8	"	
53° L			2 9	36.2	Slope	
92 2 L			1 4	37.7	"	
54+ 50			6 54	32.52	℄ 1x1	
47° R			7 8	31.3	Slope	
84 3 R			8 5	30.6	"	
41° L			6 0	33.1	"	
87 4 L			5 7	33.4	"	
54+90 36			8 25	30.81	E.C. 1x2	
55+00			8 90	30.16	℄ 1x1	
48° R			10 2	28.9	Slope	
87 9 R			11 1	28.0	"	
43 8 L			8 4	30.7	"	
82 8 L			7 3	31.8	"	
55+ 50			11 37	27.69	℄ 1x1	
39 2 R			12 7	3026.4	Slope	

Profile No. ____ Notes Red. ____ Plotted ____ Date ____ Job No. 0914.32 Division No. ____ F. B. 2225 Pg. 135
X-Sec. No. ____ Notes Chkd. ____ Date ____ Checked ____ Date ____ Survey of Cheseboro Rd. Survey by R.L.Willey Notes J.P.M. Date 7-56
Map No. ____ Indexed ____ Date ____ Date ____

76298 S & E #307—7-55

PLEASE RETURN TO
LOS ANGELES COUNTY ENGINEER
700 LOS ANGELES COUNTY ENGINEERING BLDG.

NOTE: ANY ADDITIONS OR CHANGES ON THIS SHEET MUST BE MADE OR CIRCLED IN RED INK, WITH DATE AND NAME OF PERSON MAKING CHANGE.

Do not extend notes this side of this line.

STATION	B. S.	H. I.	F. S.	ELEV.		
55+50						
73.8 R		3039.06	12 6	3026.5	Slope	
45.8 L			11 1	28.0	"	
91.6 L			10 0	29 1	"	
B.M. #3	0 87	3033.69	6 25	3032.82	B.M. #3 El = 3032.822	F.B. 1851-36, FB 2225-28
56+00			8 74	24.95	℄ 1x1	
41.6 R			9 8	23.9	Slope	
85.0 R			10 5	23.2	"	
41.7 L			8 3	25.4	"	
83.8 L			7 5	26.2	"	
56+50			11 35	22.34	℄ 1x1	
49.2 R			12 3	21.4	Slope	
91.8 R			12 8	20.9	"	
27.7 L			11 2	22.5	Top brk into drain	
32.5 L			12 2	21.5	bot. drain (Sly. 22° - head of drain + 1')	
37.7 L			11 2	22.5	Top brk out of drain	
77.0 L			11 7	22.0	Slope	
T.P.	1 30	3023.64	11 35	3022.34		
57+00			4 39	19.25	℄ 1x1	
44.6 R			4 9	18.7	Slope	
106.0 R			4 8	18.8	Top cut	
108.5 R			7 7	3015.9	edge Rd. (Barrel Springs)	

F. B. 2225 Pg. 136 Job No. 0914.32 Division No. Notes Red. Plotted Profile
Survey of Chesebro Rd. Date Date No.
Survey by R.L. Willey Notes J.P. McCall Notes Chkd. Checked X-Sec.
Indexed C. Johnson Date Date Date No.

76298 S & E #307—7-55

PLEASE RETURN TO
LOS ANGELES COUNTY ENGINEER
700 LOS ANGELES COUNTY ENGINEERING BLDG.

NOTE: ANY ADDITIONS OR CHANGES ON THIS SHEET MUST BE MADE OR CIRCLED IN RED INK, WITH DATE AND NAME OF PERSON MAKING CHANGE.

Do not extend notes this side of this line.

STATION	B. S.	H. I.	F. S.	ELEV.		
57+00						
13° L		3023.64	4 8	3018.8	Top brk into drain	
15.5 L			4 5	19.1	bot. drain	
22.6 L			4 2	19.4	Top brk out of drain	
83° L			5 0	18.6	Slope	
57+50			7 24	16.40	℄ 1X1	
44.5 R			7 5	16.1	Slope	
63.3 R			7 3	16.3	Top cut	
67.5 R			9 8	13.8	bot cut edge Rd.	(Barrel Springs)
95.1 R			8 6	15.0	" " " "	" "
40° L			7 4	16.2	Slope	
80° L			7 1	16.5	"	
58+00			9 64	14.00	℄ 1X1	
21.7 R			10 2	13.4	Top cut	
25.4 R			11 7	11.9	bot " edge Rd.	(Barrel Springs)
57.9 R			11 4	12.2	bot " " "	" "
60° R			10 1	13.5	Top cut	
84.3 R			10 2	13.4	Slope	
44° L			9 4	14.2	"	
110° L			7 6	16.0	Top cut To Rd.	(Present Cheseboro)
T.P.	2 21	3013.77	2.08	3011.56		

Profile No. ____ Notes Red. ____ Date ____ Plotted ____ Date ____ Job No. 0914.3 Division No. ____ Survey of Cheseboro Rd. Survey by R.L. Willey Notes J.P.M. Date 7-56 Map No. ____ Indexed Johnson Date ____

X-Sec. No. ____ Notes Chkd. ____ Date ____ Checked ____ Date ____

F. B. 2225 Pg. 137

76298 S & E #307—7-55

PLEASE RETURN TO
LOS ANGELES COUNTY ENGINEER
700 LOS ANGELES COUNTY ENGINEERING BLDG.

NOTE: ANY ADDITIONS OR CHANGES ON THIS SHEET MUST BE MADE OR CIRCLED IN RED INK, WITH DATE AND NAME OF PERSON MAKING CHANGE.

Do not extend notes this side of this line.

F. B. 2225 Pg. 138 | Job No. 914.32 | Division No. | Notes Red. | Plotted | Profile
Survey of Chesebro Rd. | Date | No. | X-Sec.
Survey by P. L. Willey Notes J. P. McCall | Notes Chkd. | Checked
Indexed C. Johnson Date | Date | Date | No.

STATION	B. S.	H. I.	F. S.	ELEV.		
58+18 5		3013.77	1 0	3012.8	Top cut	
58+23 3			2 8	11.0	℄ bot. cut edge rd	(Barrel Springs)
58+50			2 61	11.16	℄ N+T	
5 7 R			2 4	11.4	edge rd. Bot cut.	
7 5 R			1 6	12.2	Top cut	
22 1 R			4 2	09.6	bot brk.	
31 2 R			4 0	09.8	" "	
33 5 R			2 4	11.4	Top brk.	
84° R			3 0	10.8	Slope	
30 3 L			3 7	10.1	bot cut edge rd.	(Barrel Springs)
36 2 L			1 9	11.9	Top cut	
81 3 L			2 7	11.1	Slope	
59+00			5 03	08.74	℄ N+T	
24 2 R			6 4	07.4	bot brk.	
27° R			5 0	08.8	Top "	
98 1 R			4 8	09.0	Slope	
50 3 L			5 0	08.8	flat	
75 2 L			5 12	08.65	edge pumt. (Sly 25°	bot cut +0 7)
98° L			5 13	08.64	" " (Present	Chesebro Rd.)
T. P.	3 23	3007.71	9 29	3004.48		

76298 S & E #307—7-55

PLEASE RETURN TO
LOS ANGELES COUNTY ENGINEER
700 LOS ANGELES COUNTY ENGINEERING BLDG.

NOTE: ANY ADDITIONS OR CHANGES ON THIS SHEET MUST BE MADE OR CIRCLED IN RED INK, WITH DATE AND NAME OF PERSON MAKING CHANGE.

Do not extend notes this side of this line.

STATION	B. S.	H. I.	F. S.	ELEV.		
59+50		3007.71 ✓	1 70	3006 01 ✓	℄ N+T	
15.6 R			2 3	05 4 ✓	bot. brk.	
21.0 R			1 0	06 7 ✓	Top brk.	
54.2 R			0 8	06 9 ✓	Slope	
81.0 R			0 6	07 1 ✓	"	
56.0 L			0 94	06 77 ✓	edge pvmT.	
67.4 L			1 00	06 7 ✓	ctr "	
77.7 L			1 18	06 53 ✓	edge "	
90.8 L			1 7	06 0 ✓	bot cut	
60+00			3 39	04 32 ✓	℄ 1x1	
11.0 R			3 7	04 0 ✓	bot brk.	
14.8 R			1 8	05 9 ✓	Top brk.	
42.5 R			2 2	05 5 ✓	Slope	
79.0 R			2 4	05 3 ✓	"	
19.0 L			2 4	05 3 ✓	Top brk.	
34.2 L			2 74	04 97 ✓	edge pvmT.	
45.0 L			2 87	04 84 ✓	ctr "	
55.3 L			2 99	04 72 ✓	edge "	
68.2 L			3 4	04 3 ✓	bot brk.	
73.5 L			2 4	05 3 ✓	Top "	
84.0 L			3 6	04 1 ✓	Slope	

Profile No. ____ Notes Red. ____ Plotted ____ Job No. ____ Division No. ____ F. B. 2225 Pg. 139
Date ____ Date ____ Survey of Cheseboro Rd.
X-Sec. No. ____ Notes Chkd. ____ Checked ____ Survey by R. L. Willey Notes J.P.McC Date 7-56
Date ____ Date ____ Map No. ____ Indexed ____ Date ____

76298 S & E #307—7-55

PLEASE RETURN TO
LOS ANGELES COUNTY ENGINEER
700 LOS ANGELES COUNTY ENGINEERING BLDG.

NOTE: ANY ADDITIONS OR CHANGES ON THIS SHEET MUST BE MADE OR CIRCLED IN RED INK, WITH DATE AND NAME OF PERSON MAKING CHANGE.

Do not extend notes this side of this line.

STATION	B. S.	H. I.	F. S.	ELEV.		
60+50		3007.71	4 28	3003 43	℄ 1x1	
10° R.			4 9	028	bot brk.	
12.5 R			4 3	034	Top "	
40° R			4 5	032	flat	
79.5 R			4 5	032	flat	
14° L			4.45	0326	edge pvmt	
25.5 L			4.69	0302	ctr "	
36.2 L			4 90	0281	edge "	
47.5 L			5 2	025	bot brk	
51° L			4 5	032	Top "	
60.7 L			5 5	022	bot "	
63.3 L			4 7	030	Top "	
80° L			5 4	023	Slope	
60+55.69			4 42	0329	B.C. 1x2	
61+00			6 22	0149	℄ edge pvmt	
7° R			6 1	016	bot brk.	
11.5 R			5 3	024	Top "	
15.4 R			6 6	011	bot "	
42° R			6 5	012	flat	
79.5 R			6 1	016	flat	
10.7 L			6 48	0123	ctr. pvmt.	

F. B. 2225 Pg. 140
Job No. Division No. Notes Red. Plotted Profile
Survey of Cheseboro Rd. Date Date No.
Survey by R.L. Willey Notes J.P. McCall Notes Chkd. Checked X-Sec.
Indexed C. Johnson Date Date Date No.

76298 S & E #307—7-55

PLEASE RETURN TO
LOS ANGELES COUNTY ENGINEER
700 LOS ANGELES COUNTY ENGINEERING BLDG.

NOTE: ANY ADDITIONS OR CHANGES ON THIS SHEET MUST BE MADE OR CIRCLED IN RED INK, WITH DATE AND NAME OF PERSON MAKING CHANGE.

Do not extend notes this side of this line.

STATION	B. S.	H. I.	F. S.	ELEV.		
61+00						
20.5 L		3007.71 ✓	6 67	3001 04 ✓	edge pvmt	
33.7 L			7 2	005 ✓	bot brk.	
39.5 L			6 2	015 ✓	Top "	
80.0 L			6 9	008 ✓	flat	
61+50			7 84	299987 ✓	℄ N+T	
7.5 R			7 66	300005 ✓	edge pvmt	
19.8 R			7 3	004 ✓	Top brk	
41.0 R			8 3	29994 ✓	Slope	
81.5 R			7 8	29999 ✓	"	
11.0 L			8 21	299950 ✓	edge pvmt.	
23.4 L			8 8	989 ✓	bot brk	
26.8 L			8 2	995 ✓	Top "	
45.0 L			8 8	989 ✓	Slope	
80.0 L			9 6	981 ✓	"	
62+00			8 91	9880 ✓	℄ N+T	
13.5 R			8 62	9909 ✓	edge pvmt.	
17.3 R			8 5	992 ✓	bot brk.	
19.0 R			8 0	997 ✓	Top "	
22.3 R			9 1	986 ✓	bot "	
59.0 R			7 7	30000 ✓	Slope	
80.0 R			7 0	007 ✓	"	

Profile No. ____ Notes Red. ____ Plotted ____ Date ____ Job No. 091432 Division No. ____ F. B. 2225 Pg. 141
X-Sec. No. ____ Notes Chkd. ____ Date ____ Checked ____ Date ____ Survey of Chesebrooro Rd Survey by RLWiley Notes TPNC Date ____
Map No. ____ Date ____ Indexed ____ Date ____ Date ____

76298 S & E #307—7-55

PLEASE RETURN TO
LOS ANGELES COUNTY ENGINEER
700 LOS ANGELES COUNTY ENGINEERING BLDG.

NOTE: ANY ADDITIONS OR CHANGES ON THIS SHEET MUST BE MADE OR CIRCLED IN RED INK, WITH DATE AND NAME OF PERSON MAKING CHANGE.

Do not extend notes this side of this line.

STATION	B. S.	H. I.	F. S.	ELEV.		
62+00						
7.5 L		3007.71 ✓	9 14	2998.57 ✓	edge pvmt.	
20.5 L			9 7	980 ✓	bot brk.	
22.5 L			8 9	988 ✓	Top "	
33.2 L			8 4	993 ✓	Top "	
80.0 L			10 3	974 ✓	Slope	
T.P.	6.72	3005.79 ✓	8 64	2999.07 ✓		
62+50			7 08	987 1 ✓	℄ N+T	
12.5 R			6 72	990 7 ✓	edge pvmt.	
18.3 R			6 1	997 ✓	Top brk	
22.5 R			7 0	988 ✓	bot brk {24° sly - 0.9 Toe slope	
32.5 R			11 1	947 ✓	slope	
80.0 R			6.9	989 ✓	Toe slope	
8.4 L			7.36	98 43 ✓	edge pvmt	
15.0 L			8 0	978 ✓	bot brk	
18.6 L			7 3	985 ✓	Top brk	
21.0 L			8 0	978 ✓	bot "	
47.0 L			8 5	973 ✓	slope	
80.0 L			9.2	966 ✓	"	
63+00			6.50	99 29 ✓	℄ 1X1	
6.5 R			6 43	99 36 ✓	edge pvmt	
8.3 R			6 5	99 3 ✓	bot brk	

F. B. 2225 Pg. 142 Job No. 09143 Division No. Notes Red. Plotted Profile
Survey of Chesebro Rd Date Date No.
Survey by R.L. Willey Notes R.L.W. Notes Chkd. Checked X-Sec.
Indexed C. Johnson Date Date Date No.

76298 S & E #307—7-55

PLEASE RETURN TO
LOS ANGELES COUNTY ENGINEER
700 LOS ANGELES COUNTY ENGINEERING BLDG.

NOTE: ANY ADDITIONS OR CHANGES ON THIS SHEET MUST BE MADE OR CIRCLED IN RED INK, WITH DATE AND NAME OF PERSON MAKING CHANGE.

Do not extend notes this side of this line.

STATION	B. S.	H. I.	F. S.	ELEV.		
63+00						
14.7 R		3005.79	5.0	3000.8	Top brk	
34.6 R			4.5	01.3	slope	
81.0 R			3.0	02.8	"	
14.7 L			7.04	2998.75	edge pvmt	
19.2 L			7.2	98.6	bot brk	
23.4 L			5.1	3000.7	Top "	
45.0 L			5.9	2999.9	slope	
80.0 L			6.7	99.1	"	
63+29.0			6.95	98.84	℄ edge pvmt	
63+50			7.33	98.46	℄ bot brk	
60.0 R			5.3	3000.5	Top brk	
36.0 R			3.7	02.1	slope	
81.5 R			2.5	03.3	"	
6.0 L			7.69	2998.10	edge pvt. at end of pvmt	
22.6 L			8.24	97.55	" " " " " "	
27.0 L			8.1	97.7	bot. brk	
31.2 L			5.0	3000.8	Top "	
60.0 L			5.5	3000.3	slope	
84.0 L			6.2	99.6	slope	
63+63.2			5.9	99.9	℄ Top brk	
64+00			6.50	99.29	℄	

Profile Notes Red. ____ Plotted ____ Job No. 091432 Division No. ____ F. B. 2225 Pg. 143
No. ____ Date ____ Date ____ Survey of Cheseboro Rd
X-Sec. Notes Chkd. ____ Checked ____ Survey by R.L. Willey Notes RLW Date 7-5-6
No. ____ Date ____ Date ____ Map No. ____ Indexed ____ Date ____
C. Johnson

76298 S & E #307—7-55

PLEASE RETURN TO
LOS ANGELES COUNTY ENGINEER
700 LOS ANGELES COUNTY ENGINEERING BLDG.

NOTE: ANY ADDITIONS OR CHANGES ON THIS SHEET MUST BE MADE OR CIRCLED IN RED INK, WITH DATE AND NAME OF PERSON MAKING CHANGE.

Do not extend notes this side of this line.

F. B. 2225 Pg. 44 | Job No. 91452 | Profile
Survey of Chase Contract | Plotted | No.
Survey by R.L. Kelley | Notes Red. | X-Sec.
Notes C. Johnson | Date | Date | No.
Indexed | Notes Chkd. | Checked
Date | Date | Date

STATION	B. S.	H. I.	F. S.	ELEV.		
64+00						
33 5 R		3005.79	2.8	3003.0	Top brk	
76 5 R			2.0	03.8	slope { 10° N ly - 0 & Top brk into drain	
19 5 L			7.7	2998.1	Top cut	
23 5 L			11.5	94.3	bot " edge existing Rd	
46 0 L			12.4	93.4	" " " "	
51 0 L			5.5	3000.3	Top brk	
54 3 L			3.7	02.1	" cut	
80 0 L			4.0	01.8	slope	
64+37.6			7.7	98.1	& Top brk into drain	
11 0 R			7.4	98.4	Top brk	
27 5 R			9.9	95.9	bot " { 14° S ly + 5 ? Top brk into drain	
68 0 R			7.6	98.2	Top " into drain	
104 5 R			10.6	95.2	bot drain	
36 5 L			11.5	94.3	Top cut	
41 0 L			16.4	89.4	bot " edge existing Rd	
64 5 L			17.9	87.9	bot "	
68 2 5 L			16.3	89.5	bot brk { 17° S ly + 123 ? Top cut { 9° S ly + 9 ? Top Cut	
82 5 L			12.9	92.9	bot "	
88 5 L			8.0	97.8	Top "	
64+50			14.8	91.0	& slope	
35 0 R			20.2	85.6	Bot drain	

76298 S & E #307—7-55

PLEASE RETURN TO
LOS ANGELES COUNTY ENGINEER
700 LOS ANGELES COUNTY ENGINEERING BLDG.

NOTE: ANY ADDITIONS OR CHANGES ON THIS SHEET MUST BE MADE OR CIRCLED IN RED INK, WITH DATE AND NAME OF PERSON MAKING CHANGE.

Do not extend notes this side of this line.

STATION	B. S.	H. I.	F. S.	ELEV.		
57.8 R		3005.79 ✓	16.9	2988.9 ✓	bot brk out of d	
91.5 R			9.3	96.5 ✓	slope {+2.0 sly -4.8	bot drain
29.7 L			10.8	95.0 ✓	Top brk	
43.2 L			12.7	93.1 ✓	" cut	
47.6 L			17.4	88.4 ✓	bot " edge Existing Rd	
69.3 L			19.1	86.7 ✓	" brk " " "	
75.5 L			17.2	88.6 ✓	Top "	
64+65.7			26.2	79.6 ✓	℄ bot drain	
64+77.0			17.9	87.9 ✓	℄ Top brk	
65+00 T.P.	3.16	3001.18 ✓	7.77	2998.02 ✓	℄ slope	
40.0 R			+80	3001.98 ✓	Top brk	
50.0 R			+86	3002.04	" " into drain	
67.8 R			+13	02.5 ✓	bot drain	
83.0 R			+10.0	11.2 ✓	Top brk out of drain	
44.0 L			18.6	2982.6 ✓	" "	
58.5 L			27.2	2974.0 ✓	bot drain	
79.0 L			27.6	2973.6 ✓	" "	
65+14.2			0.7	3000.5 ✓	℄ Top spur	
T.P.	0.70	2990.34 ✓	11.54	2989.64 ✓		
65+50			4.10	2986.24 ✓	℄	
25.0 R			+1.7	92.0 ✓	Top brk into drain	

Profile Notes Red. ____ Plotted ____ Job No. 091432 Division No. ____ F. B. 2225 Pg. 145
No. ____ Date ____ Date ____ Survey of Cheseboro Rd
X-Sec. Notes Chkd. ____ Checked ____ Survey by RLWilley Notes ____ Date ____
No. ____ Date ____ Date ____ Map No. ____ Indexed C. Johnson Date ____

76298 S & E #307—7-55

PLEASE RETURN TO
LOS ANGELES COUNTY ENGINEER
700 LOS ANGELES COUNTY ENGINEERING BLDG.

NOTE: ANY ADDITIONS OR CHANGES ON THIS SHEET MUST BE MADE OR CIRCLED IN RED INK, WITH DATE AND NAME OF PERSON MAKING CHANGE.

Do not extend notes this side of this line.

STATION	B. S.	H. I.	F. S.	ELEV.		
65+50						
28.5 R		2990.34 ✓	1.5	2988.8 ✓	bot drain	
34.0 R			+4.4	2994.7 ✓	Top brk	
62.5 R			+15.4	3005.7 ✓	Top brk	
91.5 R			+22.6	3012.3 ✓	Slope	
26.0 L			4.6	2985.7 ✓	Top brk	
69.0 L			9.5	80.8 ✓	Top ridge	
80.0 L			13.5	76.8 ✓	Slope	
65+69.0			10.6	79.7 ✓	℄ Top brk into drain	
65+75.0			15.7	74.6 ✓	℄ bot drain	
65+78.0			12.3	78.0 ✓	℄ Top brk	
T.P.	0.68	2980.44 ✓	10.58	2979.76 ✓		
6+00			5.40	75.04 ✓	℄	
20.0 R			+0.3	80.7 ✓	bot brk	
47.0 R			+11.0	91.4 ✓	Slope	
80.0 R			+19.7	3000.1 ✓	"	
23.3 L			10.0	2970.4 ✓	Top brk into drain	
31.0 L			14.0	66.4 ✓	bot drain int drains	
41.5 L			15.3	65.1 ✓	" "	
43.6 L			12.2	68.2 ✓	Top brk out of "	
81.5 L			16.3	64.1 ✓	flat	
66+30.3			10.6	69.8 ✓	℄ Top brk	

F. B. 2225 Pg. 14c
Job No. 091433 Division No. Notes Red. Plotted Profile
Survey of Cheseboro Rd Date No. X-Sec.
Survey by R.L. Willey Notes R.L.W. Notes Chkd. Checked
Indexed C. Johnson Date Date No.

76298 S & E #307—7-55

PLEASE RETURN TO
LOS ANGELES COUNTY ENGINEER
700 LOS ANGELES COUNTY ENGINEERING BLDG.

NOTE: ANY ADDITIONS OR CHANGES ON THIS SHEET MUST BE MADE OR CIRCLED IN RED INK, WITH DATE AND NAME OF PERSON MAKING CHANGE.

Do not extend notes this side of this line.

STATION	B. S.	H. I.	F. S.	ELEV.		
66+42 4		298044	13.9	2966.5	℄ bot drain	
T.P.	171	70.26	11 89	68 55		
66+50			5 62	64.64	℄	
7 5 R			1.4	68.9	Top brk out of drain	
40 0 R			+2 7	73.0	bot brk	
53 5 R			+5 2	75.5	Top "	
87 0 R			+8 5	78.8	Slope	
2 0 L			6.7	63.6	bot brk in drain { 8° w ly + 2 2 Top brk	
6 0 L			6 7	63.6	Top brk out of drain	
13 8 L			4 1	66.2	" "	
25 6 L			6 2	64.1	" "	
30 3 L			7.7	62.6	bot drain	
36 0 L			7.1	63.2	Top brk	
80 5 L			10.9	59.4	Slope	
66+56 7			7.2	63.1	℄ bot brk in drain	
67+00			8.72	61.54	℄ " " in drain	
6 3 R			8 3	62.0	" " " "	
12 8 R			5.8	64.5	Top " out "	
47 0 R			3.0	67.3	Slope	
82 5 R			0.0	70.3	"	
10 0 L			6 0	64.3	Top brk	

Profile Notes Red. ____ Plotted ____ Job No. 091432 Division No. ____ F.B. 2225 Pg. 147
No. ____ Date ____ Date ____ Survey of Chesebro Rd
X-Sec. Notes Chkd. ____ Checked ____ Survey by R.L. Kelley Notes R.D.W. Date 7-56
No. ____ Date ____ Date ____ Map No. ____ Indexed J. Johnson Date ____

76298 S & E #307—7-55

PLEASE RETURN TO
LOS ANGELES COUNTY ENGINEER
700 LOS ANGELES COUNTY ENGINEERING BLDG.

NOTE: ANY ADDITIONS OR CHANGES ON THIS SHEET MUST BE MADE OR CIRCLED IN RED INK, WITH DATE AND NAME OF PERSON MAKING CHANGE.

Do not extend notes this side of this line.

STATION	B. S.	H. I.	F. S.	ELEV.		
67+00						
15 2 L		297026	6 4	63.9	Top brk	
26 5 L			9 6	60.7	bot "	
50 0 L			10 7	59.6	Slope	
80 0 L			13 0	57.3	"	
67+50			8 8 1	61.45	℄ bot brk in drain	
6 3 R			8.9	61.4	" " " "	
10 3 R			7.2	63.1	Top " out "	
25 2 R			6.1	64.2	bot "	
52 0 R			1.4	68.9	Slope {19° swly - 2 2 Toe slope	
98 0 R			+4.1	74.4	Top brk {29 5 swly - 30 Toe "	
6 2 L			7 2	63.1	Top " out of drain	
20 3 L			9.3	61.0	bot "	
54 8 L			11.7	58.6	Slope	
80 5 L			13.2	57.1	"	
67+88 ±			9.3	61.0	℄ bot brk in drain	
68+00			7.43	62.83	℄ Top " out "	
43 0 R			4.3	66.0	Slope {27° swly Lev Toe slope	
86 0 R			1.1	69.2	" {8° " " " "	
4 5 L			9.7	60.6	bot brk in drain	
9 2 L			9 7	60 6	" " " "	
15 3 L			7.6	62 7	Top " out "	

F. B. 2225 Pg. 148 Job No. 91432 Division No. Notes Red. Plotted Profile
Survey of Chese boro Rd Date Date No.
Survey by R.L. Willey Notes R.L.H. Notes Chkd. Checked X-Sec.
Indexed C. Johnson Date Date Date No.

76298 S & E #307—7-55

PLEASE RETURN TO
LOS ANGELES COUNTY ENGINEER
700 LOS ANGELES COUNTY ENGINEERING BLDG.

NOTE: ANY ADDITIONS OR CHANGES ON THIS SHEET MUST BE MADE OR CIRCLED IN RED INK, WITH DATE AND NAME OF PERSON MAKING CHANGE.

Do not extend notes this side of this line.

STATION	B. S.	H. I.	F. S.	ELEV.		
68+00 22.5 L		2970.26 ✓	7.7	2962.6 ✓	Top brk	
35.0 L			9.6	60.7 ✓	bot "	
78.5 L			12.0	58.3 ✓	slope	
68+18.13 back = 69+69.67 ahead	EC EC		7.19	63.07 ✓	℄	
40.0 R			4.2	66.1 ✓	slope	
80.0 R			1.5	68.8 ✓	"	
4.5 L			7.5	62.8 ✓	Top brk into drain	
8.5 L			8.8	61.5 ✓	bot " "	"
19.0 L			9.2	61.1 ✓	" " "	"
24.2 L			8.2	62.1 ✓	Top brk	
35.3 L			9.8	60.5 ✓	bot "	
80.0 L			13.0	57.3 ✓	slope	
T.P.	1.52	64.56 ✓	7.22	2963.04 ✓		
T.P.	5.07	61.25 ✓	8.38	56.18 ✓		
T.P.	3.55	53.10 ✓	11.70	49.55 ✓		
B.M. C-1			7.08	46.02 ✓	B.M. C-1 El = 2946.022 ✓ FB 2225-29 = PI #3 C Prop. Cheseboro Rd 764 S. of ¼ sec cor. 16+15 T5N R11W 300± S + 150' ± E of PP 549774E + int Power Lines Fd 2" 1 pt BC set in conc, in Ked BM C-1	

Profile No. ____ Notes Red. ____ Plotted ____ Job No. 091432 Division No. ____ F. B. 2225 Pg. 149
X-Sec. No. ____ Date ____ Date ____ Survey of Cheseboro Rd Date 7-56
Notes Chkd. ____ Checked ____ Survey by R.L. Willey Notes PLW Date ____
Date ____ Date ____ Map No. ____ Indexed ____ Date ____

Notes Ck'd by Galli	Survey of
Map No.	JN Tape Std °F
Office Work	Surveyed by
Checked	Notes Date
Date	Indexed C. Johnson 12-24-56

F. B 2225 Pg. 151

BARREL SPRINGS
0074.04
LINE CHANGE

FROM Sec Cor 7 8 / 18 17
to Sierra Hwy.

B.Ms. Pgs. 203 to 222

Profile & X Section See FB 2258-5

Note: Any Additions or Changes on This Sheet Must be Made or Circled in Red Ink With Date and Name of Person Making Change.

Do not extend this date of this line.

PLEASE RETURN TO
LOS ANGELES COUNTY ENGINEER
700 LOS ANGELES COUNTY ENGINEERING BLDG.

78F3098 S&E #247 1-58

PLEASE RETURN TO
LOS ANGELES COUNTY ENGINEER
700 LOS ANGELES COUNTY ENGINEERING BLDG.

Note: Any Additions or Changes on This Sheet Must be Made or Circled in Red Ink With Date and Name of Person Making Change.

Do not extend this side of this line.

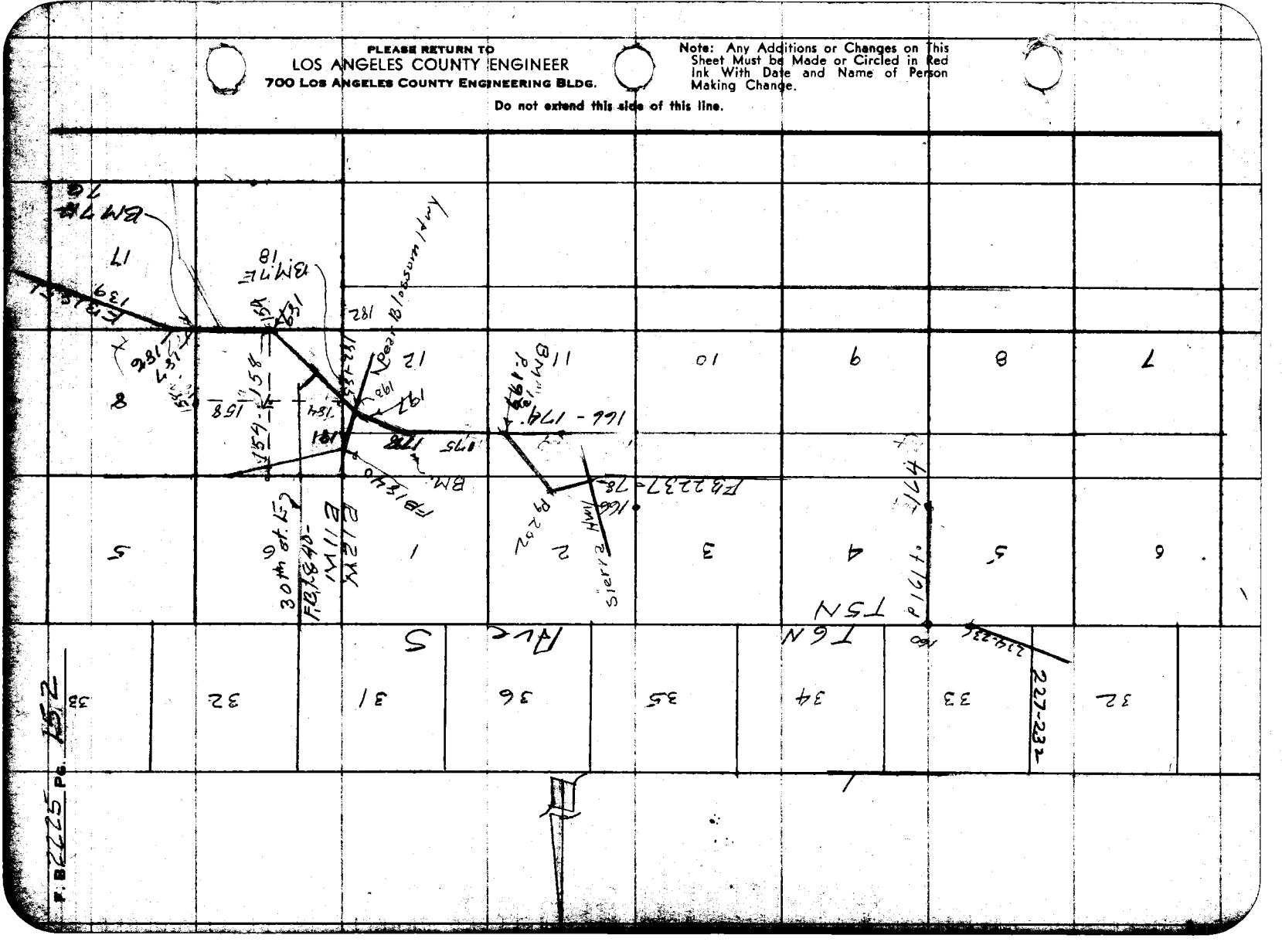

F.B. 2225 PG. 154

bot pg # 155

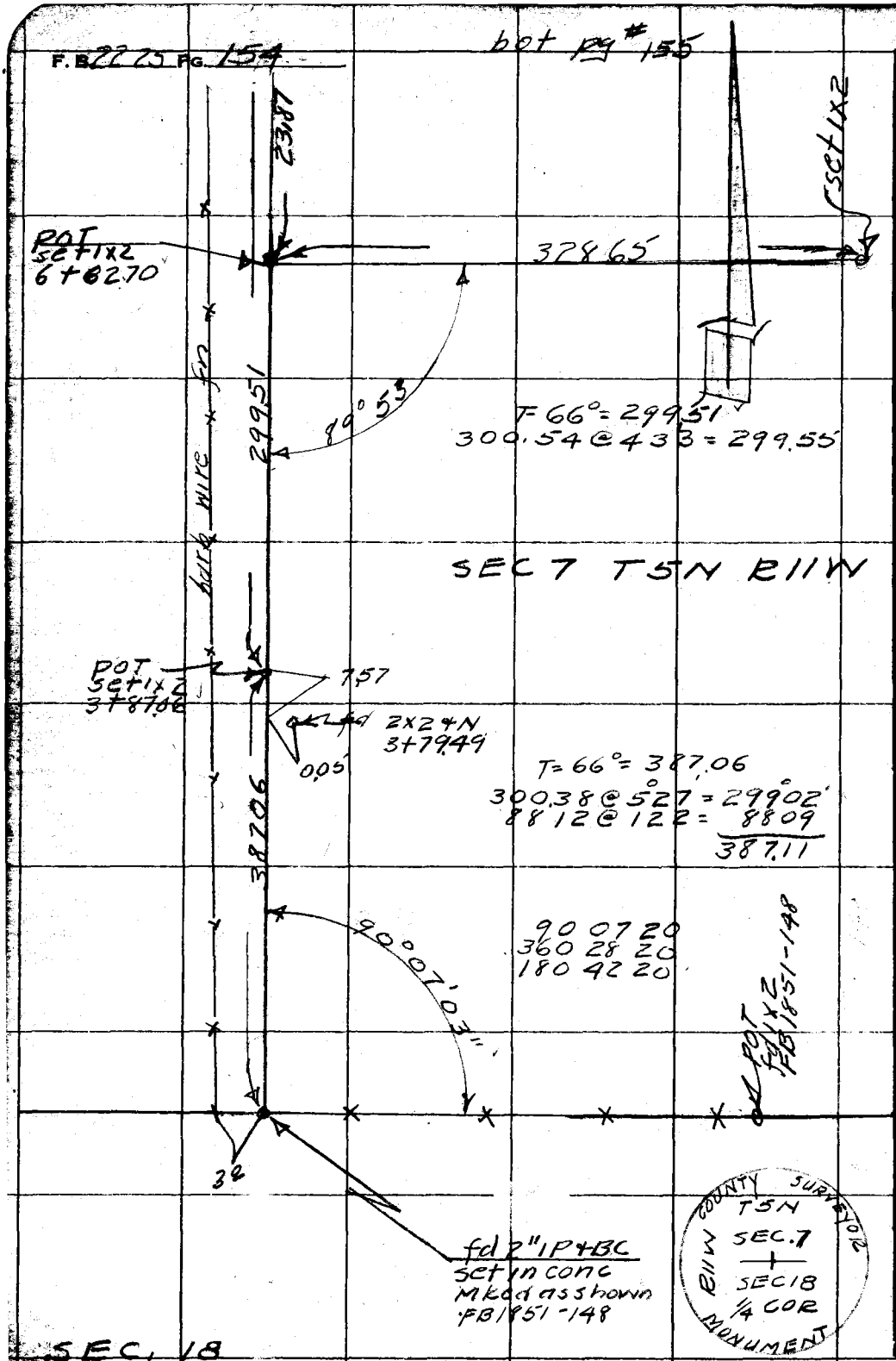

RETURN TO
LOS ANGELES COUNTY SURVEYOR
726 LOS ANGELES COUNTY
ENGINEERING BLDG.

Do not extend notes this side of this line.

Note: Any Additions or Changes on This Sheet Must be Made or Circled in Red Ink With Date and Name of Person Making Change.

Notes Ck'd by Galli	Survey of SEC 7 T5N R11W
Map No.	W. O. 030201 Tape No. 102 Std. 84 °F
Office Work	Surveyed by RLWilley
Checked	Notes " Date
Date	Indexed C. Johnson

F. B. 2225 Pg. 155

cont bot pg # 156

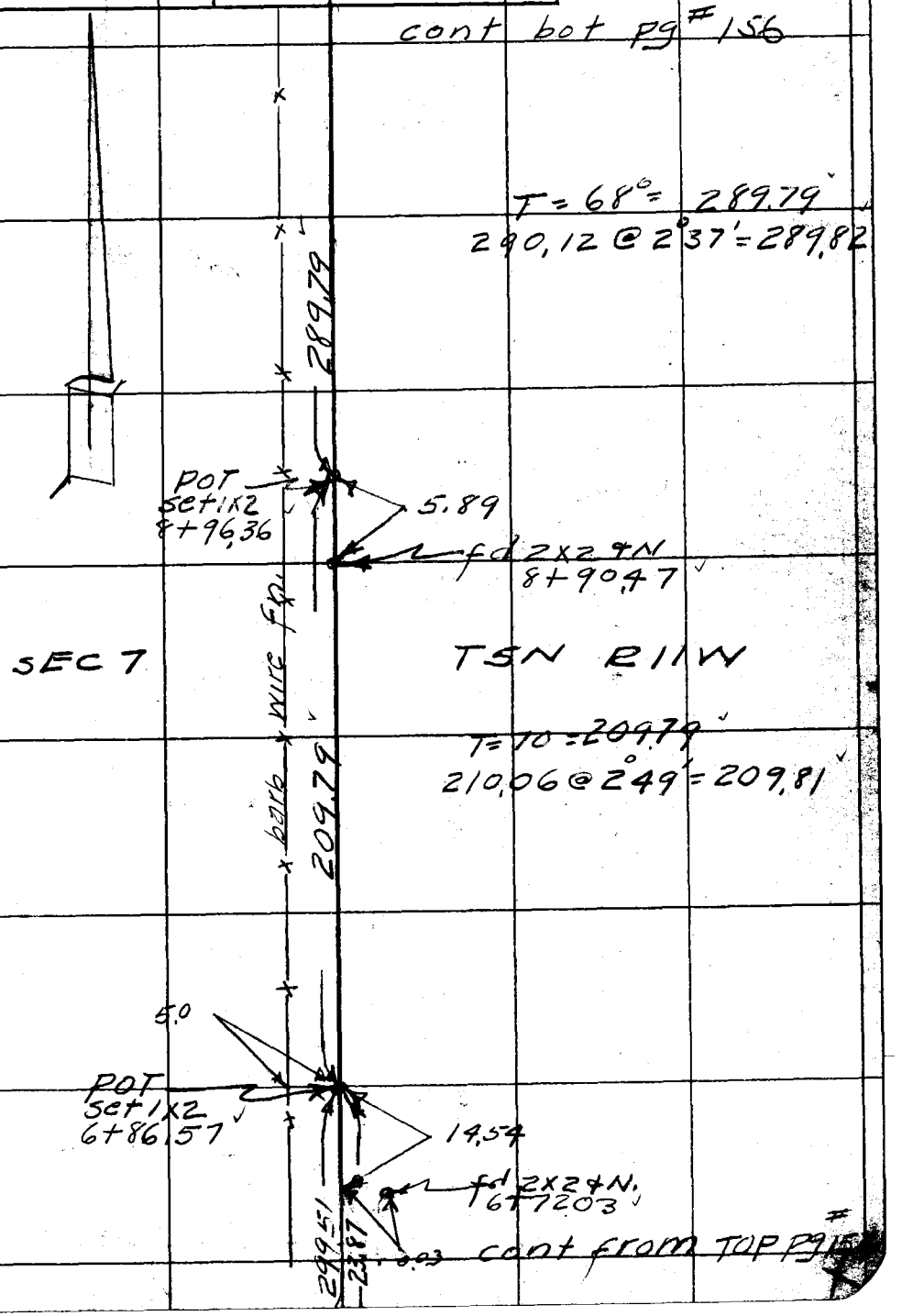

cont from TOP pg # 15

Note: Any Additions or Changes on This Sheet Must be Made or Circled in Red Ink With Date and Name of Person Making Change.

Do not extend notes this side of this line.

RETURN TO
LOS ANGELES COUNTY SURVEYOR
726 LOS ANGELES COUNTY
ENGINEERING BLDG.

76F309S S&E #247. 8-54

F. B. 2223 PG. 156

cont bot pg # 157

346.02

POT
set 1X2
15+22.33
14.75

fd 2x2 +N
15+07.58

294.01

T=68° = 294.01
300.74 @ 1207' = 294.04

SEC 7 T5N R11W

fr. West

P.O.T. set 1X2
12+28.32

42.17

42.17 @ Lev.

0.05

fd 2x2 +N
12+01.35

8.77

fd 2x2 +N.
11+94.92

0.02

15.20

POT
set 1X2
11+86.15

50°

289.79

cont from TOP pg # 155

RETURN TO
LOS ANGELES COUNTY SURVEYOR
720 LOS ANGELES COUNTY
ENGINEERING BLDG.

Note: Any Additions or Changes on This Sheet Must be Made or Circled in Red Ink With Date and Name of Person Making Change.

Do not extend notes this side of this line.

Notes Ck'd by Galli	Survey of SEC 7 T5N R11W F.B. 2225 Pg. 157
Map No.	W. O. 030201 Tape No. 112 Sta. 84 °F
Office Work	Surveyed by R.L. Willey
Checked	Notes " Date 6-13
Date	Indexed C. Johnson

cont To right pg #158

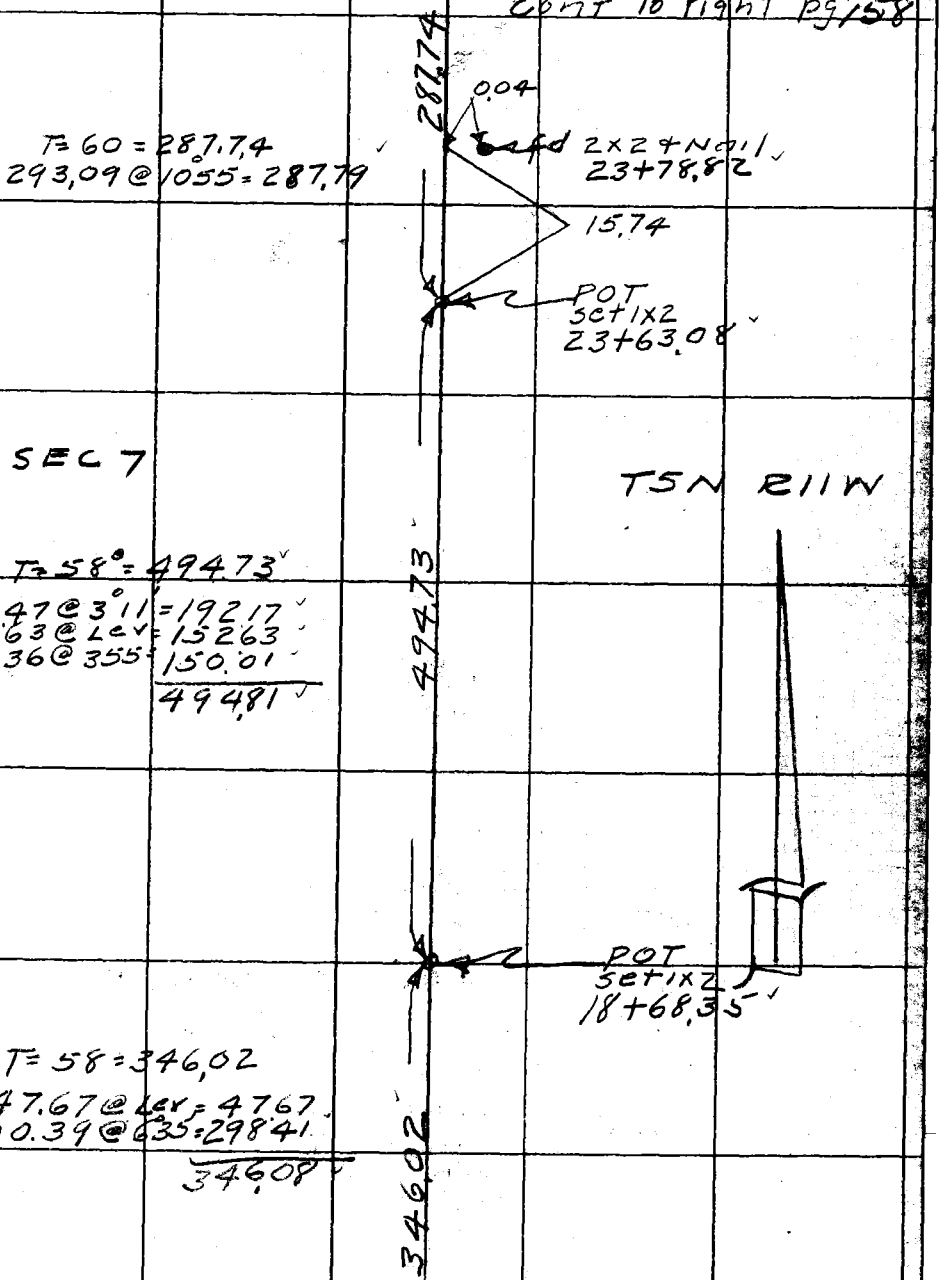

cont from Top pg 156

Note: Any Additions or Changes on This Sheet Must be Made or Circled in Red Ink With Date and Name of Person Making Change.

Do not extend notes this side of this line.

RETURN TO
LOS ANGELES COUNTY SURVEYOR
726 LOS ANGELES COUNTY
ENGINEERING BLDG.

76F3096 S&E #247. 8-54

RETURN TO
LOS ANGELES COUNTY SURVEYOR
726 LOS ANGELES COUNTY
ENGINEERING BLDG.

Note: Any Additions or Changes on This Sheet Must be Made or Circled in Red Ink With Date and Name of Person Making Change.

Do not extend notes this side of this line.

W.S. 65-B4C4

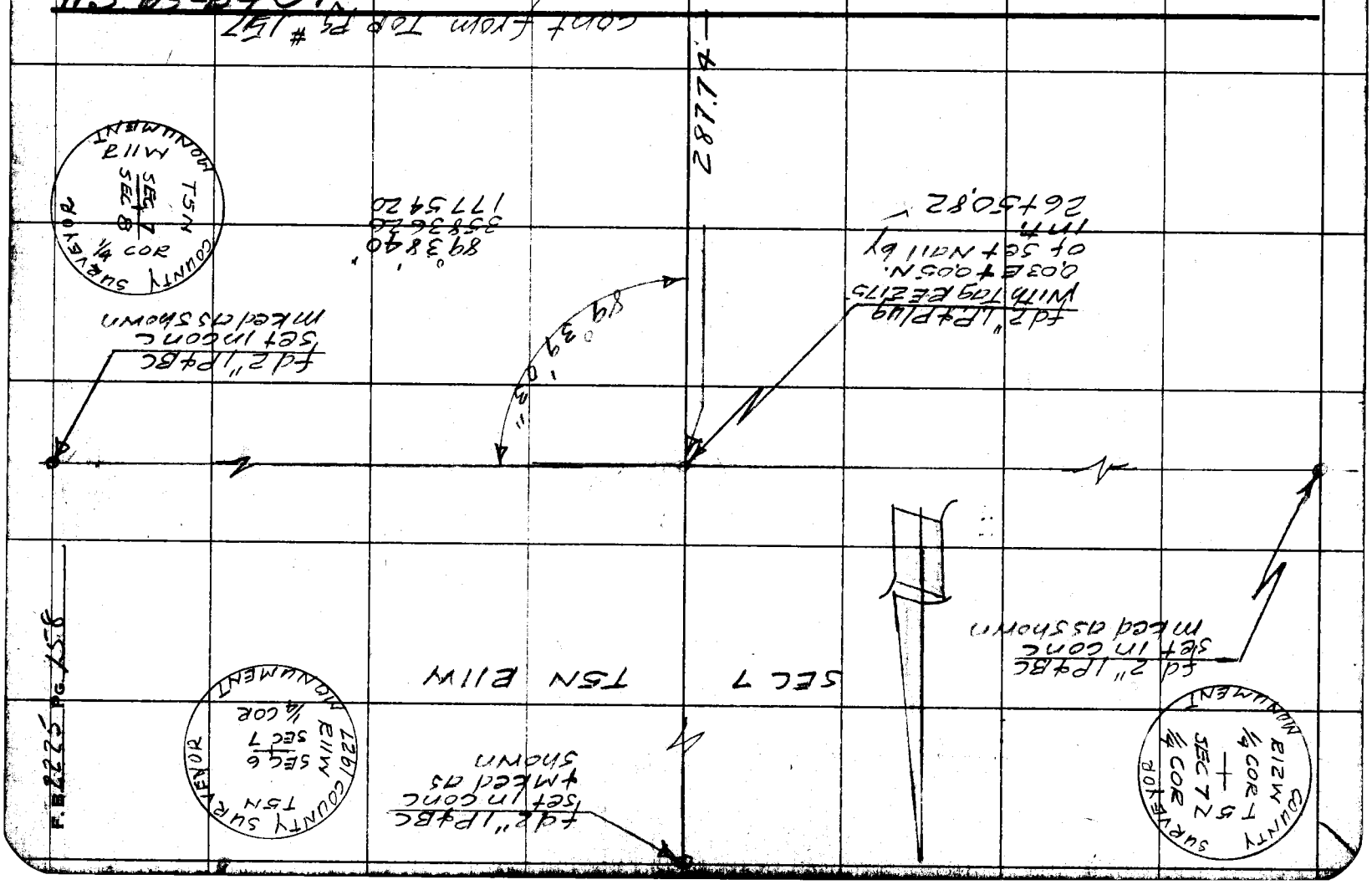

F.B. 2225 PG. 158

F.B. 2225 PG. 160

SEC 33 T6N R12W

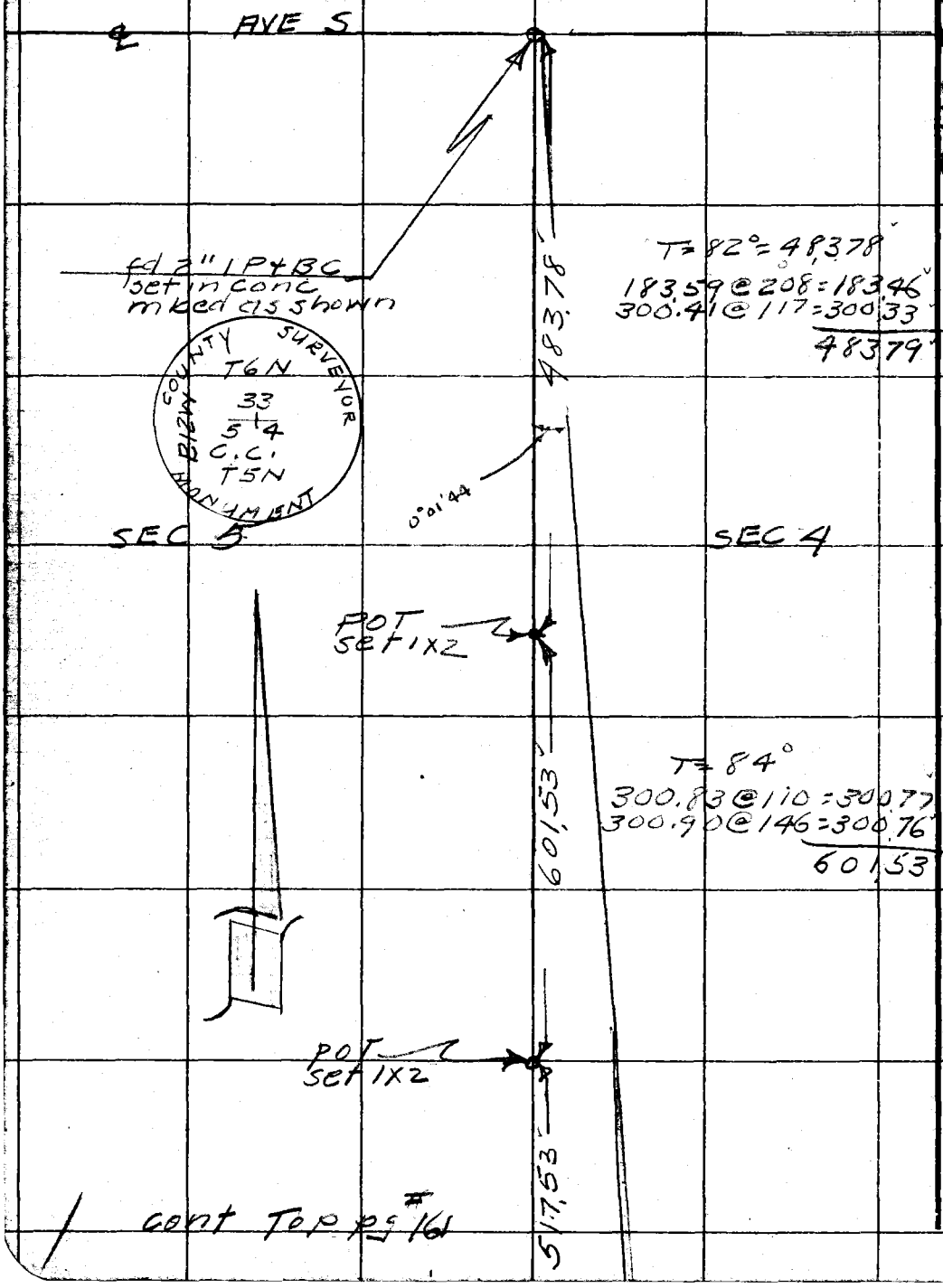

T = 82° = 48.378'
183.59 @ 208 = 183.46'
300.41 @ 117 = 300.33'
483.79'

T = 84°
300.83 @ 110 = 300.77'
300.90 @ 146 = 300.76'
601.53'

cont Top pg # 161

N65-A3

RETURN TO
LOS ANGELES COUNTY SURVEYOR
726 LOS ANGELES COUNTY
ENGINEERING BLDG.
Do not extend notes this side of this line.

Note: Any Additions or Changes on This Sheet Must be Made or Circled in Red Ink With Date and Name of Person Making Change.

Notes Ck'd by Galli	Survey of Barrel Springs Rd
Map No.	JN 007404 Tape 102 Std 84 °F
Office Work	Surveyed by R L Willey
Checked	Notes " Date 6-56
Date	Indexed C. Johnson

F. B. 2225 Pg. 161

cont from bot pg #160

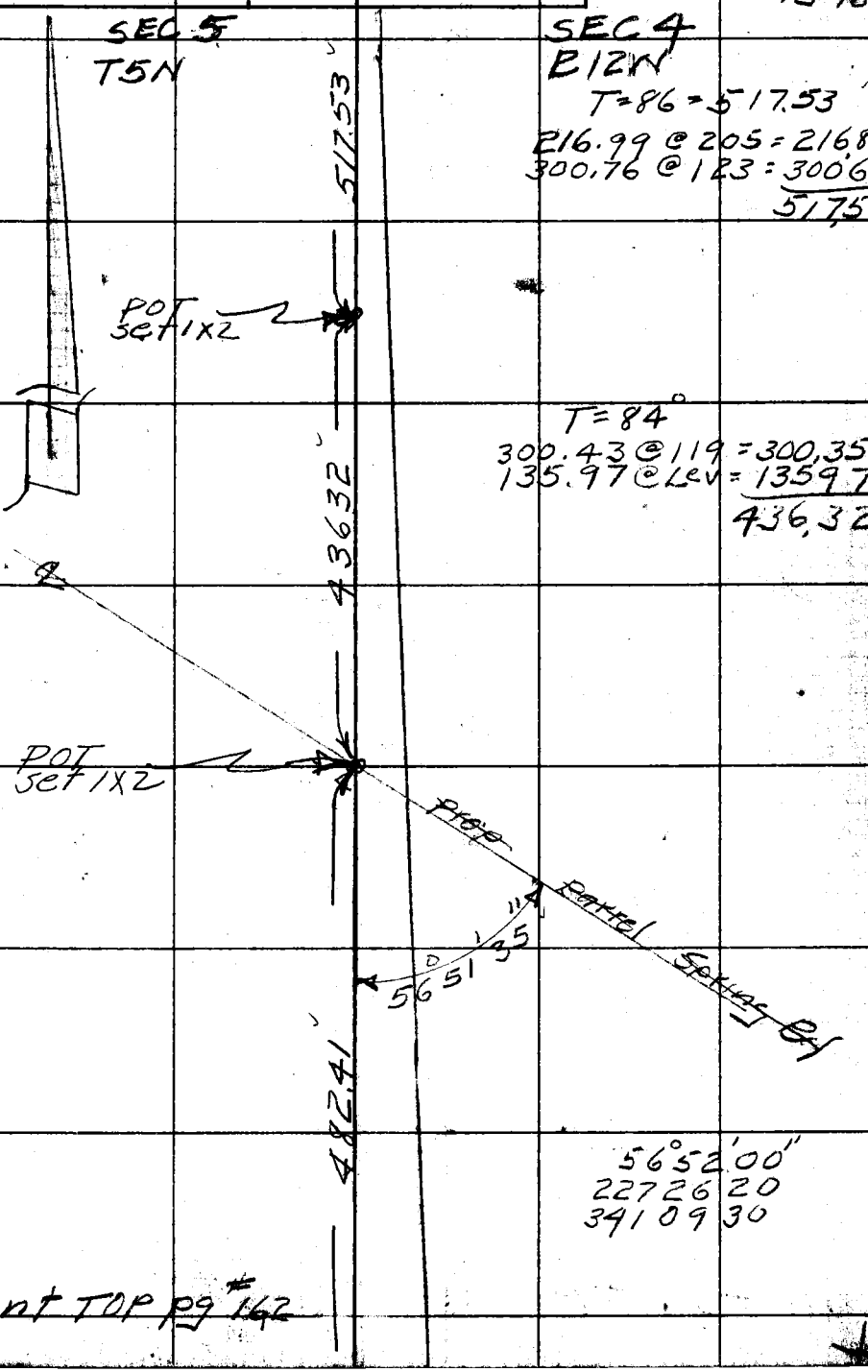

T=86 = 517.53
216.99 @ 205 = 216.85
300.76 @ 123 = 300.67
517.52

T=84°
300.43 @ 119 = 300.35
135.97 @ Lev = 135.97
436.32

56°52'00"
22726 20
34109 30

cont TOP pg #162

Note: Any Additions or Changes on This Sheet Must be Made or Circled in Red Ink With Date and Name of Person Making Change.

PLEASE RETURN TO
LOS ANGELES COUNTY ENGINEER
700 LOS ANGELES COUNTY ENGINEERING BLDG.
Do not extend this side of this line.

76F309S S&E #247 1-56

F. B. 2225 PG. 162
cont from bot. pg # 161

SEC 5 T5N R12W SEC4

T=92°=482.41
300.36 @ 355° = 299.66
183.31 @ 436 = 182.72
482.38

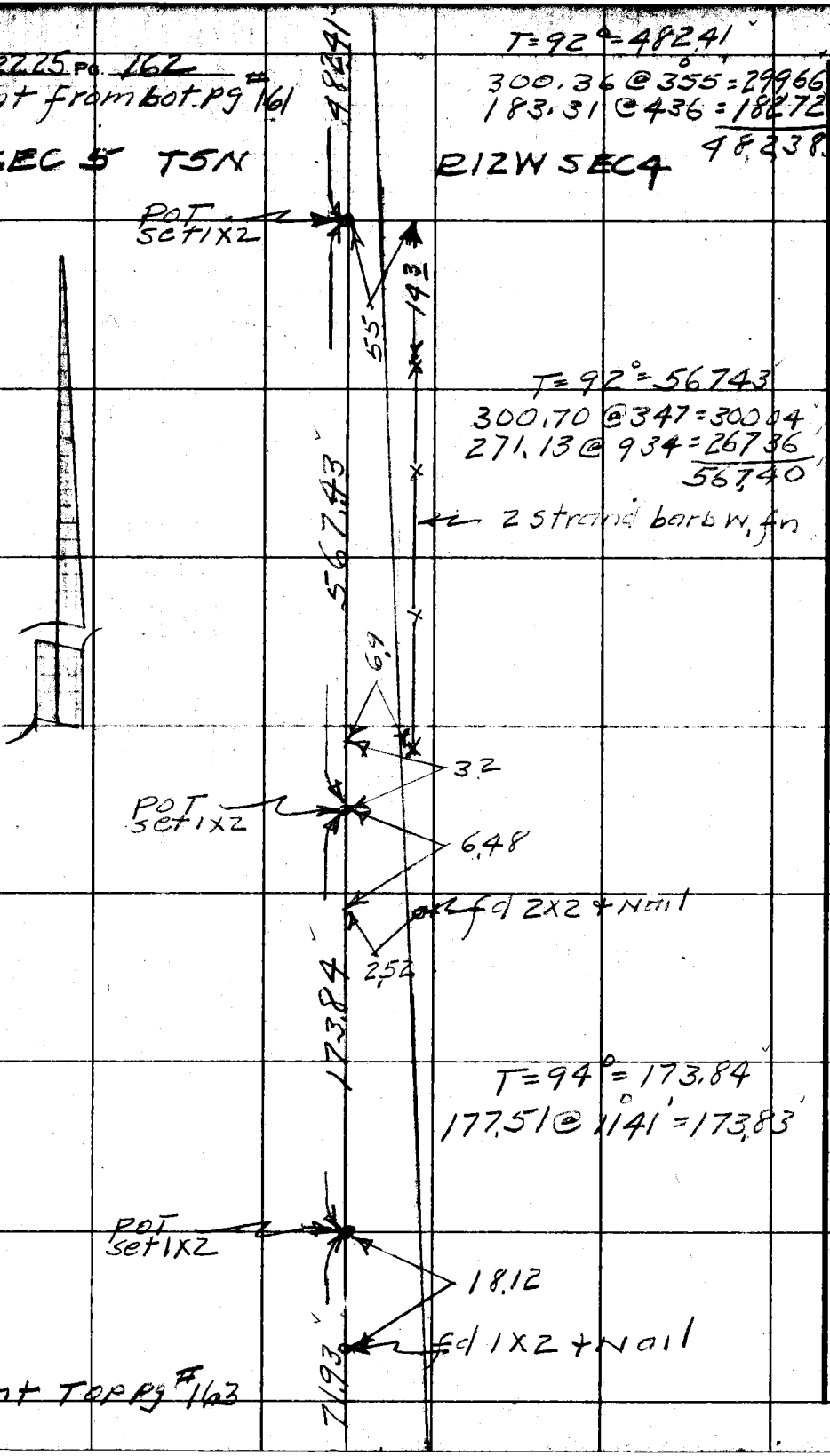

T=92°=567.43
300.70 @ 347 = 300.04
271.13 @ 934 = 267.36
567.40

T=94°=173.84
177.51 @ 1141° = 173.83

cont Top pg # 163

PLEASE RETURN TO
LOS ANGELES COUNTY ENGINEER
700 LOS ANGELES COUNTY ENGINEERING BLDG.
Do not extend this side of this line.

Note: Any Additions or Changes on This Sheet Must be Made or Circled in Red Ink With Date and Name of Person Making Change.

Notes Ck'd by Galli
Map No.
Office Work
Checked
Date

Survey of Barrel Spring Rd F. B. 2225 Pg. 163
JN 007404 Tape 102 Std 84 °F
Surveyed by R.L. Willey
Notes 11 Date 6-56
Indexed C. Johnson

cont from bot pg 162

T=94°
71.93 @ Lev

71.93

set 1x2
Top hill

T=90 = 57451
300.90 @ 427 = 299.99
275.25 @ 413 = 274.50
574.49

574.51

SEC. 5 T5N R12W SEC. 4

set 1x2
bot bark

T=86° = 477.25
234.78 @ 1108 = 230.36
252.35 @ 1157 = 246.88
477.24

477.25

cont Top pg 164

Note: Any Additions or Changes on This Sheet Must be Made or Circled in Red Ink With Date and Name of Person Making Change.

Do not extend this side of this line.

PLEASE RETURN TO
LOS ANGELES COUNTY ENGINEER
700 Los Angeles County Engineering Bldg.

76F309S SAE #247 11-56

F. B. 2225 Pg. 164

cont from bot pg # 163

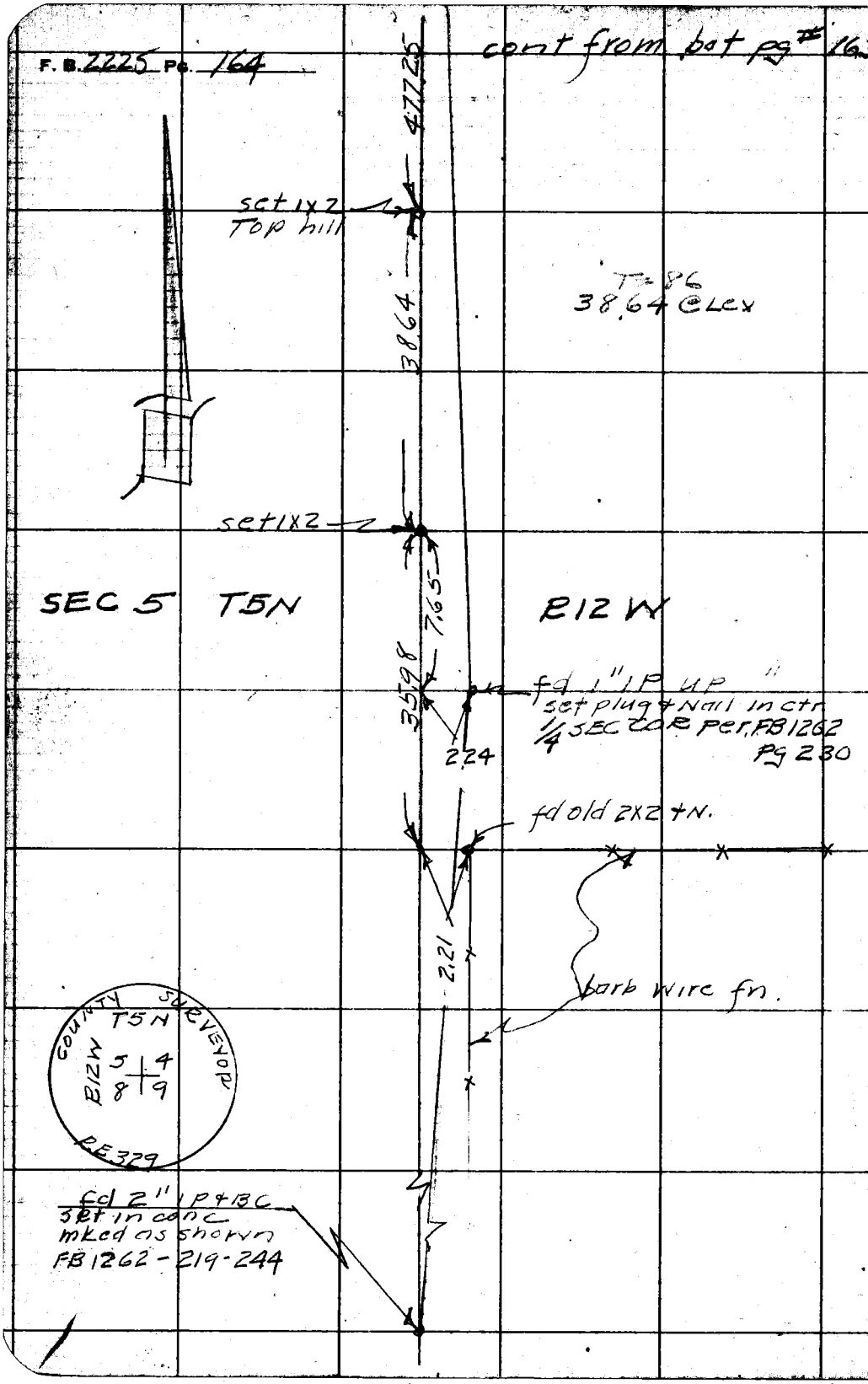

NS. 65-A-4

PLEASE RETURN TO
LOS ANGELES COUNTY ENGINEER
700 Los Angeles County Engineering Bldg.

Do not extend this side of this line.

Note: Any Additions or Changes on This Sheet Must be Made or Circled in Red Ink With Date and Name of Person Making Change.

PLEASE RETURN TO
LOS ANGELES COUNTY ENGINEER
700 LOS ANGELES COUNTY ENGINEERING BLDG.

Note: Any Additions or Changes on This Sheet Must be Made or Circled in Red Ink With Date and Name of Person Making Change.

Do not extend this side of this line.

W.S 65-44

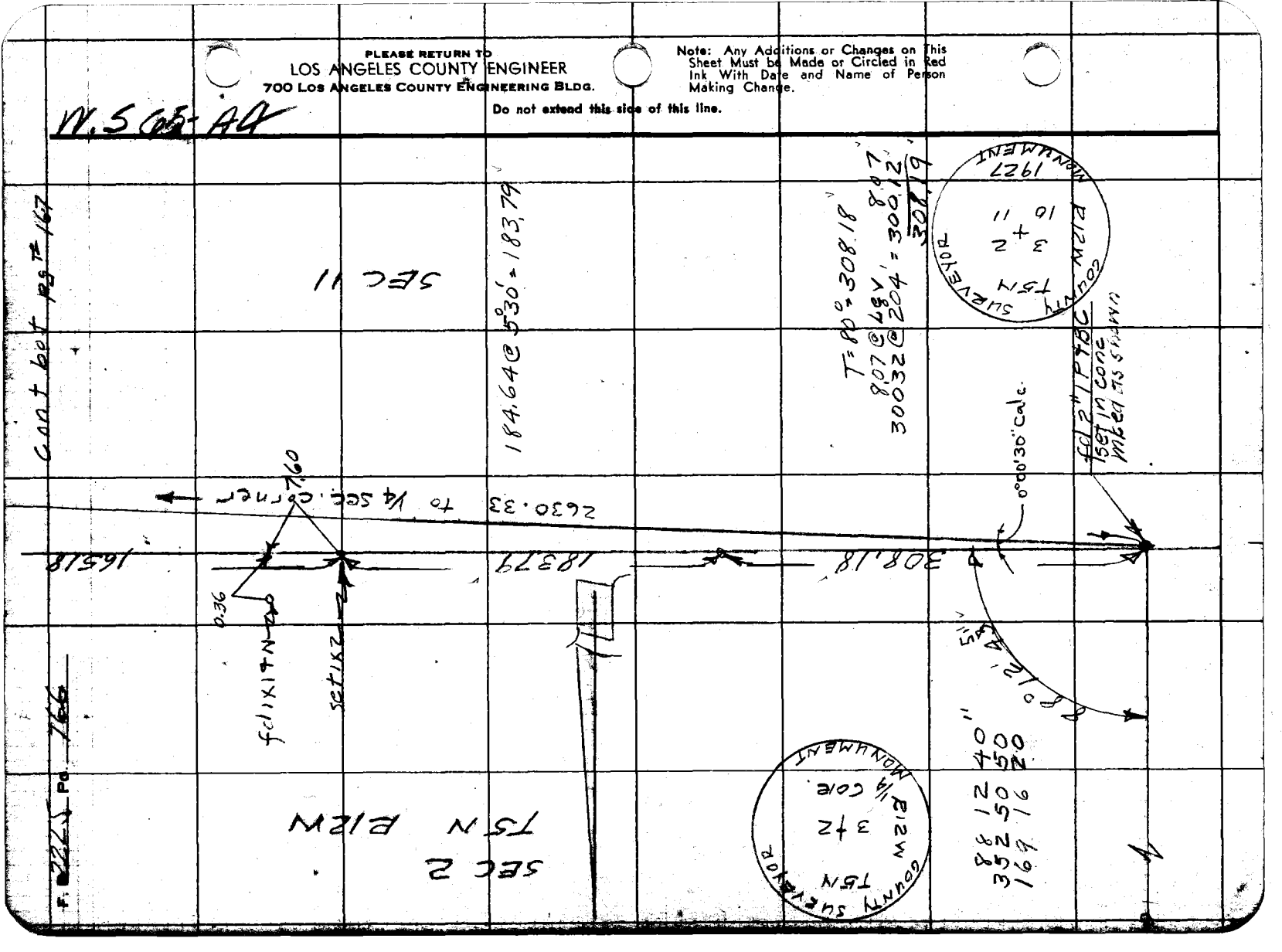
SEC 11
SEC 2
T5N R12W
T5N R11W
Cont'd on Pg 167
184.64@S30°-183.79
T=R0°=308.18
8.07@48V=8.07
30032@204'=300.12
308.19
1927
MONUMENT
T5N
R12W
3 + 2
10 11
COUNTY SURVEYOR
HOLE IN PIPE
1927
MONUMENT
T5N
R11W
3 + 2
COUNTY SURVEYOR
2630.33 to ¼ sec. corner
0°00'30" Calc.
308.18
1837.9
1651.8
0.36
set IXI
fd IXI
N
S11°
W
2
0
0
0
1
2
0
0
0
1
2
0
0
0
1

Notes Ck'd by Galli	Survey of SEC Lines
Map No.	JN 030201 Tape 102 Std 84 °F
Office Work	Surveyed by R.L. Willey
Checked	Notes " Date 6-56
Date	Indexed C. Johnson

F. B 2225 Pg. 167

cont bot pg #168

99.87

fd 1x2 & N

99.80 @ LCV

T5N R12W

99.80

SEC 11

SEC 2

fd 1x4

T
14267 @ 4°17' = 14227

14227

fd 2x4 & N

16518

cont from TOP Pg #166

Note: Any Additions or Changes on This Sheet Must be Made or Circled in Red Ink With Date and Name of Person Making Change.

PLEASE RETURN TO
LOS ANGELES COUNTY ENGINEER
700 LOS ANGELES COUNTY ENGINEERING BLDG.

Do not extend this side of this line.

76F309S S&E #247 1-56

F.B. 2225 Pg. 168

cont bot pg 169

17211

POT set 1x2

T=80° 37.29

169.93 @ 238' = 169.75

208.74 @ 608 = 207.56

377.30

37729

T 5N R 12W

SEC 11

SEC 2

POT set 1x2

92.21

T= 80°

92.21 @ Lev

fd 1x2 4N

99.87

99.87 @ Lev.

cont from top pg 167

PLEASE RETURN TO
LOS ANGELES COUNTY ENGINEER
700 LOS ANGELES COUNTY ENGINEERING BLDG.

Do not extend this side of this line.

Note: Any Additions or Changes on This Sheet Must be Made or Circled in Red Ink With Date and Name of Person Making Change.

Notes Ck'd by Galli	Survey of SEC Lines
Map No.	JN 030201 Tape 102 Std 84 °F
Office Work	Surveyed by R L Willey
Checked	Notes x Date 6-56
Date	Indexed C. Johnson

F. B. 2225 Pg. 169

cont bot pg #170

T = 80° = 440.69
238.66 @ 1°26' = 238.59
202.94 @ 5°11' = 202.11
440.70

44069

POT
SET 1X2

SEC 2 T5N R12W

SEC 11

110.73

T = 78° = 110.73
110.79 @ 141 = 110.74

Fd 4" Galv pipe
conc plug & Nail
UP 18"

T = 78 = 172.11
172.62 @ 421 = 172.12

172.11

cont from Top pg #168

Note: Any Additions or Changes on This Sheet Must be Made or Circled in Red Ink With Date and Name of Person Making Change.

Do not extend this side of this line.

PLEASE RETURN TO
LOS ANGELES COUNTY ENGINEER
700 Los Angeles County Engineering Bldg.

76F309S S&E #247 1-56

F. B. 2225 Pg. 170

cont bot pg # 171

T=94=176.36

65.89 @ Lev
25.19 @ "
85.27 @ "

176.35

176.36

2627.97 to Sec. Cor

POT set 1x2

13.49

fd 2" IP & BC set in conc mked as shown

0.37

T=92°
84.39 @ Lev

84.39

SEC 2 T5N R12W

POT set 1x2

SEC 11

2630.33 to Sec. Corner

367.28

T=80°=367.28

187.05 @ Lev
180.24 @ "

367.29

POT set 1x2

440.69

cont from Top pg # 169

SURVEYORS
T5N
2
11
1/4 SEC COR
1926
R12W COUNTY
MONUMENT

PLEASE RETURN TO
LOS ANGELES COUNTY ENGINEER
700 LOS ANGELES COUNTY ENGINEERING BLDG.

Do not extend this side of this line.

Note: Any Additions or Changes on This Sheet Must be Made or Circled in Red Ink With Date and Name of Person Making Change.

Notes Ck'd by Galli	Survey of SEC Lines
Map No.	JN 030201 Tape 102 Std 84 °F
Office Work	Surveyed by R.L. Willey
Checked	Notes " Date 6-56
Date	Indexed A. C. Johnson

F. B 2225 Pg. 171

cont bot pg # 172

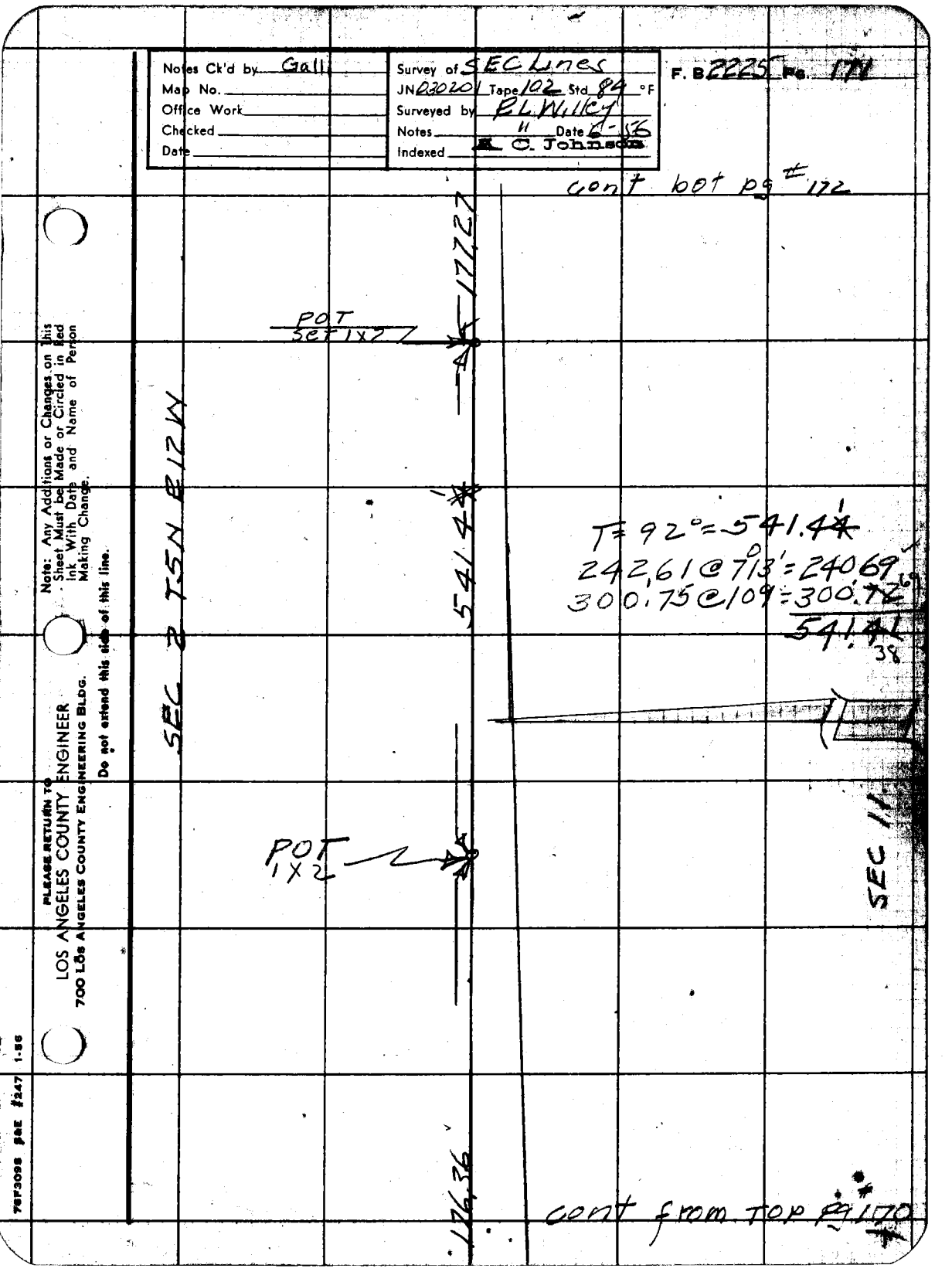

177.27

POT
Set 1x2

SEC 2 T5N R12W

541.41

T = 92° = 541.41
242.61 @ 713' = 240.69
300.75 @ 109 = 300.69
541.38

SEC 11

POT
1X2

176.36

cont from top pg 170

Note: Any Additions or Changes on this Sheet Must be Made or Circled in Red Ink With Date and Name of Person Making Change.

PLEASE RETURN TO
LOS ANGELES COUNTY ENGINEER
700 LOS ANGELES COUNTY ENGINEERING BLDG.
Do not extend this side of this line.

76F3098 S&E #247 1-56

cont bot pg # 123

T=90° = 691.17

300.84 @ 4°11' = 300.04

203.13 @ Lev = 203.13

188.88 @ 537 = 187.97

691.14

691.17

POT set 1x2

SEC 2 T5N R12W

345.90

T=94° = 345.90

183.21 @ Lev 183.21

163.00 @ 338 = 162.67

345.88

0.27

fd 1x2 + N

8.46

POT set 1x2

SEC 11

T=94° = 177.27

177.57 @ 3°23' = 177.26

177.27

cont from Top p # 171

PLEASE RETURN TO
LOS ANGELES COUNTY ENGINEER
700 LOS ANGELES COUNTY ENGINEERING BLDG.
Do not extend this side of this line.
Note: Any Additions or Changes on This Sheet Must be Made or Circled in Red Ink With Date and Name of Person Making Change.

Notes Ck'd by Galli	Survey of SEC Lines
Map No.	JN 080201 Tape 102 Std 84 °F
Office Work	Surveyed by R L Willey
Checked	Notes " Date 6-56
Date	Indexed C. Johnson

F. B. 2225 Pg. 173



Note: Any Additions or Changes on This Sheet Must be Made or Circled in Red Ink With Date and Name of Person Making Change.

PLEASE RETURN TO
LOS ANGELES COUNTY ENGINEER
700 LOS ANGELES COUNTY ENGINEERING BLDG.
Do not extend this side of this line.

76F3095 S&E #247 1-56

PLEASE RETURN TO
LOS ANGELES COUNTY ENGINEER
700 LOS ANGELES COUNTY ENGINEERING BLDG.

Note: Any Additions or Changes on This Sheet Must be Made or Circled in Red Ink With Date and Name of Person Making Change.

Do not extend this side of this line.

W.S. 65-B4

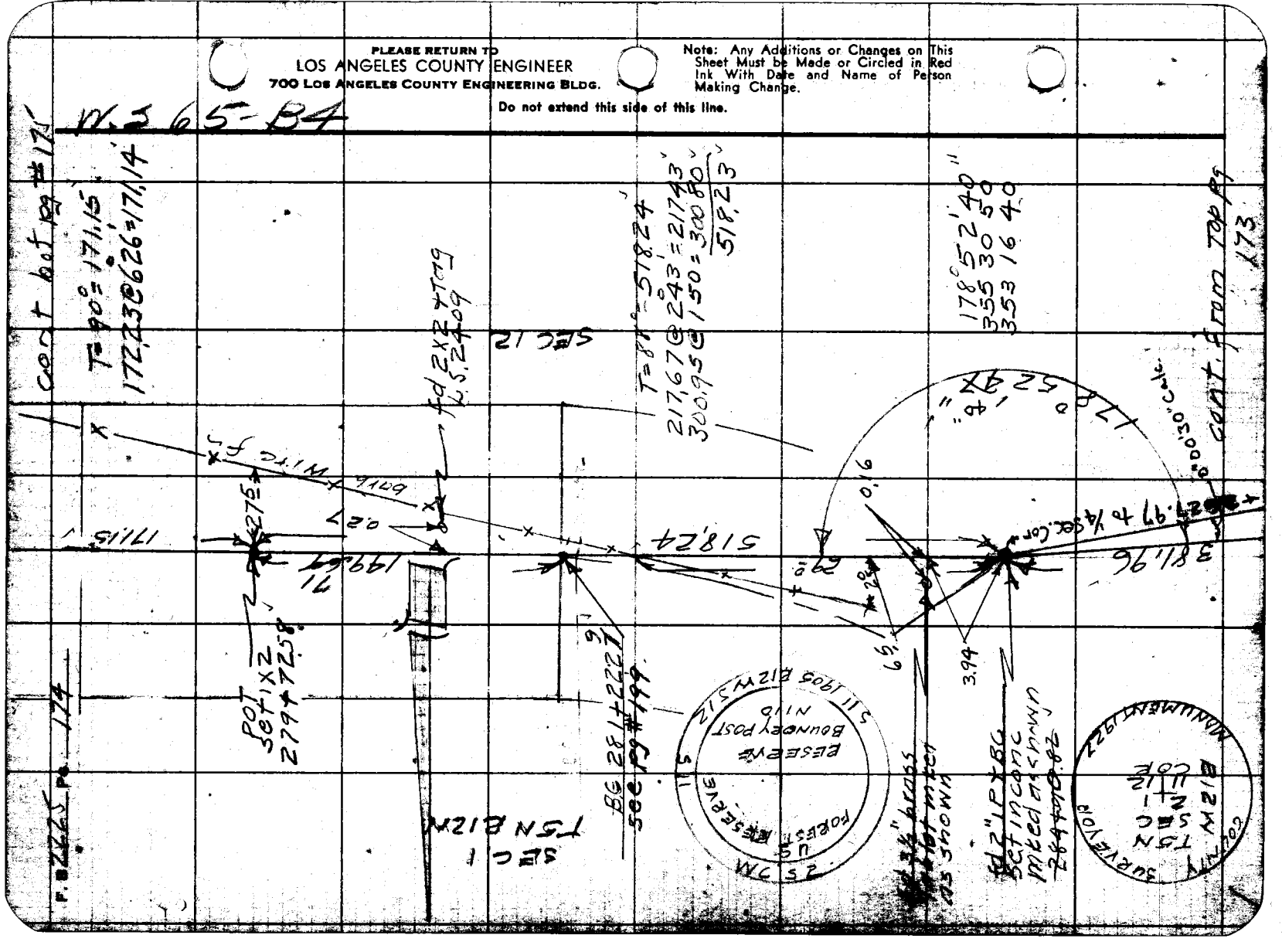

Notes Ck'd by Galli	Survey of SEC LINES
Map No. B-2533	JN 030201 Tape 102 Std 84 °F
Office Work L. C. Wi...	Surveyed by R L Willey
Checked C. J. GALLI	Notes " Date 6-56
Date Oct. 1958	Indexed A. C. Johnson

F. B. 2225 Pg. 175

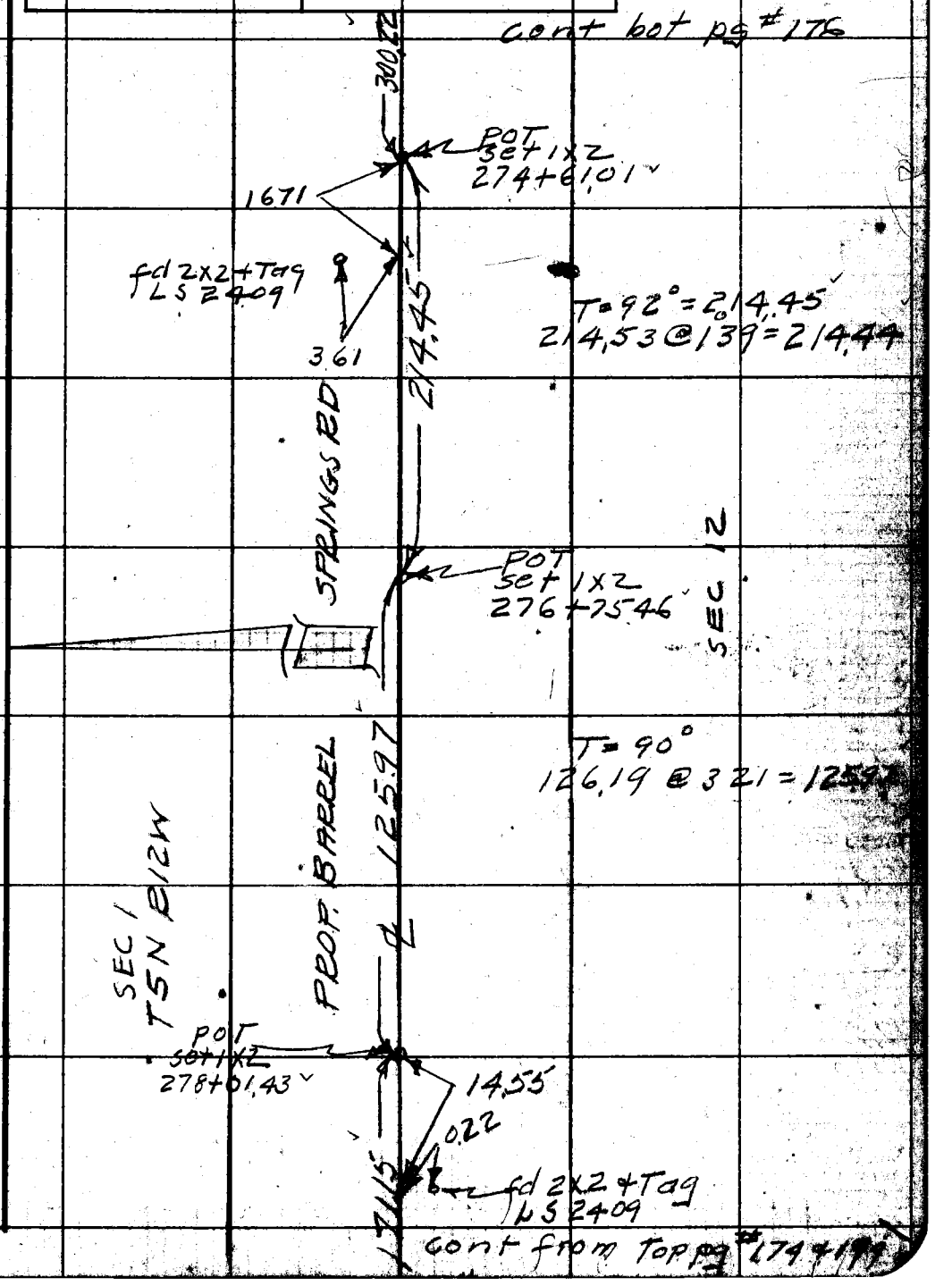

Note: Any Additions or Changes on This Sheet Must be Made or Circled in Red Ink With Date and Name of Person Making Change.

PLEASE RETURN TO
LOS ANGELES COUNTY ENGINEER
700 LOS ANGELES COUNTY ENGINEERING BLDG.

Do not extend this side of this line.

78F3098 S&E #247 1-56

F. B. 2225 Pg. 176

cont bot pg # 177

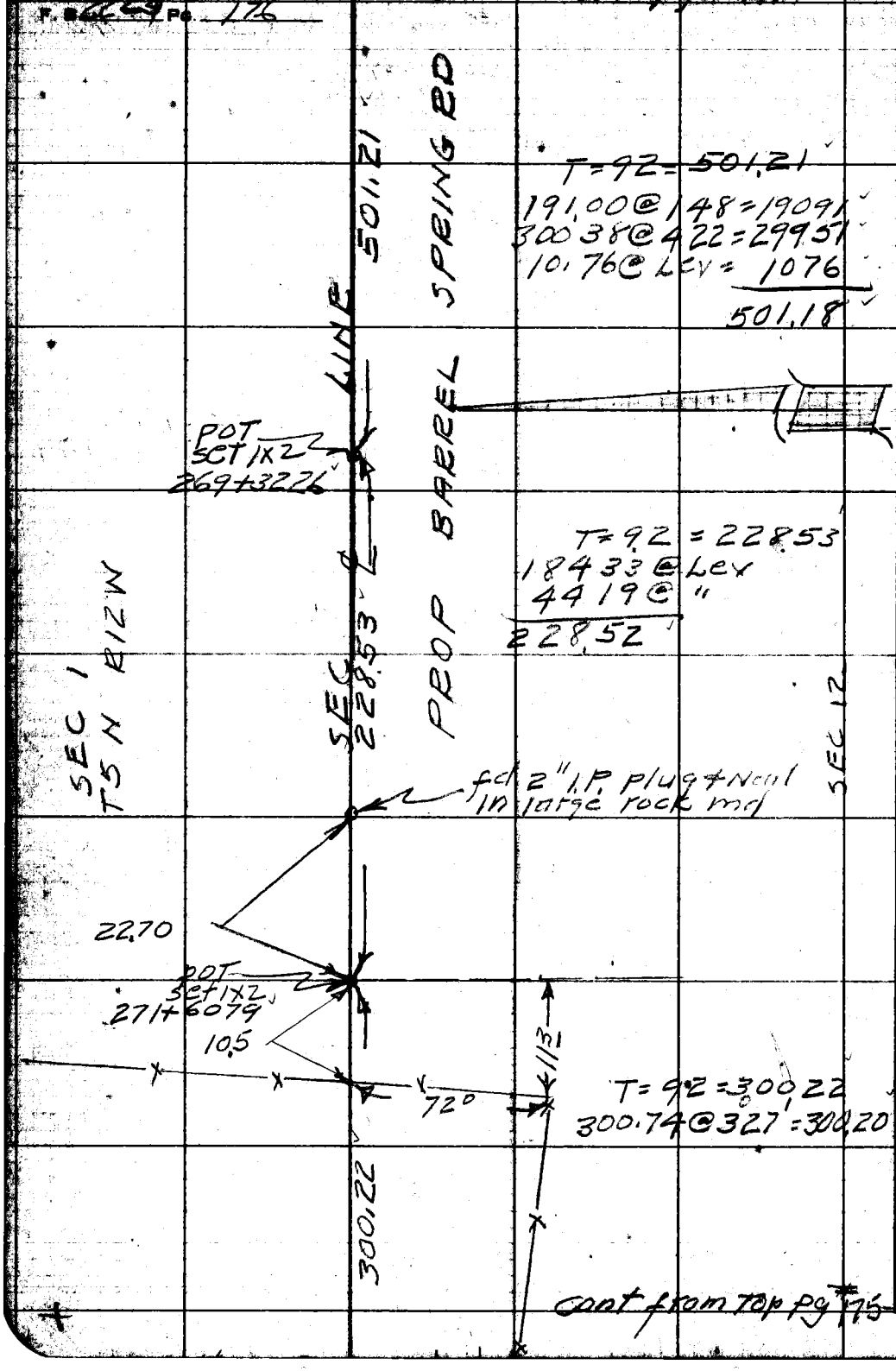

cont from top pg # 175

PLEASE RETURN TO
LOS ANGELES COUNTY ENGINEER
700 LOS ANGELES COUNTY ENGINEERING BLDG.

Do not extend this side of this line.

Note: Any Additions or Changes on This Sheet Must be Made or Circled in Red Ink With Date and Name of Person Making Change.

Notes Ck'd by Galli	Survey of Barrel Springs Rd
Map No. B-2533	JN 007404 Tape 102 Std 84 °F
Office Work L. C. WILSON	Surveyed by R L Willey
Checked C. J. GALLI	Notes " Date 6-56
Date Oct. 1958	Indexed L. C. Johnson

F. B. 2225 Pg. 177

cont bot Pg # 178

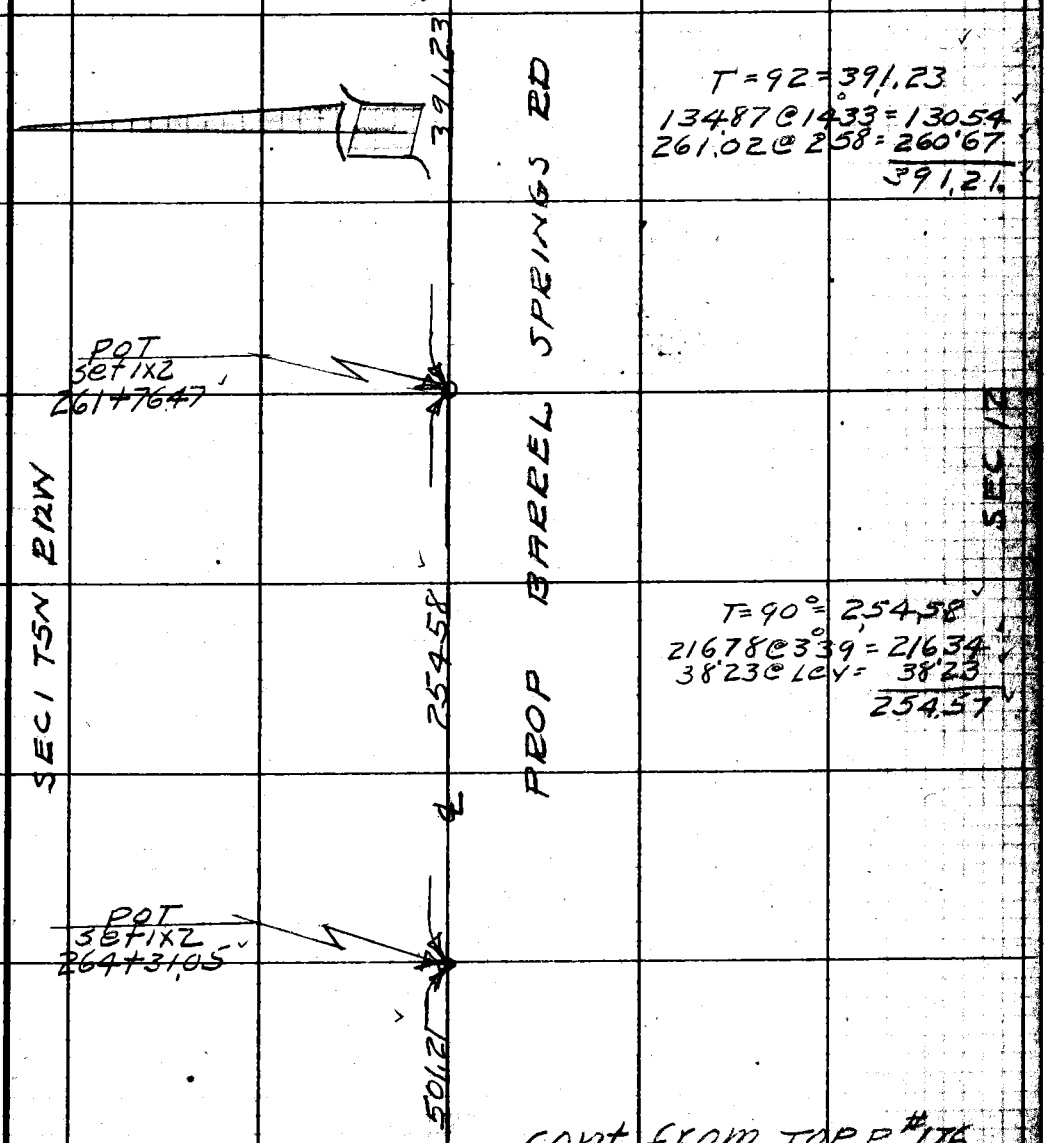

cont from TOP P # 176

Note: Any Additions or Changes on This Sheet Must be Made or Circled in Red Ink With Date and Name of Person Making Change.

Do not extend this side of this line.

PLEASE RETURN TO
LOS ANGELES COUNTY ENGINEER
700 LOS ANGELES COUNTY ENGINEERING BLDG.

76F309S S&E #247 1-56

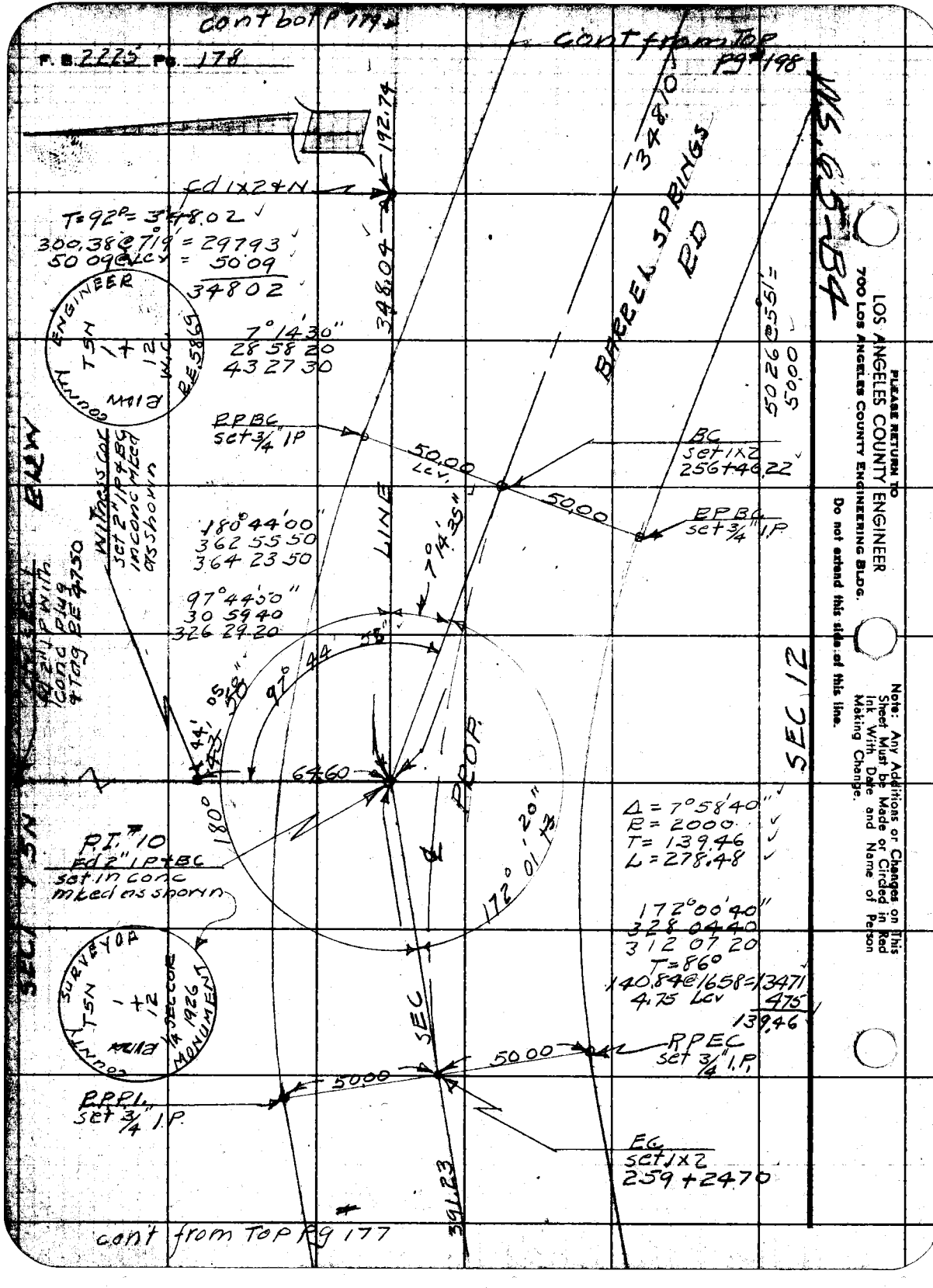

PLEASE RETURN TO
LOS ANGELES COUNTY ENGINEER
700 LOS ANGELES COUNTY ENGINEERING BLDG.

Do not extend this side of this line.

Note: Any Additions or Changes on This Sheet Must be Made or Circled in Red Ink With Date and Name of Person Making Change.

Notes Ck'd by Galli	Survey of SEC LINES
Map No. B-2533	JN 030201 Tape 102 Std. 84 °F
Office Work L. C. WILSON	Surveyed by R.L. Willey
Checked C. J. GALLI	Notes " Date 6-56
Date Oct. 1958	Indexed C. Johnson

F. B 2225 Pg. [illegible]

cont bot pg # 780

433.07

T=84°
300.99 @ Lev
132.08 @ Lev
433.07

SEC. 1
T.5N. R.12W.

fd 1x2+N
005

SEC. 12

T=84°
209.21 @ 3°18' = 208.[illegible]

208.86

POT
set 1x2

T=96° 19274
19276 @ 1°04' = 192.7[illegible]

192.74

cont from Top pg # [illegible]

Note: Any Additions or Changes on This Sheet Must be Made or Circled in Red Ink With Date and Name of Person Making Change.

PLEASE RETURN TO
LOS ANGELES COUNTY ENGINEER
700 LOS ANGELES COUNTY ENGINEERING BLDG.
Do not extend this side of this line.

78F3098 S&E #247 1-56

F. B 2225 Pg. 180

cont bot pg # 181

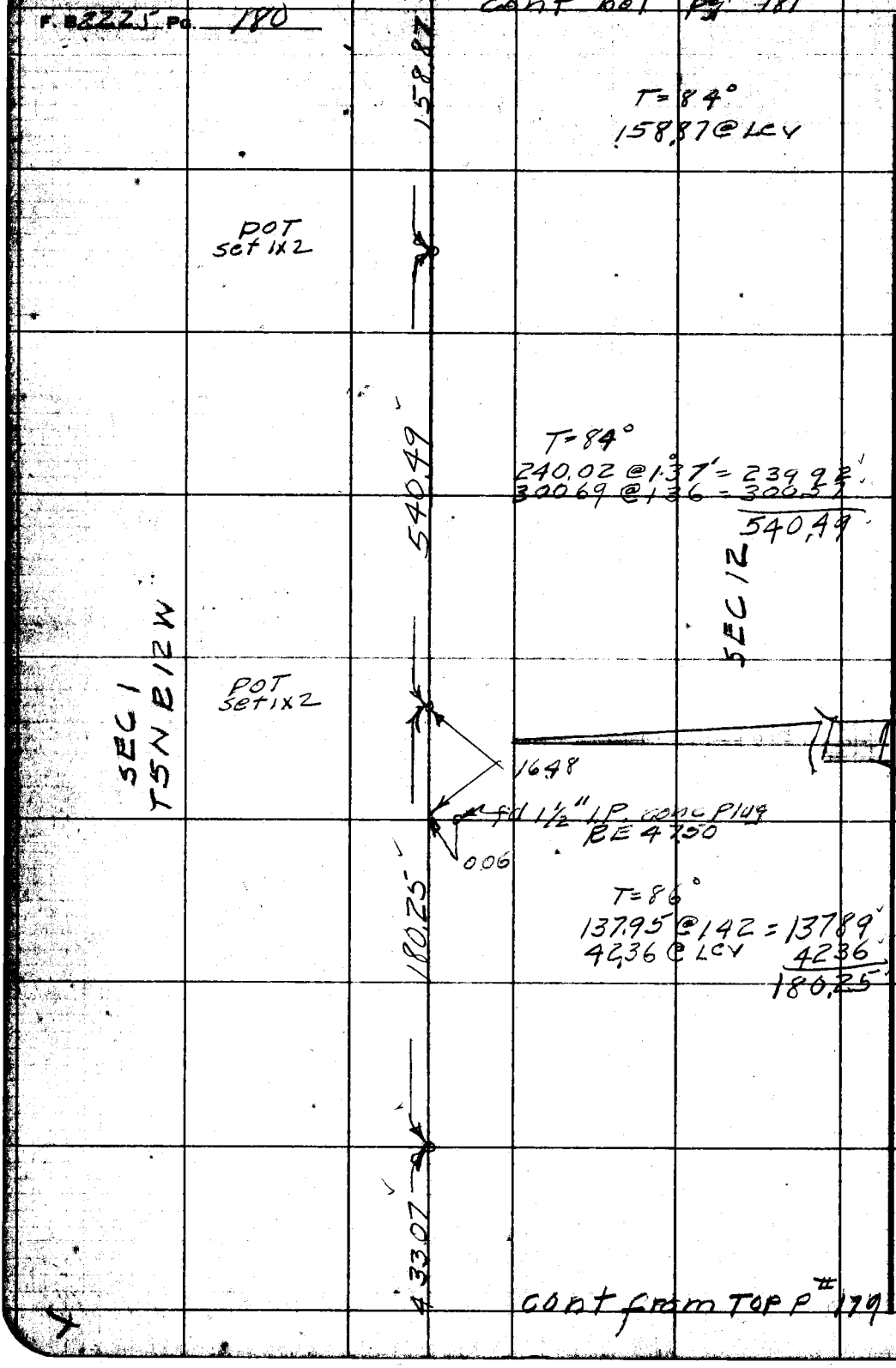

cont from TOP P # 179

PLEASE RETURN TO
LOS ANGELES COUNTY ENGINEER
700 LOS ANGELES COUNTY ENGINEERING BLDG.,
Do not extend this side of this line.

Note: Any Additions or Changes on This Sheet Must be Made or Circled in Red Ink With Date and Name of Person Making Change.

Notes Ck'd by Galli	Survey of SEC LINES
Map No. B-2533	JN 03020 Tape 102 Std 84 °F
Office Work L. C. WILSON	Surveyed by R L Willey
Checked C. J. GALLI	Notes " Date 6-56
Date Oct. 1958	Indexed [illegible] O. Johnson

F. B. 2225 Pg. 181

WS 65-84

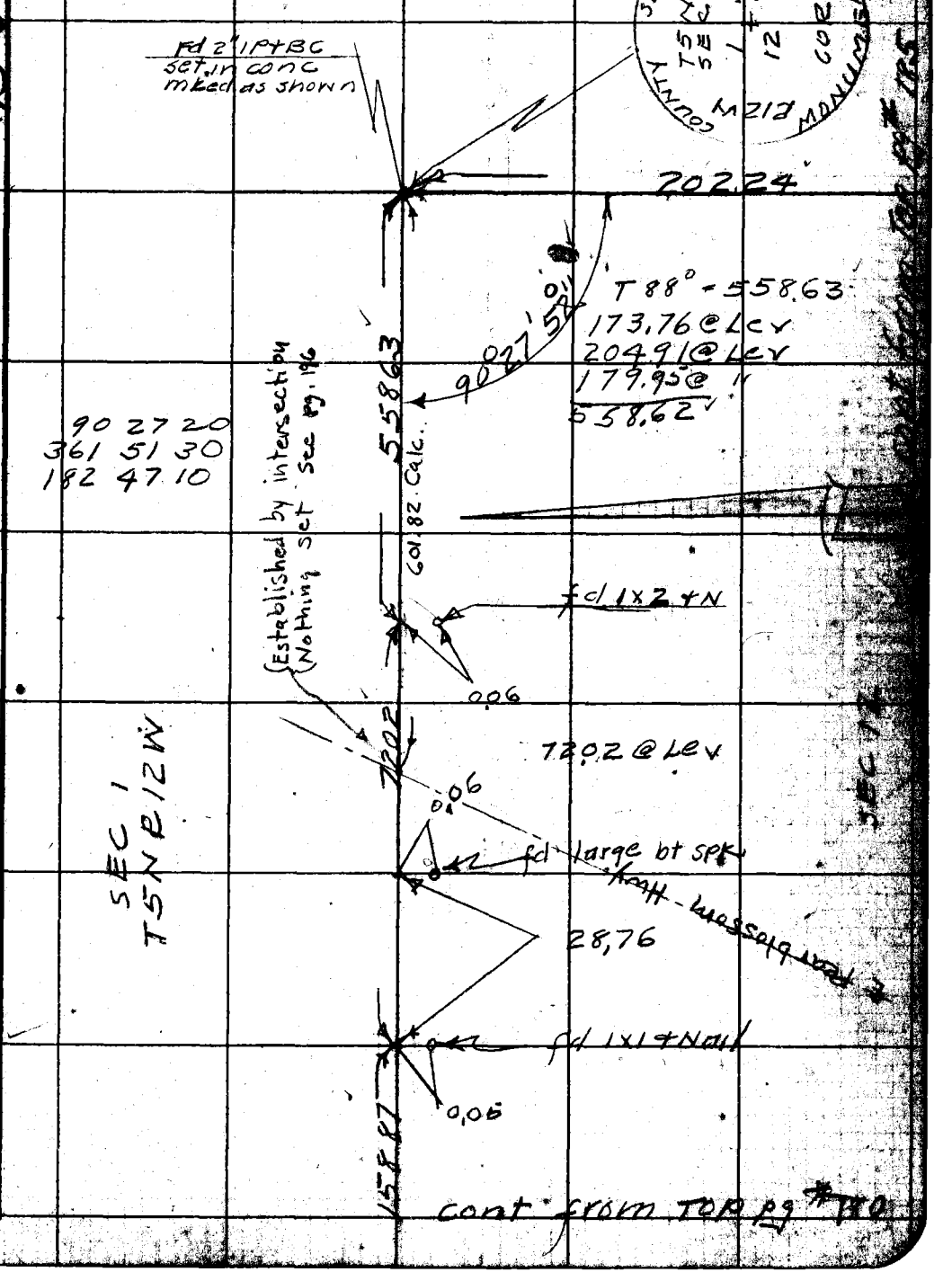

Note: Any Additions or Changes on This Sheet Must be Made or Circled in Red Ink With Date and Name of Person Making Change.

PLEASE RETURN TO
LOS ANGELES COUNTY ENGINEER
700 LOS ANGELES COUNTY ENGINEERING BLDG.

Do not extend this side of this line.

76F309S S&E #247 1-56

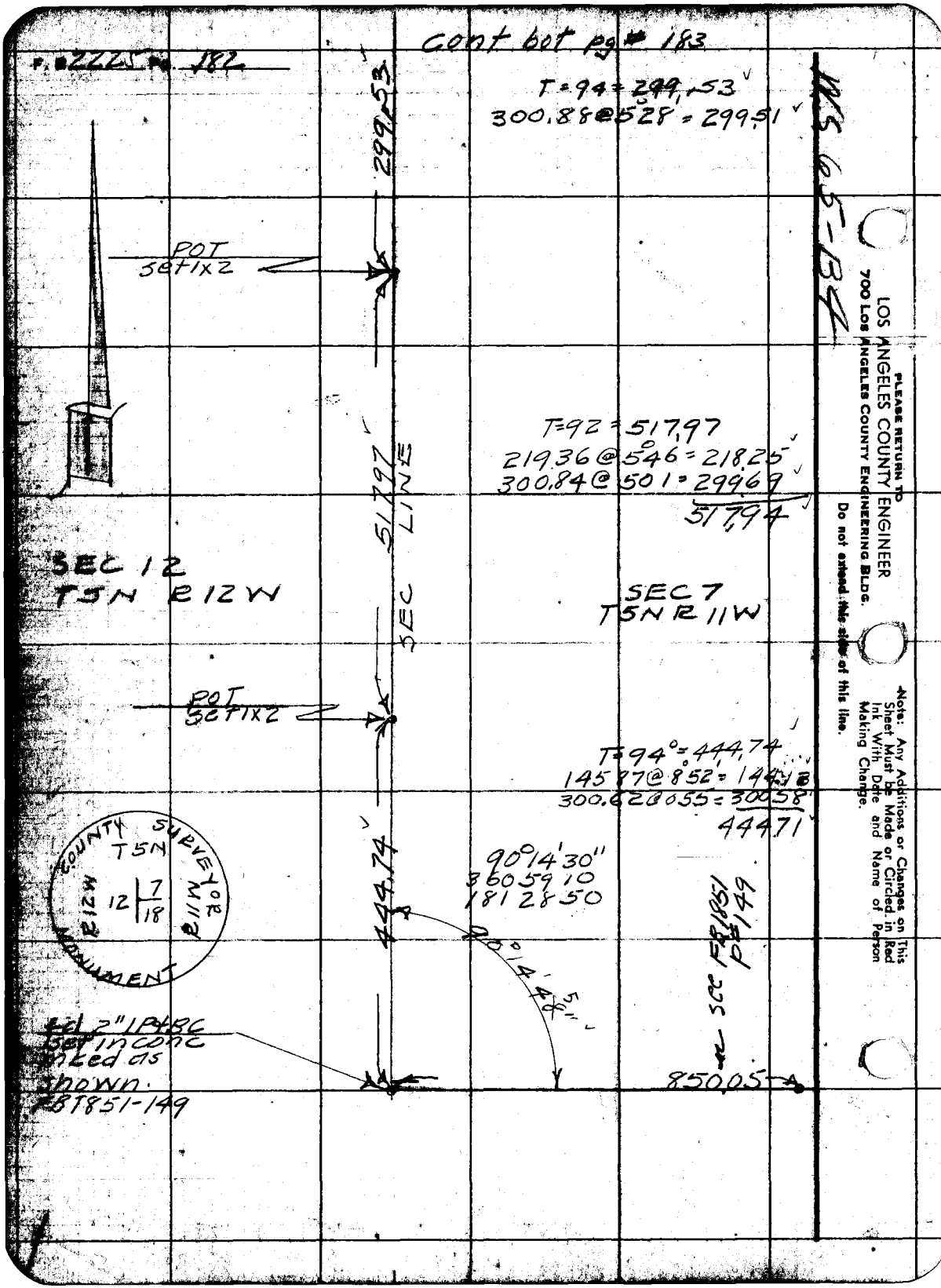

cont bot pg # 183
F. #2225 Pg. 182
T=94=299.53
300.88@528=299.51
299.53
POT
set 1x2
T=92=517.97
219.36@546=218.25
300.84@501=299.69
517.94
517.97
SEC LINE
SEC 12
T5N R12W
SEC 7
T5N R11W
POT
set 1x2
T=94°=444.74
145.87@852=144.13
300.62@055=300.58
444.71
COUNTY SURVEYOR
T5N
R12W
R11W
12 7/18
MONUMENT
444.74
90°14'30"
360 59 10
181 28 50
90°14'48"
see FB1851 P#149
4d 2" IP4BC
set in conc
inked as
shown.
FB1851-149
850.05
WS 65-B4
PLEASE RETURN TO
LOS ANGELES COUNTY ENGINEER
700 LOS ANGELES COUNTY ENGINEERING BLDG.
Do not extend this side of this line.
Note: Any Additions or Changes on This Sheet Must be Made or Circled in Red Ink With Date and Name of Person Making Change.

Notes Ck'd by Galli	Survey of SEC Lines	F. B 2225 Pg. 183
Map No. B-2533	JN 030201 Tape 102 Std 84 °F	
Office Work L. C. WILSON	Surveyed by R L Willey	
Checked C. J. GALLI	Notes 4 Date 6-56	
Date Oct. 1958	Indexed R C Johnson	

WS 65-B4

cont left pg # 193

T=94° = 458.47
300.62 @ 436 = 299.65
158.80 @ 047 = 158.79
458.44

SEC 12
T5N R12W

SEC 7
T5N R11W

T=94° = 260.57
260.58 @ 053 = 260.55

POT
set 1x2

COUNTY SURVEYOR
T5N
R12W
SEC 12
1/4 COR
R11W
1927
MONUMENT

T=94° = 445.25
219.61 @ 352 = 219.11
226.11 @ LCV 226.11
445.22

fd 2" I P+BC
set in conc
mked as shown

0.06

6.25

POT
set 1x2

cont from Top pg # 182

Note: Any Additions or Changes on this Sheet Must be Made or Circled in Red Ink With Date and Name of Person Making Change.

Do not extend this side of this line.

PLEASE RETURN TO
LOS ANGELES COUNTY ENGINEER
700 LOS ANGELES COUNTY ENGINEERING BLDG.

76F3098 S&E #247 1-56

F. 2225 Pg. 184

cont bot pg #185

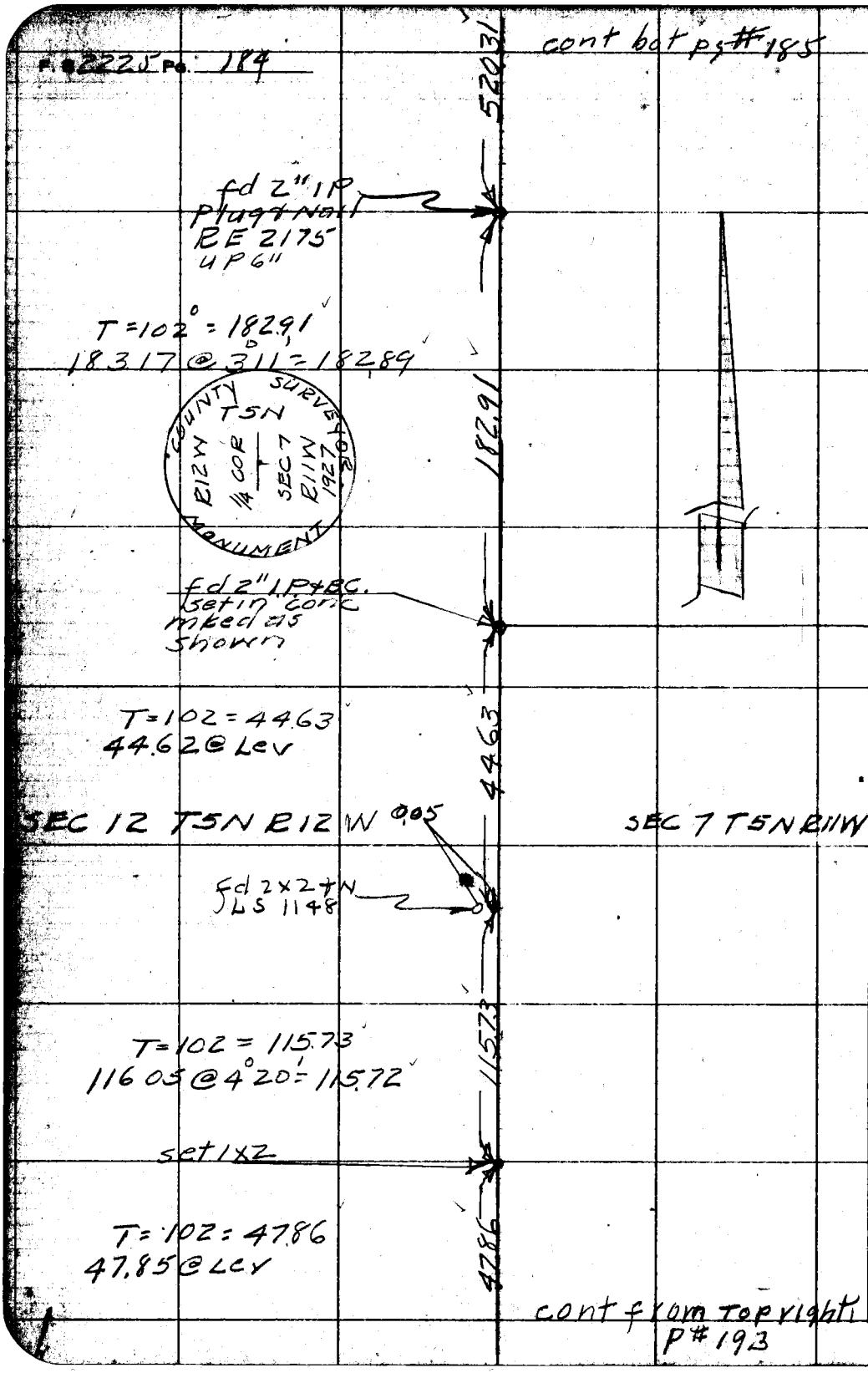

cont from top right
P# 193

NS. 65-B4

PLEASE RETURN TO
LOS ANGELES COUNTY ENGINEER
700 LOS ANGELES COUNTY ENGINEERING BLDG.

Do not extend this side of this line.

Note: Any Additions or Changes on This Sheet Must be Made or Circled in Red Ink With Date and Name of Person Making Change.

Notes Ck'd by Galli	Survey of SEC. LINES	F. B. 2225 Pg. 185
Map No. 2-2-13	JN 03020 Tape 102 Std 84 °F	
Office Work L. C. WILSON	Surveyed by R.L. Willey	
Checked C. J. GALLI	Notes	Date 6-56
Date Oct. 1958	Indexed C. Johnson	

cont To Right p 184

T = 102° = 202.24
202.76 @ 410 = 202.22

202.24

set 1 x 2

SEC 12 T5N R12W

SEC 7 T5N R11W

T = 102° = 372.38
143.37 @ 251 = 143.19
229.15 @ Lev = 229.15
372.34

372.38

fd 3/4" IP
Plug + N

0.04

T = 102° = 520.31
277.38 @ 236 = 277.09
39.70 @ Lev = 39.70
203.92 @ 350 = 203.46
520.25

520.31

cont from Top p 184

Note: Any Additions or Changes on this Sheet Must be Made or Circled in Red Ink With Date and Name of Person Making Change.

PLEASE RETURN TO
LOS ANGELES COUNTY ENGINEER
700 LOS ANGELES COUNTY ENGINEERING BLDG.
Do not extend this side of this line.

76F3098 SAE #247 1-56

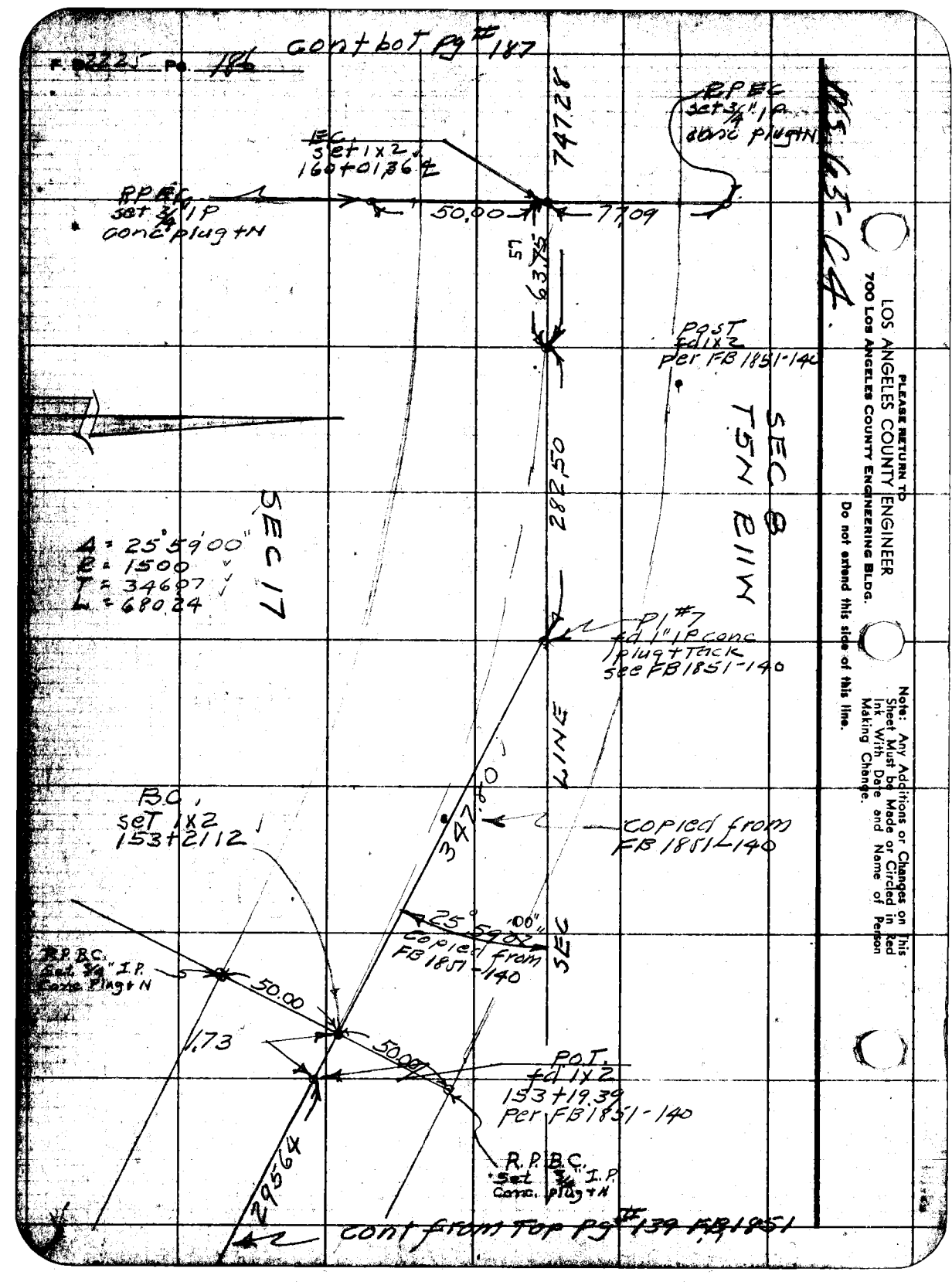

PLEASE RETURN TO
LOS ANGELES COUNTY ENGINEER
700 LOS ANGELES COUNTY ENGINEERING BLDG.
Do not extend this side of this line.
Note: Any Additions or Changes on This Sheet Must be Made or Circled in Red Ink With Date and Name of Person Making Change.

Notes Ck'd by Galli	Survey of Barrel Springs Rd
Map No. B-2533	JN 007404 Tape 102 Std 84 °F
Office Work L. C. WILSON	Surveyed by R L Willey
Checked C. J. GALLI	Notes " Date 6-03
Date Oct. 1958	Indexed C. Johnson

F. B 2225 Pg. 182

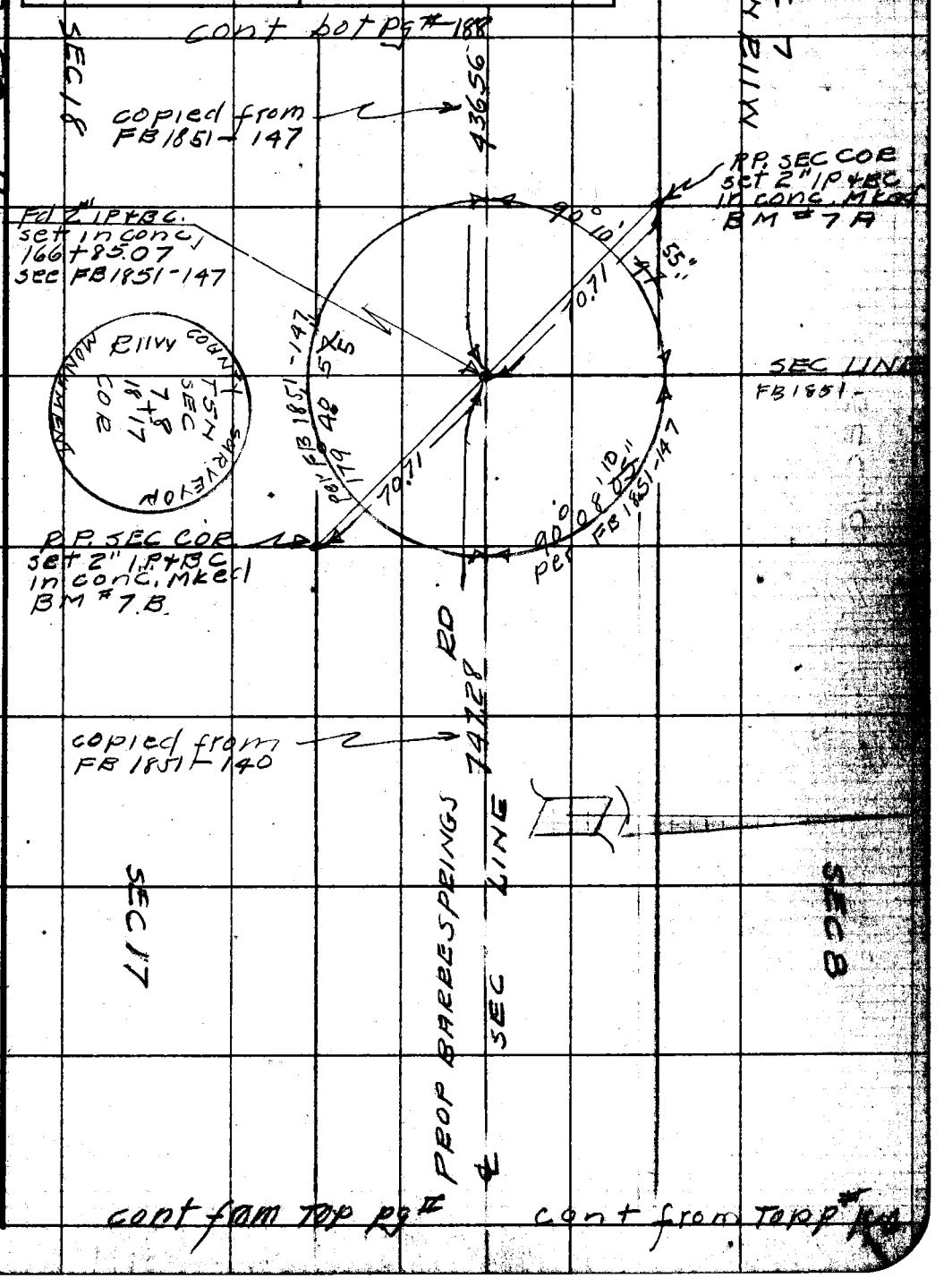

Note: Any Additions or Changes on this Sheet Must be Made or Circled in Red Ink With Date and Name of Person Making Change.

Do not extend this side of this line.

PLEASE RETURN TO
LOS ANGELES COUNTY ENGINEER
700 Los Angeles County Engineering Bldg.

S&E #247 1-56

F.B. 2225 Pg. 188

cont bot pg # 189



cont from Top pg # 187

PLEASE RETURN TO
LOS ANGELES COUNTY ENGINEER
700 LOS ANGELES COUNTY ENGINEERING BLDG.
Do not extend this side of this line.
Note: Any Additions or Changes on This Sheet Must be Made or Circled in Red Ink With Date and Name of Person Making Change.

Notes Ck'd by Galli	Survey of Barrel Springs
Map No. B-2533	JN 007404 Tape 102 Std 84 °F
Office Work L. C. WILSON	Surveyed by R. L. Willey
Checked C. J. GALLI	Notes " Date 6-13
Date Oct. 1958	Indexed [illegible] C. Johnson

F. B. 2225 Pg. 119
cont bot pg # 190

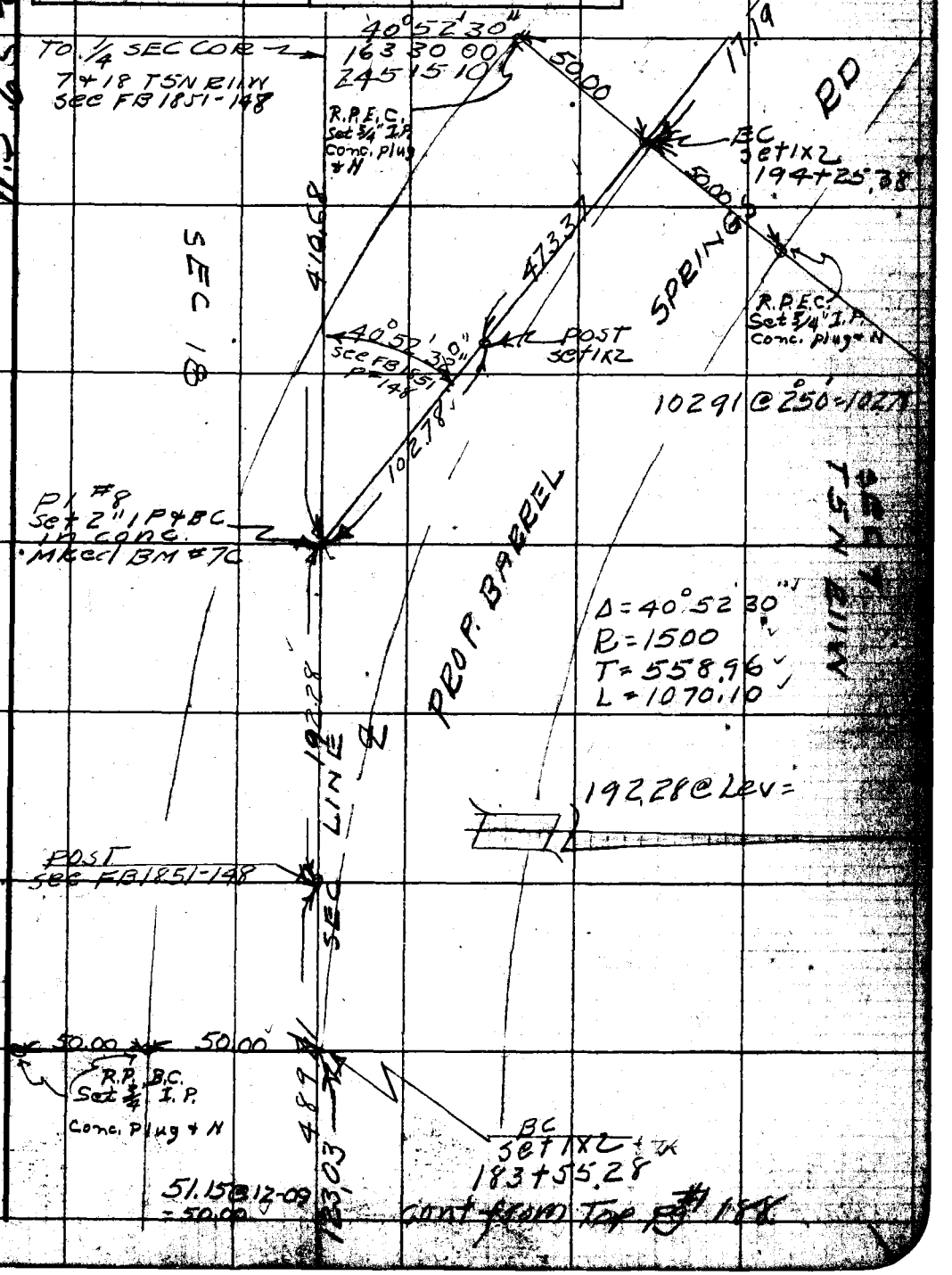

Note: Any Additions or Changes on This Sheet Must be Made or Circled in Red Ink With Date and Name of Person Making Change.

Do not extend this side of this line.

PLEASE RETURN TO
LOS ANGELES COUNTY ENGINEER
700 LOS ANGELES COUNTY ENGINEERING BLDG.

76F3095 S&E #247 1-56

cont bot pg # 191

F. B. 2225 Pg. 190

T = 82° = 427.12
147.71 @ 432 = 147.25
281.02 @ 510 = 279.88
427.13

RD 427.12

POT
set 1x2
199+06.72

PROP BARREL SPRINGS

SEC 7 T5N
R11W

T = 78 = 464.15
8848 @ Lev 8848
18185 @ " 18185
19386 @ 051 = 19384
464.17

464.15
N 49°00W

POT
set 1x2
194+42.57

T = 86 = 473.37
300.60 @ 547 = 299.07
174.29 @ Lev = 174.29
473.36

473.37
17.19

cont from Top pg # 189

PLEASE RETURN TO
LOS ANGELES COUNTY ENGINEER
700 LOS ANGELES COUNTY ENGINEERING BLDG.
Do not extend this side of this line.

Note: Any Additions or Changes on This Sheet Must be Made or Circled in Red Ink With Date and Name of Person Making Change.

Notes Ck'd by Galli	Survey of Barrel Springs
Map No. B-2533	JN 007404 Tape 102 Std 84 °F
Office Work L. C. WILSON	Surveyed by R.L. Willey
Checked C. J. GALLI	Notes " Date 7-56
Date Oct. 1958	Indexed C. Johnson

F.B. 2225 Pg. 191

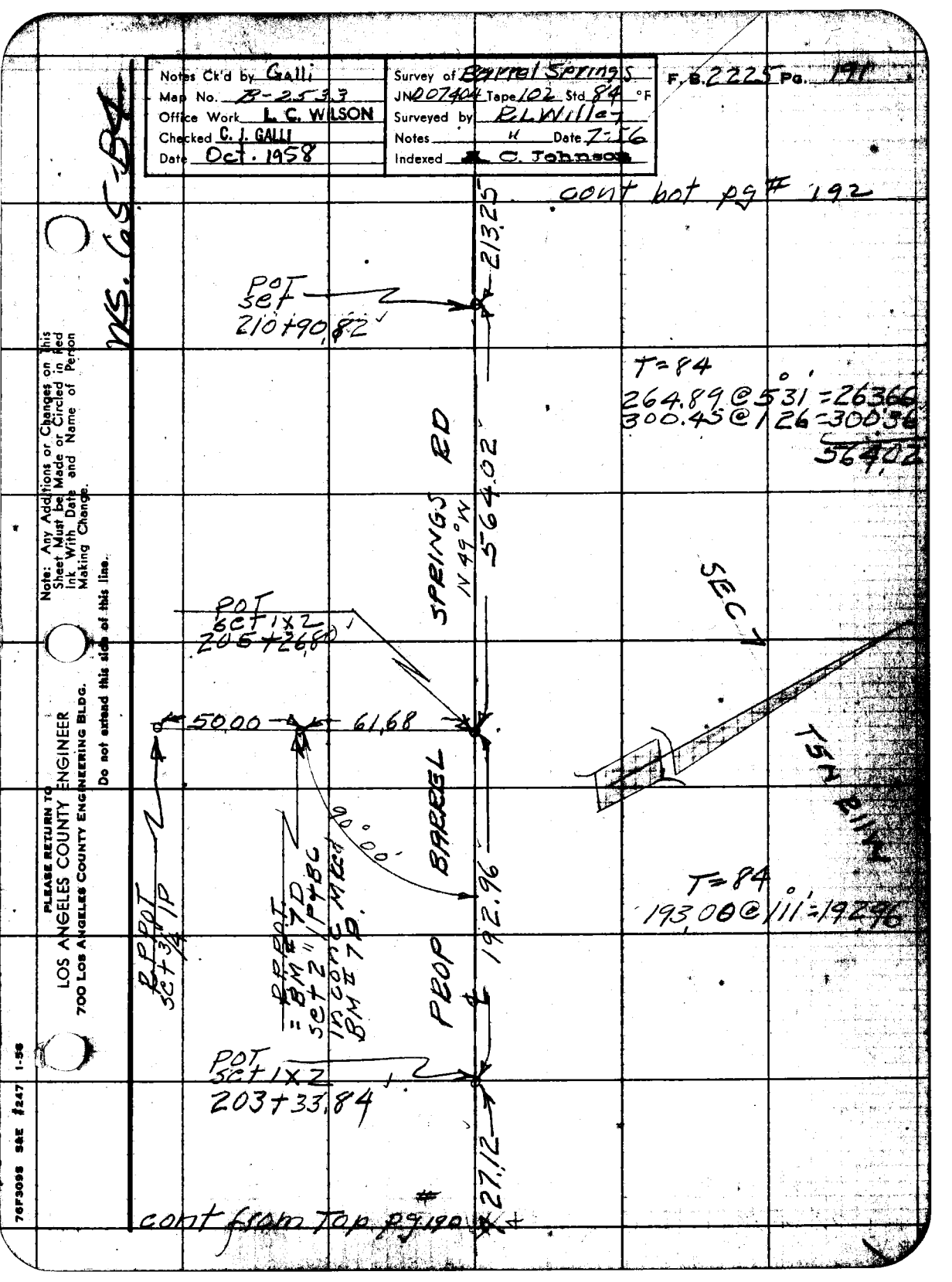

Note: Any Additions or Changes on this Sheet Must be Made or Circled in Red Ink With Date and Name of Person Making Change.

Do not extend this side of this line.

PLEASE RETURN TO
LOS ANGELES COUNTY ENGINEER
700 LOS ANGELES COUNTY ENGINEERING BLDG.

76F3098 S&E #247 1-56

F.B. 3225 Pg. 192

cont bot pg # 193

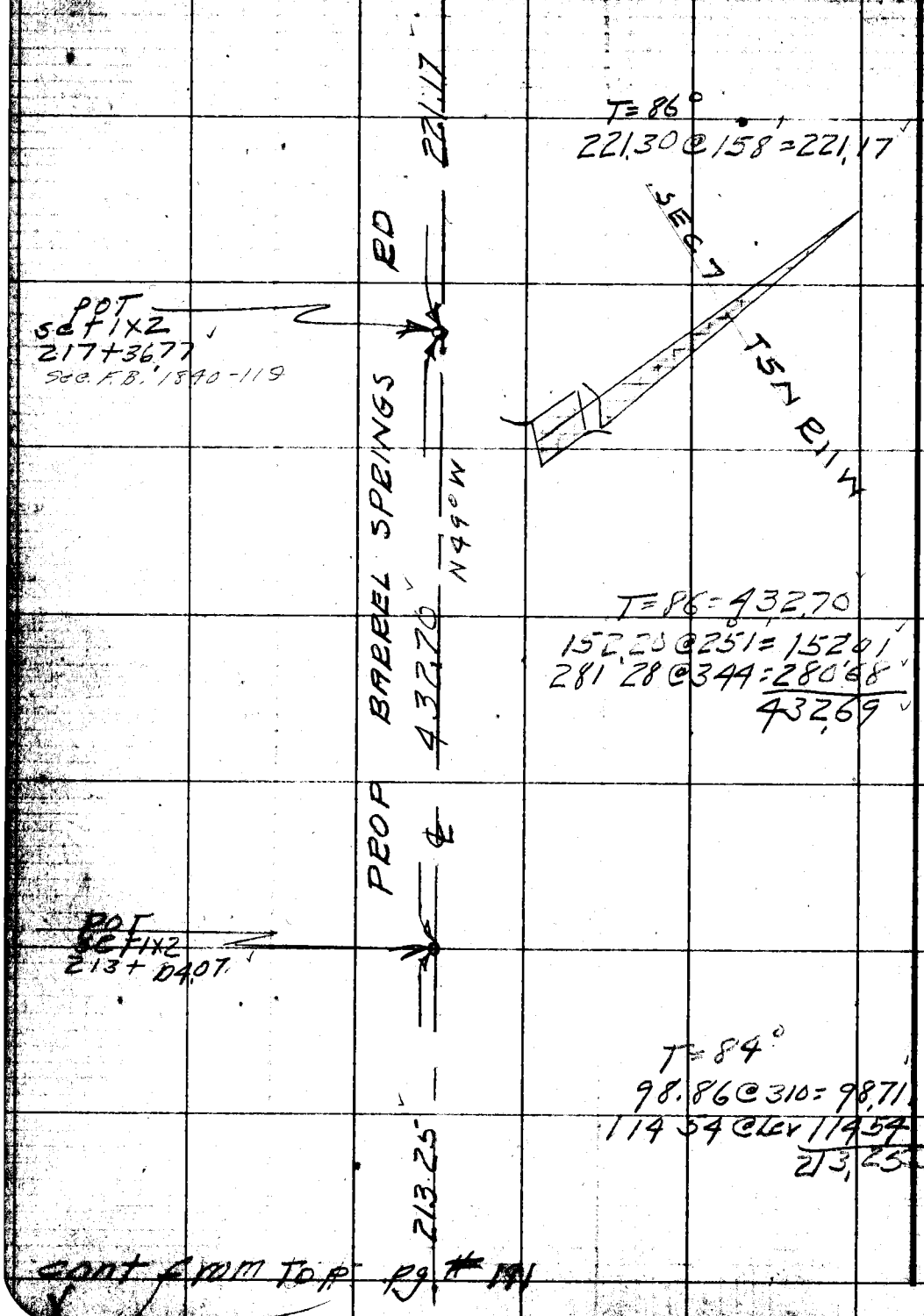

cont from top pg # 191

PLEASE RETURN TO
LOS ANGELES COUNTY ENGINEER
700 Los Angeles County Engineering Bldg.
Do not extend this side of this line.
Note: Any Additions or Changes on This Sheet Must be Made or Circled in Red Ink With Date and Name of Person Making Change.

Notes Ck'd by Galli	Survey of Barrel Springs
Map No. B-2533	JN 007404 Tape 102 Std 84 °F
Office Work L. C. WILSON	Surveyed by E.L. Willey
Checked C. J. GALLI	Notes " Date 7-56
Date Oct. 1958	Indexed L. C. Johnson

F. B. 2225 Pg. 193

3958



Note: Any Additions or Changes on This Sheet Must be Made or Circled in Red Ink With Date and Name of Person Making Change.

Do not extend this side of this line.

PLEASE RETURN TO
LOS ANGELES COUNTY ENGINEER
700 LOS ANGELES COUNTY ENGINEERING BLDG.

76F3098 S&E #247 1-56

F.B. 2275 Pg. 194

cont bot pg # 195

SPRINGS RD 202.31

T=84°
202.33 @ 0°47' = 202.31

POT
set 1x2
233+04.25

PROP BARREL 533.93
N49°W

T=84
300.61 @ 231 = 300.32
233.61 @ Lev = 233.61
533.93

POT
set 1x2
227+70.32

184.91

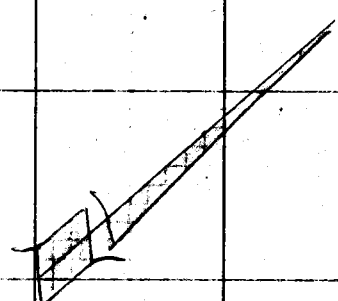

T=86°
185.85 @ 546 = 184.91

cont from Top pg # 193

PLEASE RETURN TO
LOS ANGELES COUNTY ENGINEER
700 LOS ANGELES COUNTY ENGINEERING BLDG.

Do not extend this side of this line.

Note: Any Additions or Changes on This Sheet Must be Made or Circled in Red Ink With Date and Name of Person Making Change.

Notes Ck'd by Galli	Survey of Barrel Springs Rd
Map No. B-2533	JN 007404 Tape 102 Std 84 °F
Office Work L. C. WILSON	Surveyed by R L Willey
Checked C. J. GALLI	Notes " Date 7-56
Date Oct. 1958	Indexed L. C. Johnson

F. B. 2225 Pg. 195

cont right pg # 196

T = 78° = 220.45
220.78 @ 304 = 220.46

SPRINGS RD
220.45

POT
set 1x2
237+65.98

PROP. BARREL
259.42
N 49° W

T = 84°
259.71 @ 2°42' = 259.42

POT
set 1x2
235+06.56

20231

cont from Top Pg # 194

Note: Any Additions or Changes on This Sheet Must be Made or Circled in Red Ink With Date and Name of Person Making Change.

PLEASE RETURN TO
LOS ANGELES COUNTY ENGINEER
700 LOS ANGELES COUNTY ENGINEERING BLDG.

Do not extend this side of this line.

76R3098 S&E #247 1-56

PLEASE RETURN TO
LOS ANGELES COUNTY ENGINEER
700 LOS ANGELES COUNTY ENGINEERING BLDG.

Note: Any Additions or Changes on This Sheet Must be Made or Circled in Red Ink With Date and Name of Person Making Change.

Do not extend this side of this line.

WS 65-84

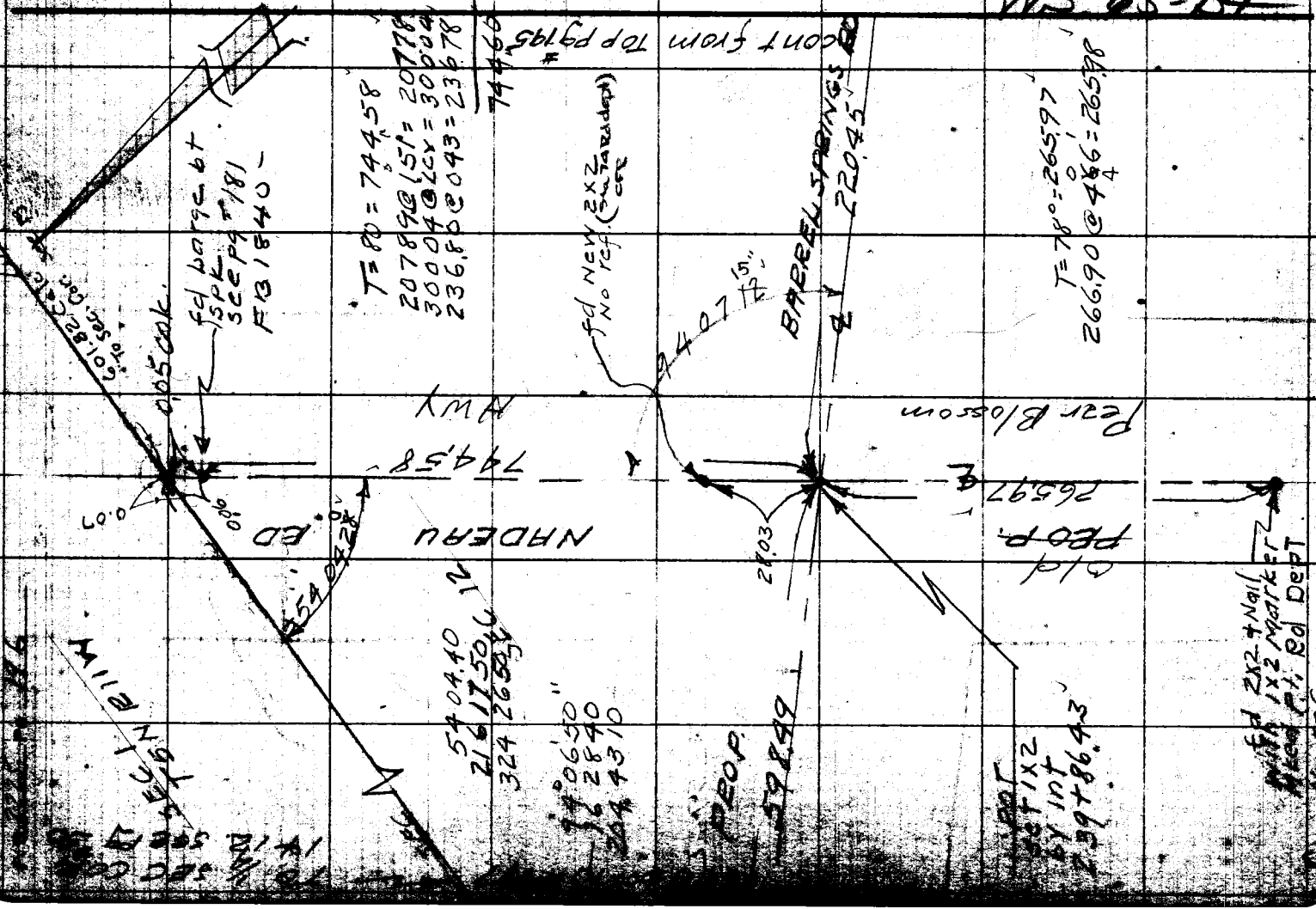

Notes Ck'd by Galli
Map No. B-2533
Office Work L. C. WILSON
Checked G. J. GALLI
Date Oct. 1958

Survey of Barrel Springs Rd
JN 007404 Tape 102 Std 84 °F
Surveyed by R L Willey
Notes " Date 7-56
Indexed A. C. Johnson

F. B. 2225 No. 197

cont bot pg 198

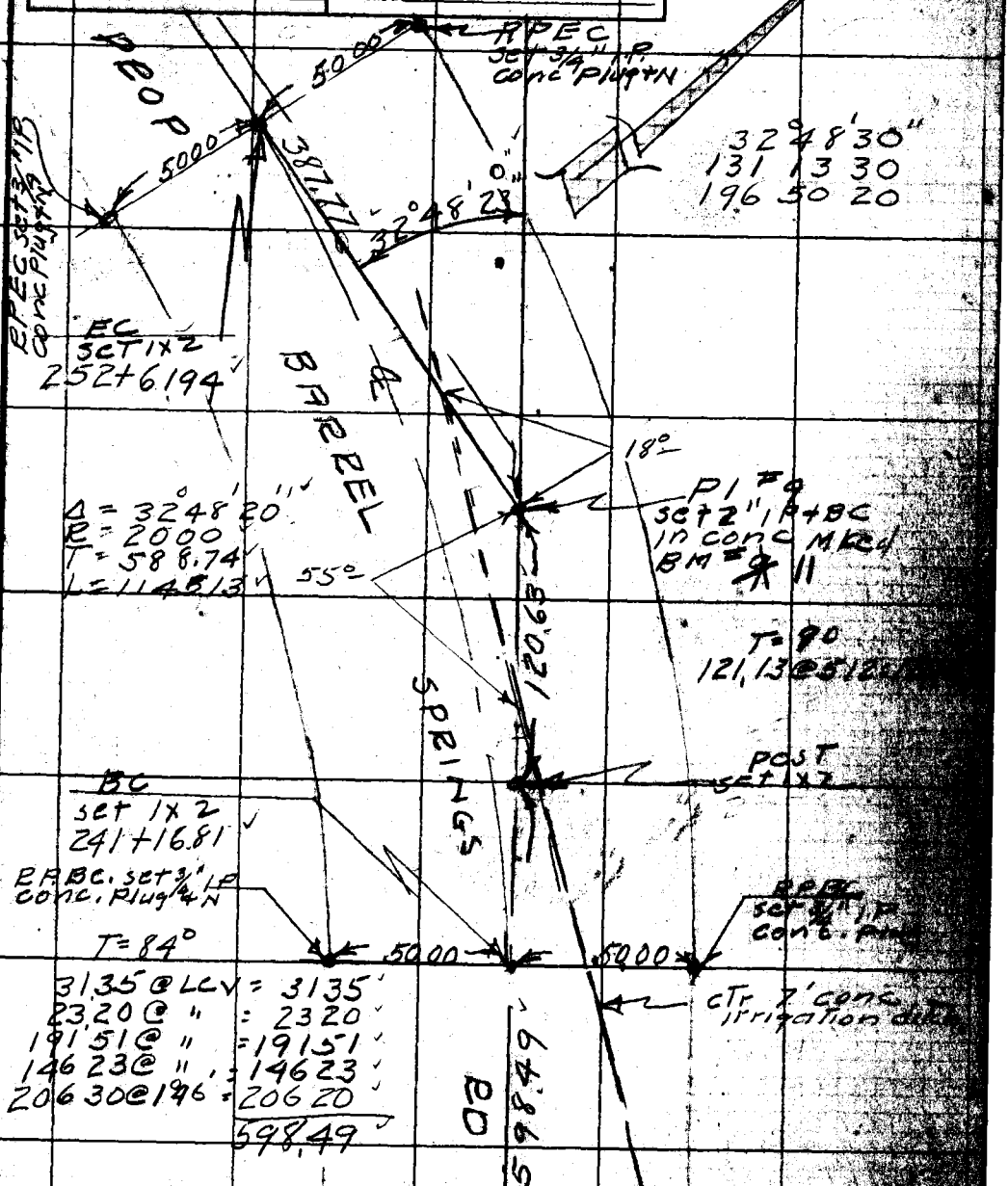

cont from left pg # 196

Note: Any Additions or Changes on this Sheet Must be Made or Circled in Red Ink With Date and Name of Person Making Change.

Do not extend this side of this line.

PLEASE RETURN TO
LOS ANGELES COUNTY ENGINEER
700 LOS ANGELES COUNTY ENGINEERING BLDG.

76F3098 S&E #247 1-58

cont Top pg # 178

T.O. 2225 pg. 198

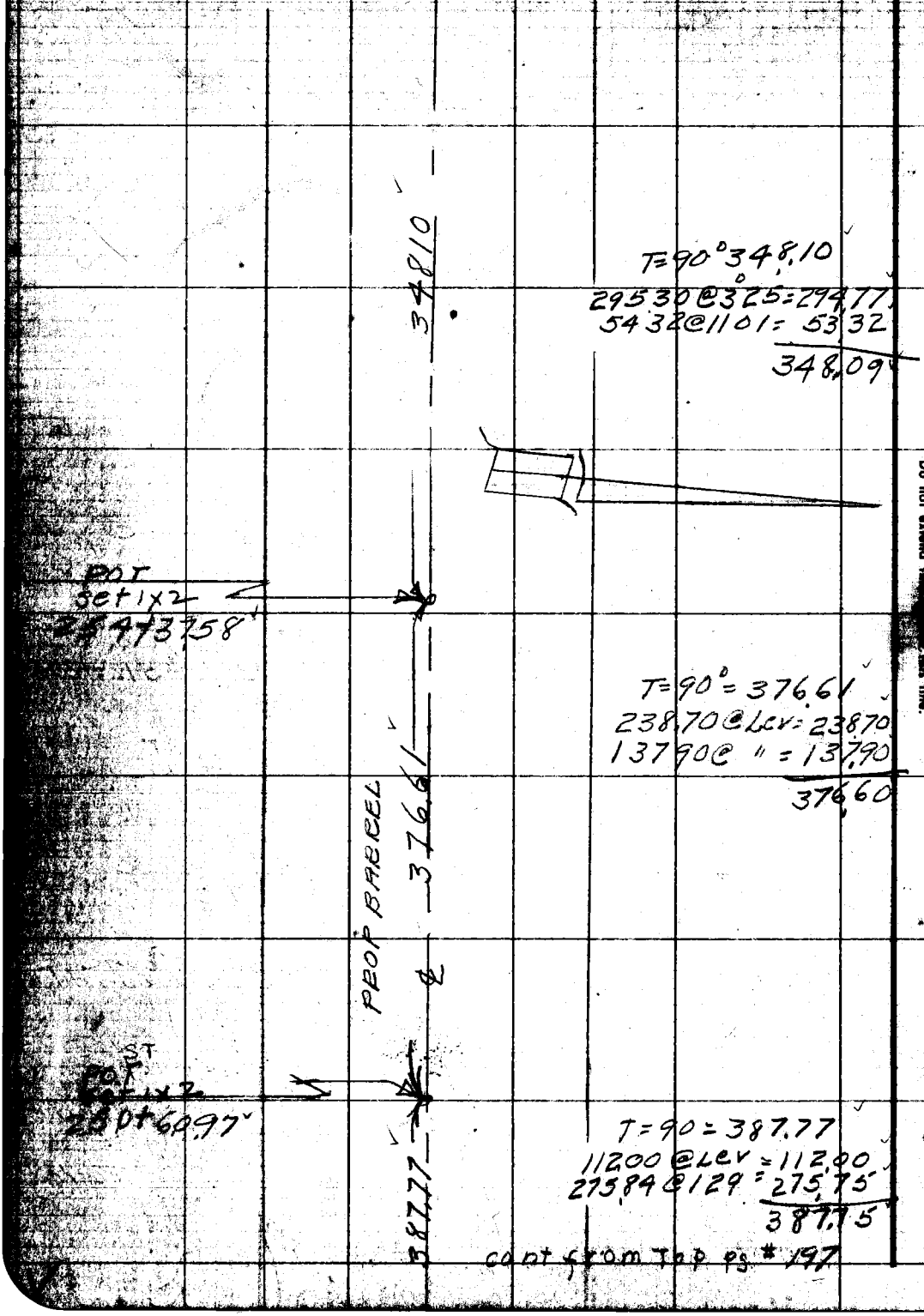

cont from Top pg # 197

PLEASE RETURN TO
LOS ANGELES COUNTY ENGINEER
700 LOS ANGELES COUNTY ENGINEERING BLDG.
Do not extend this line.
Note: Any Additions or Changes on This Sheet Must be Made or Circled in Red Ink With Date and Name of Person Making Change.

Notes Ck'd by Galli	Survey of Barrel Springs Rd
Map No. B-2533	JN 007404 Tape 102 Std 84 °F
Office Work L. C. WILSON	Surveyed by E L Willey
Checked C. J. GALLI	Notes Date 11-56
Date Oct. 1958	Indexed C. Johnson

F. B 2225 Pg 199

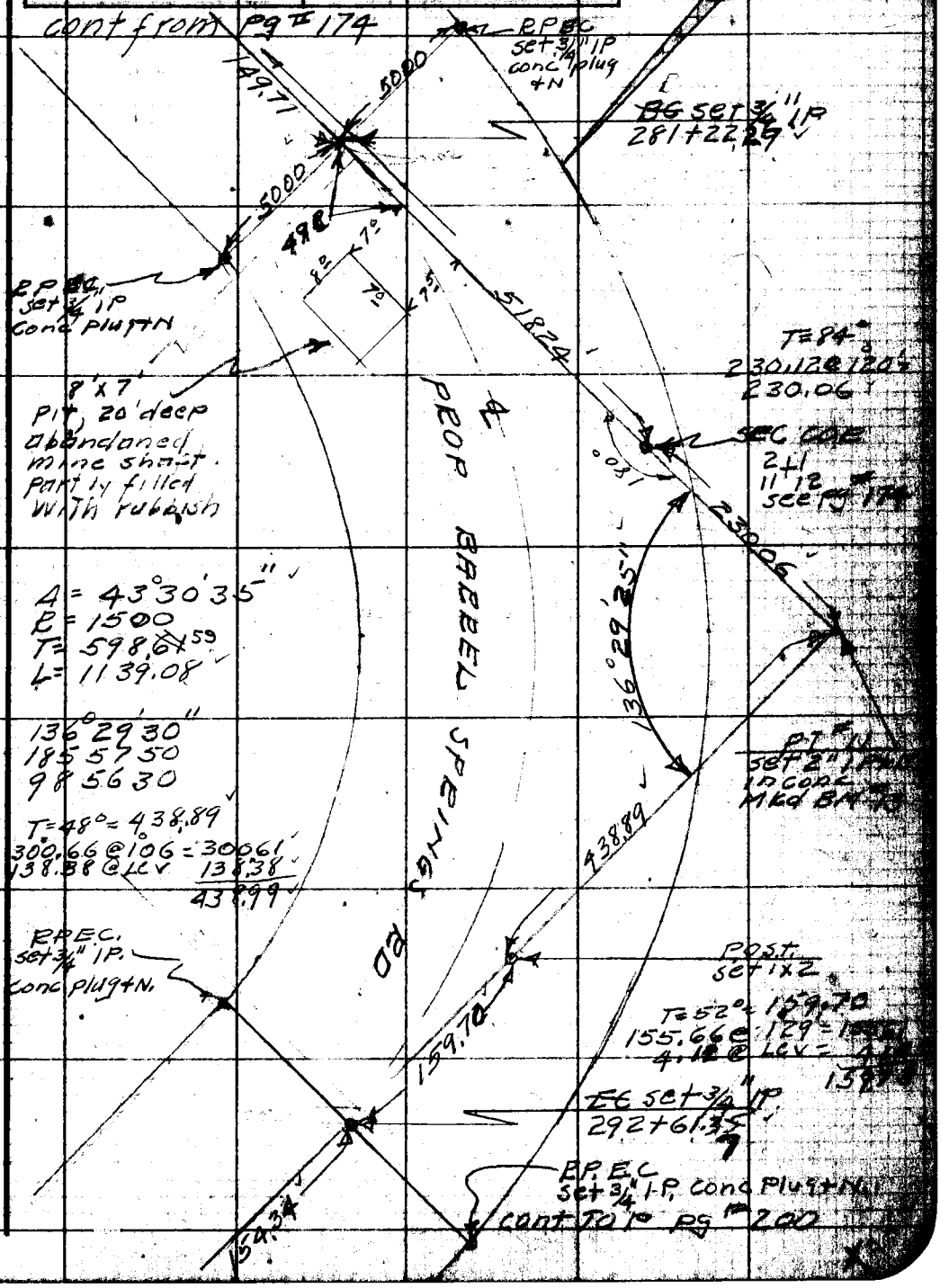

Note: Any Additions or Changes on This Sheet Must be Made or Circled in Red Ink With Date and Name of Person Making Change.

Do not extend this side of this line.

PLEASE RETURN TO
LOS ANGELES COUNTY ENGINEER
700 LOS ANGELES COUNTY ENGINEERING BLDG.

76F3098 S&E #247 1-56

F.B. 2225 Pg. 200

cont from bot Pg #199

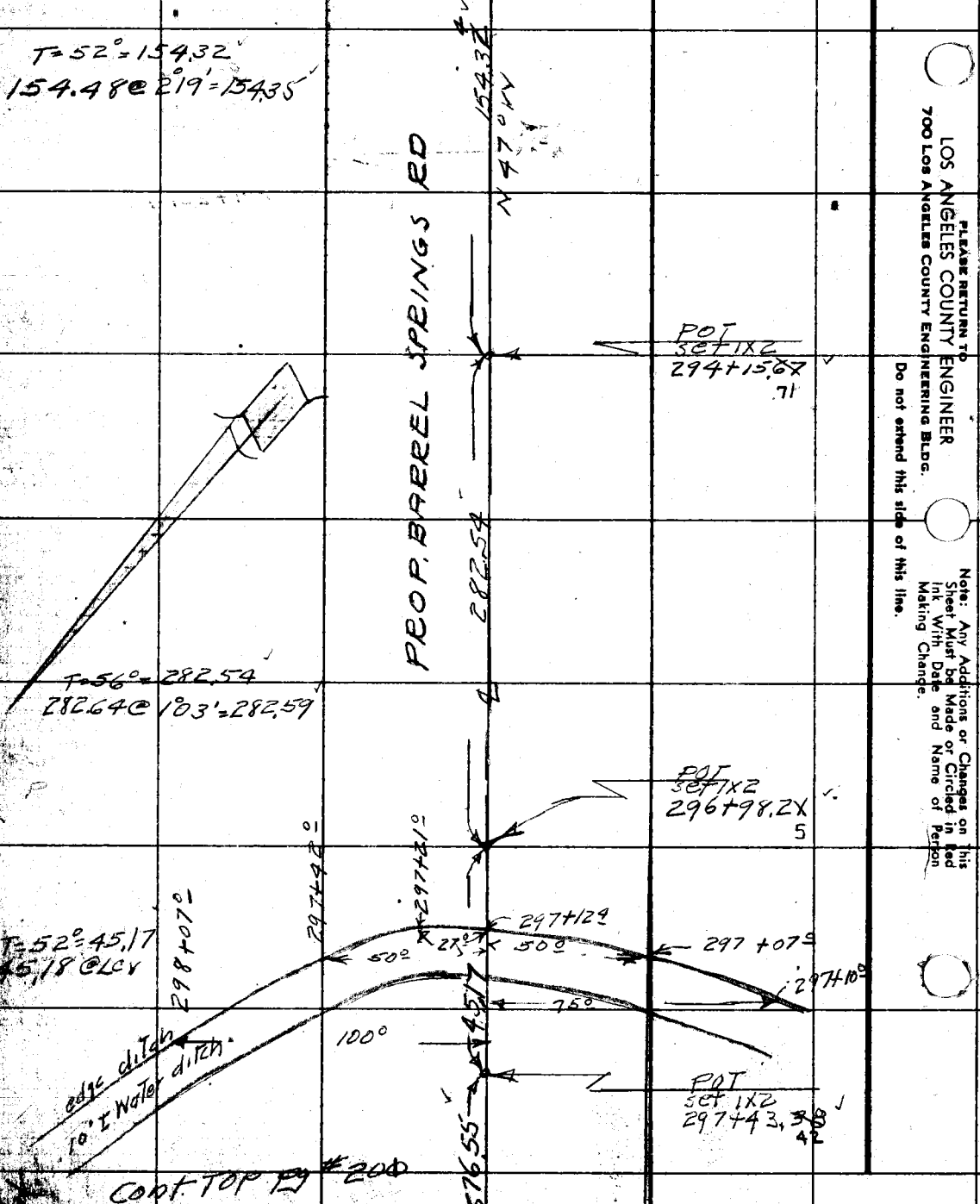

Cont. TOP Pg #200

LOS ANGELES COUNTY ENGINEER
700 Los Angeles County Engineering Bldg.

PLEASE RETURN TO

Do not extend this side of this line.

Note: Any Additions or Changes on This Sheet Must be Made or Circled in Red Ink With Date and Name of Person Making Change.

Notes Ck'd by	Survey of Barrel Springs Rd
Map No.	JN 007404 Tape 102 Std 84 °F
Office Work	Surveyed by R L Willey
Checked	Notes 11 Date 11-76
Date	Indexed A. C. Johnson

F. B. 2225 Pg. 201

cont from bot pg # 200

T = 52° = 576.55
276.08 @ 2°11' = 275.88
300.79 @ Lev = 300.79
576.67



T = 54° = 362.69
156.19 @ Lev = 156.19
206.61 @ 1°10' = 206.57
362.76

PROP BARREL SPRINGS RD

576.55

POT.
Set 1x2
303+19.93

362.69

℄

CONT TOP pg # 202 + 223

Note: Any Additions or Changes on This Sheet Must be Made or Circled in Red Ink With Date and Name of Person Making Change.

PLEASE RETURN TO
LOS ANGELES COUNTY ENGINEER
700 LOS ANGELES COUNTY ENGINEERING BLDG.

Do not extend this side of this line.

76F309S S&E #247 1-56

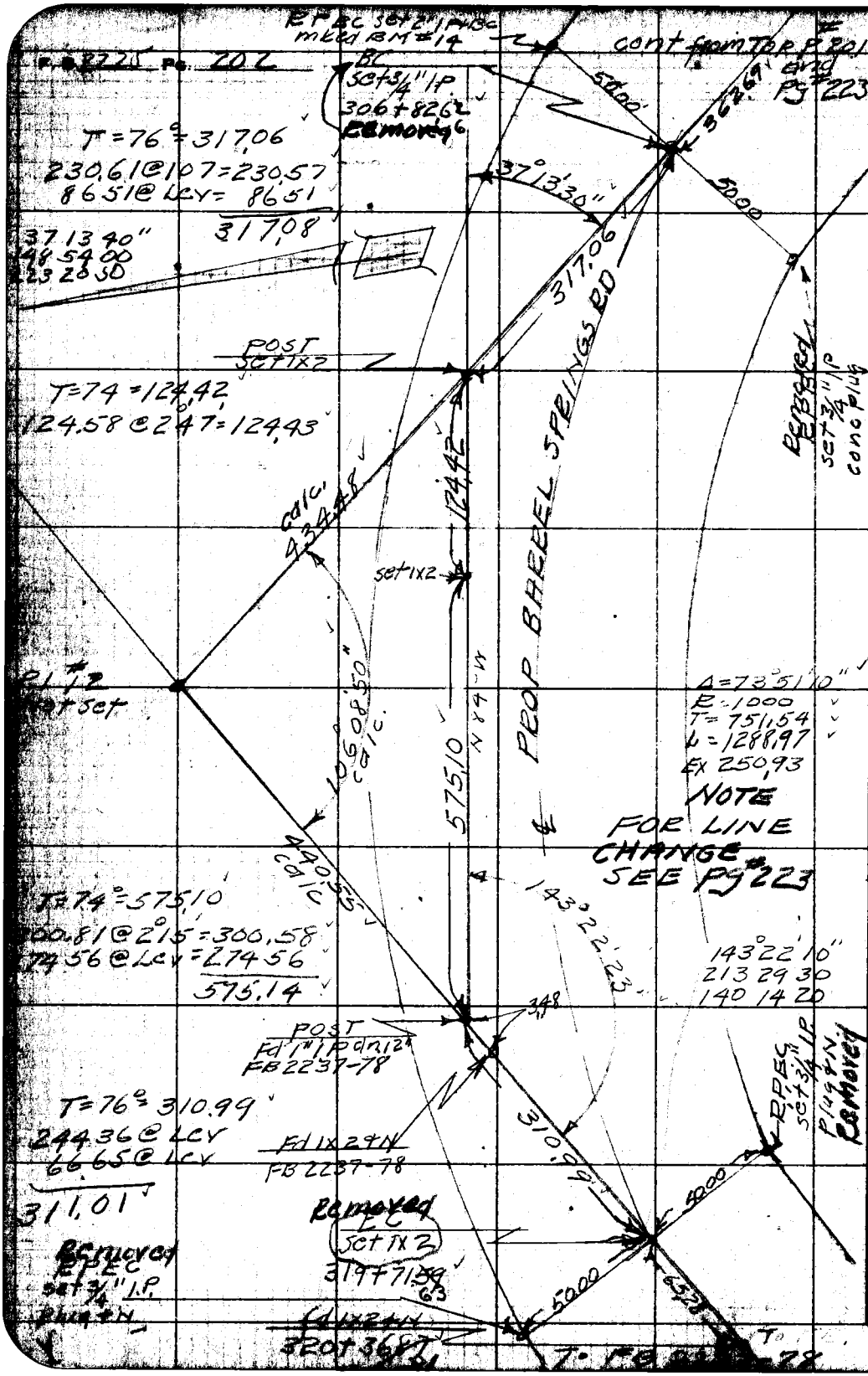

PLEASE RETURN TO
LOS ANGELES COUNTY ENGINEER
700 LOS ANGELES COUNTY ENGINEERING BLDG.

Do not extend this side of this line.

Note: Any Additions or Changes on This Sheet Must be Made or Circled in Red Ink With Date and Name of Person Making Change.

76S420 S & E-[illegible] 4-54

PLEASE RETURN TO
LOS ANGELES COUNTY SURVEYOR
725 LOS ANGELES COUNTY ENGINEERING BLDG.

NOTE: ANY ADDITIONS OR CHANGES ON THIS SHEET MUST BE MADE OR CIRCLED IN RED INK, WITH DATE AND NAME OF PERSON MAKING CHANGE.

Do not extend notes this side of this line

NOTES RED [illegible] SURVEY OF Barrel Springs Rd.
DATE [illegible] SURVEY BY [illegible]
NOTES CHKD [illegible] NOTES BY J. P. McCall DATE 6-19-56
DATE 4-6-57 INDEXED [illegible] DATE 12-24-56

B.M.	1ST RUN	DIFF.	2ND RUN	3RD RUN	ADJ. ELEV.	DESCRIPTION
	BENCH LEVEL FOR LINE CHANGE BARREL SPRINGS RD					
BM #7	3033.022°					B.M. #7 El = 3033.022° F.B. 1851-168.
	3.776		3.601			Prop. Barrel Springs Rd. 50'± N. of fork in
π	36.798	+ 2.704	+ 2.702			existing Rds. 25'± S. of Conc. end of drain
	1.072		0.899			+ 42'± S.W. L.A. Co. F.D.T.P. #116-283.
T.P.	35.726					Fd 2" I.P. + B.C. Set in conc. mkd B.M. No. 7
	10.421		10.498			
π	46.147	+ 0.940	+ 0.944			
	9.481		9.554			
T.P.	36.666					
	10.781		10.687			
π	47.447	+ 5.905	+ 5.905			
	4.876		4.782			
T.P.	42.571					
	10.720		10.583			
π	53.291	+ 8.195	+ 8.194			
	2.525		2.389			
BM. 7-A	50.766					B.M. 7-A R.P. Sec. Cor 7, 8, 18, 17 T-5N. R11W
	8.942		9.104			50' N + 50' W. of C.S. Mon. Set 2" I.P. + B.C.
π	59.708	+ 0.071	+ 0.072			in conc. mkd.; B.M. #7-A
	8.871		9.032			
B.M. 7-B	3050.837					B.M. 7-B R.P. Sec. Cor. 7, 8, 18, 17 T5N R11W
						50' S + 50' E of C.S. Mon. Set 2" I.P. + B.C. in conc.
						mkd: B.M. #7-B

765420 [illegible]-353 4-54

PLEASE RETURN TO
LOS ANGELES COUNTY SURVEYOR
725 LOS ANGELES COUNTY ENGINEERING BLDG.

NOTE: ANY ADDITIONS OR CHANGES ON THIS SHEET MUST BE MADE OR CIRCLED IN RED INK, WITH DATE AND NAME OF PERSON MAKING CHANGE.

Do not extend notes this side of this line

B.M.	1ST RUN	DIFF.	2ND RUN	3RD RUN	ADJ. ELEV.	DESCRIPTION
B.M. 7-B	3050.837					B.M. 7-B: R.P. Sec. Cor. 7, 8, 18, 17 T5N R11W
	11.719		11.606			50' S + 50' E of C.S. mon. Set 2" I.P. + B.C. in conc.
⊼	3062.556	+3.763	+3.764			mkd. B.M. #7-B.
	7.956		7.842			
T.P.	3054.600					
	5.249		5.138			
⊼	59.849	-5.617	-5.615			
	10.866		10.753			
T.P.	48.983					
	3.861		4.173			
⊼	52.844	-0.286	-0.289			
	4.147		4.462			
T.P.	48.697					
	11.351		11.761			
⊼	60.048	+5.179	+5.178			
	6.172		6.583			
T.P.	53.876					
	11.596		11.857			
⊼	65.472	+2.692	+2.692			
	8.904		9.165			
T.P.	56.568					
	10.507		10.616	10.557		
⊼	67.075	+7.217	+7.207	+7.208		
	3.290		3.409	3.349		
T.P.	63.785					
	2.877		2.900			
⊼	66.662	-8.032	-8.032			
	10.909		10.932			
T.P.	3055.753					

JOB NO. 0074.04 SURVEY OF Barnel Springs Rd. NOTES RED.
SURVEY BY R.L. Willey DATE
NOTES BY J.P. McCall DATE 6-19-56 NOTES CHKD. JG
INDEXED J. C. Johnson DATE DATE 4-6-57

F.B. 2225 Pg. 204

769420 S & E-353 4-54

PLEASE RETURN TO
LOS ANGELES COUNTY SURVEYOR
725 LOS ANGELES COUNTY ENGINEERING BLDG.

NOTE: ANY ADDITIONS OR CHANGES ON THIS SHEET MUST BE MADE OR CIRCLED IN RED INK, WITH DATE AND NAME OF PERSON MAKING CHANGE.

Do not extend notes this side of this line

NOTES RED. JOB NO. 0074.04 SURVEY OF Barrel Springs Rd.
DATE SURVEY BY R.L. Willey
NOTES CHKD. J.G. NOTES BY J.T. McCall DATE 6-19-56
DATE 4-6-57 INDEXED C. Johnson DATE

F.B. 2225 Pg. 205

B.M.	1ST RUN	DIFF.	2ND RUN	3RD RUN	ADJ. ELEV.	DESCRIPTION
T.P.	3055.753					
	9.635		9.749			
⊼	65.388	+2.017	+2.018			
	7.618		7.731			
B.M. 7-C	3057.770					B.M. 7-C Prop. Barrel Springs Rd. P.I. # 8 Ft. E. along Sec. line from C.S. mon. & cor. T+18 T5N R11W. Set 2" I.P. w B.C. mkd B.M. #7-C.
	0.517		0.660			
⊼	58.287	-11.131	-11.129			
	11.648		11.789			
T.P.	46.639					
	1.607		1.199			
⊼	48.246	-9.360	-9.355			
	10.967		10.554			
T.P.	37.279					
	3.303		3.442			
⊼	40.582	-7.822	-7.818			
	11.125		11.260			
T.P.	29.457					
	4.436		4.073			
⊼	33.893	-7.093	-7.095			
	11.529		11.168			
T.P.	22.364					
	1.710		1.663			
⊼	24.074	-9.412	-9.415			
	11.122		11.078			
T.P.	12.952					
	1.492		1.591			
⊼	14.444	-10.312	-10.314			
	11.804		11.905			
T.P.	3002.640					

See Pg. 189

765420 8-53 E-353 4-54

PLEASE RETURN TO
LOS ANGELES COUNTY SURVEYOR
725 LOS ANGELES COUNTY ENGINEERING BLDG.

NOTE: ANY ADDITIONS OR CHANGES ON THIS SHEET MUST BE MADE OR CIRCLED IN RED INK, WITH DATE AND NAME OF PERSON MAKING CHANGE.

JOB NO 00794.04 SURVEY OF Barrel Springs Rd. NOTES RED. DATE
SURVEY BY R.L. Willey
NOTES BY J.P. McCall DATE 6-20-56 NOTES CHKD J.G.
INDEXED C. Johnson DATE DATE 4-6-57

F.B. 2225 Pg. 106

Do not extend notes this side of this line

B.M.	1ST RUN	DIFF.	2ND RUN	3RD RUN	ADJ. ELEV.	DESCRIPTION
T.P.	3002.640					
	2.236		2.321	2.379		
⊼	3004.876	-9.346	-9.352	-9.345		
	11.582		11.673	11.724		
T.P.	2993.294					
	0.358		0.633			
⊼	93.652	-10.542	-10.540			
	10.900		11.173			
T.P.	82.752					
	4.495		4.694			
⊼	87.247	-2.448	-2.449			
	6.943		7.143			
B.M. 7-D	2980.304					B.M. 7-D Prop. Barrel Springs Rd. R.P.P.O.T. # 205+26.8 Rt. on saddle E'ly of NE. SW. draw + 100' Wly Fr Top sm. knoll Set 2" I.P. + B.C. in conc. mkd. B.M. #7-D
	2.279		2.348			
⊼	82.583	-9.224	-9.221			
	11.503		11.569			
T.P.	71.080					
	0.833		0.835			
⊼	71.913	-10.996	-10.996			
	11.829		11.831			
T.P.	60.084					
	1.254		1.437			
⊼	61.338	-10.322	-10.321			
	11.576		11.758			
T.P.	49.762					
	2.093		2.192			
⊼	51.855	-6.278	-6.278			
	8.371		8.470			
T.P.	2943.484					

See Pg. 191

765420 S & E-353 4-54

PLEASE RETURN TO
LOS ANGELES COUNTY SURVEYOR
725 LOS ANGELES COUNTY ENGINEERING BLDG.

NOTE: ANY ADDITIONS OR CHANGES ON THIS SHEET MUST BE MADE OR CIRCLED IN RED INK, WITH DATE AND NAME OF PERSON MAKING CHANGE.

NOTES RED _____ JOB NO. 0074.04 SURVEY OF Baseline / Springs Rd.
DATE _____ SURVEY BY R.L. Williby
NOTES CHKD J.G. NOTES BY T.P. McCall DATE 6-20-56
DATE 4-6-57 INDEXED C. Johnson DATE

F.B. 2225 Pg. 207

Do not extend notes this side of this line

B.M.	1ST RUN	DIFF.	2ND RUN	3RD RUN	ADJ. ELEV.	DESCRIPTION
T.P.	2943.484					
	3.799		3.900			
T	47.283	-4.908	-49 11			
	8.707		8.811			
T.P.	38.576					
	4.925		4.661			
T	43.501	-6.208	- 6.209			
	11.133		10.870			
T.P.	32.368					
	1.792		1.599			
T	34.160	-9.139	-9.139			
	10.931		10.738			
T.P.	23.229					
	10.368		10.521			
T	33.597	+10.003	+10.003			
	0.365		0.518			
T.P.	33.232					
	2.488		2.441			
T	35.720	-9.155	-9.156			
	11.643		11.597			
T.P.	24.077					
	9.244		9.292			
T	33.321	-1.518	-1.515			
	10.762		10.807			
T.P.	22.559					
	3.389		3.367			
T	25.948	-7.196	-7.194			
	10.585		10.561			
T.B.M.	2915.363					T.B.M. W. 1/4 cor Sec. 7 T5N R11W, fd. STD. C.S. Mon.

765420 S & E-353 4-54

PLEASE RETURN TO
LOS ANGELES COUNTY SURVEYOR
725 LOS ANGELES COUNTY ENGINEERING BLDG.

NOTE: ANY ADDITIONS OR CHANGES ON THIS SHEET MUST BE MADE OR CIRCLED IN RED INK, WITH DATE AND NAME OF PERSON MAKING CHANGE.

Do not extend notes this side of this line

B.M.	1ST RUN	DIFF.	2ND RUN	3RD RUN	ADJ. ELEV.	DESCRIPTION
T.B.M.	2915.363					T.B.M.; W. ¼ COR. Sec. 7 T5N R11W
	11.742		11.890			fd. Std. C.S. mon.
π	27.105	+9.852	+9.857			
	1.890		2.033			
B.M. 7-E	2925.215					B.M. 7-E; Prop. Barrel Springs Rd.
	8.187		8.377			50' Sly fr. ℄ on Sec. Line +273.98 south
π	33.402	+6.144	+6.145			along Sec. Line fr. C.S. mon. W. ¼ cor.
	2.043		2.232			Sec. 7 T5N. R11W.
T.P.	31.359					Set 2" I.P. + B.C. in conc., mkd. B.M. #7-E
	8.378		8.625			See Pg 193
π	39.737	-2.444	-2.443			
	10.822		11.068			
T.P.	28.915					
	3.110		3.051			
π	32.025	-5.066	-5.070			
	8.176		8.121			
T.P.	23.849					
	0.526		0.765			
π	24.375	-7.388	-7.389			
	7.914		8.154			
T.P.	16.461					
	1.399		1.318			
π	17.860	-6.160	-6.161			
	7.559		7.479			
T.P.	10.301					
	2.257		2.218			
π	12.558	-9.547	-9.544			
	11.804		11.762			
B.M. #10	2900.~~754~~ 802					B.M. #10 El = 2900.802 F.B. 1851-173, W. end of sly headwall conc. water ditch, 20' sly of S. edge pvmt. of Nadeau Rd. Fd. Bt. spk. in lead.

JOB NO. 0074.04 SURVEY OF Barrel Springs Rd. NOTES RED.
SURVEY BY R.L. Willey DATE
NOTES BY J.P. McCall DATE 6-20-56 NOTES CHKD J.G.
INDEXED C. Johnson DATE DATE 4-6-57

F.B. 2225 PG. 208

76S420 S & E-353 4-54

PLEASE RETURN TO
LOS ANGELES COUNTY SURVEYOR
725 LOS ANGELES COUNTY ENGINEERING BLDG.

NOTE: ANY ADDITIONS OR CHANGES ON THIS SHEET MUST BE MADE OR CIRCLED IN RED INK, WITH DATE AND NAME OF PERSON MAKING CHANGE.

Do not extend notes this side of this line

B.M.	1ST RUN	DIFF.	2ND RUN	3RD RUN	ADJ. ELEV.	DESCRIPTION
B.M. #10	2900.802					B.M. #10 El = 2900.802 F.B. 1851-173
	2.824		2.839			S. end of Sly head wall conc. water ditch
π	03.626	-7.956	-7.954			20'± Sly of S. edge pvmt. Nadeau Rd. fd. ht spk. in lead.
	10.780		10.793			
T.P.	2892.846					
	1.998		2.204	2.119		
π	94.844	-9.292	-9.300	-9.304		
	11.290		11.504	11.423		
T.P.	83.554					
	3.113		3.448			
π	86.667	-6.606	-6.602			
	9.719		10.050			
B.M. #11	2876.948					B.M. #11 Prop. Barrel Springs Rd. P.I. #
	4.847		4.881	7.138		Wly. along water ditch 1700'± from
π	81.795	+4.474	+4.460	+4.475		Nadeau Rd. + 4' Nly fr. N. edge of ditch
	0.373		0.421	2.663		Set 2" I.P. + B.C. in Conc. mkd B.M. #11
T.P.	81.422					
	10.126		10.189			
π	91.548	+0.514	+0.513			
	9.612		9.676			
T.P.	81.936					
	6.120		5.998			
π	88.056	-5.390	-5.388			
	11.510		11.386			
T.P.	76.546					
	8.859		9.044			
π	85.405	+3.910	+3.911			
	4.949		5.133			
T.P.	2880.456					

NOTES RED _____ JOB NO. 0074.04 SURVEY OF Barrel Springs Rd.
DATE _____ SURVEY BY R. L. Willey
NOTES CHKD J.G. NOTES BY J. P. McCall DATE 7-20-56
DATE 4-6-57 INDEXED C. Johnson DATE

F. B. 2225 PG. 289

768420 S & E-353 4-54

PLEASE RETURN TO
LOS ANGELES COUNTY SURVEYOR
725 LOS ANGELES COUNTY ENGINEERING BLDG.

NOTE: ANY ADDITIONS OR CHANGES ON THIS SHEET MUST BE MADE OR CIRCLED IN RED INK, WITH DATE AND NAME OF PERSON MAKING CHANGE.

Do not extend notes this side of this line

B.M.	1ST RUN	DIFF.	2ND RUN	3RD RUN	ADJ. ELEV.	DESCRIPTION
T.P.	2880.456					
	11.767		11.829			
π	92.223	+10.019	+10.019			
	1.748		1.810			
T.P.	90.475					
	9.388		9.661			
π	99.863	+8.704	+8.701			
	0.684		0.960			
B.M. #12	2899.179					B.M. #12 'N. 1/4 Cor. Sec. 1+12 T.5N. R12W.
	1.080		1.236			Set 2" I.P. + B.C. in conc. Mkd: W.C. T.5N.
π	2900.259	-10.251	-10.252			R.12W 1/4 cor 1+12. See Pg. 178
	11.331		11.488			
T.P.	2888.928					
	9.639		9.888	9.983		
π	98.567	+9.439	+9.432	+9.434		
	0.200		0.456	0.549		
T.P.	98.367					
	9.405		9.779			
π	2907.772	+8.971	+8.970			
	0.434		0.809			
T.P.	07.338					
	10.319		10.570	10.878		
π	17.657	+9.681	+9.688	+9.680		
	0.638		0.882	1.198		
T.P.	17.019					
	10.672		10.574			
π	27.691	+9.808	+9.808			
	0.864		0.766			
T.P.	2926.827					

JOB NO. 007404 SURVEY OF Barrel Springs Rd. NOTES RED.
SURVEY BY R.L. Willey DATE
NOTES BY J.P. McCall DATE 7-20-56 NOTES CHKD. JG
INDEXED C. Johnson DATE DATE 4-6-57

F.B. 2225 PG. 210

768420 353 8-49

PLEASE RETURN TO
LOS ANGELES COUNTY SURVEYOR
725 LOS ANGELES COUNTY ENGINEERING BLDG.

NOTE: ANY ADDITIONS OR CHANGES ON THIS SHEET MUST BE MADE OR CIRCLED IN RED INK, WITH DATE AND NAME OF PERSON MAKING CHANGE.

Do not extend notes this side of this line

NOTES RED. JOB NO. 0274.04 SURVEY OF Laurel Springs Rd.
DATE SURVEY BY R. L. Wilby
NOTES CHKD. J. G. NOTES BY D. P. McCall DATE 7-20-56
DATE 4-6-57 INDEXED M. G. Johnson DATE

F. B. 2225 PG. 21

B.M.	1ST RUN	DIFF.	2ND RUN	3RD RUN	ADJ. ELEV.	DESCRIPTION
T.P.	2926.827					
	11.047		11.069			
⊼	37.874	+7.909	+7.910			
	3.138		3.159			
T.P.	34.736					
	10.149		9.955			
⊼	44.885	-1.714	-1.715			
	11.863		11.670			
T.P.	33.022					
	2.407		2.201			
⊼	35.429	-9.603	-9.600			
	12.010		11.801			
T.P.	23.419					
	1.690		1.370			
⊼	25.109	-10.067	-10.069			
	11.757		11.439			
T.P.	13.352					
	0.432		0.532			
⊼	13.784	-10.934	-10.933			
	11.366		11.465			
T.P.	02.418					
	2.607		2.499	2.670		
⊼	05.025	-8.551	-8.561	-8.558		
	11.158		11.060	11.228		
T.P.	2893.867					
	1.236		1.076	1.260		
⊼	95.103	-8.075	-8.082	-8.079		
	9.311		9.158	9.339		
T.P.	2885.792					

769420 353 8-49

PLEASE RETURN TO
LOS ANGELES COUNTY SURVEYOR
725 LOS ANGELES COUNTY ENGINEERING BLDG.

NOTE: ANY ADDITIONS OR CHANGES ON THIS SHEET MUST BE MADE OR CIRCLED IN RED INK, WITH DATE AND NAME OF PERSON MAKING CHANGE.

Do not extend notes this side of this line

B.M.	1ST RUN	DIFF.	2ND RUN	3RD RUN	ADJ. ELEV.	DESCRIPTION
T.P.	2885.792					
	1.734		1.549			
π	87.526	-9.227	-9.230			
	10.961		10.779			
TBM	2876.565					TBM Sec. Cor 21/11/12 T5N R12W
	3.841		3.732	3.909		fd. 2" I.P. + B.C. in conc.
π	80.406	-0.502	-0.510	-0.510		
	4.343		4.242	4.419		
T.P.	76.063					
	3.212		3.283			
π	79.275	-5.528	-5.526			
	8.740		8.809			
T.P.	70.535					
	9.919		10.151			
π	80.454	+0.270	+0.265		N.G.	
	9.649		9.886			
T.P.	70.805					
	1.432		1.570			
π	72.237	-1.820	-1.820			
	3.252		3.390			
T.P.	68.985					
	6.359		6.592			
π	75.344	+0.035	+0.035			
	6.324		6.557			
T.P.	69.020					
TBM	2876.565					
	4.028		3.989			
π	80.593	-4.279	-4.284			BM #13 = pl. 11 - See Pg 199
	8.307		8.273			775' ± W/y from well with windmill Tower
BM #13	72.286					230' W. SEC Cor 2, 1, 11, & 12 T5N R12W
						set 2" IP & BC set in conc. Mked BM #13

JOB NO. 0074.04 SURVEY OF Barrel Springs Rd NOTES RED.
SURVEY BY R.L. Willey DATE
NOTES BY J.P. McCall DATE 7-20-56 NOTES CHKD. J.G.
INDEXED A. O. Johnson DATE DATE 4-6-57

F.B. 2225 Pg. 212

76S420 S & B-353 4-54

PLEASE RETURN TO
LOS ANGELES COUNTY SURVEYOR
725 LOS ANGELES COUNTY ENGINEERING BLDG.

NOTE: ANY ADDITIONS OR CHANGES ON THIS SHEET MUST BE MADE OR CIRCLED IN RED INK, WITH DATE AND NAME OF PERSON MAKING CHANGE.

Do not extend notes this side of this line

B.M.	1ST RUN	DIFF.	2ND RUN	3RD RUN	ADJ. ELEV.	DESCRIPTION
BM #13	2872.286					BM #13
	1.559		1.410			175' Wly from well with windmill lower
⊼	73.845	-6.220	-6.221			230 W. of sec 2-1-11-12 T6N R5T6N.
	7.779		7.631			
T.P.	66.066					
	2.234		2.209	2.174		
⊼	68.300	-7.827	-7.820	-7.826		
	10.061		10.029	10.000		
T.P	58.239					
	3.375		3.291			
⊼	61.614	-7.584	-7.579			
	10.959		10.870			
TP	50.655					
	4.749		4.641			
⊼	55.404	-2.246	-2.250			
	6.995		6.891			
T.P.	48.409					
	5.954		6.088			
⊼	54.363	-4.016	4.014			
	9.970		10.102			
T.P.	44.393					
	2.518		2.559			
⊼	46.911	-5.159	-5.157			
	7.677		7.716			
T.P.	39.234					
	2.523		2.429			
⊼	41.757	-1.888	-1.893			
	4.411		4.322			
T.P.	2837.346					

NOTES RED _____ JOB NO. 007404 SURVEY OF Barrel Springs Rd
DATE _____ SURVEY BY R.L. Willey
NOTES CHKD. J.G. NOTES BY " DATE 11-56
DATE 4-6-57 INDEXED [illegible] C. Johnson DATE

F.B. 2225 PG. 213

768420 S & E-353 4-54

PLEASE RETURN TO
LOS ANGELES COUNTY SURVEYOR
725 LOS ANGELES COUNTY ENGINEERING BLDG.

NOTE: ANY ADDITIONS OR CHANGES ON THIS SHEET MUST BE MADE OR CIRCLED IN RED INK, WITH DATE AND NAME OF PERSON MAKING CHANGE.

Do not extend notes this side of this line

B.M.	1ST RUN	DIFF.	2ND RUN	3RD RUN	ADJ. ELEV.	DESCRIPTION
TP	2837346					
	2577		2.488	2469		
π	39.923	-8.447	-8.455	-8.455		
	11.024		10943	10.924		BM#14 - See Pg. 202
BM#14	28.899					= RPBC. 50' SEly BC306+82.62
	6360		6321			1100'± E ℄ int Sierra Hwy + Lake shore Dr
π	35.259	-0.193	-0.194			100'± N of curve in dirt Rd def To S.
	6553		6.515			set 2" IP + BC. in conc. Mked BM#14
TP	28.706					
	3.390		3.310			
π	32.096	-6.310	-6.307			
	9.700		9.617			
T.P.	22.396					
	5.220		5.112	5.215		
π	27.616	-0.491	-0.507	-0495		
	5.711		5.619	5.710		
T.P.	21.905					
	5.120		5.039			
π	27.025	+0.216	+0.219			
	4904		4.820			
T.P.	22.121					
	5200		5.112			
π	27.321	+1.013	+1.008			
	4187		4.104			
T.P.	23134					~~US K811 El~~
	10479		10.418			
π	33.613	+6.491	+6.493			
USBM	3988		3.925			
K811	29.625					USBM K811

JOB NO. 007404 SURVEY OF Barrel Springs Rd NOTES RED
SURVEY BY R L Willey DATE
NOTES BY 11 DATE 11-56 NOTES CHKD JG
INDEXED A. C. Johnson DATE DATE 4-6-57

F. B 2225 PG. 214

769420 S & E-353 4-54

PLEASE RETURN TO
LOS ANGELES COUNTY SURVEYOR
725 LOS ANGELES COUNTY ENGINEERING BLDG.

NOTE: ANY ADDITIONS OR CHANGES ON THIS SHEET MUST BE MADE OR CIRCLED IN RED INK, WITH DATE AND NAME OF PERSON MAKING CHANGE.

Do not extend notes this side of this line

NOTES RED _____ JOB NO. 007404 SURVEY OF Barrel Springs Rd
DATE _____ SURVEY BY R.L.W. Ilet
NOTES CHKD. J.G. NOTES BY " DATE 12-3-56
DATE 4-6-57 INDEXED K. C. Johnson DATE

F. B. 2225 Pg. 215

B.M.	1ST RUN	DIFF.	2ND RUN	3RD RUN	ADJ. ELEV.	DESCRIPTION
BM K 811	2829.625					USBM K811
	7656		7.615			
Δ	37.281	+1.896	+1.896			
USBM	5.765		5719			
M 1429	31.521					USBM M 1429 El = 2831408 24' M. south along the S.P.R.R. from the station at Palmdale at Harold Siding, 1255 NW of the ctr of the crossing of a paved Rd 96' NW of a Telephone pole, 40.7' SW of the S.W. rail of the main track, 2.2' S.W. of a witness post about 1½' higher than the Track and set in the top of conc post projecting 0.3' above the ground
	5 569		5527			
Δ	37.090	-1.893	- 1.893			
	7462		7420			
BM K 811	29.628					
	3 777		3937	3879		
Δ	33.405	- 6.882	- 6.873	6.876		
	10659		10.810	10.755		
T.P.	22.746					
	2957		3,030			
Δ	25.703	-2.324	- 2.328			
	5.281		5.358			
T P	20.422					
	5 366		5.219	5,340		
Δ	25.788	+0.205	+ 0.199	+0.201		
	5.161		5.020	5.139		
T P	20.627					
	5866		5,632			
Δ	26.493	+0.947	+ 0.951			
	4.919		4.681			
T.P.	21.574					
	5440		5,260			
Δ	27.014	+2.105	+ 2.106			
	3335		3,154			
T.P.	23.679					

U.S. COAST + GEODETIC SURVEY
M 429
1935
BENCH MARK

76S420 S & E-353 4-54

PLEASE RETURN TO
LOS ANGELES COUNTY SURVEYOR
725 LOS ANGELES COUNTY ENGINEERING BLDG.

NOTE: ANY ADDITIONS OR CHANGES ON THIS SHEET MUST BE MADE OR CIRCLED IN RED INK, WITH DATE AND NAME OF PERSON MAKING CHANGE.

Do not extend notes this side of this line

B.M.	1ST RUN	DIFF.	2ND RUN	3RD RUN	ADJ. ELEV.	DESCRIPTION
T.P.	2823,679					
	10259		10098			
⊼	33,938	+4,889	+4,889			
	5,370		5,209			
T.P.	28,568					
	3,418		3,291			
⊼	31,986	+0,383	+0,382			
	3 035		2,909			
T.P.	28,951					
	4408		4287			
⊼	33,359	-0,039	-0,036			
	4447		4,323			BM#14
BM#14	28,912					RP.BC 50' SEly BC 306+82,62
	8,420		8,229			1100'± E ℄ int sierra Hwy + Lakeshore Dr.
⊼	37,332	+7,558	+7560			100 'N of a curve in a dirt Rd def. S.
	0,862		0,669			fd 2" IP + BC set in conc Mked BM#14
T.P.	36,470					
	5 329		5,149			
⊼	41,799	+0,402	+0,401			
	4,927		4748			
T.P.	36,872					
	6395		6,241			
⊼	43,267	+3,546	+3,542			
	2849		2699			
T.P.	40,418					
	7202		7352			
⊼	47,620	+4,333	+4,333			
	2869		3019			
T.P.	44,751					

JOB NO. 007404 SURVEY OF Barrel Springs NOTES RED.
SURVEY BY R.L. Willey DATE
NOTES BY " DATE 12-3-56 NOTES CHKD J.G.
INDEXED A. C. Johnson DATE DATE 4-6-57

F. B. 2225 Pg. 216

76S420 S & E-353 4-54

PLEASE RETURN TO
LOS ANGELES COUNTY SURVEYOR
725 LOS ANGELES COUNTY ENGINEERING BLDG.

NOTE: ANY ADDITIONS OR CHANGES ON THIS SHEET MUST BE MADE OR CIRCLED IN RED INK, WITH DATE AND NAME OF PERSON MAKING CHANGE.

Do not extend notes this side of this line

B.M.	1ST RUN	DIFF.	2ND RUN	3RD RUN	ADJ. ELEV.	DESCRIPTION
T.P.	2844.751					
	8820		8,821			
π	53,571	+3,671	+3,671			
	5,149		5,150			
T.P.	48,422					
	6865		6960			
π	55,287	+2,771	+2,771			
	4094		4189			
TP	51,193					
	7483		7,284			
π	58,676	+6,165	+6,165			
	1318		1,119			
TP	57,358					
	8,004		7,811			
π	65,362	+6,012	+6,011			
	1,992		1,800			
T.P.	63,370					
	7307		7,141			
π	70,677	5,604	5,606			
	1,703		1,535			
T.P.	68,974					
	6583		6,684			
π	75,557	+3,324	+3,326			
	3,259		3,358			BM #13
BM #13	2872,298					175' Wly from a Well with windmill Tower
	8,277		8.093			230' W of SEC Cor 2-1-11-12 T6N R12W
π	80,575	+4,294	+4,291			Fd 2" IP + BC. Stpcd BM #13
	3983		3,802			
T.P.	76,592					

NOTES RED. ____ JOB NO. 007404 SURVEY OF Barrel Springs Rd
DATE ____ SURVEY BY R L Willey
NOTES CHKD. J.G. NOTES BY " DATE 12-4-56
DATE 4-6-57 INDEXED J. C. Johnson DATE

F. B. 2225 PG. 217

765420 S & E-353 4-54

PLEASE RETURN TO
LOS ANGELES COUNTY SURVEYOR
725 LOS ANGELES COUNTY ENGINEERING BLDG.

NOTE: ANY ADDITIONS OR CHANGES ON THIS SHEET MUST BE MADE OR CIRCLED IN RED INK, WITH DATE AND NAME OF PERSON MAKING CHANGE.

Do not extend notes this side of this line

JOB NO 007404 SURVEY OF Barrel Springs 12 NOTES RED. DATE
SURVEY BY BLW, Wilcox NOTES CHKD. J.G. DATE 4-6-59
NOTES BY C. Johnson DATE 12-4-58
INDEXED

F. B 2225 Pg. 218

B.M.	1ST RUN	DIFF.	2ND RUN	3RD RUN	ADJ. ELEV.	DESCRIPTION
TP	2876.592					
	7589		7469			
Λ	84.181	+5.790	+5.788			
	1.799		1.681			
T.P.	82.382					
	8.839		8.689	8.810		
Λ	91.221	+7.918	+7.928	7.925		
	0921		0761	0885		
T.P.	90.300					
	8515		8.383			
Λ	98.815	+7.404	+7.399			
	1111		0.984			
T.P.	97.704					
	9.204		9.079			
Λ	2906.908	+8.423	8420			
	0781		0.659			
T.P.	2906.127					
	9.321		9.178			
Λ	15.448	+8.689	+8.689			
	0.632		0489			
T.P.	14.816					
	7.298		7.510			
Λ	22.114	+6.799	+6801			
	0.499		0.709			
T.P.	21.615					
	11.539		11.454			
Λ	33.154	+11.040	+11.035			
	0.499		0419			
T.P.	2932.655					

76S420 S & E-353 4-54

PLEASE RETURN TO
LOS ANGELES COUNTY SURVEYOR
725 LOS ANGELES COUNTY ENGINEERING BLDG.

NOTE: ANY ADDITIONS OR CHANGES ON THIS SHEET MUST BE MADE OR CIRCLED IN RED INK, WITH DATE AND NAME OF PERSON MAKING CHANGE.

Do not extend notes this side of this line

B.M.	1ST RUN	DIFF.	2ND RUN	3RD RUN	ADJ. ELEV.	DESCRIPTION
T.P.	2932655					
	11,930		11,883			
⊼	44,585	+11,682	11,681			
	0248		0,202			
T.P.	44,337					
	11005		10820			
⊼	55,342	+5.068	+5.067			
	5937		5753			
T.P.	49,405					
	0309		0,359			
⊼	49,714	-9.649	-9.648			
	9.958		10,007			
T.P.	39.756					
	1218		1101			
⊼	40,974	-9,921	9,921			
	11,139		11,022			
T.P.	29,835					
	2259		1,959			
⊼	32,094	-9,433	-9,435			
	11692		11.394			
T.P.	20,402					
	1,180		0.702			
⊼	21,582	-10,468	-10,463			
	11,648		11,165			
T.P.	09,934					
	10,133		10,119			
⊼	20.067	-1.566	-1.564			
	11.699		11,683			
T.P.	2908368					

NOTES RED ____ JOB NO. 007404 SURVEY OF Barrel Springs Pa
DATE ____ SURVEY BY RLWilley
NOTES CHKD. J.G. NOTES BY RLW DATE 12-4-56
DATE 4-6-57 INDEXED A. C. Johnson DATE ____

F.B. 2225 PG. 219

76S420 S & E-353 4-54

PLEASE RETURN TO
LOS ANGELES COUNTY SURVEYOR
725 LOS ANGELES COUNTY ENGINEERING BLDG.

NOTE: ANY ADDITIONS OR CHANGES ON THIS SHEET MUST BE MADE OR CIRCLED IN RED INK, WITH DATE AND NAME OF PERSON MAKING CHANGE.

Do not extend notes this side of this line

B.M.	1ST RUN	DIFF.	2ND RUN	3RD RUN	ADJ. ELEV.	DESCRIPTION
TP	2908.368					
	2558		2541			
	10.926	-9.171	9.167			
BM#12	11.729		11.708			
BM#12	2899.197					
	0.217		0.428			
π	99.414	-11.231	-11.231			
	11448		11.659			
T.P.	87.966					
	0282		0520			
π	88.248	-11.356	-11.353			
	11638		11873			
T.P.	76.610					
	0562		0.258			
π	77.172	-10.837	-10.832			
	11399		11090			
T.P.	65.773					
	0753		0.998			
π	66.526	-7.618	-7.618			
	8.371		8616			
T.P.	58.155					
	6.545		6.408			
π	64.700	-0.517	-0.514			
	7.062		6922			
T.P.	57.638					
	11.884		11.741			
π	69.522	+4.494	+4.491			
	7.390		7.250			
T.P.	62.132					

JOB NO. 007404 SURVEY OF Barrel Spring Rd NOTES RED
SURVEY BY R. L. Willey DATE
NOTES BY " DATE 12-5-56 NOTES CHKD J.G.
INDEXED C. Johnson DATE DATE 4-6-57

F. B. 2225 Pg. 220

76S420 S & E-353 4-54

PLEASE RETURN TO
LOS ANGELES COUNTY SURVEYOR
725 LOS ANGELES COUNTY ENGINEERING BLDG.

NOTE: ANY ADDITIONS OR CHANGES ON THIS SHEET MUST BE MADE OR CIRCLED IN RED INK, WITH DATE AND NAME OF PERSON MAKING CHANGE.

Do not extend notes this side of this line

B.M.	1ST RUN	DIFF.	2ND RUN	3RD RUN	ADJ. ELEV.	DESCRIPTION
T.P.	2862.132					
	6.079		5.838			
⊼	68.211	+5.110	+5.108			
	0969		0730			
T.P.	67.242					
	11183		10.954			
⊼	78.425	+9.735	+9.734			
	1.448		1220			BM #11
BM #11	76.977					Prop Barrel Springs Rd Wly along
	7786		7.643			Water ditch 1700± from Nadeau Rd
⊼	84763	+6.016	+6.017			and 4' No. Nedge Ditch
	1770		1626			[illegible] set in conc stmpd BM 11
TP	82.993					
	12609		11.875			
⊼	95.002	+10.079	+10.083			
	1.930		1.792			
T.P.	93.072					
	10750		10.460			
⊼	2903.822	+7.769	7.767			
	2.981		2693			BM #10 El = 2900.802 FB 1851-173
BM #10	00.841					S end of Sly Head Well of Conc Water ditch
						20'± sly of Sledge Pvmt Nadeau Rd
						fd bt spk in lead.

NOTES RED ____ JOB NO. 007404 SURVEY OF Barrel Springs Rd
DATE ____ SURVEY BY EL Willey
NOTES CHKD J.G. NOTES BY " DATE 12-5-56
DATE 4-6-57 INDEXED [illegible] C Johnson DATE

F. B. 7725 PG. 221

F. B. 2225 Pg. 224

Notes Ck'd by Galli	Survey of Barrel Springs Rd
Map No. B-2533	JN 007404 Tape 102 Std 84 °F
Office Work L. C. WILSON	Surveyed by R L Willey
Checked C. J. GALLI	Notes Date 6-57
Date Oct. 1958	Indexed A. C. Johnson 7-8-57

F. B 2225 Pg. 225

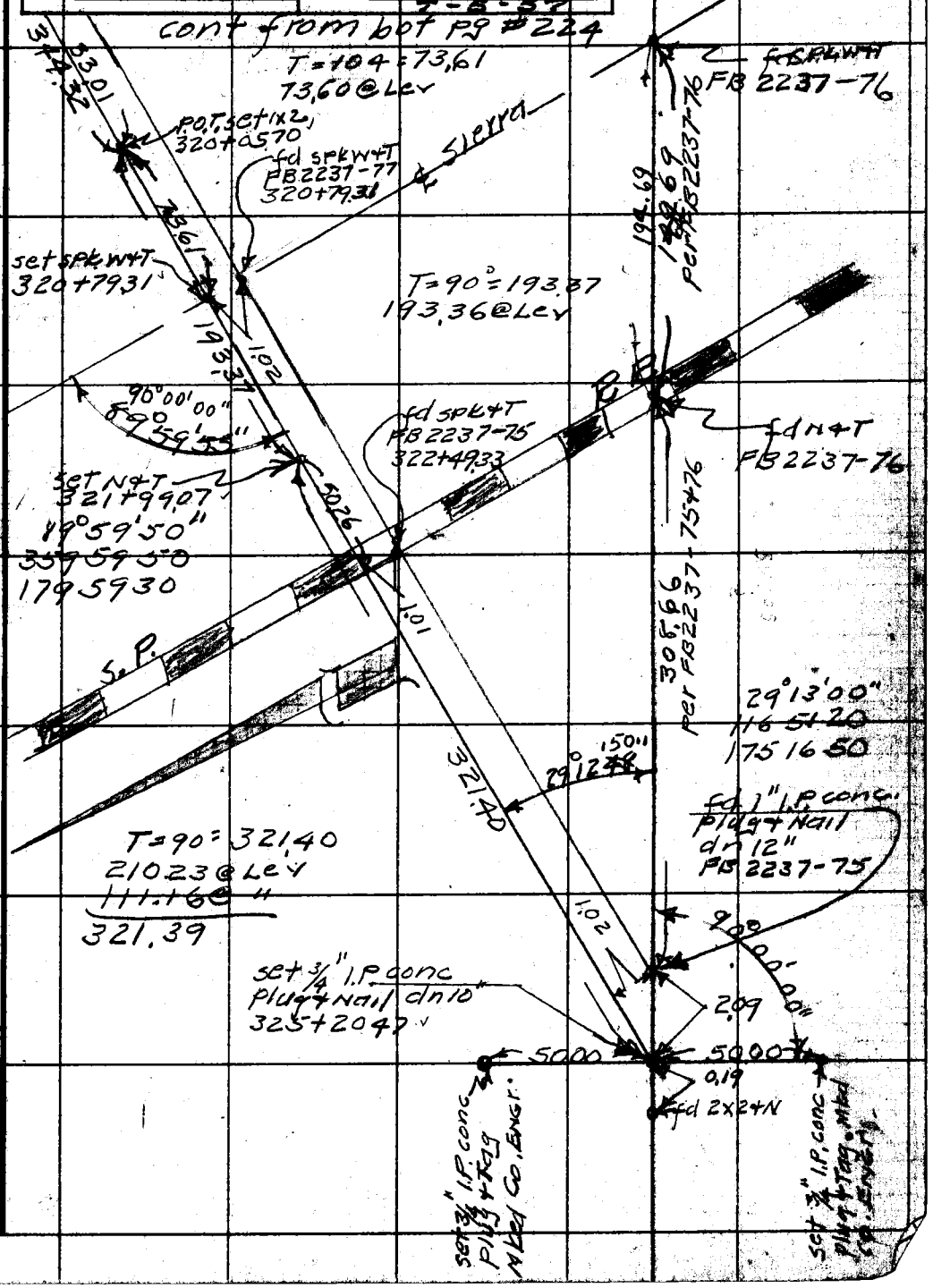

65-B-9

Note: Any Additions or Changes on this Sheet Must be Made or Circled in Red Ink With Date and Name of Person Making Change.

Do not extend this side of this line.

PLEASE RETURN TO
LOS ANGELES COUNTY ENGINEER
700 LOS ANGELES COUNTY ENGINEERING BLDG.

76F309S S&E #247 1-56

Notes Ck'd by Galli	Survey of Barrel Springs Rd
Map No. B-2533	JN 007404 Tape 102 Std 84 °F
Office Work L. C. WILSON	Surveyed by E L Willey
Checked C. J. GALLI	Notes " Date 7-56
Date Oct. 1958	Indexed X. C. Johnson 7-26-56

F. B 2225 PG. 227

W.S. 64-D3

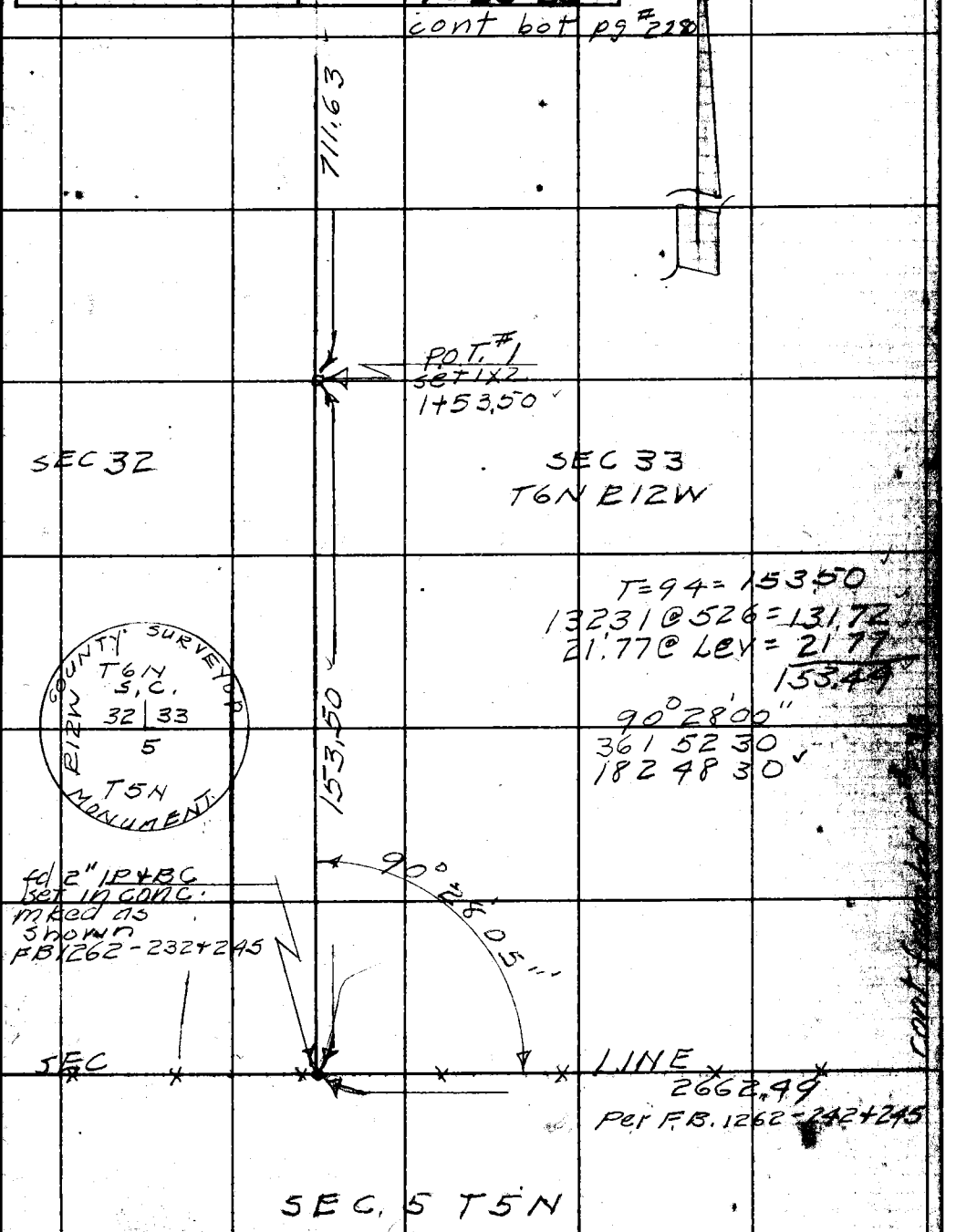

Note: Any Additions or Changes on this Sheet Must be Made or Circled in Red Ink With Date and Name of Person Making Change.

Do not extend this side of this line.

PLEASE RETURN TO
LOS ANGELES COUNTY ENGINEER
700 LOS ANGELES COUNTY ENGINEERING BLDG.

76F3098 S&E #247 1-56

F.B. 2225 Pg. 228

cont bgtn pg # 229

526.31

P.O.T. # 3

See Pg. 229 236

161.27

T = 86°

161.64 @ 353 = 161.27

SEC 32 T6N R12W

SEC 33

POT # 2
set 1x2
8+65.13

711.63

T = 98° = 711.63

300.70 @ 938 = 296.46

115.70 @ Lev = 115.70

300.39 @ 437 = 299.41

711.57

cont from TOP Pg # 227

PLEASE RETURN TO
LOS ANGELES COUNTY ENGINEER
700 LOS ANGELES COUNTY ENGINEERING BLDG.

Do not extend this side of this line.

Note: Any Additions or Changes on This Sheet Must be Made or Circled in Red Ink With Date and Name of Person Making Change.

Rd

Notes Ck'd by Galli
Map No. 8-2533
Office Work L. C. WILSON
Checked C. J. GALLI
Date Oct. 1958

Survey of Barrel Springs
JN 007404 Tape 102 Std 84 °F
Surveyed by R. L. Willey
Notes " Date 7-56
Indexed C. Johnson

F. B. 2225 Pg. 229

cont bot pg # 230.

732.94'

P.O.T. # 4
Set 1x2
17+72.79

SEC 32 T6N R12W

SEC 33

T = 86°
220.11 @ 0°58' = 220.08

220.08'

P.O.T. # 3-A
Set 1x2
15+52.71

T = 86° = 526.31
226.12 @ 22°3' = 225.92
300.68 @ 23°3 = 300.38
526.30

526.31'

cont from left pg # 228

Note: Any Additions or Changes on This Sheet Must be Made or Circled in Red Ink With Date and Name of Person Making Change.

Do not extend this side of this line.

PLEASE RETURN TO
LOS ANGELES COUNTY ENGINEER
700 LOS ANGELES COUNTY ENGINEERING BLDG.

76F3088 SAE #247 1-56

F. B. 2265 Pg. 230

cont bot pg # 231

WS 64-23

LOS ANGELES COUNTY ENGINEER
700 LOS ANGELES COUNTY ENGINEERING BLDG.

PLEASE RETURN TO

Do not extend this side of this line.

Note: Any Additions or Changes on This Sheet Must be Made or Circled in Red Ink With Date and Name of Person Making Change.

57664

fd 2" IP & BC
set in conc
mkd as
shown
26+50.27

COUNTY SURVEYOR
T6N
R12W
32 | 33
1/4 SEC COR
MONUMENT

T = 86°
68.20 @ 623 = 67.78
77.08 @ 515 = 76.76
144.54

144.54

SEC 32 T6N R12W

SEC 33

POT #5
set 1X2
25+05.73

T = 86° = 732.94

271.50 @ Ley
190.04 " "
204.67 " "
66.72 " "
732.93

732.94

cont from TOP Pg # 229

Notes Ck'd by Galli	Survey of Barrel Springs Rd
Map No. B-2533	JN 007404 Tape 102 Std 84 °F
Office Work L. C. WILSON	Surveyed by R L Willey
Checked C. J. GALLI	Notes " Date 7-56
Date Oct-1958	Indexed C. Johnson

F. B 2225 PG. 237

To Pg 232

64537

POT. # 7
set 1x2
36+25.91

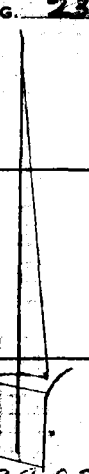

T= 88 = 399.00
184.66 @ 4 59 = 183.96
215.11 @ 1 33 = 215.03
398.99

399.00

SEC 32 T6N R12W

SEC 33

POT. # 6
set 1x2
32+26.91

T=90° = 576.64
178.32 @ 1°55' = 178.22
300.59 @ LC 1 = 300.59
98.14 @ 4 44 = 97.81
576.62

576.64

cont from TOP pg # 230

Note: Any Additions or Changes on this Sheet Must be Made or Circled in Red Ink With Date and Name of Person Making Change.

PLEASE RETURN TO
LOS ANGELES COUNTY ENGINEER
700 LOS ANGELES COUNTY ENGINEERING BLDG.

Do not extend this side of this line.

76F3098 S&E #247 1-56

F. B. 2225 Pg. 232

fd 2" IP + BC
set in conc
mked as
shown
53+00.44

COUNTY SURVEYOR
T6N
R12W
29 28
32 33
MONUMENT

T=94=55769
244.62@423=24390
300.60@503=29943
14.32@Lev=1432
55765

55769

POT #9
SET 1x2
47+42.75

SEC 32 T6N R12W

SEC 33

T=94°=47147
232.07@Lev=23207
239.74@323=23937
47144

47147

POT #8
SET 1x2
42+01.28

T=90=64537
300.55@248=30019
44.29@Lev=4429
300.89@248=30086
64534

64537

From Pg. 231

125.64-D3

LOS ANGELES COUNTY ENGINEER
700 LOS ANGELES COUNTY ENGINEERING BLDG.

PLEASE RETURN TO

Do not extend this side of this line.

Note: Any Additions or Changes on This Sheet Must be Made or Circled in Red Ink With Date and Name of Person Making Change.

Notes Ck'd by Galli	Survey of Barrel Springs Rd
Map No. B-2533	JN 007404 Tape 102 Std 84 °F
Office Work L. C. WILSON	Surveyed by R L Willey
Checked C. J. GALLI	Notes R L W. Date 7-56
Date Oct. 1958	Indexed A. C. Johnson

F. B 2225 Pg. 233

WS. 64-D3

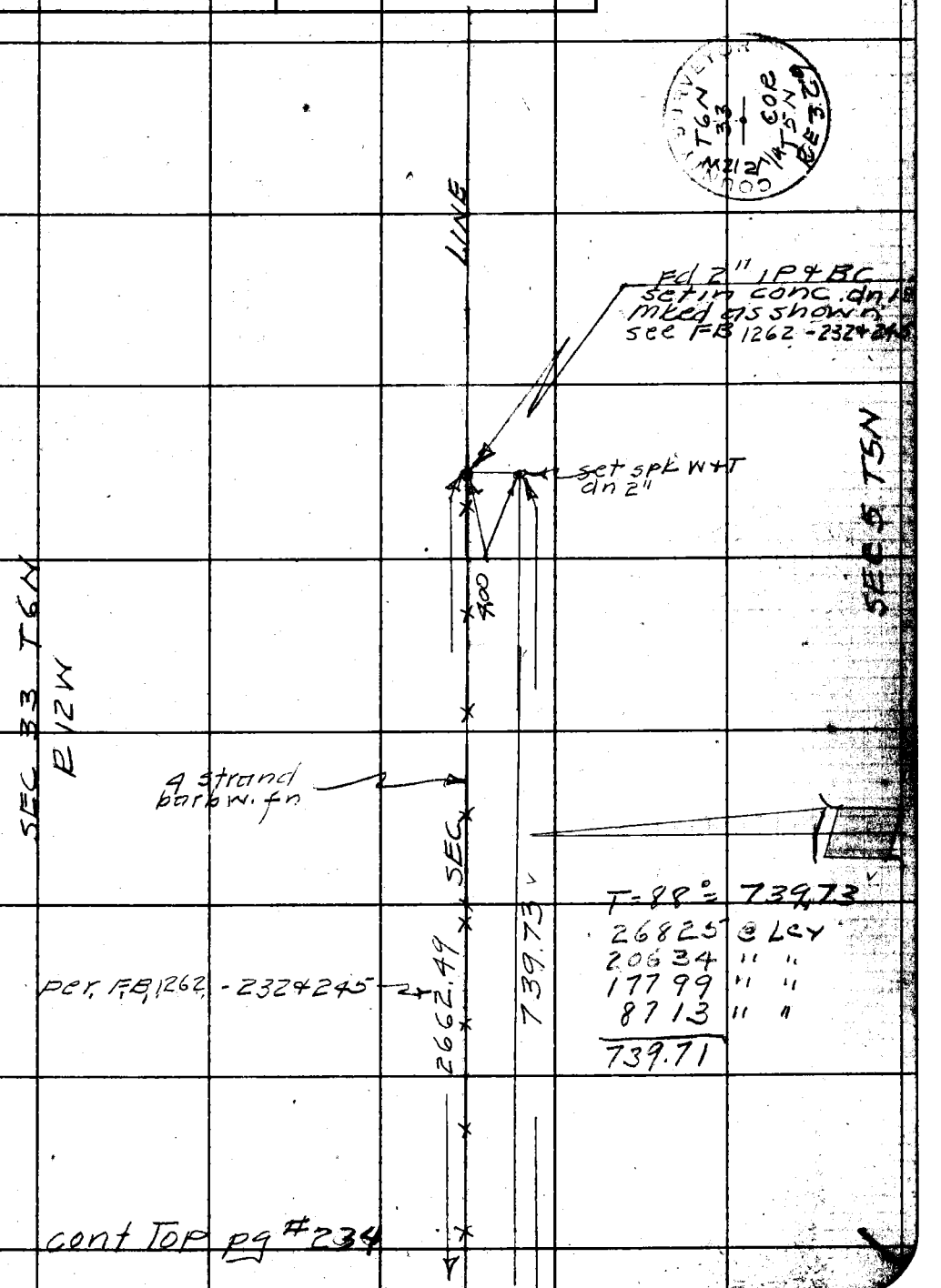

Note: Any Additions or Changes on This Sheet Must be Made or Circled in Red Ink With Date and Name of Person Making Change.

Do not extend this side of this line.

PLEASE RETURN TO
LOS ANGELES COUNTY ENGINEER
700 LOS ANGELES COUNTY ENGINEERING BLDG.

76F309S S&E #247 1-56

PLEASE RETURN TO
LOS ANGELES COUNTY ENGINEER
700 LOS ANGELES COUNTY ENGINEERING BLDG.

Note: Any Additions or Changes on This Sheet Must be Made or Circled in Red Ink With Date and Name of Person Making Change.

Do not extend this side of this line.

KS 64-03

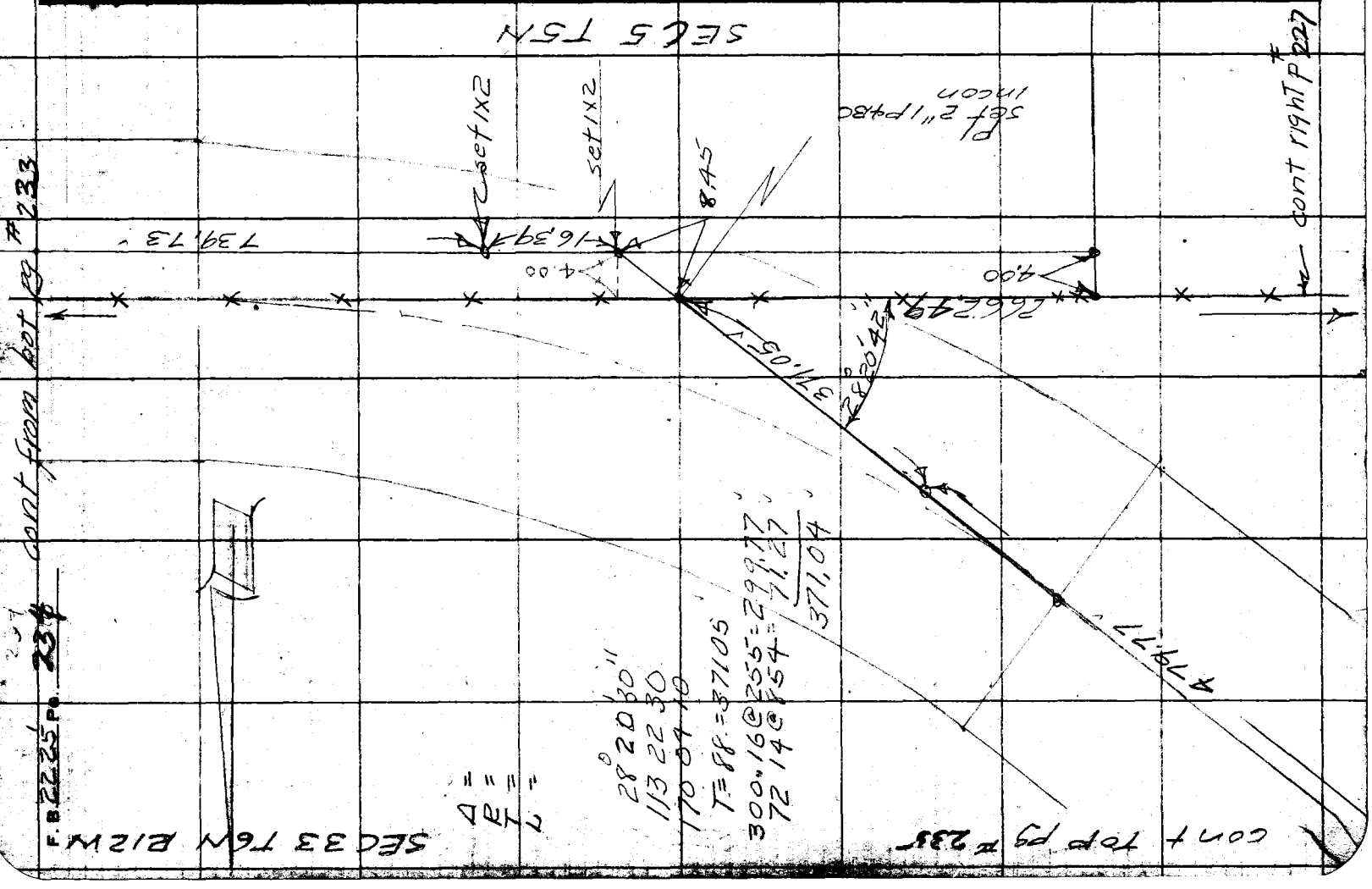

Notes Ck'd by Galli	Survey of Barrel Springs Ry
Map No. B-2533	JN 0074.01 Tape 102 Std 84 °F
Office Work L. C. WILSON	Surveyed by R. L. Willey
Checked C. J. GALLI	Notes " Date 7-56
Date Oct. 1958	Indexed C. Johnson

F.B. 2225 Pg. 235

cont from bot Left p 234 #

T=94° = 479.77

5789 @ Lev = 5789

152.58 @ " = 15258

269.34 @ 118 = 26927

479.74

479.77

POT. set 1x2

T=94° = 156.80

156.79 @ Lev

156.80

POT. set 1x2

1043.53

T=94 = 1043.53

131.17 @ 546 = 130.51

218.44 @ Lev = 218.44

215.22 @ " 215.22

178.64 @ " 178.64

301.00 @ 246 = 300.65

1043.46

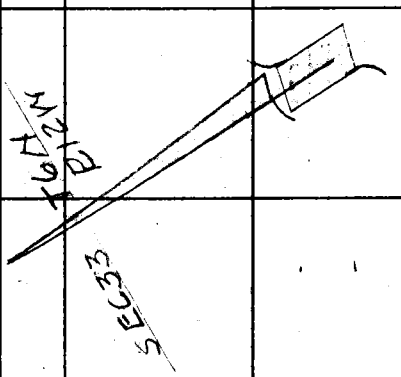

cont TOP Pg # 236

Note: Any Additions or Changes on This Sheet Must be Made or Circled in Red Ink With Date and Name of Person Making Change.

Do not extend this side of this line.

PLEASE RETURN TO
LOS ANGELES COUNTY ENGINEER
700 LOS ANGELES COUNTY ENGINEERING BLDG.

76F3098 S&E #247 1-56

PLEASE RETURN TO
LOS ANGELES COUNTY ENGINEER
700 LOS ANGELES COUNTY ENGINEERING BLDG.

Note: Any Additions or Changes on This Sheet Must be Made or Circled in Red Ink With Date and Name of Person Making Change.

Do not extend this side of this line.

NS 64-P3

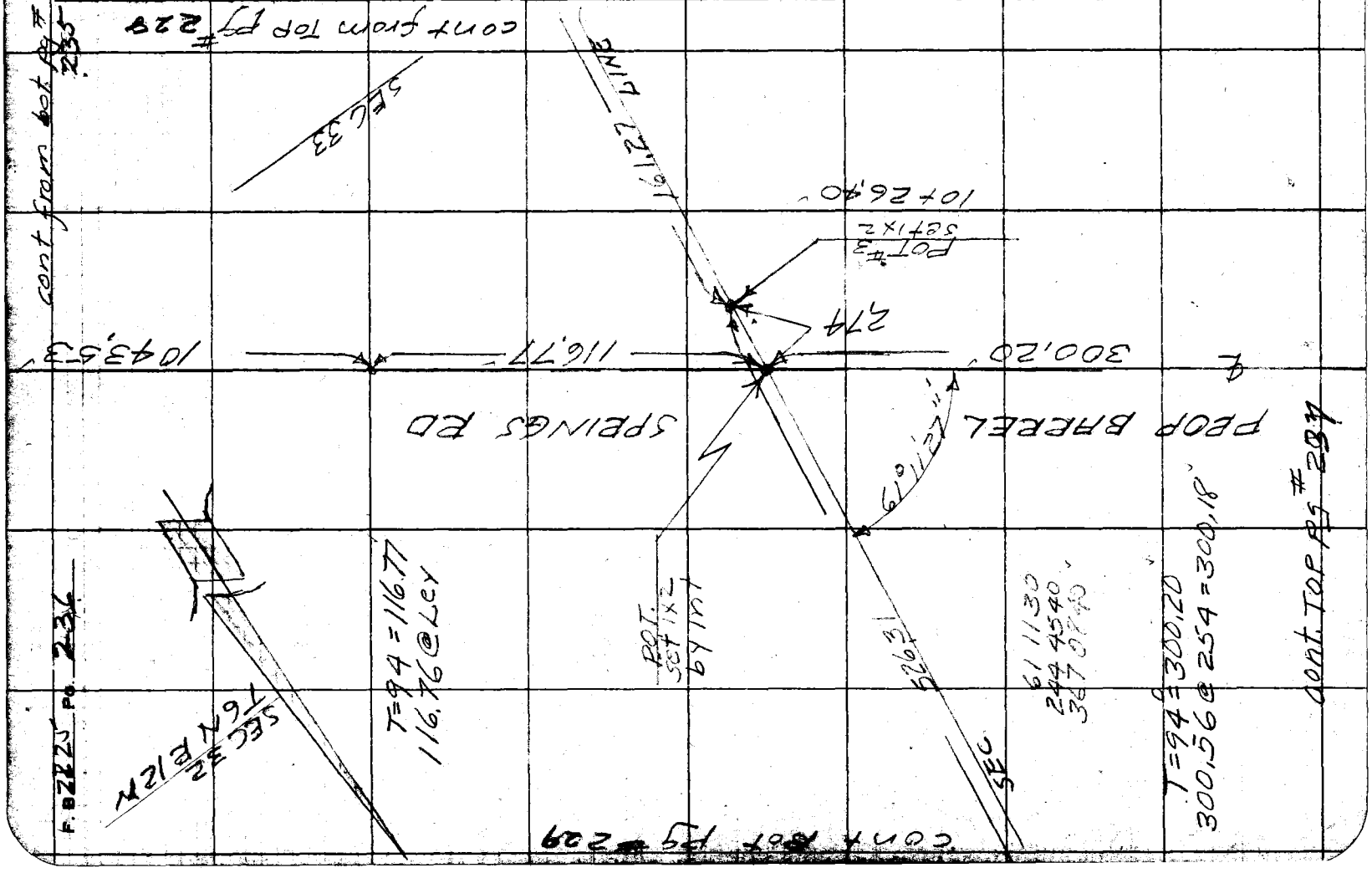

Notes Ck'd by Galli	Survey of Barrel Springs Rd
Map No. B-2533	JN 007404 Tape 102 Std 84 °F
Office Work L. C. WILSON	Surveyed by R.L. Willey
Checked C. J. GALLI	Notes " Date 7-56
Date Oct. 1958	Indexed R. C. Johnson

F. B. 2220 PG. 237

WS. 64-D3

cont from bot p# E36

300.20

Set N2

T=96°=547.36

120.14 @ Lev = 120.14

192.71 @ " = 192.71

235.93 @ 622 = 234.47

547.32

547.36

537.40

POT Set 3/4" IP

SEC 32 T6N R12W

Note: Any Additions or Changes on This Sheet Must be Made or Circled in Red Ink With Date and Name of Person Making Change.

Do not extend this side of this line.

PLEASE RETURN TO
LOS ANGELES COUNTY ENGINEER
700 LOS ANGELES COUNTY ENGINEERING BLDG.

76F309S S&E #247 1-56

Notes Gk'd by	Survey of BARREL SPRINGS RD.
Map No. B-2533-3	JN 0074.04 Tape Std. 84 °F
Office Work G. BAILEY	Surveyed by J. C. PIERCE
Checked	Notes J.C.P. Date 12-13-60
Date	Indexed [illegible] H. E. [illegible]

F. B. 2225 Pg. 239

J.N. 0074.04

BARREL SPRINGS ROAD

LOCATION OF WELL & RESIDENCE IN SECTION 17 T.5N. R.11W.

PARTY

PIERCE, J.C.
MENDONCA, J.
ALBRIGHT, W.S.
RANDALL, J.G.
VAN HORN, D.L.

Note: Any Additions or Changes on this Sheet Must be Made or Circled in Red Ink With Date and Name of Person Making Change.
PLEASE RETURN TO
LOS ANGELES COUNTY ENGINEER
700 Los Angeles County Engineering Bldg.
Do not extend this side of this line.
76F3098 S&E #247 11-58

PLEASE RETURN TO
LOS ANGELES COUNTY ENGINEER
700 LOS ANGELES COUNTY ENGINEERING BLDG.

Note: Any Additions or Changes on This Sheet Must be Made or Circled in Red Ink With Date and Name of Person Making Change.

Do not extend this side of this line.

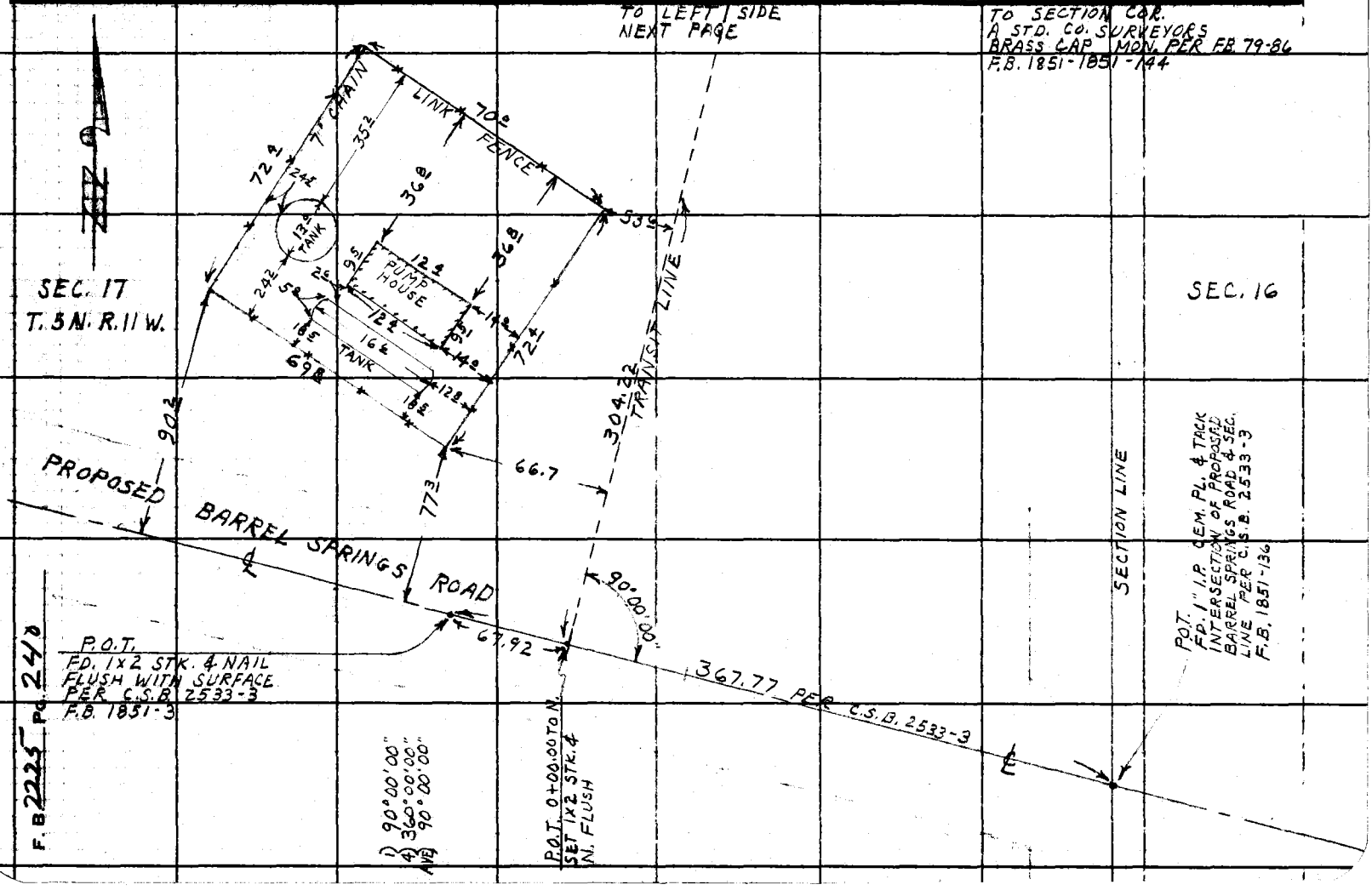

Notes Ck'd by	Survey of BARREL SPRINGS RD.	F. B 2225 Pg. 241
Map No. B-2533-3	JN 0074.04 Tape 110 Std 84 °F	
Office Work G. BAILEY	Surveyed by J.C. PIERCE	
Checked	Notes J.C.P. Date 12-13-60	
Date	Indexed H.E. on	

SEC. 17
T.5 N. R.11 W.

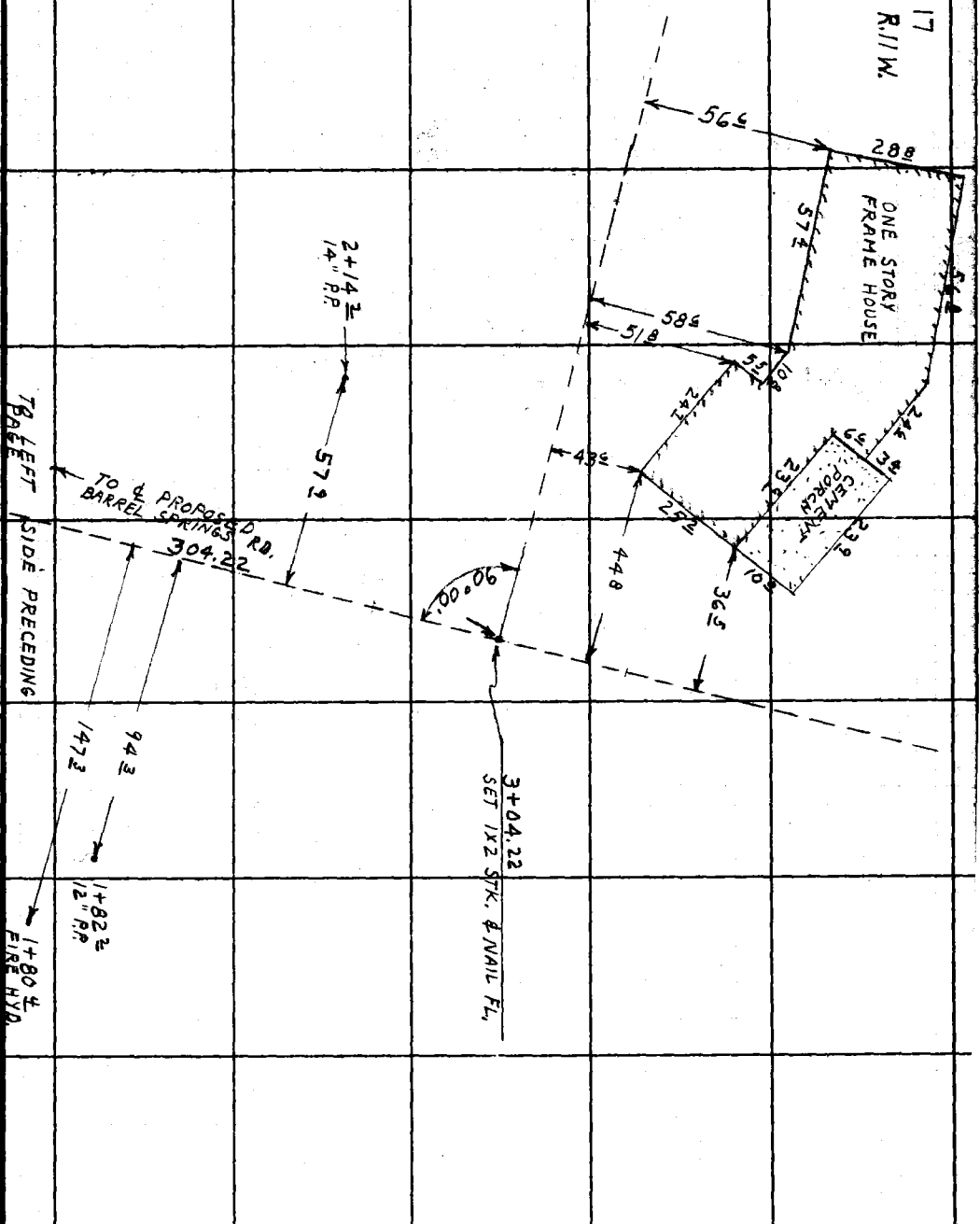

Note: Any Additions or Changes on this Sheet Must be Made or Circled in Red Ink With Date and Name of Person Making Change.

Do not extend this side of this line.

PLEASE RETURN TO
LOS ANGELES COUNTY ENGINEER
700 LOS ANGELES COUNTY ENGINEERING BLDG.

76F309S S&E #247 11-58

76298 S & E #307—7-55

PLEASE RETURN TO
LOS ANGELES COUNTY ENGINEER
700 LOS ANGELES COUNTY ENGINEERING BLDG.

NOTE: ANY ADDITIONS OR CHANGES ON THIS SHEET MUST BE MADE OR CIRCLED IN RED INK, WITH DATE AND NAME OF PERSON MAKING CHANGE.

Do not extend notes this side of this line.

STATION	B. S.	H. I.	F. S.	ELEV.	℄ GRADE	SLOPE C = 16 @ 1/2:1 L - W	℄	STAKES F = 20 @ 1 1/2:1 R - E
FOR ℄ PROFILE NOTES SEE F.B. 2225 PGS. 90-116								
99+00				2957.35	2948.49	C = 7.8 / 19.9	C = 8.86	C = 9.9 / 21.2
+50				2966.26	2950.94	C = 16.2 / 24.1	C = 15.32	C = 15.8 / 22.9
100+00				2976 97	2953.14	C = 28.8 / 30.4	C = 23.83	C = 20.6 / 26.3
+50				2991 01	2955.08	C = 40.2 / 36.1	C = 35.93	C = 28.3 / 30.1
101+00				3001.38	2956.77	C = 48.1 / 40.0	C = 44.61	C = 41.0 / 36.5
+50				3013 55	2958.20	C = 54.1 / 43.0	C = 55.35	C = 52.4 / 42.2
102+00				3017 20	2959.37	C = 53.8 / 42.9	C = 57.83	C = 53.8 / 42.9
+50				3013.70	2960.29	C 48.8 / 40.4	C = 53.41	C 58.8 / 45.4
103+00				3015.07	2960.95	C 48.5 / 40.3	C = 54.12	C 59.3 / 45.2
+50				3014 72	2961.35	C = 49.8 / 40.9	C = [illegible] 37	C = 57.7 / 44.8
104+00				3013 76	2961.49	C = 49.7 / 40.8	C = 52.27	C 57.1 / 44.6
+50				3012 18	2961.38	C 51.7 / 41.8	C = 50.80	C = 51.3 / 41.6
105+00				3007 07	2961.01	C 43.1 / 37.5	C = 46.06	C 47.3 / 39.7
+50				3002.26	2960.38	C 38.3 / 35.2	C = 41.86	C 46.1 / 39.0
106+00				2994.46	2959.50	C 35.2 / 33.6	C = 34.96	C 37.7 / 34.8
+50				2988.40	2958.36	C 27.7 / 29.8	C 30.04	C 34.5 / 33.2
107+00				2983 11	2956.95	C 21.8 / 26.9	C 26.16	C 27.3 / 29.4
+50				2975 25	2955.30	C 17.8 / 24.9	C 19.95	C 20.4 / 26.4

F. B. 2225 Pg. 252
Job No. 091959 Division No. ____ Notes Red. ____ Plotted ____ Profile
Survey of 57TH ST. E. Date ____ No. ____
Survey by J.C. PIERCE Notes PIERCE Notes Chkd. ____ Checked ____ X-Sec.
Indexed B. C. Johnson Date ____ Date ____ No. ____

[illegible]				[illegible]	[illegible]	[illegible]	[illegible]	[illegible]
[illegible]				2961.63	2950.96	[illegible]	C-[illegible]	[illegible]
109+00				2956 66	2948.79	C-7.2 / 19.9	C-7.87	C-[illegible]
+50				2949.56	2946.10	C-3.2 / 17.6	C-3.46	C-2.9 / 17.2
110+00				2943 78	2943.16	C-3.2 / 17.6	C-0.62	C-1.2 / 16.6
+50				2939 13	2939.97	C-0.8 / 16.4	F-0.84	GR / 16.0
111+00				2935 66	2936.51	F-0.4 / 20.6	F-0.85	F-2.2 / 23.3
+50				2930 56	2932.79	GR / 20.0	F-2.23	F-2.8 / 24.2
112+00				2931 01	2928.83	C-3.8 / 17.9	C-2.18	F-2.4 / 23.6
+50				2926.25	2924.60	C-3.8 / 17.9	C-1.65	GR / 16.0
113+00				2923.11	2920.12	C-6.0 / 19.0	C-2.99	C-1.0 / 16.5
+50				2919.77	2915.51	C-7.6 / 19.8	C-4.26	C-3.0 / 17.5
114+00				2915.15	2910.90	C-5.1 / 18.6	C-4.25	C-2.6 / 17.3
+50				2910 38	2906.29	C-5.0 / 18.5	C-4.09	C-3.1 / 17.5
115+00				2905 78	2901.67	C-4.7 / 18.4	C-4.11	C-2.5 / 17.2
+50				2900 77	2897.06	C-3.8 / 17.9	C-3.71	C-2.3 / 17.1
116+00				2894 53	2892.45	C-3.3 / 17.2	C-2.08	C-2.1 / 17.0
+50				2889 64	2887.84	C-2.4 / 17.2	C-1.80	C-1.4 / 16.7
117+00				2884 91	2883.22	C-1.6 / 16.8	C-1.69	C-1.2 / 16.6
+50				2879 96	2878.61	C-1.8 / 16.9	C-1.35	C-0.6 / 16.3
118+00				2875 25	2874.00	C-1.7 / 16.8	C-1.25	C-0.5 / 16.2

Job No. Division No. F. B. 2225 Pg. 253

Survey of 57TH ST. E.

Survey by J.C. PIERCE Notes PIERCE Date 1-4-57

Map No. Indexed C. Johnson Date

E #3C

[illegible]				2866 09	2865.74	[illegible]	C-[illegible]	[illegible]
+50				2862 40	2861.61	C-1.2 / 16.6	C-0.79	C-0.8 / 16.4
120+00				2858 25	2857.47	C-0.8 / 16.4	C-0.78	C-0.2 / 16.1
+50				2854 35	2853.34	C-1.0 / 16.5	C-1.01	C-1.2 / 16.6
121+00				2850 22	2849.21	C-1.4 / 16.7	C-1.01	C-1.3 / 16.6
+50				2845 08	2845.08	C-0.4 / 16.2	GRADE	C-0.4 / 16.2
122+00				2840 81	2840.94	F-0.7 / 21.0	F-0.13	C-0.5 / 16.2
+50				2836 86	2836.81	F-0.4 / 20.6	C-0.05	GR. / 16.0
123+00				2832 58	2832.68	GR. / 16.0	F-0.10	GR. / 16.0
+50				2828 94	2828.78	C-0.3 / 16.1	C-0.16	GR. / 16.0
124+00				2825 32	2825.32	GR. / 16.0	GRADE	GR. / 16.0
+50				2820.16	2822.34	F-2.1 / 23.1	F-2.16	F-2.4 / 23.6

F. B. 2225 Pg. 254

Job No. _____ Division No. _____ Notes Red. _____

Survey of 57TH ST. E. Date _____

Survey by J.C. PIERCE Notes PIERCE Notes Chkd. _____

Indexed _____ Date _____ Date _____