...d by	Survey of	F.B. 2227 Pg.
	JN Tape Std °F	
...ork	Surveyed by	
	Notes Date	
	Indexed	

	Job	Description
		PARAMOUNT BLVD. - 0075.06
3	Align.	From Beverly Blvd. to San Gabriel Blvd. and Lincoln Ave.
	C.L.	From San Gabriel Blvd. to Avenida De La Merced on Lincoln Ave.
3	B.M.	Beverly Blvd. to San Gabriel Blvd.
04	Loc. Imp.	From Beverly Blvd. to Gallatin Rd. along Lexington Rd.
3	Photo Cont.	Points & Street C.L.'s from Lexington Blvd. to San Gabriel Blvd. and Hill Drive.
	B.M.	
0	Topog. Cont.	Levels from Lexington Gallatin Rd. over dam to Lincoln Blvd.
02	Prof.	Profile and Control from Whittier Blvd. Sly to Lexington Gallatin Rd.
02	Topog. Cont.	Alg. Lincoln Blvd. from Dam Nly.
15	Prof.	Check for photogrammetric map from Arroyo Dr. to San Gabriel Blvd.
31	Align.	Establishment of PIs for proposed Paramount Blvd. from Beverly Blvd. to Lincoln Ave.
42	C.L.	Of Paramount Blvd. from Beverly Blvd to Lincoln Ave.
6	Ties	Add'l ties at the int. of proposed Paramount Blvd. & Gallatin Rd.

Microfilmed July '86

C.S.B-2275-1&2 H.C. 90-15

Notes Ck'd by	Survey of Paramount Blvd.
Map No.	W. O. 0075.06 Tape No. 0148 St'd. 68 °F
Office Work	Surveyed by English
Checked	Notes Ed. Date 3-56
Date	Indexed K. C. Johnson 5-3-56

F.B. 2227 Pg. 5

PARAMOUNT BLVD.

J.N. 0075.06

P-LINE & ℄
PROP. ROUTE
FROM:
BEVERLY BLVD.
TO:
SAN GABRIEL BLVD.

March 1956
English
Lind
Peterson & Santucci
Foulger

Notes: Any Additions or Changes on This Sheet Must be Made or Circled in Red Ink With Date and Name of Person Making Change.

Do not extend notes this side of this line.

RETURN TO
LOS ANGELES COUNTY SURVEYOR
726 LOS ANGELES COUNTY
ENGINEERING BLDG.

76F3088 SBE #247. 6-54

F. B. 2227 PG. 6

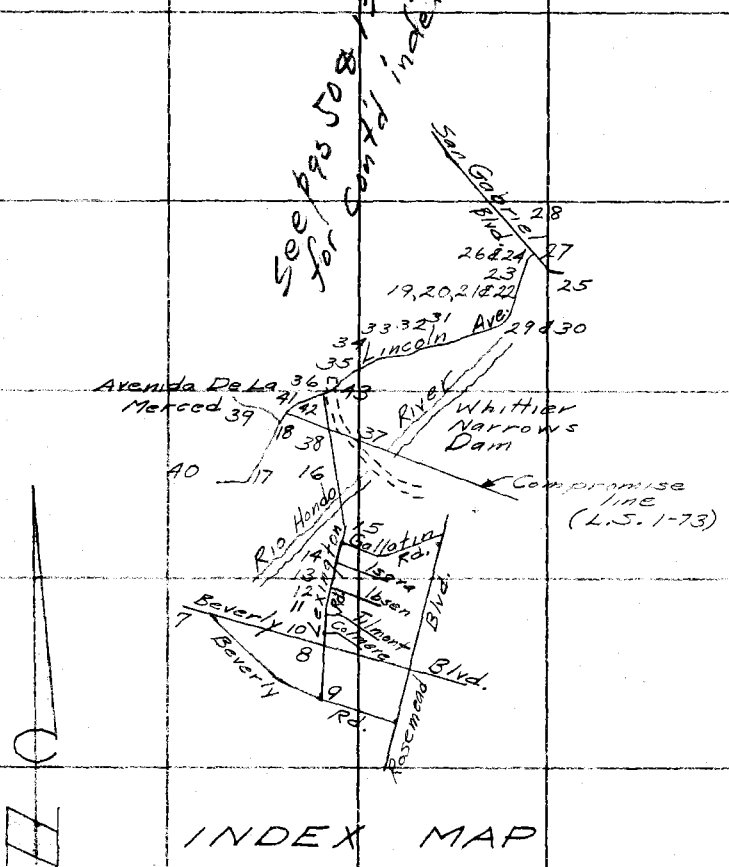

INDEX MAP

RETURN TO
LOS ANGELES COUNTY SURVEYOR
726 LOS ANGELES COUNTY
ENGINEERING BLDG.

Do not extend notes this side of this line.

Note: Any Additions or Changes on This Sheet Must be Made or Circled in Red Ink With Date and Name of Person Making Change.

Notes Ck'd by Aja	Survey of Paramount Blvd.
Map No.	W. O. 0075.06 Tape No. 0198 St'd. 68 °F
Office Work	Surveyed by English
Checked	Notes Ed. Date 3-56
Date	Indexed J. C. Johnson

F. B. 2227 Pg. 7

WS.36-D-3

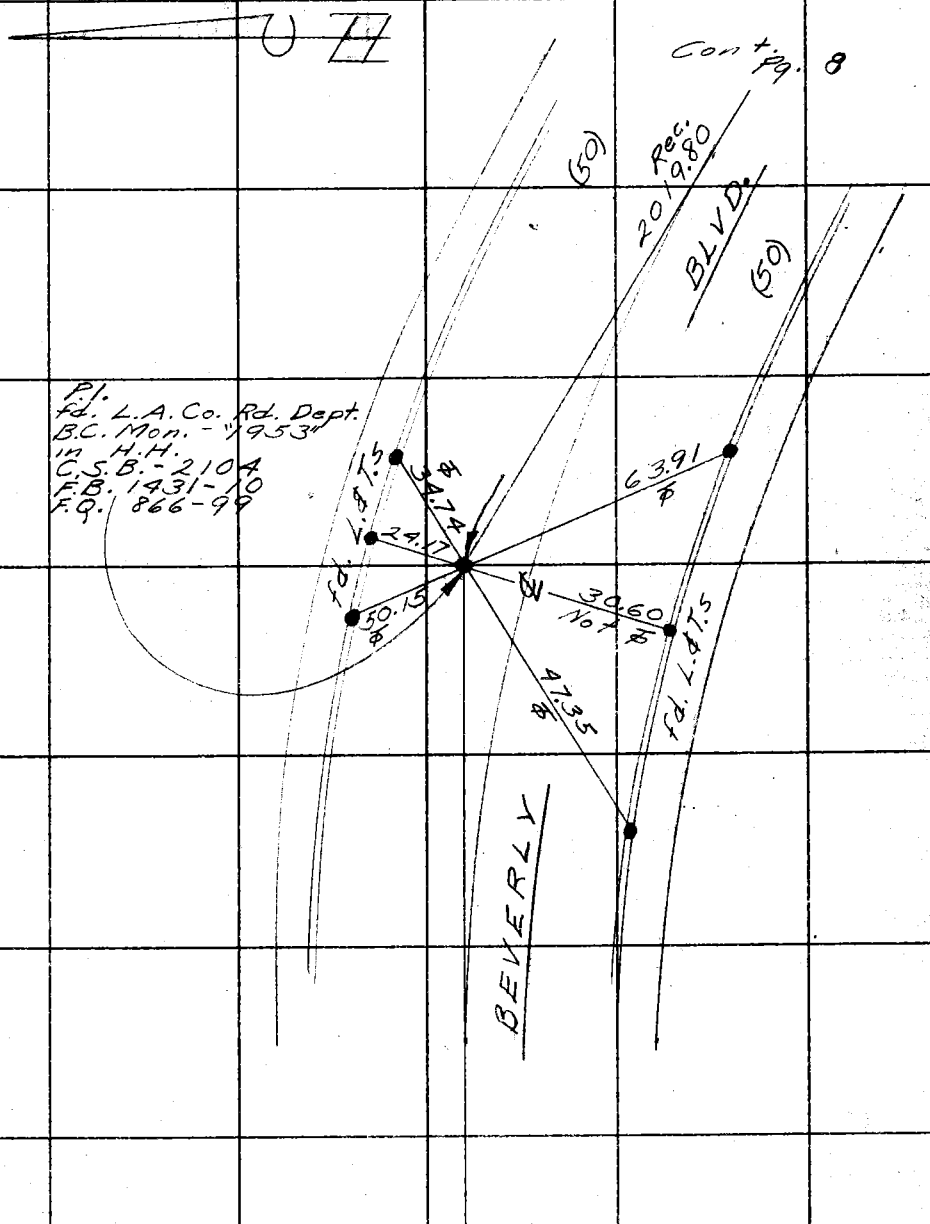

Note: Any Additions or Changes on This Sheet Must be Made or Circled in Red Ink With Date and Name of Person Making Change.

Do not extend notes this side of this line.

RETURN TO
LOS ANGELES COUNTY SURVEYOR
726 LOS ANGELES COUNTY
ENGINEERING BLDG.

76F3088 S&E #247. 8-54

F.B. 2227 Pg. 8

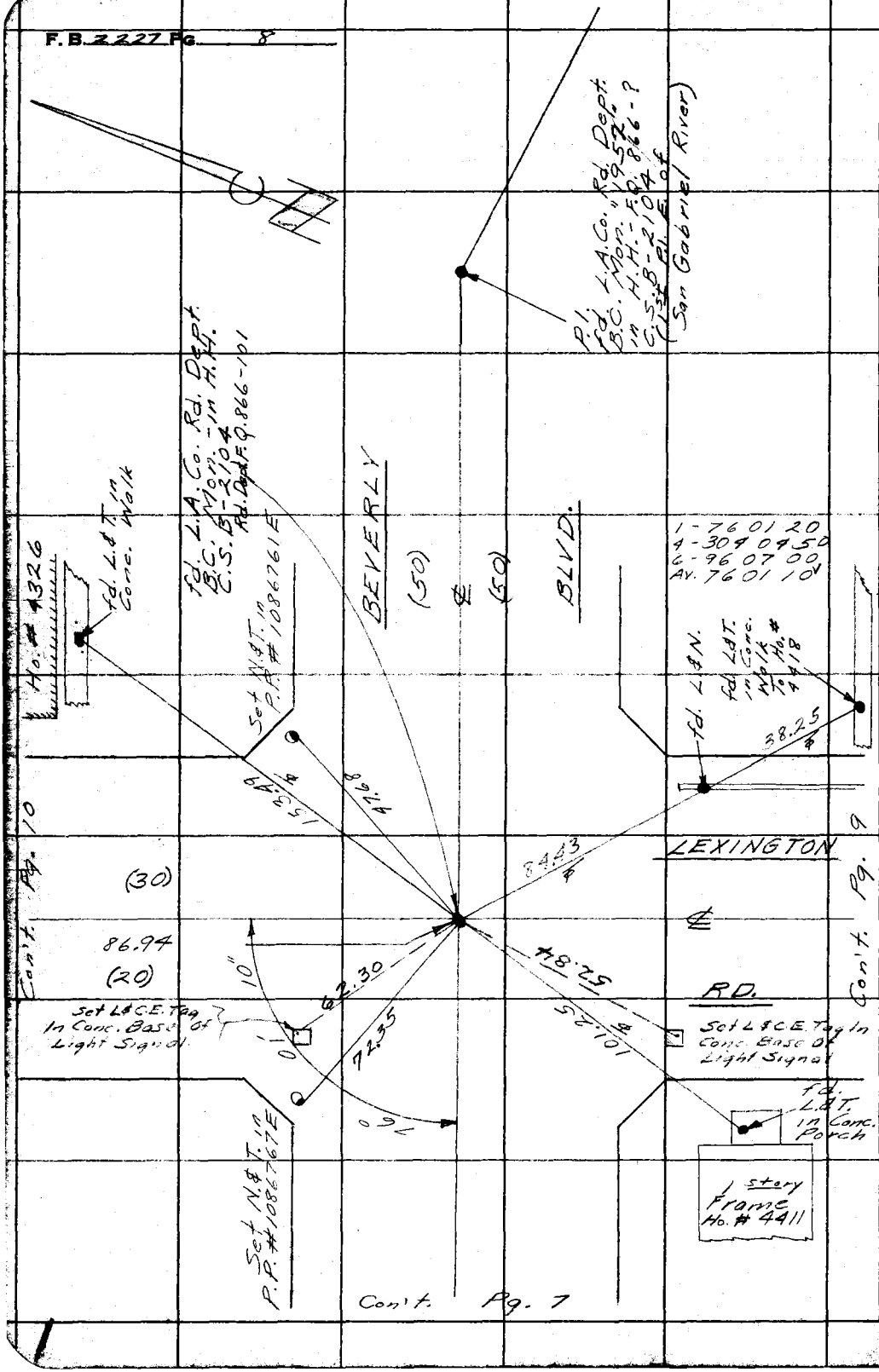

RETURN TO
LOS ANGELES COUNTY SURVEYOR
726 LOS ANGELES COUNTY
ENGINEERING BLDG.
Do not extend notes this side of this line.

Note: Any Additions or Changes on This Sheet Must be Made or Circled in Red Ink With Date and Name of Person Making Change.

WS. 36-D-3

86.82
76 01 15
4411

60.60
40.65
101.25

83.35
70 14
153 49

Notes Ck'd by Aja	Survey of Paramount Blvd.	F.B. 2227 Pg. 9
Map No.	W. O. 0075.06 Tape No. 0148 St'd. 68 °F	
Office Work	Surveyed by English	
Checked	Notes Ed. Date 3-56	
Date	Indexed C. Johnson	

WS 36-D-3

Con't. Pg. 8

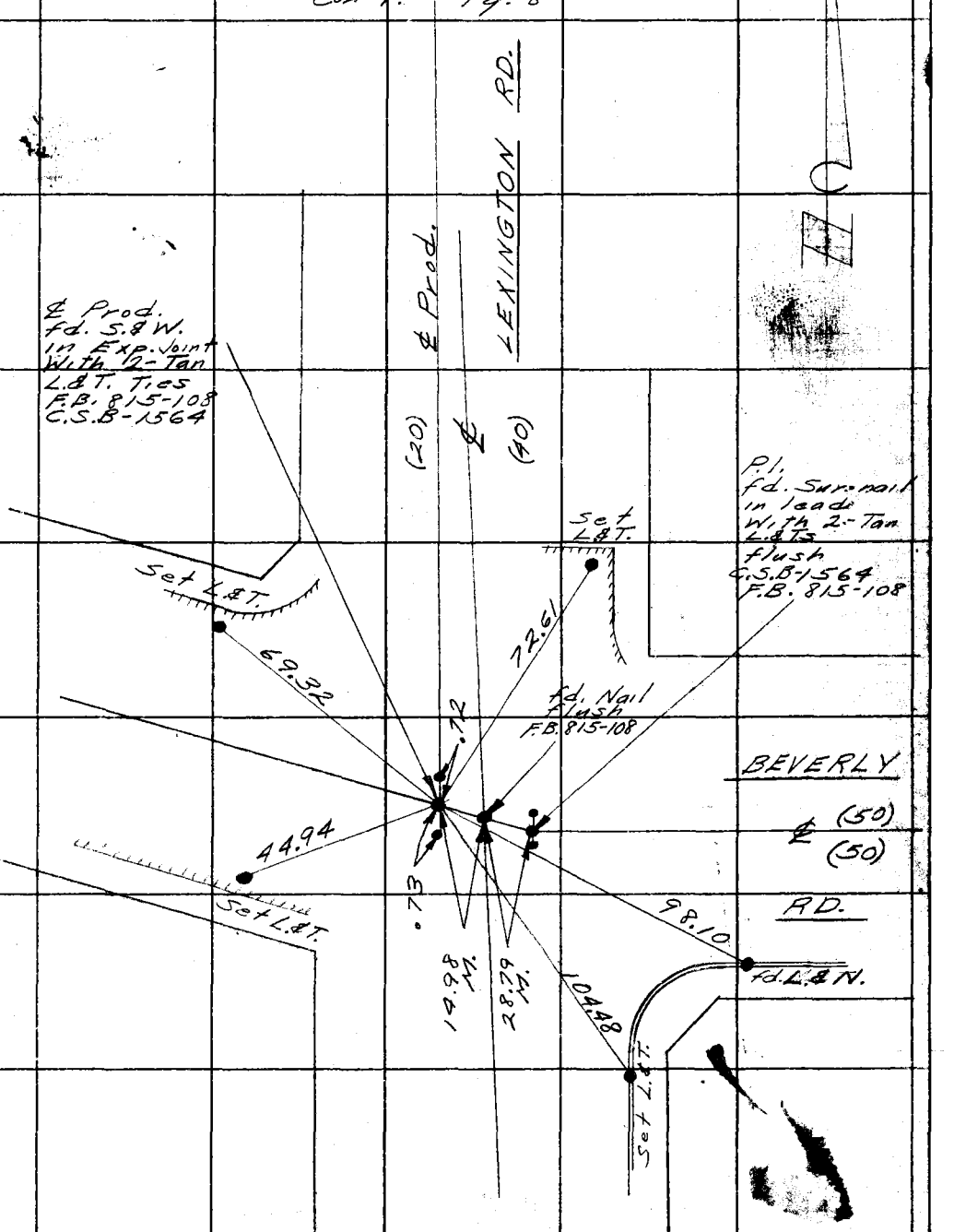

Note: Any Additions or Changes on This Sheet Must be Made or Circled in Red Ink With Date and Name of Person Making Change.

Do not extend notes this side of this line.

RETURN TO
LOS ANGELES COUNTY SURVEYOR
726 LOS ANGELES COUNTY
ENGINEERING BLDG.

Sal #247. 8-5

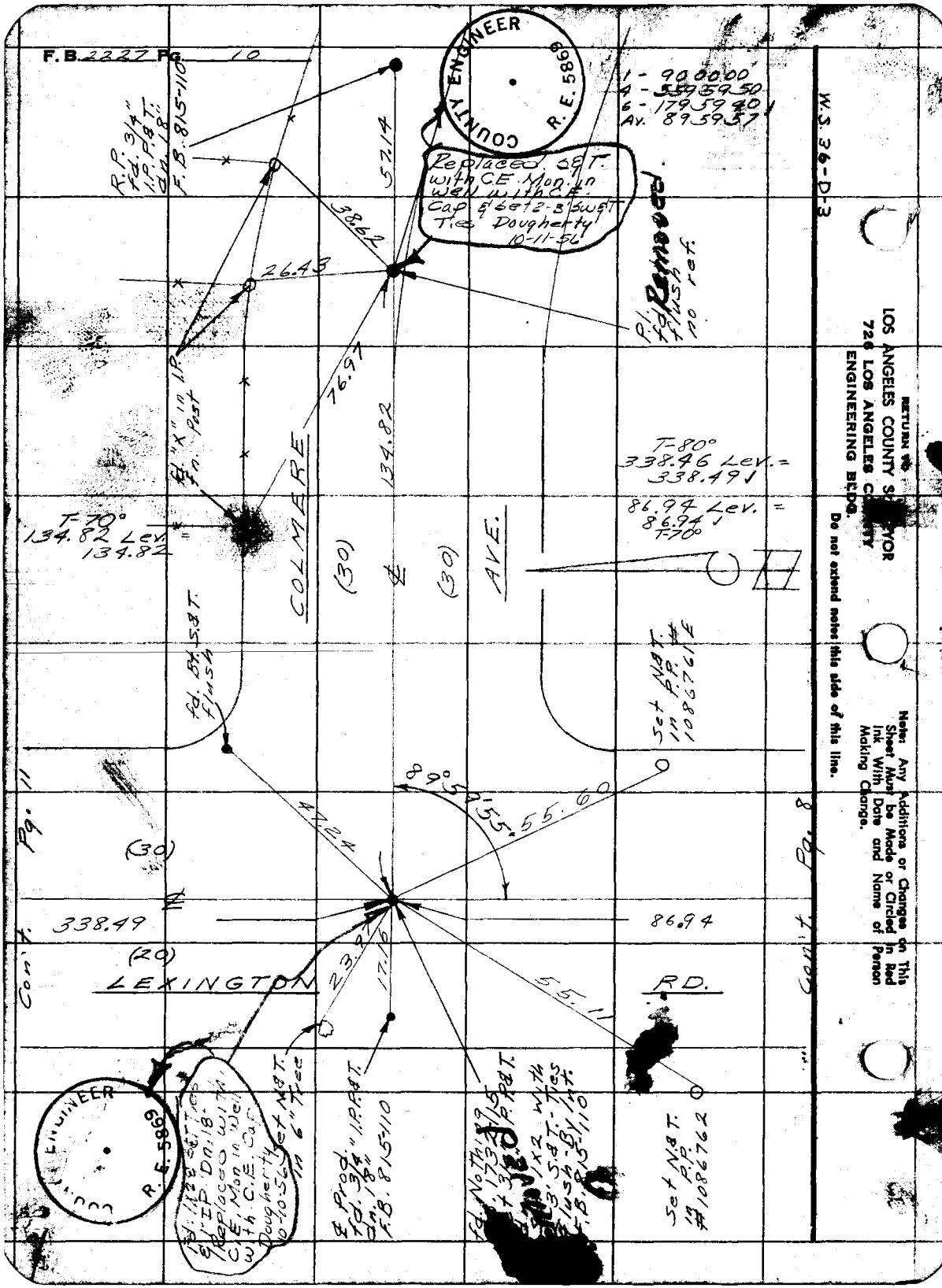

RETURN TO
LOS ANGELES COUNTY SURVEYOR
726 LOS ANGELES COUNTY
ENGINEERING BLDG.

Do not extend notes this side of this line.

Note: Any Additions or Changes on This Sheet Must be Made or Circled in Red Ink With Date and Name of Person Making Change.

76F3095 S&E #247. 8-54

RETURN TO
LOS ANGELES COUNTY SURVEYOR
726 LOS ANGELES COUNTY
ENGINEERING BLDG.

Note: Any Additions or Changes on This Sheet Must be Made or Circled in Red Ink With Date and Name of Person Making Change.

Do not extend notes this side of this line.

WS-36-D-3

Con't. Pg. 12

Notes Ck'd by Jig
Map No.
Office Work
Checked
Date

Survey of W. 8025.86 Paramount Blvd.
Tape No. 0148 Std. 6P of
Surveyed by Ed. Engl/Sh
Notes Date 3-56
Indexed E. C. Johnson

F.B. 2227 Pg. 11

Fd. Nothing
Set 3/4" I.P. P&T.
dn.
Set 1x2 - flush
with 2-3"
P&T. Ties
By int.
F.B. 1732-16

Fencing

℄ Prod
fd. 3/4" I.P. P&T
dn 18"
F.B. 815-110

Replaced 1" IP
with C.E. Mon.
in Well with C.E.
Cap
Dougherty
10-10-56

Set Nail
in 24" Tree

COUNTY ENGINEER
R. E. 5869

LEXINGTON RD.

232.36 (R0)

(30)

Set Nail
in Pole
#10.8 Tree

282.34 Lev.=
232.36

T.80°

Fd. Nail & T. in
Bot. Conc. Step

Fd. Nothing
F.B. 1732-16
Set 3/4" I.P. P&T.
dn. 8"
Set 1x2 - flush
with 2-3"
P&T. Ties
By int.

TILMONT AVE.

(30)

℄

22.45

134.84

10.53

6.32

Set 1/2"
in Nail & Tag

40.80

33.38

47.67

47.21

46.28

73.25

40°

00°

Gate

Fd. 1/2" I.P.
in Bot.

Fd. C.E. Mon. in
Well with C.E.
Cap Per F.B.
1732-16
Dougherty
10-11-56

COUNTY ENGINEER
R. E. 5869

Fd. Nothing
F.B. 1732-16
Set 3/4" I.P. P&T.
dn. 8"
Set 1x2 - flush
with 2-3"
P&T. Ties
By int.

Fd. Bt. Spk.
in Conc.
Dr.

338.49

Frame
#1302
Set L.P.T.
in Bot. Conc.
Step

1-90 00 00
2-360 02 00
3-180 04 00
AV. 90 00 00

T-80°
134.83 Lev.
=134.84

Con't. Pg. 10

F. B. 2227 Pg. 12

Con't. Pg. 13

W.S. 36-D-3

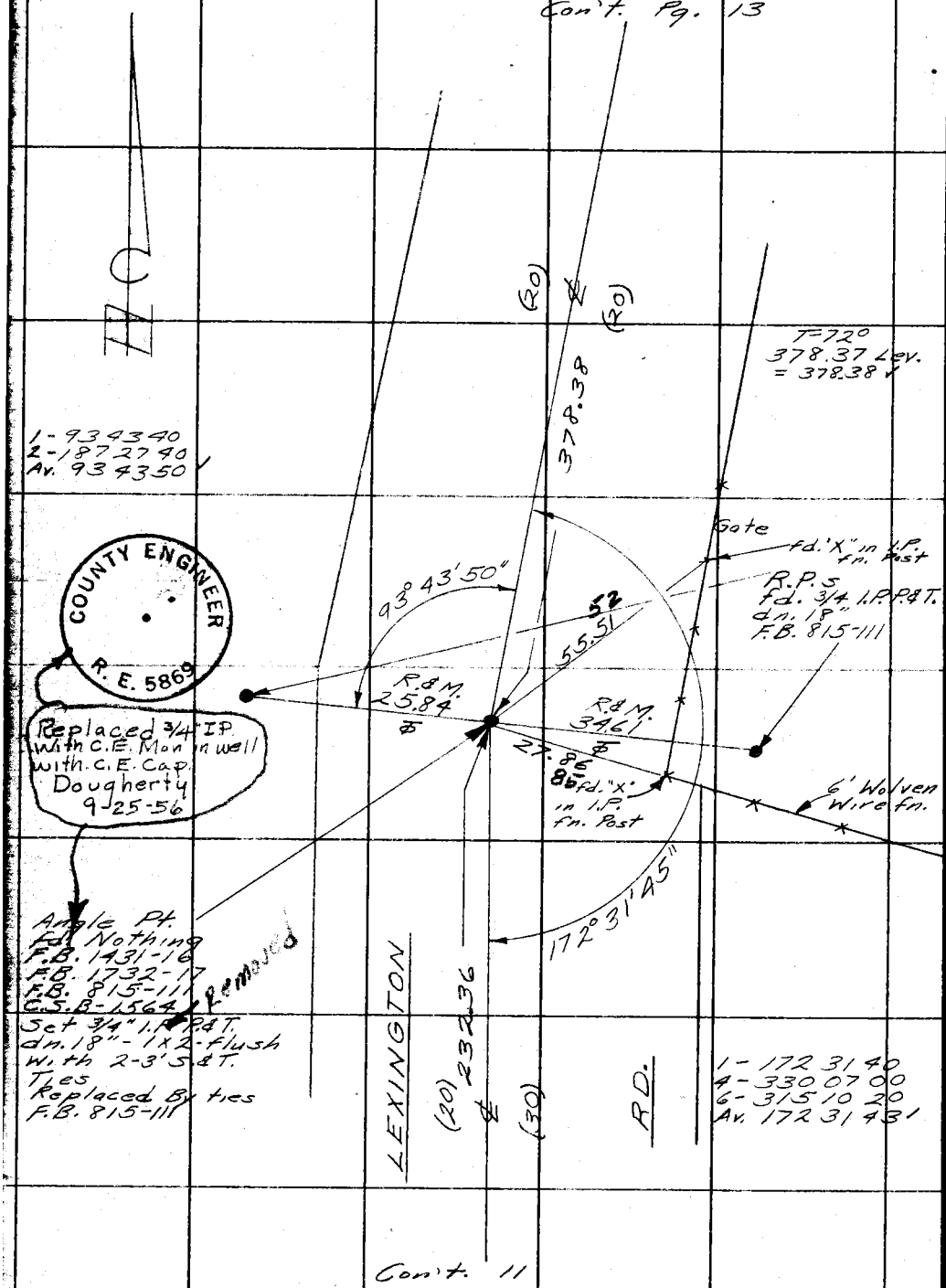

Con't. 11

RETURN TO
LOS ANGELES COUNTY SURVEYOR
726 LOS ANGELES COUNTY
ENGINEERING BLDG.

Do not extend notes this side of this line.

Note: Any Additions or Changes on This Sheet Must be Made or Circled in Red Ink With Date and Name of Person Making Change.

WS-36-D-3

Notes Ck'd by Ajg	Survey of Paramount Blvd.
Map No.	W. O. 0075.06 Tape No. 0148 St'd. 68 °F
Office Work	Surveyed by English
Checked	Notes Ed. Date 3-56
Date	Indexed A. C. Johnson

F. B. 2227 Pg. 13

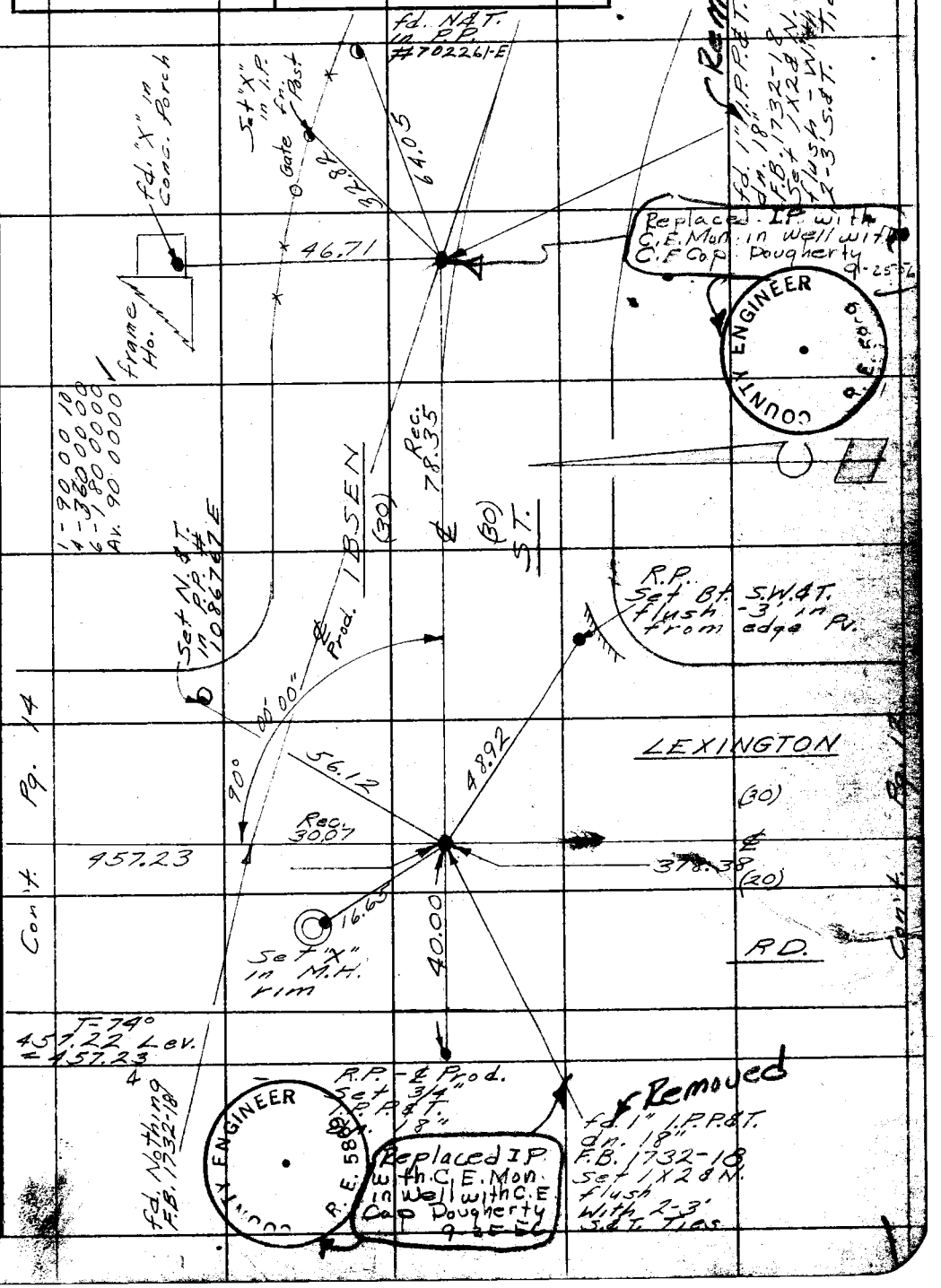

Note: Any Additions or Changes on This Sheet Must be Made or Circled in Red Ink With Date and Name of Person Making Change.

Do not extend notes this side of this line.

RETURN TO
LOS ANGELES COUNTY SURVEYOR
726 LOS ANGELES COUNTY
ENGINEERING BLDG.

76F309S S&E #247. 6-54

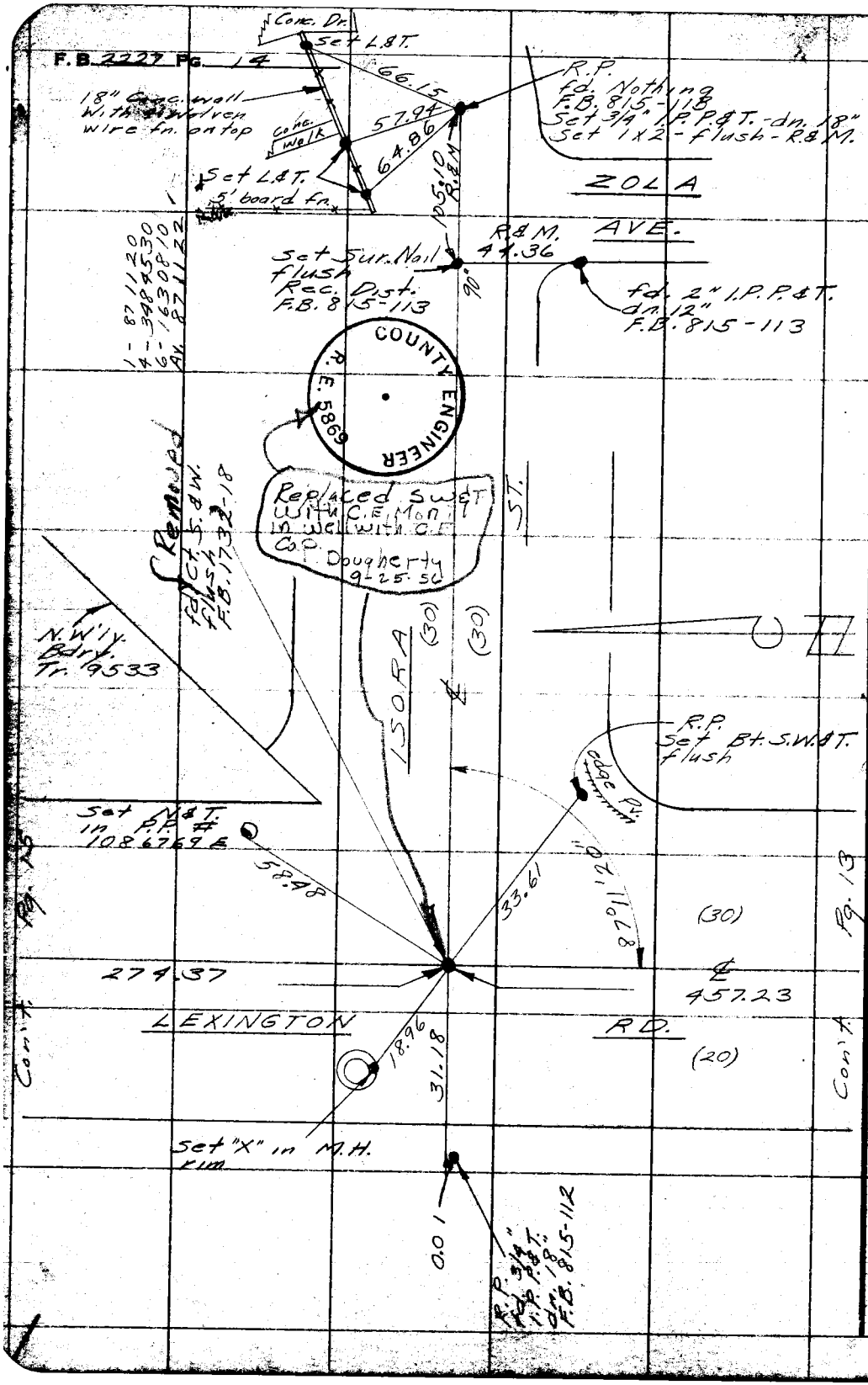

RETURN TO
LOS ANGELES COUNTY SURVEYOR
726 LOS ANGELES COUNTY
ENGINEERING BLDG.

Do not extend notes this side of this line.

Note: Any Additions or Changes on This Sheet Must be Made or Circled in Red Ink With Date and Name of Person Making Change.

Notes Ck'd by Aja	Survey of Paramount Blvd.
Map No.	W. O. 0075.06 Tape No. 0198 St'd. 68 °F
Office Work	Surveyed by English
Checked	Notes Ed. Date 3-56
Date	Indexed A. C. Johnson

F.B. 2227 Pg. 15

WS. 36-D-3

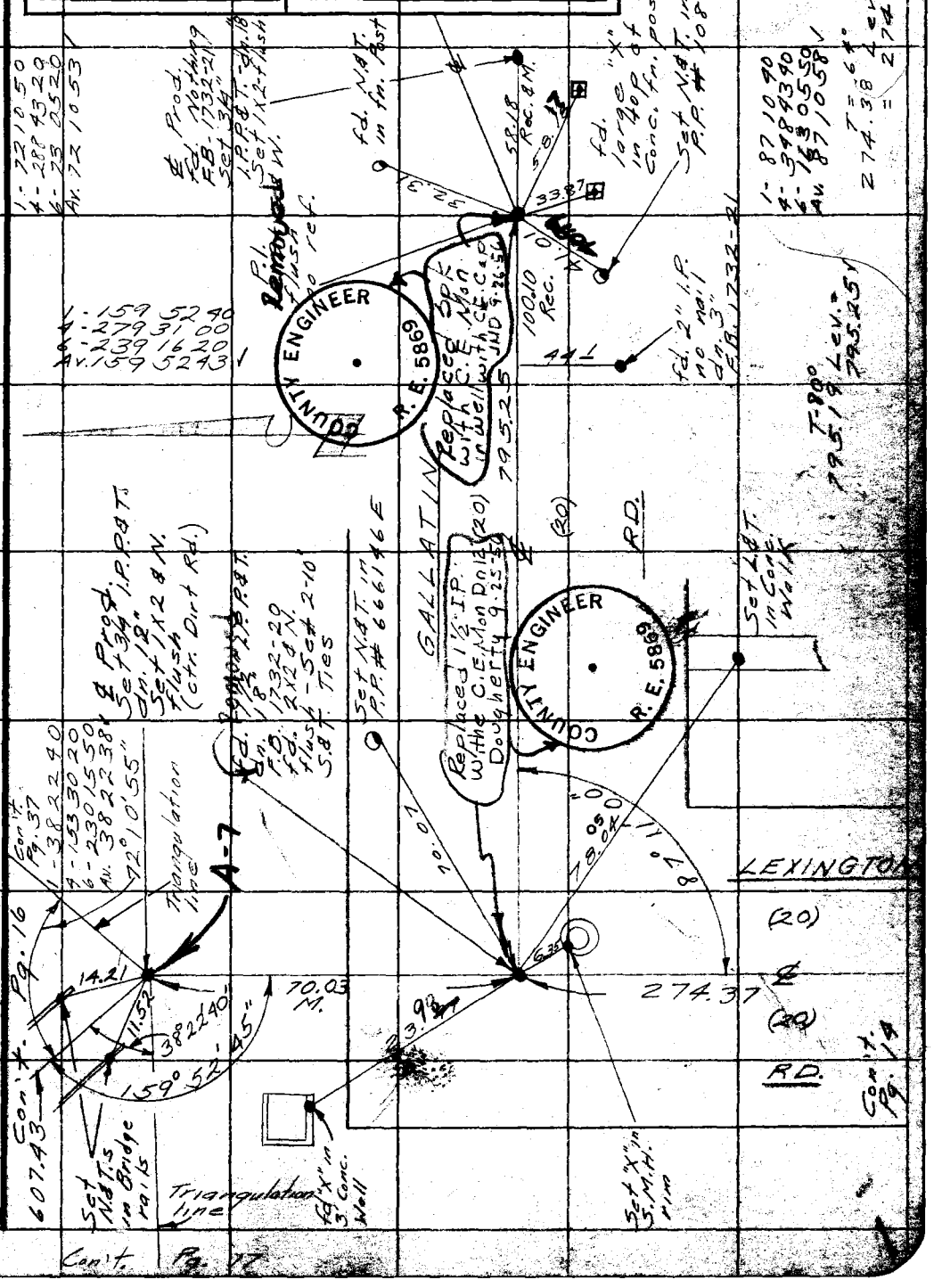

Note: Any Additions or Changes on This Sheet Must be Made or Circled in Red Ink With Date and Name of Person Making Change.

Do not extend notes this side of this line.

RETURN TO
LOS ANGELES COUNTY SURVEYOR
726 LOS ANGELES COUNTY
ENGINEERING BLDG.

76F3098 S&E #247. 8-54

F.B. 2227 PG. 16 Con't. Pg. 38

T-82°
95.34 @ 5°22' = 94.92
99.63 @ 4°07' = 99.38
98.02 @ 4°07' = 97.78
T-82° Total = 292.08

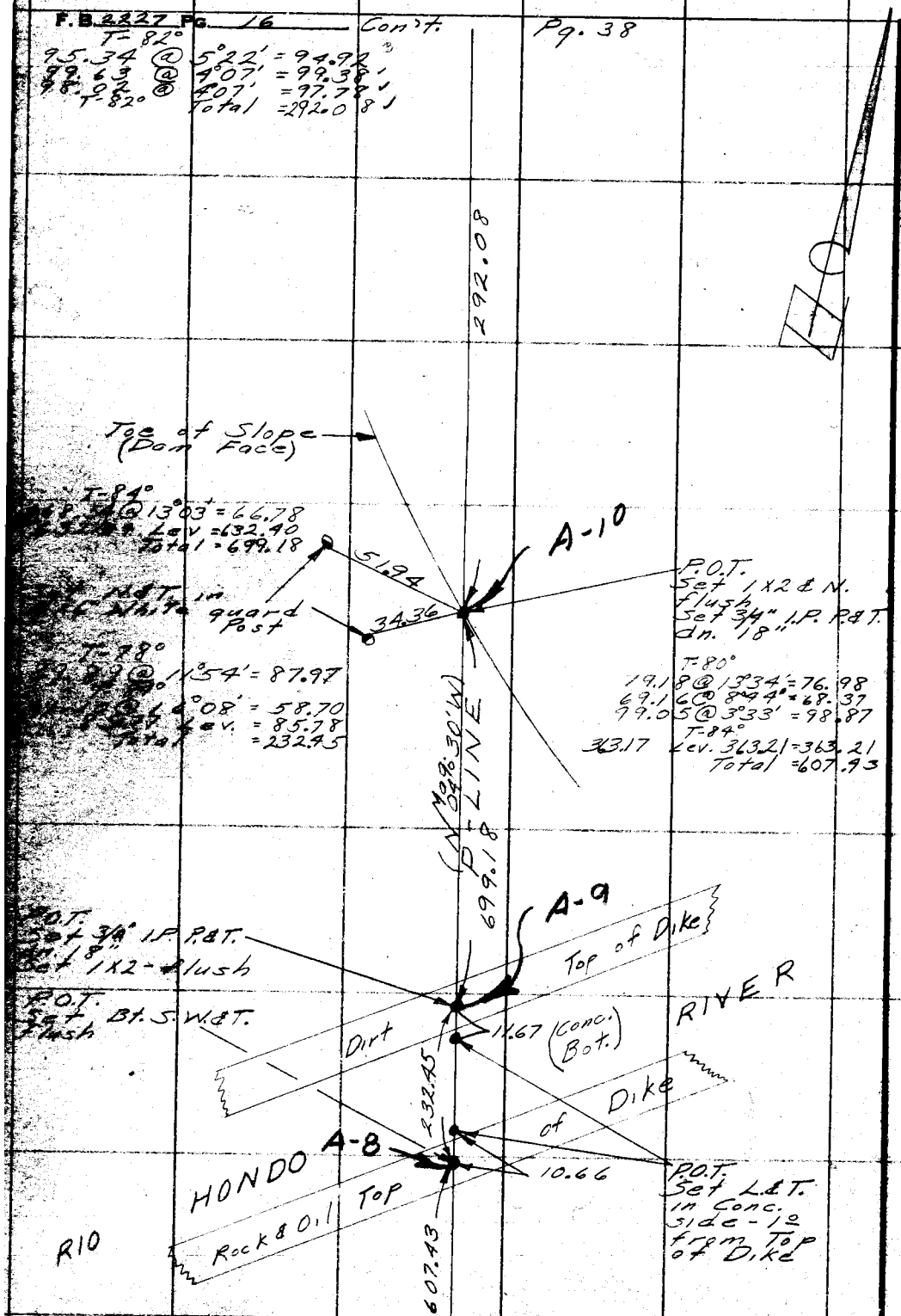

Con't. Pg. 15

WS 36-D-3

RETURN TO
LOS ANGELES COUNTY SURVEYOR
726 LOS ANGELES COUNTY
ENGINEERING BLDG.

Do not extend notes this side of this line.

Note: Any Additions or Changes on This Sheet Must be Made or Circled in Red Ink With Date and Name of Person Making Change.

Notes Ck'd by Aja	Survey of Paramount Blvd.
Map No.	W. O. 0075.06 Tape No. 0148 St'd. 68 °F
Office Work	Surveyed by English
Checked	Notes Ed. Date 4-56
Date	Indexed C. Johnson

F.B. 222 Pg. 17

WS-36-D-3



Note: Any Additions or Changes on This Sheet Must be Made or Circled in Red Ink With Date and Name of Person Making Change.

Do not extend notes this side of this line.

RETURN TO
LOS ANGELES COUNTY SURVEYOR
726 LOS ANGELES COUNTY
ENGINEERING BLDG.

76F3066 S&E #247. 8-54

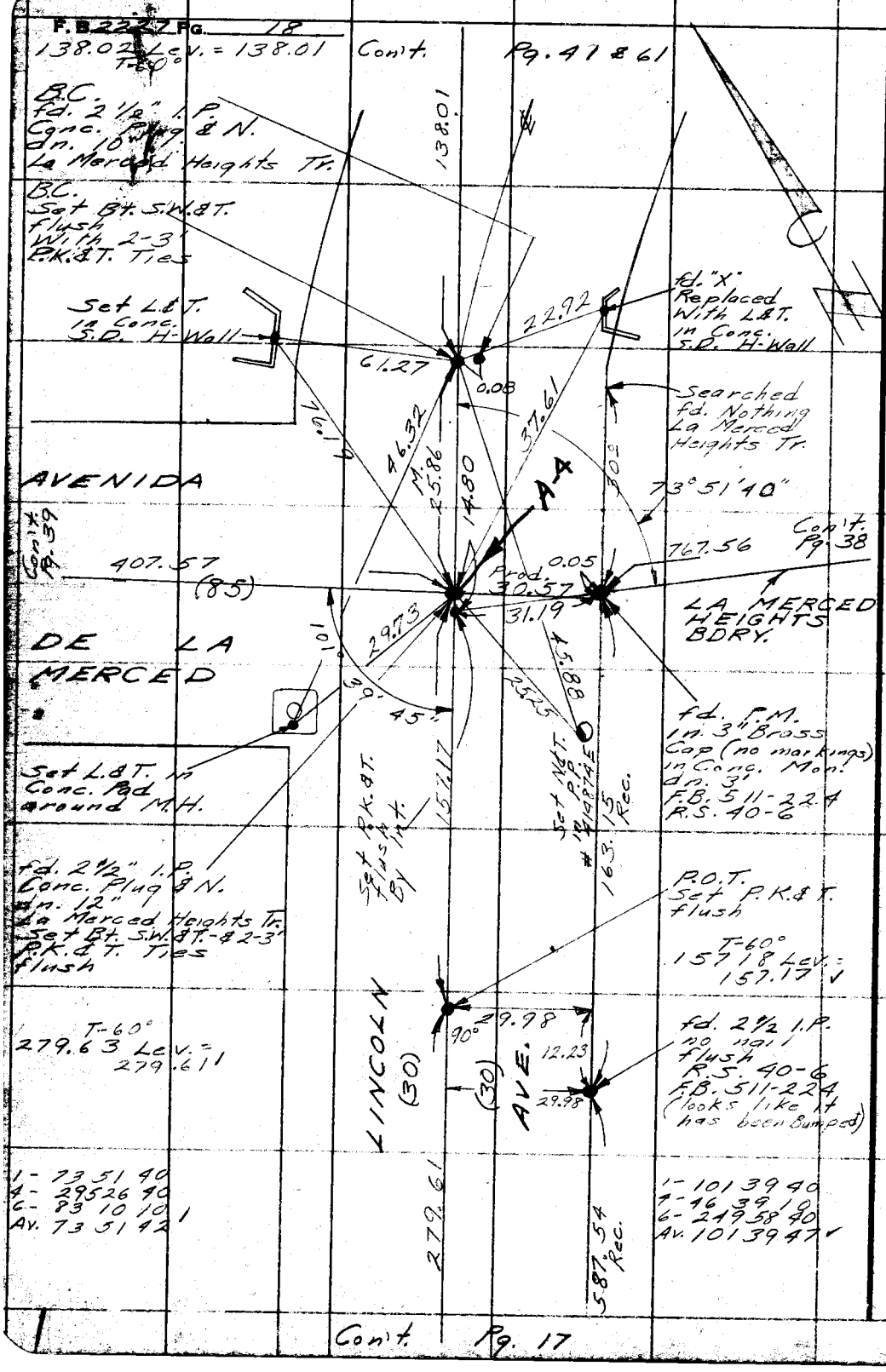

W.S. 36-D-3

RETURN TO
LOS ANGELES COUNTY SURVEYOR
726 LOS ANGELES COUNTY
ENGINEERING BLDG.
Do not extend notes this side of this line.

Note: Any Additions or Changes on This Sheet Must be Made or Circled in Red Ink With Date and Name of Person Making Change.

Notes Ck'd by Ajo
Map No.
Office Work
Checked
Date

Survey of Paramount Blvd.
W. O. 0075-06 Tape No. 0198 St'd. 68 °F
Surveyed by English
Notes Ed. Date 4-56
Indexed A. C. Johnson

F.B. 2237 Pg. 19

Con't. Pg. 20

7
17438.30
85.37

WS. 36-E-2

SUPERSEDED
Pg. 55

R.&M.
212.5

LINCOLN (30) (30) AVE.

fd. L.&T.
flush
no rec.

fd. Nothing
F.M. 1-8
C.S. 7996
Set S.&T.
flush
With 2-3'
S.&T. Ties
Rec.

0.29

45.51

Set N.&T. in
T.P. # 71746 H

1-17438.30
4-338.3400
6-324.5100
Av. 17438.30

0.35

174°38'30"
R.&M.

fd. Nothing
F.M. 1-8

58.51

Set N.&T. in
P.P. # 103119 E

Set N.&T. in
P.P. # 103120

R.&M.
85.37

Con't. Pg. 30

Notes: Any Additions or Changes on This Sheet Must be Made or Circled in Red Ink With Date and Name of Person Making Change.

Do not extend notes this side of this line.

RETURN TO
LOS ANGELES COUNTY SURVEYOR
726 LOS ANGELES COUNTY
ENGINEERING BLDG.

76FSOS 247 4-53

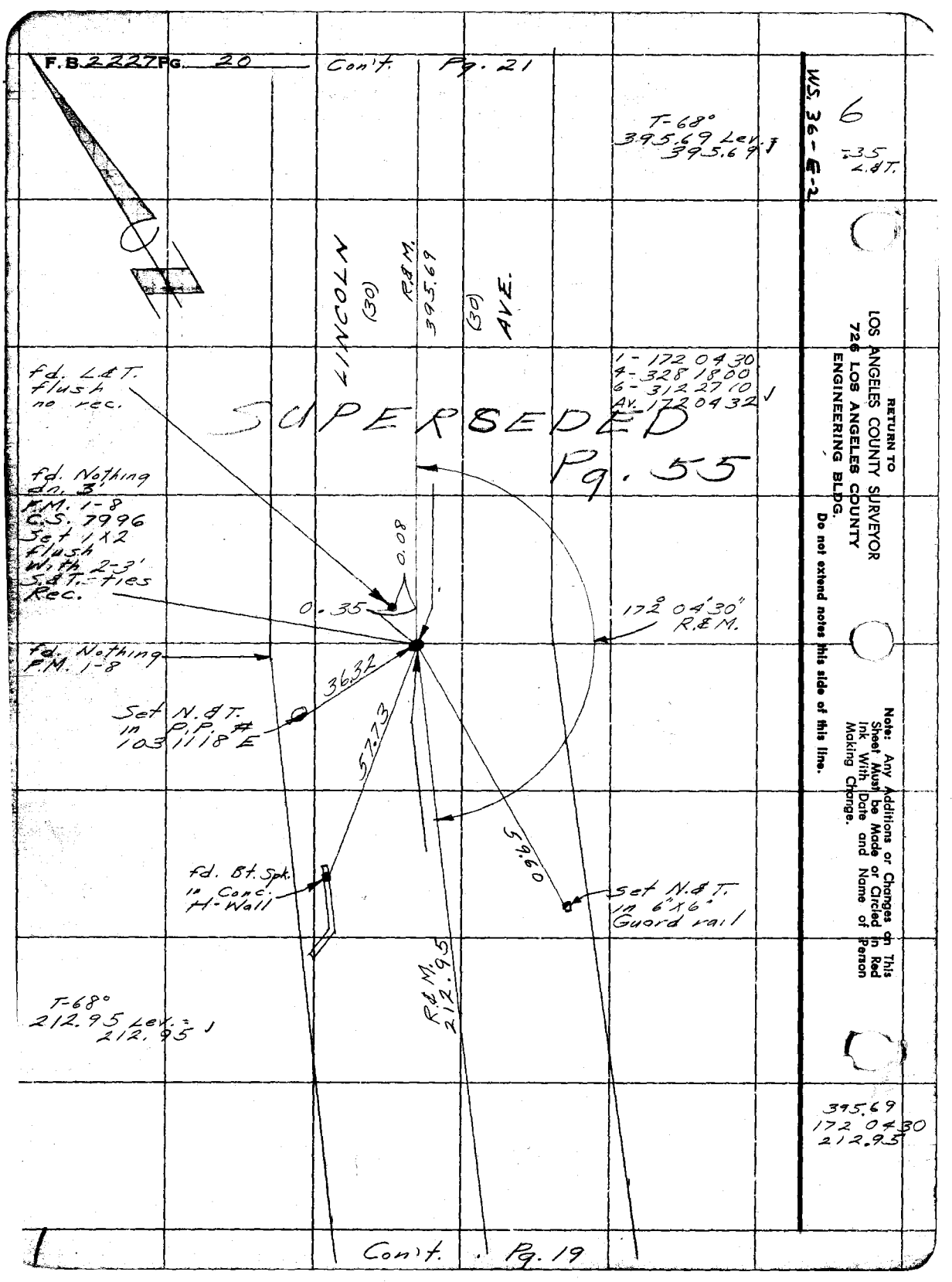

RETURN TO
LOS ANGELES COUNTY SURVEYOR
726 LOS ANGELES COUNTY
ENGINEERING BLDG.
Do not extend notes this side of this line.

Note: Any Additions or Changes on This Sheet Must be Made or Circled in Red Ink With Date and Name of Person Making Change.

5

5

W.S. 36-E2

Notes Ck'd by Ajg	Survey of Paramount Blvd.
Map No.	W. 8075.86 Tape No. 0148 St'd. 68 °F
Office Work	Surveyed by English
Checked	Notes Ed. Date 4-56
Date	Indexed A. C. Johnson

F.B. 2227 Pg. 31

Con't. Pg. 22

SUPERSEDED
Pg. 54

R&M. 79.56

1 - 172 53 30
4 - 331 33 40
6 - 317 20 30
Av. 172 53 25

R. & M.
172°53'25"

Set N&T.
in P.P. #
1031116 E

Fd. Nothing
F.M. 1-7

30.93

15.50

5.87

Set N.&T. in
6"x6" Guard Post

Fd. Nothing
F.M. 1-7
C.S. 7996
Set 1x2
Flush
With 2-3'
S&T. Ties
Rec.
F.M. 1-7

LINCOLN
(30)

R.&M.
395.69
(30')
AVE.

Con't. Pg. 20

Note: Any Additions or Changes on This Sheet Must be Made or Circled in Red Ink With Date and Name of Person Making Change.

Do not extend notes this side of this line.

RETURN TO
LOS ANGELES COUNTY SURVEYOR
726 LOS ANGELES COUNTY
ENGINEERING BLDG.

78P3095 247 4-55

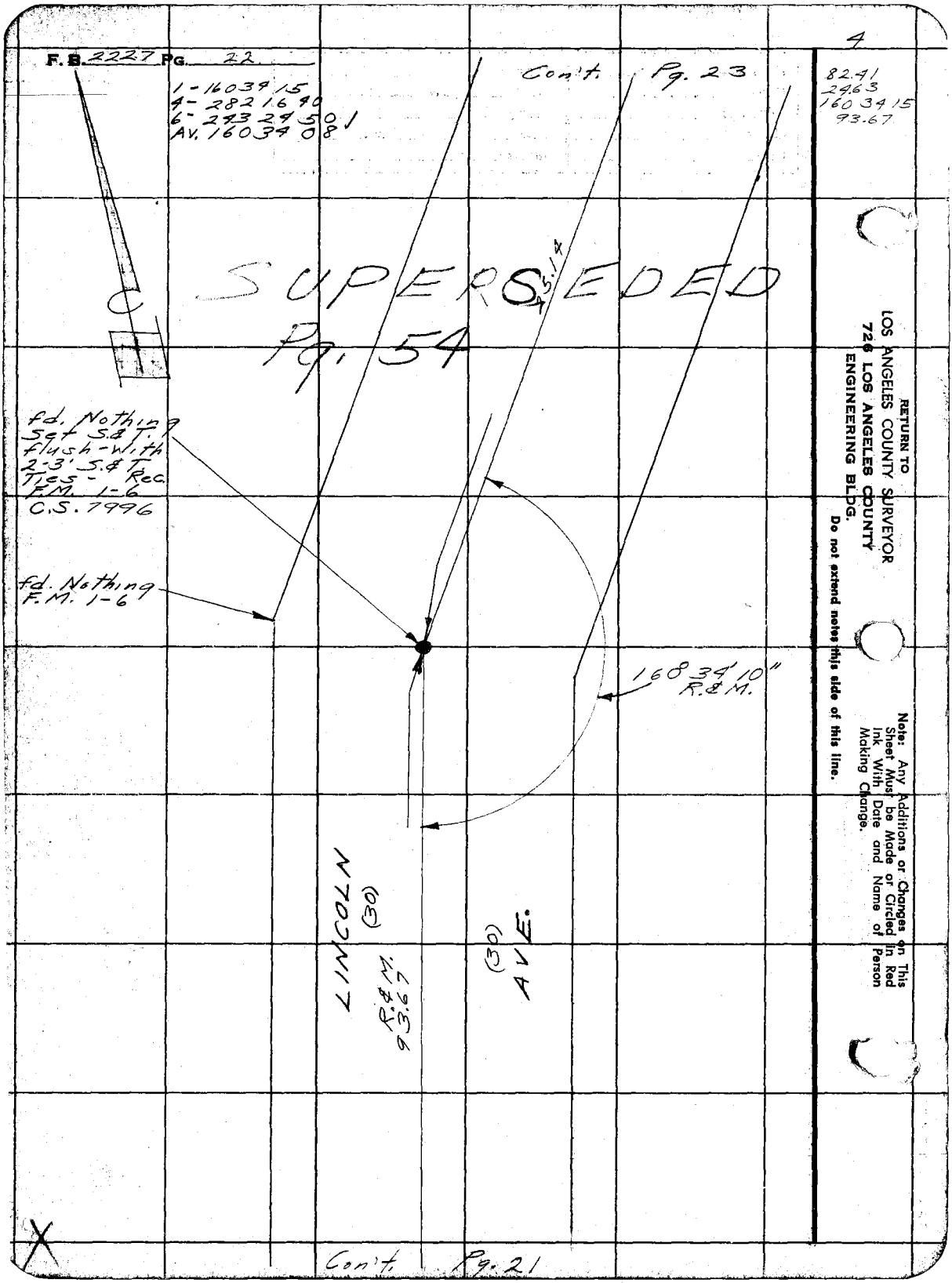
F.B. 2227 PG. 22
1-160 34 15
4-282 16 40
6-243 24 50 1
AV. 160 34 08
Con't. Pg. 23
4
82.41
24.63
160 34 15
93.67
SUPERSEDED
Pg. 54
fd. Nothing
Set S.&T.
flush-with
2-3' S.&T.
Ties - Rec.
F.M. 1-6
C.S. 7996
fd. Nothing
F.M. 1-6
168 34' 10"
R.&M.
LINCOLN
(30)
R.&M.
93.67
(30)
AVE.
RETURN TO
LOS ANGELES COUNTY SURVEYOR
726 LOS ANGELES COUNTY
ENGINEERING BLDG.
Do not extend notes this side of this line.
Note: Any Additions or Changes on This Sheet Must be Made or Circled in Red Ink With Date and Name of Person Making Change.
Con't. Pg. 21

3

Notes Ck'd by Aja	Survey of Paramount Blvd.
Map No.	W. O. 0075.06 Tape No. 0148 St'd. 68 °F
Office Work	Surveyed by English
Checked	Notes Ed. Date 3-56
Date	Indexed A. C. Johnson

F.B. 2227 Pg. 23

190.77
161 07 00
82.41
24.69
107.10

WS 36-P-2

Con't. Pg. 24

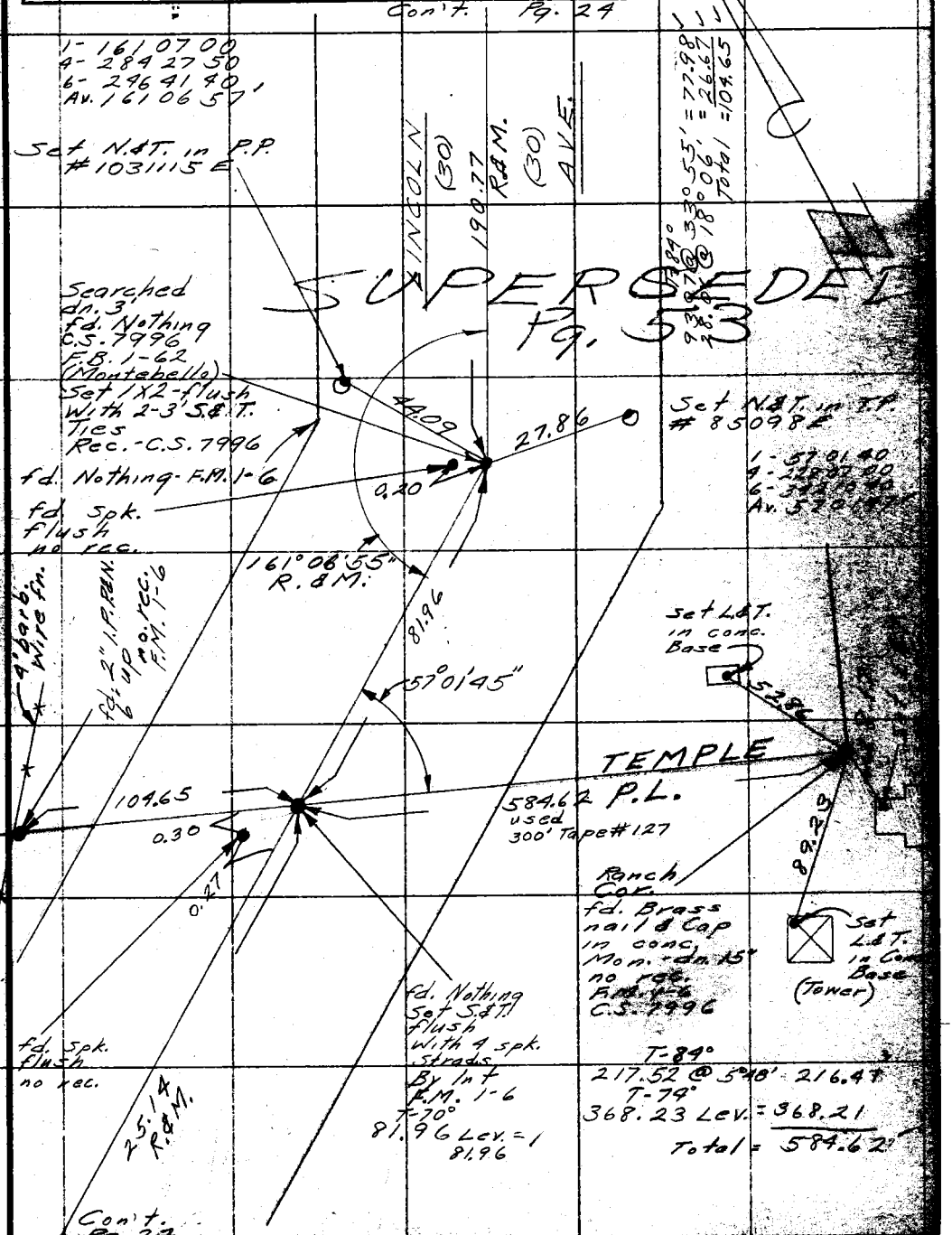

Note: Any Additions or Changes on This Sheet Must be Made or Circled in Red Ink With Date and Name of Person Making Change.

Do not extend below this side of this line.

RETURN TO LOS ANGELES COUNTY SURVEYOR 726 LOS ANGELES COUNTY ENGINEERING BLDG.

70FSODS 247 4-53

F.B. 2227 Pg. 24 Con't. Pg. 26

2

WS. 36-E-2

127.28
178 01 45
190.77

1-178 01 40
4-352 07 00
6-348 10 20
Av. 178 01 43

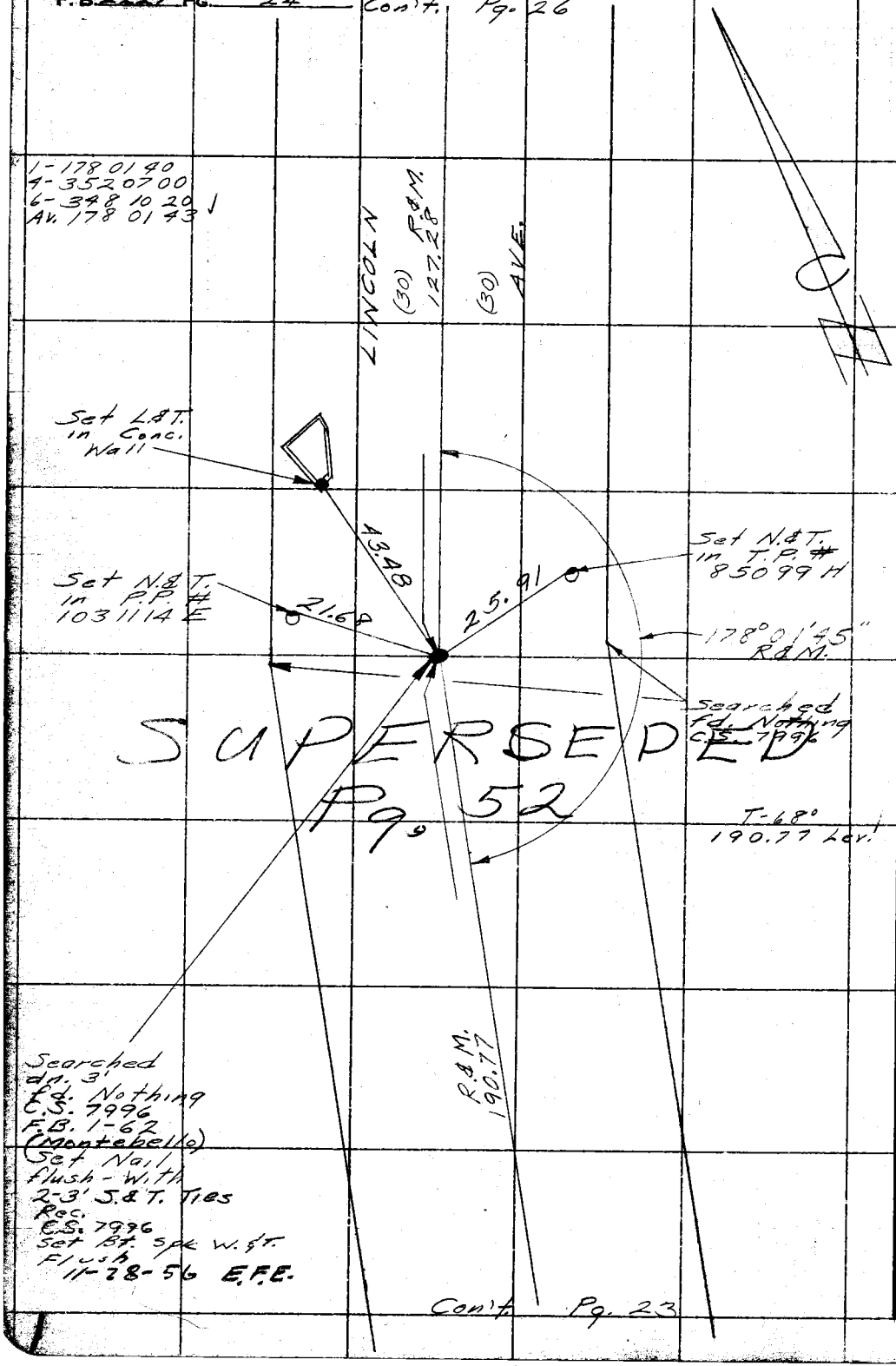

Searched dn. 3' fd. Nothing C.S. 7996 F.B. 1-62 (Montebello) Set Nail flush - With 2-3' S.&T. Ties Rec. C.S. 7996 Set Bt. Spk W.&T. Flush 11-28-56 E.F.E.

Con't. Pg. 23

RETURN TO
LOS ANGELES COUNTY SURVEYOR
726 LOS ANGELES COUNTY
ENGINEERING BLDG.

Do not extend notes this side of this line.

Note: Any Additions or Changes on This Sheet Must be Made or Circled in Red Ink With Date and Name of Person Making Change.

W. 0.20

WS-37-A-3

Notes Ck'd by Aja
Map No.
Office Work
Checked
Date

Survey of Paramount Blvd. F.B. 2227 PG. 25
W. O. 8075.06 Tape No. 0148 St'd. 68 °F
Surveyed by English
Notes Ed. Date 4-56
Indexed A. C. Johnson

Con't. Pg. 27

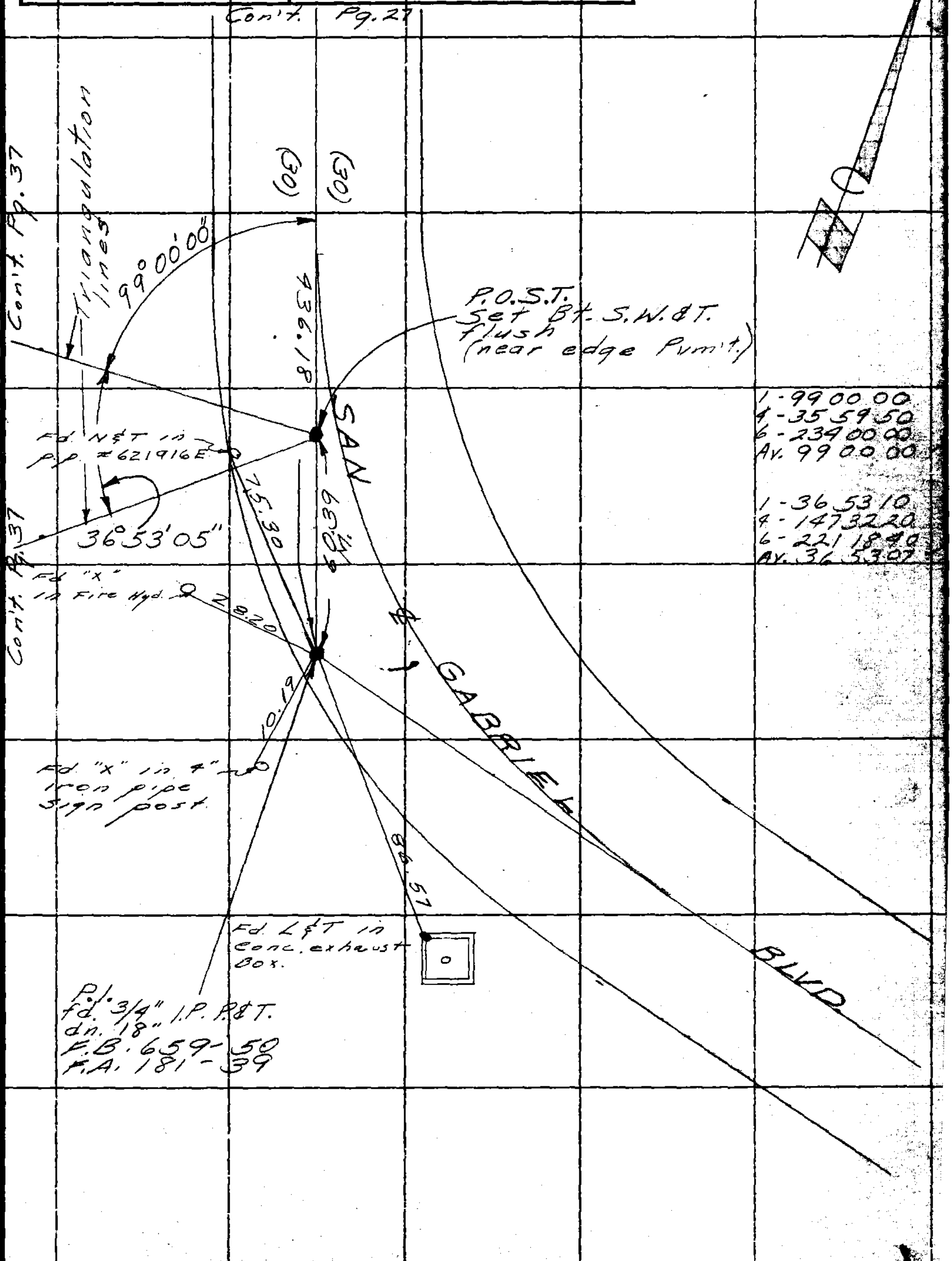

Note: Any Additions or Changes on This Sheet Must be Made or Circled in Red Ink With Date and Name of Person Making Change.

Do not extend notes this side of this line.

RETURN TO
LOS ANGELES COUNTY SURVEYOR
726 LOS ANGELES COUNTY ENGINEERING BLDG.

76F3095 247 4-53

F.B. 2227 Pg. 26 Con't. Pg. 27

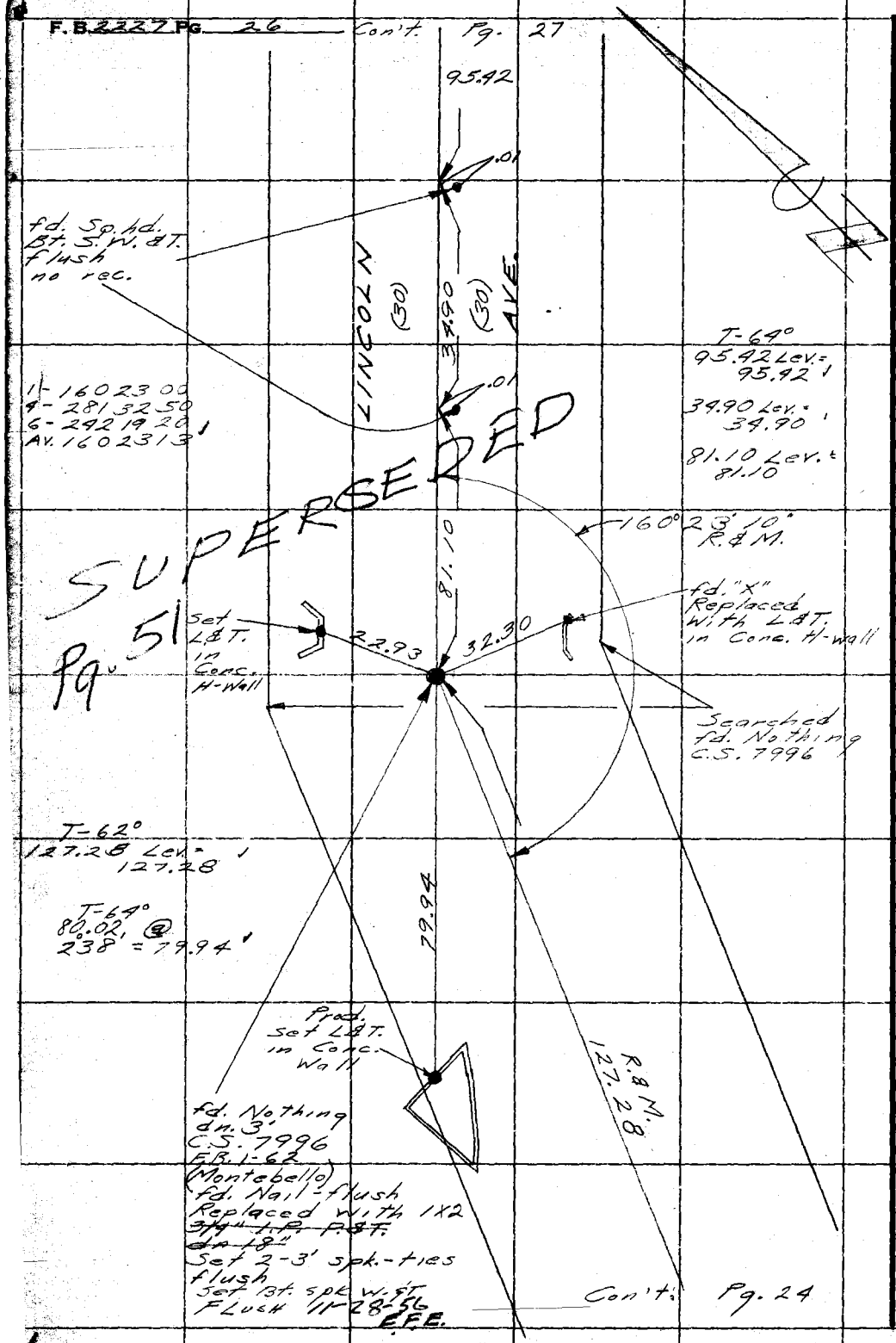

1

W.S. 36-E-2

C.S. 7996
179.37
160 23 05
127.28
32 10
211.47

211.42

RETURN TO
LOS ANGELES COUNTY SURVEYOR
726 LOS ANGELES COUNTY
ENGINEERING BLDG.

Do not extend notes this side of this line.

Note: Any Additions or Changes on This Sheet Must be Made or Circled in Red Ink With Date and Name of Person Making Change.

Notes Ck'd by Aja	Survey of Paramount Blvd.
Map No.	W. O. 0075.06 Tape No. 0148 St'd. 68 °F
Office Work	Surveyed by English
Checked	Notes Ed. Date 4-56
Date	Indexed A. C. Johnson

F.B. 2227 Pg. 27

WS. 36 - E-2

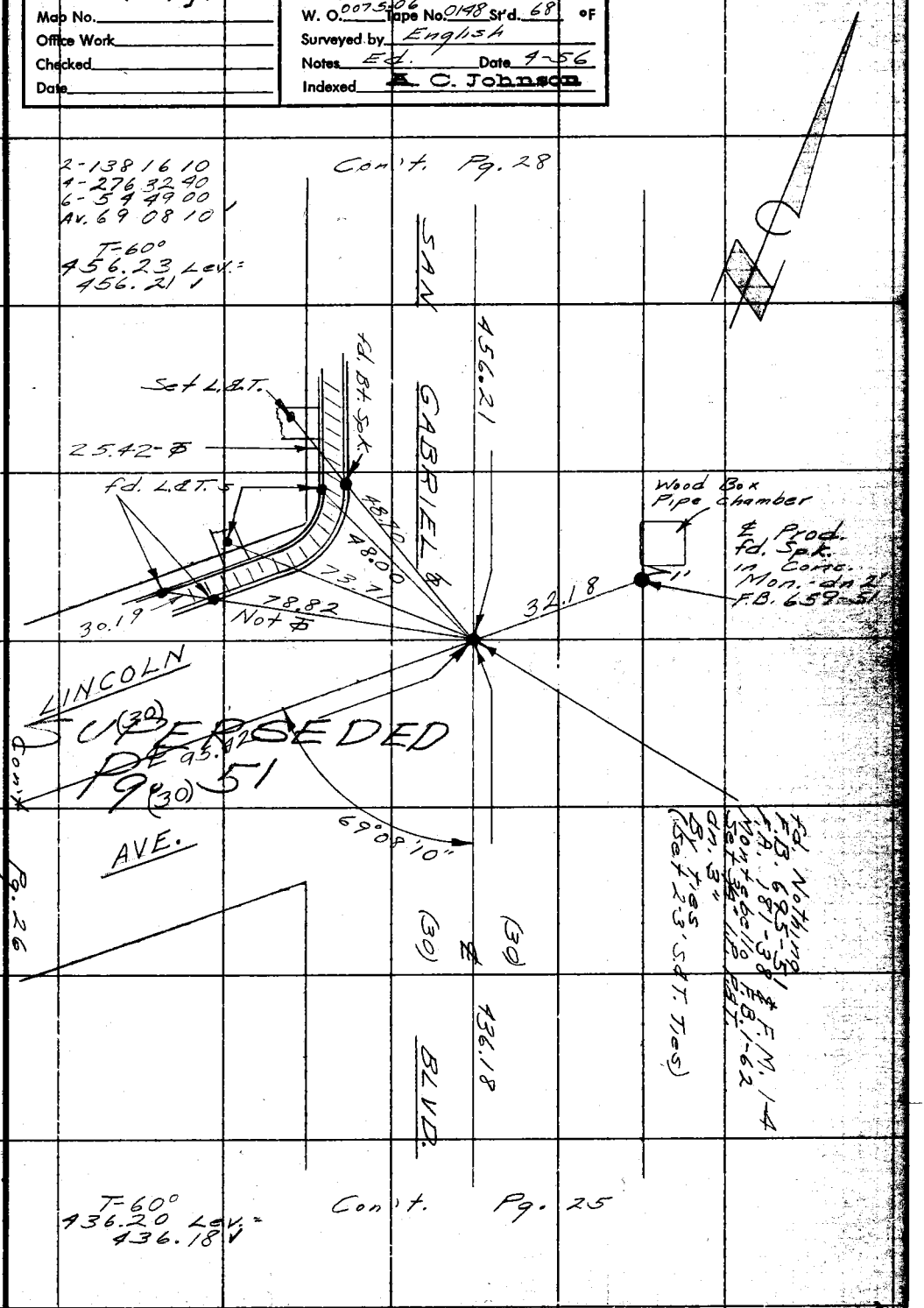

Note: Any Additions or Changes on This Sheet Must be Made or Circled in Red Ink With Date and Name of Person Making Change.

Do not extend notes this side of this line.

RETURN TO
LOS ANGELES COUNTY SURVEYOR
726 LOS ANGELES COUNTY
ENGINEERING BLDG.

76F3098 247 4-53

F.B. 2227 Pg. 28

W.S. 36-E-2

RETURN TO
LOS ANGELES COUNTY SURVEYOR
726 LOS ANGELES COUNTY
ENGINEERING BLDG.
Do not extend notes this side of this line.

Note: Any Additions or Changes on This Sheet Must be Made or Circled in Red Ink With Date and Name of Person Making Change.

T=68°
33.65 Lev. = 33.65'
38.95 @ 4°17' = 38.84'

R.P. to P.L.
Set 3/4" I.P.P.&T.
dn. 18"
Set 1x2 & N.
Flush

43.59

Fd. Ct. S.&W.
in 18" Palms

23.08

38.84
℄
33.65
℄

90°

R.P. to P.L.
Set 3/4" I.P.P.&T
dn. 18"
Set 1x2 & N.
Flush

P.L.
Fd. Ct. S.W.&T.
dn. 6"
FB. 659-51.
Set 2-3'
S.&T. Ties
flush

T=72°

SAN GABRIEL BLVD.
(30) ℄ (30)
56.21

456.2

Con't. Pg. 27

9
1474145
214.03

W.S. 36-E-2

Notes Ck'd by Aja	Survey of Paramount Blvd.
Map No.	W. O. 0075.06 Tape No. 0148 Str'd. 68 °F
Office Work	Surveyed by English
Checked	Notes Ed. Date 4-56
Date	Indexed A. C. Johnson

F. B. 2227 Pg. 29

Con't. Pg. 30

SUPERSEDED
Pg. 56

67.93
R.&M.

1-1474145
4-2304720
6-1661120
Av. 1474153

147°41'50"
R.&M.

fd. Nothing
F.M. 1-9

6' Wolven
Wire fn.

19°

fd. Nothing
dn. 3'
F.M. 1-9
C.S. 7996
Set 1X2
flush
With 2-10'
FX2 ties
Rec.
F.M. 1-9

T-70°
214.03 Lev.=
214.03

LINCOLN
(30)
R.&M.
214.03
(30)
AVE.

Note: Any Additions or Changes on This Sheet Must be Made or Circled in Red Ink With Date and Name of Person Making Change.

Do not extend notes this side of this line.

RETURN TO
LOS ANGELES COUNTY SURVEYOR
726 LOS ANGELES COUNTY
ENGINEERING BLDG.

76F8098 247 4-53

Con't. Pg. 31

F.B. 2227 PG. 30

Con't. Pg. 19

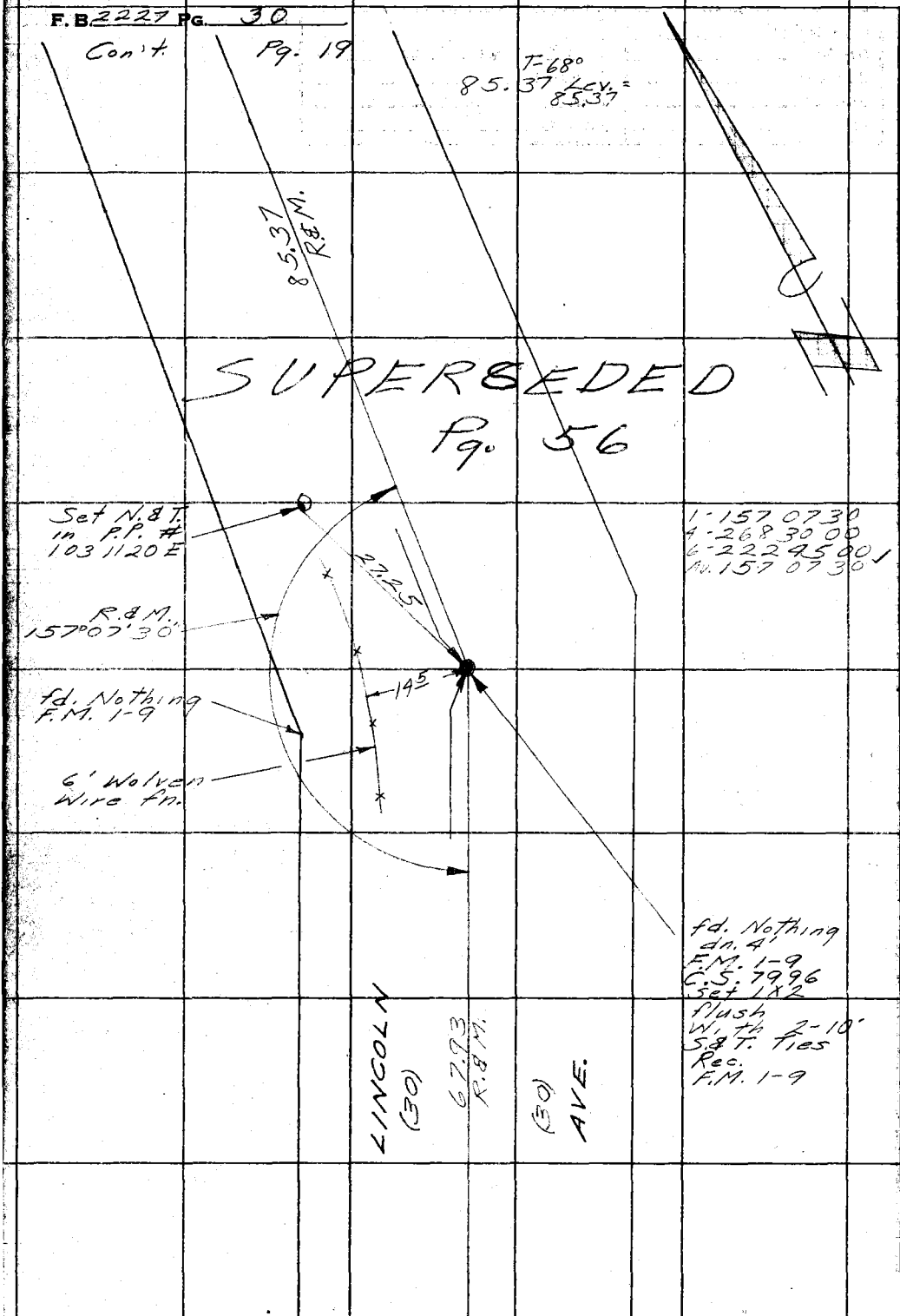

8

W.S. 36-E-2

158 07 30
67.93

RETURN TO
LOS ANGELES COUNTY SURVEYOR
726 LOS ANGELES COUNTY
ENGINEERING BLDG.

Do not extend notes this side of this line.

Note: Any Additions or Changes on This Sheet Must be Made or Circled in Red Ink With Date and Name of Person Making Change.

Con't. Pg. 29

10
168 53 45
331.85

Notes Ck'd by Aja	Survey of Paramount Blvd.
Map No.	W. O. 0075-06 Tape No. 0198 St'd. 68 °F
Office Work	Surveyed by English
Checked	Notes Ed. Date 4-56
Date	Indexed A. C. Johnson

F. B. 2227 Pg. 31

Con't. Pg. 29

R.&M. 214.03

1 - 168 53 40
4 - 315 35 10
6 - 293 22 40
Av. 168 53 47

SUPERSEDED
Pg. 57

fd. Nothing
F.M. 1-10

fd. Nothing
F.M. 1-10
C.S. 7996
Set S.&T.
Flush
With 2-3'
S.&T. Ties
Rec.
F.M. 1-10

168°53'45"
R.&M.

11.41
19.57

Set N.&T.
in 6"x6"
Guard Post

50.47

Set N.&T. in P.P.
#103 1123 E

LINCOLN
(30)

331.85
R.&M.
(30)
AVE.

T-68°
331.85 Lev. =
331.85

WS. 36-E-2

Note: Any Additions or Changes on This Sheet Must be Made or Circled in Red Ink With Date and Name of Person Making Change.

Do not extend notes this side of this line.

RETURN TO
LOS ANGELES COUNTY SURVEYOR
726 LOS ANGELES COUNTY
ENGINEERING BLDG.

76F3098 S&E #247. 8-54

Con't. Pg. 32

F.B. 2227 PG. 32

Con't. Pg. 31

WS. 36-6-2

11
176 57 15
852.60

1-176 57 10
4-347 49 00
6-341 43 20
AV. 176 57 13

331.85
R.&M.

331.85

SUPERSEDED
Pg. ~~58~~ 57

Set N.&T.
in P.P. #
103 11 25 E

3226

fd. Nothing
F.M. 1-10

"O.K."
176° 57' 15"
R.&M.

fd. Nothing
dn. 4'
F.M. 1-10
C.S. 7996
Set 1x2
flush
Rec. F.M. 1-10
Set 2-3'
S.&T. ties

T-68°
852.60 Lev. =
852.60

LINCOLN
(30)

852.60
R.&M.

(30)
AVE.

Con't. Pg. 33

RETURN TO
LOS ANGELES COUNTY SURVEYOR
726 LOS ANGELES COUNTY
ENGINEERING BLDG.
Do not extend notes this side of this line.

Note: Any Additions or Changes on This Sheet Must be Made or Circled in Red Ink With Date and Name of Person Making Change.

12
169°33'25"
361.75

Notes Ck'd by Aja	Survey of Paramount Blvd.
Map No.	W. O. 0075.06 Tape No. 0148 St'd. 68 °F
Office Work	Surveyed by English
Checked	Notes Ed. Date 4-56
Date	Indexed A. C. Johnson

F. B. 2227 Pg. 33

W.S. 36-E-3

Con't. Pg. 32

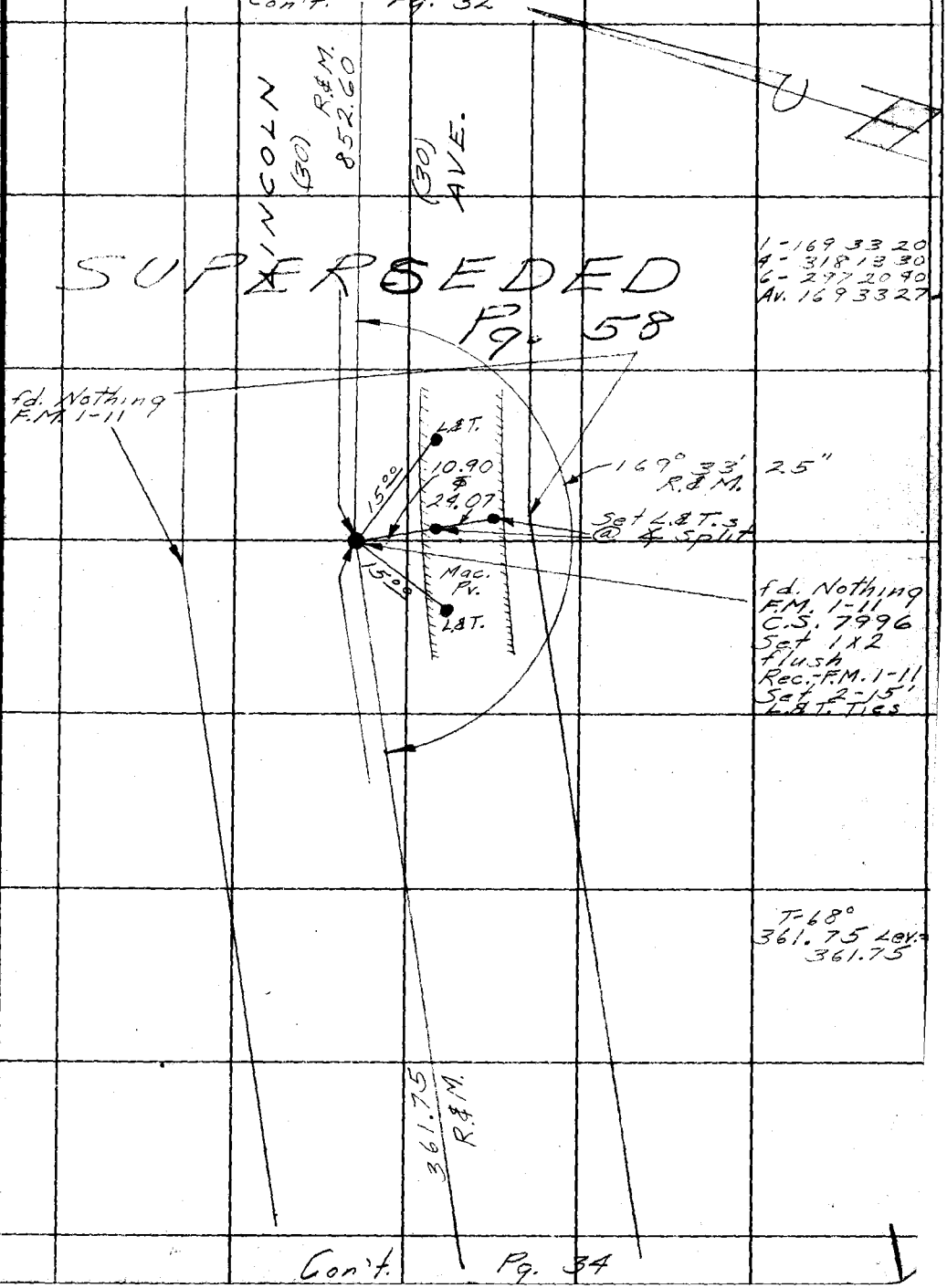

1-169 33 20
4-318 13 30
6-297 20 40
Av. 169 33 27

Con't. Pg. 34

Note: Any Additions or Changes on This Sheet Must be Made or Circled in Red Ink With Date and Name of Person Making Change.

Do not extend notes this side of this line.

RETURN TO
LOS ANGELES COUNTY SURVEYOR
726 LOS ANGELES COUNTY
ENGINEERING BLDG.

76F3095 S&E #247. 8-54

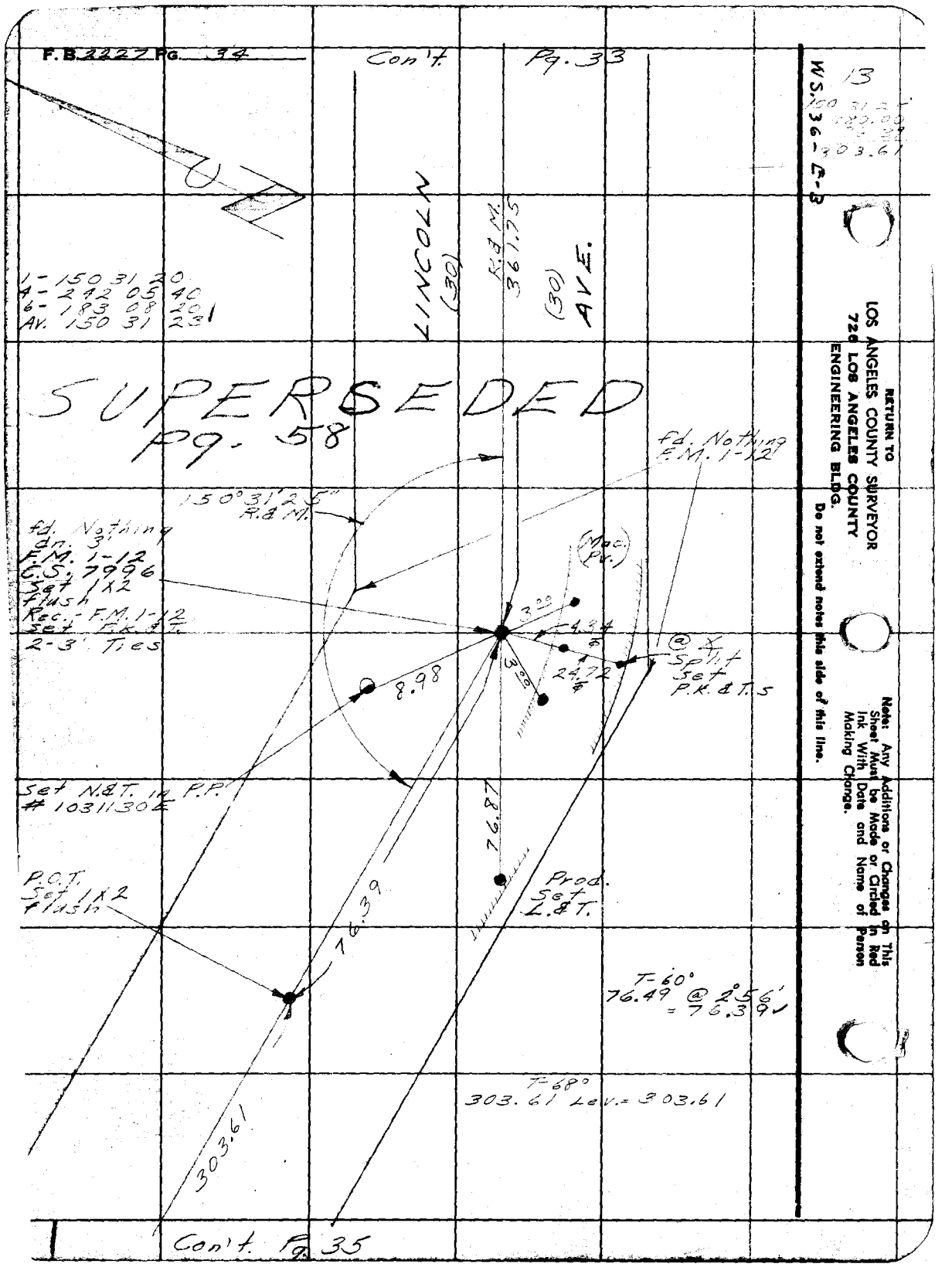
F.B. 2227 Pg. 34
Con't. Pg. 33
13
WS.36-E-3
LINCOLN (30)
R.&M. 361.75
(30) AVE.
1-150 31 20
4-242 05 40
6-183 08 20
Av. 150 31 23
SUPERSEDED
Pg. 58
fd. Nothing F.M. 1-12
150°31'25" R.&M.
fd. Nothing dn. 3' F.M. 1-12 C.S. 7996 Set 1X2 flush Rec.-F.M. 1-12 Set P.K.&T. 2-3' Ties
(Mac. Pv.)
3.00
4.34
24.72
@ X Split Set P.K.&T.s
8.98
3.00
Set N.&T. in P.P. # 1031130E
76.87
P.O.T. Set 1X2 flush
76.39
Prod. Set L.&T.
T-60° 76.49 @ 2°56' = 76.39
T-68° 303.61 Lev.= 303.61
303.61
Con't. Pg. 35
RETURN TO
LOS ANGELES COUNTY SURVEYOR
726 LOS ANGELES COUNTY
ENGINEERING BLDG.
Do not extend notes this side of this line.
Note: Any Additions or Changes on This Sheet Must be Made or Circled in Red Ink With Date and Name of Person Making Change.

14
1484945
720.25
59.81
660.44

Notes Ck'd by Aja	Survey of Paramount Blvd.
Map No.	W. O. 8075.06 Tape No. 0148 St'd. 68 °F
Office Work	Surveyed by English
Checked	Notes Ed. Date 4-56
Date	Indexed A. C. Johnson

F. B. 2227 Pg. 35

WS 36-D-3

Con't. Pg. 34

LINCOLN (30) 303.61 (30) AVE.

1-1484940
4-2351900
6-1725840
Av. 1484947

Superseded: pg. 59

1-9 03 20
4-36 13 10
6-54 20 00
Av. 9 03 20

148°49'45" R.&M.

Set Bt. SW.&T.

16.36

T-68°
660.44 Lev. = 660.44

28.48

Prod. Set L.&T. in S.D. H-Wall

Fd. Nothing dn. 3'
F.M. 1-12
C.S. 7996
Set 1x2 flush
Rec. F.M. 1-12

660.44

9° 03'20"

207.34

B.C. Pg. 43

Old & New ℄ Int. Set Bt. S.W.&T. flush By Int.

Old ℄ 598.10

New ℄

Con't. Pg. 43

Con't. Pg. 36

Note: Any Additions or Changes on This Sheet Must be Made or Circled in Red Ink With Date and Name of Person Making Change.

Do not extend notes this side of this line.

RETURN TO
LOS ANGELES COUNTY SURVEYOR
726 LOS ANGELES COUNTY
ENGINEERING BLDG.

76F309S S&E #247. 8-54

F.B. 2227 Pg. 36

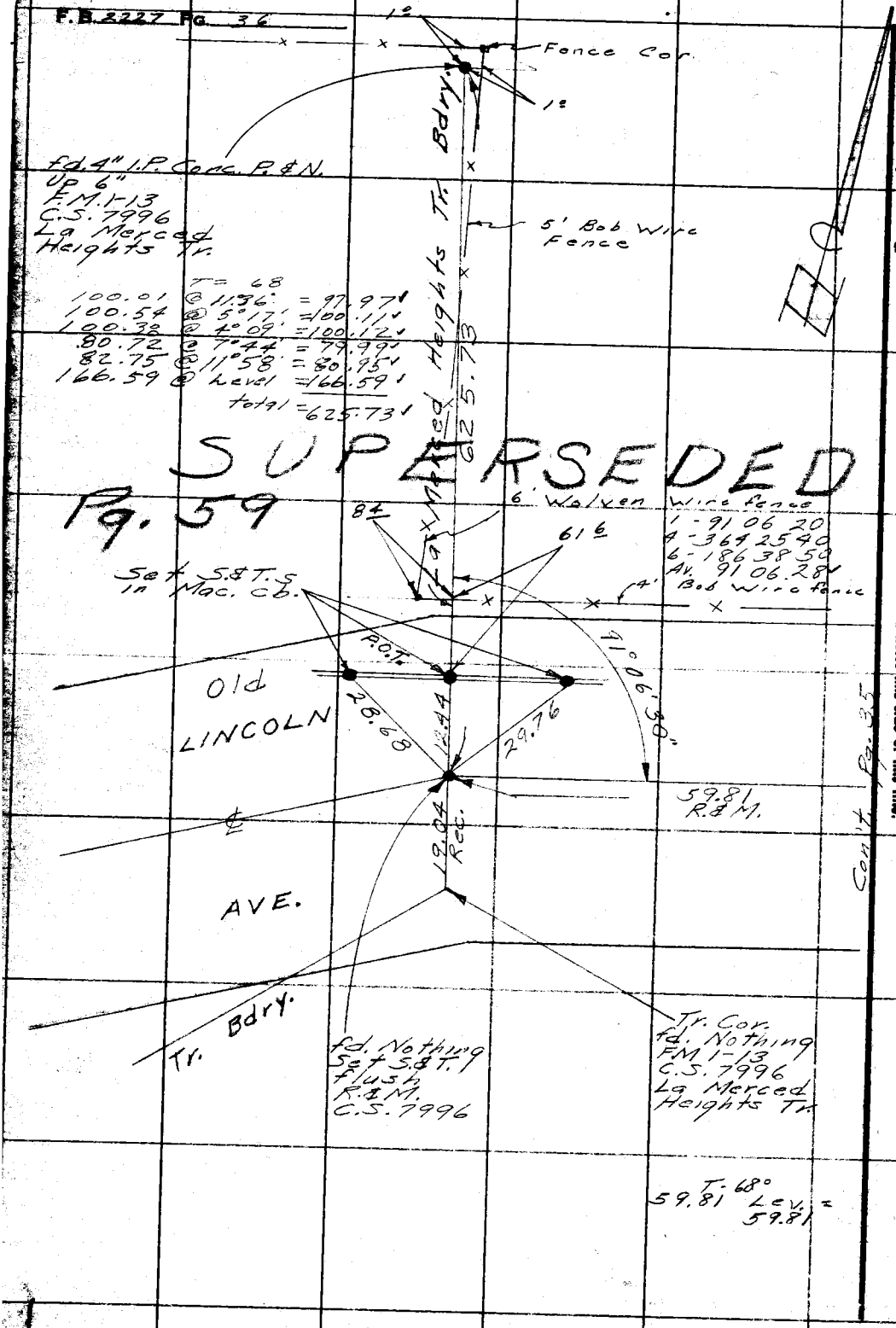

RETURN TO
LOS ANGELES COUNTY SURVEYOR
726 LOS ANGELES COUNTY
ENGINEERING BLDG.

Do not extend notes this side of this line.

Note: Any Additions or Changes on This Sheet Must be Made or Circled in Red Ink With Date and Name of Person Making Change.

Notes Ck'd by Aja	Survey of Paramount Blvd.
Map No.	W. O. 0075-06 Tape No. 0148 St'd. 68 °F
Office Work	Surveyed by English
Checked	Notes Ed. Date 4-56
Date	Indexed C. Johnson

F. B. 2227 Pg. 37

49 25 25 WS. 36-D-3

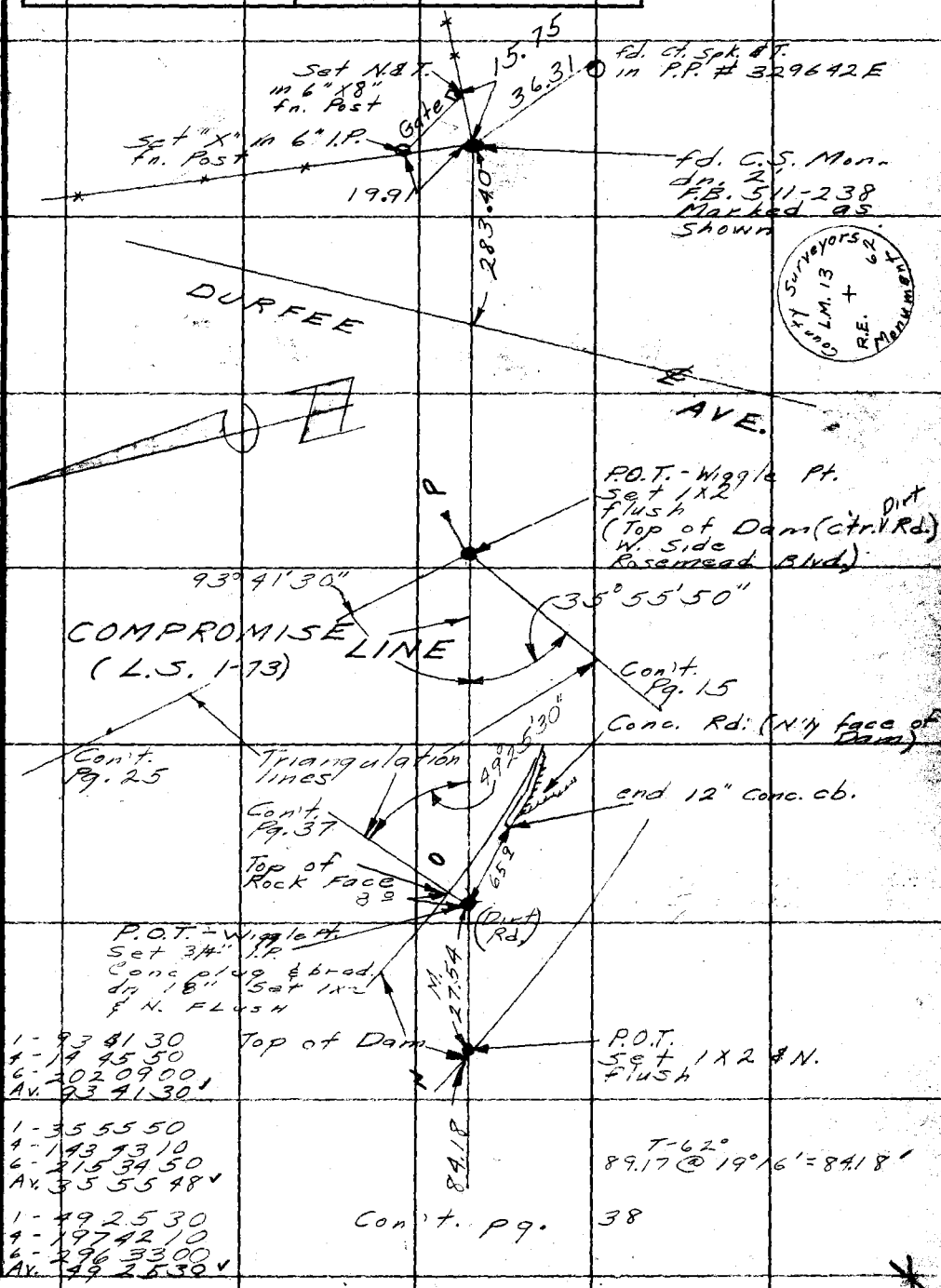

Note: Any Additions or Changes on This Sheet Must be Made or Circled in Red Ink With Date and Name of Person Making Change.

Do not extend notes this side of this line.

RETURN TO
LOS ANGELES COUNTY SURVEYOR
726 LOS ANGELES COUNTY
ENGINEERING BLDG.

76F3098 S&E #247. 8-54

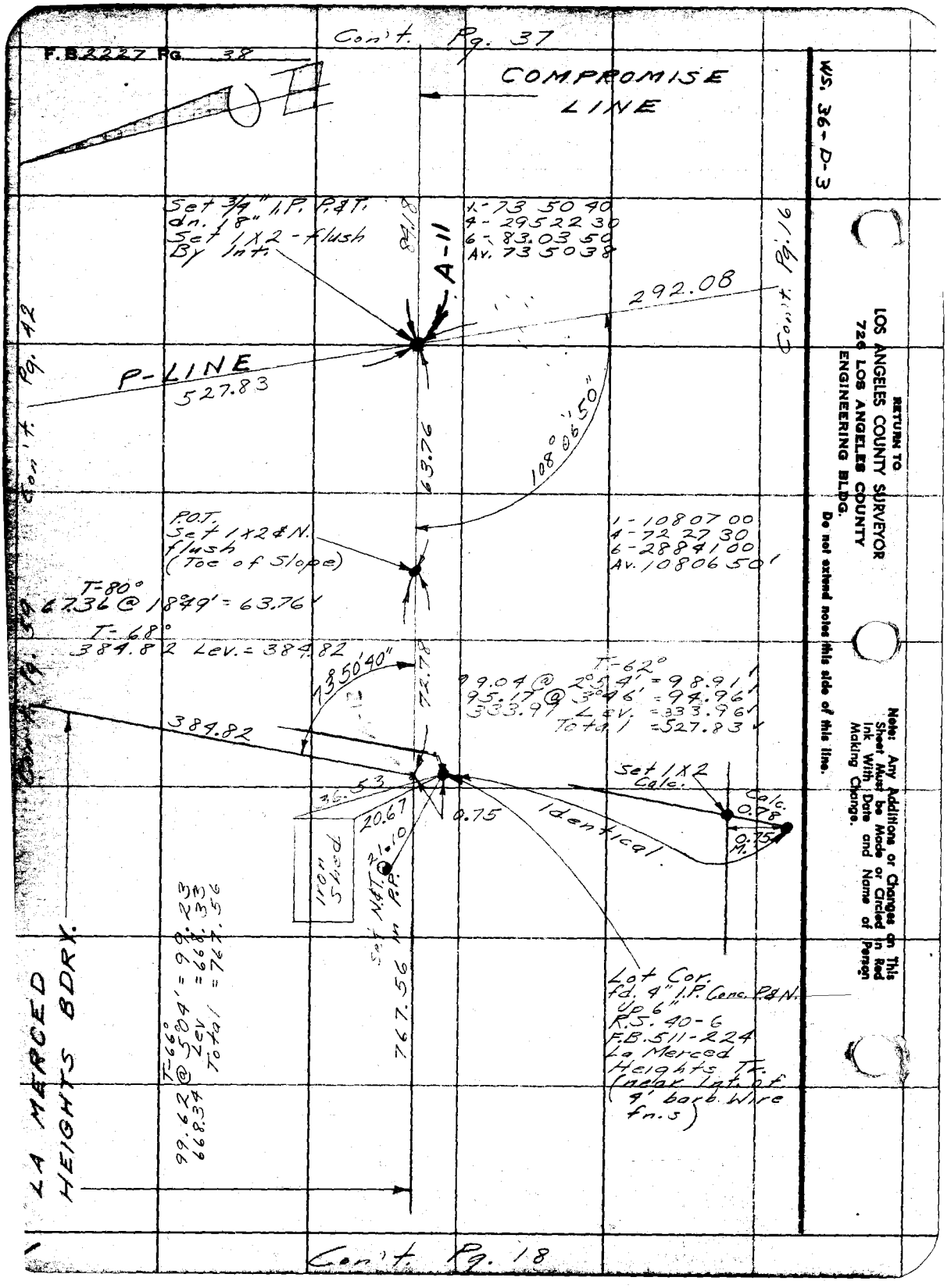

Con't. Pg. 37
F.B. 2227 Pg. 38
COMPROMISE LINE
WS. 36-D-3
Set 3/4" I.P. P.&T. dn. 18" Set 1X2 - flush By Int.
84.18
A-11
1-73 50 40
4-29522 30
6-83.03 50
Av. 73 50 38
292.08
Con't. Pg. 16
P-LINE
527.83
Con't. Pg. 42
63.76
108°06'50"
P.O.T. Set 1X2 & N. flush (Toe of Slope)
1-10807 00
4-72 27 30
6-28841 00
Av. 10806 50'
T-80°
67.36 @ 18°49' = 63.76'
T-68°
384.82 Lev. = 384.82
73°50'40"
72.78
T-62°
99.04 @ 2°54' = 98.91'
95.17 @ 3°46' = 94.96'
333.97 Lev. = 333.96'
Total = 527.83'
384.82
36.53
20.67
0.75
Identical
Set 1X2 Calc.
Calc. 0.78
0.75 M.
Iron Shed
21.10
Set N.&T. in P.P.
767.56
Lot Cor. fd. 4" I.P. Conc. P.&N. Up 6" R.S. 40-6 F.B. 511-224 La Merced Heights Tr. (near Int. of 4' barb. Wire fn.s)
T-66°
99.62 @ 5°04' = 99.23
668.34 Lev = 668.33
Total = 767.56
LA MERCED HEIGHTS BDRY.
Con't. Pg. 18
RETURN TO
LOS ANGELES COUNTY SURVEYOR
726 LOS ANGELES COUNTY
ENGINEERING BLDG.
Do not extend notes this side of this line.
Note: Any Additions or Changes on This Sheet Must be Made or Circled in Red Ink With Date and Name of Person Making Change.

Notes Ck'd by Aja	Survey of Paramount Blvd.
Map No.	W. O. 0075.06 Tape No. 0148 St'd. 68 °F
Office Work	Surveyed by English
Checked	Notes Ed. Date 4-56
Date	Indexed A. C. Johnson

F.B. 2227 Pg. 39

WS.-36-D-3

Con't. Pg. 18

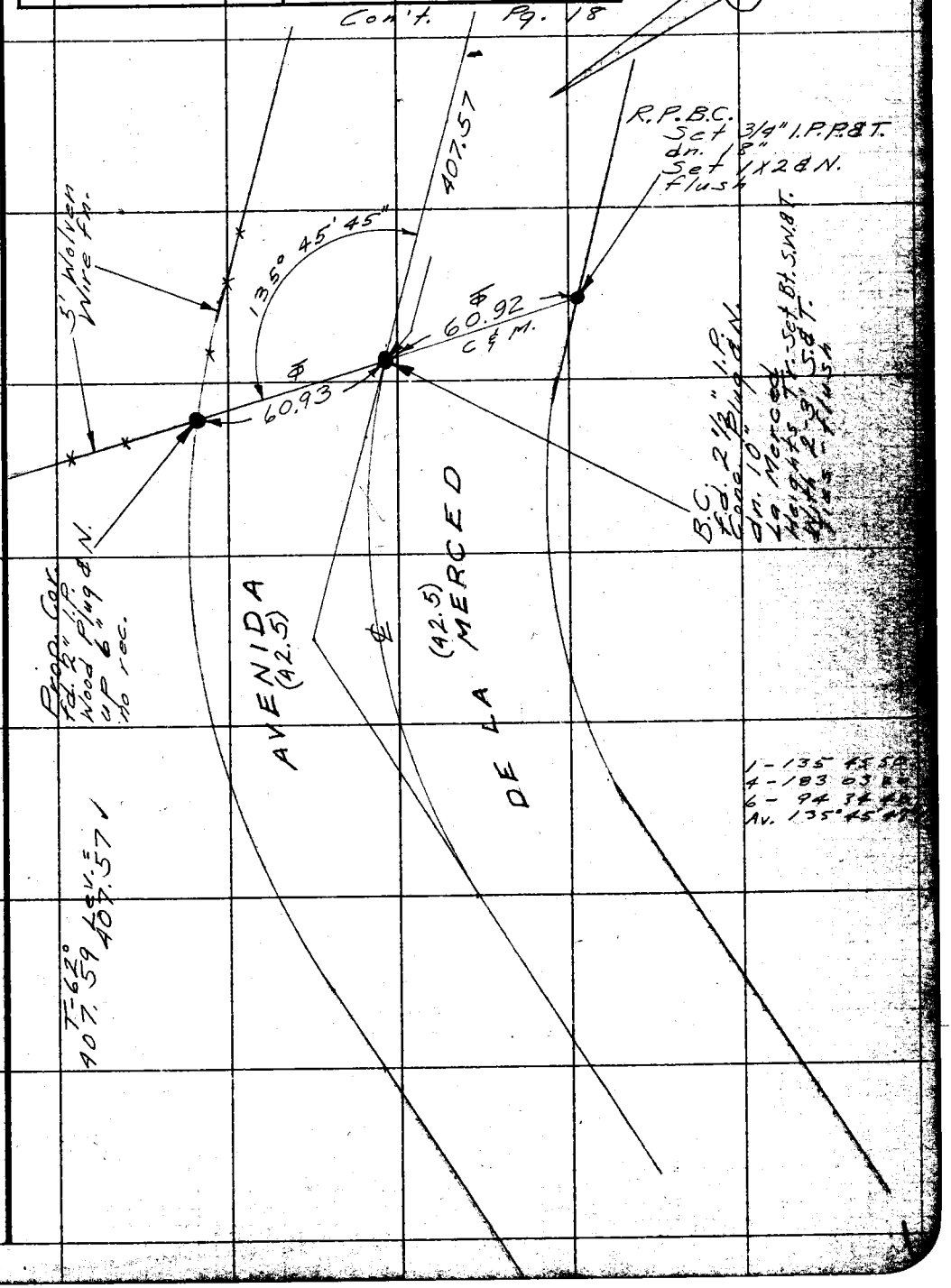

Note: Any Additions or Changes on This Sheet Must be Made or Circled in Red Ink With Date and Name of Person Making Change.

Do not extend notes this side of this line.

RETURN TO
LOS ANGELES COUNTY SURVEYOR
726 LOS ANGELES COUNTY
ENGINEERING BLDG.

76F3098 247 4-53

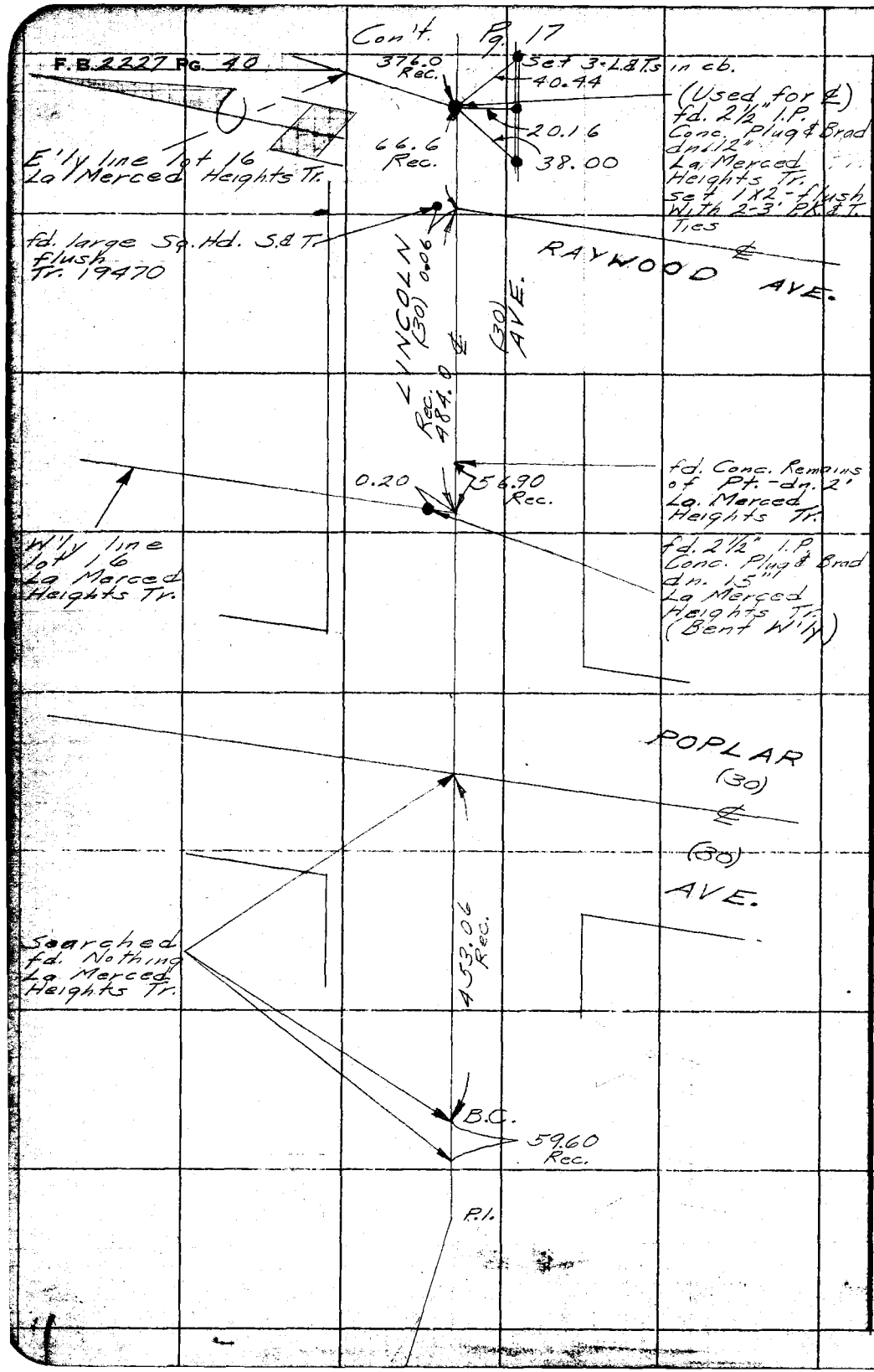

WS. 36-D-3

RETURN TO
LOS ANGELES COUNTY SURVEYOR
726 LOS ANGELES COUNTY
ENGINEERING BLDG.

Do not extend notes this side of this line.

Note: Any Additions or Changes on This Sheet Must be Made or Circled in Red Ink With Date and Name of Person Making Change.

1

Notes Ck'd by Aja	Survey of Paramount Blvd.
Map No.	W. O. 0075.06 Tape No. 0148 St'd. 68 °F
Office Work	Surveyed by English
Checked	Notes Ed. Date 4-56
Date	Indexed C Johnson

F.B. 2227 Pg. 41

283.88
138.01
145.87
66.44
79.43
76.63
2.80

WS. 36-D-3

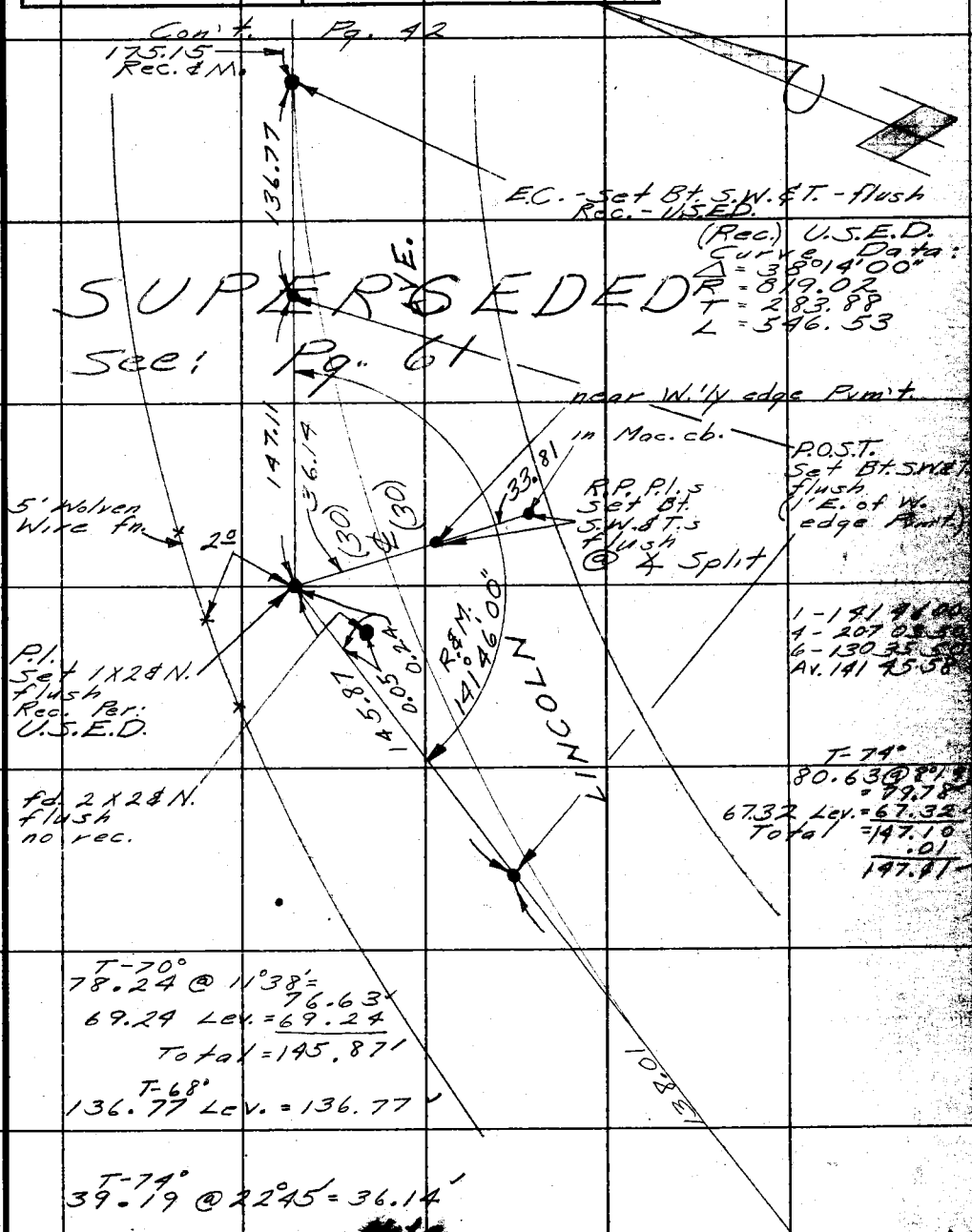

Note

Above Ref. "USED Map" refers to maps by US Army, Corps of Eng. "San Gabriel River Imp't, Whittier Narrows, F.C. Dam, West Embankment & Outlet, Plan & Profile No. 1 & 2 Con't. Pg. 18

Note: Any Additions or Changes on This Sheet Must be Made or Circled in Red Ink With Date and Name of Person Making Change.

Do not extend notes this side of this line.

RETURN TO
LOS ANGELES COUNTY SURVEYOR
726 LOS ANGELES COUNTY
ENGINEERING BLDG.

76F3095 247 4-53

Con't.

Pg. 43

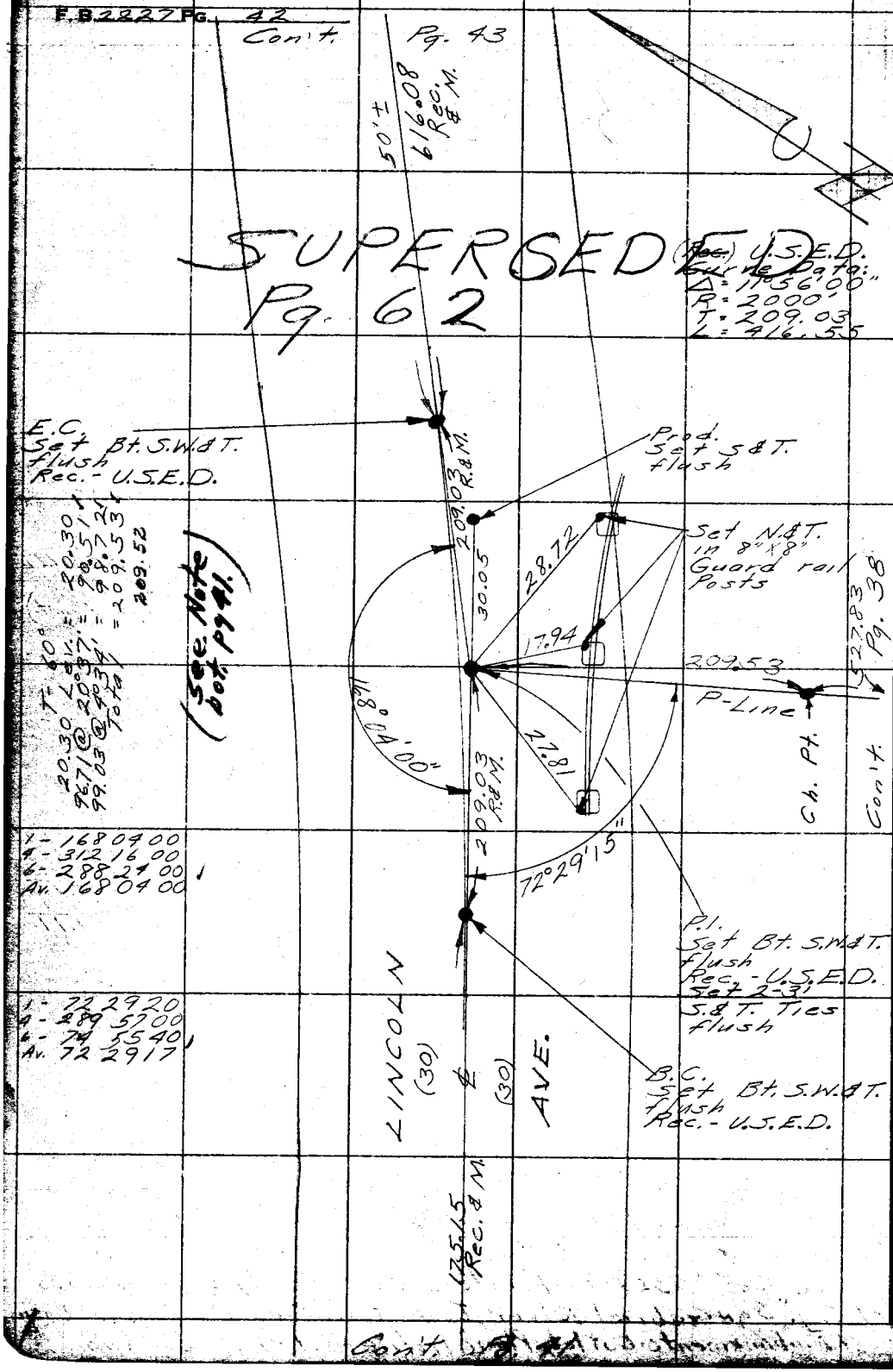

WS 36-D-3

RETURN TO
LOS ANGELES COUNTY SURVEYOR
726 LOS ANGELES COUNTY
ENGINEERING BLDG.

Do not extend notes this side of this line.

Note: Any Additions or Changes on This Sheet Must be Made or Circled in Red Ink With Date and Name of Person Making Change.

Con't.

Notes Ck'd by Aja	Survey of Paramount Blvd.	F.B. 2227 Pg. 43
Map No.	W. O. 007506 Tape No. 0148 St'd. 68 °F	
Office Work	Surveyed by English	
Checked	Notes Ed. Date 4-56	
Date	Indexed C. Johnson	

70°20'

W.S. 36-D-3

Con't. Pg. 36

T-68°
36.40 @ 17°45' = 34.67
24.28 Lev. = 24.28

SUPERSEDED
Pg. 64

E.C.
Set Nothing
U.S.E.D.

Rec. 268.05

P.I.
Set 3/4" I.P. P&T.
dn. 18"
Set 1X2 & N.
Flush
Rec.-U.S.E.D.
(See Note bot. pg 41)

℄ New
34.67
24.28

R.P.P.I.s
Set Bt. S.W.&T.
flush
1' in from
edge Pvmt.

Rec. U.S.E.D.
Curve Data:
Δ = 39°20'00"
R = 750'
T = 268.05
L = 514.87

70°20'00"
Rec. 140°40'00"
R.&M. 268.05

B.C.
Set Bt. S.W.&T.
flush
Rec.-U.S.E.D.

LINCOLN
(30)
207.34

℄ Old
(30)
AVE.

Old & New ℄ Int.
Pg. 35

Axis of Dam
Per: U.S.E.D.

50'±
616.08
R.&M.

T-68°
207.34 Lev. = 207.34

Con't. Pg. 42

Note: Any Additions or Changes on This Sheet Must be Made or Circled in Red Ink With Date and Name of Person Making Change.

Do not extend notes this side of this line.

RETURN TO
LOS ANGELES COUNTY SURVEYOR
726 LOS ANGELES COUNTY
ENGINEERING BLDG.

76F3095 S&E #247. 8-54

Notes Ck'd by J.F.M.	Survey of Paramount Blvd.	F. B. 2227 Pg. 49
Map No.	JN 0075.06 Tape 0112 Std 68 °F	
Office Work	Surveyed by English	
Checked	Notes Ed. Date 11-56	
Date	Indexed J. C. Johnson 12-20-56	

PARAMOUNT BLVD.

J.N. 0075.06

LINCOLN AVE.
& RETRACEMENT
FROM:
SAN GABRIEL BLVD.
TO:
AVENIDA DE LA
MERCED

Nov. 28, 1956
English
Lind
Peterson
Foulger
Tuxford

Note: Any Additions or Changes on This Sheet Must be Made or Circled in Red Ink With Date and Name of Person Making Change.

PLEASE RETURN TO
LOS ANGELES COUNTY ENGINEER
700 LOS ANGELES COUNTY ENGINEERING BLDG.

Do not extend this side of this line.

78F3095 S&E #247 1-56

F. B. 2227 Pg. 50

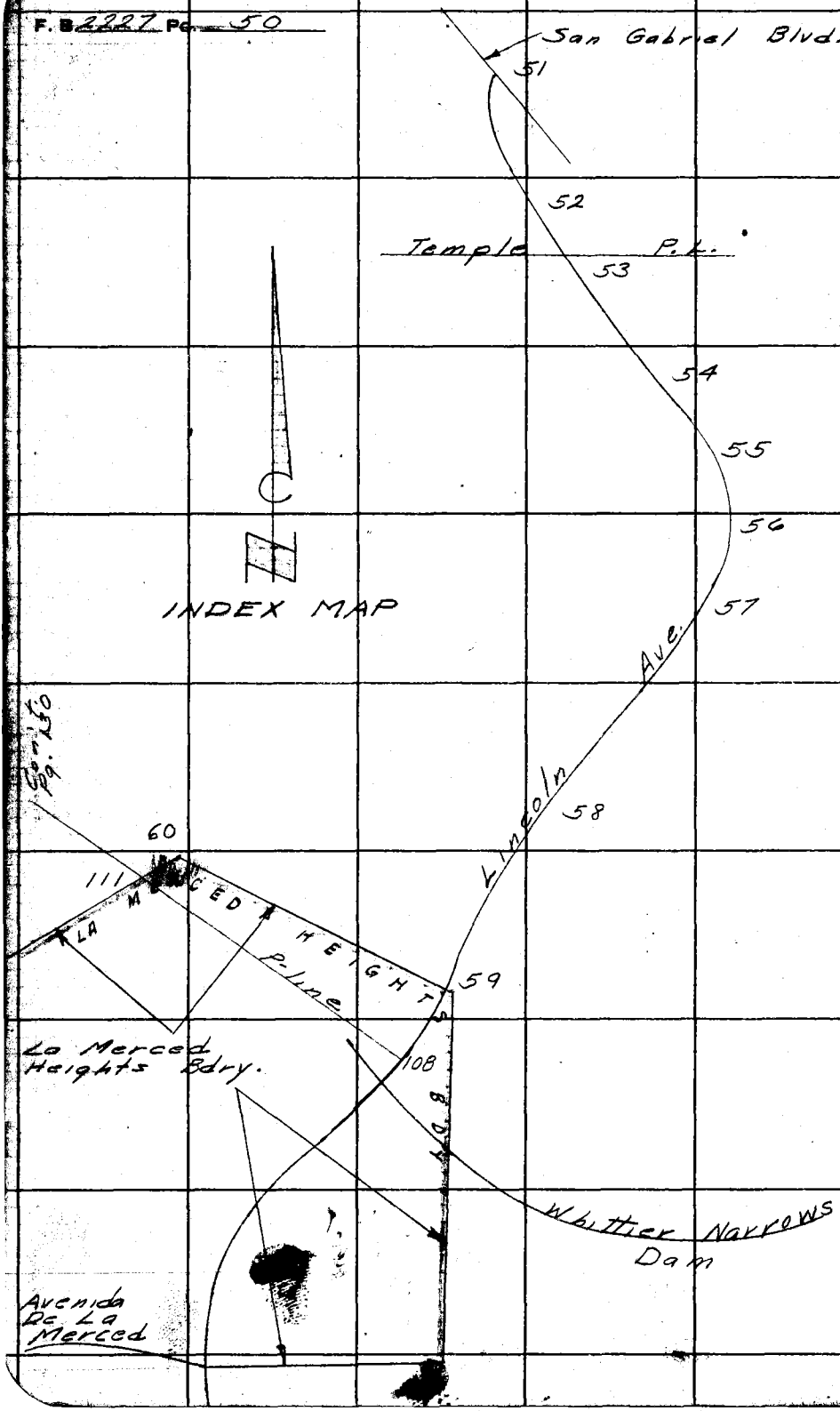

PLEASE RETURN TO
LOS ANGELES COUNTY ENGINEER
700 Los Angeles County Engineering Bldg.

Do not extend this side of this line.

Note: Any Additions or Changes on This Sheet Must be Made or Circled in Red Ink With Date and Name of Person Making Change.

Notes Ck'd by FIM	Survey of Paramount Blvd.
Map No.	JN 0075.06 Tape 0112 Std 68 °F
Office Work	Surveyed by English
Checked	Notes Ed. Date 11-56
Date	Indexed K. C. Johnson

F. B. 2227 PG. 51

W.S. 36-E-2

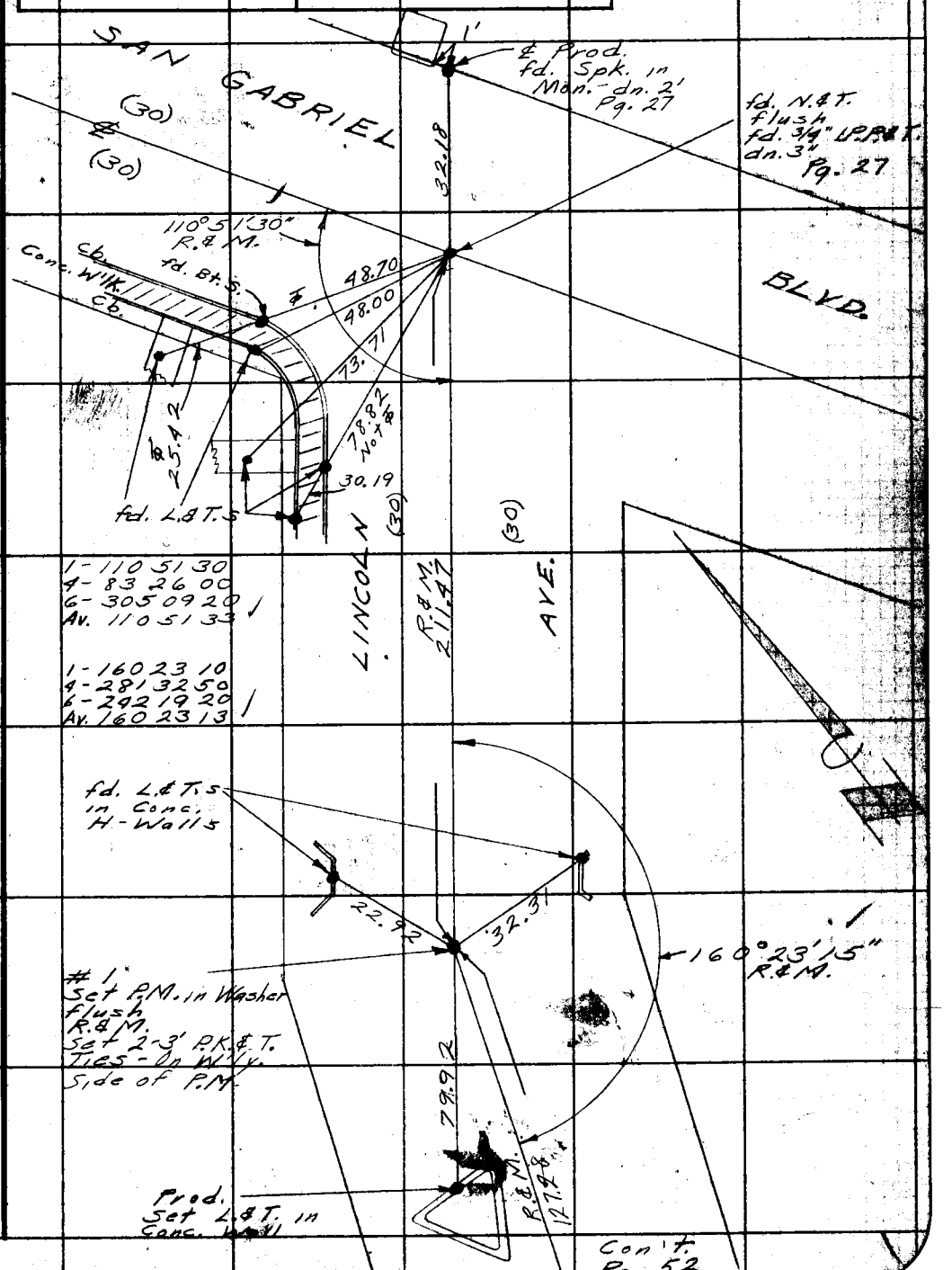

Note: Any Additions or Changes on This Sheet Must be Made or Circled in Red Ink With Date and Name of Person Making Change.

Do not extend this side of this line.

PLEASE RETURN TO
LOS ANGELES COUNTY ENGINEER
700 LOS ANGELES COUNTY ENGINEERING BLDG.

76F3098 SAE #247 1-56

F. B. 2227 Pg. 52 Con't. Pg. 51.

W.S. 36-E-2

1 - 178 01 45
4 - 352 07 00
6 - 348 10 30
Av. 178 01 45

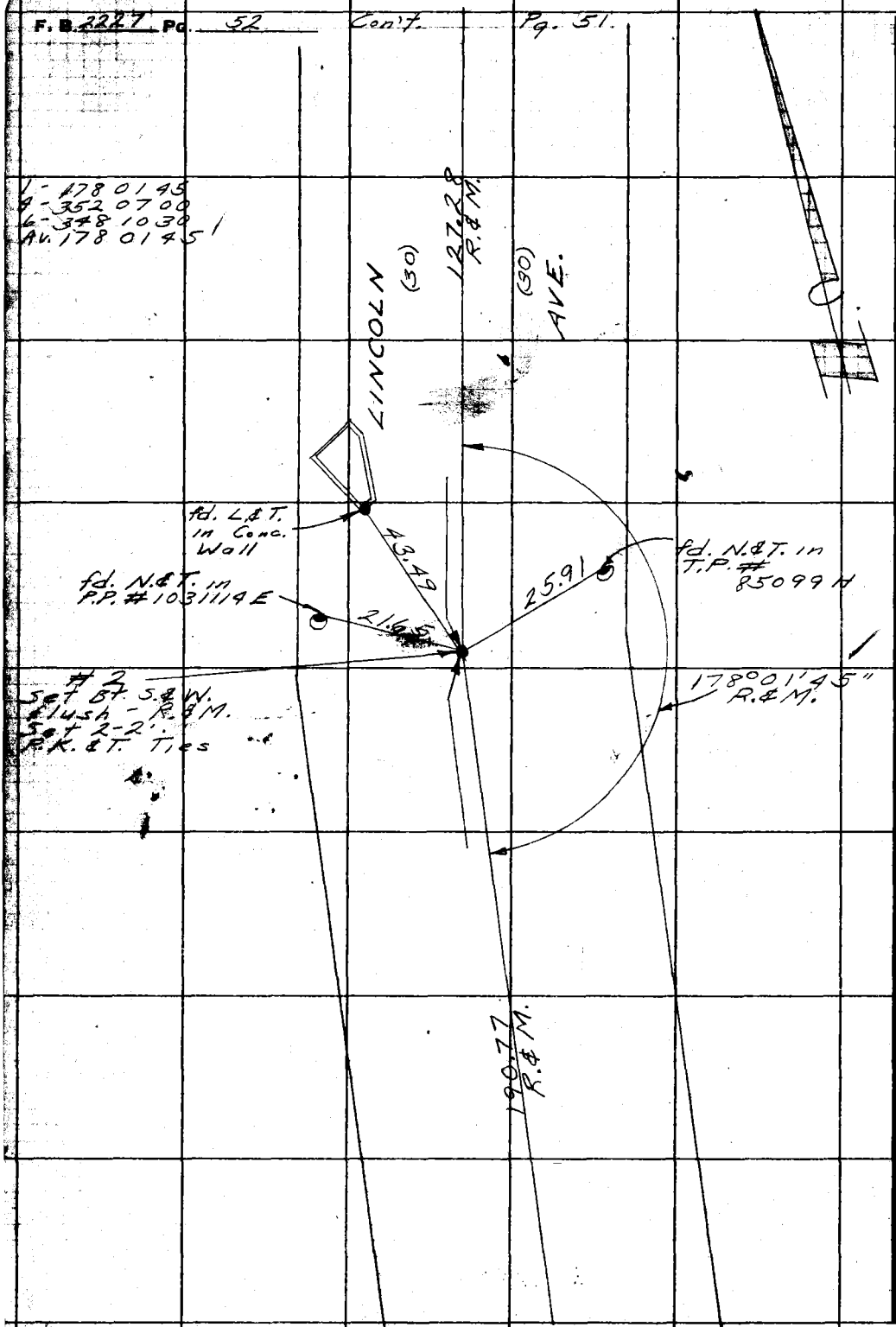

PLEASE RETURN TO
LOS ANGELES COUNTY ENGINEER
700 LOS ANGELES COUNTY ENGINEERING BLDG.

Do not extend this side of this line.

Note: Any Additions or Changes on This Sheet Must be Made or Circled in Red Ink With Date and Name of Person Making Change.

Con't. Pg. 53

Notes Ck'd by JFM	Survey of Paramount Blvd.
Map No.	JN 0075.06 Tape 0112 Std 68 °F
Office Work	Surveyed by English
Checked	Notes Ed. Date 11-56
Date	Indexed A. C. Johnson

F. B. 2227 PG. 53

#3
161-04-00
1603415

WS. 36-E-2

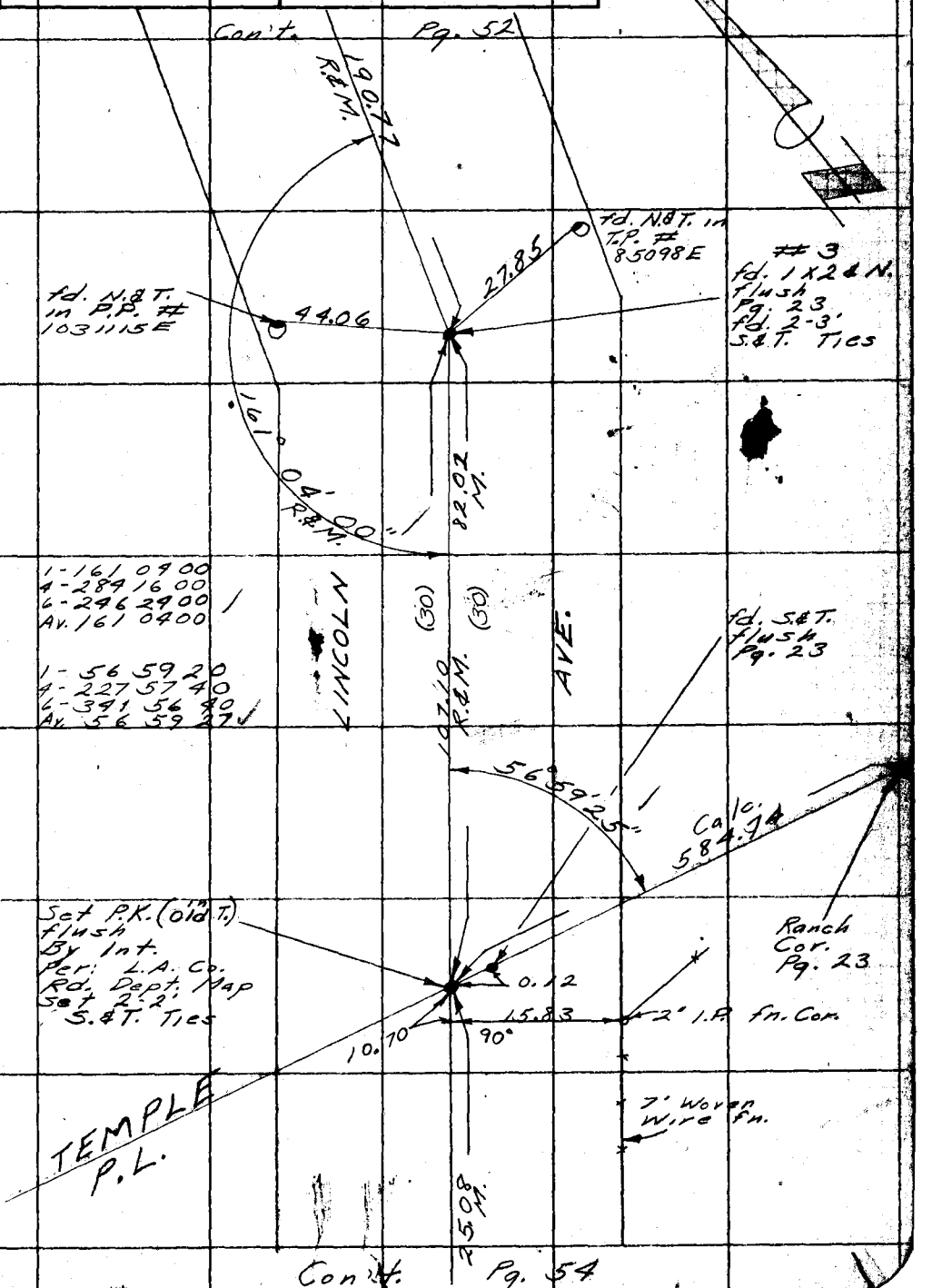

Note: Any Additions or Changes on This Sheet Must be Made or Circled in Red Ink With Date and Name of Person Making Change.

PLEASE RETURN TO
LOS ANGELES COUNTY ENGINEER
700 LOS ANGELES COUNTY ENGINEERING BLDG.
Do not extend this side of this line.

76F309S S&E #247 1-56

F. B. 2227 Pg. 54

Con't. Pg. 53

WS. 36-E-2

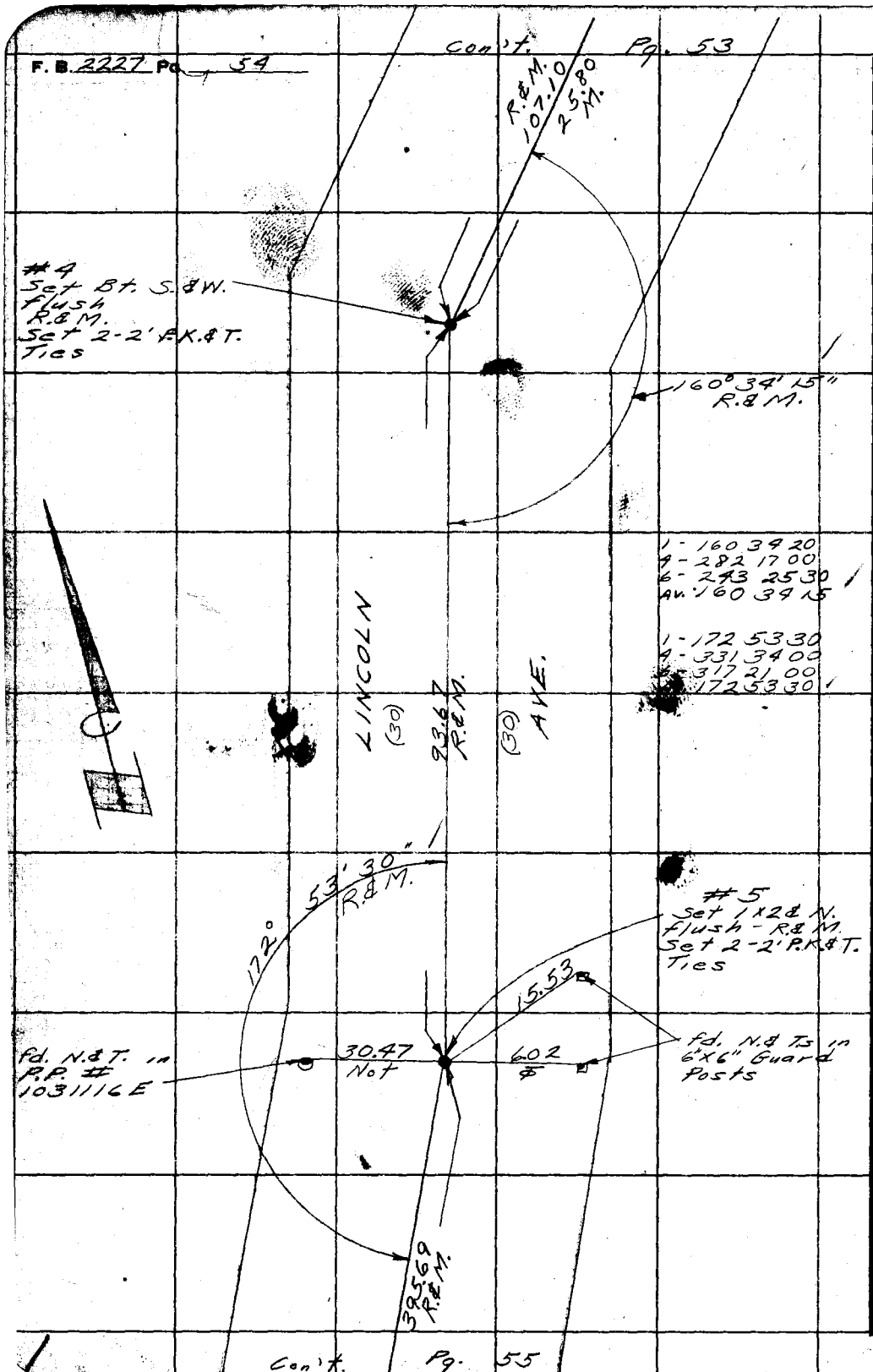

Con't. Pg. 55

PLEASE RETURN TO
LOS ANGELES COUNTY ENGINEER
700 LOS ANGELES COUNTY ENGINEERING BLDG.
Do not extend this side of this line.

Note: Any Additions or Changes on This Sheet Must be Made or Circled in Red Ink With Date and Name of Person Making Change.

Notes Ck'd by J FM	Survey of Paramount Blvd.	F. B. 2227 Pg. 55
Map No.	JN 0075.06 Tape 0112 Std 68 °F	Con't. Pg. 54
Office Work	Surveyed by English	
Checked	Notes Ed. Date 11-56	
Date	Indexed C. Johnson	

W.S. 36-E-2

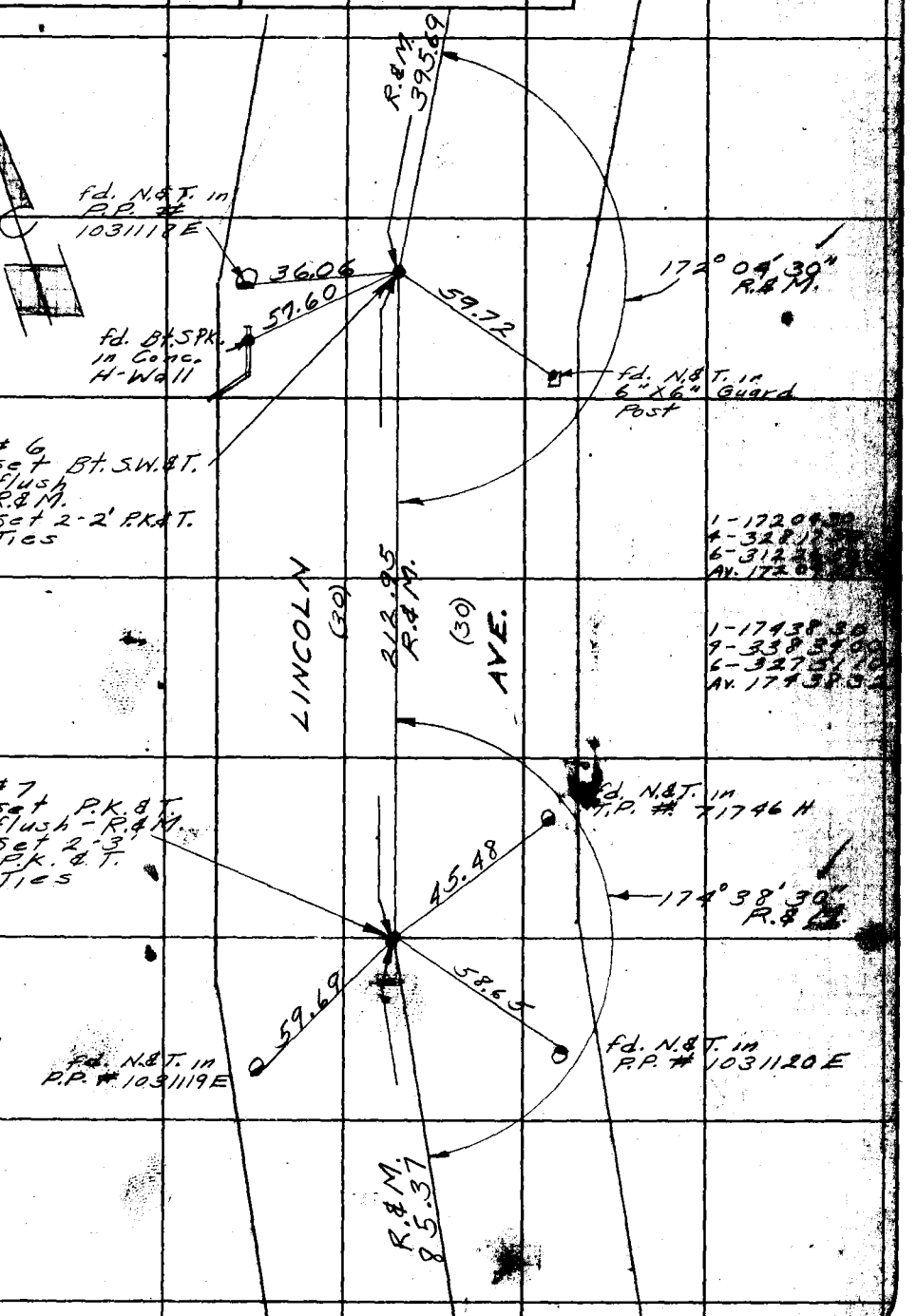

Note: Any Additions or Changes on This Sheet Must be Made or Circled in Red Ink With Date and Name of Person Making Change.

Do not extend this side of this line.

PLEASE RETURN TO
LOS ANGELES COUNTY ENGINEER
700 LOS ANGELES COUNTY ENGINEERING BLDG.

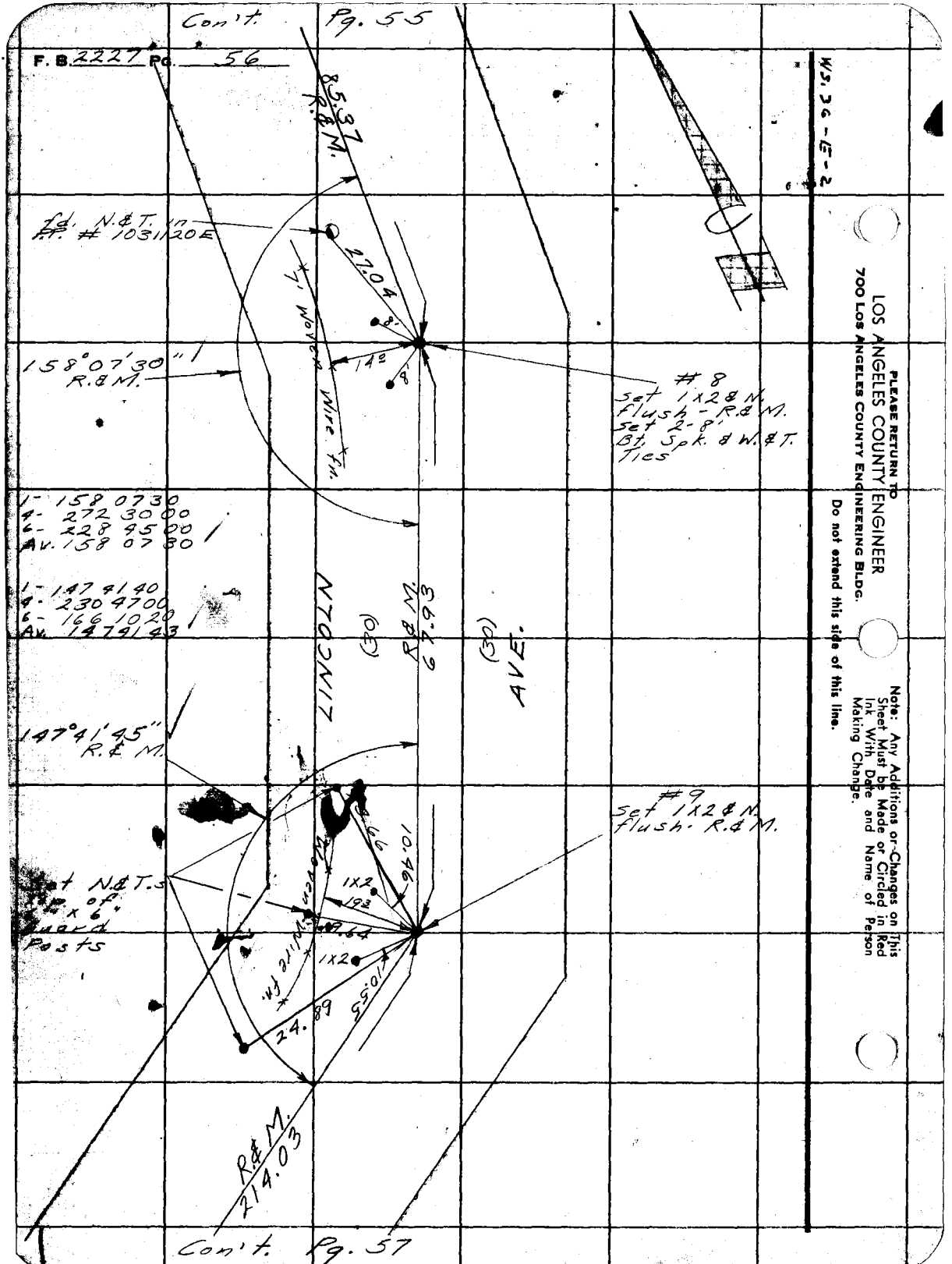
Con't. Pg. 55
F. B. 2227 Pg. 56
85.37 R.&M.
fd. N.&T. in F.P. # 1031120E
27.04
7' Woven Wire fn.
8'
14°
8'
158°07'30" R.&M.
#8 Set 1x2 & N. Flush - R.&M. Set 2-8' Bt. Spk. & W.&T. Ties
1- 158 07 30
4- 272 30 00
6- 228 45 00
Av. 158 07 30
1- 147 41 40
4- 230 47 00
6- 166 10 20
Av. 147 41 43
LINCOLN
(30)
R&M. 67.93
(30)
AVE.
147°41'45" R.&M.
#9 Set 1x2 & N. Flush - R.&M.
Set N.&T.s Top of 6" x 6" Guard Posts
1x2
19.3
9.64
1x2
10.46
24.89
10.55
R&M. 214.03
Con't. Pg. 57
WS. 36-E-2
PLEASE RETURN TO
LOS ANGELES COUNTY ENGINEER
700 LOS ANGELES COUNTY ENGINEERING BLDG.
Do not extend this side of this line.
Note: Any Additions or Changes on This Sheet Must be Made or Circled in Red Ink With Date and Name of Person Making Change.

10 -11

WS. 36-E-2

Notes Ck'd by JFM	Survey of Paramount Blvd.
Map No.	JN 0075.06 Tape 0112 Std 68 °F
Office Work	Surveyed by English
Checked	Notes Ed. Date 11-56
Date	Indexed A. C. Johnson

F. B. 2227 PG. 57

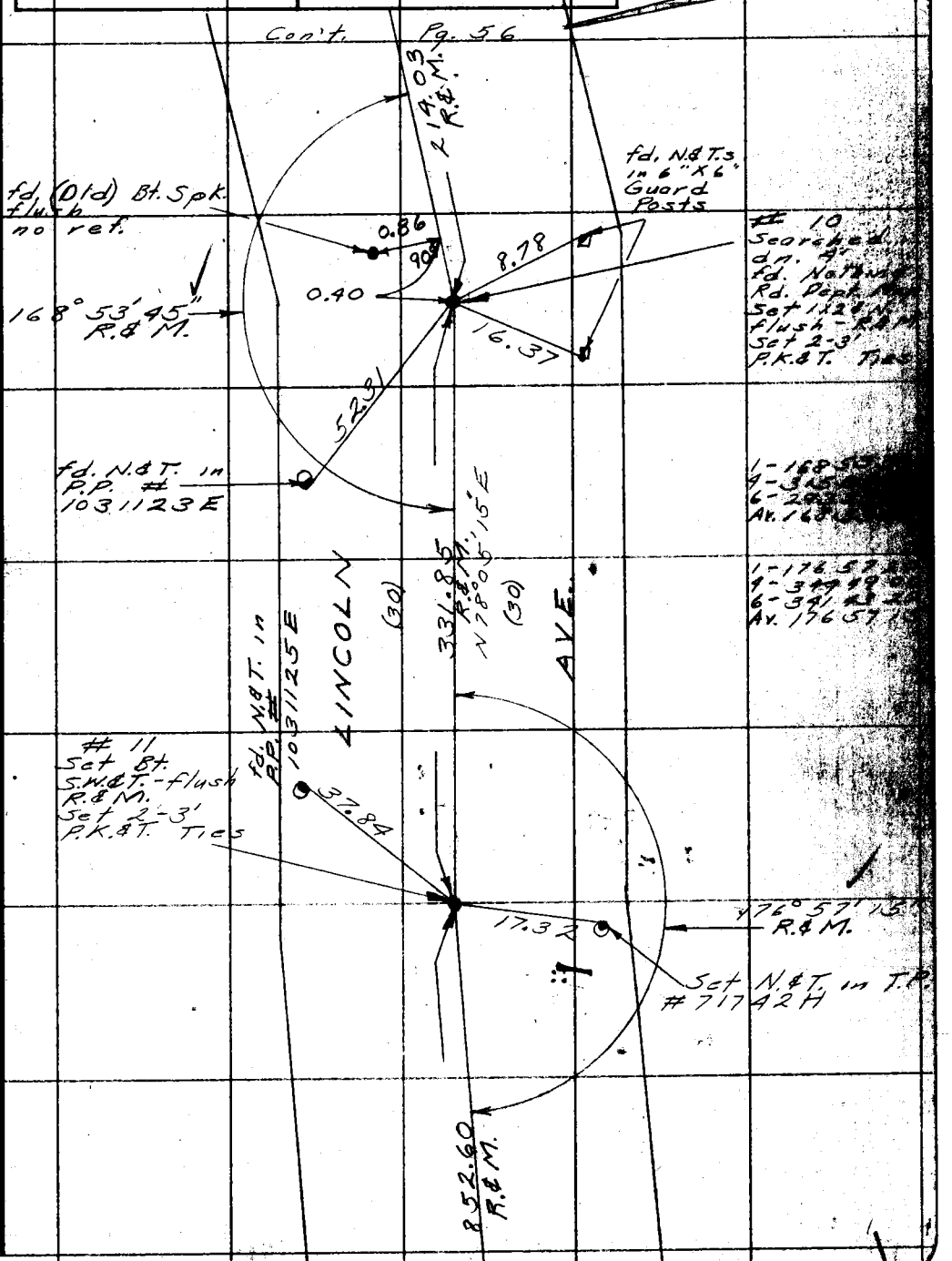

Note: Any Additions or Changes on this Sheet Must be Made or Circled in Red Ink With Date and Name of Person Making Change.

Do not extend this side of this line.

LOS ANGELES COUNTY ENGINEER
700 LOS ANGELES COUNTY ENGINEERING BLDG.

76F3098 S&E 1247 1-55

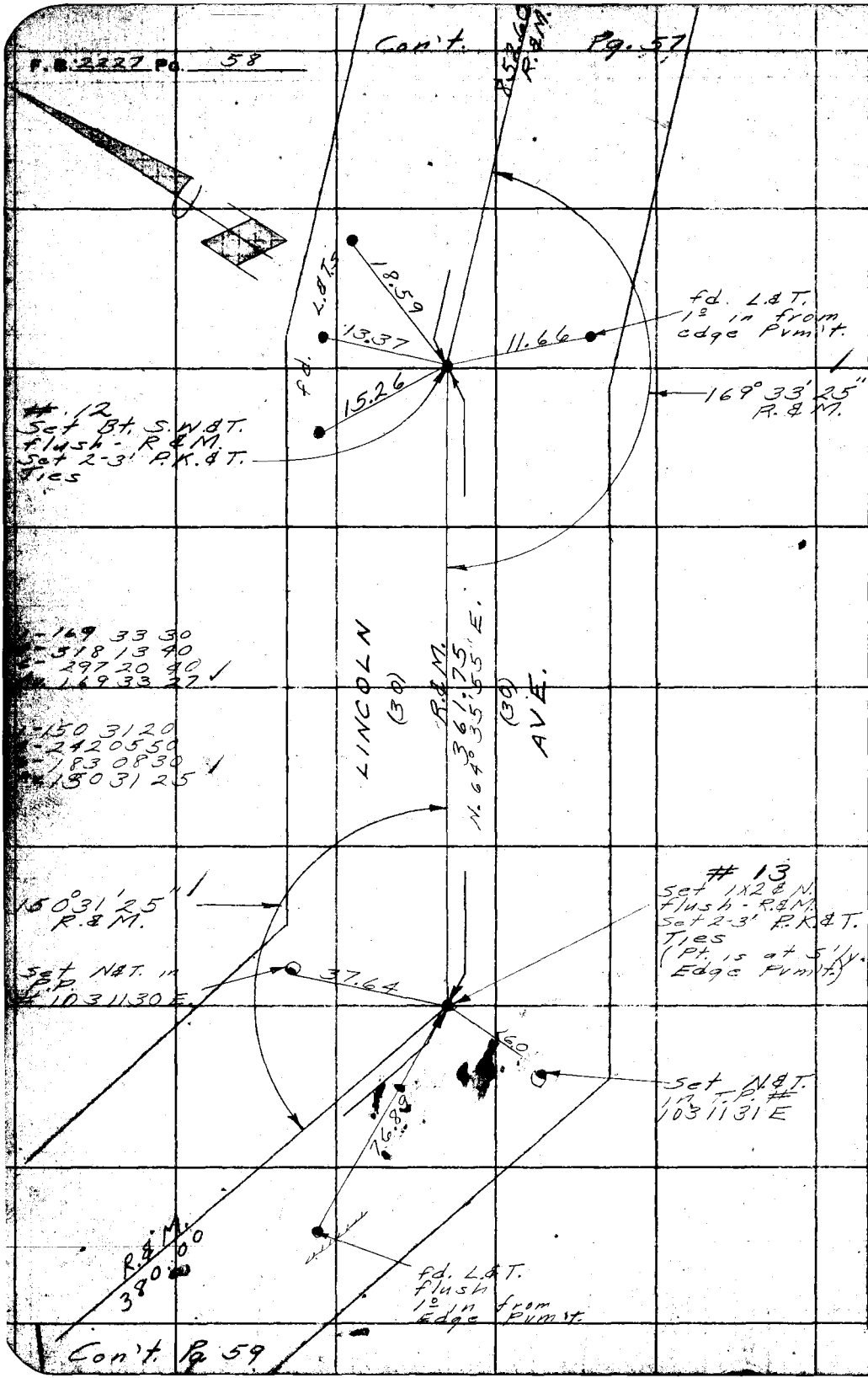

PLEASE RETURN TO
LOS ANGELES COUNTY ENGINEER
700 Los Angeles County Engineering Bldg.
Do not extend this side of this line.
Note: Any Additions or Changes on This Sheet Must be Made or Circled in Red Ink With Date and Name of Person Making Change.

Notes Ck'd by JFM	Survey of Paramount Blvd.
Map No.	JN 0075.06 Tape 0112 Std 68 °F
Office Work	Surveyed by English
Checked	Notes Ed. Date 11-56
Date	Indexed A. C. Johnson

F. B. 2227 Pg. 59

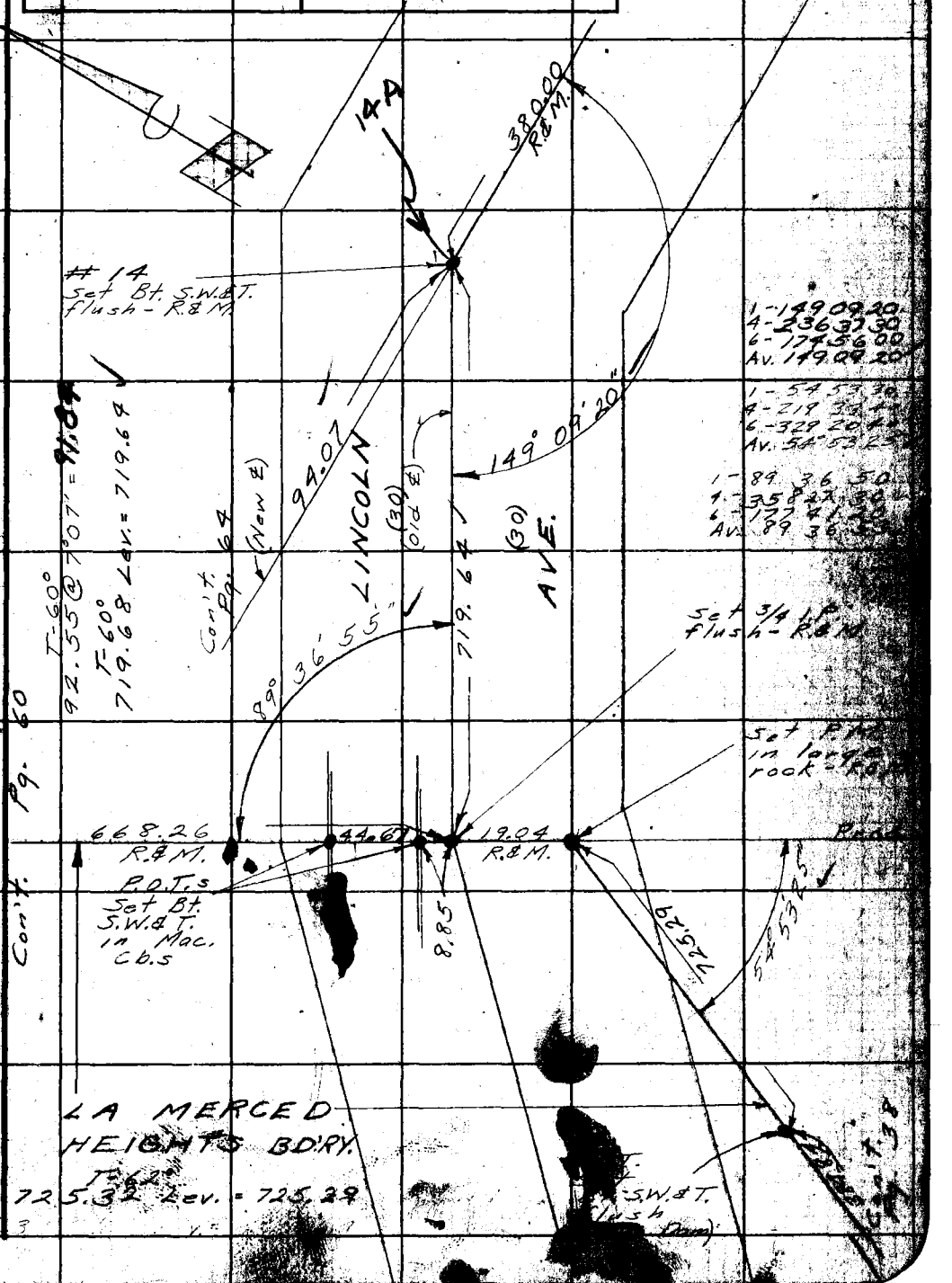

Note: Any Additions or Changes on This Sheet Must be Made or Circled in Red Ink With Date and Name of Person Making Change.

Do not extend this side of this line.

PLEASE RETURN TO
LOS ANGELES COUNTY ENGINEER
700 LOS ANGELES COUNTY ENGINEERING BLDG.

7GF3098 S&E #247 1-56

F.B. 2227 Pg. 60

F-68'

100.77	@	11°29' =	98.75
100.65	@	4°24' =	100.35
76.91	@	Lev. =	76.91
69.35	@	Lev. =	69.35
100.71	@	Lev. =	100.71
33.96	@	Lev. =	33.96
20.74	@	19°08' =	66.83
24.15	@	Lev. =	24.15
42.13	@	Lev. =	42.13
55.12	@	Lev. =	55.12
		Total	668.26

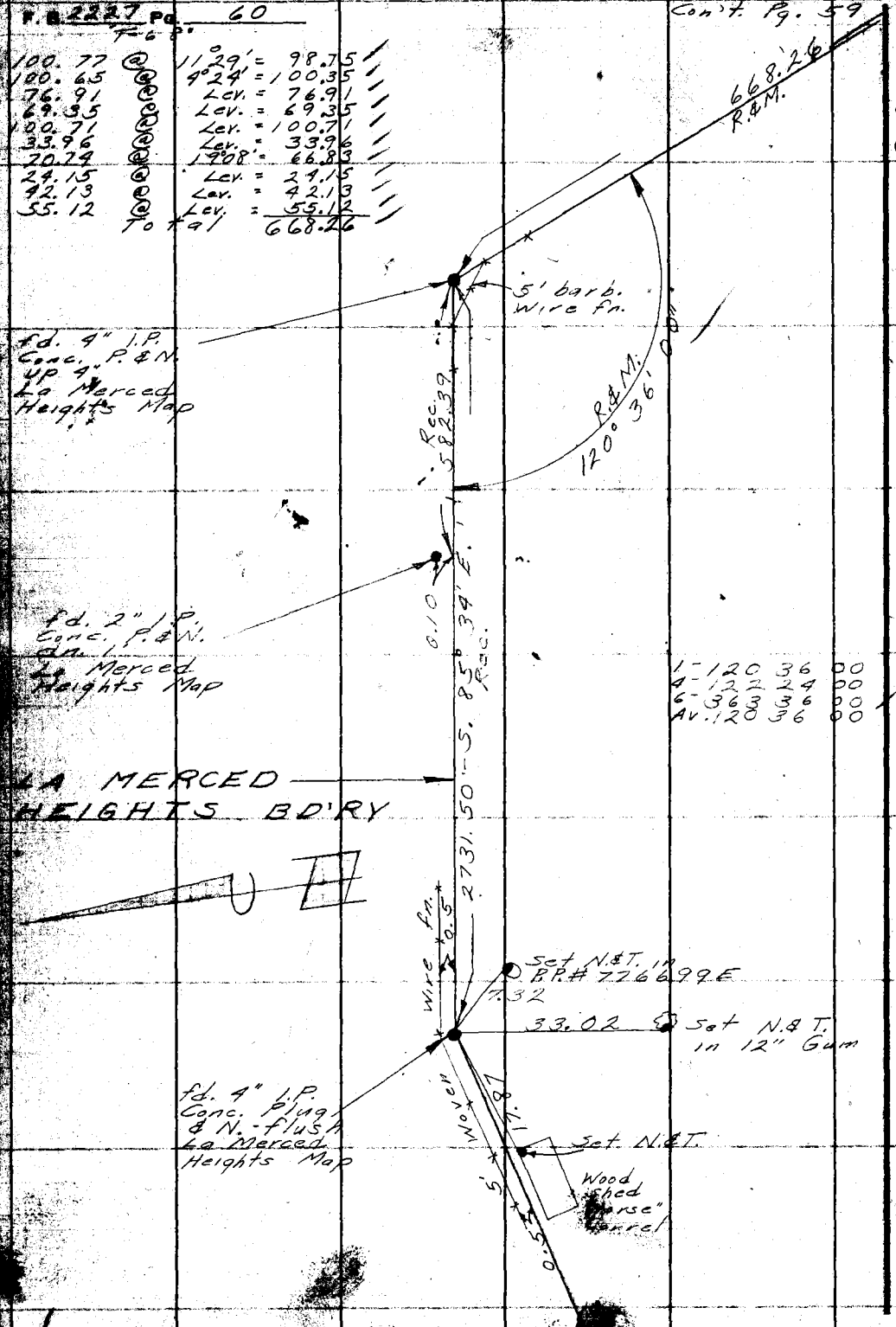

PLEASE RETURN TO
LOS ANGELES COUNTY ENGINEER
700 LOS ANGELES COUNTY ENGINEERING BLDG.

Do not extend this side of this line.

Note: Any Additions or Changes on This Sheet Must be Made or Circled in Red Ink With Date and Name of Person Making Change.

Notes Ck'd by J FM	Survey of Paramount Blvd.
Map No.	JN 0075.06 Tape 0112 Std 68 °F
Office Work	Surveyed by English
Checked	Notes Ed. Date 12-56
Date	Indexed C. Johnson

F. B. 2227 Pg. 6

W.S. 36-D-3

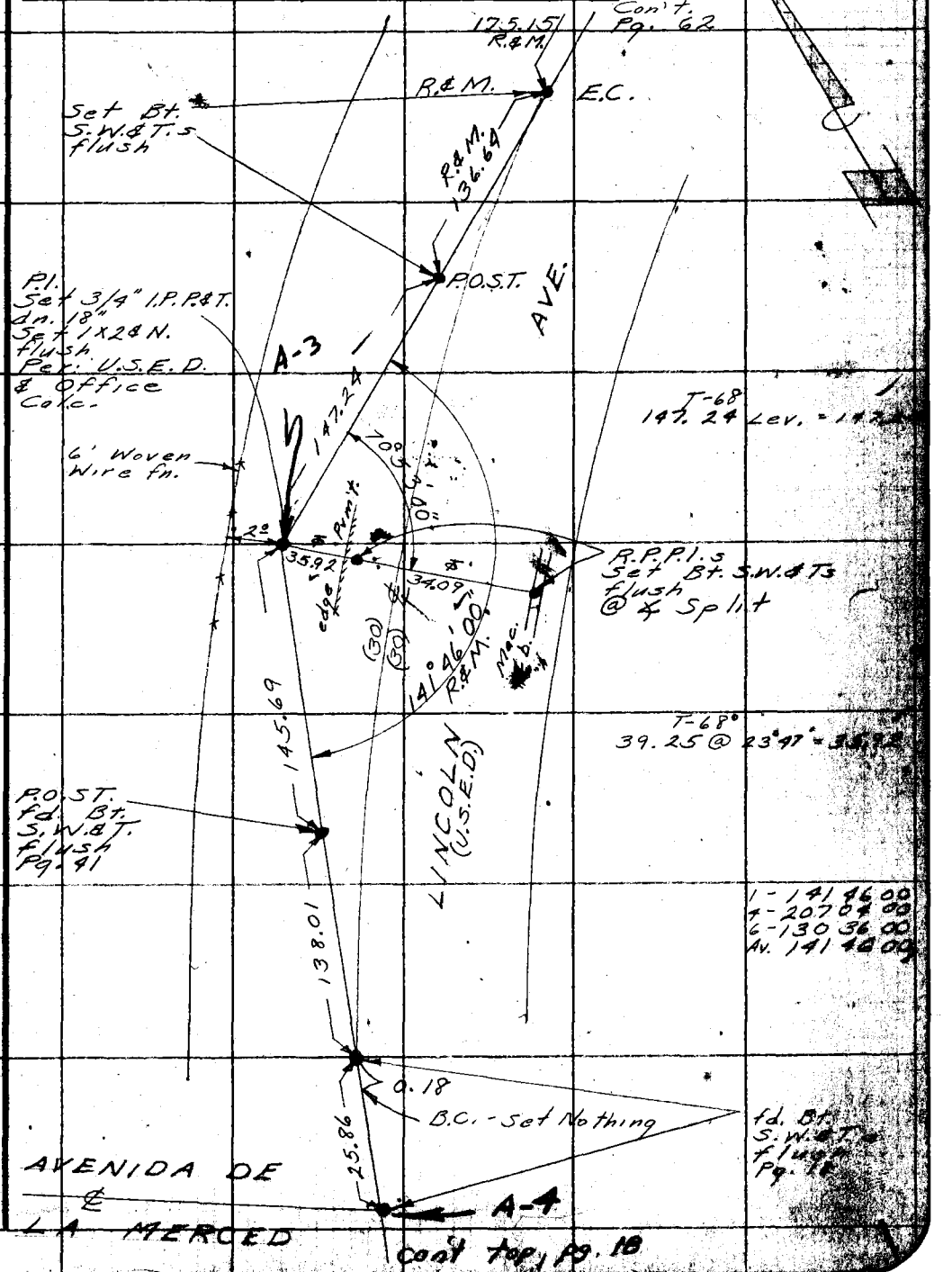

Note: Any Additions or Changes on This Sheet Must be Made or Circled in Red Ink With Date and Name of Person Making Change.

Do not extend this side of this line.

PLEASE RETURN TO
LOS ANGELES COUNTY ENGINEER
700 LOS ANGELES COUNTY ENGINEERING BLDG.

76F3098 S&E #27 1-56

PLEASE RETURN TO
LOS ANGELES COUNTY ENGINEER
700 LOS ANGELES COUNTY ENGINEERING BLDG.

Note: Any Additions or Changes on This Sheet Must be Made or Circled in Red Ink With Date and Name of Person Making Change.

Do not extend this side of this line.

W.S. 36-D-3

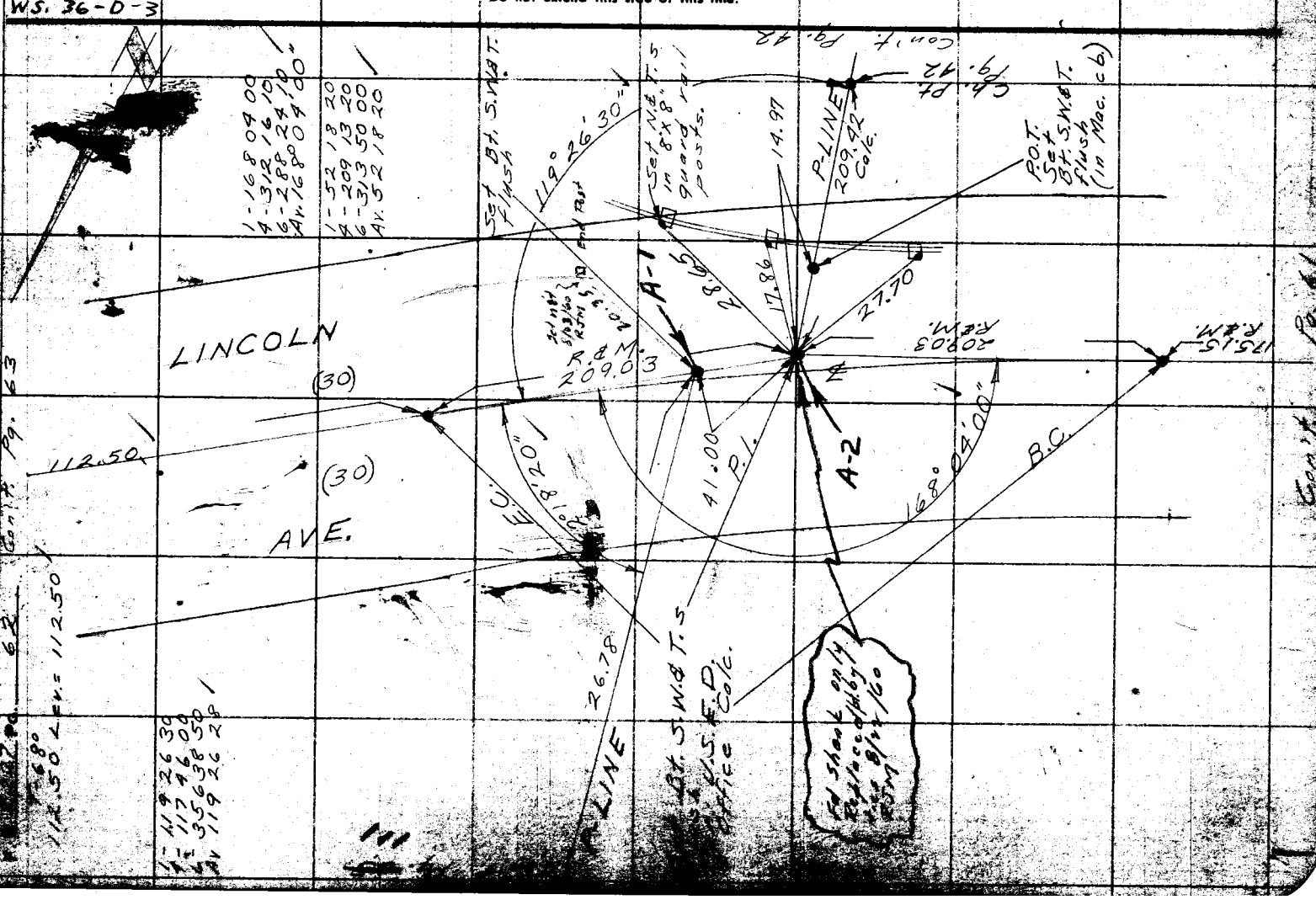

WS. 36-D-3

Notes Ck'd by J.F.M.	Survey of Paramount Blvd.
Map No.	JN 0075.06 Tape 0112 Std 68
Office Work	Surveyed by English
Checked	Notes Ed. Date 12-56
Date	Indexed A. C. Johnson

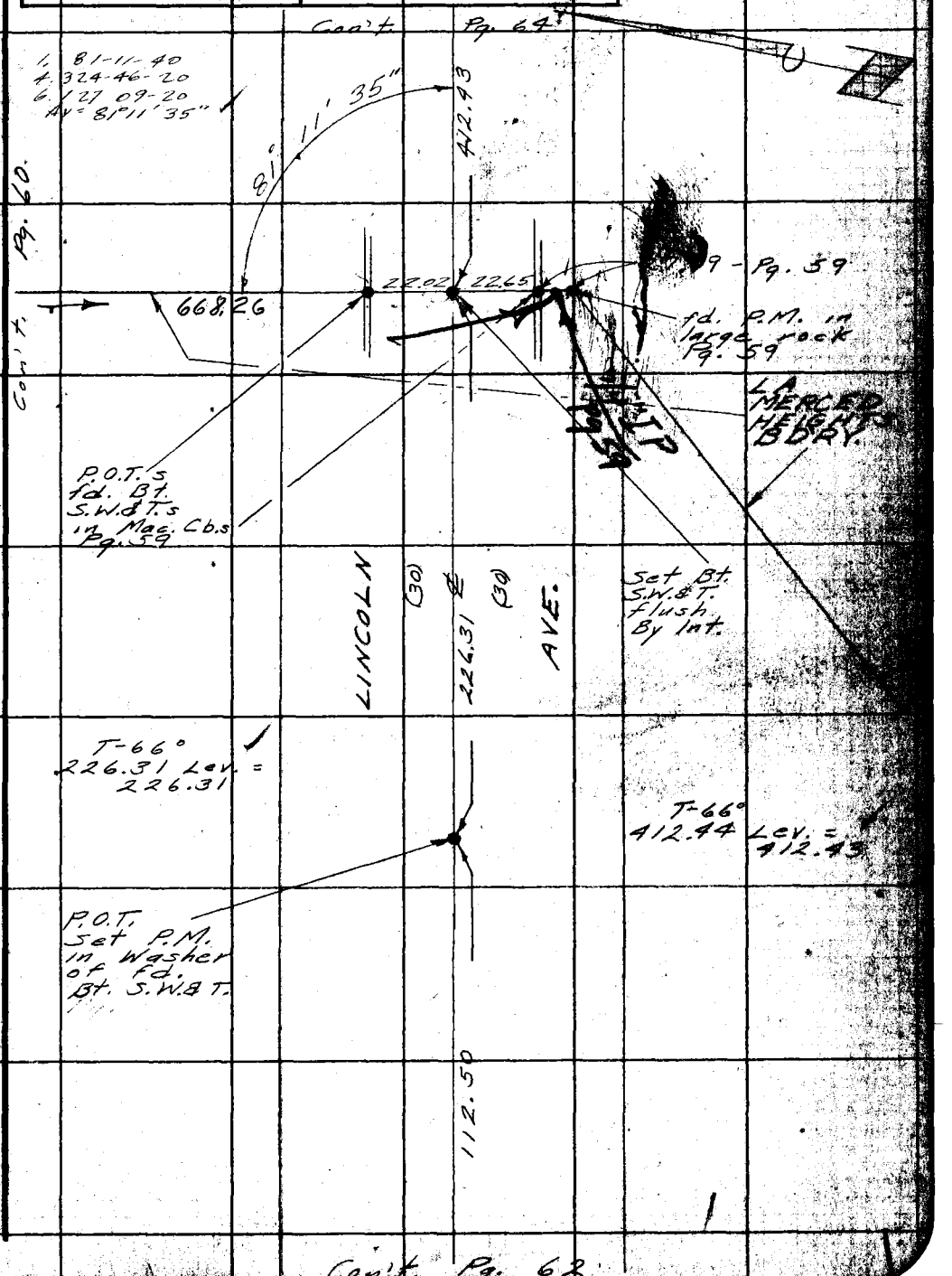

Note: Any Additions or Changes on This Sheet Must be Made or Circled in Red Ink With Date and Name of Person Making Change.

Do not extend this side of this line.

PLEASE RETURN TO
LOS ANGELES COUNTY ENGINEER
700 LOS ANGELES COUNTY ENGINEERING BLDG.

76F3098 S&E #247 1-56

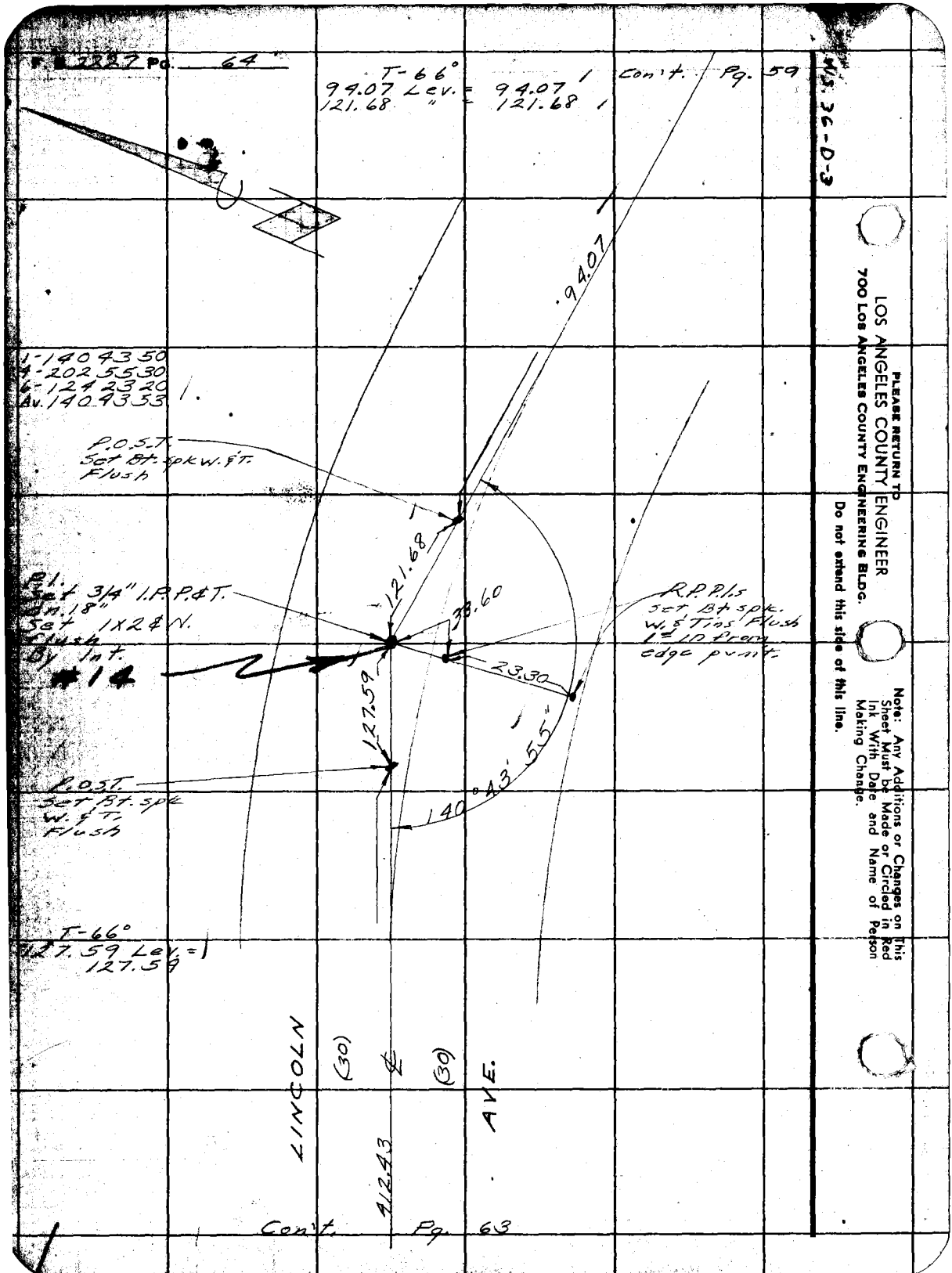

PLEASE RETURN TO
LOS ANGELES COUNTY ENGINEER
700 LOS ANGELES COUNTY ENGINEERING BLDG.

Do not extend this side of this line.

Note: Any Additions or Changes on This Sheet Must be Made or Circled in Red Ink With Date and Name of Person Making Change.

NOTES RED. JOB NO. 0075.06 SURVEY OF Paramount Blvd. F. B. 2027 PG. 71

DATE SURVEY BY English Ed. DATE 3-56

NOTES CHKD. NOTES BY DATE

DATE INDEXED ~~H. O. Johnson~~ DATE 5-3-56

DESCRIPTION	ADJ. ELEV.	3RD RUN	2ND RUN	DIFF.	1ST RUN	B.M.
PARAMOUNT BLVD.						
J.N. 0075.06						
BENCH LEVELS		March 1956 English Lind	Peterson & Santucci Foulger			

NOTE: ANY ADDITIONS OR CHANGES ON THIS SHEET MUST BE MADE OR CIRCLED IN RED INK, WITH DATE AND NAME OF PERSON MAKING CHANGE.

Do not extend notes this side of this line

PLEASE RETURN TO
LOS ANGELES COUNTY SURVEYOR
725 LOS ANGELES COUNTY ENGINEERING BLDG.

765420 353 8-49

F. B. 2227 PG. 72

JOB NO. 0075.06 SURVEY OF Paramount Blvd. NOTES RED.
SURVEY BY English DATE
NOTES BY Ed. DATE 3-56 NOTES CHKD.
INDEXED L. C. Johnson DATE DATE

B.M.	1ST RUN	DIFF.	2ND RUN	3RD RUN	ADJ. ELEV.	DESCRIPTION

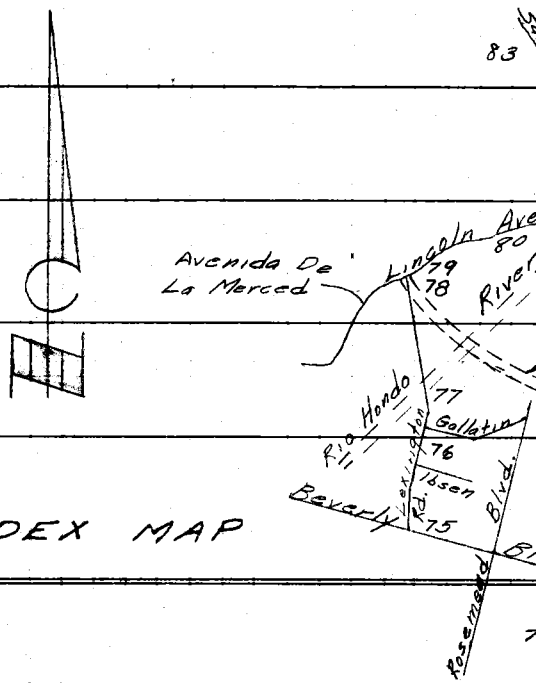

INDEX MAP

Do not extend notes this side of this line

PLEASE RETURN TO
LOS ANGELES COUNTY SURVEYOR
725 LOS ANGELES COUNTY ENGINEERING BLDG.

NOTE: ANY ADDITIONS OR CHANGES ON THIS SHEET MUST BE MADE OR CIRCLED IN RED INK, WITH DATE AND NAME OF PERSON MAKING CHANGE.

765420 353 8-49

76S420 353 8-49

PLEASE RETURN TO
LOS ANGELES COUNTY SURVEYOR
725 LOS ANGELES COUNTY ENGINEERING BLDG.

NOTE: ANY ADDITIONS OR CHANGES ON THIS SHEET MUST BE MADE OR CIRCLED IN RED INK, WITH DATE AND NAME OF PERSON MAKING CHANGE.

Do not extend notes this side of this line

B.M.	1ST RUN	DIFF.	2ND RUN	3RD RUN	ADJ. ELEV.	DESCRIPTION
fd. B.M. 1-18	181.742				181.742	BM. 1-18 (El Monte C-12) ✓
	5.967		5.693			el. = 181.742, F.B. 1202-23
	187.709	+1.092	+1.091			Durfee Ave. & Beverly Rd., N.E. Cor.
	4.875		4602			39' N. ℄ Beverly, 52.7' E'ly ℄
T.P.	182.834					Durfee., & 3.5 S.W. from N.E.
	5.449		5.171			cb. return. In a well protected
	188.283	+0.342	+0.342			by a cast iron cover marked
	5.107		4.829			"County Surveyor Monument."
T.P.	183.176					A std. 4" B.C. marked "L.A. Co.
	5.563		5.245			Sur. Cont. Sys. tri. Sta. El Monte
	188.739	+1.043	+1.045			C-12 R.E. 329 Set by Co. Sur.
	4520		4.200			1948"
T.P.	184.219					
	6168		5.862	5.624		
	190.387	+1.598	+1.593	+1.591		
	4570		4.269	4033		
T.P.	185.817					Spk.
	4661		4.910			
	190.478	-1.050	-1.052			
	5.711		5.962			
T.P.	184.767					"
	3835		3.601			
	188.602	-2.115	-2.119			
	5950		5.720			
T.P.	182.652					"
	4418		4191			
	187.070	-1.533	-1.537			
	5951		5.728			
T.P.	181.119					"

NOTES RED. ____ JOB NO. 0075.06 SURVEY OF Paramount Blvd.
DATE ____ SURVEY BY English
NOTES CHKD. JFM NOTES BY Ed. DATE 3-56
DATE ____ INDEXED L. C. Johnson DATE ____

F.B. 2227 PG. 73

769420 353 8-49

PLEASE RETURN TO
LOS ANGELES COUNTY SURVEYOR
725 LOS ANGELES COUNTY ENGINEERING BLDG.

NOTE: ANY ADDITIONS OR CHANGES ON THIS SHEET MUST BE MADE OR CIRCLED IN RED INK, WITH DATE AND NAME OF PERSON MAKING CHANGE.

Do not extend notes this side of this line

F.B. 2227 PG. 74

JOB NO. 0075.06 SURVEY OF Paramount Blvd.

SURVEY BY Ed. English DATE 3-56

NOTES BY A. C. Johnson DATE

INDEXED DATE

NOTES RED. DATE

NOTES CHKD. DATE

B.M.	1ST RUN	DIFF.	2ND RUN	3RD RUN	ADJ. ELEV.	DESCRIPTION
T.P.	181.119					Spk.
	4.436		4.205			
	185.555	-0.594	-0.596			
	5.030		4.801			
T.P.	180.525					"
	4.700		4.863	4.679		
	185.225	-0.370	-0.377	-0.381		
	5.070		5.240	5.060		
T.P.	180.155					" (Beverly Rd. & Bridgeview Ave. N.E. Cor. E. end)
	4.850		4.700			
	185.005	-0.251	-0.255			
	5.101		4.955			
T.P.	179.904					"
	4.721		4.512			
	184.625	-0.240	-.238			
	4.961		4.750			
T.P.	179.664					"
	4.611		4.412			
	189.275	-0.490	-0.488			
	5.101		4.900			
T.P.	179.174					" (Beverly Rd. & Lexington Rd. N.E. Cor.)
	6.148		5.784			
	185.322	+2.254	+2.253			
	3.894		3.531			
T.P.	181.428					"
	5.115		4.859			
	186.543	+0.865	+0.863			
	4.250		3.996			
T.P.	182.293					"

765420 353 8-49

PLEASE RETURN TO
LOS ANGELES COUNTY SURVEYOR
725 LOS ANGELES COUNTY ENGINEERING BLDG.

NOTE: ANY ADDITIONS OR CHANGES ON THIS SHEET MUST BE MADE OR CIRCLED IN RED INK, WITH DATE AND NAME OF PERSON MAKING CHANGE.

Do not extend notes this side of this line

B.M.	1ST RUN	DIFF.	2ND RUN	3RD RUN	ADJ. ELEV.	DESCRIPTION
T.P.	182.293					Spk.
	5051		4.852	5306		
	187.344	+0.613	+0.619	+0.619		
	4438		4233	4687		
T.P.	182.906					"
	5220		4.991			
	188.126	+0.677	+0.673			
	4543		4.318			
T.P.	183.583					"
	4812		4559			
	188.395	+0.611	+0.609			
Set	4201		3950			
B.M. #1	184.194				184.176	B.M. #1
	3538		3.308			Beverly Blvd. & Lexington Rd. S.E. Cor.
	187.732	+0.490	+0.487			Bt. Spk. in cb. 25' S. of N. end cb.
	3048		2821			
T.P.	184.684					Spk.
	5353		5.150			
	190.037	+1.131	+1.130			
	4222		4020			
T.P.	185.815					"
	5235		5.062			
	191.050	+1.052	+1.052			
	4183		4010			
T.P.	186.867					" (℄ Pt. Lexington, E. side pv.)
	1.622		1.814			
	188.489	-3.707	-3.708			
	5329		5.522			
T.P.	183.160					"

NOTES RED. _____ JOB NO. 0075.06 SURVEY OF Paramount Blvd.
DATE _____ SURVEY BY English
NOTES CHKD. JFM NOTES BY Ed DATE 3-56
DATE _____ INDEXED C. Johnson DATE

F.B. 2227 PG. 75

76S420 353 8-49

PLEASE RETURN TO
LOS ANGELES COUNTY SURVEYOR
725 LOS ANGELES COUNTY ENGINEERING BLDG.

NOTE: ANY ADDITIONS OR CHANGES ON THIS SHEET MUST BE MADE OR CIRCLED IN RED INK, WITH DATE AND NAME OF PERSON MAKING CHANGE.

Do not extend notes this side of this line

B.M.	1ST RUN	DIFF.	2ND RUN	3RD RUN	ADJ. ELEV.	DESCRIPTION
T.P.	183.160					Spk.
	4210		3.950			
	187.370	-.618	- .618			
	4828		4568			
T.P.	182.542					"
	4222		3.920			
	186.764	+0.976	+.972			
Set	3246		2948			
B.M.#2	183518				183.494	B.M. #2
	4469		4276			Lexington Rd. E. Side & 120'±
	187.987	-0.601	-0.602			S. of Isara St. - Bt. Spk. in
	5070		4878			Conc. base of N.W. Tower leg
T.P.	182917					(Bureau of P. & L. Dept. W. & P. City
	4.073		4251			of L.A.)
	186.990	+ .485	+ .484			
Set	3588		3.767			
B.M.#3	183402				183.377	B.M. #3
	4610		4.820			Lexington Rd. & Gallatin Rd.
	188.012	+3.623	+3.621			S.E. Cor. - L.& T. in conc. walk
	0.987		1199			10' S. of N. end (Ho. # 8704)
T.P.	187.025					
	3050		2.889			T.P. - S.E. cor. bridge, Large Bt.
	190.075	-1.832	-1.834			
	4882		4723			
T.P.	185.193					1X2
	6019		6100			
	191.212	+5.885	+5.889			
	0134		0211			
T.P.	191.078					1X2

NOTES RED. ____ DATE ____
NOTES CHKD. ____ DATE ____

JOB NO. 0075.06 SURVEY OF Paramount Blvd.
SURVEY BY Eagles Ed DATE 3-56
NOTES BY J. C. Johnson DATE
INDEXED DATE

F.B. 2237 PG. 76

765420 353 8-49

PLEASE RETURN TO
LOS ANGELES COUNTY SURVEYOR
725 LOS ANGELES COUNTY ENGINEERING BLDG.

NOTE: ANY ADDITIONS OR CHANGES ON THIS SHEET MUST BE MADE OR CIRCLED IN RED INK, WITH DATE AND NAME OF PERSON MAKING CHANGE.

Do not extend notes this side of this line

B.M.	1ST RUN	DIFF.	2ND RUN	3RD RUN	ADJ. ELEV.	DESCRIPTION
T.P.	191.078					1X2
	5.979		5.639	5.508		
	197.057	+3.976	+3.981	+3.978		
	2.003		1.658	1.530		
T.P.	195.054					1X2
	5.980		6.103			
	201.034	+1.334	+1.333			
Set	4.646		4.770			
B.M.#4	196.388				196,364	B.M. #4
	4.832		4.920			Rio Hondo River E. side &
	201.220	+2.249	+2.252			0.10 mi. S. of Whittier
	2.583		2.668			Narrows Dam - Bt. Spk. in
T.P.	198.637					top of conc. "channel side",
	5.970		5.665			0.50' W. of S. end of 4' Walven
	204.607	+2.759	+2.761			wire fn.
	3.211		2.904			
T.P.	201.396					1X2
	5.853		5.702			
	207.249	+5.527	+5.528			
	0.326		0.174			
T.P.	206.923					"
	5.824		5.692			
	212.747	+5.543	+5.542			
	0.281		0.150			
T.P.	212.466					"
	5.940		5.767			
	218.406	+5.280	+5.282			
	0.660		0.485			
	217.746					"

NOTES RED. _____ JOB NO. 0075.06 SURVEY OF Paramount Blvd.
DATE _____ SURVEY BY English NOTES BY Ed. DATE 3-56
NOTES CHKD. JFM
DATE _____ INDEXED _____ C. Johnson DATE _____

F. B. 2227 Pg. 77

76S420 353 8-49

PLEASE RETURN TO
LOS ANGELES COUNTY SURVEYOR
725 LOS ANGELES COUNTY ENGINEERING BLDG.

NOTE: ANY ADDITIONS OR CHANGES ON THIS SHEET MUST BE MADE OR CIRCLED IN RED INK, WITH DATE AND NAME OF PERSON MAKING CHANGE.

Do not extend notes this side of this line

B.M.	1ST RUN	DIFF.	2ND RUN	3RD RUN	ADJ. ELEV.	DESCRIPTION
T.P.	217.796					1X2
	5988		5.847			
	223.734	+5.428	+5.427			
	0560		0420			
T.P.	223.174					"
	6.018		5.807			
	229.192	+5.256	+5.257			
	0.762		0.550			
T.P.	228.430					"
	5882		5512			
	234.312	+5.382	+5.384			
	0500		0128			
T.P.	233.812					"
	5780		5550			
	239.592	+4.814	+4.812			
	0966		0738			
T.P.	238.626					"
	4512		4.638			
	243.138	+0.837	+0.839			
Set	3675		3799			
B.M.#5	239.463				239.442	B.M. #5
	3823		3.615			(N. edge) top of Whittier
	243.286	-0.576	-0.574			Narrows Dam & 0.15 W. of
	4399		4.189			Rio Hondo River spillway gates
T.P.	238.887					Bt. Spk. in conc. wall (N. edge
	4521		4353			of Rd.) 5' E. of W. end of Wall
	243.408	-.103	-.107			
	4624		4460			
T.P.	238.784					1X2

NOTES RED. _____ DATE _____
NOTES CHKD. _____ DATE _____

JOB NO. 0075.06 SURVEY OF Paramount Blvd.
SURVEY BY English Ed. DATE 3-56
NOTES BY _____ DATE _____
INDEXED A. C. Johnson DATE _____

F.B. 2227 PG. 78

765420 353 8-49

PLEASE RETURN TO
LOS ANGELES COUNTY SURVEYOR
725 LOS ANGELES COUNTY ENGINEERING BLDG.

NOTE: ANY ADDITIONS OR CHANGES ON THIS SHEET MUST BE MADE OR CIRCLED IN RED INK, WITH DATE AND NAME OF PERSON MAKING CHANGE.

Do not extend notes this side of this line

B.M.	1ST RUN	DIFF.	2ND RUN	3RD RUN	ADJ. ELEV.	DESCRIPTION
T.P.	238.784					1X2
	4591		4.390	4.040		
	243.375	+ .019	+ .013	+ .018		
	4572		4.377	4022		
T.P.	238.803					1X2
	3978		4.193			
	242.781	- .930	- .932			
fd.	4908		5125			
B.M. #6	237.873				237.846	B.M. #6
	6141		5.889			62±'E. of Lincoln Ave. &
	244.014	+1.519	+1.516			32±'S.W.'ly of N.'ly edge of
	4622		4373			Top of Whittier Narrows
T.P.	239.392					Dam.-1/2" Iron rod in conc.
	1690		1940			mon. dn. 1', Marked by
	241.082	-3.469	-3.470			2-2"x 10"x 3' hi. (white with
	5159		5410			Black top) wood posts. 9' apart
T.P.	235.923					
	0881		0.578			
	236.804	- 5.106	- 5.102			
	5987		5680			
T.P.	230.817					Spk.
	0404		0.179			
	236.221	- 5.417	- 5.415			
	5821		5.594			
T.P.	225.400					"
	0580		0.239			
	225.980	- 5.044	- 5.043			
	5624		5.282			
T.P.	220.356					"

NOTES RED. _____ JOB NO. 007506 SURVEY OF Paramount Blvd.
DATE _____ SURVEY BY English
NOTES CHKD. JFM NOTES BY Ed. DATE 3-56
DATE _____ INDEXED _____ C. Johnson DATE _____

F.B. 2227 PG. 78

76S420 353 8-49

PLEASE RETURN TO
LOS ANGELES COUNTY SURVEYOR
725 LOS ANGELES COUNTY ENGINEERING BLDG.

NOTE: ANY ADDITIONS OR CHANGES ON THIS SHEET MUST BE MADE OR CIRCLED IN RED INK, WITH DATE AND NAME OF PERSON MAKING CHANGE.

Do not extend notes this side of this line

B.M.	1ST RUN	DIFF.	2ND RUN	3RD RUN	ADJ. ELEV.	DESCRIPTION
T.P.	220.356					Spk.
	1.089		0940			
	221.445	- 4.431	- 4.428			
	5520		5368			
T.P.	215.925					"
	0569		0441			
	216.494	-5.580	- 5.582			
	6149		6.023			
T.P.	210.345					"
	2.920		2.582			
	213.265	- 2.021	- 2.019			
Set	4.941		4.601			
B.M. #7	208.324				208.299	B.M. #7
	4601		4509			1st Curve N.E.ly of Whittier
	212925	- 1.217	-1.220			Narrows Dam on Lincoln Ave.
	5818		5729			(N.ly side of Lincoln)
T.P.	207.107					Bt. Spk. in conc. S.D. H-wall
	4423		4291			1' E'ly of W'ly end H-wall
	211.530	-0.887	-0.884			
	5310		5175			
T.P.	206.220					Spk.
	4340		4.105			
	210.560	-.099	-.100			
	4439		4.205			
T.P.	206.121					"
	5084		4.942			
	211.205	+ 1.102	+ 1.101			T.B.M.
	3982		3841			200' ± E'ly of 3rd Curve N.E.ly
T.B.M.	207.223					of Whittier Narrows Dam on
						Lincoln Ave. - Bt. S.W.&T., 1' N. of
						Spedge of Pv. (Side Entrance Oil Co)

JOB NO. 0075.06 SURVEY OF Paramount Blvd.
SURVEY BY English
NOTES BY Ed. DATE 3-56
INDEXED C. Johnson DATE
NOTES RED. DATE
NOTES CHKD. DATE

F.B. 2227 PG. 80

766420 353 8-49

PLEASE RETURN TO
LOS ANGELES COUNTY SURVEYOR
725 LOS ANGELES COUNTY ENGINEERING BLDG.

NOTE: ANY ADDITIONS OR CHANGES ON THIS SHEET MUST BE MADE OR CIRCLED IN RED INK, WITH DATE AND NAME OF PERSON MAKING CHANGE.

Do not extend notes this side of this line

B.M.	1ST RUN	DIFF.	2ND RUN	3RD RUN	ADJ. ELEV.	DESCRIPTION
T.B.M.	207.223					
	4815		4689			
	212038	+1.045	+1.048			
	3770		3641			
T.P.	208.268					Spk.
	5490		5.349	5110		
	213758	+2.670	+2.677	+2.671		
Set	2820		2672	2439		
B.M.#8	210.938			OUT	RCW 210.915	~~B.M. #8~~ Out 12-14-56
	5942		5.709			Lincoln Ave. N. side & 0.40 mi.
	216.880	+3.132	+3.130			S.W.ly from San Gabriel Blvd.
	2810		2579			Bt. S.W.&T. - flush - 1' S. of N.
T.P.	214.070					edge Pvmt., & 10' S. of P.P. #
	5423		5241			1031126 E
	219.493	+2.235	+2.234			
	3188		3007			
T.P.	216.305					Spk.
	4769		4540			
	221.074	+1.790	+1.791			
	2979		2749			
T.P.	218.095					"
	4064		3.961			
	222.159	+0.889	+0.889			
	3175		3072			
T.P.	218.984					B.M. #9
	4375		4.130			Lincoln Ave. N.W.ly side & 0.20 mi.
	223.359	+4.015	+4.011			S.W.ly from San Gabriel Blvd.
Set	0360		0119			Bt. Spk. in conc. S.D.H-Wall
B.M.#9	222.999				222.972	1' S.W.'ly from N.E.ly end

NOTES RED. ____ JOB NO. 0075.06 SURVEY OF Paramount Blvd.
DATE ____ SURVEY BY English
NOTES CHKD. JFM NOTES BY Ed. DATE 3-56
DATE ____ INDEXED C. Johnson DATE ____

F.B. 2227 PG. 81

76S420 353 8-49

PLEASE RETURN TO
LOS ANGELES COUNTY SURVEYOR
725 LOS ANGELES COUNTY ENGINEERING BLDG.

NOTE: ANY ADDITIONS OR CHANGES ON THIS SHEET MUST BE MADE OR CIRCLED IN RED INK, WITH DATE AND NAME OF PERSON MAKING CHANGE.

Do not extend notes this side of this line

B.M.	1ST RUN	DIFF.	2ND RUN	3RD RUN	ADJ. ELEV.	DESCRIPTION
B.M. #9	222.999				222.972	
	1460		1208			
	224.459	- 2.674	- 2.673			
	4134		3881			
T.P.	220.325					Spk.
	4640		4351			
	224.965	+ .458	+ .462			
	4182		3889			
T.P.	220.783					"
	5099		4.862			
	225.882	- .604	- .608			
	5703		5470			
T.P.	220.179					"
	2397		2217			
	222.576	- 3.264	- 3.265			
	5661		5482			
T.P.	216.915					"
	4835		4.670			
	221.750	+ .800	+ .801			
Set	4.035		3869			
B.M. #10	217.715				217.688	B.M. #10
	5749		5922			Lincoln Ave & San Gabriel Blvd.
	223.464	+ 2.636	+ 2.634			S.W.ly Cor. - Bt. Spk. in cb. 5' W.ly
	3113		3.288			of W.ly end C.R.
T.P.	220.351					
	4890		4.680	4.503		
	225.241	+ 2.368	+ 2.362	+ 2.363		
	2522		2.318	2.140		
T.P.	222.719					Spk.

NOTES RED. _____ DATE _____ NOTES CHKD. _____ DATE _____

JOB NO. 0075.06 SURVEY OF Paramount Blvd.
SURVEY BY Engl. Ed. DATE 3-56
NOTES BY _____ DATE _____
INDEXED K. C. Johnson DATE _____

F.B. 2227 PG. 82

76S420 353 8-49

PLEASE RETURN TO
LOS ANGELES COUNTY SURVEYOR
725 LOS ANGELES COUNTY ENGINEERING BLDG.

NOTE: ANY ADDITIONS OR CHANGES ON THIS SHEET MUST BE MADE OR CIRCLED IN RED INK, WITH DATE AND NAME OF PERSON MAKING CHANGE.

Do not extend notes this side of this line

B.M.	1ST RUN	DIFF.	2ND RUN	3RD RUN	ADJ. ELEV.	DESCRIPTION
T.P.	222.719					Spk.
	5016		4.862			
	227.735	-.103	-.100			
	5119		4962			
T.P.	222.616					"
	4532		4293	4211		
	227.148	-.297	-.302	-.299		
	4829		4595	4510		
T.P.	222.319					"
	6.057		5.887			
	228.376	+3.230	+3.229			
	2827		2.658			
T.P.	225.549					"
	4991		5168			
	230.540	+2.171	+2.168			
	2.820		3000			
T.P.	227.720					"
	5483		5628			
	233.203	+2.061	+2.059			
	3.922		3569			B.M. 1-23, el.= 234.375, F.B. 1202-27
T.P.	229.781					& In ⊥. San Gabriel Blvd. &
	5896		5748	5.669		Arroyo Dr. - C.S. B.C. Mon. in
	235.677	+3.613	+3.608	+3.609		H.H.
	2283		2140	2060		
T.P.	233.394					
	5151		4962			
	238.545	+1.021	+1.021			
fd.	4130		3941			
B.M. 1-23	234.415				234.375	

NOTES RED. _____ JOB NO. 0075.06 SURVEY OF Paramount Blvd.
DATE _____ SURVEY BY English
NOTES CHKD. JFM NOTES BY Ed. DATE 3-56
DATE _____ INDEXED C. Johnson DATE

F.B. 2227 Pg. 83

H.C. 90-15-1&2 C.S.B-2595-1&2

F.B. 2227 PG. 85

Notes Ck'd by	Survey of Paramount Blvd.
Map No.	W. O. 0075.06 Tape No. Sr'd. °F
Office Work	Surveyed by English
Checked	Notes T.C.P. & C.K.L. Date 3-56
Date	Indexed A. C. Johnson 5-3-56

PARAMOUNT BLVD.

J.N. 0075.06

TOPOGRAPHY

LEXINGTON RD.
FROM:
BEVERLY BLVD.
TO:
GALLATIN RD.

March 1956
English
Lind
Santucci & Peterson
Foulger

Note: Any Additions or Changes on This Sheet Must be Made or Circled in Red Ink With Date and Name of Person Making Change.

Do not extend notes this side of this line.

RETURN TO
LOS ANGELES COUNTY SURVEYOR
726 LOS ANGELES COUNTY
ENGINEERING BLDG.

76FS005 247 4-52

F.B. 2227 PG. 86

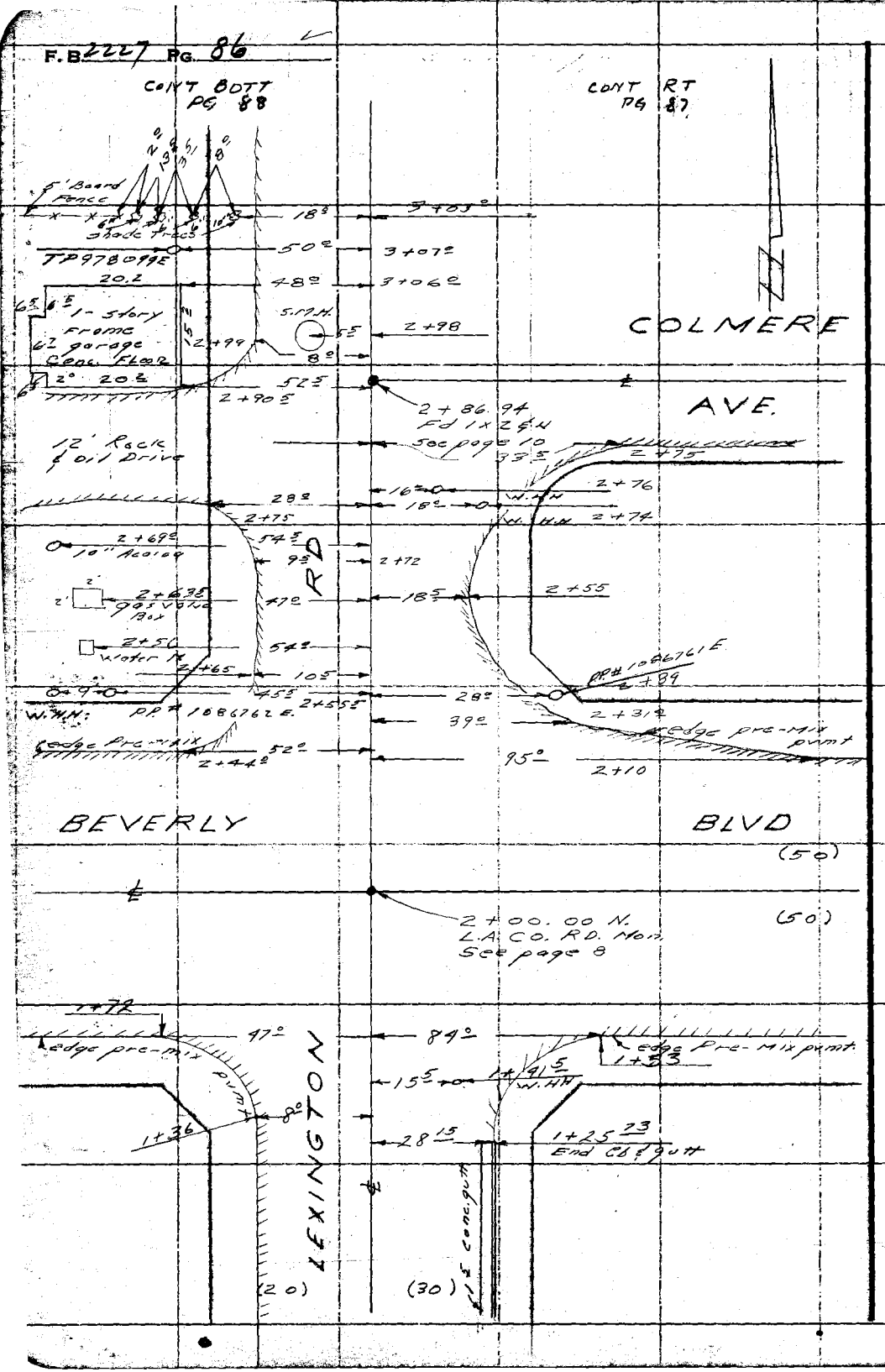

RETURN TO
LOS ANGELES COUNTY SURVEYOR
726 LOS ANGELES COUNTY
ENGINEERING BLDG.

Do not extend notes this side of this line.

Note: Any Additions or Changes on This Sheet Must be Made or Circled in Red Ink With Date and Name of Person Making Change.

Notes Ck'd by	Survey of PARAMOUNT BLVD.
Map No.	W. O. 0075.06 Tape No. St'd. °F
Office Work	Surveyed by ENGLISH
Checked	Notes PETERSON Date 3-56
Date	Indexed C. Johnson

F.B. 2227 Pg. 87

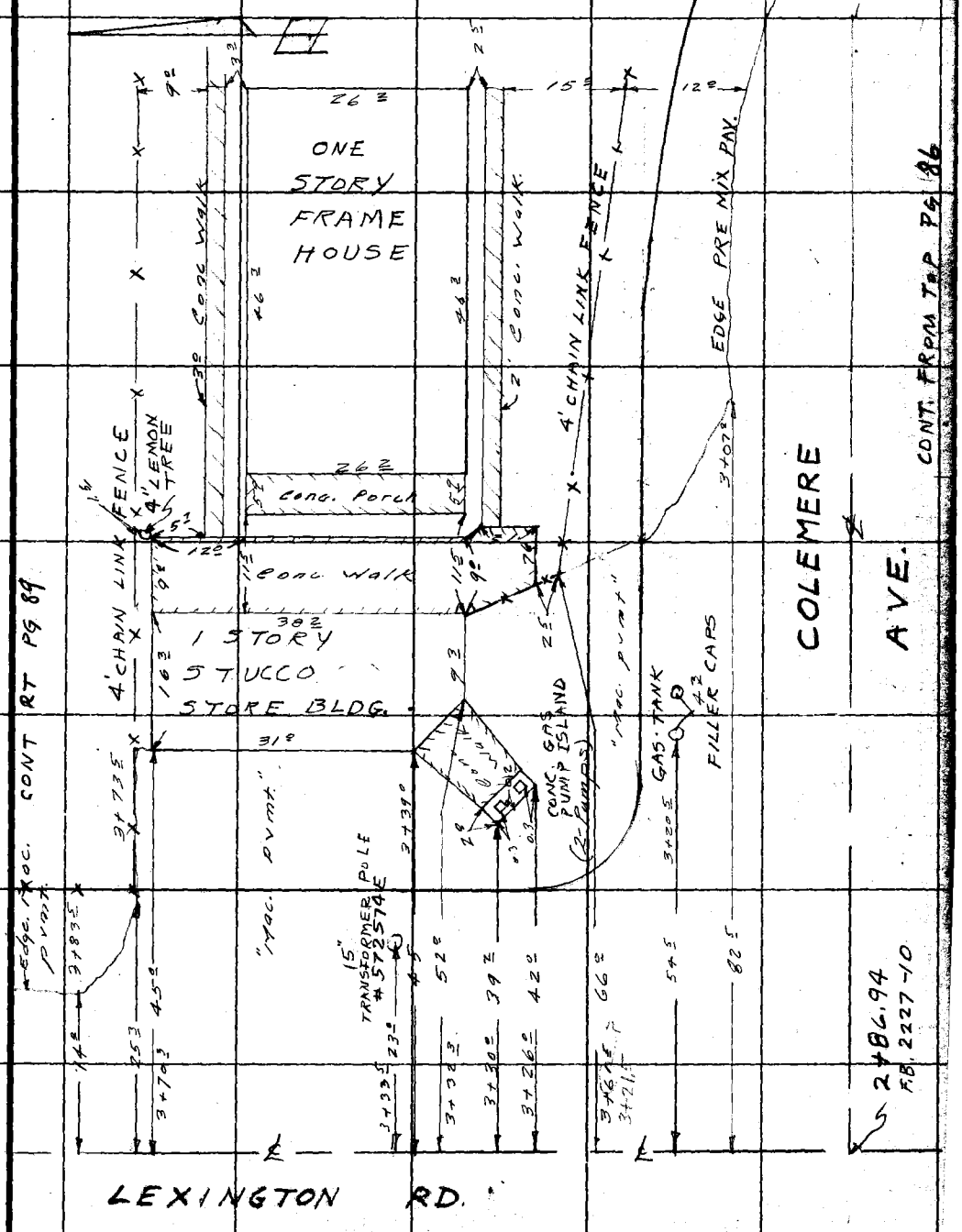

Note: Any Additions or Changes on This Sheet Must be Made or Circled in Red Ink With Date and Name of Person Making Change.

Do not extend notes this side of this line.

RETURN TO
LOS ANGELES COUNTY SURVEYOR
726 LOS ANGELES COUNTY
ENGINEERING BLDG.

76F3095 247 4-53

F.B. 2221 PG. 88

CONT BOTT PG 92

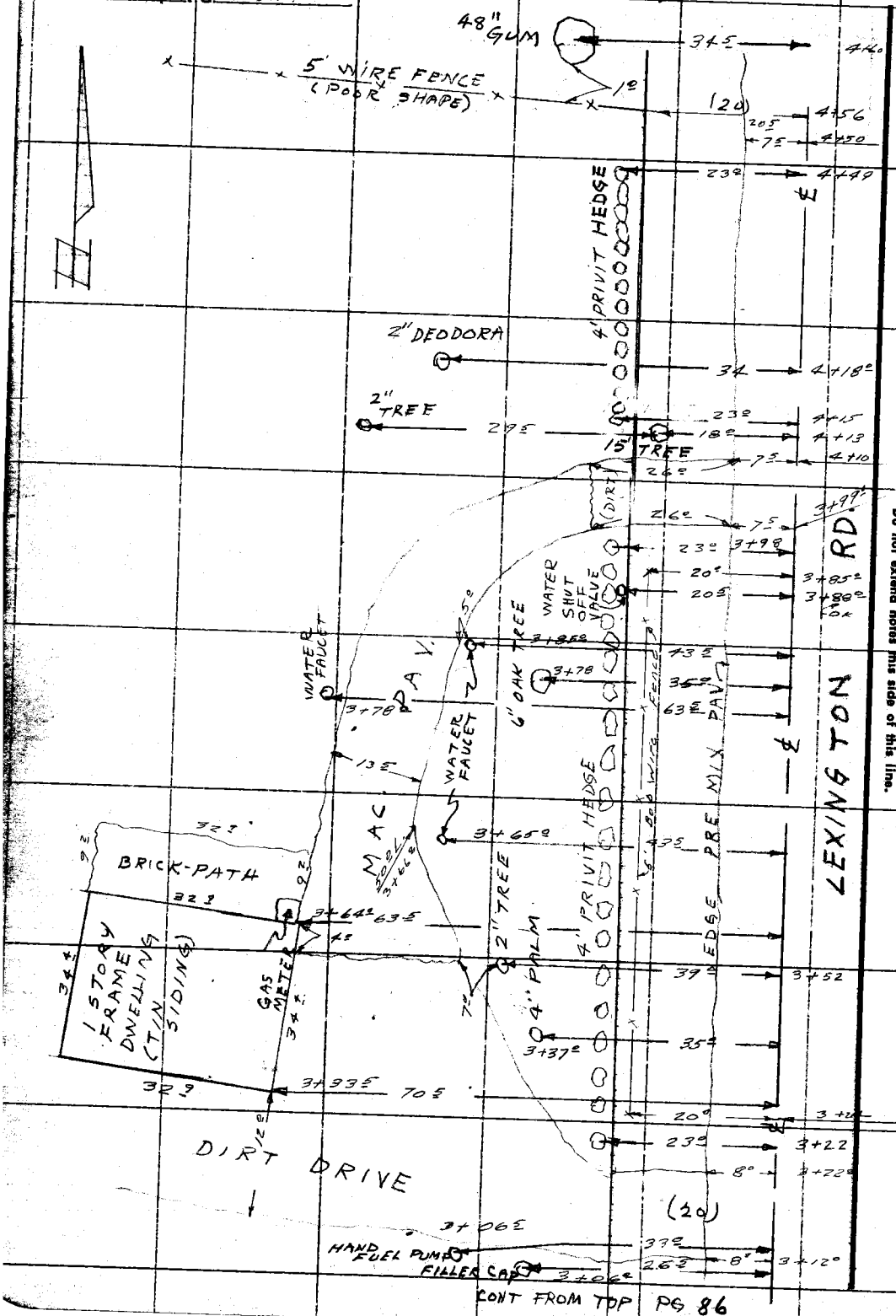

RETURN TO
LOS ANGELES COUNTY SURVEYOR
726 LOS ANGELES COUNTY
ENGINEERING BLDG.

Do not extend notes this side of this line.

Note: Any Additions or Changes on This Sheet Must be Made in Red Ink With Date and Name of Person Making Change.

Notes Ck'd by	Survey of PARAMOUNT BLVD.
Map No.	W. O. 0075.06 Tape No. St'd. °F
Office Work	Surveyed by ENGLISH
Checked	Notes PETERSON Date 3-56
Date	Indexed C. Johnson

F. B. 2227 PG. 89

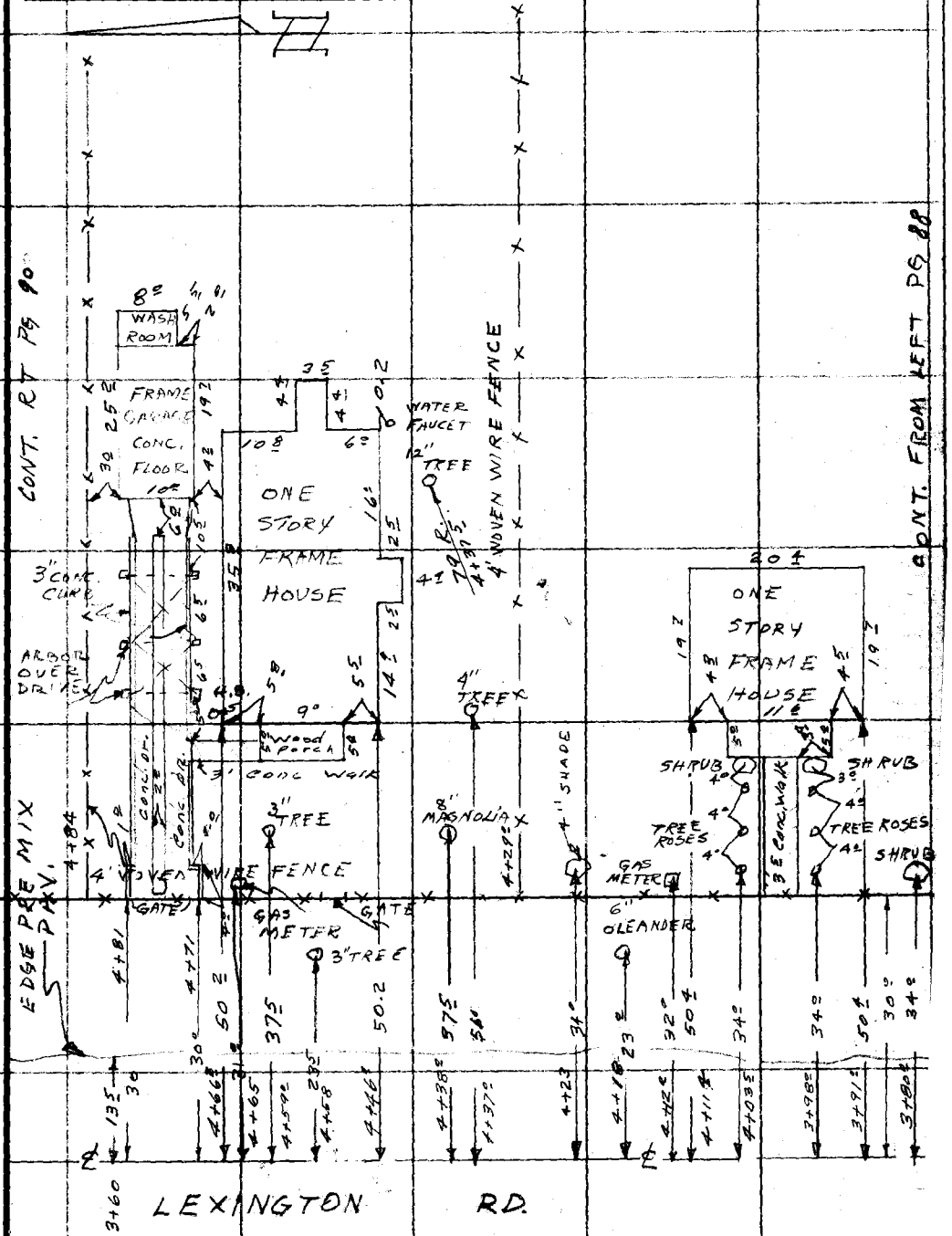

Note: Any Additions or Changes on This Sheet Must be Made or Circled in Red Ink With Date and Name of Person Making Change.

Do not extend notes this side of this line.

RETURN TO
LOS ANGELES COUNTY SURVEYOR
726 LOS ANGELES COUNTY
ENGINEERING BLDG.

76F309S S&E #247. 8-54

F.B. 2227 PG. 90

RETURN TO
LOS ANGELES COUNTY SURVEYOR
726 LOS ANGELES COUNTY
ENGINEERING BLDG.

Do not extend notes this side of this line.

Note: Any Additions or Changes on This Sheet Must be Made or Circled in Red Ink With Date and Name of Person Making Change.

Notes Ck'd by	Survey of PARAMOUNT BLVD
Map No.	W. O. 0075.06 Tape No. St'd. °F
Office Work	Surveyed by ENGLISH
Checked	Notes PETERSON Date 3-56
Date	Indexed C. Johnson

F.B. 2227 PG. 91

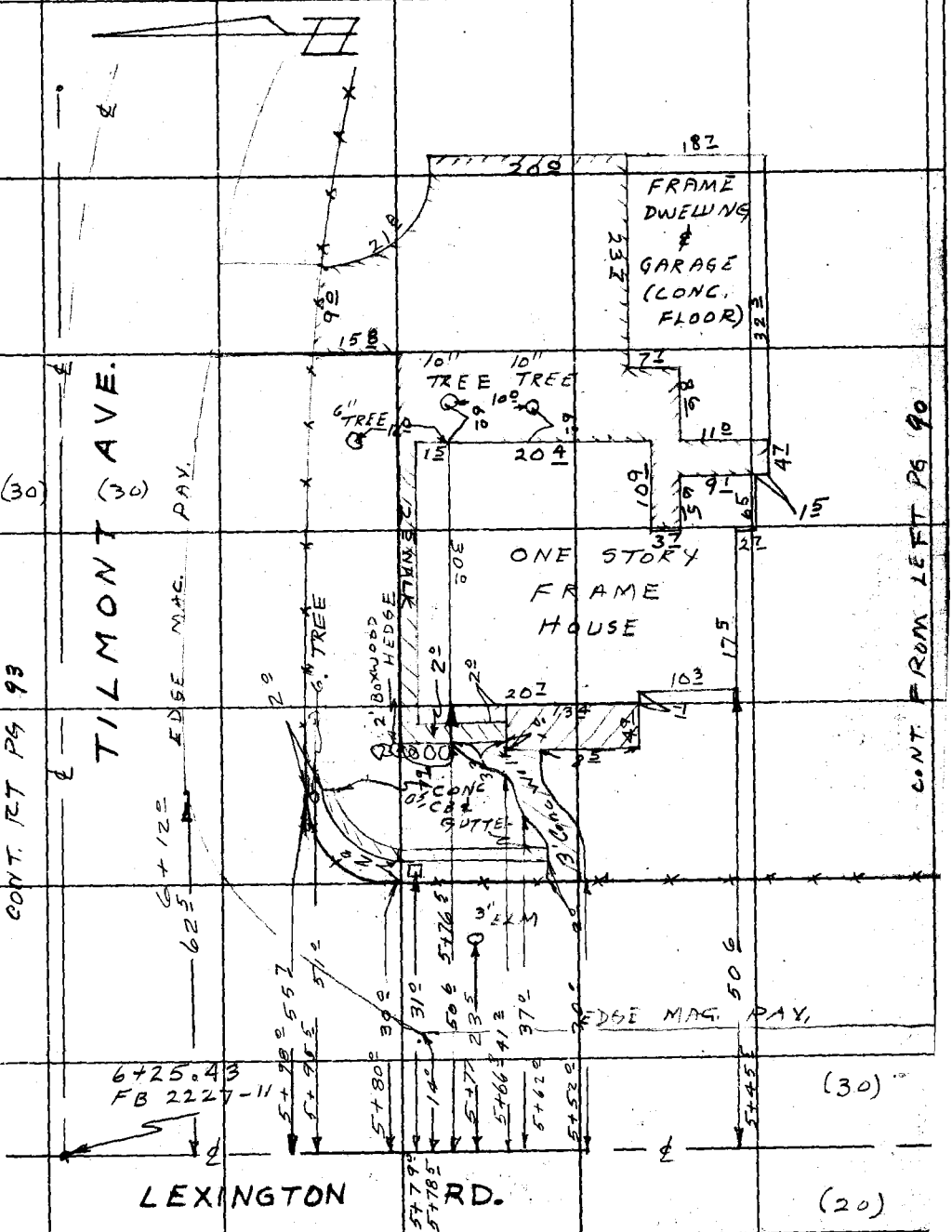

Note: Any Additions or Changes on This Sheet Must be Made or Circled in Red Ink With Date and Name of Person Making Change.

Do not extend notes this side of this line.

RETURN TO
LOS ANGELES COUNTY SURVEYOR
726 LOS ANGELES COUNTY
ENGINEERING BLDG.

76FS008 247 4-59

F.B. 2227 PG. 92

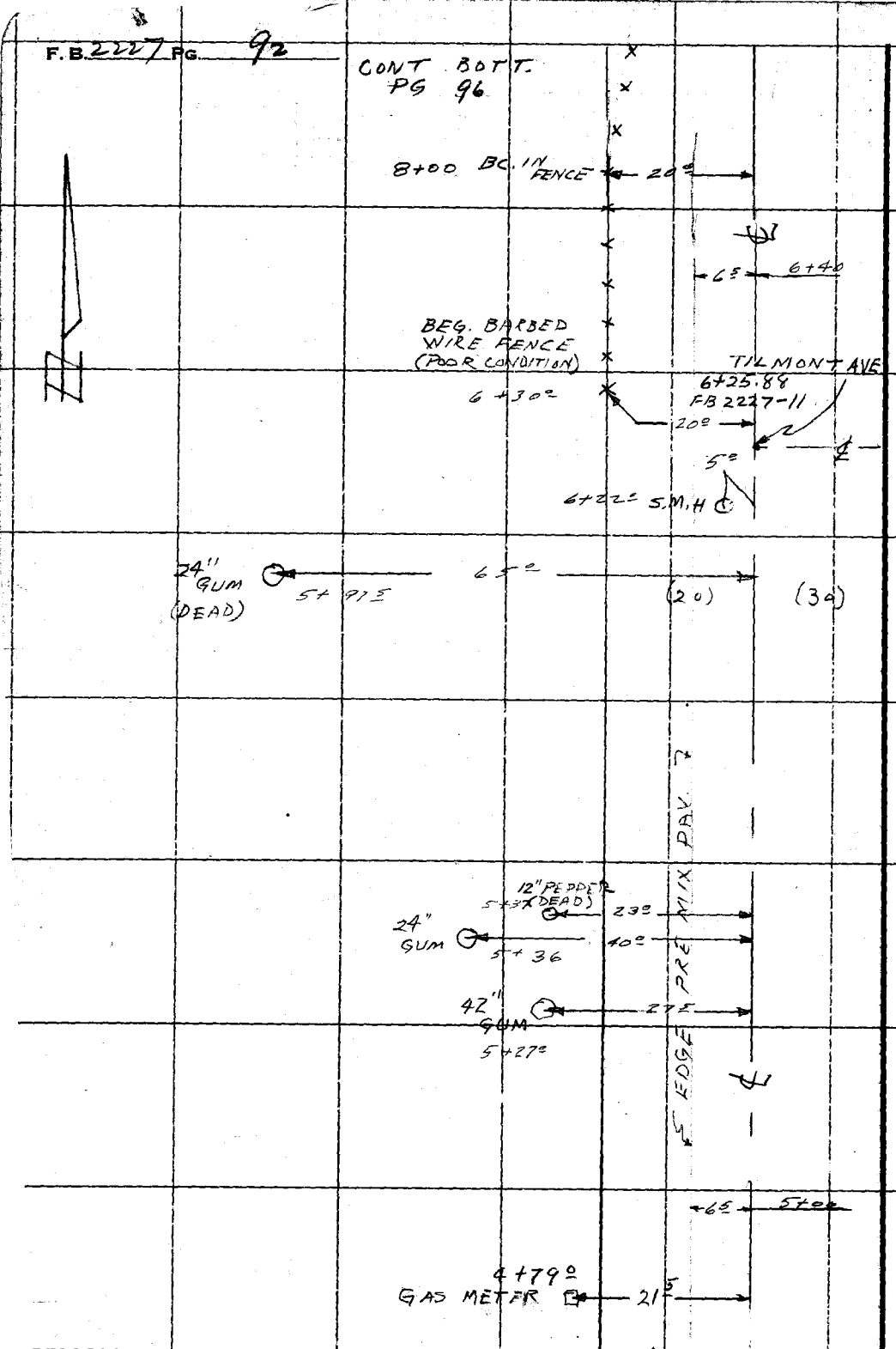

CONT. FROM TOP PG 87

RETURN TO
LOS ANGELES COUNTY SURVEYOR
726 LOS ANGELES COUNTY
ENGINEERING BLDG.

Do not extend notes this side of this line.

Note: Any Additions or Changes on This Sheet Must be Made or Circled in Red Ink With Date and Name of Person Making Change.

Notes Ck'd by	Survey of PARAMOUNT BLVD
Map No.	W. O. 0075.06 Tape No. St'd. °F
Office Work	Surveyed by ENGLISH
Checked	Notes PETERSON Date 3-56
Date	Indexed C. Johnson

F.B. 2227 PG. 93

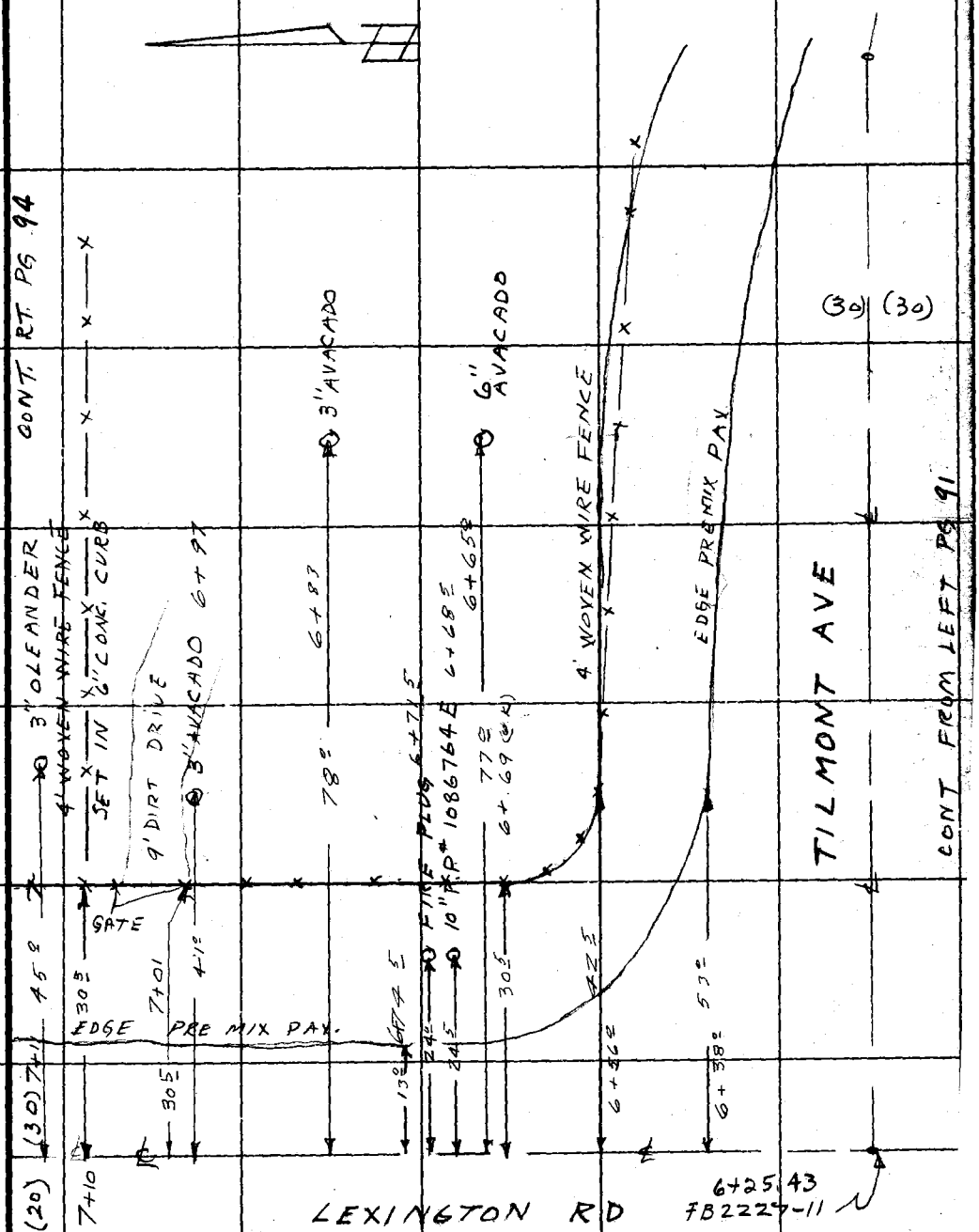

Note: Any Additions or Changes on This Sheet Must be Made or Circled in Red Ink With Date and Name of Person Making Change.

Do not extend notes this side of this line.

RETURN TO
LOS ANGELES COUNTY SURVEYOR
726 LOS ANGELES COUNTY
ENGINEERING BLDG.

76F3098 247 4-53

F. B. 2227 PG. 94

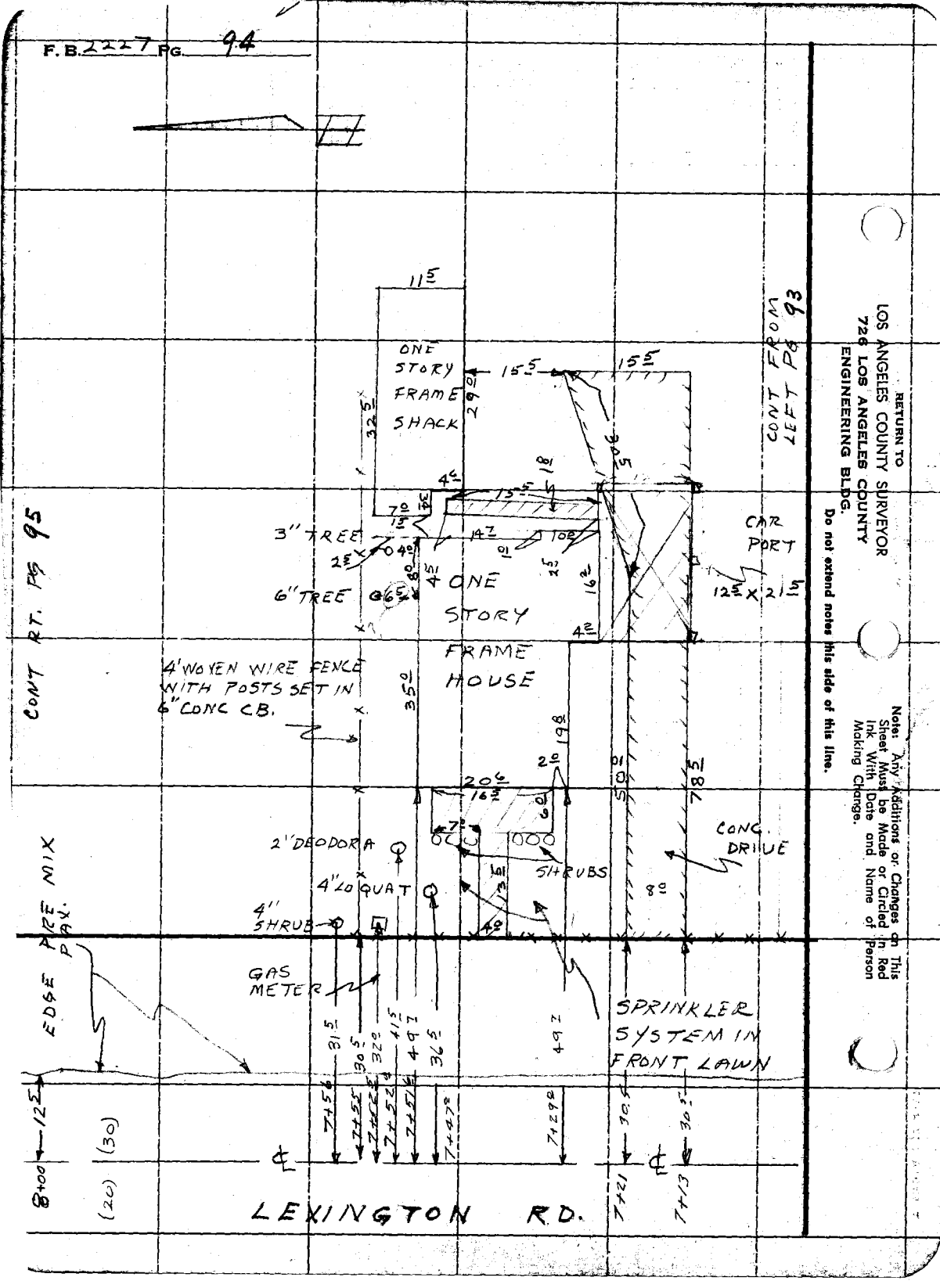
CONT FROM LEFT PG 93
CONT RT. PG 95
ONE STORY FRAME SHACK
ONE STORY FRAME HOUSE
CAR PORT
3" TREE
6" TREE
4' WOVEN WIRE FENCE WITH POSTS SET IN 6" CONC CB.
2" DEODORA
4" LOQUAT
4" SHRUB
SHRUBS
CONC. DRIVE
GAS METER
SPRINKLER SYSTEM IN FRONT LAWN
EDGE PRE MIX PAV.
LEXINGTON R.D.
RETURN TO
LOS ANGELES COUNTY SURVEYOR
726 LOS ANGELES COUNTY
ENGINEERING BLDG.
Do not extend notes this side of this line.
Note: Any Additions or Changes on This Sheet Must be Made or Circled in Red Ink With Date and Name of Person Making Change.

Notes Ck'd by	Survey of PARAMOUNT BLVD.
Map No.	W. O. 0075.86 Tape No. St'd. °F
Office Work	Surveyed by ENGLISH
Checked	Notes PETERSON Date 3-56
Date	Indexed C. Johnson

F. B. 2227 Pg. 95

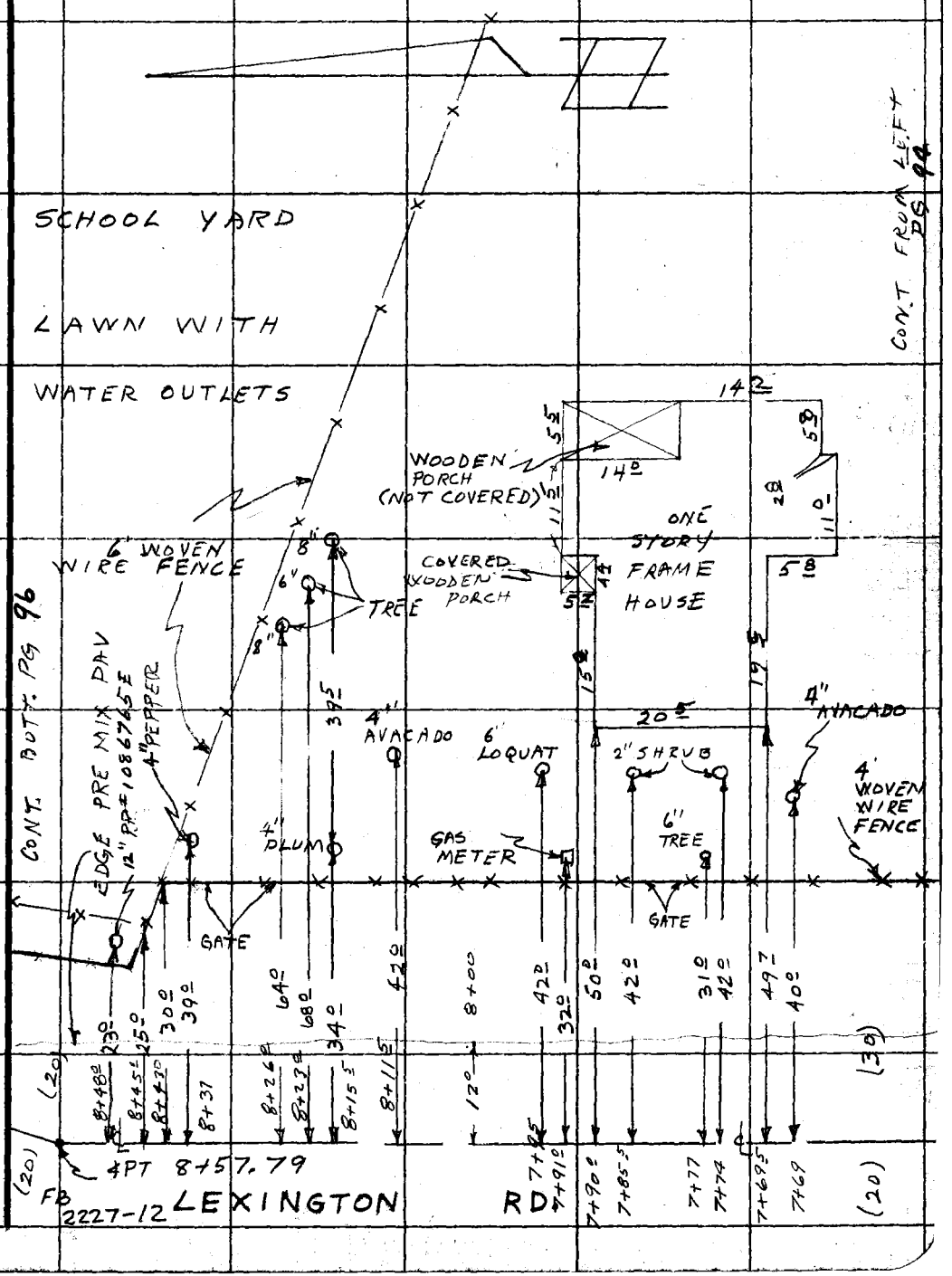

Notes: Any Additions or Changes on This Sheet Must be Made or Circled in Red Ink. With Date and Name of Person Making Change.

Do not extend notes this side of this line.

RETURN TO
LOS ANGELES COUNTY SURVEYOR
726 LOS ANGELES COUNTY
ENGINEERING BLDG.

76PROS 247 4-53

F.B. 2227 PG. 96

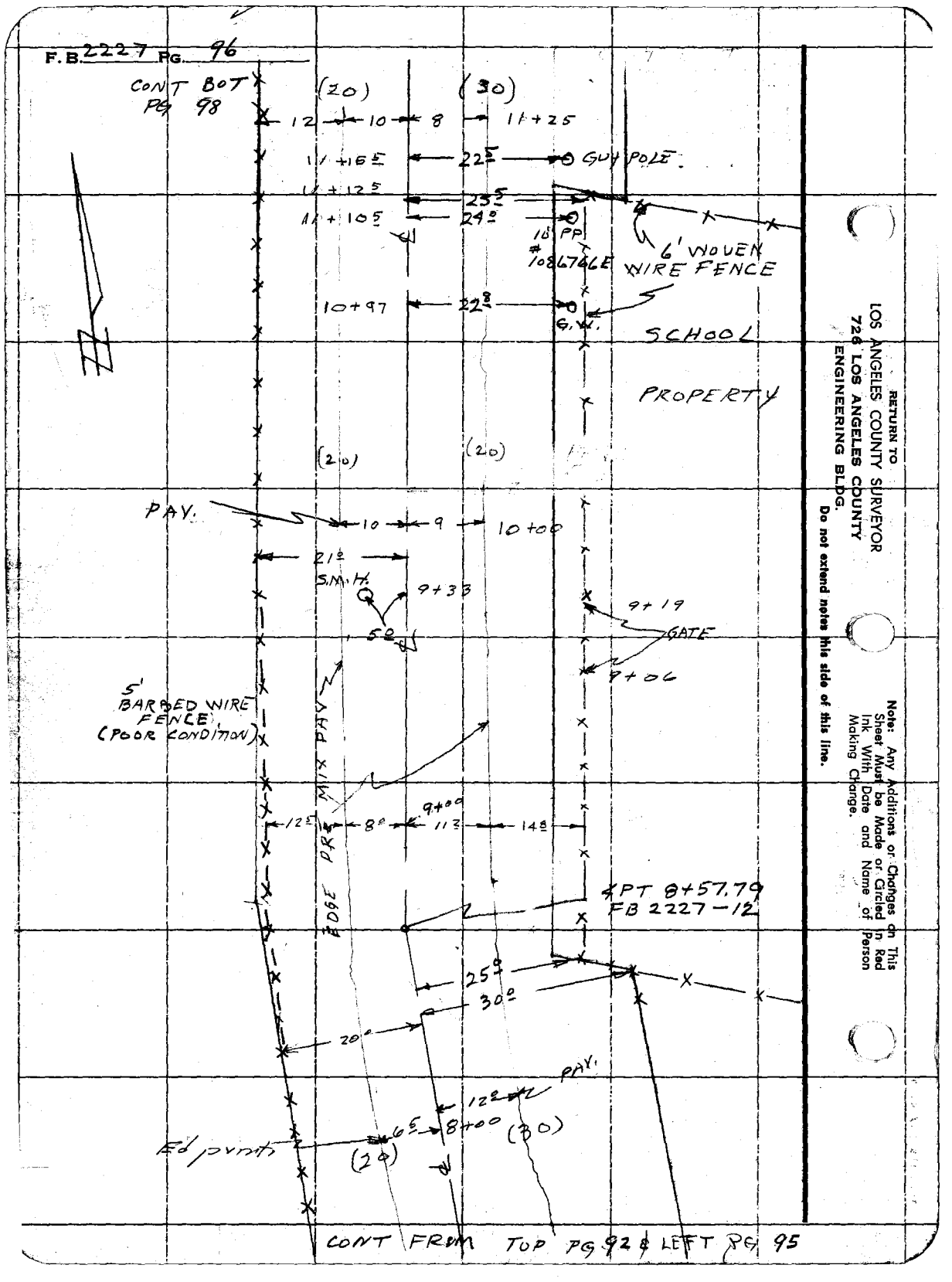

RETURN TO
LOS ANGELES COUNTY SURVEYOR
726 LOS ANGELES COUNTY
ENGINEERING BLDG.
Do not extend notes this side of this line.

Note: Any Additions or Changes on This Sheet Must be Made or Circled in Red Ink With Date and Name of Person Making Change.

CONT FROM TOP PG 92 & LEFT PG 95

Notes Ck'd by	Survey of PARAMOUNT BLVD
Map No.	W. O. 0075.06 Tape No. St'd. °F
Office Work	Surveyed by ENGLISH
Checked	Notes PETERSON Date 3-56
Date	Indexed C. Johnson

F.B. 2227 Pg. 97

CONT RT PG. 99

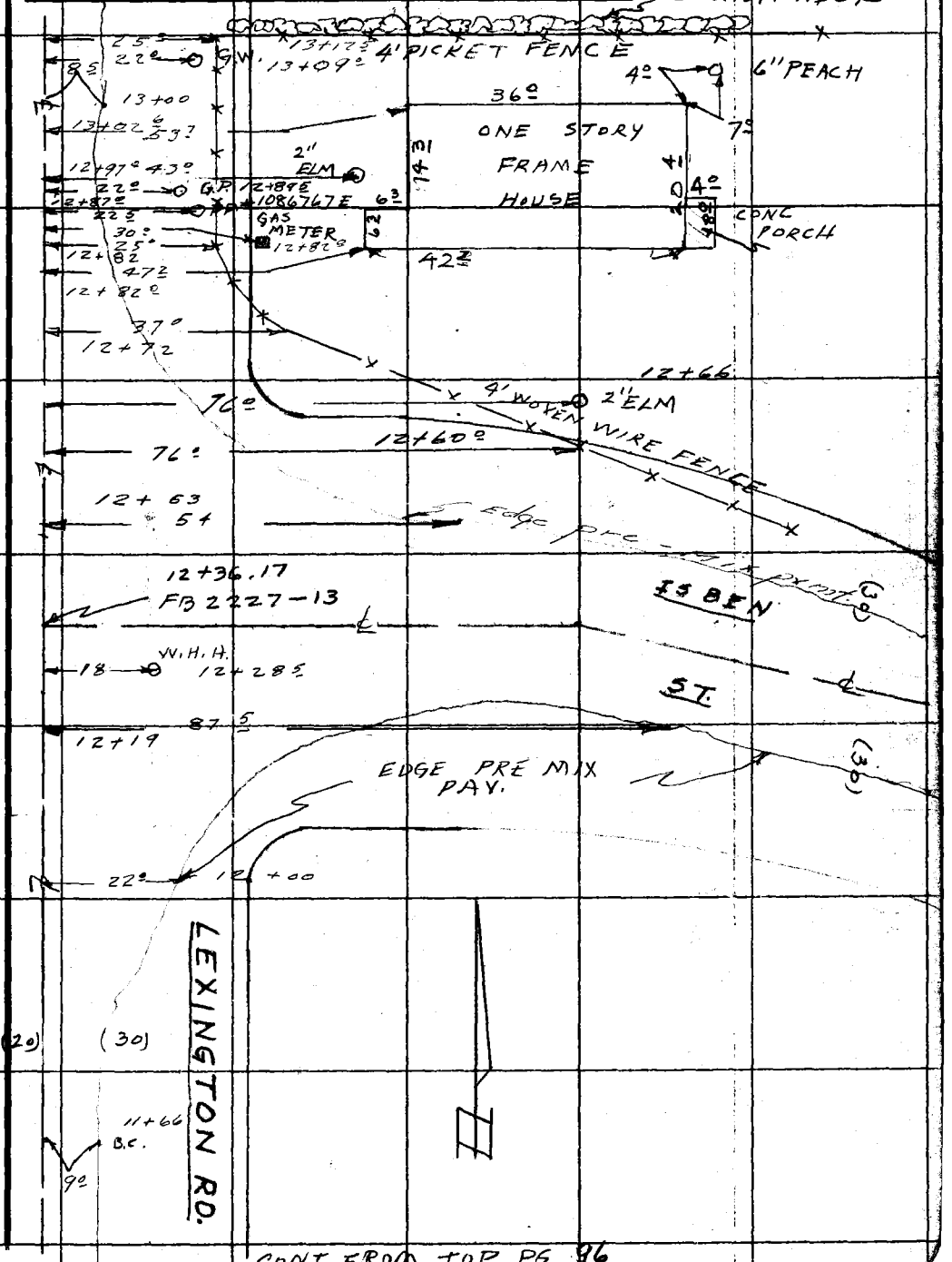

CONT. FROM TOP PG 96

Note: Any Additions or Changes on This Sheet Must be Made or Circled in Red Ink With Date and Name of Person Making Change.

Do not extend notes this side of this line.

RETURN TO
LOS ANGELES COUNTY SURVEYOR
726 LOS ANGELES COUNTY
ENGINEERING BLDG.

78F8008 247 4-58

F.B. 2227 PG. 98

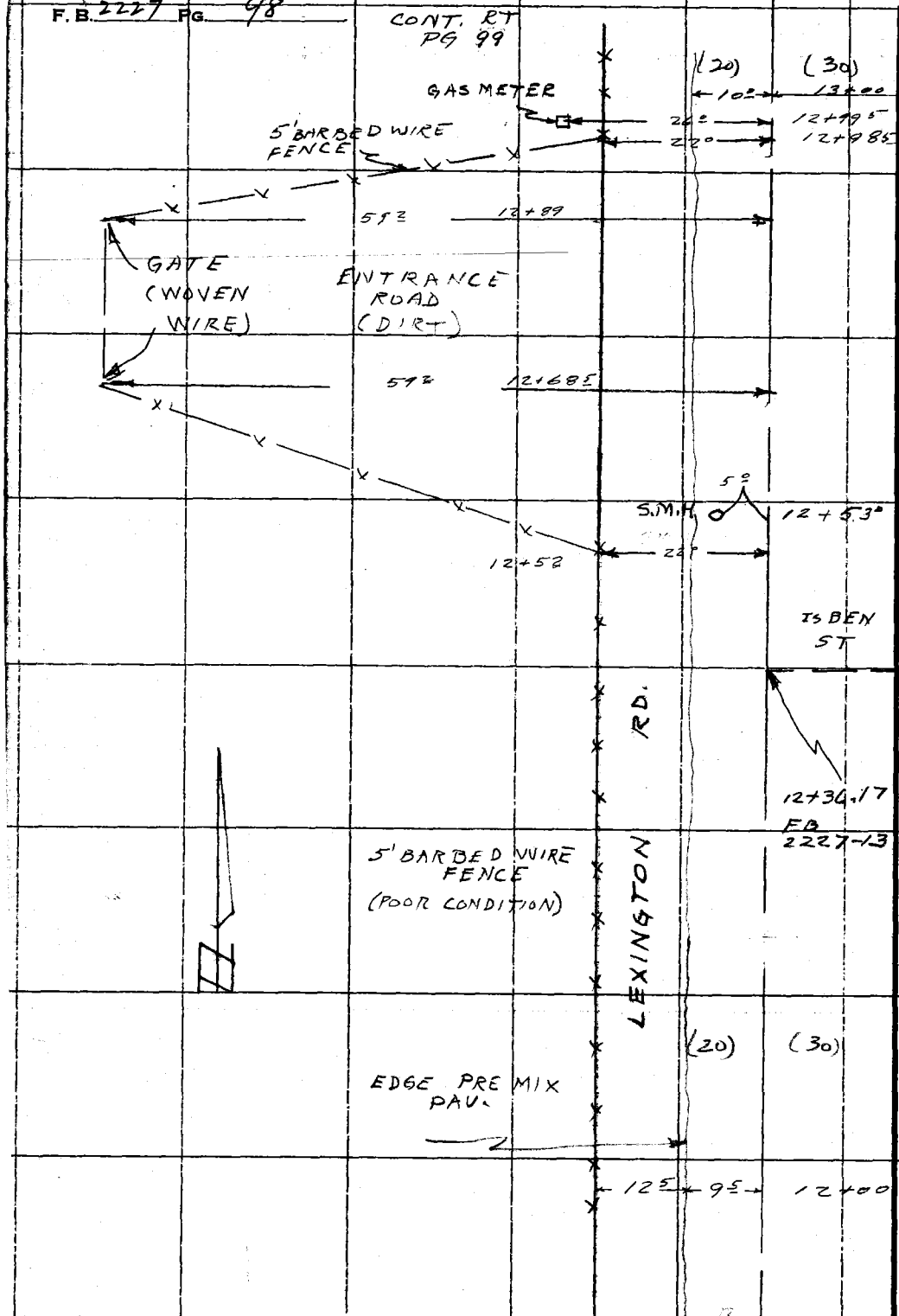

CONT FROM TOP PG 96

RETURN TO
LOS ANGELES COUNTY SURVEYOR
726 LOS ANGELES COUNTY
ENGINEERING BLDG.

Do not extend notes this side of this line.

Note: Any Additions or Changes on This Sheet Must be Made or Circled in Red Ink With Date and Name of Person Making Change.

99

Notes Ck'd by	Survey of PARAMOUNT BLVD F.B. 2227 PG.
Map No.	W. O. 0075.06 Tape No. St'd. °F
Office Work	Surveyed by ENGLISH
Checked	Notes PETERSON Date 3-56
Date	Indexed A C Johnson

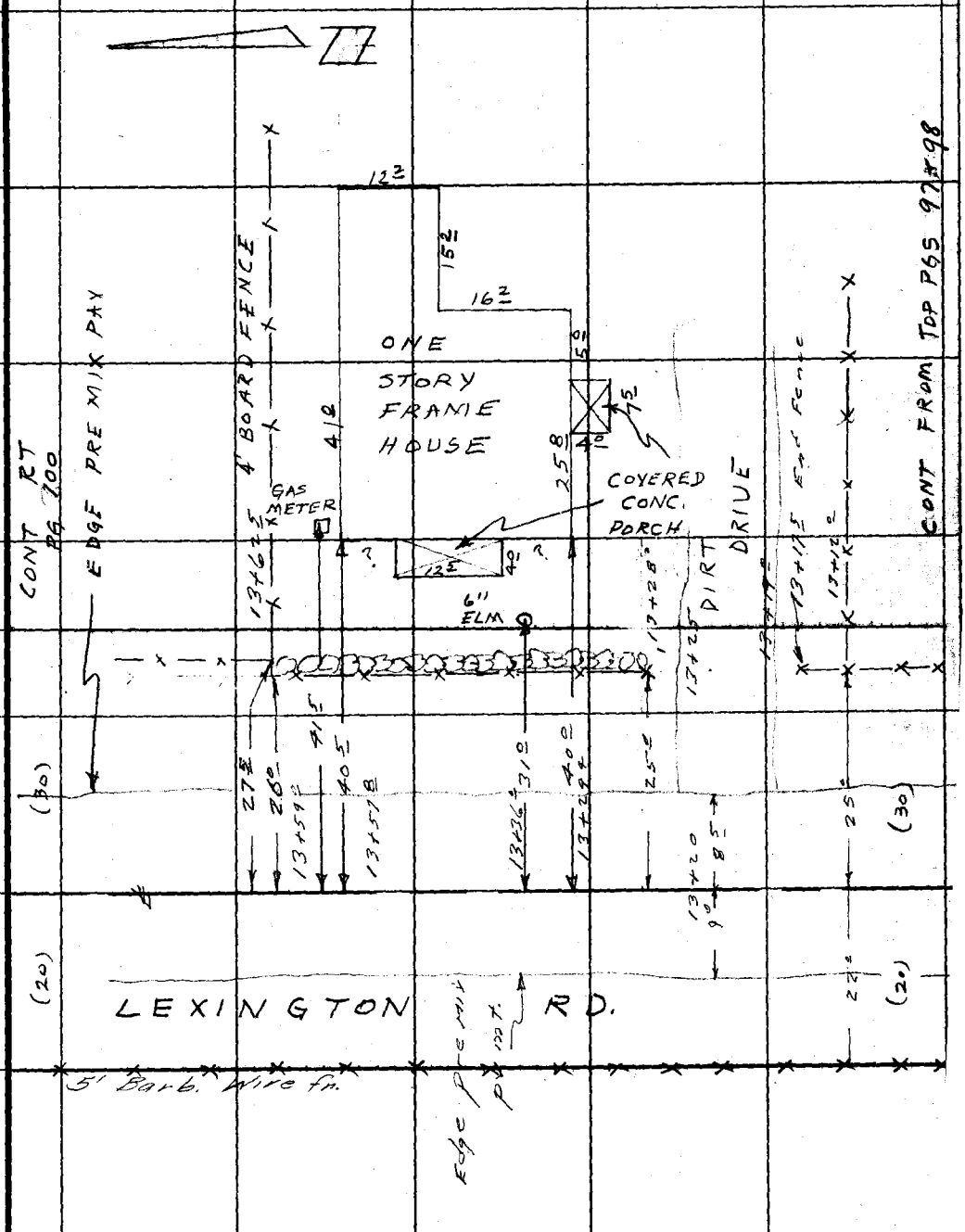

Note: Any Additions or Changes on This Sheet Must be Made or Circled in Red Ink With Date and Name of Person Making Change.

Do not extend notes this side of this line.

RETURN TO
LOS ANGELES COUNTY SURVEYOR
725 LOS ANGELES COUNTY
ENGINEERING BLDG.

76F3098 247 4-53

F.B. 2227 PG. 100

RETURN TO
LOS ANGELES COUNTY SURVEYOR
726 LOS ANGELES COUNTY
ENGINEERING BLDG.

Do not extend notes this side of this line.

Note: Any Additions or Changes on This Sheet Must be Made or Circled in Red Ink With Date and Name of Person Making Change.

101

F. B2227 Pg.

Notes Ck'd by	Survey of PARAMOUNT BLVD.
Map No.	W. O. 0075.06 Tape No. St'd. °F
Office Work	Surveyed by ENGLISH
Checked	Notes Date 3-56
Date	Indexed C. Johnson

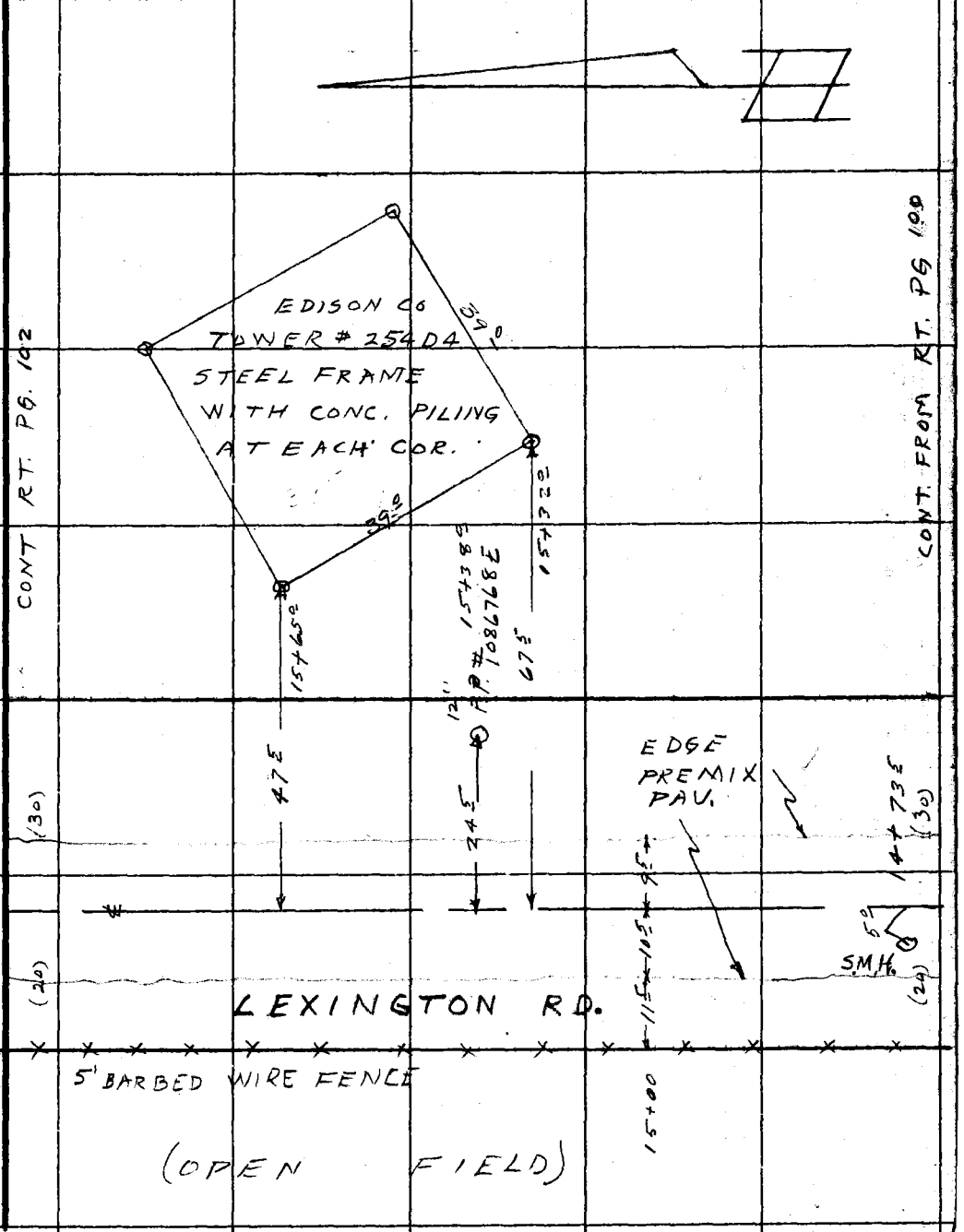

Note: Any Additions or Changes on This Sheet Must be Made or Circled in Red Ink With Date and Name of Person Making Change.

Do not extend notes this side of this line.

RETURN TO
LOS ANGELES COUNTY SURVEYOR
726 LOS ANGELES COUNTY
ENGINEERING BLDG.

76F3098 247 4-53

F. B. 2227 PG. 102

Notes Ck'd by	Survey of PARAMOUNT BLVD.
Map No.	W. O. 0075.86 Tape No. St'd. °F
Office Work	Surveyed by ENGLISH
Checked	Notes PETERSON Date 3-56
Date	Indexed C. Johnson

F.B. 2227 Pg. 103

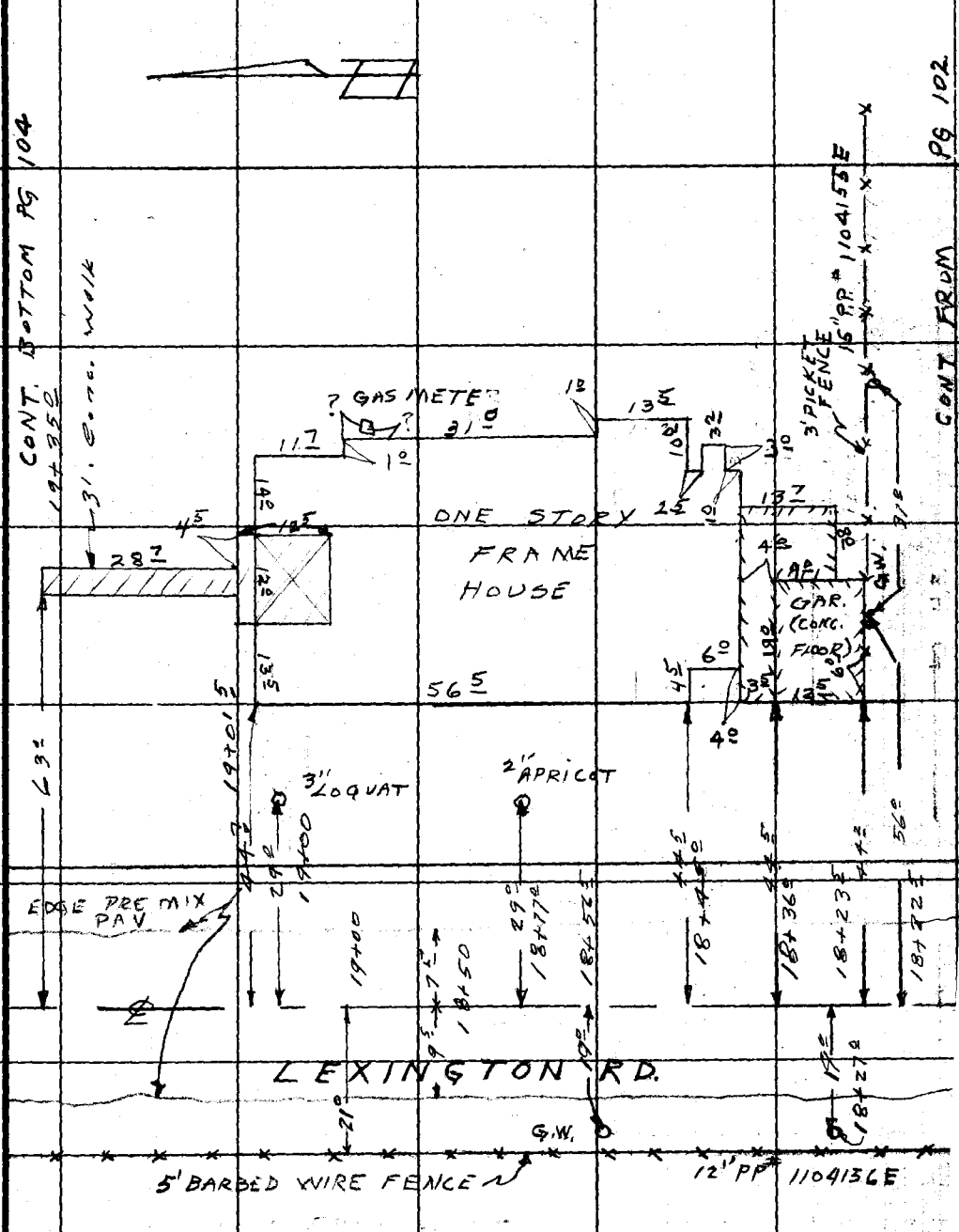

Note: Any Additions or Changes on This Sheet Must be Made or Circled in Red Ink With Date and Name of Person Making Change.

Be not extend notes this side of this line.

RETURN TO
LOS ANGELES COUNTY SURVEYOR
726 LOS ANGELES COUNTY
ENGINEERING BLDG.

76FS008 347 4-53

F.B. 2227 PG. 104

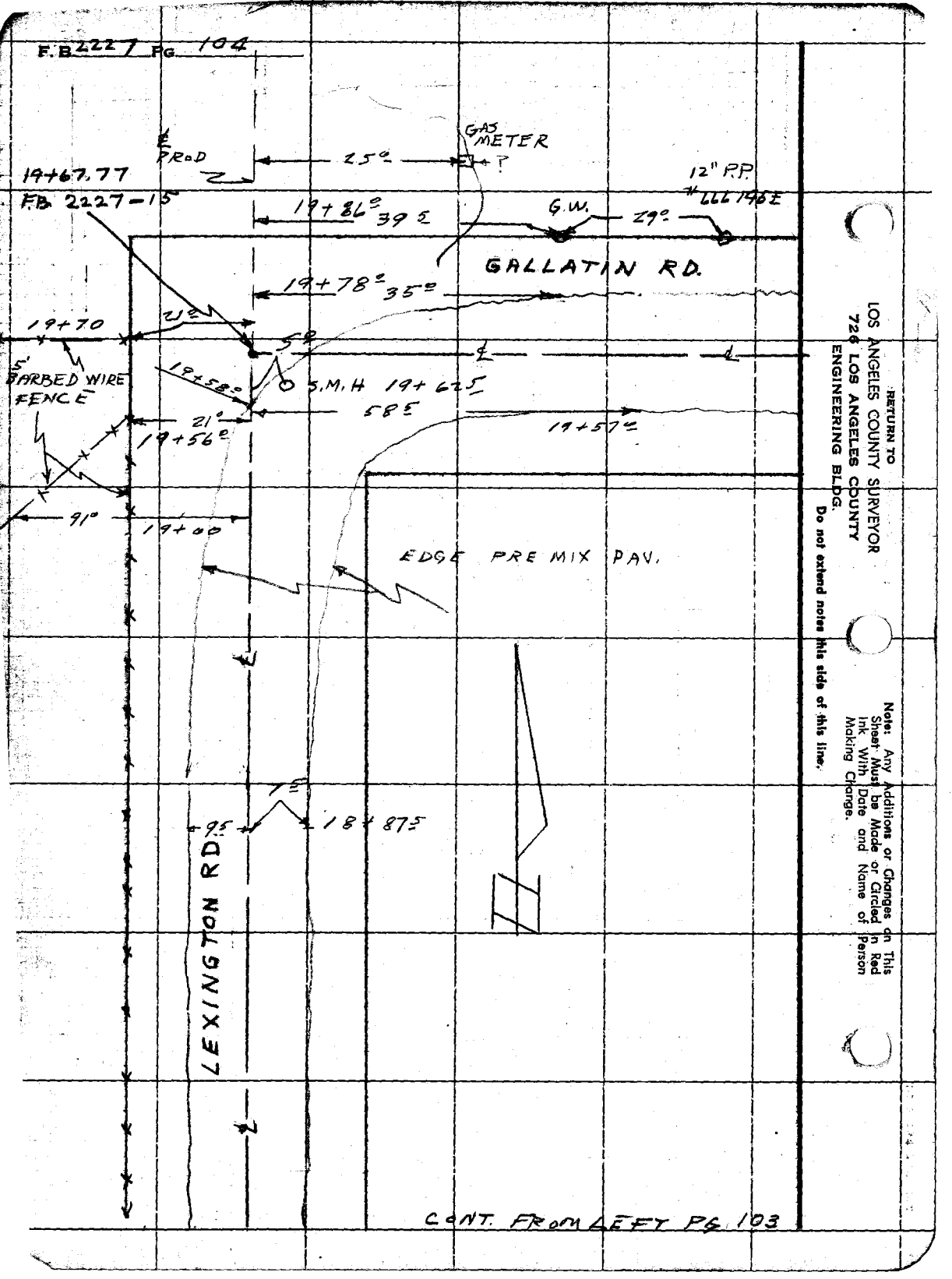

RETURN TO
LOS ANGELES COUNTY SURVEYOR
726 LOS ANGELES COUNTY
ENGINEERING BLDG.

Do not extend notes this side of this line.

Note: Any Additions or Changes on This Sheet Must be Made or Circled in Red Ink With Date and Name of Person Making Change.

Notes Ck'd by C.H	Survey of Paramount Blvd	F. B. 2227 Pg. 112
Map No.	JN 0075.06 Tape Std °F	
Office Work	Surveyed by Lind	
Checked	Notes Lind Date 12-56	
Date	Indexed A. C. Johnson 1-28-57	



Note: Any Additions or Changes on This Sheet Must be Made or Circled in Red Ink With Date and Name of Person Making Change.

Do not extend this side of this line.

PLEASE RETURN TO
LOS ANGELES COUNTY ENGINEER
700 LOS ANGELES COUNTY ENGINEERING BLDG.

1

FORM 2056 S&E 1247 1-56

F. B. 2227 Pg. 112

Cont. pg. 113

T = 66°
98.59 @ 0° 00' = 98.58' Lev.
93.97 @ 1° 39' = 93.92'
93.94 @ 1° 10' = 93.91'
Av = 93.91

276.81 @ 0° 00' = 276.78'

T = 62°
87.73 @ 11° 51' = 85.85'
88.12 @ 12° 57' = 85.87'
Av = 85.86'

123.67 @ 6° 05' = 122.95'
123.78 @ 6° 28' = 122.97'
Av = 122.96
Total of Av = 678.09'

1. 156° 46' 00
4. 267 04 20
6. 220 36 20
Av = 156° 46' 03"



T = 60°
300.09 @ 4° 20' = 299.18' Lev.
300.25 @ 4° 43' = 299.18' Lev.
Av = 299.18'

T = 66°
62.02 @ 0° 00' = 62.01' Lev.
283.02 @ 5° 53' = 282.29'
284.11 @ 6° 24' = 282.34'
Av = 282.30

30.29 @ 0° 00' = 30.29
Total of Avg. = 673.7 X 8

1 - 44 28 00
4 - 177 52 00
6 - 266 47 50
Av. 44 27 58

1 - 31 18 00
4 - 125 12 30
6 - 187 49 10
Av. 31 18 12

1 - 94 27 25
4 - 17 49 30
6 - 206 44 20
Av. 94 27 23

1 - 68 12 00
4 - 272 48 00
Av. 68 12 00

Cont. pg. 110

WS. 30-D-2

PLEASE RETURN TO
LOS ANGELES COUNTY ENGINEER
700 LOS ANGELES COUNTY ENGINEERING BLDG.

Do not extend this side of this line.

Note: Any Additions or Changes on This Sheet Must be Made or Circled in Red Ink With Date and Name of Person Making Change.

Notes Ck'd by	Survey of Paramount Blvd
Map No.	JN 25-06 Tape 127 Std 84 °F
Office Work	Surveyed by English
Checked	Notes Lind Date 12-56
Date	Indexed K. C. Johnson

F. B. 2227 Pg. 113

678.09
98.58
579.51

Cont. Pg. 114



Note: Any Additions or Changes on This Sheet Must be Made or Circled in Red Ink With Date and Name of Person Making Change.

PLEASE RETURN TO
LOS ANGELES COUNTY ENGINEER
700 LOS ANGELES COUNTY ENGINEERING BLDG.
Do not extend this side of this line.

93.07	@	Level	T=60° = 93.06	Lev.	TOTALS
228.62	@	6°18'	T=68° = 227.22	Lev.	
228.36	@	5°39'	T=68° = 227.23	Lev.	320.28°
225.49	@	12°46'	T=68° = 219.90	Lev.	
225.64	@	12°57'	T=68° = 219.89	Lev.	219.89°
96.85	@	10°50'	T=68° = 95.11	Lev.	
97.01	@	11°20'	T=68° = 95.15	Lev.	128.32
33.20	@	Level	T=68 = 33.20		

Cont. Pg. 112

7BF3098 S&E #247 1-56

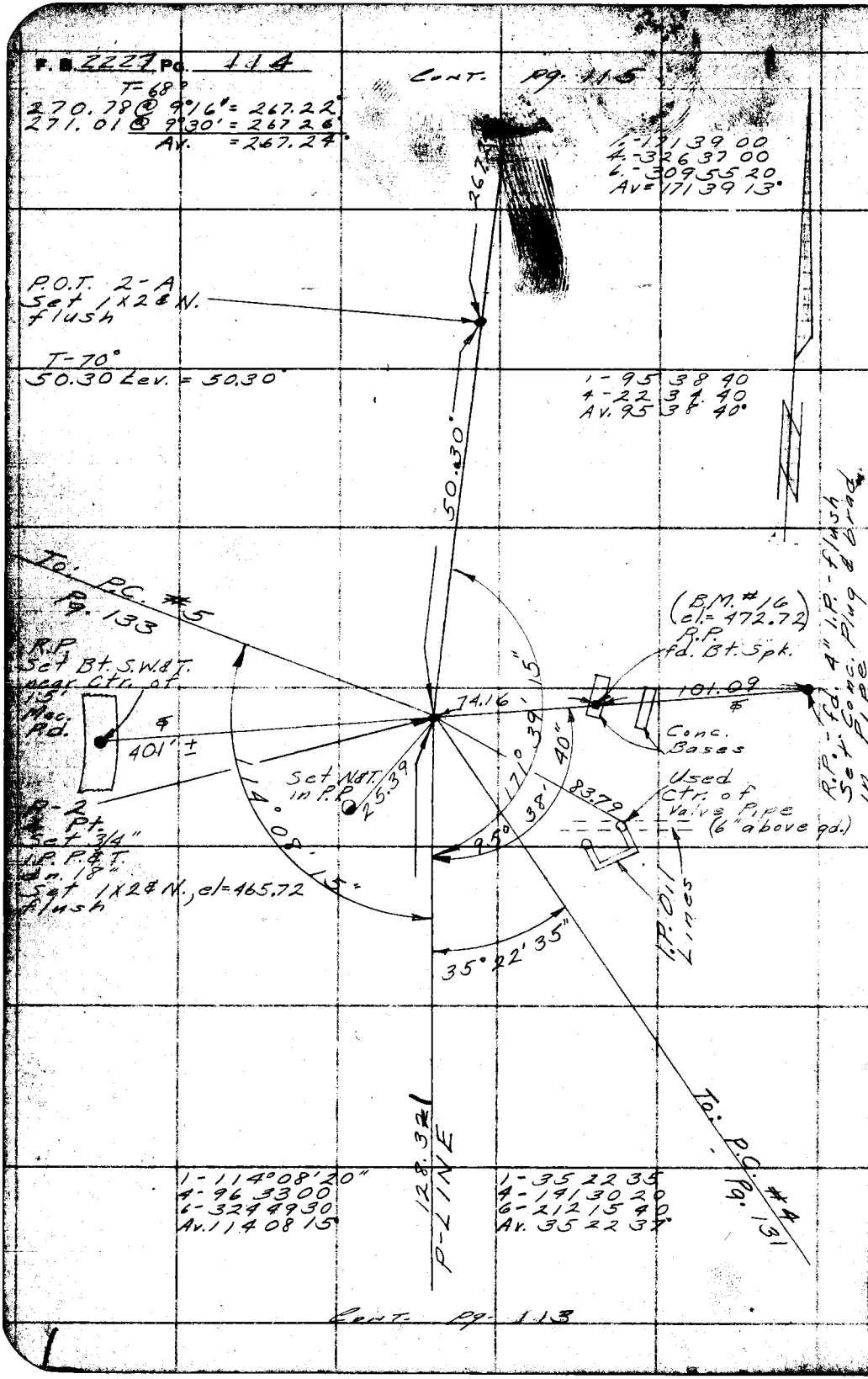

HS-36-D-2

P-2

PLEASE RETURN TO
LOS ANGELES COUNTY ENGINEER
700 LOS ANGELES COUNTY ENGINEERING BLDG.

Do not extend this side of this line.

Note: Any Additions or Changes on This Sheet Must be Made or Circled in Red Ink With Date and Name of Person Making Change.

Notes Ck'd by C.M.	Survey of Paramount Blvd	F. B. 2227 Pg. 115
Map No.	JN 0025.06 Tape 127 Std 84 °F	
Office Work	Surveyed by English	
Checked	Notes Ed. Date 12-56	
Date	Indexed A. C. Johnson	

Con't. Pg. 116

T-58°
299.74 @ 5°18' = 298.41
299.72 @ 5°14' = 298.42
Av. = 298.41
214.18 @ 4°19' = 213.543
214.01 @ 3°45' = 213.521
Av. = 213.532
Total Av. = 511.943

511.943

elev. = 359.76
P.O.T. 2-C
Set Bt.
S.W.&T.
flush

P-LINE 569.42

T-66°
146.00 @ 4°07' = 145.60
146.19 @ 5°02' = 145.61
Av. = 145.60
129.19 @ 8°22' = 127.79
128.89 @ 7°25' = 127.80
Av. = 127.79
297.74 @ 6°01' = 296.03
297.46 @ 5°32' = 296.02
Av. = 296.03
Total Av. = 569.42

elev. = 423.40
P.O.T. 2-B
Set Bt. S.W.&T.
flush

T-56°
11°
9°
Edge Mac. Rd.
267.24

Note: Any Additions or Changes on This Sheet Must be Made or Circled in Red Ink With Date and Name of Person Making Change.

PLEASE RETURN TO
LOS ANGELES COUNTY ENGINEER
700 LOS ANGELES COUNTY ENGINEERING BLDG.
Do not extend this side of this line.

76F3098 S&E #247 1-56

Con't. Pg. 114

F. 2227 Pg. 116 Con't. Pg. 117

1 - 53 49 40
4 - 215 19 00
6 - 322 58 10
Av. 53 49 42

1 - 44 57 40
4 - 179 51 00
6 - 269 46 20
Av. 44 57 43

1 - 129 45 45
4 - 159 02 20
6 - 58 33 30
Av. 129 45 35

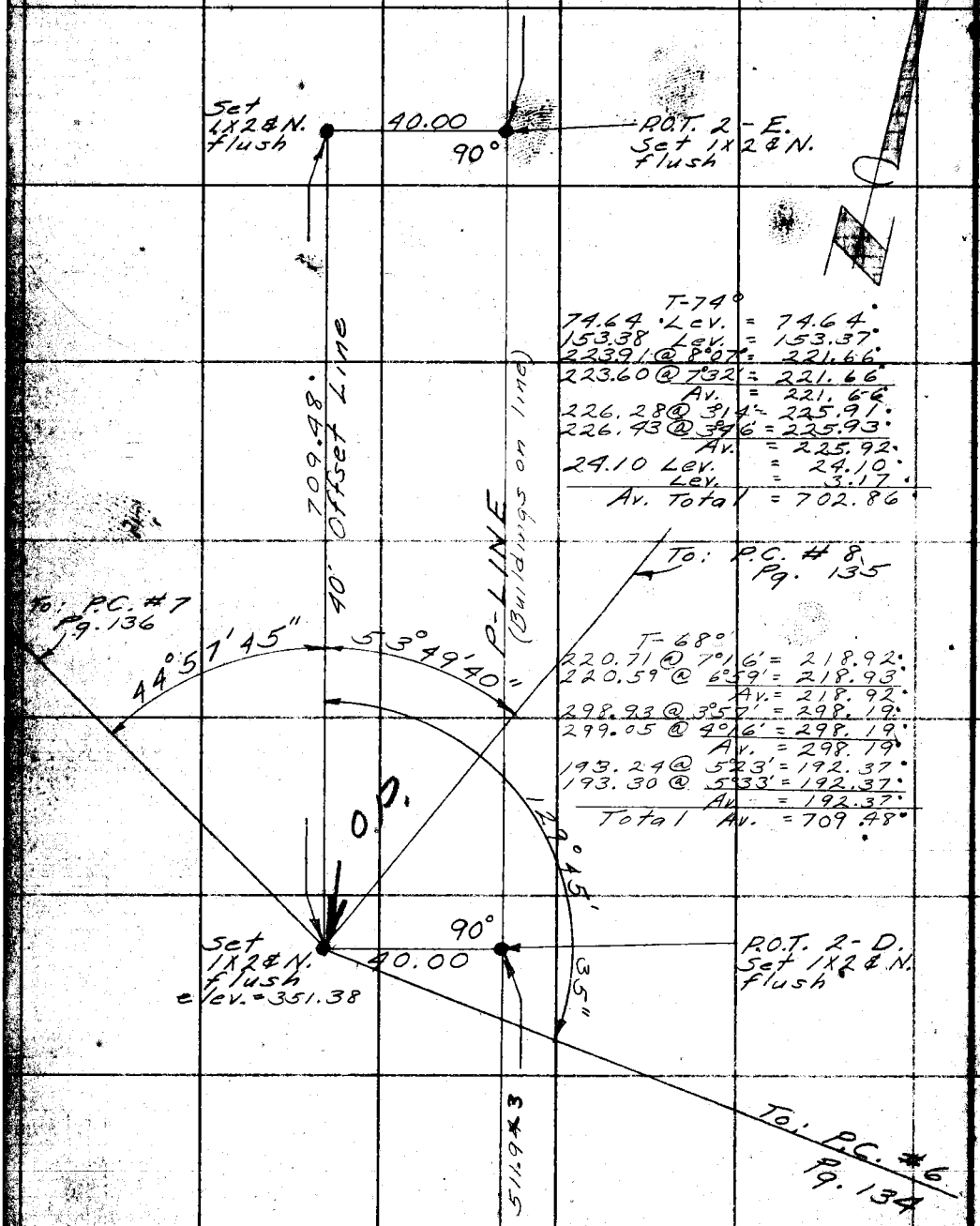

T-74°
74.64 Lev. = 74.64
153.38 Lev. = 153.37
223.91 @ 8°07' = 221.66
223.60 @ 7°32' = 221.66
Av. = 221.66
226.28 @ 3°14' = 225.91
226.43 @ 3°46' = 225.93
Av. = 225.92
24.10 Lev. = 24.10
Lev. = 3.17
Av. Total = 702.86

T-68°
220.71 @ 7°16' = 218.92
220.59 @ 6°59' = 218.93
Av. = 218.92
298.93 @ 3°57' = 298.19
299.05 @ 4°16' = 298.19
Av. = 298.19
193.24 @ 5°23' = 192.37
193.30 @ 5°33' = 192.37
Av. = 192.37
Total Av. = 709.48

PLEASE RETURN TO
LOS ANGELES COUNTY ENGINEER
700 LOS ANGELES COUNTY ENGINEERING BLDG.
Do not extend this side of this line.
Note: Any Additions or Changes on This Sheet Must be Made or Circled in Red Ink With Date and Name of Person Making Change.

W.S. 36-D-2

Notes Ck'd by C.H.	Survey of Paramount Blvd	F. B. 2227 Pg. 117
Map No.	JN 0075.06 Tape 0112 Std 68 °F	
Office Work	Surveyed by English	
Checked	Notes Ed. Date 12-56	
Date	Indexed E. C. Johnson	

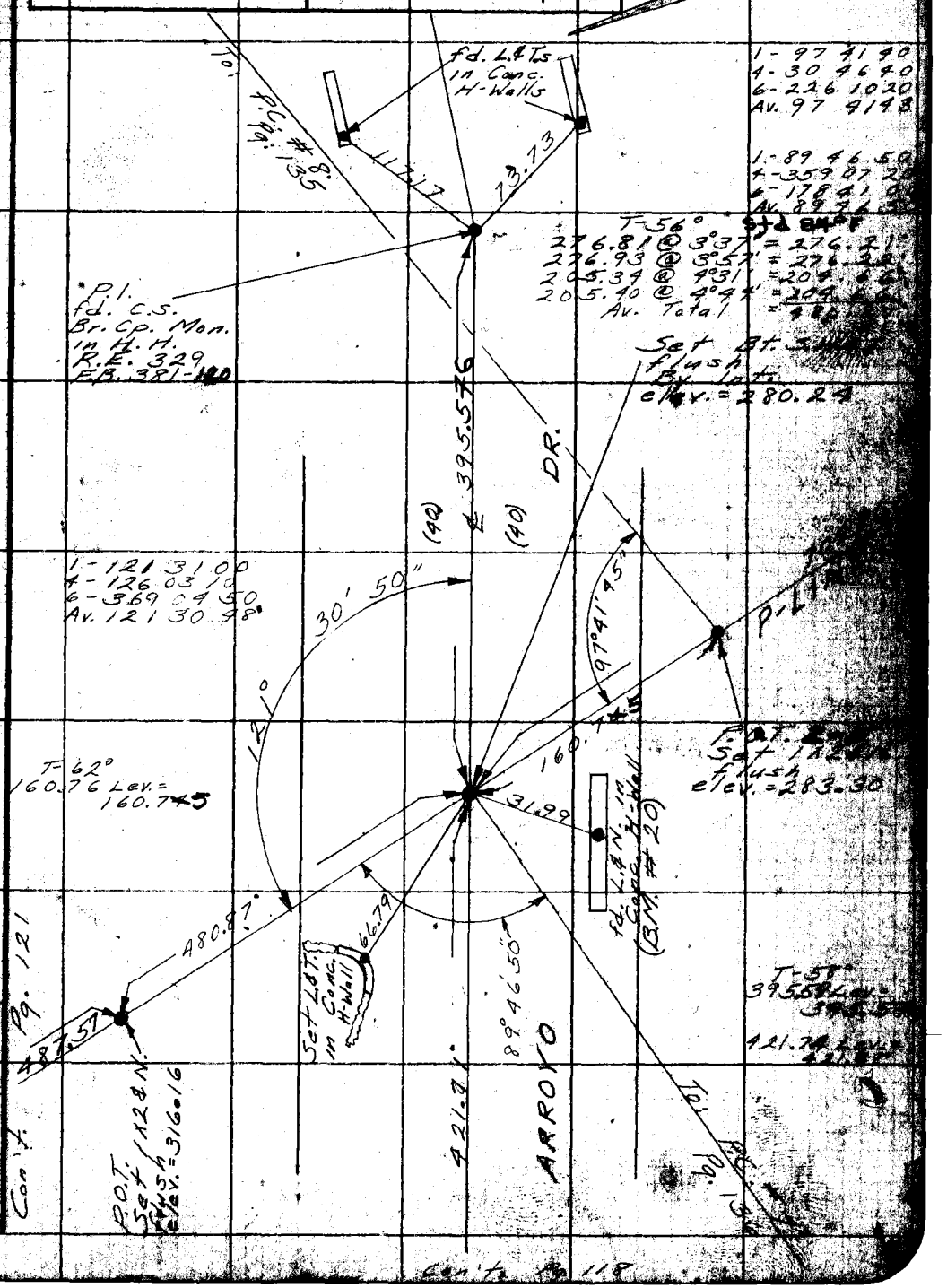

Note: Any Additions or Changes on this Sheet Must be Made or Circled in Red Ink With Date and Name of Person Making Change.

PLEASE RETURN TO
LOS ANGELES COUNTY ENGINEER
700 LOS ANGELES COUNTY ENGINEERING BLDG.
Do not extend this side of this line.

Con't. Pg. 118

F.B. 2227 Pg. 118

Con't. Pg. 117

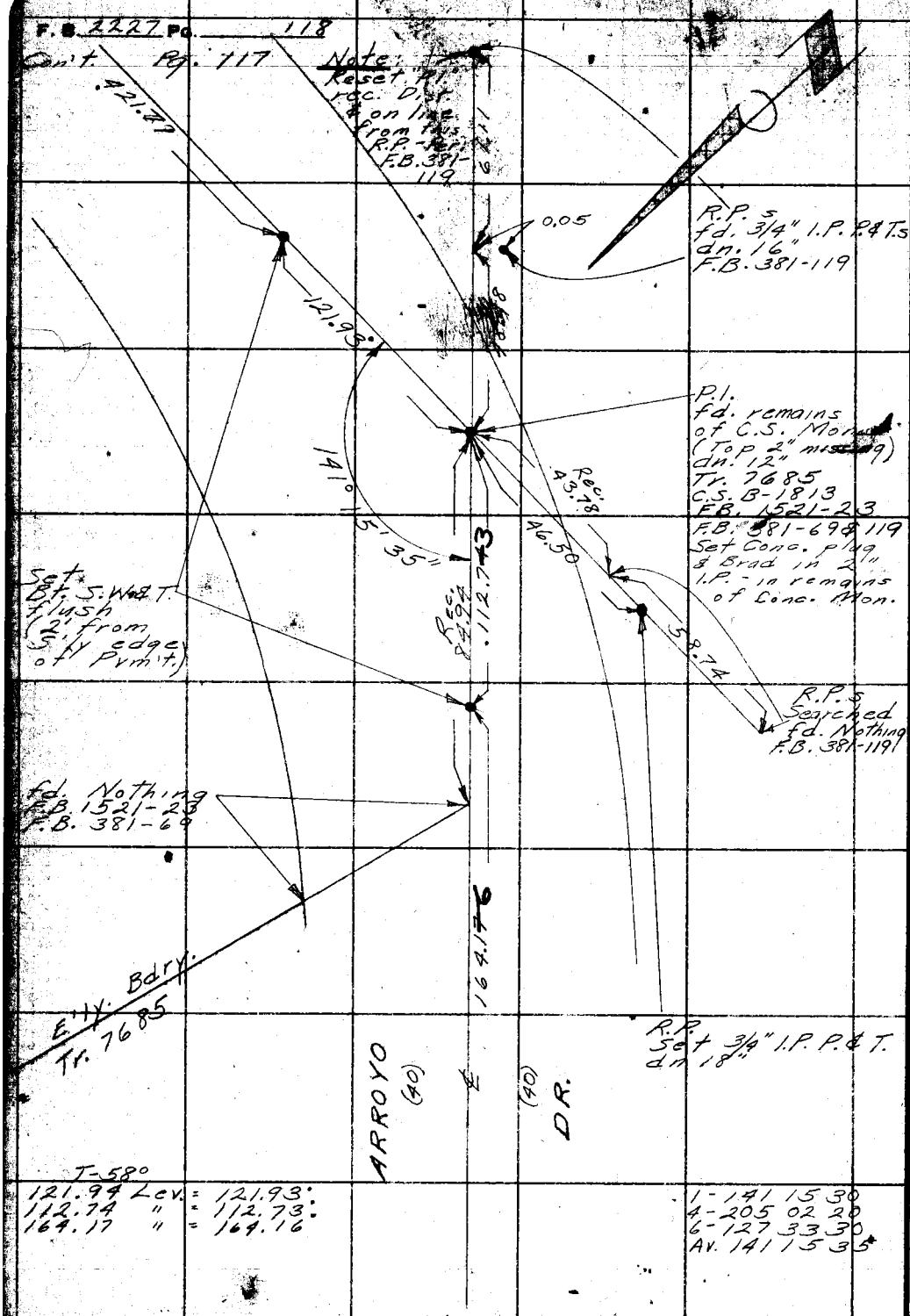

T-58°

121.94 Lev. = 121.93
112.74 " = 112.73
164.17 " = 164.16

1-141 15 30
4-205 02 20
6-127 33 30
Av. 141 15 35

Con't. Pg. 119

W.S. 36-D-2

PLEASE RETURN TO
LOS ANGELES COUNTY ENGINEER
700 LOS ANGELES COUNTY ENGINEERING BLDG.

Do not extend this side of this line.

Note: Any Additions or Changes on This Sheet Must be Made or Circled in Red Ink With Date and Name of Person Making Change.

W.S. 36-D-2

Notes Ck'd by CH	Survey of Paramount Blvd.
Map No.	JN 0075.06 Tape 0112 Std 68 °F
Office Work	Surveyed by English
Checked	Notes Ed. Date 12-56
Date	Indexed C. Johnson

F. B. 2227 Pg.

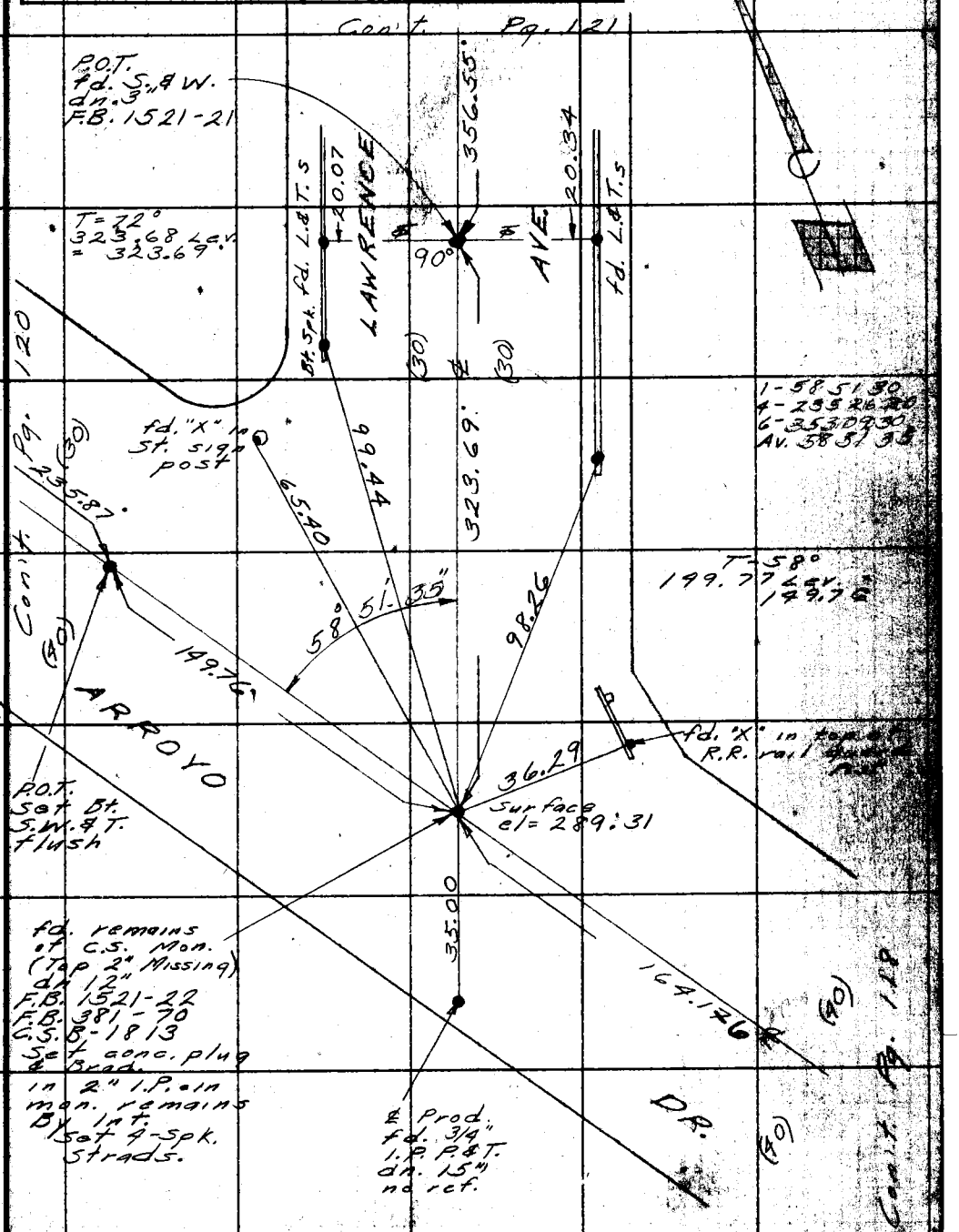

Note: Any Additions or Changes on this Sheet Must be Made or Circled in Red Ink With Date and Name of Person Making Change.

Do not extend this side of this line.

PLEASE RETURN TO
LOS ANGELES COUNTY ENGINEER
700 LOS ANGELES COUNTY ENGINEERING BLDG.

76F3008 S&E #247 1-56

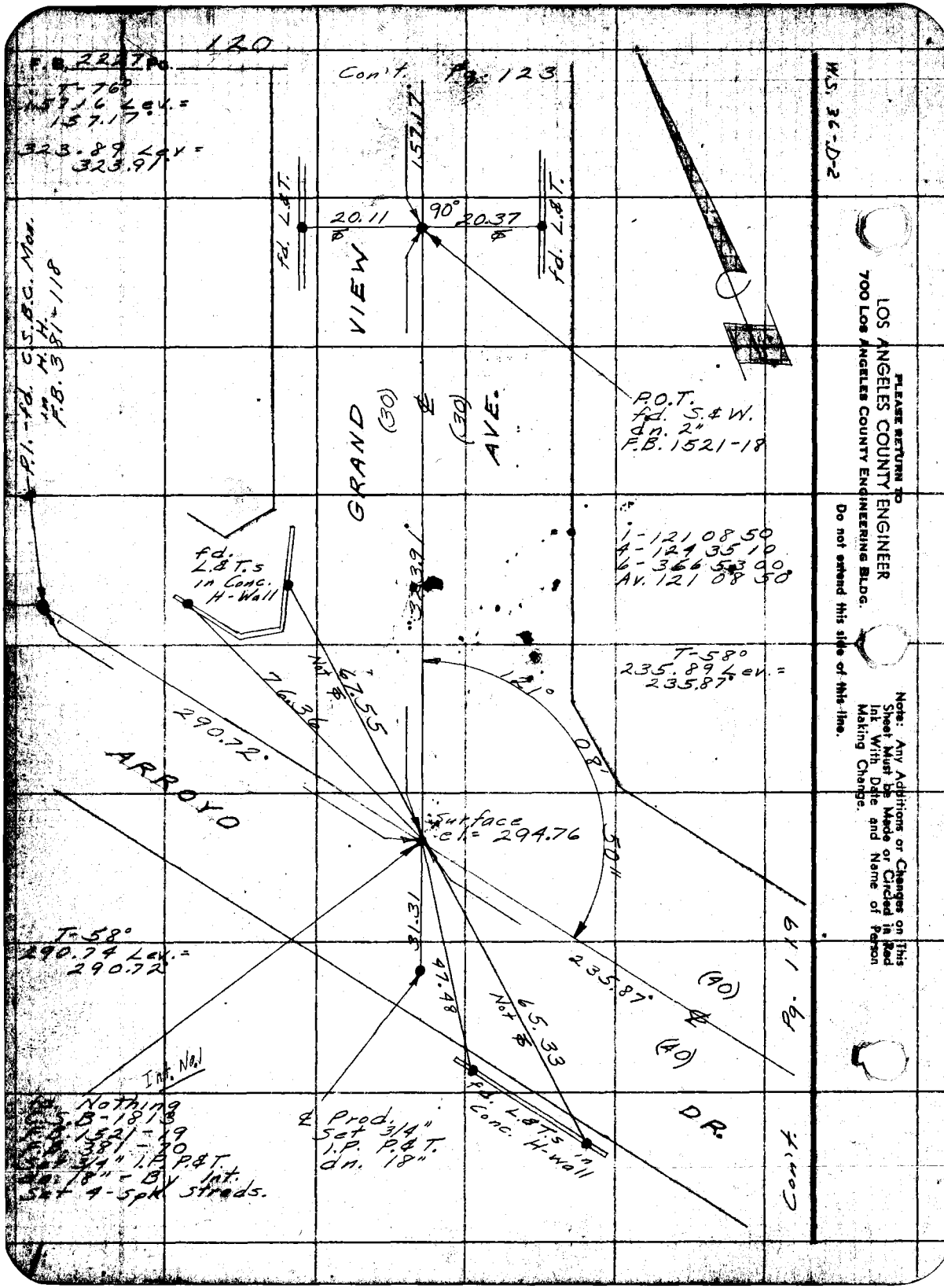
120
F.B. 2227 Pg.
T-76°
157.16 Lev. = 157.17
323.89 Lev = 323.91
Con't. Pg. 123
157.17
fd. L&T.
20.11
90°
20.37
fd. L&T.
VIEW
GRAND
(30)
(30)
AVE.
P.O.T.
fd. S.&W.
dn. 2"
F.B. 1521-18
P.I.-fd. C.S.B.C. Mon. in H.H. F.B. 381-118
fd. L.&T.s in Conc. H-Wall
323.91
1-121 08 50
4-124 35 10
6-366 53 00
Av. 121 08 50
T-58°
235.89 Lev. = 235.87
121°
08'
50"
Not ⌀ 67.55
76.36
290.72
ARROYO
Surface el. = 294.76
T-58°
290.74 Lev. = 290.72
31.31
47.48
Not ⌀ 65.33
235.87
(40)
(40)
Pg. 119
Int. No. 1
fd. Nothing
C.S.B-1813
F.B. 1521-19
F.B. 381-70
Set 3/4" I.P. P.&T.
dn. 18" - By Int.
Set 4-Spk Streds.
℄ Prod.
Set 3/4"
I.P. P.&T.
dn. 18"
fd. L.&T.s in Conc. H-wall
DR.
Con't.
W.S. 36-D-2
PLEASE RETURN TO
LOS ANGELES COUNTY ENGINEER
700 LOS ANGELES COUNTY ENGINEERING BLDG.
Do not extend this side of this line.
Note: Any Additions or Changes on This Sheet Must be Made or Circled in Red Ink With Date and Name of Person Making Change.

W.S. 36-D-2

Notes Ck'd by CH	Survey of Paramount Blvd.
Map No.	JN 0075.06 Tape 0112 Std 68 °F
Office Work	Surveyed by English
Checked	Notes Ed. Date 12-56
Date	Indexed C. Johnson

F. B. 2227 Pg. 121

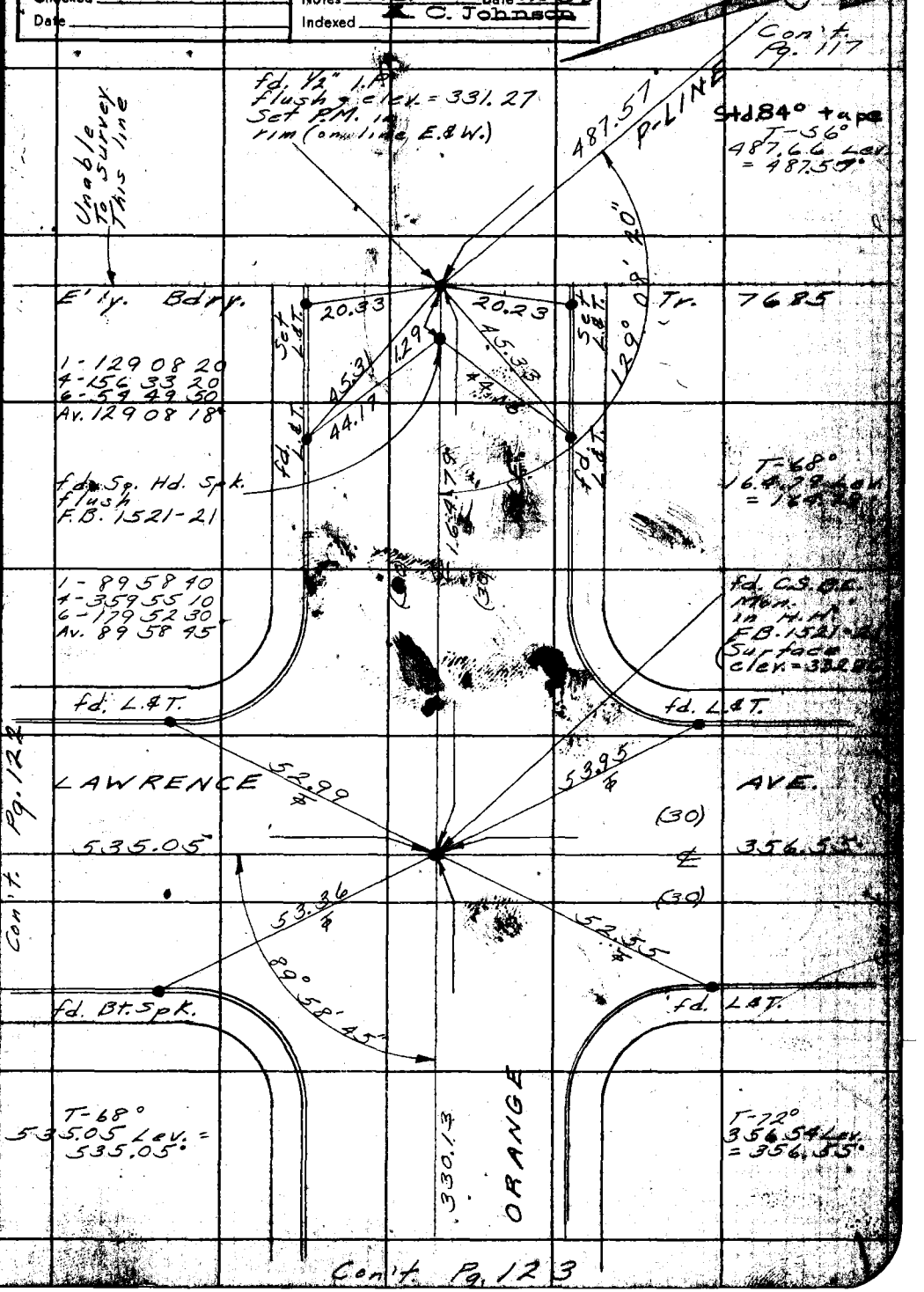

Note: Any Additions or Changes on This Sheet Must be Made or Circled in Red Ink With Date and Name of Person Making Change.

Do not extend this side of this line.

PLEASE RETURN TO
LOS ANGELES COUNTY ENGINEER
700 LOS ANGELES COUNTY ENGINEERING BLDG.

78F3095 S&E #247 1-56

F.B. 2227 Pg. 122

1 - 89 59 30
9 - 359 58 30
6 - 179 57 40
Av. 89 59 36

W.S. 36-D-2

fd. C.S. Br. cp.
Mon.
in H.H.
F.B. 1521-8
C.S.B-1813

Pg. 124 Con't.

SAN GABRIEL BLVD.

(30)

330.21

164.92 R.&M.

℄

(50)

Pg. 125 Con't.

63.18

63.32

79.76

89°59'35"

77.75

Bt. Spk.

fd. L.&T.

fd. L.&T.

160.01

LAWRENCE AVE.

(30) ℄ (30)

T-62°
160.02 Lev. =
160.01

℄
ALLEY

fd. Bt. S.&W.
Flush
F.B. 1521-20

535.05

Con't. Pg. 121

LOS ANGELES COUNTY ENGINEER
700 Los Angeles County Engineering Bldg.

PLEASE RETURN TO

Do not extend this side of this line.

Note: Any Additions or Changes on This Sheet Must Be Made or Circled in Red Ink With Date and Name of Person Making Change.

Notes Ck'd by C.H.	Survey of Paramount Blvd.	F. B. 2227	Pg. 123
Map No.	JN 0075-06 Tape 0112 Std 68 °F		
Office Work	Surveyed by English		
Checked	Notes Ed. Date 12-56		
Date	Indexed E. C. Johnson		

MS. 36-D-2

Con't. Pg. 121

T-62°
330.14 Lev.=
330.13'

0.02 W.
fd. C.S. B.C.
Mon. - in H.H.
C.S.B-1813
F.B. 1521-18
F.B. 381-71
(Surface
cl=332.49)

AVE.

330.13'

1-90 01 50
4-360 07 40
6-180 11 40
Av. 90 01 55

01' 55"

90°

fd. L.&T.

fd. L.&T.

Pg. 124

GRAND VIEW

53.35 ℄

53.79 ℄

AVE.

534.97'

157.17

(30)

(30)

53.06 ℄

52.57 ℄

Con't.

Con't. Pg. 140

fd. Bt. Spk.

fd. L.&T.

(30)

(30)

164.95' ℄

ORANGE

T-78°
164.94 Lev.
164.95

fd. L.&T.

fd. L.&T.

33.12

33.93

fd. 1¼" I.P.
Conc. cfg
R.E. 6067
dn. 12"
F.B. 1521-18

30.02

30.02

fd. 1¼" I.P.
Conc. plug
4 Tag R.E. 6067
dn. 6"
F.B. 1521-18

W'ly. Bdry.

Tr. 7685

fd. ½" Iron rod
in remains of 2x2
flush
F.B. 1521-18
C.S.B-1813

Note: Any Additions or Changes on this Sheet Must be Made or Circled in Red Ink With Date and Name of Person Making Change.

PLEASE RETURN TO
LOS ANGELES COUNTY ENGINEER
700 Dos Angeles County Engineering Bldg.

Do not extend this side of this line.

76F309S SBE #247 1-56

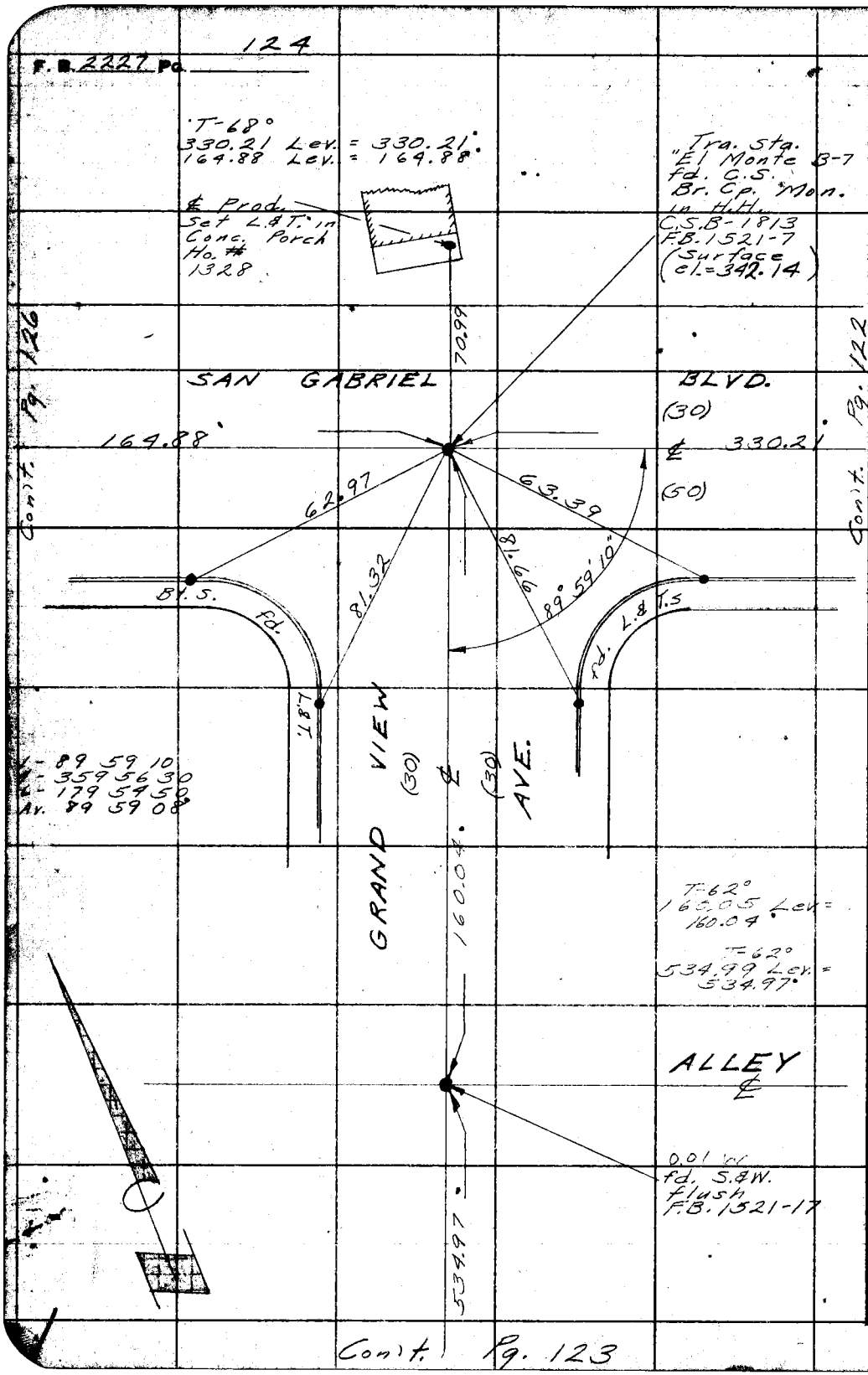
124
F.B. 2227 Pg.
T-68°
330.21 Lev. = 330.21
164.88 Lev. = 164.88
℄ Prod.
Set L.&T. in
Conc. Porch
Ho. #
1328
Tra. Sta.
"El Monte B-7
fd. C.S.
Br. Cp. Mon.
in H.H.
C.S.B-1813
F.B.1521-7
(Surface
el.=342.14)
70.99
SAN GABRIEL BLVD.
(30)
164.88
℄ 330.21
(50)
62.97
63.39
81.32
81.66
89° 59' 10"
Bl. S.
fd.
fd. L.&T.S
T.&T.
GRAND VIEW AVE.
(30)
(30)
160.04
T-62°
160.05 Lev. =
160.04
T-62°
534.99 Lev. =
534.97
ALLEY
℄
0.01 W
fd. S.&W.
flush
F.B. 1521-17
534.97
Cont. Pg. 126
Cont. Pg. 122
Cont. Pg. 123
W.S. 36-D-2
PLEASE RETURN TO
LOS ANGELES COUNTY ENGINEER
700 LOS ANGELES COUNTY ENGINEERING BLDG.
Do not extend this side of this line.
Note: Any Additions or Changes on This Sheet Must be Made or Circled in Red Ink With Date and Name of Person Making Change.

W.S. 36-D-2

Notes Ck'd by CH	Survey of Paramount Blvd.
Map No.	JN 0075.06 Tape 0112 Std 68 °F
Office Work	Surveyed by English
Checked	Notes Ed. Date 12-56
Date	Indexed A. C. Johnson

F. B. 2227 PG. 125

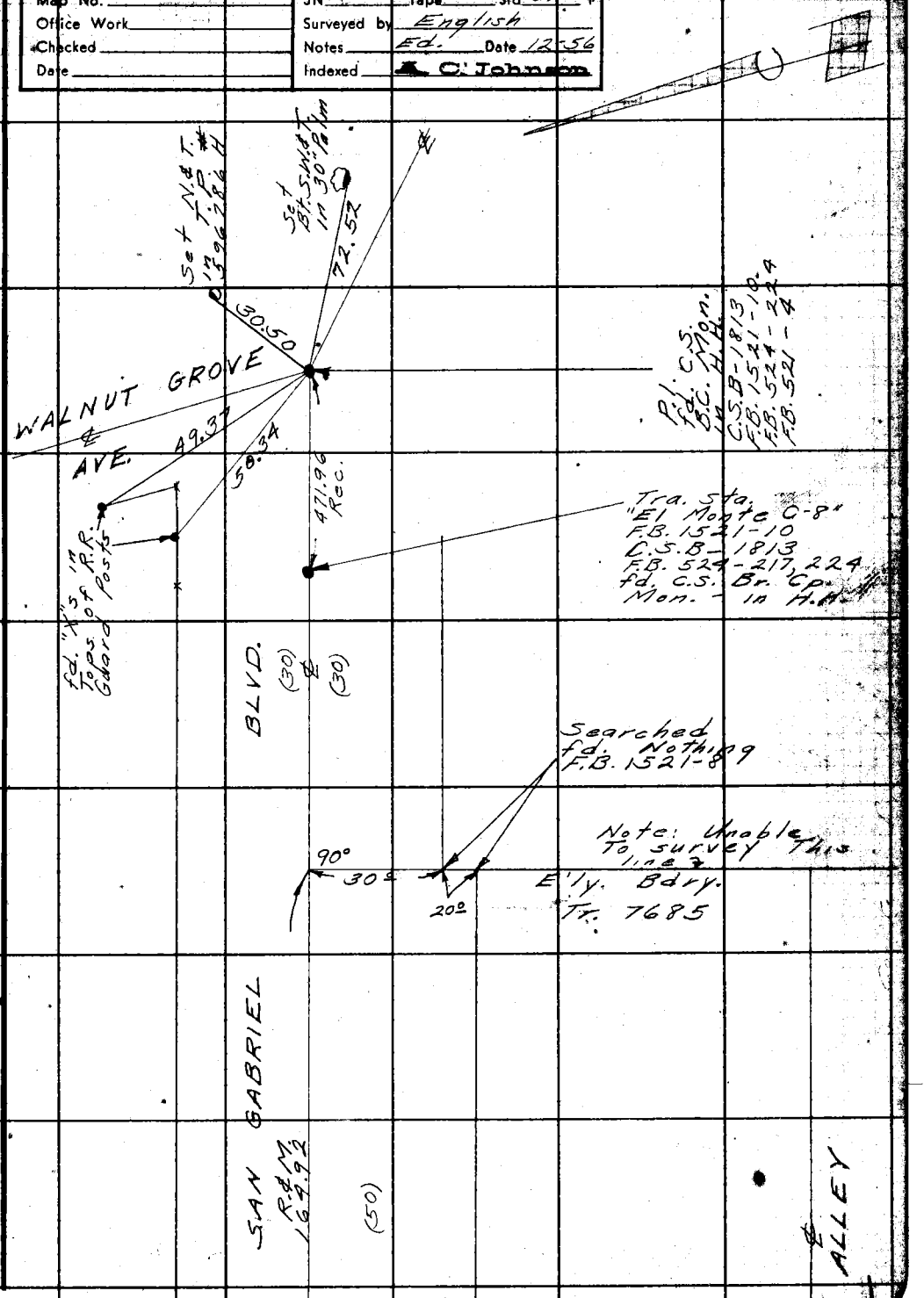

Note: Any Additions or Changes on this Sheet Must be Made or Circled in Red Ink With Date and Name of Person Making Change.

Do not extend this side of this line.

PLEASE RETURN TO
LOS ANGELES COUNTY ENGINEER
700 LOS ANGELES COUNTY ENGINEERING BLDG.

76F309S S&E #247 1-56

Con't. Pg. 122

PLEASE RETURN TO
LOS ANGELES COUNTY ENGINEER
700 LOS ANGELES COUNTY ENGINEERING BLDG.

Note: Any Additions or Changes on This Sheet Must be Made or Circled in Red Ink With Date and Name of Person Making Change.

Do not extend this side of this line.

W.S. 36-D-2

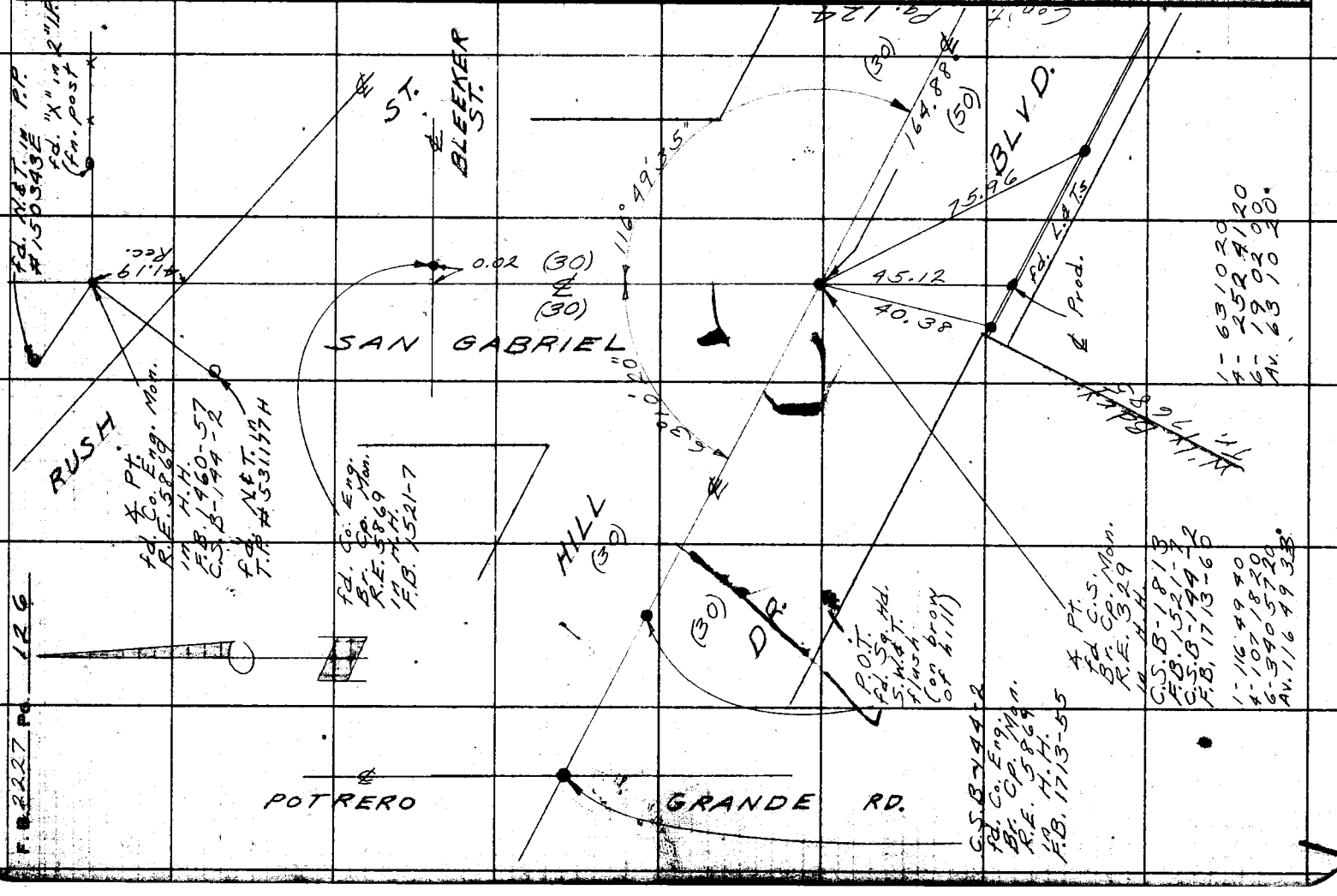

Notes Ck'd by CH
Map No.
Office Work
Checked
Date

Survey of Paramount Blvd.
JN 0075.06 Tape 127 Std. 84 °F
Surveyed by English
Notes Ed. Date 1-57
Indexed C. Johnson

F. B. 2227 Pg. 127

W.S. 36-D-2

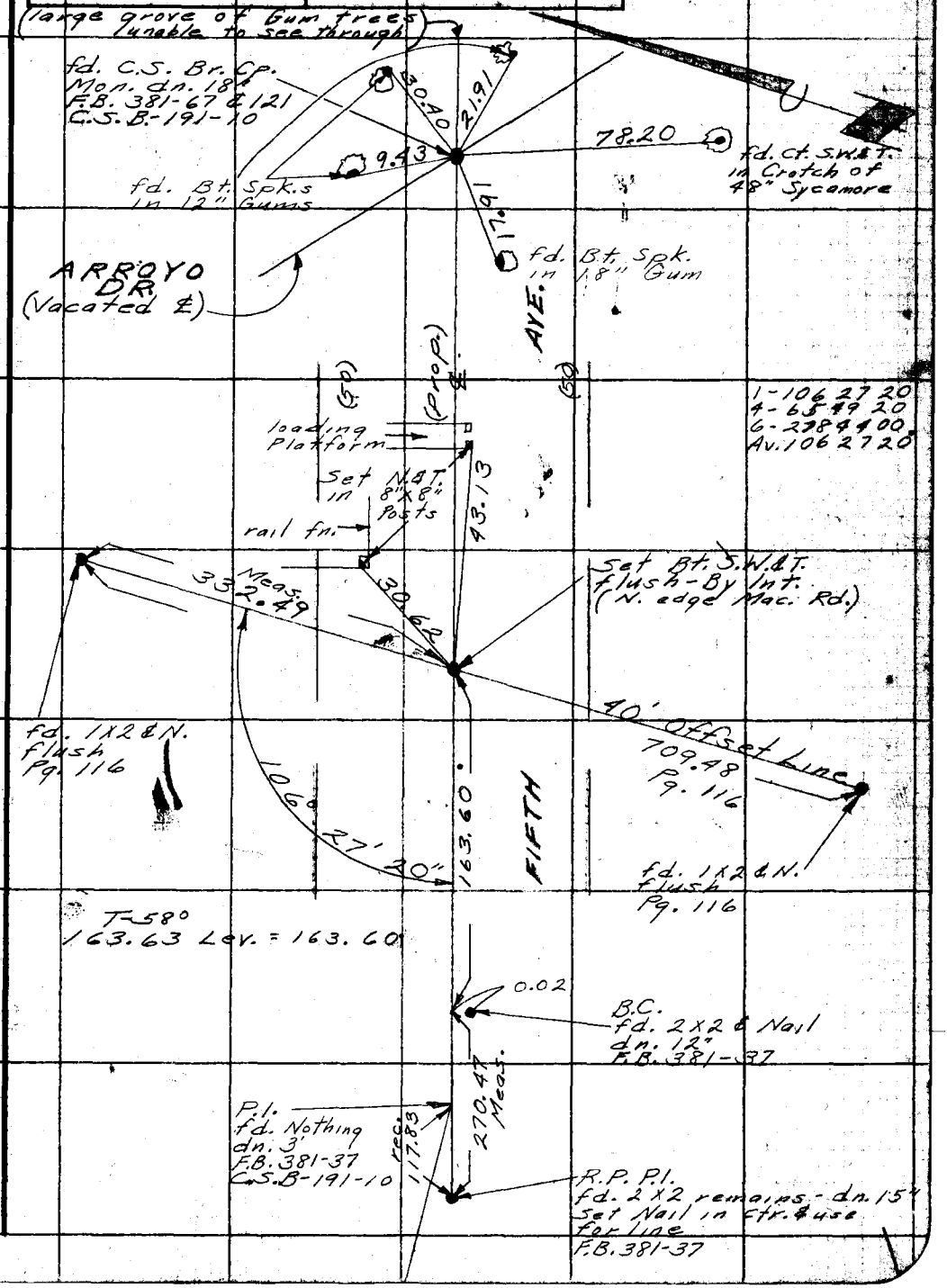

Note: Any Additions or Changes on this Sheet Must be Made or Circled in Red Ink With Date and Name of Person Making Change.

Do not extend this side of this line.

PLEASE RETURN TO
LOS ANGELES COUNTY ENGINEER
700 LOS ANGELES COUNTY ENGINEERING BLDG.

76F3095 SAE #247 1-56

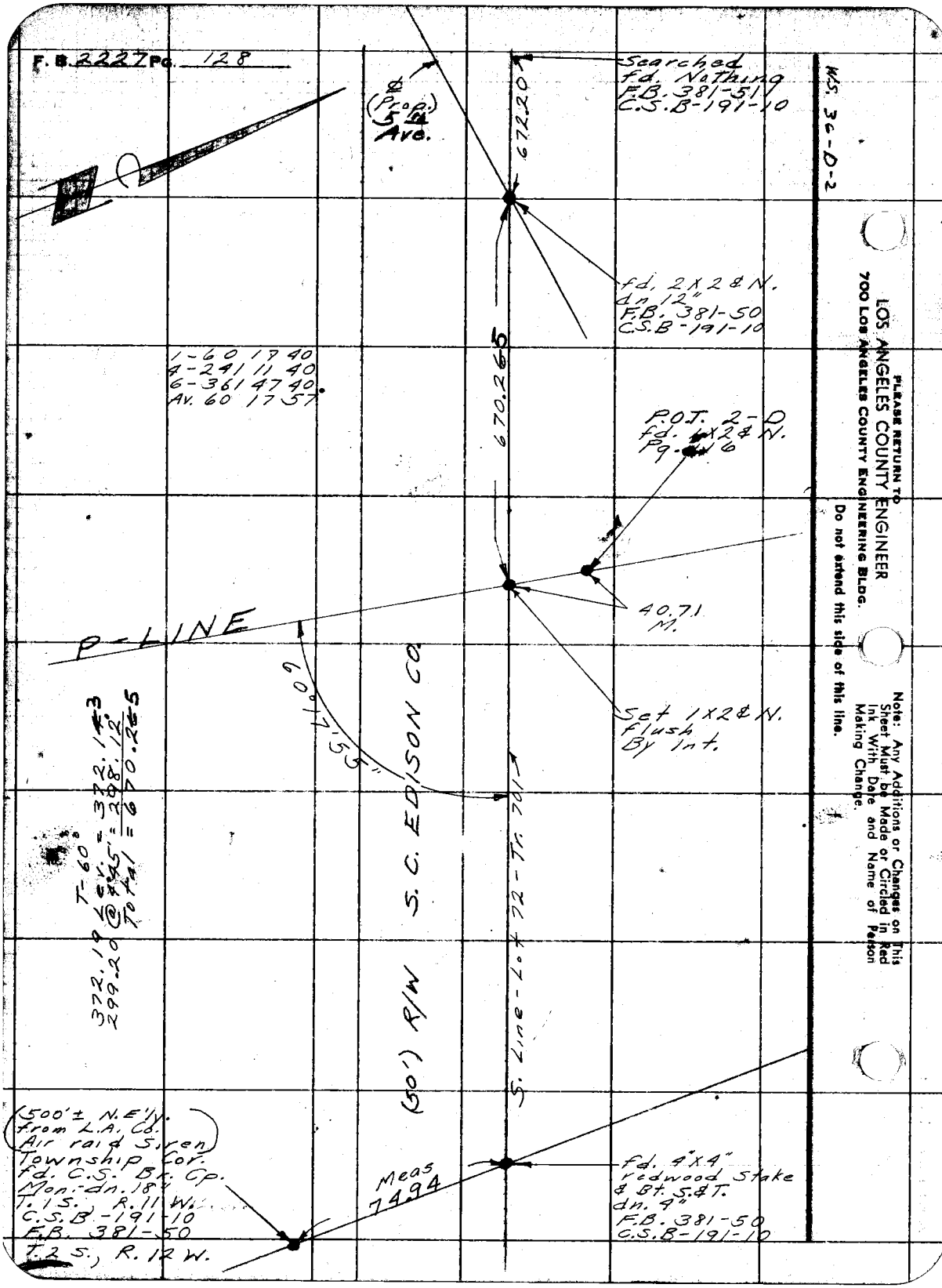

PLEASE RETURN TO
LOS ANGELES COUNTY ENGINEER
700 LOS ANGELES COUNTY ENGINEERING BLDG.

Do not extend this side of this line.

Note: Any Additions or Changes on This Sheet Must be Made or Circled in Red Ink With Date and Name of Person Making Change.

76F3099 S&E #247 1-56

PLEASE RETURN TO
LOS ANGELES COUNTY ENGINEER
700 LOS ANGELES COUNTY ENGINEERING BLDG.

Note: Any Additions or Changes on This Sheet Must be Made or Circled in Red Ink With Date and Name of Person Making Change.

Do not extend this side of this line.

W.S. 36-D-2

Notes Ck'd by CH
Map No.
Office Work
Checked
Date

Survey of Paramount Blvd
JN 0275.06 Tape 127 Std 84 °F
Surveyed by Ed. English
Notes
Date 1-57
Indexed
C. Johnson

F. B. 222 PG. 129

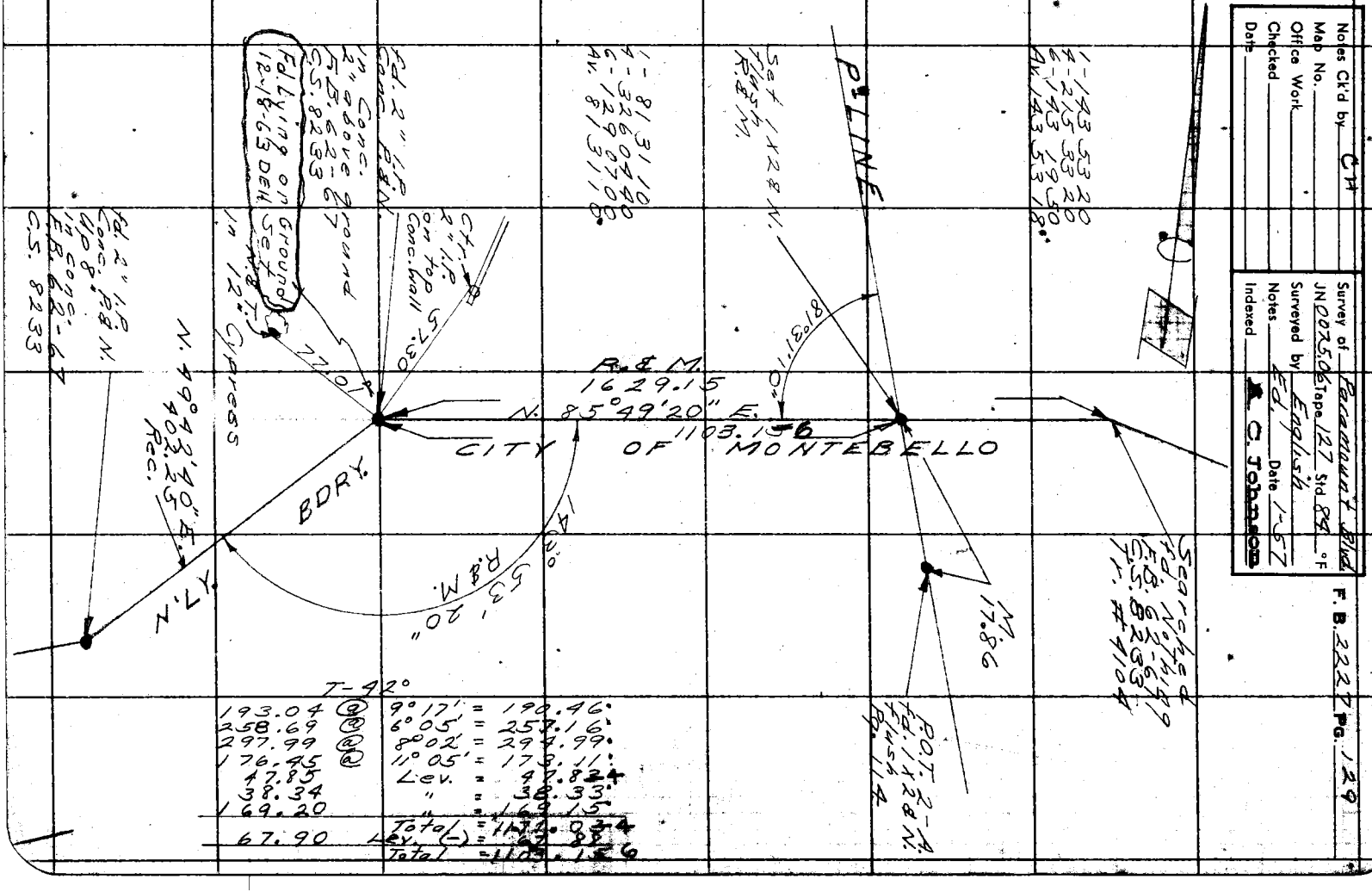

F. B. 2227 Pg. 130

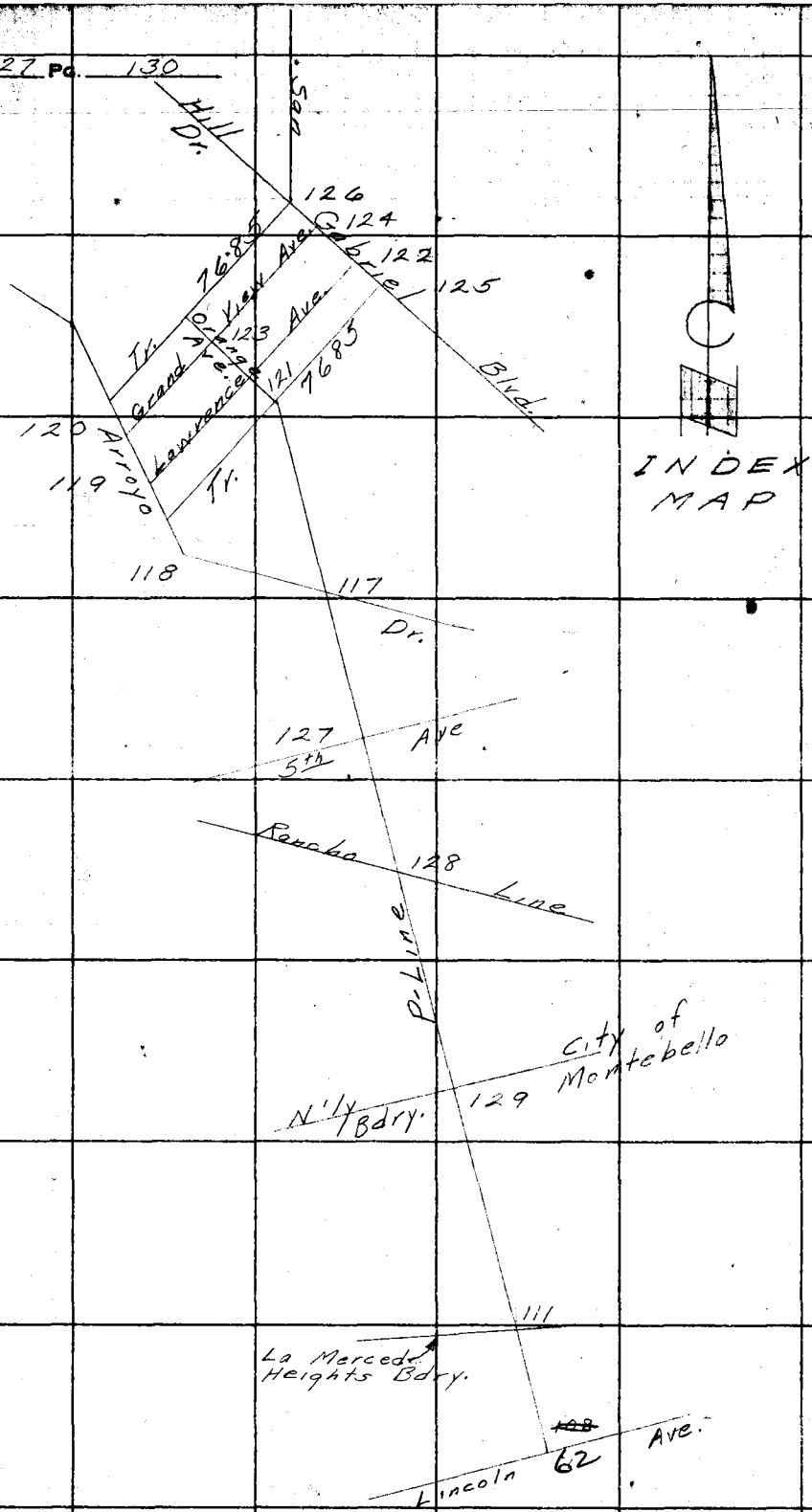

PLEASE RETURN TO
LOS ANGELES COUNTY ENGINEER
700 LOS ANGELES COUNTY ENGINEERING BLDG.

Do not extend this side of this line.

Note: Any Additions or Changes on This Sheet Must be Made or Circled in Red Ink With Date and Name of Person Making Change.

Con't. From Pg. 50

Notes Ck'd by CH	Survey of Paramount Blvd	F. B. 2227 Pg. 131
Map No.	JN 0075.06 Tape Std °F	
Office Work	Surveyed by English	
Checked	Notes Ed. Date 12-56	
Date	Indexed K. C. Johnson	

Inst. at P-2, Hi. 4½
Sight on P.C. #4, Rod 7½
Vert. Ang. - 2°55'30"

Inst. at P.C. #4, Hi 5½
Sight on P-2, Rod 6½
Vert. Ang. + 3°00'25"

Con't pg. 114

1 - 89 28 00
4 - 357 52 40
6 - 176 49 00
Av. 89 28 10

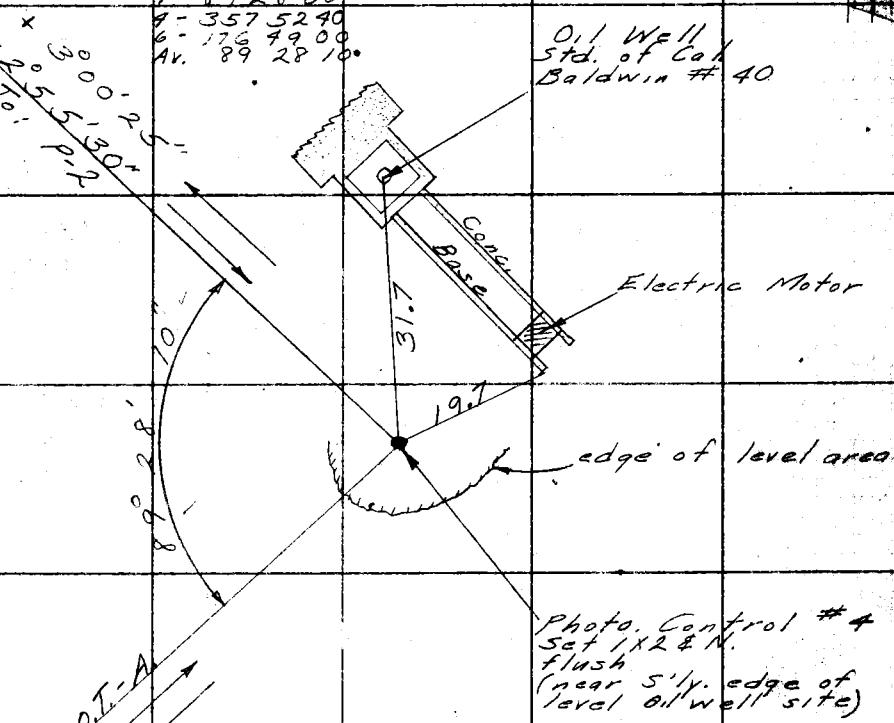

Con't pg. 111

Inst. at P.O.T.-A. Hi = 5½
Sight on P.C. #4 Rod = 7½
Vertical Angle = + 3°45'40"

Inst. at P.C. #4, Hi. 5½
Sight on P.O.T.-A., Rod. 6½
Vert. Ang. - 3°41'40"

Note: Any Additions or Changes on This Sheet Must be Made or Circled in Red Ink With Date and Name of Person Making Change.

Do not extend this side of this line.

PLEASE RETURN TO
LOS ANGELES COUNTY ENGINEER
700 LOS ANGELES COUNTY ENGINEERING BLDG.

76F3095 S&E #247 1-56

F. B. 2227 PG. 132

Inst. at, P.O.T., Hi. 4.7
Sight on, P.C. #3, Rod 7°
Vert. Ang - 0°55'00"

Inst. at P.C. #3, Hi. 5.2
Sight on P.O.T., Rod 6°
Vert. Ang. + 1°02'55"

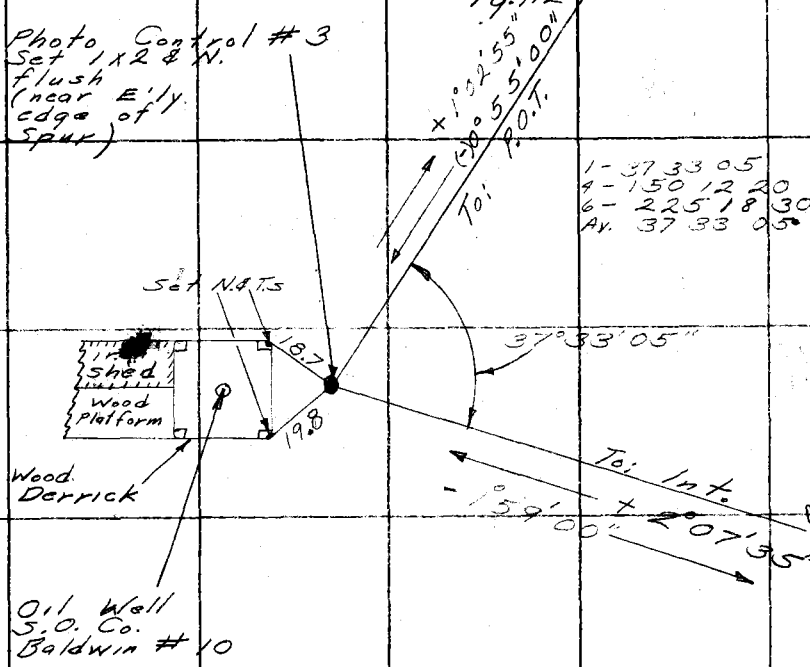

Inst. at, Int., Hi 4.2
Sight on, P.C. #3, Rod 7°
Vert. Ang., + 2°07'35"

Inst. at P.C. #3, Hi. 5.2
Sight on Int., Rod. 6°
Vert. Ang. - 1°59'00"

PLEASE RETURN TO
LOS ANGELES COUNTY ENGINEER
700 Los Angeles County Engineering Bldg.
Do not extend this side of this line.
Note: Any Additions or Changes on This Sheet Must be Made or Circled in Red Ink With Date and Name of Person Making Change.

Notes Ck'd by CH	Survey of Paramount Blvd
Map No.	JN 0075.06 Tape Std °F
Office Work	Surveyed by English
Checked	Notes Ed Date 12-56
Date	Indexed E. C. Johnson

F. B. 2227 PG. 133

Inst. at P-2, Hi. 4.9
Sight on. P.C. #5, Rod 7.0
Vert. Ang. + 4°39'25"

Inst. at P.C. #5, Hi. 5.0
Sight on P-2, Rod 6.0
Vert. Ang. - 4° 30' 25"

1 - 34 33 30
4 - 13 8 14 20
6 - 20 7 21 40
Av. 34 33 37

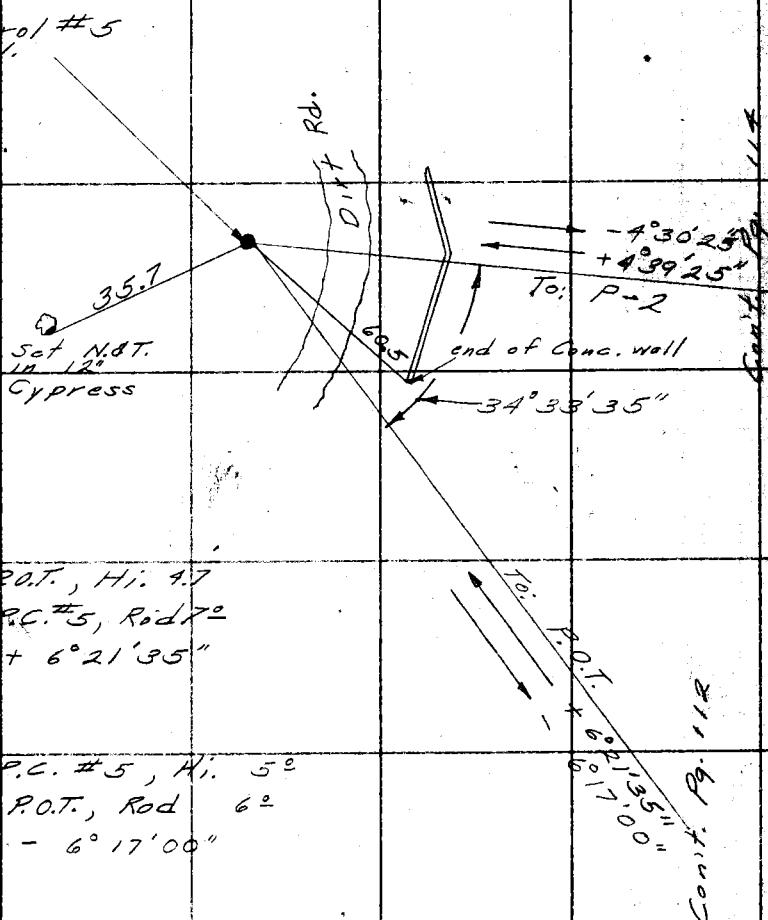

Inst. at, P.O.T., Hi. 4.7
Sight on, P.C. #5, Rod 7.0
Vert. Ang. + 6°21'35"

Inst. at P.C. #5, Hi. 5.0
Sight on P.O.T., Rod 6.0
Vert. Ang. - 6° 17' 00"

Note: Any Additions or Changes on This Sheet Must be Made or Circled in Red Ink With Date and Name of Person Making Change.

Do not extend this side of this line.

PLEASE RETURN TO
LOS ANGELES COUNTY ENGINEER
700 LOS ANGELES COUNTY ENGINEERING BLDG.

76F309S S&E #247 1-58

F.B. 2227 Pg. 134

Inst. at 40' off., Hi. 4.2
Sight on P.C. #6, Rod 7.2
Vert. Ang. + 4° 11' 00"

Inst. at P.C. #6, Hi. 5.1
Sight on 40' off., Rod 6.0
Vert. Ang. - 4° 05' 15"

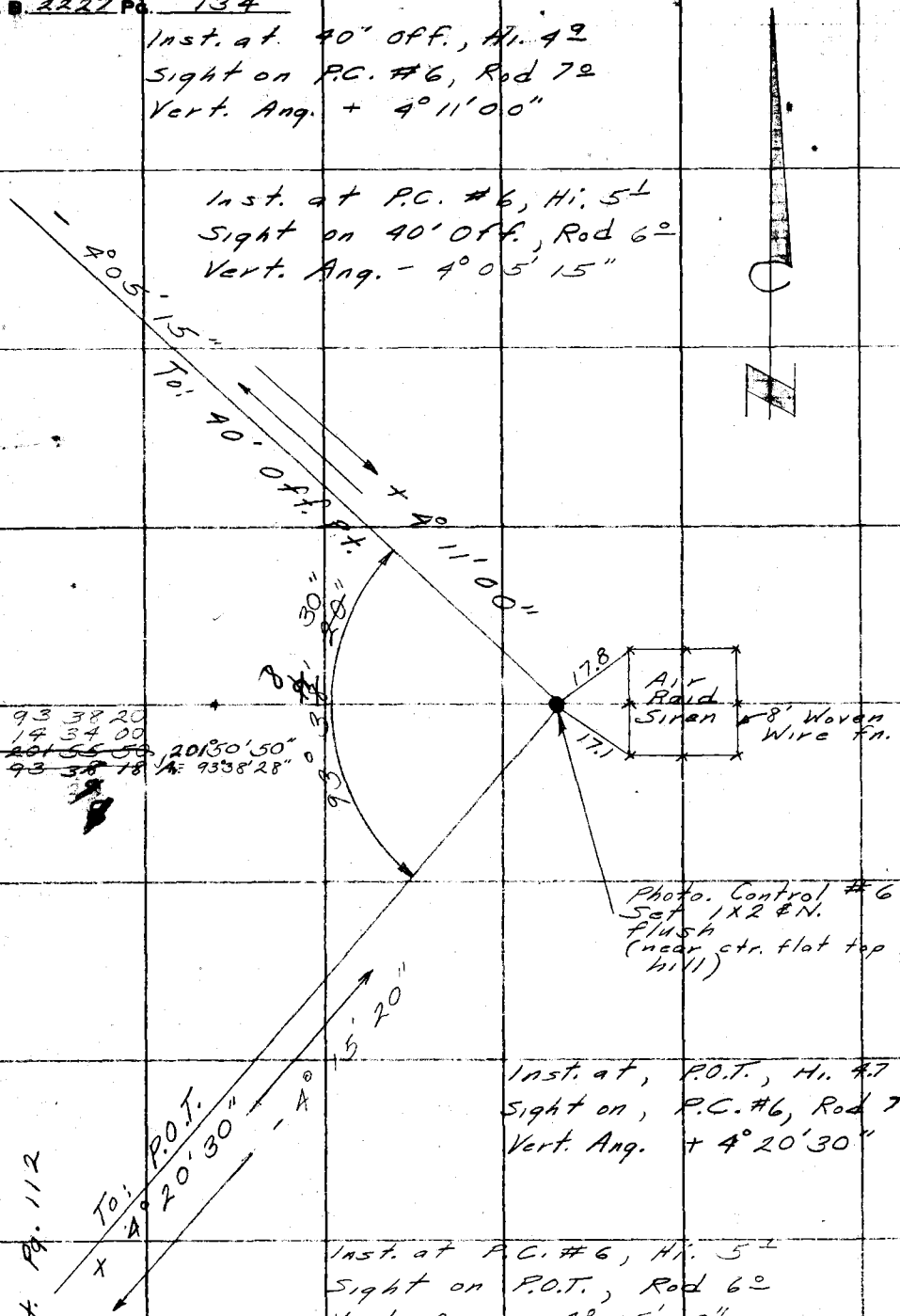

1- 93 38 20
1- 14 54 00
~~6- 201 55 50~~ 201°50'50"
~~Av. 93 38 18~~ A= 93°38'28"

Inst. at, P.O.T., Hi. 4.7
Sight on, P.C. #6, Rod 7.0
Vert. Ang. + 4° 20' 30"

Inst. at P.C. #6, Hi. 5.1
Sight on P.O.T., Rod 6.0
Vert. Ang. - 4° 15' 20"

PLEASE RETURN TO
LOS ANGELES COUNTY ENGINEER
700 Los Angeles County Engineering Bldg.
Do not extend this side of this line.
Note: Any Additions or Changes on This Sheet Must be Made or Circled in Red Ink With Date and Name of Person Making Change.

Notes Ck'd by CH	Survey of Paramount Blvd.	F. B. 2227 PG. 135
Map No.	JN 0075.06 Tape Std °F	
Office Work	Surveyed by English	
Checked	Notes Ed. Date 12-56	
Date	Indexed A. C. Johnson	

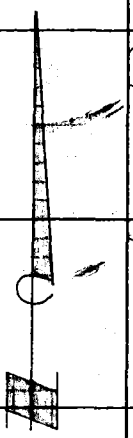

Inst. at P.O.T. (2-F.), Hi. 5°
Sight on P.C. #8, Rod 7°
Vert. Ang. + 0°31'10"

1 - 43 51 30
4 - 175 26 30
6 - 263 09 50
Av. 43 51 38

Inst. at P.C. #8, Hi. 4.9
Sight on P.O.T. (2-F.), Rod 6°
Vert. Ang. (+) 0° 24' 15"

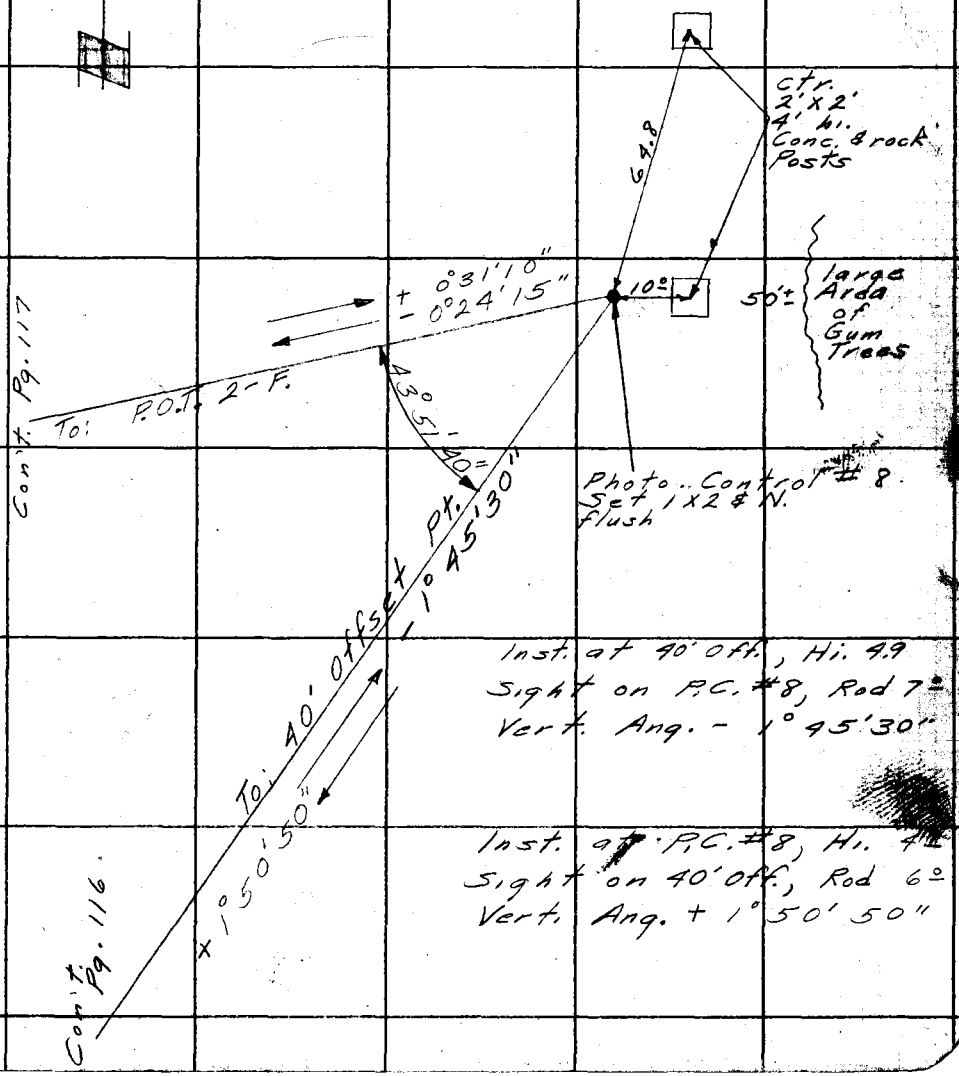

Inst. at 40' off., Hi. 4.9
Sight on P.C. #8, Rod 7°
Vert. Ang. - 1°45'30"

Inst. at P.C. #8, Hi. 4.9
Sight on 40' off., Rod 6°
Vert. Ang. + 1°50'50"

Note: Any Additions or Changes on This Sheet Must be Made or Circled in Red Ink With Date and Name of Person Making Change.

PLEASE RETURN TO
LOS ANGELES COUNTY ENGINEER
700 LOS ANGELES COUNTY ENGINEERING BLDG.
Do not extend this side of this line.

76F3098 S&E #247 1-56

F. B. 2227 PG. 136

Inst. at Int., Hi. 5'
Sight on P.C. #7, Rod 7'
Vert. Ang. + 6° 39' 20"

Inst. at P.C. #7, Hi. 5'
Sight on Int., Rod 6'
Vert. Ang. − 6° 33' 20"

1 - 4449 15
4 - 179 17 00
6 - 268 55 20
Av. 44 49 13

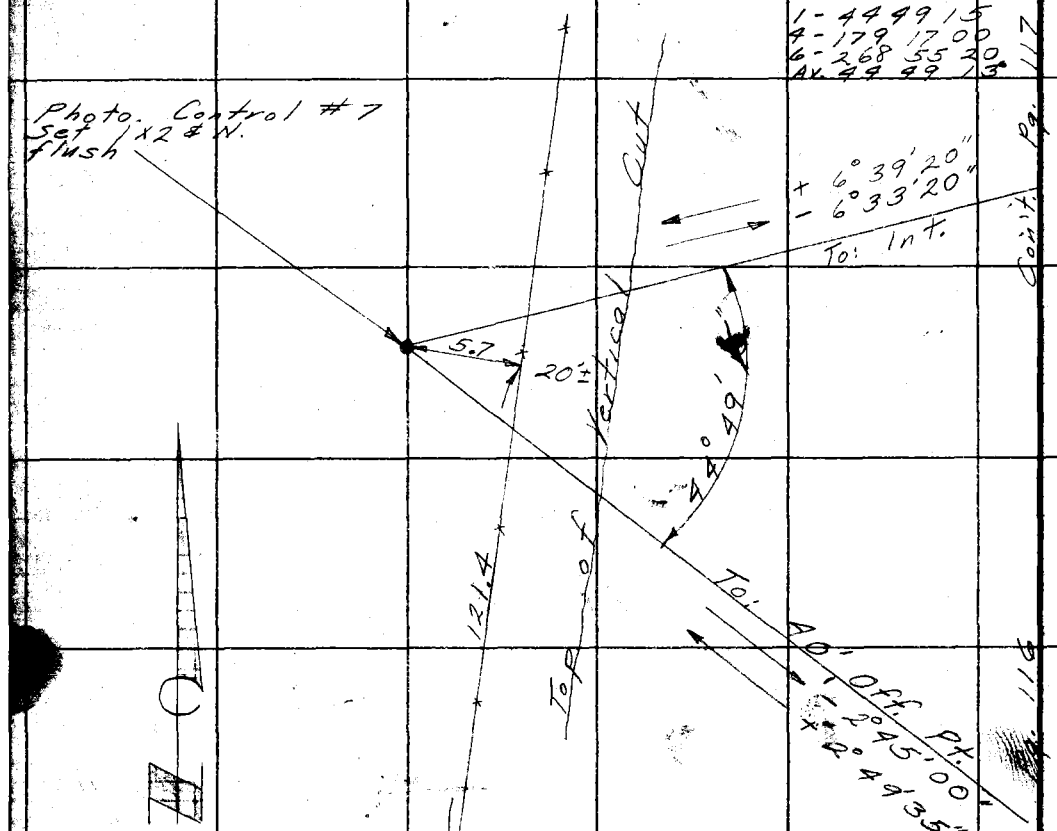

Inst. at 40' Off., Hi. 4.9
Sight on P.C. #7, Rod 7'
Vert. Ang. + 2° 49' 35"

Inst. at P.C. #7, Hi. 5'
Sight on 40' Off., Rod 6'
Vert. Ang. − 2° 45' 00"

Pg. 117 Con't.

Pg. 116 Con't.

PLEASE RETURN TO
LOS ANGELES COUNTY ENGINEER
700 LOS ANGELES COUNTY ENGINEERING BLDG.

Do not extend this side of this line.

Note: Any Additions or Changes on This Sheet Must be Made or Circled in Red Ink With Date and Name of Person Making Change.

Notes Ck'd by CH	Survey of Paramount Blvd
Map No.	JN 0075.06 Tape 0112 Std 68 °F
Office Work	Surveyed by English
Checked	Notes Ed. Date 1-57
Date	Indexed E. C. Johnson

F. B. 2227 PG. 137

GEODETIC TIE

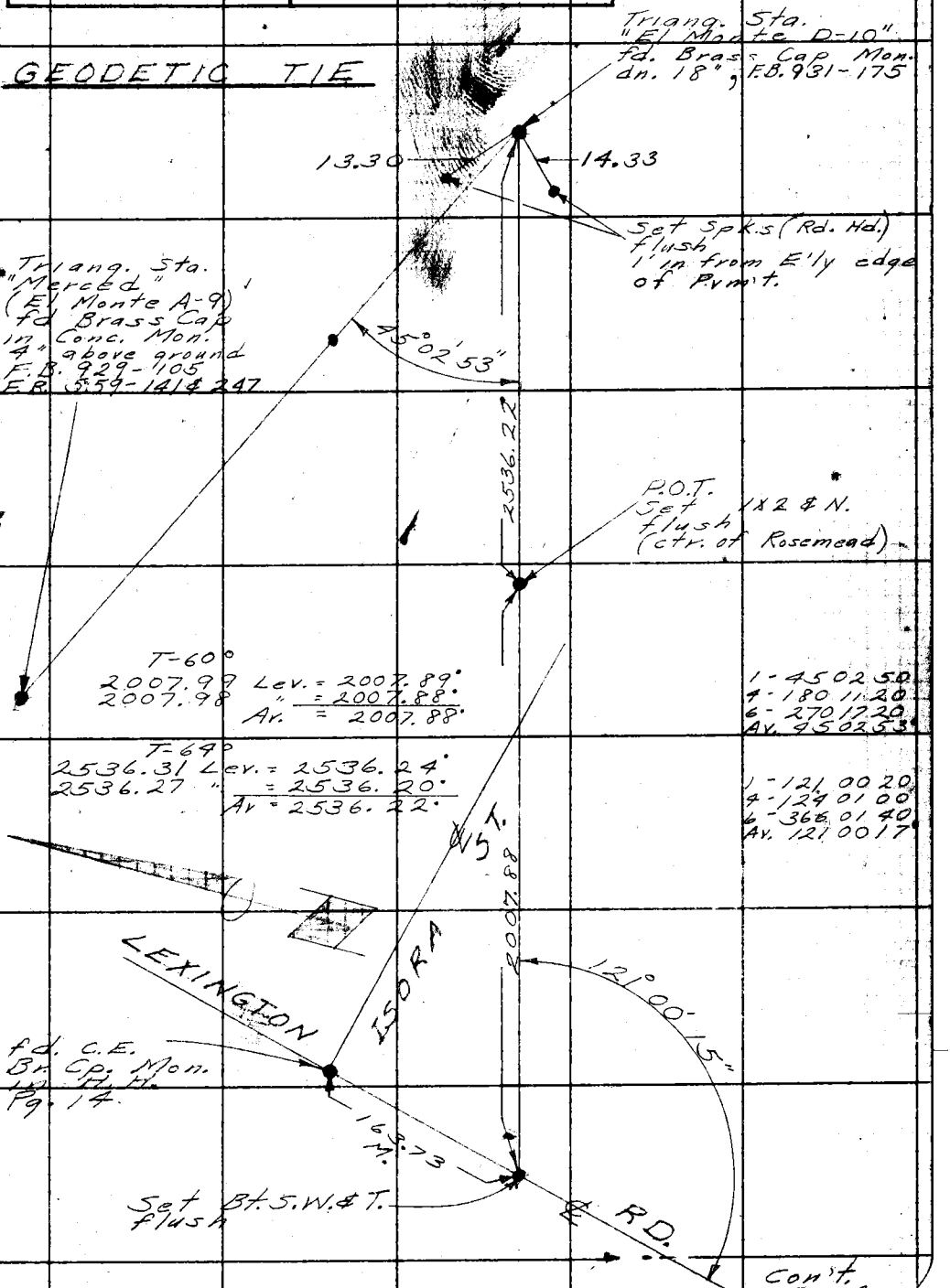

Con't. Pg. 12

Note: Any Additions or Changes on This Sheet Must be Made or Circled in Red Ink With Date and Name of Person Making Change.

Do not extend this side of this line.

PLEASE RETURN TO
LOS ANGELES COUNTY ENGINEER
700 LOS ANGELES COUNTY ENGINEERING BLDG.

TOP SOIL SAE #247 1-56

Profile No.	Notes Red.	Plotted	Job No.	Division No.	F.B. Pg.
	Date	Date	Survey of		
X-Sec. No.	Notes Chkd.	Checked	Survey by	Notes	Date
	Date	Date	Map No.	Indexed	Date

NOTE: ANY ADDITIONS OR CHANGES ON THIS SHEET MUST BE MADE OR CIRCLED IN RED INK, WITH DATE AND NAME OF PERSON MAKING CHANGE.

Do not extend notes this side of this line.

STATION	B. S.	H. I.	F. S.	ELEV.
Sg 85-104				
not of book				
105-110 - open				

PLEASE RETURN TO
LOS ANGELES COUNTY SURVEYOR
726 LOS ANGELES COUNTY ENGINEERING BLDG.

#76L298 307 5-49

F.B. PG.

Job No._____ Division No._____ Notes Red._____ Plotted_____ Profile

Survey of_____ Date_____ Date_____ No._____

Survey by_____ Notes_____ Notes Chkd._____ Checked_____ X-Sec.

Indexed_____ Date_____ Date_____ Date_____ No._____

STATION	B. S.	H. I.	F. S.	ELEV.
89.85-104 out of Book				
105-110 open				

76L298 307 5-49

PLEASE RETURN TO

LOS ANGELES COUNTY SURVEYOR

726 LOS ANGELES COUNTY ENGINEERING BLDG.

Do not extend notes this side of this line.

NOTE: ANY ADDITIONS OR CHANGES ON THIS SHEET MUST BE MADE OR CIRCLED IN RED INK. WITH DATE AND NAME OF PERSON MAKING CHANGE.

NOTES RED. _____ JOB NO. 0075.06 SURVEY OF Paramount Blvd. F.B. 2227 PG. 145
DATE _____ SURVEY BY English
NOTES CHKD. _____ NOTES BY Ed. DATE 1-57
DATE _____ INDEXED K. C. Johnson DATE 1-28-57

DESCRIPTION	ADJ. ELEV.	3RD RUN	2ND RUN	DIFF.	1ST RUN	B.M.
PARAMOUNT BLVD.						
J.N. 0075.06						
P-LINE						
BENCH LEVELS						
		Jan. 1957				
		English				
		Lind				
		Peterson				
		Foulger				
		Tuxford				

Do not extend notes this side of this line

NOTE: ANY ADDITIONS OR CHANGES ON THIS SHEET MUST BE MADE OR CIRCLED IN RED INK, WITH DATE AND NAME OF PERSON MAKING CHANGE.

PLEASE RETURN TO
LOS ANGELES COUNTY SURVEYOR
725 LOS ANGELES COUNTY ENGINEERING BLDG.

765420 353 3-51

F. B. 2227 PG. 146

JOB NO. 0075.06 SURVEY OF Paramount Blvd. NOTES RED.
SURVEY BY English DATE
NOTES BY Ed. DATE 1-57 NOTES CHKD.
INDEXED A. C. Johnson DATE DATE

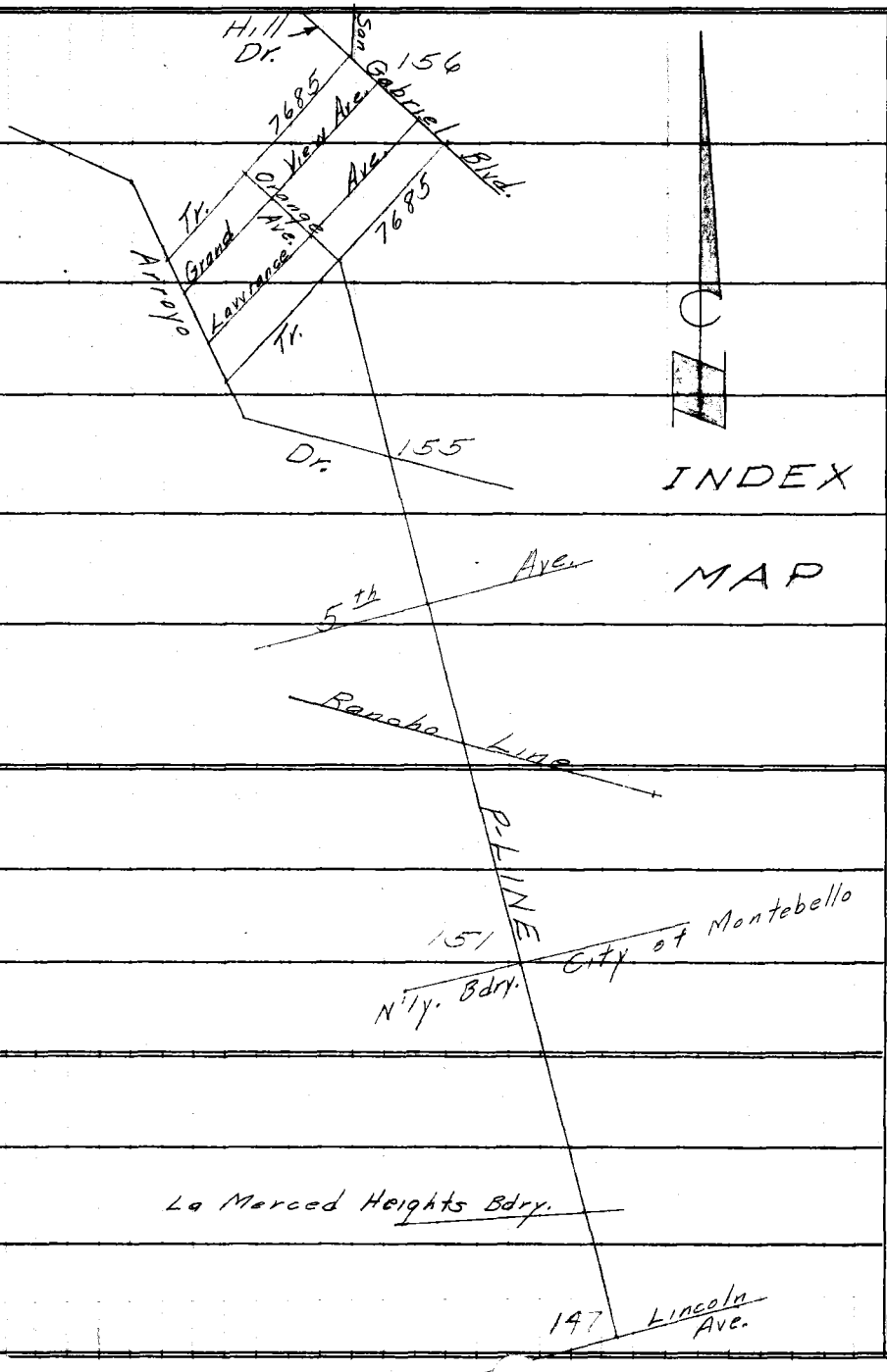

B.M.	1ST RUN	DIFF.	2ND RUN	3RD RUN	ADJ. ELEV.	DESCRIPTION

765420 383 3-51

PLEASE RETURN TO
LOS ANGELES COUNTY SURVEYOR
725 LOS ANGELES COUNTY ENGINEERING BLDG.

Do not extend notes this side of this line

NOTE: ANY ADDITIONS OR CHANGES ON THIS SHEET MUST BE MADE OR CIRCLED IN RED INK, WITH DATE AND NAME OF PERSON MAKING CHANGE.

766420 353 3-51

PLEASE RETURN TO
LOS ANGELES COUNTY SURVEYOR
725 LOS ANGELES COUNTY ENGINEERING BLDG.

NOTE: ANY ADDITIONS OR CHANGES ON THIS SHEET MUST BE MADE OR CIRCLED IN RED INK, WITH DATE AND NAME OF PERSON MAKING CHANGE.

Do not extend notes this side of this line

B.M.	1ST RUN	DIFF.	2ND RUN	3RD RUN	ADJ. ELEV.	DESCRIPTION
fd. B.M. #6	237.873				237.846	B.M. #6, el. = 237.8~~73~~ 46, F.B. 2227-79 (Field elev.)
	5.842		5.540			
	243.715	+1.1[illegible]	+1.120			
	4725		4420			
T.P.	238.990					"
	4.992		3.610			
	[illegible]	-.718	[illegible]			
	4220		4320			
T.P.	238.272					"
	10.982		10.641			
	249.254	+10.053	+10.053			
	0929		0638			
T.P.	248.325					"
	11.433		11.170			
	259.758	+10.513	+10.516			
	.0920		0657			
T.P.	258.838					"
	10.479		10.120			
	269.317	+9.561	+9.560			
	0918		0560			
T.P.	268.399					"
	10.880		10.574			
	279.279	+4.468	+4.464			
fd.	6912		6110			
B.M. #11	272.867				272.829	B.M. #11
	10.685		10.304			N.E. Cor. of La Merced Heights Tr.
	283.552	+9.349	+9.849			4" I.P. Conc. plug & Nail in conc. Mon.
	0836		0455			9" above ground - See Pg. 111
T.P.	282.716					1X2

NOTES RED _____ JOB NO. 0075.06 SURVEY OF Paramount Blvd.
DATE _____ SURVEY BY English
NOTES CHKD. _____ NOTES BY Ed. DATE 1-57
DATE _____ INDEXED J. C. Johnson DATE _____

F.B. 2227 Pg. 147

76S420 353 3-51

PLEASE RETURN TO
LOS ANGELES COUNTY SURVEYOR
725 LOS ANGELES COUNTY ENGINEERING BLDG.

NOTE: ANY ADDITIONS OR CHANGES ON THIS SHEET MUST BE MADE OR CIRCLED IN RED INK, WITH DATE AND NAME OF PERSON MAKING CHANGE.

Do not extend notes this side of this line

JOB NO. 007506 SURVEY OF Paramount Blvd. NOTES RED.
SURVEY BY English DATE NOTES CHKD.
NOTES BY Ed. DATE 1-57 DATE
INDEXED K. C. Johnson DATE

F.B. 2227 Pg. 148

B.M.	1ST RUN	DIFF.	2ND RUN	3RD RUN	ADJ. ELEV.	DESCRIPTION
T.P.	282.716					1X2
	9210		8.987	8.711		
	291.926	+8.000	+8.017	8.502		
Set	1210		0970	0709		
B.M.#12	290.716				290.676	B.M. #12
	10.620		10.448			300'± S'ly from P#1, Pg. 112
	301.336	+9.470	+9.469			Bt. Spk. in conc. foundation, N.W.
	1.150		0979			Cor. of Motor to Oil well
T.P.	300.186					"Baldwin 153".
	10.755		10.499			
	310.941	+10.186	+10.187			
	0.569		0312			
T.P.	310.372					1X2
	10890		10.582			
	321.262	+10.100	+10.100			
	0790		0482			
T.P.	320.472					1X2
	10784		10.560			
	331.256	+9.284	+9.284			
	1500		1.276			
T.P.	329.756					1X2
	7.679		7.389			
	337.435	+1.610	+1.607			
Set	6069		5782			
B.M.#13	331.366				331.318	B.M. #13
	9600		9.351			84.73' N'ly. from P-1, Pg. 112
	340.966	+6.655	+6.651			Bt. Spk. in Conc. Guy Wire foundation
	2945		2700			dn. 6"
T.P.	338.021					

769420 353 3-51

PLEASE RETURN TO
LOS ANGELES COUNTY SURVEYOR
725 LOS ANGELES COUNTY ENGINEERING BLDG.

NOTE: ANY ADDITIONS OR CHANGES ON THIS SHEET MUST BE MADE OR CIRCLED IN RED INK, WITH DATE AND NAME OF PERSON MAKING CHANGE.

Do not extend notes this side of this line

B.M.	1ST RUN	DIFF.	2ND RUN	3RD RUN	ADJ. ELEV.	DESCRIPTION
T.P.	338.021					1X2
	8723		8422			
	346.744	+4.988	+4.990			
	3735		3432			
T.P.	343.009					1X2
	10.848		10.988	11.250		
	353.857	+10.197	+10.188	+10.190		
set	0651		0.800	1060		
B.M. #14	353.206				353.144	B.M. #14
	6.995		6.716			250' ± E'ly. from P.O.T. 1-A, Pg. 112
	360.201	+5.863	+5.86~~4~~5			Set Bt. spk. in Conc. foundation,
	1132		0851			E'ly Cor. of Platform, Oil Well
T.P.	359.069					"Baldwin 22"
	10.493		10.245			
	369.562	+6.842	+6.840			
	3651		3405			
P.O.T. 1-A	365.911				365.847	P.O.T. 1-A.
	11.328		11.516			1X2, flush, Pg. 112
	377.239	+10.547	+10.548			
	0781		0.968			
T.P.	376.458					1X2
	11.559		11.790			
	388.017	+10.824	+10.825			
	0735		0.965			
T.P.	387.282					"
	11.149		10.848			
	398.431	+10.591	+10.593			
	0558		0.255			
T.P.	397.873					"

NOTES RED. _____ JOB NO. 0075.06 SURVEY OF Paramount Blvd.
DATE _____ SURVEY BY English
NOTES CHKD. _____ NOTES BY Ed. DATE 1-57
DATE _____ INDEXED _____ C. Johnson DATE _____

F.B. 2227 Pg. 149

768420 353 3-51

PLEASE RETURN TO
LOS ANGELES COUNTY SURVEYOR
725 LOS ANGELES COUNTY ENGINEERING BLDG.

NOTE: ANY ADDITIONS OR CHANGES ON THIS SHEET MUST BE MADE OR CIRCLED IN RED INK, WITH DATE AND NAME OF PERSON MAKING CHANGE.

Do not extend notes this side of this line

B.M.	1ST RUN	DIFF.	2ND RUN	3RD RUN	ADJ. ELEV.	DESCRIPTION
T.P.	397.873					1X2
	10.450		10.591			
	408.323	+10.194	+10.192			
	0256		0399			
T.P.	408.067					1X2
	8360		8.537			
	416.427	+7.955	+7.956			
	0405		0581			
T.P.	416.022					1X2
	7840		7650			
	423.862	+6.093	+6.092			
Set	1747		1558			
B.M. #15	422.115				422.044	B.M. #15
	10534		10.713			150'± E'ly. from P-line, Pg. 113
	432.649	+9.794	+9.794			Bt. spk. in conc. wall, 1° from
	0.740		0919			West end, 20' N.W'ly. from
T.P.	431.909					Oil Well "Baldwin 3"
	10046		10232			
	441.955	+9.697	+9.698			
	0349		0534			
T.P.	441.606					1X2
	11232		11332			
	452838	+10450	+10450			
	0782		0882			
T.P.	452.056					"
	10440		10688			
	462496	+9.601	+9.603			
	0839		1.085			
T.P.	461.657					"

JOB NO. 007506 SURVEY OF Paramount Blvd. NOTES RED.
SURVEY BY English DATE
NOTES BY Ed. DATE 1-57 NOTES CHKD.
INDEXED A. C. Johnson DATE DATE

F.B. 2227 PG. 150

765420 353 3-51

PLEASE RETURN TO
LOS ANGELES COUNTY SURVEYOR
725 LOS ANGELES COUNTY ENGINEERING BLDG.

NOTE: ANY ADDITIONS OR CHANGES ON THIS SHEET MUST BE MADE OR CIRCLED IN RED INK, WITH DATE AND NAME OF PERSON MAKING CHANGE.

Do not extend notes this side of this line

B.M.	1ST RUN	DIFF.	2ND RUN	3RD RUN	ADJ. ELEV.	DESCRIPTION
T.P.	461.657					1X2
	11.413		11.520			
	473.070	+11.063	+11.062			
Set	0.350		0458			
B.M. #16	472.720				472.643	B.M. #16
	1433		1.040			74 16 E'ly. from P-2, Pg. 114
	474.153	-7.001	-7.000			Bt. Spk. in S'ly end of W'ly
	8434		8040			one of two conc. foundations
P-2	465.719				465.642	P-2
	0815		0.452			1X2 & Nail, flush, Pg. 114
	466.534	-10.750	-10.748			
	11565		11200			
T.P.	454.969					1X2
	0768		0482			
	455.737	-10.742	-10.741			
	11.510		11223			
T.P.	444.227					1X2
	0608		0312			
	444.835	-10.779	-10.780			
	11387		11092			
T.P.	433.448					1X2
	0971		0.760			
	434.419	-10.043	-10.042			
	11.014		10.802			
P.O.T. 2-B	423.405				423.323	P.O.T. 2-B.
	1775		1516			Bt. Spk. w.4T., flush, Pg. 115
	425.180	-5.119	-5.120			
	6.894		6636			B.M. #17
B.M. #17	418.286				418.202	90'± N. E'ly. from P.O.T. 2-B, Pg. 115
						Bt. Spk. in S. E'ly. Cor. Conc. Slab
						Oil Well "Baldwin 29".

NOTES RED. _____ JOB NO. 0075.06 SURVEY OF Paramount Blvd.
DATE _____ SURVEY BY English
NOTES CHKD. _____ NOTES BY E. C. Johnson DATE 1-57
DATE _____ INDEXED _____ DATE _____

F.B. 2227 Pg. 151

76S420 353 3-51

PLEASE RETURN TO
LOS ANGELES COUNTY SURVEYOR
725 LOS ANGELES COUNTY ENGINEERING BLDG.

NOTE: ANY ADDITIONS OR CHANGES ON THIS SHEET MUST BE MADE OR CIRCLED IN RED INK, WITH DATE AND NAME OF PERSON MAKING CHANGE.

Do not extend notes this side of this line

JOB NO. 0075.06 SURVEY OF Paramount Blvd. NOTES RED.
SURVEY BY English Ed. DATE 1-57 NOTES CHKD.
NOTES BY J. C. Johnson DATE
INDEXED DATE

B.M.	1ST RUN	DIFF.	2ND RUN	3RD RUN	ADJ. ELEV.	DESCRIPTION
BM.# 17	418.286				418.202	Pg. 151
	2092		1.776	1.549		
	420.378	-9.480	-9.472	-9.480		
	11.572		11.248	11029		
T.P.	408.806					Spk.
	0354		0.851			
	409.160	-10.050	-10.049			
	10404		10900			
T.P.	398.756					"
	0500		0305			
	399 256	-10.623	-10.624			
	11123		10929			
T.P.	388.133					Spk.
	0.835		0.665			
	388 968	-9.879	-9.878			
	10714		10543			
T.P.	378.254					Spk.
	1.072		0.859			
	379.326	-8.931	-8.930			
	10.003		9.789			
T.P.	369.323					Spk.
	0651		0484			
	369.974	-9.558	-9.556			
	10.209		10040			
P.O.T. 2-C	359.765				359.675	P.O.T. 2-C.
	1.109		0.761			Bt. S.W.&T., flush, Pg. 115
	360.874	-8.672	-8.672			
	9781		9.433			
T.P.	351.093					1X2

F.B. 2227 Pg. 152

768420 353 3-51

PLEASE RETURN TO
LOS ANGELES COUNTY SURVEYOR
725 LOS ANGELES COUNTY ENGINEERING BLDG.

NOTE: ANY ADDITIONS OR CHANGES ON THIS SHEET MUST BE MADE OR CIRCLED IN RED INK, WITH DATE AND NAME OF PERSON MAKING CHANGE.

Do not extend notes this side of this line

B.M.	1ST RUN	DIFF.	2ND RUN	3RD RUN	ADJ. ELEV.	DESCRIPTION
T.P.	351.093					1X2
	8338		8.024	7.750		
	359.431	+0.287	+0.276	+ 0.280		
	8051		7748	7470		
40' offset pt.	351.380				351.278	40' offset pt.
	10284		9.988			1X2 ⊄ N., flush, Pg. 116
	361 664	+8.594	+8.596			
	1690		1392			
B.M. #18	359 974				359.872	B.M. #18
	0600		0388			130'± W'ly from P.O.T. 2-D, Pg. 116
	360.574	-10.353	-10.353			Bt. Spk. in Conc base, S.E. leg
	10953		10741			of So. Cal. Edison Co. Tower
T.P.	349.621					
	2.061		1.861			
	351.682	-8.877	-8.879			
	10938		10740			
T.P.	340.744					1X2
	0830		0404			
	341 574	-10.748	-10.744	7		
	11 578		11 151			
T.P.	329.996					1X2
	1353		1.063			
	331.349	-10.269	-10.270			
	11.622		11333			
T.P.	319.727					1X2
	0980		0.681			
	320.707	-10.426	-10.427			
	11.406		11 108			
T.P.	309.301					1X2

NOTES RED. _____ DATE _____
NOTES CHKD. _____ DATE _____
INDEXED _____ DATE _____

JOB NO. 007506 SURVEY OF Paramount Blvd.
SURVEY BY English NOTES BY Ed. DATE 1-57
K. C. Johnson

F.B. 2227 Pg. 153

765420 353 3-51

PLEASE RETURN TO
LOS ANGELES COUNTY SURVEYOR
725 LOS ANGELES COUNTY ENGINEERING BLDG.

NOTE: ANY ADDITIONS OR CHANGES ON THIS SHEET MUST BE MADE OR CIRCLED IN RED INK, WITH DATE AND NAME OF PERSON MAKING CHANGE.

Do not extend notes this side of this line

B.M.	1ST RUN	DIFF.	2ND RUN	3RD RUN	ADJ. ELEV.	DESCRIPTION
T.P.	309.301					1X2
	0980		0.808			
	310.281	-5.482	-5.483			
	6462		6291			
B.M.#19	303.819				303.707	B.M. #19
	2575		2.382	2.203		0.10 mi. W'ly. from P.O.T. 2-E, Pg. 116
	306.394	-3.247	-3.241	-3.240		S'ly. Entrance of "Owl Rock
	5822		5.623	5.443		Co.", Bt. Spk. in conc., E'ly side
T.P.	300.572					& 6.5' from N.E. Cor. of
	4009		3.895	3.833		"Scale Ho."
	304.581	-3.470	-3.475	-3.476		
	7479		7.370	7.309		
T.P.	297.102					1X2
	2.879		2.673			
	299.981	+0.606	+0.603			
	2273		2.070			
T.P.	297.708					1X2
	9.956		9.777			
	307.664	+9.394	+9.395			
	0562		0.382			
T.P.	307.102					1X2
	3514		3.354			
	310.616	-7.230	-7.229			
	10.744		10.583			
T.P.	299.872					1X2
	0847		0.389			
	300.719	-10.208	-10.210			
	11055		10.599			
T.P.	289.664					1X2

JOB NO. 0075.06 SURVEY OF Paramount Blvd. NOTES RED.
SURVEY BY Ed English DATE DATE
NOTES BY Ed DATE 1-57 NOTES CHKD.
INDEXED K. C. Johnson DATE DATE

F.B. 2227 Pg. 154

765420 353 3-51

PLEASE RETURN TO
LOS ANGELES COUNTY SURVEYOR
725 LOS ANGELES COUNTY ENGINEERING BLDG.

NOTE: ANY ADDITIONS OR CHANGES ON THIS SHEET MUST BE MADE OR CIRCLED IN RED INK, WITH DATE AND NAME OF PERSON MAKING CHANGE.

Do not extend notes this side of this line

B.M.	1ST RUN	DIFF.	2ND RUN	3RD RUN	ADJ. ELEV.	DESCRIPTION
T. P.	289.664					1X2
	2346		2145			
	292.010	-6.367	-6.368			
	8.713		8.513			P.O.T. 2-F.
P.O.T. 2-F.	283297				283.172	1X2 & N., flush, Pg. 117
	2157		1.759			
	285.454	-1.802	-1.803			
fd.	3959		3562			
B.M. #20	281.495				281.369	B.M. #20
	9.930		9640			31 99/100 5'1/4 from Int., Pg. 117
	291.425	+8.982	+8.980			S. side Arroyo Dr., L.& N. in
	0948		0660			Ctr. of Conc. S.D. H-Wall.
T. P.	290.477					
	10221		9.982			
	300.698	+9.628	+9.626			
	0593		0356			
T.P.	300.105					1X2
	10.823		10.636	10.474		
	310.928	+10.288	+10.280	+10.279		
	0535		0356	0.195		
T.P.	310.393					1X2
	11.150		11011			
	321.543	+10.748	+10.749			
	0402		0262			
T.P.	321.141					1X2
	10070		10.004			
	331.211	+7.672	+7.675			
	2398		2329			
T.P.	328.813					1X2

NOTES RED _____ JOB NO. 00750.06 SURVEY OF Paramount Blvd.
DATE _____ SURVEY BY English
NOTES CHKD _____ NOTES BY Ed. DATE 1-57
DATE _____ INDEXED K. C. Johnson DATE _____

F.B. 2227 Pg. 155

765420 353 3-51

PLEASE RETURN TO
LOS ANGELES COUNTY SURVEYOR
725 LOS ANGELES COUNTY ENGINEERING BLDG.

NOTE: ANY ADDITIONS OR CHANGES ON THIS SHEET MUST BE MADE OR CIRCLED IN RED INK, WITH DATE AND NAME OF PERSON MAKING CHANGE.

Do not extend notes this side of this line

JOB NO. 0075.06 SURVEY OF Paramount Blvd.
SURVEY BY English Ed. DATE 1-57
NOTES BY K. C. Johnson DATE
INDEXED DATE
NOTES RED. DATE
NOTES CHKD. DATE

F.B. 2227 PG. 156

B.M.	1ST RUN	DIFF.	2ND RUN	3RD RUN	ADJ. ELEV.	DESCRIPTION
T.P.	328.813					1X2
	7490		7.339			
	336.303	+5.017	+5.019			
fd. B.M.	2473		2.320			
W.M.-542	333.830				333.689	WM-542, el.= 333.689, F.B. 1412-184
	4130		3.889			Lawrance Ave. & Orange St. N.W. Cor.
	337.960	+0.009	+0.010			Bt. Spk. in cb., 4± N. of N. end C.R.
	4121		3.879			
T.P.	333.839					Spk.
	4081		4250			
	337.920	-.040	-.040			
fd. B.M.	4121		4290			
WM-543	333.799				333.670	W.M.-543, elev. = 333.670, F.B. 1412-184
	8.115		7940			Grand View Ave. & Orange St., N.W. Cor.
	391.914	+3.243	+3.240			Bt. Spk. in cb. 4± N. of N. end C.R.
	4872		4700			
T.P.	337.042					Spk.
	5830		5706			
	342.872	+3.286	+3.287			
	2544		2419			
T.P.	340.328					Spk.
	5628		5.466			
	345.956	+0.923	+0.923			
fd. B.M.	4.705		4543		341.063	B.M. 1-24, el.- 341.063, F.B. 1202-28
1-24	341.251					& Int. San Gabriel Blvd. & Grand View Ave.
						Co. Sur. mon., marked "El Monte
						B-7", in H.H.

768420 353 3-51

PLEASE RETURN TO
LOS ANGELES COUNTY SURVEYOR
725 LOS ANGELES COUNTY ENGINEERING BLDG.

NOTE: ANY ADDITIONS OR CHANGES ON THIS SHEET MUST BE MADE OR CIRCLED IN RED INK, WITH DATE AND NAME OF PERSON MAKING CHANGE.

Do not extend notes this side of this line

B.M.	1ST RUN	DIFF.	2ND RUN	3RD RUN	ADJ. ELEV.	DESCRIPTION
1-24 (B.M.)	341.251				341.063	See pg. 156
	5190		4913			
	346.441	-2.439	-2.439			
	7.629		7352			
T.P.	338.812					Spk.
	2798		2558			
	341.610	-4.592	-4.591			
	7390		7149			
T.P.	334.220					"
	1853		1.654	1.427		
	336.073	-6.177	-6.185	6.183		
	8030		7.839	7610		
T.P.	328.043					"
	1658		1.433	1262		
	329.701	-6.722	-6.736	-6.739		
	8380		8169	8001		
T.P.	321.321					
	2100		1.862	1589		"
	323.421	-3.755	-3.761	-3.762		
fd. B.M.	5855		5623	5351		
WM-536	317.566				317.431	WM-536, el.= 317.431, F.B. 1412-183
	0729		0415			Delta St. & San Gabriel Blvd., N.E. Cor.
	318295	-9.501	-9.503			Bt. Spk. in S.W. Cor. conc. Slabs for
	10230		9918			Gas pumps.
T.P.	308.065					
	0651					
	308.716		0348	0686		
	6770	-6.119	-6.114	-6.116		
T.P.	301.946		6462	6802		Spk.

NOTES RED. ____ JOB NO. 0075.06 SURVEY OF Paramount Blvd.
DATE ____ SURVEY BY English
NOTES CHKD. ____ NOTES BY Ed. DATE 1-57
DATE ____ INDEXED C. Johnson DATE

F.B. 2227 Pg. 157

76S420 353 3-51

PLEASE RETURN TO
LOS ANGELES COUNTY SURVEYOR
725 LOS ANGELES COUNTY ENGINEERING BLDG.

NOTE: ANY ADDITIONS OR CHANGES ON THIS SHEET MUST BE MADE OR CIRCLED IN RED INK, WITH DATE AND NAME OF PERSON MAKING CHANGE.

Do not extend notes this side of this line

JOB NO. 0075.06 SURVEY OF Paramount Blvd. NOTES RED. DATE
SURVEY BY Eng/154 Ed. DATE 1-57 NOTES CHKD. DATE
NOTES BY
INDEXED C. Johnson DATE

F.B. 2227 PG. 158

B.M.	1ST RUN	DIFF.	2ND RUN	3RD RUN	ADJ. ELEV.	DESCRIPTION
T.P.	301.946					Spk.
	9.995		9848			
	311.941	+7.757	+7.759			
	2238		2089			
T.P.	309.703					"
	8057		7.838			
	317.760	+4.415	+4.415			
	3642		3423			
T.P.	314.118					"
	1594		1409	1.138		
	315.712	-6.061	-6.072	-6.070		
	7655		7481	7208		
T.P.	308.057					"
	4120		3.891			
	312.177	-1.310	-1.307			
	5430		5198			
T.P.	306.747					"
	4435		4275			
	311.182	-1.873	-1.874			
	6308		6149			
T.P.	304.874					"
	2838		2.721			
	307.712	-5.791	-5.789			
	8629		8510			
T.P.	299.083					"
	0230		0311			
	299.313	-11.087	-11.087			
	11317		11398			
T.P.	287.996					"

76S420 353 3-51

PLEASE RETURN TO
LOS ANGELES COUNTY SURVEYOR
725 LOS ANGELES COUNTY ENGINEERING BLDG.

NOTE: ANY ADDITIONS OR CHANGES ON THIS SHEET MUST BE MADE OR CIRCLED IN RED INK, WITH DATE AND NAME OF PERSON MAKING CHANGE.

Do not extend notes this side of this line

B.M.	1ST RUN	DIFF.	2ND RUN	3RD RUN	ADJ. ELEV.	DESCRIPTION
T.P.	287.996					Spk.
	0962		0787			
	288.958	-7.401	-7.400			
	8363		8.187			
T.P.	280.595					Spk.
	2909		2758			
	283.504	-4.279	-4.277			
	7188		7.035			
T.P.	276.316					Spk.
	1834		1.658			
	278150	-6.945	-6.943			
	8779		8601			
T.P.	269.371					Spk.
	1490		1288			
	270.861	-7.419	-7.422			
	8909		8710			
T.P.	261.952					Spk.
	1499		1350			
	263451	-8.394	-8.398			
	9893		9748			
T.P.	253.558					Spk.
	1203		1.045			
	254.761	-7.807	-7.810			
	9010		8.855			
T.P.	245.751					Spk.
	0476		0308			
	246.227	-11.276	-11.272			1-23, el.= 234.375, F.B. 1202-27
fd. BM.	11.752		11.580			℄ Int. San Gabriel Blvd. & Arroyo Dr.
1-23	234.475				234.375	C.S. Br. Cp. Mon. in H.H.

NOTES RED. _____ JOB NO. 0075.06 SURVEY OF Paramount Blvd.
DATE _____ SURVEY BY English
NOTES CHKD. _____ NOTES BY Ed. DATE 1-57
DATE _____ INDEXED C. Johnson DATE _____

F.B. 2227 PG. 159

76L298 S & E #307 9-54

PLEASE RETURN TO
LOS ANGELES COUNTY SURVEYOR
726 LOS ANGELES COUNTY ENGINEERING BLDG.

NOTE: ANY ADDITIONS OR CHANGES ON THIS SHEET MUST BE MADE OR CIRCLED IN RED INK, WITH DATE AND NAME OF PERSON MAKING CHANGE.

Do not extend notes this side of this line.

STATION	B. S.	H. I.	F. S.	ELEV.		
		PHOTO. CONTROL POINT - ELEV.S				
W.M.-536	6 59	324.15		317 ~~56~~ 43	WM-536, Pg. 157	
T.P.	3 63	323 83	3 95	320 20		
T.P.	3 88	320 32	7 39	316 44		
T.P.	3 97	316 69	7 60	312 72	(Surface Elev.) ℄ Int. Scenic View Dr. & Delta St. - Fd. C.S. Mon. F.B. 1521-12	= Int #3
W.M.-534			4 54	312 ~~15~~ 02	WM-534 El = 311.997, F.B. 1412-182	
fd. B.M. #6	2 07	239 94		237 8~~7~~ 5	B.M. #6, Pg. 147	
	0 57	232 42	8 09	231 8~~5~~ 3	P.O.T.-A, Bt. spk w.&T. Per. pg. 111	
T.P.	1 34	222 55	11 21	221 ~~21~~ 19	spk.	
T.P.	0 46	212 40	10 61	211 94	spk	
T.P.	2 08	204 56	9 92	202 48	spk.	
	6 09	204 27	6 38	198 ~~18~~ 6	(Surface Elev.) ℄ Int. Lincoln (= A-4) Ave. & La Merced Ave. Pg. 10	
T.P.	11 20	212 07	3 40	200 87	spk	
T.P.	10 55	221 63	0 99	211 08	spk	
T.P.			0 35	221 ~~28~~ 6	spk	

Profile No. ____ Notes Red. ____ Plotted ____ Job No. 0075.06 Division No. 10 F. B. 2227 Pg. 161
X-Sec. No. ____ Date ____ Date ____ Survey of Paramount Blvd.
Notes Chkd. ____ Checked ____ Survey by English Notes Ed. Date 1-57
No. ____ Date ____ Date ____ Map No. ____ Date ____

76L298 S & E #307 9-54

PLEASE RETURN TO
LOS ANGELES COUNTY SURVEYOR
726 LOS ANGELES COUNTY ENGINEERING BLDG.

NOTE: ANY ADDITIONS OR CHANGES ON THIS SHEET MUST BE MADE OR CIRCLED IN RED INK, WITH DATE AND NAME OF PERSON MAKING CHANGE.

Do not extend notes this side of this line.

STATION	B. S.	H. I.	F. S.	ELEV.	
T.P.	1200	23328		221 ~~28~~ 26	spk O.K
T.P.	783	24072	039	232 89	spk
Fd. B.M. #6			286	237 ~~86~~ 84	B.M. #6 El.= 237.8~~7~~5, Pg. 147
Fd. B.M. #7	823	21655		208 ~~32~~ 30	B.M. #7 Elev = 208.324, Pg. 80
	631	21637	649	210 ~~06~~ 04	∡ Pt, # 14, Fd. Bt Spk W. & T. Flush Pg. 59. OK
Fd. B.M. #7			605	208 ~~32~~ 30	B.M. #7 El. = 208.324, Pg. 80
Fd. B.M. #20	461	28611		281 ~~50~~ 37	B.M. #20, El = 281.~~495~~ 369, Pg. 155.
T.P.	584	28953	242	283 69	spk.
T.P.	644	29335	262	286 91	spk
T.P.	648	29660	323	290 12	spk
T.P.	662	30112	210	294 50	spk
T.P.	623	30589	146	299 66	spk
T.P.	677	30957	309	302 80	spk
T.P.	625	31264	318	306 39	spk
T.P.	493	31493	264	310 00	spk
			421	310 ~~72~~ 59	Ctr. of Pvmt, 22' N'ly from P.I. #5
P.I. #5			50	309 ~~78~~ 78	(Surface elev.) P.I. #5, F.B. 381-75 Arroyo Dr. & 2nd P.I. N.W'ly. from

F. B. 2227 Pg. 162 Job No. 0075.06 Division No. 10 Notes Red. Plotted Profile
Survey of Paramount Blvd. Date No. X-Sec.
Survey by English Notes Lind Notes Chkd. Checked
Indexed C. Johnson Date Date No.

76298 S & E #307—7-55

PLEASE RETURN TO
LOS ANGELES COUNTY ENGINEER
700 LOS ANGELES COUNTY ENGINEERING BLDG.

NOTE: ANY ADDITIONS OR CHANGES ON THIS SHEET MUST BE MADE OR CIRCLED IN RED INK, WITH DATE AND NAME OF PERSON MAKING CHANGE.

Do not extend notes this side of this line.

STATION	B. S.	H. I.	F. S.	ELEV.		
		314 ~~93~~ 80				
T.P.	329	31401	421	31072	spk. in Pvmt.	
T.P.	318	31032	687	30714	spk. " "	
T.P.	263	30612	683	30349	spk. " "	
T.P.	055	30022	645	29967	spk. " "	
T.P.	277	29551	748	29274	spk. " "	
T.P.	277	29137	691	28860	spk. " "	
T.P.	269	28821	585	28552	spk " "	
T.P.	435	28582	674	28147	spk	
Fd. BM#20			430	281 ~~52~~ 39	BM #20 El=281.~~495~~ 369	Pg. 155

OK.

Profile Notes Red. ____ Plotted ____ Job No. 0075.06 Division No. 10 F. B. 2227 Pg. 163
No. ____ Date ____ Date ____ Survey of Paramount Blvd
X-Sec. Notes Chkd. ____ Checked ____ Survey by English Notes Lind Date 1-51
No. ____ Date ____ Date ____ Map No. ____ Indexed C. Johnson Date ____

1

Notes Ck'd by Aja	Survey of Paramount Blv'd	F. B. 2227 PG. 165
Map No.	JN 0075.06 Tape 106 Std 84 °F	
Office Work	Surveyed by R. C. Wilson	
Checked	Notes RCW Date 12-11-56	
Date	Indexed C. Johnson 2-28-57	

PARAMOUNT BLV'D

TOPOGRAPHIC CONTROL

JN 0075.06

P.T. SHEETS E-496

" " E-497

RC WILSON
MA WALSH JR.
L.A. MANLEY
J.L. MIER

12-3-56

Note: Any Additions or Changes on This Sheet Must be Made or Circled in Red Ink With Date and Name of Person Making Change.

Do not extend this side of this line.

PLEASE RETURN TO
LOS ANGELES COUNTY ENGINEER
700 LOS ANGELES COUNTY ENGINEERING BLDG.

7SF309S S&E #247 1-56

F. B. 2227 PG. 16a

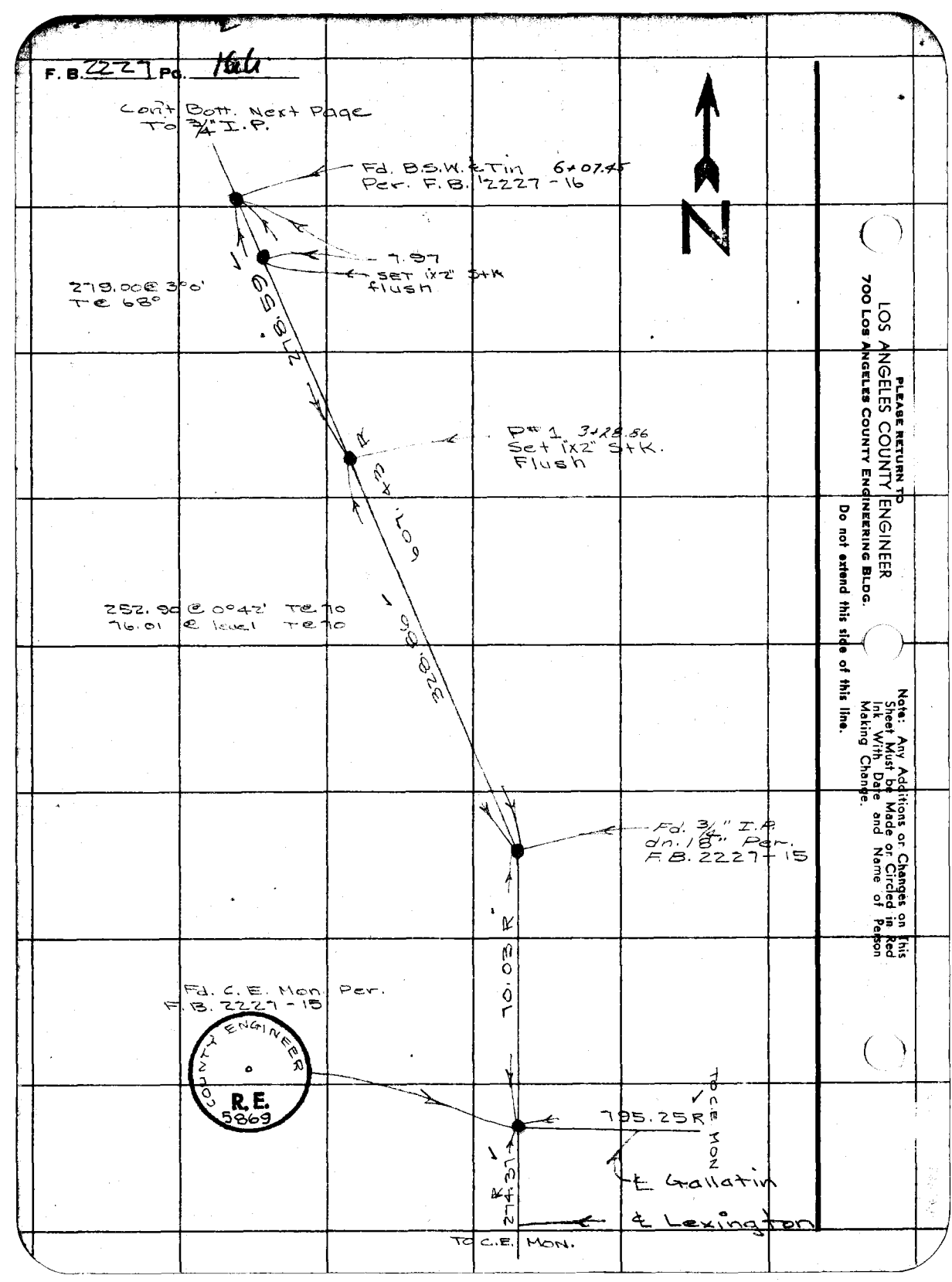

PLEASE RETURN TO
LOS ANGELES COUNTY ENGINEER
700 LOS ANGELES COUNTY ENGINEERING BLDG.

Do not extend this side of this line.

Note: Any Additions or Changes on This Sheet Must be Made or Circled in Red Ink With Date and Name of Person Making Change.

Notes Ck'd by Aja	Survey of PARAMOUNT BLVD
Map No.	JN 0075.06 Tape 106 Std 84 °F
Office Work	Surveyed by R. C. Wilson
Checked	Notes RCW Date 12-11-56
Date	Indexed A. C. Johnson

F. B. 2227 PG. 167

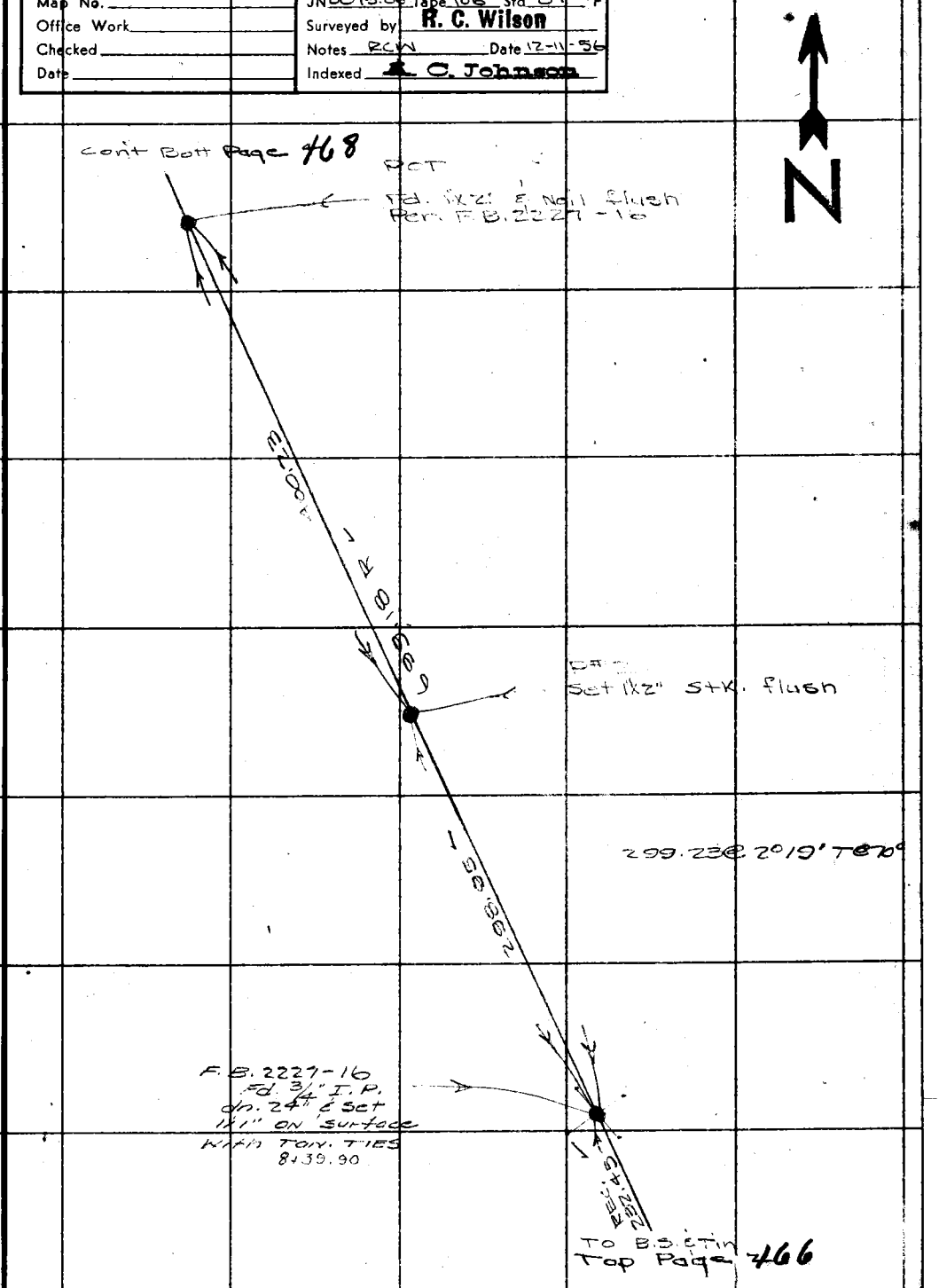

Note: Any Additions or Changes on This Sheet Must be Made or Circled in Red Ink With Date and Name of Person Making Change.

Do not extend this side of this line.

PLEASE RETURN TO
LOS ANGELES COUNTY ENGINEER
700 LOS ANGELES COUNTY ENGINEERING BLDG.

76F309S S&E #247 1-56

4

F. B. 2227 Pg. 168

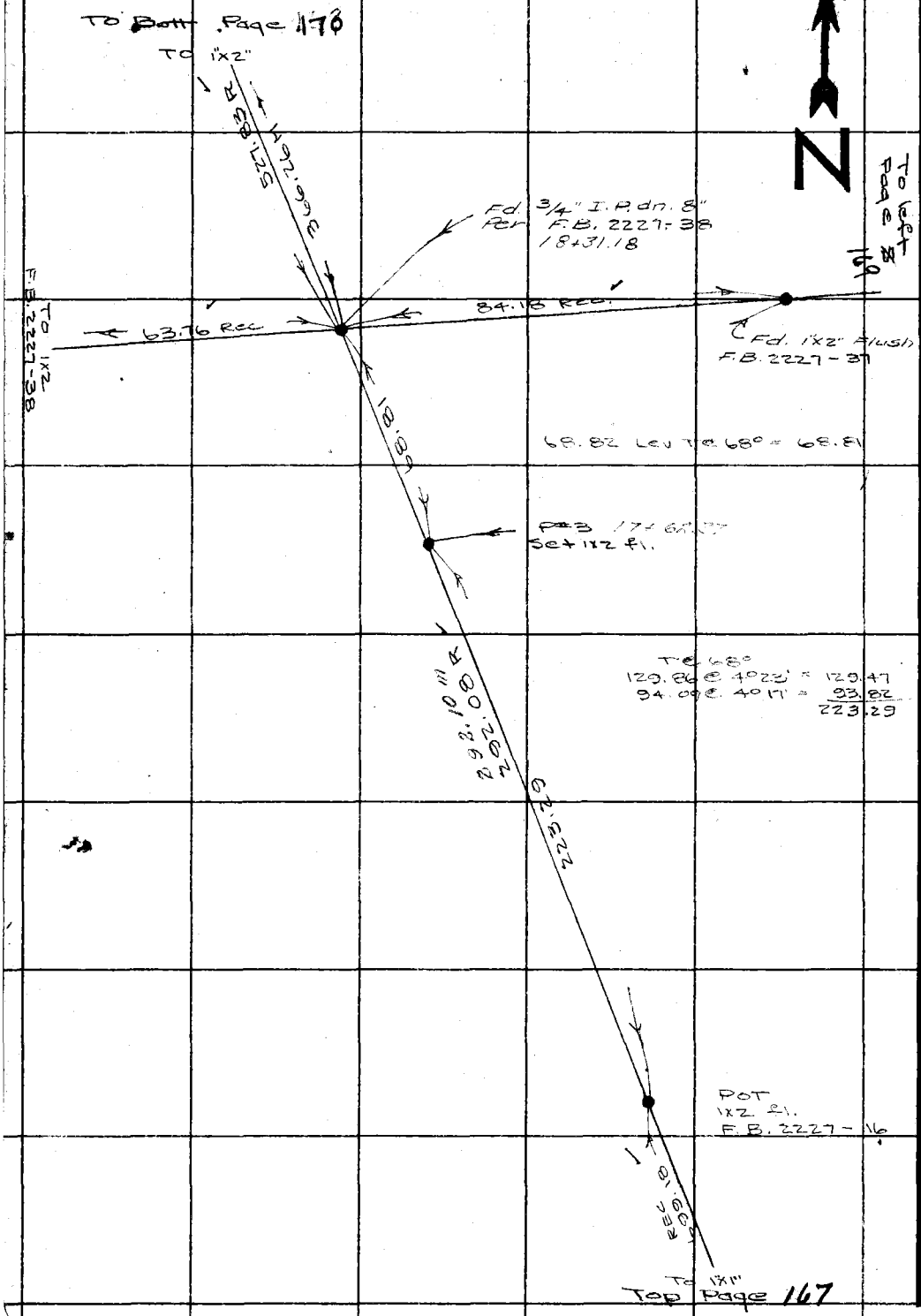

PLEASE RETURN TO
LOS ANGELES COUNTY ENGINEER
700 LOS ANGELES COUNTY ENGINEERING BLDG.

Do not extend this side of this line.

Note: Any Additions or Changes on This Sheet Must be Made or Circled in Red Ink With Date and Name of Person Making Change.

5

Notes Ck'd by Aja	Survey of PARAMOUNT BLVD
Map No.	JN 0075.00 Tape 106 Std 84 °F
Office Work	Surveyed by R. C. Wilson
Checked	Notes RCW Date 12-11-56
Date	Indexed A. C. Johnson

F. B. 2227 PG. 169

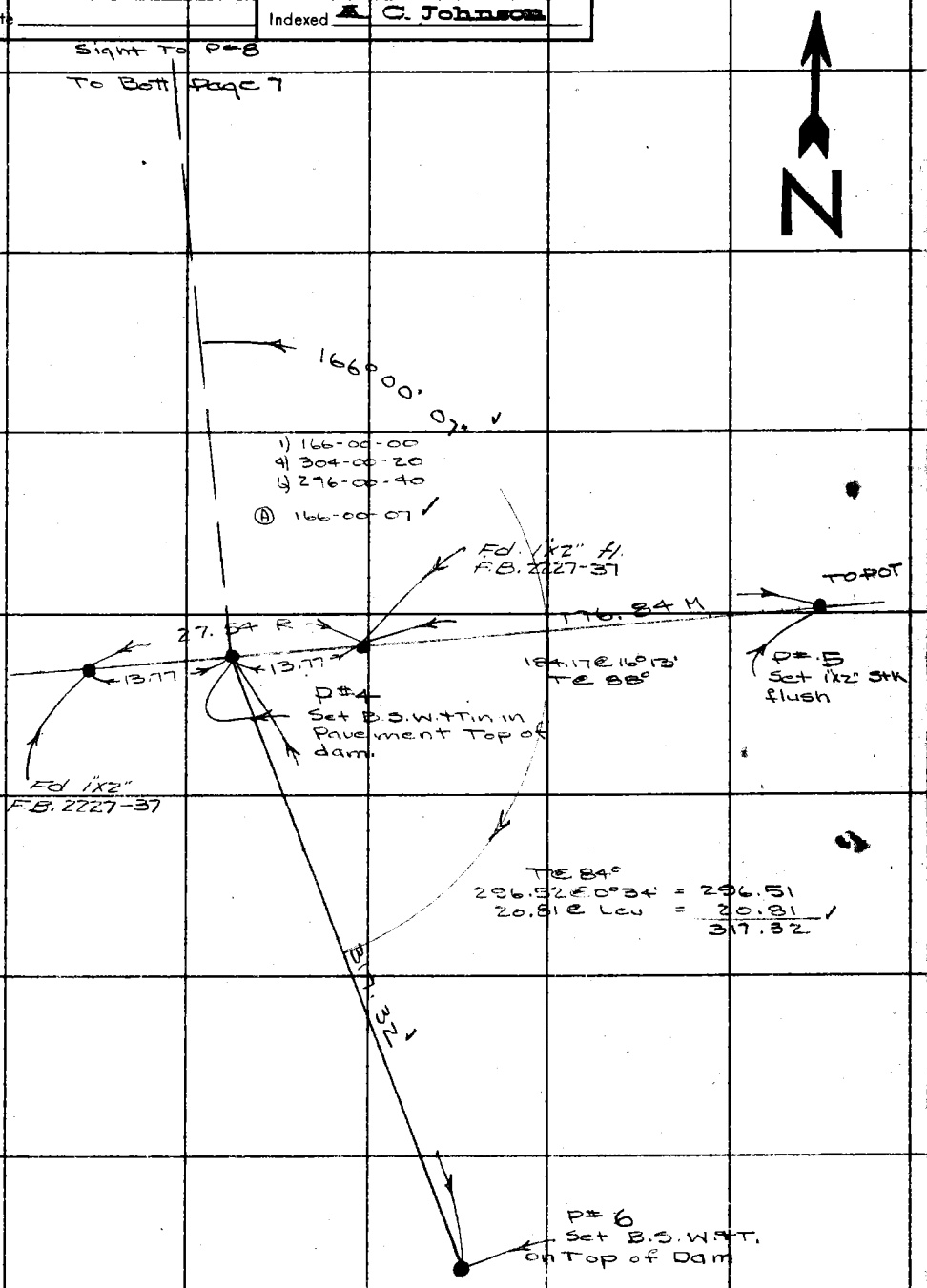

Note: Any Additions or Changes on This Sheet Must be Made or Circled in Red Ink With Date and Name of Person Making Change.

Do not extend this side of this line.

PLEASE RETURN TO
LOS ANGELES COUNTY ENGINEER
700 LOS ANGELES COUNTY ENGINEERING BLDG.

78F309S S&E #247 1-56

F.B. 2227 Pg. 170

To Bott Page 172

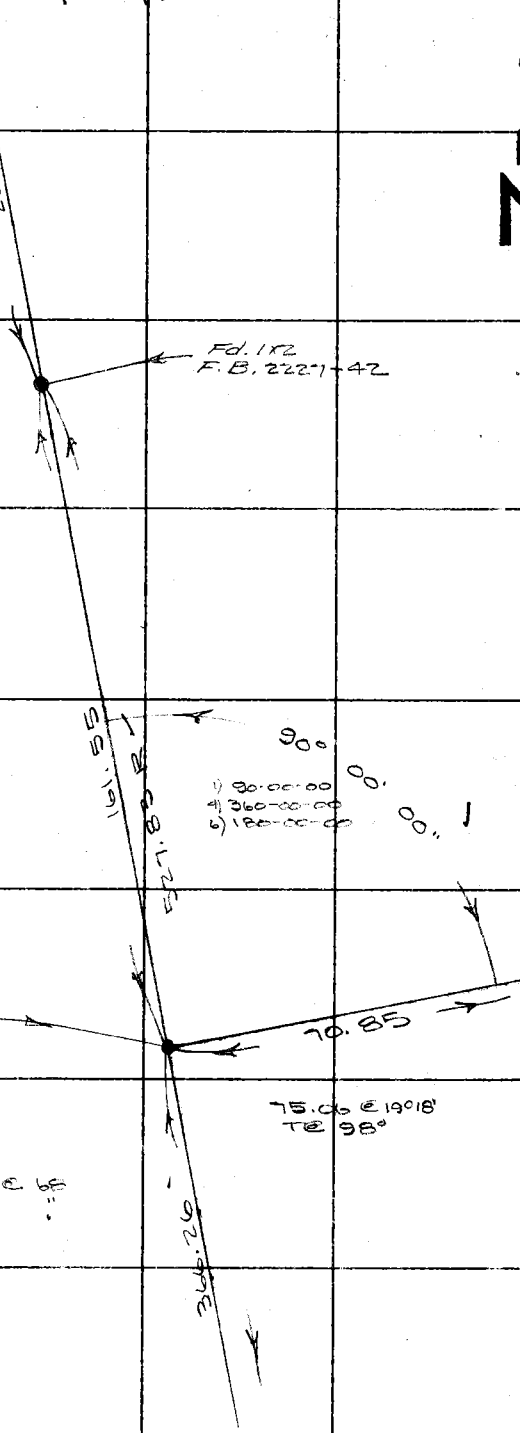

To Top Page 4

168

PLEASE RETURN TO
LOS ANGELES COUNTY ENGINEER
700 LOS ANGELES COUNTY ENGINEERING BLDG.

Do not extend this side of this line.

Note: Any Additions or Changes on This Sheet Must be Made or Circled in Red Ink With Date and Name of Person Making Change.

7

Notes Ck'd by Aja	Survey of PARAMOUNT BLV'D
Map No.	JN 0075.06 Tape 106 Std 84 °F
Office Work	Surveyed by R. C. Wilson
Checked	Notes R.C.W. Date 12-11-56
Date	Indexed L. C. Johnson

F. B. 2227 PG. 171

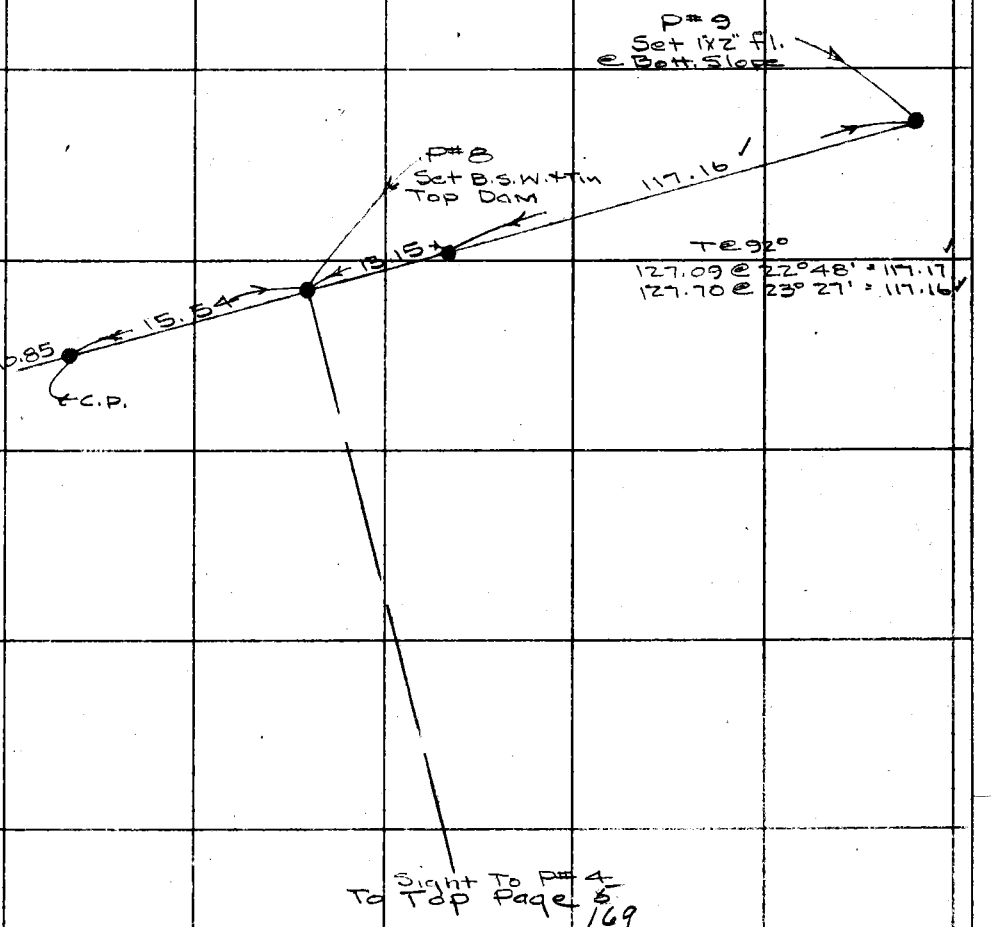

Note: Any Additions or Changes on This Sheet Must be Made or Circled in Red Ink With Date and Name of Person Making Change.

Do not extend this side of this line.

PLEASE RETURN TO
LOS ANGELES COUNTY ENGINEER
700 LOS ANGELES COUNTY ENGINEERING BLDG.

76F309S S&E #247 1-56

F. B. 2227 Pg. 172

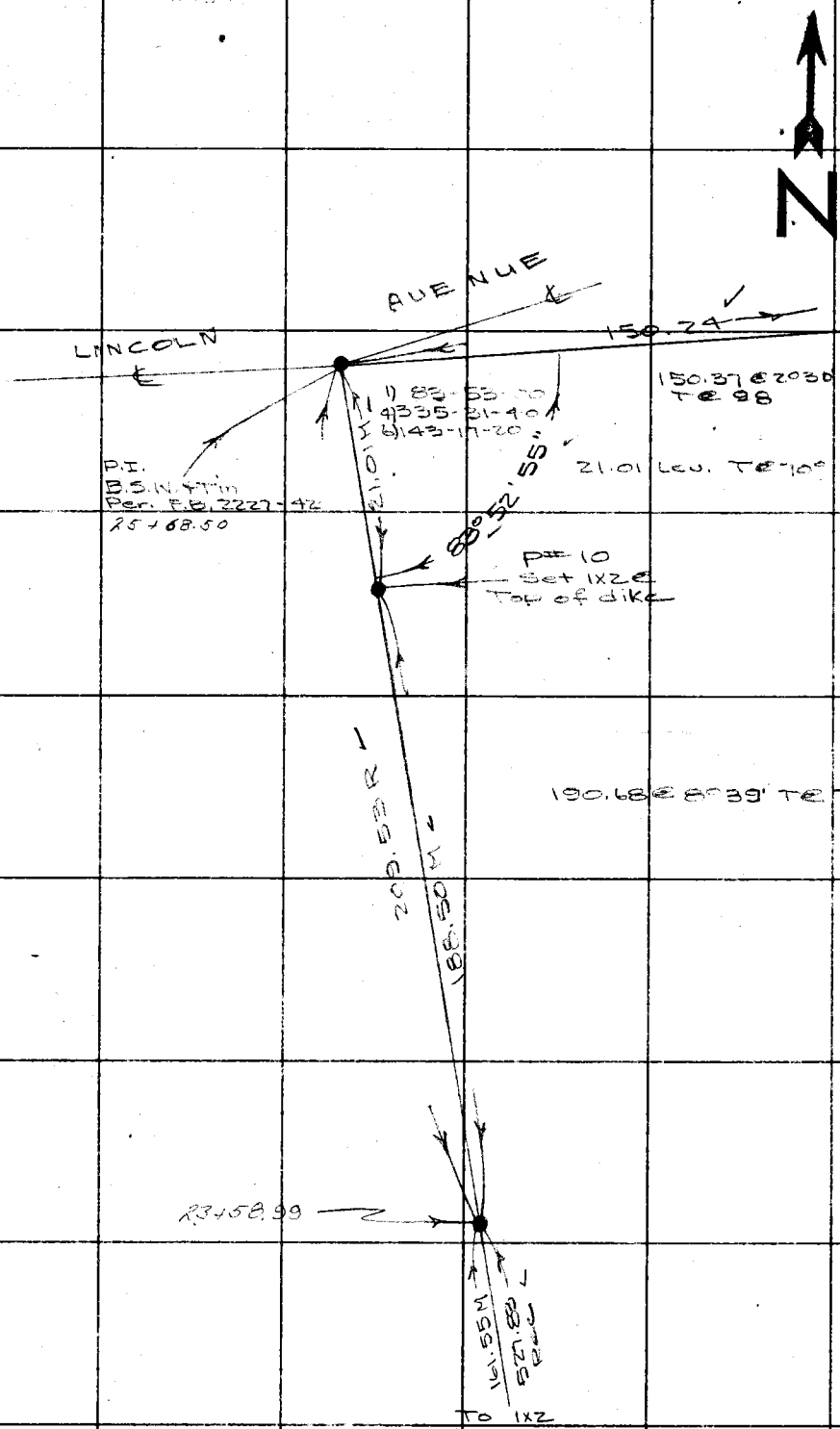

LOS ANGELES COUNTY ENGINEER
700 Los Angeles County Engineering Bldg.
PLEASE RETURN TO
Do not extend this side of this line.
Note: Any Additions or Changes on This Sheet Must be Made or Circled in Red Ink With Date and Name of Person Making Change.

To Top Page 170

Notes Ck'd by Aja	Survey of Paramount Blvd
Map No.	JN 0075.06 Tape 106 Std 84 °F
Office Work	Surveyed by R. C. Wilson
Checked	Notes R.C.W. Date 12-11-56
Date	Indexed C. Johnson

F. B 2222 PG. 173

N

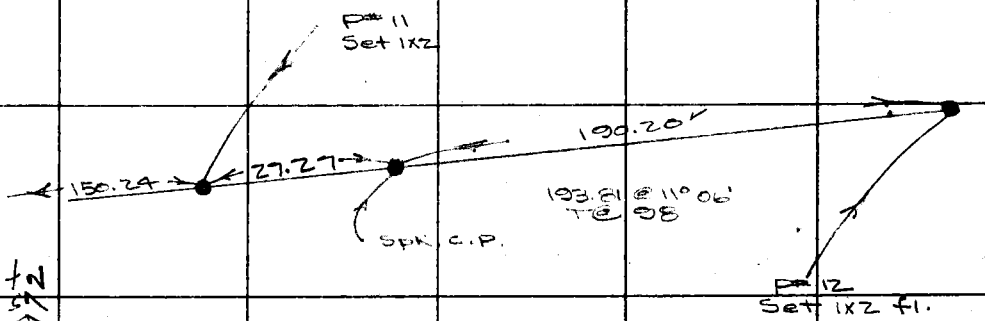

To Page 172

Note: Any Additions or Changes on This Sheet Must be Made or Circled in Red Ink With Date and Name of Person Making Change.

Do not extend this side of this line.

PLEASE RETURN TO
LOS ANGELES COUNTY ENGINEER
700 Los Angeles County Engineering Bldg.

76F3099 SAE #247 1-56

F. B. 2227 Pg. 175

Profile No.	Notes Red.	Plotted	Job No. 007500	Division No. 10
	Date	Date	Survey of PARAMOUNT BLVD.	
X-Sec. No.	Notes Chkd.	Checked	Survey by R.C. Wilson	Notes M.A. WALSH Date 10-30-56
	Date	Date	Map No.	Indexed Johnson Date

PARAMOUNT BLVD.

VERTICAL CONTROL
P.T. SHEET # E-496

R.C. Wilson
M.A. WALSH Jr.
L.C. Love
J.L. Mier

STATION	B. S.	H. I.	F. S.	ELEV.

NOTE: ANY ADDITIONS OR CHANGES ON THIS SHEET MUST BE MADE OR CIRCLED IN RED INK, WITH DATE AND NAME OF PERSON MAKING CHANGE.

PLEASE RETURN TO
LOS ANGELES COUNTY SURVEYOR
726 LOS ANGELES COUNTY ENGINEERING BLDG.

Do not extend notes this side of this line.

76L298 S & E #307 9-54

76L298 S & E #307 9-54

PLEASE RETURN TO
LOS ANGELES COUNTY SURVEYOR
726 LOS ANGELES COUNTY ENGINEERING BLDG.

NOTE: ANY ADDITIONS OR CHANGES ON THIS SHEET MUST BE MADE OR CIRCLED IN RED INK, WITH DATE AND NAME OF PERSON MAKING CHANGE.

Do not extend notes this side of this line.

F. B. 2227 Pg. 12/76 Job No 2075.06 Division No. 12 Notes Red. Plotted Profile No.
Survey of PARAMOUNT Date X-Sec. No.
Survey by P. Cuthbert Notes M.A. Walsh Jr. Notes Chkd. Date Checked
Indexed K. C. Johnson Date Date

STATION	B. S.	H. I.	F. S.	ELEV.	
B.M. #2	3 89	187 41		183 52	B.M. #2 (elev 183.518) - 45' ± E. of Lexington Rd & 120'± S. of Isora St - Bt. Spk in conc. base of N.W. tower leg (Bureau of P.&L. Dept. of W.&P. City of L.A.) FB. 2227-76
	4 07	186 92	4 56	182 85	
B.M. #3	3 64	187 07	3 49	183 43	B.M. #3 (elev 183.402) Lexington Rd & Gallatin Rd. S.E. Cor. - L&T in conc. walk 10' S. of N end Hse #8704 FB 2227-76
3/4" I.P.	4 25	189 11	1 61	185 46	3/4" I.P. with P.&T. ctr L. prod FB 2227-15 used as ctr on for "P" Line
P #1	10 18	193 88	6 01	183 70	P #1 3+28.86
T.P.	9 68	201 94	1 62	192 26	
Bt. Spk	4 55	201 94	4 55	197 39	Bt. Spk. to&T 6+07.45
B.M. #4	5 17	201 56	5 55	196 39	B.M. #4 (elev 196.388) FB 2227-77 - Rio Hondo River E. side & 0.10 mi S. of Whittier Narrows Dam - Bt. Spk. in top of conc. (Channel side) 0.50' W. of S end of 4' Chain link fnc.
1x1	6 03	203 02	4 57	196 99	1x1 set on surface over 3/4" I.P. 24" dp. - Sta 8+39-90-18 2227-16
T.P.	9 58	194 13	9 47	193 55	
T.P.	5 72	190 80	9 05	185 08	
T.B.M. #1	4 09	190 83	4 06	186 74	T.B.M. #1 Bt. Spk. in P.P. #1 1184.88E 25'± N. of Sta 11+38.83 (P+2) 23'± E.
T.P.	11 92	198 50	4 25	186 58	
T.P.	7 36	205 65	0 21	198 29	
T.P.	11 66	216 98	0 33	205 32	
T.P.	11 86	228 03	0 81	216 17	
T.P.	10 89	238 47	0 45	227 58	
T.P.	6 26	244 10	0 63	237 94	
B.M. #5			4 67	239 43	B.M. #5 (elev 239.463) FB. 2227-78 - (N. edge) Top of Whittier Narrows Dam 0.15 mi W. of Rio Hondo River Spillway gates - Bt. Spk. in conc. wall (N edge Rd) 5' E of W. end wall

Profile No.	Notes Red.	Plotted	Job No. 2075 06	Division No. 10	F. B. 2221	Pg. 177
	Date	Date	Survey of PARAMOUNT BLVD.			
X-Sec. No.	Notes Chkd.	Checked	Survey by R.C. Wilson	Notes M.A. Walsh	Date 10-31-56	
	Date	Date	Map No.	Indexed G. Johnson	Date	

PARAMOUNT BLVD.

VERTICAL CONTROL

P.T. SHEET # E-497

R.C. Wilson
M.A. Walsh Jr
L.C. Love
J.L. Mier

STATION	B. B.	H. I.	F. B.	ELEV.

NOTE: ANY ADDITIONS OR CHANGES ON THIS SHEET MUST BE MADE OR CIRCLED IN RED INK, WITH DATE AND NAME OF PERSON MAKING CHANGE.

Do not extend notes this side of this line.

PLEASE RETURN TO
LOS ANGELES COUNTY SURVEYOR
726 LOS ANGELES COUNTY ENGINEERING BLDG.

761298 S & E #307 9-54

76L298 S & E #307 9-54

PLEASE RETURN TO
LOS ANGELES COUNTY SURVEYOR
726 LOS ANGELES COUNTY ENGINEERING BLDG.

NOTE: ANY ADDITIONS OR CHANGES ON THIS SHEET MUST BE MADE OR CIRCLED IN RED INK, WITH DATE AND NAME OF PERSON MAKING CHANGE.

Do not extend notes this side of this line.

STATION	B. S.	H. I.	F. S.	ELEV.		
TBM #1	3 71	190 45		186 74	TBM #1 F.S. [illegible] -	
T.P.	10 29	190 45	1 29	189 16		
T.P.	10 43	200 42	0 46	189 99		
P#4	7 09	214 16	2 35	207 07	P#3 18+62.37 1X2 S.W.	
3/4" I.R.	3 20	218 00	5 36	[illegible] 60	3/4" I.R. 18+31.18 [illegible]	
P#5	4 04	218 52	3 84	214 48	1X2 S.W. 19+87.77	
P#6	4 20	215 53	7 19	211 33	P#7 1X2 21+97.44	
T.P.	3 29	211 66	7 16	208 37		
1X2	11 47	214 49	8 64	203 02	1X2 S.W. 23+58.99	
T.P.	11 19	225 30	0 38	214 11		
T.P.	9 10	233 99	0 41	224 89		
P.I.	10 39	240 27	4 11	229 88	PI on ℄ of Lincoln Ave Spt. WET. 25+68.50	
B.M. #6			2 42	232 [illegible]	BM #6 elev 237.873 - 62'± E. of Lincoln Ave & 32'± S. Wly. of Nly. edge of top Whittier Narrows Dam - 1/2" Iron rod in conc. dam. dn. 1' marked by 2"x2"x10" 3' high painted white with black top trim wood posts 4' apart.	

F. B. 2227 Pg. 174 | 14 Job No. 0006 Division No. 10 Notes Red ____ Plotted ____ No. ____ Profile

Survey of PARAMOUNT BLVD Date ____ X-Sec.

Survey by R.P. Wilson Notes N.T. Wahl Jr. Notes Chkd. Ajo Checked ____ No. ____

Indexed K. C. Johnson Date ____ Date ____

76L298 S & E #307 9-54

PLEASE RETURN TO
LOS ANGELES COUNTY SURVEYOR
726 LOS ANGELES COUNTY ENGINEERING BLDG.

NOTE: ANY ADDITIONS OR CHANGES ON THIS SHEET MUST BE MADE OR CIRCLED IN RED INK, WITH DATE AND NAME OF PERSON MAKING CHANGE.

Do not extend notes this side of this line.

STATION	B. S.	H. I.	F. S.	ELEV.		
BM#7	5 84	214 16		208 32	B.M. #7 elev - 208.324 - F.B. 2227 - 80 1st curve N. Ely. of WHITTIER NARROWS Dam on Lincoln Ave (Nly. side of Lincoln) - Bt. Spk. in conc. Storm drain Head Wall 1' Ely. of west end of Head Wall.	
T.P.	3 18	210 53	6 81	207 35		
T.P.	5 06	210 03	5 56	204 97		
T.P.	3 61	209 65	3 99	206 04		
T.B.M.#2	4 51	208 07	6 09	203 56	T.B.M. #2 Elev 203.56 54' ± S. & 8' ± W. of P#12	Spk. in 20" gum tree
T.P.	0 36	196 62	11 81	196 26		
U.S.C.E. Mon P#2	3 06	193 82	5 86	190 76	U.S.C.E. Mon. - Br. Cap mkd. 1+45.58	
	3 58	193 55	3 85	189 97	P#9 1x2 fl.	
T.P.	4 87	193 38	5 04	188 51		
P#3	4 46	192 66	5 18	188 20	P#5 1x2 fl.	
T.P.	11 20	200 03	3 82	188 83		
T.P.	11 49	211 12	0 40	199 63		
T.P.	11 23	222 31	0 04	211 08		
T.P.	11 68	233 83	0 16	222 15		
T.P.	8 73	242 01	0 55	233 28		
B.M.#5			2 55	239 46	B.M. #5 Elev. 239.463 F.B. 2227-78 (N. edge) top of Whittier Narrows Dam & 0.15 mi. W. of Rio Hondo River spillway gates - bt. spk. in conc. wall N. edge Rd. 5' E. of W. end wall	

Profile Notes Red. ____ Plotted ____ Job No. 0075.06 Division No. 10 F.B. 2227 Pg. 179
No. ____ Date ____ Date ____ Survey of PARAMOUNT Blvd.
X-Sec. Notes Chkd. ____ Checked ____ Survey by R.C. Wilson Notes M.A.W. Date 11-1-56
No. ____ Date ____ Date ____ Map No. ____ Indexed Johnson Date ____

Notes Ck'd by Aja	Survey of Paramount Blvd	F. B. 2227 Pg. 18X
Map No.	JN 0075.06 Tape 0105 Std 68 °F	
Office Work	Surveyed by R. C. Wilson	
Checked	Notes RCW Date 2-26-57	
Date	Indexed K. C. Johnson 2-28-57	

JN 0075.06

PARAMOUNT BLVD

BASIS FOR PROFILE

600' ± So. of Int. Whittier & Coffman & Pico Rd.

North From Int. To The Int. of Proposed Paramount Blvd. & Lexington & Gallatin Rd.

2-26-57

R.C. Wilson
M.A. Walsh Jr.
L.A. Manley
J.L. Mier

Note: Any Additions or Changes on This Sheet Must be Made or Circled in Red Ink With Date and Name of Person Making Change.

PLEASE RETURN TO
LOS ANGELES COUNTY ENGINEER
700 LOS ANGELES COUNTY ENGINEERING BLDG.

Do not extend this side of this line.

76F309S S&E #247 1-56

Cont Bott. Next Page 183

F. B. 2227 Pg. 182

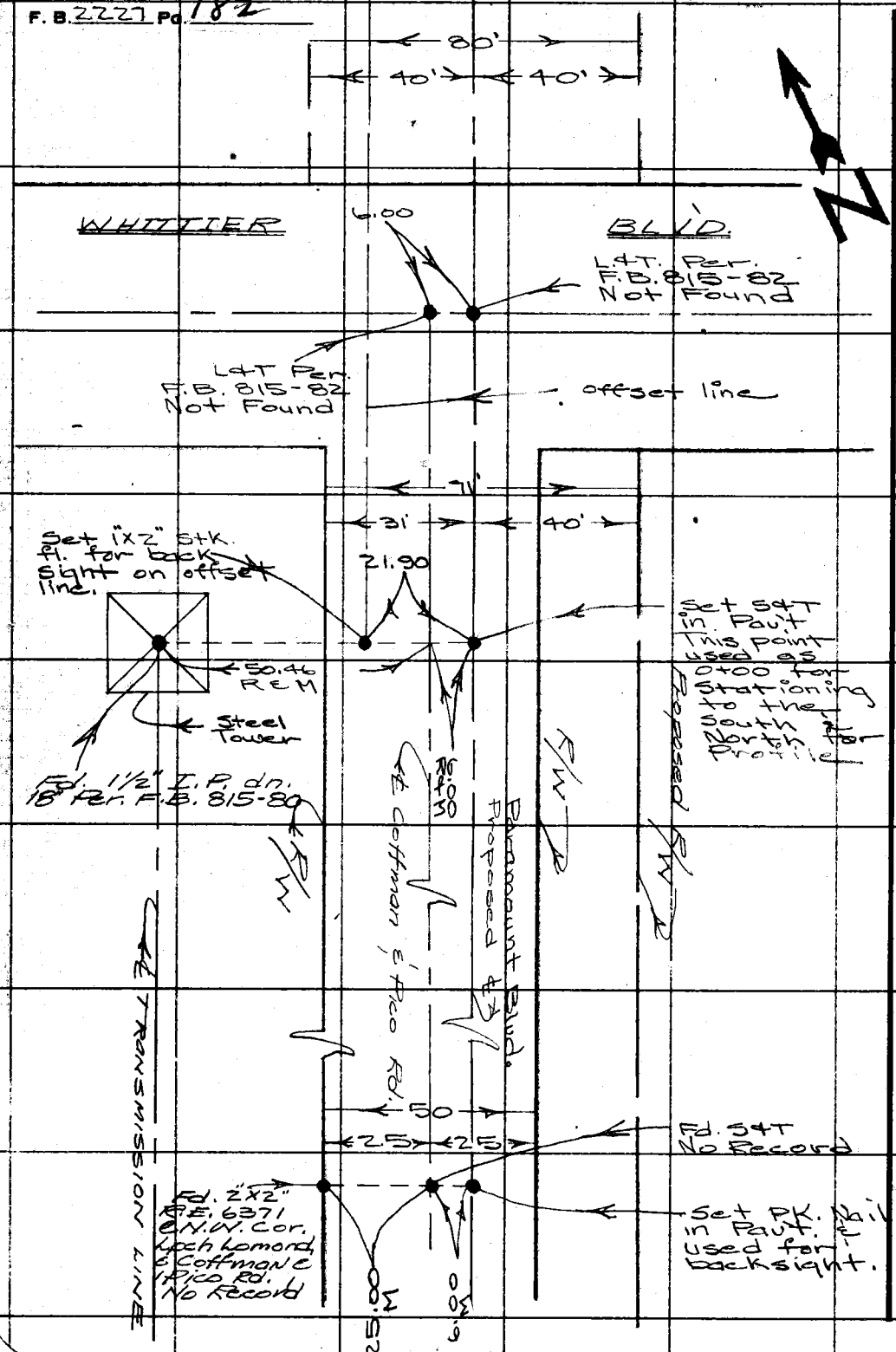

PLEASE RETURN TO
LOS ANGELES COUNTY ENGINEER
700 LOS ANGELES COUNTY ENGINEERING BLDG.
Do not extend this side of this line.

Note: Any Additions or Changes on This Sheet Must be Made or Circled in Red Ink With Date and Name of Person Making Change.

Notes Ck'd by Aja	Survey of Paramount Blvd
Map No.	JN0075.06 Tape 106 Std 68°F
Office Work	Surveyed by R. C. Wilson
Checked	Notes RCW Date 2-26-51
Date	Indexed E. C. Johnson

F. B. 2227 PG. 183

Cont. To left next Page 184

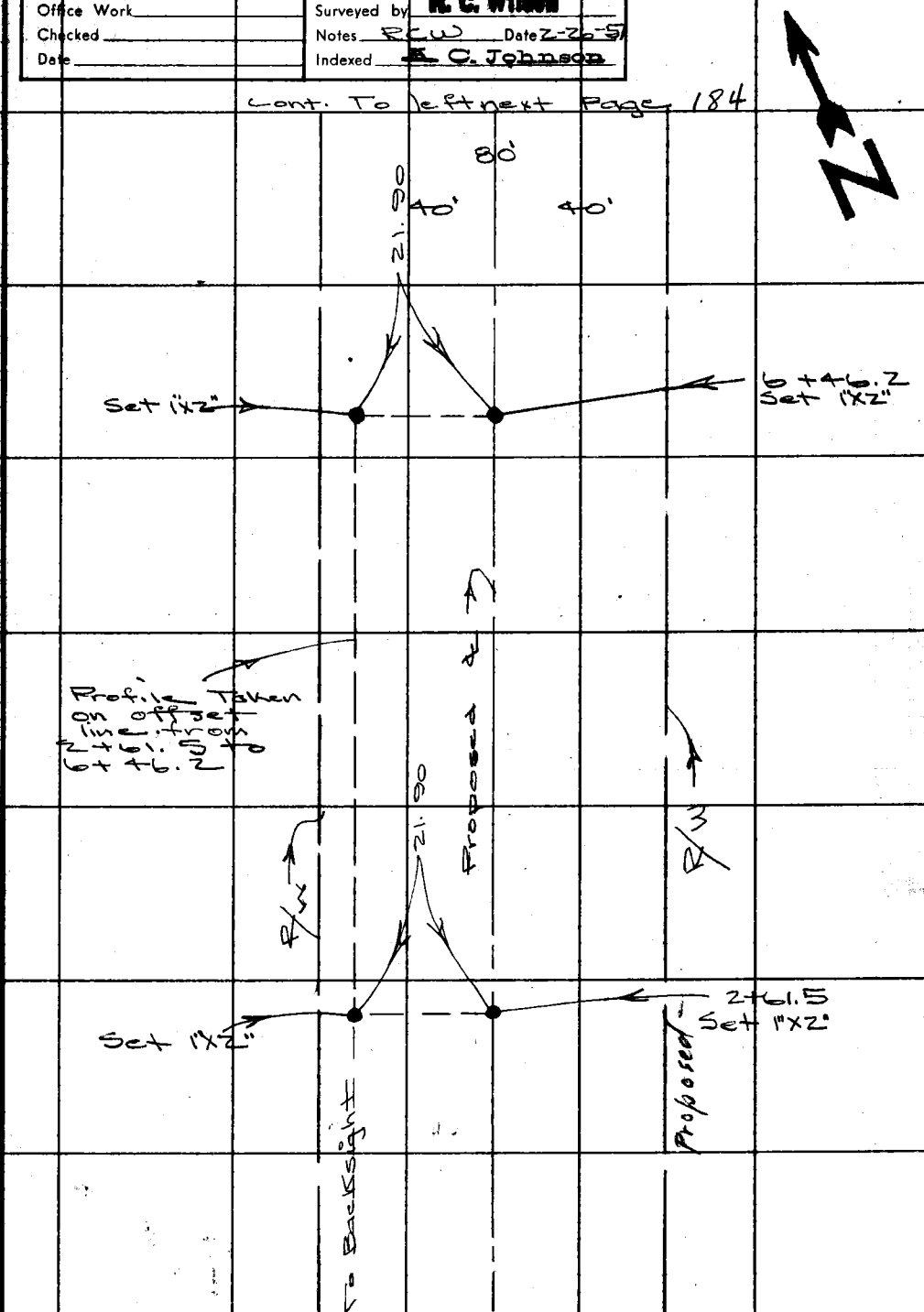

cont. from top. pg. 182

Note: Any Additions or Changes on this Sheet Must be Made or Circled in Red Ink With Date and Name of Person Making Change.

PLEASE RETURN TO
LOS ANGELES COUNTY ENGINEER
700 LOS ANGELES COUNTY ENGINEERING BLDG.
Do not extend this side of this line.

76F3098 S&E #247 1-56

PLEASE RETURN TO
LOS ANGELES COUNTY ENGINEER
700 LOS ANGELES COUNTY ENGINEERING BLDG.

Note: Any Additions or Changes on This Sheet Must be Made or Circled in Red Ink With Date and Name of Person Making Change.

Do not extend this side of this line.

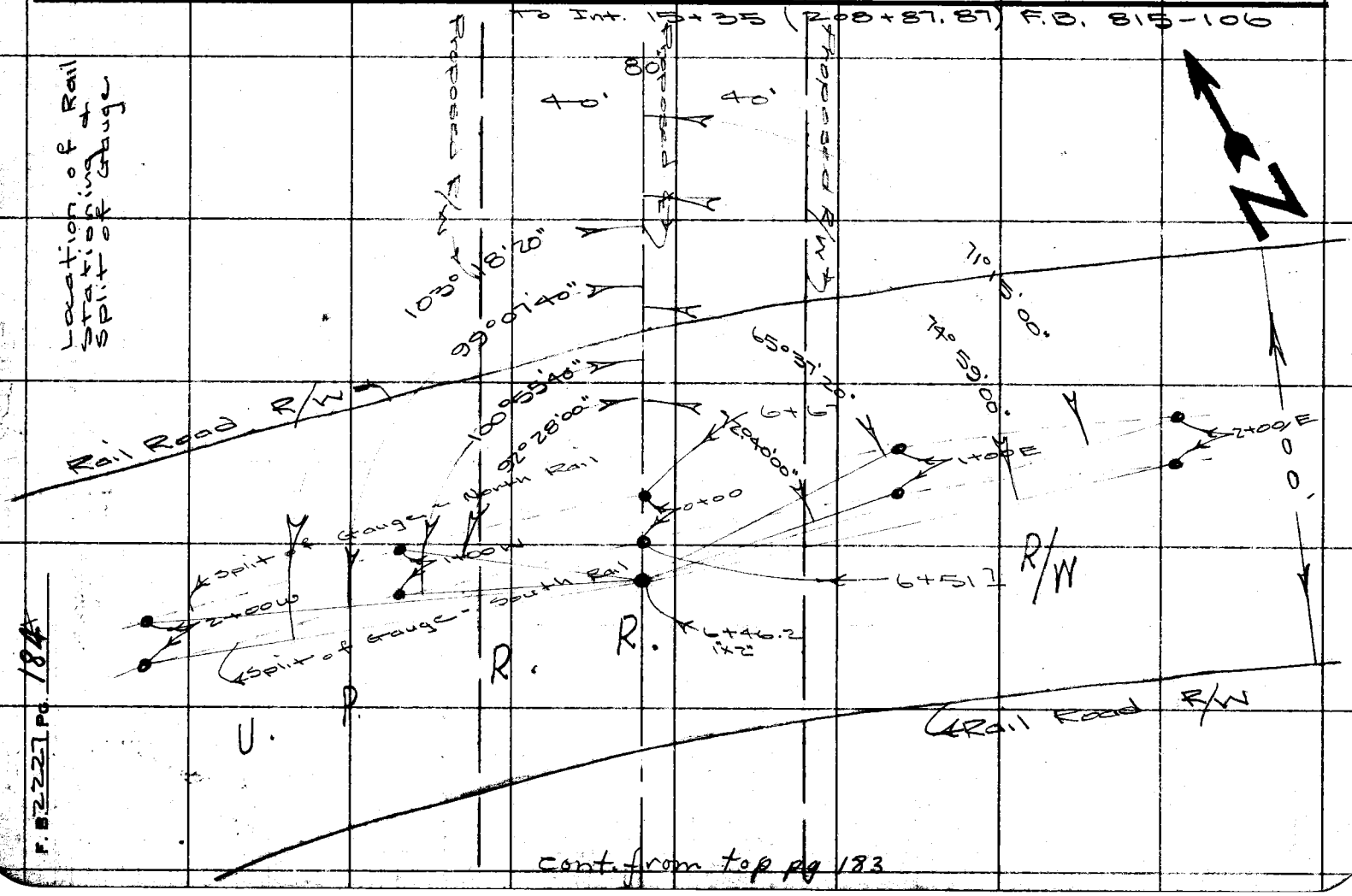

Cont. from top pg 183

F. B. 22227 Pg. 184

Profile No.	Notes Red.	Plotted	Job No. 0075.06	Division No. 10	F. B. 2227 Pg. 185
	Date	Date	Survey of Paramount Blvd.		
X-Sec. No.	Notes Chkd.	Checked	Survey by R. C. Wilson	Notes RCW	Date 2-26-57
	Date	Date	Map No.	Indexed Johnson	Date

Profile of Proposed
℄ of Paramount
Blvd.

From 0+00 Per.
Page ″ So.
To 5+00
(600' ± So. of Whittier
Blvd.

J. N. 0075.06

R. C. Wilson
H. A. Walsh Jr.
L. A. Manley
J. L. Mier

STATION	B. S.	H. I.	F. S.	ELEV.

NOTE: ANY ADDITIONS OR CHANGES ON THIS SHEET MUST BE MADE OR CIRCLED IN RED INK, WITH DATE AND NAME OF PERSON MAKING CHANGE.

Do not extend notes this side of this line.

PLEASE RETURN TO
LOS ANGELES COUNTY SURVEYOR
726 LOS ANGELES COUNTY ENGINEERING BLDG.

76L298 S & E #307 9-54

76L298 S & E #307 9-54

PLEASE RETURN TO
LOS ANGELES COUNTY SURVEYOR
726 LOS ANGELES COUNTY ENGINEERING BLDG.

NOTE: ANY ADDITIONS OR CHANGES ON THIS SHEET MUST BE MADE OR CIRCLED IN RED INK, WITH DATE AND NAME OF PERSON MAKING CHANGE.

Do not extend notes this side of this line.

STATION	B. S.	H. I.	F. S.	ELEV.		
B.M.	6 16	176 16		176 16	P-187	Whittier Blvd. & Coffman Pico Rd., S.W. Cor. - Bt. Spk. in lead, 7' W. of W. end. of C.R.
0+00			4 83	174 83		
0+50			3 64	173 64		
1+00			2 94	172 94		
1+50			2 71	172 71		
2+00			2 49	172 49		
T.P.	2 29	172 29	2 29	172 29	T.P.	
2+50			2 31	172 31		
3+00			2 11	172 11		
3+50			2 05	172 05		
4+00			1 95	171 95		
4+50			1 89	171 89		
5+00			1 93	171 93		
T.P.	2 29	172 29	2 29	172 29		
B.M.			6 16	176 16		

Lenker Rod Used

F. B. 2227 Pg. 186 Job No. 0075.06 Division No. 10 Notes Red. Plotted
Survey of Paramount Blvd Date Date No.
Survey by R. C. Wilson Notes RCW Notes Chkd. Checked X-Sec.
Indexed R. C. Johnson Date Date Date No.
Profile

Profile No.	Notes Red.	Plotted	Job No. 0075.06	Division No. 10	F. B. 2227 Pg. 187
	Date	Date	Survey of Paramount Blvd		
X-Sec. No.	Notes Chkd.	Checked	Survey by R. C. Wilson Notes RCW Date 2-26-51		
	Date	Date	Map No. Indexed Johnson Date		

STATION	B. S.	H. I.	F. S.	ELEV.	
					Profile of Proposed ℄ of Paramount Blvd from 0+00 Per. Page 2 North to Int. with Gallatin & Lexington Rd. (0+00 100' ± So of ℄ of Whittier Blvd.)
					J.N. 0075.06
					R.C. Wilson W.A. Walsh Jr. L.A. Manley J.L. Mier

NOTE: ANY ADDITIONS OR CHANGES ON THIS SHEET MUST BE MADE OR CIRCLED IN RED INK, WITH DATE AND NAME OF PERSON MAKING CHANGE.

Do not extend notes this side of this line.

PLEASE RETURN TO
LOS ANGELES COUNTY SURVEYOR
726 LOS ANGELES COUNTY ENGINEERING BLDG.

761298 S & E #307 9-54

76L298 S & E #307 9-54

PLEASE RETURN TO
LOS ANGELES COUNTY SURVEYOR
726 LOS ANGELES COUNTY ENGINEERING BLDG.

NOTE: ANY ADDITIONS OR CHANGES ON THIS SHEET MUST BE MADE OR CIRCLED IN RED INK, WITH DATE AND NAME OF PERSON MAKING CHANGE.

Do not extend notes this side of this line.

STATION	B. S.	H. I.	F. S.	ELEV.		
B.M.	6 16	176 16		176 16	P-187	
0+41			5 95	175 95	BK. in pav't ℄	
0+61			5 31	175 31	Gutter ℄	
1+00			6 22	176 22	℄ Whitter Blvd. + ℄ Paramount	
1+30			5 86	175 86	edge of conc. Pav't ℄	
1+50			6 4	176 4	℄	
1+76			6 4	176 4	Bott of Break ℄	
1+77			7 3	177 3	Top " " ℄	
2+00			7 5	177 5	℄	
2+50			7 6	177 6	℄	
2+61 5			7 27	177 27	1"x2" Per. page - ℄	
2+61 5			6 78	176 78	1"x2" on offset per. page	
3+00			6 4	176 4	on offset line	
3+50			6 1	176 1	" " "	
4+00			5 8	175 8	" " "	
T.P.	5 78	175 78	5 78	175 78	T.P. 1"x2"	
4+50			5 6	175 6	on offset line	
5+00			5 4	175 4	" " "	
5+50			5 7	175 7	" " "	
5+97			5 9	175 9	Break	
6+00			5 2	175 2	" " "	

Lenker Rod Used

F.B. 2227 Pg. 188 Job No. 0075.06 Division No. 10 Notes Red. Plotted No. Profile
Survey of Paramount Blvd. Date Date X-Sec.
Survey by R. C. Wilson Notes Rev. Notes Chkd. Checked No.
Indexed A. C. Johnson Date Date Date

76L298 S & E #307 9-54

PLEASE RETURN TO
LOS ANGELES COUNTY SURVEYOR
726 LOS ANGELES COUNTY ENGINEERING BLDG.

NOTE: ANY ADDITIONS OR CHANGES ON THIS SHEET MUST BE MADE OR CIRCLED IN RED INK, WITH DATE AND NAME OF PERSON MAKING CHANGE.

Ct 2 Sent Bott of fill 175.0

Do not extend notes this side of this line.

STATION	B. S.	H. I.	F. S.	ELEV.	
6+20			6 1	176 1	Elev. on offset line Bott. of R.R. Fill
T.P.	6 08	176 08	6 08	176 08	T.P. - 1"x2"
6+26			5 7	175 7	Bott. of R.R. Fill on ℄ Proposed Paramount
6+34			2 9	182 9	Top of fill Elev. on offset line
6+38			3 2	183 2	" " " " Bott of Ballast on offset line
6+42			4 8	184 8	Top of Ballast Elev. on Proposed ℄
6+39			2 6	182 6	Top of RR fill
6+44			3 2	183 2	Bott. of Ballast on ℄
6+48 5			4 7	184 7	Top of Ballast on ℄
T.P.	4 95	184 95	4 95	184 95	T.P.
6+46 2			4 04	184 04	Per. Pg - 1"x2" on ℄ Proposed Paramount
6+51 1			5 0	185 0	Split of Gauge - So. ℄ Rails
6+58 2			5 1	185 1	Top of Ballast ℄
6+62 2			4 4	184 4	Bott. of Ballast ℄
6+67			4 5	184 5	Split of Gauge - No. ℄ Rails
6+71			4 7	184 7	Top of Ballast ℄
6+75			3 7	183 7	Bott of Ballast ℄
6+78			3 3	183 3	Top of fill ℄

Lenker Rod Used

Profile Notes Red. ____ Plotted ____ Job No. 0075.06 Division No. 10 F. B. 2227 Pg. 189
No. ____ Date ____ Date ____ Survey of Paramount Blvd
X-Sec. Notes Chkd. ____ Checked ____ Survey by R. C. Wilson Notes Rec'd Date 2-26-57
No. ____ Date ____ Date ____ Map No. ____ Indexed C. Johnson Date ____

76L298 S & E #307 9-54

PLEASE RETURN TO
LOS ANGELES COUNTY SURVEYOR
726 LOS ANGELES COUNTY ENGINEERING BLDG.

NOTE: ANY ADDITIONS OR CHANGES ON THIS SHEET MUST BE MADE OR CIRCLED IN RED INK, WITH DATE AND NAME OF PERSON MAKING CHANGE.

Do not extend notes this side of this line.

STATION	B. S.	H. I.	F. S.	ELEV.		
6+51 1				1850	So. Rails Split of gauge ℄ - 0+00 To E. & W.	
0+50-E.			50	1850	Split of So. rails - East	
1+00-E.			49	1849	" " "	" "
1+50-E.			50	1850	" " "	" "
2+00-E.			50	1850	" " "	" "
0+50-W.			49	1849	Split of so. rails - West	
1+00-W.			50	1850	" " "	" "
1+50-W.			50	1850	" " "	" "
2+00-W.			50	1850	" " "	" "
6+67				1845	North Rail Split of gauge ℄ - 0+00 To E & W.	
0+50 E			45	1845	Split of No. rails - East	
1+00 E			46	1846	" " "	" "
1+50 E			46	1846	" " "	" "
2+00 E			47	1847	" " "	" "
0+50 W			46	1846	Split of No. rails - West	
1+00 W			47	1847	" " " "	"
1+50 W			47	1847	" " " "	"
2+00 W			47	1847	" " " "	"
T.P.	1 55	181 55	1 55	181 55	T.P. 1"x2"	
T.P.			6 58	176 58	T.P. " "	

Lenker Rod Used

F. B. 2227 Pg. 190 Job No. 0075.06 Division No. 10 Notes Red. Plotted
Survey of Paramount Blvd. Date Date No.
Survey by Notes RCW Notes Chkd. Checked X-Sec.
Indexed C. Johnson Date Date Date No.
Profile

76L298 S & E #307 9-54

PLEASE RETURN TO
LOS ANGELES COUNTY SURVEYOR
726 LOS ANGELES COUNTY ENGINEERING BLDG.

NOTE: ANY ADDITIONS OR CHANGES ON THIS SHEET MUST BE MADE OR CIRCLED IN RED INK, WITH DATE AND NAME OF PERSON MAKING CHANGE.

Do not extend notes this side of this line.

STATION	B. S.	H. I.	F. S.	ELEV.		
T.P.	6 58	176 58		176 58	T.P.	
6+94			5 6	175 6	Bott. R.R. fill @ ℄	
7+00			5 1	175 1	℄	
7+50			5 2	175 2	℄	
8+00			5 4	175 4	℄	
8+50			5 7	175 7	℄	
T.P.			5 58	175 58	1"x2" T.P.	
	5 58	175 58				
9+00			6 2	176 2	℄	
9+50			6 2	176 2	℄	
10+00			6 2	176 2	℄	
10+50			6 3	176 3	℄	
11+00			7 0	177 0	℄	
T.P.			6 95	176 95	1"x2" T.P.	
	6 95	176 95				
11+50			7 4	177 4	℄	
12+00			7 5	177 5	℄	
12+50			7 5	177 5	℄	
13+00			7 4	177 4	℄	

Profile No. ____ Notes Red. ____ Plotted ____ Job No. 0075.06 Division No. 10 F.B. 2227 Pg. 191
Date ____ Date ____ Survey of Paramount Blvd.
X-Sec. No. ____ Notes Chkd. ____ Checked ____ Survey by ____ Notes RCW Date ____
Date ____ Date ____ Map No. ____ Indexed C. Johnson Date ____

76L298 S & E #307 9-54

PLEASE RETURN TO
LOS ANGELES COUNTY SURVEYOR
726 LOS ANGELES COUNTY ENGINEERING BLDG.

NOTE: ANY ADDITIONS OR CHANGES ON THIS SHEET MUST BE MADE OR CIRCLED IN RED INK, WITH DATE AND NAME OF PERSON MAKING CHANGE.

Do not extend notes this side of this line.

STATION	B. S.	H. I.	F. S.	ELEV.	
13+50	Lenker Rod	176 95	7 6	177 6	℄
14+00			7 9	177 9	℄
T.P.	1 37	181 37	1 37	181 37	T.P. 1"x2"
14+43			8 9	178 9	Bott. of Rd. fill (on ℄)
14+64			1 6	181 6	Top. " " " (" ")
14+93			1 61	181 61	Edge of Pavement B.S.+T. (208+87.87)
15+35			1 75	181 75	Int. ℄ Paramount & ℄ Lexington
T.B.M.			1 49	181 49	Brass. Cap Mon. dn. 8" @ Int. of Lexington Rd. & Olympic Blvd. "County Surveyor - R.E. 329"
	4 74	186 23			
T.P.			5 24	180 99	
	4 96	185 95			
P-53			5 48	180 47	Beverly Blvd. & Lexington Rd. - S.W. cor. B.S. in Pavt 45' So. & 15' W. of ℄ Int. Elev. 180.56
	5 34	185 81			
T.P.			4 57	181 24	
	5 25	186 49			
P-52			4 67	181 82	Beverly Blvd. (No. Side) 800' ± W. of ℄ of Rosemead Blvd - Ch □ in Conc. Pavt 1' So. of No. edge. Elev. 181.77

F.B. 2227 Pg. 192 Job No. 0075.06 Division No. 10 Notes Red ____ Plotted ____ Profile
Survey of Paramount Blvd. Date ____ No. ____
Survey by ____ Notes Rcw Notes Chkd. ____ Checked ____ X-Sec.
Indexed C. Johnson Date ____ Date ____ No. ____

1

Notes Ck'd by AJP	Survey of Paramount Blvd
Map No.	JN 2075.06 Tape 106 Std 84 °F
Office Work	Surveyed by R. C. Wilson
Checked	Notes R.C.W. Date 1-29-57
Date	Indexed A. C. Johnson 3-4-57

F. B. 2227 Pg. 193

HOR. CONTROL
P.T. SHEET E-499
PARAMOUNT BLVD

R.C. WILSON
M.A. WALSH JR
L.A. MANLEY
J.L. MIER

Note: Any Additions or Changes on this Sheet Must be Made or Circled in Red Ink With Date and Name of Person Making Change.

Do not extend this side of this line.

PLEASE RETURN TO
LOS ANGELES COUNTY ENGINEER
700 LOS ANGELES COUNTY ENGINEERING BLDG.

76F3095 SBE #247 1-56

F. B. 2227 PG. 194

PLEASE RETURN TO
LOS ANGELES COUNTY ENGINEER
700 Los Angeles County Engineering Bldg.
Do not extend this side of this line.

Note: Any Additions or Changes on This Sheet Must be Made or Circled in Red Ink With Date and Name of Person Making Change.

Notes Ck'd by Aja	Survey of Paramount Blvd
Map No.	JN0075.00 Tape 106 Std 84 °F
Office Work	Surveyed by R. C. Wilson
Checked	Notes RCW Date 1-29-57
Date	Indexed R. C. Johnson

F. B. 2227 Pg. 195

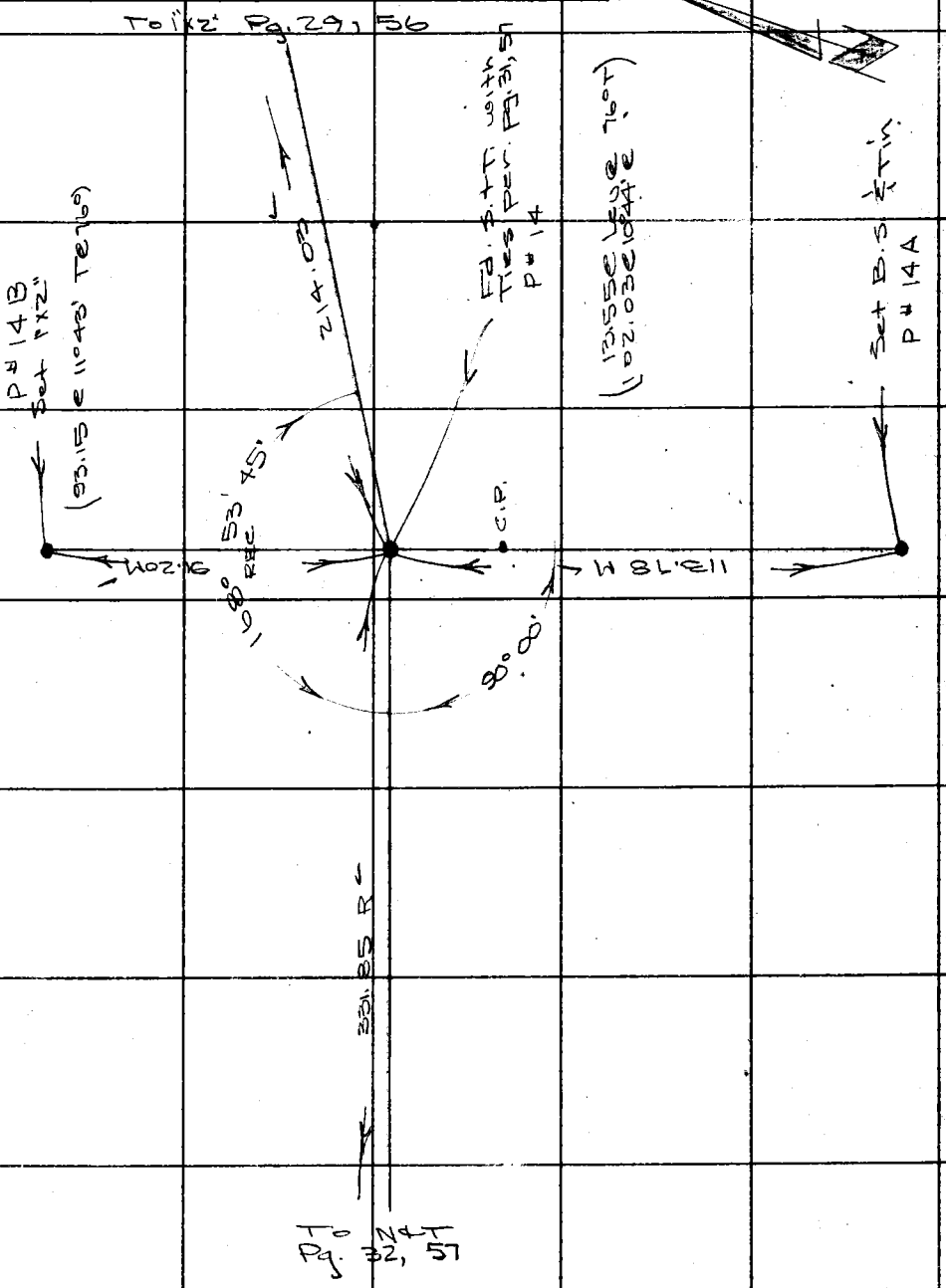

Note: Any Additions or Changes on This Sheet Must be Made or Circled in Red Ink With Date and Name of Person Making Change.

Do not extend this side of this line.

PLEASE RETURN TO
LOS ANGELES COUNTY ENGINEER
700 LOS ANGELES COUNTY ENGINEERING BLDG.

76F309S S&E #247 1-56

F. B. 2227 Pg. 196 4

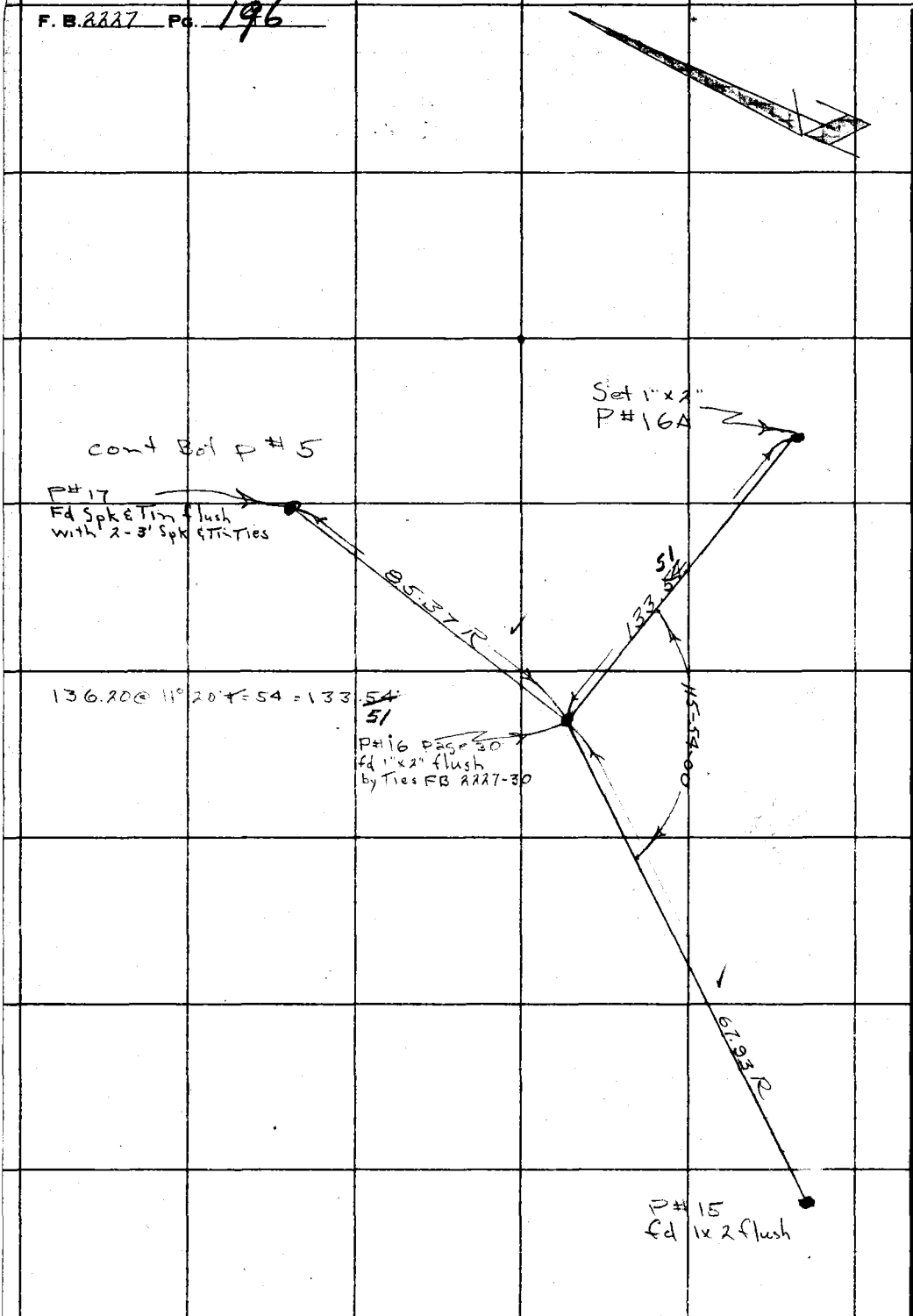

PLEASE RETURN TO
LOS ANGELES COUNTY ENGINEER
700 LOS ANGELES COUNTY ENGINEERING BLDG.

Do not extend this side of this line.

Note: Any Additions or Changes on This Sheet Must be Made or Circled in Red Ink With Date and Name of Person Making Change.

5

Notes Ck'd by Ajo	Survey of PARAMOUNT BLVD
Map No.	JN 0075.06 Tape 106 Std 84 °F
Office Work	Surveyed by R. C. Wilson
Checked	Notes M. A.W Date 1-29-57
Date	Indexed C. Johnson

F. B. 2227 Pg. 197

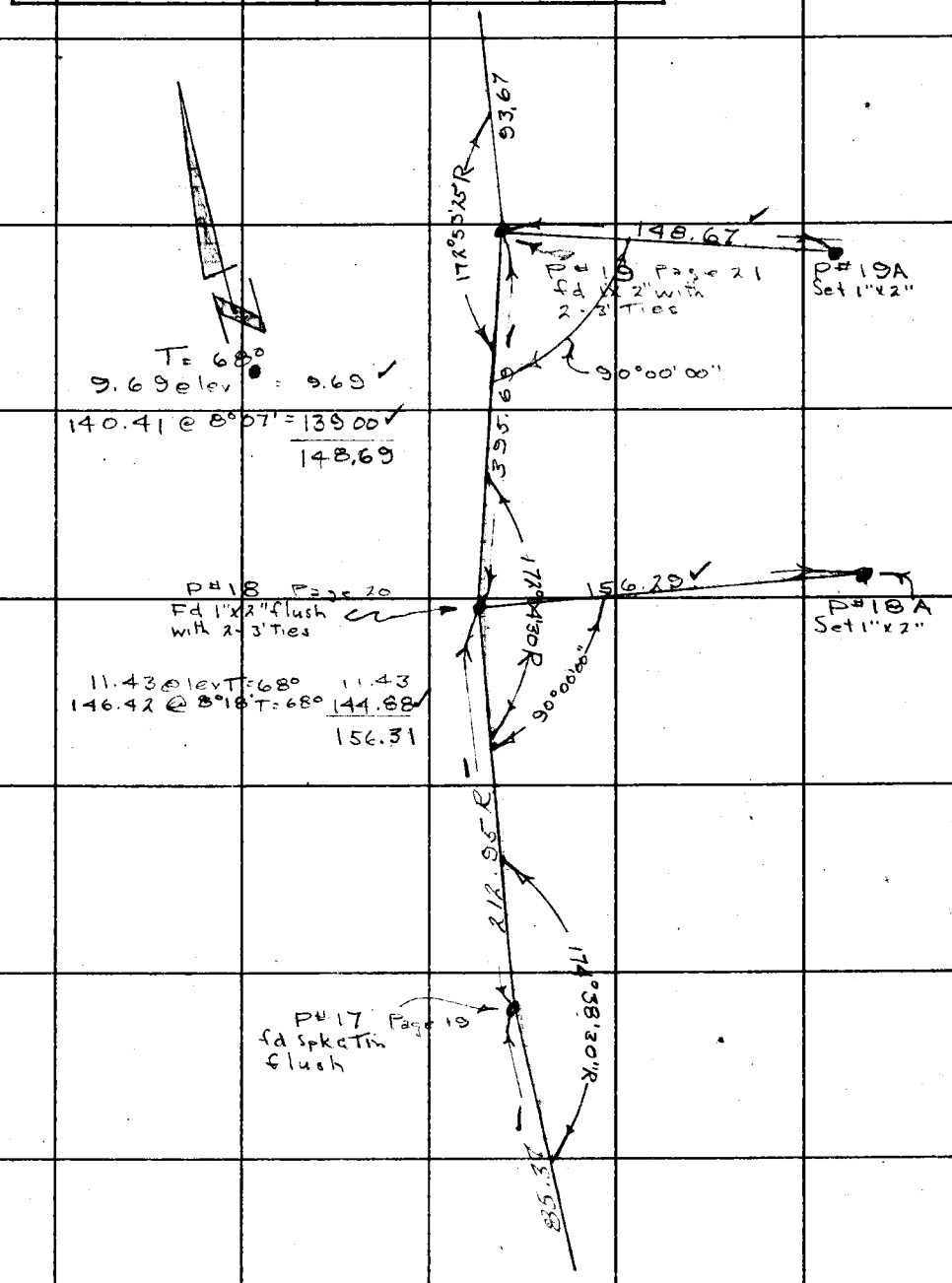

Note: Any Additions or Changes on This Sheet Must be Made or Circled in Red Ink With Date and Name of Person Making Change.

Do not extend this side of this line.

PLEASE RETURN TO
LOS ANGELES COUNTY ENGINEER
700 LOS ANGELES COUNTY ENGINEERING BLDG.

76F309S SAE #247 1-56

F.B. 2227 Pg. 198

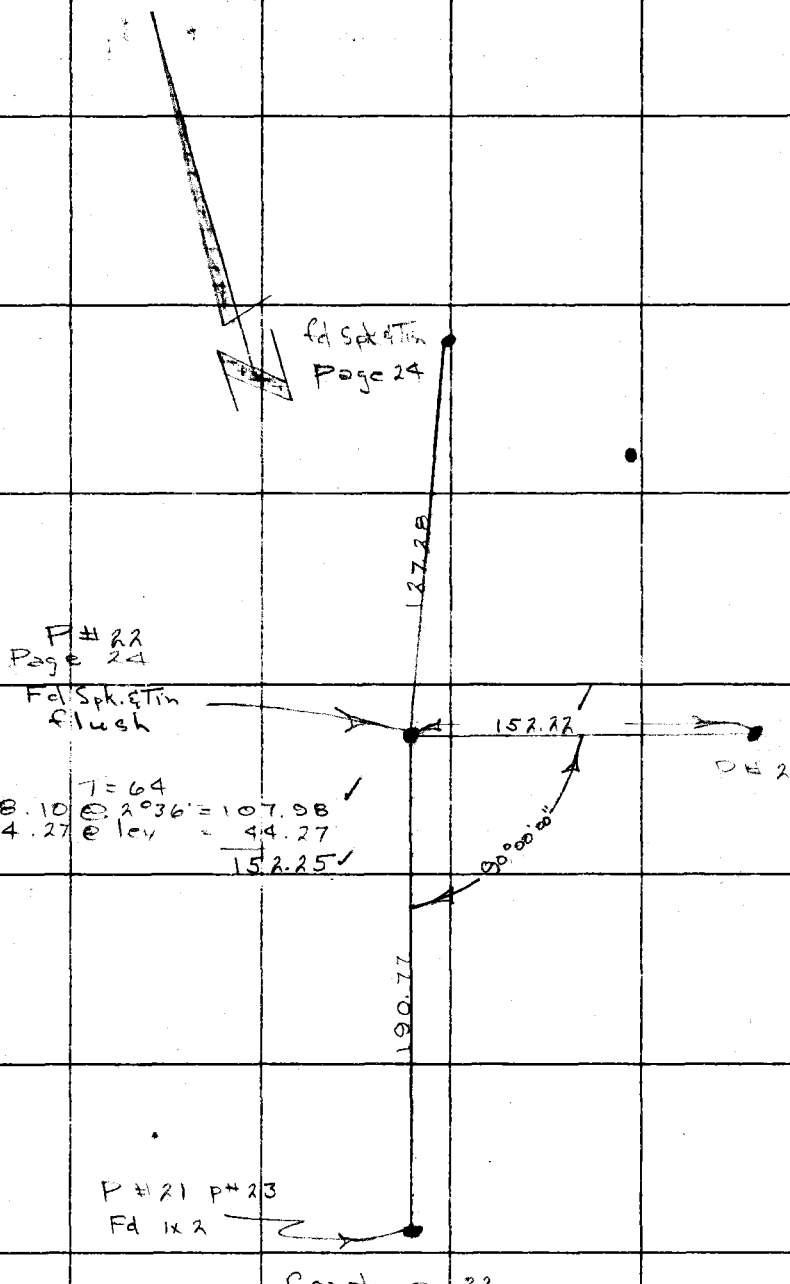

PLEASE RETURN TO
LOS ANGELES COUNTY ENGINEER
700 LOS ANGELES COUNTY ENGINEERING BLDG.

Do not extend this side of this line.

Note: Any Additions or Changes on This Sheet Must be Made or Circled in Red Ink With Date and Name of Person Making Change.

Profile No.	Notes Red.	Plotted	Job No. 00750	Division No. 10	F. B. 2227 Pg. 199
	Date	Date	Survey of Paramount Blvd		
X-Sec. No.	Notes Chkd.	Checked	Survey by R. C. Wilson	Notes RCW	Date 12-14-56
	Date	Date	Map No.	Inked Johnson	Date

STATION	B. B.	H. I.	F. S.	ELEV.	
					PARAMOUNT BLVD
					BENCH LEVELS RT. SHEET E-499 12-14-56
					R.C. Wilson M.A. Marsh Jr. - L.A. Manley - J.L. Mier -

NOTE: ANY ADDITIONS OR CHANGES ON THIS SHEET MUST BE MADE OR CIRCLED IN RED INK, WITH DATE AND NAME OF PERSON MAKING CHANGE.

PLEASE RETURN TO
LOS ANGELES COUNTY SURVEYOR
726 Los Angeles County Engineering Bldg.

Do not extend notes this side of this line.

761288 S & E #307 9-54

76L298 S & E #307 9-54

PLEASE RETURN TO
LOS ANGELES COUNTY SURVEYOR
726 LOS ANGELES COUNTY ENGINEERING BLDG.

NOTE: ANY ADDITIONS OR CHANGES ON THIS SHEET MUST BE MADE OR CIRCLED IN RED INK, WITH DATE AND NAME OF PERSON MAKING CHANGE.

Do not extend notes this side of this line.

STATION	B. S.	H. I.	F. S.	ELEV.	
B.M.#7	4 45	212 77		208 32	B.S. in conc. H. Wall F.B. 2227-80
T.P.	3 64	210 77	5 64	207 13	
T.P.	5 46	211 57	4 66	206 11	
T.P.	5 05	212 37	4 25	207 32	
1"x2" Stk.	6 49	214 53	4 38	208 04	P# 24
B.S.&T.	6 84	218 97	2 40	212 13	P# 23
T.P.	5 29	220 89	3 37	215 60	
T.B.M."A"	3 57	222 11	2 35	218 54	B.S. in P.P.# 1031123 E
T.P.	6 36	224 70	3 77	218 34	
B.M.#9	1 82	224 82	1 70	223 00	Spk. in lead - F.B. 2227-81 EL. 222.999
T.P.	4 71	225 17	4 36	220 46	
T.B.M."B"	3 76	225 80	3 13	222 04	Bt. Spk. in P.P.# 1031116 E
B.S.&T.	2 45	221 59	6 66	219 14	P# 22
B.M.#10	3 96	221 68	3 87	217 72	B.S. in lead - F.B. 2227-82 Elev. 217.715
T.P.	0 25	213 57	8 36	213 32	
1"x2"	1 28	209 05	5 80	207 77	P# 22 A
T.P.	4 25	203 95	9 35	199 70	
1"x2"	1 96	200 62	5 29	198 66	P # 19 A
T.P.	4 04	200 48	4 18	196 44	
1"x2"	5 06	200 83	4 71	195 77	P# 18 A
T.P.			5 35	195 48	

F.B. 2227 Pg. 80

Job No. ____ Division No. ____ Notes Red. ____ Plotted ____ Profile ____

Survey of ____ Date ____ Date ____ No. ____

Survey by R. O. Wilson Notes ____ Notes Chkd. ____ Checked ____ X-Sec. ____

Indexed C. Johnson Date ____ Date ____ Date ____ No. ____

76L298 S & E #307 9-54

PLEASE RETURN TO
LOS ANGELES COUNTY SURVEYOR
726 LOS ANGELES COUNTY ENGINEERING BLDG.

NOTE: ANY ADDITIONS OR CHANGES ON THIS SHEET MUST BE MADE OR CIRCLED IN RED INK, WITH DATE AND NAME OF PERSON MAKING CHANGE.

Do not extend notes this side of this line.

STATION	B. S.	H. I.	F. S.	ELEV.		
T.P.	4 64	200 12		195 48		
T.P.	4 64	200 84	3 92	196 20		
B.S.&T.	4 69	199 87	5 66	195 18	P# 14 A	
T.P.	4 16	199 11	4 92	194 95		
B.S.&T.	4 78	198 26	5 63	193 48	P# 23 A	
T.P.	7 88	201 35	4 79	193 47		
B.S.&T.	7 82	205 84	3 33	198 02	P# 24 A	
T.P.	6 26	208 58	3 52	202 32		
T.P.	4 47	209 15	3 90	204 68		
T.P.	7 11	212 89	3 37	205 78		
BM# 7			4 55	208 34	Elev. 208.32	(see beginning)

Profile Notes Red. ____ Plotted ____ Job No. 6075.06 Division No. 10 F. B. 2227 Pg. 201
No. ____ Date ____ Date ____ Survey of Paramount Blvd
X-Sec. Notes Chkd. ____ Checked ____ Survey by R. C. Wilson Notes ____ Date 12-14-56
No. ____ Date ____ Date ____ Map No. ____ Indexed Johnson Date ____

Notes Ck'd by C. J. GALLI	Survey of PARAMOUNT BLVD
Map No.	JN 0075.06 Tape Std °F
Office Work	Surveyed by LINO
Checked	Notes LINO Date 6-58
Date	Indexed A. C. Johnson 7-7-58

F. B. 2227 Pg. 203

J.N. 0075.06

PARAMOUNT BLVD.

PROFILE CHECK

OF

PHOTOGRAMMETIC MAP

JUNE 1958
LINO
GUIZADO
FOULGER
HILL
MATHEE

Note: Any Additions or Changes on This Sheet Must be Made or Circled in Red Ink, With Date and Name of Person Making Change.

Do not extend notes this side of this line.

RETURN TO
LOS ANGELES COUNTY ENGINEER
700 LOS ANGELES COUNTY ENGINEERING BLDG.

76F209S CE #247—3-57

2227 204

F. B. _____ Pg. _____

CONTROL FOR
LINE # 1

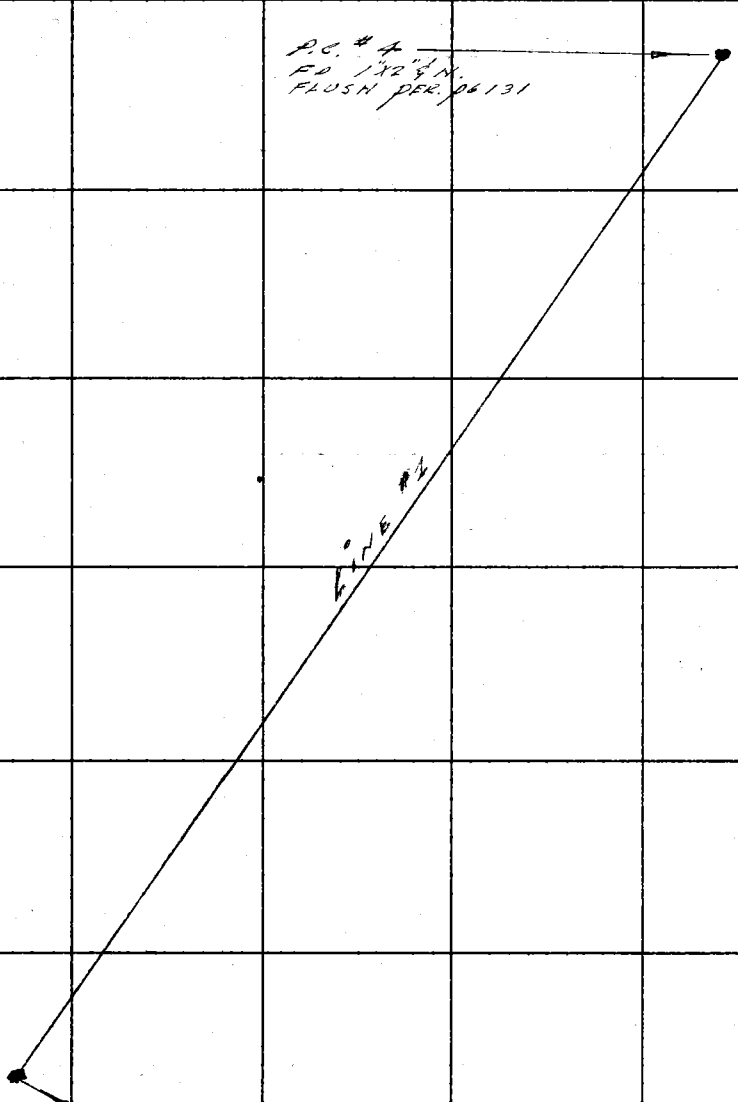

RETURN TO
LOS ANGELES COUNTY ENGINEER
700 LOS ANGELES COUNTY ENGINEERING BLDG.

Do not extend notes this side of this line.

Note: Any Additions or Changes on This Sheet Must be Made or Circled in Red Ink With Date and Name of Person Making Change.

Notes Ck'd by C. J. GALLI	Survey of PARAMOUNT BLVD	F. B. 2227 Pg. 205
Map No.	JN 0075.06 Tape Std °F	
Office Work	Surveyed by LIND	
Checked	Notes LIND Date	
Date	Indexed C. Johnson	

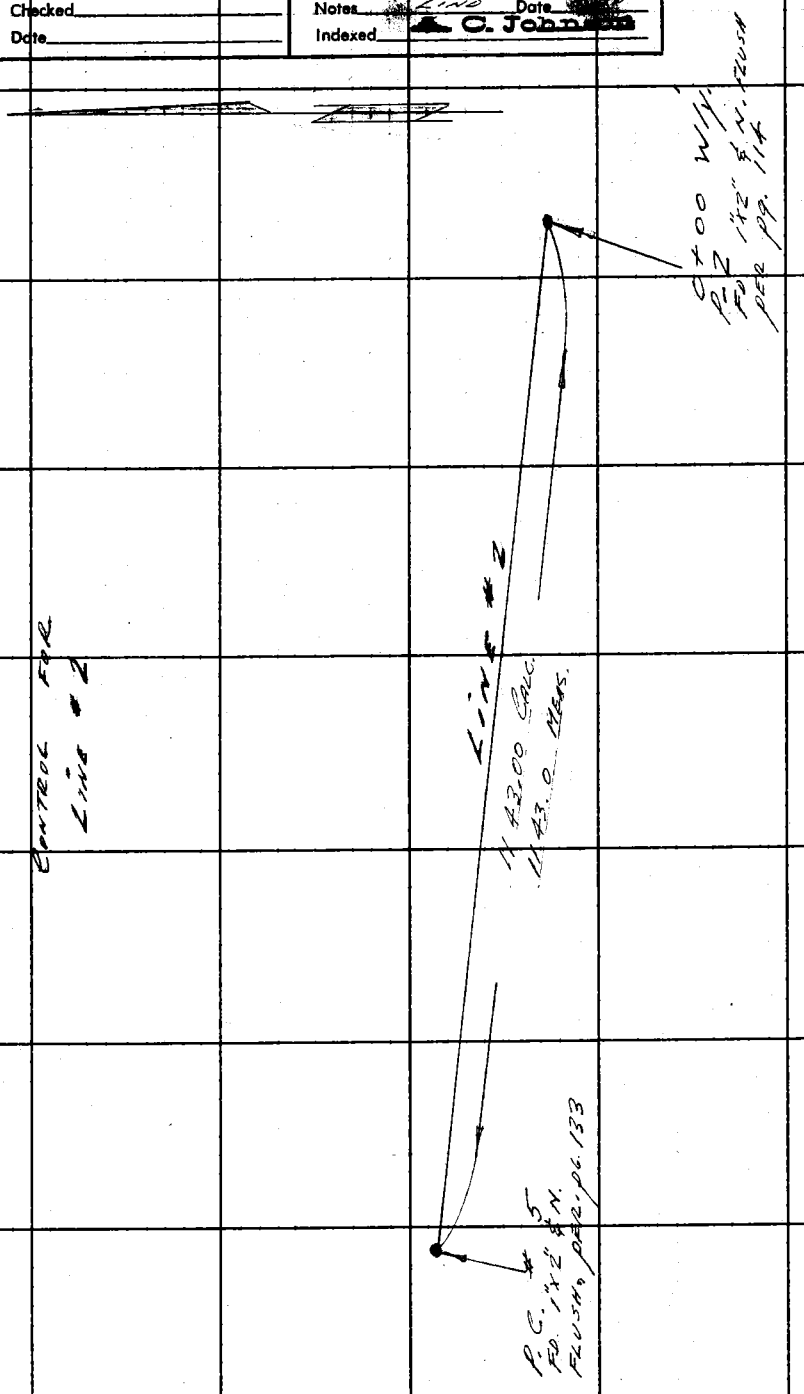

Note: Any Additions or Changes on This Sheet Must be Made or Circled in Red Ink With Date and Name of Person Making Change.

Do not extend notes this side of this line.

RETURN TO
LOS ANGELES COUNTY ENGINEER
700 LOS ANGELES COUNTY ENGINEERING BLDG.

76F309S CE #247—3-57

2227 206

F. B. _____ Pg. _____

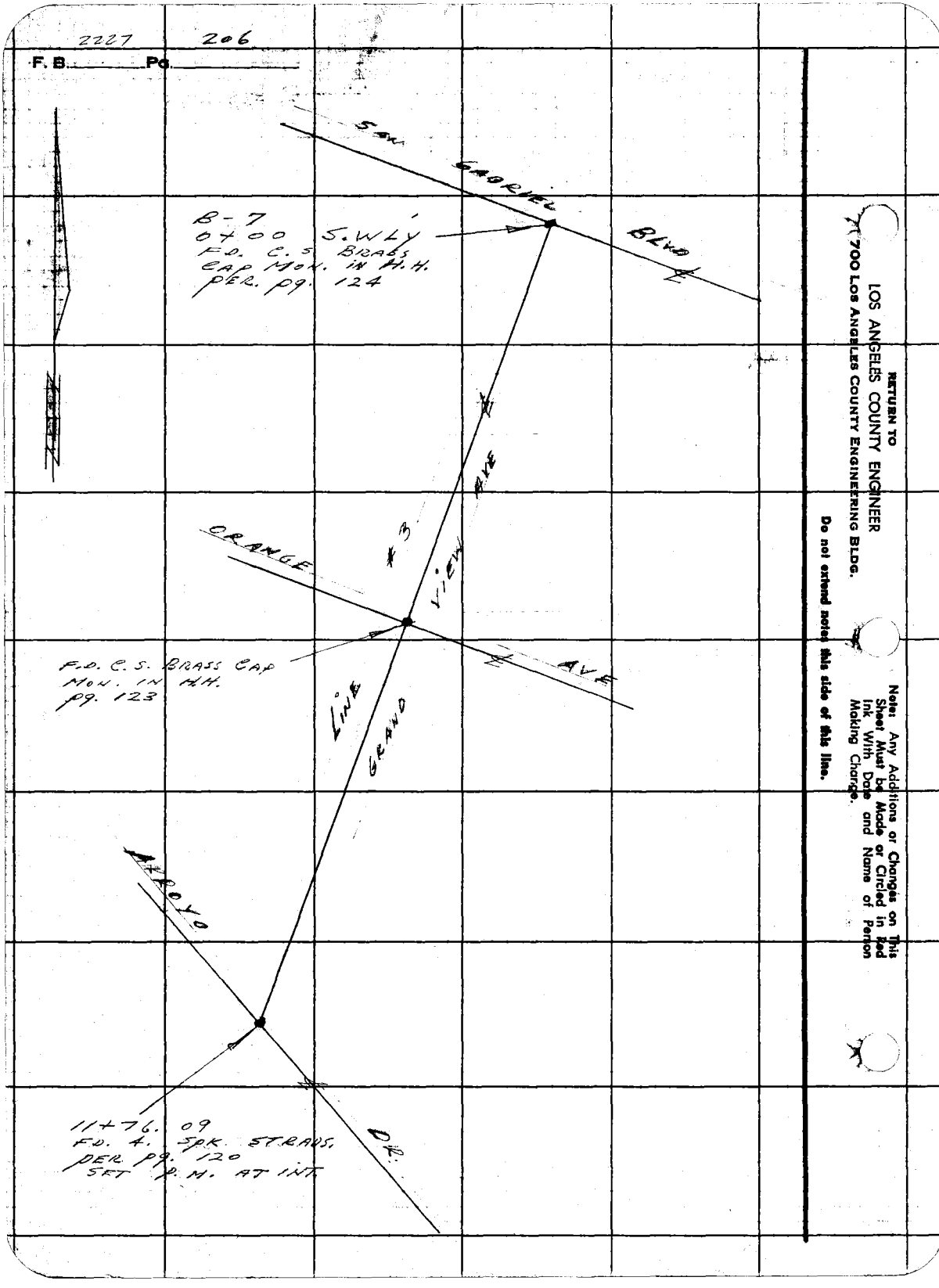

RETURN TO
LOS ANGELES COUNTY ENGINEER
700 LOS ANGELES COUNTY ENGINEERING BLDG.

Do not extend notes this side of this line.

Note: Any Additions or Changes on This Sheet Must be Made or Circled in Red Ink With Date and Name of Person Making Change.

76298 S & E #307—7-55

PLEASE RETURN TO
LOS ANGELES COUNTY ENGINEER
700 LOS ANGELES COUNTY ENGINEERING BLDG.

NOTE: ANY ADDITIONS OR CHANGES ON THIS SHEET MUST BE MADE OR CIRCLED IN RED INK, WITH DATE AND NAME OF PERSON MAKING CHANGE.

Do not extend notes this side of this line.

STATION	B. S.	H. I.	F. S.	ELEV.	PROFILE OF LINE # 2 pg. 204
FD. B.M. # 6	2 71	240 56		237 846	B.M. # 6 EL = 237.846, Pg. 79
0+00			8 75	231 81	P. O.T. "A" SEE pg. 111 & 204
0+33°			8 2	232 4	Top Brk
1+00			19 4	2212	
1+50			27 2	2134	
1+80 Z			28 4	2122	Toe of Slope
2+00			25 0	2156	
2+50			7 1	2315	
2+78			2 7	2379	Top [illegible]
2+96 4			1 64	23892	S. Ed. Mac Rd.
3+15°			1 66	23890	N. Edge Mac Rd
3+50°			2 9	2377	Top Slope
4+00			11 2	2296	
T.P.	2 95	232 49	11 02	229 54	4+00 [illegible]
4+50			9 5	223 0	
4+87°			13 0	2195	Toe Slope

Profile Notes Red. ____ Plotted ____ Job No. 0075 06 Division No. 10 F. B. 2227 Pg. 207
No. ____ Date ____ Date ____ Survey of PARAMOUNT BLVD
X-Sec. Notes Chkd. C. J. GALLI Checked ____ Survey by LINO Notes LINO Date 6-58
No. ____ Date 7-7-58 Date ____ Map No. ____ Index No. C. Jordan Date ____

76298 S & E #307—7-55

PLEASE RETURN TO
LOS ANGELES COUNTY ENGINEER
700 LOS ANGELES COUNTY ENGINEERING BLDG.

NOTE: ANY ADDITIONS OR CHANGES ON THIS SHEET MUST BE MADE OR CIRCLED IN RED INK, WITH DATE AND NAME OF PERSON MAKING CHANGE.

Do not extend notes this side of this line.

STATION	B. S.	H. I.	F. S.	ELEV.	PROFILE OF LINE	# 1
		232 49				
5+00			136	2189		
5+50			119	[illegible]		
5+56.0			123	2202		TOE OF SLOPE
5+83.0			47	2276		BOC
6+00.0			+38	2363		
6+25.0			[illegible]	2415		TOP BANK
T.P.	11 60	241 83	222	230 [illegible]		
6+27.0			49	2361		S. EDGE DIST RD
6+43.5			44	2374		N. EDGE DIST RD
6+47.5			08	2410	N. [illegible] TOP OF CUT	
T.P.	11 22	253 04	001	241 82		
6+91.0			+20	2550	TOP OF CUT	
T.P.	8 60	260 21	143	251 61		
7+35.5			291	2311	S. TOE OF CUT	
7+56.7			289	2313	N. TOE OF CUT	
7+94.0			77	2525	TOP OF CUT	
8+00			78	2524		
8+50			48	2554	CENTER DIST	RD.
8+74.7			04	2593	TOP. BANK	
T.P.	1 01	260 51	041	259 30		

F. B. 2227 Pg. 208 Job No. 0075.06 Division No. 10 Notes Red. Plotted Profile
Survey of PARAMOUNT BLVD Date Date No.
Survey by C. Johnson Notes LINO Notes Chkd C. J. GALLI Checked X-Sec.
Indexed Date Date 7-7-58 Date No.

76298 S & E #307—7-55

PLEASE RETURN TO
LOS ANGELES COUNTY ENGINEER
700 LOS ANGELES COUNTY ENGINEERING BLDG.

NOTE: ANY ADDITIONS OR CHANGES ON THIS SHEET MUST BE MADE OR CIRCLED IN RED INK, WITH DATE AND NAME OF PERSON MAKING CHANGE.

Do not extend notes this side of this line.

STATION	B. S.	H. I.	F. S.	ELEV.	PROFILE OF LINE # 1	
		260 81				
9+00			44	2564		
9+50			140	2468	Bott. Slope	
10+00			114	2474	Brk	
10+50			01	2607		
T.P.	1171	271 51	101	25180		
T.P.	1102	282 26	027	27124		
11 ± 00			57	2766	Side of Hill	
T.P.	1152	293 77	001	28225		
11+50			62	2876		
11+56 ℄			55	2883	S. Edge Dirt Rd.	
11+71 ℄			28	2890	Center Dirt Rd	
11+79 ℄			42	2889	N Edge Dirt Rd.	
11+82 ℄			17	2921	Top of Cut	
T.P.	457	298 14	015	29362		
12+00			43	2939		
12+32 ℄			15	2967	Top Bank	Brk
12+46 ℄			44	2938	Top Edge Bank	
12+50			140	2942	Bott Bank	
12 ± 89			146	2836	S Edge Road	
12+96			143	2834	Center	

Profile Notes Red_____ Plotted_____ Job No. 0075.06 Division No. 10 F. B. 2227 Pg. 209
No._____ Date_____ Date_____ Survey of PARAMOUNT BLVD
X-Sec. Notes Chief J. GALLI Checked_____ Survey by LINO Notes LINO Date 6-58
No._____ Date 7-7-58 Date_____ Map No._____ Indexed C. Johnson Date_____

76298 S & E #307—7-55

PLEASE RETURN TO
LOS ANGELES COUNTY ENGINEER
700 LOS ANGELES COUNTY ENGINEERING BLDG.

NOTE: ANY ADDITIONS OR CHANGES ON THIS SHEET MUST BE MADE OR CIRCLED IN RED INK, WITH DATE AND NAME OF PERSON MAKING CHANGE.

Do not extend notes this side of this line.

STATION	B. S.	H. I.	F. S.	ELEV.	PROFILE OF LINE #2
		293 19			
13+08 5			148	283 4	N. EDGE OF ROAD
13+17 3			152	283 0	EDGE OF BANK
T.P.			457	293 62	1"x2" ¢ N.
					END OF RUN #2

F. B. 2227 PG. 210 Job No. 0075.06 Division No. 10 Notes Red. Plotted Profile
Survey of PARAMOUNT BLVD Date Date No. X-Sec.
Survey by LINO Notes LINO Notes Chkd C. J. GALLI Checked
Indexed X C. JOHNSON Date Date 7-7-58 Date No.

76298 S & E #307—7-55

PLEASE RETURN TO
LOS ANGELES COUNTY ENGINEER
700 LOS ANGELES COUNTY ENGINEERING BLDG.

NOTE: ANY ADDITIONS OR CHANGES ON THIS SHEET MUST BE MADE OR CIRCLED IN RED INK, WITH DATE AND NAME OF PERSON MAKING CHANGE.

Do not extend notes this side of this line.

STATION	B. S.	H. I.	F. S.	ELEV.	PROFILE OF LINE #2 SEE pg. 205
BM #16	0 48	473 12		472 64	B.M. #16, EL = 472.643, pg. 151
0+00			7 6	465 5	STA. P-2 pg. 205
T.P.	0 71	462 25	11 58	461 54	1X2
0+50°			3 9	458 4	
T.P.	0 35	451 25	11 35	450 90	1X2
1+00°			3 4	447 9	
T.P.	5 00	445 30	10 95	440 30	
1+50°			7 8	437 5	
1+70°			11 0	434 3	Btm of slope & EDGE OF ROAD
1+83°			10 8	434 5	ctr. of ROCK & OIL ROAD
2+00°			10 5	434 8	EDGE OF ROAD
2+59°			4 5	440 8	" " " & BREAK
2+79.6			3 4	441 9	ctr " "
2+96.6			3 1	442 2	Edge " "
2+99°			3 1	442 2	Btm of Break
T.P.	12 17	457 44	0 03	445 27	Top of 2" I.P.

Profile Notes Red. ____ Plotted ____ Job No. 0075.06 Division No. 10 F. B. 2227 Pg. 211
No. ____ Date ____ Date ____ Survey of PARAMOUNT BLVD
X-Sec. Notes Chkd C. J. GALLI Checked ____ Survey by LINO Notes AGG Date 6-58
No. ____ Date 7-7-58 Date ____ Map No. ____ Indexed C. JOANSON Date ____

76298 S & E #307—7-55

PLEASE RETURN TO
LOS ANGELES COUNTY ENGINEER
700 LOS ANGELES COUNTY ENGINEERING BLDG.

NOTE: ANY ADDITIONS OR CHANGES ON THIS SHEET MUST BE MADE OR CIRCLED IN RED INK, WITH DATE AND NAME OF PERSON MAKING CHANGE.

Do not extend notes this side of this line.

STATION	B. S.	H. I.	F. S.	ELEV.	PROFILE OF LINE # 2
		457 44			
3+50°			1 4	456 0	Break
3+66°			+1 3	458 7	"
T.P.	11 59	468 47	0 56	456 88	1X2
4+00°			0 0	468 5	
T.P.	11 93	480 37	0 03	468 44	1X2
4+70°			1 4	479 0	Top of break
5+00°			2 0	478 2	
5+46°			3 11	477 26	Edge of road
5+55°			3 15	477 22	ctr " "
5+60°			3 31	477 06	Edge " "
5+68°			3 0	477 4	Btm of break
5+74°			0 4	480 0	Top " " & Btm of slope
T.P.	11 63	491 39	0 61	479 76	1X2
6+00°			8 2	483 2	
T.P.	11 33	499 97	2 75	488 64	
6+50°			10 1	489 9	
7+00°			3 9	496 1	
T.P.	11 52	510 55	0 94	499 03	1X2
7+50°			10 8	499 8	
8+00°			7 6	503 0	

F. B. 2227 Pg. 212 Job No. 0075.06 Division No. 10 Notes Red. Plotted Profile
Survey of PARAMOUNT BLVD Date Date No.
Survey by LIND Notes A.C.G. Notes Chkd. C. J. GALLI Checked X-Sec.
Indexed C. Johnson Date Date 7-7-58 Date No.

76298 S & E #307—7-55

PLEASE RETURN TO
LOS ANGELES COUNTY ENGINEER
700 LOS ANGELES COUNTY ENGINEERING BLDG.

NOTE: ANY ADDITIONS OR CHANGES ON THIS SHEET MUST BE MADE OR CIRCLED IN RED INK, WITH DATE AND NAME OF PERSON MAKING CHANGE.

Do not extend notes this side of this line.

STATION	B. S.	H. I.	F. S.	ELEV.	PROFILE OF LINE #2	
		510 55				
8+50°			2 5	508 1	Top of slope E Btm of break	
T.P.	11 63	521 96	0 22	510 33	1x2	
8+72			2 7	519 3	Top of break	
8+84°			0 8	521 2	Break	
8+89			0 67	521 29	Edge of Road	
9+00	7 04	528 75	0 25	521 71	ctr " "	(SPK & T)
9+06			6 8	522 0	Edge " "	
TBM	3 91	529 06	3 60	525 15	SPK in E side of P.P. w/GE Control Box #PD2176	
T.P.	10 91	539 81	0 16	528 90		
T.P.	11 35	550 03	1 13	538 68		
T.P.	10 57	559 77	0 83	549 20		
P.C. #5			3 01	556 76	P.C. #5 EL = 556.7	

Profile No. ____ Notes Red. ____ Plotted ____ Job No. 00750 Division No. 10 F. B. 2227 Pg. 213
X-Sec. No. ____ Date ____ Date ____ Survey of PARAMOUNT BLVD
Notes Chkd. C. J. GALLI Checked ____ Survey by LWD Notes AGG Date 7-1-58
Date 7-7-58 Date ____ Map No. ____ Index ____ Date ____

76298 S & E #307—7-55

Line #3

PLEASE RETURN TO
LOS ANGELES COUNTY ENGINEER
700 LOS ANGELES COUNTY ENGINEERING BLDG.

NOTE: ANY ADDITIONS OR CHANGES ON THIS SHEET MUST BE MADE OR CIRCLED IN RED INK, WITH DATE AND NAME OF PERSON MAKING CHANGE.

Do not extend notes this side of this line.

STATION	B. S.	H. I.	F. S.	ELEV.	Profile of Line #3
Sta B-7	3 54	344 60		341 06	Sta B-7 ELEV = 341.06
0+00			26	342 0	STA B-7 , pg. 206
0+50			30	341 6	
1+00			38	340 8	
1+50			49	339 7	
2+00			58	338 8	
2+50			65	338 1	
3+00			68	337 8	
3+50			69	337 7	
T.P.	3 94	341 90	6 64	337 96	
4+00			43	337 6	
4+50			43	337 6	
5+00			45	337 4	
5+50			52	336 7	
6+00			66	335 3	
6+50			82	333 7	
6+95			96	332 3	Mon Surface 332.5
7+00			97	332 2	

F. B. 2227 PG. 214 Job No. 007506 Division No. 10 Notes Red. Plotted Profile
Survey of Paramount Blvd Date Date No.
Survey by Lind Notes ACG Notes Chkd. C. J. GALLI Checked X-Sec.
Indexed C. Johnson Date Date 7-7-58 Date No.

76298 S & E #307—7-55

PLEASE RETURN TO
LOS ANGELES COUNTY ENGINEER
700 LOS ANGELES COUNTY ENGINEERING BLDG.

NOTE: ANY ADDITIONS OR CHANGES ON THIS SHEET MUST BE MADE OR CIRCLED IN RED INK, WITH DATE AND NAME OF PERSON MAKING CHANGE.

Do not extend notes this side of this line.

STATION	B. S.	H. I.	F. S.	ELEV.	PROFILE OF LINE # 3 pg. 206	
		341 90				
7+50			111	3308		
T.P.	1 01	33170	11 21	33069		
8+00			23	3294		
8+50			46	3271		
9+00			89	3228		
T.P.	1 00	32035	12 35	31935		
9+50			400	3164		
10 +00			109	3095		
T.P.	1 45	31080	11 00	30935		
10+50			84	3024		
T.P.	1 16	301 01	10 95	29985		
11+00			400	2970		
11+50			62	2948		
11+76			63	2947	Pg. 206	SURFACE EL= 294.8 pg. 120
					END LINE # 3	

Profile Notes Red. ____ Plotted ____ Job No. 00750 Division No. 10 F. B. 2227 Pg. 215
No. ____ Date ____ Date ____ Survey of PARAMOUNT BLVD
X-Sec. Notes Chkd. C. J. GALLI Checked ____ Survey by LWD Notes ACG Date 7-1-58
No. ____ Date 7-7-58 Date ____ Map No. ____ Indexed C. John

Notes Ck'd by H. E. AUSTIN	Survey of PARAMOUNT BLVD.	F. B. 2227 PG. 217
Map No. C.S.B-2785-1	JN 0075.06 Tape 0167 Std 68 °F	
Office Work H. H. F. DONG	Surveyed by L. L. BROWN	
Checked	Notes L. L. BROWN Date 11-16-61	
Date	Indexed H. E. OTT	

PARAMOUNT BLVD.

J.N. 0075.06

ESTABLISHMENT OF P.I.'S FOR PROPOSED PARAMOUNT BLVD.

NOTE: P.I.'S SET PER P.T. SHEET No. 250-1 & 96-13-1

FOR ℄ SURVEY SEE F.B. 2227-233-242

See pgs 85-104 & P.T. sheet 250-1 For Topog.

PARTY

BROWN, L.L.
HARRINGTON, P.
FALSEY, J.
SANDOVAL, M.

Note: Any Additions or Changes on this Sheet Must be Made or Circled in Red Ink With Date and Name of Person Making Change.

Do not extend this side of this line.

PLEASE RETURN TO
LOS ANGELES COUNTY ENGINEER
403 Los Angeles County Engineering Bldg.

76F309S CE # 310 2-61

F. B. 2227 Pg. 218

INDEX MAP

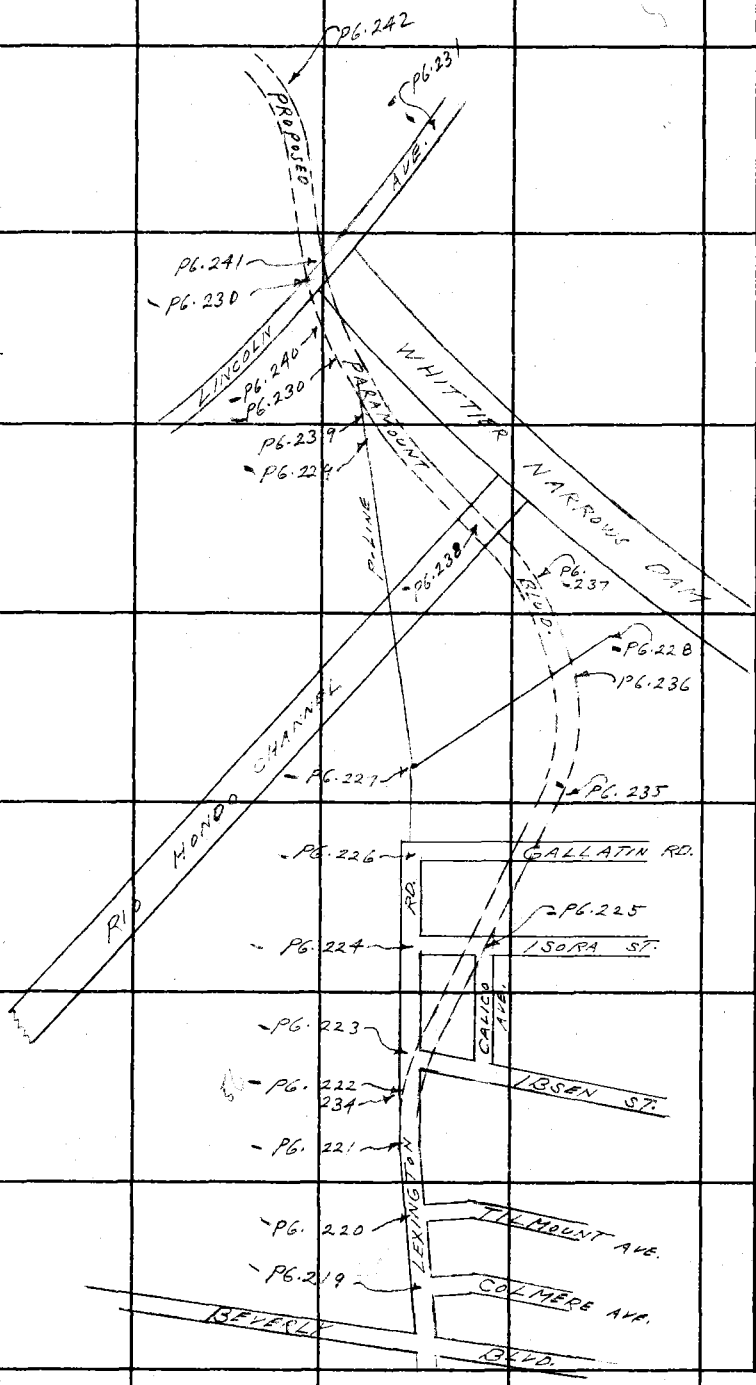

PLEASE RETURN TO
LOS ANGELES COUNTY ENGINEER
403 Los Angeles County Engineering Bldg.

Do not extend this side of this line.

Note: Any Additions or Changes on This Sheet Must be Made or Circled in Red Ink With Date and Name of Person Making Change.

76F3098 CE # 310 9.61

PLEASE RETURN TO
LOS ANGELES COUNTY ENGINEER
403 LOS ANGELES COUNTY ENGINEERING BLDG.

Do not extend this side of this line.

Note: Any Additions or Changes on This Sheet Must be Made or Circled in Red Ink With Date and Name of Person Making Change.

WS 30-D-3

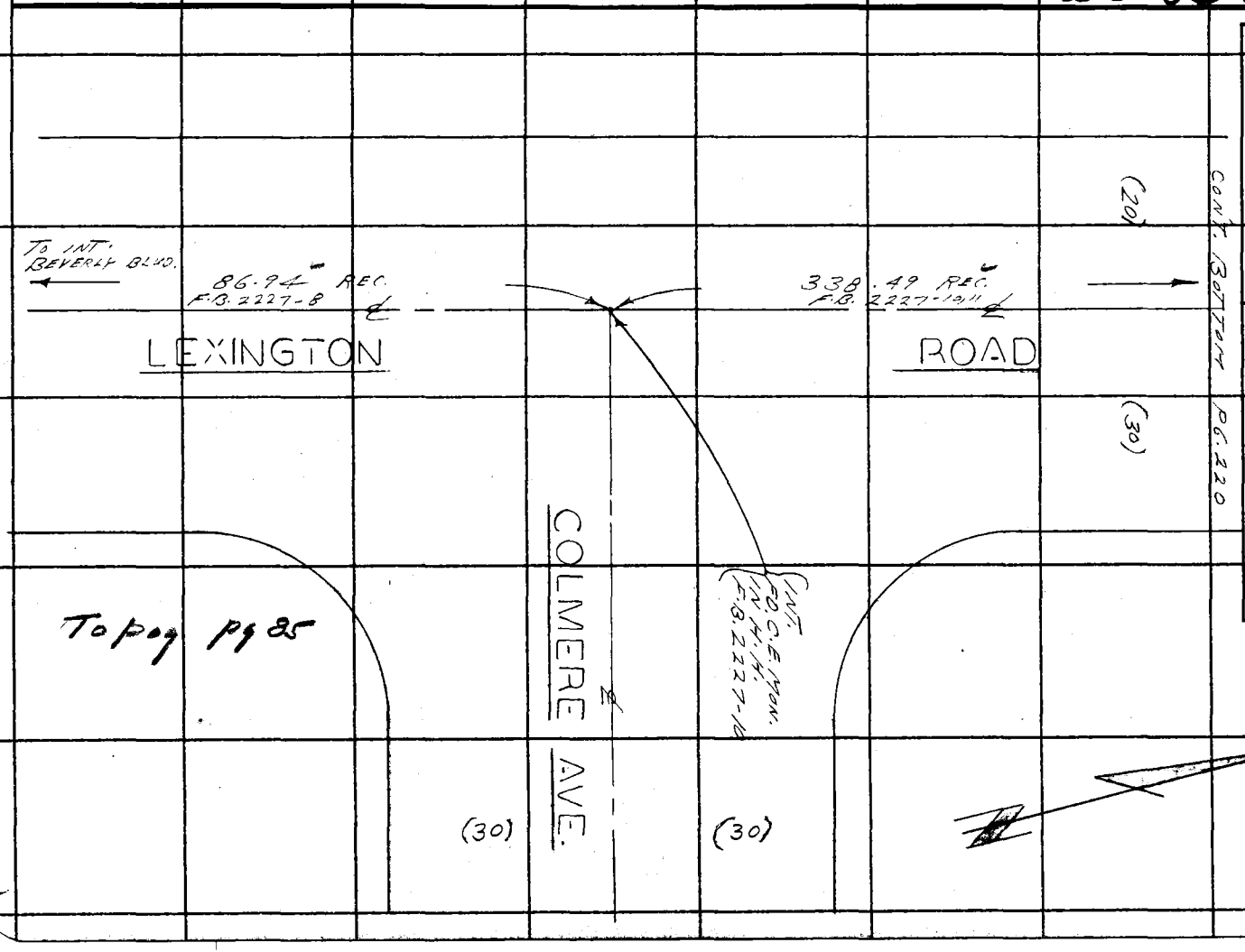

Notes Ck'd by H. E. AUSTIN
Map No. C.S.B-2785-1
Office Work H. H. F. DONG
Checked
Date 4-23-68

Survey of PARAMOUNT BLVD.
JN 0075.06 Tape 0167 Std 68 °F
Surveyed by L. L. BROWN
Notes L. L. BROWN Date 11-16-61
Indexed H. E. OTT

F.B. 2227 PG. 219

F. B. 2227 PG. 220

CONT. BOTTOM PG. 221

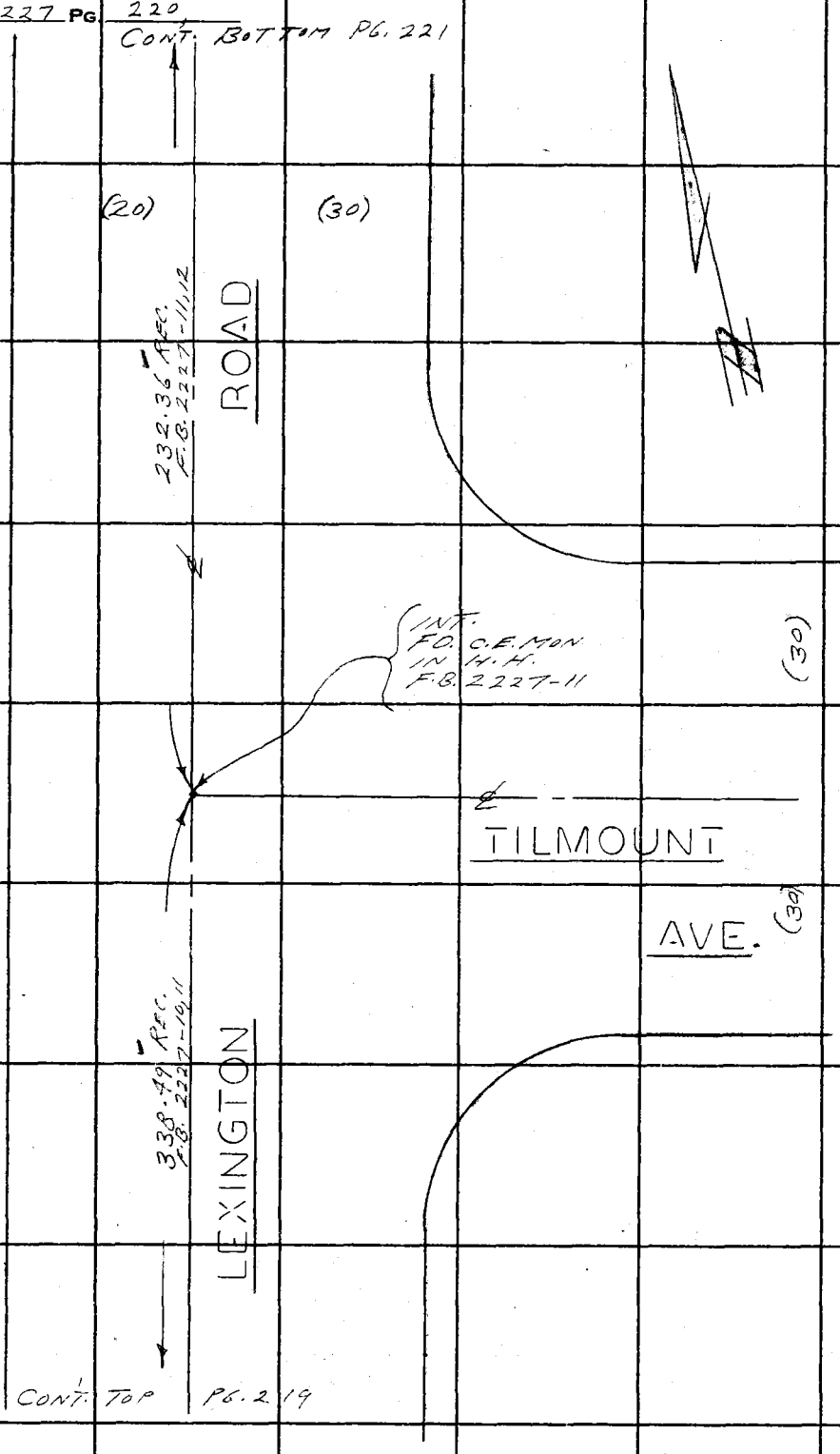

CONT. TOP PG. 219

WS. 36-D-3

PLEASE RETURN TO
LOS ANGELES COUNTY ENGINEER
403 LOS ANGELES COUNTY ENGINEERING BLDG.

Do not extend this side of this line.

Note: Any Additions or Changes on This Sheet Must be Made or Circled in Red Ink With Date and Name of Person Making Change.

WS 36-D-3

Notes Ck'd by H. E. AUSTIN	Survey of PARAMOUNT BLVD.
Map No. C.S.B-2185-1	JN 0075.06 Tape 0167 Std 68 °F
Office Work H. H. F DONG	Surveyed by L. L. BROWN
Checked	Notes L. L. BROWN Date 11-16-61
Date 4-23-62	Indexed H. E. OTT

F. B. 2227 PG. 221

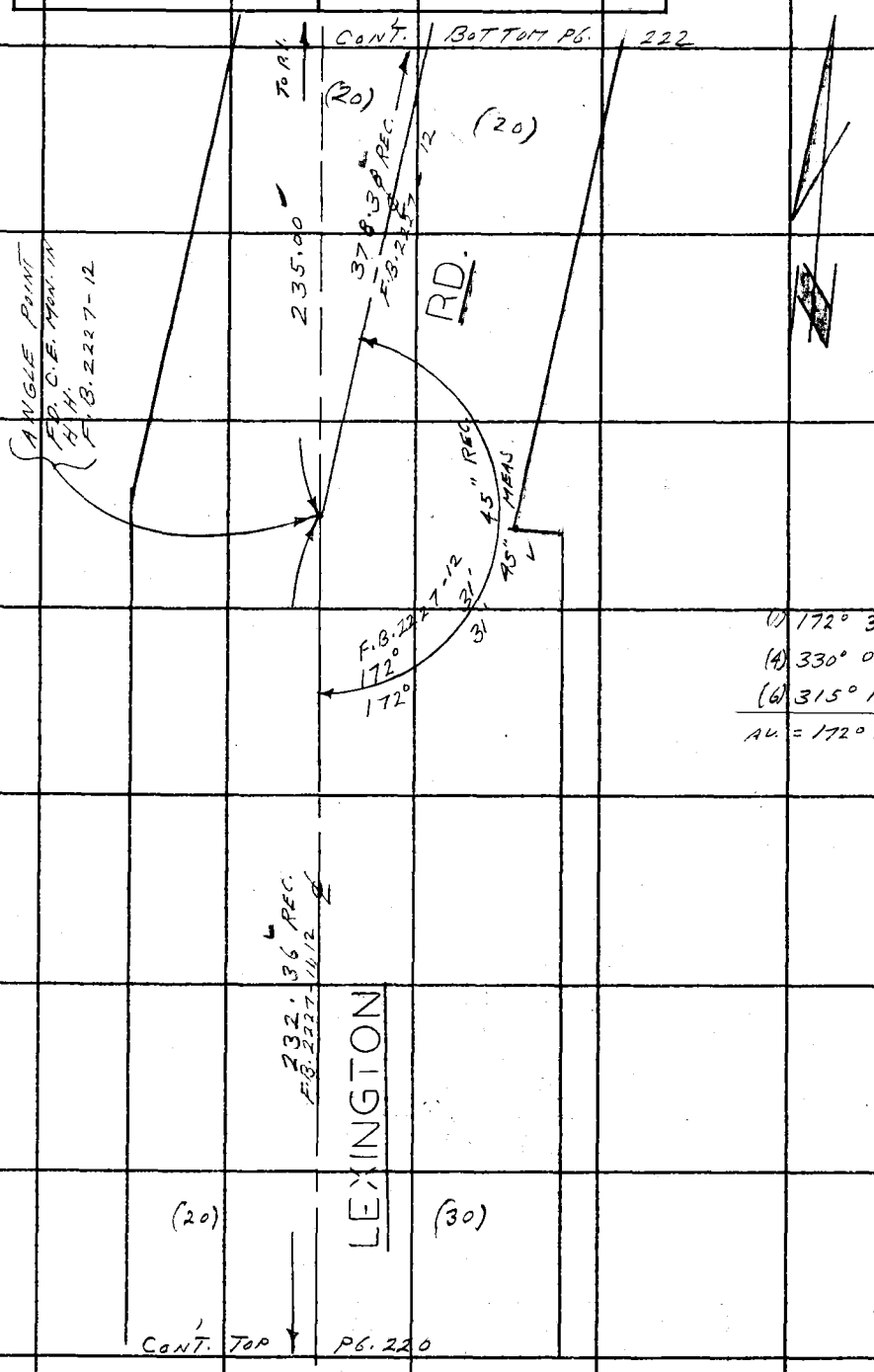

Note: Any Additions or Changes on this Sheet Must be Made or Circled in Red Ink With Date and Name of Person Making Change.

Do not extend this side of this line.

PLEASE RETURN TO
LOS ANGELES COUNTY ENGINEER
403 LOS ANGELES COUNTY ENGINEERING BLDG.

78F3085 CE # 810 3-61



NS 36-D-3

PLEASE RETURN TO
LOS ANGELES COUNTY ENGINEER
403 LOS ANGELES COUNTY ENGINEERING BLDG.

Do not extend this side of this line.

Note: Any Additions or Changes on This Sheet Must be Made or Circled in Red Ink With Date and Name of Person Making Change.

Notes Ck'd by H. E. AUSTIN	Survey of PARAMOUNT BLDG.
Map No. C.S.B-2785-1	JN 0075.06 Tape 0167 Std 68 °F
Office Work H. H. F. DONG	Surveyed by L. L. BROWN
Checked	Notes L. L. BROWN Date 11-16-61
Date 4-23-62	Indexed H. E. OTT

F. B. 2227 PG. 223

WS 36-D-3

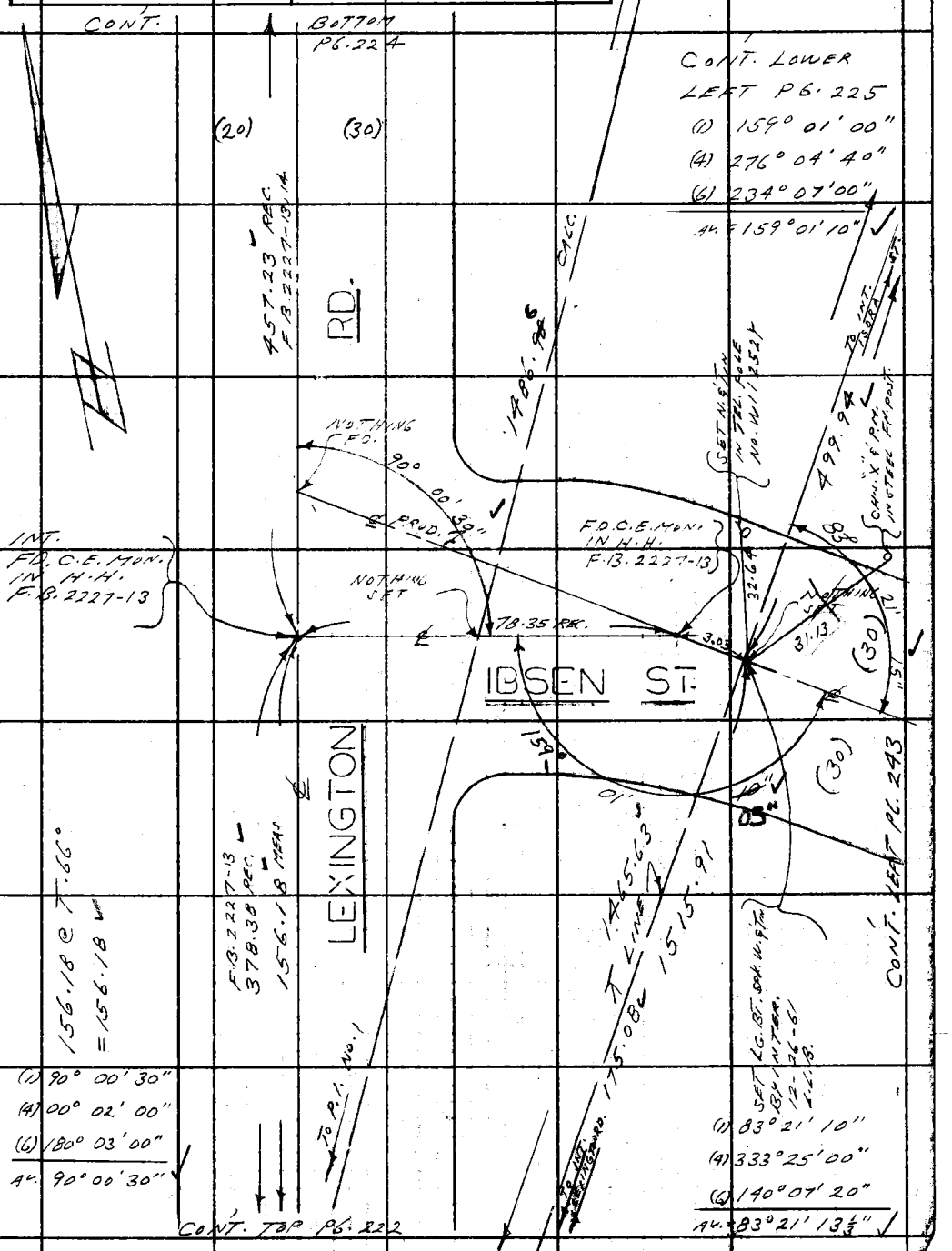

Note: Any Additions or Changes on This Sheet Must be Made or Circled in Red Ink With Date and Name of Person Making Change.

Do not extend this side of this line.

PLEASE RETURN TO
LOS ANGELES COUNTY ENGINEER
403 LOS ANGELES COUNTY ENGINEERING BLDG.

76F3095 CE # 310 3-61

F. B. 2227 PG. 224

CONT. BOTTOM PG. 226

(20) (20)

274.37' REC
F.B. 2227-15

RD.

INT.
FD. C.E. MON. IN H.H.
F.B. 2227-14

92°

48' 40" CALC.

(30)

PG. 225

269.78'

ISORA ST.

87° 11' 20" REC
F.B. 2227-14

(30)

CONT. LEFT

457.23' REC
F.B. 2227-14

LEXINGTON

269.78 CT. 69°
=269.78

(20) (30)

CONT. TOP PG. 223

LOS ANGELES COUNTY ENGINEER
403 LOS ANGELES COUNTY ENGINEERING BLDG.

PLEASE RETURN TO

Do not extend this side of this line.

Note: Any Additions or Changes on This Sheet Must be Made or Circled in Red Ink With Date and Name of Person Making Change.

LUS 36-D-3

WS 36-D-3

Notes Ck'd by H. E. AUSTIN	Survey of PARAMOUNT BLVD.
Map No. C.S.B.-2785-1	JN 0075-06 Tape 0167 Std 68 °F
Office Work H. H. F. DONG	Surveyed by L. L. BROWN
Checked	Notes L. L. BROWN Date 11-17-61
Date 4-23-62	Indexed H. E. OTT

F. B. 2227 PG. 225

CONT. BOTTOM PG. 228

Note: Any Additions or Changes on This Sheet Must be Made or Circled in Red Ink With Date and Name of Person Making Change.

PLEASE RETURN TO
LOS ANGELES COUNTY ENGINEER
403 LOS ANGELES COUNTY ENGINEERING BLDG.
Do not extend this side of this line.

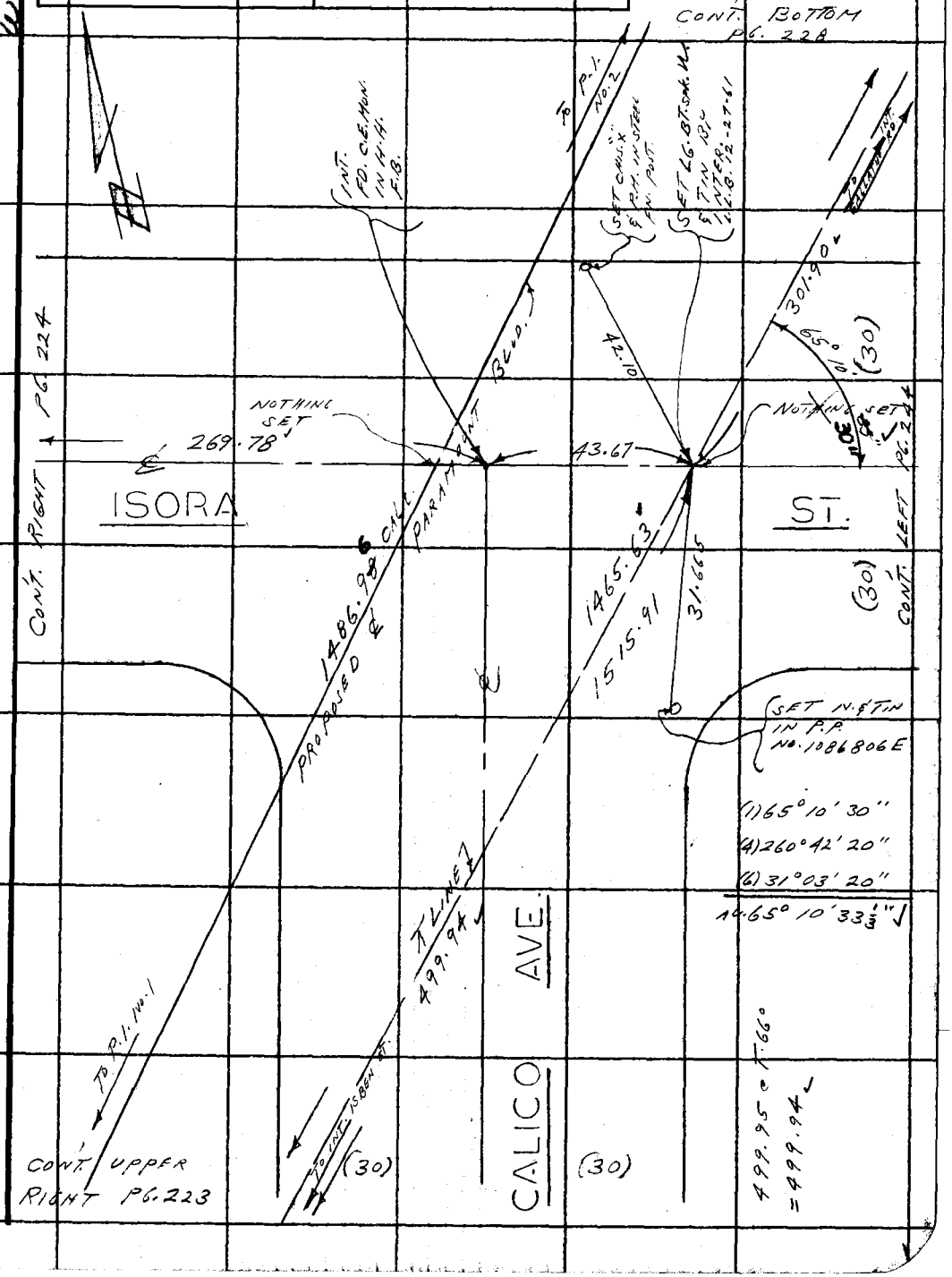

78F309S CE # 310 4-61

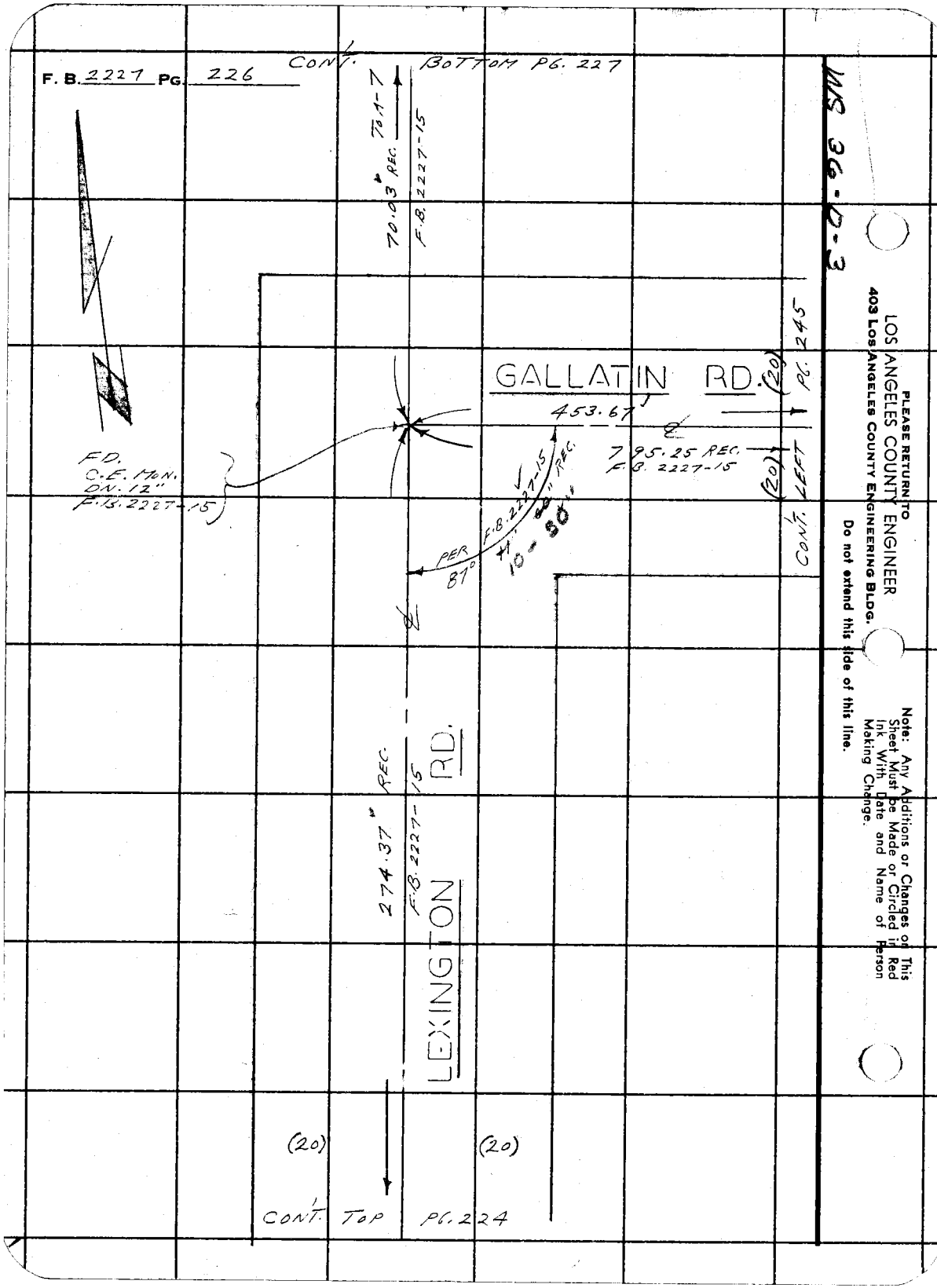
F. B. 2227 PG. 226
CONT. BOTTOM PG. 227
70.03" REC. TO A-7
F.B. 2227-15
GALLATIN RD.
453.67
795.25 REC.
F.B. 2227-15
(20)
(20)
CONT. LEFT PG. 245
FD.
C.E. MON.
DN. 12"
F.B. 2227-15
PER F.B. 2227-15
87°
10-50"
274.37" REC.
F.B. 2227-15
LEXINGTON RD.
(20)
(20)
CONT. TOP PG. 224
WS 36-D-3
PLEASE RETURN TO
LOS ANGELES COUNTY ENGINEER
403 LOS ANGELES COUNTY ENGINEERING BLDG.
Do not extend this side of this line.
Note: Any Additions or Changes on This Sheet Must be Made or Circled in Red Ink With Date and Name of Person Making Change.

Notes Ck'd by H. E. AUSTIN	Survey of PARAMOUNT BLDG.
Map No. C.S.B.-2785-1	JN 0075-06 Tape 0167 Std 68 °F
Office Work H. H. F. DONG	Surveyed by L. L. BROWN
Checked	Notes L. L. BROWN Date 11-17-61
Date 4-23-62	Indexed H. E. OTT

F. B. 2227 PG. 227

WS 36-D-3

CONT. BOTTOM PG. 229

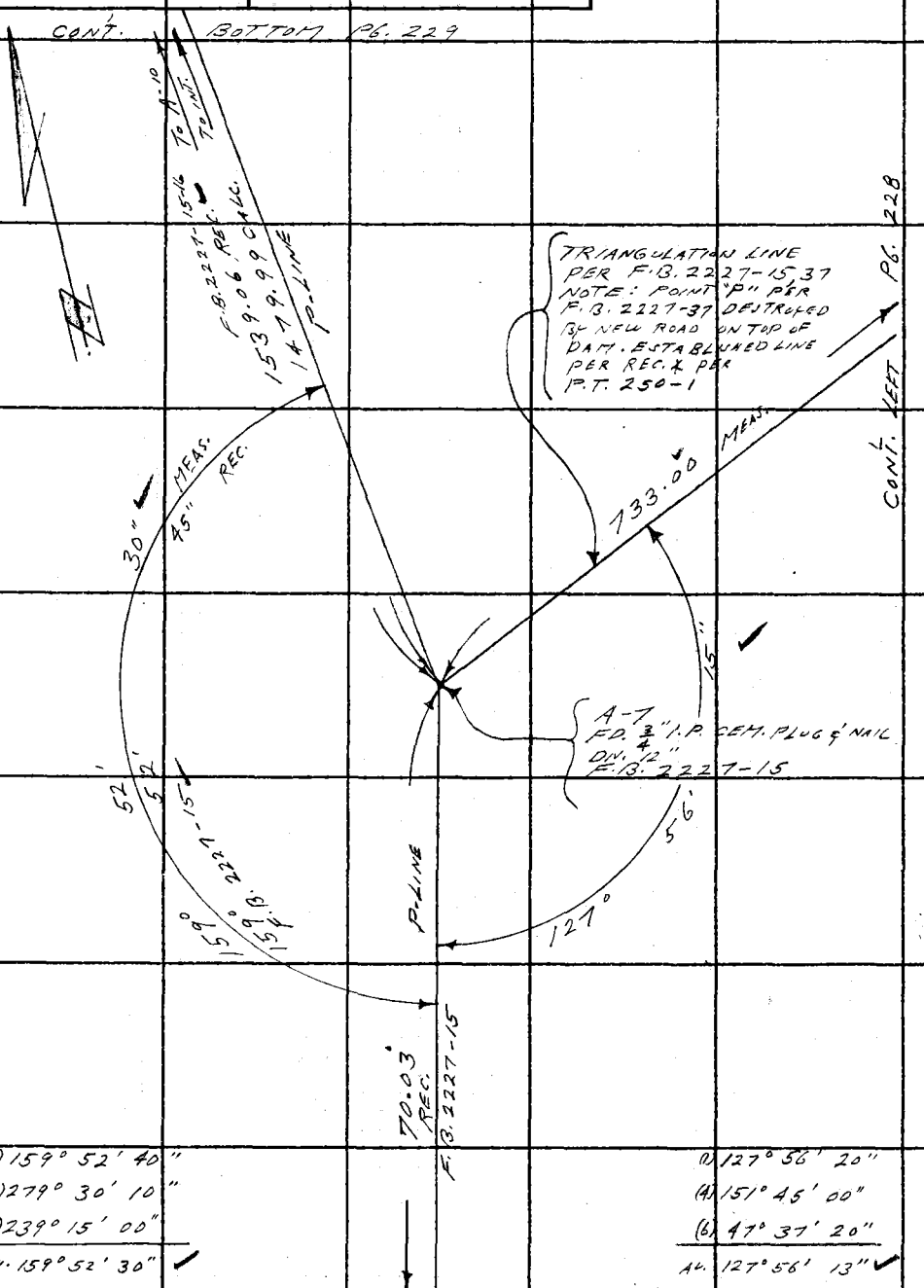

CONT. LEFT PG. 228

(1) 159° 52' 40"
(4) 279° 30' 10"
(6) 239° 15' 00"
AV. 159° 52' 30"

(1) 127° 56' 20"
(4) 151° 45' 00"
(6) 47° 37' 20"
AV. 127° 56' 13"

CONT. TOP PG. 226

Note: Any Additions or Changes on This Sheet Must be Made or Circled in Red Ink With Date and Name of Person Making Change.

Do not extend this side of this line.

PLEASE RETURN TO
LOS ANGELES COUNTY ENGINEER
403 LOS ANGELES COUNTY ENGINEERING BLDG.

78F3095 CE # 310 3-61

F. B. 2227 PG. 228

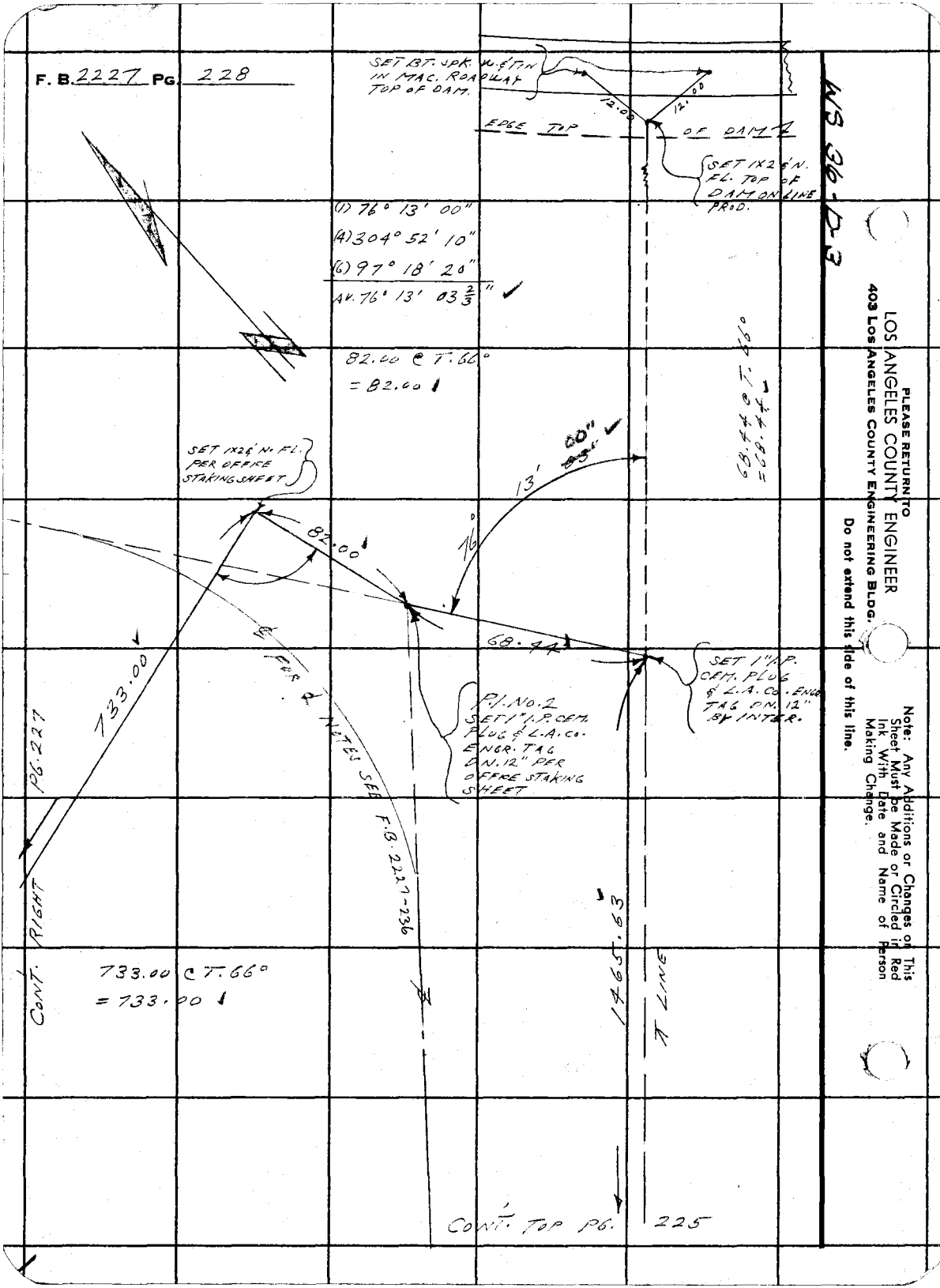

Notes Ck'd by H. E. AUSTIN	Survey of PARAMOUNT BLVD.	F. B. 2227 PG. 229
Map No. C.S.B-2785-1	JN 0075.06 Tape 0167 Std 68 °F	
Office Work H. H. F. DONG	Surveyed by L.L. BROWN	
Checked	Notes L.L. BROWN Date 11-20-61	
Date 4-23-62	Indexed H. E. OTT	

W.S. 36-D-3

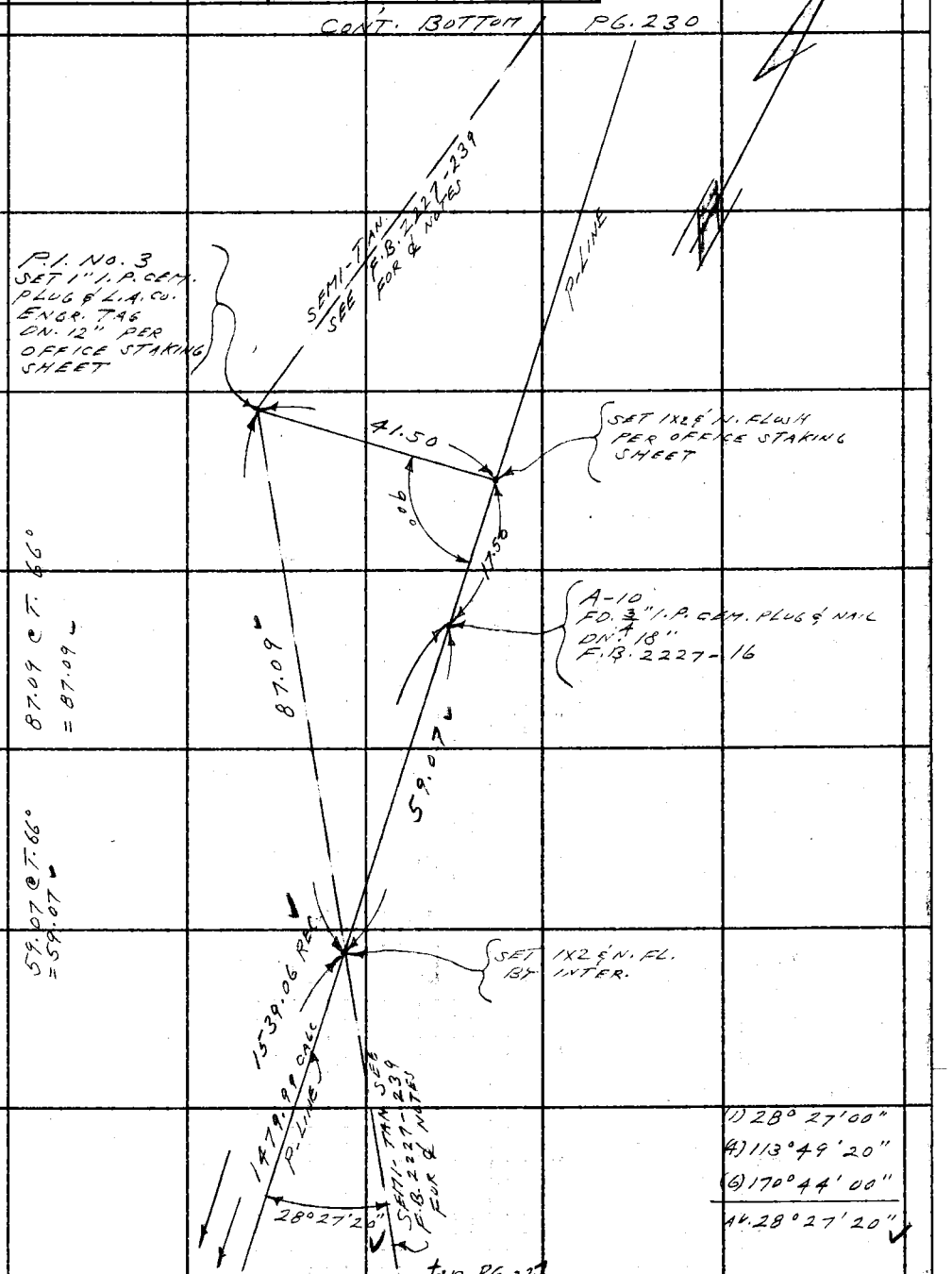

Note: Any Additions or Changes on This Sheet Must be Made or Circled in Red Ink With Date and Name of Person Making Change.

Do not extend this side of this line.

PLEASE RETURN TO
LOS ANGELES COUNTY ENGINEER
403 LOS ANGELES COUNTY ENGINEERING BLDG.

76F3095 CE # 310 3-61

F. B. 2227 PG 230

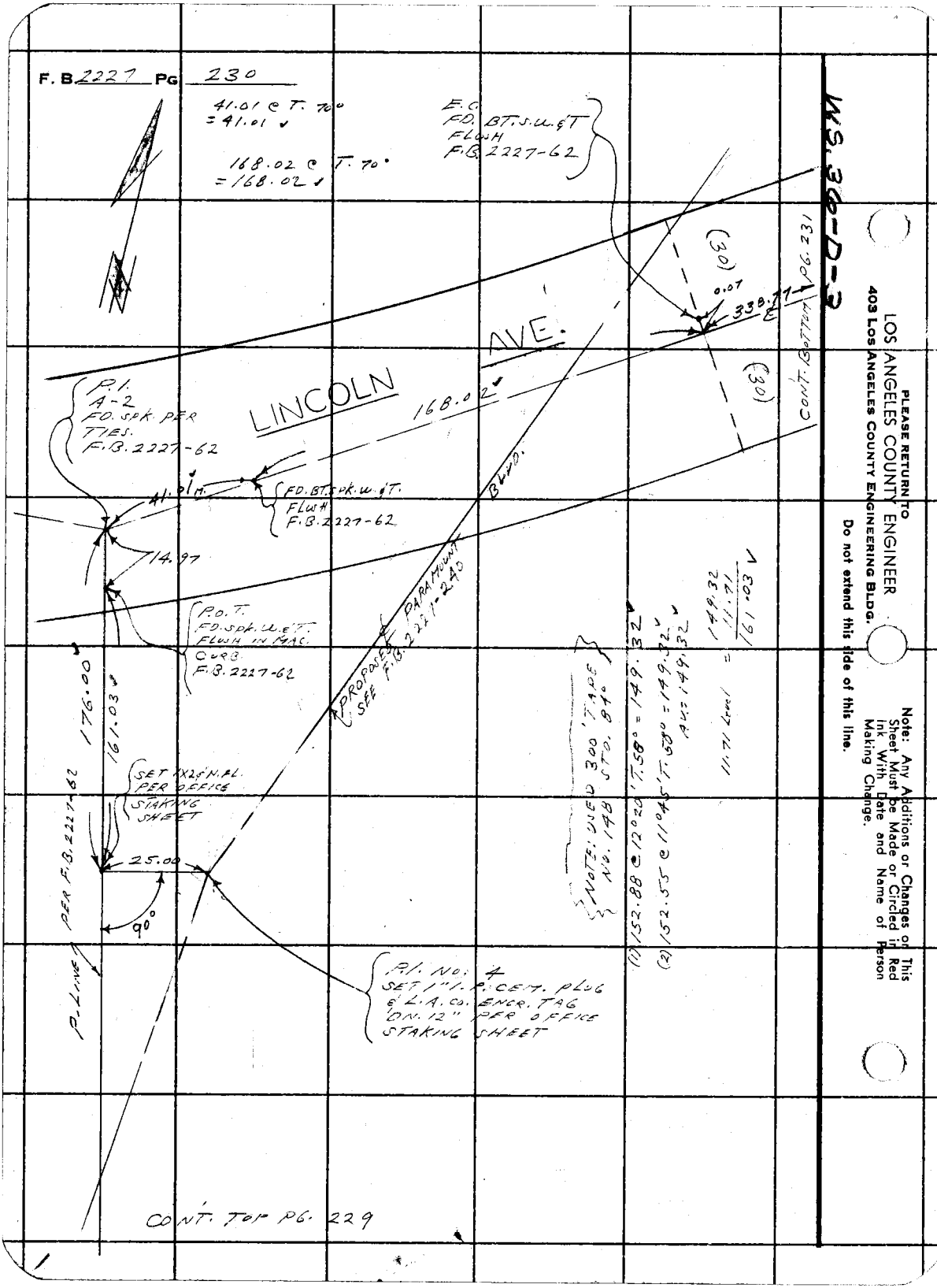

W.S. 38-D-3

LOS ANGELES COUNTY ENGINEER
403 Los Angeles County Engineering Bldg.

PLEASE RETURN TO

Do not extend this side of this line.

Note: Any Additions or Changes on This Sheet Must be Made or Circled in Red Ink With Date and Name of Person Making Change.

76F3095 CE # 310 3-61

PLEASE RETURN TO
LOS ANGELES COUNTY ENGINEER
403 LOS ANGELES COUNTY ENGINEERING BLDG.

Note: Any Additions or Changes on This Sheet Must be Made or Circled in Red Ink With Date and Name of Person Making Change.

Do not extend this side of this line.

WS 36-D-3

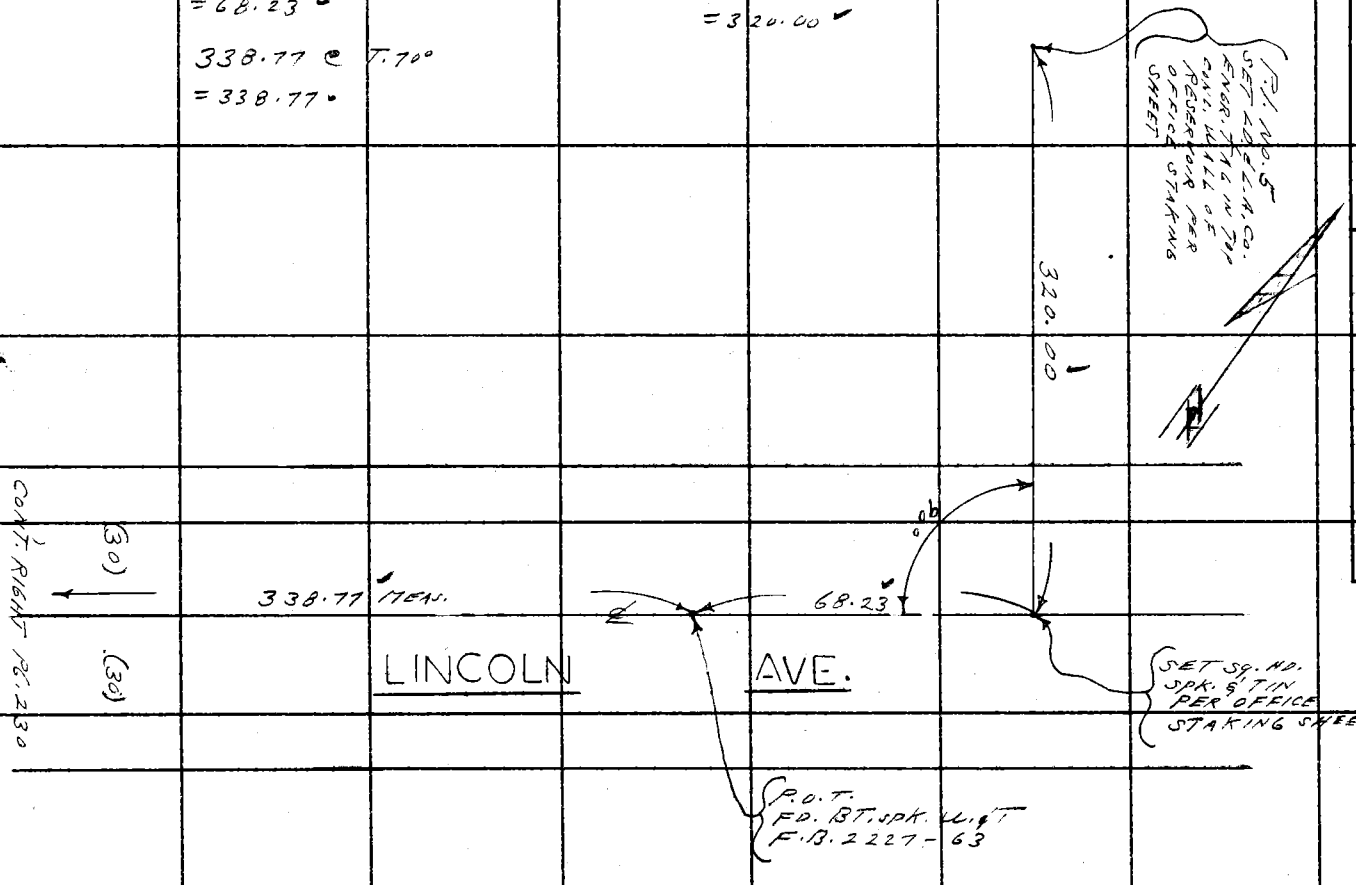

Notes Ck'd by H. E. AUSTIN
Map No. C.S.B. 2188-1
Office Work H. H. F. DONG
Checked
Date 4-23-62

Survey of PARAMOUNT BLVD.
JN 0075-06 Tape 0167 Std 6 @ °F
Surveyed by L. L. BROWN
Notes L. L. BROWN Date 11-20-61
Indexed H. E. OTT

F. B. 2227 PG. 231

Notes Ck'd by H. E. AUSTIN	Survey of PARAMOUNT BLVD.	F. B. 2227 PG. 233
Map No. C.S.B-2785-1	JN 0075.06 Tape 0167 Std 68 °F	
Office Work H. H. F. DONG	Surveyed by L. L. BROWN	
Checked	Notes L. L. BROWN Date 11-20-61	
Date 4-23-63	Indexed H. E. OTT DEC 5 '61	

PARAMOUNT BLVD.

J.N. 0075.06

CENTERLINE SURVEY

FOR INDEX MAP SEE PG. 218

For Topog See P.T. 250-1

PARTY
BROWN, L.L.
HARRINGTON, P.
FALSEY, J.
SANDOVAL, M.

Note: Any Additions or Changes on This Sheet Must be Made or Circled in Red Ink With Date and Name of Person Making Change.
Do not extend this side of this line.
PLEASE RETURN TO
LOS ANGELES COUNTY ENGINEER
403 LOS ANGELES COUNTY ENGINEERING BLDG.
76F309S CE # 310 3-61

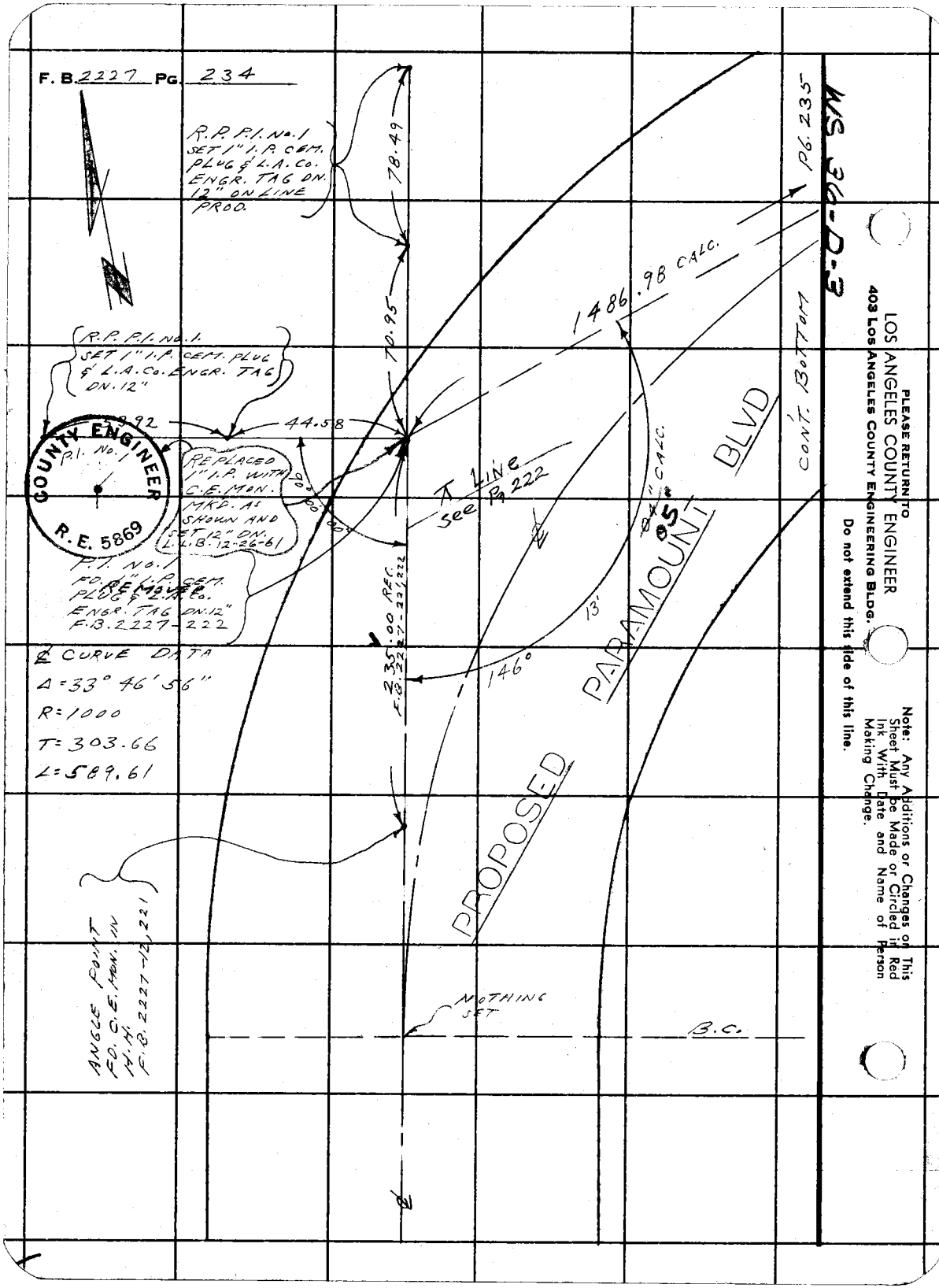

PLEASE RETURN TO
LOS ANGELES COUNTY ENGINEER
403 LOS ANGELES COUNTY ENGINEERING BLDG.

Do not extend this side of this line.

Note: Any Additions or Changes on This Sheet Must be Made or Circled in Red Ink With Date and Name of Person Making Change.

Notes Ck'd by H. E. AUSTIN	Survey of PARAMOUNT BLVD.
Map No. C.S.B-2795-1	JN 2075.06 Tape 148 Std 84 °F
Office Work H. H. F. DONG	Surveyed by L. L. BROWN
Checked	Notes L. L. BROWN Date 11-22-61
Date 4-23-62	Indexed H. E. OTT

F. B. 2227 Pg. 235

WS 36-D-3

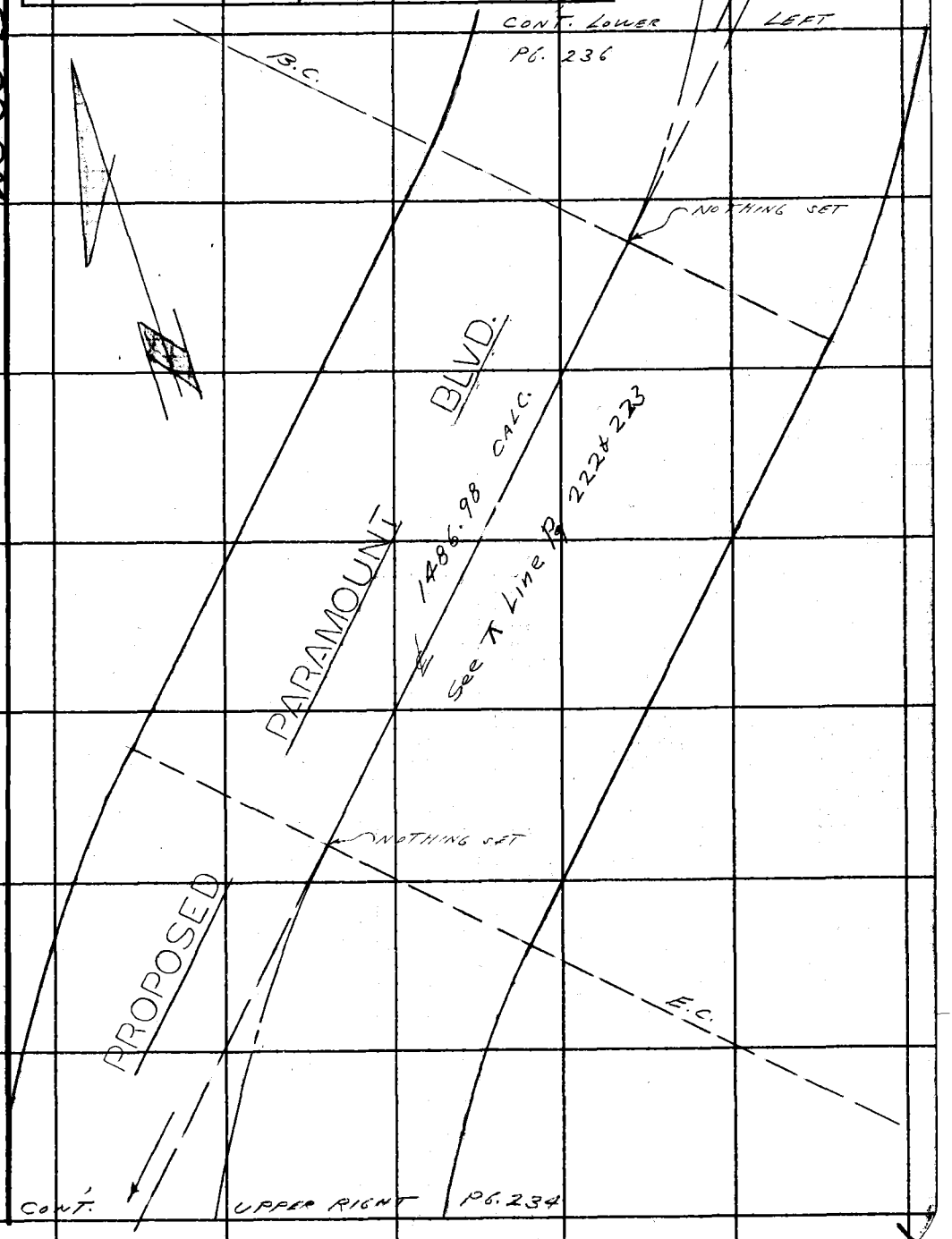

Note: Any Additions or Changes on This Sheet Must be Made or Circled in Red Ink With Date and Name of Person Making Change.

Do not extend this side of this line.

PLEASE RETURN TO
LOS ANGELES COUNTY ENGINEER
403 LOS ANGELES COUNTY ENGINEERING BLDG.

76F3088 CE # 310 2-61

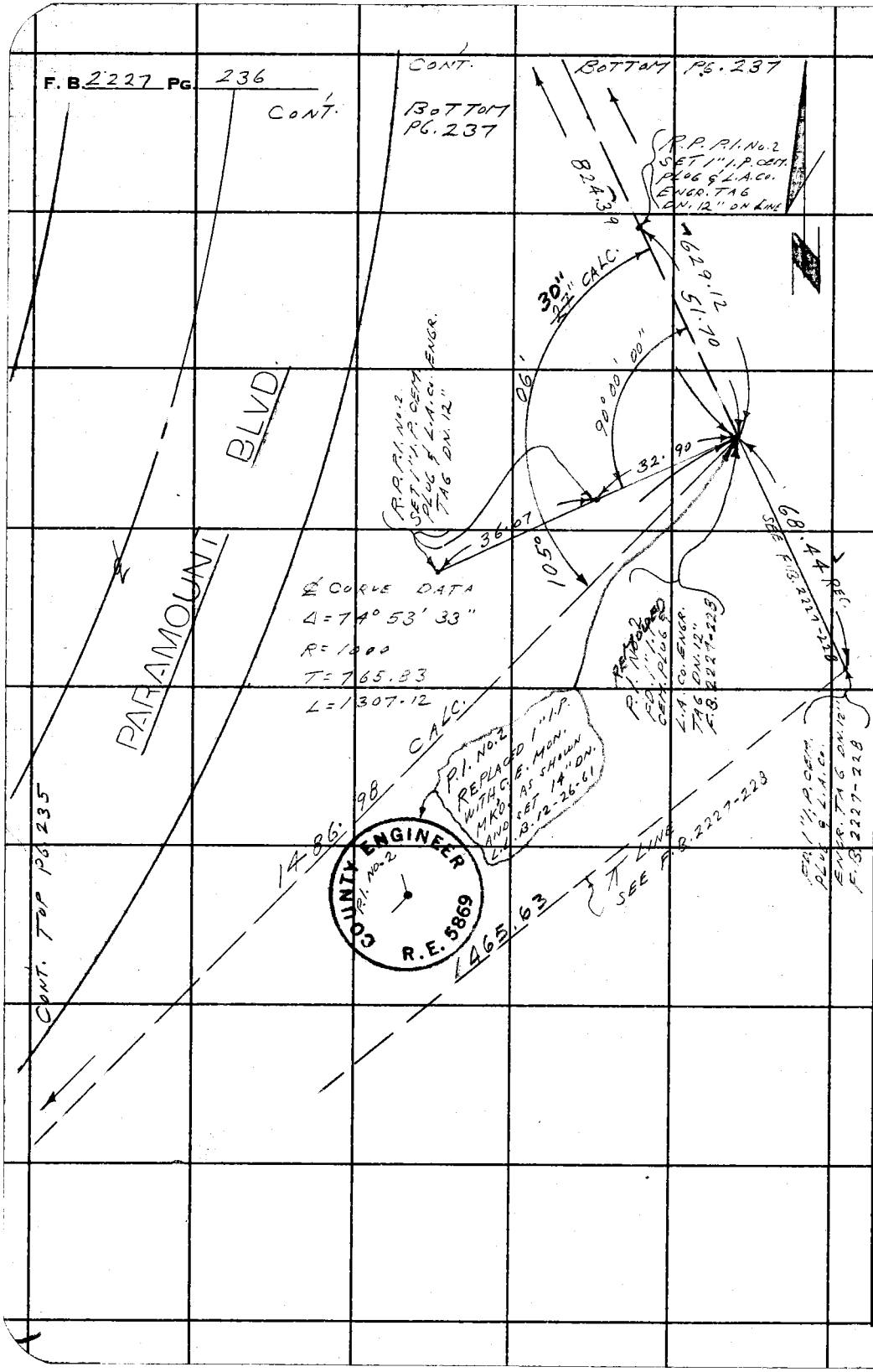

WS 36-D-3

PLEASE RETURN TO
LOS ANGELES COUNTY ENGINEER
403 LOS ANGELES COUNTY ENGINEERING BLDG.

Do not extend this side of this line.

Note: Any Additions or Changes on This Sheet Must be Made or Circled in Red Ink With Date and Name of Person Making Change.

76F3095 CE # 310 3-61

PLEASE RETURN TO
LOS ANGELES COUNTY ENGINEER
403 LOS ANGELES COUNTY ENGINEERING BLDG.

Note: Any Additions or Changes on This Sheet Must be Made or Circled in Red Ink With Date and Name of Person Making Change.

Do not extend this side of this line.

W.S. 36-D-3

Notes Ck'd by H. E. AUSTIN
Msp No. C.S.B.-2185-1
Office Work H. H. F. DONG
Checked
Date 4-23-63

Survey of PARAMOUNT BLVD.
JN 2075.26 Tape 148 Std. 84 °F
Surveyed by L. L. BROWN
Notes L. L. BROWN Date 11-22-61
Indexed H. E. OH

F. B. 222 PG. 237

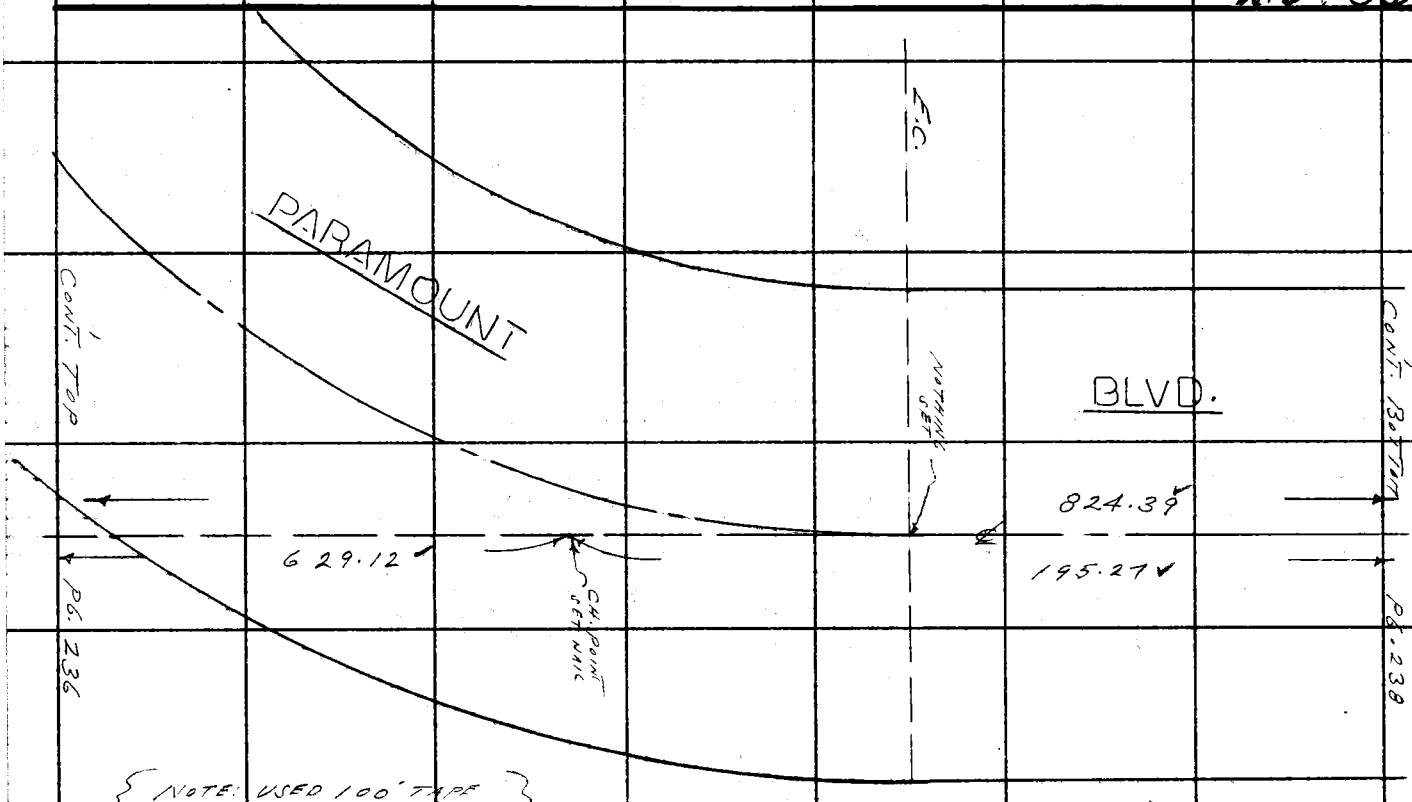

F. B. 2227 PG 238

CONT. BOTTOM PG. 239

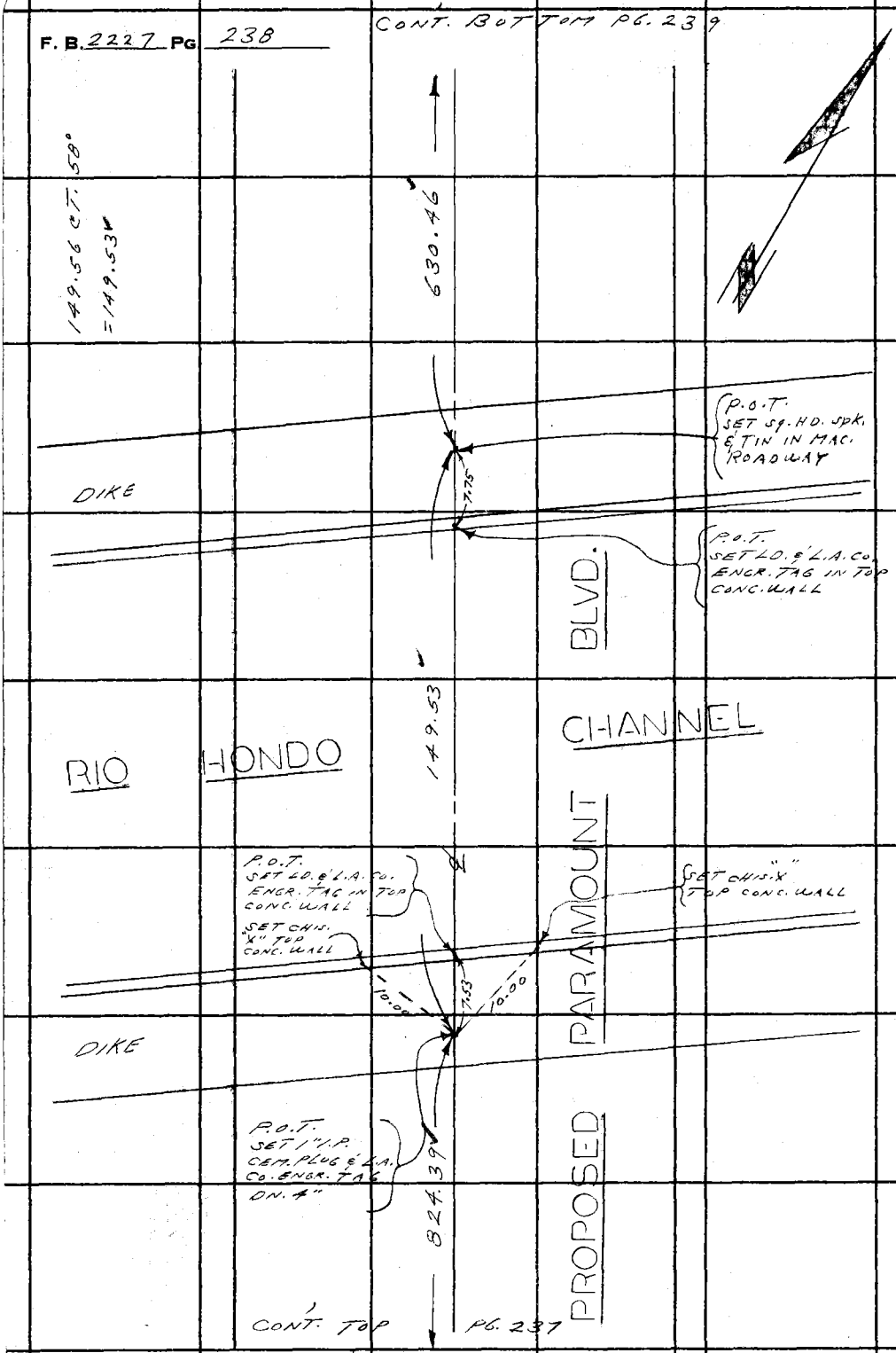

CONT. TOP PG. 237

WS 36-D-3

LOS ANGELES COUNTY ENGINEER
403 LOS ANGELES COUNTY ENGINEERING BLDG.

PLEASE RETURN TO

Do not extend this side of this line.

Note: Any Additions or Changes on This Sheet Must be Made or Circled in Red Ink With Date and Name of Person Making Change.

Notes Ck'd by H. E. AUSTIN	Survey of PARAMOUNT BLVD.	F. B. 2227 PG. 239
Map No. C.S.B-2785-1	JN 0075-06 Tape 148 Std 84° °F	
Office Work H. H. F. DONG	Surveyed by L.L. BROWN	
Checked	Notes L.L. BROWN Date 11-23-61	
Date 4-23-62	Indexed B. E. Oh	

WS 36-D-3

CONT. BOTTOM PG. 240

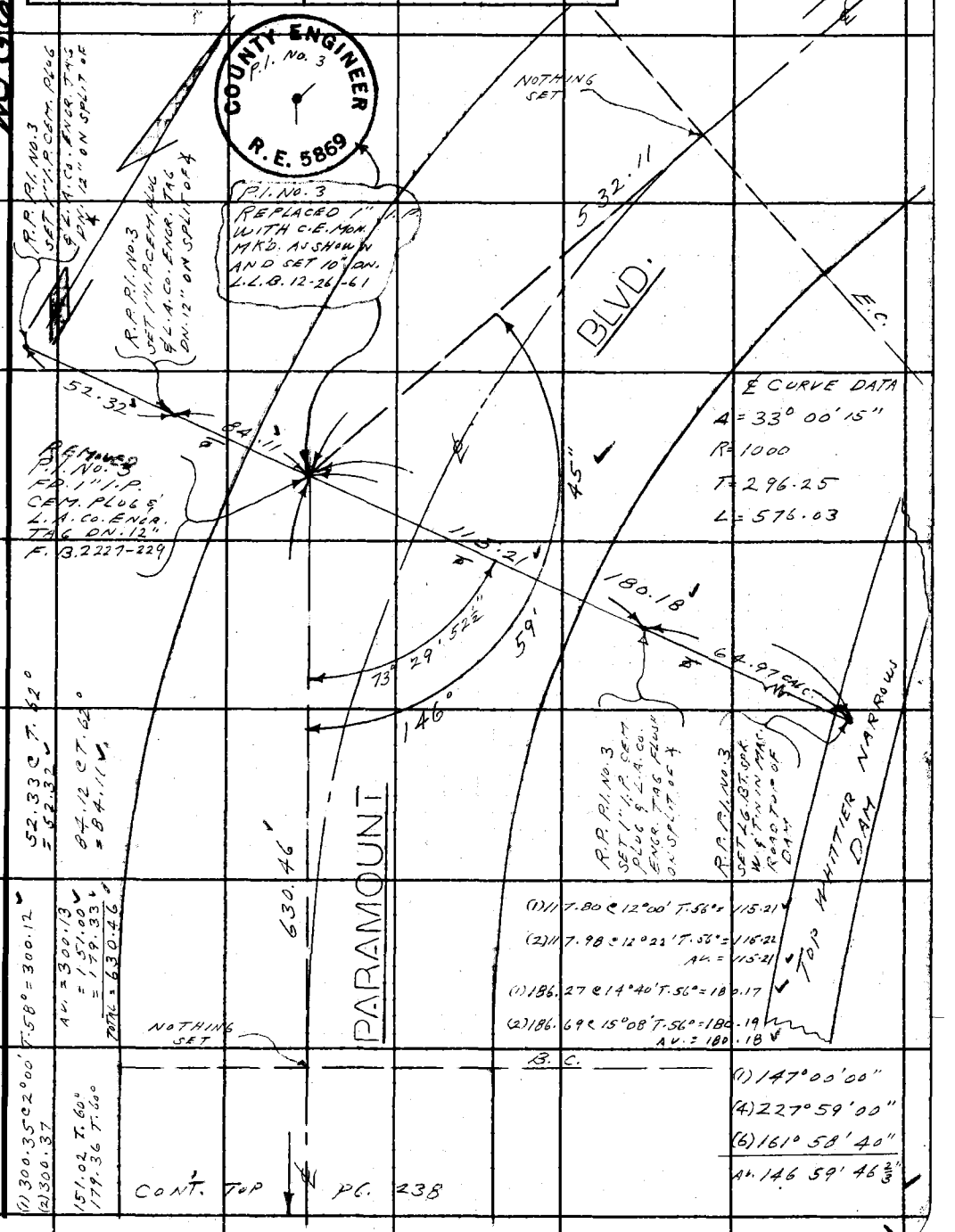

CONT. TOP PG. 238

Note: Any Additions or Changes on This Sheet Must be Made or Circled in Red Ink With Date and Name of Person Making Change.

PLEASE RETURN TO
LOS ANGELES COUNTY ENGINEER
403 LOS ANGELES COUNTY ENGINEERING BLDG.
Do not extend this side of this line.

76F3095 CE # 310 3-61

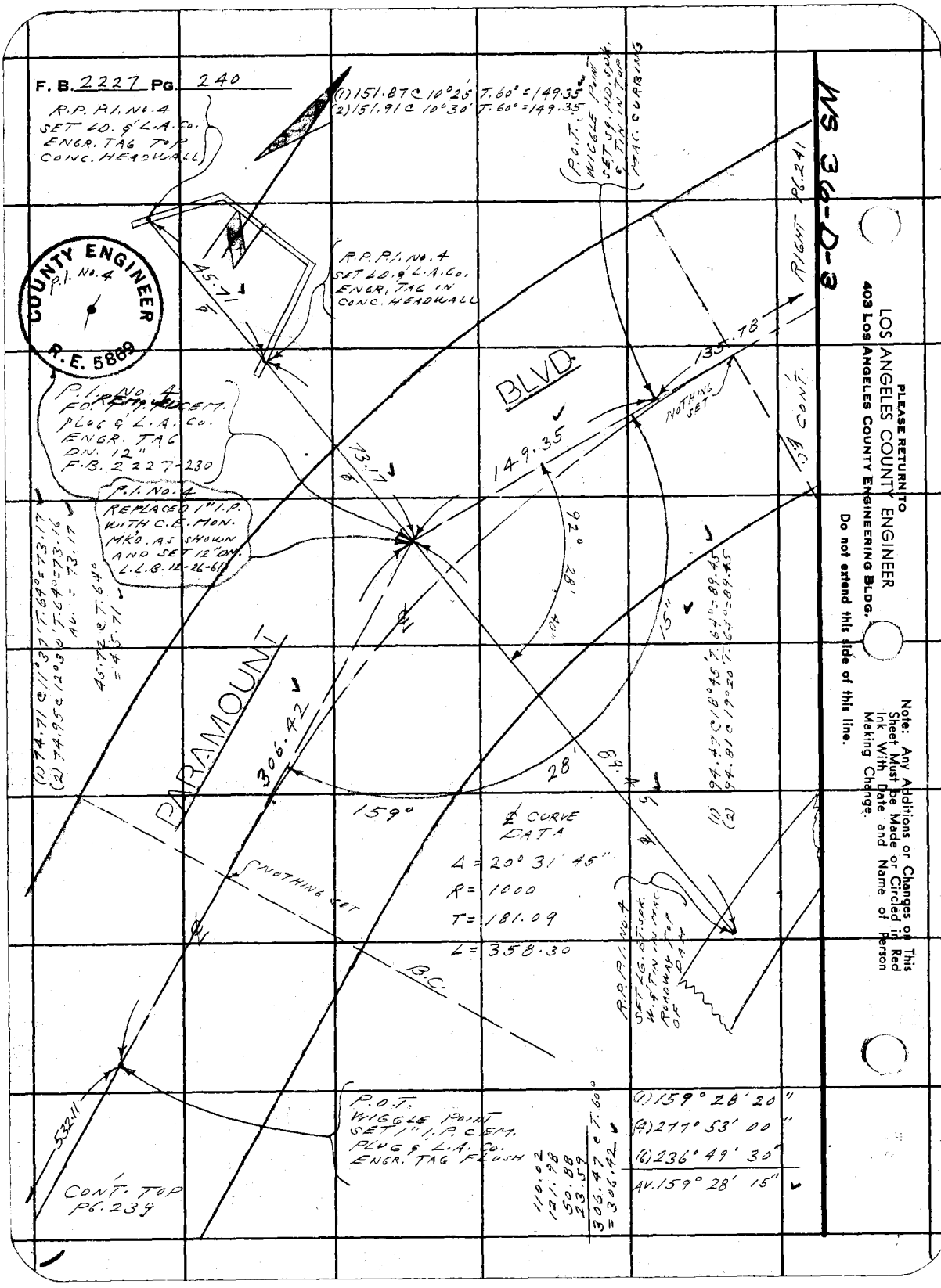
F. B. 2227 PG. 240
R.P. P.I. No. 4 SET LD. & L.A. Co. ENGR. TAG TOP CONC. HEADWALL
(1) 151.87 @ 10°25' T. 60° = 149.35
(2) 151.91 @ 10°30' T. 60° = 149.35
P.O.T. WIGGLE POINT SET SQ. HD. SPK. & TIN IN TOP MAC. CURBING
WS 36-D-3
COUNTY ENGINEER
P.I. No. 4
R.E. 5869
R.P. P.I. No. 4 SET LD. & L.A. Co. ENGR. TAG IN CONC. HEADWALL
45.71
RIGHT PG. 241
135.78
BLVD.
NOTHING SET
℄ CONT.
P.I. No. 4 FD. REMOVED CEM. PLUG & L.A. Co. ENGR. TAG DN. 12" F.B. 2227-230
73.17
149.35
92°
28'
40"
P.I. No. 4 REPLACED 1" I.P. WITH C.E. MON. MKD. AS SHOWN AND SET 12" DN. L.L.B. 12-26-61
(1) 74.71 @ 11°37' T. 64° = 73.17
(2) 74.95 @ 12°30' T. 64° = 73.17
45.72 @ T. 64° = 45.71
15"
(1) 94.47 @ 18°45' T. 64° = 89.45
(2) 94.81 @ 19°20' T. 64° = 89.45
PARAMOUNT
306.42
28'
89.45
159°
℄ CURVE DATA
Δ = 20° 31' 45"
R = 1000
T = 181.09
L = 358.30
NOTHING SET
B.C.
R.P. P.I. No. 4 SET LG. BT. SPK. W. & TIN IN MAC. ROADWAY TOP OF DAM
532.11
P.O.T. WIGGLE POINT SET 1" I.P. CEM. PLUG & L.A. Co. ENGR. TAG FLUSH
110.02
121.98
50.88
23.59
306.47 @ T. 60° = 306.42
(1) 159° 28' 20"
(4) 277° 53' 00"
(6) 236° 49' 30"
AV. 159° 28' 15"
CONT. TOP PG. 239
PLEASE RETURN TO
LOS ANGELES COUNTY ENGINEER
403 Los Angeles County Engineering Bldg.
Do not extend this side of this line.
Note: Any Additions or Changes on This Sheet Must be Made or Circled in Red Ink With Date and Name of Person Making Change.

Notes Ck'd by H. E. AUSTIN	Survey of PARAMOUNT BLVD.	F. B. 2227 PG. 241
Map No. C.S.B-2785-1	JN 0075.06 Tape 148 Std 84 °F	
Office Work H. H. F. DONG	Surveyed by L. L. BROWN	
Checked	Notes L. L. BROWN Date 11-23-61	
Date 4-23-62	Indexed H. E. OD	

WS 36-D-3

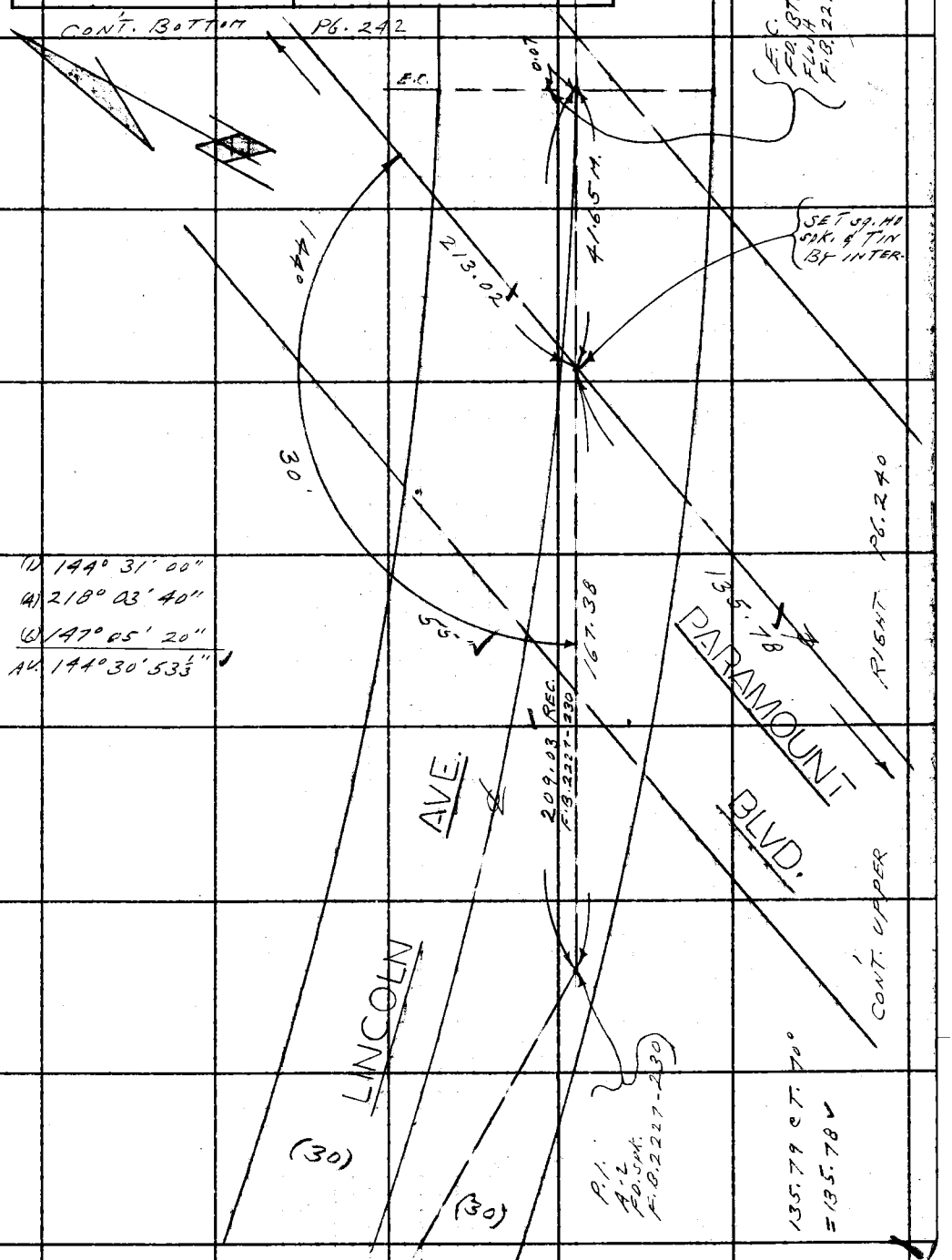

Note: Any Additions or Changes on This Sheet Must be Made or Circled in Red Ink With Date and Name of Person Making Change.

Do not extend this side of this line.

PLEASE RETURN TO
LOS ANGELES COUNTY ENGINEER
403 LOS ANGELES COUNTY ENGINEERING BLDG.

76F309S CE # 310 3-61

F. B. 2227 PG. 2421

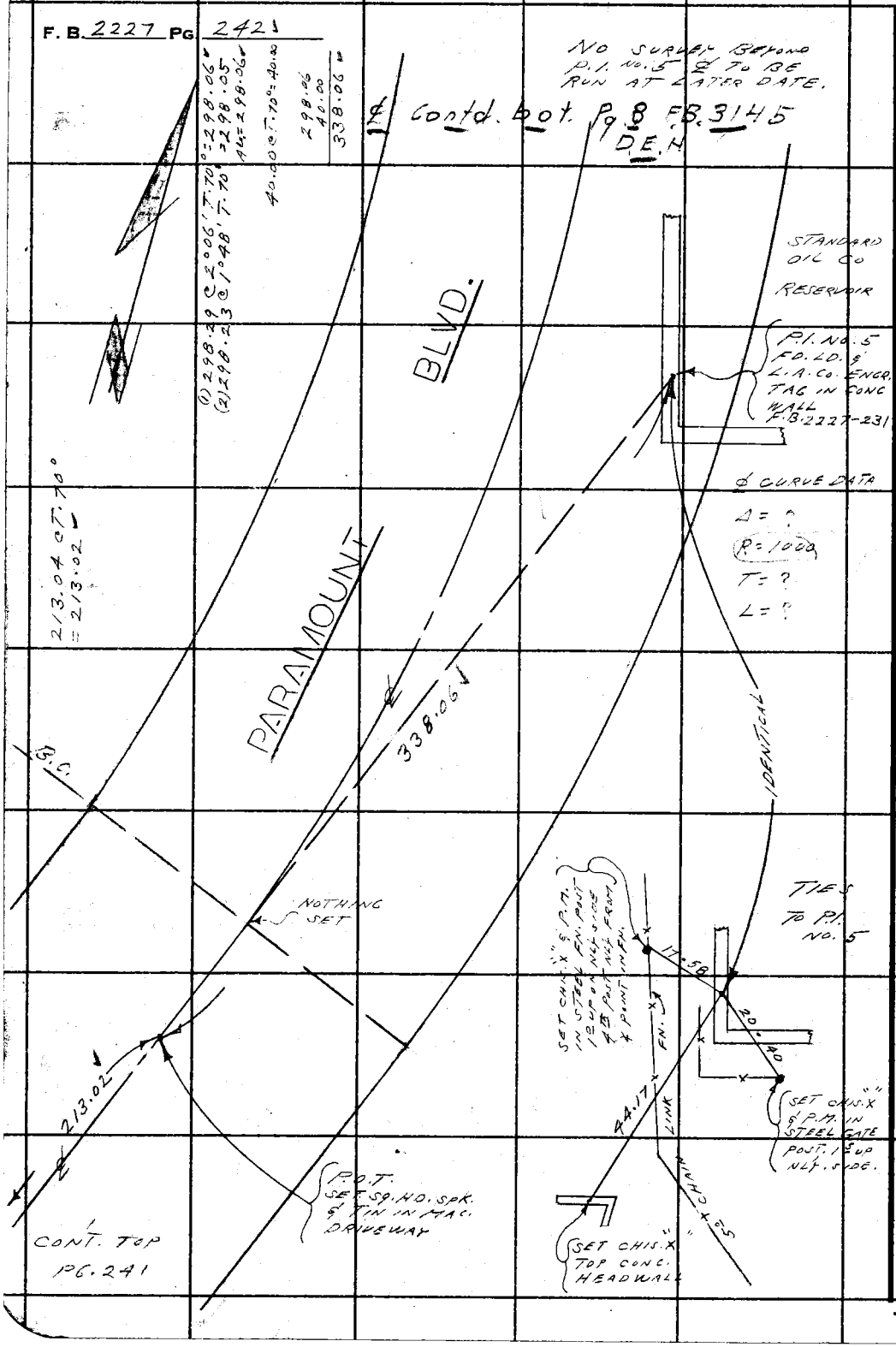

WS 36-D-3

PLEASE RETURN TO
LOS ANGELES COUNTY ENGINEER
403 LOS ANGELES COUNTY ENGINEERING BLDG.

Do not extend this side of this line.

Note: Any Additions or Changes on This Sheet Must be Made or Circled in Red Ink With Date and Name of Person Making Change.

Notes Ck'd by H. E. AUSTIN	Survey of PARAMOUNT BLVD.	F. B. 2227 PG. 243
Map No. C.S.B-2765-1	JN 00TS: 06 Tape 0167 Std 68 °F	
Office Work H. H. F. DONG	Surveyed by L. L. BROWN	
Checked	Notes L. L. BROWN Date 12-27-61	
Date 4-23-62	Indexed H. E. OTT JAN 9 '62	

WS 36-D-3

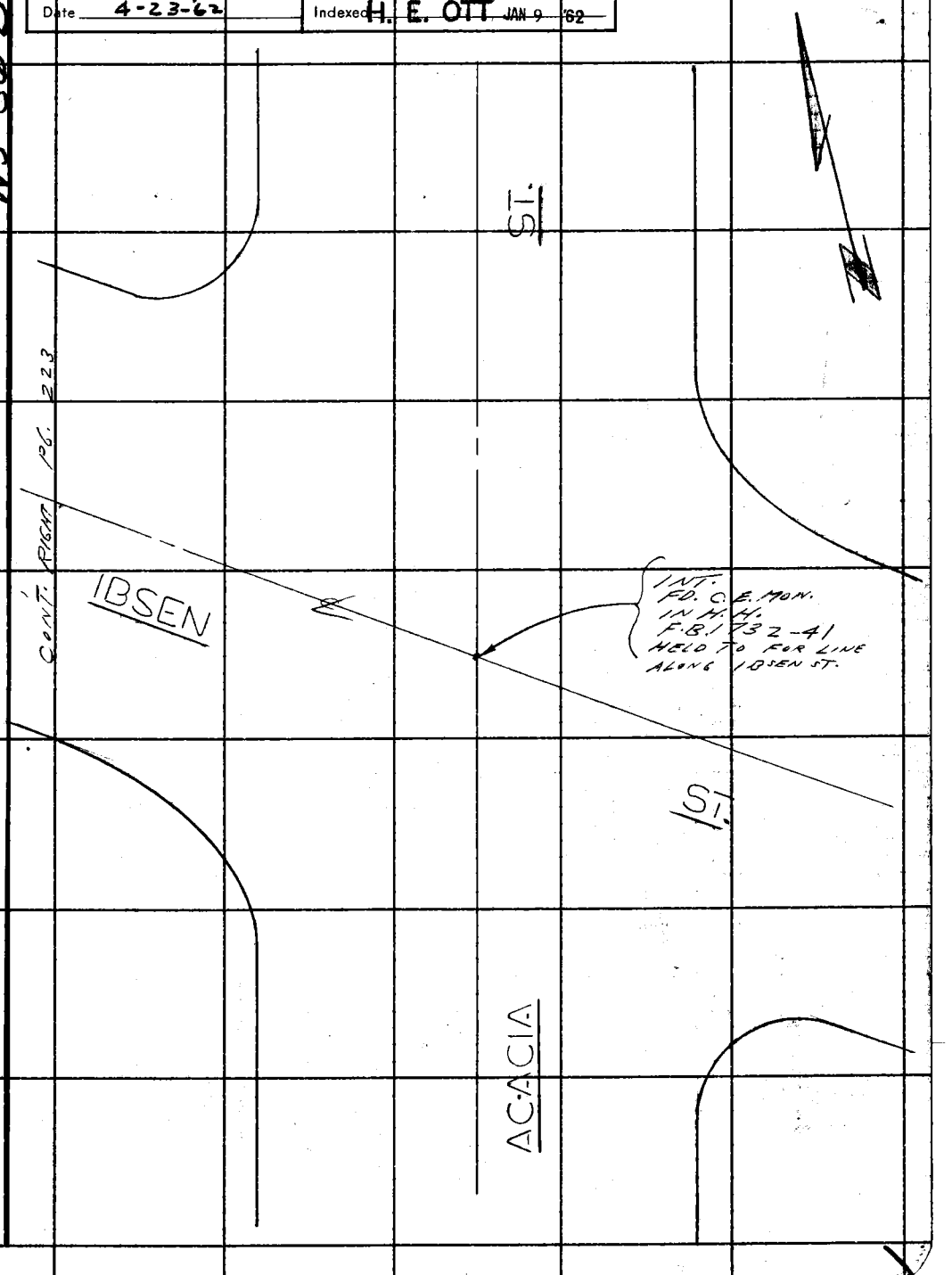

Note: Any Additions or Changes on this Sheet Must be Made or Circled in Red Ink With Date and Name of Person Making Change.

Do not extend this side of this line.

PLEASE RETURN TO
LOS ANGELES COUNTY ENGINEER
403 LOS ANGELES COUNTY ENGINEERING BLDG.

76E3085 CE # 310 9-61

PLEASE RETURN TO
LOS ANGELES COUNTY ENGINEER
403 LOS ANGELES COUNTY ENGINEERING BLDG.

Note: Any Additions or Changes on This Sheet Must be Made or Circled in Red Ink With Date and Name of Person Making Change.

Do not extend this side of this line.

WS 36-D-3

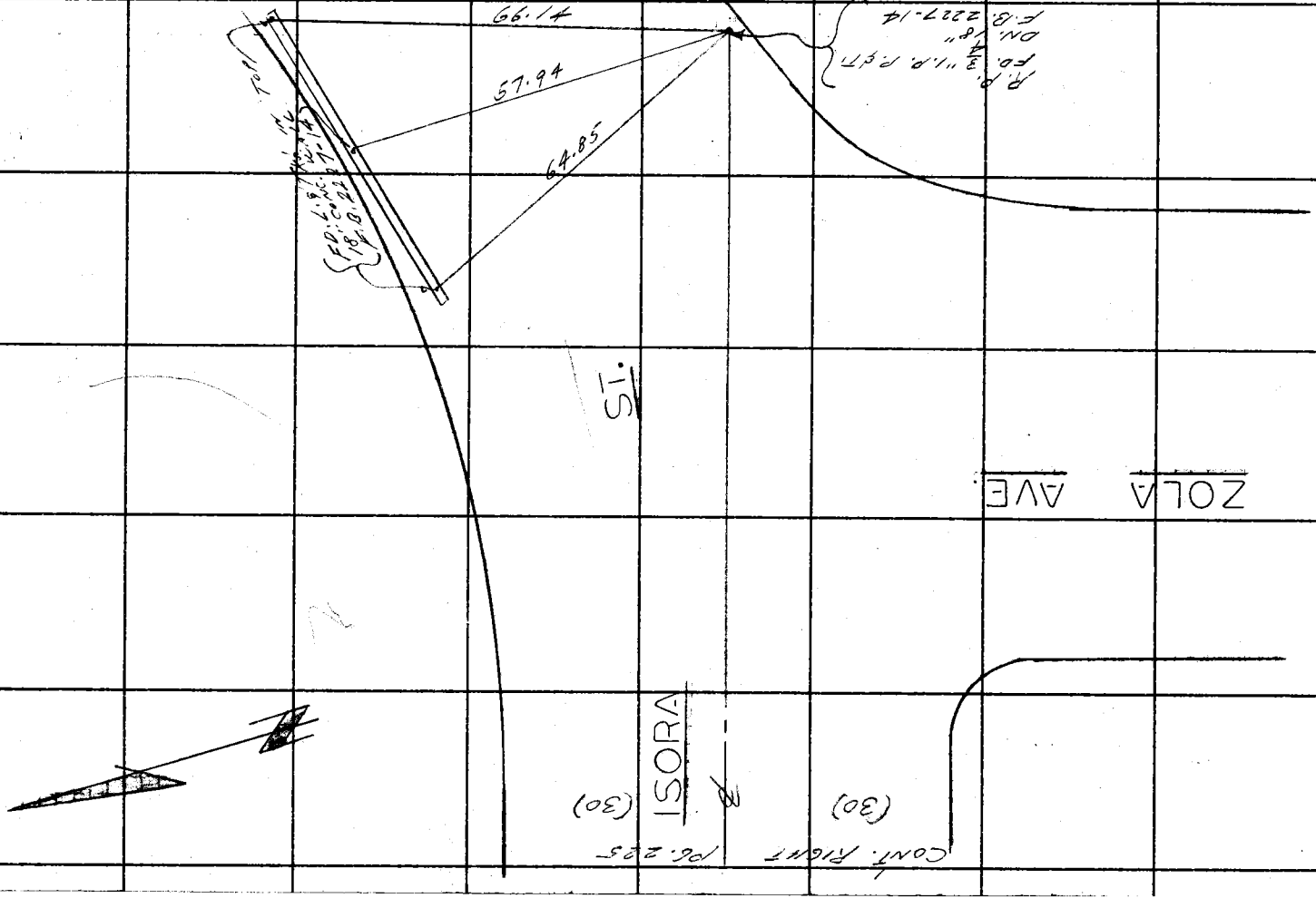

F. B 2227 PG. 244

WS 36-D-3

Notes Ck'd by H. E. AUSTIN	Survey of PARAMOUNT BLVD.
Map No. CSB-2785-1	JN 0075.06 Tape ____ Std 68 °F
Office Work H. H. F. DONG	Surveyed by L. L. BROWN
Checked ____	Notes L. L. BROWN Date 12-27-61
Date 4-23-62	Indexed H. E. OTT JAN 9 '62

F. B. 2227 PG. 245

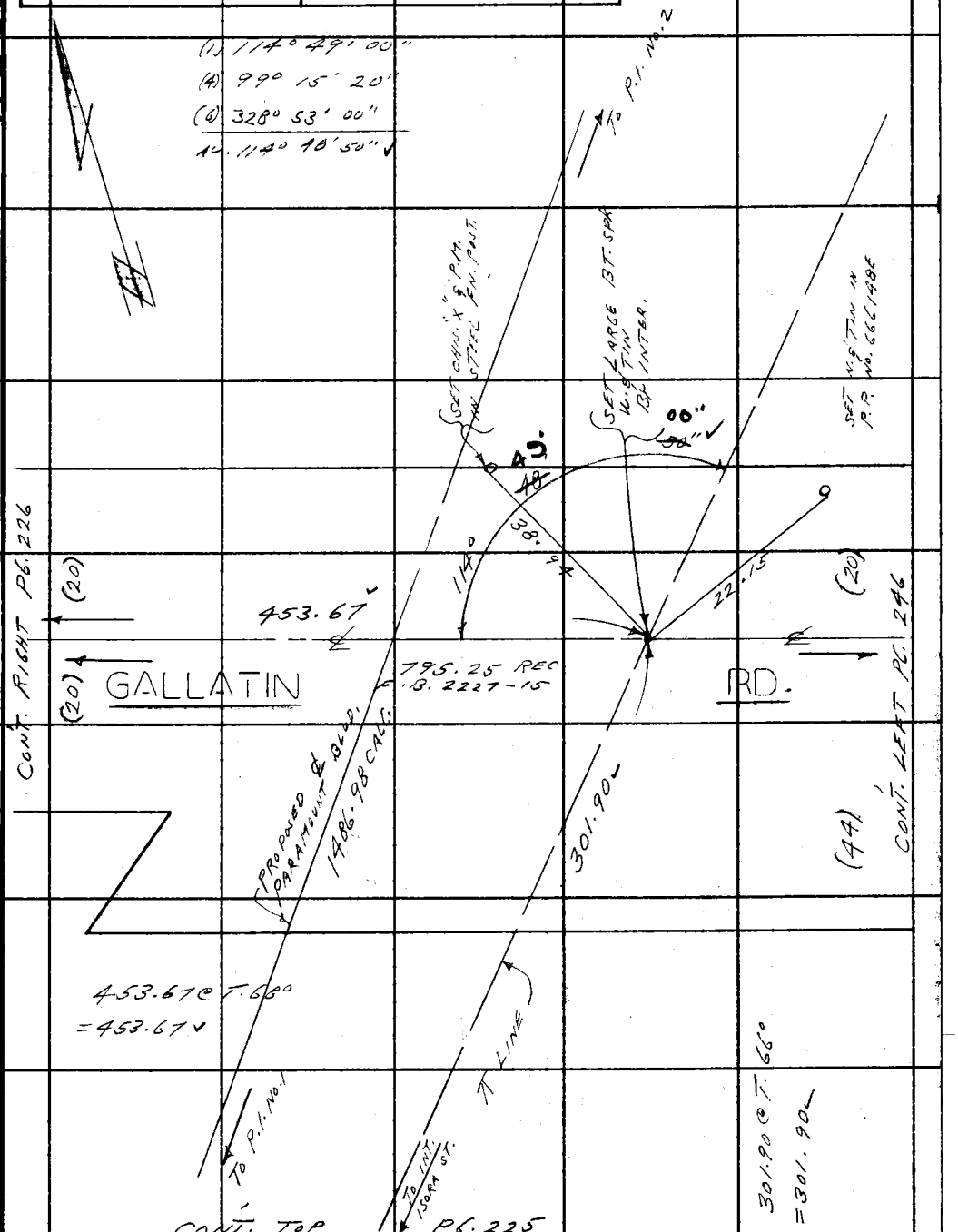

Note: Any Additions or Changes on This Sheet Must be Made or Circled in Red Ink With Date and Name of Person Making Change.

Do not extend this side of this line.

PLEASE RETURN TO
LOS ANGELES COUNTY ENGINEER
403 LOS ANGELES COUNTY ENGINEERING BLDG.

76F309S CE # 310 3-61

F. B 2227 PG. 246

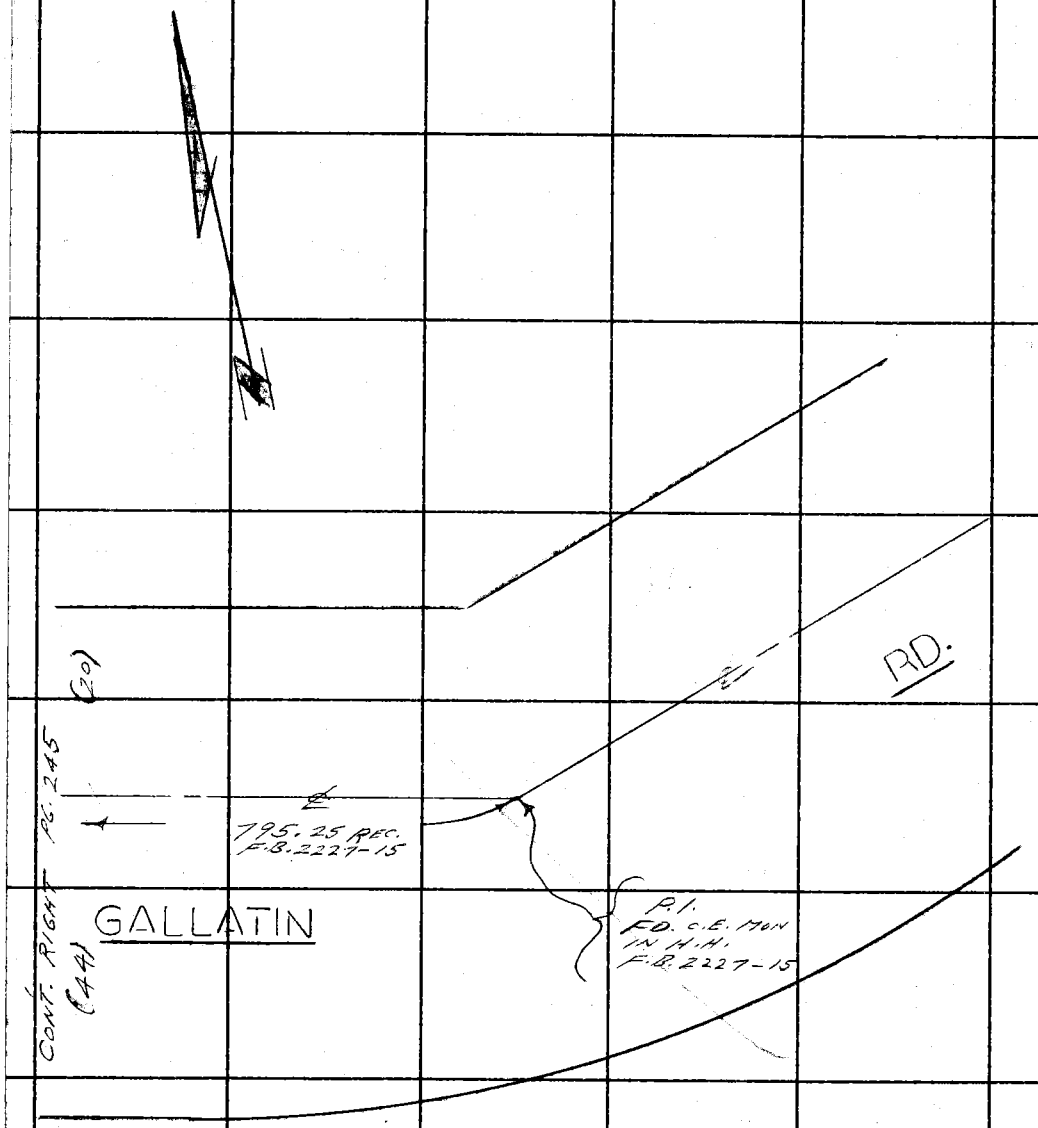

WS 36-D-3

PLEASE RETURN TO
LOS ANGELES COUNTY ENGINEER
403 LOS ANGELES COUNTY ENGINEERING BLDG.

Do not extend this side of this line.

Note: Any Additions or Changes on This Sheet Must be Made or Circled in Red Ink With Date and Name of Person Making Change.