Notes Ck'd by	Survey of	F.B. 2235 Pg.
Map No.	JN Tape Std °F	
Office Work	Surveyed by	
Checked	Notes Date	
	Indexed	

Page	Job	Description
		AVIATION BLVD.-J.N. 0075.20
5-239	Loc. Imp.	From Rosecrans Ave. to Pier Ave., Manhattan Beach.
	Topog.	Add'l. topog. on Graham East of Aviation Blvd.
		AVIATION BLVD.-WATERWORKS DIST. #22-5222.50.
3-244	Loc. Imp.	Loc. 10" Waterline alg. Avaition near El Segundo.

Microfilmed July '86

Notes Ck'd by	Survey of AVIATION BLVD
Map No.	JN 0075.20 Tape 0104 Std 68 °F
Office Work	Surveyed by J.H. Brown
Checked	Notes Date 9-56
Date	Indexed C. Johnson 10-9-56

F. B. 2235 Pg. 5

LOCATION OF IMPROVEMENTS

FOR PRELIMINARY PLANNING OF WIDENING

of

AVIATION BLVD

between

PIER AVE & ROSECRANS AVE

J.N. 0075.20

June – Sept 1956

Brown, J.H., ch.
Newman, W.E., "
Kapp, K.M., "
Merino, G.R., H.C.
Henderson, J.E., R.C.
Hill, C.H., R.C.

Stationing was done with Tape No. 0104 and corrected to ℄ Survey (FB 2231-1-175) at points noted.

Distances to poles, handholes, manholes, water meters & trees are given to center of object.

Distances to fences are given to face or to wire. Walls & solid fences given to arrow point or to nearest corner on side which has dimension.

Dimensions of houses are outside foundation line.

Curbs are to top of street face.

Notes were drawn to a rough scale of 1"=25' usually found by pacing and where a large discrepancy between plotting & measuring occurs a check was made & a note that plotting was off. – or else measurement corrected.

Plus & offsets To concrete & houses were measured with steel tapes. Metallic tape was sometimes used for fences – trees – poles – etc.

Note: Any Additions or Changes on This Sheet Must be Made or Circled in Red Ink With Date and Name of Person Making Change.

Do not extend this side of this line.

PLEASE RETURN TO
LOS ANGELES COUNTY ENGINEER
700 Los Angeles County Engineering Bldg.

75F3098 SAK #247 1-56

Notes Ck'd by	Survey of AVIATION BLVD
Map No.	W. O. 007520 Tape No. 0104 St'd. 68° °F
Office Work	Surveyed by J. H. Brown
Checked	Notes Brown Date June-Sept 5
Date	Indexed C. Johnson

F. B. 2235 PG. 7

INDEX

LOCATION OF IMPROVEMENTS AVIATION BLVD

continued bottom next column

U.N. 0075.20

12th ST
MANHATTAN BEACH BLVD
Carter - Center
11th
Warfield
10th ST
Dufour
9th ST
Voorsanger = Bataan RD
8th ST
Farrell (Pg 133 blank)
6th ST
Earnest
5th ST
Perry
3rd ST
Plant
2nd ST
GRAHAM (Cut ST)
GATES
CURTIS
VOORHEES
RUHLAND
NELSON
MATHEWS
GOULD LANE
PIER AVE
AVIATION BLVD (DEWEY)
VOORSANGER AVE
FARRELL AVE
EARNEST AVE
PERRY AVE
PLANT AVE
ROBINSON AVE
AVE
(Pg 45 blank)
(Pg 16 blank)
REDONDO ECH. BLVD
MARINE AVE
COLLETON BLVD
Rosecrans Ave
19th ST
12th ST
Cont top Left

Note: Any Additions or Changes on This Sheet Must be Made or Circled in Red Ink With Date and Name of Person Making Change.

Do not extend notes this side of this line.

RETURN TO
LOS ANGELES COUNTY SURVEYOR
726 LOS ANGELES COUNTY
ENGINEERING BLDG.

76F3098 S&E #247. 8-54

F. B. 2225 Pg. 8

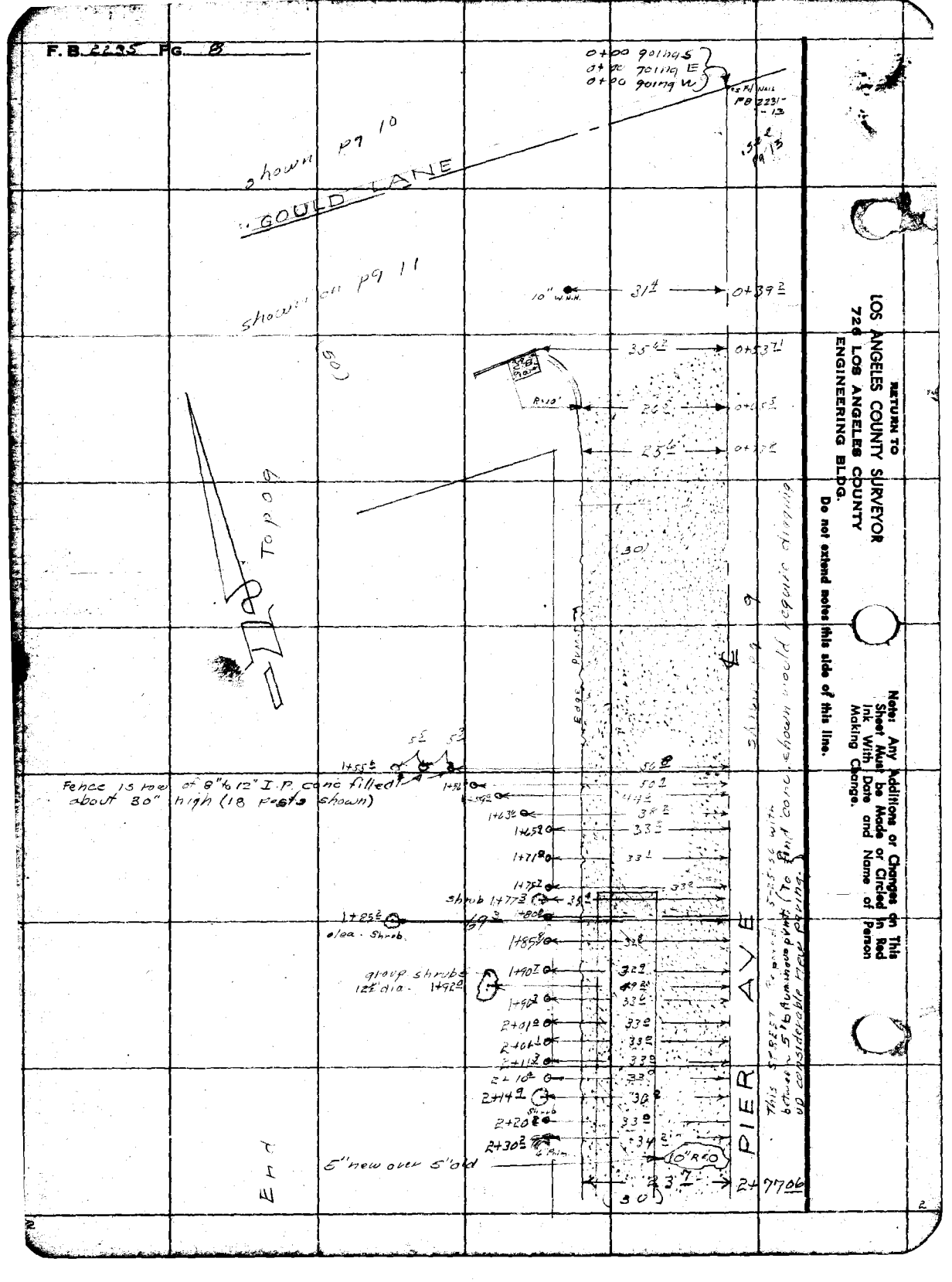

RETURN TO
LOS ANGELES COUNTY SURVEYOR
720 LOS ANGELES COUNTY
ENGINEERING BLDG.
Do not extend notes this side of this line.

Note: Any Additions or Changes on This Sheet Must be Made or Circled in Red Ink With Date and Name of Person Making Change.

2

J.N. 0075.20

Notes Ck'd by	Survey of AVIATION BLVD.
Map No. B-2433	W.O. 0075.20 Tape No. 0104 St'd. 68 °F
Office Work Wilson	Surveyed by J.H. Brown
Checked	Notes Newman Date 5-22-56
Date	Indexed A. C. Johnson

F.B. 2235 PG. 9

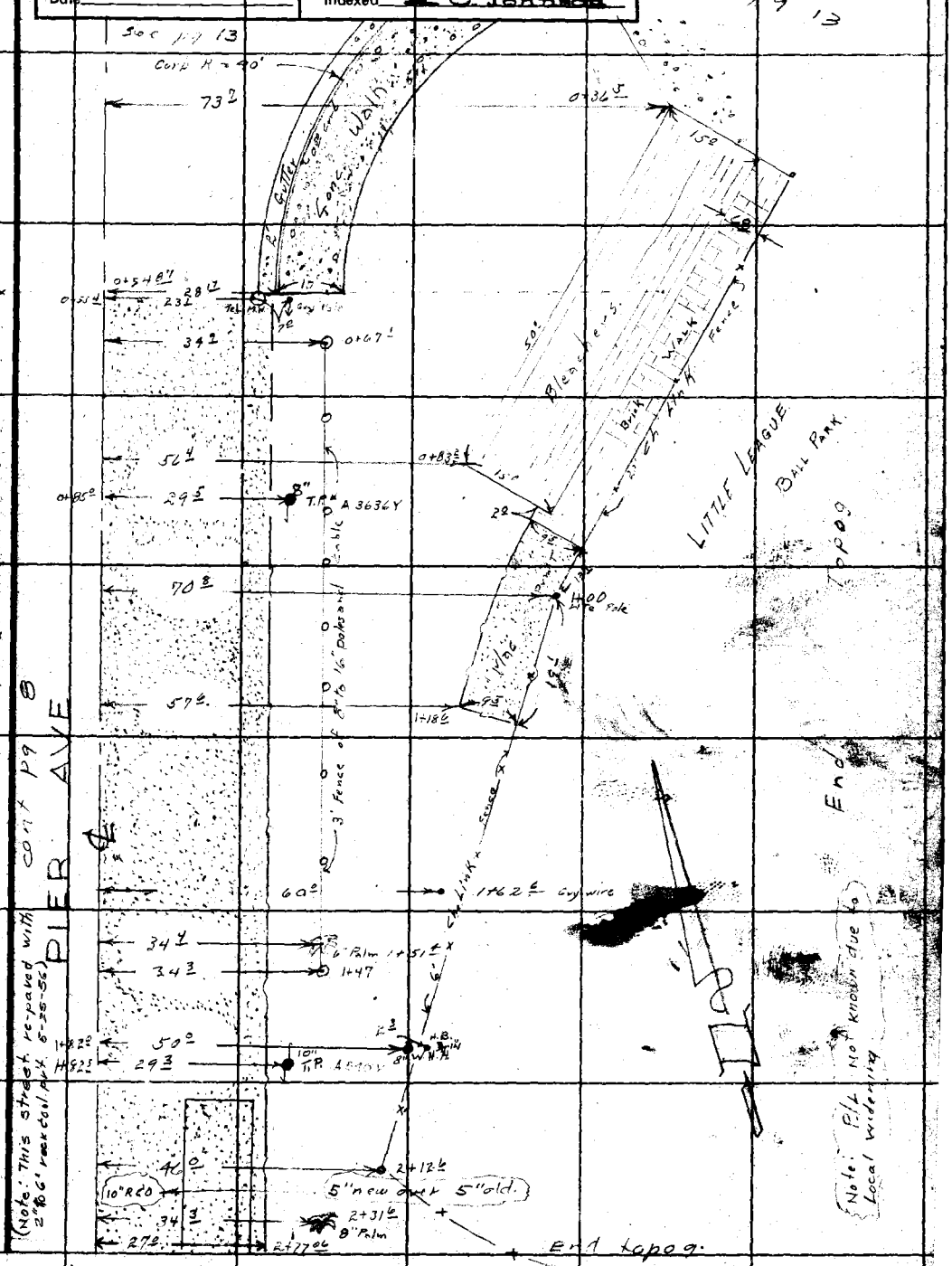

Note: Any Additions or Changes on This Sheet Must be Made or Circled in Red Ink With Date and Name of Person Making Change.

Do not attend notes this side of this line.

RETURN TO
LOS ANGELES COUNTY SURVEYOR
726 LOS ANGELES COUNTY
ENGINEERING BLDG.

RETURN TO
LOS ANGELES COUNTY SURVEYOR
726 LOS ANGELES COUNTY
ENGINEERING BLDG.

Note: Any Additions or Changes on This Sheet Must be Made or Circled in Red Ink With Date and Name of Person Making Change.

Do not extend notes this side of this line.

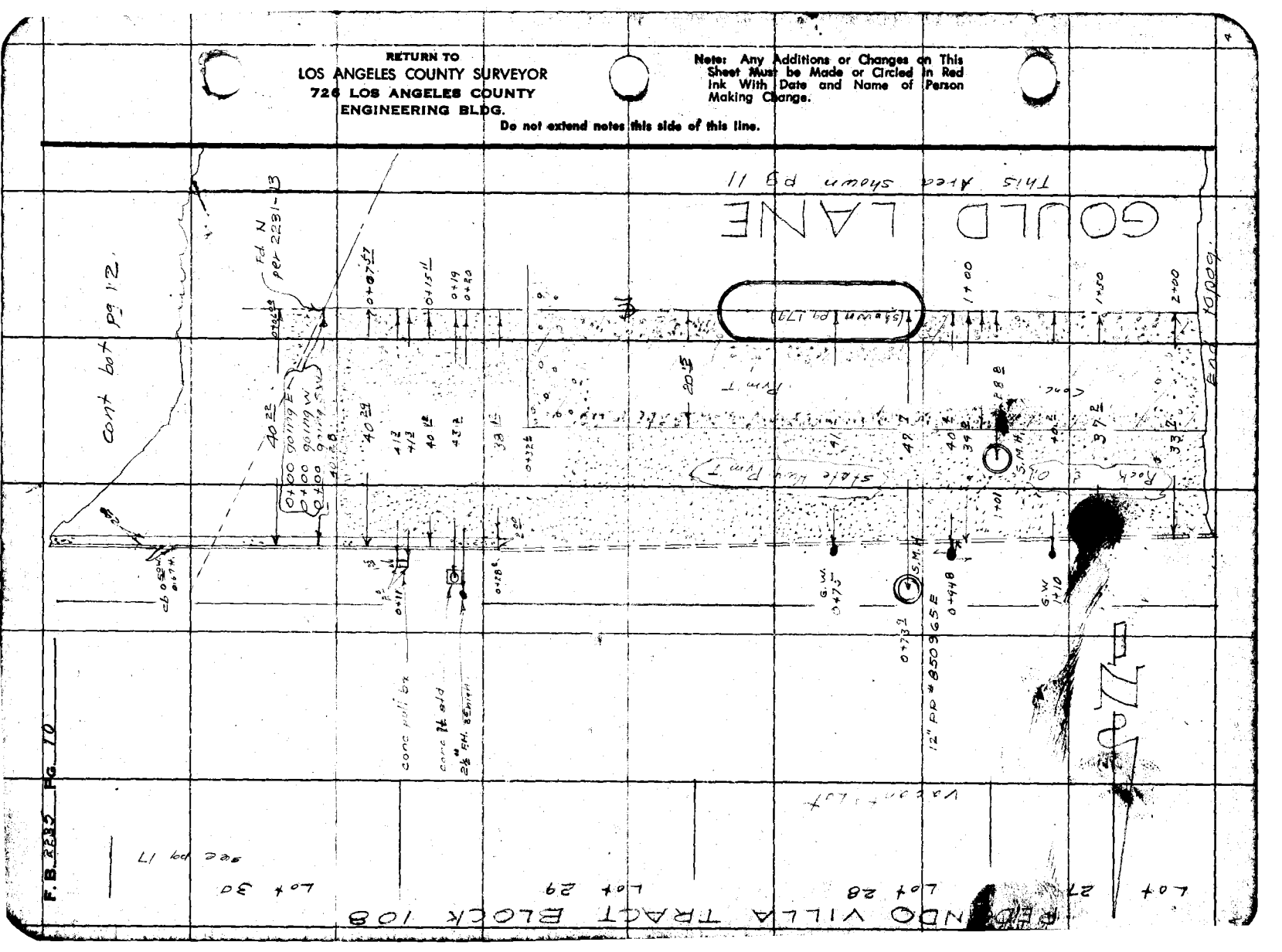

J.N. 0075.20

Notes Ck'd by
Mat. No. B-2433
Work Wilson

Survey of AVIATION BLVD
W. O. 0075.20 Tape No. 0104 St'd. 68° °F
Surveyed by J.H. Brown
Notes J.H.B. Date 5-21-56
Indexed C. Johnson

F.B. 2235 Pg. 11

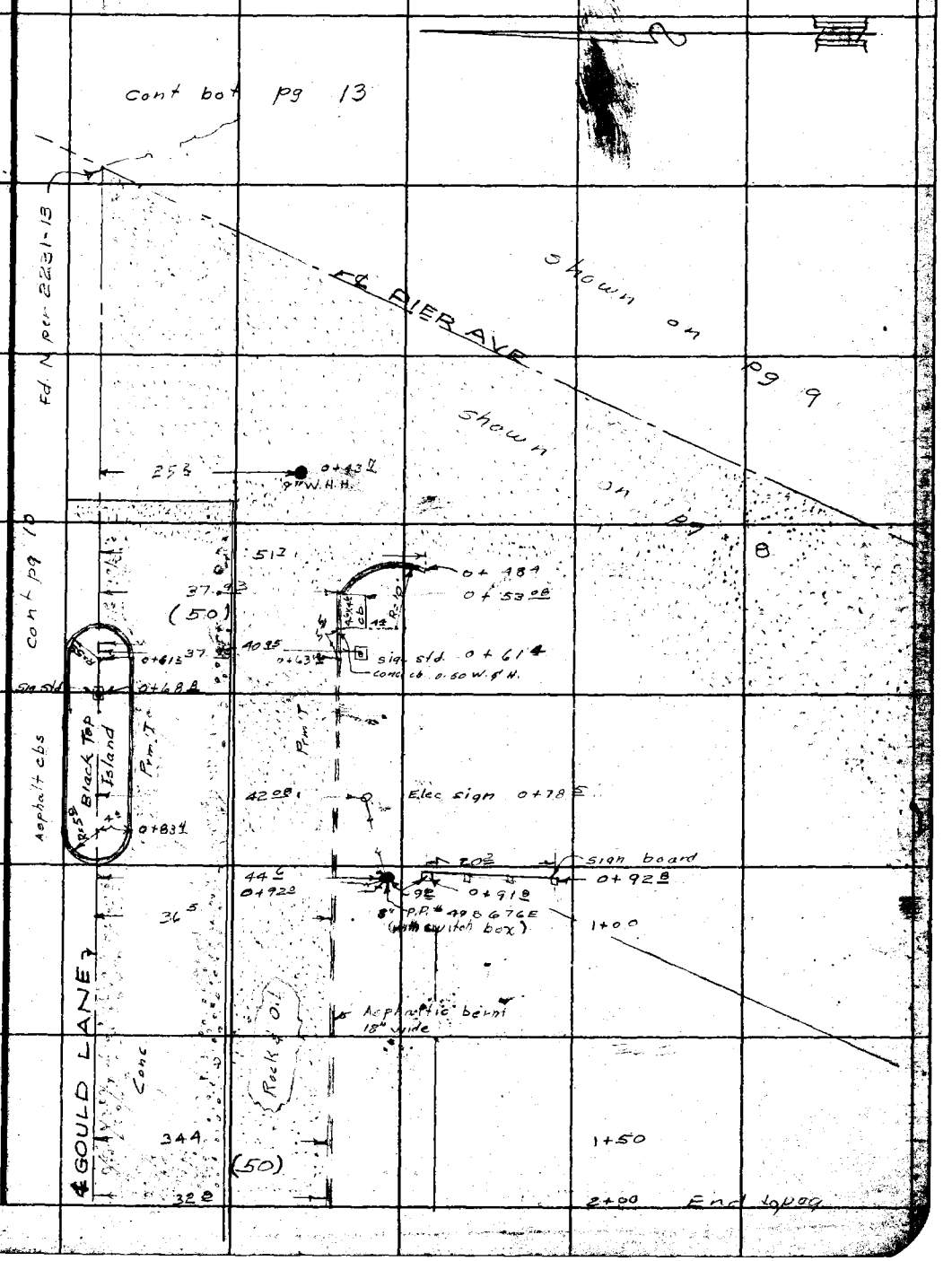

Note: Any Additions or Changes on This Sheet Must be Made or Circled in Red Ink With Date and Name of Person Making Change.

Do not extend notes this side of this line.

RETURN TO
LOS ANGELES COUNTY SURVEYOR
726 LOS ANGELES COUNTY
ENGINEERING BLDG.

76F3095 S&E #247. 8-54



RETURN TO
LOS ANGELES COUNTY SURVEYOR
726 LOS ANGELES COUNTY
ENGINEERING BLDG.

Do not extend notes this side of this line.

Note: Any Additions or Changes on This Sheet Must be Made or Drawn in Red Ink With Date and Name of Person Making Change.

J.N. 0075.20

Notes Ck'd by	Survey of Aviation Blvd
Map No. B-2433	W. O. 0075.20 Tape No. 0104 St'd. 69 °F
Office Work Wilson	Surveyed by J. H. Brown
Checked	Notes Newman Date 5-23-56
Date	Indexed C. Johnson

F.B. 2235 Pg. 13

cont pg 15

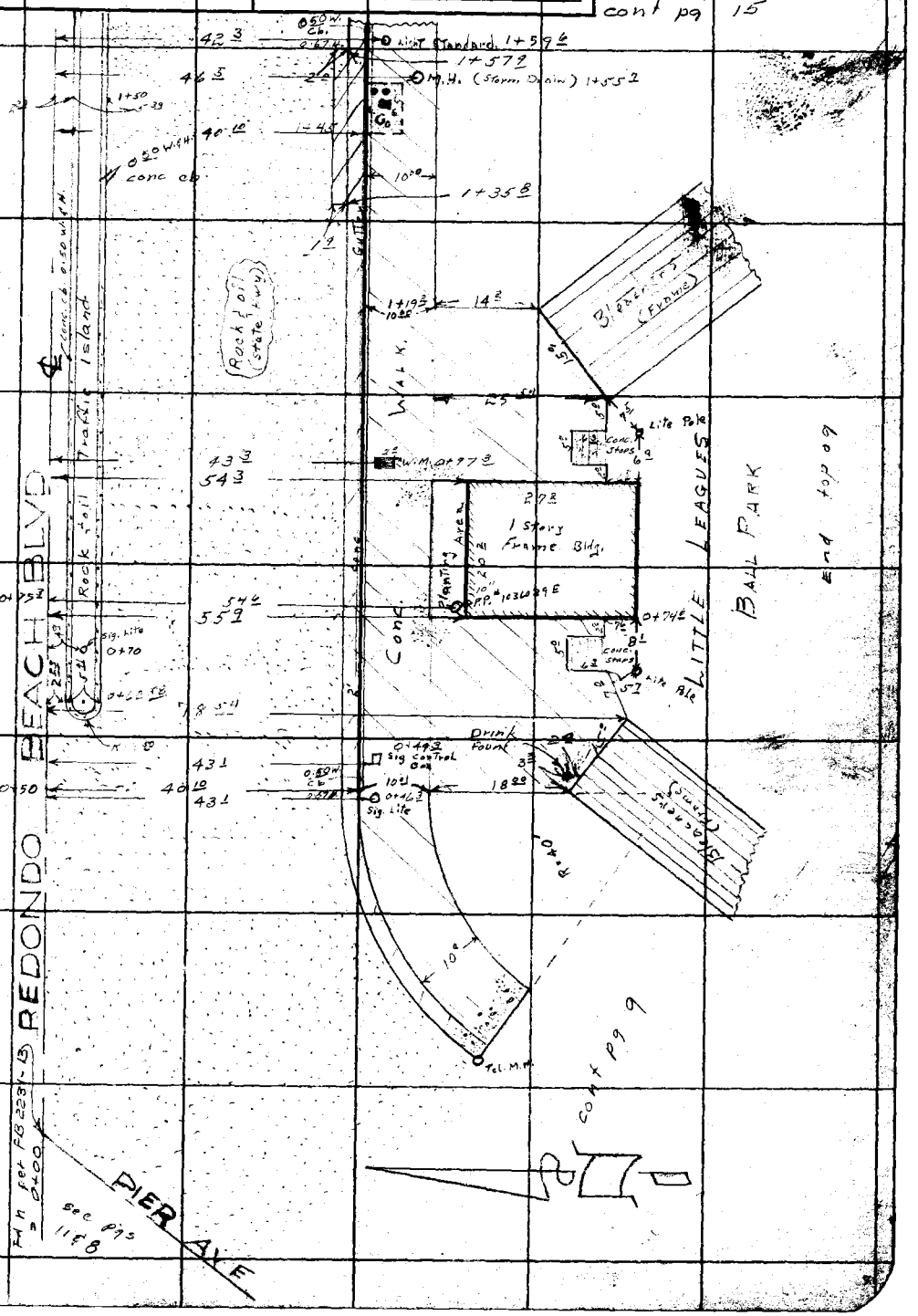

Note: Any Additions or Changes on This Sheet Must be Made or Circled in Red Ink With Date and Name of Person Making Change.

Do not extend notes this side of this line.

RETURN TO
LOS ANGELES COUNTY SURVEYOR
726 LOS ANGELES COUNTY
ENGINEERING BLDG.

76F3095 S&E #247. 8-54

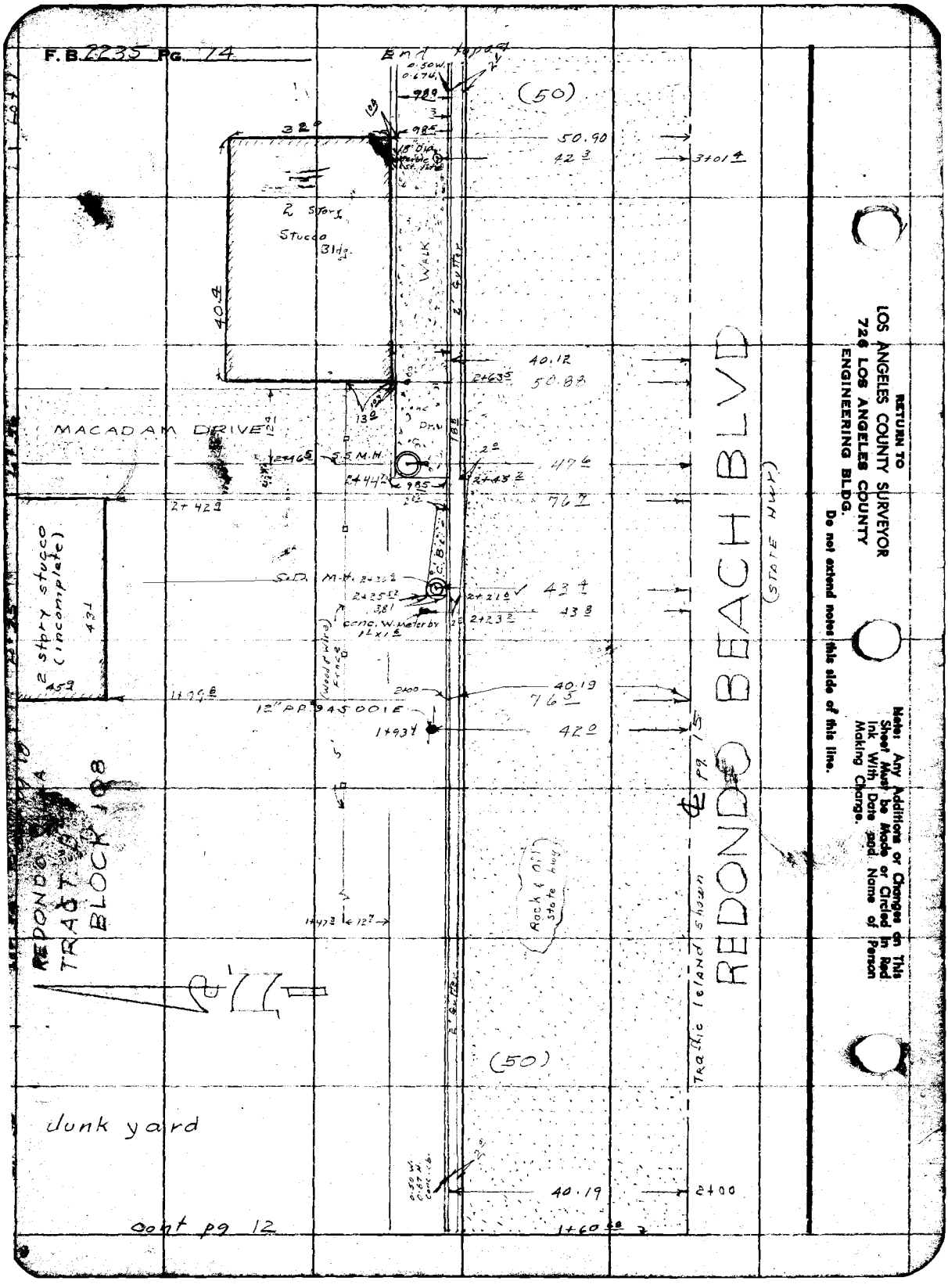
F.B. 2235 Pg. 74
End topog
(50)
50.90
42 3
3+01 4
2 Story Stucco Bldg.
WALK
2' Gutter
40.12
50.88
MACADAM DRIVE
S.S.M.H.
47 6
76 7
2+42 9
2 story stucco (incomplete)
S.D. M.H.
43 4
43 8
Conc. W. Meter by
(Wood & Wire) Fence
40.19
76 5
12" PP 945 001 E
1+93 4
42 0
REDONDO BEACH BLVD
(STATE HWY)
Traffic Island shown
Rock & Off State hwy
REDONDO TRACT BLOCK 108
(50)
Junk yard
40.19
2+00
cont pg 12
1+60 68
RETURN TO
LOS ANGELES COUNTY SURVEYOR
726 LOS ANGELES COUNTY
ENGINEERING BLDG.
Do not extend notes this side of this line.
Note: Any Additions or Changes on This Sheet Must be Made or Circled in Red Ink With Date and Name of Person Making Change.

J.N. 0075.20

F.B. 2233 Pg. 15

Notes Ck'd by	Survey of AVIATION BLVD.
Map No. B-2433	W. 0075.20 Tape No. 6109 St'd. 68 °F
Office Work Wilson	Surveyed by J.H. Brown
Checked	Notes Newman Date 5-23-56
Date	Indexed A. C. Johnson

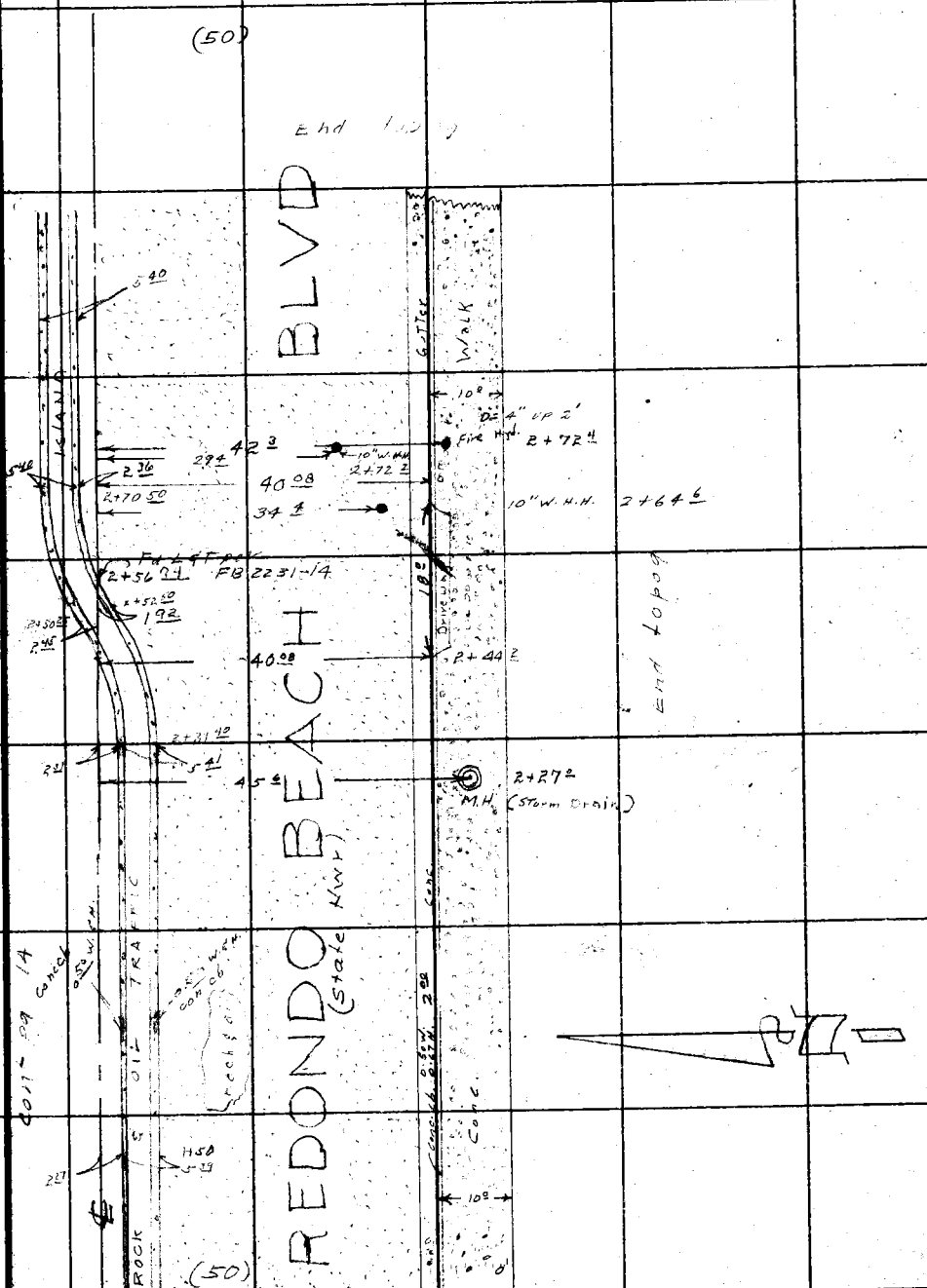

Note: Any Additions or Changes on This Sheet Must be Made or Circled in Red Ink With Date and Name of Person Making Change.

Do not extend notes this side of this line.

RETURN TO
LOS ANGELES COUNTY SURVEYOR
726 LOS ANGELES COUNTY
ENGINEERING BLDG.

76F3008 S&E #247. 8-54

0075.20

Notes Ck'd by	Survey of AVIATION BLVD
Map No. B-2433	W. O. 007520 Tape No. 0104 St'd. 68 °F
Office Work Wilson	Surveyed by J. H. Brown
Checked	Notes Newman Date 5-23-56
Date	Indexed E. C. Johnson

F. B. 2235 Pg. 17

Note: Any Additions or Changes on This Sheet Must be Made or Circled In Red Ink With Date and Name of Person Making Change.

Do not extend notes this side of this line.

RETURN TO LOS ANGELES COUNTY SURVEYOR 726 LOS ANGELES COUNTY ENGINEERING BLDG.

76F3098 247 4-55

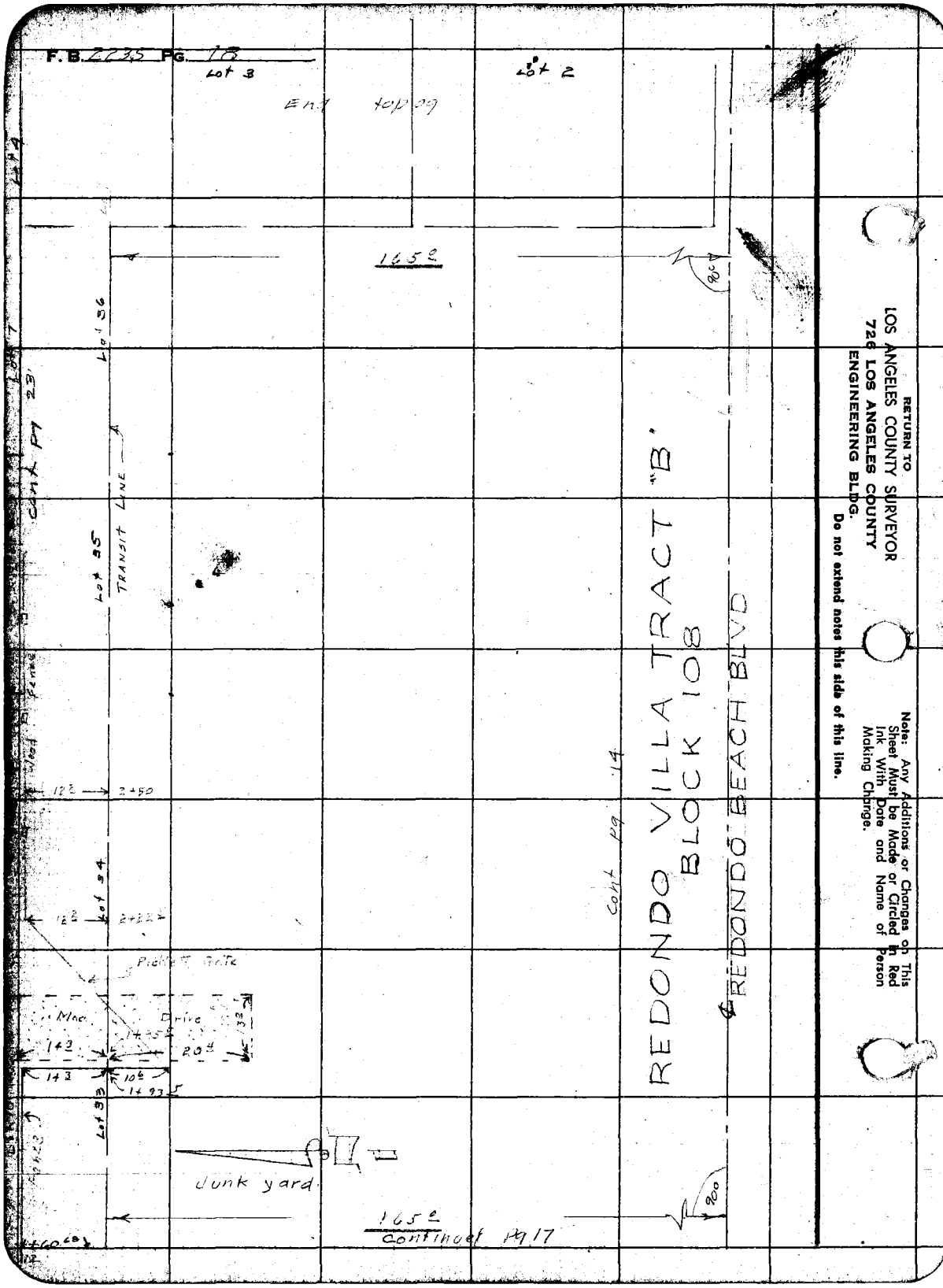
F.B. 2235 Pg. 18
Lot 3
Lot 2
End top 09
165.2
90°
Lot 36
Lot 35
TRANSIT LINE
Cont Pg 23
Lot 34
Lot 33
Pickett Gate
Drive
Junk yard
165.2
Continued Pg 17
90°
Cont Pg 14
REDONDO VILLA TRACT "B"
BLOCK 108
REDONDO BEACH BLVD
RETURN TO
LOS ANGELES COUNTY SURVEYOR
726 LOS ANGELES COUNTY
ENGINEERING BLDG.
Do not extend notes this side of this line.
Note: Any Additions or Changes on This Sheet Must be Made or Circled in Red Ink With Date and Name of Person Making Change.

J.N. 0075.20

Notes Ck'd by	Survey of Aviation Blvd
Map No. B-2433	W. O. 0075.20 Tape No. 0104 St'd. 68 °F
Office Work Wilson	Surveyed by J. H. Brown
Checked	Notes Newman Date 5-25-56
Date	Indexed A. C. Johnson

F.B. 2235 PG. 19

See pg 24

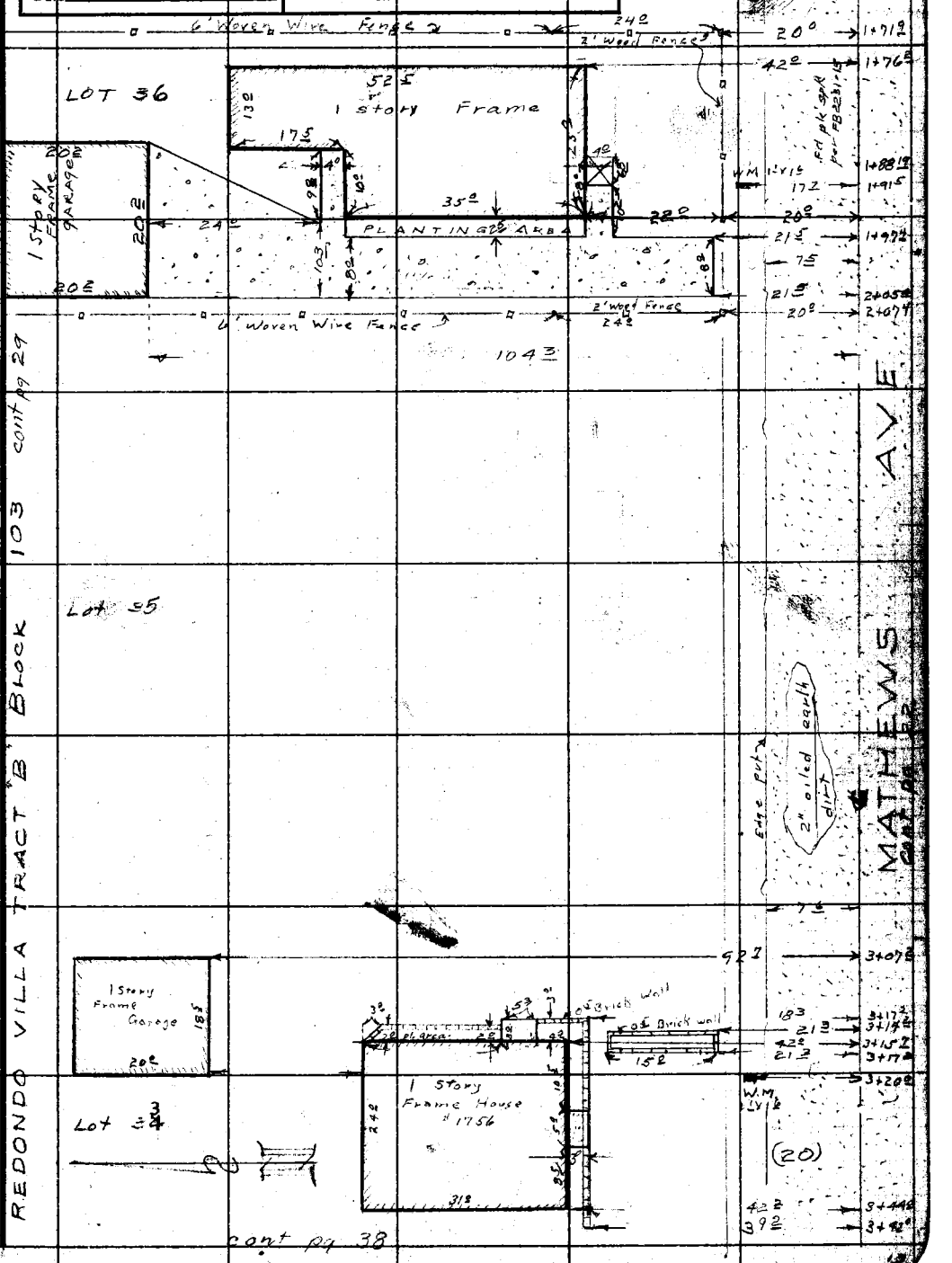

Note: Any Additions or Changes on This Sheet Must be Made or Circled in Red Ink With Date and Name of Person Making Change.

Do not extend notes this side of this line.

RETURN TO
LOS ANGELES COUNTY SURVEYOR
726 LOS ANGELES COUNTY
ENGINEERING BLDG.

76F3098 247 4-53

RETURN TO
LOS ANGELES COUNTY SURVEYOR
726 LOS ANGELES COUNTY
ENGINEERING BLDG.

Note: Any Additions or Changes on This Sheet Must be Made or Circled in Red Ink With Date and Name of Person Making Change.

Do not extend notes this side of this line.

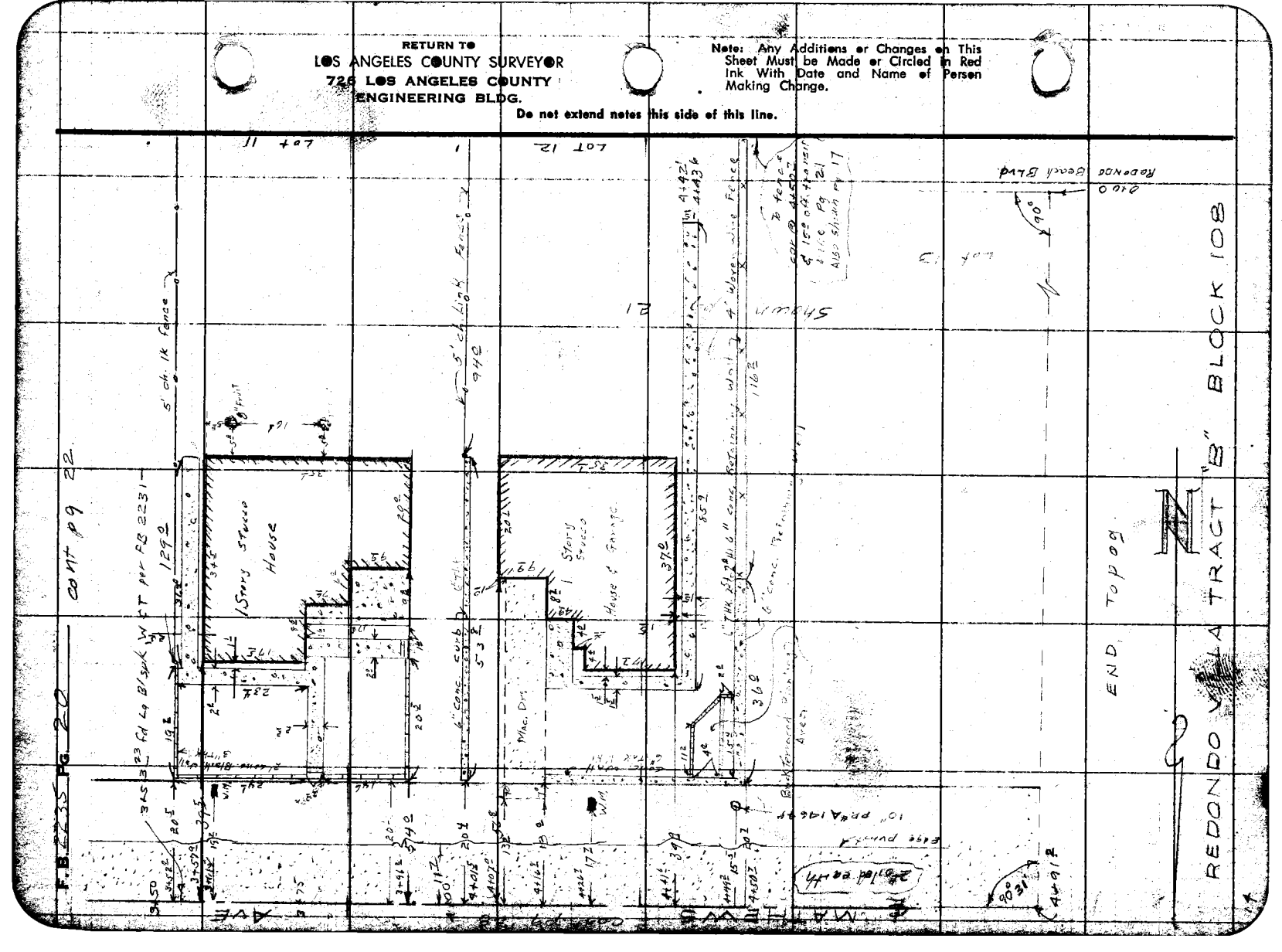

0075 20

Notes Ck'd by	Survey of AVIATION BLVD
Map No. B-2433	W. O. 007520 Tape No. 0104 St'd. 68 °F
Office Work Wilson	Surveyed by J. H. Brown
Checked	Notes J. H. B Date 5-24-56
Date	Indexed C. Johnson

F. B. 2235 Pg. 21

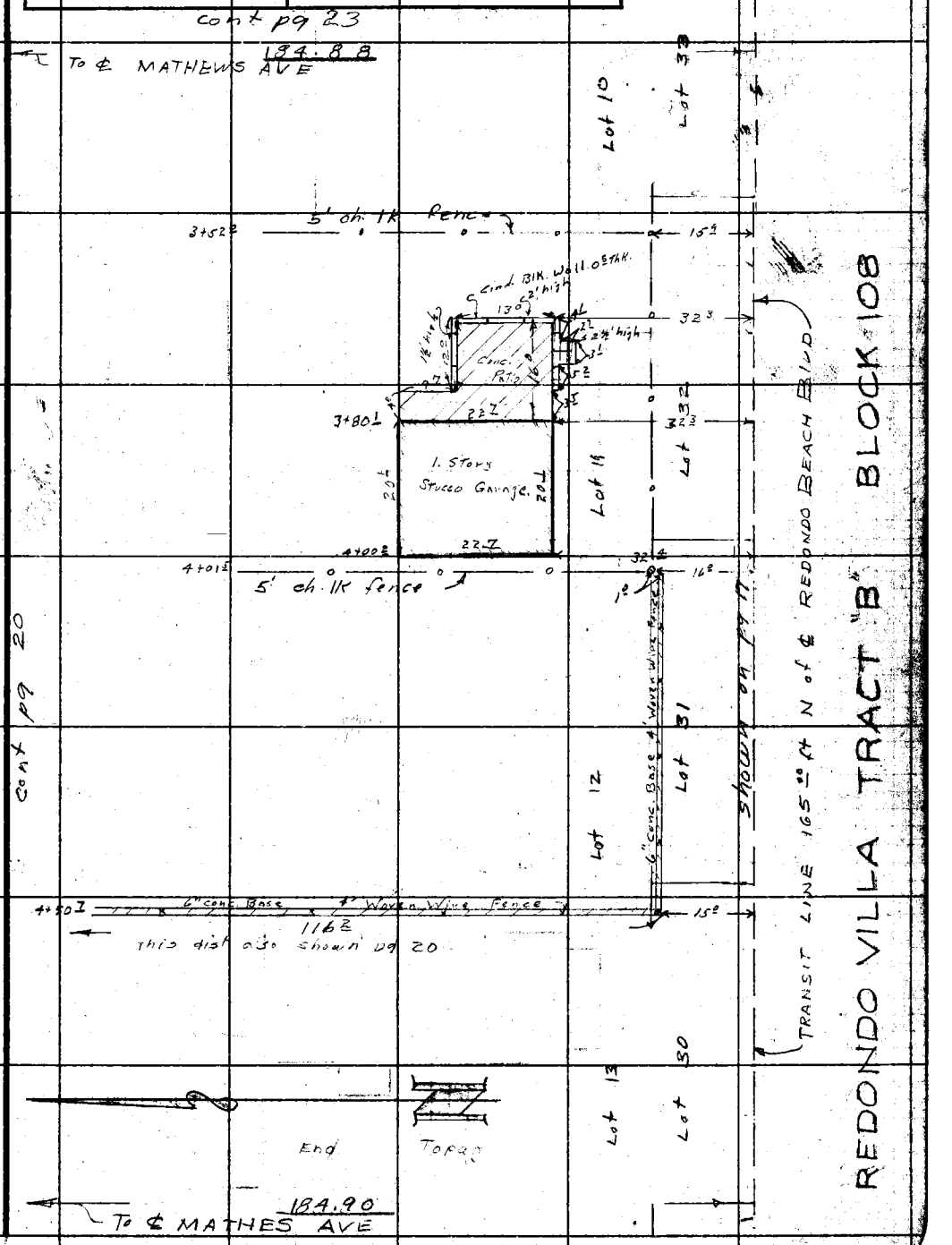

Note: Any Additions or Changes on This Sheet Must be Made or Circled in Red Ink With Date and Name of Person Making Change.

Do not extend notes this side of this line.

RETURN TO
LOS ANGELES COUNTY SURVEYOR
726 LOS ANGELES COUNTY
ENGINEERING BLDG.

76F3095 247 4-53

15

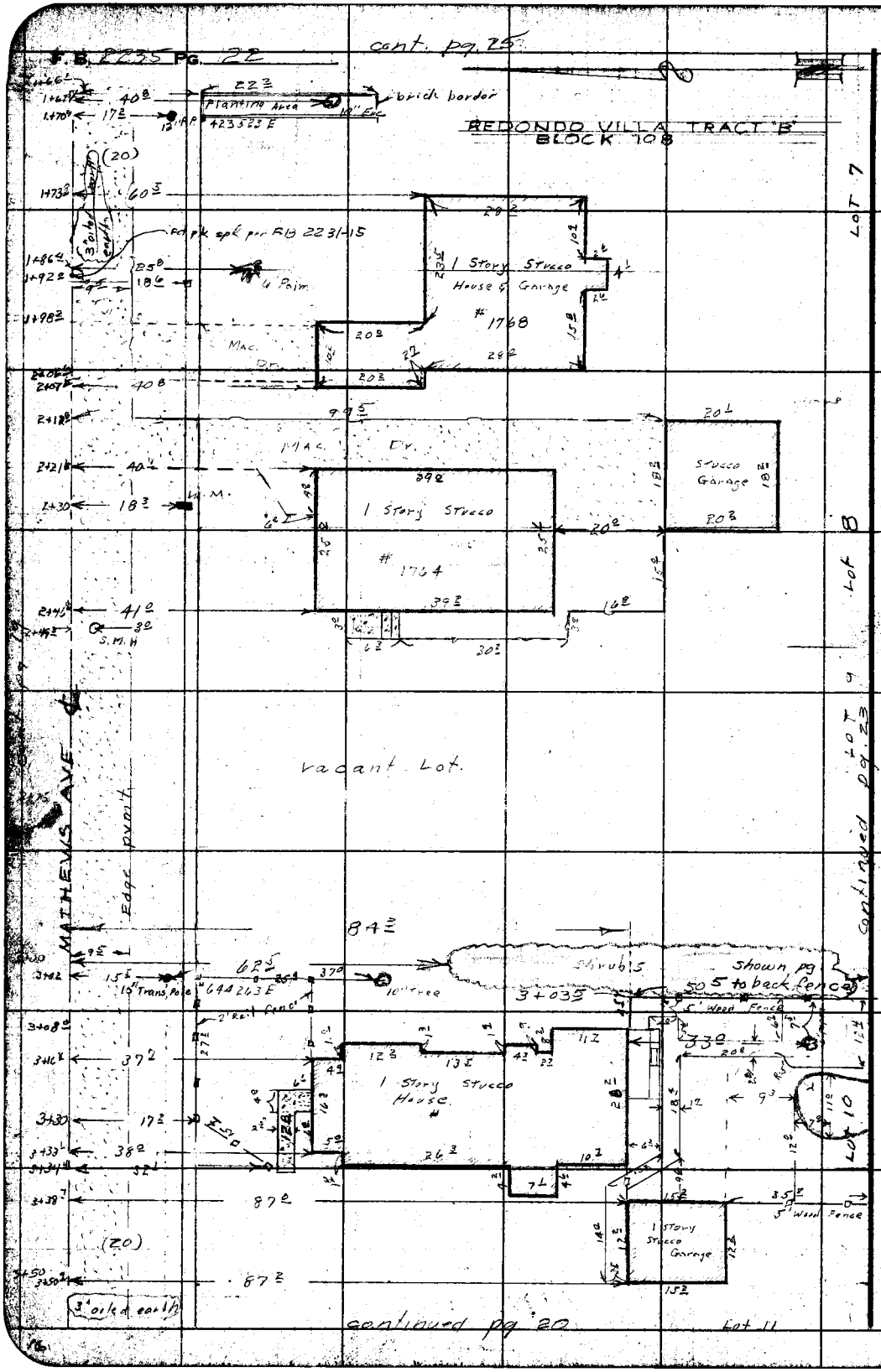

RETURN TO
LOS ANGELES COUNTY SURVEYOR
726 LOS ANGELES COUNTY
ENGINEERING BLDG.

Do not extend notes this side of this line.

Note: Any Additions or Changes on This Sheet Must be Made or Circled in Red Ink With Date and Name of Person Making Change.

J.N. 0075.20

F.B. 2235 Pg. 123

Notes Ck'd by	Survey of Aviation Blvd
Map No. B-2433	W. O. 0075.20 Tape No. 0104 St'd. 68 °F
Office Work Wilson	Surveyed by J. H. Brown
Checked	Notes Newman Date 5-24-56
Date	Indexed K. C. Johnson

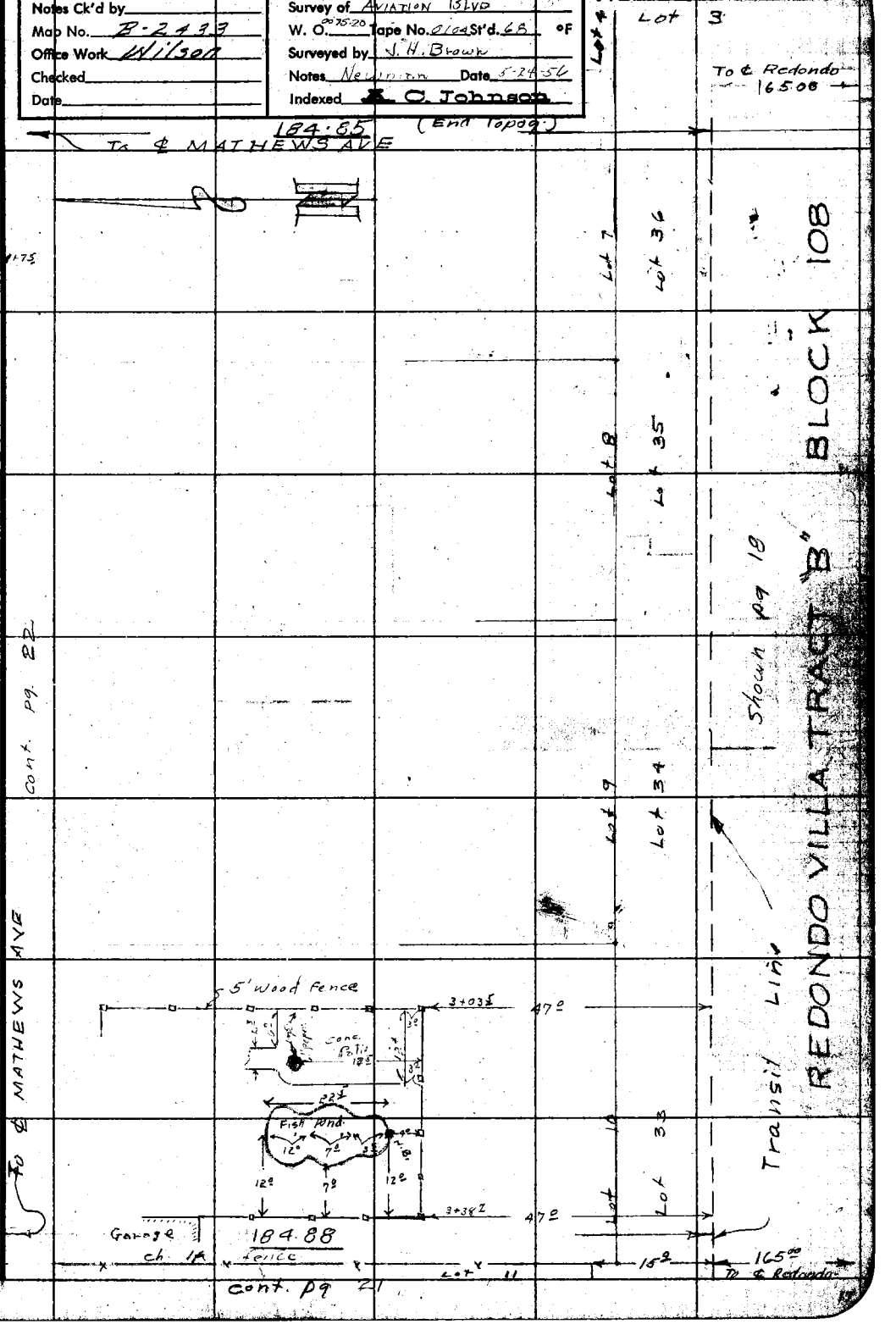

Note: Any Additions or Changes on This Sheet Must be Made or Circled in Red Ink With Date and Name of Person Making Change.

Do not extend notes this side of this line.

RETURN TO
LOS ANGELES COUNTY SURVEYOR
726 LOS ANGELES COUNTY
ENGINEERING BLDG.

76F3095 247 4-53

RETURN TO
LOS ANGELES COUNTY SURVEYOR
726 LOS ANGELES COUNTY
ENGINEERING BLDG.

Note: Any Additions or Changes on This Sheet Must be Made or Circled in Red Ink With Date and Name of Person Making Change.

Do not extend notes this side of this line.

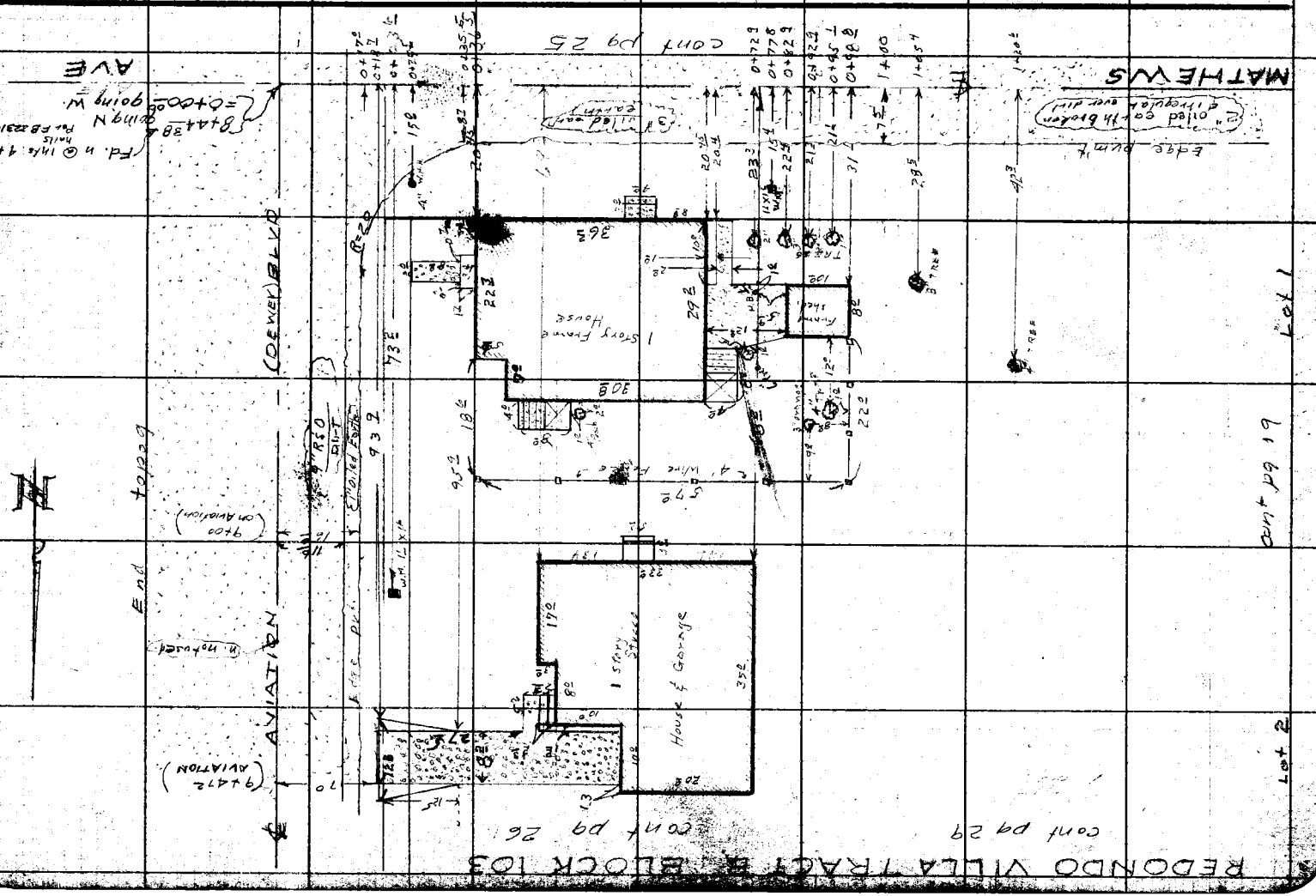

J.N. 0075.20

F.B. 2235 Pg. 25

Notes Ck'd by	Survey of AVIATION Blvd.
Map No. B-2433	W. O. 0075.20 Tape No. 0104 St'd. 68 °F
Office Work Wilson	Surveyed by J. H. Brown
Checked	Notes Newman Date 5-24-56
Date	Indexed C. Johnson

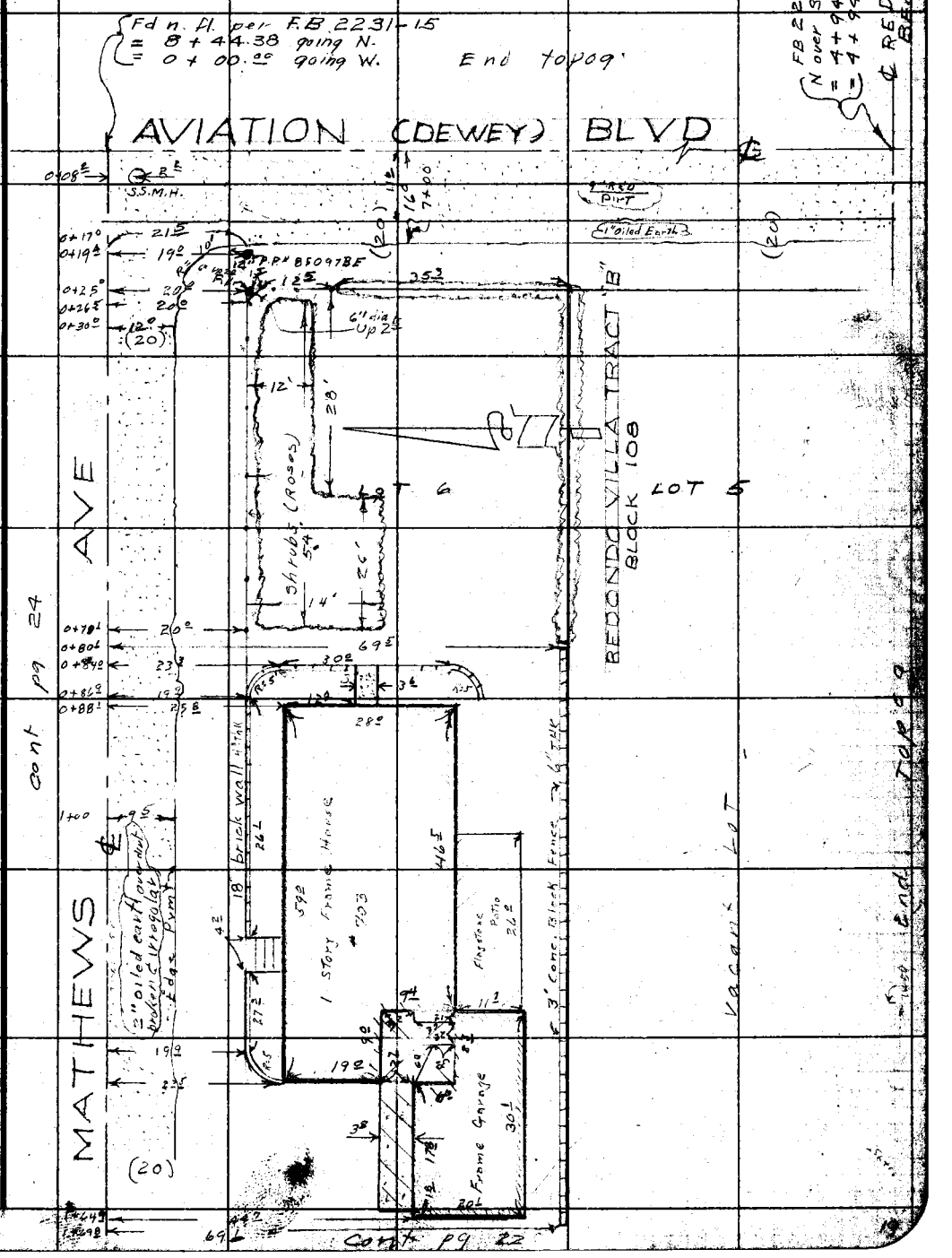

Note: Any Additions or Changes on This Sheet Must be Made or Circled in Red Ink With Date and Name of Person Making Change.

Do not extend notes this side of this line.

RETURN TO
LOS ANGELES COUNTY SURVEYOR
726 LOS ANGELES COUNTY
ENGINEERING BLDG.

76F3098 247 4-53

F.B. 2235 Pg. 26

REDONDO VILLA TRACT "B"
BLOCK 103

cont pg 30

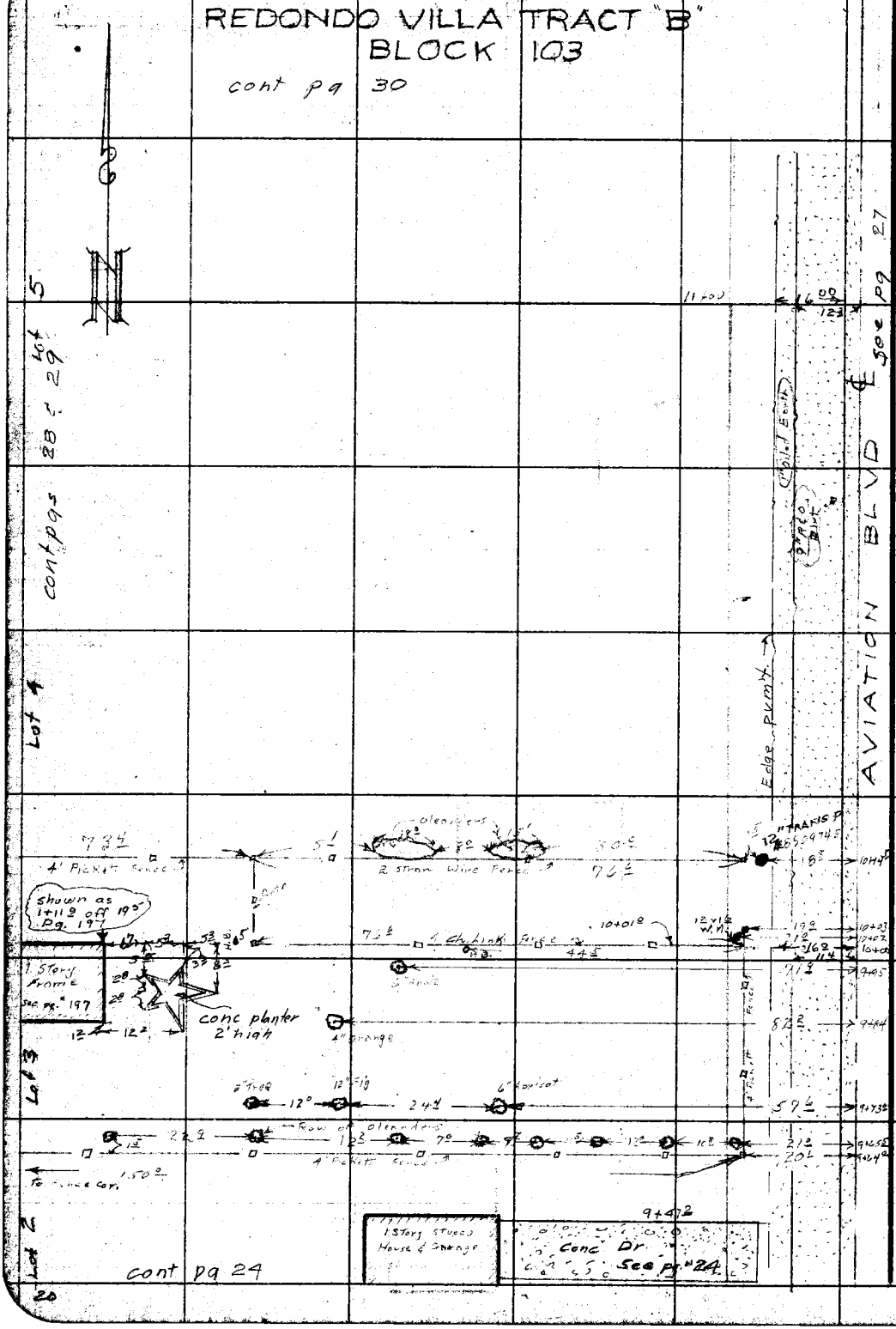

cont pg 24

RETURN TO
LOS ANGELES COUNTY SURVEYOR
726 LOS ANGELES COUNTY
ENGINEERING BLDG.

Do not extend notes this side of this line.

Note: Any Additions or Changes on This Sheet Must be Made or Circled in Red Ink With Date and Name of Person Making Change.

J.N. 0075.20

F.B. 2235 Pg. 27

Notes Ck'd by	Survey of AVIATION BLVD
Map No. B-2433	W.O. 0075.20 Tape No. 0104 St'd. 60 °F
Office Work Wilson	Surveyed by J.H. Brown
Checked	Notes Newman Date 5-24-56
Date	Indexed K. C. Johnson

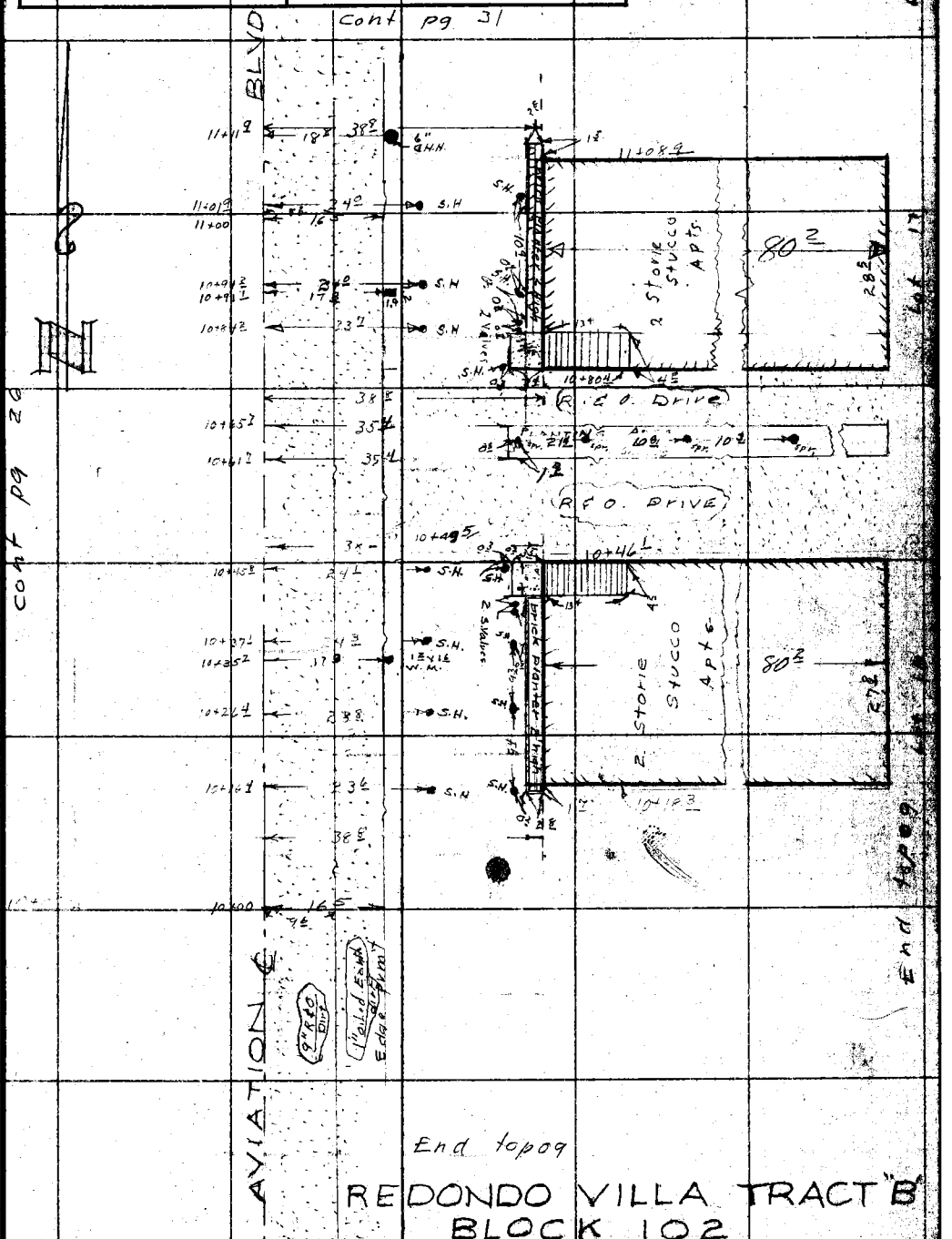

REDONDO VILLA TRACT "B"
BLOCK 102

Note: Any Additions or Changes on This Sheet Must be Made or Circled in Red Ink With Date and Name of Person Making Change.

Do not extend notes this side of this line.

RETURN TO
LOS ANGELES COUNTY SURVEYOR
726 LOS ANGELES COUNTY
ENGINEERING BLDG.

76F3008 247 4-53

F.B. 2235 PG. 28

cont. pg 28

REDONDO VILLA TRACT "B"
BLOCK 103

VACANT LOT

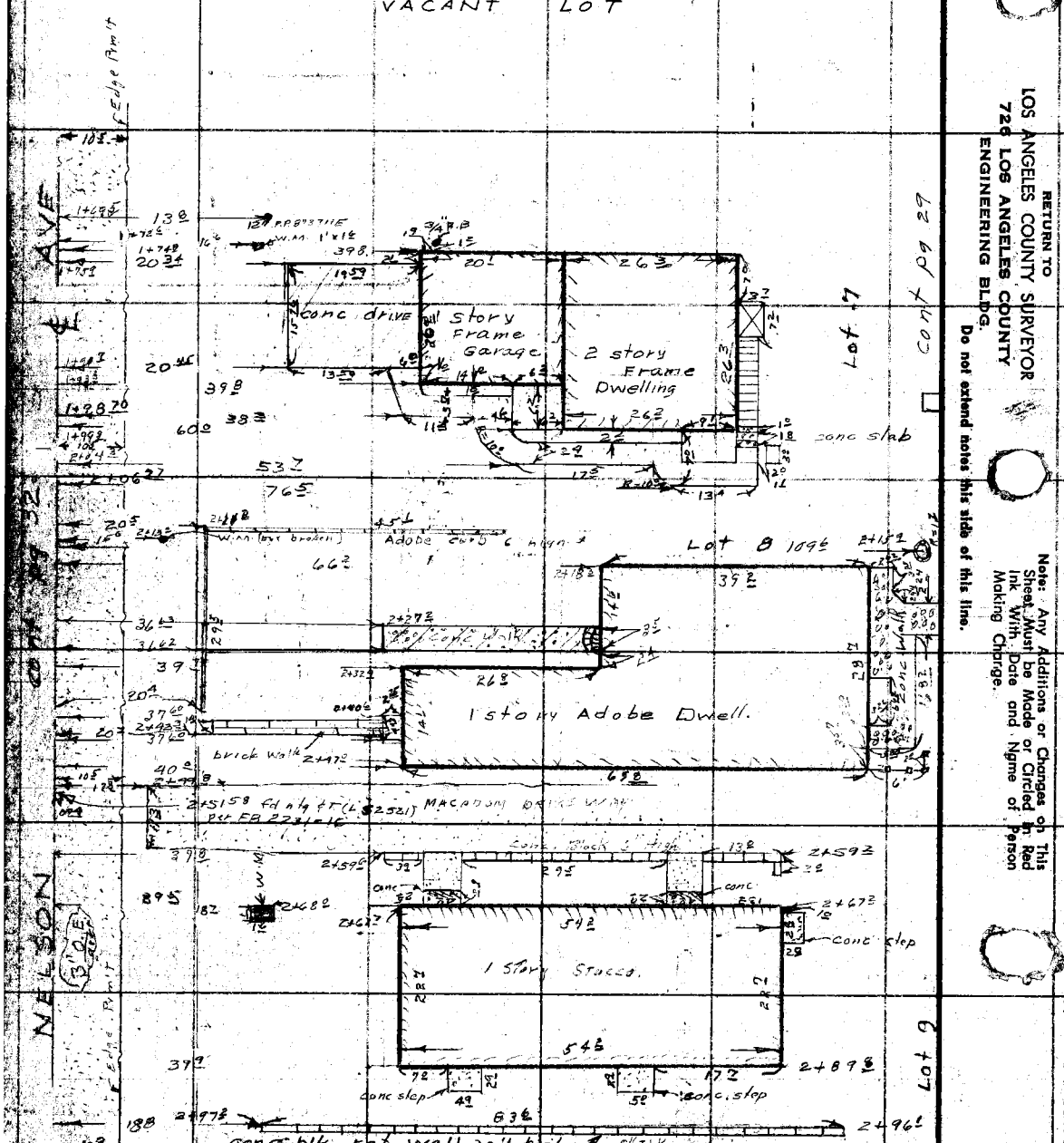

RETURN TO
LOS ANGELES COUNTY SURVEYOR
726 LOS ANGELES COUNTY
ENGINEERING BLDG.
Do not extend notes this side of this line.

Note: Any Additions or Changes on This Sheet Must be Made or Circled in Red Ink With Date and Name of Person Making Change.

J.N. 0075.20

F.B. 22 35 Pg. 29

Notes Ck'd by
Map No. B - 2499
Office Work Wilson
Checked
Date

Survey of Aviation Blvd
W.O. 0075.2 Tape No. 2124 St'd. 68 °F
Surveyed by J.H. Brown
Notes Newman Date 5-29-56
Indexed C. Johnson

See pg 26

cont pg 30

To ℄ Nelson — 170.00 — To ℄ Mathews 170.00±

℄ Aviation Blvd.

Note: All plusses this pg. are referred to ℄ Nelson Ave

cont pg 28

Lot 6 — Lot 4 — Lot 3 — Lot 2

1+11.2 — 19.2 — 12.8

1+21.8 — 46.2 — 40.2

1 Story Frame House

1+47.5 — 1+57.3 — 1+67.9 — 1+68.3 — 60.2

8.2 — 16.8 — 16.2 — 12.8 — 5.2 — 5.2 — 8.2

Frame Shed

Transit Line

4" peach 1+56.2

4' picket fence

7' wire mesh

3" Apple 11.5 — 1+76.3 — 1+80.8 — 1+84.3 — 45.5

Oleander — 10.2 — 1+88.5 — 10.4 — 1+89.2 — 2" Pine

1 story Frame House — 22.2 — 49.6 — 47.5

Lot 7 — 49.7 — 2+01.6

Lot 36 — 20.2 — 1 story Frame Garage — 22.2 — 45.5

1/2 brick incin. — 2+08.2 — 2+10.2 — 2+11.5

5.5 — 19.2 — 16.3 — 3.3 — 4.0 — 6" Peach — 4" Fig — 20.2 — Conc. Block Garage — 19.9 — 1.3

6' Woven wire fence

Conc. Walk — 2+25.3 — 38.1

8' peach — 8' Apricot — 16.3 — 17.2 — 2.3 — 4.5 — 19.8 — 2+31.0 — 1.3

Lot 29 — 2+49.2 — 4" Apple — 42.0 — 2+42.7 — 2+48.6 — 0.2

Lot 35

Mac. Dr.

27.5 — 2+59.2

2+67.3 — 2" peach — 2" plum gut — 22.3 — 2+65.9

1.4.3 — 39.8 — 2+71.2 — 2+74.5 — 2+71.9 — 2+74.6 — 1.6

60.1

Stucco Garage — 22.1 — 20.1

2+88.5 — 35.3 — 4" Apricot — 2+94.3 — 2+94.2 — 2.2

Lot 34

Lot 9

To ℄ Nelson — 170.00 — To ℄ Mathews 170.00±

see pg 39 See pg 38

REDONDO VILLA TRACT — BLOCK 10

Note: Any Additions or Changes on This Sheet Must be Made or Circled in Red Ink With Date and Name of Person Making Change.

Do not extend notes this side of this line.

RETURN TO
LOS ANGELES COUNTY SURVEYOR
726 LOS ANGELES COUNTY
ENGINEERING BLDG.

7/8 Scale 247 4.33

F.B. 223 Pg. 30

cont pg 34

REDONDO VILLA TRACT "B"
BLOCK 94

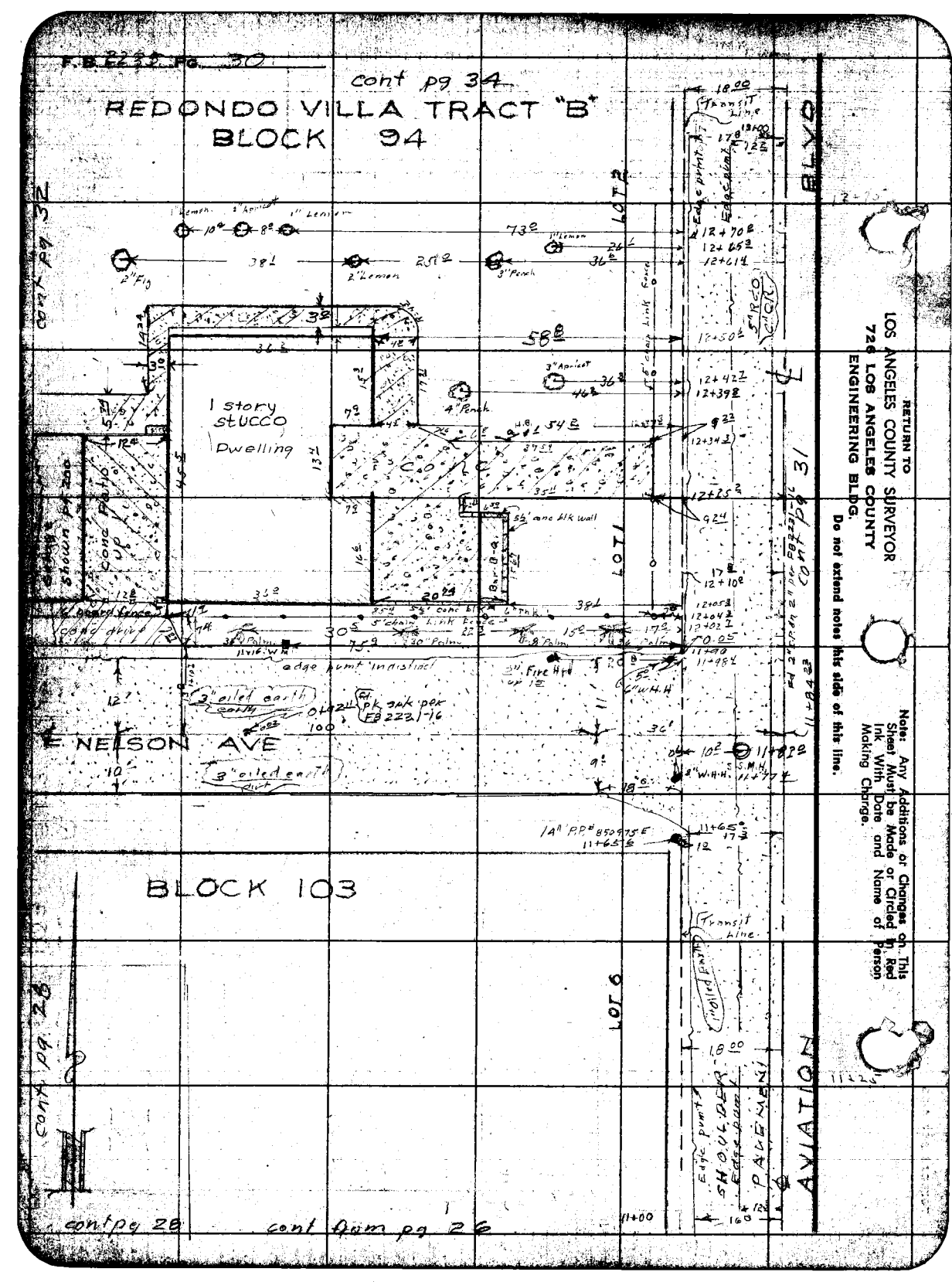

RETURN TO
LOS ANGELES COUNTY SURVEYOR
726 LOS ANGELES COUNTY
ENGINEERING BLDG.

Do not extend notes this side of this line.

Note: Any Additions or Changes on This Sheet Must be Made or Circled in Red Ink With Date and Name of Person Making Change.

cont pg 28

cont from pg 26

Notes Ck'd by	Survey of AVIATION BLVD
Map No. B-2433	JN 0075-20 Tape 0104 Std 68° °F
Office Work L. C. Wilson	Surveyed by J. H. Brown
Checked	Notes J. E. Henderson Date 5-31-56
Date	Indexed C. Johnson

F. B. 2295 Pg. 37

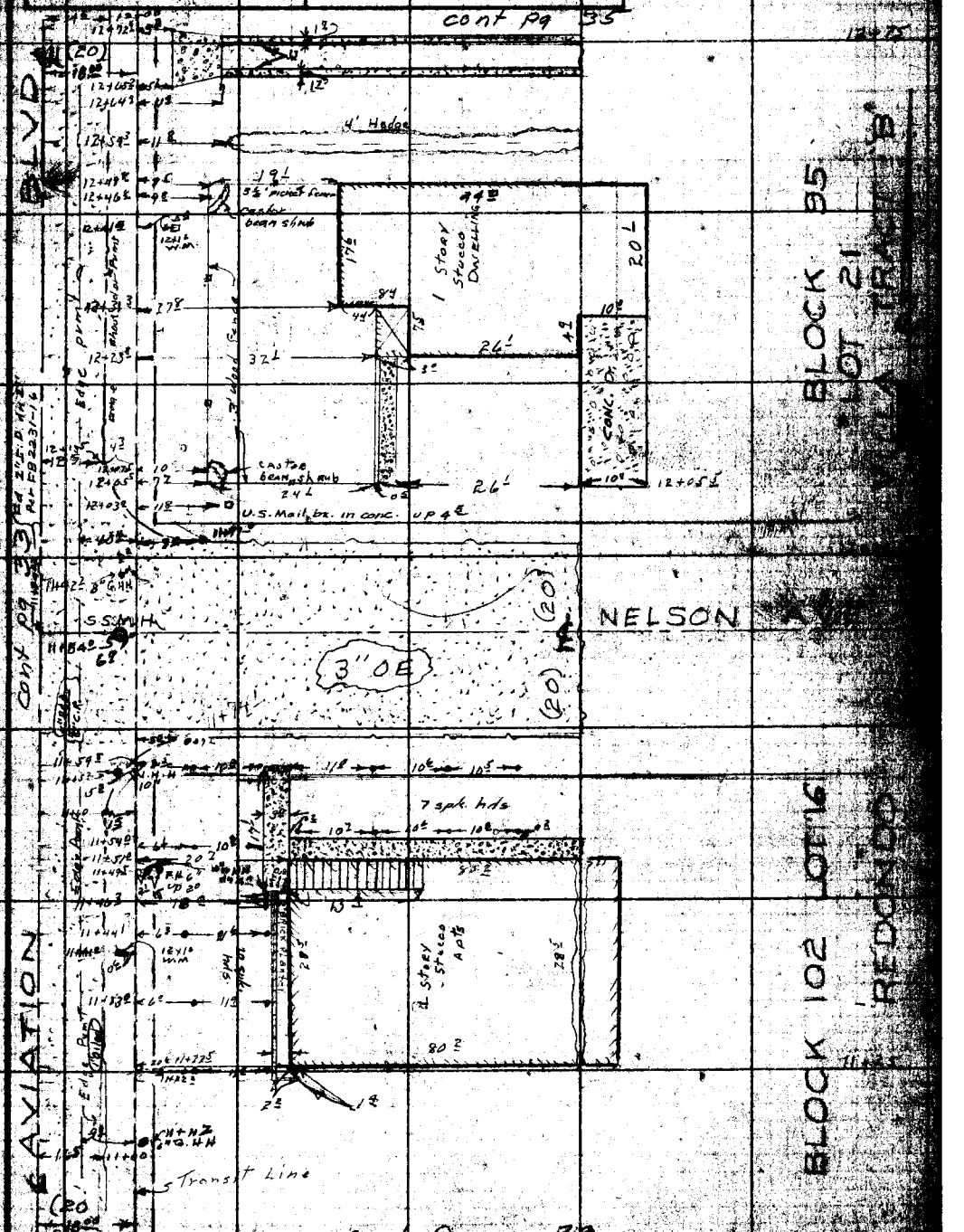

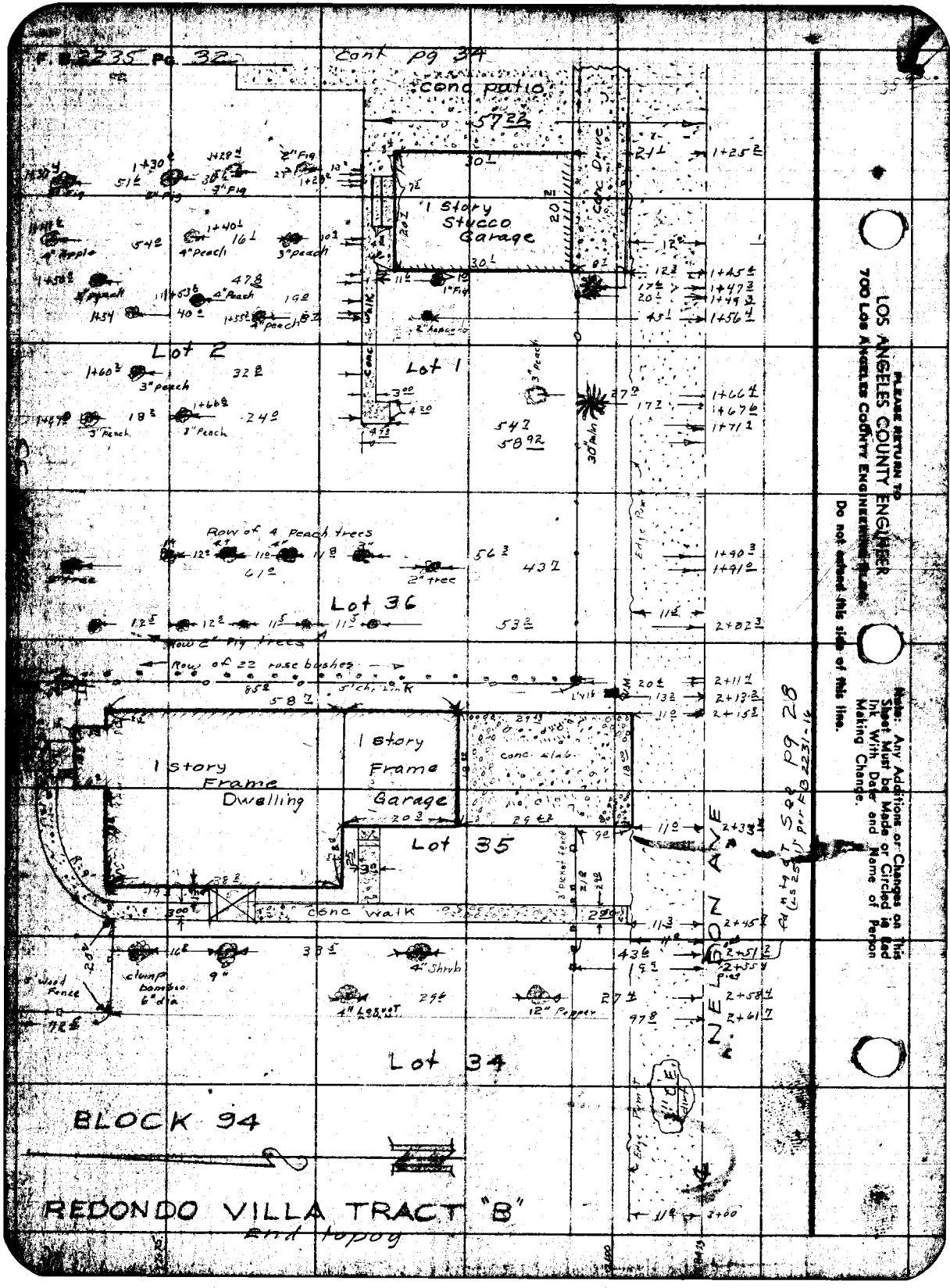
F.B. 2235 Pg. 32
Cont pg 34
conc patio
1 Story Stucco Garage
Conc Drive
Lot 2
Lot 1
Lot 36
Lot 35
Lot 34
Row of 4 Peach trees
Row of 22 rose bushes
1 Story Frame Dwelling
1 Story Frame Garage
conc slab
conc walk
clump bamboo 6" dia
4" Shrub
12" Pepper
NELSON AVE
BLOCK 94
REDONDO VILLA TRACT "B"
End topog
PLEASE RETURN TO
LOS ANGELES COUNTY ENGINEER
700 LOS ANGELES COUNTY ENGINEERING BLDG.
Do not extend this side of this line.
Note: Any Additions or Changes on This Sheet Must be Made or Circled in Red Ink With Date and Name of Person Making Change.

Notes Ck'd by	Survey of Aviation Blvd.
Map No.	W. O. 007520 Tape No. 0104 St'd. 6 A °F
Office Work L.C. Wilson	Surveyed by J.H. Brown
Checked	Notes J.E. Henderson Date 6-1-56
Date	Indexed A. C. Johnson

F.B. 2235 Pg. 33

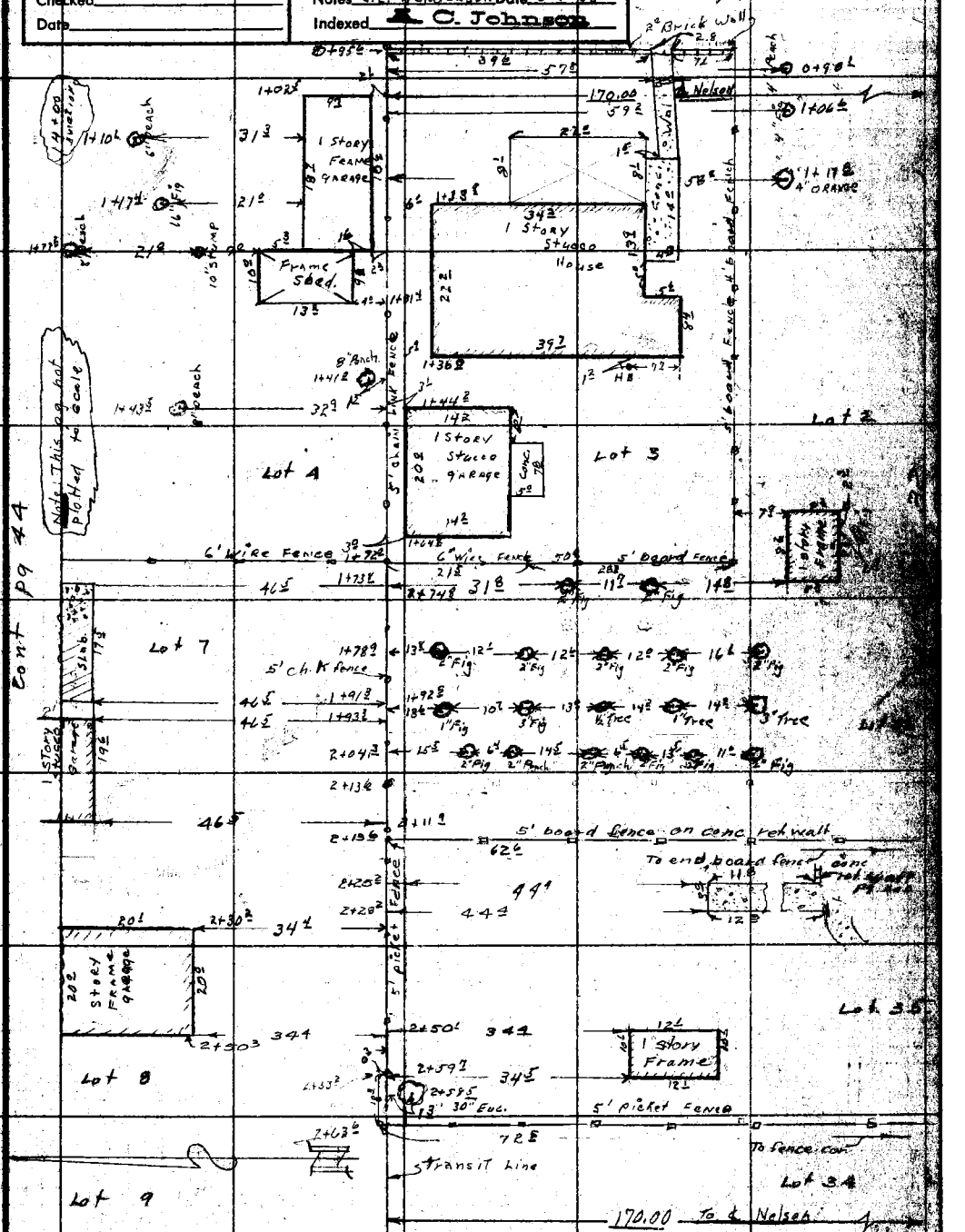

REDONDO VILLA TRACT "B" BLOCK 94

End topog.

Note: Any Additions or Changes on This Sheet Must be Made or Circled in Red Ink With Date and Name of Person Making Change.

Do not extend notes this side of this line.

RETURN TO
LOS ANGELES COUNTY SURVEYOR
726 LOS ANGELES COUNTY
ENGINEERING BLDG.

F.B. 2235 PG. 34 — cont pg 36

REDONDO VILLA TRACT "B"
BLOCK 94

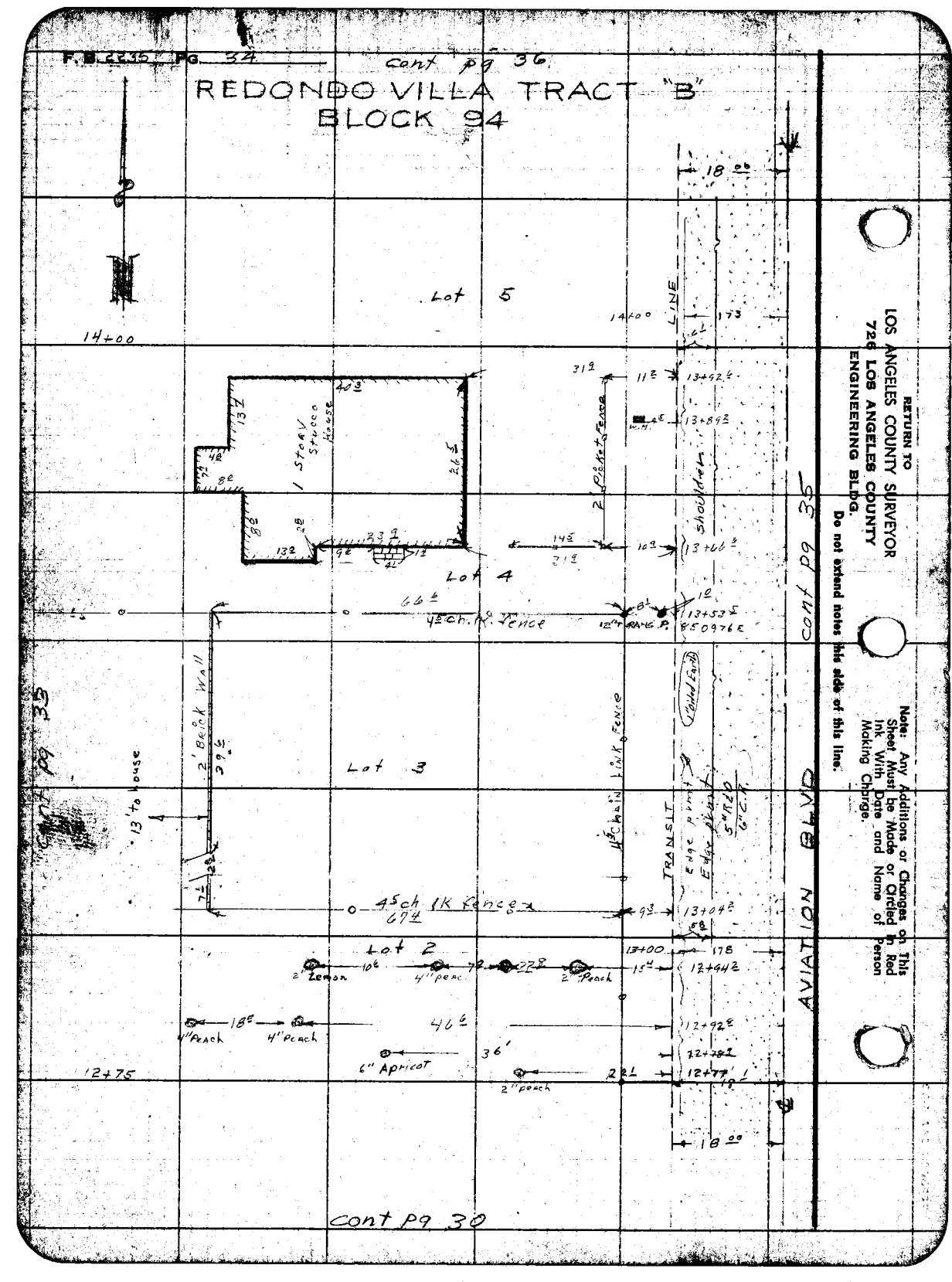

RETURN TO
LOS ANGELES COUNTY SURVEYOR
726 LOS ANGELES COUNTY
ENGINEERING BLDG.

Do not extend notes this side of this line.

Note: Any Additions or Changes on This Sheet Must be Made or Circled in Red Ink With Date and Name of Person Making Change.

Notes Ck'd by	Survey of AVIATION BLVD
Map No.	JN 0075.20 Tape 0104 Std 68 °F
Office Work L.C. Wilson	Surveyed by J.H. Brown
Checked	Notes J.E. Henderson Date 5-7-56
Date	Indexed A. C. Johnson

F. B. 2235 Pg. 35

Cont pg 37

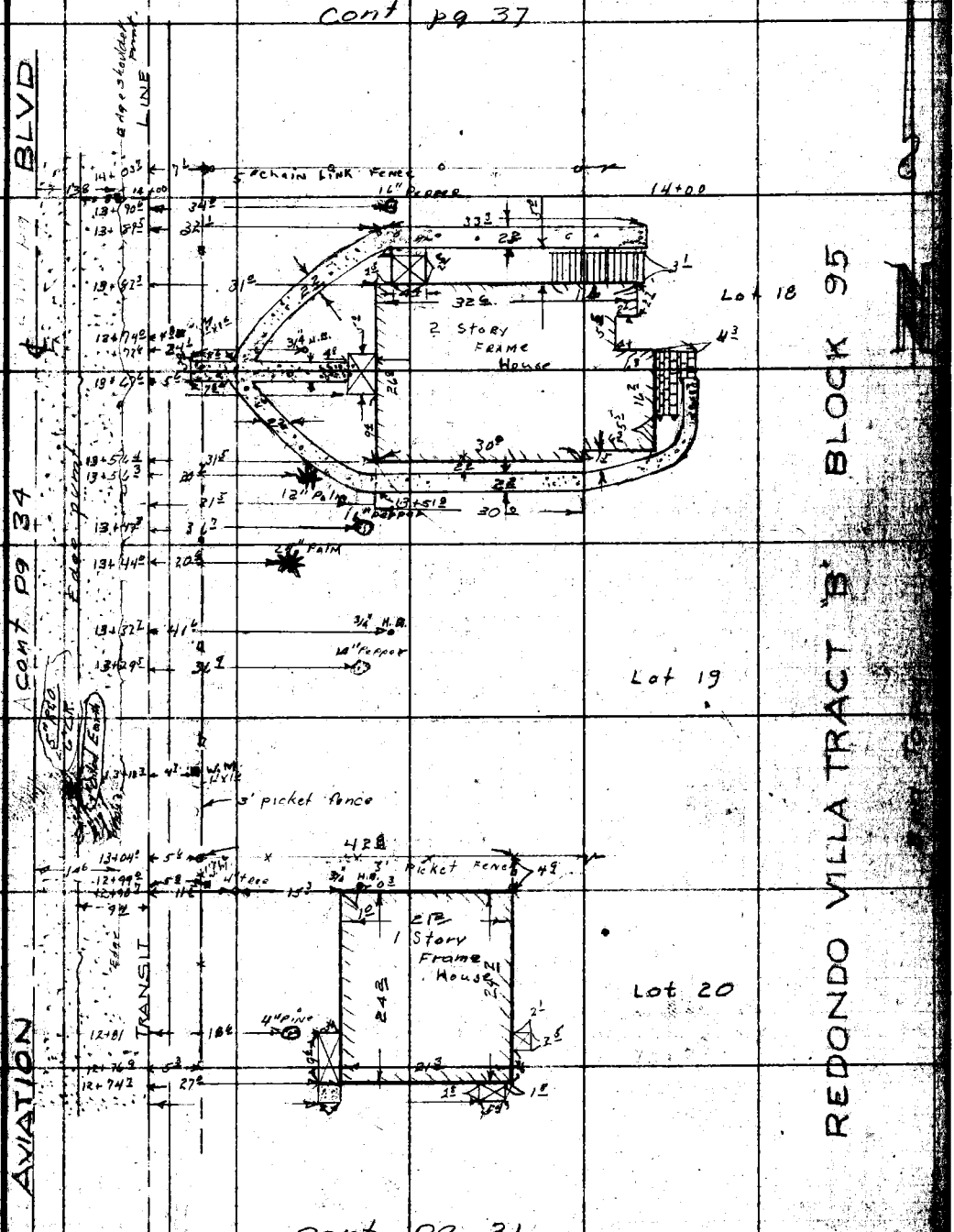

Cont pg 31

Note: Any Additions or Changes on This Sheet Must be Made or Circled in Red Ink With Date and Name of Person Making Change.

Do not extend this side of this line.

PLEASE RETURN TO
LOS ANGELES COUNTY ENGINEER
700 Los Angeles County Engineering Bldg.

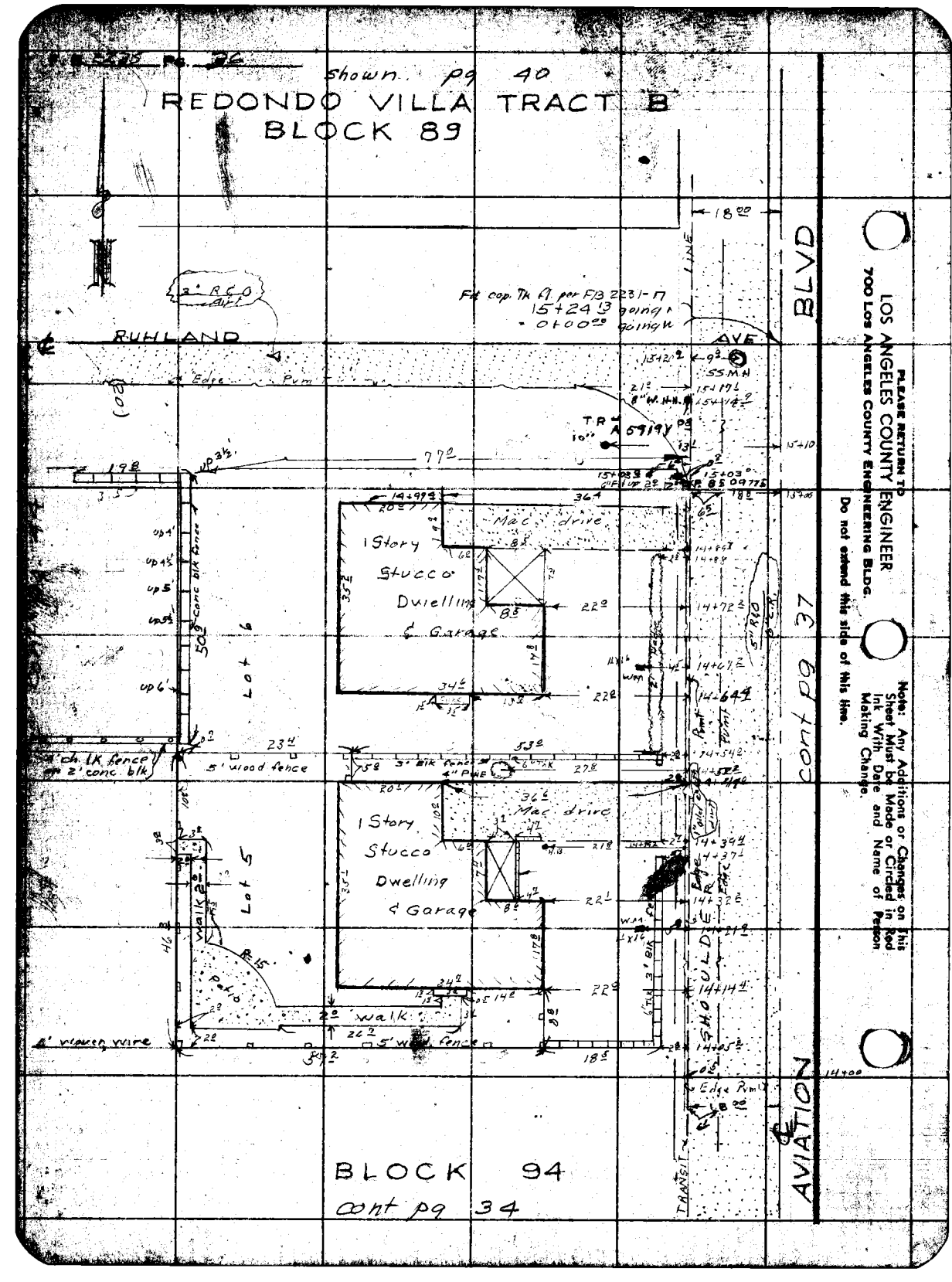

shown pg 40
REDONDO VILLA TRACT B
BLOCK 89
RUHLAND
AVE
BLVD
AVIATION
cont pg 37
1 Story Stucco Dwelling & Garage
Mac drive
Lot 6
Lot 5
5' wood fence
2' conc. blk
Patio
walk
SHOULDER
TRANSIT
BLOCK 94
cont pg 34
PLEASE RETURN TO
LOS ANGELES COUNTY ENGINEER
700 LOS ANGELES COUNTY ENGINEERING BLDG.
Do not extend this side of this line.
Note: Any Additions or Changes on This Sheet Must be Made or Circled in Red Ink With Date and Name of Person Making Change.

J.N. 0075.20

Notes Ck'd by	Survey of AVIATION BLVD
Map No.	JN 0075.20 Tape 0104 Std 68 °F
Office Work L.C. Wilson	Surveyed by J.M. Brown
Checked	Notes I.E. Henderson Date 6-7-56
Date	Indexed E. C. Johnson

F. B. 2235 Pg. 37

Cont pg. 41

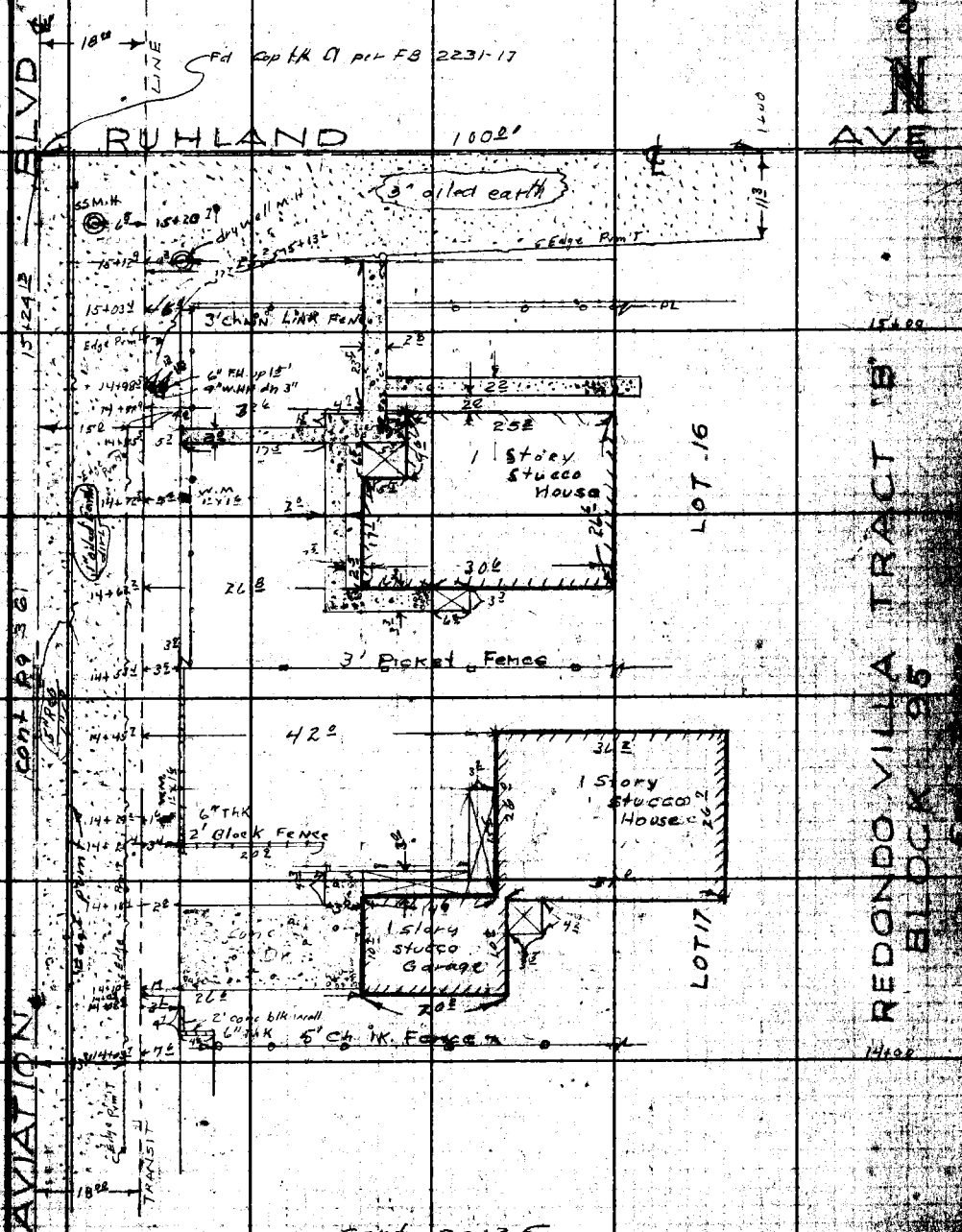

Cont pg 35

Note: Any Additions or Changes on this Sheet Must be Made or Circled in Red Ink With Date and Name of Person Making Change.

Do not extend this side of this line.

PLEASE RETURN TO
LOS ANGELES COUNTY ENGINEER
700 Los Angeles County Engineering Bldg.

PLEASE RETURN TO
LOS ANGELES COUNTY ENGINEER
700 LOS ANGELES COUNTY ENGINEERING BLDG.

Note: Any Additions or Changes on This Sheet Must be Made or Circled in Red Ink With Date and Name of Person Making Change.

Do not extend this side of this line.

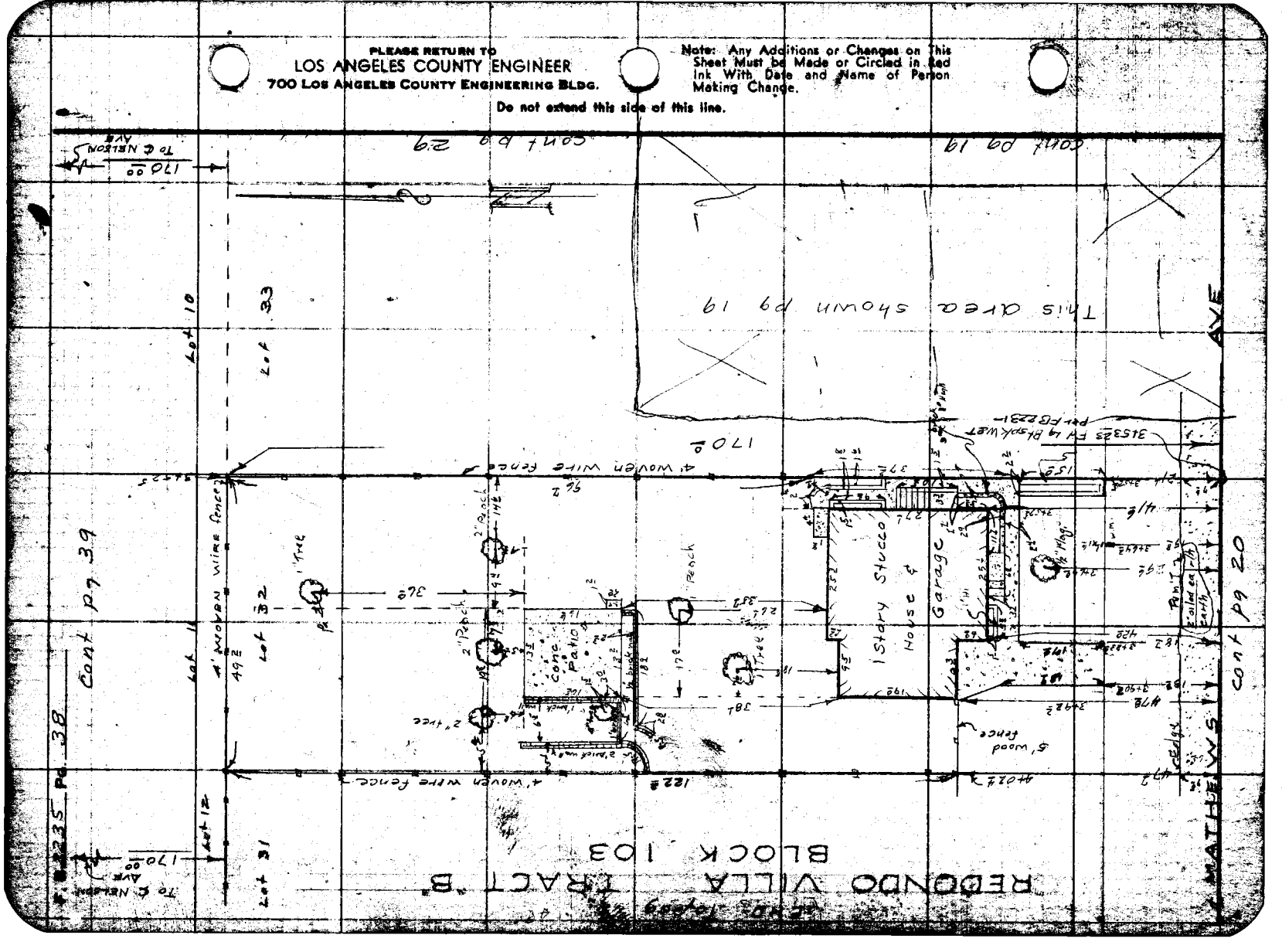

Notes Ck'd by	Survey of AVIATION BLVD.	F. B. 2235 Pg. 39
Map No.	JN 0075.20 Tape 0104 Std 68 °F	
Office Work L. C. Wilson	Surveyed by J. H. Brown	0+00 = ℄ Ints AVIATION BLVD & NELSON AVE
Checked	Notes Newman Date 5-12-56	
Date	Indexed C. Johnson	

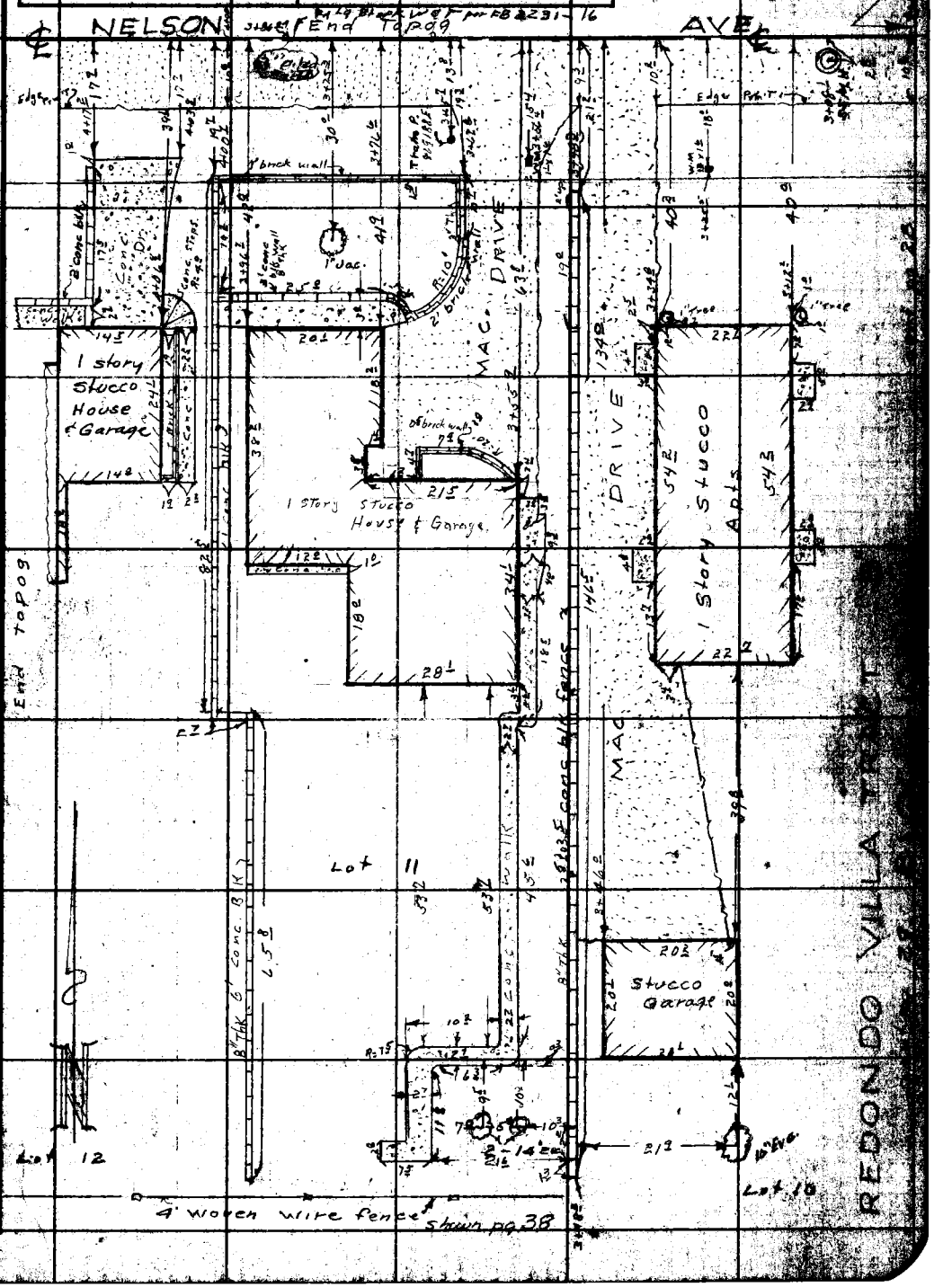

Note: Any Additions or Changes on this Sheet Must be Made or Circled in Red Ink With Date and Name of Person Making Change.

Do not extend this side of this line.

PLEASE RETURN TO
LOS ANGELES COUNTY ENGINEER
700 LOS ANGELES COUNTY ENGINEERING BLDG.

F. B. 2225 Pg. 40

cont pg 46

REDONDO VILLA TRACT "B" BLOCK 89

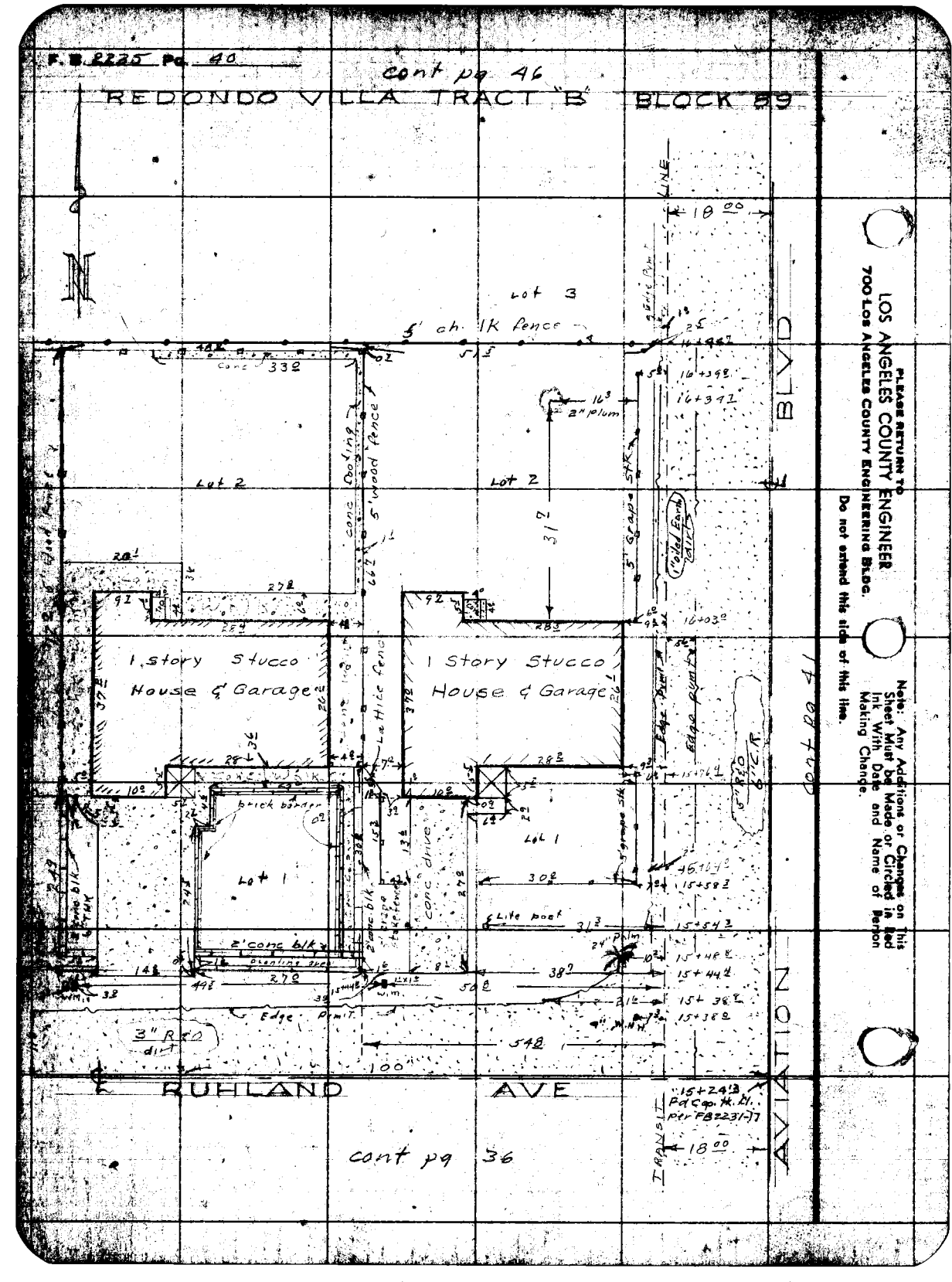

cont pg 36

PLEASE RETURN TO
LOS ANGELES COUNTY ENGINEER
700 Los Angeles County Engineering Bldg.
Do not extend this side of this line.

Note: Any Additions or Changes on This Sheet Must be Made or Circled in Red Ink With Date and Name of Person Making Change.

Notes Ck'd by	Survey of Aviation Blvd
Map No.	JN 0075.20 Tape 0104 Std 68 °F
Office Work L. G. Wilson	Surveyed by J. H. Brown
Checked	Notes J. E. Henderson Date 6-11-56
Date	Indexed C. Johnson

F. B. 2230 Pg. 47

Cont pg 47

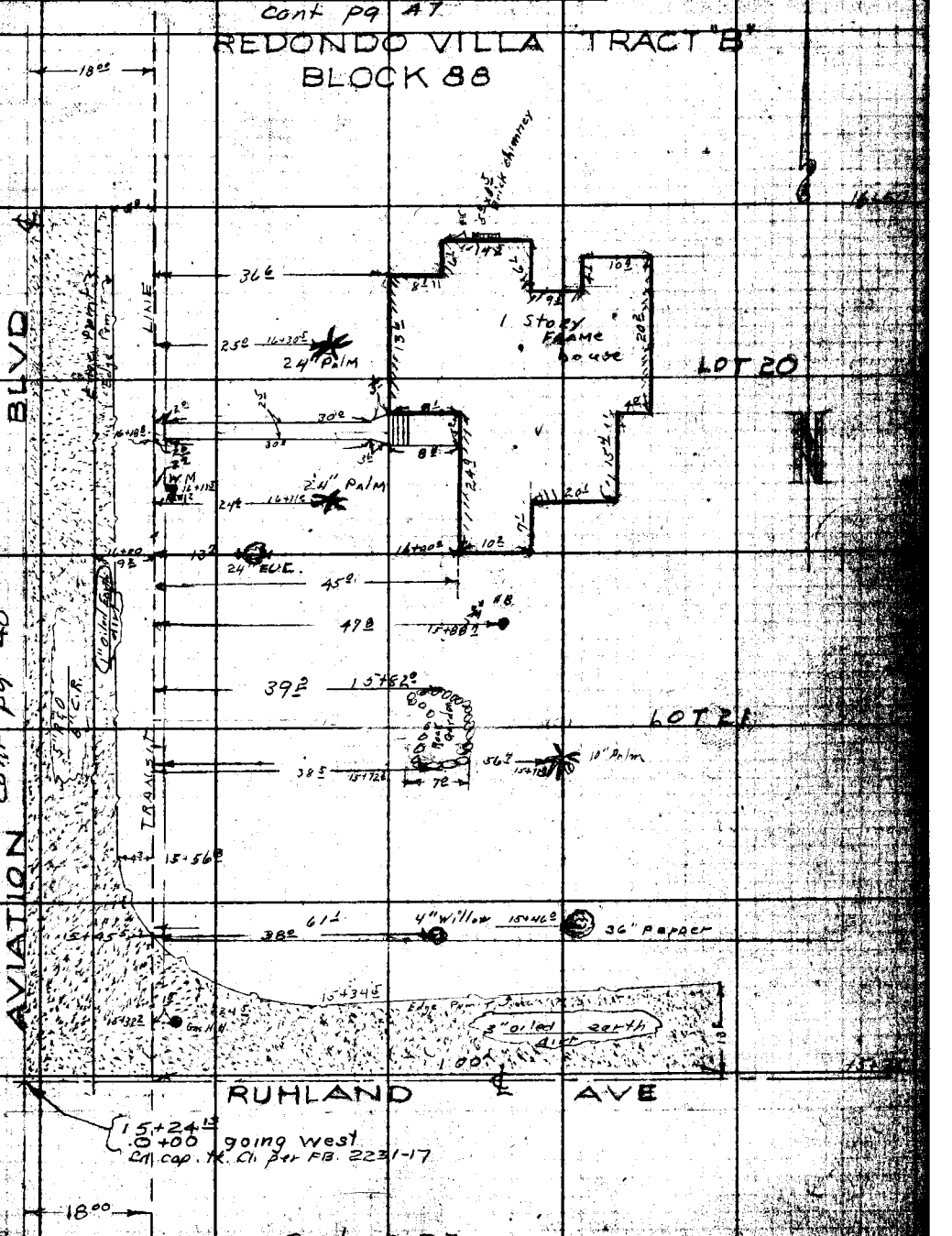

Cont pg 37

Note: Any Additions or Changes on this Sheet Must be Made or Circled in Red Ink With Date and Name of Person Making Change.

Do not extend this side of this line.

PLEASE RETURN TO
LOS ANGELES COUNTY ENGINEER
700 LOS ANGELES COUNTY ENGINEERING BLDG.

F. B. 2235 Pg. 42

End topog

REDONDO VILLA TRACT "B"
BLOCK 89

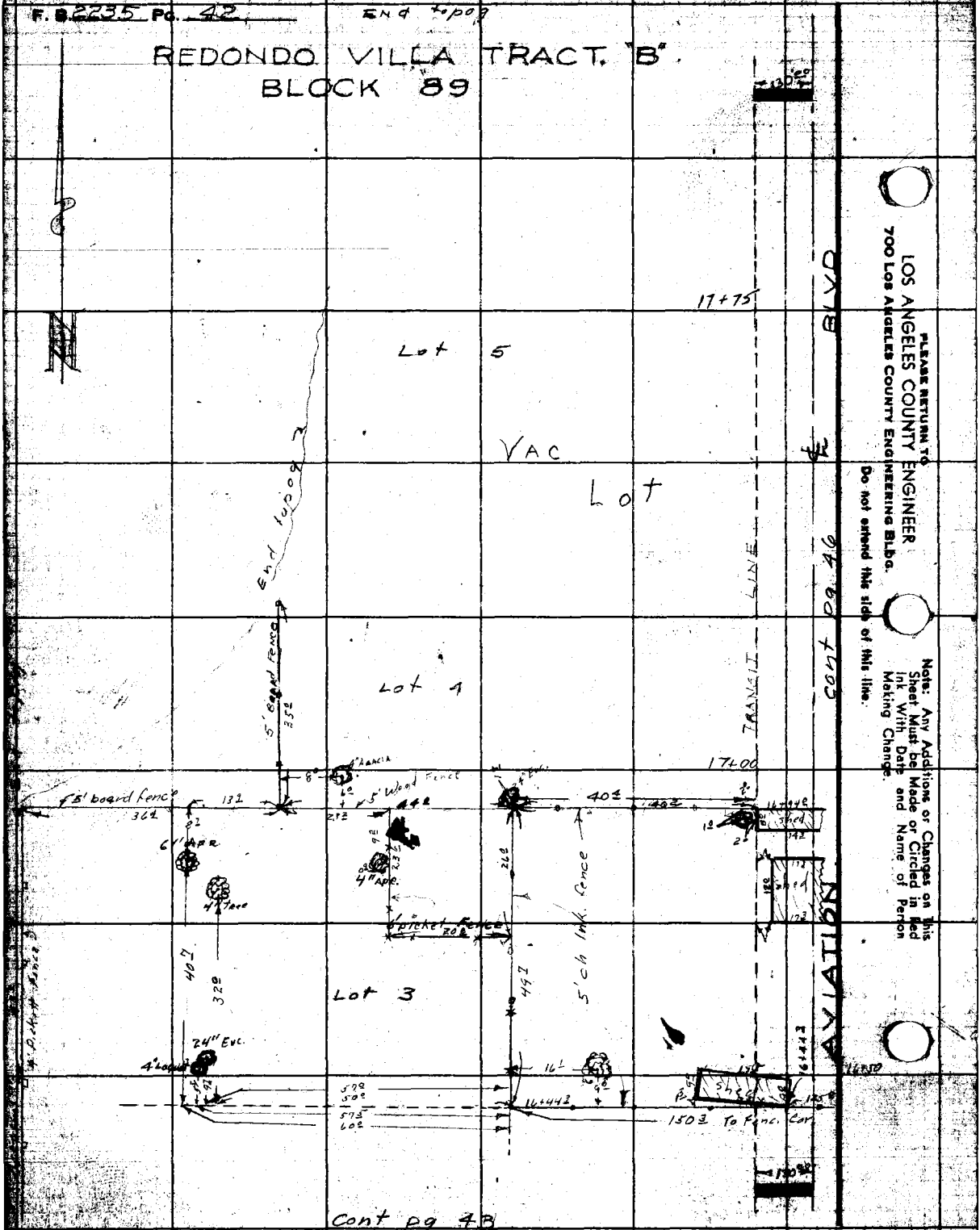

PLEASE RETURN TO
LOS ANGELES COUNTY ENGINEER
700 Los Angeles County Engineering Bldg.

Do not extend this side of this line.

Note: Any Additions or Changes on This Sheet Must be Made or Circled in Red Ink With Date and Name of Person Making Change.

Notes Ck'd by	Survey of AVIATION BLVD
Map No.	JN 0075.20 Tape 0104 Std 68 °F
Office Work L. C. Wilson	Surveyed by J. H. Brown
Checked	Notes Newman Date 6-12-56
Date	Indexed J. C. Johnson

F. B. 2235 PG. 43

cont pg 42

REDONDO VILLA TRACT "B"
BLOCK 89

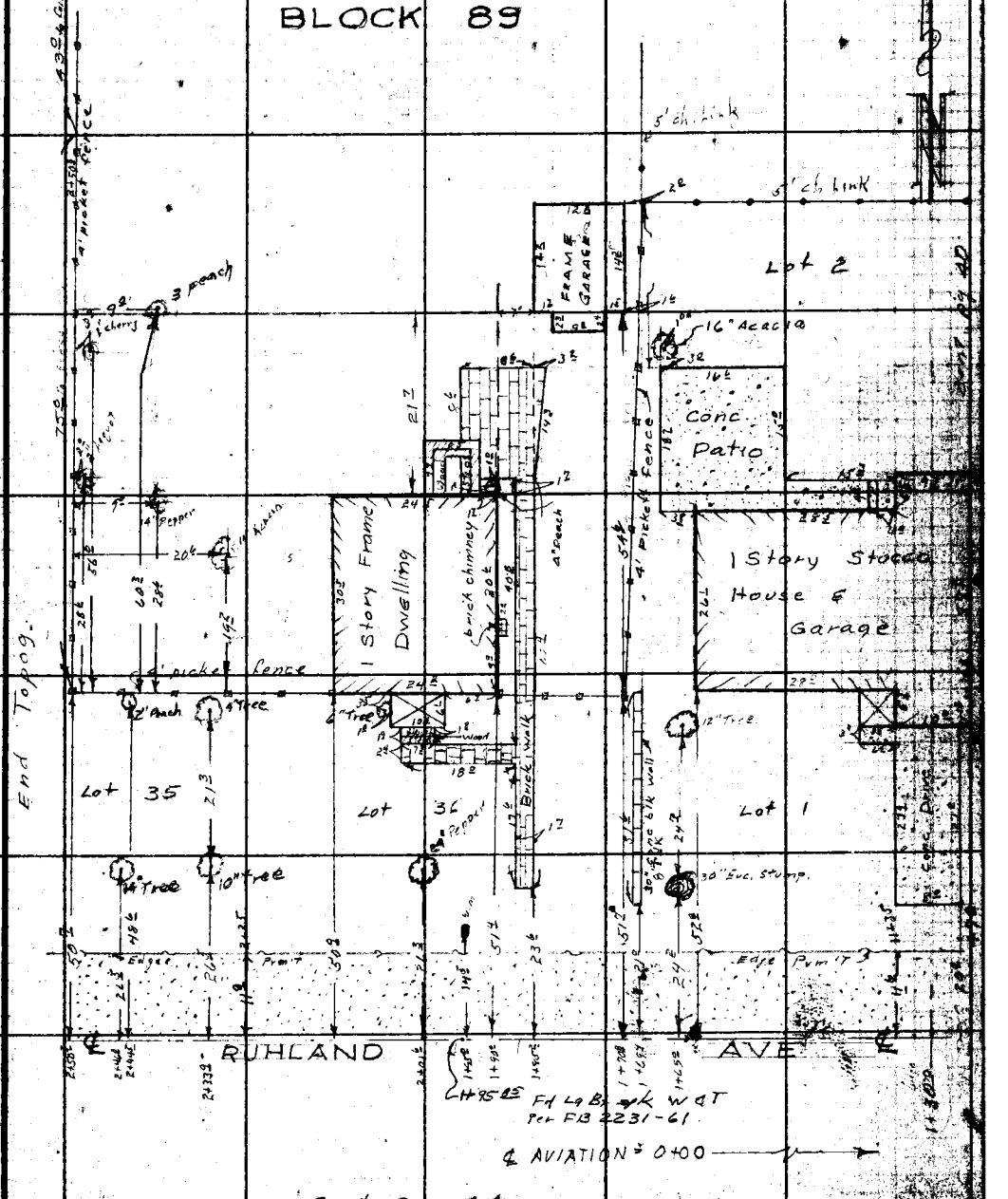

cont pg 44

Note: Any Additions or Changes to this Sheet Must be Made or Circled in Red Ink With Date and Name of Person Making Change.

PLEASE RETURN TO
LOS ANGELES COUNTY ENGINEER
700 LOS ANGELES COUNTY ENGINEERING BLDG.
Do not extend this side of this line.

70F2008 SBE 247 1-56

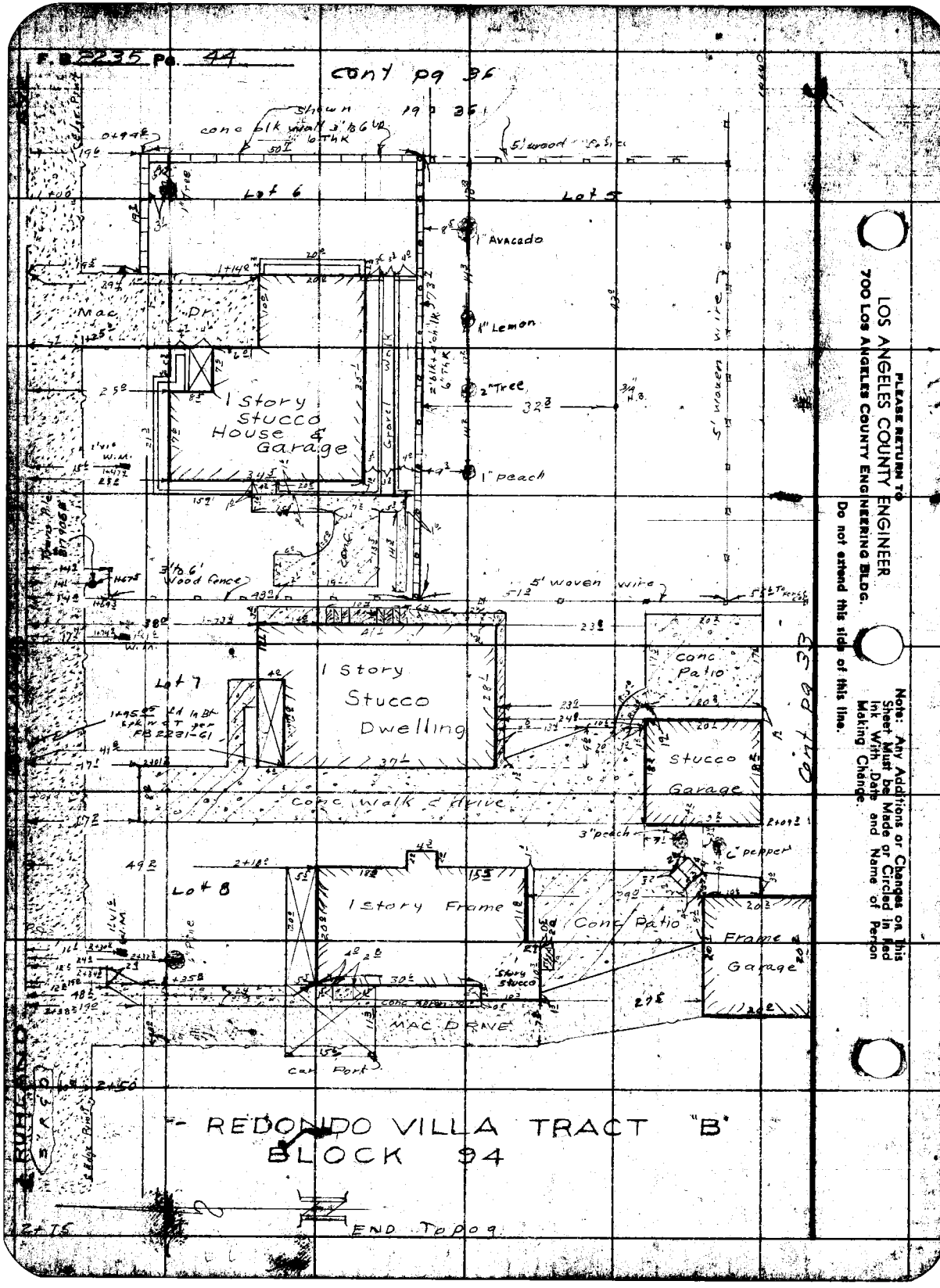
F.B. 2235 Pg. 44
cont pg 36
Lot 6
Lot 5
1" Avacado
1" Lemon
2" Tree
1" peach
Mac Dr.
1 Story Stucco House & Garage
Gravel Walk
5' woven wire
3' to 6' Wood fence
5' woven wire
Lot 7
1 Story Stucco Dwelling
Conc Patio
Stucco Garage
Conc walk & drive
3" peach
6" pepper
Lot 8
1 Story Frame
Conc Patio
Frame Garage
Story Stucco
MAC DRIVE
Car Port
Cont pg 33
REDONDO VILLA TRACT "B"
BLOCK 94
END Topog
PLEASE RETURN TO
LOS ANGELES COUNTY ENGINEER
700 LOS ANGELES COUNTY ENGINEERING BLDG.
Do not extend this side of this line.
Note: Any Additions or Changes on this Sheet Must be Made or Circled in Red Ink With Date and Name of Person Making Change.

Notes Ck'd by	Survey of AVIATION BLVD.
Map No.	JN 0075.20 Tape 0104 Std 68 °F
Office Work L.C. Wilson	Surveyed by J.H. Brown
Checked	Notes Newman Date 6-14-56
Date	Indexed

F. B. 2235 PG. 45

NOT USED

Note: Any Additions or Changes on this Sheet Must be Made or Circled in Red Ink With Date and Name of Person Making Change.

Do not extend this side of this line.

RETURN TO
LOS ANGELES COUNTY ENGINEER
700 LOS ANGELES COUNTY ENGINEERING BLDG.

76F3098 S&E #247 1-58

F.B. 2235 Pg. 46

cont pg. 48

Cont pg 40

PLEASE RETURN TO
LOS ANGELES COUNTY ENGINEER
700 LOS ANGELES COUNTY ENGINEERING BLDG.

Do not extend this side of this line.

Note: Any Additions or Changes on this Sheet Must be Made or Circled in Red Ink With Date and Name of Person Making Change.

Notes Ck'd by	Survey of AVIATION BLVD.	F. B. 2235 Pg. 47
Map No.	JN 0075.20 Tape 0104 Std 68 °F	
Office Work L. C. Wilson	Surveyed by J. H. Brown	
Checked	Notes Newman Date 6-11-56	
Date	Indexed E. C. Johnson	

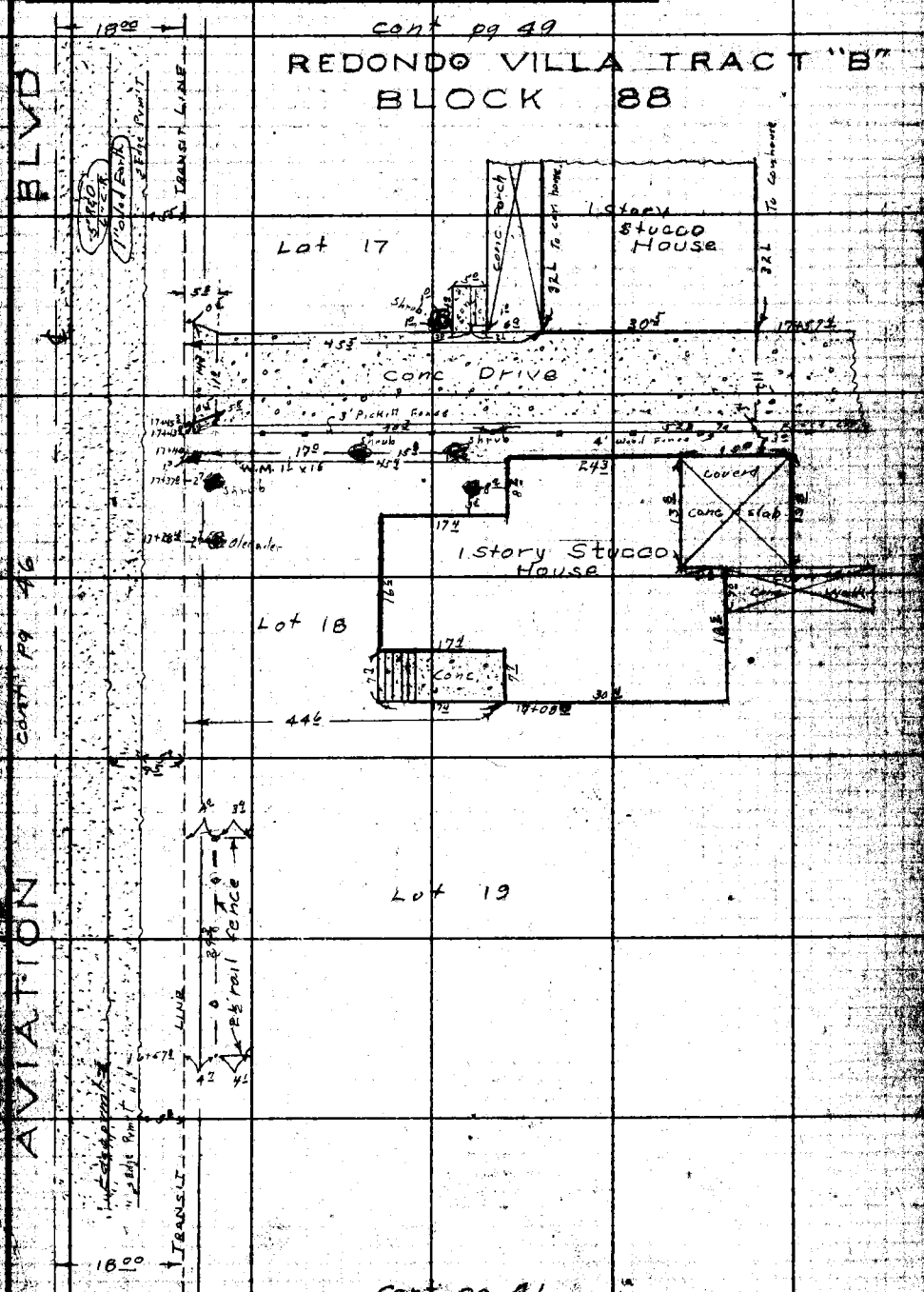

Note: Any Additions or Changes on this Sheet must be Made or Circled in Red Ink With Date and Name of Person Making Change.

LOS ANGELES COUNTY ENGINEER
700 Los Angeles County Engineering Bldg.
Do not extend this sheet of this line.

F.B. 235 Pg. 48 Cont pg 50

cont pg 46

PLEASE RETURN TO
LOS ANGELES COUNTY ENGINEER
700 LOS ANGELES COUNTY ENGINEERING BLDG.

Do not extend this side of this line.

Note: Any Additions or Changes on this Sheet Must be Made or Circled in Red Ink With Date and Name of Person Making Change.

Notes Ck'd by	Survey of AVIATIO BLVD
Map No.	JN 007520 Tape 0104 Std 68 °F
Office Work L.C. Wilson	Surveyed by J.H. Brown
Checked	Notes Newman Date 6-19-56
Date	Indexed C. Johnson

F. B. 2236 Pg. 49

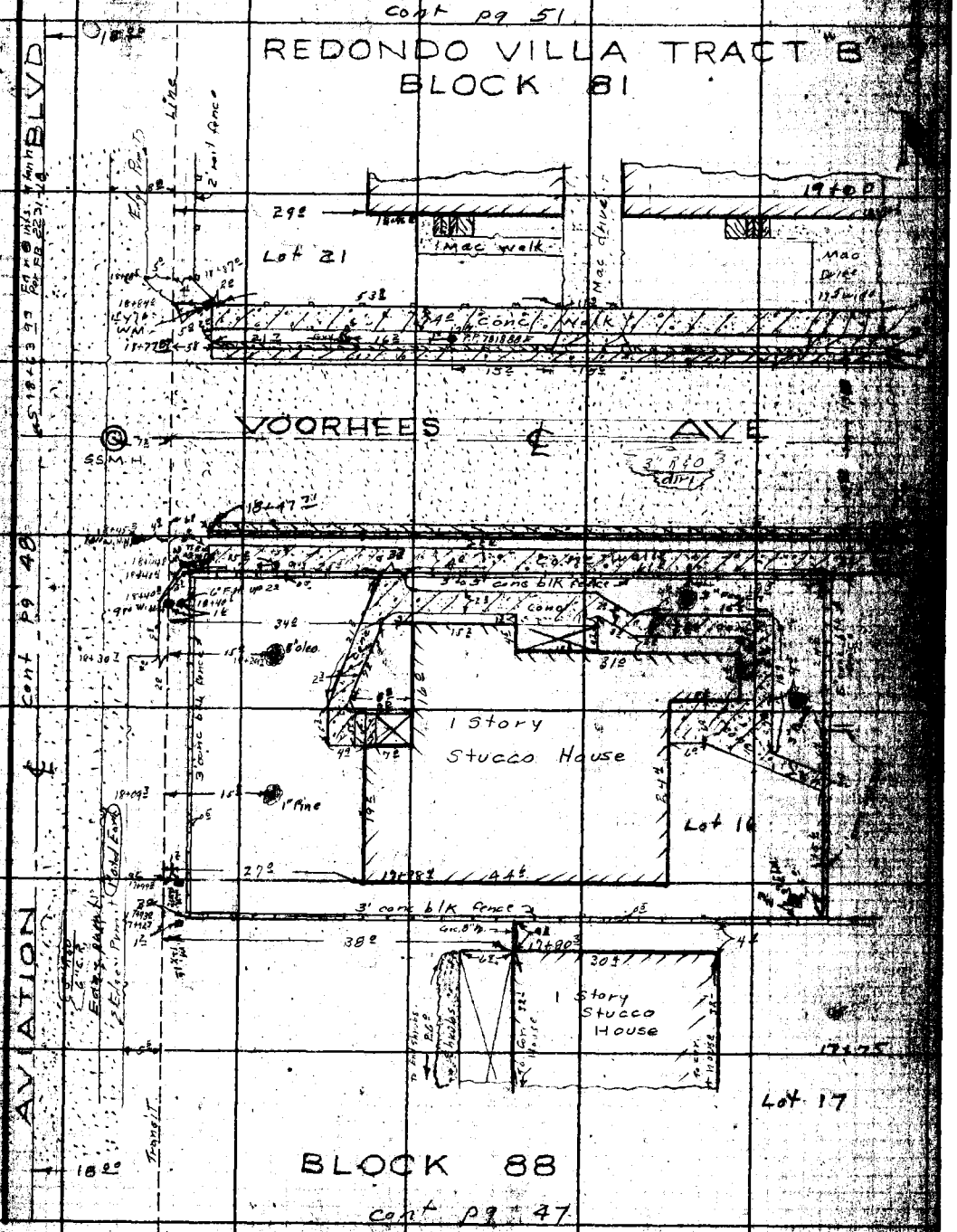

Note: Any Additions or Changes on this Sheet Must be Made or Circled in Red Ink With Date and Name of Person Making Change.

LOS ANGELES COUNTY ENGINEER
700 LOS ANGELES COUNTY ENGINEERING BLDG.
Do not extend this sheet at this line.


F.B. 2235 Pg. 50
Cont pg 54
REDONDO VILLA TRACT "B"
BLOCK 80
18.00
BLVD
Lot 3
Lot 2
Lot 1
1 Story (Incomplete) Garage
1 Story Stucco House
CONC
TRANSIT LINE
Edge Pvmt
Edge Pvmt
5" R&O 6' C.R.
Cont pg 51
AVIATION
18.00
cont from pg 48
PLEASE RETURN TO
LOS ANGELES COUNTY ENGINEER
700 Los Angeles County Engineering Bldg.
Do not extend this side of this line.
Note: Any Additions or Changes on This Sheet Must be Made or Circled in Red Ink With Date and Name of Person Making Change.

F.B. 2235 Pg. 51

Notes Ck'd by	Survey of AVIATION BLVD.
Map No.	W.O. J.N. 0075.20 Tape No. 0109 St'd. 68 °F
Office Work L.C. Wilson	Surveyed by J.H. Brown
Checked	Notes Newman Date 6-19-56
Date	Indexed A. C. Johnson

cont pg 55

cont pg 49

RETURN TO
LOS ANGELES COUNTY SURVEYOR
726 LOS ANGELES COUNTY ENGINEERING BLDG.

Note: Any Additions or Changes on This Sheet Must Be Made or Circled In Red Ink With Date and Name of Person Making Change.

Do not extend notes this side of this line.

76FS095 247 4-55

F.B. 2235 Pg. 52 cont pg. 53

REDONDO VILLA TRACT "B"
BLOCK 81

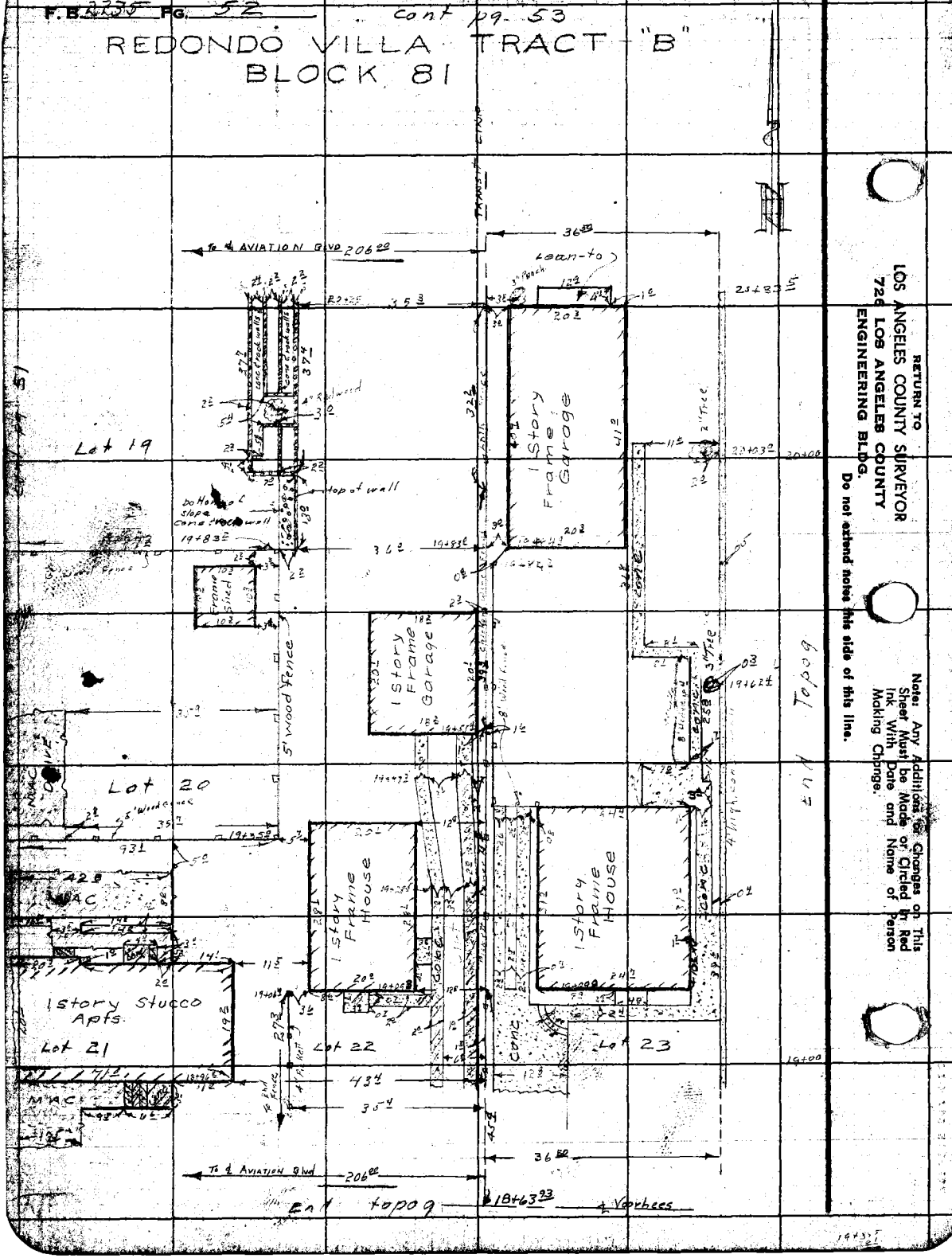

RETURN TO
LOS ANGELES COUNTY SURVEYOR
726 LOS ANGELES COUNTY
ENGINEERING BLDG.
Do not extend notes this side of this line.

Note: Any Additions or Changes on This Sheet Must be Made or Circled by Red Ink With Date and Name of Person Making Change.

Note Ck'd by	Survey of AVIATION BLVD
Map No.	JN0075.20 Tape 0104 Std 68 °F
Work L. C. Wilson	Surveyed by J. H. Brown
Checked	Notes Newman Date 6-19-56
Date	Indexed A. C. Johnson

F. B. 2235 Pg. 53

cont pg 58

REDONDO VILLA TRACT "B"
BLOCK 81

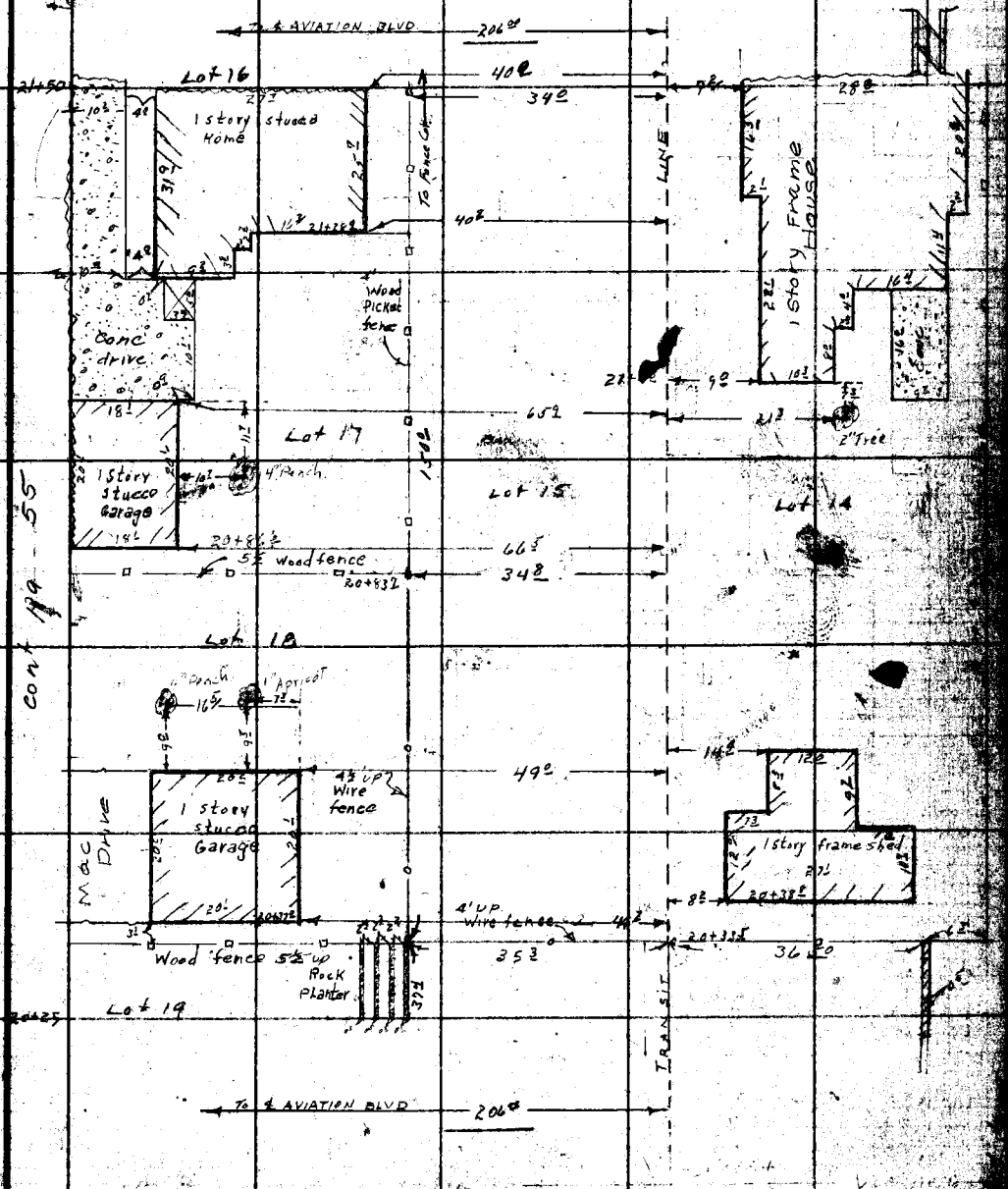

cont pg 55

cont pg 52

Note: Any Additions or Changes on this Sheet Must be Made or Circled in Red Ink With Date and Name of Person Making Change.

Do not extend this side of this line.

PLEASE RETURN TO
LOS ANGELES COUNTY ENGINEER
700 Los Angeles County Engineering Bldg.

M.B. 2235 Pg. 54

cont pg 50

REDONDO VILLA TRACT "B"
BLOCK 80

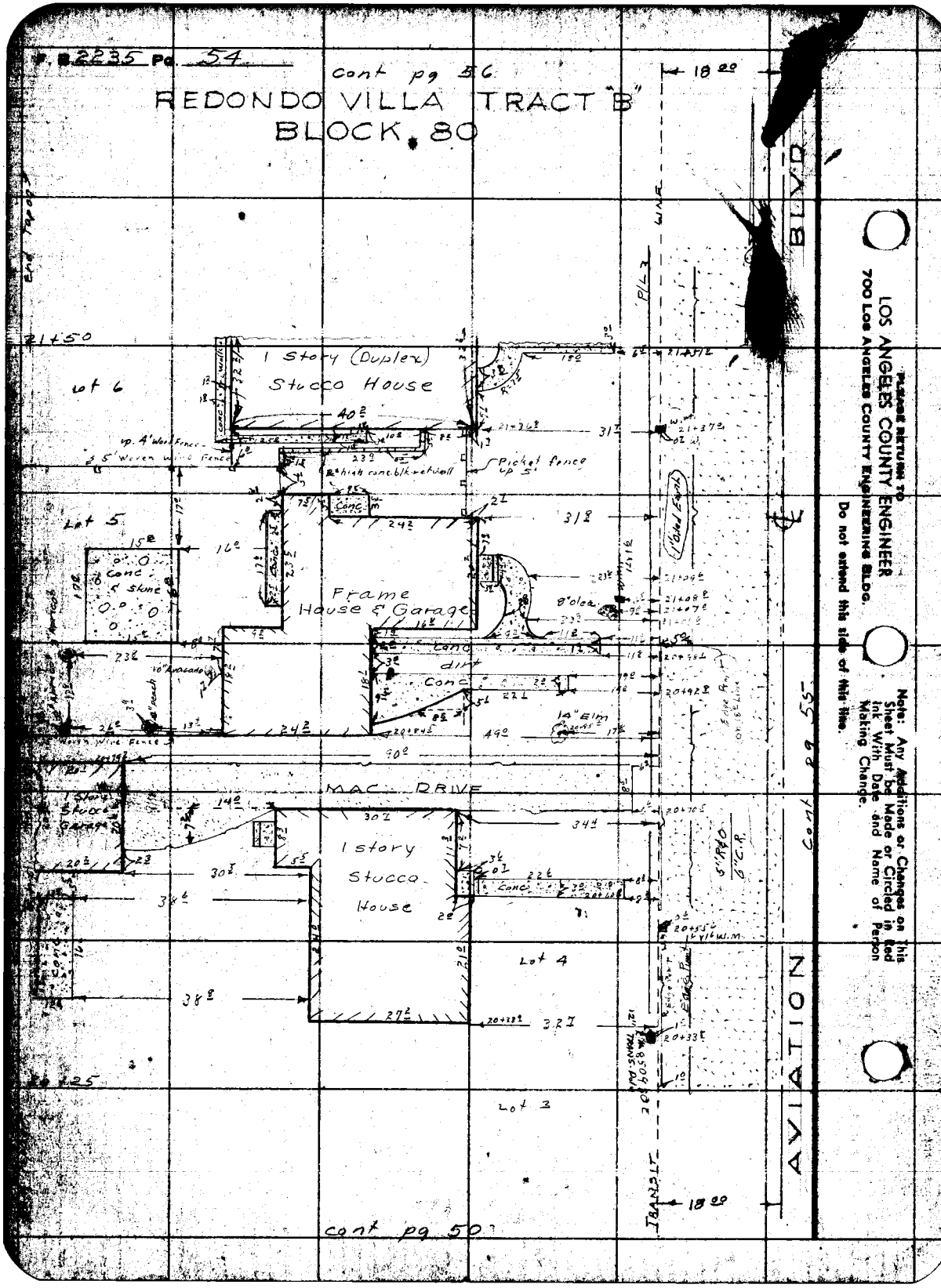

Notes Ck'd by	Survey of AVIATION BLVD F.B. 2235 Pg. 55
Map No.	JN 007520 Tape 0104 Std 68 °F
Office Work L.C. Wilson	Surveyed by J.H. Brown
Checked	Notes Newman Date 6-14-56
Date	Indexed E. C. Johnson



Notes: Any Additions or Changes on this Sheet Must be Made or Circled in Red Ink With Date and Name of Person Making Change.

Do not extend this line of this line.

PLEASE RETURN TO
LOS ANGELES COUNTY ENGINEER
700 LOS ANGELES COUNTY ENGINEERING BLDG.

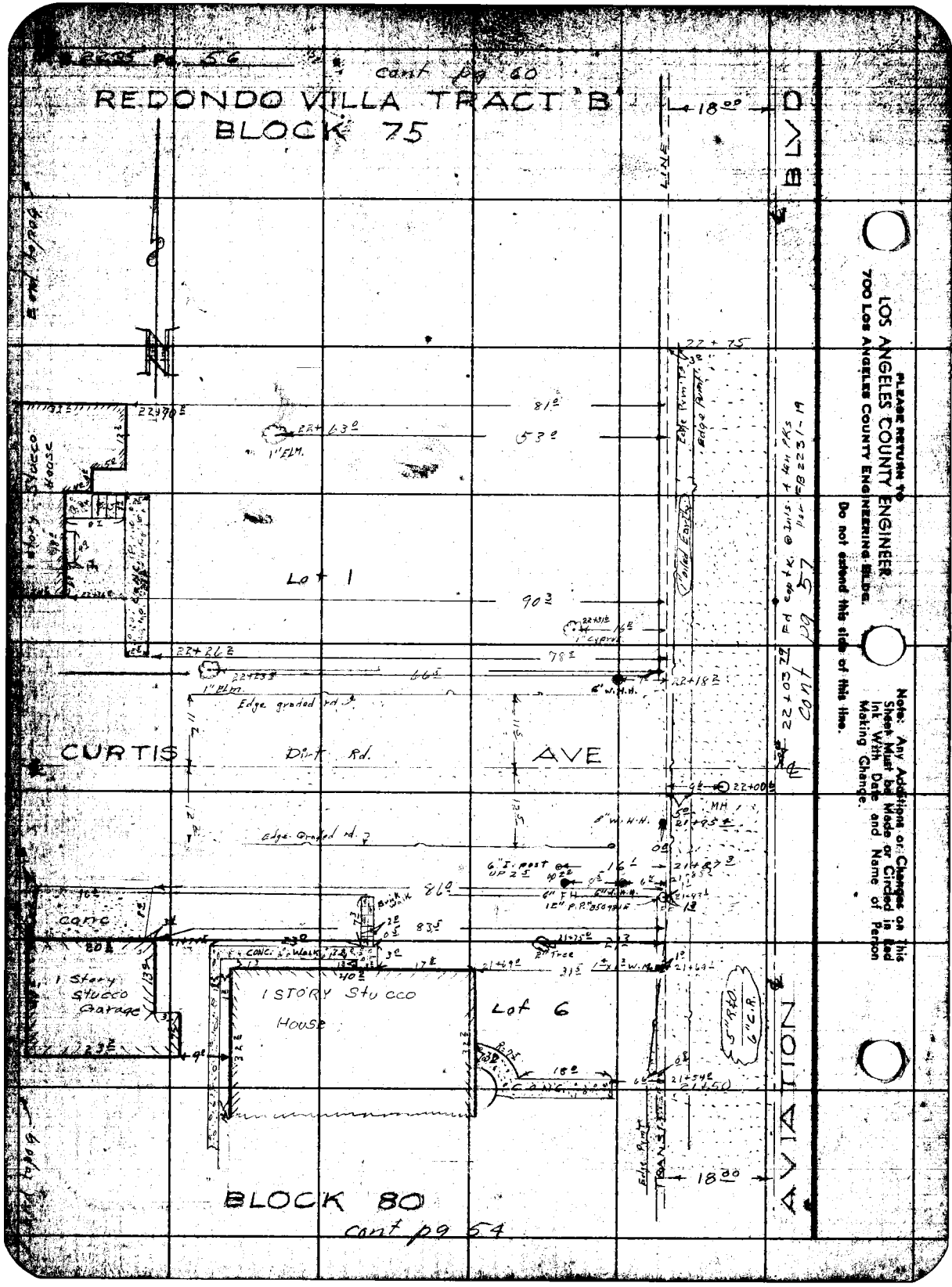

cont pg 60
REDONDO VILLA TRACT "B"
BLOCK 75
BLVD
AVIATION
LINE
Lot 1
Lot 6
CURTIS
AVE
Dirt Rd.
Edge graded rd.
1 STORY Stucco House
1 Story Stucco Garage
Conc
Edge Pvmt
Edge Pvmt
Edge Graded rd.
1" ELM.
1" Cyprus
6" W.H.H.
6" I. post
12" P.P.
5" R.&O.
6" C.R.
Fd cap & K. @ Ins. 4 ten PKs per FB 2231-19
22+03.79
cont pg 57
BLOCK 80
cont pg 54
PLEASE RETURN TO
LOS ANGELES COUNTY ENGINEER
700 Los Angeles County Engineering Bldg.
Do not extend this side of this line.
Note: Any Additions or Changes on This Sheet Must be Made or Circled in Red Ink With Date and Name of Person Making Change.

Notes Ck'd by	Survey of AVIATION BLVD
Map No.	JN007520 Tape 0104 Std 68 °F
Office Work L.E. Wilson	Surveyed by J.H. Brown
Checked	Notes Newman Date 6-22-56
Date	Indexed E. C. Johnson

F. B. 2235 Pg. 57

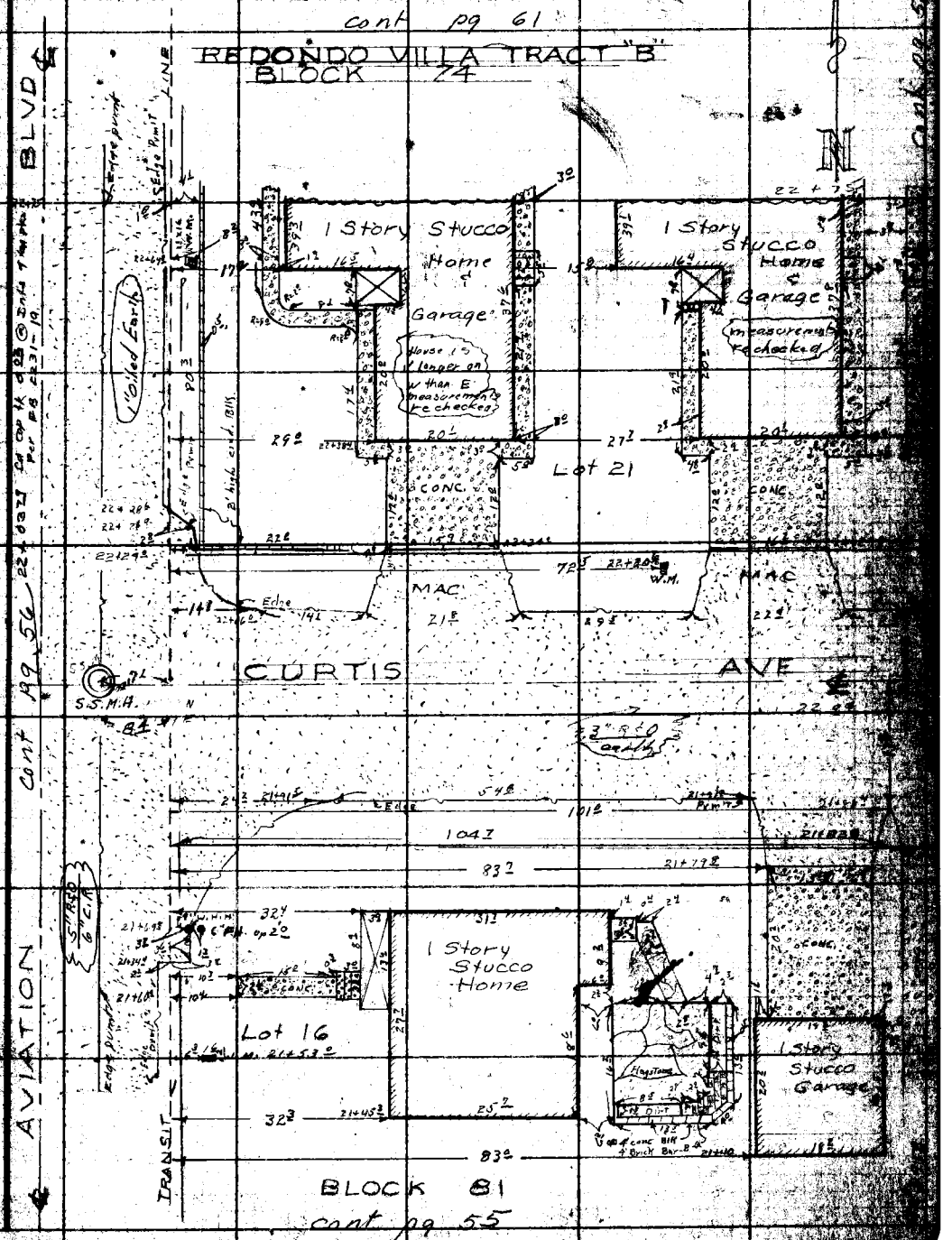

Note: Any Additions or Changes on this Sheet Must be Made or Circled in Red Ink with Date and Name of Person Making Change.

Do not extend this side of this line.

LOS ANGELES COUNTY ENGINEER
700 LOS ANGELES COUNTY ENGINEERING BLDG.

PLEASE RETURN TO
LOS ANGELES COUNTY ENGINEER
700 LOS ANGELES COUNTY ENGINEERING BLDG.

Note: Any Additions or Changes on This Sheet Must be Made or Circled in Red Ink With Date and Name of Person Making Change.

Do not extend this side of this line.

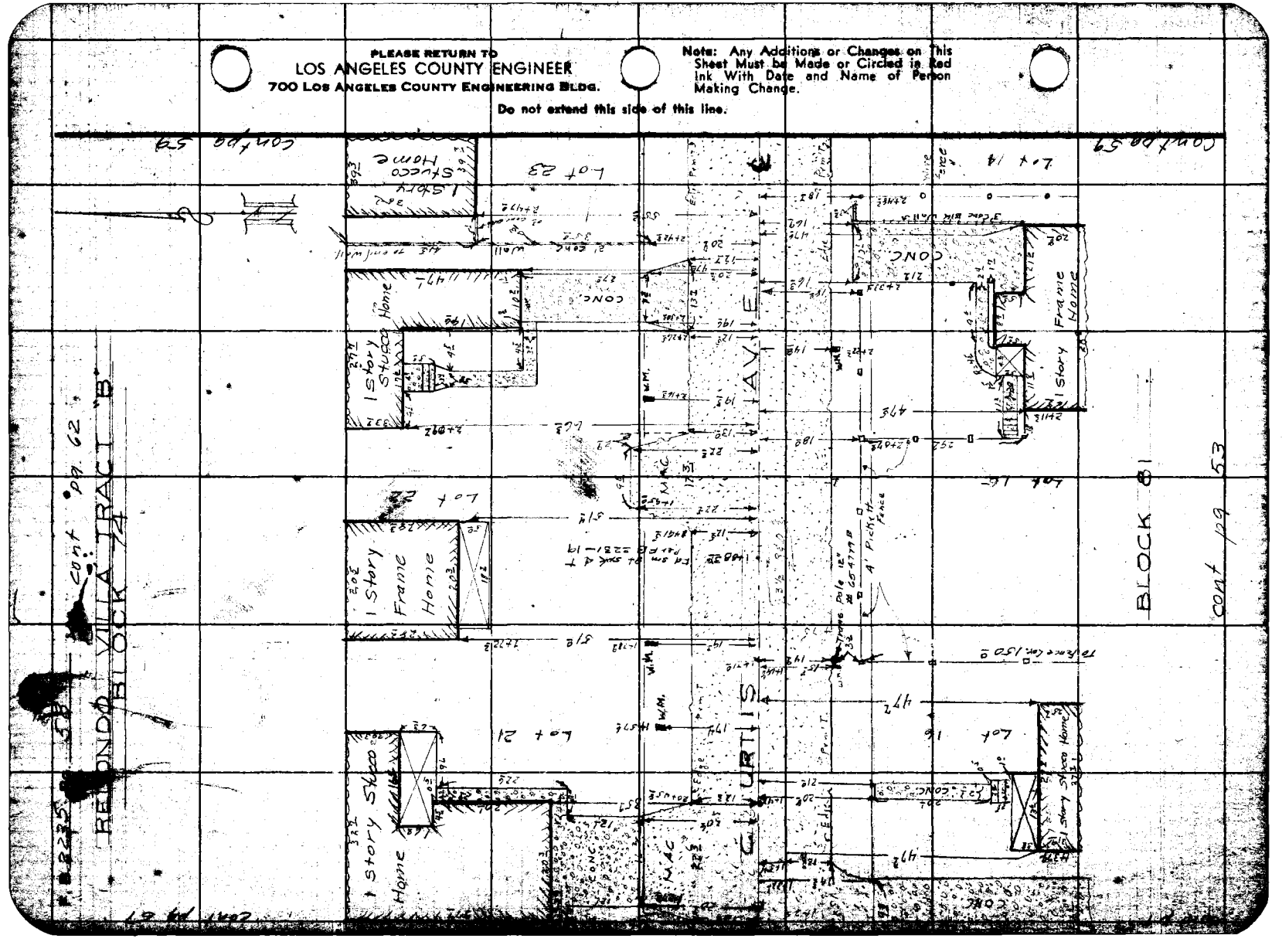

Notes Ck'd by	Survey of AVIATION BLDG	F. B. 2235 Pg. 59
Map No.	JN 0075.20 Tape 0104 Std 68 °F	
Office Work	Surveyed by J. H. Brown	
Checked	Notes Newman Date 6-22-56	
Date	Indexed A. C. Johnson	

Cont pg 63

REDONDO VILLA TRACT "B"
BLOCK 74

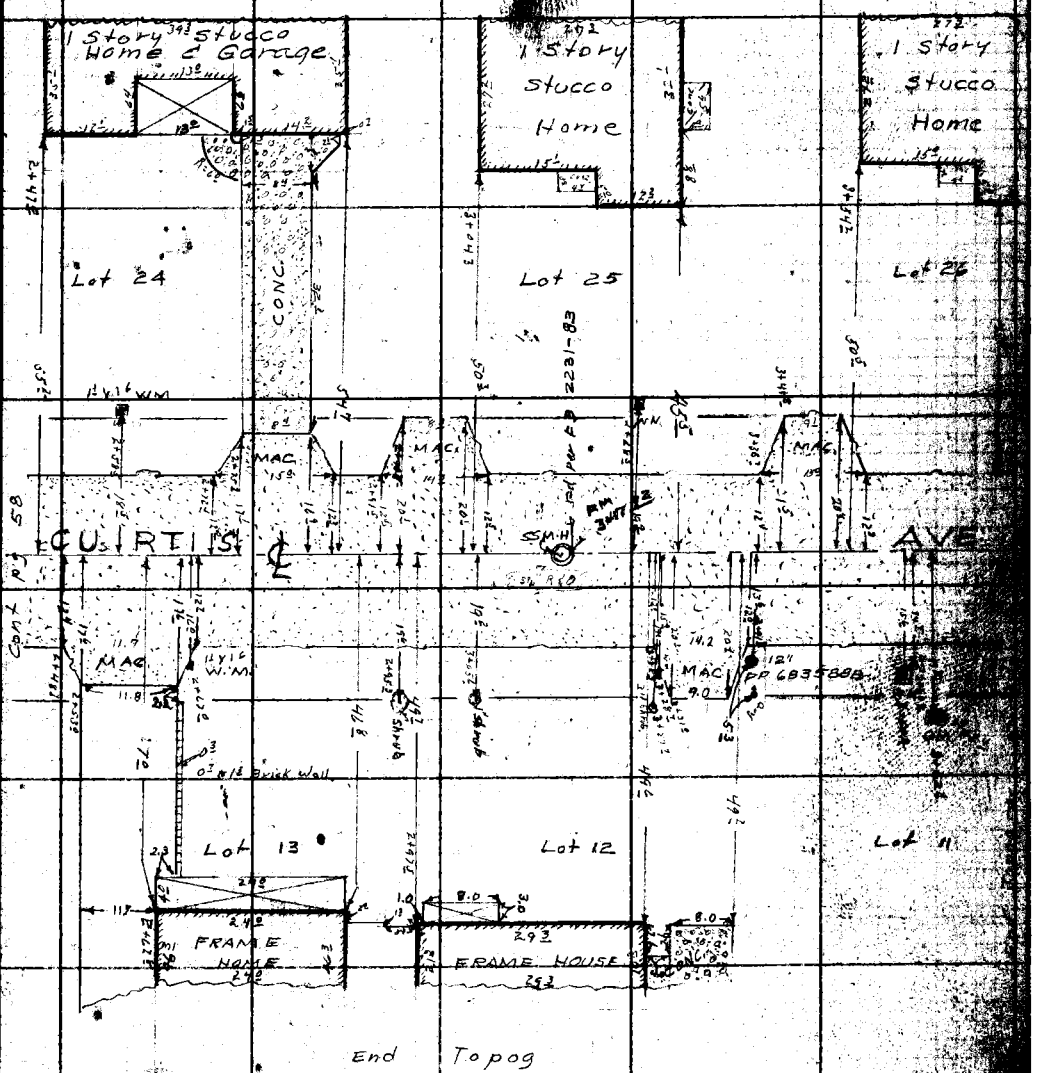

BLOCK 81

Note: Any Additions or Changes on this Sheet Must be Made or Circled in Red Ink With Date and Name of Person Making Change.

Do not extend this side of this line.

LOS ANGELES COUNTY ENGINEER
700 Los Angeles County Engineering Bldg.

F. B. 2235 Pg. 60

cont pg 64

REDONDO VILLA TRACT "B"
BLOCK 75

cont pg 61

cont pg 56

PLEASE RETURN TO
LOS ANGELES COUNTY ENGINEER
700 LOS ANGELES COUNTY ENGINEERING BLDG.
Do not extend this side of this line.

Note: Any Additions or Changes on This Sheet Must be Made or Circled in Red Ink With Date and Name of Person Making Change.

Notes Ck'd by	Survey of AVIATION BLVD
Map No.	JN 0075-20 Tape 0104 Std 68 °F
Office Work L. C. Wilson	Surveyed by J. H. Brown
Checked	Notes Newman Date 6-27-56
Date	Indexed A. C. Johnson

F. B. 2235 PG. 61

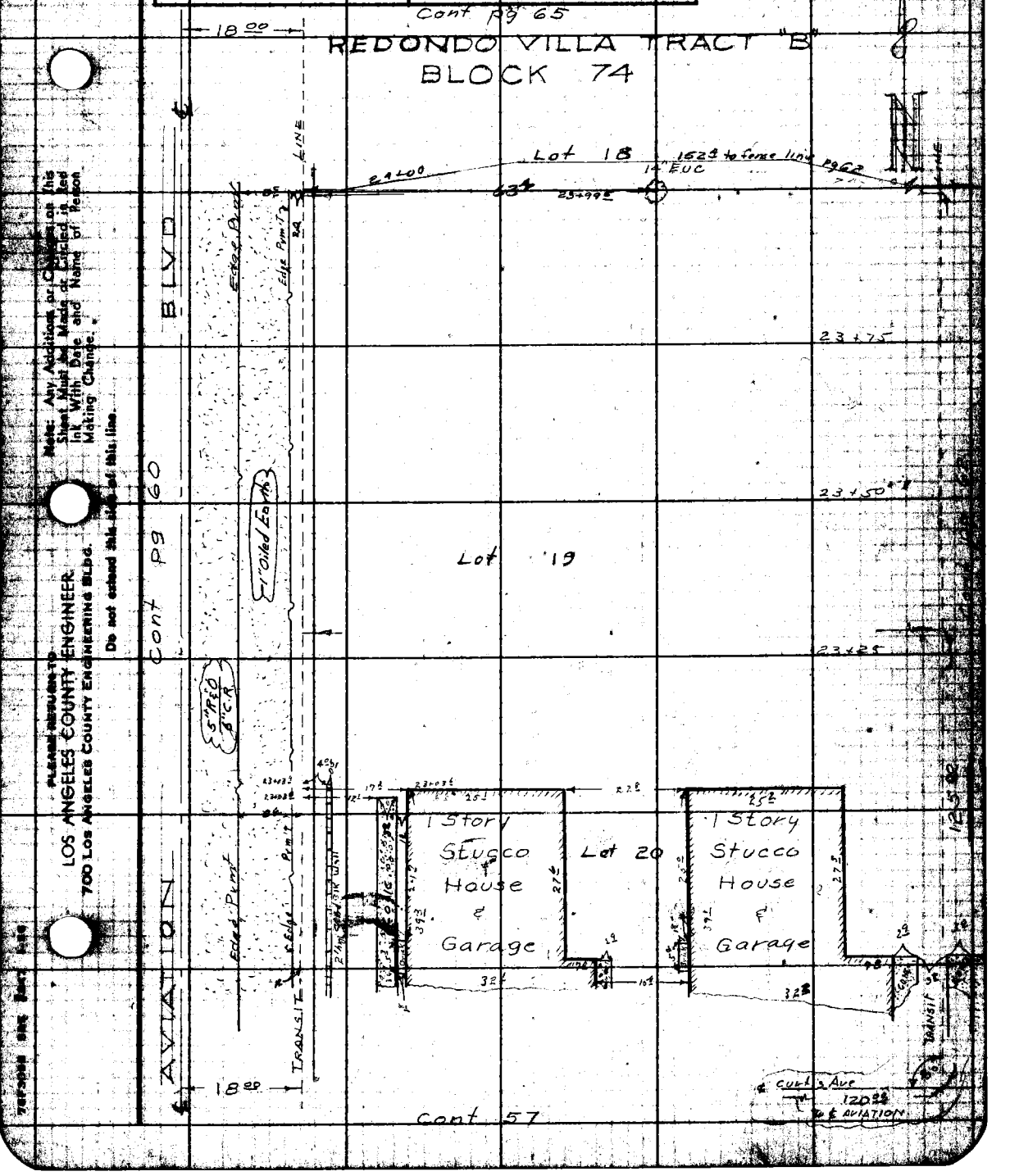

Note: Any Additions or Changes on this Sheet Must be Made or Circled in Red Ink With Date and Name of Person Making Change.

PLEASE RETURN TO
LOS ANGELES COUNTY ENGINEER
700 Los Angeles County Engineering Bldg.
Do not extend this side of this line.

PLEASE RETURN TO
LOS ANGELES COUNTY ENGINEER
700 LOS ANGELES COUNTY ENGINEERING BLDG.

Note: Any Additions or Changes on This Sheet Must be Made or Circled in Red Ink With Date and Name of Person Making Change.

Do not extend this side of this line.

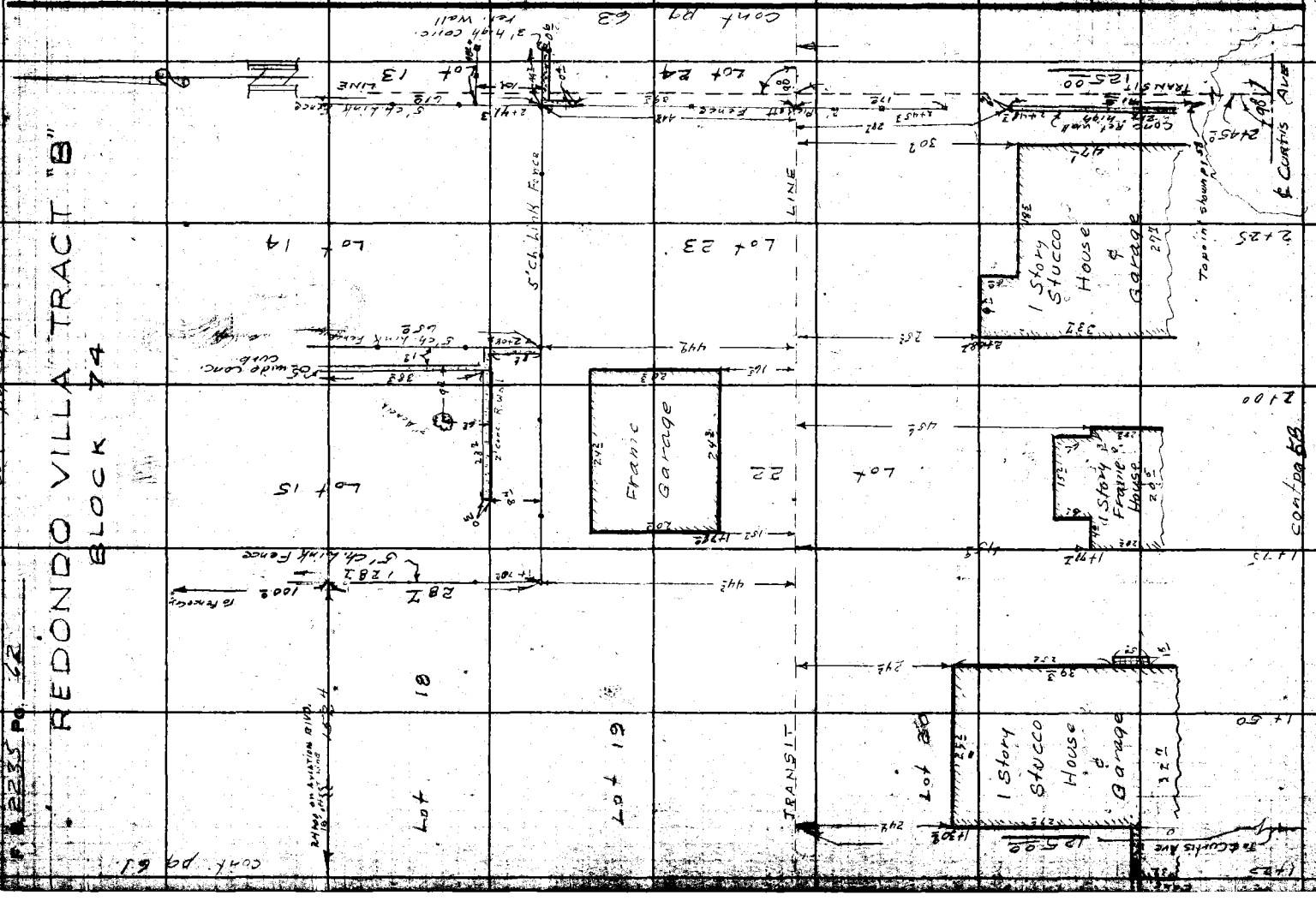

Notes Ck'd by	Survey of AVIATION BLVD
Map No.	JN0075.20 Tape 0109 Std 68 °F
Office Work	Surveyed by J. H. Brown
Checked	Notes Newman Date 6-21-56
Date	Indexed C. Johnson

F. B. 2235 Pg. 63

cont pg 71

REDONDO VILLA TRACT "B"
BLOCK 74

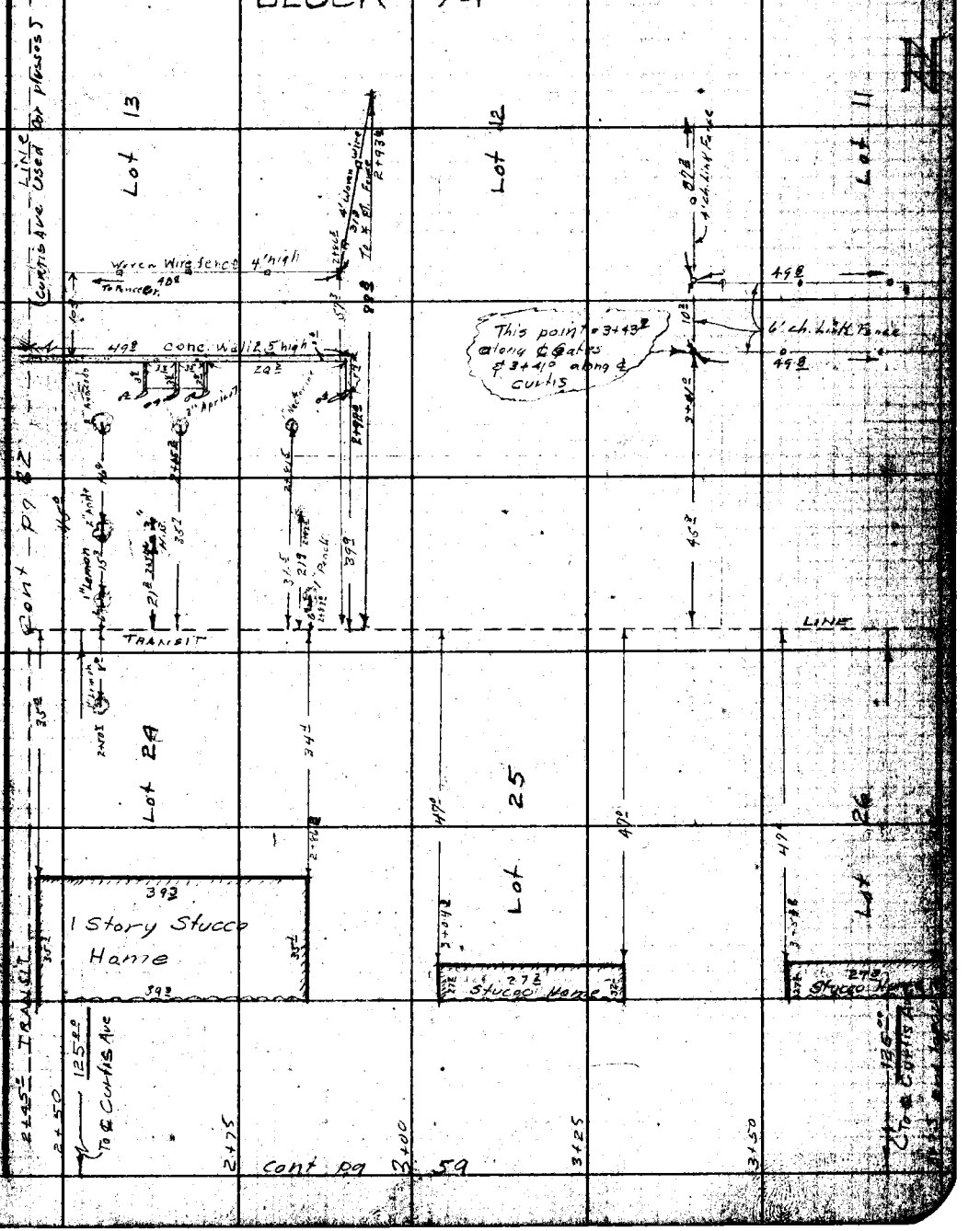

cont pg 59

Note: Any Additions or Changes on this Sheet Must be Made or Circled in Red Ink Write Date and Name of Person Making Change.

Do not extend this side of this line.

PLEASE RETURN TO
LOS ANGELES COUNTY ENGINEER
700 Los Angeles County Engineering Bldg.

F. B. 2835 Pg. 64

cont pg 66

REDONDO VILLA TRACT "B"
BLOCK 75

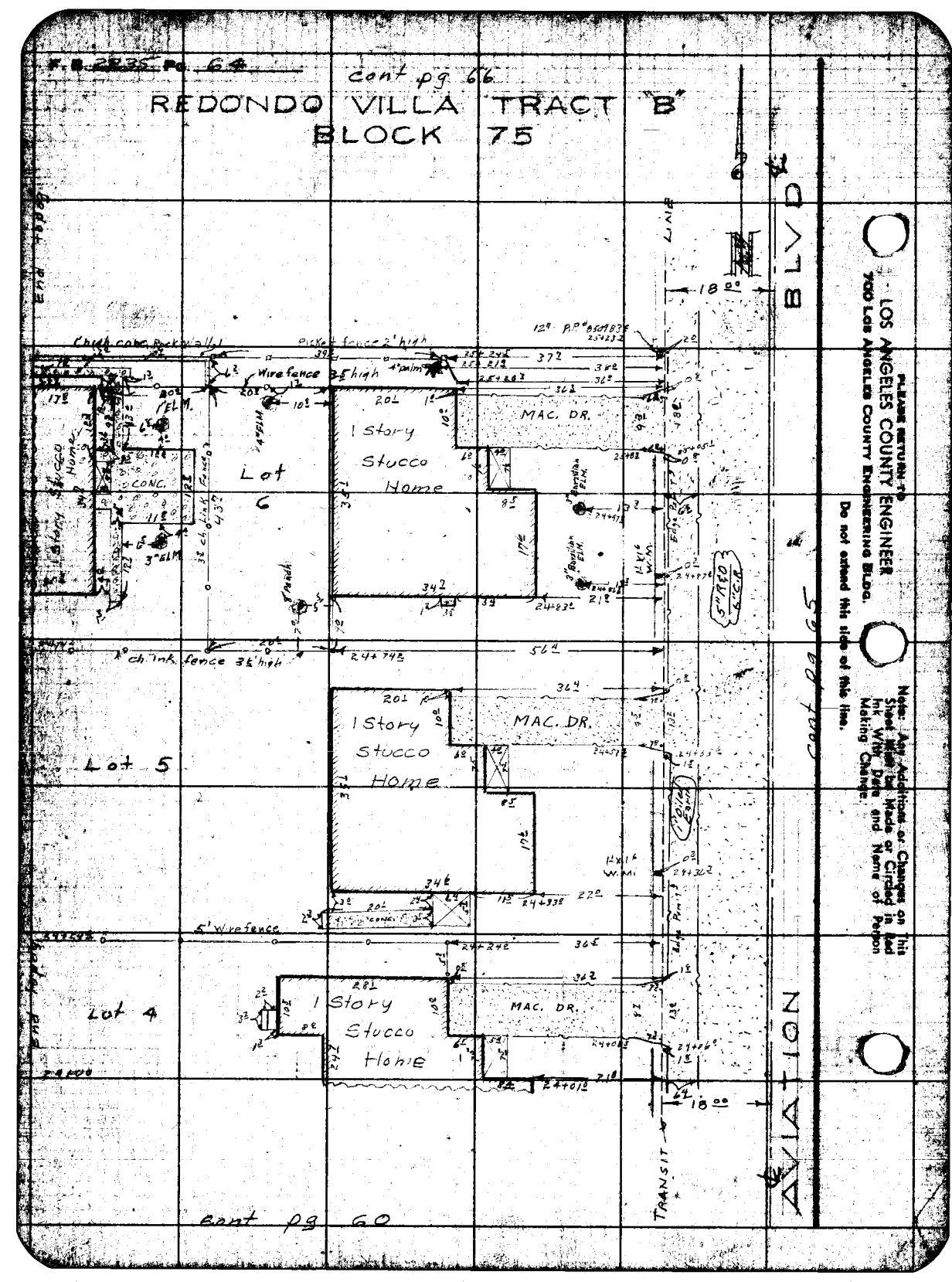

cont pg 60

PLEASE RETURN TO
LOS ANGELES COUNTY ENGINEER
700 Los Angeles County Engineering Bldg.

Do not extend this side of this line.

Note: Any Additions or Changes on This Sheet Must Be Made or Circled in Red Ink With Date and Name of Person Making Change.

Note Ck'd by	Survey of AVIATION BLVD
Map No.	JN 0075.20 Tape 0104 Std 68 °F
Other Work	Surveyed by J. H. Brown
Checked	Notes Newman Date 6-28-56
Date	Indexed A. C. Johnson

F. B. 2235 Pg. 65

Cont pg 67

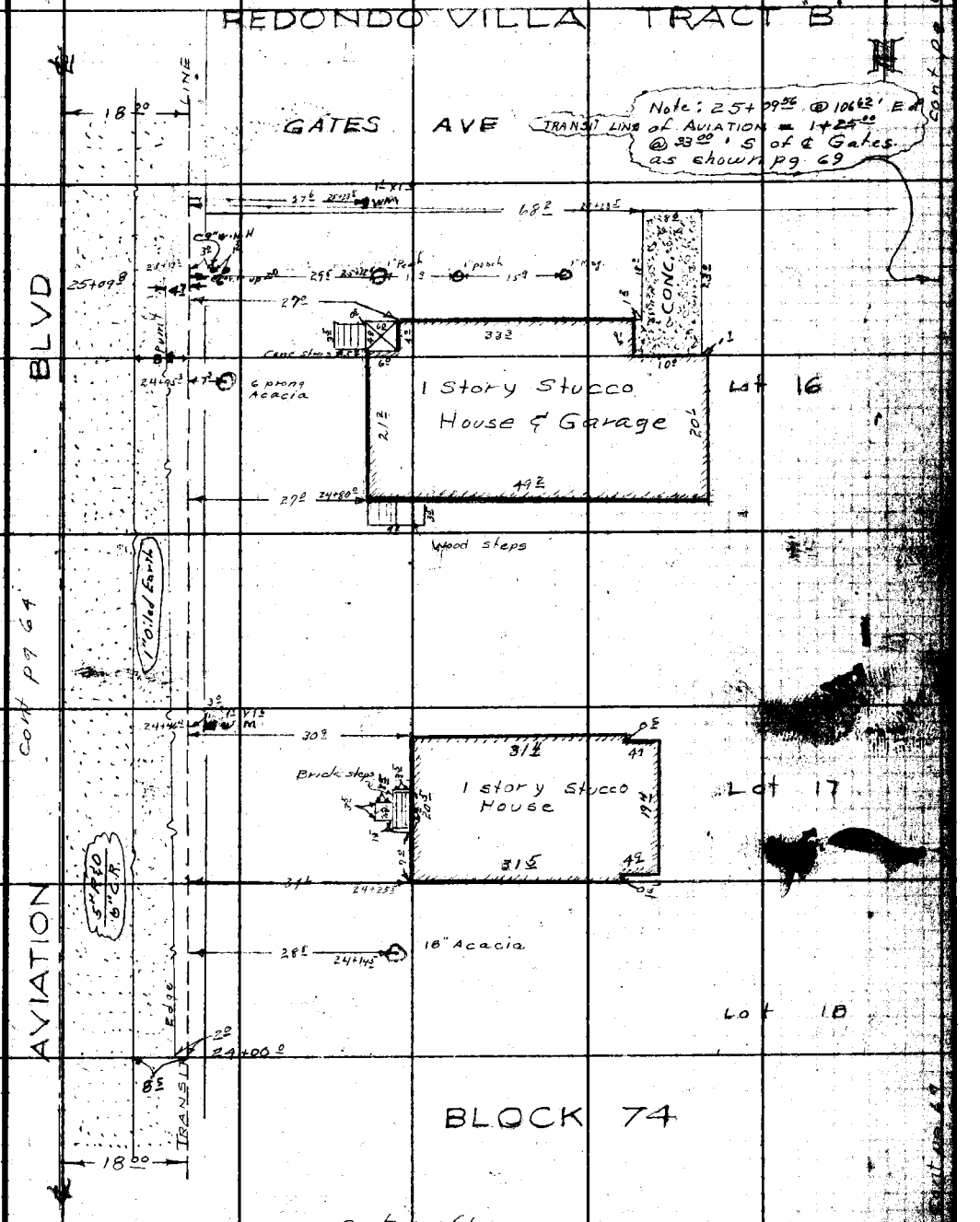

Cont pg 61

Cont pg 69

Cont pg 64

Note: Any Additions or Changes on this Sheet Must be Made or Circled in Red Ink With Date and Name of Person Making Change.

PLEASE RETURN TO
LOS ANGELES COUNTY ENGINEER
700 LOS ANGELES COUNTY ENGINEERING BLDG.
Do not extend this side of this line.

76F3098 S&E #247 1-56

F.B. 2235 Pg. 66

Cont pg 74

REDONDO VILLA TRACT "B"
BLOCK 66

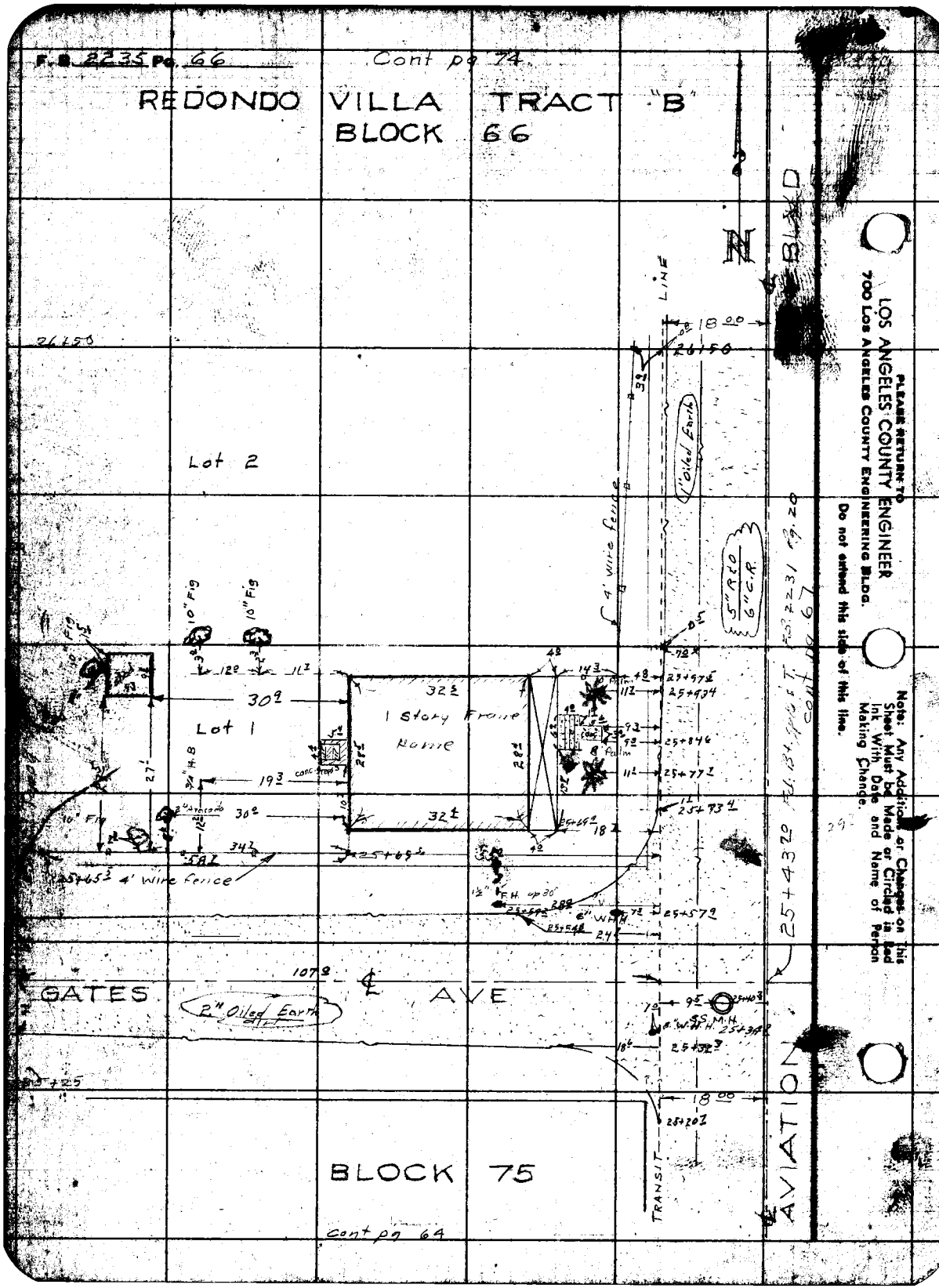

cont pg 64

PLEASE RETURN TO
LOS ANGELES COUNTY ENGINEER
700 Los Angeles County Engineering Bldg.
Do not extend this side of this line.

Note: Any Additions or Changes on This Sheet Must be Made or Circled in Red Ink With Date and Name of Person Making Change.

Notes Ck'd	Survey of AVIATION BLVD 2235 Pg. 67
Map No.	IN 0075.20 Tape 0104 Std 68 °F
Office Work	Surveyed by J. H. Brown
Checked	Notes Newman Date 6-29-56
Date	Indexed K. C. Johnson

Cont pg 75

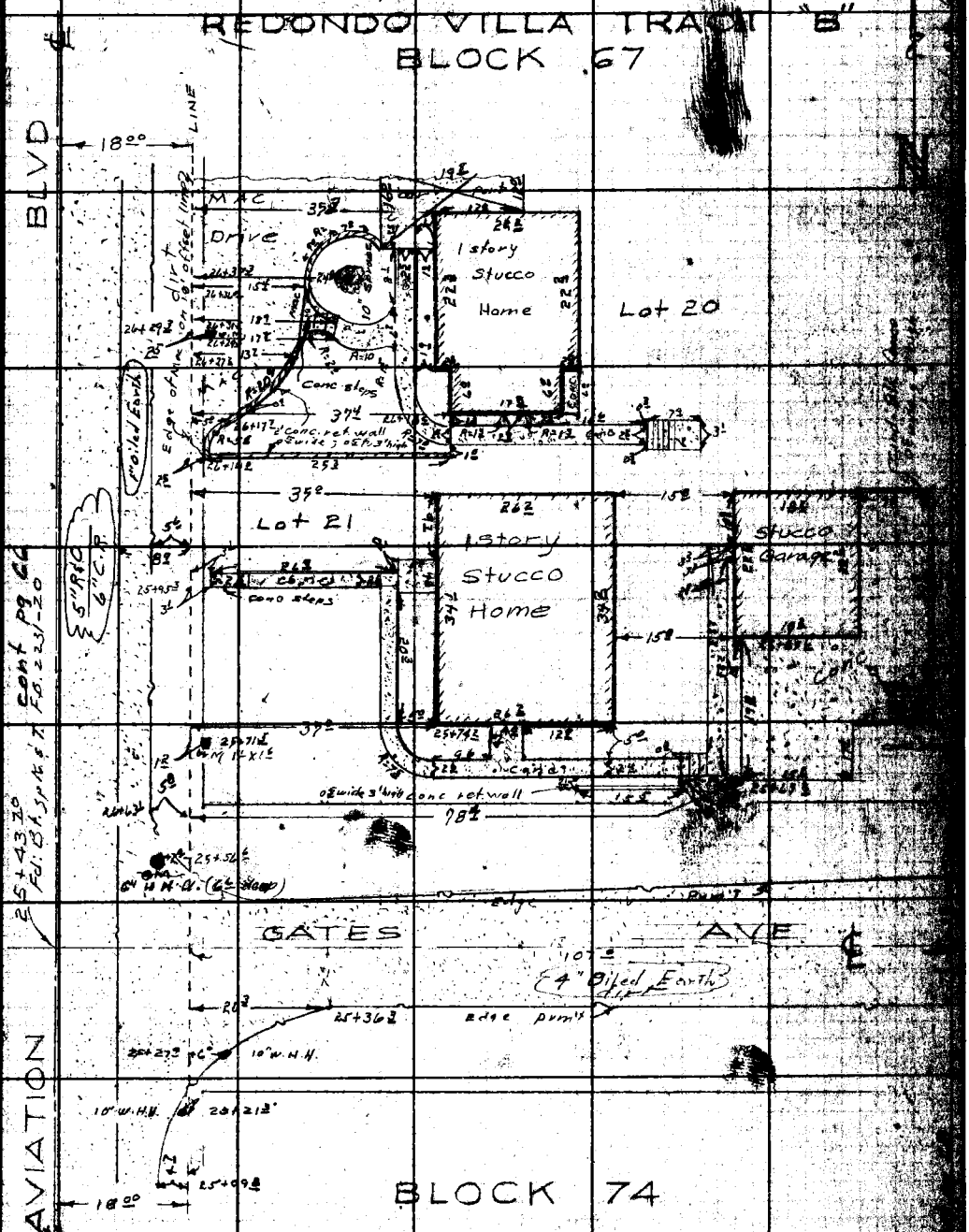

Cont pg 65

Cont pg 66

LOS ANGELES COUNTY ENGINEER
700 Los Angeles County Engineering Blvd.
Do not extend this line on this line.

F.B. 2235 Pg. 68 Cont pg 79

REDONDO VILLA TRACT "B"
BLOCK 67

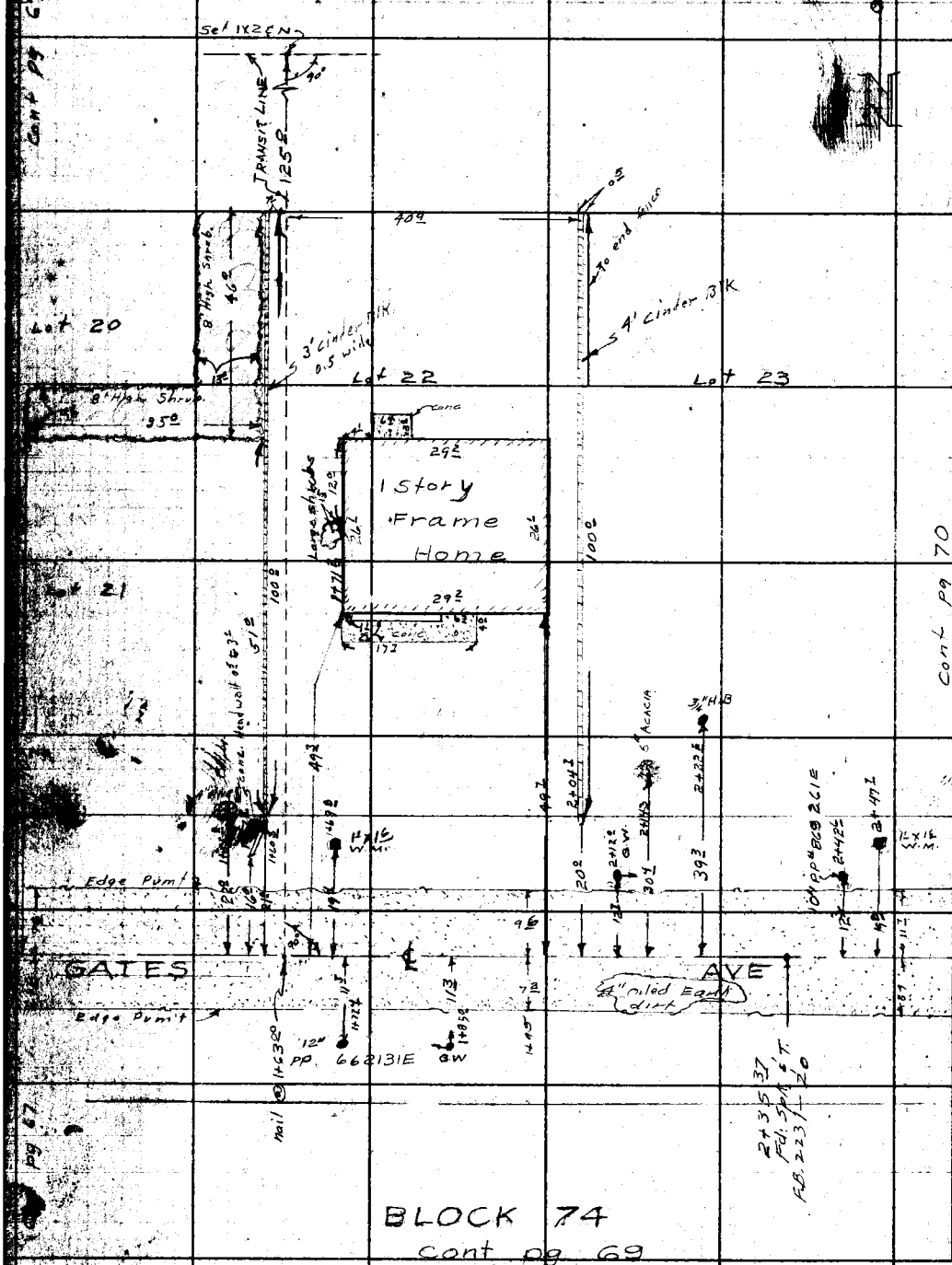

BLOCK 74
Cont pg 69

PLEASE RETURN TO
LOS ANGELES COUNTY ENGINEER
700 Los Angeles County Engineering Bldg.
Do not extend this side of this line.

Note: Any Additional Changes on This Sheet Must be Made Circled in Red Ink With Date and Name of Person Making Change.

Notes Ck'd by	Survey of AVIATION BLVD.
Map No.	JN 007520 Tape 0109 Std 68 °F
Office Work	Surveyed by U. H. Brown
Checked	Notes Newman Date 6-28-56
Date	Indexed C. Johnson

F. B. 2235 PG. 69

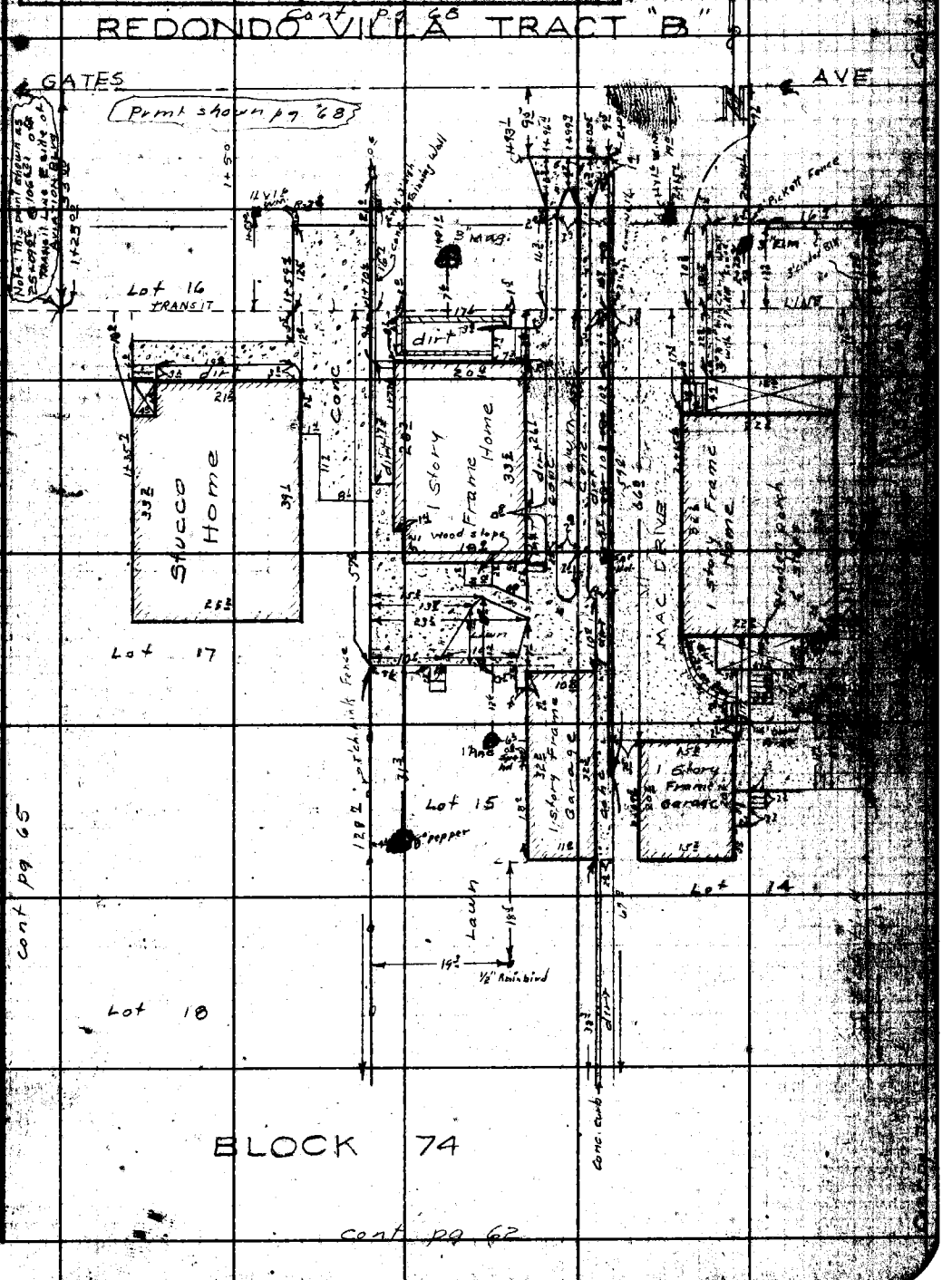

Note: Any Additions or Changes on this Sheet Must be Made or Circled in Red Ink With Date and Name of Person Making Change.

Do not extend this side of this line.

PLEASE RETURN TO
LOS ANGELES COUNTY ENGINEER
700 LOS ANGELES COUNTY ENGINEERING BLDG.

PLEASE RETURN TO
LOS ANGELES COUNTY ENGINEER
700 LOS ANGELES COUNTY ENGINEERING BLDG.

Note: Any Additions or Changes on this Sheet Must be Made or Circled in Red Ink With Date and Name of Person Making Change.

Do not extend this side of this line.

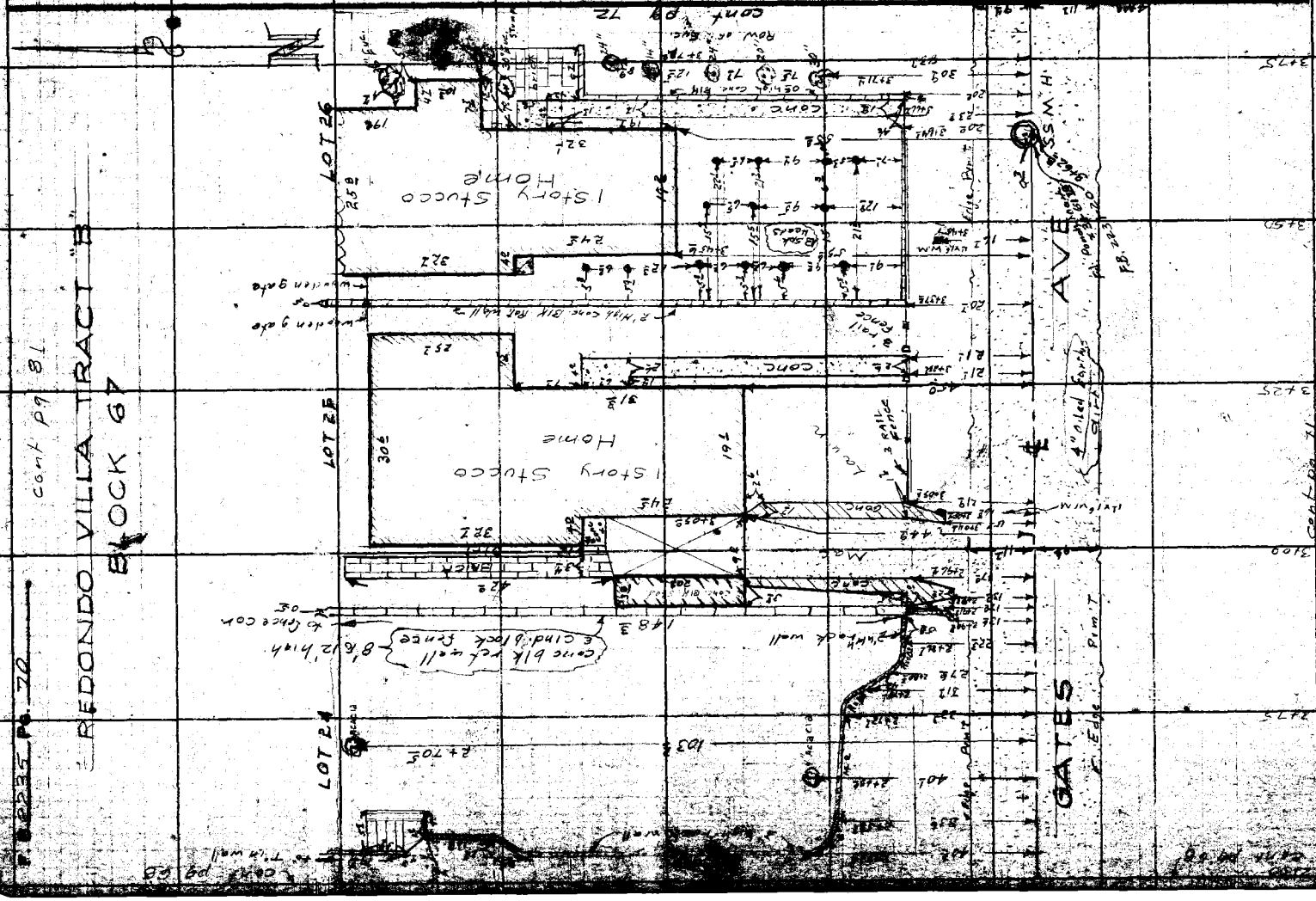

Notes Ck'd by	Survey of AVIATION BLVD	F. B. 2235 Pg. 71
Map No.	JN 007520 Tape 0104 Std 68 °F	
Office Work	Surveyed by J. H. Brown	
Checked	Notes Newman Date 6-28-56	
Date	Indexed E. C. Johnson	

Cont pg 70

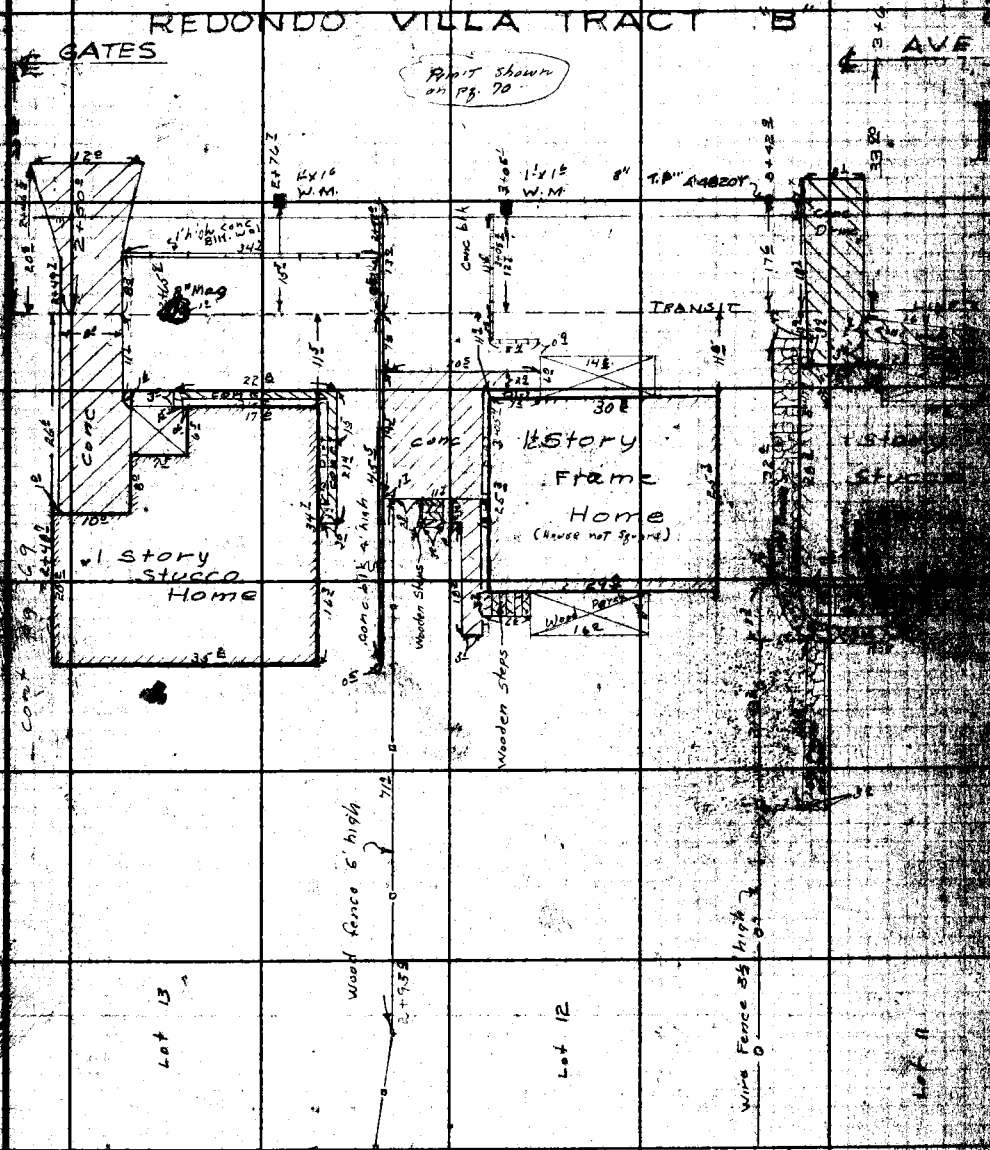

BLOCK 74

Cont pg 63

LOS ANGELES COUNTY ENGINEER
700 LOS ANGELES COUNTY ENGINEERING
Do not ... this line.

PLEASE RETURN TO
LOS ANGELES COUNTY ENGINEER
700 LOS ANGELES COUNTY ENGINEERING BLDG.

Note: Any Additions or Changes on This Sheet Must be Made or Circled in Red Ink With Date and Name of Person Making Change.

Do not extend this side of this line.

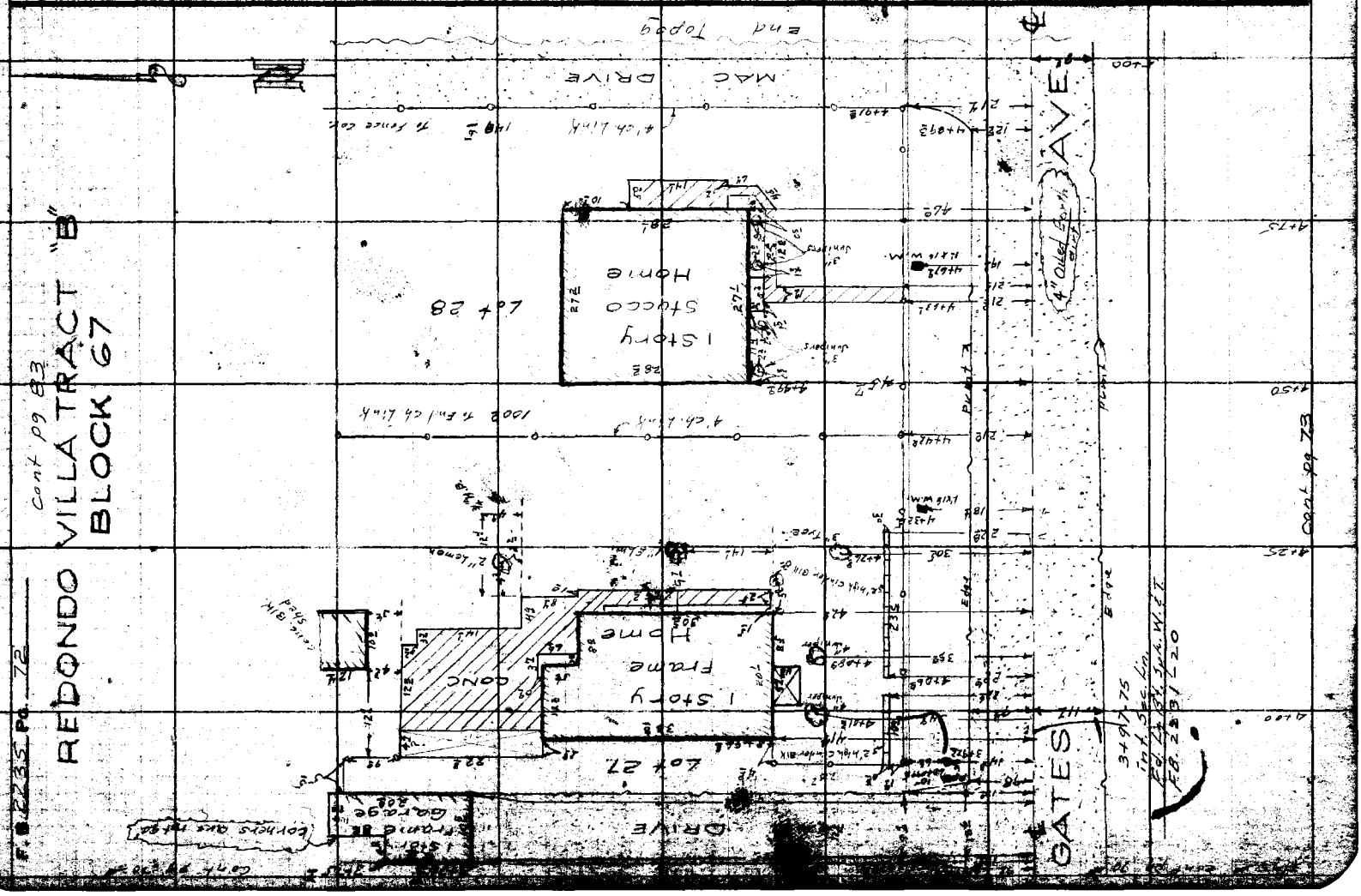

Notes Ck'd by	Survey of AVIATION BLVD
Map No.	JN 007520 Tape 0104 Std 68 °F
Office Work	Surveyed by J. H. Brown
Checked	Notes Newman Date 6-28-56
Date	Indexed C. Johnson

F. B. 2235 Pg. 73

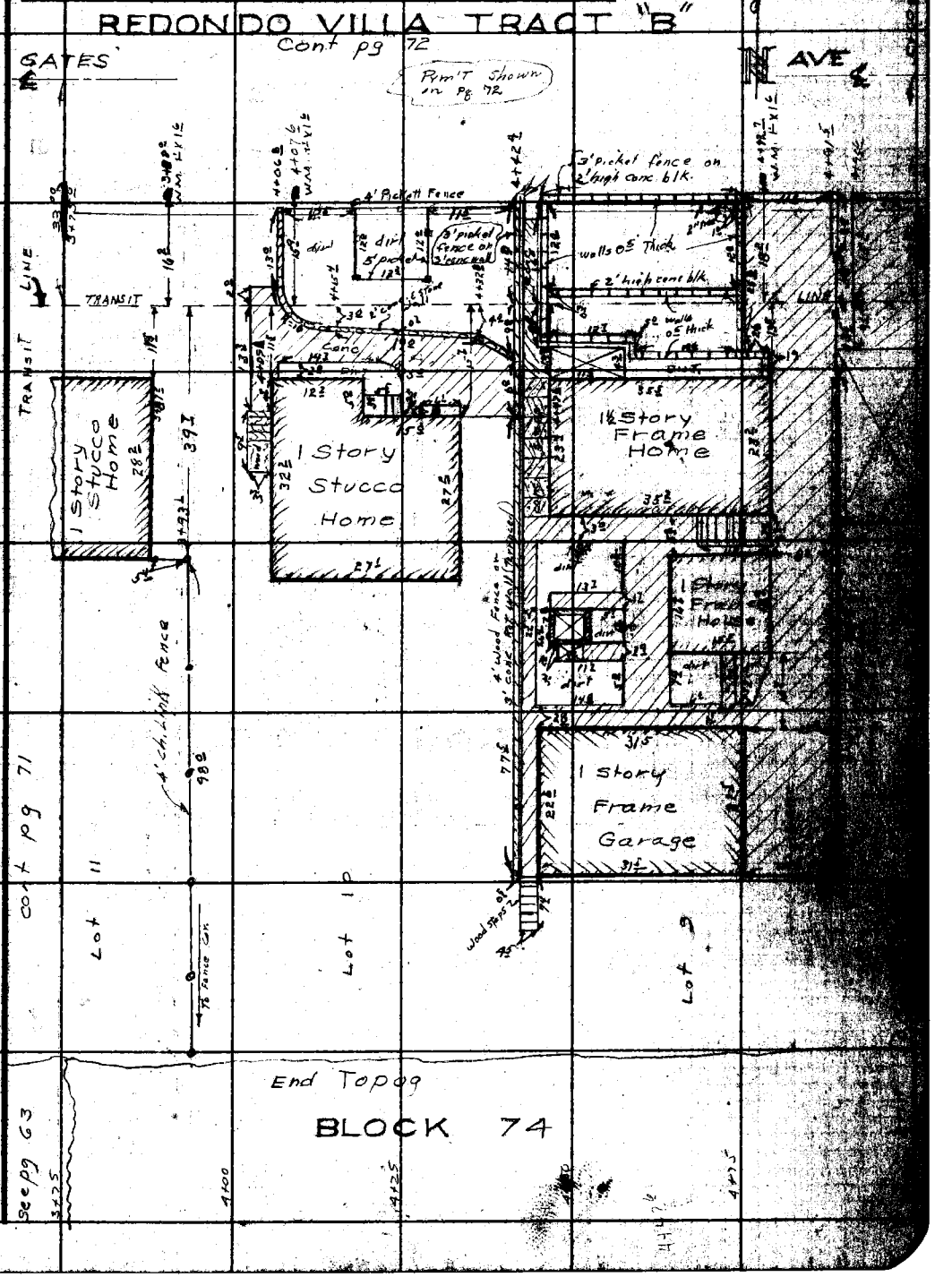

Note: Any Additions or Changes on this Sheet Must be Made or Circled in Red Ink With Date and Name of Person Making Change.

Do not extend this line of this line.

LOS ANGELES COUNTY ENGINEER
700 LOS ANGELES COUNTY ENGINEERING BLDG.

F.B. 2235 Pg. 74

cont pg 76

REDONDO VILLA TRACT "B"
BLOCK 67

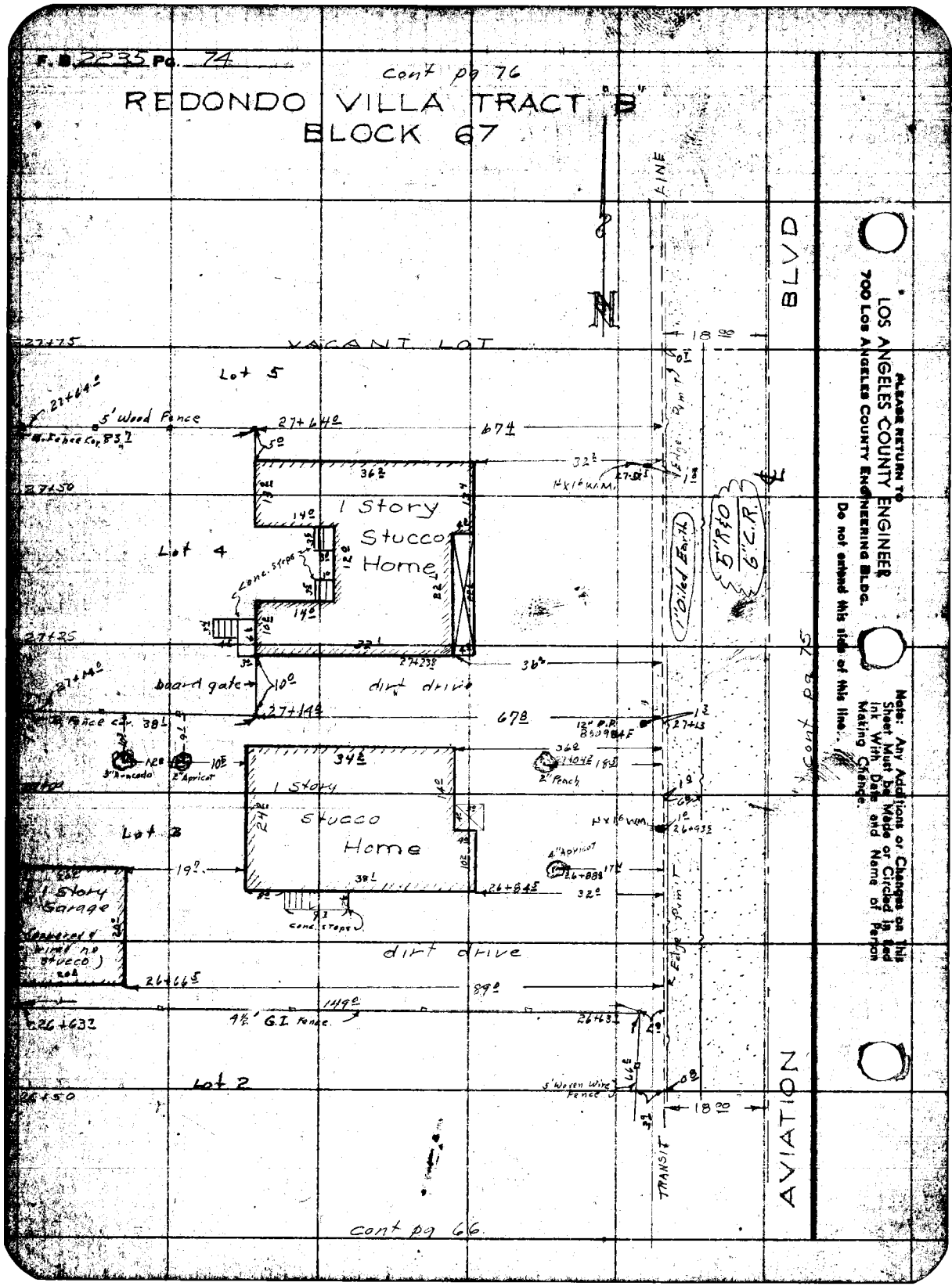

LOS ANGELES COUNTY ENGINEER
700 Los Angeles County Engineering Bldg.

PLEASE RETURN TO

Do not extend this side of this line.

Note: Any Additions or Changes on This Sheet Must be Made or Circled in Red Ink With Date and Name of Person Making Change.

Notes Ck'd by	Survey of AVIATION BLVD
Map No.	JN 0075.20 Tape 0104 Std 68 °F
Office Work	Surveyed by J H Brown
Checked	Notes Newman Date 6-28-56
Date	Indexed E. C. Johnson

F. B. 2235 Pg. 75

Cont pg 77

REDONDO VILLA TRACT "B"
BLOCK 67

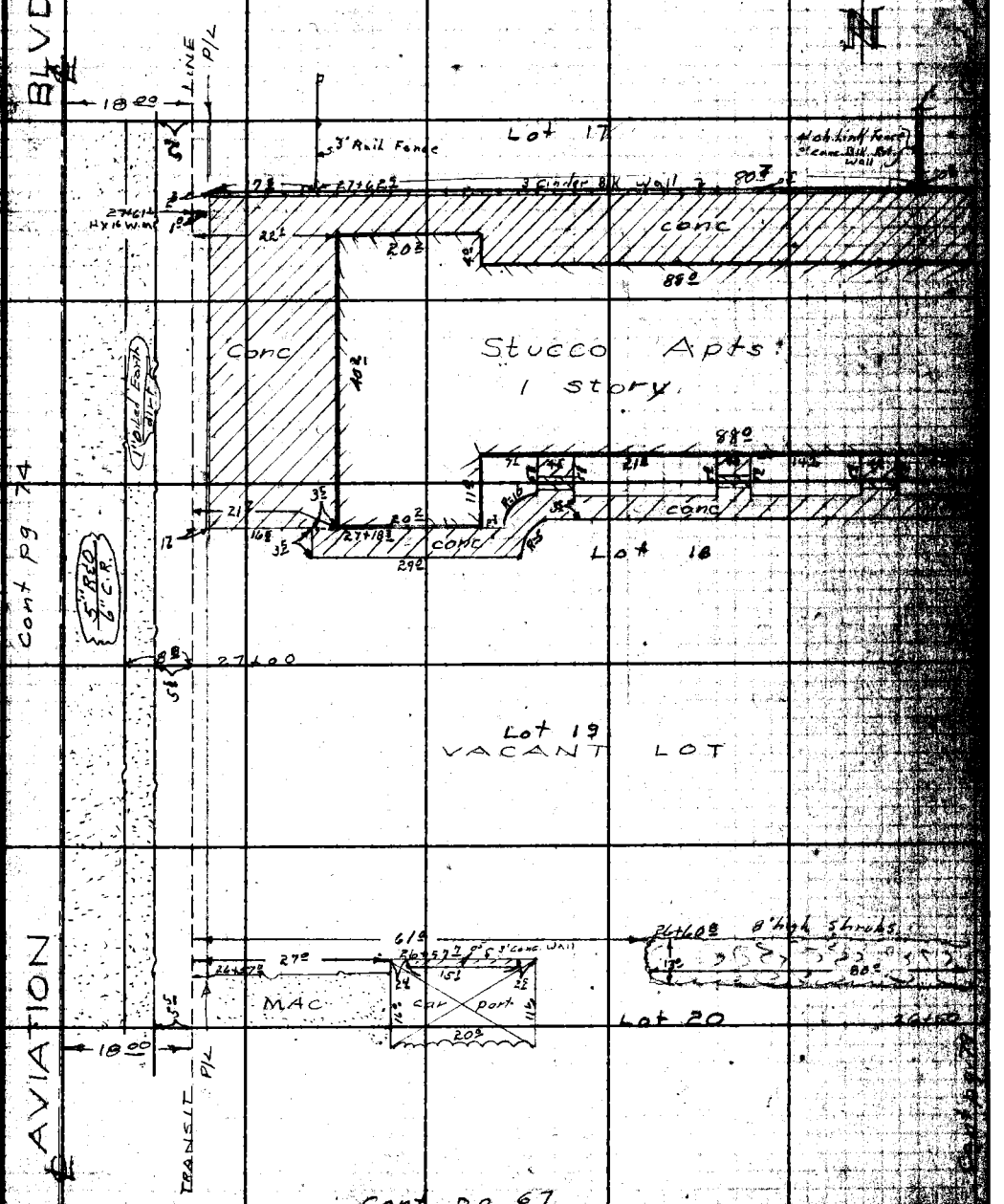

Cont pg 67

Cont pg 74

Note: Any Additions or Changes on this Sheet Must be Made or Checked in Red Ink With Date and Name of Person Making Change.

Do not extend this side of this line.

LOS ANGELES COUNTY ENGINEER
700 LOS ANGELES COUNTY ENGINEERING BLDG.

M.B. 2235 Pg. 76 Cont. pg 87

REDONDO VILLA TRACT "B"

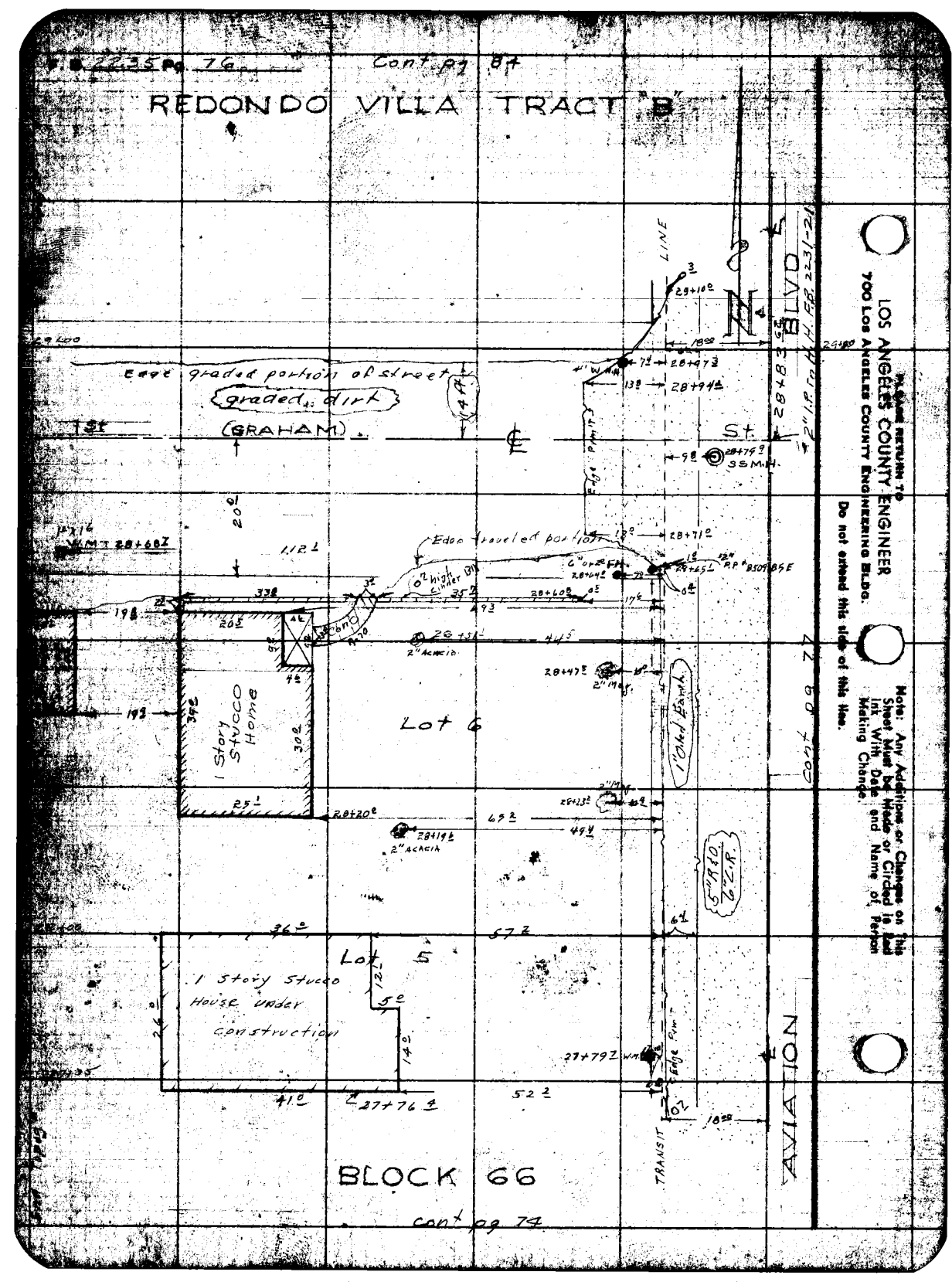

Notes Ck'd by	Survey of Aviation Blvd.
Map No.	JN 0075.20 Tape 0104 Std 68 °F
Office Work	Surveyed by J. H. Brown
Checked	Notes Newman Date 7-56
Date	Indexed C. Johnson

F. B. 2235 Pg. 77

Cont pg 85



Cont pg 75

Cont pg 76

Cont pg 89

REDONDO VILLA TRACT "B"

Con't pg 79

PLEASE RETURN TO
LOS ANGELES COUNTY ENGINEER
700 Los Angeles County Engineering Bldg.
Do not extend this side of this line.

Note: Any Additions or Changes on This Sheet Must be Made or Circled in Red Ink With Date and Name of Person Making Change.

Notes Ck'd by	Survey of AVIATION BLVD F. B. 2235 Pg.
Map No.	JN 027520 Tape 0107 Std. 68 °F
Office Work	Surveyed by J. H. Brown
Checked	Notes Newman Date 2-16-56
Date	Indexed C. Johnson

cont pg 78

REDONDO VILLA TRACT "B"
BLOCK 67

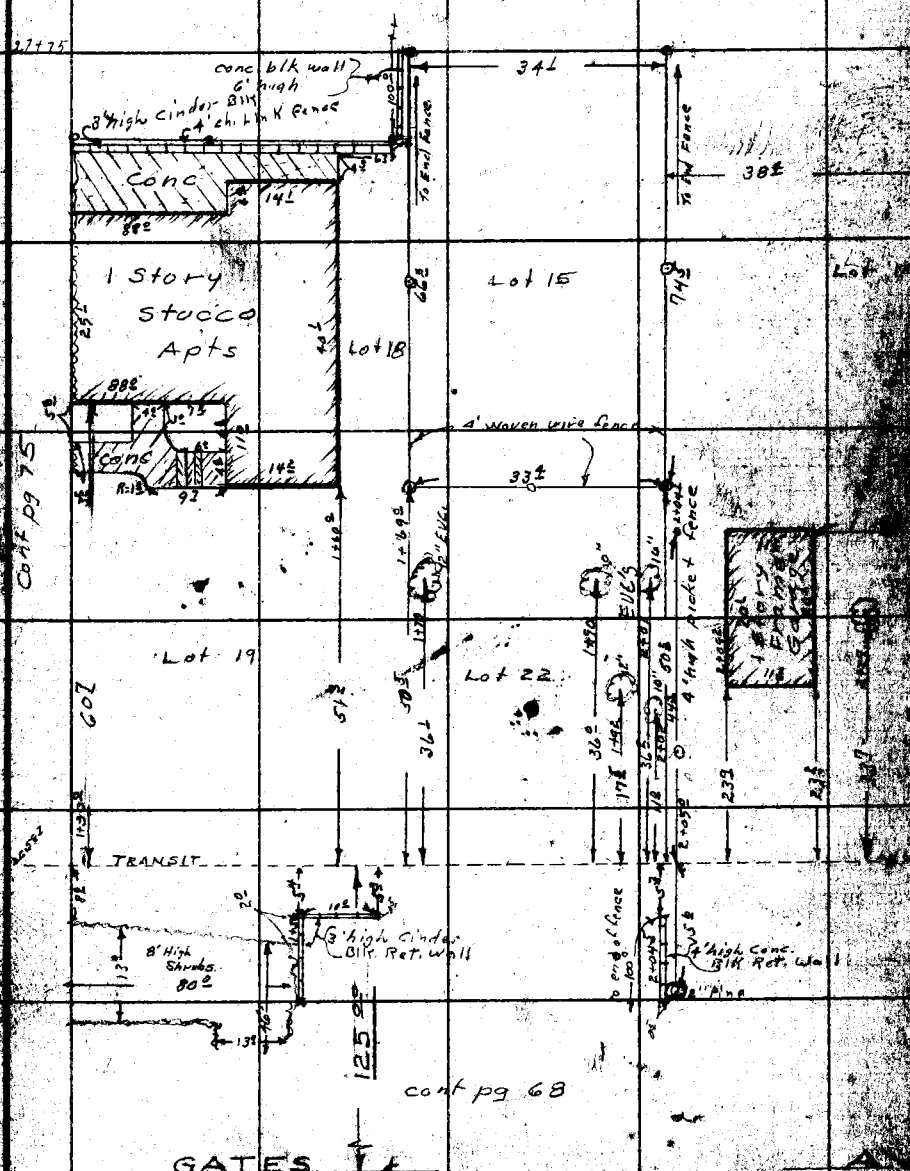

PLEASE RETURN TO
LOS ANGELES COUNTY ENGINEER
700 LOS ANGELES COUNTY ENGINEERING BLDG.

Note: Any Additions or Changes on This Sheet Must be Made or Circled in Red Ink With Date and Name of Person Making Change.

Do not extend this side of this line.

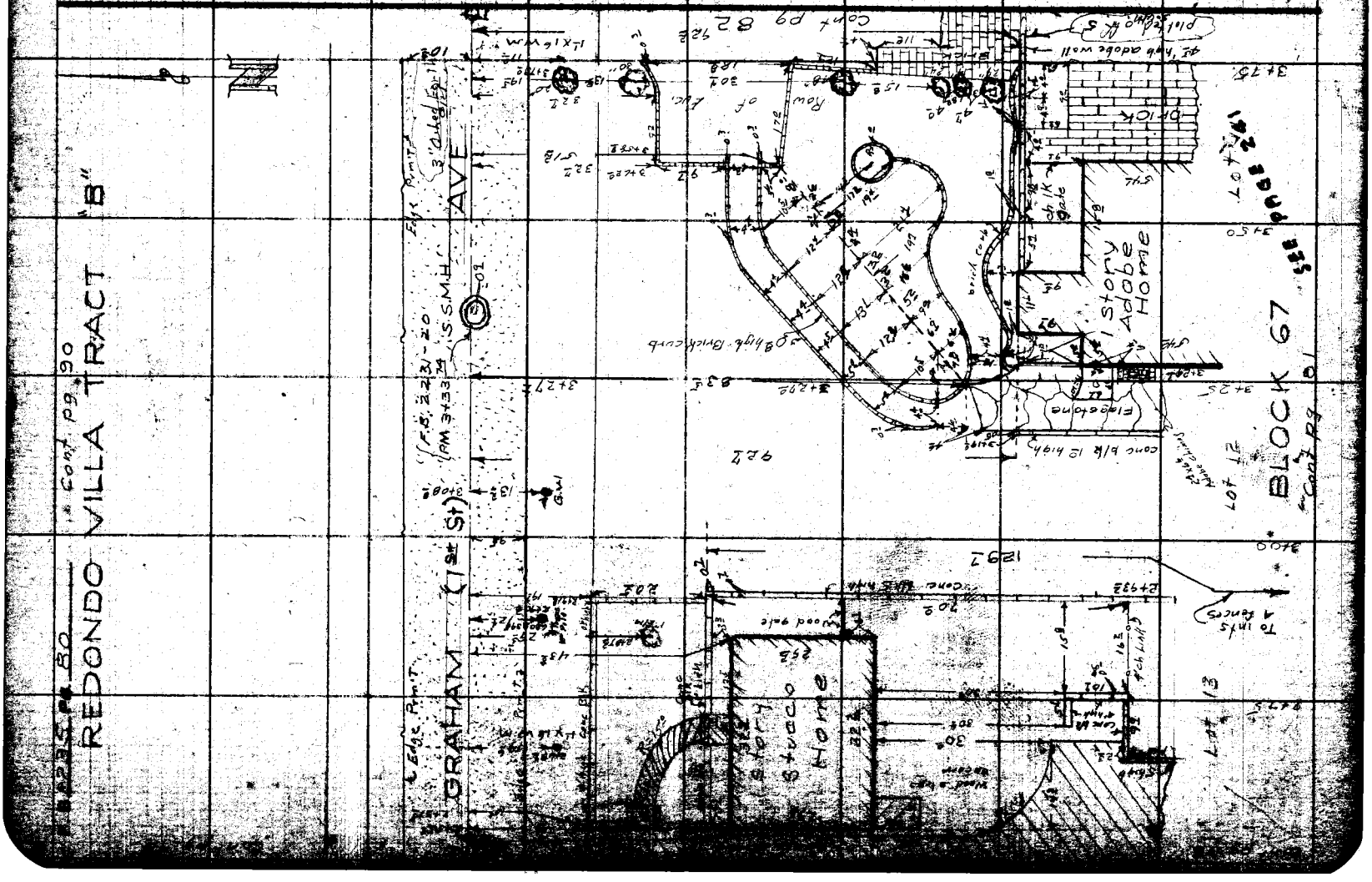

Notes Ck'd by	Survey of AVIATION BLVD
Map No.	JN 0075.20 Tape 0104 Std 68 °F
Office Work	Surveyed by J. H. Brown
Checked	Notes J.E. Henderson Date 7-10-56
Date	Indexed C. Johnson

F. B. 2235 Pg. 87

Cont pg 80

REDONDO VILLA TRACT "B"
BLOCK 67

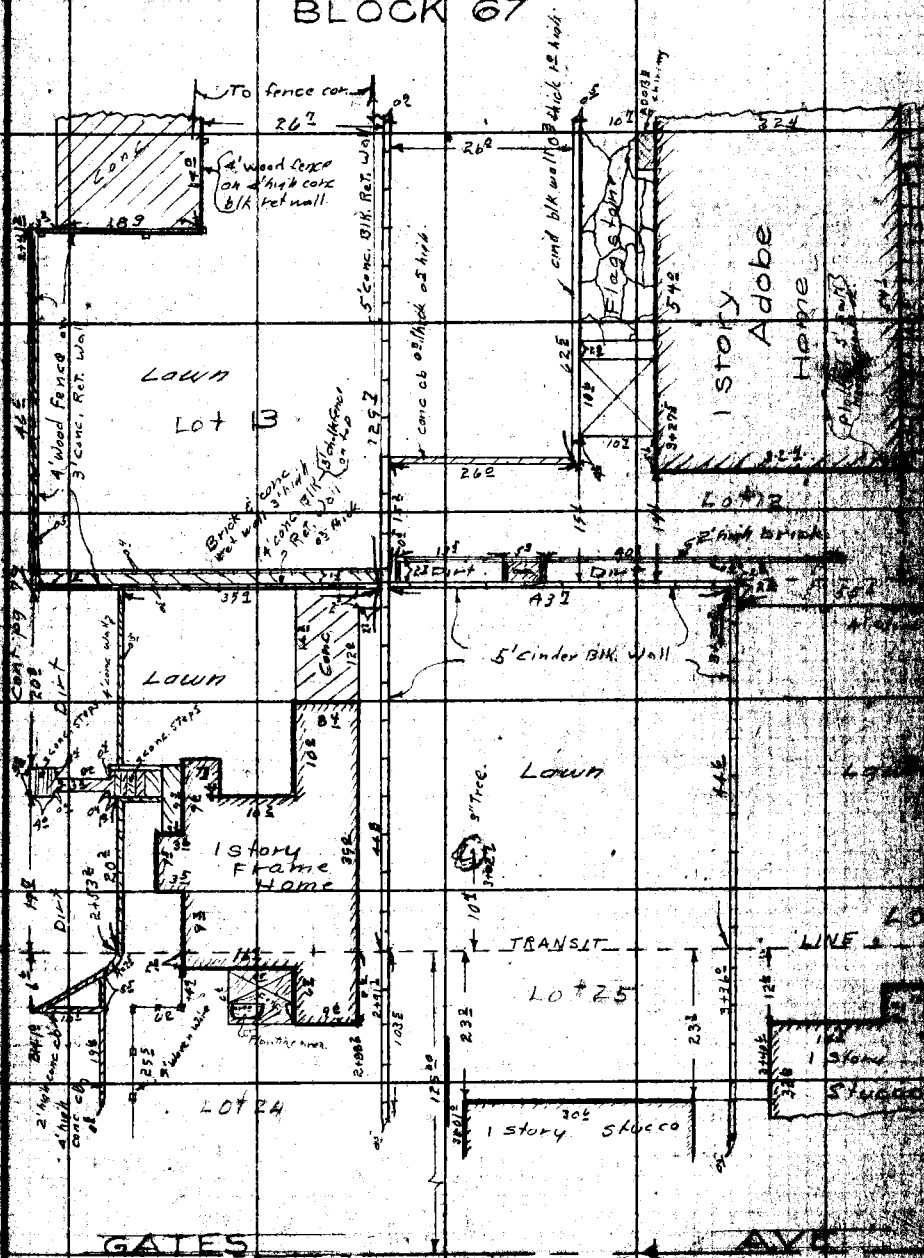

Cont pg 70

LOS ANGELES COUNTY ENGINEER
200 Los Angeles County Engineering Bldg.
Do not enter this side of this line.

PLEASE RETURN TO:
LOS ANGELES COUNTY ENGINEER
700 LOS ANGELES COUNTY ENGINEERING BLDG.

Note: Any Additions or Changes on This Sheet Must be Made or Circled in Red Ink With Date and Name of Person Making Change.

Do not extend this side of this line.

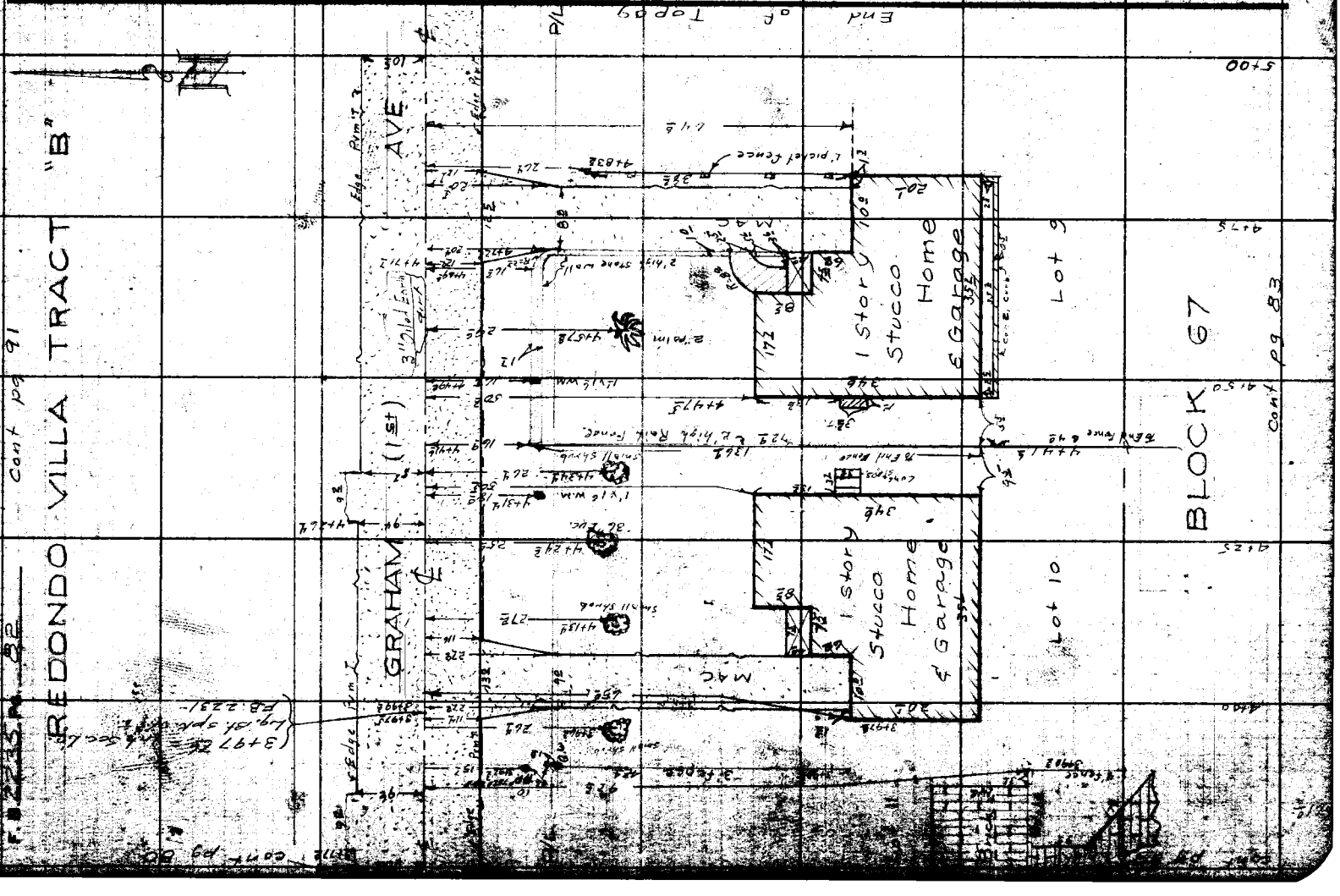

Notes Ck'd by	Survey of AVIATION BLVD
Map No.	JN 0075-20 Tape 0104 Std 68 °F
Office Work	Surveyed by U. H. Brown
Checked	Notes J. E. Henderson Date 7-12-56
Date	Indexed A. C. Johnson

F. B. 2235 Pg. [illegible]

cont pg 82

REDONDO VILLA TRACT "B"
BLOCK 67

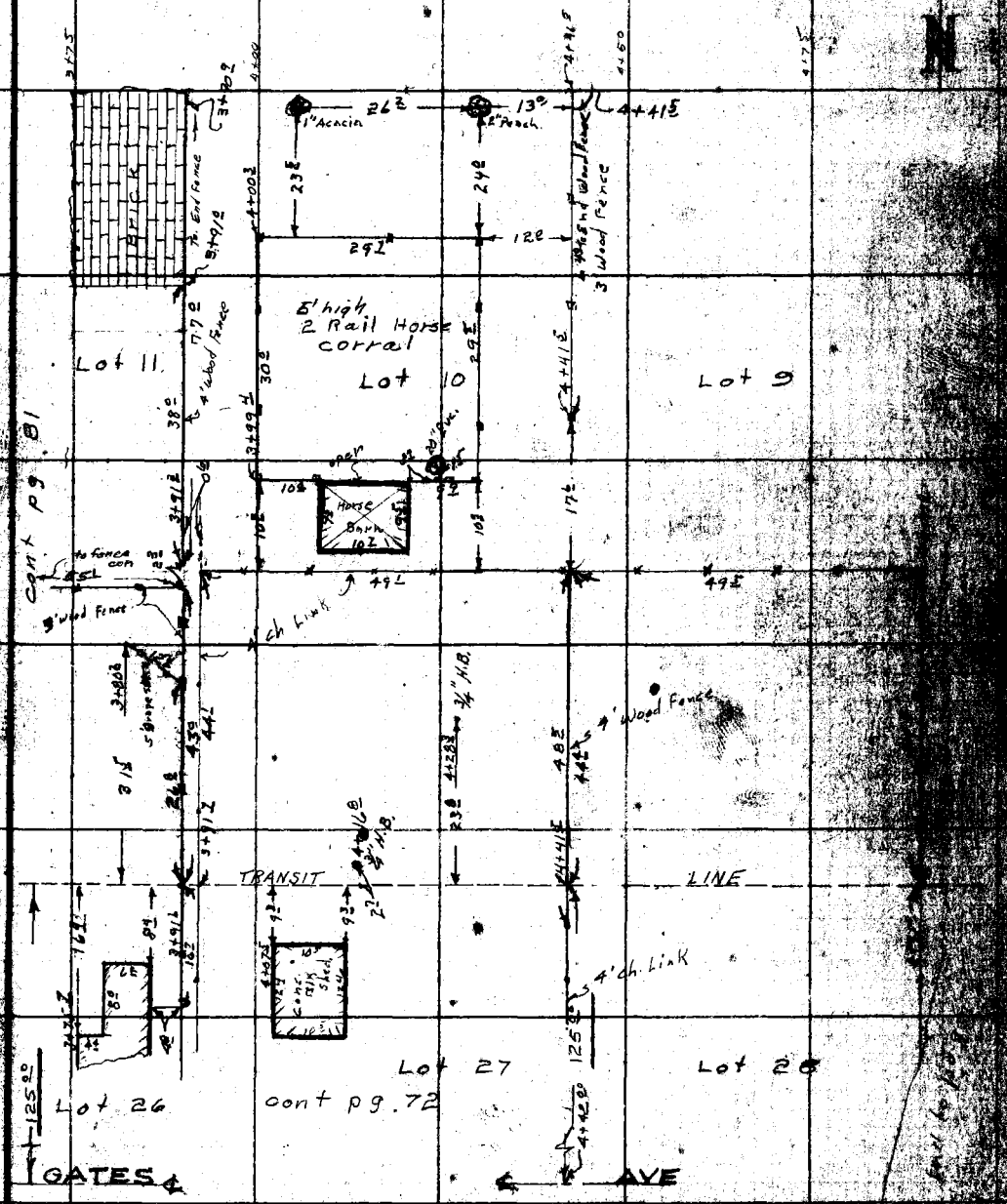

cont pg 81

Note: Any Additions or Changes on This Sheet Must be Made or Circled in Red Ink With Date and Name of Person Making Change.

Do not extend this sheet at this line.

LOS ANGELES COUNTY ENGINEER
700 LOS ANGELES COUNTY ENGINEERING BLDG.

F.B. 2235 Pg. 84 Cont'd pg 85

REDONDO VILLA TRACT "B"
BLOCK 61

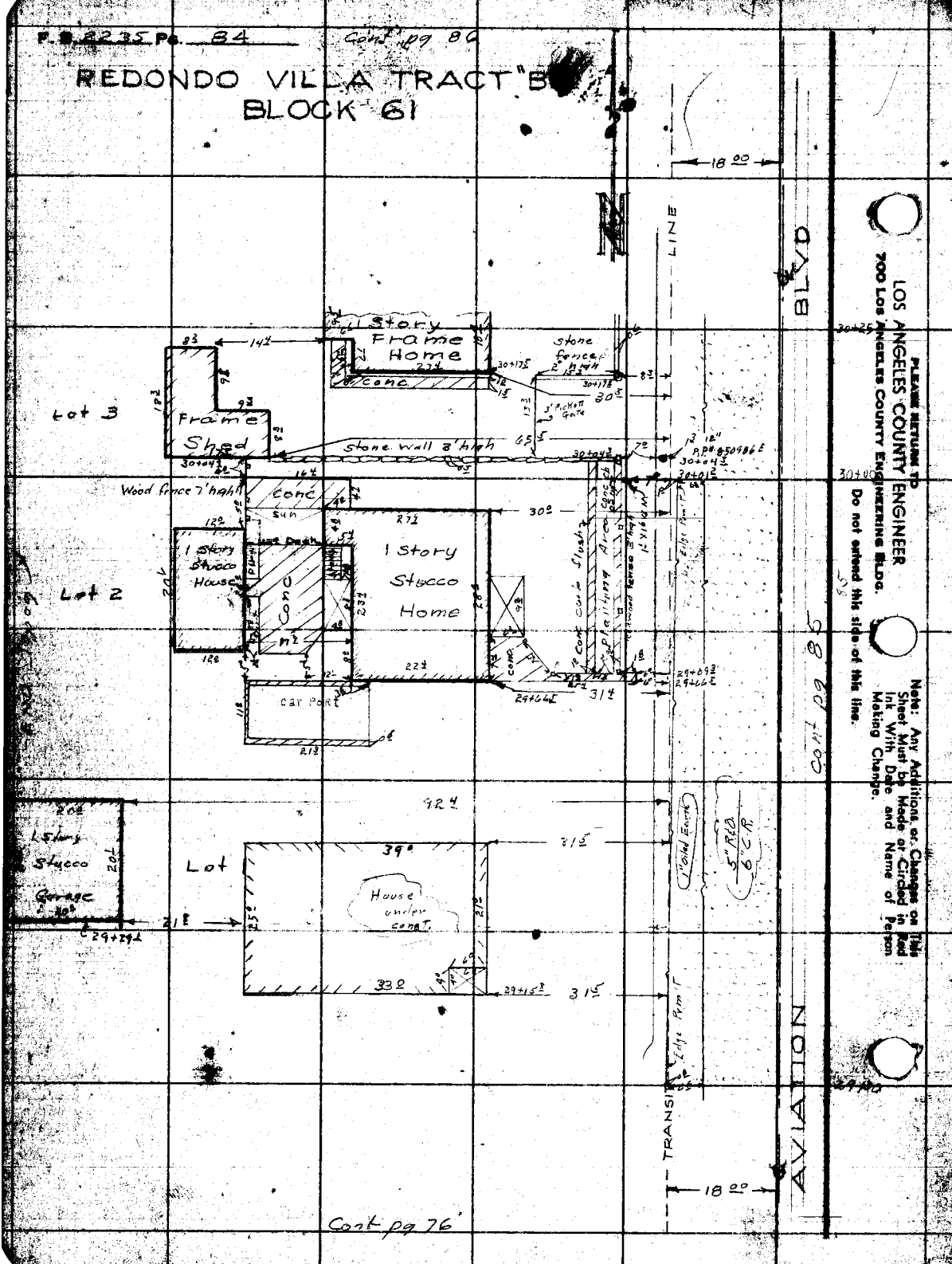

Notes Ck'd by	Survey of AVIATION BLVD
Map No.	JN 007520 Tape 0104 Std 68 °F
Office Work	Surveyed by H. Brown
Checked	Notes W. E. Newman Date 7-23-56
Date	Indexed R. C. Johnson

F. B. 2235 Pg. 85

Cont pg 87

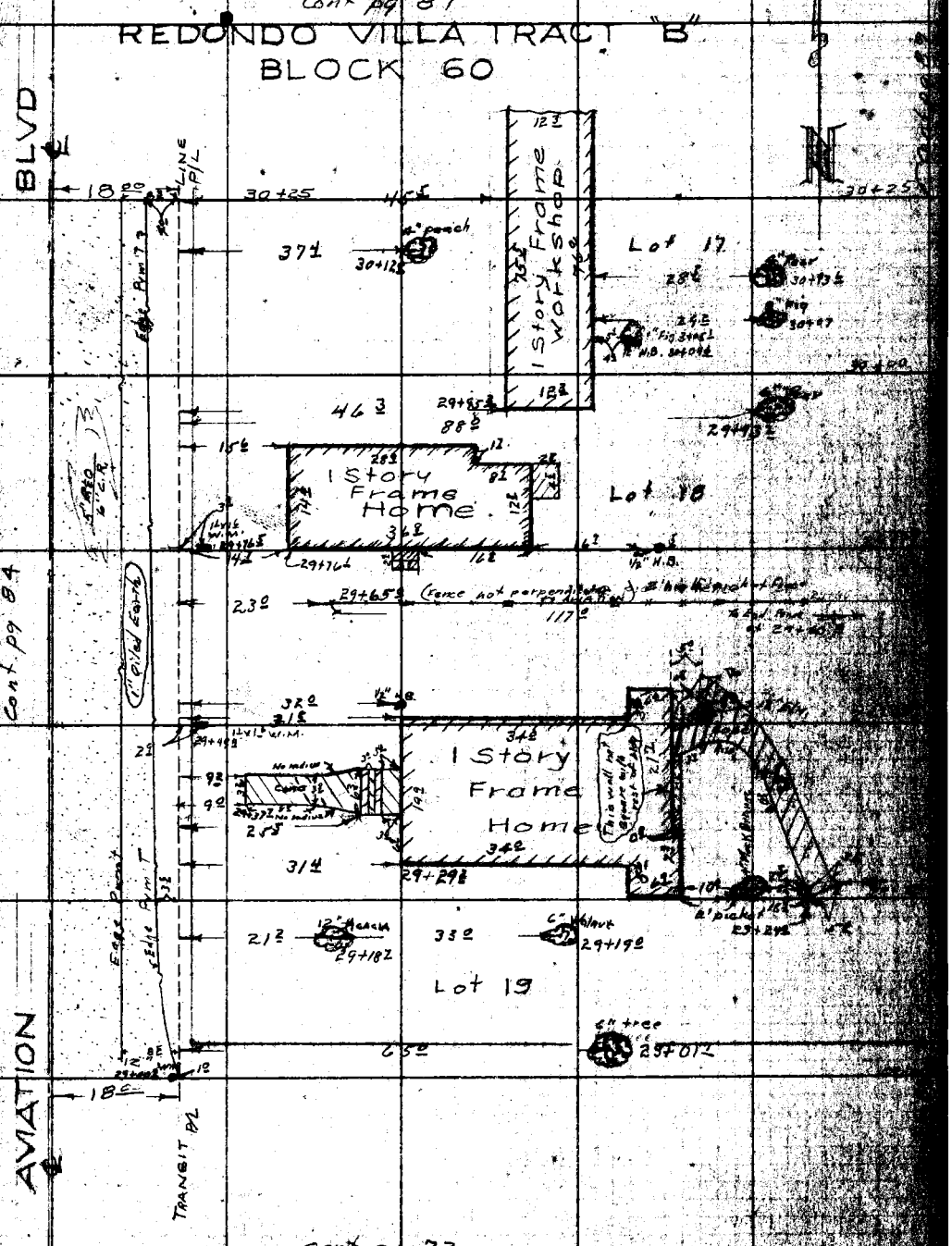

Cont pg 77

LOS ANGELES COUNTY ENGINEER
700 Los Angeles County Engineering Bldg.
Do not extend this sheet at this line.
Note: Any Additions or Changes on this Sheet must be Made or Circled in Red, Ink, With Date and Name of Person Making Change.

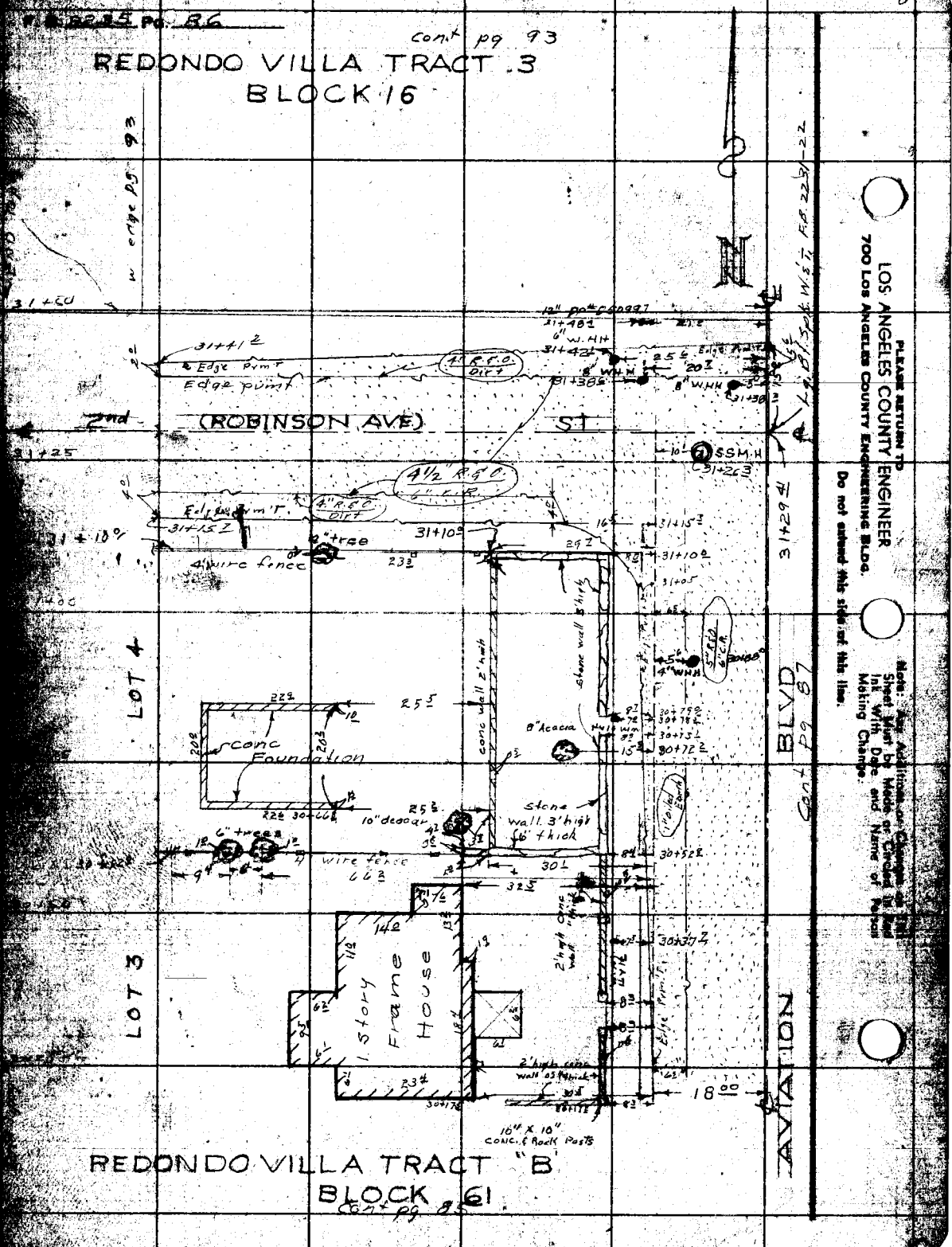

Pg. 86
Cont pg 93
REDONDO VILLA TRACT 3
BLOCK 16
w edge pg 93
2nd (ROBINSON AVE) ST
Edge Pvmt
Edge pvmt
4" R.G.O. Dirt
4½" R.G.O.
6" C.R.
4" R.G.O. Dirt
4" wire fence
6" tree
LOT 4
LOT 3
Conc Foundation
10" decoar
6" trees
wire fence
stone wall 3' high
6" thick
8" Acacia
conc wall 2' high
stone wall 3' high
1 Story Frame House
2' high conc wall
2' high conc wall .05 thick
10" X 10" CONC. & Rock Posts
AVIATION BLVD
Cont pg 87
Cont pg 85
REDONDO VILLA TRACT "B"
BLOCK 61
PLEASE RETURN TO
LOS ANGELES COUNTY ENGINEER
700 LOS ANGELES COUNTY ENGINEERING BLDG.
Do not extend this side of this line.
Note: Any Additions or Changes on this Sheet Must be Made or Circled in Red Ink With Date and Name of Person Making Change.

Notes Ck'd by	Survey of AVIATION BLVD	F. B. 2235 Pg. 87
Map No.	JN 0075.22 Tape 0104 Std 68 °F	
Office Work	Surveyed by H. H. Brown	
Checked	Notes W.E. Newman Date 7-24-56	
Date	Indexed: C. Johnson	

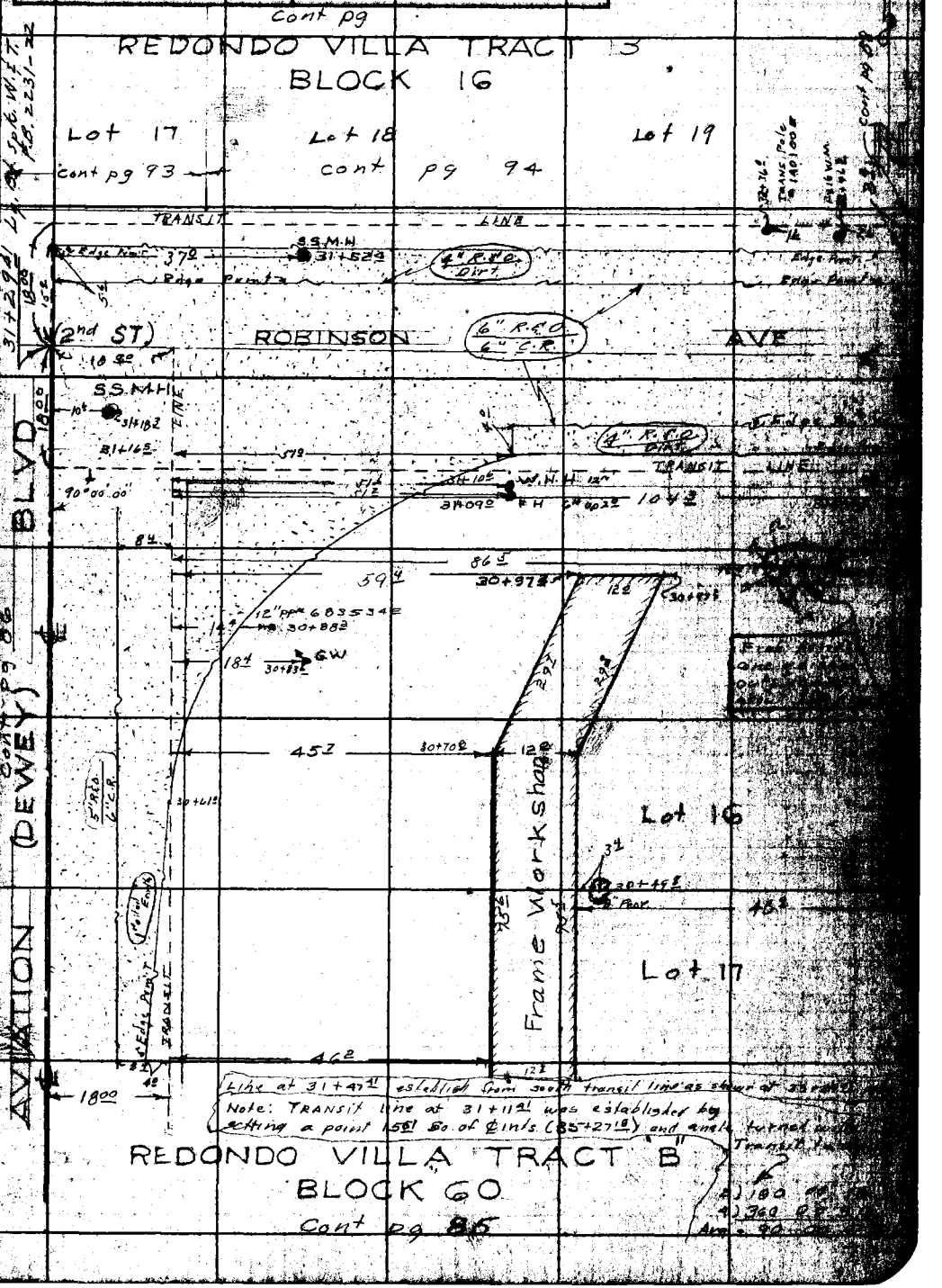

PLEASE RETURN TO
LOS ANGELES COUNTY ENGINEER
700 LOS ANGELES COUNTY ENGINEERING BLDG.

Note: Any Additions or Changes on This Sheet Must be Made or Circled in Red Ink With Date and Name of Person Making Change.

Do not extend this sketch of this line.

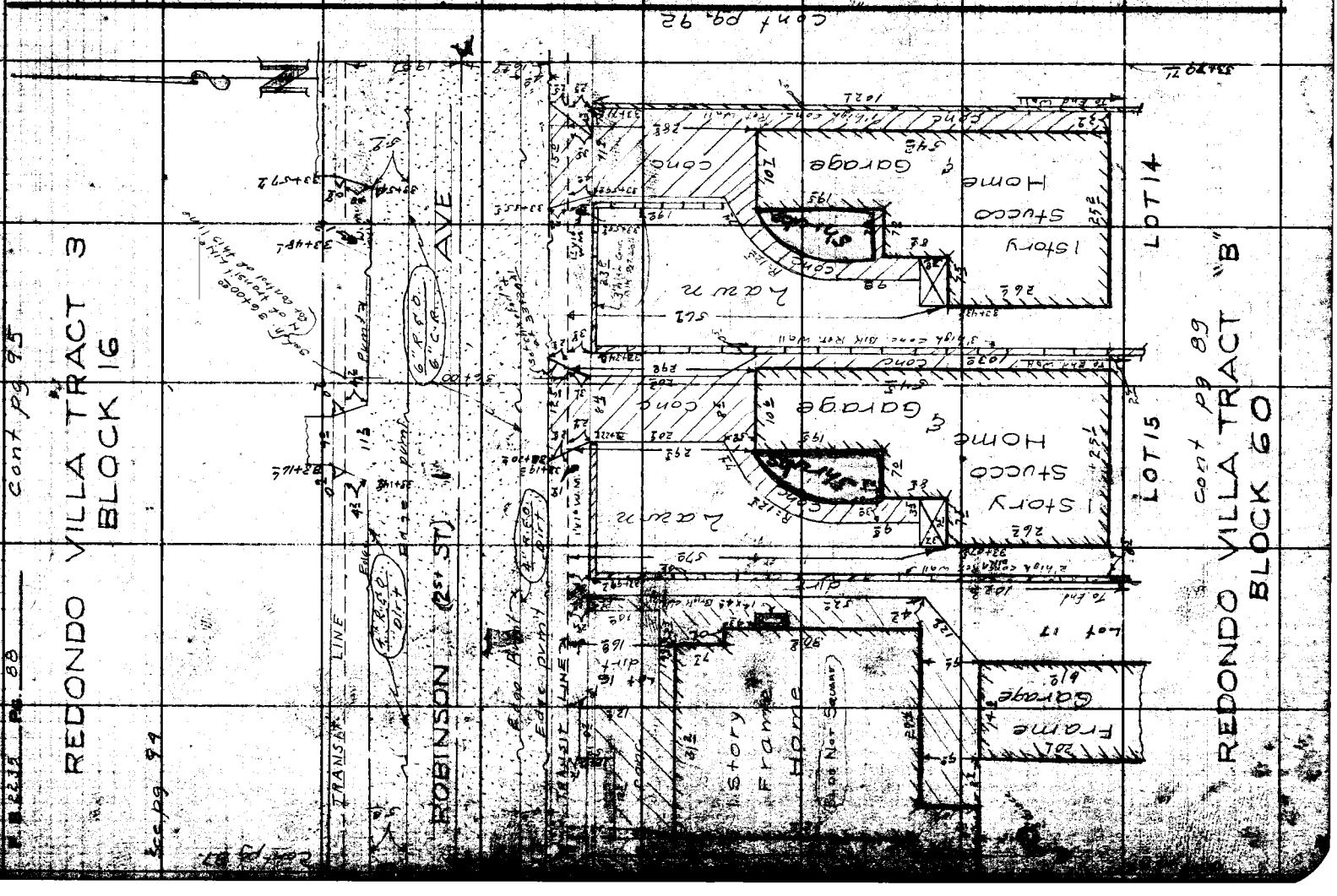

Notes Ck'd by	Survey of AVIATION BLVD
Map No.	JN007520 Tape 0104 Std 68 °F
Office Work	Surveyed by J. H. Brown
Checked	Notes Newman Date 7-22-56
Date	Indexed [illegible] C. Johnson

F.B. 2235 Pg. 89

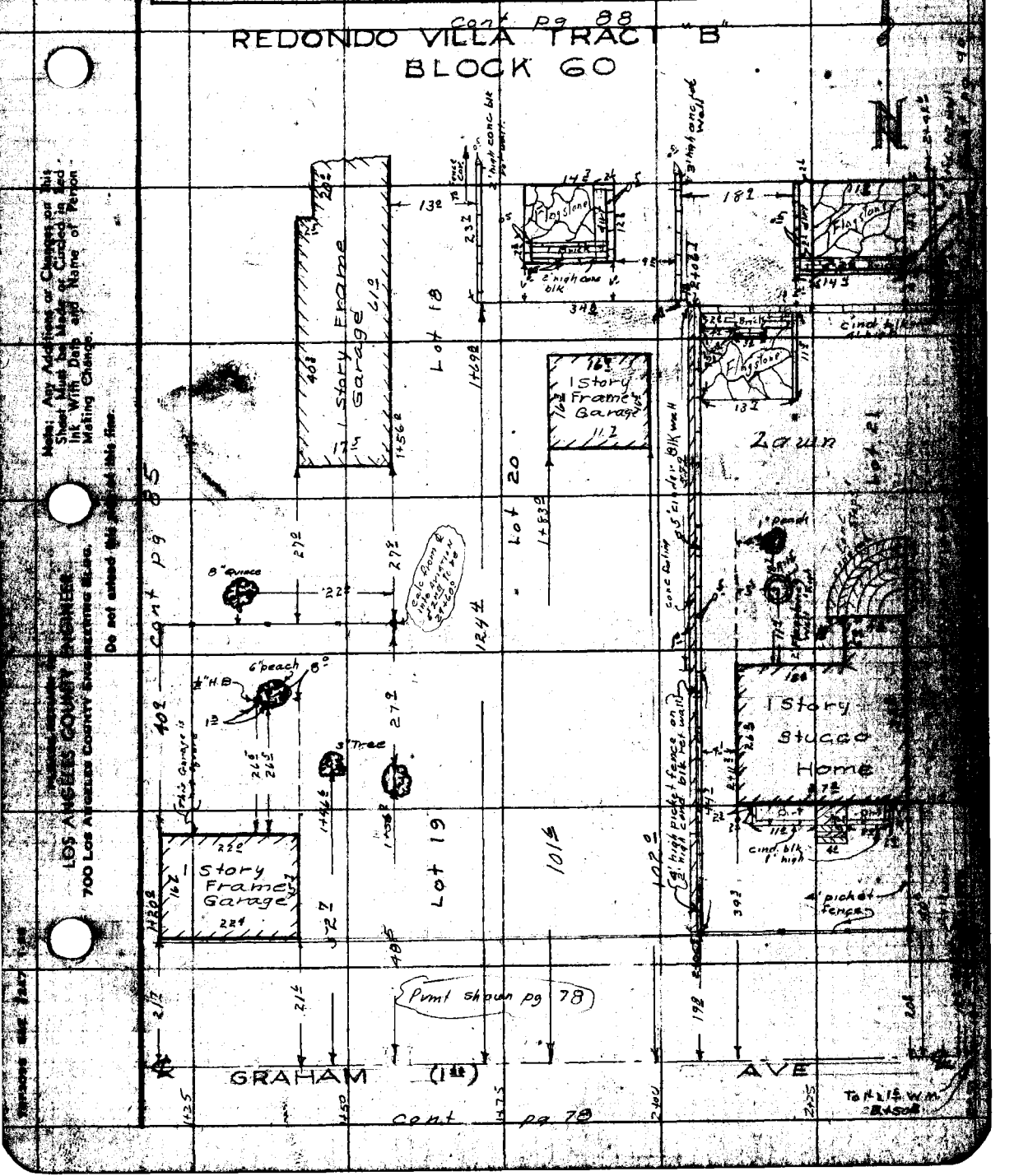

Note: Any Additions or Changes on this Sheet Must be Made or Circled in Red Ink With Data and Name of Person Making Change.

Do not extend this plat on this line.

LOS ANGELES COUNTY ENGINEER
700 Los Angeles County Engineering Bldg.

M.B. 2295 Pg. 90

Cont pg 92

REDONDO VILLA TRACT "B"
BLOCK 60

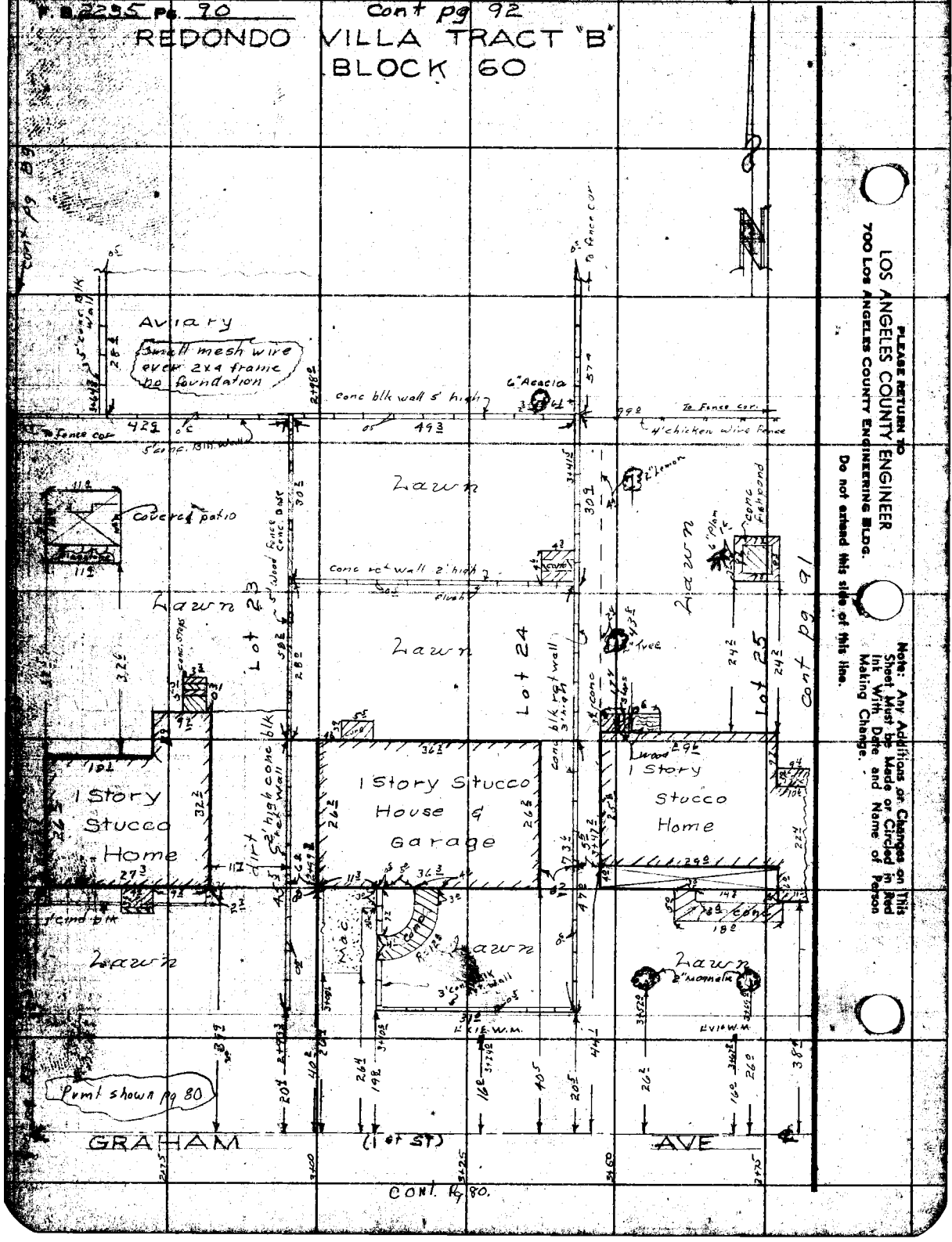

PLEASE RETURN TO
LOS ANGELES COUNTY ENGINEER
700 Los Angeles County Engineering Bldg.

Do not extend this side of this line.

Note: Any Additions or Changes on This Sheet Must be Made or Circled in Red Ink With Date and Name of Person Making Change.

Notes Ck'd by	Survey of AVIATION BLVD
Map No.	JN 007520 Tape 0104 Std 68 °F
Office Work	Surveyed by J. H. Brown
Checked	Notes Newman Date 7-22-56
Date	Indexed C. Johnson

F. B. 2235 Pg. 91

Cont pg 98

REDONDO VILLA TRACT B
BLOCK 60

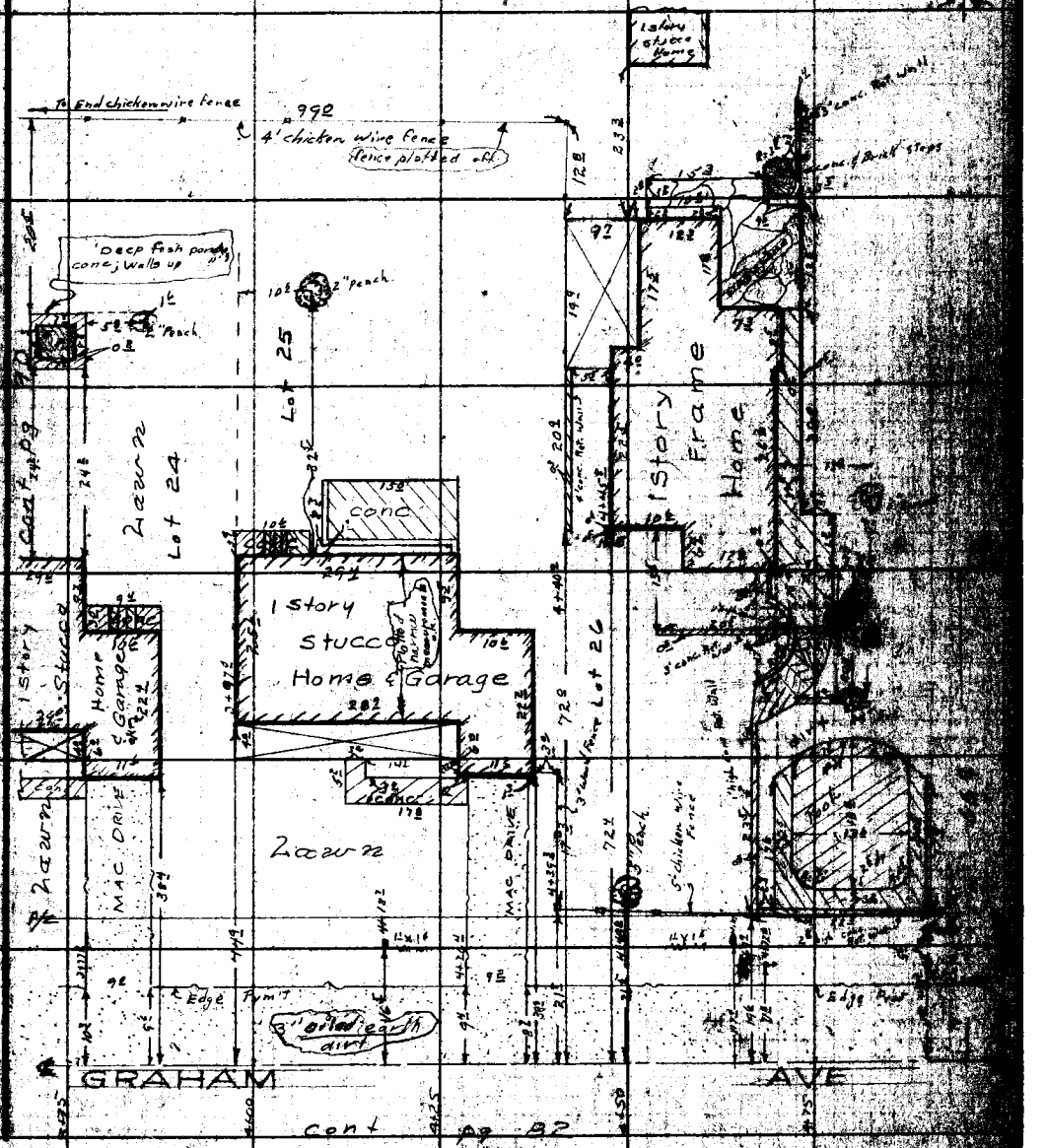

cont pg 82

LOS ANGELES COUNTY ENGINEER
700 Los Angeles County Engineer Bldg.
Do not extend this Map or this Plan.
Note: Any Additions or Changes on this Sheet Must be Made or Circled in Red Ink With Date and Name of Person Making Change.

PLEASE RETURN TO
LOS ANGELES COUNTY ENGINEER
700 Los Angeles County Engineering Bldg.

Notes Ck'd by	Survey of AVIATION BLVD F. B. 2235 Pg. 93
Map No.	IN007520 Tape 0183 Std 68 °F
Office Work	Surveyed by U. H. Brown
Checked	Notes J. E. Henderson Date 7-22-56
Date	Indexed A. C. Johnson

Cont pg 103

REDONDO VILLA TRACT 3
BLOCK 16

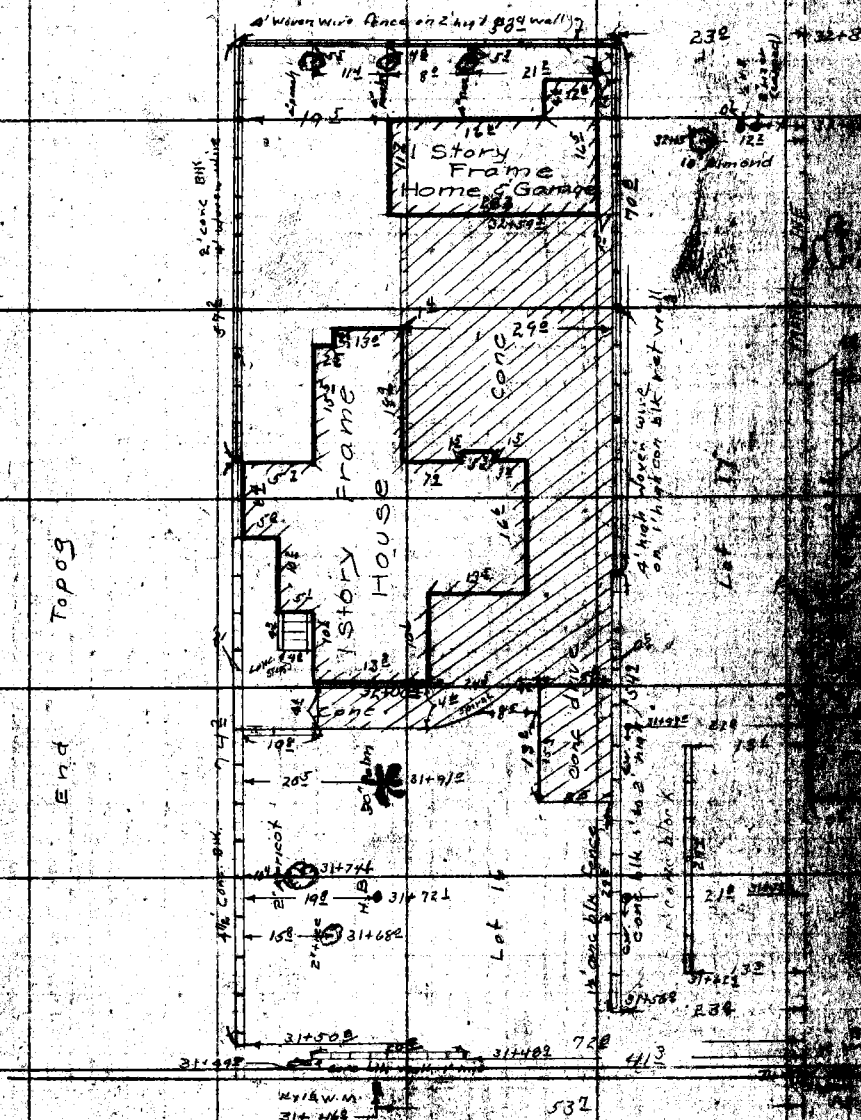

2nd SF

Point Shown pg 86

Cont pg 86

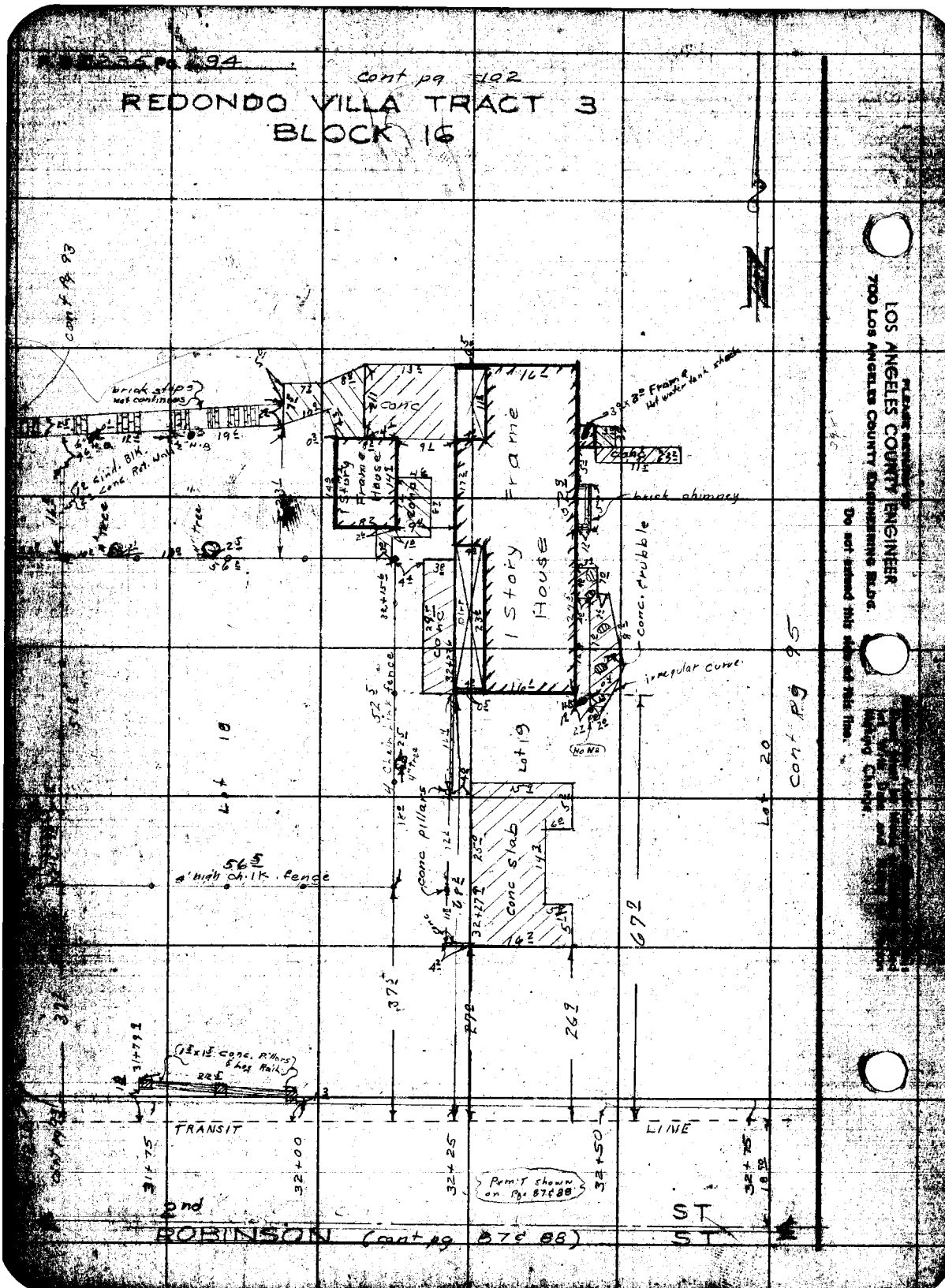

Pg. 94
cont pg 102
REDONDO VILLA TRACT 3
BLOCK 16
cont pg 93
brick steps not continuous
conc
1 Story Frame House
1 Story Frame House
brick chimney
conc. crubble
irregular curve
Lot 18
Lot 19
Lot 20
cont pg 95
conc pillars
conc slab
4' high ch. lk. fence
1½x1½ conc. pillars & log Rail
TRANSIT
LINE
31+75
32+00
32+25
32+50
32+75
Pr m'T shown on Pg. 87 & 88
2nd
ST
ROBINSON (cont pg 87 & 88)
ST
LOS ANGELES COUNTY ENGINEER
700 LOS ANGELES COUNTY ENGINEERING BLDG.
Do not extend this side of this line.

Notes Ck'd by	Survey of AVIATION BLVD
Map. No.	Tape Std. °F
Office Work	Surveyed by J.H. Brown
Checked	Notes Newman Date 7-30-56
Date	Indexed C. Johnson

F. B. 2230 Pg. 95

cont pg 99

REDONDO VILLA TRACT 3
BLOCK 16



cont pgs 88 & 92

F. B. 2230 Pg. 96

REDONDO VILLA TRACT 5
BLOCK 16

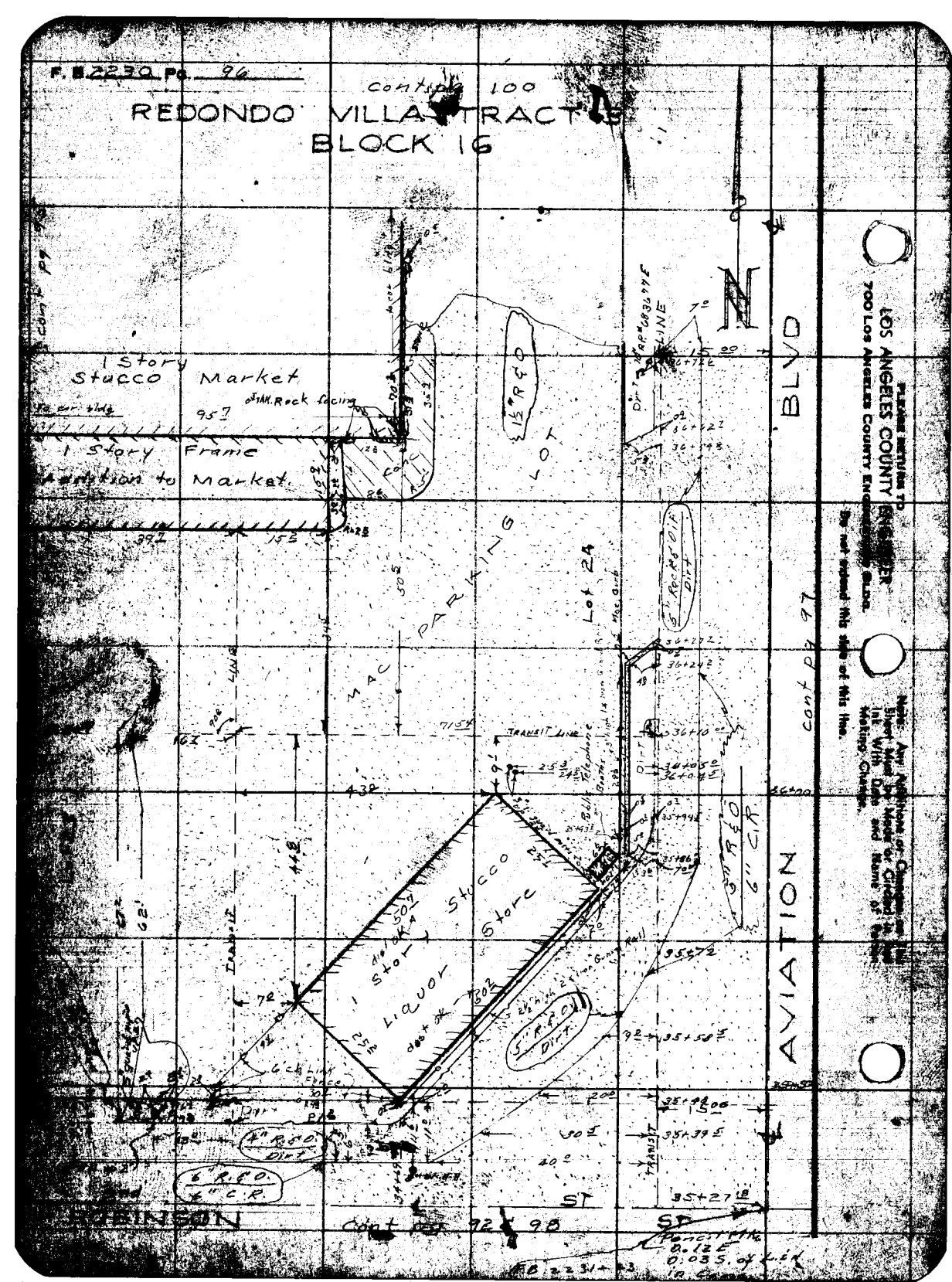

Notes Ck'd by	Survey of AVIATION BLVD
Map No.	JN 0075.0 Tape 0104 Std 68 °F
Office Work	Surveyed by J. H. Brown
Checked	Notes W. E. Newman Date 7-31-56
Date	Indexed C. Johnson

F. B. 2235 PG. 97

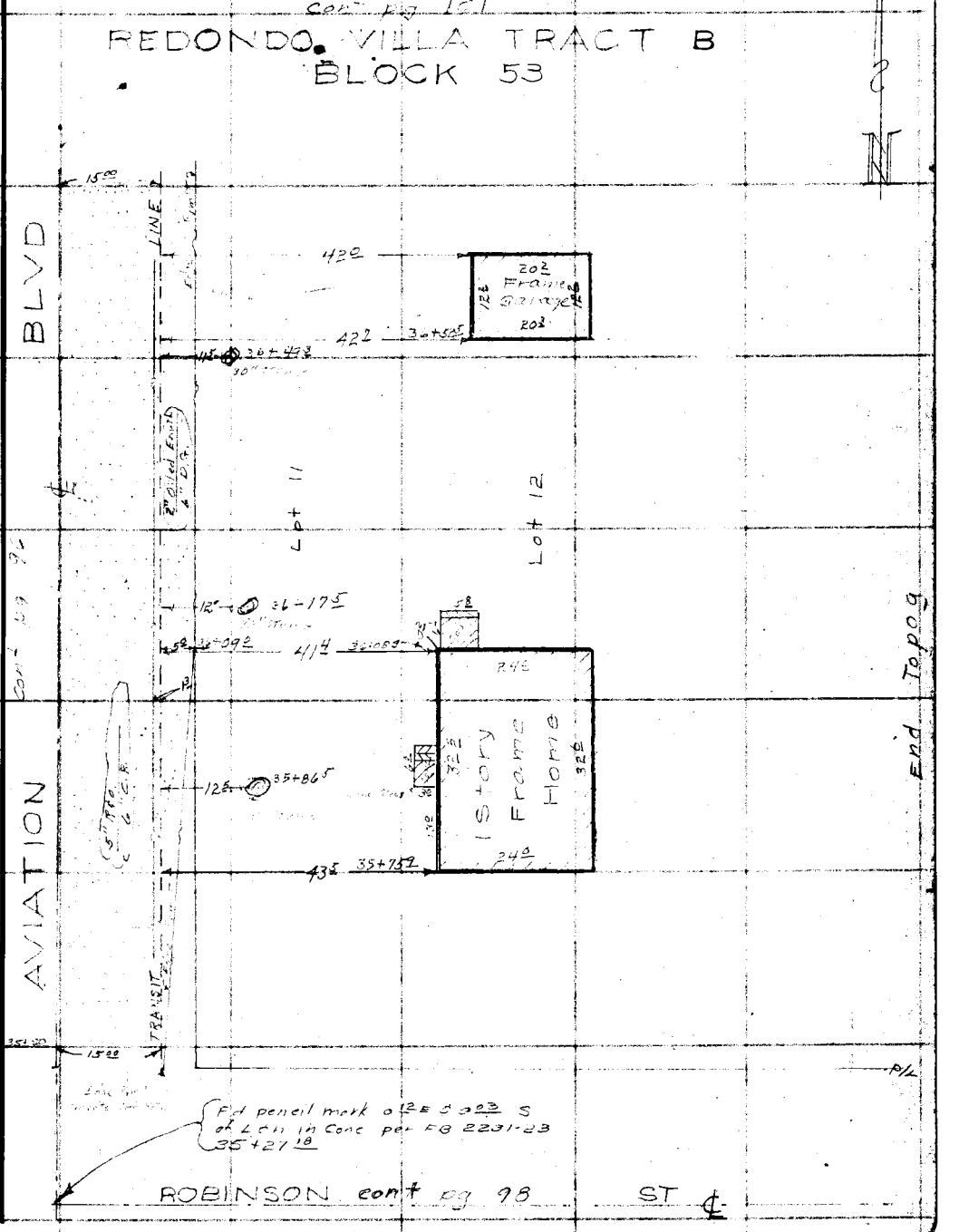

Note: Any Additions or Changes on This Sheet Must be Made or Circled in Red Ink With Date and Name of Person Making Change.

PLEASE RETURN TO
LOS ANGELES COUNTY ENGINEER
700 LOS ANGELES COUNTY ENGINEERING BLDG.

Do not extend this side of this line.

76F309S S&E #247 1-56

F. B. 225 Pg. 98 Cont pg 91

REDONDO VILLA TRACT
BLOCK 53

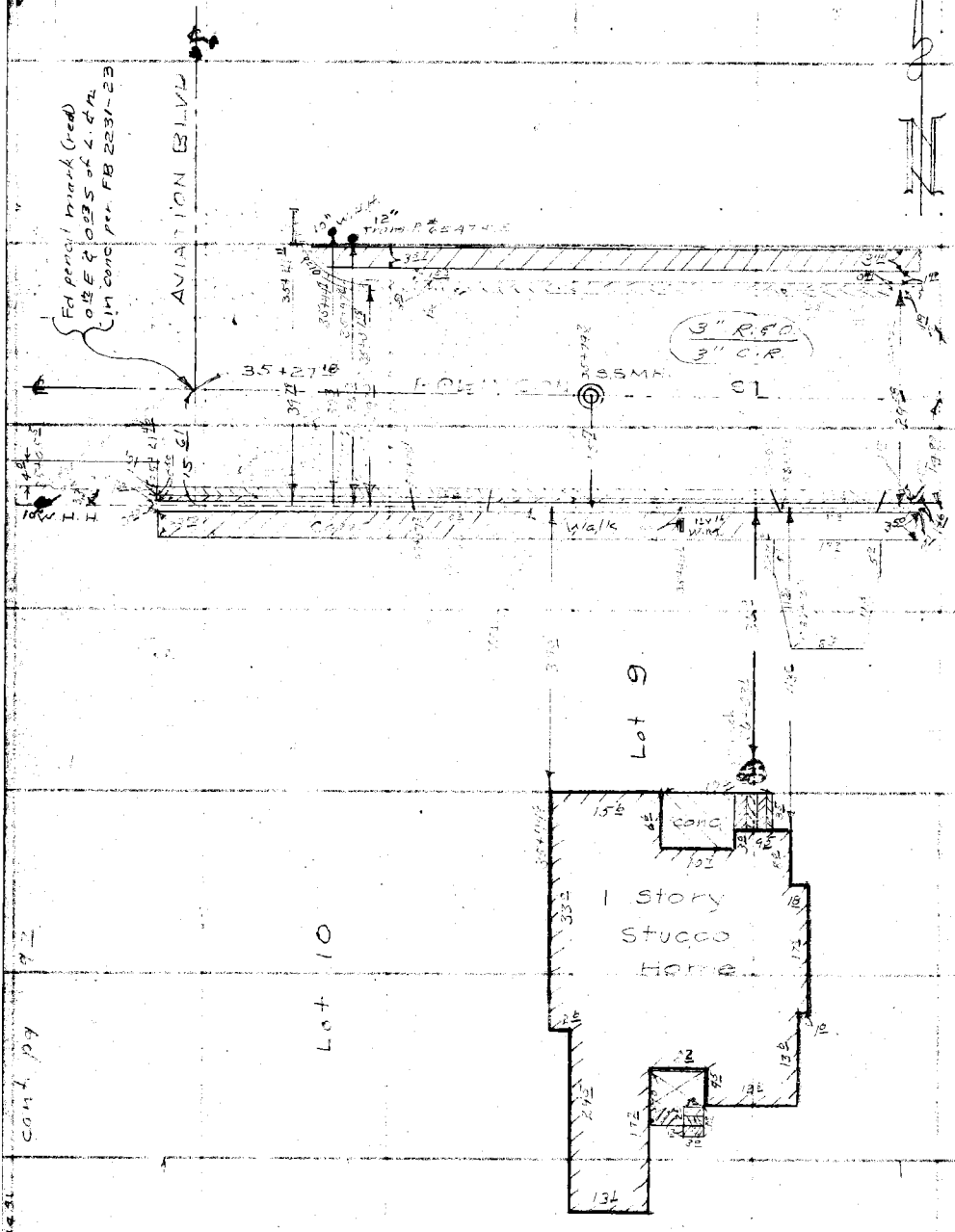

BLOCK 60

PLEASE RETURN TO
LOS ANGELES COUNTY ENGINEER
700 Los Angeles County Engineering Bldg.
Do not extend this side of this line.

Note: Any Additions or Changes on This Sheet Must be Made or Circled in Red Ink With Date and Name of Person Making Change.

Notes Ck'd by	Survey of Aviation Blvd	F. B. 2235 Pg. 99
Map No.	JN 0075.20 Tape 0104 Std 68 °F	
Office Work	Surveyed by J.H. Brown	
Checked	Notes W.E. Newman Date 7-56	
Date	Indexed C. Johnson	

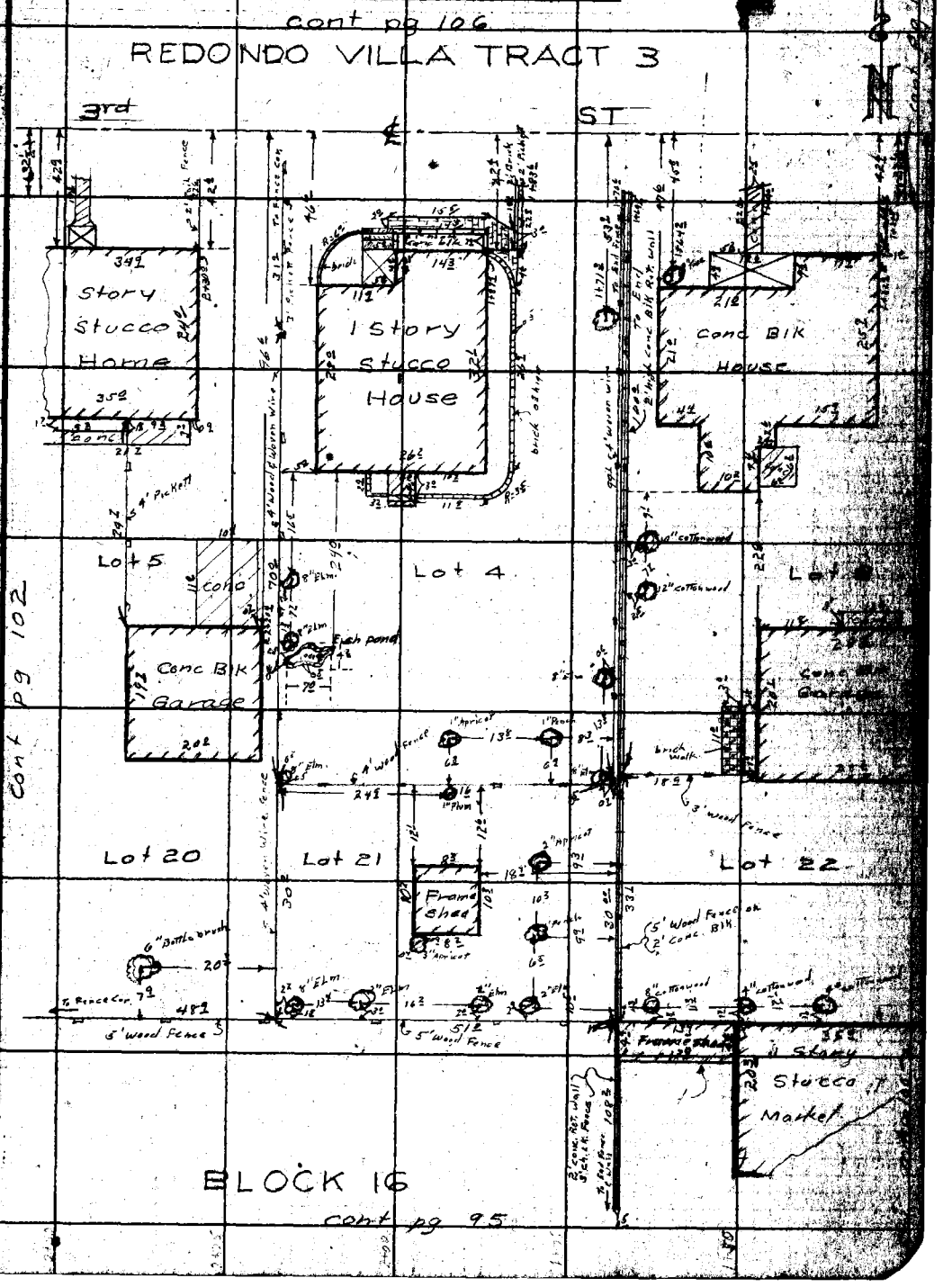

LOS ANGELES COUNTY ENGINEER
700 Los Angeles County Engineering Bldg.
Do not extend this side of this line.

F.B. 2235 Pg. 100 Cont pg. 104

REDONDO VILLA TRACT 3
BLOCK 16

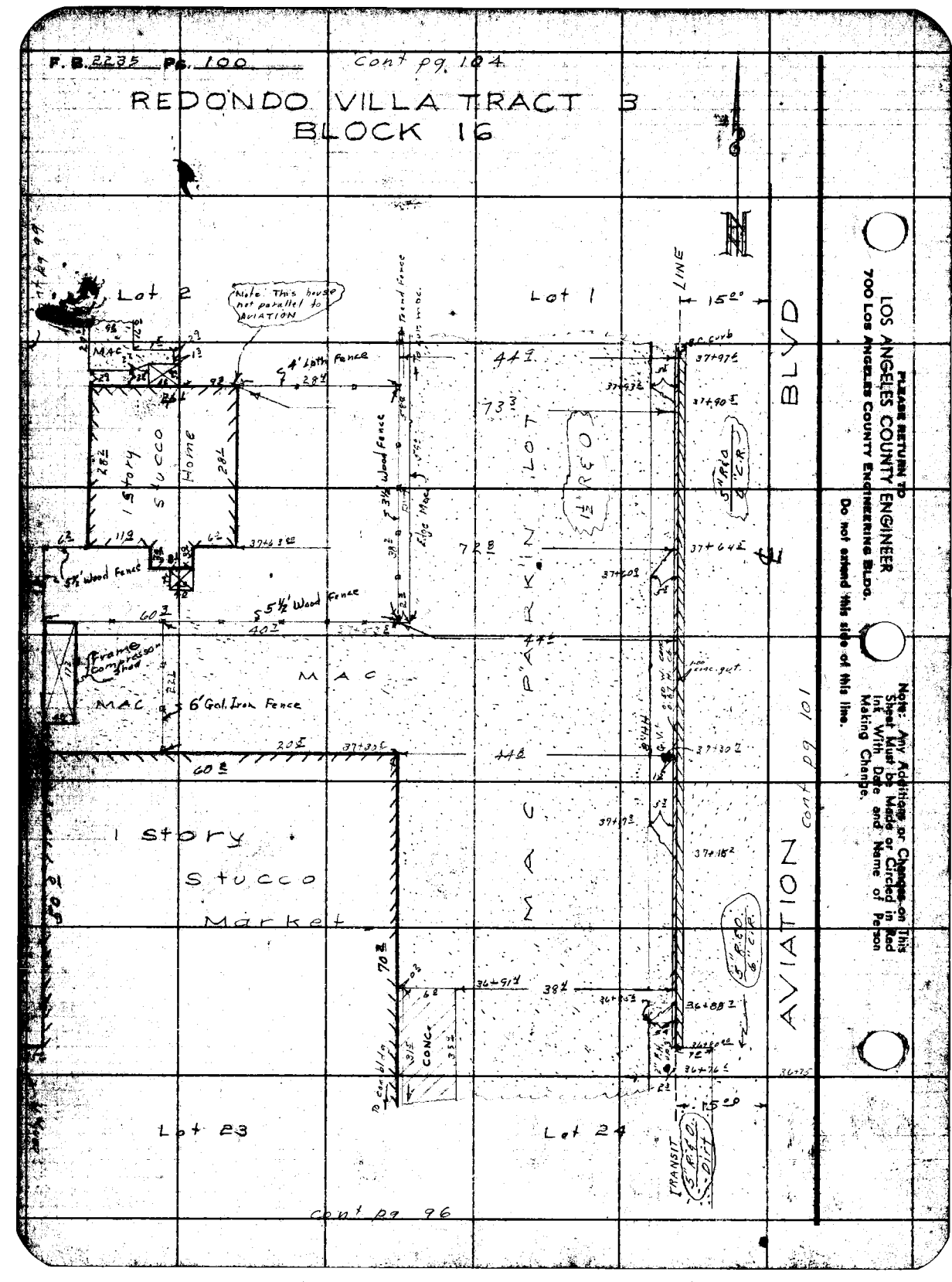

LOS ANGELES COUNTY ENGINEER
700 Los Angeles County Engineering Bldg.

PLEASE RETURN TO

Do not extend this side of this line.

Note: Any Additions or Changes on This Sheet Must be Made or Circled in Red Ink With Date and Name of Person Making Change.

Notes Ck'd by	Survey of AVIATION BLVD
Map No.	JN 0025 Sq. Tape 0104 Std 68 °F
Office Work	Surveyed by J. H. Brown
Checked	Notes W.E. Newman Date 7-56
Date	Indexed C. Johnson

F. B. 2235 Pg. 101

cont pg 105



cont pg 97

Note: Any Additions or Changes on this Sheet Must be Made or Circled in Red Ink With Date and Name of Person Making Change.

Do not extend this side of this line.

PLEASE RETURN TO
LOS ANGELES COUNTY ENGINEER
700 Los Angeles County Engineering Bldg.

F. B. 22-35 Pg. 102

Cont pg 107

REDONDO VILLA TRACT 3

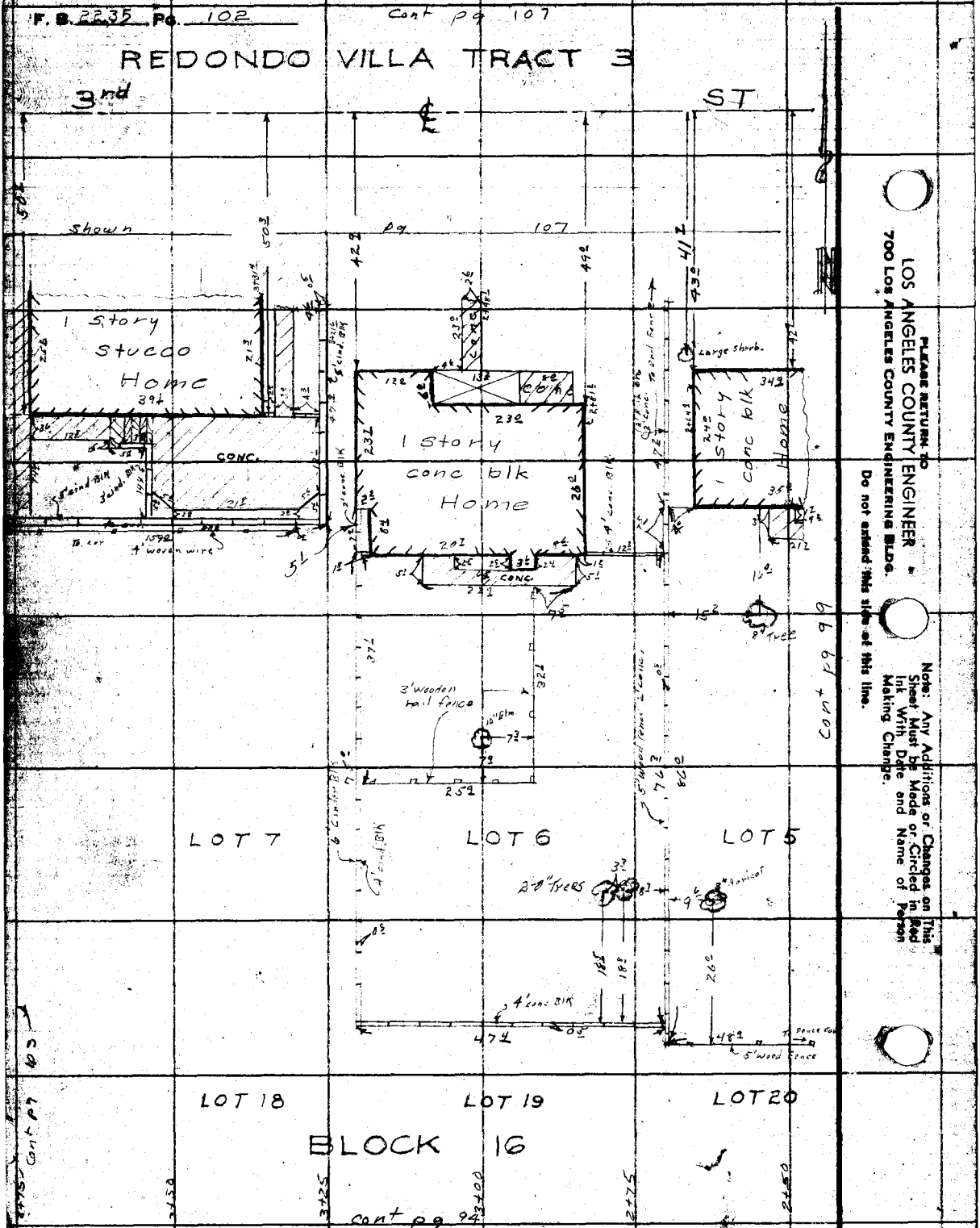

PLEASE RETURN TO
LOS ANGELES COUNTY ENGINEER
700 Los Angeles County Engineering Bldg.
Do not extend this side of this line.

Note: Any Additions or Changes on This Sheet Must be Made or Circled in Red Ink With Date and Name of Person Making Change.

Notes Ck'd by
Map No.
Office Work
Checked
Date

Survey of AVIATION BLVD
JN 0075 20 Tape 0104 Std 68 °F
Surveyed by J.H. Brown
Notes W.E. Newman Date 8-7-56
Indexed C. Johnson

F. B. 2235 Pg. 103

cont pg 108

REDONDO VILLA TRACT 3

N

3rd ST

1 story Stucco Garage

Lawn

Lot 9

Lot 8

To Fence Cor

End Topog

BLOCK 16

cont pg 93

Note: Any Additions or Changes on this Sheet Must be Made or Circled in Red Ink With Date and Name of Person Making Change.

Do not extend this data beyond this line.

PLEASE RETURN TO
LOS ANGELES COUNTY ENGINEER
700 LOS ANGELES COUNTY ENGINEERING BLDG.

78F3098 SAK 8247 1-58

F. B. 2235 Pg. 104

cont pg 110

REDONDO VILLA TRACT 3
BLOCK 13

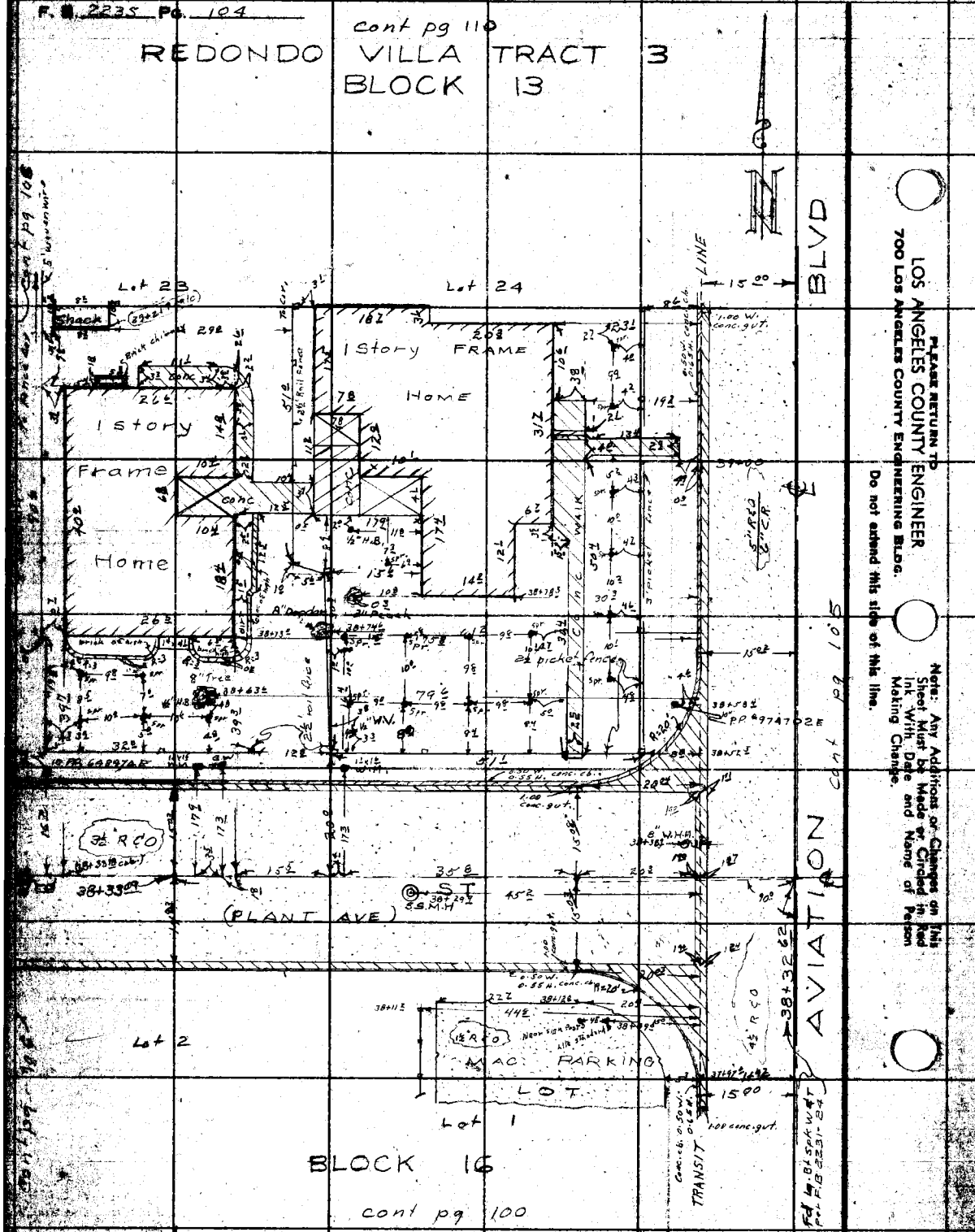

PLEASE RETURN TO
LOS ANGELES COUNTY ENGINEER
700 Los Angeles County Engineering Bldg.

Do not extend this side of this line.

Note: Any Additions or Changes on This Sheet Must be Made or Circled in Red Ink With Date and Name of Person Making Change.

Notes Ck'd by	Survey of AVIATION BLVD
Map No.	JN 0275.20 Tape 2104 Std 68 °F
Office Work	Surveyed by J. H. Brown
Checked	Notes W. E. Newman Date 8-7-56
Date	Indexed C. Johnson

F. B. 2235 Pg. 105

cont Pg 111

REDONDO VILLA TRACT B
BLOCK 46

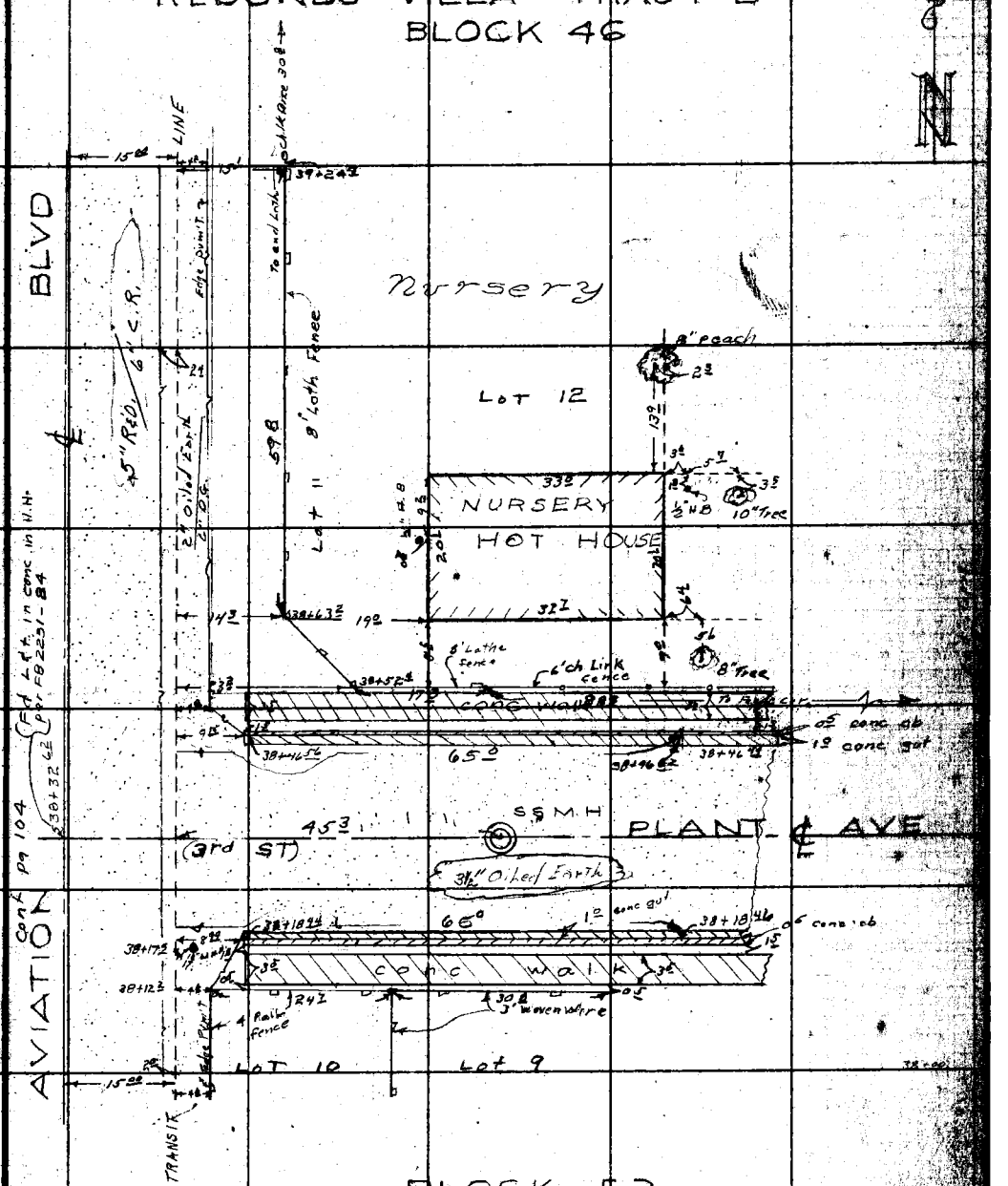

BLOCK 53

Cont Pg 101

Note: Any Additions or Changes on This Sheet Must be Made or Circled in Red Ink With Date and Name of Person Making Change.

Do not extend this line.

PLEASE RETURN TO
LOS ANGELES COUNTY ENGINEER
700 Los Angeles County Engineering Bldg.

F. B. 2235 Pg. 106

cont Pg. 199

REDONDO VILLA TRACT 3
BLOCK 13

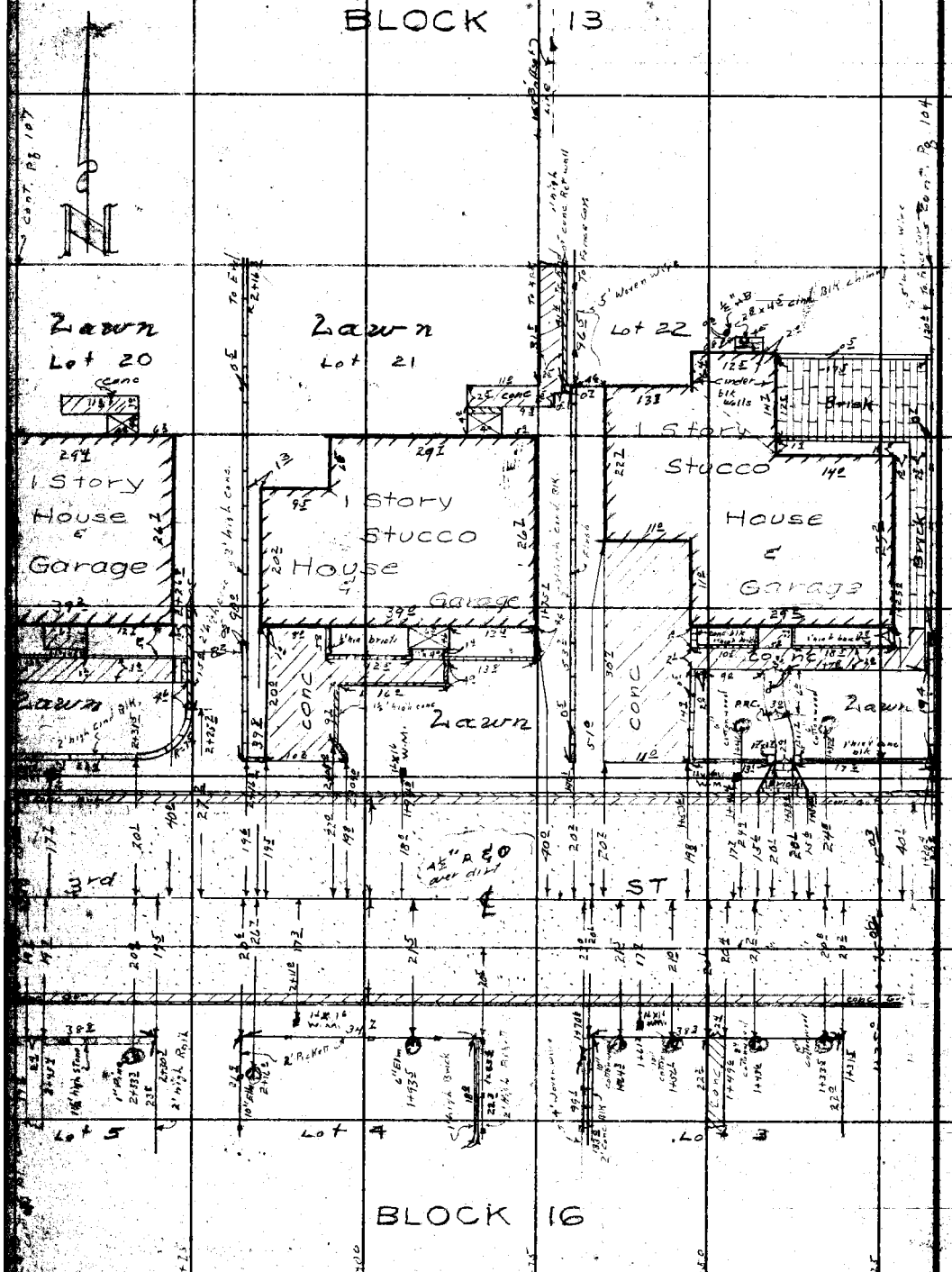

PLEASE RETURN TO
LOS ANGELES COUNTY ENGINEER
700 Los Angeles County Engineering Bldg.

Do not extend this side of this line.

Note: Any Additions or Changes on This Sheet Must be Made or Circled in Red Ink With Date and Name of Person Making Change.

Notes Ck'd by	Survey of AVIATION BLVD	F. B. 2235 Pg. 107
Map No.	JN 0075.20 Tape 0109 Std 68 °F	
Office Work	Surveyed by J.H. Brown	
Checked	Notes W.E. Newman Date 8- -56	
Date	Indexed C. Johnson	

Cont pg 114

REDONDO VILLA TRACT 3
BLOCK 13

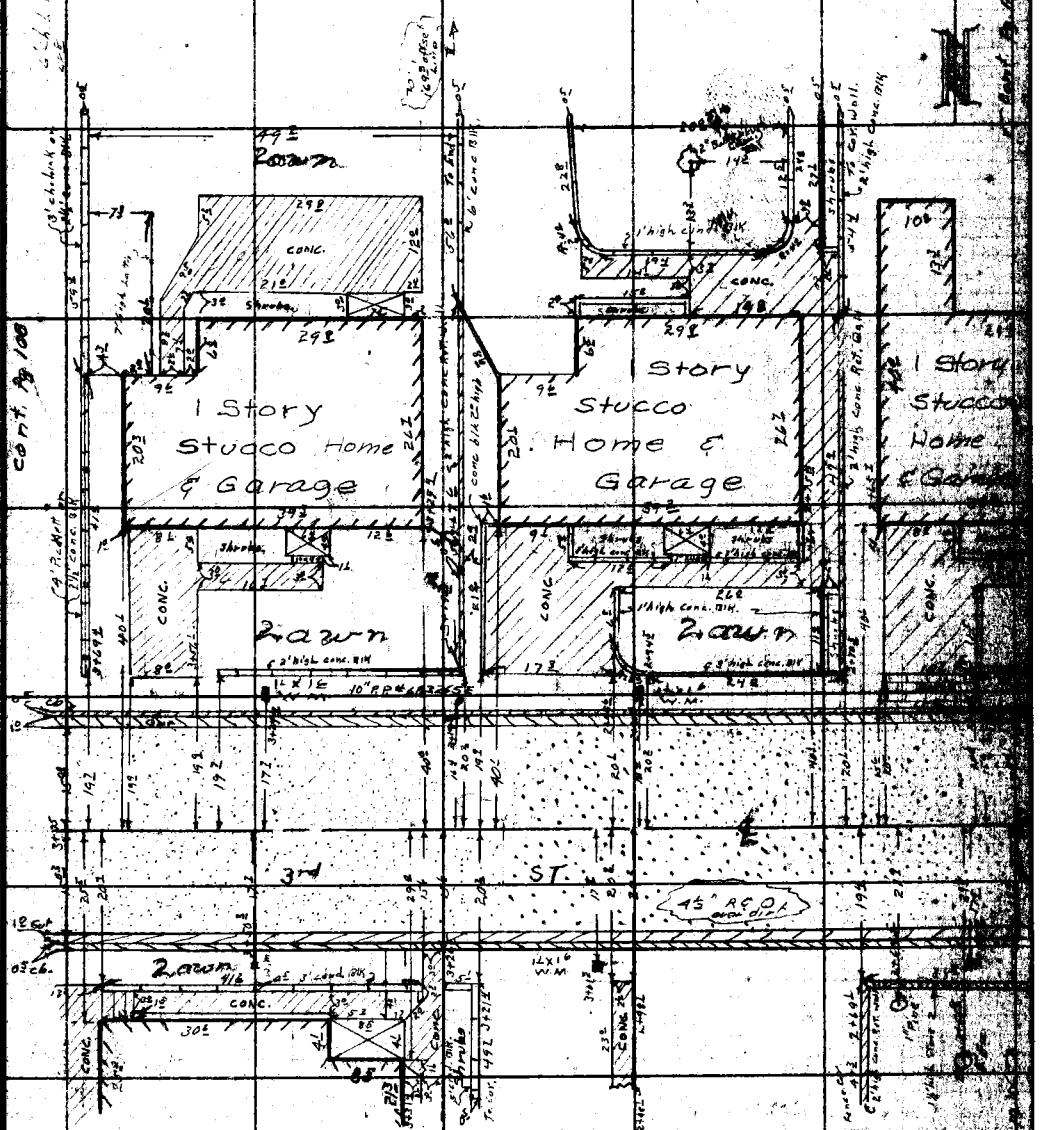

BLOCK 16

cont pg 102

LOS ANGELES COUNTY ENGINEER
700 Los Angeles County Engineering Bldg.
Do not extend this side of this map.
Any Additions or Changes on this Map must be Made or Circled in Red Ink with Date and Name of Person Making Change.

F. B. 2235 Pg. 108

REDONDO VILLA TRACT 3
BLOCK 13

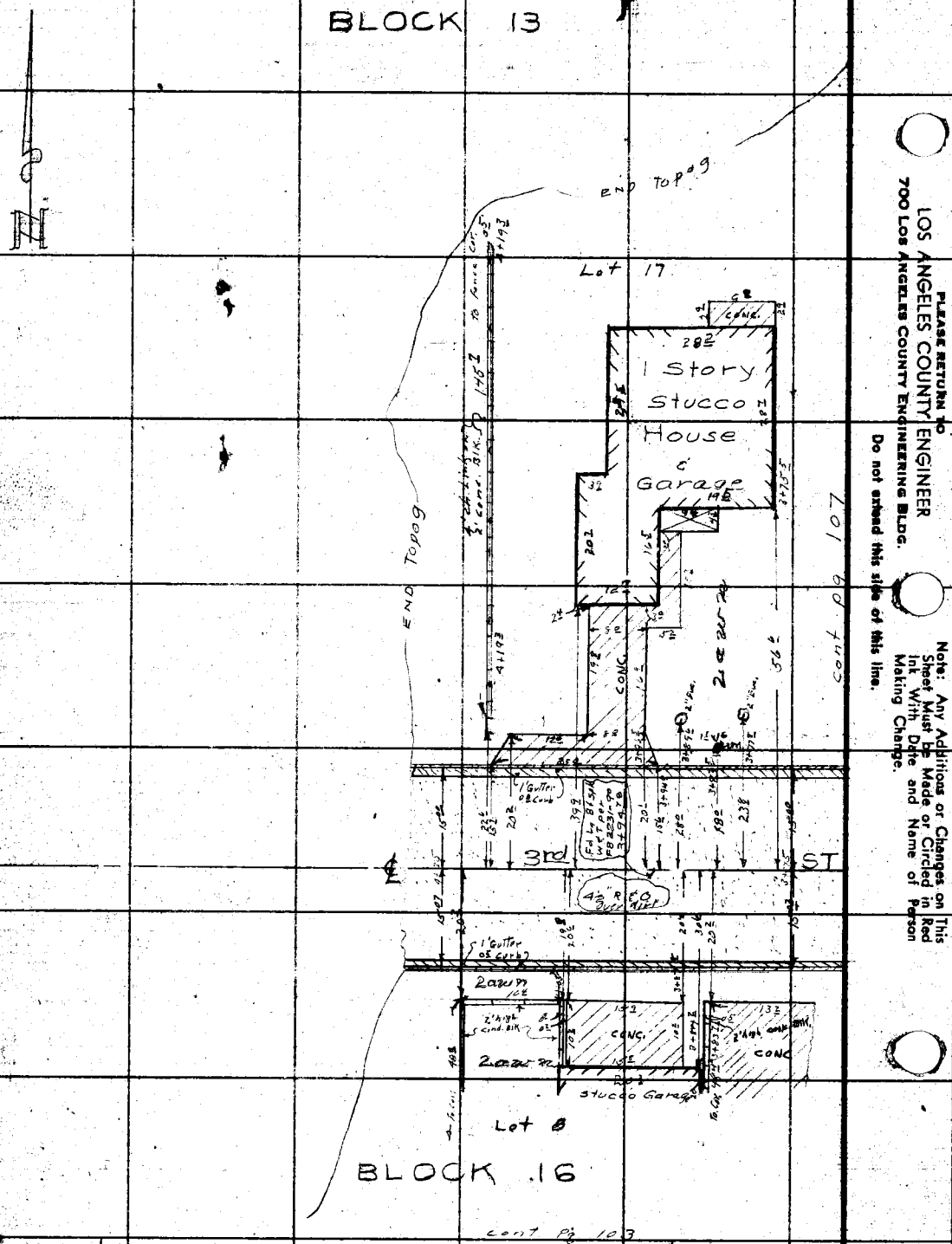

PLEASE RETURN TO
LOS ANGELES COUNTY ENGINEER
700 Los Angeles County Engineering Bldg.
Do not extend this side of this line.

Note: Any Additions or Changes on This Sheet Must be Made or Circled in Red Ink With Date and Name of Person Making Change.

Notes Ck'd by	Survey of AVIATION BLVD
Map No.	JN 007520 Tape 0164 Std 68 °F
Office Work	Surveyed by J.H. Brown
Checked	Notes W.E. Newman Date 8-7-56
Date	Indexed C. Johnson

F. B. 2235 Pg. 109

cont pg 118

REDONDO VILLA TRACT 3
BLOCK 13

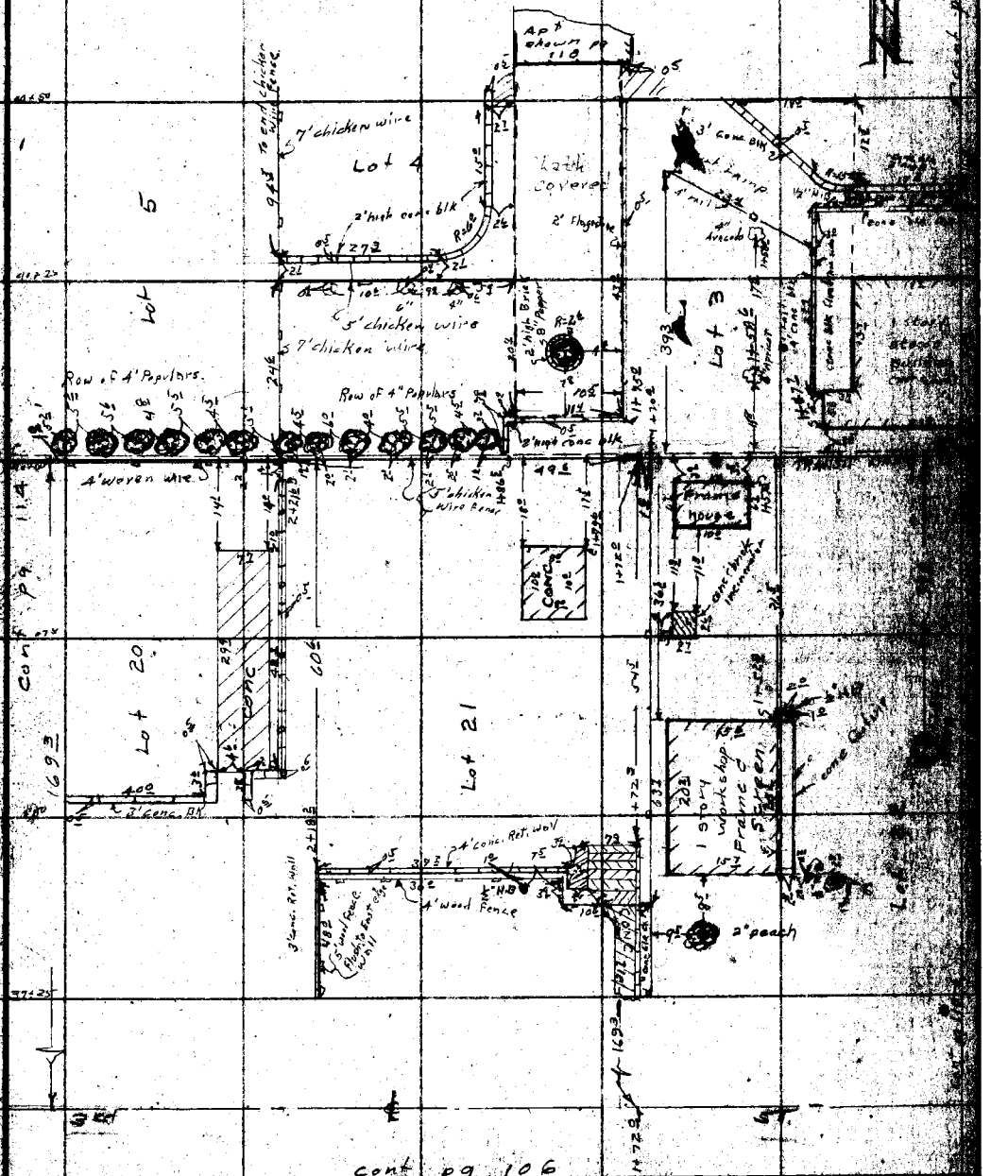

cont pg 106

LOS ANGELES COUNTY ENGINEER
700 LOS ANGELES COUNTY ENGINEERING BLDG.
Do not extend this sheet at this line.
Note: Any Additions or Changes on This Sheet Must be Made as Circled in Red Ink With Date and Name of Person Making Change.

M. B. 2235 Pg. 110

Cont pg 112

REDONDO VILLA TRACT. 3
BLOCK 13

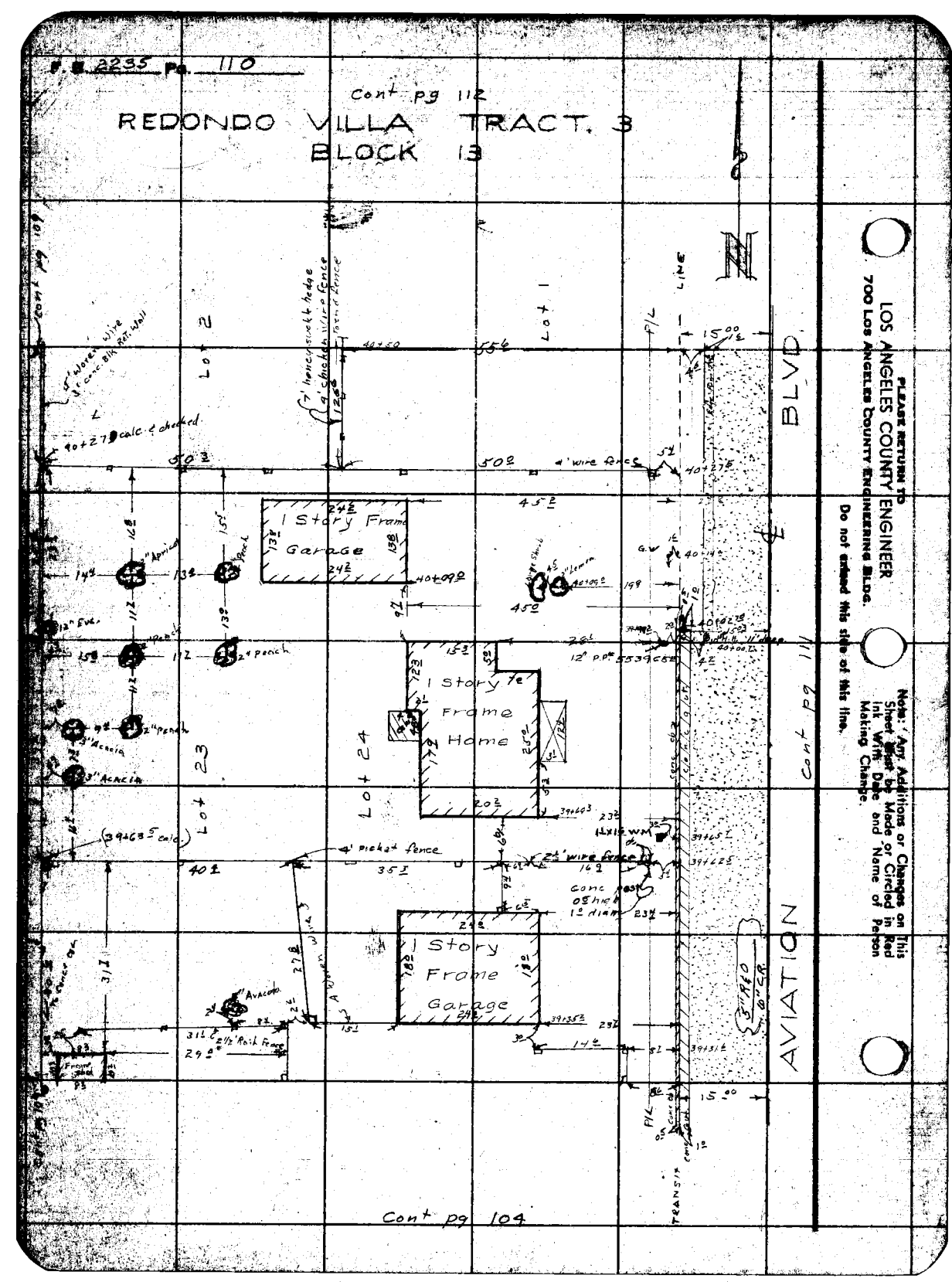

PLEASE RETURN TO
LOS ANGELES COUNTY ENGINEER
700 Los Angeles County Engineering Bldg.

Do not extend this side of this line.

Note: Any Additions or Changes on This Sheet Must be Made or Circled in Red Ink With Date and Name of Person Making Change.

Notes Ck'd by	Survey of AVIATION BLVD
Map No.	JN 007520 Tape 0104 Std 68 °F
Office Work	Surveyed by J. H. Brown
Checked	Notes W. E. Newman Date 8-56
Date	Indexed C. Johnson

F. B. 2235 Pg. 111

cont pg 113

REDONDO VILLA TRACT 3
BLOCK 46

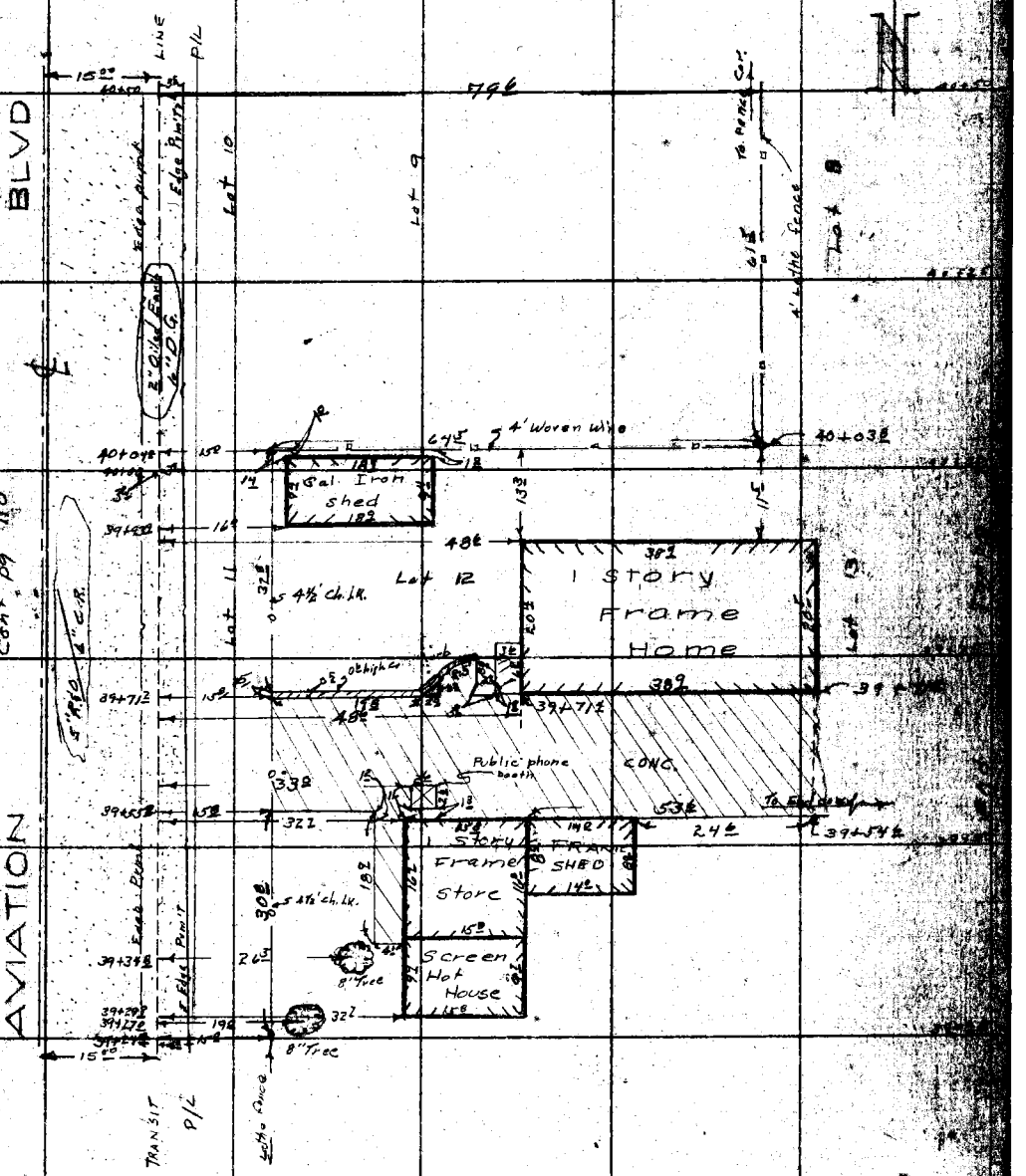

cont. pg 105

Note: Any Additions or Changes on this Sheet Must be Made or Circled in Red Ink With Date and Name of Person Making Change.

Do not extend this side of this line.

PLEASE RETURN TO
LOS ANGELES COUNTY ENGINEER
700 LOS ANGELES COUNTY ENGINEERING BLDG.

F. B. 2235 Pg. 112

Cont pg 114

REDONDO VILLA TRACT 3
BLOCK 12

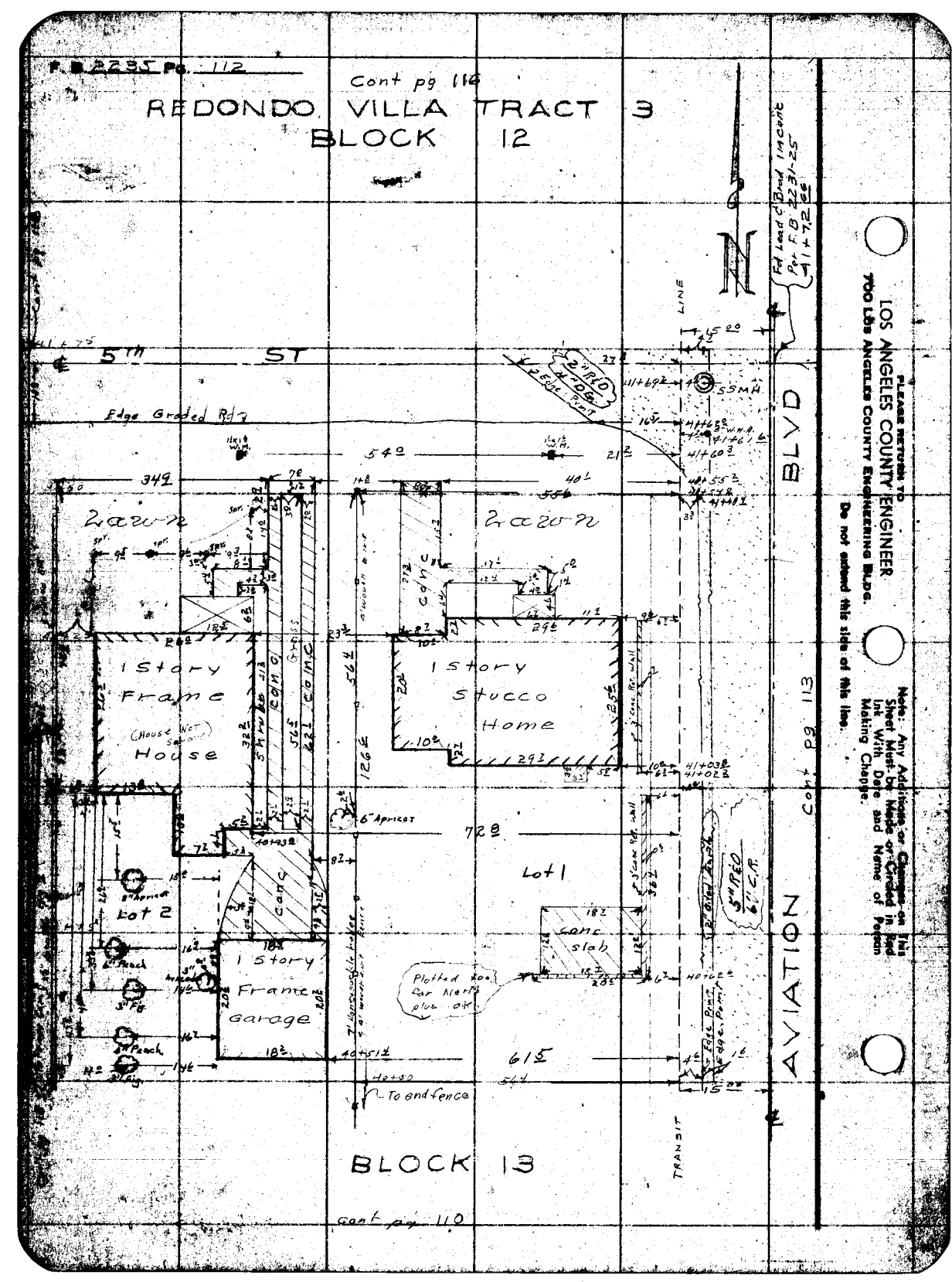

Notes Ck'd by	Survey of AVIATION BLVD
Map No.	JN [illegible] Tape [illegible] Std 68 °F
Office Work	Surveyed by J. H. Brown
Checked	Notes W. E. Newman Date 8-7-56
Date	Indexed C. Johnson

F. B. 2235 PG. 113

Cont pg 117

REDONDO VILLA TRACT B
BLOCK 46

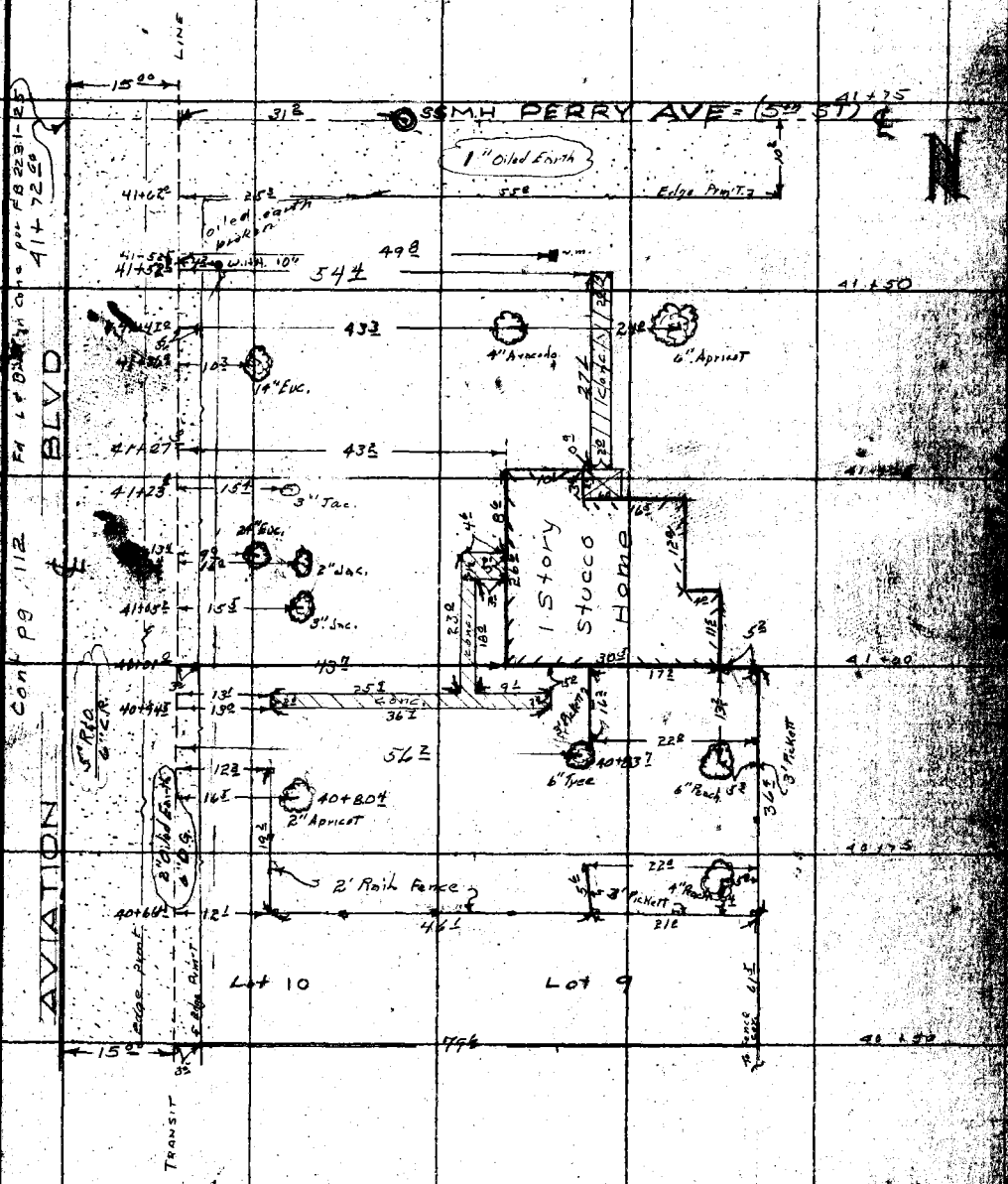

Cont pg 112

Cont pg 111

Note: Any Additions or Changes on This Sheet Must be Made or Circled in Red Ink With Date and Name of Person Making Change.

Do not extend this side of this line.

PLEASE RETURN TO
LOS ANGELES COUNTY ENGINEER
700 LOS ANGELES COUNTY ENGINEERING BLDG.

F. B. 2235 Pg. 114

cont pg 115

REDONDO VILLA TRACT 3
BLOCK 13



Notes Ck'd by	Survey of AVIATIO BLVD
Map No.	JN 0075-20 Tape 0704 Std 68 °F
Office Work	Surveyed by J. H. Brown
Checked	Notes W. E. Newman Date 8-56
Date	Indexed A. C. Johnson

F. B. 2235 Pg. 115

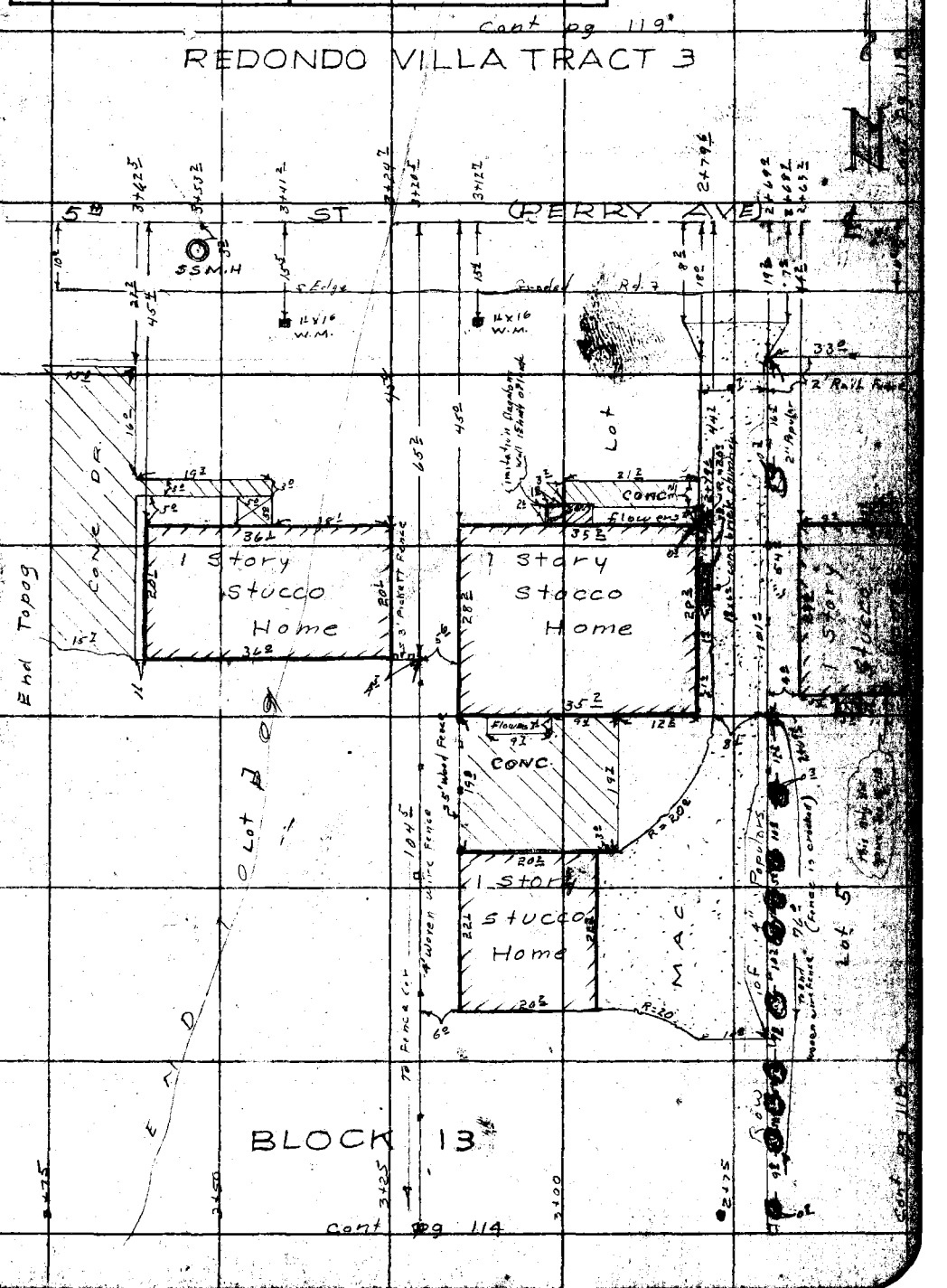

Note: Any Additions or Changes on This Sheet Must be Made or Circled in Red Ink With Date and Name of Person Making Change.

Do not extend this side of this line.

LOS ANGELES COUNTY ENGINEER
700 LOS ANGELES COUNTY ENGINEERING BLDG.

F. B. 2235 Pg. 116

Cont pg 122

REDONDO VILLA TRACT 3
BLOCK 12

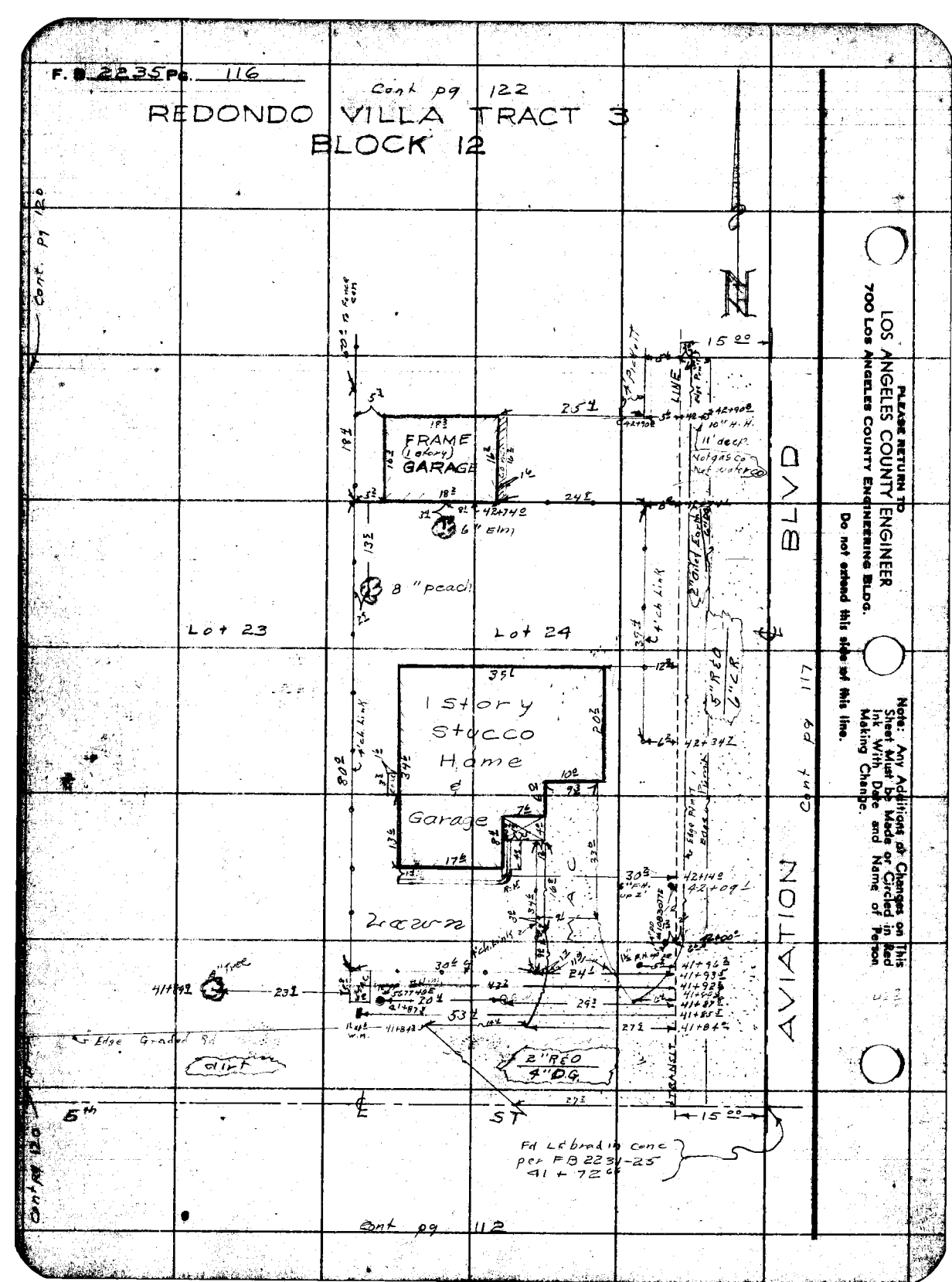

PLEASE RETURN TO
LOS ANGELES COUNTY ENGINEER
700 Los Angeles County Engineering Bldg.

Note: Any Additions or Changes on This Sheet Must be Made or Circled in Red Ink With Date and Name of Person Making Change.

Do not extend this side of this line.

Notes Ck'd by	Survey of AVIATION BLVD
Map No.	JN007520 Tape 0104 Std 68 °F
Office Work	Surveyed by J. H. Brown
Checked	Notes W.E. Newman Date 8-56
Date	Indexed C. Johnson

F. B. 2235 Pg. 117

cont pg 123

REDONDO VILLA TRACT "B"
BLOCK

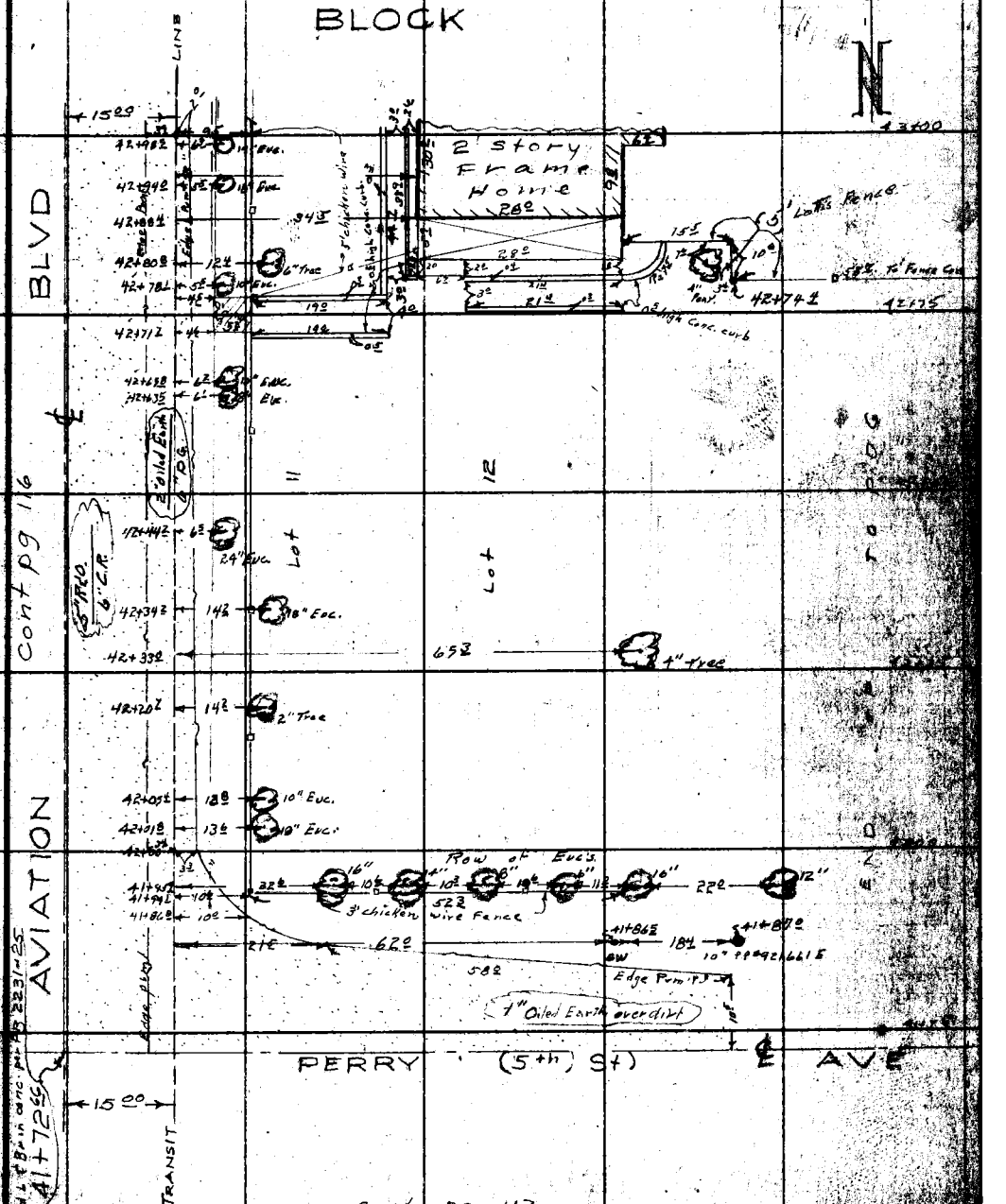

cont pg 116

cont pg 113

Note: Any Additions or Changes on this Sheet Must be Made or Circled in Red Ink With Date and Name of Person Making Change.

Do not extend this side of this line.

PLEASE RETURN TO
LOS ANGELES COUNTY ENGINEER
700 Los Angeles County Engineering Bldg.

F. B. 2235 Pg. 118

Cont pg 120

REDONDO VILLA TRACT 3

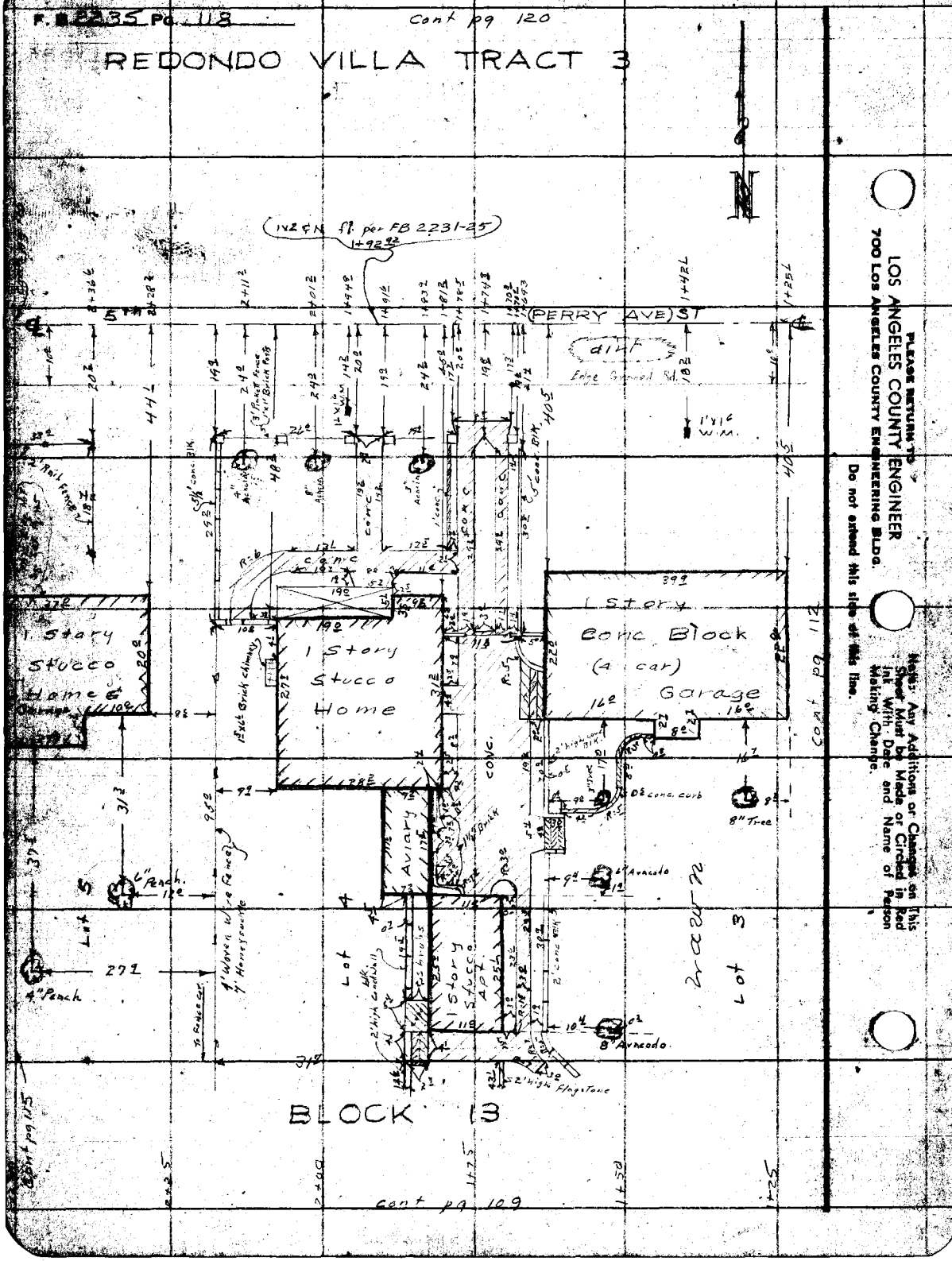

Notes Ck'd by	Survey of Aviation Blvd	F. B. 2235 Pg. 119
Map No.	JN 0075.20 Tape 0104 Std 68 °F	
Office Work	Surveyed by J.H. Brown	
Checked	Notes Newman Date 8-8-56	
Date	Indexed A. C. Johnson	

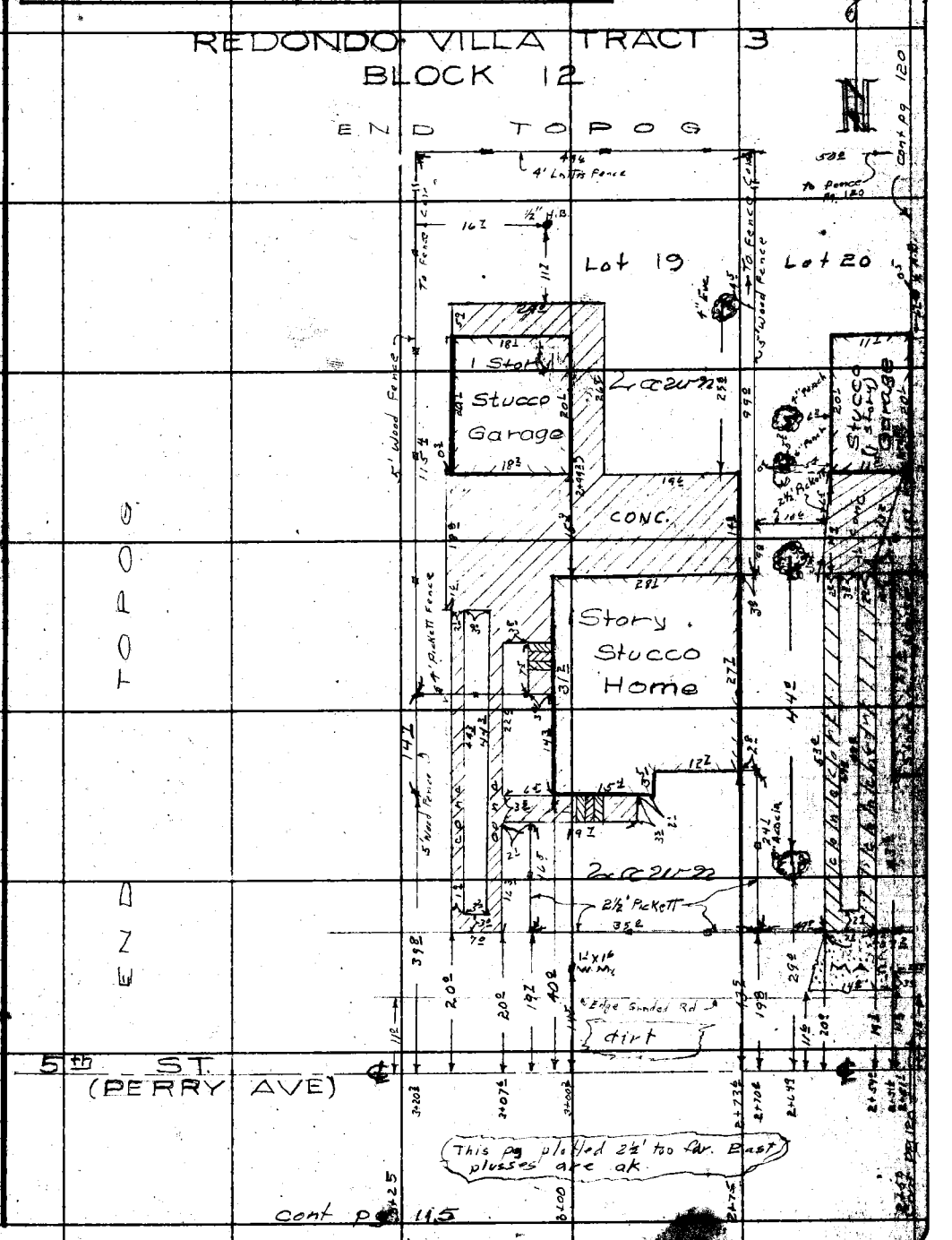

Note: Any [illegible] or Changes on this Sheet [illegible] or Circled in Red Ink Wi[illegible] and Name of Person Making [illegible].

Do not extend this [illegible] of this line.

PLEASE RETURN TO
LOS ANGELES COUNTY ENGINEER
700 LOS ANGELES COUNTY ENGINEERING BLDG.

76F3095 S&E #247 1-56

F. B. 2235 Pg. 120

Cont pg 121

REDONDO VILLA TRACT 3
BLOCK 12

PLEASE RETURN TO
LOS ANGELES COUNTY ENGINEER
700 LOS ANGELES COUNTY ENGINEERING BLDG.
Do not extend this side of this line.
Note: Any Additions or Changes on This Sheet Must be Made or Circled in Red Ink With Date and Name of Person Making Change.

Notes Ck'd by	Survey of AVIATION BLVD
Map No.	JN 0075-20 Tape 0104 Std 68 °F
Office Work	Surveyed by J. H. Brown
Checked	Notes W.E. Newman Date 8-56
Date	Indexed C. Johnson

F. B. 2235 PG. 1[illegible]

cont pg 126

REDONDO VILLA TRACT 3
BLOCK 12

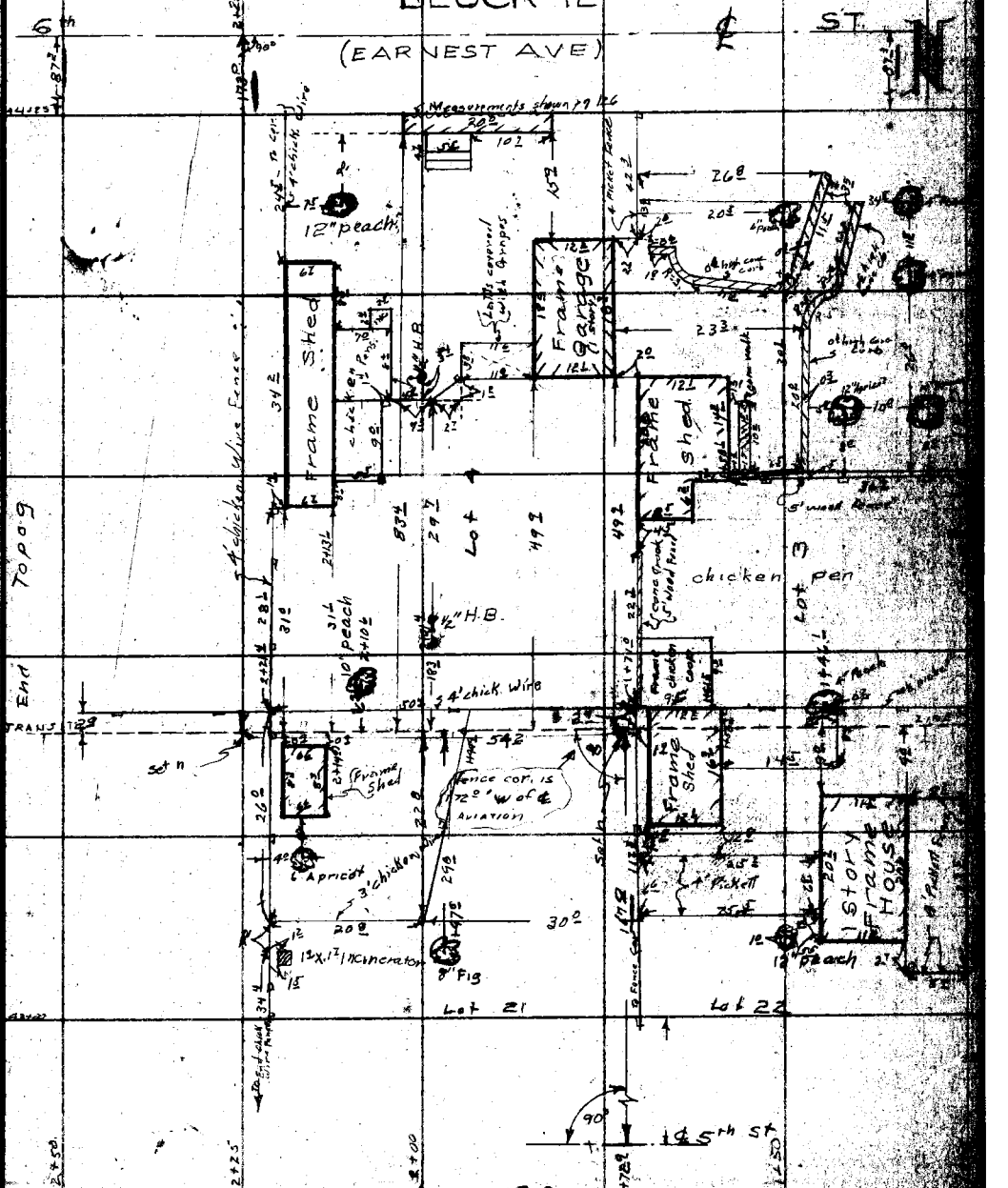

cont pg 120

Note: Any Additions or Changes on This Sheet Must be Made or Circled in Red Ink With Date and Name of Person Making Change.

Do not extend this side of this line.

LOS ANGELES COUNTY ENGINEER
700 Los Angeles County Engineering Bldg.

F.B. 2235 Pg. 122

cont pg 124

REDONDO VILLA TRACT 3
BLOCK 12

PLEASE RETURN TO
LOS ANGELES COUNTY ENGINEER
700 LOS ANGELES COUNTY ENGINEERING BLDG.
Do not extend this side of this line.
Note: Any Additions or Changes on This Sheet Must be Made or Circled in Red Ink With Date and Name of Person Making Change.

cont pg 116

Notes Ck'd by	Survey of AVIATION BLVD
Map No.	JN 2025.20 Tape 0104 Std 68 °F
Office Work	Surveyed by J. H. Brown
Checked	Notes W. E. Newman Date 8- 56
Date	Indexed E. C. Johnson

F. B. 2235 Pg. 123

cont pg 125

REDONDO VILLA TRACT "B"
BLOCK 39

cont pg 117

Note: Any Additions or Changes on This Sheet Must be Made or Circled in Red Ink With Date and Name of Person Making Change.

Do not extend this side of this line.

PLEASE RETURN TO LOS ANGELES COUNTY ENGINEER 700 LOS ANGELES COUNTY ENGINEERING BLDG.

76P8085 S&E F247 1-56

Cont pg 128

F.B. 2235 Pg. 124

REDONDO VILLA TRACT 3
BLOCK 9

BLOCK 12

Cont pg 122

PLEASE RETURN TO
LOS ANGELES COUNTY ENGINEER
700 LOS ANGELES COUNTY ENGINEERING BLDG.

Do not extend this side of this line.

Note: Any Additions or Changes on This Sheet Must be Made or Circled in Red Ink With Date and Name of Person Making Change.

Notes Ck'd by
Map No.
Office Work
Checked
Date

Survey of AVIATION BLVD
JN 0075.20 Tape 0104 Std. 68 °F
Surveyed by J. H. Brown
Notes W.E. Newman Date 8-56
Indexed C. Johnson

F. B. 2235 Pg. 125

cont pg 129

REDONDO VILLA TRACT "B"
BLOCK 32

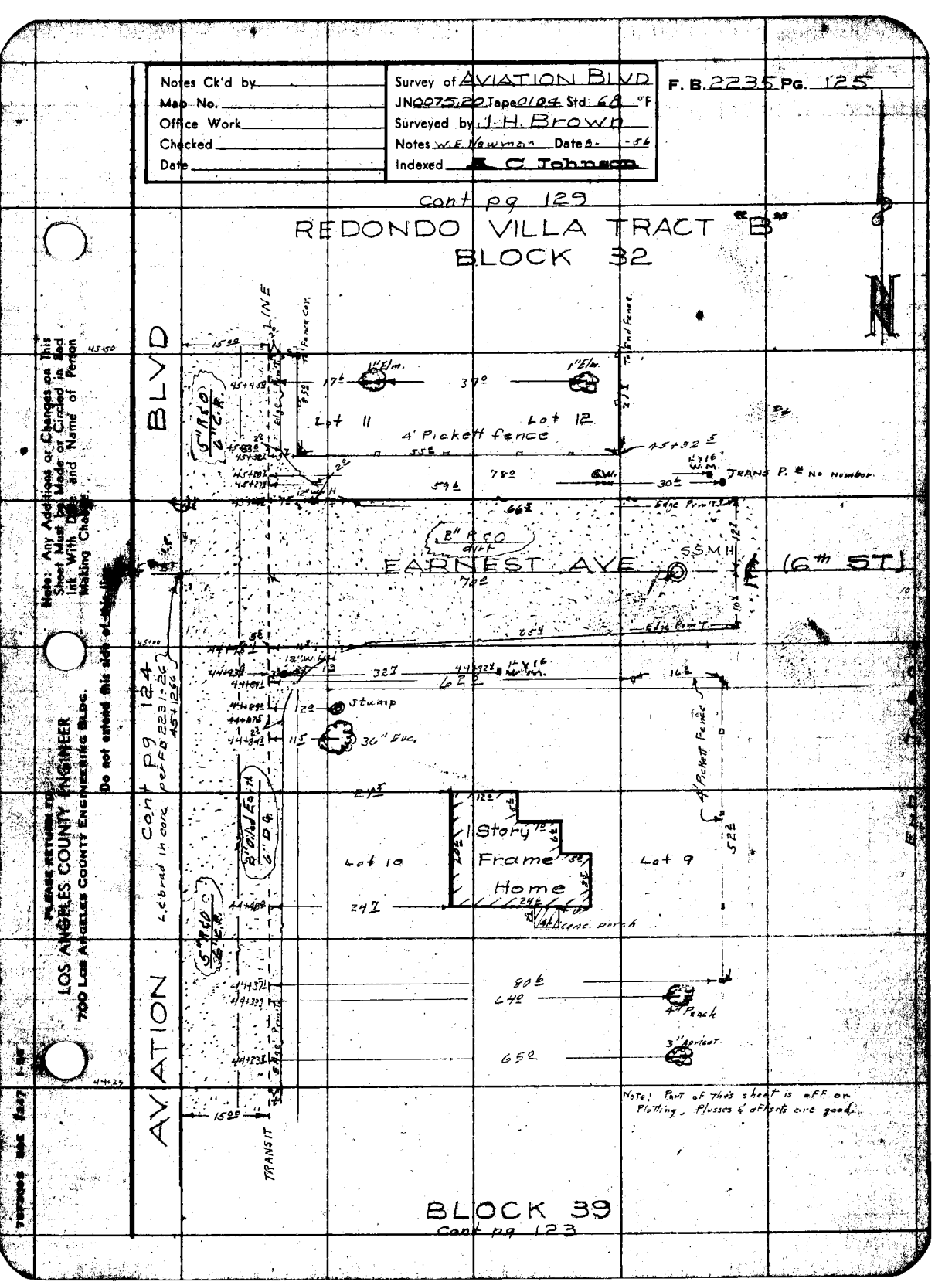

Note: Any Additions or Changes on This Sheet Must Be Made or Circled in Red Ink With Date and Name of Person Making Change.

Do not extend this side of Map

PLEASE RETURN TO
LOS ANGELES COUNTY ENGINEER
700 Los Angeles County Engineering Bldg.

F. B. 2235 Pg. 126 Cont pg 127

REDONDO VILLA TRACT 3
BLOCK 9

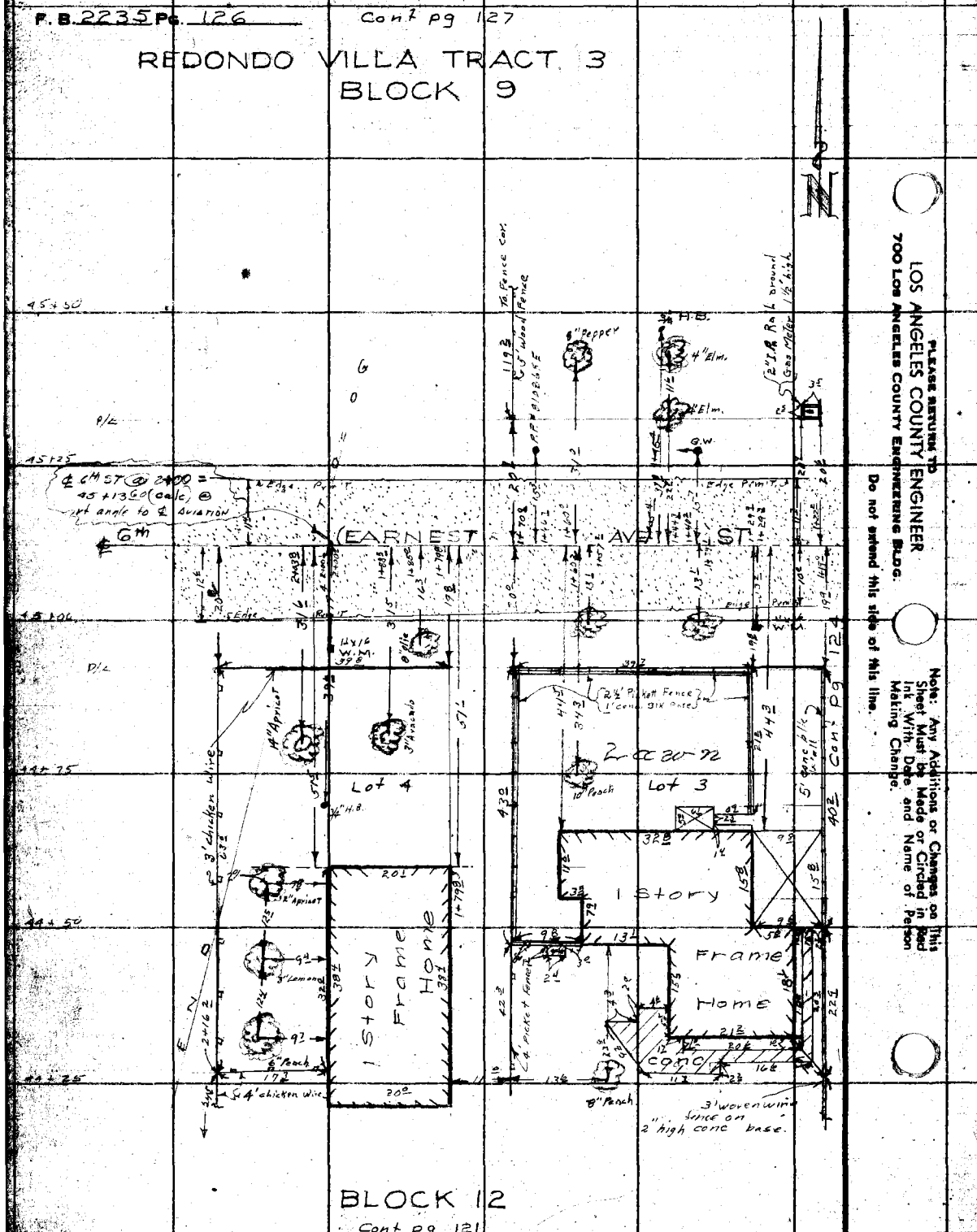

Notes Ck'd by	Survey of AVIATION BLVD
Map No.	JN 0075.20 Tape 0104 Std 68 °F
Office Work	Surveyed by J.H. Brown
Checked	Notes W.E. Newman Date 8 - 56
Date	Indexed A. C. Johnson

F. B. 2235 PG. 127

cont pg 132

REDONDO VILLA TRACT 3
BLOCK 9

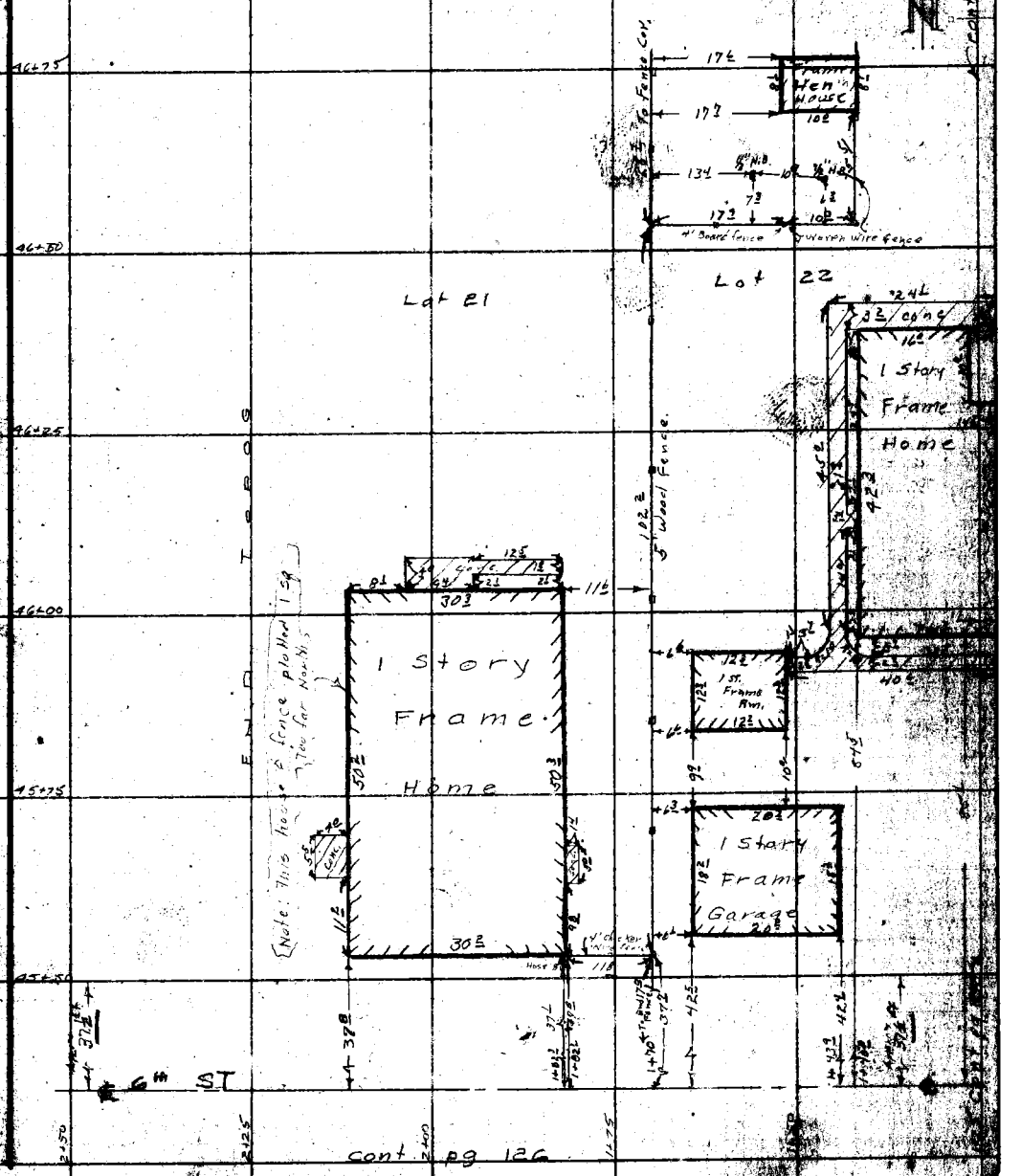

cont pg 126

cont pg 128

Note: Any Additions or Changes on This Sheet Must be Made or Circled in Red Ink With Date and Name of Person Making Change.

PLEASE RETURN TO
LOS ANGELES COUNTY ENGINEER
700 LOS ANGELES COUNTY ENGINEERING BLDG.
Do not extend this [illegible]

F. B. 2235 Pg. 128

cont pg 130

REDONDO VILLA TRACT 3
BLOCK 9

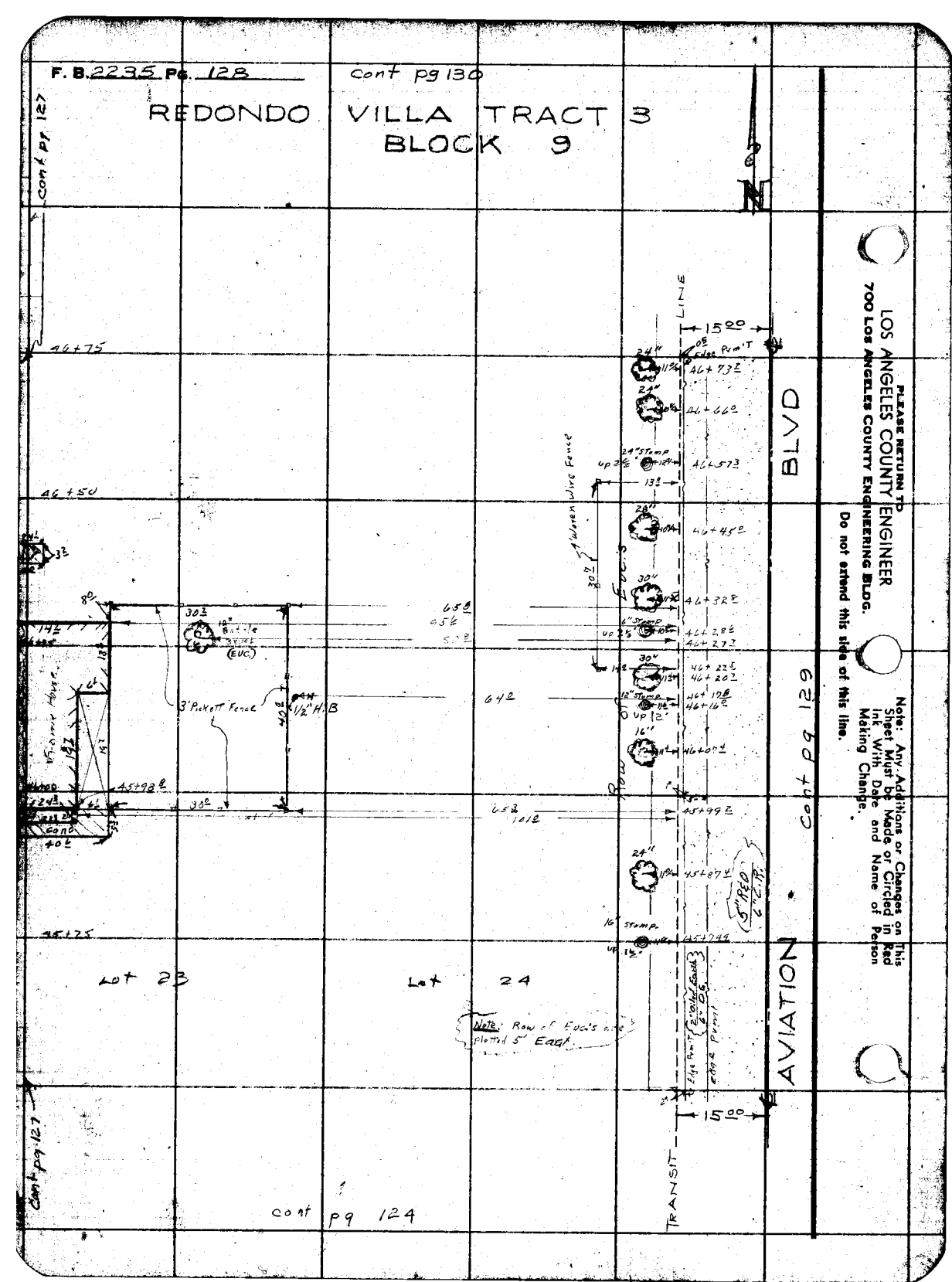
cont pg 127
46+75
46+50
BLVD
AVIATION
TRANSIT
LINE
15.00
24" 46+73 E
24" 46+66 E
24" Stump 46+57 E
28" 46+45 E
30" 46+32 E
6" Stump 46+28 E
46+27 E
30" 46+22 S
46+20 Z
18" Stump 46+17 B
46+16 E
16" 46+04 Y
45+99 E
24" 45+87 Y
16" Stump 45+74 E
45+25
5" Red
Edge Rim "T"
Edge Rim "S"
Edge Rim "Y"
Edge Rim "E"
Edge Rim "B"
Edge Rim "Z"
Edge Rim "A"
Edge Rim "C"
Edge Rim "D"
Edge Rim "F"
Edge Rim "G"
Edge Rim "H"
Edge Rim "J"
Edge Rim "K"
Edge Rim "L"
Edge Rim "M"
Edge Rim "N"
Edge Rim "P"
Edge Rim "Q"
Edge Rim "R"
Edge Rim "U"
Edge Rim "V"
Edge Rim "W"
Edge Rim "X"
Edge Rim "Z"
Edge Rim "AA"
Edge Rim "BB"
Edge Rim "CC"
Edge Rim "DD"
Edge Rim "EE"
Edge Rim "FF"
Edge Rim "GG"
Edge Rim "HH"
Edge Rim "II"
Edge Rim "JJ"
Edge Rim "KK"
Edge Rim "LL"
Edge Rim "MM"
Edge Rim "NN"
Edge Rim "OO"
Edge Rim "PP"
Edge Rim "QQ"
Edge Rim "RR"
Edge Rim "SS"
Edge Rim "TT"
Edge Rim "UU"
Edge Rim "VV"
Edge Rim "WW"
Edge Rim "XX"
Edge Rim "YY"
Edge Rim "ZZ"
Edge Rim "AAA"
Edge Rim "BBB"
Edge Rim "CCC"
Edge Rim "DDD"
Edge Rim "EEE"
Edge Rim "FFF"
Edge Rim "GGG"
Edge Rim "HHH"
Edge Rim "III"
Edge Rim "JJJ"
Edge Rim "KKK"
Edge Rim "LLL"
Edge Rim "MMM"
Edge Rim "NNN"
Edge Rim "OOO"
Edge Rim "PPP"
Edge Rim "QQQ"
Edge Rim "RRR"
Edge Rim "SSS"
Edge Rim "TTT"
Edge Rim "UUU"
Edge Rim "VVV"
Edge Rim "WWW"
Edge Rim "XXX"
Edge Rim "YYY"
Edge Rim "ZZZ"
Edge Rim "AAAA"
Edge Rim "BBBB"
Edge Rim "CCCC"
Edge Rim "DDDD"
Edge Rim "EEEE"
Edge Rim "FFFF"
Edge Rim "GGGG"
Edge Rim "HHHH"
Edge Rim "IIII"
Edge Rim "JJJJ"
Edge Rim "KKKK"
Edge Rim "LLLL"
Edge Rim "MMMM"
Edge Rim "NNNN"
Edge Rim "OOOO"
Edge Rim "PPPP"
Edge Rim "QQQQ"
Edge Rim "RRRR"
Edge Rim "SSSS"
Edge Rim "TTTT"
Edge Rim "UUUU"
Edge Rim "VVVV"
Edge Rim "WWWW"
Edge Rim "XXXX"
Edge Rim "YYYY"
Edge Rim "ZZZZ"
Edge Rim "AAAAA"
Edge Rim "BBBBB"
Edge Rim "CCCCC"
Edge Rim "DDDDD"
Edge Rim "EEEEE"
Edge Rim "FFFFF"
Edge Rim "GGGGG"
Edge Rim "HHHHH"
Edge Rim "IIIII"
Edge Rim "JJJJJ"
Edge Rim "KKKKK"
Edge Rim "LLLLL"
Edge Rim "MMMMM"
Edge Rim "NNNNN"
Edge Rim "OOOOO"
Edge Rim "PPPPP"
Edge Rim "QQQQQ"
Edge Rim "RRRRR"
Edge Rim "SSSSS"
Edge Rim "TTTTT"
Edge Rim "UUUUU"
Edge Rim "VVVVV"
Edge Rim "WWWWW"
Edge Rim "XXXXX"
Edge Rim "YYYYY"
Edge Rim "ZZZZZ"
Edge Rim "AAAAAA"
Edge Rim "BBBBBB"
Edge Rim "CCCCCC"
Edge Rim "DDDDDD"
Edge Rim "EEEEEE"
Edge Rim "FFFFFF"
Edge Rim "GGGGGG"
Edge Rim "HHHHHH"
Edge Rim "IIIIII"
Edge Rim "JJJJJJ"
Edge Rim "KKKKKK"
Edge Rim "LLLLLL"
Edge Rim "MMMMMM"
Edge Rim "NNNNNN"
Edge Rim "OOOOOO"
Edge Rim "PPPPPP"
Edge Rim "QQQQQQ"
Edge Rim "RRRRRR"
Edge Rim "SSSSSS"
Edge Rim "TTTTTT"
Edge Rim "UUUUUU"
Edge Rim "VVVVVV"
Edge Rim "WWWWWW"
Edge Rim "XXXXXX"
Edge Rim "YYYYYY"
Edge Rim "ZZZZZZ"
Edge Rim "AAAAAAA"
Edge Rim "BBBBBBB"
Edge Rim "CCCCCCC"
Edge Rim "DDDDDDD"
Edge Rim "EEEEEEE"
Edge Rim "FFFFFFF"
Edge Rim "GGGGGGG"
Edge Rim "HHHHHHH"
Edge Rim "IIIIIII"
Edge Rim "JJJJJJJ"
Edge Rim "KKKKKKK"
Edge Rim "LLLLLLL"
Edge Rim "MMMMMMM"
Edge Rim "NNNNNNN"
Edge Rim "OOOOOOO"
Edge Rim "PPPPPPP"
Edge Rim "QQQQQQQ"
Edge Rim "RRRRRRR"
Edge Rim "SSSSSSS"
Edge Rim "TTTTTTT"
Edge Rim "UUUUUUU"
Edge Rim "VVVVVVV"
Edge Rim "WWWWWWW"
Edge Rim "XXXXXXX"
Edge Rim "YYYYYYY"
Edge Rim "ZZZZZZZ"
Edge Rim "AAAAAAAA"
Edge Rim "BBBBBBBB"
Edge Rim "CCCCCCCC"
Edge Rim "DDDDDDDD"
Edge Rim "EEEEEEEE"
Edge Rim "FFFFFFFF"
Edge Rim "GGGGGGGG"
Edge Rim "HHHHHHHH"
Edge Rim "IIIIIIII"
Edge Rim "JJJJJJJJ"
Edge Rim "KKKKKKKK"
Edge Rim "LLLLLLLL"
Edge Rim "MMMMMMMM"
Edge Rim "NNNNNNNN"
Edge Rim "OOOOOOOO"
Edge Rim "PPPPPPPP"
Edge Rim "QQQQQQQQ"
Edge Rim "RRRRRRRR"
Edge Rim "SSSSSSSS"
Edge Rim "TTTTTTTT"
Edge Rim "UUUUUUUU"
Edge Rim "VVVVVVVV"
Edge Rim "WWWWWWWW"
Edge Rim "XXXXXXXX"
Edge Rim "YYYYYYYY"
Edge Rim "ZZZZZZZZ"
Edge Rim "AAAAAAAAA"
Edge Rim "BBBBBBBBB"
Edge Rim "CCCCCCCCC"
Edge Rim "DDDDDDDDD"
Edge Rim "EEEEEEEEE"
Edge Rim "FFFFFFFFF"
Edge Rim "GGGGGGGGG"
Edge Rim "HHHHHHHHH"
Edge Rim "IIIIIIIII"
Edge Rim "JJJJJJJJJ"
Edge Rim "KKKKKKKKK"
Edge Rim "LLLLLLLLL"
Edge Rim "MMMMMMMMM"
Edge Rim "NNNNNNNNN"
Edge Rim "OOOOOOOOO"
Edge Rim "PPPPPPPPP"
Edge Rim "QQQQQQQQQ"
Edge Rim "RRRRRRRRR"
Edge Rim "SSSSSSSSS"
Edge Rim "TTTTTTTTT"
Edge Rim "UUUUUUUUU"
Edge Rim "VVVVVVVVV"
Edge Rim "WWWWWWWWW"
Edge Rim "XXXXXXXXX"
Edge Rim "YYYYYYYYY"
Edge Rim "ZZZZZZZZZ"
Edge Rim "AAAAAAAAAA"
Edge Rim "BBBBBBBBBB"
Edge Rim "CCCCCCCCCC"
Edge Rim "DDDDDDDDDD"
Edge Rim "EEEEEEEEEE"
Edge Rim "FFFFFFFFFF"
Edge Rim "GGGGGGGGGG"
Edge Rim "HHHHHHHHHH"
Edge Rim "IIIIIIIIII"
Edge Rim "JJJJJJJJJJ"
Edge Rim "KKKKKKKKKK"
Edge Rim "LLLLLLLLLL"
Edge Rim "MMMMMMMMMM"
Edge Rim "NNNNNNNNNN"
Edge Rim "OOOOOOOOOO"
Edge Rim "PPPPPPPPPP"
Edge Rim "QQQQQQQQQQ"
Edge Rim "RRRRRRRRRR"
Edge Rim "SSSSSSSSSS"
Edge Rim "TTTTTTTTTT"
Edge Rim "UUUUUUUUUU"
Edge Rim "VVVVVVVVVV"
Edge Rim "WWWWWWWWWW"
Edge Rim "XXXXXXXXXX"
Edge Rim "YYYYYYYYYY"
Edge Rim "ZZZZZZZZZZ"
Edge Rim "AAAAAAAAAAA"
Edge Rim "BBBBBBBBBBB"
Edge Rim "CCCCCCCCCCC"
Edge Rim "DDDDDDDDDDD"
Edge Rim "EEEEEEEEEEE"
Edge Rim "FFFFFFFFFFF"
Edge Rim "GGGGGGGGGGG"
Edge Rim "HHHHHHHHHHH"
Edge Rim "IIIIIIIIIII"
Edge Rim "JJJJJJJJJJJ"
Edge Rim "KKKKKKKKKKK"
Edge Rim "LLLLLLLLLLL"
Edge Rim "MMMMMMMMMMM"
Edge Rim "NNNNNNNNNNN"
Edge Rim "OOOOOOOOOOO"
Edge Rim "PPPPPPPPPPP"
Edge Rim "QQQQQQQQQQQ"
Edge Rim "RRRRRRRRRRR"
Edge Rim "SSSSSSSSSSS"
Edge Rim "TTTTTTTTTTT"
Edge Rim "UUUUUUUUUUU"
Edge Rim "VVVVVVVVVVV"
Edge Rim "WWWWWWWWWWW"
Edge Rim "XXXXXXXXXXX"
Edge Rim "YYYYYYYYYYY"
Edge Rim "ZZZZZZZZZZZ"
Edge Rim "AAAAAAAAAAAA"
Edge Rim "BBBBBBBBBBBB"
Edge Rim "CCCCCCCCCCCC"
Edge Rim "DDDDDDDDDDDD"
Edge Rim "EEEEEEEEEEEE"
Edge Rim "FFFFFFFFFFFF"
Edge Rim "GGGGGGGGGGGG"
Edge Rim "HHHHHHHHHHHH"
Edge Rim "IIIIIIIIIIII"
Edge Rim "JJJJJJJJJJJJ"
Edge Rim "KKKKKKKKKKKK"
Edge Rim "LLLLLLLLLLLL"
Edge Rim "MMMMMMMMMMMM"
Edge Rim "NNNNNNNNNNNN"
Edge Rim "OOOOOOOOOOOO"
Edge Rim "PPPPPPPPPPPP"
Edge Rim "QQQQQQQQQQQQ"
Edge Rim "RRRRRRRRRRRR"
Edge Rim "SSSSSSSSSSSS"
Edge Rim "TTTTTTTTTTTT"
Edge Rim "UUUUUUUUUUUU"
Edge Rim "VVVVVVVVVVVV"
Edge Rim "WWWWWWWWWWWW"
Edge Rim "XXXXXXXXXXXX"
Edge Rim "YYYYYYYYYYYY"
Edge Rim "ZZZZZZZZZZZZ"
Edge Rim "AAAAAAAAAAAAA"
Edge Rim "BBBBBBBBBBBBB"
Edge Rim "CCCCCCCCCCCCC"
Edge Rim "DDDDDDDDDDDDD"
Edge Rim "EEEEEEEEEEEEE"
Edge Rim "FFFFFFFFFFFFF"
Edge Rim "GGGGGGGGGGGGG"
Edge Rim "HHHHHHHHHHHHH"
Edge Rim "IIIIIIIIIIIII"
Edge Rim "JJJJJJJJJJJJJ"
Edge Rim "KKKKKKKKKKKKK"
Edge Rim "LLLLLLLLLLLLL"
Edge Rim "MMMMMMMMMMMMM"
Edge Rim "NNNNNNNNNNNNN"
Edge Rim "OOOOOOOOOOOOO"
Edge Rim "PPPPPPPPPPPPP"
Edge Rim "QQQQQQQQQQQQQ"
Edge Rim "RRRRRRRRRRRRR"
Edge Rim "SSSSSSSSSSSSS"
Edge Rim "TTTTTTTTTTTTT"
Edge Rim "UUUUUUUUUUUUU"
Edge Rim "VVVVVVVVVVVVV"
Edge Rim "WWWWWWWWWWWWW"
Edge Rim "XXXXXXXXXXXXX"
Edge Rim "YYYYYYYYYYYYY"
Edge Rim "ZZZZZZZZZZZZZ"
Edge Rim "AAAAAAAAAAAAAA"
Edge Rim "BBBBBBBBBBBBBB"
Edge Rim "CCCCCCCCCCCCCC"
Edge Rim "DDDDDDDDDDDDDD"
Edge Rim "EEEEEEEEEEEEEE"
Edge Rim "FFFFFFFFFFFFFF"
Edge Rim "GGGGGGGGGGGGGG"
Edge Rim "HHHHHHHHHHHHHH"
Edge Rim "IIIIIIIIIIIIII"
Edge Rim "JJJJJJJJJJJJJJ"
Edge Rim "KKKKKKKKKKKKKK"
Edge Rim "LLLLLLLLLLLLLL"
Edge Rim "MMMMMMMMMMMMMM"
Edge Rim "NNNNNNNNNNNNNN"
Edge Rim "OOOOOOOOOOOOOO"
Edge Rim "PPPPPPPPPPPPPP"
Edge Rim "QQQQQQQQQQQQQQ"
Edge Rim "RRRRRRRRRRRRRR"
Edge Rim "SSSSSSSSSSSSSS"
Edge Rim "TTTTTTTTTTTTTT"
Edge Rim "UUUUUUUUUUUUUU"
Edge Rim "VVVVVVVVVVVVVV"
Edge Rim "WWWWWWWWWWWWWW"
Edge Rim "XXXXXXXXXXXXXX"
Edge Rim "YYYYYYYYYYYYYY"
Edge Rim "ZZZZZZZZZZZZZZ"
Edge Rim "AAAAAAAAAAAAAAA"
Edge Rim "BBBBBBBBBBBBBBB"
Edge Rim "CCCCCCCCCCCCCCC"
Edge Rim "DDDDDDDDDDDDDDD"
Edge Rim "EEEEEEEEEEEEEEE"
Edge Rim "FFFFFFFFFFFFFFF"
Edge Rim "GGGGGGGGGGGGGGG"
Edge Rim "HHHHHHHHHHHHHHH"
Edge Rim "IIIIIIIIIIIIIII"
Edge Rim "JJJJJJJJJJJJJJJ"
Edge Rim "KKKKKKKKKKKKKKK"
Edge Rim "LLLLLLLLLLLLLLL"
Edge Rim "MMMMMMMMMMMMMMM"
Edge Rim "NNNNNNNNNNNNNNN"
Edge Rim "OOOOOOOOOOOOOOO"
Edge Rim "PPPPPPPPPPPPPPP"
Edge Rim "QQQQQQQQQQQQQQQ"
Edge Rim "RRRRRRRRRRRRRRR"
Edge Rim "SSSSSSSSSSSSSSS"
Edge Rim "TTTTTTTTTTTTTTT"
Edge Rim "UUUUUUUUUUUUUUU"
Edge Rim "VVVVVVVVVVVVVVV"
Edge Rim "WWWWWWWWWWWWWWW"
Edge Rim "XXXXXXXXXXXXXXX"
Edge Rim "YYYYYYYYYYYYYYY"
Edge Rim "ZZZZZZZZZZZZZZZ"
Edge Rim "AAAAAAAAAAAAAAAA"
Edge Rim "BBBBBBBBBBBBBBBB"
Edge Rim "CCCCCCCCCCCCCCCC"
Edge Rim "DDDDDDDDDDDDDDDD"
Edge Rim "EEEEEEEEEEEEEEEE"
Edge Rim "FFFFFFFFFFFFFFFF"
Edge Rim "GGGGGGGGGGGGGGGG"
Edge Rim "HHHHHHHHHHHHHHHH"
Edge Rim "IIIIIIIIIIIIIIII"
Edge Rim "JJJJJJJJJJJJJJJJ"
Edge Rim "KKKKKKKKKKKKKKKK"
Edge Rim "LLLLLLLLLLLLLLLL"
Edge Rim "MMMMMMMMMMMMMMMM"
Edge Rim "NNNNNNNNNNNNNNNN"
Edge Rim "OOOOOOOOOOOOOOOO"
Edge Rim "PPPPPPPPPPPPPPPP"
Edge Rim "QQQQQQQQQQQQQQQQ"
Edge Rim "RRRRRRRRRRRRRRRR"
Edge Rim "SSSSSSSSSSSSSSSS"
Edge Rim "TTTTTTTTTTTTTTTT"
Edge Rim "UUUUUUUUUUUUUUUU"
Edge Rim "VVVVVVVVVVVVVVVV"
Edge Rim "WWWWWWWWWWWWWWWW"
Edge Rim "XXXXXXXXXXXXXXXX"
Edge Rim "YYYYYYYYYYYYYYYY"
Edge Rim "ZZZZZZZZZZZZZZZZ"
Edge Rim "AAAAAAAAAAAAAAAAA"
Edge Rim "BBBBBBBBBBBBBBBBB"
Edge Rim "CCCCCCCCCCCCCCCCC"
Edge Rim "DDDDDDDDDDDDDDDDD"
Edge Rim "EEEEEEEEEEEEEEEEE"
Edge Rim "FFFFFFFFFFFFFFFFF"
Edge Rim "GGGGGGGGGGGGGGGGG"
Edge Rim "HHHHHHHHHHHHHHHHH"
Edge Rim "IIIIIIIIIIIIIIIII"
Edge Rim "JJJJJJJJJJJJJJJJJ"
Edge Rim "KKKKKKKKKKKKKKKKK"
Edge Rim "LLLLLLLLLLLLLLLLL"
Edge Rim "MMMMMMMMMMMMMMMMM"
Edge Rim "NNNNNNNNNNNNNNNNN"
Edge Rim "OOOOOOOOOOOOOOOOO"
Edge Rim "PPPPPPPPPPPPPPPPP"
Edge Rim "QQQQQQQQQQQQQQQQQ"
Edge Rim "RRRRRRRRRRRRRRRRR"
Edge Rim "SSSSSSSSSSSSSSSSS"
Edge Rim "TTTTTTTTTTTTTTTTT"
Edge Rim "UUUUUUUUUUUUUUUUU"
Edge Rim "VVVVVVVVVVVVVVVVV"
Edge Rim "WWWWWWWWWWWWWWWWW"
Edge Rim "XXXXXXXXXXXXXXXXX"
Edge Rim "YYYYYYYYYYYYYYYYY"
Edge Rim "ZZZZZZZZZZZZZZZZZ"
Edge Rim "AAAAAAAAAAAAAAAAAA"
Edge Rim "BBBBBBBBBBBBBBBBBB"
Edge Rim "CCCCCCCCCCCCCCCCCC"
Edge Rim "DDDDDDDDDDDDDDDDDD"
Edge Rim "EEEEEEEEEEEEEEEEEE"
Edge Rim "FFFFFFFFFFFFFFFFFF"
Edge Rim "GGGGGGGGGGGGGGGGGG"
Edge Rim "HHHHHHHHHHHHHHHHHH"
Edge Rim "IIIIIIIIIIIIIIIIII"
Edge Rim "JJJJJJJJJJJJJJJJJJ"
Edge Rim "KKKKKKKKKKKKKKKKKK"
Edge Rim "LLLLLLLLLLLLLLLLLL"
Edge Rim "MMMMMMMMMMMMMMMMMM"
Edge Rim "NNNNNNNNNNNNNNNNNN"
Edge Rim "OOOOOOOOOOOOOOOOOO"
Edge Rim "PPPPPPPPPPPPPPPPPP"
Edge Rim "QQQQQQQQQQQQQQQQQQ"
Edge Rim "RRRRRRRRRRRRRRRRRR"
Edge Rim "SSSSSSSSSSSSSSSSSS"
Edge Rim "TTTTTTTTTTTTTTTTTT"
Edge Rim "UUUUUUUUUUUUUUUUUU"
Edge Rim "VVVVVVVVVVVVVVVVVV"
Edge Rim "WWWWWWWWWWWWWWWWWW"
Edge Rim "XXXXXXXXXXXXXXXXXX"
Edge Rim "YYYYYYYYYYYYYYYYYY"
Edge Rim "ZZZZZZZZZZZZZZZZZZ"
Edge Rim "AAAAAAAAAAAAAAAAAAA"
Edge Rim "BBBBBBBBBBBBBBBBBBB"
Edge Rim "CCCCCCCCCCCCCCCCCCC"
Edge Rim "DDDDDDDDDDDDDDDDDDD"
Edge Rim "EEEEEEEEEEEEEEEEEEE"
Edge Rim "FFFFFFFFFFFFFFFFFFF"
Edge Rim "GGGGGGGGGGGGGGGGGGG"
Edge Rim "HHHHHHHHHHHHHHHHHHH"
Edge Rim "IIIIIIIIIIIIIIIIIII"
Edge Rim "JJJJJJJJJJJJJJJJJJJ"
Edge Rim "KKKKKKKKKKKKKKKKKKK"
Edge Rim "LLLLLLLLLLLLLLLLLLL"
Edge Rim "MMMMMMMMMMMMMMMMMMM"
Edge Rim "NNNNNNNNNNNNNNNNNNN"
Edge Rim "OOOOOOOOOOOOOOOOOOO"
Edge Rim "PPPPPPPPPPPPPPPPPPP"
Edge Rim "QQQQQQQQQQQQQQQQQQQ"
Edge Rim "RRRRRRRRRRRRRRRRRRR"
Edge Rim "SSSSSSSSSSSSSSSSSSS"
Edge Rim "TTTTTTTTTTTTTTTTTTT"
Edge Rim "UUUUUUUUUUUUUUUUUUU"
Edge Rim "VVVVVVVVVVVVVVVVVVV"
Edge Rim "WWWWWWWWWWWWWWWWWWW"
Edge Rim "XXXXXXXXXXXXXXXXXXX"
Edge Rim "YYYYYYYYYYYYYYYYYYY"
Edge Rim "ZZZZZZZZZZZZZZZZZZZ"
Edge Rim "AAAAAAAAAAAAAAAAAAAA"
Edge Rim "BBBBBBBBBBBBBBBBBBBB"
Edge Rim "CCCCCCCCCCCCCCCCCCCC"
Edge Rim "DDDDDDDDDDDDDDDDDDDD"
Edge Rim "EEEEEEEEEEEEEEEEEEEE"
Edge Rim "FFFFFFFFFFFFFFFFFFFF"
Edge Rim "GGGGGGGGGGGGGGGGGGGG"
Edge Rim "HHHHHHHHHHHHHHHHHHHH"
Edge Rim "IIIIIIIIIIIIIIIIIIII"
Edge Rim "JJJJJJJJJJJJJJJJJJJJ"
Edge Rim "KKKKKKKKKKKKKKKKKKKK"
Edge Rim "LLLLLLLLLLLLLLLLLLLL"
Edge Rim "MMMMMMMMMMMMMMMMMMMM"
Edge Rim "NNNNNNNNNNNNNNNNNNNN"
Edge Rim "OOOOOOOOOOOOOOOOOOOO"
Edge Rim "PPPPPPPPPPPPPPPPPPPP"
Edge Rim "QQQQQQQQQQQQQQQQQQQQ"
Edge Rim "RRRRRRRRRRRRRRRRRRRR"
Edge Rim "SSSSSSSSSSSSSSSSSSSS"
Edge Rim "TTTTTTTTTTTTTTTTTTTT"
Edge Rim "UUUUUUUUUUUUUUUUUUUU"
Edge Rim "VVVVVVVVVVVVVVVVVVVV"
Edge Rim "WWWWWWWWWWWWWWWWWWWW"
Edge Rim "XXXXXXXXXXXXXXXXXXXX"
Edge Rim "YYYYYYYYYYYYYYYYYYYY"
Edge Rim "ZZZZZZZZZZZZZZZZZZZZ"
Edge Rim "AAAAAAAAAAAAAAAAAAAAA"
Edge Rim "BBBBBBBBBBBBBBBBBBBBB"
Edge Rim "CCCCCCCCCCCCCCCCCCCCC"
Edge Rim "DDDDDDDDDDDDDDDDDDDDD"
Edge Rim "EEEEEEEEEEEEEEEEEEEEE"
Edge Rim "FFFFFFFFFFFFFFFFFFFFF"
Edge Rim "GGGGGGGGGGGGGGGGGGGGG"
Edge Rim "HHHHHHHHHHHHHHHHHHHHH"
Edge Rim "IIIIIIIIIIIIIIIIIIIII"
Edge Rim "JJJJJJJJJJJJJJJJJJJJJ"
Edge Rim "KKKKKKKKKKKKKKKKKKKKK"
Edge Rim "LLLLLLLLLLLLLLLLLLLLL"
Edge Rim "MMMMMMMMMMMMMMMMMMMMM"
Edge Rim "NNNNNNNNNNNNNNNNNNNNN"
Edge Rim "OOOOOOOOOOOOOOOOOOOOO"
Edge Rim "PPPPPPPPPPPPPPPPPPPPP"
Edge Rim "QQQQQQQQQQQQQQQQQQQQQ"
Edge Rim "RRRRRRRRRRRRRRRRRRRRR"
Edge Rim "SSSSSSSSSSSSSSSSSSSSS"
Edge Rim "TTTTTTTTTTTTTTTTTTTTT"
Edge Rim "UUUUUUUUUUUUUUUUUUUUU"
Edge Rim "VVVVVVVVVVVVVVVVVVVVV"
Edge Rim "WWWWWWWWWWWWWWWWWWWWW"
Edge Rim "XXXXXXXXXXXXXXXXXXXXX"
Edge Rim "YYYYYYYYYYYYYYYYYYYYY"
Edge Rim "ZZZZZZZZZZZZZZZZZZZZZ"
Edge Rim "AAAAAAAAAAAAAAAAAAAAAA"
Edge Rim "BBBBBBBBBBBBBBBBBBBBBB"
Edge Rim "CCCCCCCCCCCCCCCCCCCCCC"
Edge Rim "DDDDDDDDDDDDDDDDDDDDDD"
Edge Rim "EEEEEEEEEEEEEEEEEEEEEE"
Edge Rim "FFFFFFFFFFFFFFFFFFFFFF"
Edge Rim "GGGGGGGGGGGGGGGGGGGGGG"
Edge Rim "HHHHHHHHHHHHHHHHHHHHHH"
Edge Rim "IIIIIIIIIIIIIIIIIIIIII"
Edge Rim "JJJJJJJJJJJJJJJJJJJJJJ"
Edge Rim "KKKKKKKKKKKKKKKKKKKKKK"
Edge Rim "LLLLLLLLLLLLLLLLLLLLLL"
Edge Rim "MMMMMMMMMMMMMMMMMMMMMM"
Edge Rim "NNNNNNNNNNNNNNNNNNNNNN"
Edge Rim "OOOOOOOOOOOOOOOOOOOOOO"
Edge Rim "PPPPPPPPPPPPPPPPPPPPPP"
Edge Rim "QQQQQQQQQQQQQQQQQQQQQQ"
Edge Rim "RRRRRRRRRRRRRRRRRRRRRR"
Edge Rim "SSSSSSSSSSSSSSSSSSSSSS"
Edge Rim "TTTTTTTTTTTTTTTTTTTTTT"
Edge Rim "UUUUUUUUUUUUUUUUUUUUUU"
Edge Rim "VVVVVVVVVVVVVVVVVVVVVV"
Edge Rim "WWWWWWWWWWWWWWWWWWWWWW"
Edge Rim "XXXXXXXXXXXXXXXXXXXXXX"
Edge Rim "YYYYYYYYYYYYYYYYYYYYYY"
Edge Rim "ZZZZZZZZZZZZZZZZZZZZZZ"
Edge Rim "AAAAAAAAAAAAAAAAAAAAAAA"
Edge Rim "BBBBBBBBBBBBBBBBBBBBBBB"
Edge Rim "CCCCCCCCCCCCCCCCCCCCCCC"
Edge Rim "DDDDDDDDDDDDDDDDDDDDDDD"
Edge Rim "EEEEEEEEEEEEEEEEEEEEEEE"
Edge Rim "FFFFFFFFFFFFFFFFFFFFFFF"
Edge Rim "GGGGGGGGGGGGGGGGGGGGGGG"
Edge Rim "HHHHHHHHHHHHHHHHHHHHHHH"
Edge Rim "IIIIIIIIIIIIIIIIIIIIIII"
Edge Rim "JJJJJJJJJJJJJJJJJJJJJJJ"
Edge Rim "KKKKKKKKKKKKKKKKKKKKKKK"
Edge Rim "LLLLLLLLLLLLLLLLLLLLLLL"
Edge Rim "MMMMMMMMMMMMMMMMMMMMMMM"
Edge Rim "NNNNNNNNNNNNNNNNNNNNNNN"
Edge Rim "OOOOOOOOOOOOOOOOOOOOOOO"
Edge Rim "PPPPPPPPPPPPPPPPPPPPPPP"
Edge Rim "QQQQQQQQQQQQQQQQQQQQQQQ"
Edge Rim "RRRRRRRRRRRRRRRRRRRRRRR"
Edge Rim "SSSSSSSSSSSSSSSSSSSSSSS"
Edge Rim "TTTTTTTTTTTTTTTTTTTTTTT"
Edge Rim "UUUUUUUUUUUUUUUUUUUUUUU"
Edge Rim "VVVVVVVVVVVVVVVVVVVVVVV"
Edge Rim "WWWWWWWWWWWWWWWWWWWWWWW"
Edge Rim "XXXXXXXXXXXXXXXXXXXXXXX"
Edge Rim "YYYYYYYYYYYYYYYYYYYYYYY"
Edge Rim "ZZZZZZZZZZZZZZZZZZZZZZZ"
Edge Rim "AAAAAAAAAAAAAAAAAAAAAAAA"
Edge Rim "BBBBBBBBBBBBBBBBBBBBBBBB"
Edge Rim "CCCCCCCCCCCCCCCCCCCCCCCC"
Edge Rim "DDDDDDDDDDDDDDDDDDDDDDDD"
Edge Rim "EEEEEEEEEEEEEEEEEEEEEEEE"
Edge Rim "FFFFFFFFFFFFFFFFFFFFFFFF"
Edge Rim "GGGGGGGGGGGGGGGGGGGGGGGG"
Edge Rim "HHHHHHHHHHHHHHHHHHHHHHHH"
Edge Rim "IIIIIIIIIIIIIIIIIIIIIIII"
Edge Rim "JJJJJJJJJJJJJJJJJJJJJJJJ"
Edge Rim "KKKKKKKKKKKKKKKKKKKKKKKK"
Edge Rim "LLLLLLLLLLLLLLLLLLLLLLLL"
Edge Rim "MMMMMMMMMMMMMMMMMMMMMMMM"
Edge Rim "NNNNNNNNNNNNNNNNNNNNNNNN"
Edge Rim "OOOOOOOOOOOOOOOOOOOOOOOO"
Edge Rim "PPPPPPPPPPPPPPPPPPPPPPPP"
Edge Rim "QQQQQQQQQQQQQQQQQQQQQQQQ"
Edge Rim "RRRRRRRRRRRRRRRRRRRRRRRR"
Edge Rim "SSSSSSSSSSSSSSSSSSSSSSSS"
Edge Rim "TTTTTTTTTTTTTTTTTTTTTTTT"
Edge Rim "UUUUUUUUUUUUUUUUUUUUUUUU"
Edge Rim "VVVVVVVVVVVVVVVVVVVVVVVV"
Edge Rim "WWWWWWWWWWWWWWWWWWWWWWWW"
Edge Rim "XXXXXXXXXXXXXXXXXXXXXXXX"
Edge Rim "YYYYYYYYYYYYYYYYYYYYYYYY"
Edge Rim "ZZZZZZZZZZZZZZZZZZZZZZZZ"
Edge Rim "AAAAAAAAAAAAAAAAAAAAAAAAA"
Edge Rim "BBBBBBBBBBBBBBBBBBBBBBBBB"
Edge Rim "CCCCCCCCCCCCCCCCCCCCCCCCC"
Edge Rim "DDDDDDDDDDDDDDDDDDDDDDDDD"
Edge Rim "EEEEEEEEEEEEEEEEEEEEEEEEE"
Edge Rim "FFFFFFFFFFFFFFFFFFFFFFFFF"
Edge Rim "GGGGGGGGGGGGGGGGGGGGGGGGG"
Edge Rim "HHHHHHHHHHHHHHHHHHHHHHHHH"
Edge Rim "IIIIIIIIIIIIIIIIIIIIIIIII"
Edge Rim "JJJJJJJJJJJJJJJJJJJJJJJJJ"
Edge Rim "KKKKKKKKKKKKKKKKKKKKKKKKK"
Edge Rim "LLLLLLLLLLLLLLLLLLLLLLLLL"
Edge Rim "MMMMMMMMMMMMMMMMMMMMMMMMM"
Edge Rim "NNNNNNNNNNNNNNNNNNNNNNNNN"
Edge Rim "OOOOOOOOOOOOOOOOOOOOOOOOO"
Edge Rim "PPPPPPPPPPPPPPPPPPPPPPPPP"
Edge Rim "QQQQQQQQQQQQQQQQQQQQQQQQQ"
Edge Rim "RRRRRRRRRRRRRRRRRRRRRRRRR"
Edge Rim "SSSSSSSSSSSSSSSSSSSSSSSSS"
Edge Rim "TTTTTTTTTTTTTTTTTTTTTTTTT"
Edge Rim "UUUUUUUUUUUUUUUUUUUUUUUUU"
Edge Rim "VVVVVVVVVVVVVVVVVVVVVVVVV"
Edge Rim "WWWWWWWWWWWWWWWWWWWWWWWWW"
Edge Rim "XXXXXXXXXXXXXXXXXXXXXXXXX"
Edge Rim "YYYYYYYYYYYYYYYYYYYYYYYYY"
Edge Rim "ZZZZZZZZZZZZZZZZZZZZZZZZZ"
Edge Rim "AAAAAAAAAAAAAAAAAAAAAAAAAA"
Edge Rim "BBBBBBBBBBBBBBBBBBBBBBBBBB"
Edge Rim "CCCCCCCCCCCCCCCCCCCCCCCCCC"
Edge Rim "DDDDDDDDDDDDDDDDDDDDDDDDDD"
Edge Rim "EEEEEEEEEEEEEEEEEEEEEEEEEE"
Edge Rim "FFFFFFFFFFFFFFFFFFFFFFFFFF"
Edge Rim "GGGGGGGGGGGGGGGGGGGGGGGGGG"
Edge Rim "HHHHHHHHHHHHHHHHHHHHHHHHHH"
Edge Rim "IIIIIIIIIIIIIIIIIIIIIIIIII"
Edge Rim "JJJJJJJJJJJJJJJJJJJJJJJJJJ"
Edge Rim "KKKKKKKKKKKKKKKKKKKKKKKKKK"
Edge Rim "LLLLLLLLLLLLLLLLLLLLLLLLLL"
Edge Rim "MMMMMMMMMMMMMMMMMMMMMMMMMM"
Edge Rim "NNNNNNNNNNNNNNNNNNNNNNNNNN"
Edge Rim "OOOOOOOOOOOOOOOOOOOOOOOOOO"
Edge Rim "PPPPPPPPPPPPPPPPPPPPPPPPPP"
Edge Rim "QQQQQQQQQQQQQQQQQQQQQQQQQQ"
Edge Rim "RRRRRRRRRRRRRRRRRRRRRRRRRR"
Edge Rim "SSSSSSSSSSSSSSSSSSSSSSSSSS"
Edge Rim "TTTTTTTTTTTTTTTTTTTTTTTTTT"
Edge Rim "UUUUUUUUUUUUUUUUUUUUUUUUUU"
Edge Rim "VVVVVVVVVVVVVVVVVVVVVVVVVV"
Edge Rim "WWWWWWWWWWWWWWWWWWWWWWWWWW"
Edge Rim "XXXXXXXXXXXXXXXXXXXXXXXXXX"
Edge Rim "YYYYYYYYYYYYYYYYYYYYYYYYYY"
Edge Rim "ZZZZZZZZZZZZZZZZZZZZZZZZZZ"
Edge Rim "AAAAAAAAAAAAAAAAAAAAAAAAAAA"
Edge Rim "BBBBBBBBBBBBBBBBBBBBBBBBBBB"
Edge Rim "CCCCCCCCCCCCCCCCCCCCCCCCCCC"
Edge Rim "DDDDDDDDDDDDDDDDDDDDDDDDDDD"
Edge Rim "EEEEEEEEEEEEEEEEEEEEEEEEEEE"
Edge Rim "FFFFFFFFFFFFFFFFFFFFFFFFFFF"
Edge Rim "GGGGGGGGGGGGGGGGGGGGGGGGGGG"
Edge Rim "HHHHHHHHHHHHHHHHHHHHHHHHHHH"
Edge Rim "IIIIIIIIIIIIIIIIIIIIIIIIIII"
Edge Rim "JJJJJJJJJJJJJJJJJJJJJJJJJJJ"
Edge Rim "KKKKKKKKKKKKKKKKKKKKKKKKKKK"
Edge Rim "LLLLLLLLLLLLLLLLLLLLLLLLLLL"

Notes Ck'd by	Survey of AVIATION BLVD
Map No.	JN 0075 Tape 0109 Std 48 °F
Office Work	Surveyed by J.H. Brown
Checked	Notes W.E. Newman Date 8-[illegible]-56
Date	Indexed [illegible] C. Johnson

F. B. 2235 PG. 129

cont pg 131

REDONDO VILLA TRACT "B"
BLOCK 32

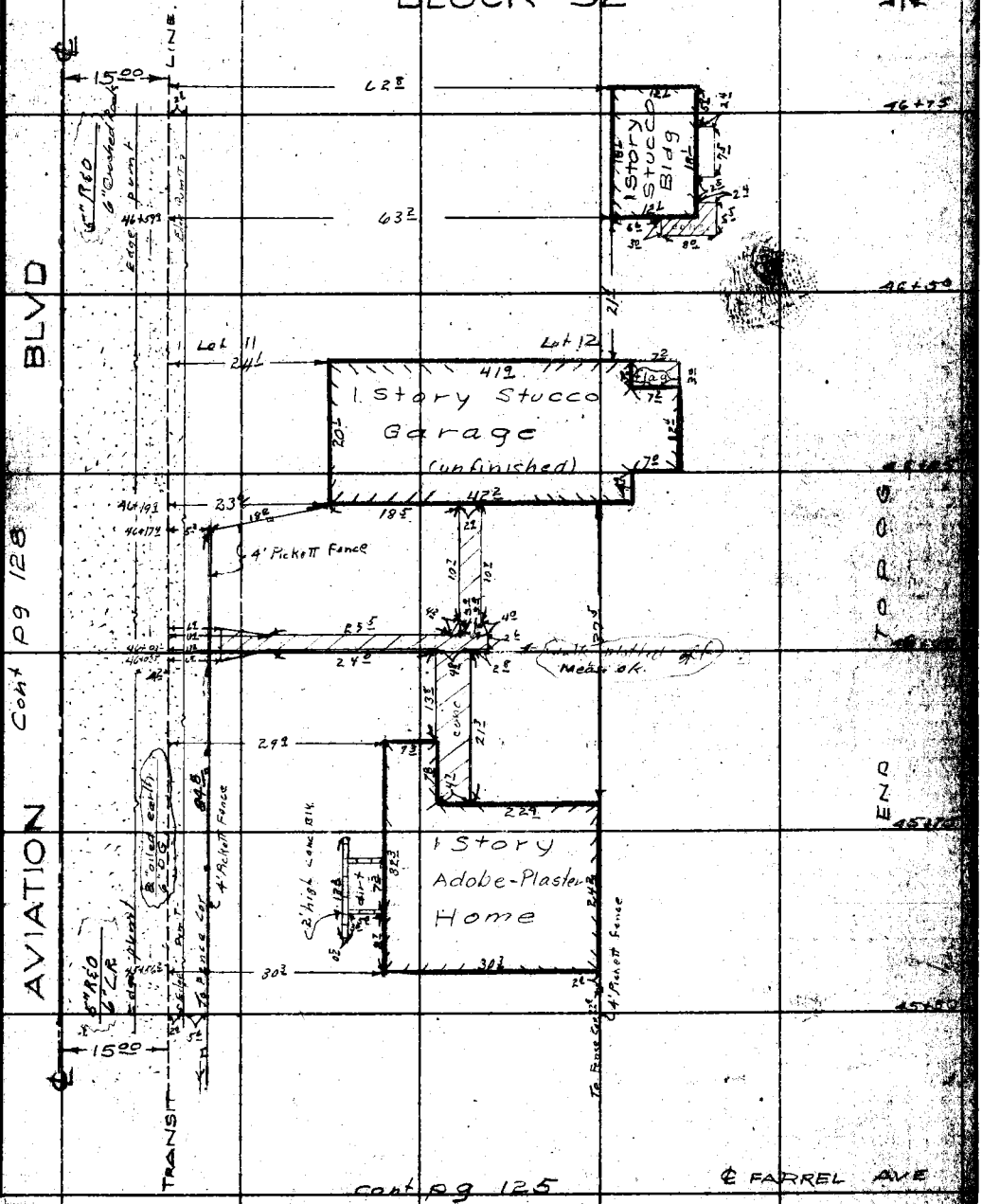

cont pg 128

cont pg 125

℄ FARREL AVE

Note: Any Additions or Changes on this Sheet Must be Made or Circled in Red Ink With Date and Name of Person Making Change.

Do not extend this line of this line.

PLEASE RETURN TO
LOS ANGELES COUNTY ENGINEER
700 LOS ANGELES COUNTY ENGINEERING BLDG.

F. B. 2235 Pg. 130

Cont pg 134

REDONDO VILLA TRACT 3
BLOCK 9

PLEASE RETURN TO
LOS ANGELES COUNTY ENGINEER
700 LOS ANGELES COUNTY ENGINEERING BLDG.
Do not extend this side of this line.
Note: Any Additions or Changes on This Sheet Must be Made or Circled in Red Ink With Date and Name of Person Making Change.

0075.20

Notes Ck'd by	Survey of AVIATION BLVD
Map No.	W. O. 0075.20 Tape No. 0104 St'd. 68 °F
Office Work	Surveyed by J. H. Brown
Checked	Notes W. F. Newman Date 8 - -56
Date	Indexed K. C. Johnson

F.B. 2235 Pg. 131

Cont pg 135

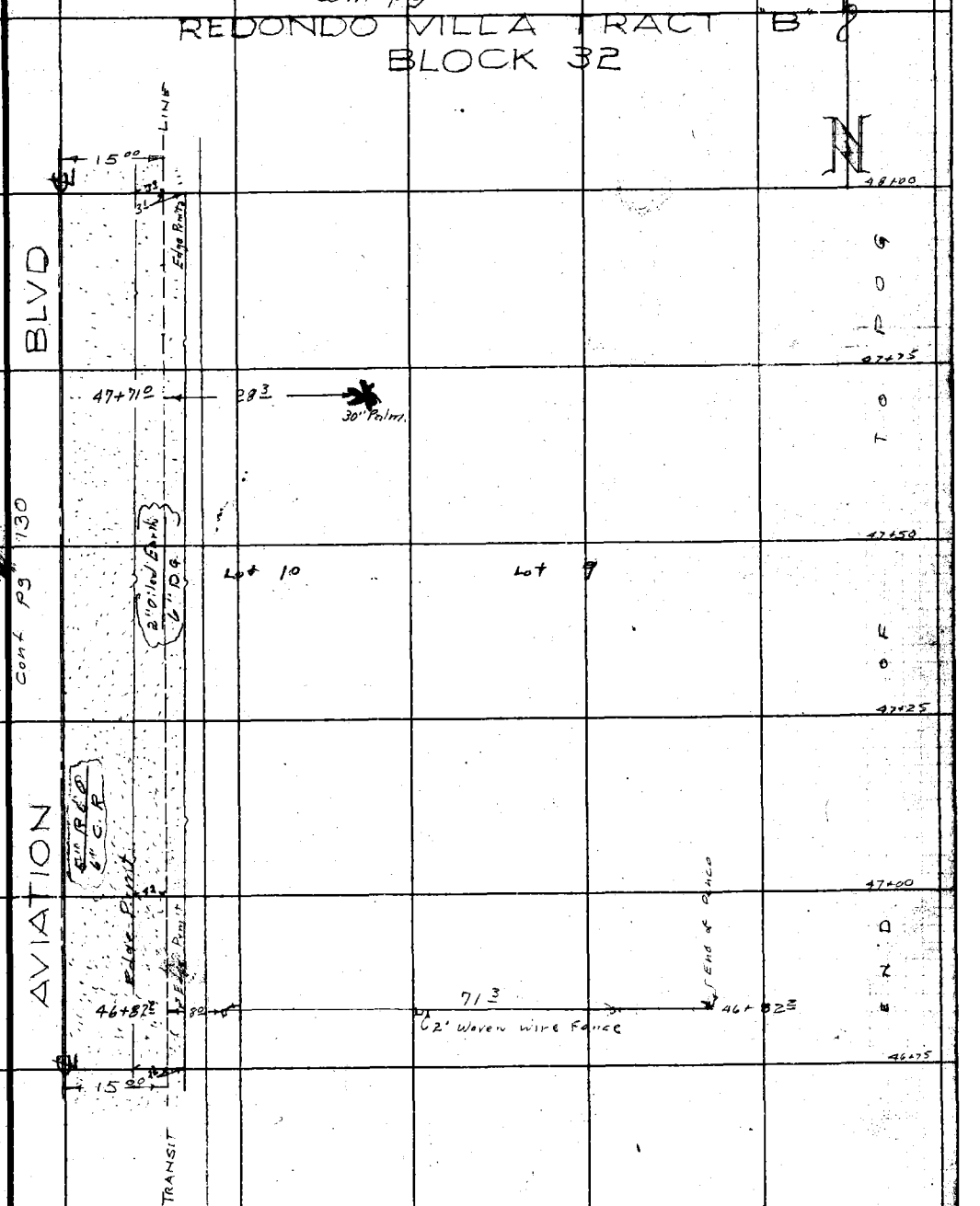

Cont pg 130

Cont pg 129

Note: Any Additions or Changes on This Sheet Must be Made or Circled in Red Ink With Date and Name of Person Making Change.

Do not extend [illegible] side of this line.

RETURN TO
LOS ANGELES COUNTY SURVEYOR
726 LOS ANGELES COUNTY
ENGINEERING BLDG.

78F3095 247 4-53

F.B 2235 PG. 132

REDONDO VILLA TRACT 3
BLOCK 9

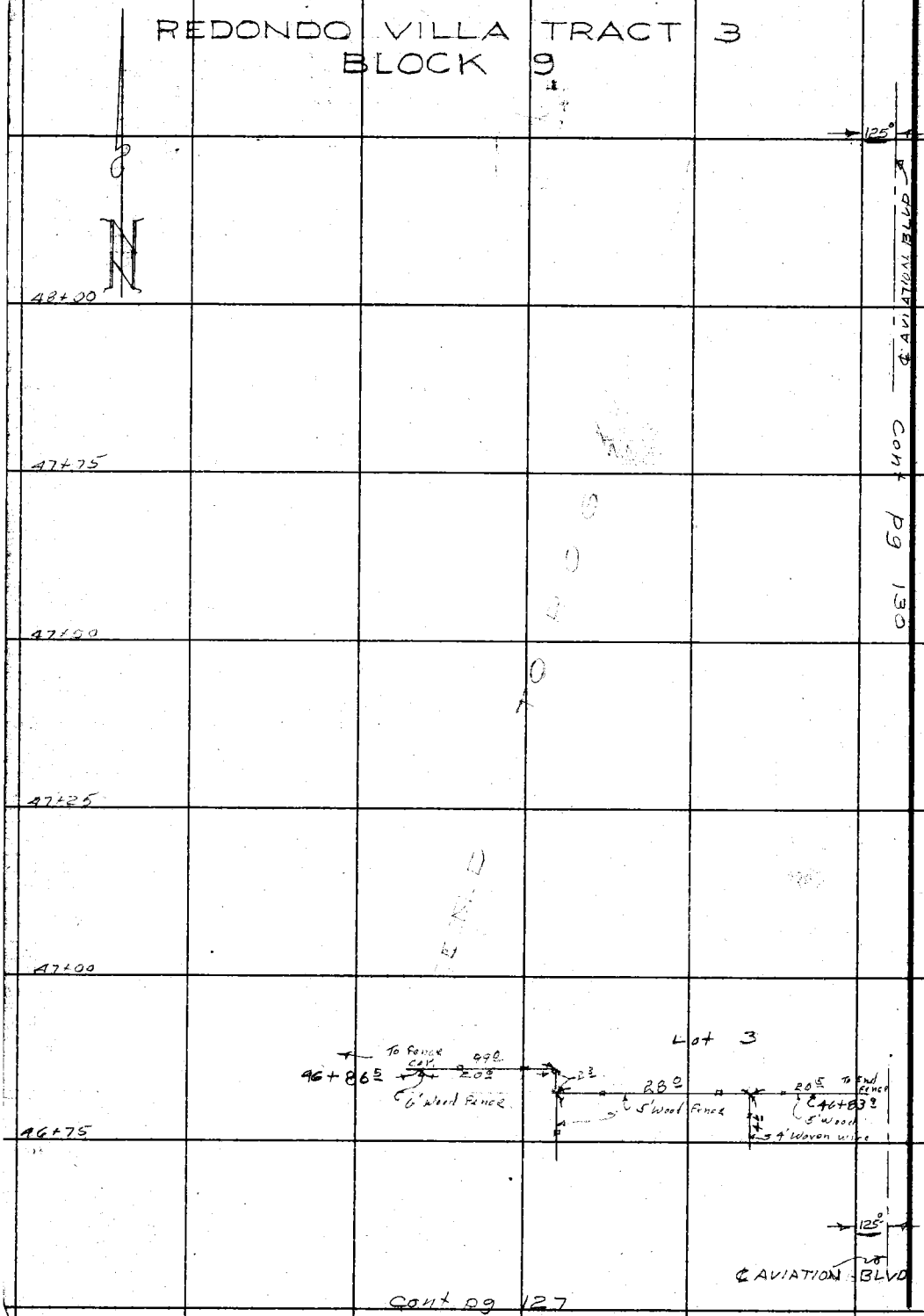

RETURN TO
LOS ANGELES COUNTY SURVEYOR
726 LOS ANGELES COUNTY
ENGINEERING BLDG.

Do not extend notes this side of this line.

Note: Any Additions or Changes on This Sheet Must be Made or Circled in Red Ink With Date and Name of Person Making Change.

F.B. 2235 Pg. 134

Cont pg 136

REDONDO VILLA TRACT 3
BLOCK 8

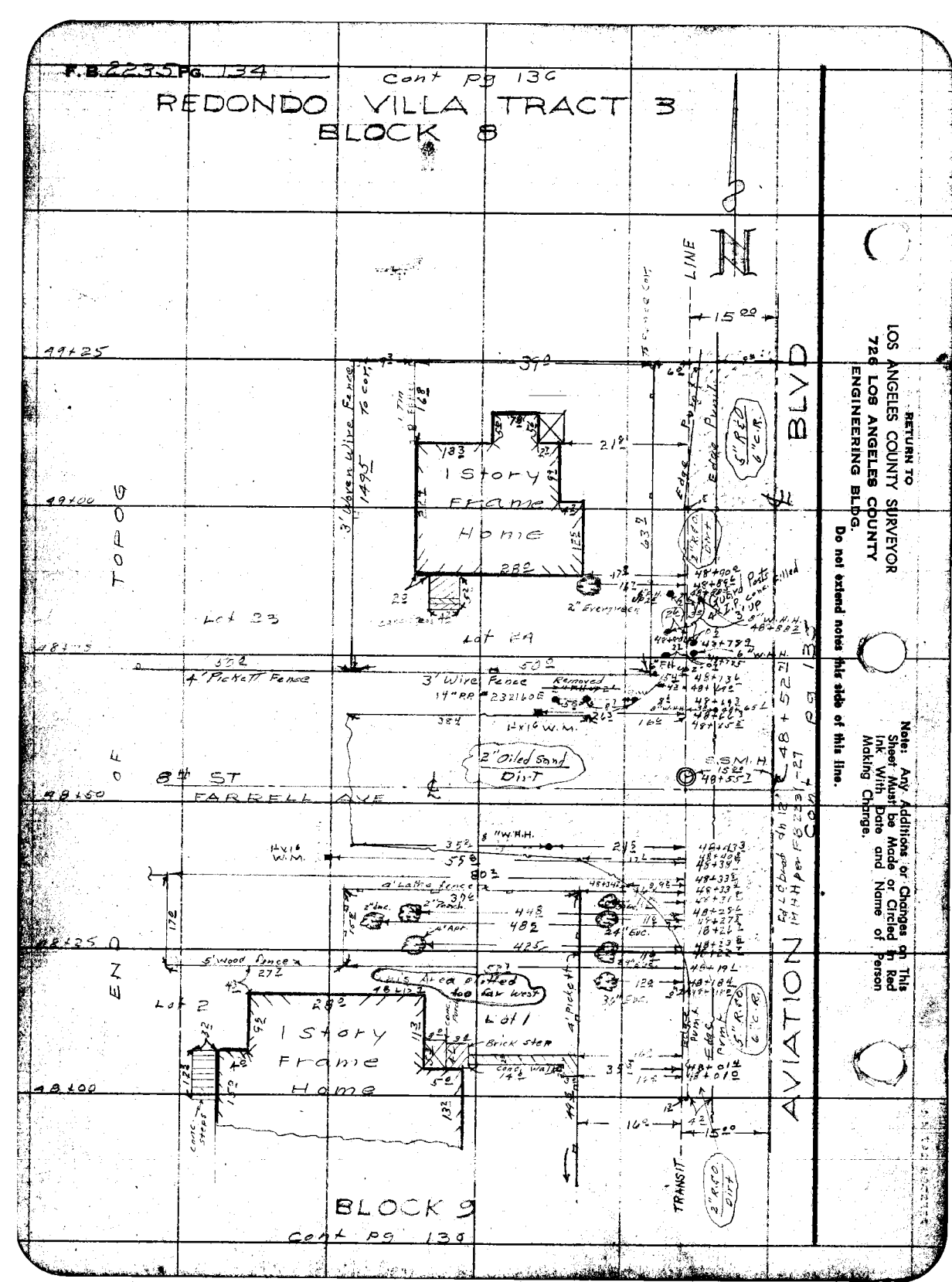

RETURN TO
LOS ANGELES COUNTY SURVEYOR
726 LOS ANGELES COUNTY
ENGINEERING BLDG.

Do not extend notes this side of this line.

Note: Any Additions or Changes on This Sheet Must be Made or Circled in Red Ink With Date and Name of Person Making Change.

0075.20

F.B 2235 Pg. 135

Notes Ck'd by	Survey of AVIATION BLVD
Map No.	W. O. 007525 Tape No. 0104 St'd. 68 °F
Office Work	Surveyed by J. H. Brown
Checked	Notes V.E. Newman Date 8-56
Date	Indexed C. Johnson

Cont pg 137

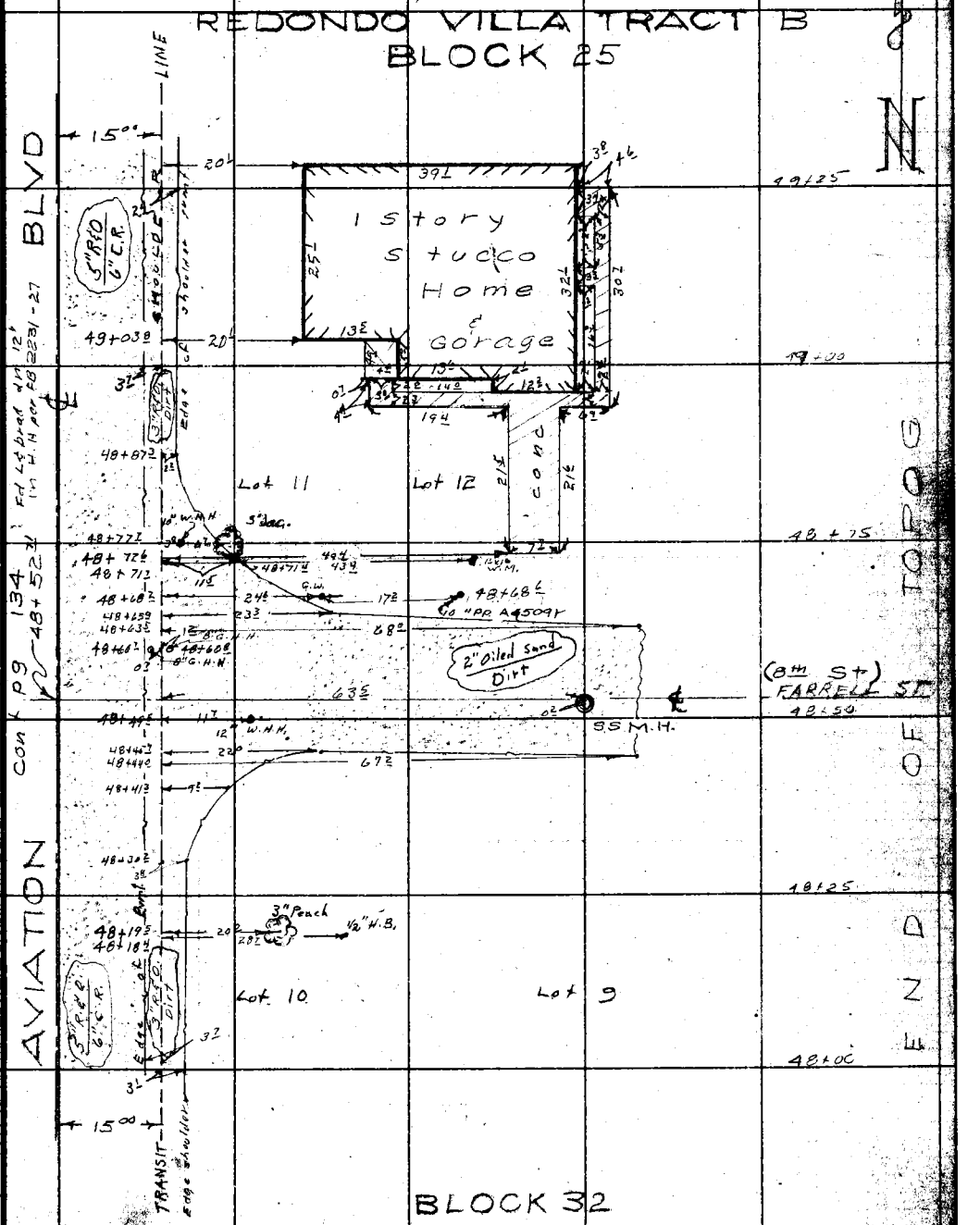

Cont pg 131

Cont pg 134

Note: Any Additions or Changes on This Sheet Must be Made or Circled in Red Ink With Date and Name of Person Making Change.

Do not extend notes this side of this line.

RETURN TO
LOS ANGELES COUNTY SURVEYOR
726 LOS ANGELES COUNTY
ENGINEERING BLDG.

TSF3098 247 4-53

F.B. 2235 Pg. 136

Cont pg 138

REDONDO VILLA TRACT 3
BLOCK 8

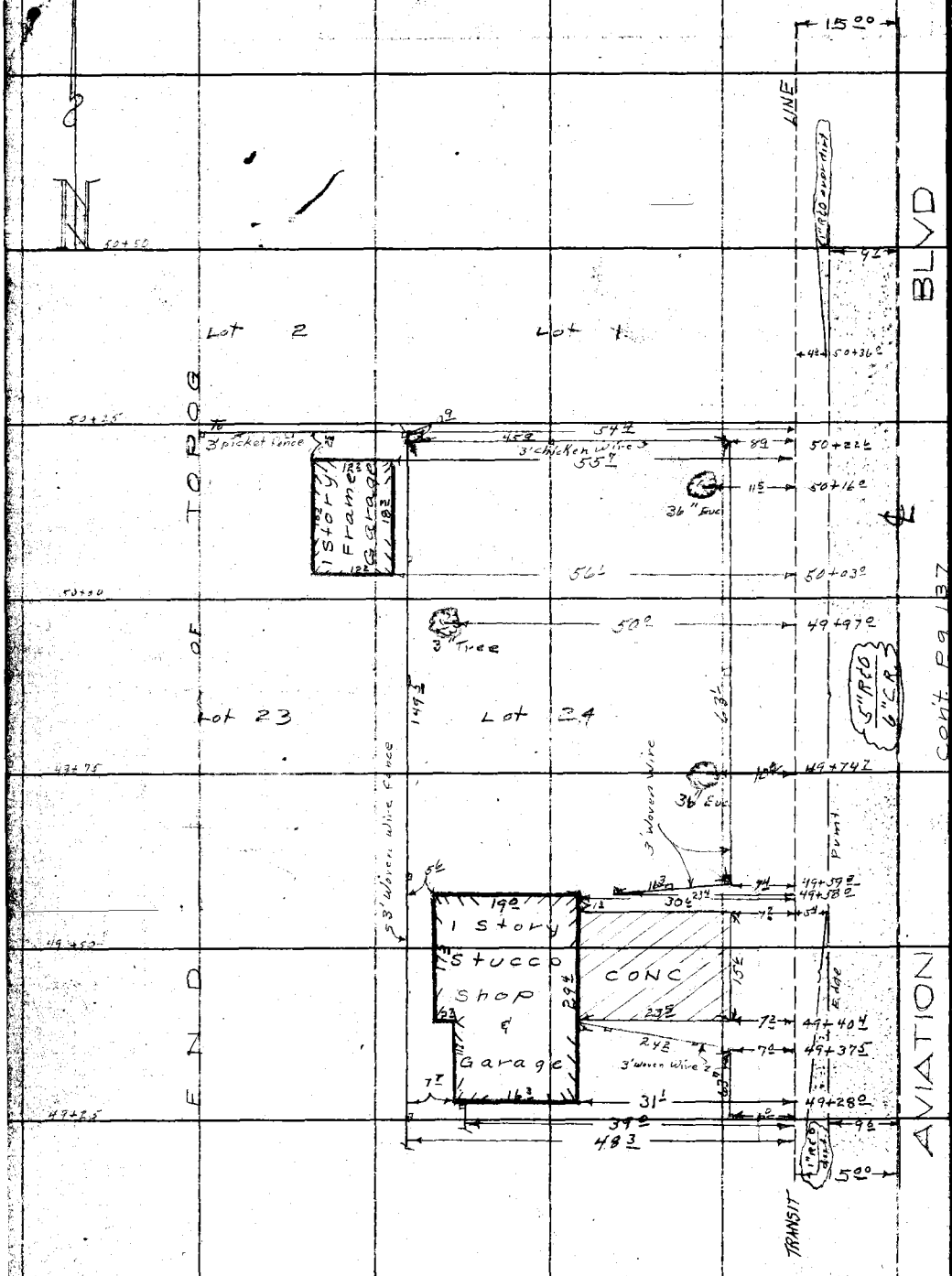

Cont pg 134

RETURN TO
LOS ANGELES COUNTY SURVEYOR
726 LOS ANGELES COUNTY
ENGINEERING BLDG.

Do not extend notes this side of this line.

Note: Any Additions or Changes on This Sheet Must be Made or Circled in Red Ink With Date and Name of Person Making Change.

Notes Ck'd by	Survey of AVIATION BLVD
Map No.	JN 007520 Tape 0104 Std 68 °F
Office Work	Surveyed by J. H. Brown
Checked	Notes W. E. Newman Date 8-5
Date	Indexed C. Johnson

F. B. 2235 PG. 137

cont pg 139

REDONDO VILLA TRACT "B"
BLOCK 25

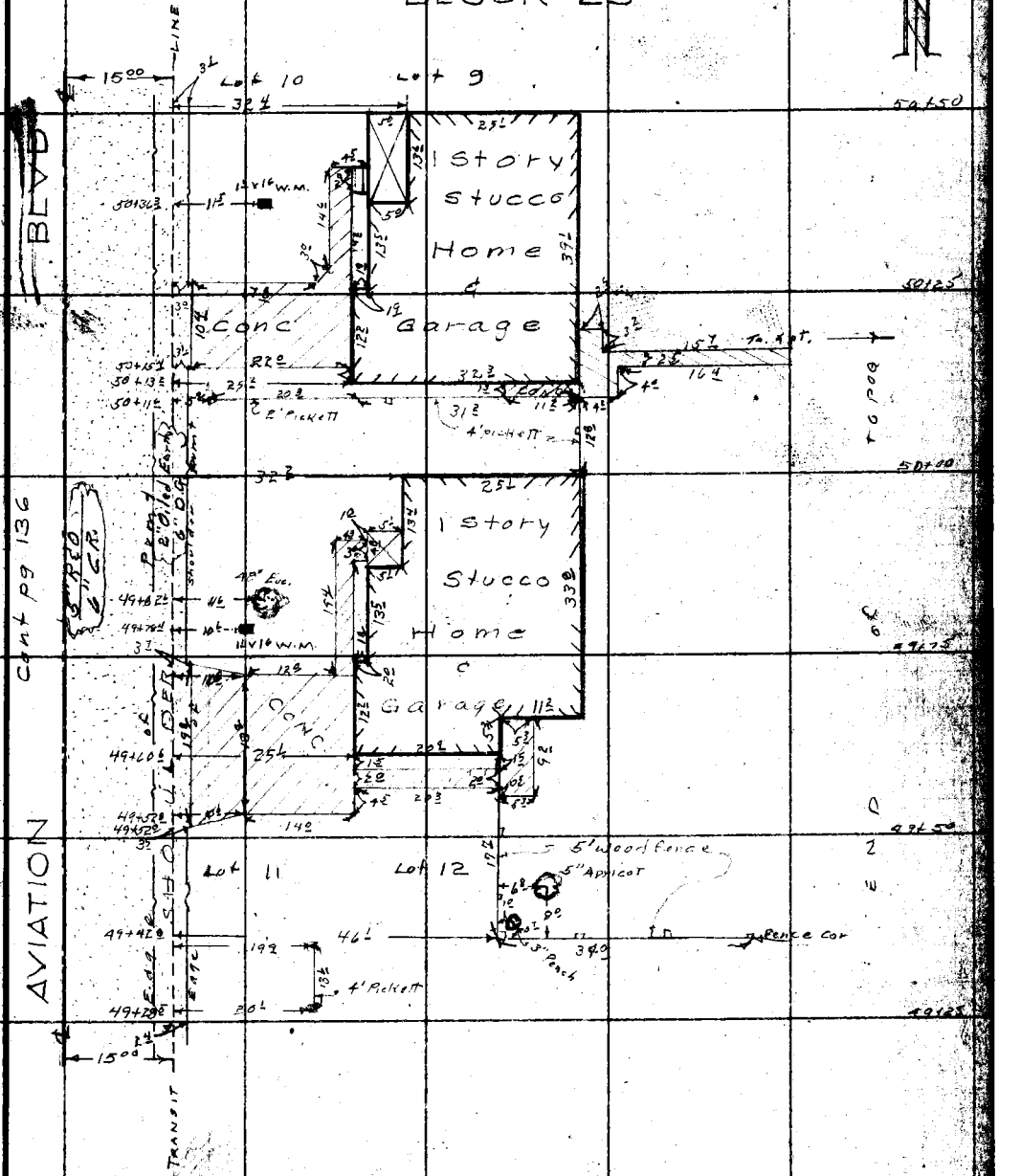

cont pg 136

cont pg 135

Note: Any Additions or Changes on This Sheet Must be Made or Circled in Red Ink With Date and Name of Person Making Change.

Do not extend this side of this line.

PLEASE RETURN TO
LOS ANGELES COUNTY ENGINEER
700 LOS ANGELES COUNTY ENGINEERING BLDG.

78F3098 S&E #247 1-56

F. B. 2235 Pg. 138 cont pg 140

REDONDO VILLA TRACT 3
BLOCK 8

PLEASE RETURN TO
LOS ANGELES COUNTY ENGINEER
700 Los Angeles County Engineering Bldg.

Do not extend this side of this line.

Note: Any Additions or Changes on this Sheet Must be Made or Circled in Red Ink With Date and Name of Person Making Change.

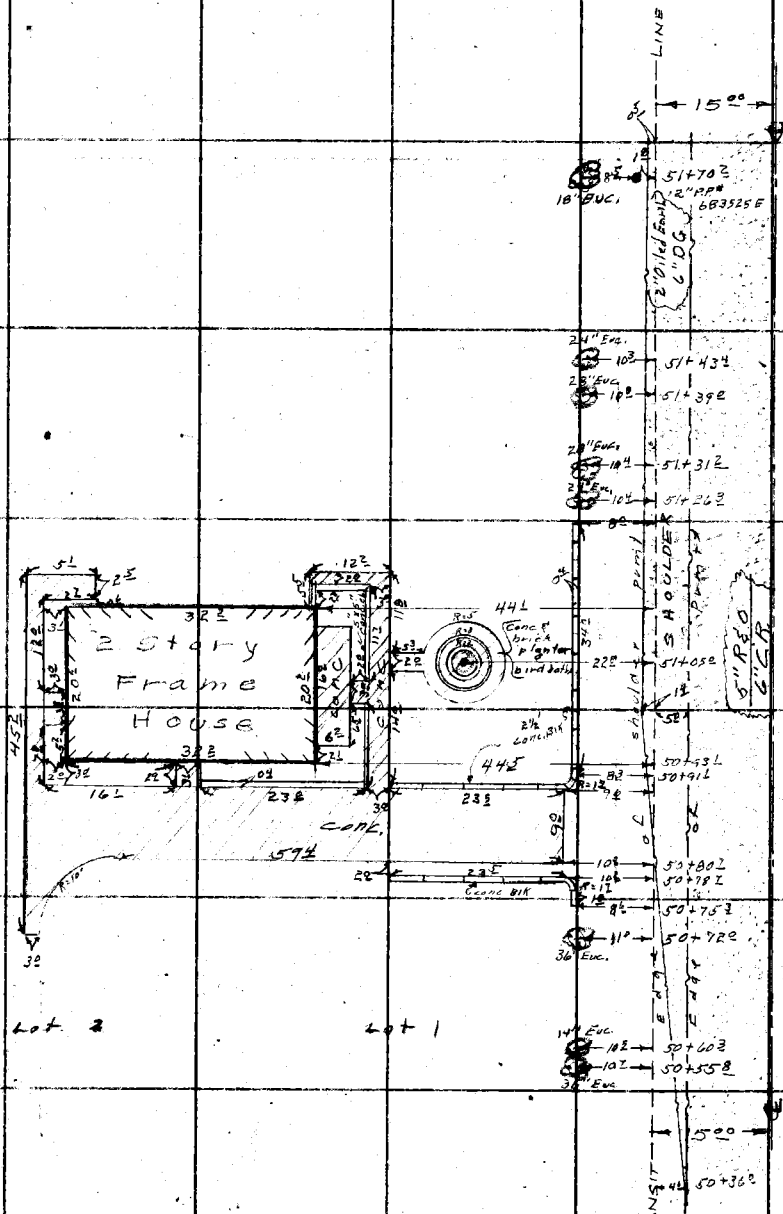

Notes Ck'd by	Survey of AVIATION BLVD
Map No.	JN 0075.20 Tape 0104 Std 68 °F
Office Work	Surveyed by J.H. Brown
Checked	Notes W.E. Newman Date 8- -56
Date	Indexed K. C. Johnson

F. B. 2235 PG. 139

cont. pg 141

REDONDO VILLA TRACT "B"
BLOCK 25

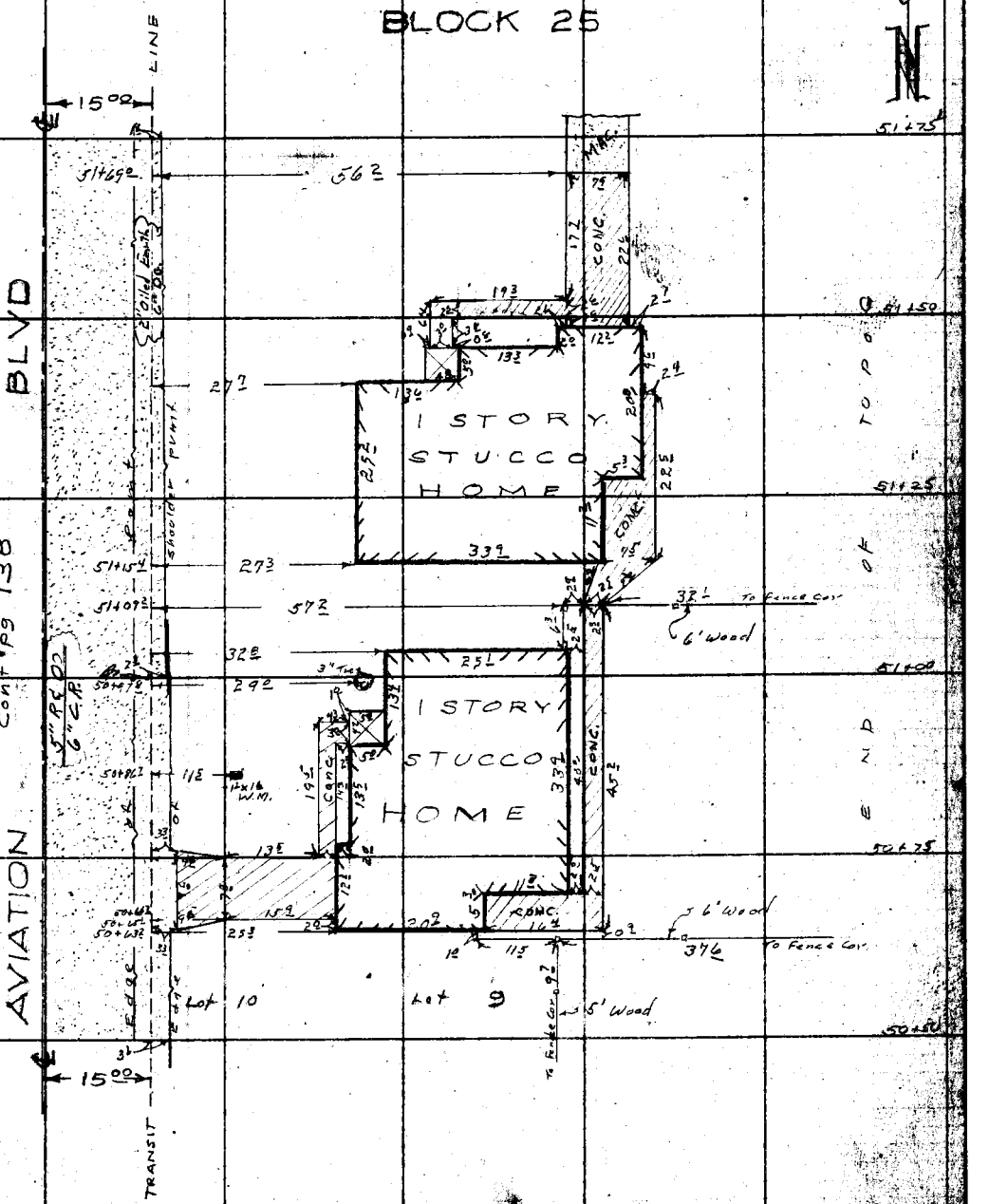

Cont pg 138

Cont pg 137

Note: Any Additions or Changes on This Sheet Must be Made or Circled in Red Ink With Date and Name of Person Making Change.

Do not extend this side of this line.

PLEASE RETURN TO
LOS ANGELES COUNTY ENGINEER
700 Los Angeles County Engineering Bldg.

76F3098 S&E #247 T-36

F.B. 2235 Pg. 140

cont pg 142

REDONDO VILLA TRACT 3
BLOCK 5

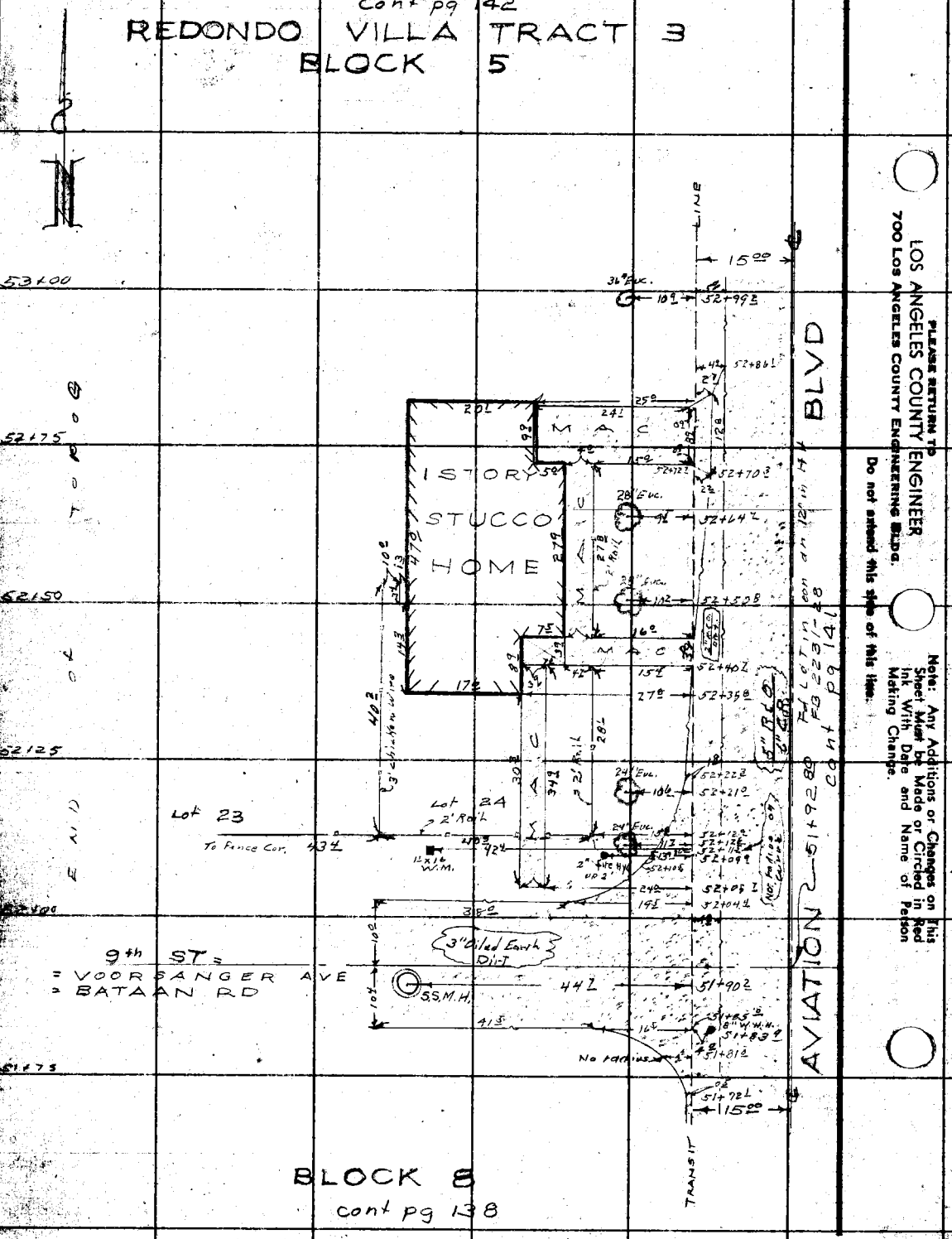

LOS ANGELES COUNTY ENGINEER
700 Los Angeles County Engineering Bldg.

PLEASE RETURN TO

Do not extend this side of this line.

Note: Any Additions or Changes on This Sheet Must be Made or Circled in Red Ink With Date and Name of Person Making Change.

Notes Ck'd by	Survey of AVIATION BLVD
Map No.	JN 0075.20 Tape 0194 Std 68 °F
Office Work	Surveyed by J. H. Brown
Checked	Notes W. E. Newman Date 8- -56
Date	Indexed A. C. Johnson

F. B. 2235 PG. 141

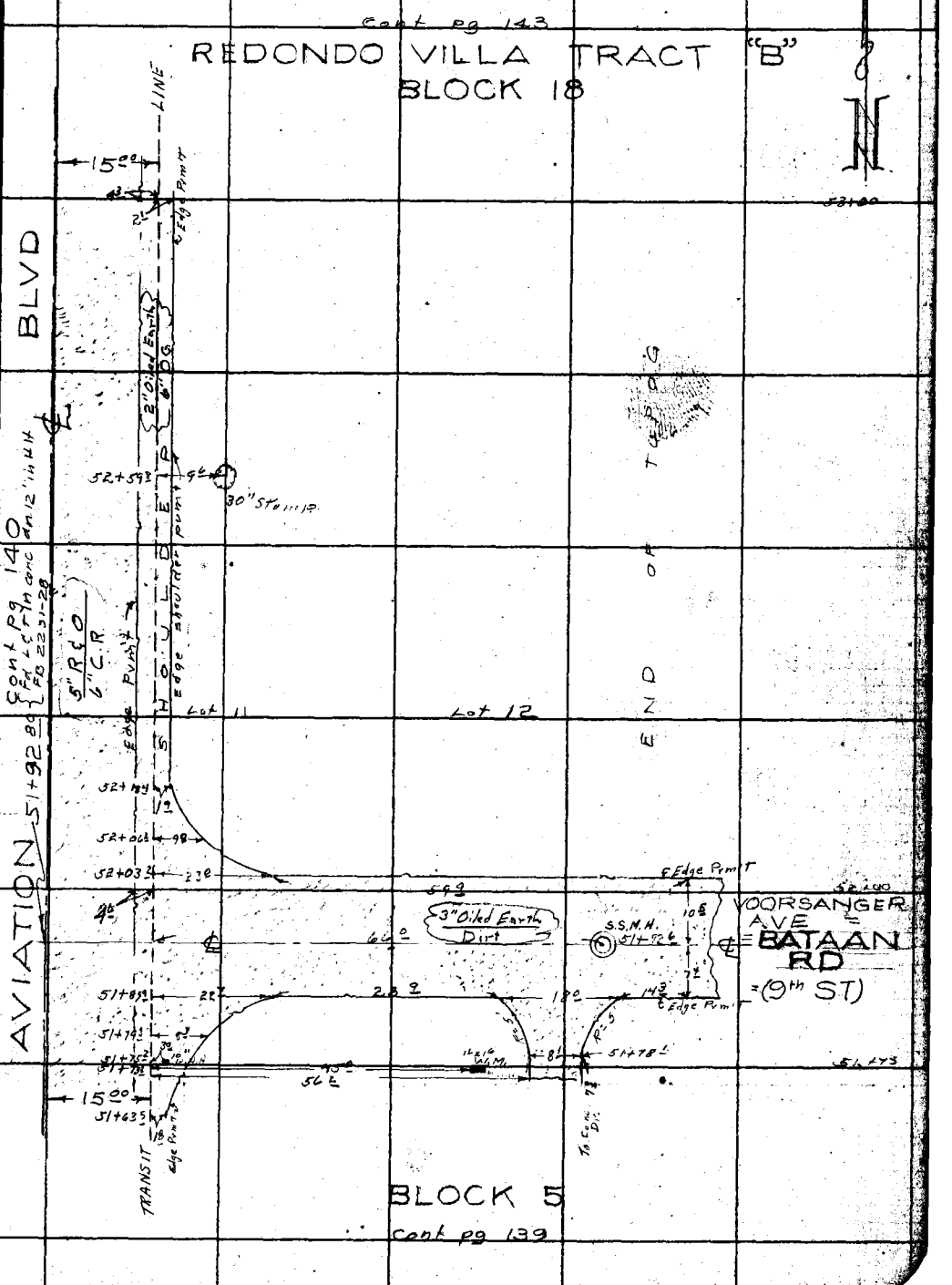

Note: Any Additions or Changes on this Sheet Must be Made or Circled in Red Ink With Date and Name of Person Making Change.

Do not extend this side of this line.

PLEASE RETURN TO
LOS ANGELES COUNTY ENGINEER
700 LOS ANGELES COUNTY ENGINEERING BLDG.

76F3098 S&E #247 1-56

F.B. 2235 Pg. 142

Cont pg 144

REDONDO VILLA TRACT 3
BLOCK 5

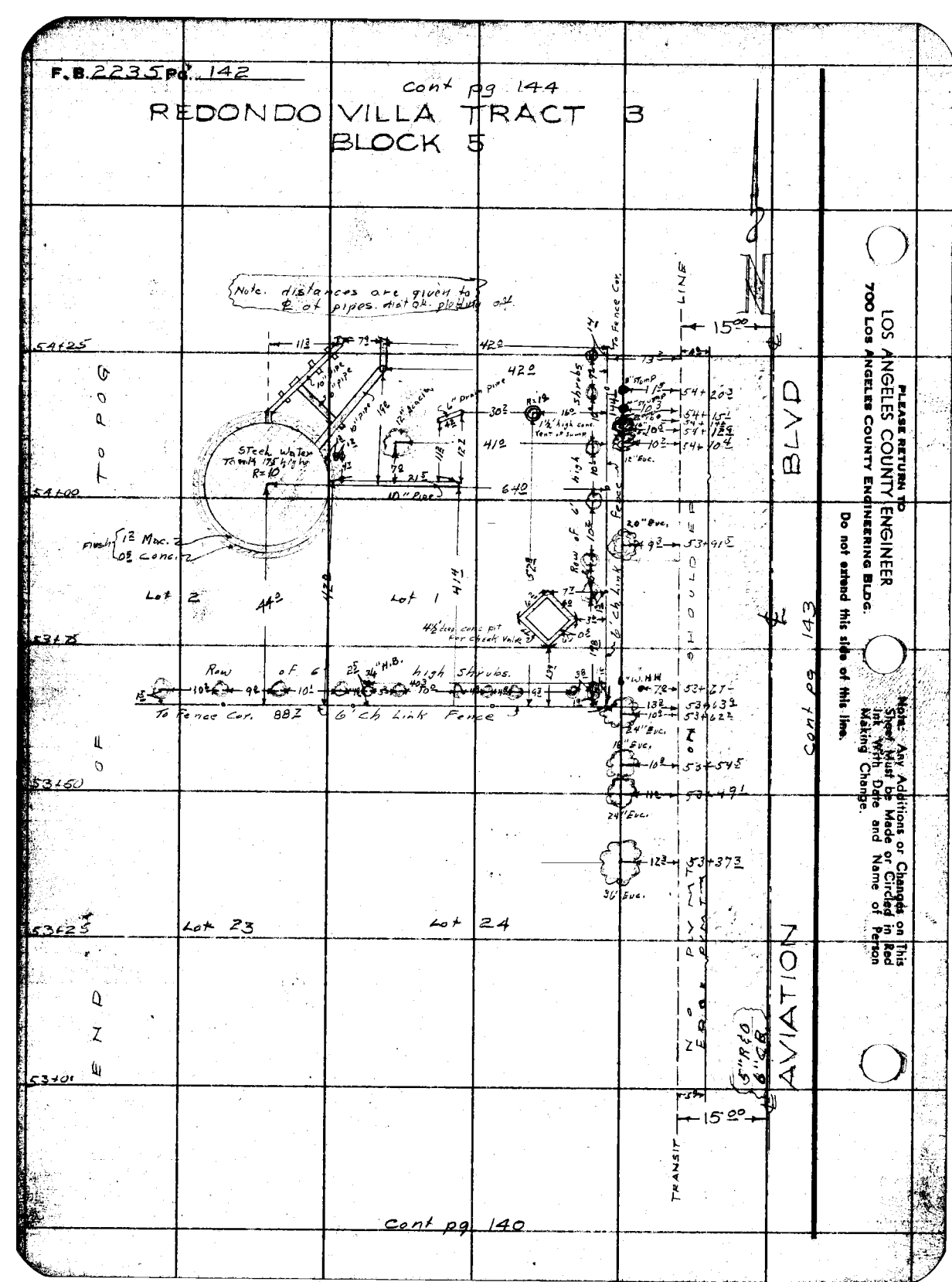

Notes Ck'd by	Survey of AVIATION BLVD
Map No.	JN0075.P8 Tape 0+0.4 Std 68 °F
Office Work	Surveyed by J. H. Brown
Checked	Notes W.E. Newman Date 8-56
Date	Indexed C. Johnson

F. B. 2235 Pg. 143

cont pg 145

REDONDO VILLA TRACT "B"
BLOCK 18

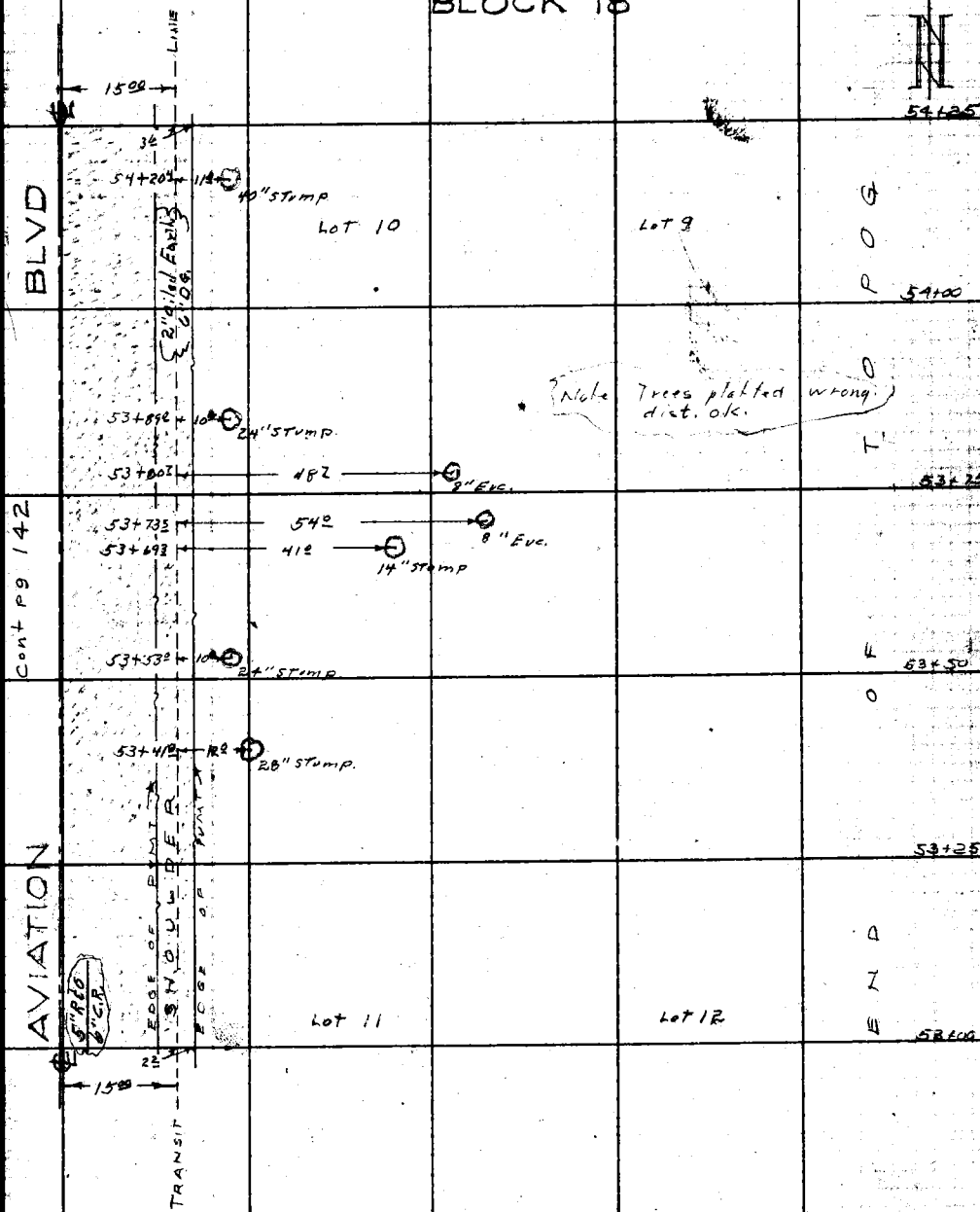

cont pg 141

cont pg 142

Note: Any Additions or Changes on this Sheet Must be Made or Circled in Red Ink With Date and Name of Person Making Change.

PLEASE RETURN TO
LOS ANGELES COUNTY ENGINEER
700 LOS ANGELES COUNTY ENGINEERING BLDG.

Do not extend this side of this line.

76F3095 S&E #247 1-56

F. B. 2235 Pg. 144 cont pg. 146

REDONDO VILLA TRACT 3
BLOCK 4



PLEASE RETURN TO
LOS ANGELES COUNTY ENGINEER
700 Los Angeles County Engineering Bldg.

Do not extend this side of this line.

Note: Any Additions or Changes on this Sheet Must be Made or Circled in Red Ink With Date and Name of Person Making Change.

Notes Ck'd by	Survey of AVIATION BLVD.
Map No.	JN 007520 Tape 0194 Std 68 °F
Office Work	Surveyed by J. H. Brown
Checked	Notes W. E. Newman Date 8-56
Date	Indexed K. C. Johnson

F. B. 2235 PG. 145

cont pg 147

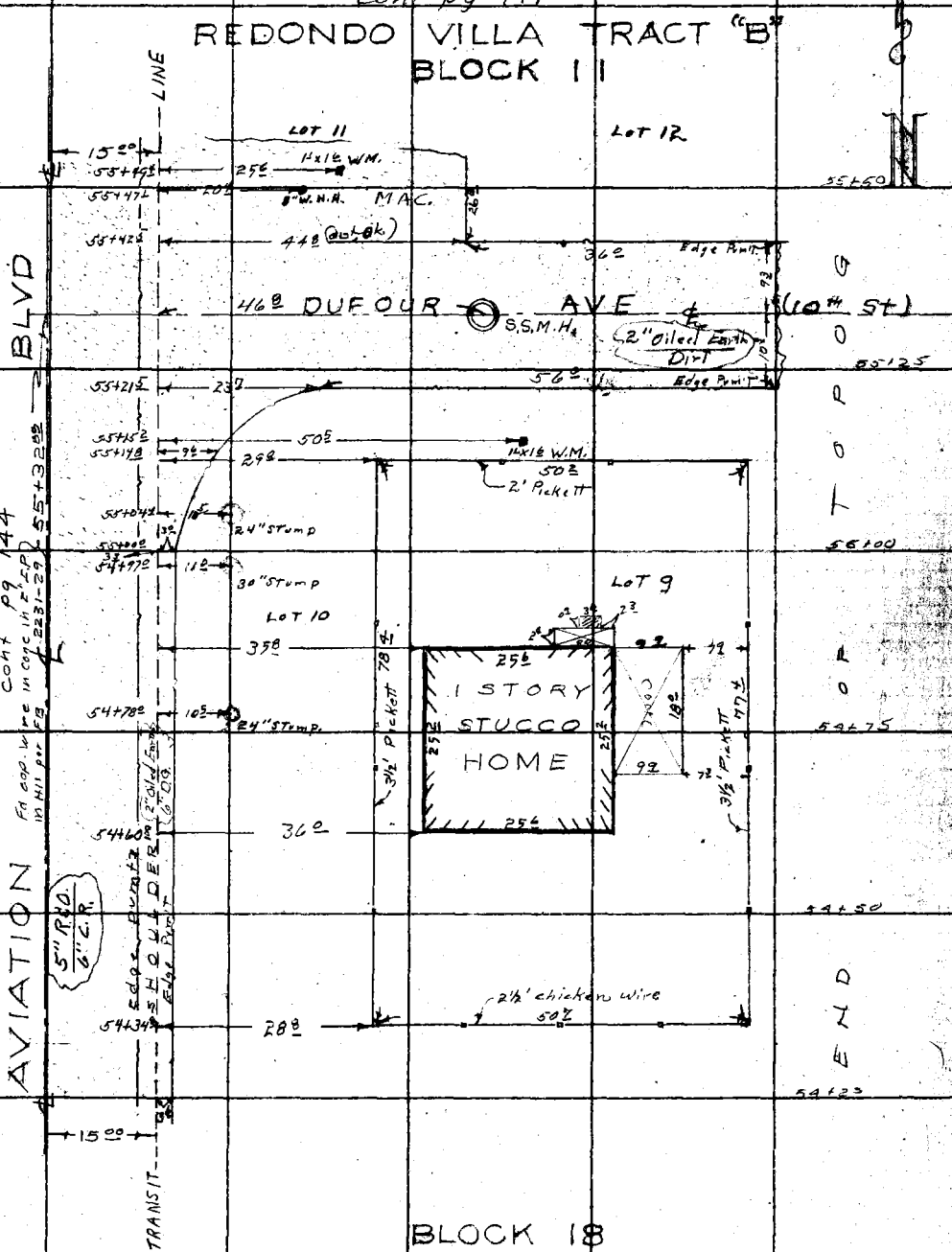

BLOCK 18

cont pg 143

Note: Any Additions or Changes on This Sheet Must be Made or Circled in Red Ink With Date and Name of Person Making Change.

PLEASE RETURN TO
LOS ANGELES COUNTY ENGINEER
700 LOS ANGELES COUNTY ENGINEERING BLDG.

Do not extend this side of this line.

76F3098 S&E #247 1-56

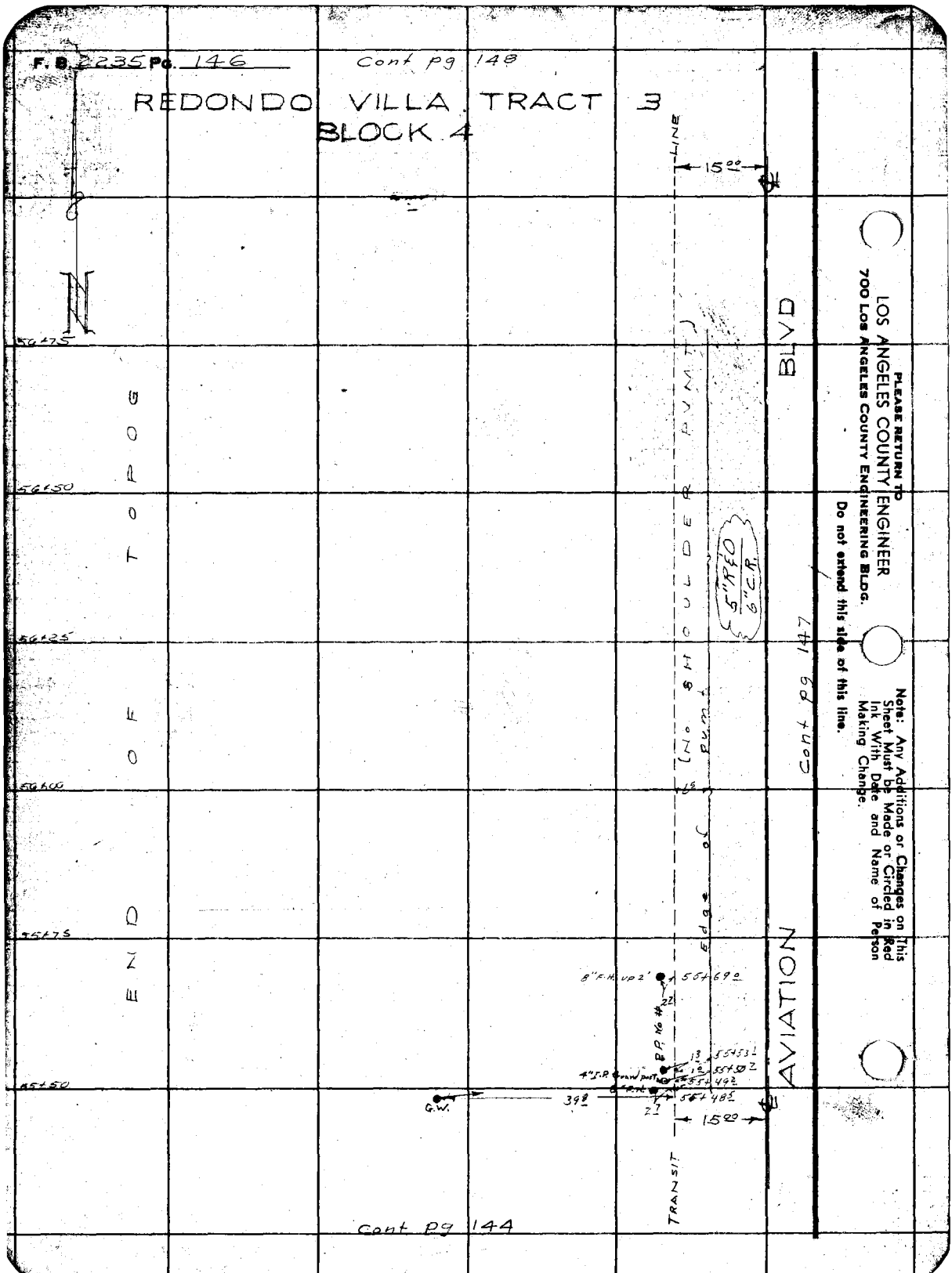
F. B. 2235 Pg. 146
Cont pg 148
REDONDO VILLA TRACT 3
BLOCK 4
N
LINE
15.00
BLVD
AVIATION
END OF TOPOG
56+75
56+50
56+25
56+00
55+75
55+50
(No SHOULDER PVMT)
Edge of pvmt
5" R&D
6" C.R.
Cont pg 147
8" F.H. up 2'
55+69.0
P.P. No #
4" I.P. Guard post
55+53.1
55+50.2
55+49.2
55+48.5
G.W.
39.8
15.00
TRANSIT
Cont pg 144
PLEASE RETURN TO
LOS ANGELES COUNTY ENGINEER
700 LOS ANGELES COUNTY ENGINEERING BLDG.
Do not extend this side of this line.
Note: Any Additions or Changes on This Sheet Must be Made or Circled in Red Ink With Date and Name of Person Making Change.

Notes Ck'd by	Survey of AVIATION BLVD
Map No.	JN0075.20 Tape [illegible] Std. [illegible] PF
Office Work	Surveyed by J. H. Brown
Checked	Notes W. E. Newman Date 8- [illegible]
Date	Indexed [illegible] C. Johnson

F. B. 2235 PG. 147

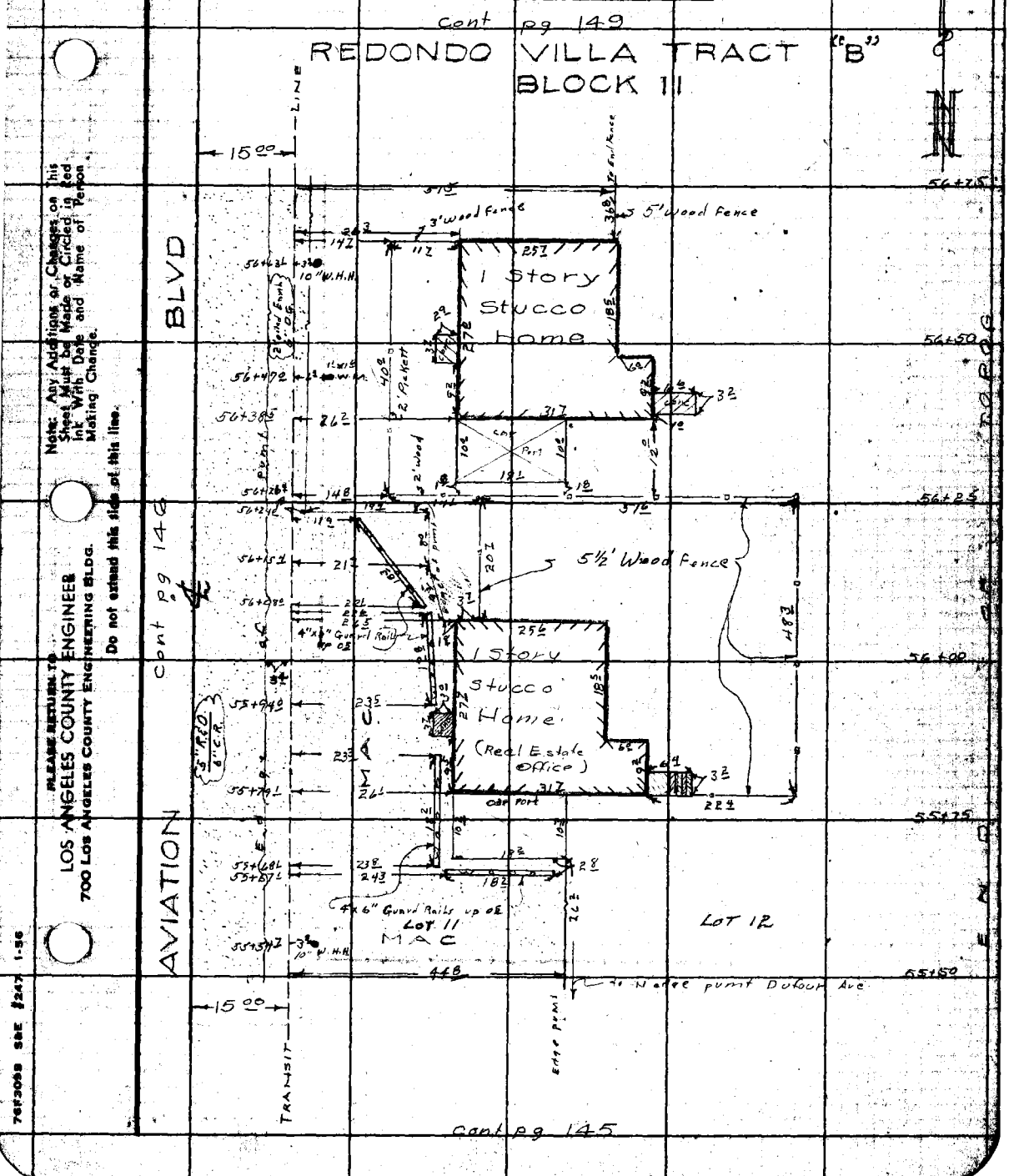

Note: Any Additions or Changes on this Sheet Must be Made or Circled in Red Ink With Date and Name of Person Making Change.

PLEASE RETURN TO
LOS ANGELES COUNTY ENGINEER
700 LOS ANGELES COUNTY ENGINEERING BLDG.
Do not extend this side of this line.

76F3098 S&E #247 1-56

J.N. 007520

F.B. 2235 Pg. 148

Cont pg 150

REDONDO VILLA TRACT 3
BLOCK 4

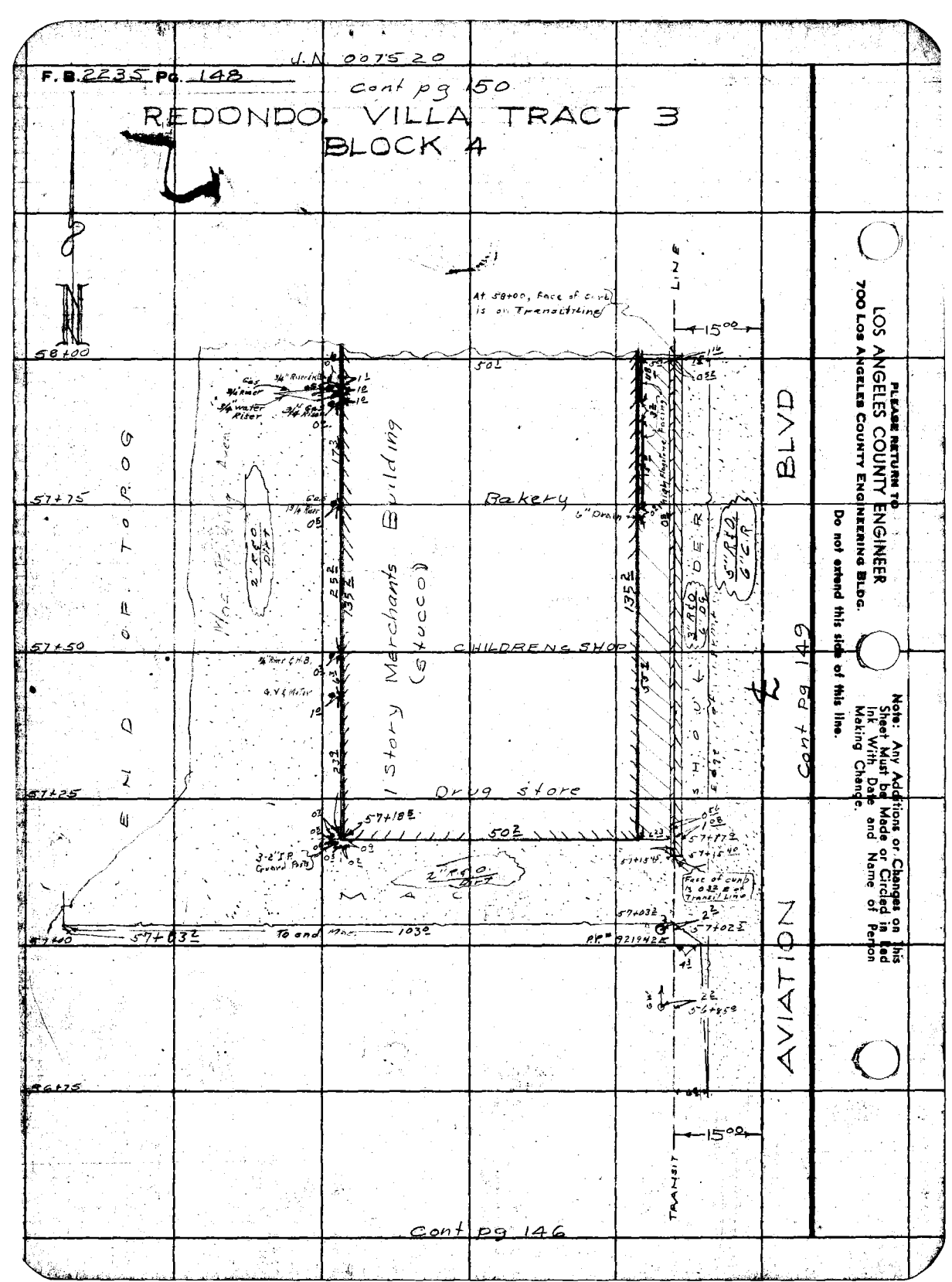

PLEASE RETURN TO
LOS ANGELES COUNTY ENGINEER
700 Los Angeles County Engineering Bldg.

Do not extend this side of this line.

Note: Any Additions or Changes on this Sheet Must be Made or Circled in Red Ink With Date and Name of Person Making Change.

Notes Ck'd by	Survey of AVIATION BLVD
Map No.	Tape Std.
Office Work	Surveyed by J.H. Brown
Checked	Notes W.E. Newman Date 8- -56
Date	Indexed C. Johnson

F. B. 2235 Pg. 149

cont pg 151

REDONDO VILLA TRACT "B"
BLOCK 11

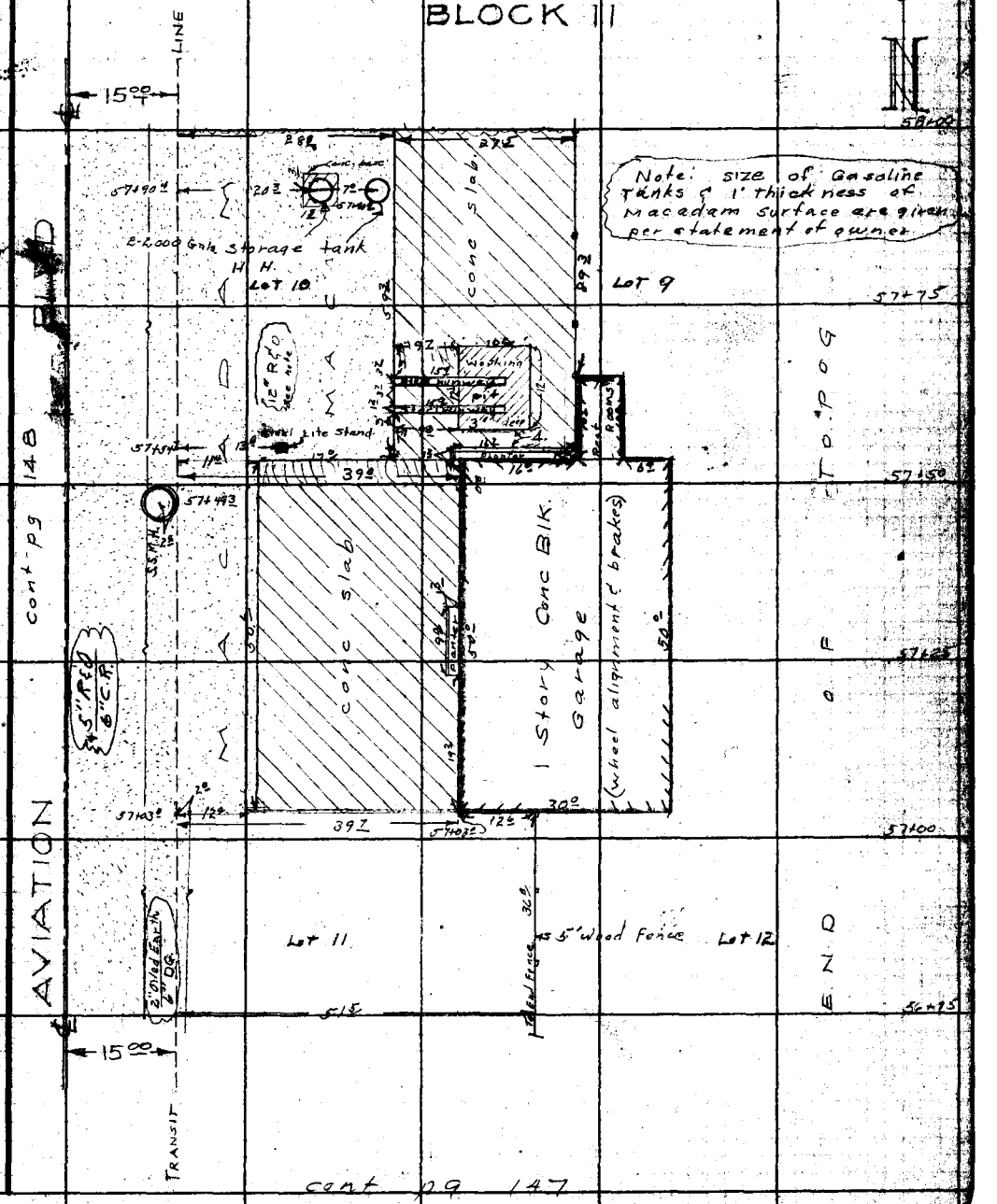

Note: Any Additions or Changes on this Sheet Must be Made or Circled in Red Ink With Date and Name of Person Making Change.

Do not extend this side of this line.

PLEASE RETURN TO
LOS ANGELES COUNTY ENGINEER
700 Los Angeles County Engineering Bldg.

76F3098 SAE #247 1-56

J.N. 0075.20

F.B. 2235 Pg. 150

cont pg 152

REDONDO VILLA TRACT "B"

BLOCK 1

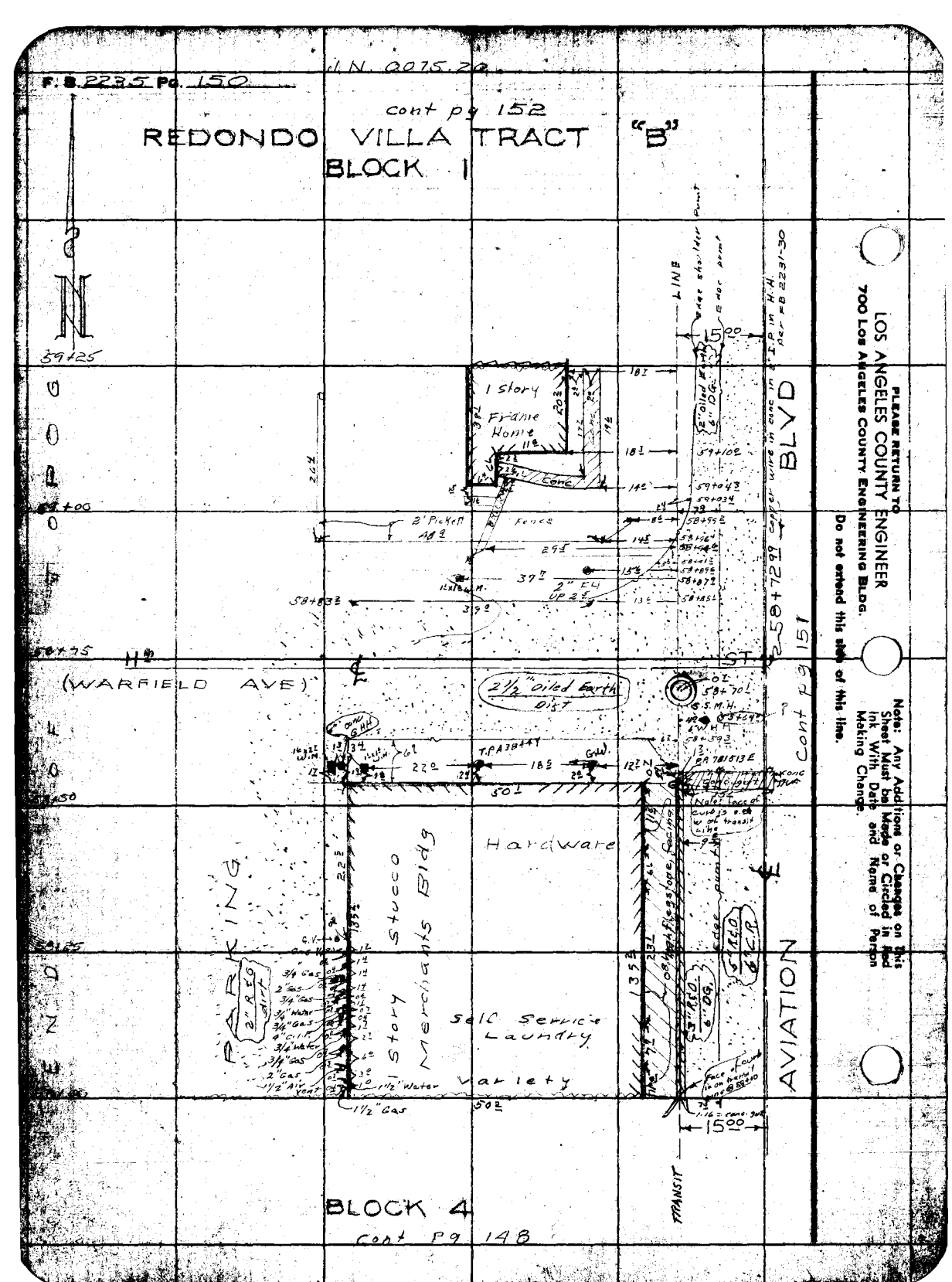

Notes
Map No.
Office W
Checked
Date

AVIATION BLVD
Tape 0109 Std 68 °F
Surveyed by J.H. Brown
Notes Newman Date 8-28-56
Indexed A. C. Johnson

F. B. 2235 Pg. 151

cont pg 153

REDONDO VILLA TRACT
BLOCK 4

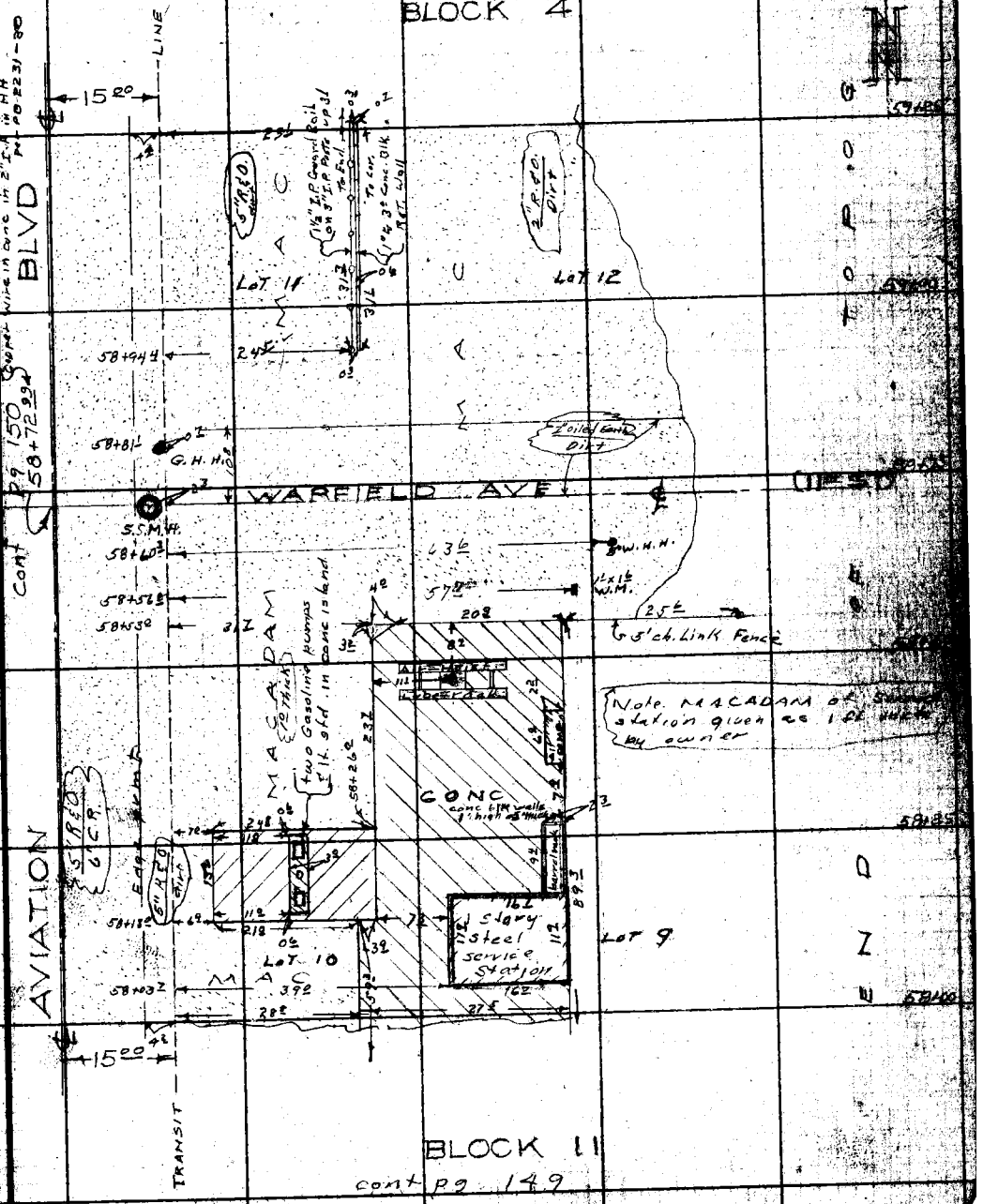

BLOCK 11
cont pg 149

Note: Any Additions or Changes on this Sheet Must be Made or Circled in Red Ink With Date and Name of Person Making Change.

Do not extend this side of this line.

PLEASE RETURN TO
LOS ANGELES COUNTY ENGINEER
700 Los Angeles County Engineering Bldg.

F. B. 2235 Pg. 152

REDONDO VILLA
BLOCK I



Notes Ck'd by	of AVIAT[illegible] BLVD
Map No.	[illegible] Tape [illegible] 68 °F
Office Work	Surveyed by J. H. Brown
Checked	Notes W. E. Newman Date 9-[illegible]
Date	Indexed K. O. Johnson

F. B. 2235 Pg. 153

Cont pg 155

REDONDO VILLA TRACT "B"
BLOCK 4



Cont pg 152

Cont pg 151

Note: Any Additions or Changes on this Sheet Must be Made or Circled in Red Ink With Date and Name of Person Making Change.

Do not extend this side of this line.

PLEASE RETURN TO
LOS ANGELES COUNTY ENGINEER
700 LOS ANGELES COUNTY ENGINEERING BLDG.

PLEASE RETURN TO
LOS ANGELES COUNTY ENGINEER
700 LOS ANGELES COUNTY ENGINEERING BLDG.

Do not extend this side of this line.

Note: Any Additions or Changes on This Sheet Must be Made or Circled in Red Ink With Date and Name of Person Making Change.



Notes Ck'd by	Survey of AVIATION BLVD
Map No.	IN00752 Tape 1109 Std 68
Office Work	Surveyed by J. H. Brown
Checked	Notes W.E. Newman Date 9-
Date	Indexed C. Johnson

F. B. 2235 Pg. 155

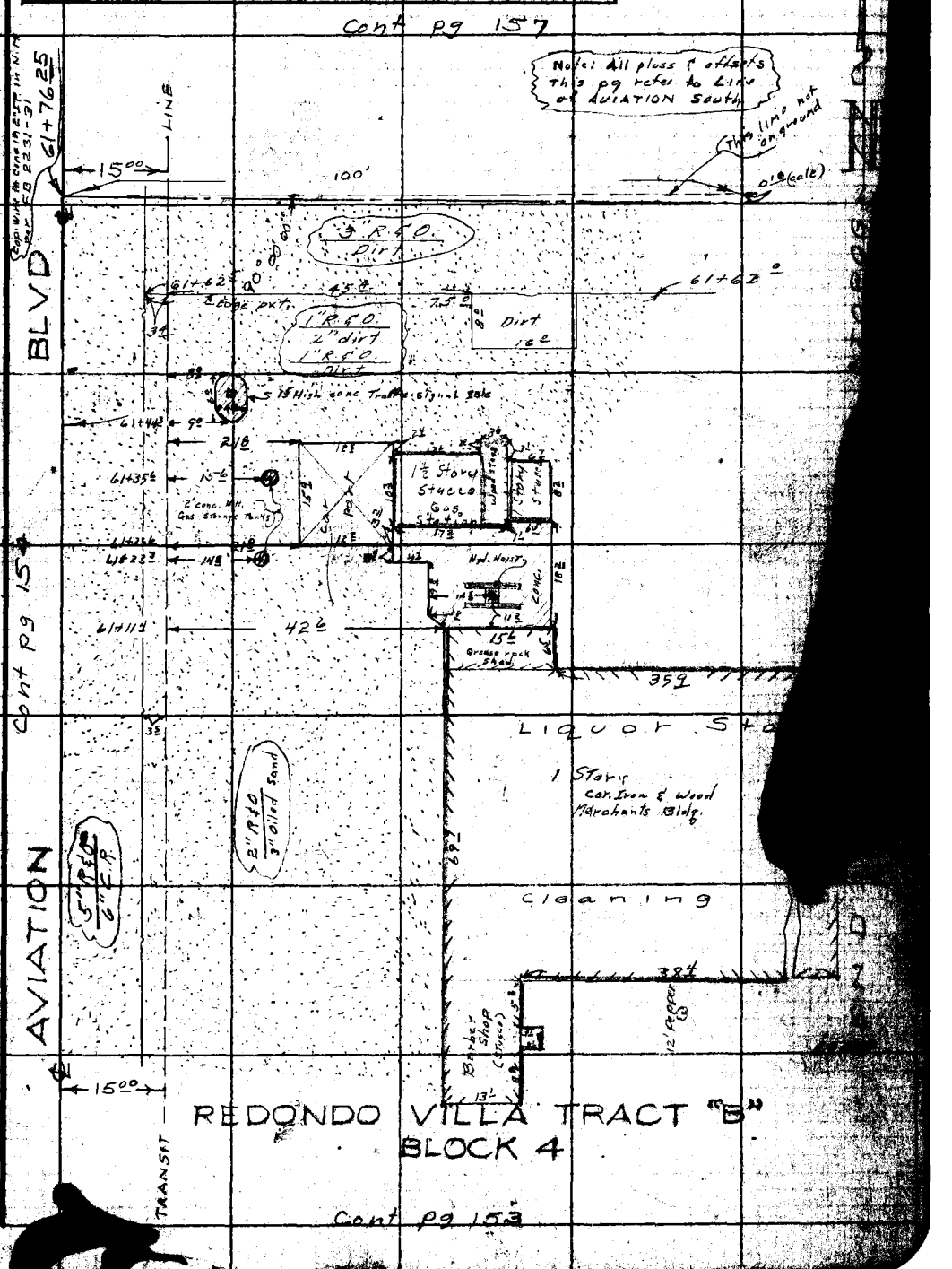

Note: Any Additions or Changes on this Sheet Must be Made by Circled in Red Ink With Date and Name of Person Making Change.

Do not extend this line of this line.

PLEASE RETURN TO
LOS ANGELES COUNTY ENGINEER
700 LOS ANGELES COUNTY ENGINEERING BLDG.

F.B. 2235 Pg. 156

cont pg 158

T.R. 16311



Cont pg 157

cont pg 154

PLEASE RETURN TO
LOS ANGELES COUNTY ENGINEER
700 Los Angeles County Engineering Bldg.

Do not extend this info of this line.

Note: Any Additions or Changes on this Sheet Must be Made or Circled in Red Ink With Date and Name of Person Making Change:

Notes Ck'd by	Survey of AVIATION BLVD
Map No.	JN 007520 Tape 0109 Std 6 PF
Office Work	Surveyed by J. H. Brown
Checked	Notes W. S. Newman Date 9-6-56
Date	Indexed C. Johnson

F. B. 2235 PG. 157

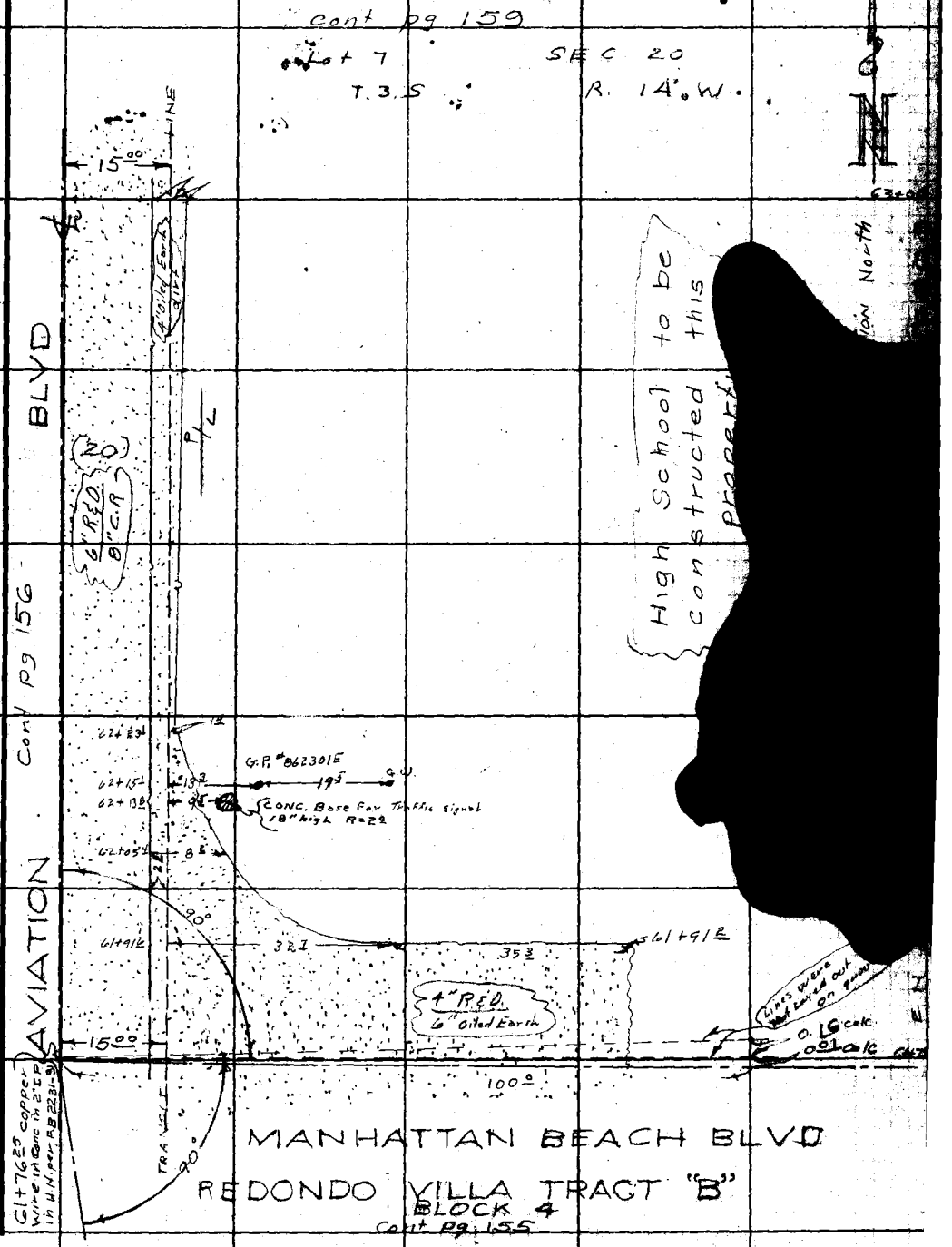

Note: Any Additions or Changes on this Sheet Must be Made or Circled in Red Ink With Date and Name of Person Making Change.

Do not extend this side of this line.

PLEASE RETURN TO
LOS ANGELES COUNTY ENGINEER
700 LOS ANGELES COUNTY ENGINEERING BLDG.

76F3098 S&E #247 1-56

PLEASE RETURN TO
LOS ANGELES COUNTY ENGINEER
700 LOS ANGELES COUNTY ENGINEERING BLDG.

Note: Any Additions or Changes on This Sheet Must be Made or Circled in Red Ink With Date and Name of Person Making Change.

Do not extend this side of this line.

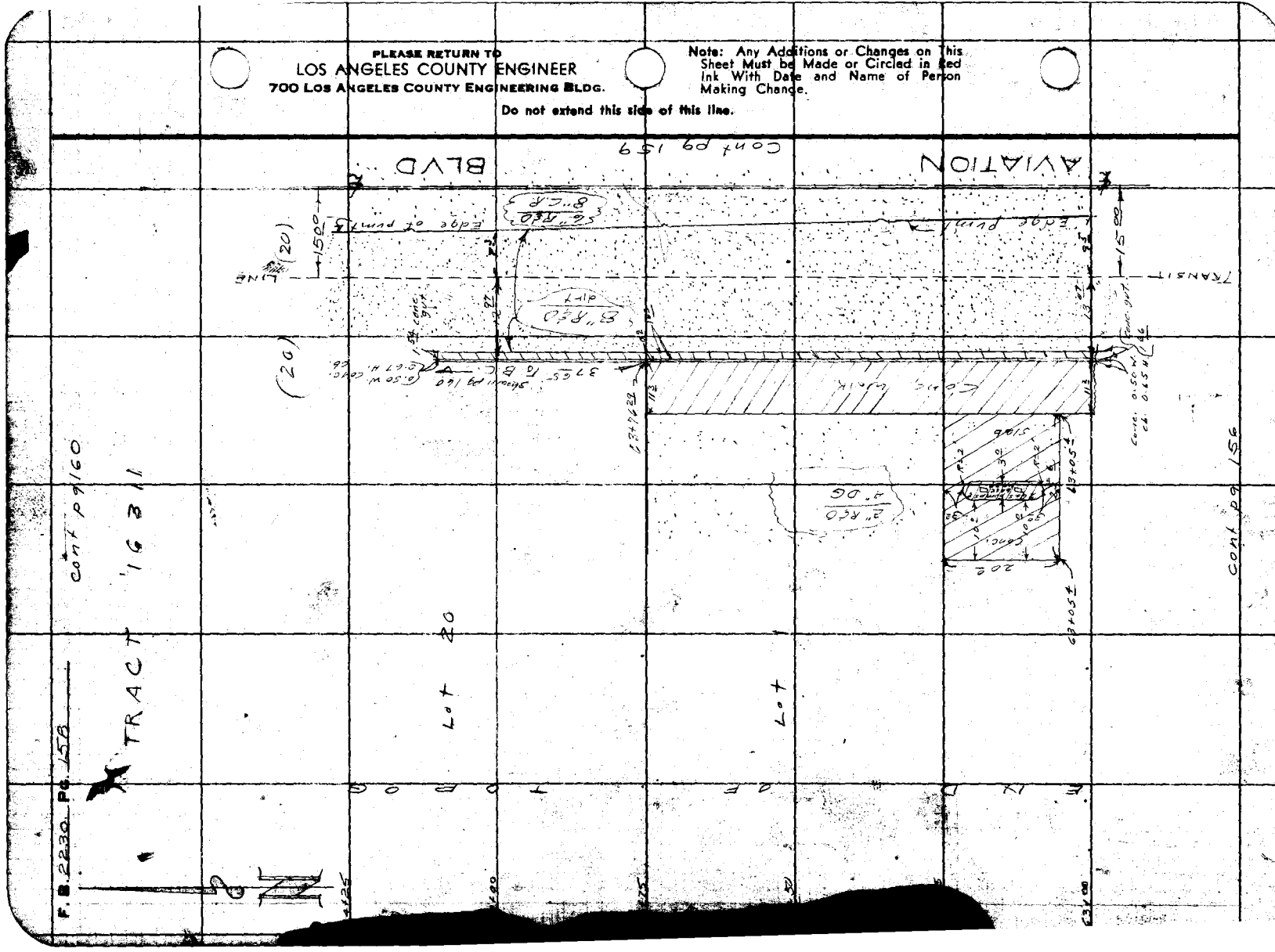

Notes Ck'd by	Survey of AVIATION BLVD
Map No.	JN 0075.20 Tape 0104 Std 68 °F
Office Work	Surveyed by J. H. Brown
Checked	Notes W. E. Newman Date 9-5-56
Date	Indexed A. C. Johnson

F. B. 2235 PG. 159



Note: Any Additions or Changes on this Sheet Must be Made or Circled in Red Ink With Date and Name of Person Making Change.

PLEASE RETURN TO
LOS ANGELES COUNTY ENGINEER
700 LOS ANGELES COUNTY ENGINEERING BLDG.
Do not extend this side of this line.

76F309S S&E #247 1-56

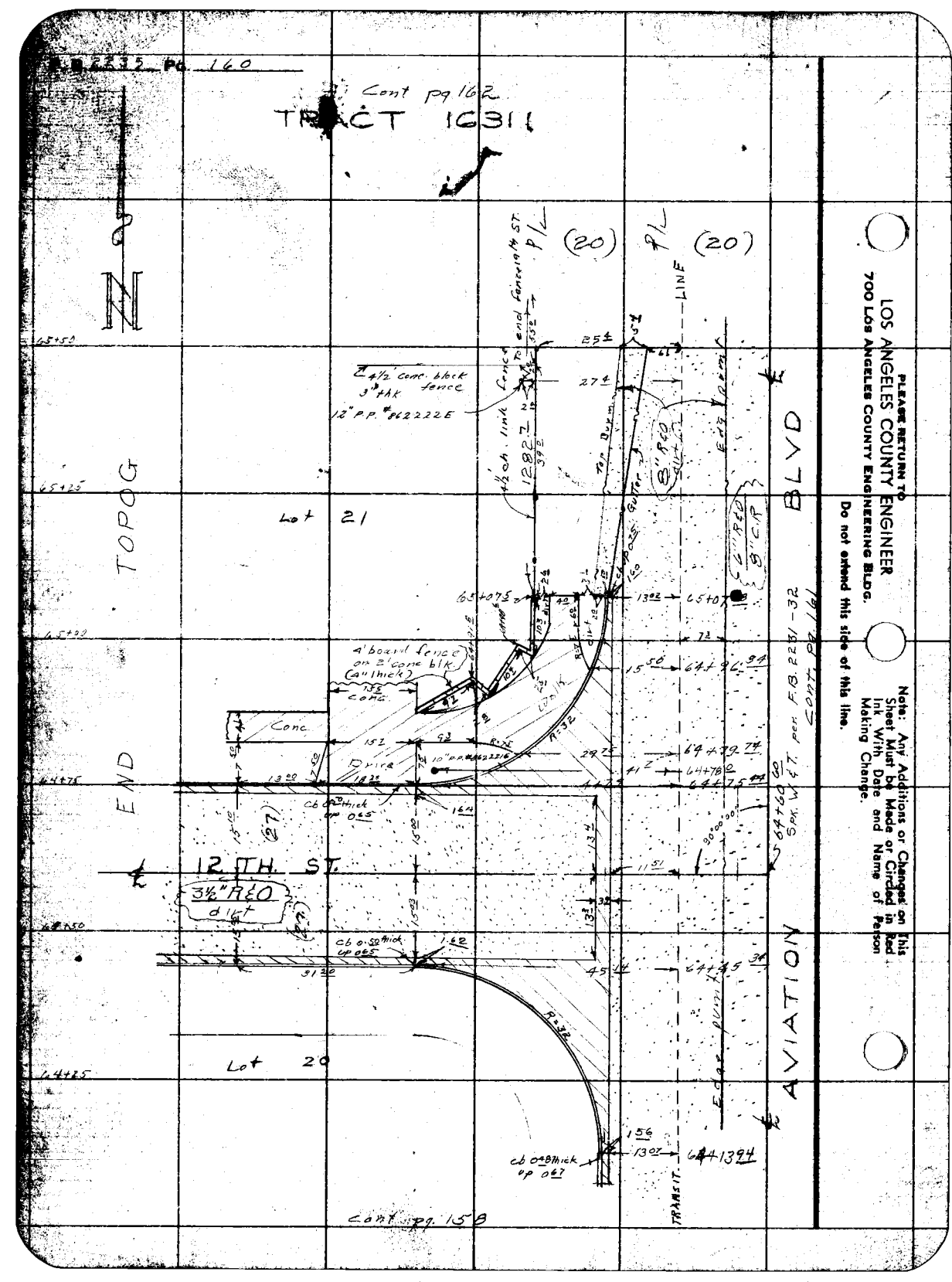

F.B. 2235 Pg. 160
Cont pg 162
TRACT 16311
N
(20)
(20)
LINE
4½' conc. block fence
3" thk
12" P.P. #862222E
4½' ch. link fence
Top Burm
Gutter
8" R&O
6" R&O
8" C.R.
Edge Pvmt
Lot 21
TOPOG
END
BLVD
AVIATION
4' board fence on 2' conc blk. (4" thick)
Conc.
Drive
Walk
R=32
12 TH. ST.
3½" R&O
dirt
Cb 0.50 thick up 065
Cb 0.48 thick up 067
Lot 20
TRANSIT
Cont. pg. 161
Cont. pg. 158
PLEASE RETURN TO
LOS ANGELES COUNTY ENGINEER
700 LOS ANGELES COUNTY ENGINEERING BLDG.
Do not extend this side of this line.
Note: Any Additions or Changes on This Sheet Must be Made or Circled in Red Ink With Date and Name of Person Making Change.

Notes Ck'd by	Survey of AVIATION BLVD
Map No.	JN 0075-20 Tape 0104 Std 68 °F
Office Work	Surveyed by J.H. Brown
Checked	Notes W.E. Newman Date 9-5-56
Date	Indexed [illegible] C. Johnson

F.B. 2231 Pg. 161

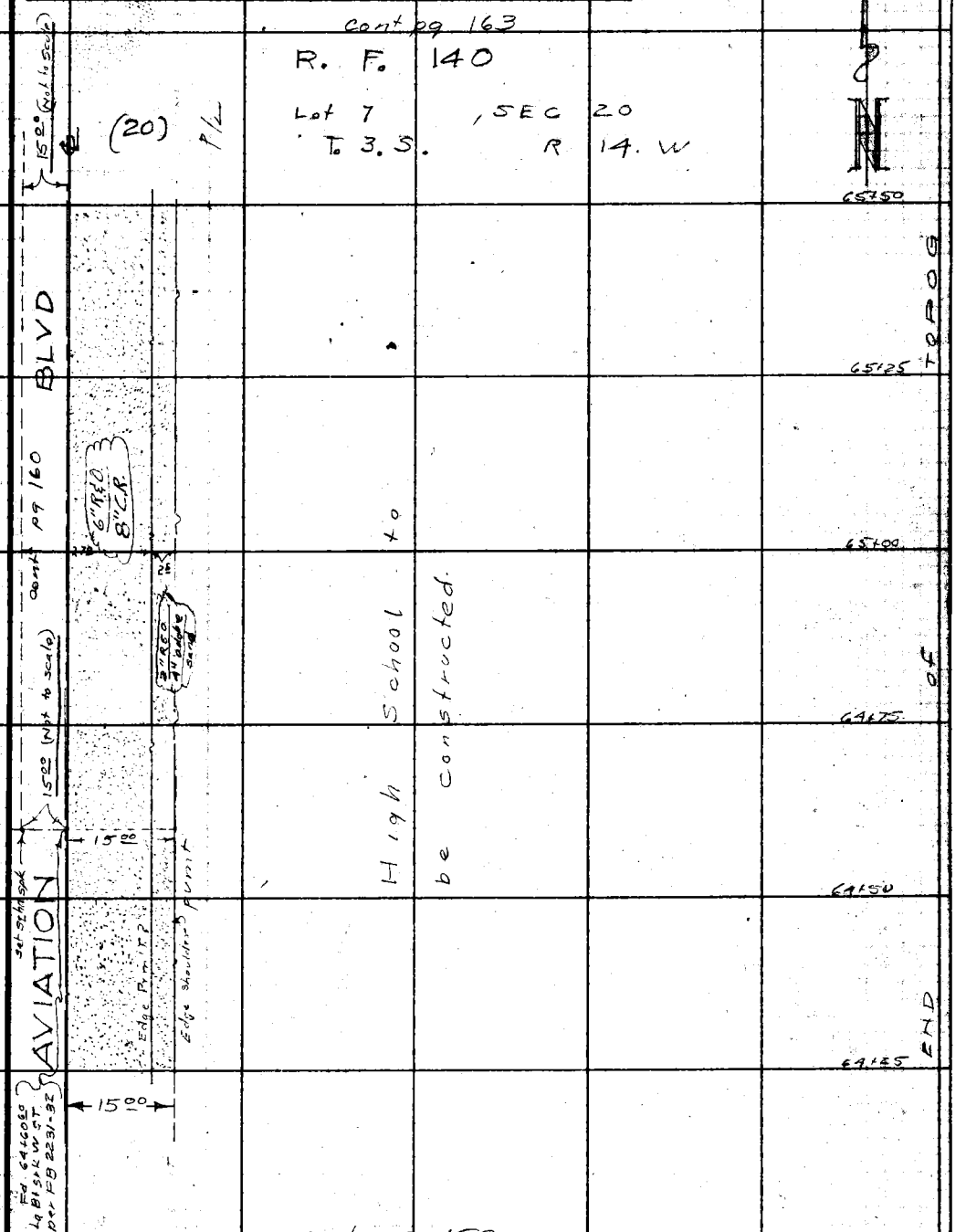

Note: Any Additions or Changes on this Sheet Must be Made or Circled in Red Ink With Date and Name of Person Making Change.

PLEASE RETURN TO
LOS ANGELES COUNTY ENGINEER
700 LOS ANGELES COUNTY ENGINEERING BLDG.
Do not extend this side of this line.

76F309S S&E #247 1-56

F. B. 2235 Pg. 162

cont pg 169

TRACT 16311

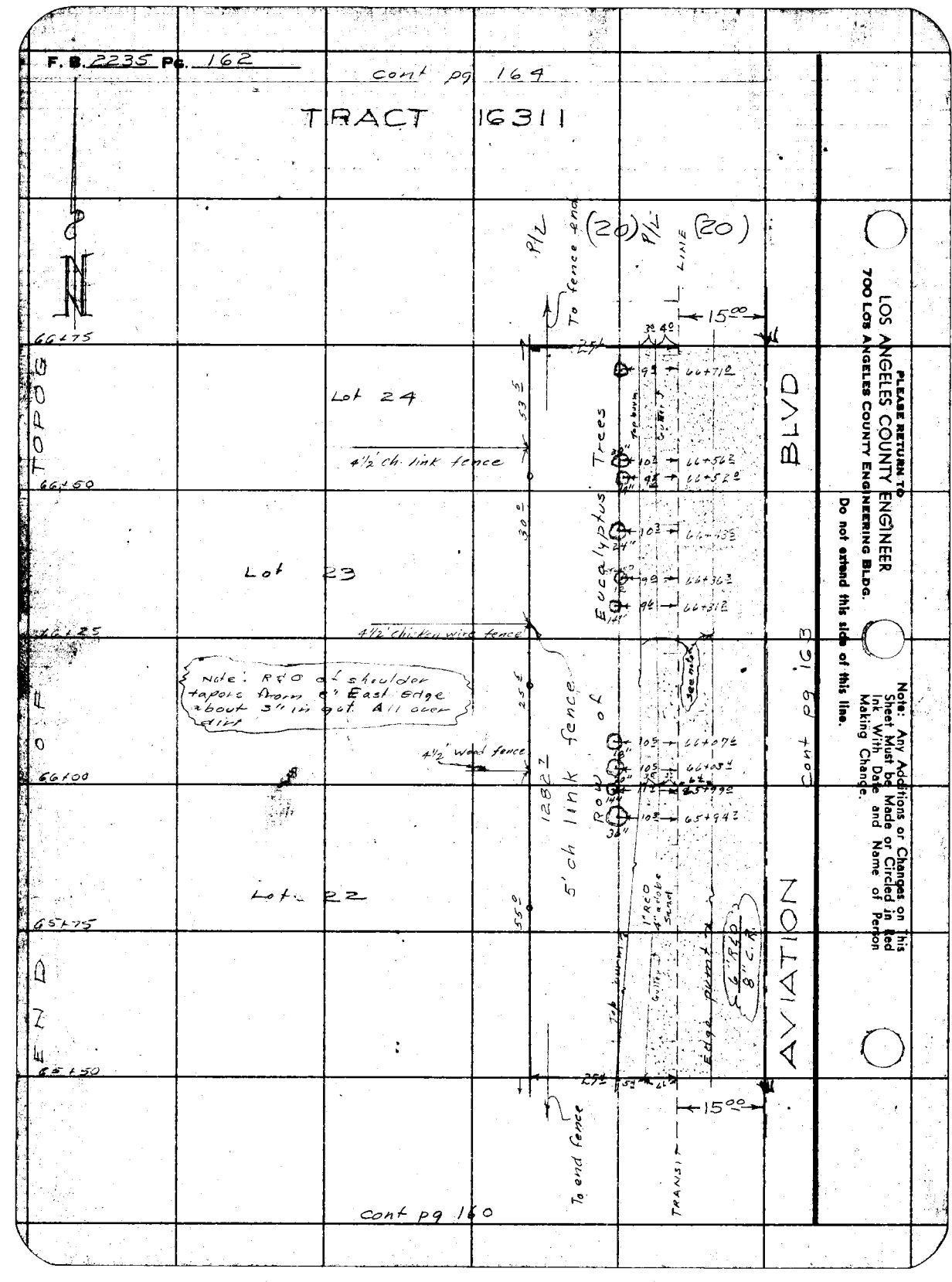

PLEASE RETURN TO
LOS ANGELES COUNTY ENGINEER
700 Los Angeles County Engineering Bldg.
Do not extend this side of this line.

Note: Any Additions or Changes on This Sheet Must be Made or Circled in Red Ink With Date and Name of Person Making Change.

Notes Ck'd by	Survey of AVIATION BLVD
Map No.	JN007520 Tape 0104 Std 68 °F
Office Work	Surveyed by J. H. Brown
Checked	Notes W. E. Newman Date 9-5-56
Date	Indexed C. Johnson

F. B. 2235 PG. 163

cont pg 165

RF 140

Lot 7 SEC 20

T. 3 S. R 14W

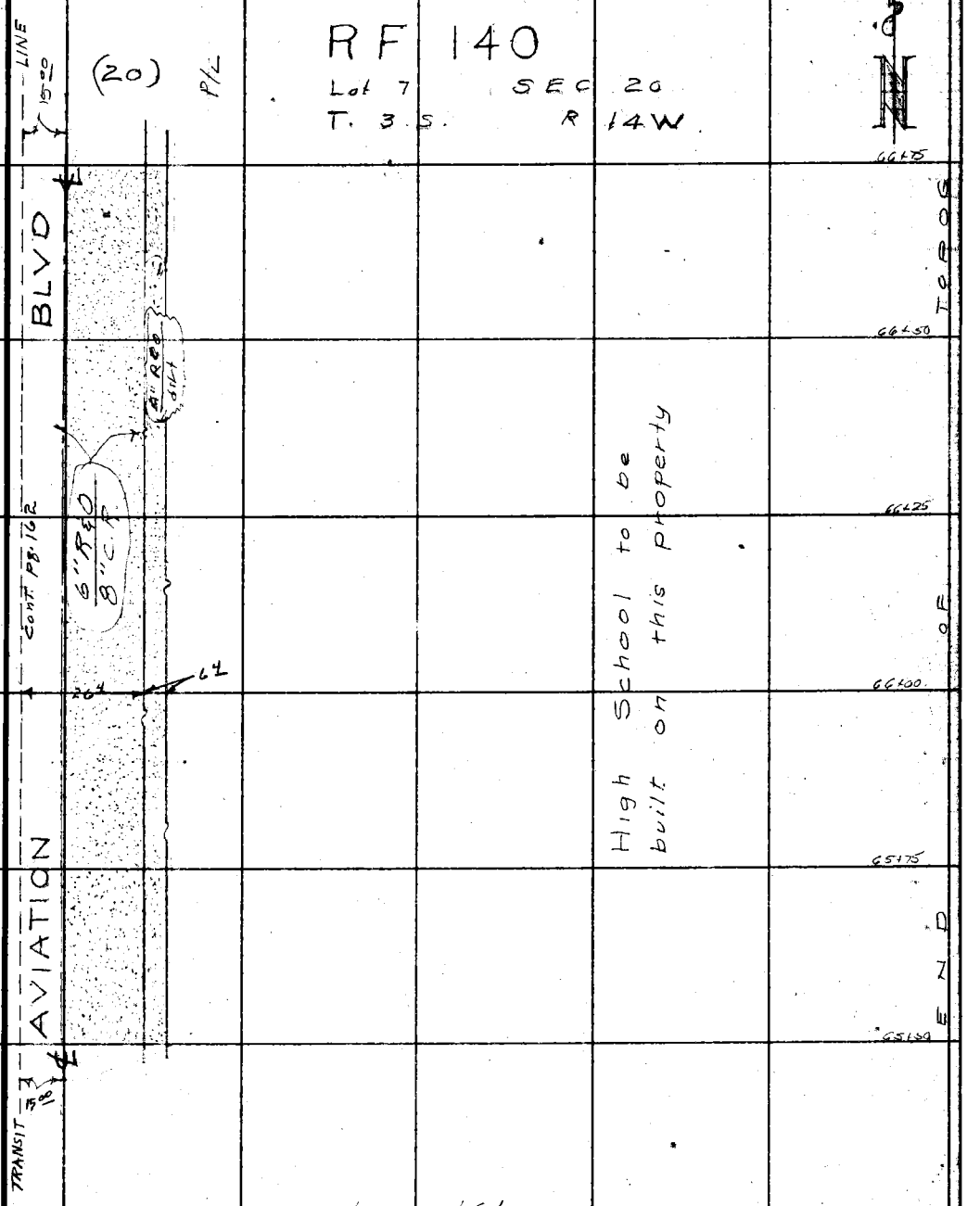

cont pg 161

Note: Any Additions or Changes on This Sheet Must be Made or Circled in Red Ink With Date and Name of Person Making Change.

Do not extend this side of this line.

PLEASE RETURN TO
LOS ANGELES COUNTY ENGINEER
700 LOS ANGELES COUNTY ENGINEERING BLDG.

76F309S S&E #247 1-56

F.B. 2235 Pg. 164

cont pg 166

TRACT 16311

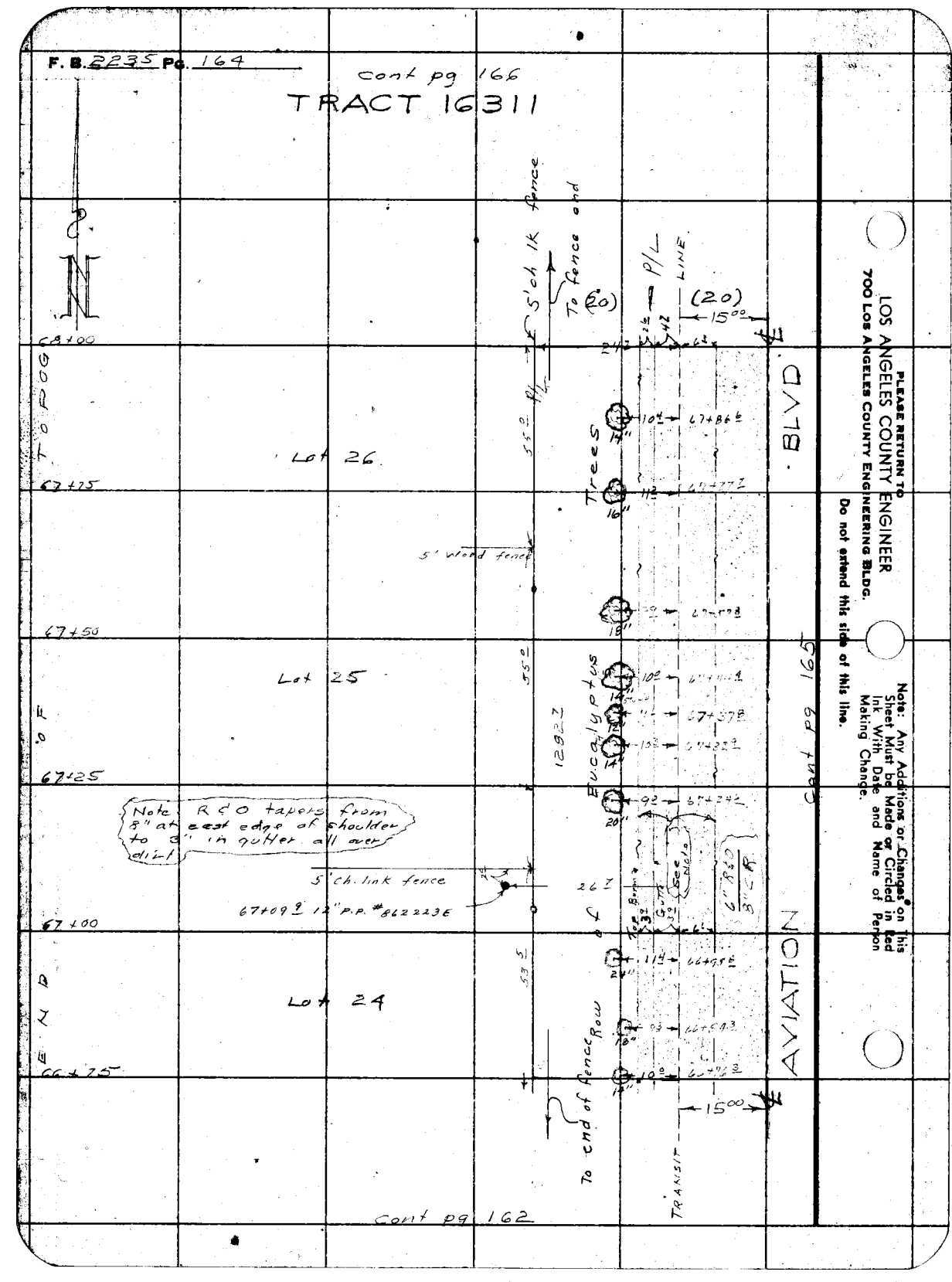

Cont pg. 162

PLEASE RETURN TO
LOS ANGELES COUNTY ENGINEER
700 Los Angeles County Engineering Bldg.
Do not extend this side of this line.

Note: Any Additions or Changes on this Sheet Must be Made or Circled in Red Ink With Date and Name of Person Making Change.

Notes Ck'd by	Survey of AVIATION BLVD
Map No.	JN 007520 Tape 0104 Std 68 °F
Office Work	Surveyed by J. H. Brown
Checked	Notes W. E. Newman Date 9-5-56
Date	Indexed C. Johnson

F. B. 2235 Pg. 165

Cont pg 167

RF 140

Lot 7 SEC 20

T 3 S R 14 W

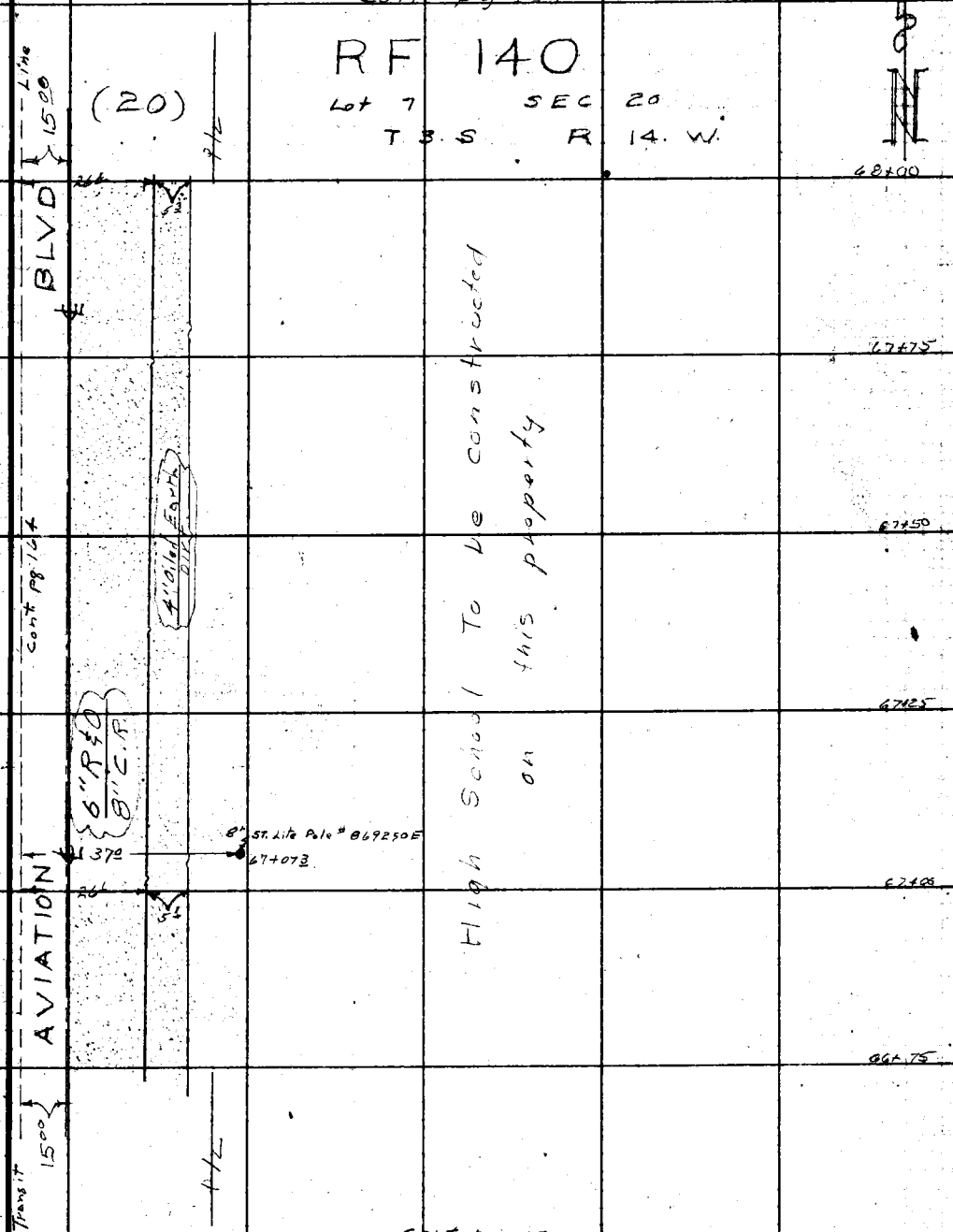

Cont pg. 163

Note: Any Additions or Changes on this Sheet Must be Made or Circled in Red Ink With Date and Name of Person Making Change.

Do not extend this side of this line.

PLEASE RETURN TO
LOS ANGELES COUNTY ENGINEER
700 LOS ANGELES COUNTY ENGINEERING BLDG.

76F309S S&E #247 1-56

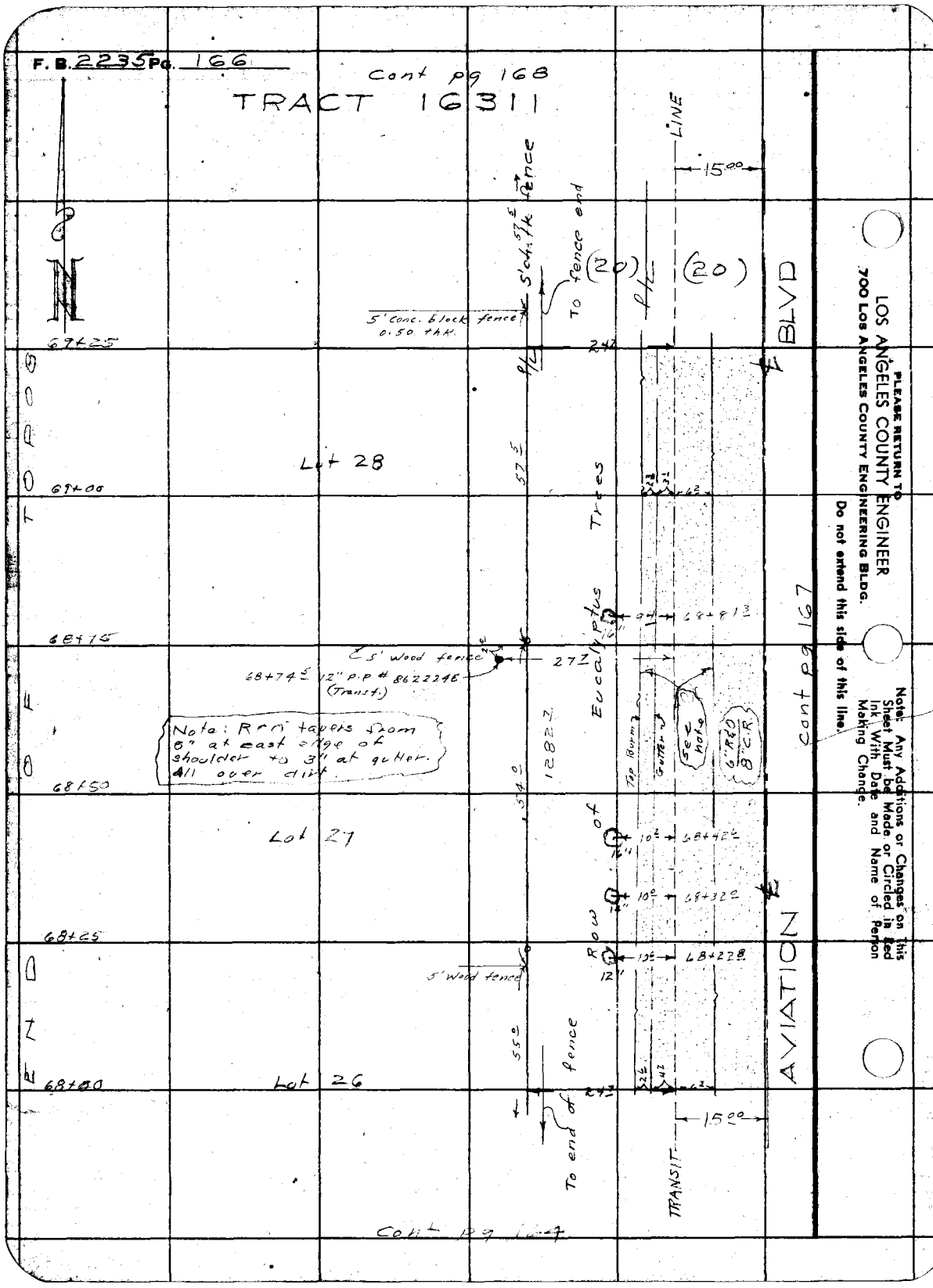
F. B. 2235 Pg. 166
Cont pg 168
TRACT 16311
LINE
15.00
5' ch. lk fence
To fence end
(20)
(20)
BLVD
5' Conc. block fence 0.50 thk.
69+25
242
Lot 28
57.5
Trees
69+00
Eucalyptus
68+81.3
68+75
5' Wood fence
27.2
68+74.5 12" P.P. # 862224E (Transf.)
Note: R&R tapers from 6" at east edge of shoulder to 3" at gutter. All over dirt
12822
Top Burm
Gutter
See note
6" R&D 8" C.R.
Cont pg 167
68+50
54.0
Lot 27
Row of
68+42.6
68+32.0
68+25
68+22.8
5' Wood fence
12"
55.0
To end of fence
68+00
Lot 26
242
15.00
TRANSIT
AVIATION
END OF TOPOG
Cont pg 164
PLEASE RETURN TO
LOS ANGELES COUNTY ENGINEER
700 LOS ANGELES COUNTY ENGINEERING BLDG.
Do not extend this side of this line.
Note: Any Additions or Changes on this Sheet Must be Made or Circled in Red Ink With Date and Name of Person Making Change.

Notes Ck'd by	Survey of AVIATION BLVD
Map No.	JN0075.20 Tape 0104 Std 68 °F
Office Work	Surveyed by J.H. Brown
Checked	Notes W.E. Newman Date 9-6-56
Date	Indexed C. Johnson

F. B. 2235 PG. 167

cont pg 169

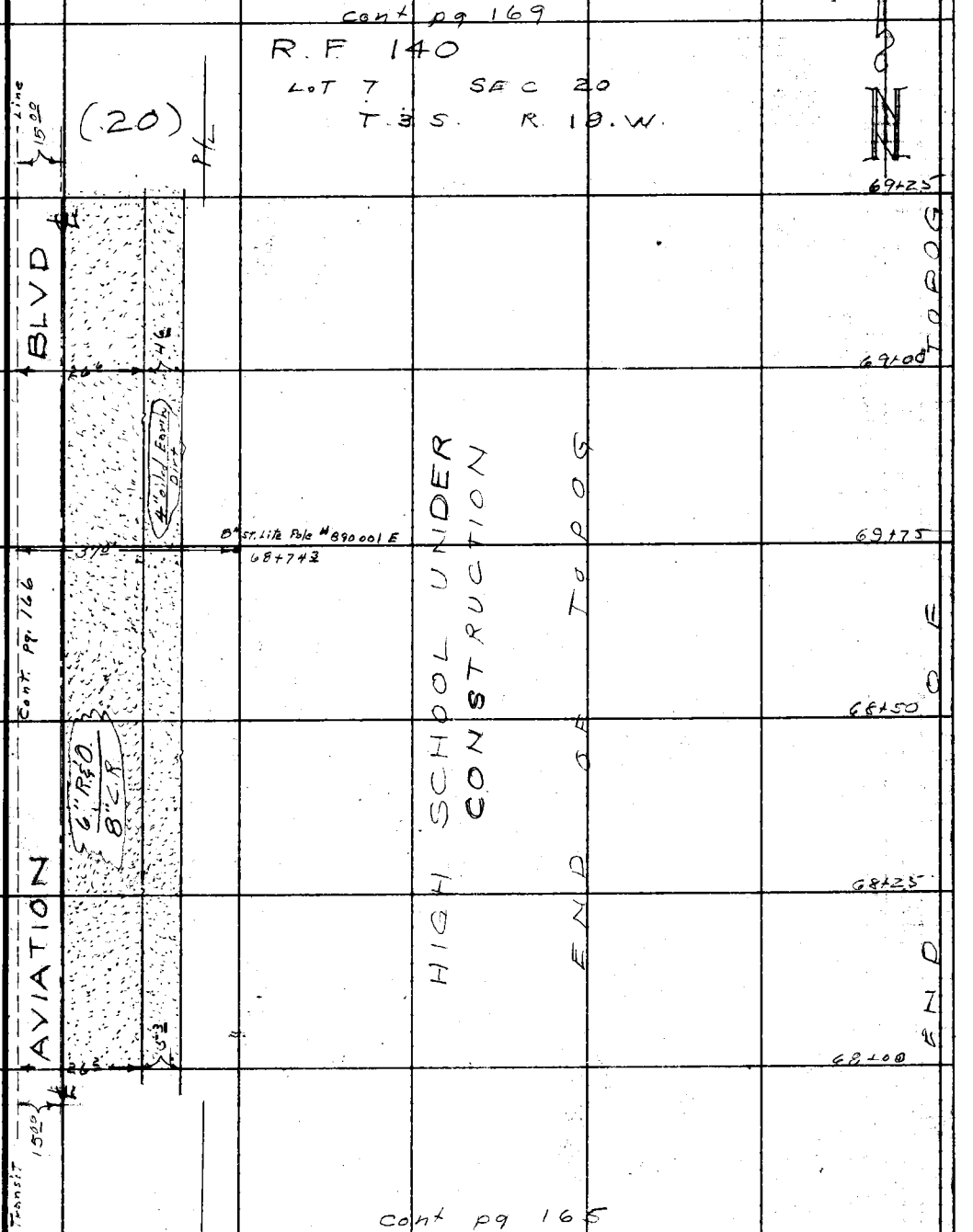

cont pg 165

Note: Any Additions or Changes on this Sheet Must be Made or Circled in Red Ink With Date and Name of Person Making Change.

Do not extend this side of this line.

PLEASE RETURN TO
LOS ANGELES COUNTY ENGINEER
700 LOS ANGELES COUNTY ENGINEERING BLDG.

76F3098 S&E #247 1-56

PLEASE RETURN TO
LOS ANGELES COUNTY ENGINEER
700 LOS ANGELES COUNTY ENGINEERING BLDG.

Do not extend this side of this line.

Note: Any Additions or Changes on This Sheet Must be Made or Circled in Red Ink With Date and Name of Person Making Change.

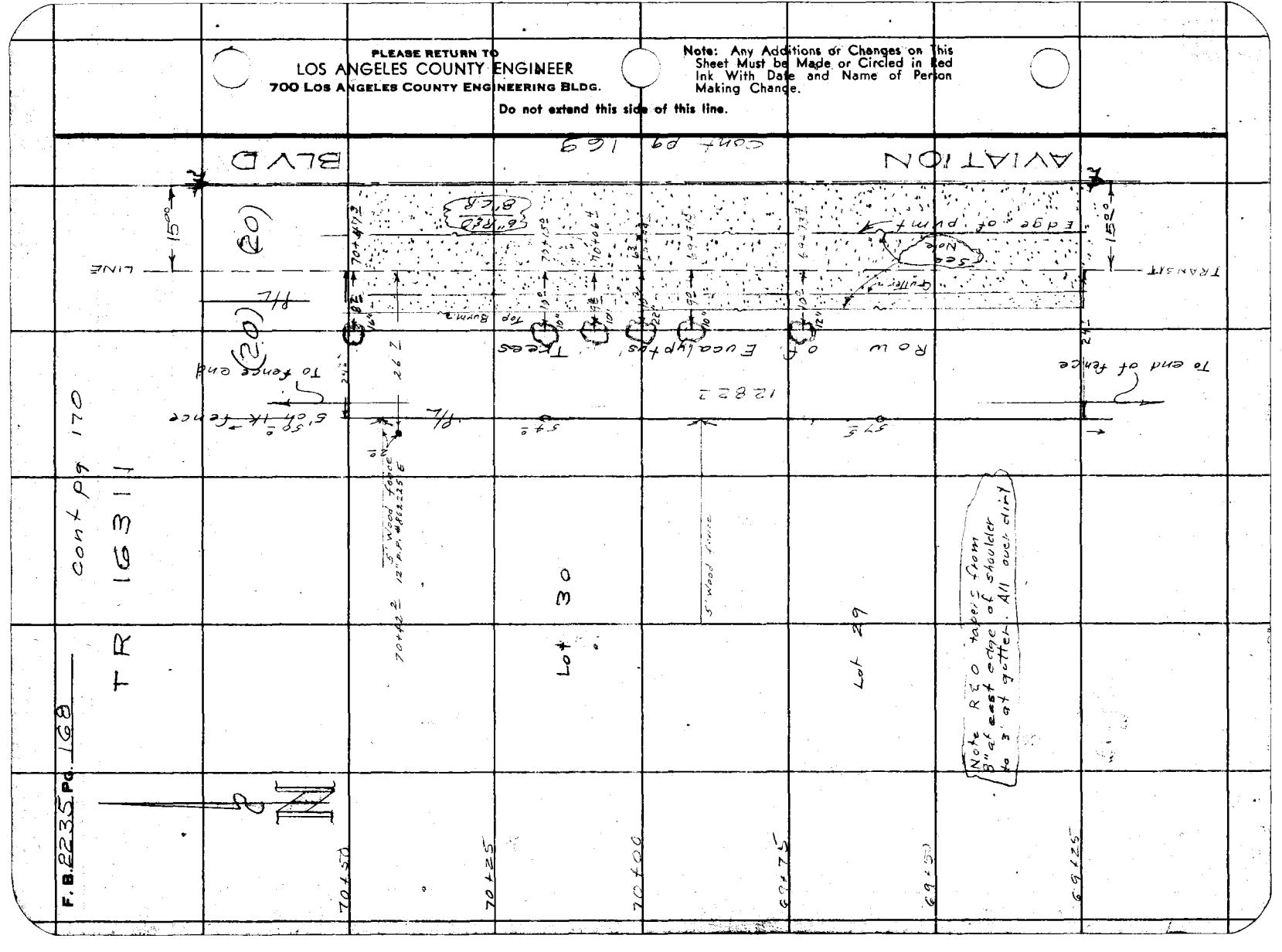

Notes Ck'd by	Survey of AVIATION BLVD
Map No.	JN 0075.20 Tape 0104 Std 68 °F
Office Work	Surveyed by J. H. Brown
Checked	Notes W.E. Newman Date 9-6-56
Date	Indexed E. C. Johnson

F. B. 2235 PG. 169

cont pg. 171

RF 140
Lot 7 SEC 20
T. 3. S. R. 14. W.

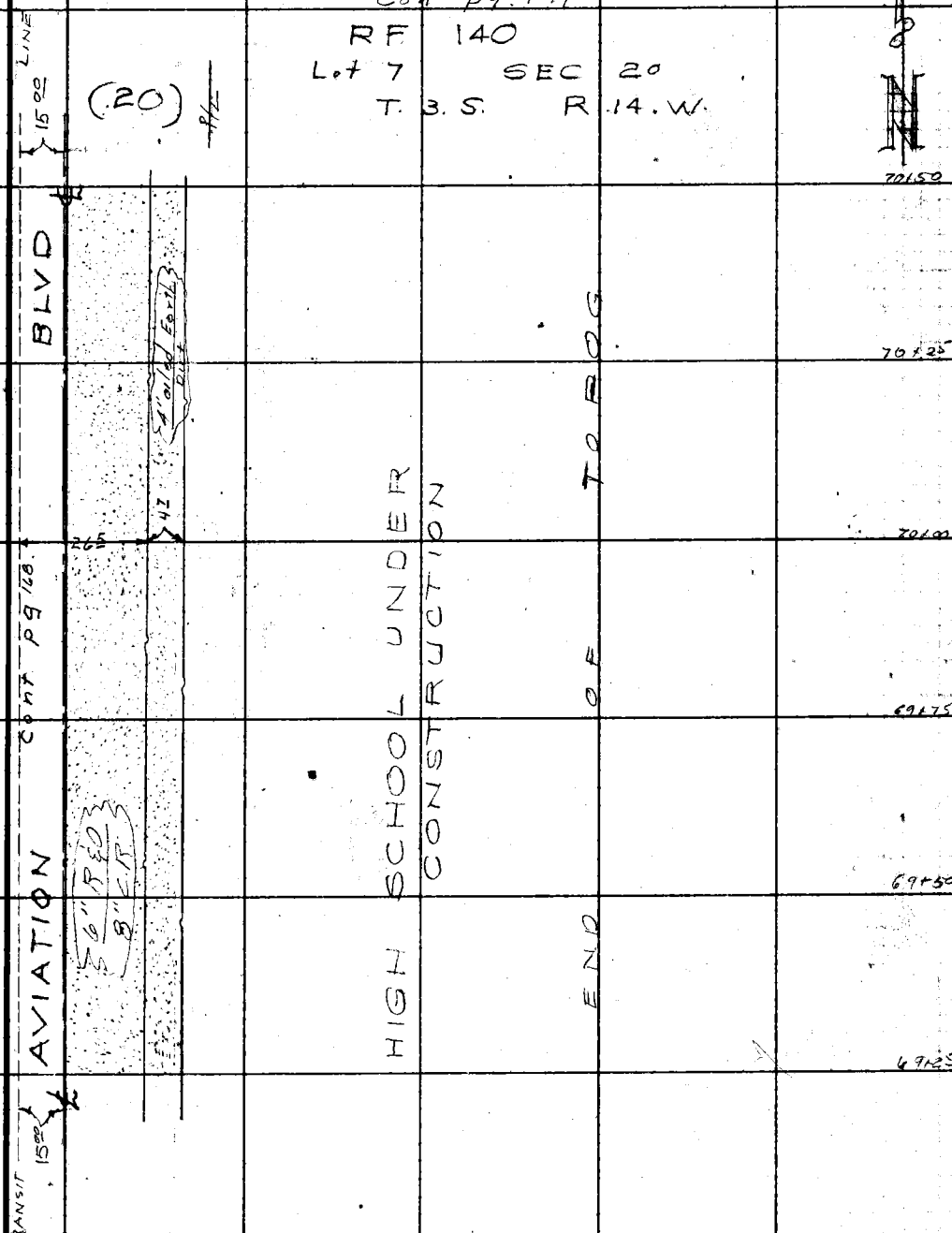

cont pg 167

Note: Any Additions or Changes on this Sheet Must be Made or Circled in Red Ink With Date and Name of Person Making Change.

Do not extend this side of this line.

PLEASE RETURN TO
LOS ANGELES COUNTY ENGINEER
700 LOS ANGELES COUNTY ENGINEERING BLDG.

76F309B S&E #247 1-56

F. B. 2231 Pg. 170

cont Pg 172

TRACT 16311

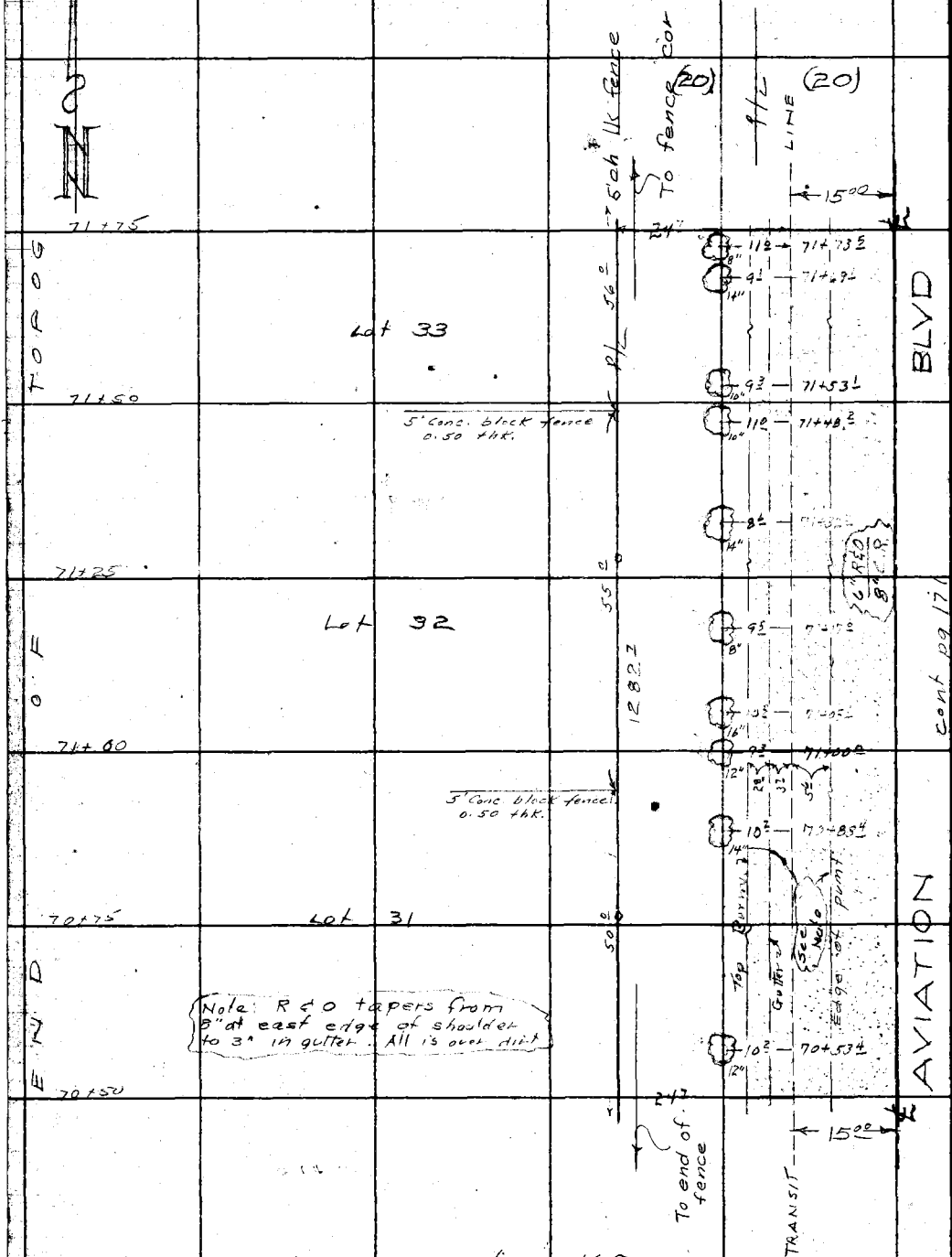

cont pg 168

PLEASE RETURN TO
LOS ANGELES COUNTY ENGINEER
700 LOS ANGELES COUNTY ENGINEERING BLDG.
Do not extend this side of this line.

Note: Any Additions or Changes on This Sheet Must be Made or Circled in Red Ink With Date and Name of Person Making Change.

Notes Ck'd by	Survey of AVIATION BLVD
Map No.	JN 0075.20 Tape 0104 Std 68 °F
Office Work	Surveyed by J.H. Brown
Checked	Notes W.E. Newman Date 9-6 256
Date	Indexed [illegible] C. Johnson

F. B. 2231 PG. 171

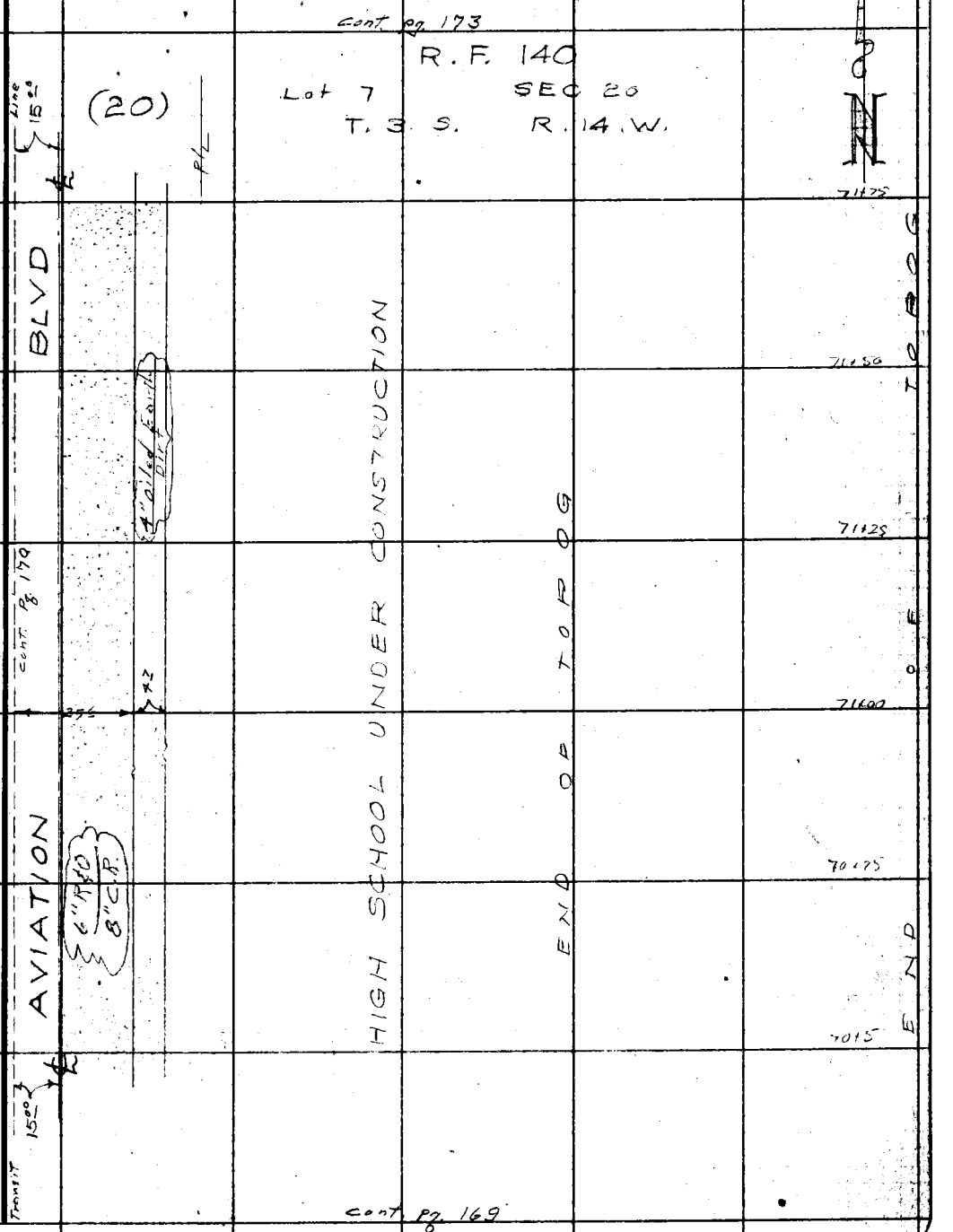

Note: Any Additions or Changes on This Sheet Must be Made or Circled in Red Ink With Date and Name of Person Making Change.

Do not extend this side of this line.

PLEASE RETURN TO
LOS ANGELES COUNTY ENGINEER
700 LOS ANGELES COUNTY ENGINEERING BLDG.

76F309S S&E #247 1-56

F. B 2235 Pg. 172

cont pg 174

TRACT 16311

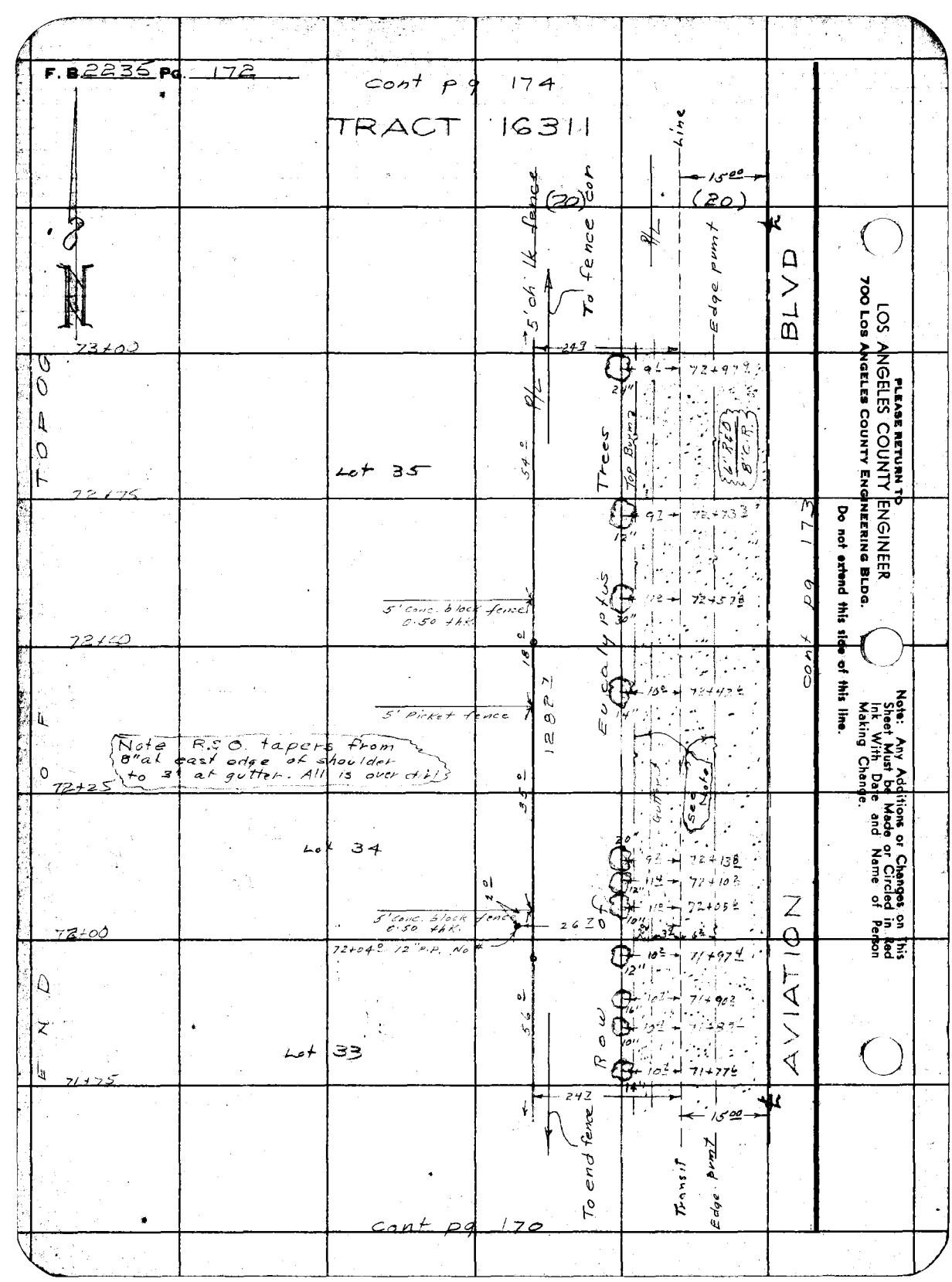

PLEASE RETURN TO
LOS ANGELES COUNTY ENGINEER
700 Los Angeles County Engineering Bldg.

Do not extend this side of this line.

Note: Any Additions or Changes on this Sheet Must be Made or Circled in Red Ink With Date and Name of Person Making Change.

Notes Ck'd by	Survey of AVIATION BLVD
Map No.	JN 007520 Tape 0104 Std 68 °F
Office Work	Surveyed by J. H. Brown
Checked	Notes W. E. Newman Date 9-6-56
Date	Indexed A. C. Johnson

F. B. 2235 PG. 173

Cont. pg. 175

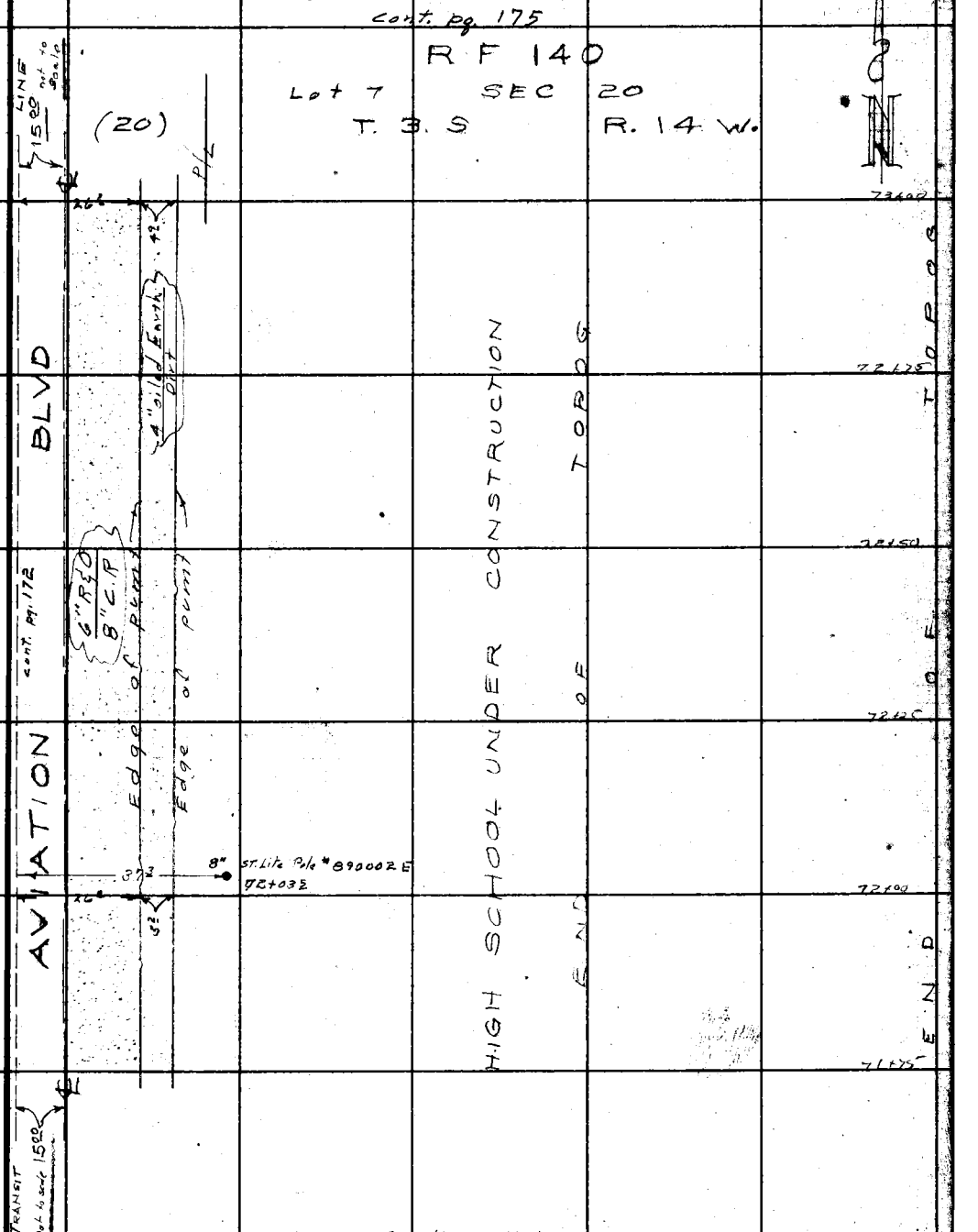

Cont. Pg. 171

Note: Any Additions or Changes on This Sheet Must be Made or Circled in Red Ink With Date and Name of Person Making Change.

PLEASE RETURN TO
LOS ANGELES COUNTY ENGINEER
700 LOS ANGELES COUNTY ENGINEERING BLDG.
Do not extend this side of this line.

76F309S S&E #247 1-56

PLEASE RETURN TO
LOS ANGELES COUNTY ENGINEER
700 LOS ANGELES COUNTY ENGINEERING BLDG.

Note: Any Additions or Changes on This Sheet Must be Made or Circled in Red Ink With Date and Name of Person Making Change.

Do not extend this side of this line.

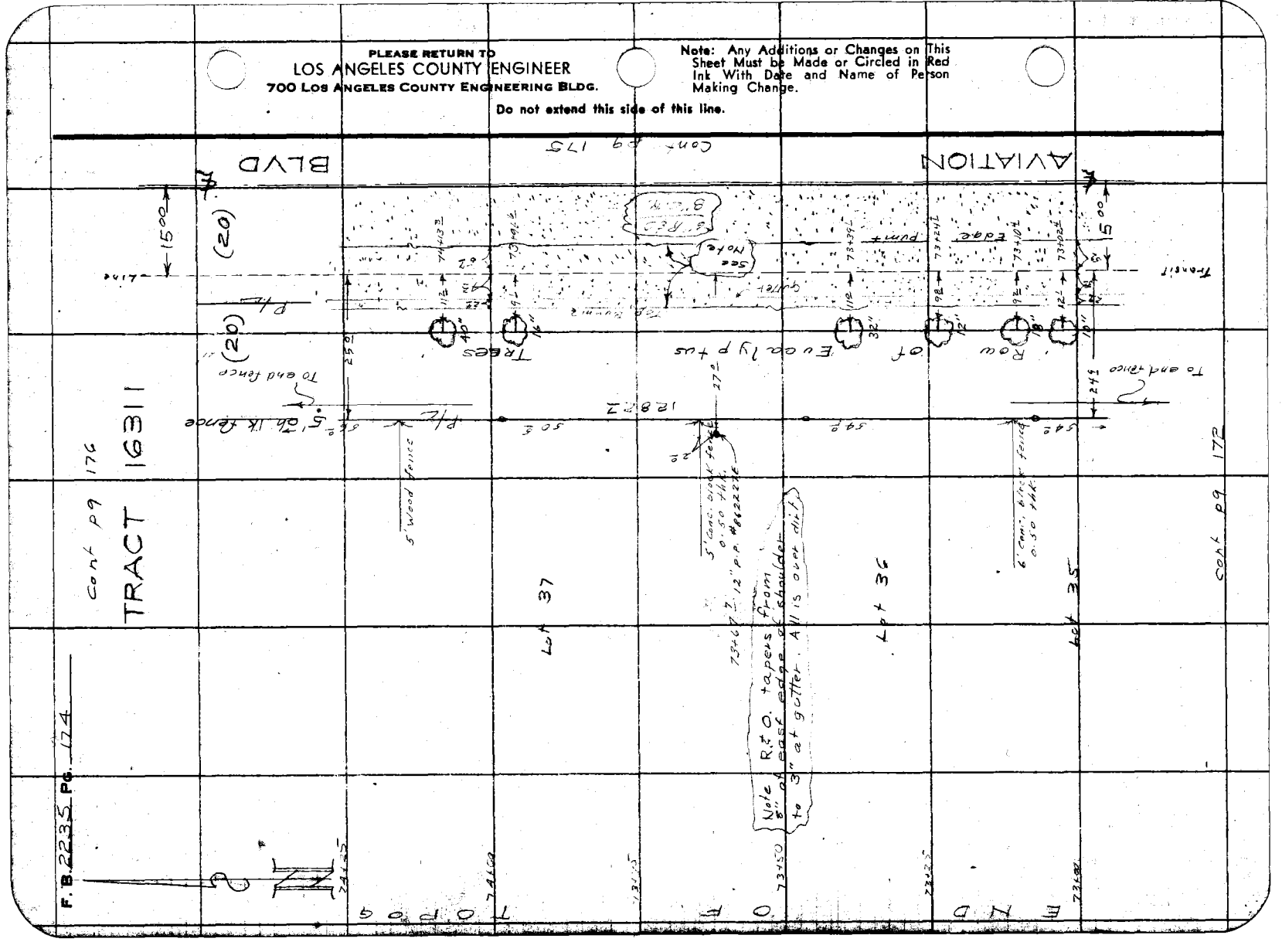

Notes Ck'd by	Survey of AVIATION BLVD
Map No.	JN 0075-20 Tape 0104 Std 68 °F
Office Work	Surveyed by J. H. Brown
Checked	Notes W. E. Newman Date 9-7-56
Date	Indexed C. Johnson

F. B. 2235 PG. 175

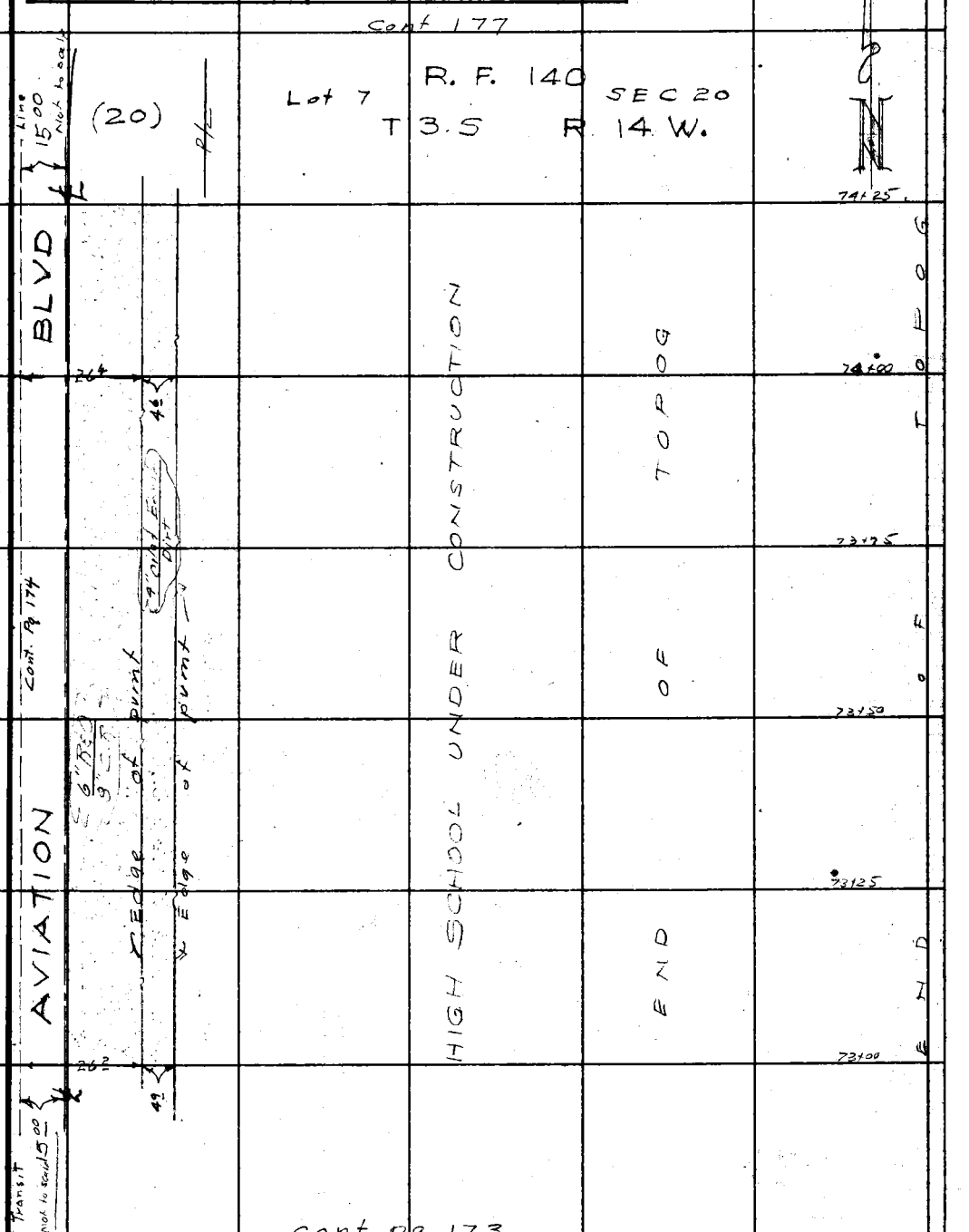

Note: Any Additions or Changes on This Sheet Must be Made or Circled in Red Ink With Date and Name of Person Making Change.

PLEASE RETURN TO
LOS ANGELES COUNTY ENGINEER
700 LOS ANGELES COUNTY ENGINEERING BLDG.

Do not extend this side of this line.

76F309S S&E #247 1-56

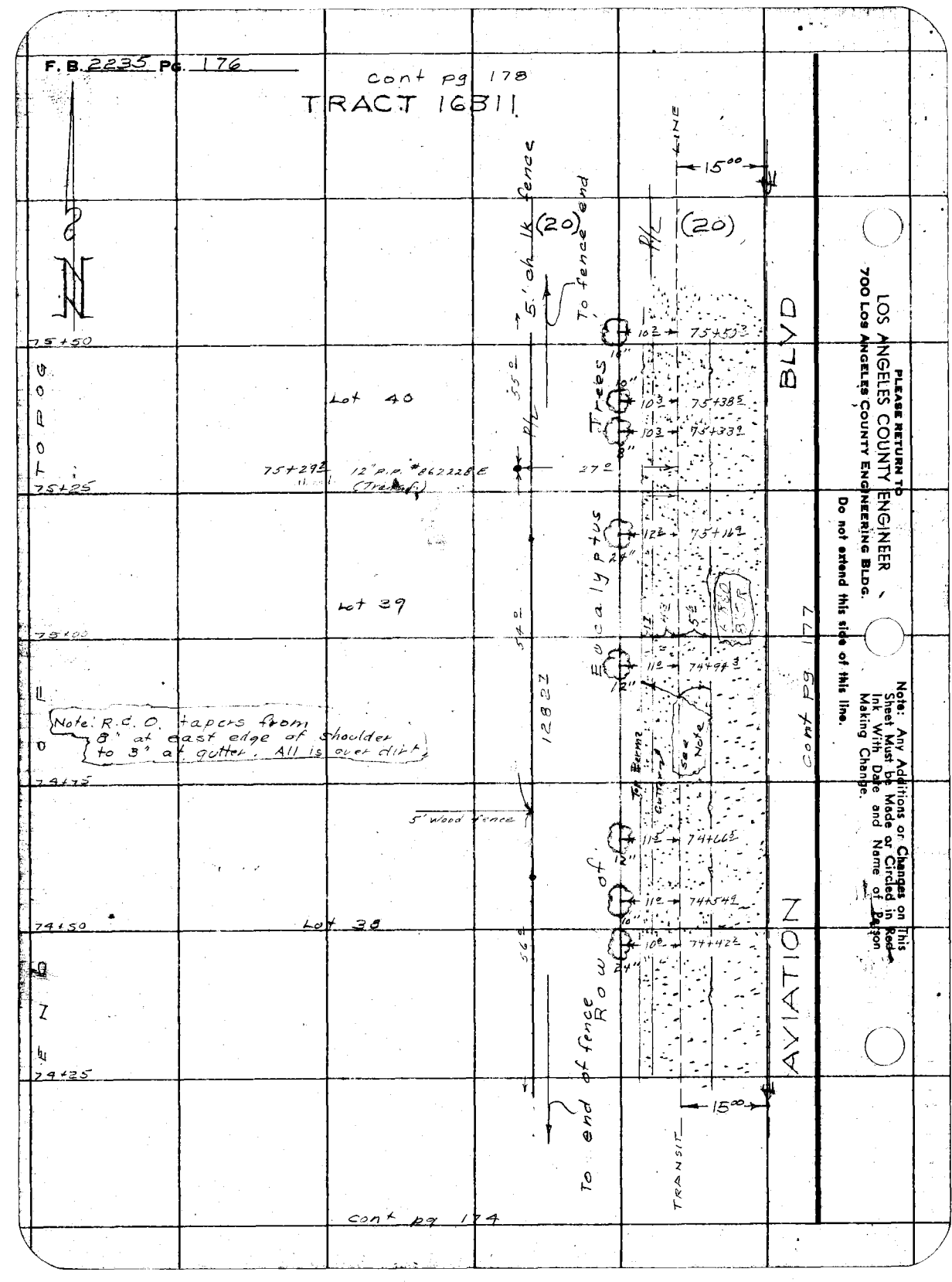
F. B. 2235 Pg. 176
cont pg 178
TRACT 16311
N
TOPOG
END OF
75+50
75+25
75+00
74+75
74+50
74+25
Lot 40
Lot 39
Lot 38
75+29.2
12" P.P. #862228E
(Transf.)
5' ch. lk fence
To fence end
55.0
54.0
56.0
27.0
128.27
5' wood fence
To end of fence
Trees
Eucalyptus
Row of
Top Berm?
Gutter
See Note
(20)
(20)
P/L
LINE
15.00
15.00
TRANSIT
10.2 → 75+50.3
10.3 → 75+38.5
10.3 → 75+33.9
12.2 → 75+16.9
11.0 → 74+94.3
11.5 → 74+66.5
11.0 → 74+54.9
10.0 → 74+42.2
BLVD
AVIATION
cont pg 177
Note: R.C.O. tapers from 8" at east edge of shoulder to 3" at gutter. All is over dirt.
PLEASE RETURN TO
LOS ANGELES COUNTY ENGINEER
700 LOS ANGELES COUNTY ENGINEERING BLDG.
Do not extend this side of this line.
Note: Any Additions or Changes on This Sheet Must be Made or Circled in Red Ink With Date and Name of Person Making Change.
cont pg 174

Notes Ck'd by	Survey of AVIATIO BLVD
Map No.	JN 007520 Tape 0104 Std 68 °F
Office Work	Surveyed by J. H. Brown
Checked	Notes W. E. Newman Date 9-7-56
Date	Indexed J. C. Johnson

F. B. 2235 PG. 177

Cont pg 179

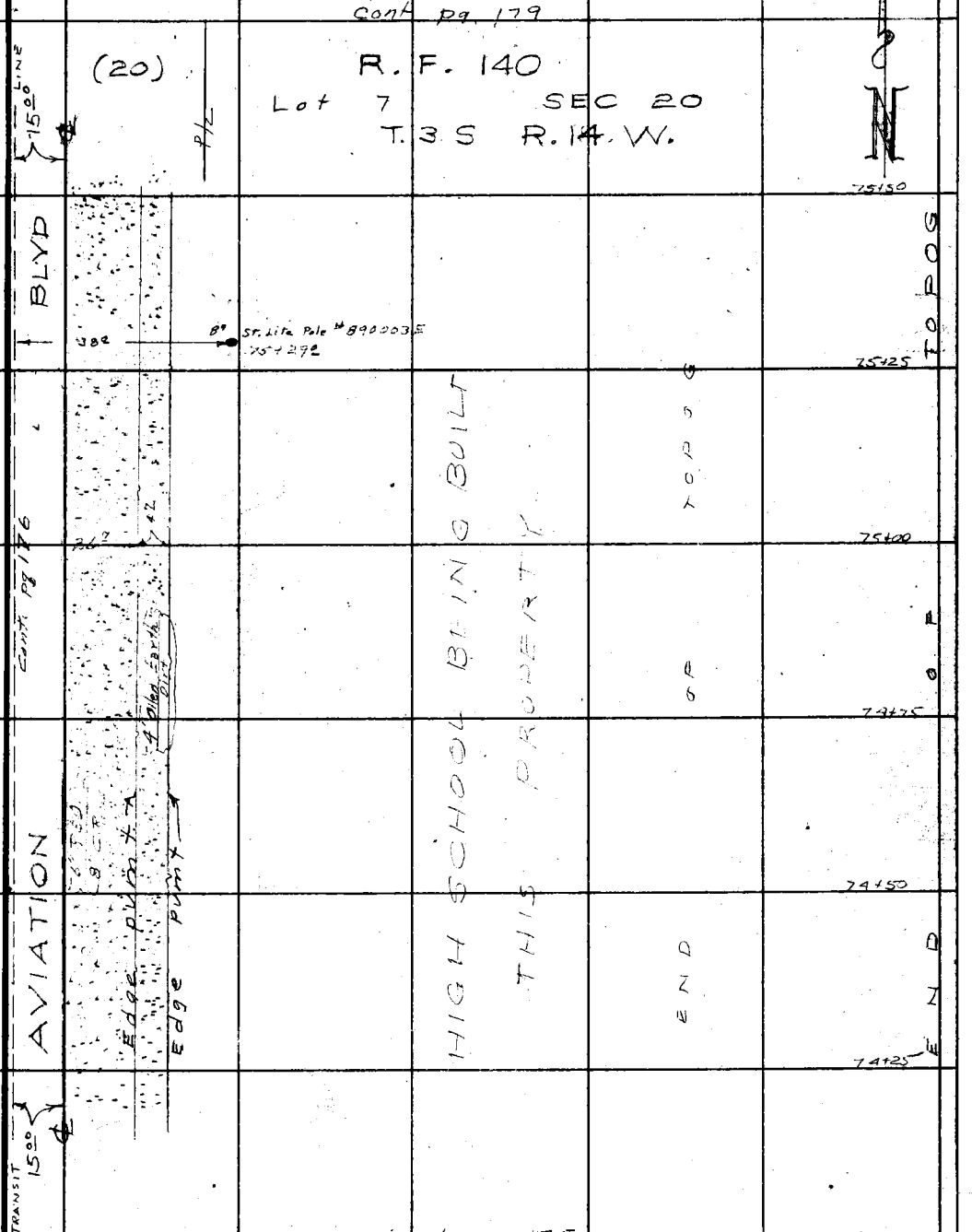

Cont pg 175

Note: Any Additions or Changes on This Sheet Must be Made or Circled in Red Ink With Date and Name of Person Making Change.

PLEASE RETURN TO
LOS ANGELES COUNTY ENGINEER
700 LOS ANGELES COUNTY ENGINEERING BLDG.

Do not extend this side of this line.

76F3095 S&E #247 1-56

F. B. 2235 Pg. 178

cont pg 180

TRACT 16311

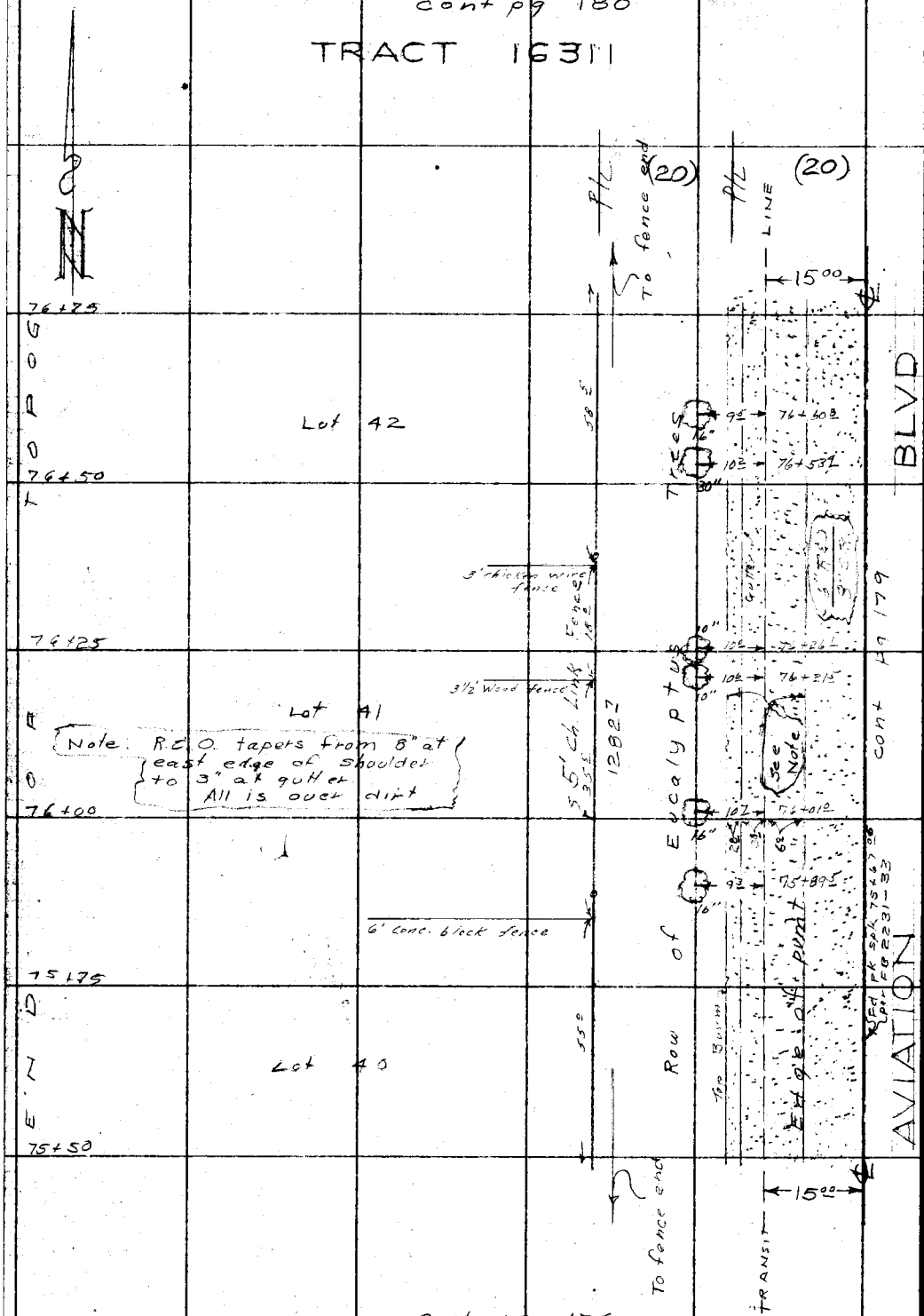

Cont pg 176

PLEASE RETURN TO
LOS ANGELES COUNTY ENGINEER
700 LOS ANGELES COUNTY ENGINEERING BLDG.

Do not extend this side of this line.

Note: Any Additions or Changes on This Sheet Must be Made or Circled in Red Ink, With Date and Name of Person Making Change.

Notes Ck'd by	Survey of AVIATION BLVD
Map No.	JN 0075.20 Tape 0104 Std 68 °F
Office Work	Surveyed by J. H. Brown
Checked	Notes W. E. Newman Date 9-7-56
Date	Indexed K. C. Johnson

F. B. 2231 PG. 179

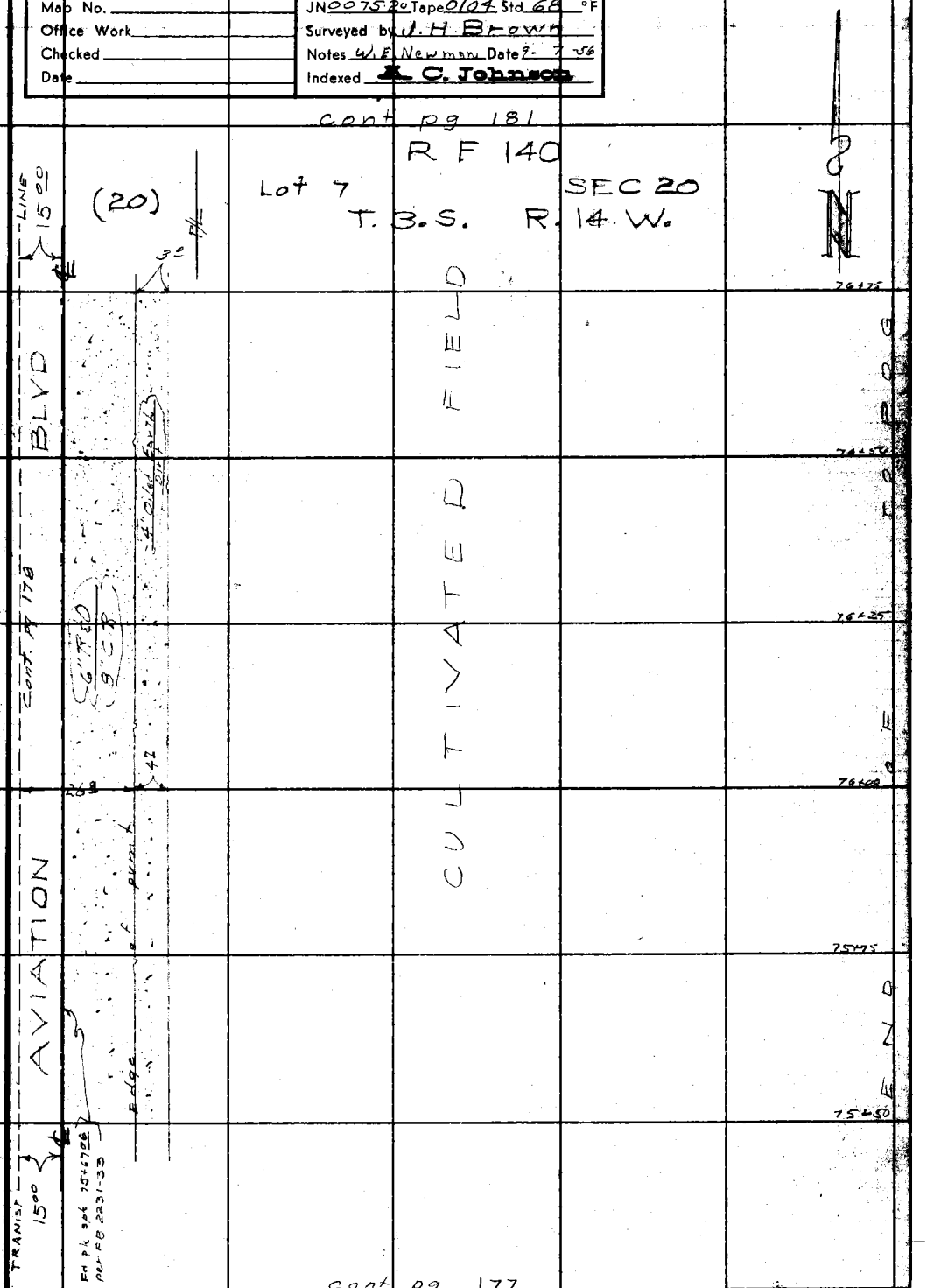

Note: Any Additions or Changes on This Sheet Must be Made or Circled in Red Ink With Date and Name of Person Making Change.

Do not extend this side of this line.

PLEASE RETURN TO
LOS ANGELES COUNTY ENGINEER
700 LOS ANGELES COUNTY ENGINEERING BLDG.

76F309S S&E #247 1-56

F. B. 2235 Pg. 180

cont pg 182

TRACT 16311

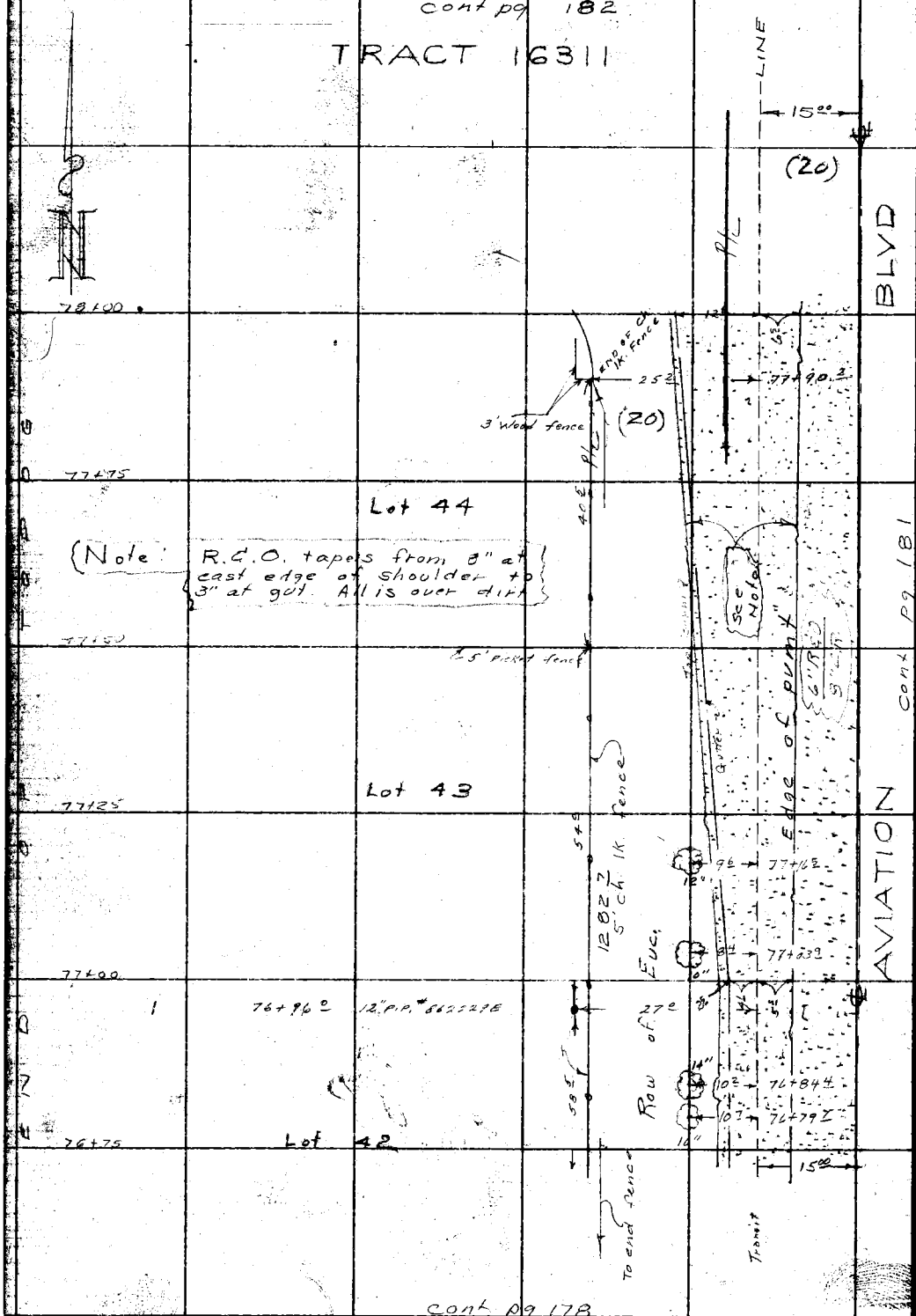

cont pg 178

PLEASE RETURN TO
LOS ANGELES COUNTY ENGINEER
700 LOS ANGELES COUNTY ENGINEERING BLDG.

Do not extend this side of this line.

Note: Any Additions or Changes on This Sheet Must be Made or Circled in Red Ink With Date and Name of Person Making Change.

Notes Ck'd by
Map No.
Office Work
Checked
Date

Survey of AVIATION BLVD F. B. 2235 PG. 181
JN 0075 20 Tape 0109 Std. 68 °F
Surveyed by J. H. Brown
Notes W. E. Newman Date 9-1-56
Indexed K. C. Johnson

cont pg 183

R.F. 140
Lot. 7. SEC. 20
T. 3. S R. 14 W.



Note: Any Additions or Changes on This Sheet Must be Made or Circled in Red Ink With Date and Name of Person Making Change.

Do not extend this side of this time.

PLEASE RETURN TO
LOS ANGELES COUNTY ENGINEER
700 Los Angeles County Engineering Bldg.

F.B. 2235 Pg. 182

Cont pg 184

TRACT 16311

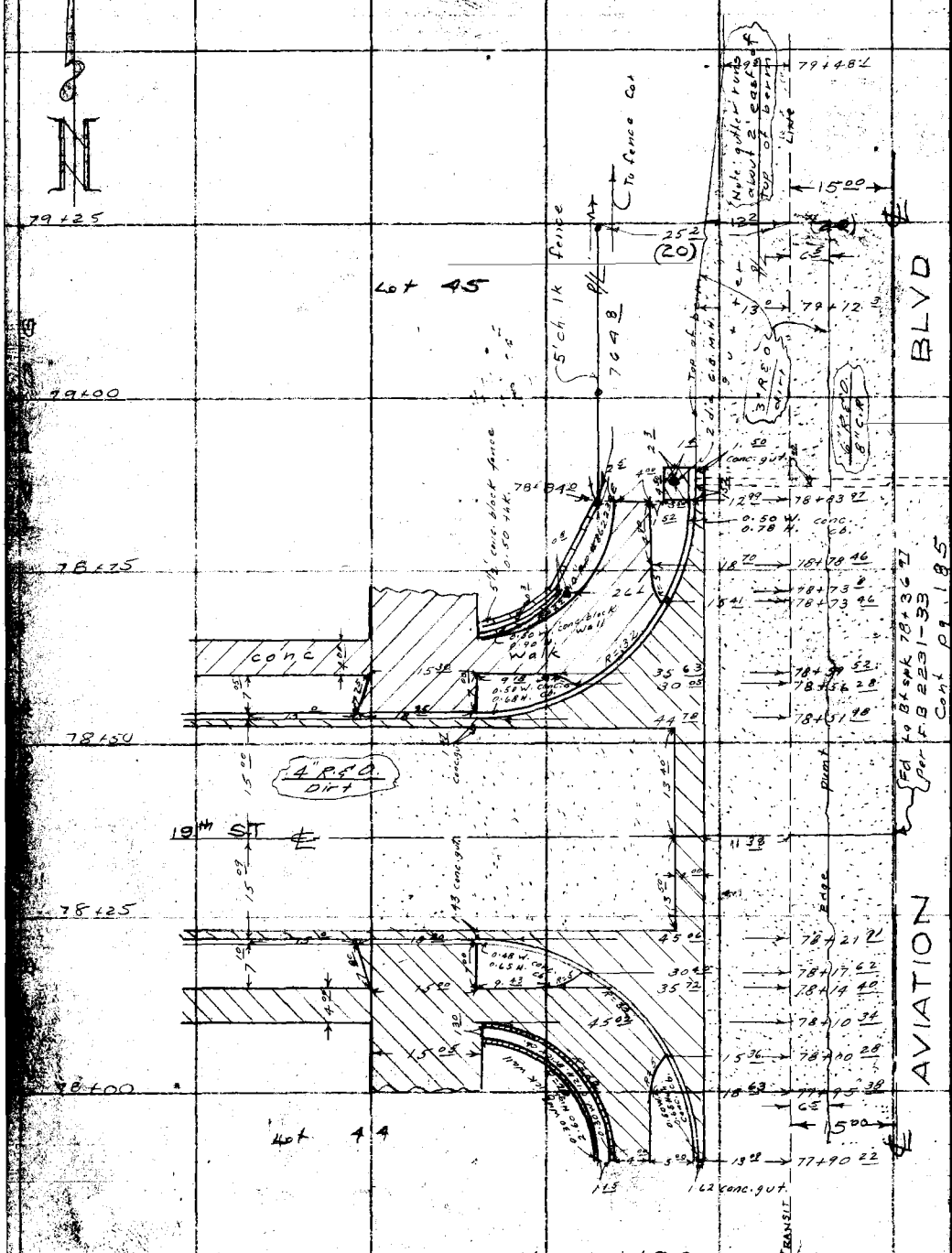

Cont pg 180

Cont pg 185

PLEASE RETURN TO
LOS ANGELES COUNTY ENGINEER
700 LOS ANGELES COUNTY ENGINEERING BLDG.

Do not extend this side of this line.

Note: Any Additions or Changes on This Sheet Must be Made or Circled in Red Ink With Date and Name of Person Making Change.

Notes Ck'd by	Survey of AVIATION BLVD
Map No.	JN 0075.20 Tape 0104 Std 68 °F
Office Work	Surveyed by J. H. Brown
Checked	Notes W. E. Newman Date 9-56
Date	Indexed A. C. Johnson

F. B. 2235 PG. 183

Cont pg 185

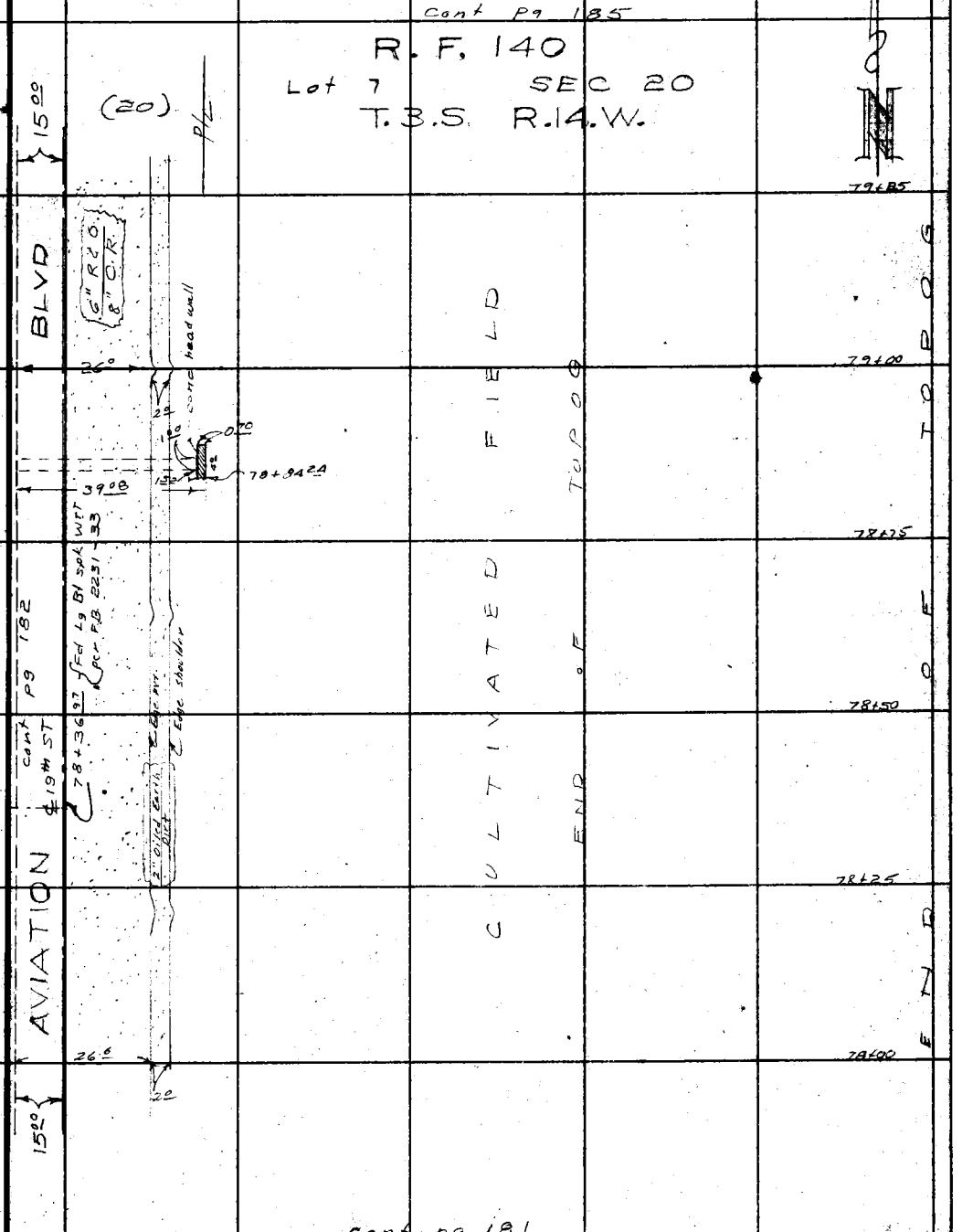

Cont pg 181

Cont pg 182

Note: Any Additions or Changes on This Sheet Must be Made or Circled in Red Ink With Date and Name of Person Making Change.

Do not extend this side of this line.

PLEASE RETURN TO
LOS ANGELES COUNTY ENGINEER
700 LOS ANGELES COUNTY ENGINEERING BLDG.

76F309S S&E #247 1-56

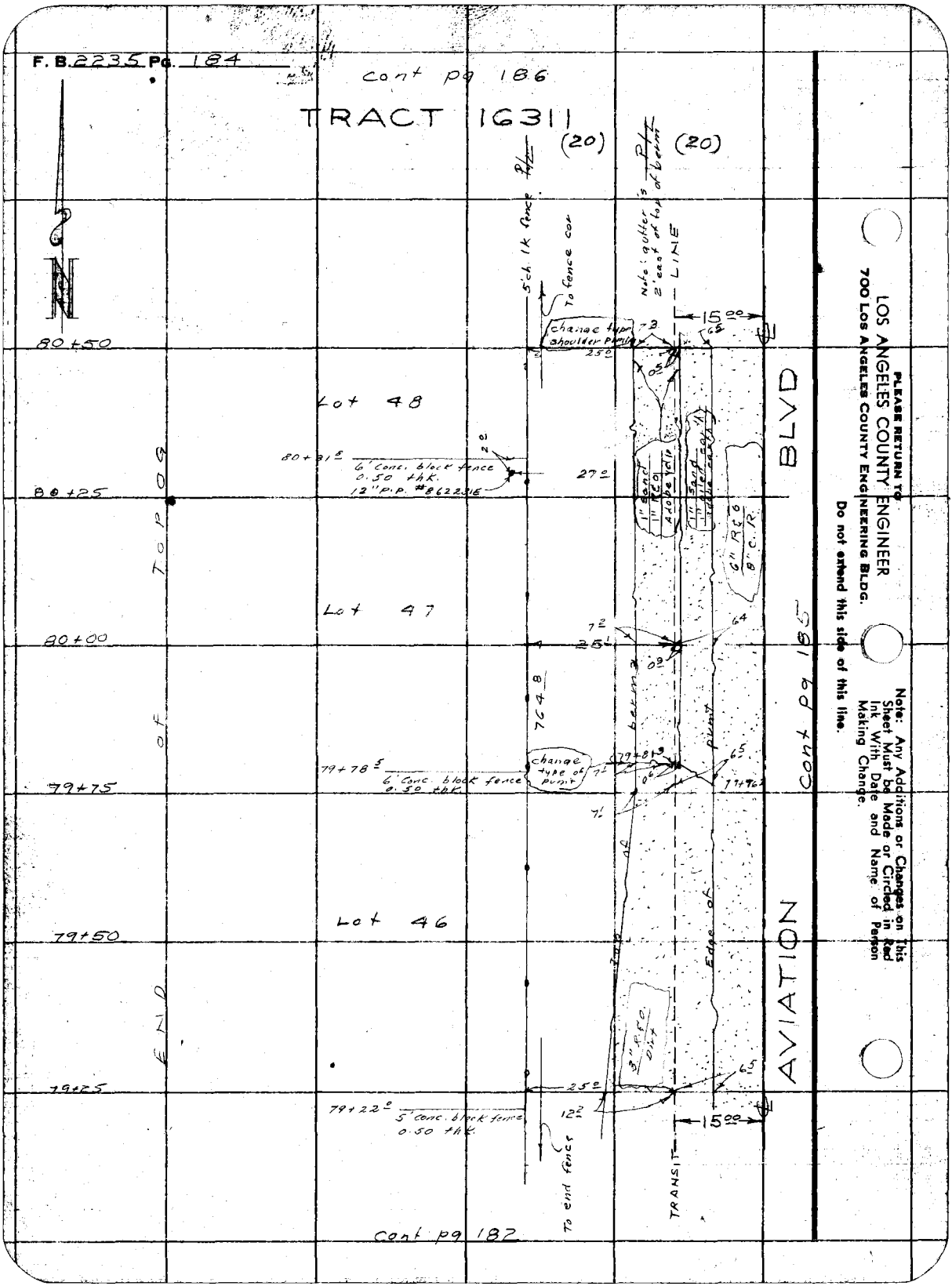
F. B. 2235 Pg. 184
cont pg 186
TRACT 16311
(20)
(20)
5' ch. lk fence
To fence cor
Note: gutter is 2' east of top of berm
LINE
15.00
change type shoulder pump
80+50
Lot 48
80+31.5
6' Conc. block fence 0.50 thk.
12" P.P. #862231E
27.0
80+25
1" Sand
1" R.C.O.
Adobe vdlr
6" R.C.O.
8" C.R.
BLVD
Lot 47
80+00
25.1
7648
berm
79+78.5
6' Conc. block fence 0.50 thk.
change type of punit
79+75
Lot 46
79+50
Edge of punit
3" R.C.O. Dirt
79+25
25.0
79+22.0
5' Conc. block fence 0.50 thk.
12.2
15.00
To end fence
TRANSIT
AVIATION
cont pg 185
END of TOP OG
cont pg 182
PLEASE RETURN TO
LOS ANGELES COUNTY ENGINEER
700 LOS ANGELES COUNTY ENGINEERING BLDG.
Do not extend this side of this line.
Note: Any Additions or Changes on This Sheet Must be Made or Circled in Red Ink With Date and Name of Person Making Change.

Notes Ck'd by	Survey of AVIATION BLVD
Map No.	JN 0075-20 Tape 0104 Std 68 °F
Office Work	Surveyed by J. H. Brown
Checked	Notes W. E. Newman Date
Date	Indexed A. C. Johnson

F. B. 2235 PG. 185

cont pg 187.

R. F. 140
Lot 6
SEC 20 T. 3 S R. 14 W.

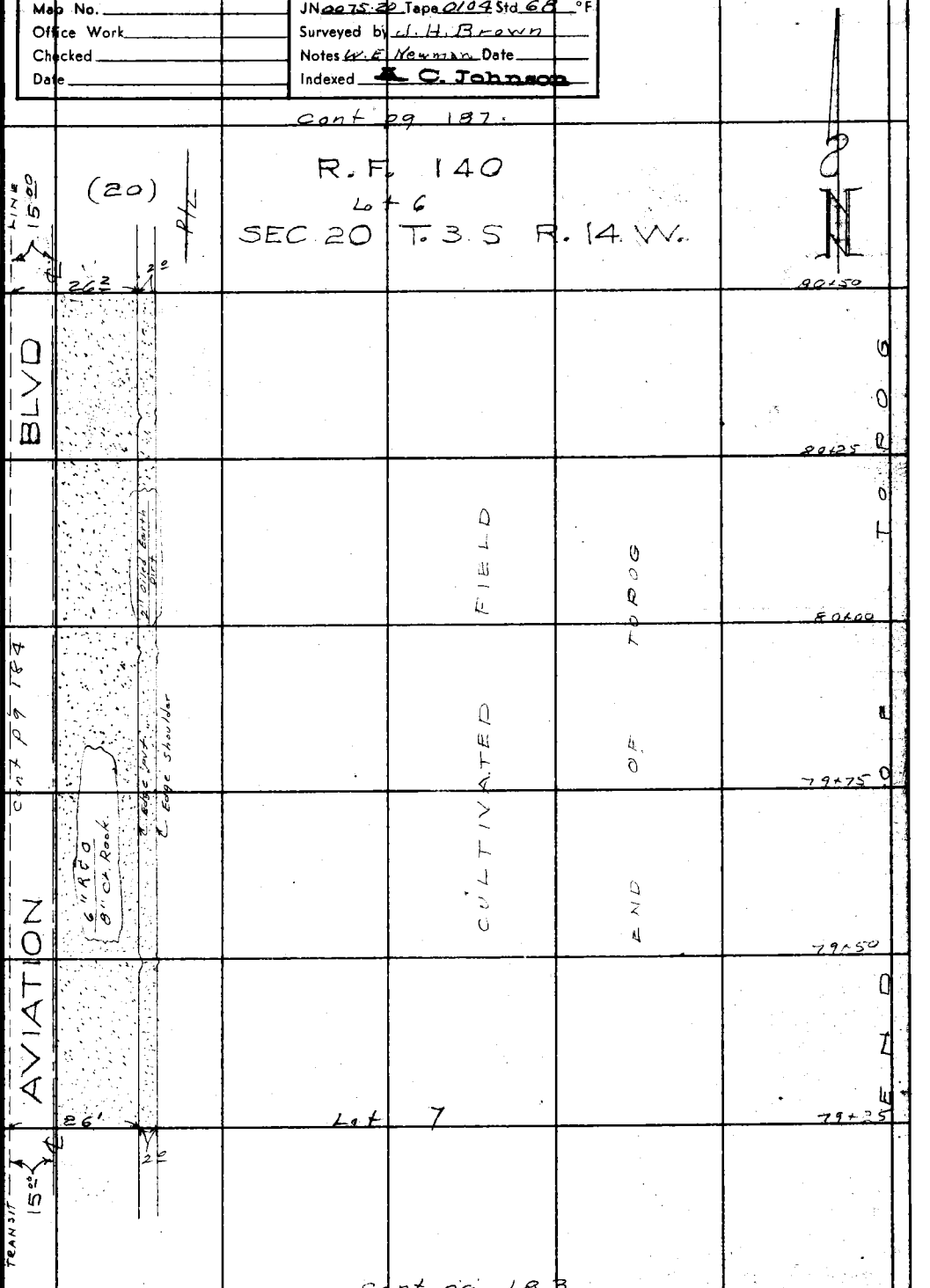

cont pg 183

cont pg 184

Note: Any Additions or Changes on This Sheet Must be Made or Circled in Red Ink With Date and Name of Person Making Change.

Do not extend this side of this line.

PLEASE RETURN TO
LOS ANGELES COUNTY ENGINEER
700 LOS ANGELES COUNTY ENGINEERING BLDG.

76F309S S&E #247 1-56

F. B. 2235 Pg. 186

cont pg 188

TRACT 16311



LOS ANGELES COUNTY ENGINEER
700 Los Angeles County Engineering Bldg.

PLEASE RETURN TO

Do not extend this side of this line.

Note: Any Additions or Changes on This Sheet Must be Made or Circled in Red Ink With Date and Name of Person Making Change.

Notes Ck'd by	Survey of AVIATION BLVD
Map No.	JN 0075-20 Tape 0104 Std 68 °F
Office Work*	Surveyed by J. H. Brown
Checked	Notes W. E. Newman Date 9- -56
Date	Indexed J. C. Johnson

F. B. 2235 PG. 187

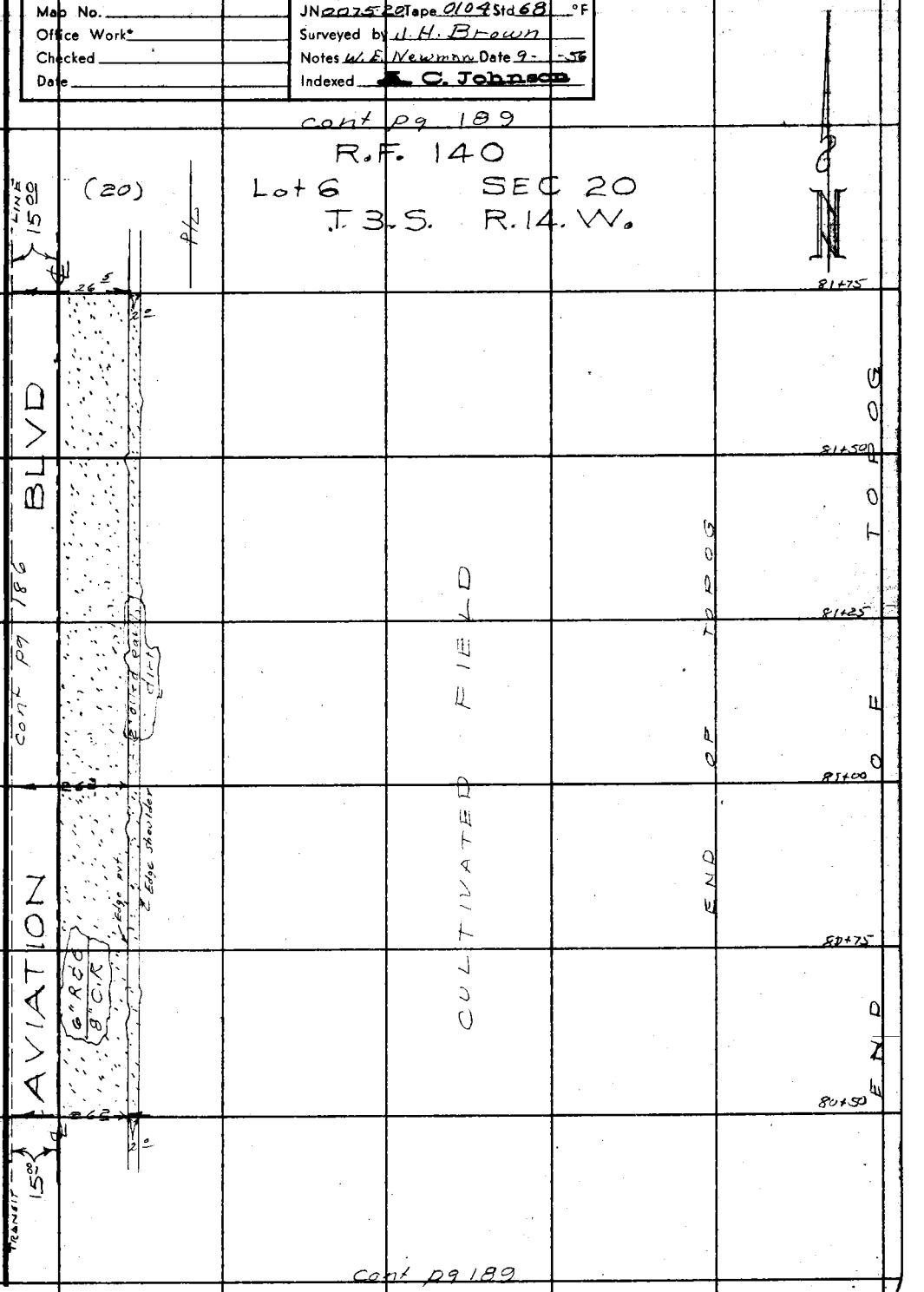

Note: Any Additions or Changes on This Sheet Must be Made or Circled in Red Ink With Date and Name of Person Making Change.

PLEASE RETURN TO
LOS ANGELES COUNTY ENGINEER
700 LOS ANGELES COUNTY ENGINEERING BLDG.

Do not extend this side of this line.

76F309S S&E #247 1-56

F.B. 2235 Pg. 188

cont pg 190

TRACT 16311

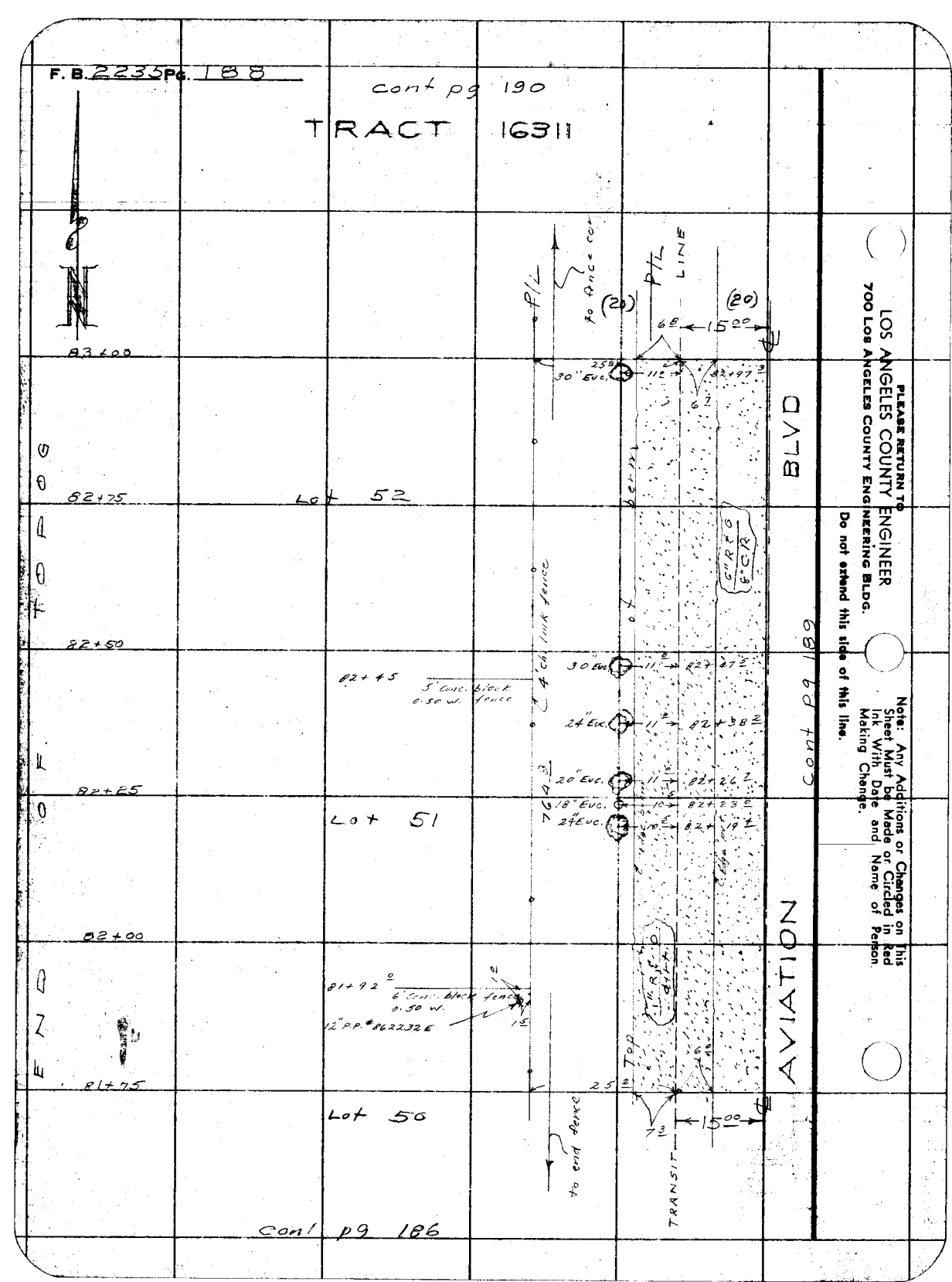

Notes Ck'd by	Survey of AVIATION BLVD
Map No.	JN 007520 Tape 0104 Std 68 °F
Office Work	Surveyed by J. H. Brown
Checked	Notes W. E. Newman Date 9-56
Date	Indexed C. Johnson

F. B. 2235 PG. 189

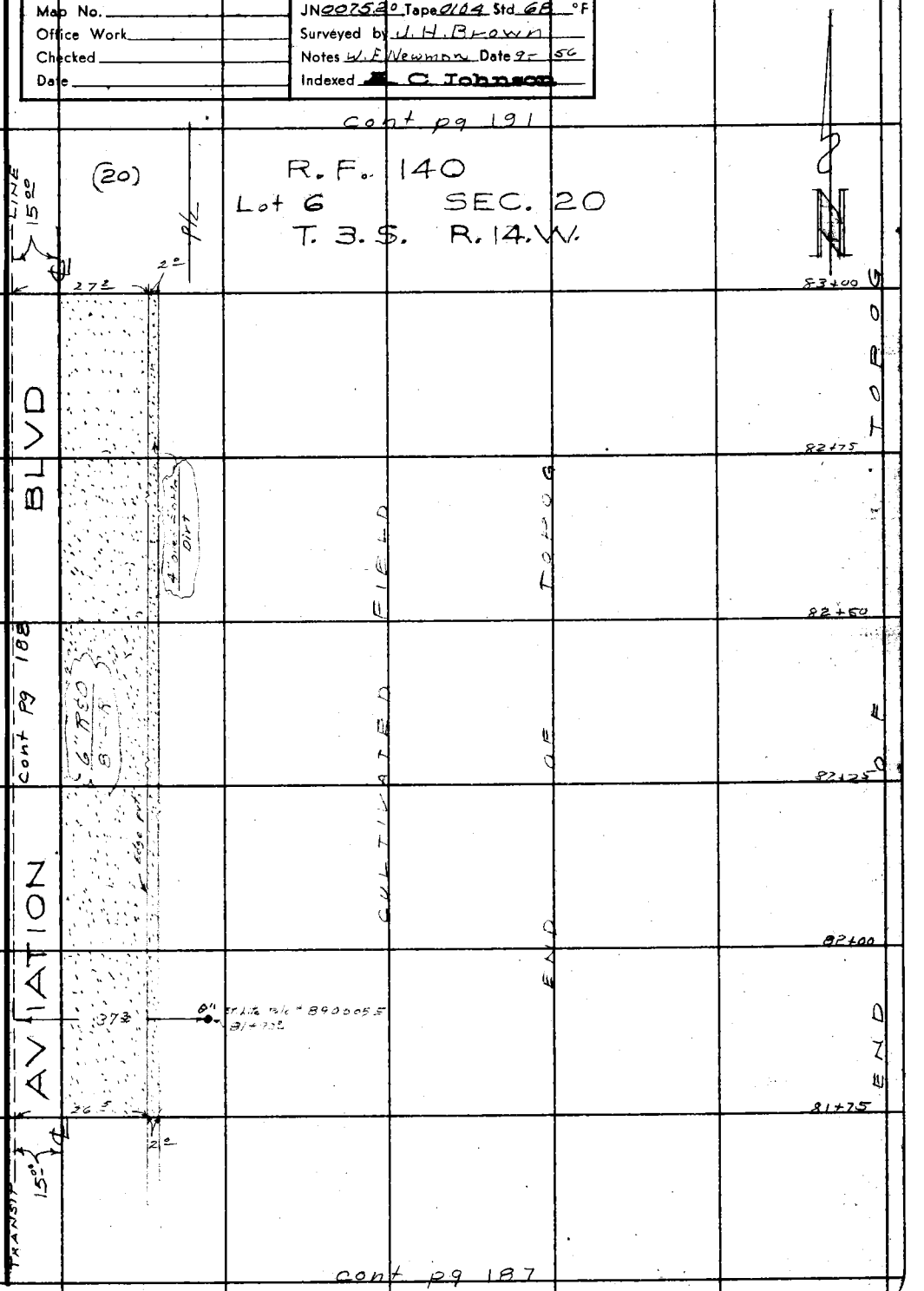

Note: Any Additions or Changes on This Sheet Must be Made or Circled in Red Ink With Date and Name of Person Making Change.

PLEASE RETURN TO
LOS ANGELES COUNTY ENGINEER
700 LOS ANGELES COUNTY ENGINEERING BLDG.
Do not extend this side of this line.

76F309S S&E #247 1-56

F.B. 2235 Pg. 190

Cont pg 192

TRACT 16311

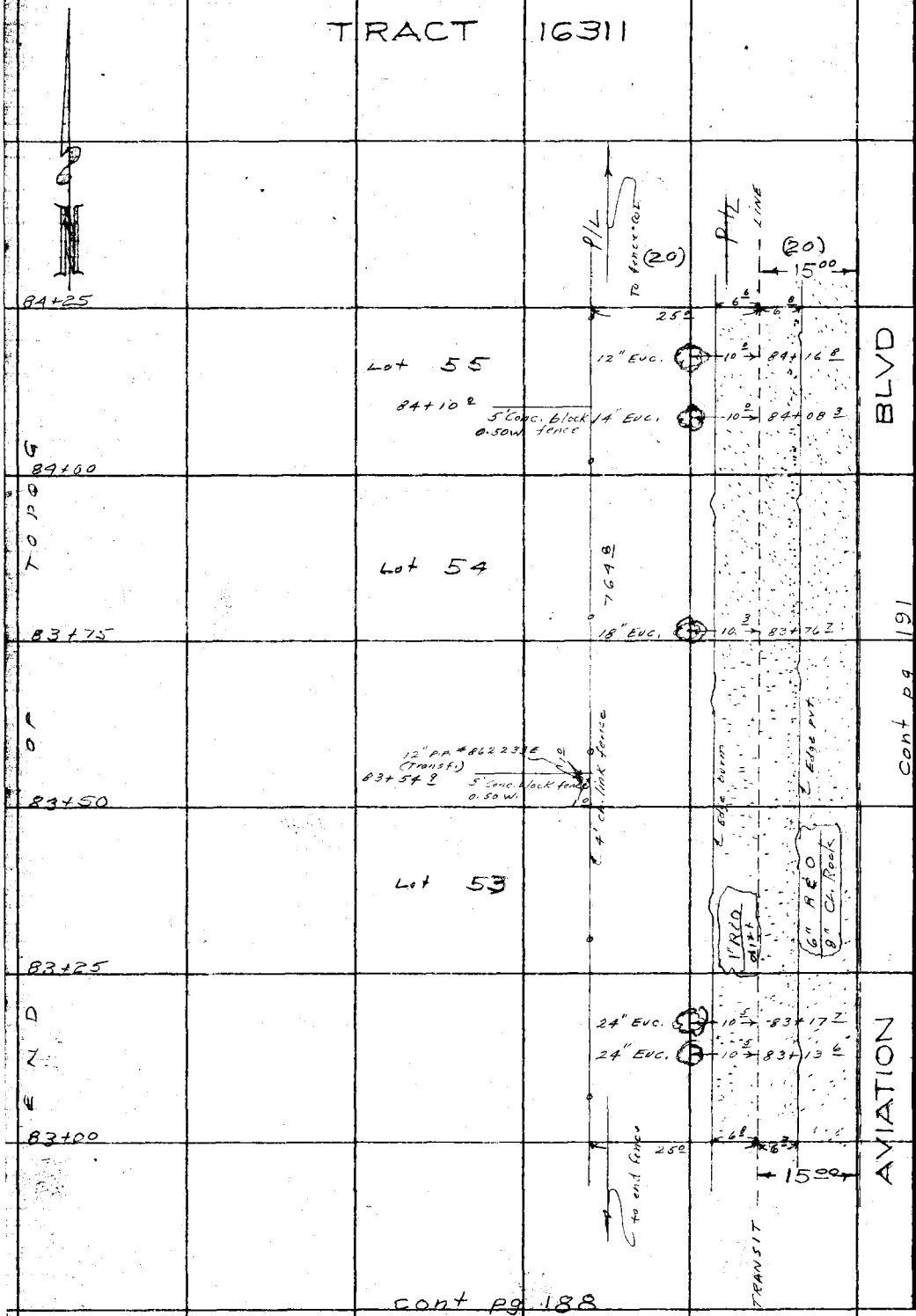

PLEASE RETURN TO
LOS ANGELES COUNTY ENGINEER
700 LOS ANGELES COUNTY ENGINEERING BLDG.

Do not extend this side of this line.

Note: Any Additions or Changes on This Sheet Must be Made or Circled in Red Ink With Date and Name of Person Making Change.

Cont pg 188

Notes Ck'd by	Survey of AVIATION BLVD
Map No.	JN 0075.20 Tape 0104 Std 68 °F
Office Work	Surveyed by J. H. Brown
Checked	Notes K. M. Kapp Date 9-56
Date	Indexed K. C. Johnson

F. B. 2235 PG. 191

cont pg 193

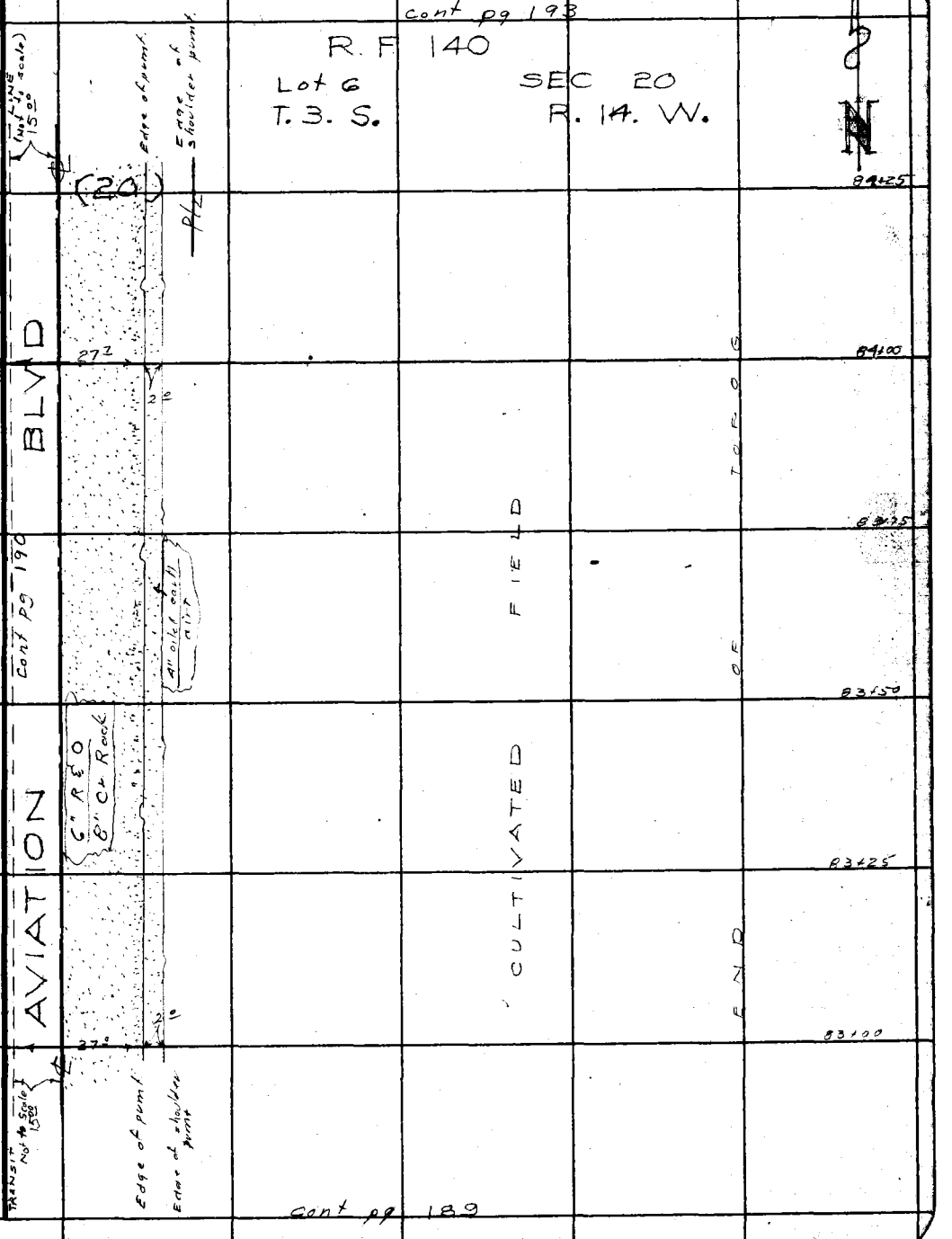

cont pg 189

Note: Any Additions or Changes on This Sheet Must be Made or Circled in Red Ink With Date and Name of Person Making Change.

PLEASE RETURN TO
LOS ANGELES COUNTY ENGINEER
700 LOS ANGELES COUNTY ENGINEERING BLDG.
Do not extend this side of this line.

76F3098 S&E #247 1-56

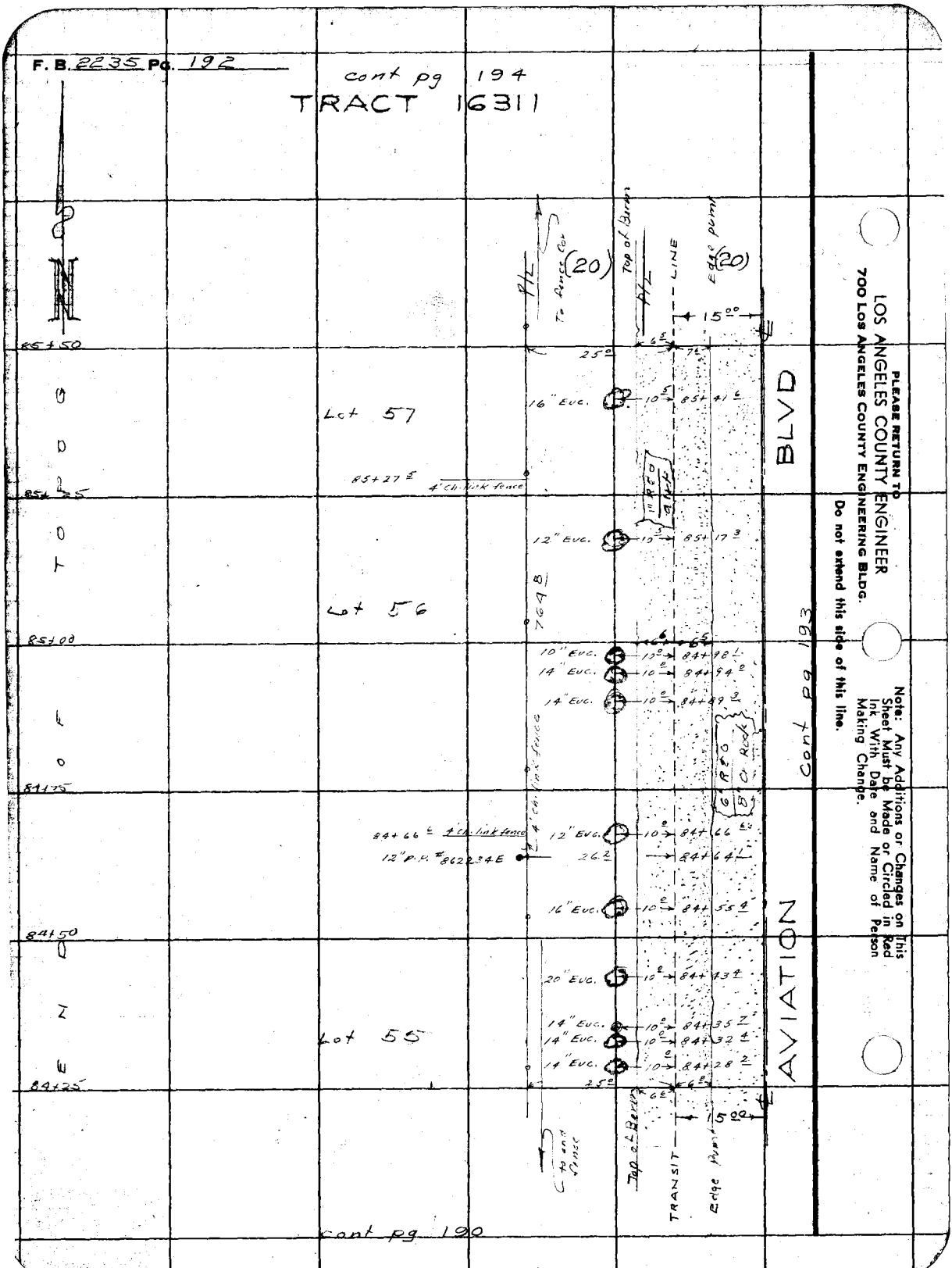
F. B. 2235 Pg. 192
cont pg 194
TRACT 16311
N
85+50
85+25
85+00
84+75
84+50
84+25
END OF TOPOG
Lot 57
Lot 56
Lot 55
85+27 5
4' Ch. link fence
84+66 6
4' Ch. link fence
12" P.P. #862234E
16" Euc.
12" Euc.
10" Euc.
14" Euc.
14" Euc.
12" Euc.
16" Euc.
20" Euc.
14" Euc.
14" Euc.
14" Euc.
25°
26.2
25°
15.00
15.00
(20)
(20)
To fence Cor
Top of Berm
Edge pump
LINE
TRANSIT
Top of Berm
Edge Pump
BLVD
AVIATION
cont pg 193
cont pg 190
PLEASE RETURN TO
LOS ANGELES COUNTY ENGINEER
700 LOS ANGELES COUNTY ENGINEERING BLDG.
Do not extend this side of this line.
Note: Any Additions or Changes on This Sheet Must be Made or Circled in Red Ink With Date and Name of Person Making Change.

Notes Ck'd by	Survey of AVIATION BLVD
Map No.	JN 0075-20 Tape 0104 Std 68 °F
Office Work	Surveyed by J. H. Brown
Checked	Notes K. M. Kapp Date 9 56
Date	Indexed A. C. Johnson

F. B. 2235 PG. 193

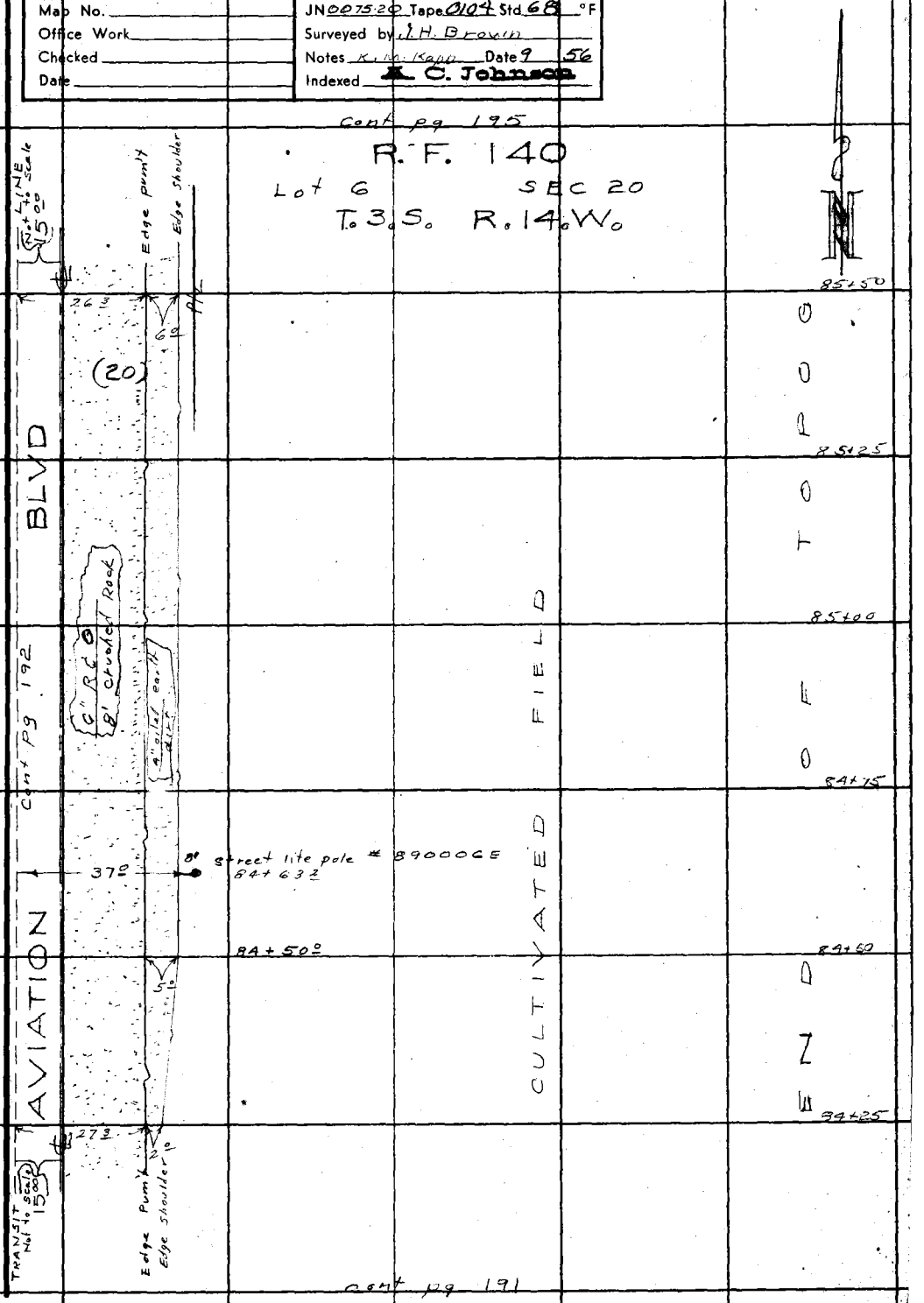

Note: Any Additions or Changes on This Sheet Must be Made or Circled in Red Ink With Date and Name of Person Making Change.

PLEASE RETURN TO
LOS ANGELES COUNTY ENGINEER
700 Los Angeles County Engineering Bldg.
Do not extend this side of this line.

76F3098 S&E #247 1-56

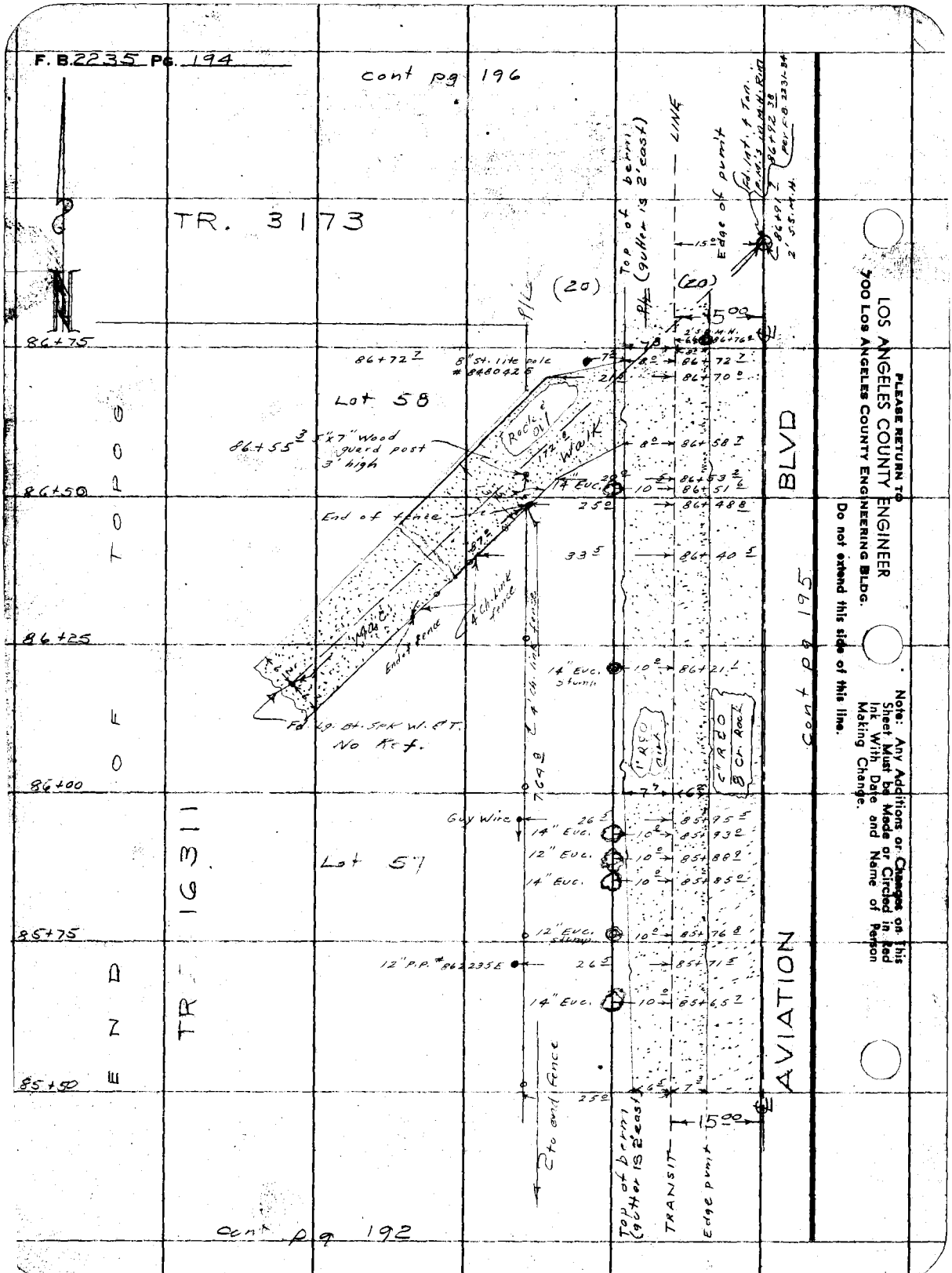
F. B. 2235 Pg. 194
cont pg 196
TR. 3173
Top of berm (gutter is 2' east)
LINE
Edge of pvmt
Fd. Int. & Ton. P.M.'s in M.H. Rim
86+92.38 per F.B. 2231-34
86+91.7 2' S.S.M.H.
(20)
(20)
15.00
86+75
86+72.7
8" St. lite pole # 848042 E
Lot 58
86+55.3 5"x7" Wood guard post 3' high
Rock & Oil
Walk
86+50
End of fence
4' Ch. Link fence
End of fence
86+25
14" Euc. stump
Fd. Lg. Bt. Spk W. & T. No Ref.
86+00
Guy Wire
Lot 57
14" Euc.
12" Euc.
14" Euc.
85+75
12" Euc. stump
12" P.P. # 862235 E
14" Euc.
85+50
2 to end fence
Top of berm (gutter is 2' east)
TRANSIT
Edge pvmt
15.00
BLVD
AVIATION
END OF TOPOG
TR 16311
cont pg 195
cont pg 192
PLEASE RETURN TO
LOS ANGELES COUNTY ENGINEER
700 LOS ANGELES COUNTY ENGINEERING BLDG.
Do not extend this side of this line.
Note: Any Additions or Changes on This Sheet Must be Made or Circled in Red Ink With Date and Name of Person Making Change.

Notes Ck'd by	Survey of AVIATION BLVD
Map No.	JN 007520 Tape 0104 Std 68 °F
Office Work	Surveyed by J. H. Brown
Checked	Notes K. M. Kaap Date 9- -56
Date	Indexed H. H. C. Johnson

F. B. 2235 PG. 195

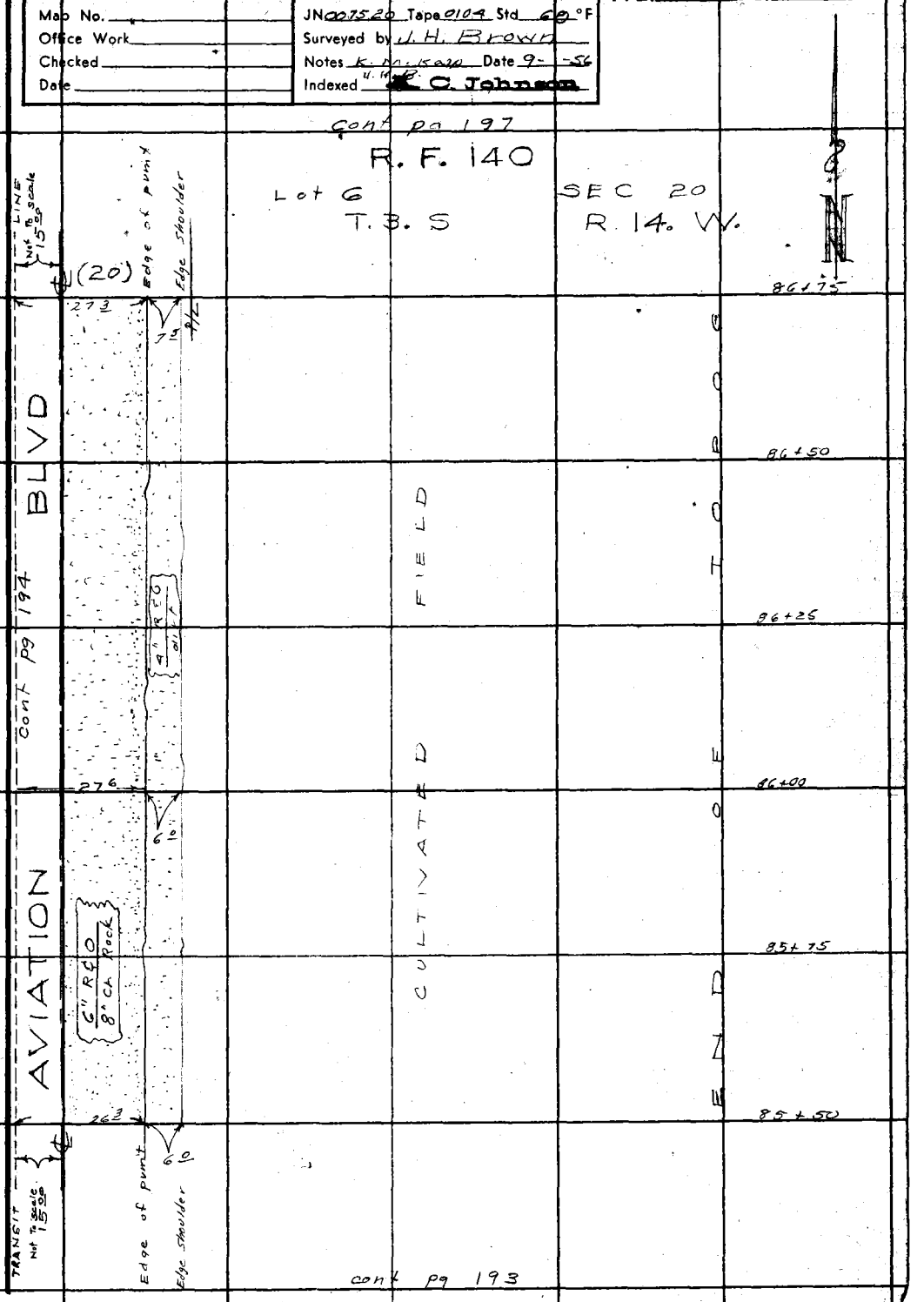

Note: Any Additions or Changes on This Sheet Must be Made or Circled in Red Ink With Date and Name of Person Making Change.

PLEASE RETURN TO
LOS ANGELES COUNTY ENGINEER
700 LOS ANGELES COUNTY ENGINEERING BLDG.
Do not extend this side of this line.

76F3095 S&E #247 1-56

F. B. 2235 PG. 196

PLEASE RETURN TO
LOS ANGELES COUNTY ENGINEER
700 LOS ANGELES COUNTY ENGINEERING BLDG.

Do not extend this side of this line.

Note: Any Additions or Changes on This Sheet Must be Made or Circled in Red Ink With Date and Name of Person Making Change.

Notes Ck'd by	Survey of AVIATION BLVD
Map No.	JN 007520 Tape 0104 Std 68 °F
Office Work	Surveyed by J. H. Brown
Checked	Notes K. M. Kapp Date 9-56
Date	Indexed A. C. Johnson

F. B. 2235 PG. 197

Lot 5

cont pg 199

COMPTON BLVD (MARINE AVE)

88+19.84 Fd Ints. 4 tan "X" in M.H. Rim Per F.B. 2231-35

67°

R & O

Edge pvt.

88+08.5, 4" dia. UP 2 Signal base & lite 88+02.5

57.2

88+00

Edge shoulder

R F 140

87+75

28°

87+72.5

6°

Lot 6 SEC 20

T. 3 S. R. 14 W.

AVIATION BLVD

cont pg 196

(20)

6" R & O 8" Crushed Rock

4" R & O dirt

CULTIVATED FIELD

END OF TOP OF

87+50

87+25

87+00

86+92.38 Fd Ints 4 tan P.M. in M.H. Rim Per F.B. 2231-34

86+75

28°

6°

TRANSIT Not to scale 15.00

Edge pvt.

Edge shoulder

cont pg 195

Note: Any Additions or Changes on this Sheet Must be Made or Circled in Red Ink With Date and Name of Person Making Change.

PLEASE RETURN TO LOS ANGELES COUNTY ENGINEER 700 LOS ANGELES COUNTY ENGINEERING BLDG.

Do not extend this side of this line.

76F3095 S&E #247 1-56

F. B. 2235 Pg. 198

cont pg 200

RANCHO SAUSAL REDONDO

Lot 1 Sec 19

T. 3. S. R. 14. W.

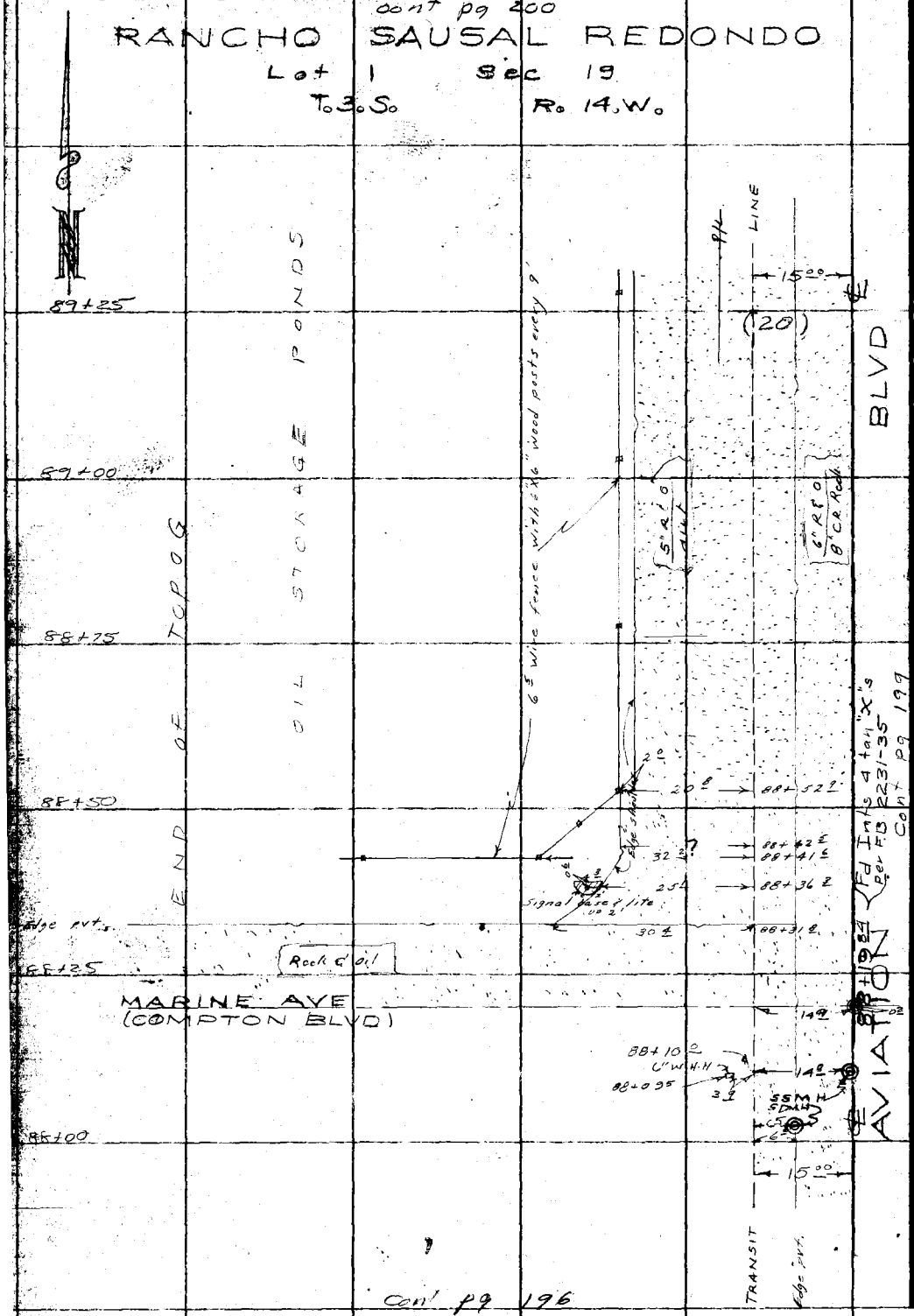

Cont pg 196

PLEASE RETURN TO
LOS ANGELES COUNTY ENGINEER
700 LOS ANGELES COUNTY ENGINEERING BLDG.

Do not extend this side of this line.

Note: Any Additions or Changes on This Sheet Must be Made or Circled in Red Ink With Date and Name of Person Making Change.

Notes Ck'd by	Survey of AVIATION BLVD
Map No.	JN 0075.20 Tape 0104 Std 68 °F
Office Work	Surveyed by U. H. Brown
Checked	Notes K. M. Kapp Date 9-56
Date	Indexed A. C. Johnson

F. B. 2235 Pg. 199

cont pg 201



cont pg 197

Note: Any Additions or Changes on This Sheet Must be Made or Circled in Red Ink With Date and Name of Person Making Change.

Do not extend this side of this line.

PLEASE RETURN TO
LOS ANGELES COUNTY ENGINEER
700 LOS ANGELES COUNTY ENGINEERING BLDG.

F. B. 2235 Pg. 200

RANCHO SAUSAL REDONDO

Lot 1 - Sec 19

T. 3 S. R. 14 W.

cont pg 202



cont pg 198

PLEASE RETURN TO
LOS ANGELES COUNTY ENGINEER
700 LOS ANGELES COUNTY ENGINEERING BLDG.

Do not extend this side of this line.

Note: Any Additions or Changes on This Sheet Must be Made or Circled in Red Ink With Date and Name of Person Making Change.

Notes Ck'd by	Survey of AVIATION BLVD
Map No.	JN 007520 Tape 1104 Std 68 °F
Office Work	Surveyed by J.H. Brown
Checked	Notes K. M. Kapp Date 9-56
Date	Indexed C. Johnson

F. B. 2235 PG. 201

cont pg 203

Lot 5 SEC 20
T. 3. S. R. 14 W.
R. F. 140



cont pg 199

Note: Any Additions or Changes on This Sheet Must be Made or Circled in Red Ink With Date and Name of Person Making Change.

PLEASE RETURN TO
LOS ANGELES COUNTY ENGINEER
700 LOS ANGELES COUNTY ENGINEERING BLDG.
Do not extend this side of this line.

76F309B SAE #247 L-36

F. B. 2231 Pg. 202

cont pg 204

Lot 1 SEC 19

T. 3 S. R. 14. W.

R. F. 140

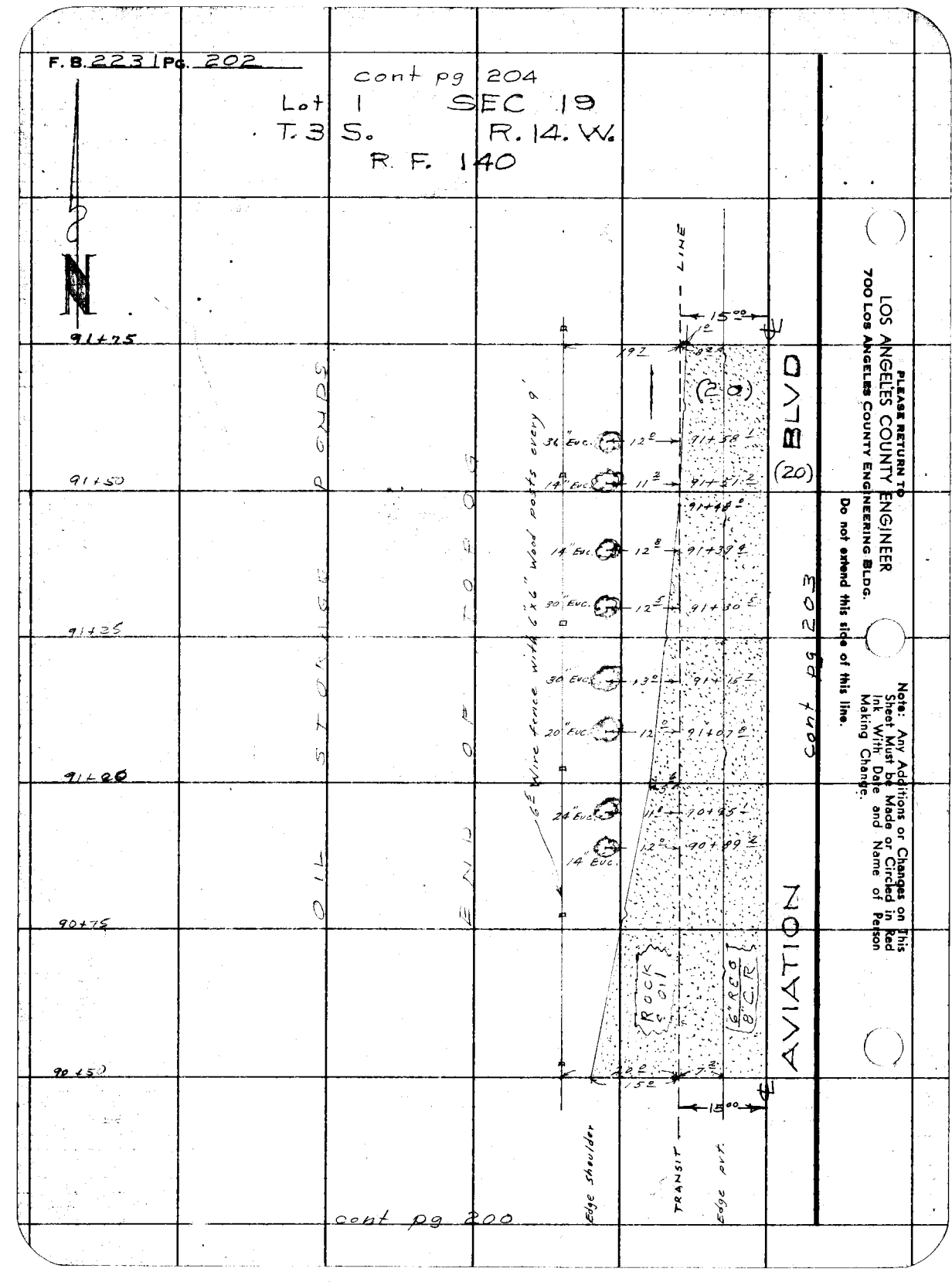

cont pg 200

PLEASE RETURN TO
LOS ANGELES COUNTY ENGINEER
700 Los Angeles County Engineering Bldg.
Do not extend this side of this line.

Note: Any Additions or Changes on This Sheet Must be Made or Circled in Red Ink With Date and Name of Person Making Change.

Notes Ck'd by	Survey of AVIATION BLVD
Map No.	JN007520 Tape 0104 Std 68 °F
Office Work	Surveyed by J. H. Brown
Checked	Notes K. M. Kapp Date 9-56
Date	Indexed C. Johnson

F. B. 2235 PG. 203

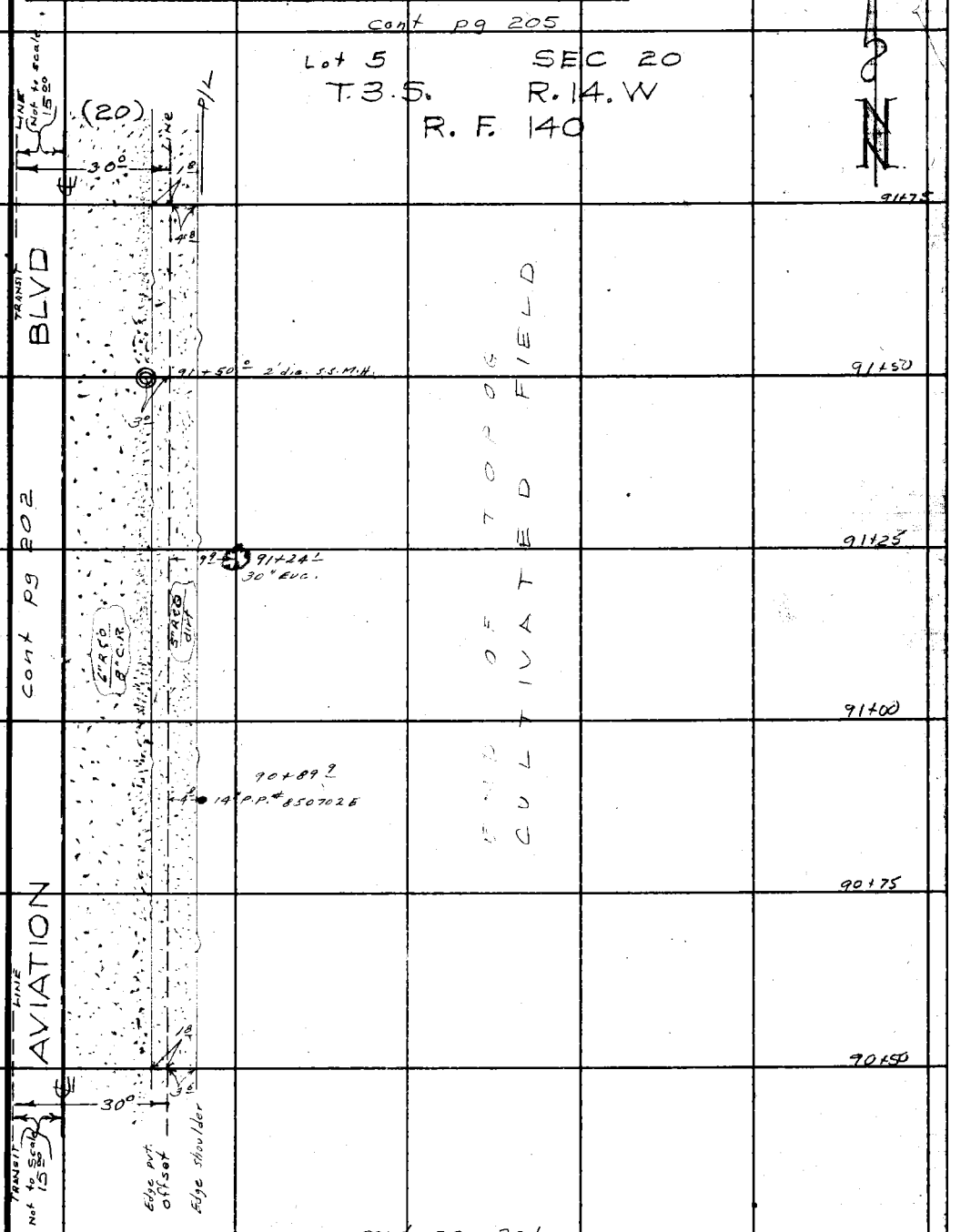

Note: Any Additions or Changes on this Sheet Must be Made or Circled in Red Ink With Date and Name of Person Making Change.

Do not extend this side of this line.

PLEASE RETURN TO
LOS ANGELES COUNTY ENGINEER
700 Los Angeles County Engineering Bldg.

76F3095 S&E #247 1-56

F. B. 2235 Pg. 204

Cont pg 206

Lot 1 SEC. 19
T. 3. S. R. 14. W.
R. F. 140



Cont pg 202

PLEASE RETURN TO
LOS ANGELES COUNTY ENGINEER
700 LOS ANGELES COUNTY ENGINEERING BLDG.

Do not extend this side of this line.

Note: Any Additions or Changes on This Sheet Must be Made or Circled in Red Ink With Date and Name of Person Making Change.

Notes Ck'd by	Survey of AVIATION BLVD
Map No.	JN0075.20 Tape 0104, Std 68 °F
Office Work	Surveyed by J. H. Brown
Checked	Notes K. M. Kapp Date 9-56
Date	Indexed A. C. Johnson

F. B. 2235 PG. 205

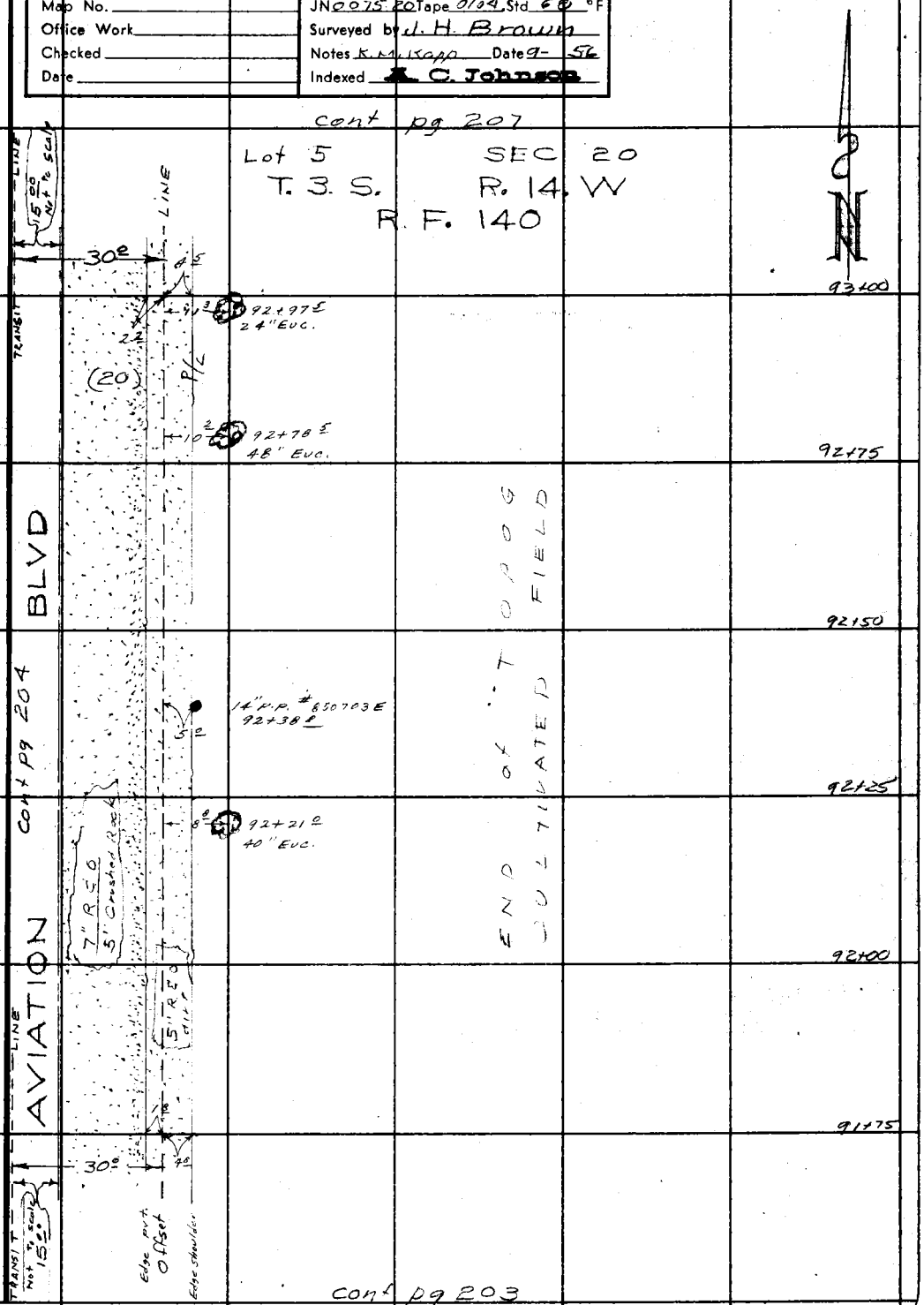

Note: Any Additions or Changes on This Sheet Must be Made or Circled in Red Ink With Date and Name of Person Making Change.

Do not extend this side of this line.

PLEASE RETURN TO
LOS ANGELES COUNTY ENGINEER
700 LOS ANGELES COUNTY ENGINEERING BLDG.

76F309S S&E #247 1-56

F. B. 2235 Pg. 206

cont pg 208

Lot 1

SEC 19

T. 3 S. R. 14. W.

R.F. 140

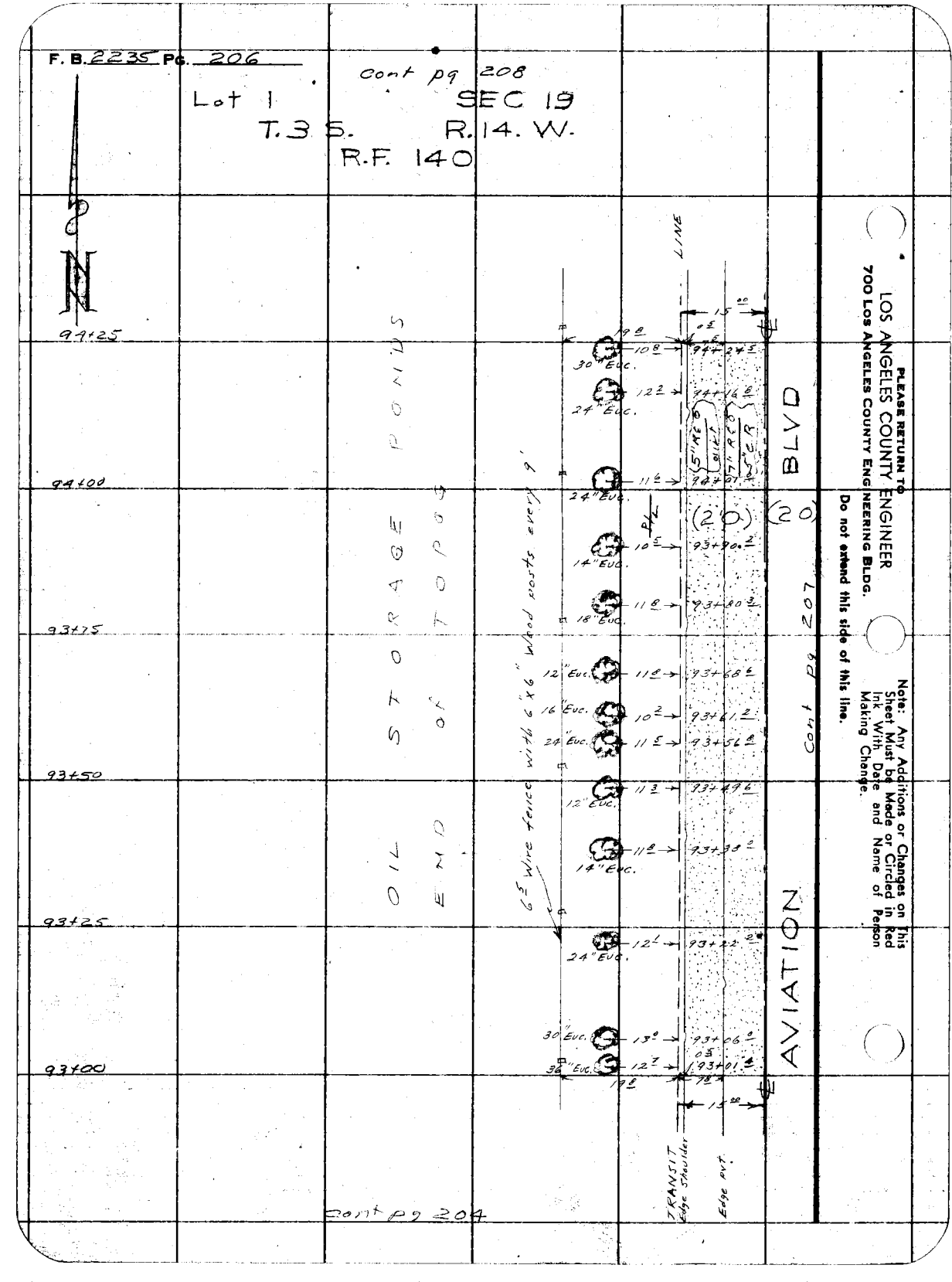

PLEASE RETURN TO
LOS ANGELES COUNTY ENGINEER
700 Los Angeles County Engineering Bldg.

Do not extend this side of this line.

Note: Any Additions or Changes on This Sheet Must be Made or Circled in Red Ink With Date and Name of Person Making Change.

cont pg 204

Notes Ck'd by
Map No.
Office Work
Checked
Date

Survey of AVIATION BLVD
JN 007520 Tape 9109 Std. 68 °F
Surveyed by J.H. Brown
Notes K. M. Kapp Date 9-56
Indexed C. Johnson

F. B. 2235 Pg. 207

cont pg 209

Lot 5
SEC 20
T. 3. So.
R. 14. W.
R. F. 140

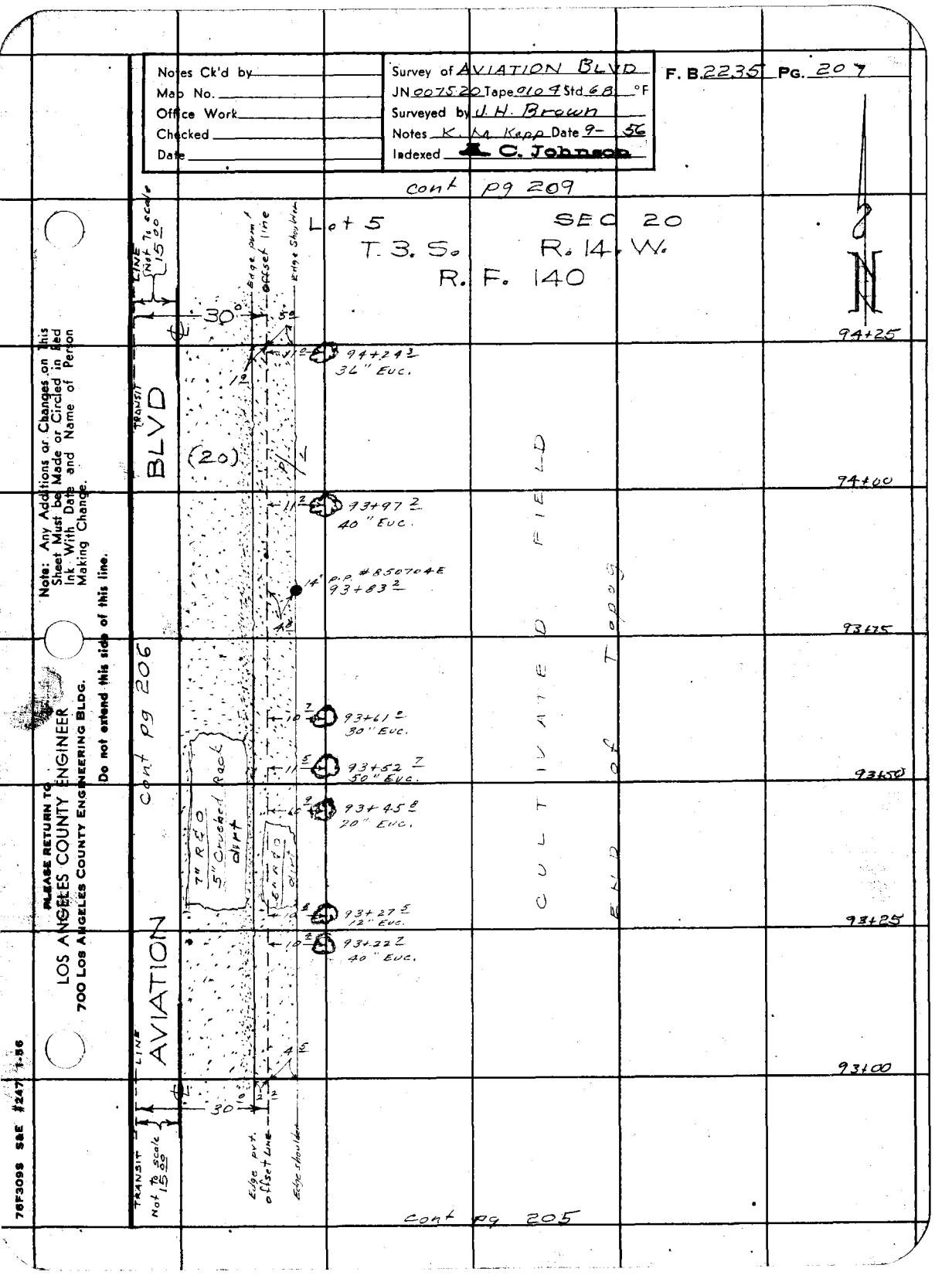

Note: Any Additions or Changes on this Sheet Must be Made or Circled in Red Ink With Date and Name of Person Making Change.

Do not extend this side of this line.

PLEASE RETURN TO
LOS ANGELES COUNTY ENGINEER
700 Los Angeles County Engineering Bldg.

76F3098 S&E #247 1-56

F. B. 2235 Pg. 208

cont pg 210

Lot 1

SEC 19

T. 3. S R. 14. W

R. F. 140

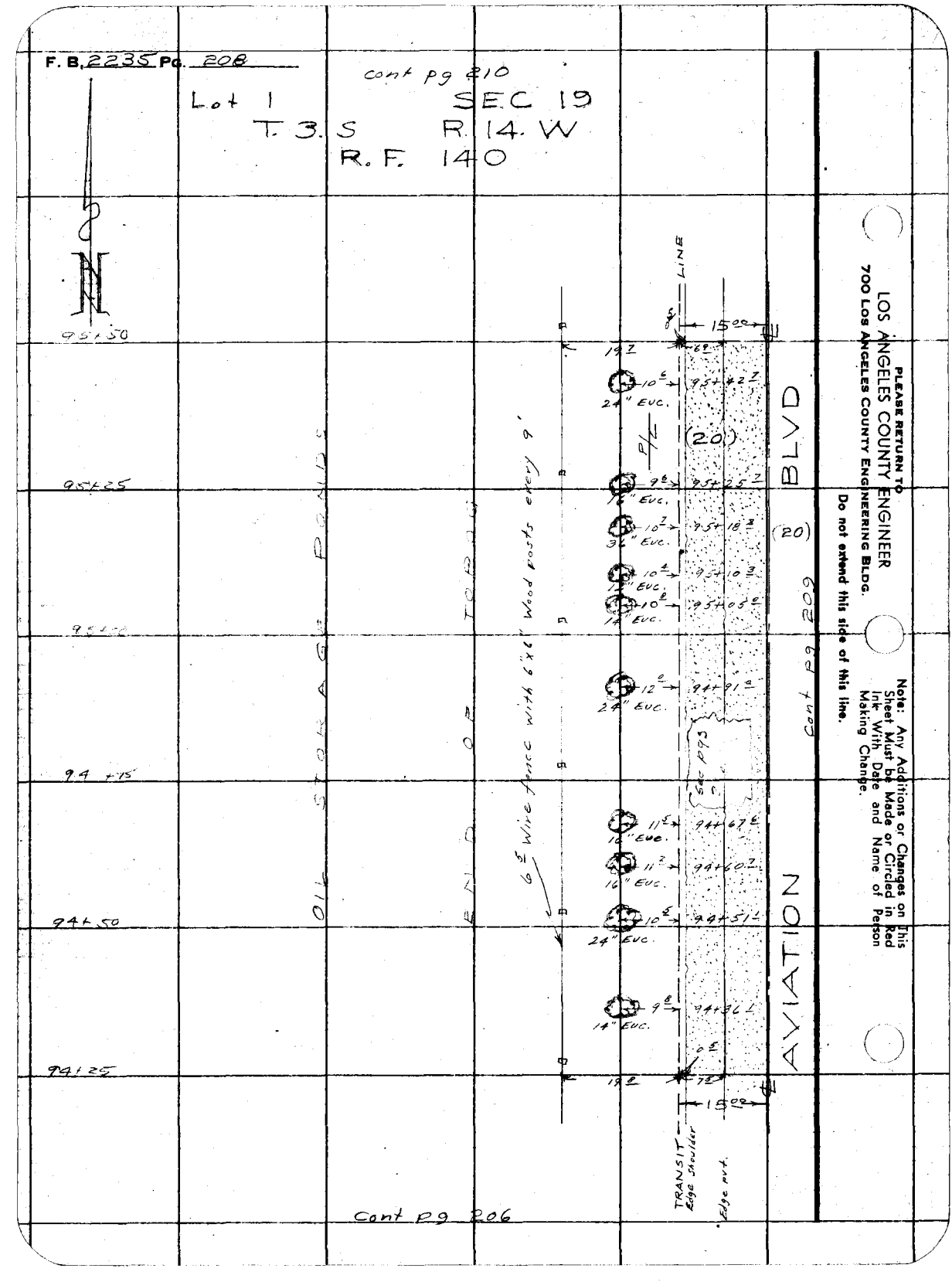

Cont pg 206

Notes Ck'd by	Survey of AVIATION BLVD
Map No.	JN 007520 Tape 0109 Std 68 °F
Office Work	Surveyed by J. H. Brown
Checked	Notes K. M. Kapp Date 9-56
Date	Indexed C. Johnson

F. B. 2235 PG. 209

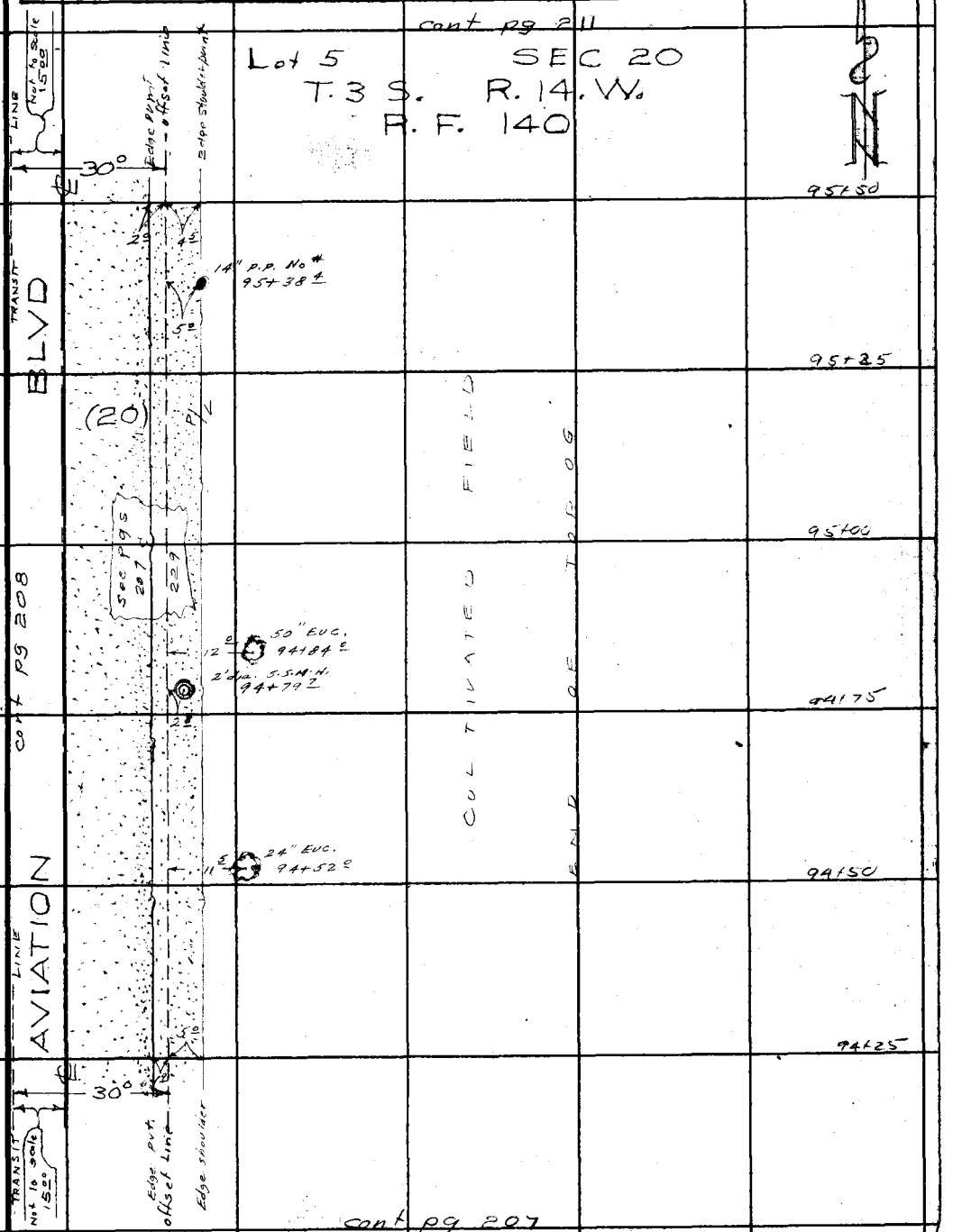

Note: Any Additions or Changes on This Sheet Must be Made or Circled in Red Ink With Date and Name of Person Making Change.

Do not extend this side of this line.

PLEASE RETURN TO
LOS ANGELES COUNTY ENGINEER
700 LOS ANGELES COUNTY ENGINEERING BLDG.

76F309S S&E #247 1-56

F. B. 2235 Pg. 210

cont pg 212

Lot 1 SEC. 19

T. 3. S. R. 14. W.

R. F. 140

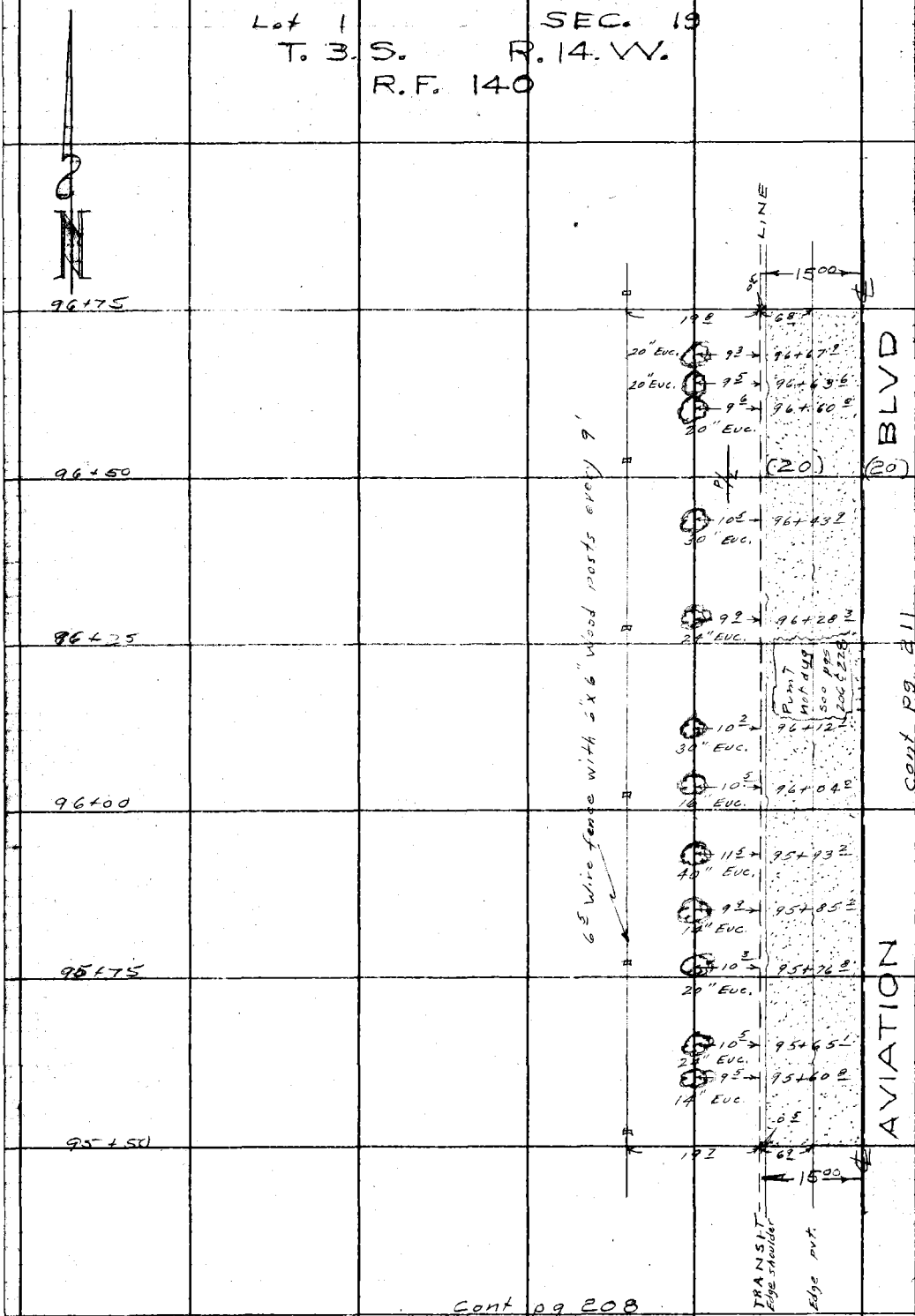

cont pg 211

Cont pg 208

PLEASE RETURN TO
LOS ANGELES COUNTY ENGINEER
700 LOS ANGELES COUNTY ENGINEERING BLDG.

Do not extend this side of this line.

Note: Any Additions or Changes on This Sheet Must be Made or Circled in Red Ink With Date and Name of Person Making Change.

Notes Ck'd by	Survey of AVIATION BLVD
Map No.	JN 007520 Tape 0104 Std 68 °F
Office Work	Surveyed by J. H. Brown
Checked	Notes K. M. Kapp Date 9-56
Date	Indexed C. Johnson

F. B. 2235 PG. 211

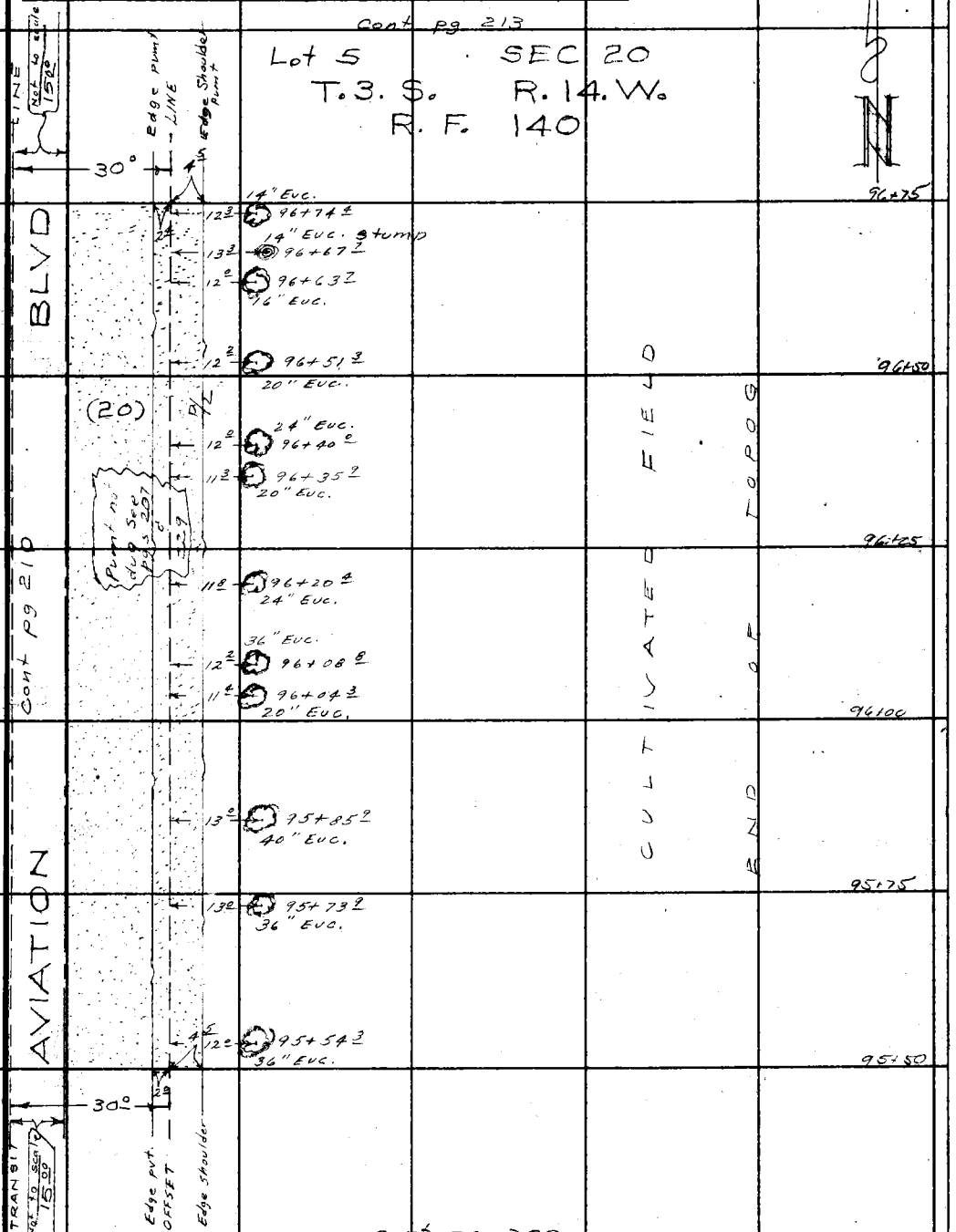

Note: Any Additions or Changes on This Sheet Must be Made or Circled in Red Ink With Date and Name of Person Making Change.

Do not extend this side of this line.

PLEASE RETURN TO
LOS ANGELES COUNTY ENGINEER
700 LOS ANGELES COUNTY ENGINEERING BLDG.

76F3099 S&E #247 1-56

F. B. 2235 Pg. 212

cont pg 214

Lot 1 SEC 19 T. 3. S. R. 14 W

R. F 140

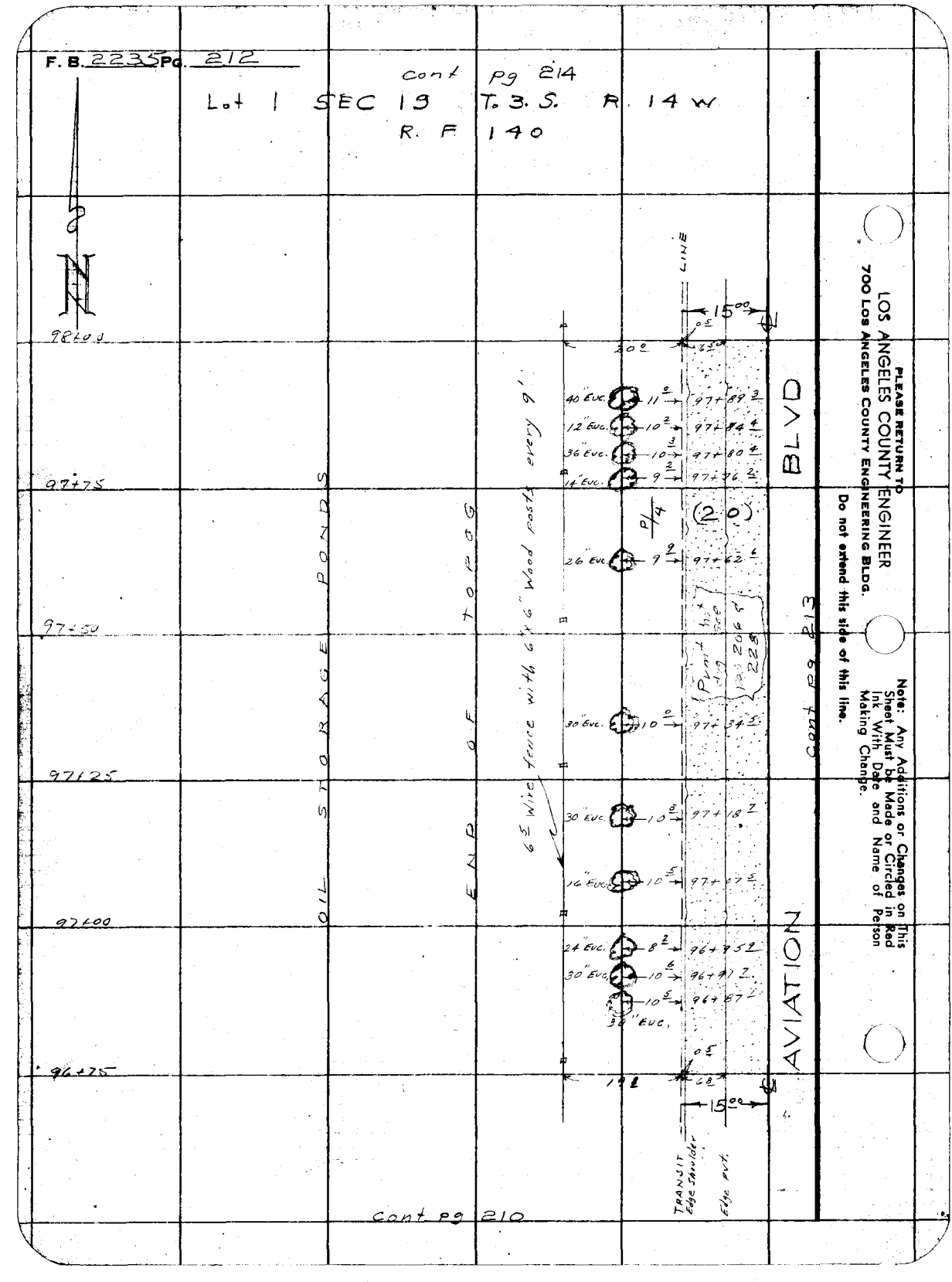

PLEASE RETURN TO
LOS ANGELES COUNTY ENGINEER
700 Los Angeles County Engineering Bldg.

Note: Any Additions or Changes on This Sheet Must be Made or Circled in Red Ink With Date and Name of Person Making Change.

Do not extend this side of this line.

Cont pg 210

Notes Ck'd by	Survey of AVIATION BLVD
Map No.	JN007526 Tape 0104 Std 68 °F
Office Work	Surveyed by J. H. Brown
Checked	Notes K. M. Kapp Date 9-56
Date	Indexed C. Johnson

F. B. 2235 PG. 213

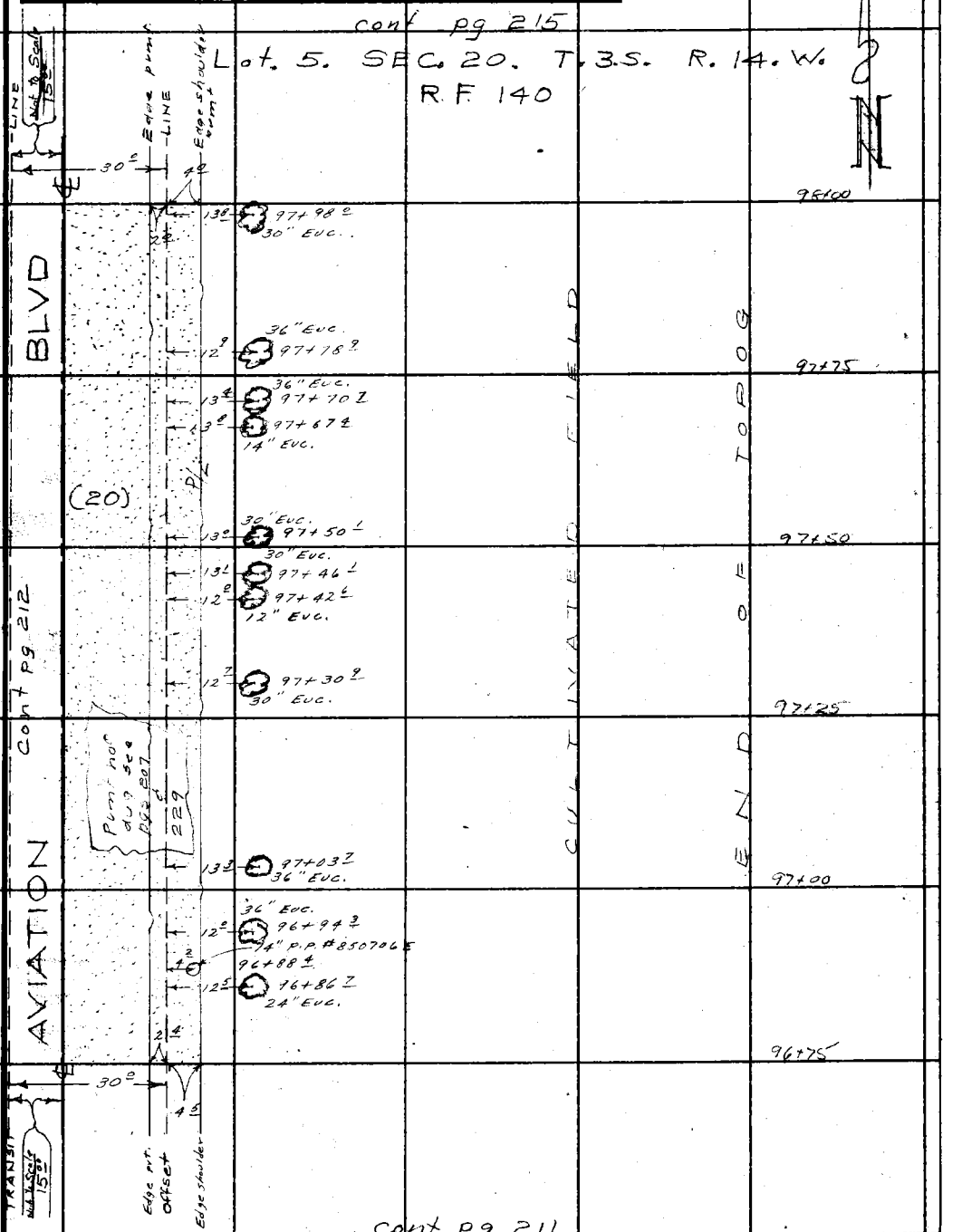

Note: Any Additions or Changes on This Sheet Must be Made or Circled in Red Ink With Date and Name of Person Making Change.

Do not extend this side of this line.

PLEASE RETURN TO:
LOS ANGELES COUNTY ENGINEER
700 LOS ANGELES COUNTY ENGINEERING BLDG.

76F3095 S&E 2247 1-56

F. B. 2235 PG. 214 — cont pg 216

Lot 1 SEC 19 T. 3. S. R. 14. W

R. F. 140

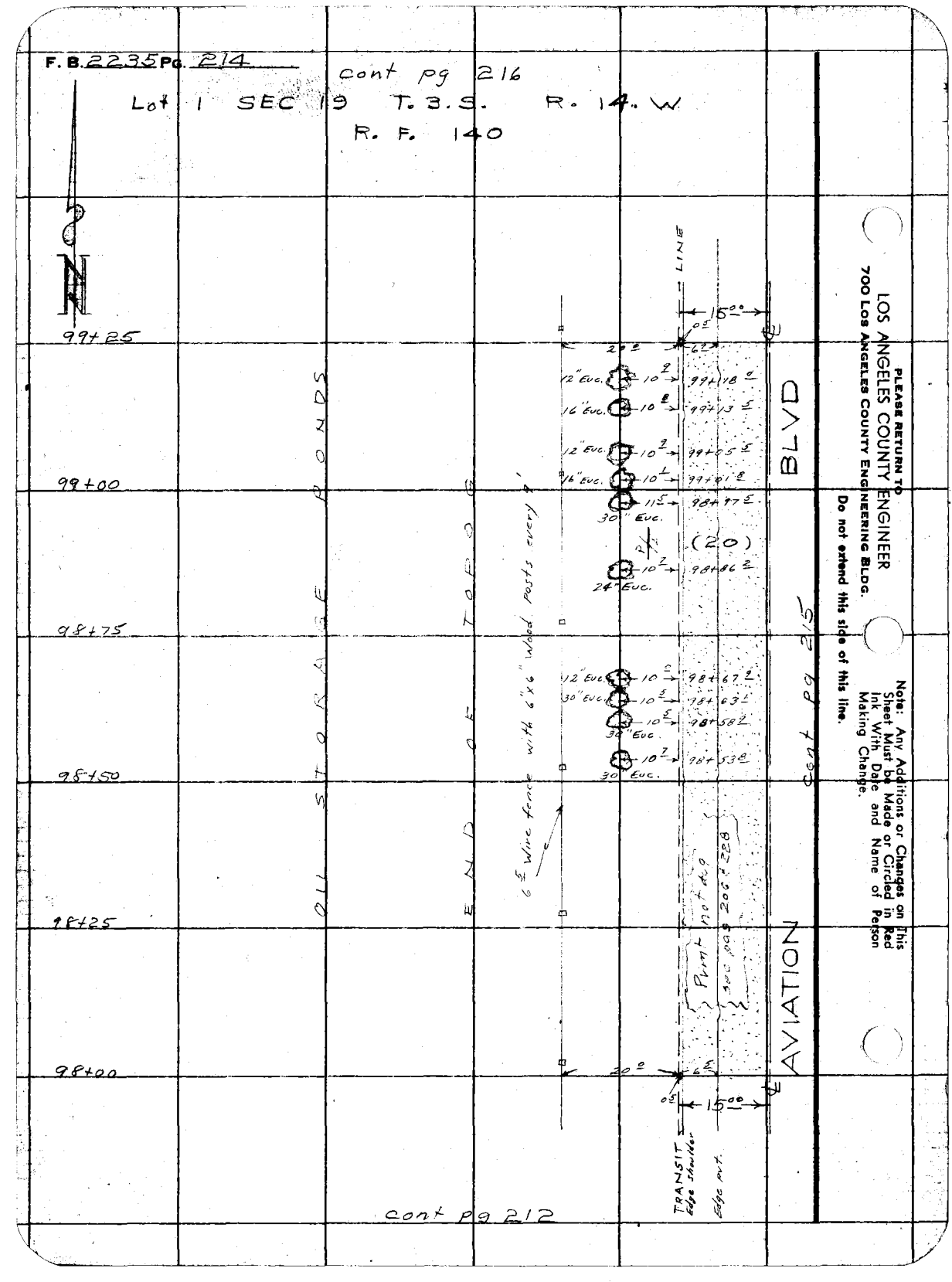

PLEASE RETURN TO
LOS ANGELES COUNTY ENGINEER
700 Los Angeles County Engineering Bldg.

Do not extend this side of this line.

Note: Any Additions or Changes on This Sheet Must be Made or Circled in Red Ink With Date and Name of Person Making Change.

Notes Ck'd by
Map No.
Office Work
Checked
Date

Survey of AVIATION BLVD
JN 007520 Tape 0104 Std 60 °F
Surveyed by J. H. Brown
Notes K. M. KAPP Date 9-56
Indexed C. Johnson

F. B. 2235 PG. 215

cont pg 217

Lot. 5. SEC. 20. T. 3 S. R. 14. W.

R.F. 140

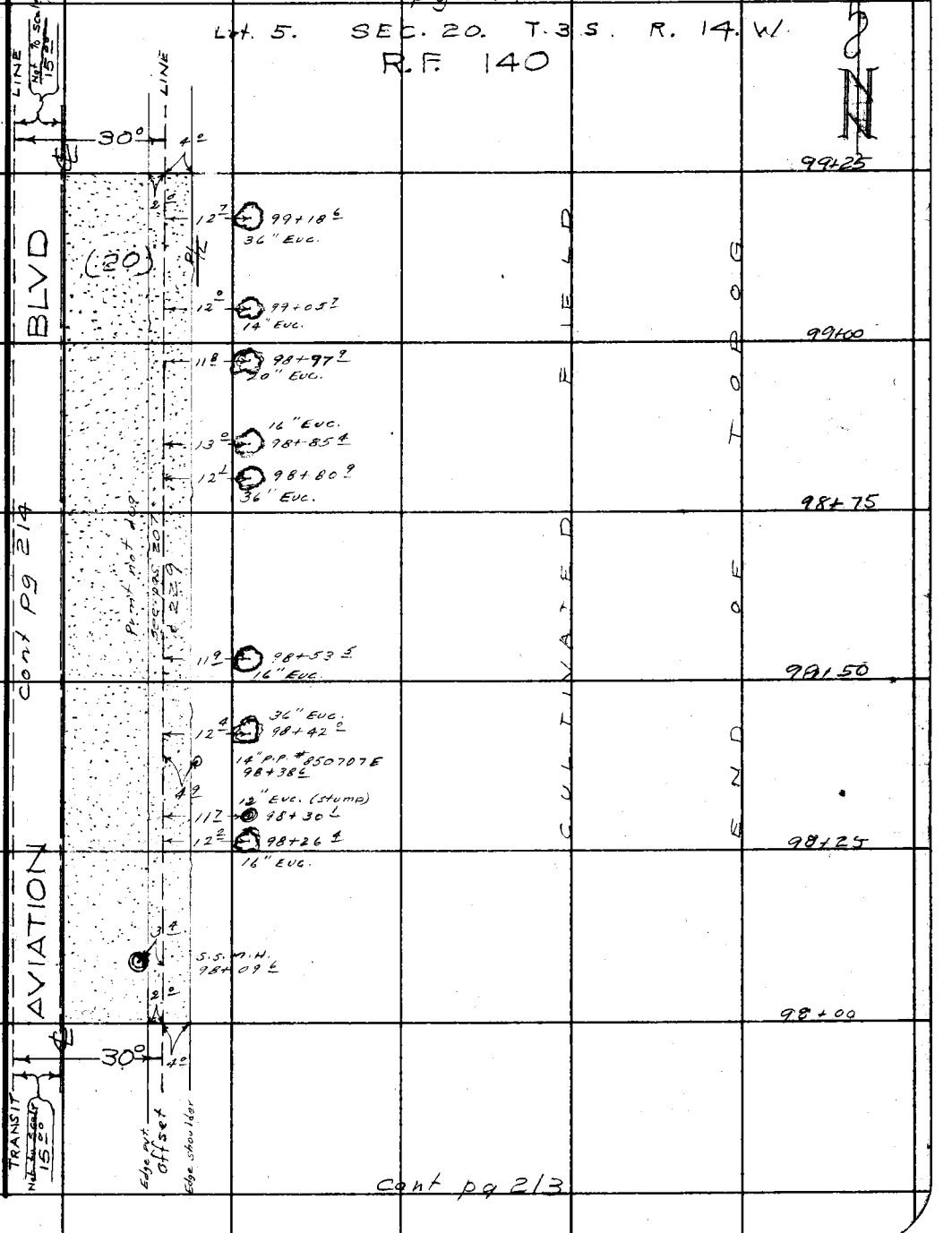

cont pg 213

Note: Any Additions or Changes on This Sheet Must be Made or Circled in Red Ink With Date and Name of Person Making Change.

Do not extend this side of this line.

PLEASE RETURN TO
LOS ANGELES COUNTY ENGINEER
700 Los Angeles County Engineering Bldg.

76F3095 S&E #247 1-56

PLEASE RETURN TO
LOS ANGELES COUNTY ENGINEER
700 LOS ANGELES COUNTY ENGINEERING BLDG.

Note: Any Additions or Changes on This Sheet Must be Made or Circled in Red Ink With Date and Name of Person Making Change.

Do not extend this side of this line.

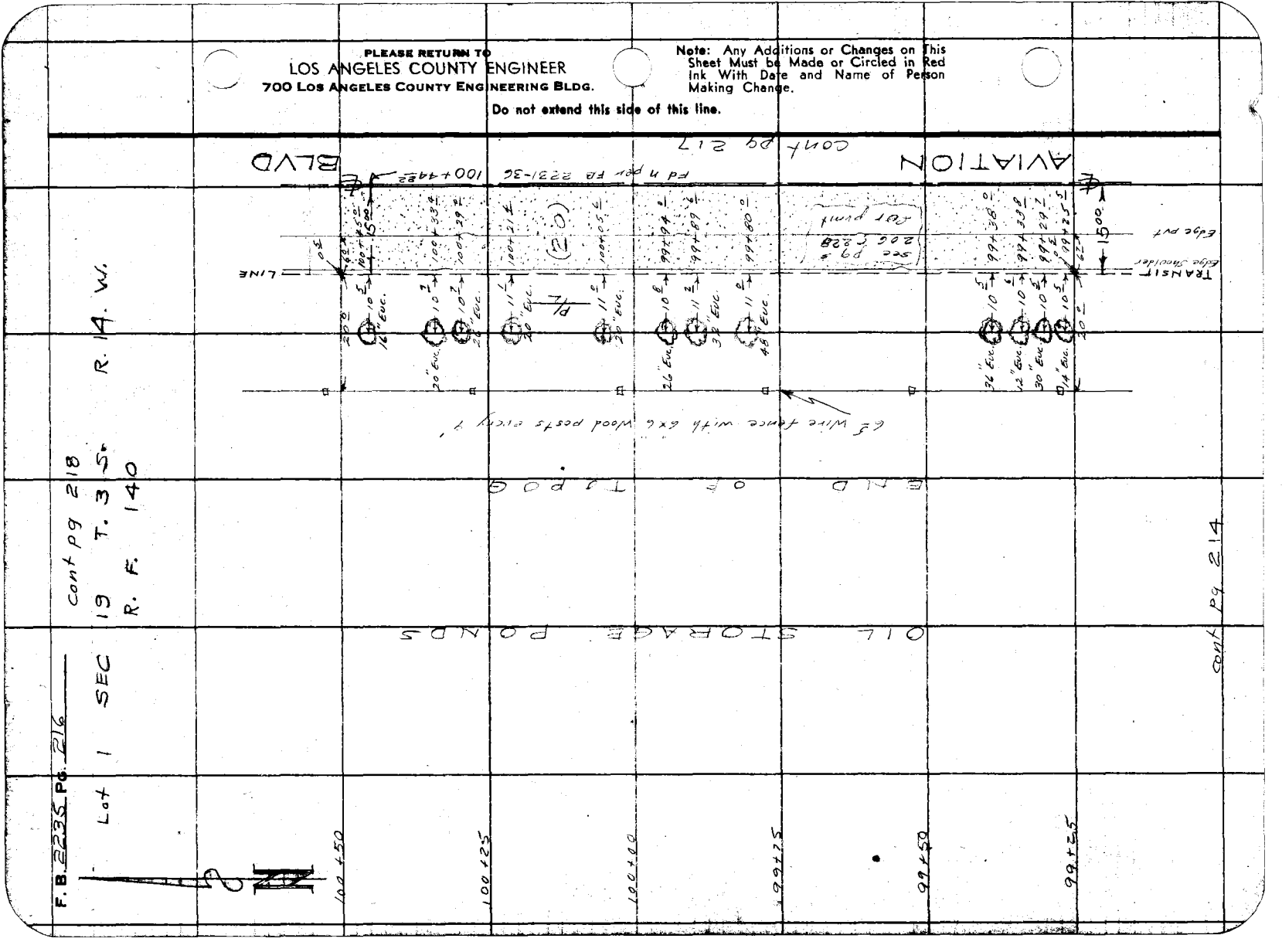

Notes Ck'd by	Survey of AVIATION BLVD
Map No.	JN 007520 Tape 0104 Std 68 °F
Office Work	Surveyed by J. H. Brown
Checked	Notes K. M. Kapp Date 9 56
Date	Indexed A. C. Johnson

F. B. 2235 PG. 217

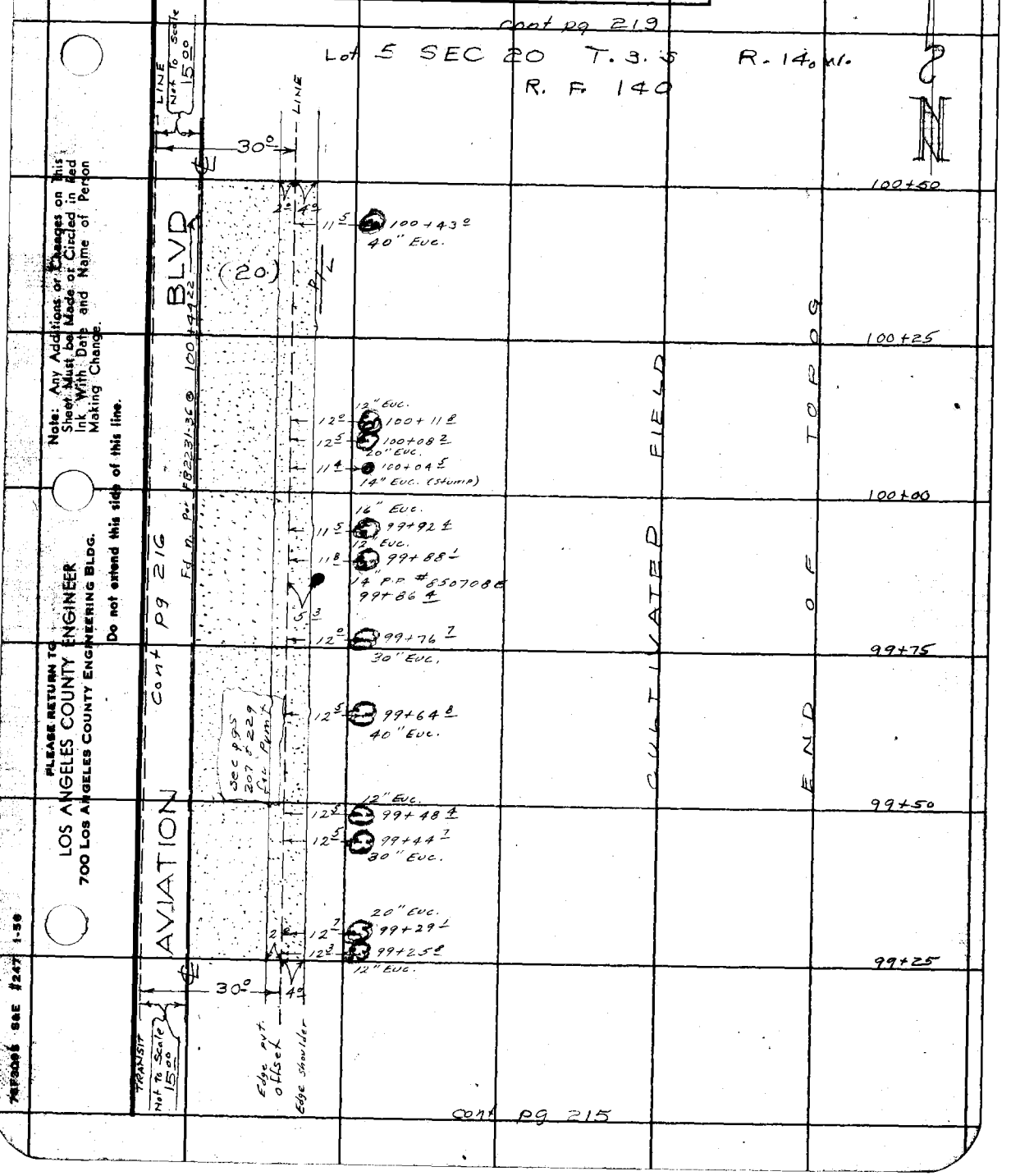

Note: Any Additions or Changes on This Sheet Must be Made or Circled in Red Ink With Date and Name of Person Making Change.

Do not extend this side of this line.

PLEASE RETURN TO
LOS ANGELES COUNTY ENGINEER
700 LOS ANGELES COUNTY ENGINEERING BLDG.

76F3095 S&E #247 1-56

F. B. 2235 Pg. 218

cont 220

Lot 1 SEC. 19. T. 3 S. R. 14 W.

R. F. 140

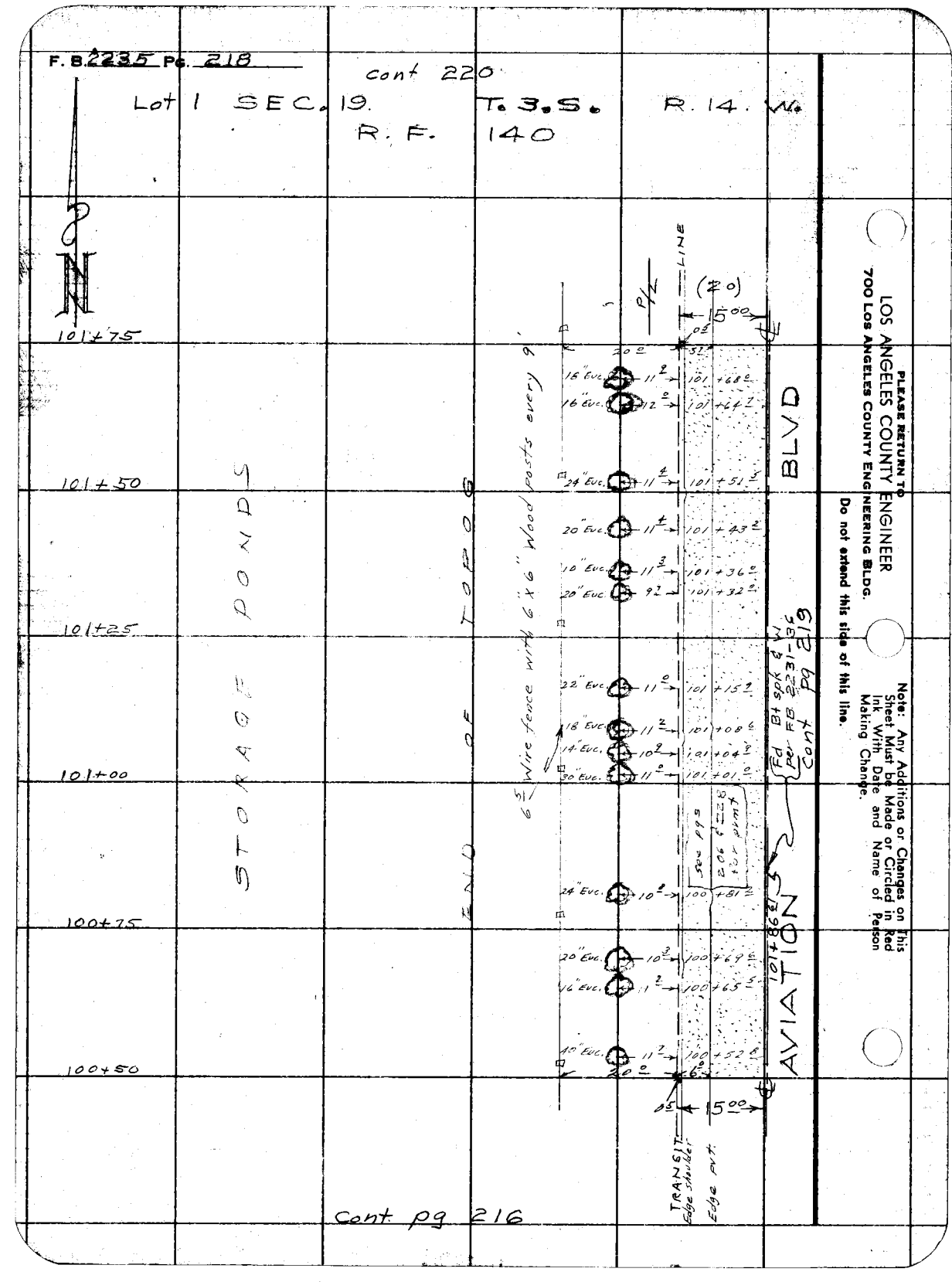

PLEASE RETURN TO
LOS ANGELES COUNTY ENGINEER
700 Los Angeles County Engineering Bldg.
Do not extend this side of this line.

Note: Any Additions or Changes on This Sheet Must be Made or Circled in Red Ink With Date and Name of Person Making Change.

Notes Ck'd by	Survey of AVIATION BLVD
Map No.	JN 007520 Tape 0104 Std 68 °F
Office Work	Surveyed by J. H. Brown
Checked	Notes K. M. Kapp Date 9-56
Date	Indexed A. C. Johnson

F. B. 2235 PG. 219

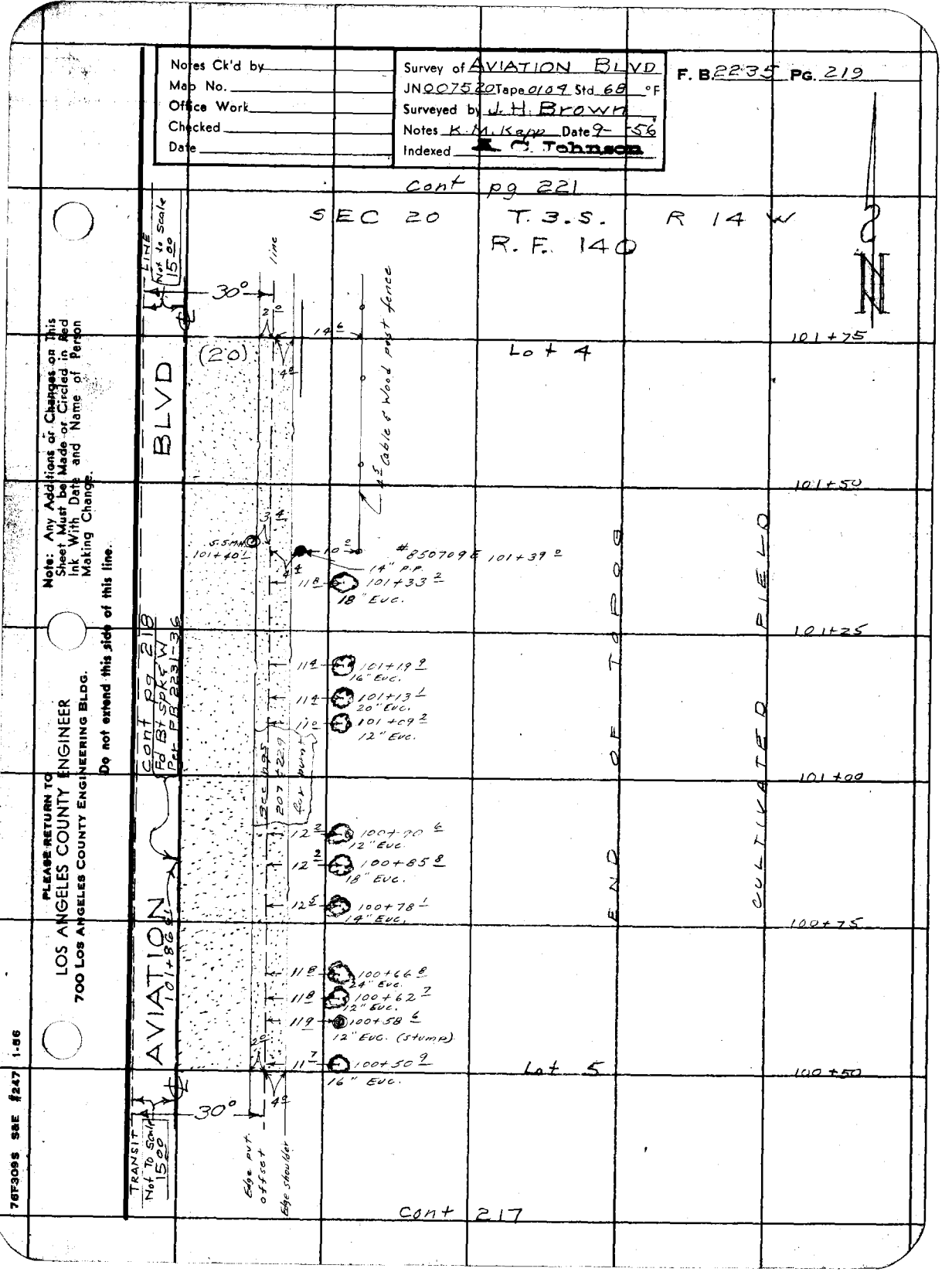

Note: Any Additions or Changes on This Sheet Must be Made or Circled in Red Ink With Date and Name of Person Making Change.

Do not extend this side of this line.

PLEASE RETURN TO
LOS ANGELES COUNTY ENGINEER
700 LOS ANGELES COUNTY ENGINEERING BLDG.

76F309S S&E #247 1-56

F. B. 2235 Pg. 220

Cont pg 222

Lot 1. SEC. 19. T. 3. S. R. 14. W.

R. F. 140



Cont pg 218

PLEASE RETURN TO
LOS ANGELES COUNTY ENGINEER
700 LOS ANGELES COUNTY ENGINEERING BLDG.

Do not extend this side of this line.

Note: Any Additions or Changes on This Sheet Must be Made or Circled in Red Ink With Date and Name of Person Making Change.

Notes Ck'd by	Survey of AVIATION BLVD
Map No.	JN0075.20 Tape 0104 Std 68 °F
Office Work	Surveyed by J. H. Brown
Checked	Notes K. M. Kapp Date 9-56
Date	Indexed A. C. Johnson

F. B. 2235 PG. 221



Note: Any Additions or Changes on This Sheet Must be Made or Circled in Red Ink With Date and Name of Person Making Change.

PLEASE RETURN TO
LOS ANGELES COUNTY ENGINEER
700 LOS ANGELES COUNTY ENGINEERING BLDG.

Do not extend this side of this line.

7EF-0095 S&E 1247 1-56

F. B. 2235 Pg. 222

cont pg 224

Lot 1 SEC 19 T. 3-5 R. 14 W

R. F. 140



cont pg 220

PLEASE RETURN TO
LOS ANGELES COUNTY ENGINEER
700 LOS ANGELES COUNTY ENGINEERING BLDG.

Do not extend this side of this line.

Note: Any Additions or Changes on This Sheet Must be Made or Circled in Red Ink With Date and Name of Person Making Change.

Notes Ck'd by
Map No.
Office Work
Checked
Date

Survey of AVIATION BLVD.
JN 00752 0 Tape 0104 Std. 68 °F
Surveyed by J.H. Brown
Notes K.M. Kapp Date 9-56
Indexed C. Johnson

F. B. 2235 PG. 223

cont pg 225

Lot 4 SEC 20 T. 3. S. R. 14. W.
R. F. 140

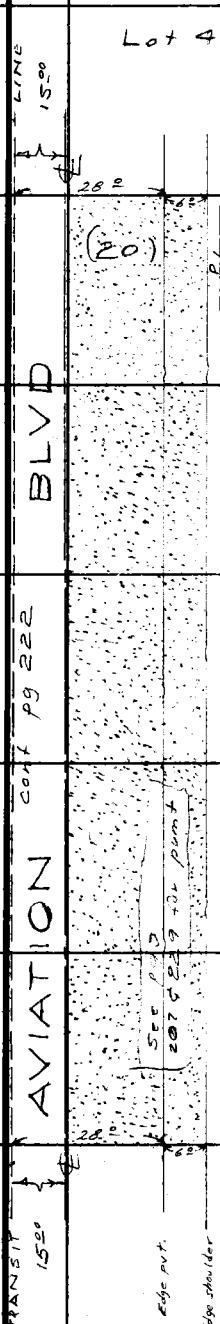

END OF IMPROVED CULTIVATED FIELD

104+25
104+00
103+75
103+50
103+25
103+00

cont pg 221

PLEASE RETURN TO
LOS ANGELES COUNTY ENGINEER
700 Los Angeles County Engineering Bldg.

Note: Any Additions or Changes on This Sheet Must be Made or Circled in Red Ink With Date and Name of Person Making Change.

Do not extend this side of this line.

76F3095 S&E #247 1-56

F. B. 2235 Pg. 224

cont pg 226

Lot 1 SEC 19 T. 3 S. R. 14. W.

R. F. 140

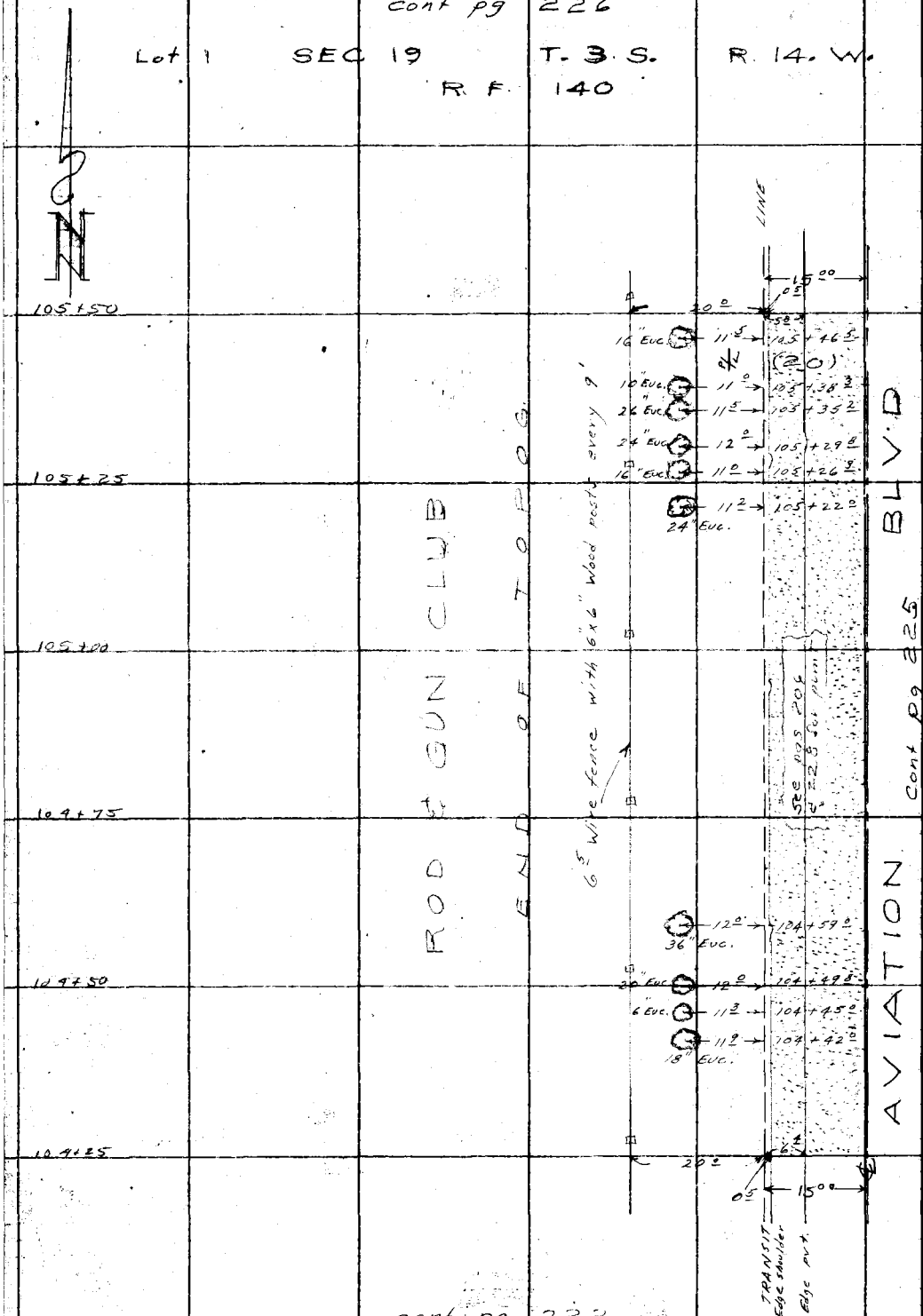

PLEASE RETURN TO
LOS ANGELES COUNTY ENGINEER
700 LOS ANGELES COUNTY ENGINEERING BLDG.

Do not extend this side of this line.

Note: Any Additions or Changes on This Sheet Must be Made or Circled in Red Ink With Date and Name of Person Making Change.

cont pg 222

Notes Ck'd by	Survey of AVIATION BLVD
Map No.	JN 007520 Tape 0104 Std 68 °F
Office Work	Surveyed by J. H. Brown
Checked	Notes K. M. Kapp Date 9-56
Date	Indexed A. C. Johnson

F. B. 2235 PG. 225

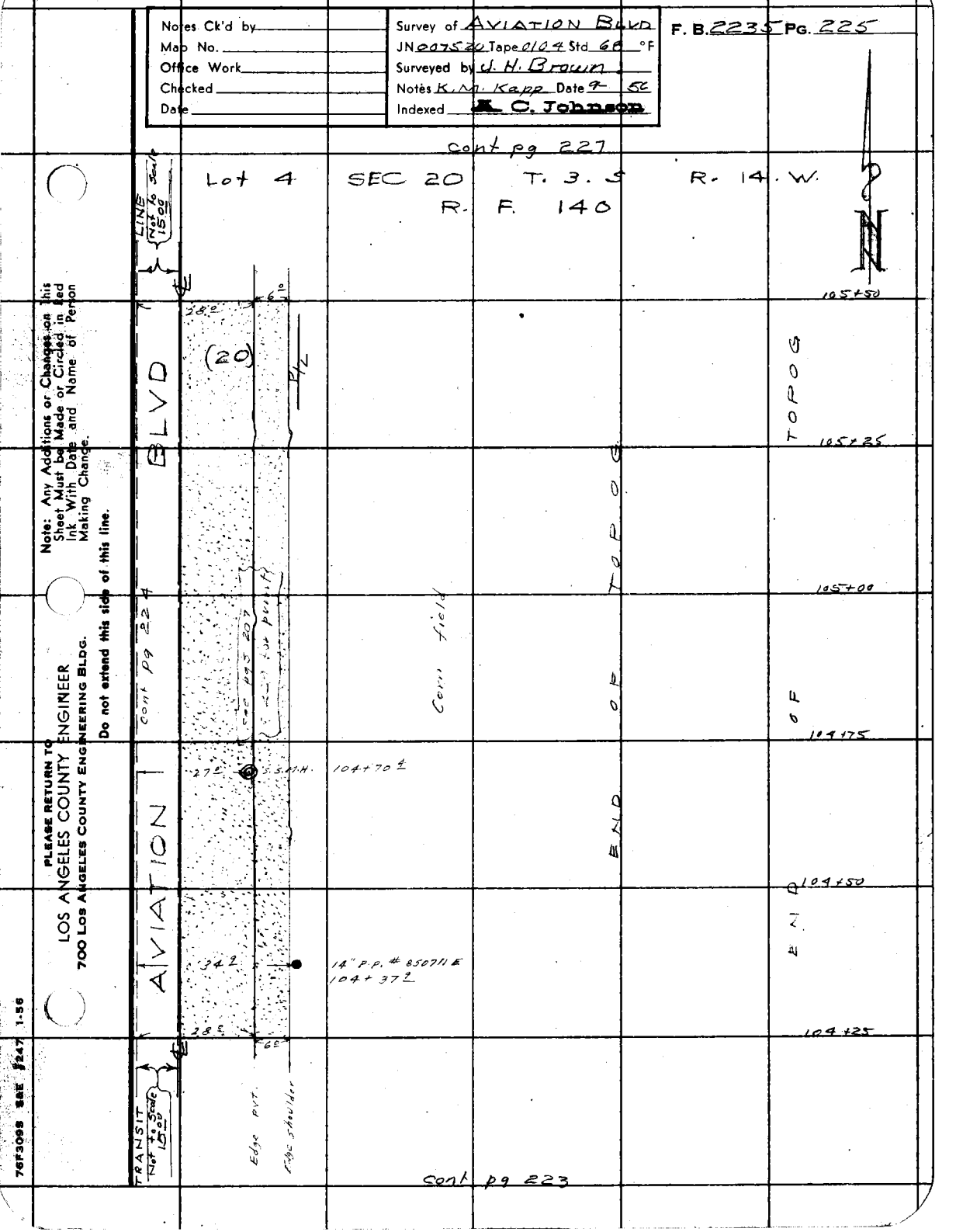

Note: Any Additions or Changes on this Sheet Must be Made or Circled in Red Ink With Date and Name of Person Making Change.

Do not extend this side of this line.

PLEASE RETURN TO
LOS ANGELES COUNTY ENGINEER
700 LOS ANGELES COUNTY ENGINEERING BLDG.

76F3098 S&E 1247 1-56

F. B. 2235 Pg. 226

cont pg 228

Lot. 1. SEC. 19. T. 3. S. R. 14. W

R. F. 140



cont pg 224

PLEASE RETURN TO
LOS ANGELES COUNTY ENGINEER
700 Los Angeles County Engineering Bldg.

Do not extend this side of this line.

Note: Any Additions or Changes on This Sheet Must be Made or Circled in Red Ink With Date and Name of Person Making Change.

Notes Ck'd by	Survey of AVIATION BLVD
Map No.	JN0075.20 Tape 0104 Std 68 °F
Office Work	Surveyed by J. H. Brown
Checked	Notes K. M. Kapp Date 9-56
Date	Indexed A. C. Johnson

F. B. 2235 PG. 227



Note: Any Additions or Changes on this Sheet Must be Made or Circled in Red Ink With Date and Name of Person Making Change.

Do not extend this side of this line.

PLEASE RETURN TO
LOS ANGELES COUNTY ENGINEER
700 LOS ANGELES COUNTY ENGINEERING BLDG.

76F309S S&E #247 1-56

F. B. 2235 PG. 228

cont pg 230

Lot 1. SEC. 19. T. 3. S. R. 14. W.

R. F. 140



cont pg 226

PLEASE RETURN TO
LOS ANGELES COUNTY ENGINEER
700 Los Angeles County Engineering Bldg.
Do not extend this side of this line.

Note: Any Additions or Changes on This Sheet Must be Made or Circled in Red Ink With Date and Name of Person Making Change.

Notes Ck'd by	Survey of AVIATION BLVD
Map No.	JN007520 Tape 0109 Std 68 °F
Office Work	Surveyed by J. H. Brown
Checked	Notes K. M. Kapp Date 9-56
Date	Indexed A. C. Johnson

F. B. 2235 PG. 229



Note: Any Additions or Changes on This Sheet Must be Made or Circled in Red Ink With Date and Name of Person Making Change.

Do not extend this side of this line.

PLEASE RETURN TO
LOS ANGELES COUNTY ENGINEER
700 LOS ANGELES COUNTY ENGINEERING BLDG.

76F309S S&E #247 1-56

F. B. 2235 Pg. 230

cont pg 232

RANCHO SAUSAL REDONDO
Lot 1 SEC 19 T. 3. S R. 14 W.
R. F. 140

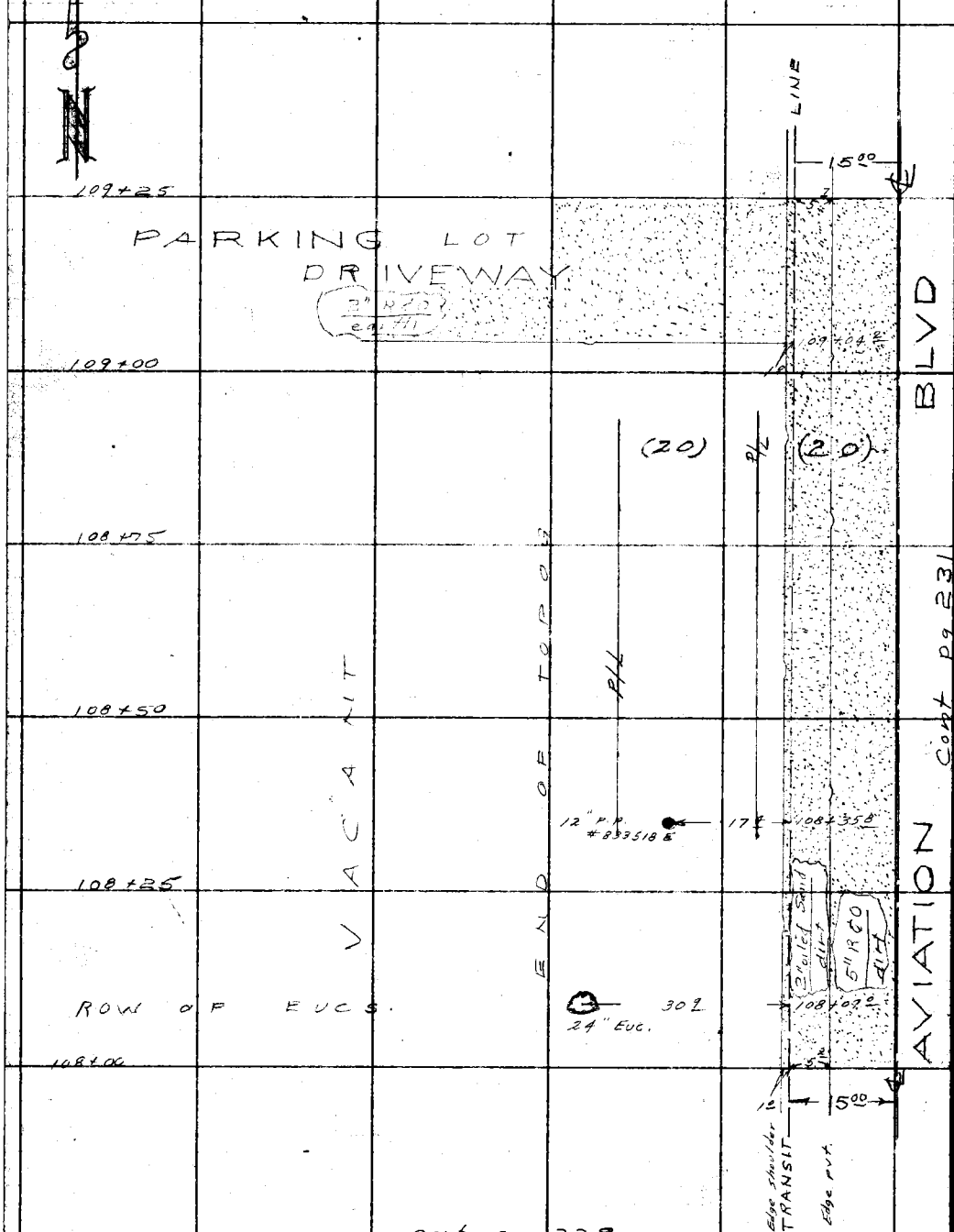

Cont pg 231

cont pg 228

PLEASE RETURN TO
LOS ANGELES COUNTY ENGINEER
700 LOS ANGELES COUNTY ENGINEERING BLDG.

Do not extend this side of this line.

Note: Any Additions or Changes on This Sheet Must be Made or Circled in Red Ink With Date and Name of Person Making Change.

Notes Ck'd by	Survey of AVIATION BLVD
Map No.	JN 0075 20 Tape 0104 Std 68 °F
Office Work	Surveyed by J. H. Brown
Checked	Notes K. M. Kapp Date 9-56
Date	Indexed A. C. Johnson

F. B. 2235 PG. 231

Cont pg 233

RANCHO SAUSAL REDONDO
Lot 4 SEC. 20 T. 3 S. R. 14 W.
R. F. 140



Cont pg 229

Note: Any Additions or Changes on This Sheet Must be Made or Circled in Red Ink With Date and Name of Person Making Change.

Do not extend this side of this line.

PLEASE RETURN TO
LOS ANGELES COUNTY ENGINEER
700 LOS ANGELES COUNTY ENGINEERING BLDG.

76F309S S&E #247 1-56

F. B. 2235 Pg. 232

cont pg 234

RANCHO SAUSAL REDONDO

Lot 1 SEC 19 T. 3. S R. 14 W.

R. F. 140

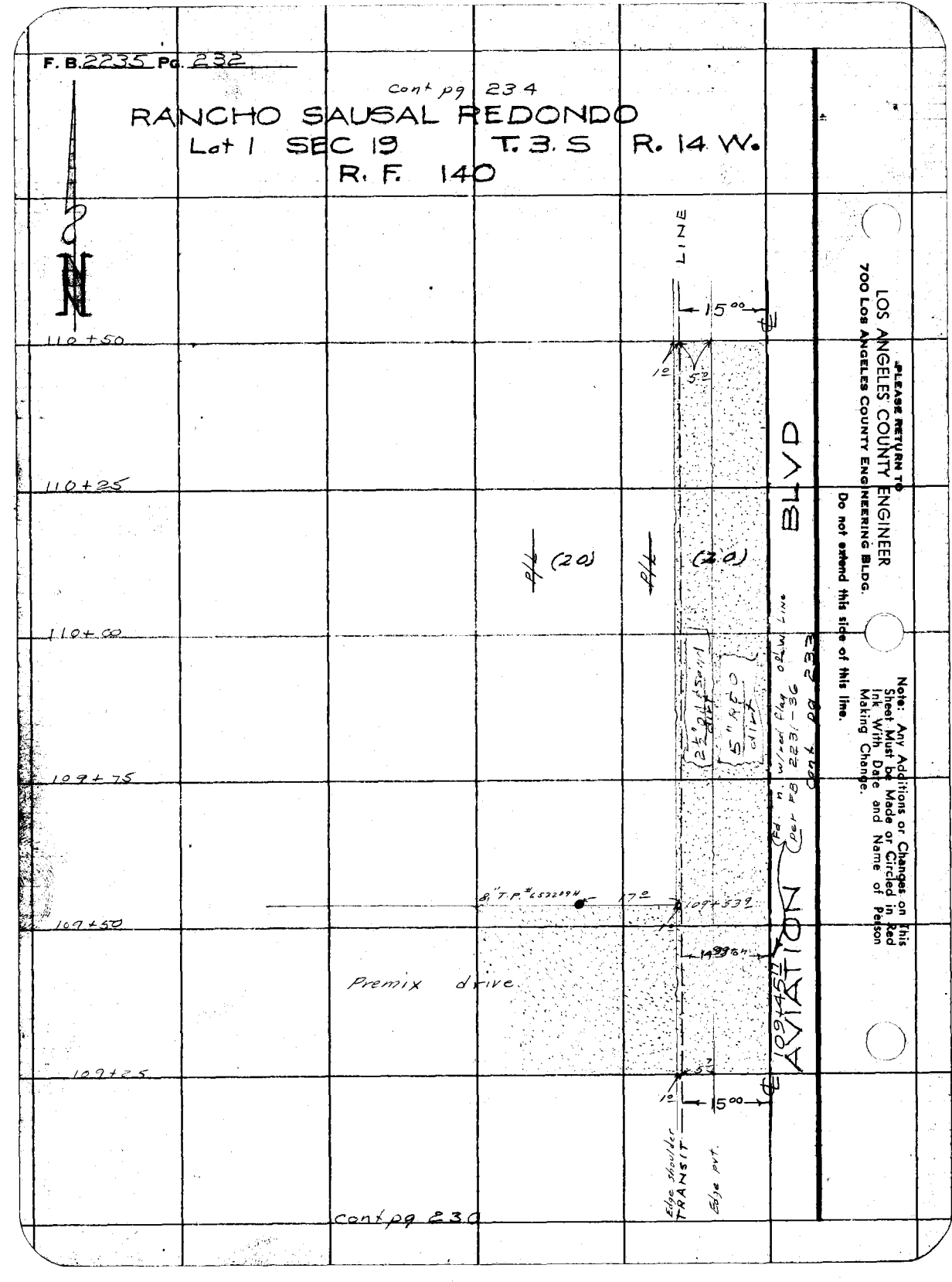

PLEASE RETURN TO
LOS ANGELES COUNTY ENGINEER
700 Los Angeles County Engineering Bldg.

Do not extend this side of this line.

Note: Any Additions or Changes on this Sheet Must be Made or Circled in Red Ink With Date and Name of Person Making Change.

cont pg 230

Notes Ck'd by	Survey of AVIATION BLVD
Map No.	JN 0075.20 Tape 0104 Std 68 °F
Office Work	Surveyed by J. H. Brown
Checked	Notes K. M. Kopp Date 9-56
Date	Indexed [illegible] Johnson

F. B. 2235 Pg. 233

Cont pg 235

RANCHO SAUSAL REDONDO
Lot 4 SEC. 20 T. 3. S. R. 14 W.



Cont pg 231

Note: Any Additions or Changes on This Sheet Must be Made or Circled in Red Ink With Date and Name of Person Making Change.

Do not extend this side of this line.

PLEASE RETURN TO
LOS ANGELES COUNTY ENGINEER
700 LOS ANGELES COUNTY ENGINEERING BLDG.

76F3098

F. B. 2235 Pg. 234

cont 236

RANCHO SAUSAL REDONDO
Lot 1. SEC 19 T. 3. S. R. 14 W.
R. F. 140

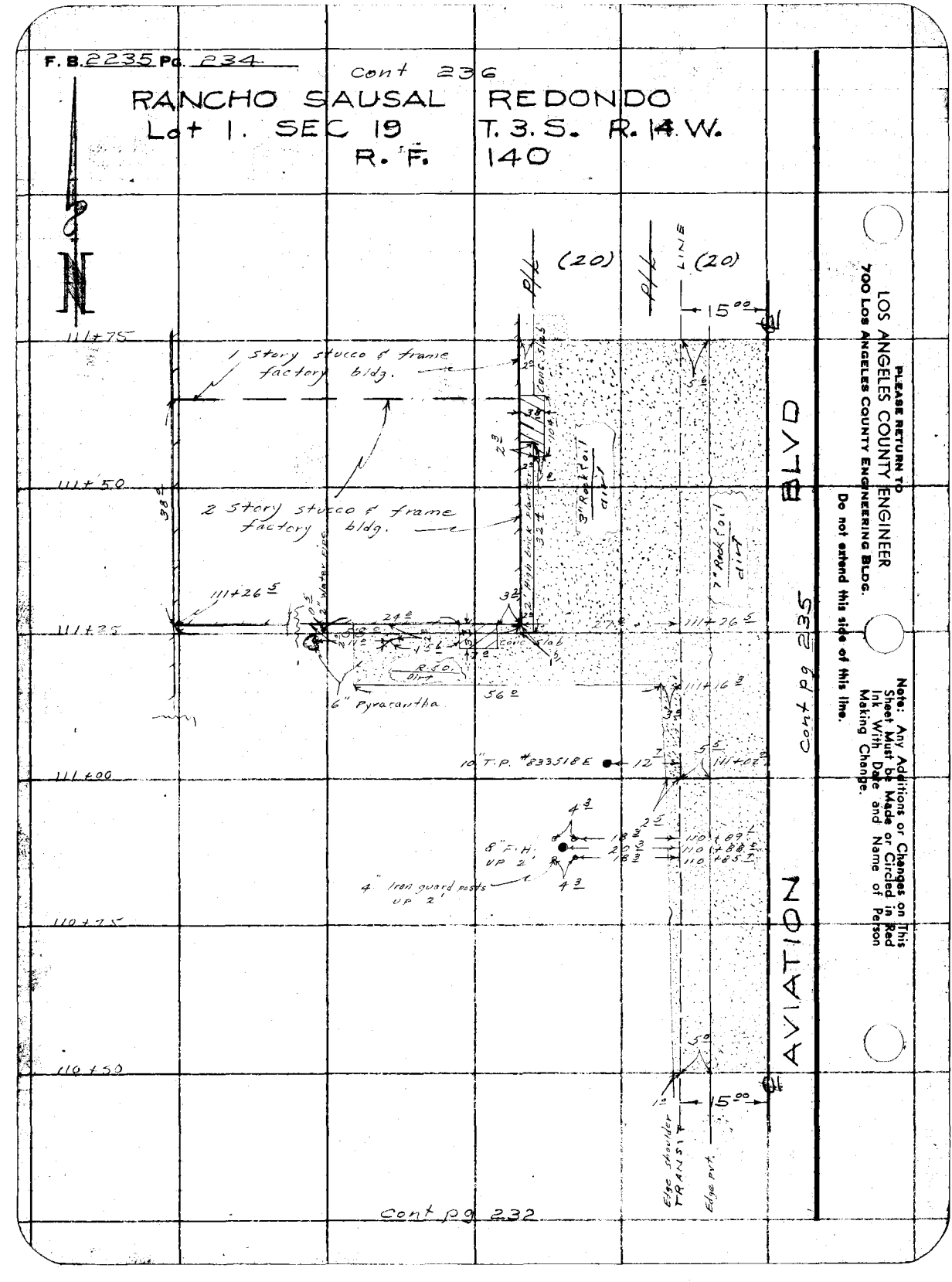

Notes Ck'd by	Survey of AVIATION BLVD
Map No.	JN 0075.20 Tape 0104 Std 68 °F
Office Work	Surveyed by J. H. Brown
Checked	Notes K.M. Kapp Date 9-56
Date	Indexed [illegible] Johnson

F. B. 2235 PG. 235

Cont pg 237

RANCHO SAUSAL REDONDO
Lot 4 SEC. 20. T. 3. S. R. 14. W.
R. F. 140



Cont pg 233

Cont pg 234

Note: Any Additions or Changes on This Sheet Must be Made or Circled in Red Ink With Date and Name of Person Making Change.

Do not extend this side of this line.

PLEASE RETURN TO
LOS ANGELES COUNTY ENGINEER
700 Los Angeles County Engineering Bldg.

76F3098 S&E #247 1-56

F.B. 2235 Pg. 236

cont pg 238

RANCHO SAUSAL REDONDO
Lot 1, SEC 19. T. 3.S. R. 14.W
R. F. 140

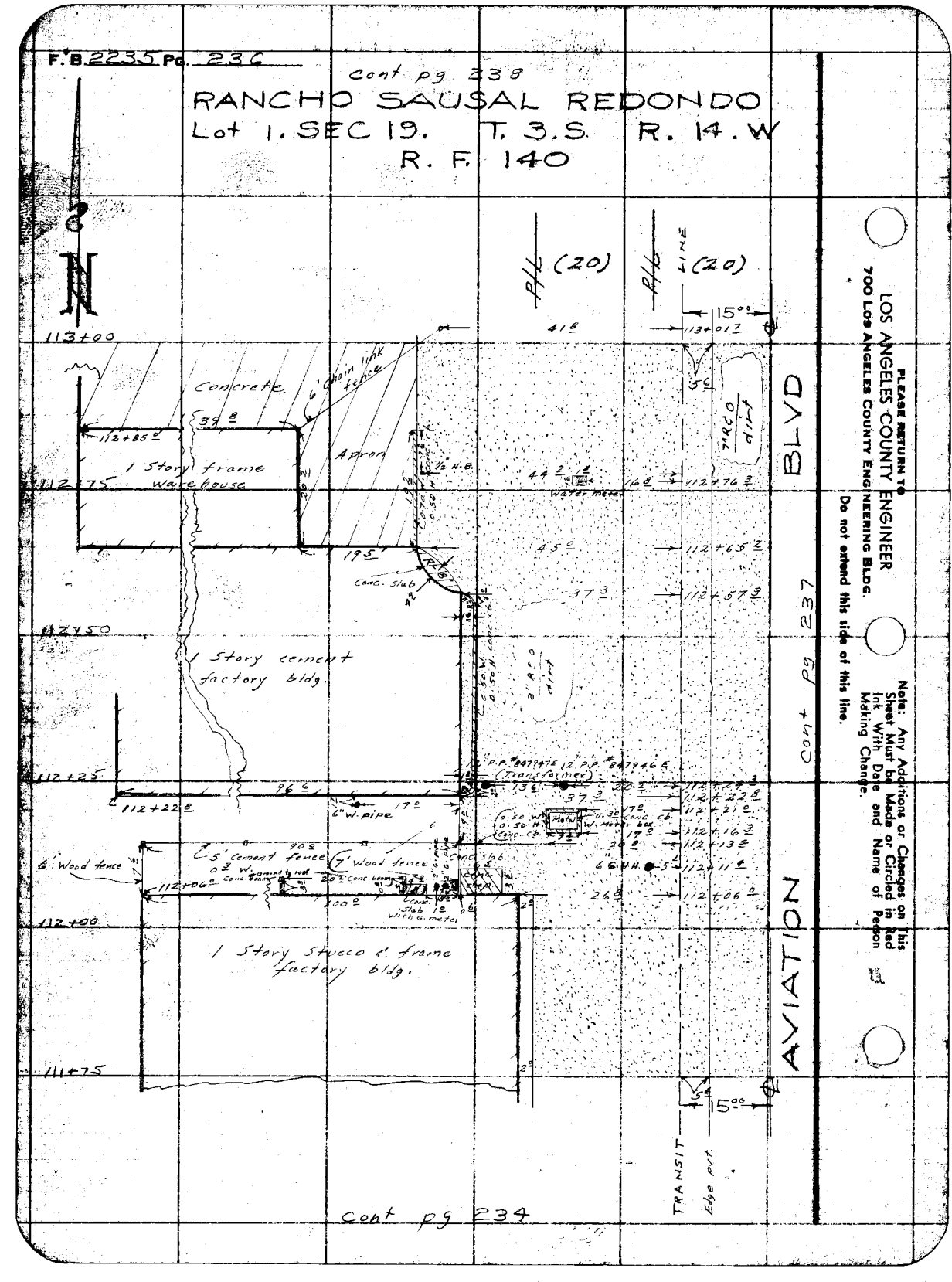

PLEASE RETURN TO
LOS ANGELES COUNTY ENGINEER
700 Los Angeles County Engineering Bldg.
Do not extend this side of this line.

Note: Any Additions or Changes on This Sheet Must be Made or Circled in Red Ink With Date and Name of Person Making Change.

Notes Ck'd by *	Survey of AVIATION BLVD
Map No.	JN007520 Tape 0104 Std 68 °F
Office Work	Surveyed by J. H. Brown
Checked	Notes K.M. Kapp Date 9-56
Date	Indexed A. C. Johnson

F. B. 2235 PG. 237



Note: Any Additions or Changes on This Sheet Must be Made or Circled in Red Ink With Date and Name of Person Making Change.

Do not extend this side of this line.

PLEASE RETURN TO
LOS ANGELES COUNTY ENGINEER
700 LOS ANGELES COUNTY ENGINEERING BLDG.

76F309S S&E #247 1-56

F. B. 2235 Pg. 238

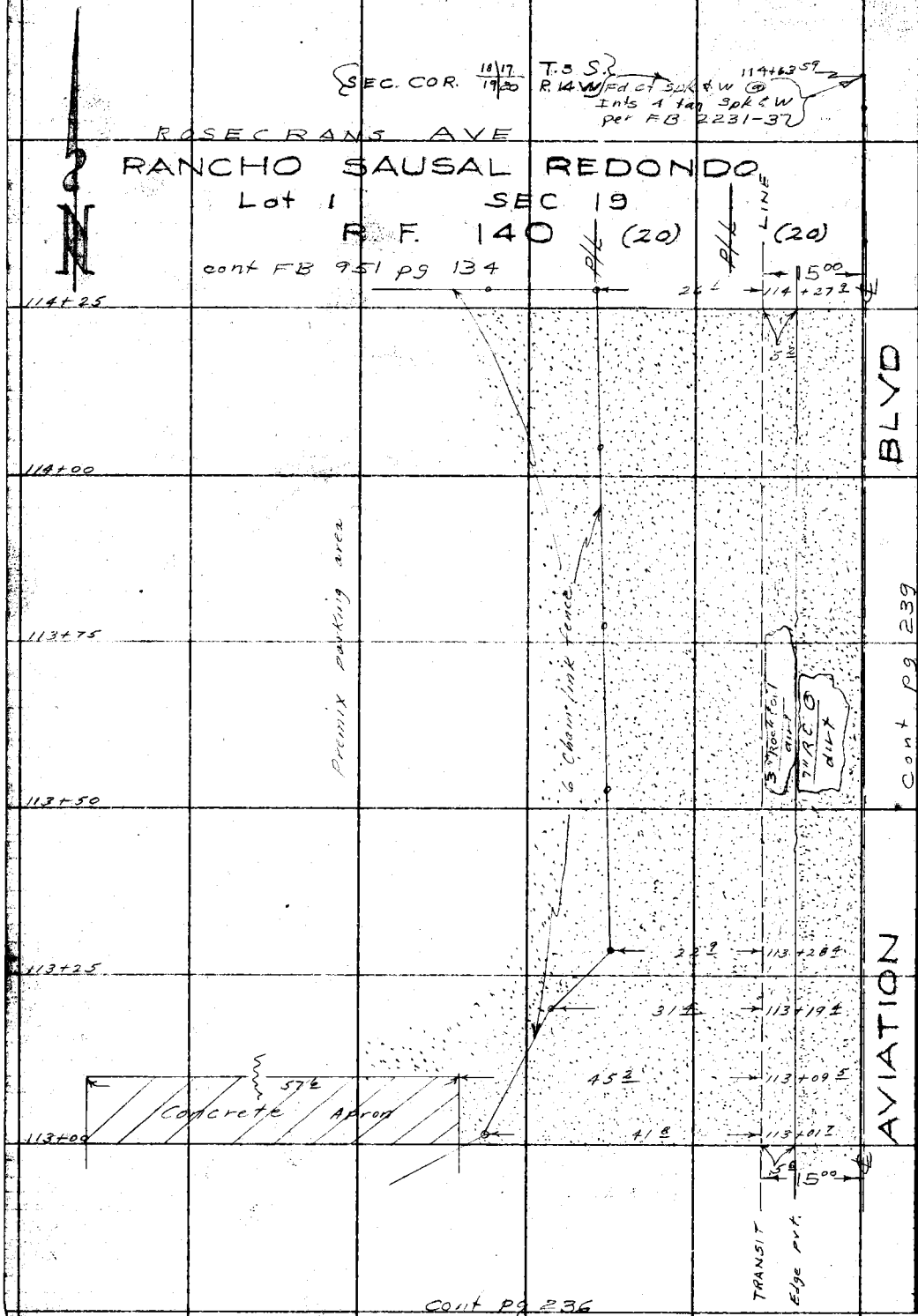

PLEASE RETURN TO
LOS ANGELES COUNTY ENGINEER
700 Los Angeles County Engineering Bldg.

Do not extend this side of this line.

Note: Any Additions or Changes on This Sheet Must be Made or Circled in Red Ink With Date and Name of Person Making Change.

Notes Ck'd by	Survey of AVIAVIATION BLVD
Map No.	JN 007520 Tape 0104 Std 68 °F
Office Work	Surveyed by J. H. Brown
Checked	Notes K.M. Kapp Date 9-56
Date	Indexed C. Johnson

F. B. 2235 PG. 239

ROSECRANS AVE

Ed spk & W ⊗ Cont pg 241

Ints 4 tan spk & W per F.B. 2281-37

SEC. COR 18 17 / 19 20

T. 3 S. R. 14 W.

RANCHO SAUSAL REDONDO

SEC. 20 LOT 4

R.F. 140

Cont F.B. 951 pg 134



Cont pg 237

Note: Any Additions or Changes on This Sheet Must be Made or Circled in Red Ink With Date and Name of Person Making Change.

Do not extend this side of this line.

PLEASE RETURN TO
LOS ANGELES COUNTY ENGINEER
700 LOS ANGELES COUNTY ENGINEERING BLDG.

76F3098 S&E #247 1-56

Notes Ck'd by	Survey of Aviation Blvd.
Map No.	JN 0075.20 Tape — Std — °F
Office Work	Surveyed by J. H. Brown
Checked	Notes K.M. Kapp Date 4-16-57
Date	Indexed C. Johnson 4-25-58

F. B. 2235 Pg. 241

Graham Ave
Revision of Pg. 80

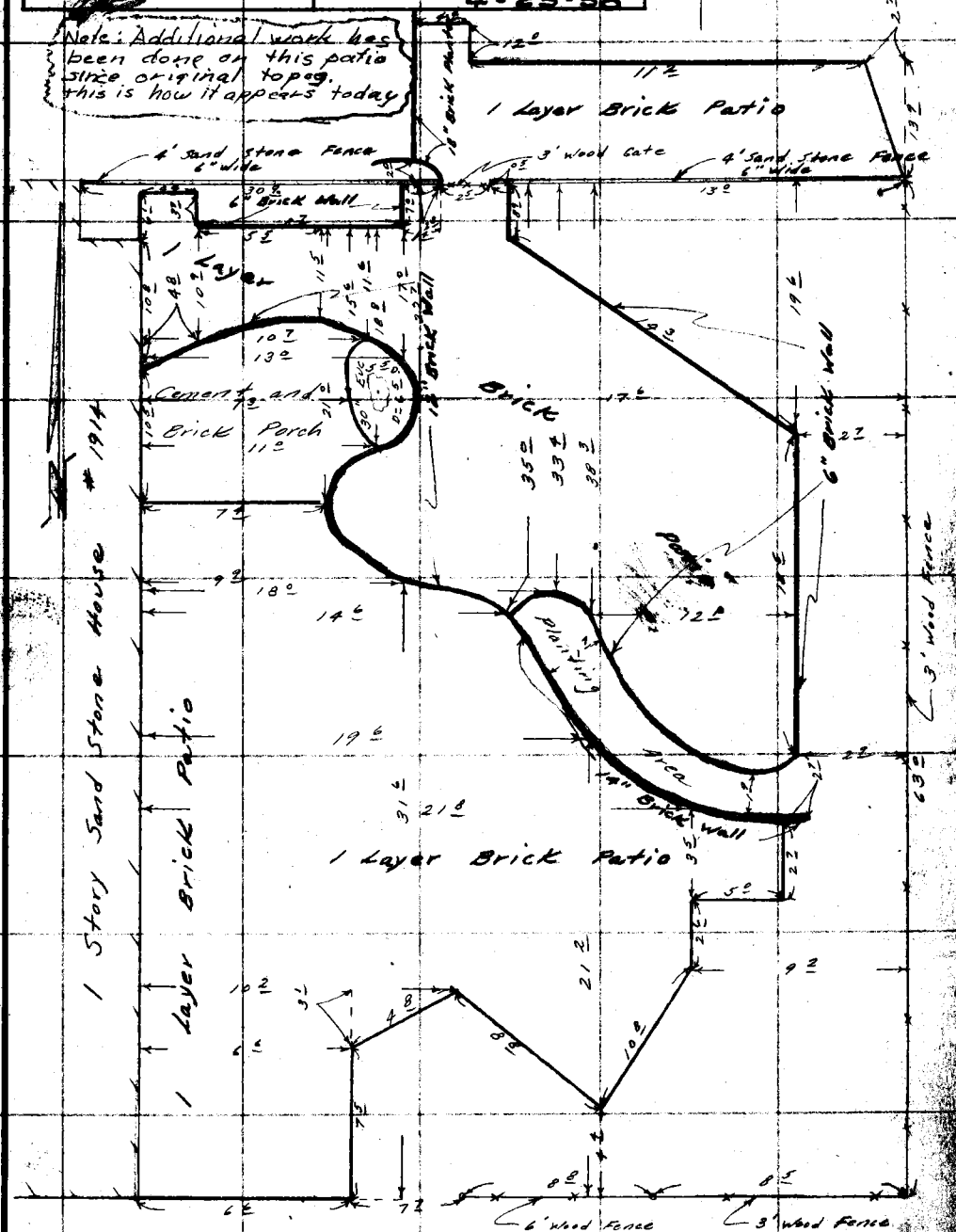

Note: Any Additions or Changes on This Sheet Must be Made or Circled in Red Ink With Date and Name of Person Making Change.

Do not extend this side of this line.

PLEASE RETURN TO
LOS ANGELES COUNTY ENGINEER
700 LOS ANGELES COUNTY ENGINEERING BLDG.

76F3098 SSE #247 1-60

F.B. 2295 Pg. 244



Notes Ck'd by	Survey of WATERWORKS DIST.
Map No.	JN 5222.50 Tape Std
Office Work	Surveyed by LANIGAN
Checked	Notes LANIGAN Date 7-7-56
Date	Indexed C. Johnson 2-11-58

243

J.N. 5222.50

CO. WATERWORKS DIST "22"

AVIATION BLVD

FROM

921'N. OF EL SEGUNDO BLVD TO 382'N'LY

WATER LINE CONSTR. STAGES

LANIGAN.

RIHE

DURAN

CIOCHON

Note: Any Additions or Changes on This Sheet Must be Made or Circled in Red Ink With Date and Name of Person Making Change.

Do not extend notes this side of this line.

RETURN TO
LOS ANGELES COUNTY ENGINEER
700 LOS ANGELES COUNTY ENGINEERING BLDG.