Comp'd by

Check

Survey of

JN Tape Std. °F

Surveyed by

Notes Date

Indexed

F.B. 2236 Pg.

	Job	Description
		MALIBU CIVIC CENTER-0021.52
17	Ties	C.L. & property line ties-Malibu Cyn. Rd. W. of Malibu Creek.
4	Bdry.	Survey & Monuments.
8	Topog.	Grid plan for loc. imp. & X-sec.
5	B.M.	Bench Levels.
6	X-Sec.	X-Sections.
9	Loc. Imp.	Loc. Imp.
8	X-Sec.	X-Sections.
02	Topog.	Prop. site-Flag, topog. & test holes.
09	B.L. tie fr. Precise Line #46 to Rd. Dept. B.M.'s	
0	B.M.	Add'l. B.M.'s for topog. control from T.B.M. #6 to site area.
		SURFRIDERS BEACH ST. PARK-0055.49
55	Bdry.	Staking property corners & monumenting.
58	B.M.	Bench levels-Vertical Control P.T. D-429.
		MALIBU CIVIC CENTER-0021.52
66	Tran. Line	Survey northerly from Pacific Coast Hwy. along Cross Creek Rd., to Stuart Ranch Rd., westerly along Stuart Ranch Rd. to Malibu Cyn. Rd.
02	Topog.	Profile & X-sec. on above lines.
07	Topog.	Add'l X-sec. at Cross Creek Rd. & Pacific Coast Hwy.

Microfilmed July 86

(cont'd on next page)

F.B. 2236 Pg. 2

Page	Job	Description
209-213	Topog.	Add'l X-sec. along Pacific Coast Hwy. east & west from Cross Creek Rd.
215-216	Cont. Line	Along Cross Creek Rd. northerly from Sta. 9+89.98.
217-219	X-Sec.	Add'l. X-sec. along Cross Creek Rd. N'ly from Sta. 9+89.98.
221-232	Loc. Imp.	Northerly along Cross Creek Rd. from Pacific Coast Hwy. to Stuart Ranch Rd., then W'ly along Stuart Ranch Rd. to Malibu Cn. Rd.
233-242	C.L.	Loc. of add'l pts. along Cross Creek Rd. & Stuart Ranch Rd. & C.L. along Pacific Coast Hwy. from Cross Creek Rd. to Malibu Cyn. Rd.
243-245	X-Sec.	Add'l X-sec. along Stuart Ranch Rd., Sta. 25+00 to 27+00, to show ditch south of road.
247-250	C.L.	Final C.L. along Cross Creek Rd.& Stuart Ranch Rd. from Malibu Cyn. Rd. to Pacific Coast Highway.
251-263	Bdry.	Survey to locate property lines of Lot 3 & parcel 1. Also location of additional points along Stuart Ranch Rd. & Cross Creek Road.
265-268	Topog.	Location of fences & trees on lines of occupation along Cross Creek Rd.
269-280	Bdry.	Survey to monument property corners of Lot 3 & parcel 1. re location of centerline of Stuart Ranch Rd. from Cross Creek Rd. to Malibu Cyn. Road.
281-282	C.L.	Of Stuart Ranch Rd. from Malibu Cyn. Rd. N'ly to first P.I.-JN 0021.52

(cont'd on next page)

PLEASE RETURN TO
LOS ANGELES COUNTY ENGINEER
403 Los Angeles County Engineering Bldg.
Do not extend this area of this line.
Note: Any Additions or Changes on this Sheet Must be Made in Red Ink With Date and Name of Person Making Change

Notes Ck'd by	Survey of
Map No.	JN Tape Std °F
Office Work	Surveyed by
Checked	Notes Date
Date	Indexed

F.B. 2236 Pg. 3

Page	Job	Description
		MALIBU CIVIC CENTER 0021.52
287-294	Bdy.	Bdy. Survey of land exchanged between L.A. Co. and the State of Calif.

Note: Any Additions or Changes on This Sheet Must be Made or Circled in Red Ink With Date and Name of Person Making Change.

Do not extend this side of this line.

PLEASE RETURN TO
LOS ANGELES COUNTY ENGINEER
403 LOS ANGELES COUNTY ENGINEERING BLDG.

FADES C#310-8-68

Notes Ck'd by	Survey of	F.B. 2236 Pg.
Map No.	JN Tape Std °F	
Office Work	Surveyed by	
Checked	Notes Date	
Date	Indexed	

Page	Job	Description
283	R/W	Flagging Parcels #2-6 for road widening.

Note: Any Additions or Changes on this Sheet Must be Made or Circled in Red Ink With Date and Name of Person Making Change

Do not extend this side of this line.

PLEASE RETURN TO
LOS ANGELES COUNTY ENGINEER
403 LOS ANGELES COUNTY ENGINEERING BLDG.

76F3095 CK #310 5-66

H.C. 98-6

F.B. 2236 Pg. 5

Notes Ck'd by AJA	Survey of MALIBU CIVIC CENTER
Map No. B-2829	W.O. 0021.52 Tape No. 0168 Std. 68 of
Office Work H. H. F. DONG	Surveyed by H.E. GRANQUIST
Checked W.D. Wagner	Notes H.E.G. Date 7-6-56
Date Apr., 1963	Indexed A. C. Johnson

JUL 28 '56

MALIBU CIVIC CENTER

J.N. 0021.52

CENTERLINE and PROPERTY LINE NOTES.

Index to Cross Section Grid. + Prop. Cor. Numbers = Pg. 27 ℄ + P/L INDEX Pg. 6
Cross Section Notes on Grid or Lot. From Pg. 47 to Pg. 56
℄ NOTES F.B. 2236 Pg. 5 To Pg. 24
For Bench Marks See Pg. 31. To Pg. 46
Location of Improvement Pg. 57 to 70
Cross Sec. Note on Streets Pg. 71 to Pg. [illegible]
Location of Water Line Pg. 69

H.E. GRANQUIST Chief.
F.E. BROOKS Instr.
B.W. VAN ALLEN HEAD Chain Main
P.S. BENNETT REAR "

Note: Any Additions or Changes on This Sheet Must be Made or Circled in Red Ink With Date and Name of Person Making Change.

Do not extend notes this side of this line.

RETURN TO
LOS ANGELES COUNTY SURVEYOR
726 LOS ANGELES COUNTY
ENGINEERING BLDG.

98 247 4-53

RETURN TO
LOS ANGELES COUNTY SURVEYOR
726 LOS ANGELES COUNTY
ENGINEERING BLDG.

Note: Any Additions or Changes on This Sheet Must be Made or Circled in Red Ink With Date and Name of Person Making Change.

Do not extend notes this side of this line.

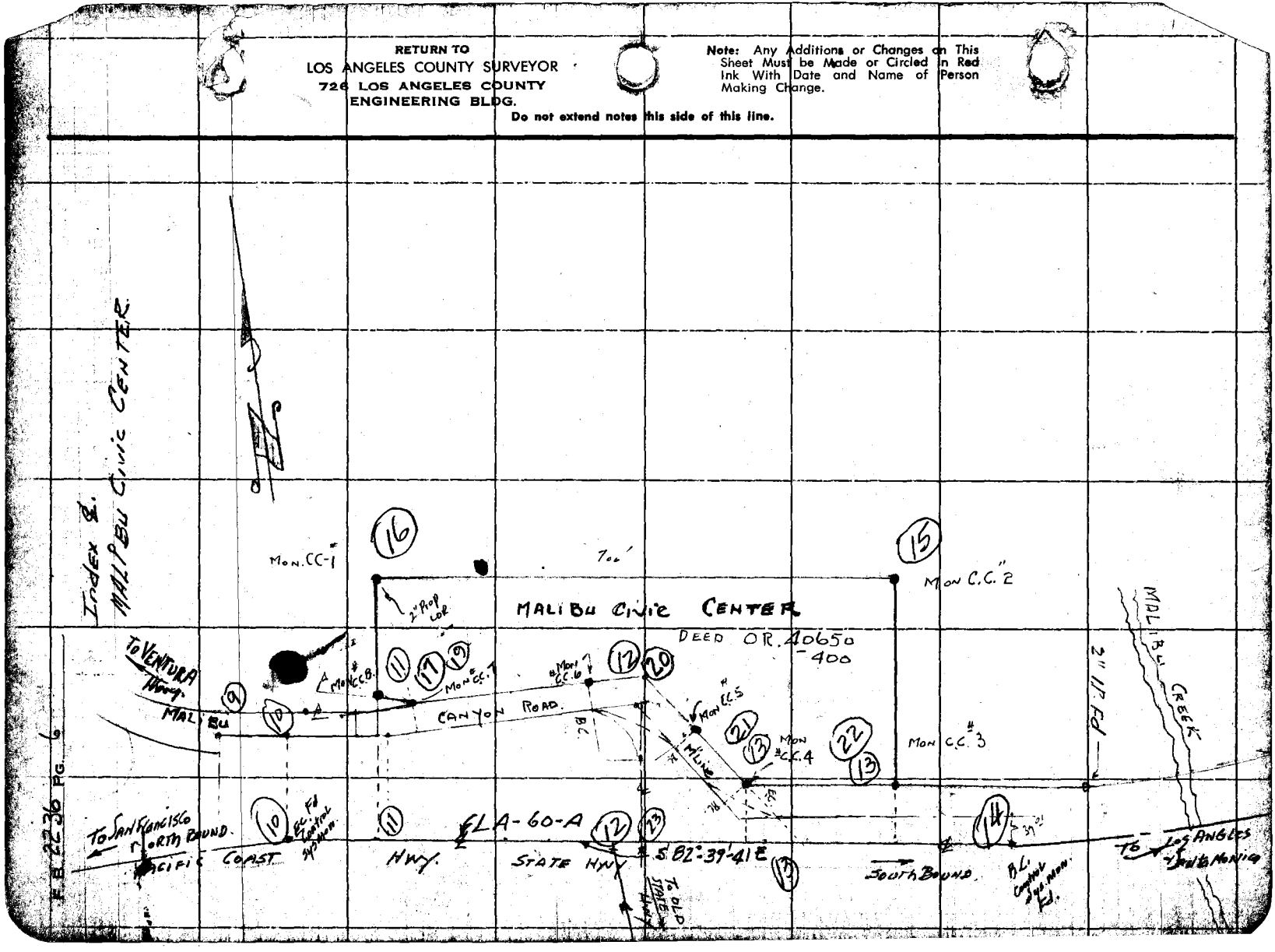

Notes Ck'd by Aja
Map No. B-2829
Office Work H. H. F. DONG
Checked W. D. Wagner
Date Apr., 1963

Survey of Malibu Civic Center
W. O. 0021.52 Tape No. 0168 Std. 68 °F
Surveyed by H. E. Granquist
Notes H. E. G. Date 7/9/56
Indexed E. C. Johnson

F.B. 2236 Pg. 8

Note: Any Additions or Changes on This Sheet Must be Made or Circled in Red Ink With Date and Name of Person Making Change.

Do not extend notes this side of this line.

RETURN TO
LOS ANGELES COUNTY SURVEYOR
726 LOS ANGELES COUNTY
ENGINEERING BLDG.



78F8098 247 4-53

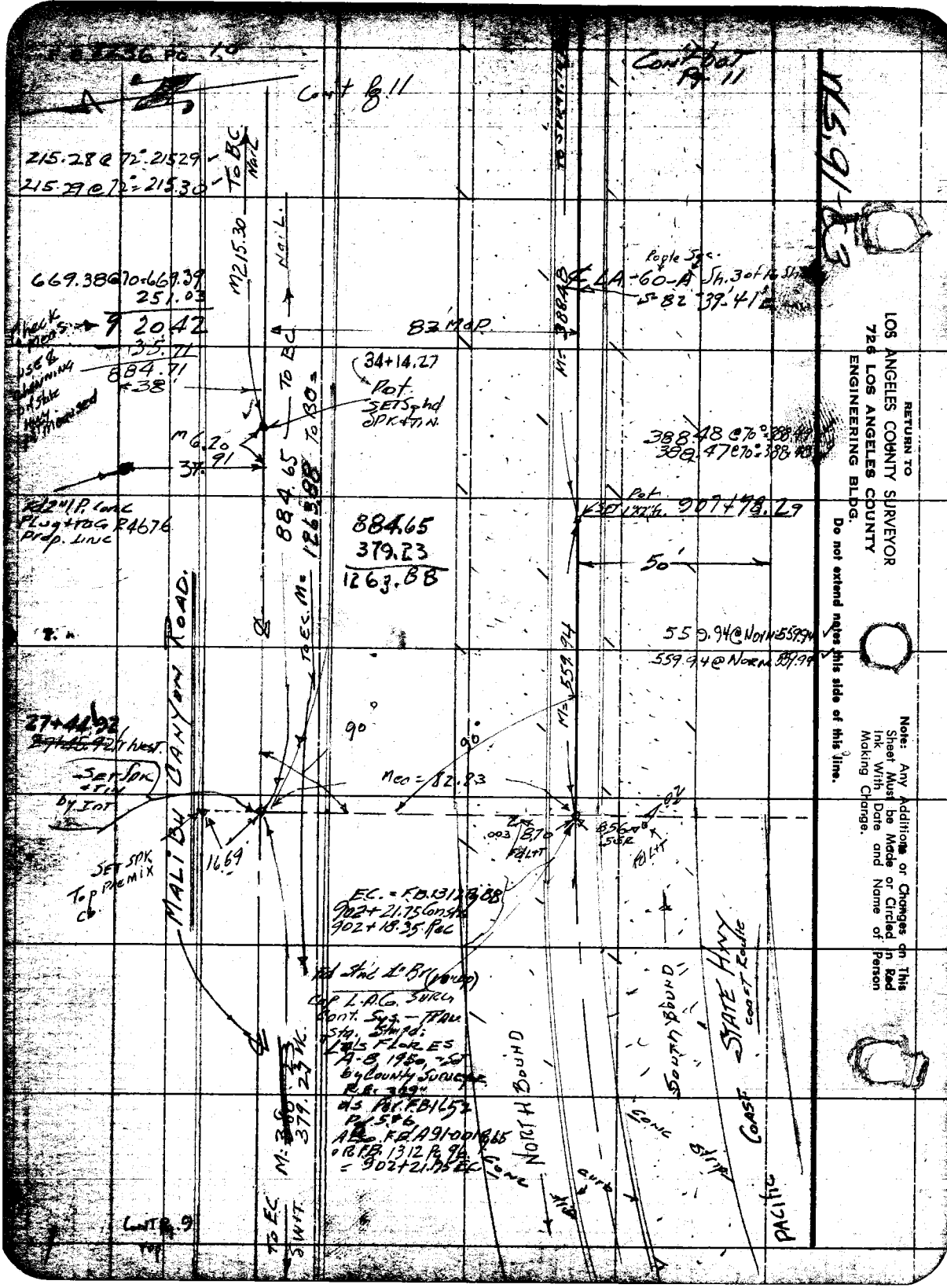

RETURN TO
LOS ANGELES COUNTY SURVEYOR
726 LOS ANGELES COUNTY
ENGINEERING BLDG.

Do not extend notes this side of this line.

Note: Any Additions or Changes on This Sheet Must be Made or Circled in Red Ink With Date and Name of Person Making Change.

Notes Ck'd by [illegible]
Map No. B-2829
Office Work H. H. F. DONG
Checked W. D. WAGNER
Date April, 1963

Survey of [illegible] Civic Center
W. O. [illegible] Tape No. 168 Std. 68 of
Surveyed by H. E. Grandquist
Notes H. E. G. Date 7/10/56
Indexed C. Johnson



Note: Any Additions or Changes on This Sheet Must be Made or Checked in Red Ink With Date and Name of Person Making Change.

Do not extend notes this side of this line.

RETURN TO
LOS ANGELES COUNTY SURVEYOR
726 LOS ANGELES COUNTY
ENGINEERING BLDG.

RETURN TO
LOS ANGELES COUNTY SURVEYOR
726 LOS ANGELES COUNTY
ENGINEERING BLDG.

Do not extend notes this side of this line.

Note: Any Additions or Changes on This Sheet Must be Made or Circled in Red Ink With Date and Name of Person Making Change.

Notes Cld by: [illegible]
Map No. B-2829
Office Work H. H. T. JONG
Checked D. Wagner
Date Apr 1963

Malibu Civic Center
W.O. 62732 Tape No. 0168 Std. 68 °F
Surveyed by H. E. Granquist
Notes H.E.G. Date 7/11/56
Indexed C. Johnson

F.B. 2256 Pg.

Note: Any Additions or Changes on This Sheet Must be Made or Circled in Red Ink With Date and Name of Person Making Change.

Do not extend notes this side of this line.

RETURN TO
LOS ANGELES COUNTY SURVEYOR
726 LOS ANGELES COUNTY ENGINEERING BLDG.

F.B. 2236 Pg. 14

RETURN TO
LOS ANGELES COUNTY SURVEYOR
726 LOS ANGELES COUNTY ENGINEERING BLDG.

Do not extend notes this side of this line.

Note: Any Additions or Changes on This Sheet Must be Made or Circled in Red Ink With Date and Name of Person Making Change.

1291-23

Notes Ck'd by Aja	Survey of MALIBU Civic Center
Map No. B-2829	W. O. 0021.52 Tape No. 0168 St'd. 68 °F
Office Work H. H. F. DONG	Surveyed by H. E. GRANQUIST
Checked W. D. WAGNER	Notes H. E. G. Date 7/12/56
Date April 1, 1963	Indexed A. C. Johnson

F. B. 2236 Pg. 15

90-00-00 = ①
360-00-00 = ②
90-00-00 = Ⓐ
180-00-00 = ⑥
90°-00'-00" = A.

W.S. 91-C3

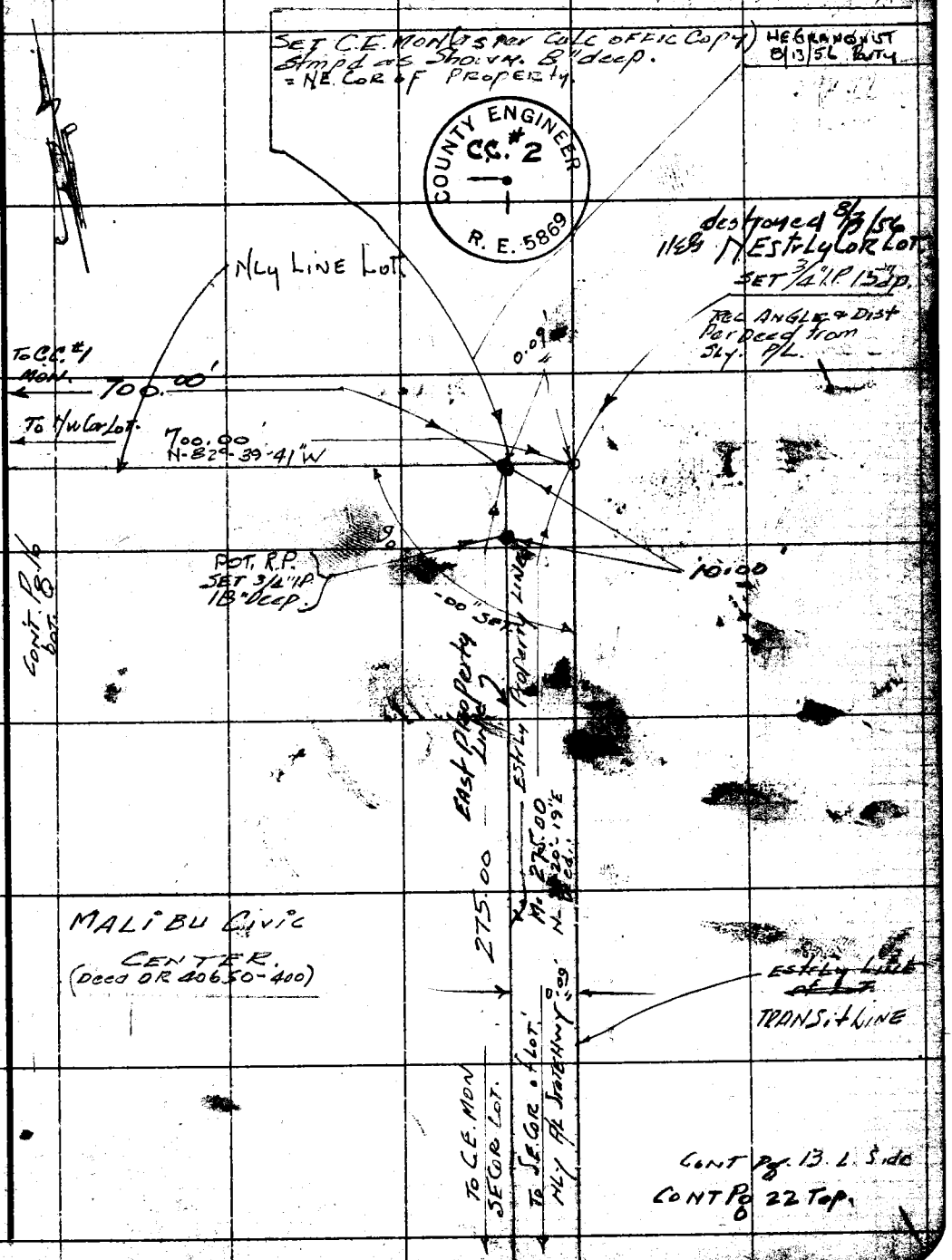

Note: Any Additions or Changes on This Sheet Must be Made or Circled in Red Ink With Date and Name of Person Making Change.

Do not extend notes this side of this line.

RETURN TO
LOS ANGELES COUNTY SURVEYOR
726 LOS ANGELES COUNTY
ENGINEERING BLDG.

76F3098 247 4-53

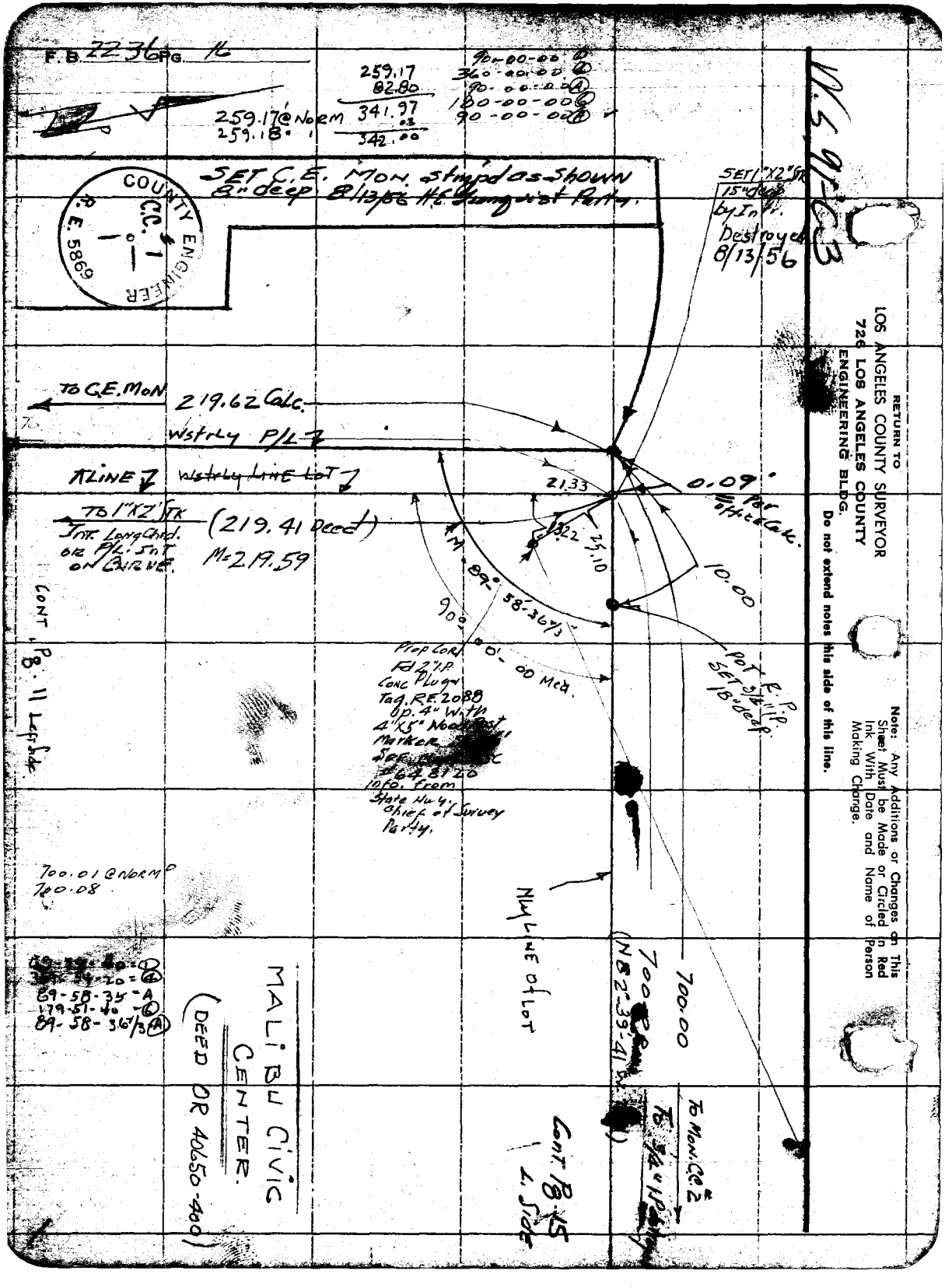
F.B. 2236 PG. 16
259.17
82.80
341.97
.03
342.00
259.17 @ NORM
259.18 " "
90-00-00 (A)
360-00-00 (A)
90-00-00 (A)
180-00-00 (A)
90-00-00 (A)
SET C.E. MON. stmpd as shown 8" deep 8/13/56 H.E. Lunquist Party.
COUNTY ENGINEER
C.C. #1
P.E. 5869
SET 1"X2" STK 15" deep by Intr. Destroyed 8/13/56
TO C.E. MON
219.62 Calc.
Wstrly P/L
A LINE
~~Wstrly Line Lot~~
TO 1"X2" STK
Int. Long Chrd. or P/L. Int on Curve.
(219.41 Deed)
M=219.59
21.33
0.09' Per Office Calc.
13.22
25.10
10.00
M 89° 58' 36 2/3"
90° 00' 00 Mea.
Prop Cor Fd 2" I.P. Conc Plug Tag. R.E. 2088 Up. 4" With 4"X5" Wood Post Marker
Info. from State Hwy. Chief of Survey Party.
POT R.P. SET 3/4" I.P. 18" deep
CONT. Pg. 11 Left Side
700.01 @ NORM
700.08
NLY LINE of LOT
700.00
700 PR
(N82°-39'-41" W)
To Mon. C.C. #2
To 3/4" I.P.
89-58-35 - A
179-51-40 - (A)
89-58-36 2/3 (A)
MALIBU CIVIC CENTER.
(DEED OR 40650-400)
CONT. Pg. 15 L. Side
RETURN TO
LOS ANGELES COUNTY SURVEYOR
726 LOS ANGELES COUNTY
ENGINEERING BLDG.
Do not extend notes this side of this line.
Note: Any Additions or Changes on This Sheet Must be Made or Circled in Red Ink With Date and Name of Person Making Change.

Notes Ck'd by A.D
Map No. B-2829
Office Work H. H. F. DONG
Checked W. D. WAGNER
Date April, 1963

Survey of MAL. Bu. Civic Center
W.O. 8821 Tape No. 146 Std. 68 OF
Surveyed by H. E. Gianquinto
Notes H.E.G. Date 7/56
Indexed C. Johnson

R.S. 9123

R.S. 8236 Pg 17

① 99-48-2.= To Monument
② 319-13-20
③ 79-48-20
④ 118.50-20
⑤ 79-48-20

MALIBU Civic Center Lor.

(DEED OR 4065 P. 400)

SET C.E. Mon. 3" DP Stmp dec as Shown. 8/3/56 H.E.G. Inquinto R.E. 6985

COUNTY ENGINEER C.E. #1

destroyed 8/10/56 H.E.G.

3/4" IP RE 4676 Held to This for Control for Set of Instrs by

Lot 11 Pg 12

To BC

MALIBU CANYON ROAD

Sec Curve Data Per State Hwy FB A-91-001 or FB 1312 Pg 93

Δ = 19-12-
R = 400'
T = 35.71
L = 71.24

37+00.91 EC State Station

EC

PI Tattan

38.00'

M = 79°-48'-20"

M = 79°-48'-20"

Calc 177°-12'-32"

M = 30.77

M = 30.77

Destroyed 8/10/56 H.E.G. Set 1/2" IPRE 4676 Set Tack & Dot Punch B.M. Elev. Pk Rr Nail

M = 219.41 Dead

M = 219.52

Set 1/2" IPRE 4676 Set Tack & Dot Punch B.M. Elev. Pk Rr Nail

Set 1/2" IPRE 4676 3/4" DP. Pk Prod. by Int Pg 11

Set Cap. brnd "LS 4676" in 1"x2" Sidewalk Mon. Calc.

To Mon. Calc. 219.62 Calc.

PROPERTY LINE

38.29 M.

Pg 16.

M = 97°-47'-47"

Calc P/L

1.32 Mons

Map Calc. Δ = 4°-50'-17"
1/2 Δ = 2°-25'-08½"
R = 362'
T = 15.29
L = 30.56
Calc. L Chrd. = 30.55'

State Hwy Sta. 367+29.67 BC

Set 2" I.P. Tag RE 4676

38.00 M

M = 0.025

Set Spk & Tag Mkg Intersection of Malibu Canyon Rd. & Sweetwater Mesa Rd.

Per M = 1263.88 (1262.98 State)

59 Hd Spkg in Pg 11 Int Pg 11

82.80 M

82.80

1.85

1"x2" Sdk Stkd to Mon. Set 3/4" DP Set Tack & Dot Punch

SET C.E. MON. 3" deep Stmp as SHOWN ON SURV. OFFICE Calc. Sheet Aug. 24, 1956 H.E.G.

COUNTY ENGINEER C.E. #1 6985 R.E.

RETURN TO
LOS ANGELES COUNTY SURVEYOR
726 LOS ANGELES COUNTY
ENGINEERING BLDG.

Note: Any Additions or Changes on This Sheet Must be Made or Circled in Red Ink With Date and Name of Person Making Change.

Do not extend notes this side of this line.

7875098 247 4-32

Notes Ck'd by Ajo	Survey of MALIBU CIVIC CENTER
Map No. B-2829	JN 02162 Tape 0168 Std 68 °F
Office Work H. H. F. DONG	Surveyed by H. E. GRANDUM
Checked W. D. WAGNER	Notes H. E. G. Date 8/19/56
Date April, 1963	Indexed [illegible]

F. B. 2236 Pg. 17

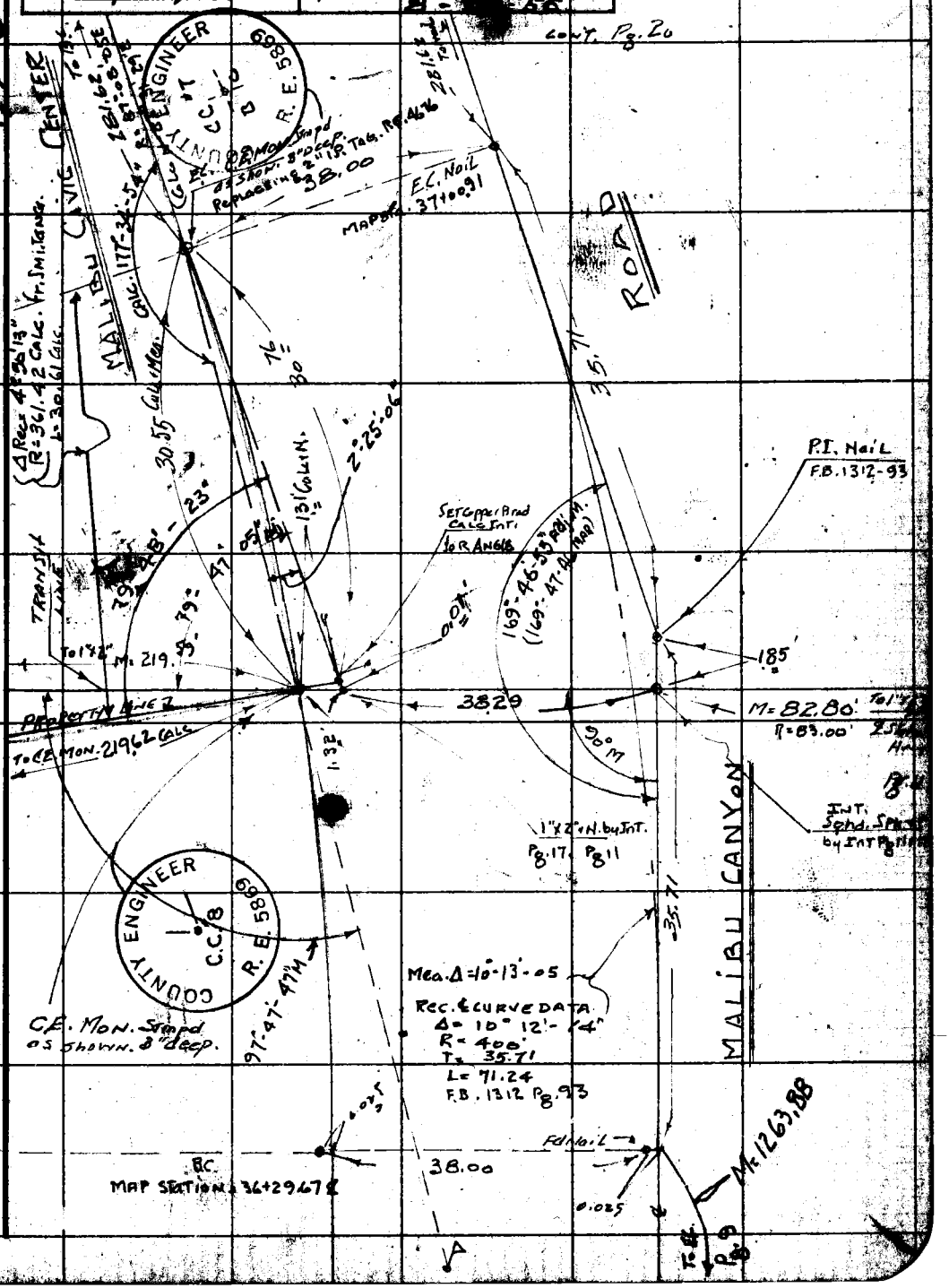

Note: Any Additions or Changes on This Sheet Must be Made or Circled in Red Ink With Date and Name of Person Making Change.

Do not extend this side of this line.

PLEASE RETURN TO
LOS ANGELES COUNTY ENGINEER
700 LOS ANGELES COUNTY ENGINEERING BLDG.

76F3098 S&E #247 1-56

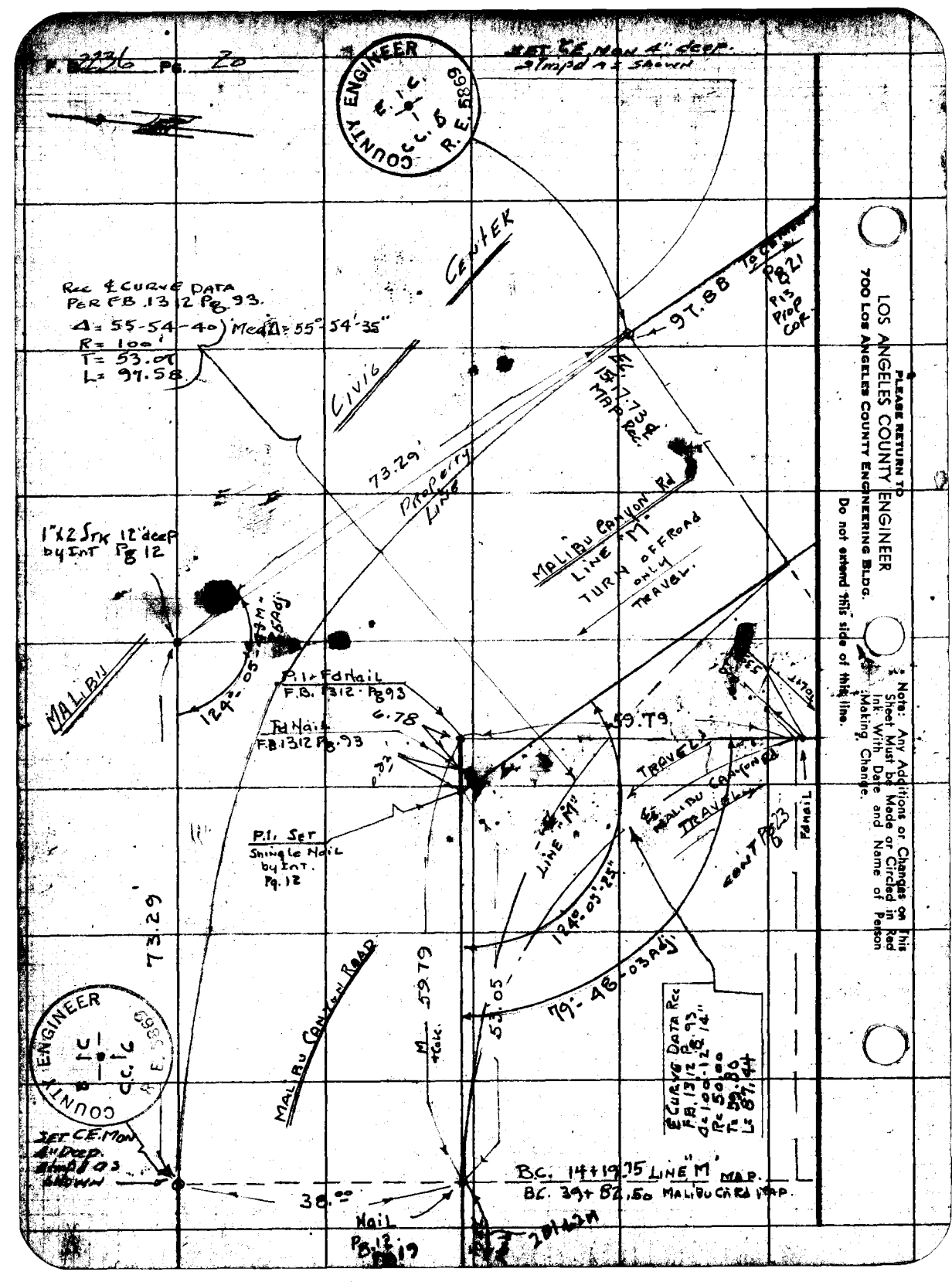

PLEASE RETURN TO
LOS ANGELES COUNTY ENGINEER
700 LOS ANGELES COUNTY ENGINEERING BLDG.
Do not extend this side of this line.

Note: Any Additions or Changes on This Sheet Must be Made or Circled in Red Ink With Date and Name of Person Making Change.

No. [illegible] by A.J.A.	Survey of Malibu Civic Center
M[illegible] 2829	JN 0021.52 Tape 0168 Std 68 °F
[illegible] F. DONG	Surveyed by [illegible]
Checked [illegible] D. WAGNER	Notes H.E.G. Date 8-19-56
Date Apr. 1, 1963	Indexed [illegible] C. Johnson

F.B. 2236 Pg. 21

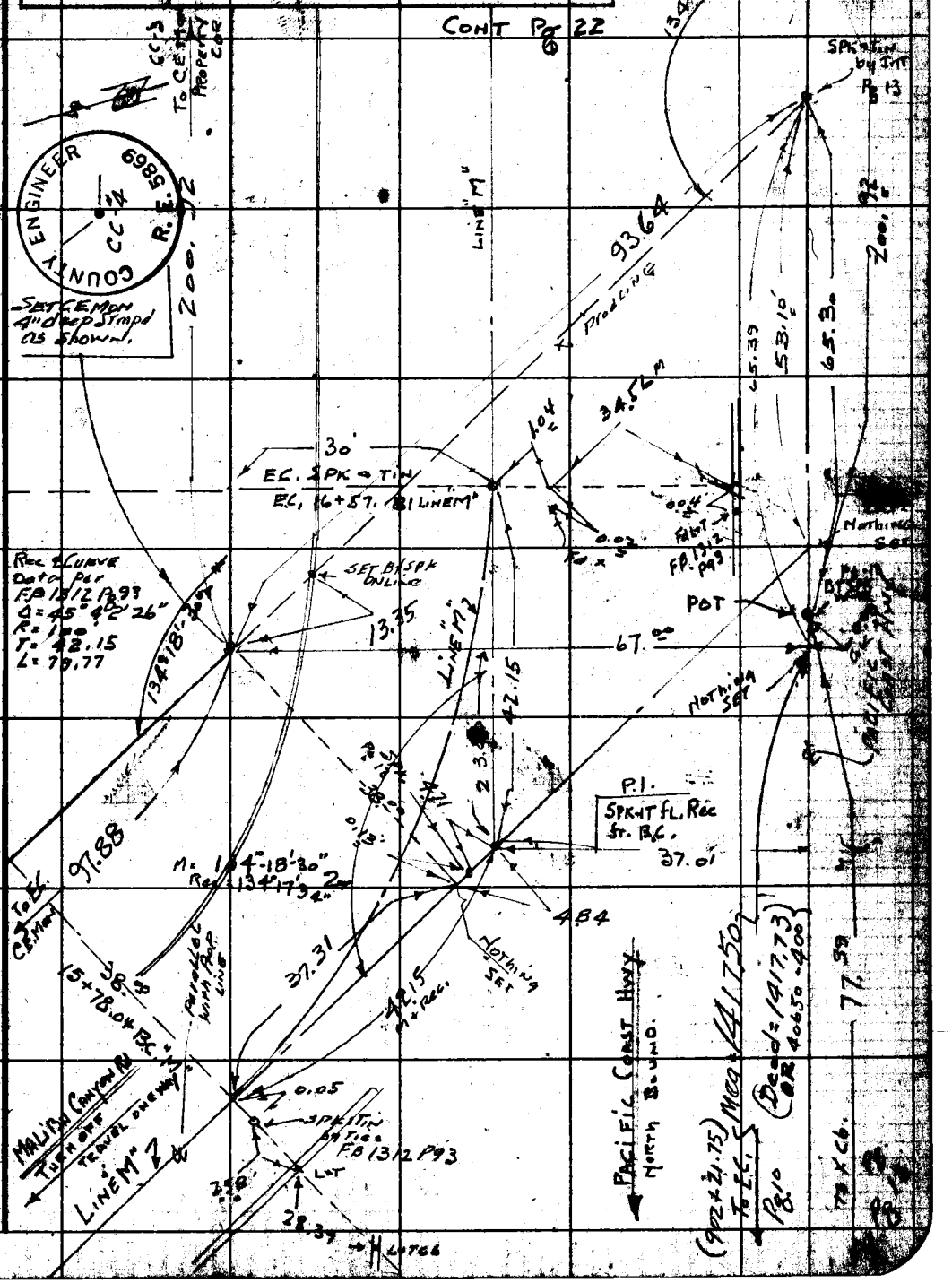

Note: Any Additions or Changes on this Sheet Must be Made or Circled in Red Ink With Date and Name of Person Making Change.

Do not extend this side of this line.

PLEASE RETURN TO
LOS ANGELES COUNTY ENGINEER
300 Los Angeles County Engineering Bldg.

76F3095 S&E #247 1-56

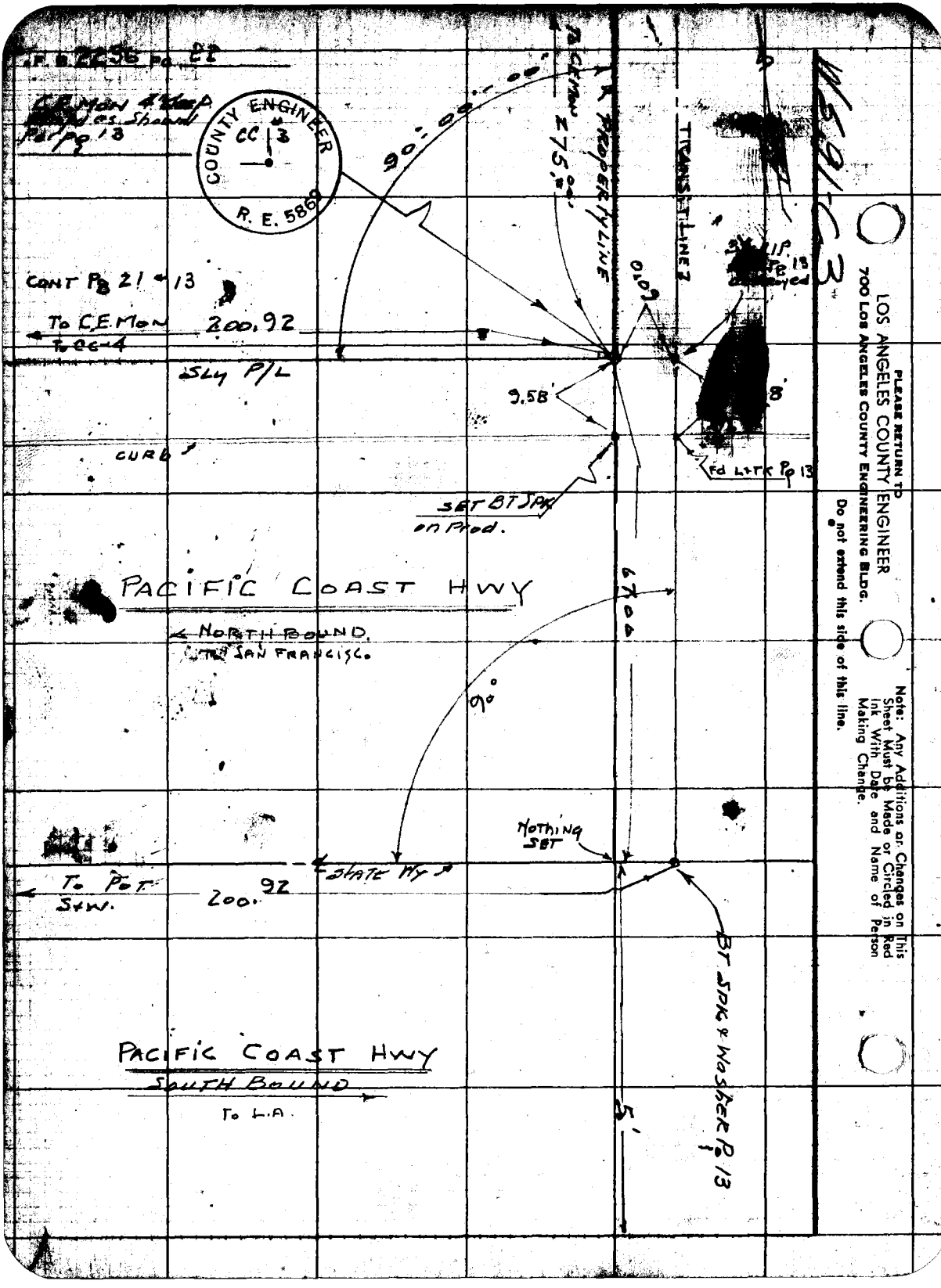

PLEASE RETURN TO
LOS ANGELES COUNTY ENGINEER
700 LOS ANGELES COUNTY ENGINEERING BLDG.

Do not extend this side of this line.

Note: Any Additions or Changes on This Sheet Must be Made or Circled in Red Ink With Date and Name of Person Making Change.

Notes Ck'd by AJG
Map No. B-2829
Office Work H. H. F. DONG
Checked W. D. Wagner
Date April, 1963

Survey of MALIBU CIVIC CENTER
JR 021.52 Tape 0168 Std 68 °F
Surveyed by H. G. GRANQUIST
Notes H. F. G. Date 8/19/56
Indexed K. C. Johnson

F. B. 2236 PG. 23

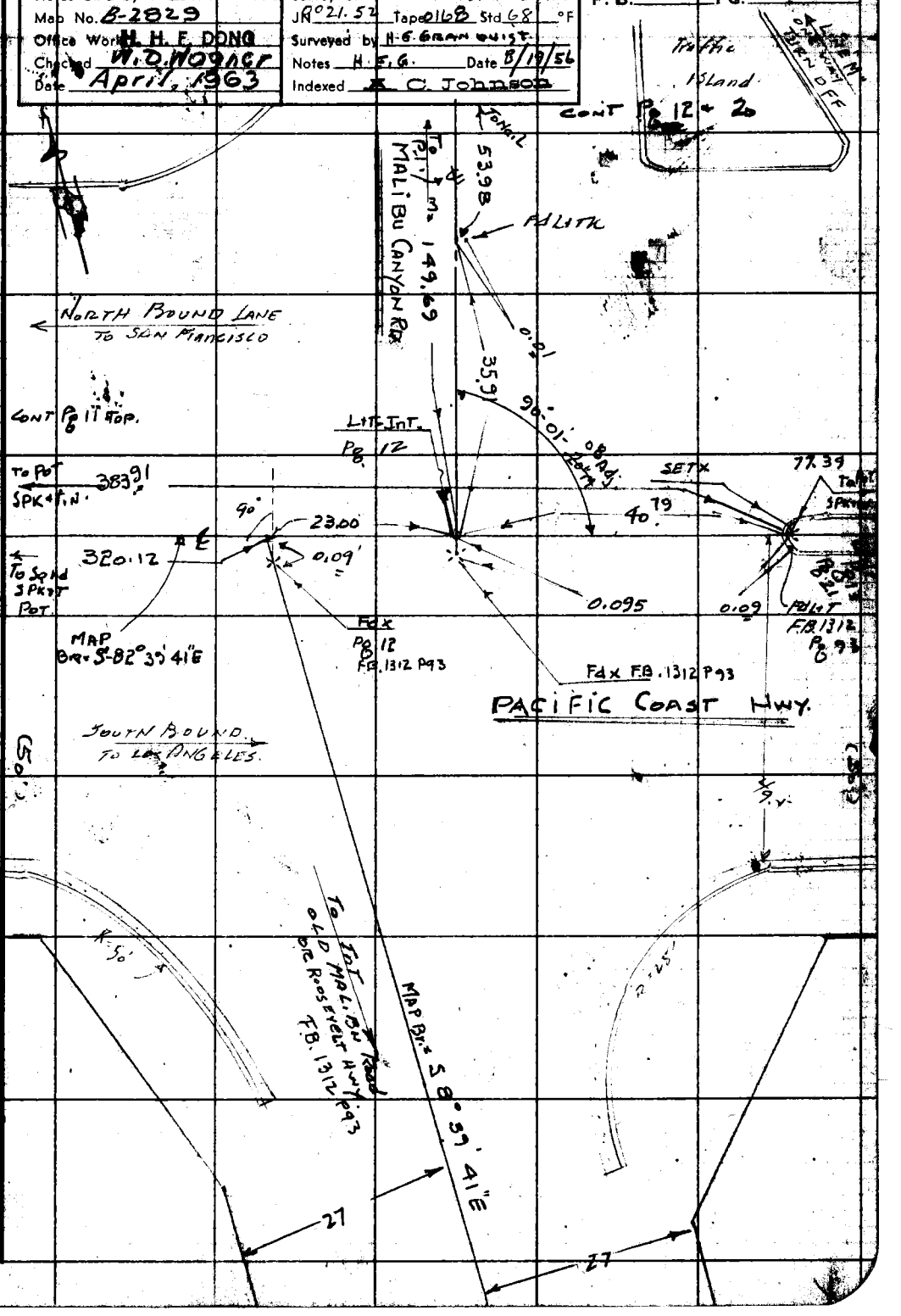

Note: Any Additions or Changes on This Sheet Must be Made or Circled in Red Ink With Date and Name of Person Making Change.

Do not extend this side of this line.

PLEASE RETURN TO
LOS ANGELES COUNTY ENGINEER
700 LOS ANGELES COUNTY ENGINEERING BLDG.

75F3098 S&E #247 1-56

Notes Ck'd by	Survey of MALIBU Civic Center F.B. 2236 Pg. 27
Map No.	JN 0021.52 Tape 016B Std 68 °F
Office Work	Surveyed by H. E. GRANQUIST
Checked	Notes H.E.G Date AUG-56
Date	Indexed C. Johnson 8-28-56

MALIBU CIVIC CENTER.

J.N. 0021.52.

INDEX MAP

SHOWING STATIONING USED FOR IMPROVEMENT NOTES. ON E MALIBU CO RD. ALSO LINE "M"

ALSO NUMBER SYSTEM FOR PROPERTY CORNER MONUMENTS. BENCH MARKS.

ALSO GRID SYSTEM USED FOR CROSS SECTION NOTES ON LOT.

F.B. 2236 Pg. 28

FOR X SECT ON Grid Pg. #7 to Pg.

H.E. Granquist Chief
F.E. Brooks Instr
B.V. VAN ALLEN Head Chain
P.S. BENNETT Rear "

Notes: Any Additions or Changes on This Sheet Must be Made or Circled in Red Ink With Date and Name of Person Making Change.

Do not extend this side of this line.

PLEASE RETURN TO
LOS ANGELES COUNTY ENGINEER
700 Los Angeles County Engineering Bldg.

76F3098 S&E #247 1-56

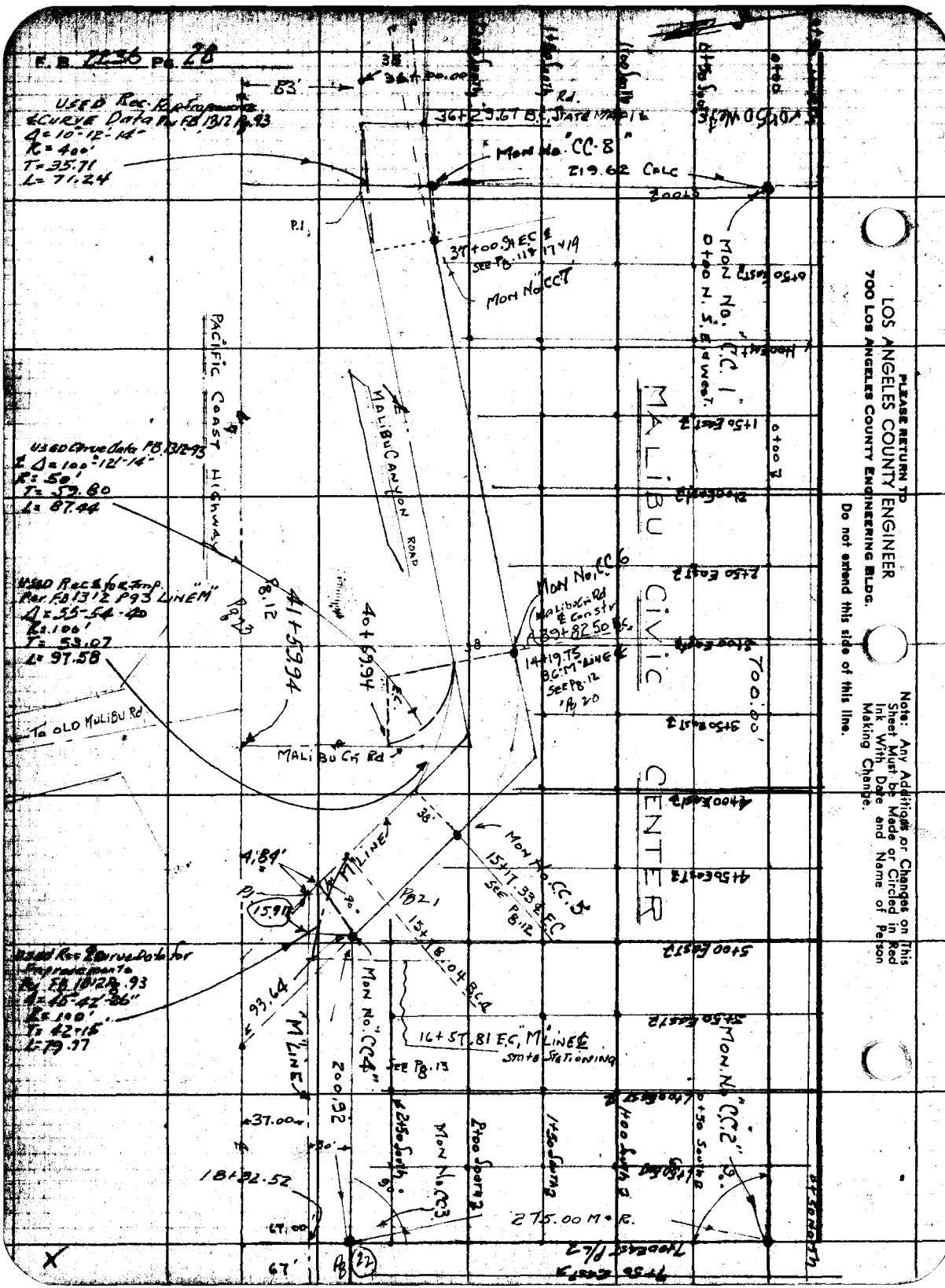
F.B. 2236 Pg. 28
USED Rec. for Improvements
℄ CURVE Data Per FB 1312 Pg. 93
Δ = 10°-12'-14"
R = 400'
T = 35.71
L = 71.24
36+29.67 B.C. STATE MAP 1
Mon No. "CC-8"
219.62 Calc
37+00.94 E.C. ℄
SEE Pg. 11 & 17 & 19
Mon No. "CC7"
Mon No. "CC-1"
0+00 N. S. & West
MALIBU CIVIC CENTER
PACIFIC COAST HIGHWAY
MALIBU CANYON ROAD
USED Curve Data FB 1312-93
℄ Δ = 100°-12'-14"
R = 50'
T = 59.80
L = 87.44
USED Rec. ℄ for Imp.
Per FB 1312 P93 LINE "M"
Δ = 55-54-40
R = 100'
T = 53.07
L = 97.58
41+59.94
40+69.94
Mon No. CC6
Malibu Cr Rd
℄ Constr
39+82.50 E.C.
14+19.75
B.C. "M" LINE ℄
SEE Pg. 12
Pg 20
700.00'
To OLD MALIBU Rd
MALIBU Cr Rd
Mon No. CC5
15+17.33 ℄ E.C.
SEE Pg. 12
15+18.04 B.C.
4.84'
15.91'
93.64
"M" LINE
Mon No. "CC4"
16+57.81 E.C. "M" LINE ℄
State Stationing
SEE Pg. 13
Mon No. "CC2"
Mon No. "CC3"
200.92
18+32.52
275.00 M.R.
67.00'
67'
Pg 22
Used Rec. ℄ Curve Data for Improvements
Per FB 1312 Pg. 93
Δ = 45°-42'-36"
R = 100'
T = 42.15
L = 79.77
PLEASE RETURN TO
LOS ANGELES COUNTY ENGINEER
700 LOS ANGELES COUNTY ENGINEERING BLDG.
Do not extend this side of this line.
Note: Any Additions or Changes on This Sheet Must be Made or Circled in Red Ink With Date and Name of Person Making Change.

Profile No. ____ X-Sec. No. ____

Notes Red ____ Plotted ____ Job No. 0021.52 Division No. ____
Date ____ Date ____ Survey of MALIBU ADMINISTRATIVE AREA
Notes Chkd ____ Checked ____ Survey by J.T. Notes J.T. Date 7-2-62
Date ____ Date ____ Map No. ____ Indexed C. J. GALLI Date JUL 24 62

F.B. 2236 Pg. 21

NOTE: ANY ADDITIONS OR CHANGES ON THIS SHEET MUST BE MADE OR CIRCLED IN RED INK, WITH DATE AND NAME OF PERSON MAKING CHANGE.

PLEASE RETURN TO
LOS ANGELES COUNTY SURVEYOR
700 HALL OF RECORDS

Do not extend notes this side of this line.

STATION	B.S.	H.I.	F.S.	ELEV.

MALIBU ADMINISTRATIVE AREA

J.N. 0021.52

JULY 2, 1962

B.M.'s FOR TOPOG. CONTROL FROM T.B.M. #6 TO SITE AREA

J. TERRANOVA
J.W. MOORE
C. DUERBECK

FORM 307 10M 10-46

FORM 307 10M 10-46

PLEASE RETURN TO
LOS ANGELES COUNTY SURVEYOR
700 HALL OF RECORDS

NOTE: ANY ADDITIONS OR CHANGES ON THIS SHEET MUST BE MADE OR CIRCLED IN RED INK, WITH DATE AND NAME OF PERSON MAKING CHANGE.

Do not extend notes this side of this line.

STATION	B. S.	H. I.	F. S.	ELEV.	
T.B.M. #6	6 31	20 21		13 90	T.B.M. #6 - ELEV. = 13.90 F.B. 461-216 FD. BRASS CAP MON. IN WELL, N. LANE OF U.S. HWY. 101 MKD. LAS FLORES B-9A, 400' ± WEST OF MALIBU CREEK BRIDGE & OPPOSITE MALIBU LUMBER CO.
T.P.	2 74	16 73	6 22	13 99	
T.P.	7 03	18 14	5 62	11 11	T.P.
T.P.	4 92	18 53	4 53	13 61	T.P.
S.E. COR.	6 77	20 63	4 67	13 86	FD. 1" I.P. & CO. ENGR. TAG - DN. 6" ELEV. = 13.86 - SOUTH EAST COR. LOT #3 PER F.B. 2236-255
P.O.B.	6 29	22 63	4 29	16 34	FD. 1" I.P. W/CONC. PLUG & CO. ENGR. TAG - DN. 4" ELEV. = 16.34 P.O.B. - 424.23 N'LY. OF S.E. COR. PER F.B. 2236-256
T.P.	5 96	26 17	2 42	20 21	T.P.
N.E. COR.	8 39	32 99	1 57	24 60	FD. 1" I.P. W/CONC. PLUG & CO. ENGR. TAG - FLUSH - ELEV. = 24.60 NORTH EAST COR. LOT #3 PER F.B. 2236-256
T.P.	8 31	39 93	1 37	31 62	T.P.
∡ PT.	7 34	43 91	3 36	36 57	FD. 1" I.P. W/CONC. PLUG & CO. ENGR. TAG - FLUSH - ELEV. = 36.57 ∡ PT. N. LINE OF LOT #3 PER F.B. 2236-257
N.W. COR.	1 86	40 62	5 15	38 76	FD. 1" I.P. W/CONC. PLUG & CO. ENGR. TAG DN. 12" - ELEV. = 38.76 NORTH WEST COR. LOT #3 PER F.B. 2236-257
T.P.	1 63	30 87	11 38	29 24	T.P.
T.P.	0 27	20 77	10 37	20 50	T.P.
T.P.	4 79	19 55	6 01	14 76	T.P.
S.W. COR.	6 73	20 08	6 20	13 35	FD. 1" I.P. W/CONC. PLUG & CO. ENGR. TAG DN. 6" - ELEV. 13.35 SOUTH WEST COR. LOT #3 PER F.B. 2236-258
T.P.	5 31	19 19	6 20	13 88	T.P.
T.B.M.	3 41	19 12	3 48	15 71	T.B.M. - ELEV. = 15.71 - SET SMALL BT. SPK. & TIN IN CROUCH OF 4 PRONG 60" ELDERBERRY TREE 18' E'LY & 18' SLY. OF S.E. COR. LOT #3
T.P.	3 18	18 46	3 84	15 28	T.P.
T.P.	3 41	16 86	5 01	13 45	T.P.
T.P.	6 04	20 07	2 83	14 03	T.P.
T.B.M. #6			6 13	13 94	T.B.M. #6 ELEV. = 13.90 FD. BRASS CAP MON. AS DESCRIBED ABOVE

Profile
Job No. 0021.52 Division No. Notes Red. Plotted No.
Survey of MALIBU ADMINISTRATIVE AREA Date Date X-Sec.
Survey by J.T. Notes J.T. Notes Chkd. Checked
Indexed C. J. GALLI Date Date Date No.
F.B. 2236 PG. 38

F.B. 2236 PG. 51

NOTES RED. _____ JOB NO. 0021.52 SURVEY OF MALIBU Civic Center
DATE _____ SURVEY BY H.E. Grandlist
NOTES CHKD. _____ NOTES BY H.E.G. DATE AUG. 15, 1956
DATE _____ INDEXED J. C. Johnson DATE 8-28-56

NOTE: ANY ADDITIONS OR CHANGES ON THIS SHEET MUST BE MADE OR CIRCLED IN RED INK, WITH DATE AND NAME OF PERSON MAKING CHANGE.

Do not extend notes this side of this line

DESCRIPTION

MALIBU CIVIC CENTER.

J.N. 0021.52

BENCH MARK LEVEL NOTES

ADJ. ELEV.	From B.M. U.S. 2995 old Malibu Rd. to Malibu Civic Center Thence Estly to B.M. U.S. 2994 Mal. Bu Fishing Pier and Return.
	Also Check Bench Circuit Notes Pg 43
3RD RUN	from B.M. U.S. 2995 To B.M. U.S. 1300 & Return.
	FB 2236 fr. Pg 31 to Pg 42
	Pg. 43 to Pg. 45
2ND RUN	
DIFF.	H.E. Grandlist Chief
1ST RUN	F.E. Brooks, Inst. B.W. Van Allen. Rod P.S. Bennett. Rod
B.M.	

PLEASE RETURN TO
LOS ANGELES COUNTY SURVEYOR
725 LOS ANGELES COUNTY ENGINEERING BLDG.

766420 353 3-51

JOB NO. 002152 SURVEY OF MALIBU [illegible] CENTER NOTES RED.
SURVEY BY H.E. GRANQUIST DATE
NOTES BY H.E.G. DATE AUG. 15 '56 NOTES CHKD.
INDEXED [illegible] C. Johnson DATE DATE

F.B. 2236 Pg. 32

765420 353 3-51

PLEASE RETURN TO
LOS ANGELES COUNTY SURVEYOR
725 LOS ANGELES COUNTY ENGINEERING BLDG.

NOTE: ANY ADDITIONS OR CHANGES ON THIS SHEET MUST BE MADE OR CIRCLED IN RED INK, WITH DATE AND NAME OF PERSON MAKING CHANGE.

Do not extend notes this side of this line

B.M.	1ST RUN	DIFF.	2ND RUN	3RD RUN	ADJ. ELEV.	DESCRIPTION
T-576						1. BB = 1939 PRELIM. FIELD ELV. 12.894 PRELIM. 1940 ADJ. ELEV.
B.M. U.S. 2995	12.9[illegible]					B.M. U.S. 2995. T 576 EL. 12.900 + 942 U.S. C+G.S. Supple. Adj.
+	4.403		4.345			on Roosevelt Hwy. (101 ALT) 1.1 Mi. W. of Malibu Sport fishing
π	17.303	+0.768	+0.767			pier and 7.9 Mi. E. of Zuma Creek Bridge; a Stnd Br. Disc
−	3.635		3.578			Bench Mark Set Flush with top of Conc. Curb. 6" S. of
T.P. #1	13.668					Flag Pole at E. Side of yard of Stnd Oil Co. Station on N. Side
+	5.678		5.585			of Malibu Rd. (Roosevelt Hwy) and Approx. 100' Wly. of W. entr. to Malibu
π	19.346	+2.358	+2.362			Beach Colony
−	3.320		3.223			T.P. #1. 1"x2" Stk. 150' So. of State Hwy Infield,
T.P. #2	16.026					Sp. hd. Spk. N. Edge R+Oil Rmt. Pac. Coast Hwy 45' W. of
+	4.440		4.342			W. end C.R.
π	20.466	−1.813	−1.816			
−	6.253		6.158			
B.M. "CC 8"	14.213					B.M. "CC 8" EL. = F.B. 2236 Pg. 32
+	3.095		3.037			Malibu Canyon Road & Pacific Coast Hwy. N.W. Cor.
π	17.308	−0.275	−0.275			373.03' West + 122.4' Nly of ℄ Int. on N. P/L Mal. Bu Cn Rd.
−	3.370		3.312			C.E. Mon. Stmpd CC 8 - 3" dp. 39.60' N of ℄ St. S.W. Cor Malibu Civic Center.
B.M. "CC 7"	13.938					B.M. CC 7 EL. = F.B. 2236 Pg. 32
+	3.105		2.992			Malibu Canyon Rd. & Pacific Coast Hwy Nwly Cor.
π	17.043	−3.137	−3.138			342' W. + 129'± Nly of ℄ Int.
−	6.242		6.130			C.E. Mon. 3" dp. 38' N. of ℄ Malibu Cn Rd. at East End of Curve
B.M. CC 1	10.801					B.M. CC #1 EL. = F.B. 2236 Pg. 32
+	5.208		5.172			Malibu Canyon Road & Pacific Coast Hwy. N.W. Cor.
π	16.009	+1.346	+1.344			373.5' West + 343'± N. of ℄ Int. or 259.22' Nly of ℄ Malibu Canyon Rd.
−	3.862		3.828			C.E. Mon. Stmpd CC #1 12" deep N.W. Cor. of Malibu Civic Center.
T.P. #3	12.147					1"x2" Stk = 197 East + 3' So.
+	4.570		4.542			
π	16.717	+0.250	+0.254			
−	4.320		4.288			
T.P. #4	12.397					1"x2" Stk. 4+00 East 05 So. of N. P/L

768420 353 3-51

PLEASE RETURN TO
LOS ANGELES COUNTY SURVEYOR
725 LOS ANGELES COUNTY ENGINEERING BLDG.

NOTE: ANY ADDITIONS OR CHANGES ON THIS SHEET MUST BE MADE OR CIRCLED IN RED INK, WITH DATE AND NAME OF PERSON MAKING CHANGE.

Do not extend notes this side of this line

B.M.	1ST RUN	DIFF.	2ND RUN	3RD RUN	ADJ. ELEV.	DESCRIPTION
T.P.#4	12.397					For desc. see Pg. 32 bot.
+	4.780		4.695			
π	17.177	+0.598	+0.595			
−	4.182		4.100			
T.P.#5	12.995					1"x2" Stk. Sta. 6+00 E. N. P/L
+	4.762		4.750			
π	17.757	−0.986	−0.985			
−	5.748		5.735			
B.M. "CC-2"	12.009					B.M. "CC-2" EL.= F.B. 2236 Pg. 33
+	5.670		5.650			Pacific Coast Hwy. & Malibu Canyon Rd. NEly Cor
π	17.679	+3.178	+3.180			327' E & 342' Nly of ℄ Int.
−	2.492		2.470			C.E. Mon. Stmpd "CC-2", 8" deep at NE Cor Malibu Civic Center
T.P.#6	15.187					1"x2" Stk. E. P/L 95± N. of S.E. Cor
+	5.135		5.100	5.027		
π	20.3[illegible]	+0.795	+0.790	+0.792		
−	4.3[illegible]0		4.310	4.235		
B.M. "CC-3"	15.982					B.M. "CC-3" EL.= F.B. 2236 Pg. 33
+	4.862		4.838			Pacific Coast Hwy. & Malibu Canyon Rd. NEly Cor
π	20.844	+0.472	+0.476			327' East & 67' Nly. of ℄ Int. =
−	4.390		4.362			C.E. Mon. 3" deep. Stmpd "CC-3", at SE Cor Malibu Civic Center
B.M. "CC-9"	16.454					B.M. "CC-9" EL.= F.B. 2236 Pg. 33
+	4.270		4.2[illegible]			Pacific Coast Hwy. & Malibu Canyon Rd. NE Cor
π	20.724	−0.[illegible]	−0.5[illegible]			BT. SPK. in C 6.189' East of E. End C.R.
−	4.855		4.832			
B.M. "CC-4"	15.869					B.M. "CC-4" EL.= F.B. 2236 Pg. 33
+	4.665		4.638			Pacific Coast H[illegible] & Malibu Canyon Rd. NE Cor
π	20.534	+0.217	+0.21[illegible]			126' East & 67' North of ℄ Int.
−	4.448		4.4[illegible]			C.E. Mon. Stmpd "CC-4", 4" deep
B.M. "CC-10"	16.086					B.M. "CC-10" EL.= See Pg. 34 for desc.

NOTES RED. ____ JOB NO. 002152 SURVEY OF ____
DATE ____ SURVEY BY Malibu Civic Center
NOTES CHKD. ____ NOTES BY H.E.G. DATE Aug. 13, 1956
DATE ____ INDEXED C. Johnson DATE ____

F.B. 2236 Pg. 33

76S420 353 3-51

PLEASE RETURN TO
LOS ANGELES COUNTY SURVEYOR
725 LOS ANGELES COUNTY ENGINEERING BLDG.

NOTE: ANY ADDITIONS OR CHANGES ON THIS SHEET MUST BE MADE OR CIRCLED IN RED INK, WITH DATE AND NAME OF PERSON MAKING CHANGE.

Do not extend notes this side of this line

B.M.	1ST RUN	DIFF.	2ND RUN	3RD RUN	ADJ. ELEV.	DESCRIPTION
B.M. CC#10	16.086					B.M. CC#10 EL.= FB. 2236 Pg 34
+	4.280		4.243			PACIFIC COAST Hwy. & MALIBU CANYON Rd. NE. COR.
π	20.366	-0.890	-0.892			Bt. spk. in Cb. 2' W. of E. End C.R. at 1st TURNOFF
-	5.170		5.135			
B.M. CC#5	15.196					B.M. CC#5 EL.= FB. 2236 Pg 34
+	4.512		4.500			PACIFIC Coast Hwy & MALIBU Cn Rd. 138.5 [illegible]
π	19.708	-1.210	-1.208			C.E. Mon. Stmpd. CC#5 & E.C. 4" Deep at E. End of
-	5.722		5.708			CURVE to MALIBU Cn. Rd.
B.M. CC#6	13.986					B.M. CC#6 EL= [illegible] 36 Pg 34
+	6.237		6.145			PACIFIC Coast Hwy & MALIBU [illegible] Rd. NW. Cor.
π	20.223	+1.905	+1.905			Nly of ℄ Malibu Cn Rd.
-	4.332		4.240			C.E. Mon. Stmpd CC#6, BC, At W. End of Curve MALIBU Cn. Rd.
B.M. CC#11	15.891					B.M. CC#11 EL= FB. 2236 Pg. 34
+	4.452		4.440	4.417		PACIFIC COAST Hwy. & MALIBU Cn. Rd. N.W. COR.
π	20.343	-0.018	-0.013	-0.015		Bt. spk. in Curb 20' W. of W. end C.R.
-	4.470		4.453	4.432		
T.P. #7	15.873					Prop. Cor. CC#4 Br. cap
+	4.918		4.328			
π	20.791	-0.010	-1.012			
-	4.928		4.340			
T.P. #8	15.863					Bt. spk. N. Gut Pacific Coast Hwy. 8' W. of
+	5.392		5.375			P.P. # 770741 E
π	21.255	+0.409	+0.413			
-	4.983		4.962			
T.P. #9	16.272					Bt. spk. N. Gut " " " 45' E. of
+	5.320		5.275			P.P. # 770742 E
π	21.592	+0.390	+0.393			
-	4.930		4.882			
T.P. 10	16.662					Bt. spk. N. Gut " " " 80' E. of
						P.P. # 770743 E

JOB NO. 0021.52 SURVEY OF MALIBU Civic Center NOTES RED.
SURVEY BY H.E. GRANQUIST DATE
NOTES BY H.E.G. DATE 8/16/56 NOTES CHKD.
INDEXED A. C. Johnson DATE DATE

F.B. 2236 Pg. 34

768420 353 3-51

PLEASE RETURN TO
LOS ANGELES COUNTY SURVEYOR
725 LOS ANGELES COUNTY ENGINEERING BLDG.

NOTE: ANY ADDITIONS OR CHANGES ON THIS SHEET MUST BE MADE OR CIRCLED IN RED INK, WITH DATE AND NAME OF PERSON MAKING CHANGE.

Do not extend notes this side of this line

B.M.	1ST RUN	DIFF.	2ND RUN	3RD RUN	ADJ. ELEV.	DESCRIPTION
T.P. #10	16.662					for desc. see Pg. 34 bot.
+	4.747		4.718			
π	21.409	-0.356	-0.355			
−	5.103		5.073			
T.P. #11	16.306					Bt. Spk. N. Gut. Pacific Coast Hwy 20' W
+	4.500		4.490			of P.P. # 770745E.
π	20.806	-0.522	-0.520			
−	5.022		5.010			
T.P. #12	1[illegible]					Bt. Spk. N. Gut. Pacific Coast Hwy 52' E.
+	[illegible]		4.507			of P.P. # 770746E
π	20.302	-[illegible]30	-0.731			
−	5.248		5.238			
T.P. #13	15.054					Bt. Spk. N. Gut Pacific Coast Hwy 40' W.
+	5.605		5.638			of P.P. # 770747E
π	20.659	+0.703	+0.705			
−	4.902		4.933			
T.P. #14	15.757					Bt. Spk. S.E. Pvmt " " " 43' E of S.B.N. #101
+	4.640		4.622	4.610		
π	20.397	-0.830	-0.838	-0.833		
−	5.470		5.460	5.443		
T.P. #15	14.927					Bt. Spk. S. Edge Pvmt " [illegible]
+	3.718		3.702			
π	18.645	+0.425	+0.422			
−	3.293		3.280			
T.P. #16	15.352					Bt. Spk. S.E. Pvmt. " " 55' E. of P.P. # 35239E
+	5.828		5.820			
π	21.180	+4.965	+4.962			
−	0.863		0.858			
T.P. #17	20.317					Nail Top of 8"x8" Guard Post 8th Post fr. W. End So. Side Pacific Coast Hwy W. of Bridge.

NOTES RED. ____ JOB NO. 00215.2 SURVEY OF Malib Civic [illegible]
DATE ____ SURVEY BY H.E. Grandquist
NOTES CHKD. ____ NOTES BY H.E.G. DATE 8-16-56
DATE ____ INDEXED C. Johnson DATE

B. 2236 PG. 35

765420 353 3-51

PLEASE RETURN TO
LOS ANGELES COUNTY SURVEYOR
725 LOS ANGELES COUNTY ENGINEERING BLDG.

NOTE: ANY ADDITIONS OR CHANGES ON THIS SHEET MUST BE MADE OR CIRCLED IN RED INK, WITH DATE AND NAME OF PERSON MAKING CHANGE.

Do not extend notes this side of this line

B.M.	1ST RUN	DIFF.	2ND RUN	3RD RUN	ADJ. ELEV.	DESCRIPTION
T.P. #17	20.317					For desc. SEE Pg 35
+	2.265		2.220			
π	22.582	-0.818	-0.820			
-	3.083		3.040			
B.M. CC-12	19.499					B.M. CC 12 EL.= FB 2236 Pg 36
+	5.325		5.313			PACIFIC COAST HWY & MALIBU CREEK BRIDGE
π	24.824	+1.182	+1.180			S.W. COR. BRIDGE # 53-32 IN ABUTMENT
-	4.143		4.133			GALV. SPK. IN CONC. CURB 1.0' W of W. end bridge
T.P. #18	20.681					
+	5.160		5.150			BT. SPK JOINT IN CT. of S. WALK Bridge, 20' E
π	25.841	+0.020	+0.020			of 6th GUTTER drain fr. W. end.
-	5.140		5.130			
T.P. #19	20.701					SPK 1' So. of S. Cb. of Bridge. IN Joint of WALK
+	4.318		4.313			20' W. of most Estrly gur. drain
π	25.019	-0.990	-0.990			
-	5.308		5.303			
B.M. CC-13	19.711					B.M. CC-13 EL.= FB. 2236 Pg. 36
+	3.582		3.570			PACIFIC COAST HWY & MALIBU CREEK Bridge
π	23.293	-1.275	-1.278			S.E. COR. Bridge # 53-32. IN Abutment.
-	4.857		4.848			GALV. SPIKE IN CONC. Cb. 1.2' E. of E End Bridge
T.P. #20	18.436					
+	6.208		6.200			Bt. SPK. S. E. Rmt Pacific Coast Hwy. 30' E. of
π	24.644	+2.945	+2.947			P.P. # 1017682E
-	3.263		3.253			
T.P. 21	21.381					BT. SPK. S.E. Rmt " " " 10' E. of E
+	6.188		6.170	6.155		end Drwy to no. # 23200
π	27.569	+3.108	+3.103	+3.107		
-	3.080		3.067	3.048		
T.P. #22	24.489					Bt. SPK. S. E. Rmt. Pacific Coast Hwy. 10' W
						of P.P. # 147[illegible]

F.B. 2236 Pg.

NOTES RED. DATE

NOTES CHKD. DATE

NO. 0021.52 SURVEY OF MALIBU Civic Center

SURVEY BY H.E. GRANQUIST DATE 8-16-56

NOTES BY H.E.G.

INDEXED C. Johnson DATE

769420 353 3-51

PLEASE RETURN TO
LOS ANGELES COUNTY SURVEYOR
725 LOS ANGELES COUNTY ENGINEERING BLDG.

NOTE: ANY ADDITIONS OR CHANGES ON THIS SHEET MUST BE MADE OR CIRCLED IN RED INK, WITH DATE AND NAME OF PERSON MAKING CHANGE.

Do not extend notes this side of this line

NOTES RED _____ JOB NO. 2021.52 SURVEY OF Malibu Civic Ctr. F.B. 2236 Pg. 37
DATE _____ SURVEY BY H. E. Graneuist
NOTES CHKD. _____ NOTES BY H. E. G. DATE 8/16/56
DATE _____ INDEXED A. C. Johnson DATE

B.M.	1ST RUN	DIFF.	2ND RUN	3RD RUN	ADJ. ELEV.	DESCRIPTION
T.P. #22	24.489					for desc. See Pg 36
+	5.900		5.887	5.828		
π	30.389	+2.252	+2.247	+2.248		
−	3.648		2.640	3.580		
T.P. #23	26.741					Bt. spk. 1' S. of S. cb. Pacific Coast Hwy
+	4.482		4.460			36' E. of Pow & Tel Pole # 14765 Y
π	31.223	-0.145	-0.143			
−	4.627		4.603			
T.P. #24	26.596					Bt. spk. 1' So. of S. cb. Pacific Coast Hwy
+	3.280		3.270			90' W. of Pow & Tel Pole # 14763 Y
π	29.876	-2.592	-2.595			
−	5.872		5.865			
T.P. #25	24.004					Bt. spk. 1' S. of S. cb. Pacific Coast Hwy.
+	3.655		3.630			55' W. of P.P. # 14762 Y.
π	27.659	-1.570	-1.573			
−	5.225		5.203			
T.P. #26	22.434					Bt. spk. 1' So. of S. cb. Pacific Coast Hwy
+	3.950		3.915			10' E. of P.P. # 14761 Y
π	26.384	-1.568	-1.568			
−	5.518		5.483			
T.P. #27	20.866					Bt. spk. S. Edge Runit. Pacific Coast Hwy.
+	4.773		4.732			40' E. of P.P. # 14759 Y.
π	25.639	-0.737	-0.738			
−	5.510		5.470			
T.P. #28	20.129					Bt. spk. back of S. Walk @ Pacific Coast Hwy
+	7.595		2.585			W. Edge Drwy to Malibu Fishing Pier
π	22.724	-2.132	-2.132			
−	4.727		4.717			
B.M. U.S. 2994	17.997					B.M. U.S. 2994 T-576 El. for desc. See Pg 38

769420 353 3-51

PLEASE RETURN TO
LOS ANGELES COUNTY SURVEYOR
725 LOS ANGELES COUNTY ENGINEERING BLDG.

NOTE: ANY ADDITIONS OR CHANGES ON THIS SHEET MUST BE MADE OR CIRCLED IN RED INK, WITH DATE AND NAME OF PERSON MAKING CHANGE.

Do not extend notes this side of this line

B.M.	1ST RUN	DIFF.	2ND RUN	3RD RUN	ADJ. ELEV.	DESCRIPTION
						1939 Prelim Field El = 17.82
BM U.S. 2994	17.997					B.M. U.S. 2994. R-576 Prelim 1940 Unadj. El = 17.833 1942 USC&GS Supple Adj. = 17.838
+	6.002		5.980			ON (ROOSEVELT Hwy) Pacific Coast Hwy (1 ALT.) 7.2 MI. W. of
π	23.999	+2.977	+2.977			Castellammare overhead Bridge, Set Flush
−	3.025		3.003			With Conc. Floor of Ent. to Malibu Sports Fishing Pier, 7'
T.P. #29	20.974					NWLy. of The C.L. of Pier & 15' N. of hinge of the West Gate.
+	5.662		5.610			BT. SPK. 6" N. of N. Cb. Pacific Coast Hwy 15' E. of
π	26.636	+1.547	+1.547			P.P. # 1027854 E. in Ctr of Drwy.
−	4.115		4.063			
T.P. 30	22.521					Bt. Spk. N.E. Pvmt Pacific Coast Hwy. 48' W. of Mail
+	5.720		5.702			box. #23033
π	28.241	+0.942	+0.942			
−	4.778		4.760			
T.P. #31	23.463					BT. SPK. N.E. Pvmt " " " 105' W. P.P. # 1017684 E
+	5.380		5.363			
π	28.843	+0.775	+0.773			
−	4.605		4.590			
T.P. #32	24.238					Bt. Spk. N.E. Pvmt " " " 75' E. of Light Pole # 1017683 E
+	5.433		5.403			
π	29.671	+0.293	+0.291			
−	5.140		5.112			
T.P. #33	24.531					Bt. Spk. N.E. Pvmt " " " 130' W. of Light Pole # 1017083 E.
+	4.460		4.432			
π	28.991	−1.170	−1.173			
−	5.630		5.605			
T.P. #34	23.361					SPK. N.E. Pvmt " " " 110' W. of Traffic
+	2.637		2.580			Sign H
π	25.998	−3.226	−3.228			
−	5.863		5.808			
T.P. #35	20.135					Bt. Spk. N.E. Pvmt 36' E. M. Box # 3550 Pac. Co. Hwy

JOB NO. 0021.52 SURVEY OF Malibu Civic Center NOTES RED.
SURVEY BY H.E. Granquist DATE
NOTES BY H.E.G. DATE 8/16/56 NOTES CHKD.
INDEXED C. Johnson DATE DATE

F.B. 22 38

76S420 353 3-51

PLEASE RETURN TO
LOS ANGELES COUNTY SURVEYOR
725 LOS ANGELES COUNTY ENGINEERING BLDG.

NOTE: ANY ADDITIONS OR CHANGES ON THIS SHEET MUST BE MADE OR CIRCLED IN RED INK, WITH DATE AND NAME OF PERSON MAKING CHANGE.

Do not extend notes this side of this line

B.M.	1ST RUN	DIFF.	2ND RUN	3RD RUN	ADJ. ELEV.	DESCRIPTION
T.P. #35	20.135					for desc. SEE. bot Pg. 38
+	2.850		2.835			
π	22.985	-3.208	-3.205			
−	6.058		6.040			
T.P. #36	16.927					Bt. SPK. N. E. Pvmt Pacific Coast Hwy
+	3.865		3.848			145' W. of SERRA Road.
π	20.792	+2.795	+2.798			
−	1.070		1.050			19.711 of El. Not adj.
B.M. CC #13	19.722					B.M. CC 13 EL. F.B. 2236 Pg 36
+	4.920		4.907			Pacific Coast Hwy + MALIBU CREEK Bridge
π	24.642	+1.068	+1.067			S.E. Cor Bridge # 53-32 IN Abutment
−	3.852		3.840			GALV. SPK. IN CONC. Cb. 1.2' E. of E. End of Bridge
T.P. #37	20.790					SPK. JOINT. N. Walk Bridge at 5th
+	4.553		4.548			drain from E. End
π	25.343	-1.665	-1.662			
−	6.218		6.210			
T.P. #38	19.125					SPK. S. GUT. 120' E. of W. End Bridge
+	5.268		5.255			
π	24.393	+0.390	+0.390			
−	4.878		4.865			
B.M. CC-12	19.515					B.M. CC 12" EL. F.B. 2236 Pg 36
+	1.685		1.658			PACIFIC Coast Hwy. & MALIBU CREEK Bridge
π	21.200	-3.283	-3.282			S.W. COR Bridge # 53-32, IN Abutment
−	4.968		4.940			GALV. SPK. IN Conc. Cb. 1.0' W. of W. End bridge
T.P. #39	16.232					SPK. N. E. Pvmt 40' E. of No parking Sign
+	3.268		3.255			
π	19.500	-1.852	-1.855			
−	5.120		5.110			
T.P. #40	14.380					SPK N. E. Pvmt Pacific C[illegible] Hwy 40' E. of ctr
						Pvmt Cross Creek [illegible]

NOTES RED. ____ JOB NO. 0021.52 SURVEY OF Malibu Civic Center
DATE ____ SURVEY BY H. E. GRANQUIST
NOTES CHKD. ____ NOTES BY H. E. G. DATE 8/17/56
DATE ____ INDEXED C. Johnson DATE ____

F.B. 2236 Pg. 39

765420 353 3-51

PLEASE RETURN TO
LOS ANGELES COUNTY SURVEYOR
725 LOS ANGELES COUNTY ENGINEERING BLDG.

NOTE: ANY ADDITIONS OR CHANGES ON THIS SHEET MUST BE MADE OR CIRCLED IN RED INK, WITH DATE AND NAME OF PERSON MAKING CHANGE.

Do not extend notes this side of this line

B.M.	1ST RUN	DIFF.	2ND RUN	3RD RUN	ADJ. ELEV.	DESCRIPTION
T.P.#40	14.380					for desc. Pg. 39.
+	4.928		4.917			
π	19.308	+0.248	+0.252			
−	4.680		4.665			
T.P.#41	14.628					SPK. 10' N. of N.E. Conc. Punit 10' W. of P.P. 770749E
+	5.208		5.200			
π	19.836	+0.538	+0.537			
−	4.670		4.663			
T.P.#42	15.166					SPK N.E. Punit Pacific Coast Hwy 90' E of P.P. # 770748 E.
+	5.023		5.007			
π	20.189	+0.693	+0.690			
−	4.330		4.317			
T.P.#43	15.859					SPK. N.E. Punit " " 35' E. of P.P. # 770746 E.
+	5.137		5.128			
π	20.996	+0.532	+0.528			
−	4.605		4.600			
T.P.#44	16.391					SPK. N.E. Punit " " " 25' W. of P.P.# 770745E
+	5.082		5.068			
π	21.473	+0.299	+0.298			
−	4.783		4.770			
T.P.#10	16.690					Bt. SPK N.E. Punit " " " 80' E of P.P.# 770743E (SEE Pg. 34)
+	4.922		4.908			
π	21.612	−0.398	−0.400			
−	5.320		5.308			
T.P.#45	16.292					SPK N.E. Punit " " " 45' E P.P.# 770742 E
+	4.760		4.703			
π	21.052	+0.190	+0.188			
−	4.570		4.515			
B.M. CC-9	16.482					B.M. CC9 CONT HEAT Pg for desc.

JOB NO. 0021.52 SURVEY OF Malibu Civic Center NOTES RED. DATE
SURVEY BY H. Eranquist
NOTES BY " DATE 8/17/56 NOTES CHKD. DATE
INDEXED C. Johnson DATE

F.B. 2236 PG. 40

768420 353 3-51

PLEASE RETURN TO
LOS ANGELES COUNTY SURVEYOR
725 LOS ANGELES COUNTY ENGINEERING BLDG.

NOTE: ANY ADDITIONS OR CHANGES ON THIS SHEET MUST BE MADE OR CIRCLED IN RED INK, WITH DATE AND NAME OF PERSON MAKING CHANGE.

Do not extend notes this side of this line

B.M.	1ST RUN	DIFF.	2ND RUN	3RD RUN	ADJ. ELEV.	DESCRIPTION
B.M. CC-9 #	16.482					B.M. CC-9 # EL. FB 2236-P33
+	4.130		4.125			Pacific Coast Hwy & Malibu Canyon Rd. S.E. Cor.
⊼	20.612	-0.920	-0.920			Bt. spk in Cb. 189' E. of E End C.R.
−	5.050		5.045			1"x1" Stk Field 45' S. of S Cb Pacific
T.P. #45	15.562					Coast Hwy 25' E. of Light pole #7017662E
+	3.320		3.300			
⊼	18.882	-1.955	-1.955			
−	5.275		5.255			
T.P. #46	13.607					Bt. spk E. Edge Pvmt 125' So. of S.
+	4.000		3.977			Stop Sign at Int. Pacific Coast Hwy
⊼	17.607	-0.500	-0.498			& Malibu Cn Rd.
−	4.500		4.475			
T.P. #47	13.107					1"x1" in Field 75' N. N. Edge Malibu Rd.
+	4.143		4.127			110' E. of (Closed to Thru Traffic Sign)
⊼	17.250	-0.694	-0.693			
−	4.837		4.820			
TP #48	12.413					1"x2" - 12' W. of & 48' N. of Guy Pole
+	4.245		4.200			125' E of B.M.
⊼	16.658	+0.513	+0.510			
−	3.732		3.690			Elv. 12.88 = 1939 Prelim Field Elev. Elv. 12.894 = Prelim. 1940 Nadg. Elev.
B.M. US 2995	12.926					B.M. "US 2995" T 576. Elv. 12.900 = 1942 USC+GS Supple Adj.
						on Roosevelt Hwy (10 ALT) 1.1 Mi. W. of
						Malibu Sport Fishing Pier and 7.9 Mi. E. of Zuma
						Creek Bridge; a U.S.C+G.S. Stnd. Br. disc. Bench Mark
						set flush with top of conc. curb 6' So. of Flag pole
						at E. Side of yard of Stnd. oil Station on N. Side of Roosevelt
						Hwy + approx. 100' wly. of the W. Entr. to Malibu Beach
						colony.

NOTES RED. JOB NO. 0021.52 SURVEY OF Malibu Civic Center
DATE SURVEY BY H.E. Granquist
NOTES CHKD. NOTES BY H.E.G. DATE 8-17-56
DATE INDEXED C. Johnson DATE

F.B. 2276 PG. 41

F.B. 2236 Pg. [illegible]

NOTES RED. _____ JOB NO. 0021.52 SURVEY OF MALIBU CIVIC CENTER
DATE _____ SURVEY BY H.E. GRANQUIST
NOTES CHKD. _____ NOTES BY H.E.G. DATE 8/20/66
DATE _____ INDEXED C. Johnson DATE _____

NOTE: ANY ADDITIONS OR CHANGES ON THIS SHEET MUST BE MADE OR CIRCLED IN RED INK, WITH DATE AND NAME OF PERSON MAKING CHANGE.

Do not extend notes this side of this line

PLEASE RETURN TO
LOS ANGELES COUNTY SURVEYOR
725 LOS ANGELES COUNTY ENGINEERING BLDG.

76420 353 3-51

B.M.	1ST RUN	DIFF.	2ND RUN	3RD RUN	ADJ. ELEV.	DESCRIPTION
						J. N. 0021.52
						MALIBU CIVIC CENTER
						BENCH MARCH CHECK CIRCUIT NOTES
						From B.M. US.2995 at Std. o/L Sta. 100'W. of W. ent to MALIBU COLONY
						To B.M. US.1300: 38'W. of P.P. #352428E, So. Side ROOSEVELT HWY.
					FB 2236 fr. Pg 43 to Pg 46	
		Granquist Chick				
		Brook Instr.				
		Van Allen Rod.				
		Bennett "				

K

765420 353 3-51

PLEASE RETURN TO
LOS ANGELES COUNTY SURVEYOR
725 LOS ANGELES COUNTY ENGINEERING BLDG.

NOTE: ANY ADDITIONS OR CHANGES ON THIS SHEET MUST BE MADE OR CIRCLED IN RED INK, WITH DATE AND NAME OF PERSON MAKING CHANGE.

JOB NO. 0021.52 SURVEY OF Malibu Civic Center NOTES RED. DATE
SURVEY BY N.E. Ellingwood DATE 8/20/56 NOTES CHKD. DATE
NOTES BY M.E.G. DATE
INDEXED J. C. Johnson DATE

F.B. 2 PG. 44

Do not extend notes this side of this line

B.M.	1ST RUN	DIFF.	2ND RUN	3RD RUN	ADJ. ELEV.	DESCRIPTION
						12.85 = 1939 Prelim. Field Elev.
						12.89 = Prelim. 1940 Adj. Elev.
B.M. U.S. 2995	12.900					B.M. U.S. 2995 EL. 12.900 E 1942 U.S.C.&G.S. Supp. E. Adj.
+	3.737		3.715			T-576. ON Roosevelt Hwy. (101 ALT) 1/1 Mi. W. of Malibu
π	16.637	-0.603	-0.603			Sparl's Fishing Pier. +7.9 Mi. E. of Zuma Creek Bridge & a
−	4.340		4.318			USC&GS Std. Bk. Disc. Bench Mark SET Flush with top of
T.P. #1	12.297					Conc. Curb. 6" S. of Flag Pole + ft. Side of yard to Std. O.C.
+	4.610		4.582			Sta. ON N. Side of Roosevelt Hwy. + Approx 100' W'ly of
π	16.907	+0.165	+0.162			Entr. to The Malibu Beach Colony.
−	4.445		4.420			
T.P. #2	12.462					Spk. N.E. Point Malibu Rd. 55' W. of Entr. to Post
+	4.490		4.480			Office
π	16.952	+0.442	+0.442			
−	4.048		4.038			
T.P. # 3	12.904					Spk. N.E. Point " " " 20' W. of Mail Box ± 23825
+	5.887		5.878			
π	18.791	+2.644	+2.643			
−	3.243		3.235			
T.P. #4	15.548					Spk. N.E. Point " " " 5' W. of M. Box ± 23864
+	6.138		6.120			
π	21.686	+3.468	+3.467			
−	2.670		2.653			
T.P. 5	19.016					Spk. N.E. Point W'ly end of M. Box ± 23915
+	4.113		4.097			
π	23.129	+0.343	+0.345			
−	3.770		3.752			
B.M. U.S. 1300	19.359					B.M. U.S. 1300 ELEV. 15.70 FINAL EL. 1928
+	3.562		3.573			MALIBU CREEK, 0.8 Mi. West of, 88' E. of Point
π	22.921	+2.580	+2.520			ON So. Headwall of Culvert. Chis. Square,
−	6.082		6.093			P.R. Painted "U.S. 15.7 B.M." out
T.P. #6	16.839					NOTE: → Fd. Chis. 4 in 8" Curb 6' N. U.S. Roosevelt Hwy. 35' W. of
						P.P. # 552 42.8.

768420 353 3-51

PLEASE RETURN TO
LOS ANGELES COUNTY SURVEYOR
725 LOS ANGELES COUNTY ENGINEERING BLDG.

NOTE: ANY ADDITIONS OR CHANGES ON THIS SHEET MUST BE MADE OR CIRCLED IN RED INK, WITH DATE AND NAME OF PERSON MAKING CHANGE.

Do not extend notes this side of this line

B.M.	1ST RUN	DIFF.	2ND RUN	3RD RUN	ADJ. ELEV.	DESCRIPTION
T.P. # 6	16.839					SPK S.E. Print Roosevelt Hwy fr.
+	2.650		2.660			garage # 23900
π	19.489	-3.212	-3.213			
−	5.862		5.873			
T.P. # 7	13.627					SPK. S. Edge Print. OPP. P.P. # 24682 Y
+	3.640		3.633			Roosevelt Hwy
π	17.267	-1.063	-1.065			
−	4.703		4.698			
T.P. # 8	12.564					SPK. S.E. Print OPP. No. # 23832
+	4.158		4.147			Roosevelt Hwy
π	16.722	-0.342	-0.343			
−	4.500		4.490			
T.P. # 9	12.222					SPK. S.E. Print Roosevelt Hwy. OPP. P.P. # 47137
+	4.430		4.438			
π	16.652	+0.245	+0.240			
−	4.185		4.198			
T.P.	12.467					SPK. S.E. Print " " OPP. No. # 23758
+	3.702		3.715			
π	16.169	+0.442	+0.442			
−	3.260		3.272			
B.M. U.S. 2995	12.909					Elv = 12.88 = 1939 Prelim. Field Elev. Elv = 12.89 = Prelim 1940 unadj. Elev. B.M. U.S. 2995 Elev. 12.900 = 1942 U.S.C.&G.S. Supple. adj. T-576 = on old Malibu Rd (Roosevelt Hwy) (101 Alt) 7 M. W. of Malibu Sport Fishing Pier and 7.9 M. E. of Zuma Creek Bridge, A U.S.C.&G.S. Stnd. brass disc. Bench Mark set flush with top of Conc. Curb. 6" So. of Flagg Pole at E Side of yard of Std Oil Sta. on N. Side of Roosevelt Hwy. and Approx. 100' Wly of The W. entrance to the Malibu Beach Colony

NOTES RED. ____ JOB NO. 0021.52 SURVEY OF Malibu Civic Center
DATE ____ SURVEY BY H.E. Granquist
NOTES CHKD. ____ NOTES BY H.E.G. DATE 8/20/56
DATE ____ INDEXED C. Johnson DATE ____

P.B. 22 36 [illegible] 45

Profile No. ____ X-Sec. No. ____

Notes Red. ____ Date ____ Plotted ____ Date ____ Job No. 0021.52 Division No. ____

Notes Chkd. ____ Date ____ Checked ____ Date ____ Survey of MALIBU Civic Center.

Survey by H.E.Grandquist Notes H.E.G. Date 8/20/56

Map No. ____ Indexed Johnson Date ____

F.B. 2236 Pg. 47

NOTE: ANY ADDITIONS OR CHANGES ON THIS SHEET MUST BE MADE OR CIRCLED IN RED INK, WITH DATE AND NAME OF PERSON MAKING CHANGE.

Do not extend notes this side of this line.

PLEASE RETURN TO
LOS ANGELES COUNTY SURVEYOR
726 LOS ANGELES COUNTY
ENGINEERING BLDG.

J.N. 0021.52

MALIBU Civic CENTER

CROSS SECTION NOTES
ON
GRID SYSTEM OF LOT.

FOR SKETCH OF Grid SEE Pg 28

FROM Pg 47 to Pg 56

STATION	B.S.	H.I.	F.S.	ELEV.
		H.E. Grandquist. Chief F.E. BROOKS. Instr B.W. VAN ALLEN. Rod P.S. BENNETT, Rod.		

76L298 307 10-51

76L298 307 10-51

PLEASE RETURN TO
LOS ANGELES COUNTY SURVEYOR
726 LOS ANGELES COUNTY
ENGINEERING BLDG.

NOTE: ANY ADDITIONS OR CHANGES ON THIS SHEET MUST BE MADE OR CIRCLED IN RED INK, WITH DATE AND NAME OF PERSON MAKING CHANGE.

Do not extend notes this side of this line.

F.B. 2236 Pg. 48 | Job No 002152 Division No. | Profile No. | X-Sec. No.
Survey of MALIBU CIVIC CENTER. Notes Red Plotted
Survey by N.E. Gangwisch Notes AE 28 Date Date
Indexed C. Johnson Notes Chkd LMB Checked
Date 10-24-56 Date

STATION	B. S.	H. I.	F. S.	ELEV.	NoTadi
B.M. CC #1	6.56	17.36		10.80	B.M. "CC-1" EL. 10.801 FB 2236 Pg 32
					MALIBU CANYON RD. & PACIFIC COAST HWY. NWLY COR.
					373 ± NEST & 343' NLY of ℄ INT. OR 259.22 N. of ℄ MALIBU CANYON RD.
					C.E. NOM. STMPD C.C. #1 = 12" DEEP. : N.W. COR MALIBU CIVIC CENTER
0+50 West 0+00			5.6	11.8	50' PROD W. of NLY P/L ; 0+00 LINE GROUND. PLOW FIELD
0+50 West 0+50 North			5.3	12.1	" "
0+50 West & 0+50 So			5.4	12.0	NORTH TOP DIKE SMALL DRAIN.
0+50 West & 0+53 So			7.0	10.4	& BOTTOM of 2' WIDE DRAIN OR DITCH.
0+50 W & 0+56 S			6.2	11.2	TOP So. DIKE DRAIN.
0+50 W & 1+00 S			5.1	12.3	PLOW. FIELD.
0+50 W & 1+50 So			4.8	12.6	" "
0+50 & 2+00 So			4.5	12.9	
0+00 N.S.E.+W			5.7	11.7	N.W. COR MALIBU CIVIC CENTER = PLOW FIELD.
0+00 & 0+50 North			5.5	11.9	" "
0+00 to 0+21 South			6.0	11.4	WEST P/L EDGE " "
0+00 to 0+24 South			5.5	11.9	TOP of NORTH DIKE DITCH OR DRAIN W P/L
0+00, & 0+27 So			7.0	10.4	& 2' WIDE DITCH W P/L
0+00 & 0+32 S			5.9	11.5	TOP of So DIKE W. P/L
0+00 & 0+50 So.			5.8	11.6	FIELD GROUND W. P/L
0+00 & 1+00 So			5.0	12.4	" W. P/L
0+00 & 1+50 S			4.5	12.9	" W P/L

76L298 307 10-51

PLEASE RETURN TO
LOS ANGELES COUNTY SURVEYOR
726 LOS ANGELES COUNTY
ENGINEERING BLDG.

NOTE: ANY ADDITIONS OR CHANGES ON THIS SHEET MUST BE MADE OR CIRCLED IN RED INK, WITH DATE AND NAME OF PERSON MAKING CHANGE.

Do not extend notes this side of this line.

Profile Notes Red No. Date Plotted Job No. 002152 Division No. F.B. 2236 Pg. 49
X-Sec. Notes Chkd. 2-4-53 Date Checked Survey of Malibu Civic Center
No. Date 12-22-56 Date Map No. Survey by Hall & Uys Notes Hks Date 8/30/56
Inked Johnson Date

STATION	B. S.	H. I.	F. S.	ELEV.		
0+00 & 2+00 S		17.36	3.6	13 8.	W. P/L. & Ground	
		0+50 E				
0+50 E & 0+00			6.0	11 4.	N. P/L. & South Edge Plow	FIELD
0+50 E & 0+50 N			5.4	12 0.		Plow "
0+50 E 0+03 S			5.2	12 2.	North Top of Dike to ditch	
0+50 E. 0+08 So			7.0	10 4.	& of 2' wide ditch OR	Drain
0+50 E & 0+13 So			5.8	11 6.	Top of So Dike to ditch	
0+50 E & 0+50 So			5.4	12 0.	Vacant FIELD	ground
0+50 E & 1+00 S			4.6	12 8.	" "	"
0+50 E & 1+50 So			4.0	13 4.	" "	"
0+50 E & 2+00 So			3.2	14 2.	" "	"
		11 00 East				
1+00 E & 2+00 So			3.0	14 4.	" "	"
1+00 E & 1+50 So			3.7	13 7.	" "	"
1+00 E & 1+00 So			4.5	12 9.	" "	"
1+00 E & 0+50 So			5 3	12 1.	" "	"
1+00 E & 0+00			6.0	11 4.	No. Edge "	" N P/L
1+00 E & 0+04 No.			5.8	11 6.	S. top of dike to ditch	
1+00 E & 0+07 N			6.9	10 5.	Bot E of 2' wide "	
1+00 E 0+11 No			5.2	12 2.	Top of North dike to ditch	
1+00 E & 0+15 N			6.0	11 4.	Sth Edge Plow Field.	

76L298 307 10-51

PLEASE RETURN TO

LOS ANGELES COUNTY SURVEYOR
726 LOS ANGELES COUNTY
ENGINEERING BLDG.

NOTE: ANY ADDITIONS OR CHANGES ON THIS SHEET MUST BE MADE OR CIRCLED IN RED INK, WITH DATE AND NAME OF PERSON MAKING CHANGE.

Do not extend notes this side of this line.

STATION	B. S.	H. I.	F. S.	ELEV.		
		17. 36				
1+00E & 0+50 No			5.5	11 9.	Plow Field.	
1+50E & 0+00			5.5	11 9.	N P/L ground	
1+50E & 0+17 N			6.3	11 1.	℄ 3' wide dith.	
1+50E & 0+50 N			5.5	11 9.	ground	
1+50E & 0+50 So			5.0	12 4.	" Vacant	Field.
1+50E & 1+00 S			4.2	13 2.	" "	"
1+50E & 1+50 S.			3.6	13 8.	" "	"
	2+00 East					
2+00 East & 0+00			5.4	12 0.	N. P/L ground "	
2+00 East & 0+26 N			5.7	11 7.	South dike ditch	
2+00E & 0+31 N			6.6	10 8.		℄ of 2' wide ditch.
2+00E & 0+36 N			4.2	13 2.	North dike "	
2+00E & 0+50 N			5.2	12 2.	ground	
2+00E & 0+50 So			5.2	12 2.	ground Vancant Field	
2+00E & 1+00 S			4.4	13 0.	"	" "
2+00E & 1+50 S			3.5	13 9.	"	"
2+00E & 1+80 S			3.1	14 3.	"	"
T.P.	1.73	17 .31	1.78	15.58	2+00E & 2+00 So. N & T.	N. Side Malibu Cn Rd
2+50E & 0+00			5.2	12 1.	N P/L Vacant Field	
2+50E & 0+40 N			5.8	11 5.	S. Dike of ditch.	
2+50E & 0+46 N			6.6	10 7.	℄ of 2' wide ditch	

F.B. 2236 Pg. 50 Job No. 002152 Division No. Notes Red. Plotted Profile
Survey of Malibu Civic Center Date Date No. X-Sec.
Survey by H. E. Grandquist Notes H.E.G. Notes Chkd. LWB Checked
Indexed C. Johnson Date Date 10-29-56 Date No.

76L298 307 10-51

PLEASE RETURN TO

LOS ANGELES COUNTY SURVEYOR

726 LOS ANGELES COUNTY
ENGINEERING BLDG.

NOTE: ANY ADDITIONS OR CHANGES ON THIS SHEET MUST BE MADE OR CIRCLED IN RED INK, WITH DATE AND NAME OF PERSON MAKING CHANGE.

Do not extend notes this side of this line.

STATION	B. S.	H. I.	F. S.	ELEV.	
		17.31			
2+50E & 0+50N			4.8	12.5	North dike of ditch.
2+50E & 0+50So			4.8	12.5	vacant Ground
2+50 & 1+00So			4.5	12.8	" "
2+50 & 1+50So			2.8	14.5	" "
3+00E+0+00			5.0	12.3	N P/L
3+00 + 0+50N			5.9	11.4	break into dith
3+00 & 0+59N			6.7	10.6	bot ditch.
3+00 & 0+63N			5.6	11.7	Top North dike
3+00E & 0+50So			5.0	12.3	vacant Field
3+00E & 1+00S			4.2	13.1	" "
3+00E & 1+50So			3.5	13.8	" "
3+50E					
3+50E & 1+50So			2.5	14.8	" "
3+50E+1+00So			3.7	13.6	" "
3+50E & 0+50S			4.6	12.7	" "
3+50E & 0+00			5.3	12.0	North P/L "
3+50E & 0+50N			5.8	11.5	brk into wide drain or ditch
3+50E & 0+55N			6.5	10.8	bot " So. Edge drain
3+50E+0+69N			6.0	11.3	bot Nort Edge of bot of "
3+50E 0+88N			5.1	12.2	Top brk.

Profile No. ____ Notes Red ____ Plotted ____ Job No. 0021.52 Division No. ____ F.B. 2236 Pg. 51

X-Sec. No. ____ Date ____ Date ____ Survey of Mali Bu Civic Center

Notes Chkd LWB Checked ____ Survey by H.E. Granquist Notes HEG Date 8/20/56

Date 10-29-56 Date ____ Map No. ____ Date ____

76L298 307 10-51

PLEASE RETURN TO
LOS ANGELES COUNTY SURVEYOR
726 LOS ANGELES COUNTY
ENGINEERING BLDG.

NOTE: ANY ADDITIONS OR CHANGES ON THIS SHEET MUST BE MADE OR CIRCLED IN RED INK, WITH DATE AND NAME OF PERSON MAKING CHANGE.

Do not extend notes this side of this line.

Profile No. Plotted
X-Sec. No. Date
Notes Red. Date
Notes Chkd. 4-4-55 Checked
Date 6-29-56 Date
Division No.
Job No. 002152 Civic Center
Survey of Mall Bet Grand Ave
Survey by H.E.B. & R.C. Johnson Notes 466
Indexed Date
B. 2236 PG. 52

STATION	B. S.	H. I.	F. S.	ELEV.		
		17.31				
4+00E+0+00			5.1	12.2	North P/L	
4+00E+0+50N			5.7	11.6	South Top brk into	Ditch
4+00E+0+54N			6.6	10.7	So. Edge of ditch	bot
4+00E+0+63N			6.7	10.6	N. " " "	bot
4+00E+0+86N			4.9	12.4	Top of brk.	
4+00E+0+50So			4.6	12.7	Vacant Field	
4+00E+1+00So			4.0	13.3	" "	
4+00E+1+34 So			2.3	15.0	brk. "	
4+00E+1+50 So			2.6	14.7		
T.P.	4.66	18.66	3.31	14.00	Br. cap B.C. C.C.6	
4+50E						
4+50E+0+00			6.4	12.3	North P/L.	
4+50E+0+50N			7.1	11.6	brk.	
4+50E+0+55N			7.9	10.8	S. Edge bot Flat	drain
4+50E+0+72N			7.3	11.4	N " " "	"
4+50E+0+85N			6.6	12.1	Top brk	
4+50E+0+50S			5.9	12.8	Vacant Field	
4+50E+1+00S			5.2	13.5	"	
4+50E+1+25S			4.1	14.6	" "	brk
4+50E+1+50S			4.0	14.7	" "	
4+50E+2+00 S			3.5	15.2	" "	

76L298 307 10-51

PLEASE RETURN TO

LOS ANGELES COUNTY SURVEYOR

726 LOS ANGELES COUNTY
ENGINEERING BLDG.

NOTE: ANY ADDITIONS OR CHANGES ON THIS SHEET MUST BE MADE OR CIRCLED IN RED INK, WITH DATE AND NAME OF PERSON MAKING CHANGE.

Do not extend notes this side of this line.

STATION	B. S.	H. I.	F. S.	ELEV.		
5+00E+2+50S		18.66	2.7	16.0	vacant Field.	
5+00E+2+00S			3.6	15 1	" "	
5+00E+1+50S			4.2	14 5.	" "	
5+00E+1+25S			4.1	14 6.	" " brk.	
5+00E+1+00S			5.1	13 6.	" "	
5+00E+0+50S			6.0	12 7.	" "	
5+00E+0+00			6.0	12 7.	" " N. P/L	
5+00E+0+50N			7.0	11 7.	" "	
5+00E+0+55N			8.0	10 7.	S. Edge of Flat drain	
5+00E+0+70N			7.4	11 3.	N " " " "	
5+00E+0+85N			6.1	12 6.	Top brk	
5+50E			—	—		
5+50E+0+86N			6.2	12 5.	Top brk.	
5+50E+0+71N			7.3	11 4.	= N. Edge of Flat drain	
5+50E+0+55N			7.8	10 9.	= S " " " "	
5+50E+0+50N			6.9	11 8.	= brk	
5+50E+0+00			5.6	13 1.	= N. P/L. vacant Field	
5+50E+0+50S			5.9	12 8.	" "	
5+50E+0+77S			5.8	12 9.	" "	
5+50E+1+00S			4.6	14 1.	" " brk.	
5+50E+1+50S			4.5	14 2.		

Profile No. ____ Notes Red ____ Plotted ____ Job No. 0021.52 Division No. ____ F.B. 2236 Pg. 53

X-Sec. No. ____ Date ____ Date ____ Survey of Malibu Civic Center

Notes Chkd. LWS Checked ____ Survey by H.E. Grandvist Notes H.G. Date 8/20/56

Date 10-29-56 Date ____ Map No. ____ Indexed Johnson Date ____

76L298 307 10-51

PLEASE RETURN TO

LOS ANGELES COUNTY SURVEYOR
726 LOS ANGELES COUNTY
ENGINEERING BLDG.

NOTE: ANY ADDITIONS OR CHANGES ON THIS SHEET MUST BE MADE OR CIRCLED IN RED INK, WITH DATE AND NAME OF PERSON MAKING CHANGE.

Do not extend notes this side of this line.

Profile No. ____ X-Sec. No. ____

Survey of ____ Plotted ____ Date ____

Survey by H.E. Grandquist Notes Red. ____ Date ____ Checked ____ Date 12-29-53

Indexed C. Johnson Notes Chkd ____ Date ____

Job No. 002152 Division No. Civic Center

B.B. 2236 Pg. 54

STATION	B. S.	H. I.	F. S.	ELEV.		
		18.66				
5+50E+2+00S			5.4	13 3.	Vacant	Field ground
5+50E+1+50S			2.5	16 2.	"	
6+00E						
6+00E+2+50S			2.6	16 1.	"	
6+00E+2+00S			3.6	15 1.	"	
6+00E+1+50S			4.6	14 1.	"	
6+00E+1+00S			5.1	13 6.	"	
6+00E+0+50S			5.9	12 8.	"	
6+00E+0+00			5.9	12 8.	N. P/L	"
6+00E+0+50N			6.6	12 1.	brk	"
6+00E+0+54 N			7.3	11 4.	So. Edge	Flat wash or drain
6+00E+0+69. N			7.1	11 6.	N "	" " "
6+00E+0+85 N			5.8	12 9.	Top brk	
6+50 E			—	—		
6+50E+0+79 N			6.2	12 5.	" "	
6+50E+0+69 N			7.2	11 5.	N. Edge drin	
6+50E+0+58 N			7.4	11 3.	S " "	
6+50E+0+50 N			6.3	12 4.	brk	
6+50E+0+00			5.9	12 8.	N. P/L	
6+50E+0+50 S			5.5	13 2.		Vacant Field
6+50E+1+00 S			5.0	13 7.		"

76L298 307 10-51

PLEASE RETURN TO
LOS ANGELES COUNTY SURVEYOR
726 LOS ANGELES COUNTY
ENGINEERING BLDG.

NOTE: ANY ADDITIONS OR CHANGES ON THIS SHEET MUST BE MADE OR CIRCLED IN RED INK, WITH DATE AND NAME OF PERSON MAKING CHANGE.

Do not extend notes this side of this line.

STATION	B. S.	H. I.	F. S.	ELEV.		
6+50E & 1+50S		18.66	4.8	13 9.	Vacant	Field
6+50E & 2+00S			3.7	15 0.	"	"
6+50E & 2+50S			2.8	15 9.	"	"
7+00E					"	"
7+00E & 2+50S			2.7	16 0.	E P/L "	"
7+00E & 2+00S			3.5	15 2.	E P/L "	
7+00E & 1+50S			4.7	14 0.	E P/L "	
7+00E & 1+00S			5.2	13 5.	E P/L "	
7+00E & 0+50S			5.2	13 5.	E P/L "	
7+00E & 0+00			6.0	12 7.	N Ely Cor Property "	Ground
7+00E & 0+50N			6.4	12 3.	brk.	
7+00E & 0+54N			7.3	11 4.	S. Edge Drain	
7+00E & 0+61N			7.7	11 0.	N " "	
7+00E & 75 N			6.6	12 1.	To brk.	
7+50E			—	—		
7+50E & 0+71 N			6.2	12 5.	T. brk	
7+50E & 0+64N			7.7	11 0.	N. Edge drain	
7+50E & 0+58N			7.4	11 3.	So " "	
7+50E & 0+50N			6.8	11 9.	brk.	
7+50E 0+00			6.0	12 7.	N P/L Prod Eact.	
X 7+50E & 0+50 So			5.2	13 5.	Vacant Field.	

Profile No. ____ Notes Red ____ Plotted ____ Job No. 0021.52 Division No. ____ F.B. 2236 Pg. 95
X-Sec. No. ____ Date ____ Date ____ Survey of Malibu Civic Center
Notes Chkd LWB Checked ____ Survey by H.E. Grandville Notes H.E.G. Date 8/21/56
Date 10-29-56 Date ____ Map No. ____ Indexed Johnson Date ____

76L298 307 10-51

PLEASE RETURN TO

LOS ANGELES COUNTY SURVEYOR
726 LOS ANGELES COUNTY
ENGINEERING BLDG.

NOTE: ANY ADDITIONS OR CHANGES ON THIS SHEET MUST BE MADE OR CIRCLED IN RED INK, WITH DATE AND NAME OF PERSON MAKING CHANGE.

Do not extend notes this side of this line.

STATION	B. S.	H. I.	F. S.	ELEV.		
		18.66				
7+50E & 1+00S			5.2	13 5.	Vacant Field	Ground
7+50E & 1+50S			4.6	14 1.		"
7+50E & 2+00S			3.7	15 0.		"
7+50E & 2+50S			2.9	15 8.		"
						"
						"
						"
B.M. CC-9			2.20	16 46	B.M. C.C. EL. = 16.454 Not adj.	F.B. 2236 Pg 33
					Pacific Coast Hwy & Malibu Canyon Rd. N Ely Cor	
					Bt. spk. in curb 189' E. of E. end C.R.	

Profile No. X-Sec. No.

Plotted Date Checked Date

Notes Red Date Notes Chkd. Date 10-29-56

Job No. 0021.52 Division No. Malibu Civic Center

Survey of Survey by H.E. Granquist Notes H.E.G.

Indexed C. Johnson Date

B. 2236 PG. 56

Notes Ck'd by	Survey of Malibu Civic Center
Map No.	JN 0021.52 Tape 0168 Std 68 °F
Office Work	Surveyed by K. E. Granquist
Checked	Notes H.E.G. Date Aug. '56
Date	Indexed A. C. Johnson 8-28-56

F. B. 2236 PG. 57

J.N. 0021.52

MALIBU CIVIC CENTER.

LOCATION OF IMPROVEMENT NOTES ON

MALIBU CANYON ROAD

from Station 36+00.00
To Station. 41+59.94, Int Pacific Coast Hwy + Malibu Canyon Rd.

F.B. 2236 to Pg 57 to Pg 61

ALSO

"M" LINE

NOTE. USED Record Stations. Per Map.

Pg. 61 to pg 62

from Station
To Station
Easterly End of Property.

F.B. 2236 Pg 57 to Pg 62

Note: Any Additions or Changes on This Sheet Must be Made or Circled in Red Ink With Date and Name of Person Making Change.

Do not extend this side of this line.

PLEASE RETURN TO
LOS ANGELES COUNTY ENGINEER
700 LOS ANGELES COUNTY ENGINEERING BLDG.

78F3088 S&E #247 1-56

PLEASE RETURN TO
LOS ANGELES COUNTY ENGINEER
700 LOS ANGELES COUNTY ENGINEERING BLDG.

Note: Any Additions or Changes on This Sheet Must be Made or Circled in Red Ink With Date and Name of Person Making Change.

Do not extend this side of this line.

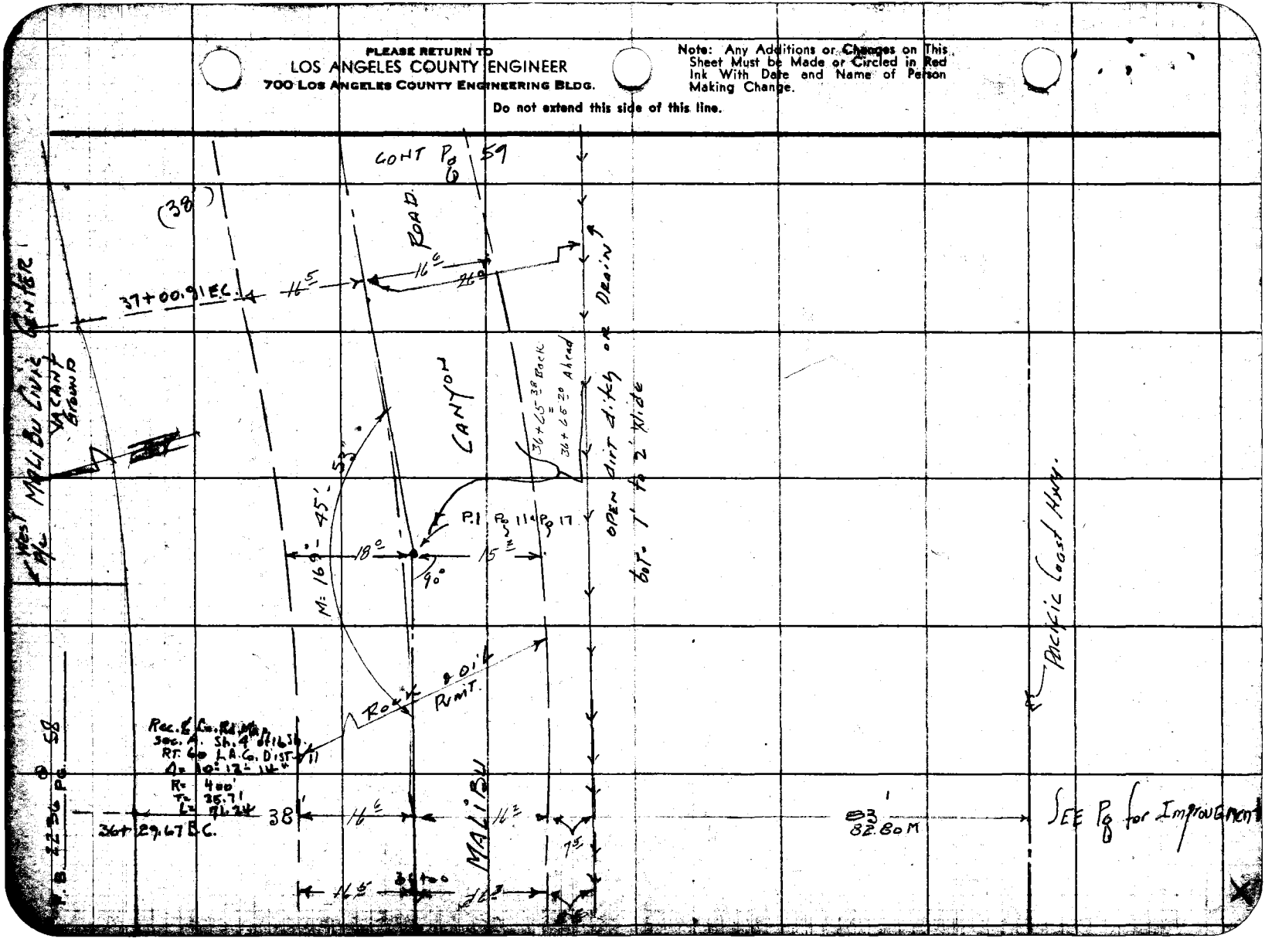

Notes Ck'd by	Survey of Malibu Civic Center
Map No.	JN 0021.52 Tape 0168 Std 68 °F
Office Work	Surveyed by H.E. Granquist
Checked	Notes H.E.G. Date 8/1/56
Date	Indexed C. Johnson

F. B. 2236 ③ Pg. 59

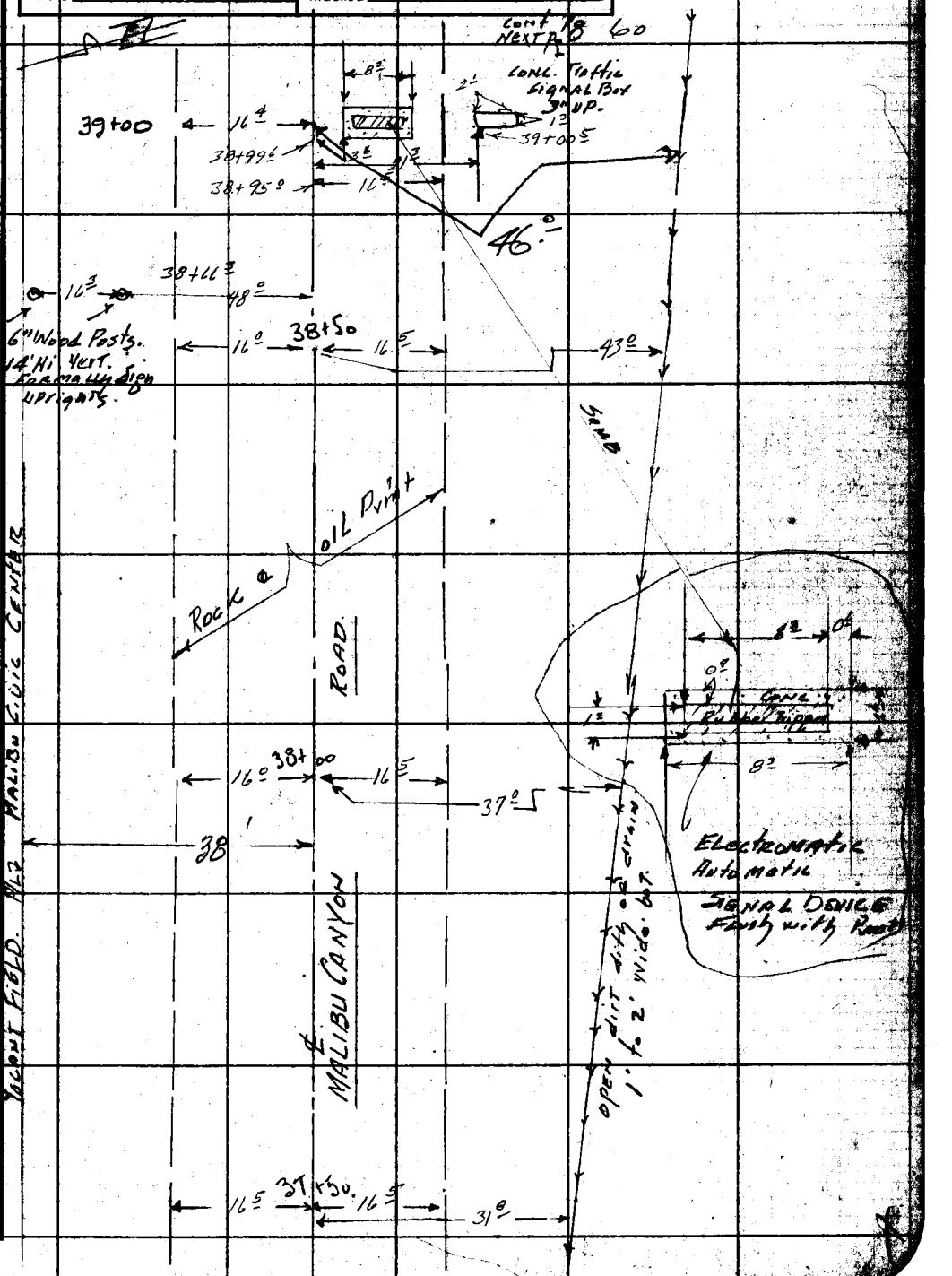

Note: Any Additions or Changes on This Sheet Must be Made or Circled in Red Ink With Date and Name of Person Making Change.

Do not extend this side of this line.

PLEASE RETURN TO
LOS ANGELES COUNTY ENGINEER
700 LOS ANGELES COUNTY ENGINEERING BLDG.

76F3098 S&E #247 1-56

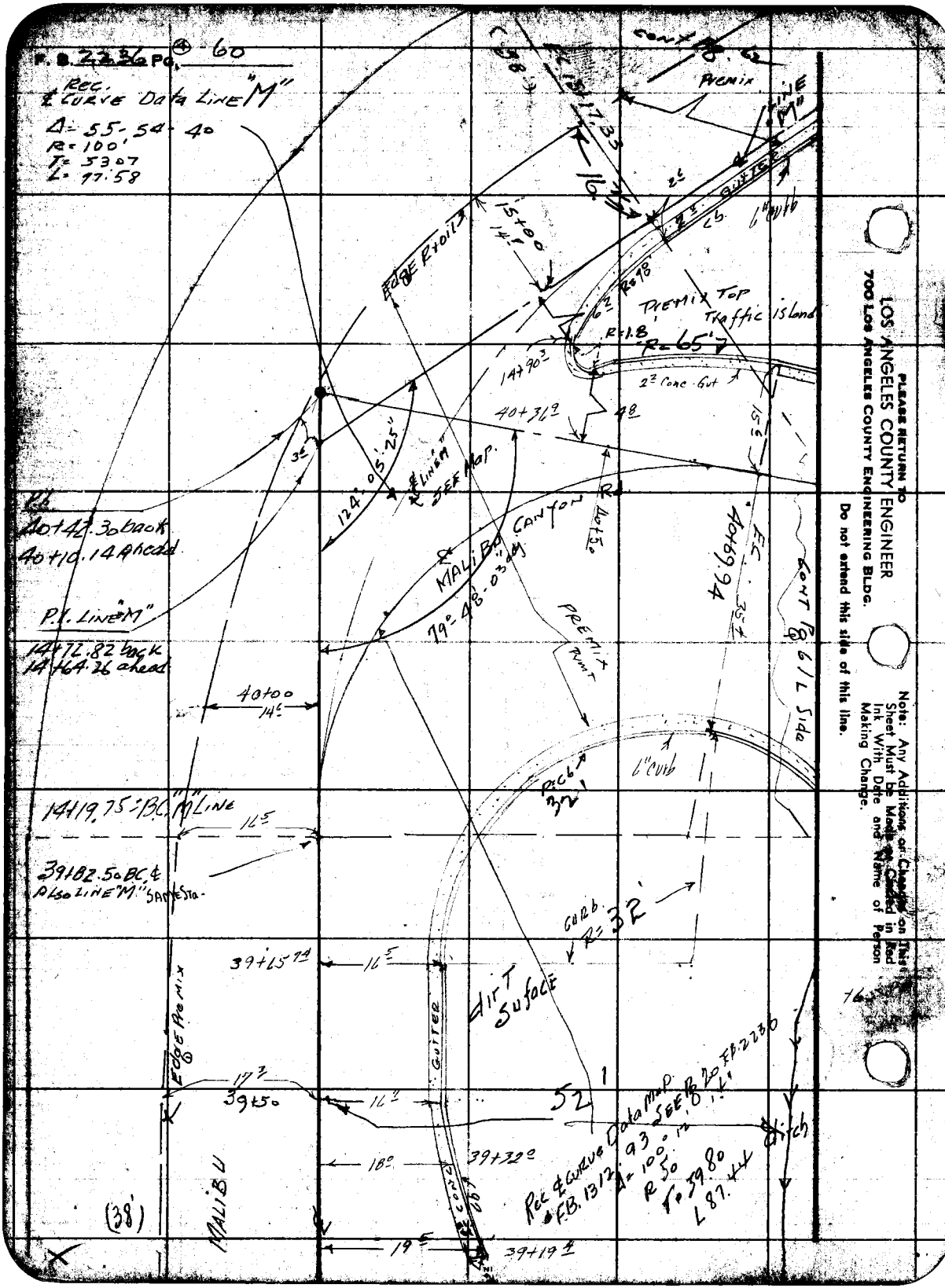
F.B. 2236 Pg. 4-60
Rec. ℄ Curve Data Line "M"
Δ = 55-54-40
R = 100'
T = 53.07
L = 97.58
Premix
Line "M"
Gutter
6" curb
Edge R+oil
15+00
14.5
Premix Top Traffic Island
R=1.8
R=65'
2" Conc. Gut
14+90.3
40+36.9
48
124°05'25"
℄ Line "M" See Map.
Pb
40+42.30 back
40+10.14 Ahead
P.I. Line "M"
14+72.82 back
14+64.26 ahead
Malibu Canyon Rd
79°48'03"
40+50
40+69.94
Cont Pg 6/L Side
Premix Pvmt
40+00
14.5
6" curb
Pc 6
32'
14+19.75 = B.C. "M" Line
16.5
39+82.50 BC ℄
Also Line "M" Same Sta.
Curb R=32'
39+65.74
16.5
Dirt Suface
Edge Premix
Gutter
17.3
39+50
16.2
52'
Rec ℄ Curve Data Map
F.B. 1312.93 See Pg 20 F.B. 2236
Δ = 100°12'
R 50
T 59.80
L 87.44
Ditch
18.0
39+32.0
Malibu
(38')
19.5
39+19.4
Please Return To
LOS ANGELES COUNTY ENGINEER
700 Los Angeles County Engineering Bldg.
Do not extend this side of this line.
Note: Any Additions or Changes on This Sheet Must be Made or Checked in Red Ink With Date and Name of Person Making Change.

Notes Ck'd by

Map No.

Office Work

Checked

Date

Survey of

JN ______ Tape ______ Std ______ °F

Surveyed by

Notes ______ Date ______

Indexed E. C. Johnson

F. B. 2236 PG. 61

Note: Any Additions or Changes on This Sheet Must be Made or Circled in Red Ink With Date and Name of Person Making Change.

Do not extend this side of this line.

PLEASE RETURN TO LOS ANGELES COUNTY ENGINEER LOS ANGELES COUNTY ENGINEERING BLDG.

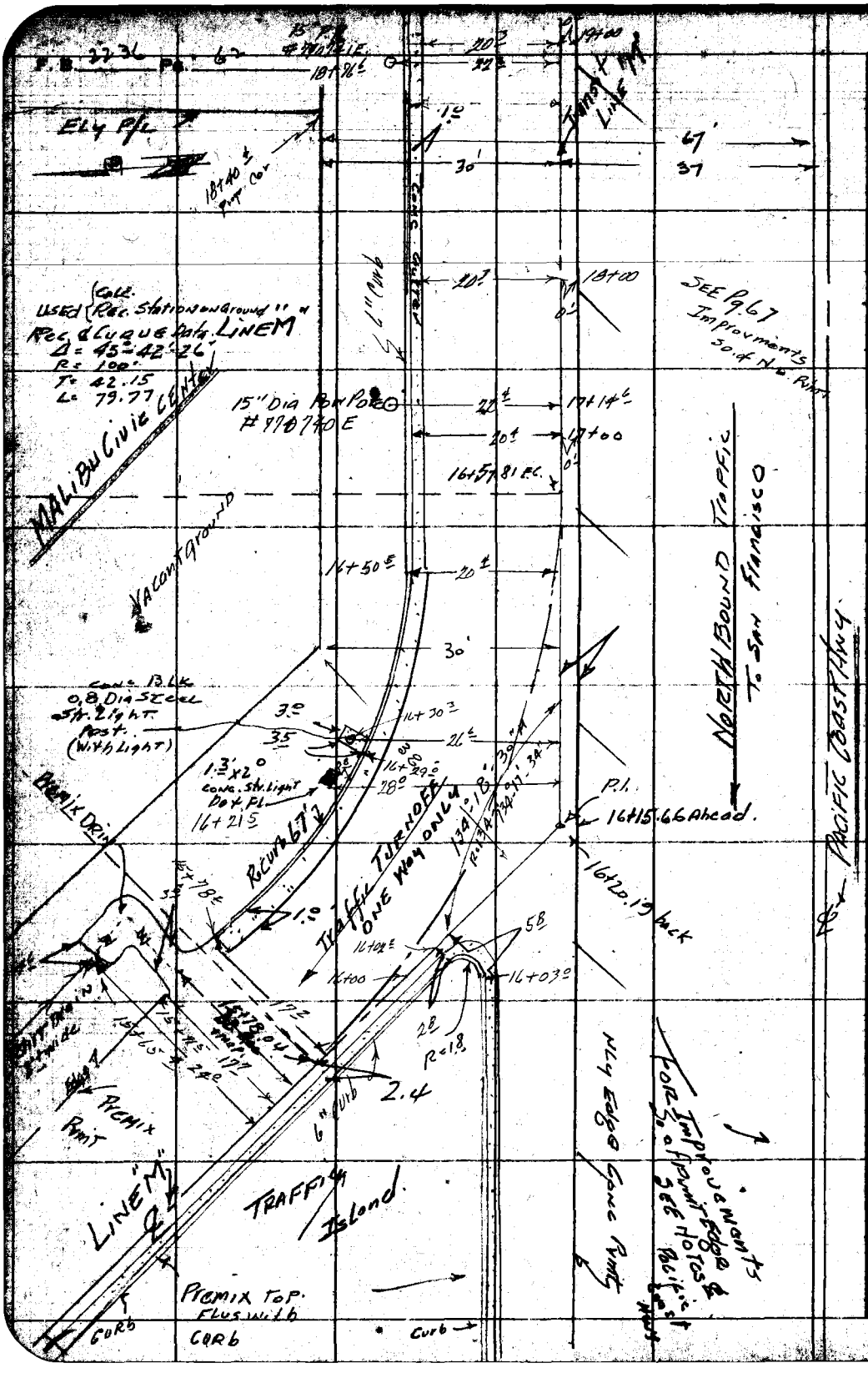

PLEASE RETURN TO
LOS ANGELES COUNTY ENGINEER
700 LOS ANGELES COUNTY ENGINEERING BLDG.
Do not extend this side of this line.

Note: Any Additions or Changes on This Sheet Must be Made or Circled in Red Ink With Date and Name of Person Making Change.

Notes Ck'd by	Survey of MALIBU CIVIC CENTER
Map No.	JN 0021.52 Tape 0168 Std 68 °F
Office Work	Surveyed by H.E. Granquist
Checked	Notes HEG Date 8/7/56
Date	Indexed A. C. Johnson

F. B. 2236 PG. 63

J.N. 0021.52

MALIBU CIVIC CENTER.

LOCATION OF IMPROVEMENTS
OF
PACIFIC COAST HIGHWAY.

From 0+00 = Int of 90° LINE opp. P.I. of SECOND CURVE West of Int MALIBU Cir
0+00 = 911+38.71 Per Pg. 11
To 7+48.08 OR 50 Estrly of Int. E P/L Prod. of MALIBU CIVIC CENTER

F.B. 2236 fr. Pg. 63 to Pg. 6

H.E. Granquist Chief
F.E. Brooks. Instr
B. W. Van ALLEN. Head Chain
A.S. BENNETT. Rear "

Note: Any Additions or Changes on This Sheet Must be Made or Circled in Red Ink With Date and Name of Person Making Change.

Do not extend this side of this line.

PLEASE RETURN TO
LOS ANGELES COUNTY ENGINEER
700 LOS ANGELES COUNTY ENGINEERING BLDG.

76F309S S&E #247 1-56

PLEASE RETURN TO
LOS ANGELES COUNTY ENGINEER
700 LOS ANGELES COUNTY ENGINEERING BLDG.

Note: Any Additions or Changes on This Sheet Must be Made or Circled in Red Ink With Date and Name of Person Making Change.

Do not extend this side of this line.

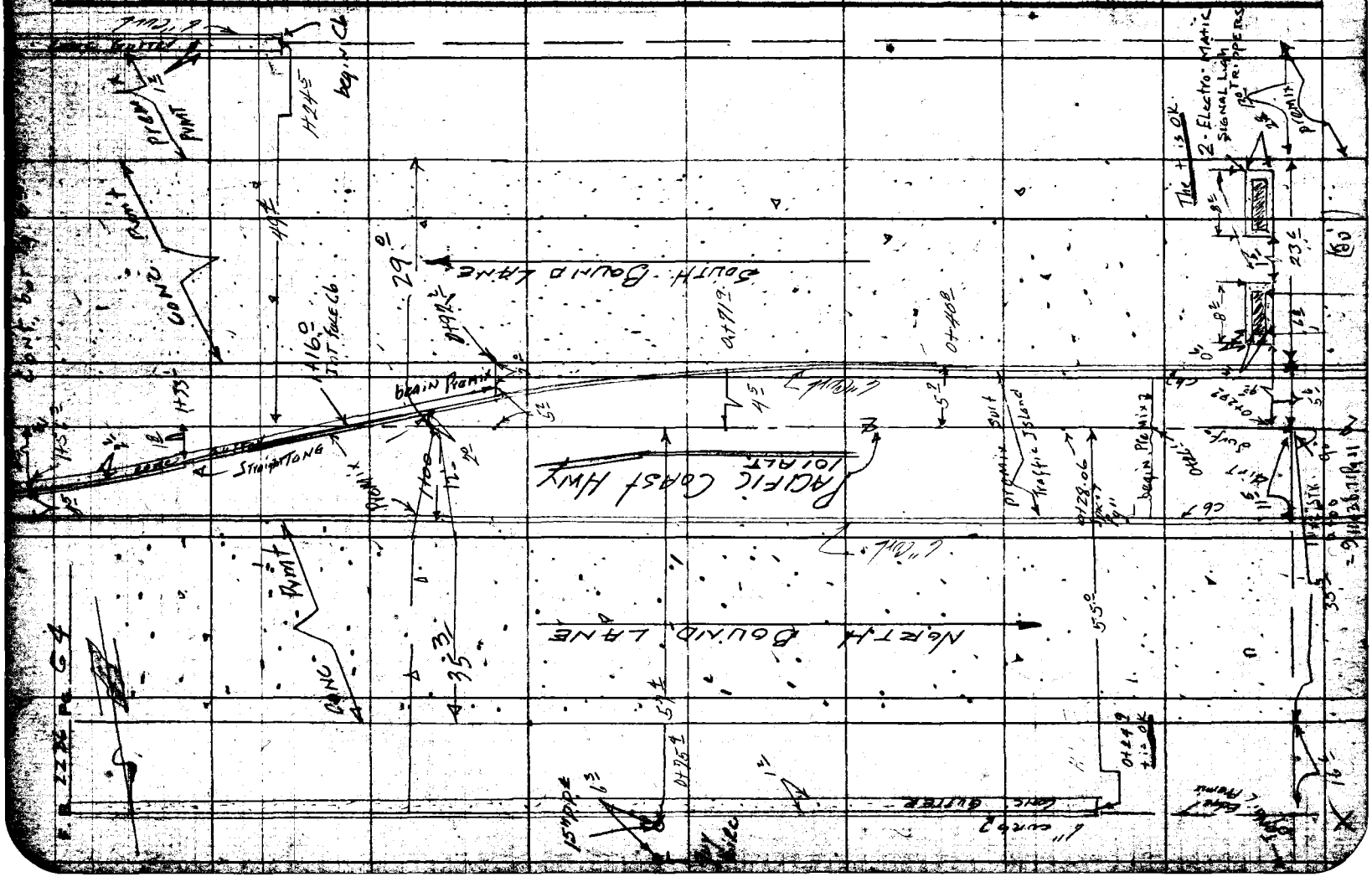

Notes Ck'd by	Survey of Malibu Civic Center
Map No.	JN 0021.52 Tape 0168 Std 68 °F
Office Work	Surveyed by H.E. Grandquist
Checked	Notes H.E.G. Date 8/27/58
Date	Indexed C. Johnson

F. B 2236 Pg. 65

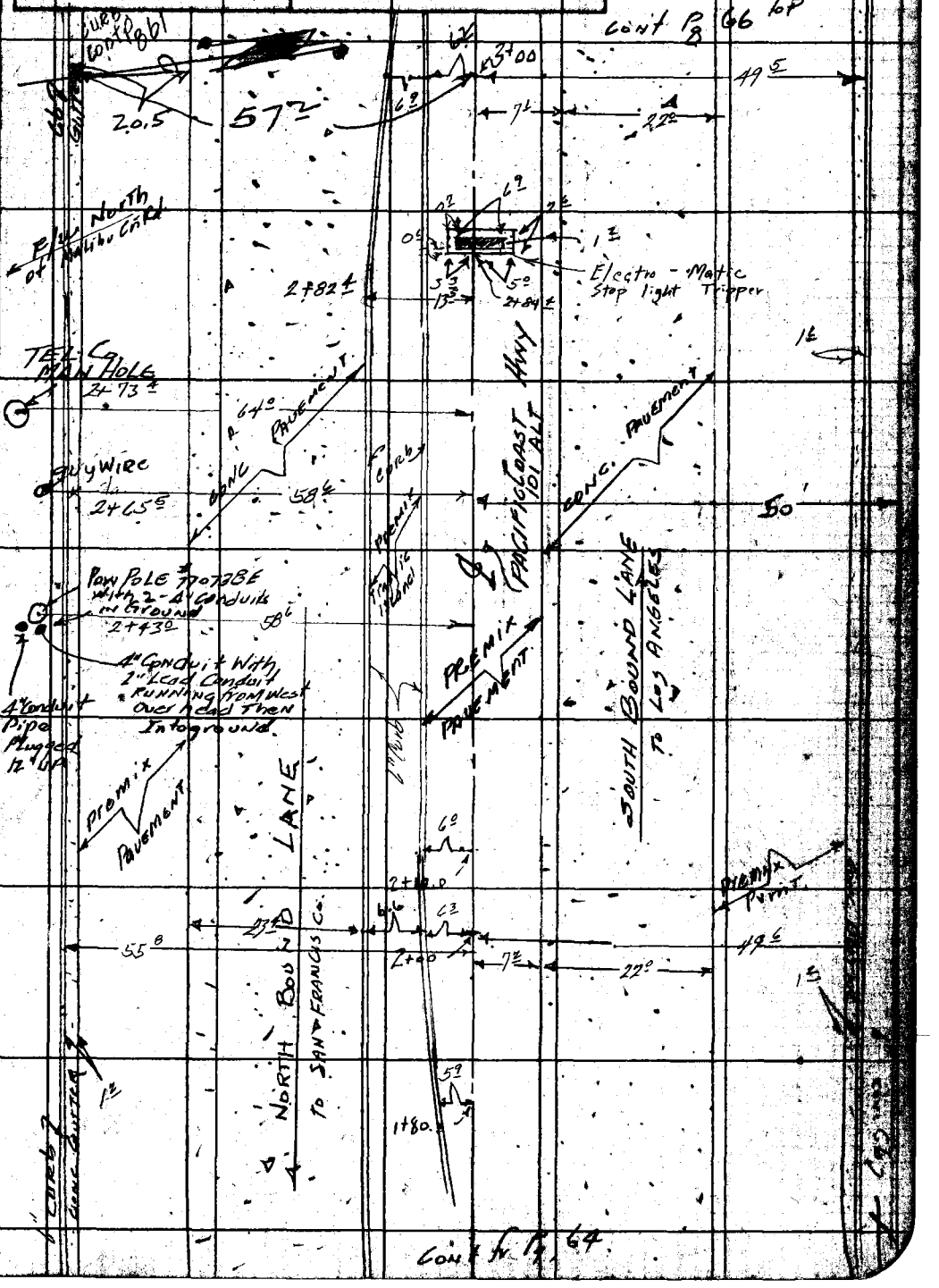

Note: Any Additions or Changes on this Sheet Must be Made or Circled in Red Ink With Date and Name of Person Making Change.

Do not extend this side of this line.

PLEASE RETURN TO
LOS ANGELES COUNTY ENGINEER
700 LOS ANGELES COUNTY ENGINEERING BLDG.

76F309S S&E #247 1-56

PLEASE RETURN TO
LOS ANGELES COUNTY ENGINEER
700 LOS ANGELES COUNTY ENGINEERING BLDG.

Note: Any Additions or Changes on This Sheet Must be Made or Circled in Red Ink With Date and Name of Person Making Change.

Do not extend this side of this line.

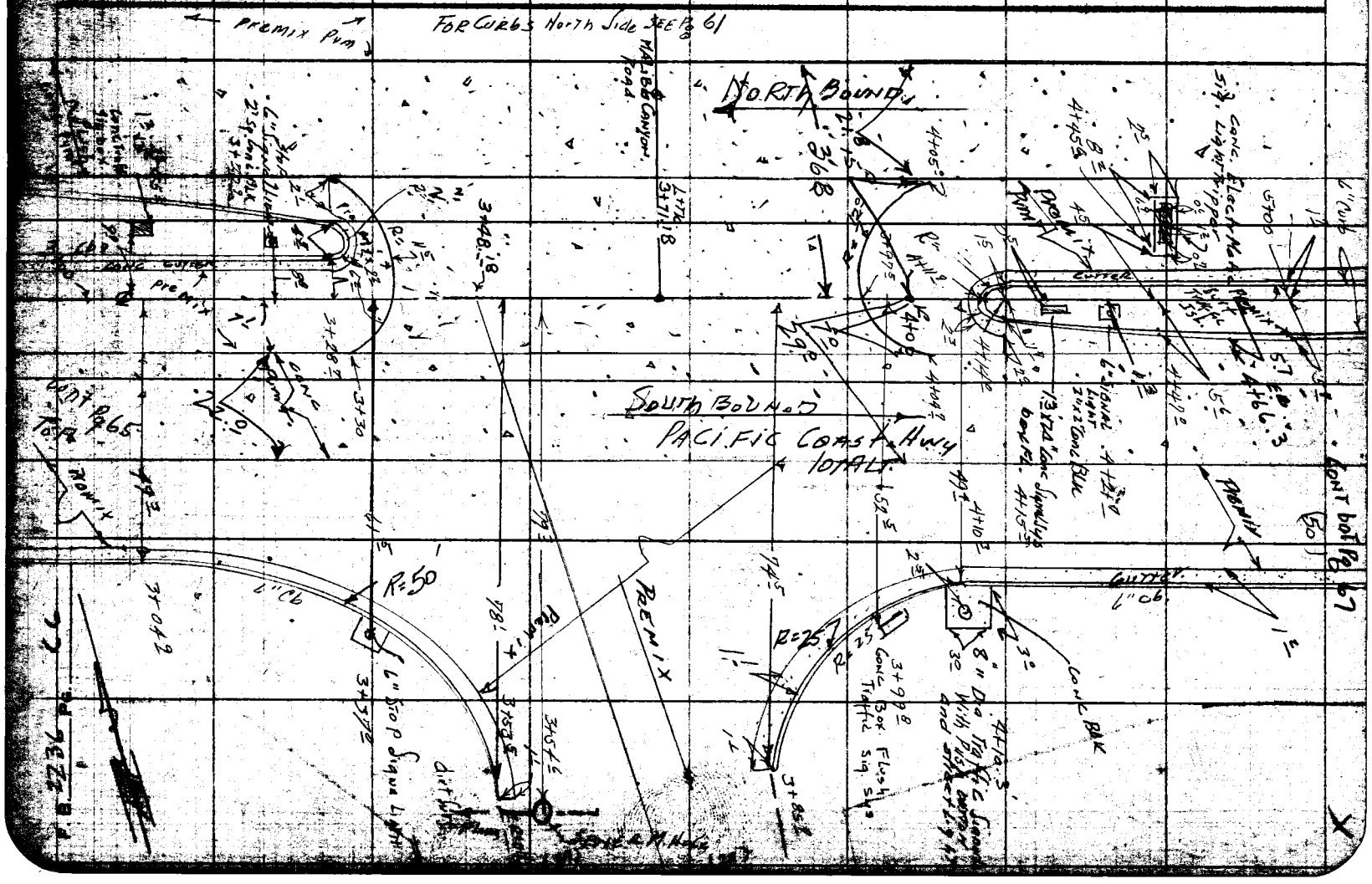

Notes Ck'd by	Survey of Malibu Civic Center
Map No.	JN 0021.52 Tape 0161 Std 68 °F
Office Work	Surveyed by H.E. Gamble
Checked	Notes H.G. Date 8/23/56
Date	Indexed L. C. Johnson

F. B. 2236 PG. 67

Note: Any Additions or Changes on This Sheet Must be Made or Circled in Red Ink With Date and Name of Person Making Change.

Do not extend this side of this line.

PLEASE RETURN TO
LOS ANGELES COUNTY ENGINEER
700 LOS ANGELES COUNTY ENGINEERING BLDG.

1-56

78F3098 S&E #247



PLEASE RETURN TO
LOS ANGELES COUNTY ENGINEER
700 LOS ANGELES COUNTY ENGINEERING BLDG.

Do not extend this side of this line.

Note: Any Additions or Changes on This Sheet Must be Made or Circled in Red Ink With Date and Name of Person Making Change.

Notes Ck'd by	Survey of Malibu Civic Center	F. B. 2236 Pg. 64
Map No.	JN 0021.52 Tape 0168 Std 68 °F	
Office Work	Surveyed by H. E. Granquist	
Checked	Notes H. E. G. Date 8/23/56	
Date	Indexed ~~H. C. Johnson~~	

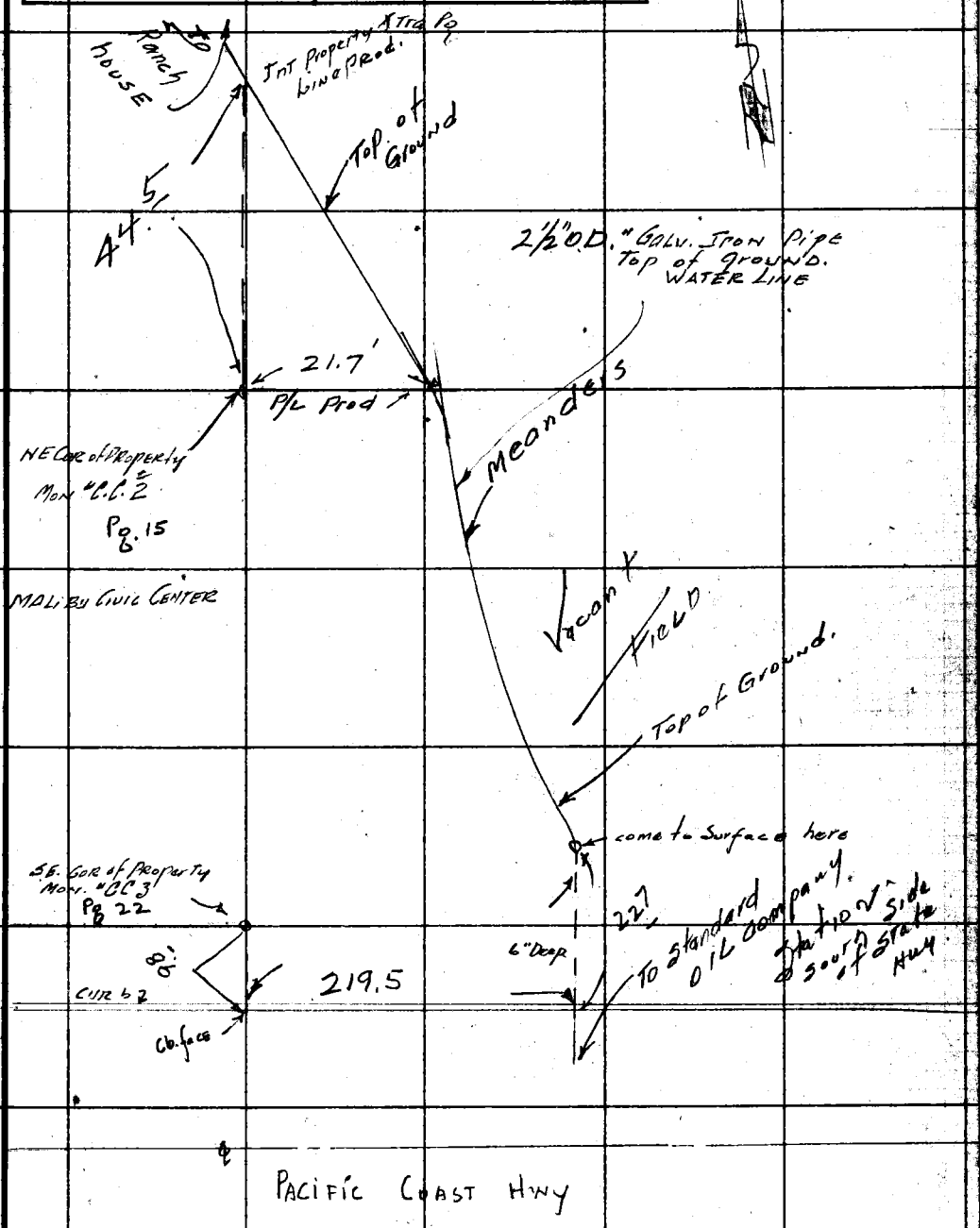

Note: Any Additions or Changes on This Sheet Must be Made or Circled in Red Ink With Date and Name of Person Making Change.

Do not extend this side of this line.

PLEASE RETURN TO
LOS ANGELES COUNTY ENGINEER
700 Los Angeles County Engineering Bldg.

76F3095 S&E #247 1-56

Profile No. | Notes Red | Plotted | Job No. 0021.52 | Division No. | F.B. 2236 Pg. 71

Date | Date | Survey of MALIBU CIVIC CENTER

X-Sec. No. | Notes Chkd. | Checked | Survey by H.E. Grandquist | Notes H.E.G. | Date 8/23/56

Date | Date | Map No. | Inspected G. Johnson | Date 8-28-56

NOTE: ANY ADDITIONS OR CHANGES ON THIS SHEET MUST BE MADE OR CIRCLED IN RED INK, WITH DATE AND NAME OF PERSON MAKING CHANGE.

PLEASE RETURN TO
LOS ANGELES COUNTY SURVEYOR
726 LOS ANGELES COUNTY
ENGINEERING BLDG.

Do not extend notes this side of this line.

STATION	B.S.	H.I.	F.S.	ELEV.	
					MALIBU CIVIC CENTER J.N. 0021.52
					CROSS SECTION NOTES ON PACIFIC COAST HWY. AT JUNCTION of MALIBU CANYON ROAD.
					F.B. 2236 Pg 71 to Pg 78
		H.E. Grandquist Chief. F.E. Brooks. Instr. B.W. VanAllen Rod P.S. Bennett Rod			

76L298 307 10-51

76L298 307 10-51

PLEASE RETURN TO
LOS ANGELES COUNTY SURVEYOR
726 LOS ANGELES COUNTY
ENGINEERING BLDG.

NOTE: ANY ADDITIONS OR CHANGES ON THIS SHEET MUST BE MADE OR CIRCLED IN RED INK, WITH DATE AND NAME OF PERSON MAKING CHANGE.

Do not extend notes this side of this line.

STATION	B. S.	H. I.	F. S.	ELEV.		
B.M. CC-11 #	5.41	21.30		15.89	B.M. CC-11 # EL. = 15.891 ✓ Not adj F.B. 2236 Pg. 34	
					Pacific Coast Hwy & Malibu Canyon Rd. N.W. Cor	
					Bt. Spk. in Curb 20' W. of W. End C.R.	
0+00			4.7	16 6	℄ State Hwy 1"x2" Stk. Traffic Isl. Opp Pl. Malibu Cn Rd	
			4.58	16 72	11.5' Left. Top Cb. N. Side " "	
			5.09	16 21	11.7' " = bot cb.	
			5.33	15 97	35.3 " = N. Edge Conc. Pvmt	
			5.4	15 9	52' " = Gut. Premix.	
			4.52	16 78	5.6' Right ors. = Top So. Cb. Isl.	
			5.02	16 28	5.8' " " " = Gut " "	
			5.30	16 00	29.2 " " " = S. Edge Conc. Pvmt	
			5.5	15 8	42.2 " " " = S. Edge Premix	
0+24.9			4.78	16 52	55.0 Lt. or N. = North Curb.	begin Top Cb.
			5.42	15 88	54.8 " " " = bot Cb.	
0+40.8			4.66	16 64	5.7 Rt. = bc. So. Cb. Traf. Isl.	
			5.15	16 15	5.9 " = bot. " "	
			4.41	16 89	Premix Traf. Isl. ℄ State Hwy	
1+00					" " " ℄ " "	
			4.60	16 70	[illegible] N-T ℄ Premix Traf. Isl.	
			4.77	16 53	12.1 L. or N. = N. Top Cb. Traf Isl.	
			5.24	16 02	12.3 L " N = bot cb.	

F.B. 2236 Pg. 72 Job No. 0021.52 Division No. Malibu Civic Center Notes Red. Plotted Date Notes Chkd. Checked Date Profile No. X-Sec. No.
Survey of Survey by H.E. Ganquist Notes #49 Date
Indexed C. Johnson Date

76L298 307 10-51

PLEASE RETURN TO
LOS ANGELES COUNTY SURVEYOR
726 LOS ANGELES COUNTY
ENGINEERING BLDG.

NOTE: ANY ADDITIONS OR CHANGES ON THIS SHEET MUST BE MADE OR CIRCLED IN RED INK, WITH DATE AND NAME OF PERSON MAKING CHANGE.

Do not extend notes this side of this line.

STATION	B. S.	H. I.	F. S.	ELEV.		
		21.30				
1+00			5.52	15 78	35.3 L. or N. = N. Edge Conc Pvmt.	
			5.53	15 77	55.6 L " N GUT	
			4.93	16 37	55.8 L " " N. Top Cb.	
			4.66	16 64	2.0 Rt = S. T. Cb Traf. isL	
			5.19	16 11	2.2 RT = GUT.	
			5.5	15 8	29.0 Rt = S. Edge Conc. Pvmt.	
			5.6	15 7	45 " = S " Premix	
1+15.6			4.66	16 64		℄ Int & So Top Cb. Traf Isl
1+15.8			5.2	16 1		℄ & GUT
1+24.5			4.67	16 63	49.2 RT or So = begin So GUT	
			5.03	16 27	49.4 " " " = " " T. Cb.	
2+00			5.41	15 89		℄ & Premix Pvmt.
			5.37	15 93	6.1 Lt. or N. - GUT	
			4.87	16 47	6.3 " " " = Top. So. Cb. Traffic Island	
			4.95	16 35	12.9 " " " = " N " " "	
			5.47	15 83	13.0 " " = GUT.	
			5.8	15 5	36.3 " " = N. Edge Conc Pvmt.	
			5.85	15 45	55.6 Lt " = N. GUT.	
			5.25	16 05	55.8 " " = N. T. Cb.	
T.P.	5.73	21.17	5.86	15.44	spk. in Gut N. Si. Sta 2+00	

Profile No. ____ Notes Red ____ Plotted ____ Job No. 021.52 Division No. ____ F.B. 2236 Pg. 73
X-Sec. No. ____ Date ____ Date ____ Survey of Malibu Civic Center
Notes Chkd ____ Checked ____ Survey by H.E. Granquist Notes H.E.G. Date 8-23-56
No. ____ Date ____ Date ____ Map No. ____ Indexed ____ Date ____

76L298 307 10-51

PLEASE RETURN TO
LOS ANGELES COUNTY SURVEYOR
726 LOS ANGELES COUNTY
ENGINEERING BLDG.

NOTE: ANY ADDITIONS OR CHANGES ON THIS SHEET MUST BE MADE OR CIRCLED IN RED INK, WITH DATE AND NAME OF PERSON MAKING CHANGE.

Do not extend notes this side of this line.

Prints No. ____ X-Sec. ____
Job No. 00115-1 Division No. Civic Center Notes Red ____ Plotted ____
Survey of Malibu Date ____ Notes ____ Date ____
Survey by H.E. Graupmann Notes Chkd ____ Checked ____
Indexed R. C. Johnson Date ____ Date ____ No. ____

E1238 PG. 74

STATION	B. S.	H. I.	F. S.	ELEV.		
		21.17				
3+00			5.42	15 75		℄ & Premix Pvmt.
			5.34	15 83	6° L. = So Gut Traf. I ⊆ L.	
			4.87	16 30	6½ L. or N. = S. T.C6. " "	
			4.94	16 23	13° L. " N. = N. T.C6 " "	
			5.46	15 91	13½ L. " N. = N. Gut " "	
			5.76	15 41	36¼ L. " N. =	N.E. Pvmt.
			6.00	15 17	57° N. Gut.	
			5.41	15 76	57½ Lt. or N. = N.C6.	
			5.74	15 43	29¼ Rt. " So. =	S. Edge Pvmt.
			5.87	15 30	49° " " " =	So. Gut.
			5.20	15 97	49⅜ " " " =	So. T. C6.
3+04.9			5.82	15 35	49⅜ Rt. or S. = W. end C.R. SW. Cor.	Malibu Co. Rd. 45° Hwy
			5.22	15 95	" " " "	bot.
3+28.¼			5.41	15 76	6° L. or N. = W. End. C.R. So. Side	Gut Traf Is L
			4.90	16 27	6½ L. " " = T. C6	" " "
			4.96	16 21	10¼ L. " " = T. C6.	W. end, C.R. North Side T.C.
			5.50	15 67	"	" Gut.
3+48.⅛ Int			5.55	15 62	Int ℄ Malibu Co Rd to	South Pvmt.
3+53.5			5.98	15 19	78¼ Rt. or So. = S. End C.R.	SW. Cor. of Int
			6.60	14 57	"	bo TC6.

76L298 307 10-51

PLEASE RETURN TO
LOS ANGELES COUNTY SURVEYOR
726 LOS ANGELES COUNTY
ENGINEERING BLDG.

NOTE: ANY ADDITIONS OR CHANGES ON THIS SHEET MUST BE MADE OR CIRCLED IN RED INK, WITH DATE AND NAME OF PERSON MAKING CHANGE.

Do not extend notes this side of this line.

STATION	B. S.	H. I.	F. S.	ELEV.	
3+54.6 Exist S.M.H.		21.17	6.54	14 63	EXT. SEWER MHole Rod to Rim 6.54 Rod to Rim 5.9 Rim to Channel
			12.44	8 73	EL. of CHANNEL Ctr. of S.M.H. 12.44
3+68.5			6.20	14 97	78' Rt. = ℄ of Pvmt. Malibu Cn Rd to So
3+71.18			5.59	15 58	℄ Int Malibu Cn Rd to NORTH Pvmt.
			5.79	15 38	29.1 'Rt. = S. Edge Conc Pvmt
			6.12	15 05	49.4 " " Pvmt Promi
3+85.7			5.91	15 26	14.5 Rt. or S. = T.C. S. End C.R. S.E. Cor of Int Malibu Cn Rd
			6.52	14 65	" " " " bot Cb.
4+00			5.52	15 65	℄ Promix Pvmt.
			5.73	15 44	36.8 Lt. or N = N. Edge Conc Pvmt
			5.77	15 40	29 Rt. or So. = S. " " "
			5.98	15 19	49' Rt " " = Premix "
4+10.3			5.92	15 25	49.4 Rt. or So. = GUT.
			5.29	15 88	49.4 R " " = E. End C.R. S.E. Cor T.Cb of Int.
4+11.8			5.40	15 77	GUT W. end Traf. Isl.
4+11.97			4.95	16 22	T.Cb. W. end " "
4+14.0			5.00	16 17	1.7 Rt. = E. End. C.R. Traf. Isl. So. side. T.Cb.
			5.50	15 67	" " bot Cb.
			4.93	16 24	1.5 Rt. N. = E. End. C.R. T.Cb. No. side
X			5.40	15 77	" " " bot Cb.
T.R.	4.38	21.42	4.13	17.04	Top. Reflector Post S.E. Cor Traffic Isl. Malib Cn Rd Turnoff

Profile No. ____ Notes Red ____ Date ____ Job No. 0021 SV Division No. ____ F.B. 2236 Pg. 75
X-Sec. No. ____ Notes Chkd ____ Date ____ Survey of Malibu Civic Center
Checked ____ Date ____ Survey by H.E. Grangin Notes H.E.G. Date 8-23-56
Map No. ____ Date ____ Inspected J. Johnson Date ____

76L298 307 10-51

PLEASE RETURN TO

LOS ANGELES COUNTY SURVEYOR
726 LOS ANGELES COUNTY
ENGINEERING BLDG.

NOTE: ANY ADDITIONS OR CHANGES ON THIS SHEET MUST BE MADE OR CIRCLED IN RED INK, WITH DATE AND NAME OF PERSON MAKING CHANGE.

Do not extend notes this side of this line.

STATION	B. S.	H. I.	F. S.	ELEV.		
4+66.3		21.42	5.15	16 27	5.7 Rt. or S. = E.C.	of flare TCb.
			5.63	15 79	"	bot. "
5+00			4.88	16 54		℄ Top. Traffic ISL
			4.93	16 49	1.7' LT. or N. = T.Cb.	
			5.42	16 00	" bot "	
			5.81	15 61	37.2' LT. " N = N. Edge	Conc. Pvmt.
			5.12	16 30	5.7 Rt. T.Cb.	
			5.63	15 79	5.8 " bot Ob.	
			5.86	15 56	29.2' Rt. or S = S.E.	conc. Pvmt.
			6.04	15 38	49.2 Rt. = So. Gut	
			5.39	16 03	49.4 Rt. = S. T.Cb.	
6+00			4.78	16 64	℄ a Traffic ISL.	
			4.83	16 59	5.0' Lt. or N. = T.Cb	
			5.39	16 03	5.2 " " bot "	
			5.64	15 78	37' " = N. Edge	Conc Pvmt.
			4.95	16 47	5.5 Rt or S. = T.Cb	
			5.42	16 00	" " bot Cb.	
			5.65	15 77	29' " S.E. Conc	Pvmt
			5.82	15 60	49.2 " So Gut	
			5.19	16 23	49.4 " So. T.Cb.	

Profile No. X-Sec. No.
Plotted Date Checked Date
Notes Red. Date Notes Chkd. Date
Division No. 0021.52
Job No.
Survey of Malibu Civic Center
Survey by H.E. Granquist Notes H.E.G.
Indexed C. Johnson Date
F.B. 22 36 PG. 76

76L298 307 10-51

PLEASE RETURN TO
LOS ANGELES COUNTY SURVEYOR
726 LOS ANGELES COUNTY
ENGINEERING BLDG.

NOTE: ANY ADDITIONS OR CHANGES ON THIS SHEET MUST BE MADE OR CIRCLED IN RED INK, WITH DATE AND NAME OF PERSON MAKING CHANGE.

Do not extend notes this side of this line.

STATION	B. S.	H. I.	F. S.	ELEV.		
7+00		21.42	4.66	16 76		℄ & Traffic Isl.
			4.68	16 74	13.6 L. T.N.Cb	" "
			5.21	16 21	13.7 L GUT	" "
			5.45	15 97	37' L. = N. edge Conc Pvmt	
			4.79	16 63	5.7 Rt = So. T. Cb	Traf. Isl.
			5.04	16 38	5.8 " = GUT.	
			5.47	15 95	29.1 " = S.E. Conc Pvmt	
			5.58	15 84	49.3 Rt = ~~GUT~~.	
			4.95	16 47	49.4 Rt = S. T. Cb.	
7+17.3			4.61	16 81		℄ & End Premix Traf isl
			4.68	16 74	13.7 Lt = E.C.Cb. Tcb.	
			5.15	16 27	" " bot Cb	
			4.76	16 66	5.5' Rt Top. So Cb	
			5.26	16 16	" bot "	
B.M. C.C. 9 #			4.97	16 45	B.M. C.C. 9 EL. = 16.454 (Not adj)	FB 2236 Pg 33
					Pacific Coast Hwy & Malibu Canyon Rd. N.E. Cor	
					Bt. Spk in Curb, 189' E. of E End. C.R.	

Profile No. ____ Notes Red ____ Plotted ____ Job No. 1152 Division No. ____ F.B. 2236 Pg. 77
X-Sec. No. ____ Date ____ Date ____ Survey of Malibu Civic Center
Notes Chkd. ____ Checked ____ Survey by E. Grangist Notes H.E.G. Date 8-23-56
Date ____ Date ____ Map No. ____ Indexed J. C. Johnson Date ____

Profile No. ____ X-Sec. No. ____

Notes Red ____ Plotted ____ Job No. 0021.52 Division No. ____ F.B. 2236 Pg. 1

Date ____ Date ____ Survey of MALIBU CIVIC CENTER.

Notes Chkd. ____ Checked ____ Survey by H.E. Grandquist Notes H.54 Date 7/ 156

Date ____ Date ____ Map No. ____ Indexed C. Johnson Date ____

NOTE: ANY ADDITIONS OR CHANGES ON THIS SHEET MUST BE MADE OR CIRCLED IN RED INK, WITH DATE AND NAME OF PERSON MAKING CHANGE.

PLEASE RETURN TO
LOS ANGELES COUNTY SURVEYOR
726 LOS ANGELES COUNTY
ENGINEERING BLDG.

Do not extend notes this side of this line.

J.N. 0021.52

MALIBU CIVIC CENTER.

CROSS SECTION NOTES

ON

MALIBU CANYON ROAD.

From 36+00.00 PER P.B. 27 F.B. 2236 Fr. Pg. to Pg.

To STATION 41+59.94 & Int Pacific Coast Hwy P.B. 27

ALSO

"M" LINE

ELEV.	From Station B.C. F.B. 2236 Pg. to Pg.
F.S.	To Station Estly end of Property
H.I.	
B.S.	
STATION	

76L298 307 10-51

76L298 307 10-51

PLEASE RETURN TO

LOS ANGELES COUNTY SURVEYOR

726 LOS ANGELES COUNTY
ENGINEERING BLDG.

NOTE: ANY ADDITIONS OR CHANGES ON THIS SHEET MUST BE MADE OR CIRCLED IN RED INK, WITH DATE AND NAME OF PERSON MAKING CHANGE.

Do not extend notes this side of this line.

STATION	B. S.	H. I.	F. S.	ELEV.		
B.M. "CC #8"	6.26	20.47		14.21	B.M. "CC #8" EL. 14.213 (Not adj)	F.B. 2236 Pg 32
					Malibu Canyon Rd & Pacific Coast Hwy N. Wly Cor.	
					373' Wly & 122.4 Nly of ℄ Int. & on N P/L of Malibu Canyon Rd.	
					C.E. Mon Stmpd CC #8 = 3" deep. 39.60 N. of ℄ St. = S.W. Cor. Malibu Civic Center	
36+00			5.2	15.3		℄ & Pvmt Malibu Cn Rd.
			5.6	14.9	16'6 LT. OR N = N edge Pvmt	
			6.1	14.4	32' " " " brk	
			7.4	13.1	43' " " " bot brk	
			5.6	14.9	16.3 Rt. S.E. Pvmt.	
			5.7	14.8	19' " brk.	
			7.4	13.1	24.8 Rt. ℄ dirt Gut. OR Drain	
			4.2	16.3	33' Rt Top so bank.	
36+29.67			4.75	15.72	B.C. Pvmt ℄	
			5.1	15.4	16.6 LT. = N.E. Pvmt	
			5.6	14.9	30' LT = brk.	
			6.5	14.0	38' LT N. P/L Rd.	
			7.1	13.4	50' " brk.	
			5.2	15.3	16.2 Rt. S Edge Pvmt	
			7.4	13.1	23.7 Rt. = bot dirt drain	
			4.3	16.2	29.51 Rt = Top So. bnk	

X

F.B. 2236 Pg. 10 Job No. 0021.52 Division No. Notes Red. Plotted No. Profile

Survey of Malibu Civic Center. Date Date No. X-Sec.

Survey by H.E. Gangwisch Notes H.E.G. Notes Chkd. Checked

Indexed C. Johnson Date Date No.

76L298 307 10-51

PLEASE RETURN TO

LOS ANGELES COUNTY SURVEYOR

726 LOS ANGELES COUNTY
ENGINEERING BLDG.

NOTE: ANY ADDITIONS OR CHANGES ON THIS SHEET MUST BE MADE OR CIRCLED IN RED INK, WITH DATE AND NAME OF PERSON MAKING CHANGE.

Do not extend notes this side of this line.

STATION	B. S.	H. I.	F. S.	ELEV.		
36+65.38 back P.I. 36+65.20 Ahead		20.47	4.3	16 2	±ctr Pvmt	
			4.6	15 9	18' LT. ORN. = N. edge Pvmt	
			5.0	15 5	29' LT. brk.	
			6.1	14 4	N.P/L = S.W. Cor Malibu Civic Center	
			6.8	13 7	48' bot brt.	
			4.7	15 8	15.2 RT.	
			7.1	12 4	21' Rt = drain	
			4.5	16 0	28' RT. Top So bank	
37+ 00.90			3.9	16 ~~6~~ 6	E.C. ctr. of Pvmt ℄	
			4.33	16 14	16.5 LT. N.E. Pvmt	
			6.1	14 4	38' " = N.P/L	
			6.5	14 0	42' " = bot brk.	
			4.28	16 19	16.0 RT. = S.E. Pvmt.	
			4.4	16 1	19' Rt = Top brk	
			6.8	13 7	26.0 RT. bot dirt drain	
			4.0	16 5	32.6 RT. Top. so bank	
38+00			3.8	16 7	℄ & Pvmt	
			4.2	16 3	16.0 LT. N.E. Pvmt.	
			5.6	14 9	38' " = N P/L	
			6.1	14 4	41' " = bot brk.	
			4.2	16 3	16.5 RT. S.E. Pvmt	

Profile Notes Red ____ Plotted ____ Job No. 0021.52 Division No. ____ F.B. 2236 Pg. 87
No. ____ Date ____ Date ____ Survey of Malibu Civic Center
X-Sec. Notes Chkd. ____ Checked ____ Survey by H.E. Granquist Notes H.E.G. Date 8-24-56
No. ____ Date ____ Date ____ Map No. ____ Indexed Johnson Date ____

76L298 307 10-51

PLEASE RETURN TO
LOS ANGELES COUNTY SURVEYOR
726 LOS ANGELES COUNTY
ENGINEERING BLDG.

NOTE: ANY ADDITIONS OR CHANGES ON THIS SHEET MUST BE MADE OR CIRCLED IN RED INK, WITH DATE AND NAME OF PERSON MAKING CHANGE.

Do not extend notes this side of this line.

STATION	B. S.	H. I.	F. S.	ELEV.		
		20.47				
38+00			4.9	19 6	29.5 RT. brk.	
			6.2	14 3	37.0 RT. bot drain	
			4.7	15 8	42' RT.	S. T. bank.
39+00			4.2	15 7		℄ + Pvmt.
			4.45	16 02	16.4 L. N.E. Pvmt	
			6.1	14 4	38' L. - N P/L + bot brk.	
			4.6	15 9	16.5 RT. S.E. Pvmt.	
			5.0	15 5	39' RT. brk.	
			6.0	14 5	46.0 RT. bot Drain	
			4.5	16 0	57' RT. Top so bank.	
T.P.	4.54	20 46	4.55	15.92	SPK. So. E. Pvmt	(39+00)
39+19.4			4.76	15 70	19.5 Rt = bot begin	gut
			4.16	16 30	19.5 " = Top "	curb.
39+50			4.44	16 02		℄ + Pvmt.
			4.5	16 0	17.3 LT. N.E. Pvmt	
			6.2	14 3	38' " = N P/L Rd.	bot brk.
			4.94	15 52	16.7 Rt. Gut	
			4.32	16 14	16.7 " T.Cb.	
			4.9	15 6	46' Rt. Brk.	
			5.7	14 8	52' Rt. ℄ ditch	or drain
			4.6	15 9	61' RT. Top brk	

F.B. 2236 Pg. 82
Job No. 2021.52 Division No.
Survey of Malibu Civic Center
Survey by H.E. Granquist Notes H.E.G.
Indexed E. C. Johnson Date
Notes Red. Plotted
Date Date
Notes Chkd. Checked
Date Date
Profile No.
X-Sec. No.

76L298 307 10-51

PLEASE RETURN TO
LOS ANGELES COUNTY SURVEYOR
726 LOS ANGELES COUNTY
ENGINEERING BLDG.

NOTE: ANY ADDITIONS OR CHANGES ON THIS SHEET MUST BE MADE OR CIRCLED IN RED INK, WITH DATE AND NAME OF PERSON MAKING CHANGE.

Do not extend notes this side of this line.

STATION	B. S.	H. I.	F. S.	ELEV.	
39+65.74		20.46	4.42	16 04	16.5 RT. T. Cb. B.C. Cb.
			5.06	15 40	" " bot Cb.
39+82.50 B.C. ALSO B.C. LINE "M"			4.57	15 89	℄ + Pvmt.
			4.4	16 1	16.5 LT. N. E. Pvmt
			6.1	14 4	38' " bot brk P/C
40+00			4.6	15 9	Post LINE Pvmt
			4.4	16 1	14.6 LT N. Edge Pvmt
			5 5	15 0	38' LT of Post LINE OR Simi tane bot brk
P.I. 40+42.30 back 40+10.14 ahead			4.51	15 95	N. Edge Pvmt.
			5.6	14 9	28' LT. OR N. off back LINE bot brk.
40+36.9			4.62	15 84	Semitang Pvmt
			4.03	16 43	4.8 LT. S. End C.R. W. Side Traffic Isl. T.Cb
			4.63	15 83	4.8 " " " " bot Cb.
40+69.94			5.03	15 43	E.C. Malibu Cn Rd. Pvmt.
			4.73	15 73	15.6 LT = Gut. W. Side Traf. Isl
			4.25	16 21	15.6 " = T. Cb. Traf. Isl.
			5.35	15 11	35.4 Rt. = E. Gut. W. Side Malibu Cn Rd
			4.69	15 77	35.4 RT = T. Cb.
			4.9	15 6	55' RT. Ground
4+78.2			5.3	15 2	65' RT. Top Edge Premi drain
			5.7	14 8	" " bot ℄ Drain End Premix drain begin dirt "

Profile Notes Red ____ Plotted ____ Job No. M21.52 Division No. ____ F.B. 2236 Pg. 83
No. ____ Date ____ Date ____ Survey of Malibu Civic Center
X-Sec. Notes Chkd. ____ Checked ____ Survey by H.E.G. Notes H.E.G. Date 8-24-56
No. ____ Date ____ Date ____ Map No. ____ Date ____

76L298 307 10-51

PLEASE RETURN TO

LOS ANGELES COUNTY SURVEYOR
726 LOS ANGELES COUNTY
ENGINEERING BLDG.

NOTE: ANY ADDITIONS OR CHANGES ON THIS SHEET MUST BE MADE OR CIRCLED IN RED INK, WITH DATE AND NAME OF PERSON MAKING CHANGE.

Do not extend notes this side of this line.

STATION	B. S.	H. I.	F. S.	ELEV.		
40+89.3		20.46	4.84	15 62	Top. Cb. N. Si. drain	
			5.52	14 94	bot " at ℄ Premix & Curb.	
			4.83	15 63	S. Top Cb. at drain.	SEE Pg 61
41+00			5.26	15 20	℄ & Pvmt	
			5.05	15 41	18.2 L. OR E. = W. Gut. Traf. Ist	
			4.55	15 91	18.2 L " E = T. Cb	" "
41+02.6			4.55	15 91	Pvmt ℄	
			5.3	15 2	25' Rt. Pvmt.	
			4.69	15 77	66' Rt. T.Cb. or W. = W. end C.R. N.W. Cor Mali Bu. Cn Rd & Pacific Coast Hwy	
			5.31	15 15	bot. Cb. "	
41+10.3			4.60	15 86	19.5 LT. OR E = North End C.R. SW. Cor of Traf Isl. T.Cb	
			5.10	15 36	" " bot. Cb.	
41+14.8			4.64	15 82	24.2 Lt " E. = E. end C.R. SW. Cor Traf Isl. T.Cb	
"			5.16	15 30	" " " bot "	
41+23.1			5.04	15 42	Pacific Coast Hwy ℄ + N. Edge Conc Pvmt	
41+59.84			4.88	15 58	℄ Int " " & Mali Bu Canyon Rd. LTC	

LINE "M"
Start Pg. 85

F.B. 2236 Pg. 84
Job No. M21.52 Division No. Notes Red. Plotted No. Profile
Survey of Malibu Civic Center Date Date X-Sec.
Survey by H.E. Grangquist Notes H.E.G. Notes Chkd. Checked No.
Indexed ~~E. C. Johnson~~ Date Date Date

76L298 307 10-51

PLEASE RETURN TO
LOS ANGELES COUNTY SURVEYOR
726 LOS ANGELES COUNTY
ENGINEERING BLDG.

NOTE: ANY ADDITIONS OR CHANGES ON THIS SHEET MUST BE MADE OR CIRCLED IN RED INK, WITH DATE AND NAME OF PERSON MAKING CHANGE.

Do not extend notes this side of this line.

STATION	B. S.	H. I.	F. S.	ELEV.		
		20.46			LINE "M"	
P.I. 14+72.82 back 14+64.26 ahead.			4.50	15 96	PVMT.	
			4.50	15 96	3.6 LT. OR NLy of Forward LINE	
			6.0	14 5	26.5 LT " " " "	bot ditch Edge Field x bot brk
14+90.3			4.48	15 98	SEMI Tang.	
			4.63	15 83	6.2 RT. OR WSTLy = GUT.	
			4.12	16 34	6.2 " " " = S.E. End C.R. North end Trof ISL	
			4.36	16 10	14.7 LT. OR ELy. = Edge PVMT	
			5.9	14 6	27' LT " " = bot dirt drain. Edge Field	
15+17.33 EC			4.52	15 94	℄ & PVMT	
			4.57	15 99	2.4 RT. GUT	
			4.04	16 42	2.4 RT. T.Cb.	
			4.30	16 16	16.2 LT = Edge PVMT	
			4.3	16 2	21.5 " brk	
			5.4	15 1	℄ Ditch 26.5 LT.	
			4.7	15 8	30' LT. Top bank Edge Field.	
			5.0	15 5	38' " = P/L.	
15+76.5			4.68	15 78	℄ & PVMT	
			5.20	15 26	17.4 E. PVMT ℄ Drain Premix	
			5.35	15 11	26.0 E. ∡ drain	
			4.5	16 0	29' LT. Top bnk.	

Profile
No. ____ Date ____ Notes ____ Plotted ____ Job No. 1021.52 Division No. ____
X-Sec. No. ____ Date ____ Notes Chkd. ____ Checked ____ Date ____ Survey of Malibu Civic Center
Survey by H.E. Grangwist Notes H.E.G. Date 8-24-56
Map No. ____ Date ____ Indexed ____ Date ____

F.B. 2236 PG. 83

76L298 307 10-51

PLEASE RETURN TO

LOS ANGELES COUNTY SURVEYOR
726 LOS ANGELES COUNTY
ENGINEERING BLDG.

NOTE: ANY ADDITIONS OR CHANGES ON THIS SHEET MUST BE MADE OR CIRCLED IN RED INK, WITH DATE AND NAME OF PERSON MAKING CHANGE.

Do not extend notes this side of this line.

STATION	B. S.	H. I.	F. S.	ELEV.	
		20.46			
15+78.4 B.C.			4.73	15 73	LINE "M" ℄ & N. Edge Conc GUT.
			4.72	15 74	2.6 Rt. = GUT.
			4.26	16 20	2.8 Rt = Top. cb. E. Side fnf isL.
			5.22	15 24	17.2 L = GUT.
			4.61	15 85	18.0 L = Top Premix Curb.
15+78.2			5.21	15 25	17.2 L. = of Semitang GUT
			4.55	15 91	" L. = N. End C.R. N.E. Cor of Malibu Cn Rd Turnoff
			4.5	16 0	38' L. = of Semitang P/L
16+00			4.85	15 61	Semitang Pvmt
			4.83	15 63	2.7' Rt. = GUT.
			4.32	16 13	2.8' RT = T. Cb.
16+02.2			4.83	15 63	2.7 Rt = GUT
			4.34	16 12	2.8 " = N. End C.R. N.W. Cor WLY Turn of & State Hwy T Cb
16+03.0			4.56	15 90	5.8 Rt. = T. Cb. W end CR NW Cor " " " T. Cb
			5.04	15 42	GUT
P.I. 16+20.19 Back. 16+15.66 Ahead.			4.90	15 56	P.I. LINE "M" Pvmt
T.P.	5.10	20.58	4.98	15 48	Sqhd Spk. N. Gut. MCR. NE COR at Turnoff
16+50.5			5.10	15 48	20.4 LT. OR N. of Semi Tang. to T Cb
			4.49	16 09	" " " T. Cb. E. End C.R. N.E. Cor Turnoff

F.B. 2236 PG. 86

Profile

Survey of Malibu Civic Center Job No. M21.5 Division No. Notes Red. Plotted No.

Survey by H.E. Greenquist Notes H.E.G. Date Date X-Sec.

Indexed C. Johnson Date Notes Chkd. Checked No.

76L298 307 10-51

PLEASE RETURN TO
LOS ANGELES COUNTY SURVEYOR
726 LOS ANGELES COUNTY
ENGINEERING BLDG.

NOTE: ANY ADDITIONS OR CHANGES ON THIS SHEET MUST BE MADE OR CIRCLED IN RED INK, WITH DATE AND NAME OF PERSON MAKING CHANGE.

Do not extend notes this side of this line.

Profile No.____ Notes Red____ Plotted____ Job No. 111.52 Division No.____
X-Sec. No.____ Date____ Date____ Survey of Malibu Civic Center Notes Pg. 36 Pg. 17
Notes Chkd____ Checked____ Survey by H.E. Evans Notes Entered Date 6-24-52
Date____ Date____ Map No.____ Checked John

STATION	B. S.	H. I.	F. S.	ELEV.		
16+57.81 E.C.		20.58	4.92	15.66		LINE "M" PVMT
			5.08	15.50	20.4 LT OR N. OF LINE "M" = GUTT.	
			4.46	16.12	" " " "	T.C.b.
			4.7	15.9	30' LT = P/L.	
17+00			4.90	15.68	LINE "M" PVMT.	
			5.05	15.53	20.2 LT OR N. = N. GUT	STATE HWY
			4.39	16.19	" " " T.C.b.	
			4.4	16.2	30' " " = N. P/L	
18+00			4.71	15.87	LINE "M" PVMT	
			4.86	15.72	20.4 LT = N GUT	
			4.20	16.38	" " " = T.C.b.	Pacific Coast Hwy
			4.2	16.4	30' LT = N. P/L	" "
18+40.4			4.63	15.95		LINE "M"
			4.78	15.80	20.3 LT = H. GUT	Pacific Coast Hwy
			4.13	16.45	20.4 " = T.C.b.	" " "
			4.3	16.3	30' LT " = S.E. COR Malibu Civic Center	
19+00			4.5	16.06		LINE "M"
			4.63	15.95	20.3 LT. GUT	
			3.58	17.00	20.3 LT T.C.b	N. Side Pac. Coast Hwy
			4.1	16.5		

76L298 307 10-51

PLEASE RETURN TO
LOS ANGELES COUNTY SURVEYOR
726 LOS ANGELES COUNTY
ENGINEERING BLDG.

NOTE: ANY ADDITIONS OR CHANGES ON THIS SHEET MUST BE MADE OR CIRCLED IN RED INK, WITH DATE AND NAME OF PERSON MAKING CHANGE.

Do not extend notes this side of this line.

STATION	B. S.	H. I.	F. S.	ELEV.		
		20, 58				
B.M. "CC-9"			4.13	16 45	B.M. "CC-9" EL. 16.454 Not Adj.	FB. 2236 Pg. 33
					Pacific Coast Hwy & Malibu	Cn Rd. N.E. Cor
					Bt. spk in Curb 189° E of E	End C.R.

Profile
No.
X-Sec.
No.
Plotted
Date
Checked
Date
Notes Red.
Date
Notes Chkd.
Date
Division No.
Job No. 2221.52
Survey of Malibu Civic Center
Survey by H.E. Bringquist
Notes H.E.G.
Indexed C. Johnson
Date

2236 PG. 88

Notes Ck'd by W. D. WAGNER	Survey of Malibu Civic Ctr.		F. B. 2236 Pg. 9
Map No. B-2829	JN 7210.01 Tape 123 Std. 84 °F		
Office Work H. H. F. DONG	Surveyed by English		
Checked W. D. WAGNER	Notes Ed. Date 6-59		
Date	Indexed C. Johnson 12-4-59		

PROPOSED MALIBU
BRANCH CIVIC CENTER

J.N. 7210.01

FLAGGED FOR INSPECTION
BDRY. OF PORTION OF
LOT 3 IN RO. TOPANGA
MALIBU SEQUIT - R.F. 534

June 3, 1959
English
Landa
Foulger
Wallace
Dupuis

Note: Any Additions or Changes on This Sheet Must Be Made or Circled In, Red Ink With Date and Name of Person Making Change.

Do not extend notes this side of this line.

RETURN TO
LOS ANGELES COUNTY ENGINEER
700 LOS ANGELES COUNTY ENGINEERING BLDG.

76F2098 CE #247—3-57

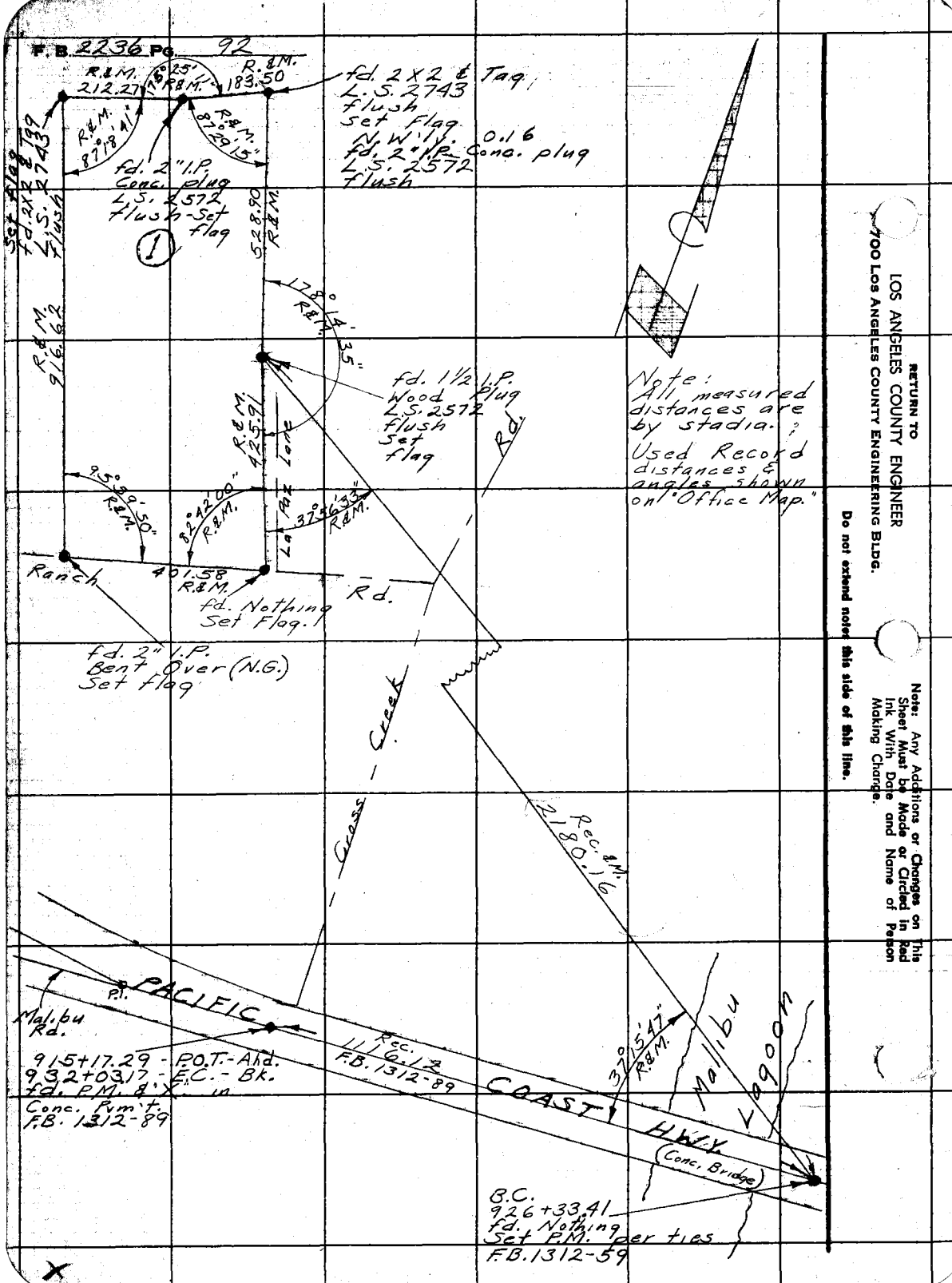
F.B. 2236 Pg. 92
R&M. 212.27
R&M. 183.50
fd. 2 X 2 & Tag, L.S. 2743 Flush Set Flag
N.W'ly. 0.16
fd. 2" I.P. Conc. plug L.S. 2572 Flush
Set Flag L.S. 2743 Flush
fd. 2" I.P. Conc. plug L.S. 2572 Flush-Set flag
1
R&M. 916.62
R&M. 425.91
fd. 1 1/2 I.P. Wood L.S. 2572 Flush Set Flag
Rd.
Ranch
401.58 R&M.
fd. Nothing Set Flag.
Rd.
fd. 2" I.P. Bent Over (N.G.) Set flag
Cross Creek
Rec. & M. 2180.16
P.I.
PACIFIC
Malibu Rd.
915+17.29 - P.O.T. - Ald.
932+03.17 - E.C. - Bk.
fd. P.M. & "X" in Conc. Pvm't. F.B. 1312-89
Rec. 116.1 & F.B. 1312-89
COAST
HWY.
(Conc. Bridge)
MALIBU LAGOON
B.C. 926+33.41
fd. Nothing Set P.M. per ties F.B. 1312-59
Note: All measured distances are by stadia. Used Record distances & angles shown on "Office Map."
RETURN TO
LOS ANGELES COUNTY ENGINEER
700 Los Angeles County Engineering Bldg.
Do not extend notes this side of this line.
Note: Any Additions or Changes on This Sheet Must be Made or Circled in Red Ink With Date and Name of Person Making Change.

Notes Ck'd by W. D. WAGNER
Map No. 8-2829
Office Work H. H. F. DONG
Checked
Date

Survey of MALIBU CIVIC CENTER
JN 7210.01 Tape Std. 64 °F
Surveyed by W.S. COUCHERD
Notes W.S.C Date 10-5-59
Indexed C. Johnson

F. B. 2236 Pg. 93

PROPOSED MALIBU CIVIC CENTER

JN 7210.01

OCT-59

FB 2236

REFERENCE
FB 461
FB 2236-91

Party
W.S. COUCHERD
J. TERRANOVA
M. WACKER
R. GIVEN

Note: Any Additions or Changes on This Sheet Must Be Made or Circled in Red Ink With Date and Name of Person Making Change.

Do not extend notes this side of this line.

RETURN TO
LOS ANGELES COUNTY ENGINEER
700 LOS ANGELES COUNTY ENGINEERING BLDG.

76S09S CE #247—7-55

F.B. 2236 PG. 94

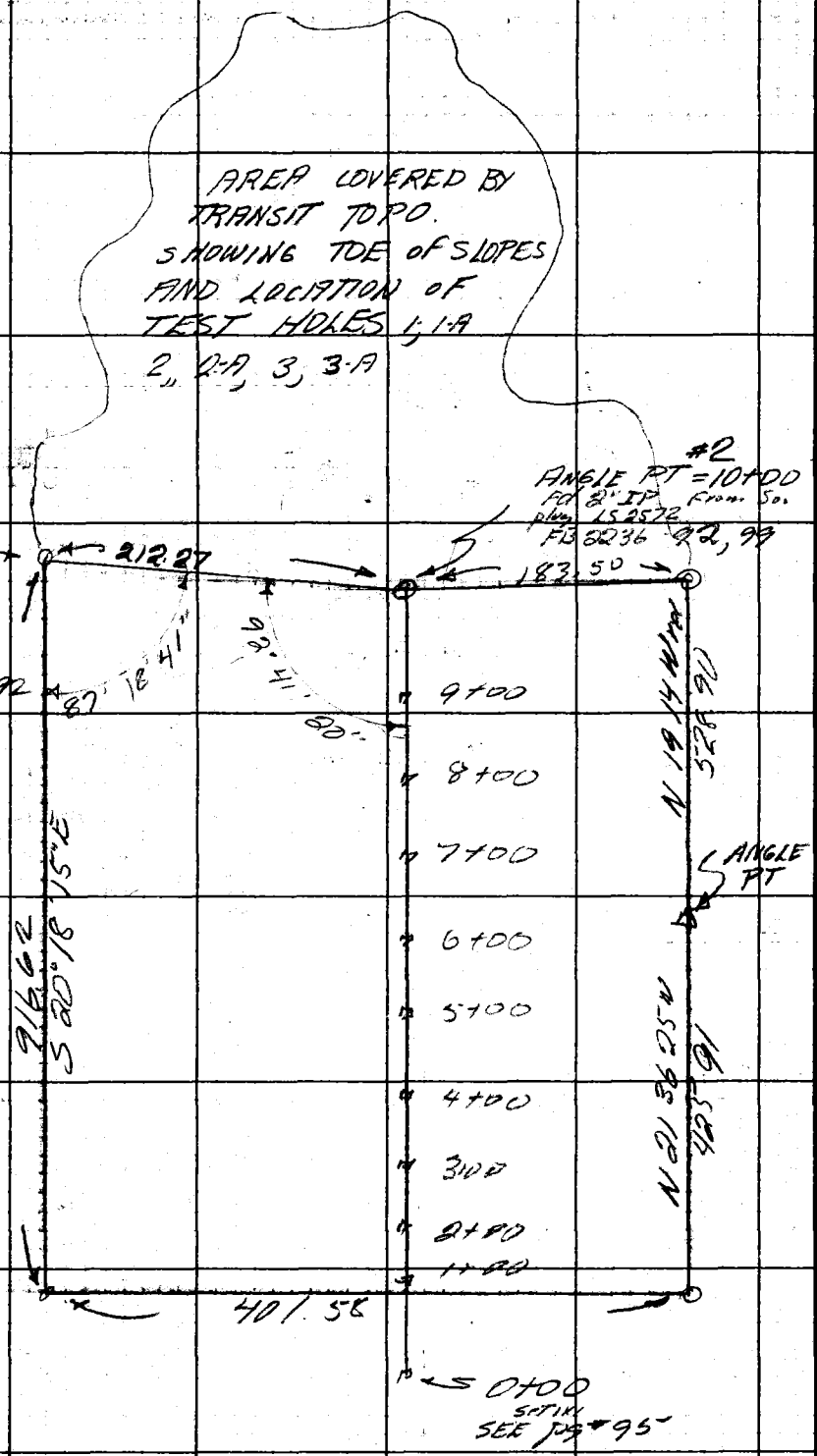

RETURN TO
LOS ANGELES COUNTY ENGINEER
900 Los Angeles County Engineering Bldg.

Note: Any Additions or Changes on This Sheet Must be Made or Circled in Red Ink With Date and Name of Person Making Change.

Do not extend notes this side of this line.

76L998 307 4-55

PLEASE RETURN TO
LOS ANGELES COUNTY SURVEYOR
726 Los Angeles County Engineering Bldg.

NOTE: ANY ERRATURE OR CHANGES ON THIS SHEET MUST BE MADE AND CHECKED IN RED INK, WITH DATE AND NAME OF PERSON MAKING CHANGE.

Do not extend notes this side of this line.

STATION	B. S.	H. I.	F. S.	ELEV.		
					TBM #6 Elev = 13.90 FB 461-216	
TBM #6	5.66	19.56	-	13.90	Fd. Brass Cap Mon. in well with cover 10.0' Lt. of CL of Rd. 101 M/O Los Flores Road 600' S/O N'ly end of Arroyo Creek Bridge & opposite Mailbox Number 23.	
TP	5.39	18.02	6.93	12.63		
0+00	5.65	19.13	4.54	13.48		
"			5.4	13.6		50'R in field
"			5.3	13.7		100'R in field
"			5.6	13.4	50'L in field	
"			5.7	13.3	100'L in field	
1+00	4.71	19.17	4.67	14.46		SEE PB #94
"			4.8	14.4		50'R in field
"			4.7	14.5		100' in field
"			4.8	14.4	50'L in field	
"			5.1	14.1	100'L in field	
2+00	5.21	19.61	4.77	14.40		
"			4.9	14.7		50'R in field
"			4.8	14.8		100'R " "
"			5.3	14.3	50'L in field	
"			5.5	14.1	100'L field	
3+00	4.96	20.02	4.55	15.06		
"			4.9	15.1		50'R in field
"			4.7	15.3		100'R " "
"			5.2	14.8	50'L in field	

Profile Notes Red _____ Plotted E. Edwards Job No. 78-1101 Division No. 10
No. _____ Date _____ Date 8-1-61 Survey of Malibu Civic
X-Sec. Notes Chkd. _____ Checked _____ Survey by W.S.C. Notes W.S. Date 10-5-61
No. _____ Date _____ Date _____ Map No. _____

76L298 307 4-50

PLEASE RETURN TO
LOS ANGELES COUNTY SURVEYOR
726 LOS ANGELES COUNTY ENGINEERING BLDG.

NOTE: ANY ADDITIONS OR CHANGES ON THIS SHEET MUST BE MADE OR CIRCLED IN RED INK, WITH DATE AND NAME OF PERSON MAKING CHANGE.

Do not extend notes this side of this line.

STATION	B. S.	H. I.	F. S.	ELEV.		℄
3+00		20.02				
"			5.4	14.6	100' L in field	
4+00	4.92	20.32	4.62	15.40		℄
"			4.9	15.4		50' R field
"			4.8	15.5		100' R field
"			5.0	15.3	50 L field	
"			5.2	15.1	100' L field	
5+00	4.93	20.60	4.65	15.67		℄
"			4.9	15.7		50' R field
"			4.8	15.8		100 R field
"			5.0	15.6	50' L field	
"			5.1	15.5	100' L	
6+00	5.32	21.59	4.33	16.27		℄
"			5.4	16.2		50' R field
"			5.2	16.4		100' R field
"			5.5	16.1	50' L field	
"			5.5	16.1	100' L field	
7+00	6.28	24.02	3.85	17.74		℄
"			6.2	17.8		50' R field
"			6.3	17.7		100' R field
"			6.4	17.6	50' L field	

Job No. 7210.06 Division No. 10 Notes Red. Plotted Profile
Survey of Malibu Civic Center Date Date No.
Survey by M.S.C. Notes M.S.C. Notes Chkd. Checked X-Sec.
Indexed as C. Johnson Date Date Date No.

[illegible] 307 4-50

PLEASE RETURN TO
LOS ANGELES COUNTY SURVEYOR
726 LOS ANGELES COUNTY ENGINEERING BLDG.

NOTE: ANY ADDITIONS OR CHANGES ON THIS SHEET MUST BE MADE OR CIRCLED IN RED INK, WITH DATE AND NAME OF PERSON MAKING CHANGE.

Do not extend notes this side of this line.

STATION	B. S.	H. I.	F. S.	ELEV.		
7+00		24.02				
"			6.4	17.6	100' L in field	
8+00	7.95	29.47	2.50	21.52		℄
"			9.2	20.3		50 R field
"			10.0	19.5		100' R field
"			6.8	22.7	50' L field	
"			6.6	22.9	100' L field	
T.P.	7.87	34.81	2.53	26.94	1x1"	
9+00	7.47	34.87	7.41	27.40		℄
"			9.6	25.3		50' RT field
"			11.4	23.5		100' R field
"			5.9	29.0	50' L field	
"			6.3	28.6	100' L field	
T.P.	5.62	38.91	1.58	33.29	1x1"	
9+78			6.0	32.9		℄ Bot Brk
"			5.8	33.1		19' RT Top brk
"			8.8	30.1		50' RT in dirt road
"			12.4	26.5		100' RT N. side dirt road
"			4.8	34.1	50' L field	
"			4.8	34.1	100' L field	
9+82			4.3	34.6		℄ Top [illegible]

Profile Notes Red ____ Plotted [illegible] Job No. 72100 Division No. 10 P.B. [illegible]
No. ____ Date ____ Date 3-1-61 Survey of MALIBU CIVIC [illegible]
X-Sec. Notes Chkd ____ Checked ____ Survey by W.S.C. Notes W.S.C. Date 10-5-59
No. ____ Date ____ Date ____ Map No. ____ Index [illegible]

76L298 307 4-50

PLEASE RETURN TO
LOS ANGELES COUNTY SURVEYOR
726 LOS ANGELES COUNTY ENGINEERING BLDG.

NOTE: ANY ADDITIONS OR CHANGES ON THIS SHEET MUST BE MADE OR CIRCLED IN RED INK, WITH DATE AND NAME OF PERSON MAKING CHANGE.

Do not extend notes this side of this line.

STATION	B. S.	H. I.	F. S.	ELEV.		℄
9+82		38.91				
"			6.0	32.9		20' R edge dirt road
"			8.0	~~38.1~~ 30.9	30.9	50' R " " "
"			10.8	28.1		100' R on slope
"			4.8	34.1	25' L Bot Brk	
"			4.5	34.4	50' L field	
"			4.7	34.2	100' L. field	
9+93			4.2	34.7		℄ N. side dirt road
"			6.6	32.3		50' R on slope
"			9.7	29.2		100' R on slope
"			2.0	36.9	50' L edge road	
"			2.3	36.6	65' Top brk	
"			3.8	35.1	78' bot brk	
"			4.1	34.8	100' field	
10+00	7.04	43.62	2.33	36.58		℄ Angle PT. 2" IP conc plug L.S. 25 T2
"			9.5	34.1		50' RT on slope
"			12.6	31.0		100' RT on slope
"			7.1	36.5	38' L. N. edge dirt road	
"			6.8	36.8	50' L in dirt road	
"			6.5	37.1	65' L. S. edge dirt road	
"			7.2	36.4	88' L. Top brk	

Survey of MALIBU CIVIC CENTER
Survey by W.S.C.
Indexed C. Johnson
Job No. 72100.06 Division No. 10
Notes Red
Date
Notes Chkd.
Date
Plotted
Date
Checked
Date
Profile No.
X-Sec. No.

76L298 307 4-50

PLEASE RETURN TO
LOS ANGELES COUNTY SURVEYOR
726 LOS ANGELES COUNTY ENGINEERING BLDG.

NOTE: ANY ADDITIONS OR CHANGES ON THIS SHEET MUST BE MADE OR CIRCLED IN RED INK, WITH DATE AND NAME OF PERSON MAKING CHANGE.

Do not extend notes this side of this line.

STATION	B. S.	H. I.	F. S.	ELEV.	
10+00		43.62			
"			8.4	35.2	94 L. Bot brk
"			8.5	35.1	100 L.
N.W. COR #1 of Parcel #1	0.49	39.98	4.13	39.49	N.W. COR #1 of Parcel 1 Elev. = 39.49 Fd 2"x2" with LS Tag = 2743 see pg # 92 & 94
T.P.	1.33	29.31	12.00	27.98	1x1
T.P.	3.75	20.98	12.08	17.23	T.P. 1x1
T.P.	4.14	19.22	5.90	15.08	T.P. 1x1
T.P.	3.95	18.04	5.13	14.09	T.P. 1x1
T.P.	3.37	16.50	4.91	13.13	T.P. 1x1
T.P.	6.29	19.51	3.28	13.22	T.P. 1x1
TBM #6			5.59	13.92	TBM #6 Elev. 13.90 FB 461-21 Brass Cap Mon MKD LAS FLORES B9A 400'± WEST of MALIBU CREEK BRIDGE OPPOSITE MALIBU LUMBER CO.

Profile Notes Red ____ Plotted T. Hunter Job No. 10 Division No. ____ F.B. 28/30
No. ____ Date ____ Date 3-1-61 Survey of ____
X-Sec. Notes Chkd. ____ Checked ____ Survey by W.S.C. Notes W.S.C. Date 10-5-
No. ____ Date ____ Date ____ Map No. ____ Indexed C. Johnson



LOS ANGELES COUNTY SURVEYOR

						395	1	45.1	
583 / 302	83	50	0840	80.0 / 829	01 38	42.C / [illegible]	2		2.6 / 4.8
587 / 306	87	80	309 51	820	00 33	435	3		0.5

Notes Ck'd by	Survey of MALIBU ADMIN CTR
Map No.	JN 7210.02 Tape Std °F
Office Work	Surveyed by LINE
Checked	Notes LINE Date 2-27-68
Date	Indexed C. J. CALLI MAR 1 68

F. B. 2234 PG. 103

J.N. 7210.02

MALIBU ADMINISTRATIVE CENTER

BENCH LEVEL TIE FROM

PRECISE LINE NO 49

TO

ROAD DEPT B.M.'s

2-27-68

LINE
JONES
SWANN
DIETZ

Note: Any Additions or Changes on This Sheet Must be Made or Circled in Red Ink With Date and Name of Person Making Change.

Do not extend this side of this line.

PLEASE RETURN TO
LOS ANGELES COUNTY ENGINEER
403 Los Angeles County Engineering Bldg.

75F309S CE#310 1-65

768420 S & E-353 4-54

PLEASE RETURN TO
LOS ANGELES COUNTY SURVEYOR
725 LOS ANGELES COUNTY ENGINEERING BLDG.

NOTE: ANY ADDITIONS OR CHANGES ON THIS SHEET MUST BE MADE OR CIRCLED IN RED INK, WITH DATE AND NAME OF PERSON MAKING CHANGE.

Do not extend notes this side of this line

B.M.	1ST RUN	DIFF.	2ND RUN	3RD RUN	ADJ. ELEV.	DESCRIPTION
No 2994	17.838					BM U.S. 2994 (TOPOGRAPHIC DATUM
+	6.916		6912			EL= 17.838 PER FB 2236-38
π	24.754	+1.958	+1.961			= PRECISE BM 48-78
-	4958		4951			PACIFIC COAST HWY AND MALIBU
TP	19.796					SPORT FISHING PIER
+	6545		6544			7' N.W. OF ℄ PIER AND
π	26.341	+2.707	+2.708			15' NORTH OF WEST DATE
-	3838		3836			
TP	22.503					
+	5682		5680			
π	28.185	+1.374	+1.374			
-	4308		4306			
TP	23.877					
+	5408		5405			
π	29.285	+1.007	+1.006			
-	4.401		4399			
TP	24.884					
+	3823		3823			
π	28.712	-2.024	-2.024			
-	5852		5847			
TP	22.860					
+	1.648		1.645			
π	24.508	-5.444	-5.443			
-	7092		7.088			
TP	17416					
+	3682		3578			
π	21.098	+0.395	+0.397			
-	3287		3.181			
TP	17.811					

NOTES RED. ____ JOB NO. 7210.02 SURVEY OF MALIBU ADMIN CTR
DATE ____ SURVEY BY LIND
NOTES CHKD. ____ NOTES BY LIND DATE 2-27-68
DATE ____ INDEXED C. J. GALLI DATE ____

F. B. 2236 PG. 105

F.B. 2236 PG. 106

JOB NO. 72 10.02 SURVEY OF Malibu Admin Ltr NOTES RED.
SURVEY BY Lind DATE
NOTES BY Lind DATE 2-27-68 NOTES CHKD.
INDEXED C.J. CALLI DATE DATE

765420 S & E-353 4-54

PLEASE RETURN TO
LOS ANGELES COUNTY SURVEYOR
725 LOS ANGELES COUNTY ENGINEERING BLDG.

NOTE: ANY ADDITIONS OR CHANGES ON THIS SHEET MUST BE MADE OR CIRCLED IN RED INK, WITH DATE AND NAME OF PERSON MAKING CHANGE.

Do not extend notes this side of this line

B.M.	1ST RUN	DIFF.	2ND RUN	3RD RUN	ADJ. ELEV.	DESCRIPTION
T.P.	17811		7270			
+	7208		2609			
T	25.019	+2.609	4661			
-	4599					
T.P.	20420		3461			
+	3585		3530			
T	24.005	-3.534	6991			
-	7119					
T.P.	16886		2163			
+	2257		2310			
T	19143	-2.305	4473			
-	4562					
T.P.	14531		5025			
+	5142		4746			
T	19723	+5.743	4679			
-	4399					
T.P.	15324		5042			
+	5233		4841			
T	20.557	+0.840	4201			
-	4398					
T.P.	16164		5120			
+	5234		4115			
T	21.398	+0.112	5005			
-	5122					
T.P.	16276		4242			
+	4378		[illegible]			
T	20.654	-0.575	[illegible]			
-	4973					
T.P.	15681					

76S420 S & E-353 4-54

PLEASE RETURN TO
LOS ANGELES COUNTY SURVEYOR
725 LOS ANGELES COUNTY ENGINEERING BLDG.

NOTE: ANY ADDITIONS OR CHANGES ON THIS SHEET MUST BE MADE OR CIRCLED IN RED INK, WITH DATE AND NAME OF PERSON MAKING CHANGE.

Do not extend notes this side of this line

B.M.	1ST RUN	DIFF.	2ND RUN	3RD RUN	ADJ. ELEV.	DESCRIPTION
TP	15681					
+	4648		4564			
π	20329	-0.620	-0.623			
-	5268		5187			
48-82 A	15061					BM 48-82 A ELE 15.054
+	3547		3498			FB 1369-141
π	18.608	-2.336	-2.333			FOUND C.E. MON MARKED
-	5883		5831			E.C. C.C.S. RE 5869
TP	12725					
+	4420		4152			
π	17145	-0.430	-0.431			
-	4850		4573			
BM #6	12295					ROAD DEPT B.M. #6 12.34
+	5280		5423			PER RDLB 561-88
π	17575	+0.197	+0.195			L.&T. CONC FOOTING WLY COR 5'
-	5083		5228			CHAIN LINK FENCE ABOUT 35' WLY
TP	12.492					APPROX ℄ STUART RANCH RD
+	5038		5150			AND 0.35 MI W. CROSS CREEK RD
π	17.530	+0.740	+0.743			MARKED B.M.
-	4.298		4407			
BM #5	13.232					ROAD DEPT BM #5 13.29
+	4780		4882			L.&T CONC FOOTING ELY COR
π	18.012	+0.571	+0.572			5' CHAIN LINK FENCE ABOUT
-	4209		4310			36' NORTH APPROX ℄ STUART
TP	13.803					RANCH ROAD AND 0.25 MI
+	5185		5290			W. OF CROSS CREEK ROAD
π	18.988	+0.922	+0.923			MKD BM
-	4263		4367			PER RDLB 561-87
TP	14.725					

NOTES RED. JOB NO. 7210.02 SURVEY OF McLEAN ADMIN CTR
DATE SURVEY BY LIND
NOTES CHKD. NOTES BY LIND DATE 2-27-68
DATE INDEXED C. J. GALLI DATE

F.B. 2236 PG. 107

76S420 S & E-353 4-54

PLEASE RETURN TO
LOS ANGELES COUNTY SURVEYOR
725 LOS ANGELES COUNTY ENGINEERING BLDG.

NOTE: ANY ADDITIONS OR CHANGES ON THIS SHEET MUST BE MADE OR CIRCLED IN RED INK, WITH DATE AND NAME OF PERSON MAKING CHANGE.

Do not extend notes this side of this line

B.M.	1ST RUN	DIFF.	2ND RUN	3RD RUN	ADJ. ELEV.	DESCRIPTION
TP	14725					
+	4830		4950			
π	19555	+1.460	+1.459			
-	3370		3491			
B.M. # 4	16185					Road Dept B.M. # 4 16.28
+	3535		3612			Per RD L 3 561-87
π	19720	-1.455	-1.458			Spk in P.P. # 796197 E
-	4990		5070			60' N approx ℄ Stuart
TP	14730					Ranch Rd and 60' W.
+	4252		4373			Cross Creek Road
π	18982	-0.923	-0.921			Malibu '60
-	5175		5294			
TP	13807					
+	4225		4328			
π	18032	-0.535	-0.534			
-	4760		4862			
TP	13272					
+	4423		4468			
π	17695	-0.780	-0.780			
-	5203		5248			
TP	12492					
+	5064		5199			
π	17556	-0.206	-0.204			
-	5270		5403			
TP	12286					
+	4987		5130			
π	17273	+0.437	0.432			
-	4550		4698			
TP	12723					

JOB NO. 7210.02 SURVEY OF Malibu Admin Bldg NOTES RED
SURVEY BY Lind DATE
NOTES BY Lind DATE 2-27-68 NOTES CHKD.
INDEXED C.J. GALLI DATE DATE

F.B. 2236 PG. 108

NOTES RED _____ JOB NO. 7210.02 SURVEY OF Malibu Admin Ctr

DATE _____ SURVEY BY Lind

NOTES CHKD. _____ NOTES BY Lind DATE 2-27-68

DATE _____ INDEXED C. J. GALLI DATE MAR 1 68

F. B. 2236 PG. 109

NOTE: ANY ADDITIONS OR CHANGES ON THIS SHEET MUST BE MADE OR CIRCLED IN RED INK, WITH DATE AND NAME OF PERSON MAKING CHANGE.

PLEASE RETURN TO
LOS ANGELES COUNTY SURVEYOR
725 LOS ANGELES COUNTY ENGINEERING BLDG.

Do not extend notes this side of this line

B.M.	1ST RUN	DIFF.	2ND RUN	3RD RUN	ADJ. ELEV.	DESCRIPTION
TP	12 723					
+	6319		6409			
π	19042	+2.336	+2.338			
-	3982		4071			
AB-82.A	15060					

BM AB-82 A EL= 15.054
C.E. MON PER
F.B. 1869-141

76S420 S & E-353 4-54

MALIBU ADMIN

Notes Ck'd by		Survey of CENTER LINE	F. B. 2236 Pg. 111
Map No.		JN 7210.02 Tape	Std °F
Office Work		Surveyed by LIND	
Checked		Notes LIND Date 5-21-68	
Date		Indexed	

J.N. 7210.02

MALIBU ADMINISTRATIVE CENTER

ELEVATIONS OF PROPERTY

CORNER MONUMENTS.

REF: FB 2236

PAGES 287-294

5-21-68

LIND

JONES

DIETZ

MUNOZ

LAVE

PLEASE RETURN TO
LOS ANGELES COUNTY ENGINEER
403 Los Angeles County Engineering Bldg.

Note: Any Additions or Changes on This Sheet Must be Made or Circled in Red Ink With Date and Name of Person Making Change.

Do not extend this side of this line.

76F3095 CE # 310 3-61

76S420 S & E-353 4-54

PLEASE RETURN TO
LOS ANGELES COUNTY SURVEYOR
725 LOS ANGELES COUNTY ENGINEERING BLDG.

NOTE: ANY ADDITIONS OR CHANGES ON THIS SHEET MUST BE MADE OR CIRCLED IN RED INK, WITH DATE AND NAME OF PERSON MAKING CHANGE.

Do not extend notes this side of this line

B.M.	1ST RUN	DIFF.	2ND RUN	3RD RUN	ADJ. ELEV.	DESCRIPTION
48-82 A	15.054					BM 48-82-A EL= 15.054
+	4416		4242			PER FB 1369-141
π	19470	-2.038	-2040			" FB 2236-107
-	6454		6282			FOUND L.E. MON. STAMPED
TP	13016					E.C. C.C. 5 PE 5869
+	4958		4807			
π	17974	-0.639	-0.641			
-	5597		5448			
TP	12377					
+	5115		5431			
π	17492	-0.853	-0.853			
-	4262		4578			
BM #5	13.230					BM #5 ROAD DEPT BM
						EL = 13.232 (CO. ENGR DATUM)
						FOUND L&T IN CONC FENCE
						FOOTING AT S.W. PROP. COR.
						PER FB 2236-107
						30.00 NORTH OF ℄ STUART
						RANCH ROAD

OVER

NOTES RED ____ JOB NO. 7210.02 SURVEY OF Malibu Adm'n Rtr
DATE ____ SURVEY BY Lind
NOTES CHKD. ____ NOTES BY Lind DATE 5-21-68
DATE ____ INDEXED ____ DATE ____

F. B. 2236 PG. 113

76S420 S & E-353 4-54

PLEASE RETURN TO
LOS ANGELES COUNTY SURVEYOR
725 LOS ANGELES COUNTY ENGINEERING BLDG.

NOTE: ANY ADDITIONS OR CHANGES ON THIS SHEET MUST BE MADE OR CIRCLED IN RED INK, WITH DATE AND NAME OF PERSON MAKING CHANGE.

Do not extend notes this side of this line

B.M.	1ST RUN	DIFF.	2ND RUN	3RD RUN	ADJ. ELEV.	DESCRIPTION
BM # 5	13.230					
+	4180		4310			
π	17410	-0.215	-0.214			
-	4395		4524			
S.W. COR	13.015					SOUTH WEST PROPERTY CORNER
+	4315		4078			FOUND C.E. MON @ S.W. COR
π	17.330	-0.912	-0.912			OF MALIBU ADMIN. CENTER AND
-	5227		4990			30.00 NORTH OF ℄ OF STUART
						RANCH ROAD FLUSH PER FB
						2236-290 WITH A BRASS CAP
						MARKED
NEW COR	12.103					NEW SOUTH WEST PROPERTY COR.
+	5751		5989			FOUND A 2" IRON PIPE
π	17854	+2.162	+2.163			CEM PLUG AND L.A. CO. ENGR
-	3589		3826			TAG ON 12" ON THE WEST
TP	14265					P/L OF MALIBU ADMIN CENTER
+	6238		6330			AND 50.00 NORTH OF
π	20503	+4197	+4195			THE ℄ OF STUART RANCH ROAD
-	2041		2135			
TP	18462					

COUNTY ENGINEER PROP COR 1967 R.E. 5860

JOB NO. 7210.02 SURVEY OF MALIBU ADMIN CTR NOTES RED.
SURVEY BY LIND DATE
NOTES BY LIND DATE 5-21-68 NOTES CHKD.
INDEXED DATE DATE

F.B. 2236 PG. 114

76S420 S & E-353 4-54

PLEASE RETURN TO
LOS ANGELES COUNTY SURVEYOR
725 LOS ANGELES COUNTY ENGINEERING BLDG.

NOTE: ANY ADDITIONS OR CHANGES ON THIS SHEET MUST BE MADE OR CIRCLED IN RED INK, WITH DATE AND NAME OF PERSON MAKING CHANGE.

Do not extend notes this side of this line

B.M.	1ST RUN	DIFF.	2ND RUN	3RD RUN	ADJ. ELEV.	DESCRIPTION
T.P.	18462					
+	5340		5157			
π	23802	+2.046	+2.047			
-	3294		3110			
N.W. COR	20.508					NORTH WEST PROPERTY CORNER
+	3561		3795			FOUND C.E. MONUMENT @
π	24069	-3.002	-2.999			THE NORTH WEST CORNER OF
-	6563		6794			THE MALIBU ADMIN. CENTER
						PER FB 2236-292 DN 12"
						AND MARKED AS SHOWN
POT	17.506					POT IN NORTH P/L
+	3613		3478			
π	21119	-0.795	0.796			FOUND 1" I.P. CEM. PLUG
-	4408		4274			AND L.A. CO. ENGR TAG
T.P.	16711					DN 12" IN THE
						NORTH PROPERTY LINE OF
						THE MALIBU ADMIN. CENTER.
						301.52 EAST OF THE N.W. COR
						PER FB 2236-293

COUNTY ENGINEER PROP. COR 1967 R.E. 5869

NOTES RED ____ JOB NO. 7210.02 SURVEY OF Malibu Admin Ctr
DATE ____ SURVEY BY Lind
NOTES CHKD. ____ NOTES BY Lind DATE 5-21-68
DATE ____ INDEXED ____ DATE ____

F.B. 2236 PG. 115

76S420 S & E-353 4-54

PLEASE RETURN TO
LOS ANGELES COUNTY SURVEYOR
725 LOS ANGELES COUNTY ENGINEERING BLDG.

NOTE: ANY ADDITIONS OR CHANGES ON THIS SHEET MUST BE MADE OR CIRCLED IN RED INK, WITH DATE AND NAME OF PERSON MAKING CHANGE.

Do not extend notes this side of this line

B.M.	1ST RUN	DIFF.	2ND RUN	3RD RUN	ADJ. ELEV.	DESCRIPTION
TP	16711					
+	4648		4761			
π	21359	+0.377	+0.377			
-	4271		4384			
N.E. COR	17.088					NORTH EAST PROPERTY COR.
+	4681		4322			
π	21769	-1.461	-1.459			FOUND C.E. MON. AT THE N.E. COR OF THE MALIBU ADMIN CENTER PER FB 2236-294 FLUSH WITH A BRASS CAP MARKED AS SHOWN
-	6142		5781			
ANGLE PT	15.627					ANGLE POINT IN EAST P/L
+	5426		5568			
π	21053	+0.209	+0.209			FOUND C.E. MON DN 12" PER FB. 2236-294 ON THE EAST P/L OF THE MALIBU ADMIN. CENTER AND 200.00 SOUTH OF THE N.E. PROP COR WITH A BRASS CAP MARKED AS SHOWN
-	5217		5359			
TP	15.836					

COUNTY ENGINEER PROP COR 1967 R.E. 5869

COUNTY ENGINEER R.E. 5869

JOB NO. 7210.02 SURVEY OF MALIBU ADMIN CTR NOTES RED.
SURVEY BY LINE DATE
NOTES BY LINE DATE 5-21-68 NOTES CHKD.
INDEXED DATE DATE

F.B. 2236 PG. 116

76S420 S & E-353 4-54

PLEASE RETURN TO
LOS ANGELES COUNTY SURVEYOR
725 LOS ANGELES COUNTY ENGINEERING BLDG.

NOTE: ANY ADDITIONS OR CHANGES ON THIS SHEET MUST BE MADE OR CIRCLED IN RED INK, WITH DATE AND NAME OF PERSON MAKING CHANGE.

Do not extend notes this side of this line

B.M.	1ST RUN	DIFF.	2ND RUN	3RD RUN	ADJ. ELEV.	DESCRIPTION
TP	15836					
+	4315		4467			
π	20151	-1984	-1.982			
-	6299		6449			
COR	13.852					NEW S.E. CORNER
						SET 2" IRON PIPE CEM PLUG AND C.E. TAG ON 12" ON THE EAST P/L OF THE MALIBU ADMIN CENTER AND 50.00 NORTH OF THE ℄ OF STUART RANCH ROAD FB 2236-289
+	5517		5778			
π	19369	-0.033	-0.034			
-	5550		5812			
S.E COR	13.819					SOUTH EAST PROPERTY CORNER
						FOUND C.E. MON. AT THE S.E. CORNER OF THE MALIBU ADMIN. CENTER AND 30.00 NORTH OF STUART RANCH ROAD PER FB. 2236-289 WITH A BRASS CAP MARKED AS SHOWN

COUNTY ENGINEER
R. E. 5869

NOTES RED. JOB NO. 7210.02 SURVEY OF MALIBU ADMIN CTR
DATE SURVEY BY LIND
NOTES CHKD. NOTES BY LIND DATE 5-21-68
DATE INDEXED DATE

F.B. 2236 PG. 117

768420 S & E-353 4-54

PLEASE RETURN TO
LOS ANGELES COUNTY SURVEYOR
725 LOS ANGELES COUNTY ENGINEERING BLDG.

NOTE: ANY ADDITIONS OR CHANGES ON THIS SHEET MUST BE MADE OR CIRCLED IN RED INK, WITH DATE AND NAME OF PERSON MAKING CHANGE.

Do not extend notes this side of this line

B.M.	1ST RUN	DIFF.	2ND RUN	3RD RUN	ADJ. ELEV.	DESCRIPTION
S.E. Cor	13.819					S.E. Property Corner
+	5847		5754			
π	19666	-1.484	-1.486			
-	6321		6240			
Int.	13.335					Int.
+	6264		6397			
π	19599	-1.441	-1.439			At the Int. of the East
-	4823		4958			P/L of the Malibu Admin.
T.P.	14.776					Center and the ℄ of
+	4238		4104			Stuart Ranch Road.
π	19.014	-1.704	-1.705			Found C.E. Brass
-	5942		5809			Cap Mon. Per F.B.
						2236-289 and
						Marked
Pot	13.072					Pot in the Center Line
+	5382		5591			of Stuart Ranch Road
π	18454	+0.231	+0.228			401.69 West of the East
-	5151		5363			P/L of Malibu Admin Center
T.P.	13.303					Per F.B. 2236-289
+	4664		4388			Found C.E. Brass Cap Mon.
π	17.967	-0.075	-0.073			on 12" Marked as Shown.
-	4739		4461			
T.P.	13.228					

COUNTY ENGINEER R. E. 5869

COUNTY ENGINEER R. E. 5869

JOB NO. 7210.02 SURVEY OF Malibu Admin Cor NOTES RED. DATE
SURVEY BY Lind DATE 5-21-68 NOTES CHKD. DATE
NOTES BY Lind DATE
INDEXED DATE

F. B. 2236 Pg. 118

76S420 S & E-353 4-54

PLEASE RETURN TO
LOS ANGELES COUNTY SURVEYOR
725 LOS ANGELES COUNTY ENGINEERING BLDG.

NOTE: ANY ADDITIONS OR CHANGES ON THIS SHEET MUST BE MADE OR CIRCLED IN RED INK, WITH DATE AND NAME OF PERSON MAKING CHANGE.

Do not extend notes this side of this line

B.M.	1ST RUN	DIFF.	2ND RUN	3RD RUN	ADJ. ELEV.	DESCRIPTION
T.P.	13 228					
+	4 488		4619			
π	17716	-0.817	-0.820			
-	5305		5439			
T.P.	12.411					
+	4642		4575			
π	17057	+0.477	+0.475			
-	4169		4100			
T.P.	12.888					
+	4320		4150			
π	17.208	+0.125	+0.124			
-	4195		4026			
TP	13.013					
+	6.229		6084			
π	19.242	+2.040	+2.042			
-	4.189		4042			
48-82-A	15.053					BM 48-82-A EL= 15.054 PER FB 1369-141 FB 2236-107 FOUND C.E. MON STAMPED E.C. C.C. 5 RE 5869

NOTES RED ____ JOB NO. 7210.02 SURVEY OF Malibu Admin Ctr
DATE ____ SURVEY BY LIND
NOTES CHKD ____ NOTES BY LIND DATE 5-21-68
DATE ____ INDEXED ____ DATE ____

F. B. 2236 PG. 119

Notes Ck'd by Miller	Survey of SURFRIDERS BEACH STATE PARK
Map No. B2685	JN 0055.49 Tape 146 Std 84 °F
Office Work Ichien	Surveyed by L.V. SMITH
Checked Miller	Notes L.V.S. Date 12-2
Date Dec 4, 59	Indexed C. Johnson DEC 9 '59

F. B. 2236 Pg. 151

SURFRIDERS BEACH STATE PARK

J.N. 0055.49

STAKING PROPERTY CORNERS & MONUMENTING.

DEC. 1959.

REF.
P.B. 1312
STAKING SHEET

PARTY
L.V. SMITH
C.V. CROWE
V.L. HUCKABY
J.F. TRETTEEN
D. LIDEN

Note: Any Additions or Changes on This Sheet Must Be Made or Circled in Red. Ink With Date and Name of Person Making Change.

Do not extend notes this side of this line.

LOS ANGELES COUNTY ENGINEER
700 LOS ANGELES COUNTY ENGINEERING BLDG.

763098 CE #247 7-59

F. B. 2236 PG. 152

INDEX

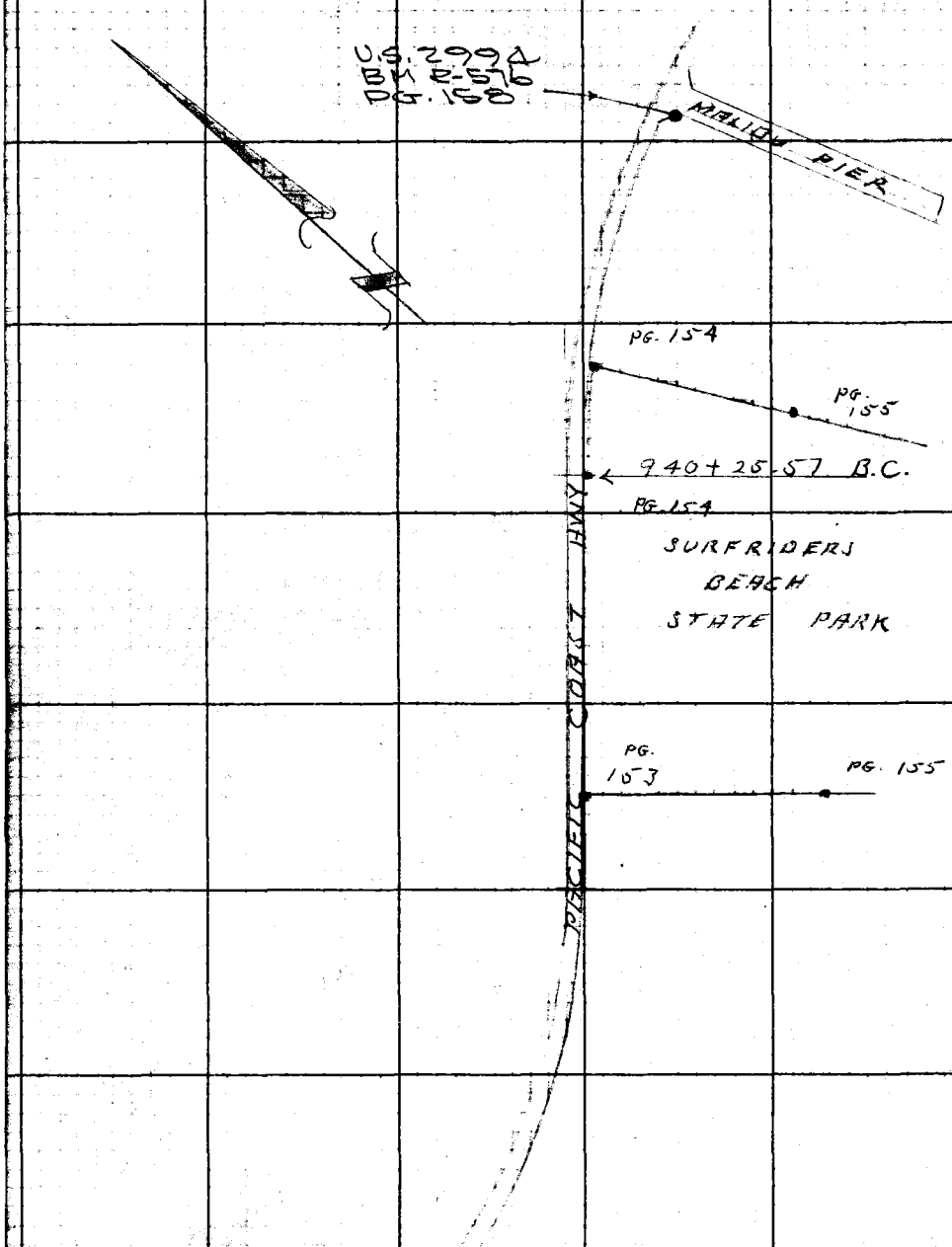

RETURN TO
LOS ANGELES COUNTY ENGINEER
100 LOS ANGELES COUNTY ENGINEERING BLDG.

Do not extend notes this side of this line.

Note: Any Additions or Changes on This Sheet Must be Made or Circled in Red Ink With Date and Name of Person Making Change.

W.S. 9, C-3

Notes Ck'd by Miller
Map No. B2683
Office Work Ichier
Checked Miller
Date Dec 4, 59

Survey of SURFRIDERS BEACH STATE PARK
JN 0057-49 Tape 146 Std 84 °F
Surveyed by L.V. SMITH
Notes L.V.S. Date 12-2
Indexed C. Johnson

F. B. 7236 Pg. 153

CONT PG. 154 BOT.

SET 1X2 & NAIL 262.63' WLY. OF B.C. STA. 940+25.57 ON 35' OFFSET LINE

84.88 @ LEV. T = 58° = 84.87'

262.63'

FD. 2" I.P. CONC. PLUG & NAIL IN CONC. AT FENCE COR. APPEARED TO HAVE SLURRED SLY.

SET 1X2 & NAIL

0.4'

CONT. LEFT PG. 155

78.93"

FD "X" ON CURB SET L.A. CO. ENGR. TAG IN LEAD IN CROSS AS TIE TO PROP. COR. AS PIPE AT PROP COR MIGHT SHIFT

2.50

5.00'

0.09'

84.87'

5.00

0.29'

SET L.A. CO. ENGR. TAG IN L.D. IN NLY CURB ON LINE PROP.

HWY.

99.98' OFFSET

SET 1" I.P. CONC PLUG & L.A. CO. ENGR. TAG DN Q.I. AT BASE OF FENCE COR.

6 FT CHAIN LINK FENCE

FD. LD & TK. IN CURB F.B. 1312-60

FD. LD & TK IN CURB F.B. 1312 PG. 60

90°

35' OFFSET

99.98 @ LEV. T = 80° = 99.98'

42.52'

32.45'

9.96'

2.55'

FD 1X2 & NAIL NO. REF.

SET 1X2 & NAIL 35.00 FM

F.C. FD. USPK. & WASHER DN. 1/2" IN PVMT. F.B. 1312-60

PACIFIC COAST

RETURN TO
LOS ANGELES COUNTY ENGINEER
900 Los Angeles County Engineering Bldg.

Note: Any Additions or Changes on This Sheet Must be Made or Circled in Red Ink With Date and Name of Person Making Change.

Do not extend notes this side of this line.

763095 CE #247—7-59

F. B. 2236 PG. 154

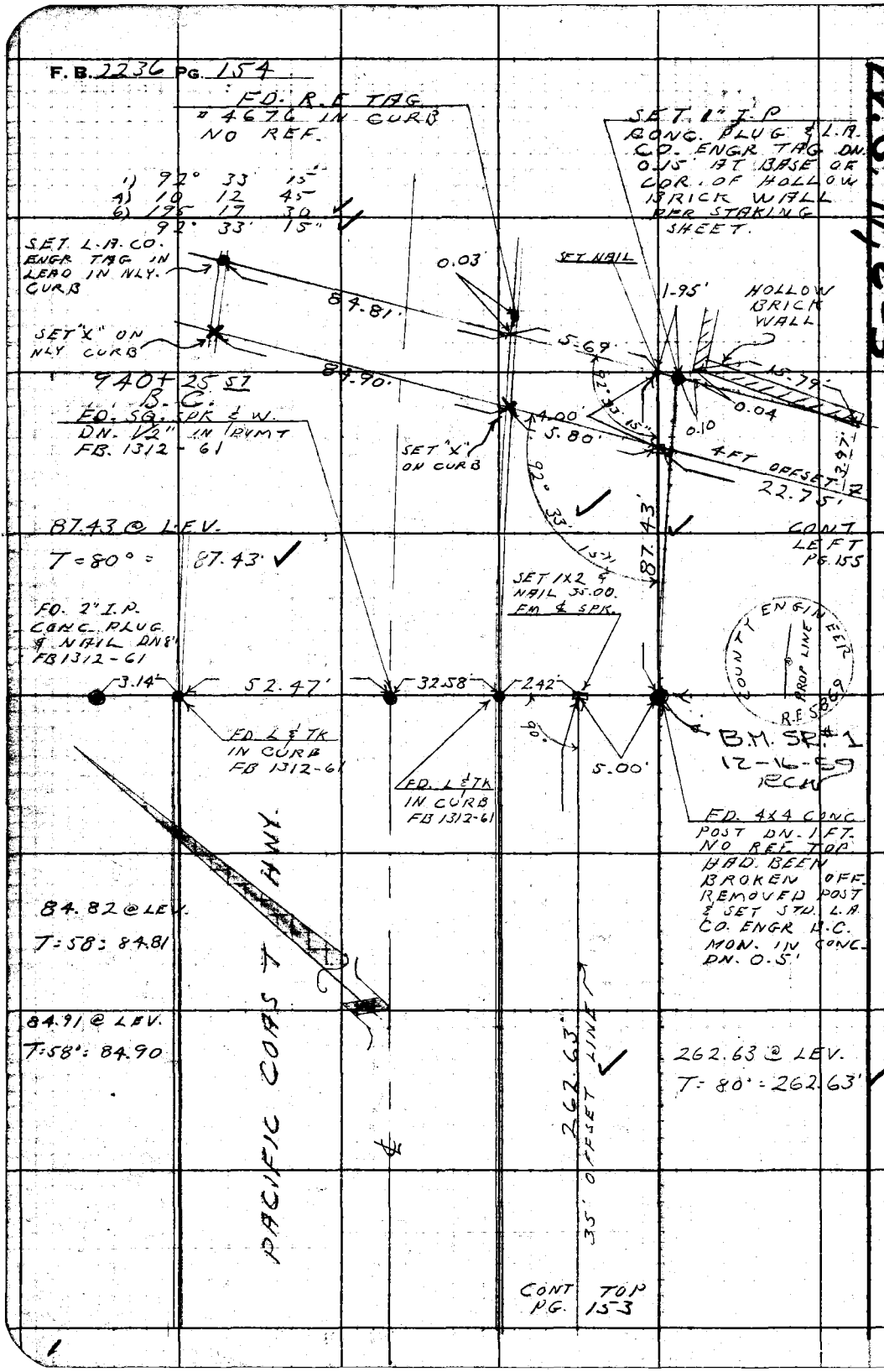

W.S. 91, C-3

RETURN TO
LOS ANGELES COUNTY ENGINEER
900 Los Angeles County Engineering Bldg.

Note: Any Additions or Changes on This Sheet Must be Made or Circled in Red Ink With Date and Name of Person Making Change.

Do not extend notes this side of this line.

Notes Ck'd by Miller	Survey of SURFRIDERS BEACH STATE PARK
Map No. B2683	JN0055.49 Tape 146 Std 84 °F
Office Work Ichien	Surveyed by L.V. SMITH
Checked Miller	Notes L.V.S. Date 12-2
Date Dec 4, 59	Indexed C. Johnson

F. B 2236 PG. 155

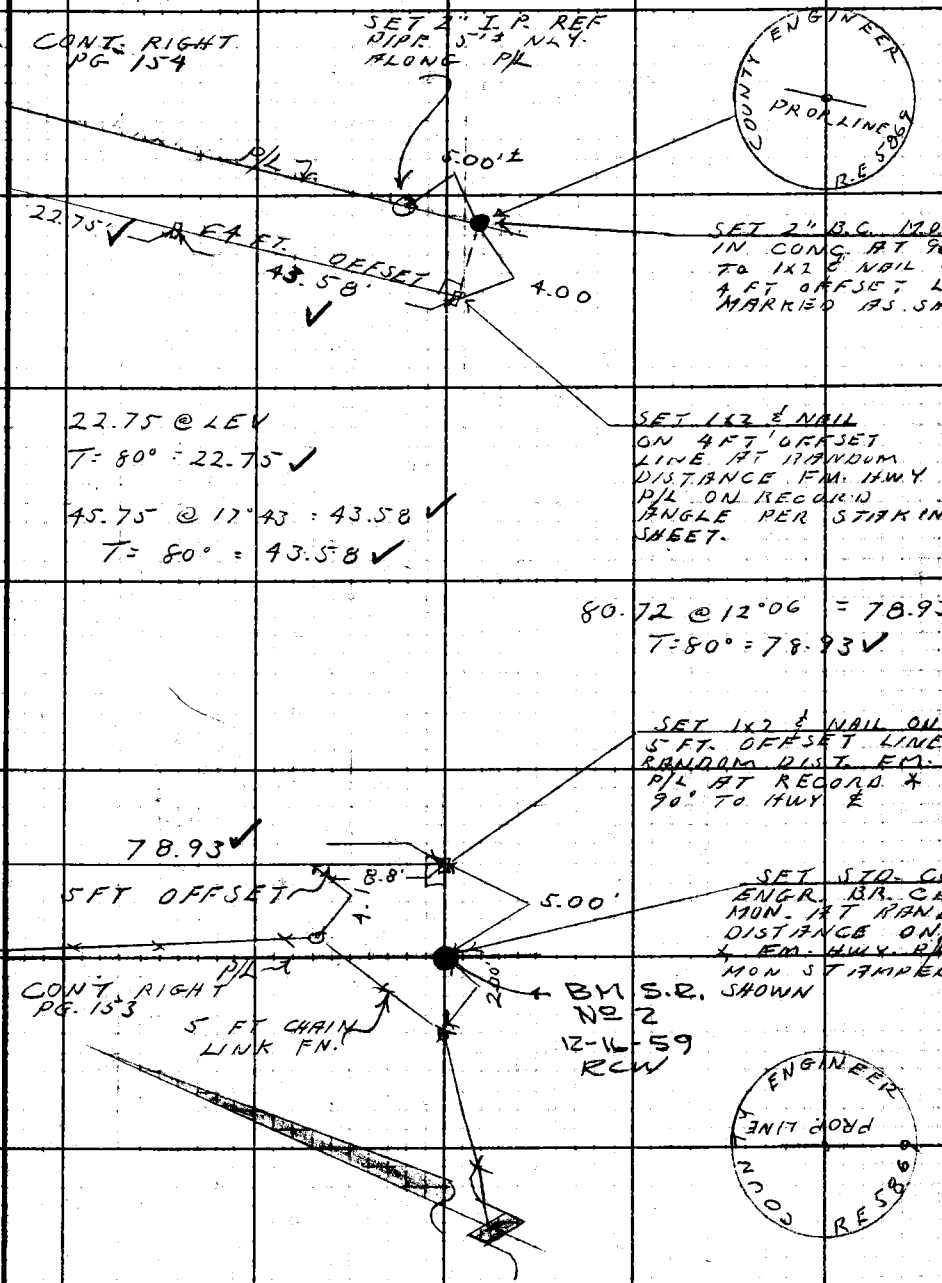

Note: Any Additions or Changes on This Sheet Must be Made or Circled in Red Ink With Date and Name of Person Making Change.

Do not extend notes this side of this line.

RETURN TO
LOS ANGELES COUNTY ENGINEER
700 LOS ANGELES COUNTY ENGINEERING BLDG.

763098 CE #247—7-58

RETURN TO
LOS ANGELES COUNTY ENGINEER
700 LOS ANGELES COUNTY ENGINEERING BLDG.

Note: Any Additions or Changes on This Sheet Must be Made or Circled In Red Ink With Date and Name of Person Making Change.

Do not extend notes this side of this line.

W.S. 91, C-3

TOPOG CONTROL
12/16/59

I R.C. WILSON & PARTY

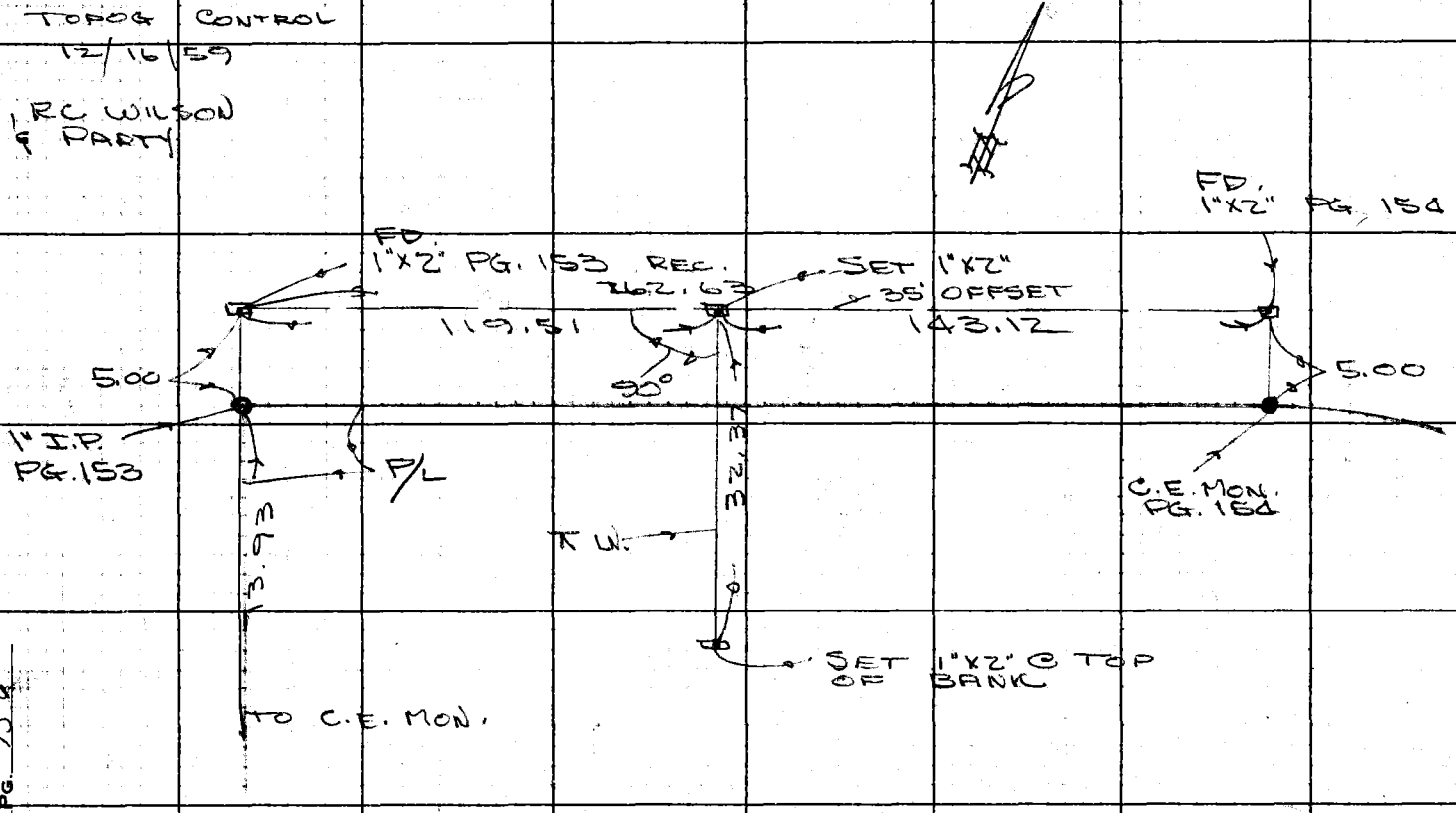

F.B. 2232 PG. 154

Profile No. ____ X-Sec. No. ____

Notes Red ____ Date ____ Plotted ____ Date ____ Job No. 0055.49 Division No. 10

Notes Chkd. ____ Date ____ Checked ____ Date ____

Survey of SURF RIDERS BEACH STATE PARK

Survey by RCW Notes RCW Date 12-16-59

Map No. ____ Indexed C. Johnson 12-30-59

F.B. 2236 Pg. 157

SURFRIDERS BEACH
STATE PARK

BENCH LEVELS
JN 0055.49

VERTICAL CONTROL

P.T. SHEET
D-429

RC WILSON
MA WALSH JR
KR ST JOHN
CA DUERBECK
12-16-59

STATION	B.S.	H.I.	F.S.	ELEV.

NOTE: ANY ADDITIONS OR CHANGES ON THIS SHEET MUST BE MADE OR CIRCLED IN RED INK, WITH DATE AND NAME OF PERSON MAKING CHANGE.

Do not extend notes this side of this line.

PLEASE RETURN TO
LOS ANGELES COUNTY ENGINEER
700 LOS ANGELES COUNTY ENGINEERING BLDG.

76L-298 CE 307 11-58

76L-266 CE 307 11-58

PLEASE RETURN TO
LOS ANGELES COUNTY ENGINEER
700 LOS ANGELES COUNTY ENGINEERING BLDG.

NOTE: ANY ADDITIONS OR CHANGES ON THIS SHEET MUST BE MADE OR CIRCLED IN RED INK, WITH DATE AND NAME OF PERSON MAKING CHANGE.

Do not extend notes this side of this line.

Survey of SURFRIDER BEACH STATE PARK Date _____ Notes Red _____ Plotted _____ Profile
Survey by P.C.W. Notes R.C.W. Notes Chkd. _____ Date _____ Checked _____ Date _____ X-Sec. No. _____
Entered A. C. Johnson Date _____
Job No. 8055.29 Division No. 10

STATION	B.S.	H.I.	F.S.	ELEV.		
US 2994	6 78	24 72		17 938	R-576 ON ROOSEVELT HWY (U.S. 101 ALT.) 7.2 MI. WEST OF CASTELLAMMARE OVERHEAD BRIDGE & 400' ± EAST OF SURFRIDERS BEACH STATE PARK AT THE ENTRANCE TO MALIBU SPORT FISHING PIER. A BRASS DISK SET IN CONC. AT THE WEST GATE POST, STAMPED "R-576 1939" 1953 ADJUSTED ELEV. PER. PRECISE LINE 48-78-REF. F.B. 1369-67	
TP	637	26 66	4 43	20 29		
L & T.	Δ 58	27 06	3 78	22 88	L & T IN CURB - PG. 154	
BM SR 1	325	2506	5 65	21 81	C.E. MON. @ & PT. IN P/L PG 154	
TP	3 84	1758	11 32	13 74		
BM SR 2	8 Δ3	16 69	9 32	8 26	C.E. MON. ON W. P/L PG. 155	
TP	11 04	2041	3 32	13 37		
BM SR 1	Δ 57	26 39	2 59	21 82		
TP	Δ 30	24 88	5 81	20 58		
US 2994			6 92	17 96	EL. 17.938 - (LINE 1)	

Pg. 158

Notes Ck'd by W. D. WAGNER
Map No. B-2829
Office Work DONE
Checked L. W. BACON
Date April, 1963

Survey of Malibu Civic Center
JN 0021-52 Tape 0157 Std 68 °F
Surveyed by Uharriet
Notes Uharriet Date 3-8-61
Indexed M. E. OTT MAR 1 3 '61

F. B. 2236 Pg. 159

MALIBU CIVIC CENTER

J.N. 0021.52

MAR. 1961

Survey of transit line northerly from Pacific Coast Hwy. along Cross Creek Rd. to Stuart Ranch Rd. Westerly along Stuart Ranch Rd. to Malibu Cyn. Rd.

Note: Any Additions or Changes on This Sheet Must be Made or Circled in Red Ink With Date and Name of Person Making Change.

PLEASE RETURN TO
LOS ANGELES COUNTY ENGINEER
700 LOS ANGELES COUNTY ENGINEERING BLDG.

Do not extend this side of this line.

Ref: F.B. 2236
F.B. 1312
Malibu Civic Center ②
Condemnation Map

Uharriet
Peterson
Duran - Wallace
Robbins

76F309S SBE #242 11-58

F. B. 2236 Pg. 160

INDEX

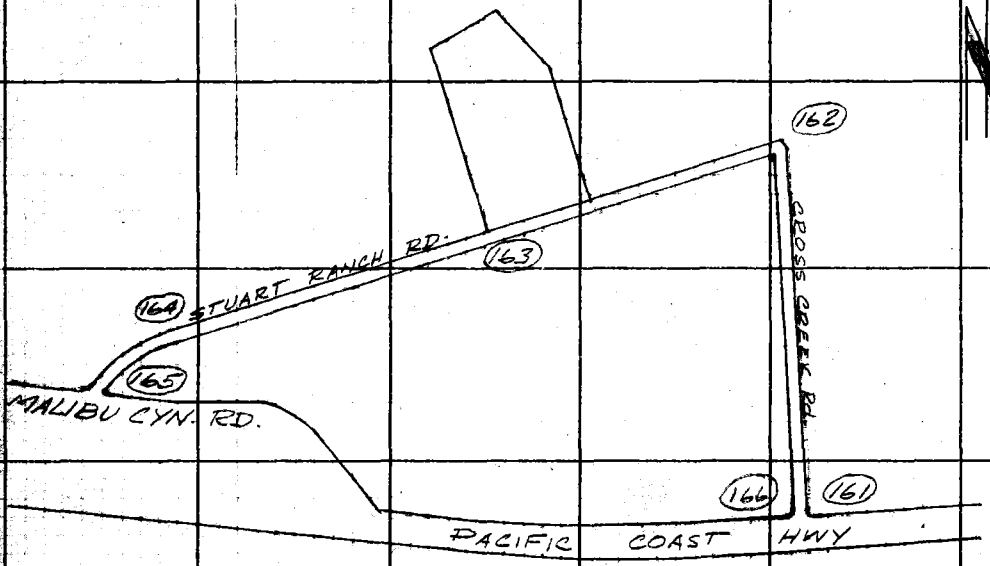

PLEASE RETURN TO
LOS ANGELES COUNTY ENGINEER
700 Los Angeles County Engineering Bldg.

Do not extend this data of this line.

Note: Any Additions or Changes on This Sheet Must be Made or Circled in Red Ink With Date and Name of Person Making Change.

WS 91, C-3

Notes Ck'd by W. D. WAGNER	Survey of Malibu Civic Center
Map No. D-2829	JN 0021-[illegible] Tape [illegible] Std. 68 °F
Office Work H. H. F. DONG	Surveyed by Uharriet
Checked L. W. BACON	Notes Uharriet Date 3-8-61
Date April 1, 1963	Indexed H. E. ON

F. B. 2236 Pg. 161

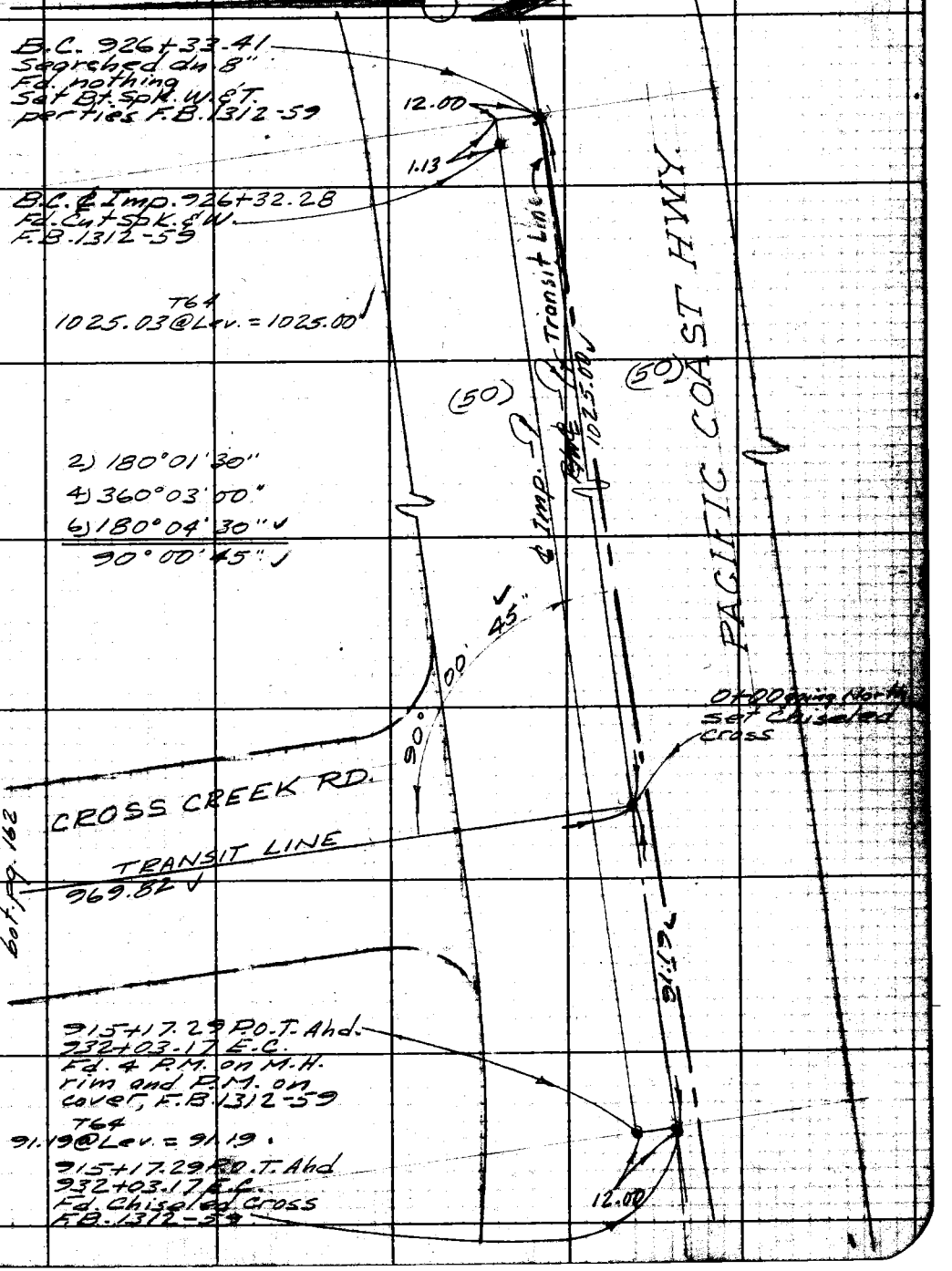

Note: Any Additions or Changes on This Sheet Must be Made or Circled in Red Ink With Date and Name of Person Making Change.

Do not extend notes this side of this line.

RETURN TO
LOS ANGELES COUNTY ENGINEER
700 LOS ANGELES COUNTY ENGINEERING BLDG.

768098 CE #247—7-59

F. B. 2236 Pg. 162

W.S. 9, C-3

RETURN TO
LOS ANGELES COUNTY ENGINEER
700 Los Angeles County Engineering Bldg.

Do not extend notes this side of this line.

Note: Any Additions or Changes on This Sheet Must be Made or Circled in Red Ink With Date and Name of Person Making Change.

9+89.98 from S. = 9+89.98 going W.
Set Sur. Nail & Tin
(Removed 6-5-61 by M.U.)
See Pg. 248

T64
20.16 @ Lev. = 20.16

Set Sur. Nail & Tin rec. dist. from Int. @ Pacific Coast Hwy.

Fd. 2" I.P. Conc. Plugged tag R.E. 7559 R.S. 76-43

STUART RANCH RD.

995.62
~~995.59~~

TRANSIT LINE

20.16

20.00

90° 00' 00"

Set Sur. Nail & Tin

82° 24' 30"

It. Pg. 163

2) 164° 54' 50"
4) 329° 49' 50"
6) 134° 45' 00" ✓
82° 27' 30" ✓

T64
969.85 @ Lev. = 969.82 ✓

TRANSIT LINE
969.82'

CROSS CREEK RD.

It. Pg. 161

Notes Ck'd by W. D. WAGNER	Survey of Malibu Civic Center	F. B. 2236 PG. 163
Map No. B-2829	JN 0021.52 Tape 0157 Std 68 °F	
Office Work H. H. F. DONG	Surveyed by Uharriet	
Checked L. W. BACON	Notes Uharriet Date 3-8-61	
Date April, 1963	Indexed H. E. OTT	

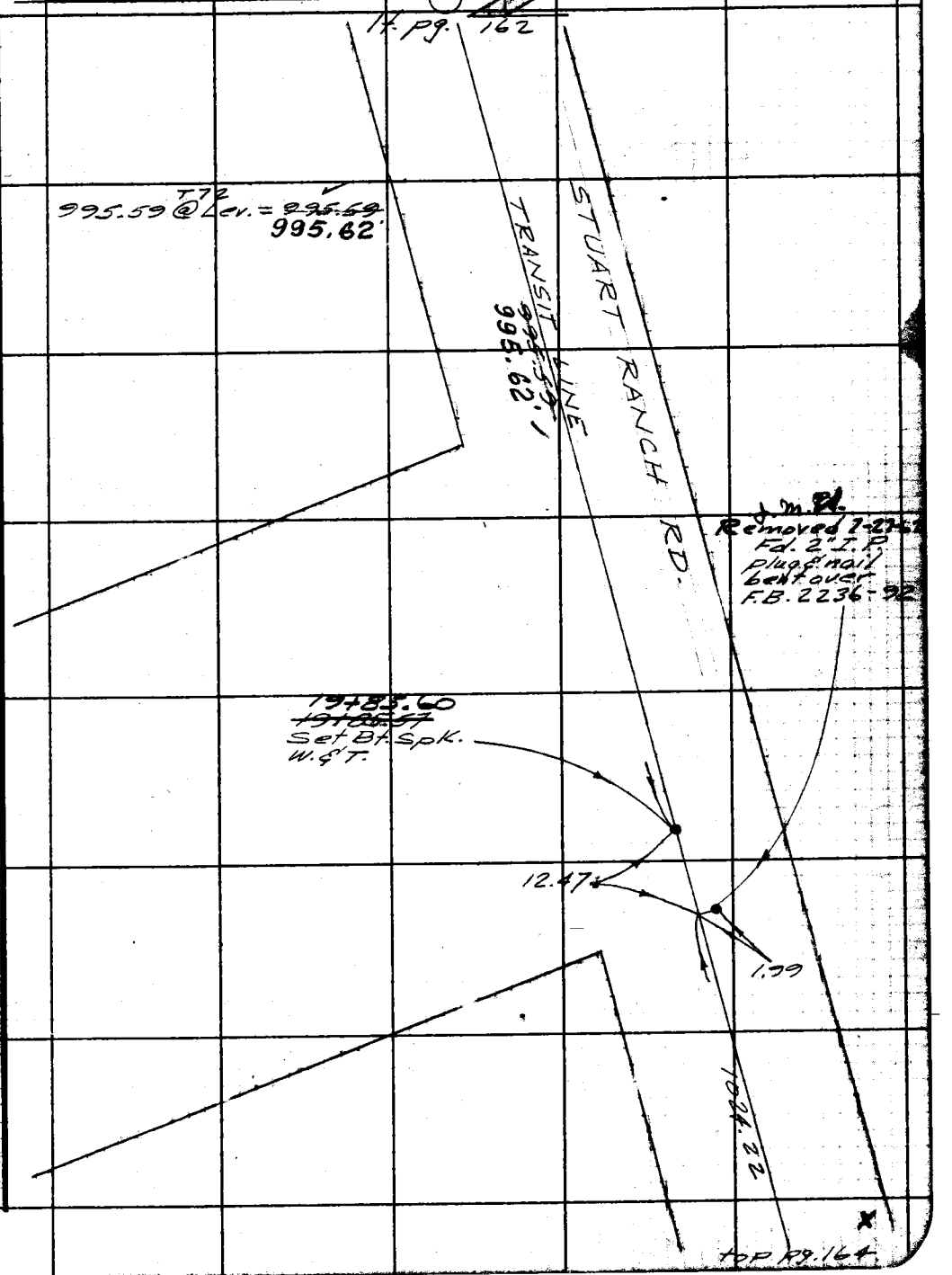

Note: Any Additions or Changes on this Sheet Must be Made or Circled in Red Ink With Date and Name of Person Making Change.

Do not extend this side of this line.

PLEASE RETURN TO
LOS ANGELES COUNTY ENGINEER
700 LOS ANGELES COUNTY ENGINEERING BLDG.

76F309S S&E #247 11-58

F.B. 2236 Pg. 164

W.S. 91, C-3

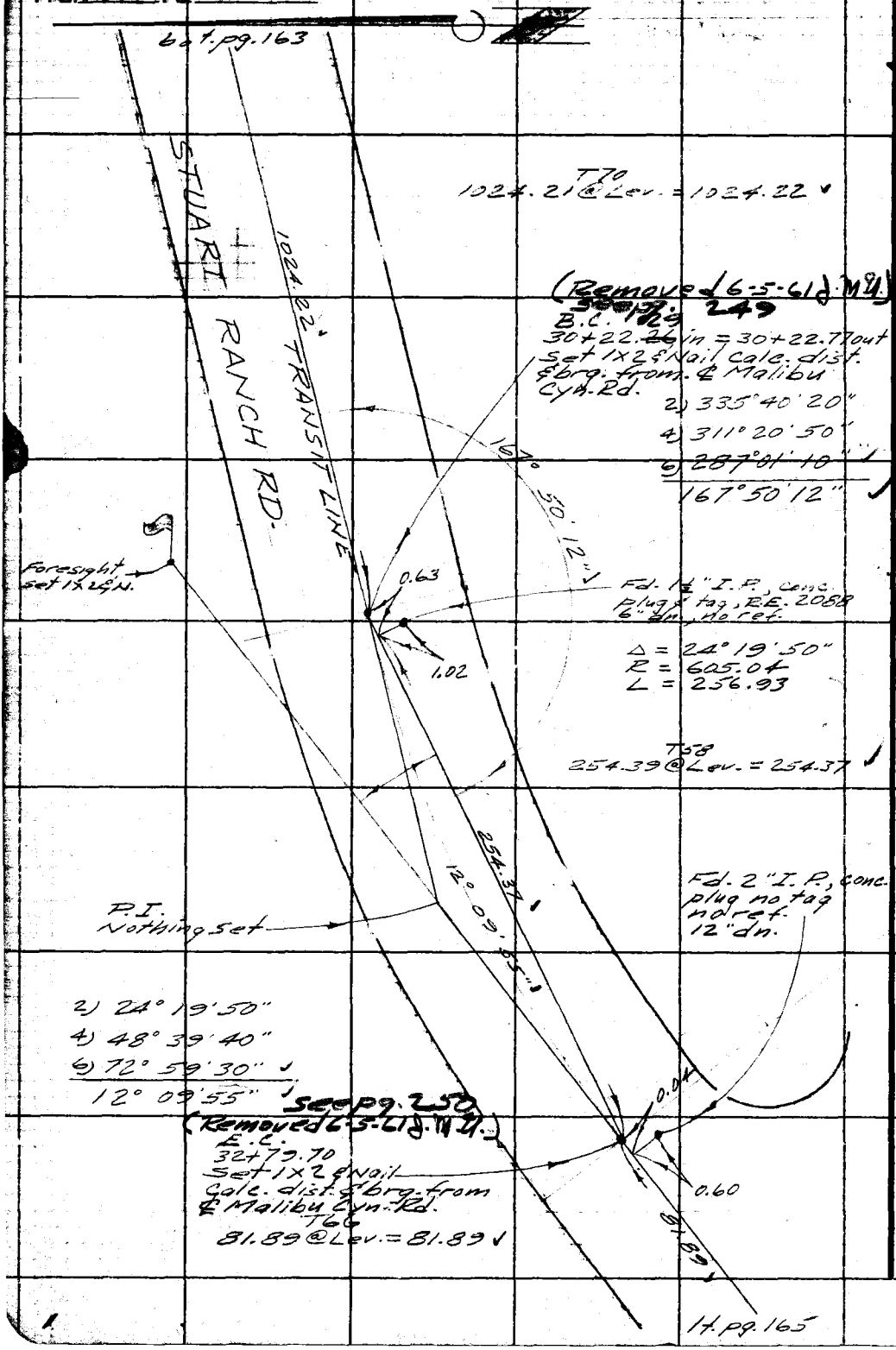

PLEASE RETURN TO
LOS ANGELES COUNTY ENGINEER
700 LOS ANGELES COUNTY ENGINEERING BLDG.

Do not extend this side of this line.

Note: Any Additions or Changes on This Sheet Must be Made or Circled in Red Ink With Date and Name of Person Making Change.

W.S.91,C-3

Notes Ck'd by W. D. WAGNER	Survey of Malibu Civic Center
Map No. B-2829	JN 0021.52 Tape 0157 Std. 68 °F
Office Work H. H. F. DONG	Surveyed by Uharriet
Checked L. W. BACON	Notes Uharriet Date 3-10-61
Date April, 1968	Indexed H. E. OTT

F. B. 2236 Pg. 165

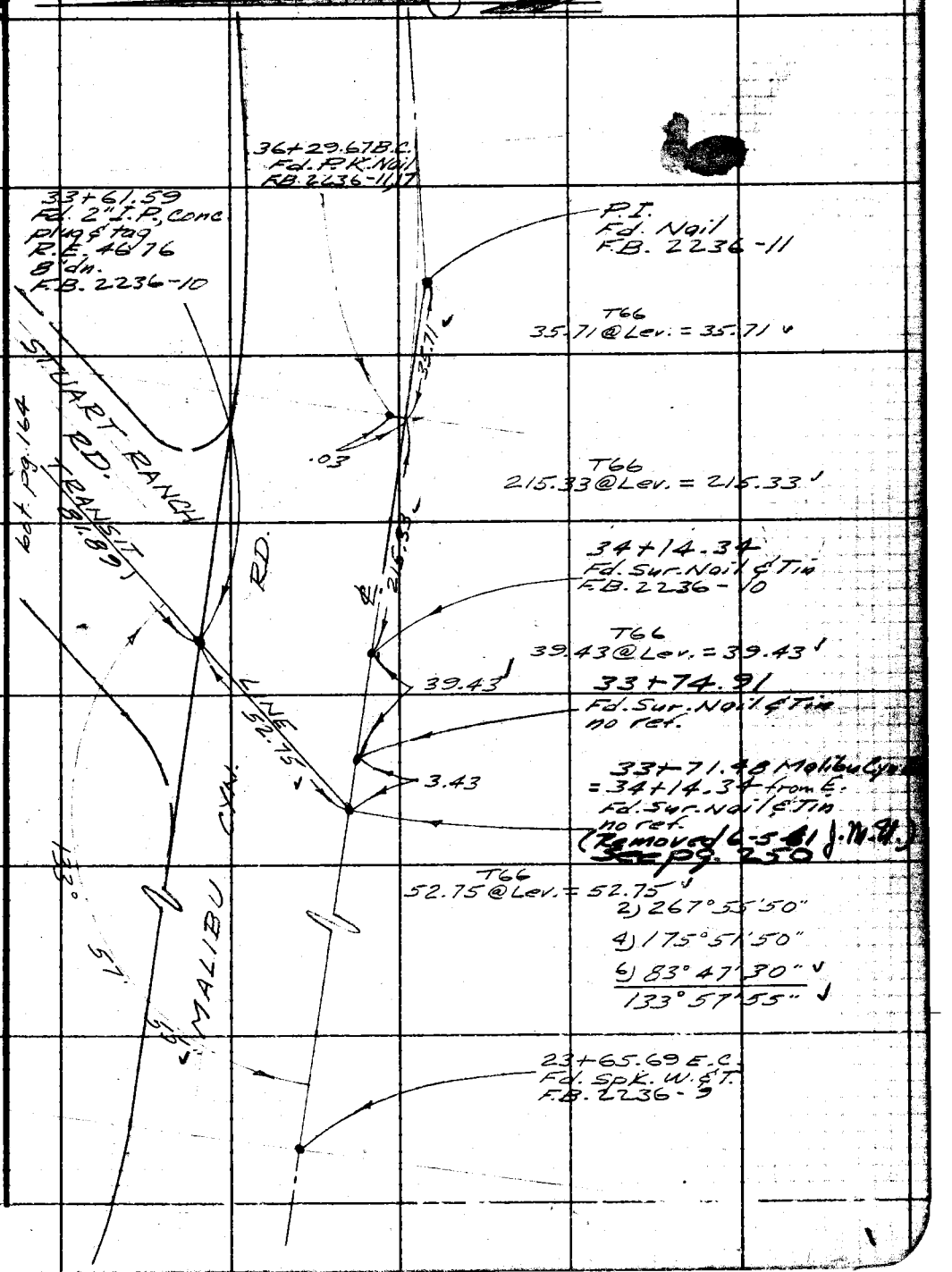

Note: Any Additions or Changes on This Sheet Must be Made or Circled in Red Ink With Date and Name of Person Making Change.

Do not extend this side of this line.

PLEASE RETURN TO
LOS ANGELES COUNTY ENGINEER
700 LOS ANGELES COUNTY ENGINEERING BLDG.

76F309S S&E #247 11-58

F. B. 2236 Pg. 166

PLEASE RETURN TO:
LOS ANGELES COUNTY ENGINEER
700 Los Angeles County Engineering Bldg.

Do not extend this side of this line.

Note: Any Additions or Changes on This Sheet Must Be Made or Circled in Red Ink With Date and Name of Person Making Change.

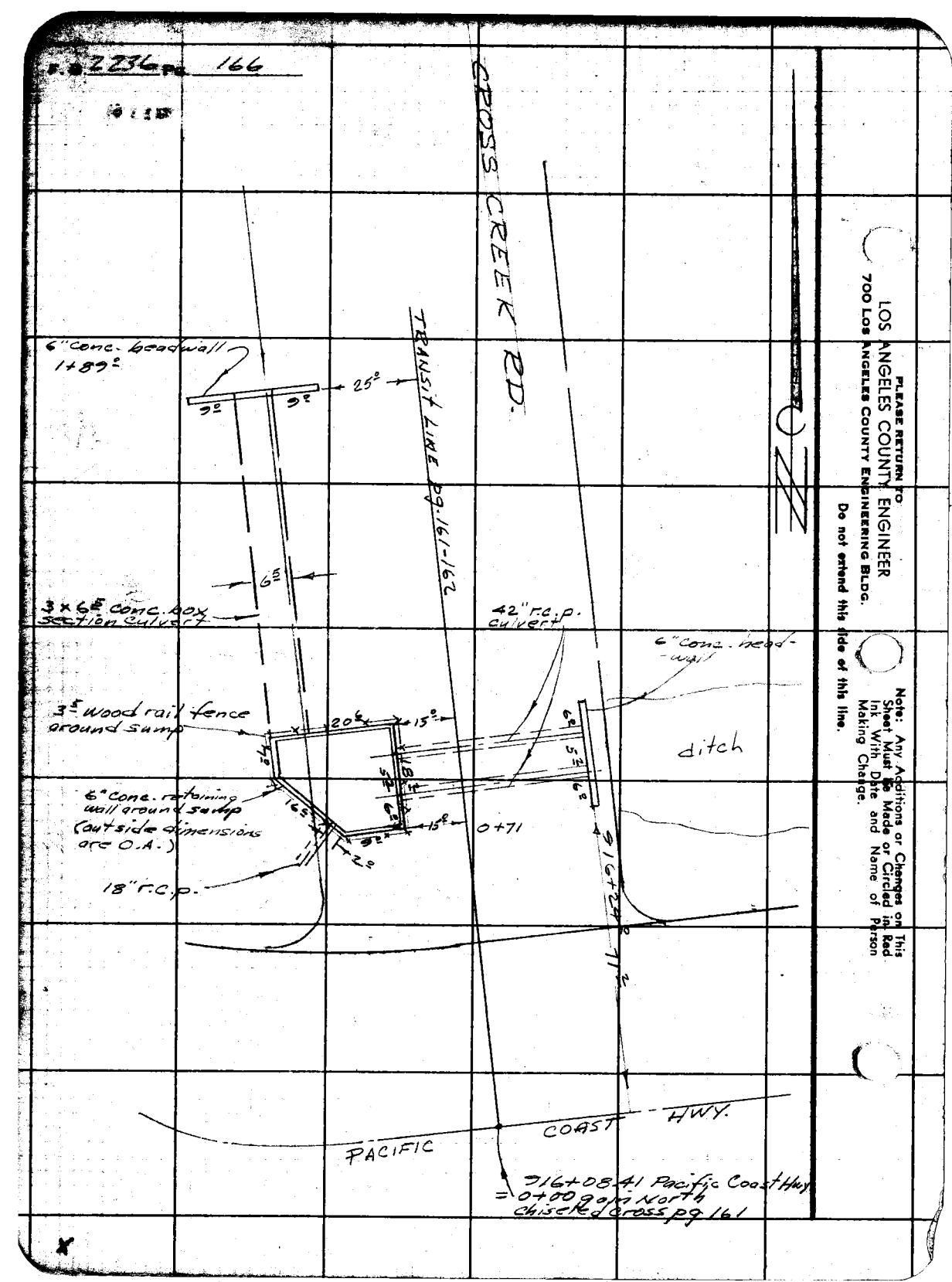

Profile No.	Notes Red	Plotted	Job No. 0021.52	Division No. 11	F.B. 2236
	Date	Date	Survey of Malibu Civic Center		
X-Sec. No.	Notes Chkd.	Checked	Survey by Uharriet	Notes Uharriet	Date 3-8-61
	Date	Date	Map No.	Indexed N. E. OTT	Date

MALIBU CIVIC CENTER
J.N. 0021.52
MAR. 1961

Cross-sections and profile northerly from Pacific Coast Hwy. along Cross Creek Rd. to Stuart Ranch Rd. Westerly along Stuart Ranch Rd. to Malibu Cyn. Rd.

Ref. F.B. 2236

Uharriet
Peterson
Duran-Wallace
Robbins

STATION	B.S.	H.I.	F.S.	ELEV.

NOTE: ANY ADDITIONS OR CHANGES ON THIS SHEET MUST BE MADE OR CIRCLED IN RED INK, WITH DATE AND NAME OF PERSON MAKING CHANGE.

PLEASE RETURN TO
LOS ANGELES COUNTY ENGINEER
700 LOS ANGELES COUNTY ENGINEERING BLDG.

Do not extend notes this side of this line.

76L-298 CE 307 11-58

76L-298 CE 307 11-58

PLEASE RETURN TO
LOS ANGELES COUNTY ENGINEER
700 LOS ANGELES COUNTY ENGINEERING BLDG.

NOTE: ANY ADDITIONS OR CHANGES ON THIS SHEET MUST BE MADE OR CIRCLED IN RED INK. WITH DATE AND NAME OF PERSON MAKING CHANGE.

Do not extend notes this side of this line.

STATION	B. S.	H. I.	F. S.	ELEV		
T.B.M.#6	5 68	19 58		13 90	T.B.M.#6 Elev. = 13.90 F.B. 461-216, F.B. 2236-95 400'± West of Malibu Creek Bridge & opposite Malibu Lumber Co., North lane of Pacific Coast Hwy., brass cap mon. in well marked Las Flores B-9A	
0+00			4 94	14 64	Int. of transit line (I) & ℄ Pacific Coast Hwy.	
			4 96	14 62		15° Rt. conc.
			4 98	14 60		30° Rt. "
			4 92	14 66	15° Lt. conc.	
			4 90	14 68	30° Lt. "	
0+12			4 93	14 65		I conc.
0+37			5 24	14 34		I edge conc.
			5 22	14 36		15° Rt. edge conc.
			5 18	14 40		30° Rt. " "
			5 21	14 37	15° Lt. edge conc.	
			5 19	14 39	30° Lt. " "	
0+50			5 48	14 10		I asphalt pvt.
			5 47	14 11		15° Rt. asphalt pvt.
			5 29	14 29		30° Rt. " " X

F.B. 2236 Pg. 168
Job No. 0021.52 Division No. 11 Notes Red ____ Plotted ____ Profile ____
Survey of Malibu Civic Center Date ____ Date ____ No. ____
Survey by Uharriet Notes Uharriet Notes Chkd. ____ Checked ____ X-Sec. ____
Indexed H. E. Ott Date ____ Date ____ Date ____ No. ____

76L-298 CE 307 11-58

PLEASE RETURN TO
LOS ANGELES COUNTY ENGINEER
700 LOS ANGELES COUNTY ENGINEERING BLDG.

NOTE: ANY ADDITIONS OR CHANGES ON THIS SHEET MUST BE MADE OR CIRCLED IN RED INK, WITH DATE AND NAME OF PERSON MAKING CHANGE.

Do not extend notes this side of this line.

STATION	B.S.	H.I.	F.S.	ELEV.		
		19 58				
0+50			5 45	14 13	15° Lt. asphalt pvt.	
			5 45	14 13	30° Lt. " "	
T.P.	1 91	15 98	5 51	14 07		
0+75			3 00	12 98		⌶ asphalt pvt.
			3 35	12 63		10° Rt. edge asphalt pvt.
			3 11	12 87	10° Lt. edge asphalt pvt.	
1+ 00			4 08	11 90		⌶ asphalt pvt.
			4 18	11 80		12° Rt. edge asphalt pvt.
			4 8	11 2		20° Rt. dirt
			5 2	10 8		30° Rt. "
			4 21	11 77	10° Lt. asphalt pvt.	
			2 98	13 00	20° Lt. " "	
			2 25	13 73	30° Lt. " "	
1+50			4 79	11 19		⌶ asphalt pvt.
			4 98	11 00		11° Rt. edge asphalt pvt.
			5 0	11 0		20° Rt. dirt
			5 4	10 6		30° Rt. "
			4 74	11 24	11° Lt. asphalt pvt.	
			3 83	12 15	20° Lt. " "	
			2 90	13 08	30° Lt. " "	

Profile No. ____ Notes Red ____ Plotted ____ Job No. 0021-52 Division No. 11 F.B. 2236 PG. 169
Date ____ Date ____ Survey of Malibu Civic Center
X-Sec. No. ____ Notes Chkd. ____ Checked ____ Survey by Uharriet Notes Uharriet Date 3-8-61
Date ____ Date ____ Map No. ____ Indexed H. E. OD Date ____

76L-298 CE 307 11-58

PLEASE RETURN TO
LOS ANGELES COUNTY ENGINEER
700 LOS ANGELES COUNTY ENGINEERING BLDG.

NOTE: ANY ADDITIONS OR CHANGES ON THIS SHEET MUST BE MADE OR CIRCLED IN RED INK, WITH DATE AND NAME OF PERSON MAKING CHANGE.

Do not extend notes this side of this line.

STATION	B. S.	H. I.	F. S.	ELEV		
		15 98				
2+00			4 83	11 15		⌶ asphalt pvt.
			4 92	11 06		10° Rt. edge asphalt pvt.
			5 5	10 5		20° Rt. dirt
			5 12	10 86	12° Lt. asphalt pvt.	
			5 23	10 75	20° Lt. " "	
			5 13	10 85	30° Lt. " "	
2+24			4 72	11 26		⌶ asphalt pvt.
			4 96	11 02		12° Rt. edge asphalt pvt.
			5 0	11 0		20° Rt. dirt
			5 1	10 9		30° Rt. dirt
			5 24	10 74	12° Lt. edge asphalt pvt.	
			5 5	10 5	15° Lt. dirt	
			5 1	10 9	25° Lt. " top slope	
			7 5	8 5	30° Lt. " bot. "	
			7 8	8 2	36° Lt. " " ditch	
			6 9	9 1	44° Lt. " " "	
2+50			4 70	11 28		⌶ asphalt pvt.
			4 91	11 07		10° Rt. edge asphalt pvt.
			5 1	10 9		20° Rt. dirt
			5 2	10 8		30° Rt. "

F.B. 2236 Pg. 170

Job No. 0021-52 Division No. 11 Notes Red ____ Plotted ____ Profile ____

Survey of Malibu Civic Center Date ____ Date ____ No. ____

Survey by Uharriet Notes Uharriet Notes Chkd. ____ Checked ____ X-Sec. ____

Indexed H. E. Ott Date ____ Date ____ Date ____ No. ____

76L-298 CE 307 11-58

PLEASE RETURN TO
LOS ANGELES COUNTY ENGINEER
700 LOS ANGELES COUNTY ENGINEERING BLDG.

NOTE: ANY ADDITIONS OR CHANGES ON THIS SHEET MUST BE MADE OR CIRCLED IN RED INK, WITH DATE AND NAME OF PERSON MAKING CHANGE.

Do not extend notes this side of this line.

STATION	B. S.	H. I.	F. S.	ELEV.		
		15 98				
2+50			5 13	10 85	13°Lt. edge asphalt pvt.	
			5 4	10 6	20°Lt. dirt	
			5 5	10 5	28°Lt. " top slope	
			7 8	8 2	33°Lt. " bot. "	
			7 9	8 1	36°Lt. " " ditch	
			7 0	9 0	45°Lt. " " "	
3+00			4 61	11 37		℄ asphalt pvt.
			4 86	11 12		10°Rt. edge asphalt pvt.
			5 0	11 0		20°Rt. dirt
			5 2	10 8		30°Rt. "
			4 87	11 11	13°Lt. edge asphalt pvt.	
			5 1	10 9	20°Lt. dirt	
			5 0	11 0	26°Lt. " top slope	
			7 6	8 4	32°Lt. " bot. "	
			7 6	8 4	36°Lt. " " ditch	
			7 4	8 6	40°Lt. " " slope (ditch)	
			6 1	9 9	46°Lt. " top "	
T.P.	363	16 10	3 51	12 47		
3+50			450	11 60		℄ asphalt pvt.
			475	11 35		9°R EDGE OF PAV

Profile Notes Red. Plotted Job No. 0021-52 Division No. 11
No. Date Date Survey of Malibu Civic Center F.B. 2236 P. 11
X-Sec. Notes Chkd. Checked Survey by Wherrett Notes Wherrett Date 3-8-61
No. Date Date Map No. Indexed H. E. ON Date

76L-298 CE 307 11-58

PLEASE RETURN TO
LOS ANGELES COUNTY ENGINEER
700 LOS ANGELES COUNTY ENGINEERING BLDG.

NOTE: ANY ADDITIONS OR CHANGES ON THIS SHEET MUST BE MADE OR CIRCLED IN RED INK, WITH DATE AND NAME OF PERSON MAKING CHANGE.

Do not extend notes this side of this line.

STATION	B. S.	H. I.	F. S.	ELEV		
3+50		1610				
			44	117		20'R DIRT
			46	115		30'R DIRT
			495	1115	13° L EDGE OF PAV	
			51	110	16 L DIRT	
			49	112	20 L TOP OF SLOPE	
			75	86	30 L TOE OF SLOPE	
			79	82	35 L CTR DITCH	
			56	105	45 L TOP OF SLOPE	
4+00			430	1180		℄ asphalt pvt.
			450	1160		10'R EDGE OF PAV
			43	118		20'R DIRT
			44	117		30'R DIRT
			460	1150	10'L EDGE OF PAV	
			48	113	14'L DIRT	
			46	115	20'L "	
			49	112	30'L "	
			50	111	41'L TOP OF SLOPE	
			77	84	47 L BOT OF SLOPE (DITCH)	

F.B. 2236 PG. 172
Job No. 0021.52 Division No. 11 Notes Red ____ Plotted ____ Profile ____
Survey of MALIBU CIVIC CENTER Date ____ Date ____ No. ____
Survey by VHARRIET Notes T.C.P. Notes Chkd. ____ Checked ____ X-Sec. ____
Indexed H. E. OD Date ____ Date ____ Date ____ No. ____

76L-298 CE 307 11-58

PLEASE RETURN TO
LOS ANGELES COUNTY ENGINEER
700 LOS ANGELES COUNTY ENGINEERING BLDG.

NOTE: ANY ADDITIONS OR CHANGES ON THIS SHEET MUST BE MADE OR CIRCLED IN RED INK, WITH DATE AND NAME OF PERSON MAKING CHANGE.

Do not extend notes this side of this line.

STATION	B.S.	H.I.	F.S.	ELEV.		
4+50		1610				
			410	1200		∠ asphalt pvt.
			420	1190		9° R EDGE OF PAV
			42	119		20' R DIRT
			40	121		30' R DIRT
			450	1160	12° L EDGE OF PAV	
			46	115	13° " DIRT	
			40	121	20° L DIRT	
			46	115	30° " DIRT	
T.P.	567	1729	448	1162		
5+00			510	1219		∠ asphalt pvt.
			529	1200		9' R EDGE OF PAV
			54	119		20° " DIRT
			55	118		30° " DIRT
			541	1188	12° L EDGE OF PAV	
			56	117	15° " DIRT	
			51	122	20° " DIRT	
			53	120	30° " DIRT	
T.P.			511	1218		

X

Profile Notes Red ____ Plotted ____ Job No. 002152 Division No. 11 F.B. 2236 Pg. 173
No. ____ Date ____ Date ____ Survey of MALIBU CIVIC CENTER
X-Sec. Notes Chkd. ____ Checked ____ Survey by UHARRIET Notes T.C.P. Date 3-9-61
No. ____ Date ____ Date ____ Map No. ____ Indexed ____ Date ____

76L-298 CE 307 11-58

PLEASE RETURN TO
LOS ANGELES COUNTY ENGINEER
700 LOS ANGELES COUNTY ENGINEERING BLDG.

NOTE: ANY ADDITIONS OR CHANGES ON THIS SHEET MUST BE MADE OR CIRCLED IN RED INK, WITH DATE AND NAME OF PERSON MAKING CHANGE.

Do not extend notes this side of this line.

F.B. 2236 Pg. 174 Job No. 002.52 Division No. 11 Notes Red Plotted Profile
Survey of MALIBU CIVIC CENTER Date Date No. X-Sec.
Survey by UHARRIET Notes T.C.P. Notes Chkd. Checked
Indexed D.E. OTT Date Date Date No.

STATION	B.S.	H.I.	F.S.	ELEV		
T.P.	474	1692		1218		
5+50			456	1236		℄ asphalt put.
			472	1220		9° R EDGE OF PAV
			47	122		20° R DIRT
			48	121		30° R DIRT
			480	1212	11° L EDGE OF PAV	
			46	123	20° L DIRT	
			52	117	30° L DIRT	
6+00			458	1234		℄ asphalt put.
			463	1229		10° R EDGE OF PAV
			43	126		20° R DIRT
			44	125		30° R DIRT
			484	1208	10° L EDGE OF PAV	
			49	120	15° L DIRT	
			47	122	20° L "	
			53	116	30° L "	
6+50			436	1256		℄ asphalt put.
			436	1256		10° R EDGE OF PAV
			42	127		20° R DIRT
			44	125		30° R DIRT

76L-298 CE 307 11-58

PLEASE RETURN TO
LOS ANGELES COUNTY ENGINEER
700 Los Angeles County Engineering Bldg.

NOTE: ANY ADDITIONS OR CHANGES ON THIS SHEET MUST BE MADE OR CIRCLED IN RED INK. WITH DATE AND NAME OF PERSON MAKING CHANGE.

Do not extend notes this side of this line.

Profile Notes Red ____ Plotted ____ Job No. 0021.52 Division No. 11
No. ____ Date ____ Date ____ Survey of MALIBU CIVIC CENTER
X-Sec. Notes Chkd. ____ Checked ____ Survey by HARRIET Notes T.C.P. Date 3-10-61
No. ____ Date ____ Date ____ Map No. ____ Indexed H. E. OT Date ____

F.B. 2236 Pg. 73

STATION	B.S.	H.I.	F.S.	ELEV.		
6+50		1692				
			475	12 17	10° L EDGE OF PAV	
			49	12 0	15° L DIRT	
			46	12 3	20° L "	
			54	11 5	30° L "	
7+00			466	12 26		℄ asphalt pvt.
			465	12 27		10° R EDGE OF PAV
			46	12 3		20° R DIRT
			49	12 0		30° R DIRT
			490	12 02	10° L EDGE OF PAV	
			51	11 8	15° L DIRT	
			50	11 9	20° L "	
			55	11 4	30° L "	
7+50			487	12 05		℄ asphalt pvt.
			492	12 00		10° R EDGE OF RD
			480	12 12		20° R PAV (EDISON CO
			442	12 50		30° R PAV DRIVE)
			516	11 76	10° L EDGE OF PAV	
			54	11 5	15° L DIRT	
			52	11 7	20° L "	
			56	11 3	30° L "	

76L-298 CE 307 11-58

PLEASE RETURN TO
LOS ANGELES COUNTY ENGINEER
700 LOS ANGELES COUNTY ENGINEERING BLDG.

NOTE: ANY ADDITIONS OR CHANGES ON THIS SHEET MUST BE MADE OR CIRCLED IN RED INK, WITH DATE AND NAME OF PERSON MAKING CHANGE.

Do not extend notes this side of this line.

STATION	B.S.	H.I.	F.S.	ELEV		
8+00		1692				
			519	11 73		I asphalt pvt.
			525	11 67		10° R EDGE OF PAV
			51	11 8		20° R DIRT
			46	12 3		28° R "
			445	12 47		28° R PAV
			441	12 51		30° R "
			537	11 55	10° L EDGE OF PAV	
			55	11 4	15° L DIRT	
			55	11 4	20° L "	
			60	10 9	30° L "	
8+50			540	11 52		I asphalt pvt.
			542	11 50		10 R EDGE OF PAV
			53	11 6		20° R DIRT
			50	11 9		26° R "
			469	12 23		26° R PAV
			464	12 28		30° R PAV
			550	11 42	10° L EDGE OF PAV	
			55	11 4	15° L DIRT	
			56	11 3	20° L "	
			59	11 0	30° L "	

F.B. 2236 Pg. 176

Job No. 0021-52 Division No. 11 Notes Red ____ Plotted ____ Profile ____

Survey of Malibu Civic Center Date ____ Date ____ No. ____

Survey by Uharriet Notes T.C.P. Notes Chkd. ____ Checked ____ X-Sec. ____

Indexed H. E. Ott Date ____ Date ____ No. ____

FORM CE 307 11-58

PLEASE RETURN TO
LOS ANGELES COUNTY ENGINEER
700 LOS ANGELES COUNTY ENGINEERING BLDG.

NOTE: ANY ADDITIONS OR CHANGES ON THIS SHEET MUST BE MADE OR CIRCLED IN RED INK, WITH DATE AND NAME OF PERSON MAKING CHANGE.

Do not extend notes this side of this line.

STATION	B.S.	H.I.	F.S.	ELEV.		
		1692				
T.P.	580	1719	553	1139		
9+00			569	1150		℄ asphalt pvt.
			590	1129		10R EDGE OF PAV
			57	115		20° R DIRT
			57	115		23° R DIRT
			560	1159		23° R PAV
			507	1212		30° R PAV
			584	1135	11° L	EDGE OF PAV
			56	116	20° L	DIRT
			59	113	30° L	DIRT
9+50			545	1174		℄ asphalt pvt.
			570	1147		12° R - F/L
			560	1159		16° R EDGE OF PAV
			52	120		20° R DIRT
			53	119		30° R DIRT
			567	1152	10° L	EDGE OF PAV
			59	113	13° L	DIRT
			51	121	20° L	DIRT
			58	114	24° L	DIRT
			56	116	30° L	DIRT

Notes Red _____ Plotted _____ Job No. 0021.52 Division No. 11 F.B. 2236
No. _____ Date _____ Survey of MALIBU CIVIC CENTER
Notes Chkd _____ Checked _____ Survey by J.HARRIET Notes T.G.P. Date 3-12-61
No. _____ Date _____ Map No. _____ Indexed H.E.ON Date _____

76L-298 CE 397 11-58

PLEASE RETURN TO
LOS ANGELES COUNTY ENGINEER
700 LOS ANGELES COUNTY ENGINEERING BLDG.

NOTE: ANY ADDITIONS OR CHANGES ON THIS SHEET MUST BE MADE OR CIRCLED IN RED INK, WITH DATE AND NAME OF PERSON MAKING CHANGE.

Do not extend notes this side of this line.

STATION	B.S.	H.I.	F.S.	ELEV		
		1719				
9+89.98N			534	1185	CROSS CREEK RD.	LINE asphalt put.
			532	1187		8° R ℄ PAV
			560	1159		17° R EDGE OF PAV
			52	120		20° R DIRT
			54	118		30° R DIRT
9+89.98W			534	1185	STUART RANCH RD	LINE asphalt put.
			554	1165		17° R EDGE OF PAV
			55	117		19° R DIRT
			55	117		20° R DIRT
			53	119		30° R DIRT
10+00			553	1166		LINE
			55	117		12° R EDGE OF DIRT RD
			53	119		20° R DIRT
			51	121		30° R DIRT
			56	116	12° L EDGE OF RD	
			59	113	20° L DIRT	
			56	116	30° L DIRT	
10+50			50	122		LINE
			51	121		7° R EDGE OF DIRT RD
			54	118		11° R F/L

F.B. 2236 Pg. 178 Job No. 00 21 52 Division No. 11 Notes Red ____ Plotted ____ Profile ____
Survey of Malibu Civic Center Date ____ Date ____ No. ____
Survey by Uharriet Notes T.C.P. Notes Chkd. ____ Checked ____ X-Sec. ____
Indexed H.E. ON Date ____ Date ____ No. ____

76L-298 CE 307 11-58

PLEASE RETURN TO
LOS ANGELES COUNTY ENGINEER
700 LOS ANGELES COUNTY ENGINEERING BLDG.

NOTE: ANY ADDITIONS OR CHANGES ON THIS SHEET MUST BE MADE OR CIRCLED IN RED INK, WITH DATE AND NAME OF PERSON MAKING CHANGE.

Do not extend notes this side of this line.

Profile Notes Red____ Plotted____ Job No. 0021.52 Division No. 11
X-Sec. Notes Chkd____ Checked____ Survey of MALIBU CIVIC CENTER
No.____ Date____ Date____ Survey by Wharmet Notes T.G.P. Date 3-10-61
No.____ Date____ Date____ Map No.____ Indexed H. E. ON Date____

F.B. 2236 Pg. 179

STATION	B.S.	H.I.	F.S.	ELEV.		
10+50		17.19				
			51	12.1		20° R DIRT
			52	12.0		30° R DIRT
			50	12.2	17° L	EDGE OF RD
			57	11.5	12° L	BOT OF DITCH
			49	12.3	20° L	DIRT
			54	11.8	30° L	DIRT
11+00			50	12.2		℄ LINE
			51	12.1		8° R EDGE OF RD
			52	12.0		10° R F/C
			54	11.8		20° R DIRT
			52	12.0		30° R DIRT
			50	12.2	16° L	EDGE OF RD
			57	11.5	13° L	BOT OF DITCH
			50	12.2	18° L	TOP OF BRK
			55	11.7	27° L	BOT OF BRK
			56	11.6	30° L	DIRT
11+50			49	12.3		℄ LINE
			50	12.2		7° R EDGE OF RD
			53	11.9		10° R F/C
			54	11.8		20° R DIRT
			51	12.1		30° R DIRT

76L-298 CE 307 11-58

PLEASE RETURN TO
LOS ANGELES COUNTY ENGINEER
700 LOS ANGELES COUNTY ENGINEERING BLDG.

NOTE: ANY ADDITIONS OR CHANGES ON THIS SHEET MUST BE MADE OR CIRCLED IN RED INK, WITH DATE AND NAME OF PERSON MAKING CHANGE.

Do not extend notes this side of this line.

STATION	B.S.	H.I.	F.S.	ELEV		
11+50		1719				
			48	124	6° L EDGE OF PAV	
			59	113	13° L BOT OF DITCH	
			51	121	18° L TOP OF BRK	
			52	120	20° L TOP OF BRK	
			59	113	27° L BOT OF BRK	
			56	116	30° L DIRT	
T.P.	530	1789	460	1259		
12+00			53	126		⊼ LINE
			54	125		6° R EDGE OF RD
			60	119		11° R F/L
			62	117		20° R DIRT
			57	122		30° R DIRT
			52	127	6° L EDGE OF RD	
			66	113	13° L BOT OF DITCH	
			58	121	20 L TOP OF BRK	
			54	125	26° L TOP OF BRK	
			61	118	30° L BOT OF BRK	
12+50			51	128		⊼ LINE
			51	128		6° R EDGE OF PAV
			51	128		11° R F/L

F.B. 2236 Pg. 180
Job No. 0021.52 Division No. 11 Notes Red Plotted Profile
Survey of MALIBU CIVIC CENTER Date Date No.
Survey by UHARRIET Notes T.C.P. Notes Chkd. Checked X-Sec.
Indexed H. E. OTT Date Date No.

76L-298 CE 307 11-58

PLEASE RETURN TO
LOS ANGELES COUNTY ENGINEER
700 LOS ANGELES COUNTY ENGINEERING BLDG.

NOTE: ANY ADDITIONS OR CHANGES ON THIS SHEET MUST BE MADE OR CIRCLED IN RED INK, WITH DATE AND NAME OF PERSON MAKING CHANGE.

Do not extend notes this side of this line.

Profile Notes Red. Plotted Job No. 02152 Division No. 11
No. X-Sec. Date Date Survey of MALIBU CIVIC CENTER
Notes Chkd. Checked Survey by DHARRE Notes T&R Date 3-10-61
No. Date Date Map No. Indexed H.E.ON Date Date

F.B. 2236 Pg. 181

STATION	B.S.	H.I.	F.S.	ELEV.		
12+50		1789				
			46	133		13° R BRK
			49	130		20° R
			48	131		30° R
			49	130	17°L EDGE OF RD	
			60	119	13°L BOT OF DITCH	
			52	127	17°L TOP OF BRK	
			52	127	20°L TOP OF BRK	
			49	130	27°L BOT OF BRK	
			57	122	30°L DIRT	
13+00			49	130		Ⓛ LINE
			47	132		7° R EDGE OF RD
			49	130		10° R F/L
			47	132		20° R DIRT
			48	131		30° R DIRT
			50	129	5°L EDGE OF RD	
			61	118	11°L BOT OF DITCH	
			54	125	20°L TOP OF BRK	
			53	126	27°L TOP OF BRK	
			57	122	32°L BOT OF BRK	

X

76L-298 CE 307 11-58

PLEASE RETURN TO
LOS ANGELES COUNTY ENGINEER
700 LOS ANGELES COUNTY ENGINEERING BLDG.

NOTE: ANY ADDITIONS OR CHANGES ON THIS SHEET MUST BE MADE OR CIRCLED IN RED INK. WITH DATE AND NAME OF PERSON MAKING CHANGE.

Do not extend notes this side of this line.

F.B. 2236 Pg. 182 Job No. 0021.52 Division No. 11 Notes Red Plotted Profile
Survey of MALIBU CIVIC CENTER Date Date No. X-Sec.
Survey by HARRIET Notes T.C.P. Notes Chkd. Checked
Indexed H.E.O.M. Date Date Date No.

STATION	B. S.	H. I.	F. S.	ELEV		
13+50		1789				
			49	130		℄ LINE
			47	132		8° R EDGE OF RD
			50	129		11° R F/L
			51	128		20° R DIRT
			49	130		30° R DIRT
			49	130	6° L EDGE OF RD	
			63	11 5/6	11° L BOT OF DITCH	
			56	123	19° L TOP OF BRK	
			52	127	23° L TOP OF BRK	
			57	122	26° L BOT OF BRK	
			56	123	30° L DIRT	
14+00			51	128		℄ LINE
			48	131		8° R EDGE OF RD
			46	133		12° R DIRT
			48	131		20° R DIRT
			50	129		30° R DIRT
			53	126	5± L EDGE OF RD	
			63	116	11° L BOT OF DITCH	
			58	121	20° L TOP OF BRK	
			58	121	30° L DIRT	

76L-298 CE 307 11-58

PLEASE RETURN TO
LOS ANGELES COUNTY ENGINEER
700 LOS ANGELES COUNTY ENGINEERING BLDG.

NOTE: ANY ADDITIONS OR CHANGES ON THIS SHEET MUST BE MADE OR CIRCLED IN RED INK, WITH DATE AND NAME OF PERSON MAKING CHANGE.

Do not extend notes this side of this line.

STATION	B.S.	H.I.	F.S.	ELEV.		
14+50		1789				
			50	129		℄ LINE
			48	131		9° R EDGE OF RD
			49	130		14° R DIRT
			49	130		20° R DIRT
			47	132		30° R DIRT
			49	130	4° L EDGE OF RD	
			62	117	11° L BRK	
			60	119	20° L DIRT	
			54	125	30° L DIRT	
15+00			46	133		℄ LINE
			45	134		10° R EDGE OF RD
			49	130		20° R DIRT
			49	130		30° R DIRT
			47	132	2° R EDGE OF RD	
			46	133	7° R BRK	
			59	120	14° R DITCH	
			56	123	20° R DIRT	
			57	122	30° R DIRT	
T.P.	603	1966	426	1363		

Profile Notes Red Plotted Job No. 00215Z Division No. 11
No. Date Date Survey of MALIBU CIVIC CENTER
X-Sec. Notes Chkd. Checked Survey by WARRILOW Notes T&P Date 3-10-61
No. Date Date Map No. Indexed H. E. OTT Date

F.B. 2236 Pg. 183

76L-298 CE 307 11-56

PLEASE RETURN TO
LOS ANGELES COUNTY ENGINEER
700 LOS ANGELES COUNTY ENGINEERING BLDG.

NOTE: ANY ADDITIONS OR CHANGES ON THIS SHEET MUST BE MADE OR CIRCLED IN RED INK, WITH DATE AND NAME OF PERSON MAKING CHANGE.

Do not extend notes this side of this line.

F.B. 2236 Pg. 184
Job No. 0021.52 Division No. 11 Notes Red ____ Plotted ____ Profile
Survey of MALIBU CIVIC CENTER Date ____ No. ____ X-Sec.
Survey by UHARRIET Notes T.C.P. Notes Chkd. ____ Checked ____
Indexed H.E. OH Date ____ Date ____ Date ____ No. ____

STATION	B. S.	H. I.	F. S.	ELEV		
15+50		1966				
			61	136		℄ LINE
			60	137		9° R EDGE OF RD
			66	131		15° R F/L
			64	133		20° R DIRT
			64	133		30° R DIRT
			59	137	6° L	EDGE OF RD
			67	130	13° L	BREAK
			67	130	20° L	DIRT
			68	129	30° L	DIRT
16+00			51	146		℄ LINE
			48	149		8° R EDGE OF RD
			48	149		20° R DIRT
			50	147		30° R DIRT
			52	145	6° L	EDGE OF RD
			56	141	13° L	BOT OF BRK
			44	153	20 L	TOP OF BRK
			48	149	30° L	TOP OF BRK
			58	139	42° L	BOT. OF BRK

76L-298 CE 307 11-58

PLEASE RETURN TO
LOS ANGELES COUNTY ENGINEER
700 LOS ANGELES COUNTY ENGINEERING BLDG.

NOTE: ANY ADDITIONS OR CHANGES ON THIS SHEET MUST BE MADE OR CIRCLED IN RED INK, WITH DATE AND NAME OF PERSON MAKING CHANGE.

Do not extend notes this side of this line.

STATION	B.S.	H.I.	F.S.	ELEV.		
16+50		1966				
			48	149		℄ LINE
			47	150		3' R EDGE OF RD
			43	154		11° R BRK
			50	147		20° R DIRT
			50	147		30° R DIRT
			47	150	8° L EDGE OF RD	
			48	149	18° L BRK	
			43	154	23° L BRK	
			58	139	29 L BRK	
			60	137	34° L DIRT	
17+00			48	149		℄ LINE
			46	151		4 R EDGE OF RD
			50	147		20° R DIRT
			51	146		30° R DIRT
			47	150	7° L EDGE OF RD	
			50	147	16° L BRK	
			47	150	23° L BRK	
			58	139	27° L BRK	
			59	138	32° L DIRT	

X

Profile Notes Red Plotted Job No. 0021.52 Division No. 11
No. X-Sec. Date Date Survey of MALIBU CIVIC CENTER
Notes Chkd. Checked Survey by HARRIET Notes T.C.B. Date 3-10-61
No. Date Date Map No. Indexed H. E. OTT Date

F.B. 2236 Pg. 185

76L-298 CE 307 11-56

PLEASE RETURN TO
LOS ANGELES COUNTY ENGINEER
700 Los Angeles County Engineering Bldg.

NOTE: ANY ADDITIONS OR CHANGES ON THIS SHEET MUST BE MADE OR CIRCLED IN RED INK, WITH DATE AND NAME OF PERSON MAKING CHANGE.

Do not extend notes this side of this line.

F.B. 2236 Pg. 186 Job No. 002152 Division No. 11 Notes Red Plotted Profile
Survey of MALIBU CIVIC CENTER Date Date No. X-Sec.
Survey by HARRIET Notes T.C.P. Notes Chkd. Checked
Indexed H. E. ON Date Date No.

STATION	B. S.	H. I.	F. S.	ELEV		
17+50		1966				
			48	149		℄ LINE
			49	148		3° R EDGE OF RD
			50	147		20° R DIRT
			51	146		30° R DIRT
			48	149	6° L EDGE OF RD	
			49	148	23° L BRK	
			57	139	26° L BRK	
			59	138	32° L DIRT	
18+00			49	148		℄ LINE
			47	150		5° R EDGE OF RD
			51	146		20° R DIRT
			53	144		30° R DIRT
			50	147	6° L EDGE OF RD	
			52	145	20° L DIRT	
			53	144	23° L BRK	
			60	137	32° L BRK	
			61	136	37° L DIRT	
T.P.	459	1960	525	1441		

76L-298 CE 307 11-58

PLEASE RETURN TO
LOS ANGELES COUNTY ENGINEER
700 LOS ANGELES COUNTY ENGINEERING BLDG.

NOTE: ANY ADDITIONS OR CHANGES ON THIS SHEET MUST BE MADE OR CIRCLED IN RED INK, WITH DATE AND NAME OF PERSON MAKING CHANGE.

Do not extend notes this side of this line.

Profile No. ____ Notes Red ____ Date ____ Plotted ____ Date ____ Job No. 0021-52 Division No. 11
X-Sec. No. ____ Notes Chkd ____ Date ____ Checked ____ Date ____ Survey of MALIBU CIVIC CENTER
Survey by Harris & Noble Date 7-10-61
Map No. ____ Indexed ____ Date ____

F.B. 2236 Pg. 187

STATION	B.S.	H.I.	F.S.	ELEV.		
18+50		19.00				
			4.80	14.2		℄ LINE
			4.3	14.7		4° R EDGE OF RD
			4.7	14.3		20° R DIRT
			4.6	14.4		30° R DIRT
			4.6	14.4	7° L EDGE OF RD	
			4.4	14.6	20° L DIRT	
			4.8	14.2	24° L BRK	
			5.3	13.7	32° L BRK	
			5.4	13.6	37° L DIRT	
19+00			4.7	14.3		℄ LINE
			4.4	14.6		5° R EDGE OF RD
			5.0	14.0		20° R DIRT
			5.1	13.9		30° R DIRT
			4.7	14.3	8° L EDGE OF RD	
			4.7	14.3	23° L BRK	
			5.3	13.7	26° L BRK	
			5.4	13.6	32° L DIRT	
19+50			5.0	14.0		℄ LINE
			4.7	14.3		6° R EDGE OF RD
			4.9	14.1		20° R DIRT
			4.9	14.1		30° R

76L-298 CE 307 11-58

PLEASE RETURN TO
LOS ANGELES COUNTY ENGINEER
700 LOS ANGELES COUNTY ENGINEERING BLDG.

NOTE: ANY ADDITIONS OR CHANGES ON THIS SHEET MUST BE MADE OR CIRCLED IN RED INK, WITH DATE AND NAME OF PERSON MAKING CHANGE.

Do not extend notes this side of this line.

STATION	B.S.	H.I.	F.S.	ELEV		
19+50		1900				
			47	141	8° L EDGE OF RD	
			51	139	25° L DIRT	
			54	136	30° L DIRT	
20+00			50	140		T LINE
			50	140		5° R EDGE OF RD
			50	140		20° R DIRT
			50	140		30° R
			50	140	10° L EDGE OF RD	
			54	136	20° L DIRT	
			56	134	30° L DIRT	
T.P.	285	1814	371	1529		
20+50			43	138		T LINE
			42	139		3° R EDGE OF RD
			47	134		20° R DIRT
			48	133		30° R DIRT
			43	138	9° L EDGE OF RD	
			55	126	20° L BRK	
			54	127	30° L DIRT	
21+00			44	137		T LINE
			43	138		3° R EDGE OF RD

F.B. 2236 PG. 188

Job No. 0021.52 Division No. 11 Notes Red ____ Plotted ____ Profile ____

Survey of Malibu Civic Center Date ____ Date ____ No. ____

Survey by Uharriet Notes T.C.P. Notes Chkd. ____ Checked ____ X-Sec. ____

Indexed H.E.O.D. Date ____ Date ____ No. ____

76L298 S & E #307 9-54

PLEASE RETURN TO
LOS ANGELES COUNTY SURVEYOR
726 Los Angeles County Engineering Bldg.

NOTE: ANY ADDITIONS OR CHANGES ON THIS SHEET MUST BE MADE OR CIRCLED IN RED INK, WITH DATE AND NAME OF PERSON MAKING CHANGE.

Do not extend notes this side of this line.

STATION	B. S.	H. I.	F. S.	ELEV.		
2+00		18 14				
			51	130		20° R DIRT
			50	131		30° R DIRT
			48	138	9° L EDGE OF RD	
			54	126	20° L BRK	
			56	125	30° L DIRT	
2+50			46	135		T LINE
			45	136		30 R LINE OF [illegible]
			50	131		20° R DIRT
			51	130		30° R DIRT
			45	130	9° L EDGE OF RD	
			56	125	20° L BRK	
			57	124	30° L DIRT	
3+00			49	132		T LINE
			50	132		5° R EDGE OF RD
			51	130		20° R DIRT
			47	132		30° R DIRT
			48	133	9° L EDGE OF RD	
			57	124	19° L BRK	
			58	123	30° L	

Profile Notes Red_____ Plotted_____ Job No. 0221.52 Division No. 11 F. B. 2236 Pg. 189

No.____ Date____ Date____ Survey of Malibu Civic Center

X-Sec. Notes Chkd.____ Checked____ Survey by Ullmann Notes T.C.P. Date 5-10-61

No.____ Date____ Date____ Map No.____ Indexed H. E. Ott Date____

76L298 S & E #307 9-54

PLEASE RETURN TO
LOS ANGELES COUNTY SURVEYOR
726 LOS ANGELES COUNTY ENGINEERING BLDG.

NOTE: ANY ADDITIONS OR CHANGES ON THIS SHEET MUST BE MADE OR CIRCLED IN RED INK, WITH DATE AND NAME OF PERSON MAKING CHANGE.

Do not extend notes this side of this line.

F. B. 2236 Pg. 190 Job No. 0021.52 Division No. 11 Notes Red. Plotted
Survey of Malibu Civic Center Date Date No. X-Sec.
Survey by Wagner Notes T.C.P. Notes Chkd. Checked No.
Indexed T. E. Ott Date Date Date Date Profile

STATION	B. S.	H. I.	F. S.	ELEV.		
		18.12				
22+50			19	132		℄ LINE
			19	132		30° R EDGE OF RD
			52	129		20° R DIRT
			53	128		30° R DIRT
			49	132	9° L	EDGE OF RD
			58	123	20° L	DIRT
			57	124	30° L	DIRT
23+00			50	131		℄ LINE
			50	131		20° R EDGE OF RD
			52	129		20° R DIRT
			54	127		30° R DIRT
			50	131	10° L	EDGE OF RD
			55	126	20° L	DIRT
			58	123	30° L	DIRT
23+50			50	131		℄ LINE
			49	132		30° R EDGE OF RD
			52	129		20° R DIRT
			52	129		30° R DIRT
			47	134	4° L	EDGE OF RD
			55	126	20° L	DIRT
			57	124	30° L	DIRT

76L298 S & E #307 9-54

PLEASE RETURN TO
LOS ANGELES COUNTY SURVEYOR
726 LOS ANGELES COUNTY ENGINEERING BLDG.

NOTE: ANY ADDITIONS OR CHANGES ON THIS SHEET MUST BE MADE OR CIRCLED IN RED INK, WITH DATE AND NAME OF PERSON MAKING CHANGE.

Do not extend notes this side of this line.

STATION	B. S.	H. I.	F. S.	ELEV.		
24+00		17 14				
			50	131		⊼ LINE
			48	133		3° R EDGE OF RD
			60	121		20° BRK
			53	128		30° BRK
			54	127		35° [illegible]
			47	133	9° L EDGE OF RD	
			49	132	20° L DIRT	
			50	126	30° L DIRT	
T.P.	403	17 01	516	1298		
24+50			40	130		⊼ LINE
			40	130		4° R EDGE OF RD
			48	122		15° R BRK
			51	119		25 R BRK
			43	127		28 R BRK
			42	128		35° R DIRT
			40	130	7° L EDGE RD	
			40	130	20° L DIRT	
			43	127	30° L DIRT	
25+00			42	128		⊼ LINE
			42	128		5° R EDGE OF RD

X

Profile Notes Red. ____ Plotted ____ Job No. 002152 Division No. 11 F. B. 2236 Pg. 191
No. ____ Date ____ Date ____ Survey of MALIBU CIVIC CENTER
X-Sec. Notes Chkd. ____ Checked ____ Survey by Uharriet Notes T.C.P. Date 3-13-61
No. ____ Date ____ Date ____ Map No. ____ Indexed H. E. OTT Date ____

76L298 S & E #307 9-54

PLEASE RETURN TO
LOS ANGELES COUNTY SURVEYOR
726 LOS ANGELES COUNTY ENGINEERING BLDG.

NOTE: ANY ADDITIONS OR CHANGES ON THIS SHEET MUST BE MADE OR CIRCLED IN RED INK, WITH DATE AND NAME OF PERSON MAKING CHANGE.

Do not extend notes this side of this line.

F. B. 2236 Pg. 192 Job No. 002152 Division No. 11 Notes Red. Plotted No.
Survey of Malibu Civic Center Date Date X-Sec.
Survey by Marriott Notes T.C.P. Notes Chkd. Checked No.
Indexed d. e. on Date Date Date

STATION	B. S.	H. I.	F. S.	ELEV.		
25+00		1701				
			49	121		19° R BRK
			50	120		25° R BRK
			43	127		28° R BRK
			42	128		35° R DIRT
			40	130	9° L EDGE OF RD	
			42	128	20° L DIRT	
			42	128	30° L DIRT	
25+50			41	129		℄ LINE
			41	129		5° R EDGE OF RD
			49	121		15° R BRK
			52	118		24° R BRK
			45	125		28° R BRK
			45	125		35° R DIRT
			39	131	9° L EDGE OF RD	
			54	126	20° L DIRT	
			46	124	30° L DIRT	
25+75			45	125		℄ LINE
			45	125		7° L EDGE OF RD
			49	121		14° R BRK
			51	119		25° R BRK

76L298 S & E #307 9-54

PLEASE RETURN TO
LOS ANGELES COUNTY SURVEYOR
726 LOS ANGELES COUNTY ENGINEERING BLDG.

NOTE: ANY ADDITIONS OR CHANGES ON THIS SHEET MUST BE MADE OR CIRCLED IN RED INK, WITH DATE AND NAME OF PERSON MAKING CHANGE.

Do not extend notes this side of this line.

STATION	B. S.	H. I.	F. S.	ELEV.		
26+00		17 01				
			45	125		27° R BRK
			41	126		[illegible] DIRT
			43	127	10° L EDGE OF [illegible]	
			47	123	20° L DIRT	
			46	124	30° L DIRT	
26+50			47	123		⊼ LINE
			46	124		4 R EDGE OF [illegible]
			52	118		14° R BRK
			52	118		24 R BRK
			43	127		[illegible] R BRK
			43	127		35° R DIRT
			48	122	11° L EDGE OF [illegible]	
			47	121	20° L DIRT	
			46	124	30° L DIRT	
27+00			50	120		⊼ LINE
			50	120		[illegible]
			53	117		[illegible]
			54	116		[illegible]
			41	126		[illegible]
			42	126		35° R DIRT

X

Profile Notes Red. ____ Plotted ____ Job No. 0021.52 Division No. 11 F. B. 2236 Pg. 193
No. ____ Date ____ Date ____ Survey of Malibu Civic Center
X-Sec. Notes Chkd. ____ Checked ____ Survey by Uharriet Notes T.C.P. Date 3-13-61
No. ____ Date ____ Date ____ Map No. ____ Indexed H. E. OTT Date ____

76L298 S & E #307 9-54

PLEASE RETURN TO
LOS ANGELES COUNTY SURVEYOR
726 LOS ANGELES COUNTY ENGINEERING BLDG.

NOTE: ANY ADDITIONS OR CHANGES ON THIS SHEET MUST BE MADE OR CIRCLED IN RED INK, WITH DATE AND NAME OF PERSON MAKING CHANGE.

Do not extend notes this side of this line.

STATION	B. S.	H. I.	F. S.	ELEV.		
27400		1701				
			50	120	10° L EDGE OF RD	
			48	122	50° L D[illegible]	
			56	114	[illegible]	
27450			48	122		[illegible]
			47	123		4° R [illegible]
			52	118		15° R [illegible]
			53	117		24 R [illegible]
			44	126		[illegible]
			43	126		[illegible]
			50	120	10° L [illegible]	
			44	124	[illegible]	
			56	104	[illegible]	
			[illegible]	116	[illegible]	
			52	118	45° L D127	
28400			49	121		[illegible]
			48	122		2° R [illegible]
			53	118		10° R [illegible]
			52	118		[illegible]
			45	127		28 R [illegible]
			43	127		35 R [illegible]

F. B. 2236 Pg. 194 Job No. 0021.52 Division No. 11 Notes Red. Plotted Profile
Survey of Malibu Civic Center Date Date No.
Survey by Uharriet Notes T.C.P. Notes Chkd. Checked X-Sec.
Indexed [illegible] Date Date Date No.

76L-298 CE 307 11-58

PLEASE RETURN TO
LOS ANGELES COUNTY ENGINEER
700 LOS ANGELES COUNTY ENGINEERING BLDG.

NOTE: ANY ADDITIONS OR CHANGES ON THIS SHEET MUST BE MADE OR CIRCLED IN RED INK, WITH DATE AND NAME OF PERSON MAKING CHANGE.

Do not extend notes this side of this line.

STATION	B.S.	H.I.	F.S.	ELEV.		
28+00		1701				
			49	12 1	12°L EDGE OF RD	
			47	12 3	22°L BRK	
			60	11 0	26°L BRK	
			52	11 8	30°L BRK	
			51	11 9	35°L DIRT	
T.P. 28+50	251	1660	292	1409		
			43	12 3		T LINE
			43	12 3		3°R EDGE OF RD
			42	12 4		20°R DIRT
			41	12 5		50°R DIRT
			42	12 4	12°L EDGE OF RD	
			42	12 4	16°L BRK	
			54	11 2	21°L BRK	
			46	12 0	25°L BRK	
			44	12 2	30°L DIRT	
29+00			47	11 9		T LINE & EDGE OF RD
			46	12 0		20°R DIRT
			46	12 0		30°R DIRT
			48	11 8	10°L EDGE OF RD	
			50	11 6	20°L DIRT	
			46	12 0	30°L DIRT	

Profile No. ____ Notes Red ____ Plotted ____ Job No. 0021-52 Division No. 11 F.B. 2236 Pg. 195
Date ____ Date ____ Survey of Malibu Civic Center
X-Sec. No. ____ Notes Chkd. ____ Checked ____ Survey by Uharriet Notes T.C.P. Date 3-13-61
Date ____ Date ____ Map No. ____ Indexed H. F. OD Date ____

76L-298 CE 307 11-58

PLEASE RETURN TO
LOS ANGELES COUNTY ENGINEER
700 LOS ANGELES COUNTY ENGINEERING BLDG.

NOTE: ANY ADDITIONS OR CHANGES ON THIS SHEET MUST BE MADE OR CIRCLED IN RED INK, WITH DATE AND NAME OF PERSON MAKING CHANGE.

Do not extend notes this side of this line.

STATION	B. S.	H. I.	F. S.	ELEV		
29+50		1660				
			50	116		↑ LINE
			50	116		20° R DIRT
			53	113		30° R DIRT
			54	112	5° L EDGE OF RD	
			54	112	17 L EDGE OF RD	
			51	115	20° L DIRT	
			48	118	30° L DIRT	
30+00			51	115		↑ LINE
			54	112		10° R BRK
			50	116		20° R DIRT
			50	116		30° R DIRT
			57	109	3° L EDGE OF RD	
			56	110	16° L EDGE OF RD	
			50	116	18° L BRK	
			50	116	20° L BRK	
			50	116	30° L DIRT	
B.C. 30+22 26 IN = 30+22 77 OUT			50	116		↑ LINE
			54	112		7° R BRK
			51	115		20° R DIRT
			49	117		30° R DIRT

F.B. 2236 Pg. 196

Job No. 0021-52 Division No. 11 Notes Red ____ Plotted ____ Profile ____

Survey of Malibu Civic Center Date ____ Date ____ No. ____

Survey by Uharriet Notes T.C.P. Notes Chkd. ____ Checked ____ X-Sec. ____

Indexed H. E. OTT Date ____ Date ____ Date ____ No. ____

76L-298 CE 307 11-58

PLEASE RETURN TO
LOS ANGELES COUNTY ENGINEER
700 LOS ANGELES COUNTY ENGINEERING BLDG.

NOTE: ANY ADDITIONS OR CHANGES ON THIS SHEET MUST BE MADE OR CIRCLED IN RED INK, WITH DATE AND NAME OF PERSON MAKING CHANGE.

Do not extend notes this side of this line.

Profile Notes Red ____ Plotted ____ Job No. 0021.52 Division No. 11
No. X-Sec. Date ____ Date ____ Survey of MALIBU CIVIC CENTER
No. ____ Notes Chkd. ____ Checked ____ Survey by HARRIET Notes T.G.P. Date 3-13-61
Date ____ Date ____ Map No. ____ Indexed H. E. OH Date ____

F.B. 2236 PG. 147

STATION	B.S.	H.I.	F.S.	ELEV.		
~~BC~~ 30+2226 IN = 30+2277 OUT		1660				
			55	111	13° L	EDGE OF RD
			56	110	16° L	EDGE OF RD
			48	118	19° L	BRK
			50	116	25° L	BRK
			49	117	30° L	DIRT
30+50			46	120		℄ LINE
			53	113		7° R BRK
			50	116		20° R DIRT
			50	116		32° R DIRT
			51	115	3° L	EDGE OF RD
			51	115	19° L	EDGE OF RD
			42	124	17° L	BRK
			44	122	20° L	DIRT
			48	118	30° L	DIRT
31+00			48	118		℄ LINE
			47	119		20° R DIRT
			49	117		32° R DIRT
			49	117	3° L	BRK
			53	113	5° L	EDGE OF RD
			52	114	16° L	EDGE OF RD

76L-298 CE 307 11-58

PLEASE RETURN TO
LOS ANGELES COUNTY ENGINEER
700 LOS ANGELES COUNTY ENGINEERING BLDG.

NOTE: ANY ADDITIONS OR CHANGES ON THIS SHEET MUST BE MADE OR CIRCLED IN RED INK. WITH DATE AND NAME OF PERSON MAKING CHANGE.

Do not extend notes this side of this line.

F.B. 2236 Pg. 198 Job No. 00221.52 Division No. 11 Notes Red ____ Plotted ____ Profile ____
Survey of MALIBU CIVIC CENTER Date ____ Date ____ No. ____ X-Sec. ____
Survey by DHORRIC Notes TCP Notes Chkd. ____ Checked ____ No. ____
Indexed A. E. OTT Date ____ Date ____ Date ____

STATION	B. S.	H. I.	F. S.	ELEV		
31+00		16 60				
			42	12 4	19° L BRK	
			46	12 0	25° L BRK	
			30	13 6	27° L BRK	
			41	12 5	31° L BRK	
			37	12 7	38° L DIRT	
31+50			53	11 3		℄ LINE
			49	11 7		8° R DIRT
			50	11 6		36 R DIRT
			53	11 3	5° L BRK	
			50	11 1	7° L EDGE OF RD	
			50	11 3	17° L EDGE OF RD	
			41	14 9	33° L BRK	
			27	13 9	27° L DIRT	
			23	14 3	34° L DIRT	
32+00			42	12 4		℄ LINE
			42	12 4		20° R BRK
			53	11 3		40° R BRK
			50	11 0		14° R BRK
			54	11 2		30° R DIRT
			53	11 3		35° R DIRT

76L-298 CE 307 11-58

PLEASE RETURN TO
LOS ANGELES COUNTY ENGINEER
700 LOS ANGELES COUNTY ENGINEERING BLDG.

NOTE: ANY ADDITIONS OR CHANGES ON THIS SHEET MUST BE MADE OR CIRCLED IN RED INK, WITH DATE AND NAME OF PERSON MAKING CHANGE.

Do not extend notes this side of this line.

STATION	B.S.	H.I.	F.S.	ELEV.		
32+00		1660				
			44	12 2	5° L EDGE OF RD	
			45	12 1	17° L EDGE OF RD	
			42	12 4	19° L BRK	
			30	13 6	30° L BRK	
			32	13 4	36° L DIRT	
T.P. 32+50	620	1810	470	11 90		
			62	11 9		⊼ LINE
			68	11 3		15° R BRK
			70	11 1		30° R DIRT
			62	11 9	7° L EDGE OF RD	
			62	11 9	47° L EDGE OF RD	
			63	11 8	30° L DIRT	
E.C. 32+79.70			63	11 8		⊼ LINE
			57	12 4		8° R BRK
			52	12 9		21° R BRK
			56	12 5		30° R BRK
			72	10 9		40° R BRK
			73	10 8		45° R DIRT

X

Profile Notes Red ____ Plotted ____ Job No. 0021.52 Division No. 11 F.B. 2236 Pg. 179
No. ____ Date ____ Date ____ Survey of MALIBU CIVIC CENTER
X-Sec. Notes Chkd. ____ Checked ____ Survey by U HARRIET Notes T.C.P. Date 3-13-61
No. ____ Date ____ Date ____ Map No. ____ Indexed U. E. OTI Date ____

76L-298 CE 307 11-58

PLEASE RETURN TO
LOS ANGELES COUNTY ENGINEER
700 LOS ANGELES COUNTY ENGINEERING BLDG.

NOTE: ANY ADDITIONS OR CHANGES ON THIS SHEET MUST BE MADE OR CIRCLED IN RED INK, WITH DATE AND NAME OF PERSON MAKING CHANGE.

Do not extend notes this side of this line.

STATION	B.S.	H.I.	F.S.	ELEV		
EC 32+79.70		18 10				
			66	11 5	5°L EDGE OF RD	
			68	11 3	15°L EDGE OF RD	
			63	11 8	20°L DIRT	
			65	11 6	30°L DIRT	
33+00			66	11 5		⊼ LINE & EDGE OF RD
			63	11 8		10R DIRT
			59	12 2		20°R DIRT
			59	12 2		30°R DIRT
			67	11 4	12°L EDGE OF RD	
			65	11 6	20°L DIRT	
			65	11 6	30°L DIRT	
33+50			64	11 7		⊼ LINE & EDGE OF RD
			68	11 3		10°R DIRT
			67	11 3		20°R DIRT
			65	11 6		30°R DIRT
			62	11 9	12°L EDGE OF RD	
			60	12 1	20°L DIRT	
			53	12 8	30°L DIRT	
33+92			450	13 60		⊼ EDGE OF DAV
34+00			431	13 79		⊼ LINE

F.B. 2236 PG. 200
Job No. 0021.52 Division No. 11 Notes Red ____ Plotted ____ Profile ____
Survey of Malibu Civic Center Date ____ Date ____ No. ____
Survey by Uharriet Notes T.C.P. Notes Chkd. ____ Checked ____ X-Sec. ____
Indexed H. E. ON Date ____ Date ____ No. ____

76L298 S & E #307 9-54

PLEASE RETURN TO
LOS ANGELES COUNTY SURVEYOR
726 LOS ANGELES COUNTY ENGINEERING BLDG.

NOTE: ANY ADDITIONS OR CHANGES ON THIS SHEET MUST BE MADE OR CIRCLED IN RED INK, WITH DATE AND NAME OF PERSON MAKING CHANGE.

Do not extend notes this side of this line.

STATION	B. S.	H. I.	F. S.	ELEV.		
		1810				
33+00			310	1500		℄ MALIBU CN RD
			317	1493		8° R W/4
			321	1489		16° R EDGE OF RAD
			62	119		20° F/L DITCH
			322	1488	8° L W/4	
			339	1471	16° L EDGE OF RAD	
			41	140	23° L DIRT	
33+50			384	1426		℄ MALIBU CN RD
			405	1405		8° R W/4
			415	1365		16° R EDGE OF RAD
			62	119		20° R F/L DITCH
			3[illegible]	1419	8° L W/4	
			410	1400	16° L EDGE OF RAD	
			51	130	30° L DIRT	
34+00			422	1388		℄ MALIBU CN RD
			4[illegible]	1378		8° L W/4
			457	1353		16° R EDGE OF RAD
			6[illegible]	119		21° R F/L DITCH
			440	1370	8° L W/4	
			465	1345	16° L EDGE OF RAD	
			56	125	30° L DIRT	

X

Profile Notes Red. ____ Plotted ____ Job No. 0021-52 Division No. 11 F. B. 2236 Pg. 201
No. ____ Date ____ Date ____ Survey of Malibu Civic Center
X-Sec. Notes Chkd. ____ Checked ____ Survey by Uharriet Notes T.C.P. Date 3-13-61
No. ____ Date ____ Date ____ Map No. ____ Indexed H. E. OTT Date ____

76L298 S & E #307 9-54

PLEASE RETURN TO
LOS ANGELES COUNTY SURVEYOR
726 LOS ANGELES COUNTY ENGINEERING BLDG.

NOTE: ANY ADDITIONS OR CHANGES ON THIS SHEET MUST BE MADE OR CIRCLED IN RED INK, WITH DATE AND NAME OF PERSON MAKING CHANGE.

Do not extend notes this side of this line.

STATION	B. S.	H. I.	F. B.	ELEV.		
34+50		1810				
			436	1374		℄ MALIBU CN RD
			451	1359		8° R W/4
			469	1341		16° R EDGE OF MAV
			52	129		11° R BCK
			60	112		R N/L DITCH
			454	1356	8° L W/4	
			475	1335	16° L EDGE OF MAV	
			55	126	30° L DIST	
35+00			429	1386		℄ MALIBU CN RD
			446	1364		8° R W/4
			473	1337		16° R EDGE OF MAV
			50	131		19° R BCK
			65	116		23° R T/L DITCH
			440	1370	8° L W/4	
			472	1338	16° L EDGE OF MAV	
			51	130	30° L DIST	
BM CC7			433	1377	BM CC7 ELEV. 13.938 FB 2236 - 32 MALIBU CANYON RD & PACIFIC COAST HWY N/W LY COR 342' W & 129' ± N/LY OF ℄ INT C.E. MON 3" DN. 38' N OF ℄ MALIBU CN RD. AT EAST END OF CURVE	

X

F. B. 2236 Pg. 202 Job No. 002152 Division No. 11 Notes Red. Plotted Profile
Survey of Malibu Civic Center Date Date No.
Survey by Wharnet Notes T.C.P. Notes Chkd. Checked X-Sec.
Indexed H. E. OTT Date Date Date No.

Profile	Notes Red.	Plotted	Job No. 0021.52	Division No. 11	F. B. 2236 Pg. 205
No.	Date	Date	Survey of Malibu Civic Center		
X-Sec.	Notes Chkd.	Checked	Survey by Uharriet	Notes T.C.P.	Date 3-13-61
No.	Date	Date	Map No.	Indexed H. E. On	Date MAR 13 61

MALIBU CIVIC CENTER

J.N. 0021.52

MAR. 1961

Additional cross sections at Cross Creek Rd. and Pacific Coast Hwy.

Ref. F.B. 2236

Uharriet
Peterson
Duran-Wallace
Robbins

STATION	B. S.	H. I.	F. S.	ELEV.

NOTE: ANY ADDITIONS OR CHANGES ON THIS SHEET MUST BE MADE OR CIRCLED IN RED INK, WITH DATE AND NAME OF PERSON MAKING CHANGE.

PLEASE RETURN TO
LOS ANGELES COUNTY SURVEYOR
726 LOS ANGELES COUNTY ENGINEERING BLDG.

Do not extend notes this side of this line.

76L298 S & E #307 9-54

X

76L298 S & E #307 9-54

PLEASE RETURN TO
LOS ANGELES COUNTY SURVEYOR
726 LOS ANGELES COUNTY ENGINEERING BLDG.

NOTE: ANY ADDITIONS OR CHANGES ON THIS SHEET MUST BE MADE OR CIRCLED IN RED INK, WITH DATE AND NAME OF PERSON MAKING CHANGE.

Do not extend notes this side of this line.

STATION	B. S.	H. I.	F. S.	ELEV.		
T.B.M. #6	508	1 0 [illegible]		13 90	T.B.M. #6 Elev. = 13.90 F.B. 461-216, F.B. 2236-95 400'± West of Malibu Creek Bridge & opposite Malibu Lumber Co., North lane of Pacific Coast Hwy., brass cap mon. in well marked Las Flores B-9A	
915+50			4.50	14 4 38	37° L EDGE OF CONC	NOTE: STATIONING SHOWN IS ALONG PACIFIC COAST HWY.
			466	14 32	52° L PAV	
			458	14 40	65° L PAV	
			414	14 84	80° L PAV	
916+08 41			465	14 33	37° L EDGE OF CONC	
916+24°			463	14 35	37° L EDGE OF CONC	
			420	14 18	50° L PAV	
			548	13 50	59° L EDGE OF PAV	
			70	120	71° L DIRT	
			780	11 18	71 2 L TOP OF HEADWALL	
			775	11 23	88 4 L " " "	
			86	105	89° L DIRT	
			76	1 1 24	95° L DIRT	
916+25°			462	14 36	37° L EDGE OF CONC.	
			530	13 68	57° L EDGE OF PAV	

X

F. B. 2236 Pg. 204 Job No. 002152 Division No. 11 Notes Red. Plotted Profile
Survey of Malibu Civic Center Date Date No.
Survey by Uharriet Notes T.C.P. Notes Chkd. Checked X-Sec.
Indexed H. E. Qtr Date Date Date No.

76L298 S & E #307 9-54

PLEASE RETURN TO
LOS ANGELES COUNTY SURVEYOR
726 LOS ANGELES COUNTY ENGINEERING BLDG.

NOTE: ANY ADDITIONS OR CHANGES ON THIS SHEET MUST BE MADE OR CIRCLED IN RED INK, WITH DATE AND NAME OF PERSON MAKING CHANGE.

Do not extend notes this side of this line.

STATION	B. S.	H. I.	F. S.	ELEV.		
916+25		1898				
			64	136	63° L DIRT	
			64	136	65° L DIRT	
			58	142	66° L BRK	
			77	113	71° L BRK	
			119	71	74° L BOT OF DITCH	
			126	64	77° L F/L DITCH	
			1240	658	77° L F/L 42" CONC PIPE	
			128	62	77° L F/L DITCH	
			1240	658	92° L F/L 42" CONC PIPE	
			82	108	92° L BRK	
			78	112	95° L DIRT	
916+50			456	1442	37° L EDGE OF CONC	
			49	141	51° L [illegible]	
			52	148	[illegible] L BRK	
			57	133	56° L BRK	
			52	138	59° L BRK	
			73	117	[illegible] L BRK	
			75	115	66° L TOP OF BANK	
			112	78	74° L BRK	
			3[illegible]	56	75° L EDGE OF [illegible] BOTTOM	

X

Profile Notes Red ____ Plotted ____ Job No. 0021.52 Division No. 11 F.S. 2236 PG. 205
No. ____ Date ____ Date ____ Survey of Malibu Civic Center
X-Sec. Notes Chkd ____ Checked ____ Survey by Charnet Notes T.C.P. Date 3-13-61
No. ____ Date ____ Date ____ Map No. ____ Indexed H. E. Ott Date ____

76L298 S & E #307 9-54

PLEASE RETURN TO
LOS ANGELES COUNTY SURVEYOR
726 LOS ANGELES COUNTY ENGINEERING BLDG.

NOTE: ANY ADDITIONS OR CHANGES ON THIS SHEET MUST BE MADE OR CIRCLED IN RED INK, WITH DATE AND NAME OF PERSON MAKING CHANGE.

Do not extend notes this side of this line.

STATION	B. S.	H. I.	F. S.	ELEV.		
916+50		18 98				
			[illegible]	52	81° L EDGE OF DITCH	BOTTOM
			11[illegible]	76	83° L BRK	
			109	81	85° L BRK	
			107	83	89° L BRK	
			89	10[illegible]	91° L BRK	
			85	105	95° L DIRT	
917+00			453	1445	37° L EDGE OF CONC	
			4[illegible]	1433	48 L EDGE OF PAV	
			45	145	44° L BRK	
			[illegible]	100	[illegible]° L BRK	
			[illegible]	75	75° L BRK	
			11[illegible]	72	76° L TOP OF BANK	
			145	45	77° L EDGE OF [illegible]	
			[illegible]	44	[illegible]	
			[illegible]	74	75° L BRK	
			[illegible]	74	87° L BRK	
			[illegible]	96	[illegible]	
			88	102	95° L [illegible]	

X

F. S. 2236 Pg. 206
Job No. 0021.52 Division No. 11 Notes Red. Plotted Profile
Survey of Malibu Civic Center Date Date No.
Survey by Vhomet Notes T.C.P. Notes Chkd. Checked X-Sec.
Indexed U. E. Ott Date Date Date No.

76L298 S & E #307 9-54

PLEASE RETURN TO
LOS ANGELES COUNTY SURVEYOR
726 LOS ANGELES COUNTY ENGINEERING BLDG.

NOTE: ANY ADDITIONS OR CHANGES ON THIS SHEET MUST BE MADE OR CIRCLED IN RED INK, WITH DATE AND NAME OF PERSON MAKING CHANGE.

Do not extend notes this side of this line.

STATION	B. S.	H. I.	F. S.	ELEV.	OFF ALINE ON CROSS CREEK RD
		18 97			
0+71.0			562	1336	15.0 L TOP OF RETAINING WALL
			480	1418	24.0 L " " "
			1122	776	INVERT OF 18" RCP IN SUMP [illegible]
0+72.3			486	1412	35.6 L TOP OF RETAINING WALL
0+87.2			489	1409	35.6 L " " "
0+[illegible]			1186	712	32.3 L BOTTOM OF SUMP
[illegible]			5[illegible]	1334	15.0 L [illegible]
[illegible]			1185	713	5.5 L [illegible]
[illegible]			1[illegible]9	709	[illegible]
[illegible]			[illegible]18	1180	[illegible]
			645	1253	[illegible]
			1132	766	[illegible]
			655	1243	15.5 L [illegible]
			[illegible]	1188	49.5 L [illegible]
[illegible]6			[illegible]	13[illegible]	

Profile Notes Red. ____ Plotted ____ Job No. 0021.52 Division No. 11 F. B. 2236 Pg. 207
No. ____ Date ____ Date ____ Survey of Malibu Civic Center
X-Sec. Notes Chkd. ____ Checked ____ Survey by Uhrriet Notes T.C.P. Date 3-13-61
No. ____ Date ____ Date ____ Map No. ____ Indexed ____ H. E. OTT Date ____

Profile No. | Notes Red. | Plotted | Job No. 002152 | Division No. 11 | F. B. 2236 Pg. 209

X-Sec. No. | Notes Chkd. CER | Checked | Survey of Malibu Civic Center | Survey by Uharriet | Notes Uharriet F.C.R. | Date 3-14-61 | Date | Map No. | Indexed M. E. OTT | Date MAR 1 6 '61

NOTE: ANY ADDITIONS OR CHANGES ON THIS SHEET MUST BE MADE OR CIRCLED IN RED INK, WITH DATE AND NAME OF PERSON MAKING CHANGE.

PLEASE RETURN TO
LOS ANGELES COUNTY SURVEYOR
726 Los Angeles County Engineering Bldg.

Do not extend notes this side of this line.

STATION	B. S.	H. I.	F. S.	ELEV.	
					MALIBU CIVIC CENTER J.N. 002152 MAR. 1961 Additional cross-sections along Pacific Coast Hwy. east and west from Cross Creek Rd.
					Ref. F.B. 2236 Uharriet Peterson Wallace Robbins

76L298 S & E #307 9-54

76L298 S & E #307 9-54

PLEASE RETURN TO
LOS ANGELES COUNTY SURVEYOR
726 LOS ANGELES COUNTY ENGINEERING BLDG.

NOTE: ANY ADDITIONS OR CHANGES ON THIS SHEET MUST BE MADE OR CIRCLED IN RED INK, WITH DATE AND NAME OF PERSON MAKING CHANGE.

Do not extend notes this side of this line.

STATION	B. S.	H. I.	F. S.	ELEV.		
T.B.M. #6	5 46	19 36		13 90	T.B.M. #6 Elev. = 13.90 ✓ F.B. 461-216 400'± W. of Malibu Creek bridge & opposite Malibu Lumber Co., N. lane Pacific Coast Hwy. brass cap mon. in a well marked "Las Flores B-9A"	
914+50			4 10	15 26		℄ Pacific Coast Hwy. conc.
			4 21	15 15	10^{0} L bot. curb conc.	
			3 74	15 62	10^{4} L tp. curb. conc	
			3 71	15 65	14^{4} L " " "	
			4 24	15 12	14^{8} L bot. curb "	
			4 50	14 86	26^{8} L "	
			4 70	14 66	37^{8} L edge conc.	
			4 96	14 40	50^{8} L. pvt.	
915+00			4 30	15 06		℄ Pacific Coast Hwy.
			4 36	15 00	10^{0} L bot. curb conc.	
			3 88	15 48	10^{4} L tp. " "	
			3 88	15 48	13^{8} L " " "	
			4 39	14 97	14^{2} L bot. " "	
			4 61	14 75	26^{2} L "	
			4 80	14 56	37^{2} L edge conc.	

X

F. B. 2236 Pg. 210 Job No. 0021.52 Division No. 11 Notes Red. Plotted Profile
Survey of Malibu Civic Center Date Date No.
Survey by Uharriet Notes Uharriet & T.C.P. Notes Chkd. CER Checked X-Sec.
Indexed H. E. Off Date Date Date No.

76L298 S & E #307 9-54

PLEASE RETURN TO
LOS ANGELES COUNTY SURVEYOR
726 LOS ANGELES COUNTY ENGINEERING BLDG.

NOTE: ANY ADDITIONS OR CHANGES ON THIS SHEET MUST BE MADE OR CIRCLED IN RED INK, WITH DATE AND NAME OF PERSON MAKING CHANGE.

Do not extend notes this side of this line.

STATION	B. S.	H. I.	F. S.	ELEV.		
		19 36				
915+00			4 88	1448	50² L pvt.	
915+17.29			4 00	1536	12° L M.H. rim of catch basin	
			9 79	957	12° L bot. catch basin	
915+50			4 61	1475		℄ Pacific Coast Hwy. conc.
			4 56	1480	10° L. bot curb conc.	
			4 04	1532	10⁴ L top " "	
			4 06	1530	13⁸ L " " "	
			4 56	1480	14² L bot " "	
			4 74	1462	26° L conc.	
			4 88	1448	37° L edge conc.	
915+70			4 67	1469		℄ Pacific Coast Hwy. conc.
			4 64	1472	10° L. bot. curb conc.	
			4 11	1525	10⁴ L top " "	
			4 14	1522	13⁸ L " " "	
			4 65	1471	14² L bot " "	
			4 81	1455	26° L conc.	
			4 95	1441	37° L edge conc.	
			5 09	1427	47° L pvt.	
			5 33	1403	62° L "	
			5 16	1420	74° L "	

X

Profile Notes Red ____ Plotted ____ Job No. 00 21.52 Division No. 11 F. B. 2236 Pg. 211
No. ____ Date ____ Date ____ Survey of Malibu Civic Center
X-Sec. Notes Chkd. LER Checked ____ Survey by Charriet Notes Charriet Date 3-14-61
No. ____ Date ____ Date ____ Map No. ____ Indexed H. E. OTT Date ____

76L298 S & E #307 9-54

PLEASE RETURN TO
LOS ANGELES COUNTY SURVEYOR
726 Los Angeles County Engineering Bldg.

NOTE: ANY ADDITIONS OR CHANGES ON THIS SHEET MUST BE MADE OR CIRCLED IN RED INK, WITH DATE AND NAME OF PERSON MAKING CHANGE.

Do not extend notes this side of this line.

F. B. 22236 Pg. 2/2 Job No. 002.52 Division No. 11 Notes Red. Plotted
Survey of Malibu Civic Center Date Date No.
Survey by Wagner Notes Wagner & T.C.P. Notes Chkd. CAR Checked X-Sec.
Indexed H. E. ON Date Date Date No.
Profile

STATION	B. S.	H. I.	F. S.	ELEV.		
		1936				
916+44			478	1458		℄ Pacific Coast Hwy. Conc.
			474	1462	10° L bot curb conc.	
			421	15 15	10° L top " "	
			419	15 17	5° L " " "	
			473	1463	14° L bot " "	
			488	1448	26° L conc.	
			495	1441	37° L edge conc.	
			511	1425	L EDGE OF MAC	
916+50			478	1458		℄ PACIFIC COAST HWY
			473	1463	10° L BOT CB CONC	
			424	1512	10° L TOP " "	
			421	1515	13° L " " "	
			473	1463	14° L BOT " "	
			486	1450	26° L CONC	
			494	1442	37° L EDGE CONC	
917+00			463	1476		℄ PACIFIC COAST HWY
			454	1482	10° L BOT CB CONC	
			485	1531	10° L TOP " "	
			404	1532	13° L TOP " "	
			456	1480	14° L BOT " "	

X

76L298 S & E #307 9-54

PLEASE RETURN TO
LOS ANGELES COUNTY SURVEYOR
726 LOS ANGELES COUNTY ENGINEERING BLDG.

NOTE: ANY ADDITIONS OR CHANGES ON THIS SHEET MUST BE MADE OR CIRCLED IN RED INK, WITH DATE AND NAME OF PERSON MAKING CHANGE.

Do not extend notes this side of this line.

STATION	B. S.	H. I.	F. S.	ELEV.		
917400		1936				
			471	1465	26° L CONC	
			478	1458	37° L "	
917450			426	1510		℄ PACIFIC COAST HWY
			416	1520	10° L BOT CB CONC	
			367	1569	10° L TOP " "	
			364	1572	13° L "	
			416	1520	14° L BOT " "	
			428	1508	26° L CONC	
			440	1496	37° L EDGE CONC	
			467	1469	47° L EDGE MAC	
			49	145	49° L BRK	
			78	106	69° L BRK	
			124	70	75° L BRK	
			145	49	77° L BOT OF DITCH	
			148	46	83° L BOT OF DITCH	
			123	71	86° L BRK	
			123	71	88° L BRK	
			95	99	95° L TOP OF BANK	
			94	100	101° L DIRT	
X T.B.M. #6			546	1390	T.B.M. #6	

Profile Notes Red. ____ Plotted ____ Job No. 002152 Division No. 11 F. B. 2236 Pg. 213
No. ____ Date ____ Date ____ Survey of Malibu Civic Center
X-Sec. Notes Chkd. CFR Checked ____ Survey by Charriet Notes T.C.P. Date 3-14-61
No. ____ Date ____ Date ____ Map No. ____ Indexed H. E. OD Date ____

Notes Ck'd by	Survey of Malibu Civic Center
Map No.	JN 0021.52 Tape 0157 Std 68 °F
Office Work	Surveyed by Uharriet
Checked	Notes Uharriet Date 3-14-61
Date	Indexed H. E. ON MAR 16 '61

F. B. 2236 PG. 215

MALIBU CIVIC CENTER

J.N. 0021.52

MAR. 1961

Control line along Cross Creek Rd. northerly from Station 9+89.98

Ref. F.B. 2236

Uharriet
Peterson
Wallace
Robbins

Note: Any Additions or Changes on This Sheet Must be Made or Circled in Red Ink With Date and Name of Person Making Change.

Do not extend this side of this line.

PLEASE RETURN TO
LOS ANGELES COUNTY ENGINEER
700 Los Angeles County Engineering Bldg.

76F309S S&E #247 11-58

PLEASE RETURN TO
LOS ANGELES COUNTY ENGINEER
700 LOS ANGELES COUNTY ENGINEERING BLDG.

Note: Any Additions or Changes on This Sheet Must be Made or Circled in Red Ink With Date and Name of Person Making Change.

Do not extend this side of this line.

W.S. 91, C-3

2) 316° 50' 30"
4) 273° 41' 00"
6) 230° 31' 30"
158° 23' 19"

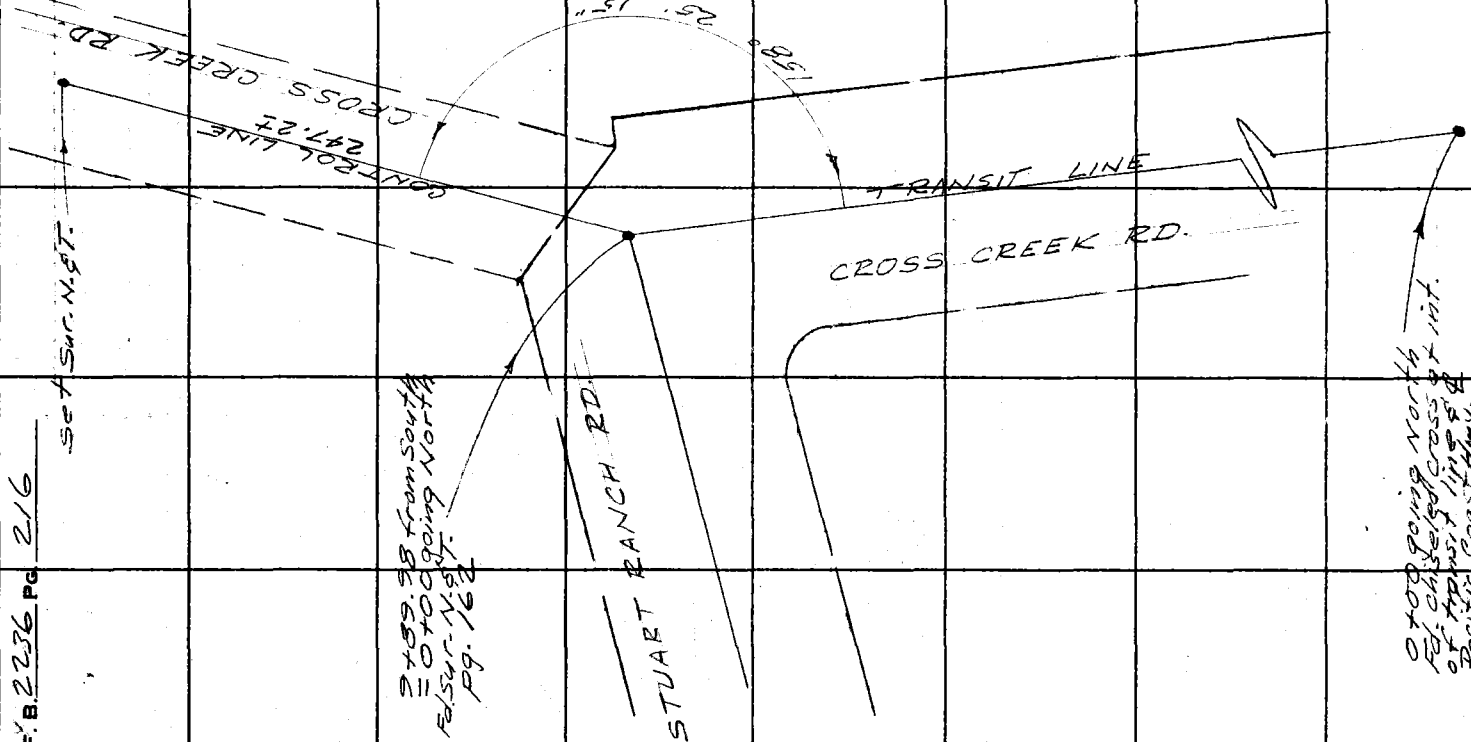

F.B. 2236 PG. 216

Profile	Notes Red.	Plotted	Job No. 0021.52	Division No. 11	F. B. 2236 Pg. 217
No.	Date	Date	Survey of Maliby Civic Center		
X-Sec.	Notes Chkd.	Checked	Survey by Uharriet	Notes T.C.P.	Date 3-14-61
No.	Date	Date	Map No.	Indexed H. E. Ott	Date MAR 1 6 '61

MALIBU CIVIC CENTER

J.N. 0021.52

MAR. 1961

Additional cross-sections along Cross Creek Rd. northerly from Sta 9+89.98

Ref F.B. 2236

Uharriet
Peterson
Wallace
Robbins

STATION	B. B.	H. I.	F. B.	ELEV.

NOTE: ANY ADDITIONS OR CHANGES ON THIS SHEET MUST BE MADE OR CIRCLED IN RED INK, WITH DATE AND NAME OF PERSON MAKING CHANGE.

PLEASE RETURN TO
LOS ANGELES COUNTY SURVEYOR
726 LOS ANGELES COUNTY ENGINEERING BLDG.

Do not extend notes this side of this line.

76L298 S & E #307 9-54

76L298 S & E #307 9-54

PLEASE RETURN TO
LOS ANGELES COUNTY SURVEYOR
726 LOS ANGELES COUNTY ENGINEERING BLDG.

NOTE: ANY ADDITIONS OR CHANGES ON THIS SHEET MUST BE MADE OR CIRCLED IN RED INK, WITH DATE AND NAME OF PERSON MAKING CHANGE.

Do not extend notes this side of this line.

STATION	B. S.	H. I.	F. S.	ELEV.		
T.B.M.#6	489	1879		1390	T.B.M.#6 Elev. = 13.90 F.B. 461-216 400' ± W. of Malibu Creek bridge & opposite Malibu Lumber Co., N. lane Pacific Coast Hwy., brass cap mon. in a well, marked "Las Flores B-9A"	
T.P.	548	1650	777	1102		
T.P.	503	1711	443	1268		
T.P.	592	1776	527	1184		
0+25			583	1193		CONTROL LINE PAV.
			609	1167		14' R EDGE OF PAV
			51	127		25' R DIRT
			50	128		30' R DIRT
			604	1172	9' L EDGE OF PAV	
			58	120	20' L DIRT	
			58	120	[illegible]	
0+50			570	1206		CONTROL LINE PAV.
1+00			538	1238		CONTROL LINE PAV.
			563	1213		12' R EDGE OF PAV
			52	126		17' R [illegible]
			51	127		23' R DIRT
			47	129		[illegible]

F. B. 2236 Pg. 218 Job No. 0021.52 Division No. 11 Notes Red. Plotted Profile No.
Survey of Malibu Civic Center Date Date X-Sec.
Survey by Uhernet Notes T.C.P. Notes Chkd. CFR Checked
Indexed H. E. OD Date Date Date No.

76L298 S & E #307 9-54

PLEASE RETURN TO
LOS ANGELES COUNTY SURVEYOR
726 LOS ANGELES COUNTY ENGINEERING BLDG.

NOTE: ANY ADDITIONS OR CHANGES ON THIS SHEET MUST BE MADE OR CIRCLED IN RED INK, WITH DATE AND NAME OF PERSON MAKING CHANGE.

Do not extend notes this side of this line.

STATION	B. S.	H. I.	F. S.	ELEV.		
1+00		1776				
			545	1231	9° L [illegible]	
			55	123	13° L BRK	
			[illegible]	125	20° L [illegible]	
			52	126	30° L [illegible]	
1+50			497	1279		CONTROL LINE PAV.
2+00			468	1308		CONTROL LINE PAV.
—			486	1295		11° R [illegible]
			[illegible]	128		13° R BRK
			45	133		16° [illegible]
			[illegible]	137		20° R [illegible]
			42	136		30° R [illegible]
			497	1277	9° L [illegible]	
			45	133	20° L DIRT	
			45	133	30° L DIRT	
T.P.	450	1665	541	1215		
T.P.	[illegible]	[illegible]	452	1213		
T.P.	756	1920	469	1164		
T.B.M. [illegible]			530	1390		

X

Profile Notes Red. ____ Plotted ____ Job No. 0021.52 Division No. 11 F. S. 2236 Pg. 219
No. ____ Date ____ Date ____ Survey of Malibu Civic Center
X-Sec. Notes Chkd. CFR Checked ____ Survey by Charriet Notes T.C.P. Date 3-14-61
No. ____ Date ____ Date ____ Map No. ____ Indexed H. E. ON Date ____

Notes Ck'd by
Map No.
Office Work
Checked
Date

Survey of Malibu Civic Center
JN 0021.52 Tape 0157 Std 68 °F
Surveyed by Uharriet
Notes Uharriet Date 3-17-61
Indexed MAR 2 3 '61 E. OTT

F. B. 2236 PG. 221

MALIBU CIVIC CENTER

J.N. 0021.52

MAR. 1961

Location of improvements northerly along Cross Creek Rd. from Pacific Coast Hwy. Westerly along Stuart Ranch Rd. to Malibu Cyn. Rd.

Ref. F.B. 2236

Uharriet
Peterson
Duran-Wallace
Robbins

Note: Any Additions or Changes on This Sheet Must be Made or Circled in Red Ink With Date and Name of Person Making Change.

Do not extend this side of this line.

PLEASE RETURN TO
LOS ANGELES COUNTY ENGINEER
700 LOS ANGELES COUNTY ENGINEERING BLDG.

76F3098 SAE 1247 11-58

F. B. 2236 Pg. 222

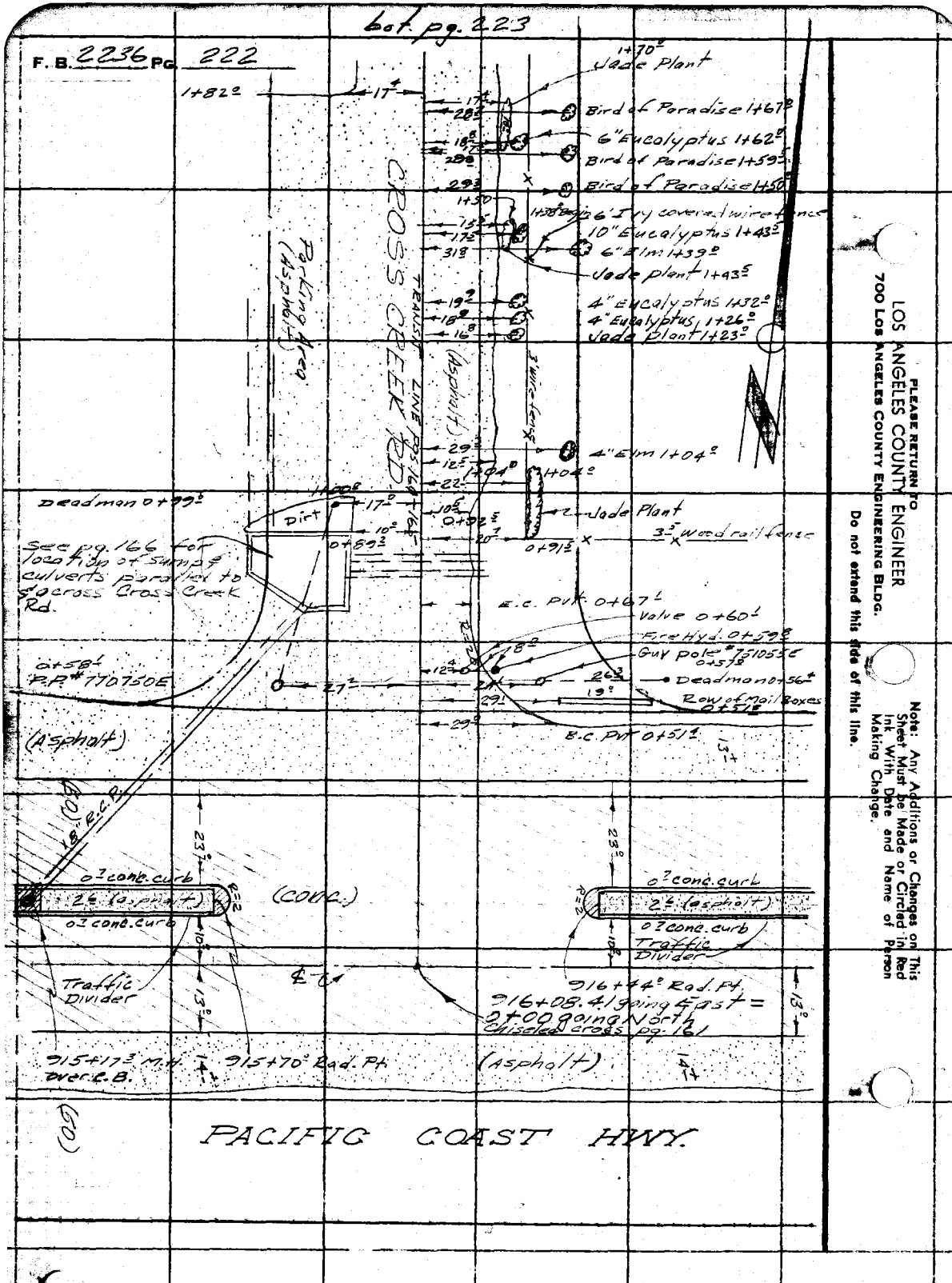

PLEASE RETURN TO
LOS ANGELES COUNTY ENGINEER
700 Los Angeles County Engineering Bldg.
Do not extend this side of this line.

Note: Any Additions or Changes on This Sheet Must be Made or Circled in Red Ink, With Date and Name of Person Making Change.

Notes Ck'd by
Map No.
Office Work
Checked
Date

Survey of MALIBU CIVIC CENTER
JN 002152 Tape 0157 Std 68 °F
Surveyed by Charriet
Notes Peterson Date 3-17-61
Indexed d. E. On

F. B. 2236 Pg. 222

Note: Any Additions or Changes on This Sheet Must be Made or Circled in Red Ink With Date and Name of Person Making Change.

Do not extend this side of this line.

PLEASE RETURN TO
LOS ANGELES COUNTY ENGINEER
700 LOS ANGELES COUNTY ENGINEERING BLDG.

Bk 1 pg. 224

8" EUC 3+75° 25'
3" EUC 3+60° 23.4
12" PP ⌀ 18733 Y 3+52° 19.2
6" EUC, 3+46° 22.9
6" EUC 3+38° 22.8
EDGE MAC-PAV 2
6" EUC 3+11° 23.2
3+00 14.6 10'
3" EUC 3+00° 23.6
6" EUC 2+88° 23.7
4" EUC 2+73° 23.5
3" EUC 2+61° 24.1
3" EUC 2+53° 24.3
8" EUC 2+40° 24.8
6" EUC 2+29° 23.0
2+23° 23.0 22.7
2+17° 19.9
2+16° 34.2 14.0
PAV. DRIVE
BOX CULVERT 12
1+95 6" CONC. HEAD WALL 14.0
1+93° 4.4 34.3
1+91° 24.0 25.0
1+85° W.M. 19.0 19.7
1+83° W.M. 19.2 12" R.P. 19.2
1+82 ± 19.2 21.8
PAVED PARKING AREA 14.0

17.3 3+70° 6" EUC
18.7 3+61° 10" EUC
19.5 3+49° 10" EUC
EDGE OF PAV
17.9 3+43° 8" EUC
18.8 3+34° 12" EUC
18.3 3+26° 6" EUC
18.9 3+18° 10" EUC
18.5 3+12 8" EUC
19.4 3+00° 6" EUC
18.9 2+93° 4" EUC
16.3 2+84° 8" EUC
18.8 2+76° 12" EUC
JADE HEDGE
19.0 2+70° 6" EUC
23.5 2+63° H. B. (NAME NOT KNOWN)
19.7 2+56° 8" EUC
5' WIRE FENCE 2+52°
16.8 2+50° 4" EUC
JADE HEDGE 27
18.0 2+39°
21.8 2+38°
30.2 6" PINE 2+34°
18.0 R.O.W. OF JADE PLANTS 2+24
21.9 W.M. 5' WIRE FENCE 2+23°
26.1 6" PINE 2+18°
8.0 2+13.5
22.0 6" EUC 2+12°
19.2 FRAME SHED
14.0 8" EUC 1+88.5
18.9 8" DIP 958347 E 1+87.2
19.3 1+81.5
18.8 10" EUC. 1+81°
BEGIN JADE 1+73.5
23.3 20.0 ROW OF CACTUS
24.2 8" EUC. 1+70°
19.9
21.1 1+50°

CREEK
TRANSIT LINE
CROSS

Top pg 222

4

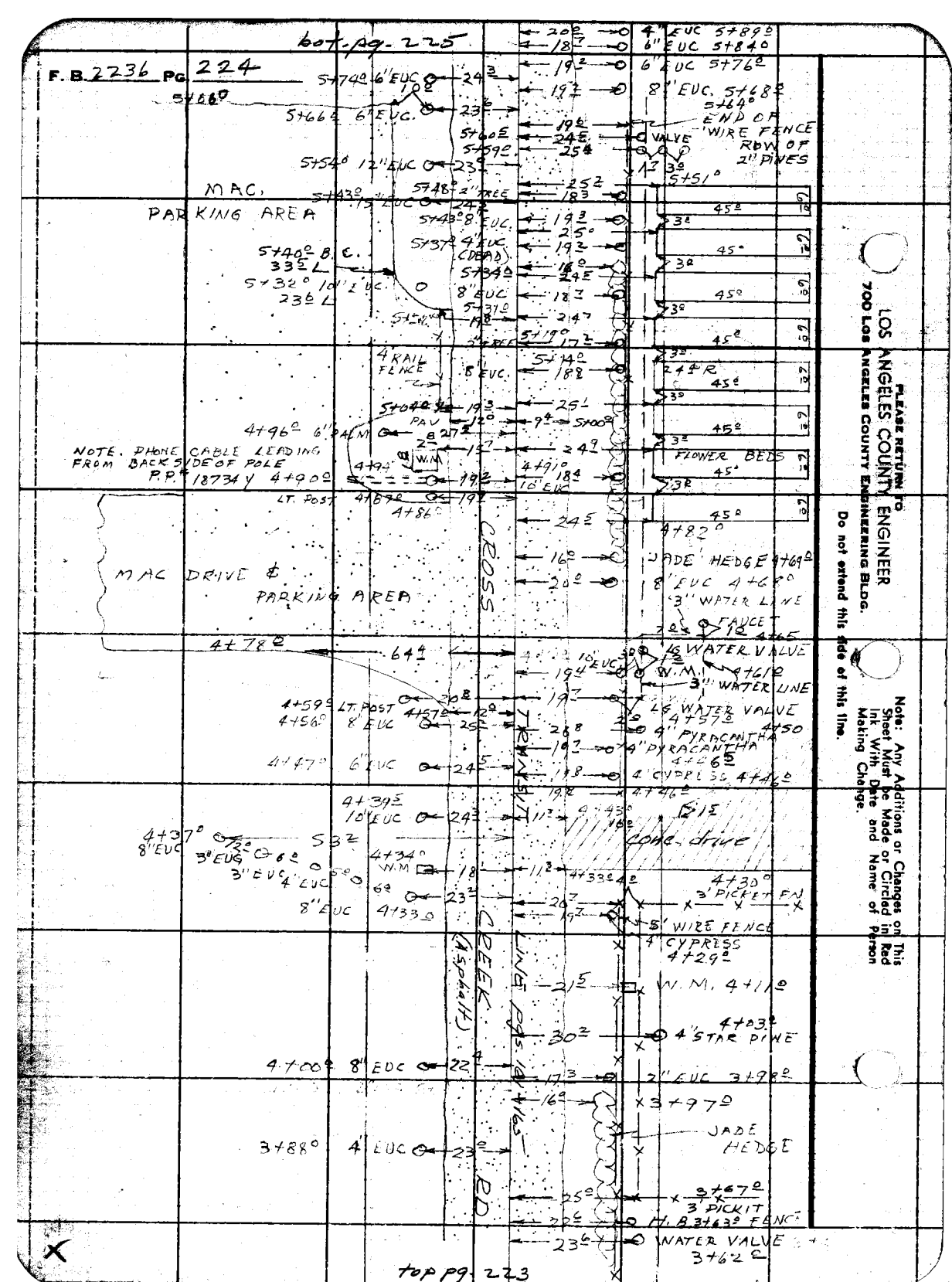

PLEASE RETURN TO
LOS ANGELES COUNTY ENGINEER
700 LOS ANGELES COUNTY ENGINEERING BLDG.
Do not extend this side of this line.

Note: Any Additions or Changes on This Sheet Must be Made or Circled in Red Ink With Date and Name of Person Making Change.

Notes Ck'd by	Survey of Malibu Civic Center	F. B. 2236 Pg. 225
Map No.	JN 0021.52 Tape 0157 Std 68 °F	
Office Work	Surveyed by Uharriet	
Checked	Notes Uharriet Date 3-17-61	
Date	Indexed H. E. OTT	

bot. pg. 226

Station	Elevation	Distance	Description
7+81.9	10" Eucalyptus	22.5	
7+59.6	6" Eucalyptus	22.9	
7+47.0	3" Eucalyptus (Dead)	22.8	
7+37.0	3" Eucalyptus (Dead)	22.9	
7+25.0	6" Eucalyptus	22.6	
7+03.0	12" Eucalyptus	23.4	
6+93.0	5" Eucalyptus	23.3	
6+81.8	20" Eucalyptus	23.4	
6+68.5	Watermeter	19.8	
6+65.0	P.P. 18735Y	19.5	
6+61.5	5" Eucalyptus	23.9	
6+51.5		28.1	
6+51.0	10" Eucalyptus	23.2	
6+40.0	10" Eucalyptus	23.5	
6+29.5	6" Ecalyptus	23.3	
6+18.5	18" Eucalyptus	23.7	
6+08.0	24" Eucalyptus	24.0	
5+97.5	10" Eucalyptus	23.7	

Pipe Planter Area R=9.5

Driveway to So. Calif. Edison Co. maintenance yard

CREEK RD. TRANSIT LINE pg. 161-165

CROSS CREEK RD. (Asphalt)

9° 1" water pipe

10.1 20.0 10.3 10.3 18.6 18.2 18.7 18.7 18.9 18.4 18.3 18.4 18.4 18.3 18.2 18.4 18.3 18.5 18.4

R=10' B.C. Pvt. 7+39.5 7+29.5

8" Eucalyptus 7+16.0

5" Eucalyptus 7+11.3

5" Eucalyptus 7+04.1

10" Eucalyptus 6+97.5

10" Eucalyptus 6+75.0

8" Eucalyptus 6+68.0

4" Eucalyptus 6+56.5

8" Eucalyptus 6+53.0

6" Eucalyptus 6+46.5

5" Eucalyptus 6+40.0

12" Ecalyptus 6+32.0

12" Eucalyptus 6+17.0

6" Eucalyptus 6+10.0

9" Eucalyptus 6+04.0

Jade plant 5+98.5

12" Eucalyptus 5+96.5

top pg. 224

Note: Any Additions or Changes on This Sheet Must be Made or Circled in Red Ink With Date and Name of Person Making Change.

PLEASE RETURN TO LOS ANGELES COUNTY ENGINEER 7.00 Los Angeles County Engineering Bldg.

Do not extend this side of this line.

78F309S S&E #247 11-58

rt. ctr. pg. 227

F. B. 2236 PG. 226

Driveway to So. Calif. Edison Co. maintenance Yard

9+25.6 4" Eucalyptus (Dead) — 22.8

9+14.2 2" Eucalyptus (Dead) — 22.9

9+03.5 5" Eucalyptus (Dead) — 22.2 — 9+00 — 10.8 — 11.8 — 18.8 — 11.8 — 18.7

8+92.5 6" Eucalyptus (Dead) — 23.0

8+80.0 10" Eucalyptus (Dead) — 23.0

8+70.5 10" Eucalyptus (Dead) — 23.1

8+48.0 10" Eucalyptus — 23.0

8+36.5 8" Eucalyptus — 23.1

8+34.1 P.P. 796192E — 18.1

8+25.5 6" Eucalyptus — 23.0

8+14.1 8" Eucalyptus — 23.1

8+03.0 8" Eucalyptus — 23.6

Q=5

B.C. & E.C. pvt. 9+12.0

8" Eucalyptus +?

4" Eucalyptus 8+98.9

12" Eucalyptus 8+85.3

Watermeter 8+83.0

8+71.3 6" Eucalyptus

9" Eucalyptus 8+65.0

7" Eucalyptus 8+51.2

8" Eucalyptus 8+44.0

8" Eucalyptus 8+36.1

10" Eucalyptus 8+23.4

7" Eucalyptus 8+18.0

7" Eucalyptus 8+13.2

4" Eucalyptus 8+10.1

5" Eucalyptus 8+05.0

7" Eucalyptus 8+00.0

6" Eucalyptus 7+89.0

(Asphalt) TRANSIT LINE pgs. 161-165

CROSS CREEK RD.

Dirt Planter Area

(Asphalt)

PLEASE RETURN TO
LOS ANGELES COUNTY ENGINEER
700 LOS ANGELES COUNTY ENGINEERING BLDG.

Do not extend this side of this line.

Note: Any Additions or Changes on This Sheet Must be Made or Circled in Red Ink With Date and Name of Person Making Change.

X

top pg. 225

Notes Ck'd by
Map No.
Office Work
Checked
Date

Survey of Malibu Civic Center
JN 00252 Tape 0157 Std 68 °F
Surveyed by Uharriet
Notes Uharriet Date 3-17-61
Indexed

F. B. 2236 Pg. 227

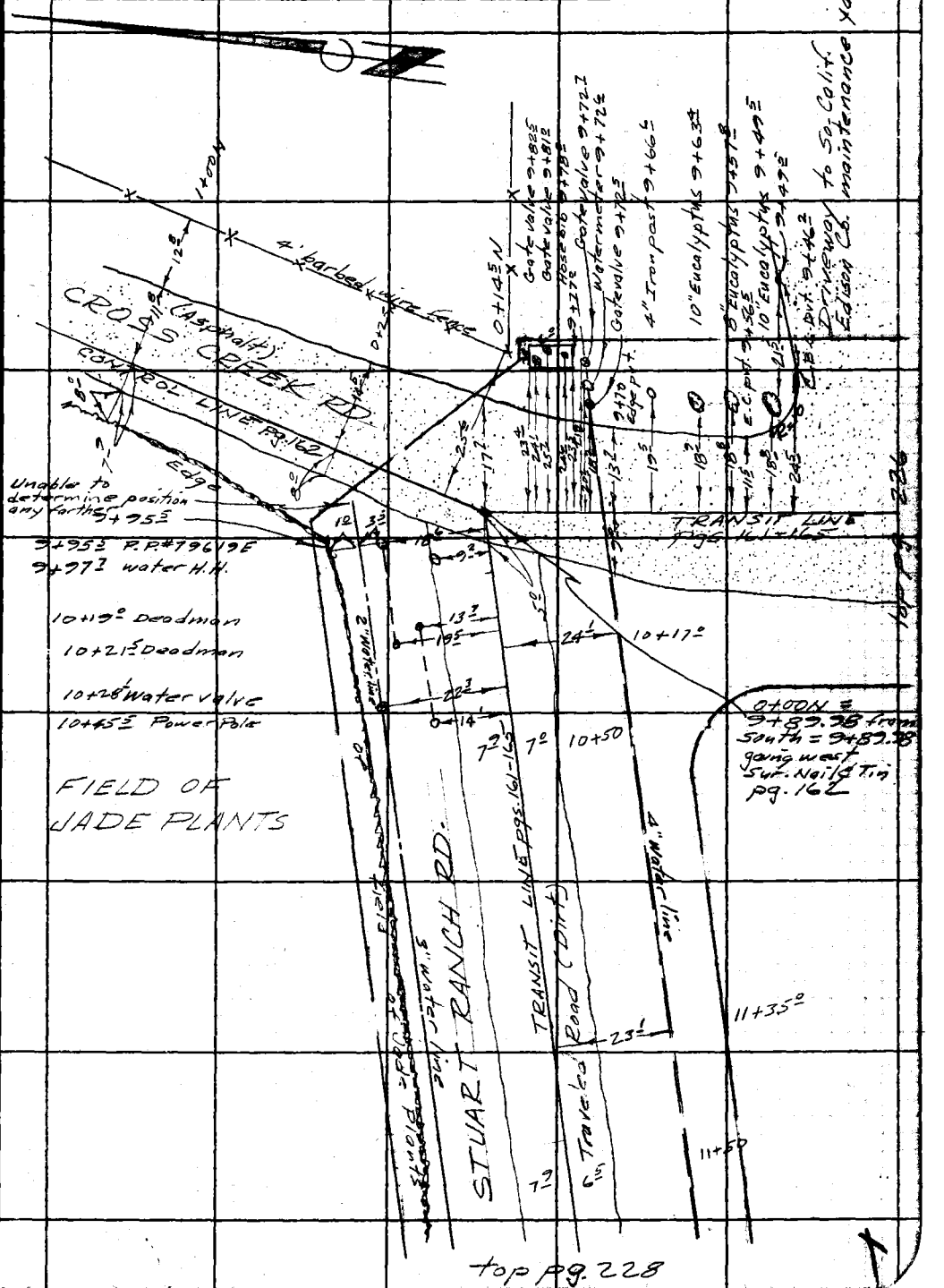

Note: Any Additions or Changes on this Sheet Must be Made or Circled in Red Ink With Date and Name of Person Making Change.

Do not extend this side of this line.

PLEASE RETURN TO
LOS ANGELES COUNTY ENGINEER
700 LOS ANGELES COUNTY ENGINEERING BLDG.

76F3095 SAE #247 11-58

bot. pg. 227

F. B. 2236 Pg. 228

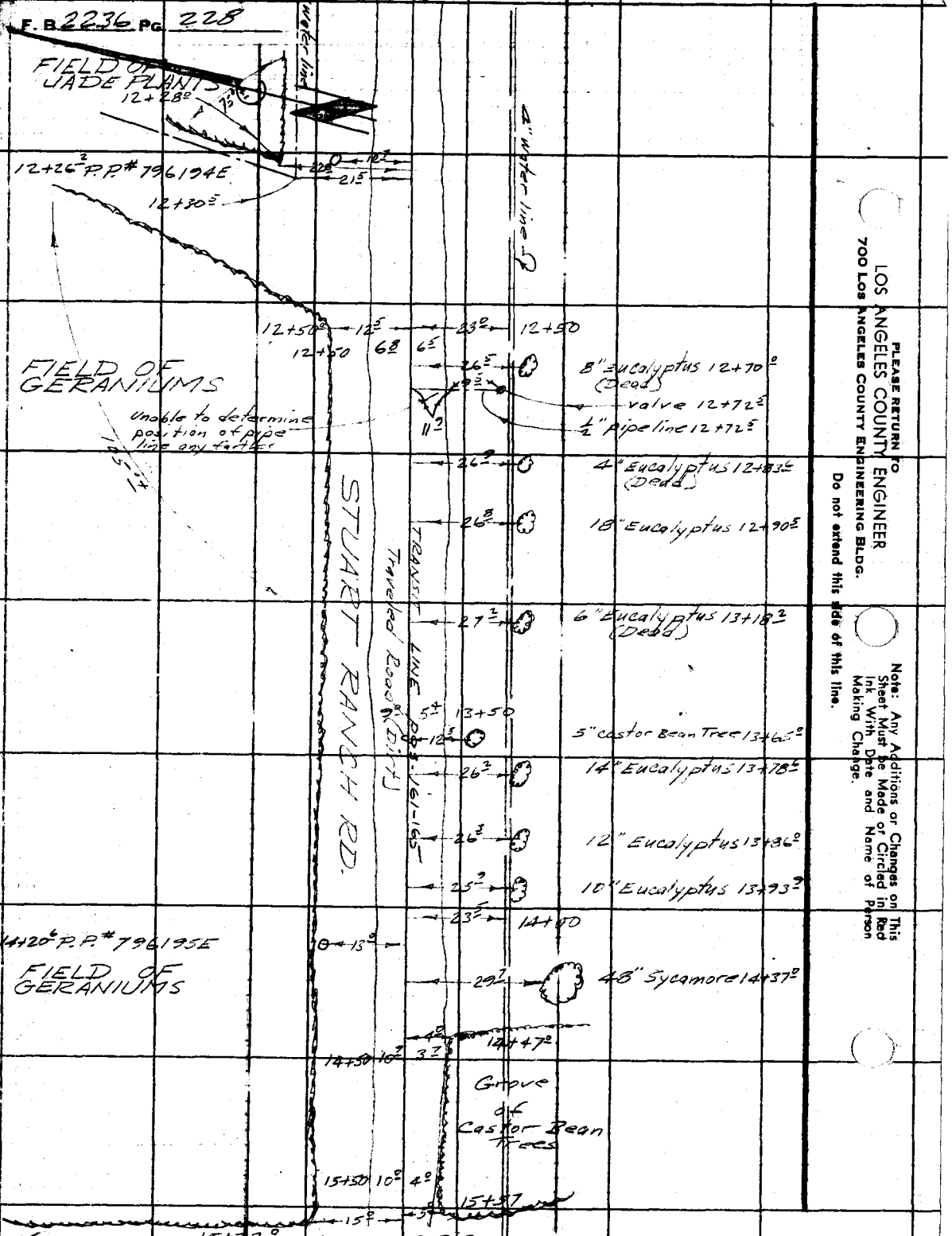

PLEASE RETURN TO
LOS ANGELES COUNTY ENGINEER
700 Los Angeles County Engineering Bldg.

Do not extend this side of this line.

Note: Any Additions or Changes on This Sheet Must be Made or Circled in Red Ink With Date and Name of Person Making Change.

Notes Ck'd by
Map No.
Office Work
Checked
Date

Survey of Malibu Civic Center
JN 0021.52 Tape 0157 Std 68 °F
Surveyed by Uharriet
Notes Peterson Date 3-20-61
Indexed H. E. OTT

F. B. 2236 PG. 229

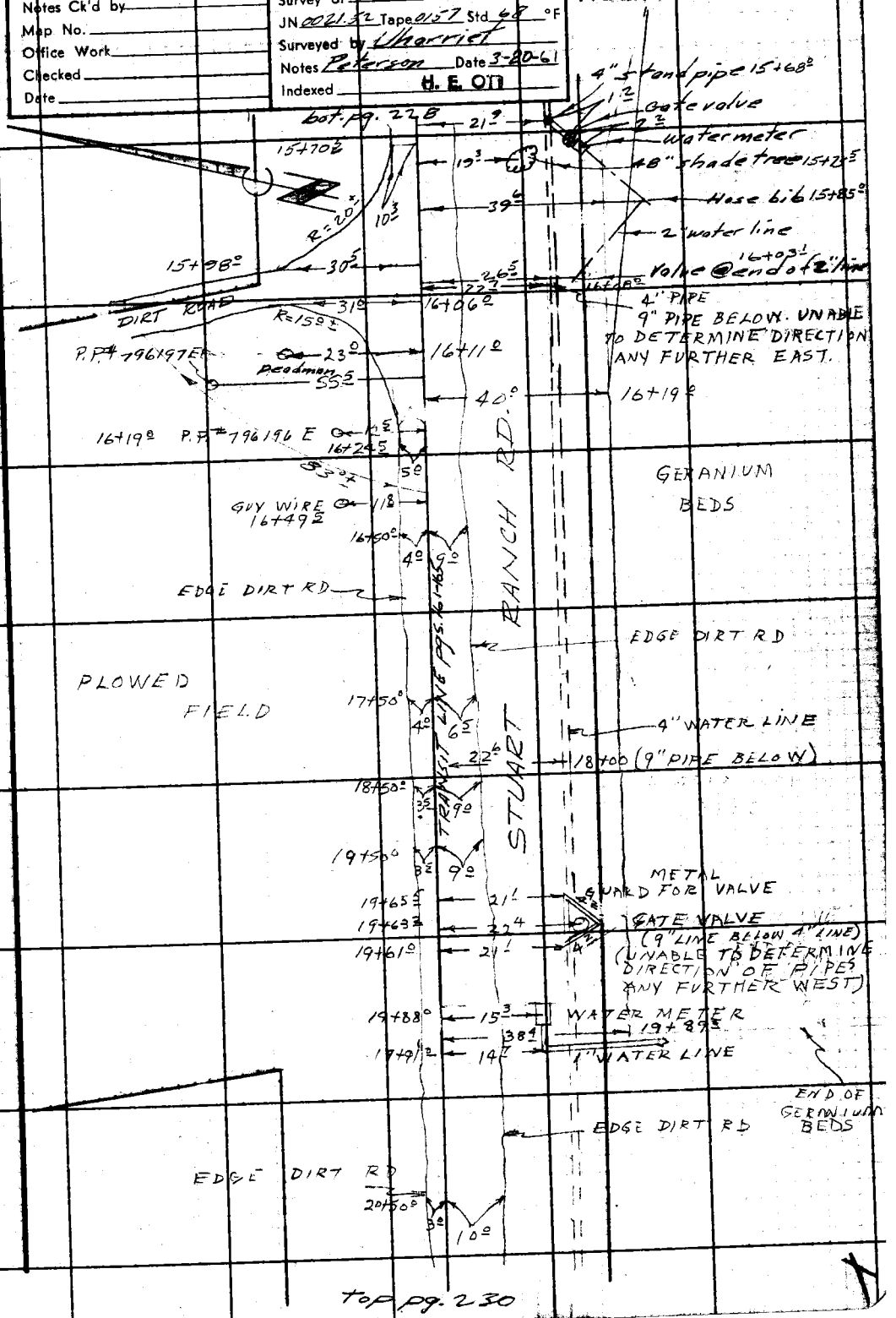

Note: Any Additions or Changes on This Sheet Must be Made or Circled in Red Ink With Date and Name of Person Making Change.

PLEASE RETURN TO
LOS ANGELES COUNTY ENGINEER
700 LOS ANGELES COUNTY ENGINEERING BLDG.
Do not extend this side of this line.

top pg. 230

F. B. 2236 Pg. 230

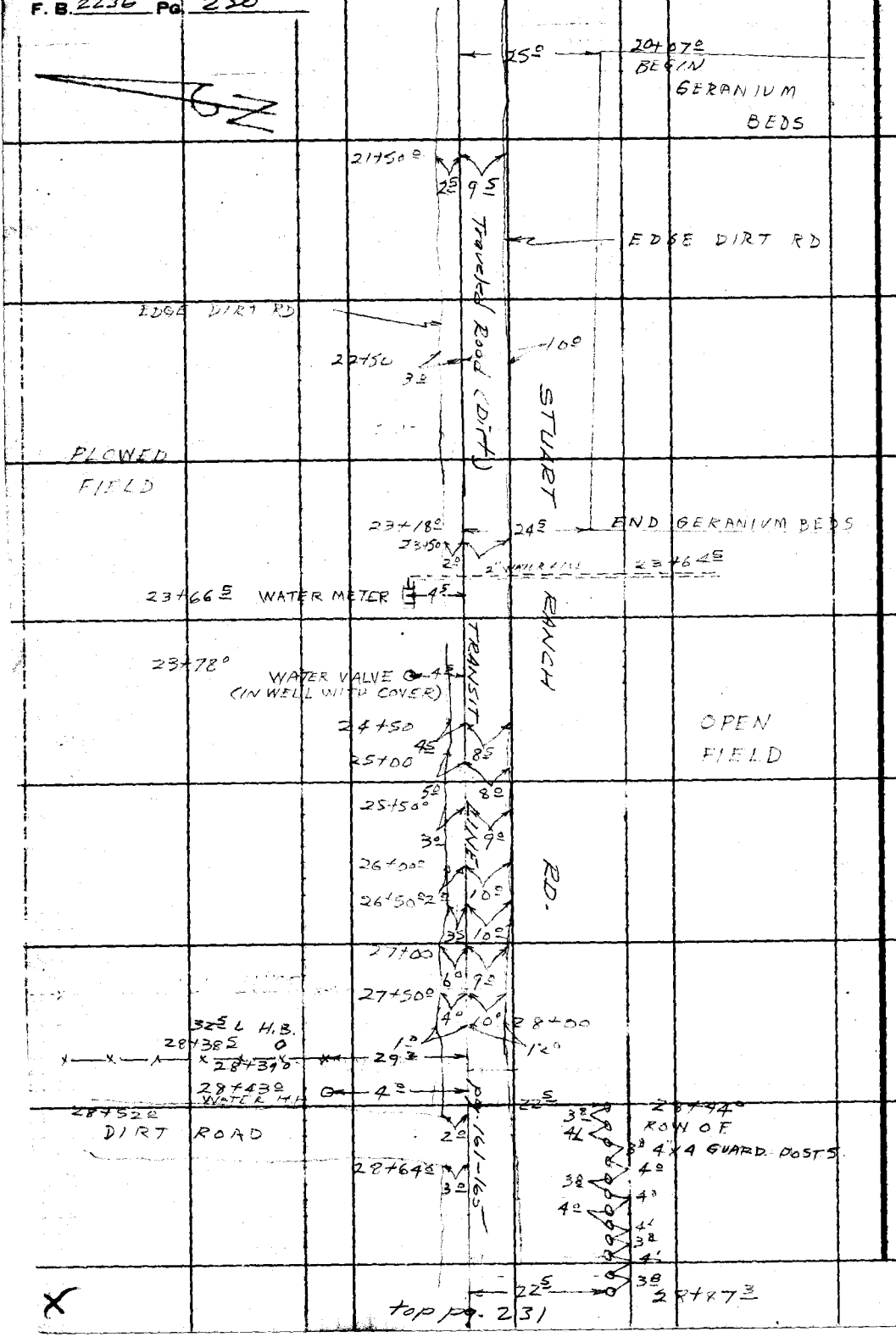

top pg. 231

PLEASE RETURN TO
LOS ANGELES COUNTY ENGINEER
700 LOS ANGELES COUNTY ENGINEERING BLDG.
Do not extend this side of this line.

Note: Any Additions or Changes on This Sheet Must be Made or Circled in Red Ink With Date and Name of Person Making Change.

Notes Ck'd by	Survey of Malibu Civic Center	F. B. 2236 PG. 231
Map No.	JN 0021.52 Tape 0157 Std 68 °F	
Office Work	Surveyed by Uharriet	
Checked	Notes Peterson Date 3-20-61	
Date	Indexed H. E. Ott	

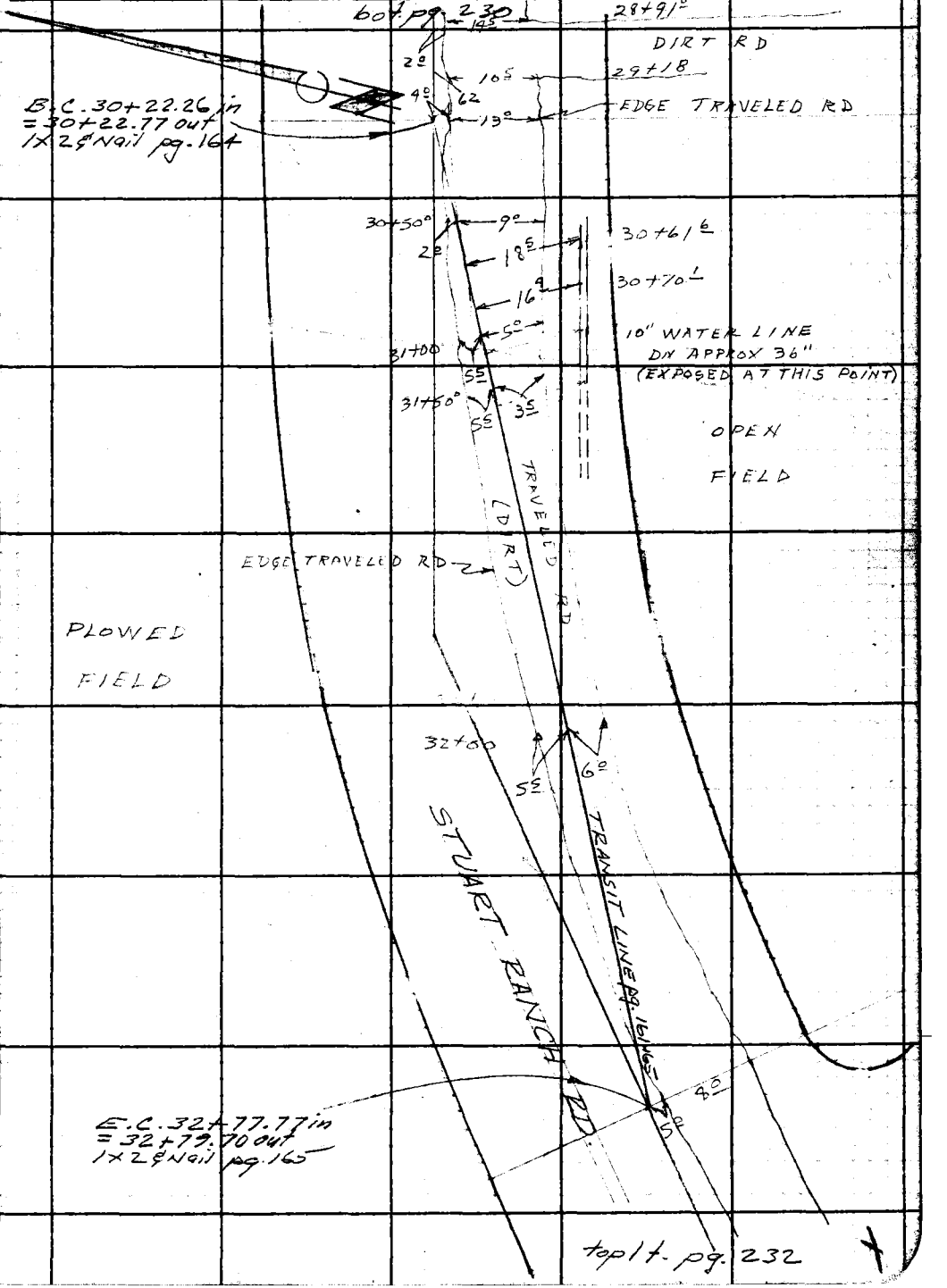

Note: Any Additions or Changes on This Sheet Must be Made or Circled in Red Ink With Date and Name of Person Making Change.

Do not extend this side of this line.

PLEASE RETURN TO
LOS ANGELES COUNTY ENGINEER
700 LOS ANGELES COUNTY ENGINEERING BLDG.

76F3098 S&E #247 11-58

PLEASE RETURN TO
LOS ANGELES COUNTY ENGINEER
700 LOS ANGELES COUNTY ENGINEERING BLDG.

Note: Any Additions or Changes on This Sheet Must be Made or Circled in Red Ink With Date and Name of Person Making Change.

Do not extend this side of this line.

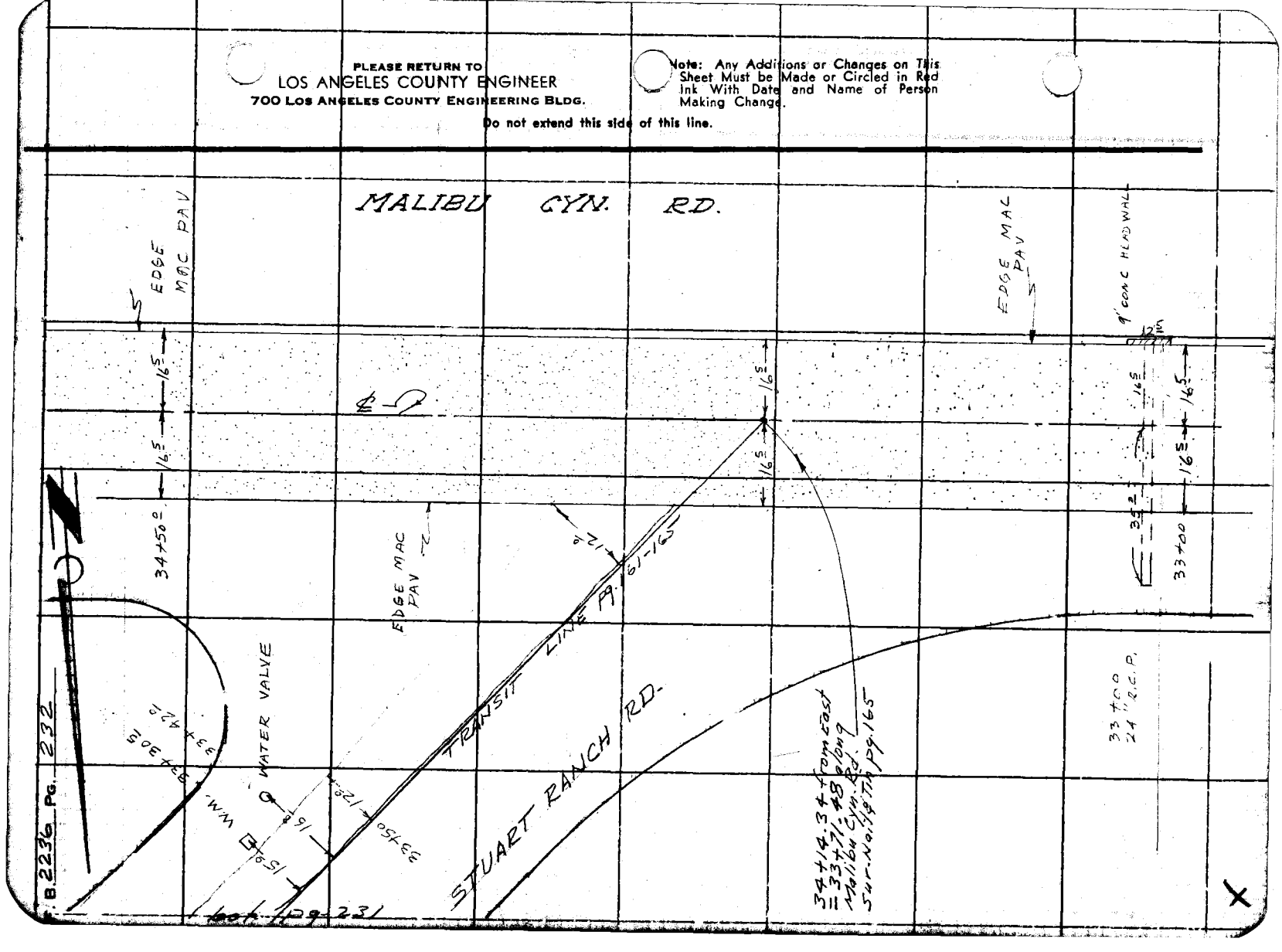

Notes Ck'd by W. D. WAGNER	Survey of Malibu Civic Center	F. B. 2236 Pg. 233
Map No. B 2829	JN 0021.52 Tape 094 Std 66 °F	
Office Work Dong	Surveyed by Uharriet	
Checked W. D. WAGNER	Notes Uharriet Date 3-23-61	
Date Apr., 1963	Indexed M. E. QTI MAR 31 '61	

MALIBU CIVIC CENTER

J.N. 0021.52

MAR. 1961

Location of additional points along Cross Creek Rd. and Stuart Ranch Rd. - Centerline along Pacific Coast Hwy. from Cross Creek Rd. to Malibu Cyn. Rd.

Ref. F.B. 2236
F.B. 1652

Uharriet
Peterson
Wallace-Duran

Note: Any Additions or Changes on This Sheet Must be Made or Circled in Red Ink With Date and Name of Person Making Change.

Do not extend this side of this line.

PLEASE RETURN TO
LOS ANGELES COUNTY ENGINEER
700 Los Angeles County Engineering Bldg.

76F3095 S&E #247 11-58

F. B. 2236 Pg. 234

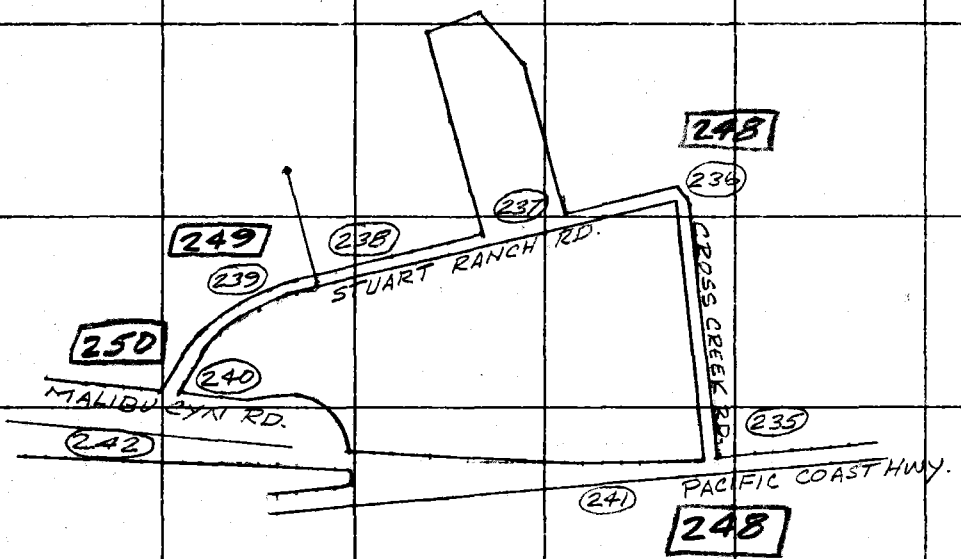

Final ℄ — ▭

PLEASE RETURN TO
LOS ANGELES COUNTY ENGINEER
700 LOS ANGELES COUNTY ENGINEERING BLDG.

Do not extend this side of this line.

Note: Any Additions or Changes on This Sheet Must be Made or Circled in Red Ink With Date and Name of Person Making Change.

W.S.91C-3

Notes Ck'd by W. D. WAGNER	Survey of Malibu Civic Center	F. B. 2236 Pg. 235
Map No. B-2829	JN 0021.52 Tape 094 Std 68 °F	
Office Work H. H. F. DONG	Surveyed by Uharriet	
Checked W. D. WAGNER	Notes Uharriet Date 3-22-61	
Date Apr., 1963	Indexed H. E. Qiu	

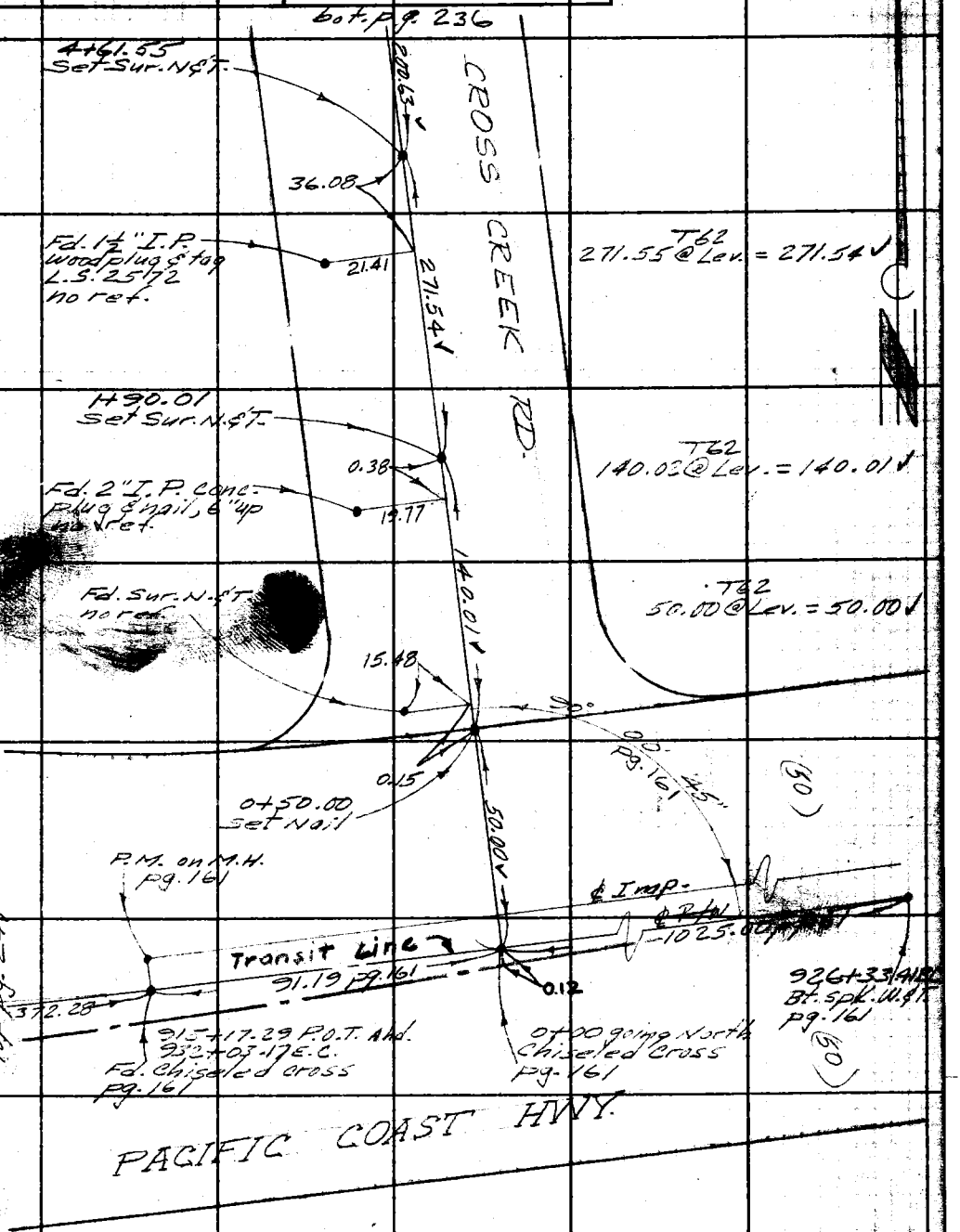

Note: Any Additions or Changes on This Sheet Must be Made or Circled in Red Ink With Date and Name of Person Making Change.

Do not extend this side of this line.

PLEASE RETURN TO
LOS ANGELES COUNTY ENGINEER
700 LOS ANGELES COUNTY ENGINEERING BLDG.

76F309S S&E #247 11-58

F. B. 2236 Pg. 236

WS 91 C-3

LOS ANGELES COUNTY ENGINEER
700 Los Angeles County Engineering Bldg.

PLEASE RETURN TO

Do not extend this side of this line.

Note: Any Additions or Changes on This Sheet Must be Made or Circled in Red Ink With Date and Name of Person Making Change.

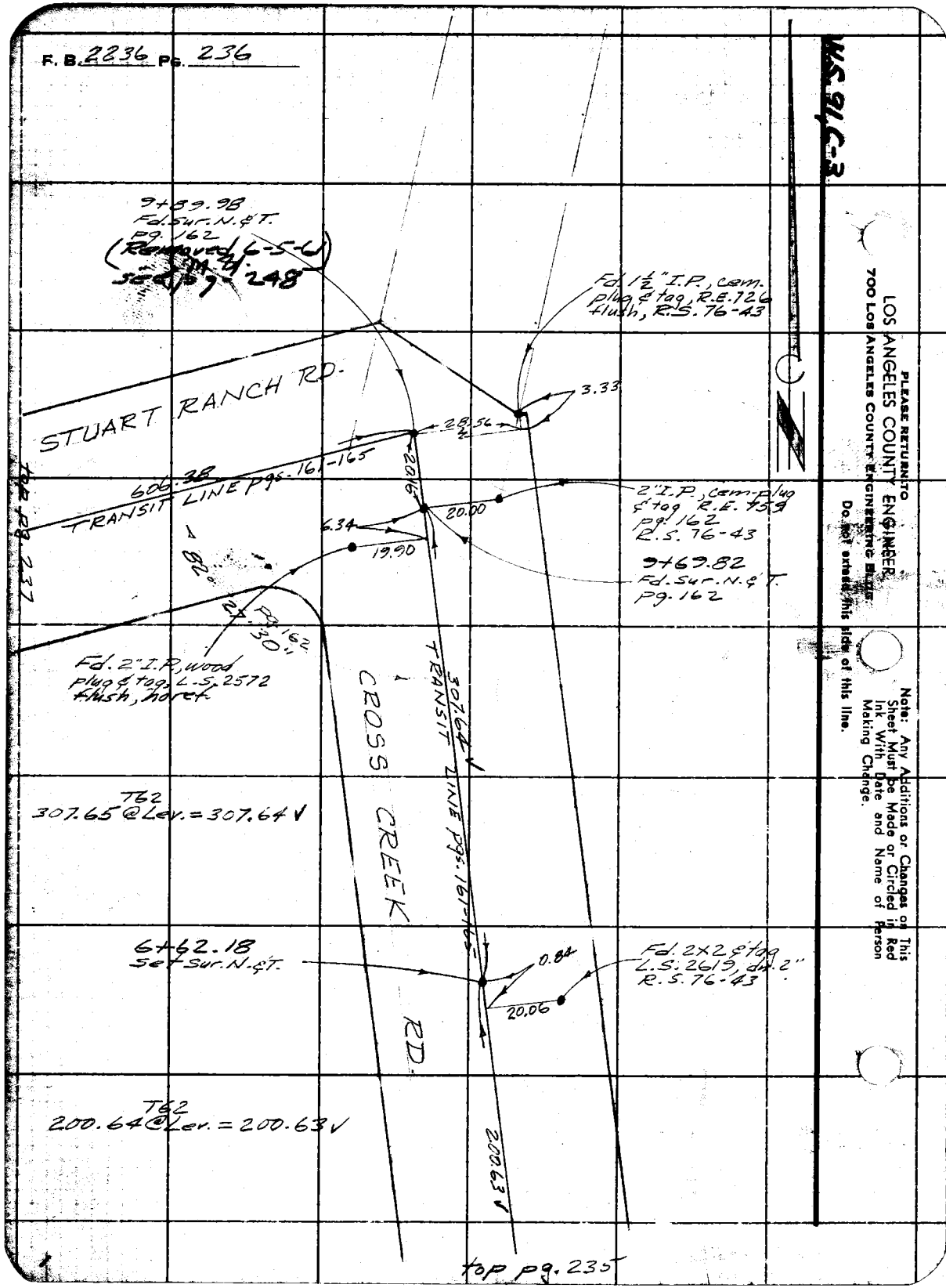

Notes Ck'd by W. D. WAGNER	Survey of Malibu Civic Center	F. B. 2236 Pg. 237
Map No. B-2829	JN 0021.52 Tape 094 Std 68 °F	
Office Work H. H. F. DONG	Surveyed by Uharriet	
Checked W. D. WAGNER	Notes Uharriet Date 3-22-61	
Date Apr., 1963	Indexed H. E. OD	

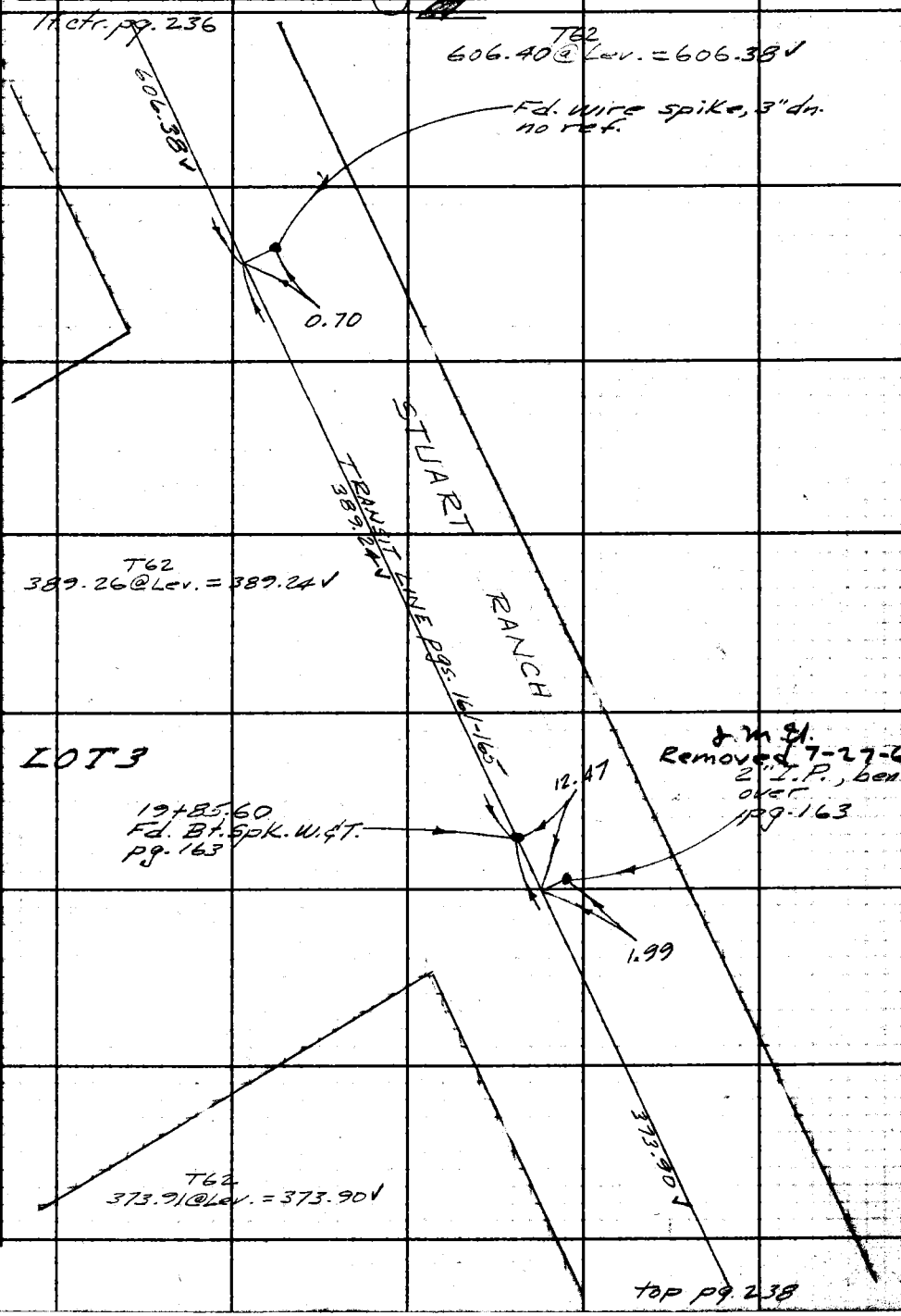

Note: Any Additions or Changes on This Sheet Must be Made or Circled in Red Ink With Date and Name of Person Making Change.

Do not extend this side of this line.

PLEASE RETURN TO
LOS ANGELES COUNTY ENGINEER
700 LOS ANGELES COUNTY ENGINEERING BLDG.

76F309S S&E #247 11-58

F. B. 2236 Pg. 238

bot. pg. 237

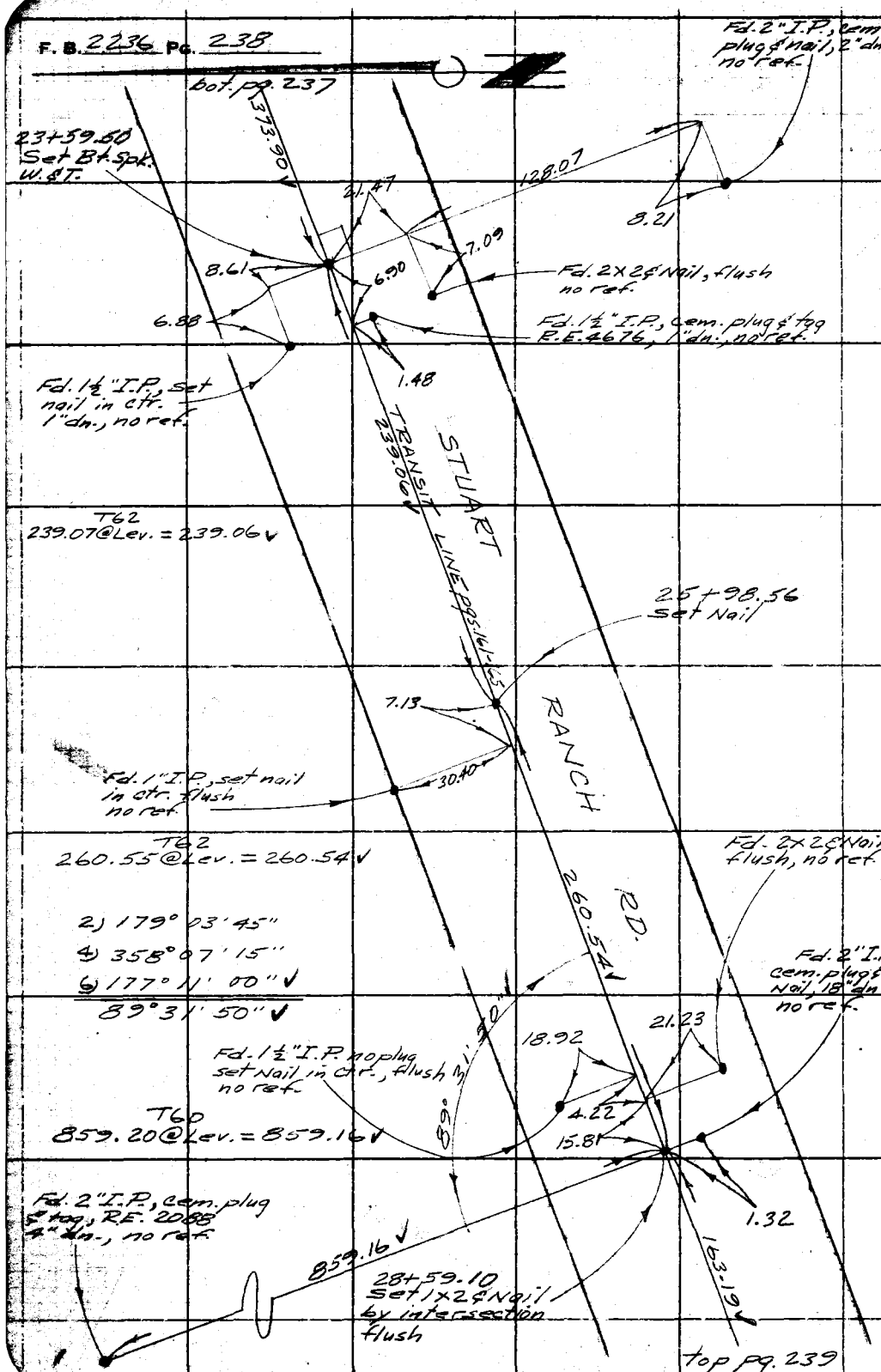

top pg. 239

W.S.91.C-3

LOS ANGELES COUNTY ENGINEER
700 Los Angeles County Engineering Bldg.

PLEASE RETURN TO

Do not extend this side of this line.

Note: Any Additions or Changes on This Sheet Must be Made or Circled in Red Ink With Date and Name of Person Making Change.

W.S. 91C-3

Notes Ck'd by W. D. WAGNER	Survey of Malibu Civic Center	F. B. 2236 Pg. 239
Map No. B-2829	JN 00 21.52 Tape 094 Std 68 °F	
Office Work H. H. F. DONG	Surveyed by Uharriet	
Checked W. D. WAGNER	Notes Uharriet Date 3-22-61	
Date Apr., 1963	Indexed H. E. QTI	

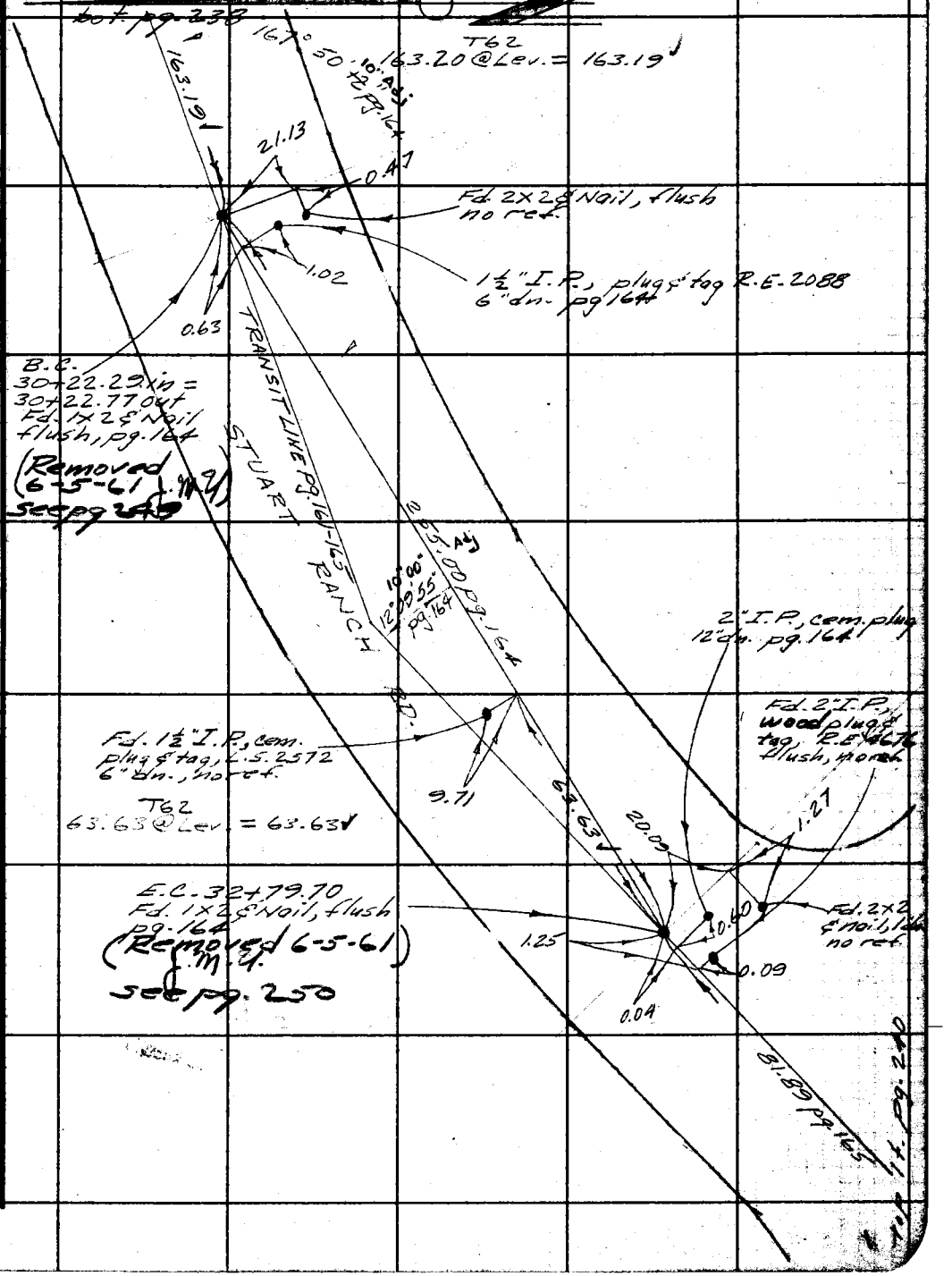

Note: Any Additions or Changes on This Sheet Must be Made or Circled in Red Ink With Date and Name of Person Making Change.

Do not extend this side of this line.

PLEASE RETURN TO
LOS ANGELES COUNTY ENGINEER
700 LOS ANGELES COUNTY ENGINEERING BLDG.

76F309S S&E #247 11-58

PLEASE RETURN TO
LOS ANGELES COUNTY ENGINEER
700 LOS ANGELES COUNTY ENGINEERING BLDG.

Note: Any Additions or Changes on This Sheet Must be Made or Circled in Red Ink With Date and Name of Person Making Change.

Do not extend this side of this line.

W 591.63

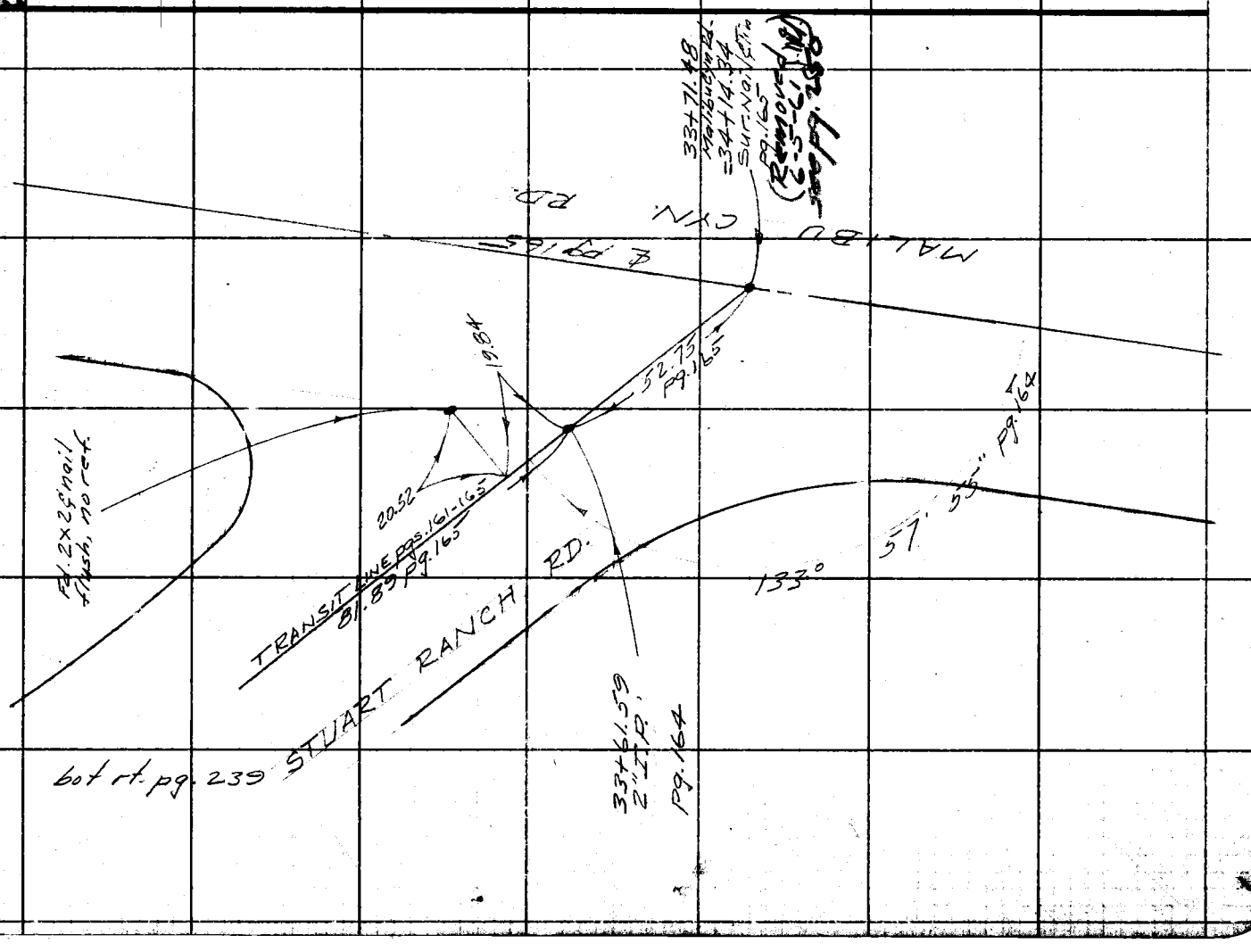

F. B. 2236 Pg. 240

W.S.9/6-3

Notes Ck'd by W. D. WAGNER	Survey of Malibu Civic Center	F. B. 2236 Pg. 241
Map No. B-2829	JN 002152 Tape 094 Std 68 °F	
Office Work H. H. F. DONG	Surveyed by Uharriet	
Checked W. D. WAGNER	Notes Uharriet Date 3-23-61	
Date Apr. 1963	Indexed H. E. Ott	

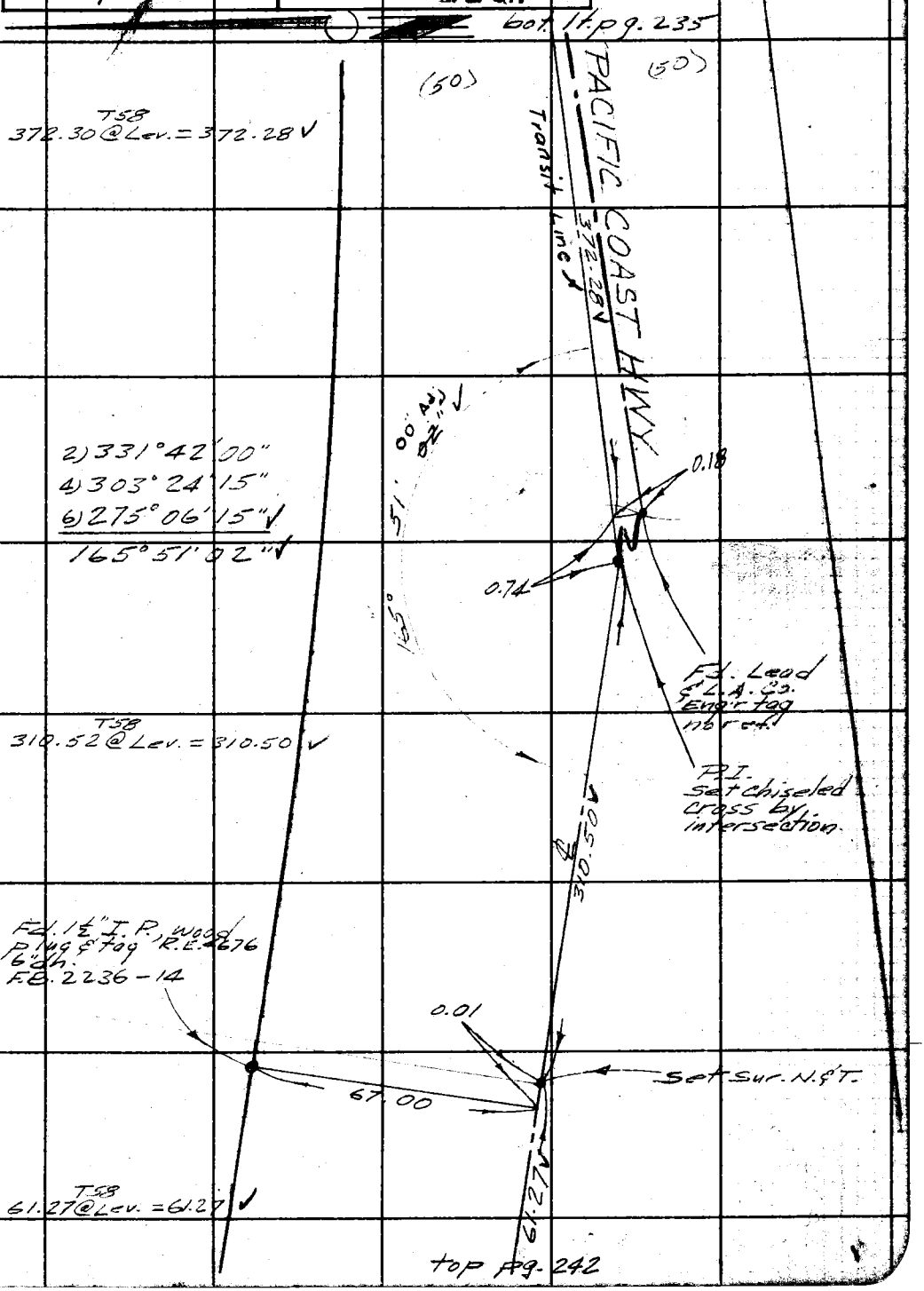

Note: Any Additions or Changes on This Sheet Must be Made or Circled in Red Ink With Date and Name of Person Making Change.

Do not extend this side of this line.

PLEASE RETURN TO
LOS ANGELES COUNTY ENGINEER
700 LOS ANGELES COUNTY ENGINEERING BLDG.

76F3093 S&E #247 11-58

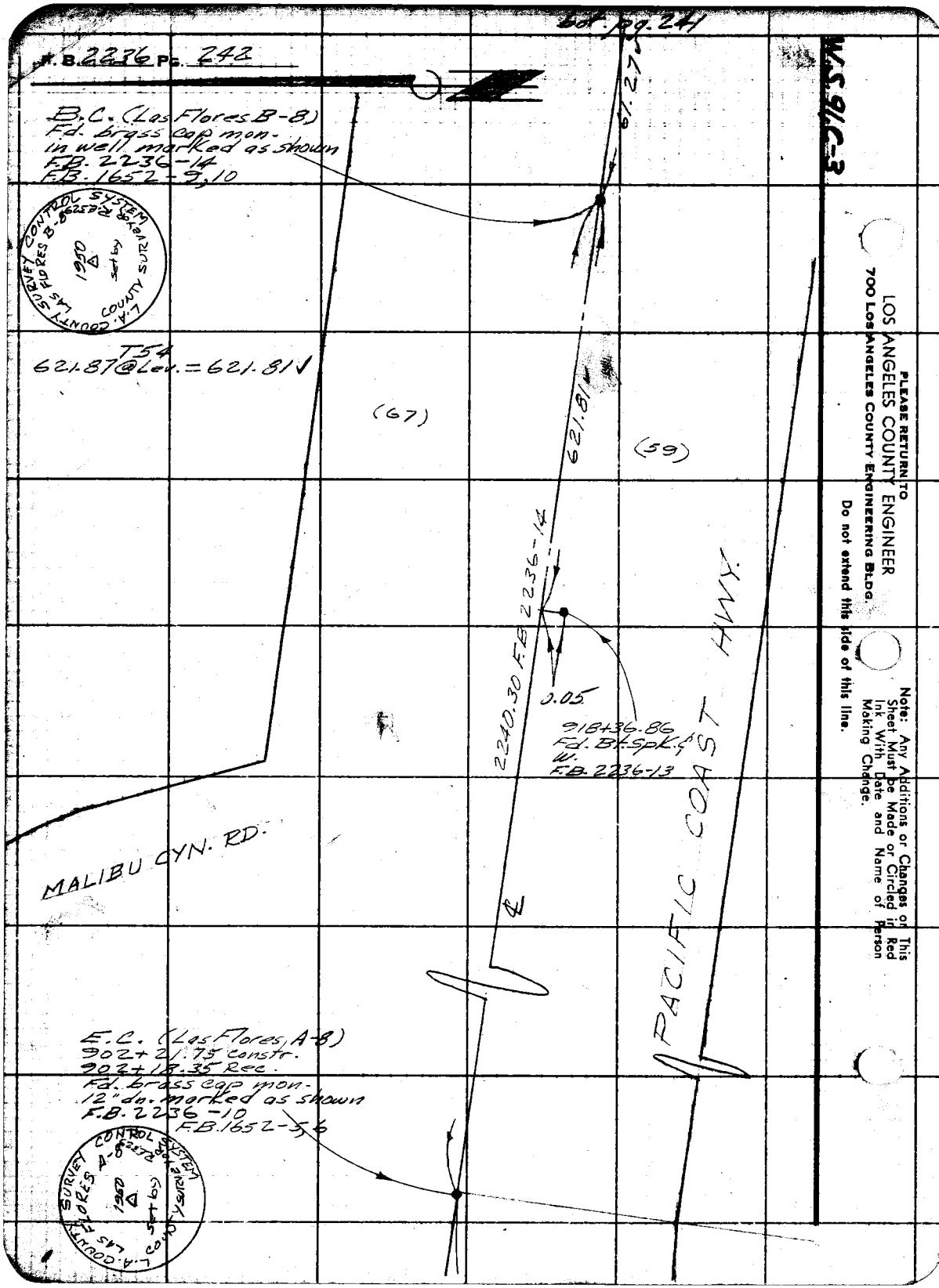

PLEASE RETURN TO
LOS ANGELES COUNTY ENGINEER
700 LOS ANGELES COUNTY ENGINEERING BLDG.

Do not extend this side of this line.

Note: Any Additions or Changes on This Sheet Must be Made or Circled in Red Ink With Date and Name of Person Making Change.

Profile No. ____ X-Sec. No. ____ | Notes Red. ____ Date ____ | Notes Chkd. ____ Date ____ | Plotted ____ Date ____ | Checked ____ Date ____

Job No. 0021-59 Division No. 11 | F. B. 2236 Pg. 243

Survey of Malibu Civic Center

Survey by Uharriet Notes Uharriet Date 3-24-61

Map No. ____ Indexed R. C. QT Date MAR 31 61

MALIBU CIVIC CENTER

J.N. 0021.59

MAR. 1961

Additional cross-sections along Stuart Ranch Rd. sta. 25+00 to 27+50 to show ditch south of road

Ref. F.B. 2236

Uharriet
Peterson
Wallace-Duran

STATION	B. B.	H. I.	F. S.	ELEV.

NOTE: ANY ADDITIONS OR CHANGES ON THIS SHEET MUST BE MADE OR CIRCLED IN RED INK, WITH DATE AND NAME OF PERSON MAKING CHANGE.

Do not extend notes this side of this line.

PLEASE RETURN TO
LOS ANGELES COUNTY SURVEYOR
726 Los Angeles County Engineering Bldg.

76L298 S & E #307 9-54

76L298 S & E #307 9-54

PLEASE RETURN TO
LOS ANGELES COUNTY SURVEYOR
726 Los Angeles County Engineering Bldg.

NOTE: ANY ADDITIONS OR CHANGES ON THIS SHEET MUST BE MADE OR CIRCLED IN RED INK, WITH DATE AND NAME OF PERSON MAKING CHANGE.

Do not extend notes this side of this line.

F. B. 2236 Pg. 244 | Job No. 02153 Division No. 11 | Notes Red | Plotted | Profile
Survey of Malibu Civic Center | Date | Date | No.
Survey by Uberuaga Notes Uberuaga | Notes Chkd. | Checked | X-Sec.
Indexed | Date | Date | No.

STATION	B. S.	H. I.	F. S.	ELEV.		
B.M."CC.7"	3 88	17 82		13 94	B.M."CC.7" Elev. = 13.938 F.B. 2236-32, 17 Malibu Cyn. Rd. & Pacific Coast Hwy., NWly cor. 342' W. & 129'± Nly of & int., C.E. mon. 3" dn. 38' N. of & Malibu Cyn. Rd. @ E. end of curve.	
25+00			5 4	12 4	50° L	
			5 5	12 3	93° L	
			5 9	11 9	104° L brk	
			6 6	11 2	109° L " edge ditch	
			6 7	11 1	123° L bot. ditch	
			6 0	11 8	129° L brk. edge ditch	
			4. 6	13 2	170° L	
26+00			5 3	12 5	40° L	
			5 8	12 0	64° L brk. edge ditch	
			7 0	10 8	80° L bot ditch	
			7 0	10 8	88° L " "	
			6 3	11 5	92° L brk. edge. ditch	
			5 4	12 4	126° L	
27+00			5 5	12 3	25° L brk. edge ditch	
			6 5	11 3	31° L bot. ditch	

76L298 S & E #307 9-54

PLEASE RETURN TO
LOS ANGELES COUNTY SURVEYOR
726 LOS ANGELES COUNTY ENGINEERING BLDG.

NOTE: ANY ADDITIONS OR CHANGES ON THIS SHEET MUST BE MADE OR CIRCLED IN RED INK, WITH DATE AND NAME OF PERSON MAKING CHANGE.

Do not extend notes this side of this line.

STATION	B. S.	H. I.	F. S.	ELEV.		
		17 82				
27+00			6 5	11 3	46°L bot. ditch	
			6 1	11 7	55°L brk. edge ditch	
			5 5	12 3	90°L	
B.M. "C.C. 7"			3 88	13 94		

Profile Notes Red. ____ Plotted ____ Job No. 0021.52 Division No. 11 F. B. 2236 Pg. 245
No. ____ Date ____ Date ____ Survey of Malibu Civic Center
X-Sec. Notes Chkd. ____ Checked ____ Survey by Uharriet Notes Uharriet Date 3-24-61
No. ____ Date ____ Date ____ Map No. ____ Indexed ____ Date ____

Notes Ck'd by W. D. WAGNER
Map No. B-2829
Office Work H. F. DONG
Checked W. D. WAGNER
Date Apr., 1963

Survey of Malibu Civic Center
JN 0021.52 Tape 094 Std. 68 °F
Surveyed by Uharriet
Notes Uharriet Date 6-5-61
Indexed H. E. Ott JUN 1 6 1961

F. B. 2236 PG. 247

MALIBU CIVIC CENTER

J.N. 0021.52

JUNE 1961

Final centerline along Cross Creek Rd. and Stuart Ranch Rd.

Note — See page 234 for index

Ref. F.B. 2236

Uharriet
Peterson
Wallace - Duran

Note: Any Additions or Changes on This Sheet Must be Made or Circled in Red Ink With Date and Name of Person Making Change.

Do not extend notes this side of this line.

RETURN TO
LOS ANGELES COUNTY ENGINEER
700 LOS ANGELES COUNTY ENGINEERING BLDG.

76P3008 CE #247—9-57

F. B. 2236 Pg. 248

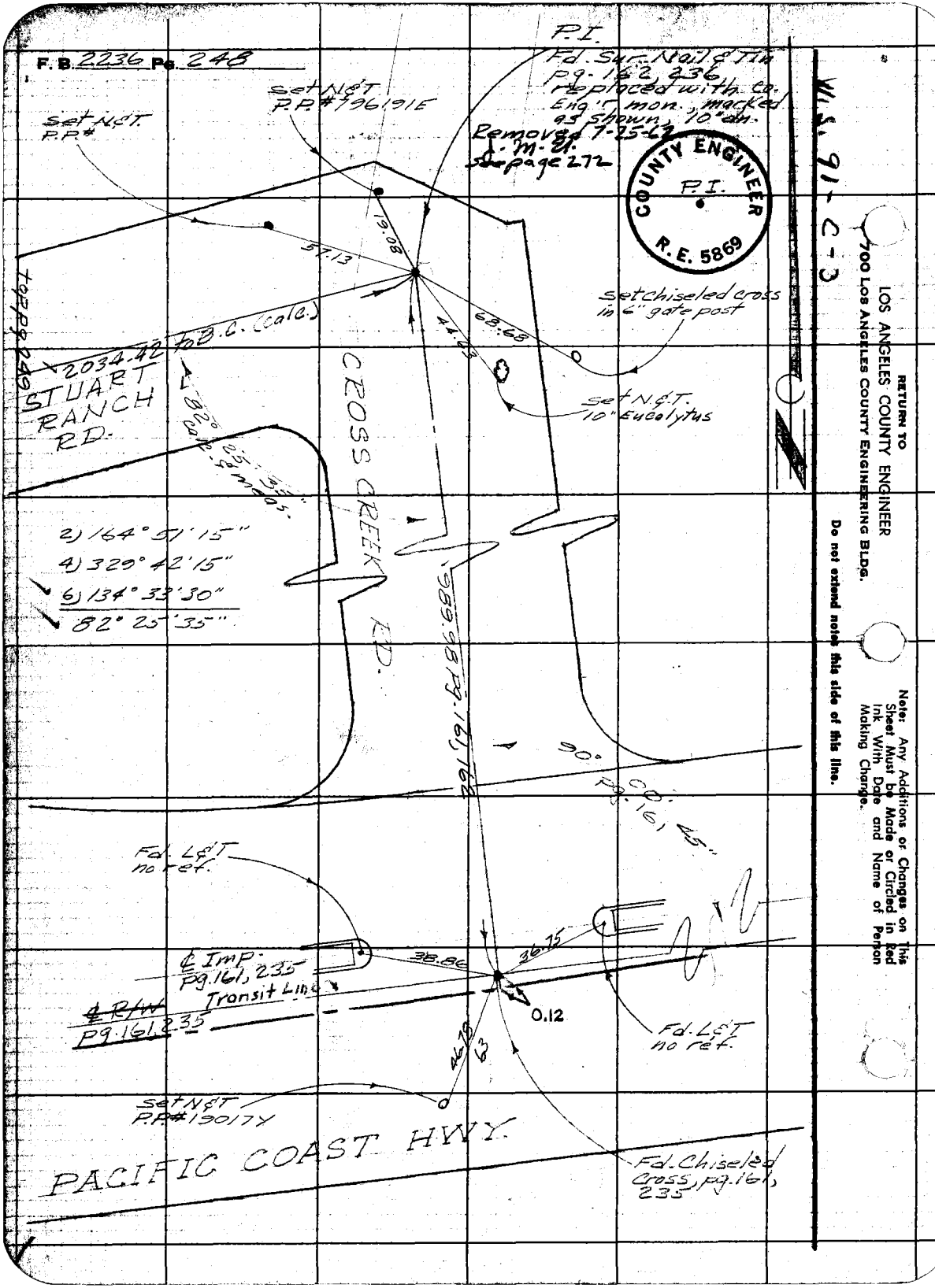

W.S. 91-C-3

RETURN TO
LOS ANGELES COUNTY ENGINEER
700 Los Angeles County Engineering Bldg.

Note: Any Additions or Changes on this Sheet Must be Made or Circled in Red Ink With Date and Name of Person Making Change.

Do not extend notes this side of this line.

Notes Ck'd by W. D. WAGNER	Survey of Malibu Civic Center
Map No. A-2829	JN 0021-52 Tape 094 Std 68 °F
Office Work H. H. F. DONG	Surveyed by Uharriet
Checked W. D. WAGNER	Notes Uharriet Date 6-5-61
Date Apr. 1963	Indexed H. E. OTT

F. B. 2236 PG. 249

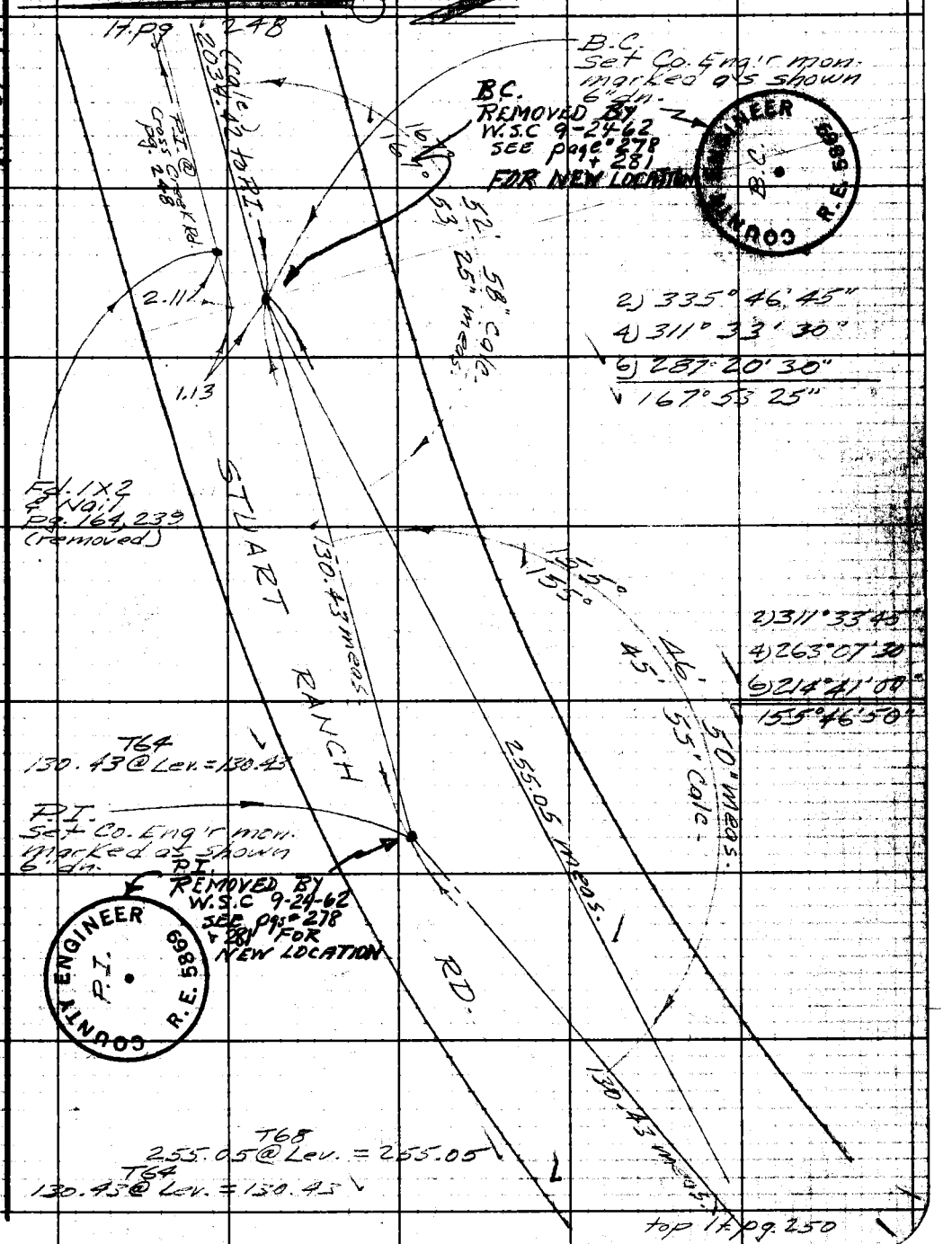

Note: Any Additions or Changes on This Sheet Must be Made or Circled in Red Ink With Date and Name of Person Making Change.

Do not extend notes this side of this line.

RETURN TO
LOS ANGELES COUNTY ENGINEER
700 LOS ANGELES COUNTY ENGINEERING BLDG.

76F3095 CE #247—3-57

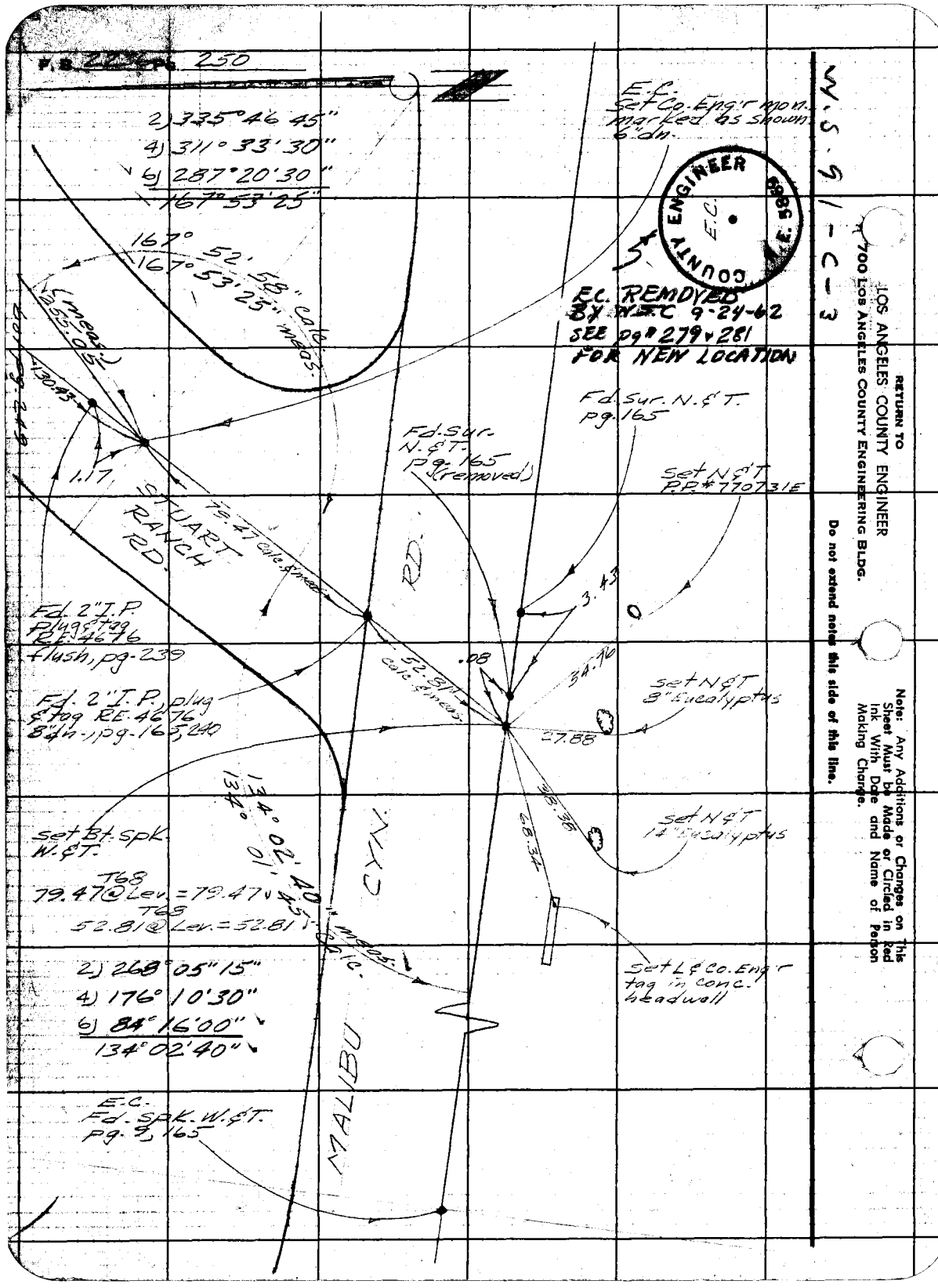

P.B. 22 Pg. 250
2) 335°46'45"
4) 311°33'30"
6) 287°20'30"
167°53'25"
167° 52' 58" calc.
167°53'25" meas.
(meas.) 255.05
130.43
1.17
STUART RANCH RD.
79.47 calc. & meas.
E.C. Set Co. Eng'r mon. marked as shown 6" dn.
COUNTY ENGINEER E.C. N.E. 5869
E.C. REMOVED BY W.S.C. 9-24-62 SEE pg# 279 & 281 FOR NEW LOCATION
Fd. Sur. N.&T. pg. 165
Fd. Sur. N.&T. pg. 165 (removed)
Set N&T P.P.# 770731E
RD.
3.43
Fd. 2" I.P. Plug & tag RE. 4676 flush, pg. 239
.08
52.81 calc. & meas.
34.76
Set N&T 8" Eucalyptus
Fd. 2" I.P., plug & tag RE. 4676 8" dn., pg. 165, 240
27.88
134° 02' 40" meas.
134° 01' 45" calc.
38.38
68.34
Set N&T 14" Eucalyptus
Set Bt. Spk. W.&T.
T68 79.47 @ Lev. = 79.47
T68 52.81 @ Lev. = 52.81
CYN.
2) 268°05'15"
4) 176°10'30"
6) 84°16'00"
134°02'40"
Set L.& Co. Eng'r tag in conc. headwall
MALIBU
E.C. Fd. Spk. W.&T. pg. 9, 165
W.S. 91-C-3
RETURN TO
LOS ANGELES COUNTY ENGINEER
700 LOS ANGELES COUNTY ENGINEERING BLDG.
Do not extend notes this side of this line.
Note: Any Additions or Changes on This Sheet Must be Made or Circled in Red Ink With Date and Name of Person Making Change.

Notes Ck'd by W. D. WAGNER
Map No. 8-2829
Office Work H. H. F. DONG
Checked W. D. WAGNER
Date Apr., 1963

Survey of MALIBU CIVIC CENTER
JN 0021.52 Tape 0134 Std 68 °F
Surveyed by Uharriet
Notes Uharriet Date 6-13-62
Indexed H. E. OTT JUN 27 '62

F. B. 2236 Pg. 25?

MALIBU CIVIC CENTER

J.N. 0021.52

JUNE 1962

Survey to locate property lines of Lot 3 & Parcel 1, Also location of additional points along Stuart Ranch Rd. & Cross Creek Rd.

Ref. F.B. 2236
R.S. 58-46
R.S. 58-47

Uharriet
Paterson
Caro
Masuda
Robbins

Note: Any Additions or Changes on This Sheet Must be Made or Circled in Red Ink With Date and Name of Person Making Change.

Do not extend notes this side of this line.

RETURN TO
LOS ANGELES COUNTY ENGINEER
900 LOS ANGELES COUNTY ENGINEERING BLDG.

7830GS CE #247—7-63

RETURN TO
LOS ANGELES COUNTY ENGINEER
700 LOS ANGELES COUNTY ENGINEERING BLDG.

Note: Any Additions or Changes on This Sheet Must be Made or Circled in Red Ink With Date and Name of Person Making Change.

Do not extend notes this side of this line.

INDEX

F.B. 2236 PG. 252

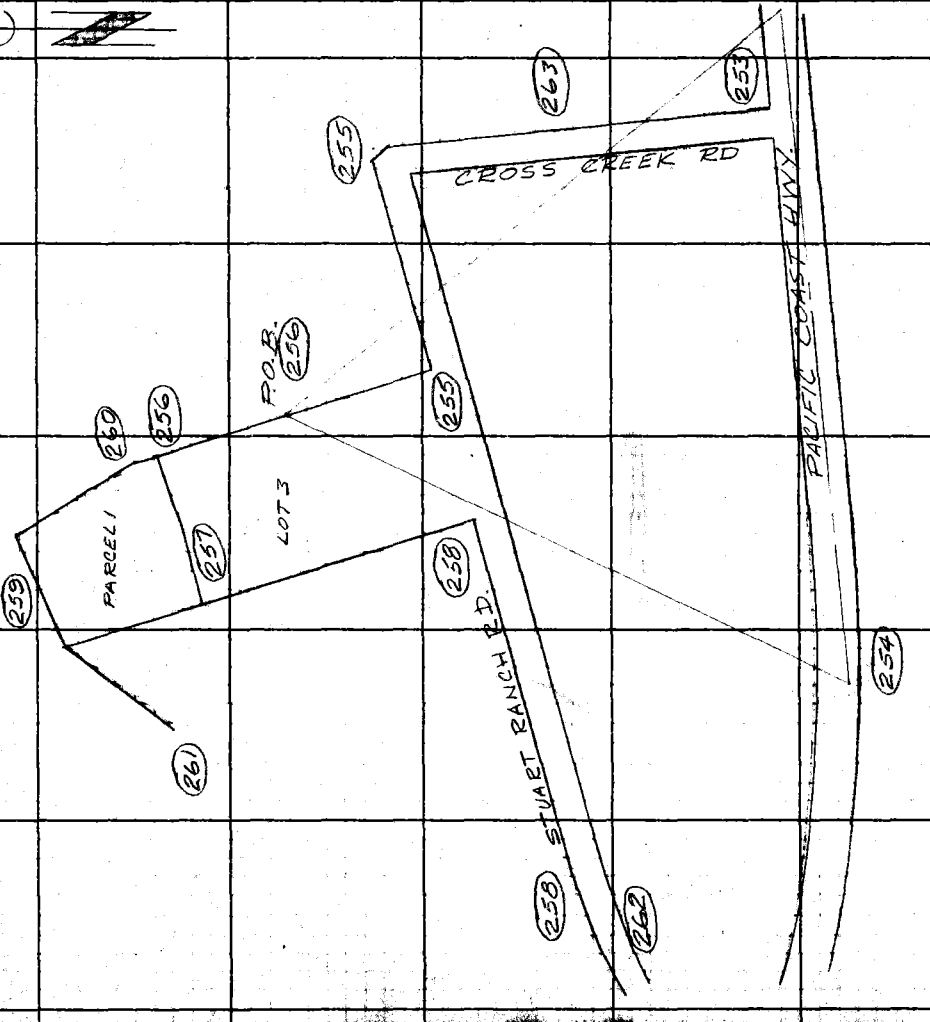

Notes Ck'd by W. D. WAGNER	Survey of MALIBU CIVIC CENTER
Map No. B-2829	JN 002152 Tape 0194 Std 68 °F
Office Work H. H. F. DONG	Surveyed by Uharriet
Checked W. D. WAGNER	Notes Uharriet Date 6-13-62
Date Apr., 1963	Indexed H. E. OTT

F. B. 2236 PG. 253

C-3

WS 91

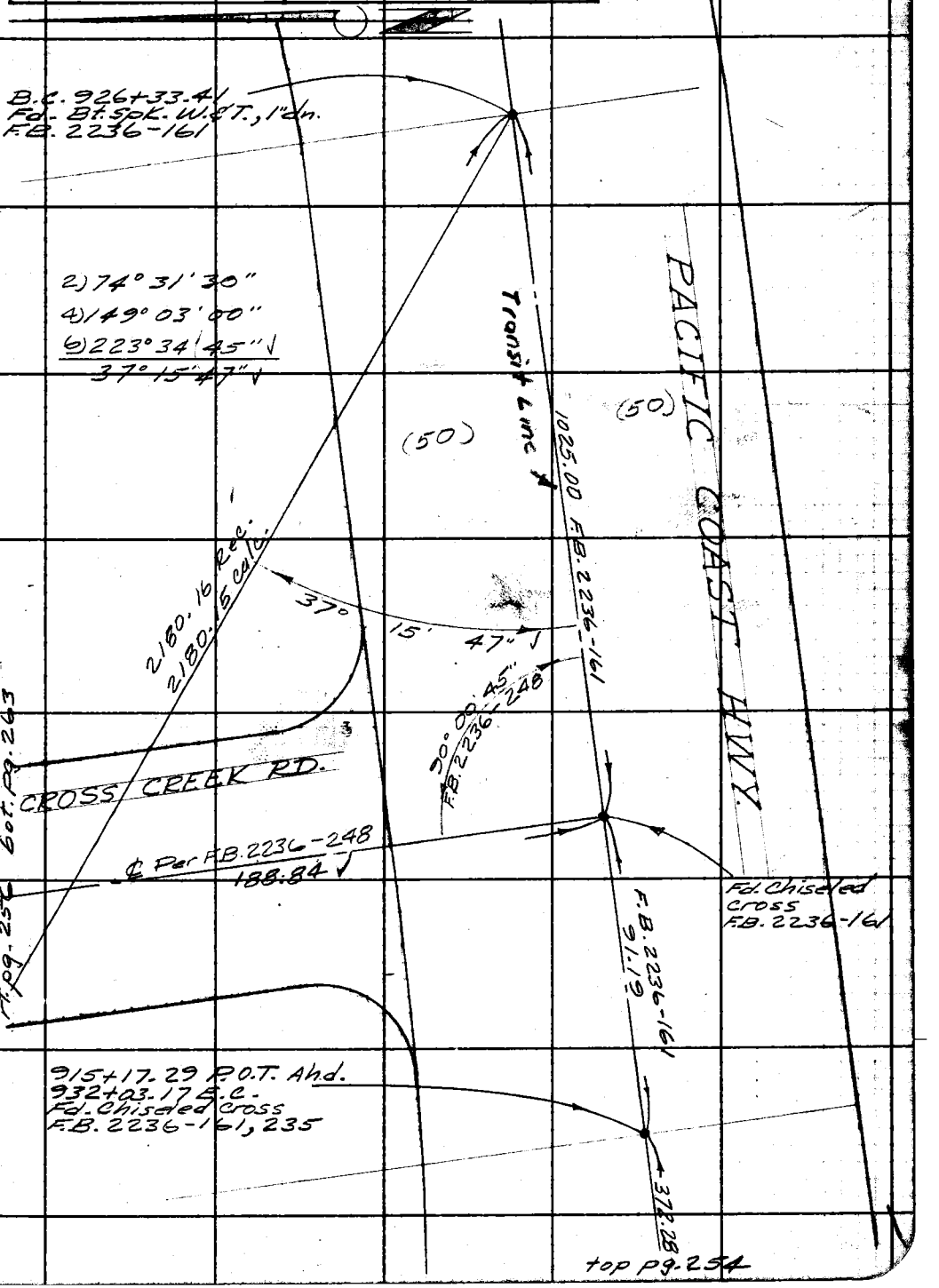

Note: Any Additions or Changes on This Sheet Must be Made or Circled in Red Ink With Date and Name of Person Making Change.

Do not extend this side of this line.

PLEASE RETURN TO
LOS ANGELES COUNTY ENGINEER
700 LOS ANGELES COUNTY ENGINEERING BLDG.

76F3098 S&E #247 11-58

PLEASE RETURN TO
LOS ANGELES COUNTY ENGINEER
700 LOS ANGELES COUNTY ENGINEERING BLDG.

Note: Any Additions or Changes on This Sheet Must be Made or Circled in Red Ink With Date and Name of Person Making Change.

Do not extend this side of this line.

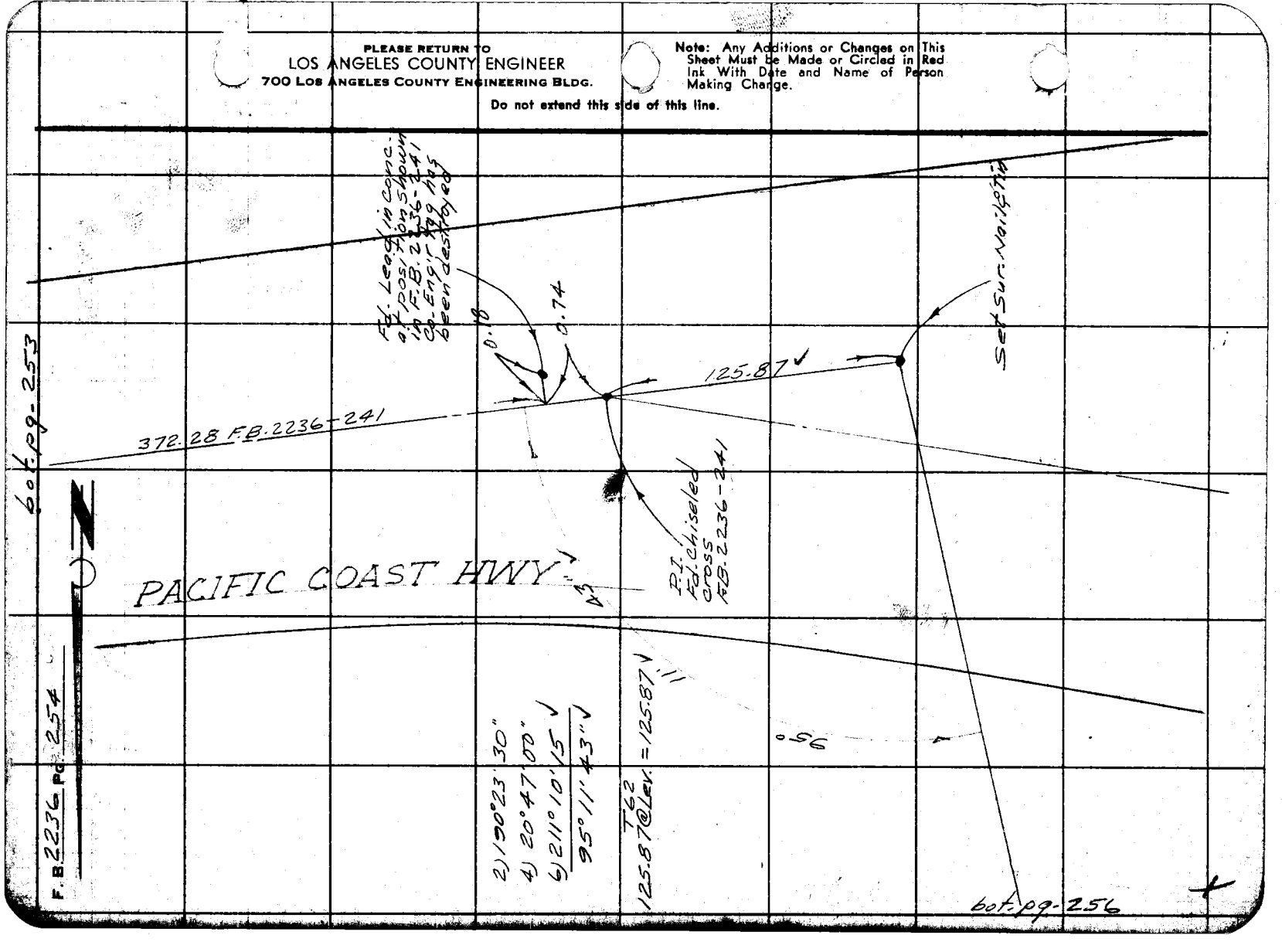

Notes Ck'd by W. D. WAGNER	Survey of MALIBU CIVIC CENTER
Map No. 0-2829	JN 0021.52 Tape 0194 Std 68 °F
Office Work H. H. F. DONG	Surveyed by Uharriet
Checked W. D. WAGNER	Notes Uharriet Date 6-13-62
Date April, 1963	Indexed H. E. OTT

F. B. 2236 PG. 255

Removed 7-25-62 J.M.U.
Fd. 3/4" I.P., wood plug & Nail, 8" dn., no ref. This pipe appears to be quite old. Searched 30" dn. fd. nothing.

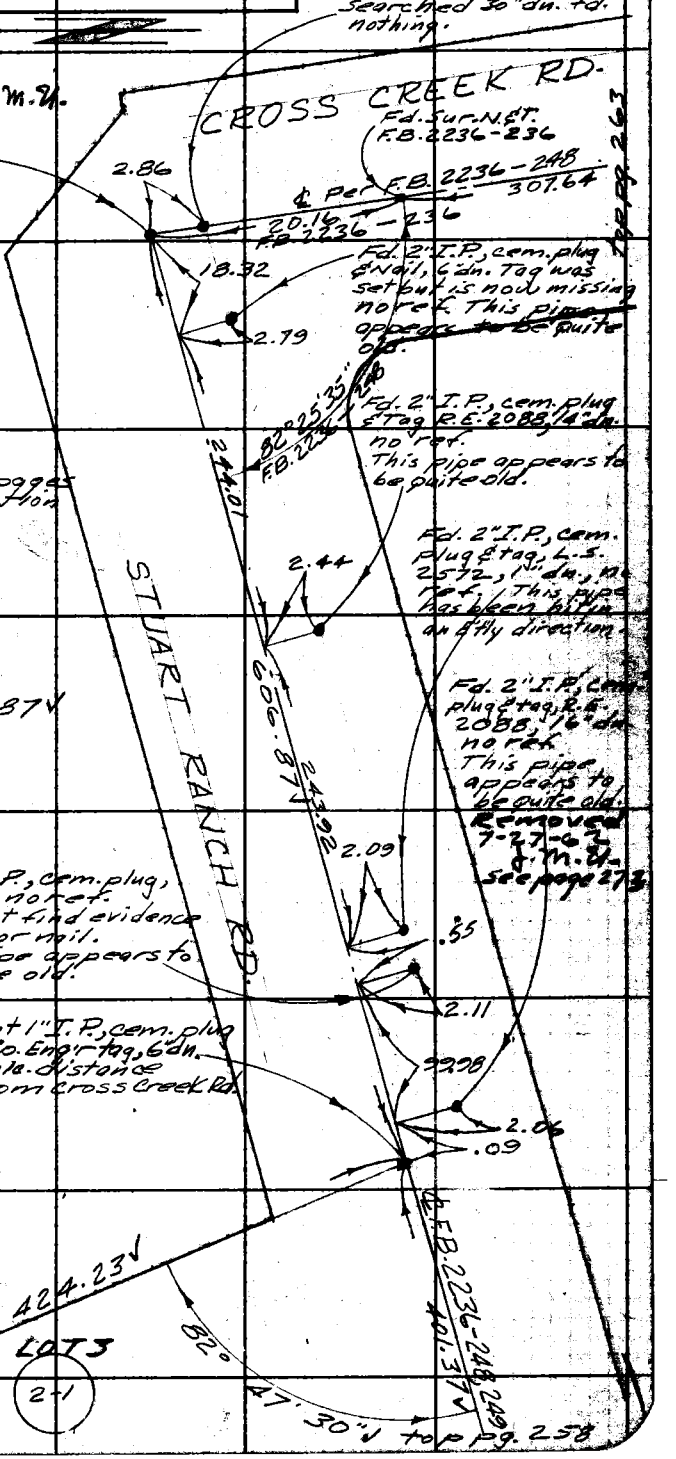

See page 272
Removed 7-25-62 J.M.U.
P.I.
Fd. Co. Eng'r brass cap mon., 10" dn. marked as shown F.B. 2236-248

Note - See F.B. 2236 pages 235 to 240 for location of other points to Transit Line.

T60
606.90 @ Lev. = 606.87

2) 165°35'00"
4) 331°10'00"
6) 136°45'00"
82°47'30"

T60
424.25 @ Lev. = 424.23

bot. pg. 256

top pg. 258

Top pg. 263

COUNTY ENGINEER P.I. R.E. 5869

WS 91 C-3

Note: Any Additions or Changes on This Sheet Must be Made or Circled in Red Ink With Date and Name of Person Making Change.

Do not extend this side of this line.

PLEASE RETURN TO
LOS ANGELES COUNTY ENGINEER
700 LOS ANGELES COUNTY ENGINEERING BLDG.

78F3095 S&E #247 11-58

F. B. 2236 Pg. 256

ctr. rt. pg. 260

PARCEL 1

2-12

Set 1" I.P., cem. plug & Co. Eng'r tag, flush Record bearing & distance
Removed 7-27-62 J.M.U.
See page 274

2) 174°58'30"
4) 349°57'00"
6) 164°55'30" ✓
87°29'15" ✓

183.50 ✓

.34

.28

.20

top pg. 257

Fd 2" I.P., cem. plug & tag L.S. 2572, flush F.B. 2236-92

T66
528.91 @ Lev. = 528.90 ✓

87° 29' 15" ✓

Fd. burned 2x2 & tag, L.S. 2743, 2" up, F.B. 2236-92

528.90 ✓

39° 51' 58"

650'±

Foresight Set 1x2 & Nail on side hill

Fd. 1½" I.P., wood plug & tag, L.S. 2572 2" dn., F.B. 2236-92

Removed 7-26-62 J.M.U.
P.O.B.
Set 1" I.P., cem. plug & Co. Eng'r tag, 4" dn. Record bearing & Calc. distance from Stuart Ranch Rd.

2) 79° 44' 00"
4) 159° 27' 45"
6) 239° 11' 45" ✓
39° 51' 58" ✓

.32

.87

See page 274
Removed 7-26-62 J.M.U.
Fd. 2" I.P., cem. plug & tag, R.E. 2088 4" dn., no ref.
This pipe appears to be quite old.

.36

.31

2180.16 Rec.
2180.15 Calc.

142° 03' 27" ✓

132° 27' 30" ✓

2) 284° 07' 00"
4) 208° 13' 45"
6) 132° 20' 45" ✓
142° 03' 27" ✓

47°32'30" (calc.)

424.23 ✓

lt. pg. 253

LOT 3

2-1

2) 264° 55' 00"
4) 169° 50' 00"
6) 74° 45' 00" ✓
132° 27' 30" ✓

bot. lt. pg. 254

bot. lt. pg. 255

N.S. 91, C-3

PLEASE RETURN TO
LOS ANGELES COUNTY ENGINEER
700 LOS ANGELES COUNTY ENGINEERING BLDG.

Do not extend this side of this line.

Note: Any Additions or Changes on This Sheet Must be Made or Circled in Red Ink With Date and Name of Person Making Change.

W.S. 91, C-3

Notes Ck'd by W. D. WAGNER	Survey of MALIBU CIVIC CENTER
Map No. B-2829	JN 0021.52 Tape 0194 Std 68 °F
Office Work H. H. F. DONG	Surveyed by Uharriet
Checked W. D. WAGNER	Notes Uharriet Date 6-13-62
Date Apr., 1963	Indexed H. E. OTT

F. B. 2236 Pg. 257

Note: Any Additions or Changes on this Sheet Must be Made or Circled in Red Ink With Date and Name of Person Making Change.

Do not extend this side of this line.

PLEASE RETURN TO
LOS ANGELES COUNTY ENGINEER
700 Los Angeles County Engineering Bldg.

76F309S S&E #247 11-58

6ot. pg. 255

F. B. 2236 Pg. 258

W.S. 91, C-3

LOS ANGELES COUNTY ENGINEER
700 Los Angeles County Engineering Bldg.
PLEASE RETURN TO

Note: Any Additions or Changes on This Sheet Must be Made or Circled in Red Ink With Date and Name of Person Making Change.

Do not extend this side of this line.

T64
401.38 @ Lev. = 401.37 ✓

℄ F.B. 2236-248, 249
401.37 ✓

Set Nail

Set 1" I.P., cem. plug & Co. Eng'r tag, 6" dn. by intersection
Removed 7-27-62
J.M.H.

LOT 3

2-1

2.01

2.1

1.68

STUART RANCH RD.

2' OFFSET LINE

915.64 ✓

F.B. 2236-251

84° 05' 40" ✓

368.31 ✓

J.M.H.
Removed 7-27-62
Fd. 1½" I.P., cem. plug & tag, L.S. 2572 6" dn., no ref.
See page 277

Fd. 2" I.P., cem. plug & Nail, 12" dn. Tag was set but is now missing. No ref. This pipe appears to be quite old.

.97

T64
915.66 @ Lev. = 915.64 ✓

T60
368.33 @ Lev. = 368.31 ✓

2) 168° 11' 15"
4) 336° 22' 45"
6) 144° 34' 00" ✓
84° 05' 40" ✓

Note ① – See F.B. 2236 pages 235 to 240 for location of other points to Transit Line.

COUNTY ENGINEER B.C. R.E. 5985

B.C.
Fd. Co. Eng'r brass cap mon., 6" dn., marked as shown F.B. 2236-249
See page 278

F.B. 2236-243

Note ② – See page 262 for location of additional points to ℄ P.I. & E.C.

COUNTY ENGINEER P.I. R.E. 5985

P.I.
Fd. Co. Eng'r brass cap mon., 6" dn., marked as shown. F.B. 2236-249
See page 278

W.S.91, C-3

Notes Ck'd by W. D. WAGNER	Survey of MALIBU CIVIC CENTER
Map No. B-2829	JN 0021.52 Tape 146 Std 84 °F
Office Work H. H. F. DONG	Surveyed by Uharriet
Checked W. D. WAGNER	Notes Uharriet Date 6-18-62
Date Apr., 1963	Indexed H. E. OTT

F. B. 2236 PG. 259

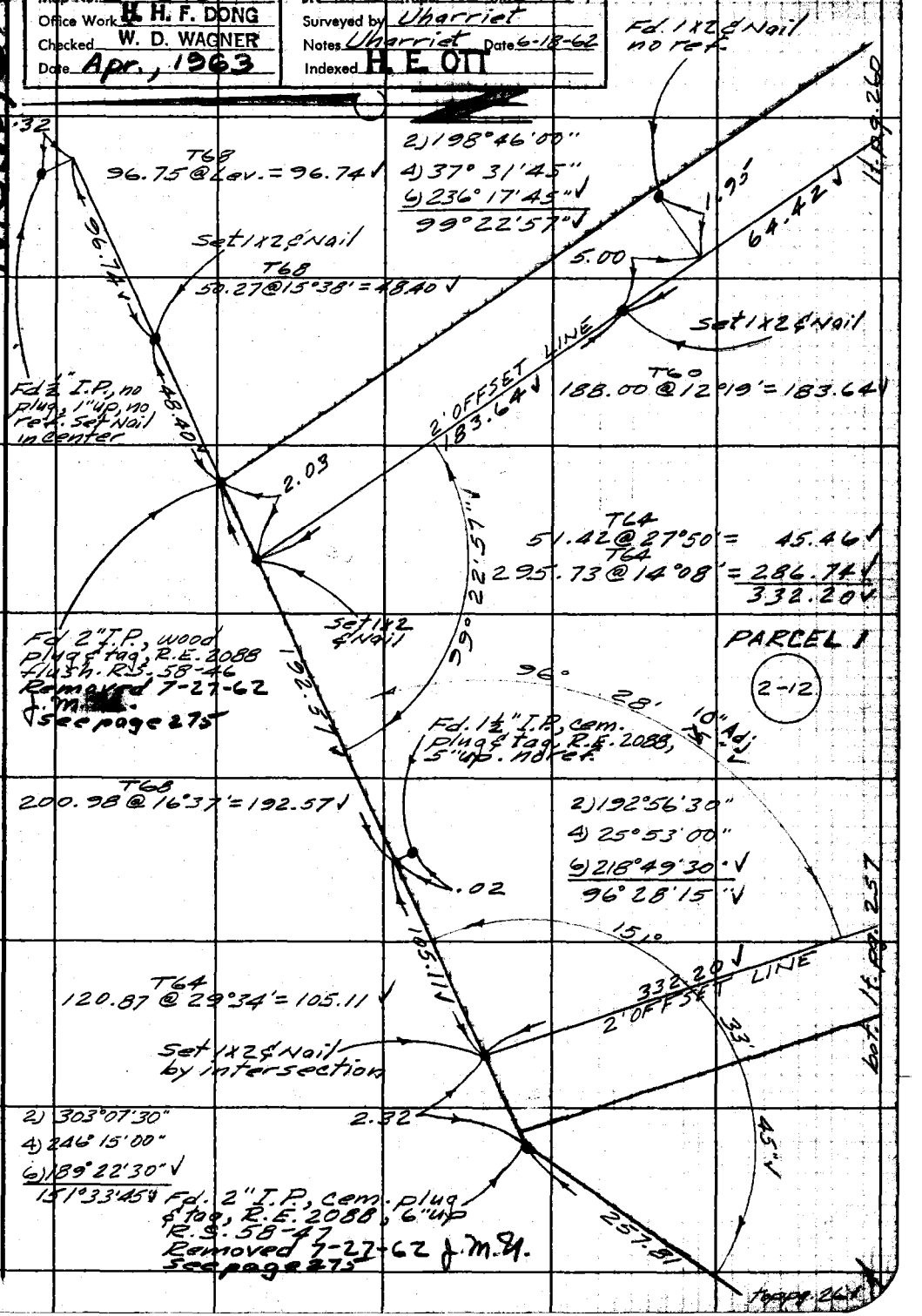

Note: Any Additions or Changes on This Sheet Must be Made or Circled in Red Ink With Date and Name of Person Making Change.

Do not extend notes this side of this line.

RETURN TO
LOS ANGELES COUNTY ENGINEER
700 LOS ANGELES COUNTY ENGINEERING BLDG.

763098 CE #247—7-53

F.B. 2236 PG. 260

W.S. 91, C-3

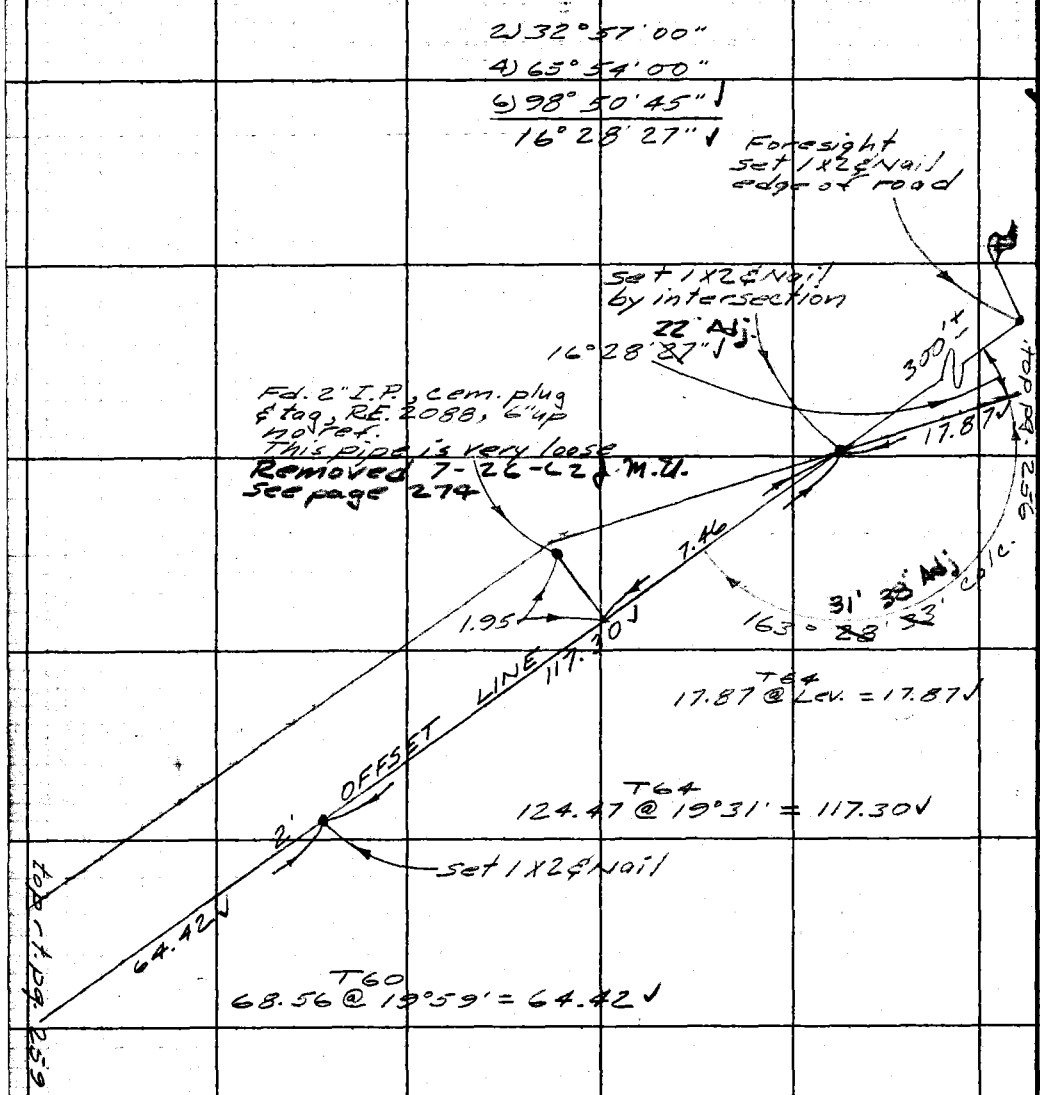

PARCEL 1

2-12

RETURN TO
LOS ANGELES COUNTY ENGINEER
100 LOS ANGELES COUNTY ENGINEERING BLDG.

Do not extend notes this side of this line.

Note: Any Additions or Changes on This Sheet Must be Made or Circled in Red Ink With Date and Name of Person Making Change.

Notes Ck'd by W. D. WAGNER	Survey of MALIBU CIVIC CENTER	F. B. 2236 PG. 261
Map No. B-2829	JN 0021-52 Tape 146 Std 84 °F	
Office Work H. H. F. DONG	Surveyed by Uharriet	
Checked W. D. WAGNER	Notes Uharriet Date 6-19-62	
Date Apr., 1963	Indexed H. E. OTT	

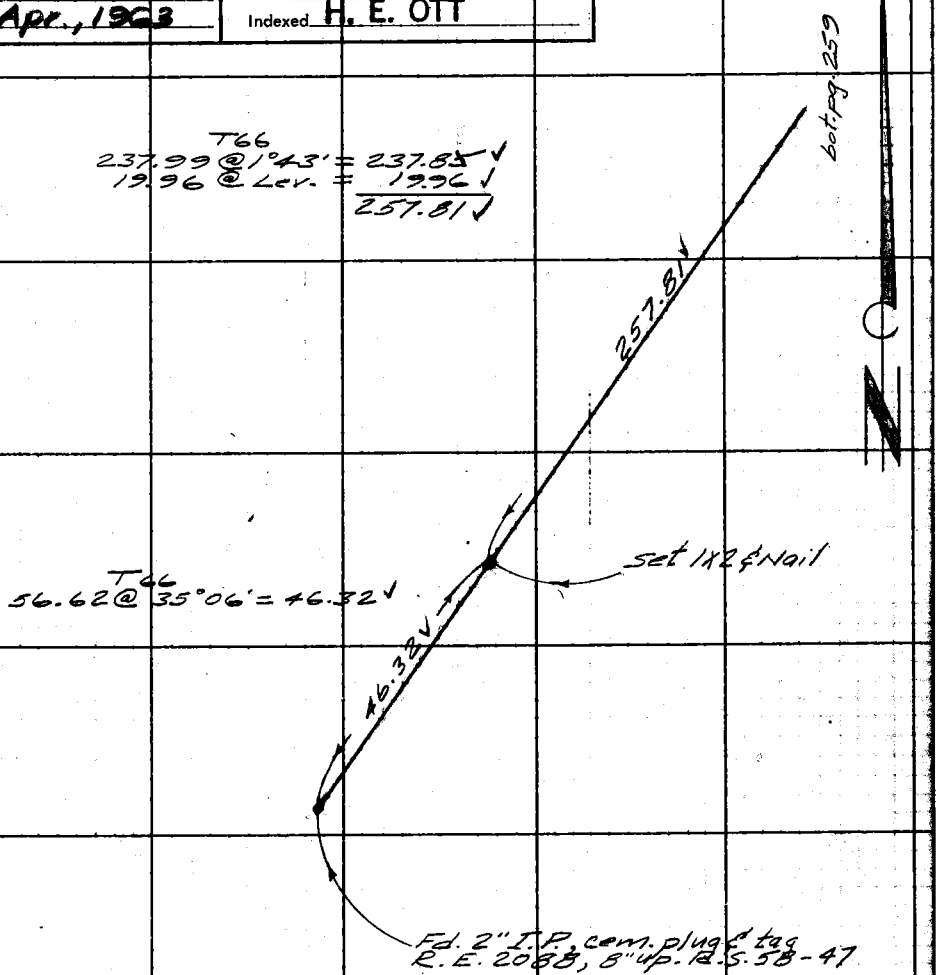

Note: Any Additions or Changes on This Sheet Must be Made or Circled in Red Ink With Date and Name of Person Making Change.

Do not extend notes this side of this line.

RETURN TO
LOS ANGELES COUNTY ENGINEER
700 LOS ANGELES COUNTY ENGINEERING BLDG.

763093 CE #247—7-53

RETURN TO
LOS ANGELES COUNTY ENGINEER
700 LOS ANGELES COUNTY ENGINEERING BLDG.

Note: Any Additions or Changes on This Sheet Must be Made or Circled in Red Ink With Date and Name of Person Making Change.

Do not extend notes this side of this line.

W.S. 91, C-3



Notes Ck'd by W. D. WAGNER
Map No. B-2829
Office Work H. H. F. DONG
Checked W. D. WAGNER
Date Apr., 1963

Survey of MALIBU CIVIC CENTER
JN 0021.52 Tape 0134 Std 68 °F
Surveyed by Uharriet
Notes Uharriet Date 6-22-62
Indexed H. E. OTT

F. B. 2236 PG. 263

top rt. pg. 255

307.64
F.B. 2236-236
200.63

Fd. Sur. N. & T.
F.B. 2236-236

CROSS CREEK RD.

Note - See F.B. 2236 Pages 235, 236 for location of other Points to Transit Line.

Fd. Sur. N. & T.
F.B. 2236-235

2.84

Set Nail

T66
32.47 @ Lev. = 32.47 ✓

32.47

Fd. 2" I.P., cem. plug & tag, L.S. 2572, flush, no ref

Set Nail

19.89 .05

Fd. 1½" I.P., wood plug & tag, L.S. 2572 flush. F.B. 2236-235

.72

21.41

236.23

Fd. 2" I.P., cem. plug & tag, L.S. 2572 1" up, no ref.

Fd. Sur. N. & T.
F.B. 2236-235

T66
236.23 @ Lev. = 236.23 ✓

Fd. 2" I.P. cem. plug & nail, 6" up
F.B. 2236-235

90°

.38

19.77

1.17

Set Nail

T66
99.71 @ Lev. = 99.71 ✓

99.71 ✓

1.83

188.84

T66
188.84 @ Lev. = 188.84 ✓

lt. pg. 253

Note: Any Additions or Changes on this Sheet Must be Made or Circled in Red Ink With Date and Name of Person Making Change.

Do not extend this side of this line.

PLEASE RETURN TO
LOS ANGELES COUNTY ENGINEER
700 LOS ANGELES COUNTY ENGINEERING BLDG.

76F2098 SAF #247 11-59

Notes Ck'd by W. D. WAGNER
Map No. 8-2829
Office Work L. H. F. DONG
Checked W. D. WAGNER
Date Apr, 1963

Survey of MALIBU CIVIC CENTER
JN 00221.52 Tape 196 Std 84 °F
Surveyed by Uharriet
Notes Uharriet Date 7-13-62
Indexed C. GALLI AUG 13 '62

F. B. 2236 Pg. 265

MALIBU CIVIC CENTER

J.N. 00221.52

JULY 1962

Location of fences and trees on lines of occupation along Cross Creek Rd.

Ref F.B. 2236

Uharriet
Peterson
Caro
Masuda
Robbins

Note: Any Additions or Changes on this Sheet Must be Made or Circled in Red Ink With Date and Name of Person Making Change.

Do not extend this data of this line.

PLEASE RETURN TO
LOS ANGELES COUNTY ENGINEER
700 Los Angeles County Engineering Bldg.

78F3095 S&E #247 11-58

F. B. 2236 Pg. 266

INDEX

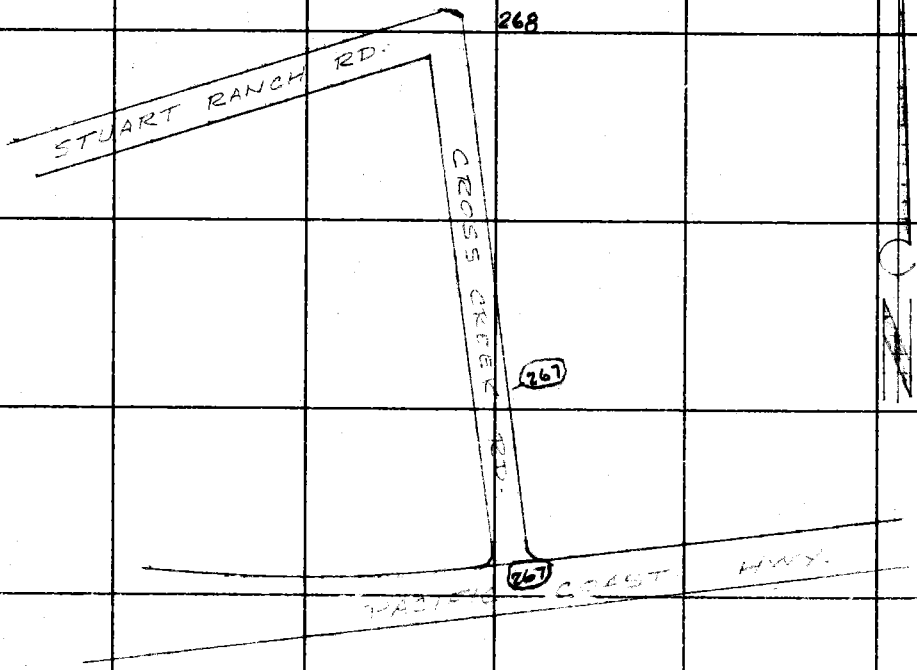

PLEASE RETURN TO
LOS ANGELES COUNTY ENGINEER
700 Los Angeles County Engineering Bldg.

Do not extend this side of this line.

Note: Any Additions or Changes on This Sheet Must be Made or Circled in Red Ink With Date and Name of Person Making Change.

Notes Ck'd by W. D. WAGNER	Survey of MALIBU CIVIC CENTER	F. B 2236 Pg. 267
Map No. B-2829	JN 0021.52 Tape 146 Std 84 °F	
Office Work H. H. F. DONG	Surveyed by Uharriet	
Checked W. D. WAGNER	Notes Uharriet Date 7-13-62	
Date April, 1963	Indexed C. J. GALLI	

WS 91 C-3

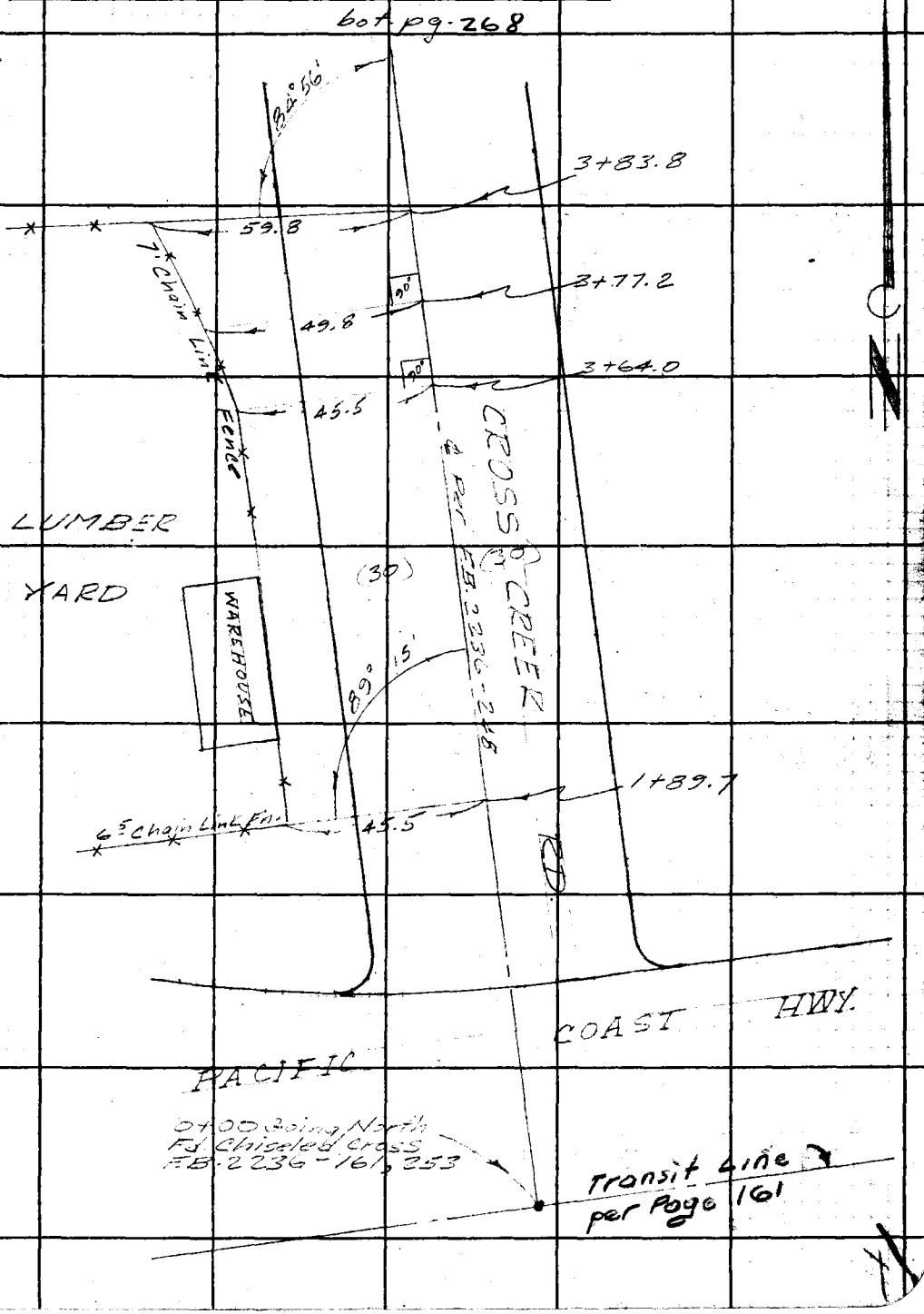

Note: Any Additions or Changes on This Sheet Must be Made or Circled in Red Ink With Date and Name of Person Making Change.

Do not extend this side of this line.

PLEASE RETURN TO
LOS ANGELES COUNTY ENGINEER
700 LOS ANGELES COUNTY ENGINEERING BLDG.

76F309S S&E #247 11-58

F. B. 2236 Pg. 268

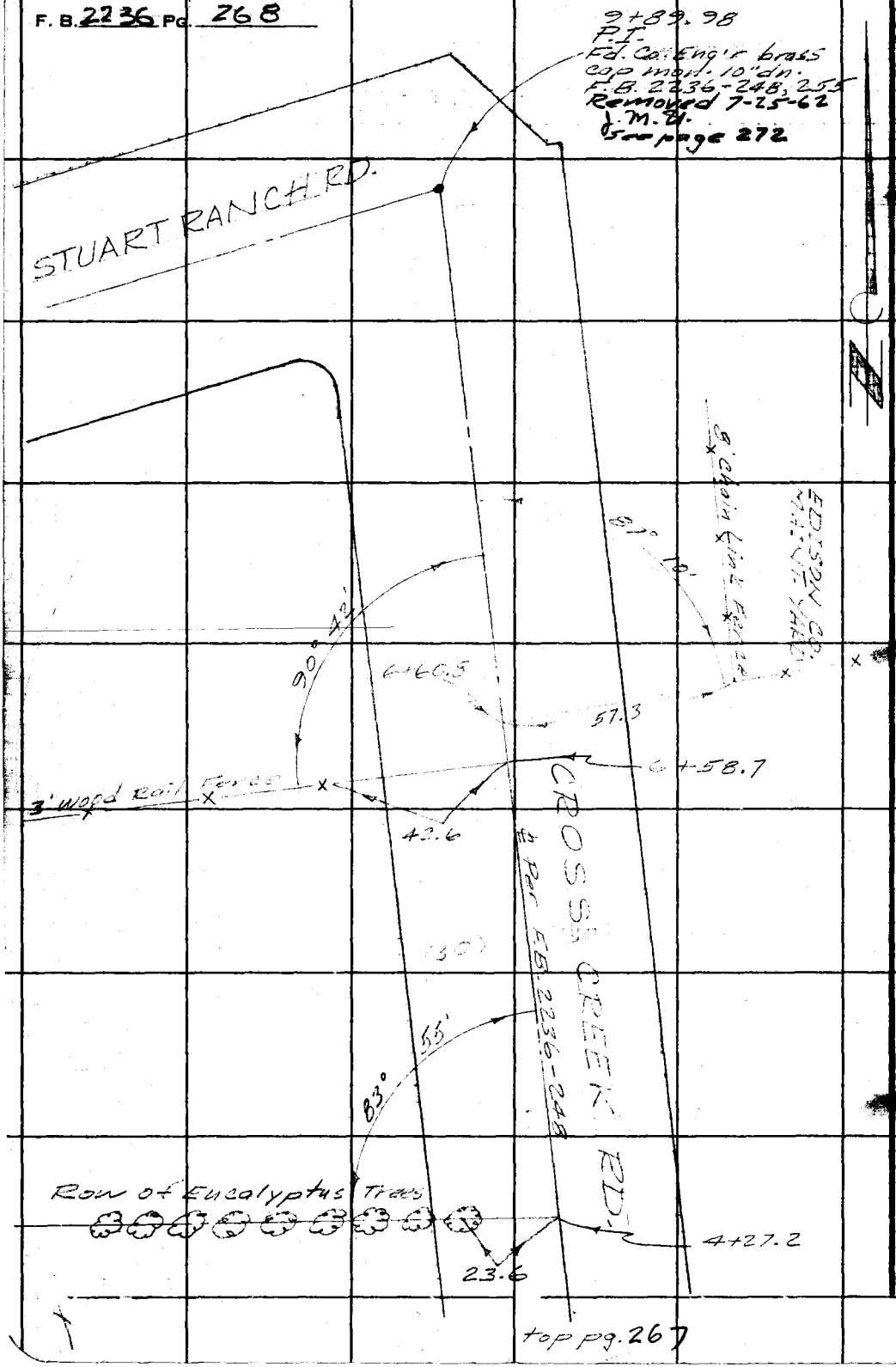

WS 91

C-3

PLEASE RETURN TO
LOS ANGELES COUNTY ENGINEER
700 LOS ANGELES COUNTY ENGINEERING BLDG.

Do not extend this side of this line.

Note: Any Additions or Changes on This Sheet Must be Made or Circled in Red Ink With Date and Name of Person Making Change.

Notes Ck'd by W. D. WAGNER
Map No. 6-2829
Office Work H. H. F. DONG
Checked W. D. WAGNER
Date April, 1963

Survey of MALIBU CIVIC CENTER
JN 0021.52 Tape 0219 Std 60 °F
Surveyed by Uharriet
Notes Uharriet Date 7-25-62
Indexed C. J. GALLI AUG 13 '62

F. B. 2236 PG. 269

MALIBU CIVIC CENTER

J.N. 0021.52

JULY 1962

Survey to monument property corners of Lot 35 Parcel 1. Relocation of centerline from intersection of Cross Creek Rd. & Stuart Ranch Rd. along Stuart Ranch Rd. to Malibu Cyn. Rd.

Ref. F.B. 2236

Uharriet
Peterson
Caro
Masuda
Robbins

Note: Any Additions or Changes on this Sheet Must be Made or Circled in Red Ink With Date and Name of Person Making Change.

Do not extend this side of this line.

PLEASE RETURN TO
LOS ANGELES COUNTY ENGINEER
700 Los Angeles County Engineering Bldg.

76F3098 SAE #247 11-58

F. B. 2236 Pg. 270

INDEX

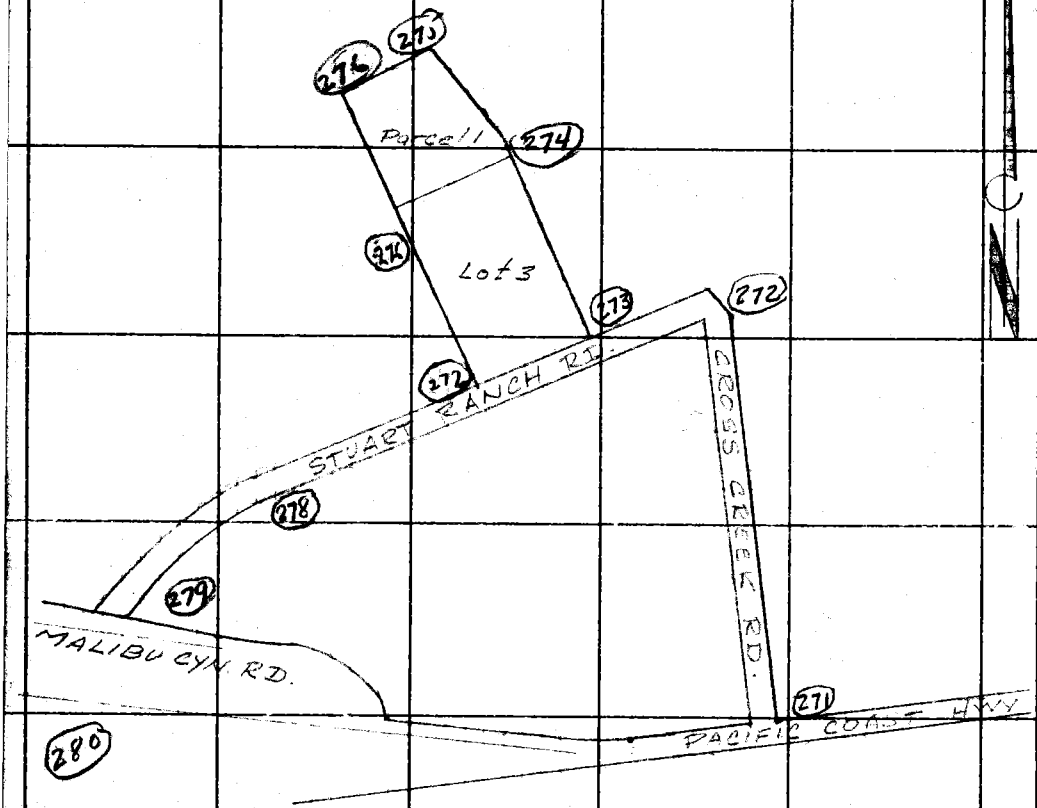

PLEASE RETURN TO
LOS ANGELES COUNTY ENGINEER
700 Los Angeles County Engineering Bldg.

Do not extend this side of this line.

Note: Any Additions or Changes on This Sheet Must be Made or Circled in Red Ink With Date and Name of Person Making Change.

Notes Ck'd by W. D. WAGNER	Survey of MALIBU CIVIC CENTER	F. B. 2236 Pg. 271
Map No. B-2829	JN 0021.52 Tape 0219 Std 68 °F	
Office Work H. H. F. DONG	Surveyed by Uharriet	
Checked W. D. WAGNER	Notes Uharriet Date 7-25-62	
Date Apr, 1963	Indexed C. J. GALLI	

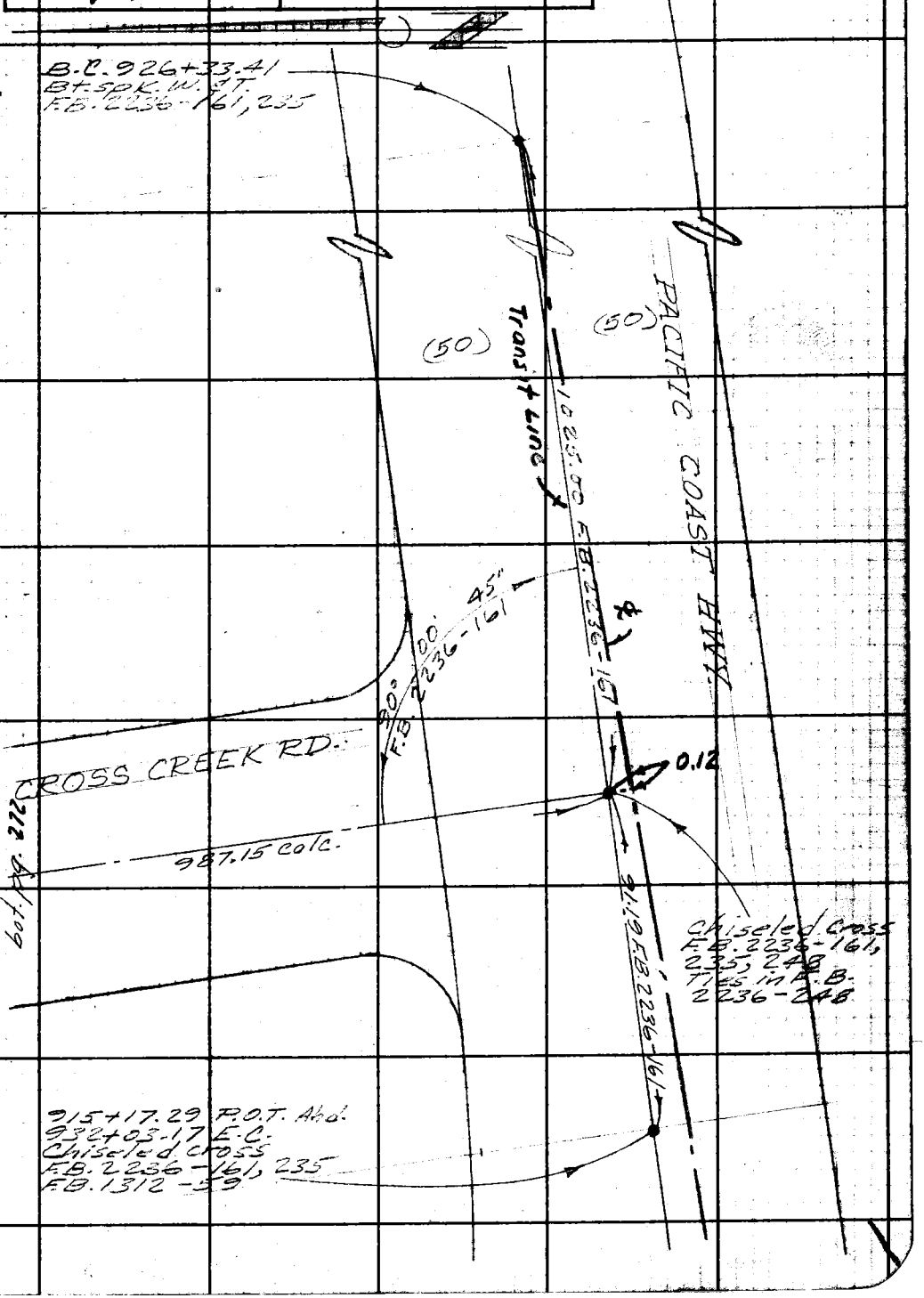

WS 91 C-3

Note: Any Additions or Changes on This Sheet Must be Made or Circled in Red Ink With Date and Name of Person Making Change.

Do not extend this side of this line.

PLEASE RETURN TO
LOS ANGELES COUNTY ENGINEER
700 LOS ANGELES COUNTY ENGINEERING BLDG.

76F309S S&E #247 11-58

F. B. 2236 PG. 272

Note - Distances calculated from data shown in F.B. 2236-255
Offsets measured in field

COUNTY ENGINEER P.I. R.E. 5869

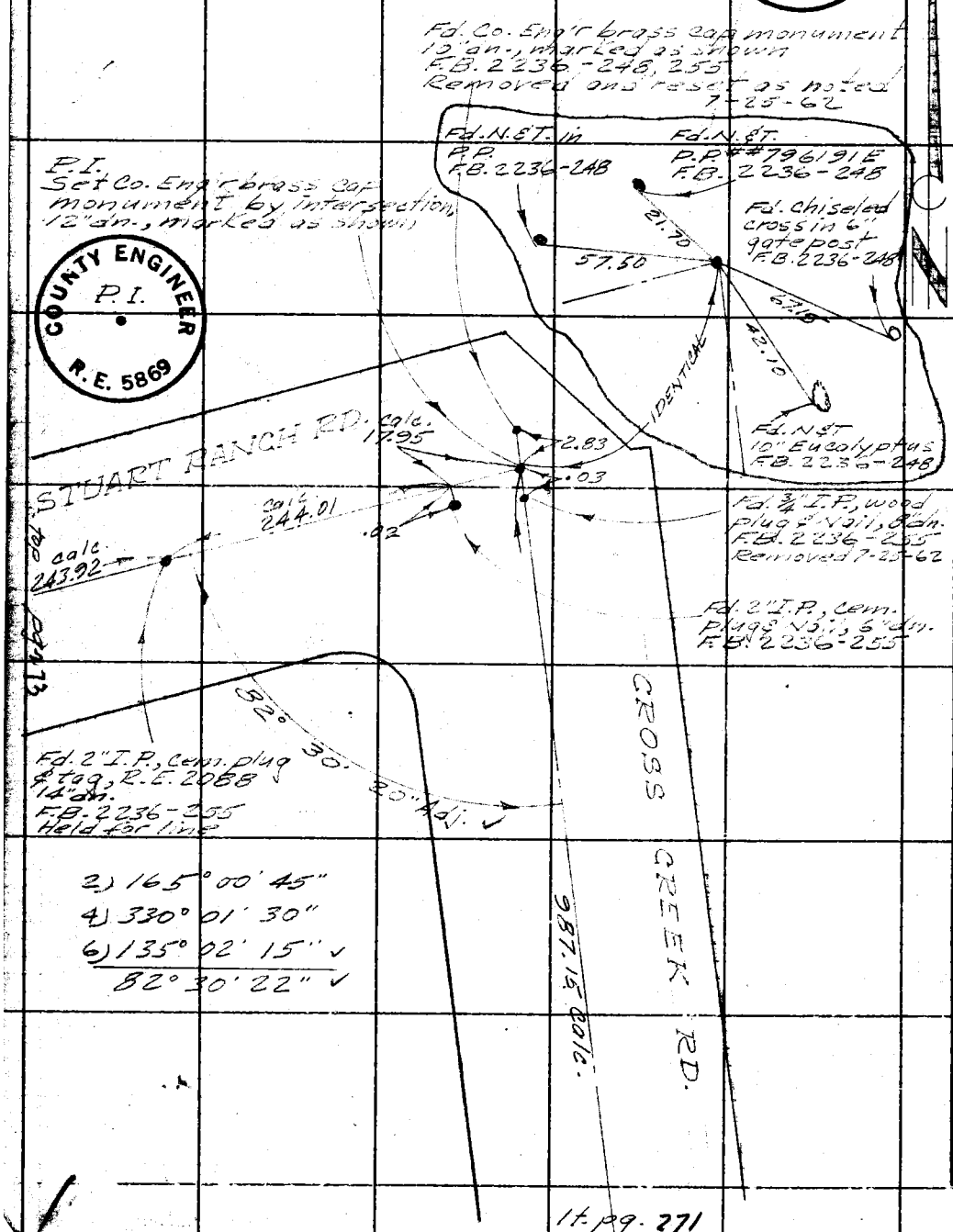

2) 165° 00' 45"
4) 330° 01' 30"
6) 135° 02' 15" ✓
82° 30' 22" ✓

lt. pg. 271

PLEASE RETURN TO
LOS ANGELES COUNTY ENGINEER
700 LOS ANGELES COUNTY ENGINEERING BLDG.
Do not extend this side of this line.
Note: Any Additions or Changes on This Sheet Must be Made or Circled in Red Ink With Date and Name of Person Making Change.

W.S. 91 C-3

Notes Ck'd by W. D. WAGNER	Survey of MALIBU CIVIC CENTER
Map No. B-2829	JN 0021.52 Tape 0219 Std 68 °F
Office Work H. H. F. DONG	Surveyed by Uharriet
Checked W. D. WAGNER	Notes Uharriet Date 7-25-62
Date Apr., 1963	Indexed C. J. GALLI

F. B. 2236 Pg. 273

W.S. 91, C-3

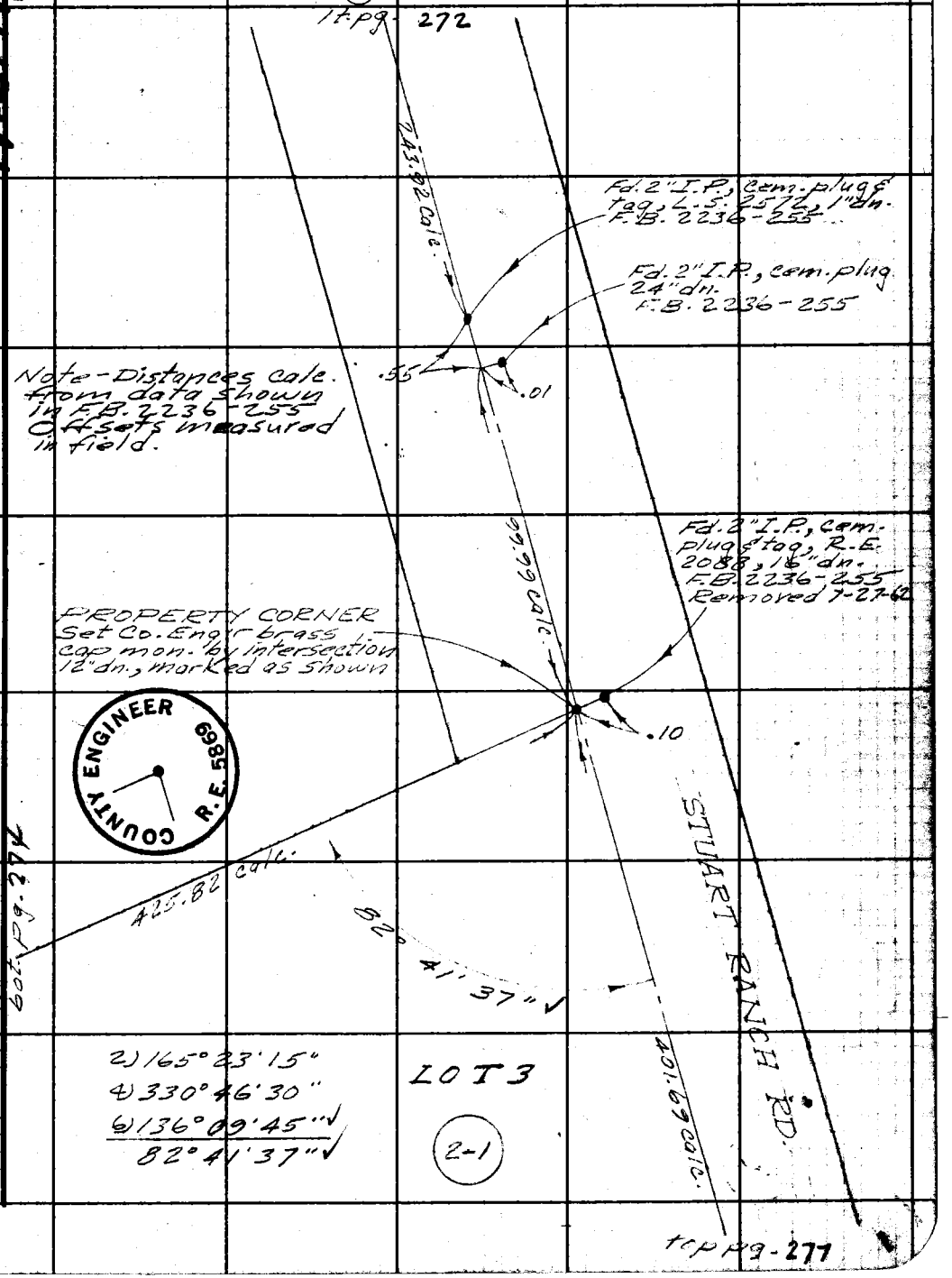

Note: Any Additions or Changes on This Sheet Must be Made or Circled in Red Ink With Date and Name of Person Making Change.

Do not extend this side of this line.

PLEASE RETURN TO
LOS ANGELES COUNTY ENGINEER
700 LOS ANGELES COUNTY ENGINEERING BLDG.

76F309S S&E #247 11-58

F. B. 2236 Pg. 274

top rt. pg. 275

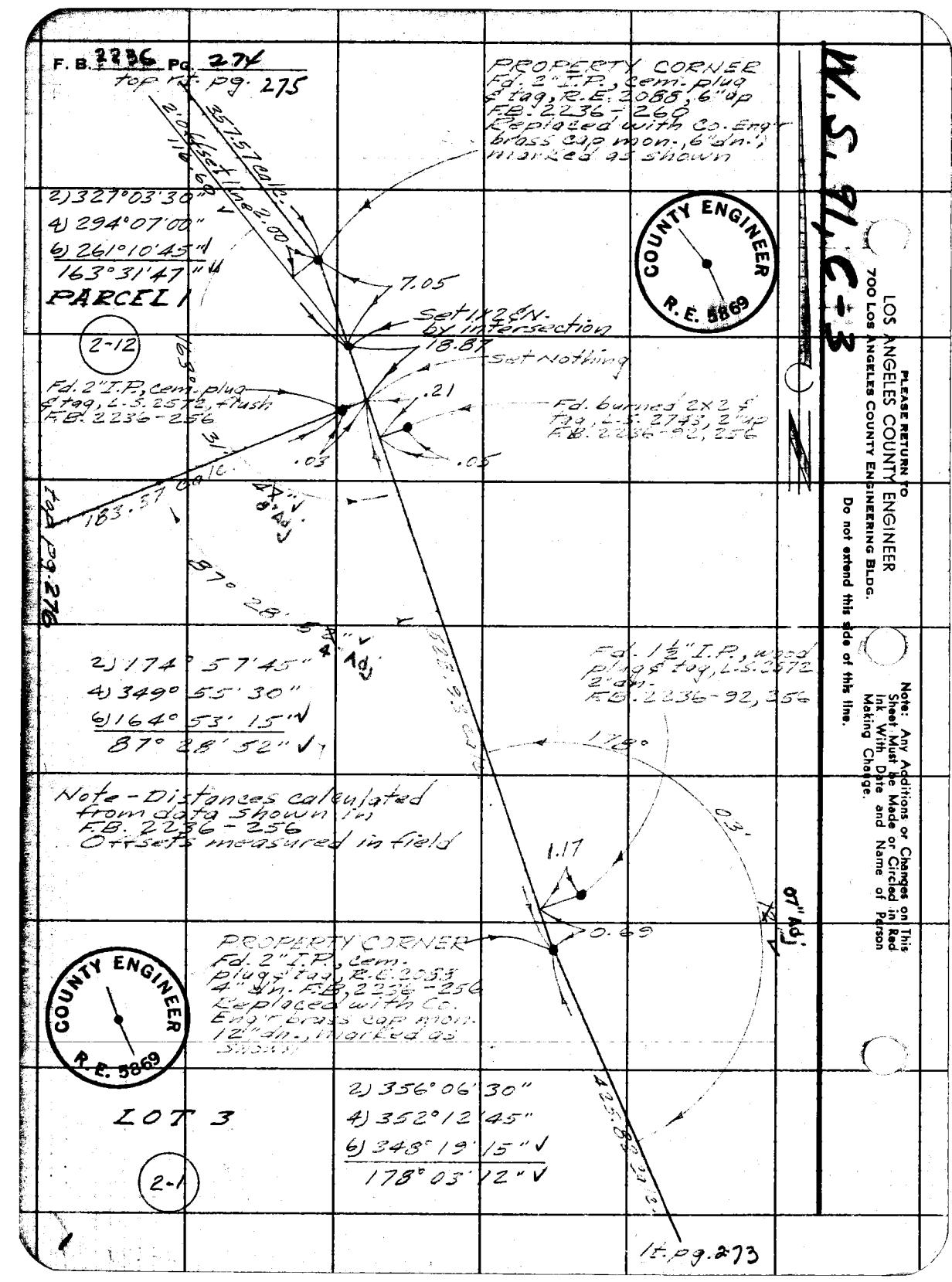

Notes Ck'd by W. D. WAGNER	Survey of MALIBU CIVIC CENTER
Map No. B-2829	JN 0021.52 Tape 0219 Std 68 °F
Office Work H. H. F. DONG	Surveyed by Uharriet
Checked W. D. WAGNER	Notes Uharriet Date 7-26-62
Date Apr. 1963	Indexed C. J. GALLI

F. B. 2236 Pg. 275

W.S. 91, C-3

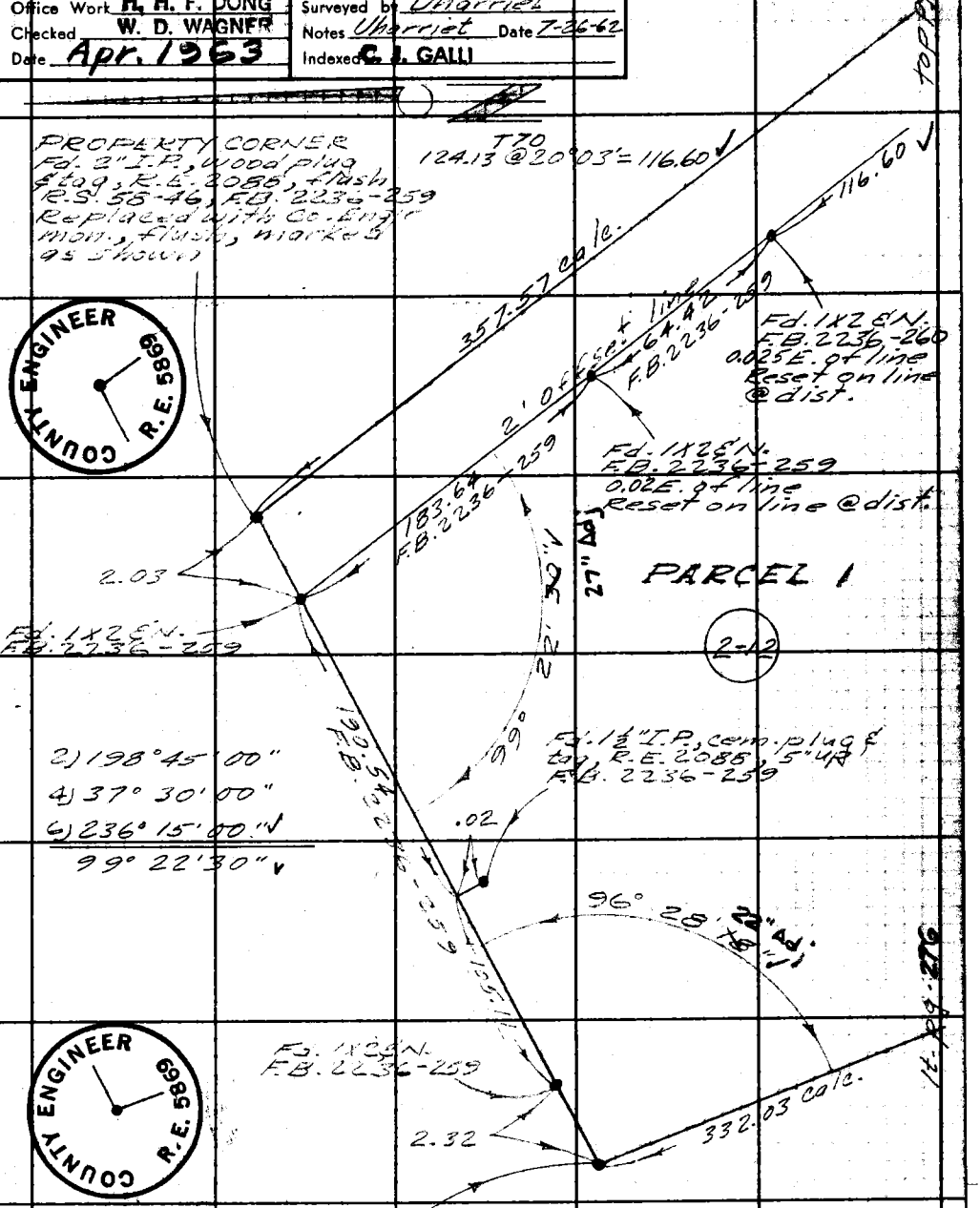

COUNTY ENGINEER R.E. 5869

COUNTY ENGINEER R.E. 5869

2) 198° 45' 00"
4) 37° 30' 00"
6) 236° 15' 00"
99° 22' 30"

Note: Any Additions or Changes on This Sheet Must be Made or Circled in Red Ink With Date and Name of Person Making Change.

Do not extend this side of this line.

PLEASE RETURN TO
LOS ANGELES COUNTY ENGINEER
700 LOS ANGELES COUNTY ENGINEERING BLDG.

76F309S S&E #247 11-56

F. B. 2236 Pg. 276

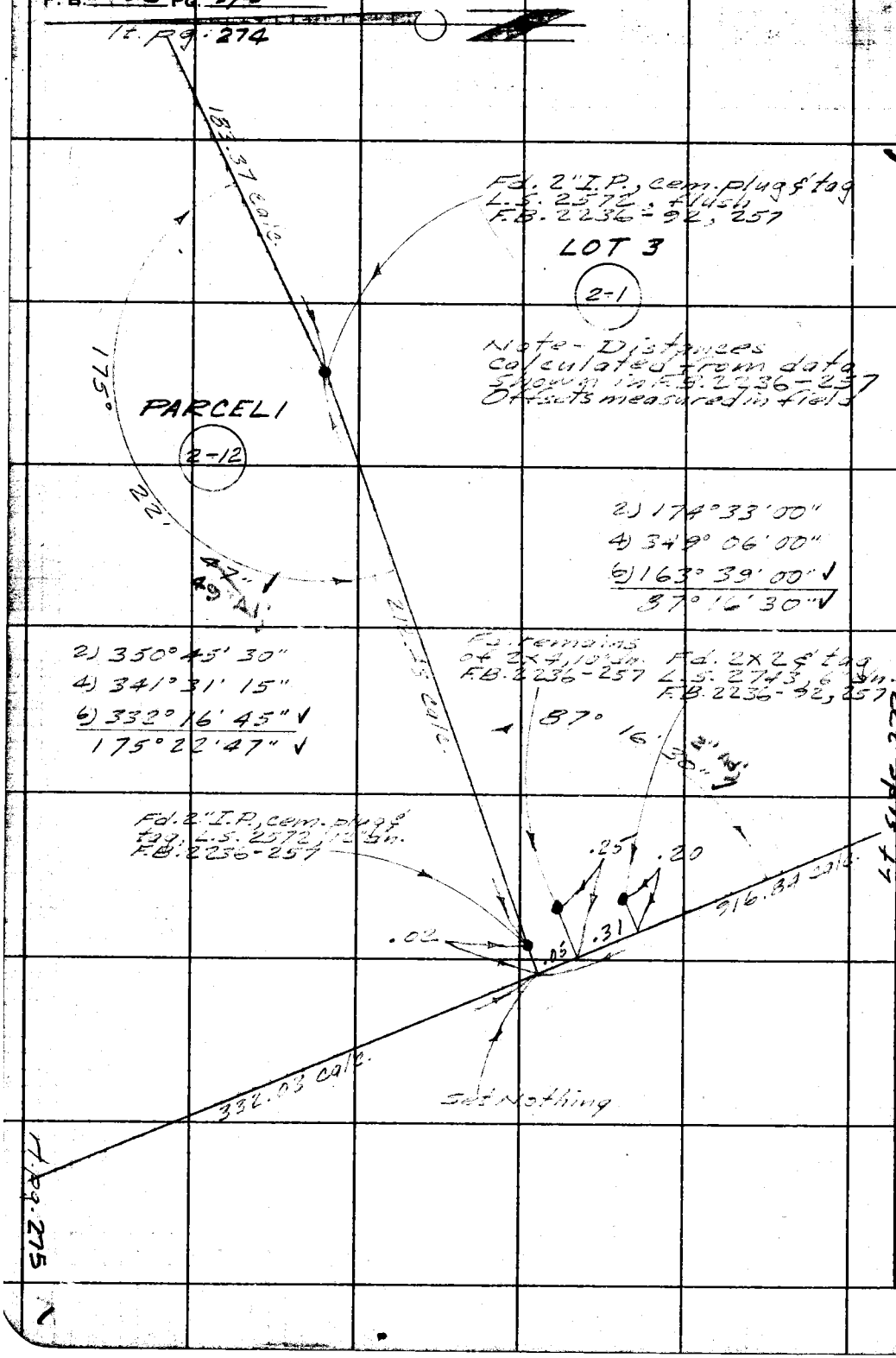

W.S. 94, C-3

PLEASE RETURN TO
LOS ANGELES COUNTY ENGINEER
700 LOS ANGELES COUNTY ENGINEERING BLDG.

Do not extend this side of this line.

Note: Any Additions or Changes on This Sheet Must be Made or Circled in Red Ink With Date and Name of Person Making Change.

W.S. 94, C-3

Notes Ck'd by W. D. WAGNER
Map No. B-2829
Office Work H. H. F. DONG
Checked W. D. WAGNER
Date Apr. 1963

Survey of MALIBU CIVIC CENTER
JN 0021-62 Tape 0219 Std 65 °F
Surveyed by Wharriet
Notes Wharriet Date 7-27-62
Indexed C. J. GALLI

F. B. 2236 Pg. 272

bot. pg. 273

LOT 3

2-1

PROPERTY CORNER
Set Co. Engr brass cap mon. by intersection 12" dm., marked as shown

COUNTY ENGINEER R.E. 5869

401.69 calc.

Fd. 1½" I.P. cem. plug & tag, L.S. 2572 6" dn. F.B. 2236-258 Removed 7-27-62

.27

916.84 calc.

84° 01' 00" 07" Adj

367.14 calc.

STUART RANCH RD.

2) 168° 02' 00"
4) 336° 04' 00"
6) 144° 06' 00" V
84° 01' 00" V

Fd. 1½" I.P., cem. plug & tag, R.E. 4676 1" dn., F.B. 2236-238

.18

492.70 calc.

Note - Distances calculated from data shown in F.B. 2236 - 238, 258

top pg. 278

Note: Any Additions or Changes on This Sheet Must be Made or Circled in Red Ink With Date and Name of Person Making Change.

Do not extend this tide of this file.

PLEASE RETURN TO
LOS ANGELES COUNTY ENGINEER
700 Los Angeles County Engineering Bldg.

76F3088 SEE 8347 11-68

F.B. 2236 PG. 278

bot. pg. 277

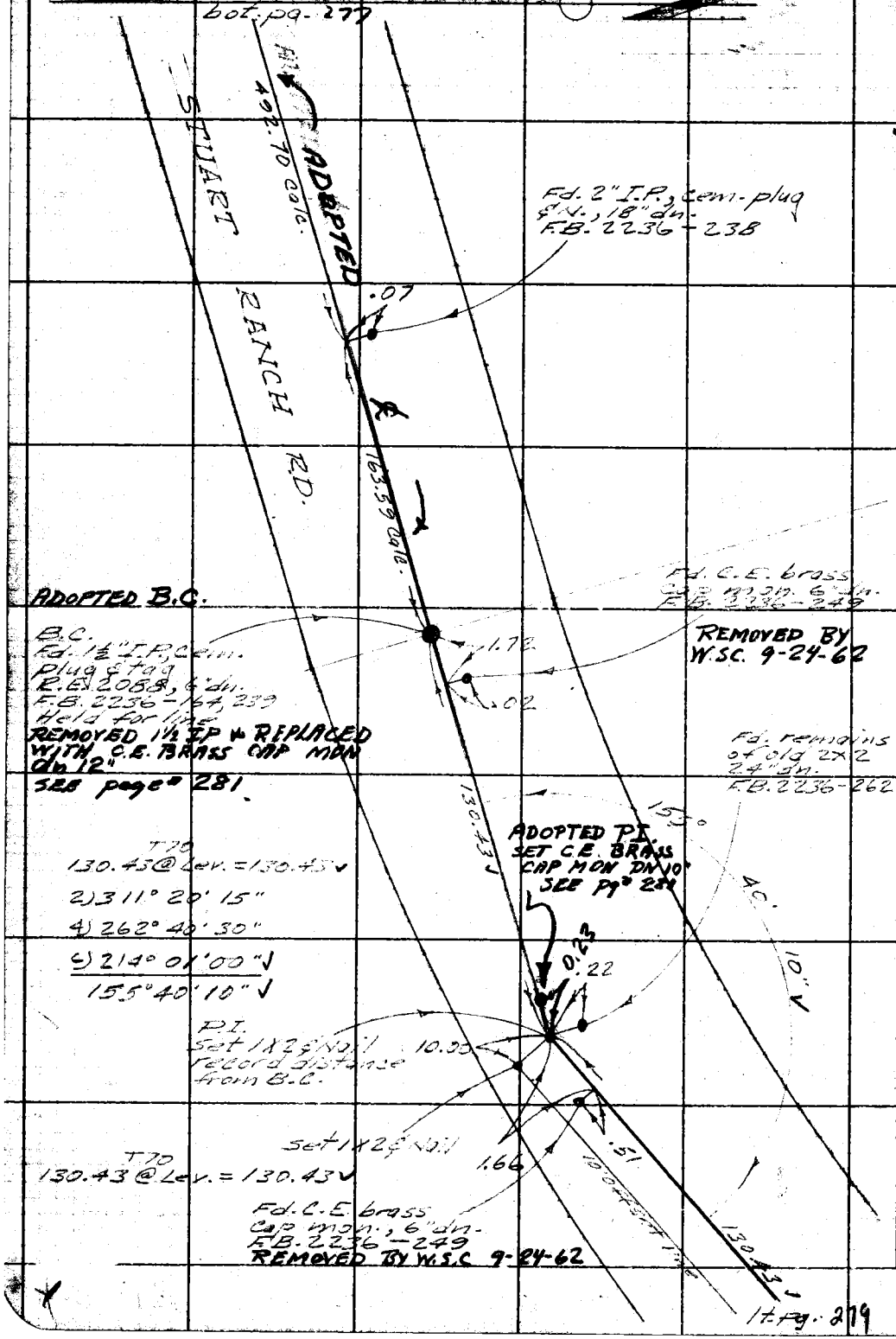

lt. pg. 279

W.S. 91, C-3

PLEASE RETURN TO
LOS ANGELES COUNTY ENGINEER
700 LOS ANGELES COUNTY ENGINEERING BLDG.

Do not extend this side of this line.

Note: Any Additions or Changes on This Sheet Must be Made or Circled in Red Ink With Date and Name of Person Making Change.

Notes Ck'd by W. D. WAGNER
Map No. B-2823
Office Work H. H. F. DONG
Checked W. D. WAGNER
Date Apr., 1963

Survey of MALIBU CIVIC CENTER
JN 002152 Tape 0219 Std 68 °F
Surveyed by Sharriet
Notes Sharriet Date 7-27-62
Indexed C. J. GALLI

F. B. 2236 Pg. 279

W.S. 9, C-3

Note: Any Additions or Changes on this Sheet Must be Made or Circled in Red Ink With Date and Name of Person Making Change.

Do not extend this side of this line.

PLEASE RETURN TO
LOS ANGELES COUNTY ENGINEER
700 Los Angeles County Engineering Bldg.

REMOVED
Fd. 1½" I.P., cem. plug & tag, R.E. 2088 24" dn., nor. at. This pipe appears to be quite old.

ADOPTED E.C.
Set C.E. Bros. Cap Mon. dn. 10' B/W S.C. 9-24-62 See R. of S. 221

E.C. Set 1½" I.P. w/ rec. dist. & bearing from P.I.

Fd. 2" I.P., cem. plug, 12" dn. F.B. 2236-164, 239

Fd. 1½" I.P., wood plug & tag, 8" dn. F.B. 2236-262

IDENTICAL

Fd. 2" I.P., wood plug & tag R.E. 4676 flush. F.B. 2236-239

Fd. C.E. mon. 6" dn. F.B. 2236-250
REMOVED by W.S.C. 9-24-62

270° - 0' Curve

130.43

STUART RANCH

T to 81.13 @ Lev. = 81.13

81.13

10' offset line

T to 52.16 @ Lev. = 52.16

52.16

39.43

MALIBU CYN. RD.

Fd. 2" I.P. cem. plug & tag, R.E. 4676, 8" dn. F.B. 2236-165, 240, 250

.63

2) 268° 01' 45"
4) 176° 03' 30"
6) 84° 04' 45"
134° 00' 48"

134.0

34+14.34
Fd. Sur. N. & T.
F.B. 2236-10, 165

33+74.91
Fd. Sur. N. & T.
F.B. 2236-165, 250

Set Bt. Spk. Mk. & T. by Int.

2.60

0.91

12.99

T to 61.19 @ 7°03' = 60.73

Fd. Bt. Spk. W. & T. F.B. 2236-250

Set Sur. N. & T.

60.00

60.73

54.33

23+65.69 E.C.
Fd. Spk. W. & T.
F.B. 2236-9, 165, 250

Set Sur. N. & T.

.11 .07 .45 .88 .43 .48 1.17 .06 .61 .61

76F3098 SSE #247 11-58

PLEASE RETURN TO
LOS ANGELES COUNTY ENGINEER
700 LOS ANGELES COUNTY ENGINEERING BLDG.

Note: Any Additions or Changes on This Sheet Must be Made or Circled in Red Ink With Date and Name of Person Making Change.

Do not extend this side of this line.

W.S. 91, C-3

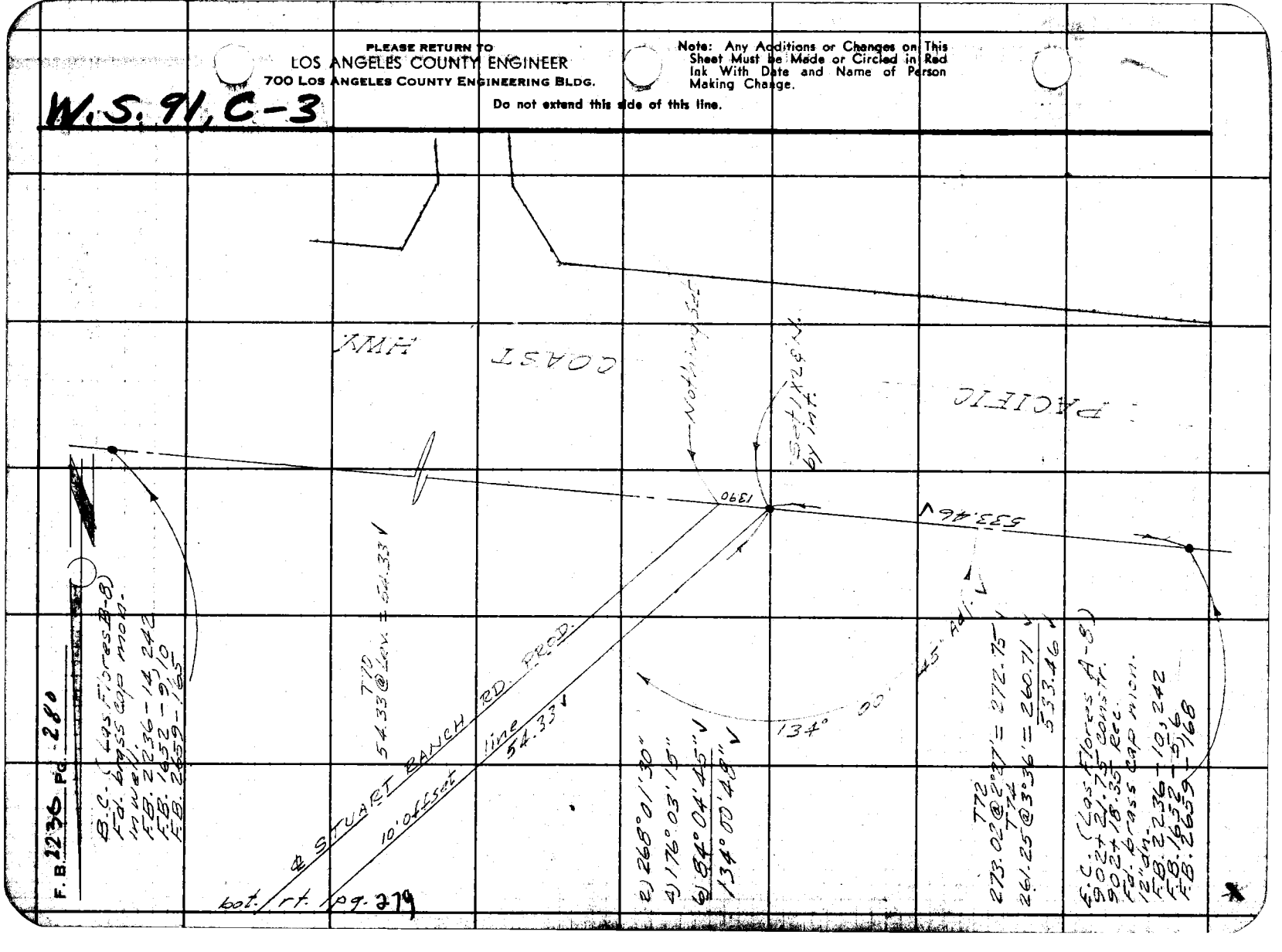

W.S. 91, C-3

Notes Ck'd by W. D. WAGNER	Survey of MALIBU CIVIC CENTER
Map No. B-2829	JN 002152 Tape 191 Std 84 °F
Office Work H. H. F. LONG	Surveyed by W. S. COWHERD
Checked W. D. WAGNER	Notes W.S.C. Date 9-24-62
Date Apr. 1963	Indexed E. J. GALLI

F. B 2236 Pg. 281

PROP COR Fd CE BRASS CAP MON. DN 12 Pag# 277

RD.

1024.23 PBC

ADOPTED ℄ STUART RANCH

130.21 @ 0-0 T 76 = 130.20 ✓

130.21 @ 0-0 T 72 = 130.20 ✓

ADOPTED B.C.
Fd 1½" I.P. cem plug # RE Tag # 2088 Per FB 2236-278
RESET WITH C.E. BRASS CAP MON DN 14" MKD. AS SHOWN

COUNTY ENGINEER B.C. R.E. 5869

COUNTY ENGINEER P.I. R.E. 5869

"NOTE" NEW LOCATION OF BC PI & EC

130.20

ADOPTED P.I.
SET C.E. BRASS CAP MON. DN 10". 0.23 FROM 1x2 USED AS P.I. Per FB 2236-278 Mon MKD AS SHOWN. PIPES FOUND AT E.C. & B.C. WERE ACCEPTED & USED TO SET THIS P.I.

0.23

CURVE DATA
Δ = 24° 19' 00"
R = 604.33
T = 130.20
L = 256.48

155°

(1) 155 41 10
(4) 262 44 30
(6) 214 06 50 ✓
155 41 08 ✓

Fd 1x2 PI Per FB 2236-278

133.69 @ 0-0 T 72 = 133.68 ✓

Per Page # 279

130.20

T LINE

ADOPTED E.C.
Fd 1¼" I.P. cem plug # RE TAG # 2088 Per FB 2236-279
RESET WITH C.E. BRASS CAP MON. DN 10" MKD. AS SHOWN

0.45

Fd 1x2

.07

113.29 Rec

133.68

COUNTY ENGINEER E.C. R.E. 5869

Top Pg # 282

Note: Any Additions or Changes on this Sheet Must be Made or Circled in Red Ink With Date and Name of Person Making Change.

Do not extend this side of this line.

PLEASE RETURN TO
LOS ANGELES COUNTY ENGINEER
700 LOS ANGELES COUNTY ENGINEERING BLDG.

76F309S S&E #247 11-58

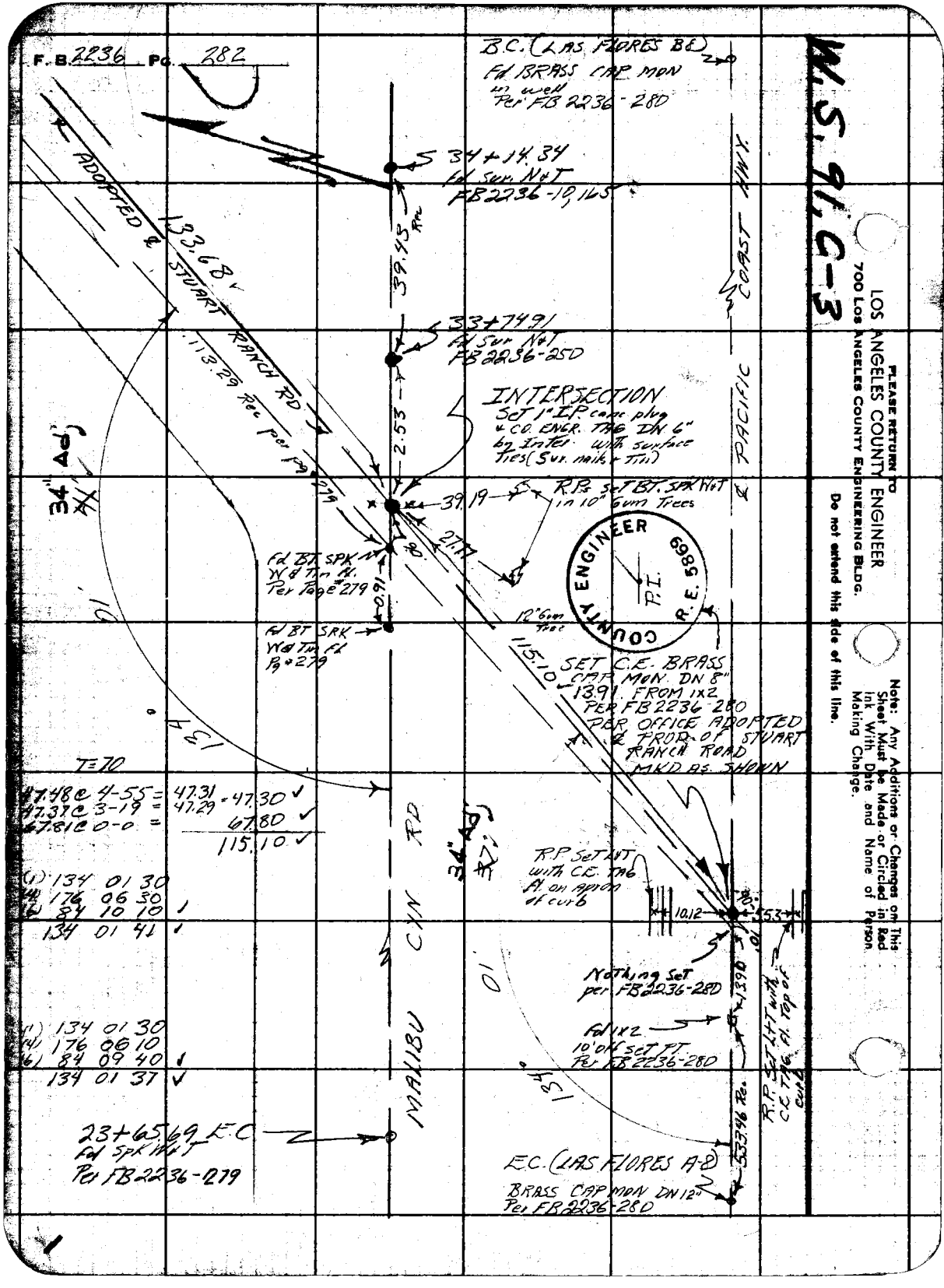
F.B. 2236 Pg. 282
W.S. 91, C-3
B.C. (LIAS FLORES B.C.) Fd 1/8 BRASS CAP MON in well Per F.B. 2236-280
34+14.34 Fd Sur. N&T F.B. 2236-19, 165
39.45 Rec.
COAST HWY
PACIFIC
ADOPTED & STUART RANCH RD
133.68
113.29 Rec. Per
33+74.91 Fd Sur N&T F.B. 2236-250
INTERSECTION Set 1" I.P. conc plug "C.O. ENGR. TAG DN 6" by Intsct with surface ties (Sur. mark + Tin)
2.53
34" Adj
39.19
R.P. Set B.T. SPK N&T in 10" Gum Trees
COUNTY ENGINEER R.E. 5989 P.I.
Fd B.T. SPK N&T W & Tin Ft. Per Page 279
0.91
21.11
12" Gum Tree
Fd B.T. SPK N&T W & Tin Ft. Pg 279
115.10
SET C.E. BRASS CAP MON. DN 8" 13.91 FROM 1x2 PER F.B. 2236-280 PER OFFICE ADOPTED & PROD. OF STUART RANCH ROAD MKD AS SHOWN
T=70
47.48 @ 4-55 = 47.31 - 47.30 ✓
47.37 @ 3-19 = 47.29
47.81 @ 0-0 = 67.80 ✓
115.10 ✓
(1) 134 01 30
(4) 176 06 50
(6) 84 10 10 ✓
134 01 41 ✓
34" Adj
R.P. Set N&T with C.E. Tag At on apron of curb
10.12
0.53
Nothing Set per F.B. 2236-280
Fd 1x2 10' OK Set P.T. Per F.B. 2236-280
13.90
R.P. Set N&T with C.E. Tag 0.01' Deep in Curb
MALIBU CYN RD
(1) 134 01 30
(4) 176 06 10
(6) 84 09 40 ✓
134 01 37 ✓
23+65.69 E.C. Fd Spk N&T Per F.B. 2236-279
33.96 Rec.
E.C. (LIAS FLORES A.B.) BRASS CAP MON DN 12" Per F.B. 2236-280
LOS ANGELES COUNTY ENGINEER
700 Los Angeles County Engineering Bldg.
PLEASE RETURN TO
Do not extend this side of this line.
Note: Any Additions or Changes on This Sheet Must be Made or Circled in Red Ink With Date and Name of Person Making Change.

Notes Ck'd by	Survey of MALIBU CIVIC CENTER
Map No. 2529	JN 2221.5 Tape 191 Std 84 °F
Office Work	Surveyed by W.S. COWHERD
Checked	Notes W.S.C Date 5/16/63
Date	Indexed G. J. GALLI

F. B. 2236 PG. 283

C-3

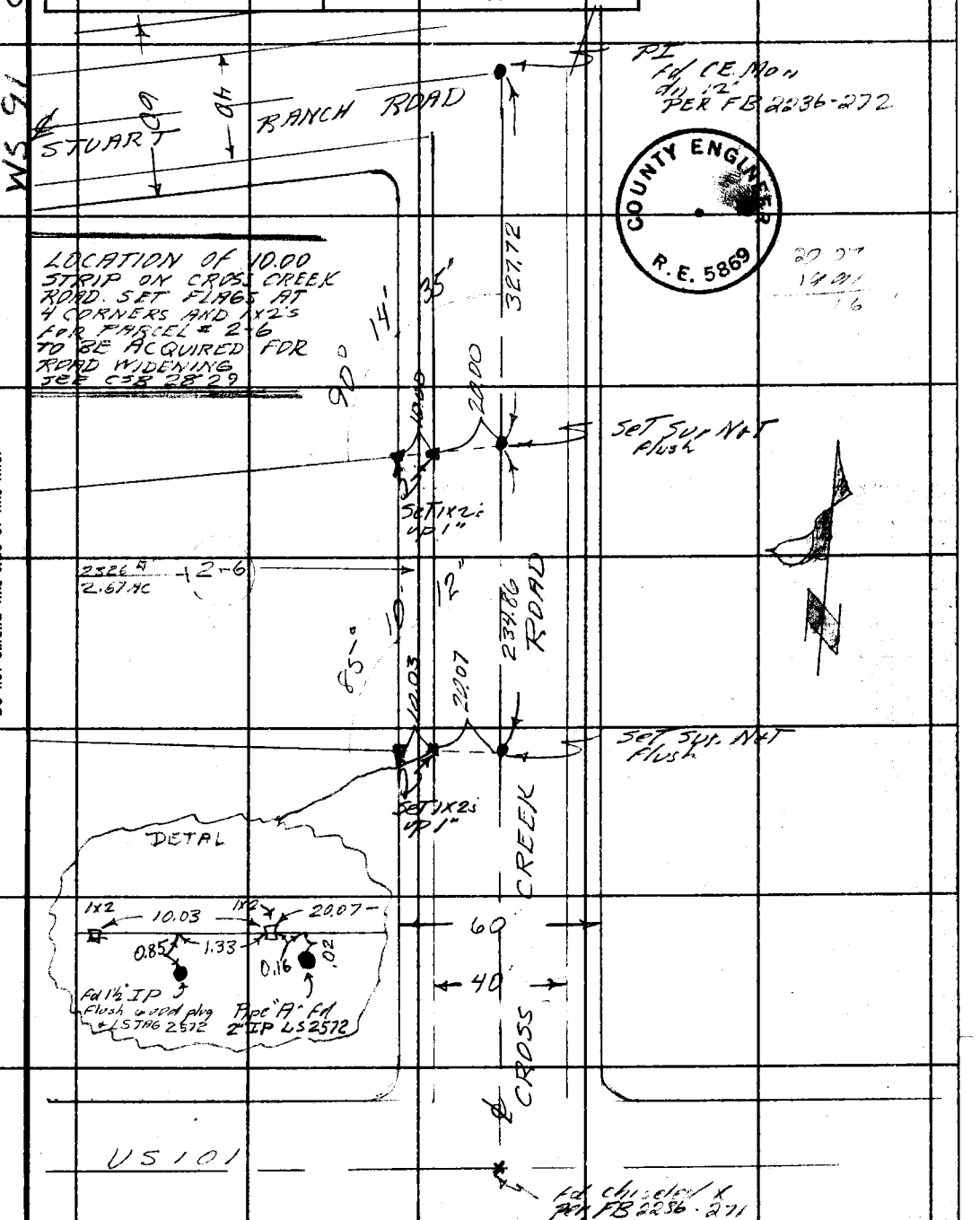

Note: Any Additions or Changes on This Sheet Must be Made or Circled in Red Ink With Date and Name of Person Making Change.

Do not extend this side of this line.

PLEASE RETURN TO
LOS ANGELES COUNTY ENGINEER
403 LOS ANGELES COUNTY ENGINEERING BLDG.

76F309S CE # 310 3-61

F.B. 2236 Pg. 285

Profile No. ____ Notes Red ____ Plotted ____ Job No. 0021.52 Division No. 11
Date ____ Date ____ Survey of MALIBU ADMIN. CTR.
X-Sec. No. ____ Notes Chkd. ____ Checked ____ Survey by K. MYERS Notes D.6 Date 11/3/67
Date ____ Date ____ Map No. ____ Indexed ____ Date ____

MALIBU ADMIN CTR
J.H. 0021.52

LEVELS
FOR
TBM #1
FOR P.T. SHEET - G-560-3

PART II

K. MYERS
D. LeGAULT
B. NUNEZ
J. GOODWIN

DATE

NOV. 3 - 1967

STATION	B.S.	H.I.	F.S.	ELEV.

NOTE: ANY ADDITIONS OR CHANGES ON THIS SHEET MUST BE MADE OR CIRCLED IN RED INK, WITH DATE AND NAME OF PERSON MAKING CHANGE.

Do not extend notes this side of this line.

PLEASE RETURN TO
LOS ANGELES COUNTY ENGINEER
403 Los Angeles County Engineering Bldg.

296 CE 307 2-63

76-L-298 CE 307 2-63

PLEASE RETURN TO
LOS ANGELES COUNTY ENGINEER
403 LOS ANGELES COUNTY ENGINEERING BLDG.

NOTE: ANY ADDITIONS OR CHANGES ON THIS SHEET MUST BE MADE OR CIRCLED IN RED INK, WITH DATE AND NAME OF PERSON MAKING CHANGE

Do not extend notes this side of this line.

STATION	B.S.	H.I.	F.S.	ELEV.		
T.B.M. "C"				14.90	TBM "C" ELEV.	FB 2236 Pg 149
	4.43	19.33			Set CHIST ON CONC ISLAND GAS PUMP	
T.P.			5.36	13.97	At MALIBU WATER CO 3728 CROSS CREEK	
	4.42	18.39			ROAD. N.E. COR of ISLAND.	
T.P.			6.06	12.33		
	4.95	17.28				
T.P.			4.72	12.56		
	5.85	18.41				
T.P.			5.19	13.22		
	5.12	18.34				
T.P.			2.61	15.73		
	3.03	18.76				
T.P.			3.75	15.01		
TBM #1	4.85	19.86				
			6.71	13.15	TBM #1 ELEV	FB 2236 Pg 286
	6.43	19.58			S.W. COR. MALIBU CIVIC CTR; CO ENG. MON	
T.P.			4.69	14.89	BRASS CAP DOW 12" ON ℄ STUARD RANCH Rd	
	4.20	19.09			1008± W. of CROSS CREEK Rd. PER FB 2236-277.	
T.B.M.			3.37	15.72	T.B.M. ELEV = 15.71 PER. PT SHEET G-560-2	
					FO. ~~Set~~ Sm bot SPK IN CROUCH of 4	
					PLONG 60" ELDERBERRY TREE.	

F.B. 2236 Pg. 286
Job No. 2021 52 Division No. 11 Notes Red ____ Plotted ____ Profile ____
Survey of MALIBU ADMIN. CTR Date ____ Date ____ No. ____
Survey by K. Myers Notes D. LeCault Notes Chkd. ____ Checked ____ X-Sec. ____
Indexed ____ Date ____ Date ____ No. ____

Notes Ck'd by	Survey of MALIBU ADMIN. CTR
Map No.	JN 0021.52 Tape 0723 Std 68 °F
Office Work	Surveyed by K.MYERS
Checked	Notes K.M. Date 12-7-67
Date	Indexed H. E. OTT DEC 1 3 '67

F. B. 2236 PG. 287

MALIBU ADMINISTRATIVE CENTER

J.N. 0021.52

DEC. 1967

SURVEY OF LAND EXCHANGE BETWEEN COUNTY OF LOS ANGELES AND STATE OF CALIFORNIA.

REF:
F.B. 2236
C.S.B. 2829

PARTY:
K. MYERS
D. LE GAULT
B. NUNEZ
J. GOODWIN
J. CROWDER

Note: Any Additions or Changes on This Sheet Must be Made or Circled in Red Ink With Date and Name of Person Making Change.

Do not extend this side of this line.

PLEASE RETURN TO
LOS ANGELES COUNTY ENGINEER
403 Los Angeles County Engineering Bldg.

76f3093 CE #310 1-65

PLEASE RETURN TO
LOS ANGELES COUNTY ENGINEER
403 LOS ANGELES COUNTY ENGINEERING BLDG.

Note: Any Additions or Changes on This Sheet Must be Made or Circled in Red Ink With Date and Name of Person Making Change.

Do not extend this side of this line.

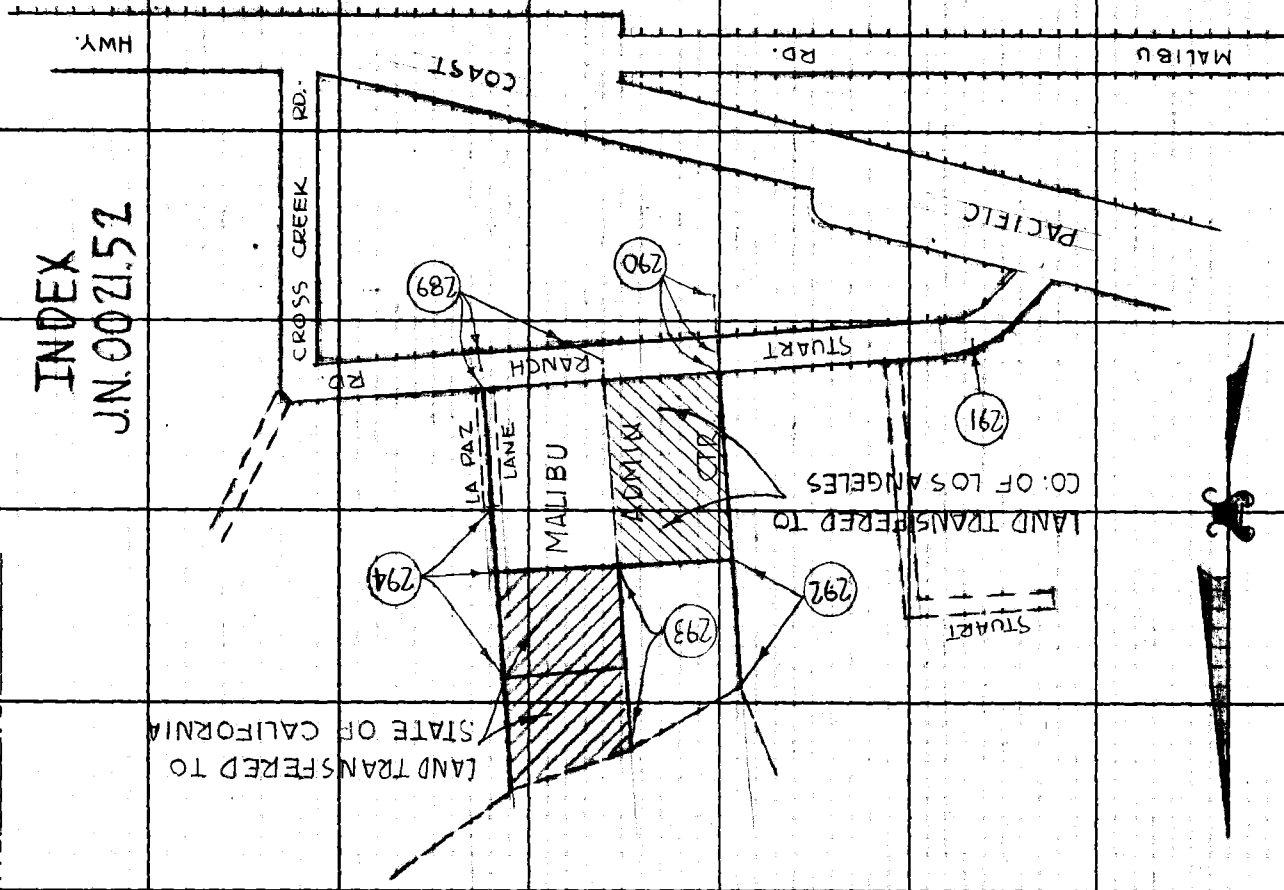

INDEX
J.N. 002152

F.B. 2236 PG 288

Notes Ck'd by [illegible]	Survey of MALIBU ADMIN. CTR.
Map No. B-2829	JN 0021.52 Tape 0223 Std 68 °F
Office Work G. H. DOVER	Surveyed by K. MYERS
Checked [illegible]	Notes K.M. Date 12-7-67
Date [illegible]	Indexed H. E. OTT

F. B. 2236 PG. 289

W.S. 91, C-3

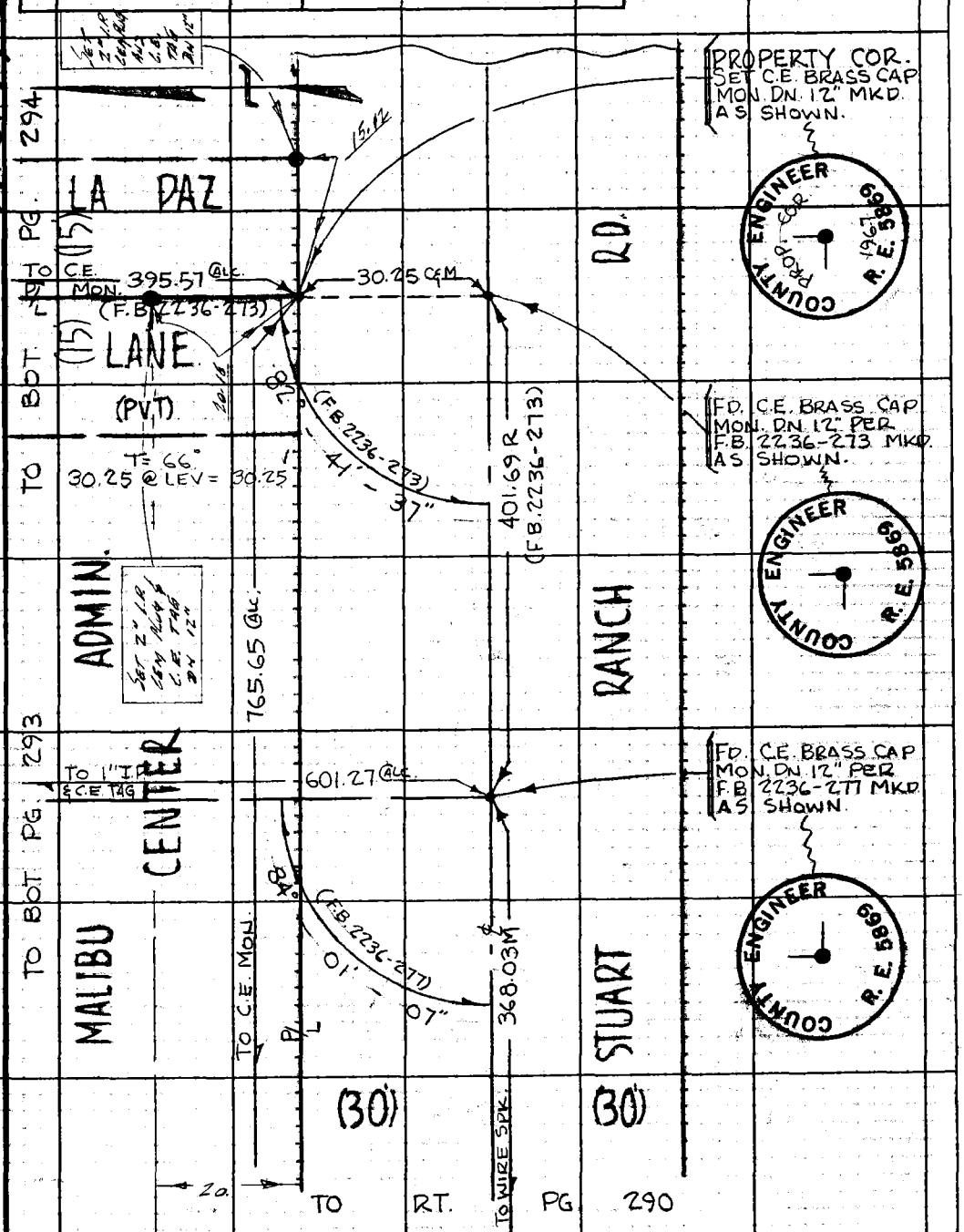

Note: Any Additions or Changes on This Sheet Must be Made or Circled in Red Ink With Date and Name of Person Making Change.

PLEASE RETURN TO
LOS ANGELES COUNTY ENGINEER
403 LOS ANGELES COUNTY ENGINEERING BLDG.
Do not extend this side of this line.

76F309S CE#310 1-65

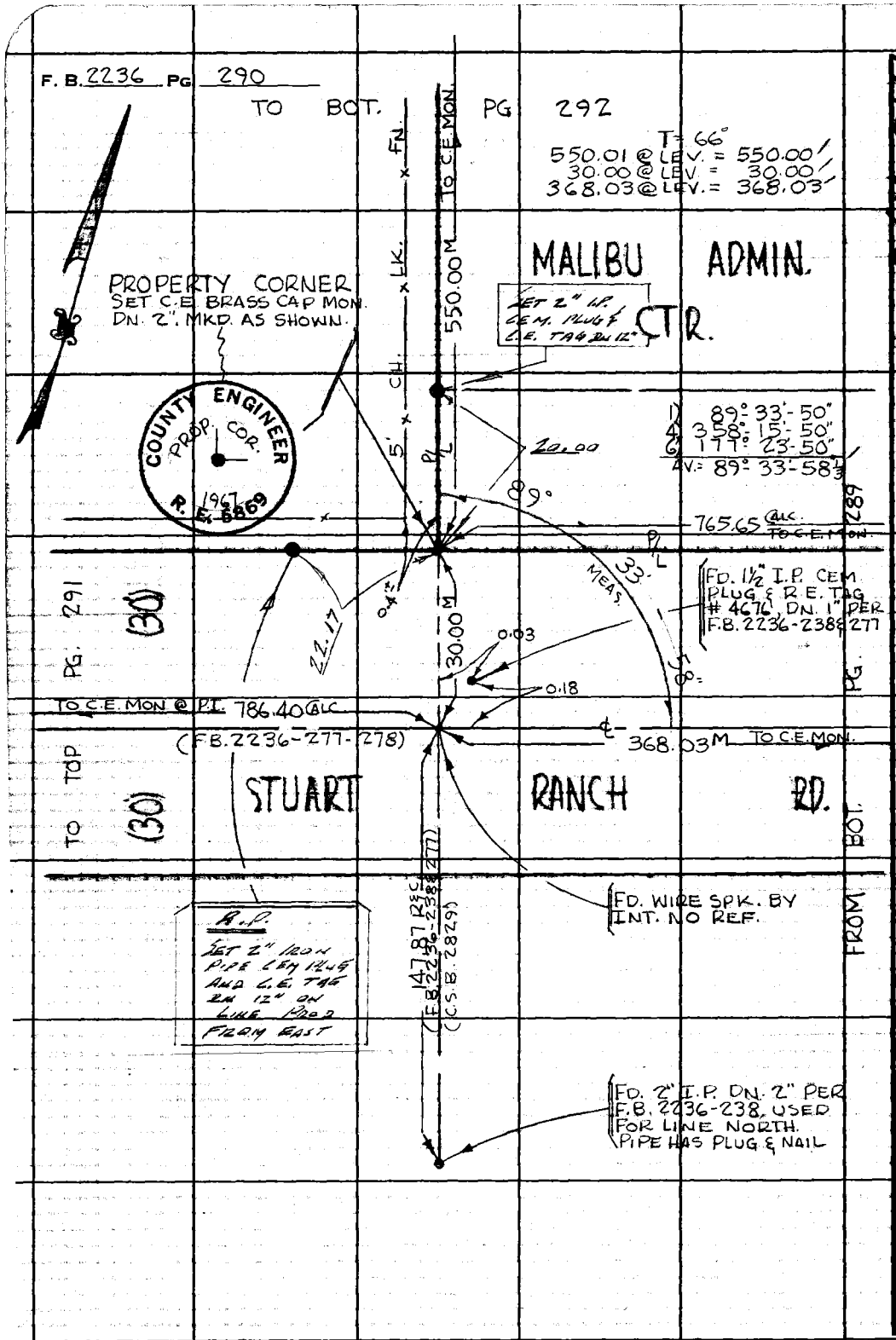

W.S. 91, C-3

PLEASE RETURN TO
LOS ANGELES COUNTY ENGINEER
403 LOS ANGELES COUNTY ENGINEERING BLDG.

Do not extend this side of this line.

Note: Any Additions or Changes on This Sheet Must be Made or Circled in Red Ink With Date and Name of Person Making Change.

Notes Ck'd by	Survey of MALIBU ADMIN. CTR.
Map No. B-2829	JN 0021.57 Tape 0223 Std. 68 °F
Office Work G. H. DOVER	Surveyed by K. MYERS
Checked	Notes K.M. Date 12-7-67
Date	Indexed B. E. OTT

F. B. 2236 PG. 291

W.S. 91, G-3

B.C. NOT SEARCHED FOR

TO LT. PG. 290

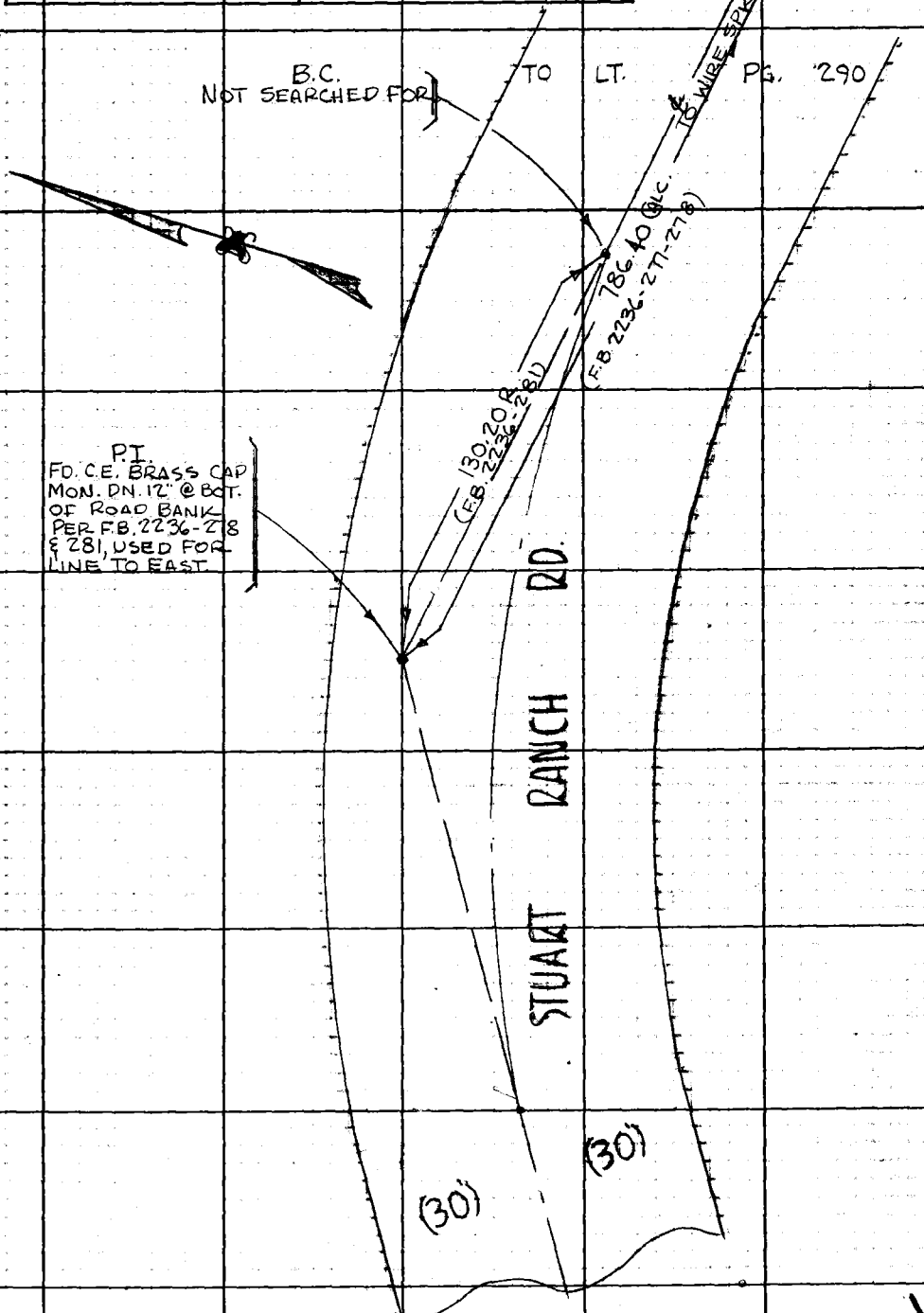

Note: Any Additions or Changes on This Sheet Must be Made or Circled in Red Ink With Date and Name of Person Making Change.

Do not extend this side of this line.

PLEASE RETURN TO
LOS ANGELES COUNTY ENGINEER
403 Los Angeles County Engineering Bldg.

76F309S CE#210 1-65

F. B. 2236 PG 292

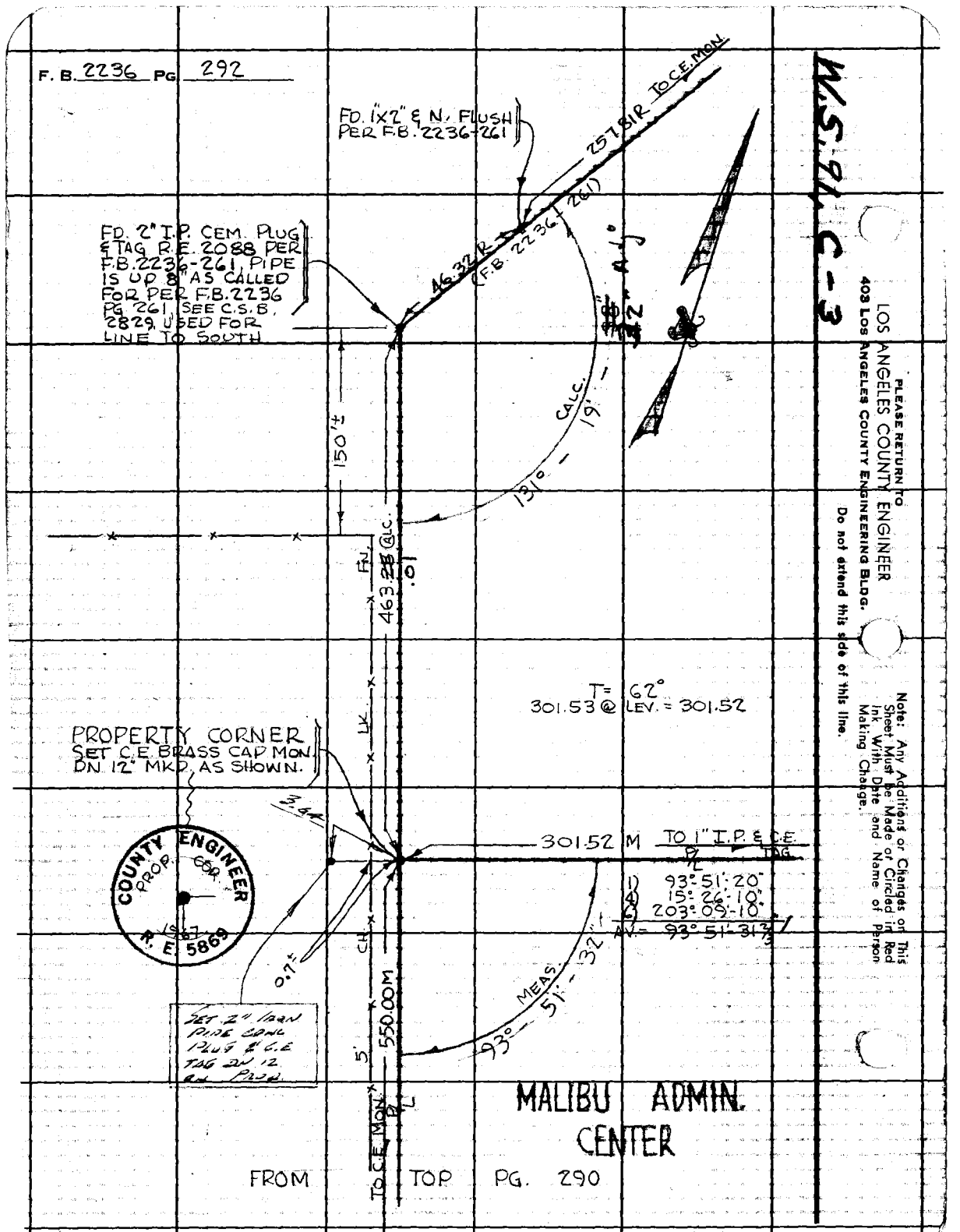

W.S. 91, C-3

PLEASE RETURN TO
LOS ANGELES COUNTY ENGINEER
403 LOS ANGELES COUNTY ENGINEERING BLDG.

Do not extend this side of this line.

Note: Any Additions or Changes on This Sheet Must be Made or Circled in Red Ink With Date and Name of Person Making Change.

Notes Ck'd by	Survey of MALIBU ADMIN CTR.
Map No. B-2829	JN0021.52 Tape 0223 Std 68 °F
Office Work G. H. BOYER	Surveyed by K.MYERS
Checked	Notes K.M. Date 12-8-67
Date	Indexed H. E. OTT

F. B. 2236 PG. 293

W.S. 91, C-3

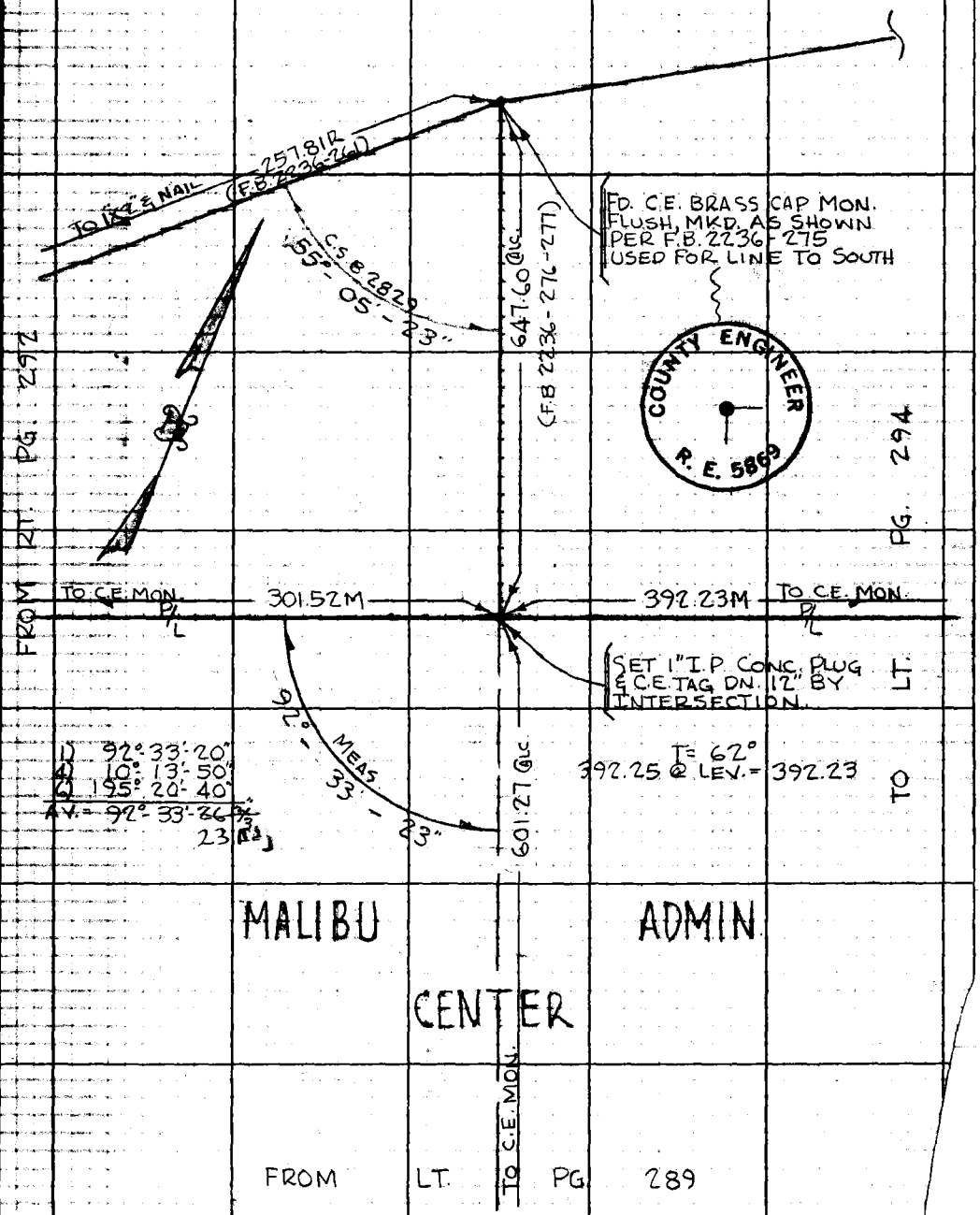

Note: Any Additions or Changes on This Sheet Must be Made or Circled in Red Ink With Date and Name of Person Making Change.

Do not extend this side of this line.

PLEASE RETURN TO
LOS ANGELES COUNTY ENGINEER
403 Los Angeles County Engineering Bldg.

76F309S CE#310 1-65
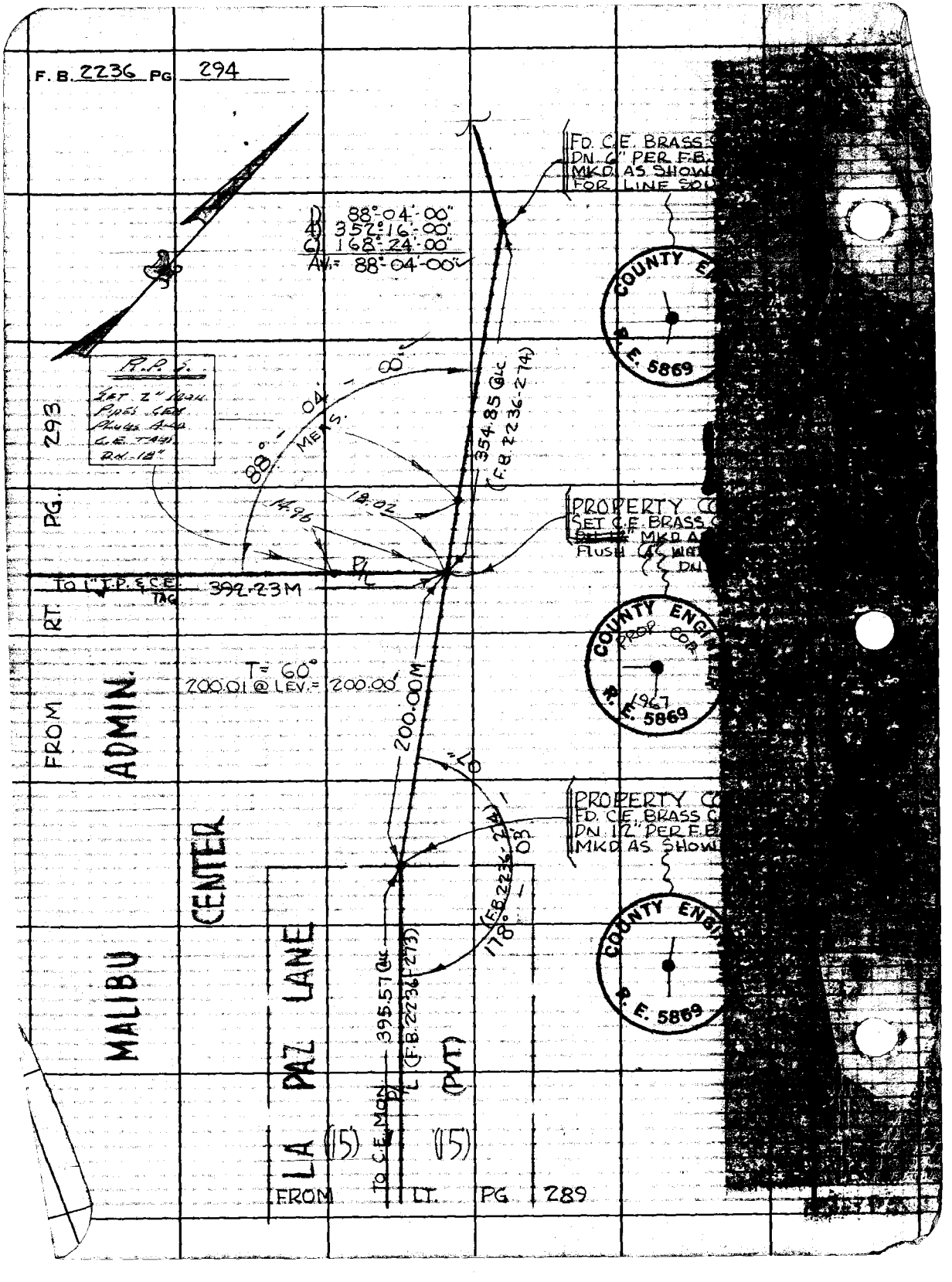
F. B. 2236 PG 294