Notes Ck'd by	Survey of	F.B. 2238 Pg. 1
Map No.	W. O. Tape No. St'd. °F	
Office Work	Surveyed by	INDEX
Checked	Notes Date	
	Indexed R. J. GALLI APR 3 '63	

ANTELOPE VALLEY MISC.
C. LINE & CONST. NOTES
F.B. 2238

AVE AT 210th - 215th STS. E 194

drela AVE @ AVE S. & AVE R-12 174-180

VISION ST AT AVE. F-8 106
-8 AVE AT 120 Th ST E 253

Microfilmed May '86

125th ST. W AT AVE I 95-98
AVE & 210 ST. W. 121
AVE & 120 Th ST E 254
AVE & 120 Th ST E 255
5th ST E AVE S 179-183
RD ST E AVE S 177-182
ND ST E @ AVE S 175-181
ST ST. E @ AVES & AVE R-12 173-180
ST. W. & AVES R & R-8 163-167
ETON AVE AT KETTERING ST. 63-65
ST. E AT KETTERING ST 63-65
ST. E AT AVES R-8, R-12 85-88
ST. W. & AVE. I 95-98
ONTIER AVE AT AVE Q 99-102
ST. W. AT AVE. G NOE
AVE. AT DIVISION ST 106
5th ST E. AT AVE G 107
F-8, AVE AT 130th ST. E 110
F AVE AT 125 E 130 E 135 E 111-117

F.B. 2238 PG. 2

	GLENRAVEN RD AT AVE J	9-12
	G, AVE AT 5th ST. W, 5th ST. E.	105, 107
	G, AVE AT 130th ST. E	109
	G-8, AVE AT 200th ST. E	118
	H-8, AVE AT 90TH ST. E.	146
	G AVE AT 120 TH ST. E TO 135th STE	204, 205, 206, 211
	G AVE AT 150TH ST. E TO 190TH ST E	213 TO 221
	G-8 AVE AT 170TH ST E & 180TH ST. E.	
H	HAROLD CROSSING	27-30
	H, AVE. AT 200th ST. E	117
	H AVE AT 120 TH ST. E TO 130TH ST. E	203, 209, 208
	H AVE AT 170TH ST. E & 180TH ST E	232, 224
	H-8, AVE AT 170 TH ST. E & 180TH ST. E & 200TH ST. E	231, 225, 222
	H-8 AVE AT 240TH ST. E & 250TH ST E & 260TH ST E.	234, 240, 244
	H AVE @ 240TH ST E, 250TH ST. E, 245TH ST. E, 255TH ST E	233, 241, 242, 243
	H AVE	
I	I, AVE & YUCCA AVE	16-17
	I, AVE, BET. 15th & 18th STS W	95-98
	I AVE & 195TH ST. E.	119
	I-8, AVE & 190 TH ST. E.	120
	I-H, AVE & 190 TH ST. E	122
	I, AVE & 192ND ST. E.	123
	I AVE AT 240 TH ST. E. & 245 TH ST. E & 250TH ST. E	235, 237, 239
	I-8 AVE AT 240 TH ST E & 250 TH ST E	236, 238
J	J, AVE. AT GLENRAVEN RD; 2nd ST. E	9-12
	J-5, J-6, J-7, AVES AT 10th ST. W	93-94
	J AVE. AT 205 TH ST E, 225TH ST. E, 230TH ST. E	245, 246, 247
	J AVE. AT 235TH ST. E., 240TH ST. E, 245TH ST. E.	248, 249, 250
	J AVE AT 250 TH ST E 255 TH ST. E	251, 252
K	KETTERING ST & 3rd ST. E.	35-38
	KETTERING ST & YUCCA AVE	13-15
	KETTERING ST AT 3rd, 5th STS E.	63-66
	K AVE AT 70TH ST. W.	120
	K-8 AVE AT 70TH ST. W.	149
L	LANCASTER BLVD & YUCCA AVE	13-15; 23-25
	L AVE AT 70TH ST. W.	148
M	MILLING ST & YUCCA AVE	23-25
	MAHONIA AVE & AVE. S	172

RETURN TO
LOS ANGELES COUNTY SURVEYOR
726 LOS ANGELES COUNTY
ENGINEERING BLDG.
Do not extend notes into this area.

Note: Any Additions or Changes on This Sheet Must be Made in Order to be in Line With Data and Notes on Other Sheets.

Notes Ck'd by	Survey of
Map No.	W. O. Tape No. St'd. °F
Office Work	Surveyed by
Checked	Notes Date
Date	Indexed E. J. GAIN

F. B. 2238 PG. 3

N	NUGENT ST & TREVOR AVE.	5-6
	NORBERRY ST. & TREVOR AVE	5-8
	NICOBAR ST & TREVOR AVE	5-8; 67-69
	NEWGROVE ST & TREVOR AVE	5-8; 67-69
	90TH ST. E. & AVE H-8	146
O	AVE O & 5TH ST. W.	168
	190th ST E & 195th ST E @ AVE. P.	166-167
	190th ST. E & 195th ST. E @ AVE. R.	155-156
	146th ST. E. AT AVE X-8	134
	151st ST. E. AT AVE X	136
	146th ST. E. AT AVE X	134
	141st ST E AT AVE X	137
	146th ST. E. AT W-8	135
	195th ST. E. AT AVE Q	130
	190th ST. E. AT AVE Q	129
	190th ST. E. AT Q-8	127
	190th ST. E. AT P-8	128
	192nd ST. E & AVE I	123
	190TH ST. E & AVE I-4	122
	OLDFIELD ST & TREVOR AVE	5-6
	100th ST. E. AT AVE. R-2	103-104
	130th ST. E AT AVES G, F-8, F	109-111
	125th ST. E AT AVE F	112
	135th ST. E AT AVE. F	113
	185th ST. E AT AVE Q	114-126
	126th ST. E AT AVE W-8	115
	190TH ST. E & AVE I-8	120
	195TH ST & AVE I	119
P	P-8 (BEECHDALE DR) AT 10th ST W (X-GUT GR)	59-62
	P-8 AT 190th ST E	128
	P-8 AT 200th ST E	132
	P @ 190th & 195th & 200th & 205th ST E	166 TO 169
	POPULUS AVE & AVE. S & AVE R-12	176-181
	AVE P & P-8 AT 15TH, 10TH ST. W.	189, 190, 191
	AVE. Q-8 AT 20TH ST. W.	188
Q	AVE Q & 31st ST. E. & 30th ST E.	31-34
	AVE Q AT 30th, 31st STS E; FRONTIER AVE.	99-102
	AVE Q AT 185th ST. E	114-126
	AVE Q AT 190th ST E	126
	AVE Q AT 195th ST. E	129
	AVE Q AT 200th ST. E.	130
	AVE Q AT 205th ST. E.	130
	Q-8 AT 190th ST. E	127
	Q-8 AT 200th ST. E	131
	AVE Q AT 10th, 15th, 20th ST. W.	185, 186, 187
R	RD. DEPT WHSE #5, PALMDALE (GIRDER DEFECTION CHECK)	71-83
	R-8, R-12, AVES AT 5th ST. E	85-88
	R-2, AVE. AT 100th ST. E	103-104
	R AVE AT 190th ST. E, 195th ST. E. & 200th ST. E.	154-156
	R-12 AVE @ 51st, Cedrela, 52ND, Populus, 53RD, Sabal, 55th ST. E.	180-183
S	2nd ST. E AT AVE. J	9-12
	SAGE SCHOOL PAVING, PALMDALE	39-46
	16th, 17th STS. W AT AVE. I	95-98
	17th, 20th STS. E. AT AVE. S	140
	25th, 27th STS. E. AT AVE S	141
	77th ST. E. & AVE V-8	152
	70TH ST. W. & AVES K, K-8, L	147-150
	S AVE @ Mahonia, 51st ST. E, Cedrela, 52ND ST. E, Populus, 53RD SABAL & 55th ST. E	172-173
	SABAL AVE @ AVE S & AVE R-12	178-182

SEE PAGE 4 FOR CONTINUATION OF "O"

Note: Any Additions or Changes on This Sheet Must be Made or Circled in Red Ink With Date and Name of Person Making Change.

RETURN TO LOS ANGELES COUNTY SURVEYOR 726 LOS ANGELES COUNTY ENGINEERING BLDG.

Do not extend notes this side of this line.

76F309S S&E #247. 8-54

F.B. 2238 PG. 4

T

TREVOR AVE. BET OLDFIELD & NEWGROVE STS. 5-8
31ST ST E & AVE Q 31-34
3rd ST. E AT KETTERING ST., AVE. I 35-38
TREVOR AVE. BET. OVINGTON & NICOBAR STS. (CB. GR.) 47-58
10th ST. W. AT BEECHDALE DR. (AVE P-8) (X-CUT GR.) 59-62
3rd ST. E AT KETTERING ST. 63-65
TREVOR AVE AT NICOBAR ST., NEWGROVE ST 67-69
10th ST W. AT AVES J-5, J-6, J-7 93-94
30th, 31ST STS. E AT AVE Q' 99-102
200th ST. E AT AVES. H, G-8
270th ST. W & AVE E 117-118
200th ST. E AT P-8 121
200th ST. E AT AVE "Q" 132
205th ST. E AT AVE "Q" 130
200th ST. E AT AVE. Q-8 130-131
20TH ST. E. AT AVE. S 140
25TH ST. E. AT AVE. 141
27TH ST. E. AT AVE. 141
200th ST E AT AVE R 156
200th ST E & 205th ST. E @ AVE. P 168-169
107th ST. W & AVE Q-8 165
10TH ST. W & AVE O 260
10TH ST. W & AVE O-8 192
210th - 215th STS. E. AT AVE. B 194
200TH ST. E & AVE H-8 222
240TH ST. E & AVE. H, H-8, I, I-8, J 233, 234, 235, 236, 249
245TH ST E & AVE H, I, I-8, J 242, 237, 250
250TH ST E & AVE. H, H-8, I, I-8, J 241, 240, 239, 238, 251
255TH ST E & AVE H, J, K 243, 252, 257
260TH ST E & AVE. H 244

"O"

120TH ST. E. @ AVE. E, E-8, F, G, G-8, H 254, 255, 256, 204, 203
125TH ST E @ AVE. G, H 205, 209
130TH ST. E. @ AVE E-8, G, G-8, H, H-8 206, 207, 208, 210
135TH ST. E @ AVE. G 211
150TH ST. E. @ AVE. G 213
155TH ST E @ AVE. G 214
160TH ST E @ AVE. G 215
165TH ST E @ AVE. G 216
170TH ST E @ AVE. G 217
175TH ST E @ AVE. G 218
180TH ST E @ AVE. G 219
185TH ST. E @ AVE G 220
190TH ST. E @ AVE. G. 221

U

V

V-8 AVE & 77TH ST E 152

W

WAREHOUSE #5 (RD. DEPT) PALMDALE (GIRDER DEFLEC) 71-83
W-8, AVE AT 126th ST. E (CHECK) 115
W-8 AT 146th ST. E. 135

X Y Z

YUCCA AVE BET LANCASTER BLVD & AVE. I 13-18
YUCCA AVE BET. MILLING ST & LANCASTER BLVD. 23-25
AVE "X" AT 141st ST. E 137
AVE "X" AT 146th ST. E 134
AVE "X" AT 151st ST. E. 136
AVE X-8 AT 146th ST. E. 134

RETURN TO
LOS ANGELES COUNTY SURVEYOR
72d LOS ANGELES COUNTY
ENGINEERING BLDG.
Do not extend notes this side of this line.

Note: Any Additions or Changes on This Sheet Must be Made or Circled in Red Ink With Date and Name of Person Making Change.

Profile No. ____ X-Sec. No. ____

Notes Red. ____ Plotted ____ Job No. ____ Division No. ____
Date ____ Date ____ Survey of TREVOR AVE
Notes Chkd. ____ Checked ____ Survey by MACK Notes M Date 7-26-56
Date ____ Date ____ Map No. ____ Indexed E. J. GALLE Date APR 5 '62

F.B. 2238 Pg. 5

F.O. 396N-377

TREVOR AVE.

"℄ OF STREET" GRADE STAKES

BET. OLDFIELD ST. & NEWGROVE AVE.

(PER SURV. DIV. FILE #67-18)

STATION	B.S.	H.I.	F.S.	ELEV.

PARTY:
MACK
HALISCKY
RITTER
KING

NOTE: ANY ADDITIONS OR CHANGES ON THIS SHEET MUST BE MADE OR CIRCLED IN RED INK, WITH DATE AND NAME OF PERSON MAKING CHANGE.

Do not extend notes this side of this line.

PLEASE RETURN TO
LOS ANGELES COUNTY SURVEYOR
726 LOS ANGELES COUNTY
ENGINEERING BLDG.

76L298 307 10-51

76L298 307 10-51

PLEASE RETURN TO

LOS ANGELES COUNTY SURVEYOR
726 LOS ANGELES COUNTY
ENGINEERING BLDG.

NOTE: ANY ADDITIONS OR CHANGES ON THIS SHEET MUST BE MADE OR CIRCLED IN RED INK, WITH DATE AND NAME OF PERSON MAKING CHANGE.

Do not extend notes this side of this line.

STATION	B. S.	H. I.	F. S.	ELEV.	%	℄ ST. GRADE	CUT / FILL	TREVOR AVE (PER SURV. DIV. FILE 67-18)
BM 10+61 33/59 INT	3 29	2373 14		2369 85				BM 10+61 33/59 INT EL=2369.85 PER F.B. 1814 & F.B. 2204-164 TREVOR AVE & OLDFIELD ST. N & T IN PAV AT ℄ INT
9+80			—			2370 44		— — —
10+50			3 48	6966		69 88	F0 22	STK & TIN, 20'E OF ℄ TREVOR AVE
			3 32	6982		69 88	F0 06	20'W
10+61 33 INT			—			—	—	℄ INT. OLDFIELD ST. & TREVOR AVE
11+00			4 06	6908		69 48	F0 40	STK & TIN, 20'E OF ℄ TREVOR AVE
			3 74	6940		69 48	F0 08	20'W
11+50			4 49	6865	0.800%	69 08	F0 43	20'E
			3 99	6915		69 08	C0 07	20'W
12+00			4 79	6835		68 68	F0 33	20'E
			4 44	6870		68 68	C0 02	20'W
12+50			4 93	6821		68 28	F0 07	20'E
			4 84	6830		68 28	C0 02	20'W
12+85 40			5 16	6798		68 00	F0 02	20'E
			5 08	6806		2368 00	C0 06	20'W
13+00			4 94	6820		67 94	C0 26	20'E
			5 25	6789	0.400%	67 94	F0 05	20'W
13+25 41 INT			—			—	—	℄ INT. NUGENT ST. & TREVOR AVE
13+50	5 45	2373 39	5 20	2367 94		67 74	C0 20	STK & TIN, 20'E OF ℄ TREVOR AVE

Profile No. X-Sec. No.
Plotted Date Checked Date
Notes Red. Date Notes Chkd. Date
Division No. Notes Date
Job No. Notes Date
Survey of TREVOR AVE
Survey by MACK M
Indexed [illegible] GAMI 7-26-56

F.B. 2238 PG. 6

76L298 307 5-49

PLEASE RETURN TO
LOS ANGELES COUNTY SURVEYOR
726 LOS ANGELES COUNTY ENGINEERING BLDG.

NOTE: ANY ADDITIONS OR CHANGES ON THIS SHEET MUST BE MADE OR CIRCLED IN RED INK, WITH DATE AND NAME OF PERSON MAKING CHANGE.

Do not extend notes this side of this line.

STATION	B. S.	H. I.	F. S.	ELEV.	%	℄ ST. GRADE	CUT / FILL	TREVOR AVE. (PER SURV. DIV. FILE # 67-18)
13+50		2373 39	5 59	6780		2367 74	C 0 06	STK & TIN, 20'W. OF ℄ TREVOR AVE
14+00			4 89	6850	-0.400%	67 54	C 0 96	20'E
			5 28	6811		67 54	C 0 57	20'W
14+50			4 75	6864		67 34	C 1 30	20'E
			4 97	6842		2367 34	C 1 08	20'W
15+00			4 60	6879	-0.222%	67 23	C 0 56	20'E
			5 16	6823		2367 23	C 1 00	20'W
15+50			4 54	6885		67 03	C 1 82	20'E
			4 96	6843		67 03	C 1 40	20'W
15+89.49 INT			—			—	—	℄ INT. NORBERRY ST. & TREVOR AVE
16+00			4 85	6854		66 83	C 1 71	STK & TIN, 20'E OF ℄ TREVOR AVE
			5 35	6804		66 83	C 1 21	20'W
16+14.5 BK & PT	2 76	2371 80	4 35	2369 04	-0.400%	66 77	C 2 27	20'E
" " "			3 97	6783		66 77	C 1 06	20'W
16+14.5 AHD. (2 PT)			2 85	6895		66 77	C 2 18	20'E
16+50			3 24	6856		66 63	C 1 93	20'E
			3 75	6805		66 63	C 1 42	20'W
17+00			3 86	6794		66 43	C 1 51	20'E
			4 32	6748		66 43	C 1 05	20'W
17+50			4 71	6709		66 23	C 0 86	20'E
X			4 80	6700		66 23	C 0 77	20'W
18+00			5 30	6650		66 23	C 0 47	20'E

Profile No. ____ Notes Red. ____ Date ____ Plotted ____ Date ____ Job No. ____ Division No. ____
X-Sec. No. ____ Notes Chkd. ____ Date ____ Checked ____ Date ____ Survey of TREVOR AVE Survey by MACK Notes M Date 7-27-56 Map No. ____ Indexed ____ Date ____

F.B. 2238 PG. 7

76L298 307 5-49

PLEASE RETURN TO
LOS ANGELES COUNTY SURVEYOR
726 LOS ANGELES COUNTY ENGINEERING BLDG.

NOTE: ANY ADDITIONS OR CHANGES ON THIS SHEET MUST BE MADE OR CIRCLED IN RED INK. WITH DATE AND NAME OF PERSON MAKING CHANGE.

Do not extend notes this side of this line.

Profile No. ____ X-Sec. No. ____
Plotted ____ Date ____ Checked ____ Date ____
Notes Red. ____ Date ____ Notes Chkd. ____ Date ____
Division No. ____ Job No. ____
Notes M. Date 7-27-56
Survey of TREVOR AVE
Survey by MACK
Indexed C. L. [illegible]
F.B. #2298 PG. 8

STATION	B. S.	H. I.	F. S.	ELEV.	%	℄ ST. GRADE	CUT / FILL	TREVOR AVE (PER SURV. DIV. FILE # 67-18)
		2371 80						
18+00			5 01	6679	-0.40%	2366 03	C076	STK & TIN, 20'W OF ℄ TREVOR AVE
18+19			534	6646		6595	C051	20'E
			508	6672		2365 95	C077	20'W
18+44.2			628	6552		6581	F029	20'E
			534	6646		2365 81	C065	20'W
18+69			654	6526		6560	F034	20'E
			679	6501		2365 60	F059	20'W
18+71.38 INT			—			—	—	℄ INT NICOBAR ST. & TREVOR AVE
19+00	3 63	2369 20	623	2365 57		6529	C028	STK & TIN, 20'E OF ℄ TREVOR AVE
			445	6475		6529	F054	20'W
19+50			405	6515	-1.000%	6479	C036	20'E
			475	6445		6479	F034	20'W
19+99.81 INT			499	6421		—	—	℄ INT SPEARMAN AVE. & TREVOR AVE
20+00			541	6379		6429	F050	STK & TIN, 20'E OF ℄ TREVOR AVE.
			492	6428		2364 29	F001	20'W
20+42.09 INT			—			—	—	℄ INT NEWGROVE AVE & TREVOR AVE
B.M. "N-1"			575	6345				BM "N-1" EL=2363.64 (F.B. 2204 PGS. 148; 200) NEWGROVE ST & TREVOR AVE., N.W. COR BT SPK IN SO. SIDE GUY POLE

Profile No.	Notes Red.	Plotted	Job No.	Division No.	F.B. 2238 Pg. 9
	Date	Date	Survey of AVE. J SERVICE RD.		
X-Sec. No.	Notes Chkd.	Checked	Survey by MACK	Notes M.	Date 7-30-56
	Date	Date	Map No.	Indexed	Date APR 5 '83

F.O. 396N-375

AVE. J SERVICE RD.

ON

AVE. J (N. SIDE) AT GLENRAVEN RD.
NEAR 2nd ST. E.

(PER RD. DEPT
PLAN M.J. 9192
REVISED 1-16-56)

STATION	B. S.	H. I.	F. S.	ELEV.

PARTY:
MACK
WALISCKY
RITTER
KING

NOTE: ANY ADDITIONS OR CHANGES ON THIS SHEET MUST BE MADE OR CIRCLED IN RED INK, WITH DATE AND NAME OF PERSON MAKING CHANGE.

Do not extend notes this side of this line.

PLEASE RETURN TO
LOS ANGELES COUNTY SURVEYOR
726 LOS ANGELES COUNTY ENGINEERING BLDG.

76L296 307 8-49

76L298 307 5-49

PLEASE RETURN TO
LOS ANGELES COUNTY SURVEYOR
726 LOS ANGELES COUNTY ENGINEERING BLDG.

NOTE: ANY ADDITIONS OR CHANGES ON THIS SHEET MUST BE MADE OR CIRCLED IN RED INK, WITH DATE AND NAME OF PERSON MAKING CHANGE.

Do not extend notes this side of this line.

STATION	B. S.	H. I.	F. S.	ELEV.	%	T.C. GR 28'N-'J	CUT / FILL	%	T.C. GR 42'N-'J	CUT / FILL	%	T.C. GR 70'N-'J	CUT / FILL	AVE J
0+00	3 59	238842		238483		84 81	CO 02							28'N TC EX
			3 47	8495					84 95	GR				42'N TC EX
			4 03	8439								84 38	CO 01	70'N TC EX
0+20			3 88	8454								84 46	CO 08	S&T 3'N
0+50			4 44	8398					85 03	F-1 05				3'S
			4 42	84 00								84 51	FO 51	3'N
0+82			4 24	8418		84 78	FO 60							3'N
1+00			3 93	8449		84 74	FO 25							3'N
			4 42	84 00					85 10	F1 10				3'S
			4 47	8395								84 58	FO 63	3'N
1+25			3 70	8472		84 69	CO 03							3'N
			4 36	8406					85 14	F1 08				3'S
1+42 BCR			3 53	8489		84 66	CO 28							3'N
			4 39	84 03					85 17	F1 14				3'S
MCR			3 87	8455					84 91	FO 36				3'W
1+50			4 58	8384								84 66	FO 82	3'N
+73 BCR			4 82	83 60								84 70	F1 10	3'N
1/4 Δ			4 88	8354								84 67	F1 13	3'N
1/2 Δ			5 05	83 37								84 65	F1 28	3'NW
3/4 Δ			5 06	83 36								84 62	F1 26	3'W
ECR			5 21	238321								84 60	F1 39	3'W

-0.20%

+0.155%

+0.157%

Profile No. ____ X-Sec. ____ No. ____

Plotted ____ Date ____ Checked ____ Date ____

Notes Red. ____ Date ____ Notes Chkd. ____ Date ____

Division No. ____ Job No. ____

Survey of AVE J SERVICE RD

Survey by MACK Notes M

Indexed R. J. GALLI Date 7-30-56

F.B. 2238 Pg. 10

76298 S & E #307—7-55

PLEASE RETURN TO
LOS ANGELES COUNTY ENGINEER
700 LOS ANGELES COUNTY ENGINEERING BLDG.

NOTE: ANY ADDITIONS OR CHANGES ON THIS SHEET MUST BE MADE OR CIRCLED IN RED INK, WITH DATE AND NAME OF PERSON MAKING CHANGE.

Do not extend notes this side of this line.

STATION	B. S.	H. I.	F. S.	ELEV.	%	T.C. GR 70'N-"J"	CUT / FILL	AVE J (PER RD DEPT PLAN MJ 9192 REVISED 1-16-56)
		238842						
1+87			489	238353		8457	F104	STK & TIN, 3'W OF T.C.
BCR			435	8407		8455	F048	3'W
1+92 ECR			392	238450		8445	C005	3'N
0+00	348	2388 31	359	238483				T.C. EXIST @ 28'N OF ℄ AVE J EL = 84.83 F.B 2204-180-181

STATION	B. S.	H. I.	F. S.	ELEV.	%	F.L. GRADE	CUT / FILL	T. BRK GRADE	CUT / FILL	E.G. GRADE	CUT / FILL	
1+42			488	8343		8399	F056					S&T, 6'S
			343	8488								BCR 3'S
			429	8402								BCR 3'N
			436	8395				8467	F072	8463	F068	5'N
			414	8417								EX EG N. GUT
1+52			484	8347		8395	F048					S&T 6'S
			470	8361				8450	F089	8447	F086	5'N
			411	8420								EX EG N GUT
1+62			482	8349		8391	F042					S&T 6'S
			488	8343				8432	F089	8431	F088	5'N
			411	8420								EX EG N. GUT
1+73			484	8347		8386	F039					6'S

Profile Notes Red. ____ Plotted ____ Job No. ____ Division No. ____ F.B. 2238 Pg. 11
No. ____ Date ____ Date ____ Survey of AVE J SERVICE RD
X-Sec. Notes Chkd. ____ Checked ____ Survey by MACK Notes M Date 7-30-56
No. ____ Date ____ Date ____ Map No. ____ Indexed J. GALL Date ____

76298 S & E #307—7-55

PLEASE RETURN TO
LOS ANGELES COUNTY ENGINEER
700 LOS ANGELES COUNTY ENGINEERING BLDG.

NOTE: ANY ADDITIONS OR CHANGES ON THIS SHEET MUST BE MADE OR CIRCLED IN RED INK, WITH DATE AND NAME OF PERSON MAKING CHANGE.

Do not extend notes this side of this line.

STATION	B. S.	H. I.	F. S.	ELEV.	%	F.L. GRADE	CUT / FILL	%	T. BRK. GRADE	CUT / FILL	%	E.G. GRADE	CUT / FILL	
		238831												
1+73			494	8337		-	-		8413	F076		8414	F077	S&T 5'N
			412	8419		-	-		-	-		-		Ex EG N. Cut
1+82			492	8339		8382	F043		-	-		-		S&T 6'S
			470	8361		-	-		8397	F036		8398	F037	5'N
			421	8410		-	-		-	-		-	-	Ex EG @ Wly BCR
1+92 ECR			495	8336		8378	F042		-	-		-	-	S&T 6'S
			381	8450		-	-		-	-		-	-	ECR 3'N

X

F.B. 2238 Pg. 12

Job No. Division No. Notes Red. Plotted Profile

Survey of AVE. I SERVICE RD Date No.

Survey by MACK Notes M. Notes Chkd. Checked X-Sec.

Indexed R. J. GALLI Date 8-6-56 Date No.

Profile No.	Notes Red.	Plotted	Job No.	Division No.	F. B. 2238 Pg. 13
	Date	Date	Survey of YUCCA AVE		
X-Sec. No.	Notes Chkd.	Checked	Survey by MACK	Notes M.	Date 7-31-56
	Date	Date	Map No.	Indexed G. J. Gatti	Date 63

F.O. 396N-355
J.N. 0915.77
YUCCA AVE.
BET. LANCASTER BLVD. & AVE. I
CURB CONST. STAKES
(PER SURV. DIV. FILE #67-17)

STATION	B. S.	H. I.	F. S.	ELEV.
		PARTY: MACK HALISCKY RITTER KING		

NOTE: ANY ADDITIONS OR CHANGES ON THIS SHEET MUST BE MADE OR CIRCLED IN RED INK, WITH DATE AND NAME OF PERSON MAKING CHANGE.

Do not extend notes this side of this line.

PLEASE RETURN TO
LOS ANGELES COUNTY ENGINEER
700 LOS ANGELES COUNTY ENGINEERING BLDG.

76298 S & E #307—7-55

76298 S & E #307—7-55

PLEASE RETURN TO
LOS ANGELES COUNTY ENGINEER
700 LOS ANGELES COUNTY ENGINEERING BLDG.

NOTE: ANY ADDITIONS OR CHANGES ON THIS SHEET MUST BE MADE OR CIRCLED IN RED INK, WITH DATE AND NAME OF PERSON MAKING CHANGE.

Do not extend notes this side of this line.

STATION	B. S.	H. I.	F. S.	ELEV.	%	T.C. GRADE	CUT / FILL	(PER SURV. DIV. FILE #67-17)
YUCCA AVE (W. SIDE) BET. LANC. BLVD. & AVE. I								
B.M.	512	2363 58		2358 46				B.M. ELEV = 2358.456 (F.B. 1558-194 / F.B. 1223-283) LANCASTER BLVD. & YUCCA AVE. N.E. COR L & T IN M.C.R.
14+79 45 INT			—					℄ INT LANCASTER BLVD & YUCCA AVE.
ECR (N.W. COR)			490	5868		2358 68	—	TOP EXIST CURB @ PROPOSED ECR PLAN = 58.68
"			485	5873		58 68	C005	X IN CONC., 3'N OF T.C. (ECR)
3/4 Δ			472	5886		58 57	C029	" " " 3'N
1/2 Δ			468	5890		58 45	C045	" " " 3'NW
1/4 Δ			478	5880		58 34	C046	STK & TIN 3'W
15+44 38 BCR			476	5882		58 22	C060	" " " 3'W OF T.C. @ BCR
+59 38			478	5880		58 04	C076	" " 3'W
" "			473	5885		58 04	C081	5'W
16+00			551	5807		57 56	C051	5'W
+50	274	2360 53	579	2357 79	-1.18%	56 97	C082	5'W
17+00			313	5740		56 38	C102	5'W
+50			435	5618		55 79	C039	5'W
18+00			572	5481		55 20	F039	5'W
+04 45 BCR			601	5452		55 15	F063	5'W
ECR			559	5494		—	—	5'So
18+09 50			—			2355 09	—	— — — — X
+24 45 INT			—					℄ INT ALLEY

F.B. 2238 Pg. 14

Job No. Division No. Notes Red. Plotted Profile
Survey of YUCCA AVE Date Date No.
Survey by MACK Notes M Notes Chkd. Checked X-Sec.
Indexed C. L. GALLI Date 7-31-56 Date Date No.

76298 S & E #307—7-55

PLEASE RETURN TO
LOS ANGELES COUNTY ENGINEER
700 LOS ANGELES COUNTY ENGINEERING BLDG.

NOTE: ANY ADDITIONS OR CHANGES ON THIS SHEET MUST BE MADE OR CIRCLED IN RED INK, WITH DATE AND NAME OF PERSON MAKING CHANGE.

Do not extend notes this side of this line.

STATION	B. S.	H. I.	F. S.	ELEV.	%	T.C GRADE	CUT/FILL	YUCCA AVE. (W. SIDE) BET AVE I & LANC BL
		2360 53						
ECR			5 74	5479		—		STK & TIN, 5'N OF T.C.
18+44 45 BCR			5 95	5458	-1.145%	2354 69	F011	5'W
+50			6 37	5416		54 63	F047	5'W
19+00			6 37	5416		54 05	C011	5'W
+50	283	2355 99	7 37	2353 16		53 48	F032	5'W
20+00			3 23	5276		52 91	F015	5'W
+50			3 62	5237		52 34	C003	5'W
+ 70			3 89	5210	+0.86	2352 11	F001	5'W
+ 79 74			3 92	5207		52 03	C004	5'W
20+94 38 BCR			4 09	5190		51 90	GR	5'W
1/4 Δ			4 15	5184		51 85	F001	5'W
1/2 Δ			3 84	5215		51 80	C035	5'S.W
3/4 Δ			3 95	5204		51 80	C024	5'So.
ECR			3 86	5213		2351 80	C033	5'So.
21+49 45 INT			—					℄ INT. KETTERING ST. & YUCCA AVE
ECR			4 20	5179				EXIST T.C @ ECR (N. W. COR)
22+04 38 BCR			4 96	EXIST 5103		PLAN 5109		EXIST. T.C. @ BCR (" " ")
B.M. Y-2			3 09	2352 90				B.M. "Y-2" EL=2352.900 (F.B. 2204 Pg. 22) YUCCA AVE & KETTERING ST., S.W. COR BT. SPK IN E. SIDE TEL. POLE #K-417-Y

(OVER)

Profile No. ____ Notes Red. ____ Plotted ____ Job No. ____ Division No. ____
Date ____ Date ____ Survey of YUCCA AVE
X-Sec. No. ____ Notes Chkd. ____ Checked ____ Survey by MACK Notes M Date 7-31-56
Date ____ Date ____ Map No. ____ Indexed E. J. GALLI Date ____

F.B. 2238 Pg. 15

76293 S & E #307—7-55

PLEASE RETURN TO
LOS ANGELES COUNTY ENGINEER
700 LOS ANGELES COUNTY ENGINEERING BLDG.

NOTE: ANY ADDITIONS OR CHANGES ON THIS SHEET MUST BE MADE OR CIRCLED IN RED INK, WITH DATE AND NAME OF PERSON MAKING CHANGE.

Do not extend notes this side of this line.

STATION	B. S.	H. I.	F. S.	ELEV.	%	T.C GRADE	CUT / FILL	YUCCA AVE. (PER SURV DIV FILE #67-17)
YUCCA AVE. & AVE. I (S.W. COR); NEW CURB RETURN								
B.M. "B"	5 16	2346 73		2341 57				B.M. "B" EL=2341.575 (RD. DEPT L.B. 55) AVE I & YUCCA AVE., N.W. COR L&T IN W. EDGE CONC. APRON TO SHEPARD SALES BLDG
34+49.31 INT			—					℄ INT. AVE. I & LANCASTER BLVD PLAN = 42.15
ECR (S.W. COR)			4 72	4201				EXIST T.C @ PROPOSED ECR
"			4 46	4227		4201	C026	X IN CONC. 5' So. OF T.C (ECR)
3/4 Δ			4 37	4236		4204	C032	" " " 5' So
1/2 Δ			4 35	4238		4208	C030	" " " 5' S.W
1/4 Δ			4 37	4236		4211	C025	" " " 5' W
33+91.04 BCR			4 34	4239		4215	C024	" " " 5' W
+76.04			4 30	4243	+.536%	4223	C020	STK & TIN 5' W
+74.20			4 49	4224		4224	GR	EXIST T.C @ 34' W. OF ℄ YUCCA AVE
YUCCA AVE. & AVE I (SE COR); NEW CURB RETURN								
34+49.31 INT								℄ INT. AVE I & LANCASTER BLVD PLAN = 42.23
ECR (S.E. COR)			4 65	4208				EXIST T.C @ PROPOSED E.C.R
"			3 20	4353		4208	C145	STK & TIN, 5' So OF T.C (ECR)
3/4 Δ			3 01	4372		4212	C160	5' So
1/2 Δ			3 14	4359		4215	C144	5' S.E X
1/4 Δ			3 44	4329		4219	C110	5' E

F.B. 2238 PG. 16

Job No. Division No. Notes Red. Plotted Profile No.
Survey of YUCCA AVE Date Date X-Sec.
Survey by MACK Notes M Notes Chkd. Checked No.
Indexed E. J. GALLI Date 7-31-56 Date Date

76298 S & E #307—7-55

PLEASE RETURN TO
LOS ANGELES COUNTY ENGINEER
700 LOS ANGELES COUNTY ENGINEERING BLDG.

NOTE: ANY ADDITIONS OR CHANGES ON THIS SHEET MUST BE MADE OR CIRCLED IN RED INK, WITH DATE AND NAME OF PERSON MAKING CHANGE.

Do not extend notes this side of this line.

STATION	B. S.	H. I.	F. S.	ELEV.	%	T.C GRADE	CUT/FILL	YUCCA AVE (PER SURV. DIV. FILE # 67-17)
		234673						
33+76.62 BCR			3 33	4340		2342 23	C1 17	STK & TIN, 5'E OF T.C. @ BCR
+61.62			3 46	4327		42 32	C0 95	5'E
B.M. "B"			5 16	234157				B.M. "B" EL = 2341.575 (RD DEPT L.B. 55) (FOR DESC SEE PG 16)
YUCCA AVE (E. SIDE) BET LANCASTER BLVD & AVE I								
B.M.	5 05	236351		235846				BM. ELEV. = 2358.456 (F.B. 1558-194 F.B. 1223-233) LANCASTER BLVD. & YUCCA AVE, N.E. COR L&T IN MCR.
B.M. "I8-YN"	5 22	236355	5 18	235833				BM. "I8-YN" LANCASTER BLVD & YUCCA AVE, N.E. COR BT SPK IN CURB, 24'E OF NEW C.R.
B.M. I8-YS	4 89	236328	5 16	235839				B.M. # I8-YS LANCASTER BLVD & YUCCA AVE, S.E. COR BT. SPK IN CURB, 21'E OF NEW C.R.
14+79.45 INT			—					& INT. LANCASTER BLVD & YUCCA AVE
ECR (N.E. COR)			4 88	5840		2358 40	—	EXIST T.C. @ PROPOSED NEW ECR
X " "			4 76	5852		58 40	C0 12	X IN CONC. 3'N OF T.C. (ECR)

Profile Notes Red. ____ Plotted ____ Job No. ____ Division No. ____ F.B. 2238 PG. 17
No. ____ Date ____ Date ____ Survey of YUCCA AVE
X-Sec. Notes Chkd. ____ Checked ____ Survey by MACK Notes M Date 7-31-56
No. ____ Date ____ Date ____ Map No. ____ Indexed R. J. GALLI Date ____

76298 S & E #307—7-55

PLEASE RETURN TO
LOS ANGELES COUNTY ENGINEER
700 LOS ANGELES COUNTY ENGINEERING BLDG.

NOTE: ANY ADDITIONS OR CHANGES ON THIS SHEET MUST BE MADE OR CIRCLED IN RED INK, WITH DATE AND NAME OF PERSON MAKING CHANGE.

Do not extend notes this side of this line.

STATION	B. S.	H. I.	F. S.	ELEV.	%	T.C. GRADE	CUT/FILL	YUCCA AVE (E. SIDE) (PER SURV. DIV. FILE #67-17)
		236328						
3/4 △			476	5852		5836	C016	X IN CONC, 3'N OF T.C.
1/2 △			466	5862		5831	C031	" " " 3'NE
1/4 △			534	5794		5827	F033	STK & TIN 3'E
15+44 52 BCR			551	5777		2358 22	F045	3'E
+59 52	507	236224	611	235717		5804	F087	3'E
16+00			528	5696		5756	F060	5'E
+50			623	5601		5697	F096	5'E
17+00			510	5714		5638	C076	X IN CONC. 5'E
+50	MOVED 411	235984	651	5609 / 235573		5579	C030 / F006	" " " 12'E / " " " 5'E
18+00			—			5520		— — — — —
+04 45 BCR			471	5547 / 5513		5515	C032 / F002	X IN CONC. 12'E / X IN CONC 5'E
ECR			448	5536		—		X IN CONC 5'S.
18+09 50			—			235509		— — — — —
+24 45 INT			—			—		℄ INT ALLEY & YUCCA AVE
ECR			425	5559		—		STK & TIN, 5'N
18+44 45 BCR			439	5545		5469	C076	5'E
+50			439	5545		5463	C082	5'E
19+00			528	5456		5405	C051	5'E
+50	341	235744	581	235403		5348	C055	5'E
20+00			361	5383		5291	C092	5'E
+50			283	5461		5234	C227	5'E

Profile No. ____ X-Sec. No. ____
Plotted ____ Date ____ Checked ____ Date ____
Notes Red ____ Date ____ Notes Chkd ____ Date ____
Division No. ____ Job No. ____ Notes #4 Date 8-1-56
Survey of YUCCA AVE
Survey by MASS E. J. QUILL
Indexed
F.B. 2238 Pg. 19

76298 S & E #307—7-55

PLEASE RETURN TO
LOS ANGELES COUNTY ENGINEER
700 LOS ANGELES COUNTY ENGINEERING BLDG.

NOTE: ANY ADDITIONS OR CHANGES ON THIS SHEET MUST BE MADE OR CIRCLED IN RED INK, WITH DATE AND NAME OF PERSON MAKING CHANGE.

Do not extend notes this side of this line.

STATION	B. S.	H. I.	F. S.	ELEV.	%	T.C GRADE	CUT / FILL	YUCCA AVE (E. SIDE) PER SURV. DIV. FILE #67-17
20+70	9-11-56 (REPLACED)	2355 44	415	5261 ~~5329~~		235211	C050 E118	STK & TIN, 5' E. OF T.C.
+79 52	131	2355 73	302	235442		5203	C239	5' E
+94 52 BCR			133	5440		235190	C250	5' E
1/4 Δ			147	5426		5185	C241	5' E
1/2 Δ			162	5411		235180	C231	5' SE
3/4 Δ			177	5396		5180	C216	5' So
ECR (S.E. COR)			202	5371		235180	C191	5' So
21+49 45 INT			—					℄ INT. KETTERING ST & YUCCA AVE
B.M. YW-K	450	2355 44	479	235094				B.M. YW-K YUCCA AVE & KETTERING ST, N.W. COR L & N. IN CURB, 5' N. OF N. END C.R.
ECR (N.W. COR)			365	EXIST 5179		PLAN 235180	—	EXIST T.C. @ W. END OF N.W. C.R.
22+04 38 BCR (N.W. COR)			441	EXIST 5103		PLAN 5109	—	EXIST T.C. @ N. END " " " "
B.M. "Y-2"	246	235536	254	235290				B.M. "Y-2" ELEV. = 2352.900 (F.B. 2204 Pg. 22) YUCCA AVE & KETTERING ST, S.W. COR BT. SPK. IN E. SIDE TEL. Po. #K-417-Y
ECR (N.E. COR)			245	5291		235180	C111	STK & TIN, 5' N OF T.C
3/4 Δ			428	5108		5173	F065	SPK & TIN 5' N
1/2 Δ			468	5068		5159	F091	5' NE
1/4 Δ			496	5040		5138	F098	5' E
22+ 04 52 BCR			504	5032		235109	F077	5' E

Profile No. ____ Notes Red. ____ Plotted ____ Job No. ____ Division No. ____
X-Sec. No. ____ Date ____ Date ____ Date ____ Survey of YUCCA AVE
Notes Chkd. ____ Checked ____ Survey by MACK Notes M. Date 8-1-56
Date ____ Date ____ Map No. ____ Indexed B. J. GALLI Date ____

F.B. 2238 Pg. 19

76298 S & E #307—7-55

PLEASE RETURN TO
LOS ANGELES COUNTY ENGINEER
700 LOS ANGELES COUNTY ENGINEERING BLDG.

NOTE: ANY ADDITIONS OR CHANGES ON THIS SHEET MUST BE MADE OR CIRCLED IN RED INK, WITH DATE AND NAME OF PERSON MAKING CHANGE.

Do not extend notes this side of this line.

STATION	B. S.	H. I.	F. S.	ELEV.	%	T.C. GRADE	CUT / FILL	YUCCA AVE (E. SIDE) PER SUR. DIV. FILE # 67-17
		235536						
22+19 52			534	5002	-2.39	50 73	F0 71	SPK & TIN, 5'E OF T.C.
+25			537	4999		2350 60	F0 61	5'E
+50			368	5168		2350 11	C1 57	5'E
+75			290	5246		2349 76	C2 70	5'E
23+00	1 67	235406	297	235239	-1.145%	49 47	C2 92	5'E
+50		(REPLACED)	380	~~5026~~ 5019		48 90	~~C1 36~~ C1 29	REPLACED 5'E
24+00			398	5008		2348 33	C1 75	5'E
+50			522	4884		48 00	C0 84	5'E
+54 45 BCR			527	4879		47 98	C0 81	5'E
ECR			521	4885		—		5'So.
24+74 45 INT			—			—		℄ INT ALLEY & YUCCA AVE
ECR			590	4816		—		SPK & TIN, 5'N OF T.C.
24+94 45 BCR			600	4806	-0.6506%	47 72	C0 34	5'E
25+00			602	4804		47 68	C0 36	5'E
+50	349	235107	648	234758		47 35	C0 23	5'E
26+00			422	4685		47 03	F0 18	5'E
+50			418	4689		46 70	C0 19	5'E
27+00			412	4695		46 38	C0 57	5'E
+29 52	359	235033	433	234674		46 18	C0 56	5'E
+44 52 BCR			370	4663		2346 09	C0 54	5'E
1/4 Δ			392	4641		46 07	C0 34	5'E

F. S. 2238 PG 20

Profile

Survey of YUCCA AVE Job No. Division No. Notes Red. Plotted No.

Survey by MACK Notes M Date Date X-Sec.

Indexed E. J. GALLI Date 8-1-56 Notes Chkd. Checked Date No.

76298 S & E #307—7-55

PLEASE RETURN TO
LOS ANGELES COUNTY ENGINEER
700 LOS ANGELES COUNTY ENGINEERING BLDG.

NOTE: ANY ADDITIONS OR CHANGES ON THIS SHEET MUST BE MADE OR CIRCLED IN RED INK, WITH DATE AND NAME OF PERSON MAKING CHANGE.

Do not extend notes this side of this line.

STATION	B. S.	H. I.	F. S.	ELEV.	%	T.C GRADE	CUT/FILL	YUCCA AVE (E SIDE) PER SURV. DIV. FILE # 67-17
1/2 Δ		235033	375	4658		4604	C054	STK & TIN, 5'SE OF T.C.
3/4 Δ			431	4602		4602	GR	5 So.
ECR (S.E. COR)			420	4613		2346 00	C013	5'So
BCR (S.W. COR)			406	4627				EXIST T.C @ 27+44 38 BCR (W.SIDE) PLAN = 46.09
ECR (S.W. COR)			407	4626				EXIST T.C @ ECR (S.W. COR) PLAN = 46.00
27+99 45 INT			—					℄ INT JACKMAN ST. & YUCCA AVE
ECR (N.W. COR)			411	4622				EXIST T.C. @ ECR (N.W. COR) PLAN = 46.00
BCR (N.W. COR)			479	4554				EXIST T.C @ 28+54 38 BCR (N.W. COR) PLAN = 45.37
ECR (N.E. COR)			419	4614		2346 00	C014	STK & TIN, 5'N
3/4 Δ			405	4628		4584	C044	5'N
1/2 Δ			403	4630		4568	C062	5'NE
1/4 Δ			403	4630		4553	C077	5'E
28+54 52 BCR			409	4624		2345 37	C087	5'E
+69 52			470	4563		4529	C034	5'E
29+00	477	234991	519	234514		4511	C003	5'E
+50			476	4515		4483	C032	5'E
30+00	(REPLACED)		525	44[illegible]		4455	C077	REPLACED 5'E
X+50			553	4438		4427	C011	5'E
31+00			536	4455		4399	C056	5'E

Profile No. ____ Notes Red. ____ Plotted ____ Job No. ____ Division No. ____
X-Sec. No. ____ Date ____ Date ____ Survey of YUCCA AVE
Notes Chkd. ____ Checked ____ Survey by MACK Notes M Date 8-2-56
Date ____ Date ____ Map No. ____ Indexed [illegible] GAULL Date ____

F.B. 2238 Pg. 21

76298 S & E #307—7-55

PLEASE RETURN TO
LOS ANGELES COUNTY ENGINEER
700 LOS ANGELES COUNTY ENGINEERING BLDG.

NOTE: ANY ADDITIONS OR CHANGES ON THIS SHEET MUST BE MADE OR CIRCLED IN RED INK, WITH DATE AND NAME OF PERSON MAKING CHANGE.

Do not extend notes this side of this line.

STATION	B. S.	H. I.	F. S.	ELEV.	%	T.C. GRADE	CUT / FILL	YUCCA AVE. (E. SIDE) PER SURV. DIV. FILE #67-17
31+50	5 54	234991 / 234957	5 88	234403	-0.562%	43 71	C0 32	STK & TIN, 5'E OF T.C.
32+00			5 61	4396		43 43	C0 53	5'E
+50	3 96	234749	6 04	234353		43 15	C0 38	5'E
33+00			4 21	4328		42 87	C0 41	5'E
+50			4 29	4320		42 59	C0 61	5'E
+61.62			4 02	~~4347~~ 4323		23 ~~42 32~~ 4252	~~C0 95~~ C0 71	(REPLACED 9-11-56) 5'E
+76.62 BCR			3 90	4359		23 ~~42 23~~ 4242	C1 17	5'E
1/4 Δ			4 01	4348		~~42 19~~ 4238	C1 10	5E
1/2 Δ			3 71	4378		~~42 15~~ 4234	C1 44	5'SE
3/4 Δ	3 08	234699	3 58	234391		~~42 12~~ 4231	C1 60	5So
ECR (S.E. COR)			3 27	4372		23 ~~42 08~~ 4227	C1 45	5'So PLAN = 42.08
" "			4 71	4228		~~42 08~~ 4228	—	EXIST T.C @ PROPOSED NEW ECR
34+49.31 INT			—					℄ INT. AVE. I & YUCCA AVE PLAN = 42.01
ECR (S.W. COR)			4 79	4220		42 01	—	EXIST. T.C. @ PROPOSED NEW ECR
B.M. "B"			5 23	234176				B.M "B. ~~EL = 2341.575~~ EL: 2341.72 ADJ (F.B. 2204 PGS 18; 22) (RD DEPT L.B. 55) AVE I & YUCCA AVE., N.W. COR L&T IN W. EDGE CONC. APRON TO SHEPARD SALES BLDG. X

ADJUSTED TO STAKED GRADE PER PGS. 16-17

F.B. 2238 Pg. 22
Job No. Division No. Notes Red. Plotted Profile
Survey of YUCCA AVE Date Date No.
Survey by MACK Notes M Notes Chkd. Checked X-Sec.
Indexed E. J. GALLI Date 8-2-56 Date Date No.

Profile No.	Notes Red.	Plotted	Job No. 0915.77	Division No.	F. B. 2238 Pg. 23
	Date	Date	Survey of YUCCA AVE		
X-Sec. No.	Notes Chkd.	Checked	Survey by MACK	Notes M.	Date 8-17-56
	Date	Date	Map No.	Indexed R. J. GALLI	Date APR 5 68

F.O. 396N-355

J.N. 0915.77

YUCCA AVE

RE-STAKING FOR CURB CONST.

ON

YUCCA AVE (E. SIDE)

BET MILLING ST & LANCASTER BLVD.

(PER SURVEY DIV. FILE #67-17)

STATION	B. S.	H. I.	F. S.	ELEV.

PARTY:
MACK
HALISCKY
RITTER
KING

NOTE: ANY ADDITIONS OR CHANGES ON THIS SHEET MUST BE MADE OR CIRCLED IN RED INK, WITH DATE AND NAME OF PERSON MAKING CHANGE.

Do not extend notes this side of this line.

PLEASE RETURN TO
LOS ANGELES COUNTY ENGINEER
700 LOS ANGELES COUNTY ENGINEERING BLDG.

76298 S & E #307—7-55

76298 S & E #307—7-55

PLEASE RETURN TO
LOS ANGELES COUNTY ENGINEER
700 LOS ANGELES COUNTY ENGINEERING BLDG.

NOTE: ANY ADDITIONS OR CHANGES ON THIS SHEET MUST BE MADE OR CIRCLED IN RED INK, WITH DATE AND NAME OF PERSON MAKING CHANGE.

Do not extend notes this side of this line.

STATION	B. S.	H. I.	F. S.	ELEV.	%	T.C. GRADE	CUT / FILL	YUCCA AVE (E. SIDE) PER SURV. DIV. FILE # 67-17
YUCCA AVE (E. SIDE)								
7+50	217	236395		236178				STK & TIN, 5'E OF T.C. (PER F.B. 2204 PG 261)
+54.52 BCR			249	6146		236066	C0 80	" " 5'E OF BCR (EL = 61.46 F.B. 2204-262)
" "			329	6066		6066	GR	EXIST T.C. @ BCR (EL = 60.66 F.B. 2204-262)
1/4 Δ			211	6184		6069	C1 15	STK & TIN, 5'E OF T.C. EL = 61.84
1/2 Δ			173	6222		6078	C1 49	5'SE EL = 62.23
3/4 Δ			174	6221		6076	C1 45	5'So EL = 62.21
ECR			195	6200		236080	C1 20	5'So EL = 62.01
8+09.45 INT			—					℄ INT MILLING ST. & YUCCA AVE
ECR			300	6095		236080	C0 15	STK & TIN, 5'N OF T.C. @ ECR
3/4 Δ			326	6069		6068	C0 01	5'N
1/2 Δ			347	6048		6056	F0 08	5'NE
1/4 Δ			347	6048		6044	C0 04	5'E
8+64.52 BCR			332	6063		236032	C0 31	5'E OF T.C. @ BCR
+79.52			351	6044		6028	C0 16	5'E
9+00			386	6009		6022	F0 13	5'E
+50	356	236399	352	236043	-0.30%	6007	C0 36	5'E
10+00			410	5989		5992	F0 03	5'E
+50			376	6023		5977	C0 46	5'E
11+00			519	5880		5962	F0 82	5'E
+14.45 BCR			393	236006		5958	C0 48	5'E

F. B. 2238 Pg. 24 Job No. 0915.77 Division No. Notes Red. Plotted Profile
Survey of YUCCA AVE Date Date No. X-Sec.
Survey by MACK Notes M Notes Chkd. Checked
Indexed E. J. GALLI Date 8-17-56 Date Date No.

76298 S & E #307—7-55

PLEASE RETURN TO
LOS ANGELES COUNTY ENGINEER
700 LOS ANGELES COUNTY ENGINEERING BLDG.

NOTE: ANY ADDITIONS OR CHANGES ON THIS SHEET MUST BE MADE OR CIRCLED IN RED INK, WITH DATE AND NAME OF PERSON MAKING CHANGE.

Do not extend notes this side of this line.

STATION	B. S.	H. I.	F. S.	ELEV.	%	T.C. GRADE	CUT/FILL	YUCCA AVE (E. SIDE) PER SURV. DIV. FILE 67-17
		236399						
ECR			424	235975	-0.30%	—		STK & TIN, 5' So OF T.C. @ ECR
11+34 45 INT			—			—		℄ INT. ALLEY & YUCCA AVE
ECR			292	6107		—		STK & TIN, 5' N OF T.C. @ ECR
11+54 45 BCR			425	5974		235946	C028	5'E " " @ BCR
12+00			415	5984	-0.3276	5931	C053	5'E
+50	412	236377	434	235965		5915	C050	5'E
13+00			404	5973		5899	C074	5'E
+ 50			421	5956		5883	C073	5'E
+99 52			396	5981		5867	C114	5'E
" "	326	236307	396	235981		5867	C114	1X2 STK 3'E
14+14 52 BCR			307	6000		5861	C139	3'E
1/4 Δ			322	5985		5857	C128	3'E
1/2 Δ			432	5875		5850	C025	X IN CONC. 3'SE
3/4 Δ			434	5873		5845	C028	1X2 STK 3'So
ECR			451	5856		5839	C017	3'So
"			470	5837		235839	—	EXIST. T.C. @ E.CR (EL=58.39) (F.B. 2204-263)
14+79 45 INT			—					
B.M			468	235839				B.M. ELEV. = 2358.456 (F.B. 1558-194) (F.B. 1223-233) LANCASTER BLVD & YUCCA AVE, N.E. COR L & T. IN M.C.R

ADJUSTED GRADE PER F.B. 2204-263

Profile Notes Red ____ Plotted ____ Job No. 69/5.77 Division No. ____
No. ____ Date ____ Date ____ Survey of YUCCA AVE
X-Sec. Notes Chkd ____ Checked ____ Survey by MAEK Notes M Date 8-17-56
No. ____ Date ____ Date ____ Map No. ____ Indexed C. J. GALLI Date ____

F. B. 2238 Pg. 25

Profile No.	Notes Red.	Plotted	Job No. 0918.32	Division No. 10	F. B. 2238 Pg. 27
	Date	Date	Survey of HAROLD CROSSING SEC 2 T5N R12W		
X-Sec. No.	Notes Chkd.	Checked	Survey by S. HALISCKY	Notes S. H	Date
	Date	Date	Map No.	Indexed R. J. GALLI	Date APR 5 '63

J.N. 0918.32 (F.O. 396N-380)

℄ GRADE

FOR

HAROLD CROSSING ℄ S.P.R.R.

REF: HAROLD CROSSING R.D. MAP

HALISCKY
RITTER
KING

STATION	B. S.	H. I.	F. S.	ELEV.

NOTE: ANY ADDITIONS OR CHANGES ON THIS SHEET MUST BE MADE OR CIRCLED IN RED INK, WITH DATE AND NAME OF PERSON MAKING CHANGE.

Do not extend notes this side of this line.

PLEASE RETURN TO
LOS ANGELES COUNTY ENGINEER
700 LOS ANGELES COUNTY ENGINEERING BLDG.

76298 S & E #307—7-55

76298 S & E #307—7-55

PLEASE RETURN TO
LOS ANGELES COUNTY ENGINEER
700 LOS ANGELES COUNTY ENGINEERING BLDG.

NOTE: ANY ADDITIONS OR CHANGES ON THIS SHEET MUST BE MADE OR CIRCLED IN RED INK, WITH DATE AND NAME OF PERSON MAKING CHANGE.

Do not extend notes this side of this line.

STATION	B. S.	H. I.	F. S.	ELEV.					
NOTE: GRADE STAKES ARE 30' N. OF NEW ℄ IN RED SEE {F.B. 2237 Pgs 31, 32									
BM M-429	3 29	283470		283141	BM M-429 1935 U.S.C&G.S EL=2831.408 REF: RD. DEPT HAROLD CROSSING MAP; 0.1 MI. SO. ALONG S.P.R.R. FR. ST. SIGN HAROLD 41' W. OF ℄ OF MAIN TR. A STANDARD DISC STAMPED M-429-1935 SET IN CONC.				
					%	℄ GR.	CUT/FILL	30' N. OF ℄	(18' N. OF N ERGE OF RAV.)
0+00			1205			2822.70			INT. H.C & SIERRA
0+10			1206			2265			No. OF RD ℄
"									N & T ℄
0+24.07			1222	282248		2258	F0 10		1X2 & N SO. W
"									
0+38 14			1226	2244		2284	F0 40		1X2
"									
0+52 21			1214	2256		2341	F0 85		1X2 SO W

F. B. 2238 Pg. 28
Job No. Division No. Notes Red. Plotted Profile
Survey of HAROLD CROSSING Date Date No.
Survey by S. HALISCAK Notes S.H Date Checked X-Sec.
Indexed C. J. GALLY Date 9-4-56 Date Date No.

76298 S & E #307—7-55

PLEASE RETURN TO
LOS ANGELES COUNTY ENGINEER
700 LOS ANGELES COUNTY ENGINEERING BLDG.

NOTE: ANY ADDITIONS OR CHANGES ON THIS SHEET MUST BE MADE OR CIRCLED IN RED INK, WITH DATE AND NAME OF PERSON MAKING CHANGE.

Do not extend notes this side of this line.

STATION	B. S.	H. I.	F. S.	ELEV.	30' N. OF ℄ (18' N. OF N. EDGE OF PAV.				
					% ℄ GR.	CUT/FILL			
0+52 21			—						
0+66 28	968	283264	1174	282296	282431	F135		EVC 1X2	
"			—						
1+22 34			767		2854	F357			
"			—						
1+47 31			735		2968	F439			
"			—						
1+ 67 59			—		3019				{E. TR. OF MAINLINE
"			245	283019				℄ RD	" "
1+72 34			—		3010				{W. TR. OF MAINLINE
T.P	875	283469	675	282589				1X2	"
1+81 04			—		3010				{E. TR. OF SPUR LINE
"			—						
1+85 79			—		3010				W. TR OF SPUR LINE
"			—						
2+00			—		3010				
"			—						
2+50			—		3025			BVC	
"			—						

Profile Notes Red. Plotted Job No. 091832 Division No. F. B. 2238 Pg. 29
No. Date Date Survey of HAROLD CROSSING
X-Sec. Notes Chkd. Checked Survey by HALISCKY Notes S. H. Date 9-4-51
No. Date Date Map No. Indexed C. J. GALLI Date

76298 S & E #307—7-55

PLEASE RETURN TO
LOS ANGELES COUNTY ENGINEER
700 LOS ANGELES COUNTY ENGINEERING BLDG.

NOTE: ANY ADDITIONS OR CHANGES ON THIS SHEET MUST BE MADE OR CIRCLED IN RED INK, WITH DATE AND NAME OF PERSON MAKING CHANGE.

Do not extend notes this side of this line.

STATION	B. S.	H. I.	F. S.	ELEV.	% ℄ GR	CUT/FILL	30' N. OF ℄ (18' N OF EDGE OF PAVEMENT)
		283469					
3+00			—		283090		
"							
3+50			—		3210		
"							
4+00			—		3362		
"							
BM M-429			3 24	283145			BM M-429-1935 USC & GS SEE FB 2238-28

X

F. S. 2238 Pg. 30 Job No. 09183 Division No. Notes Red. Plotted No. Profile
Survey of HAROLD CROSSING Date Date X-Sec.
Survey by HALISCKY Notes SH Notes Chkd. Checked No.
Indexed C. J. GALLI Date 9-4-56 Date Date

Profile No.	Notes Red.	Plotted	Job No.	Division No.
	Date	Date	Survey of X-GUTTERS AVE Q & 31ST STE	
X-Sec. No.	Notes Chkd.	Checked	Survey by S. HALISKY Notes S. H. Date 9-4-56	
	Date	Date	Map No.	Indexed R. J. GALLI Date APR 5 '63

F. B. 2238 Pg. 31

F. O 396N-381

GRADES
FOR
CROSS GUTTERS
AVE Q & 31ST ST E

REF: (MJ 6523)
PERMIT #28540 SH. I

HALISCKY
RITTER
KING

STATION	B. S.	H. I.	F. S.	ELEV.

NOTE: ANY ADDITIONS OR CHANGES ON THIS SHEET MUST BE MADE OR CIRCLED IN RED INK, WITH DATE AND NAME OF PERSON MAKING CHANGE.

PLEASE RETURN TO
LOS ANGELES COUNTY ENGINEER
700 LOS ANGELES COUNTY ENGINEERING BLDG.

Do not extend notes this side of this line.

76298 S & E #307—7-55

76298 S & E #307—7-55

PLEASE RETURN TO
LOS ANGELES COUNTY ENGINEER
700 LOS ANGELES COUNTY ENGINEERING BLDG.

NOTE: ANY ADDITIONS OR CHANGES ON THIS SHEET MUST BE MADE OR CIRCLED IN RED INK, WITH DATE AND NAME OF PERSON MAKING CHANGE.

Do not extend notes this side of this line.

Profile ____ No. ____ X-Sec. ____ No. ____

Plotted ____ Date ____ Checked ____ Date ____

Notes Red. ____ Date ____ Notes Chkd. ____ Date ____

Division No. ____ Job No. ____ Notes ____ Date ____

Pg. 22 Pa. 22 — CURB & GUTTERS AVE Q & 31ST STE — Drawn by MALISCKY — Checked C. J. GALLI

STATION	B. S.	H. I.	F. S.	ELEV.				
BCR	5 39	258721		258182	T.C. BCR EL=258182 REF. PERMIT #28540 SHI S.W. COR. INT. SERVICE RD (AVE Q) & 31ST ST. E W. END			
BCR				8115	"	"		GUTTER
ECR			535		S.W. COR	TC		
"			601		"	GUTTER		
BCR			557		S.E COR	T.C.		
"					" "	GUTTER		
ECR			536		" "	TC		
"			604		" "	GUTTER.		
					%	GRADE	CUT/FILL	S. SIDE SERV. RD (AVE Q) & 31ST STE
#1 NW			619	258102		258072	C-030	6' NW NST
#1 SE			622	8099		258072	C027	6' SE NST
#2 NW			615	8106		8075	C031	6' NW NST
#2 SE			619	8102		8075	C027	6' SE NST
#3 NW			605	8116		8080	C036	6 NW NST
#3 SE			613	8108		8080	C028	6 SE NST
#4 NW			609	8112		8085	C027	6 NW NST
#4 SE			607	8114		8085	C029	6 SE NST
5			594	8127		8090	C037	6 NW NST
6			594	8127		8097	C030	6 N NST

76298 S & E #307—7-55

PLEASE RETURN TO
LOS ANGELES COUNTY ENGINEER
700 LOS ANGELES COUNTY ENGINEERING BLDG.

NOTE: ANY ADDITIONS OR CHANGES ON THIS SHEET MUST BE MADE OR CIRCLED IN RED INK, WITH DATE AND NAME OF PERSON MAKING CHANGE.

Do not extend notes this side of this line.

STATION	B. S.	H. I.	F. S.	ELEV.				
BCR.	4 23	2586 05		258182	BCR T.C. EL = 2581.82 REF. PERMIT II 28540 SH I S.W. COR. INT SERVICE RD. (AVE Q) & 31ST ST. E WEST. END			
					% GR.	CUT/FILL		
F.L. INT			5 16	—	258090	—	FL	INT OF FLOW LINES AT S.E. COR. 31ST E & AVE Q (NORTH)
F.L —			5 30	—	258075	—	FL	END OF EX. X-GUTTER
TC BCR			5 06	258101	258166	F065	T.C	BCR OF ISLAND 3'N
F.L			5 06	258101	258099	C002	F.L	" " " 3 N
M.CR (TC)			5 02	258103	258147	F044	TC	MCR " " 3'E
" " (FL)			5 02	258103	258080	C023	F.L	" " " 3'E
ECR (T.C)			5 18	258087	258127	F040	TC	ECR " " 3'S
ECR (FL)			5 18	258087	258060	C027	F.L	" " " 3'S
AVE Q ℄			5 07	258098	258040	C058	F.L.	8'E INT AVE Q & X GUTTER
T.C N. CURB			5 04	258101	258101			INT. N. CURB AVE Q & X-GUTTER
F.L " "					258020			
N. CURB (FL)			5 66		258135	F032	TC	" " "
15'E ECR			5 02	258103	258068	C035	FL	3'S } ON ISLAND
" " BCR			5 04	258101	258168	F067	TC	3N }
					258101	GR	FL	

Profile Notes Red. ____ Plotted ____ Job No. ____ Division No. ____ F.B. 2238 Pg.
No. ____ Date ____ Date ____ Survey of X-GUTTER AVE Q
X-Sec. Notes Chkd. ____ Checked ____ Survey by S. HALISCEY Notes S.H. Date 9-7-
No. ____ Date ____ Date ____ Map No. ____ Indexed ____ Date ____

76298 S & E #307—7-55

PLEASE RETURN TO
LOS ANGELES COUNTY ENGINEER
700 LOS ANGELES COUNTY ENGINEERING BLDG.

NOTE: ANY ADDITIONS OR CHANGES ON THIS SHEET MUST BE MADE OR CIRCLED IN RED INK, WITH DATE AND NAME OF PERSON MAKING CHANGE.

Do not extend notes this side of this line.

STATION	B. S.	H. I.	F. S.	ELEV.		
BCR	397	2585 79		2581 82	BCR T.C EL=2581.82 REF: PER. #28540 SH #I S.W. COR INT SERVICE RD (AVE Q) & 31ST STE WEST END. CB. RET.	
FL,			5 03	2580 76	END OF EXISTIN	GUTTER 36' NE OF FL INT
℄ AVE			4 81	8098	8 E. OF F.L.	
T.C			4 77	81 02	END OF X-GUTTER (N. CB. AVE Q) INT.	C082
T C			4 78	81 01	" " "	" 8'E
TC				2580 80	80.00 END OF EXISTING CB N. SIDE	GR (FL) C080 AVE Q
FL				80 16	80.00 FL. C016	
				AVE Q	& 30TH ST. E	S.E. COR.
ECR. TC	459	2585 18		2580 59	ECR TC EL. 2580 59 REF PER, #28540 SH I S.E. COR AVE Q & 30TH ST. E So. END	
ECR (FL)				79 92	GR 2579 92	CTE
15' So			4 50	80 68		15' So ECR TC
"			5 16	80 02		" FL
BCR FL				79 81		BCR FL
BCR TC			4 70	80 48		BCR. TC.
FL INT			4 60	80 58	2579 59	C099
0+22			4 83	80 35	79 41	C094
0+30			4 90	80 28	79 34	C094
0+60			5 30	79 88	79 09	C079

12' N.W F.L. INT NOT 8' E OF F.L. X
" " " CT AVE

F. S. 2238 Pg. [illegible] Job No. Division No. Notes Red. Plotted
Survey of X-GUTTER AVE Q & 31ST STE Date 9-7-56 Date No.
Survey by S. HALLISCEY Notes S.H. Notes Chkd. Checked X-Sec.
Indexed E. J. GAUL Date Date Date No.

F. B. 2238 Pg. 35

Profile No. | Notes Red. | Plotted | Job No. | Division No.
Date | Date | Survey of 3rd ST. E
X-Sec. No. | Notes Chkd. | Checked | Survey by MACK | Notes M | Date 10-15-56
Date | Date | Map No. | Indexed R. J. GALLI | Date APR 5 63

F.O. 396N-383

3rd ST. E.

CURB GRADE STAKES

ON

3rd ST E (E. SIDE ONLY)

BET. KETTERING ST & 676' NLY THEREOF

[PER RD. DEPT. PLAN M.J. 9867]

STATION	B. S.	H. I.	F. S.	ELEV.
		PARTY MACK HALISCKY KING HUBBARD		

NOTE: ANY ADDITIONS OR CHANGES ON THIS SHEET MUST BE MADE OR CIRCLED IN RED INK, WITH DATE AND NAME OF PERSON MAKING CHANGE.

PLEASE RETURN TO
LOS ANGELES COUNTY ENGINEER
700 LOS ANGELES COUNTY ENGINEERING BLDG.

Do not extend notes this side of this line.

76298 S & E #307—7-55

76298 S & E #307—7-55

PLEASE RETURN TO
LOS ANGELES COUNTY ENGINEER
700 LOS ANGELES COUNTY ENGINEERING BLDG.

NOTE: ANY ADDITIONS OR CHANGES ON THIS SHEET MUST BE MADE OR CIRCLED IN RED INK, WITH DATE AND NAME OF PERSON MAKING CHANGE.

Do not extend notes this side of this line.

STATION	B. S.	H. I.	F. S.	ELEV.	%	T.C. GRADE	CUT / FILL	3rd ST. E. AT KETTERING ST
BM #3E-I4	656	236860		236204				BM #3E-I4 EL=2362.04 (F.B.2204-236)
PER RD. DEPT. PLAN								KETTERING ST & 3rd ST. E., S.E. COR.
M.J. 9867								BT. SPK. IN CURB, 2'E. OF E. END C.R.
13+25 94 INT			—					& INT KETTERING ST & 3rd ST. E
12+80 70 BCR			643	6217		2361 53	C0 64	STK & TIN, 5'E OF T.C. @ BCR
12+50			631	6229		61 42	C0 87	5'E OF T.C.
12+00			672	6188		61 23	C0 65	5'E
11+50	690	236849	701	236159		61 05	C0 54	5'E
11+00			670	6179		60 87	C0 92	5'E
10+75			645	6204		60 77	C1 27	5'E
10+50			694	6155	+0.3678%	60 68	C0 87	5'E
10+00			616	6233		60 50	C1 83	5'E
9+75			604	6245		60 41	C2 04	5'E
9+50	562	236786	625	236224		60 31	C1 93	5'E
9+00			583	6203		60 13	C1 90	5'E
8+50			681	6105		59 95	C1 10	5'E
8+00			663	6123		59 76	C1 47	5'E
7+50			656	6130		59 58	C1 72	5'E
7+00	410	236492	704	236082		59 39	C1 43	5'E
6+50 EVC			463	6029		2359 21	C1 08	5'E
T.P.	340	236134	698	235794				T.P.

X

F. B. 2238 PG. 36
Job No. ____ Division No. ____ Notes Red. ____ Plotted ____ Profile ____
Survey of 3rd ST. E Date ____ Date ____ No. ____
Survey by MACK Notes M Notes Chkd. ____ Checked ____ X-Sec. ____
Indexed C. J. GARI Date 10-15-56 Date ____ Date ____ No. ____

76298 S & E #307—7-55

PLEASE RETURN TO
LOS ANGELES COUNTY ENGINEER
700 LOS ANGELES COUNTY ENGINEERING BLDG.

NOTE: ANY ADDITIONS OR CHANGES ON THIS SHEET MUST BE MADE OR CIRCLED IN RED INK, WITH DATE AND NAME OF PERSON MAKING CHANGE.

Do not extend notes this side of this line.

STATION	B. S.	H. I.	F. S.	ELEV.	%	T.C. GRADE	CUT / FILL	3rd ST. E AT AVE. I
		236134						
T.P.	430	235924	640	235494				T.P.
BM #3E-IW			702	235222				BM #3E-IW EL=2352.18 (F.B. 2204 PG. 237) AVE. I & 3rd ST. E., S.W. COR BT. SPK. IN CURB, 2'W. OF W. END C.R
B.M. 9+75	508	236753		236245		60 41	C 2 04	STK & TIN, 5'E OF T.C. (SEE PG. 36)
+92 ℄ DRWY			517	6236		60 47	C 1 89	5'E
10+00			520	6233		60 50	C 1 83	5'E
11+00			573	6180		60 87	C 0 93	5'E
+08 ℄ DRWY			579	6174		60 90	C 0 84	5'E
+50			594	6159		61 05	C 0 54	5'E (EL=2361.59 SEE PG 36)
BM 7+00	424	236506		236082		59 39	C 1 43	STK & TIN, 5'E OF T.C. (SEE PG. 36)
6+50 EVC.			478	6028		59 21	C 1 07	5'E (EL=60.29 PG. 36)
6+00 VPI			566	5940		58 93	C 0 47	5'E
X 7+50		(OVER)	377	6129				(EL=61.30 PG 36)

Profile No. ____ Notes Red. ____ Plotted ____ Job No. ____ Division No. ____
Date ____ Date ____ Survey of 3rd ST. E
X-Sec. No. ____ Notes Chkd. ____ Checked ____ Survey by MAPEK Notes M Date 10-15-56
Date ____ Date ____ Map No. ____ Indexed ____ Date ____

F.B. 2238 PG. 37

76298 S & E #307—7-55

PLEASE RETURN TO
LOS ANGELES COUNTY ENGINEER
700 LOS ANGELES COUNTY ENGINEERING BLDG.

NOTE: ANY ADDITIONS OR CHANGES ON THIS SHEET MUST BE MADE OR CIRCLED IN RED INK, WITH DATE AND NAME OF PERSON MAKING CHANGE.

Do not extend notes this side of this line.

STATION	B. S.	H. I.	F. S.	ELEV.	%	T.C. GRADE	CUT / FILL	
B.M #3E-I4	6 43	2368 47		2362 04				B.M #3E-I4 EL=2362.04 (F.B. 2204 PG 236) KETTERING ST & 3rd ST. E SE. COR BT. SPK IN CURB, 2' E. OF E. END C.R
13+25 94 INT			—					& INT, KETTERING ST. & 3rd ST. E
ECR (N.E COR)			5 14	63 33		2362 02	C1 31	STK & TIN, 5' N OF T.C @ ECR.
3/4 Δ			5 27	63 20		61 90	C1 30	5' N
1/2 Δ			5 47	63 00		61 78	C1 22	5' NE
1/4 Δ			6 12	62 35		61 65	C0 70	5' E
12+80 70 BCR			6 29	62 18		2361 53	C0 65	5' E OF T.C @ BCR
+65 70			6 13	62 34		61 48	C0 86	5' E
12+50			6 17	62 30		2361 42	C0 88	5' E (EL=62.29 PG. 36)

F. B. 2238 PG. 38
Job No. Division No. Notes Red. Plotted Profile
Survey of 3rd ST. E Date No.
Survey by MACK Notes M Notes Chkd. Checked X-Sec.
Indexed C. J. GANI Date 10-19-56 Date No.

Profile No.	Notes Red.	Plotted	Job No.	Division No.	F. B. 2238 Pg. 39
	Date	Date	Survey of SAGE SCHOOL		
X-Sec. No.	Notes Chkd.	Checked	Survey by MACK	Notes M	Date 11-21-56
	Date	Date	Map No.	Indexed C. J. GALLI	Date APR 5 '63

F.O. 396N-386

SAGE SCHOOL
PAVING GRADE STAKES
(SET 2½" BELOW FINISH GRADE)

STATION	B. S.	H. I.	F. S.	ELEV.

PARTY
MACK
HALISCKY
RITTER
KING
HUBBARD

NOTE: ANY ADDITIONS OR CHANGES ON THIS SHEET MUST BE MADE OR CIRCLED IN RED INK, WITH DATE AND NAME OF PERSON MAKING CHANGE.

PLEASE RETURN TO
LOS ANGELES COUNTY ENGINEER
700 LOS ANGELES COUNTY ENGINEERING BLDG.

Do not extend notes this side of this line.

76298 S & E #307—7-55

76298 S & E #307—7-55

PLEASE RETURN TO
LOS ANGELES COUNTY ENGINEER
700 LOS ANGELES COUNTY ENGINEERING BLDG.

NOTE: ANY ADDITIONS OR CHANGES ON THIS SHEET MUST BE MADE OR CIRCLED IN RED INK, WITH DATE AND NAME OF PERSON MAKING CHANGE.

Do not extend notes this side of this line.

STATION	B. S.	H. I.	F. S.	ELEV.	%	GRADE 2½" BELOW FN.	CUT / FILL		
B.M. A-5 (6W)	4 14	29 41		25 27				B.M. A-5 (6W)	
B.M. A5 (6W & 10N)			4 16	25 25				B.M. A5 (6W & 10N)	EL = 25.25
A-6 (10N)			4 16	25 25				A-6 (10N)	
B.M. F-8			6 43	22 98				B.M. F-8	EL = 22.96
B.M. F-8 (10 So)			6 42	22 99				BM F-8 (10' So)	EL = 22.99
F8-19 So (F.L)			6 75	22 66					
E7-8W			6 52	22 89		22 54	C0 35	N&T 8' W	
F-7			6 93	22 48		22 46	GR		
F-6			6 06	23 35		23 24	C0 11		
F-5			5 75	23 66		23 55	C0 11		
F-4			5 43	23 98		23 86	C0 12		
F-3			5 43	23 98		24 17	F0 19		
F-2			5 30	24 11		24 48	F0 37		
F-1			5 39	24 02		24 88	F0 86		
E-1			5 34	24 07		24 96	F0 89		
E-2			5 10	24 31		24 60	F0 29		
E-3			5 08	24 33		24 33	GR		
E 4			5 24	24 17		24 05	C0 12		
E-5			5 30	24 11		23 76	C0 35		

F. B. 2238 Pg. 40
Job No. ____ Division No. ____ Notes Red. ____ Plotted ____ Profile
Survey of SAGE SCHOOL Date ____ Date ____ No. ____
Survey by MACK Notes M Notes Chkd. ____ Checked ____ X-Sec.
Indexed R. J. GALLI Date 11-21-56 Date ____ Date ____ No. ____

76298 S & E #307—7-55

PLEASE RETURN TO
LOS ANGELES COUNTY ENGINEER
700 LOS ANGELES COUNTY ENGINEERING BLDG.

NOTE: ANY ADDITIONS OR CHANGES ON THIS SHEET MUST BE MADE OR CIRCLED IN RED INK, WITH DATE AND NAME OF PERSON MAKING CHANGE.

Do not extend notes this side of this line.

STATION	B. S.	H. I.	F. S.	ELEV.	% GRADE 2½" BELOW FN	CUT / FILL		
E-6		2941	624	2317	2349	F032		
E-7 (F.L)			634	2307	2254	C053		
E-7 (8W)			652	2289	2254	C035	N&T,	8 W of FL
D7 (8W)			586	2355	2324	C031	N&T,	8'W of FL
D7 (F.L)			575	2366	2324	C042		
D6			559	2382	2385	F003		
D5			503	2438	2406	C032		
D4			482	2459	2432	C027		
D3			481	2460	2455	C005		
D2			519	2422	2478	F056		
D1			509	2432	2507	F075		
C1			468	2473	2521	F048		
C2			480	2461	2500	F039		
C3			446	2495	2483	C012		
C4			468	2473	2466	C007		
C5			470	2471	2443	C028		
C6			513	2428	2430	F002		
C7 FL			510	2431	2394	C037		
C7 (8W)			512	2429	2394	C035	N&T	8'W of F.L

Profile Notes Red ____ Plotted ____ Job No. ____ Division No. ____ F.B. 2238 PG. 41
No. ____ Date ____ Date ____ Survey of SAGE SCHOOL
X-Sec. Notes Chkd. ____ Checked ____ Survey by MACK Notes M. Date 11-21-56
No. ____ Date ____ Date ____ Map No. ____ Indexed E. J. GALL Date ____

76298 S & E #307—7-55

PLEASE RETURN TO
LOS ANGELES COUNTY ENGINEER
700 LOS ANGELES COUNTY ENGINEERING BLDG.

NOTE: ANY ADDITIONS OR CHANGES ON THIS SHEET MUST BE MADE OR CIRCLED IN RED INK, WITH DATE AND NAME OF PERSON MAKING CHANGE.

Do not extend notes this side of this line.

STATION	B. S.	H. I.	F. S.	ELEV.	%	GRADE 2½" BELOW FN	CUT / FILL		
B7-8W		2941	447	2494		2464	C030	N&T	8' W of F.L
B7 (FL)			418	2523		2464	C059		
B6			403	2538		2475	C063		
B5			399	2542		2485	C057		
B4			405	2536		2500	C036		
B3			414	2527		2511	C016		
B2			440	2501		2522	F021		
B1			424	2517		2535	F018		
A1			397	2544		2543	C001		
A-2			406	2535		2535	GR		
A3			404	2537		2527	C010		
A4			382	2559		2519	C040		
A5			440	2501		2500	GR		
A5 (6N)			410	2531		2493	C038		
B7 (8W & 9So) FL			436	2505		2468	C037		
B7 (8W & 18So) CONC			419	2522		2468	C054	EDGE EX. CONC., 9' So of F.L	
FL 23³ W			415	2526		2471	C055		
FL 46⁶ W			419	2522		2475	C047		
FL 70 W			432	2509		2479	C030		

F. B. 2238 Pg. 42
Job No. Division No. Notes Red. Plotted Date Checked Date
Survey of SAGE SCHOOL Date Notes Chkd. Date
Survey by MACK Notes M Date 11-21-56
Indexed C. J. GAULT
Profile No. X-Sec. No.

76298 S & E #307—7-55

PLEASE RETURN TO
LOS ANGELES COUNTY ENGINEER
700 LOS ANGELES COUNTY ENGINEERING BLDG.

NOTE: ANY ADDITIONS OR CHANGES ON THIS SHEET MUST BE MADE OR CIRCLED IN RED INK, WITH DATE AND NAME OF PERSON MAKING CHANGE.

Do not extend notes this side of this line.

STATION	B. S.	H. I.	F. S.	ELEV.	%	GRADE 2½" BELOW FH	CUT / FILL		
F8-(19 So) FL		29 41	625	2316		22 ~~64~~ 56	C060		
FL 24³ W			655	2286		2260	C026		
FL 48⁶ W			655	2286		2264	C022		
FL 73 W			646	2295		2268	C027		
FL73W (9N CONC)			650	2291				Ex Conc	WALK (S. EDGE) ELEV = 22.91
Bm F-8	501	27 97		2296				Bm F-8	EL = 2296
Bm G-8			502	2295					
Bm H-8			501	2296					
Bm I-8			502	2295					
I-7 (FL)			515	2282		2211	C071		
I-6			507	2290		2289	GR		
H-6			495	2302		2294	C008		
H-7 (FL)			506	2291		2216	C075		
G-7 (FL)			497	2300		2231	C069		
G-6			447	2350		2309	C041		
Bm I-8	413	27 09		2296				Bm I-8	EL = 22.96
Bm I-7			426	2283				Bm I-7	SPK & TIN EL = 2282
J-8 (FL)			455	2254		2206	C048		
J8 (40 W) (FL)			458	2251		2178	C073		

Profile No. ____ Notes Red ____ Plotted ____ Job No. ____ Division No. ____ F. B. 2238 Pg. 43
Date ____ Date ____ Survey of SAGE SCHOOL
X-Sec. No. ____ Notes Chkd ____ Checked ____ Survey by MACK Notes M Date 11-21-58
Date ____ Date ____ Map No. ____ Indexed R. J. GALLS Date ____

76298 S & E #307—7-55

PLEASE RETURN TO
LOS ANGELES COUNTY ENGINEER
700 LOS ANGELES COUNTY ENGINEERING BLDG.

NOTE: ANY ADDITIONS OR CHANGES ON THIS SHEET MUST BE MADE OR CIRCLED IN RED INK, WITH DATE AND NAME OF PERSON MAKING CHANGE.

Do not extend notes this side of this line.

F. B. 2238 PG. 44
Job No. SCHOOL
Division No.
Notes Red.
Plotted
Profile No.
Survey of SAGE
Date
Date
X-Sec. No.
Survey by MACK
Notes Chkd.
Checked
Notes NA.
Indexed R. J. GALLI
Date 11-21-56
Date
Date

STATION	B. S.	H. I.	F. S.	ELEV.	GRADE 0'0'2½" BELOW TIN	CUT / FILL		
J8 (83W) FL		27 09	495	2214	2148	C066		
" " 20N (K-10)			479	2230	2218	C012		
J8 (126.5W) FL			565	2144	2119	C025		
" " 20N			494	2215	2134	C081		
20S			486	2223			NE COR CONC Walk	EL: 2221
" " (20S & 10W)			470	2239			COR CONC Walk at Bldg	EL 2234
J8 (163W)			584	2125	2094	C031		
B.M J8 (126.5W) 20S	477	27 00		2223			NE COR CONC WALK	
K-10			469	2231	2218	C013	K10 SPK & TIN	EL = 22.30
L-10			469	2231	2222	C009		
M-10			475	2225	2226	F001		
N-10			462	2238	2230	C008		
O-10			468	2232	2234	F002		
P-10			474	2226	2238	F012		
Q-10			434	2266	2242	C024		
-11			456	2244	2216	C028		
-12			483	2217	2191	C026		
-13			516	2184	2165	C019		
-14			555	2145	2140	C005		
P-14			554	2146	2120	C026		

76298 S & E #307—7-55

PLEASE RETURN TO
LOS ANGELES COUNTY ENGINEER
700 LOS ANGELES COUNTY ENGINEERING BLDG.

NOTE: ANY ADDITIONS OR CHANGES ON THIS SHEET MUST BE MADE OR CIRCLED IN RED INK, WITH DATE AND NAME OF PERSON MAKING CHANGE.

Do not extend notes this side of this line.

STATION	B. S.	H. I.	F. S.	ELEV.	% GRADE 2½ BELOW FN	CUT / FILL		
O-14		27 00	559	2141	2106	C035		
N-14			552	2148	2092	C056		
M-14			559	2141	2078	C063		
L-14			587	2113	2064	C049		
K-14			645	2055	2050	C005		
-13			544	2156	2092	C064		
-12			484	2216	2134	C082		
-11			470	2230	2176	C054		
-10			468	2232	2218	C014		
BM F8 (10'So)	575	28 74		2299	2256	C043	COR CONC WALK, 9'N OF F.L.	
FL 24³W			576	2298	2260	C038	S. EDGE " " 9'N " "	
FL 48⁶W			581	2293	2264	C029	9 N "	
FL 73W			585	2289	2268	C021	9'N EL= 22.91	
FL 73W			576	2298	2268	C030	N&T 9'So OF F.L	
FL 48⁶W			583	2291	2264	C027	9 So " "	
FL 24³W			588	2286	2260	C026	9'So	
FL (F8-28 So)			588	2286	2256	C030	9'So	
BM A5 (6W & 10N)	351	28 76		2525			N.E. COR CONC WALK EL= 25.25	
B7-8W			381	2495	2468	C027	N&T 9'N OF F.L (EL=24.94 SEE PG 42)	
FL 23³W			380	2496	2471	C025	9'N	
FL 46⁶W			383	2493	2475	C018	9'N	

Profile Notes Red. ____ Plotted ____ Job No. ____ Division No. ____
No. ____ Date ____ Date ____ Survey of SAGE SCHOOL
X-Sec. Notes Chkd. ____ Checked ____ Survey by MACK Notes M Date 11-23-56
No. ____ Date ____ Date ____ Map No. ____ Indexed R. J. GALLI Date ____

F.B. 2238 Pg. 45

76298 S & E #307—7-55

PLEASE RETURN TO
LOS ANGELES COUNTY ENGINEER
700 LOS ANGELES COUNTY ENGINEERING BLDG.

NOTE: ANY ADDITIONS OR CHANGES ON THIS SHEET MUST BE MADE OR CIRCLED IN RED INK, WITH DATE AND NAME OF PERSON MAKING CHANGE.

Do not extend notes this side of this line.

STATION	B. S.	H. I.	F. S.	ELEV.	% GRADE 2½" BELOW FN	CUT / FILL		
FL 70 W		28 76	3 82	24 94	24 79	C0 15		9'N OF F.L
FL 70 W			3 52	25 24	24 79	C0 45	N. EDGE CONC.,	9'So " F.L
FL 46^{6} W			3 54	25 22	24 75	C0 47	" " "	9 So " FL
FL 23^{3} W			3 53	25 23	24 71	C0 52	" " "	9 So " FL
B7 (8W & 18 So) CONC			3 53	25 23	24 68	C0 55	" " "	9'So " FL (EL. 25.22 PG. 42)

F. B. 2238 Pg. 46
Job No. ____ Division No. ____ Notes Red. ____ Plotted ____ Profile
Survey of SAGE SCHOOL Date ____ Date ____ No. ____
Survey by MACK Notes M Notes Chkd. ____ Checked ____ X-Sec.
Indexed E. J. GALLI Date 11-23-56 Date ____ Date ____ No. ____

Profile No.	Notes Red.	Plotted	Job No.	Division No.	F.B. 2238 Pg. 47
	Date	Date	Survey of TREVOR AVE		
X-Sec. No.	Notes Chkd.	Checked	Survey by MACK	Notes M.	Date 11-20-56
	Date	Date	Map No.	Indexed E. J. GAIN	Date APR 5 '63

F.O. 396N-384

TREVOR AVE.

CURB GRADE STAKES

BET OVINGTON & NICOBAR STS.

[GRADES & PLAN
PER SURVEY DIV.
FILE # 67-18]

[2 GRADE SHEETS SUPPLIED
TO RD. DEPT., PALMDALE
11-28-56
MACK]

PARTY
MACK
HALISCKY
RITTER
KING
HUBBARD

STATION	B.S.	H.I.	F.S.	ELEV.

NOTE: ANY ADDITIONS OR CHANGES ON THIS SHEET MUST BE MADE OR CIRCLED IN RED INK, WITH DATE AND NAME OF PERSON MAKING CHANGE.

Do not extend notes this side of this line.

PLEASE RETURN TO
LOS ANGELES COUNTY ENGINEER
700 LOS ANGELES COUNTY ENGINEERING BLDG.

76298 S & E #307—7-55

76298 S & E #307—7-55

PLEASE RETURN TO
LOS ANGELES COUNTY ENGINEER
700 LOS ANGELES COUNTY ENGINEERING BLDG.

NOTE: ANY ADDITIONS OR CHANGES ON THIS SHEET MUST BE MADE OR CIRCLED IN RED INK, WITH DATE AND NAME OF PERSON MAKING CHANGE.

Do not extend notes this side of this line.

STATION	B. S.	H. I.	F. S.	ELEV.	% T.C. GRADE	CUT/FILL	PER SURV. DIV. FILE #67-18
CURB GRADES ON TREVOR AVE. (E. SIDE) FROM OVINGTON ST. TO NICOBAR ST.							
B.M. 10+61.33 INT	5 92	2375 77		2369 85			B.M. 10+61.33 INT EL=2369.85 (F.B 1814 PG 64) TREVOR AVE & OLDFIELD ST., ℄ INT SPK W&T. IN PAV. AT ℄ INT
B.M. 6+55.5 W (INT.)	4 46	2376 52	3 71	2372 06			B.M. 6+55.5 W EL=2372.08 (F.B 1814 PG. 196) OVINGTON & TREVOR AVE., ℄ INT SPK W&T. IN PAV AT ℄ INT.
7+38			—		2373 03		— — — —
+42.22			3 77	72 75	72 98	F023	STK & TIN, 4'E OF T.C.
+57.22 BCR			3 91	72 61	2372 82	F021	4'E " " @ BCR
1/4 Δ			3 98	72 54	72 78	F024	4'E
1/2 Δ			3 91	72 61	2372 74	F013	4'SE
3/4 Δ			3 74	72 78	72 75	C003	4'S.
E.C.R (S.E. COR.)			3 46	73 06	2372 77	C029	4'S @ ECR
7+97.25 INT			4 46	72 06			℄ INT. OVINGTON ST & TREVOR AVE., SPK. W&T.
ECR (N.E. COR.)			4 10	72 42	2372 37	C005	STK & TIN, 4'N OF T.C @ ECR
3/4 Δ			4 29	72 23	2372 23	GR.	4'N
1/2 Δ			4 78	71 74	2372 09	F035	4'NE
1/4 Δ			5 21	71 31	2371 95	F064	4'E
8+37.22 BCR			5 37	71 15	2371 81	F066	4'E @ BCR
+50			5 39	71 13	2371 71	F058	SPK & TIN, 4'E
+52.22			5 41	71 11	2371 69	F058	4'E

F. B. 2238 PG. 48
Job No. Division No. Notes Red. Plotted Profile
Survey of TREVOR AVE Date Date No.
Survey by MACK Notes M Notes Chkd. Checked X-Sec.
Indexed C. I. GATLI Date 11-20-56 Date Date No.

76298 S & E #307—7-55

PLEASE RETURN TO
LOS ANGELES COUNTY ENGINEER
700 LOS ANGELES COUNTY ENGINEERING BLDG.

NOTE: ANY ADDITIONS OR CHANGES ON THIS SHEET MUST BE MADE OR CIRCLED IN RED INK, WITH DATE AND NAME OF PERSON MAKING CHANGE.

Do not extend notes this side of this line.

STATION	B. S.	H. I.	F. S.	ELEV.	%	T.C. GRADE	CUT / FILL	TREVOR AVE (E. SIDE)
		2376 52		7070			F061	
9+00			5 73	~~7079~~		2371 31	~~F052~~	STK & TIN, 4'E. OF T.C.
+17 29 BCR			6 04	7048		2371 17	F069	4'E @BCR
ECR (S.E. COR)			5 96	7056	-0.800%	—		4'S. @ECR
9+29 29 INT.			—					℄ INT ALLEY
ECR (N.E. COR)			5 82	7070		—		STK & TIN, 4'N OF T.C. @ECR
9+41 29 BCR			5 97	70.45 ~~7055~~		2370 98	~~F043~~	F0.53 4'E @BCR
+50			6 22	70.04 ~~7033~~		2370 91	~~F061~~	F0.87 4'E
10+00			6 59	6941 ~~6975~~		2370 51	~~F058~~	4'E
+01	4 26	2374 21	6 57	6939 ~~6975~~		2370 50	~~F055~~	4'E
+06 30			4 28	6935 ~~6995~~		2370 47	~~F054~~	4'E
+21 30 BCR			4 44	69.24 ~~6977~~		2370 38	~~F061~~	F1.14 4'E @BCR
1/4 Δ			4 25	69.50 ~~6996~~		2370 36	~~F040~~	F0.86 4'E
1/2 Δ			4 12	7009		2370 34	F025	4'SE
3/4 Δ			3 73	7048		2370 34	C014	4'S
ECR (S.E. COR)			3 50	7071		2370 34	C037	4'S @ECR
10+61 33 INT			4 36	6985				℄ INT OLDFIELD ST & TREVOR AVE, SPK W&T
ECR (N.E. COR)			2 65	7156		2370 24	C132	STK & TIN, 4'N OF T.C. @ECR
3/4 Δ			3 18	7103		2370 10	C093	4'N
1/2 Δ			4 02	7019		2369 97	C022	4'NE
1/4 Δ			4 20	6951		2369 83	F032	4'E
11+01 30 BCR			5 10	~~6911~~		2369 70	~~F031~~	4'E @BCR

(FOR RE-STAKING SEE PG 58-A
" PG 58-B)

Profile Notes Red. ____ Plotted ____ Job No. ____ Division No. ____
No. ____ Date ____ Date ____ Survey of TREVOR AVE
X-Sec. Notes Chkd. ____ Checked ____ Survey by MACK Notes 10 Date 11-26-56
No. ____ Date ____ Date ____ Map No. ____ Indexed E. J. GAUL Date ____

F. B. 2238 PG. 49

76298 S & E #307—7-55

PLEASE RETURN TO
LOS ANGELES COUNTY ENGINEER
700 LOS ANGELES COUNTY ENGINEERING BLDG.

NOTE: ANY ADDITIONS OR CHANGES ON THIS SHEET MUST BE MADE OR CIRCLED IN RED INK, WITH DATE AND NAME OF PERSON MAKING CHANGE.

Do not extend notes this side of this line.

STATION	B. S.	H. I.	F. S.	ELEV.	%	T.C. GRADE	CUT/FILL	TREVOR AVE. (E. SIDE)
		2374 21		68 65			F093	
11+16 30			5 19	~~69 02~~		2369 58	~~F056~~	STK & TIN, 4'E. OF T.C.
+50			5 34	68 63 ~~68 87~~		2369 31	~~F064~~	4'E
+81 37 BCR			5 71	68 53 ~~68 36~~ ~~68 50~~		2369 06	~~F056~~	F0.53 4'E @BCR
ECR (S.E. COR)			5 63	68 58	-0.800%			4'S @ECR
11+93 37 INT			—					℄ INT ALLEY
ECR (N.E COR)			5 64	68 57				STK. & TIN, 4'N OF T.C. @ECR
12+05 37 BCR			5 70	68.54 68 51		2368 87	F036	4'E @BCR
+50			5 77	68 44		2368 51	F007	4'E
+65			5 86	68 35		2368 39	F004	4'E
+70 39	4 06	2372 30	5 97	2368 24		2368 36	F012	4'E
+85 39 BCR			4 15	68 15		2368 27	F012	4'E @BCR
1/4 Δ			4 23	68 07		2368 25	F018	4'E
1/2 Δ			3 62	68 68		2368 23	C045	4'SE
3/4 Δ			5 09	67 21		2368 23	F102	4'S
ECR (S.E. COR)			4 71	67 59		2368 23	F064	4'S @ECR
13+25 41 INT			4 58	67.72 67 72				℄ INT NUGENT ST. & TREVOR AVE, SPK. W&T
ECR (N.E COR)			3 90	68 40		2368 23	C017	STK & TIN, 4'N OF T.C. @ECR
3/4 Δ			4 01	68 29		2368 15	C014	4'N
1/2 Δ			3 93	68 37		2368 07	C030	4'NE
1/4 Δ			4 12	68 18		2367 99	C019	4'E
13+65 39 BCR			4 43	67 06 67 87		2367 91	~~F054~~	4'E @BCR

(FOR RESTAKING SEE PG. 58-A PG. 58-B)

F. S. 2238 PG. 50
Job No. Division No. Notes Red. Plotted Date No. Profile
Survey of TREVOR AVE Date X-Sec.
Survey by MACK Notes m Notes Chkd. Checked Date No.
Indexed R. J. GALLI Date 11-26-56 Date

76298 S & E #307—7-55

PLEASE RETURN TO
LOS ANGELES COUNTY ENGINEER
700 LOS ANGELES COUNTY ENGINEERING BLDG.

NOTE: ANY ADDITIONS OR CHANGES ON THIS SHEET MUST BE MADE OR CIRCLED IN RED INK, WITH DATE AND NAME OF PERSON MAKING CHANGE.

Do not extend notes this side of this line.

STATION	B. S.	H. I.	F. S.	ELEV.	%	T.C. GRADE	CUT / FILL	TREVOR AVE (E. SIDE)		
13+80 39		2372 30	435	6799 ~~6775~~		6785	C014 ~~C010~~	STK. & TIN, 4'E OF T.C.		
14+00			433	6727 ~~6797~~		6777	F058 ~~C058~~		4'E	
+45 45 BCR			445	6706 ~~6785~~		6759	F053 ~~C026~~		4'E	@BCR
ECR (S.E. COR)			417	6813		—			4'S	@ECR
14+57 45 INT.			—					℄ INT ALLEY		
ECR (N.E. COR)			405	6825	-0.400%	—		STK & TIN, 4'N OF T.C.		@ECR
14+69 45 BCR			436	67.00 ~~6794~~		6749	~~C045~~	F0.49	4'E	@BCR
15+ 00			441	67.50 ~~6789~~		6737	~~C052~~	C0.13	4'E	
+ 34 48	410	2372 04	436	67.98 ~~6794~~		6723	~~C071~~	C0.75	4'E	
+49 48 BCR			386	68.21 ~~6818~~		2367 17	~~C101~~	C1.04	4'E	@BCR
1/4 Δ			338	6866		6717	C149		4'E	
1/2 Δ			289	6915		6717	C198		4'SE	
3/4 Δ			269	6935		6717	C218		4'S	
ECR (S.E. COR)			225	6979		2367 17	C262		4'S	@ECR
15+89 49 INT			493	67.14 6711		—		℄ INT NORBERRY ST & TREVOR AVE., SPK W&T.		
ECR (N.E. COR)			253	6951		2367 17	C234	STK & TIN, 4'N OF T.C.		@ECR
3/4 Δ			277	6927		6710	C217		4'N	
1/2 Δ			258	6946		6704	C242		4'NE	
1/4 Δ			274	6930		6697	C233		4'E	
16+ 14 93 BCR			325	68.84 ~~6879~~		2366 91	~~C188~~	C1.90	4'E	@BCR
X+ 29 93			368	67.73 ~~6836~~		6685	C151	C0.88	4'E	

FOR RE-STAKING SEE PG. 58-A 58-B

FOR RE-STAKING SEE PG. 58-C

Profile Notes Red. ____ Plotted ____ Job No. ____ Division No. ____
No. ____ Date ____ Date ____ Survey of TREVOR AVE
X-Sec. Notes Chkd. ____ Checked ____ Survey by MACK Notes M Date 11-26-56
No. ____ Date ____ Date ____ Map No. ____ Indexed E. J. GAULL Date ____

F.S. 2238 PG. 51

76298 S & E #307—7-55

PLEASE RETURN TO
LOS ANGELES COUNTY ENGINEER
700 LOS ANGELES COUNTY ENGINEERING BLDG.

NOTE: ANY ADDITIONS OR CHANGES ON THIS SHEET MUST BE MADE OR CIRCLED IN RED INK, WITH DATE AND NAME OF PERSON MAKING CHANGE.

Do not extend notes this side of this line.

STATION	B. S.	H. I.	F. S.	ELEV.	%	T.C. GRADE	CUT/FILL	TREVOR AVE. (E. SIDE)		
		2372 04		68.13				C1.36		
16+50			3 93	~~68 11~~		66 77	~~C1 34~~	STK & TIN,	4'E OF T.C	
17+00			4 69	66.59 ~~67 35~~		66 57	~~C0 78~~	C0.02	4'E	
+08.72 BCR			4 82	67.24 ~~67 22~~		66 53	~~C0 69~~	C0.71	4'E	@ BCR
ECR (S.E. COR)			4 81	67 23		—			4'S	@ ECR
17+29.50 INT			—					℄ INT. ALLEY		
ECR (N.E. COR)			5 30	66 74		—		STK & TIN,	4'N OF T.C.	@ ECR
17+34.51 BCR			5 29	66.05 ~~66 75~~		66 43	~~C0 32~~	F0.38	4'E	@ BCR
+50	3.87	2370 63	5 28	65.77 ~~66 76~~		66 37	~~C0 39~~	F0.60	4'E	
+97.59			4 17	65.21 ~~66 46~~		66 18	~~C0 28~~	F0.97	4'E	
18+00			4 20	65.12 ~~66 43~~		66 17	~~C0 26~~	F1.05	4'E	
+12.59 BCR			4 29	65.11 ~~66 34~~		2366 12	~~C0 22~~	F1.01	4'E	@ BCR
1/4 Δ			4 05	66.64 ~~66 58~~		66 12	~~C0 46~~	C0.49	4'E	
1/2 Δ			3 22	67 41		66 12	C1 29		4'SE	
3/4 Δ			4 30	66 33		66 12	C0 21		4'S	
ECR (S.E. COR)			4 45	66 18		2366 12	C0 06		4'S	@ ECR
18+71.38 INT			5 21	65.44 65 42				℄ INT. NICOBAR ST & TREVOR AVE.,	SPK W&T	
ECR (N.E. COR)			4 36	66 27		2365 75	C0 52	STK & TIN,	4'N OF T.C.	@ ECR
3/4 Δ			4 51	66 12		65 67	C0 45		4'N	
1/2 Δ			4 87	65 76		65 60	C0 16		4'NE	
1/4 Δ			4 82	65 81		65 52	C0 29		4'E	
18+98.59 BCR			4 86	64.50 ~~65 77~~		2365 69 ~~2365 46~~	~~C0 32~~	F1.19	4'E	@ BCR

FOR RE STAKING
SEE PG 58-C
PG 58-D

Profile No. ✓ X-Sec. No.
Plotted Date
Checked Date
Notes Red Date
Notes Chkd Date
Division No.
Job No.
Survey of TREVOR AVE
Survey by MACK Notes M
Indexed C. J. GALLI Date 11-26-56
F. B. 2238 Pg. 52

76298 S & E #307—7-55

PLEASE RETURN TO
LOS ANGELES COUNTY ENGINEER
700 LOS ANGELES COUNTY ENGINEERING BLDG.

NOTE: ANY ADDITIONS OR CHANGES ON THIS SHEET MUST BE MADE OR CIRCLED IN RED INK, WITH DATE AND NAME OF PERSON MAKING CHANGE.

Do not extend notes this side of this line.

STATION	B. S.	H. I.	F. S.	ELEV.	%	T.C. GRADE	CUT/FILL	TREVOR AVE. (E. SIDE)
		2370 63		6+64		65 56		F0.92 (SEE PG 58 D)
19+13 59			5 00	2365 63		65 30	C0.33	STK & TIN, 4' E OF T.C.
+48			—			2364 94		— — —
20+42 09 INT			—					NEWGROVE AVE (TO E) & INT & TREVOR AVE. C.S. MON
+96 66 INT.	4 21	2367 51	7 33	2363 30				NEWGROVE AVE (TO W) & INT & TREVOR AVE. SPK. W & T
B.M. "N-1"			4 10	2363 41				B.M. "N-1" EL=2363.64 (F.B. 2204 -148; 169) NEWGROVE ST & TREVOR AVE, N.W. COR BT. SPK. IN SO. SIDE GUY POLE
GRADES & PLAN PER SUR. DIV. FILE #67-18								

CURB GRADES ON TREVOR AVE (W. SIDE) FROM OVINGTON ST TO NICOBAR ST.

STATION	B. S.	H. I.	F. S.	ELEV.	%	T.C. GRADE	CUT/FILL	TREVOR AVE. (W. SIDE)
BM 10+61 33 INT	5 92	2375 77		2369 85				BM 10+61 33 EL=2369.85 (F.B. 1814 PG 64) TREVOR AVE & OLDFIELD ST, & INT SPK. W & T IN PAV. AT & INT.
BM 6+55 5 W (INT)	3 89	2375 95	3 71	2372 06				BM 6+55 5W EL=2372.08 (F.B. 1814 PG. 196) OVINGTON ST & TREVOR AVE, & INT SPK. W & T IN PAV. AT & INT.
7+38			—			2373 03		— — —
+42 28			3 13	7282		7298	F016	STK & TIN, 4' W OF T.C.
+57 28 BCR			3 36	7259		2372 82	F023	4' W @ BCR
1/4 △			3 25	7270		7278	F008	4' W
1/2 △			3 32	7263		2372 74	F011	4' SW
3/4 △			2 36	7359		7274	C085	4' S
ECR (S.W. COR)			3 10	7285		2372 74	C011	4' S @ ECR
X7+ 97 25 INT			3 89	7206		—		& INT OVINGTON ST. & TREVOR AVE. SPK W & T

Profile No. ____ Notes Red. ____ Date ____ Plotted ____ Date ____ Job No. ____ Division No. ____
X-Sec. No. ____ Notes Chkd. ____ Date ____ Checked ____ Date ____ Survey of TREVOR AVE. Map No. ____ Survey by MACK Notes 101 Date 11-27-56
Indexed G.J. GAHL Date ____

F.B. 2238 P. 53

76298 S & E #307—7-55

PLEASE RETURN TO
LOS ANGELES COUNTY ENGINEER
700 LOS ANGELES COUNTY ENGINEERING BLDG.

NOTE: ANY ADDITIONS OR CHANGES ON THIS SHEET MUST BE MADE OR CIRCLED IN RED INK, WITH DATE AND NAME OF PERSON MAKING CHANGE.

Do not extend notes this side of this line.

STATION	B. S.	H. I.	F. S.	ELEV.	%	T.C. GRADE	CUT/FILL	TREVOR AVE (W. SIDE)
		237595						
ECR (N.W. COR.)			2 61	2373 34		2372 60	C074	STK. & TIN, 4'N. OF T.C. @ECR
3/4 Δ			4 28	71 67		72 51	F084	4'N
1/2 Δ			4 06	71 89		2372 43	F054	4'NW
1/4 Δ			4 29	71 66		72 30	F064	4'W
8+37 28 BCR			4 39	71 56		2372 17	F061	4'W @BCR
+50			4 51	71 44	-1.300%	72 00	F056	4'W
+52 28			4 65	71 30		71 97	F067	4'W
9+00			4 97	70 98		71 35	F037	4'W
+10			4 93	71 02		2371 23	F021	4'W
+17 29 BCR			4 94	71 01		71 17	F016	4'W @BCR
ECR (S.W. COR.)			4 93	71 02		—		4'S @ECR
9+29 29 INT			—					& INT ALLEY
ECR (N.W. COR.)			5 28	70 67	-0.800%	—		STK. & TIN, 4'N. OF T.C. @ECR
9+41 29 BCR			5 19	70 76		70 98	F022	4'W @BCR
+50			5 24	70 71		70 91	F020	4'W
10+00			5 50	70 45		70 51	F006	4'W
+01			5 51	70 44		2370 50	F006	4'W
+06 36			5 60	70 35		70 47	F012	4'W
+21 36 BCR			5 55	70 40		2370 38	C002	4'W @BCR
1/4 Δ			5 99	69 96		70 36	F040	4'W
1/2 Δ			5 60	70 35		2370 34	C001	4'SW

x x x

F. B. 2238 PG 54

Survey of TREVOR AVE Job No. Division No. Notes Red Plotted No. Profile

Survey by MACK Notes m Date Date X-Sec.

Indexed R. J. GALLI Date 11-27-56 Notes Chkd. Checked Date No.

76298 S & E #307—7-55

PLEASE RETURN TO
LOS ANGELES COUNTY ENGINEER
700 LOS ANGELES COUNTY ENGINEERING BLDG.

NOTE: ANY ADDITIONS OR CHANGES ON THIS SHEET MUST BE MADE OR CIRCLED IN RED INK, WITH DATE AND NAME OF PERSON MAKING CHANGE.

Do not extend notes this side of this line.

STATION	B. S.	H. I.	F. S.	ELEV.	%	T.C. GRADE	CUT / FILL	TREVOR AVE. (W. SIDE)
		2375 95						
3/4 Δ			6 58	6937		70 34	F0 97	STK & TIN, 4' S. OF T.C
ECR (S.W. COR)			6 90	6905		2370 34	F1 29	4' S @ECR
10+61 33 INT	3 52	2373 37	6 10	236985				℄ INT OLDFIELD ST. & TREVOR AVE., SPK W&T.
ECR (N.W. COR)			4 80	6857		2370 34	F1 77	STK. & TIN, 4' N OF T.C. @ECR
3/4 Δ			4 30	6907		70 18	F1 11	4' N
1/2 Δ			3 73	6964		2370 02	F0 38	4' NW
1/4 Δ			3 97	6940		69 88	F0 48	4' W
11+01 36 BCR			3 96	6941		2369 74	F0 33	4' W @BCR
+ 16 36			3 91	69.47 6946		69 59	F0 13	4' W
+21			4 02	68.41 ~~6935~~		2369 54	~~F0 19~~ F1.13	4' W
+50			4 30	68.3[illegible] ~~6907~~		69 31	~~F0 24~~ F0.99	4' W
+81 37 BCR			4 67	6870		69 06	F0 36	4' W @BCR
ECR (S.W. COR)			4 58	6879		—		4' S @ECR
11+93 37 INT.			—					℄ INT ALLEY
ECR (N.W. COR)			4 63	6874		—		STK. & TIN, 4' N OF T.C. @ECR
12+05 37 BCR			4 65	6872		68 87	F0 15	4' W @BCR
+50			5 03	6834		68 51	F0 17	4' W
+65			5 09	6828		2368 39	F0 11	4' W
+70 43			5 40	6797		68 36	F0 39	4' W
+85 43 BCR			5 30	6807		2368 27	F0 20	4' W @BCR
X 1/4 Δ			5 25	6812		68 25	F0 13	4' W

FOR RE-STAKING SEE PG 58-B

-0.800%

Profile Notes Red. ____ Plotted ____ Job No. ____ Division No. ____
No. ____ Date ____ Date ____ Survey of TREVOR AVE
X-Sec. Notes Chkd. ____ Checked ____ Survey by MACK Notes M Date 11-27-58
No. ____ Date ____ Date ____ Map No. ____ Indexed C. J. GAULL Date ____

F.B. 2238 PG 55

76298 S & E #307—7-55

PLEASE RETURN TO
LOS ANGELES COUNTY ENGINEER
700 LOS ANGELES COUNTY ENGINEERING BLDG.

NOTE: ANY ADDITIONS OR CHANGES ON THIS SHEET MUST BE MADE OR CIRCLED IN RED INK, WITH DATE AND NAME OF PERSON MAKING CHANGE.

Do not extend notes this side of this line.

STATION	B. S.	H. I.	F. S.	ELEV.	T.C. GRADE	CUT/FILL	TREVOR AVE (W. SIDE)
		2373 37					
1/2 Δ			5 59	67 78	2368 23	F 0 45	STK. & TIN, 4' SW OF T.C.
3/4 Δ			5 99	67 38	68 23	F 0 85	4'S
ECR (S.W. COR.)			5 78	67 59	2368 23	F 0 64	4'S @ECR
13+25 41 INT	5 60	2373 33	5 64	2367 73			℄ INT NUGENT ST. & TREVOR AVE., SPK W&T.
ECR (N.W. COR.)			5 63	67 70	2368 23	F 0 53	STK. & TIN, 4'N OF T.C. @ECR
3/4 Δ			5 56	67 77	68 15	F 0 38	4'N
1/2 Δ			5 37	67 96	68 07	F 0 11	4'NW
1/4 Δ			5 42	67 91	67 99	F 0 08	4'W
13+65 43 BCR			5 49	67 84	2367 91	F 0 07	4'W @BCR
+80 43			5 37	67 96	67 85	C 0 11	4'W
14+00			5 38	67 95	67 77	C 0 18	4'W
+45 45 BCR			5 10	68 23	67 59	C 0 64	4'W @BCR
ECR (S.W. COR.)			4 99	68 34	—		4'S @ECR
14+57 45 INT			—				℄ INT ALLEY
ECR (N.W. COR.)			5 02	68 31	—		STK. & TIN, 4'N OF T.C. @ECR
14+69 45 BCR			5 25	68 08	67 49	C 0 59	4'W @BCR
15+00			5 21	68 12	67 37	C 0 75	4'W
+49 50 BCR			5 04	68 29	2367 17	C 1 12	4'W @BCR
1/4 Δ			4 88	68 45	67 17	C 1 28	4'W
1/2 Δ			4 75	68 58	67 17	C 1 41	4'SW
3/4 Δ			5 15	68 18	67 17	C 1 01	4'S

Profile No. ____ Plotted ____ Date ____ Notes Red ____ Date ____ Notes Chkd. ____ Date ____ Checked ____ Date ____

X-Sec. No. ____ Division No. ____ Job No. ____ Notice 11-27-56 Date ____

Survey of TREVOR AVE

Survey by [illegible] Indexed C. J. GALLI

F.B. 2298 - 56

76298 S & E #307—7-55

PLEASE RETURN TO
LOS ANGELES COUNTY ENGINEER
700 LOS ANGELES COUNTY ENGINEERING BLDG.

NOTE: ANY ADDITIONS OR CHANGES ON THIS SHEET MUST BE MADE OR CIRCLED IN RED INK, WITH DATE AND NAME OF PERSON MAKING CHANGE.

Do not extend notes this side of this line.

STATION	B. S.	H. I.	F. S.	ELEV.	%	T.C. GRADE	CUT/FILL	TREVOR AVE (W. SIDE)	
		2373 33							
ECR (S.W. COR)			5 24	236809		2367 17	C092	STK & TIN, 4' S OF T.C. @ ECR	
15+89 49 INT	5 36	2372 47	6 22	236711				& INT NORBERRY ST. & TREVOR AVE., SPK W & T	
ECR (N.W. COR)			4 32	6815		2367 17	C098	STK & TIN, 4' N. OF T.C. @ ECR	
3/4 Δ			4 38	6809		67 07	C102	4' N	
1/2 Δ			4 22	6825		6697	C128	4' NW	
1/4 Δ			4 29	6818		6688	C130	4' W	
16+46 42 BCR			4 48	6799		2366 78	C121	4' W	@ BCR
+ 50			4 56	6791		66 77	C114	4' W	
17+ 00			5 07	6740		6657	C083	4' W	
+ 24 49 BCR			5 18	6729		6647	C082	4' W	@ BCR
ECR (S.W. COR)			5 15	6732		—		4' S	@ ECR
17+29 50 INT			—					& INT ALLEY	
ECR (N.W. COR)			5 70	6677		—		STK. & TIN, 4' N OF T.C. @ ECR	
17+50 28 BCR			5 85	6662		66 36	C026	4' W	@ BCR
18+00			6 26	6621		6617	C004	4' W	
+14			6 18	6629		2366 11	C018	4' W	
+44 17 BCR			6 08	6639		2365 92	C047	4' W	@ BCR
1/4 Δ			6 25	6622		6584	C038	4' W	
1/2 Δ			6 47	6600		65 76	C024	4' SW	
X 3/4 Δ			6 56	6591		65 68	C023	4' S	
ECR (S.W. COR)			6 65	6582		2365 60	C022	4' S	@ ECR

Profile No. ____ Notes Red ____ Plotted ____ Job No. ____ Division No. ____
X-Sec. No. ____ Date ____ Date ____ Date ____ Survey of TREVOR AVE.
Notes Chkd. ____ Checked ____ Survey by MACK Notes M. Date 11-27-58
Date ____ Map No. ____ Indexed ____ Date ____

F.B. 2338 PG. 57

76298 S & E #307—7-55

PLEASE RETURN TO
LOS ANGELES COUNTY ENGINEER
700 LOS ANGELES COUNTY ENGINEERING BLDG.

NOTE: ANY ADDITIONS OR CHANGES ON THIS SHEET MUST BE MADE OR CIRCLED IN RED INK, WITH DATE AND NAME OF PERSON MAKING CHANGE.

Do not extend notes this side of this line.

STATION	B. S.	H. I.	F. S.	ELEV.	%	T.C. GRADE	CUT / FILL	TREVOR AVE. (W. SIDE)
18+71 38 INT	3 36	2372 47 / 2368 78	7 05	2365 42				℄ INT NICOBAR ST. & TREVOR AVE., SPK W&T
ECR (N.W. COR)			3 84	6494		2365 19	F0 25	STK & TIN, 4'N OF T.C. @ECR
3/4 Δ			3 76	6502		65 22	F0 20	4'N
1/2 Δ			3 76	6502		2365 26	F0 24	4'NW
1/4 Δ			3 94	6484		65 19	F0 35	4'W
19+30 17 BCR			4 30	6448		2365 13	F0 65	4'W @BCR
20+42 09 INT			—					℄ INT NEWGROVE ST. (TO E) & TREVOR AVE., C.S. MON
+96 66 INT			5 46	6332				℄ INT NEWGROVE ST. (TO W) & TREVOR AVE., SPK W&T
BM "N-1"			5 36	2363 42				B.M. "N-1" EL=2363.64 (FIB 2204 -148; 169) NEWGROVE ST. & TREVOR AVE., N.W. COR BT. SPK IN SO. SIDE GUY POLE

GRADES & PLAN
PER SURV. DIV. FILE #67-18

[FOR ADDITIONAL GRADES TO INT OF NEWGROVE ST SEE PG. 67]

F. B. 2238 Pg. 58 Job No. Division No. Notes Red. Plotted Profile
Survey of TREVOR AVE Date Date No.
Survey by MACK Notes M Notes Chkd. Checked X-Sec.
Indexed C. J. GALLI Date 11-27-56 Date Date No.

76L298 307 4-50

PLEASE RETURN TO
LOS ANGELES COUNTY SURVEYOR
726 LOS ANGELES COUNTY ENGINEERING BLDG.

NOTE: ANY ADDITIONS OR CHANGES ON THIS SHEET MUST BE MADE OR CIRCLED IN RED INK, WITH DATE AND NAME OF PERSON MAKING CHANGE.

Do not extend notes this side of this line.

1ST RE-STAKING OF CURB GRADE ON TREVOR AVE
(JAN. 11, 1957) BET OVINGTON ST & NICOBAR ST
(SEE PGS. 49-51 FOR ORIG. STAKING)

STATION	B. S.	H. I.	F. S.	ELEV.	%	T.C. GRADE	CUT/FILL	
								E. SIDE TREVOR AVE
BM 7+97.25 INT	3.62	23756.8		23720.6				℄ INT OVINGTON ST & TREVOR AVE (SPK W&T EL=23720.6 PG 49)
8+50			4.54	71.14		—		SPK ℄ T.N, 4' E OF T.C
9+00			4.98	70.70		71.31	F0.61	STK ℄ T.N, 4' E
9+41.29 BCR			5.14	70.54		—		4' E @ ALLEY
9+50			5.65	70.03		70.91	F0.88	4' E
10+00			6.27	69.41		70.51	F1.10	4' E
10+01			6.29	69.39		70.50	F1.11	4' E
10+06.30			6.33	69.35		70.47	F1.12	4' E
10+21.30 BCR			6.40	69.28		70.38	F1.10	4' E
11+01.30 BCR			6.62	69.06		69.70	F0.64	4' E
11+46.30			7.03	68.65		69.58	F0.93	4' E
11+50			7.05	68.63		69.31	F0.68	4' E
11+81.37 BCR			7.32	68.36		69.06	F0.70	4' E
EC R			7.06	68.62		—		4' S OF T.C @ ALLEY
BM 13+25.41 INT	5.39	23731.1		23677.2		—		℄ INT NUGENT ST & TREVOR AVE (EL=23677.72) SPK W&T (SEE PG 50)
1/4 △			4.91	68.20		—		STK ℄ T.N, 4' E OF T.C (N.E. COR)
13+85.39 BCR			6.05	67.06		67.91	F0.85	4' E @ BCR
X 14+60.39			5.12	67.99		67.85	C0.14	4' E

Profile No. ____ Notes Red ____ Plotted ____ Job No. ____ Division No. ____
X-Sec. No. ____ Date ____ Date ____ Survey of TREVOR AVE
Notes Chkd. ____ Checked ____ Survey by MACK Notes M Date 1-11-57
Date ____ Date ____ Map No. ____ Indexed ____

F.B. 2738 PG 58-A

76L298 307 4-50

PLEASE RETURN TO
LOS ANGELES COUNTY SURVEYOR
726 LOS ANGELES COUNTY ENGINEERING BLDG.

NOTE: ANY ADDITIONS OR CHANGES ON THIS SHEET MUST BE MADE OR CIRCLED IN RED INK, WITH DATE AND NAME OF PERSON MAKING CHANGE.

Do not extend notes this side of this line.

Profile No. ____ X-Sec. No. ____ Plotted ____ Date ____ Checked ____ Date ____ Notes Red. ____ Date ____ Notes Chkd. ____ Date ____

Division No. ____ Job No. ____ Survey of TREVOR AVE Survey by MACK Notes 177 Indexed G.L. OLIU Date 1-11-57

F.B. 2238 Pg. 58-B

STATION	B. S.	H. I.	F. S.	ELEV.	%	IS GRADE	CUT/FILL	TREVOR AVE (E. SIDE)
		2373 11						
14+00			5 84	67 27		6777	F050	STK # TIN, 4'E of T.C.
+45 45 BCR			6 05	6706		6759	F053	4'E @ ALLEY
ECR			495	68 16				4'S @ ALLEY
16+14 23 BCR			430	68 81				4'E
+29 93			472	68 39				4'E
(JAN. 16, 1957) 2ND RE-STAKING OF CURB GRADES ON TREVOR AVE (E & W SIDES)								
BM 7+97 25 INT	338	2375 44		2372 06				OVINGTON ST. & INT & TREVOR AVE (SPK W/ 7/SEE FL=2372.06 PG 49 A)
9+00			473	2370 71		2371 31	F060	4'E
9+41 29 BCR			499	7045		7098	F053	4E
9+50			540	7004		7091	F087	4E
10+21 30 BCR			620	6924		7038	F114	4E
44 A 10+61 33			594	6950		7036	F086	4E
E 147	277	2372 62	557	2369 85				(EL=69.85) INT. OLDFIELD ST PG 49 BUT # TREVOR AVE
11+16 36			315	6947		2369 59	F012	4' W
11+21			421	6841		6954	F113	4' W
11+50			430	6832		6931	F099	4' W
11+81 32 BCR			409	6853		6906	F053	4E
12+05 37 BCR			408	6854		6887	F033	4E
12+25 41 INT	523	2372 97	490	2371 78				[illegible]

W. SIDE

E. SIDE

76298 S & E #307—7-55

PLEASE RETURN TO
LOS ANGELES COUNTY ENGINEER
700 LOS ANGELES COUNTY ENGINEERING BLDG.

NOTE: ANY ADDITIONS OR CHANGES ON THIS SHEET MUST BE MADE OR CIRCLED IN RED INK, WITH DATE AND NAME OF PERSON MAKING CHANGE.

Do not extend notes this side of this line.

STATION	B. S.	H. I.	F. S.	ELEV.	%	T.C. GRADE	CUT / FILL		
		2372 97							
BCR 14+69 45			5 97	2367 00		2367 49	F0 49		4E
15+00			5 47	67 50		67 37	C0 13		4E
15+34 48			4 99	67 98		67 23	C0 75		4E
BCR 15+49 44			4 76	68 21		67 17	C1 04		4E
15+89 49	3 35	2370 46	5 85	2367 11				(EL= 67.11 PG. 51)	INT. NORBERRY ST & TREVOR AVE
BCR 16+14 93			1 65	68 81		66 91	C1 90		4E
16+29 93			2 73	67 73		66 85	C0 88		4E
16+ 50			2 33	68 13		66 77	C1 36		4E
17+00			3 87	66 59		66 57	C0 02		4E
17+08 22			3 22	67 24		66 53	C0 71		4E
17+34 51			4 41	66 05		66 43	F0 38		4E
17+50			4 69	65 77		66 37	F0 60		4E
17+97 59			5 25	65 21		66 18	F0 97		4E
18+00			5 34	65 12		66 17	F1 05		4E
18+12 59 BCR			5 35	65 11		66 12	F1 01		4E
1/4 A			3 85	66 61		66 12	C0 49		—
18+98 52 BCR			6 16	64 30		65 45	F1 15		4E
19+43 59			6 01	64 45		65 30	F0 85		4E
18+[illegible]			5 02	2365 44				(EL=65.42 PG 52)	INT. NICOBAR & TREVOR

Profile No. ____ Notes Red. ____ Plotted ____ Job No. ____ Division No. ____ F. B. 2238 PG. 58-C
X-Sec. No. ____ Date ____ Date ____ Survey of TREVOR AVE
Notes Chkd. ____ Checked ____ Survey by MACK Notes M Date 1-16-57
Date ____ Date ____ Map No. ____ Indexed C. J. GALL Date ____

76298 S & E #307—7-55

PLEASE RETURN TO
LOS ANGELES COUNTY ENGINEER
700 LOS ANGELES COUNTY ENGINEERING BLDG.

NOTE: ANY ADDITIONS OR CHANGES ON THIS SHEET MUST BE MADE OR CIRCLED IN RED INK, WITH DATE AND NAME OF PERSON MAKING CHANGE.

Do not extend notes this side of this line.

STATION	B. S.	H. I.	F. S.	ELEV.	%	T. C. GRADE	CUT / FILL	
18+71 38 INT	—		—					℄ INT. NICOBAR & TREVOR (EL = 2365.99 PG. 68)
1/2 Δ (N.E. COR	2 48	68 47		65 99		—		N.E COR
1/4 Δ (N.E. COR)			2 41	66 06		—		" "
18+98 59 BCR			3 97	64 50		2365 69	F1 19	4E
19+13 59			3 83	64 64		65 56	F0 92	
19+48			4 01	64 46		—		
19+73 40 BCR			4 58	63 89		—		
1/4 Δ			3 41	65 06		—		

F. B. 2238 PG. 58-D

Job No. Division No. Notes Red. Plotted No. Profile

Survey of TREVOR AVE Date Date X-Sec.

Survey by MACK Notes M Notes Chkd Checked

Indexed C. J. GAIL Date 1-16-57 Date Date No.

F. B. 2238 Pg. 59

Profile No.	Notes Red.	Plotted	Job No.	Division No.
	Date	Date	Survey of 10th St. W	
X-Sec. No.	Notes Chkd.	Checked	Survey by MACK	Notes M Date 12-17-56
	Date	Date	Map No.	Indexed C. J. GA[illegible] Date APR 5 '68

F.O. 396N-391

X-GUT & CURB GRADE STAKES
ON
10th ST. W
AT 193' NLY. OF ℄ INT. BEECHDALE DR.
PER PLAN & PROFILE
OF TR# 22035
(RD DEPT PLAN & PROFILE M.J. 9792)

ELEV.	
F. S.	
H. I.	PARTY MACK HALISCKY RITTER HUBBARD MENDONCA
B. S.	
STATION	

NOTE: ANY ADDITIONS OR CHANGES ON THIS SHEET MUST BE MADE OR CIRCLED IN RED INK, WITH DATE AND NAME OF PERSON MAKING CHANGE.

PLEASE RETURN TO
LOS ANGELES COUNTY ENGINEER
700 LOS ANGELES COUNTY ENGINEERING BLDG.

Do not extend notes this side of this line.

76298 S & E #307—7-55

76298 S & E #307—7-55

PLEASE RETURN TO
LOS ANGELES COUNTY ENGINEER
700 LOS ANGELES COUNTY ENGINEERING BLDG.

NOTE: ANY ADDITIONS OR CHANGES ON THIS SHEET MUST BE MADE OR CIRCLED IN RED INK, WITH DATE AND NAME OF PERSON MAKING CHANGE.

Do not extend notes this side of this line.

STATION	B. S.	H. I.	F. S.	ELEV.	%	GRADE	CUT/FILL	PER RD DEPT PLAN MJ 9792
W. SIDE 10th ST W								
2+47 BCR	327	269020		268693		268693	GR	TOP EXIST CURB @ S. END S.W. CB RET
ECR (S.W COR)			337	8683		268682		" " " @ W. " " " "
3+02 INT			405	8615				℄ INT. BEECHDALE DR & 10th ST. W., PAV
ECR (NW COR)			429	8591		268589		TOP EXIST CURB @ W. END N.W. CB RET
3+57 BCR			540	8480		268473		" " " @ N " " "
4+95 INT			749	8271				INT X-GUT ON ℄ 10th ST. W PLAN ELEV. 82.67
4+70			425	8595		268367	C228	STK & TIN, 5' W OF T.C
+91			663	8357		8365	F008	5' W
+95			734	8286		268365	F079	5' W
+99			737	8283		8365	F082	5' W
5+20			713	8307		268367	F060	5' W
E. SIDE 10th ST. W								
4+70			711	8309		268333	F024	STK & TIN, 5' E OF T.C.
+91			804	8216		8326	F110	5' E
+95			817	8203		268325	F122	5' E
+99			823	8197		8326	F129	5' E
5+20			852	8168		268329	F161	5' E

F. B. 2238 Pg. 60 Job No. Division No. Notes Red. Plotted No. Profile
Survey of 10th ST W Date Date X-Sec.
Survey by MACK Notes M Notes Chkd. Checked No.
Indexed C. J. GARY Date 12-17-56 Date Date

76298 S & E #307—7-55

PLEASE RETURN TO
LOS ANGELES COUNTY ENGINEER
700 LOS ANGELES COUNTY ENGINEERING BLDG.

NOTE: ANY ADDITIONS OR CHANGES ON THIS SHEET MUST BE MADE OR CIRCLED IN RED INK, WITH DATE AND NAME OF PERSON MAKING CHANGE.

Do not extend notes this side of this line.

STATION	B. S.	H. I.	F. S.	ELEV.	%	GRADE	CUT / FILL	PER RD DEPT. PLAN M.J9792
		269020						
4+95 ℄			—					℄ INT X-GUT ∠ 10th ST. W.
℄ F.L			751	268269		26 82 78	F009	SPK ∠ TIN, 12'N OF X-GUT F.L
" "			739	8281		82 78	C003	12'S
10'W FL			750	8270		82 83	F013	12'N
" "			731	8289		82 83	C006	12'S
20'W FL			746	8274		82 88	F014	STK ∠ TIN, 12'N
" "			706	8314		82 88	C026	12'S
30 W FL			708	8312		82 93	C019	12'N
" "			702	8318		82 93	C025	12'S
40 W FL			726	8294		26 82 98	F004	12'N
" "			517	8503		82 98	C205	12'S
10'E FL			779	8241		82 73	F032	12'N
" "			759	8261		82 73	F012	12'S
20E FL			808	8212		82 68	F056	12'N
" "			789	8231		82 68	F037	12'S
30 FL			819	8201		82 63	F062	12'N
" "			723	8297		82 63	C034	12'S
40E FL			834	8186		26 82 58	F072	12'N
X " "			776	8244		82 58	F014	12'S
2+47 BCR			327	2686 93		26 86 93	—	EL= 2686.93 TOP EXIST CURB @ S. END S.W. CB. RET

Profile No. ____ Notes Red. ____ Plotted ____ Job No. ____ Division No. ____
X-Sec. No. ____ Date ____ Date ____ Survey of 10th ST. W
Notes Chkd. ____ Checked ____ Survey by MACK Notes M Date 12-17-56
Date ____ Date ____ Map No. ____ Indexed E. J. GANN Date ____

F. B. 2238 PG. 61

Profile	Notes Red.	Plotted	Job No.	Division No.	F. B. 2238 Pg. 63
No.	Date	Date	Survey of KETTERING ST.		
X-Sec.	Notes Chkd.	Checked	Survey by MACK	Notes M	Date 1-2-57
No.	Date	Date	Map No.	Indexed C. J. GALLI	Date [illegible] 63

F.O. 396N-394

CURB GRADE STAKES ON KETTERING ST (N. SIDE) BET. 3rd & 5th STS. E.

[PER RD. DEPT. PLAN & PROFILE M.J 7642]

STATION	B. S.	H. I.	F. S.	ELEV.
		PARTY: MACK HALISCKY RITTER HUBBARD		

NOTE: ANY ADDITIONS OR CHANGES ON THIS SHEET MUST BE MADE OR CIRCLED IN RED INK, WITH DATE AND NAME OF PERSON MAKING CHANGE.

PLEASE RETURN TO
LOS ANGELES COUNTY ENGINEER
700 LOS ANGELES COUNTY ENGINEERING BLDG.

Do not extend notes this side of this line.

76298 S & E #307—7-55

76298 S & E #307—7-55

PLEASE RETURN TO
LOS ANGELES COUNTY ENGINEER
700 LOS ANGELES COUNTY ENGINEERING BLDG.

NOTE: ANY ADDITIONS OR CHANGES ON THIS SHEET MUST BE MADE OR CIRCLED IN RED INK, WITH DATE AND NAME OF PERSON MAKING CHANGE.

Do not extend notes this side of this line.

STATION	B. S.	H. I.	F. S.	ELEV.	%	T.C. GRADE	CUT / FILL	KETTERING ST (PER RD DEPT PLAN M.J. 7642)
0+00 E (INT)			—					℄ INT. 3RD ST. E. & KETTERING ST
0+44.78 BCR	4 23	2373 17		236894		2368 94	—	TOP EXIST CURB @ E. END S.E. CB RET
+45.23 BCR	4 26	2373 20	4 26	2368 94		68 94	—	TOP EXIST " " E. " N.E. " "
" " "			2 94	7026		68 94	C1 32	STK & TIN, 5'N OF T.C @ BCR
+50			2 87	7033	+0.20%	68 95	C1 38	" " 5 N " "
1+00			2 63	7057		69 05	C1 52	5'N
+50			2 63	7057		69 15	C1 42	5'N
2+00			3 62	6958		69 25	C0 33	5'N
+48.76			3 32	6988		69 34	C0 54	5'N
" " " BCR			3 87	6933	+0.333%	69 34	—	TOP EXIST CURB @ W. END S.W. CB RET
+94 INT			—					℄ INT FOXTON AVE & KETTERING ST
3+00	4 03	2374 13	3 10	237010		69 51	C0 59	STK & TIN, 5'N OF T.C.
+38.78			3 98	7015		69 64	C0 51	" " 5'N " "
" " " BCR			4 53	6960		69 64	—	TOP EXIST CURB @ E. END S.E. CB. RET
+50			3 44	7069		69 66	C1 03	STK & TIN, 5'N OF T.C
4+00			2 88	7125	+0.20%	69 76	C1 49	5'N
+50			3 16	7097		69 86	C1 11	5'N
5+00			3 23	7090		69 96	C0 94	5'N
+50			2 82	7131		70 06	C1 25	5'N
6+00			3 08	7105		70 16	C0 89	5'N
+50			3 16	7097		70 26	C0 71	5'N

F. S. 2238 Pg. 64

Job No. ____ Division No. ____ Notes Red. ____ Plotted ____ Profile ____

Survey of KETTERING ST Date ____ Date ____ No. ____

Survey by MACK Notes M Notes Chkd. ____ Checked ____ X-Sec. ____

Indexed R. J. CALLI Date 1-2-57 Date ____ Date ____ No. ____

76L298 307 4-50

PLEASE RETURN TO
LOS ANGELES COUNTY SURVEYOR
726 LOS ANGELES COUNTY ENGINEERING BLDG.

NOTE: ANY ADDITIONS OR CHANGES ON THIS SHEET MUST BE MADE OR CIRCLED IN RED INK, WITH DATE AND NAME OF PERSON MAKING CHANGE.

Do not extend notes this side of this line.

STATION	B. S.	H. I.	F. S.	ELEV.	%	T.C. GRADE	CUT / FILL	KETTERING ST. (PER RD. DEPT PLAN MJ 7642)
		237413						
7+00			3 77	7036	10.20	7036	GR	STK & TIN, 5'N. OF T.C.
" "			3 76	7037		7036	—	TOP EXIST CURB, 20'S OF ℄ KETTERING ST.
11+90			—			2371 34	—	— — — —
7+00	3 77	237413	3 77	237036				T.P.
T.P.	3 89	237333	4 69	236944				T.P.
0+45.23 BCR			4 40	236898		2368 94	—	TOP EXIST CURB @ E. END N.E. CB RET. ON KETTERING ST. & 3rd ST. E. NE. COR

X

Profile Notes Red. ____ Plotted ____ Job No. ____ Division No. ____ F.B. 2238 Pg. 65
No. ____ Date ____ Date ____ Survey of KETTERING ST.
X-Sec. Notes Chkd. ____ Checked ____ Survey by MACK Notes M Date 1-2-57
No. ____ Date ____ Date ____ Map No. ____ Indexed J. GALLI Date ____

F. B. 2238 Pg. 67

Profile No. | Notes Red. | Plotted | Job No. | Division No.
Date | Date | Survey of TREVOR AVE
X-Sec. No. | Notes Chkd. | Checked | Survey by MACK | Notes M. | Date 1-10-57
Date | Date | Map No. | Indexed B. J. GALLI | Date APR 5 '63

F.O. 396N-384

TREVOR AVE

CURB GRADE STAKES

BET NICOBAR & NEWGROVE STS.

[GRADES & PLAN
PER SURVEY DIV.
FILE # 67-18]

STATION	B.S.	H.I.	F.S.	ELEV.

PARTY:
MACK
HALISCKY
RITTER
HUBBARD

NOTE: ANY ADDITIONS OR CHANGES ON THIS SHEET MUST BE MADE OR CIRCLED IN RED INK, WITH DATE AND NAME OF PERSON MAKING CHANGE.

Do not extend notes this side of this line.

PLEASE RETURN TO
LOS ANGELES COUNTY SURVEYOR
726 LOS ANGELES COUNTY ENGINEERING BLDG.

76L296 307 4-50

76L298 307 4-50

PLEASE RETURN TO
LOS ANGELES COUNTY SURVEYOR
726 LOS ANGELES COUNTY ENGINEERING BLDG.

NOTE: ANY ADDITIONS OR CHANGES ON THIS SHEET MUST BE MADE OR CIRCLED IN RED INK, WITH DATE AND NAME OF PERSON MAKING CHANGE.

Do not extend notes this side of this line.

STATION	B. S.	H. I.	F. S.	ELEV.	%	T.C. GRADE	CUT / FILL	TREVOR AVE (W. SIDE)
B.M "N-1"	5 60	2369 24		2363 64				B.M. "N-1" EL=2363.64 (F.B. 2204-148-169) NEWGROVE ST. & TREVOR AVE, N.W. COR BT. SPK IN SO. SIDE OF GUY POLE SEE PG. 58
18+71 38 INT			—			2365 19		℄ INT NICOBAR ST & TREVOR AVE
ECR (N.W. COR)			—			65 22	F0 25	STK & TIN, 4'N OF T.C. @ ECR (EL=64.94 PG. 58)
3/4 Δ		+.24	398	6526		2365 26	F0 20	4'N EL=65.02
1/2 Δ		+.23	399	6525		65 19	F0 24	4'NW EL=65.02
1/4 Δ		+.23	417	6507		65 13	F0 35	4'W EL=64.84
19+30 17 BCR		+.22	454	6470		2365 ~~13~~ 35	F0 65	4'W OF T.C. @ BCR (EL=64.48 PG. 58)
+50			474	6450		65 12	F0 62	4'W
20+00			507	6417		64 54	F0 37	4'W
+50			530	6394		63 95	F0 01	4'W
+60 42 BCR			520	6404		2363 83	C0 21	4'W OF T.C. @ BCR
+96 66 INT			—					℄ INT NEWGROVE ST. (TO W.)
								TREVOR AVE. (E. SIDE)
18+71 38 INT			—					℄ INT NICOBAR ST & TREVOR AVE
ECR (N.E. COR)		+.22	275	6649				STK & TIN, 4'N OF T.C. @ BCR (EL=66.27 PG. 52)
3/4 Δ		+.23	289	6635				4'N EL=66.12
1/2 Δ		+.23	325	6599				4'NE EL=65.76
1/4 Δ		+.28	315	6609				4'E EL=65.81
18+98 59 BCR	(SEE PG 58)	+.24	323	64.50 ~~6601~~		2365 ~~45~~ 69	~~C0 32~~ F1.19	4'E OF T.C. @ BCR (EL=65.77 PG. 52)

Profile
Job No. Division No. Notes Red. Plotted
Survey of TREVOR AVE Date Date No.
Survey by MACK Notes M Notes Chkd. Checked X-Sec.
Indexed C. J. GARU Date 1-10-57 Date Date No.

F. B. 2238 Pg. 68

76L298 307 4-50

PLEASE RETURN TO
LOS ANGELES COUNTY SURVEYOR
726 LOS ANGELES COUNTY ENGINEERING BLDG.

NOTE: ANY ADDITIONS OR CHANGES ON THIS SHEET MUST BE MADE OR CIRCLED IN RED INK, WITH DATE AND NAME OF PERSON MAKING CHANGE.

Do not extend notes this side of this line.

STATION	B. S.	H. I.	F. S.	ELEV.	%	T.C. GRADE	CUT/FILL	TREVOR AVE (E. SIDE)
		236924						F092 (SEE PG 58-D)
19+13.59		(+.28)	335	64.64 ~~6589~~		236556 ~~30~~	~~C033~~	STK & TIN, 4'E OF T.C (EC-65.63 PG 53)
+48			478	6446		236494	F048	4'E
+73.40 BCR			535	6389		236477	F088	4'E OF T.C. @ BCR
1/4 Δ	338	236844	418	236506		6474	C032	4'E
1/2 Δ			313	6531		236471	C060	4'SE
3/4 Δ			385	6459		6471	F012	4'S
ECR (S.E. COR)			419	6425		236471	F046	4S OF T.C. @ ECR
20+42.09 INT			—					℄ INT NEWGROVE ST. (TO E)
ECR (NE COR)			397	6447		236453	F006	STK & TIN, 4'N OF T.C @ ECR
3/4 Δ			425	6419		6438	F019	4'N
1/2 Δ			418	6426		6423	C003	4'NE
1/4 Δ			448	6396		6403	F007	4'E
0+89.40 BCR (N.E. COR)			490	6354		236383	F029	4'E OF T.C @ BCR
1+04.40			465	6379		6357 ~~61~~	C028	4'E
+10			—			—	—	NOTHING SET
+32.5			525	6319		6319	GR	TOP EXIST CURB @ E. SIDE OF SPEARMAN AVE
B.M. "N-1" X			480	236364				B.M. "N-1" ELEV = 2363.64 (FOR LOC & DESC SEE PG 68)

Profile No. ____ Notes Red. ____ Date ____ Plotted ____ Date ____ Job No. ____ Division No. ____ Survey of TREVOR AVE

X-Sec. No. ____ Notes Chkd. ____ Date ____ Checked ____ Date ____ Survey by MACK Notes M Date 1-10-57

Map No. ____ Indexed C. J. GAULT Date ____

F. B. 2238 PG. 69

F. B. 2238 Pg. 85

Profile No. | Notes Red. | Plotted | Job No. | Division No.
Date | Date | Survey of 5th ST. E
X-Sec. No. | Notes Chkd. | Checked | Survey by MACK | Notes M | Date 3-5-57
Date | Date | Map No. | Indexed C. J. GALLI | Date APR 5 '63

F.O. 396N-401

5th ST. E.

"℄ OF STREET" GRADE STAKES

BET. AVES R-8 & R-12

(PER PLAN & PROFILE OF TR. # 16373)

STATION	B. S.	H. I.	F. S.	ELEV.

PARTY:
MACK
HALISCKY
RITTER
HUBBARD

NOTE: ANY ADDITIONS OR CHANGES ON THIS SHEET MUST BE MADE OR CIRCLED IN RED INK, WITH DATE AND NAME OF PERSON MAKING CHANGE

PLEASE RETURN TO
LOS ANGELES COUNTY ENGINEER
700 LOS ANGELES COUNTY ENGINEERING BLDG.

Do not extend notes this side of this line.

76298 S & E #307—7-55

76298 S & E #307—7-55

PLEASE RETURN TO
LOS ANGELES COUNTY ENGINEER
700 LOS ANGELES COUNTY ENGINEERING BLDG.

NOTE: ANY ADDITIONS OR CHANGES ON THIS SHEET MUST BE MADE OR CIRCLED IN RED INK, WITH DATE AND NAME OF PERSON MAKING CHANGE.

Do not extend notes this side of this line.

F. B. 2238 Pg. 86 | Job No. | Division No. | Notes Red. | Plotted | Profile No.
Survey of 5th St. E | Date | Date | X-Sec. No.
Survey by MACK | Notes 77 | Notes Chkd. | Checked
Indexed C. J. BAIR | Date 3-5-57 | Date | Date

STATION	B. S.	H. I.	F. S.	ELEV.	%	℄ STREET GRADE	CUT / FILL	5th ST. E. (PER PLAN & PROFILE OF TR# 16373)
B.M 7+01.91 BC	553	1557		1004				ELE. 10.04 (PER PROFILE TR# 21310) 5th St E ℄ AVE R-6, N.W. COR. TOP EXIST CURB @ N. END N.W. CB RET
B.M "ECR"	494	1565	494	1063 71				5th St. E ℄ AVE R-6, N.W. COR. TOP EXIST CURB @ W. END CB RET ELEV. = 10.71 PER PROFILE TR# 21310
TP	775	2179	161	1404				T.P
TP	731	2789	121	2058				T.P.
0+00 INT	825	3336	278	2511				℄ INT 5th St. E ℄ AVE R-8, 2x2 FL
"			870	2466		2563	F097	STK ℄ TIN, 30' E OF ℄ 5th St. E
0+64.8 BCR			682	2654		2709	F055	STK ℄ TIN 30' E
			701	2635		—	—	GROUND @ 40' E
			574	2762		—	—	" " 30' W
			593	2743		—	—	" " 40' W
1+00			528	2808		2788	C020	STK ℄ TIN 30' E
+50			440	2896		2900	F004	30' E
2+00			353	2983		3013	F030	30' E
+50	821	3919	238	3098		3125	F027	30' E
3+00			707	3212		3238	F026	30' E
+50			584	3335		3350	F015	30' E
+87.8 BCR			523	3396		3436	F040	30' E

76298 S & E #307—7-55

PLEASE RETURN TO
LOS ANGELES COUNTY ENGINEER
700 LOS ANGELES COUNTY ENGINEERING BLDG.

NOTE: ANY ADDITIONS OR CHANGES ON THIS SHEET MUST BE MADE OR CIRCLED IN RED INK, WITH DATE AND NAME OF PERSON MAKING CHANGE.

Do not extend notes this side of this line.

STATION	B. S.	H. I.	F. S.	ELEV.	%	℄ STREET GRADE	CUT / FILL	5th ST. E PER PLAN & PROFILE OF TR # 16373
		39 19						
4+43 INT.			3 98	3521		3560	F039	STK. & TIN, 30'E OF ℄ INT 5th ST. E & AVE R-9
+97.8 BCR			2 66	3653		3684	F031	30'E OF ℄ 5th ST. E
5+50	8 25	45 83	1 61	3758		3801	F043	30'E
6+00			7 36	3847	+2.25%	3914	F067	30'E
+50			6 28	3955		4026	F071	30'E
7+00			5 18	4065		4139	F074	30'E
+50			3 73	4210		4276	F066	30'E
8+00			2 10	4373		4414	F041	30'E
+50	1032	55 67	0 48	4535		4551	F016	30'E
9+00			8 57	4710	+2.75%	4689	C021	30'E
+50			6 70	4897		4826	C071	30'E
10+00			5 18	5049		4964	C085	30'E
+50			3 74	5193		5101	C092	30'E
11+00			2 26	5341		5239	C102	30'E
+29.6 BCR	7 15	61 05	1 77	5390		5320	C070	30'E
+84.7 INT			5 32	5573		5499	C074	30'E OF ℄ INT. 5th ST. E & AVE R-12
12+39.6 BCR			3 73	5732		5678	C054	30'E OF ℄ 5th ST. E
+50			3 46	5759		5712	C047	30'E
13+00			1 79	5926	+3.25%	5874	C052	30'E
X+32.2 TRACT LINE	0 96	61 17	0 84	6021		5979	C042	30'E

Profile Notes Red. ____ Plotted ____ Job No. ____ Division No. ____
No. ____ Date ____ Date ____ Date ____ Survey of 5th ST. E
X-Sec. Notes Chkd. ____ Checked ____ Survey by MACK Notes M Date 3-5-57
No. ____ Date ____ Date ____ Map No. ____ Indexed C. J. GALLI Date ____

F. B. 2238 Pg. 87

76298 S & E #307—7-55

PLEASE RETURN TO
LOS ANGELES COUNTY ENGINEER
700 LOS ANGELES COUNTY ENGINEERING BLDG.

NOTE: ANY ADDITIONS OR CHANGES ON THIS SHEET MUST BE MADE OR CIRCLED IN RED INK, WITH DATE AND NAME OF PERSON MAKING CHANGE.

Do not extend notes this side of this line.

STATION	B. S.	H. I.	F. S.	ELEV.		
11+29.6	1 86	61 17 55 76	7 27	53 90		
8+50	0 72	46 07	10 41	45 35		
5+50	1 04	38 61	8 50	37 57		
1+50	1 93	30 88	9 66	28 95		
TP	1 25	23 18	8 95	21 93		
TP	1 76	15 27	9 67	13 51		
B.M "ECR"			4 58	10 69	B.M "ECR" EL=10.71 (PER PROFILE OF TR# 21310) 5th ST. E & AVE R-6, N.W. COR TOP EXIST CURB @ W. END OF N.W. CB RET	

X

F. B. 2238 Pg. 88

Job No. ____ Division No. ____ Notes Red. ____ Plotted ____ Profile ____

Survey of 5th St. E. Date ____ No. ____

Survey by MACK Notes M Notes Chkd. ____ Checked ____ X-Sec. ____

Indexed C. L. GAIII Date 3-5-57 Date ____ No. ____

F. B. 2238 Pg. 89

Profile No. | Notes Red. | Plotted | Job No. | Division No.
Date | Date | Survey of 9th St E
X-Sec. No. | Notes Chkd. | Checked | Survey by MACK | Notes M | Date 3-14-57
Date | Date | Map No. | Indexed G. J. GALL | Date APR 5 '89

F.O. 396N-403

9th ST E

BET AVES Q-12 & R

CURB CONST STAKES

[PER RD DEPT PLAN & PROFILE M.J. 8686]

STATION	B. S.	H. I.	F. S.	ELEV.
		PARTY MACK HALISCKY RITTER HUBBARD		

NOTE: ANY ADDITIONS OR CHANGES ON THIS SHEET MUST BE MADE OR CIRCLED IN RED INK, WITH DATE AND NAME OF PERSON MAKING CHANGE.

PLEASE RETURN TO
LOS ANGELES COUNTY ENGINEER
700 LOS ANGELES COUNTY ENGINEERING BLDG.

Do not extend notes this side of this line.

76298 S & E #307—7-55

76298 S & E #307—7-55

PLEASE RETURN TO
LOS ANGELES COUNTY ENGINEER
700 LOS ANGELES COUNTY ENGINEERING BLDG.

NOTE: ANY ADDITIONS OR CHANGES ON THIS SHEET MUST BE MADE OR CIRCLED IN RED INK, WITH DATE AND NAME OF PERSON MAKING CHANGE.

Do not extend notes this side of this line.

STATION	B. S.	H. I.	F. S.	ELEV.	%	T.C GRADE	CUT / FILL	9th ST E (PER RD. DEPT PROFILE M.J. 8686)
B.M. #3	482	2662 17		265735				B.M #3 EL=2657.346 (F.B. 1620-132 F.B. 1846-212) 9th ST. E (W. SIDE), 250'± So. of ℄ INT. of AVE Q-12 TOP 4" CASING FILLED WITH CONC., 34'W of ℄ 9th ST. E & 2'N of FENCE COR. of RD DEPT YARD
WEST SIDE 9th ST E								
44+15.36 ∡ PT			433	5784		57 09	C075	STK & TIN, 5'W of T.C @ ∡ PT
+50			435	5782		57 19	C063	5'W
+65.36 BCR			457	5760		57 24	C036	5'W @ BCR
1/2 Δ			469	5748		57 37	C011	5'SW
44+91.06 BEG DRWY			416	5801		57 50	C051	5'S
1/4 Δ			483	5734		57 76	F042	SPK & TIN 5'S
℄ DRWY			470	5747		58 03	F056	" " 5'S ON ℄ ST
EAST SIDE 9th ST E								
44+15.36 ∡ PT			505	5712		57 09	C003	STK & TIN, 5'E of T.C. @ ∡ PT
+50			515	5702		57 19	F017	5'E
+65.36 BCR			560	5657		57 24	F067	5'E @ BCR
1/2 Δ			530	5687		57 37	F050	5'SE
44+91.06 BEG DRWY			482	5735		57 50	F015	5'S
1/4 Δ			481	5736		57 76	F040	SPK & TIN. 5'S
℄ DRWY			470	5747		58 03	F056	" " 5'S ON ℄ ST
T.P.								T.P
T.P	582	2665 76	223	265994				T.P

F. B. 2238 Pg. 90
Job No. ____ Division No. ____ Notes Red. ____ Plotted ____ Profile ____
Survey of 9th ST. E Date ____ Date ____ No. ____
Survey by MACK Notes M Notes Chkd. ____ Checked ____ X-Sec. ____
Indexed C. J. OAKI Date 3-14-57 Date ____ Date ____ No. ____

76298 S & E #307—7-55

PLEASE RETURN TO
LOS ANGELES COUNTY ENGINEER
700 LOS ANGELES COUNTY ENGINEERING BLDG.

NOTE: ANY ADDITIONS OR CHANGES ON THIS SHEET MUST BE MADE OR CIRCLED IN RED INK, WITH DATE AND NAME OF PERSON MAKING CHANGE.

Do not extend notes this side of this line.

STATION	B. S.	H. I.	F. S.	ELEV.	%	T. C. GRADE	CUT / FILL	9th ST. E (PER RD DEPT PROFILE M.J 8686)
		266576						
B.M "AV-20"	5 43	2666 82	4 37	2661 39				B.M "AV-20" EL=2661.38 (F.B. 1846-212) 9th ST. E @ S. SIDE RD DEPT YARD, 327'± N. OF ℄ AVE R & 34' W OF ℄ 9th ST. E TOP C.S. MON., 6" DN WITH BRASS CAP MARKED "COUNTY SURVEYOR, R.E. 63"
		W. SIDE	9th ST. E					
50+20.35 ℄ DRWY			6 00	60 82	T	61 41	F0 59	SPK & TIN, 5'N. OF T.C. ON ℄ ST
1/4 △			5 97	60 85		61 54	F0 69	5'N
50+24.72 BEG DRWY			5 38	61 44	T	61 67	F0 23	STK & TIN 5'N
1/2 △			5 31	61 51		61 79	F0 28	5'NW
50+48.51 BCR			5 26	61 56	T	61 90	F0 34	5'W @ BCR
+75			4 68	62 14		62 09	C0 05	5'W
51+00.39 ∡ PT			4 79	62 03		62 28	F0 25	5'W @ ∡ PT
		E. SIDE	9th ST. E					
50+20.35 ℄ DRWY			6 00	60 82	T	61 41	F0 59	SPK & TIN, 5'N OF T.C. ON ℄ ST
1/4 △			6 12	60 70		61 37	F0 67	5'N
50+24.72 BEG DRWY			6 27	60 55	T	61 33	F0 78	STK & TIN, 5'N
1/2 △			5 52	61 30		61 30	GR	5 NE
50+48.51 BCR			5 53	61 29	T	61 27	C0 02	5'E @ BCR
X + 75			5 60	61 22		61 22	GR	5'E
51+00.39 ∡ PT			5 68	2661 14		61 17	F0 03	5'E @ ∡ PT

x x

Profile Notes Red. Plotted Job No. Division No.
No. Date Date Survey of 9th ST. E
X-Sec. Notes Chkd. Checked Survey by MACK Notes M. Date 3-14-57
No. Date Date Map No. Indexed E. J. GALLI Date

F.B. 2238 PG. 91

F. B. 2238 Pg. 92

Profile

Job No. _____ Division No. _____ Notes Red. _____ Plotted _____ No. _____

Survey of 9th St. E Date _____ Date _____ X-Sec.

Survey by MACK Notes M. Notes Chkd. _____ Checked _____ No. _____

Indexed [illegible] Date 3-14-57 Date _____ Date _____

[illegible] S & E #307—7-55

PLEASE RETURN TO
LOS ANGELES COUNTY ENGINEER
700 LOS ANGELES COUNTY ENGINEERING BLDG.

NOTE: ANY ADDITIONS OR CHANGES ON THIS SHEET MUST BE MADE OR CIRCLED IN RED INK, WITH DATE AND NAME OF PERSON MAKING CHANGE.

Do not extend notes this side of this line.

STATION	B. S.	H. I.	F. S.	ELEV.		
T.P.	1 81	2666 82 2662 84	5 79	2661 03	T.P.	
B.M. # 3			5 48	2657 36	B.M. # 3 EL = 2657.346 F.B. 1620-132 F.B. 1846-212 9th St. E (W. SIDE), 250' ± So. of ℄ INT. AVE Q-12 TOP 4" CASING FILLED WITH CONC., 34' W OF ℄ 9th St. E & 2' N OF FENCE COR OF RD DEPT. YARD	

X

F. B. 2238 Pg. 93

Profile No.	Notes Red.	Plotted	Job No.	Division No.
	Date	Date	Survey of 10th ST W	
X-Sec. No.	Notes Chkd.	Checked	Survey by MACK	Notes M. Date 4-23-57
	Date	Date	Map No.	Indexed B. J. GALLI Date APR 5 '63

F.O. 396N-409

10th ST W

CURB GRADE STAKES

ON

10th ST W (W. SIDE)

BET AVES J-5 & J-7

[PER RD DEPT
PLANS M.J. 7374 &
M.J 8023]

ELEV.

F. B.

H. I.

PARTY
MACK
HALISCKY
RITTER
HUBBARD

B. B.

STATION

NOTE: ANY ADDITIONS OR CHANGES ON THIS SHEET MUST BE MADE OR CIRCLED IN RED INK, WITH DATE AND NAME OF PERSON MAKING CHANGE.

Do not extend notes this side of this line.

PLEASE RETURN TO
LOS ANGELES COUNTY ENGINEER
700 LOS ANGELES COUNTY ENGINEERING BLDG.

76298 S & E #307—7-55

76[illegible] S & E #307—7-55

PLEASE RETURN TO
LOS ANGELES COUNTY ENGINEER
700 LOS ANGELES COUNTY ENGINEERING BLDG.

NOTE: ANY ADDITIONS OR CHANGES ON THIS SHEET MUST BE MADE OR CIRCLED IN RED INK, WITH DATE AND NAME OF PERSON MAKING CHANGE.

Do not extend notes this side of this line.

STATION	B. S.	H. I.	F. S.	ELEV.	%	T.C. GRADE	CUT / FILL	10th ST W	PER RD DEPT PLANS M.J. 7374 & M.J. 8023
1+32.70 N (INT.)			—					℄ INT AVE	J-5 & 10th ST. W
0+00.35 N	547	2383 48		2378 01		78 01	—	EXIST T.C	@ 38' W OF ℄ 10th ST W
+00.49 N			5 98	77 50		77 51	—	" "	@ 42' W
+00.80 N			6 49	76 99		77 01	—	" "	@ 70' W
0+25 So			5 80	77 68	+0.89%	78 23	F0 55	STK & TIN,	3' W OF T.C @ 38' W OF ℄ 10th ST W
+50 So			5 55	77 93		78 45	F0 52		3' W
+75 So			5 33	78 15		78 68	F0 53		3' W
+88.26 BCR			5 70	77 78		77 80	—	EXIST T.C @	N. END N.W. CB RET (70' W OF ℄ 10th ST W
1+00 So			5 07	78 41		78 91	F0 50	STK & TIN	3' W OF T.C @ 38' W OF ℄ 10th ST W
" "			5 03	78 45		78 41	—	EXIST T.C	@ 42' W OF ℄ 10th ST W
1+25 So			4 89	78 59	+0.70%	79 08	F0 49	STK & TIN,	3' W OF T.C @ 38' W OF ℄ 10th ST W
+50 So			4 72	78 76		79 26	F0 50		3' W
+75 So			4 51	78 97		79 43	F0 46		3' W
+78.26 BCR			4 99	78 49		78 45	—	EXIST T.C @	S. END S.W. CB RET (70' W OF ℄ 10th ST W)
2+00 So			4 40	79 08		79 61	F0 53	STK & TIN,	3' W OF T.C @ 38' W OF ℄ 10th ST W
+25 So			4 28	79 20		79 78	F0 58		3' W
+50 So			4 12	79 36		79 96	F0 60		3' W
+75 So			3 95	79 53		80 13	F0 60		3' W
" "			3 84	79 64		79 63	—	EXIST. T.C.	@ 42' W OF ℄ 10th ST. W
" "			4 33	79 15		79 13	—	EXIST T.C.	@ 70' W " " " "

F. B. 2238 Pg. 94
Job No. ____ Division No. ____ Notes Red. ____ Plotted ____ Profile
Survey of 10th ST. W Date ____ Date ____ No. ____
Survey by MACK Notes M Notes Chkd. ____ Checked ____ X-Sec.
Indexed C. J. GAMI Date 4-23-57 Date ____ Date ____ No. ____

F. B. 2238 Pg. 95

Profile No. | Notes Red. | Plotted | Job No. | Division No.
Date | Date | Survey of AVE. I.
X-Sec. No. | Notes Chkd. | Checked | Survey by MACK Notes M. Date 4-24-57
Date | Date | Map No. | Indexed ~~C. J. GALLI~~ Date APR 5 '69

F.O. 396 N-409

AVE. I

CURB GRADE STAKES

ON

AVE. I. (SO. SIDE)

BET 15th & 18th STS. W

[PER RD DEPT. PLANS
M.J 7517, MJ 7904, M.J. 8482]

STATION	B. S.	H. I.	F. S.	ELEV.
		PARTY MACK HALISCKY RITTER HUBBARD		

NOTE: ANY ADDITIONS OR CHANGES ON THIS SHEET MUST BE MADE OR CIRCLED IN RED INK, WITH DATE AND NAME OF PERSON MAKING CHANGE.

PLEASE RETURN TO
LOS ANGELES COUNTY ENGINEER
700 LOS ANGELES COUNTY ENGINEERING BLDG.

Do not extend notes this side of this line.

76298 S & E #307—7-55

76298 S & E #307—7-55

PLEASE RETURN TO
LOS ANGELES COUNTY ENGINEER
700 LOS ANGELES COUNTY ENGINEERING BLDG.

NOTE: ANY ADDITIONS OR CHANGES ON THIS SHEET MUST BE MADE OR CIRCLED IN RED INK, WITH DATE AND NAME OF PERSON MAKING CHANGE.

Do not extend notes this side of this line.

STATION	B. S.	H. I.	F. S.	ELEV.	%	T.C GRADE	CUT / FILL	AVE. I	PER RD DEPT PLANS M.J 7517, MJ 7904, MJ 8482
0+00 W (INT)			—					℄ INT 15th ST. W ℄ AVE. I	
1+64 32	436	2333 02		232866		2866	GR.	EXIST. T.C @ 38' So. OF ℄ AVE. I	
" "			437	2865		2866	—	EXIST T.C " 52' So " " "	
" "			489	2813		2816	—	EXIST T.C " 80' So " " "	
2+00			398	2904	-0.336%	2854	CO50	STK ℄ TIN,	5' So OF T.C @ 38' So OF ℄ AVE I
+50			413	2889		2837	CO52		5' So
3+00			470	2832		2820	CO12		5' So
" "			487	2815		2820	—	EXIST T.C @ 52' So OF ℄ AVE I	
3+30 INT			—			—	—	℄ INT. HARLAS AVE ℄ AVE I	
+50			503	2799	-0.130%	2813	FO14	STK ℄ TIN,	5' So. OF T.C @ 38' So OF ℄ AVE I
4+00			507	2795		2807	FO12		5' So
+50			511	2791		2800	FO09		5' So
+94 32	396	2332 10	488	232814		2795	CO19		5' So
"			449	2761		2778	—	EXIST T.C @ 52' So OF ℄ AVE. I	
5+00			402	2808		2794	CO14	STK ℄ TIN,	5' So OF T.C @ 38' So. OF ℄ AVE. I
+50			442	2768	-0.1175%	2789	FO21		5' So
6+00			450	2760		2783	FO23		5' So
+50			481	2729		2778	FO49		5' So
+60 INT			—			—	—	℄ INT 16th ST. W. ℄ AVE I	
7+00			479	2731		2772	FO41	STK ℄ TIN,	5' So OF T.C @ 38' So OF ℄ AVE I
+50			478	2732		2766	FO34		5' So

F. B. 2238 Pg. 96

Job No. Division No. Notes Red. Plotted Profile
Survey of AVE. I Date Date No.
Survey by MACK Notes M Notes Chkd. Checked X-Sec.
Indexed E. J. GAIII Date 4-24-57 Date Date No.

76298 S & E #307—7-55

PLEASE RETURN TO
LOS ANGELES COUNTY ENGINEER
700 LOS ANGELES COUNTY ENGINEERING BLDG.

NOTE: ANY ADDITIONS OR CHANGES ON THIS SHEET MUST BE MADE OR CIRCLED IN RED INK, WITH DATE AND NAME OF PERSON MAKING CHANGE.

Do not extend notes this side of this line.

STATION	B. S.	H. I.	F. S.	ELEV.	%	T.C. GRADE	CUT / FILL	AVE I	PER RD DEPT PLANS M.J.7517, M.J.7904, MJ.8482
		2332 10							
8+00			5 01	2709		27 61	F0 52	STK & TIN,	5'So OF T.C @ 38'So. OF ℄ AVE I
+24 32			5 17	2693		27 58	F0 65		5'So
" "			5 00	2710	-0.1115%	27 12	—	EXIST. T.C. @ 52'So. OF ℄ AVE. I	
+50			5 26	2684		27 55	F0 71	STK & TIN,	5'So OF T.C. @ 38'So OF ℄ AVE I
9+00	4 58	2331 40	5 28	2326 82		27 50	F0 68		5'So
+50			4 49	26 91		27 44	F0 53		5'So
+90 INT			—			—	—	℄ INT LORIMER AVE & AVE I	
10+00			4 62	26 78		27 38	F0 60	STK & TIN,	5'So T.C @ 38'So. OF ℄ AVE I
+03			4 58	2682		26 70	—	EXIST T.C @ 52'So OF ℄ AVE. I	
+04			4 56	26 84		27 38	F0 54	STK & TIN,	5'So OF T.C @ 38'So OF ℄ AVE I
+50			4 59	2681		27 33	F0 52		5'So
11+00			4 50	2690		27 27	F0 37		5'So
+50			5 20	26 20		27 22	F1 02		5'So
12+00			4 97	26 43	-0.1115%	27 16	F0 73		5'So
+50			5 77	25 63		27 10	F1 47		5'So
13+00	5 07	2330 61	5 86	2325 54		27 05	F1 51		5'So
+27 44 INT			—			—	—	℄ INT 17th ST W & AVE I	
+50			4 77	2584		26 99	F1 15	STK & TIN,	5'So OF T.C @ 38'So. OF ℄ AVE I
14+00			4 89	2572		26 94	F1 22		5'So
X 45			4 84	2577		26 89	F1 12		5'So

Profile Notes Red. ____ Plotted ____ Job No. ____ Division No. ____ F. B. 2238 Pg. 97
No. ____ Date ____ Date ____ Survey of AVE I
X-Sec. Notes Chkd. ____ Checked ____ Survey by MACK Notes M Date 4-24-57
No. ____ Date ____ Date ____ Map No. ____ Indexed ____ Date ____

76298 S & E #307—7-55

PLEASE RETURN TO
LOS ANGELES COUNTY ENGINEER
700 LOS ANGELES COUNTY ENGINEERING BLDG.

NOTE: ANY ADDITIONS OR CHANGES ON THIS SHEET MUST BE MADE OR CIRCLED IN RED INK, WITH DATE AND NAME OF PERSON MAKING CHANGE.

Do not extend notes this side of this line.

STATION	B. S.	H. I.	F. S.	ELEV.	%	T.C. GRADE	CUT / FILL	AVE. I	PER RD. DEPT. PLANS M.J 7517, M.J 7904, M.J. 8482
		2330 61							
14+50			405	2656	0.236%	26 88	F0 32	STK & T.N.	5' So of T.C @ 38' So of ℄ AVE. I
15+00			467	2594		26 76	F0 82		
+50			456	2605		26 64	F0 59		
16+00			444	2617		26 52	F0 35		
+50			493	2568		26 41	F0 73		
+95	507	2330 59	509	2325 52		26 30	F0 78		
T.P	542	2331 26	475	2325 84				ST. 13+50	
TP	507	2331 96	437	2326 89				ST. 9+50	
TP	510	2332 76	430	2327 66					
BM. 1+64 32			411	2328 65		28 66		EXIST T.C @ 38' So of ℄ AVE. I, AT 165' ± W. of ℄ 15th St W (PER. RD. DEPT PLAN M.J 8482)	EL=2328.66

F. B. 2238 Pg. 98

Job No. ____ Division No. ____ Notes Red ____ Plotted ____ Profile ____

Survey of AVE. I Date ____ Date ____ No. ____

Survey by MACK Notes M Notes Chkd ____ Checked ____ X-Sec. ____

Indexed C. J. GAUL Date 4-24-57 Date ____ Date ____ No. ____

F.B. 2238 Pg. 99

Profile No.	Notes Red.	Plotted	Job No.	Division No.
	Date	Date	Survey of AVE. Q	
X-Sec. No.	Notes Chkd.	Checked	Survey by MACK	Notes M. Date 4-26-57
	Date	Date	Map No.	Indexed E. J. GALLI Date 1985

F.O. 396 N - 408

AVE Q

CURB GRADE STAKES

ON

AVE Q

BET 30th & 31ST STS E

PER RD DEPT PLAN

M.J. 6523

STATION	B.B.	H.I.	F.B.	ELEV.
		PARTY MACK HALISCKY RITTER HUBBARD		

NOTE: ANY ADDITIONS OR CHANGES ON THIS SHEET MUST BE MADE OR CIRCLED IN RED INK, WITH DATE AND NAME OF PERSON MAKING CHANGE.

PLEASE RETURN TO
LOS ANGELES COUNTY ENGINEER
700 LOS ANGELES COUNTY ENGINEERING BLDG.

Do not extend notes this side of this line.

76298 S & E #307—7-55

F. #2238 Pg. 100 | Job No. | Division No. | Notes Red | Plotted | Profile No.

Survey of AVE Q | Date | Date

Survey by MACK | Notes [illegible] | Notes Chkd | Checked | X-Sec.

Indexed G. J. GALL | Date 4-26-57 | Date | Date | No.

76298 S & E #307—7-55

PLEASE RETURN TO
LOS ANGELES COUNTY ENGINEER
700 LOS ANGELES COUNTY ENGINEERING BLDG.

NOTE: ANY ADDITIONS OR CHANGES ON THIS SHEET MUST BE MADE OR CIRCLED IN RED INK, WITH DATE AND NAME OF PERSON MAKING CHANGE.

Do not extend notes this side of this line.

STATION	B.S.	H.I.	F.S.	ELEV.	%	GRADE 28' So ℄ Q	CUT / FILL	AVE Q	PER RD. DEPT PLAN M.J. 6523
0+00 E (INT)			—					℄ INT 30th ST E ℄ AVE Q	(SEC. COR C.S. MON)
ECR (S.E. COR)	516	258575		258059		8059	+	EXIST T.C. AT S. END S.E. CB RET	
0+77.65 BCR			524	8051		80~~59~~ 51	GR.	EXIST T.C.	" E. " " " "
+92.65 (℄ PT)			472	8103	+0.288%	8055	C048	STK ℄ TIN	3' So. of T.C
1+00			468	8107		8057	C050		3' So
+40.41 BCR			507	8068		8067	C001		3' So
Δ/2			473	8102		8082	C020		3' SW
ECR (SW COR)			477	8098		8097	C001		3' W
1+62.01 INT			—			—	—	℄ INT ALLEY ℄ AVE Q	
ECR (S.E. COR)			498	8077		8097	F020	STK ℄ TIN	3' E of T.C
Δ/2			508	8067		8087	F020		3' SE
1+84.41 BCR			495	8080		8077	C003		3' So
2+00			460	8115		8082	C033		3' So
+50			425	8150		8100	C050		3' So
3+00			405	8170	+0.350%	8117	C053		3' So

STATION	B.S.	H.I.	F.S.	ELEV.	%	GRADE 42' So ℄ Q	CUT / FILL	ON FRONTIER AVE
ECR (W. SIDE)			337	8238		8237	—	EX. T.C (W. SIDE) AT S. END C.R.
EX T.C @ N. END	435	258668	342	258233		8233	GR.	EX. T.C " " " N. " "
Δ/2			455	8213	-0.205%	8230	F017	STK ℄ TIN, 3' N of T.C
3+13.70 BCR			478	8190		82~~27~~ 28	F038	3' N
+25			493	8175		8226	F051	3' N

← 42.7 →

76298 S & E #307—7-55

PLEASE RETURN TO
LOS ANGELES COUNTY ENGINEER
700 LOS ANGELES COUNTY ENGINEERING BLDG.

NOTE: ANY ADDITIONS OR CHANGES ON THIS SHEET MUST BE MADE OR CIRCLED IN RED INK, WITH DATE AND NAME OF PERSON MAKING CHANGE.

Do not extend notes this side of this line.

STATION	B. S.	H. I.	F. S.	ELEV.	%	GRADE 78.50 ℄	CUT / FILL	%	GRADE 42.5 ℄	CUT / FILL	AVE Q PER RD. DEPT PLAN M.J 6523
		2586 68									
3+43.98			461	82 07		—			8222	F015	STK ℄ T.N, 3'N of T.C
+50			549	81 19	+0.350	8135	F016		—		3'So
"			458	82 10		—			8221	F011	3'N
4+00			559	81 09		8152	F043		—		3'So
"			445	82 23		—			8209	C014	3'N
+50			563	81 05		8170	F065		—		3'So
"			430	82 38		—		-0.230	8198	C040	3'N
+ 85 (℄ Pt)			567	81 01		8164	F063		—		3'So
5+00			533	81 35		8161	F026		—		3'So
"			486	81 82		—			8186	F004	3'N
+17.99			512	81 56		—			8182	F026	3'N
5+17.99 BCR			487	8181	-0.172	—			—		EX. T.C (on S.W. Cor 31st St. W BL=81.82 (at W. End, 70'So. of ℄ Q
+25			490	81 78		8157	C021		—		STK ℄ T.N, 3'So of T.C
+30 ECR			509	81 59		8156	C003		—		3'So
+30 BCR			551	8117		—			8179	F062	3'N
Δ/2 = MCR	480	2586 12	536	258132		8167	F035		8167	F035	3'W
5+62.03 INT			—			—			—		℄ INT 31st St. W ℄ Ave Q
6+00 ECR			482	81 30		8127	—		—		Ex T.C @ 28'So of ℄ Ave Q
6+00 BCR			447	81 65		—			8166	—	Ex TC @ 42'So
X+15 EX. TC			474	81 38		8138	C		—		Ex T.C @ 28'So

Profile No.____ Date____ Notes Red____ Date____ Plotted____ Date____ Job No.____ Division No.____
X-Sec. No.____ Date____ Notes Chkd____ Date____ Checked____ Date____ Survey of AVE Q Survey by MACK Map No.____ Notes M Indexed____ Date____ Date 4-26-57

F.B. 2238 Pg 101

76298 S & E #307—7-55

PLEASE RETURN TO
LOS ANGELES COUNTY ENGINEER
700 LOS ANGELES COUNTY ENGINEERING BLDG.

NOTE: ANY ADDITIONS OR CHANGES ON THIS SHEET MUST BE MADE OR CIRCLED IN RED INK, WITH DATE AND NAME OF PERSON MAKING CHANGE.

Do not extend notes this side of this line.

STATION	B. S.	H. I.	F. S.	ELEV.	% GRADE 28' So ℄ Q	CUT / FILL	% GRADE 42' So ℄ Q	CUT / FILL	AVE Q PER RD. DEPT PLAN M.J. 6523
		258612							
6+15 Ex TC			444	81 68	—		8168	GR	Ex T.C. @ 42' So of ℄ Ave Q
+25			469	81 43	81 43	GR	—		STK & TIN, 3' So. of T.C.
"			464	81 48	—		81 68	FO 20	3' N
+45 (4 Pt)			415	81 97	81 54	CO 43	—		3' So
+50			374	82 38	81 57	CO 81	—		3' So
"			404	82 08	—		81 68	CO 40	3' N
+75			437	81 75	81 70	CO 05	—		3' So
"			454	81 58	—		81 68	FO 10	3' N
+94 ~~+96.06~~			422	81 90	81 80	CO 10	—		3' So
+94 ~~+96.21~~			431	81 81	—		81 68	CO 13	3' N
"			447	81 65			81 ~~80~~ 68	GR	Ex. T.C. @ 42' So. of ℄ Ave Q
+96.51 Ex. T.C.			436	81 76					Ex. T.C. at TRACT LINE EL = 81.80 @ 70' So. of ℄ Ave Q

+0.532 %

0.00

F. B. 2238 PG. 102

Job No. Division No. Notes Red. Plotted Profile

Survey of AVE Q Date Date No.

Survey by MACK Notes M Notes Chkd. Checked X-Sec.

Indexed E. J. GALLI Date 4-26-57 Date Date No.

Notes Ck'd by	Survey of ST. ℄ IN ANTELOPE VALLEY
Map No.	JN 0021.60 Tape 156 Std 84 °F
Office Work	Surveyed by MACK
Checked	Notes M Date 8-28-61
Date	Indexed H. E. OTT FEB 7 '62

F. B. 2238 PG. 103

J. N. 0021.60

STREET ℄ IN ANTELOPE VALLEY

RESETTING OF ℄ INT.
ON
100th ST E. ℄ AVE. R-2

MACK
RITTER
MITCHELL, H.E
HILL

Note: Any Additions or Changes on this Sheet Must be Made or Circled in Red Ink With Date and Name of Person Making Change.

Do not extend this side of this line.

PLEASE RETURN TO
LOS ANGELES COUNTY ENGINEER
403 LOS ANGELES COUNTY ENGINEERING BLDG.

76F3095 CE # 310 3-61

F. B. 2238 PG. 104

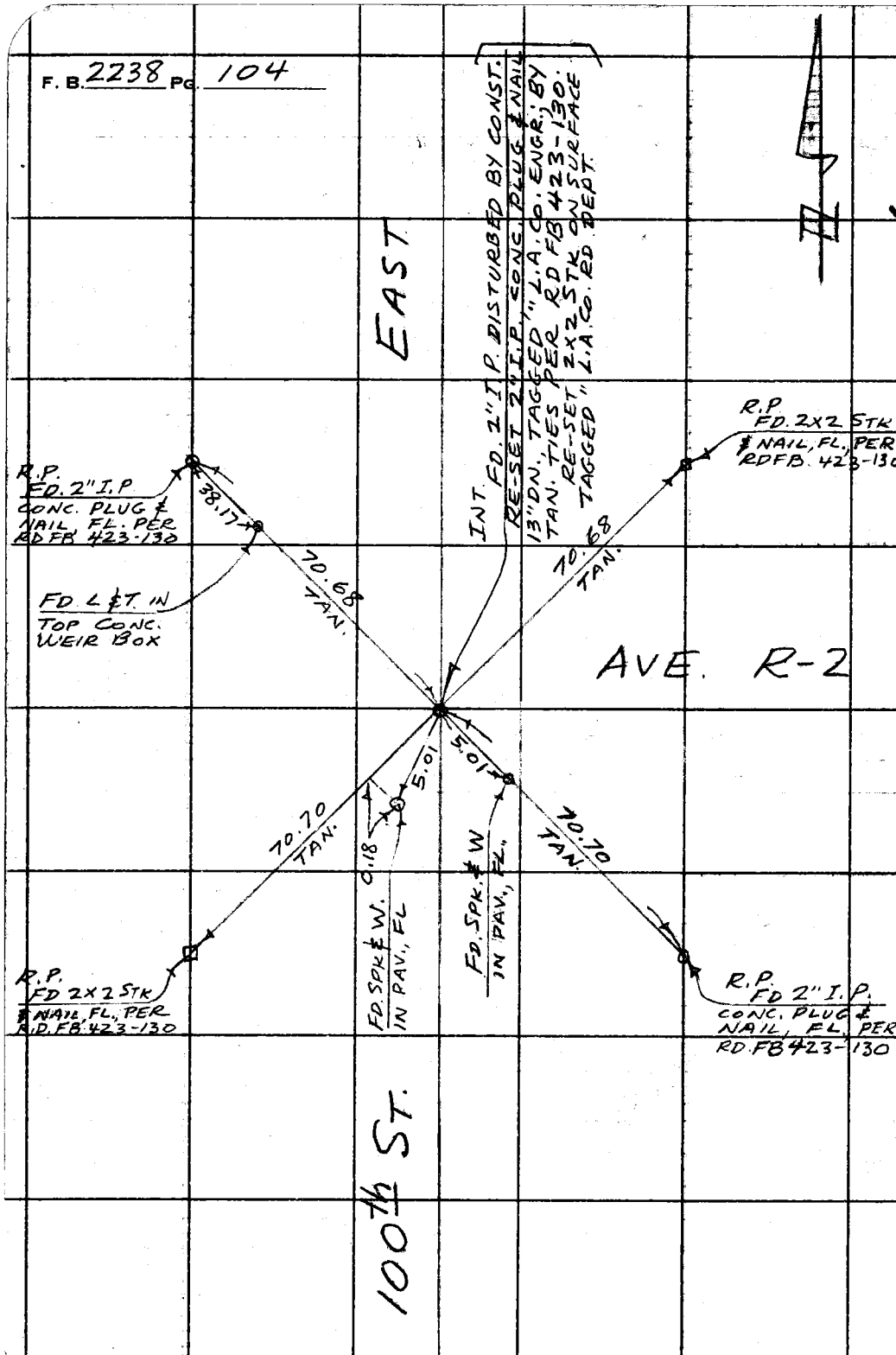

W.S. 66, B-3

PLEASE RETURN TO
LOS ANGELES COUNTY ENGINEER
403 LOS ANGELES COUNTY ENGINEERING BLDG.

Do not extend this side of this line.

Note: Any Additions or Changes on This Sheet Must be Made or Circled in Red Ink With Date and Name of Person Making Change.

76F3095 CE # 310 3-61

PLEASE RETURN TO
LOS ANGELES COUNTY ENGINEER
403 LOS ANGELES COUNTY ENGINEERING BLDG.

Note: Any Additions or Changes on This Sheet Must be Made or Circled in Red Ink With Date and Name of Person Making Change.

Do not extend this side of this line.

W.S.70,A-3

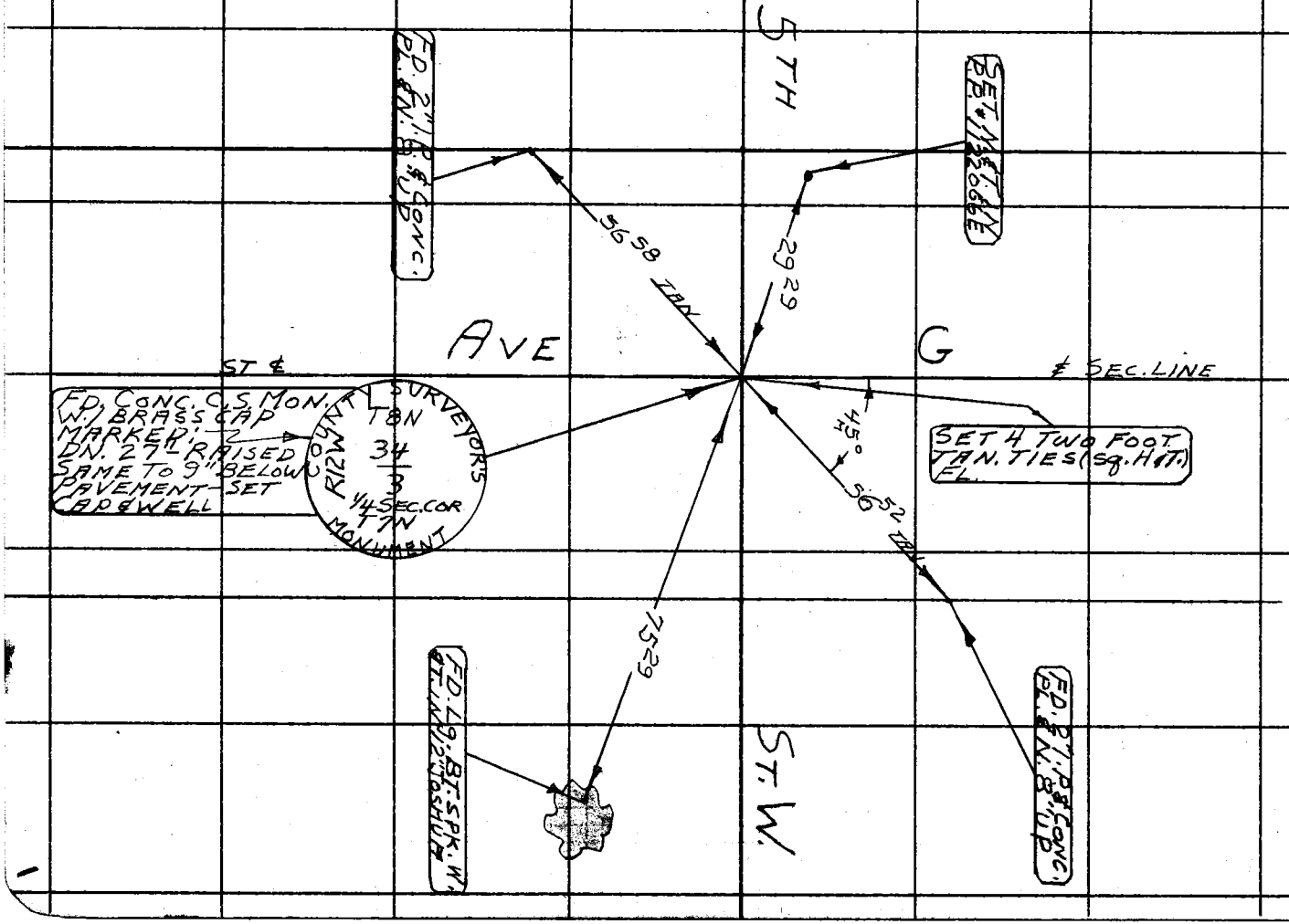

Notes Ck'd by
Map No.
Office Work
Checked
Date

Survey of SEC. LINES, T8N, R12W
JN 23020 Tape 156 Std 84 °F
Surveyed by S. HALISCKY
Notes S. HALISCKY Date 7-20-61
Indexed H. E. OTT

F. B. 2238 PG. 105

F. B. 2238 Pg. 106

W.S. 70 A-3

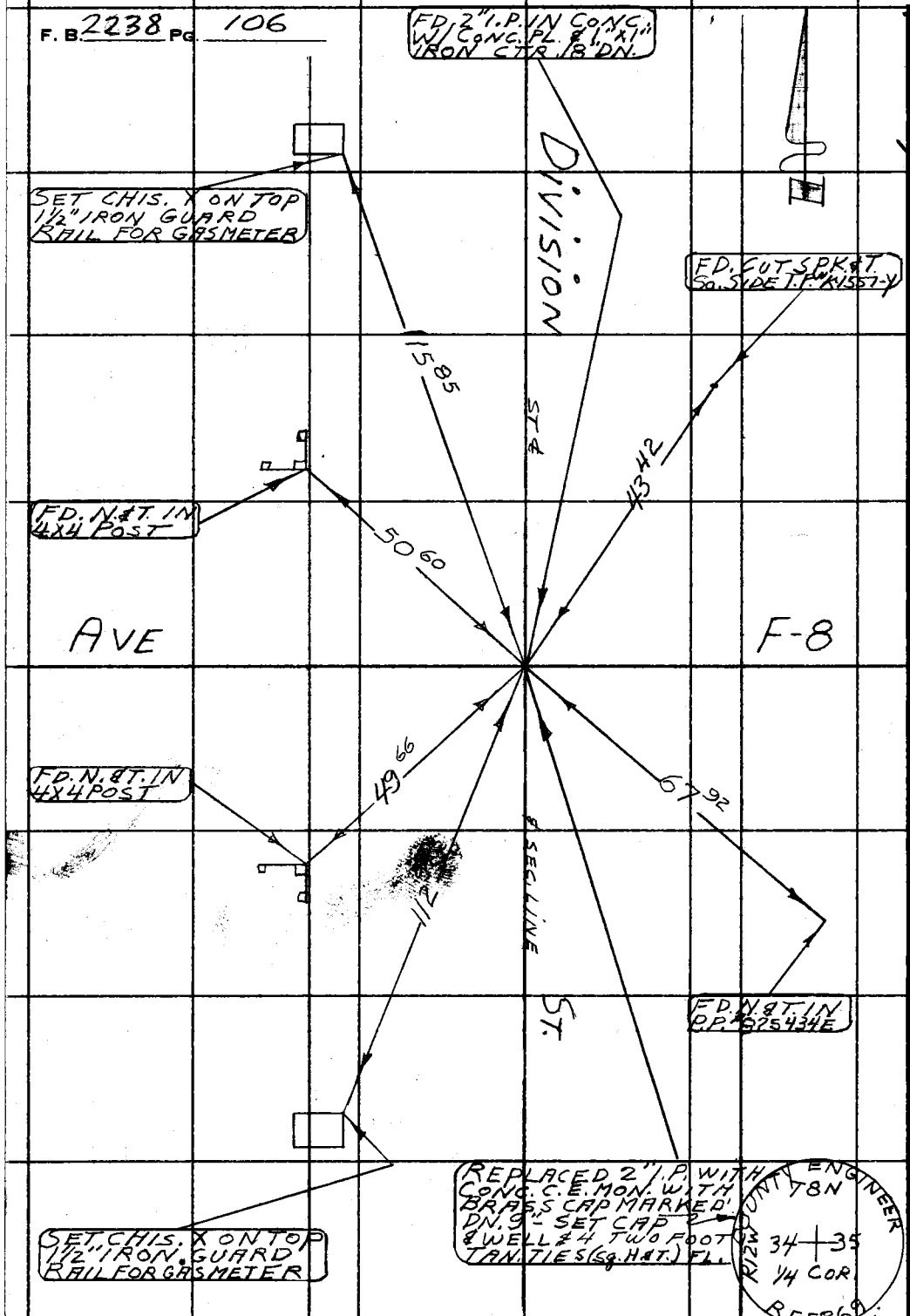

PLEASE RETURN TO
LOS ANGELES COUNTY ENGINEER
403 LOS ANGELES COUNTY ENGINEERING BLDG.

Do not extend this side of this line.

Note: Any Additions or Changes on This Sheet Must be Made or Circled in Red Ink With Date and Name of Person Making Change.

76F3095 CE # 310 3-6

PLEASE RETURN TO
LOS ANGELES COUNTY ENGINEER
403 LOS ANGELES COUNTY ENGINEERING BLDG.

Do not extend this side of this line.

Note: Any Additions or Changes on This Sheet Must be Made or Circled in Red Ink With Date and Name of Person Making Change.

W.S.70A-3

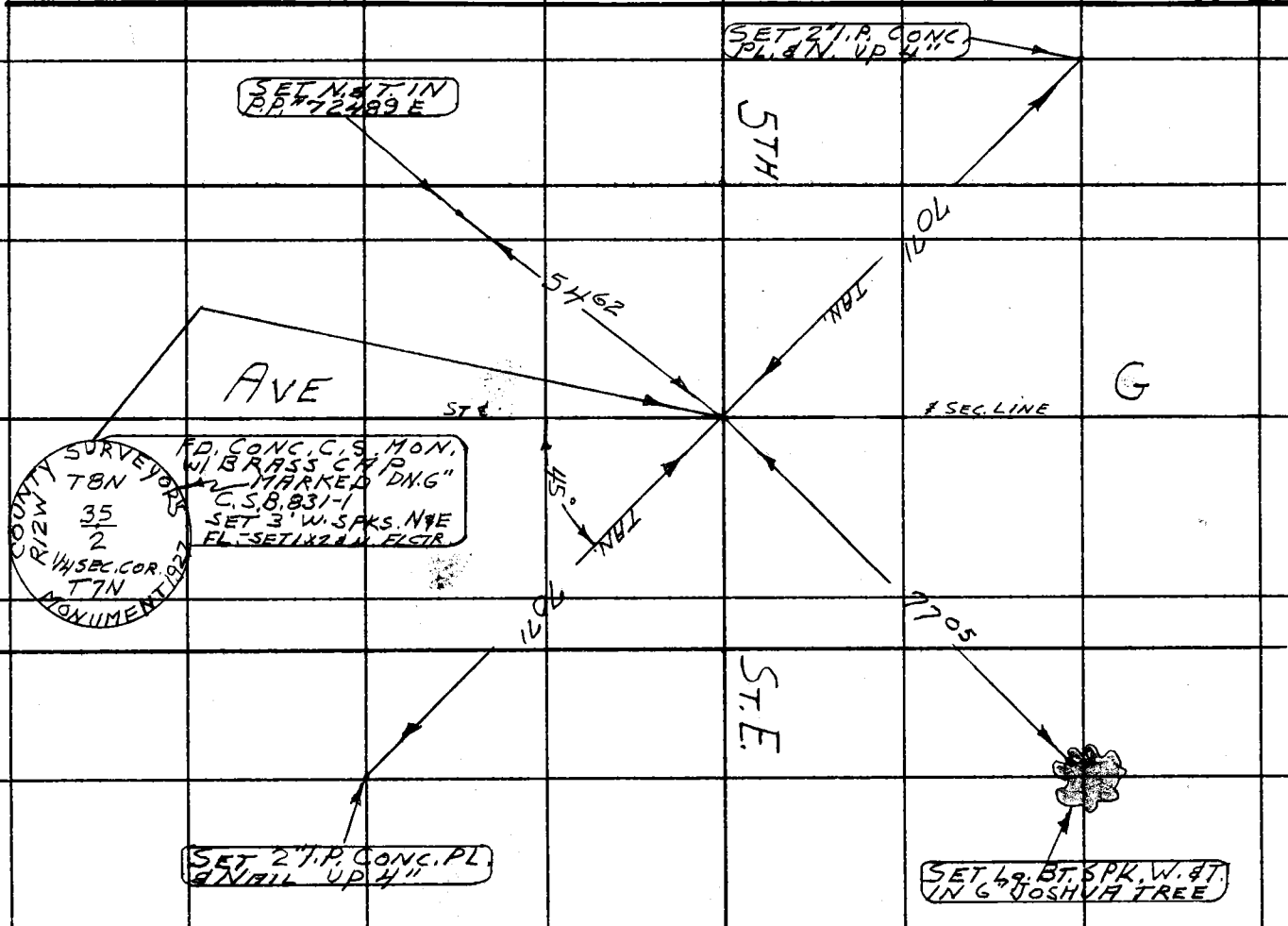

Notes Ck'd by
Map No.
Office Work
Checked
Date

Survey of SEC. LINES, T8N, R12W
JN 03602.01 Tape 156 Std. 84 °F
Surveyed by S. HRUSCKY
Notes S. HRUSCKY Date 5-7-61
Indexed
H. E. OTT

F. B. 2238 PG. 107

W.S.69C-3

Notes Ck'd by	Survey of SEC. LINES, T8N, R10W
Map No.	JN 0302 01 Tape 56 Std 84 °F
Office Work	Surveyed by S. HALISCKY
Checked	Notes S. HALISCKY Date 5-31-61
Date	Indexed H. E. OTT

F. B. 2238 PG. 109

TO BOT. PG. 110

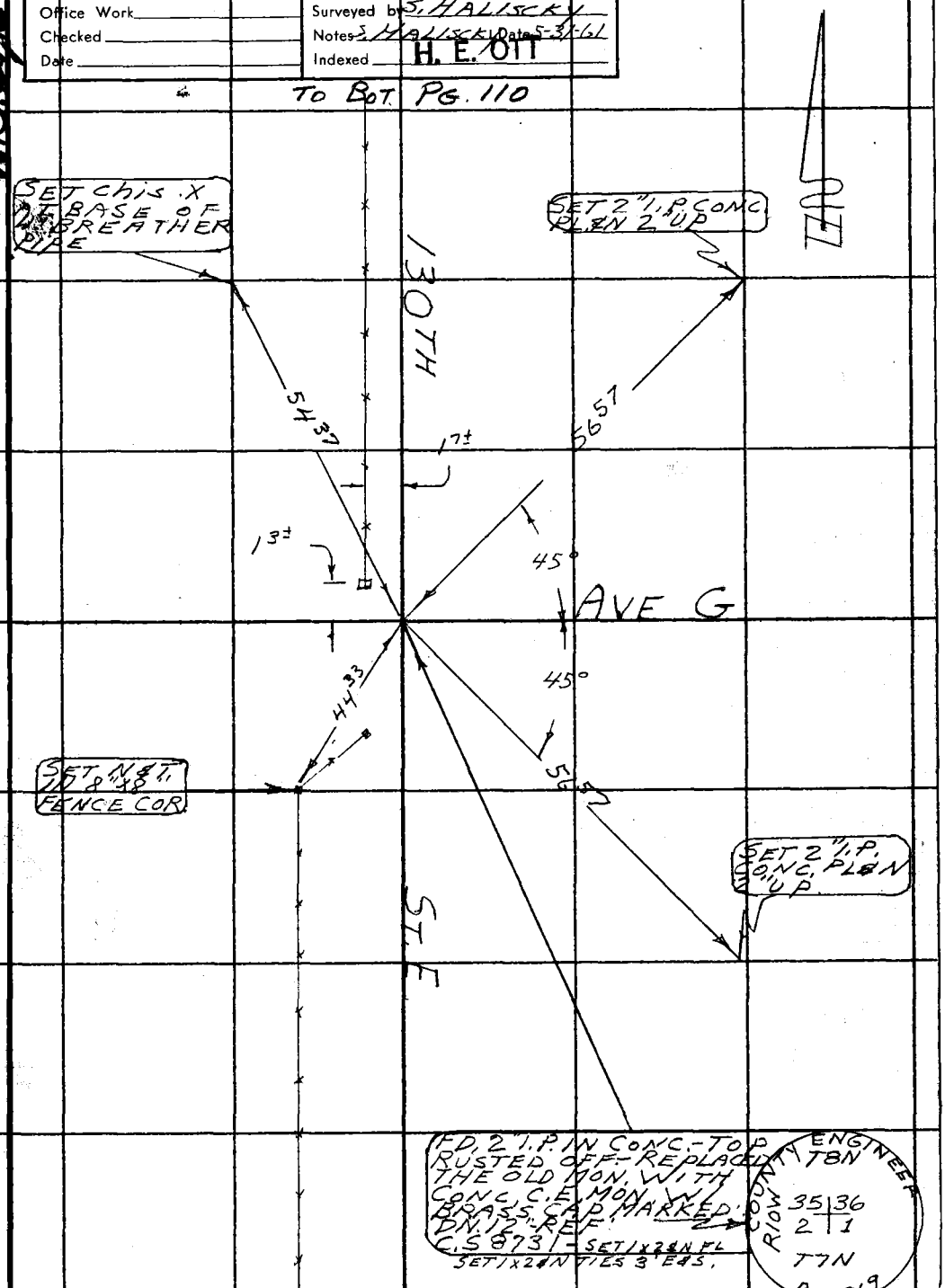

Note: Any Additions or Changes on This Sheet Must be Made or Circled in Red Ink With Date and Name of Person Making Change.

Do not extend this side of this line.

PLEASE RETURN TO
LOS ANGELES COUNTY ENGINEER
403 Los Angeles County Engineering Bldg.

76F309S CE # 310 3-61

To Bot. Pg 111

F. B. 2238 Pg. 110

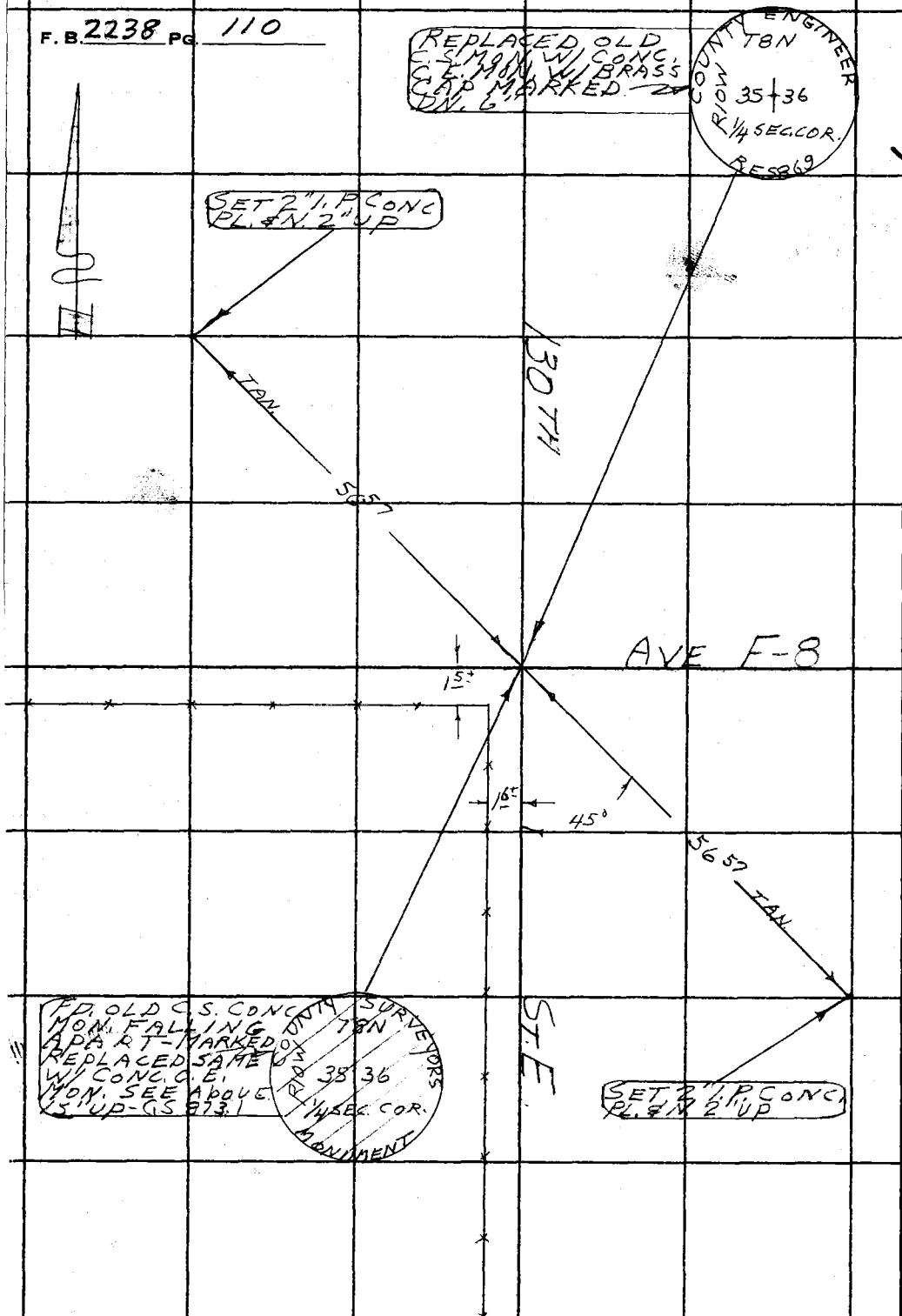

W.S. 69, C-3

PLEASE RETURN TO
LOS ANGELES COUNTY ENGINEER
403 LOS ANGELES COUNTY ENGINEERING BLDG.

Do not extend this side of this line.

Note: Any Additions or Changes on This Sheet Must be Made or Circled in Red Ink With Date and Name of Person Making Change.

To Top Pg 109

W.S.69.8-3

Notes Ck'd by	Survey of SEC. LINES T8N, R10W
Map No.	JN 030201 Tape 156 Std 84 °F
Office Work	Surveyed by S. HALISCKY
Checked	Notes S. HALISCKY Date 6-11-61
Date	Indexed H. E. OTT

F. B. 2238 PG. 111

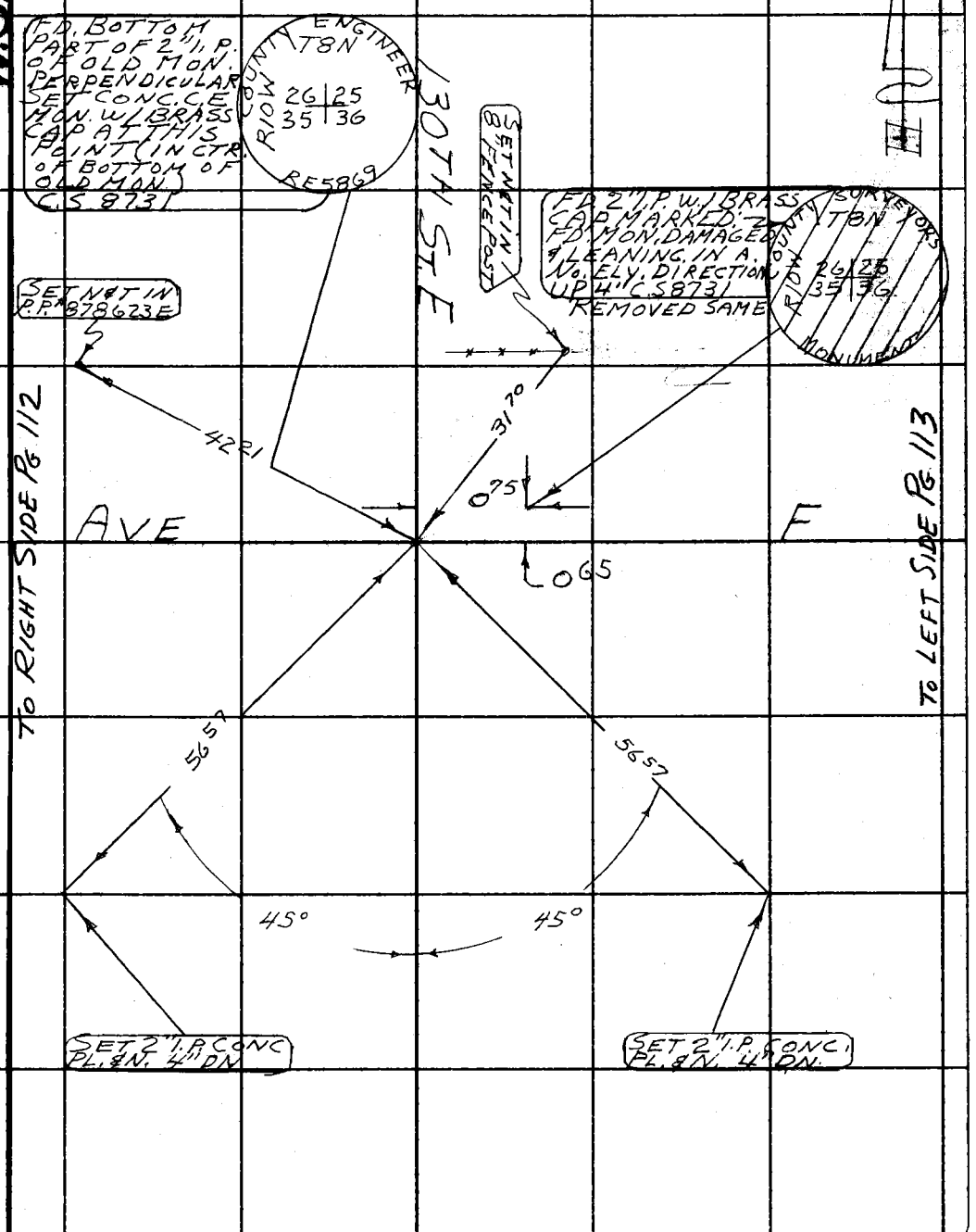

Note: Any Additions or Changes on this Sheet Must be Made or Circled in Red Ink With Date and Name of Person Making Change.

Do not extend this side of this line.

PLEASE RETURN TO
LOS ANGELES COUNTY ENGINEER
403 LOS ANGELES COUNTY ENGINEERING BLDG.

76F3095 CE # 310 3-61

F. B. 2238 PG. 112

W.S. 69, C-3

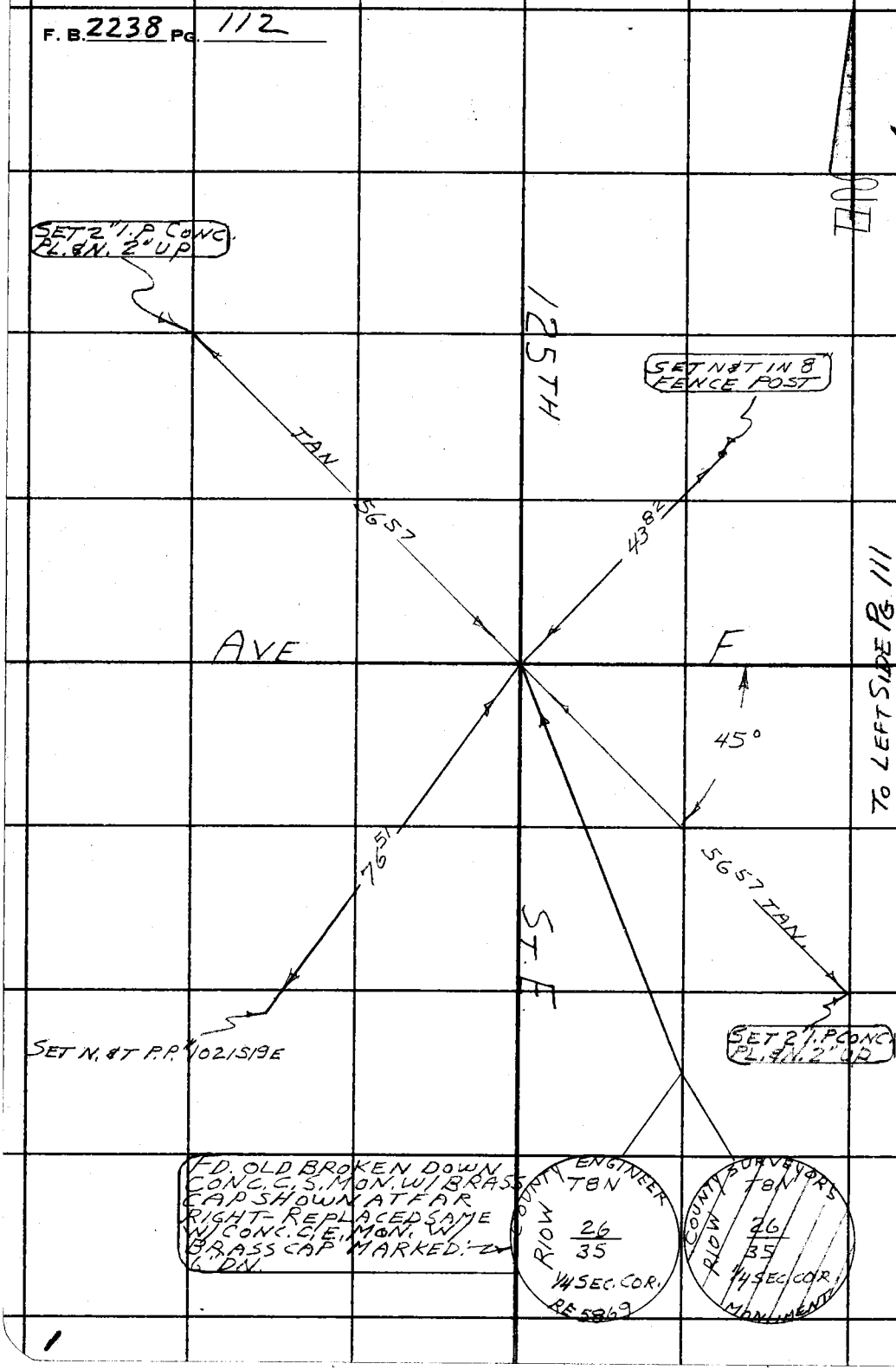

PLEASE RETURN TO
LOS ANGELES COUNTY ENGINEER
403 LOS ANGELES COUNTY ENGINEERING BLDG.

Do not extend this side of this line.

Note: Any Additions or Changes on This Sheet Must be Made or Circled in Red Ink With Date and Name of Person Making Change.

1

W.S.69, C-3

Notes Ck'd by	Survey of SEC. LINES, T8N, R10W
Map No.	JN 030201 Tape 156 Std 84 °F
Office Work	Surveyed by S. HALISCKY
Checked	Notes S. HALISCKY Date 6-2-61
Date	Indexed

F. B. 2238 PG. 113

H. E. OTT

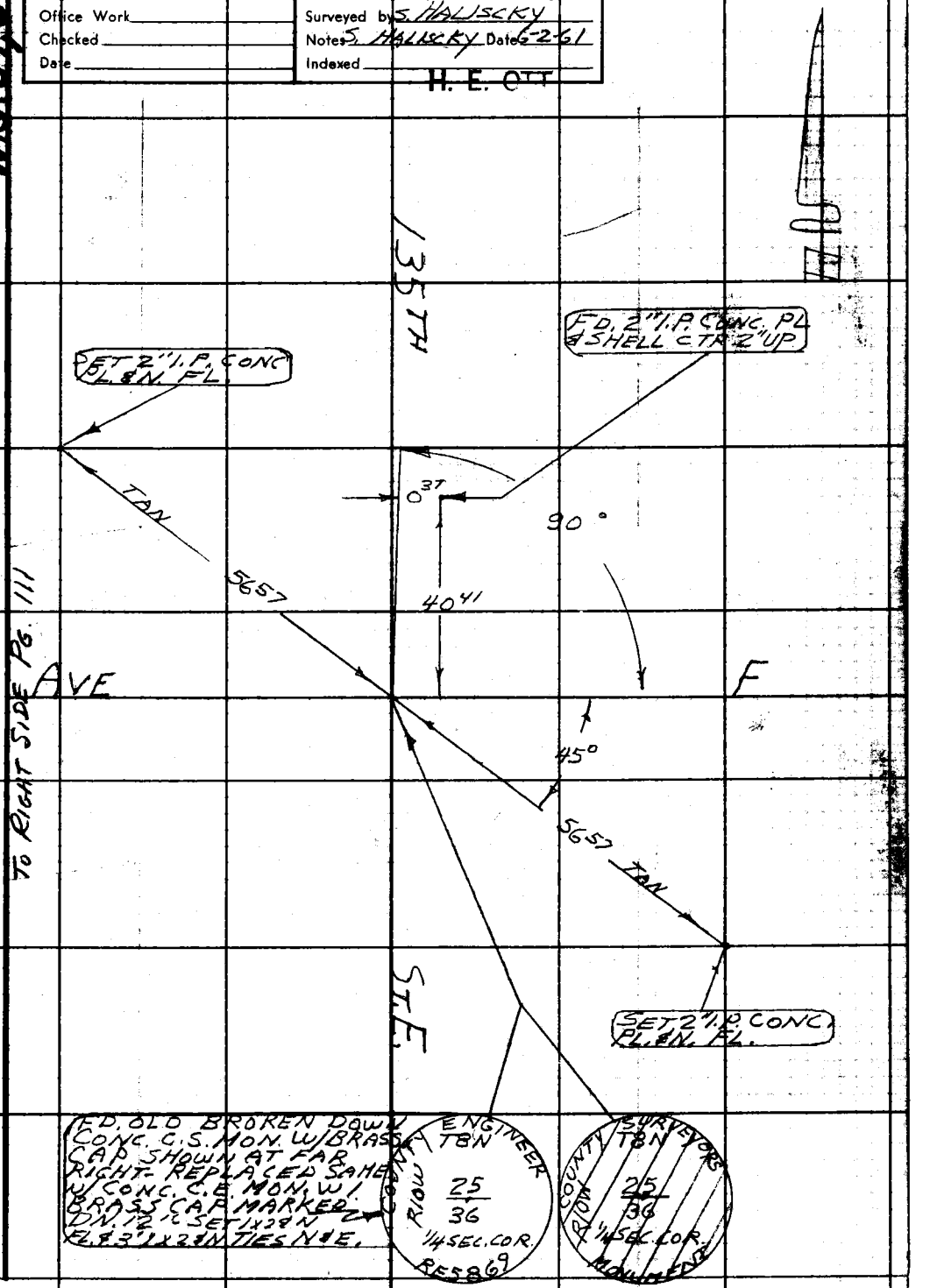

Note: Any Additions or Changes on This Sheet Must be Made or Circled in Red Ink With Date and Name of Person Making Change.

Do not extend this side of this line.

PLEASE RETURN TO
LOS ANGELES COUNTY ENGINEER
700 LOS ANGELES COUNTY ENGINEERING BLDG.

76F309S S&E #247 11-58

F. B. 2238 Pg. 114

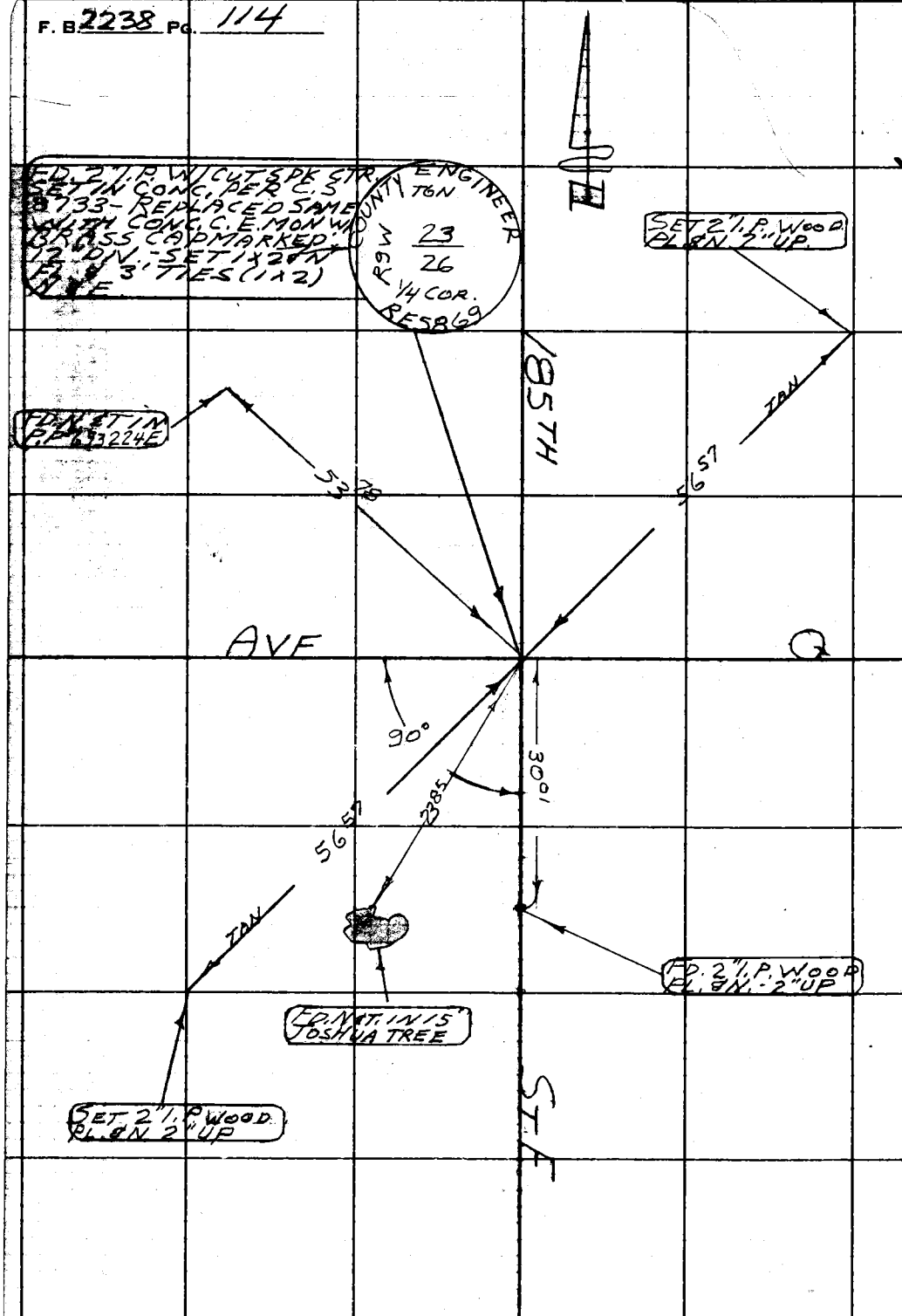

W.S. 67, A-2

PLEASE RETURN TO
LOS ANGELES COUNTY ENGINEER
700 LOS ANGELES COUNTY ENGINEERING BLDG.

Do not extend this side of this line.

Note: Any Additions or Changes on This Sheet Must be Made or Circled in Red Ink With Date and Name of Person Making Change.

W.S.66,E-5

Notes Ck'd by	Survey of SEC. LINES, T5N, R10W
Map No.	JN 030201 Tape 156 Std 84 °F
Office Work	Surveyed by S. HALISCKY
Checked	Notes S. HALISCKY Date 6-30-61
Date	Indexed H. E. OTT

F. B. 2238 PG. 115

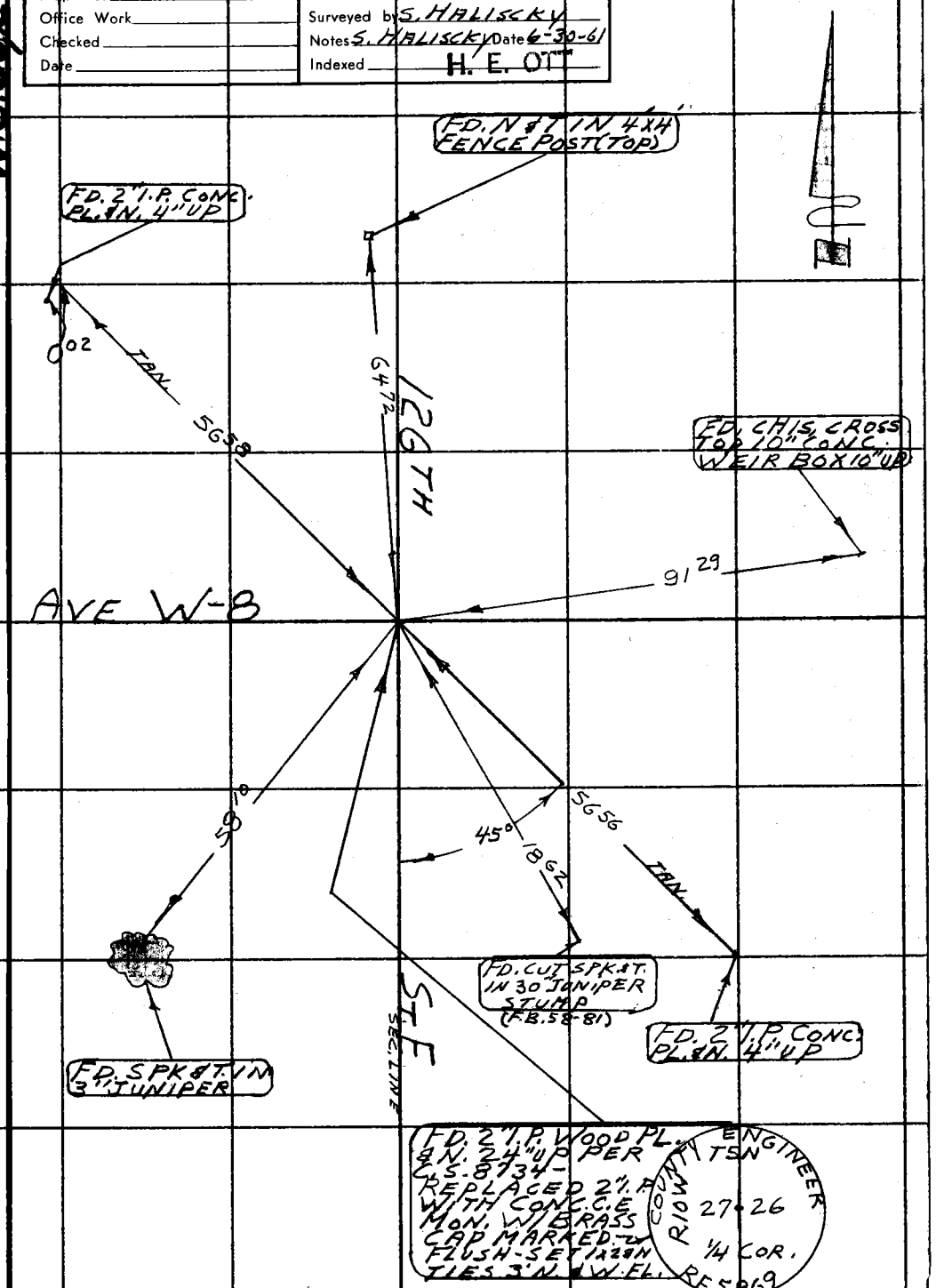

Note: Any Additions or Changes on This Sheet Must be Made or Circled in Red Ink With Date and Name of Person Making Change.

Do not extend this side of this line.

PLEASE RETURN TO
LOS ANGELES COUNTY ENGINEER
403 LOS ANGELES COUNTY ENGINEERING BLDG.

76F309S CE # 310 3-61

W.S.68,B-4

Notes Ck'd by	Survey of SEC. LINES
Map No.	JN 03020 Tape 0197 Std 68 °F
Office Work	Surveyed by S. HALISCKY
Checked	Notes S. HALISCKY Date
Date	Indexed H. E. OTT

F. B. 2238 PG. 117

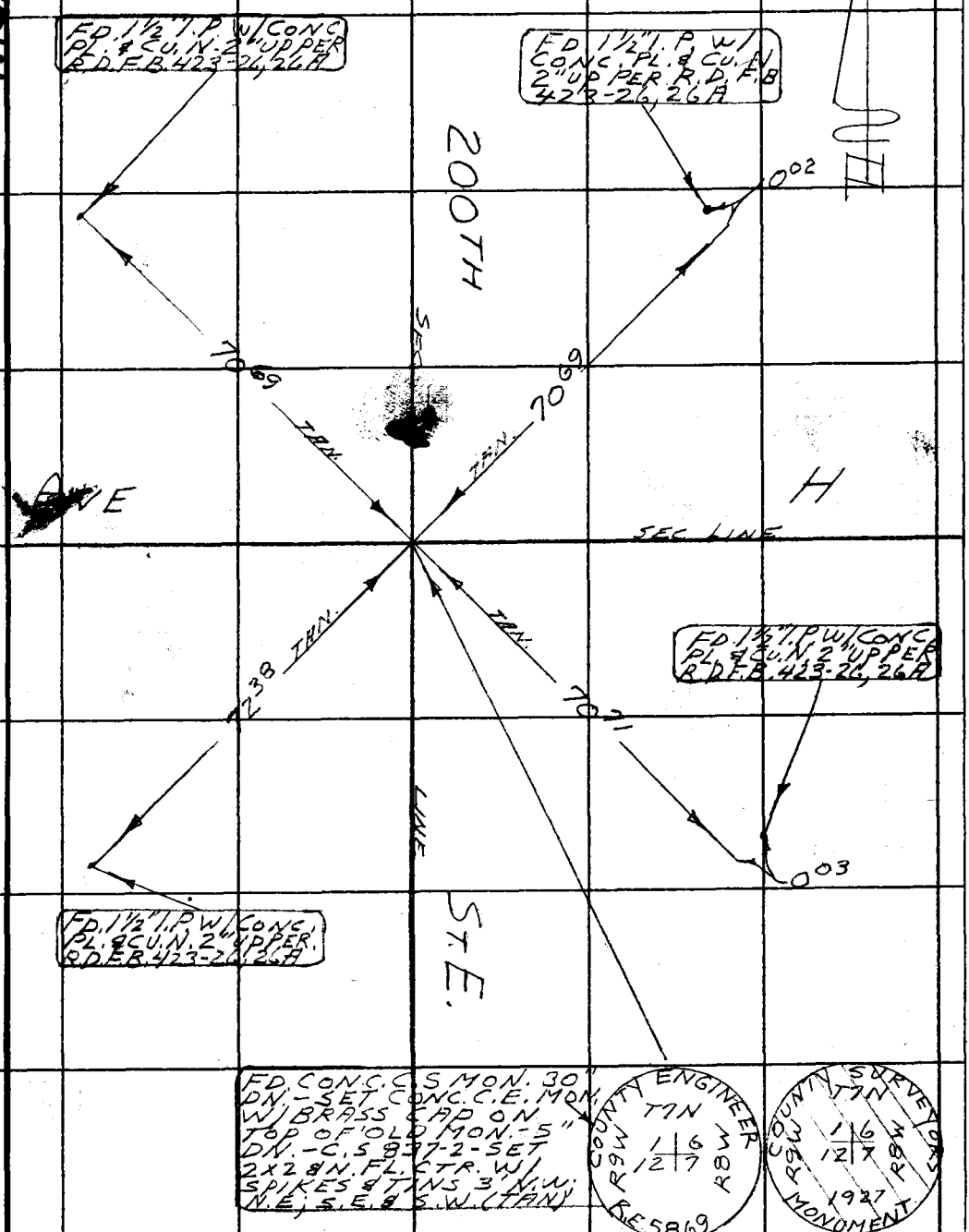

Note: Any Additions or Changes on This Sheet Must be Made or Circled in Red Ink With Date and Name of Person Making Change.

Do not extend this side of this line.

PLEASE RETURN TO
LOS ANGELES COUNTY ENGINEER
403 LOS ANGELES COUNTY ENGINEERING BLDG.

76F309S CE # 310 3-61

PLEASE RETURN TO
LOS ANGELES COUNTY ENGINEER
403 LOS ANGELES COUNTY ENGINEERING BLDG.

Note: Any Additions or Changes on This Sheet Must be Made or Circled in Red Ink With Date and Name of Person Making Change.

Do not extend this side of this line.

W.S. 68, B-3

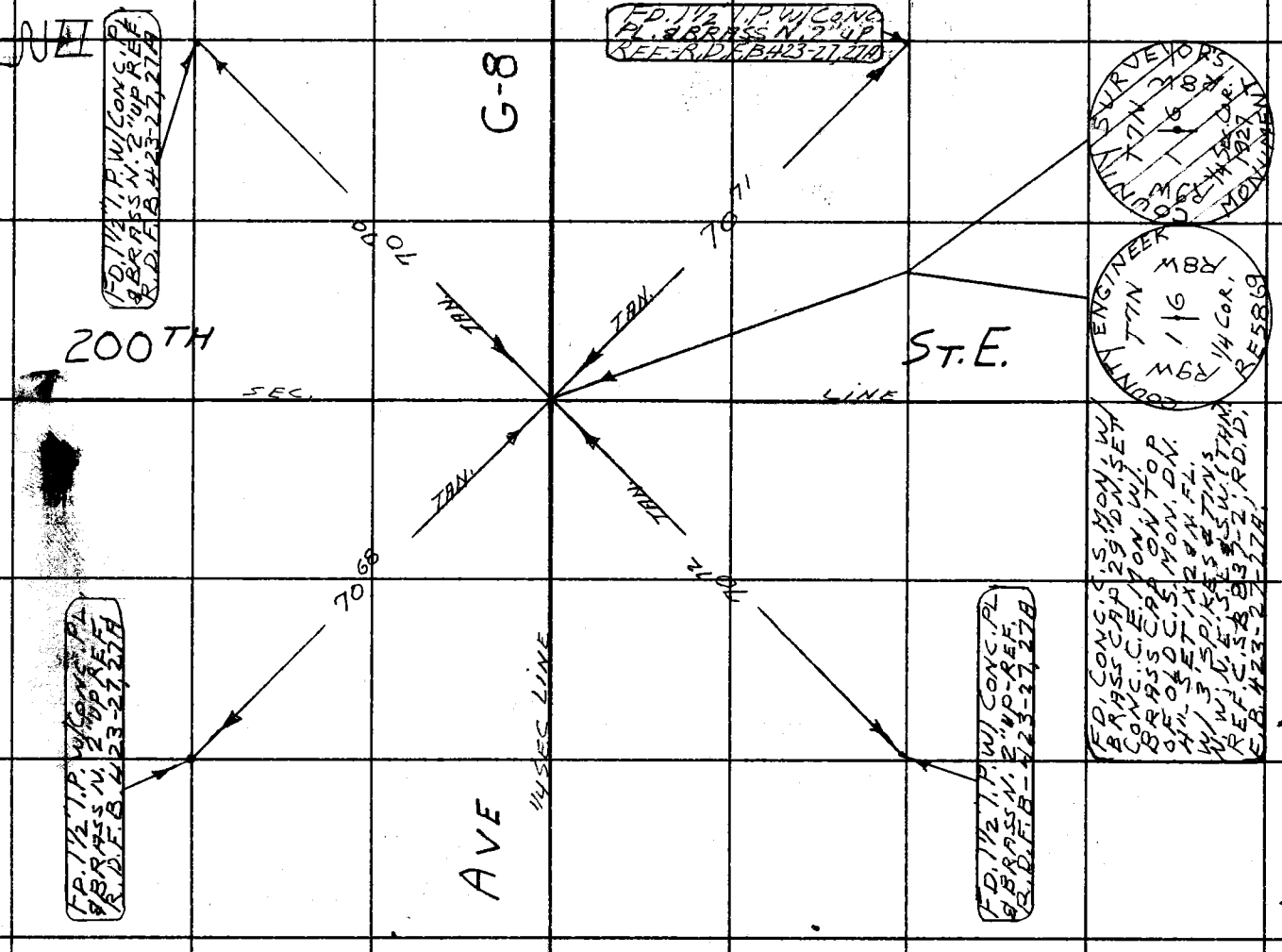

F. B. 2238 PG. 118

W.S.68,B-4

Notes Ck'd by	Survey of SEC. LINES
Map No.	JN 0302 01 Tape 0197 Std 68 °F
Office Work	Surveyed by S. HALISCKY
Checked	Notes S. HALISCKY Date
Date	Indexed H. E. OTT

F. B. 2238 PG. 119

(VERY WINDY DAY)

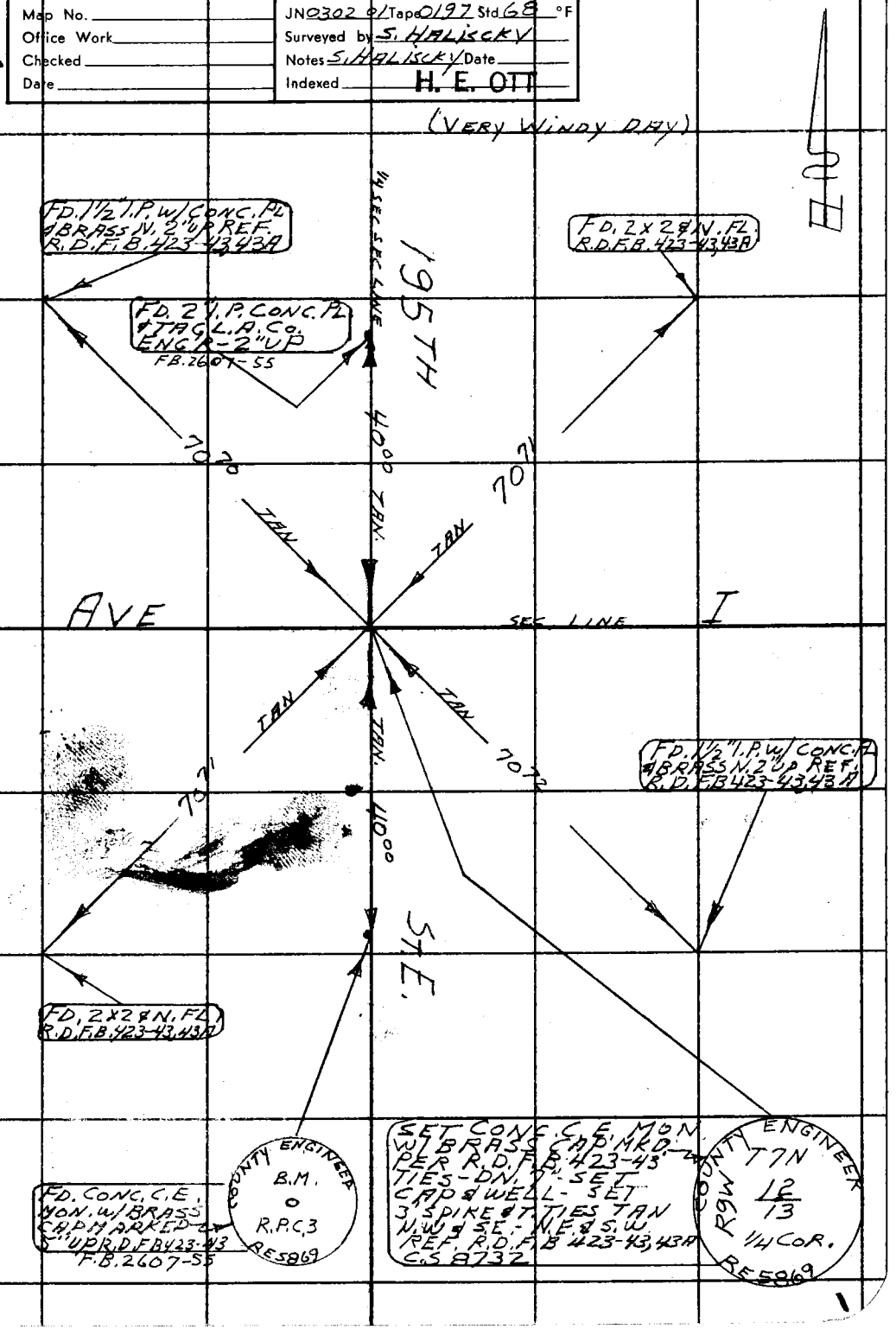

Note: Any Additions or Changes on this Sheet Must be Made or Circled in Red Ink With Date and Name of Person Making Change.

Do not extend this side of this line.

PLEASE RETURN TO
LOS ANGELES COUNTY ENGINEER
403 LOS ANGELES COUNTY ENGINEERING BLDG.

76F3098 CE # 310 8-61

F. B. 2238 Pg. 120

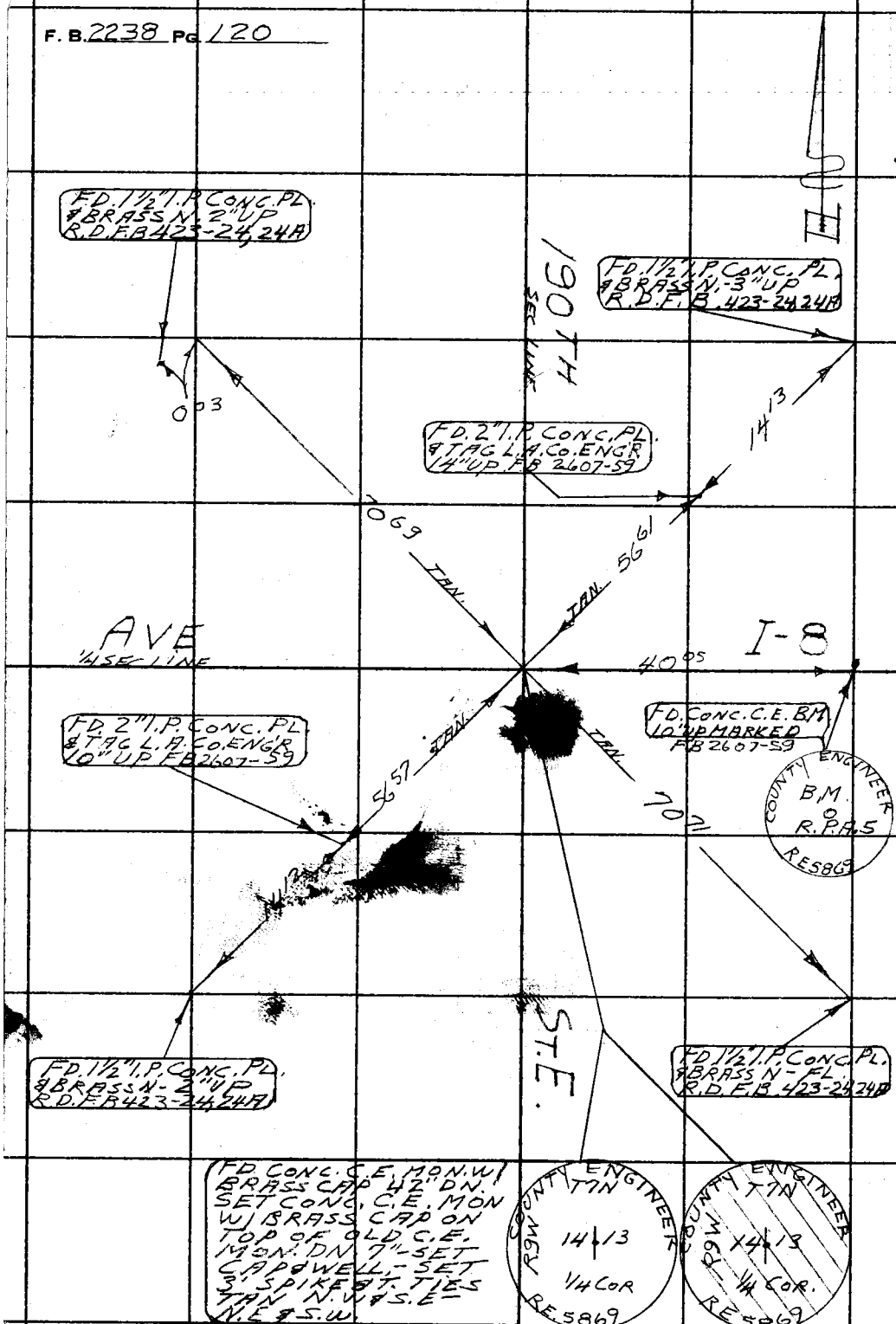

W.S. 68, A-4

PLEASE RETURN TO
LOS ANGELES COUNTY ENGINEER
403 LOS ANGELES COUNTY ENGINEERING BLDG.

Do not extend this side of this line.

[illegible]: Any Additions or Changes on This [illegible]eet Must be Made or Circled in Red [illegible]nk With Date and Name of Person Making Change.

W.S.73,D-2

Notes Ck'd by	Survey of SEC. LINES
Map No.	JN 0302 a/ Tape 0197 Std 68 °F
Office Work	Surveyed by S. HALISCKY
Checked	Notes S. HALISCKY Date 11/8/61
Date	Indexed H. E. OTT

F. B. 2238 PG. 121

Note: Any Additions or Changes on This Sheet Must be Made or Circled in Red Ink With Date and Name of Person Making Change.

PLEASE RETURN TO
LOS ANGELES COUNTY ENGINEER
403 LOS ANGELES COUNTY ENGINEERING BLDG.

Do not extend this side of this line.

76F3095 CE # 310 3-61

PLEASE RETURN TO
LOS ANGELES COUNTY ENGINEER
403 LOS ANGELES COUNTY ENGINEERING BLDG.

Note: Any Additions or Changes on This Sheet Must be Made or Circled in Red Ink With Date and Name of Person Making Change.

Do not extend this side of this line.

W.S. 68 A-4

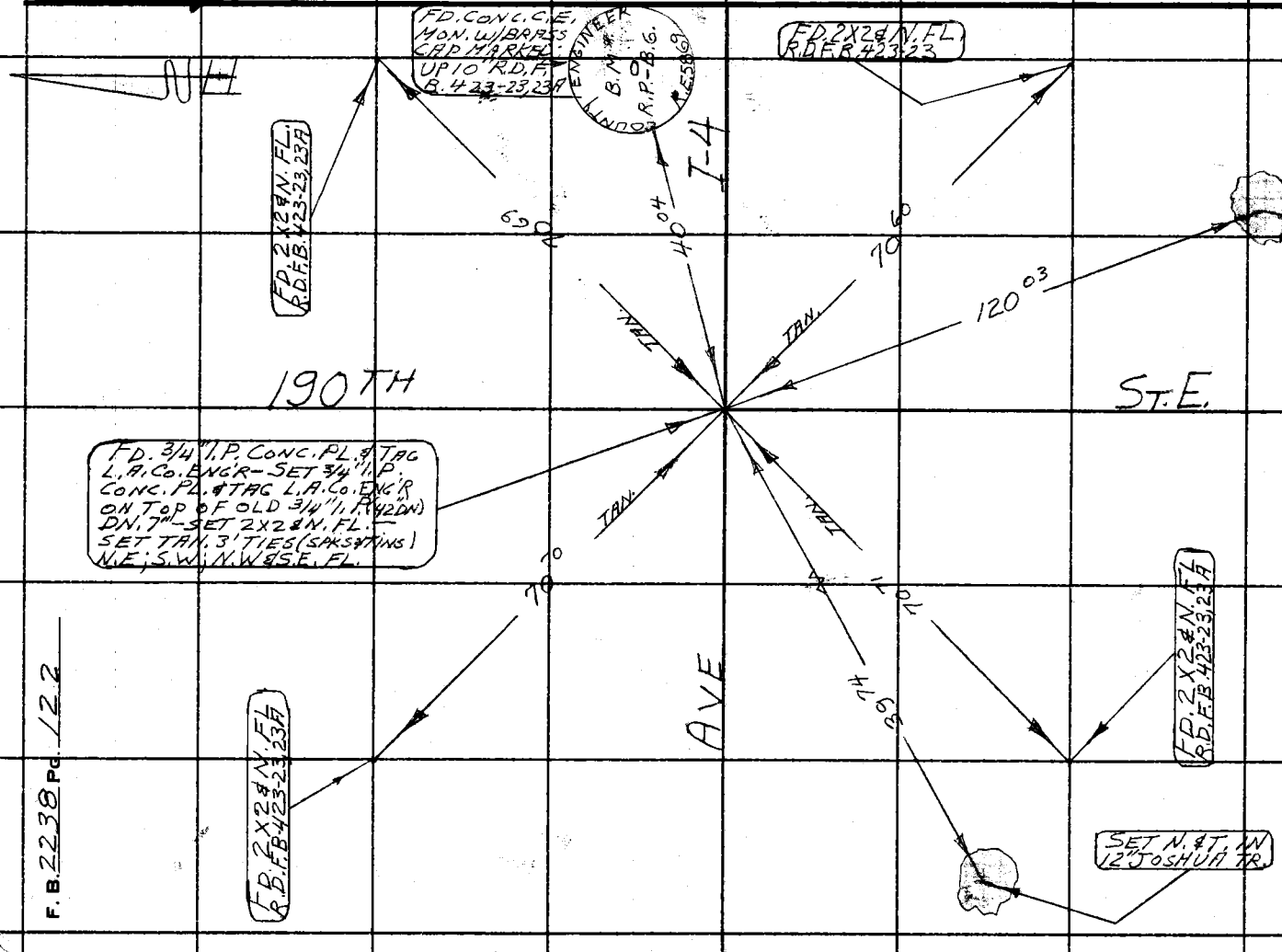

F. B. 2238 PG. 122

W.S. 68, B-4

Notes Ck'd by	Survey of SEC. LINES
Map No.	JN 030201 Tape 102 Std 84 °F
Office Work	Surveyed by S. HALISCKY
Checked	Notes S. HALISCKY Date 11/8/61
Date	Indexed H. E. OTT

F. B 2238 PG. 123

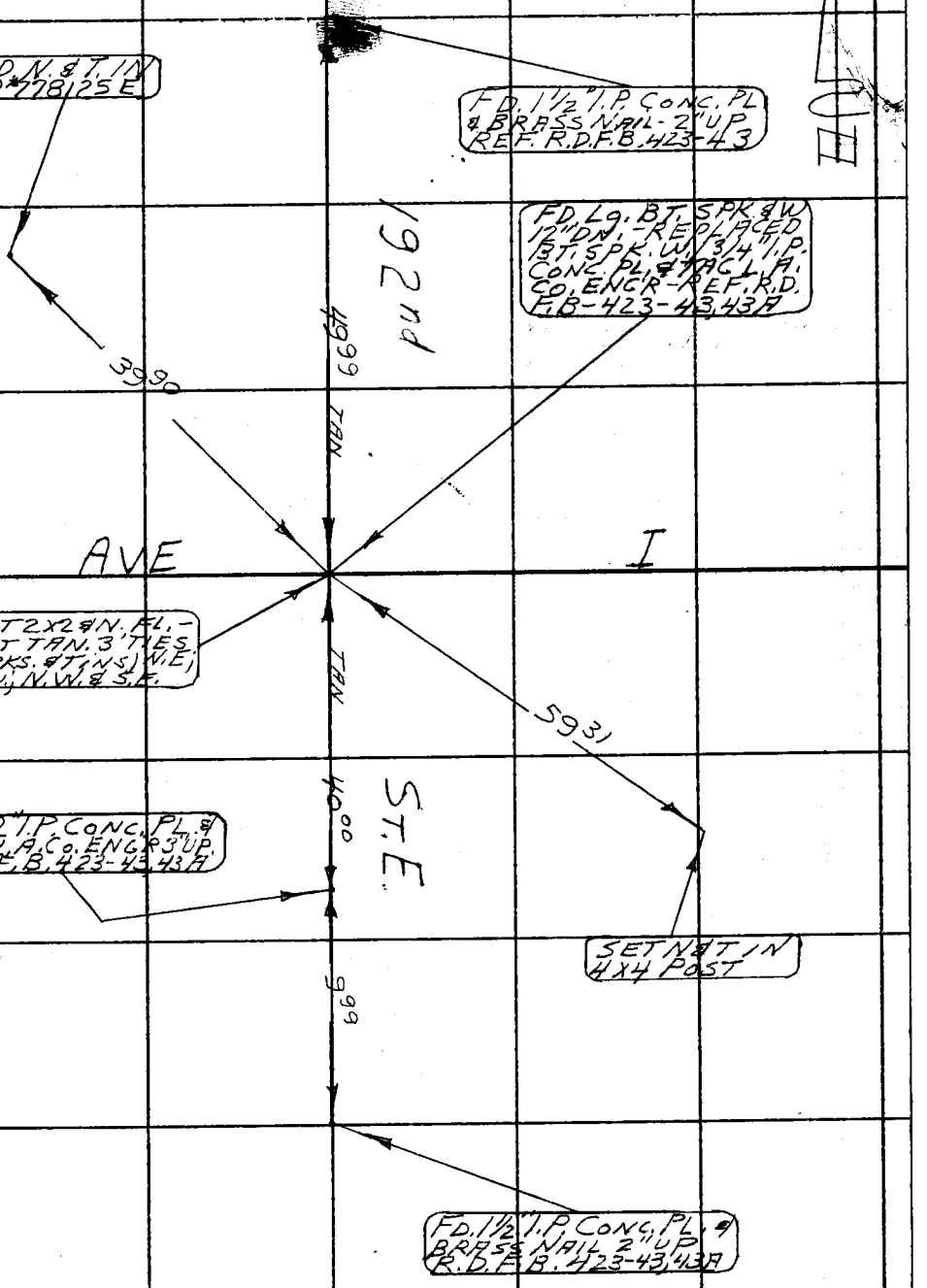

Note: Any Additions or Changes on This Sheet Must be Made or Circled in Red Ink With Date and Name of Person Making Change.

Do not extend this side of this line.

PLEASE RETURN TO
LOS ANGELES COUNTY ENGINEER
403 LOS ANGELES COUNTY ENGINEERING BLDG.

76F3095 CE # 310 3-61

Notes Ck'd by H. E. AUSTIN	Survey of SEC. LINES T6N R9W	F. B. 2238 Pg. 125
Map No. C.S.B-2812	JN 2302.01 Tape 168 Std 84°F	
Office Work J. Edwards	Surveyed by J.S. COATES	
Checked	Notes J.S.C. Date 1-26-62	
Date Dec. 1962	Indexed FEB 7 '62 H. E. OTT	

J.N. 0302.01
SECTION LINE SURVEY

ESTABLISHING
SECTION CORNERS @ INTERSECTIONS
OF
AVE Q - AT 190TH ST. E & 200TH ST E
T6N R9W

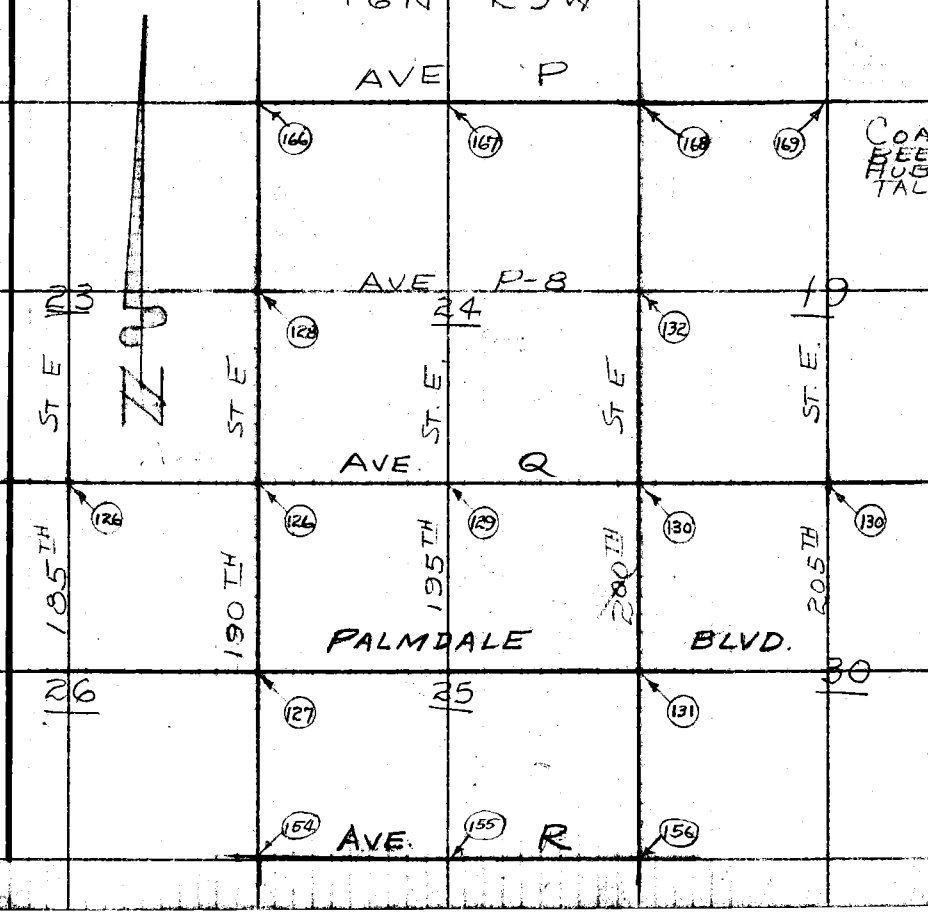

Note: Any Additions or Changes on This Sheet Must be Made or Circled in Red Ink With Date and Name of Person Making Change.

Do not extend this side of this line.

PLEASE RETURN TO
LOS ANGELES COUNTY ENGINEER
403 LOS ANGELES COUNTY ENGINEERING BLDG.

76F309S CE # 310 3-61

W.S. 674-2

F. B. 2238 Pg. 126

667.51 @ 60° = 667.41
333.47 @ 50° = 333.50

R.P. Set 2" I.P. 6" up Conc. Pl. & C.E. Tag

CONT. BOT. PG. 129

Returned 3-15-62

(1) 89° 31' 50"
(4) 359° 59' 40"
89° 31' 50" 25
(6) 177° 48' 00" 30"
89° 31' 50"
31 25"

To 195th St.

FD. 2" X 2" & TAG L.S. 2646

PG. 128 (50)

(8) 90° 17' 20"
(8) 361° 09' 20"
90° 17' 20"
(6) 181° 44' 00"
90° 17' 20"

To 1/4 Cor. & Ave. P-8 2668.09

2669.50 667.41 39.98 89° 31' 50" 25 29.89

FD. 1" I.P. Fl. used ctr

2668.19 To 1/4 Cor. Ave Q-8

333.50

FD. 2" X 2" & TAG L.S. 2646

PG. 127 (50)

CONT. BOT. 190TH (50)

FD. 2" X 2" & TAG L.S. 2646

40.00 89° 55' 50.12 105 40.00 45° 70.71 16 45 90°

R.P. Set 2" I.P. 6" up Conc. Pl. & C.E. Tag

CONT. TOP ST. E (50)

COR. SEC. 23, 24, 25, 26 T6N R9W
FD. C.S. Mon. disturbed
Reset C.S. Mon. 12" dn by INTERSECTION
See C.S. 8733
MARKED

COUNTY ENGINEER T6N 23 26 1/4 COR. M.D.B.&M. R.E. 5869

2677.78 .31 2-14-62

FD. NET #893230E no ref.

(50)

COUNTY SURVEYOR'S MONUMENT T6N 23 24 26 25 M.D.B.&M.

(8) 89° 55' 00"
(8) 359° 40' 20"
89° 55' 05"
(6) 179° 30' 30"
89° 55' 05"

2677.78 46° = 2677.31 Recounted

(50)

1/4 Cor. Sec. 23, 26 T6N R9W M.D.B.&M. FD. C.E. 12" dn per F.B. 2238-114 MARKED

Returned 3-15-62

(8) 90° 16' 50"
(8) 361° 03' 40"
90° 75' 45" 10"
(6) 181° 34' 30" 90"
90° 75' 45" 10"

AVE. P

R.P. FD. 2" I.P. 2" up Wood Pl. & Nail

56.57 TAN

185TH

ST. E

30.00 90° 23.85

FD. 2" I.P. 4" up Wood Pl. & N

FD. 2" I.P. 2" up Wood Pl. & TAG L.S. 1148

50.11 53.80 45° 56.61

FD. NET 15" JOSHUA

2677.56 @ 62° = 2677.18

FD. NET P.P. # 893224E

R.P. FD. 2" I.P. 2" up Wood Pl. & Nail

LOS ANGELES COUNTY ENGINEER
403 Los Angeles County Engineering Bldg.

PLEASE RETURN TO

Do not extend this side of this line.

Note: Any Additions or Changes on This Sheet Must be Made or Circled in Red Ink With Date and Name of Person Making Change.

W.S.67,B-3

Notes Ck'd by H. E. AUSTIN	Survey of SEC. LINES T6N R9W
Map No. C. S. B-2812	JN 0302.01 Tape 168 Std 84 °F
Office Work J. Edwards	Surveyed by JS COATES
Checked	Notes JSC Date 1-29-62
Date Dec. 1962	Indexed

F. B. 2238 PG. 127

H. E. OTT

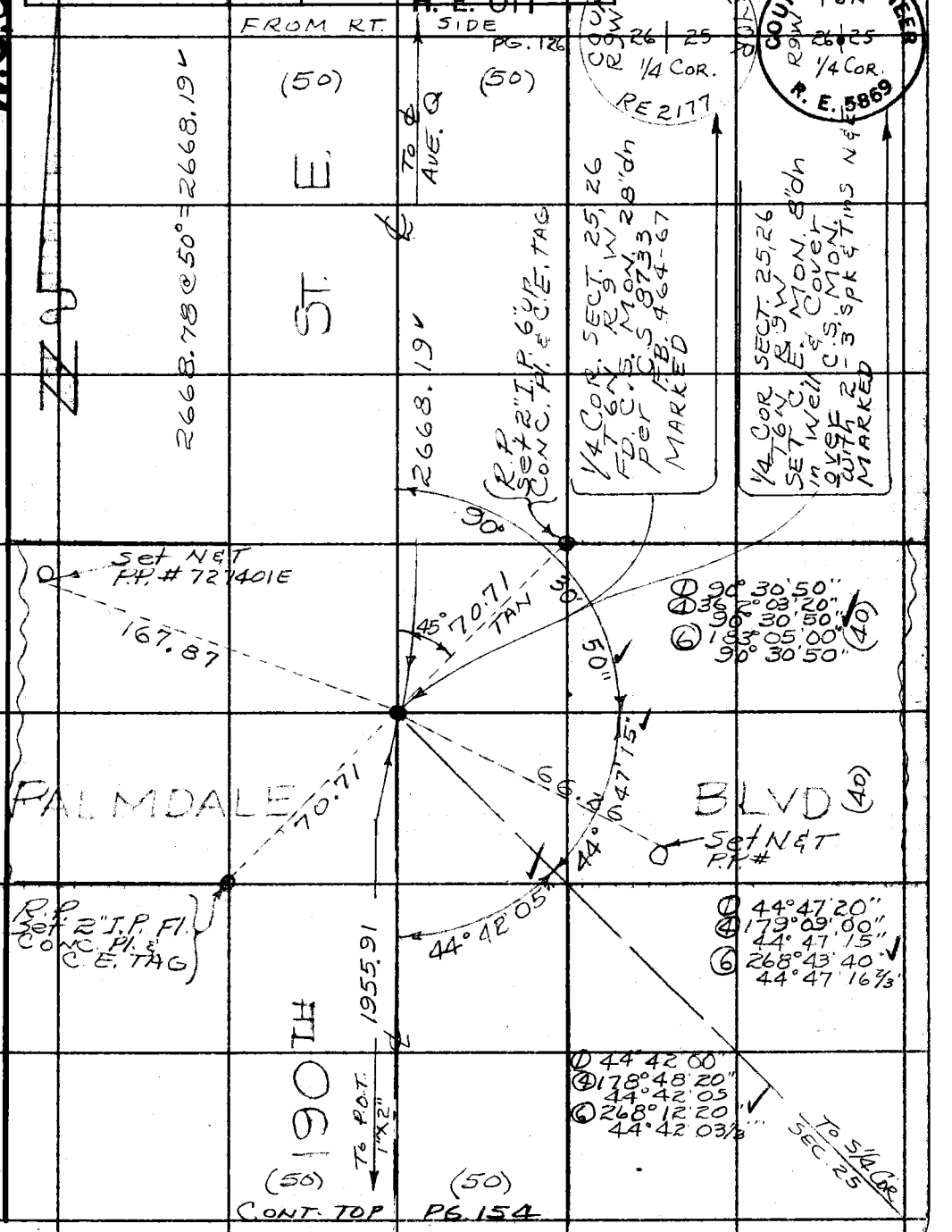

Note: Any Additions or Changes on This Sheet Must be Made or Circled in Red Ink With Date and Name of Person Making Change.

Do not extend this side of this line.

PLEASE RETURN TO
LOS ANGELES COUNTY ENGINEER
403 LOS ANGELES COUNTY ENGINEERING BLDG.

76F309S CE # 310 3-61

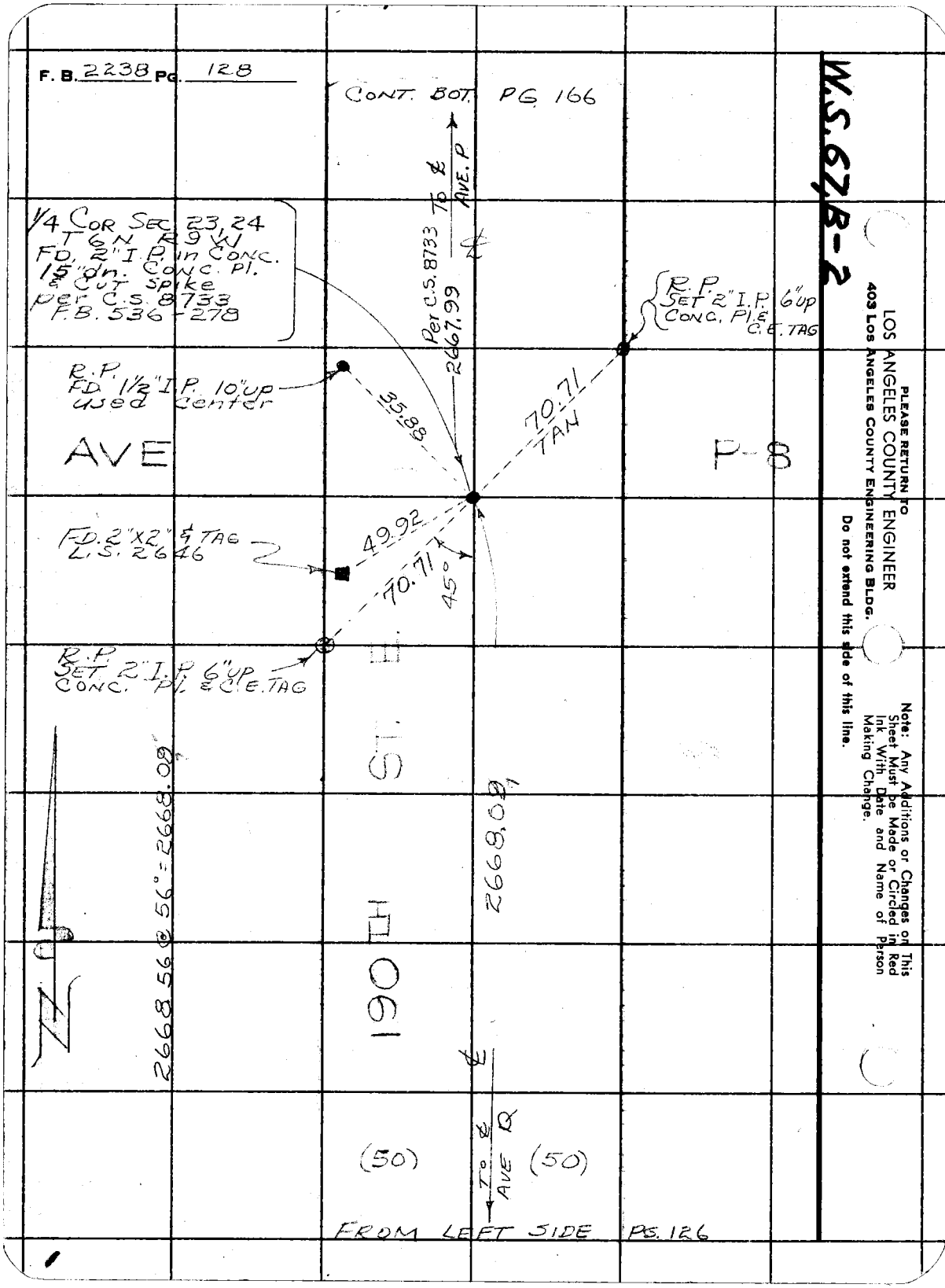
F. B. 2238 Pg. 128
CONT. BOT. PG 166
To ℄ AVE. P
Per C.S. 8733
2667.99
1/4 COR SEC 23, 24
T 6 N R 9 W
FD. 2" I.P. in CONC.
15" dn. CONC. Pl.
& CUT Spike
per C.S. 8733
F.B. 536-278
R.P.
SET 2" I.P. 6" up
CONC. Pl. & C.E. TAG
R.P.
FD. 1½" I.P. 10" up
used center
35.88
70.71
TAN
AVE
P-8
FD. 2"X2" & TAG
L.S. 2646
49.92
70.71
45°
R.P.
SET 2" I.P. 6" up
CONC. Pl. & C.E. TAG
ST. E.
190TH
2668.56 @ 56° = 2668.08
2668.08
N
℄
To ℄ AVE Q
(50)
(50)
FROM LEFT SIDE PG. 126
W.S. 67, B-2
PLEASE RETURN TO
LOS ANGELES COUNTY ENGINEER
403 LOS ANGELES COUNTY ENGINEERING BLDG.
Do not extend this side of this line.
Note: Any Additions or Changes on This Sheet Must be Made or Circled in Red Ink With Date and Name of Person Making Change.

W.S. 67B-2

Notes Ck'd by H. E. AUSTIN	Survey of SEC LINES T6N R9W	F. B 2238 PG. 129
Map No. C.S.B-2812	JN 0302.01 Tape 168 Std 84 °F	
Office Work J. Edwards	Surveyed by J S COATES	
Checked	Notes J S C Date 1-29-62	
Date Dec. 1962	Indexed H. E. OTT	

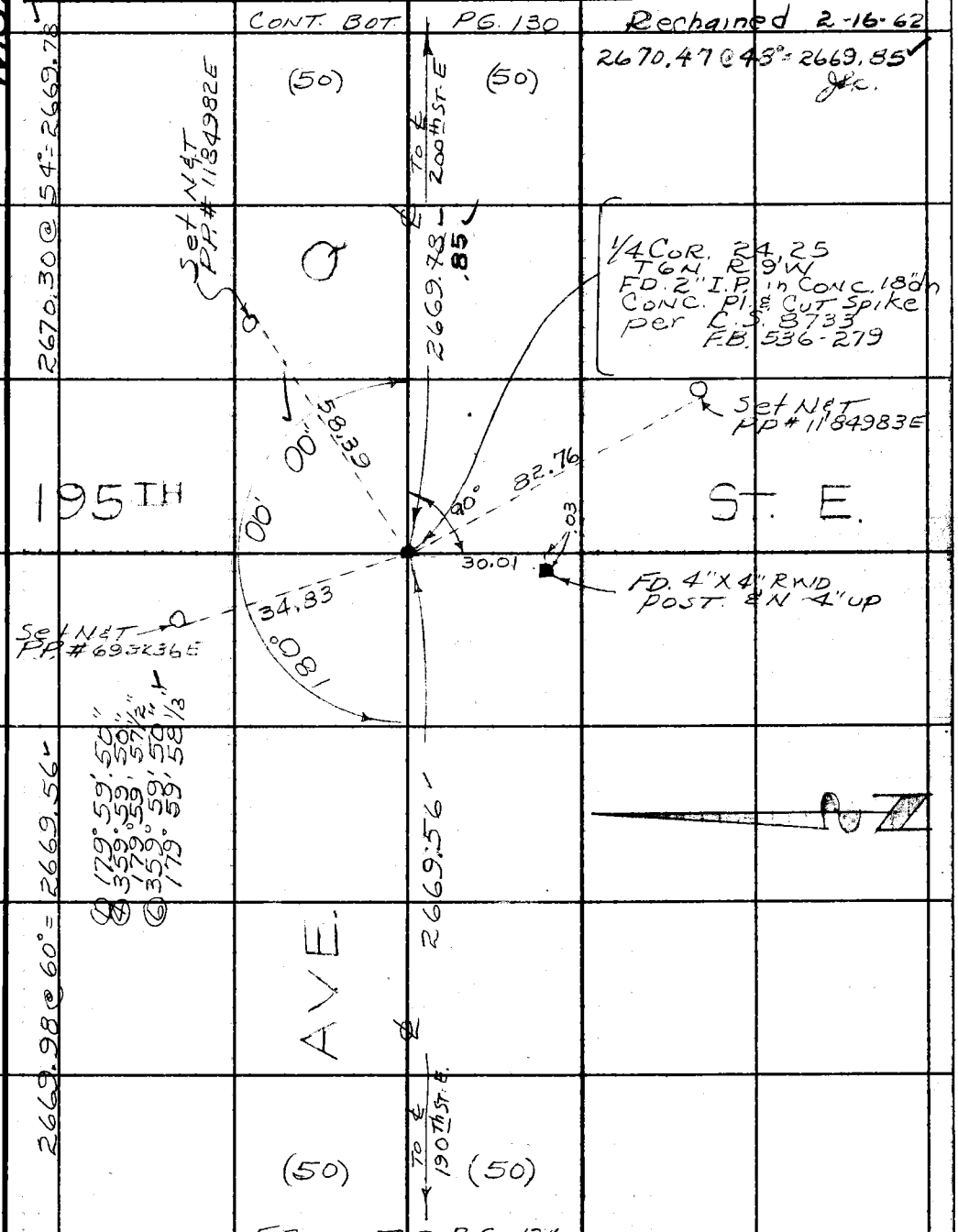

Note: Any Additions or Changes on This Sheet Must be Made or Circled in Red Ink With Date and Name of Person Making Change.

Do not extend this side of this line.

PLEASE RETURN TO
LOS ANGELES COUNTY ENGINEER
403 LOS ANGELES COUNTY ENGINEERING BLDG.

76F3098 CE # 310 3-61

1

F. B. 2238 PG. 130

W.S. 678-2

205TH ST. E.

R.P. Set 2" I.P. 6" up Conc. Pl. & C.E. TAG

R.P. FD. 4"X4" RWD POST & N. 6" up

(50) (50) 70.71

30.00 90° 30.00 TAN

70.71 TAN 45°

R.P. FD. 4"X4" RWD POST & N. 6" up

R.P. Set 2" I.P. 6" up CONC. Pl. & C.E. TAG

1/4 COR SEC. 19, 30 T6N R8W FD. 2" I.P. in CONC CONC. Pl. & Cut Spike 18" down per F.B. 1113-117

(1) 90° 44' 30"
(4) 362° 57' 20"
90° 44' 20"
(6) 184° 26' 00"
90° 44' 20" ✓

2674.55 @ 54° 2674.03

2674.03

COR. SEC. 24, 25, 19, 30 T6N R8, 9 W FD. C.S. Mon. Fl. disturbed. Replaced COR. with C.E. MON. 15" down By Single proportion per C.S. 87-33 MARKED

Set N&T Tel. Underground Guard Pole # 78

(50)

PG. 132

90° 44' 20"

74.73

89° 15' Calc

70.71

R.P. Set 2" I.P. 6" up CONC. Pl. & C.E. TAG

PG. 131

To 1/4 COR ℄ AVE P-8 2671.59

2671.59 To 1/4 COR ℄ Palmdale BLVD.

TOP

CONT. BOT

200TH ST. E.

(50)

89° 37' 33" 70.71 TAN

76.90 ✓ 21.55 22.00 Adj.

Set N&T PP # 12/36 35E

CONT.

RD SET 2" I.P. 6" up CONC. Pl. & C.E. TAG

50 ✓ 89° 37' 00" Adj. Calc

266.78 266.85 90°

Turned 3-15-62
(1) 90-21-30
(4) 362-21-40
90-21-55
(6) 182-11-40
90-21-55

(1) 89° 37' 40"
(4) 358° 31' 20"
89° 37' 00"
(6) 177° 47' 00"
89° 37' 50" ✓

(50)

To 1/4 COR @ 195TH ST. E

FROM TOP PG 129

COUNTY ENGINEER M821 T6N R9W 24 19 25 30 L.A.C.E.

LOS ANGELES COUNTY ENGINEER
403 Los Angeles County Engineering Bldg.

PLEASE RETURN TO

Do not extend this side of this line.

Note: Any Additions or Changes on This Sheet Must be Made or Circled in Red Ink With Date and Name of Person Making Change.

W.S. 67B-3

Notes Ck'd by H. E. AUSTIN	Survey of SEC. LINES T6N R9W
Map No. C.S. B: 2812	JN 0502.01 Tape 168 Std 84 °F
Office Work J. Edwards	Surveyed by J.S. COATES
Checked	Notes JSC Date 1-29-62
Date Dec. 1962	Indexed H. E. OTT

F. B. 2238 PG. 131

CONT FROM RT. SIDE PG 130

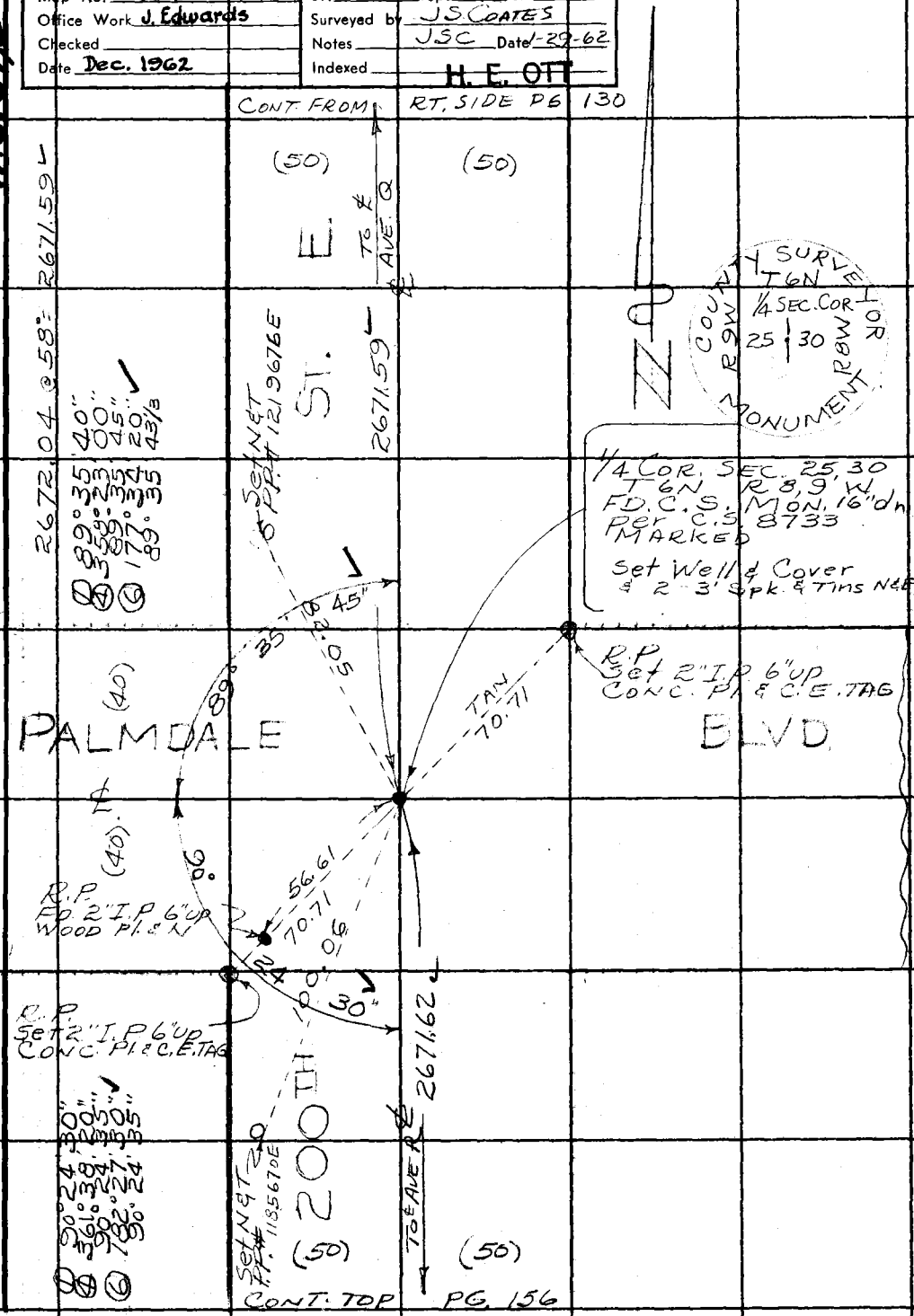

Note: Any Additions or Changes on This Sheet Must be Made or Circled in Red Ink With Date and Name of Person Making Change.

Do not extend this side of this line.

PLEASE RETURN TO
LOS ANGELES COUNTY ENGINEER
403 LOS ANGELES COUNTY ENGINEERING BLDG.

76F3095 CE # 310 2-61

F. B. 2238 PG. 132

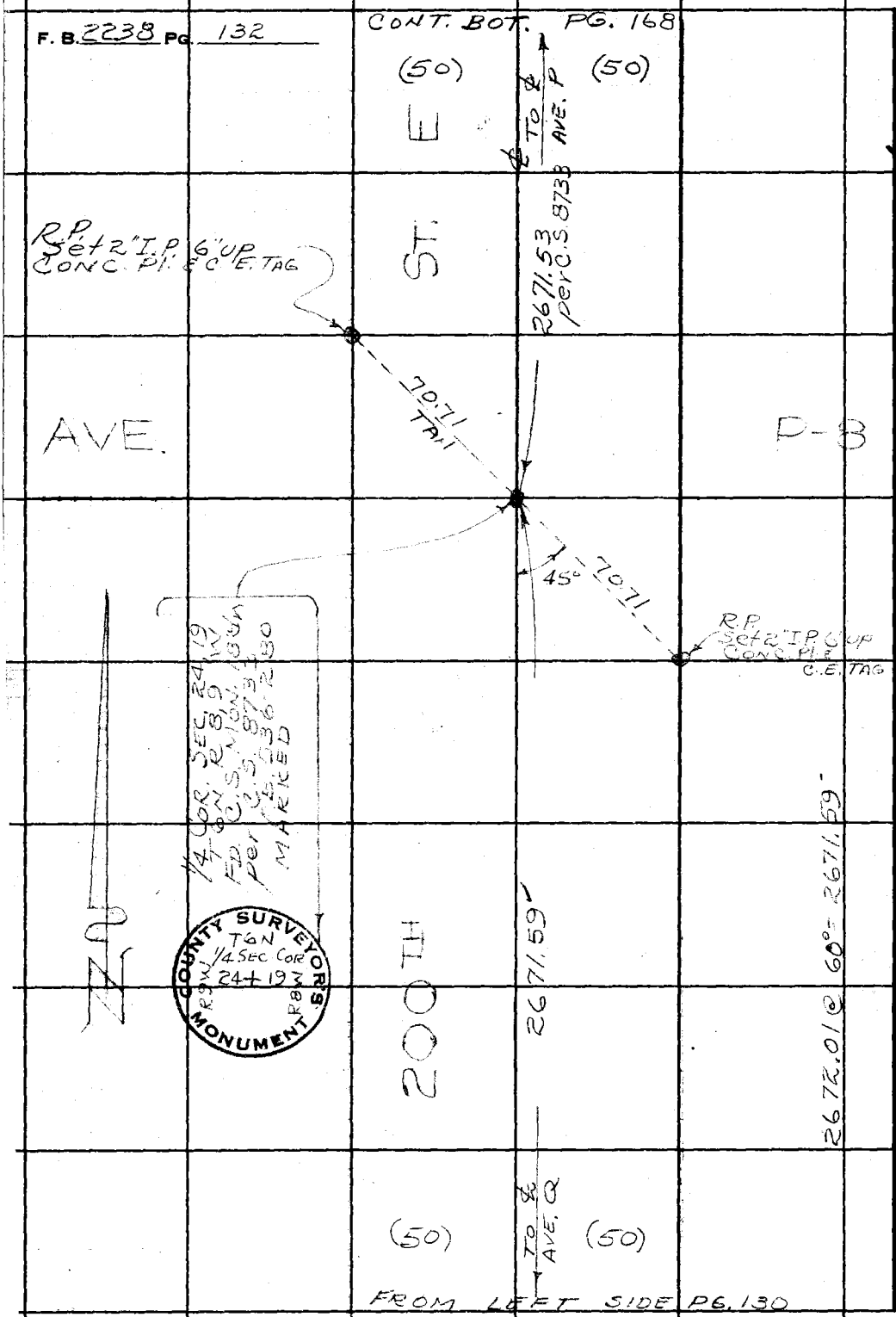

W.S. 67, B-2

PLEASE RETURN TO
LOS ANGELES COUNTY ENGINEER
403 LOS ANGELES COUNTY ENGINEERING BLDG.

Do not extend this side of this line.

Note: Any Additions or Changes on This Sheet Must be Made or Circled in Red Ink With Date and Name of Person Making Change.

Notes Ck'd by H. E. AUSTIN	Survey of SEC. LINES T5N R9 10W F. B. 2238 PG. 133
Map No.	JN 0302.01 Tape 168 Std 84 °F
Office Work	Surveyed by J S COATES
Checked	Notes JSC Date 1-31-62
Date	Indexed FEB 7 '62 H. E. OTT

J.N. 0302.01
SECTION LINE SURVEY

RE-ESTABLISHMENT OF CORNER SECTION 30, 31, 25, 36 T5N R9, 10 W

COATES
BEERS
HUBBARD
TALBOT

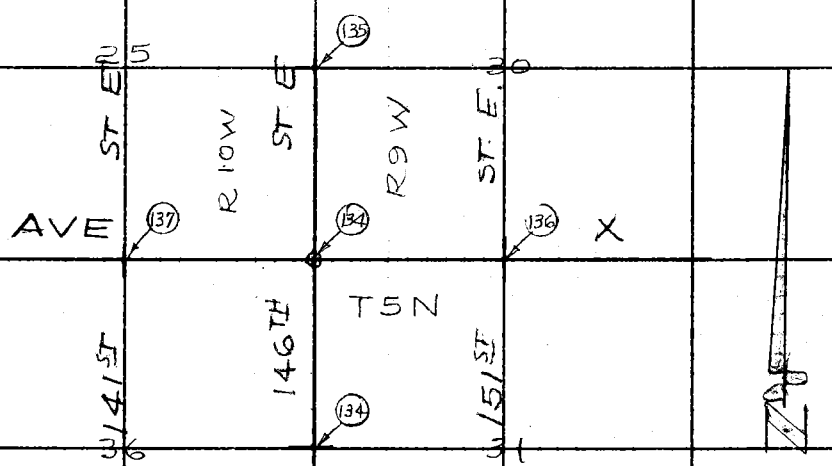

Note: Any Additions or Changes on this Sheet Must be Made or Circled in Red Ink With Date and Name of Person Making Change.

PLEASE RETURN TO
LOS ANGELES COUNTY ENGINEER
403 LOS ANGELES COUNTY ENGINEERING BLDG.

Do not extend this side of this line.

78F309S CE # 310 3-61

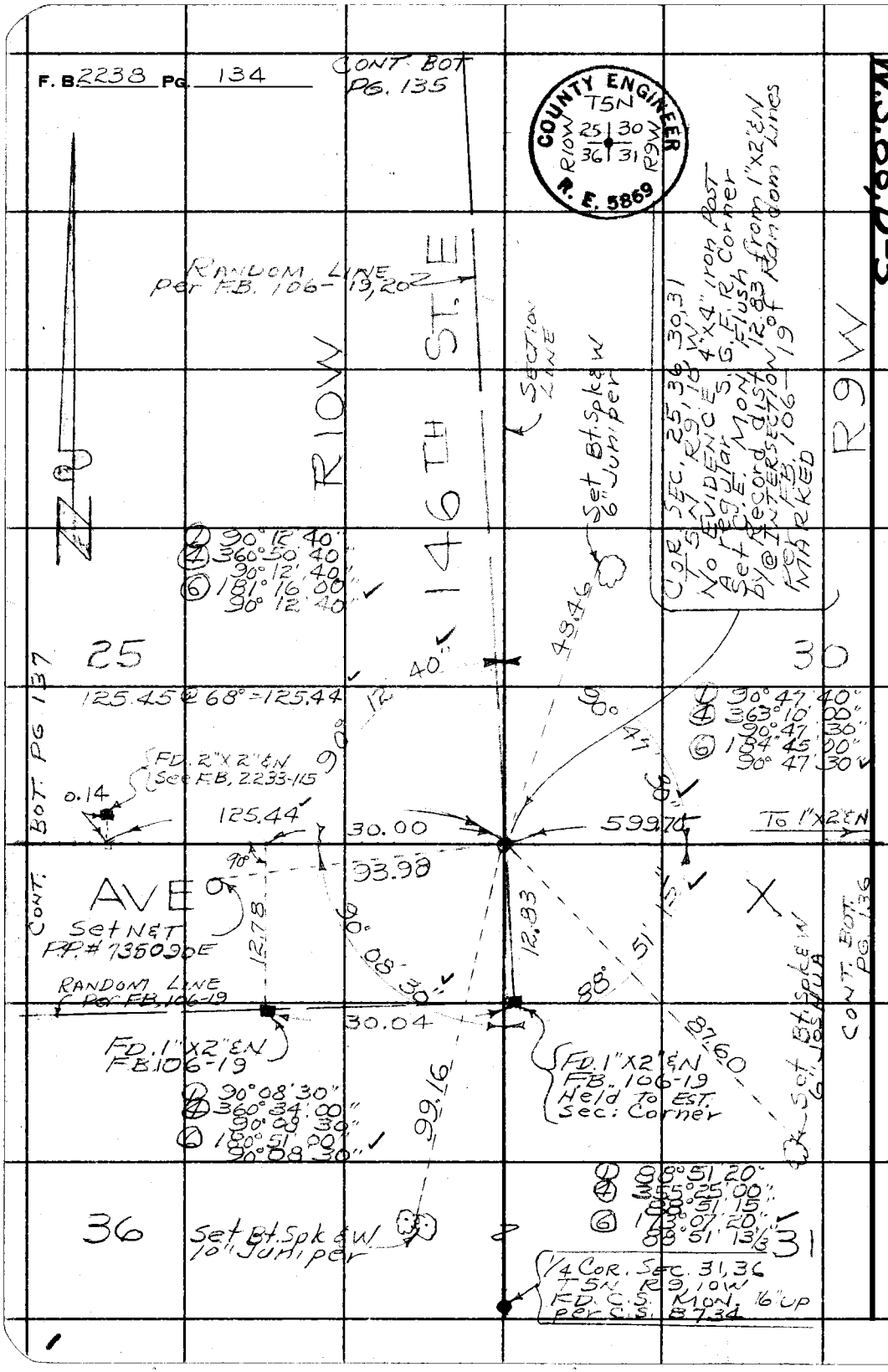

PLEASE RETURN TO
LOS ANGELES COUNTY ENGINEER
403 LOS ANGELES COUNTY ENGINEERING BLDG.

Do not extend this side of this line.

Note: Any Additions or Changes on This Sheet Must be Made or Circled in Red Ink With Date and Name of Person Making Change.

W.S.66A-3

Notes Ck'd by H. E. AUSTIN	Survey of SEC. LINES T5N R9,10W	F.B. 2238 PG. 135	
Map No.	JN 0302.01 Tape 168 Std 84 °F		
Office Work	Surveyed by J S COATES		
Checked	Notes JSC Date 2-1-62		
Date	Indexed H. E. OTT		

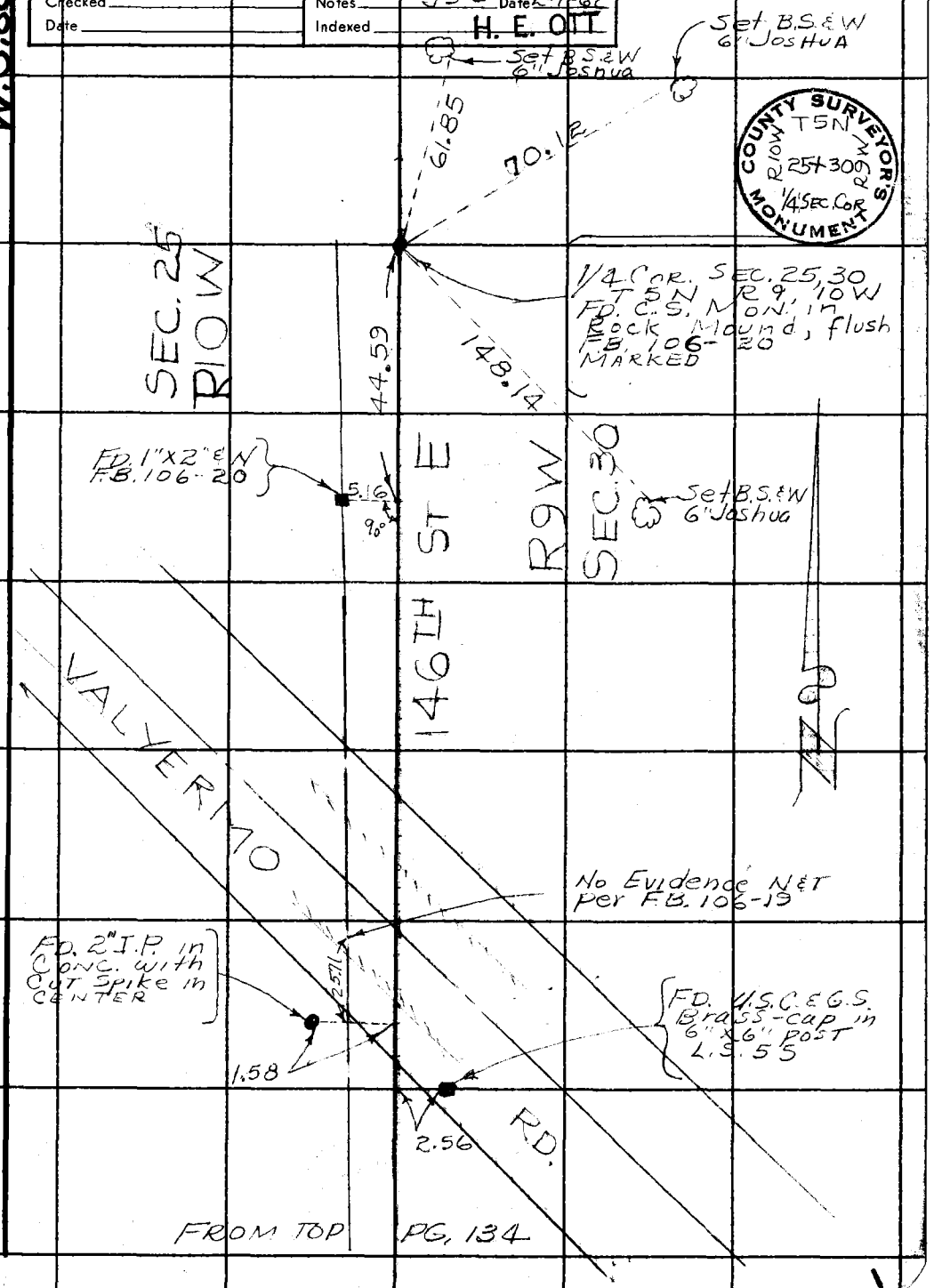

Note: Any Additions or Changes on This Sheet Must be Made or Circled in Red Ink With Date and Name of Person Making Change.

Do not extend this side of this line.

PLEASE RETURN TO
LOS ANGELES COUNTY ENGINEER
403 LOS ANGELES COUNTY ENGINEERING BLDG.

76F3085 CE # 310 2-61

F. B. 2238 PG. 136

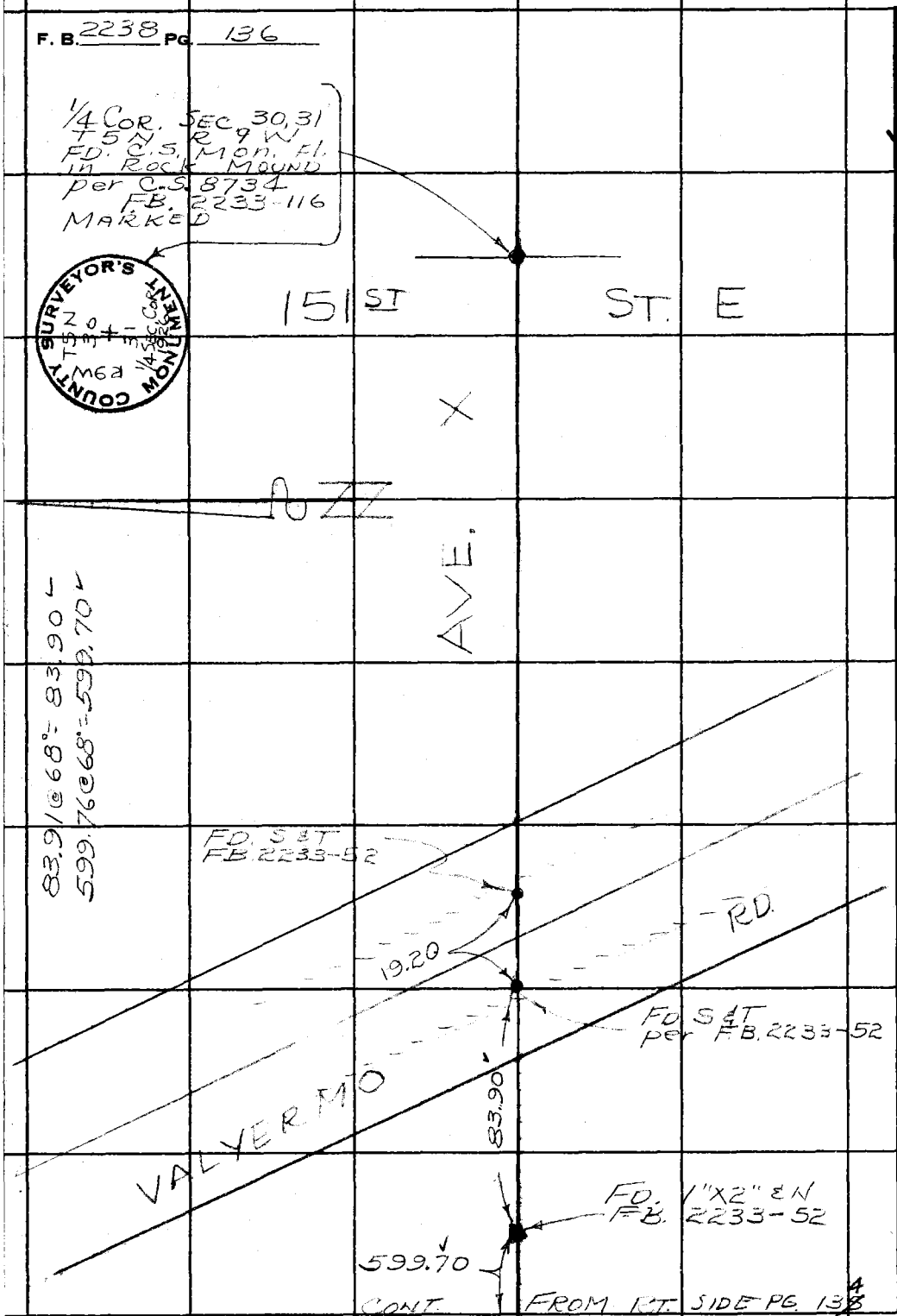

W.S. 66, D-5

PLEASE RETURN TO
LOS ANGELES COUNTY ENGINEER
403 LOS ANGELES COUNTY ENGINEERING BLDG.

Do not extend this side of this line.

Note: Any Additions or Changes on This Sheet Must be Made or Circled in Red Ink With Date and Name of Person Making Change.

W.S.66,C-5

Notes Ck'd by H. E. AUSTIN	Survey of Sec. Line T5N R9, 10W F.B. 2238 Pg. 137
Map No.	JN 0302.01 Tape 168 Std 84 °F
Office Work	Surveyed by J S COATES
Checked	Notes J S Date 2-[illegible]
Date	Indexed H. E. [illegible]

COUNTY SURVEYOR'S MONUMENT
R10W T5N 25 + 36 1/4 SEC COR

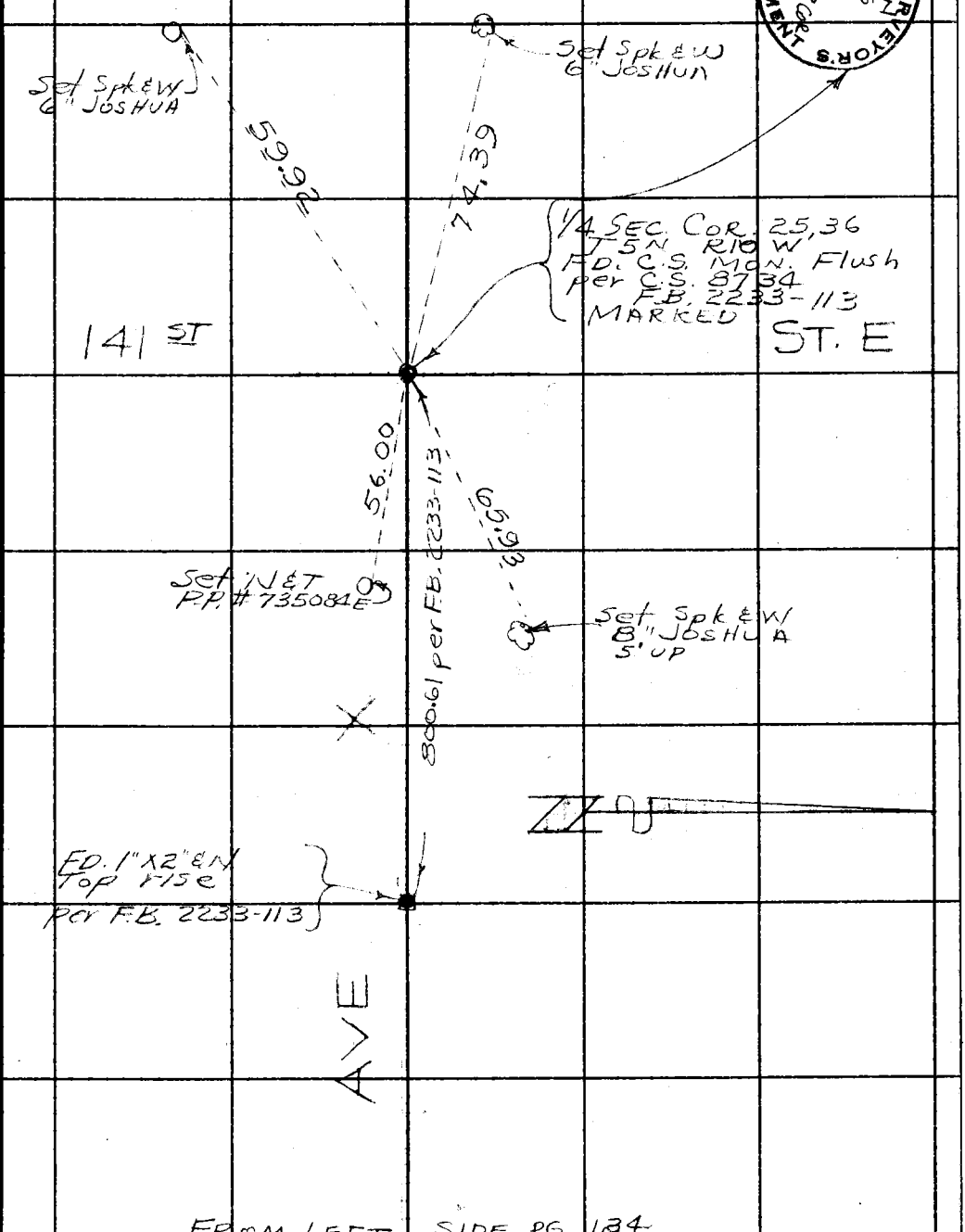

FROM LEFT SIDE PG. 134

Note: Any Additions or Changes on This Sheet Must be Made or Circled in Red Ink With Date and Name of Person Making Change.

Do not extend this side of this line.

PLEASE RETURN TO
LOS ANGELES COUNTY ENGINEER
403 LOS ANGELES COUNTY ENGINEERING BLDG.

76F309S CE # 310 3-61

Notes Ck'd by	Survey of SEC. LINES	F. B. 2238 PG. 139
Map No.	JN 0302.01 Tape 0197 Std 68 °F	
Office Work	Surveyed by L.E. RITTER	
Checked	Notes L.E. RITTER Date 1-25-62	
Date	Indexed G. J. GALLI APR 5 '63	

J. N. 0302.01

SECTION CORNER

TIES

T6N, R12W

PARTY

RITTER
MITCHELL
HILL

Note: Any Additions or Changes on This Sheet Must be Made or Circled in Red Ink With Date and Name of Person Making Change.

Do not extend this side of this line.

PLEASE RETURN TO
LOS ANGELES COUNTY ENGINEER
403 LOS ANGELES COUNTY ENGINEERING BLDG.

76F3095 CE # 310 8-61

F. B. 2238 PG. 140

W 365-B3

LOS ANGELES COUNTY ENGINEER
403 Los Angeles County Engineering Bldg.

PLEASE RETURN TO

Do not extend this side of this line.

Note: Any Additions or Changes on This Sheet Must be Made or Circled in Red Ink With Date and Name of Person Making Change.

76F3095 CE # 310 3-61

PLEASE RETURN TO
LOS ANGELES COUNTY ENGINEER
403 LOS ANGELES COUNTY ENGINEERING BLDG.

Do not extend this side of this line.

Note: Any Additions or Changes on This Sheet Must be Made or Circled in Red Ink With Date and Name of Person Making Change.

W65-B3

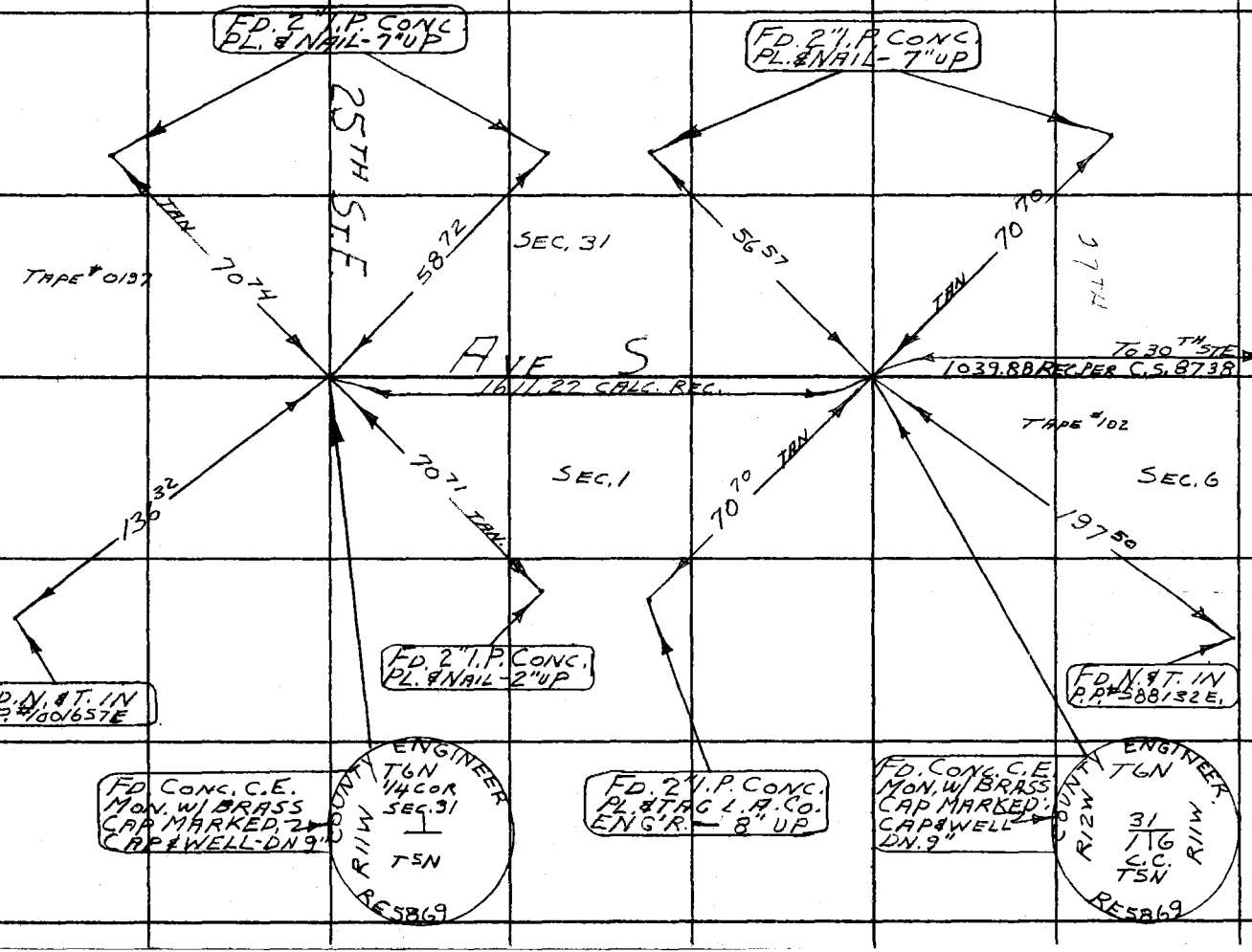

Notes Ck'd by
Map No.
Office Work
Checked
Date

Survey of SEC. LINES
JN 0302.01 Tape 0197 Std 84 °F
Surveyed by S. HALISCKY
Notes S. HALISCKY Date 1-26-62
Indexed C. J. GATLI

F. B. 2238 Pg. 141

Notes Ck'd by	Survey of SEC. LINES T6N R11W
Map No.	JN 0302.01 Tape 168 Std 84 °F
Office Work	Surveyed by J S COATES
Checked	Notes JSC Date 2-8-62
Date	Indexed C. J. GALLI APR 5 '63

F. B. 2238 PG. 143

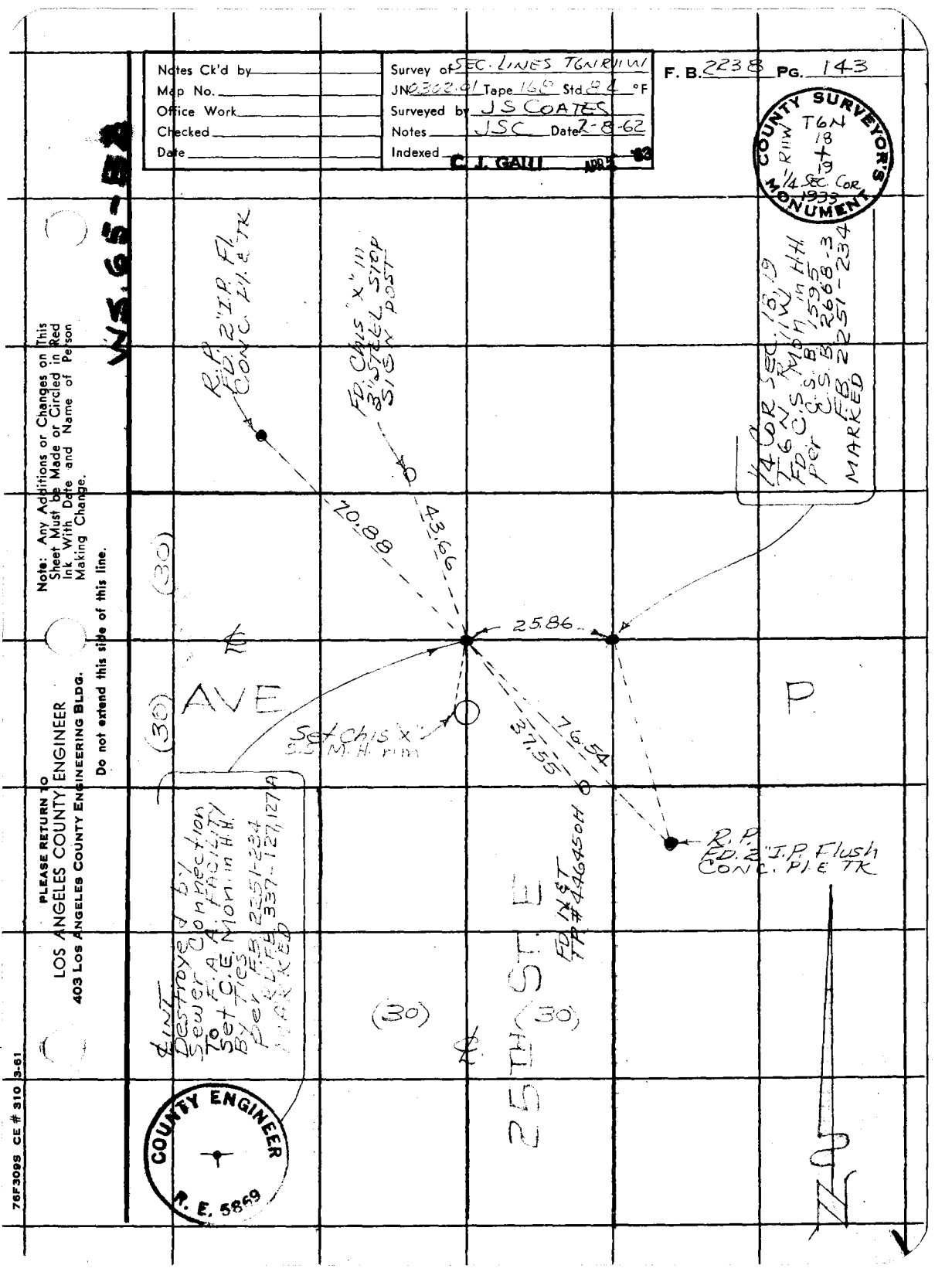

Note: Any Additions or Changes on This Sheet Must be Made or Circled in Red Ink With Date and Name of Person Making Change.

Do not extend this side of this line.

PLEASE RETURN TO
LOS ANGELES COUNTY ENGINEER
403 LOS ANGELES COUNTY ENGINEERING BLDG.

76F309S CE # 310 3-61

F. B. 2238 PG. 144

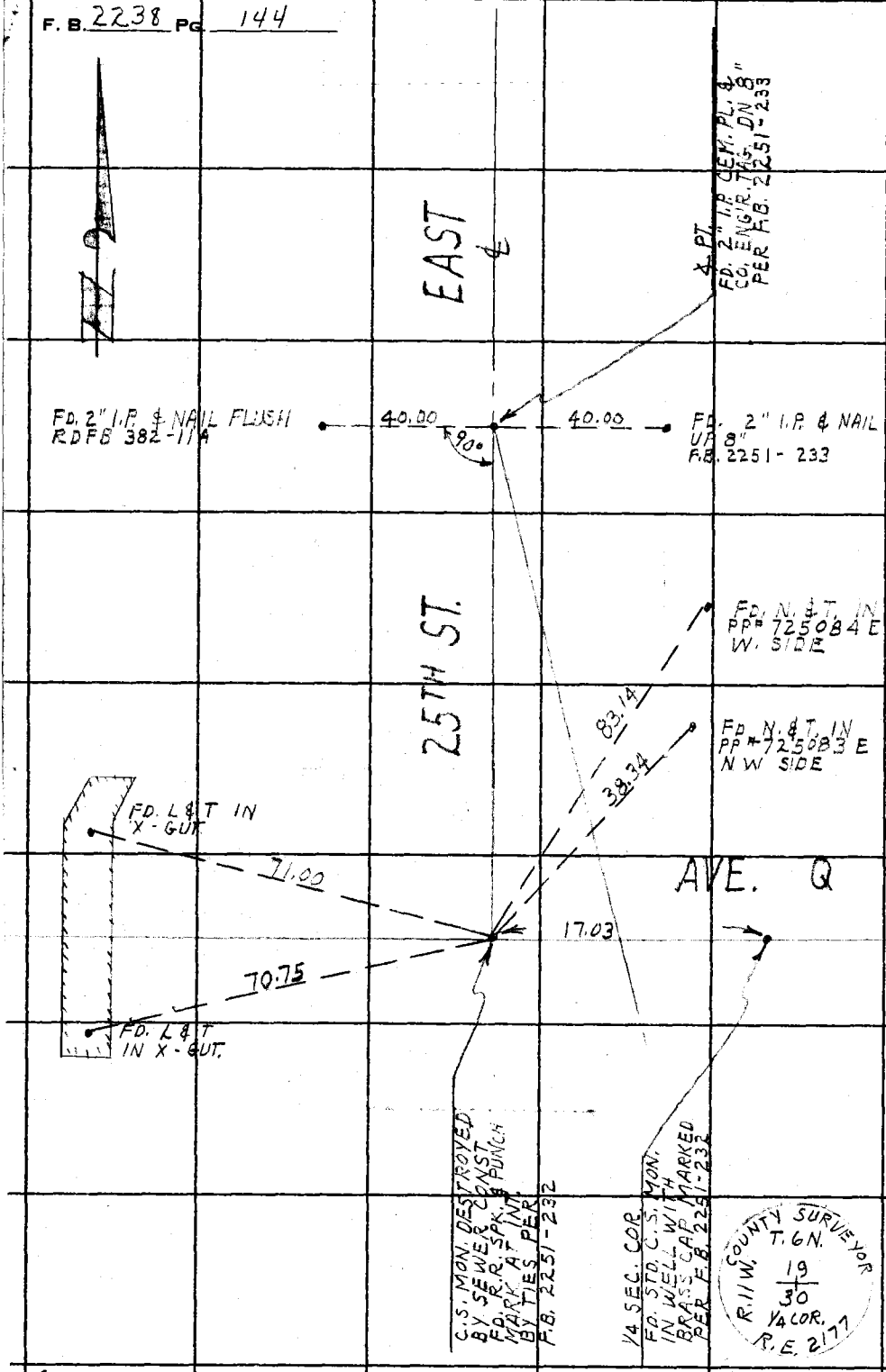

N 565-B2

PLEASE RETURN TO
LOS ANGELES COUNTY ENGINEER
403 Los Angeles County Engineering Bldg.

Do not extend this side of this line.

Note: Any Additions or Changes on This Sheet Must be Made or Circled in Red Ink With Date and Name of Person Making Change.

Notes Ck'd by	Survey of SEC. LINES T.7N. R.10W.
Map No.	JN 0302.01 Tape 116 Std 94 °F
Office Work	Surveyed by J.C. PIERCE
Checked	Notes J.C. PIERCE Date 2-26-62
Date	Indexed G. J. GALLI APR 5 '88

F. B. 2238 Pg. 145

J.N. 0302.01

SECTION LINES T. 7N. R.10W.

1/4. SECTION CORNER

7 & 8 T. 7N. R.10W

90TH ST. E. & AVE H-8

PIERCE
MENDONCA
ALBRIGHT
VAN HORN

Note: Any Additions or Changes on This Sheet Must be Made or Circled in Red Ink With Date and Name of Person Making Change.

Do not extend this side of this line.

PLEASE RETURN TO
LOS ANGELES COUNTY ENGINEER
403 LOS ANGELES COUNTY ENGINEERING BLDG.

76F3095 CE # 310 3-61

F. B. 2238 Pg. 146

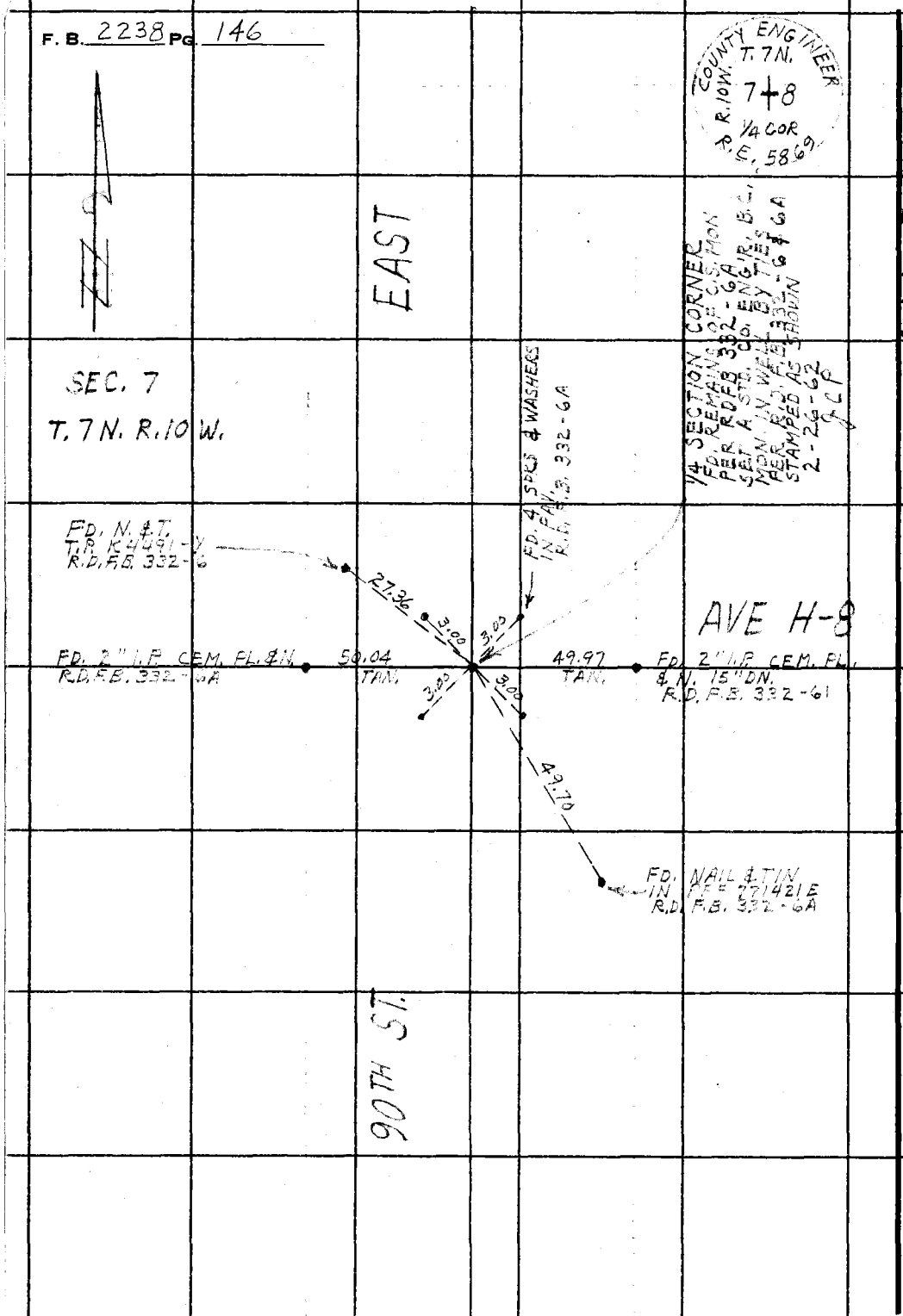

W.S. 69-A4

PLEASE RETURN TO
LOS ANGELES COUNTY ENGINEER
403 Los Angeles County Engineering Bldg.

Do not extend this side of this line.

Note: Any Additions or Changes on This Sheet Must be Made or Circled in Red Ink With Date and Name of Person Making Change.

Notes Ck'd by	Survey of SEC. LINES T.7N.R.13W.	F. B. 2238 PG. 147
Map No.	JN 0302.01 Tape 110 Std. 32.° F	
Office Work	Surveyed by J.C. PIERCE	
Checked	Notes J.C. PIERCE Date 2-27-63	
Date	Indexed G. J. GAU APR 5 '63	

J.N. 0302.01

SECTION LINE SURVEY

1/4 COR 27 & 28 T.7N. R.13W.

AVE K-8 & 70TH ST. W.

PIERCE
MENDONCA
ASSOCIATES
RANDALL
VAN HORN

Note: Any Additions or Changes on This Sheet Must be Made or Circled in Red Ink With Date and Name of Person Making Change.

Do not extend this side of this line.

PLEASE RETURN TO
LOS ANGELES COUNTY ENGINEER
403 LOS ANGELES COUNTY ENGINEERING BLDG.

76F309S CE # 310 9-61

TO BOT PG 149

F. B. 2238 PG 148

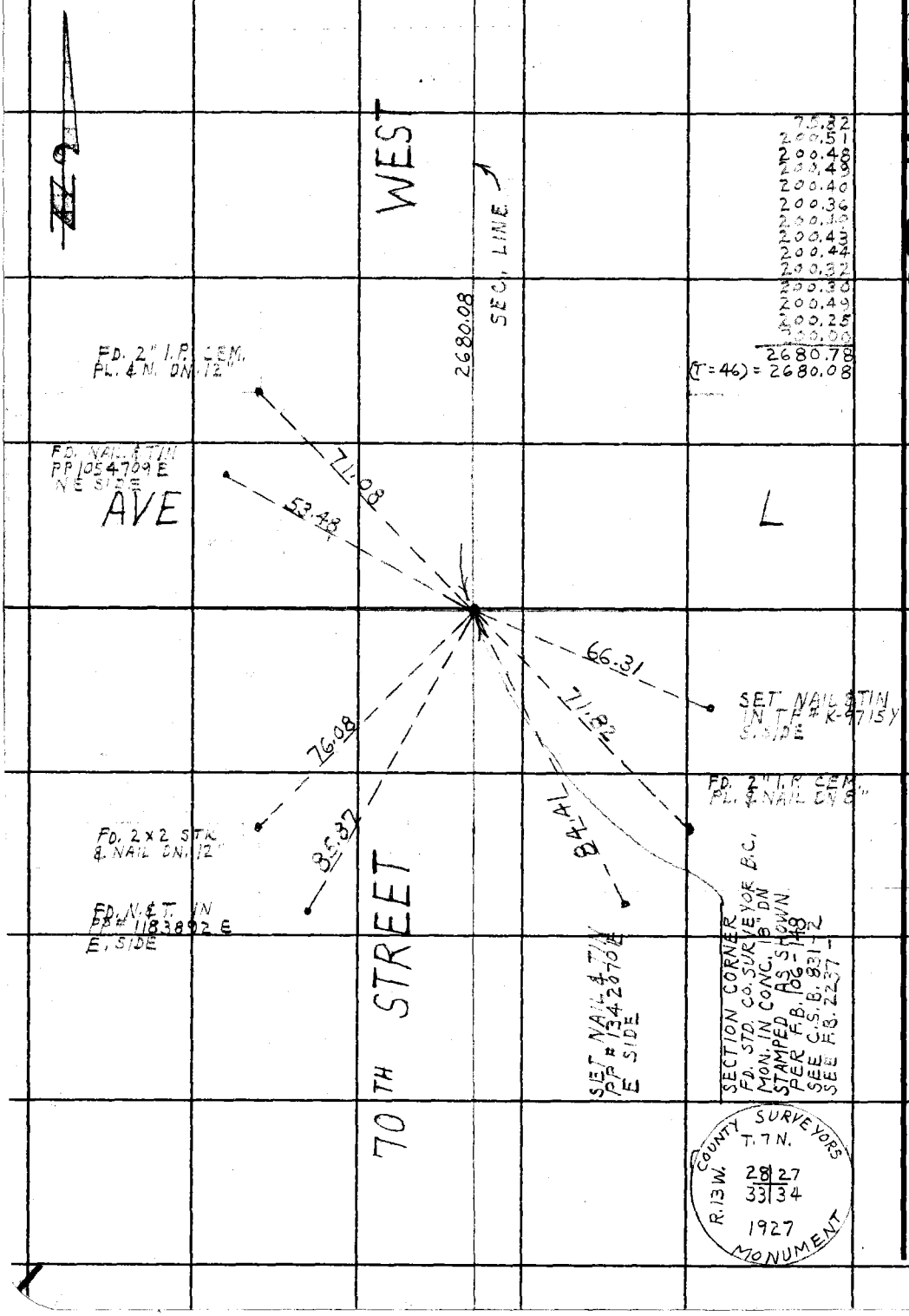

WS 71-B5

PLEASE RETURN TO
LOS ANGELES COUNTY ENGINEER
403 LOS ANGELES COUNTY ENGINEERING BLDG.

Do not extend this side of this line.

Note: Any Additions or Changes on This Sheet Must be Made or Circled in Red Ink With Date and Name of Person Making Change.

Notes Ck'd by	Survey of SEC. LINES T.7N. R.13W.
Map No.	JN 0302.01 Tape 110 Std 84 °F
Office Work	Surveyed by J.C. PIERCE
Checked	Notes J.C. PIERCE Date 2-27-62
Date	Indexed E. J. GALLI

F. B. 2238 PG. 149

28.71 (T = 40) = 28.70

TO BOT PG. 150

133.03
205.72
206.15
205.37
203.00
205.25
206.66
205.35
205.46
202.17
204.71
204.76
235.87
2623.50
(T = 36) = 2622.68

WEST

2622.68

SEC. LINE

FD. 12" X 12" CONC. MON. & BRASS CAP STAMPED CO. ENG'R, R.E. 5869 B.M. 104-20 1958

53.72

28.70

SET N & T. 12" ELM NW SIDE

R.P. SET 2" I.P. CEM. PL. & CO. ENG'R. TAG UP 2"

50.00 TAN.

90°

50.00 TAN.

R.P. SET 2" I.P. CEM PL. & CO. ENG'R. TAG FL.

47.95

SET N & T 10" ELM SW. SIDE

P.O.T. 1/4 SECTION CORNER FD. NO EVIDENCE OF C.S. MON. PER C.S.B. 831-2 SET A STD. CO. ENGINEER B.C. MON. IN CONC. 12" DN. BY PROPORTION STAMPED AS SHOWN 2-28-62 J.C.P.

268.08

SEC. LINE

70TH STREET

COUNTY ENGINEER T.7N. R.13W. 28 | 27 1/4 COR R.E. 5869

TO TOP PG. 148

Note: Any Additions or Changes on This Sheet Must be Made or Circled in Red Ink With Date and Name of Person Making Change.

Do not extend this side of this line.

PLEASE RETURN TO
LOS ANGELES COUNTY ENGINEER
403 LOS ANGELES COUNTY ENGINEERING BLDG.

76F3095 CE # 310 3-61

F. B. 2238 PG. 150

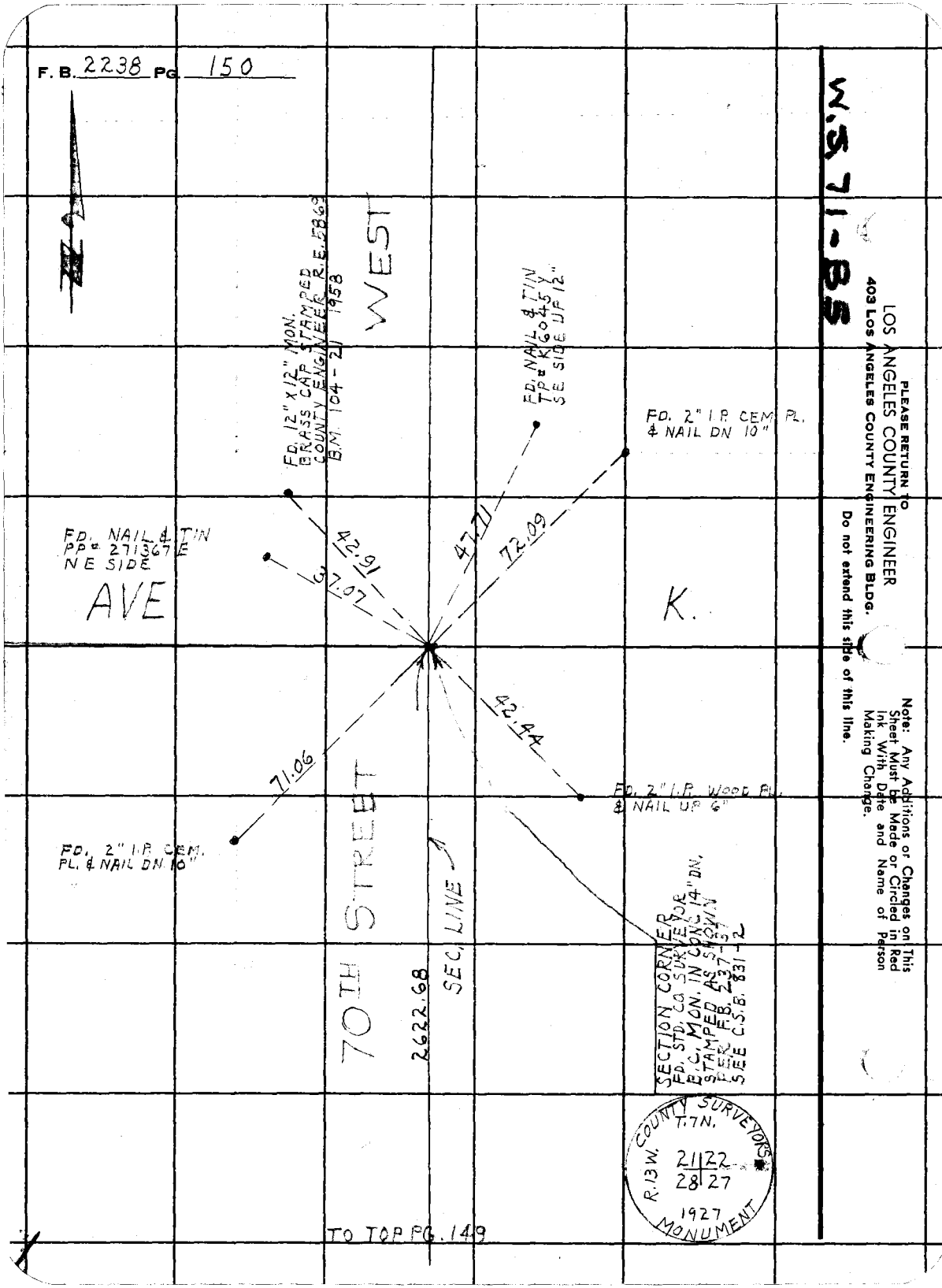

TO TOP PG. 149

W.S. 71-85

LOS ANGELES COUNTY ENGINEER
403 Los Angeles County Engineering Bldg.

PLEASE RETURN TO

Do not extend this side of this line.

Note: Any Additions or Changes on This Sheet Must be Made or Circled in Red Ink With Date and Name of Person Making Change.

Notes Ck'd by	Survey of SEC. LINES T5N R11W
Map No.	JN 0302.01 Tape 168 Std 84 °F
Office Work	Surveyed by J.S. COATES
Checked	Notes J.S.C. Date 2-26-62
Date	Indexed R. J. GALLI APR 5 '62

F. B. 2238 PG. 151

J.N. 0302.01

SECTION LINE SURVEY

1/4 SECTION CORNER

23, 24 T5N R11W

77TH ST. E. & AVE. V-8

COATES
BEURS
HUBBARD

Note: Any Additions or Changes on This Sheet Must be Made or Circled in Red Ink With Date and Name of Person Making Change.

Do not extend this side of this line.

PLEASE RETURN TO
LOS ANGELES COUNTY ENGINEER
403 LOS ANGELES COUNTY ENGINEERING BLDG.

76F3095 CE # 310 3-61

F. B. 2238 PG. 152

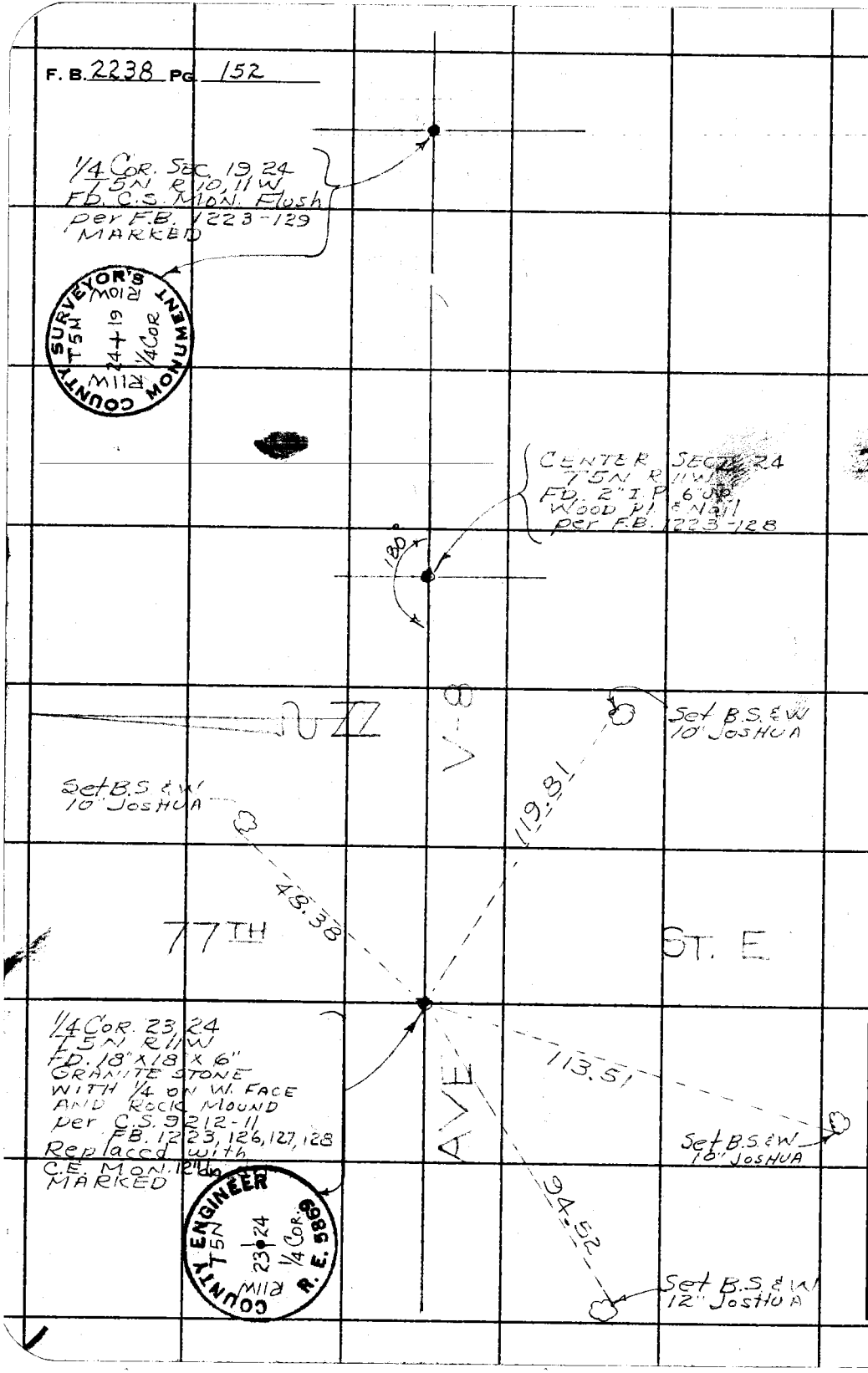

WS 66-A5

PLEASE RETURN TO
LOS ANGELES COUNTY ENGINEER
403 LOS ANGELES COUNTY ENGINEERING BLDG.

Do not extend this side of this line.

Note: Any Additions or Changes on This Sheet Must be Made or Circled in Red Ink With Date and Name of Person Making Change.

Notes Ck'd by	Survey of SECT. LINES T6N R9W
Map No. C.S.B-2812	JN 0302.01 Tape 168 Std 84 °F
Office Work J. Edwards	Surveyed by J S COATES
Checked	Notes JSC Date 3-12-62
Date Dec. 1962	Indexed H. E. OTT MAR 1 9 '62

F. B. 2238 PG. 153

J.N. 0302.01
SECTION LINE SURVEY

SECTION 25 T6N R9W

AVE R TO PALMDALE BLVD.

BETWEEN 190th ST. E. & 200th ST. E

FOR INDEX SEE PAGE 125

COATES
BEERS
HUBBARD
TALBOT

Note: Any Additions or Changes on this Sheet Must be Made or Circled in Red Ink With Date and Name of Person Making Change.

PLEASE RETURN TO
LOS ANGELES COUNTY ENGINEER
403 LOS ANGELES COUNTY ENGINEERING BLDG.

Do not extend this side of this line.

76F3099 CE # 310 3-61

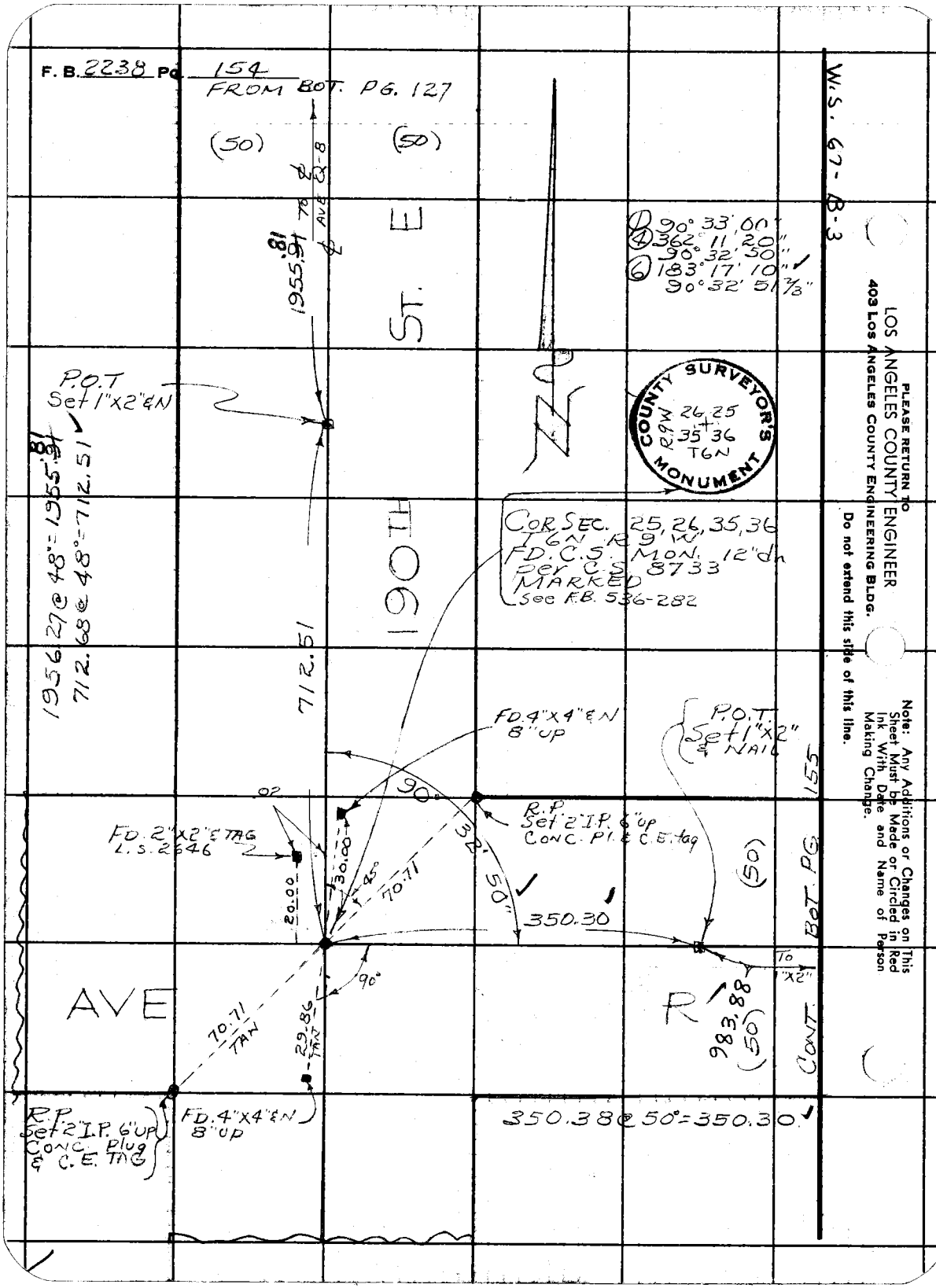
F. B. 2238 Pg. 154
FROM BOT. PG. 127
(50)
(50)
1955.81 TO ℄ AVE Q-8
ST. E
190TH
N
① 90° 33' 00"
④ 362° 11' 20"
90° 32' 50"
⑥ 183° 17' 10"
90° 32' 51 2/3"
P.O.T
Set 1"X2" & N
1956.27 @ 48° = 1955.81
712.68 @ 48° = 712.51
712.51
COR SEC. 25, 26, 35, 36
T6N R9W
FD. C.S. MON. 12" dn
per C.S. 8733
MARKED
See F.B. 536-282
COUNTY SURVEYOR'S MONUMENT
R9W 26 25 + 35 36 T6N
FD. 4"X4" & N
8" UP
P.O.T.
Set 1"X2"
& NAIL
90°
32' 50"
R.P.
Set 2" I.P. 6" UP
CONC. PL. & C.E. tag
FD. 2"X2" & TAG
L.S. 2646
.02
30.00
20.00
45°
70.71
350.30
(50)
BOT. PG. 155
TO 1"X2"
AVE
R
983.88
(50)
CONT.
90°
70.71 TAN
29.86 TAN
R.P.
Set 2" I.P. 6" UP
CONC. Plug
& C.E. TAG
FD. 4"X4" & N
8" UP
350.38 @ 50° = 350.30
W.S. 67-B-3
PLEASE RETURN TO
LOS ANGELES COUNTY ENGINEER
403 LOS ANGELES COUNTY ENGINEERING BLDG.
Do not extend this side of this line.
Note: Any Additions or Changes on This Sheet Must be Made or Circled in Red Ink With Date and Name of Person Making Change.

Notes Ck'd by	Survey of Sect. Lines T6N R9W
Map No. C.S.B-2812	JN 0302.01 Tape 168 Std 84 °F
Office Work J. Edwards	Surveyed by J S Coates
Checked	Notes J S C Date 3-12-62
Date Dec. 1962	Indexed H. E. OTT

F. B. 2238 PG. 155

W.S. 67-8-3

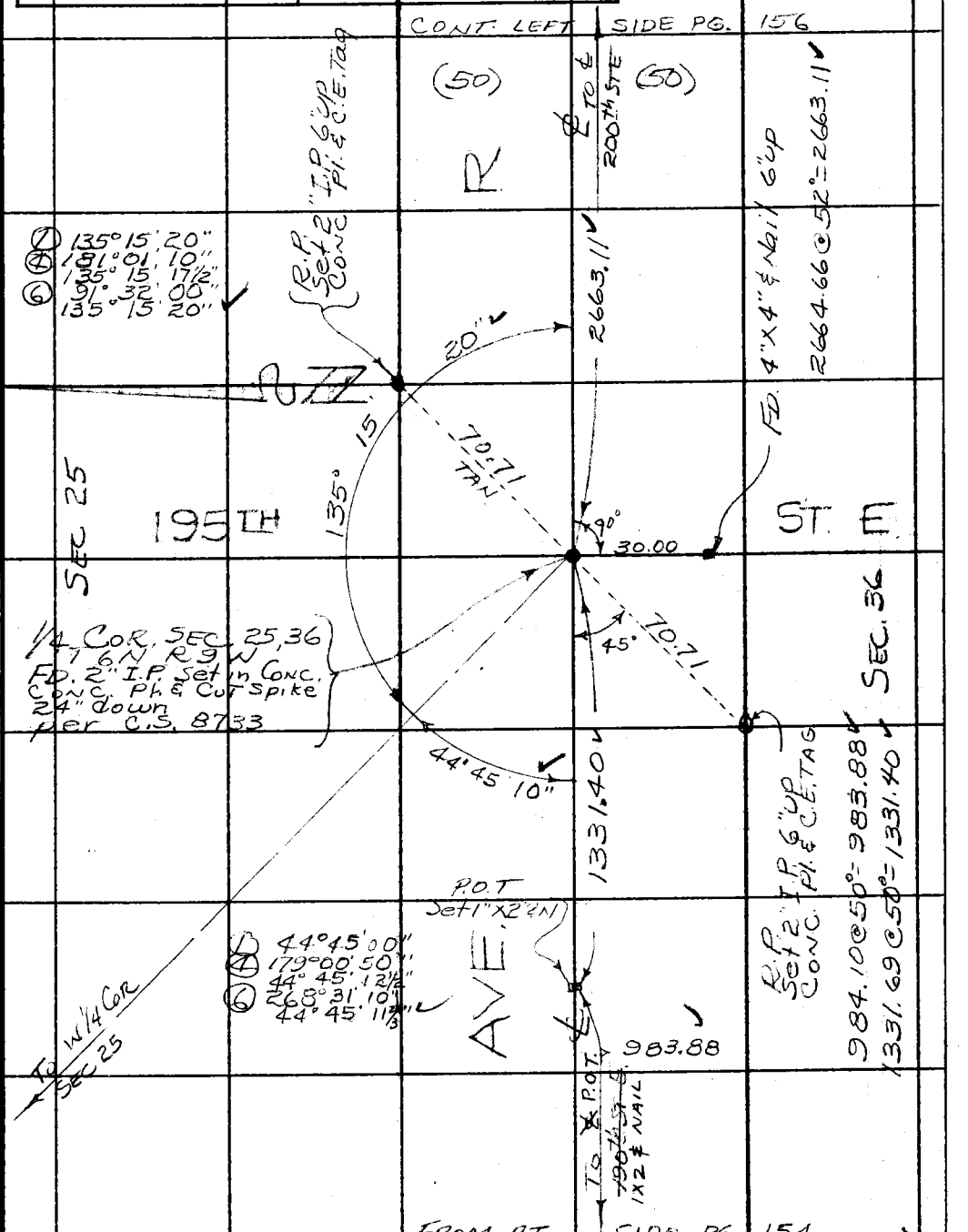

Note: Any Additions or Changes on This Sheet Must be Made or Circled in Red Ink With Date and Name of Person Making Change.

Do not extend this side of this line.

PLEASE RETURN TO
LOS ANGELES COUNTY ENGINEER
403 LOS ANGELES COUNTY ENGINEERING BLDG.

76F309S CE # 310 3-61

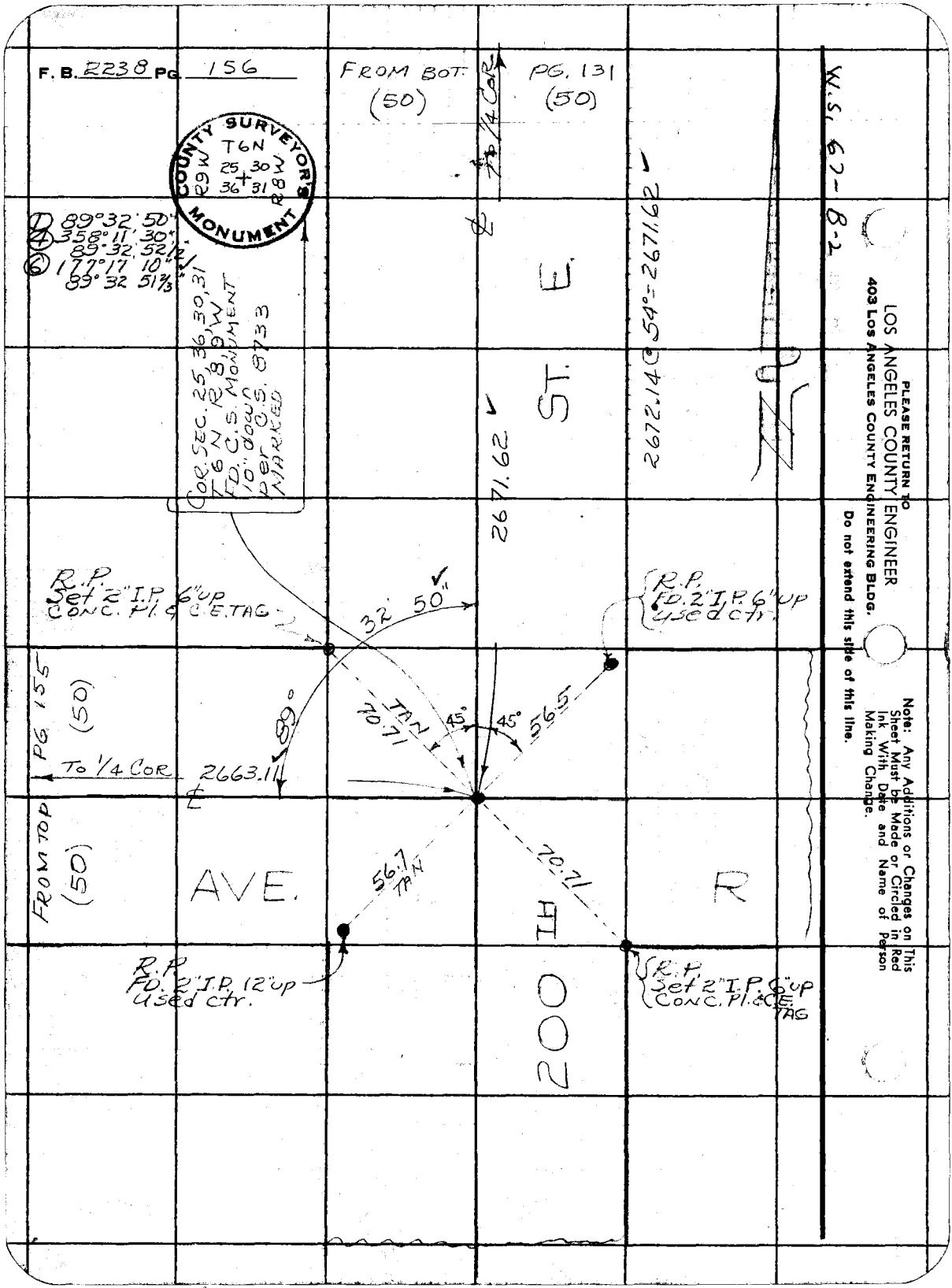

PLEASE RETURN TO
LOS ANGELES COUNTY ENGINEER
403 Los Angeles County Engineering Bldg.
Do not extend this side of this line.

Note: Any Additions or Changes on This Sheet Must be Made or Circled in Red Ink With Date and Name of Person Making Change.

Notes Ck'd by	Survey of SEC 34, T7N, R12W	F. B 2238 PG. 157
Map. No.	JN 030201 Tape 0197 Std 68 °F	
Office Work	Surveyed by S. HALISCKY	
Checked	Notes S. HALISCKY Date 3-22-62	
Date	Indexed C. J. GALLI APR 5 '68	

W.S. 70-A6

SEC. COR. TIES
SEC 34, T7N, R12

PARTY
HALISCKY
RITTER
MITCHELL, H.E
HILL

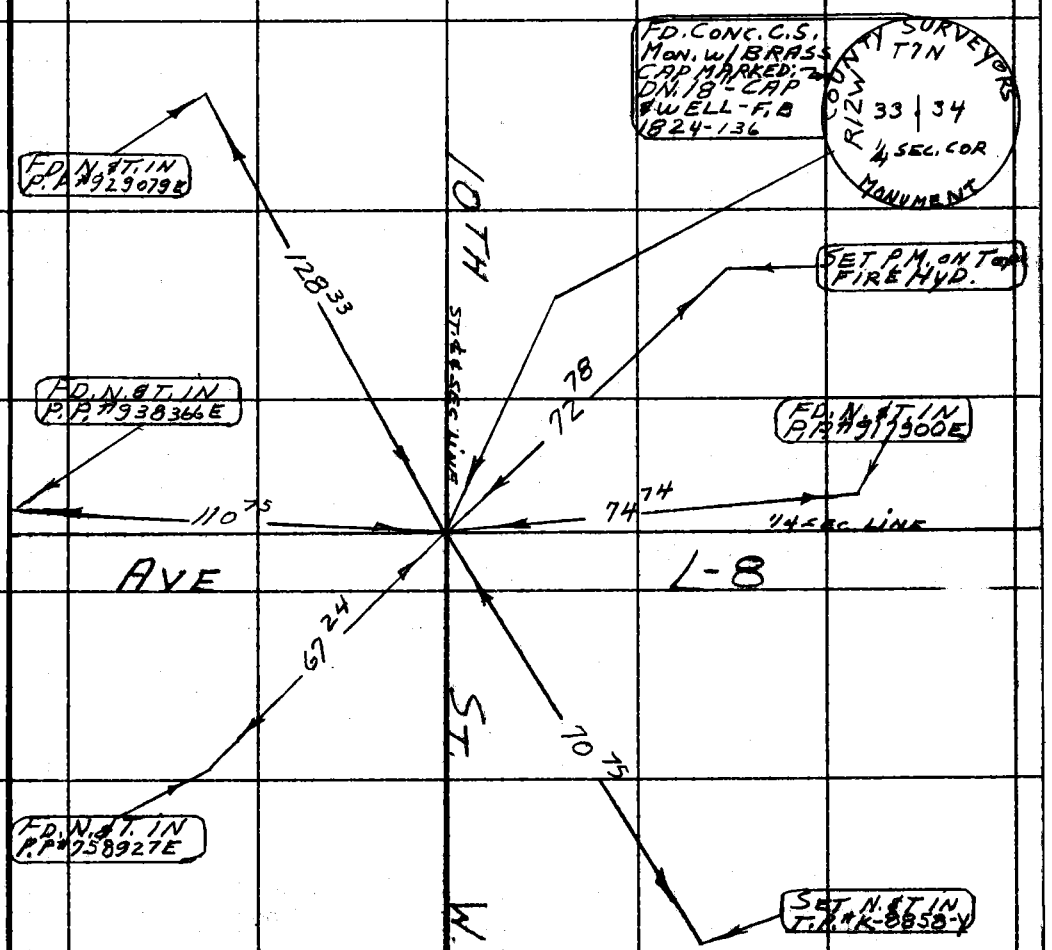

Note: Any Additions or Changes on this Sheet Must be Made or Circled in Red Ink With Date and Name of Person Making Change.

Do not extend this side of this line.

PLEASE RETURN TO
LOS ANGELES COUNTY ENGINEER
403 LOS ANGELES COUNTY ENGINEERING BLDG.

76F309S CE # 310 3-61

F. B 2238 PG. 158

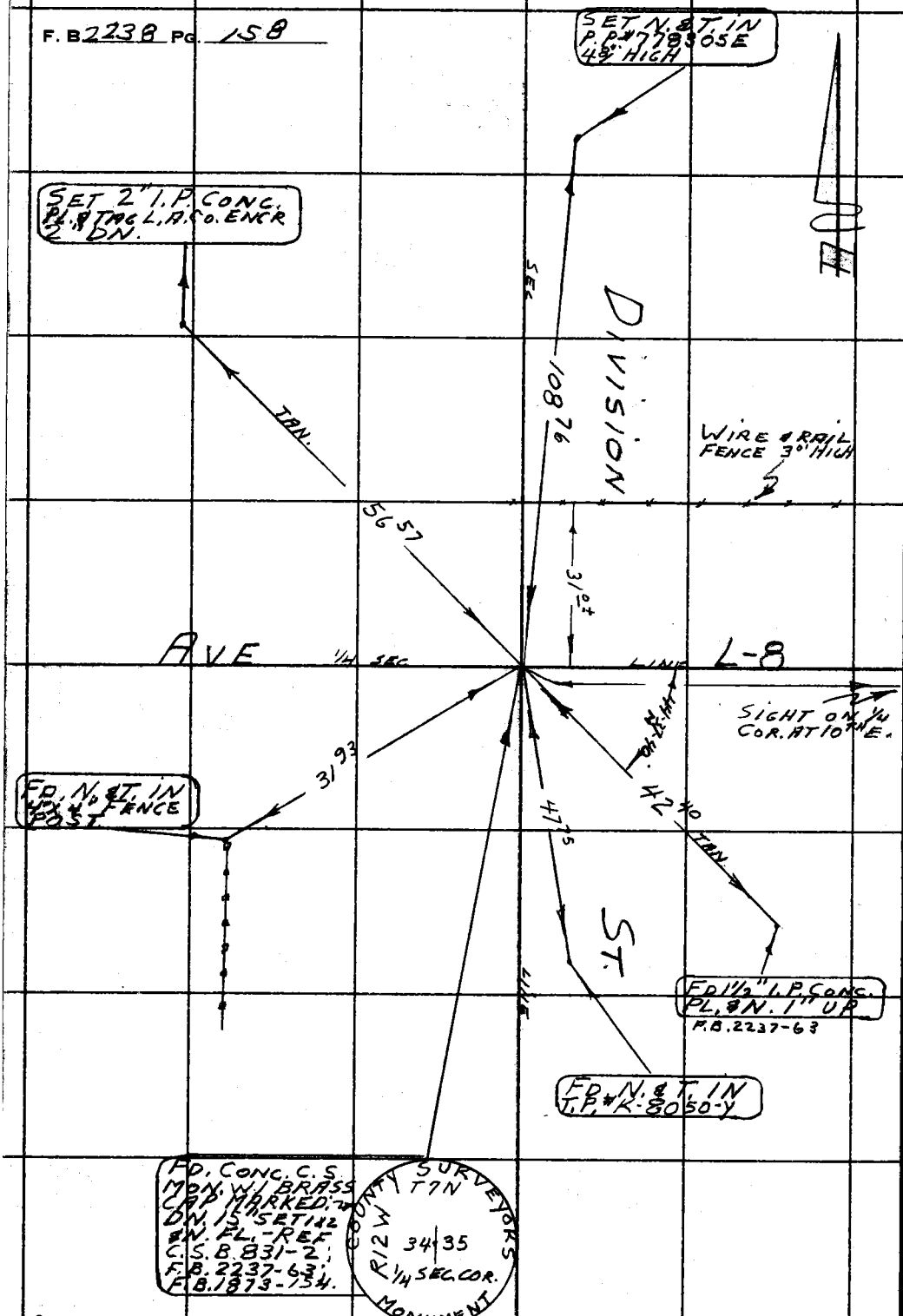

W.S. 70-A6

PLEASE RETURN TO
LOS ANGELES COUNTY ENGINEER
403 LOS ANGELES COUNTY ENGINEERING BLDG.

Do not extend this side of this line.

Note: Any Additions or Changes on This Sheet Must be Made or Circled in Red Ink With Date and Name of Person Making Change.

Notes Ck'd by	Survey of SEC 34, T7N, R12W
Map No.	JN030201 Tape 0197 Std. 68 °F
Office Work	Surveyed by S. HALISCKI
Checked	Notes S. HALISCKI Date 3-29-62
Date	Indexed E. J. GALLI

F. B. 2238 PG. 159

W.S. 70-86

SEC. COR. TIES
SEC. 34, T7N, R12W

PARTY
HALISCKY
RITTER
MITCHELL, H.E.
HILL

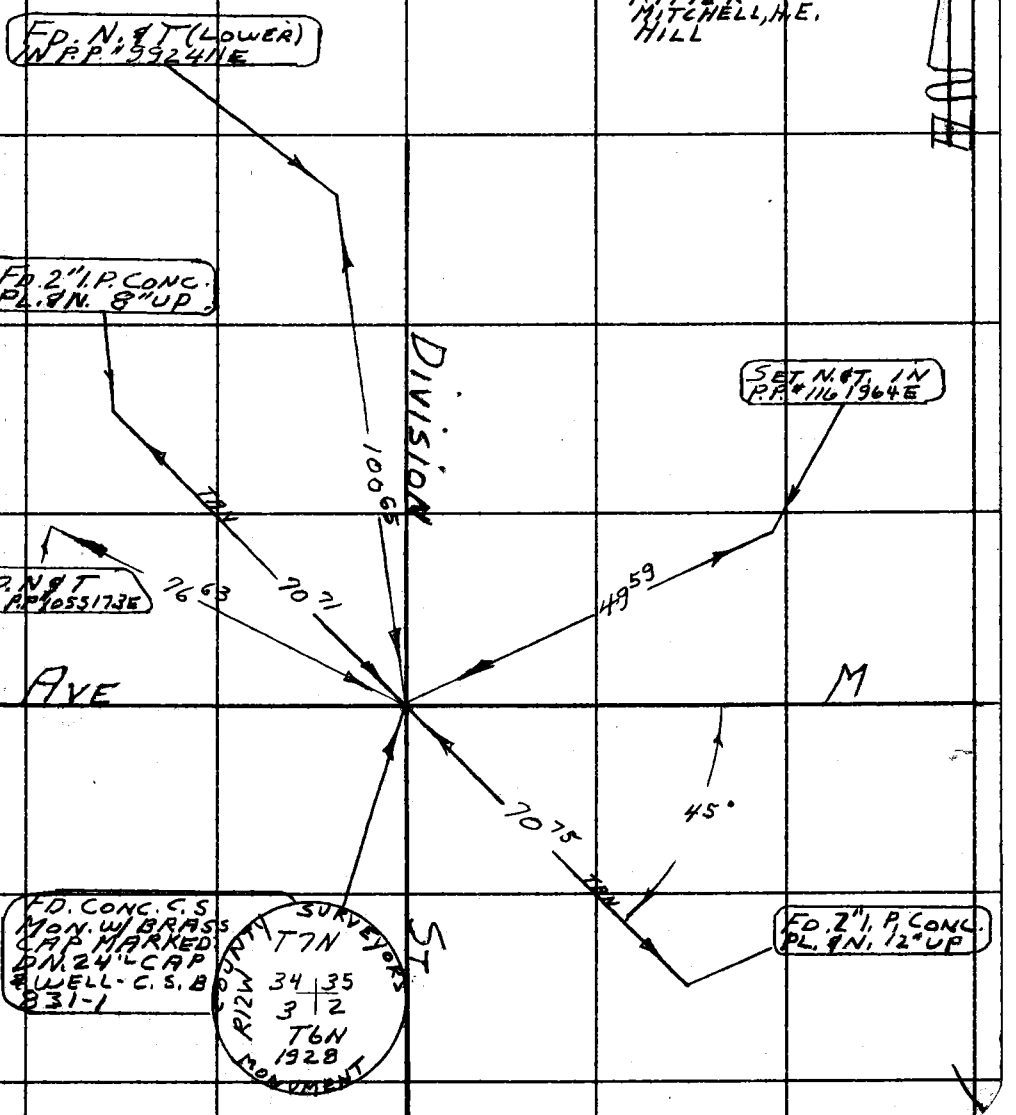

Note: Any Additions or Changes on This Sheet Must be Made or Circled in Red Ink With Date and Name of Person Making Change.

Do not extend this side of this line.

PLEASE RETURN TO
LOS ANGELES COUNTY ENGINEER
403 LOS ANGELES COUNTY ENGINEERING BLDG.

76F3085 CE # 310 3-61

F. B 2238 PG. 160

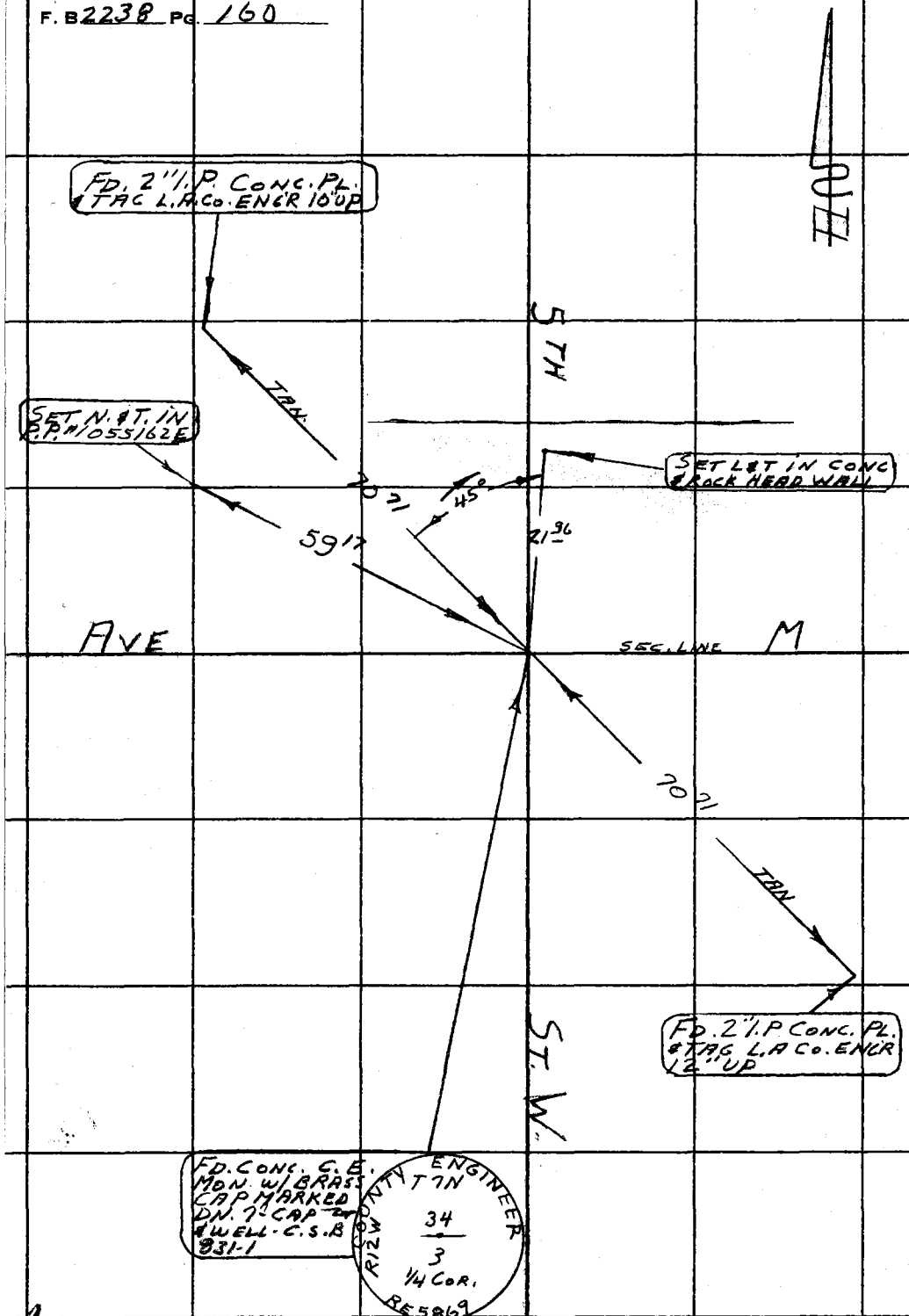

W.S. 70-AG

PLEASE RETURN TO
LOS ANGELES COUNTY ENGINEER
403 LOS ANGELES COUNTY ENGINEERING BLDG.

Do not extend this side of this line.

Note: Any Additions or Changes on This Sheet Must be Made or Circled in Red Ink With Date and Name of Person Making Change.

Notes Ck'd by	Survey of SEC. LINES
Map No.	JN 030201 Tape 0197 Std 68 °F
Office Work	Surveyed by S. HALUSCKY
Checked	Notes S. HALUSCKY Date 3-1-62
Date	Indexed E. J. GALLI

F. B. 2238 PG. 161

SEC. COR. TIES

FOR

SEC. 19, T7N, R12W

PARTY
HALUSCKY
RITTER
MITCHELL, H.E
HILL

Note: Any Additions or Changes on This Sheet Must be Made or Circled in Red Ink With Date and Name of Person Making Change.

Do not extend this side of this line.

PLEASE RETURN TO
LOS ANGELES COUNTY ENGINEER
403 LOS ANGELES COUNTY ENGINEERING BLDG.

76F3095 CE # 310 3-61

F. B. 2238 PG. 162

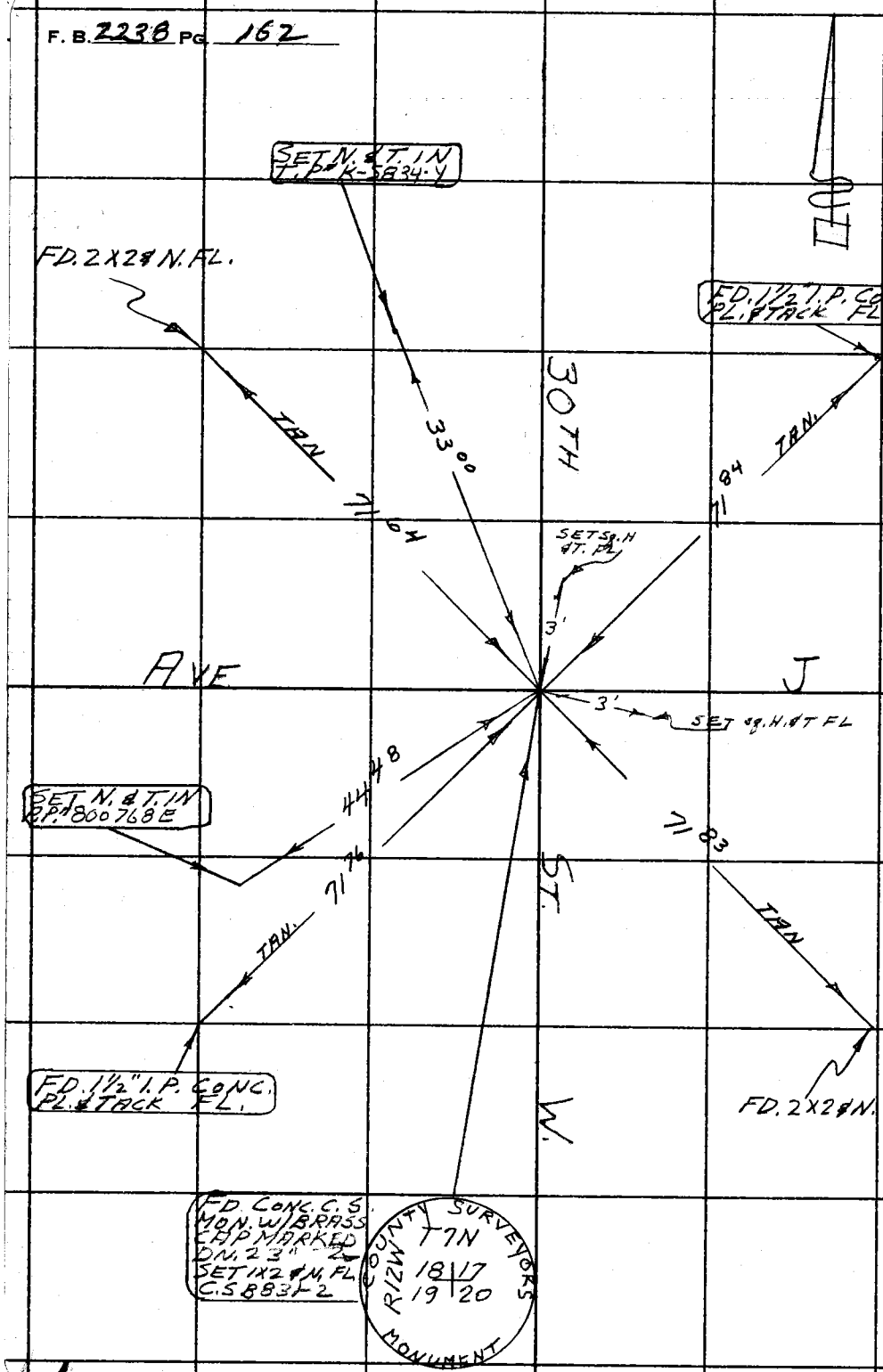

W.S. 71-D5

PLEASE RETURN TO
LOS ANGELES COUNTY ENGINEER
403 LOS ANGELES COUNTY ENGINEERING BLDG.

Do not extend this side of this line.

Note: Any Additions or Changes on This Sheet Must be Made or Circled in Red Ink With Date and Name of Person Making Change.

Notes Ck'd by	Survey of SEC. LINES
Map No.	JN 0302.01 Tape 180 Std 84 °F
Office Work	Surveyed by S. HALISCKY
Checked	Notes S. HALISCKY Date 4-24-62
Date	Indexed B. J. GALLI APR 5 '63

F. B. 2238 PG. 163

J.N. 0302.01

SEC. COR. TIES FOR SEC. 34, T6N, R12W

WS 66-A3

PARTY
HALISCKY
RITTER
MITCHELL, H.E.
VAN HORN

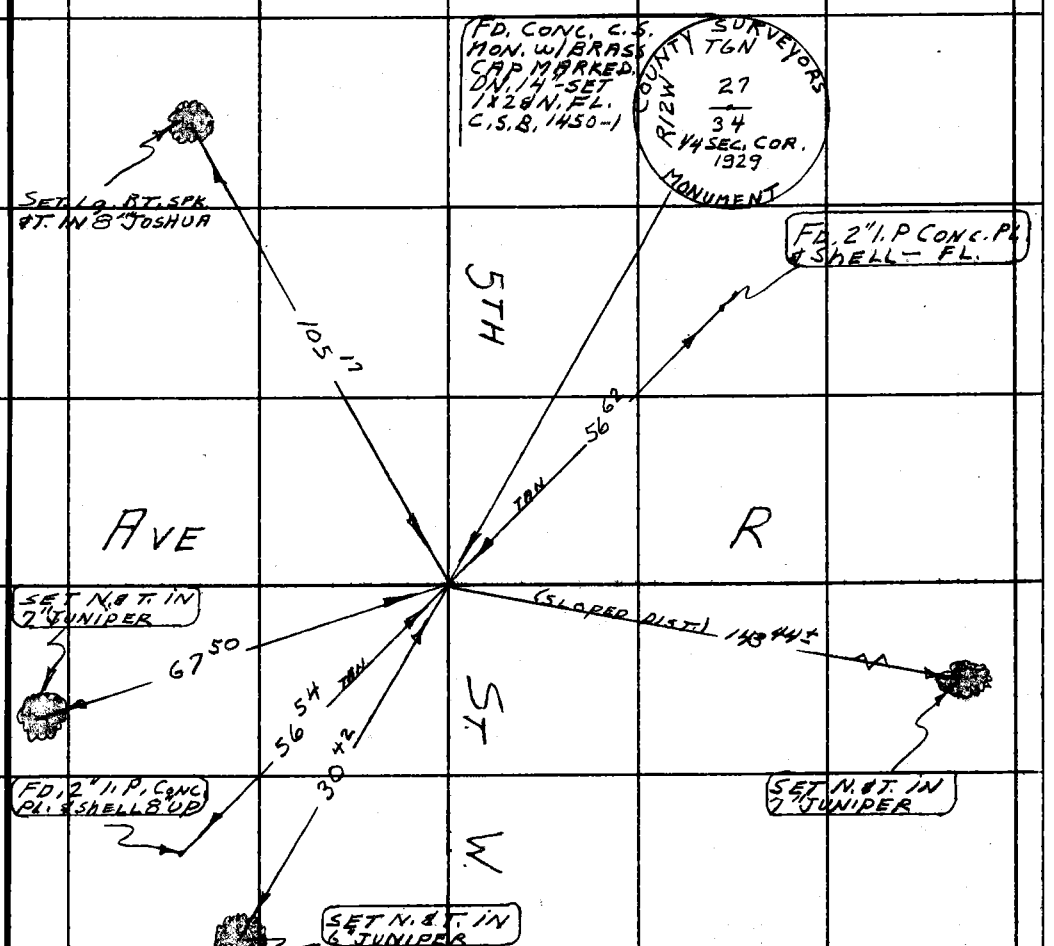

Note: Any Additions or Changes on This Sheet Must be Made or Circled in Red Ink With Date and Name of Person Making Change.

Do not extend this side of this line.

PLEASE RETURN TO
LOS ANGELES COUNTY ENGINEER
403 LOS ANGELES COUNTY ENGINEERING BLDG.

76F309S CE # 310 3-61

F. B. 2238 Pg. 164

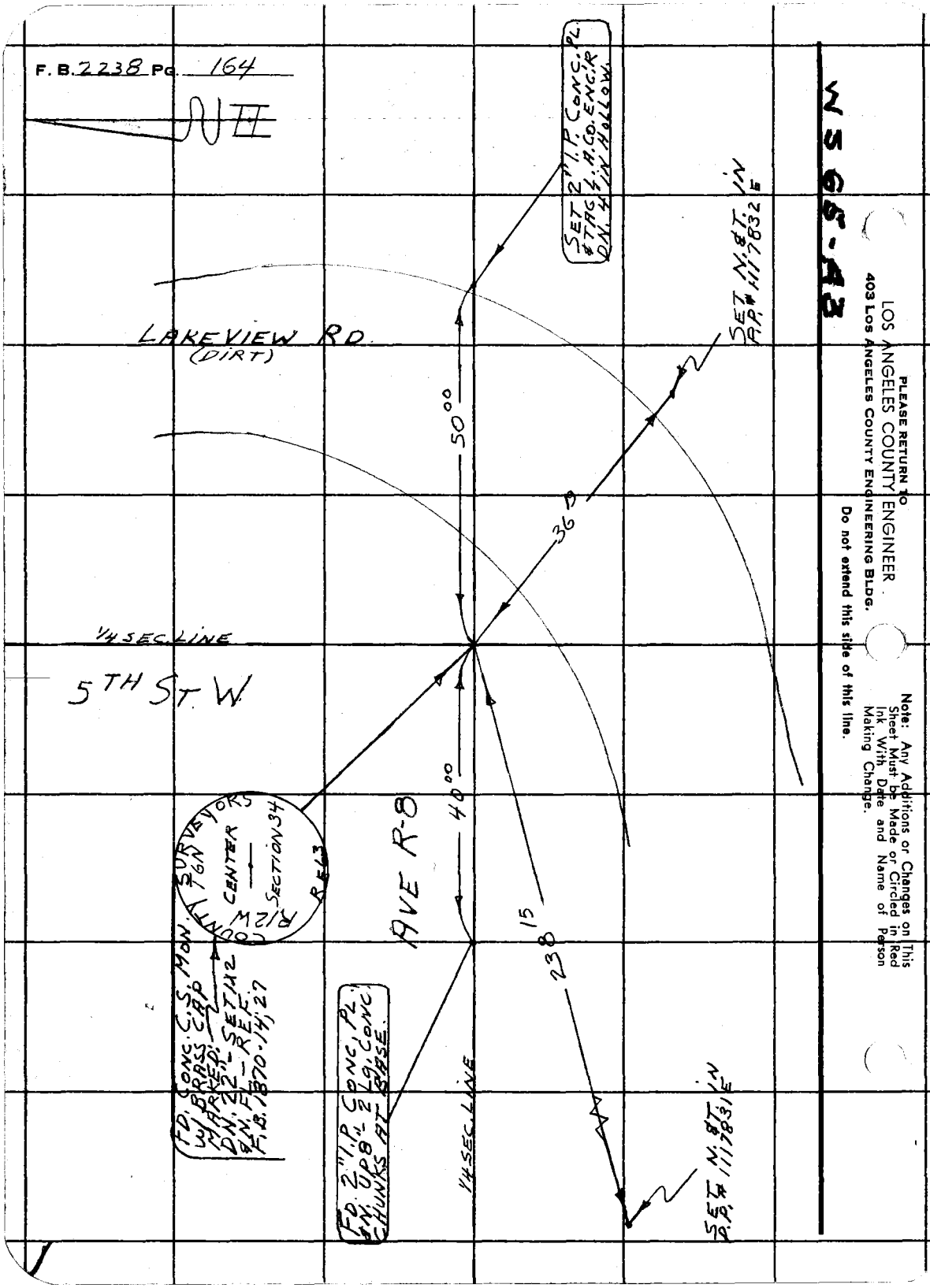

PLEASE RETURN TO
LOS ANGELES COUNTY ENGINEER
403 Los Angeles County Engineering Bldg.

Do not extend this side of this line.

Note: Any Additions or Changes on This Sheet Must be Made or Circled in Red Ink With Date and Name of Person Making Change.

Notes Ck'd by H. E. AUSTIN	Survey of SEC. LINES T6N R9W
Map No. C.S.B-2812	JN 0302.01 Tape 185 Std 84 °F
Office Work J. Edwards	Surveyed by J.S. COATES
Checked	Notes JSC Date 5-3-62
Date Dec. 1962	Indexed B. J. GALLI APR 5 '62

F. B. 2238 PG. 165

J.N. 0302.01
SECTION LINE SURVEY

SECTION 24
T6N R9W

SEE PAGE 125 FOR INDEX

COATES
BEERS
HOBBARD
ALBRIGHT
RANDALL

Note: Any Additions or Changes on This Sheet Must be Made or Circled in Red Ink With Date and Name of Person Making Change.

Do not extend this side of this line.

PLEASE RETURN TO
LOS ANGELES COUNTY ENGINEER
403 LOS ANGELES COUNTY ENGINEERING BLDG.

76F3095 CE # 310 8-61

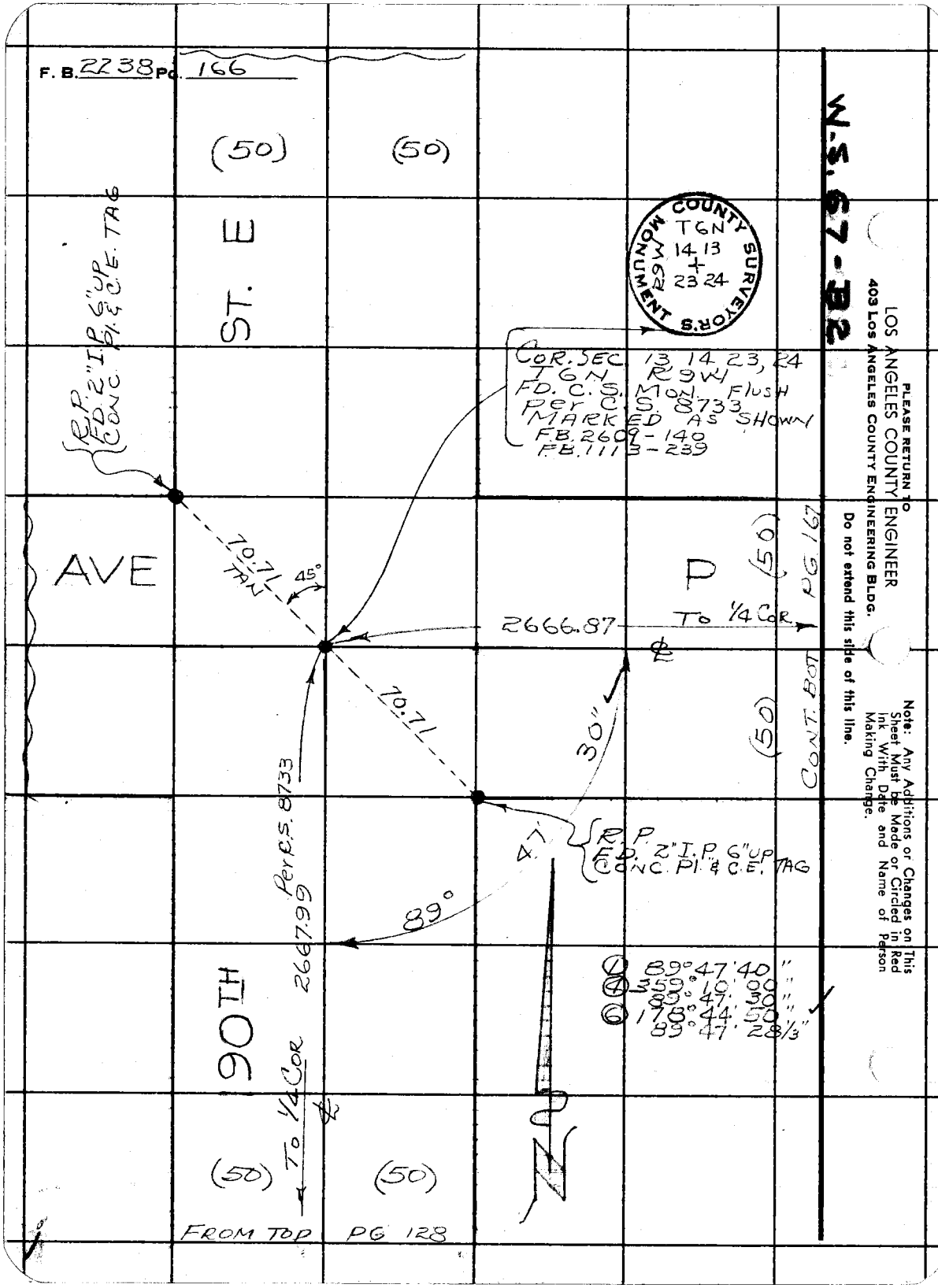
F. B. 2238 Pg. 166
(50)
(50)
ST. E
AVE
P
90TH
R.P. FD. 2" I.P. 6" UP CONC. Pl. & C.E. TAG
COR. SEC. 13 14 23, 24
T6N R9W
FD. C.S. MON. FLUSH
Per C.S. 8733
MARKED AS SHOWN
F.B. 2609-140
F.B. 1113-239
70.71 TAN
45°
2666.87
To 1/4 COR.
70.71
30"
47'
89°
Per C.S. 8733
2667.99
R.P. FD. 2" I.P. 6" UP CONC. Pl. & C.E. TAG
① 89°47'40"
④ 359°10'00"
89°47'30"
⑥ 178°44'50"
89°47'28 1/3"
To 1/4 COR
(50)
(50)
FROM TOP PG 128
(50)
(50)
CONT. BOT PG 167
COUNTY SURVEYOR'S MONUMENT
T6N
14 13
23 24
R9W
W.S. 67-32
PLEASE RETURN TO
LOS ANGELES COUNTY ENGINEER
403 Los Angeles County Engineering Bldg.
Do not extend this side of this line.
Note: Any Additions or Changes on This Sheet Must be Made or Circled in Red Ink With Date and Name of Person Making Change.

Notes Ck'd by H. E. AUSTIN	Survey of SEC. LINES T6N R9W F. B. 2238 PG. 167
Map No. C.S.B-2812	JN 0302.01 Tape 185 Std 84 °F
Office Work J. Edwards	Surveyed by JS COATES
Checked	Notes JSC Date 5-2-62
Date Dec. 1962	Indexed E. J. GALLI

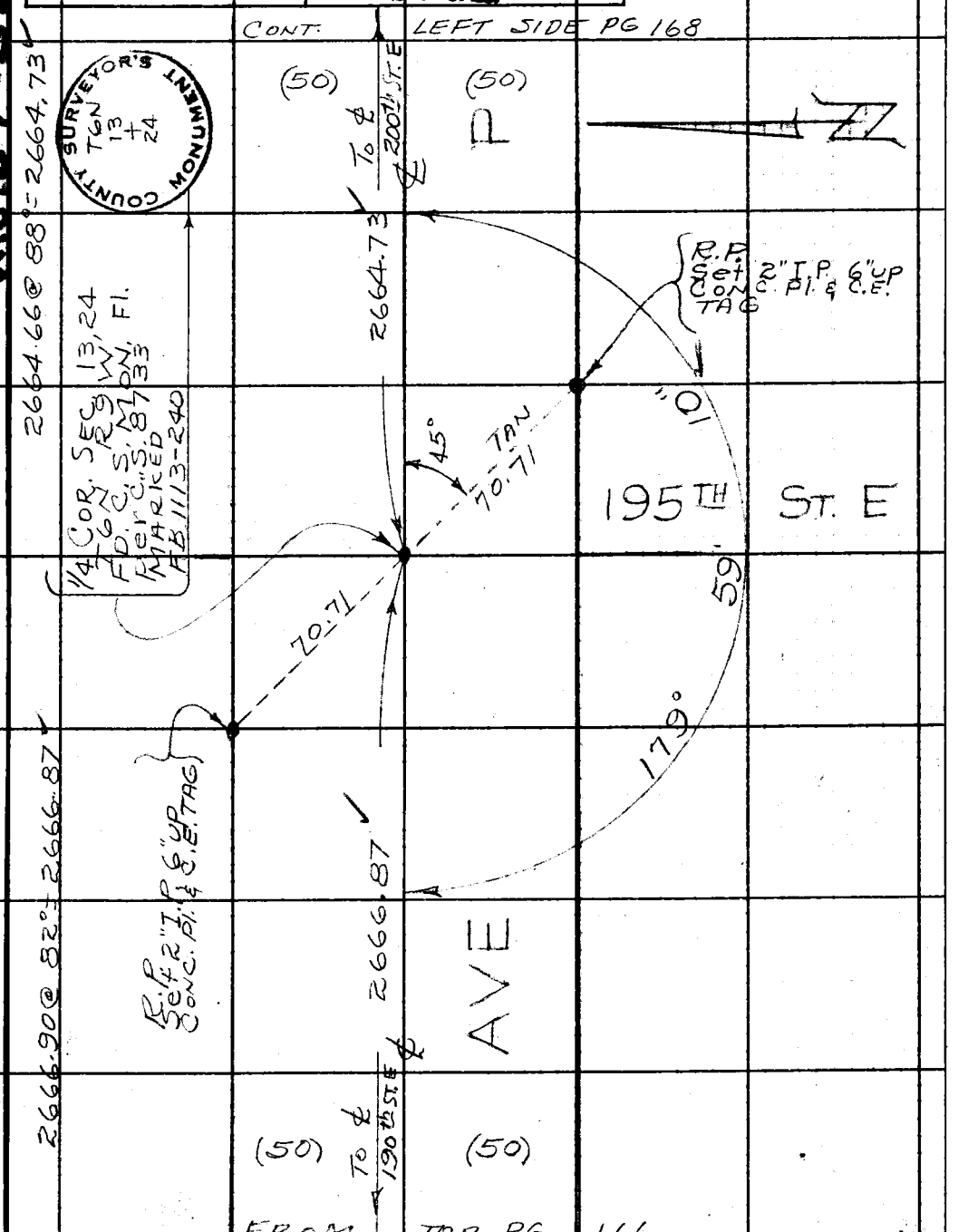

Note: Any Additions or Changes on This Sheet Must be Made or Circled in Red Ink With Date and Name of Person Making Change.

Do not extend this side of this line.

PLEASE RETURN TO
LOS ANGELES COUNTY ENGINEER
403 LOS ANGELES COUNTY ENGINEERING BLDG.

76F3095 CE # 310 3-61

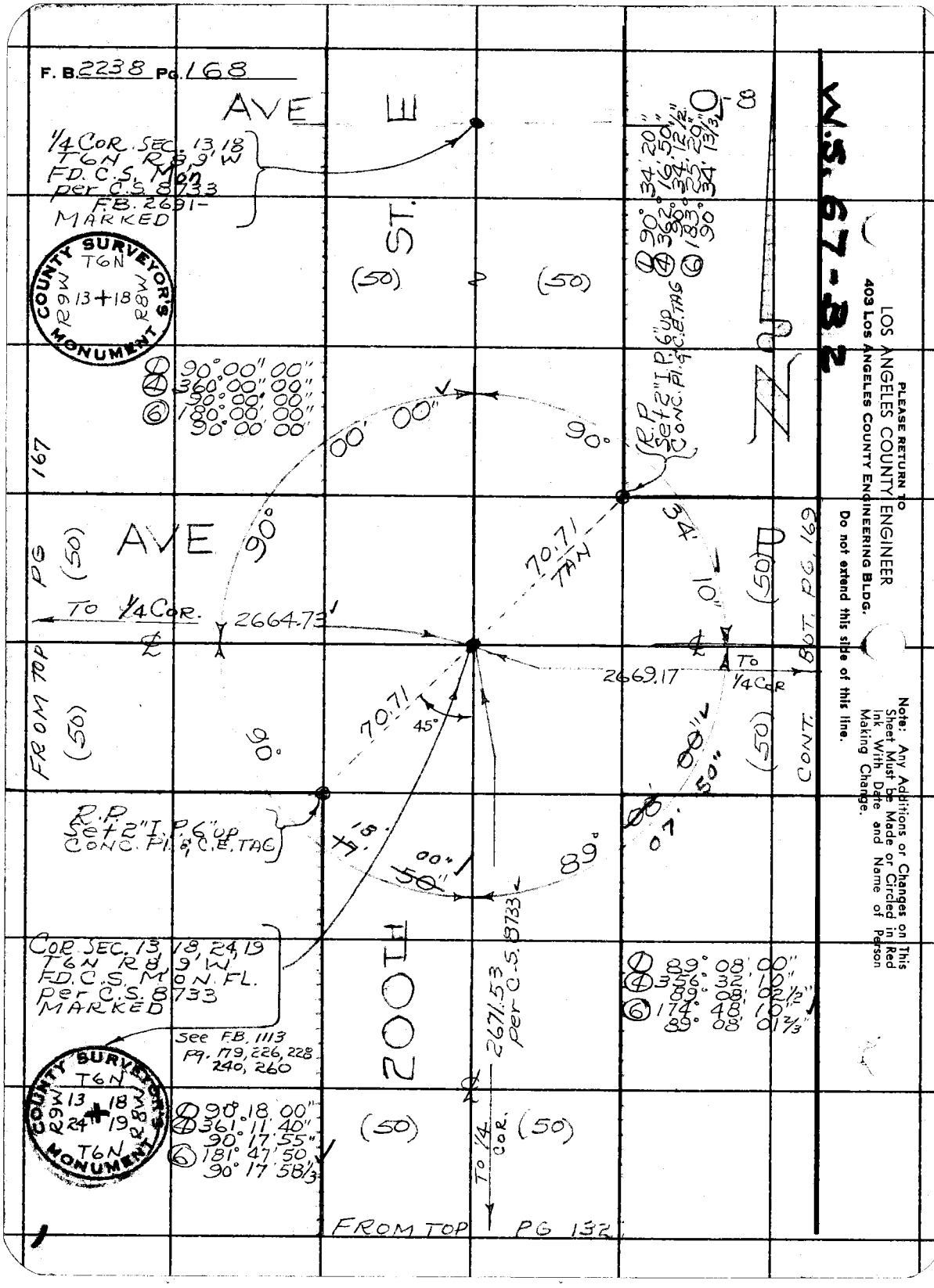
F. B. 2238 Pg. 168
AVE E
1/4 COR. SEC. 13, 18
T6N R8, 9 W
FD. C.S. Mon
per C.S. 8733
F.B. 2691-
MARKED
COUNTY SURVEYOR'S MONUMENT
T6N
R9W 13 + 18 R8W
ST.
(50)
(50)
① 90° 34' 20"
④ 362° 16' 50"
90° 34' 12½"
⑥ 183° 25' 20"
90° 34' 13⅓"
① 90° 00' 00"
④ 360° 00' 00"
90° 00' 00"
⑥ 180° 00' 00"
90° 00' 00"
R.P. Set 2" I.P. 6" up Conc. Pl. & C.E. TAG
00' 00"
90°
167
AVE
90°
70.71 TAN
34'
10"
(50)
PG
(50)
TO 1/4 COR.
2664.73
2669.17
TO 1/4 COR
BOT. PG. 169
FROM TOP
(50)
90°
70.71
45°
(50)
CONT.
R.P. Set 2" I.P. 6" up Conc. Pl. & C.E. TAG
18'
00"
50"
89°
00"
07'
50"
COR. SEC. 13, 18, 24, 19
T6N R8, 9 W
FD. C.S. MON. FL.
per C.S. 8733
MARKED
See F.B. 1113
Pg. 179, 226, 228
240, 260
200TH
2671.53 per C.S. 8733
① 89° 08' 00"
④ 356° 32' 10"
89° 08' 02½"
⑥ 174° 48' 10"
89° 08' 01⅔"
COUNTY SURVEYOR'S MONUMENT
T6N
R9W 13 18 R8W
24 19
T6N
① 90° 18' 00"
④ 361° 11' 40"
90° 17' 55"
⑥ 181° 47' 50"
90° 17' 58⅓"
(50)
TO 1/4 COR.
(50)
FROM TOP PG 132
W.S. 67-B2
PLEASE RETURN TO
LOS ANGELES COUNTY ENGINEER
403 LOS ANGELES COUNTY ENGINEERING BLDG.
Do not extend this side of this line.
Note: Any Additions or Changes on This Sheet Must be Made or Circled in Red Ink With Date and Name of Person Making Change.

Notes Ck'd by H. E. AUSTIN	Survey of SEC. LINES T6NR9W F. B. 2238 PG. 169
Map No. C.S.B.2812	JN 0302.01 Tape 185 Std 8 °F
Office Work J. Edwards	Surveyed by J.S. COATES
Checked	Notes JSC Date 5-2-62
Date Dec. 1962	Indexed [redacted] J. GALLI

W.S. 67-B2

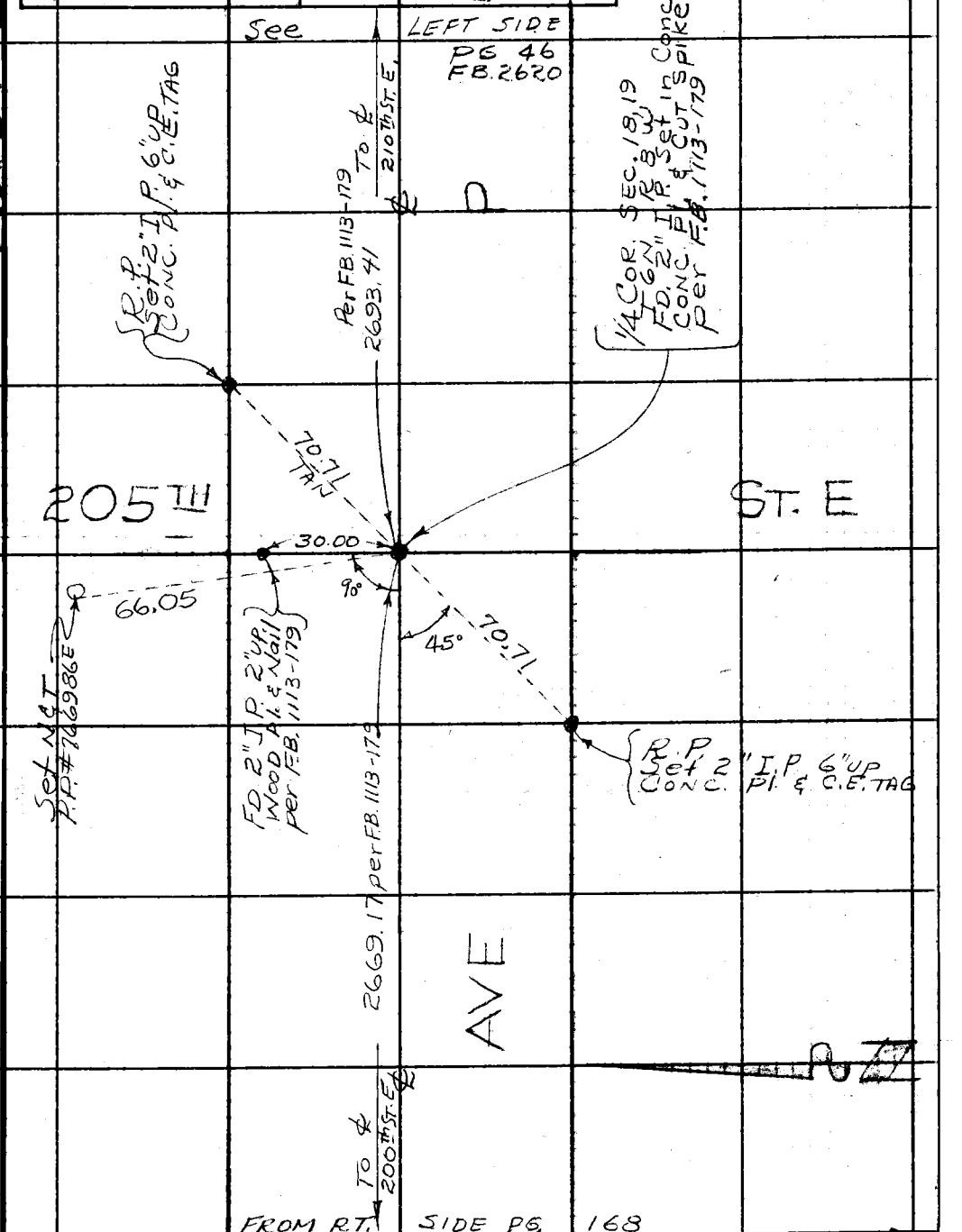

Note: Any Additions or Changes on This Sheet Must be Made or Circled in Red Ink With Date and Name of Person Making Change.

Do not extend this side of this line.

PLEASE RETURN TO
LOS ANGELES COUNTY ENGINEER
403 LOS ANGELES COUNTY ENGINEERING BLDG.

76F3095 CE # 310 3-61

Notes Ck'd by	Survey of ANTELOPE VALLEY	ST. & F. B. 2238 PG. 171
Map No.	JN 0021.60 Tape 185 Std. 84 °F	
Office Work	Surveyed by J S COATES	
Checked	Notes J.S.C Date 5/14/62	
Date	Indexed E. J. GALLI APR 5 '68	

J. N. 0021.60
ANTELOPE VALLEY
STREETS
CENTER LINE SURVEY
TIES
AT INTERSECTIONS
IN
TR # 18000

COATES
BEERS
HUBBARD
ALBRIGHT
RANDALL

Note: Any Additions or Changes on This Sheet Must be Made or Circled in Red Ink With Date and Name of Person Making Change.

Do not extend this side of this line.

PLEASE RETURN TO
LOS ANGELES COUNTY ENGINEER
403 LOS ANGELES COUNTY ENGINEERING BLDG.

78F309S CE # 310 8-61

PLEASE RETURN TO
LOS ANGELES COUNTY ENGINEER
403 LOS ANGELES COUNTY ENGINEERING BLDG.

Note: Any Additions or Changes on This Sheet Must be Made or Circled in Red Ink With Date and Name of Person Making Change.

Do not extend this side of this line.

W.J. 65-C3

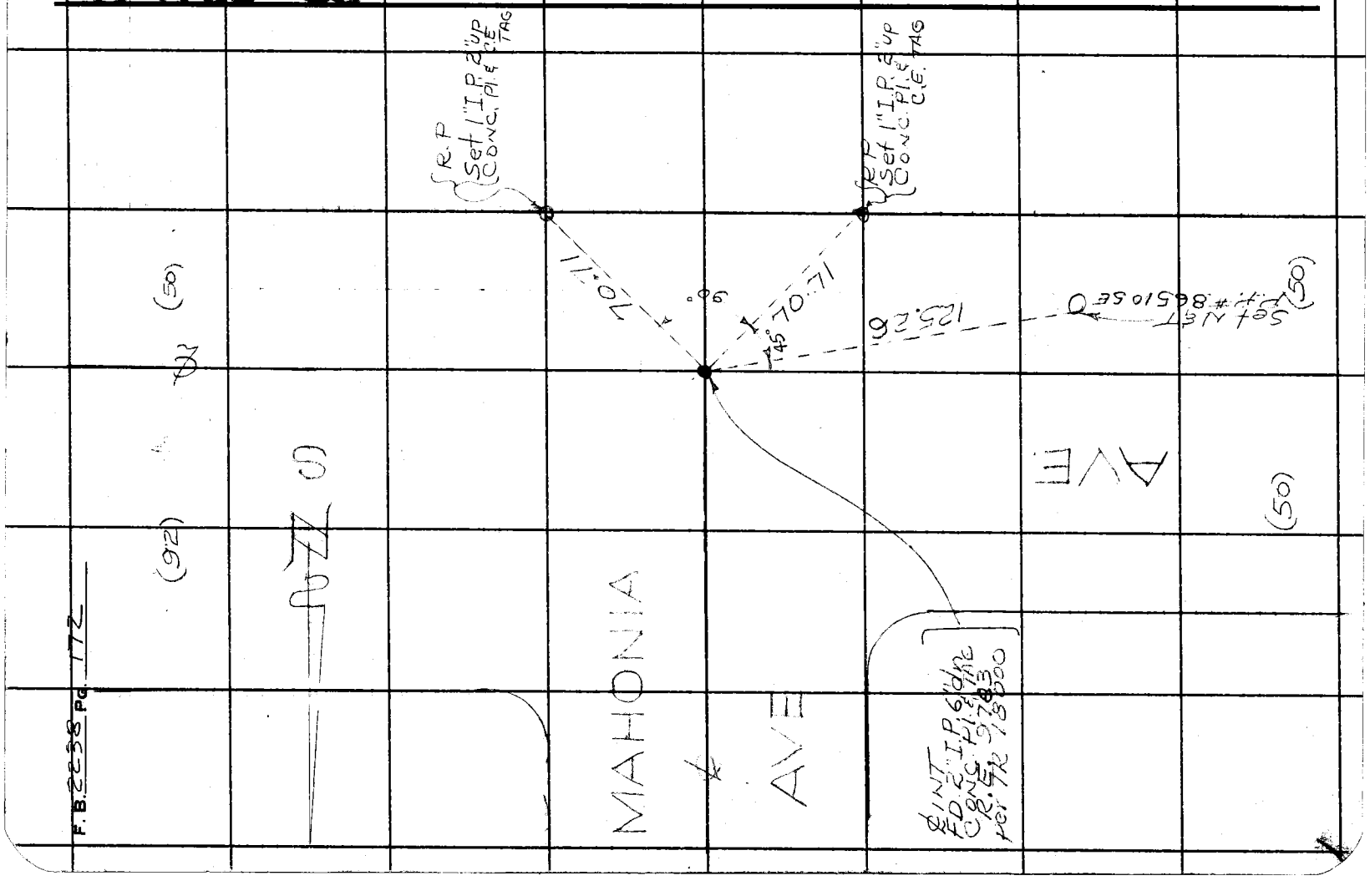

F.B. 2238 PG. 172

76F309S CE # 310 3-61

PLEASE RETURN TO
LOS ANGELES COUNTY ENGINEER
403 LOS ANGELES COUNTY ENGINEERING BLDG.

Note: Any Additions or Changes on This Sheet Must be Made or Circled in Red Ink With Date and Name of Person Making Change.

Do not extend this side of this line.

W565-C3

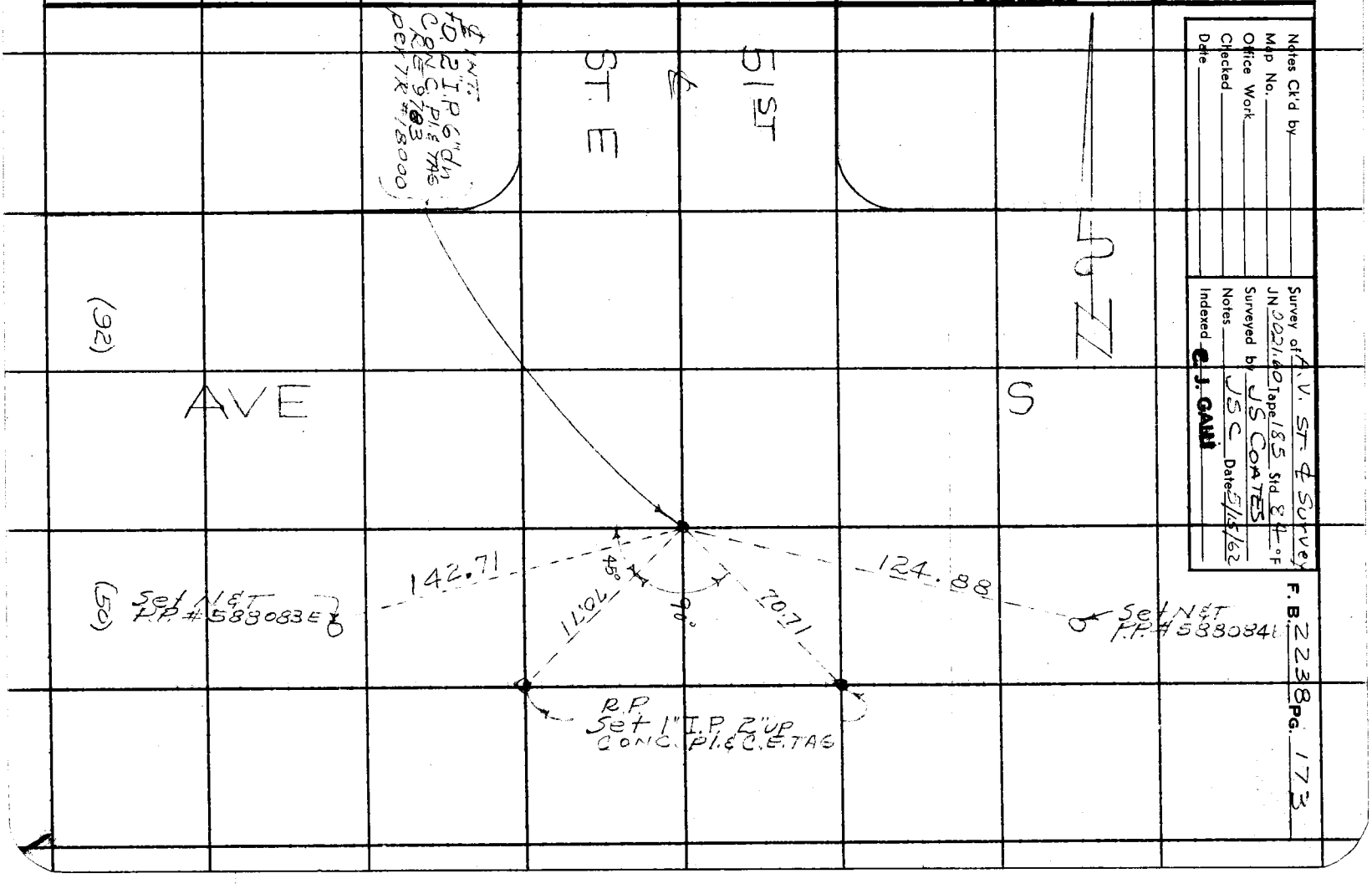

Notes Ck'd by
Map No.
Office Work
Checked
Date

Survey of A.V. ST. & Survey
JN 2221.60 Tape 185 Std 84 °F
Surveyed by JS COATES
Notes JSC Date 5/15/62
Indexed C. J. GAHI

F. B. 2238 Pg. 173

PLEASE RETURN TO
LOS ANGELES COUNTY ENGINEER
403 LOS ANGELES COUNTY ENGINEERING BLDG.

Note: Any Additions or Changes on This Sheet Must be Made or Circled in Red Ink With Date and Name of Person Making Change.

Do not extend this side of this line.

WS 65-C3

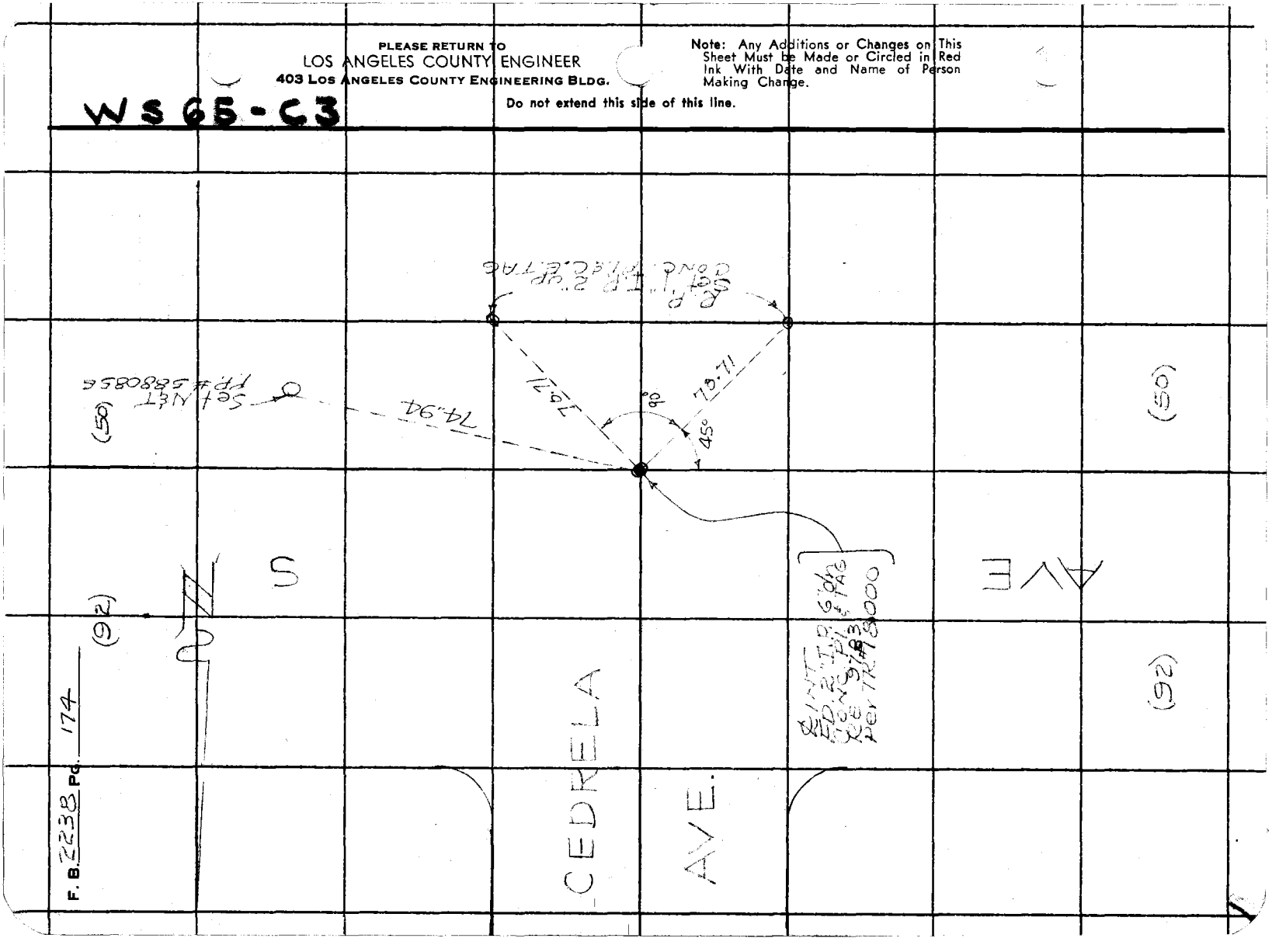

Notes Ck'd by	Survey of A.V. ST. ℄ Survey	F. B. 2238 Pg. 175
Map No.	JN 0021.60 Tape 185 Std 84 °F	
Office Work	Surveyed by JS COATES	
Checked	Notes JSC Date 5/15/62	
Date	Indexed B. J. GALLI	

W 5 65-C3

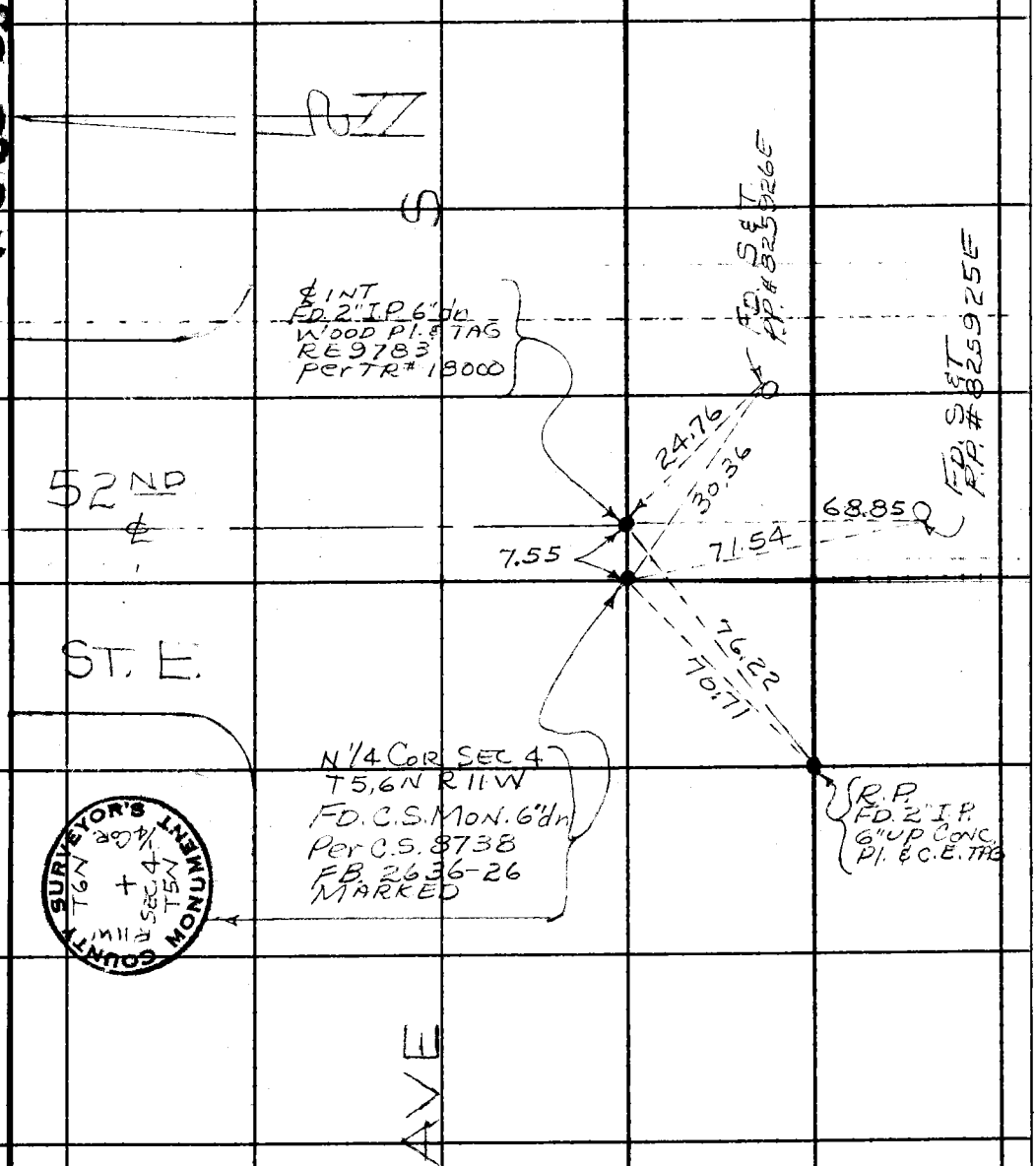

Note: Any Additions or Changes on This Sheet Must be Made or Circled in Red Ink With Date and Name of Person Making Change.

Do not extend this side of this line.

PLEASE RETURN TO
LOS ANGELES COUNTY ENGINEER
403 LOS ANGELES COUNTY ENGINEERING BLDG.

76F309S CE # 310 3-61

PLEASE RETURN TO
LOS ANGELES COUNTY ENGINEER
403 LOS ANGELES COUNTY ENGINEERING BLDG.

Note: Any Additions or Changes on This Sheet Must be Made or Circled in Red Ink With Date and Name of Person Making Change.

Do not extend this side of this line.

WS 65-63

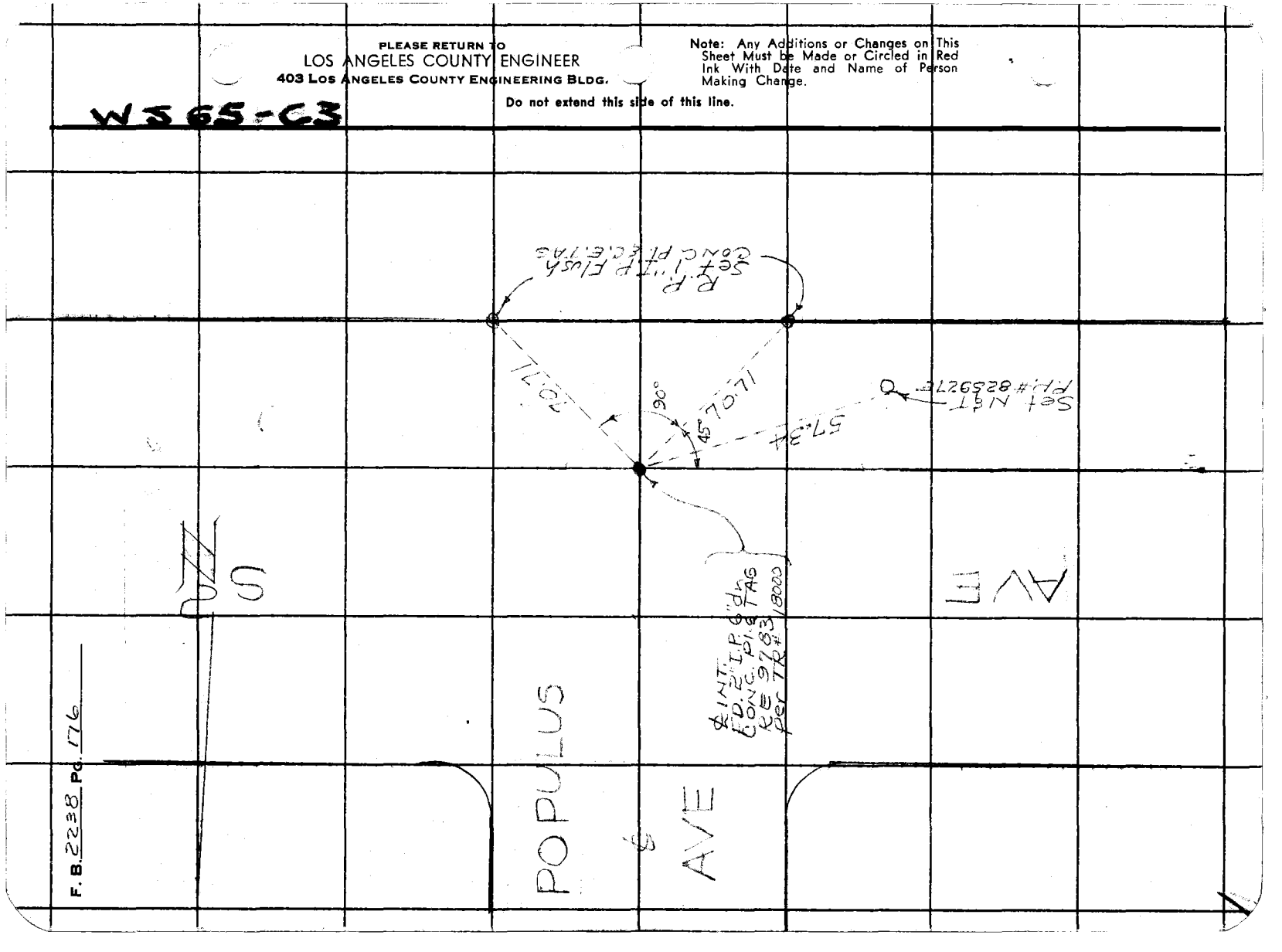

F. B. 2238 PG. 176

Notes Ck'd by	Survey of A.V. ST. & Survey	F. B. 2238 Pg. 177
Map No.	JN 0021/60 Tape 185 Std 84 °F	
Office Work	Surveyed by JS COATES	
Checked	Notes JSC Date 5/14/62	
Date	Indexed G. J. GAMI	

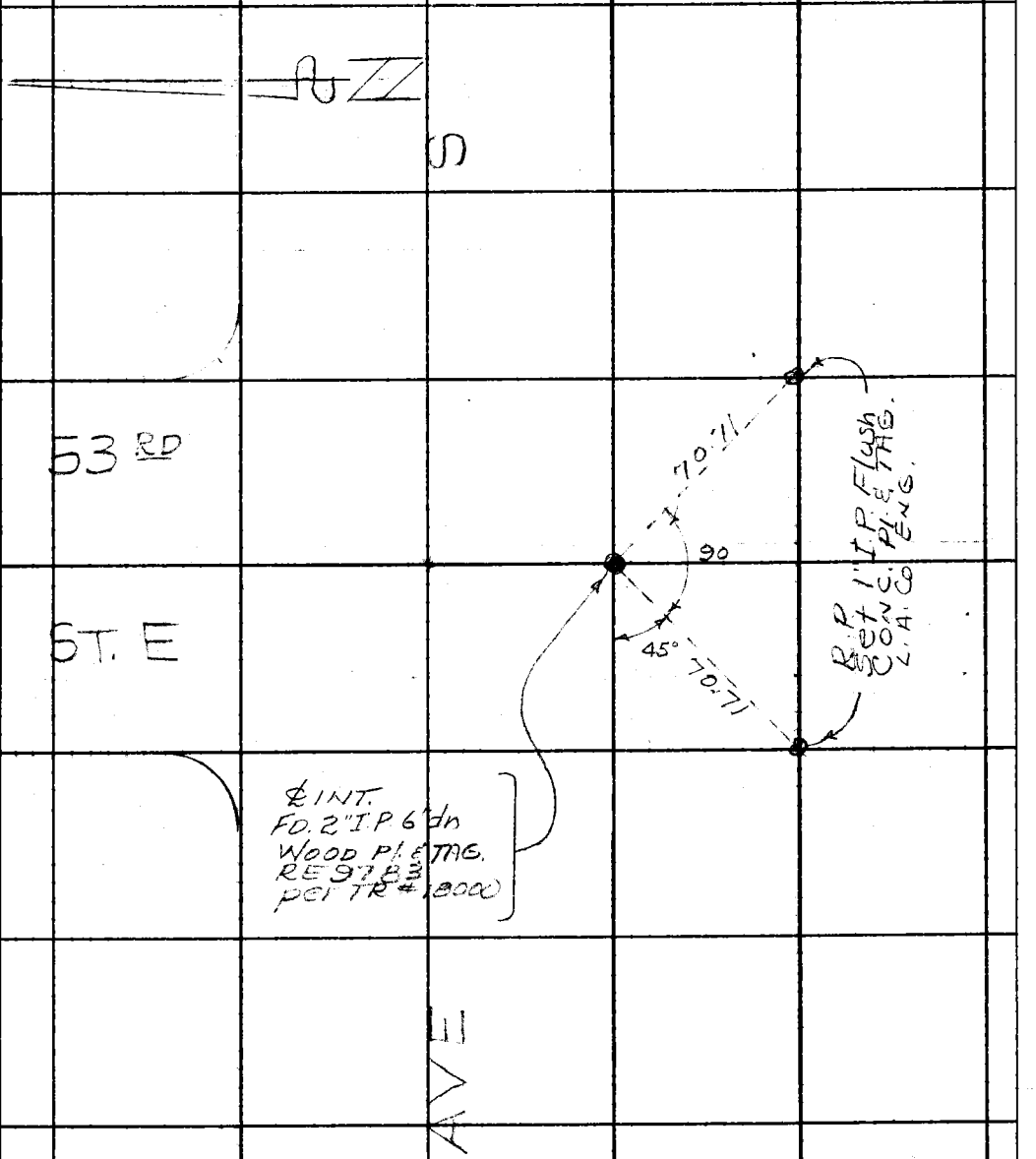

WS 65-63

Note: Any Additions or Changes on This Sheet Must be Made or Circled in Red Ink With Date and Name of Person Making Change.

Do not extend this side of this line.

PLEASE RETURN TO
LOS ANGELES COUNTY ENGINEER
403 Los Angeles County Engineering Bldg.

76F3089 CE # 310 9-61

F. B. 2238 Pg. 178

WS 65 C3

PLEASE RETURN TO
LOS ANGELES COUNTY ENGINEER
403 Los Angeles County Engineering Bldg.

Do not extend this side of this line.

Note: Any Additions or Changes on This Sheet Must be Made or Circled in Red Ink With Date and Name of Person Making Change.

Notes Ck'd by	Survey of A.V. ST. & Survey
Map No.	JN 0021.60 Tape 185 Std 84 °F
Office Work	Surveyed by JS COATES
Checked	Notes JSC Date 5/15/62
Date	Indexed B. J. GALLI

F. B. 2238 PG. 179

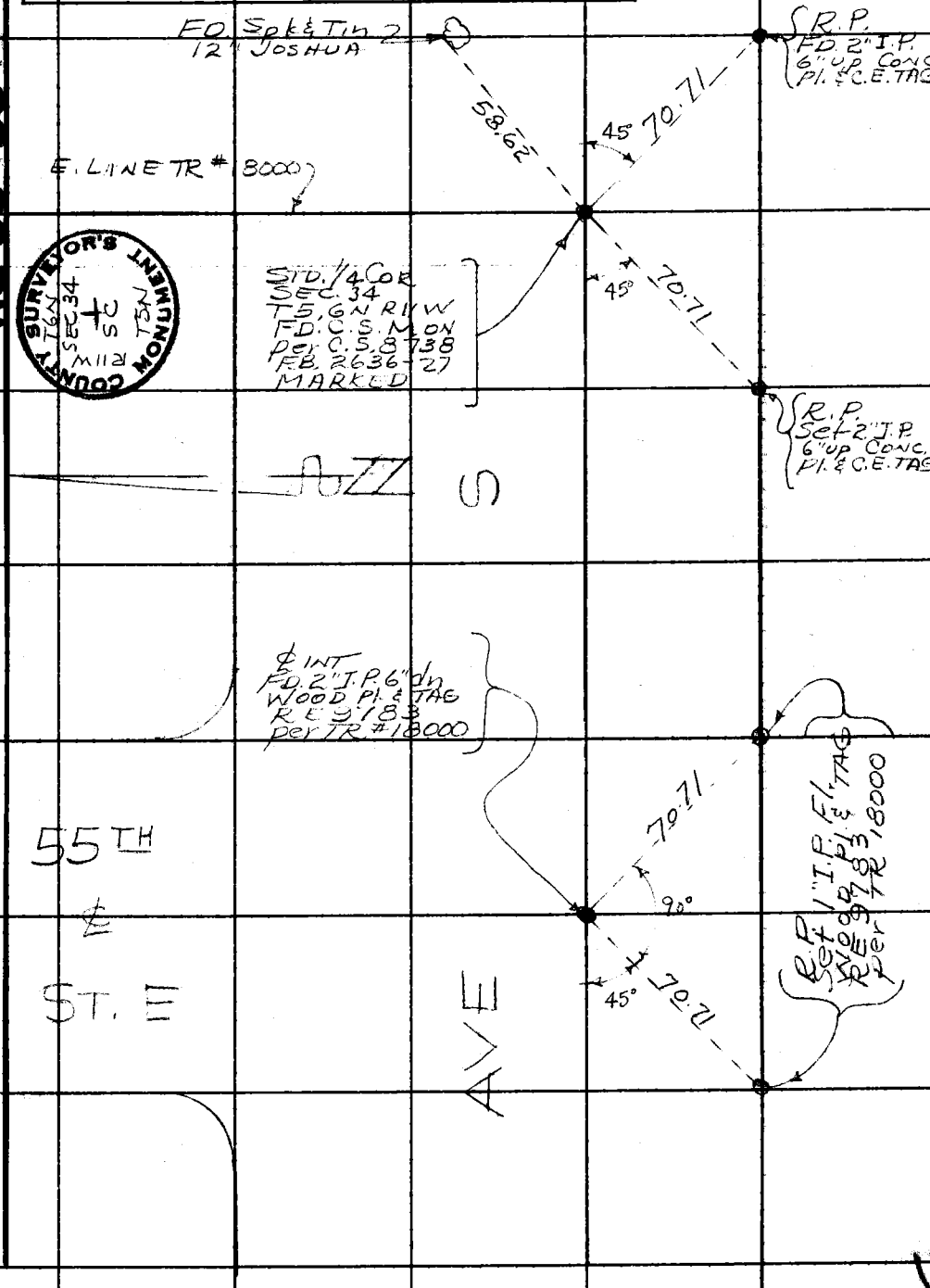

WS 66-C3

Note: Any Additions or Changes on This Sheet Must be Made or Circled in Red Ink With Date and Name of Person Making Change.

Do not extend this side of this line.

PLEASE RETURN TO
LOS ANGELES COUNTY ENGINEER
403 Los Angeles County Engineering Bldg.

76F3095 CE # 310 8-61

F. B. 2238 Pg. 180

WS 65-C3

PLEASE RETURN TO
LOS ANGELES COUNTY ENGINEER
403 Los Angeles County Engineering Bldg.

Do not extend this side of this line.

Note: Any Additions or Changes on This Sheet Must Be Made or Circled in Red Ink With Date and Name of Person Making Change.

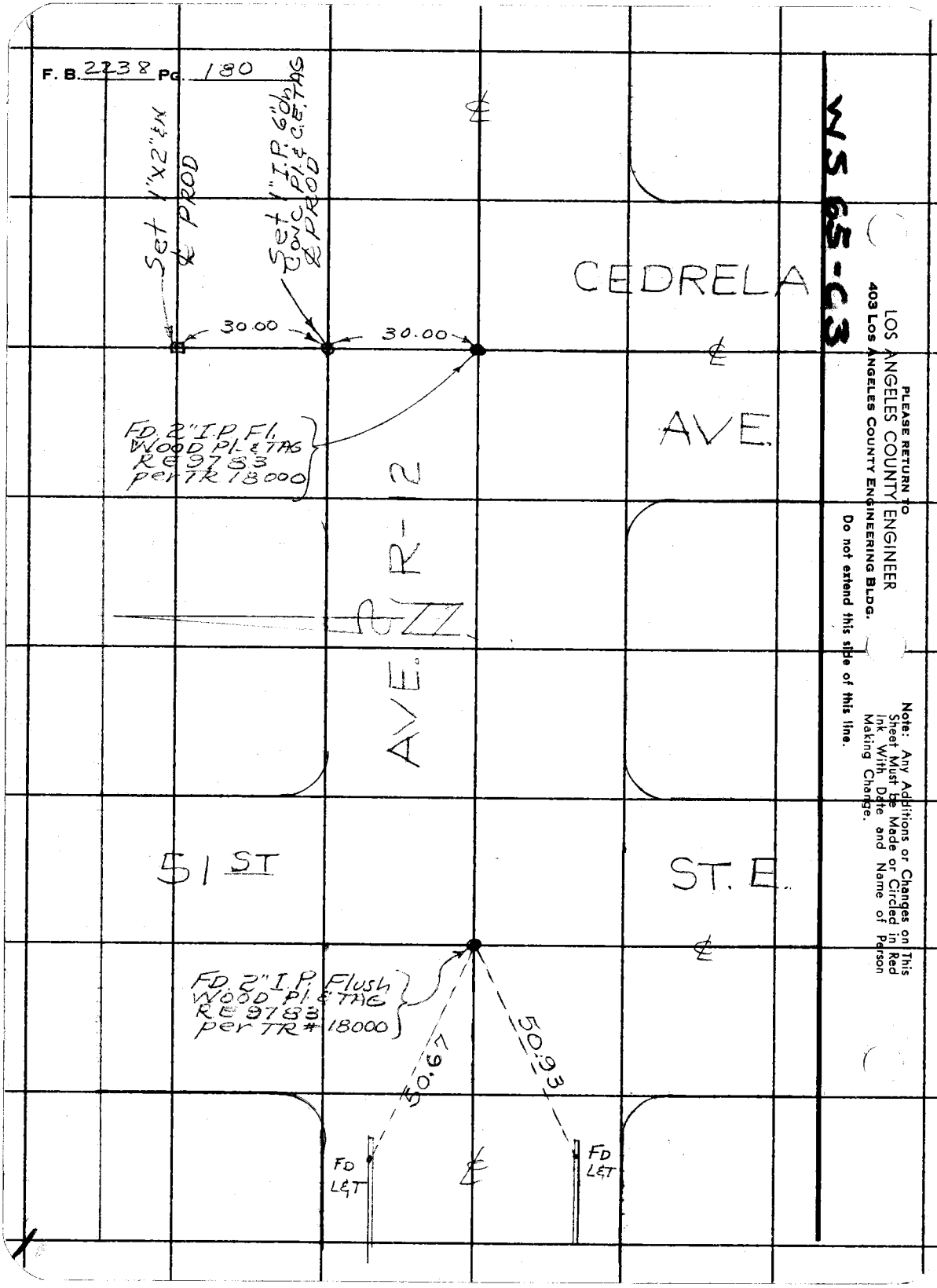

Notes Ck'd by
Map No.
Office Work
Checked
Date

Survey of A.V. ST. & Survey
JN 0021.60 Tape 185 Std 84 °F
Surveyed by J.S. COATES
Notes C.C. Date 5/15/62
Indexed B. J. GALLI

F. B. 2238 Pg. 181

WS65-C3

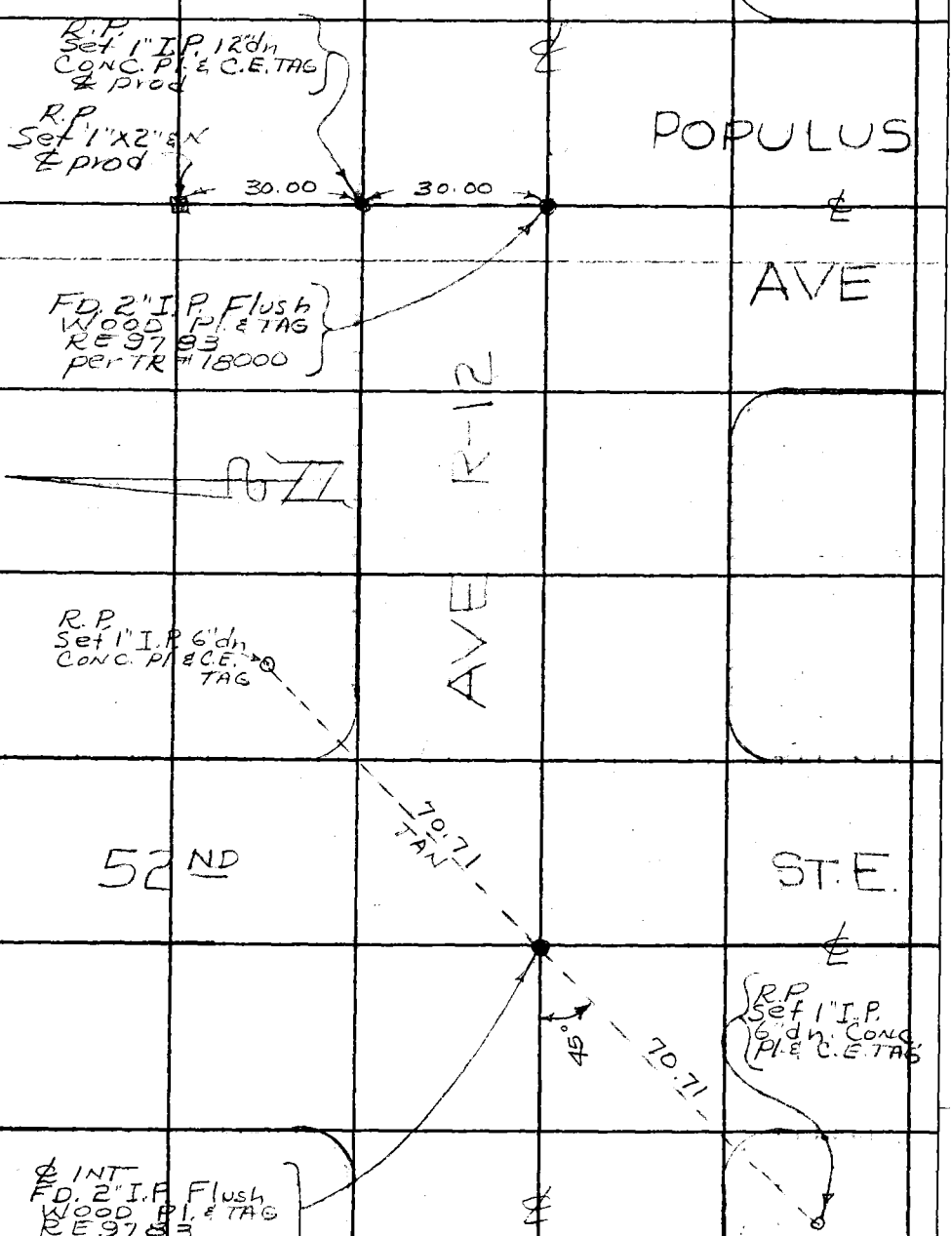

Note: Any Additions or Changes on This Sheet Must be Made or Circled in Red Ink With Date and Name of Person Making Change.

Do not extend this side of this line.

PLEASE RETURN TO
LOS ANGELES COUNTY ENGINEER
403 LOS ANGELES COUNTY ENGINEERING BLDG.

76F309S CE # 310 9-61

F. B. 2238 Pg. 182

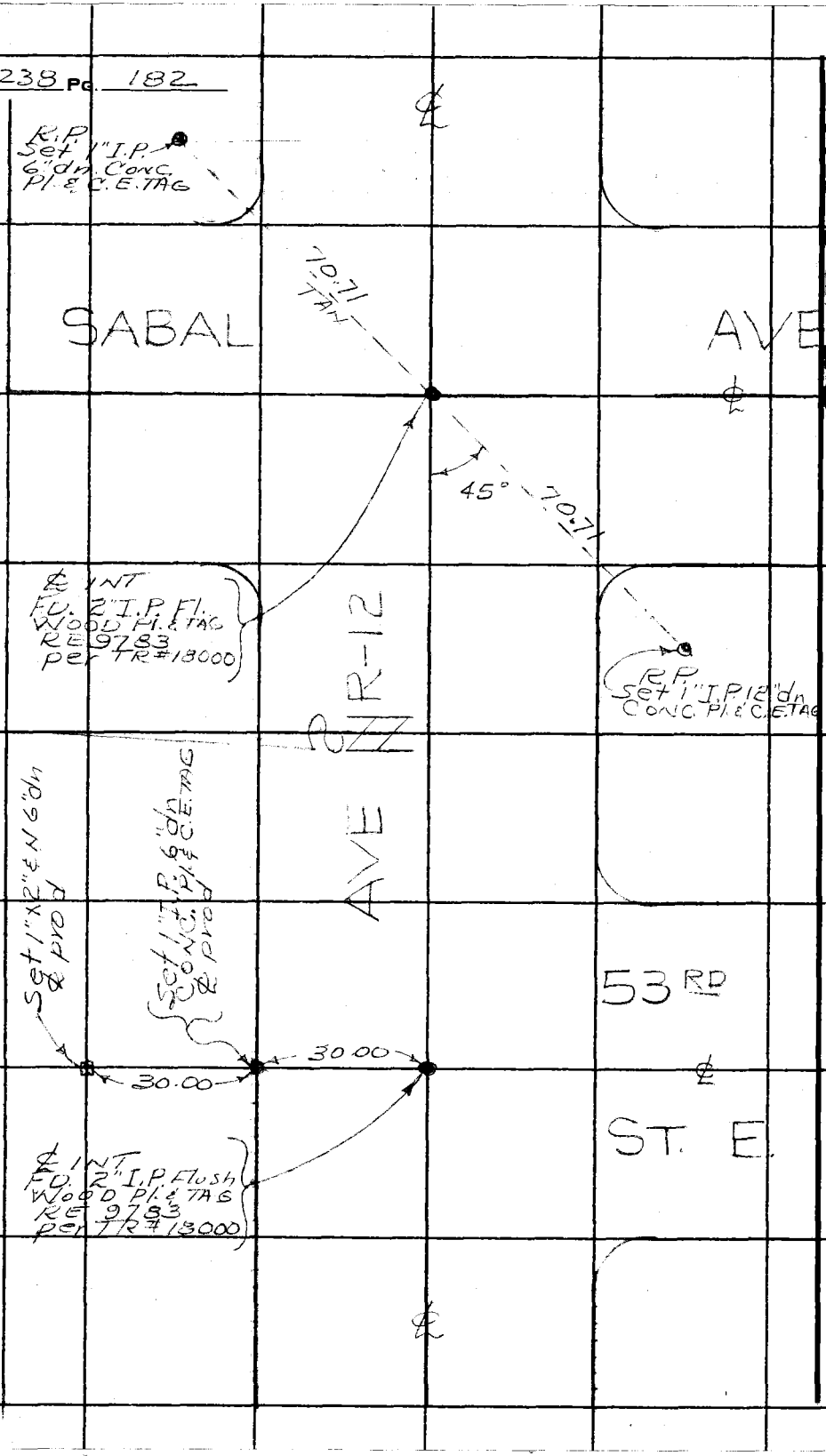

W365-C3

LOS ANGELES COUNTY ENGINEER
403 Los Angeles County Engineering Bldg.

PLEASE RETURN TO

Do not extend this side of this line.

Note: Any Additions or Changes on This Sheet Must be Made or Circled in Red Ink With Date and Name of Person Making Change.

Notes Ck'd by	Survey of
Map No.	JN 0021.60 Tape 185 Std 84 °F
Office Work	Surveyed by J S COATES
Checked	Notes J.S.C. Date 5/15/62
Date	Indexed E. J. GALLI

F. B. 2238 PG. 183

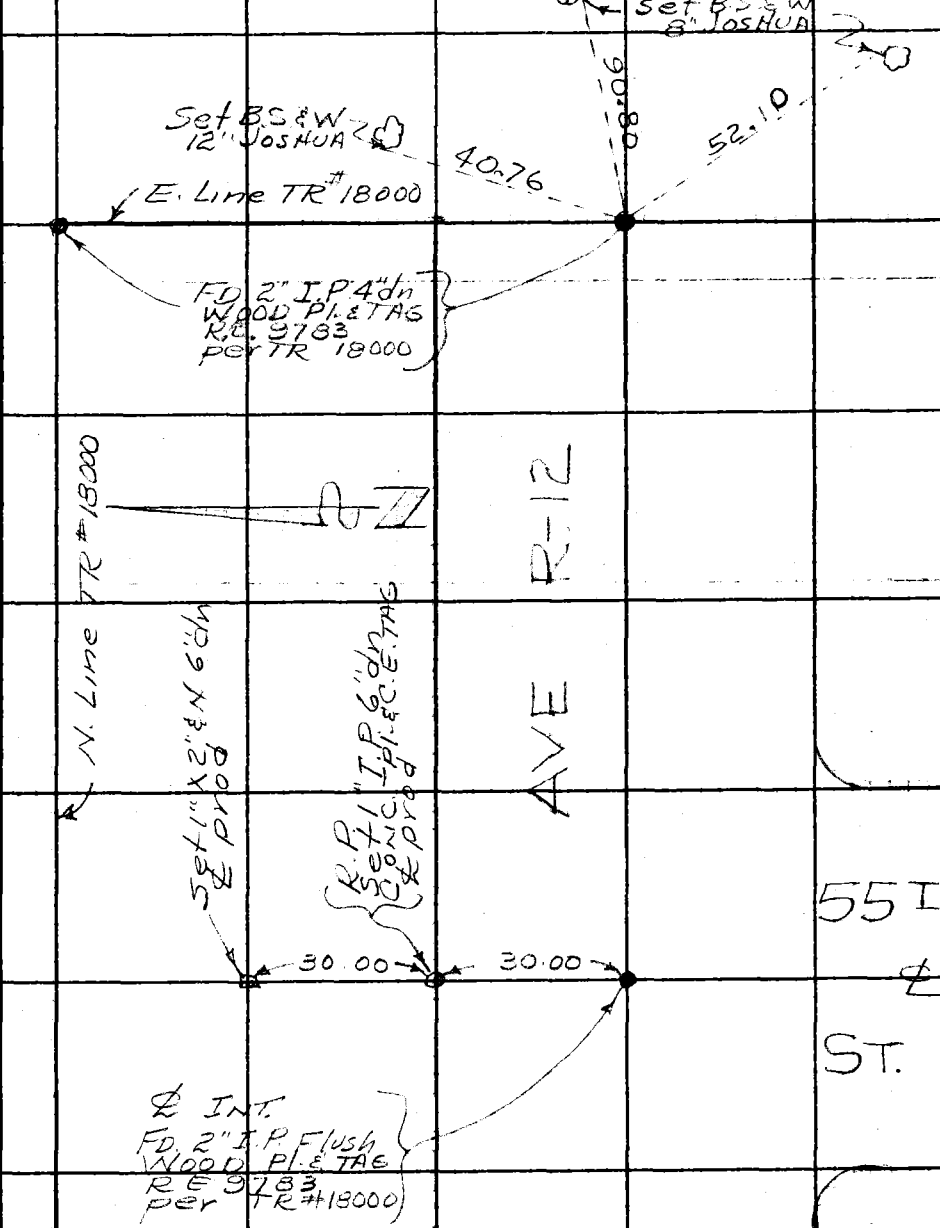

WS 65-C3

Note: Any Additions or Changes on This Sheet Must be Made or Circled in Red Ink With Date and Name of Person Making Change.

Do not extend this side of this line.

PLEASE RETURN TO
LOS ANGELES COUNTY ENGINEER
403 LOS ANGELES COUNTY ENGINEERING BLDG.

76F308S CE # 310 3-61

Notes Ck'd by	Survey of SEC. LINES
Map No.	JN 0302.01 Tape 180 Std 84 °F
Office Work	Surveyed by L.E. RITTER
Checked	Notes L.E.R. Date 7-26-62
Date	Indexed C. J. GALLI

F. B. 2238 PG. 185

WS65-A2

J.N. 0302.01

SEC. COR. TIES
FOR
SECS. 21, 22, 28, 27
T6N R12W

PARTY:
RITTER
MITCHELL, H.E.
VAN HORN

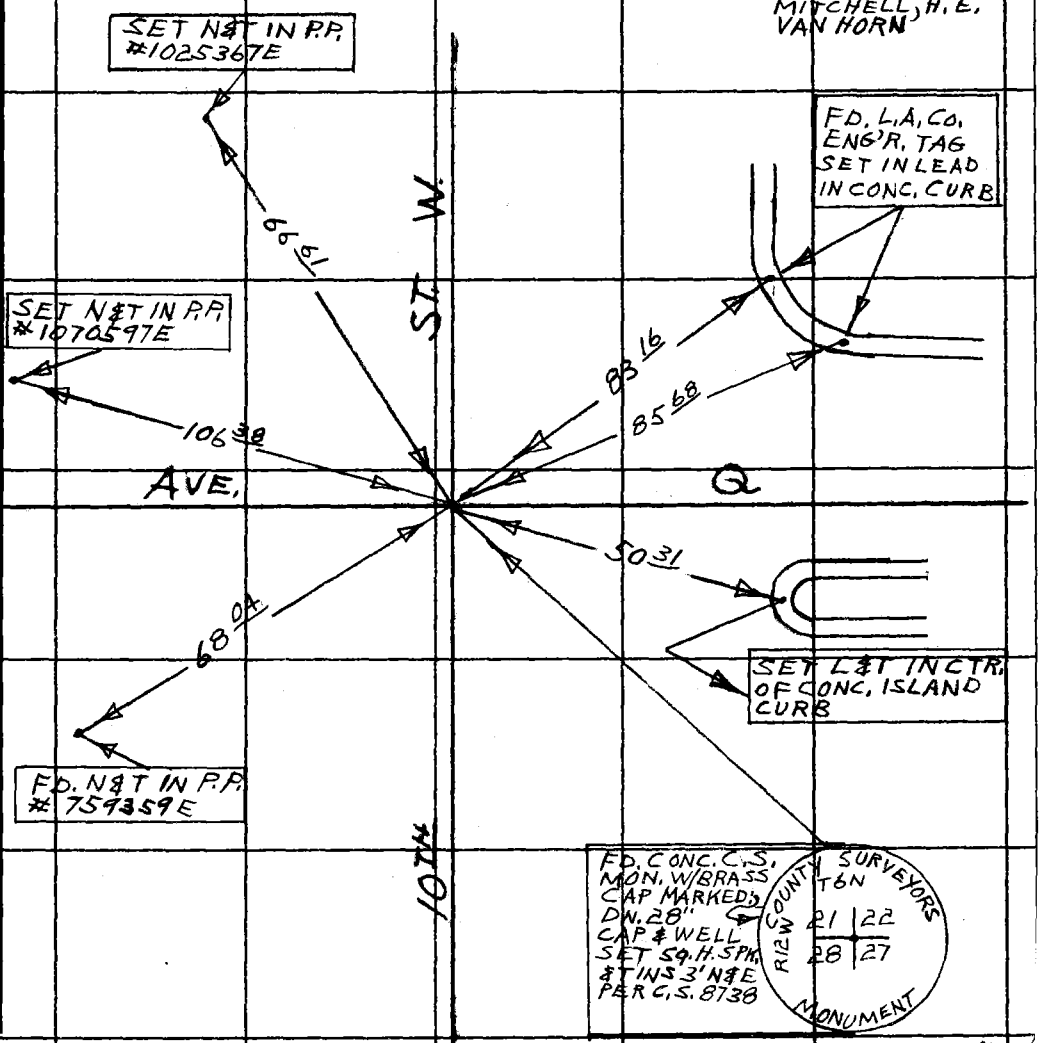

Note: Any Additions or Changes on This Sheet Must be Made or Circled in Red Ink With Date and Name of Person Making Change.

Do not extend this side of this line.

PLEASE RETURN TO
LOS ANGELES COUNTY ENGINEER
403 LOS ANGELES COUNTY ENGINEERING BLDG.

76F309S CE # 310 3-61

F. B 2238 PG 186

1/4 SEC. COR. TIES FOR SECS. 21, 28 T6N R12W

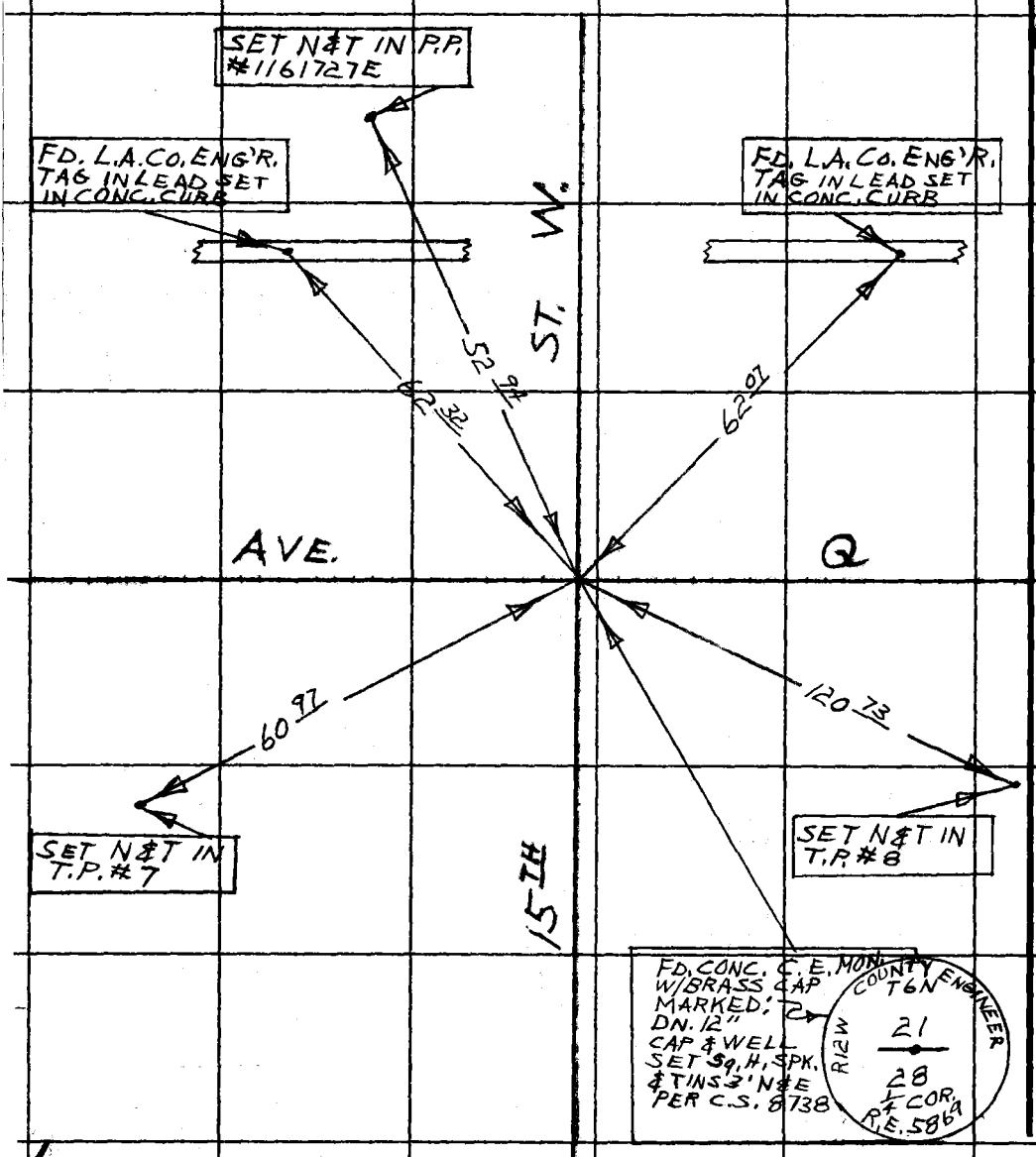

WS 64-D2

PLEASE RETURN TO
LOS ANGELES COUNTY ENGINEER
403 LOS ANGELES COUNTY ENGINEERING BLDG.

Do not extend this side of this line.

Note: Any Additions or Changes on This Sheet Must be Made or Circled in Red Ink With Date and Name of Person Making Change.

Notes Ck'd by	Survey of SEC. LINES
Map No.	JN 0302.01 Tape 180 Std 84 °F
Office Work	Surveyed by L.E. RITTER
Checked	Notes L.E.R. Date 7-26-62
Date	Indexed E. J. GALLI

F. B. 2238 PG. 187

WS 64-D2

J.N. 0302.01

SEC. COR. TIES FOR SECS. 20, 21, 29, 28 T6N R12W

PARTY:
RITTER
MITCHELL, H.E.
VAN HORN

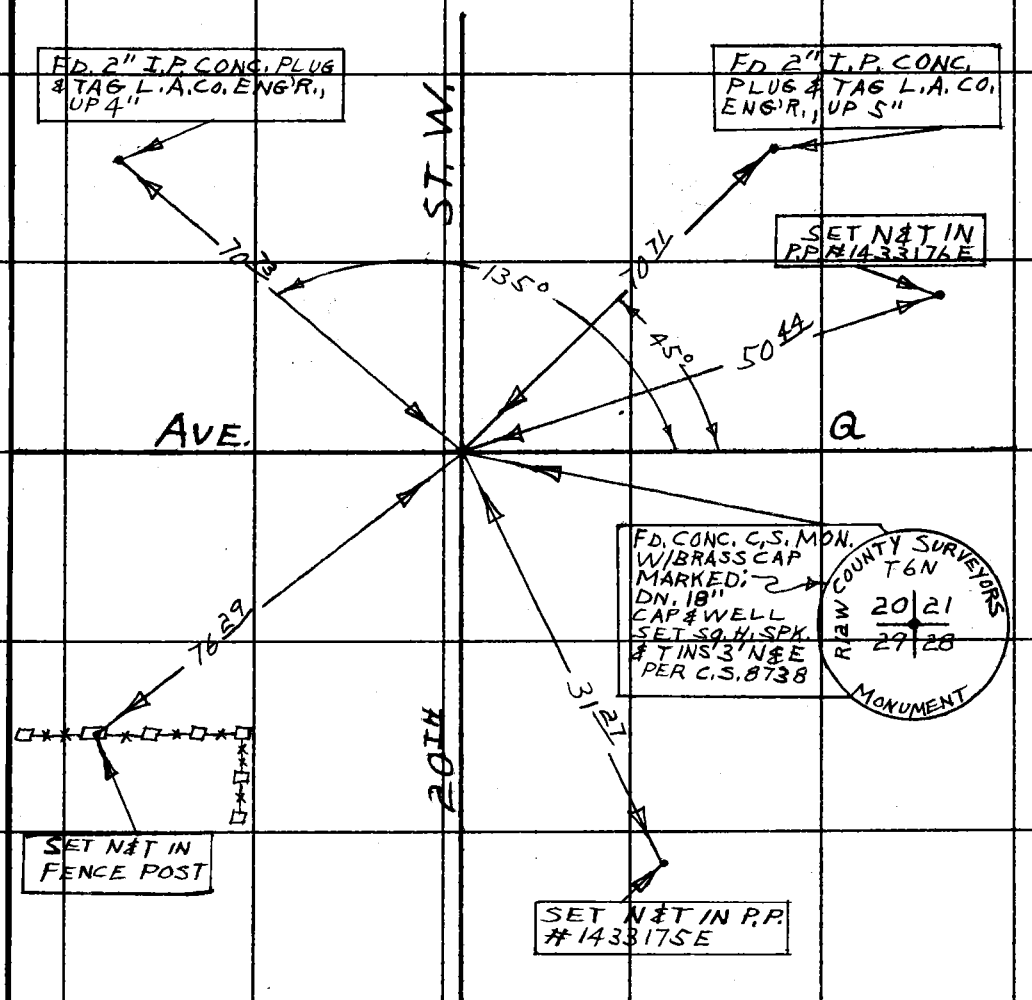

Note: Any Additions or Changes on This Sheet Must be Made or Circled in Red Ink With Date and Name of Person Making Change.

Do not extend this side of this line.

PLEASE RETURN TO
LOS ANGELES COUNTY ENGINEER
403 LOS ANGELES COUNTY ENGINEERING BLDG.

76F309S CE # 310 3-61

F. B 2238 PG 188

¼ SEC. COR. TIES FOR SECS. 29, 28 T6N R12W

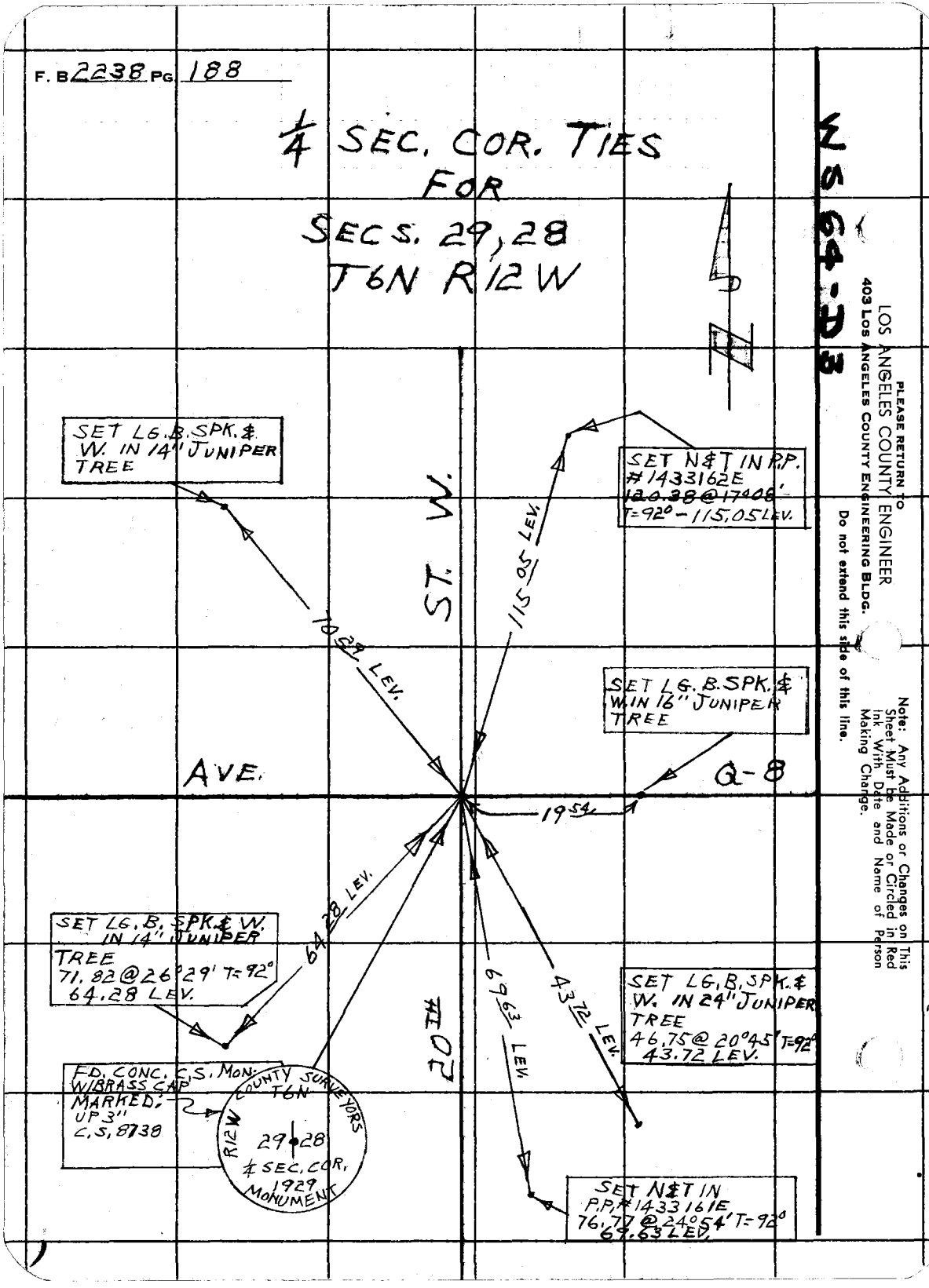

NS 64-D3

PLEASE RETURN TO
LOS ANGELES COUNTY ENGINEER
403 LOS ANGELES COUNTY ENGINEERING BLDG.

Do not extend this side of this line.

Note: Any Additions or Changes on This Sheet Must Be Made or Circled in Red Ink With Date and Name of Person Making Change.

Notes Ck'd by	Survey of SEC. LINES
Map No.	JN 0302.01 Tape 180 Std 84 °F
Office Work	Surveyed by L.E. RITTER
Checked	Notes L.E.R. Date 7-27-62
Date	Indexed C. J. GALLI

F. B. 2238 PG. 189

J.N. 0302.01

1/4 SEC. COR. TIES FOR SECS. 16, 21 T6N R12W

PARTY:
RITTER
MITCHELL, H.E.
VAN NESS

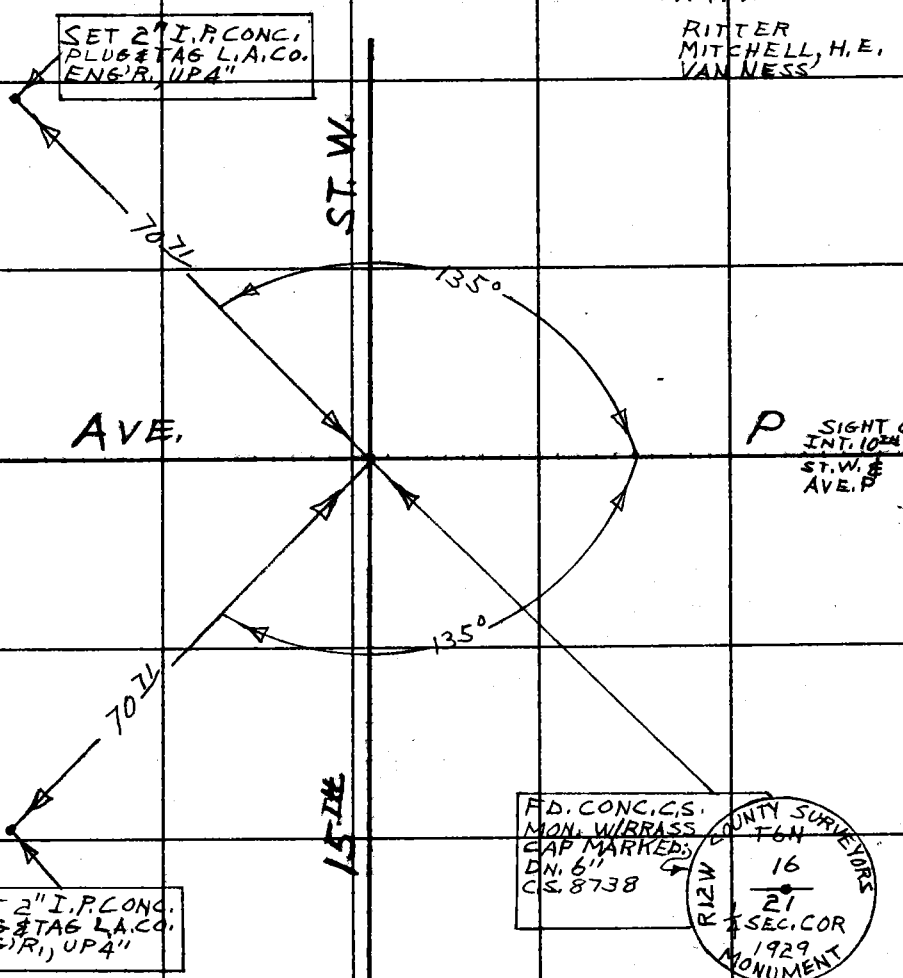

WS 64-D2

Note: Any Additions or Changes on This Sheet Must be Made or Circled in Red Ink With Date and Name of Person Making Change.

Do not extend this side of this line.

PLEASE RETURN TO
LOS ANGELES COUNTY ENGINEER
403 LOS ANGELES COUNTY ENGINEERING BLDG.

76F3095 CE # 310 3-61

F. B. 2238 PG 190

1/4 SEC. COR. TIES FOR SECS. 21, 22 T6N, R12W

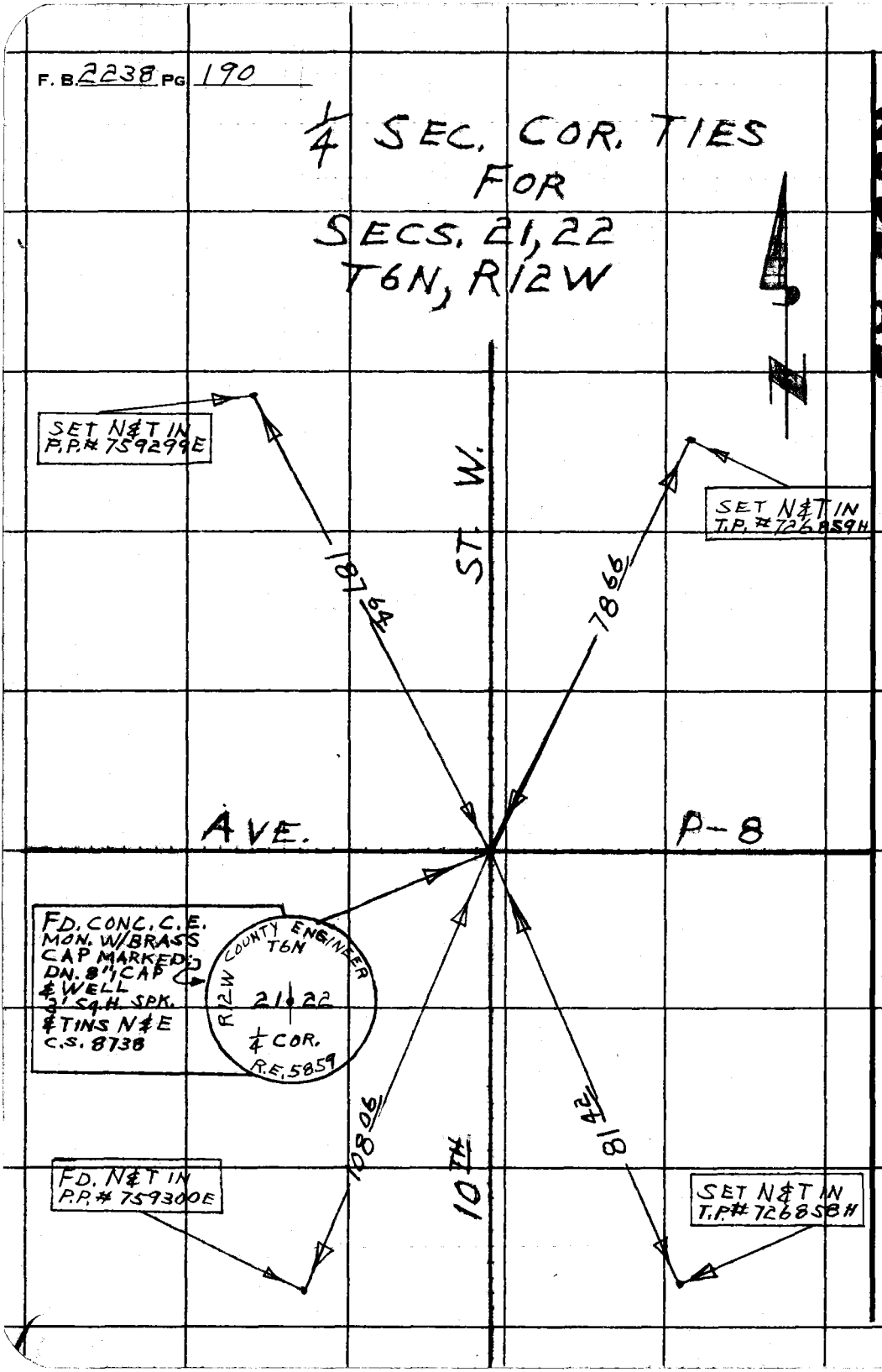

PLEASE RETURN TO
LOS ANGELES COUNTY ENGINEER
403 Los Angeles County Engineering Bldg.
Do not extend this side of this line.
Note: Any Additions or Changes on This Sheet Must be Made or Circled in Red Ink With Date and Name of Person Making Change.

Notes Ck'd by	Survey of SEC. LINES
Map No.	JN 0302.01 Tape 180 Std 84 °F
Office Work	Surveyed by L.E. RITTER
Checked	Notes L.E.R. Date 7-30-62
Date	Indexed C. J. GALLI

F. B. 2238 Pg. 191

WS 65-A2

J.N. 0302.01

SEC. COR. TIES FOR SECS. 16, 15, 21, 22 T6N, R12W

PARTY:
RITTER
MITCHELL, HE
VAN HORN

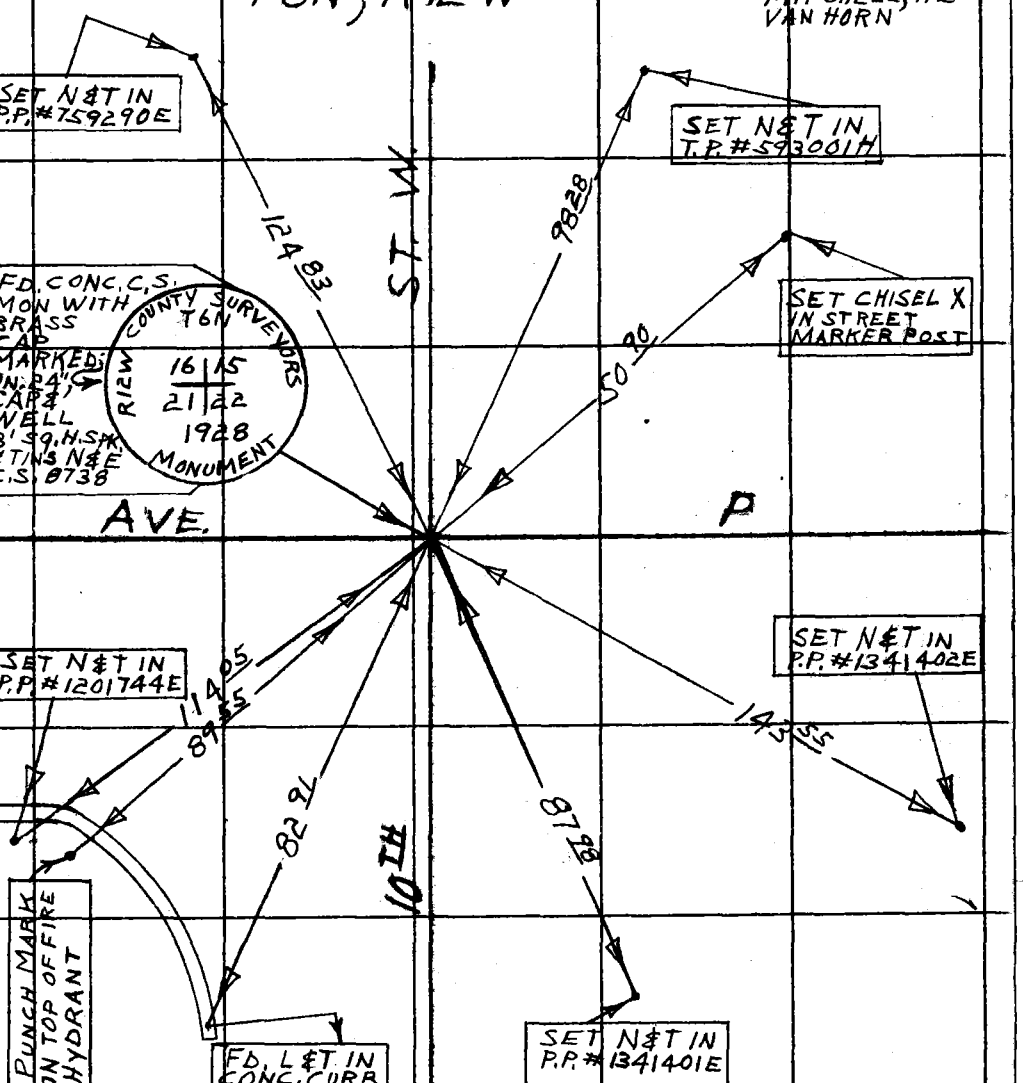

Note: Any Additions or Changes on This Sheet Must Be Made or Circled in Red Ink With Date and Name of Person Making Change.

Do not extend this side of this line.

PLEASE RETURN TO
LOS ANGELES COUNTY ENGINEER
403 Los Angeles County Engineering Bldg.

76F309S CE # 310 3-61

F. B. 2238 PG 192

1/4 SEC. COR. TIES FOR SECS. 16, 15 T6N, R12W

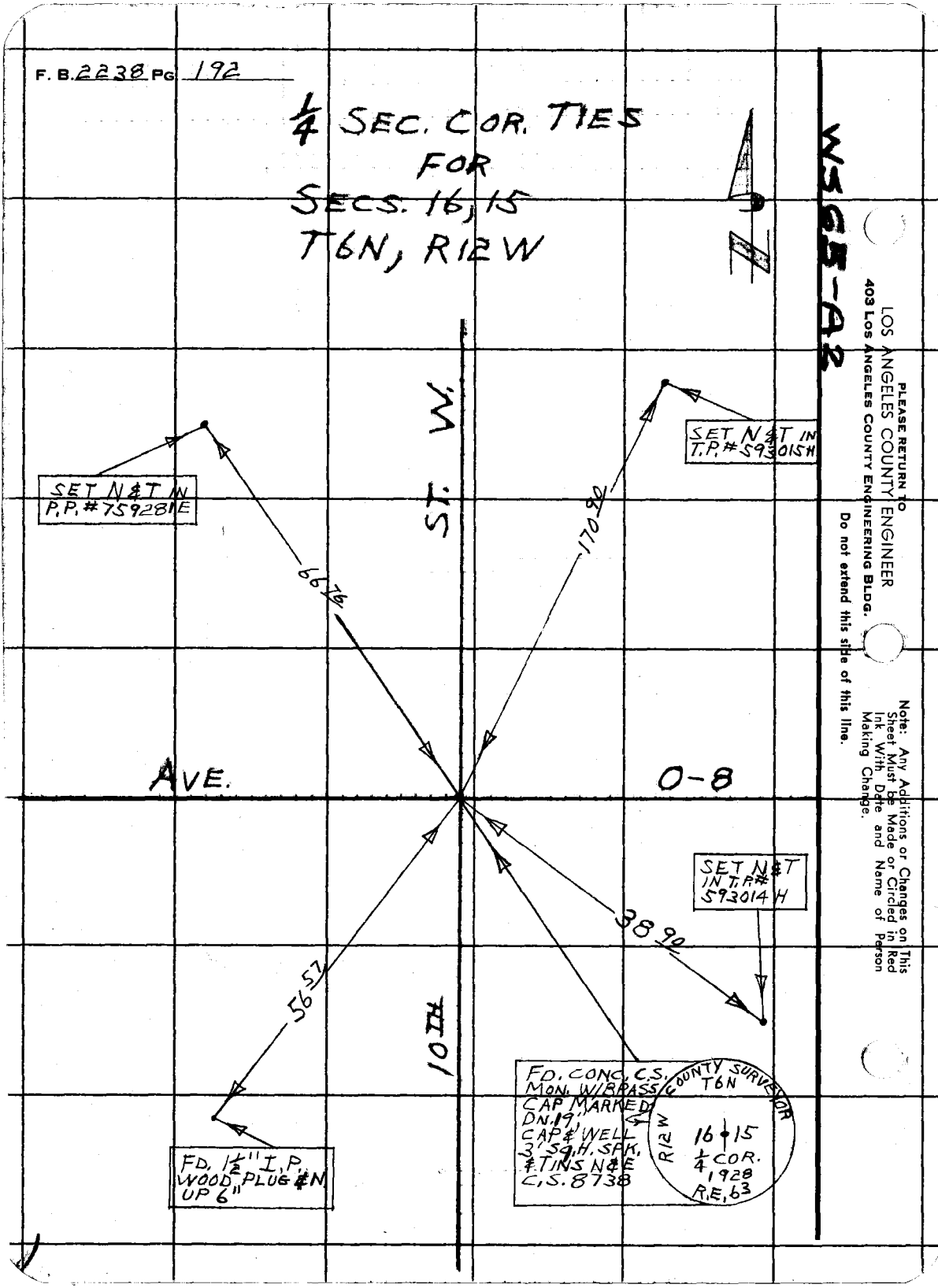

Notes Ck'd by	Survey of SECTION LINES
Map No.	JN 3302.01 Tape 174 Std 84 °F
Office Work	Surveyed by J.S. COATES
Checked	Notes JSC Date 8-2-62
Date	Indexed C. J. GALLI AUG 9 '62

F. B. 2238 PG. 193

J.N. 0302.01
SECTION LINE

LOCATION
OF
N. 1/4 COR. TO OFFSET LINE
SECTION 8 T 8N R 8W

Note: THE DISTANCE BETWEEN THE OFFSET LINE & FOUND LOCATION OF THE N 1/4 COR. OF SEC 8 T 8N R 8W WAS RECORDED INCORRECTLY IN F.B. 410-74. SEE NEXT PAGE FOR CORRECT OFFSET JSC

Note: Any Additions or Changes on This Sheet Must be Made or Circled in Red Ink With Date and Name of Person Making Change.

Do not extend this side of this line.

PLEASE RETURN TO
LOS ANGELES COUNTY ENGINEER
403 LOS ANGELES COUNTY ENGINEERING BLDG.

78F309S CE # 310 3-61

F. B. 2238 PG. 194

WS68 C-1

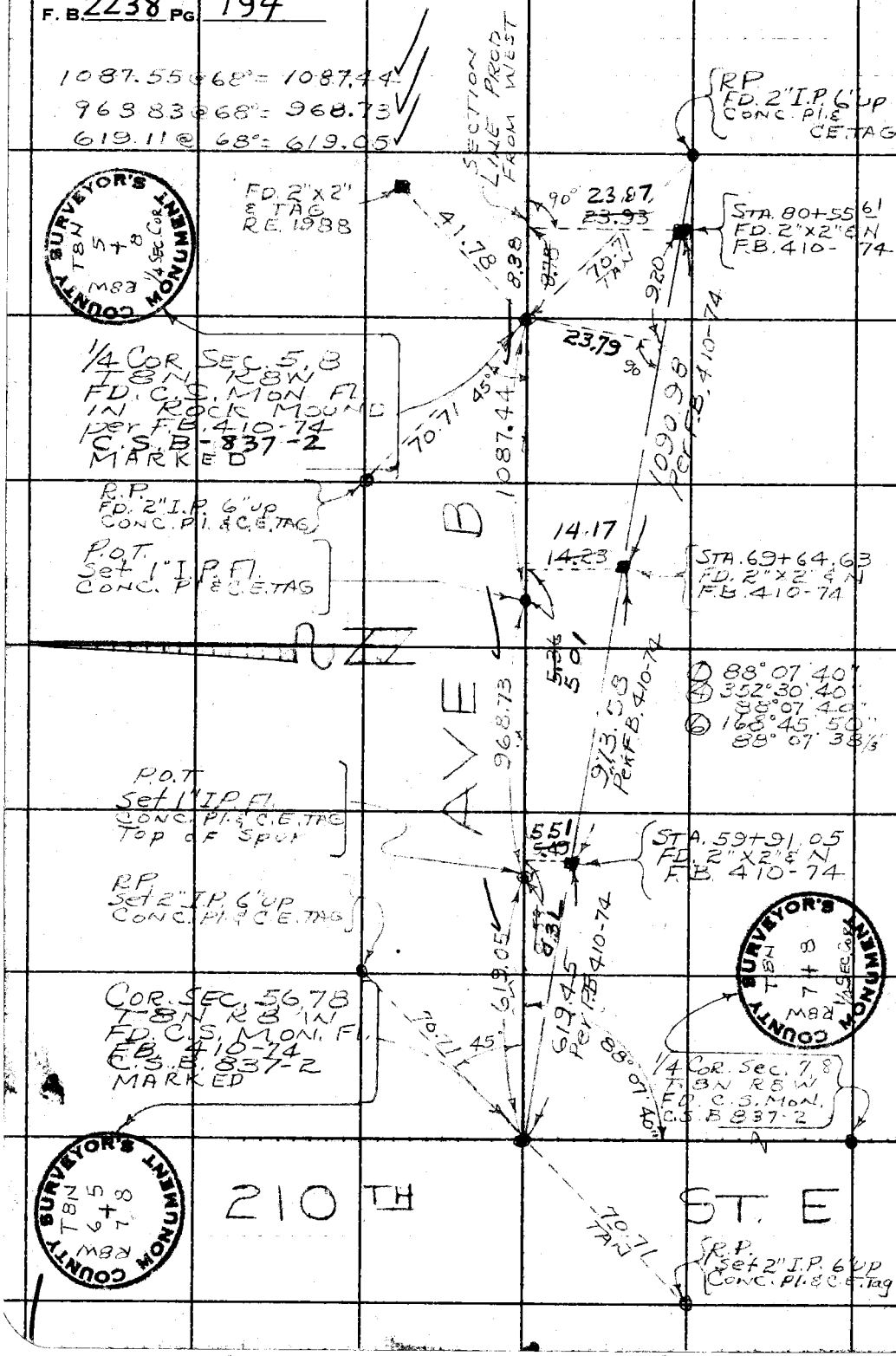

PLEASE RETURN TO
LOS ANGELES COUNTY ENGINEER
403 LOS ANGELES COUNTY ENGINEERING BLDG.

Do not extend this side of this line.

Note: Any Additions or Changes on This Sheet Must be Made or Circled in Red Ink With Date and Name of Person Making Change.

76F3095 CE # 310 3-61

PLEASE RETURN TO
LOS ANGELES COUNTY ENGINEER
403 LOS ANGELES COUNTY ENGINEERING BLDG.

Do not extend this side of this line.

Note: Any Additions or Changes on This Sheet Must be Made or Circled in Red Ink With Date and Name of Person Making Change.

WS68-61

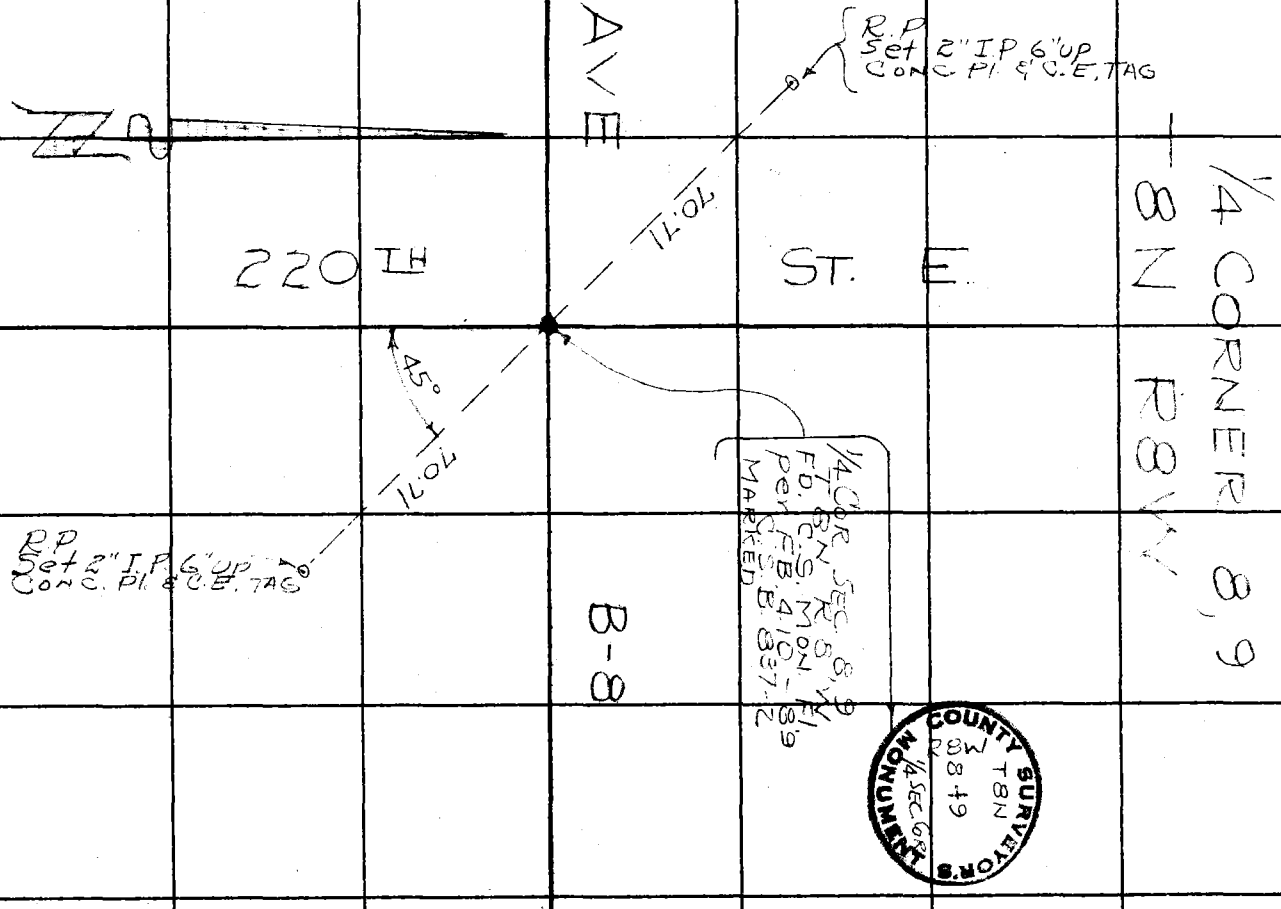

Notes Ck'd by
Map No.
Office Work
Checked
Date

Survey of SECT. LINES T8N R8W
JN 2302 Tape 174 Std 84 °F
Surveyed by J S COATES
Notes J S C Date 10-15-62
Indexed C. J. GALLI APR 5 '68

F.B. 223 B PG. 195

Notes Ck'd by	Survey of SEC. LINES
Map No.	JN 03020 Tape 180 Std 68 °F
Office Work	Surveyed by S. HALISCKY
Checked	Notes S. HALISCKY Date 9-17-62
Date	Indexed C. J. GALLI APR 5 '63

F. B. 2238 PG. 197

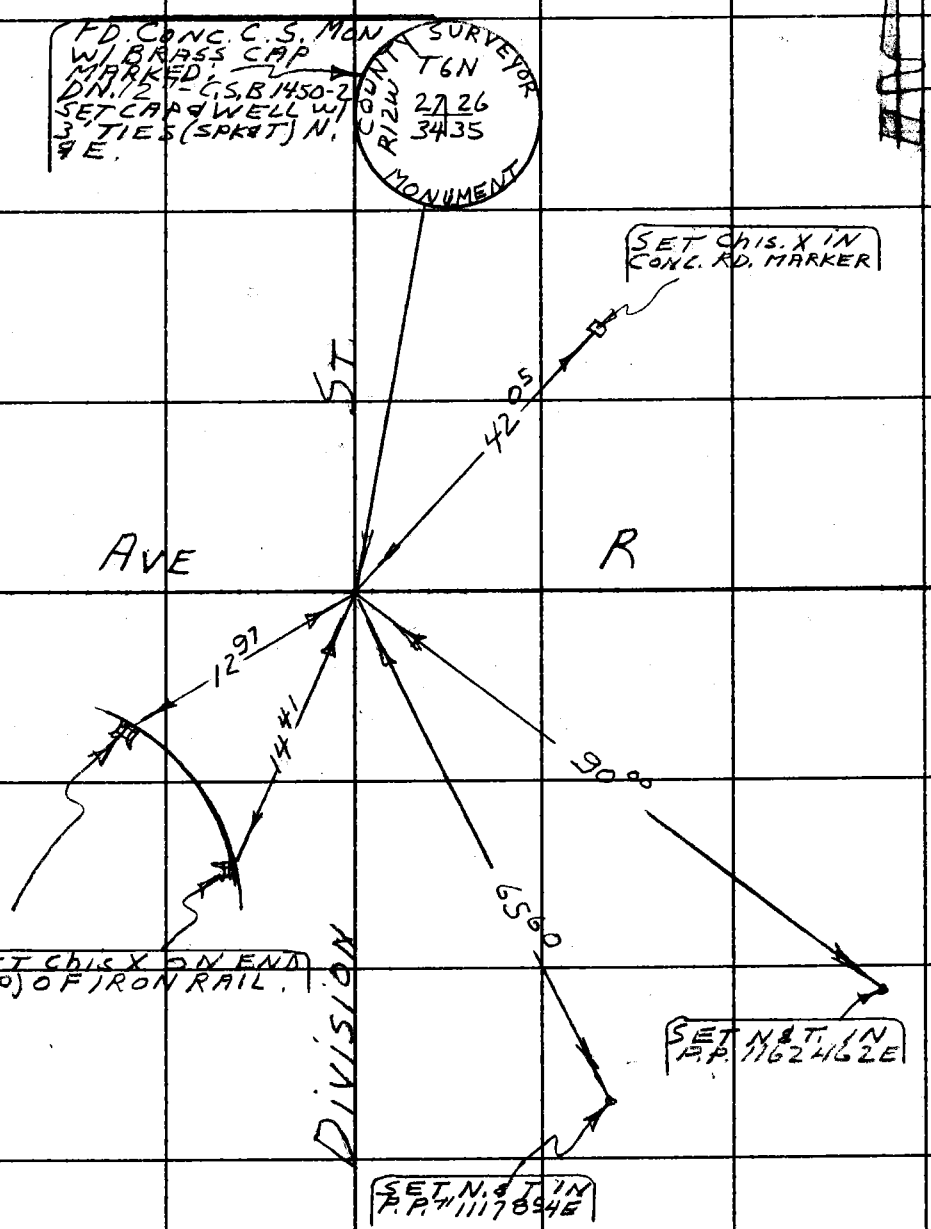

WS 65-A3

Note: Any Additions or Changes on This Sheet Must be Made or Circled in Red Ink With Date and Name of Person Making Change.

Do not extend this side of this line.

PLEASE RETURN TO
LOS ANGELES COUNTY ENGINEER
403 LOS ANGELES COUNTY ENGINEERING BLDG.

76F3095 CE # 310 3-61

Notes Ck'd by	Survey of SURVEY FOR W.W.#35
Map No.	JN 2303.00 Tape 174 Std 84 °F
Office Work	Surveyed by JS COATES
Checked	Notes JSC Date 1-18-63
Date	Indexed E. J. GALLI MAR 7 '63

F. B 2238 PG. 199

0302.01
J.N ~~0303.00~~

SECTION LINE SURVEY FOR WATER WORKS DIST. #35

COATES
BEERS
HUBBARD
ALBRIGHT

Note: Any Additions or Changes on This Sheet Must be Made or Circled in Red Ink With Date and Name of Person Making Change.

Do not extend this side of this line.

PLEASE RETURN TO
LOS ANGELES COUNTY ENGINEER
403 LOS ANGELES COUNTY ENGINEERING BLDG.

76F308S CE # 310 3-61

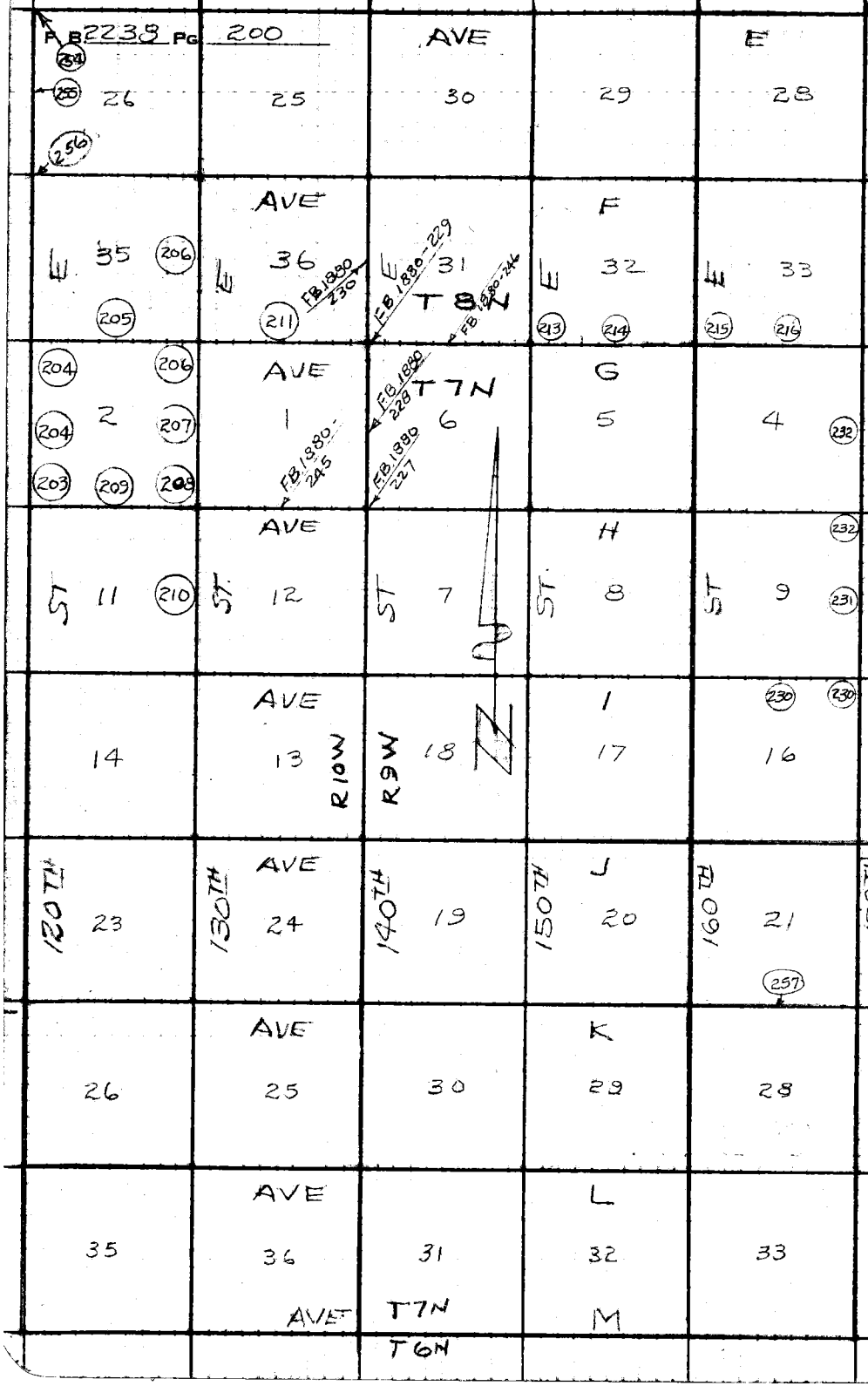

PLEASE RETURN TO
LOS ANGELES COUNTY ENGINEER
403 Los Angeles County Engineering Bldg.

Do not extend this side of this line.

Note: Any Additions or Changes on This Sheet Must be Made or Circled in Red Ink With Date and Name of Person Making Change.

Notes Ck'd by	Survey of ℄ SURVEY FOR W.W. #35
Map No.	JN 0303.00 Tape 174 Std 84 °F
Office Work	Surveyed by JS COATES
Checked	Notes JSC Date 1-22-63
Date	Indexed G. J. GALLI

F. B. 2238 PG. 201

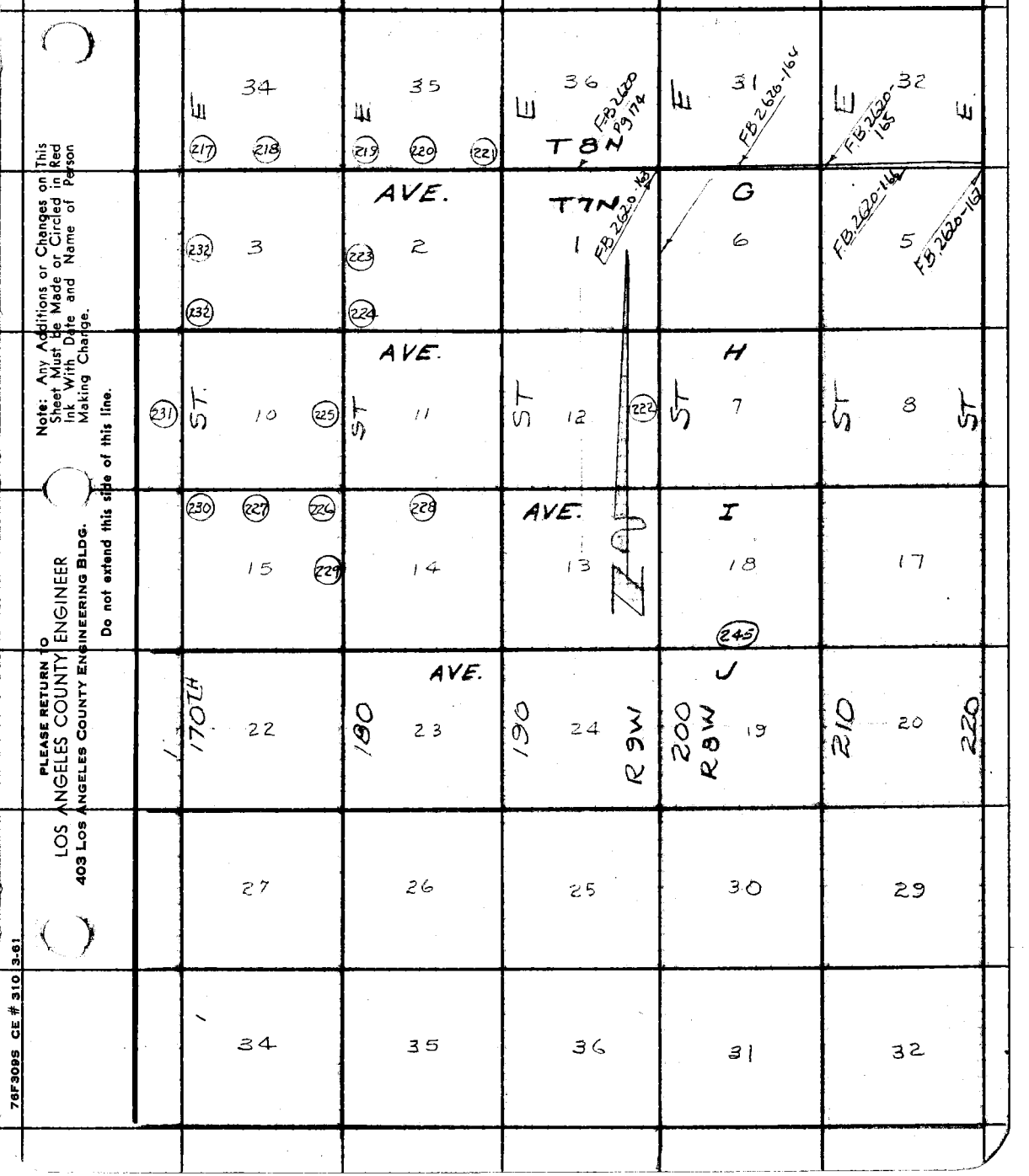

Note: Any Additions or Changes on This Sheet Must be Made or Circled in Red Ink With Date and Name of Person Making Change.

Do not extend this side of this line.

PLEASE RETURN TO
LOS ANGELES COUNTY ENGINEER
403 LOS ANGELES COUNTY ENGINEERING BLDG.

76F309S CE # 310 3-61

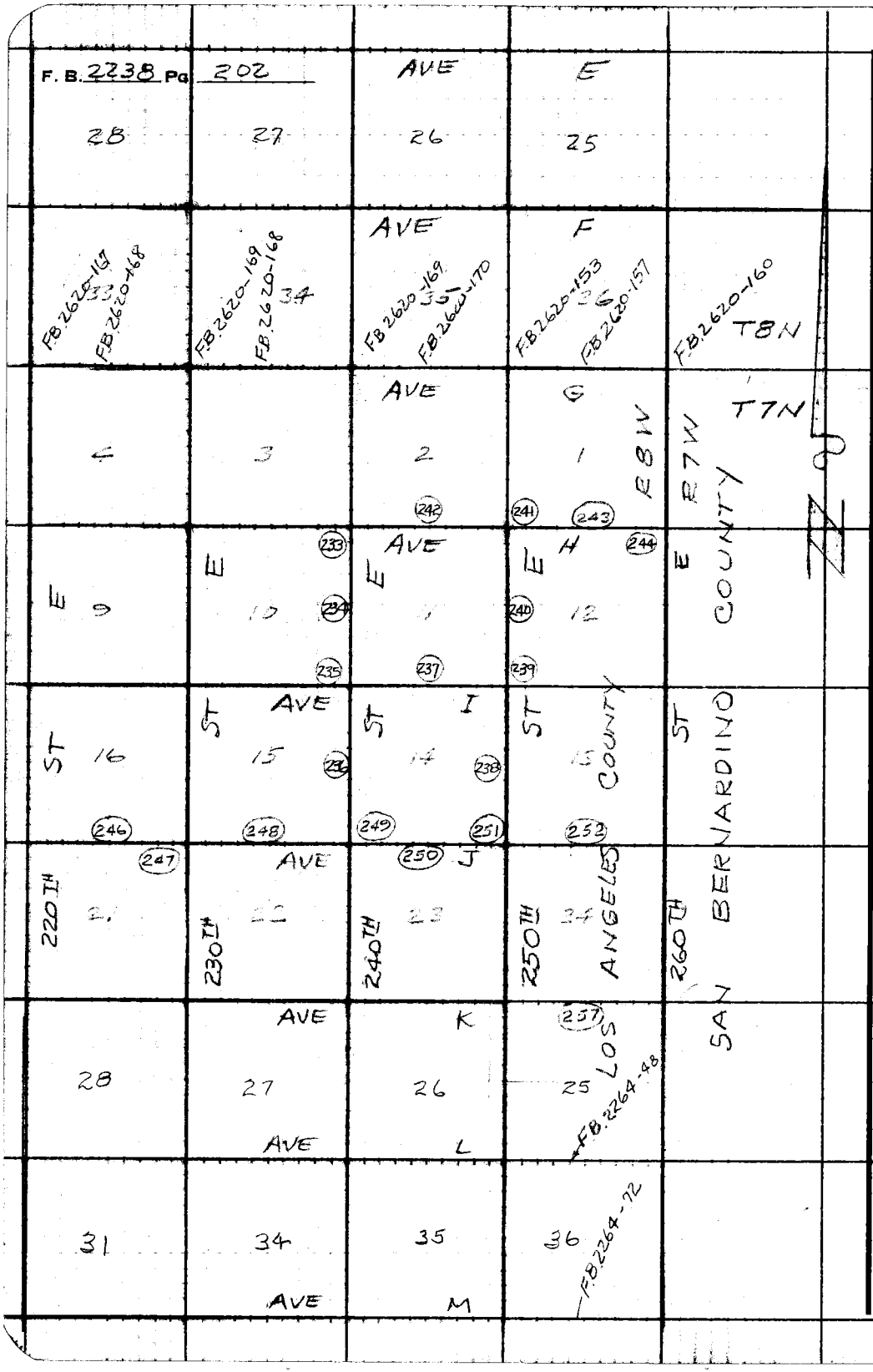

PLEASE RETURN TO
LOS ANGELES COUNTY ENGINEER
403 LOS ANGELES COUNTY ENGINEERING BLDG.

Do not extend this side of this line.

Note: Any Additions or Changes on This Sheet Must be Made or Circled in Red Ink With Date and Name of Person Making Change.

76F3099 CE # 310 3-61

PLEASE RETURN TO
LOS ANGELES COUNTY ENGINEER
403 LOS ANGELES COUNTY ENGINEERING BLDG.

Note: Any Additions or Changes on This Sheet Must be Made or Circled in Red Ink With Date and Name of Person Making Change.

Do not extend this side of this line.

WS69 B4

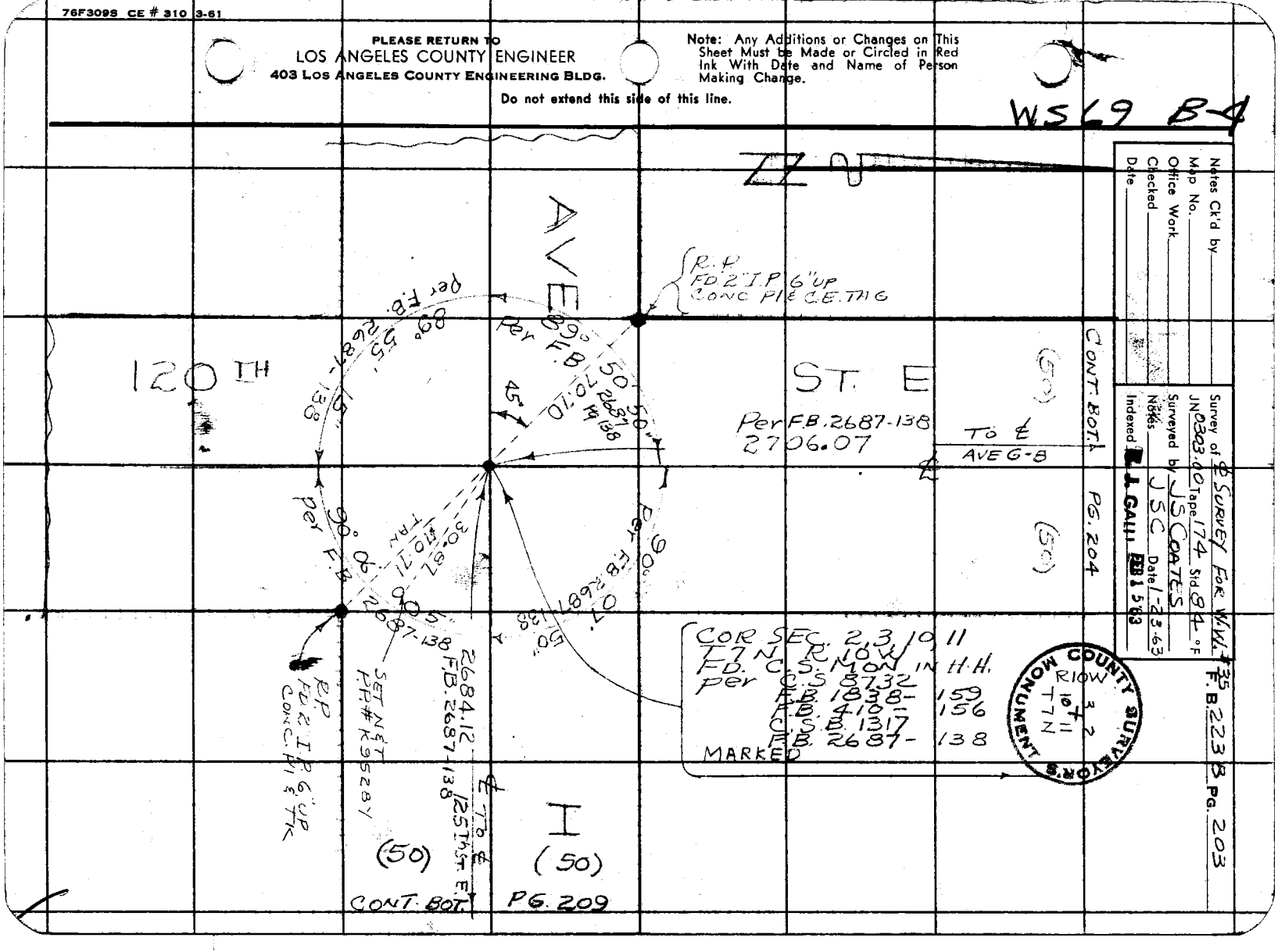

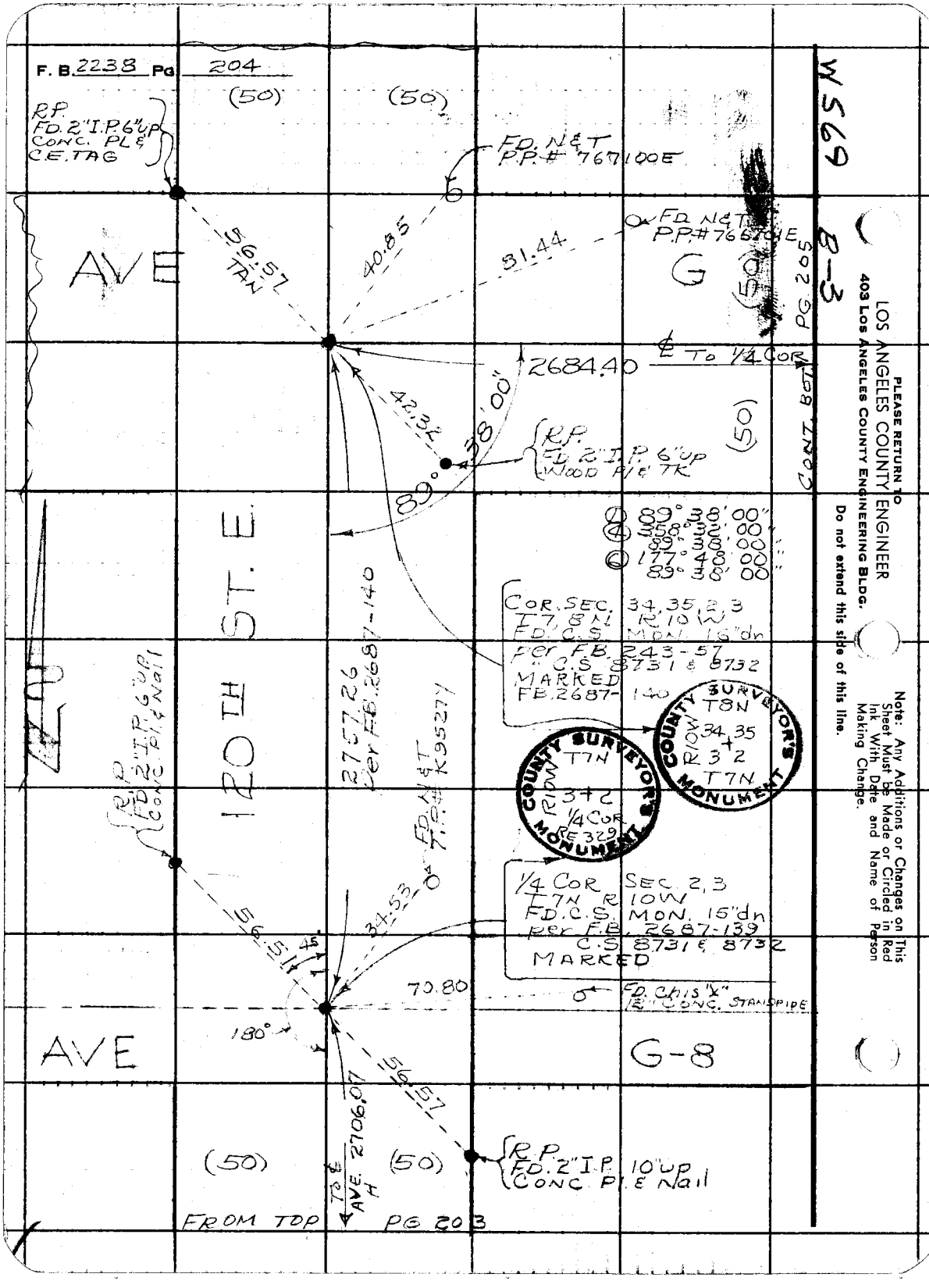
F. B. 2238 Pg 204
(50)
(50)
R.P. FD. 2" I.P. 6" UP CONC. PL & C.E. TAG
FD. N&T P.P. # 767100E
FD. N&T P.P. # 766701E
AVE
56.57 TAN
40.85
81.44
G
(50)
PG 205
CONT. BOT.
2684.40
℄ TO 1/4 COR
42.32
38'00"
89°
R.P. FD. 2" I.P. 6" UP WOOD PL & TK
(50)
① 89° 38' 00"
④ 358° 32' 00"
89° 38' 00"
⑥ 177° 48' 00"
89° 38' 00"
COR. SEC. 34, 35, 2, 3
T7, 8N R10W
FD. C.S. MON. 16" dn
per F.B. 243-57
C.S. 8731 & 8732
MARKED
FB. 2687-140
120TH ST. E.
2757.26 per FB. 2687-140
COUNTY SURVEYOR'S MONUMENT
T8N
R10W
34, 35
3 + 2
T7N
COUNTY SURVEYOR'S MONUMENT
T7N
R10W
3 + 2
1/4 COR
RE 329
R.P. FD. 2" I.P. 6" UP CONC. PL & Nail
FD. N&T T.P. # K95271
1/4 COR SEC. 2, 3
T7N R10W
FD. C.S. MON. 15" dn
per F.B. 2687-139
C.S. 8731 & 8732
MARKED
56.51
45°
34.53
70.80
FD. Chis "X" 12" CONC. STANDPIPE
180°
AVE
G-8
56.57
TO ℄ AVE. H 2706.07
(50)
(50)
R.P. FD. 2" I.P. 10" UP CONC. PL & Nail
FROM TOP PG 203
W569
B-3
PLEASE RETURN TO
LOS ANGELES COUNTY ENGINEER
403 LOS ANGELES COUNTY ENGINEERING BLDG.
Do not extend this side of this line.
Note: Any Additions or Changes on This Sheet Must be Made or Circled in Red Ink With Date and Name of Person Making Change.

Notes Ck'd by	Survey of ℄ SURVEY FOR W.W. #35
Map No.	JN 0303.00 Tape 174 Std 84 °F
Office Work	Surveyed by J S COATES
Checked	Notes JSC Date 1-22-63
Date	Indexed [redacted] J. GALLI

F. B. 2238 PG. 205

WS 69 C-3

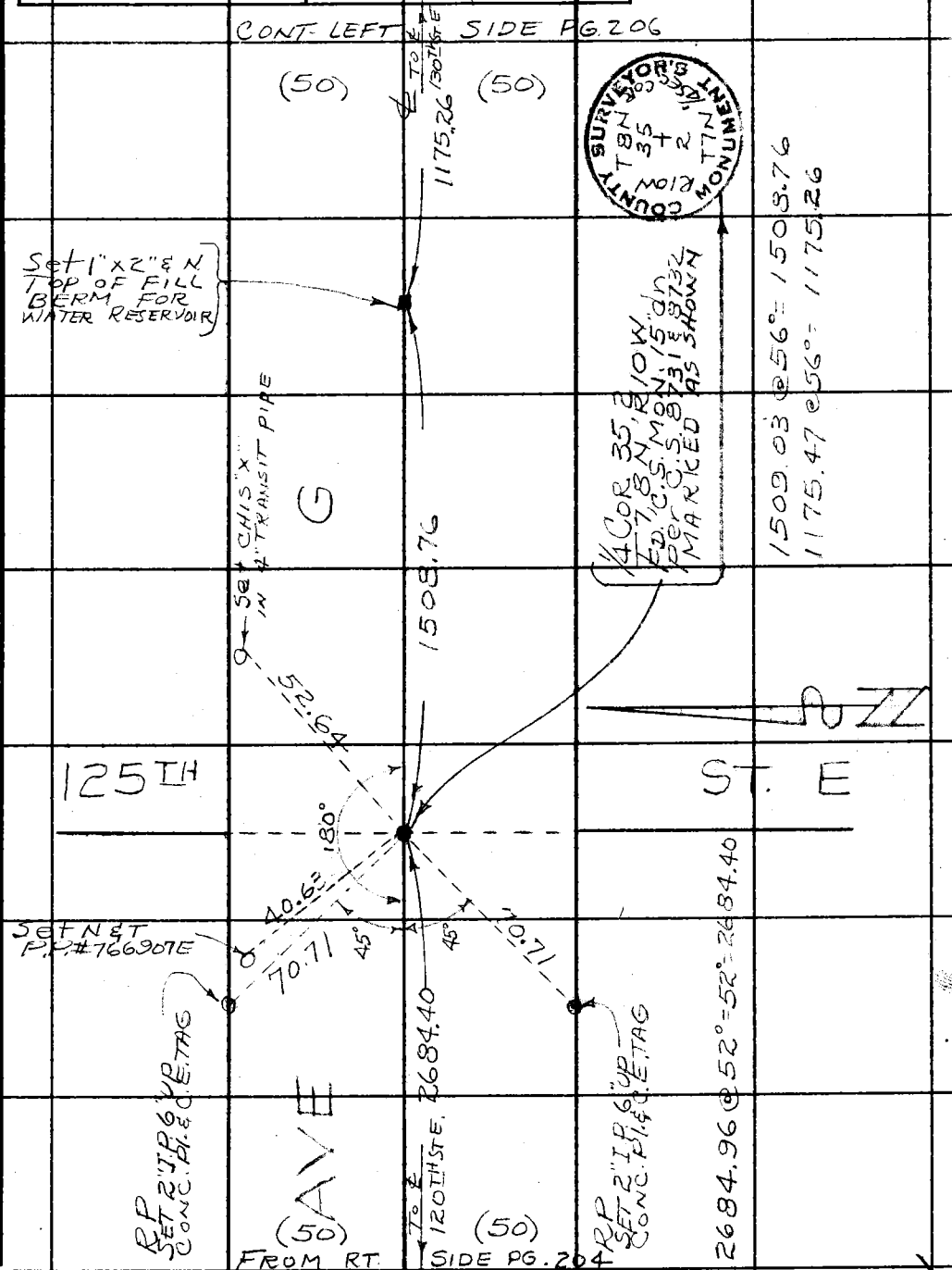

Note: Any Additions or Changes on This Sheet Must be Made or Circled in Red Ink With Date and Name of Person Making Change.

Do not extend this side of this line.

PLEASE RETURN TO
LOS ANGELES COUNTY ENGINEER
403 LOS ANGELES COUNTY ENGINEERING BLDG.

76F3099 CE # 310 3-61

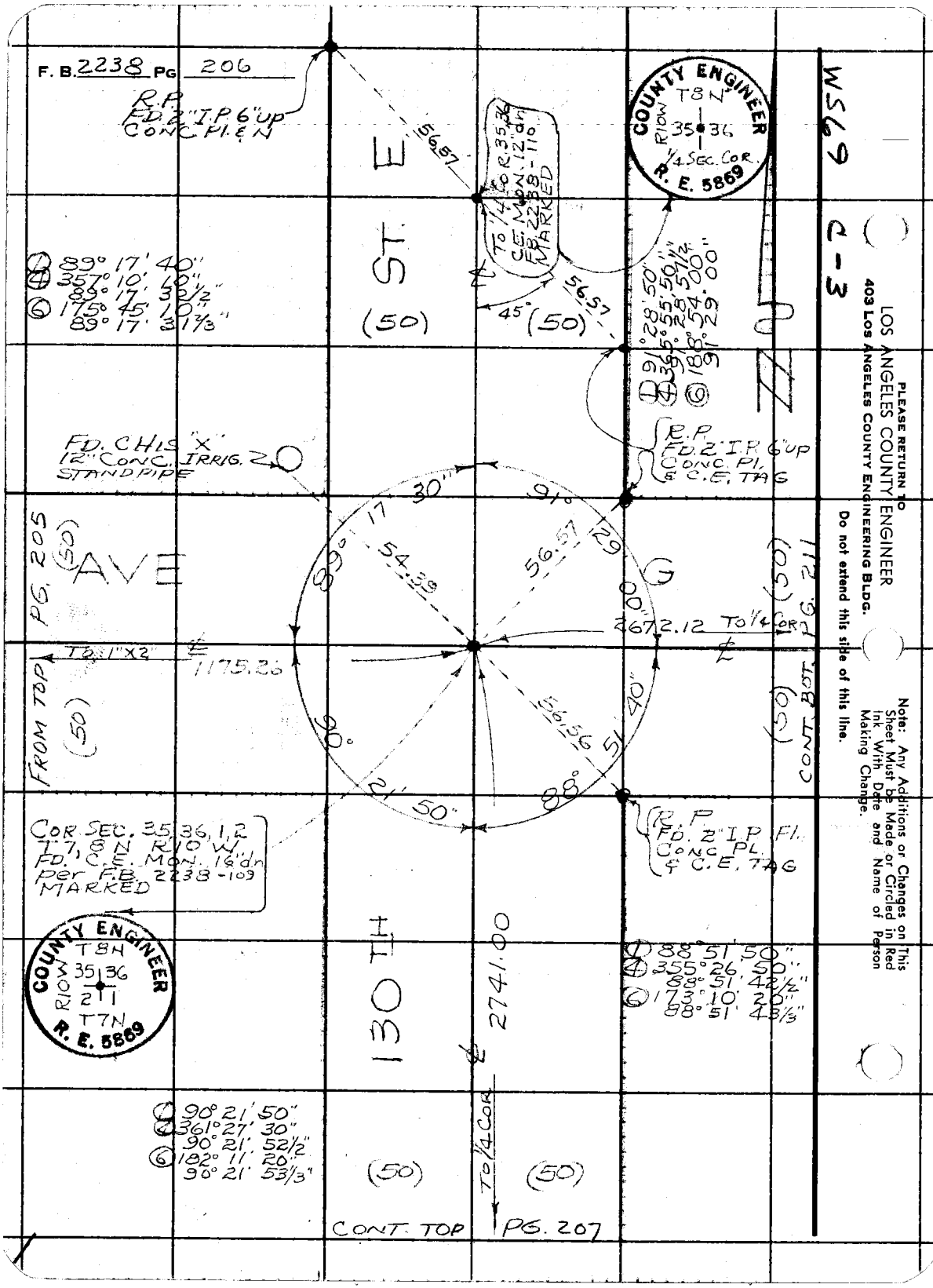

PLEASE RETURN TO
LOS ANGELES COUNTY ENGINEER
403 LOS ANGELES COUNTY ENGINEERING BLDG.

Do not extend this side of this line.

Note: Any Additions or Changes on This Sheet Must be Made or Circled in Red Ink With Date and Name of Person Making Change.

Notes Ck'd by	Survey of SURVEY FOR W.W. #35
Map No.	JN 0303.00 Tape 174 Std 84 °F
Office Work	Surveyed by J.S. COATES
Checked	Notes J.S.C. Date 1-22-63
Date	Indexed B. J. GALLI

F. B. 2238 PG. 207

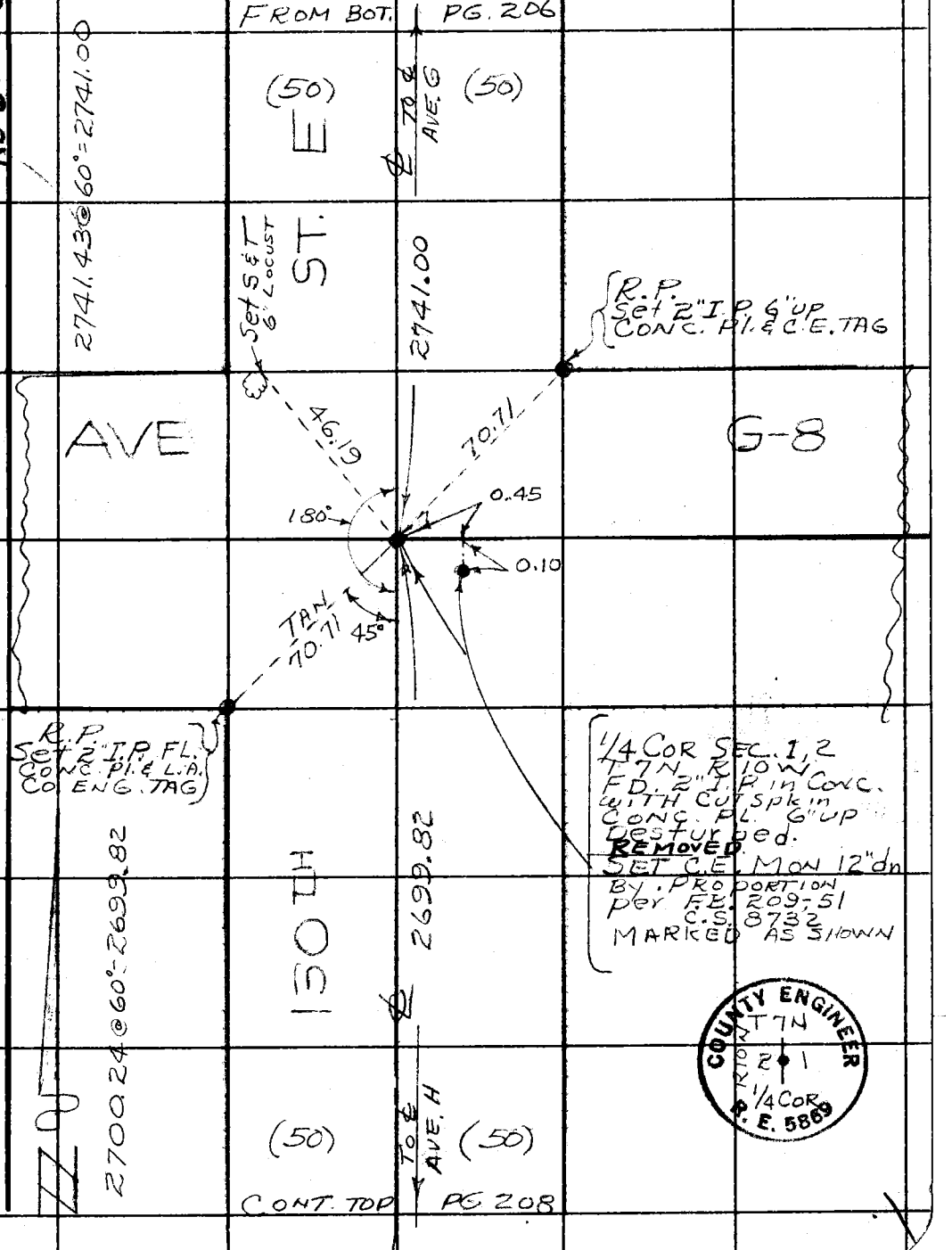

Note: Any Additions or Changes on This Sheet Must Be Made or Circled in Red Ink With Date and Name of Person Making Change.

Do not extend this side of this line.

PLEASE RETURN TO
LOS ANGELES COUNTY ENGINEER
403 LOS ANGELES COUNTY ENGINEERING BLDG.

76F309S CE # 310 3-61

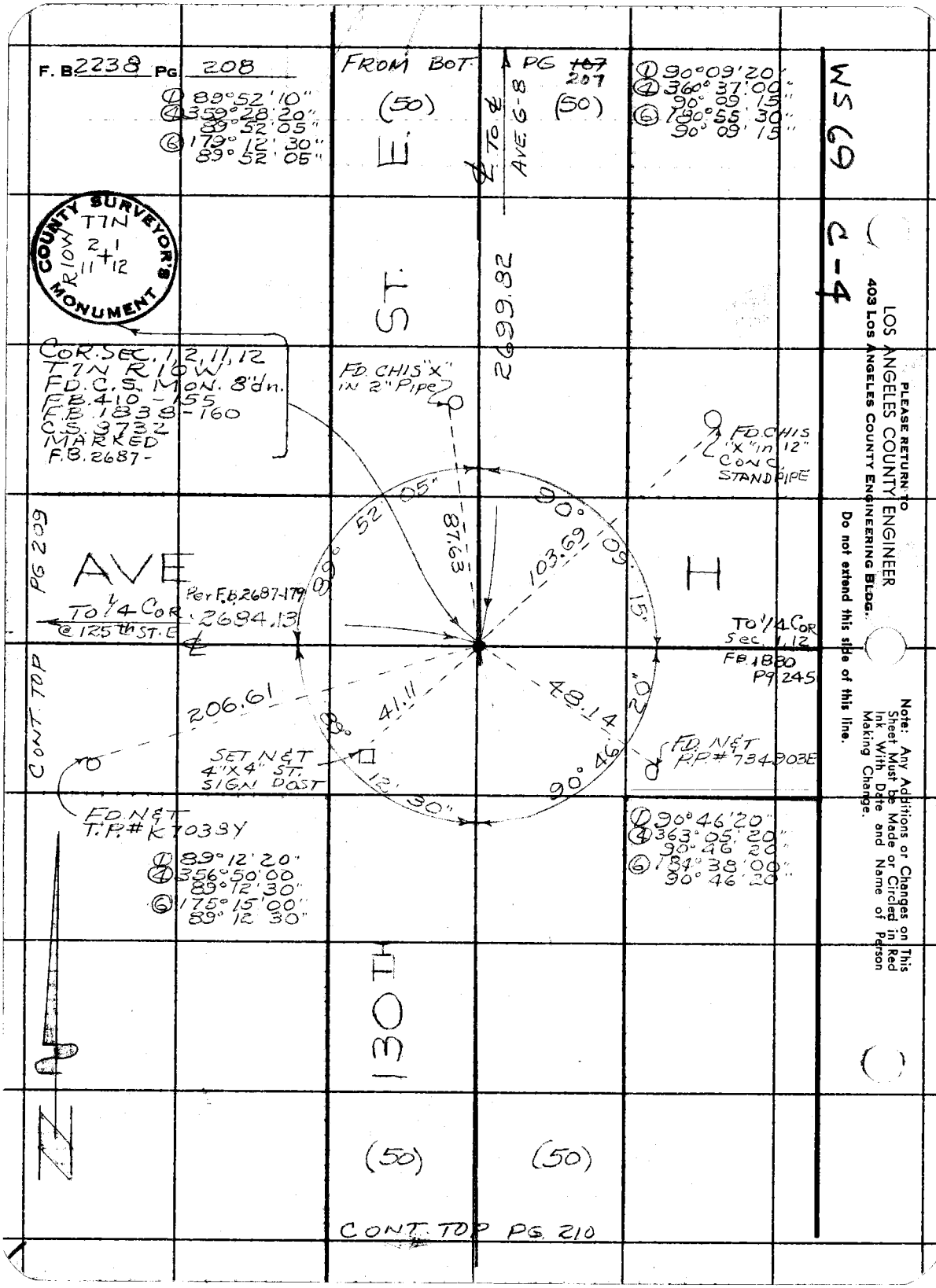
F. B. 2238 PG 208
FROM BOT. PG ~~107~~ 207
(50)
(50)
① 89°52'10"
④ 359°28'20"
89°52'05"
⑥ 179°12'30"
89°52'05"
① 90°09'20"
④ 360°37'00"
90°09'15"
⑥ 180°55'30"
90°09'15"
WS 69
C-4
℄ TO ℄ AVE. 6-8
E.
ST.
2699.82
COUNTY SURVEYOR'S MONUMENT
T7N
R10W
2 1
11 12
COR. SEC. 1, 2, 11, 12
T7N R10W
FD. C.S. MON. 8" dn.
F.B. 410-155
F.B. 1838-160
C.S. 3732
MARKED
F.B. 2687-
FD. CHIS "X" IN 2" PIPE
FD. CHIS "X" in 12" CONC. STANDPIPE
PG 209
AVE
H
Per F.B. 2687-179
TO 1/4 COR @ 125th ST. E
2684.13
TO 1/4 COR Sec. 1, 12
F.B. 1880 PG 245
CONT. TOP
206.61
41.11
48.14
87.63
103.69
89°52'05"
90°09'15"
89°12'30"
90°46'20"
SET N&T 4"X4" ST. SIGN POST
FD. N&T P.P. # 734903E
FD. N&T T.P. # K7033Y
① 89°12'20"
④ 356°50'00"
89°12'30"
⑥ 175°15'00"
89°12'30"
① 90°46'20"
④ 363°05'20"
90°46'20"
⑥ 184°38'00"
90°46'20"
130TH
(50)
(50)
CONT. TOP PG. 210
PLEASE RETURN TO
LOS ANGELES COUNTY ENGINEER
403 LOS ANGELES COUNTY ENGINEERING BLDG.
Do not extend this side of this line.
Note: Any Additions or Changes on This Sheet Must be Made or Circled in Red Ink With Date and Name of Person Making Change.

76F3095 CE # 310 3-61

PLEASE RETURN TO
LOS ANGELES COUNTY ENGINEER
403 LOS ANGELES COUNTY ENGINEERING BLDG.

Note: Any Additions or Changes on This Sheet Must be Made or Circled in Red Ink With Date and Name of Person Making Change.

Do not extend this side of this line.

WS 69 C-9

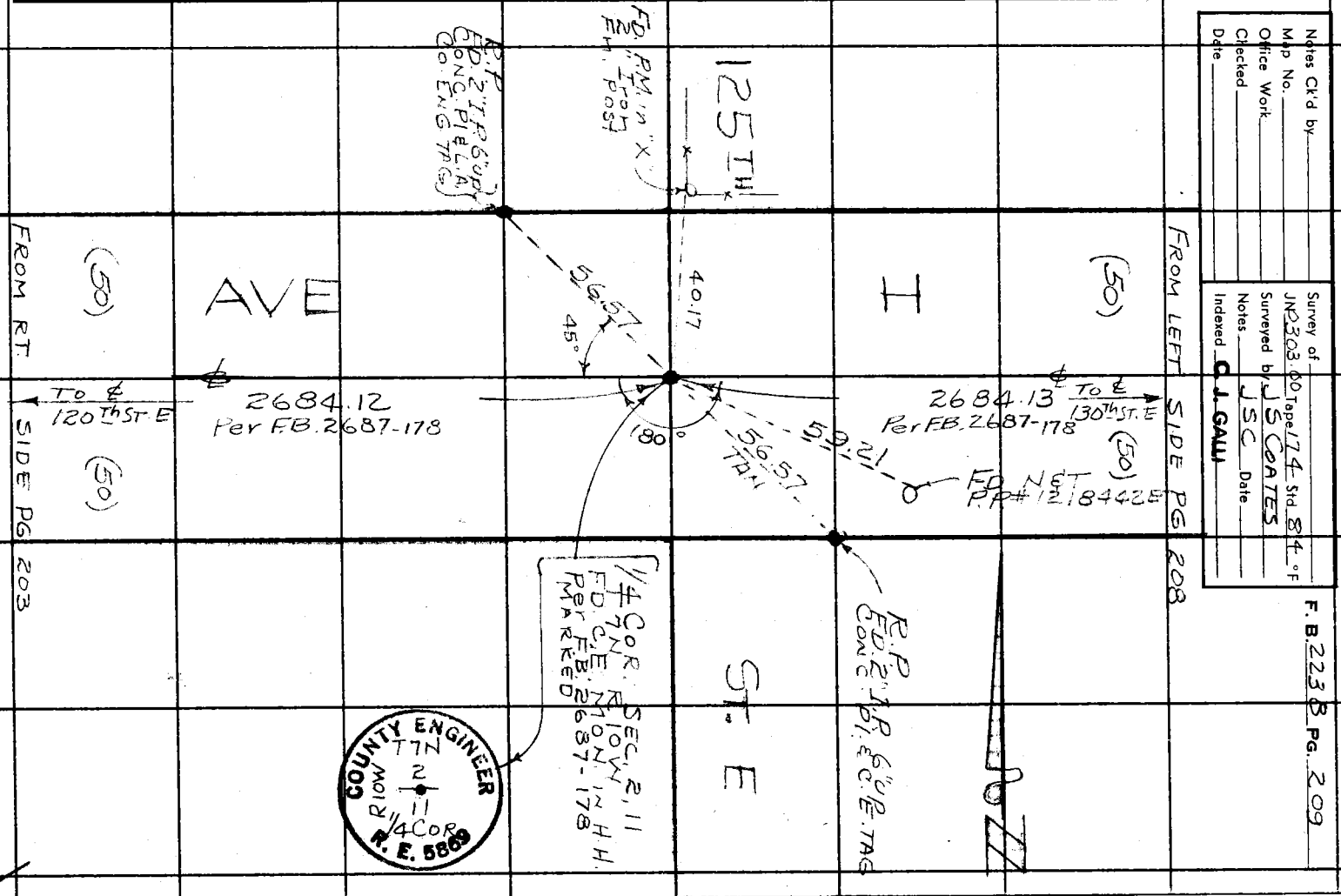

Notes Ck'd by
Map No.
Office Work
Checked
Date

Survey of JN2303.00 Tape 174 Std. 84 °F
Surveyed by JSC COATES
Notes
Indexed C. J. GAUL
Date

F. B. 2238 PG. 209

F. B. 2238 PG 210

FROM BOT. PG. 208

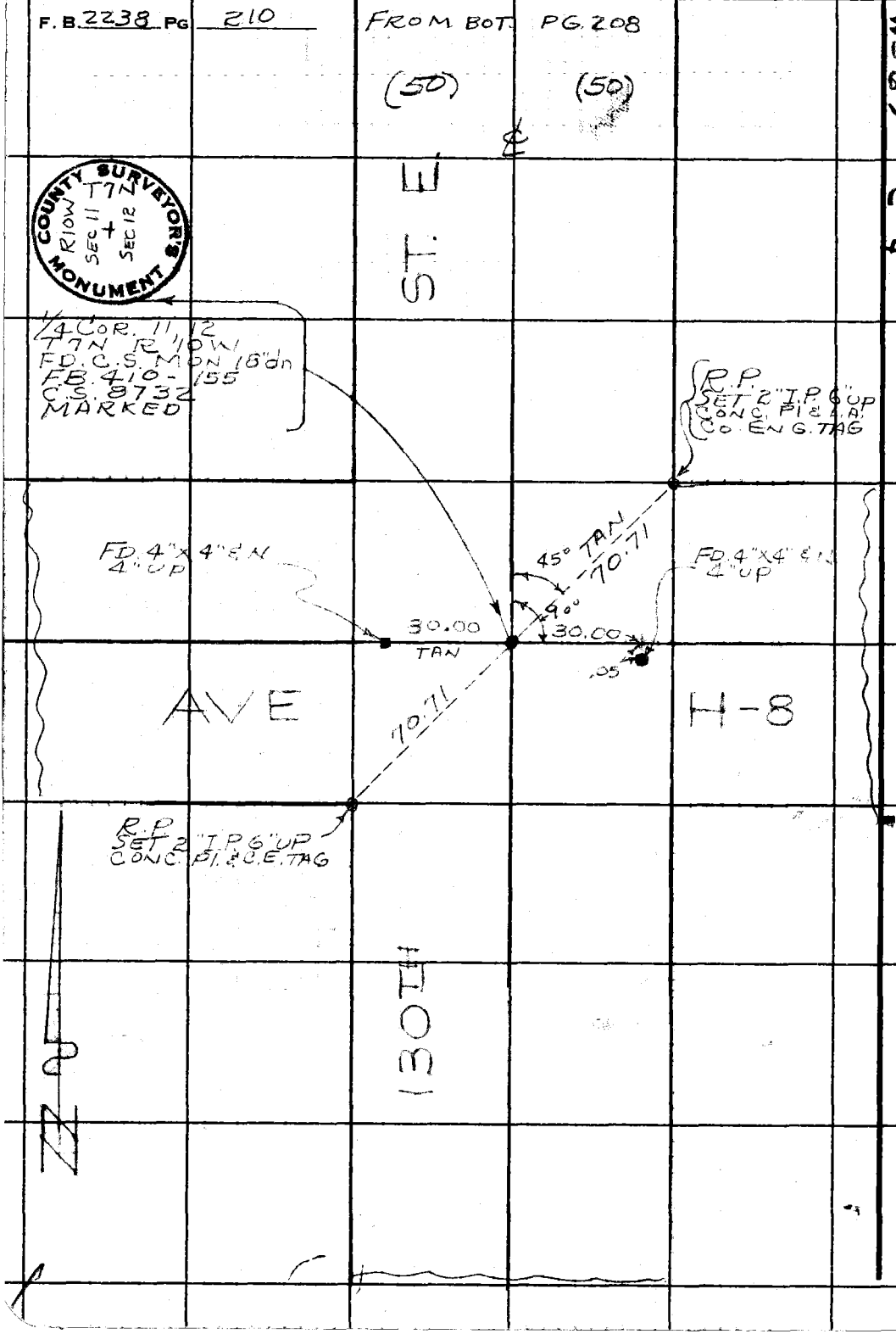

WS 69

C-4

PLEASE RETURN TO
LOS ANGELES COUNTY ENGINEER
403 LOS ANGELES COUNTY ENGINEERING BLDG.

Do not extend this side of this line.

Note: Any Additions or Changes on This Sheet Must be Made or Circled in Red Ink With Date and Name of Person Making Change.

Notes Ck'd by	Survey of ℄ SURVEY FOR W.W. #35
Map No.	JN 0303.00 Tape 174 Std 84 °F
Office Work	Surveyed by JS COATES
Checked	Notes JSC Date 1-23-63
Date	Indexed C. J. GALLI

F. B. 2238 PG. 211

C-3

WS69

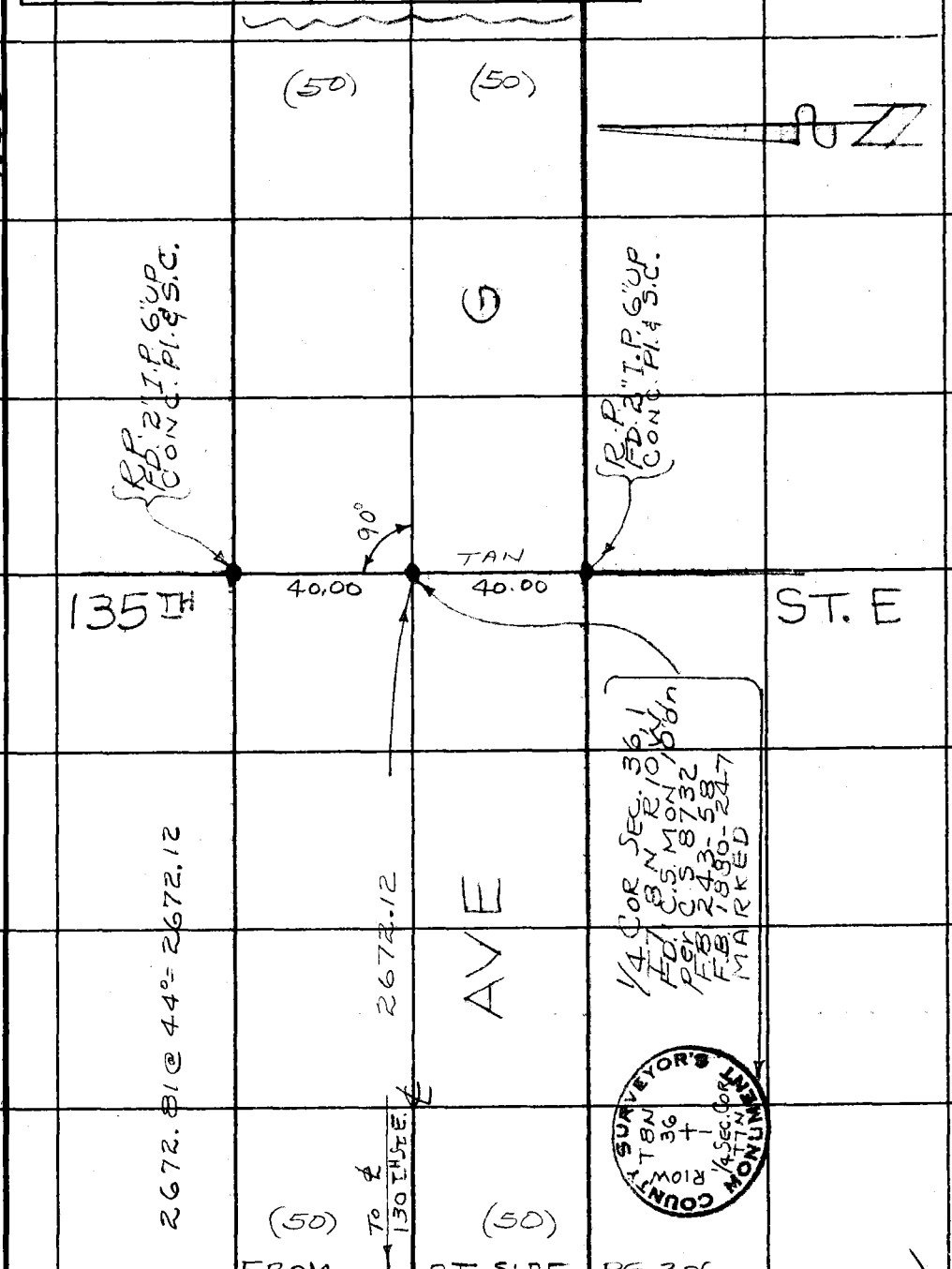

Note: Any Additions or Changes on This Sheet Must be Made or Circled in Red Ink With Date and Name of Person Making Change.

Do not extend this side of this line.

PLEASE RETURN TO
LOS ANGELES COUNTY ENGINEER
403 LOS ANGELES COUNTY ENGINEERING BLDG.

76F309S CE # 310 3-61

Notes Ck'd by	Survey of # SURVEY FOR W.W. #35 F. B. 2238 PG. 213
Map No.	JN 0303.00 Tape 174 Std 84 °F
Office Work	Surveyed by J S COATES
Checked	Notes JSC Date 1-23-63
Date	Indexed B. J. GALLI MAR 7 '63

D-7

W.S.69

TIES FOR CORNER SECTION 31,32,5,6 T7,8N R9W

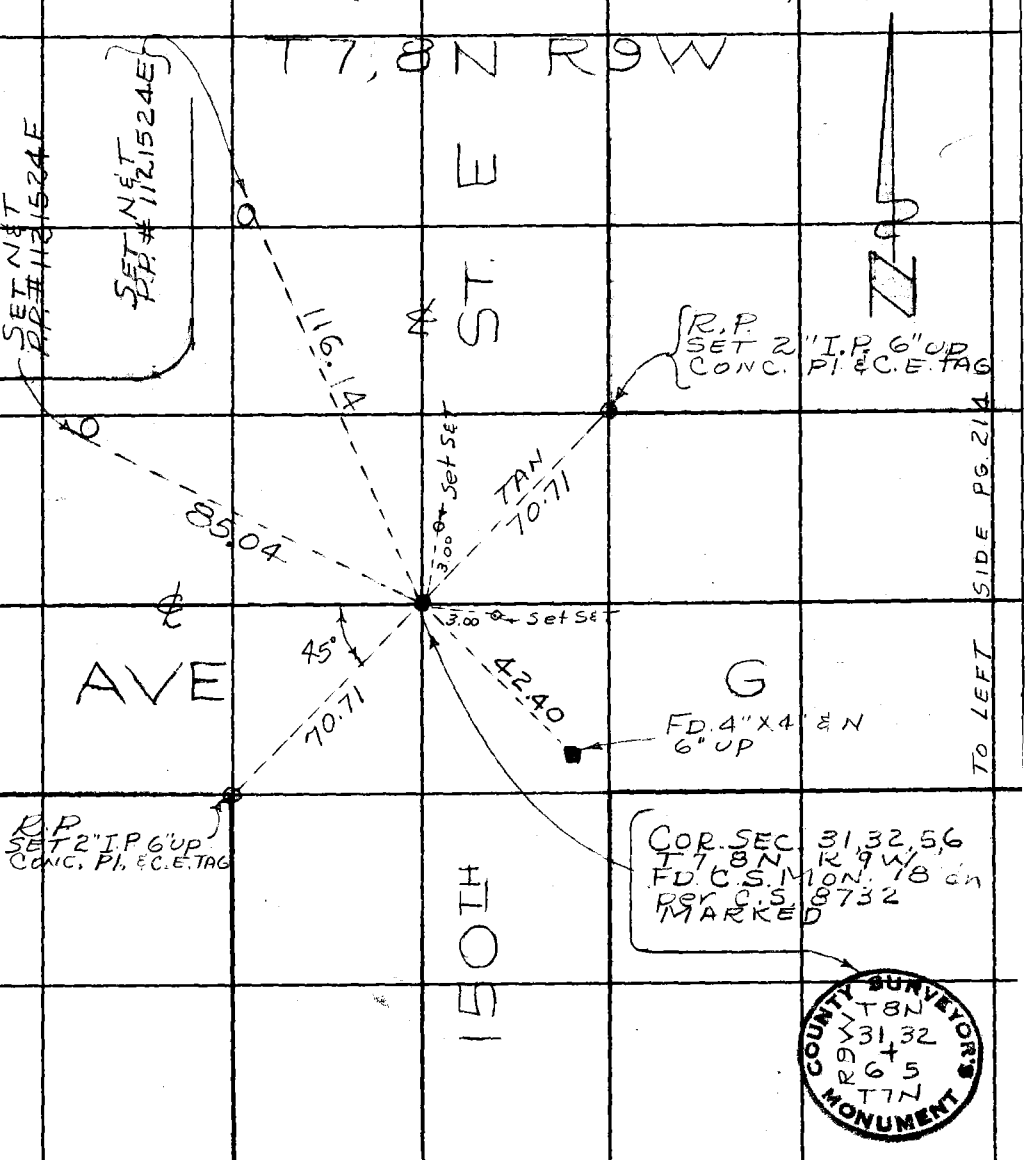

Note: Any Additions or Changes on This Sheet Must be Made or Circled in Red Ink With Date and Name of Person Making Change.

Do not extend this side of this line.

PLEASE RETURN TO
LOS ANGELES COUNTY ENGINEER
403 LOS ANGELES COUNTY ENGINEERING BLDG.

76F309S CE # 310 3-61

F. B 2238 PG 214

TIES FOR
1/4 CORNER SECTION 32,5
T7,8N R9W

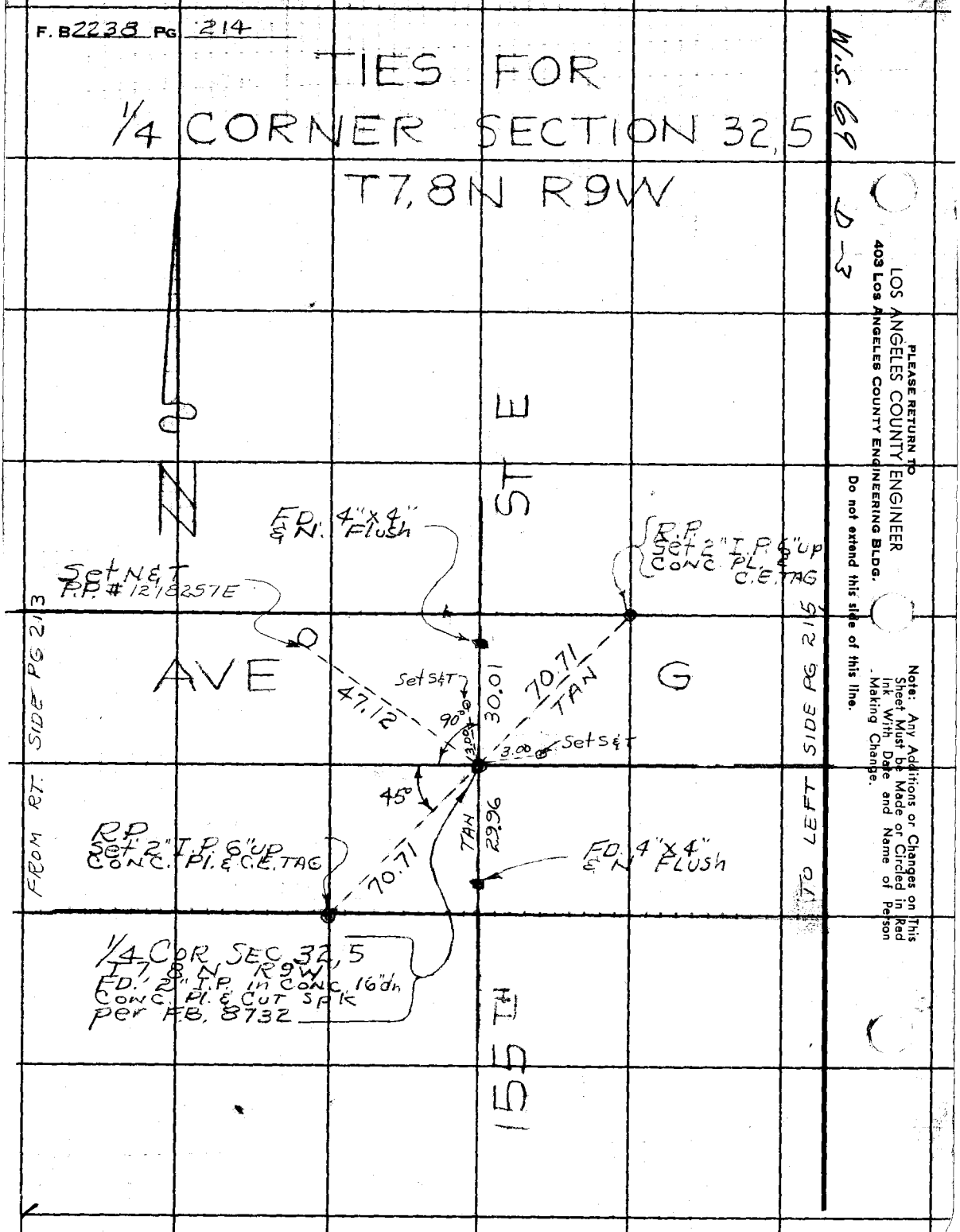

PLEASE RETURN TO
LOS ANGELES COUNTY ENGINEER
403 Los Angeles County Engineering Bldg.

Do not extend this side of this line.

Note: Any Additions or Changes on This Sheet Must be Made or Circled in Red Ink With Date and Name of Person Making Change.

Notes Ck'd by	Survey of SURVEY FOR W.I.W #35
Map No.	JN 0303.00 Tape 174 Std 84 °F
Office Work	Surveyed by J S COATES
Checked	Notes J S C Date 1-25-63
Date	Indexed B. J. GALLI MAR 7 '63

F. B. 2238 PG. 215

D-3

WS. 69

TIES FOR CORNER SECTIONS 32,33,4,5 T7,8N R9W

Note: Any Additions or Changes on This Sheet Must be Made or Circled in Red Ink With Date and Name of Person Making Change.

Do not extend this side of this line.

PLEASE RETURN TO
LOS ANGELES COUNTY ENGINEER
403 LOS ANGELES COUNTY ENGINEERING BLDG.

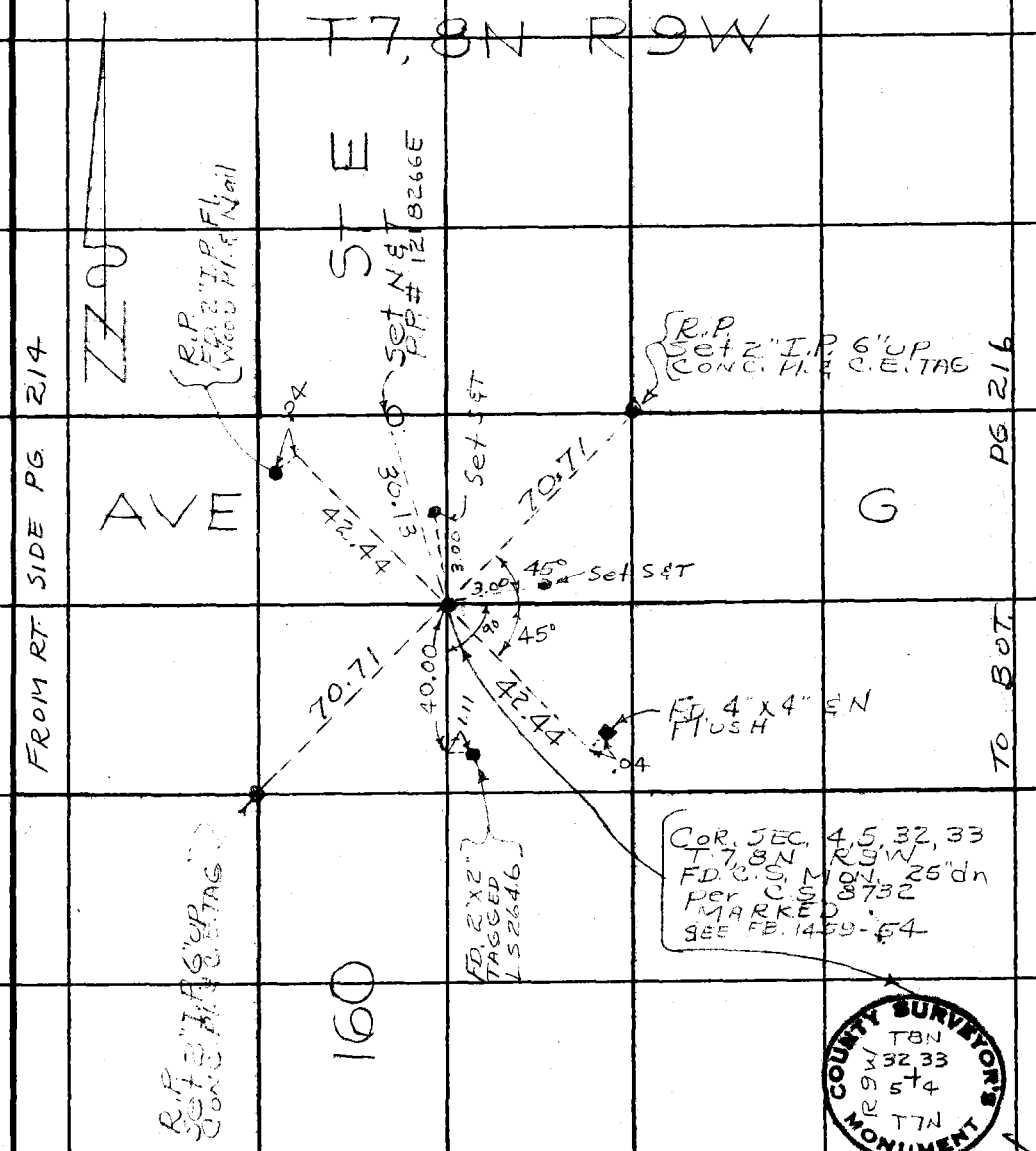

76F3095 CE # 310 3-61

F. B. 2238 PG. 216

TIES FOR 1/4 CORNER SECTION 4,33 T7,8N R9W

CONT. BOT. PG. 217

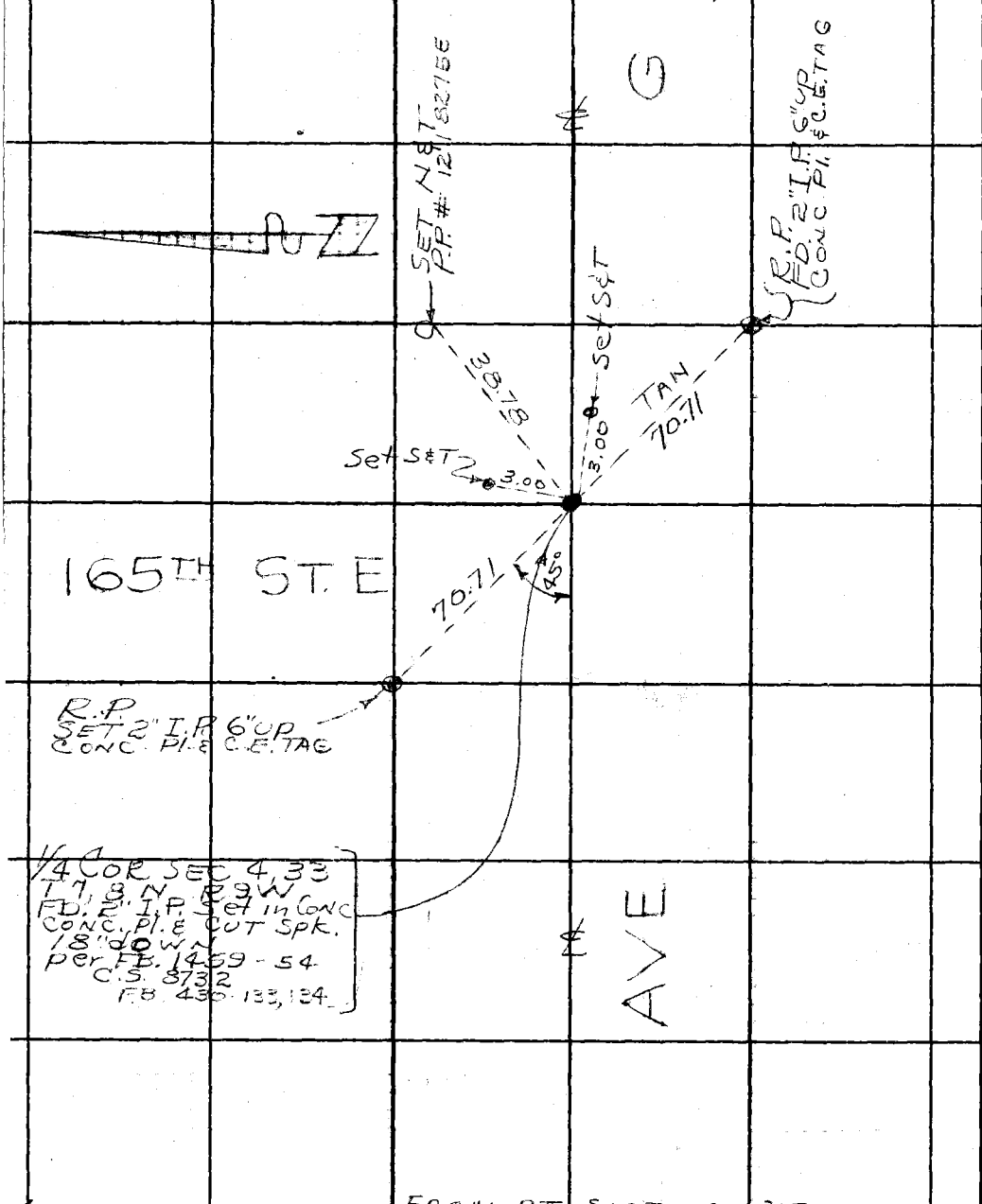

FROM RT SIDE PG. 215

W.S. 69

D-3

PLEASE RETURN TO
LOS ANGELES COUNTY ENGINEER
403 LOS ANGELES COUNTY ENGINEERING BLDG.

Do not extend this side of this line.

Note: Any Additions or Changes on This Sheet Must be Made or Circled in Red Ink With Date and Name of Person Making Change.

Notes Ck'd by	Survey of ℄ SURVEY FOR W.W #35
Map No.	JN 0303.00 Tape 174 Std 84 °F
Office Work	Surveyed by JS COATES
Checked	Notes JSC Date 1-25-63
Date	Indexed C. J. GALLI MAR 7 '63

F. B. 2238 PG. 217

A-3

W.S 68

TIES FOR CORNER SECTION 33,34,4,3 T7,8N R9W

CONT. BOT. PG. 218

SURVEYOR COUNTY T8N R9W 33|34 4|3 T7N RE2177

Set N&T P.P. #1218284E

R.P. Set 2" I.P. 6" & R.P. CONC. Pl. & C.E. TAG

COR. SECTION 3,4,33,34 T7,8N R9W FD. C.S. MON. 24" dn per C.S. 8732 F.B. 1459-54 F.B. 410-213,214,205 MARKED

R.P. FD. 2" I.P. Fl. WOOD PL. & N

60.75 TAN 42.43

70.71 TAN

FD. 2"x2" & TAG LS 2249

29.97

0.11

90°

170TH ST. E

70.71

45°

45°

42.38

0.50

FD. G.L.O. MON. BRASS-CAP Fl. MARKED

CONT. TOP PG. 232

R.P. SET 2" I.P. 6" UP CONC. Pl. & C.E. TAG

AVE

LAND OFFICE SURVEY FOR REMOVAL RM U.S. GENERAL PENALTY $250 T7N R9W S4 1947

FROM TOP PG. 216

Note: Any Additions or Changes on This Sheet Must be Made or Circled in Red Ink With Date and Name of Person Making Change.

Do not extend this side of this line.

PLEASE RETURN TO LOS ANGELES COUNTY ENGINEER 403 LOS ANGELES COUNTY ENGINEERING BLDG.

76F3095 CE # 310 3-61

F. B 2238 PG 218

TIES FOR 1/4 SECTION CORNER 3, 34 T7, 8N R9W

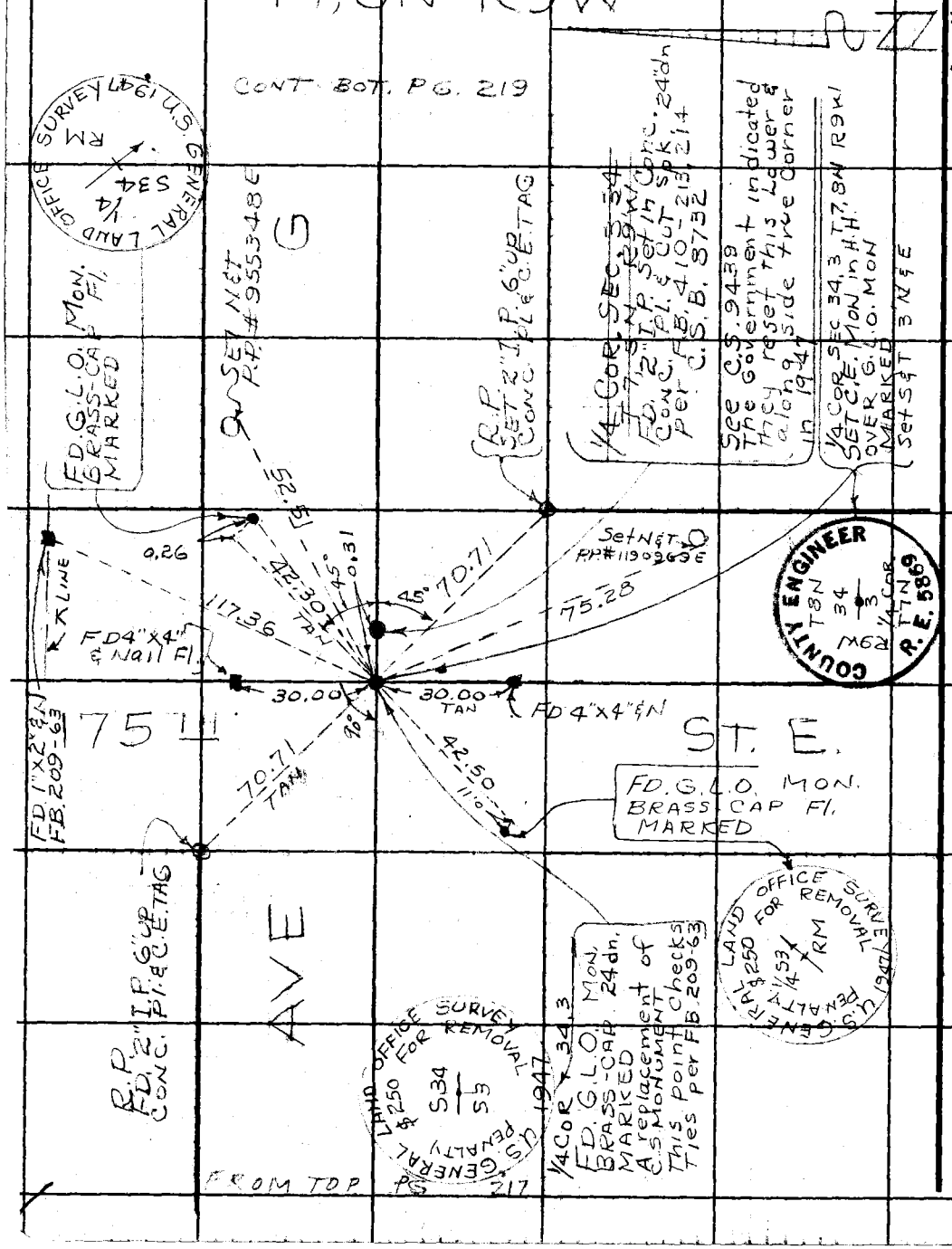

W.S. 68 A-3

PLEASE RETURN TO
LOS ANGELES COUNTY ENGINEER
403 LOS ANGELES COUNTY ENGINEERING BLDG.

Do not extend this side of this line.

Note: Any Additions or Changes on This Sheet Must be Made or Circled in Red Ink With Date and Name of Person Making Change.

Notes Ck'd by	Survey of ℄ SURVEY FOR W.W. #35
Map No.	JN 0303.00 Tape 174 Std 84 °F
Office Work	Surveyed by J S COATES
Checked	Notes J.S.C. Date 2-4-63
Date	Indexed B. J. GALLI MAR 7 '63

F. B. 2238 PG. 219

A-3

W.S. 68

TIES FOR CORNER SECTION 2, 3, 34, 35 T7, 8N R9W

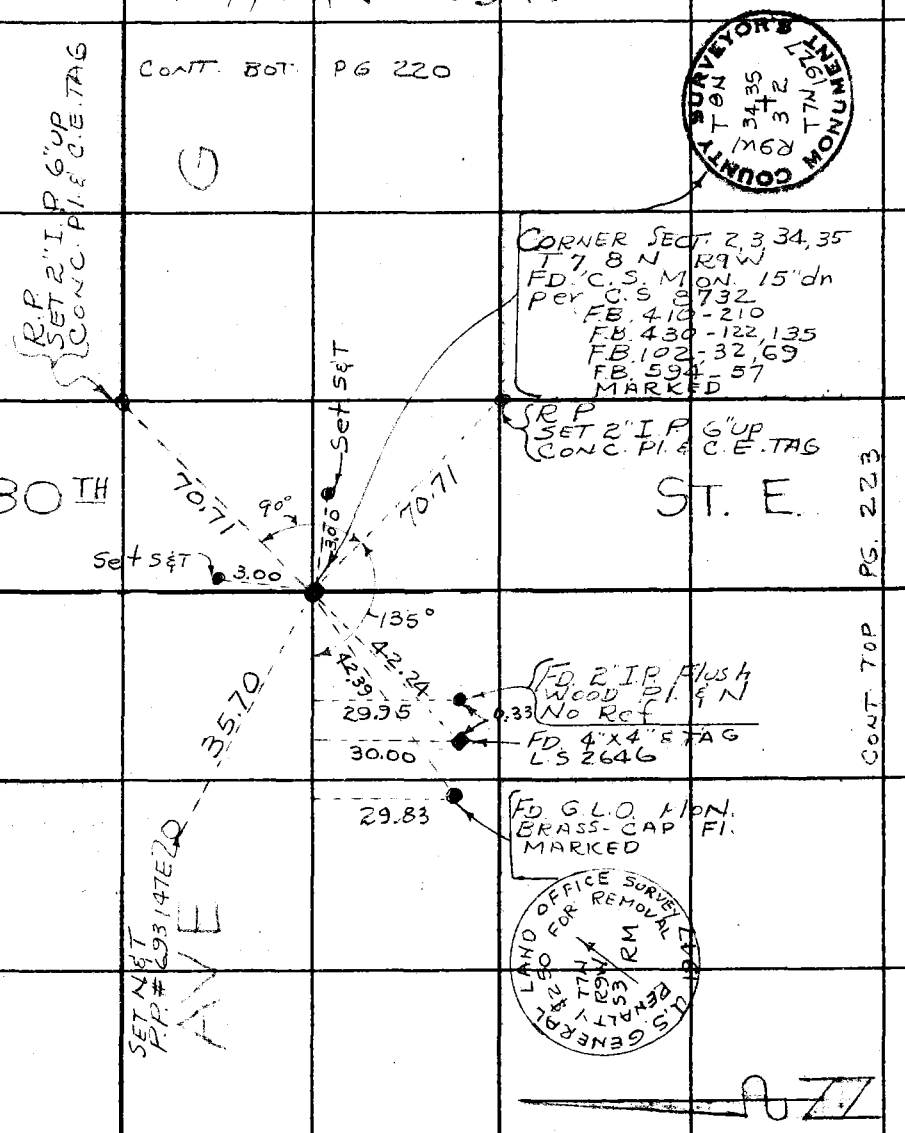

FROM TOP PG. 218

Note: Any Additions or Changes on This Sheet Must be Made or Circled in Red Ink With Date and Name of Person Making Change.

Do not extend this side of this line.

PLEASE RETURN TO
LOS ANGELES COUNTY ENGINEER
403 LOS ANGELES COUNTY ENGINEERING BLDG.

76F309S CE # 310 3-61

F. B. 2238 PG 220

TIES FOR 1/4 CORNER SECTION 2, 35 T7, 8N R9W

W-S 68

A-3

CONT BOT. PG. 221

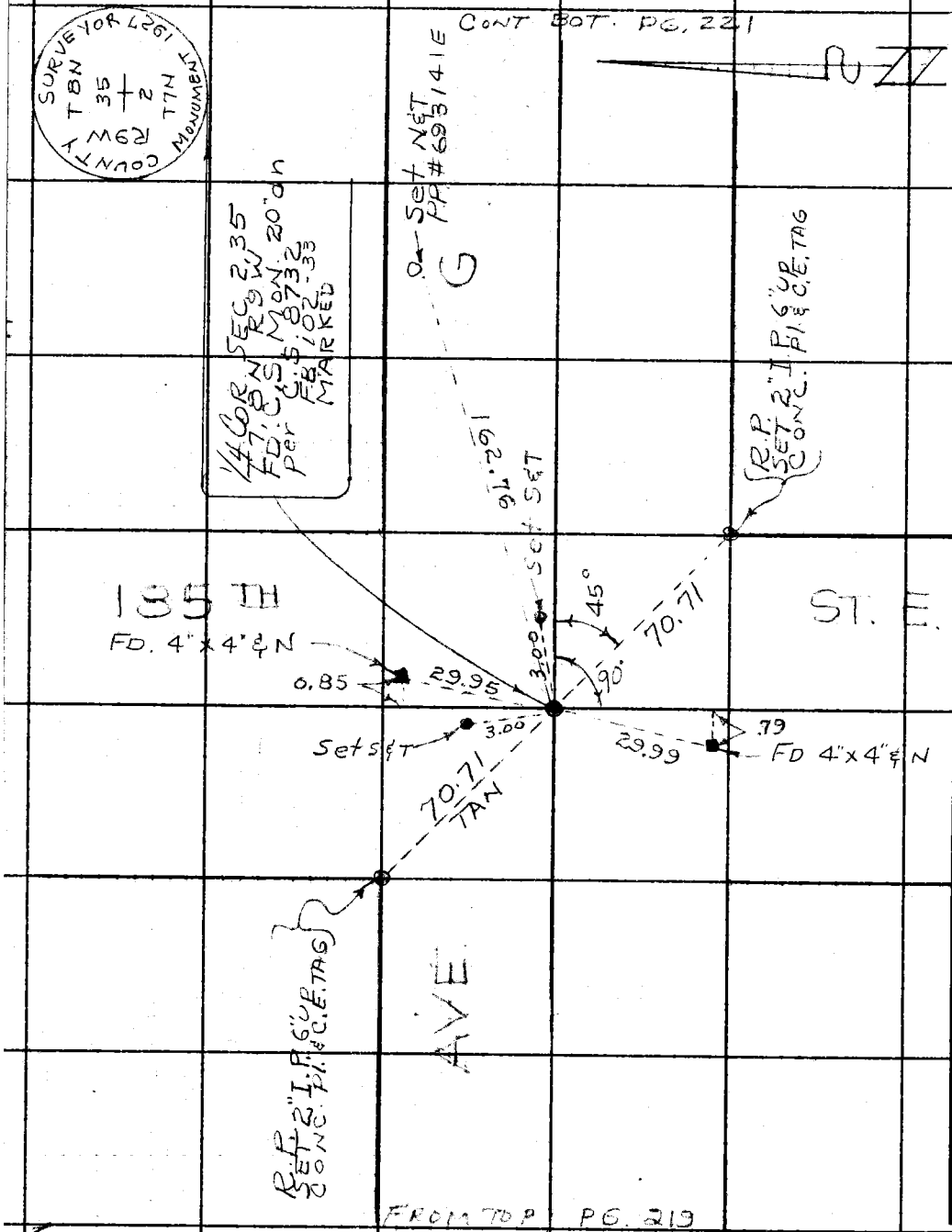

FROM TOP PG. 219

PLEASE RETURN TO
LOS ANGELES COUNTY ENGINEER
403 Los Angeles County Engineering Bldg.
Do not extend this side of this line.

Note: Any Additions or Changes on This Sheet Must be Made or Circled in Red Ink With Date and Name of Person Making Change.

Notes Ck'd by	Survey of SURVEY FOR W.I.N. #35
Map No.	JN 0303.00 Tape 174 Std 84 °F
Office Work	Surveyed by J.S. COATES
Checked	Notes JSC Date 1-31-63
Date	Indexed J. GALLI 7 '63

F. B. 2238 PG. 221

B-3

W.S. 68

TIES FOR CORNER SECTION 1,2,35,36 T7,8N R9W

TO PG. 174 F.B. 2620

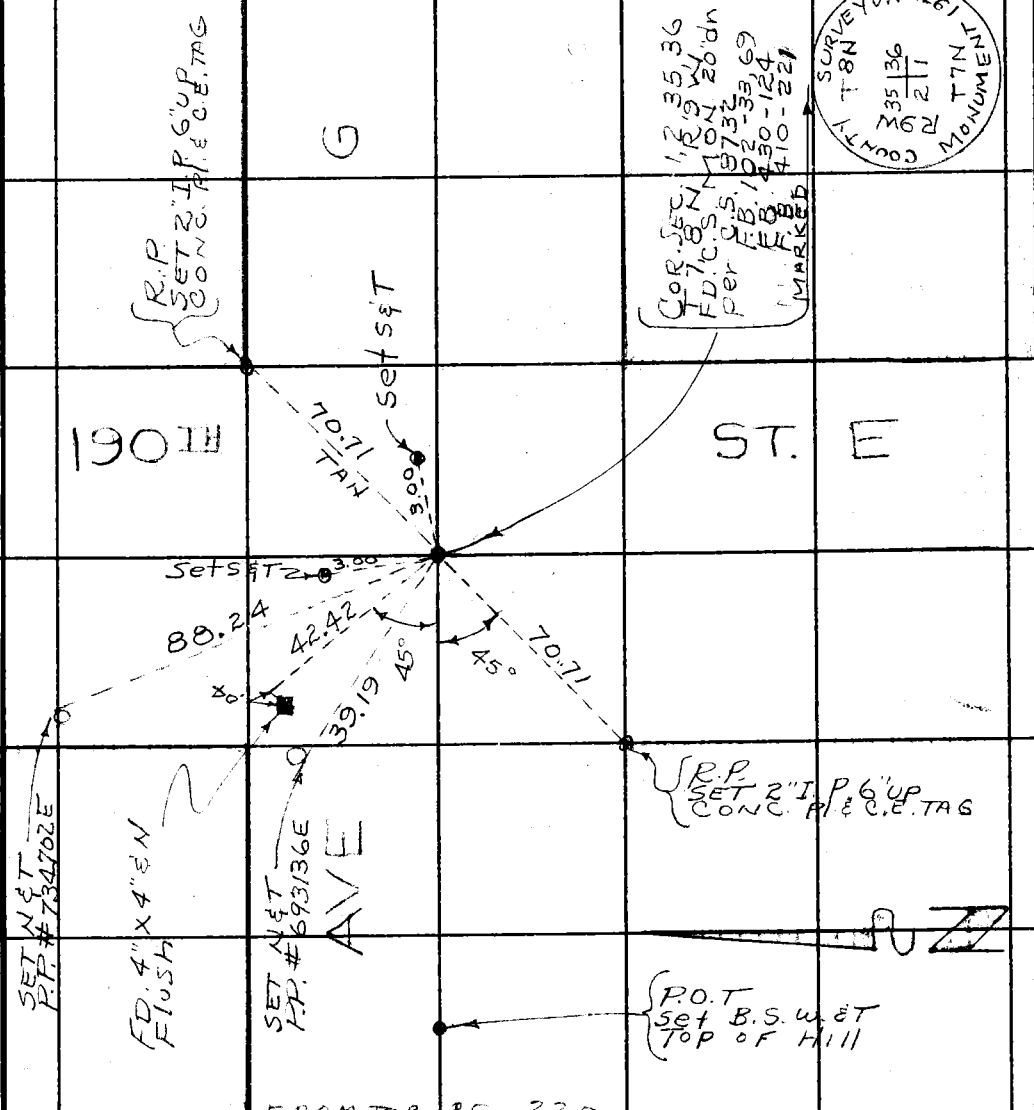

FROM TOP PG. 220

Note: Any Additions or Changes on This Sheet Must be Made or Circled in Red Ink With Date and Name of Person Making Change.

Do not extend this side of this line.

PLEASE RETURN TO
LOS ANGELES COUNTY ENGINEER
403 LOS ANGELES COUNTY ENGINEERING BLDG.

78F3095 CE # 310 3-61

F. B. 2238 PG. 222

TIES FOR 1/4 CORNER SECTION 7, 12 T7N R8,9W

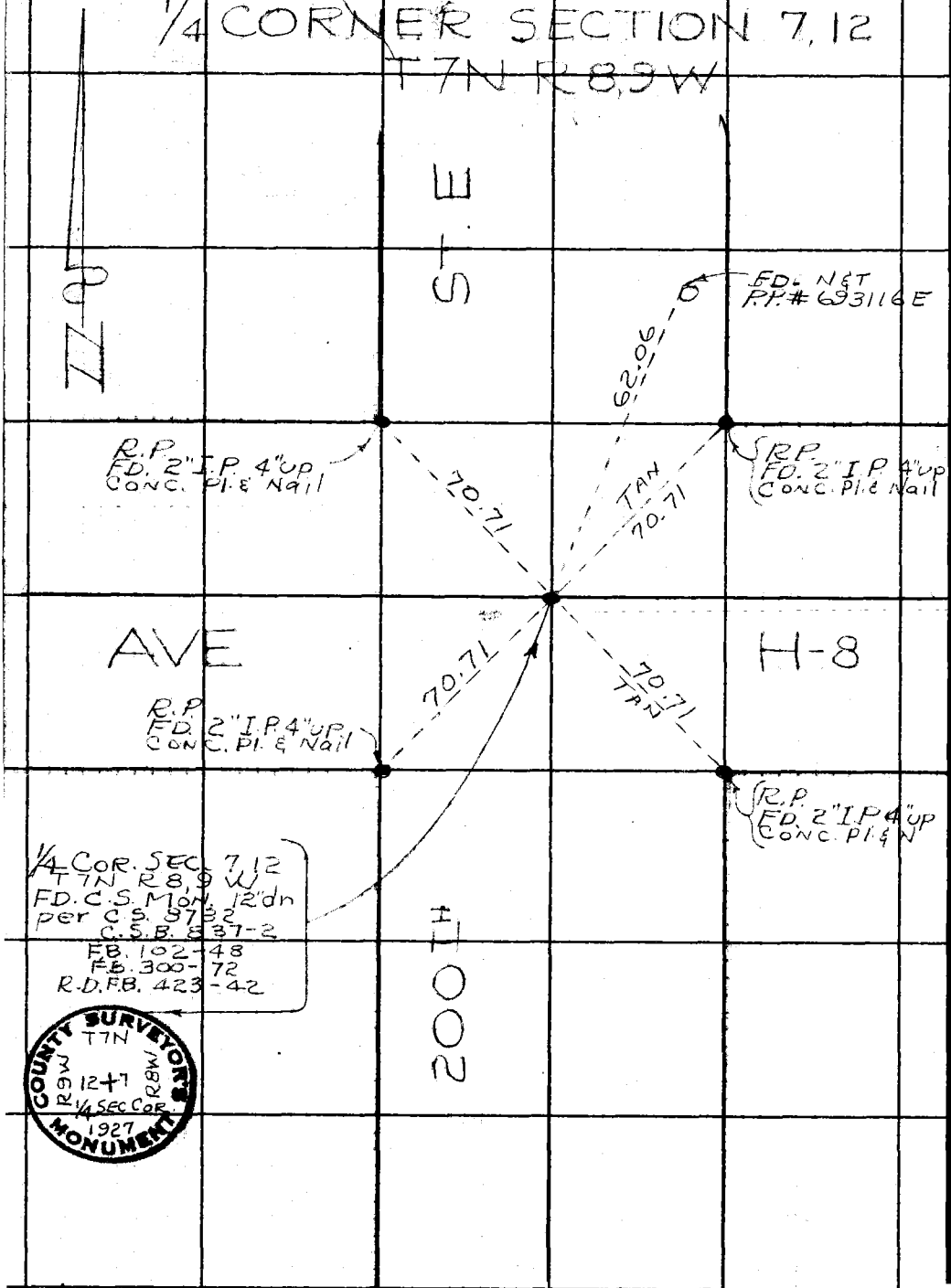

W.S 68

B-4

PLEASE RETURN TO
LOS ANGELES COUNTY ENGINEER
403 LOS ANGELES COUNTY ENGINEERING BLDG.

Do not extend this side of this line.

Note: Any Additions or Changes on This Sheet Must be Made or Circled in Red Ink With Date and Name of Person Making Change.

Notes Ck'd by	Survey of ℄ SURVEY FOR W.W. #35
Map No.	JN 0303.00 Tape 174 Std 84 °F
Office Work	Surveyed by J S COATES
Checked	Notes JSC Date 1-25-63
Date	Indexed R. J. GALLI FEB 1 5 '63

F. B. 2238 PG. 223

A-3

WS 69

TIES FOR 1/4 CORNER SECTION 2,3 T7N R9W

CONT. RT. SIDE PG. 219

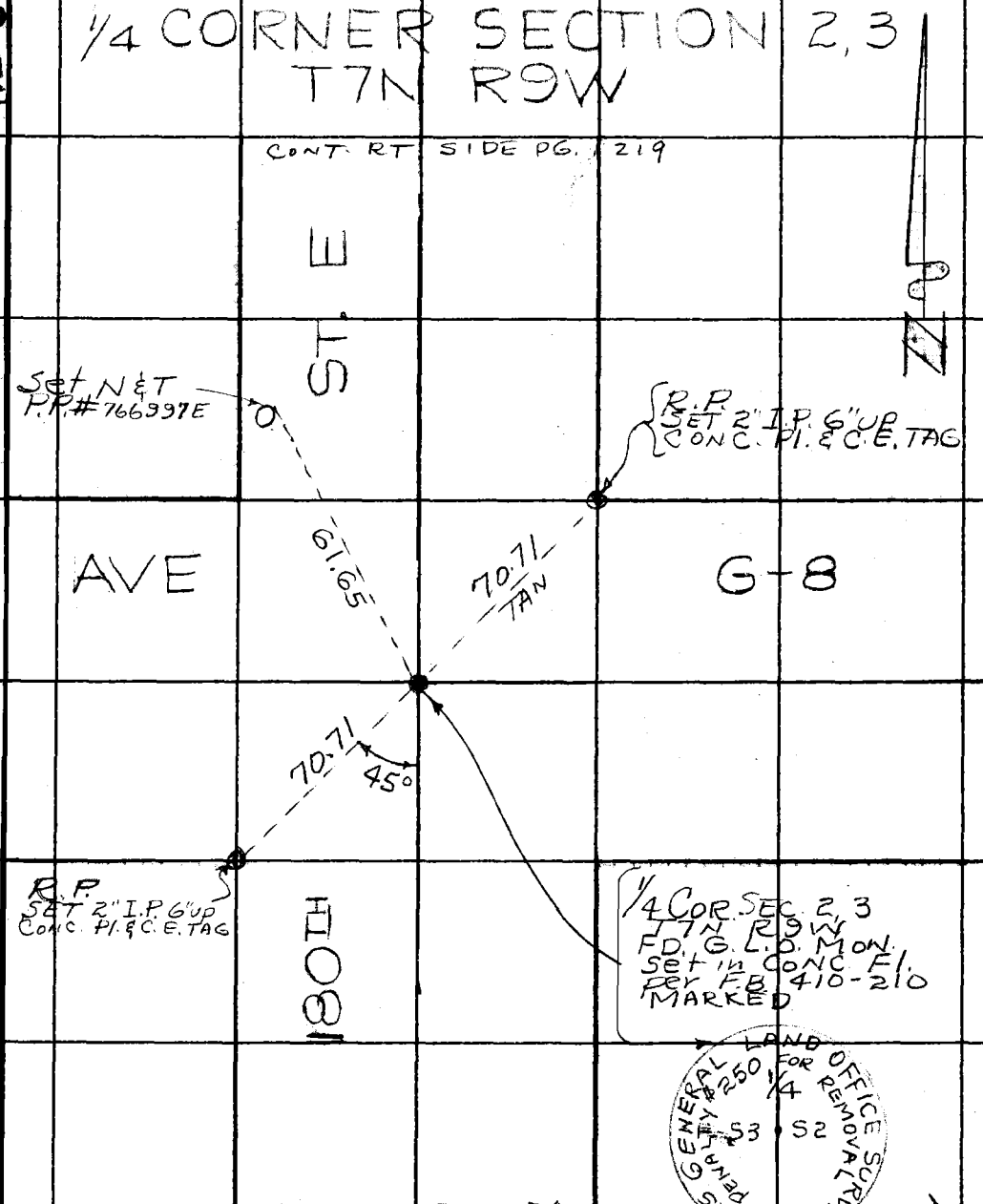

TO TOP PG 224

Note: Any Additions or Changes on This Sheet Must be Made or Circled in Red Ink With Date and Name of Person Making Change.

Do not extend this side of this line.

PLEASE RETURN TO
LOS ANGELES COUNTY ENGINEER
403 LOS ANGELES COUNTY ENGINEERING BLDG.

76F309S CE # 310 3-61

F. B. 2238 PG. 224

TIES FOR CORNER SECTION 2,3,10,11 T7N R9W

WS 68 A-4

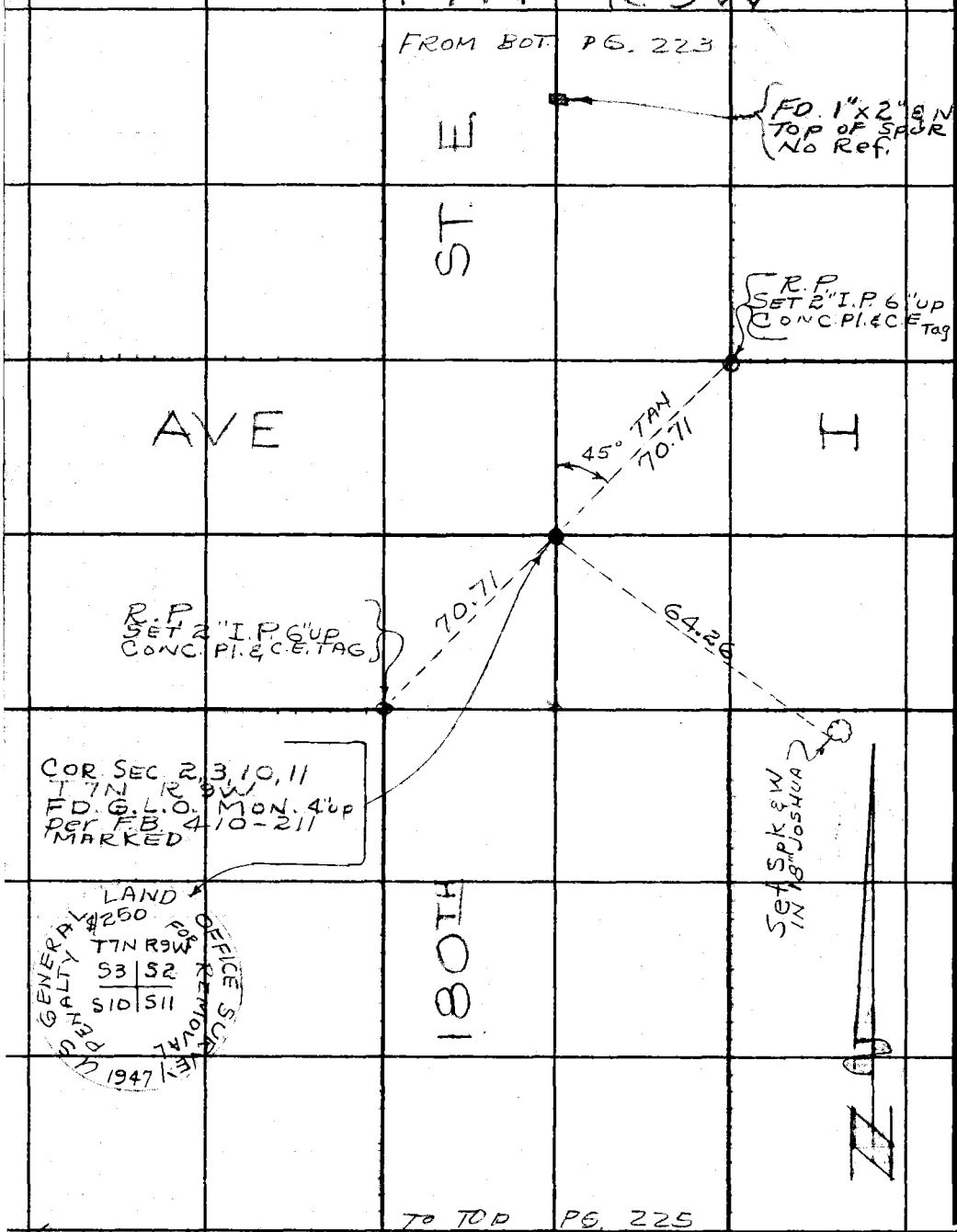

PLEASE RETURN TO
LOS ANGELES COUNTY ENGINEER
403 LOS ANGELES COUNTY ENGINEERING BLDG.

Do not extend this side of this line.

Note: Any Additions or Changes on This Sheet Must be Made or Circled in Red Ink With Date and Name of Person Making Change.

Notes Ck'd by	Survey of ℄ SURVEY FOR ℄ W/W #35
Map No.	JN 0303.00 Tape 174 Std 84 °F
Office Work	Surveyed by J S COATES
Checked	Notes JSC Date 1-25-63
Date	Indexed C. J. GALLI

F. B. 2238 PG. 225

TIES FOR 1/4 CORNER SECTION 10, 11 T7N R9W

FROM BOT. PG. 224

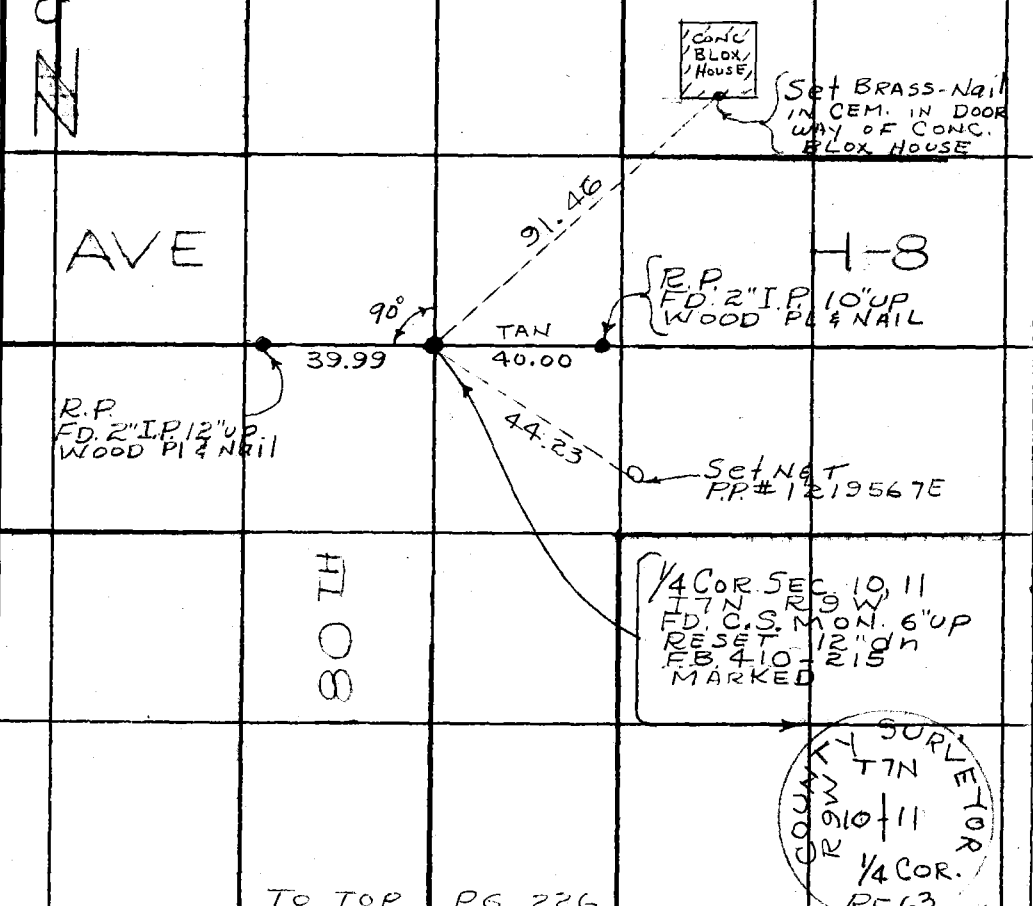

TO TOP PG. 226

Note: Any Additions or Changes on This Sheet Must be Made or Circled in Red Ink With Date and Name of Person Making Change.

Do not extend this side of this line.

PLEASE RETURN TO
LOS ANGELES COUNTY ENGINEER
403 LOS ANGELES COUNTY ENGINEERING BLDG.

76F3095 CE # 310 3-61

F. B 2238 PG. 226

TIES FOR CORNER SECTION 10,11,14,15

T7N R9W

WS 68 A-4

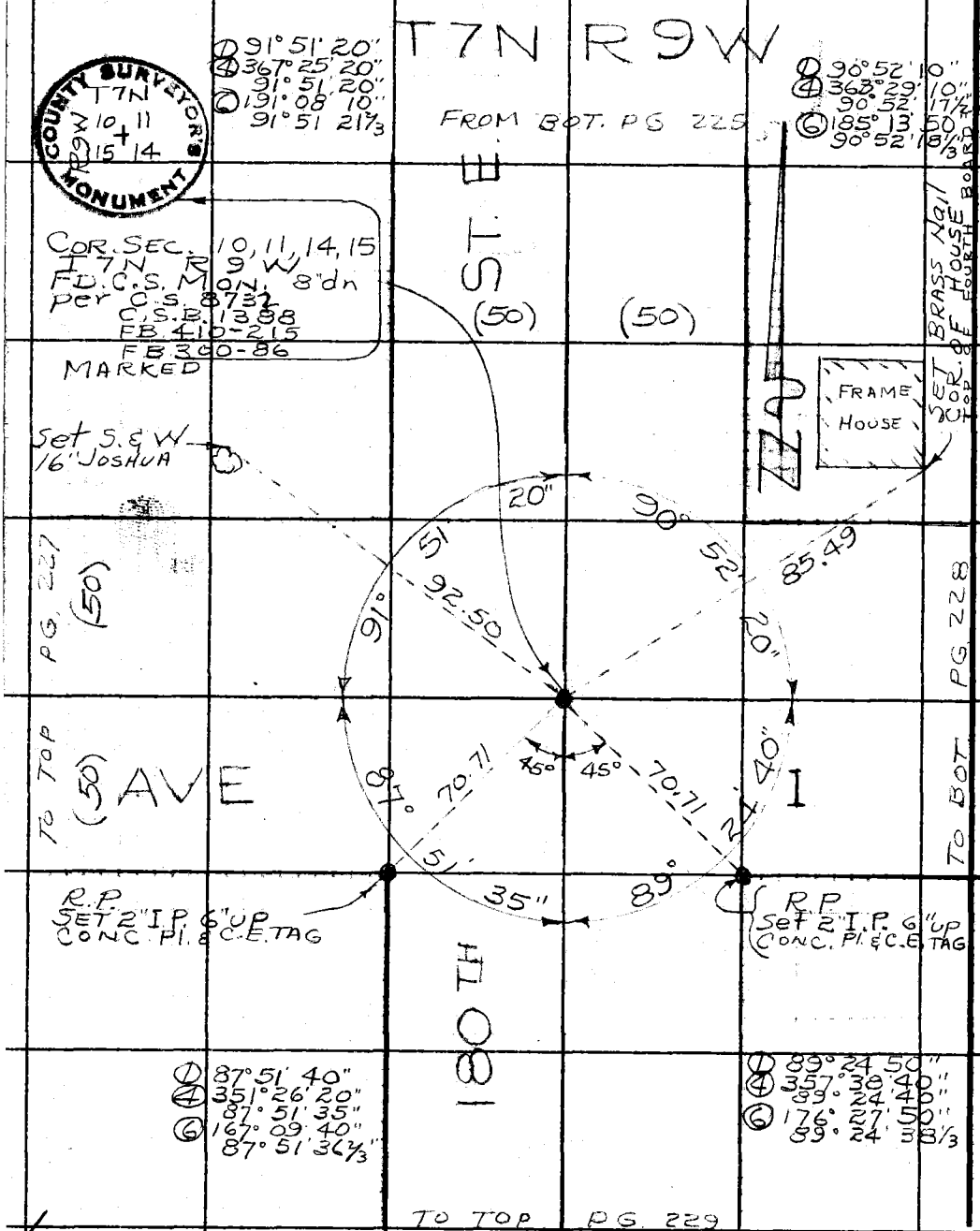

PLEASE RETURN TO
LOS ANGELES COUNTY ENGINEER
403 Los Angeles County Engineering Bldg.

Do not extend this side of this line.

Note: Any Additions or Changes on This Sheet Must be Made or Circled in Red Ink With Date and Name of Person Making Change.

Notes Ck'd by	Survey of SURVEY FOR W.W.# 35 F. B. 2238 PG. 227
Map No.	JN 0303.00 Tape 174 Std 84 °F
Office Work	Surveyed by JS COATES
Checked	Notes JSC Date 1-24-63
Date	Indexed G. J. GALLI

WS 68 A-4

TIES FOR 1/4 CORNER SECTION 10, 15 T7N R9W

FROM RT. SIDE PG. 226

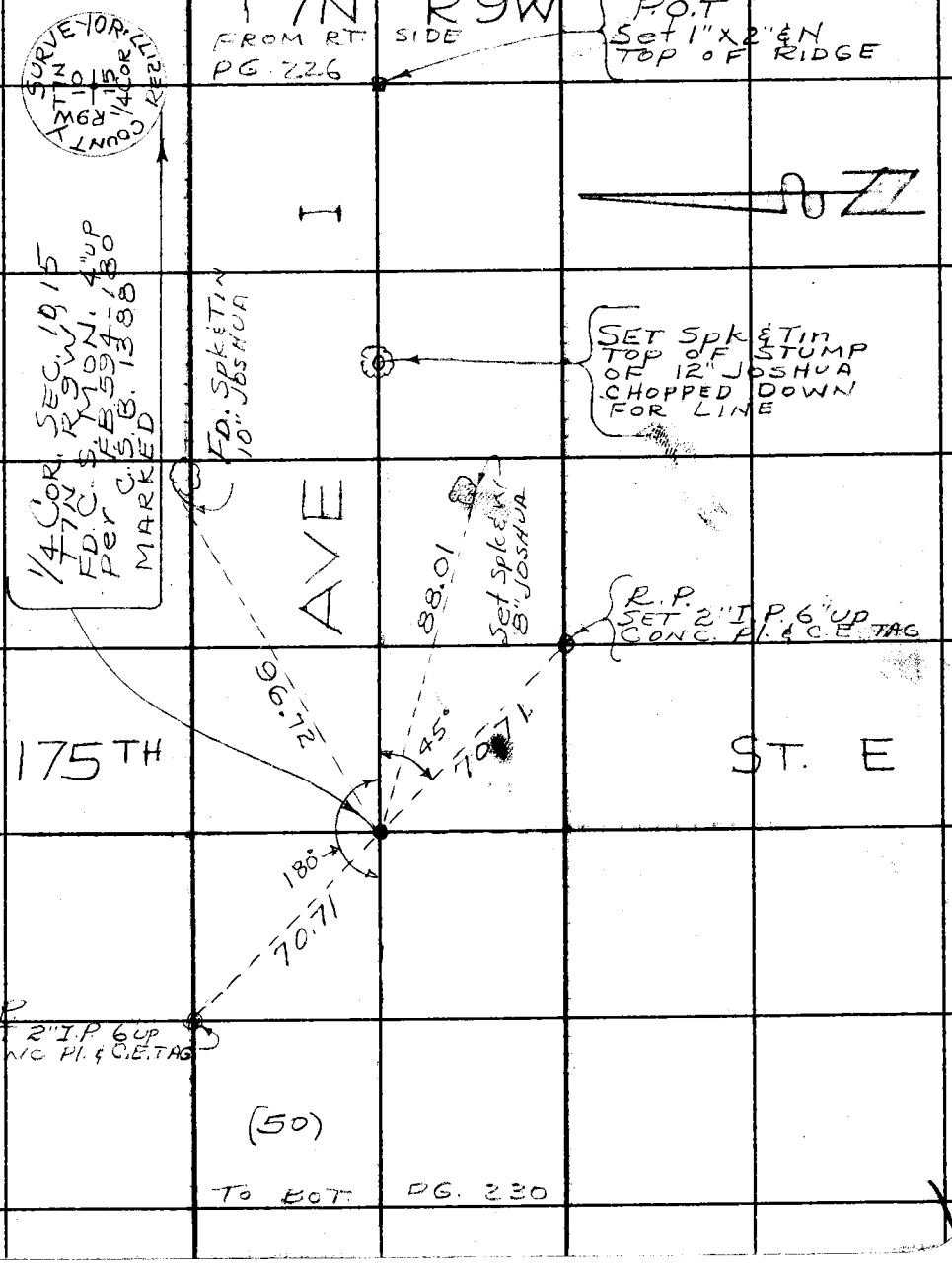

Note: Any Additions or Changes on This Sheet Must be Made or Circled in Red Ink With Date and Name of Person Making Change.

Do not extend this side of this line.

PLEASE RETURN TO
LOS ANGELES COUNTY ENGINEER
403 LOS ANGELES COUNTY ENGINEERING BLDG.

76F3099 CE # 310 3-61

F. B. 2238 PG. 228

TIES FOR 1/4 CORNER SECTION 11, 14 T7N R9W

WS 68 A-4

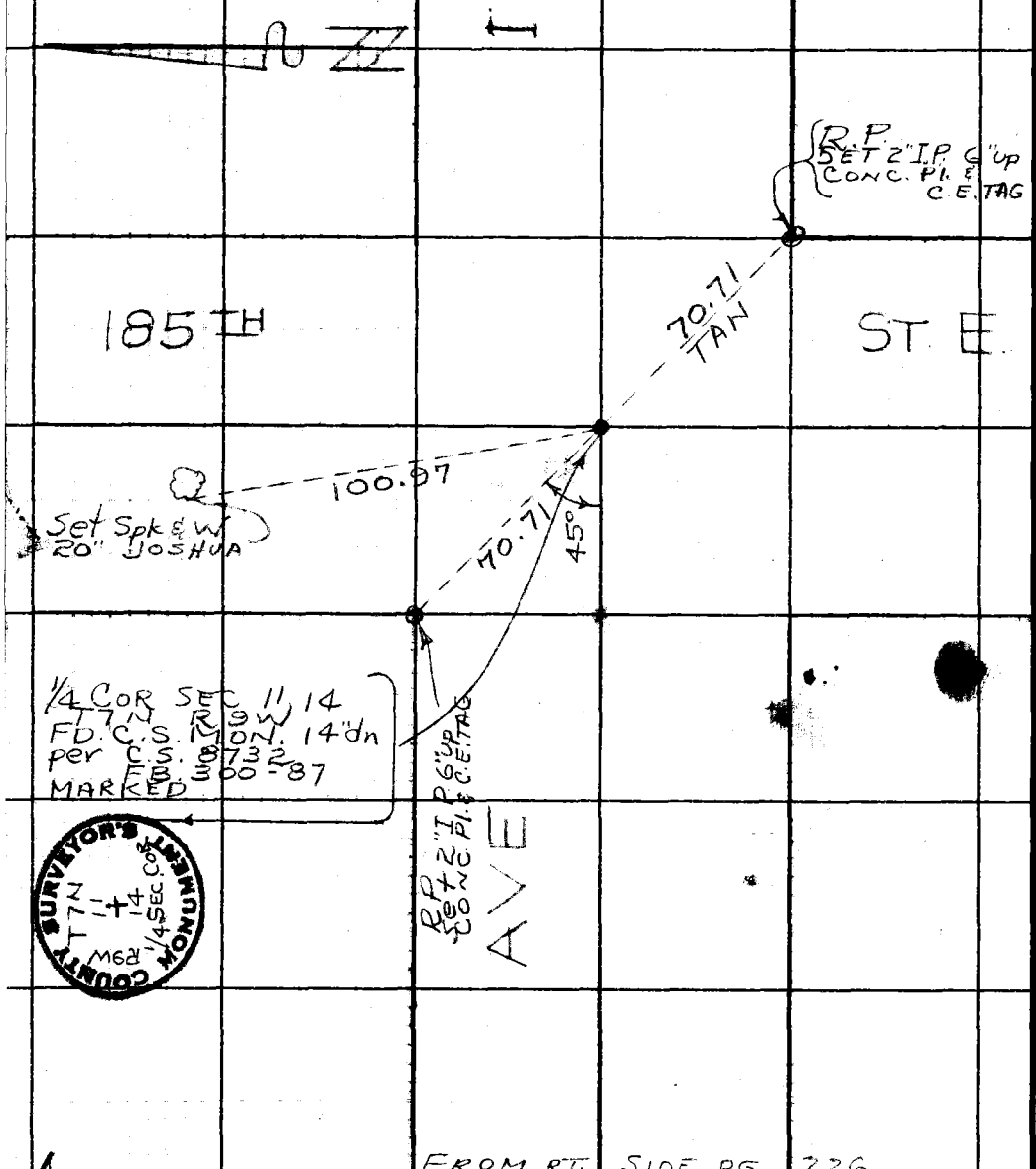

FROM RT. SIDE PG. 226

PLEASE RETURN TO
LOS ANGELES COUNTY ENGINEER
403 LOS ANGELES COUNTY ENGINEERING BLDG.
Do not extend this side of this line.

Note: Any Additions or Changes on This Sheet Must be Made or Circled in Red Ink With Date and Name of Person Making Change.

Notes Ck'd by	Survey of E SURVEY FOR W.W. #35
Map No.	JN 0303.00 Tape #74 Std 84 °F
Office Work	Surveyed by J. [redacted] DATES
Checked	Notes JSC Date 1-24-63
Date	Indexed C. J. GALLI

F. B. 2238 PG. 229

A-4

WS 68

TIES FOR 1/4 CORNER SECTION 14,15 T7N R9W

FROM BOT PG. 226

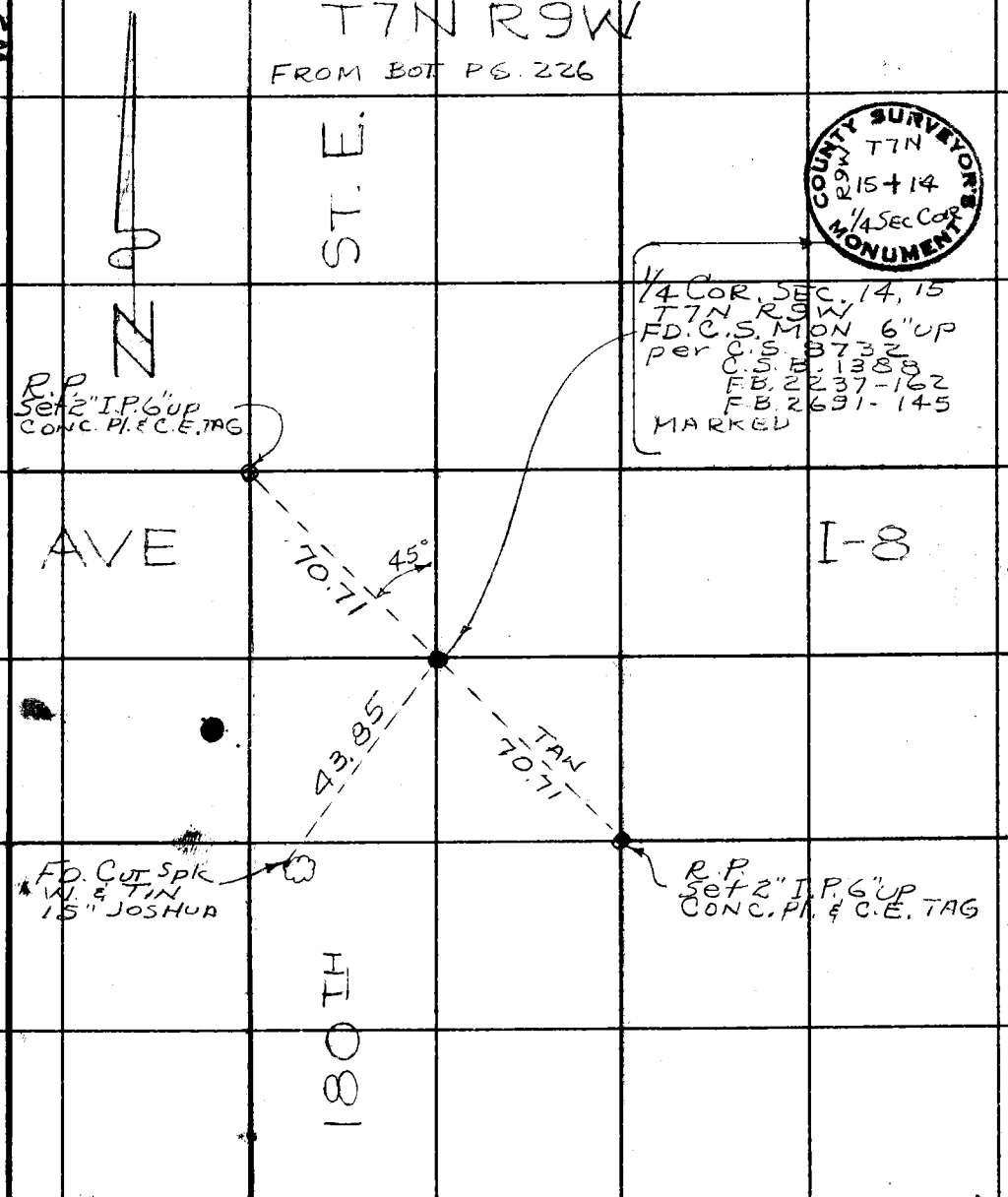

Note: Any Additions or Changes on This Sheet Must be Made or Circled in Red Ink With Date and Name of Person Making Change.

Do not extend this side of this line.

PLEASE RETURN TO
LOS ANGELES COUNTY ENGINEER
403 LOS ANGELES COUNTY ENGINEERING BLDG.

76F309S CE # 310 3-61

F. B. 2238 Pg 230

TIES FOR CORNER SECTION 9,10,15,16 T7N R9W

WS 68 A-4

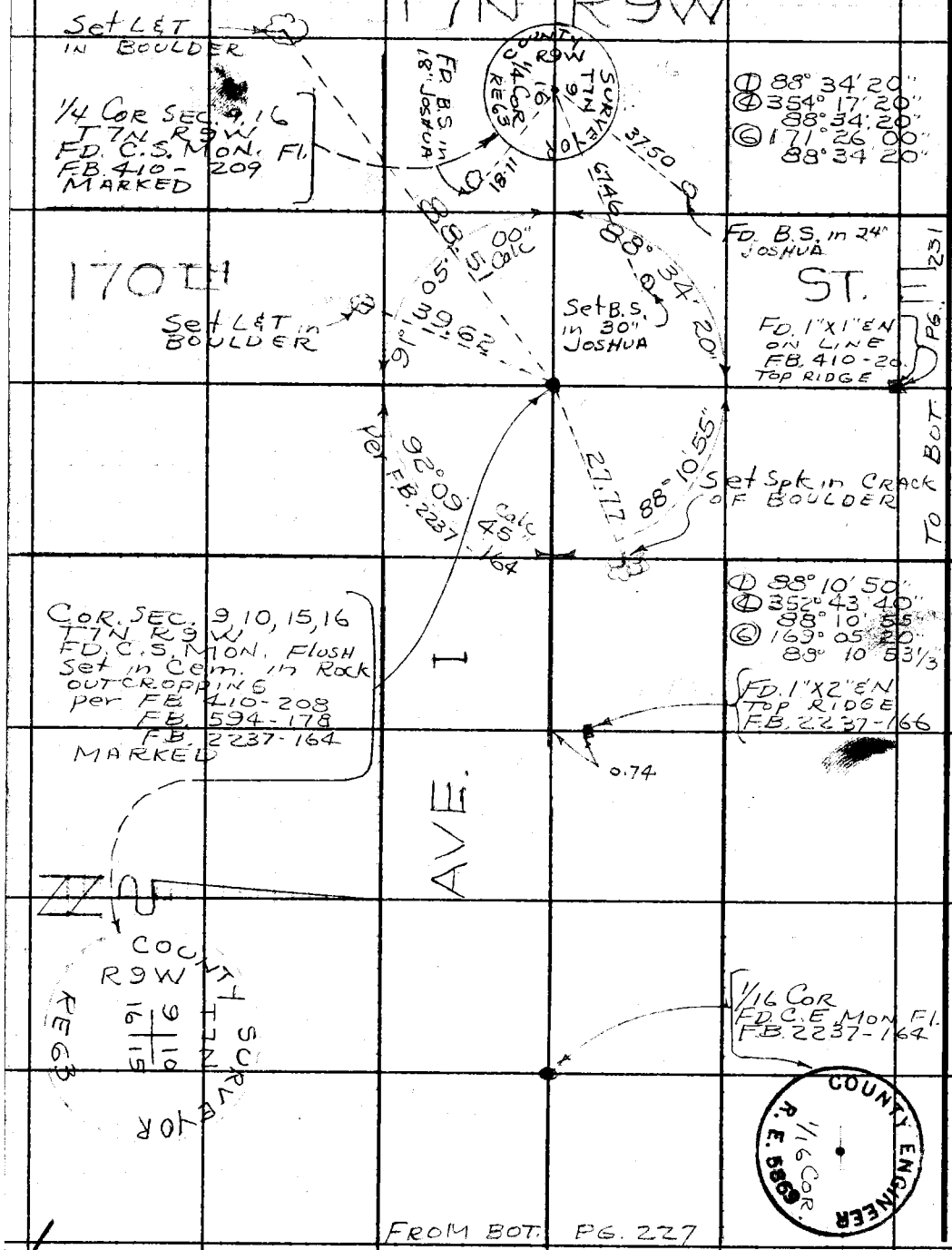

PLEASE RETURN TO
LOS ANGELES COUNTY ENGINEER
403 LOS ANGELES COUNTY ENGINEERING BLDG.

Do not extend this side of this line.

Note: Any Additions or Changes on This Sheet Must be Made or Circled in Red Ink With Date and Name of Person Making Change.

Notes Ck'd by	Survey of E SURVEY FOR W.W.# 35 F. B. 2238 PG. 231
Map No.	JN 0303.00 Tape 174 Std 84 °F
Office Work	Surveyed by JS COATES
Checked	Notes JSC Date 1-31-63
Date	Indexed R. J. GALLI

WS 68 A-4

TIES FOR 1/4 CORNER SECTION 9, 10 T7N R9W

CONT. BOT. PG. 232

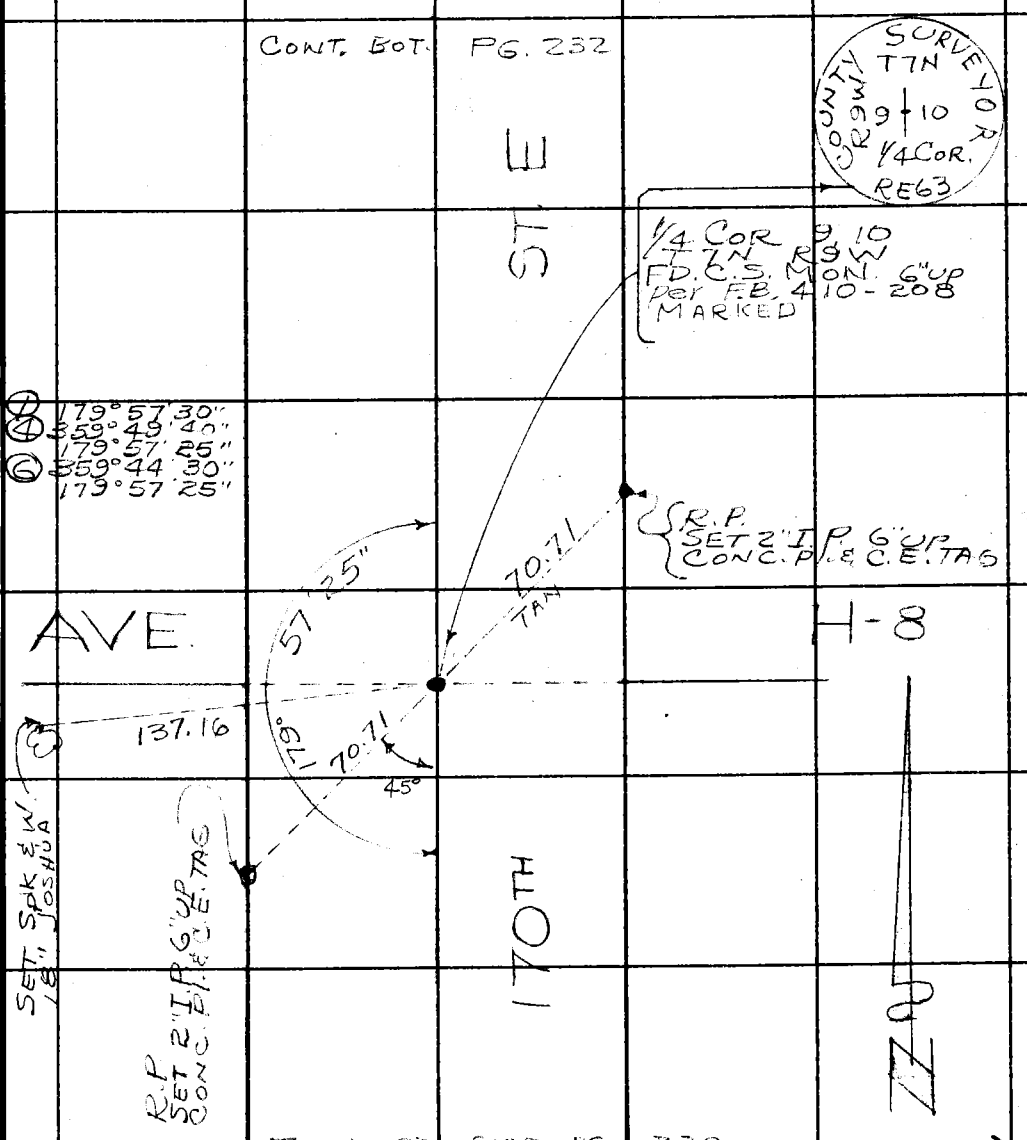

FROM RT. SIDE PG. 230

Note: Any Additions or Changes on This Sheet Must be Made or Circled in Red Ink With Date and Name of Person Making Change.

Do not extend this side of this line.

PLEASE RETURN TO
LOS ANGELES COUNTY ENGINEER
403 LOS ANGELES COUNTY ENGINEERING BLDG.

76F309S CE # 310 3-61

F. B. 2238 PG. 232

TIES FOR

1/4 CORNER SECTION 3, 4 T7N R9W

CORNER SECTION 3, 4, 9, 10 T7N R9W

FROM RT. SIDE PG. 217

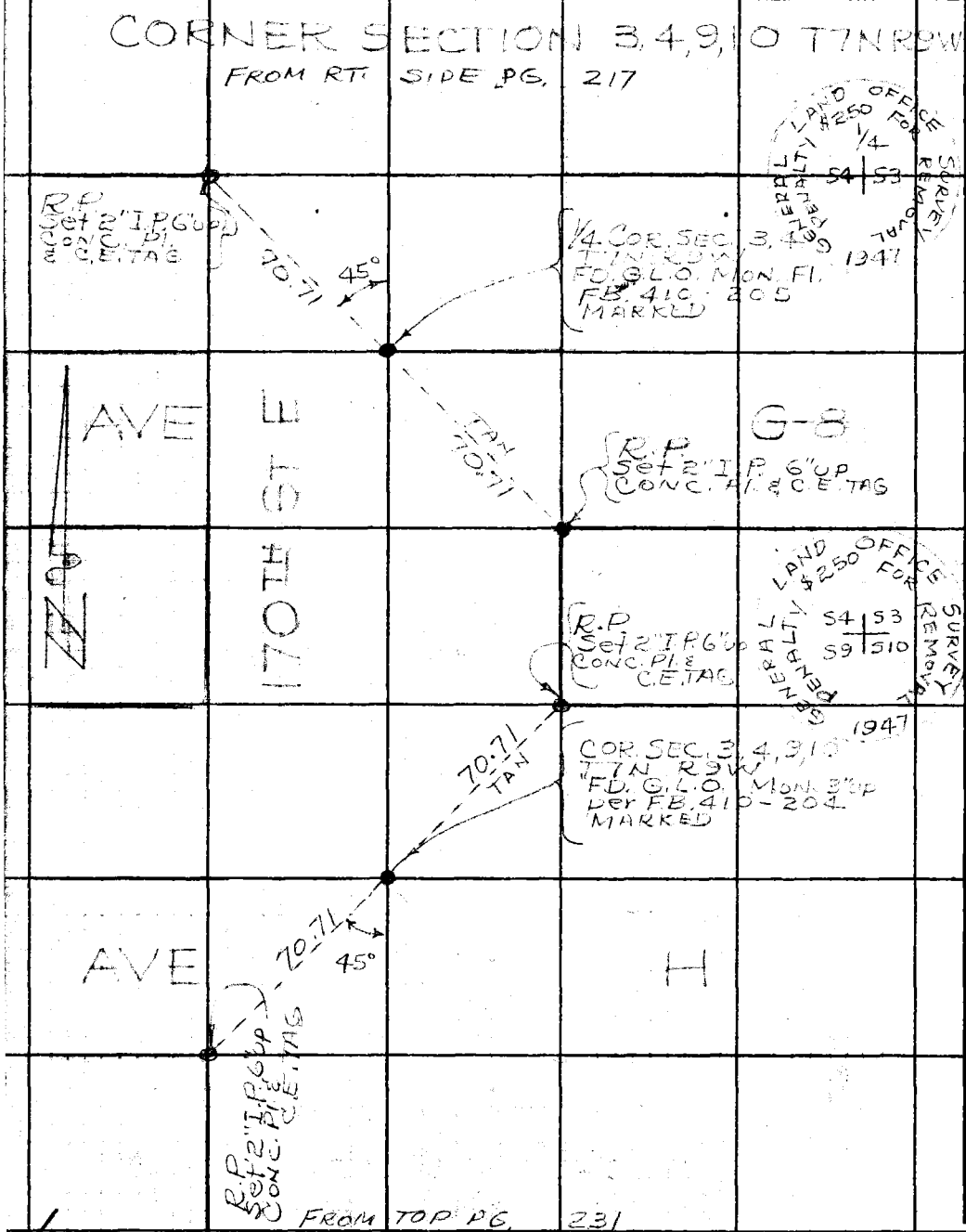

FROM TOP PG. 231

WS 68 A-4

LOS ANGELES COUNTY ENGINEER
403 Los Angeles County Engineering Bldg.

PLEASE RETURN TO

Do not extend this side of this line.

Note: Any Additions or Changes on This Sheet Must be Made or Circled in Red Ink With Date and Name of Person Making Change.

Notes Ck'd by	Survey of 2 SURVEY FOR W.W. #35
Map No.	JN 0308.00 Tape 174 Std 84 °F
Office Work	Surveyed by JS COATES
Checked	Notes JSC Date 2-5-63
Date	Indexed R. J. GALLI MAR 7 '63

F. B. 2238 PG. 233

D-4

W.S. 68

TIES FOR CORNER SECTION 2,3,10,11 T7N R8W

To Pg. 191 F.B. 2620

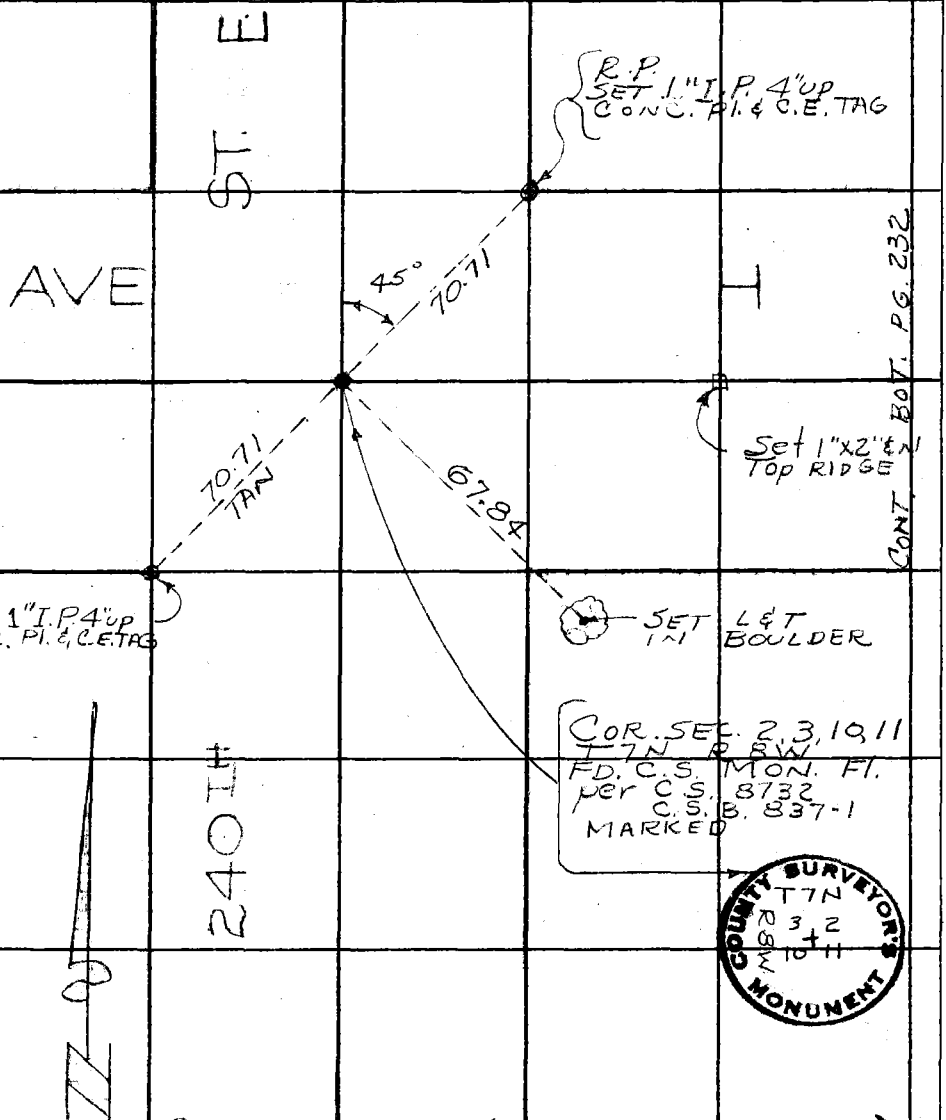

CONT. BOT. PG. 232

CONT. TOP PG. 234

Note: Any Additions or Changes on This Sheet Must be Made or Circled in Red Ink With Date and Name of Person Making Change.

Do not extend this side of this line.

PLEASE RETURN TO
LOS ANGELES COUNTY ENGINEER
403 LOS ANGELES COUNTY ENGINEERING BLDG.

78F309S CE # 310 3-61

F. B. 2238 PG. 234

TIES FOR 1/4 CORNER SECTION 10, 11 T7N R8W

FROM BOT. PG. 233

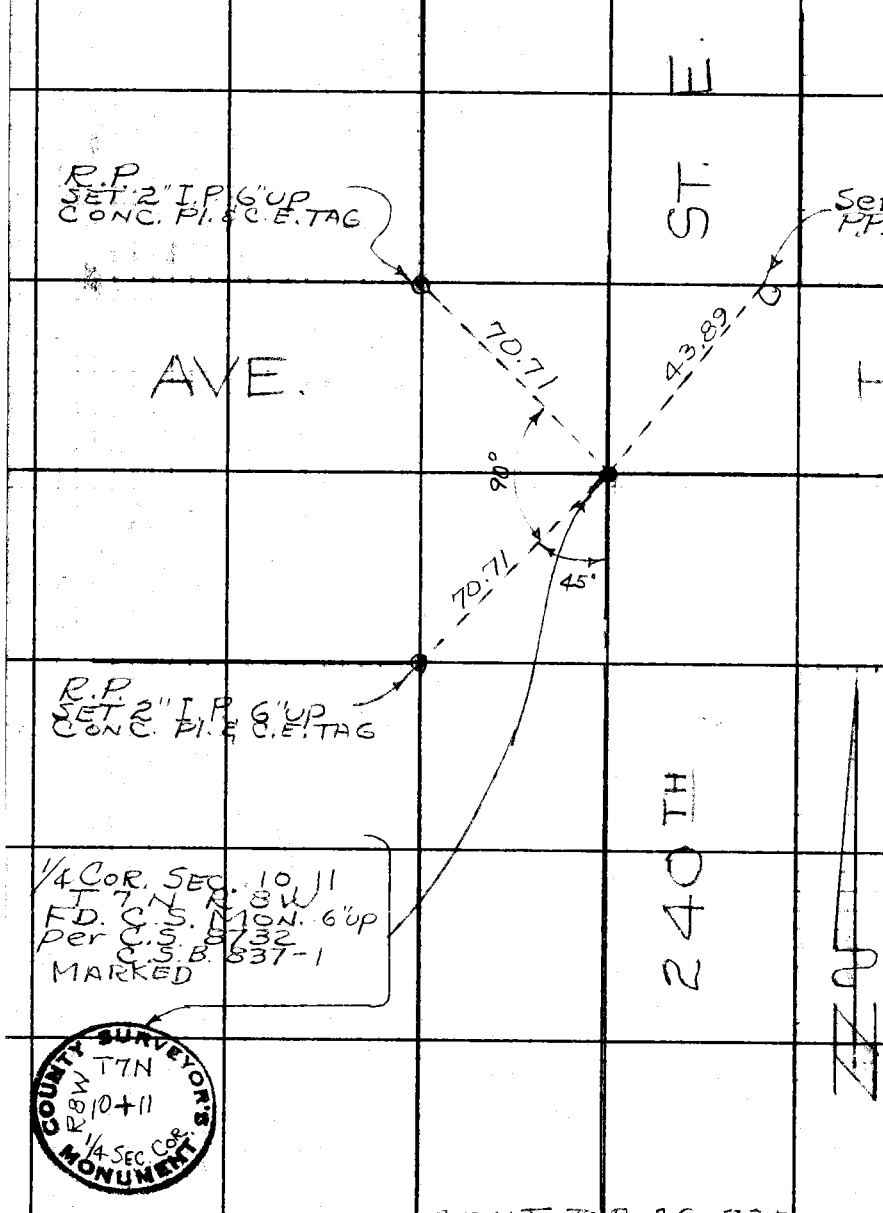

CONT. TO P. PG. 235

W.S. 68 D-9

PLEASE RETURN TO
LOS ANGELES COUNTY ENGINEER
403 LOS ANGELES COUNTY ENGINEERING BLDG.
Do not extend this side of this line.
Note: Any Additions or Changes on This Sheet Must be Made or Circled in Red Ink With Date and Name of Person Making Change.

Notes Ck'd by
Map No.
Office Work
Checked
Date

Survey of SECT. LINES
JN 0302.01 Tape 174 Std 84 °F
Surveyed by J S COATES
Notes J.S.C. Date 2-14-63
Indexed B. J. GALLI MAR 7 '63

F. B. 2238 PG. 235

W.S. 68 D-4

TIES FOR CORNER SECTION 10, 11, 14, 15 T7N R8W

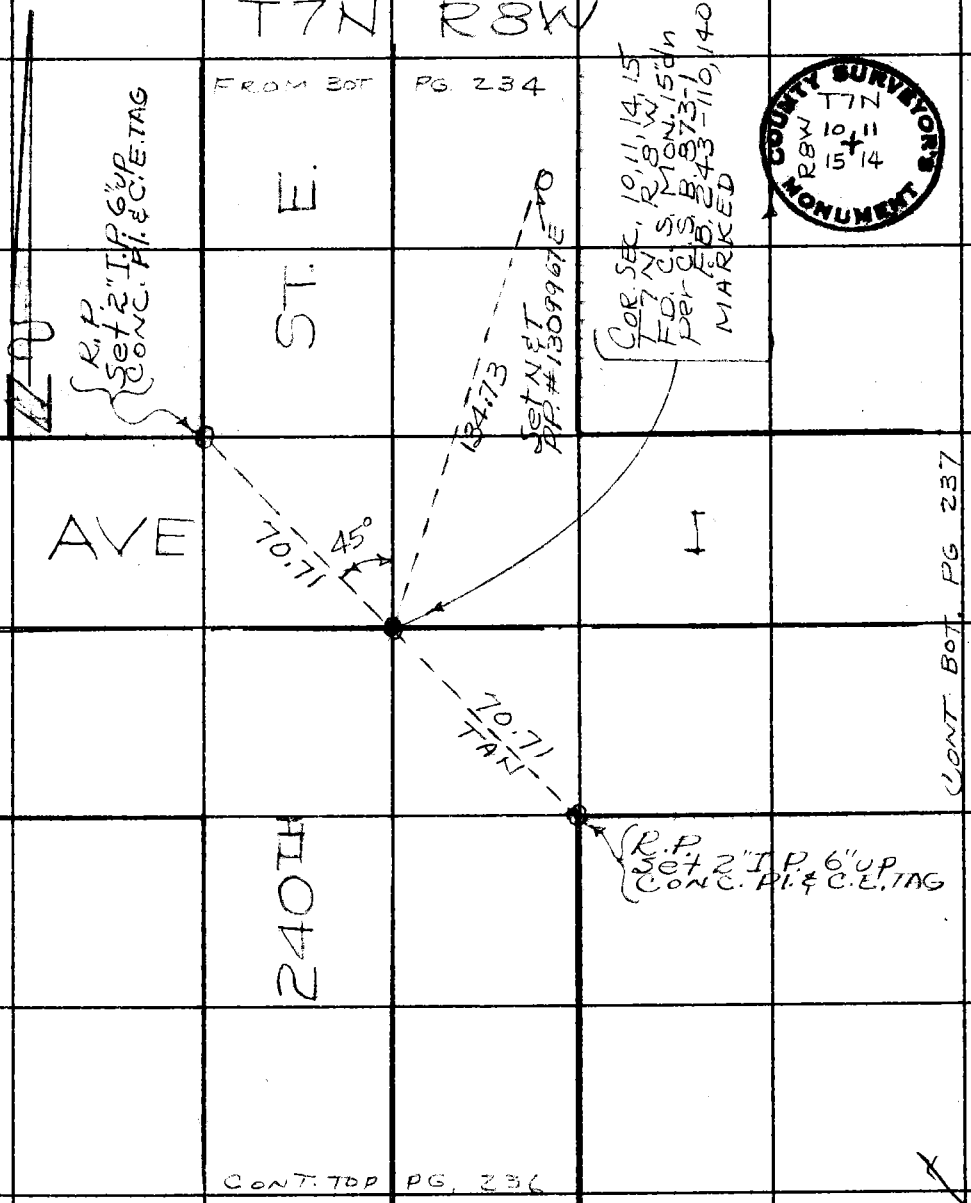

Note: Any Additions or Changes on This Sheet Must be Made or Circled in Red Ink With Date and Name of Person Making Change.

PLEASE RETURN TO
LOS ANGELES COUNTY ENGINEER
403 LOS ANGELES COUNTY ENGINEERING BLDG.

Do not extend this side of this line.

76F309S CE # 310 3-61

F. B. 2238 PG. 236

TIES FOR 1/4 CORNER SECTION 14, 15 T7N R8W

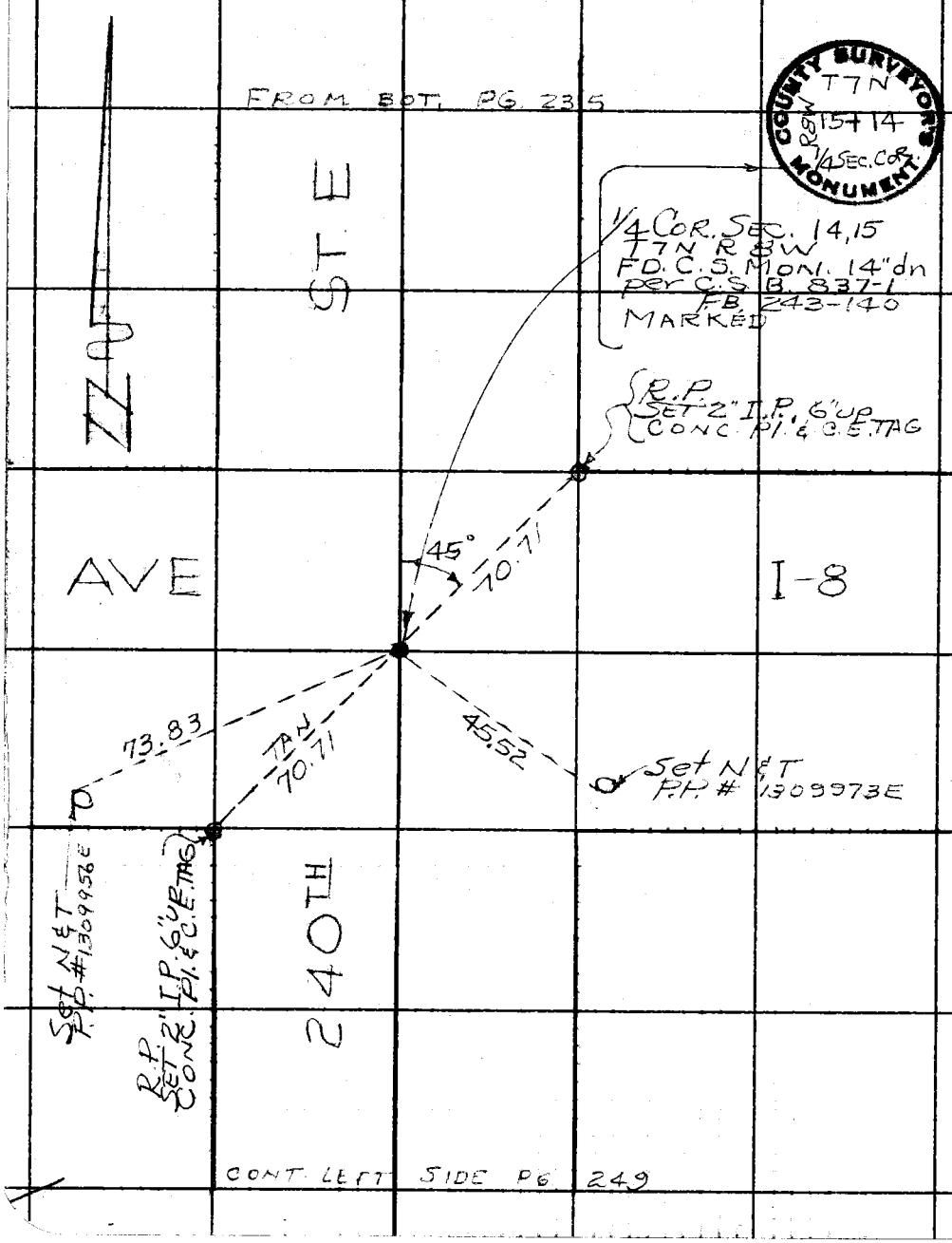

CONT. LEFT SIDE PG. 249

W.S. 68 D-4

PLEASE RETURN TO
LOS ANGELES COUNTY ENGINEER
403 LOS ANGELES COUNTY ENGINEERING BLDG.
Do not extend this side of this line.

Note: Any Additions or Changes on This Sheet Must Be Made or Circled in Red Ink With Date and Name of Person Making Change.

Notes Ck'd by	Survey of SECT. LINES	F. B. 2238 PG. 237
Map No.	JN 030201 Tape 174 Std 84 °F	
Office Work	Surveyed by JS COATES	
Checked	Notes JSC Date 2-14-63	
Date	Indexed C. J. GALLI MAR 7 '63	

D-9

W. 568

TIES FOR 1/4 CORNER SECTION 11, 14 T7N R8W

CONT LEFT SIDE PG 239

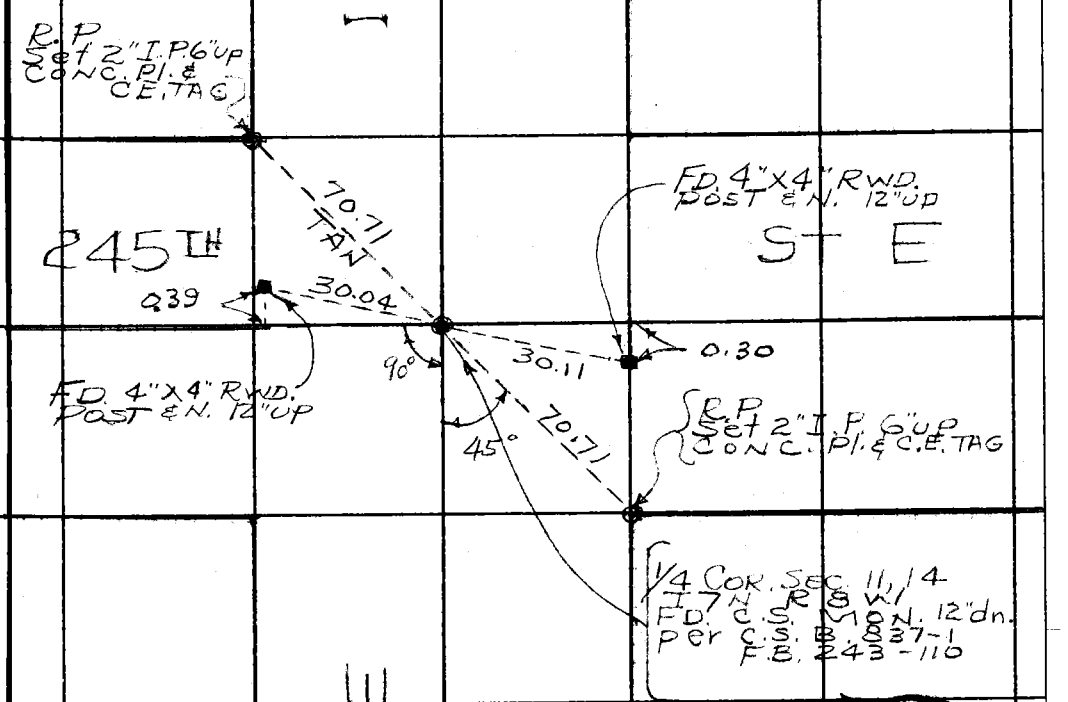

FROM RT SIDE PG. 235

Note: Any Additions or Changes on This Sheet Must be Made or Circled in Red Ink With Date and Name of Person Making Change.

Do not extend this side of this line.

PLEASE RETURN TO
LOS ANGELES COUNTY ENGINEER
403 LOS ANGELES COUNTY ENGINEERING BLDG.

76F309S CE # 310 3-61

F. B. 2238 PG. 238

TIES FOR 1/4 CORNER SECTION 13, 14

T 7N R 8W

CONT. BOT. PG. 239

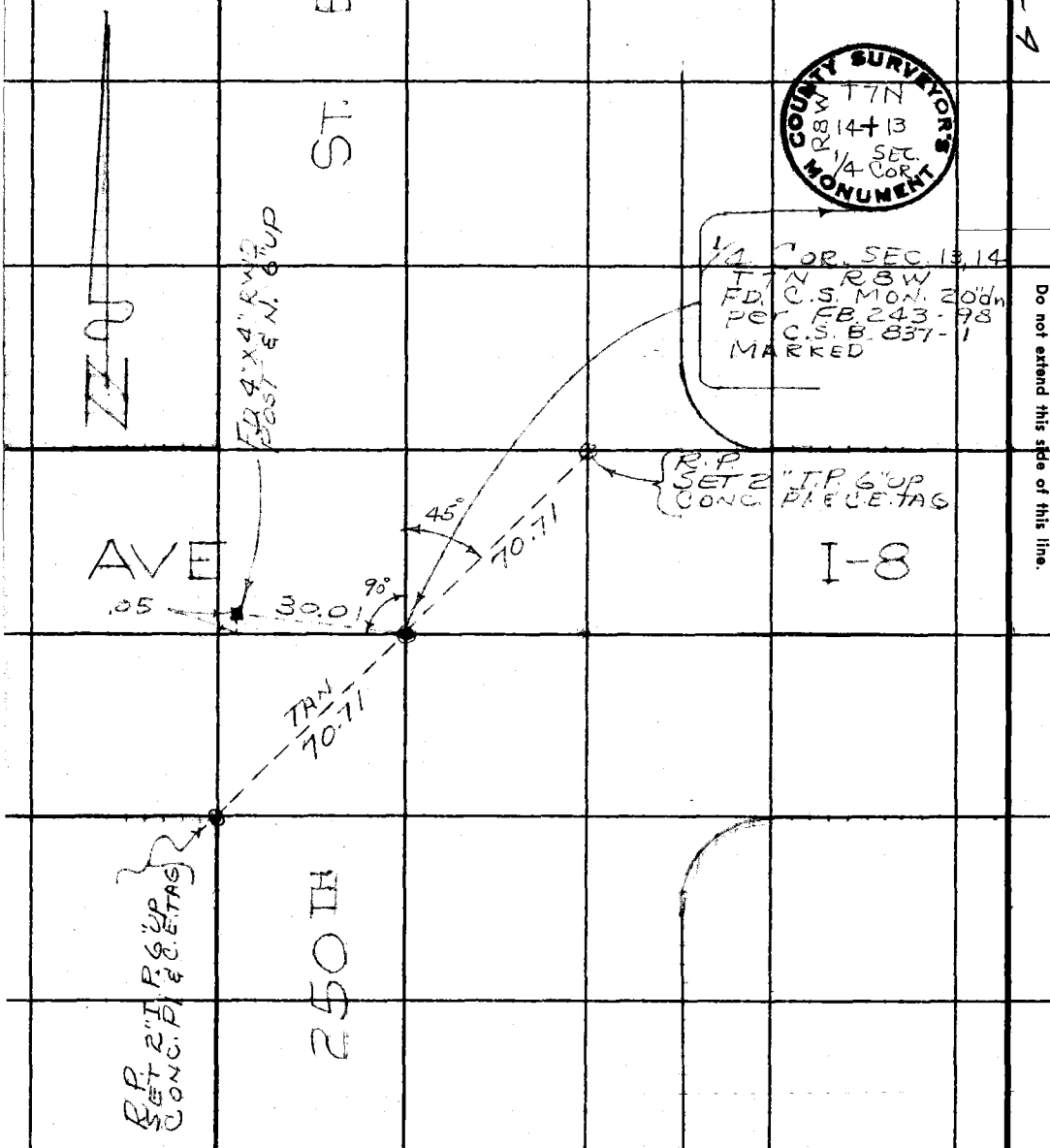

CONT. LEFT SIDE PG. 251

Notes Ck'd by	Survey of SECT. LINES	F. B. 2238 PG. 239
Map No.	JN 0302.01 Tape 84 Std 84 °F	
Office Work	Surveyed by J S COATES	
Checked	Notes JSC Date 2-13-63	
Date	Indexed J. GALLI MAR 7 '63	

D-4

W.S. 68

TIES FOR CORNER SECTION 11, 12, 13, 14 T7N R8W

CONT. BOT. PG. 240

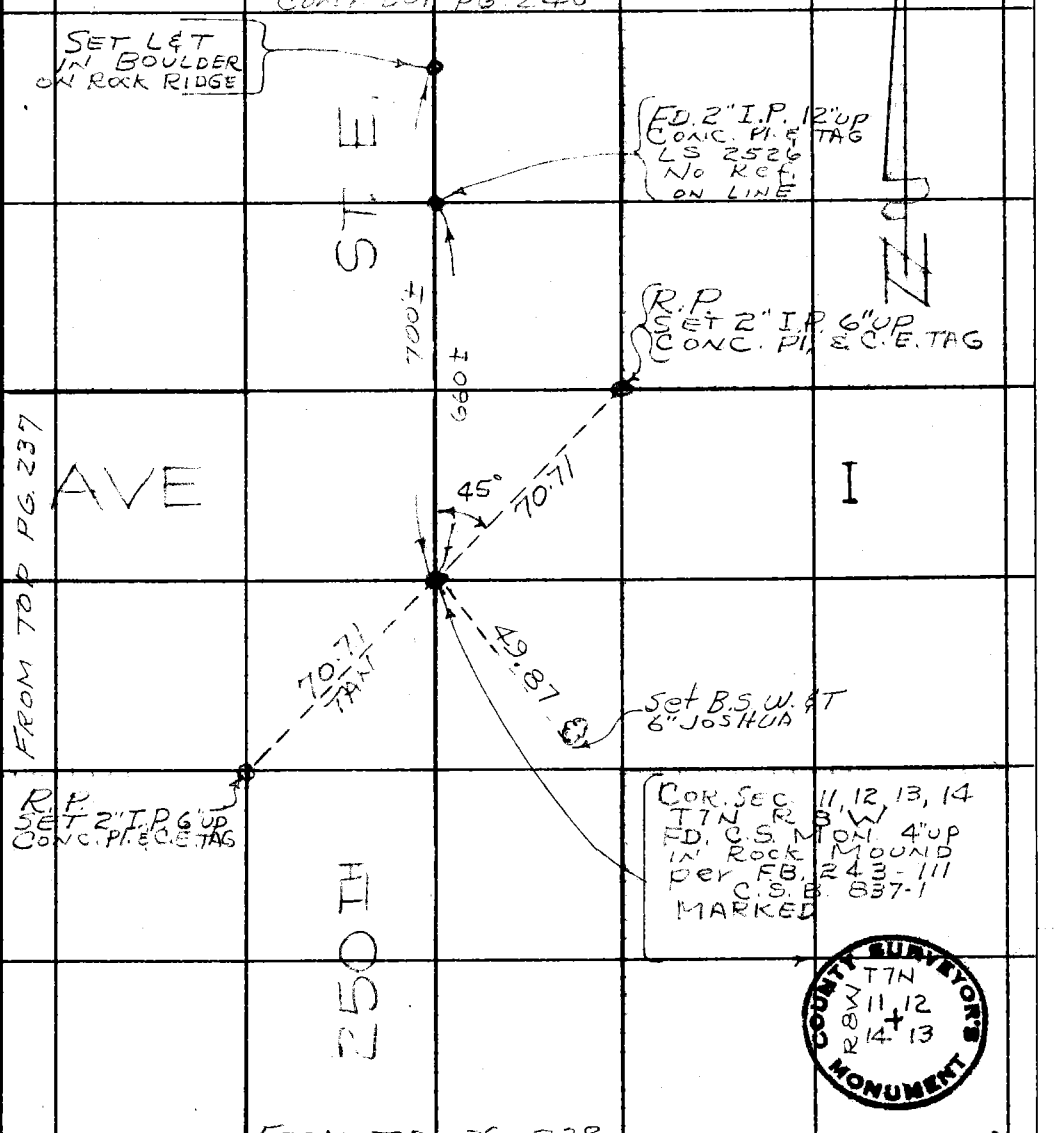

FROM TOP PG. 237

FROM TOP PG. 238

Note: Any Additions or Changes on This Sheet Must be Made or Circled in Red Ink With Date and Name of Person Making Change.

Do not extend this side of this line.

PLEASE RETURN TO
LOS ANGELES COUNTY ENGINEER
403 LOS ANGELES COUNTY ENGINEERING BLDG.

76F3095 CE # 310 3-61

F. B. 2238 PG. 240

TIES FOR
1/4 CORNER SECTION 11,12
T7N R8W

CONT. BOT. PG. 241

W.S. 68 D-7

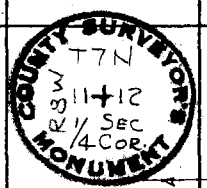

1/4 COR. SEC. 11,12
T7N R8W
FD. C.S. MON. 12"dn.
per F.B. 243-99
C.S.B. 831-1
MARKED

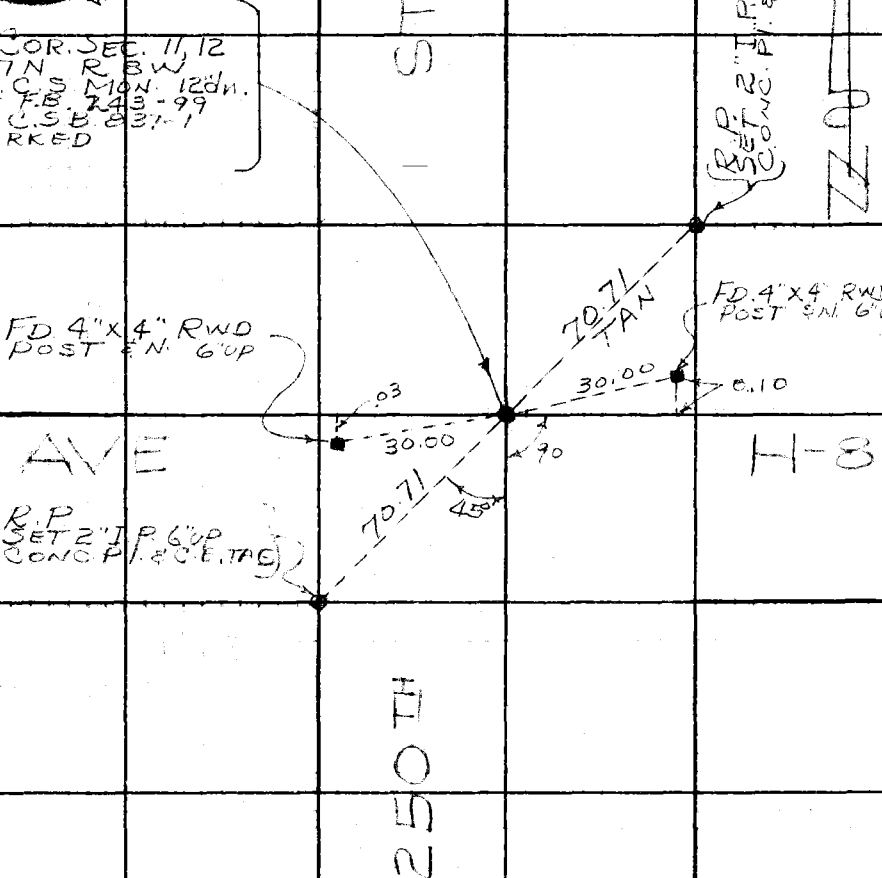

FROM TOP PG. 239

PLEASE RETURN TO
LOS ANGELES COUNTY ENGINEER
403 Los Angeles County Engineering Bldg.
Do not extend this side of this line.

Note: Any Additions or Changes on This Sheet Must be Made or Circled in Red Ink With Date and Name of Person Making Change.

Notes Ck'd by	Survey of SECT. LINES	F. B. 2238 PG. 241
Map No.	JN 0302.01 Tape 174 Std 84 °F	
Office Work	Surveyed by J S COATES	
Checked	Notes J S C Date 2-14-63	
Date	Indexed C. J. GALLY MAR 7 '63	

W.S. 68 D-4

TIES FOR CORNER SECTION 1, 2, 11, 12 T7N R8W

CONT. PG. 196 F.B. 2620

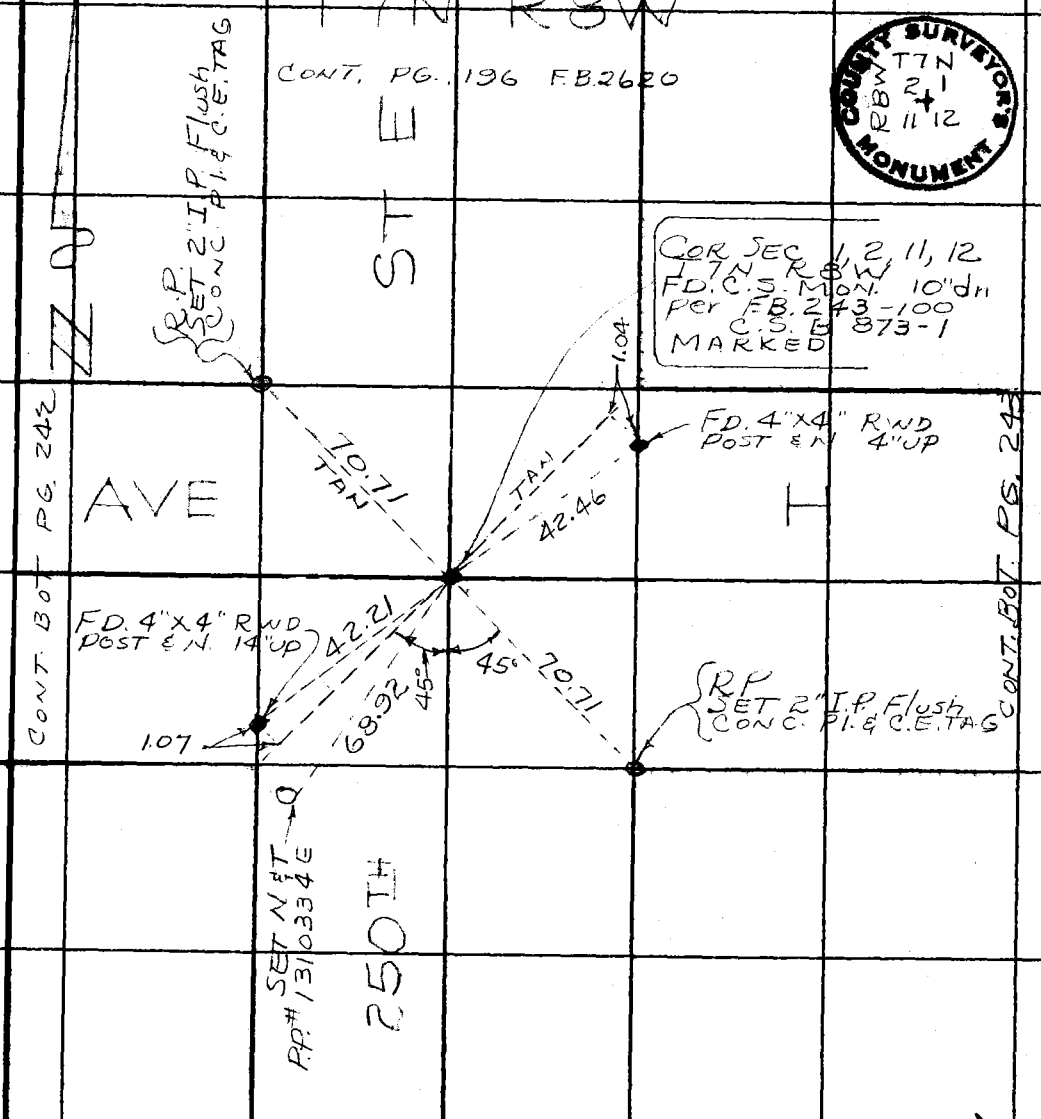

FROM TOP PG. 240

Note: Any Additions or Changes on This Sheet Must be Made or Circled in Red Ink With Date and Name of Person Making Change.

Do not extend this side of this line.

PLEASE RETURN TO
LOS ANGELES COUNTY ENGINEER
403 LOS ANGELES COUNTY ENGINEERING BLDG.

76F3095 CE # 310 3-61

F. B. 2238 PG. 242

TIES FOR 1/4 CORNER SECTION 2, 11 T7N R8W

W.S. 68 D-4

PLEASE RETURN TO
LOS ANGELES COUNTY ENGINEER
403 Los Angeles County Engineering Bldg.
Do not extend this side of this line.

Note: Any Additions or Changes on This Sheet Must be Made or Circled in Red Ink With Date and Name of Person Making Change.

FROM LEFT SIDE PG. 241

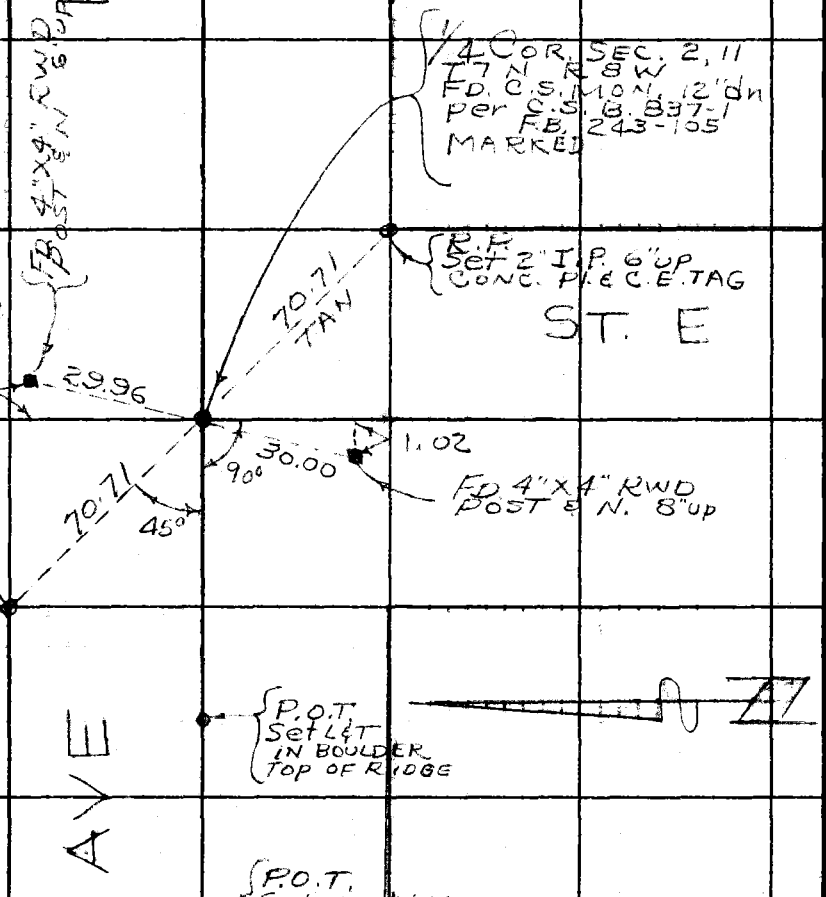

FROM RT. SIDE PG. 223

Notes Ck'd by	Survey of SECT. LINES	F. B. 2238 PG. 243
Map No.	JN 0302.01 Tape 174 Std 84 °F	
Office Work	Surveyed by J S COATES	
Checked	Notes JSC Date 2-15-63	
Date	Indexed E. J. GAIN MAR 7 '63	

D-4

W.S 68

TIES FOR 1/4 CORNER SECTION 1,12 T7N R8W

TO LEFT SIDE PG 244

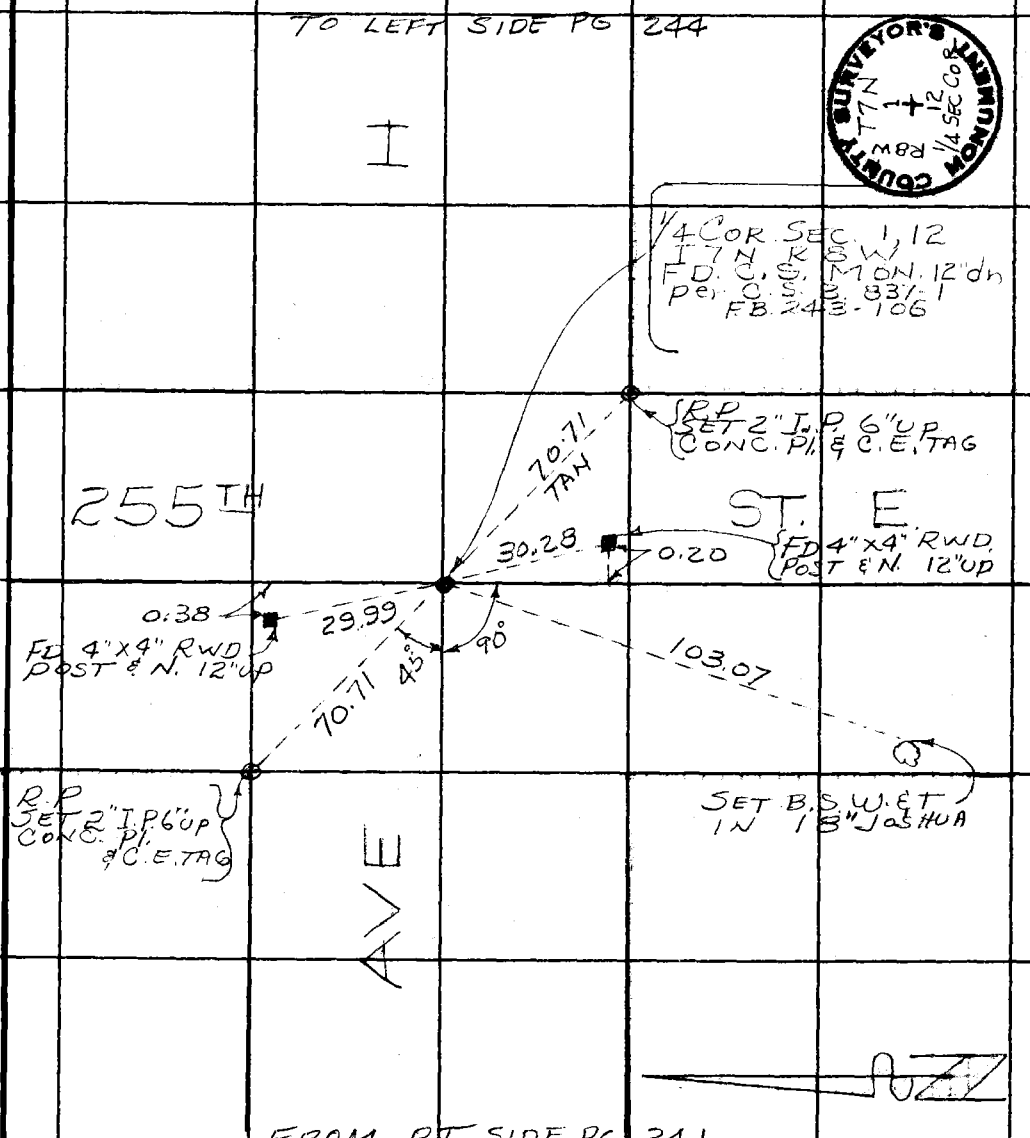

FROM RT. SIDE PG 241

COUNTY SURVEYOR'S MONUMENT
T7N
R8W
1
12
1/4 SEC COR

Note: Any Additions or Changes on This Sheet Must be Made or Circled in Red Ink With Date and Name of Person Making Change.

Do not extend this side of this line.

PLEASE RETURN TO
LOS ANGELES COUNTY ENGINEER
403 LOS ANGELES COUNTY ENGINEERING BLDG.

76F309S CE # 310 8-61

F. B. 2238 PG. 244

TIES FOR CORNER SECTION 1,6,7,12 T7N R7,8W

W.S-68

E-4

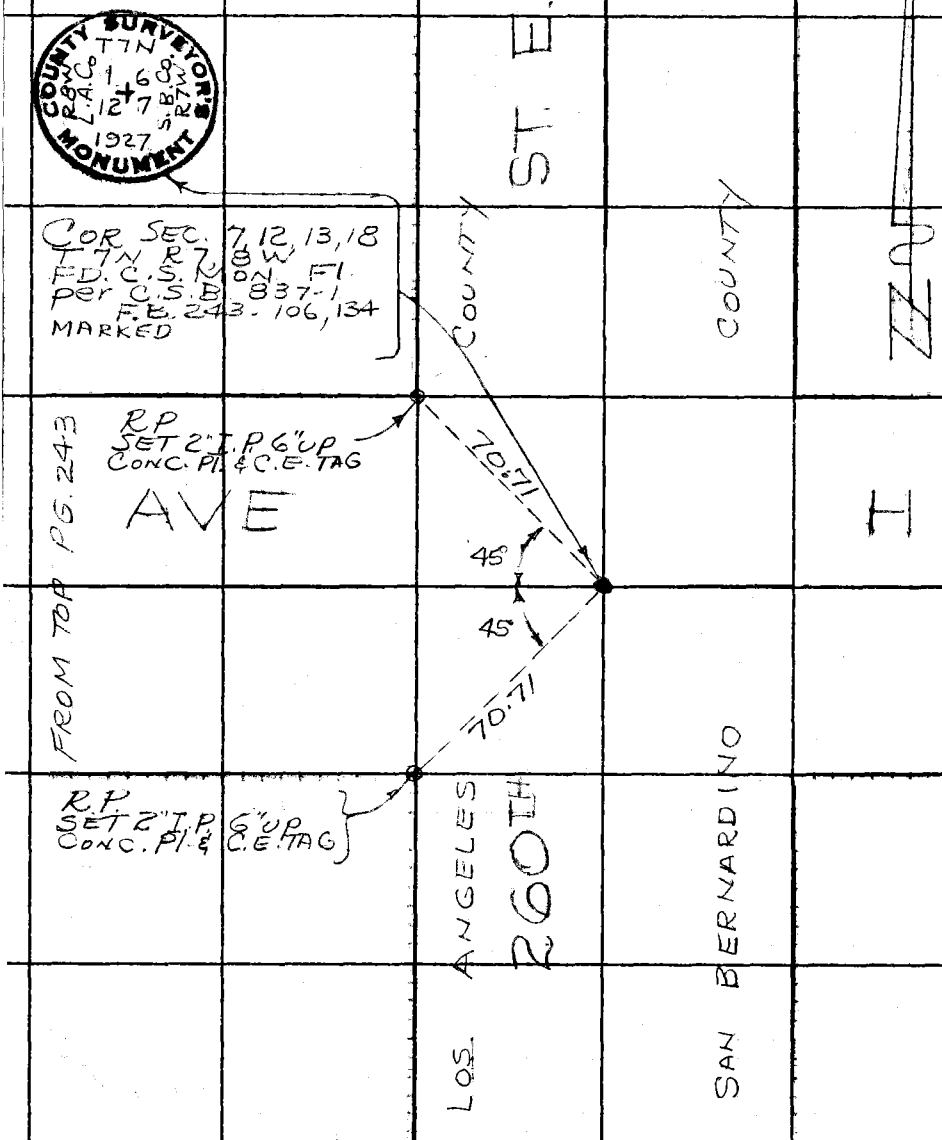

PLEASE RETURN TO
LOS ANGELES COUNTY ENGINEER
403 LOS ANGELES COUNTY ENGINEERING BLDG.

Do not extend this side of this line.

Note: Any Additions or Changes on This Sheet Must be Made or Circled in Red Ink With Date and Name of Person Making Change.

Notes Ck'd by	Survey of SECT. LINES	F. B. 2238 PG. 245
Map No.	JN 0302.01 Tape 174 Std 84 °F	
Office Work	Surveyed by JS COATES	
Checked	Notes JSC Date 2-6-63	
Date	Indexed J. GALLI MAR 7 '63	

B-5

W.S. 68

TIES FOR 1/4 CORNER SECTION 18,19 T7N R8W

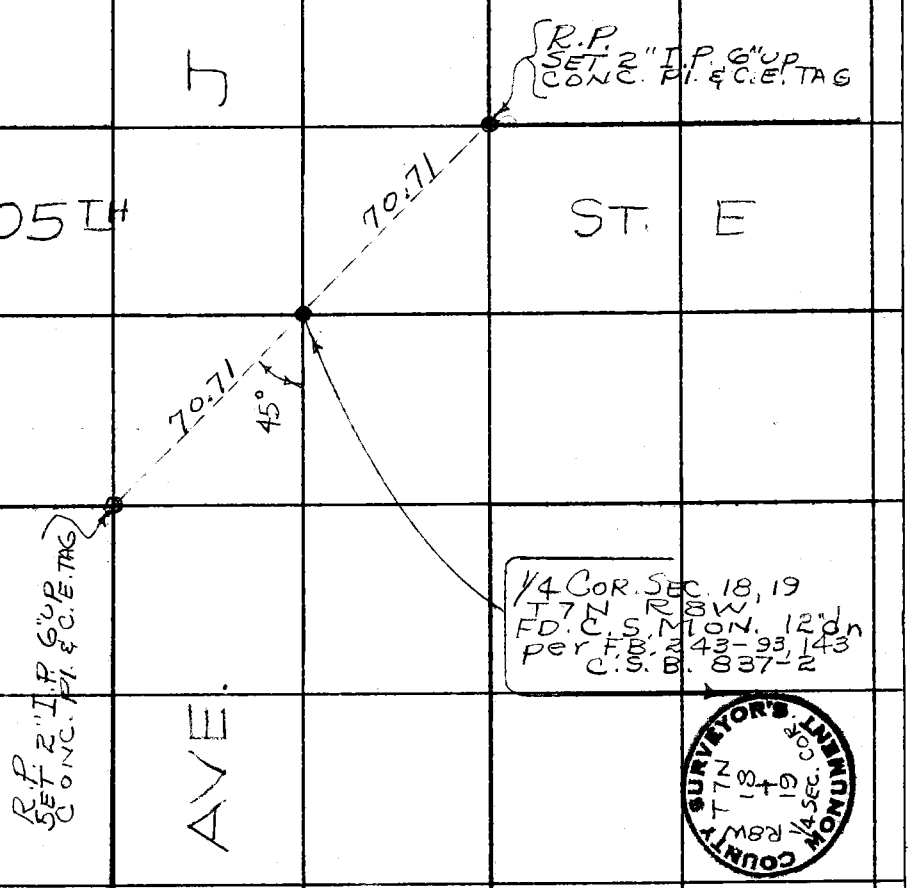

Note: Any Additions or Changes on This Sheet Must be Made or Circled in Red Ink With Date and Name of Person Making Change.

Do not extend this side of this line.

PLEASE RETURN TO
LOS ANGELES COUNTY ENGINEER
403 LOS ANGELES COUNTY ENGINEERING BLDG.

76F309S CE # 310 3-61

F. B. 2238 Pg. 246

TIES FOR 1/4 CORNER SECTION 16, 21 T7N R8W

CONT. BOT PG. 247

W.S.68

C-5

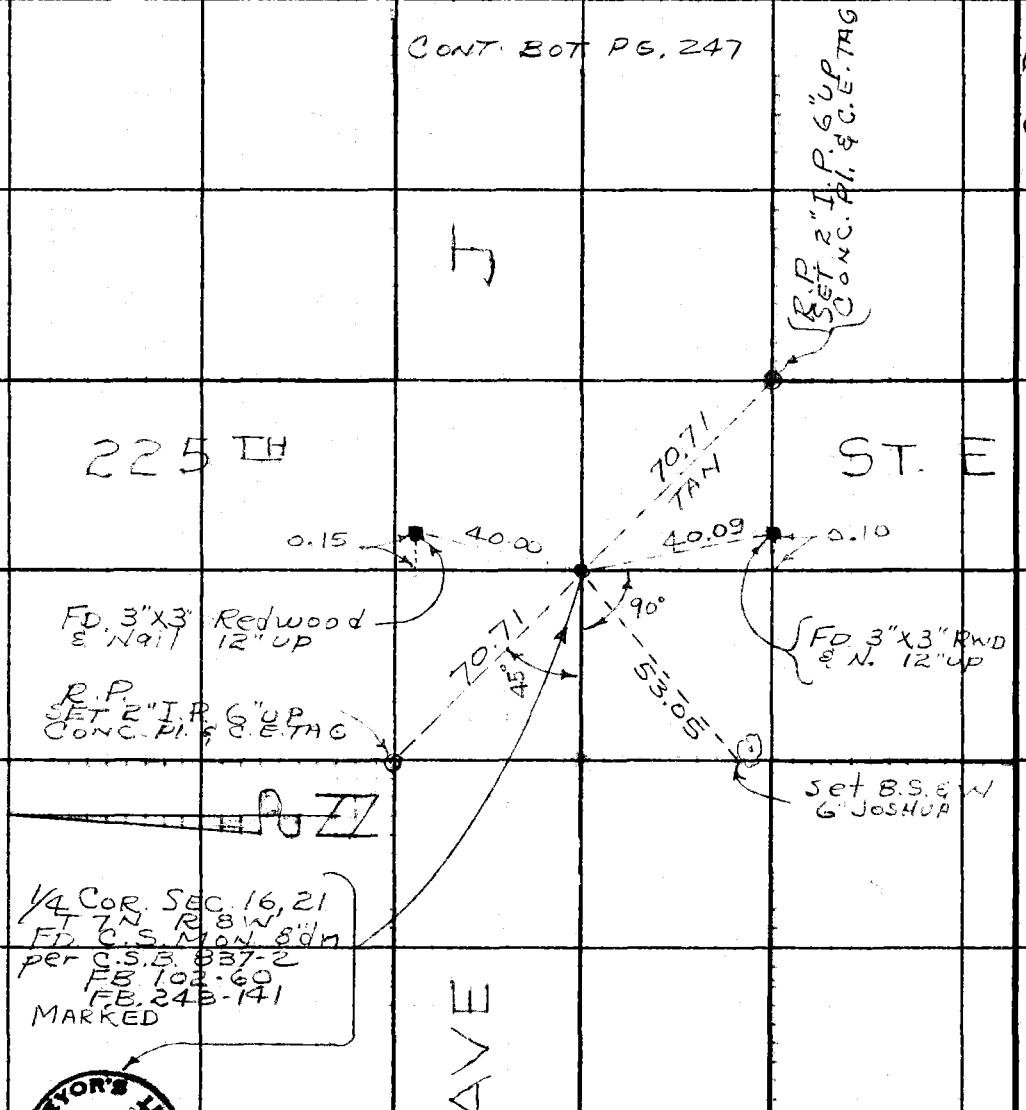

LOS ANGELES COUNTY ENGINEER
403 Los Angeles County Engineering Bldg.

PLEASE RETURN TO

Do not extend this side of this line.

Note: Any Additions or Changes on This Sheet Must Be Made or Circled in Red Ink With Date and Name of Person Making Change.

Notes Ck'd by	Survey of SECT. LINES	F. B. 2238 PG. 247
Map No.	JN 0302.01 Tape 174 Std 84 °F	
Office Work	Surveyed by J S COATES	
Checked	Notes J S C Date 2-7-63	
Date	Indexed E. J. GALLI MAR 7 '63	

C-5

W.S. 68

TIES FOR CORNER SECTION 15,16,21,22 T7N R8W

CONT. BOT. PG. 248

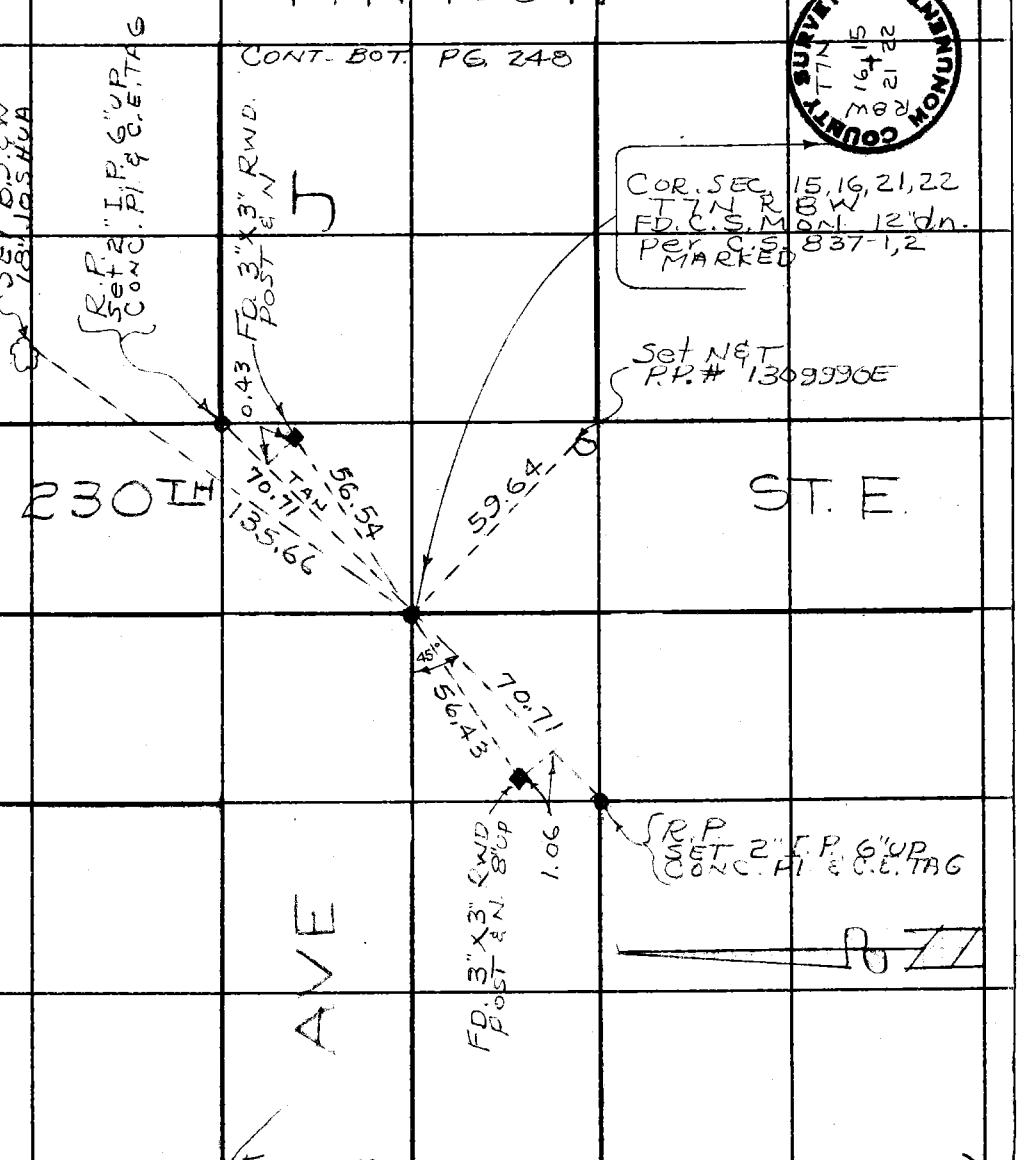

FROM TOP PG. 246

Note: Any Additions or Changes on This Sheet Must be Made or Circled in Red Ink With Date and Name of Person Making Change.

Do not extend this side of this line.

PLEASE RETURN TO
LOS ANGELES COUNTY ENGINEER
403 LOS ANGELES COUNTY ENGINEERING BLDG.

76F309S CE # 310 3-61

F. B. 2238 PG. 248

TIES FOR 1/4 CORNER SECTION 15, 22 T7N R8W

CONT. BOT. PG. 249

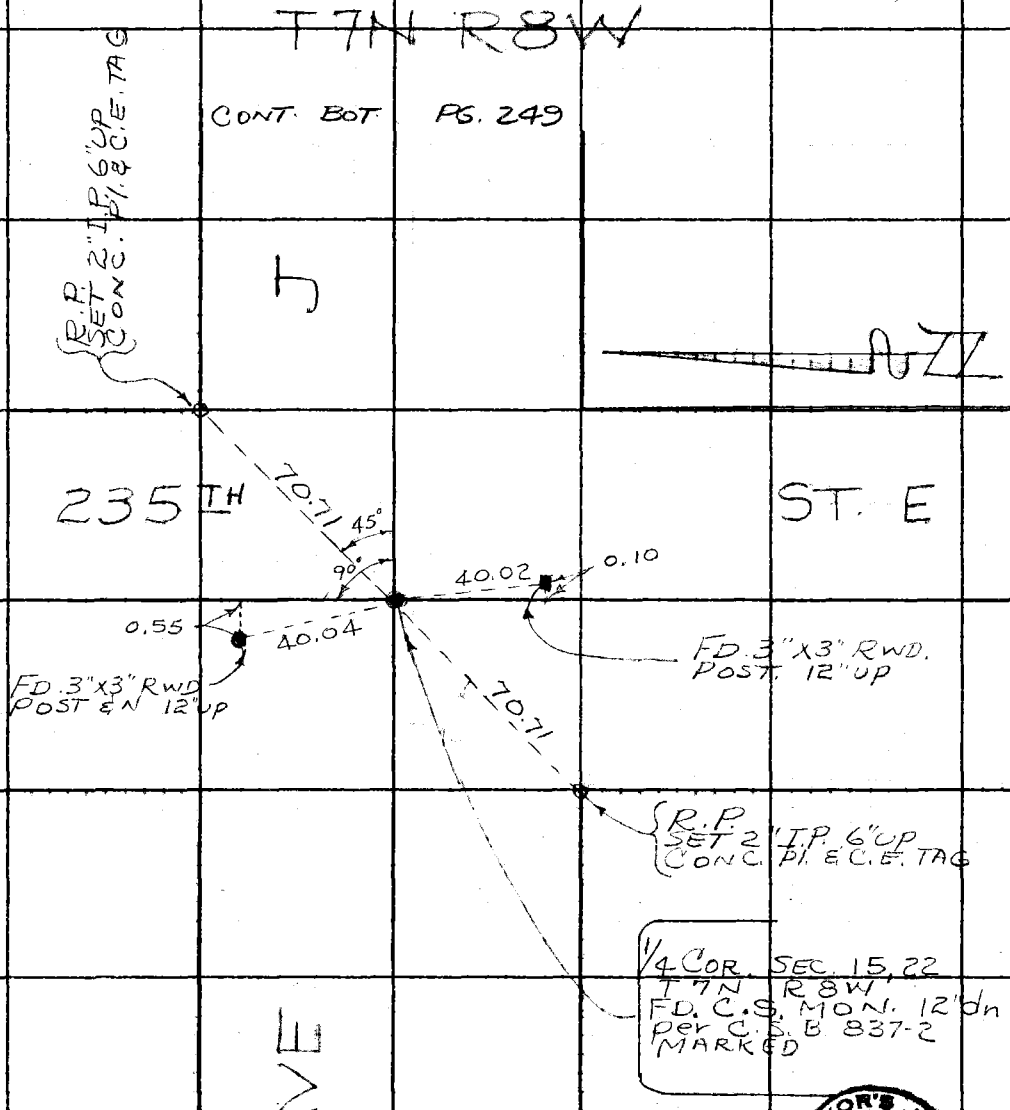

FROM TOP PG. 247

W.S-68 C-5

PLEASE RETURN TO
LOS ANGELES COUNTY ENGINEER
403 LOS ANGELES COUNTY ENGINEERING BLDG.

Do not extend this side of this line.

Note: Any Additions or Changes on This Sheet Must be Made or Circled in Red Ink With Date and Name of Person Making Change.

Notes Ck'd by
Map No.
Office Work
Checked
Date

Survey of SECT. LINES
JN 0302 0 Tape 174 Std 84 °F
Surveyed by J S COATES
Notes J S C Date 2-7-63
Indexed ~~C. J. GAIN~~ MAR 7 '63

F. B. 2238 Pg. 249

D-5

W.S. 68

TIES FOR CORNER SECTION 14,15,22,23 T7N R8W

CONT. BOT. PG. 250

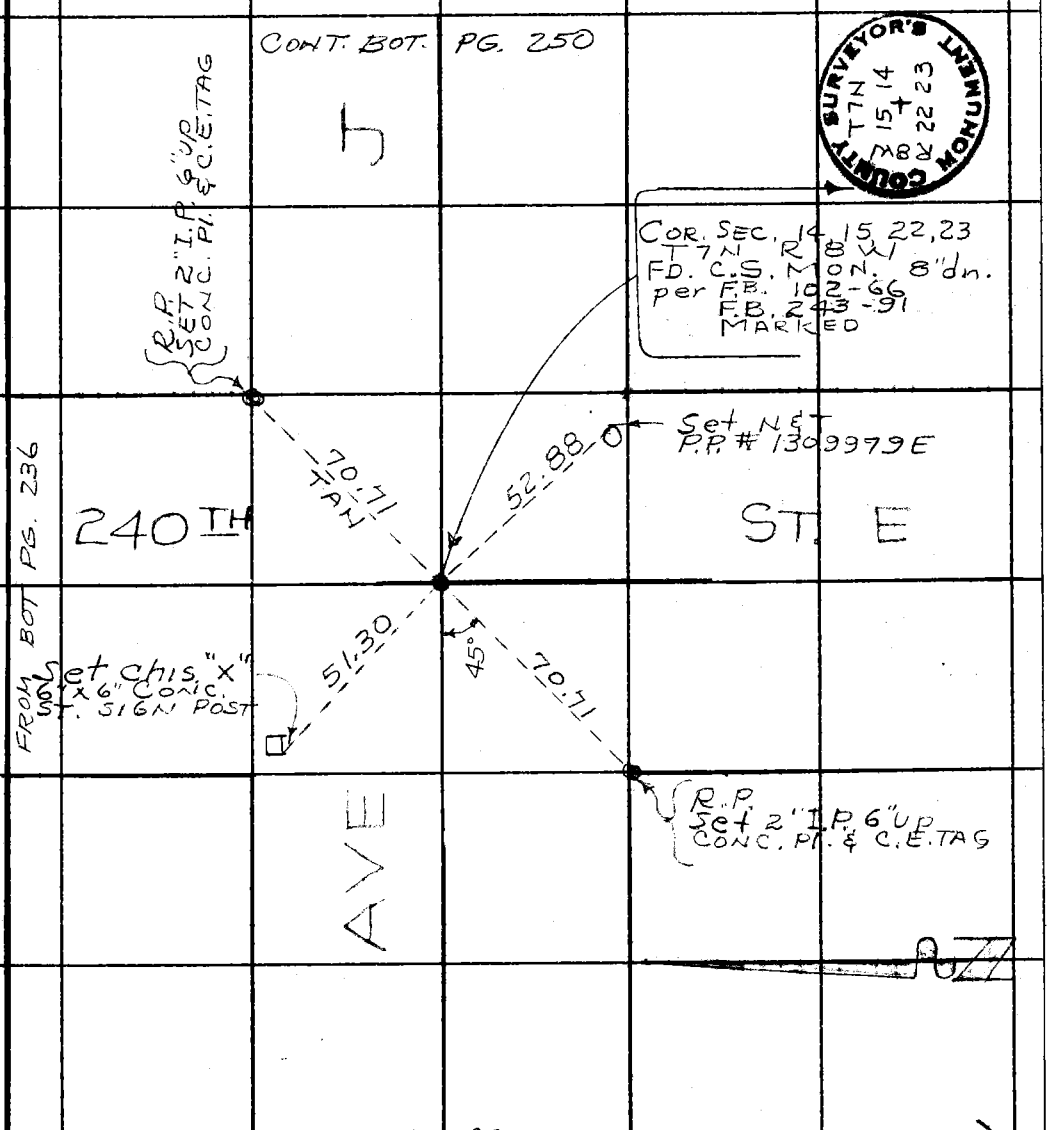

Note: Any Additions or Changes on This Sheet Must be Made or Circled in Red Ink With Date and Name of Person Making Change.

Do not extend this side of this line.

PLEASE RETURN TO
LOS ANGELES COUNTY ENGINEER
403 LOS ANGELES COUNTY ENGINEERING BLDG.

76F309S CE # 310 3-61

F. B. 2238 PG. 250

TIES FOR 1/4 CORNER SECTION 14, 23

T7N R8W

CONT. BOT. PG. 251

W.S. 68

D-5

PLEASE RETURN TO
LOS ANGELES COUNTY ENGINEER
403 Los Angeles County Engineering Bldg.
Do not extend this side of this line.

Note: Any Additions or Changes on This Sheet Must Be Made or Circled in Red Ink With Date and Name of Person Making Change.

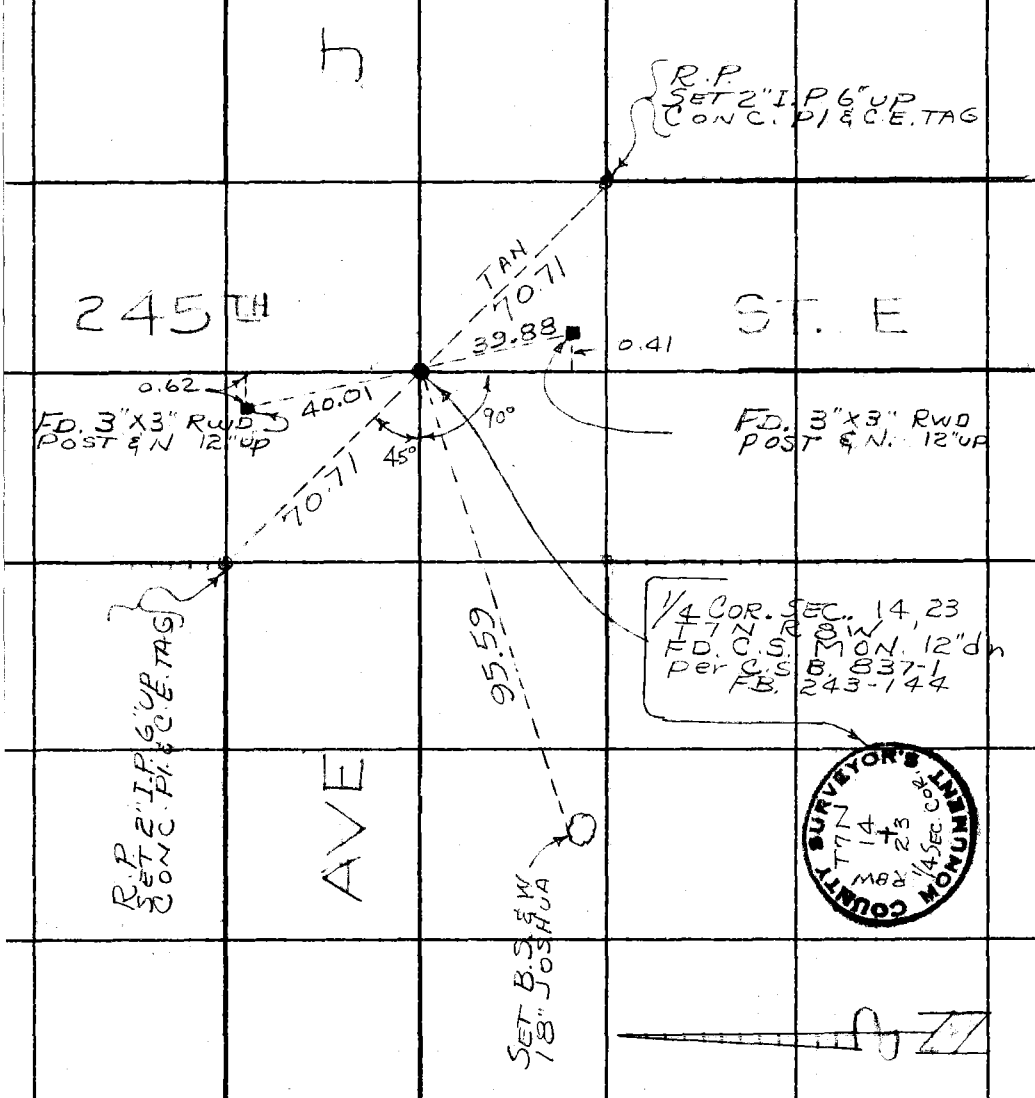

FROM TOP PG. 249

Notes Ck'd by	Survey of SECT. LINES
Map No.	JN 0302.01 Tape 174 Std 8 °F
Office Work	Surveyed by JS COATES
Checked	Notes JSC Date 2-8-63
Date	Indexed G. J. GALLI MAR 7 '63

F. B. 2238 PG. 251

W.S.-68 D-6

TIES FOR CORNER SECTION 13, 14, 23, 24 T7N R8W

CONT. BOT. PG. 252

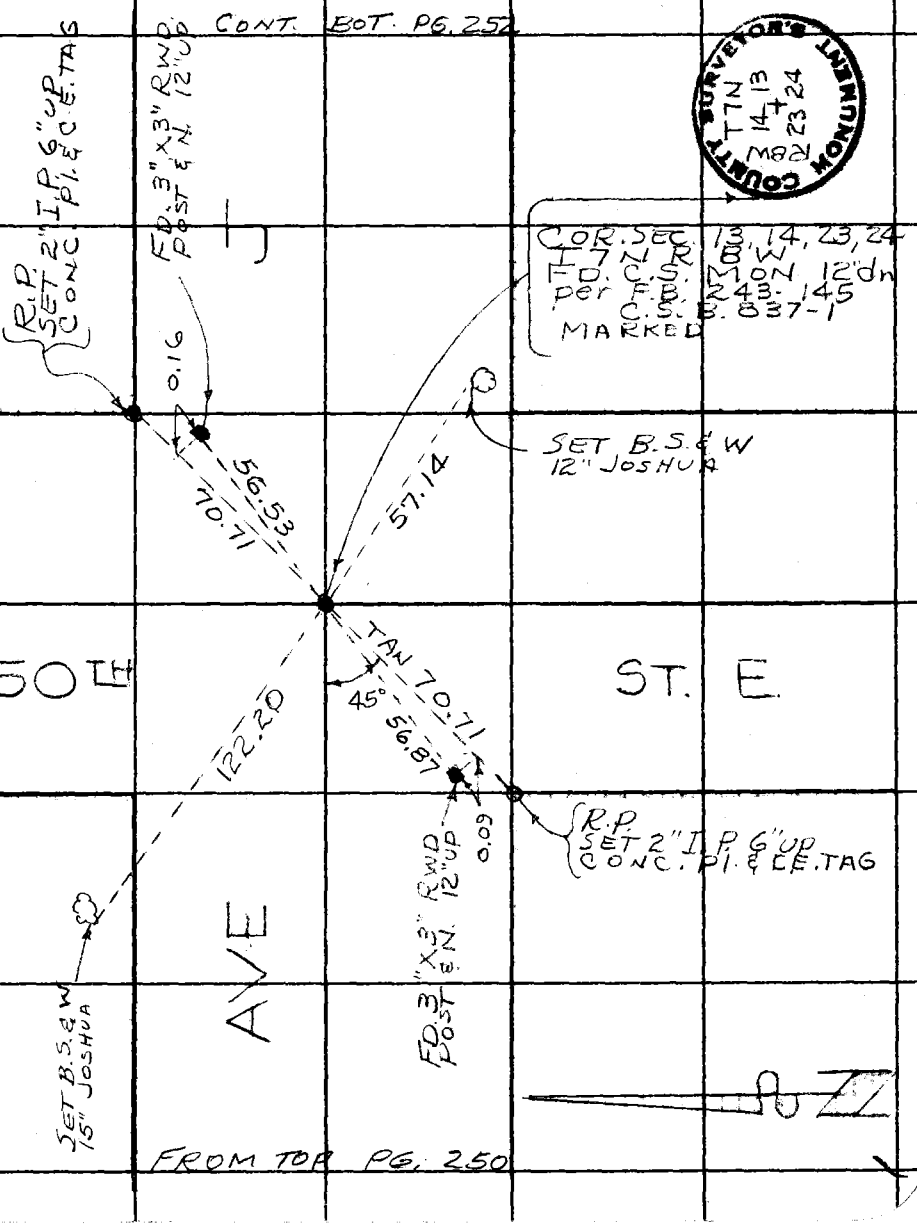

Note: Any Additions or Changes on This Sheet Must be Made or Circled in Red Ink With Date and Name of Person Making Change.

PLEASE RETURN TO
LOS ANGELES COUNTY ENGINEER
403 LOS ANGELES COUNTY ENGINEERING BLDG.
Do not extend this side of this line.

76F309S CE # 310 3-61

F. B. 2238 PG. 252

TIES FOR
1/4 CORNER SECTION 13, 24
T7N R8W

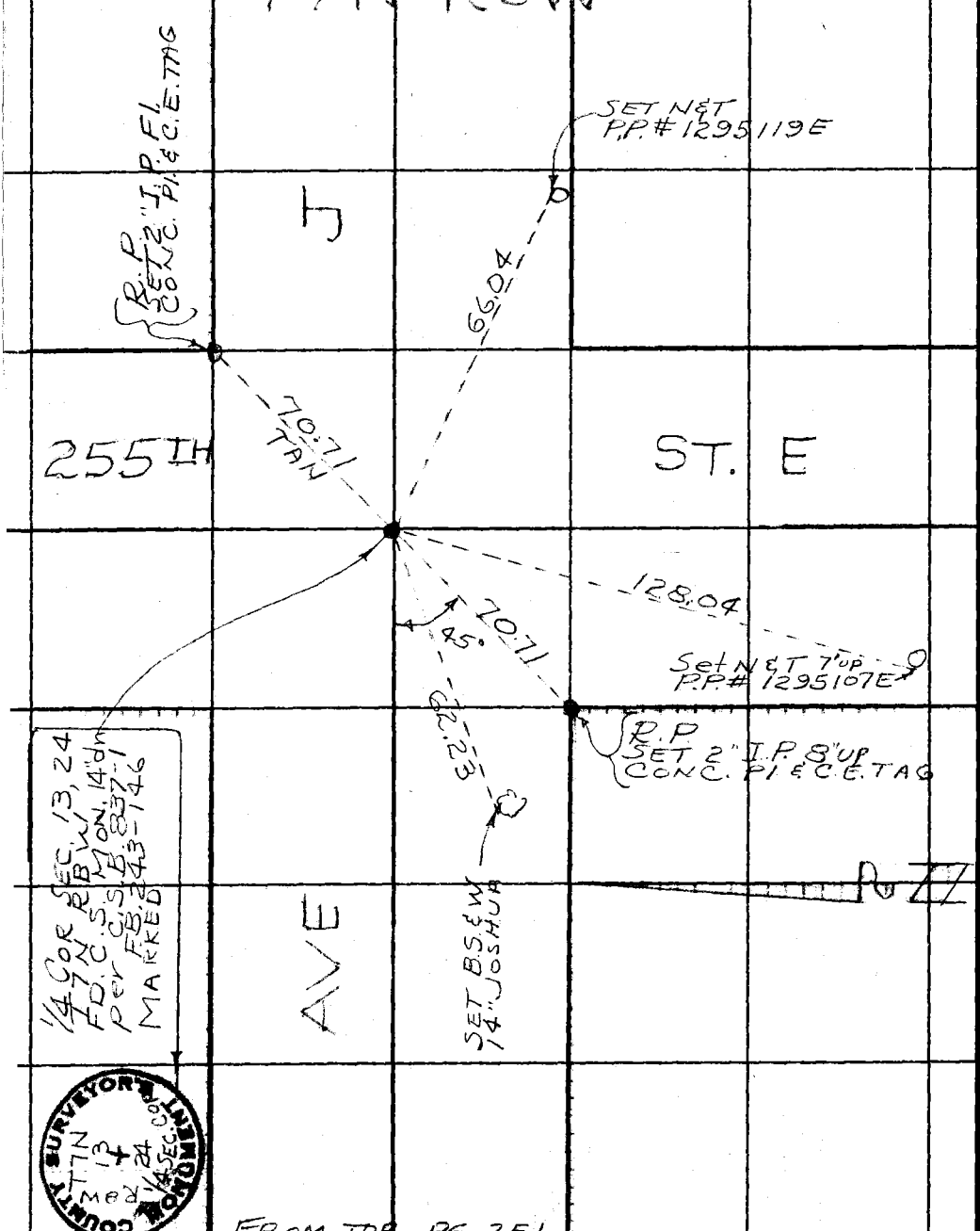

FROM TOP PG. 251

WS-68 D-5

PLEASE RETURN TO
LOS ANGELES COUNTY ENGINEER
403 LOS ANGELES COUNTY ENGINEERING BLDG.
Do not extend this side of this line.

Note: Any Additions or Changes on This Sheet Must be Made or Circled in Red Ink With Date and Name of Person Making Change.

Notes Ck'd by	Survey of SECT. LINES	F. B. 2238 PG. 253
Map No.	JN 0302.01 Tape 174 Std 84 °F	
Office Work	Surveyed by JS COATES	
Checked	Notes JSC Date 2-19-63	
Date	Indexed G. J. GALLI MAR 7 '63	

B-2

W.S. 68

TIES FOR 1/4 CORNER SECTION 22, 23 T8N R10W

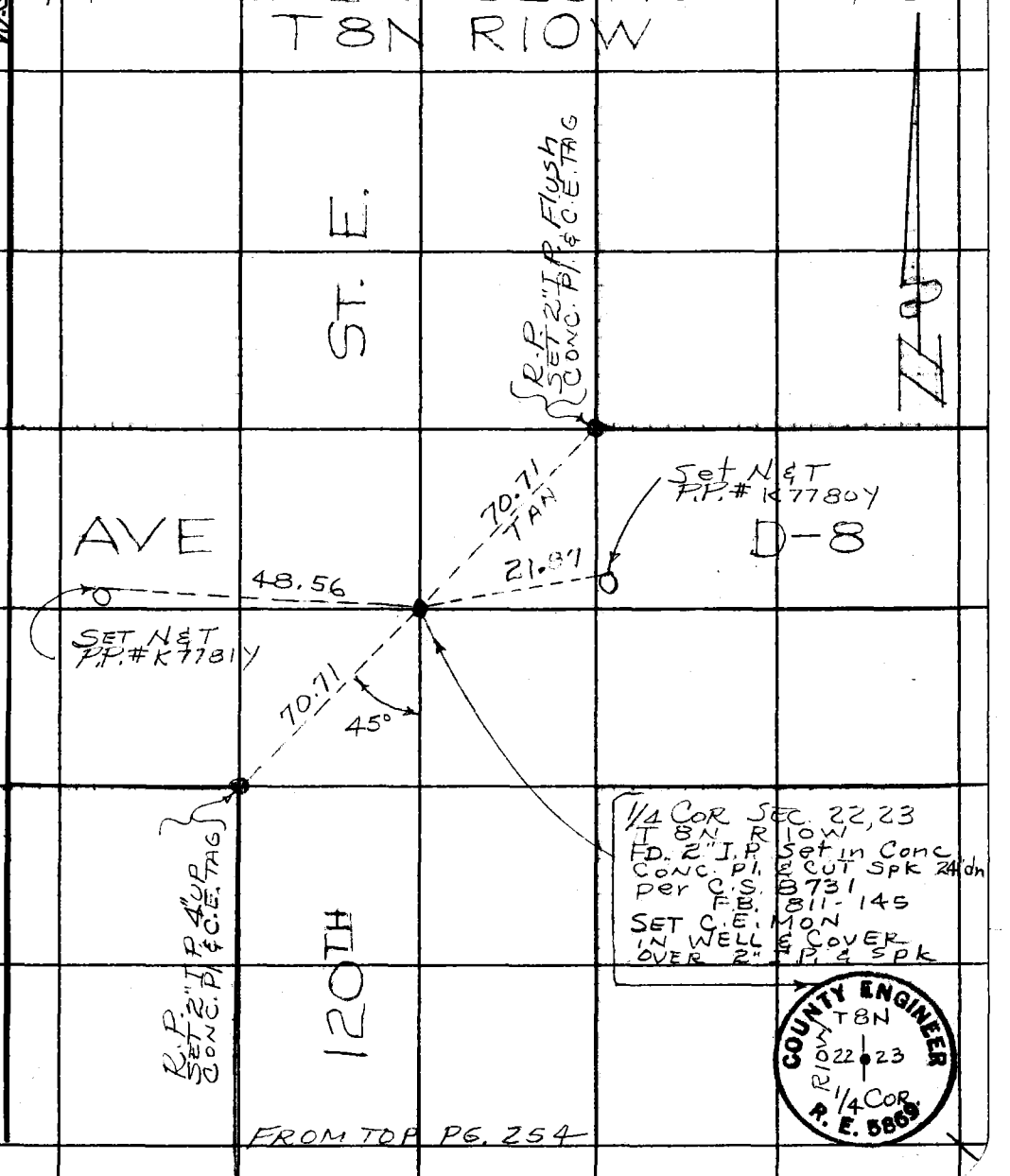

FROM TOP PG. 254

Note: Any Additions or Changes on This Sheet Must be Made or Circled in Red Ink With Date and Name of Person Making Change.

Do not extend this side of this line.

PLEASE RETURN TO
LOS ANGELES COUNTY ENGINEER
403 LOS ANGELES COUNTY ENGINEERING BLDG.

76F3095 CE # 310 B-61

F. B. 2238 PG. 254

TIES FOR CORNER SECTION 22,23,26,27 T8N R10W

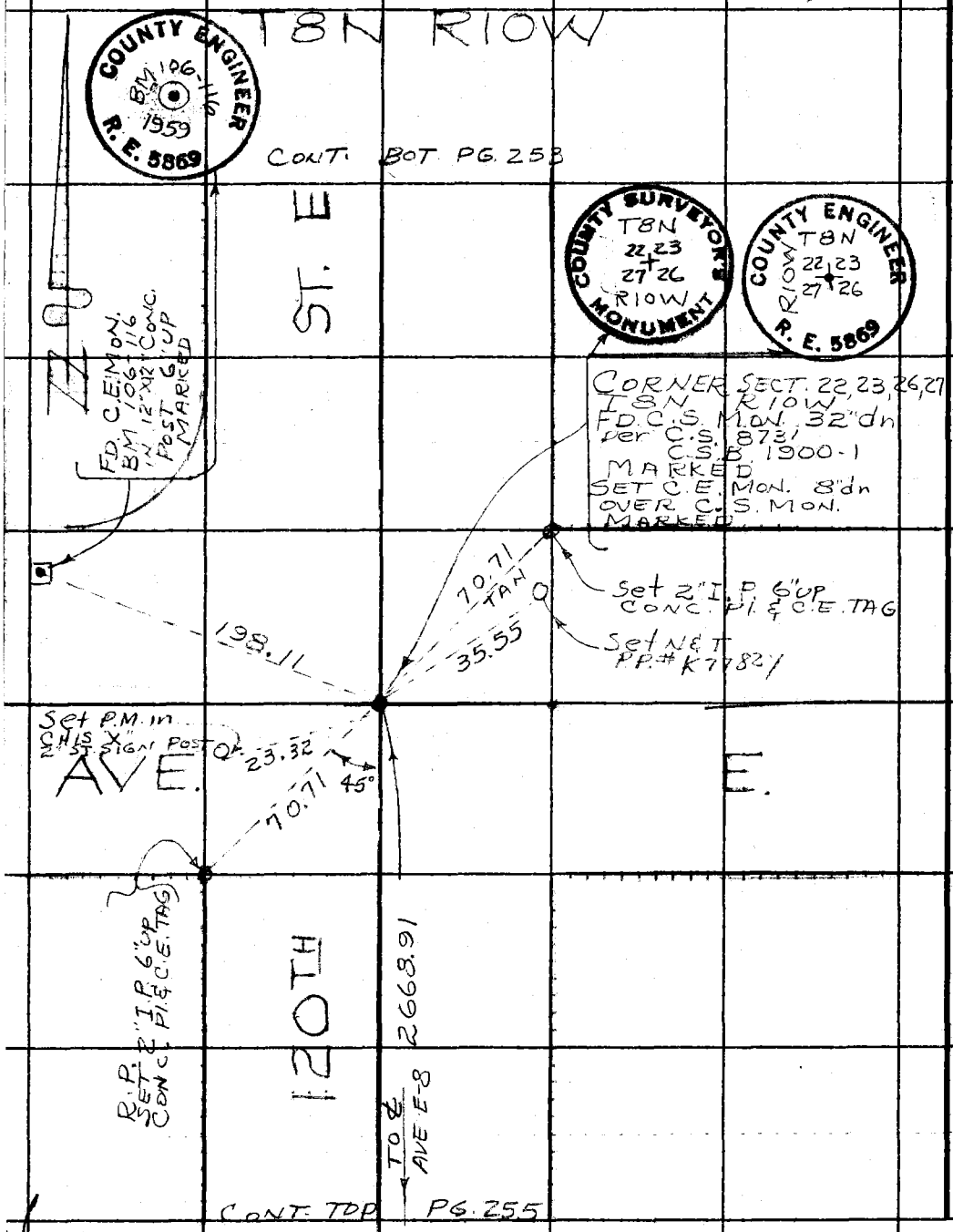

W.S 69 B-2

PLEASE RETURN TO
LOS ANGELES COUNTY ENGINEER
403 LOS ANGELES COUNTY ENGINEERING BLDG.

Do not extend this side of this line.

Note: Any Additions or Changes on This Sheet Must be Made or Circled in Red Ink With Date and Name of Person Making Change.

Notes Ck'd by	Survey of SECT. LINES
Map No.	JN 0302.01 Tape 174 Std 84 °F
Office Work	Surveyed by J.S. COATES
Checked	Notes JSC Date 2-18-63
Date	Indexed C. J. GALLI MAR 7 '63

F. B. 2238 PG. 255

B-3

W.S. 69

TIES FOR 1/4 CORNER SECTION 26, 27 T8N R10W

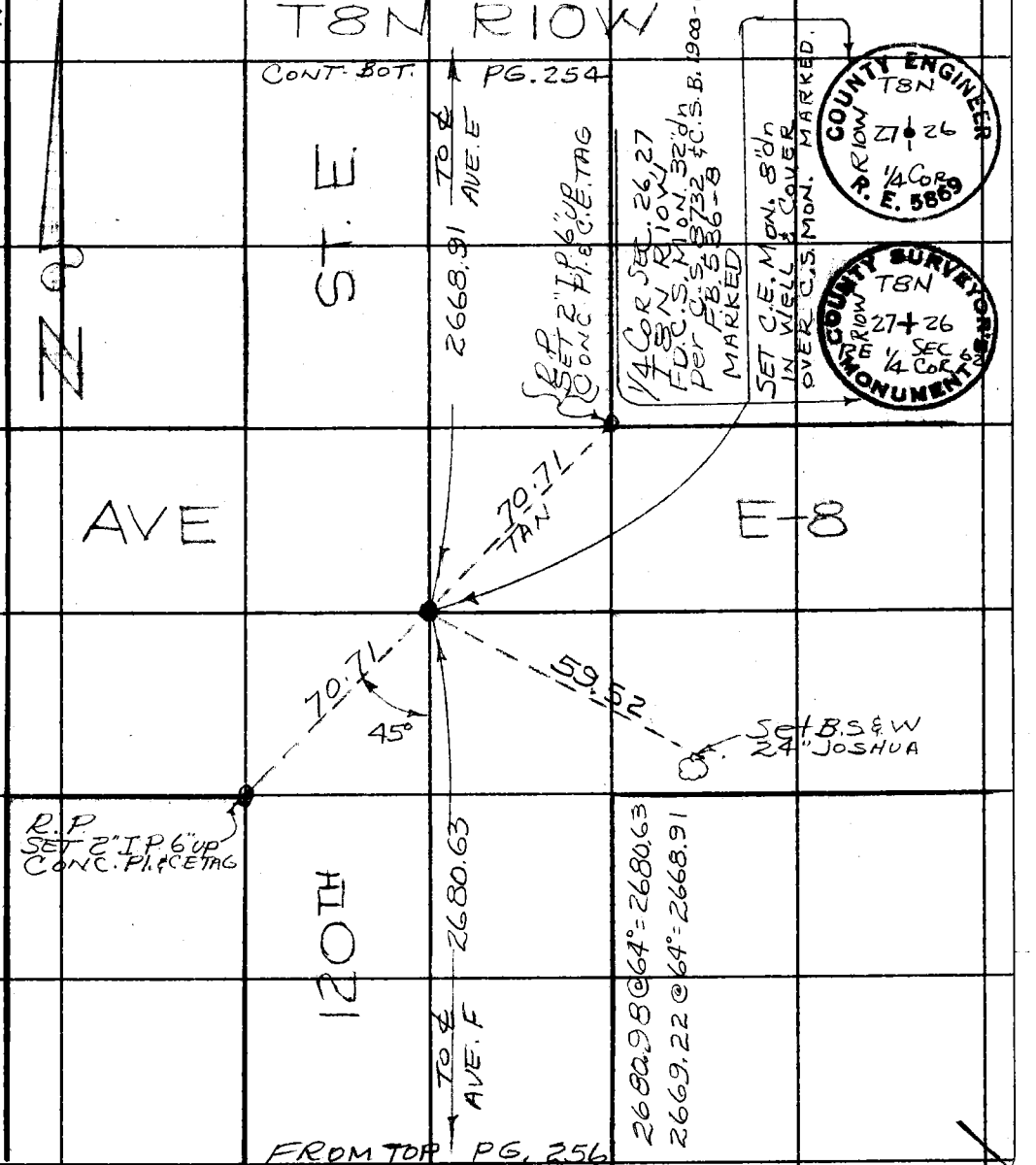

Note: Any Additions or Changes on This Sheet Must be Made or Circled in Red Ink With Date and Name of Person Making Change.

Do not extend this side of this line.

PLEASE RETURN TO
LOS ANGELES COUNTY ENGINEER
403 LOS ANGELES COUNTY ENGINEERING BLDG.

76F309S CE # 310 3-61

F. B. 2238 PG. 256

TIES FOR CORNER SECTION 26, 27, 34, 35 T8N R10W

CONT. BOT. PG. 255

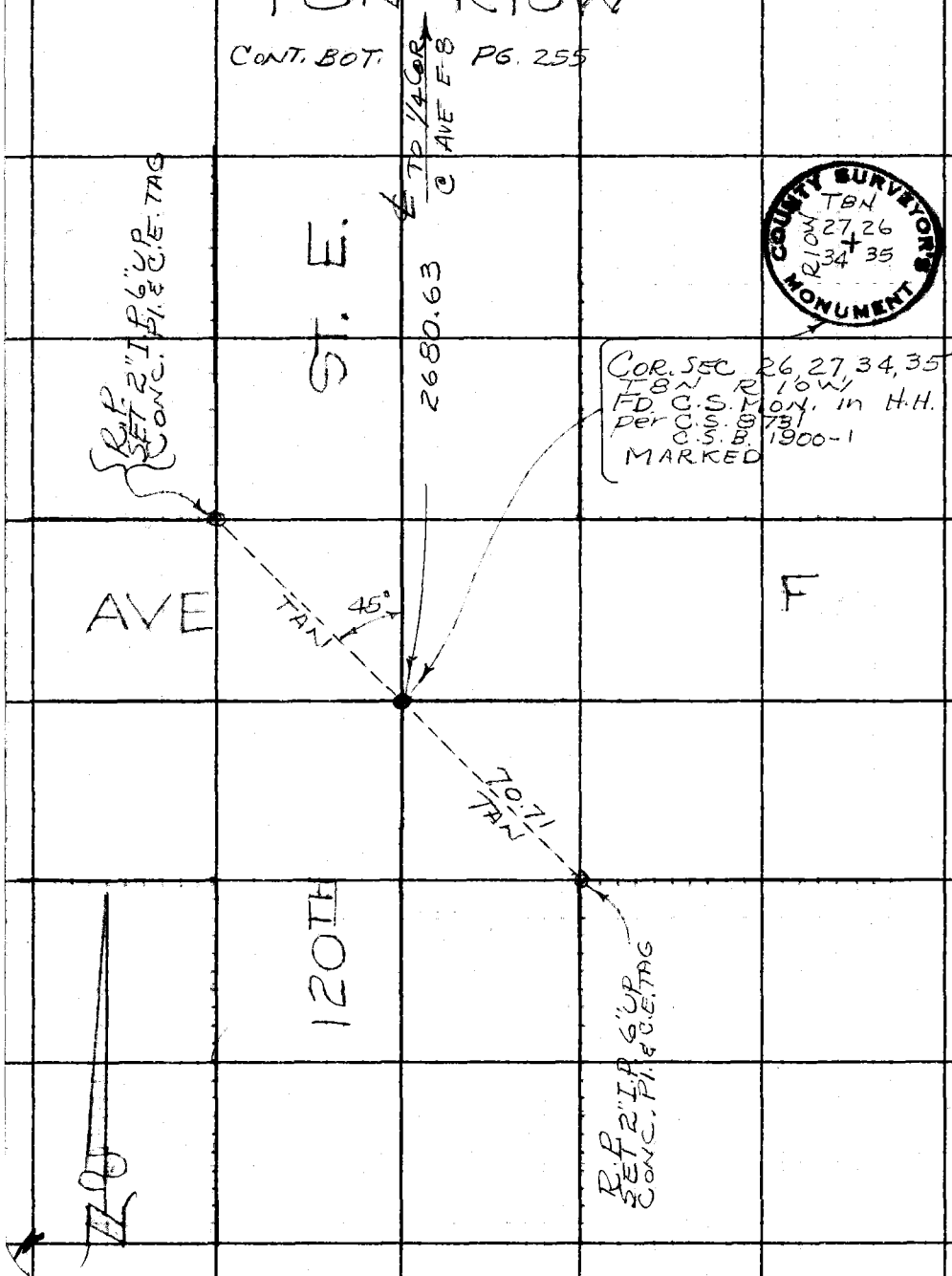

N.S. 69

B-7

LOS ANGELES COUNTY ENGINEER
403 Los Angeles County Engineering Bldg.

PLEASE RETURN TO

Do not extend this side of this line.

Note: Any Additions or Changes on This Sheet Must be Made or Circled in Red Ink With Date and Name of Person Making Change.

Notes Ck'd by	Survey of SECT. LINES	F. B. 2238 Pg. 257
Map No.	JN 0302-01 Tape 174 Std 84 °F	
Office Work	Surveyed by JS COATES	
Checked	Notes JSC Date 2-21-63	
Date	Indexed G. J. GALLI MAR 7 '63	

D-5

WS68

TIES FOR 1/4 CORNER SECTION 24,25 T7N R8W

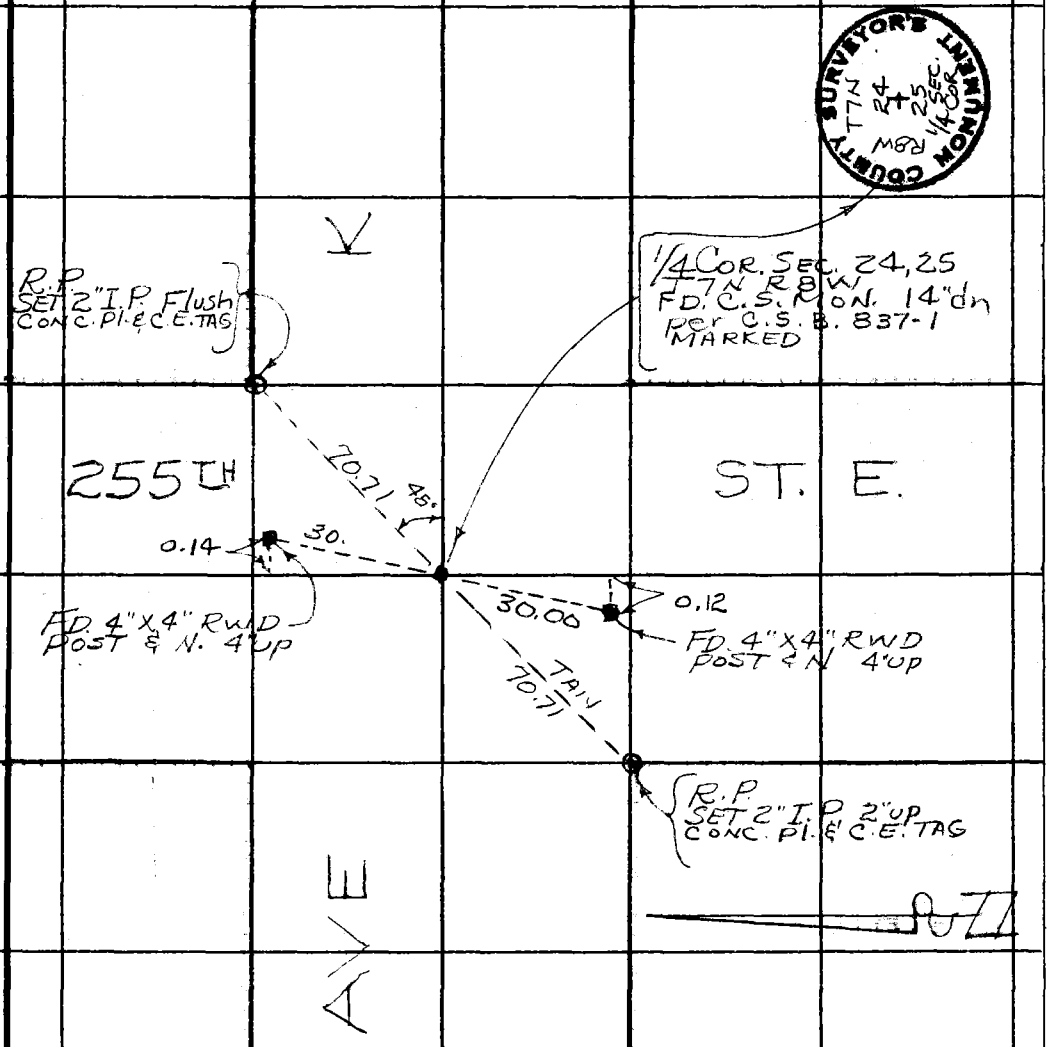

Note: Any Additions or Changes on This Sheet Must be Made or Circled in Red Ink With Date and Name of Person Making Change.

Do not extend this side of this line.

PLEASE RETURN TO
LOS ANGELES COUNTY ENGINEER
403 LOS ANGELES COUNTY ENGINEERING BLDG.

76F3095 CE # 310 3-61

Notes Ck'd by	Survey of SEC. LINES
Map No.	JN0302.01 Tape 180 Std 84 °F
Office Work	Surveyed by S. HALISCKY
Checked	Notes S. HALISCKY Date 7-16-62
Date	Indexed ~~G. J. GALLI~~ APR 5 '63

F. B. 2238 PG. 259

J.N0302.01

SEC. COR. TIES
FOR
SECS. 9, 10, 15 & 16, T6N, R12W

PARTY
HALISCKY
RITTER
MITCHELL H.E.
VAN HORN

Note: Any Additions or Changes on This Sheet Must be Made or Circled in Red Ink With Date and Name of Person Making Change.

Do not extend this side of this line.

PLEASE RETURN TO
LOS ANGELES COUNTY ENGINEER
403 LOS ANGELES COUNTY ENGINEERING BLDG.

76F309S CE # 310 3-61

F. B. 2238 PG. 260

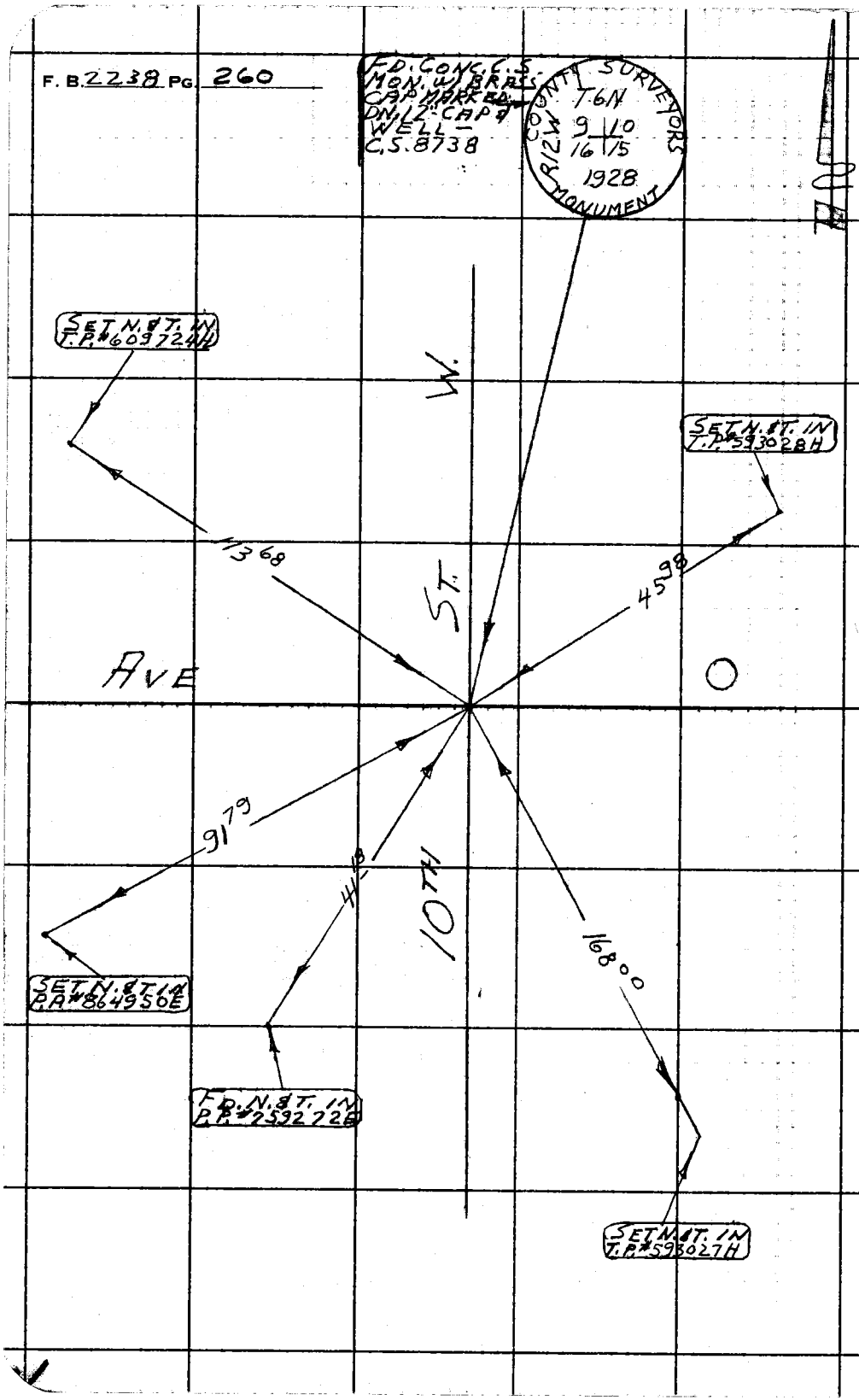

W 865-A1

PLEASE RETURN TO
LOS ANGELES COUNTY ENGINEER
403 LOS ANGELES COUNTY ENGINEERING BLDG.

Do not extend this side of this line.

Note: Any Additions or Changes on This Sheet Must be Made or Circled in Red Ink With Date and Name of Person Making Change.

Notes Ck'd by	Survey of SEC. LINES
Map No.	JN 0302.01 Tape 180 Std. 84 °F
Office Work	Surveyed by S. HALISCKY
Checked	Notes S. HALISCKY Date 7-16-62
Date	Indexed G. J. GAHU

F. B. 2238 Pg. 261

SEC. COR. TIES
FOR
SECS. 10 & 15, T6N, R12W.

PARTY
HALISCKY
RITTER
MITCHELL, H.E
VAN HORN

Note: Any Additions or Changes on This Sheet Must be Made or Circled in Red Ink With Date and Name of Person Making Change.

Do not extend this side of this line.

PLEASE RETURN TO
LOS ANGELES COUNTY ENGINEER
403 LOS ANGELES COUNTY ENGINEERING BLDG.

76F309S CE # 310 3-61

F. B. 2238 PG 262

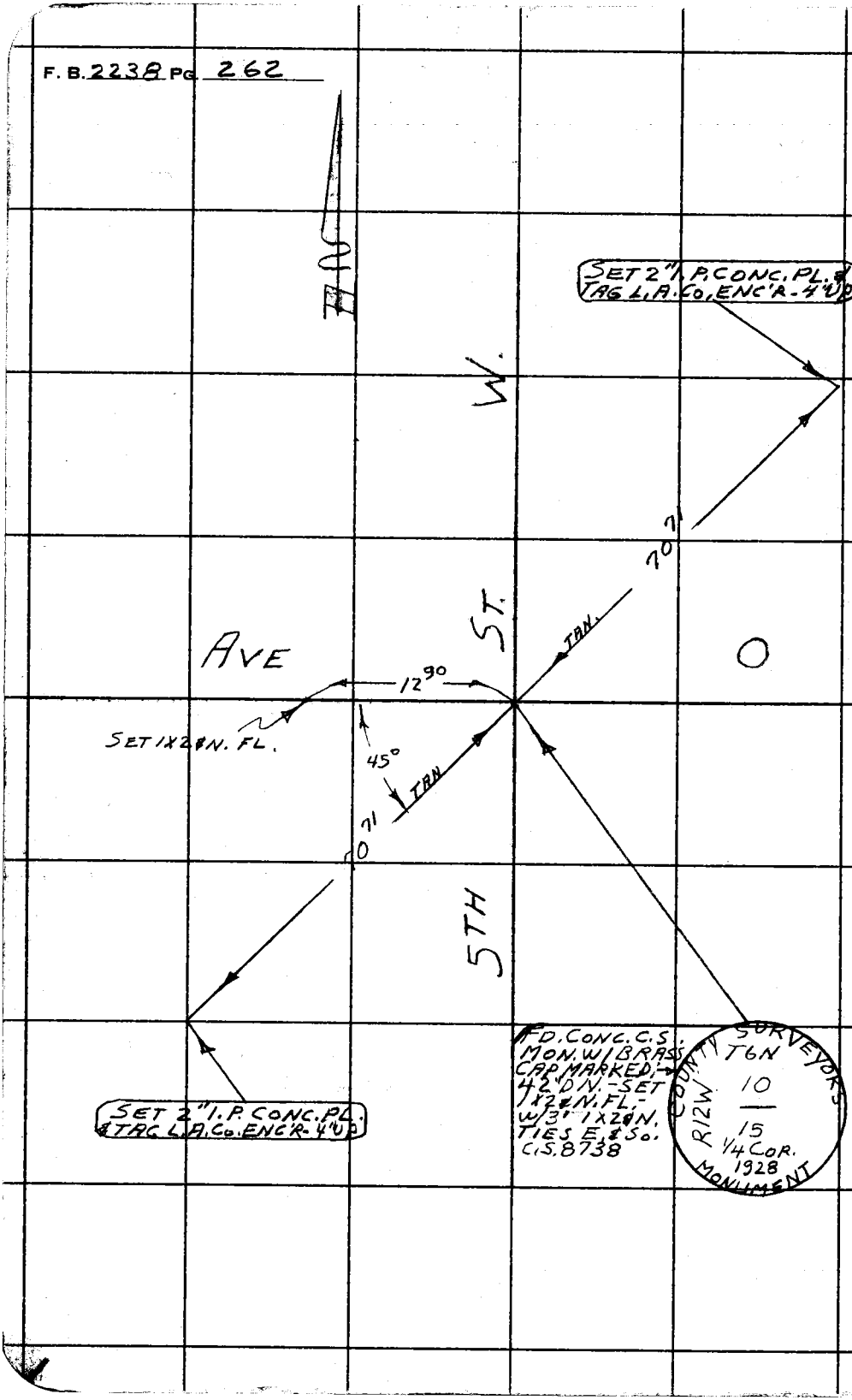

LOS ANGELES COUNTY ENGINEER
403 Los Angeles County Engineering Bldg.

PLEASE RETURN TO

Do not extend this side of this line.

Note: Any Additions or Changes on This Sheet Must be Made or Circled in Red Ink With Date and Name of Person Making Change.

Notes Ck'd by	Survey of SEC. LINES
Map No.	JN 03020 / Tape 0197 Std 68 °F
Office Work	Surveyed by S. HALUSCKY
Checked	Notes S. HALUSCKY Date 4-3-62
Date	Indexed C. J. GALLI

F. B. 2238 PG. 263

WS 65-43

TIES FOR SEC 27, T6N, R12W

N

FD. CONC. C.S. MON. W/ BRASS CAP MARKED PN. 6"

COUNTY SURVEYOR T6N R12W 28 | 27 1/4 SEC. COR. 1929 MONUMENT

FD. SQ. H. & T. ON E. SIDE P.P. # 759368E

ST.

LINE

63.86

10.93

AVE Q-8

36.27

31.29

TO CTR SEC. 27, T6N, R12W

1/4 SEC. LINE

SET 1" I.P. CONC. PL. & N. 12" DN. ON LINE PROD. FR. E.

SEC.

89° 34' 10"

F.B. 2257-92

1" I.P. ON LINE W/ P.P. LINE

10TH

Note: Any Additions or Changes on this Sheet Must be Made or Graded in Red Ink With Date and Name of Person Making Change.

Do not extend this side of this line.

PLEASE RETURN TO
LOS ANGELES COUNTY ENGINEER
403 Los Angeles County Engineering Bldg.

76F3095 CE # 310 3-61