Notes Ck'd by

Survey of
IN Tape Std °F
Surveyed by
Notes Date
Indexed

F.B. 2239 Pg.

Job	Description
	GRAVES AVENUE-0075.30
Align.	Streets from San Gabriel Blvd. to Walnut Grove Ave.
Loc. Imp.	Loc. Imp. from San Gabriel Blvd. to Walnut Grove Ave.
Align.	Prop. align. from Walnut Grove westerly.
Loc. Imp.	At Metropolitan Water Dist. meter station.
C.L.	Line change from Walnut Grove Ave. westerly to Alhambra Wash.

Microfilmed July 86

Notes Ck'd by Gall	Survey of Graves Ave
Map No. C.S.B-2603	JN 0075.30 Tape 0168 Std 68 °F
Office Work Bailey	Surveyed by H.E. Granquist
Checked Brenner	Notes H.E.G. Date 11/1/56
Date May 1960	Indexed A. C. Johnson 11-15-56

F. B. 2239 PG. 5

GRAVES AVE.

J. N. 0075.30

CENTERLINE AND PROPERTY LINE NOTES.

INDEX PG 6
℄ & P/L. PG 9 to PG 32
PG 33 to 36 EXTRA PG 6
Improvements PG 37 to PG 56

H.E. GRANQUIST Chief.
F.E. BROOKS Instr.
B.W. VAN ALLEN Head chain
G.B. ALWIN Rear "
P.S. BENNETT Rear "

Note: Any Additions or Changes on This Sheet Must be Made or Circled in Red Ink With Date and Name of Person Making Change.

PLEASE RETURN TO
LOS ANGELES COUNTY ENGINEER
700 LOS ANGELES COUNTY ENGINEERING BLDG.
Do not extend this side of this line.

76F2095 S&E #247 1-56

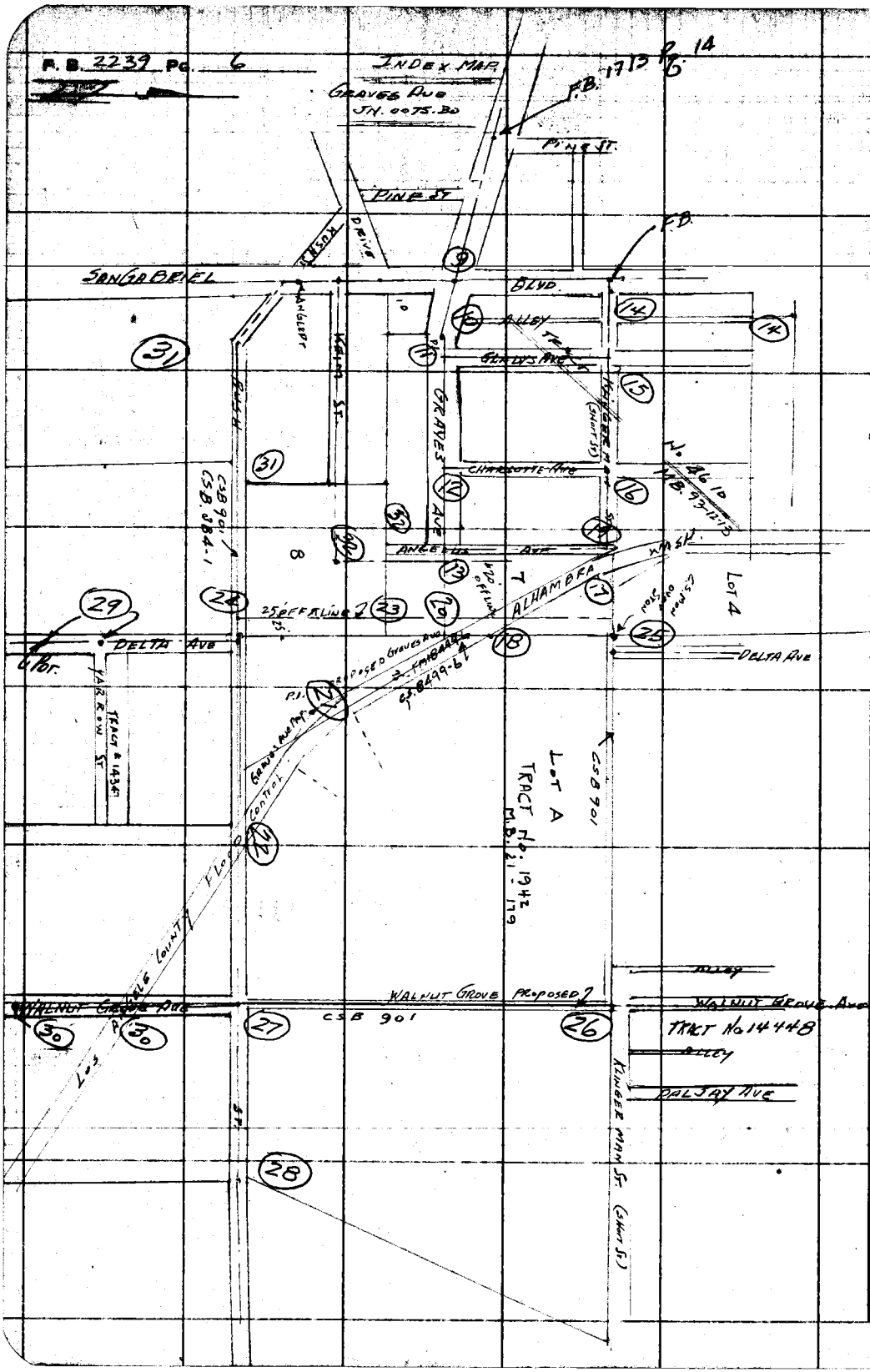

PLEASE RETURN TO
LOS ANGELES COUNTY ENGINEER
700 LOS ANGELES COUNTY ENGINEERING BLDG.

Do not extend this side of this line.

Note: Any Additions or Changes on This Sheet Must be Made or Circled in Red Ink With Date and Name of Person Making Change.

Notes Ck'd by Galli
Map No. C.S.B-2603
Office Work Bailey
Checked Brenner
Date May 1960

Survey of GRAVES AVE.
JN 0075. 30 Tape 0168 Std 68 °F
Surveyed by H.E. GRANQUIST
Notes H.E.G. Date 10/1/56
Indexed C. Johnson

F.B. 2239 Pg.
101-51-00
47-23-30
101-50-52½
251-05-00
101-50-50

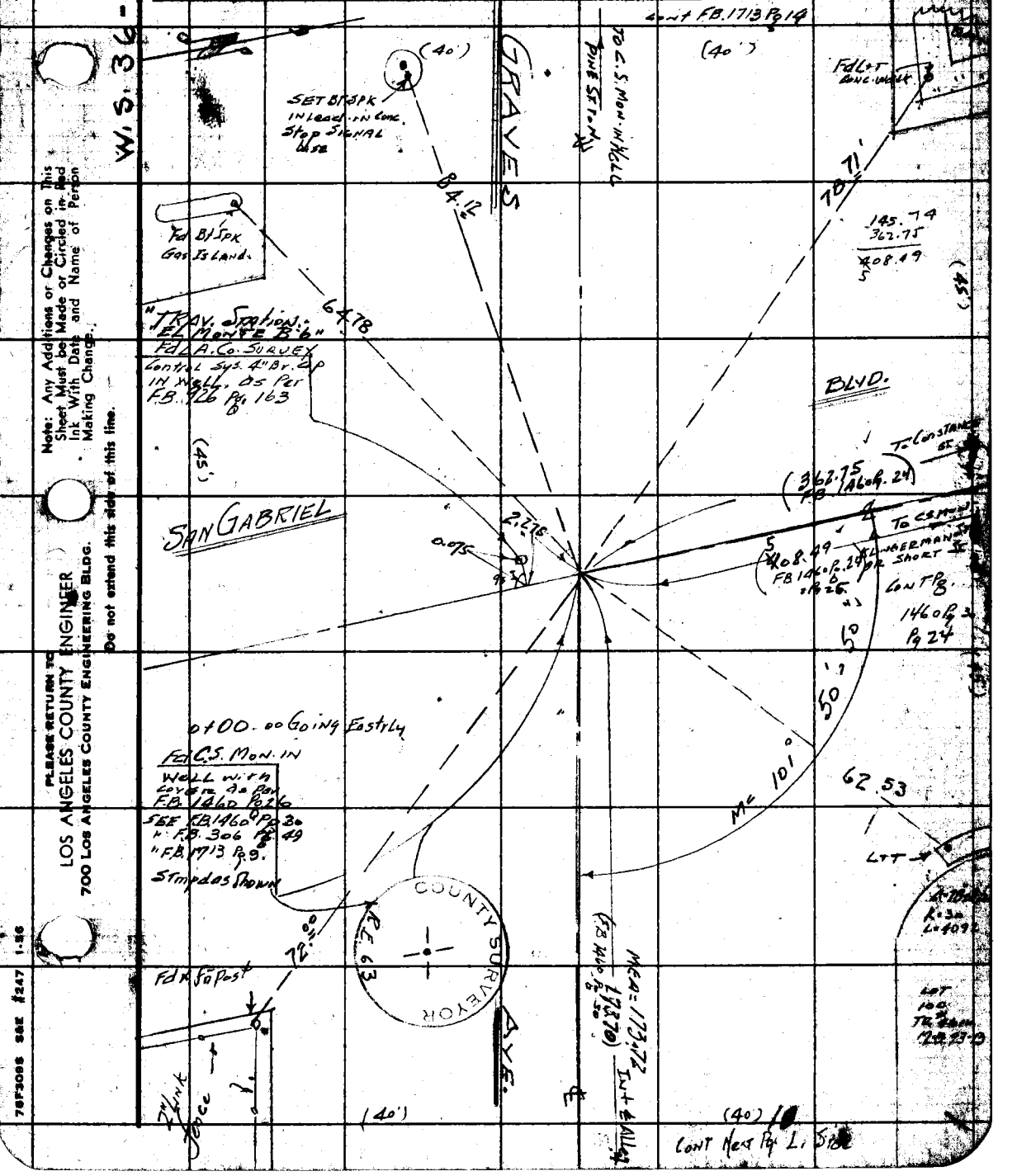

Note: Any Additions or Changes on This Sheet Must be Made or Circled in Red Ink With Date and Name of Person Making Change.

Do not extend this side of this line.

PLEASE RETURN TO
LOS ANGELES COUNTY ENGINEER
700 LOS ANGELES COUNTY ENGINEERING BLDG.

76F309S S&E #247 1-56

PLEASE RETURN TO
LOS ANGELES COUNTY ENGINEER
700 LOS ANGELES COUNTY ENGINEERING BLDG.

Note: Any Additions or Changes on This Sheet Must be Made or Circled in Red Ink With Date and Name of Person Making Change.

Do not extend this side of this line.

W.S. 36-D-1

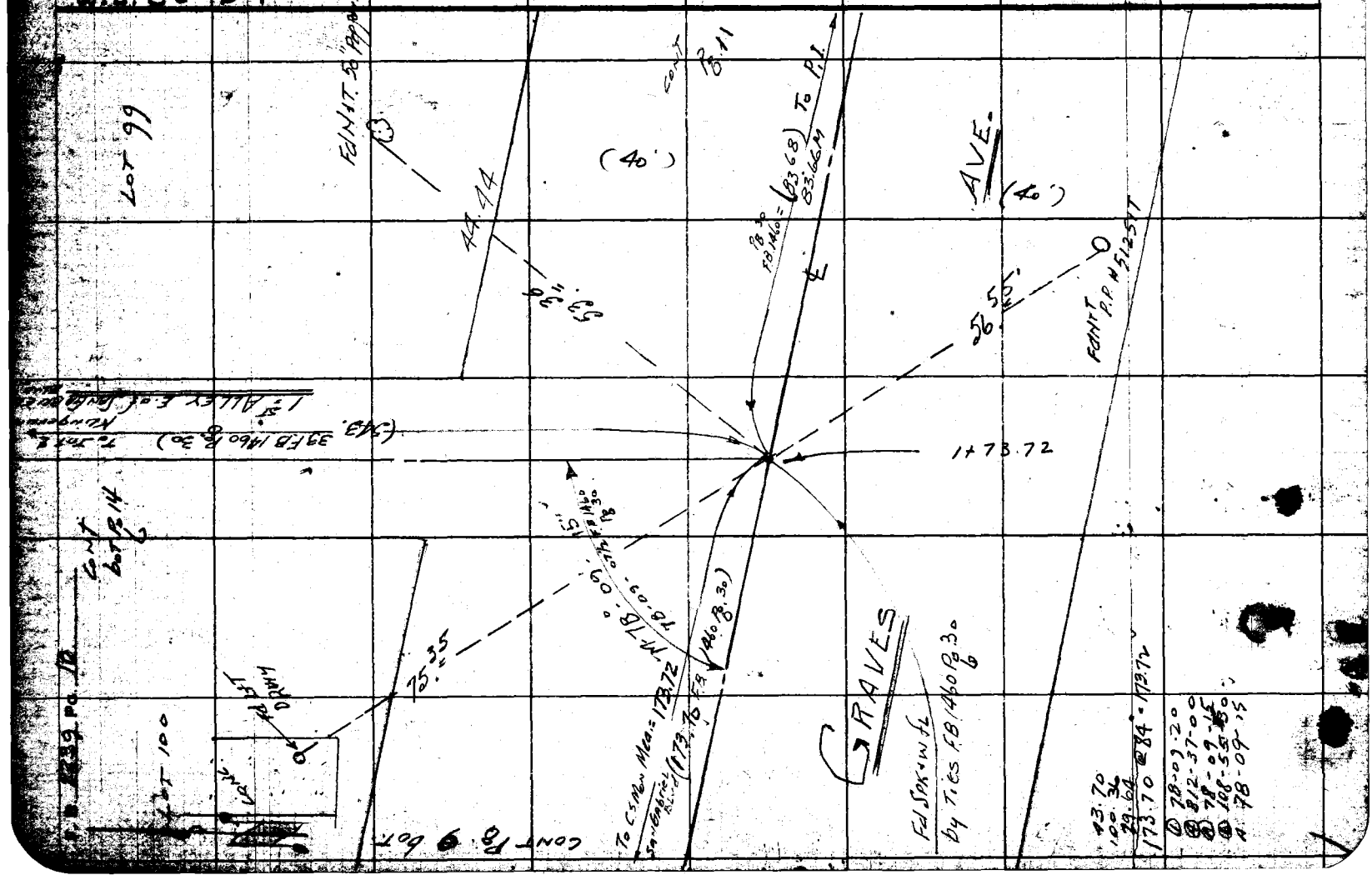

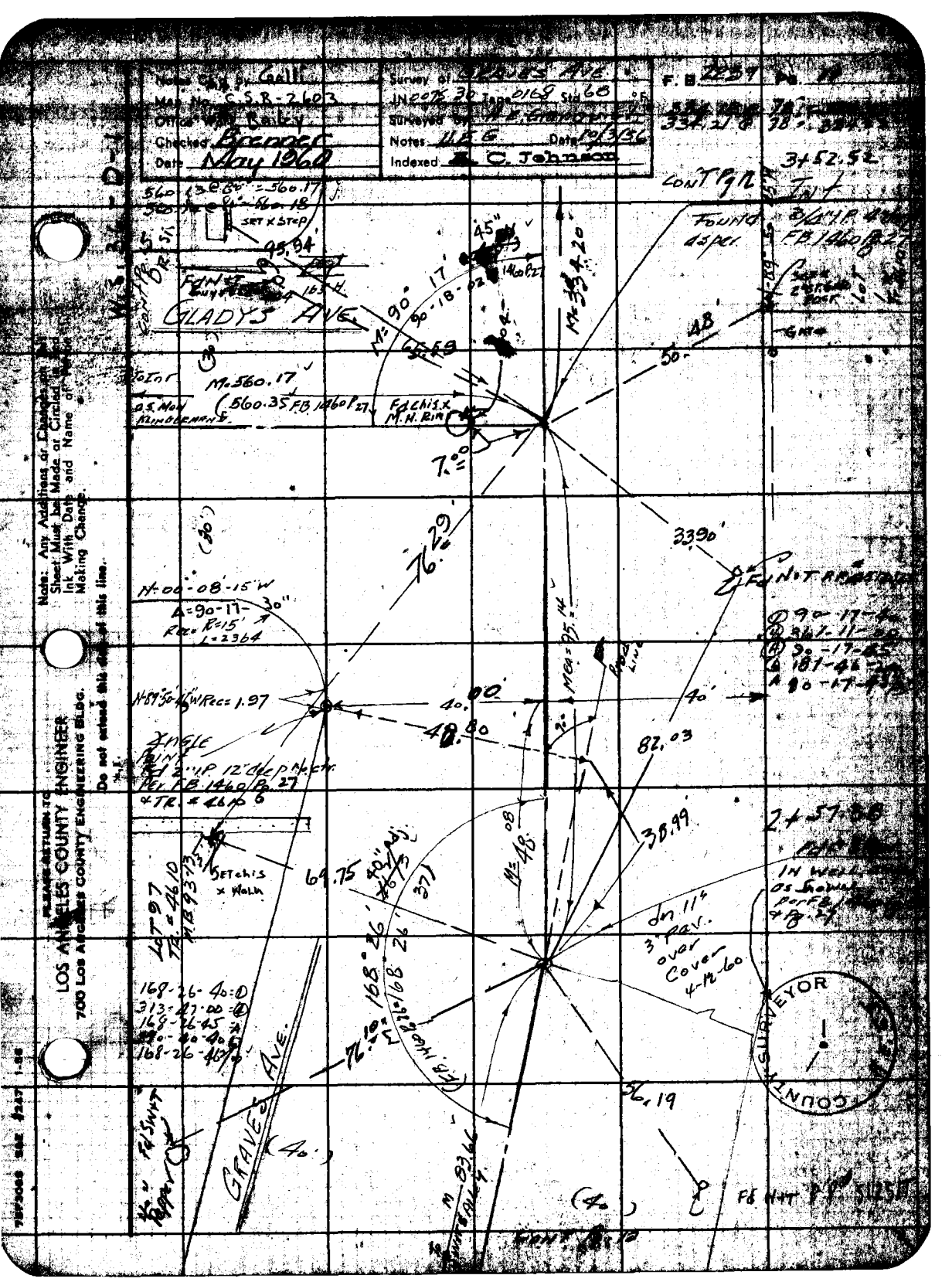
Notes Chk. by Galli
Map No. S.S.R-2603
Office Work Bailey
Checked Brenner
Date May 1960
Survey of GRAVES AVE.
JN 0075.30 Tape 0168 Std 68 °F
Surveyed by
Notes U.E.G. Date 10/3/56
Indexed C. Johnson
F.B. 2257
GLADYS AVE.
GRAVES AVE.
SET X STEP
M=560.17
(560.35 FB 1460 P.27)
Fd chis x M.H. Rim
N-00-08-15 W
Δ=90-17-30"
Rec= R=15'
L=2364
N-89-50-46 W Rec= 1.97
ANGLE POINT
Fd 2" IP 12" deep No. ctr.
Per FB 1460 P.27
& TR. # 4610
Set chis x Walk
LOT 97
TR. # 4610
M.B. 93-13
168-26-40
313-47-00
168-26-45
168-26-46
Found 4 sper.
3+52.52
Cont Pg 12
Fd Not Approved
90-17-40
361-11-00
90-17-45
181-46-
90-17-45
2+57.88
IN WELL
as shown
Per FB
& Pg. 27
dn 11" 3" Pav. over Cover 4-12-60
SURVEYOR
COUNTY
Fd Hit P.P. 5125 FT
Cont Pg 12
Note: Any Additions or Changes on Sheet Must be Made or Circled in Red Ink With Date and Name of Person Making Change.
Do not extend this date of this line.
PLEASE RETURN TO
LOS ANGELES COUNTY ENGINEER
700 Los Angeles County Engineering Bldg.
75F3068 S&E 1247 1-56

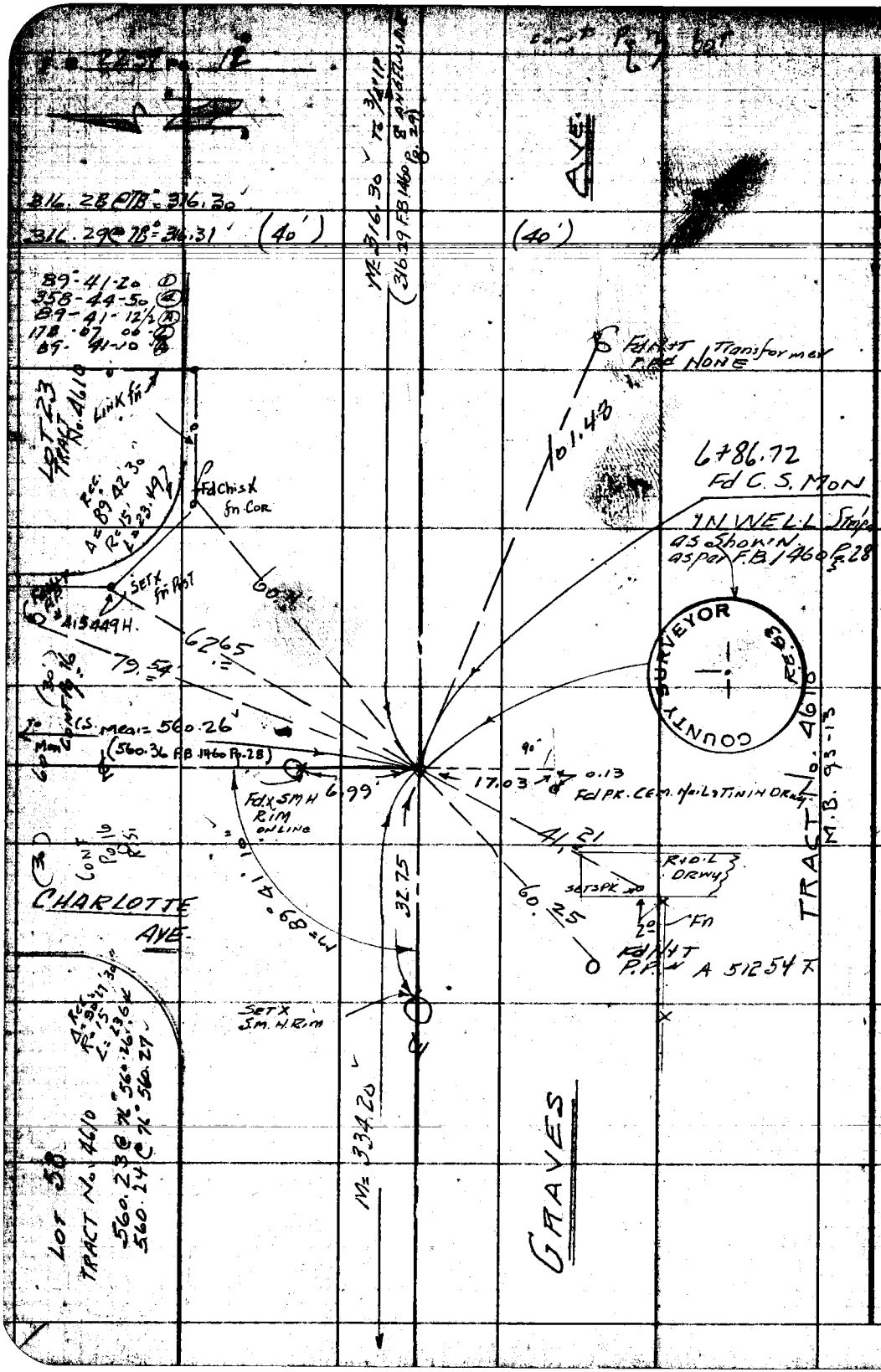

PLEASE RETURN TO
LOS ANGELES COUNTY ENGINEER
700 LOS ANGELES COUNTY ENGINEERING BLDG.

Do not extend this side of this line.

Note: Any Additions or Changes on This Sheet Must be Made or Circled in Red Ink With Date and Name of Person Making Change.

Notes Ck'd by Galli	Survey of Graves Ave
Map No. C.S.B-2663	JN 0075.30 Tape 016B Std. 68 °F
Office Work Bailey	Surveyed by H.E. Grabowski
Checked Brenner	Notes H.E.G. Date 10/19/56
Date May 1960	Indexed C. Johnson

F.B. 2239 Pg. 13

294.05 @ 74° = 294.06
294.02 @ 74° = 294.03

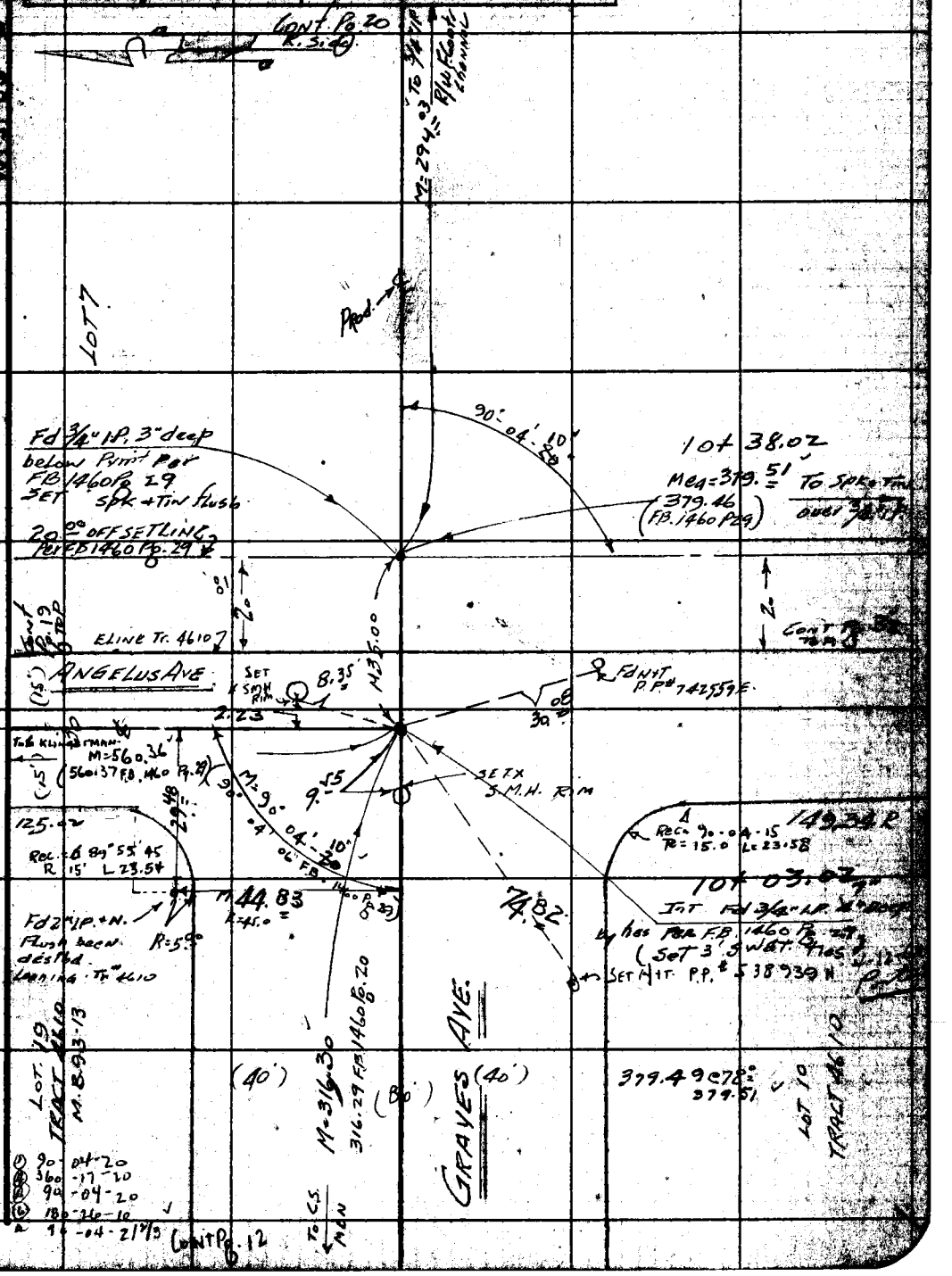

Note: Any Additions or Changes on this Sheet Must be Made or Circled in Red Ink With Date and Name of Person Making Change.

Do not extend this side of this line.

PLEASE RETURN TO
LOS ANGELES COUNTY ENGINEER
700 LOS ANGELES COUNTY ENGINEERING BLDG.

76F3088 S&E #247 1-56

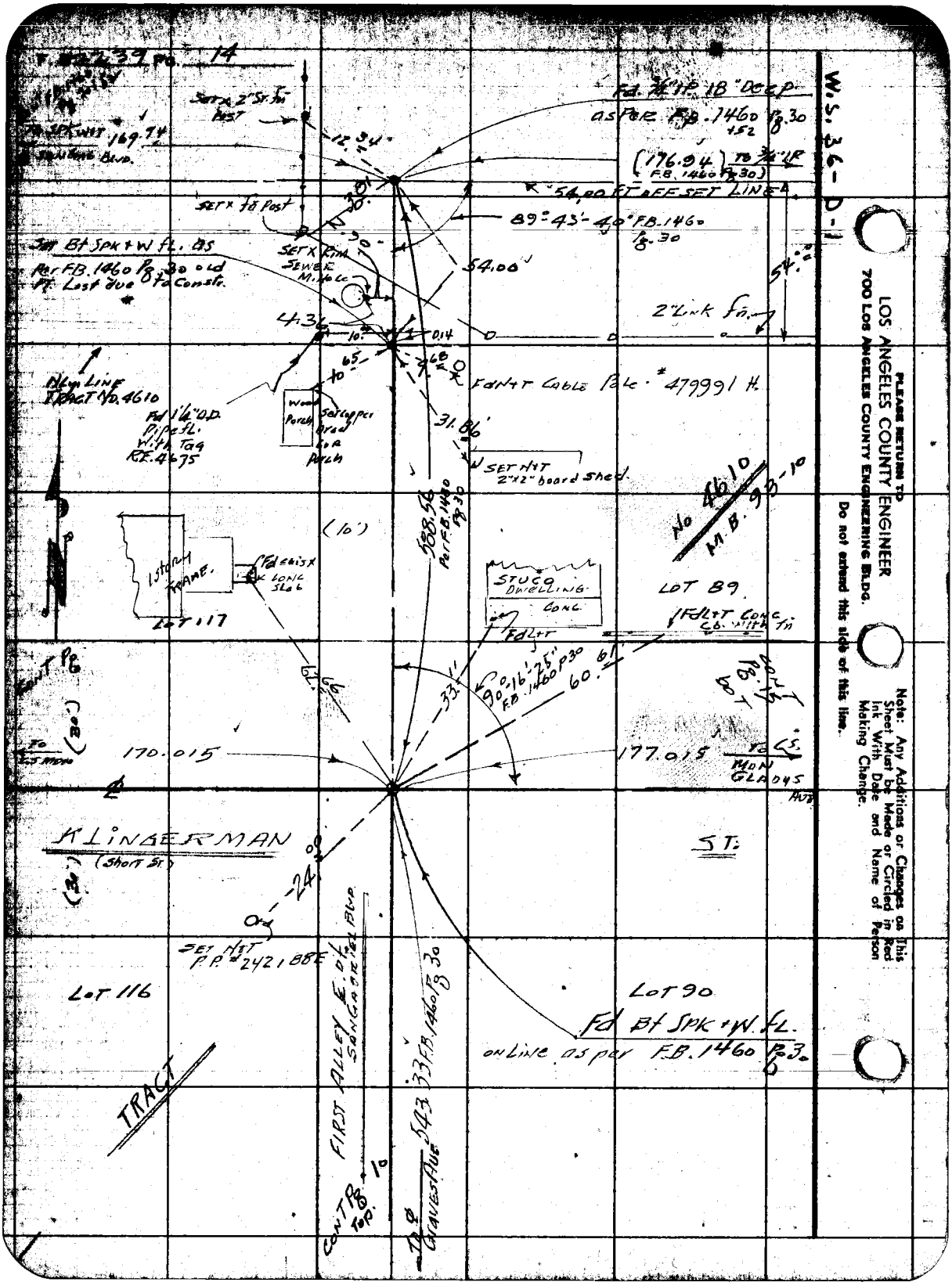

W.S. 36-D-1
PLEASE RETURN TO
LOS ANGELES COUNTY ENGINEER
700 LOS ANGELES COUNTY ENGINEERING BLDG.
Do not extend this side of this line.
Note: Any Additions or Changes on This Sheet Must be Made or Circled in Red Ink With Date and Name of Person Making Change.
Fd. 3/4" I.P. 18" Deep
as per F.B. 1460 Pg. 30
(176.94) to 3/4" I.P.
F.B. 1460 Pg. 30)
54.00 FT OFF SET LINE
89°-43'-40" F.B. 1460 Pg. 30
54.00
2" Link Fn.
Set x 2" St. Fn. Post
Set x Fn Post
Set Bt Spk + W Fl. as per F.B. 1460 Pg. 30 old Pt. Lost due to Constr.
Set x Rim Sewer Mi. Hole
Fd N+T Cable Pole # 479991 H.
Nly Line Tract No. 4610
Fd 1 1/4" O.D. Pipe Fl. With Tag R.E. 4675
Wood Porch
Set Copper Brad for Porch
31.86
Set N+T 2"x2" board Shed
No 4610
M.B. 93-10
(10')
1 Story Frame
Fd Chis x
Long Slab
Lot 117
588.56 per F.B. 1460 Pg. 30
Stuco Dwelling Conc.
Fd L+T
Lot 89
Fd L+T Conc. Cb. with Fn
90°-16'-25" F.B. 1460 P30
60.61
170.015
177.015
To C.S. Mon Gladys Ave
Klingerman
(Short St.)
St.
Set N+T P.P. # 242188E
Lot 116
Lot 90
Fd Bt Spk + W. Fl.
on Line as per F.B. 1460 Pg. 30
First Alley E. of Sangabriel Blvd.
543.33 F.B. 1460 Pg. 30
Cont Pg. 10 Top
To Graves Ave
Tract

Notes Ck'd by Galli	Survey of GRAVES AVE.	F. B. 2239 Pg. [illegible]
Map No. C.S.B.-2603	JN 0075.30 Tape 016B Std 6.8 °F	333.93 @ 60° = 333.91
Office Work Bailey	Surveyed by H.E. [illegible]	333.93 @ 60° = 333.91
Checked Brenner	Notes H.E.G. Date 10/16/56	
Date May 1960	Indexed C. Johnson	

W.S. 36-D-1

Note: Any Additions or Changes on This Sheet Must be Made or Circled in Red Ink With Date and Name of Person Making Change.

PLEASE RETURN TO
LOS ANGELES COUNTY ENGINEER
700 LOS ANGELES COUNTY ENGINEERING BLDG.

Do not extend this side of this line.

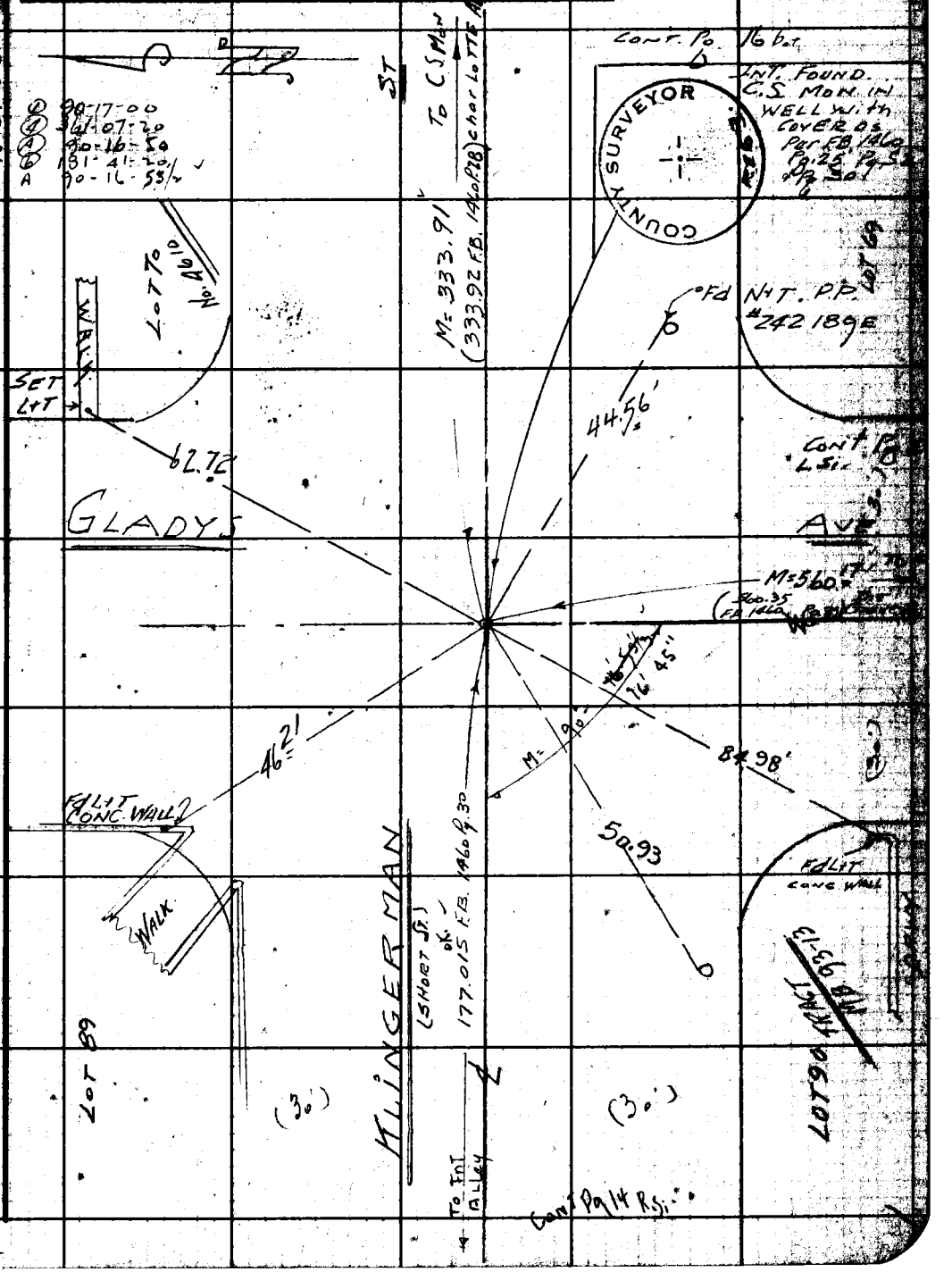

78F3098 S&E #247 1-56

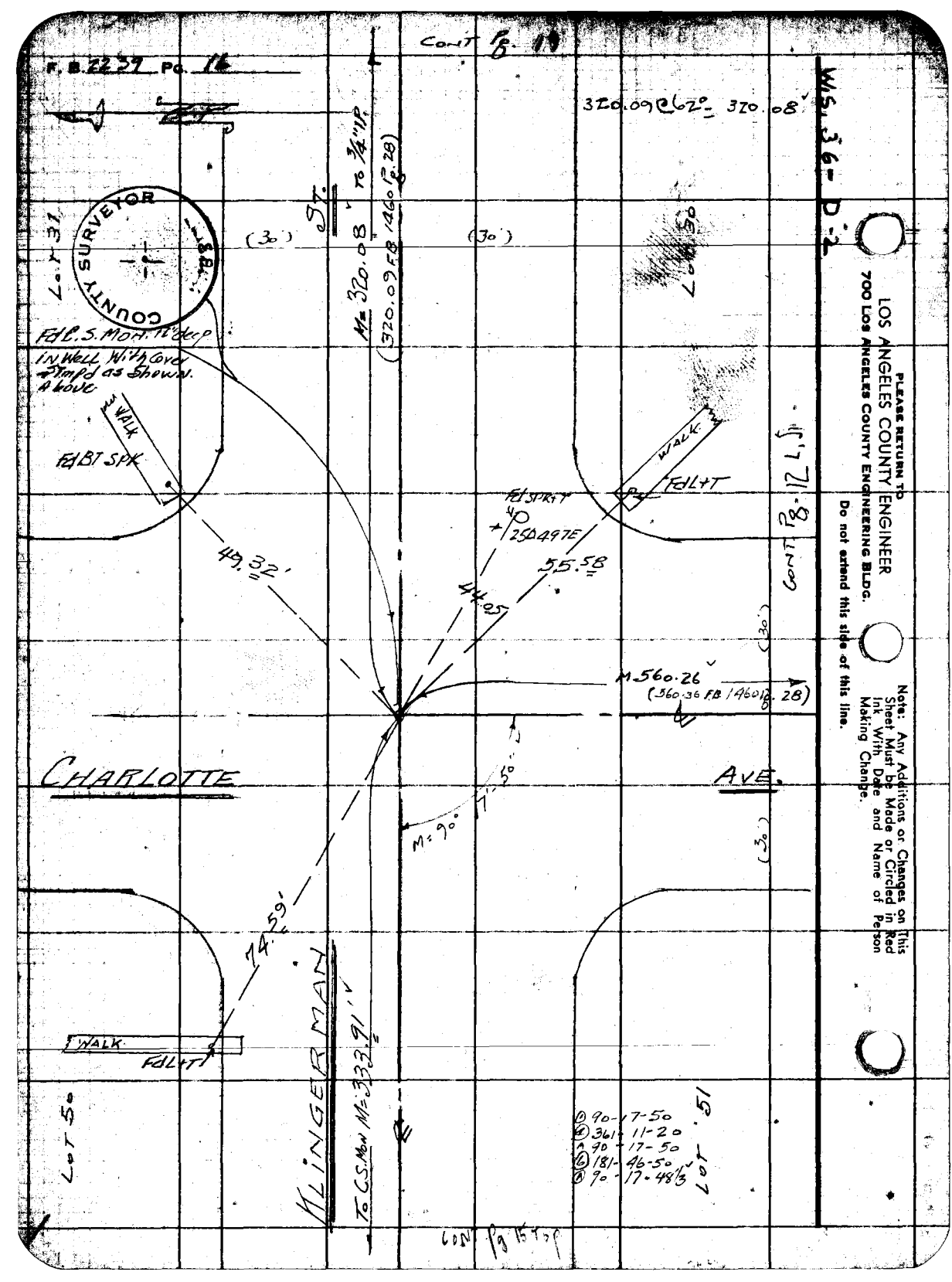

F.B. 2239 Pg. 16
CONT Pg. 19
320.09 @ 62° = 320.08
W.S. 36-D-2
COUNTY SURVEYOR
LOT 31
(30')
(30')
M = 320.08 TO 3/4" I.P.
(320.09 F.B. 1460 Pg. 28)
Fd L.S. Mon. 11" deep
In Well With Cover Stmpd as Shown Above
WALK
Fd BT SPK
WALK
Fd L+T
Fd SPK+T
25Δ497E
49.32'
55.58
44.05
CONT Pg. 12 L.S.
(30')
M 560.26
(560.36 F.B. 1460 Pg. 28)
CHARLOTTE
AVE.
M = 90° 17'-50"
(30')
74.59'
WALK
Fd L+T
KLINGERMAN
To C.S. Mon M = 333.91'
LOT 50
LOT 51
① 90-17-50
④ 361-11-20
A 90-17-50
⑥ 181-46-50
Ⓐ 90-17-48 1/3
CONT Pg 15 Top
PLEASE RETURN TO
LOS ANGELES COUNTY ENGINEER
700 LOS ANGELES COUNTY ENGINEERING BLDG.
Do not extend this side of this line.
Note: Any Additions or Changes on This Sheet Must be Made or Circled in Red Ink With Date and Name of Person Making Change.

Notes Ck'd by Galli	Survey of GRAVES AVE	F. B. 2239 PG. 17
Map No. C.S.B-2603	JN 0075.30 Tape 0168 Std 68 °F	
Office Work Bailey	Surveyed by H.E. GRANQUIST	
Checked Brenner	Notes H.E.G Date 10/23/56	
Date May 1960	Indexed C. Johnson	

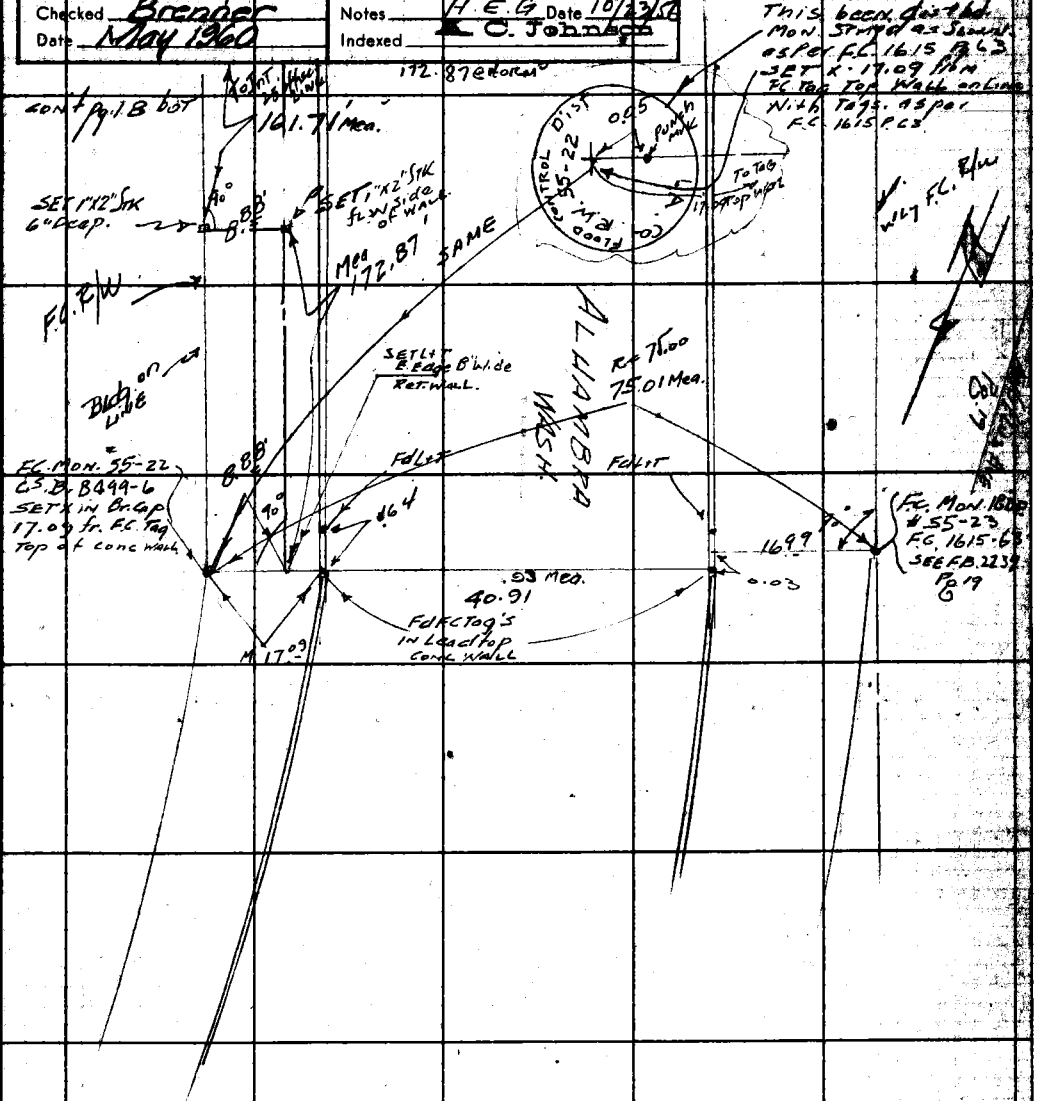

WIS. 36-D-1

Note: Any Additions or Changes on This Sheet Must be Made or Circled in Red Ink With Date and Name of Person Making Change.

Do not extend this side of this line.

PLEASE RETURN TO
LOS ANGELES COUNTY ENGINEER
700 LOS ANGELES COUNTY ENGINEERING BLDG.

76F3098 S&E #247 1-56

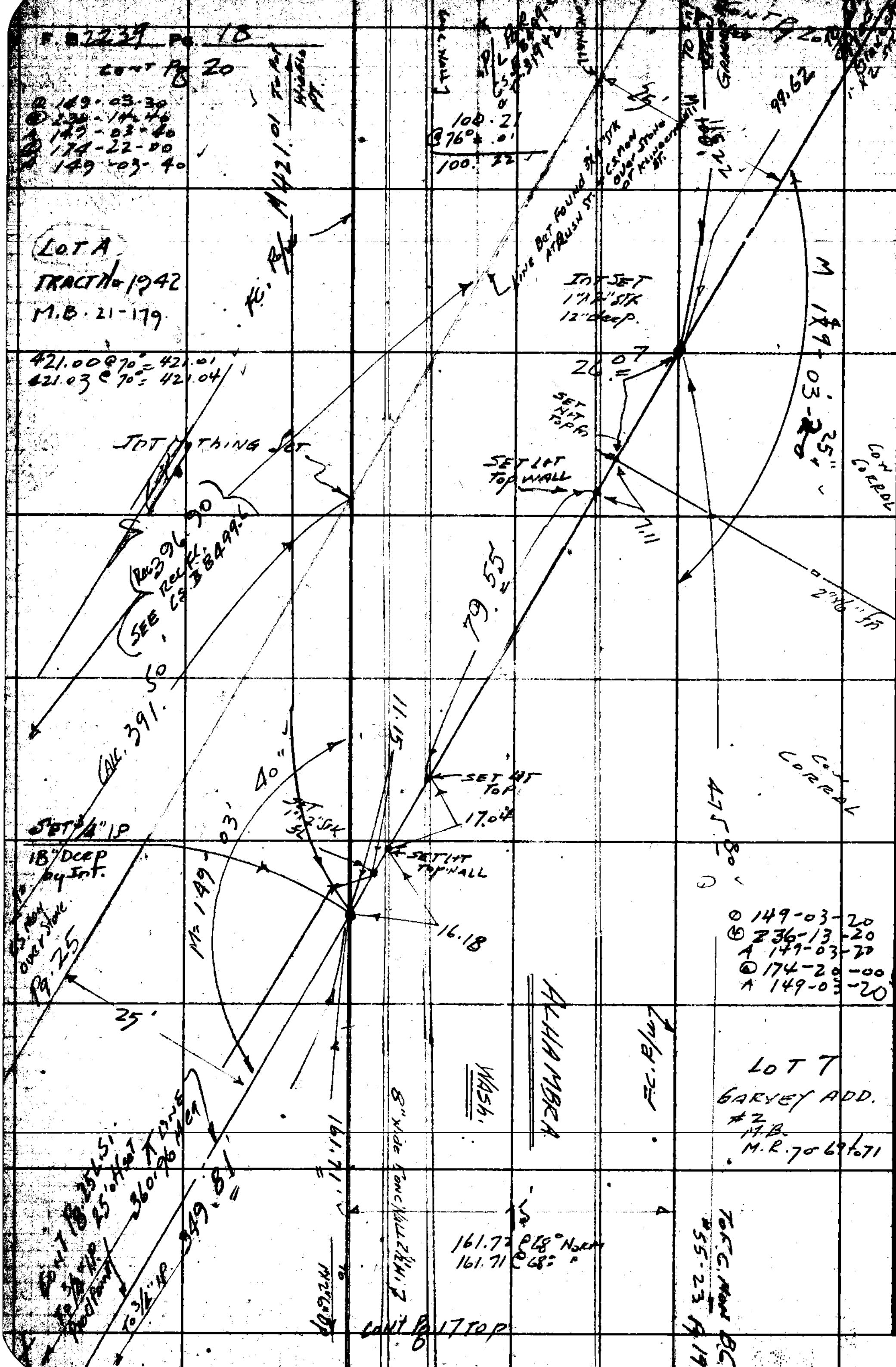

PLEASE RETURN TO
LOS ANGELES COUNTY ENGINEER
700 LOS ANGELES COUNTY ENGINEERING BLDG.

Do not extend this side of this line.

Note: Any Additions or Changes on This Sheet Must be Made or Circled in Red Ink With Date and Name of Person Making Change.

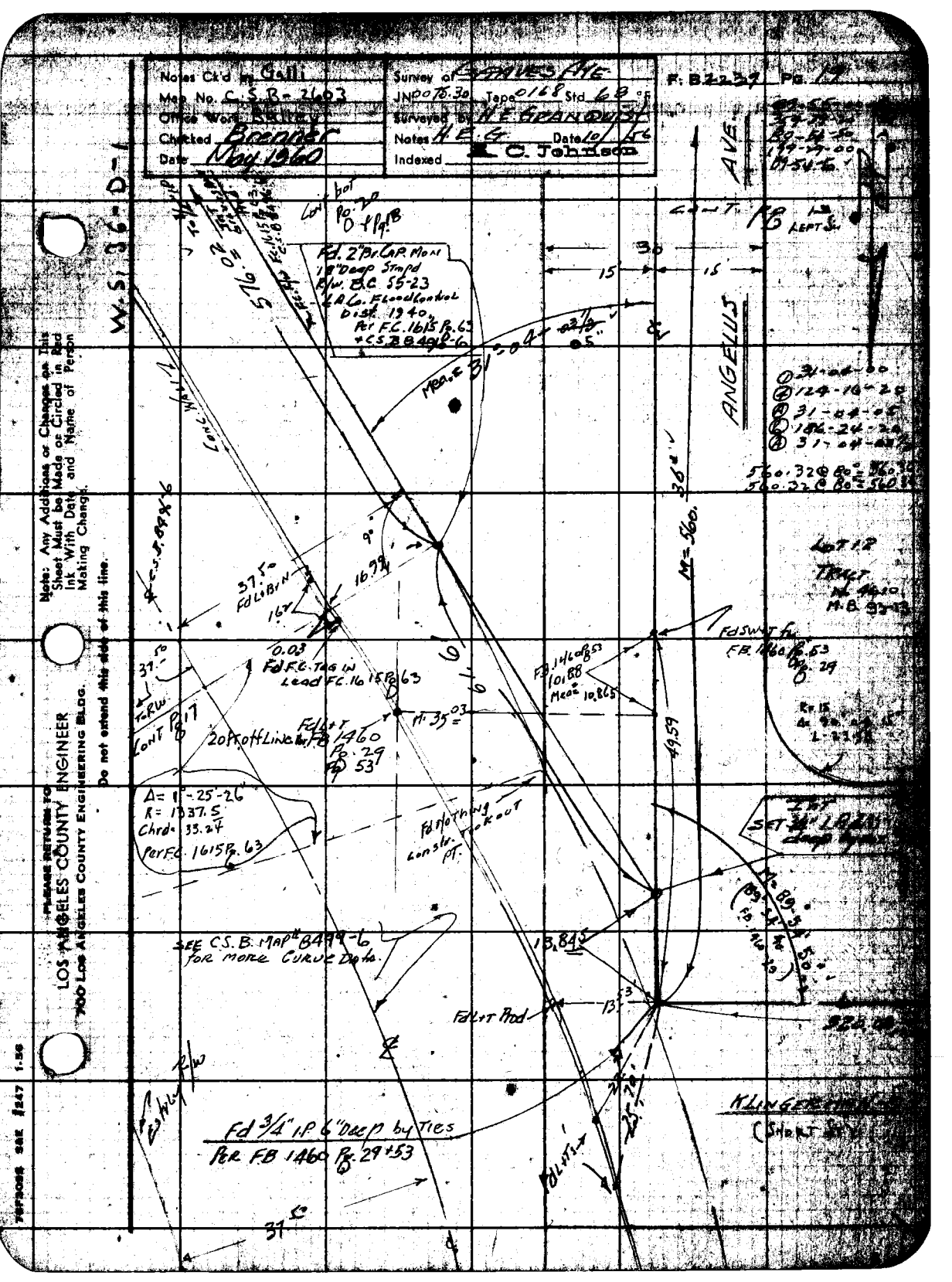

Notes Ck'd by Galli
Map No. C.S.B-2603
Office Work Bailey
Checked Brenner
Date May 1960
Survey of Graves Pike
JN 0075.30 Tape 0168 Std 68 °F
Surveyed by H.E. Granquist
Notes H.E.G. Date 10/56
Indexed C. Johnson
F: B2239 Pg. 19
W.S. 36-D-1
Fd. 2" Br. Cap. Mon 18" Deep Stmpd R/W. B.C. 55-23 L.A.C. Flood Control Dist. 1940, Per F.C. 1615 Pg. 63 + C.S.B. 8498-6
Meas. 31-04-03
ANGELUS AVE.
Lot 12 Tract No. 4610 M.B. 93-13
Fd. Swt. Fn. F.B. 1460 Pg. 53 Pg. 29
Fd. F.C. Tag in Lead F.C. 1615 Pg. 63
Fd. L+T F.B. 1460 Pg. 29 Pg. 53
20 Ft. off Line for F.B. 1460 Pg. 29 Pg. 53
Δ = 1°-25'-26"
R = 1337.5
Chrd = 33.24
Per F.C. 1615 Pg. 63
Fd. Nothing Constr. Took out Pt.
SEE C.S.B. MAP # 8499-6 for more Curve Data.
Fd. L+T Prod
Fd 3/4" I.P. 6" Deep by Ties Per F.B. 1460 Pg. 29 + 53
Klingerman (Short St.)
Note: Any Additions or Changes on This Sheet Must be Made or Circled in Red Ink With Date and Name of Person Making Change.
Do not extend this side of this line.
PLEASE RETURN TO LOS ANGELES COUNTY ENGINEER 700 LOS ANGELES COUNTY ENGINEERING BLDG.

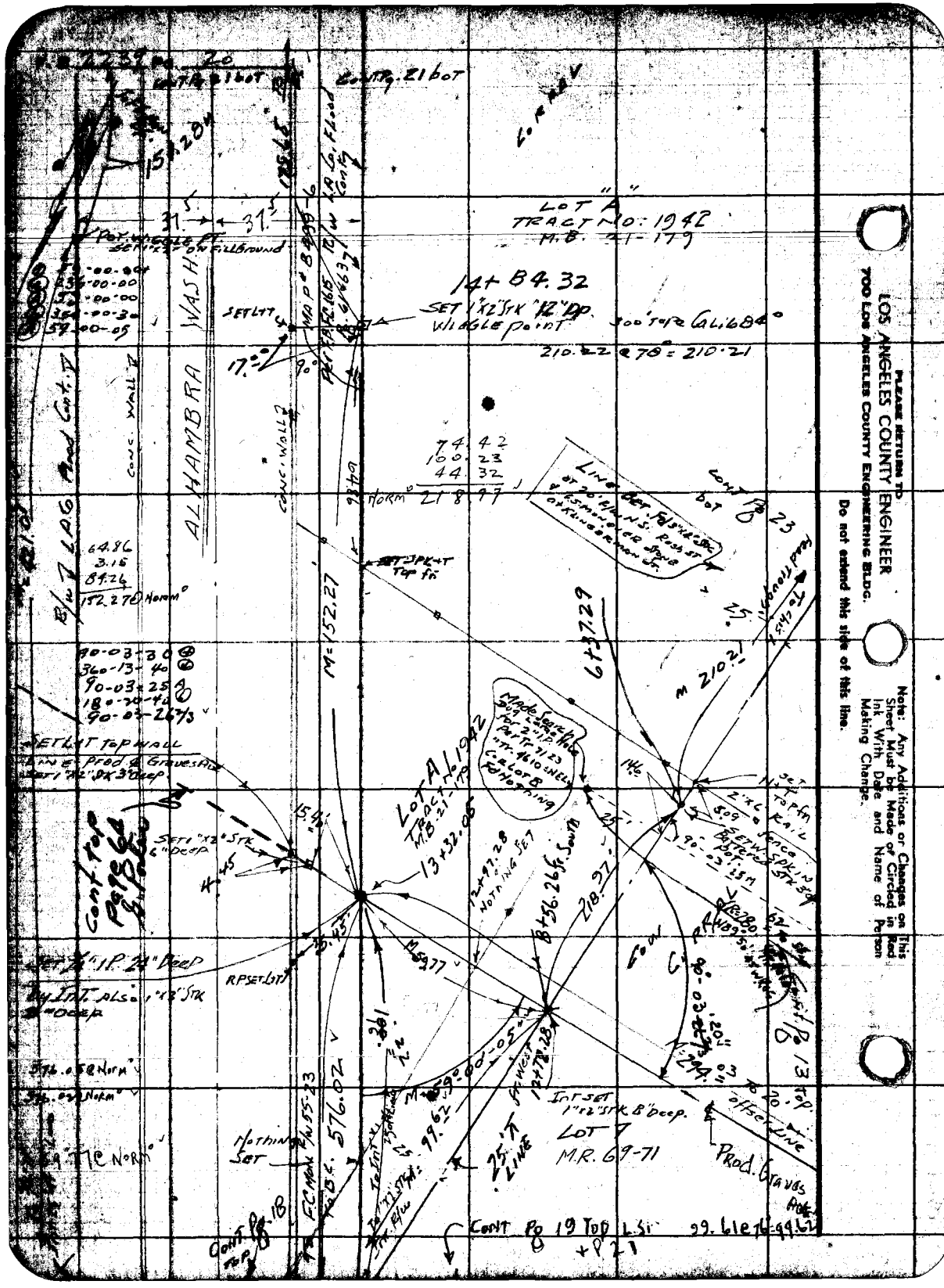

PLEASE RETURN TO
LOS ANGELES COUNTY ENGINEER
700 LOS ANGELES COUNTY ENGINEERING BLDG.

Do not extend this side of this line.

Note: Any Additions or Changes on This Sheet Must be Made of Circled in Red Ink With Date and Name of Person Making Change.

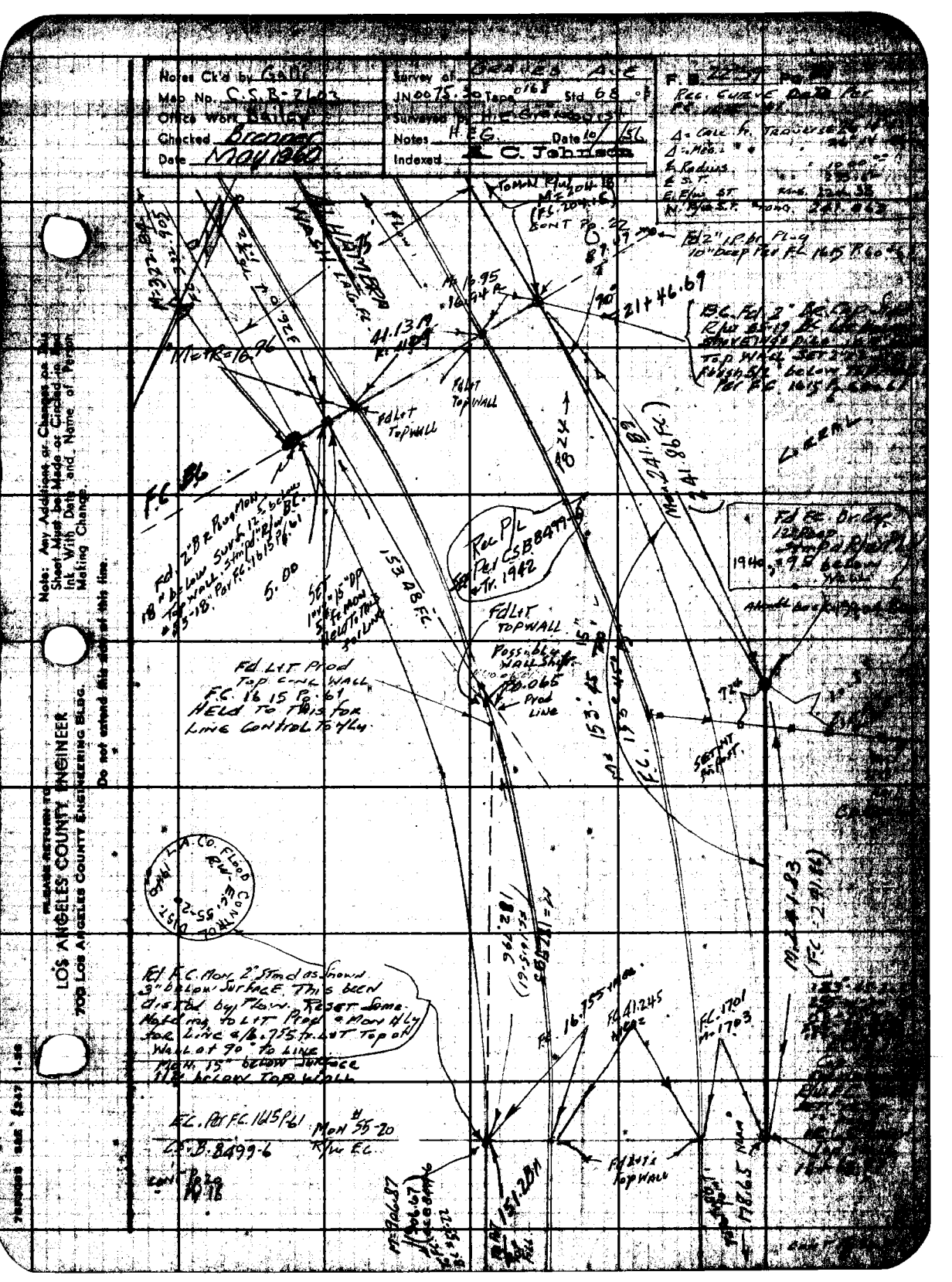
Notes Ck'd by Galli
Map No. C.S.B-2603
Office Work Bailey
Checked Brenner
Date May 1960
Survey of GRAVES AVE
JN 0075.30 Tape 0168 Std 68
Surveyed by H.E. Greenquist
Notes H.E.G. Date 10/1/56
Indexed R. C. Johnson
F.B. 2257
Rec. Curve Data Per
Δ = Calc. Fr. Traverse
Δ = Meas.
℄ Radius
℄ S.T.
E. F/W ST.
W. F/W S.T.
Fd 2" I.P. br. Plug 10" deep Per F.C. 1615 P.60
Fd 2" B.C. Plug Mon 18" below Surf. 12" below Top Wall. Stmpd "R/W B.C. #55-18" Per F.C. 1615 P.61
Fd L+T Top Wall
Fd L+T Prod Top Conc Wall F.C. 1615 P.61 Held to this for Line Control to W/Ly
Rec P/L Per CSB 8499-6 Tr. 1942
Possibly Wall Shift
Prod Line
Fd F.C. Mon 2" Stmd as Shown 3" below Surface. This been distbd by Flow. Reset Same Holding to L+T Prod & Mon H/Ly for Line & 16.755 Fr. L+T Top of Wall at 90° to Line
Mon. 15" below Surface 11" below Top Wall
E.C. Per F.C. 1615 P.61
Mon #55-20 R/W E.C.
C.S.B. 8499-6
Fd L+T's Top Wall
Fd F.C. Br. Cap 12" Deep Stmpd R/W B.C. 1940 #95 below Wall
Note: Any Additions or Changes on this Sheet Must be Made or Circled in Red Ink With Date and Name of Person Making Change.
Do not extend this side of this line.
PLEASE RETURN TO
LOS ANGELES COUNTY ENGINEER
700 Los Angeles County Engineering Bldg.
L.A. Co. Flood Control Dist. R/W E.C. 55-20 1960

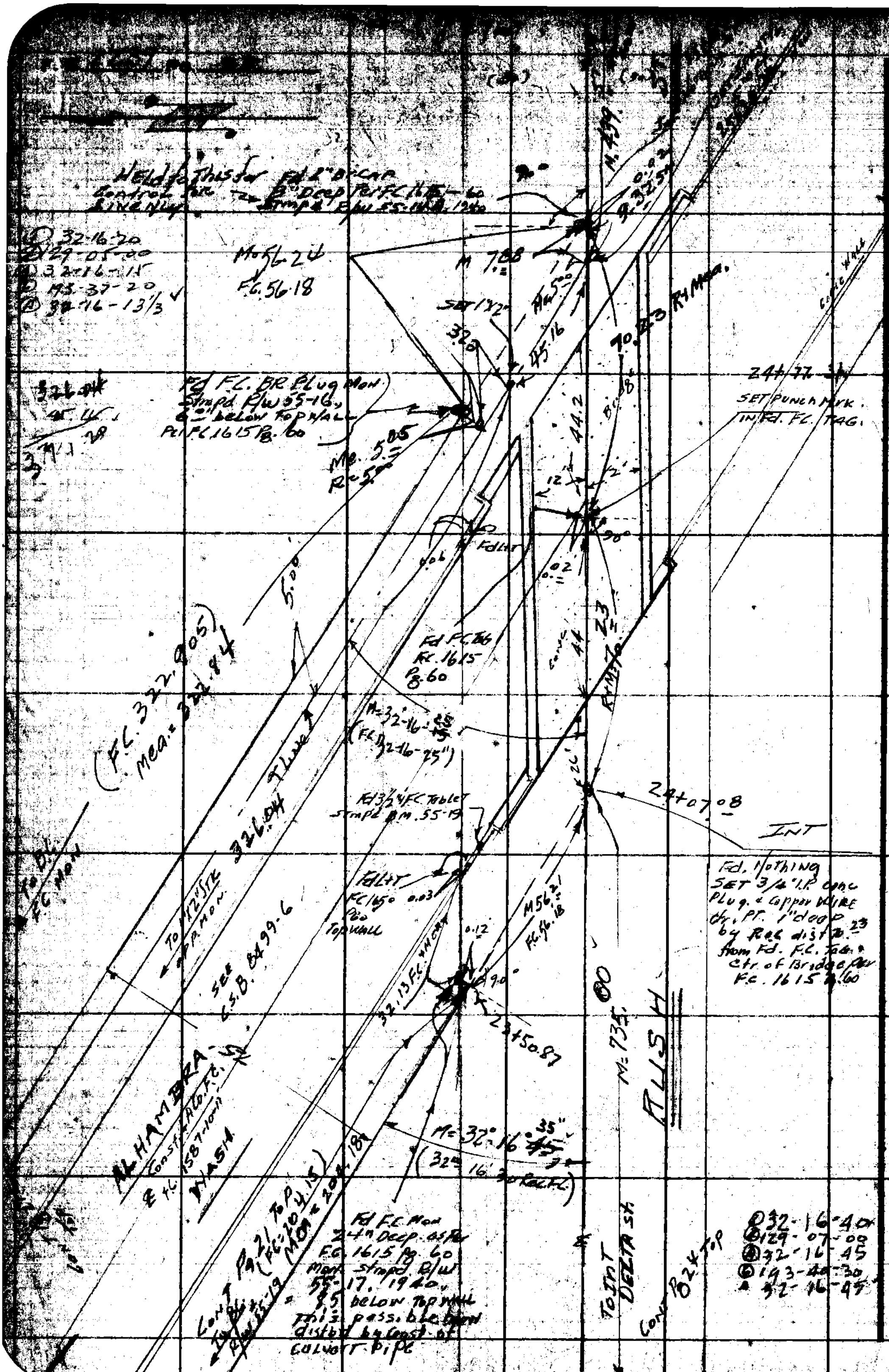

PLEASE RETURN TO
LOS ANGELES COUNTY ENGINEER
700 Los Angeles County Engineering Bldg.
Do not extend this side of this line.
Note: Any Additions or Changes on This Sheet Must be Made or Circled in Red Ink With Date and Name of Person Making Change.

Notes Ck'd by Galli	Survey of [illegible]
Map No. C.S.B-2603	JN 007530 Tape 0168 Std 68 °F
Office Work Barley	Surveyed by [illegible]
Checked Brenner	Notes H.E.G. Date 10/25/56
Date May 1960	Indexed A. C. Johnson

F. B. 2239 Pg. 23

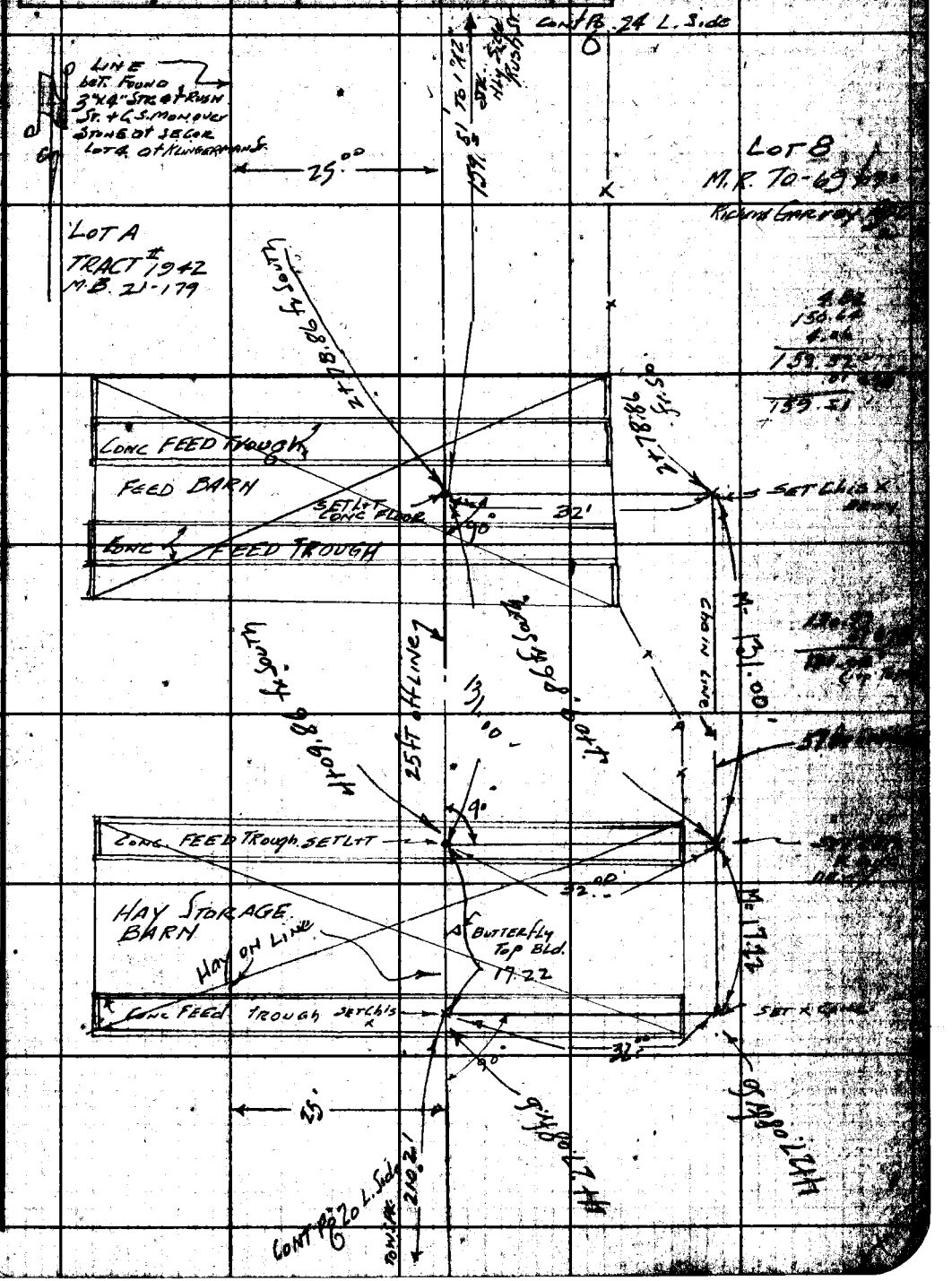

Note: Any Additions or Changes on This Sheet Must be Made or Circled in Red Ink With Date and Name of Person Making Change.

Do not extend this side of this line.

PLEASE RETURN TO
LOS ANGELES COUNTY ENGINEER
700 Los Angeles County Engineering Bldg.

LOS ANGELES COUNTY ENGINEER
700 LOS ANGELES COUNTY ENGINEERING BLDG.
PLEASE RETURN TO
Do not extend this side of this line.
Note: Any Additions or Changes on This Sheet Must be Made or Circled in Red Ink With Date and Name of Person Making Change.
DELTA ST.
FLUSH
(30') ST.
Fd NOTHING
Fd 3/4" STK. 16" DEEP. (MITTEN)
Held to this for line control. MAP
Tract No. 19422 MB 21-179
CALLS FOR 4" x 4" STK.
AT SE. COR. OF LOT 8
RICHARD GORLEY
ADD. # 2 MR. 70-69
SET 1"x2" STK FLUSH.
This don't check
the distance from
East P/L of Tract
No. 7013 MB 16-110
as per Tr. Map 1942
25' OFFSET LINE
159.61
SET BT SPK+
Washer for 25 ft by Int.
of Offset Line
1100.006 ing ONLY
LOT 8
RICHARD GORLEY
ADDITION
M.R. 70-69-71
Fd BT SPK+ IN CONC
MON 12" Deep
Per Rd Dept
FT 36
PB 51/8
FB 1460
Pg. 55
Fd 3/4" Pi.
Pin in Conc. 13"
Deep Stmpd. L.A.
C.E. as per
F.B. 1460 Pg. 55
Fd BT SPK+ IN CONC
Held to this for line
control. MAP
Tract No. 19422 MB 21-179
CALLS FOR 4" x 4" STK.
AT SE. COR. OF LOT 8
RICHARD GORLEY
ADD. # 2 MR. 70-69
SET 1"x2" STK FLUSH.
This don't check
the distance from
East P/L of Tract
No. 7013 MB 16-110
as per Tr. Map 1942
SET BT SPK+
& N.F.
by Int.
Fd Nothing
C.S. Mon. as per F.B. 1521
Pg. 14 Gone due to
Sewer const. F.B. 853 Pg
SET 3/4" IP 2" deep
by Int.
Fd BT SPK+ IN CONC
MON 12" Deep
Per Rd Dept
FT 36
PB 51/8
FB 1460
Pg. 55
Cont Pg 23 Top
Cont Pg 31 Bot
To Pt.
To CS Mon
To Int.
M 73500
M 552.78
M 1101.91
(1101.86 FB 1460 Pg 55)
(1283.47 FB 1521 Pg. 14)
To CS Pt
Mea. 83.71
(83.73 FB 1460 Pg. 55)
38.47
38.62
29.90
41.34
19.35
11.10
0.15'
89-27-40
357-50-50
89-27-42 1/2
176-46-40
89-27-46 1/3

Notes Ck'd by Galli	Survey of GRAVES AVE.	F.B. 2239 Pg. 25
Map No. C.S.B-2603	JN 0075.30 Tape 0168 Std 68 °F	(1) 89-57-30
Office Work Bailey	Surveyed by H.E. GRANQUIST	(2) 359-49-30
Checked Brenner	Notes H.E.G. Date 10/22/56	(3) 89-57-22½
Date May 1960	Indexed C. Johnson	(4) 179-44-00
		(5) 89-57-20 ✓

W.S. 36-D-1

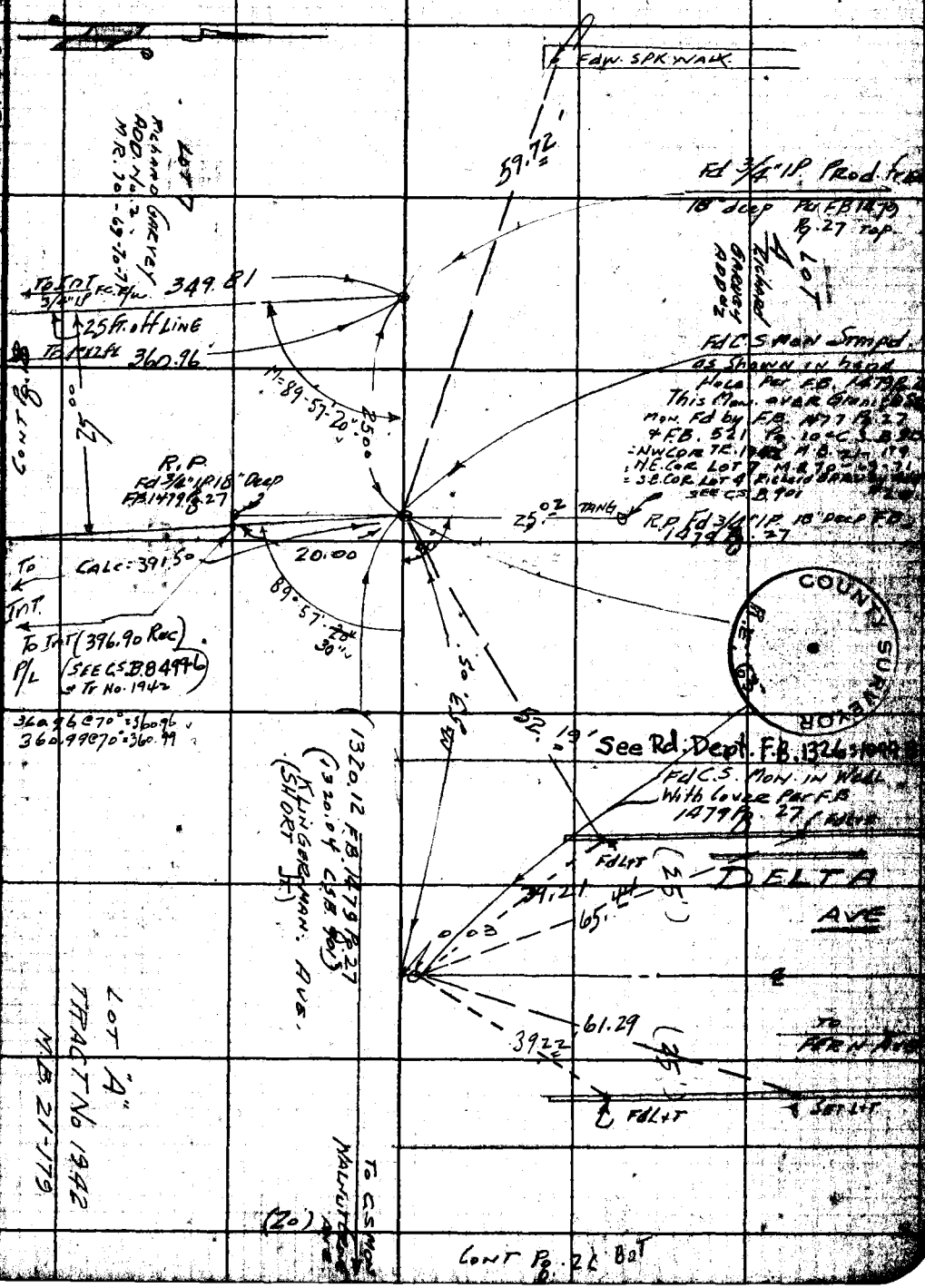

Note: Any Additions or Changes on This Sheet Must be Made or Circled in Red Ink With Date and Name of Person Making Change.

Do not extend this side of this line.

PLEASE RETURN TO
LOS ANGELES COUNTY ENGINEER
700 Los Angeles County Engineering Bldg.

78F3085 S&E 1247 1-58

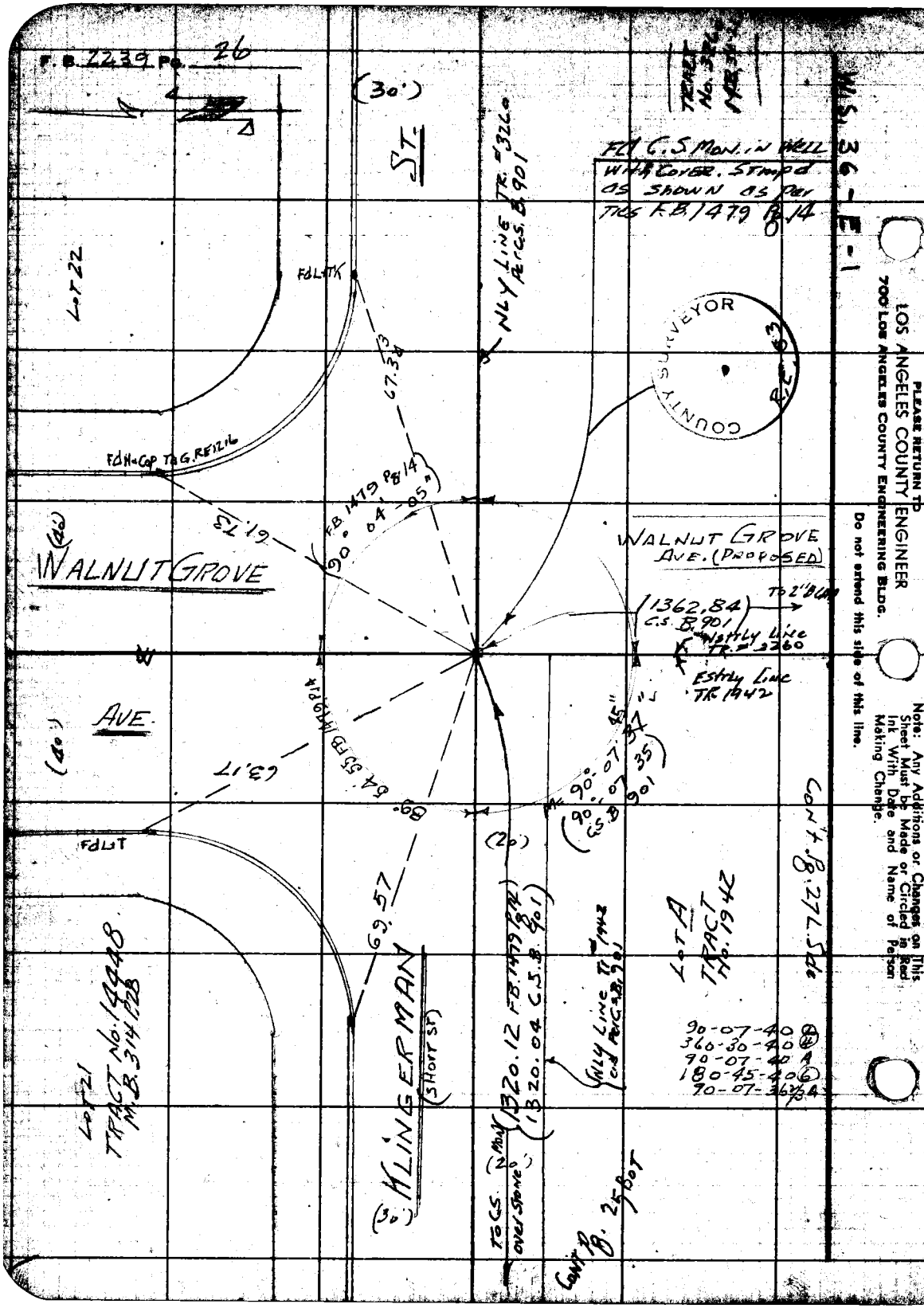
F.B. 2239 Pg. 26
(30')
ST.
FD C.S. MON. IN WELL WITH COVER. STMPD AS SHOWN AS PER TIES F.B. 1479 Pg. 14
NLY LINE TR. #3260 PER C.S. B. 901
LOT 22
FD L-TK
67.38
FD H-COP TO G. RE 1216
F.B. 1479 Pg. 14
90° 04' 05"
61.73
(40')
WALNUT GROVE
WALNUT GROVE AVE. (PROPOSED)
(1362.84) C.S. B. 901
TO 2" BLDG
Westly Line TR. #3260
Estrly Line TR. 1942
AVE.
(40')
63.17
89° 54' 55" FB 1479 Pg. 14
90° 07' 45"
(90° 07' 35" C.S. B. 901)
FD L-T
(20')
69.57
KLINGERMAN (SHORT ST)
(30')
LOT 21 TRACT No. 14448 M.B. 314 P.28
1320.12 F.B. 1479 Pg. 14
(1320.04 C.S. B. 901)
NLY LINE TR. #1942 PER C.S. B. 901
TO C.S. MON. OVER STONE
(20')
LOT A TRACT No. 1942
Cont'd Pg. 27 L. Side
90-07-40 (A)
360-30-40 (A)
90-07-40 A
180-45-40 (A)
90-07-36 2/3 A
Cont'd Pg. 25 Bot
COUNTY SURVEYOR
R.E. 63
PLEASE RETURN TO
LOS ANGELES COUNTY ENGINEER
700 Los Angeles County Engineering Bldg.
Do not extend this side of this line.
Note: Any Additions or Changes on This Sheet Must be Made or Circled in Red Ink With Date and Name of Person Making Change.
W.S. 36-E-1

Notes Ck'd by Galli
Map No. C.S.B. 2603
Office Work Bailey
Checked Brenner
Date May 1960

Survey of GRAVES AVE
JN 0076-20 Top 916.8 Std. 68 °F
Surveyed by [illegible]
Notes [illegible] Date 4/2/56
Indexed L. C. Johnson

F. B. 2239 Pg. 27

W.S. 36-E-1

Note: Any Additions or Changes on This Sheet Must be Made or Circled and Ink With Date and Name of Person Making Change.

Do not extend this line of this line.

PLEASE RETURN TO
LOS ANGELES COUNTY ENGINEER
700 Los Angeles County Engineering Bldg.

CONT Pg. 28 BOT.

656.92 NORTH

273.36 @ 74° 273.37

TRACT No. 8716 M.B. 112-111

(20') (30')

ST.

M: 658.92 TO ANGLE PT.
(656.92 CS.B.901) C.S.MON

LOT A
TRACT No. 3260
M.B. 34-21
TORR: L 34

SET NAIL
P.P. 2.10336 BSE7

3.07'

WALNUT GROVE AVE.
PROPOSED.

M: 89-37-20 CS.B 901

M: (89-37-27)

40.87'

SET X 3" STEEL
P.P. 2½" UP

SET NAIL
P.P. 3.33722

TO C.S. MON (136284 CS.B. 901
SHORT ST OR KUNGERMANN ST.
PROPOSED
SEE C.S.B 901

M: 273.37

C.S.B. 901
C.S.B. 384-1

N. WALNUT GROVE AVE

Pg 26 R.S.

CONT Pg. 26 R.S.

ANGLE POINT IN WALNUT GROVE AVE

Fd PUNCH MARK ONLY
IN 2" BR. CAP
No. Rec. N.W.
2-S.W.T. 3' Surf
Ties S.E. + S.W.

46.00'

SET CHISEL
2½" Sq. Post

SET CHIS. X
IN Fd. 2" BR. CAP
6" Post by JNT
Holding To & PT East
& PT West Face Rdg. Sr. Line
& P.C. MON + C.S. MON. To South
Rec'd: NORTH
SEE C.S.B. 901 & C.S.B. 384-1
A F.B. 858 Pg 71

M: 439.57

E. FLSH

TO SAINT SIGFRIDS LINE

LOT A
TRACT 1942
M.B. 21-179
TORR: 7035

439.56 @ 90° 439.57

CONT Pg. 22

7-57 FORM, SAE 1247 1-56

F.B. 2239 Pg. 28

W.S. 36-E-1

PLEASE RETURN TO
LOS ANGELES COUNTY ENGINEER
700 LOS ANGELES COUNTY ENGINEERING BLDG.

Do not extend this side of this line.

Note: Any Additions or Changes on This Sheet Must be Made or Circled in Red Ink With Date and Name of Person Making Change.

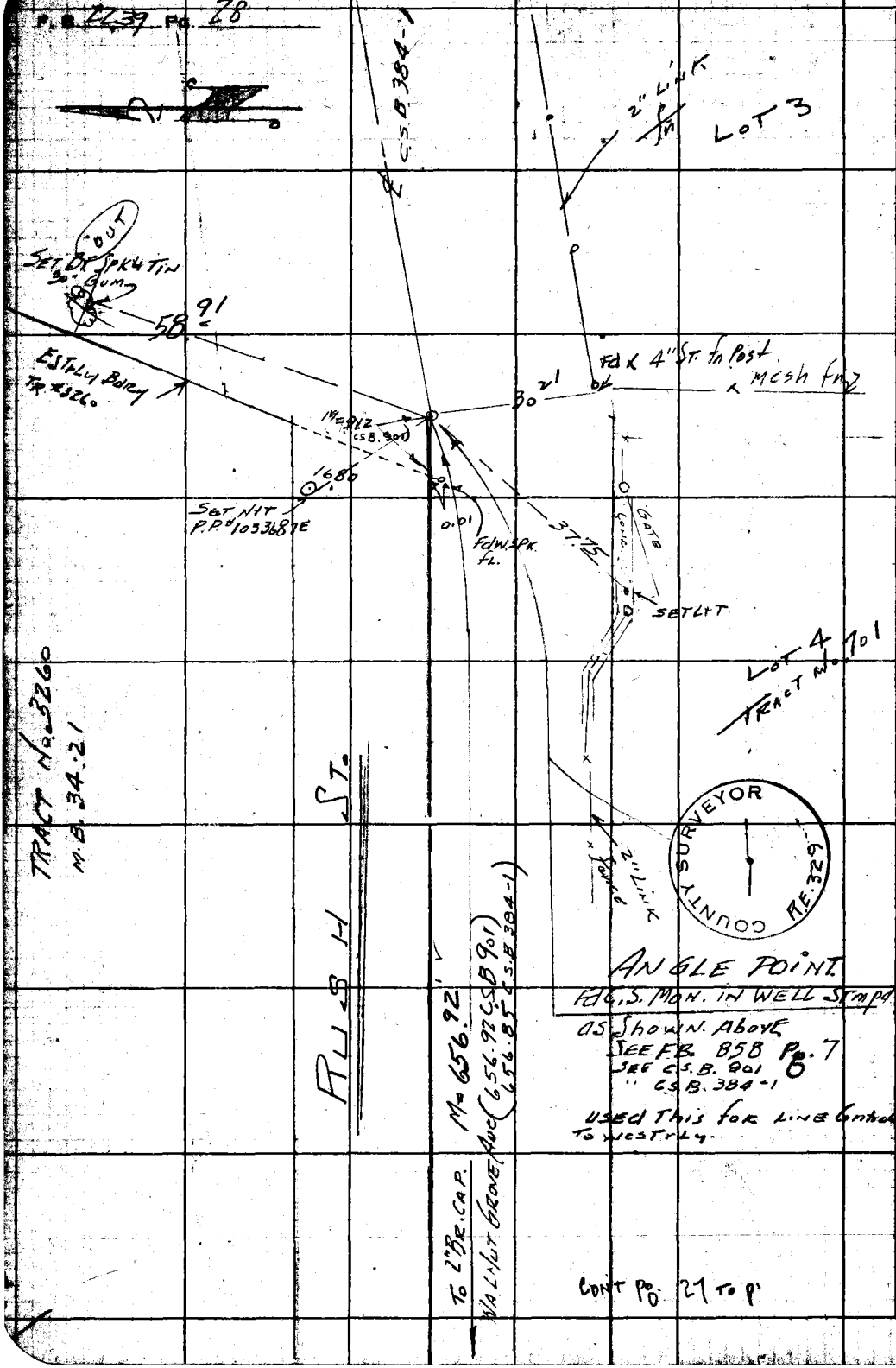

COUNTY SURVEYOR
R.E. 329

Notes Ck'd by Galli	Survey of GRAVES AVE
Map No. C.S.B-2603	JN 0075.30 Tape 0168 Std 68 °F
Office Work Bailey	Surveyed by H.E. GRANQUIST
Checked Brenner	Notes H.E.G. Date 10/26/56
Date May 1960	Indexed K. C. Johnson

F. B. 2237 PG. 29

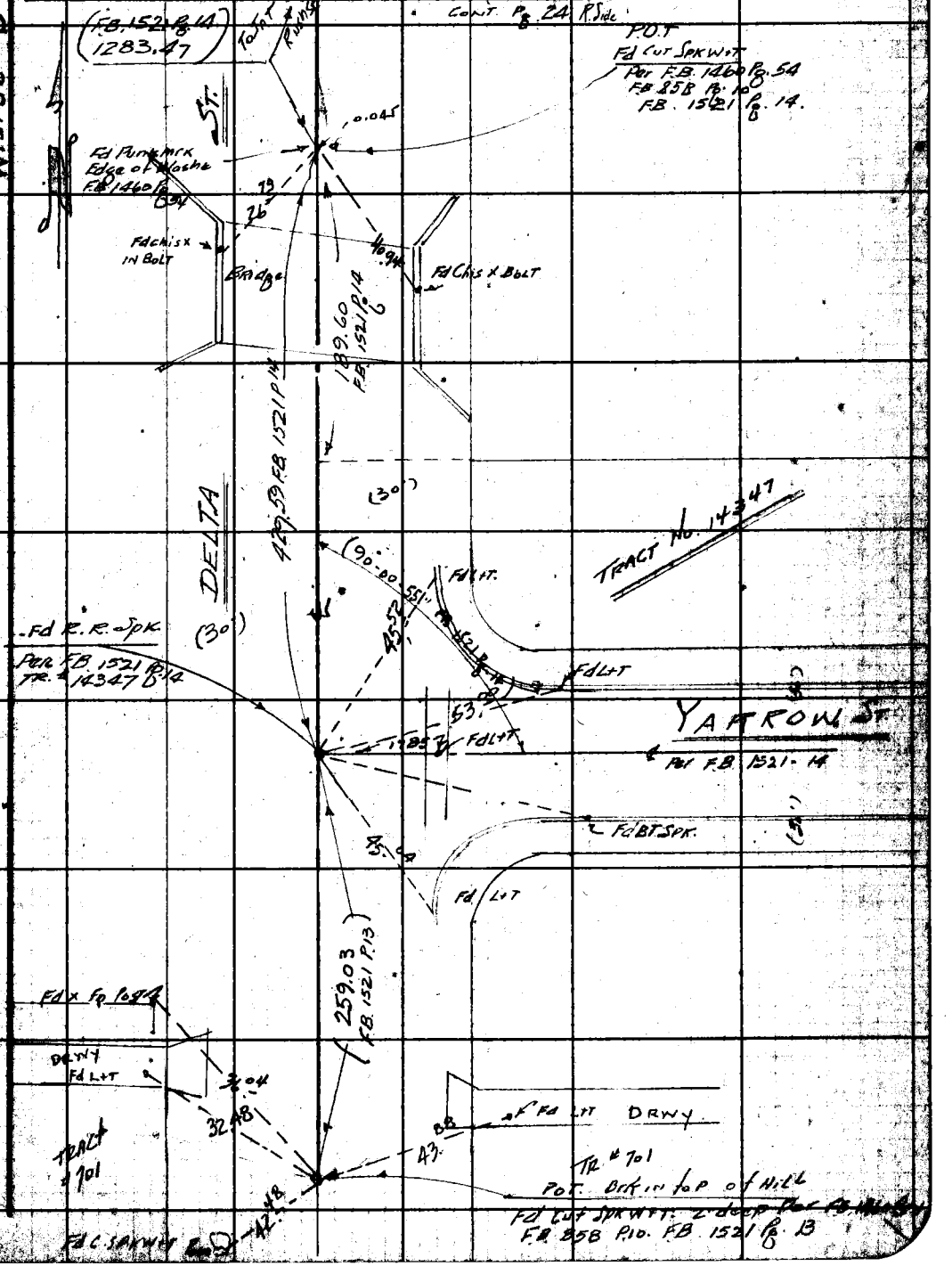

Note: Any Additions or Changes on This Sheet Must be Made or Circled in Red Ink With Date and Name of Person Making Change.

Do not extend this side of this line.

PLEASE RETURN TO
LOS ANGELES COUNTY ENGINEER
700 LOS ANGELES COUNTY ENGINEERING BLDG.

76F3085 S&E #247 1-56

PLEASE RETURN TO
LOS ANGELES COUNTY ENGINEER
700 LOS ANGELES COUNTY ENGINEERING BLDG.

Note: Any Additions or Changes on This Sheet Must be Made or Circled in Red Ink With Date and Name of Person Making Change.

Do not extend this side of this line.

W.O. 36-E-1

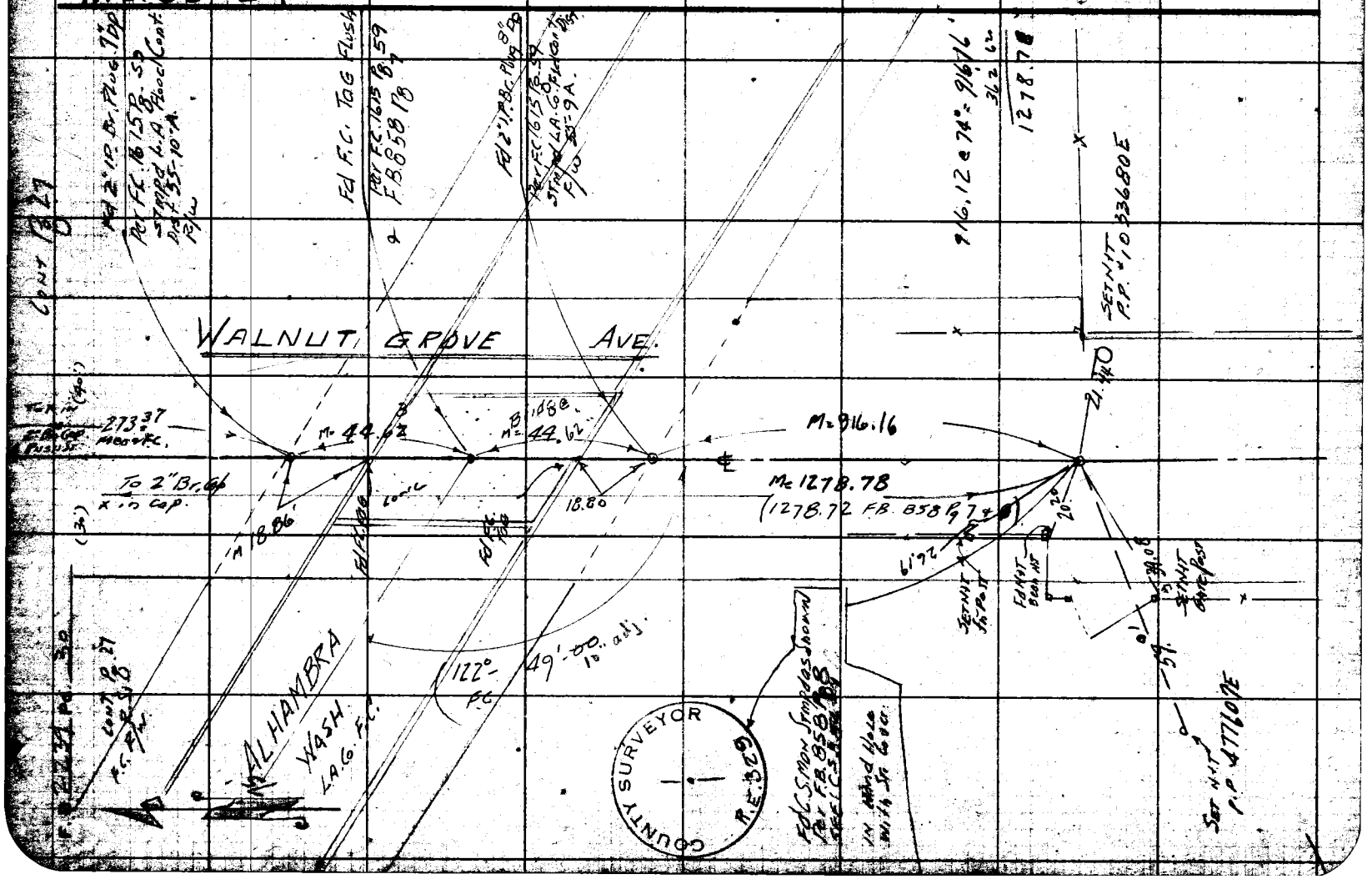

Notes Ck'd by Galli	Survey of
Map No. C.S.B-2603	JN Tape Std °F
Office Work Bailey	Surveyed by
Checked Brenner	Notes Date
Date May 1960	Indexed A. C. Johnson

F. B. 2239 PG. 31

W.S. 36-D-1

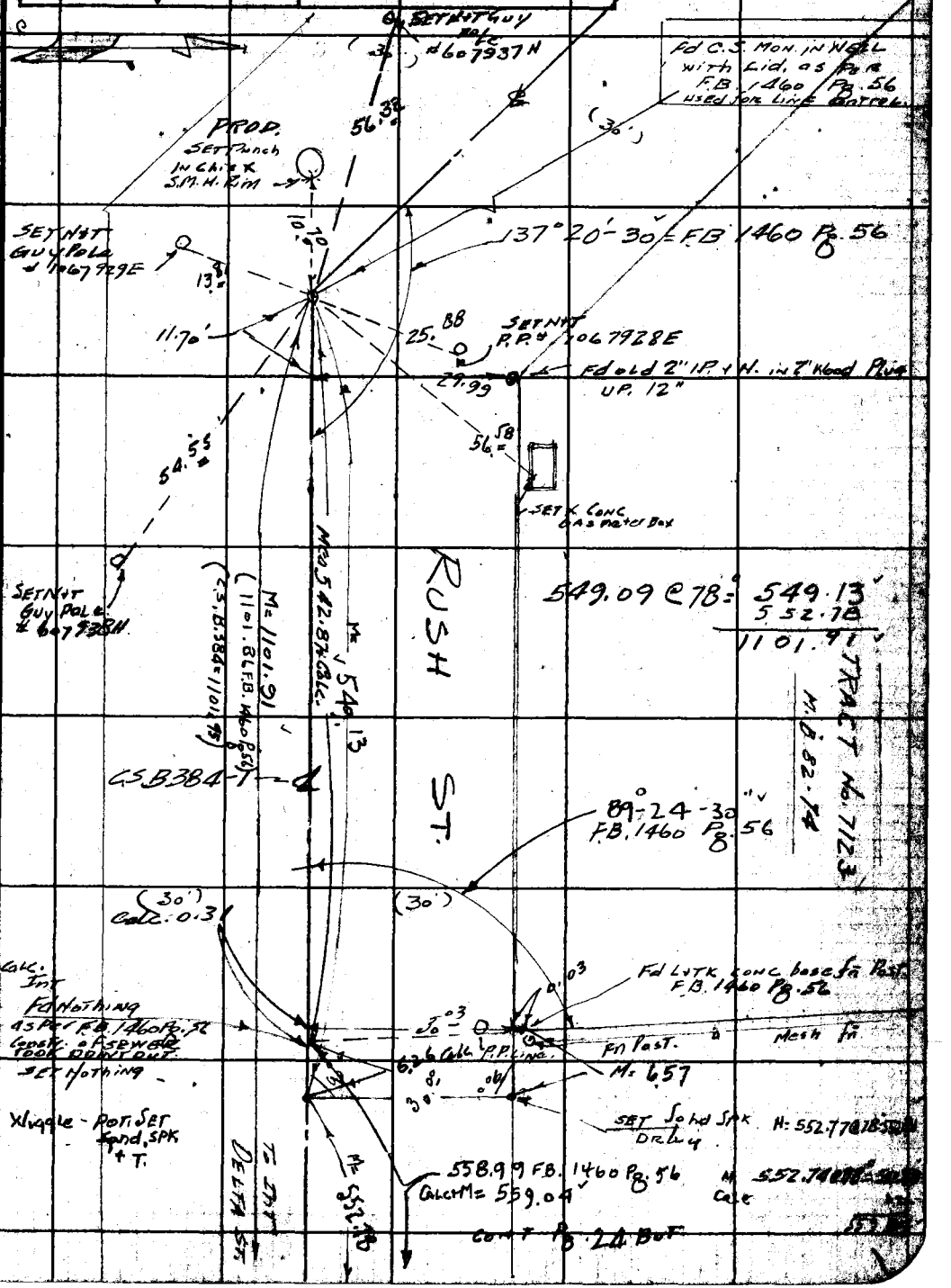

Note: Any Additions or Changes on This Sheet Must be Made or Circled in Red Ink With Date and Name of Person Making Change.

Do not extend this side of this line.

PLEASE RETURN TO
LOS ANGELES COUNTY ENGINEER
700 Los Angeles County Engineering Bldg.

76F3095 S&E #247 1-56

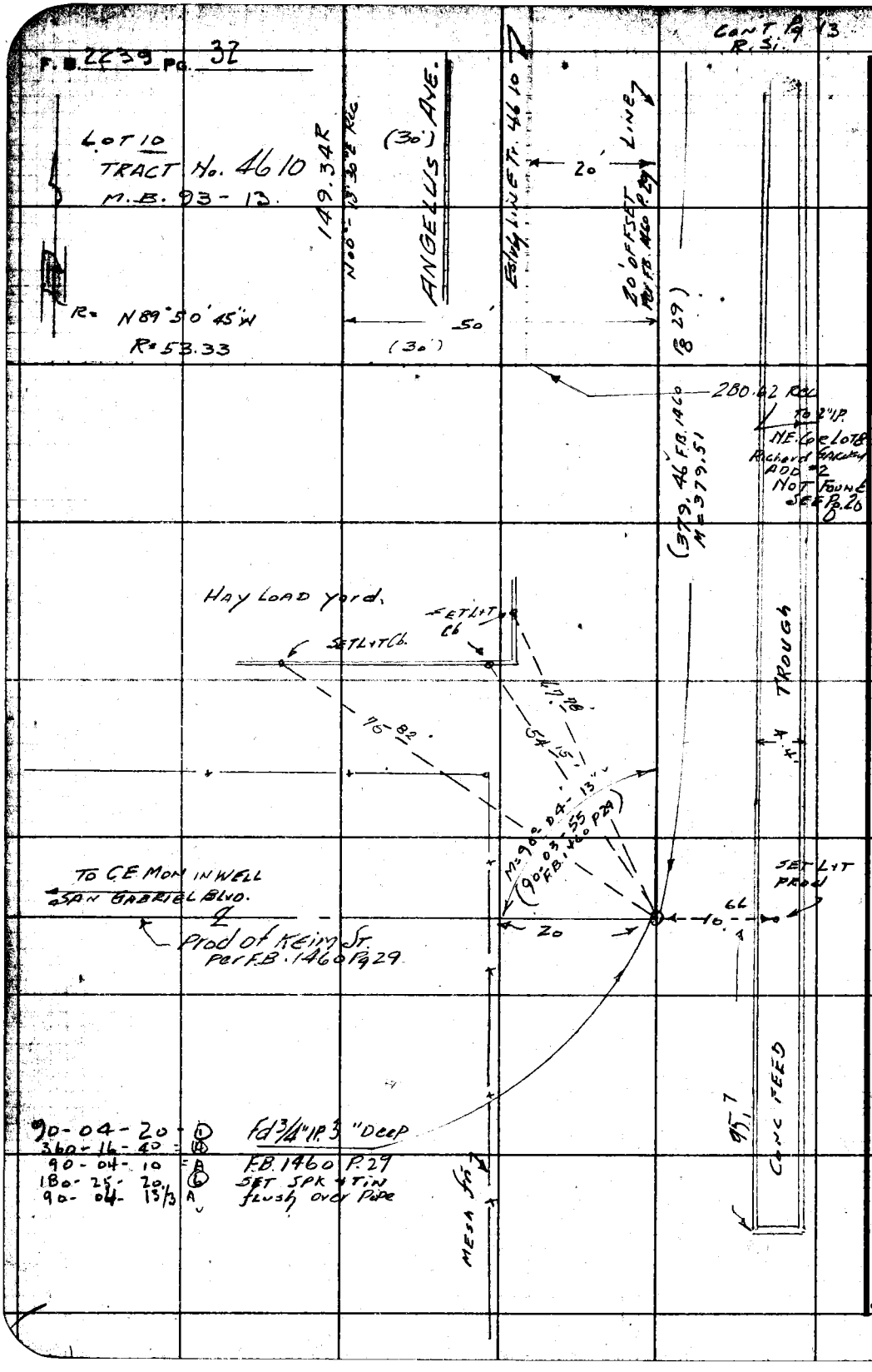

PLEASE RETURN TO
LOS ANGELES COUNTY ENGINEER
700 LOS ANGELES COUNTY ENGINEERING BLDG.

Do not extend this side of this line.

Note: Any Additions or Changes on This Sheet Must be Made or Circled in Red Ink With Date and Name of Person Making Change.

Notes Ck'd by	Survey of GRAVES AVE.	F. B. 2239 PG. 37
Map No. C.S.B.-2603	JN 0075.30 Tape 0168 Std 68 °F	
Office Work Bailey	Surveyed by H.E. GRANQUIST	
Checked	Notes H.E.G. Date 11/7/56	
Date	Indexed C. Johnson 11-15-56	

GRAVES AVE.

J.N. 0075.30

NOTES FOR LOCATION OF IMPROVEMENT'S

FROM 0+00 = ℄ INT GRAVES AVE + SAN GABRIEL BLVD.
Eastrly to 26+00 ℄ RUSH ST. = E. of ALHAMBRA WASH.

Pg. 37 to Pg.

H.E. GRANQUIST Chief
F.E. BROOKS Instr.
B.W. VAN ALLEN Head chain
G.P. ALWIN Rear chain

Note: Any Additions or Changes on this Sheet Must be Made or Circled in Red Ink With Date and Name of Person Making Change.
Do not extend this side of this line.
PLEASE RETURN TO
LOS ANGELES COUNTY ENGINEER
700 LOS ANGELES COUNTY ENGINEERING BLDG.
76F309S S&E #247 1-56

F. B. 2239 Pg. 38

CONT. Pg. 39 Bot

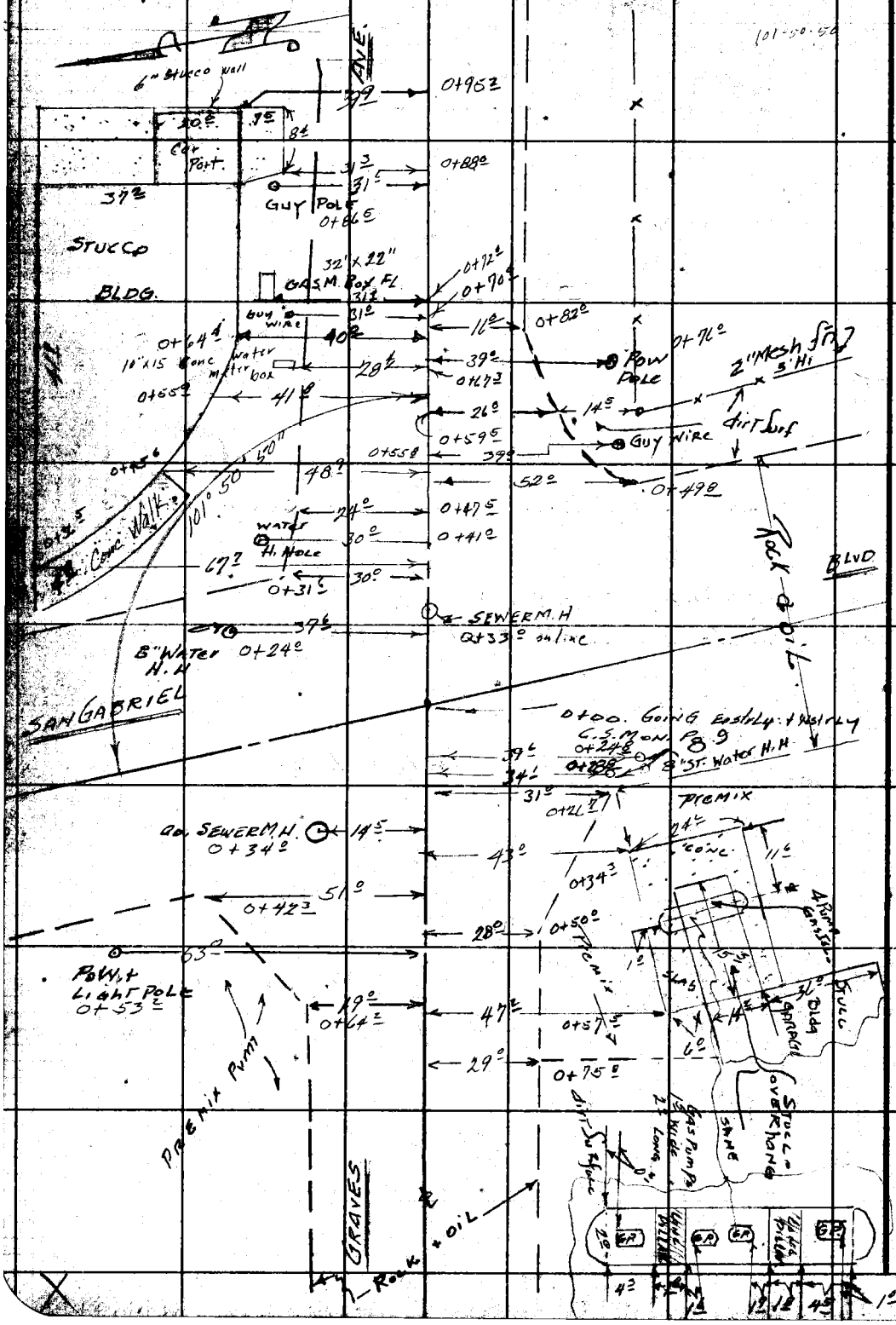

PLEASE RETURN TO
LOS ANGELES COUNTY ENGINEER
700 LOS ANGELES COUNTY ENGINEERING BLDG.

Do not extend this side of this line.

Note: Any Additions or Changes on This Sheet Must be Made or Circled in Red Ink With Date and Name of Person Making Change.

Notes Ck'd by	Survey of GRAVES AVE
Map No. C.S.B-2603	JN 00753 Tape 0168 Std 68 °F
Office Work Bailey	Surveyed by H.F. GRANQUIST
Checked Galli	Notes H.E.G. Date 11/7/56
Date May 1960	Indexed C. Johnson

F. B. 7234 PG. 39

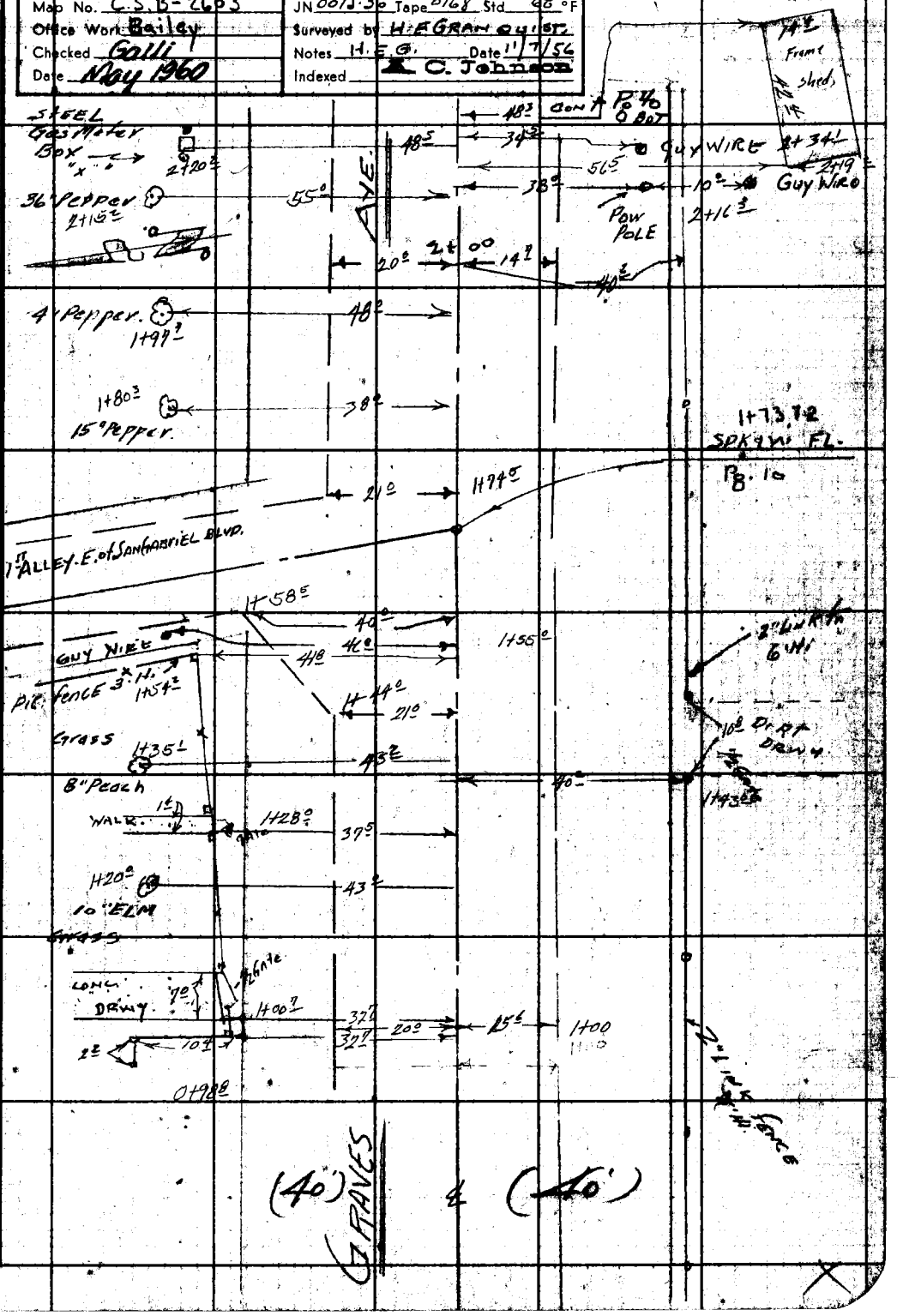

Notes: Any Additions or Changes on this Sheet Must be Made or Circled in Red Ink With Date and Name of Person Making Change.

Do not extend this side of this line.

PLEASE RETURN TO
LOS ANGELES COUNTY ENGINEER
700 LOS ANGELES COUNTY ENGINEERING BLDG.

76F3093 SAE #247 1-56

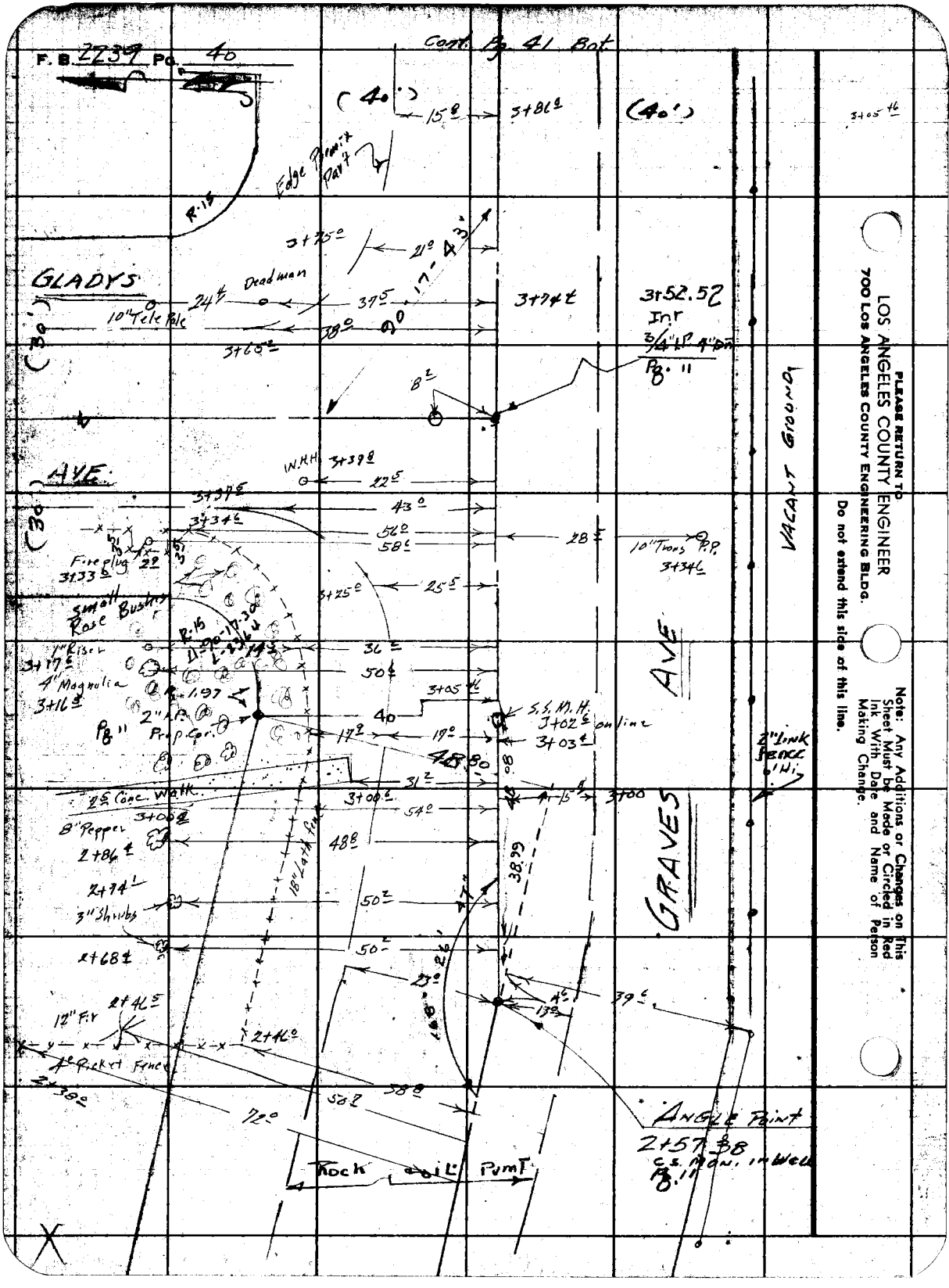
F. B. 2239 Pg. 40
Cont. Pg. 41 Bot.
(40')
15.8
3+86.8
(40')
3+05.46
Edge Premix Part
R-15
3+75.0
21.0
17-43'
GLADYS
Deadman
24.4
37.5
3+74.4
3+52.52
Int
3/4" LP 4" Dn
Pg. 11
10" Tele Pole
38.0
3+65.2
(30')
8.2
VACANT GROUND
AVE.
W.H.H. 3+39.8
22.5
3+37.5
43.0
3+34.6
56.0
58.6
28.5
10" Trans P.P.
3+34.6
Fireplug
3+33.0
3+25.0
25.5
Small Rose Bushes
R-15
1" Riser
3+17.6
4" Magnolia
3+16.8
36.5
50.6
3+05.46
S.S.M.H.
3+02.6 on line
3+03.4
40
17.9
17.0
48.80
2" LP
Prop. Cor.
Pg. 11
2" Link Fence 6' Hi.
31.2
2.5 Conc. Walk
3+00.6
3+00
54.0
8" Pepper
3+00.2
2+86.4
48.8
18" Lath Fence
38.99
2+74.1
3" Shrubs
50.2
2+68.4
50.2
23.0
4.6
13.0
39.6
12" Fir
2+46.5
2+46.0
4" Picket Fence
2+38.0
58.8
50.2
72.0
ANGLE Point
2+57.38
C.S. Mon. in Well
Pg. 11
Rock Soil Pump
GRAVES AVE
PLEASE RETURN TO
LOS ANGELES COUNTY ENGINEER
700 LOS ANGELES COUNTY ENGINEERING BLDG.
Do not extend this side of this line.
Note: Any Additions or Changes on This Sheet Must be Made or Circled in Red Ink With Date and Name of Person Making Change.

Notes Ck'd by	Survey of GRAVES AVE	F. B. 2239 Pg. 41
Map No. C.S.B-2663	JN 007530 Tape 0168 Std 68 °F	
Office Work Bailey	Surveyed by H.E. Granquist	
Checked Galli	Notes NFC. & F.F. Brooks Date 11/2/56	
Date May 1960	Indexed C. Johnson	

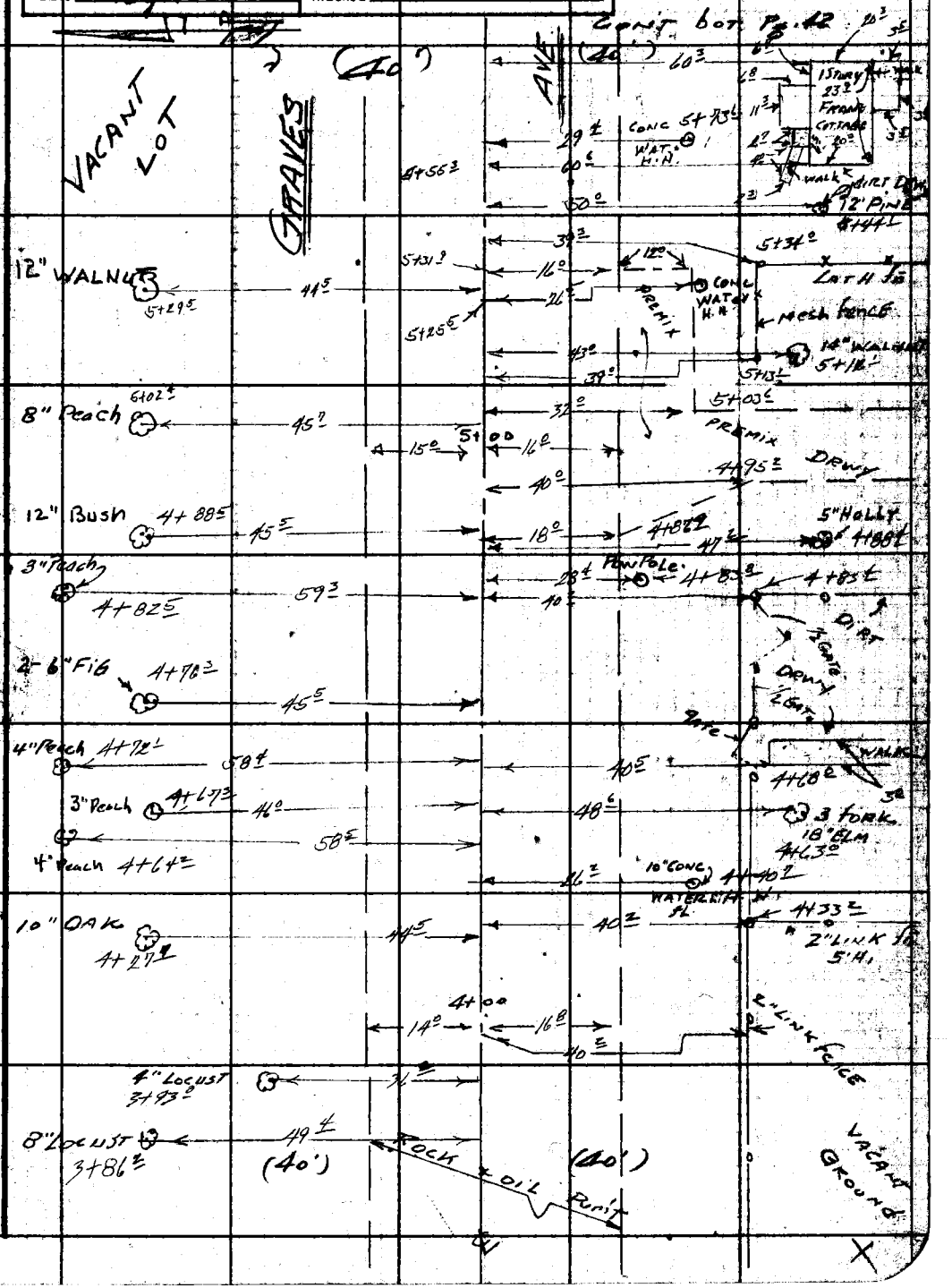

Note: Any Additions or Changes on This Sheet Must be Made or Circled in Red Ink With Date and Name of Person Making Change.

Do not extend this side of this line.

PLEASE RETURN TO
LOS ANGELES COUNTY ENGINEER
700 Los Angeles County Engineering Bldg.

76F3098 S&E #247 1-56

F. B. 2239 Pg. 42

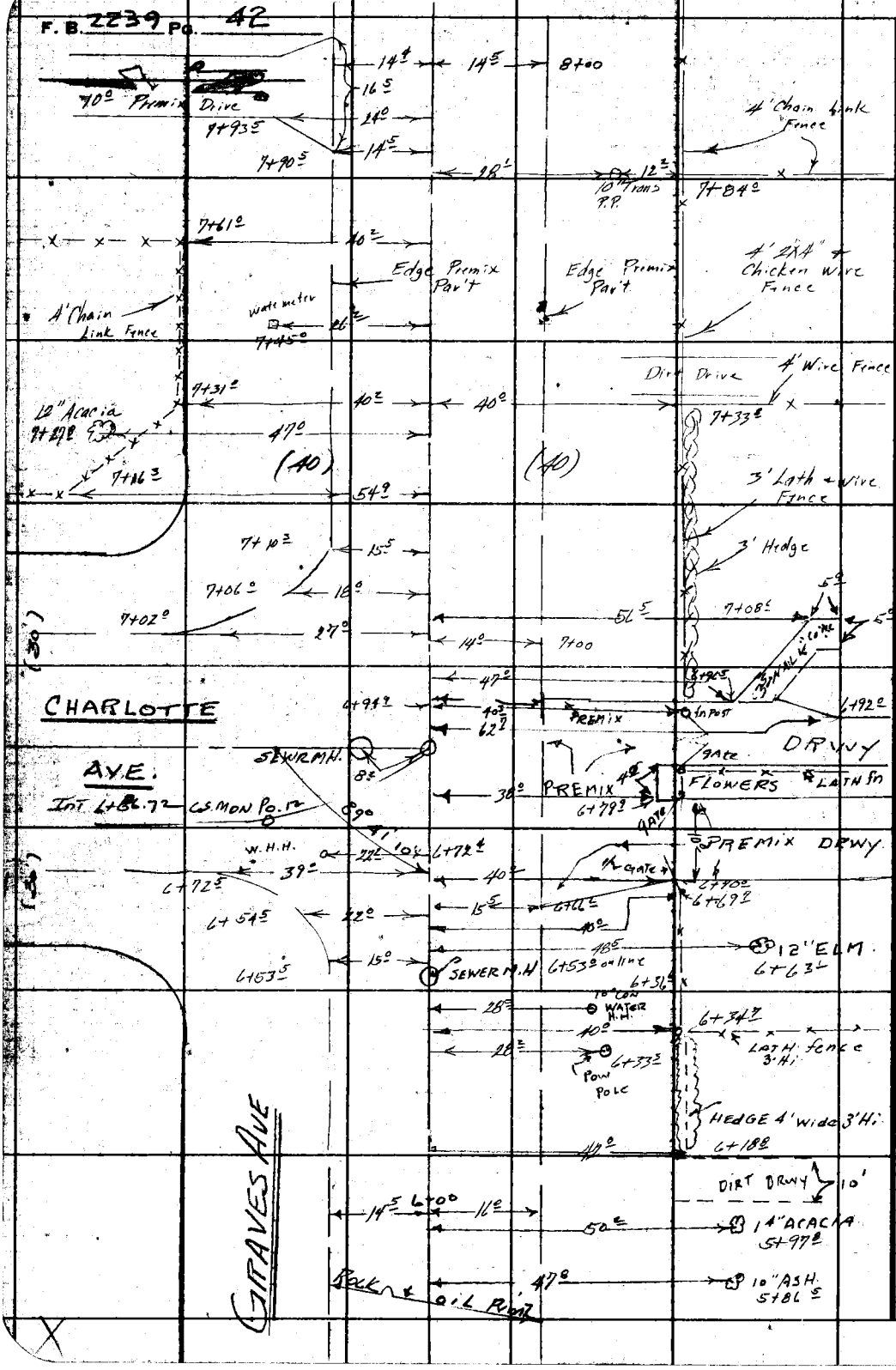

PLEASE RETURN TO
LOS ANGELES COUNTY ENGINEER
700 LOS ANGELES COUNTY ENGINEERING BLDG.

Do not extend this side of this line.

Note: Any Additions or Changes on This Sheet Must be Made or Circled in Red Ink With Date and Name of Person Making Change.

Notes Ck'd by
Map No. C.S.B-2603
Office Work Bailey
Checked Galli
Date May 1960

Survey of GRAVES AVE
JN 007530 Tape 0168 Std 68 °F
Surveyed by H.E. Granquist
Notes Granquist & Brooks Date 11/8/56
Indexed C. Johnson

F. B. 2239 Pg. 43

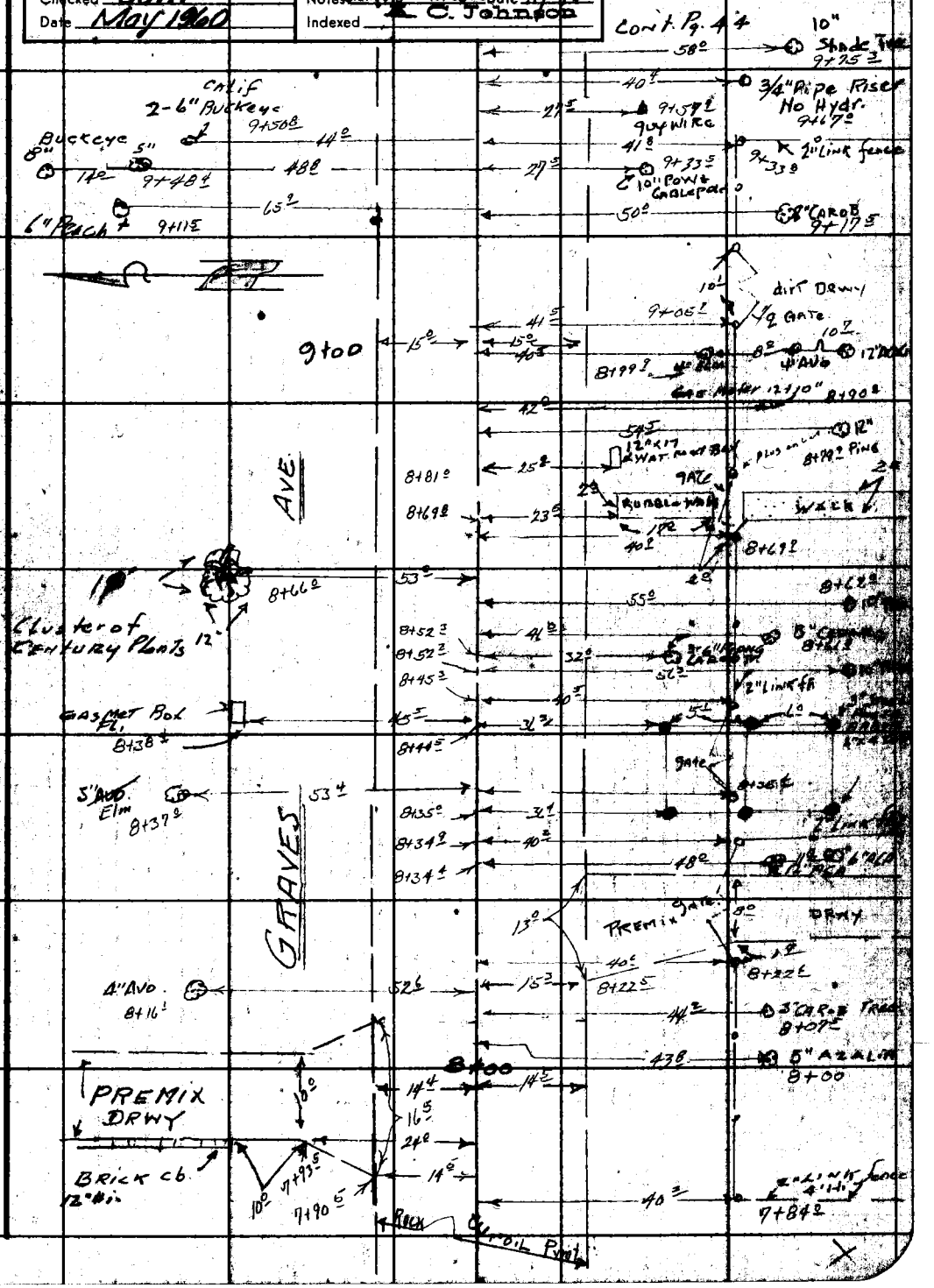

Note: Any Additions or Changes on this Sheet Must be Made or Circled in Red Ink With Date and Name of Person Making Change.

Do not extend this side of this line.

PLEASE RETURN TO
LOS ANGELES COUNTY ENGINEER
700 Los Angeles County Engineering Bldg.

76F309S S&E #247 1-56

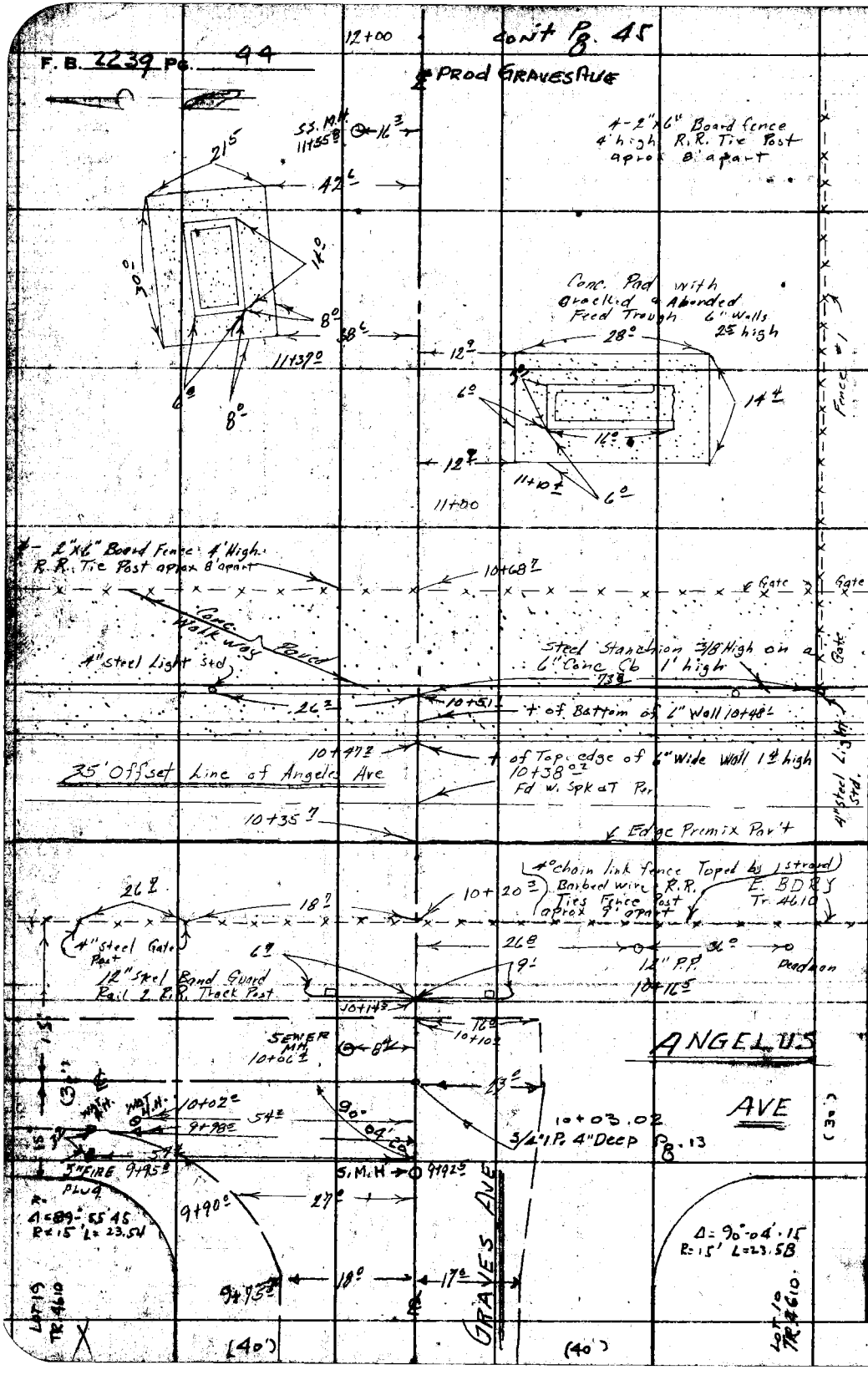

PLEASE RETURN TO
LOS ANGELES COUNTY ENGINEER
700 LOS ANGELES COUNTY ENGINEERING BLDG.
Do not extend this side of this line.

Note: Any Additions or Changes on This Sheet Must be Made or Circled in Red Ink With Date and Name of Person Making Change.

Notes Ck'd by	Survey of GRAYES AVE	F. B. 2239 PG. 45
Map No. C.S.B-2603	JN 0075.30 Tape 0168 Std 68 °F	IMPROVEMENT NOTES
Office Work Bailey	Surveyed by H.E. GRANQUIST	
Checked Galli	Notes GRANQUIST & BROOKS Date 11/8/56	
Date May 1960	Indexed R. C. Johnson	

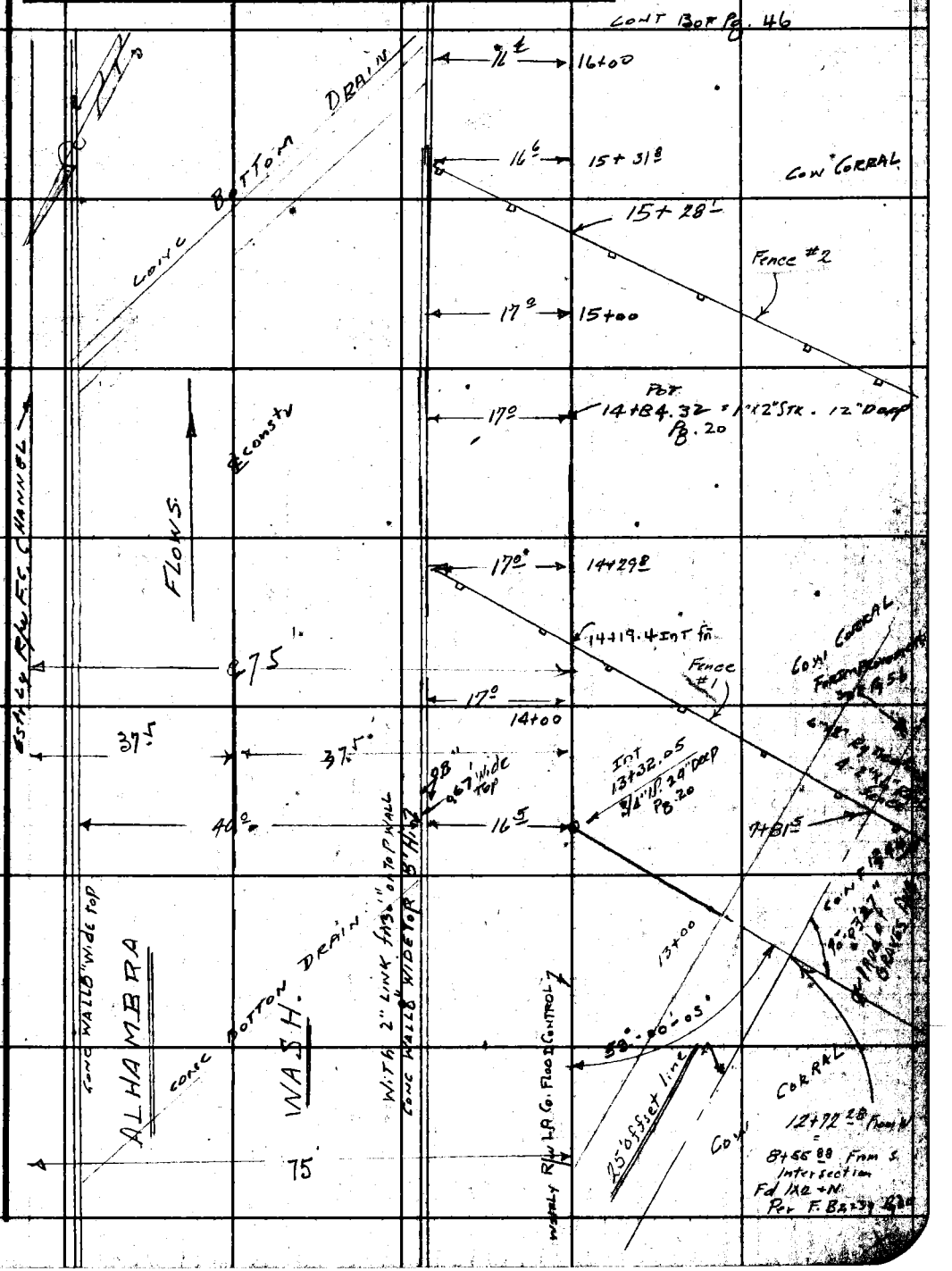

Note: Any Additions or Changes on This Sheet Must be Made or Circled In Red Ink With Date and Name of Person Making Change.

Do not extend this side of this line.

PLEASE RETURN TO
LOS ANGELES COUNTY ENGINEER
700 LOS ANGELES COUNTY ENGINEERING BLDG.

76F309S S&E #247 1-56

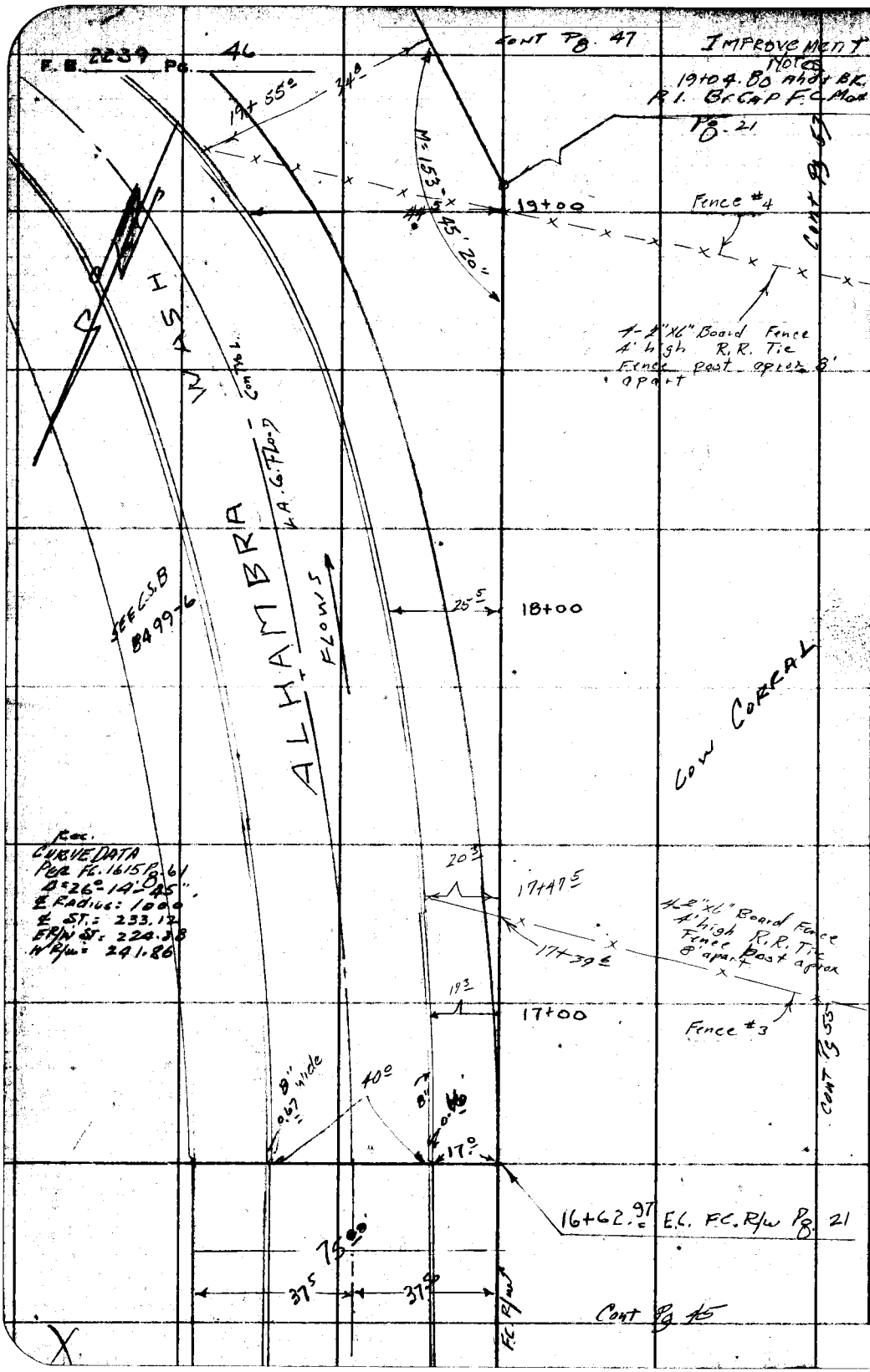

PLEASE RETURN TO
LOS ANGELES COUNTY ENGINEER
700 LOS ANGELES COUNTY ENGINEERING BLDG.

Do not extend this side of this line.

Note: Any Additions or Changes on This Sheet Must be Made or Circled in Red Ink With Date and Name of Person Making Change.

Notes Ck'd by	Survey of GRAVES AVE
Map No. C.S.B-2603	JN 0075.30 Tape ORG Std 68 °F
Office Work Bailey	Surveyed by H.E. GRANQUIST
Checked Galli	Notes H.Granquist & Brooks Date 11/9/56
Date May 1960	Indexed K. C. Johnson

F. B. 2239 PG. 47

Improvement Notes

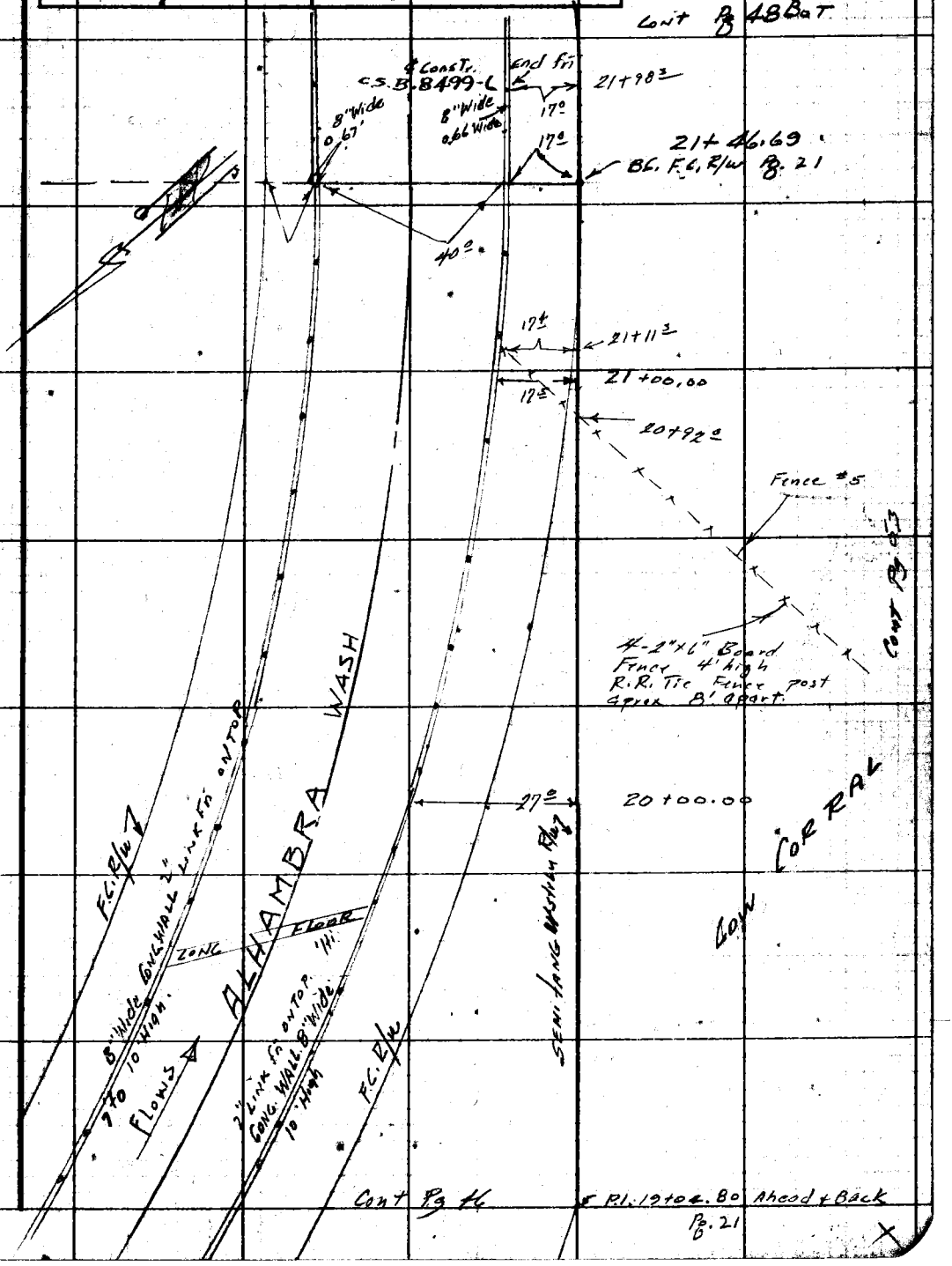

Note: Any Additions or Changes on This Sheet Must be Made or Circled in Red Ink With Date and Name of Person Making Change.

Do not extend this side of this line.

PLEASE RETURN TO
LOS ANGELES COUNTY ENGINEER
700 LOS ANGELES COUNTY ENGINEERING BLDG.

76F3095 SEE #247 1-56

F. B. 2239 Pg. 48

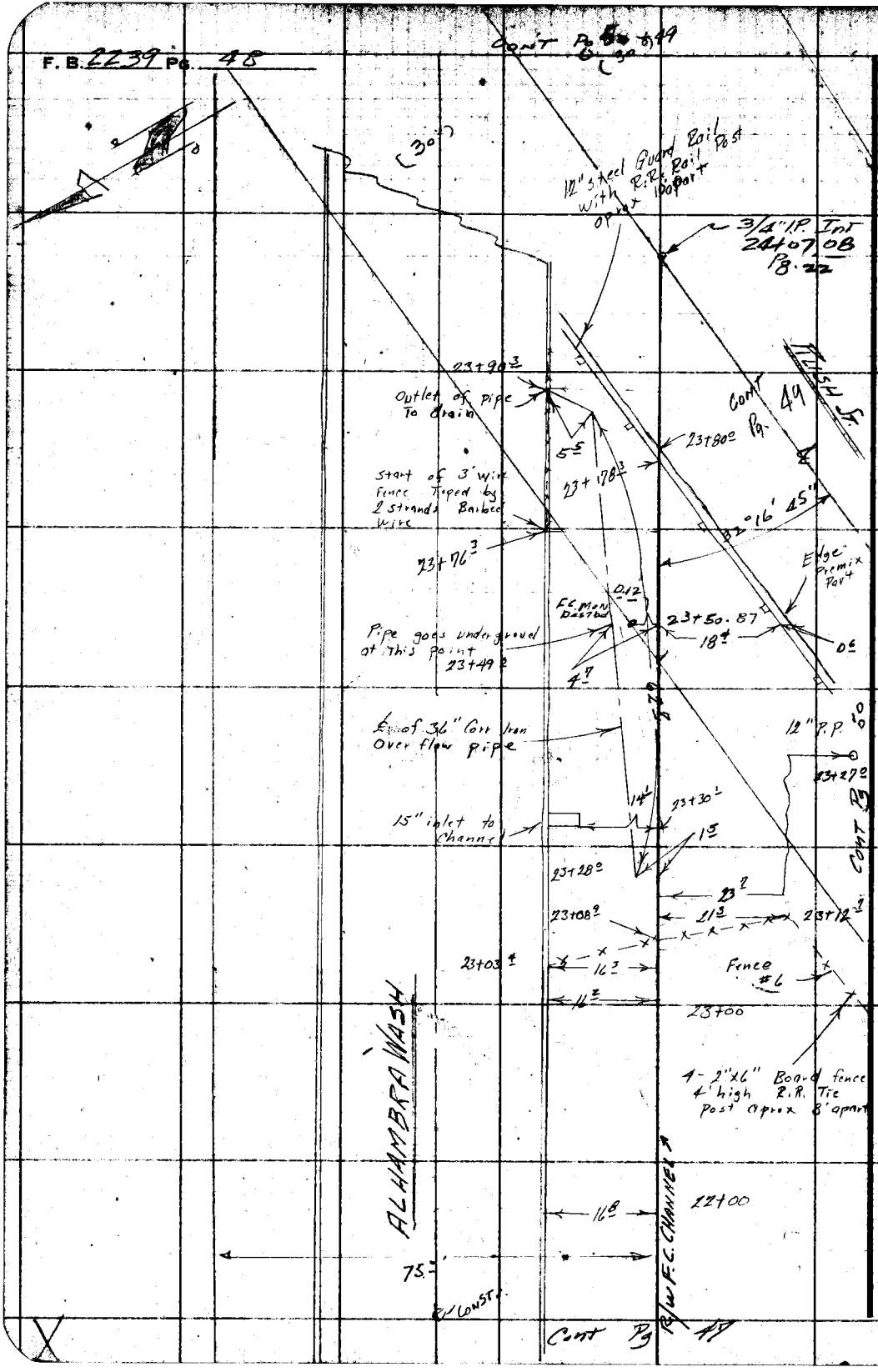

PLEASE RETURN TO
LOS ANGELES COUNTY ENGINEER
700 LOS ANGELES COUNTY ENGINEERING BLDG.

Do not extend this side of this line.

Note: Any Additions or Changes on This Sheet Must be Made or Circled in Red Ink With Date and Name of Person Making Change.

Notes Ch'd by	Survey of [illegible]
Map No. C.S.B-2603	JN 0075.30 Tape 0188 Std 88 °F
Office Work Bailey	Surveyed by [illegible]
Checked Galli	Notes H.E.G. Date 11/9/56
Date May 1960	Indexed [illegible] C. Johnson

F. B. 2239 PG. 49

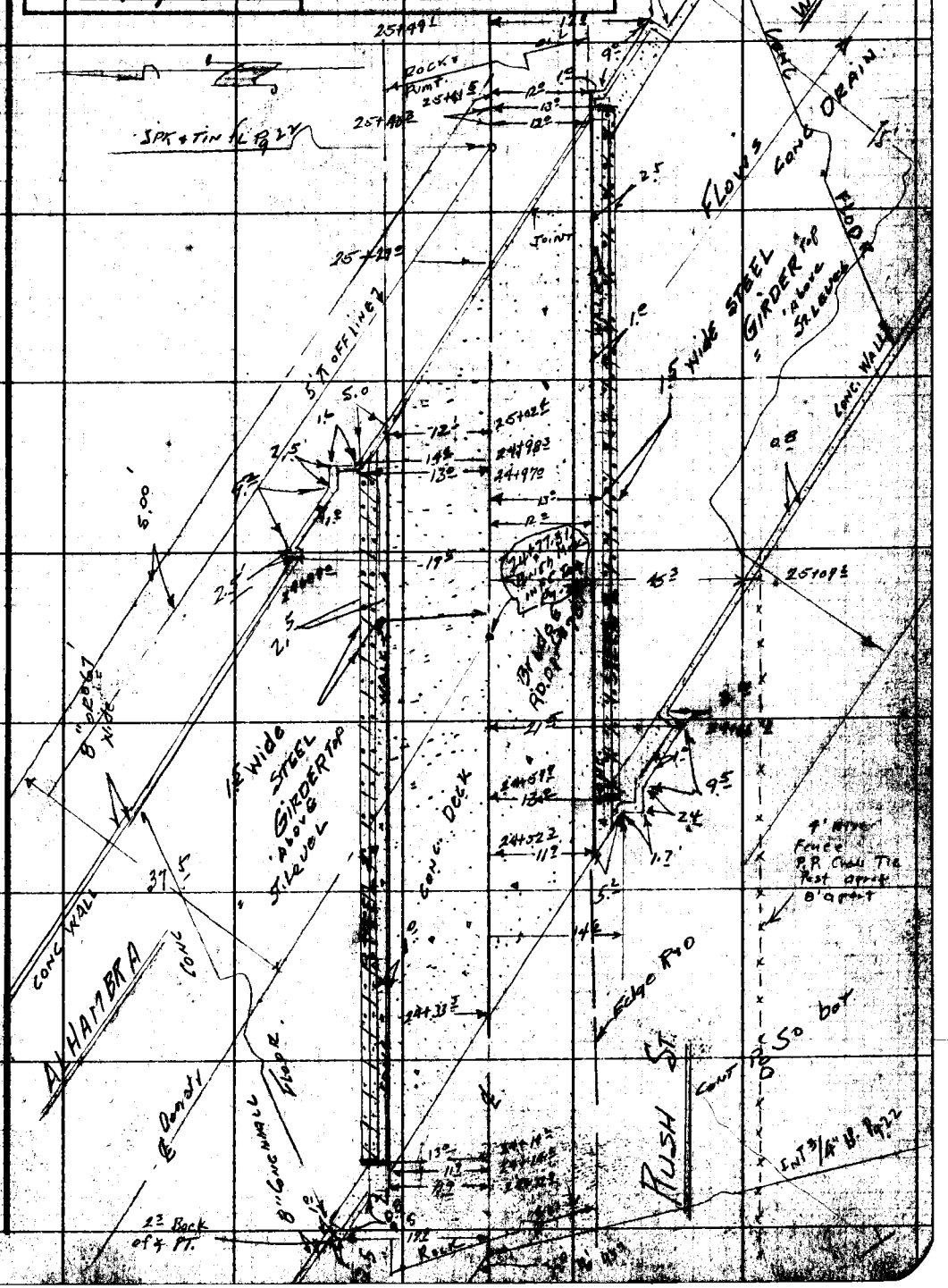

Note: Any Additions or Changes on This Sheet Must be Made or Circled in Red Ink With Date and Name of Person Making Change.

Do not extend this side of this line.

PLEASE RETURN TO
LOS ANGELES COUNTY ENGINEER
700 LOS ANGELES COUNTY ENGINEERING BLDG.

TSF3095 S&E #247 1-56

F. B. 2239 Pg. 50

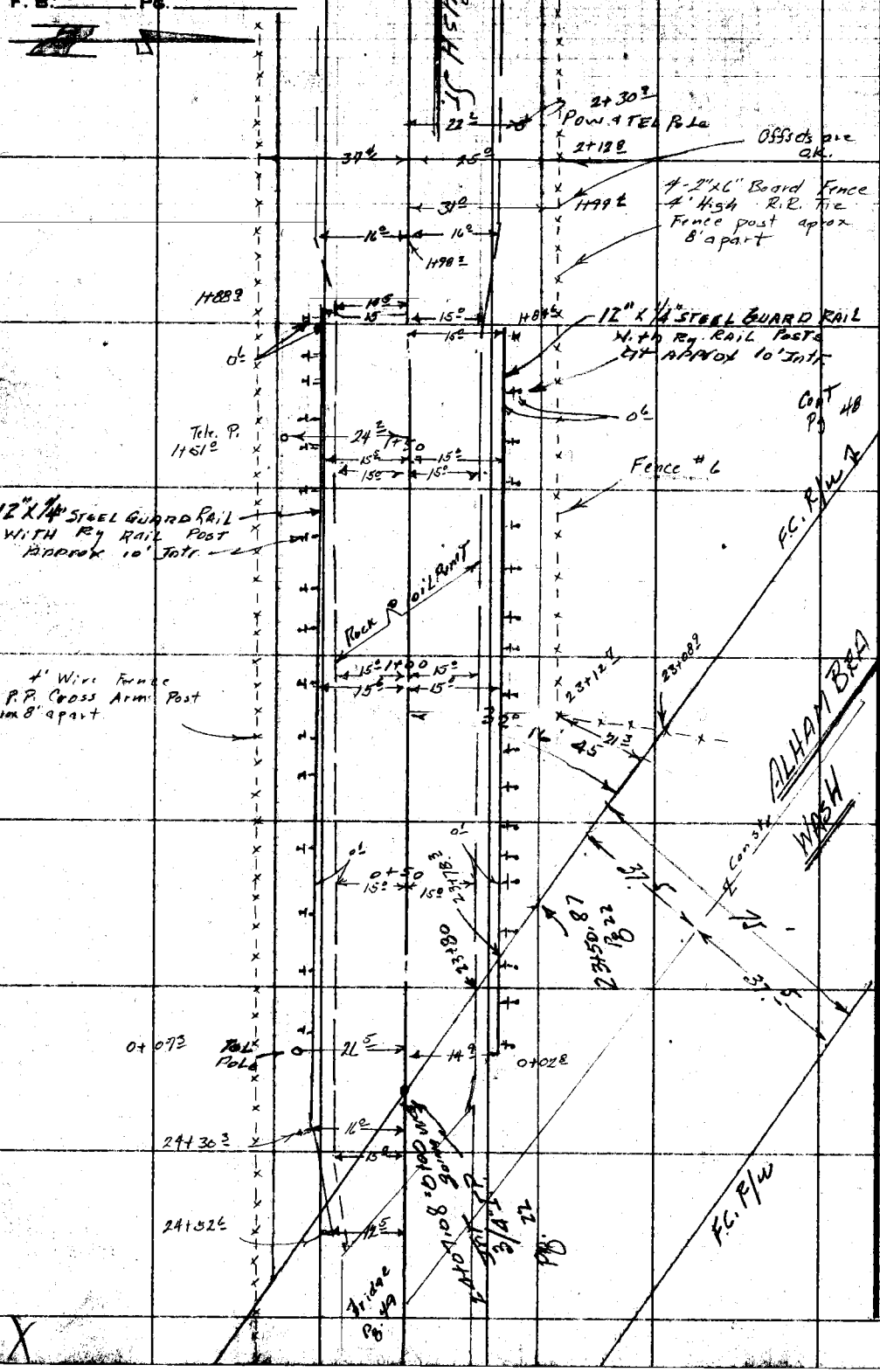

LOS ANGELES COUNTY ENGINEER
700 LOS ANGELES COUNTY ENGINEERING BLDG.
PLEASE RETURN TO
Do not extend this side of this line.
Note: Any Additions or Changes on This Sheet Must be Made or Circled in Red Ink With Date and Name of Person Making Change.

Notes Ck'd by	Survey of GRAVES AVE.
Map No. C.S.B-2603	JN 0075.30 Tape 0168 Std 68 °F
Office Work Bailey	Surveyed by H. Granquist
Checked Galli	Notes Granquist + Brooks Date 11/9/56
Date May 1960	Indexed C. Johnson

F. B. 2239 PG. 51

GRAVES AVE.

J.N. 0075.30

LOCATION OF IMPROVEMENT NOTES.

ON 25' offset line West of
EAST LINE LOT B. M.R. 70-69 to 71
RICHARD GARVEY ADDITION No. 2

from. ℄ RUSH ST. and 57' off line on 25' off line to W. = HOO GONGNLY
To. 8+56.26 Int ℄ Prod of GRAVES AVE.

FB 2239 Pg. 51 A

GRANQUIST Chief
Brooks Instr.
VAN ALLEN. Head & HAIN
ALWIN. Rear Chain

Note: Any Additions or Changes on this Sheet Must be Made or Circled in Red Ink With Date and Name of Person Making Change.

Do not extend this side of this line.

PLEASE RETURN TO
LOS ANGELES COUNTY ENGINEER
700 LOS ANGELES COUNTY ENGINEERING BLDG.

76F3095 S&E #247 1-56

F. B. 2239 PG. 52

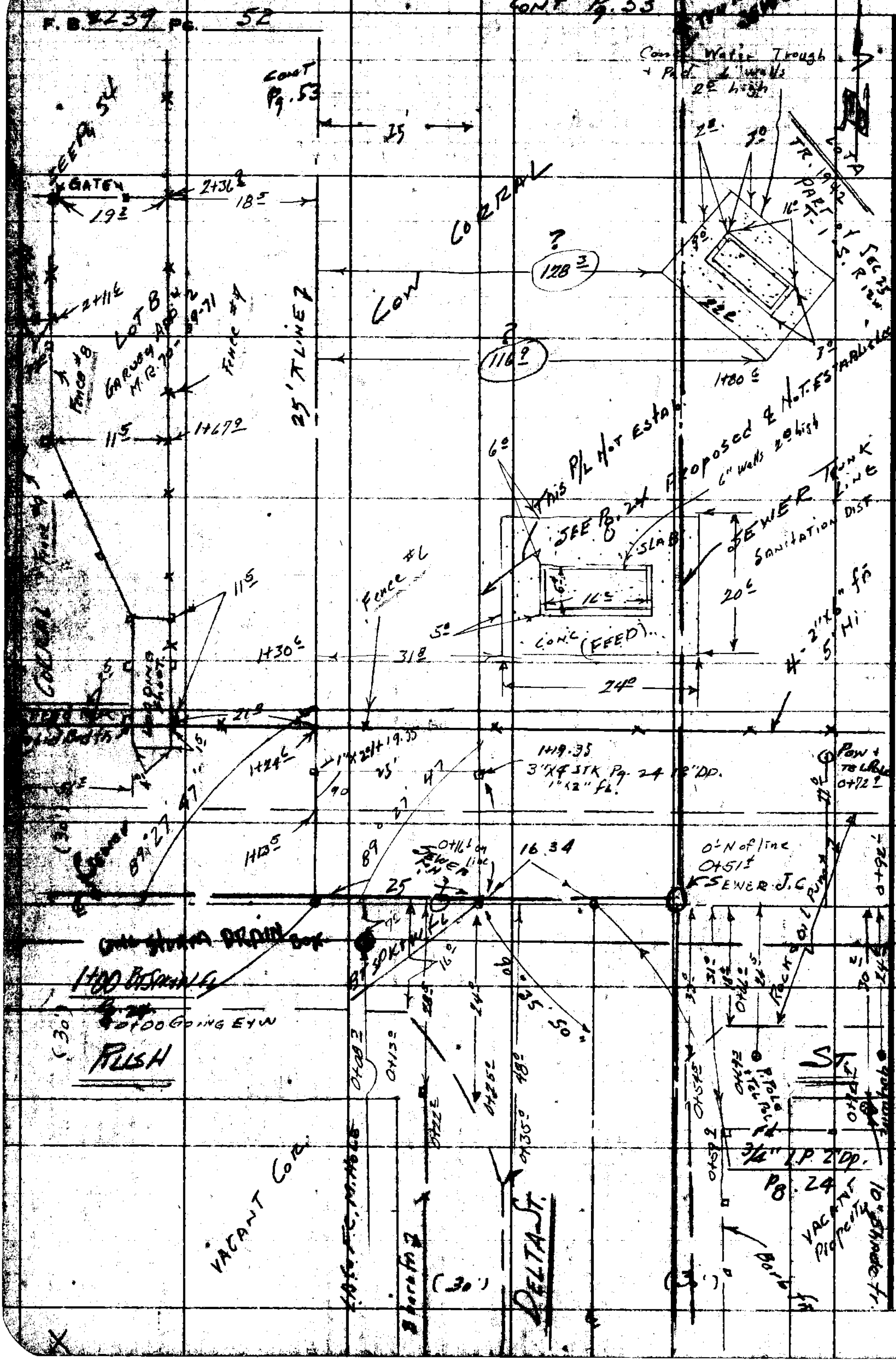

PLEASE RETURN TO
LOS ANGELES COUNTY ENGINEER.
700 LOS ANGELES COUNTY ENGINEERING BLDG.

Do not extend this side of this line.

Note: Any Additions or Changes on This Sheet Must be Made or Circled in Red Ink With Date and Name of Person Making Change.

Notes Ck'd by	Survey of [illegible]	F. B. 2239 Pg. 53
Map No. C.S.B-2603	JN Tape 0168 Std 68 °F	
Office Work Bailey	Surveyed by [illegible]	
Checked Galli	Notes [illegible] Date 11/9/56	
Date May 1960	Indexed K. C. Johnson	

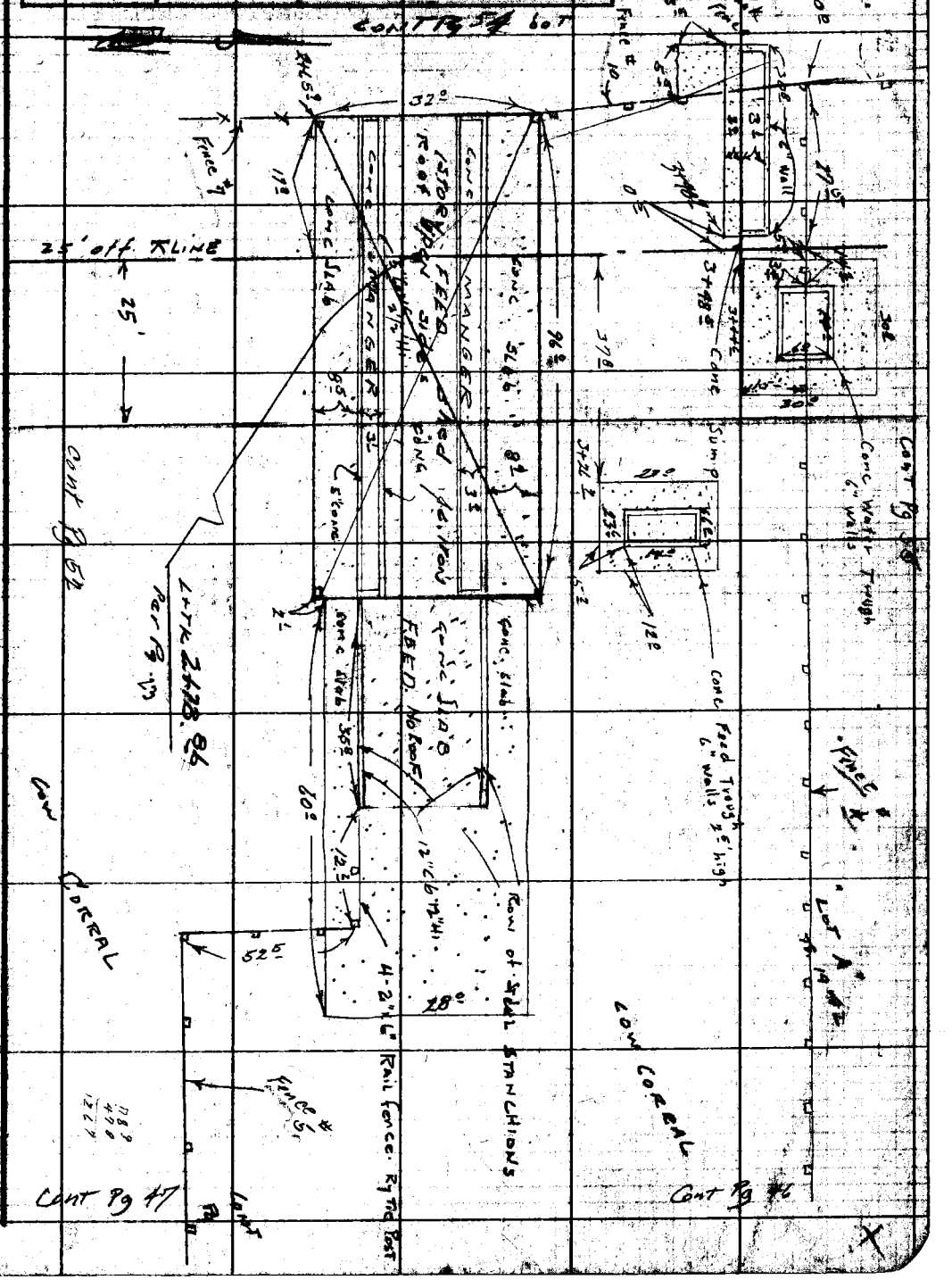

Note: Any Additions or Changes on this Sheet Must be Made or Circled in Red Ink With Date and Name of Person Making Change.

Do not extend this side of this line.

PLEASE RETURN TO
LOS ANGELES COUNTY ENGINEER
700 LOS ANGELES COUNTY ENGINEERING BLDG.

76F0088 S&E #247 1-56

PLEASE RETURN TO
LOS ANGELES COUNTY ENGINEER
700 LOS ANGELES COUNTY ENGINEERING BLDG.

Note: Any Additions or Changes on This Sheet Must be Made or Circled in Red Ink With Date and Name of Person Making Change.

Do not extend this side of this line.

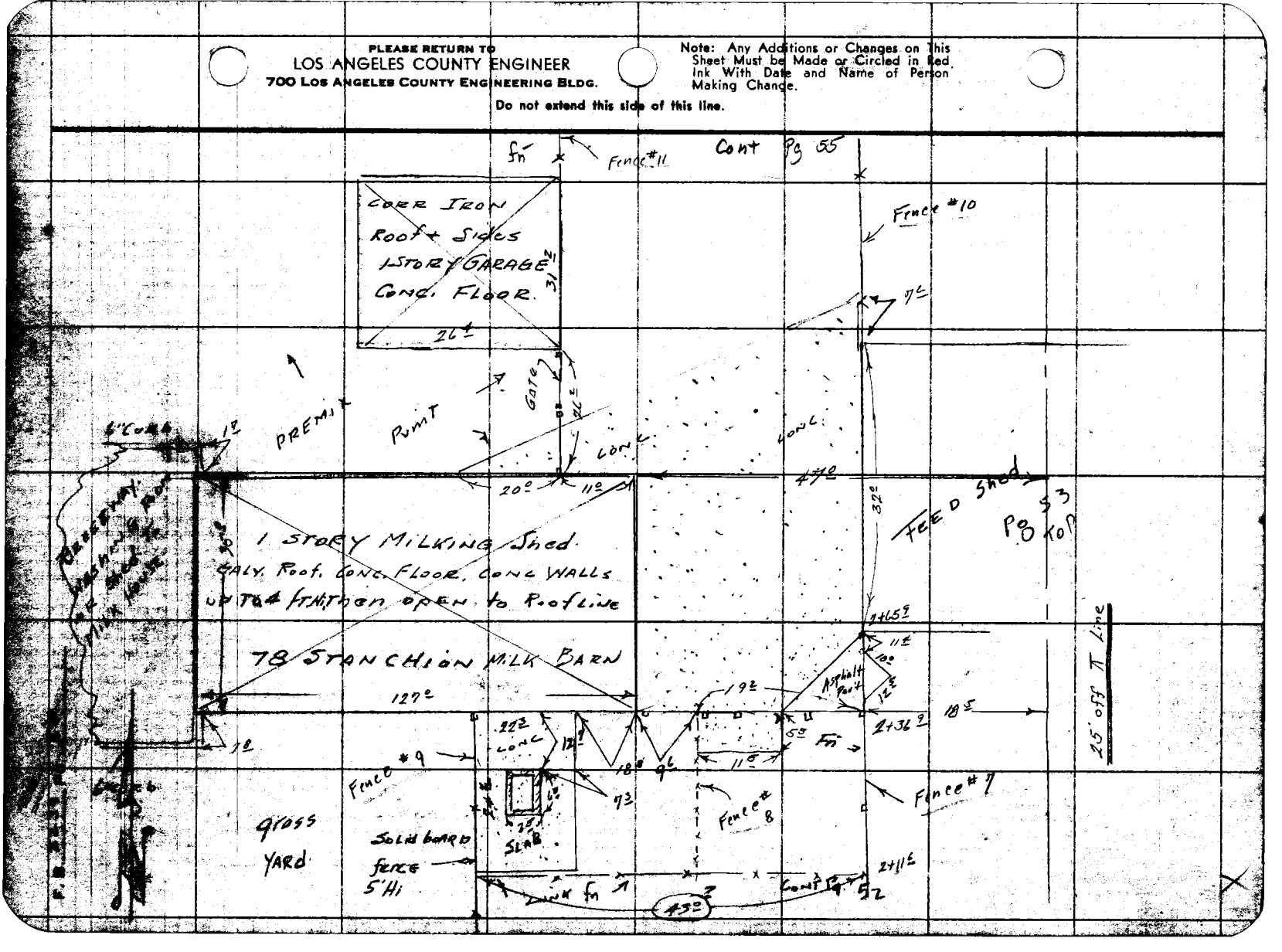

Notes Ck'd by	Survey of [illegible]
Map No. C.S.B-2603	JN 0075.30 Tape 016B Std LB °F
Office Work Bailey	Surveyed by [illegible]
Checked Galli	Notes [illegible] Date 4/19/56
Date May 1960	Indexed

F. B. [illegible] Pg. 55

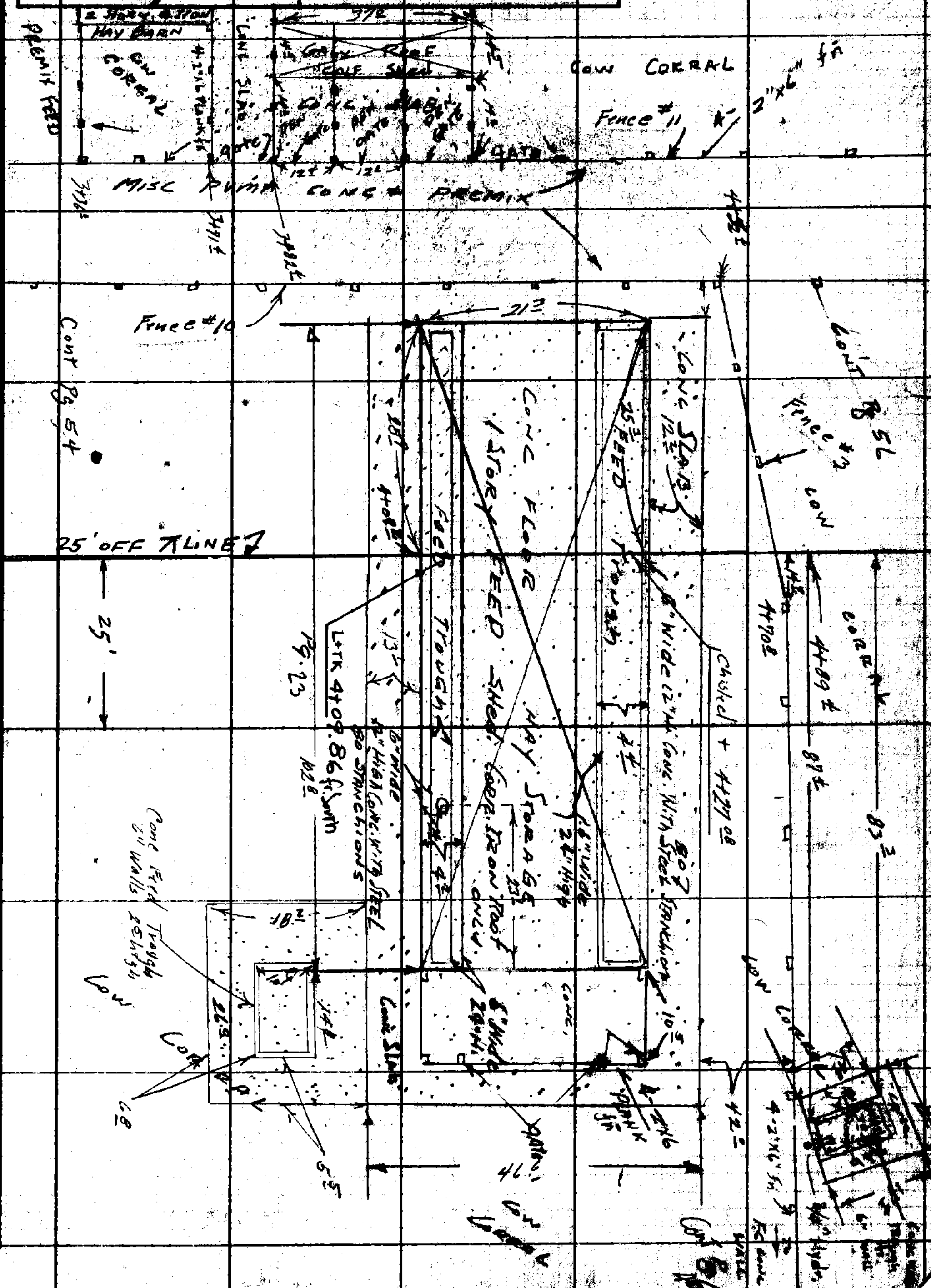

Note: Any Additions or Changes on This Sheet Must be Made or Circled in Red Ink With Date and Name of Person Making Change.

Do not extend this side of this line.

PLEASE RETURN TO
LOS ANGELES COUNTY ENGINEER
700 Los Angeles County Engineering Bldg.

76F3095 SSE #247 1-56

F.B. 2239 Pg. 56

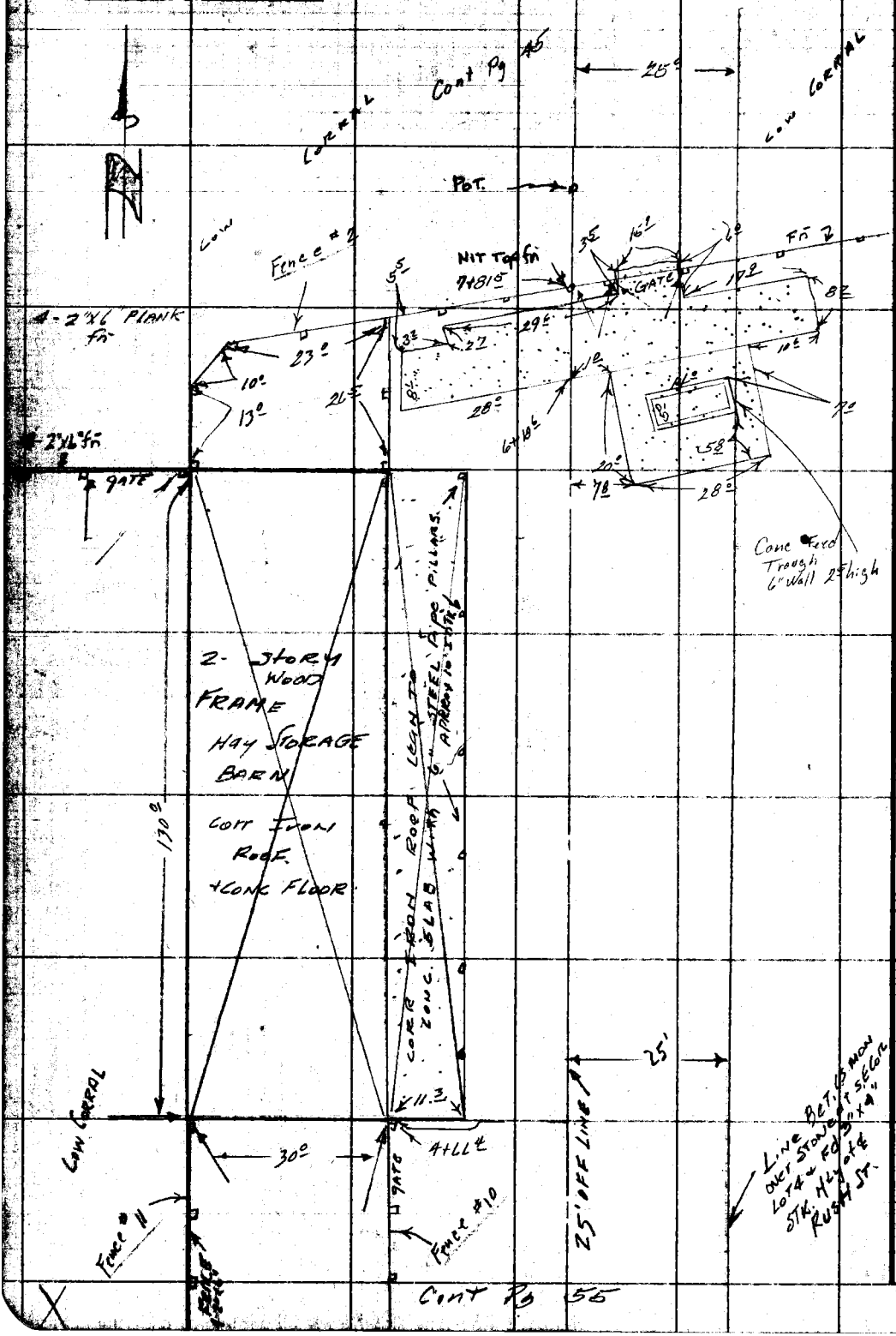

LOS ANGELES COUNTY ENGINEER
700 Los Angeles County Engineering Bldg.

PLEASE RETURN TO

Do not extend this side of this line.

Note: Any Additions or Changes on This Sheet Must be Made or Circled in Red Ink With Date and Name of Person Making Change.

Notes Ck'd by W. J. BRENNER	Survey of GRAVES AVE	F. B. 2239 PG. 57
Map No. C.S.B-2663	JN 0075.30 Tape 0180 Std 68 °F	
Office Work Burns	Surveyed by G. Porter	
Checked Brenner	Notes Porter Date 4-12-60	
Date May 1960	Indexed A. O. Johnson 4-18-60	

PROPOSED
GRAVES AVE
FROM
ANGELUS ST. SO EAST TO
WALNUT GROVE AVE

J.N. 0075.30
Porter & Party
4-15-1960

Note: Any Additions or Changes on This Sheet Must be Made or Circled in Red Ink With Date and Name of Person Making Change.

PLEASE RETURN TO
LOS ANGELES COUNTY ENGINEER
700 LOS ANGELES COUNTY ENGINEERING BLDG.

Do not extend this side of this line.

76F309S S&E #247 11-58

PLEASE RETURN TO
LOS ANGELES COUNTY ENGINEER
700 LOS ANGELES COUNTY ENGINEERING BLDG.

Note: Any Additions or Changes on This Sheet Must be Made or Circled in Red Ink With Date and Name of Person Making Change.

Do not extend this side of this line.

Wis. 36 - E - 1

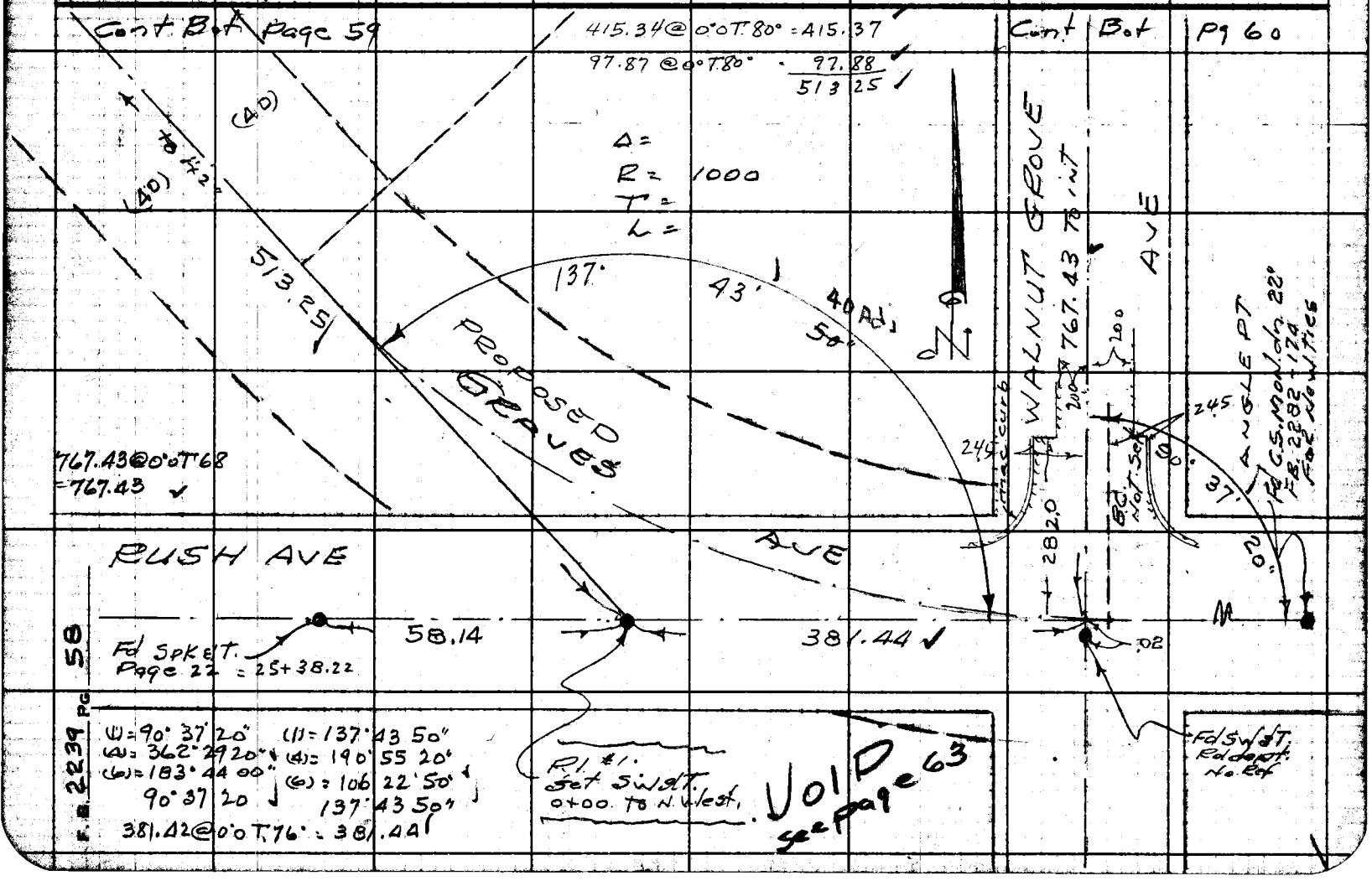

76F3098 S&E #247 11-56

PLEASE RETURN TO
LOS ANGELES COUNTY ENGINEER
700 LOS ANGELES COUNTY ENGINEERING BLDG.

Note: Any Additions or Changes on This Sheet Must be Made or Circled in Red Ink With Date and Name of Person Making Change.

Do not extend this side of this line.

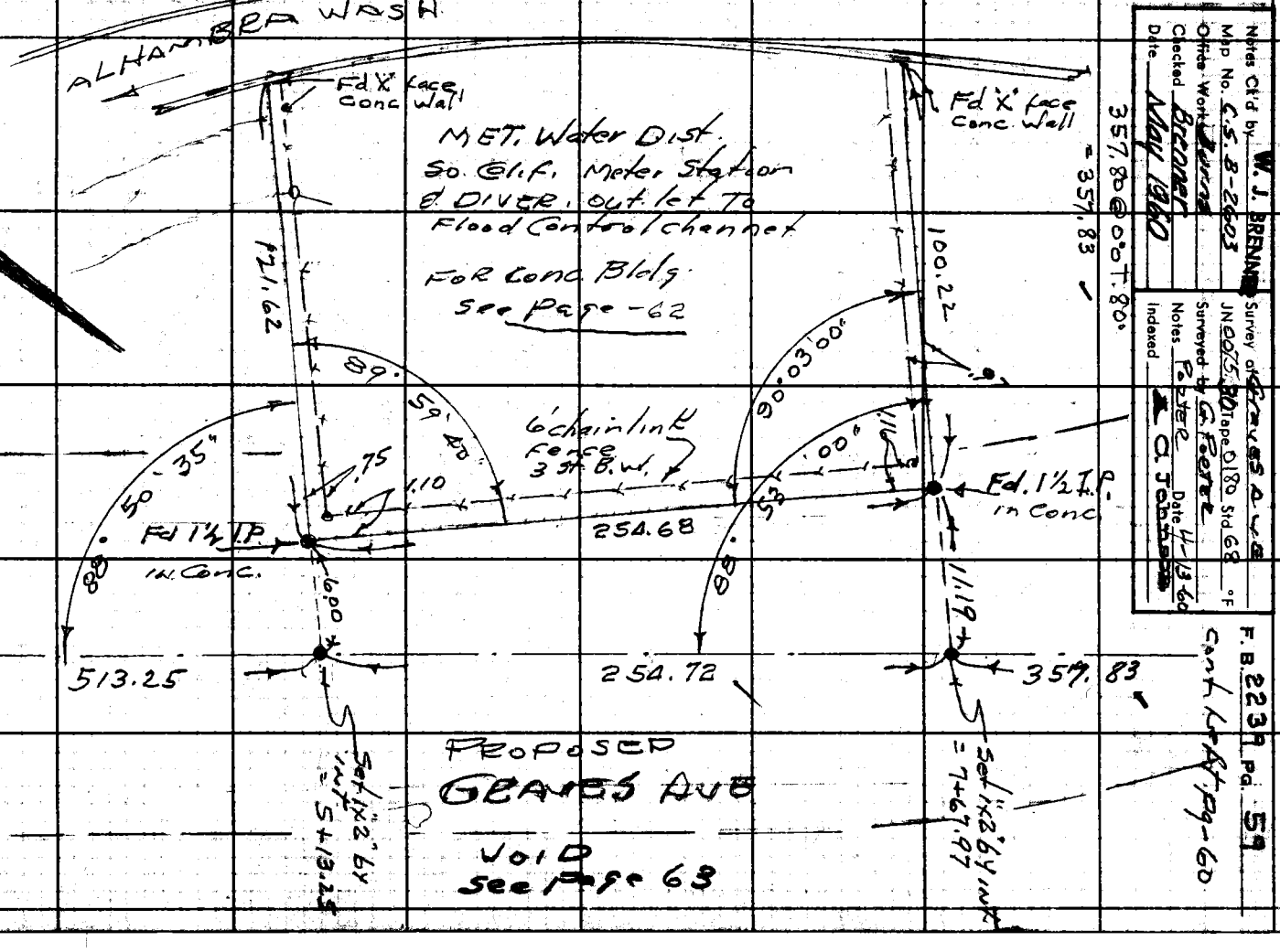

Notes Ch'd by W. J. BRENNAN
Map No. C.S. 8-2603
Office Work Burns
Checked Brenner
Date May 1960

Survey of Graves Ave
JN 0075 Tape 0180 Std 68 °F
Surveyed by G. Foster
Notes Foster Date 4-13-60
Indexed C. Johnson

F. B. 2239 Pg. 59

F. B. 2239 Pg. 60

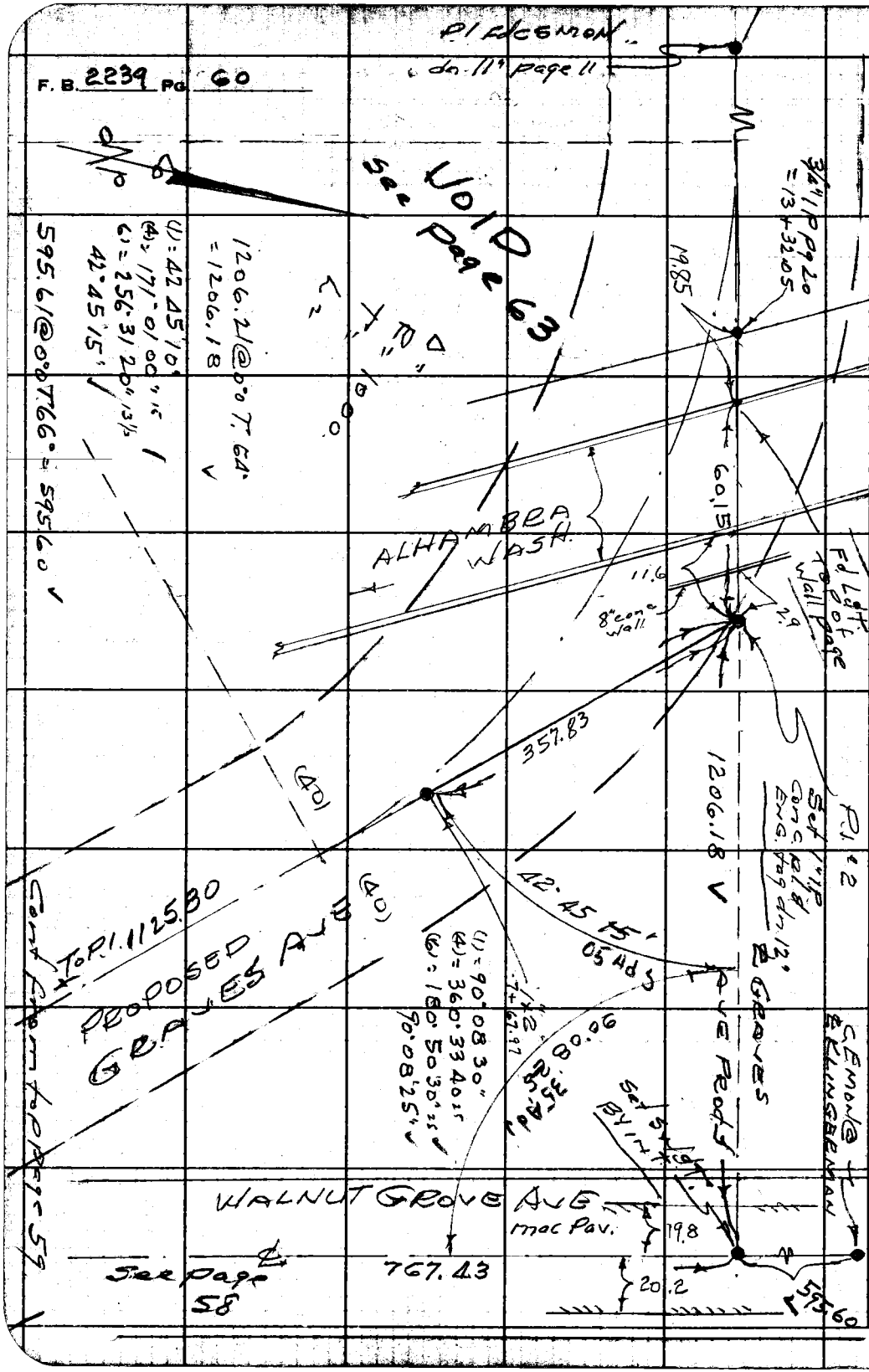

W.S. 36-D-1

PLEASE RETURN TO
LOS ANGELES COUNTY ENGINEER
700 LOS ANGELES COUNTY ENGINEERING BLDG.

Do not extend this side of this line.

Note: Any Additions or Changes on This Sheet Must be Made or Circled in Red Ink With Date and Name of Person Making Change.

Notes Ck'd by	Survey of GRAVES AVE	F. B. 2239 PG. 61
Map No.	JN 0075.30 Tape 0180 Std 68 °F	
Office Work	Surveyed by G. Porter	
Checked	Notes C. ADAMS Date 4-14-60	
Date	Indexed ~~[illegible]~~	

GRAVES AVE
LOCATION IMPROVEMENTS

P.1 1 TO P.1 2

Note: Any Additions or Changes on This Sheet Must be Made or Circled in Red Ink With Date and Name of Person Making Change.

Do not extend this side of this line.

PLEASE RETURN TO
LOS ANGELES COUNTY ENGINEER
700 LOS ANGELES COUNTY ENGINEERING BLDG.

76F309B SAE #247 11-58

F. B. 2239 PG 62

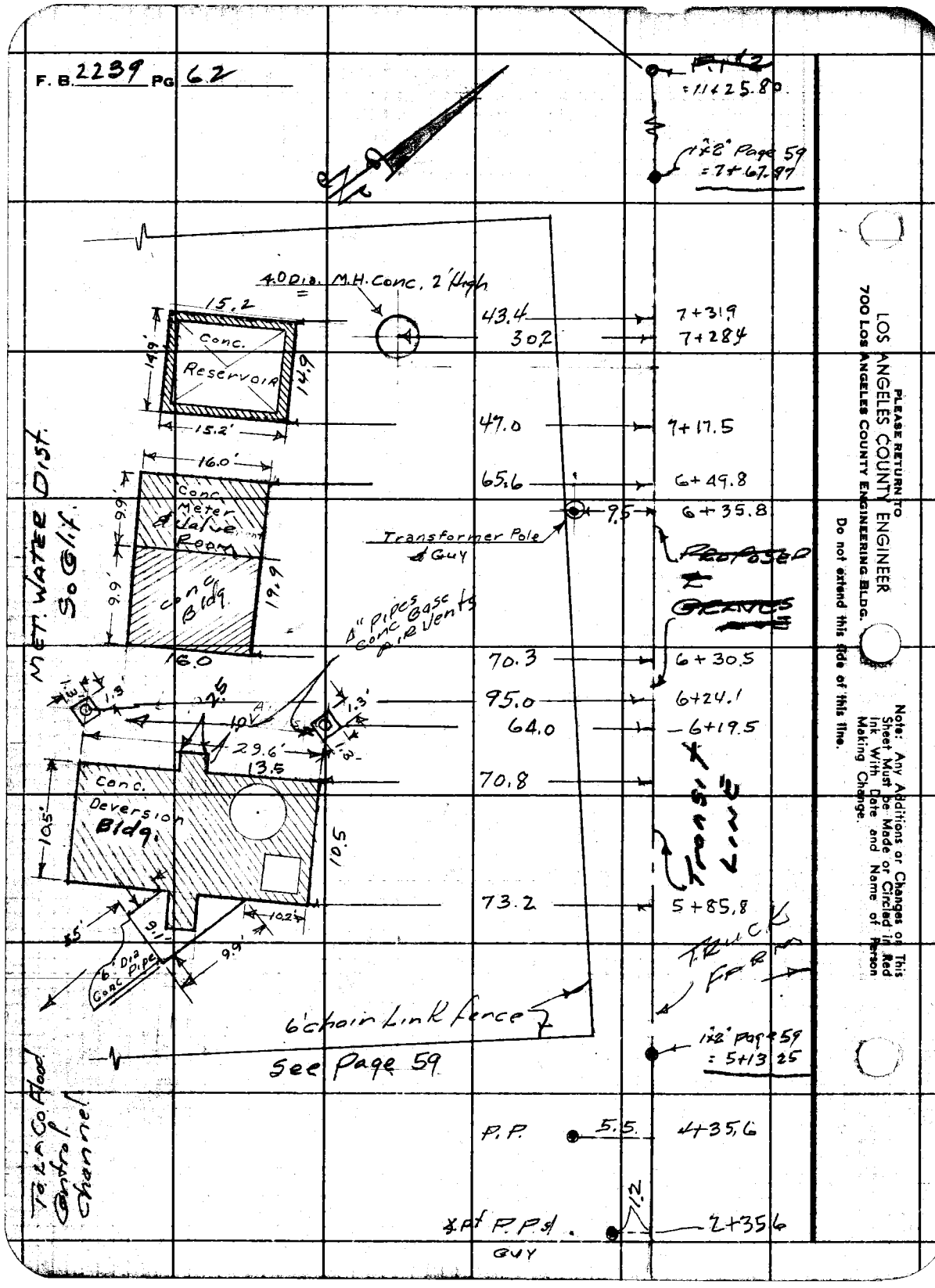

PLEASE RETURN TO
LOS ANGELES COUNTY ENGINEER
700 LOS ANGELES COUNTY ENGINEERING BLDG.

Do not extend this side of this line.

Note: Any Additions or Changes on This Sheet Must be Made or Circled in Red Ink With Date and Name of Person Making Change.

Notes Ck'd by W. J. BRENNER	Survey of GRAVES AVE	F. B. 2239 PG. 63
Map No. C.S.B-2003	JN 0075.30 Tape 0174 Std 68 °F	
Office Work Burns	Surveyed by G. PORTER	
Checked Brenner	Notes Porter Date 5-16-60	
Date May 1960	Indexed J. C. Johnson 5-19-60	

LINE CHANGE
℄
GRAVES AVE

P.L. #1 & P.L. # 20
Westerly of WALNUT GROVE AVE

MAY - 1960

JN 0075.30

G. PORTER & Party

Note: Any Additions or Changes on This Sheet Must be Made or Circled in Red Ink With Date and Name of Person Making Change.

Do not extend notes this side of this line.

RETURN TO
LOS ANGELES COUNTY ENGINEER
00 LOS ANGELES COUNTY ENGINEERING BLDG.

763098 CE #247—7-53

F. B. 2239 PG. 64

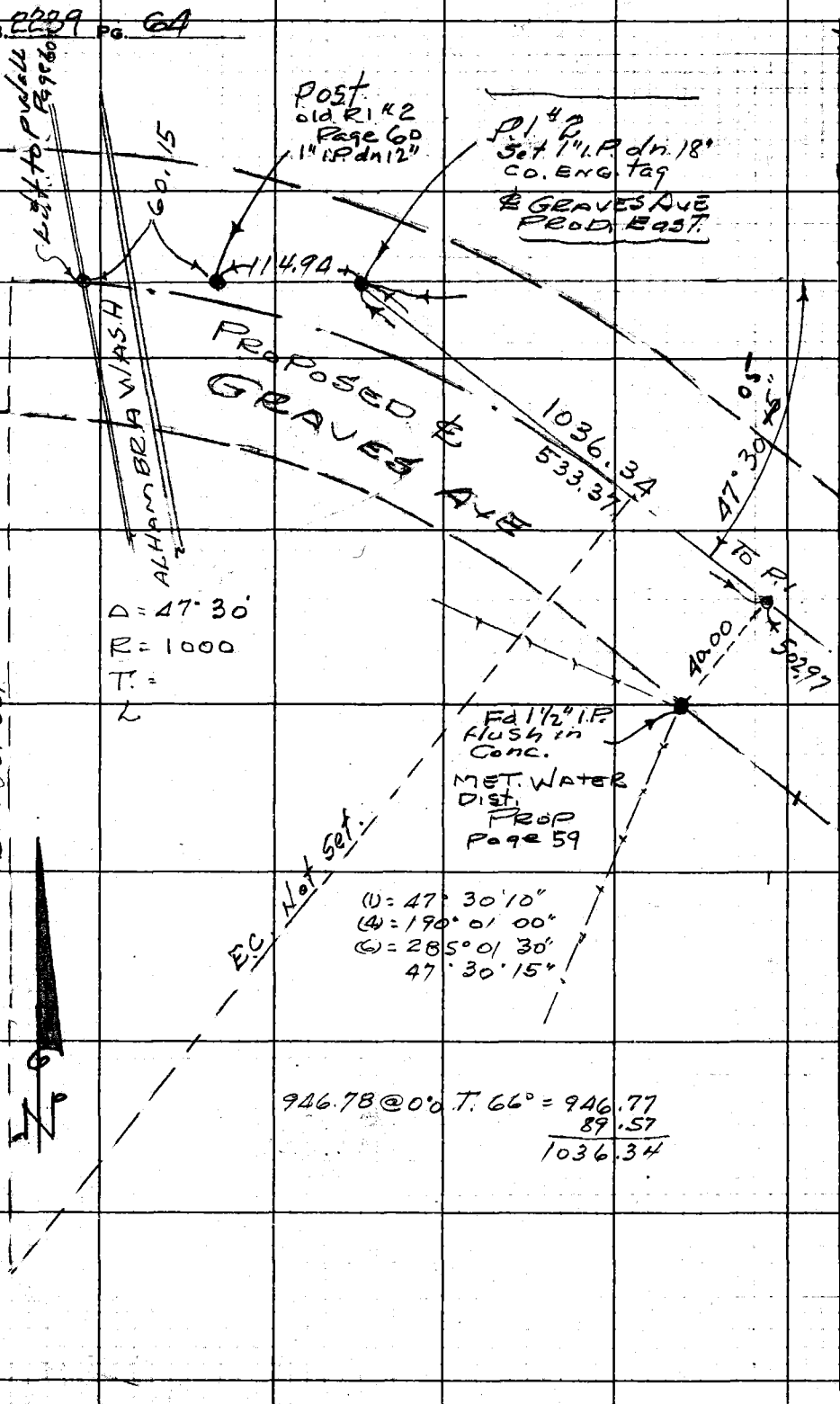

RETURN TO
LOS ANGELES COUNTY ENGINEER
700 Los Angeles County Engineering Bldg.

Do not extend notes this side of this line.

Note: Any Additions or Changes on This Sheet Must be Made or Circled in Red Ink With Date and Name of Person Making Change.

Notes Ck'd by W. J. BRENNER
Map No. C.S.B-2603
Data Work Burns
Checked Brenner
Date May 1960

Survey of GRAVES AVE
JN 0075.30 Tape 0174 Std 68 °F
Surveyed by G. Porter
Notes Porter Date 5-16-60
Indexed
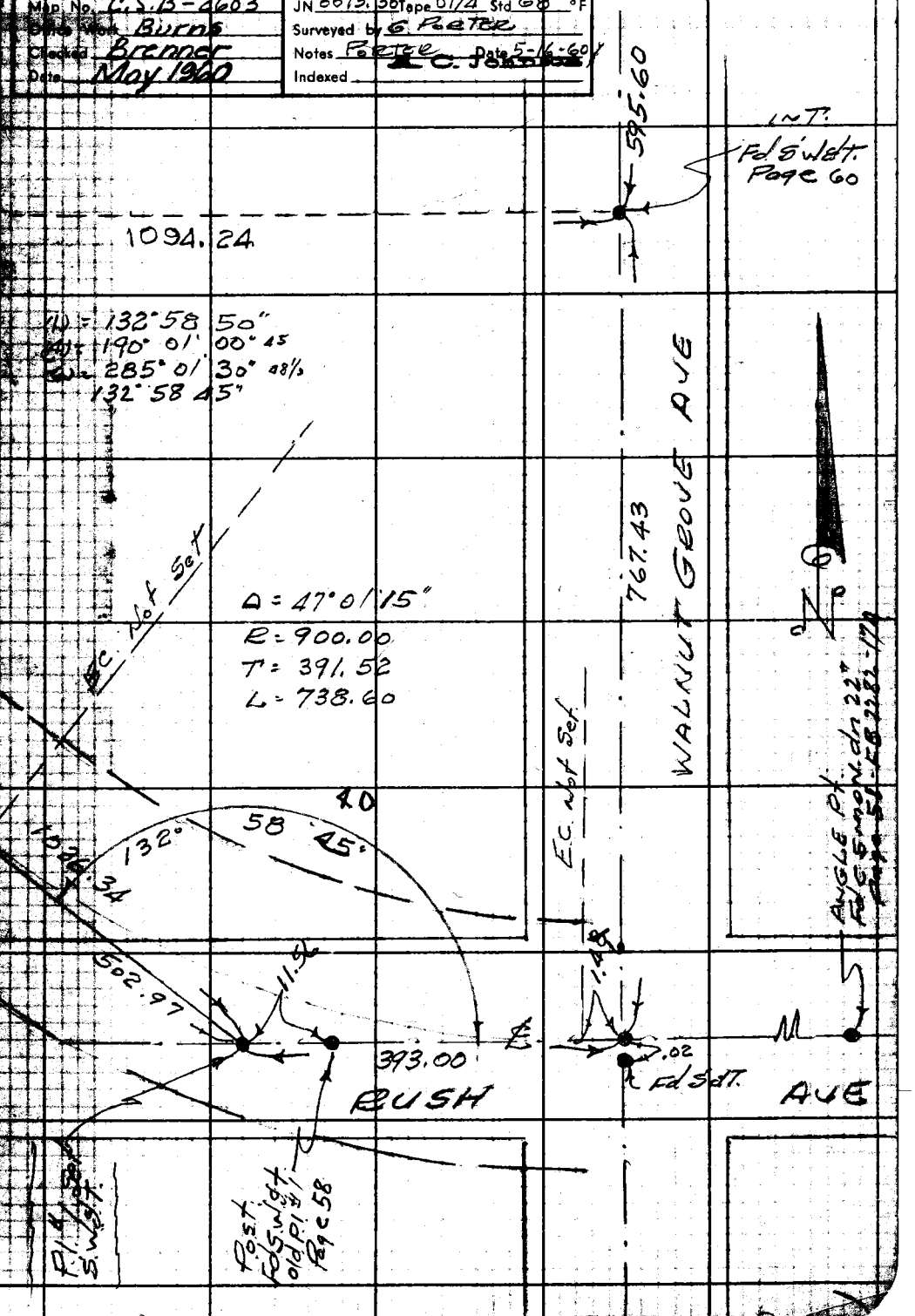
F. B. 2239 PG. 65