Notes Ck'd by

Work

Survey of

JN Tape Std °F

Surveyed by

Notes Date

Indexed

F.B. 2245 Pg.

Job	Description
	TEMPLE CITY BOULEVARD-0075.29
0 Index	
00 Align.	Align. from San Bernardino Freeway N'ly to Duarte Rd.
03 Loc. Imp.	From San Bernardino Freeway to Duarte Rd.

Microfilmed July '86

Notes Ck'd by JFM	Survey of TEMPLE CITY BLVD.
Map No. C.S.B-2636	JN0075.29 Tape 0146 Std 68 °F
Office Work Shinoda	Surveyed by J. MUSLIN
Checked C. J. GALLI	Notes J. M. Date 8-24-56
Date April 1959	Indexed C. Johnson 12-18-56

F.B. 2245 Pg. 5

J.N. 0075.29

TEMPLE CITY BLVD.

CENTER LINE SURVEY

FROM

SAN BERNARDINO FREEWAY

1493 - Tree 7

TO

DUARTE RD

J. MUSLIN
A. CARRASCO
J. TAFOYA
M. SONNENSCHEIN
T. LUNA
L. YORK

H.C.
60-03

Note: Any Additions or Changes on This Sheet Must be Made or Circled in Red Ink With Date and Name of Person Making Change.

Do not extend this data of this line.

PLEASE RETURN TO
LOS ANGELES COUNTY ENGINEER
700 LOS ANGELES COUNTY ENGINEERING BLDG.

76F2066 GSE #247 1-56

B. 2745 Pg. 6

INDEX MAP

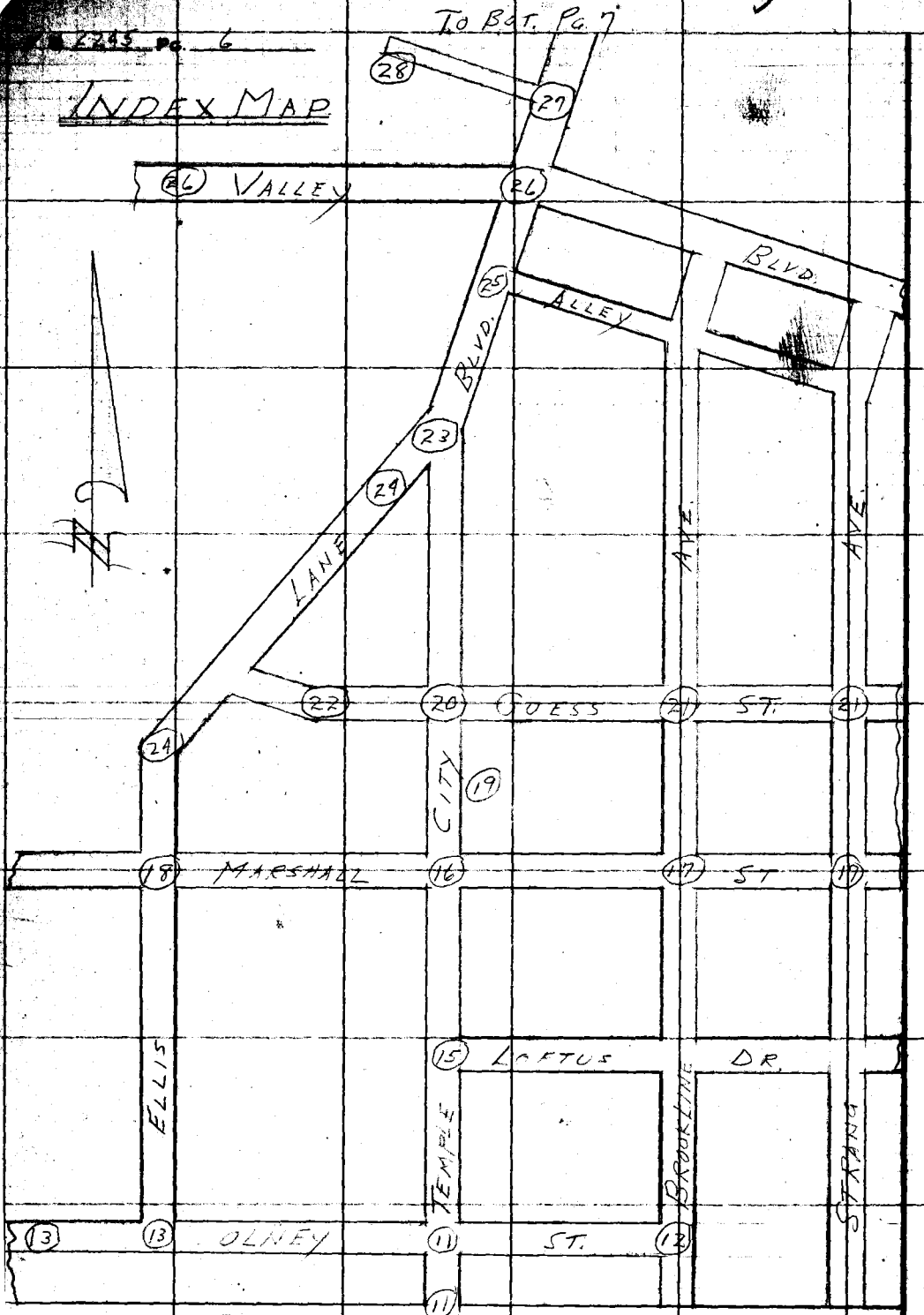

LOS ANGELES COUNTY ENGINEER
700 Los Angeles County Engineering Bldg.

PLEASE RETURN TO

Do not extend this side of this line.

Note: Any Additions or Changes on this Sheet Must be Made or Circled in Red Ink With Date and Name of Person Making Change.

Notes Ck'd by JFM	Survey of TEMPLE CITY BLVD.
Map No. C.S.B-2636	JN 200529 Tape 0141 Std 68 °F
Office Work Shinoda	Surveyed by J. MUSLIN
Checked C. J. GALL	Notes J. M. Date 5-57
Date April 1959	Indexed

F. B. 2245 PG. 7

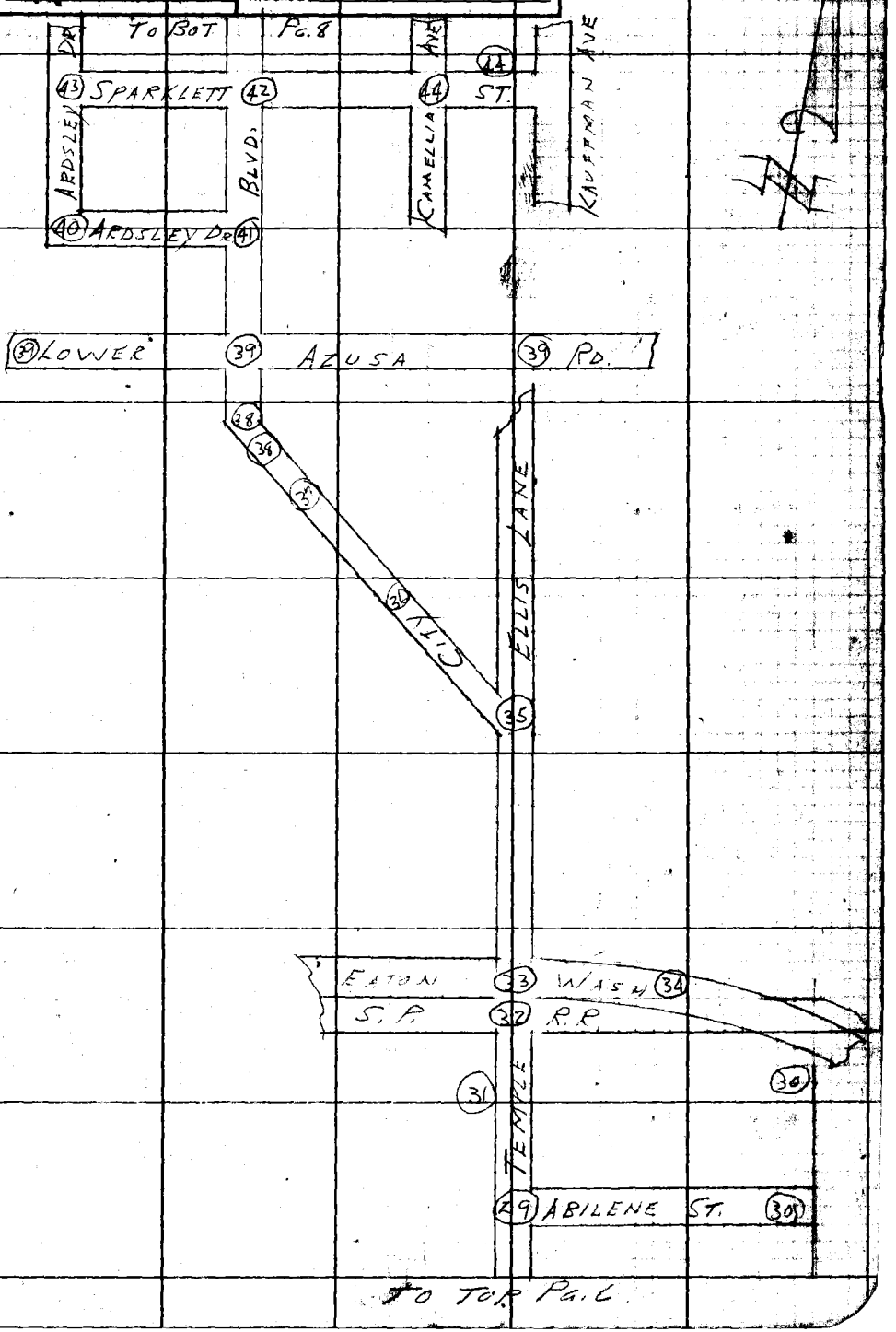

Note: Any Additions or Changes on This Sheet Must be Made or Circled in Red Ink With Date and Name of Person Making Change.

Do not extend this side of this line.

PLEASE RETURN TO
LOS ANGELES COUNTY ENGINEER
700 LOS ANGELES COUNTY ENGINEERING BLDG.

75F3088 SHE 1247 1-56

PLEASE RETURN TO
LOS ANGELES COUNTY ENGINEER
700 LOS ANGELES COUNTY ENGINEERING BLDG.

Note: Any Additions or Changes on This Sheet Must be Made or Circled in Red Ink With Date and Name of Person Making Change.

Do not extend this side of this line.

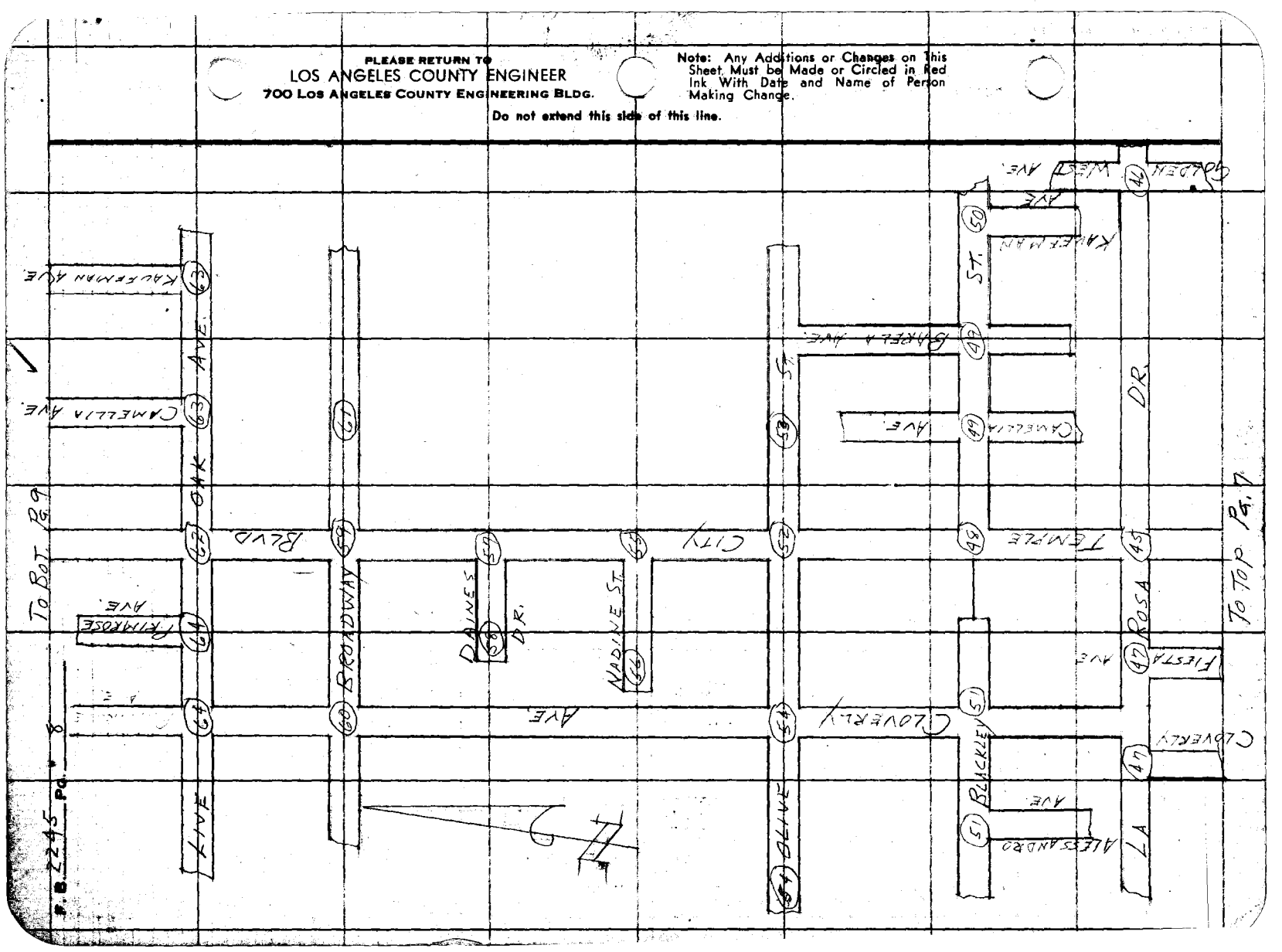

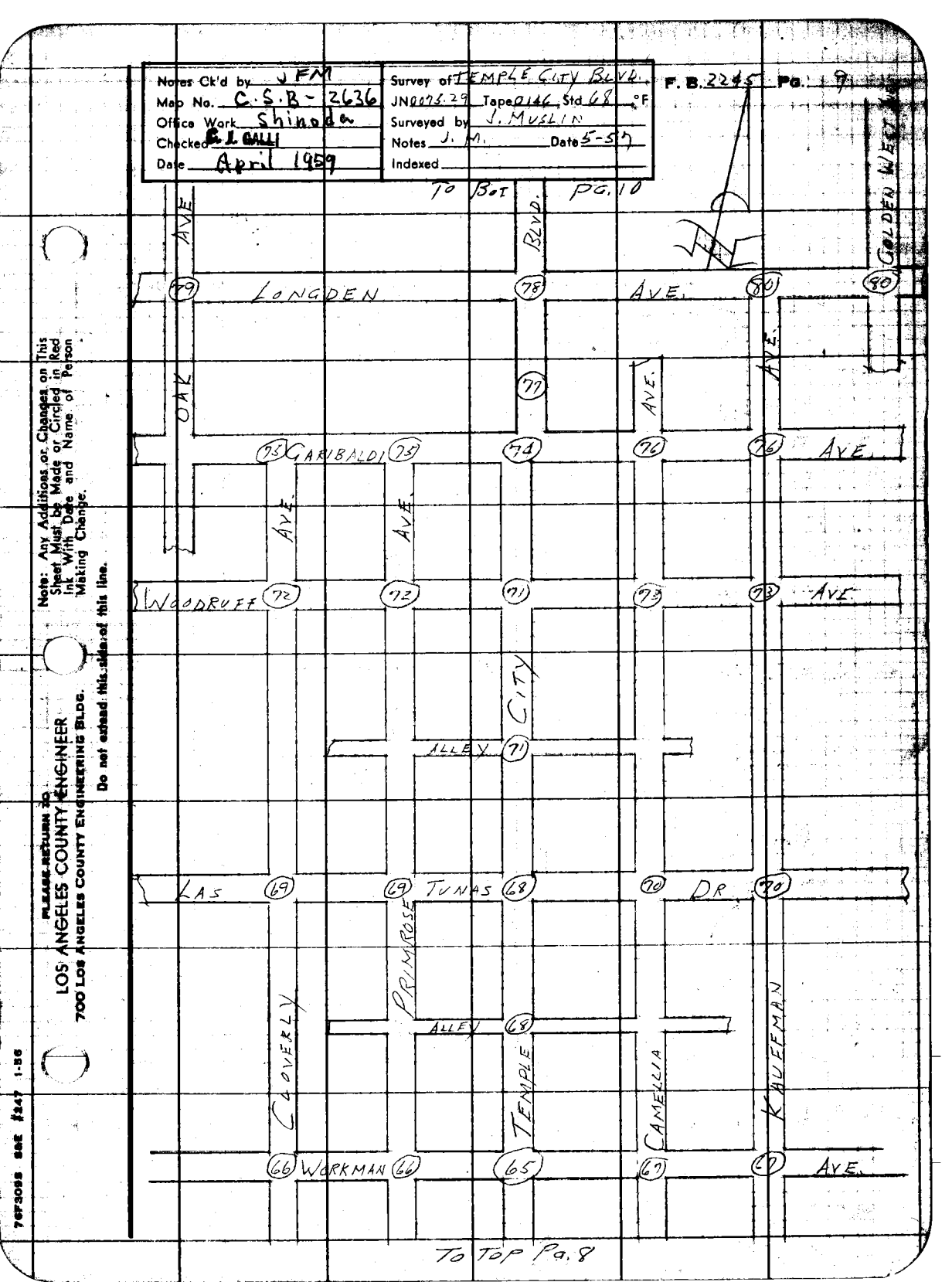
Notes Ck'd by J FM
Map No. C.S.B.- 2636
Office Work Shinoda
Checked E. I. GALLI
Date April 1959
Survey of TEMPLE CITY BLVD.
JN 0075.29 Tape 0146 Std 68 °F
Surveyed by J. MUSLIN
Notes J. M. Date 5-57
Indexed
F. B. 2245 Pg. 19
To Bot Pg. 10
OAK AVE
BLVD.
GOLDEN WEST
LONGDEN
AVE.
GARIBALDI
WOODRUFF
ALLEY
CITY
LAS
TUNAS
DR
PRIMROSE
ALLEY
CAVERLY
TEMPLE
CAMELLIA
KAUFFMAN
WORKMAN
To Top Pa. 8
Note: Any Additions or Changes on This Sheet Must be Made or Circled in Red Ink With Date and Name of Person Making Change.
Do not extend this side of this line.
PLEASE RETURN TO
LOS ANGELES COUNTY ENGINEER
700 LOS ANGELES COUNTY ENGINEERING BLDG.
767308S SAE #247 1-56

F. B. 2295 Pg. 10

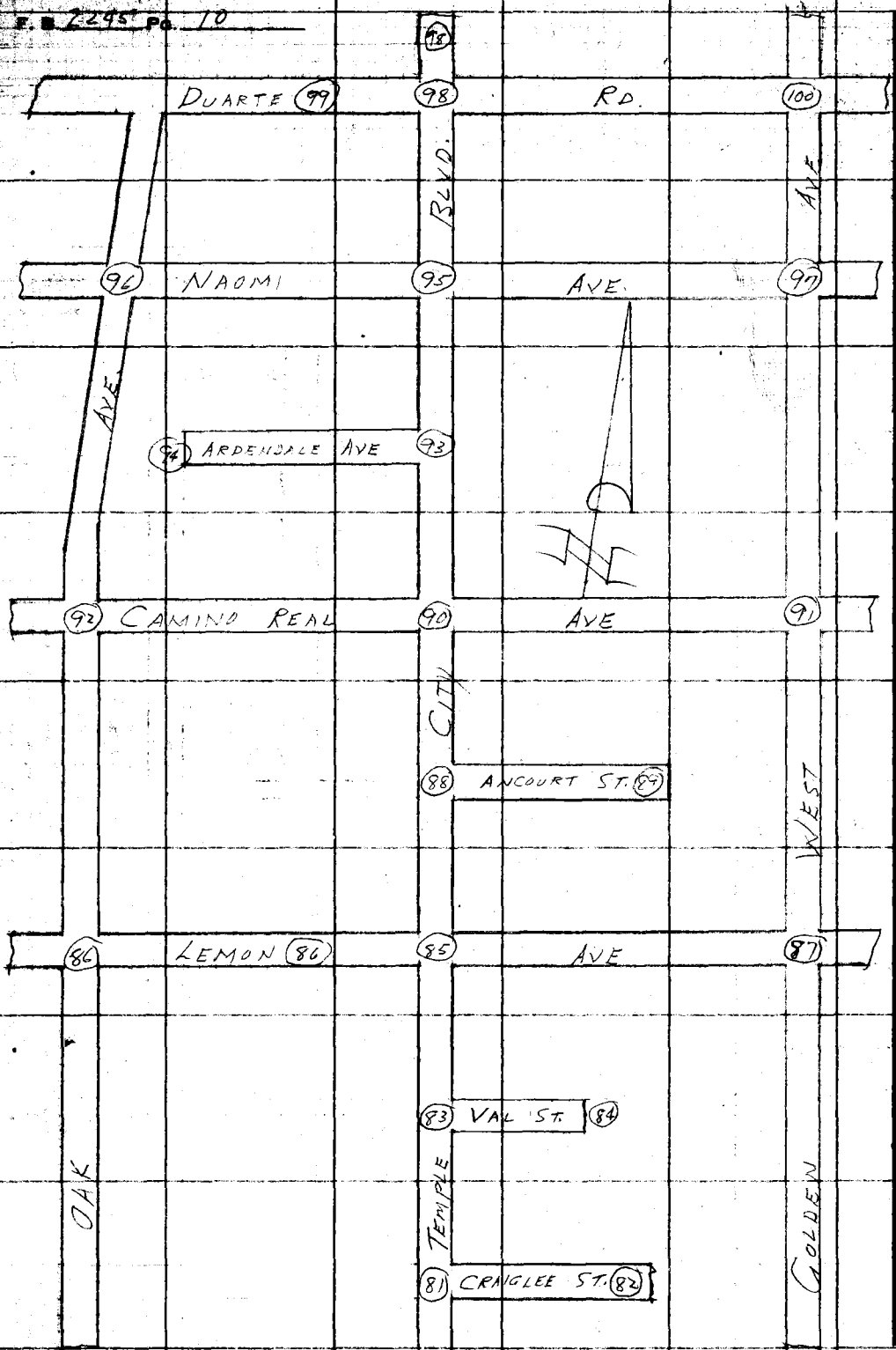

TO TOP PG. 9

PLEASE RETURN TO
LOS ANGELES COUNTY ENGINEER
700 LOS ANGELES COUNTY ENGINEERING BLDG.

Do not extend this side of this line.

Note: Any Additions or Changes on This Sheet Must be Made or Circled in Red Ink With Date and Name of Person Making Change.

Notes Ck'd by JFM	Survey of TEMPLE CITY BLVD.
Map No. C.S.B-2636	JN 0075.29 Tape 0146 Std 68 °F
Office Work S. SHINODA	Surveyed by J. MUSLIN
Checked C. J. GALLI	Notes J. M. Date 9-56
Date April 1959	Indexed C. Johnson

F. B. 2245 Pg. 11

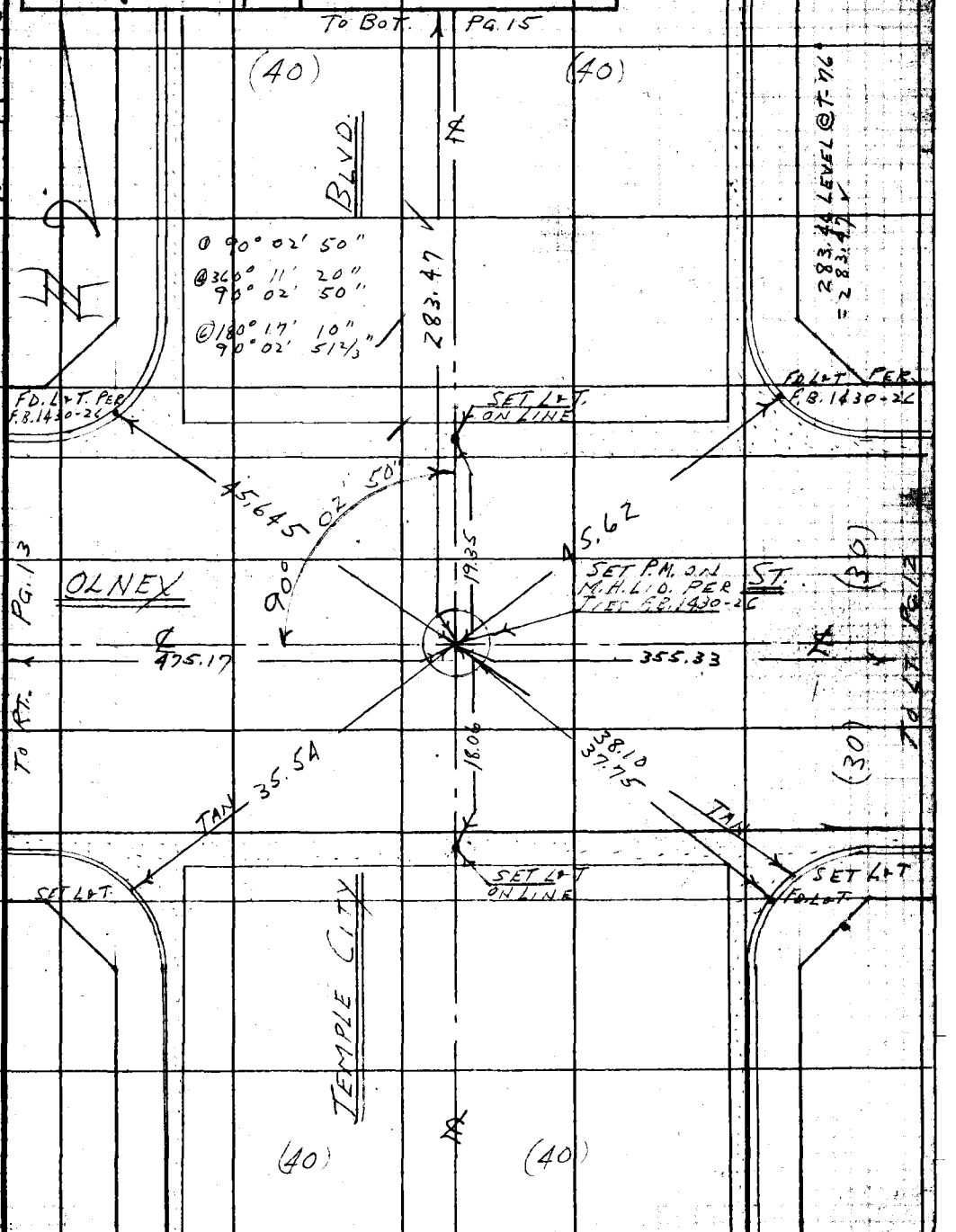

Note: Any Additions or Changes on This Sheet Must be Made or Circled in Red Ink With Date and Name of Person Making Change.

Do not extend this side of this line.

PLEASE RETURN TO
LOS ANGELES COUNTY ENGINEER
700 LOS ANGELES COUNTY ENGINEERING BLDG.

76F3095 S&E #247 1-56

PLEASE RETURN TO
LOS ANGELES COUNTY ENGINEER
700 LOS ANGELES COUNTY ENGINEERING BLDG.

Note: Any Additions or Changes on This Sheet Must be Made or Circled in Red Ink With Date and Name of Person Making Change.

Do not extend this side of this line.

W.S. 44-D-6

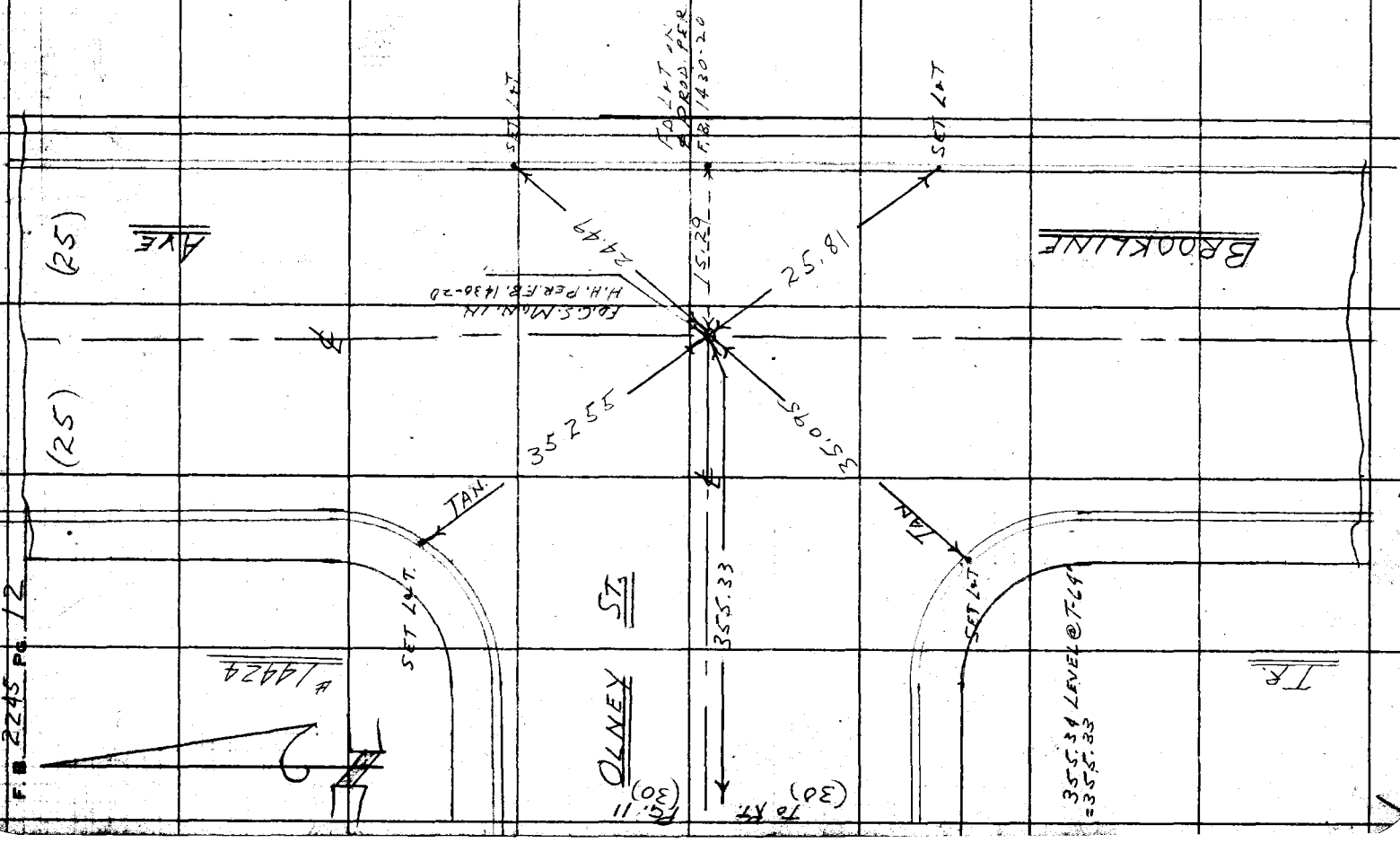

F.B. 2245 PG. 12

Notes Ck'd by JFM	Survey of TEMPLE CITY BLVD.
Map No. C.S. B-2636-1	JN 0075.29 Tape 0146 Std 68 °F
Office Work S. SHINODA	Surveyed by J. MUSLIN
Checked C. J. GALLI	Notes J.M. Date 9-56
Date April 1959	Indexed A. C. Johnson

F. B. 2245 Pg. 13

W.S. 44-C-6

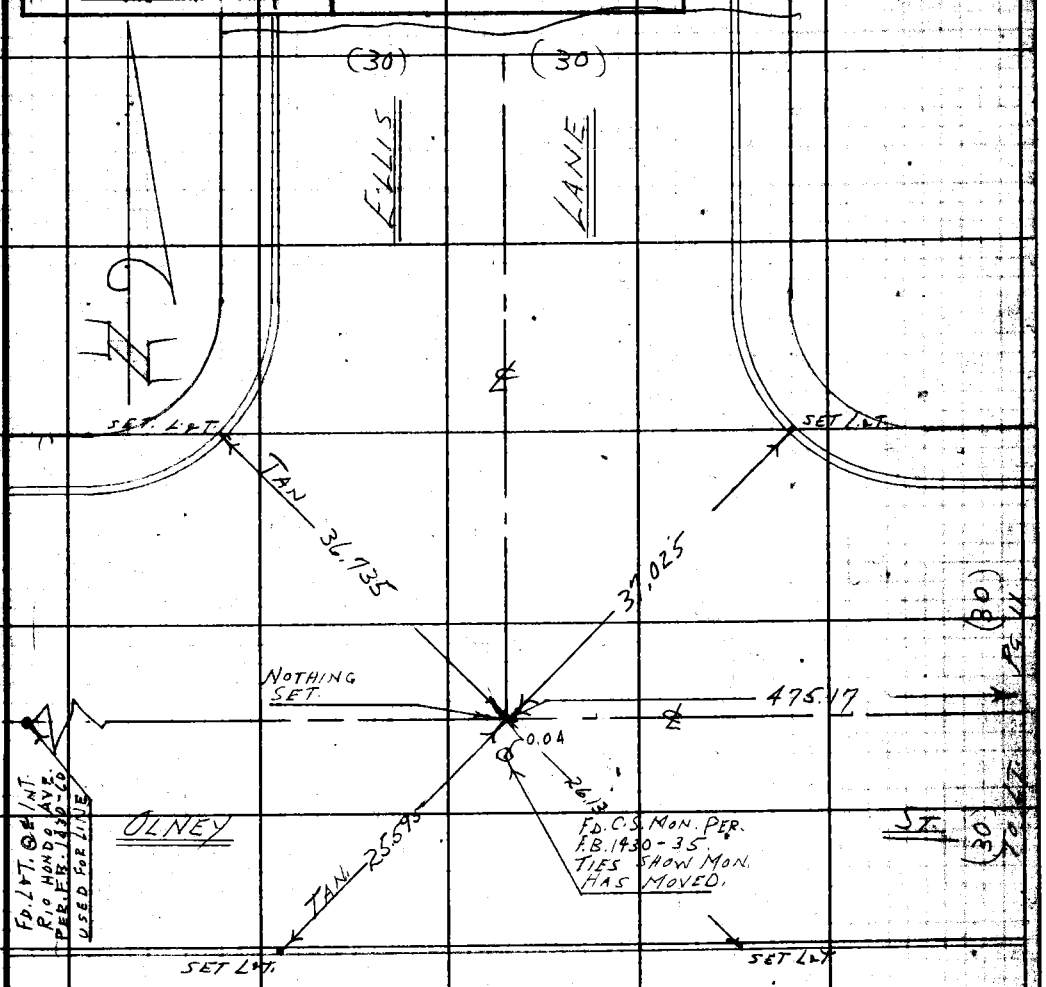

475.18 LEVEL @ T-66"
475.17

TR. # 14424

Note: Any Additions or Changes on this Sheet Must be Made or Checked in Red Ink With Date and Name of Person Making Change.

Do not extend this side of this line.

PLEASE RETURN TO
LOS ANGELES COUNTY ENGINEER
700 LOS ANGELES COUNTY ENGINEERING BLDG.

76F2088 S&E 1247 1-56

F. B. 2245 Pg. 14

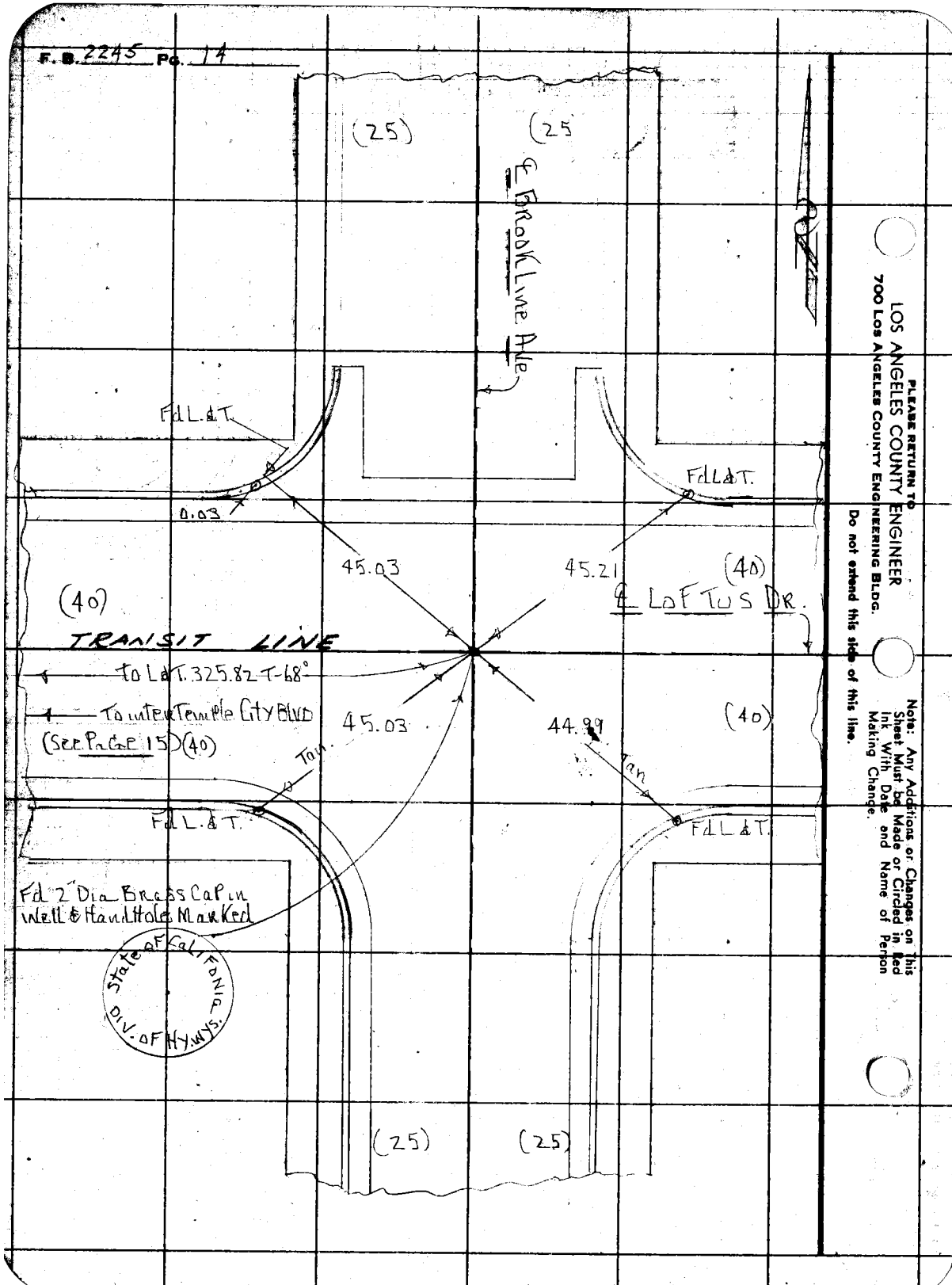

PLEASE RETURN TO
LOS ANGELES COUNTY ENGINEER
700 Los Angeles County Engineering Bldg.

Do not extend this side of this line.

Note: Any Additions or Changes on This Sheet Must be Made or Circled in Red Ink With Date and Name of Person Making Change.

Notes Ck'd by JFM	Survey of TEMPLE CITY BLVD
Map No. C.S.R.-2636-1	JN 0075.29 Tape 0146 Std. 68 °F
Office Work S. SHINODA	Surveyed by J. MUSLIN
Checked C. J. GALLI	Notes A. CARRASCO Date 9-56
Date April 1959	Indexed C. Johnson

F. B. 2245 PG. 15

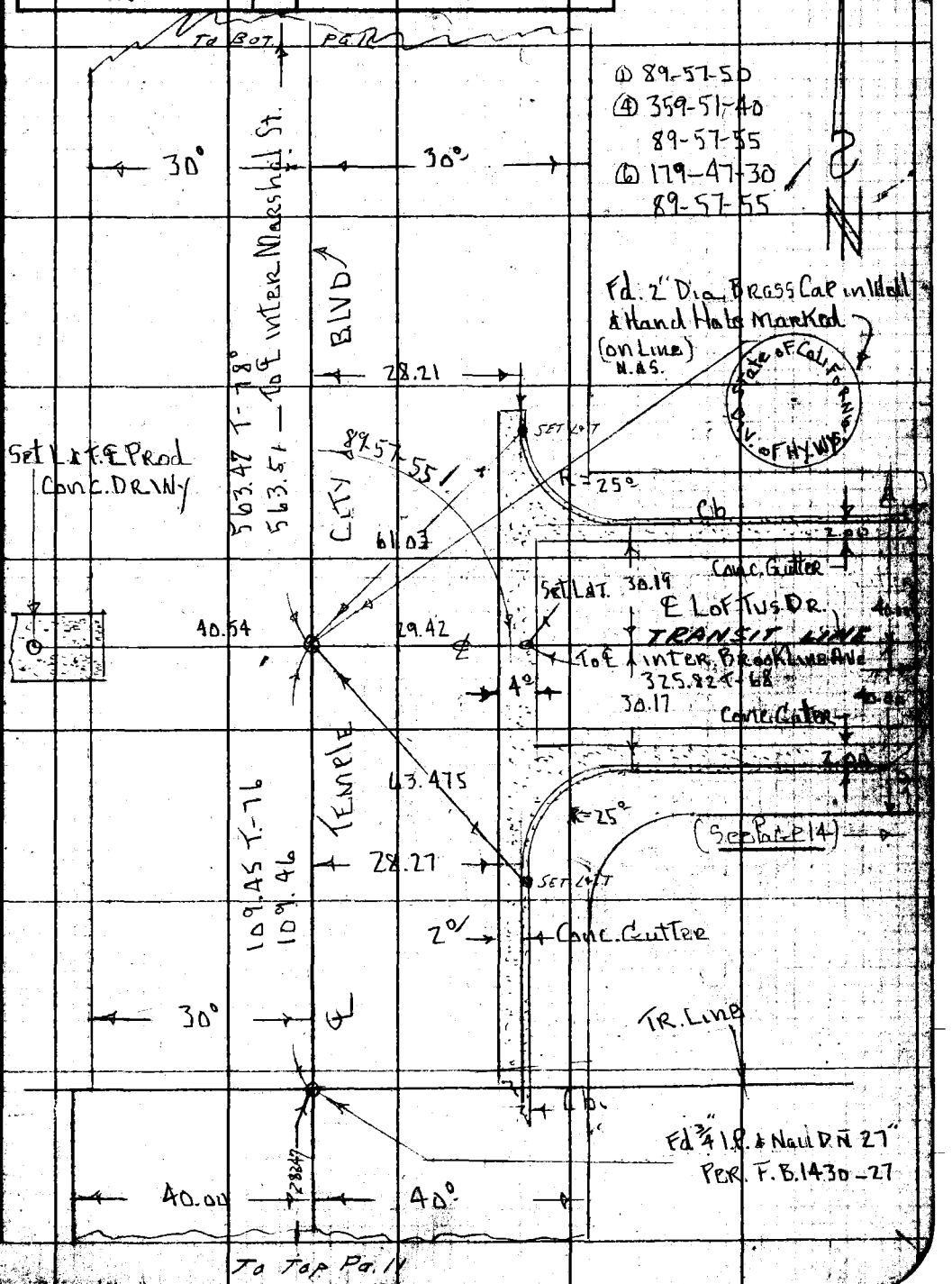

Note: Any Additions or Changes on This Sheet Must be Made or Circled in Red Ink With Date and Name of Person Making Change.

Do not extend this side of this line.

PLEASE RETURN TO
LOS ANGELES COUNTY ENGINEER
700 LOS ANGELES COUNTY ENGINEERING BLDG.

TAPCOS SAE #247 1-56

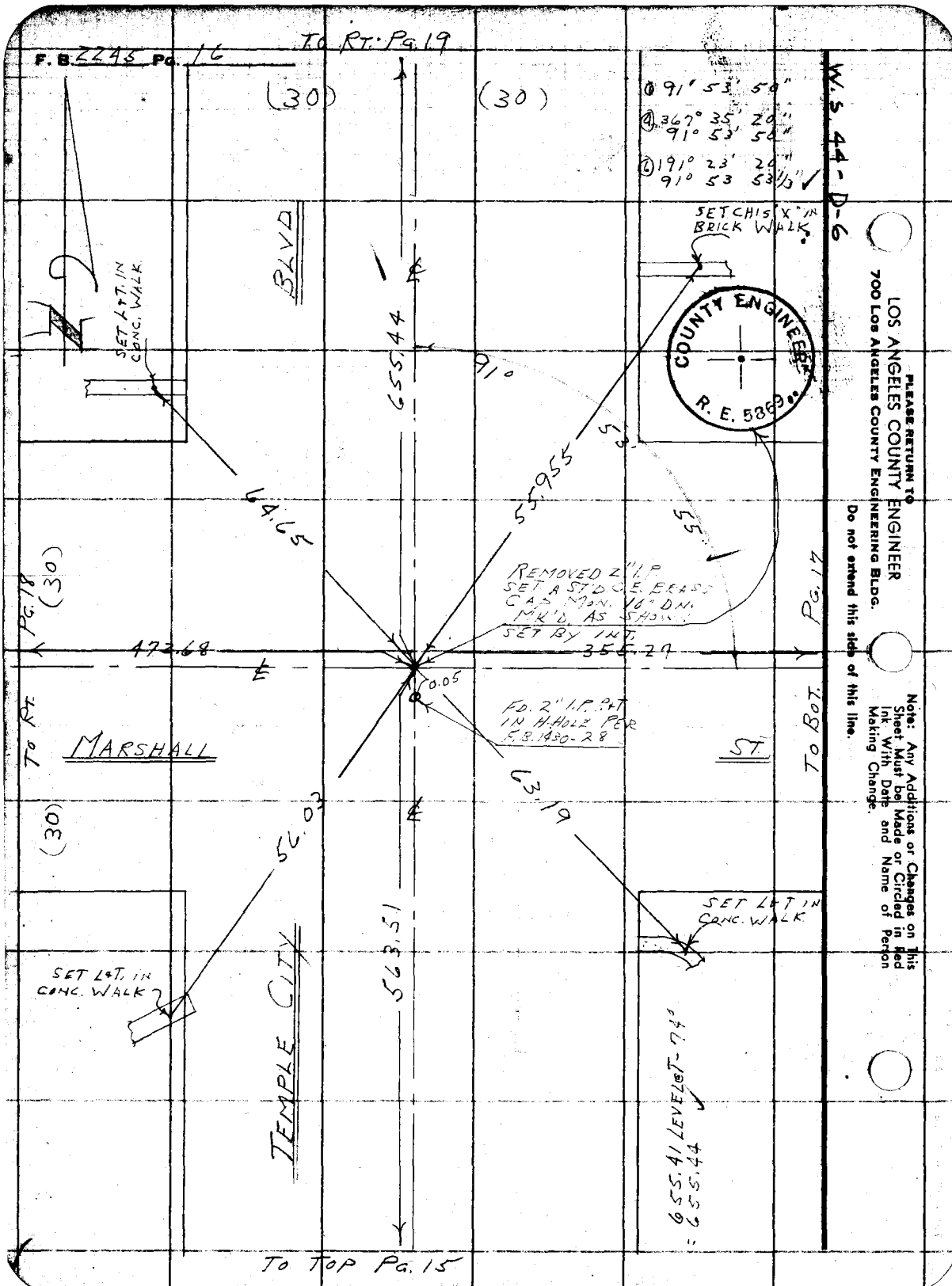

PLEASE RETURN TO
LOS ANGELES COUNTY ENGINEER
700 Los Angeles County Engineering Bldg.
Do not extend this side of this line.

Note: Any Additions or Changes on This Sheet Must be Made or Circled in Red Ink With Date and Name of Person Making Change.

Notes Ck'd by J.F.M.	Survey of TEMPLE CITY BLVD
Map No. C.S.B.-2636-1	JN 0075.29 Tape 0146 Std 68 °F
Office Work S. SHINODA	Surveyed by J. MUSLIN
Checked C. J. GALLI	Notes J. M. Date 9-56
Date April 1959	Indexed A. C. Johnson

F. B. 2245 Pg. 17

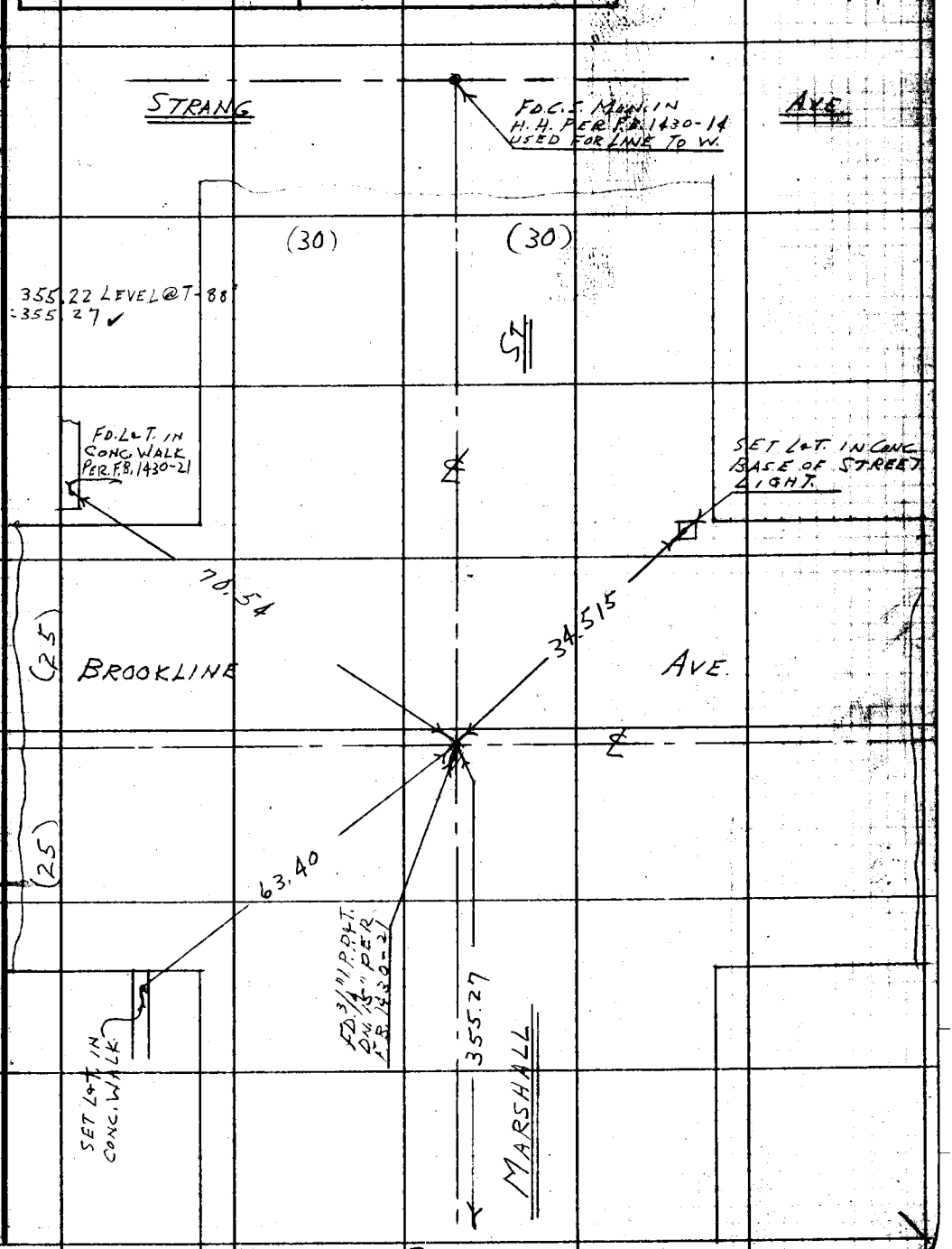

TO RT. PG. 16

Note: Any Additions or Changes on This Sheet Must be Made or Circled in Red Ink With Date and Name of Person Making Change.

Do not extend this side of this line.

PLEASE RETURN TO
LOS ANGELES COUNTY ENGINEER
700 LOS ANGELES COUNTY ENGINEERING BLDG.

76F3095 S&E #247 1-56

PLEASE RETURN TO
LOS ANGELES COUNTY ENGINEER
700 LOS ANGELES COUNTY ENGINEERING BLDG.

Note: Any Additions or Changes on This Sheet Must be Made or Circled in Red Ink With Date and Name of Person Making Change.

Do not extend this side of this line.

W.S. 44-C-6

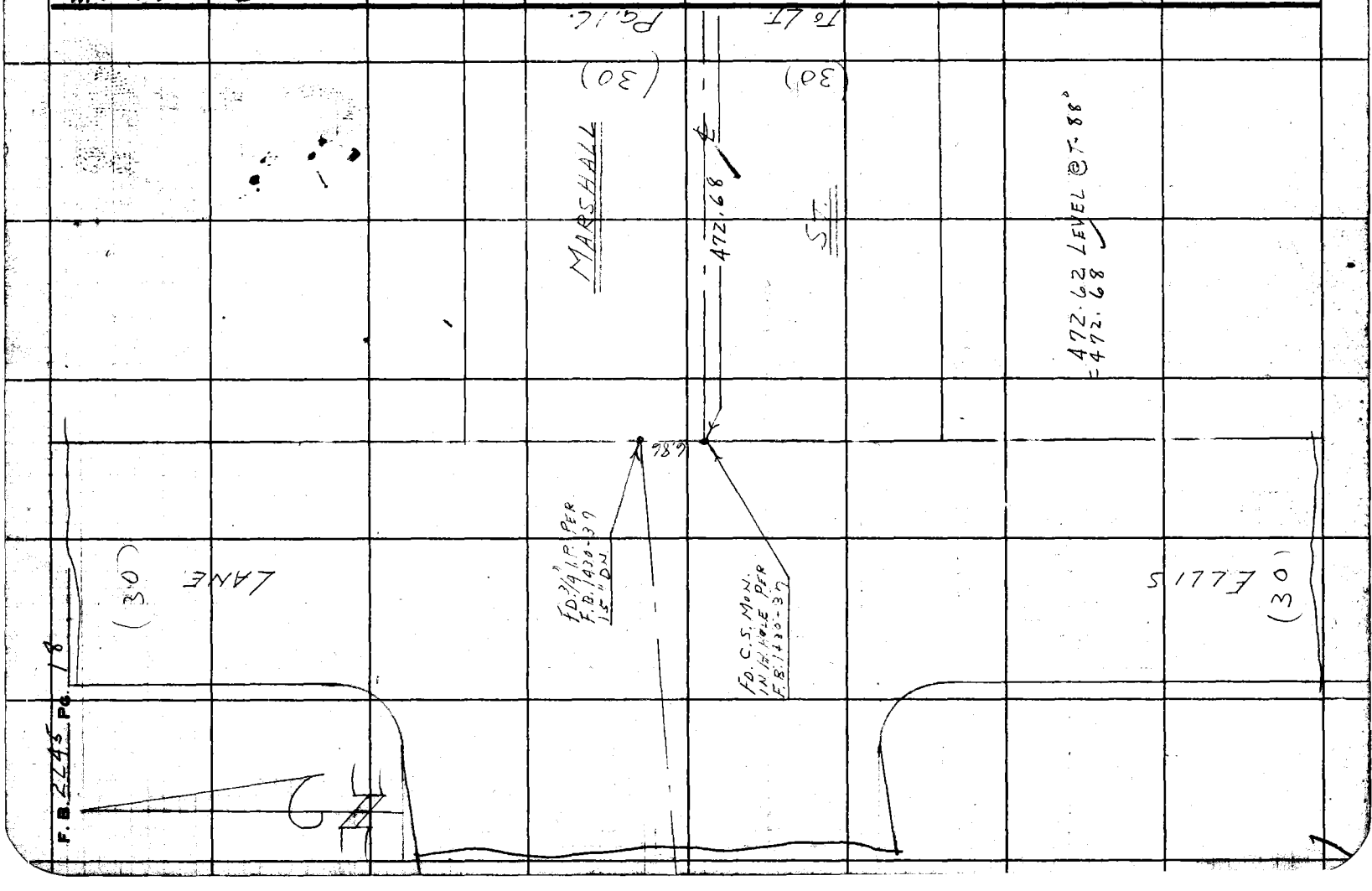

Notes Ck'd by JFM	Survey of TEMPLE CITY BLVD.
Map No. C.S.B-263621	JN 0075.29 Tape 0146 Std 69 °F
Office Work S. SHINODA	Surveyed by J. MUSLIN
Checked C. J. GALL	Notes J. M. Date 9-56
Date April 1959	Indexed E. C. Johnson

F. B. 2245 PG. 19

W.S. 44-D-6

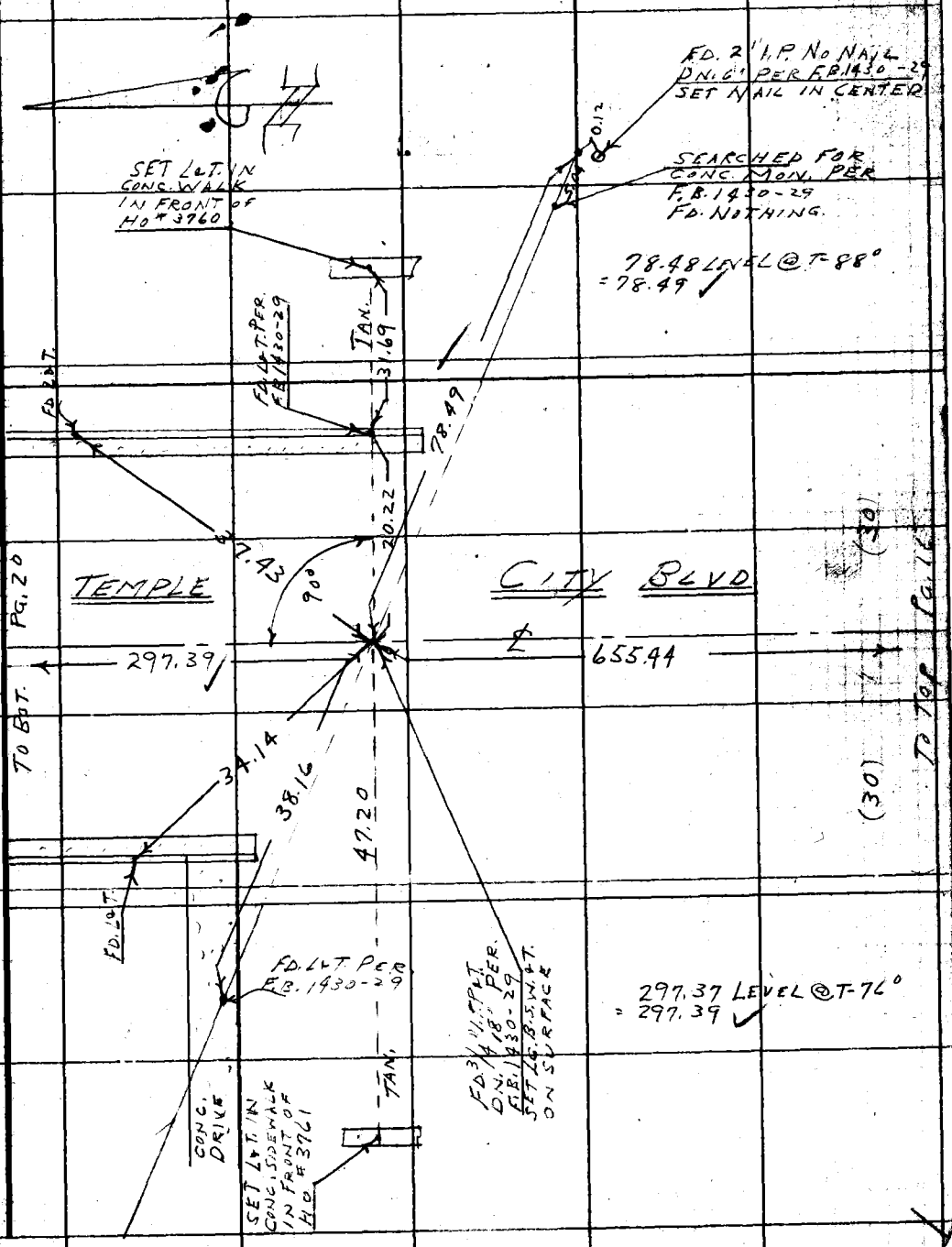

Note: Any Additions or Changes on This Sheet Must be Made or Circled in Red Ink With Date and Name of Person Making Change.

Do not extend this side of this line.

PLEASE RETURN TO
LOS ANGELES COUNTY ENGINEER
700 LOS ANGELES COUNTY ENGINEERING BLDG.

76F3096 S&E #247 1-56

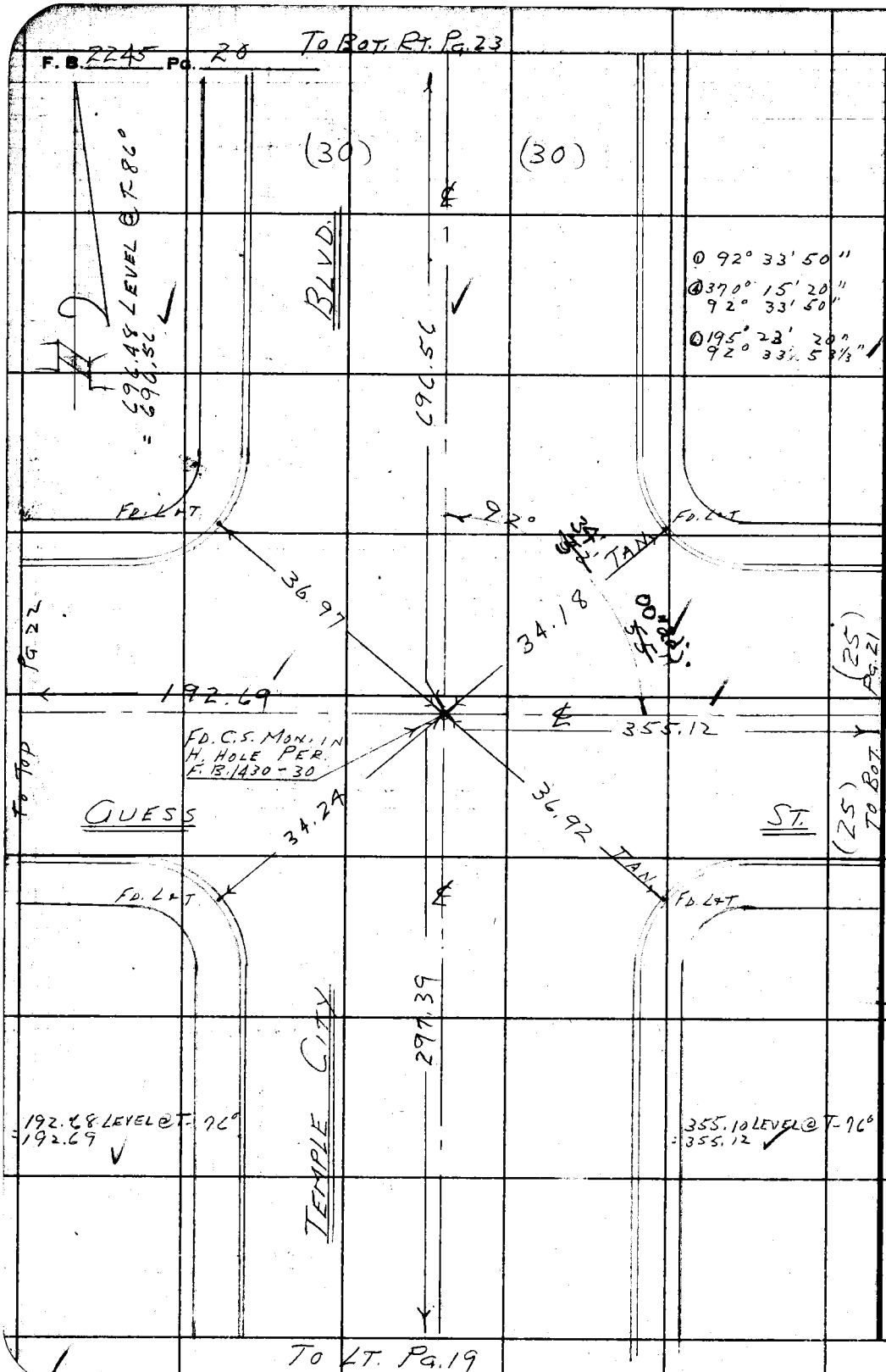

PLEASE RETURN TO
LOS ANGELES COUNTY ENGINEER
700 Los Angeles County Engineering Bldg.
Do not extend this side of this line.

Note: Any Additions or Changes on This Sheet Must be Made or Circled in Red Ink With Date and Name of Person Making Change.

Notes Ck'd by JFM	Survey of TEMPLE CITY BLVD.
Map No. C.S.B-2636-1	JN 0075.27 Tape 0146 Std 68 °F
Office Work S. SHINODA	Surveyed by J. MUSLIN
Checked C. J. GALLI	Notes J.M. Date 9-56
Date April 1959	Indexed C. Johnson

F.B. 2245 PG. 21

W.S. 44-D-6

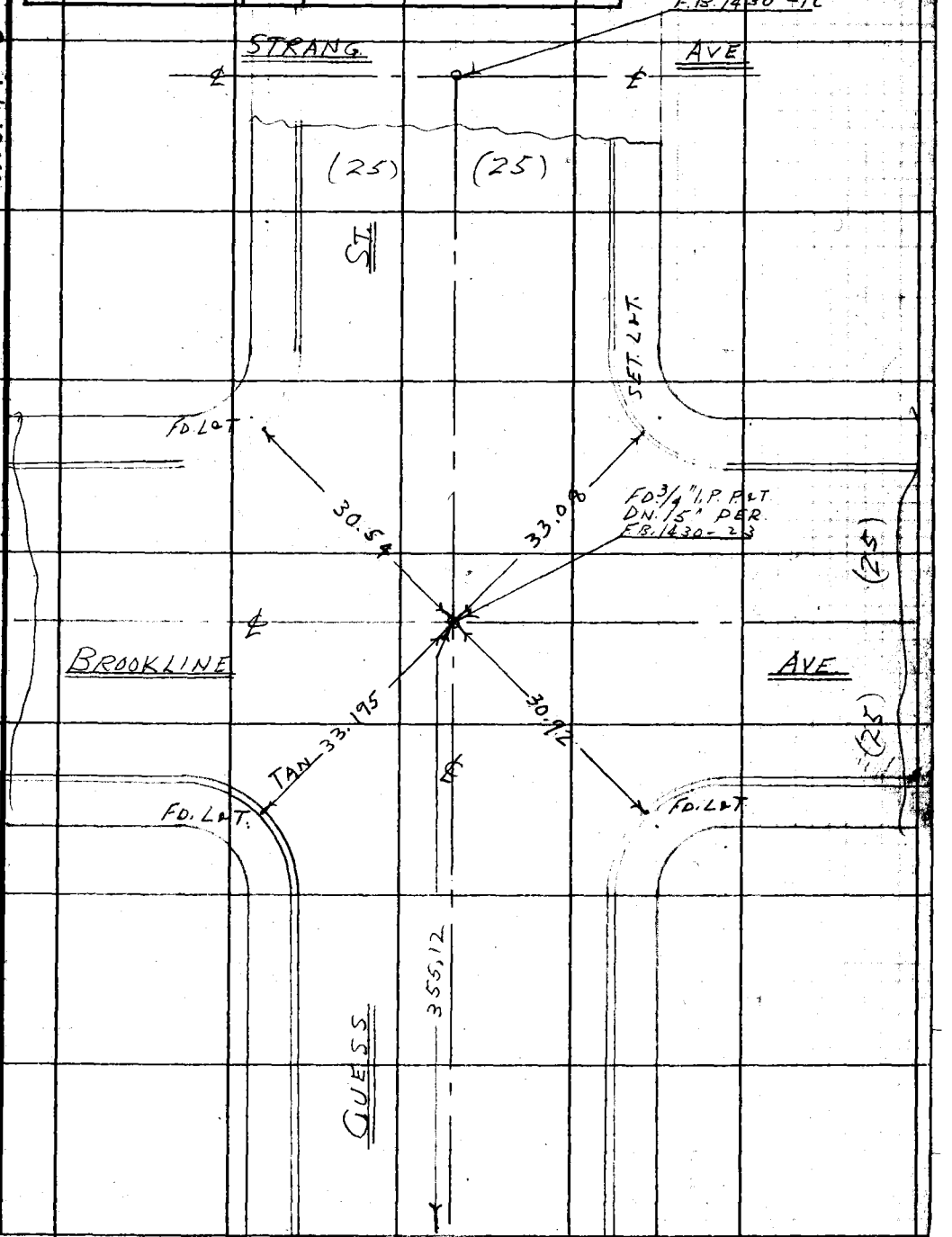

TO RT. PG. 20

Note: Any Additions or Changes on This Sheet Must be Made or Circled in Red Ink With Date and Name of Person Making Change.

Do not extend this side of this line.

PLEASE RETURN TO
LOS ANGELES COUNTY ENGINEER
700 LOS ANGELES COUNTY ENGINEERING BLDG.

76F3095 S&E #247 1-56

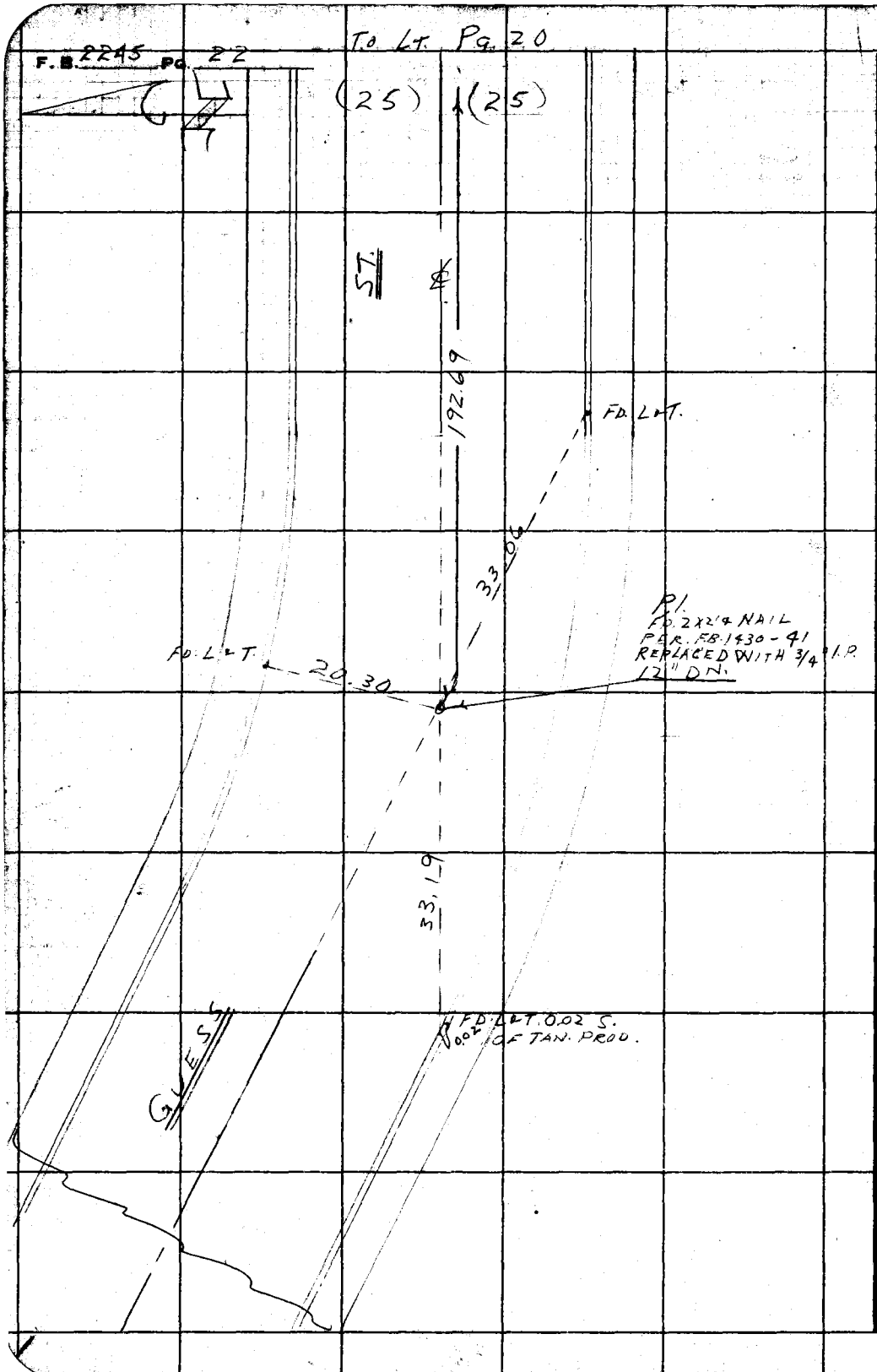

W.S. 44-C-6

PLEASE RETURN TO
LOS ANGELES COUNTY ENGINEER
700 LOS ANGELES COUNTY ENGINEERING BLDG.

Do not extend this side of this line.

Note: Any Additions or Changes on This Sheet Must be Made or Circled in Red Ink With Date and Name of Person Making Change.

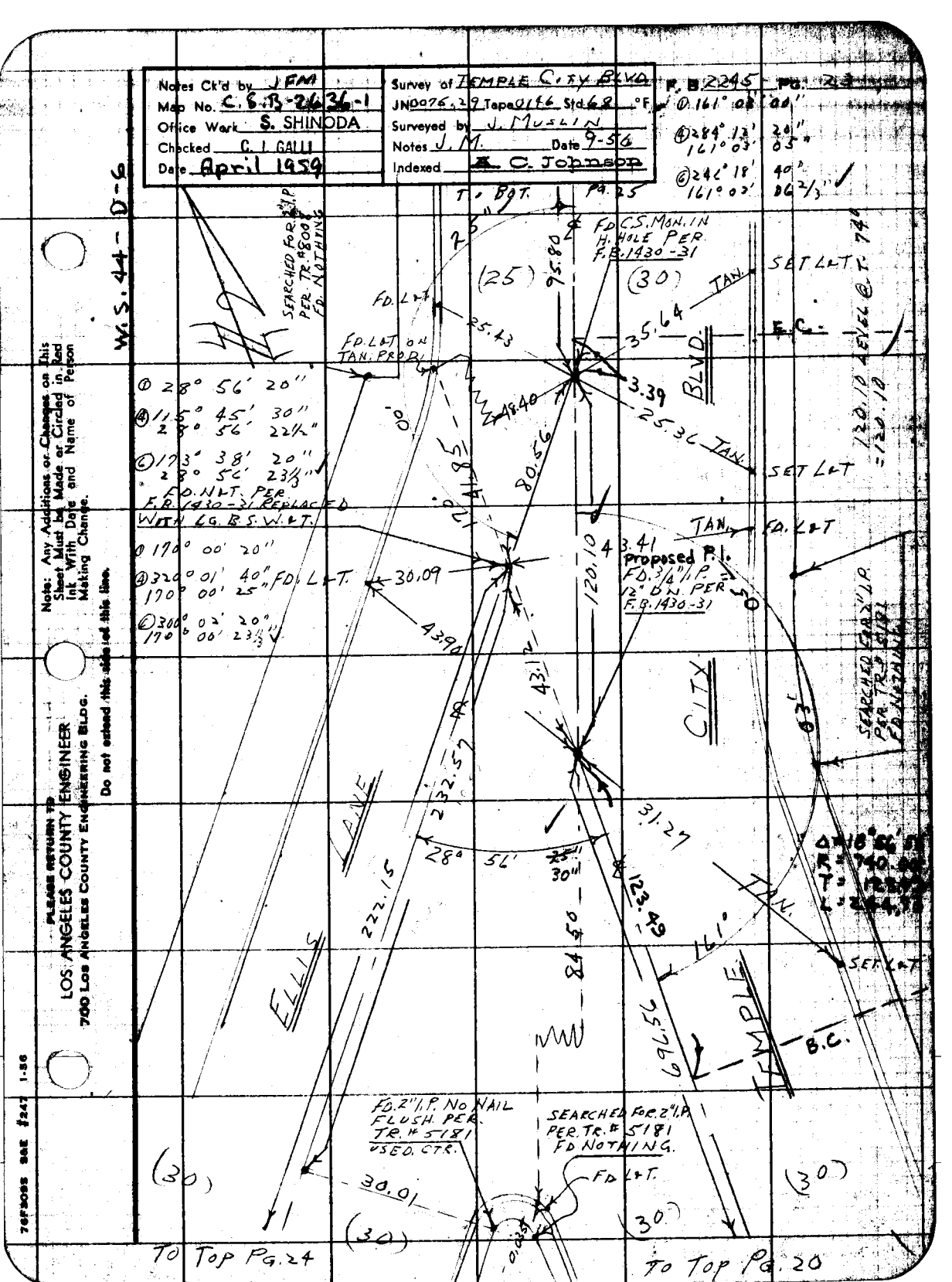

Notes Ck'd by JFM
Map No. C.S.B-2636-1
Office Work S. SHINODA
Checked C. I. GALLI
Date April 1959
Survey of TEMPLE CITY BLVD.
JN 0076.29 Tape 0146 Std 68 °F
Surveyed by J. MUSLIN
Notes J. M. Date 9-56
Indexed A. C. Johnson
F.B. 2245 PG. 23
① 161° 03' 00"
④ 284° 12' 20"
161° 03' 05"
⑥ 242° 18' 40"
161° 03' 06 2/3"
W.S. 44-D-6
SEARCHED FOR 2" I.P. PER TR. #8008 FD. NOTHING
TO BOT. PG. 25
FD C.S. MON. IN H. HOLE PER F.B. 1430-31
SET L&T
TAN.
E.C.
BLVD.
FD. L&T
FD. L&T ON TAN. PROP.
25.43
35.64
3.39
25.36
48.40
80.56
120.10 LEVEL @ T. 74
=120.10
① 28° 56' 20"
④ 115° 45' 30"
28° 56' 22½"
⑥ 173° 38' 20"
28° 56' 23⅓"
FD. NAT. PER F.B. 1430-31 REPLACED WITH LG. B.S. W. & T.
① 170° 00' 20"
④ 320° 01' 40"
170° 00' 25"
⑥ 300° 02' 20"
170° 00' 23⅓"
FD. L&T.
30.09
43.90
43.41
Proposed P.I.
FD. 3/4" I.P. 12" DN. PER F.B. 1430-31
120.10
43.12
CITY
SEARCHED FOR 2" I.P. PER TR. #5181 FD. NOTHING
232.57
31.27
28° 56' 30"
123.49
222.15
84.50
161°
696.56
ELLIS LANE
TEMPLE
TAN.
SET L&T
B.C.
FD. 2" I.P. NO NAIL FLUSH PER TR. #5181 USED. CTR.
SEARCHED FOR 2" I.P. PER TR. #5181 FD NOTHING.
FD L&T.
30.01
(30)
TO TOP PG. 24
TO TOP PG. 20
Note: Any Additions or Changes on This Sheet Must be Made or Circled in Red Ink With Date and Name of Person Making Change.
PLEASE RETURN TO
LOS ANGELES COUNTY ENGINEER
700 LOS ANGELES COUNTY ENGINEERING BLDG.
Do not extend this side of this line.
76F3095 S&E #247 1-56

F.B. 2245 Pg. 24

To Bot. Lt. Pg. 23

(30)

(30)

222.15

222.11 Level @ T-94°
222.15

STEELE

LANE

FD 3/4" I.P. PER
F.B. 1430-47

ST

749.83

ELLIS

P/
FD. C.S. MON. IN
H.HOLE. PER
F.B. 1430-39

747.70 Level @ T-94°
= 749.83

RALPH ST

X

PLEASE RETURN TO
LOS ANGELES COUNTY ENGINEER
700 Los Angeles County Engineering Bldg.

Do not extend this side of this line.

Note: Any Additions or Changes on This Sheet Must be Made or Circled in Red Ink With Date and Name of Person Making Change.

Notes Ck'd by JEM	Survey of TEMPLE CITY BLVD.
Map No. C.S.B-2436-1	JN 0075.10 Tape 0146 Std 68 °F
Office Work S. SHINODA	Surveyed by J. MUSLIN
Checked C. J. GALLI	Notes J. M. Date 9-56
Date April 1959	Indexed A. C. Johnson

F. B. 2245 PG. 25

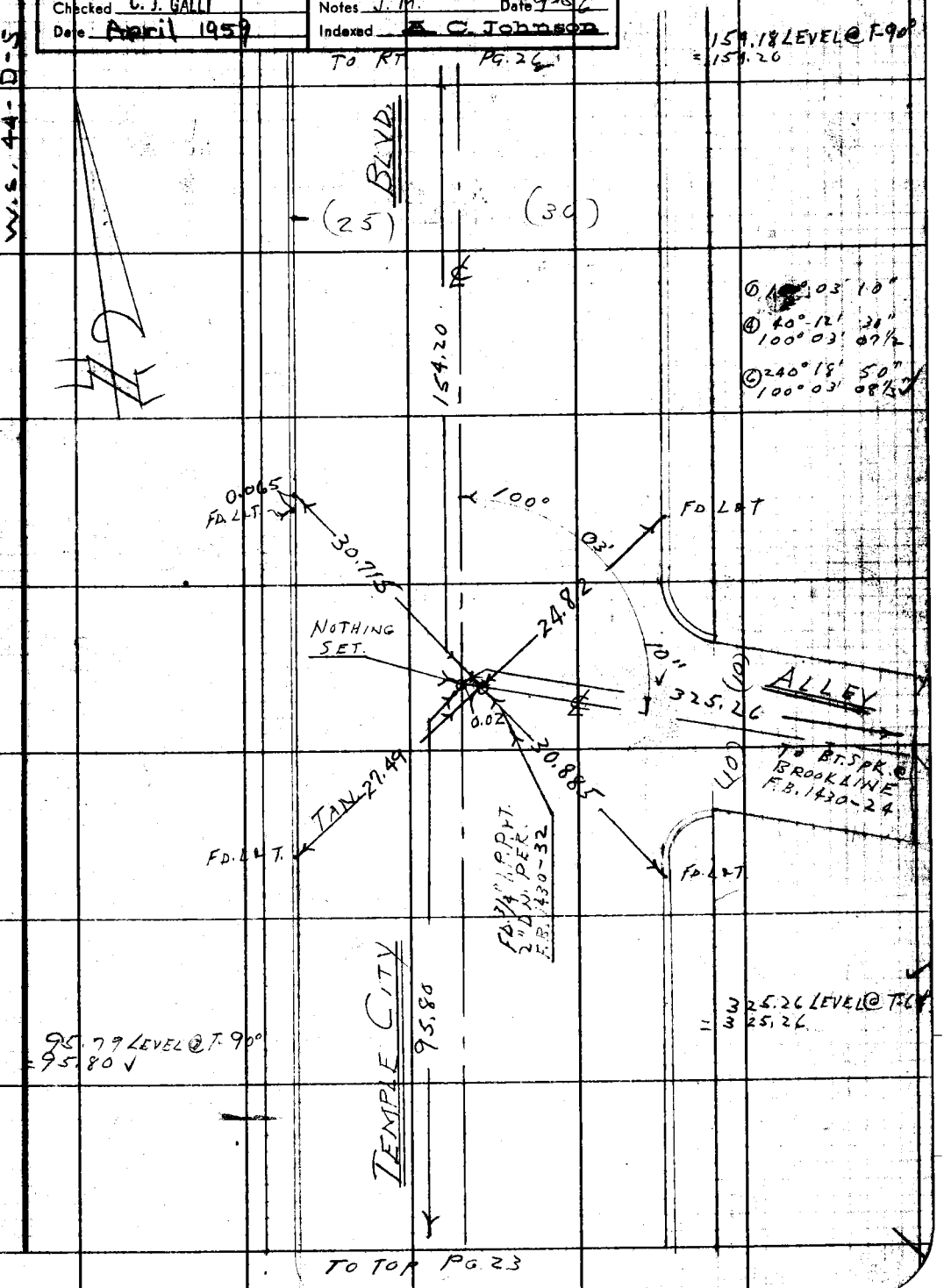

Note: Any Additions or Changes on This Sheet Must be Made or Circled in Red Ink With Date and Name of Person Making Change.

Do not extend this side of this line.

PLEASE RETURN TO
LOS ANGELES COUNTY ENGINEER
700 LOS ANGELES COUNTY ENGINEERING BLDG.

76F3095 S&E #247 1-56

F.B. 2295 Pg. 26

W.O. 44-D-5

PLEASE RETURN TO
LOS ANGELES COUNTY ENGINEER
700 Los Angeles County Engineering Bldg.

Do not extend this ... line.

Note: Any Additions or Changes on this Sheet Must be Made or Circled in Red Ink With Date and Name of Person Making Change.

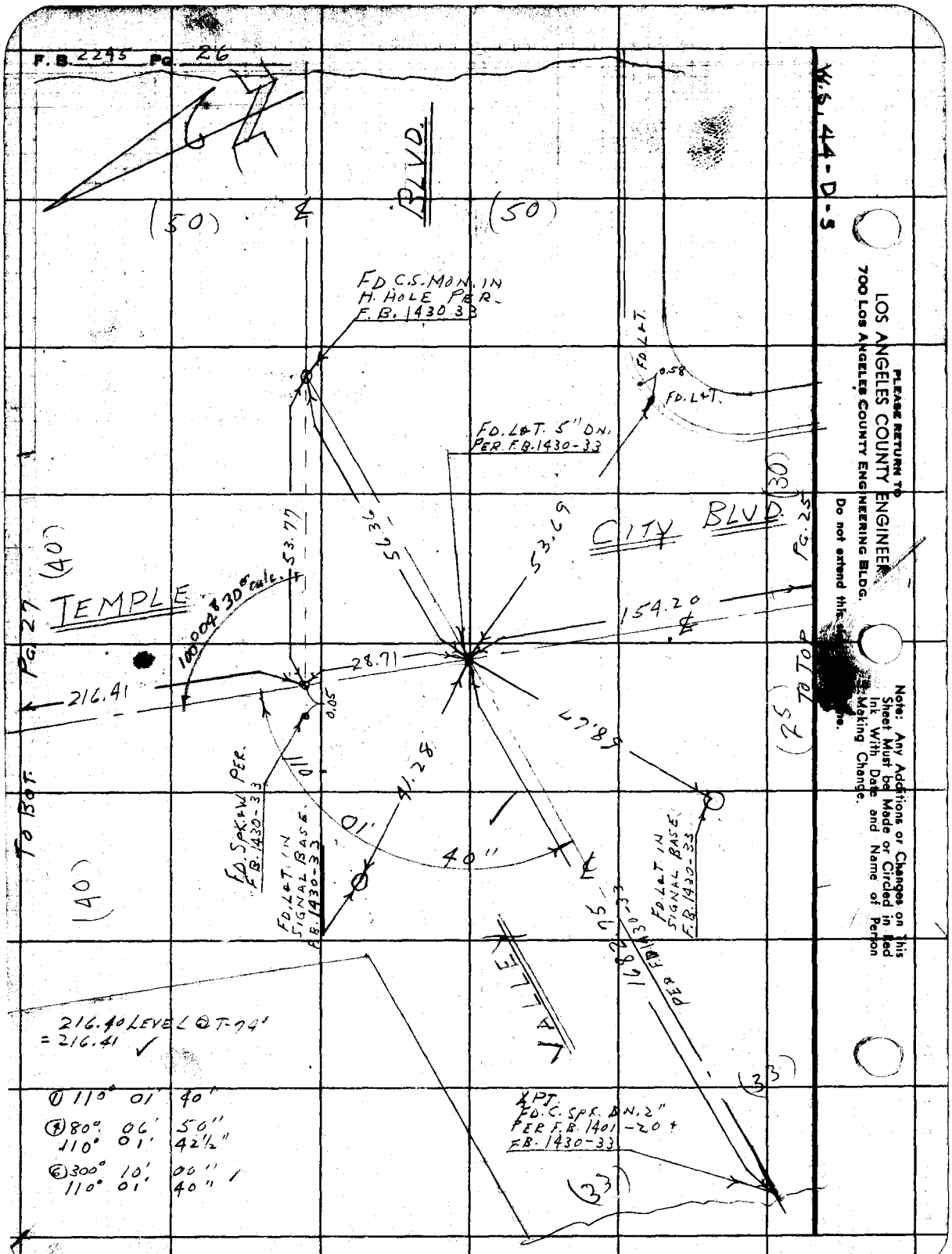

216.40 LEVEL @ T-74'
= 216.41 ✓

① 110° 01' 40"
② 80° 06' 50"
110° 01' 42½"
③ 300° 10' 00" /
110° 01' 40" /

Notes Ck'd by JFM	Survey of TEMPLE CITY BLVD.
Map No. CS-B-2636-1	JN 0075.29 Tape 0146 Std 68 °F
Office Work S. SHINODA	Surveyed by J. MUSLIN
Checked C. I. GALLI	Notes J. M. Date 9-56
Date April 1959	Indexed C. Johnson

F. B. 2245 Pg. 27

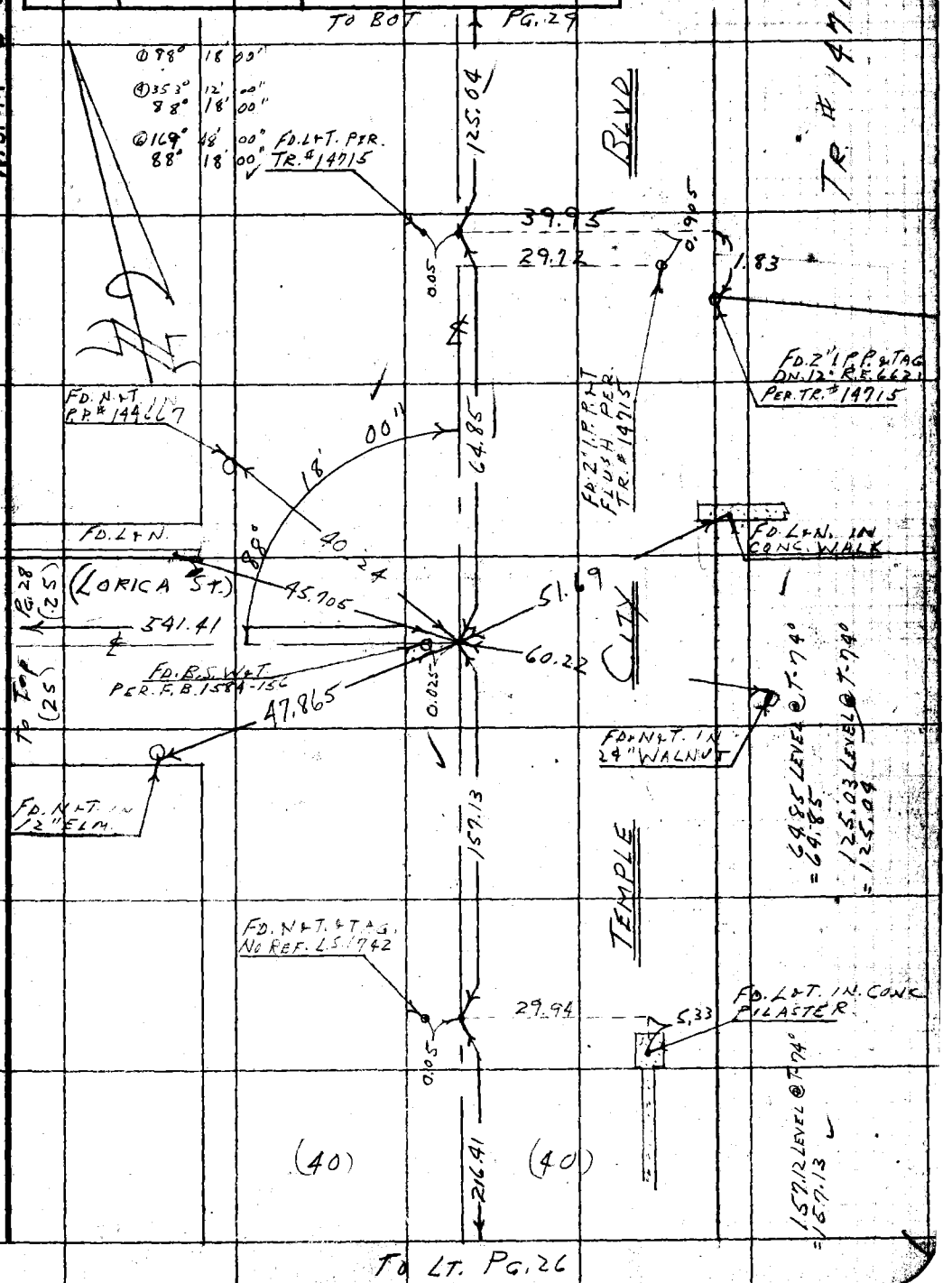

Note: Any Additions or Changes on This Sheet Must be Made or Circled in Red Ink With Date and Name of Person Making Change.

Do not extend this side of this line.

PLEASE RETURN TO
LOS ANGELES COUNTY ENGINEER
700 LOS ANGELES COUNTY ENGINEERING BLDG.

76F309S S&E #247 1-56

F.B. 2245 PG. 28

To Lt. Pg. 27

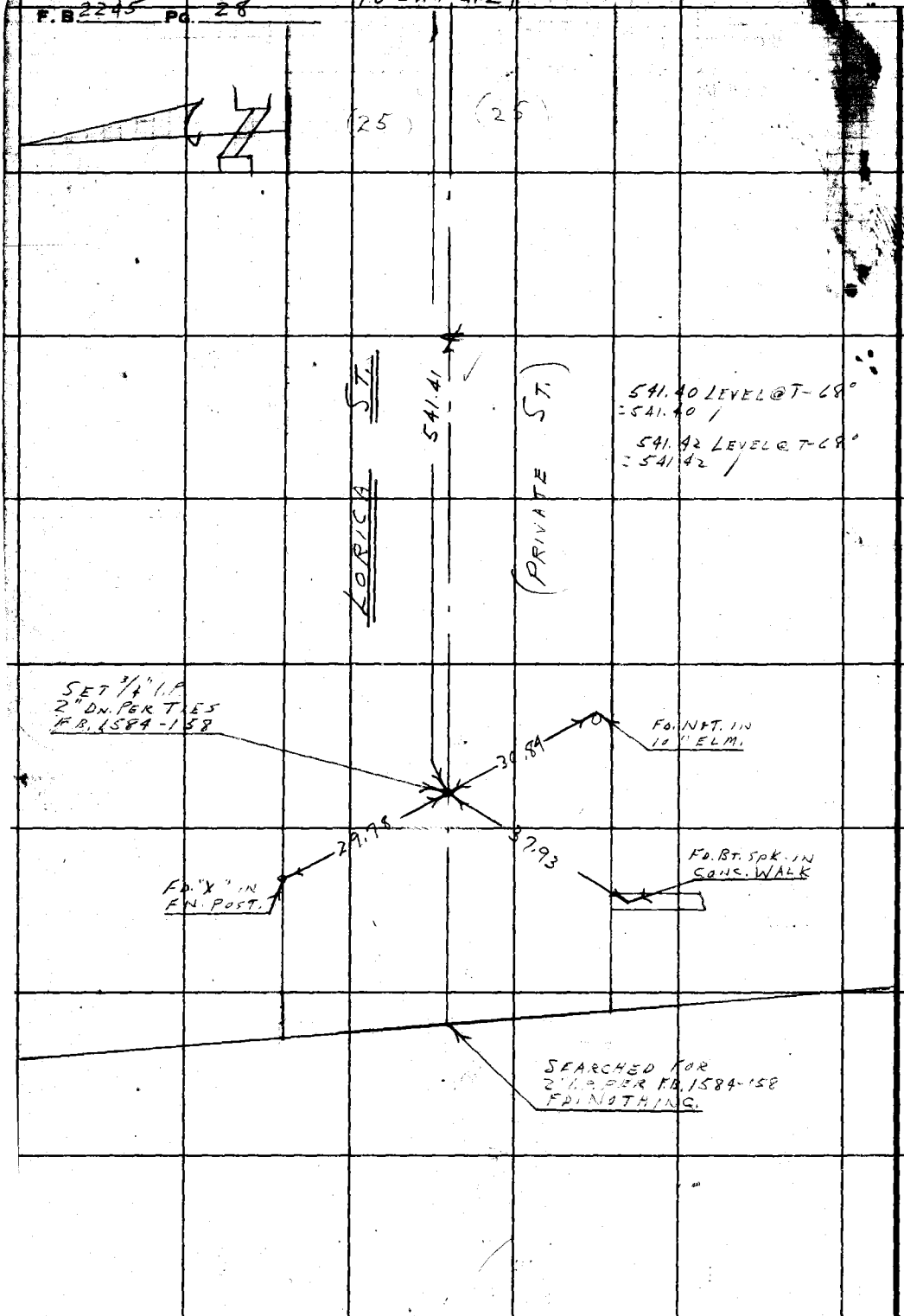

PLEASE RETURN TO
LOS ANGELES COUNTY ENGINEER
700 LOS ANGELES COUNTY ENGINEERING BLDG.

Do not extend this side of this line.

Note: Any Additions or Changes on this Sheet Must be Made or Circled in Red Ink With Date and Name of Person Making Change.

Notes Ck'd by JEM	Survey of TEMPLE CITY BLVD.
Map No. C.S.B-2636-1	JN0075.29 Tape 0146 Std 68 °F
Office Work S. SHINODA	Surveyed by J. MUSLIN
Checked C. J. GALLI	Notes J.M. Date 9-56
Date April 1959	Indexed C. Johnson

F. B. 2245 PG. 29

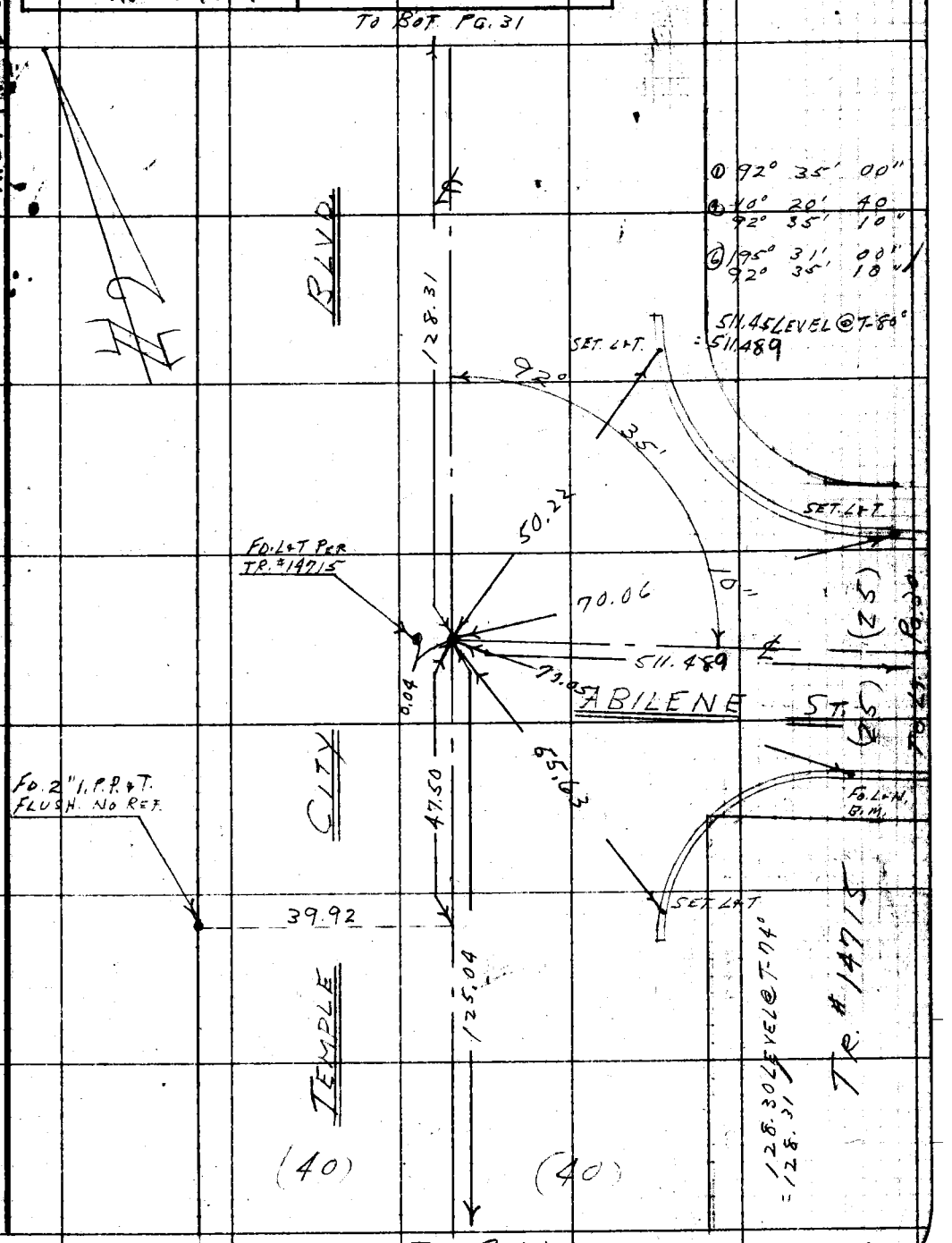

Note: Any Additions or Changes on This Sheet Must be Made or Circled in Red Ink With Date and Name of Person Making Change.

Do not extend this side of this line.

PLEASE RETURN TO
LOS ANGELES COUNTY ENGINEER
700 LOS ANGELES COUNTY ENGINEERING BLDG.

76F2095 S&E #247 1-56

F.B. 2245 Pg. 30

W.S. 44-D-5

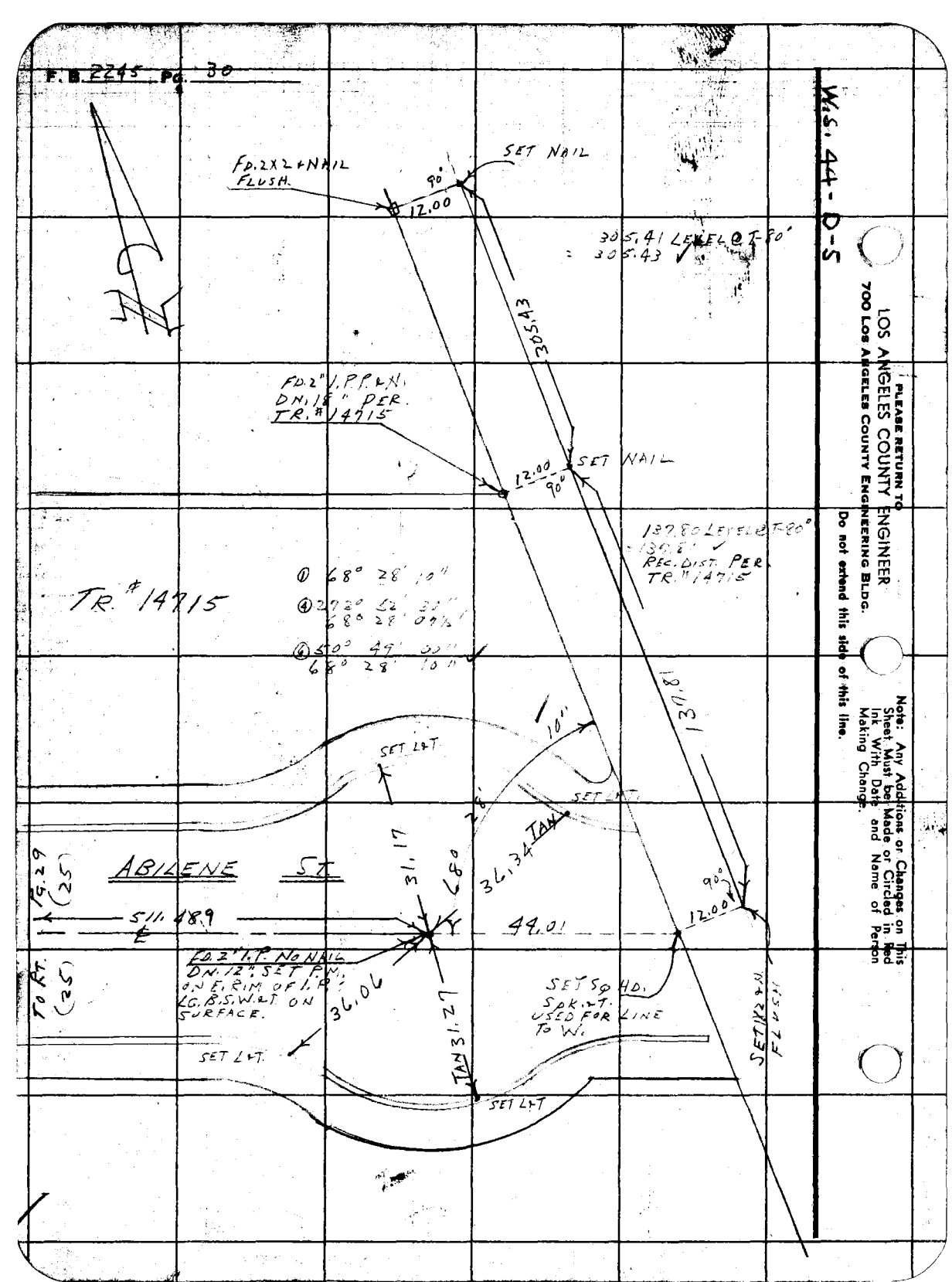

PLEASE RETURN TO
LOS ANGELES COUNTY ENGINEER
700 Los Angeles County Engineering Bldg.

Do not extend this side of this line.

Note: Any Additions or Changes on This Sheet Must be Made or Circled in Red Ink With Date and Name of Person Making Change.

Notes Ck'd by JFM	Survey of TEMPLE CITY BLVD.
Map No. C.S.B-2636-1	JN 0075.29 Tape 0146 Std 68 °F
Office Work S. SHINODA	Surveyed by J. MUSLIN
Checked C. J. GALLI	Notes J. M. Date 9-56
Date April 1959	Indexed C. Johnson

F. B. 2245 PG. 31

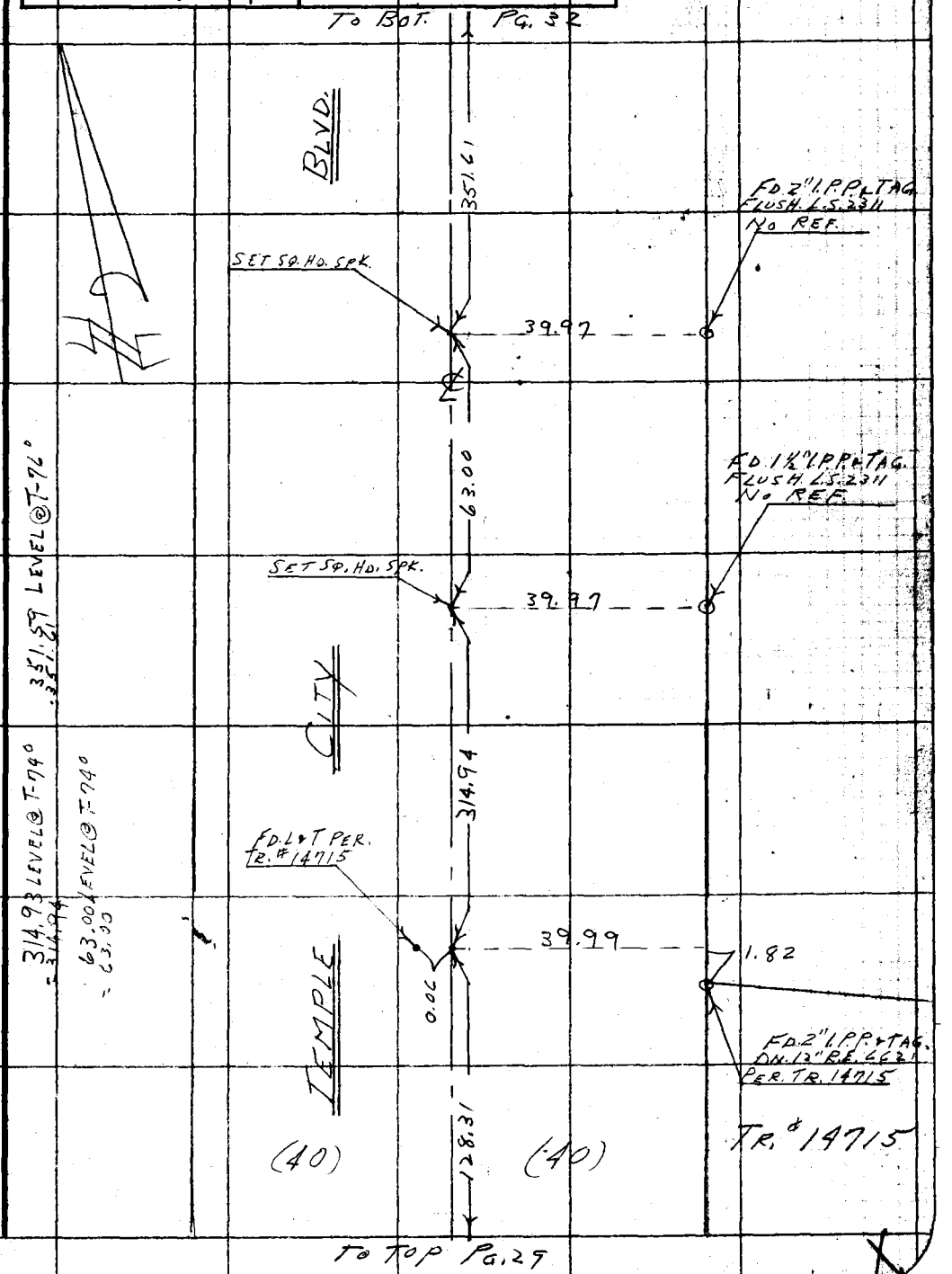

Note: Any Additions or Changes on This Sheet Must be Made or Circled in Red Ink With Date and Name of Person Making Change.

Do not extend this side of this line.

PLEASE RETURN TO
LOS ANGELES COUNTY ENGINEER
700 LOS ANGELES COUNTY ENGINEERING BLDG.

76F3098 S&E #247 1-56

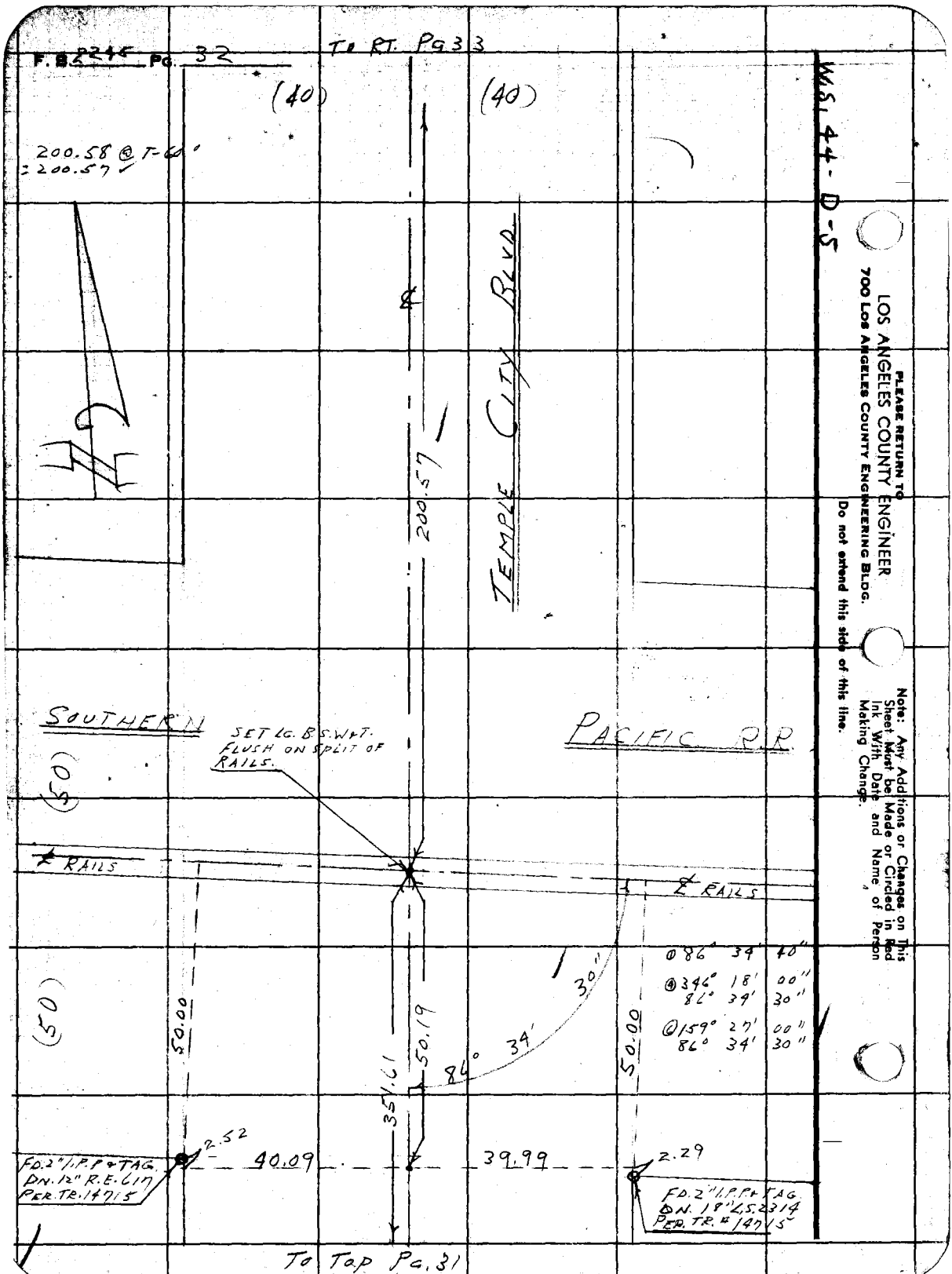

PLEASE RETURN TO
LOS ANGELES COUNTY ENGINEER
700 LOS ANGELES COUNTY ENGINEERING BLDG.
Do not extend this side of this line.

Note: Any Additions or Changes on This Sheet Must be Made or Circled in Red Ink With Date and Name of Person Making Change.

Notes Ck'd by JFM	Survey of TEMPLE CITY BLVD.
Map No. C.G.B. 2636-1	JN 0075.29 Tape 0146 Std 68 °F
Office Work S. SHINODA	Surveyed by J. MUSLIN
Checked C. J. GALLI	Notes J.M. Date 4-57
Date April 1959	Indexed C. Johnson 7-17-57

F. B. 2245 PG. 33

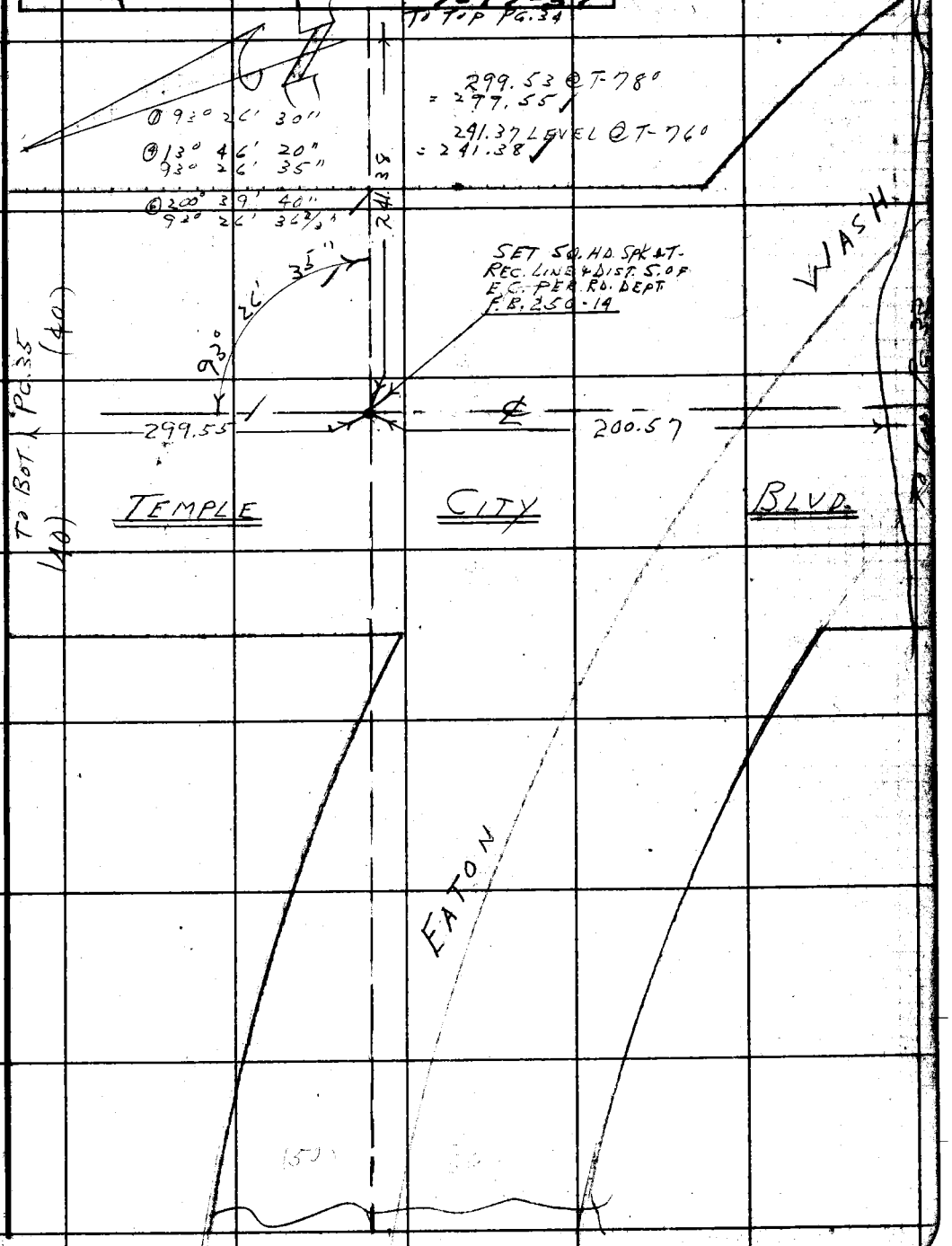

Note: Any Additions or Changes on This Sheet Must be Made or Circled in Red Ink With Date and Name of Person Making Change.

PLEASE RETURN TO
LOS ANGELES COUNTY ENGINEER
700 LOS ANGELES COUNTY ENGINEERING BLDG.

Do not extend this side of this line.

76F3095 S&E #247 1-56

F. B. 2245 Pg. 34

To Top Pg. 33



PLEASE RETURN TO
LOS ANGELES COUNTY ENGINEER
700 LOS ANGELES COUNTY ENGINEERING BLDG.

Do not extend this side of this line.

Note: Any Additions or Changes on This Sheet Must be Made or Circled in Red Ink With Date and Name of Person Making Change.

Notes Ck'd by J.F.M.	Survey of TEMPLE CITY BLVD. P.B. 2245 Pg. [illegible]
Map No. C.G.S.B-2636-1	JN 0075.29 Tape 0146 Std 6.8 °F
Office Work S. SHINODA	Surveyed by J. MUSLIN
Checked C. J. GALLI	Notes J. M. Date 9-56
Date April 1959	Indexed C. Johnson

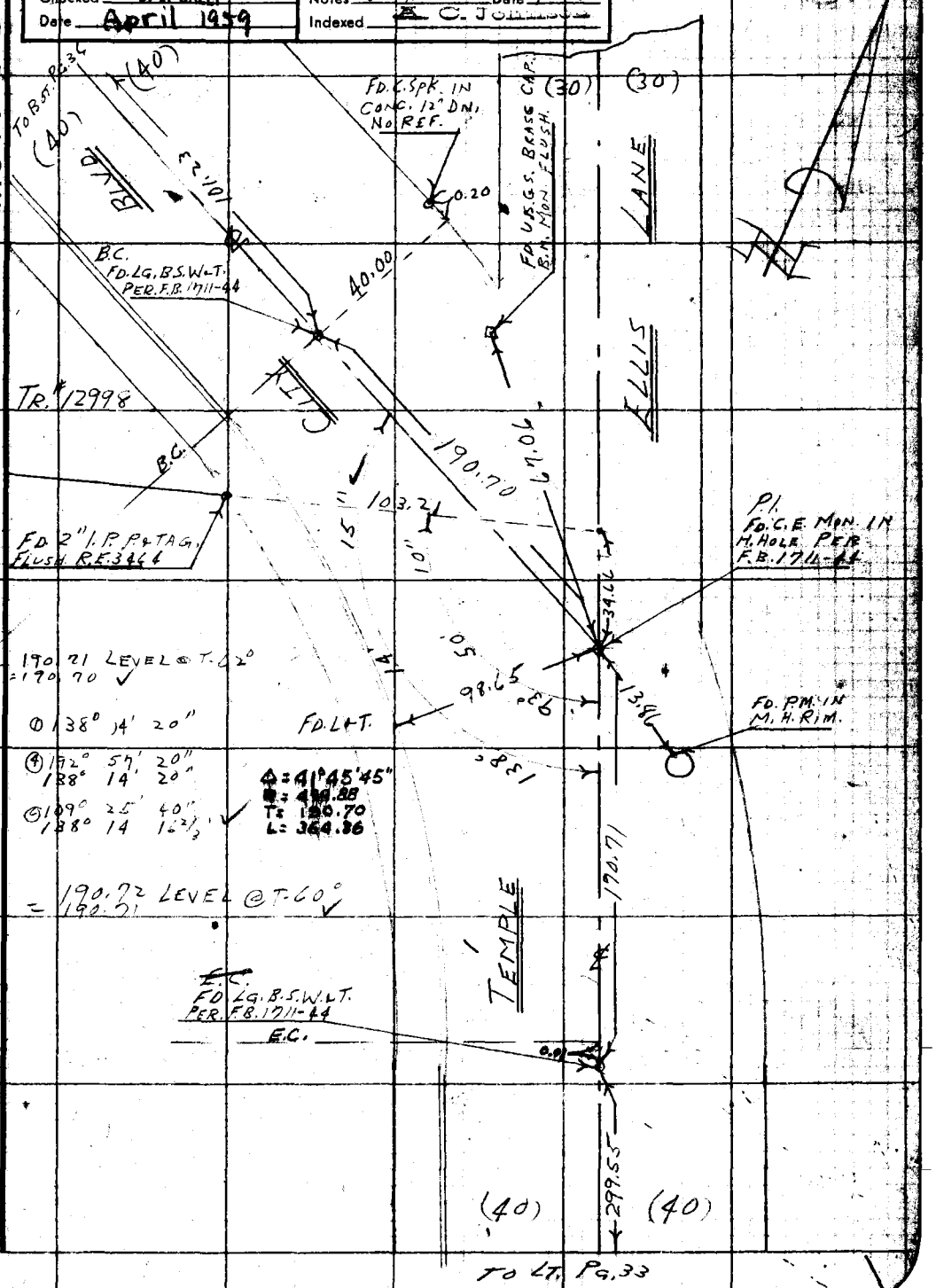

Note: Any Additions or Changes on This Sheet Must be Made or Circled in Red Ink With Date and Name of Person Making Change.

Do not extend this side of this line.

PLEASE RETURN TO
LOS ANGELES COUNTY ENGINEER
700 LOS ANGELES COUNTY ENGINEERING BLDG.

76F3098 S&E #247 1-56

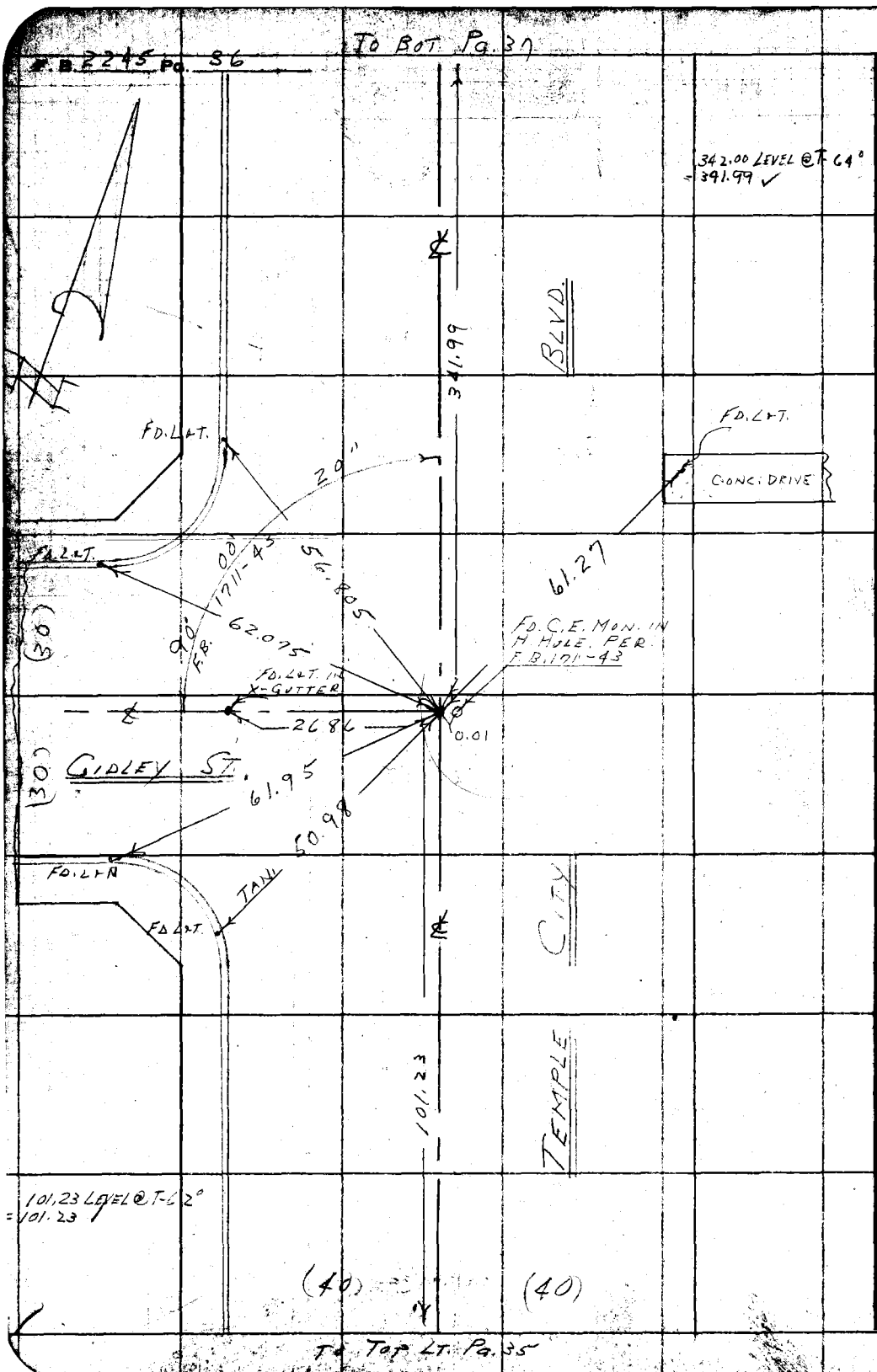

PLEASE RETURN TO
LOS ANGELES COUNTY ENGINEER
700 LOS ANGELES COUNTY ENGINEERING BLDG.

Do not extend this side of this line.

Note: Any Additions or Changes on This Sheet Must be Made or Circled in Red Ink With Date and Name of Person Making Change.

Notes Ck'd by JFM	Survey of TEMPLE CITY BLVD.
Map No. C.S.B-2636-1	JN0075.29 Tape 0146 Std 68 °F
Office Work S. SHINODA	Surveyed by J. MUSLIN
Checked C. J. GALLI	Notes J. M. Date 9-56
Date April 1959	Indexed C. Johnson

F. B. 2245 Pg. 37

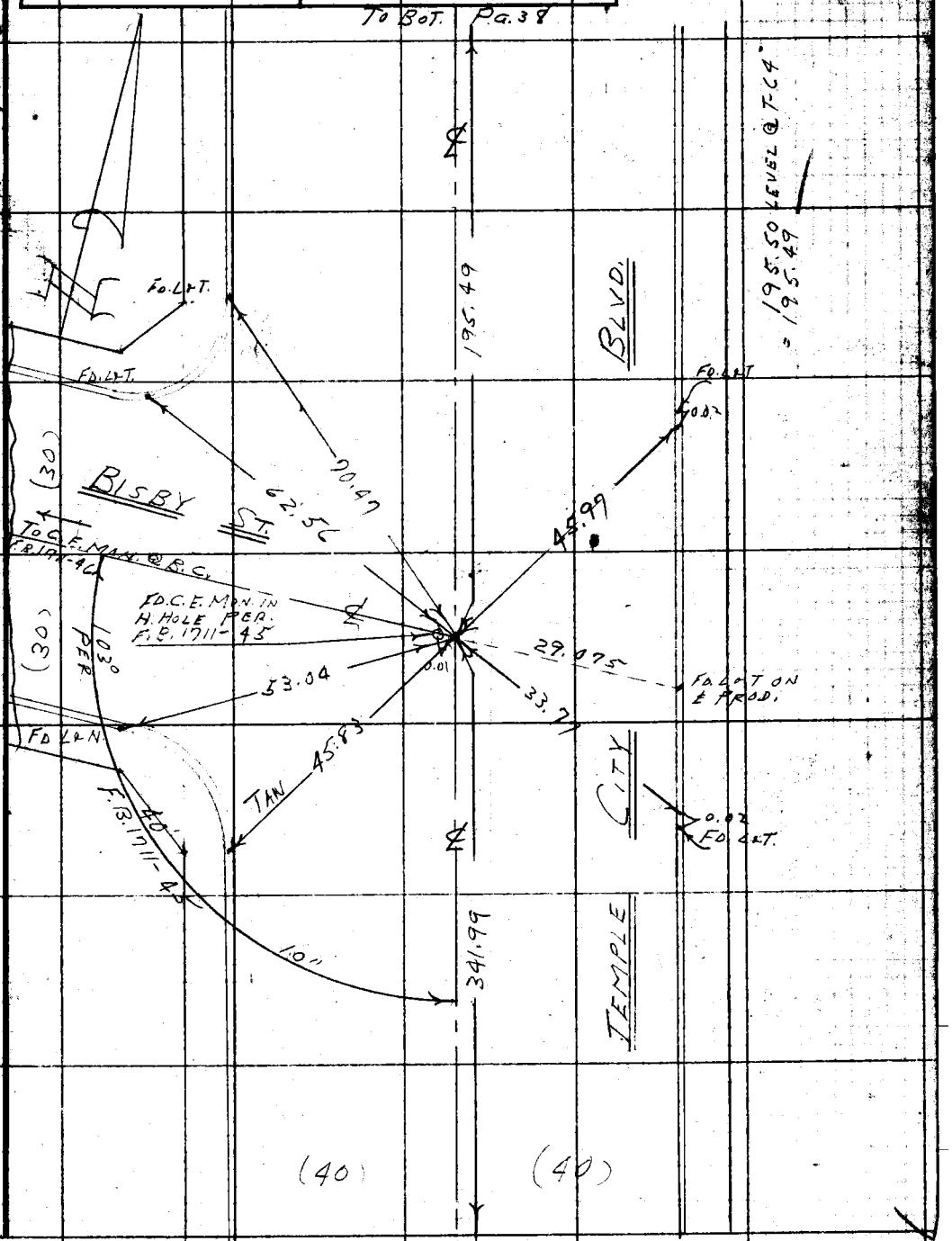

Note: Any Additions or Changes on this Sheet Must be Made or Circled in Red Ink With Date and Name of Person Making Change.

Do not extend this side of this line.

PLEASE RETURN TO
LOS ANGELES COUNTY ENGINEER
700 LOS ANGELES COUNTY ENGINEERING BLDG.

76F3095 S&E #247 1-56

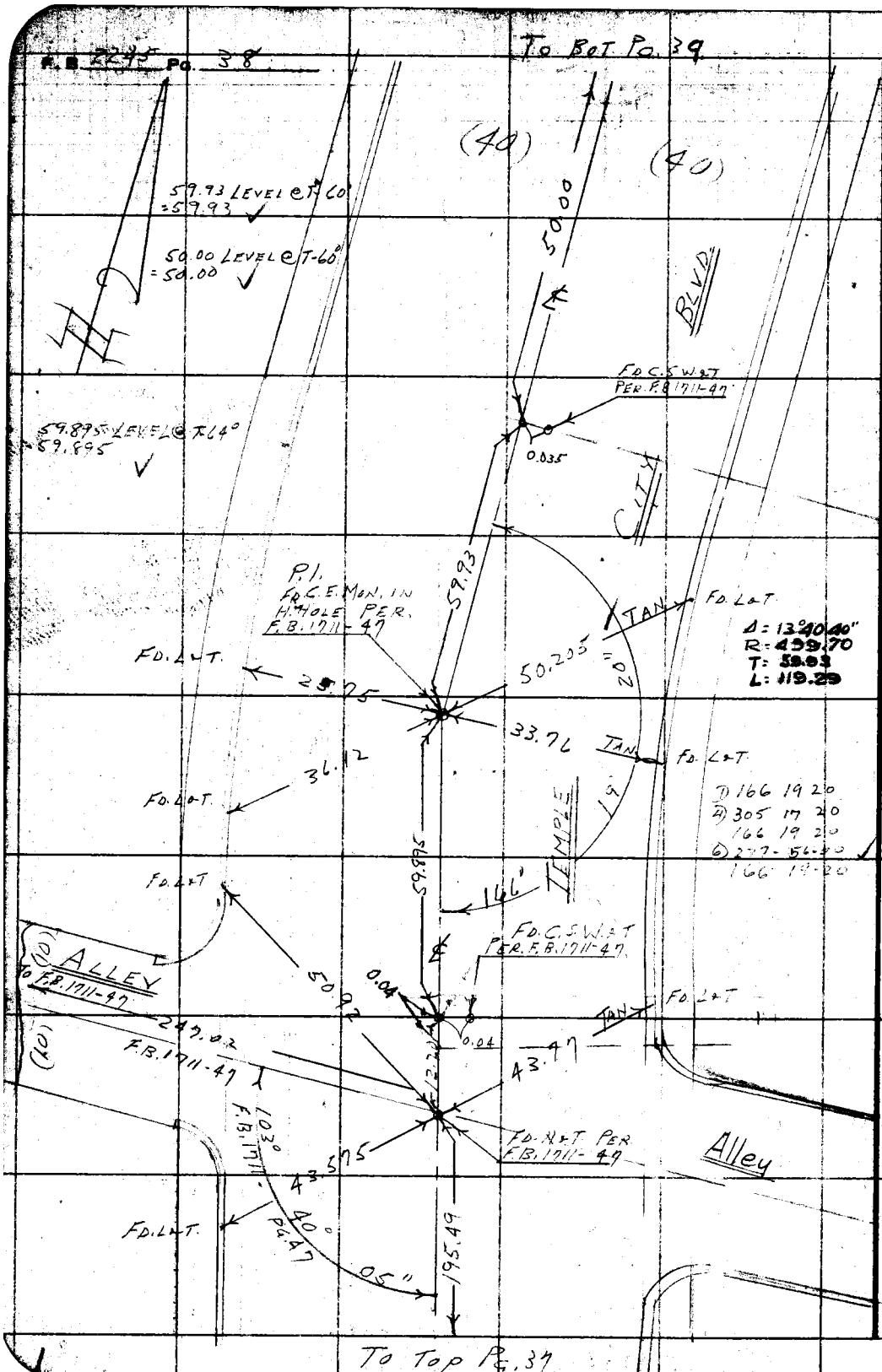

PLEASE RETURN TO
LOS ANGELES COUNTY ENGINEER
700 Los Angeles County Engineering Bldg.

Do not extend this side of this line.

Note: Any Additions or Changes on This Sheet Must be Made or Circled in Red Ink With Date and Name of Person Making Change.

Notes Ck'd by JFM	Survey of TEMPLE CITY BLVD.
Map No. CSB-2636-1	JN 0075.39 Tape P146 Std 68 °F
Office Work S. SHINODA	Surveyed by J. MUSLIN
Checked C. J. GALLI	Notes J. M. Date 9-56
Date April 1959	Indexed C. Johnson

F. B. 2245 PG. 29

249.97 LEVEL @ F 60°
= 249.96

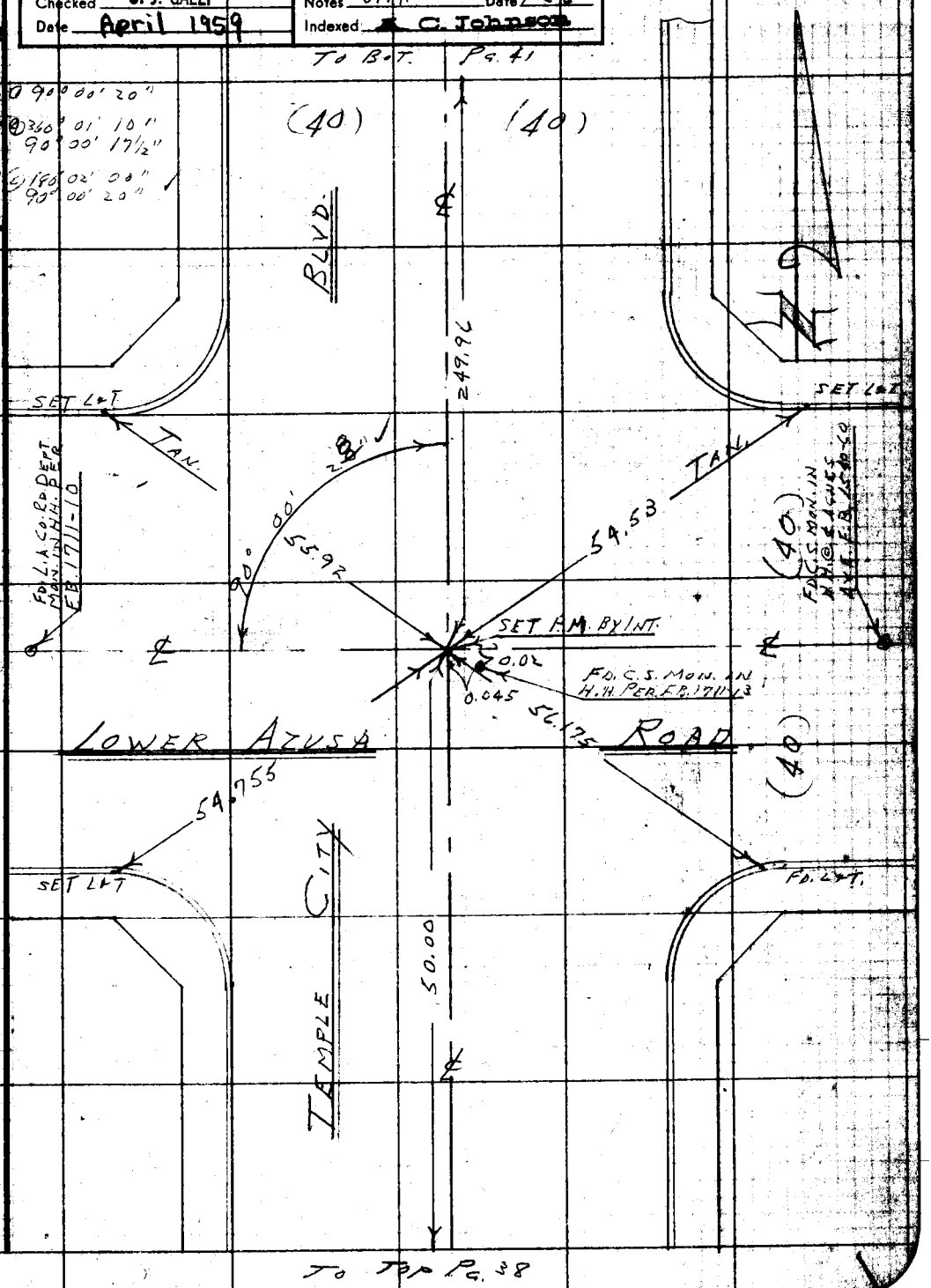

Note: Any Additions or Changes on This Sheet Must be Made or Circled in Red Ink With Date and Name of Person Making Change.

Do not extend this side of this line.

PLEASE RETURN TO
LOS ANGELES COUNTY ENGINEER
700 LOS ANGELES COUNTY ENGINEERING BLDG.

76F3095 S&E #247 1-56

PLEASE RETURN TO
LOS ANGELES COUNTY ENGINEER
700 LOS ANGELES COUNTY ENGINEERING BLDG.

Note: Any Additions or Changes on This Sheet Must be Made or Circled in Red Ink With Date and Name of Person Making Change.

Do not extend this side of this line.

W.L. 445 D. 5

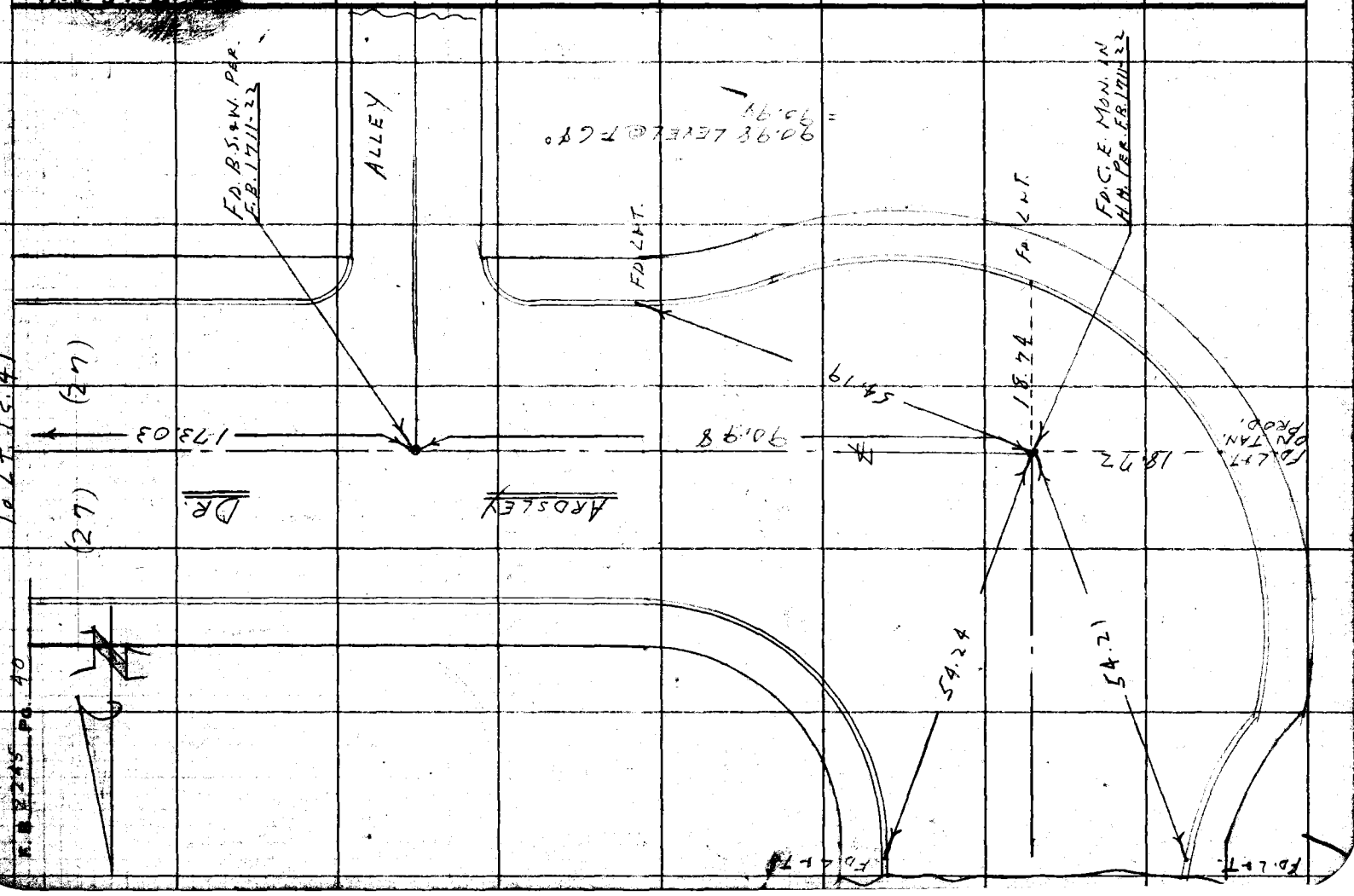

Notes Ck'd by JFM	Survey of TEMPLE CITY BLVD.
Map No. C.S. B-2636-2	JN 0075.29 Tape 0146 Std 6[illegible] °F
Office Work S. SHINODA	Surveyed by J. MUSLIN
Checked C. J. GALLI	Notes J. M. Date [illegible]
Date April 1959	Indexed [illegible] C. Johnson

F. B. 2245 Pg. 41

① 90° 00' 30"
② 360° 02' 00"
90° 00' 30"
③ 180° 03' 00"
90° 00' 30"

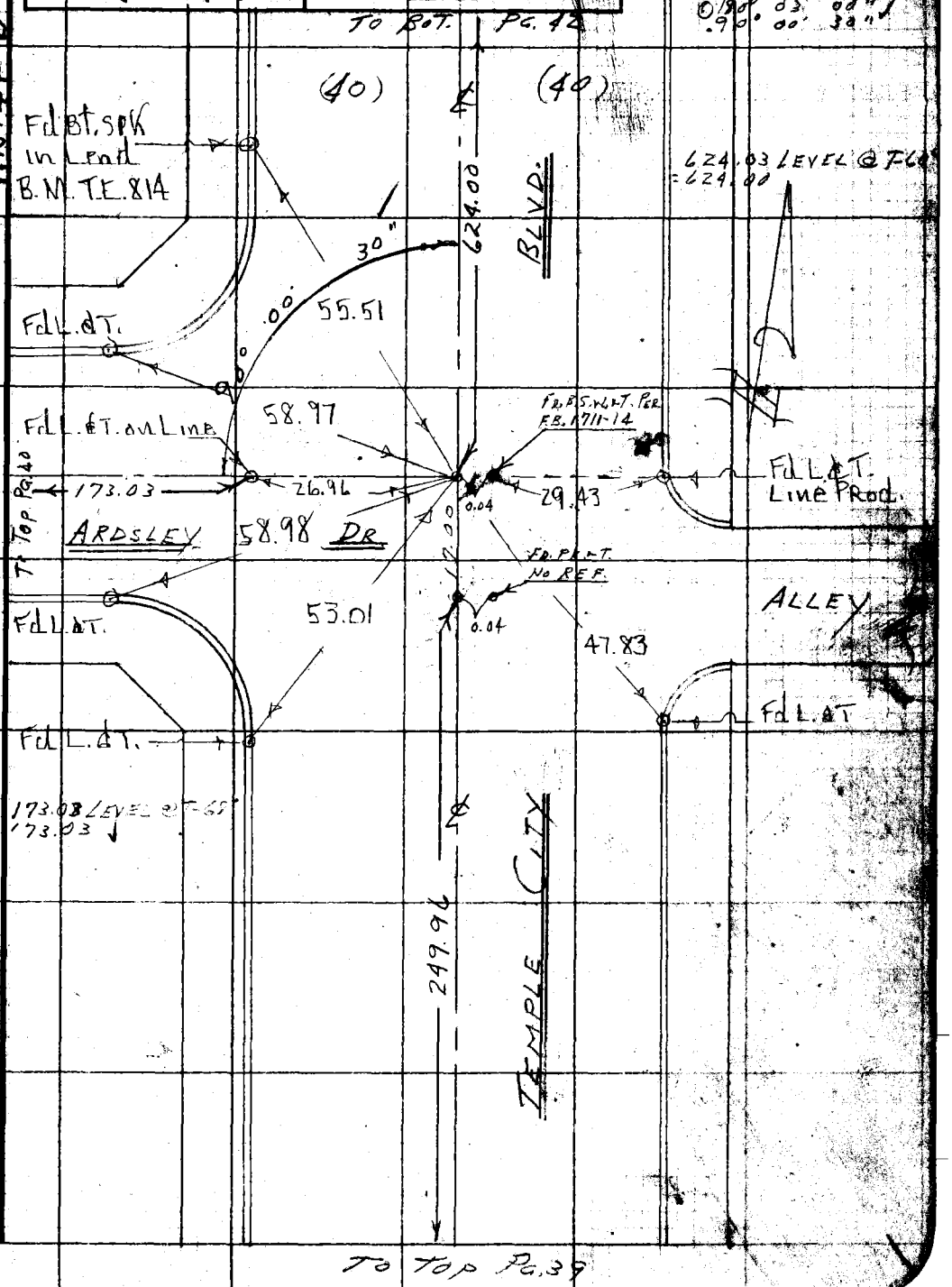

Note: Any Additions or Changes on This Sheet Must be Made or Circled in Red Ink With Date and Name of Person Making Change.

Do not extend this side of this line.

PLEASE REPLY TO
LOS ANGELES COUNTY ENGINEER
700 LOS ANGELES COUNTY ENGINEERING BLDG.

76F3098 S&E #247 1-56

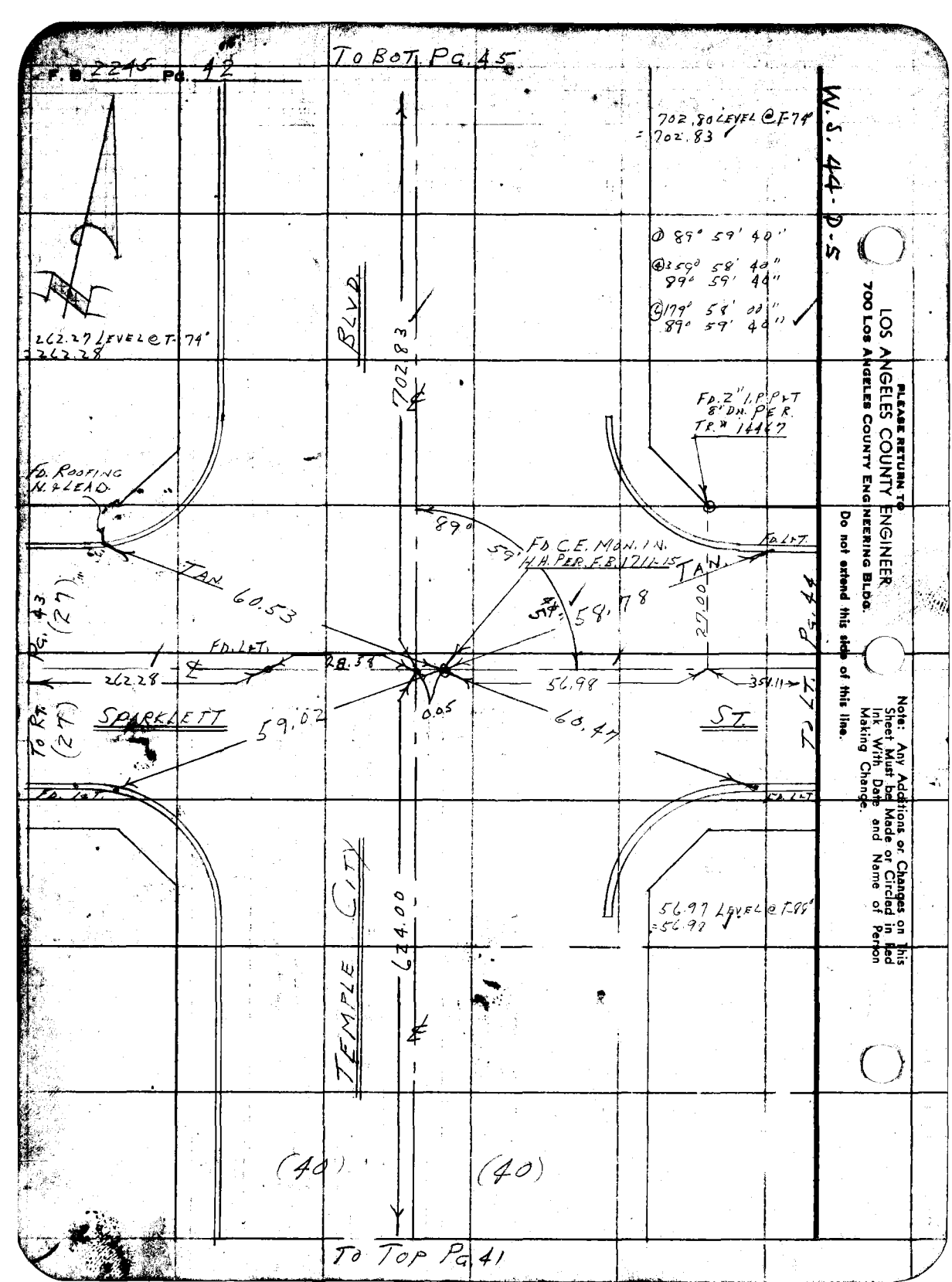

PLEASE RETURN TO
LOS ANGELES COUNTY ENGINEER
700 LOS ANGELES COUNTY ENGINEERING BLDG.
Do not extend this side of this line.

Note: Any Additions or Changes on This Sheet Must be Made or Circled in Red Ink With Date and Name of Person Making Change.

Notes Ck'd by JFM	Survey of TEMPLE CITY BLVD.
Map No. C-S-B-2636-2	JN 0075.29 Tape 0146 Std 68 °F
Office Work S. SHINODA	Surveyed by J. MUSLIN
Checked C. J. GALLI	Notes J. M. Date 4-57
Date April 1959	Indexed A. C. Johnson

F. B. 2245 PG. 42

W.S. 44-C-5

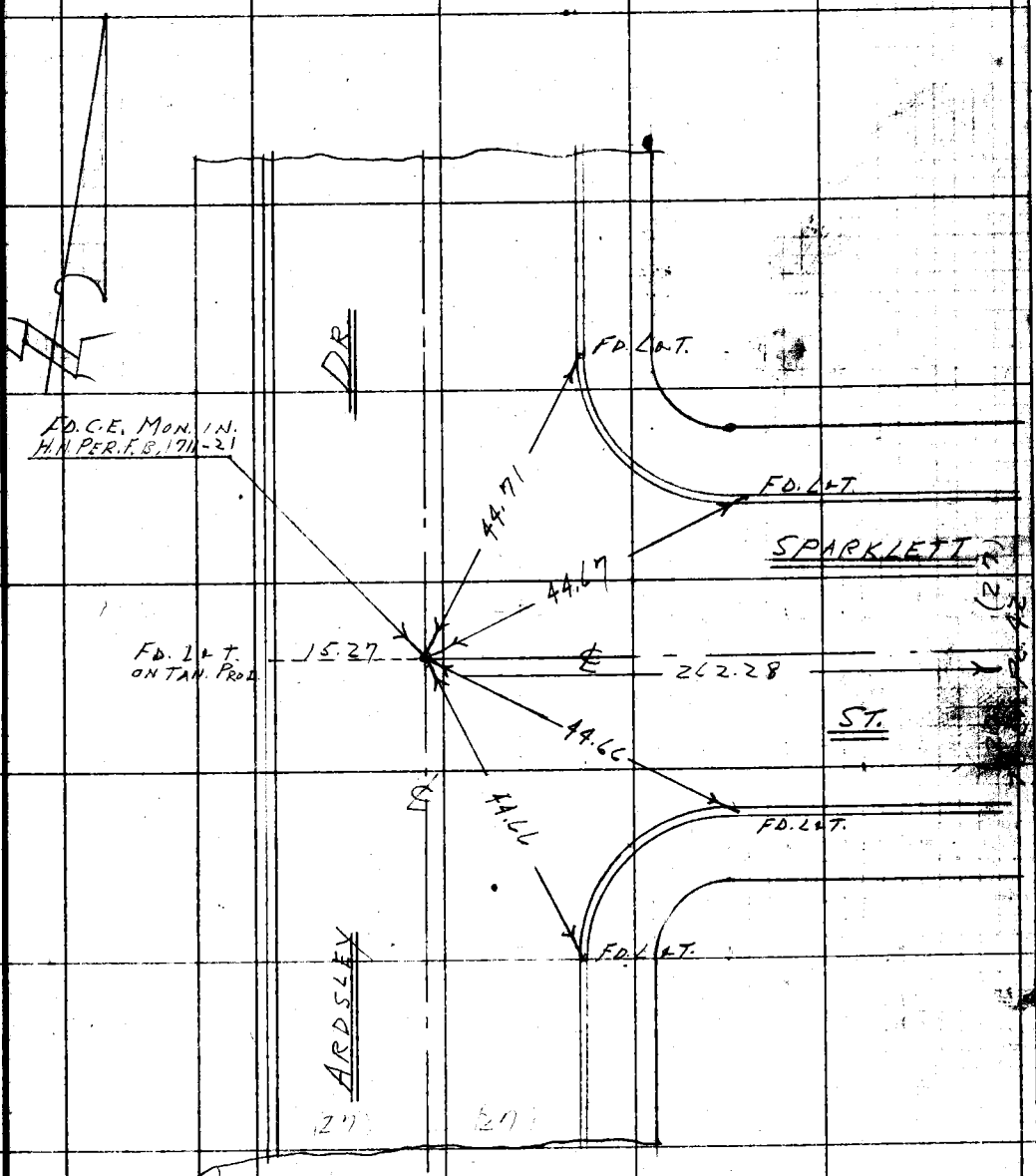

Note: Any Additions or Changes on This Sheet Must be Made or Circled in Red Ink With Date and Name of Person Making Change.

Do not extend this side of this line.

PLEASE RETURN TO
LOS ANGELES COUNTY ENGINEER
700 LOS ANGELES COUNTY ENGINEERING BLDG.

76F3095 S&E #247 1-56

PLEASE RETURN TO
LOS ANGELES COUNTY ENGINEER
700 LOS ANGELES COUNTY ENGINEERING BLDG.

Note: Any Additions or Changes on This Sheet Must be Made or Circled in Red Ink With Date and Name of Person Making Change.

Do not extend this side of this line.

W.S. 44 - D-5

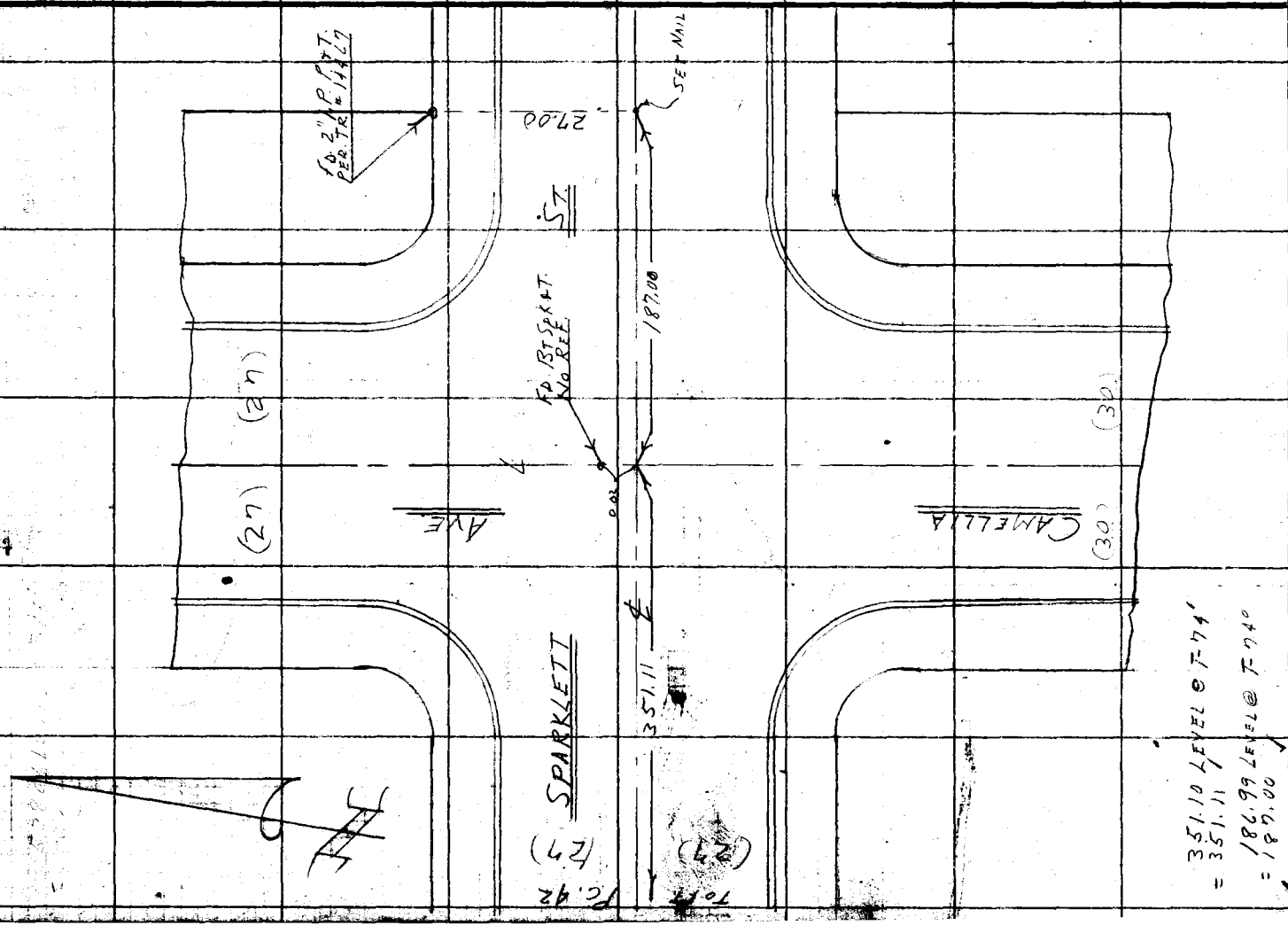

F.B. 2245 Pg. 44

Notes Ck'd by JFM	Survey of TEMPLE CITY BLVD.
Map No. C.S. B-2636-2	JN 0075-29 Tape 0146 Std 68 °F
Office Work S. SHINODA	Surveyed by J. MUSLIN
Checked C. J. GALLI	Notes J. M. Date 4-57
Date April 1959	Indexed C. Johnson

F. B. 2245 PG. 45

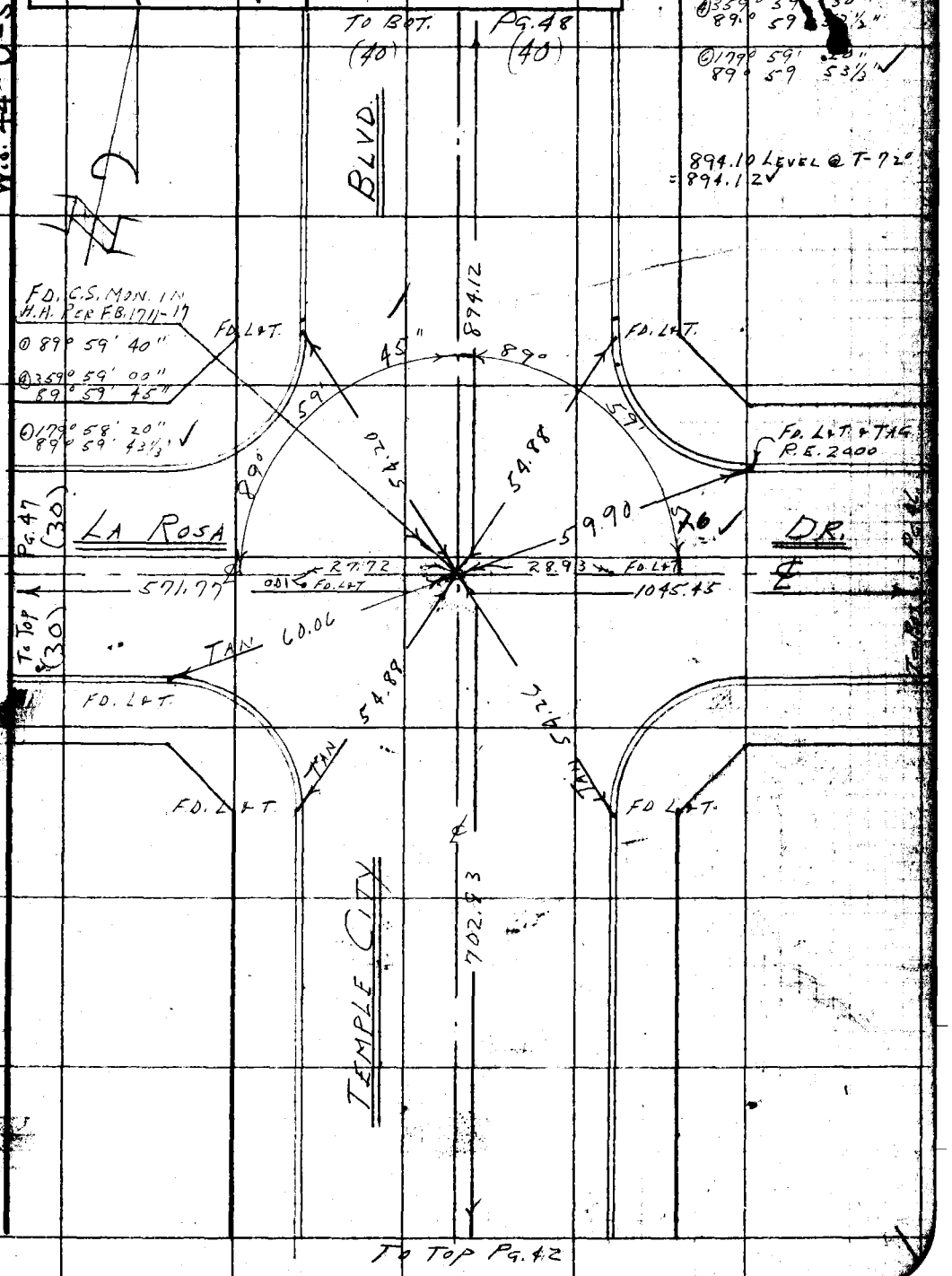

Note: Any Additions or Changes on This Sheet Must be Made or Circled in Red Ink With Date and Name of Person Making Change.

Do not extend this side of this line.

PLEASE RETURN TO
LOS ANGELES COUNTY ENGINEER
LOS ANGELES COUNTY ENGINEERING BLDG.

76F3098 S&E #247 1-56

F. B. 2245 Pg. 46

W.S. 44 - D-5

LOS ANGELES COUNTY ENGINEER
700 Los Angeles County Engineering Bldg.

PLEASE RETURN TO

Do not extend this slip of this line.

Note: Any Additions or Changes on This Sheet Must be Made or Circled in Red Ink With Date and Name of Person Making Change.

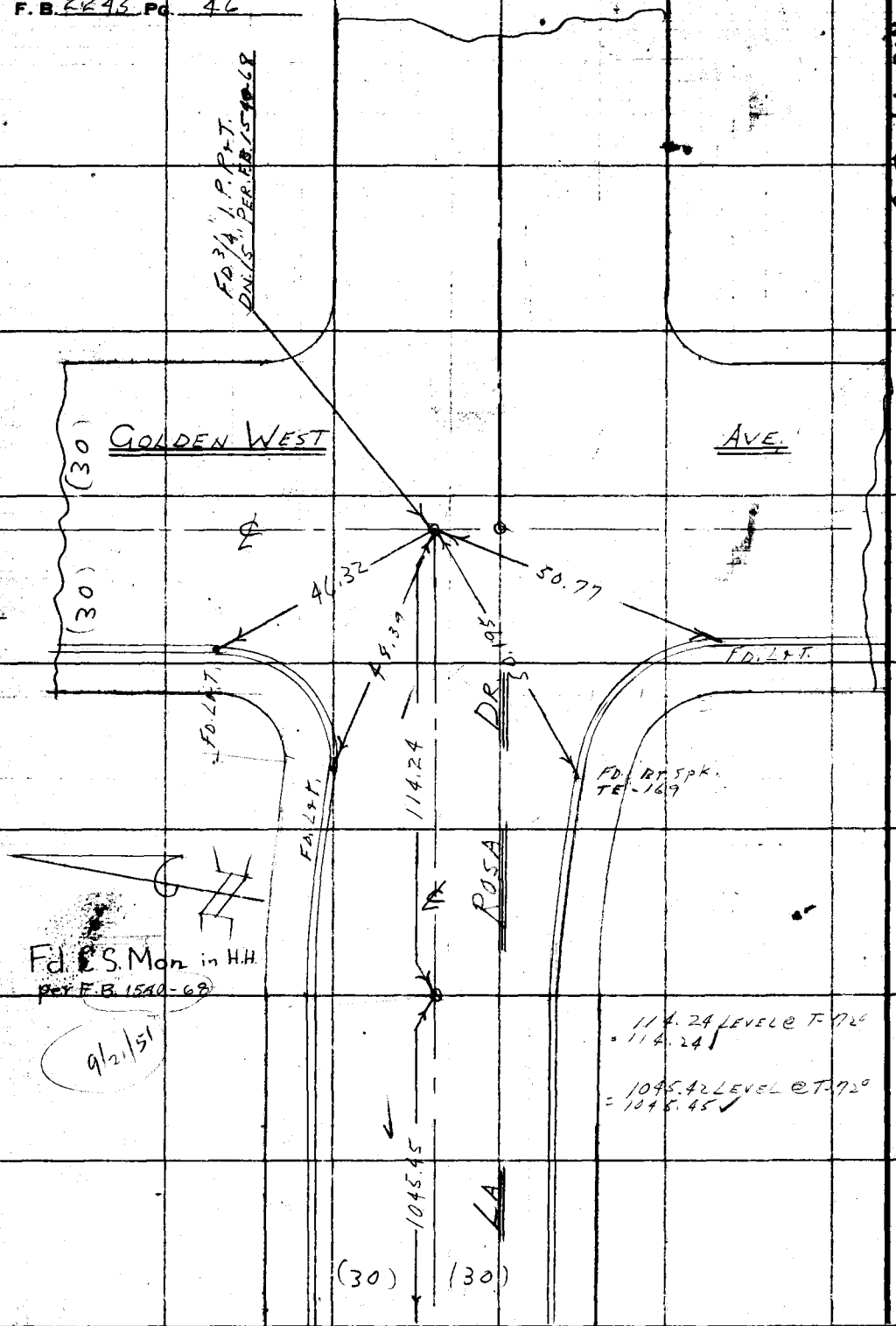

To Rt. Pg. 45

Notes Ck'd by JFM	Survey of TEMPLE CITY BLVD.
Map No. C.S.B.-2636-2	JN 0075.29 Tape 0146 Std 68 °F
Office Work S. SHINODA	Surveyed by J. MUSLIN
Checked C. J. GALLI	Notes J. M. Date 4-57
Date April 1959	Indexed A. C. Johnson

F. B. 2245 PG. 47

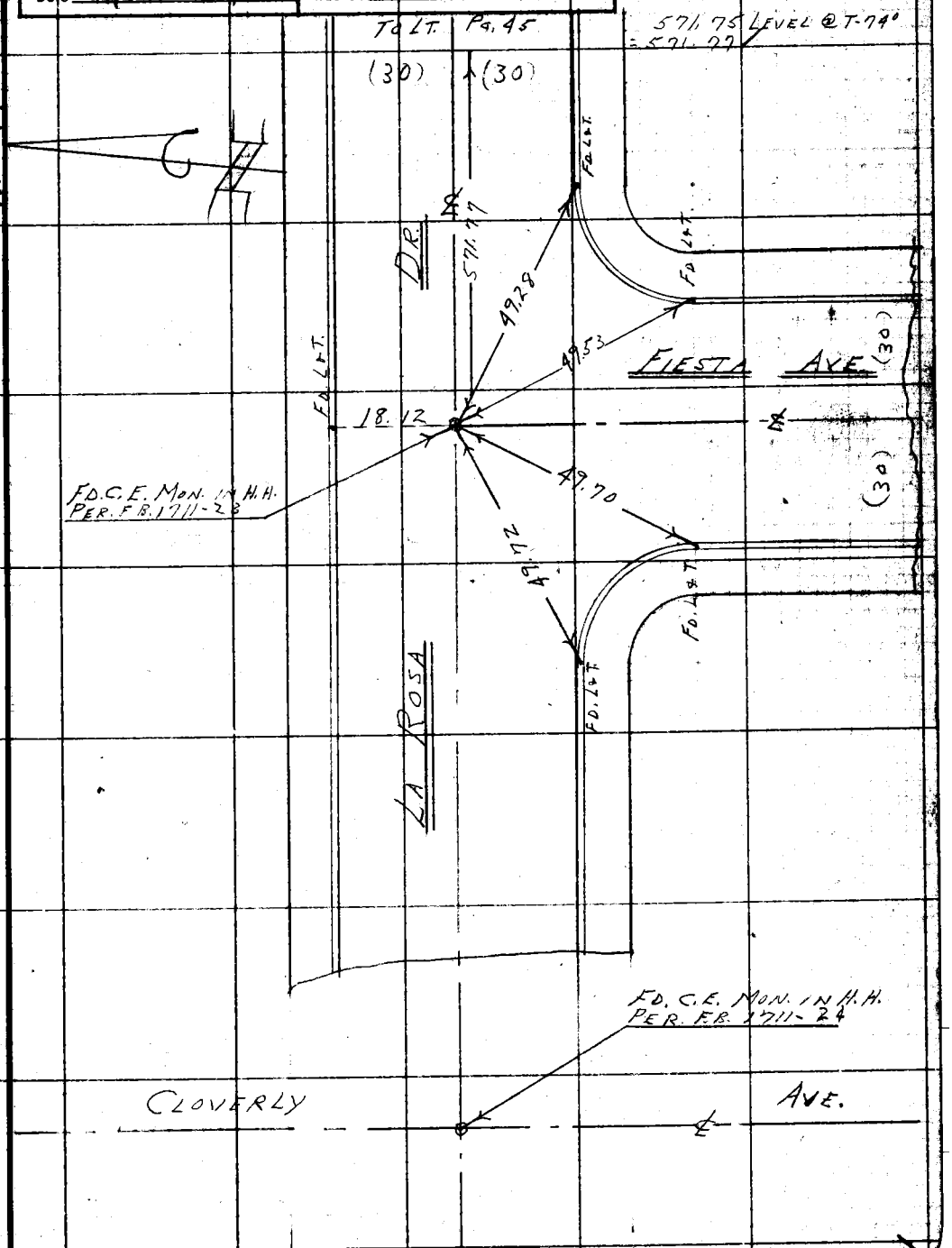

Note: Any Additions or Changes on This Sheet Must be Made or Circled in Red Ink With Date and Name of Person Making Change.

Do not extend this side of this line.

PLEASE RETURN TO
LOS ANGELES COUNTY ENGINEER
700 LOS ANGELES COUNTY ENGINEERING BLDG.

76F3098 S&E #247 1-56

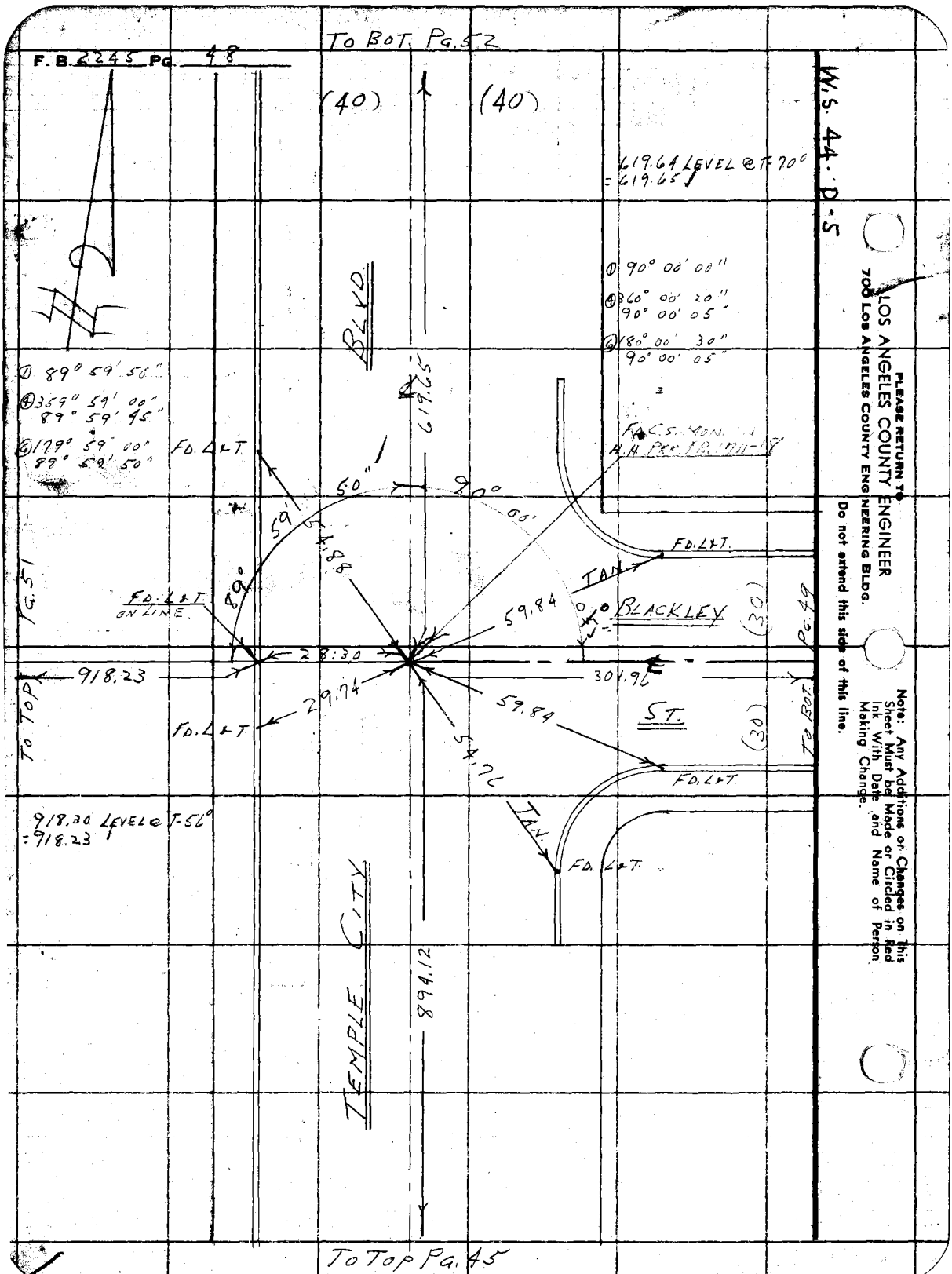

PLEASE RETURN TO
LOS ANGELES COUNTY ENGINEER
700 LOS ANGELES COUNTY ENGINEERING BLDG.

Do not extend this side of this line.

Note: Any Additions or Changes on This Sheet Must be Made or Circled in Red Ink With Date and Name of Person Making Change.

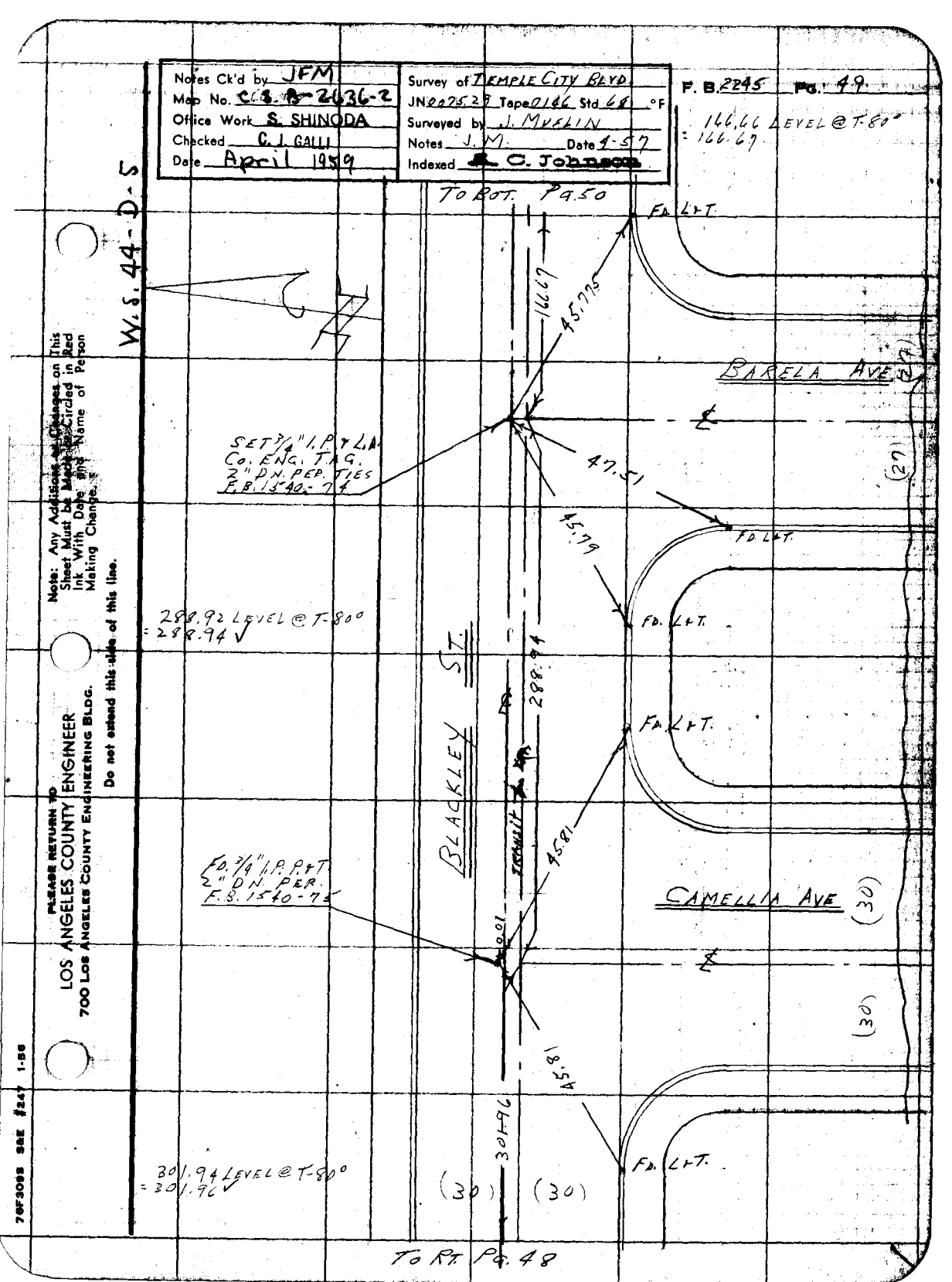
Notes Ck'd by JFM
Map No. C.S. A-2636-2
Office Work S. SHINODA
Checked C. J. GALLI
Date April 1959
Survey of TEMPLE CITY BLVD.
JN 2025 29 Tape 0146 Std 68 °F
Surveyed by J. MUELLIN
Notes J. M. Date 4-57
Indexed C. Johnson
F. B. 2245 Pg. 49
W. S. 44-D-5
TO BOT. Pg. 50
166.66 LEVEL @ T-80°
= 166.67
FD L+T.
166.67
45.77
BARELA AVE
SET 3/4" I.P. & L.A. Co. ENG. T.A.G. 2" DN. PER. F.B. 1540-74
47.51
45.79
(27)
FD L+T.
288.92 LEVEL @ T-80°
= 288.94 ✓
FD. L+T.
288.94
BLACKLEY ST.
FD L+T.
45.81
CAMELLIA AVE
(30)
FD. 3/4" I.P. P+T 2" DN. PER. F.B. 1540-74
45.84
301.96
301.94 LEVEL @ T-80°
= 301.96 ✓
(30)
(30)
FD. L+T.
TO RT. Pg. 48
Note: Any Additions or Changes on This Sheet Must be Made in Red Ink With Date and Name of Person Making Change.
Do not extend this side of this line.
PLEASE RETURN TO
LOS ANGELES COUNTY ENGINEER
700 LOS ANGELES COUNTY ENGINEERING BLDG.
70F3095 SAE #247 1-58

F.B. 2245 Pg. 50

W.O. 44-0-S

LOS ANGELES COUNTY ENGINEER
700 Los Angeles County Engineering Bldg.
PLEASE RETURN TO
Do not extend this side of this line.
Note: Any Additions or Changes on This Sheet Must be Made or Circled in Red Ink With Date and Name of Person Making Change.

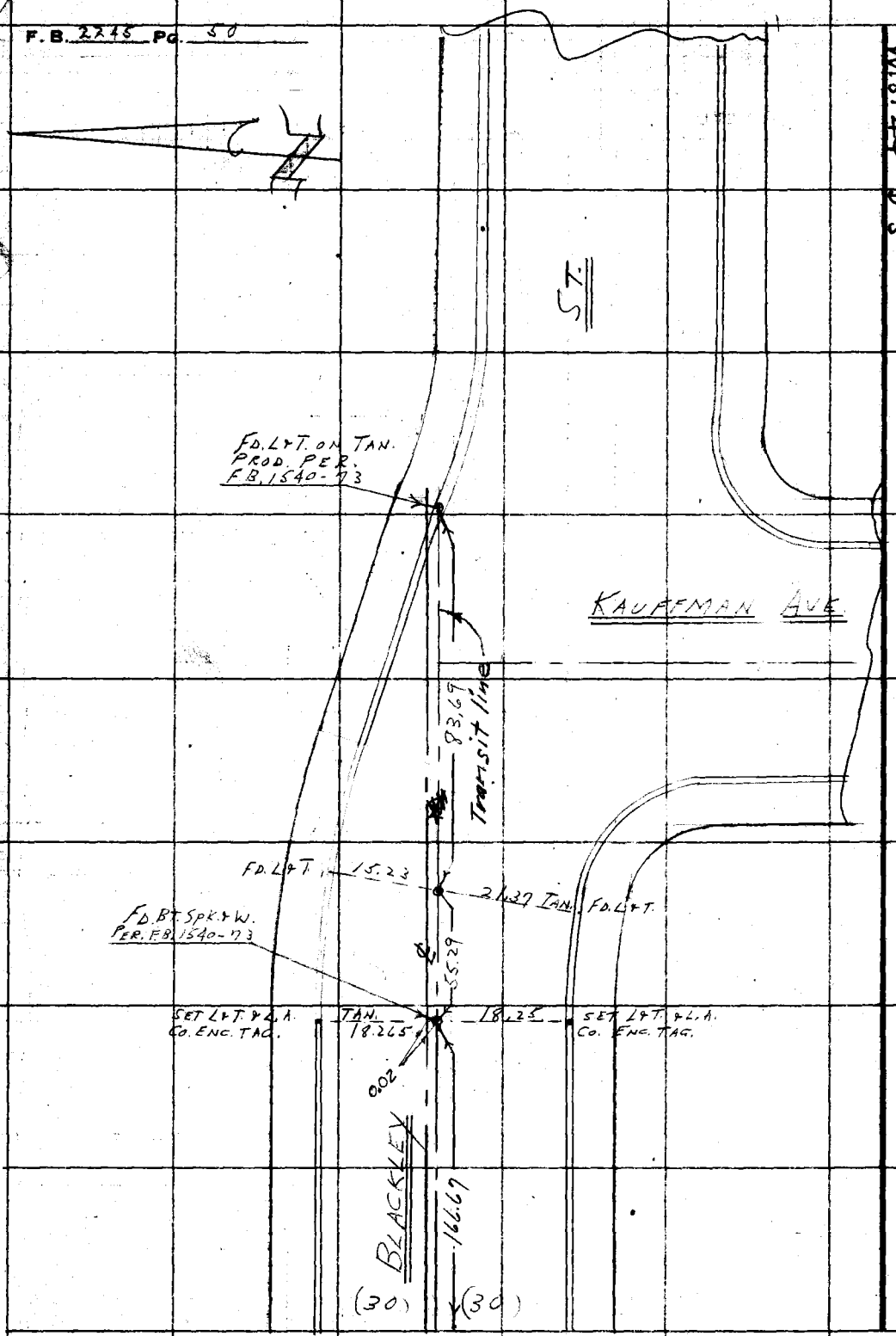

To Top Pg. 49

Notes Ck'd by JFM	Survey of TEMPLE CITY BLVD.
Map No. C.S. B-2636-2	JN0075.29 Tape 0146 Std 68 °F
Office Work S. SHINODA	Surveyed by J. MUELIN
Checked C. J. GALLI	Notes J. M. Date 4-57
Date April 1959	Indexed A. C. Johnson

F. B. 2245 PG. 51

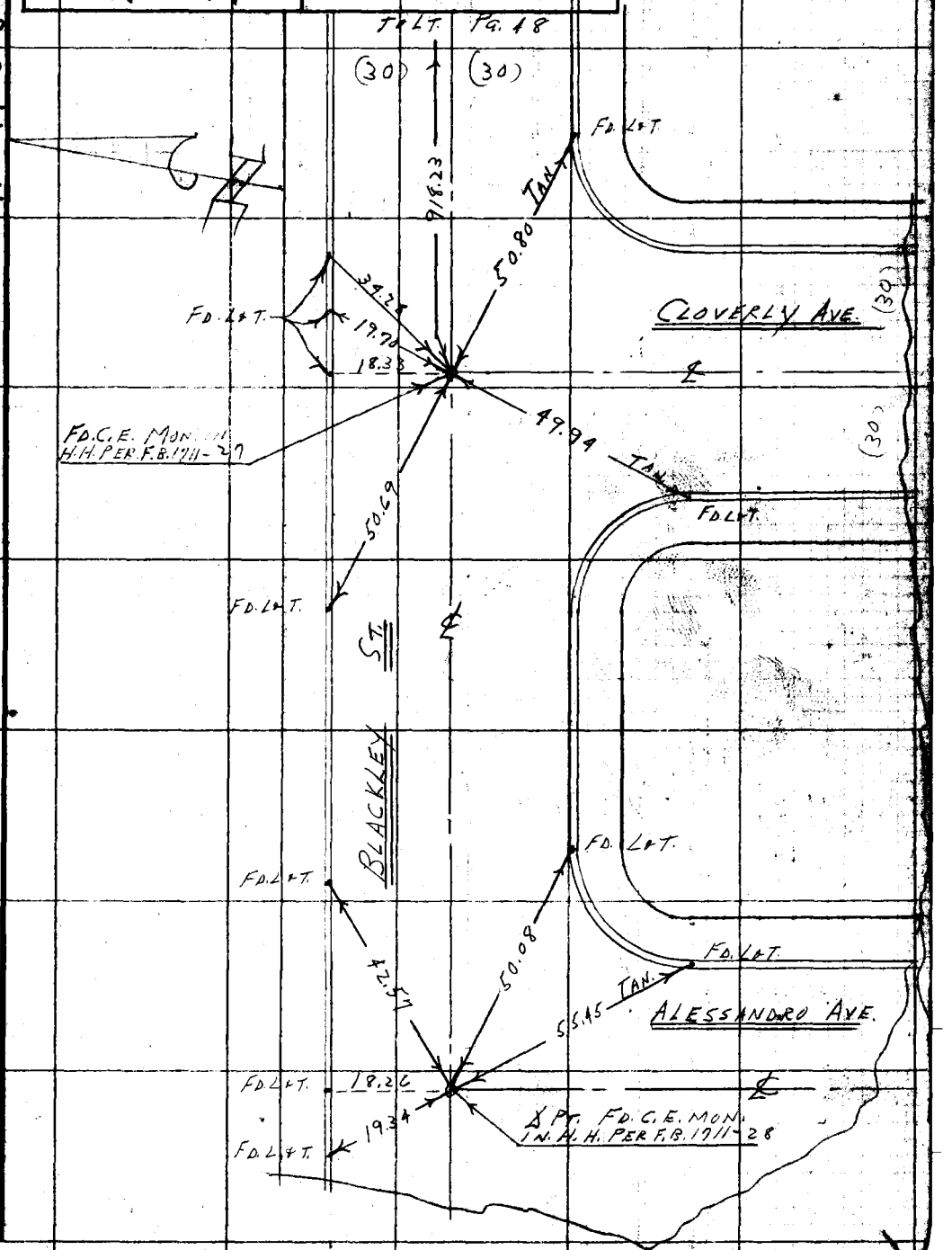

Note: Any Additions or Changes on This Sheet Must be Made or Circled in Red Ink With Date and Name of Person Making Change.

PLEASE RETURN TO
LOS ANGELES COUNTY ENGINEER
700 LOS ANGELES COUNTY ENGINEERING BLDG.

Do not extend this side of this line.

76F3068 S&E #247 1-56

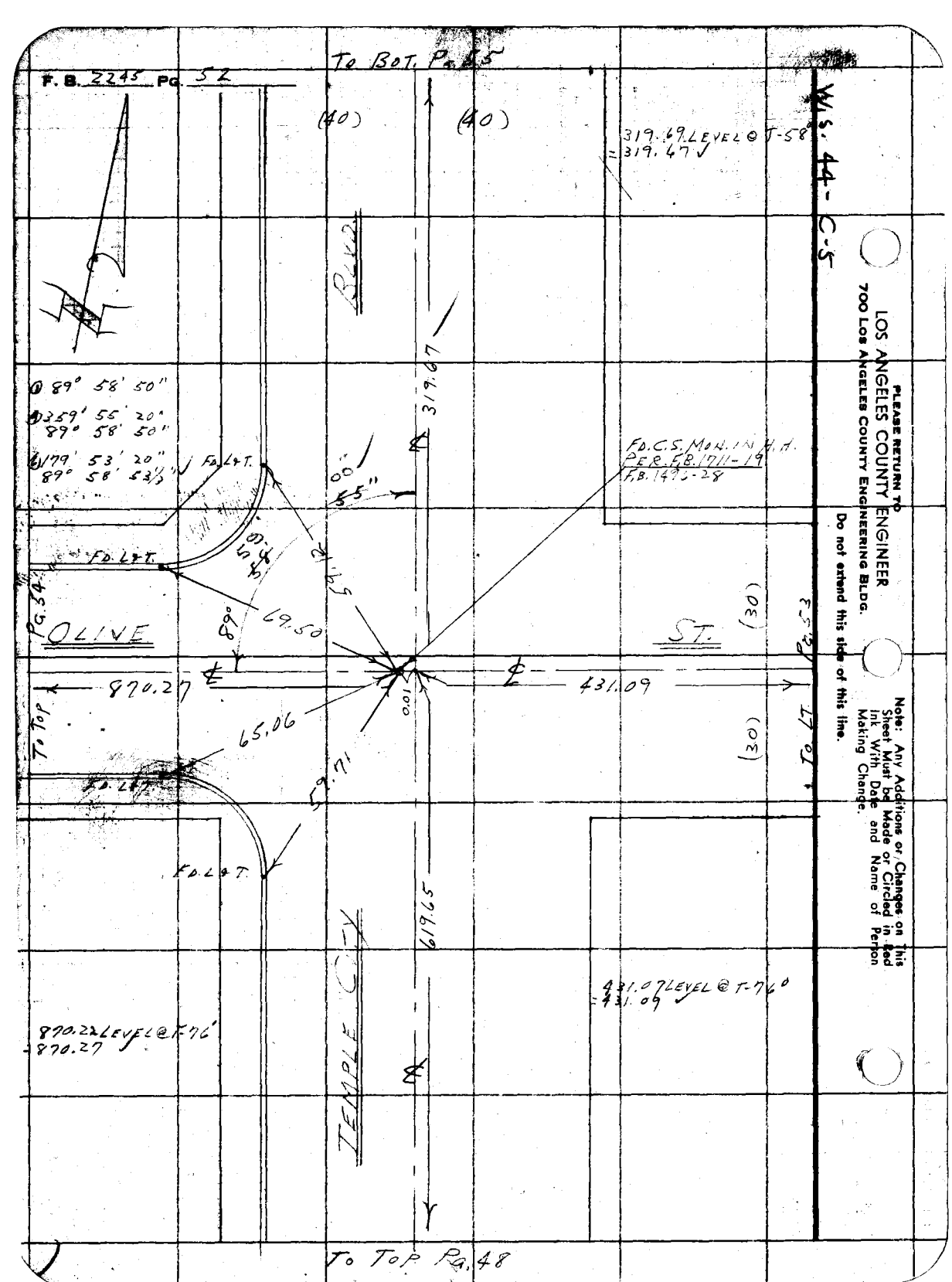

PLEASE RETURN TO
LOS ANGELES COUNTY ENGINEER
700 LOS ANGELES COUNTY ENGINEERING BLDG.

Do not extend this side of this line.

Note: Any Additions or Changes on This Sheet Must be Made or Circled in Red Ink With Date and Name of Person Making Change.

Notes Ck'd by JFM
Map No. C.S.B-2436-2
Office Work S. SHINODA
Checked C. J. GALLI
Date April 1959

Survey of TEMPLE CITY BLVD.
JN 0076.29 Tape 01 EC Std 62 °F
Surveyed by J. MUSHIN
Notes J. M. Date 1-57
Indexed C. Johnson

F. B. 2243 PG. 53

W.S. 44 - D-5

Note: Any Additions or Changes on This Sheet Must be Made or Circled in Red Ink With Date and Name of Person Making Change.

Do not extend this side of this line.

PLEASE RETURN TO
LOS ANGELES COUNTY ENGINEER
700 Los Angeles County Engineering Bldg.

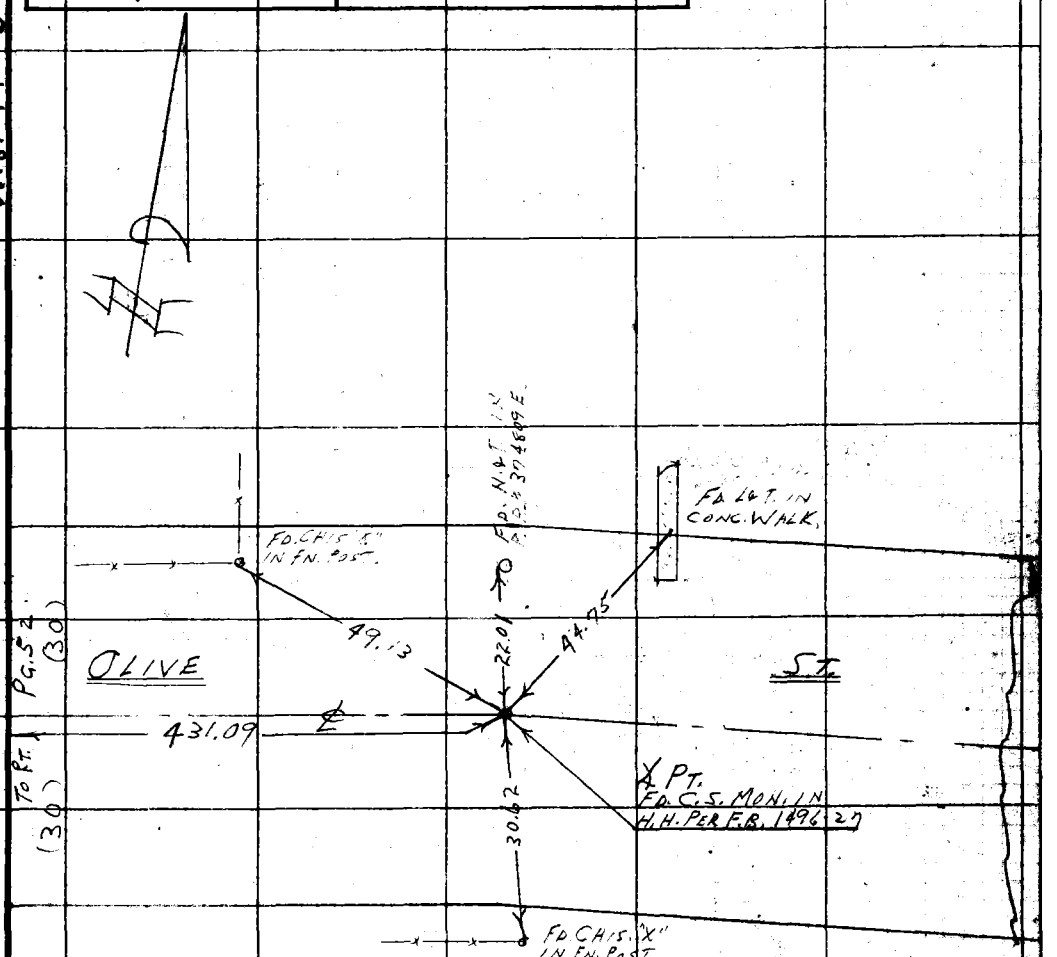

76F3095 S&E #247 1-56

PLEASE RETURN TO
LOS ANGELES COUNTY ENGINEER
700 LOS ANGELES COUNTY ENGINEERING BLDG.

Note: Any Additions or Changes on This Sheet Must be Made or Circled in Red Ink With Date and Name of Person Making Change.

Do not extend this side of this line.

W.S. 44-C-5

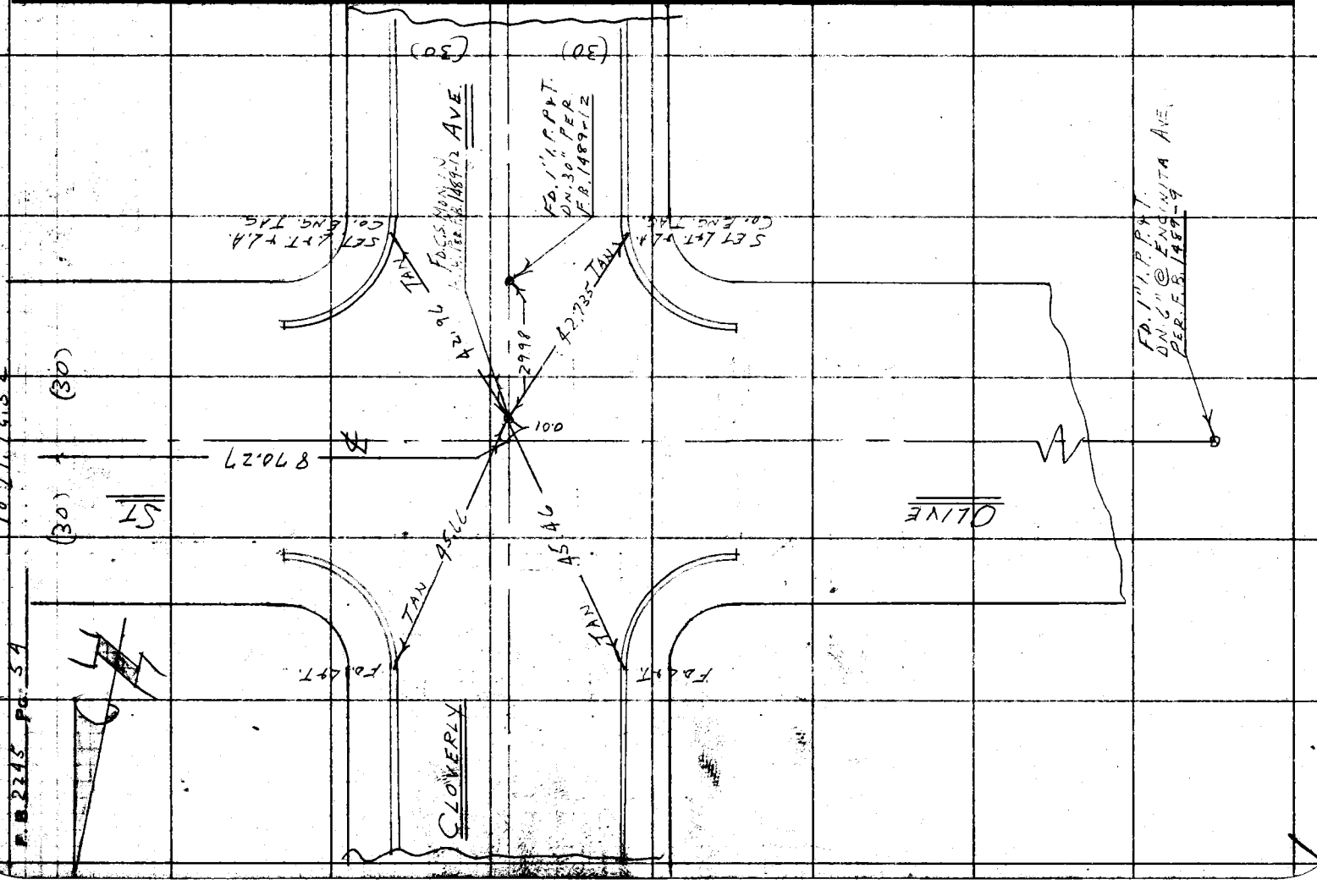

Notes Ck'd by JFM	Survey of TEMPLE CITY BLVD.
Map No. C.S.B-2636-2	JN 0075.29 Tape 0146 Std 68 °F
Office Work S. SHINODA	Surveyed by J. MUSLIN
Checked C. J. GALLI	Notes J. M. Date 5-47
Date April 1959	Indexed C. Johnson

F. B. 2245 Pg. 55

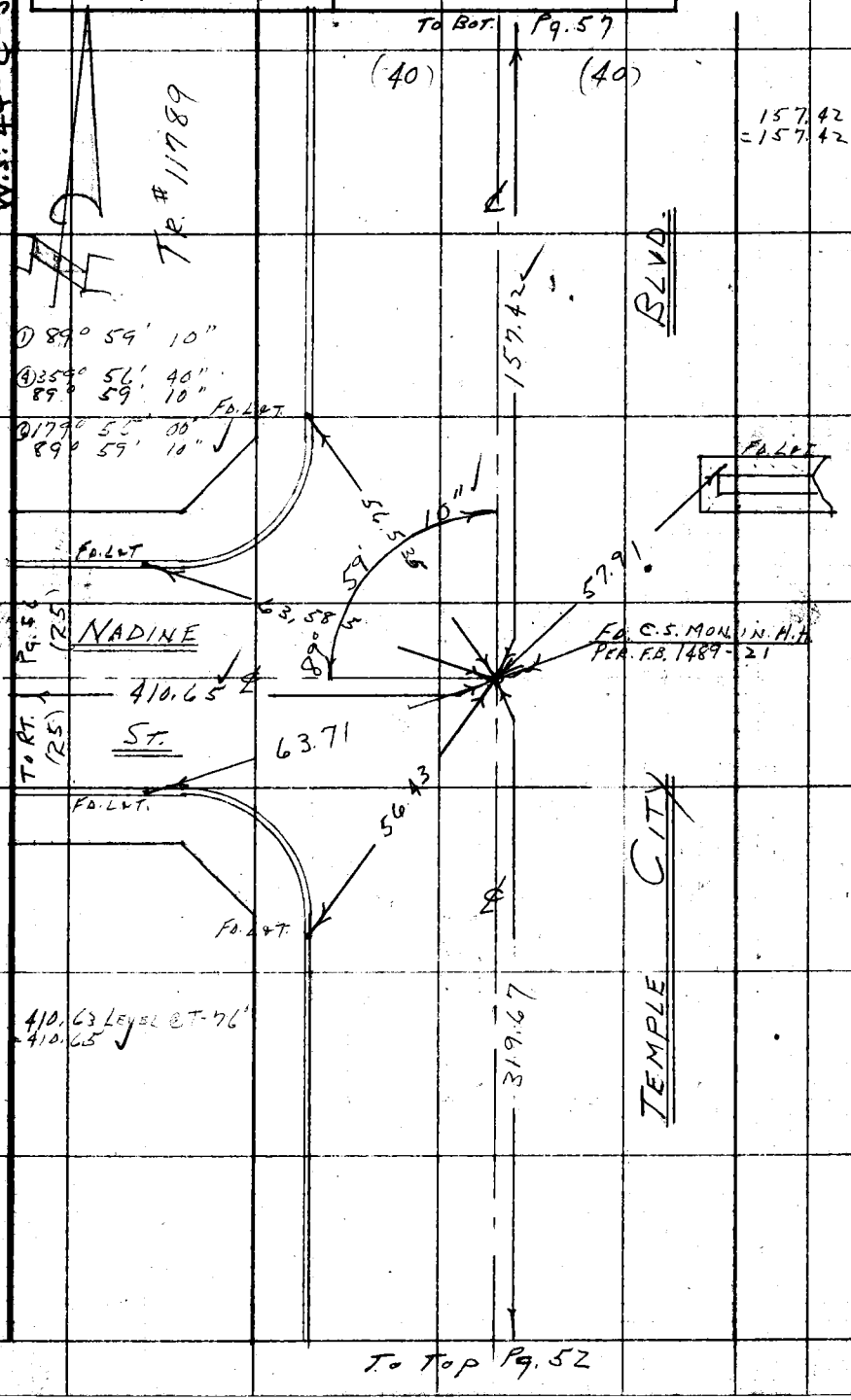

Note: Any Additions or Changes on This Sheet Must be Made or Circled in Red Ink With Date and Name of Person Making Change.

Do not extend this side of this line.

PLEASE RETURN TO
LOS ANGELES COUNTY ENGINEER
700 LOS ANGELES COUNTY ENGINEERING BLDG.

76F3095 S&E #247 1-56

PLEASE RETURN TO
LOS ANGELES COUNTY ENGINEER
700 LOS ANGELES COUNTY ENGINEERING BLDG.

Note: Any Additions or Changes on This Sheet Must be Made or Circled in Red Ink With Date and Name of Person Making Change.

Do not extend this side of this line.

W.S. 44-C-5

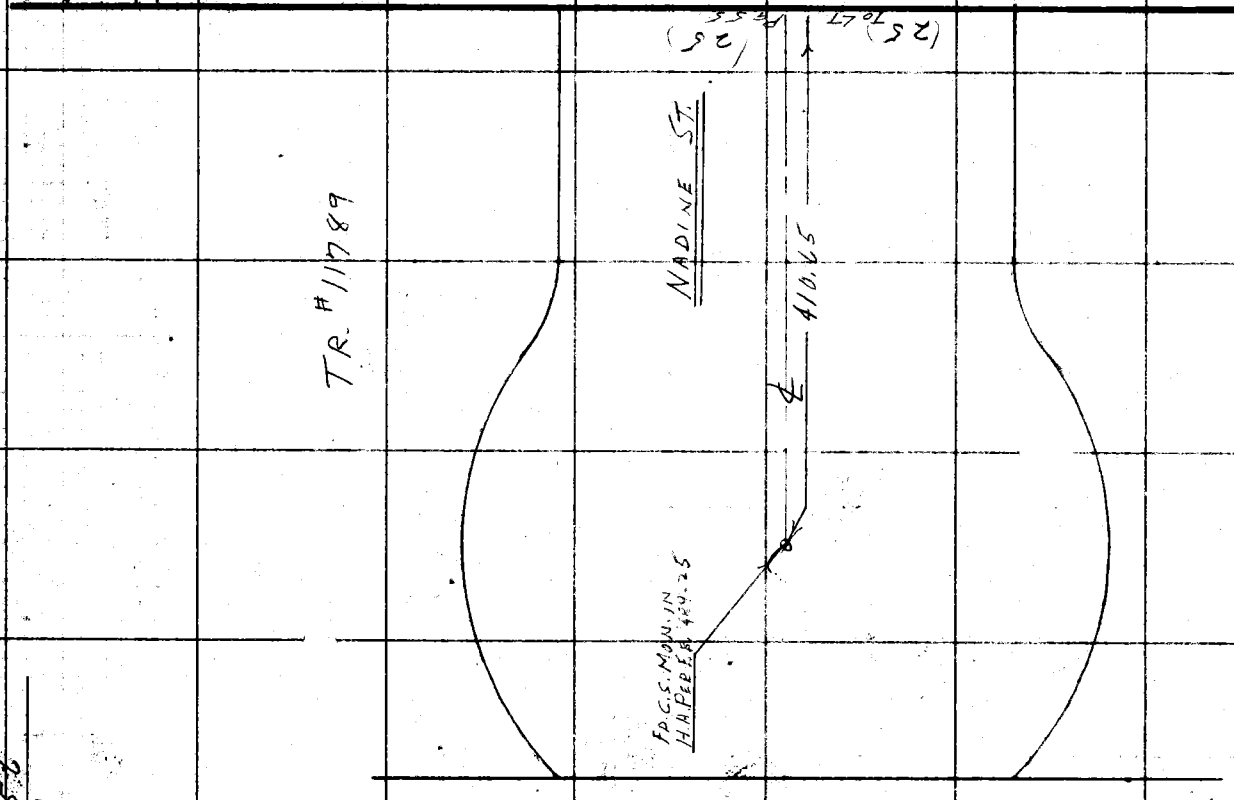

F.B. 2245 PG. 5-6

Notes Ck'd by JFM	Survey of TEMPLE CITY BLVD.
Map No. C-S-B-2636-2	JN 0075.29 Tape 0146 Std 68 °F
Office Work S. SHINODA	Surveyed by J. MUSLIN
Checked C. J. GALLI	Notes J. M. Date 5-57
Date April 1959	Indexed [illegible] C. Johnson

F. B. 2245 Pg. 54

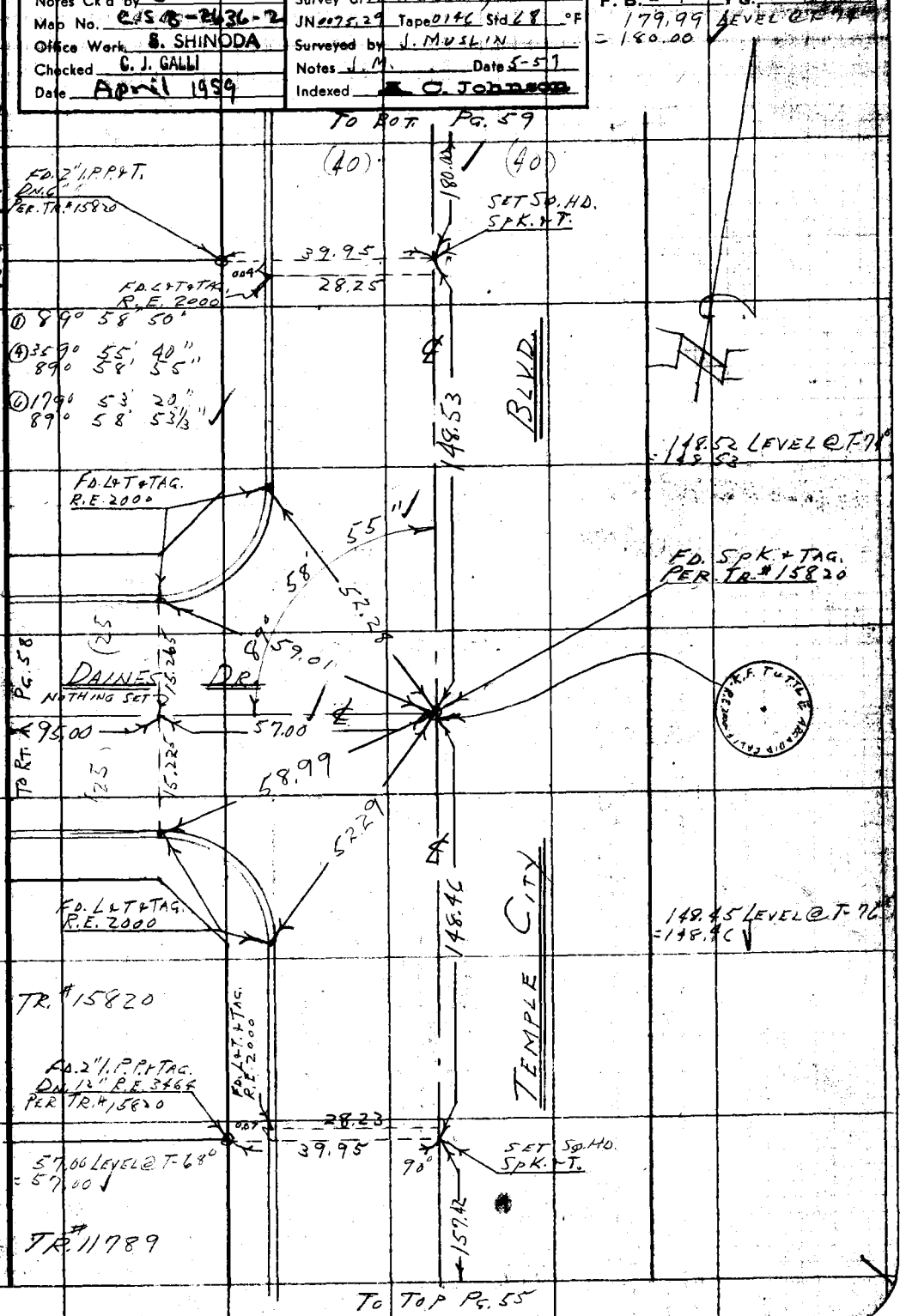

Note: Any Additions or Changes on This Sheet Must be Made or Circled in Red Ink With Date and Name of Person Making Change.

Do not extend this side of this line.

PLEASE RETURN TO
LOS ANGELES COUNTY ENGINEER
700 LOS ANGELES COUNTY ENGINEERING BLDG.

76F3098 S&E #247 1-56

F. B. 2245 Pg. 58

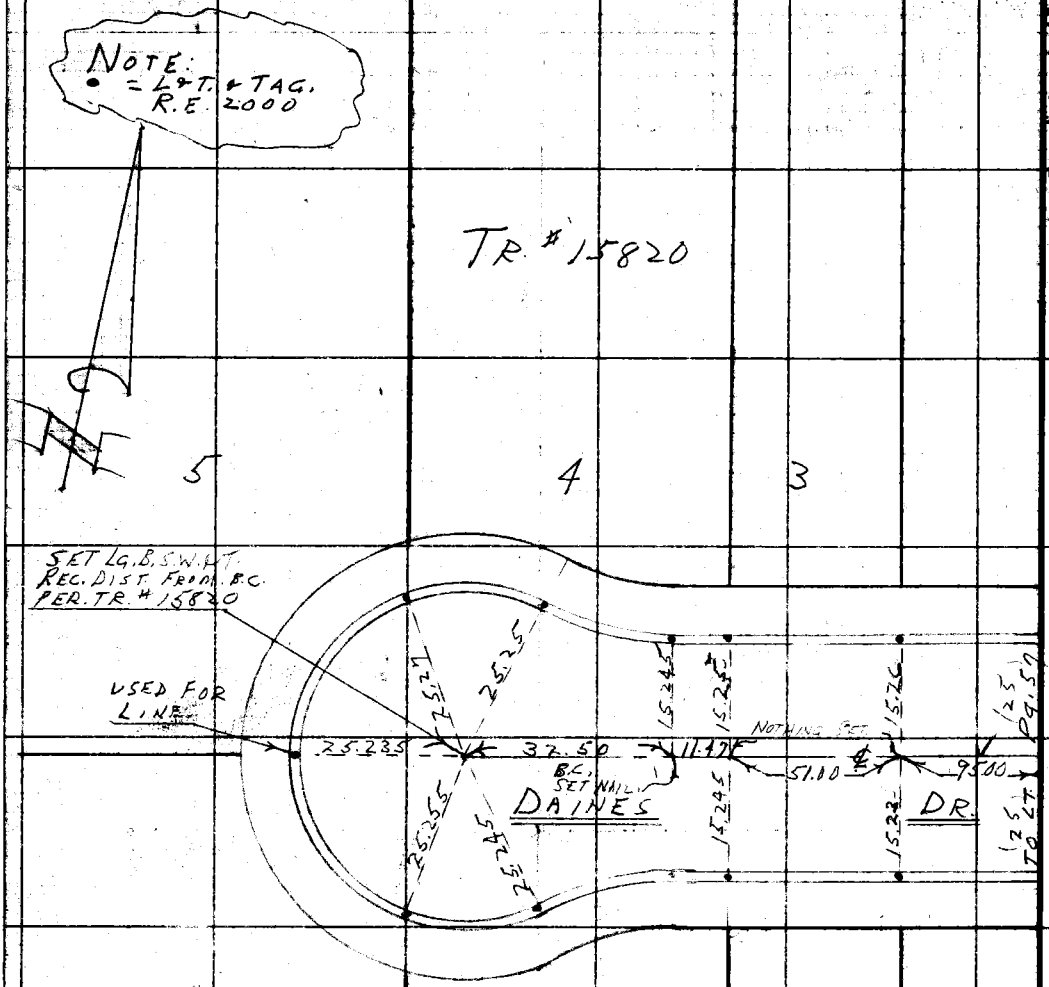

W.O. 44-C-5

PLEASE RETURN TO
LOS ANGELES COUNTY ENGINEER
700 Los Angeles County Engineering Bldg.

Do not extend this side of this line.

Note: Any Additions or Changes on this Sheet Must be Made or Circled in Red Ink With Date and Name of Person Making Change.

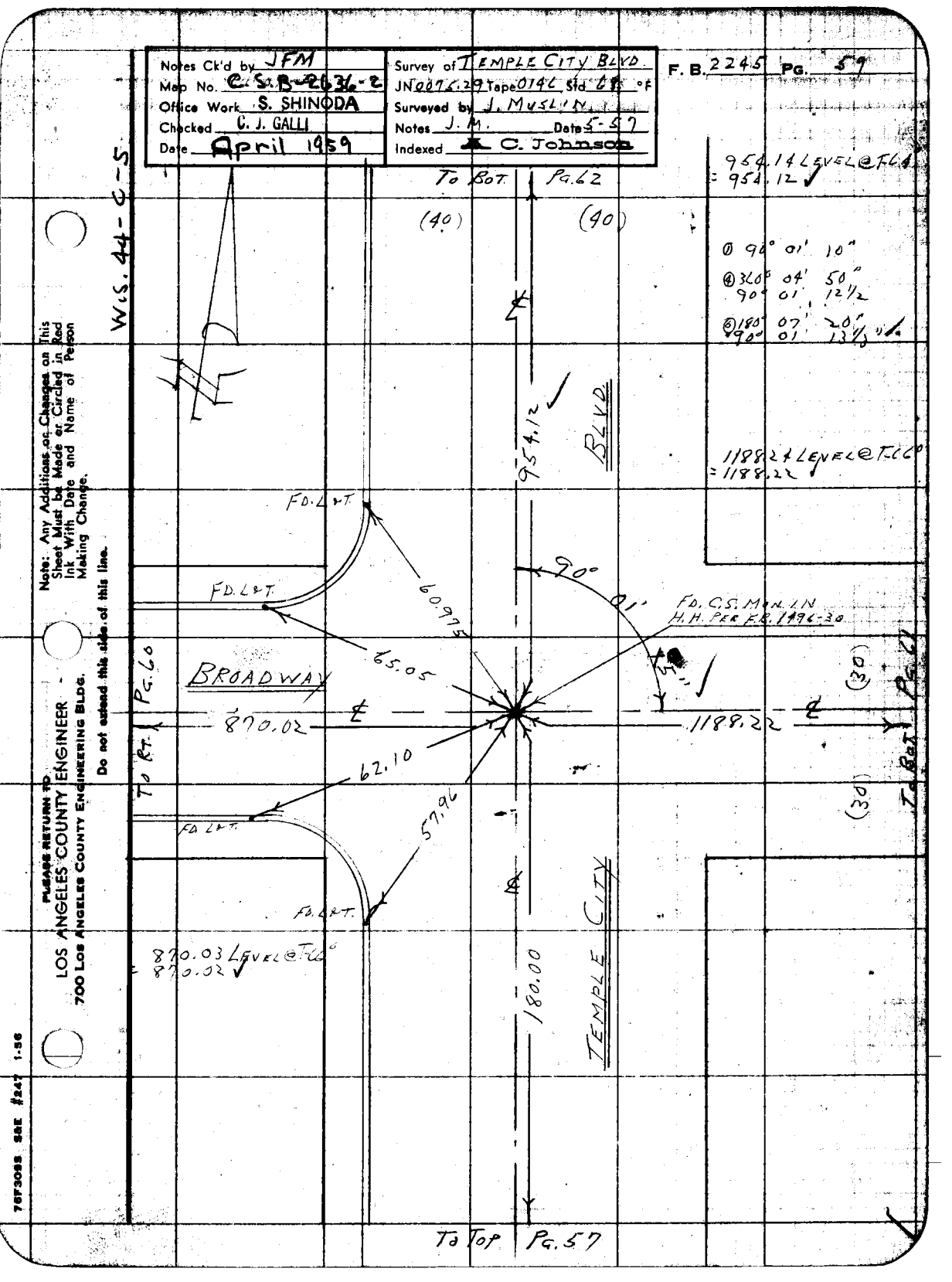
Notes Ck'd by JFM
Map No. C.S.B-2636-2
Office Work S. SHINODA
Checked C. J. GALLI
Date April 1959
Survey of TEMPLE CITY BLVD.
JN 0076.29 Tape 0194 Std °F
Surveyed by J. MUSLIN
Notes J. M. Date 5-57
Indexed C. Johnson
F. B. 2245 Pg. 59
W.S. 44 - C-5
To Bot. Pg. 62
954.14 LEVEL @ FD
= 954.12
(40)
(40)
① 90° 01' 10"
② 360° 04' 50"
90° 01' 12½
③ 180° 07' 20"
90° 01' 13½
954.12
BLVD
1188.24 LEVEL @ TCC
= 1188.22
FD. L & T.
FD. L & T.
60.97
65.05
90°
01'
FD. C.S. MON. IN
H.H. PER F.B. 1196-30
BROADWAY
870.02
1188.22
(30)
(30)
To Rt. Pg. 60
To Bot. Pg. 61
62.10
57.96
FD. L & T.
FD. L & T.
870.03 LEVEL @ TCC
870.02
TEMPLE CITY
180.00
To Top Pg. 57
Note: Any Additions or Changes on This Sheet Must be Made or Circled in Red Ink With Date and Name of Person Making Change.
Do not extend this side of this line.
PLEASE RETURN TO
LOS ANGELES COUNTY ENGINEER
700 Los Angeles County Engineering Bldg.
76F3095 SAE #247 1-56

PLEASE RETURN TO
LOS ANGELES COUNTY ENGINEER
700 LOS ANGELES COUNTY ENGINEERING BLDG.

Note: Any Additions or Changes on This Sheet Must be Made or Circled in Red Ink With Date and Name of Person Making Change..

Do not extend this side of this line.

W.6.44-C-5

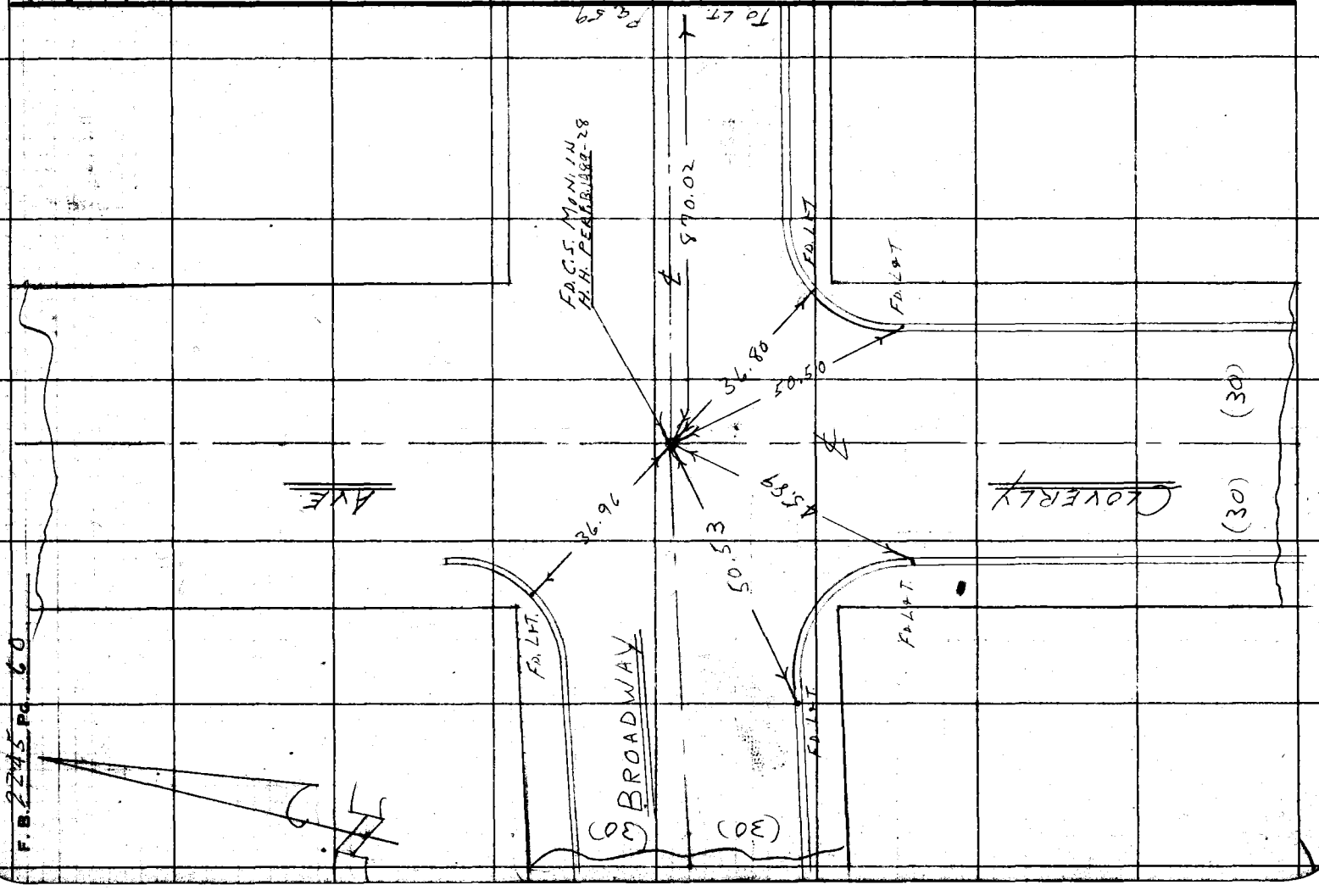

F.B. 2745 Pg. 60

Notes Ck'd by JFM
Map No. C.S. 13-2636-2
Office Work S. SHINODA
Checked C. J. GALLI
Date April 1959

Survey of TEMPLE CITY BLVD.
JN 0076.29 Tape 014C Std 68 °F
Surveyed by J. MUSLIN
Notes J. M. Date 5-57
Indexed C. Johnson

F. B. 2245 Pg. 61

W.S. 44-D-4

Note: Any Additions or Changes on This Sheet Must be Made or Circled in Red Ink With Date and Name of Person Making Change.

PLEASE RETURN TO
LOS ANGELES COUNTY ENGINEER
700 Los Angeles County Engineering Bldg.

Do not extend this side of this line.

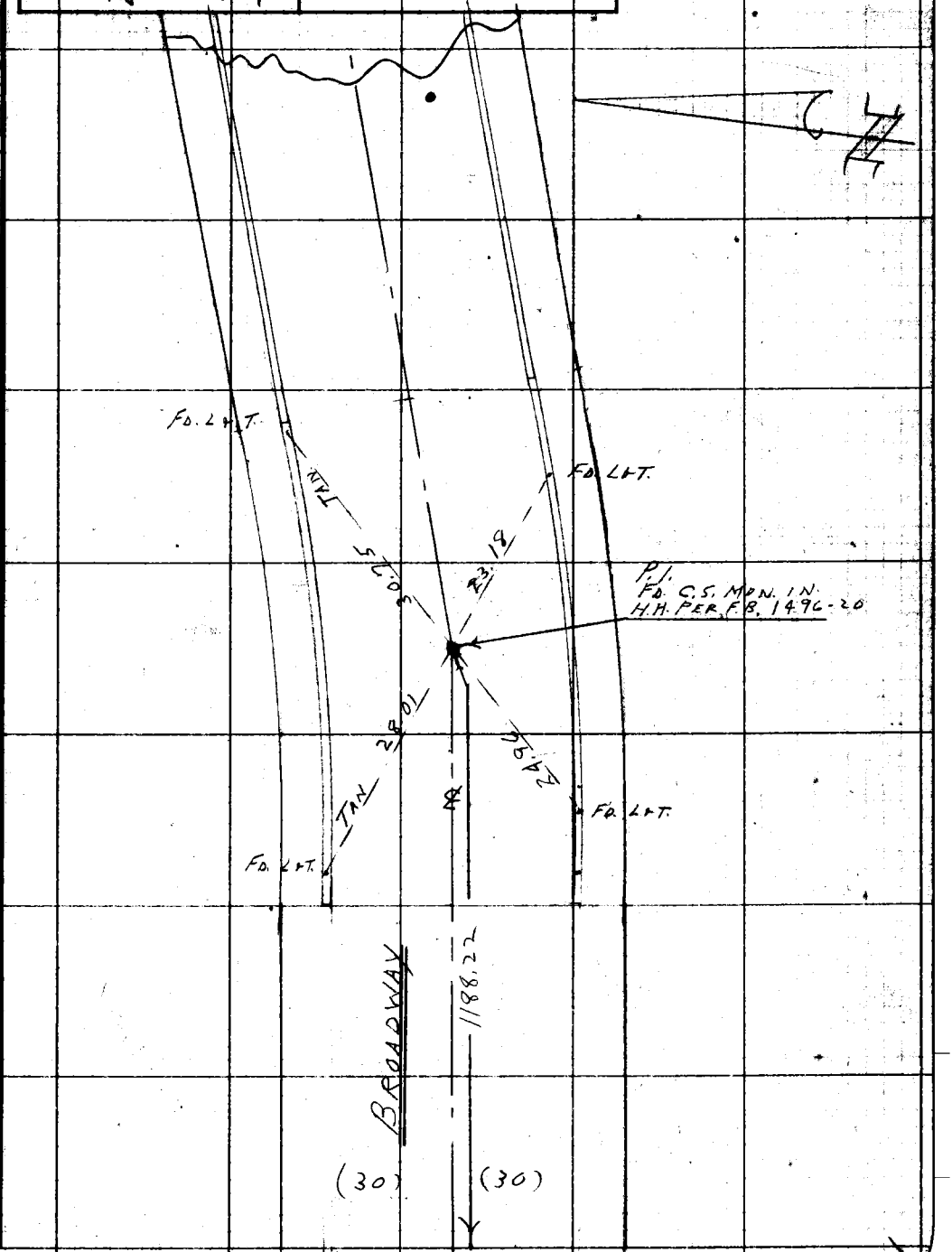

To Rt. Pg. 59

76F3095 SAE #247 1-36

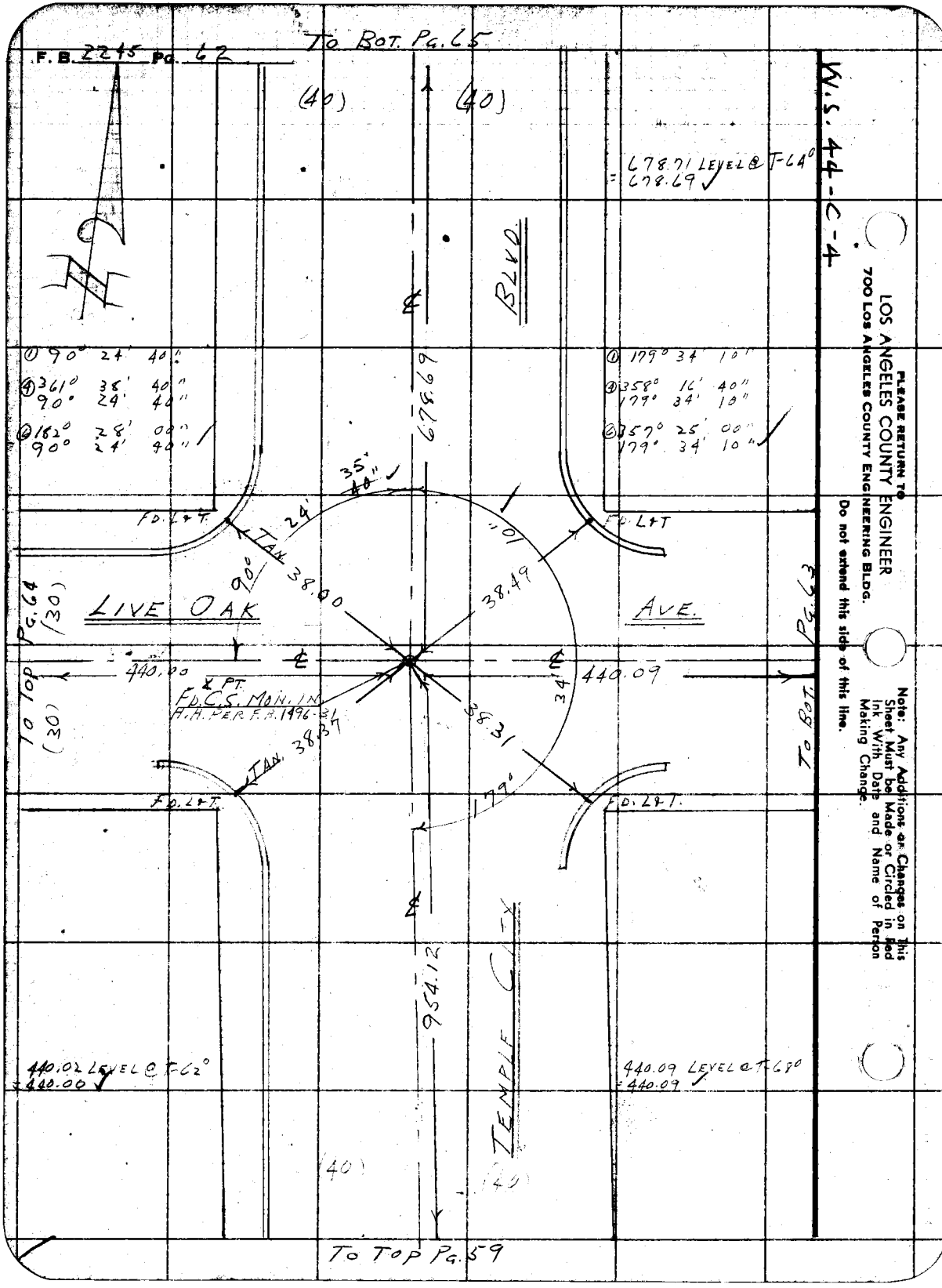

PLEASE RETURN TO
LOS ANGELES COUNTY ENGINEER
700 LOS ANGELES COUNTY ENGINEERING BLDG.
Do not extend this side of this line.

Note: Any Additions or Changes on This Sheet Must be Made or Circled in Red Ink With Date and Name of Person Making Change.

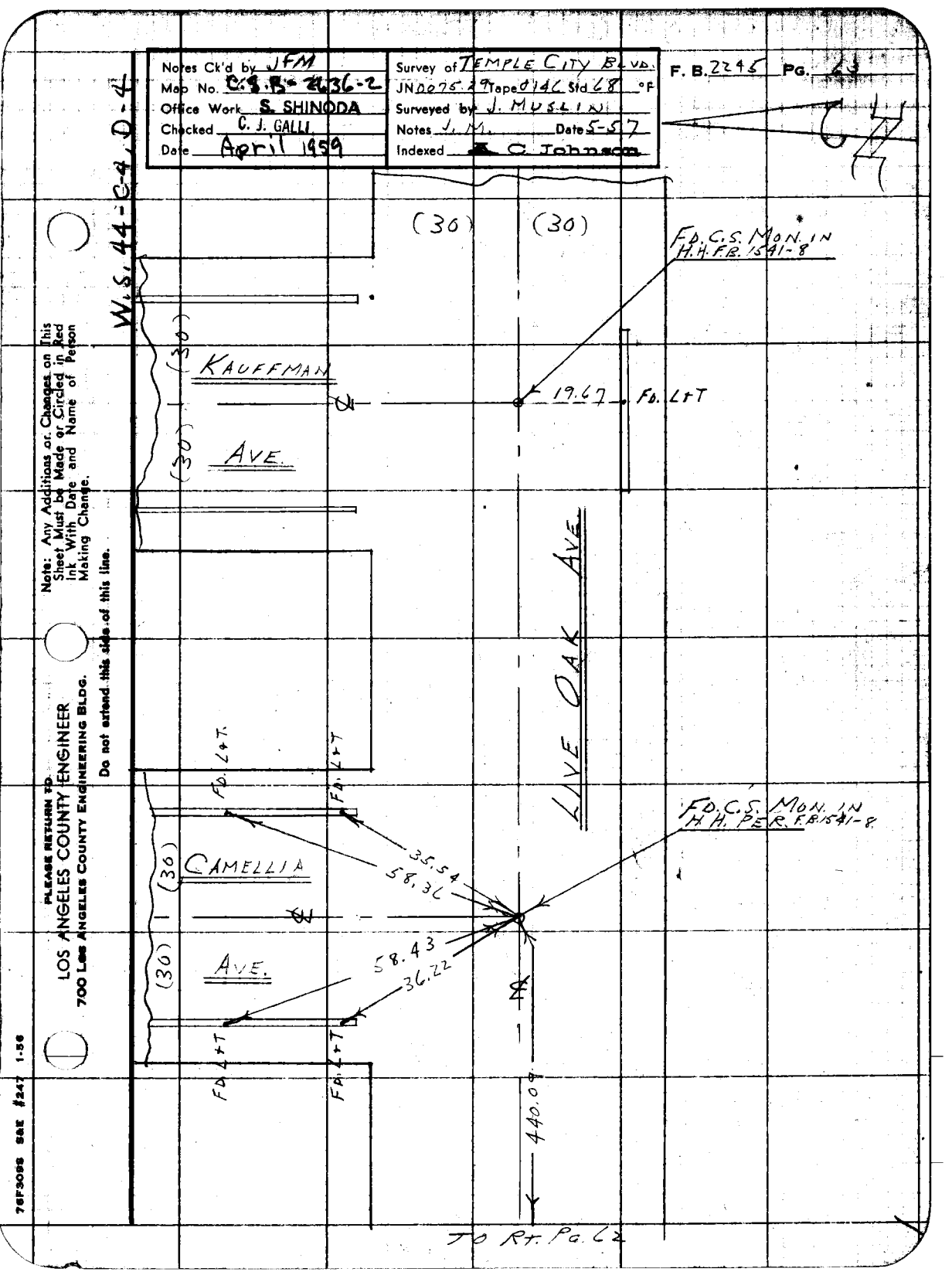
Notes Ck'd by JFM
Map No. C.S.B.-2436-2
Office Work S. SHINODA
Checked C. J. GALLI
Date April 1959
Survey of TEMPLE CITY BLVD.
JN 0076.29 Tape 014C Std 68 °F
Surveyed by J. MUSLIN
Notes J. M. Date 5-57
Indexed C. Johnson
F. B. 2245 PG. 23
W.S. 44-E-4.D-4
(30)
(30)
F.D. C.S. MON. IN H.H. F.B. 1541-8
KAUFFMAN
AVE.
19.67
FD. L+T
LIVE OAK AVE
FD. L+T.
FD. L+T
CAMELLIA
AVE.
35.54
58.36
58.43
36.22
FD. L+T
FD. L+T
FD. C.S. MON. IN H.H. PER. F.B. 1541-8
440.09
TO RT. PG. C2
Note: Any Additions or Changes on This Sheet Must be Made or Circled in Red Ink With Date and Name of Person Making Change.
Do not extend this side of this line.
PLEASE RETURN TO
LOS ANGELES COUNTY ENGINEER
700 Los Angeles County Engineering Bldg.
76F3088 SAE #247 1-58

PLEASE RETURN TO
LOS ANGELES COUNTY ENGINEER
700 LOS ANGELES COUNTY ENGINEERING BLDG.

Note: Any Additions or Changes on This Sheet Must be Made or Circled in Red Ink With Date and Name of Person Making Change.

Do not extend this side of this line.

W.S. 44-C-4

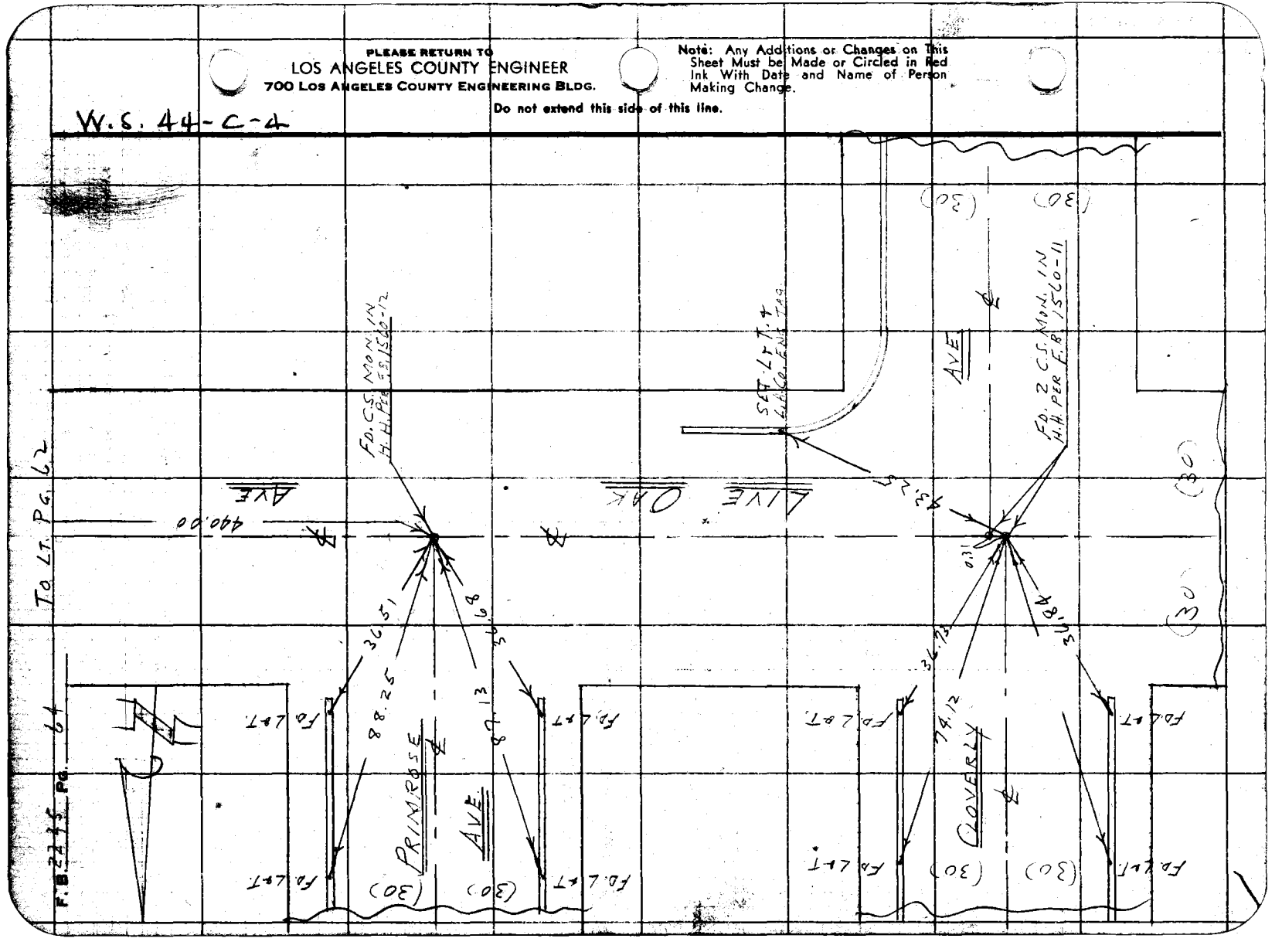

Notes Ck'd by JFM	Survey of TEMPLE CITY BLVD.
Map No. C.S. B-2636-2	JN 0075.29 Tape 0146 Std 68 °F.
Office Work S. SHINODA	Surveyed by J. MOSLIN
Checked C. J. GALLI	Notes J. M. Date 5-57
Date April 1959	Indexed C Johnson

F. B. 2245 PG. 65

W.S. 44-C-4

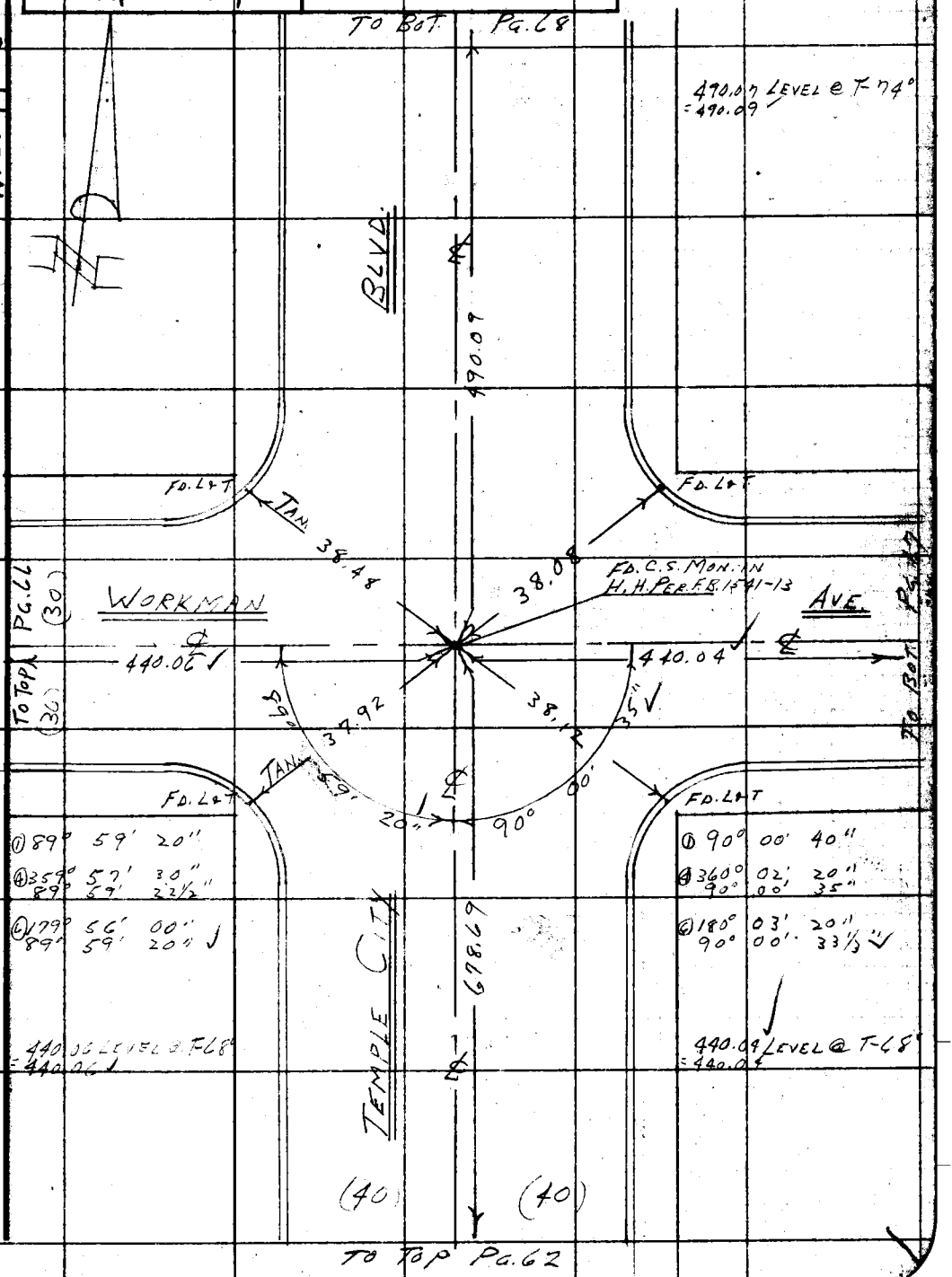

Note: Any Additions or Changes on This Sheet Must be Made or Circled in Red Ink With Date and Name of Person Making Change.

Do not extend this side of this line.

PLEASE RETURN TO
LOS ANGELES COUNTY ENGINEER
700 LOS ANGELES COUNTY ENGINEERING BLDG.

76F3098 S&E #247 1-56

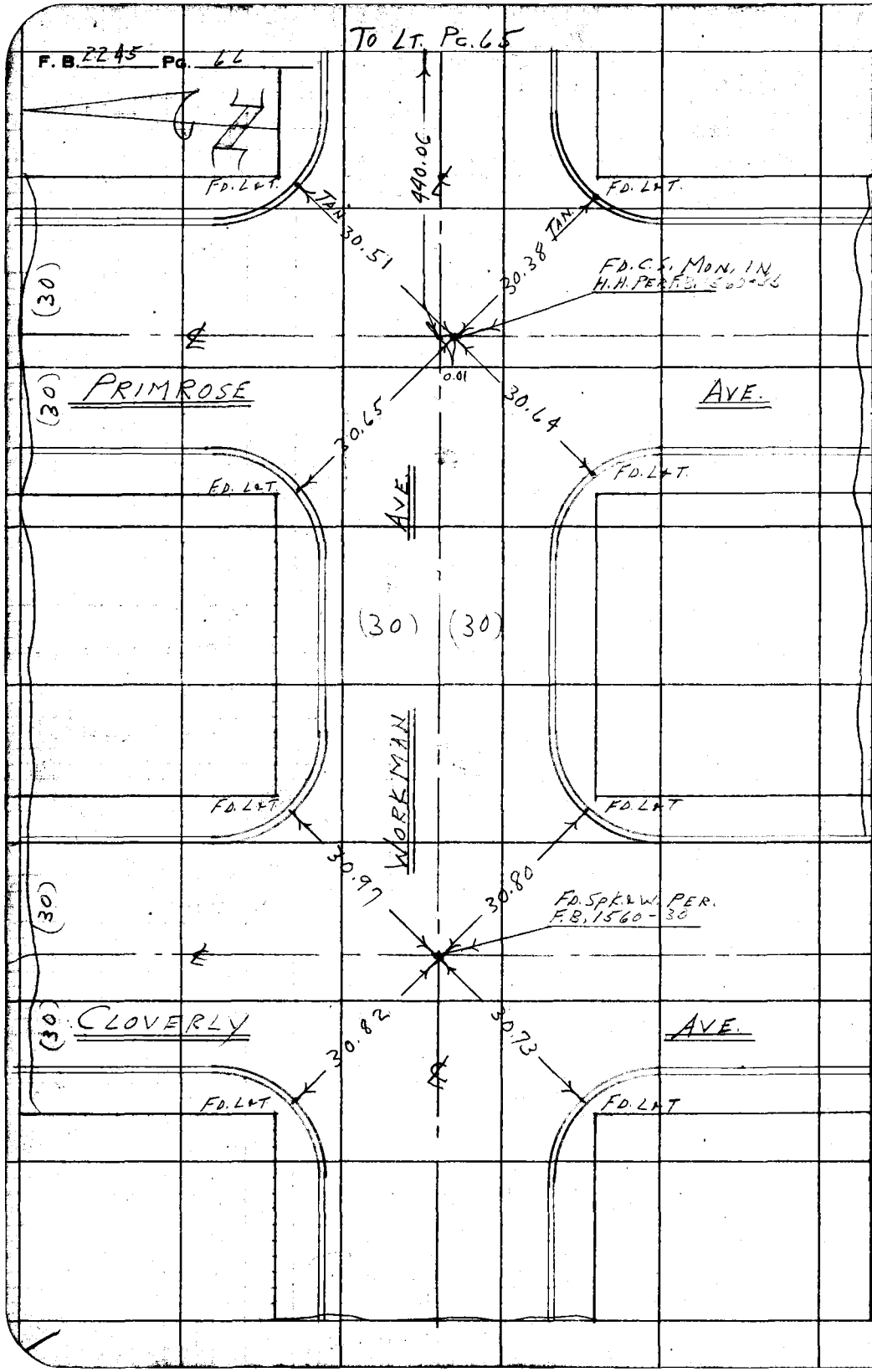

PLEASE RETURN TO
LOS ANGELES COUNTY ENGINEER
700 LOS ANGELES COUNTY ENGINEERING BLDG.
Do not extend this side of this line.

Note: Any Additions or Changes on This Sheet Must be Made or Circled in Red Ink With Date and Name of Person Making Change.

Notes Ck'd by JEM
Map No. C30-4636-2
Office Work S. SHINODA
Checked C. I. BALLI
Date April 1959

Survey of TEMPLE CITY BLVD.
JN0075.27 Tape 0146 Std 68 °F
Surveyed by J. MUSLIN
Notes J. M. Date 5-57
Indexed C. Johnson

F. B. 2215 Pg. 67

W.S. 44 - C-4.0-47

COUNTY ENGINEER R.E. 5869

(30) (30)

FD. L+T.

TAN. 30.72

30.54

C.S. MON. PER F.B. 1540-20
OUT, SET C.E. BRASS CAP
MON. IN H.H. PER TIES
F.B. 1541-20 MK'D AS SHOWN.

(30)

KAUFFMAN AVE.

TAN. 30.72

30.68

FD. L+T.

AVE.

FD. L+T.

WORKMAN

FD. L+T.

TAN. 31.62

FD. L+T.

(30)

CAMELLIA AVE.

30.69

FD. C.S. MON. IN H.H. PER F.B. 1541-19

31.50

(30)

TAN. 30.69

FD. L+T.

440.04

FD. L+T.

TO RT. PG. 65

Note: Any Additions or Changes on This Sheet Must be Made or Circled in Red Ink With Date and Name of Person Making Change.

Do not extend this side of this line.

PLEASE RETURN TO
LOS ANGELES COUNTY ENGINEER
700 Los Angeles County Engineering Bldg.

767308 SEE #247 1-58

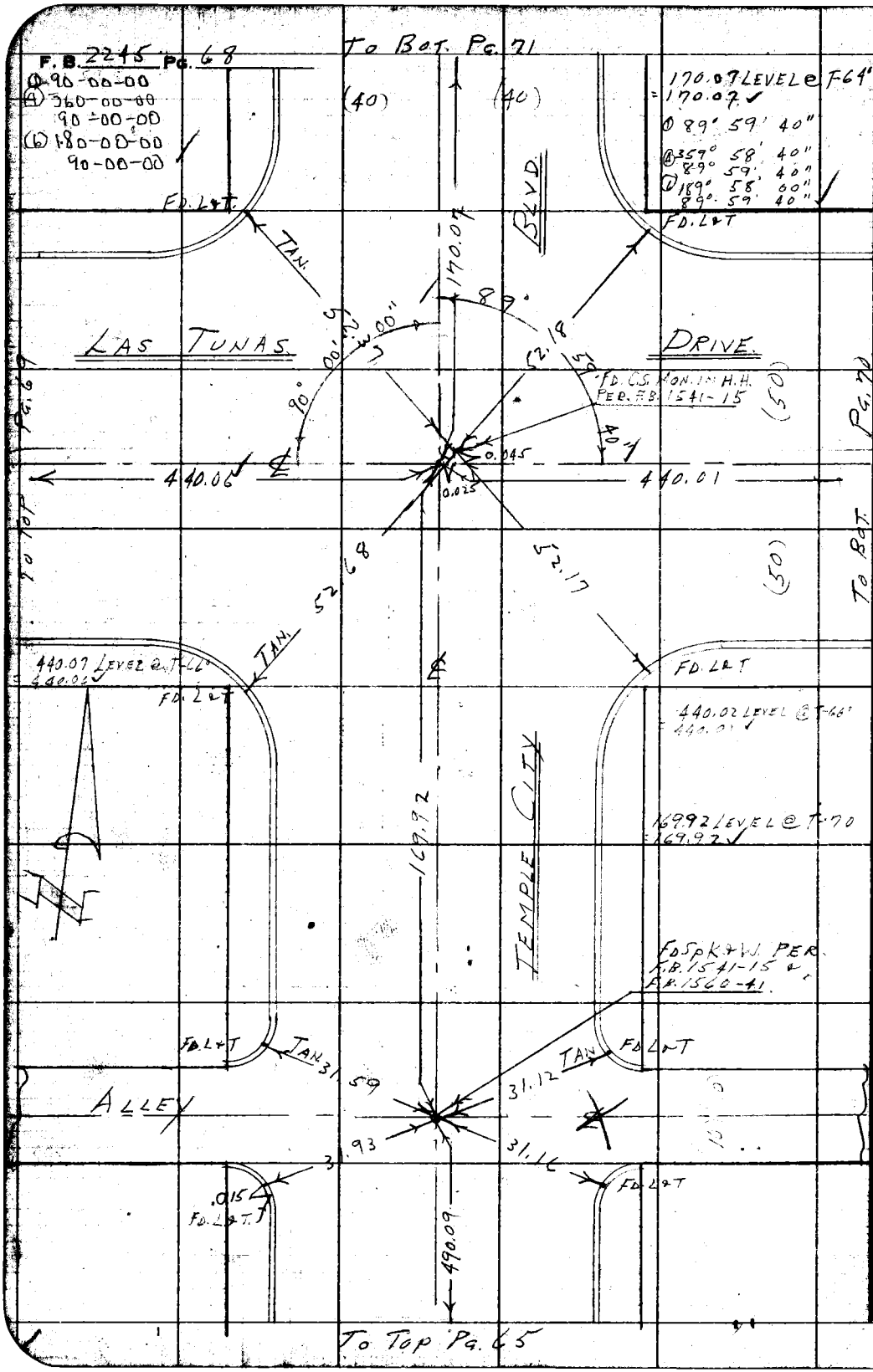

PLEASE RETURN TO
LOS ANGELES COUNTY ENGINEER
700 LOS ANGELES COUNTY ENGINEERING BLDG.

Do not extend this side of this line.

Note: Any Additions or Changes on This Sheet Must be Made or Circled in Red Ink With Date and Name of Person Making Change.

Notes Ck'd by JFM	Survey of TEMPLE CITY BLVD.
Map No. CSB-2636-2	JN0075.29 Tape 0146 Std 68 °F
Office Work S. SHINODA	Surveyed by J. MUSLIN
Checked C. J. GALLI	Notes J. M. Date 5-57
Date April 1959	Indexed A. C. Johnson

F. B. 2245 PG. 69

W.S. 44-C-4

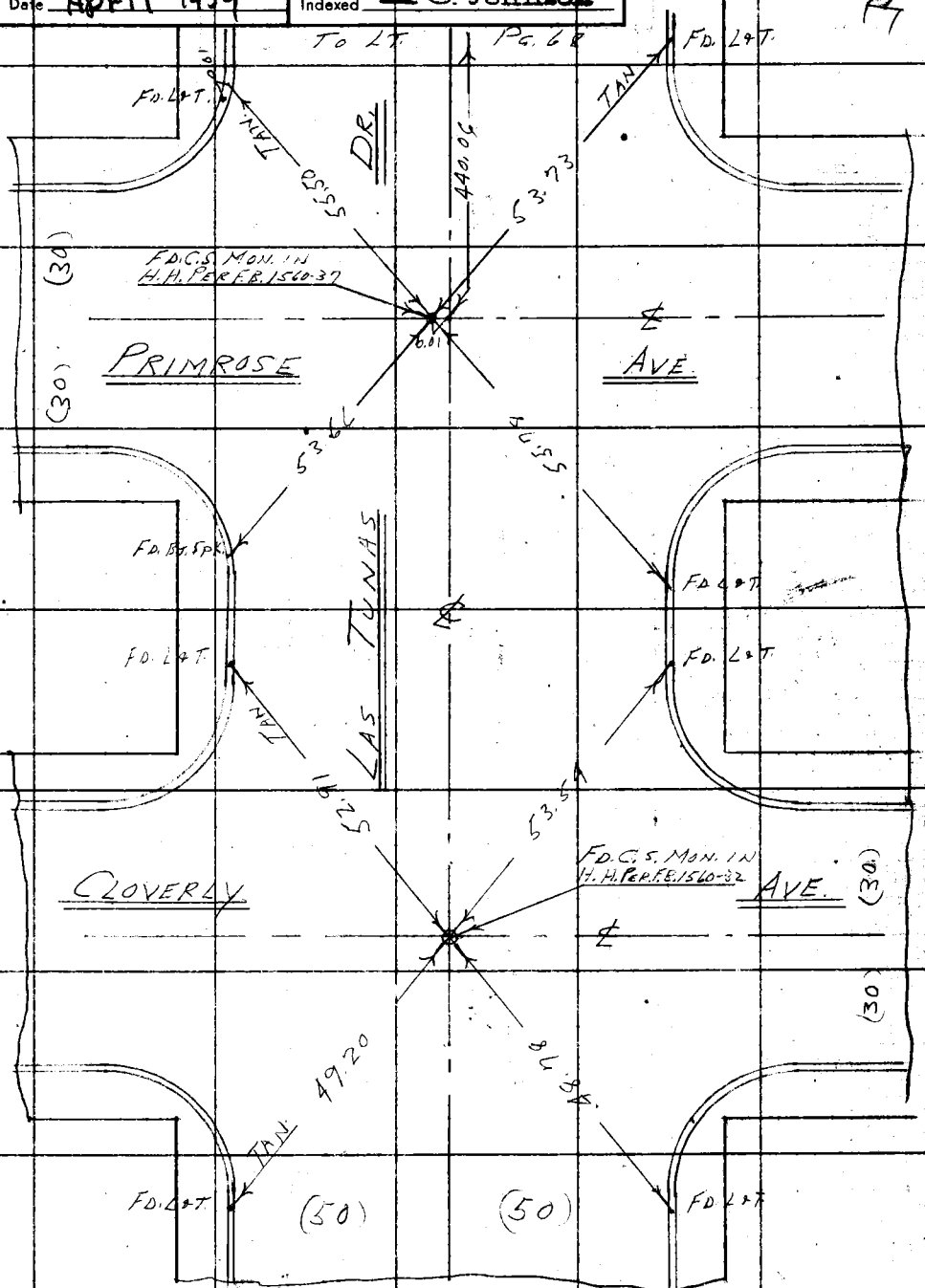

Note: Any Additions or Changes on This Sheet Must be Made or Circled in Red Ink With Date and Name of Person Making Change.

Do not extend this side of this line.

PLEASE RETURN TO
LOS ANGELES COUNTY ENGINEER
700 LOS ANGELES COUNTY ENGINEERING BLDG.

76F3098 S&E #247 1-56

PLEASE RETURN TO
LOS ANGELES COUNTY ENGINEER
700 LOS ANGELES COUNTY ENGINEERING BLDG.

Note: Any Additions or Changes on This Sheet Must be Made or Circled in Red Ink With Date and Name of Person Making Change.

Do not extend this side of this line.

W.S. 44 - C-4, D-4

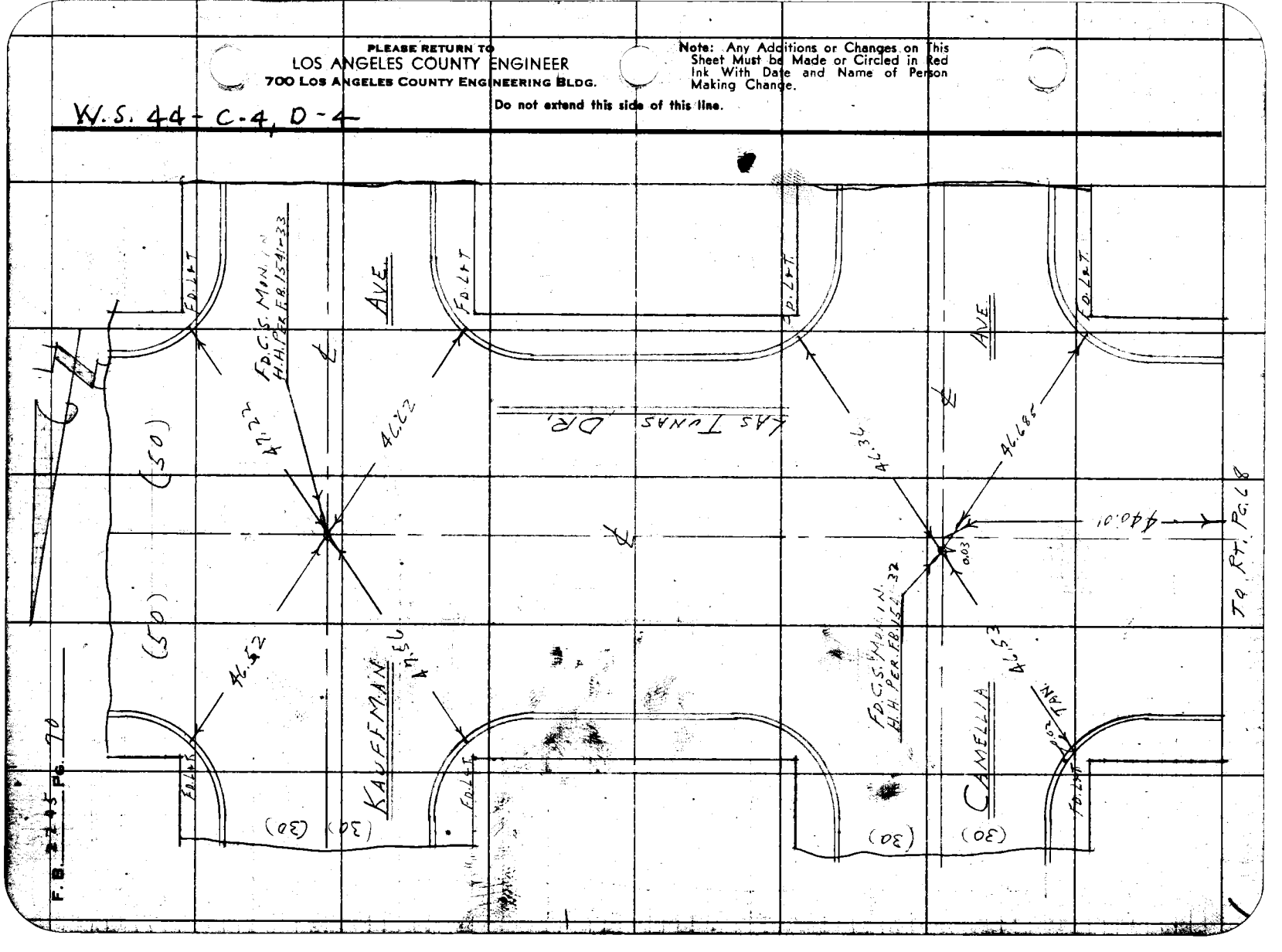

F.B. 2205 Pg. 70

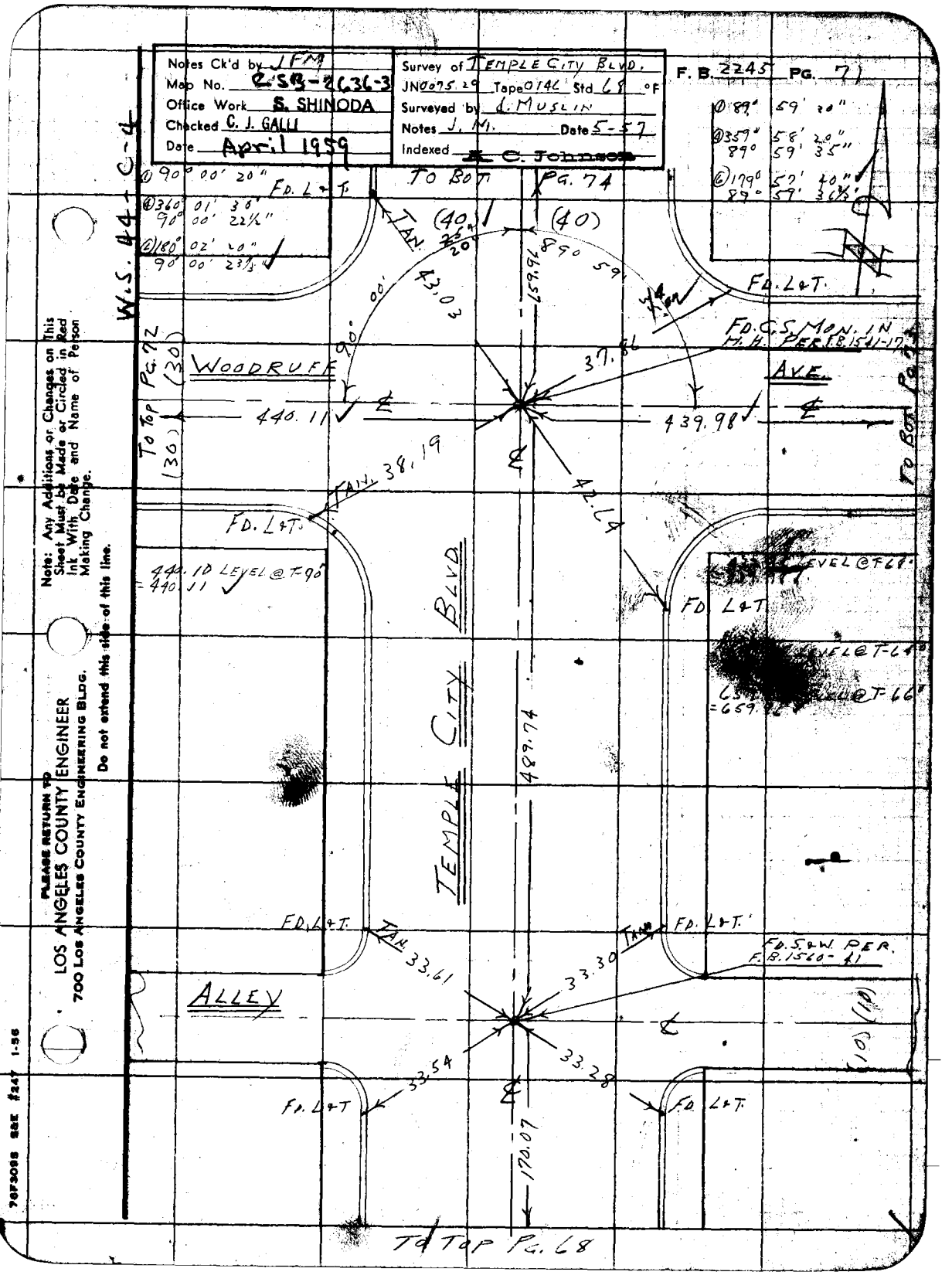

Notes Ck'd by JFM
Map No. 2SB-2636-3
Office Work S. SHINODA
Checked C. J. GALLI
Date April 1959
Survey of TEMPLE CITY BLVD.
JN0075.29 Tape 0146 Std 68 °F
Surveyed by J. MUSLIN
Notes J. M. Date 5-57
Indexed C. Johnson
F. B. 2245 PG. 71
W.S. 44-C-4
TO BOT PG. 74
TO TOP PG. 72
TO BOT PG. 72
TO TOP PG. 68
WOODRUFF AVE.
TEMPLE CITY BLVD
ALLEY
FD. L&T.
FD. C.S. MON. IN H.H. PER F.B. 1541-17
FD. S&W PER F.B. 1560-41
440.11
439.98
37.86
42.64
38.19
33.61
33.30
33.28
33.54
489.74
170.07
43.03
159.96
440.10 LEVEL @ T-90
= 440.11
Note: Any Additions or Changes on This Sheet Must be Made or Circled in Red Ink With Date and Name of Person Making Change.
Do not extend this side of this line.
PLEASE RETURN TO
LOS ANGELES COUNTY ENGINEER
700 LOS ANGELES COUNTY ENGINEERING BLDG.
76F3098 S&E #247 1-56

PLEASE RETURN TO
LOS ANGELES COUNTY ENGINEER
700 LOS ANGELES COUNTY ENGINEERING BLDG.

Note: Any Additions or Changes on This Sheet Must be Made or Circled in Red Ink With Date and Name of Person Making Change.

Do not extend this side of this line.

W.S. 44-C-4

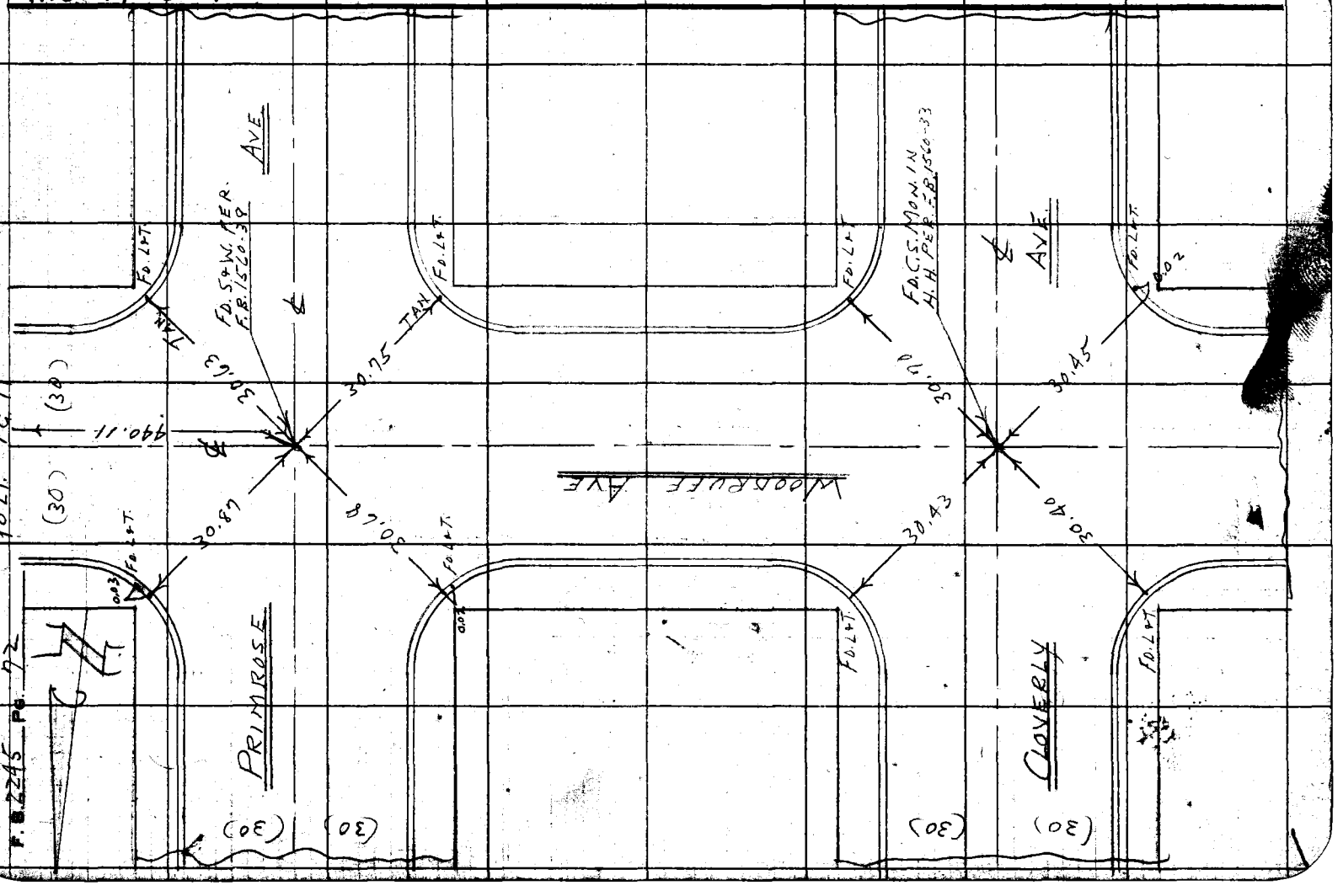

Notes Ck'd by JFM	Survey of TEMPLE CITY BLVD.
Map No. [illegible]	JN 0075.29 Tape 0146 Std 68 °F
Office Work S. SHINODA	Surveyed by J. MUSLIN
Checked C. J. GALLI	Notes J.M. Date 5-47
Date April 1959	Indexed [illegible] C. Johnson

F. B. 2245 PG. 73

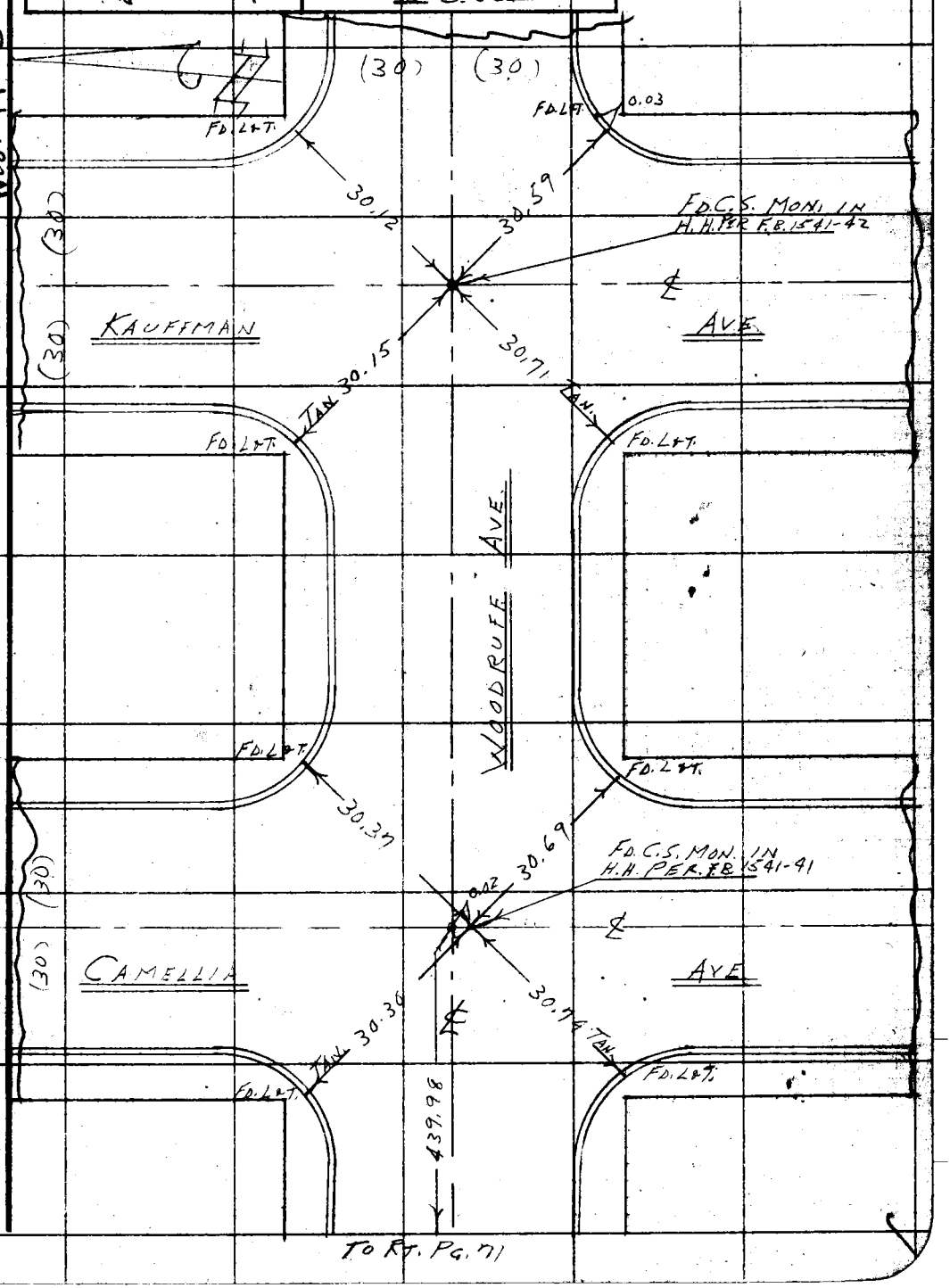

Note: Any Additions or Changes on This Sheet Must be Made or Circled in Red Ink With Date and Name of Person Making Change.

Do not extend this side of this line.

PLEASE RETURN TO
LOS ANGELES COUNTY ENGINEER
700 LOS ANGELES COUNTY ENGINEERING BLDG.

76F3098 S&E #247 1-56

F. B. 2245 Pg. 74

To Bot. Pg. 77

W.S. 44-C-4

LOS ANGELES COUNTY ENGINEER
700 Los Angeles County Engineering Bldg.

PLEASE RETURN TO

Do not extend this side of this line.

Note: Any Additions or Changes on This Sheet Must be Made or Circled in Red Ink With Date and Name of Person Making Change.

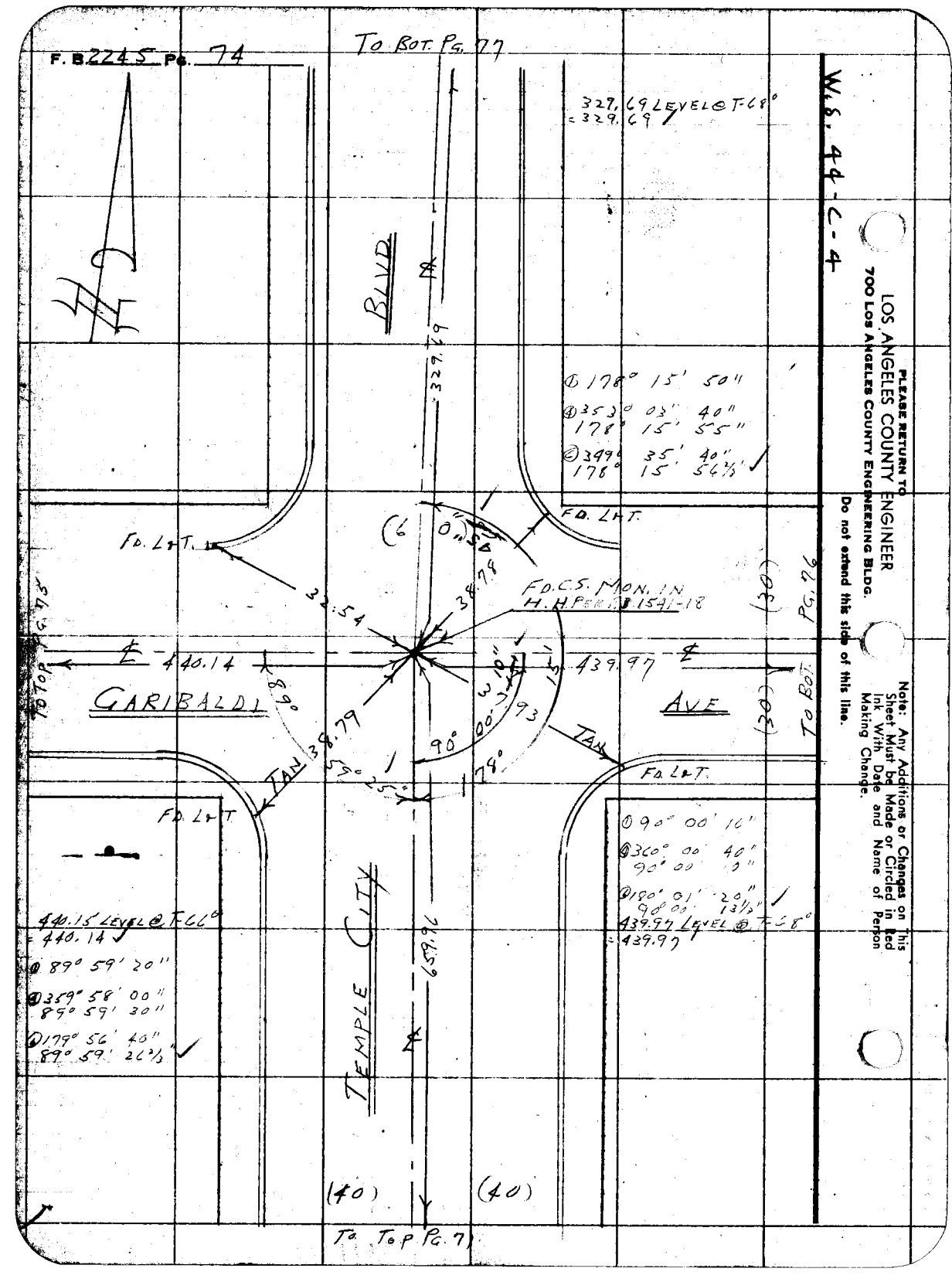

Notes Ck'd by JFM
Map No. C.S. 13-163-3
Office Work S. SHINODA
Checked C. J. GALLI
Date April 1959

Survey of TEMPLE CITY BLVD.
JN 0075.2 Tape 0146 Std. [illegible] °F
Surveyed by J. MUSLIN
Notes J. M. Date 5-57
Indexed C. Johnson

F. B. 2245 PG. 75

W.S. 44-C-4

TO LT PG. 74

(30) (30)

440.14

FD. L&T.

39.59

FD. L&T.

FD.C.S. MON. IN H. H. PER F.B. 1560-39

39.95

PRIMROSE AVE (30)

38.89

FD. L&T.

41.49

FD. BT. SPK.

AVE. (30)

GARIBALDI

36.99

40.42

CLOVERLY AVE. (30)

28.78

FD. CHISELED IN CONC. WK.

FD.C.S. MON. IN H. H. PER F.B. 1560-34

29.22

41.21

Note: Any Additions or Changes on this Sheet Must be Made or Circled in Red Ink With Date and Name of Person Making Change.

Do not extend this side of this line.

PLEASE RETURN TO
LOS ANGELES COUNTY ENGINEER
700 Los Angeles County Engineering Bldg.

767308S SAE #247 1-58

PLEASE RETURN TO
LOS ANGELES COUNTY ENGINEER
700 LOS ANGELES COUNTY ENGINEERING BLDG.

Note: Any Additions or Changes on This Sheet Must be Made or Circled in Red Ink With Date and Name of Person Making Change.

Do not extend this side of this line.

W.S. 44-C-4

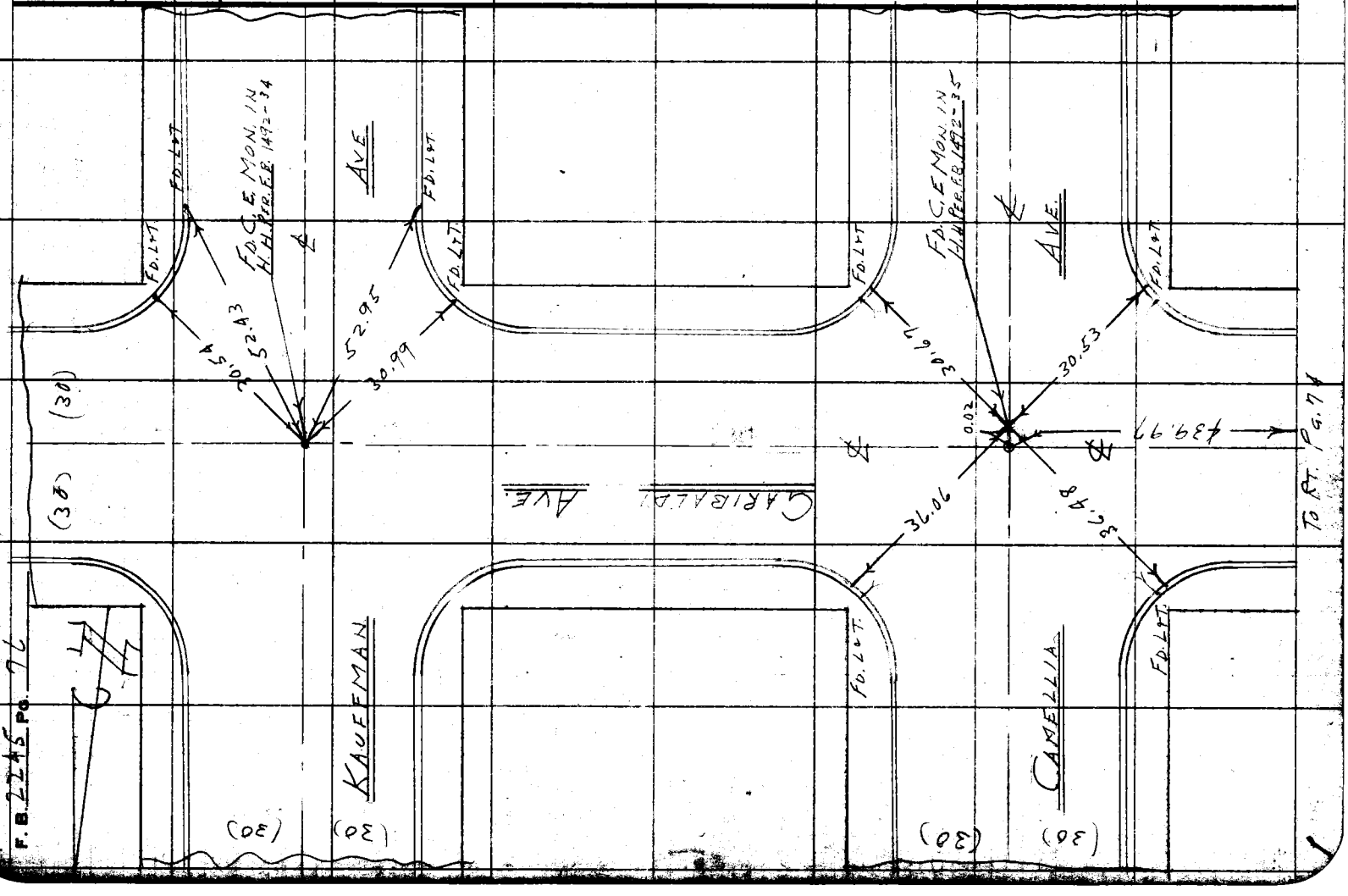

Notes Ck'd by JFM	Survey of TEMPLE CITY BLVD.
Map No. C.S.B-2636-3	W. O. 0075.27 Tape No. 0141 St'd. 68 °F
Office Work S. SHINODA	Surveyed by J. MUSLIN
Checked C. J. GALLI	Notes J. M. Date 5-57
Date April 1959	Indexed A. C. Johnson

F.B. 2246 Pg. 77

W.S. 44-C-4

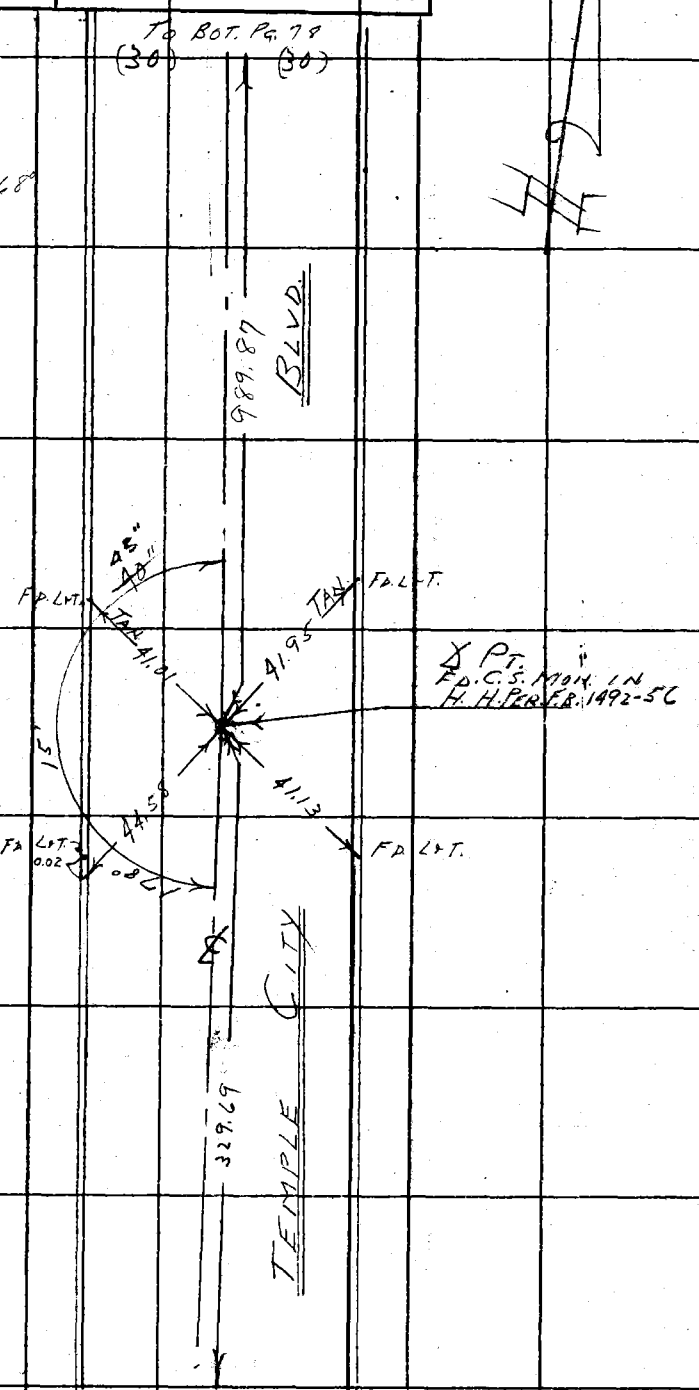

Note: Any Additions or Changes on This Sheet Must be Made or Circled in Red Ink With Date and Name of Person Making Change.

Do not extend notes this side of this line.

RETURN TO
LOS ANGELES COUNTY SURVEYOR
726 LOS ANGELES COUNTY
ENGINEERING BLDG.

76F309S S&E #247. 8-54

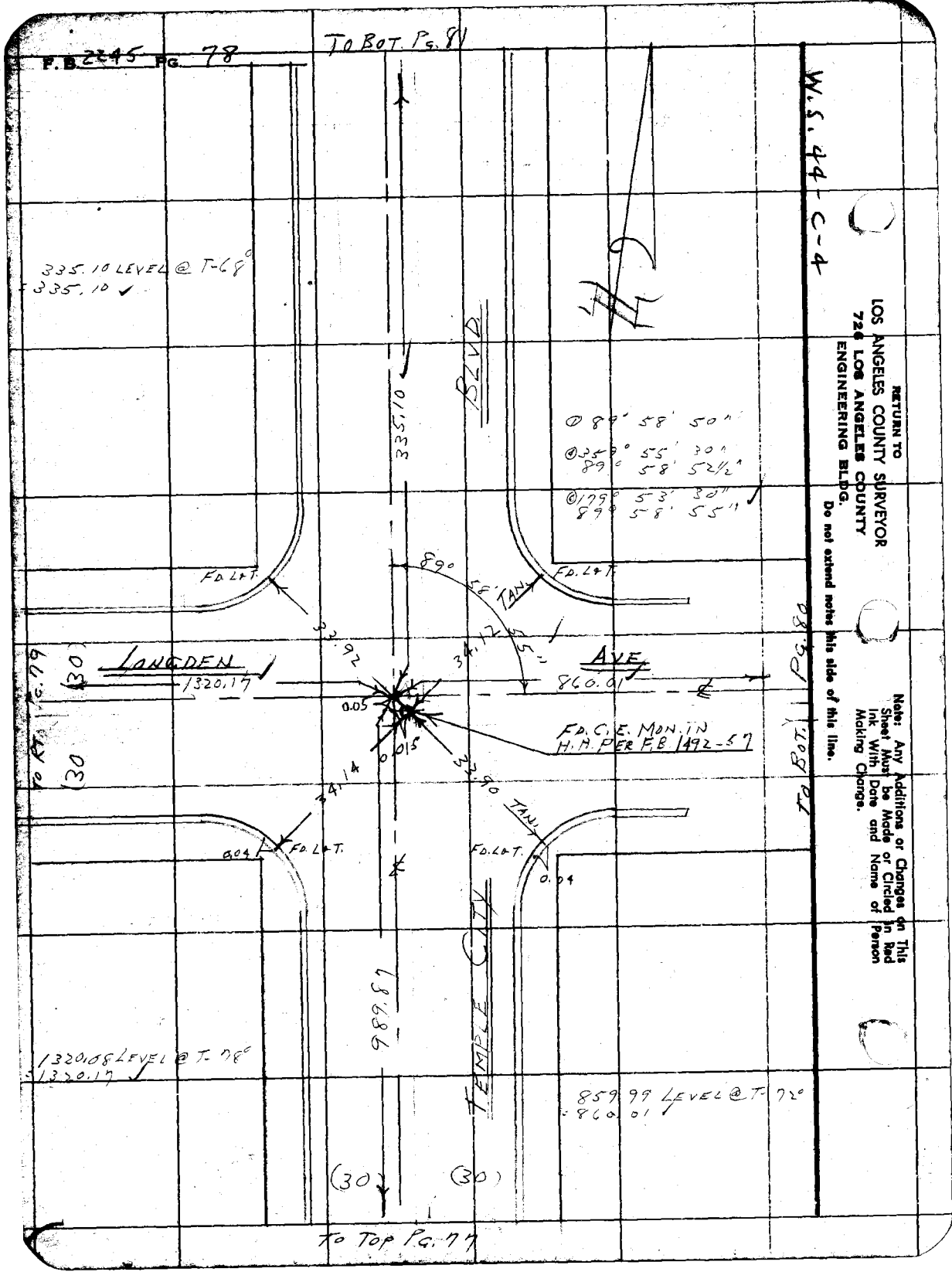
F.B. 2245 PG. 78
TO BOT. PG. 81
W.S. 44-C-4
335.10 LEVEL @ T-68°
= 335.10
335.10
BLVD
① 89° 58' 50"
② 359° 55' 30"
89° 58' 52½"
③ 179° 53' 30"
89° 58' 55"
FD. L&T.
FD. L&T.
89°
58'
TAN.
33.92
34.12
55"
LONGDEN
AVE.
1320.17
860.01
0.05
0.015
FD. C.E. MON. IN
H.H. PER F.B. 1492-57
TO RT. PG. 79
(30)
(30)
34.14
32.90
TAN.
0.04
FD. L&T.
FD. L&T.
0.04
TO BOT. PG. 80
989.87
TEMPLE CITY
1320.08 LEVEL @ T-78°
= 1320.17
859.99 LEVEL @ T-72°
= 860.01
(30)
(30)
TO TOP PG. 77
RETURN TO
LOS ANGELES COUNTY SURVEYOR
726 LOS ANGELES COUNTY
ENGINEERING BLDG.
Do not extend notes this side of this line.
Note: Any Additions or Changes on This Sheet Must be Made or Circled in Red Ink With Date and Name of Person Making Change.

Notes Ck'd by JFM
Map No. C.S. B-2636-3
Office Work S. SHINODA
Checked C. J. GALLI
Date April 1959

Survey of TEMPLE CITY BLVD.
JN 0075.29 Tape 0146 Std. 68 °F
Surveyed by J. MUSLIN
Notes J. M. Date 5-59
Indexed C. Johnson

F. B. 2245 Pg. 79

W.S. 44 - C4

Note: Any Additions or Changes on This Sheet Must be Made or Circled in Red Ink With Date and Name of Person Making Change.

Do not extend this side of this line.

PLEASE RETURN TO
LOS ANGELES COUNTY ENGINEER
700 LOS ANGELES COUNTY ENGINEERING BLDG.

76F309S SAE #247 1-56

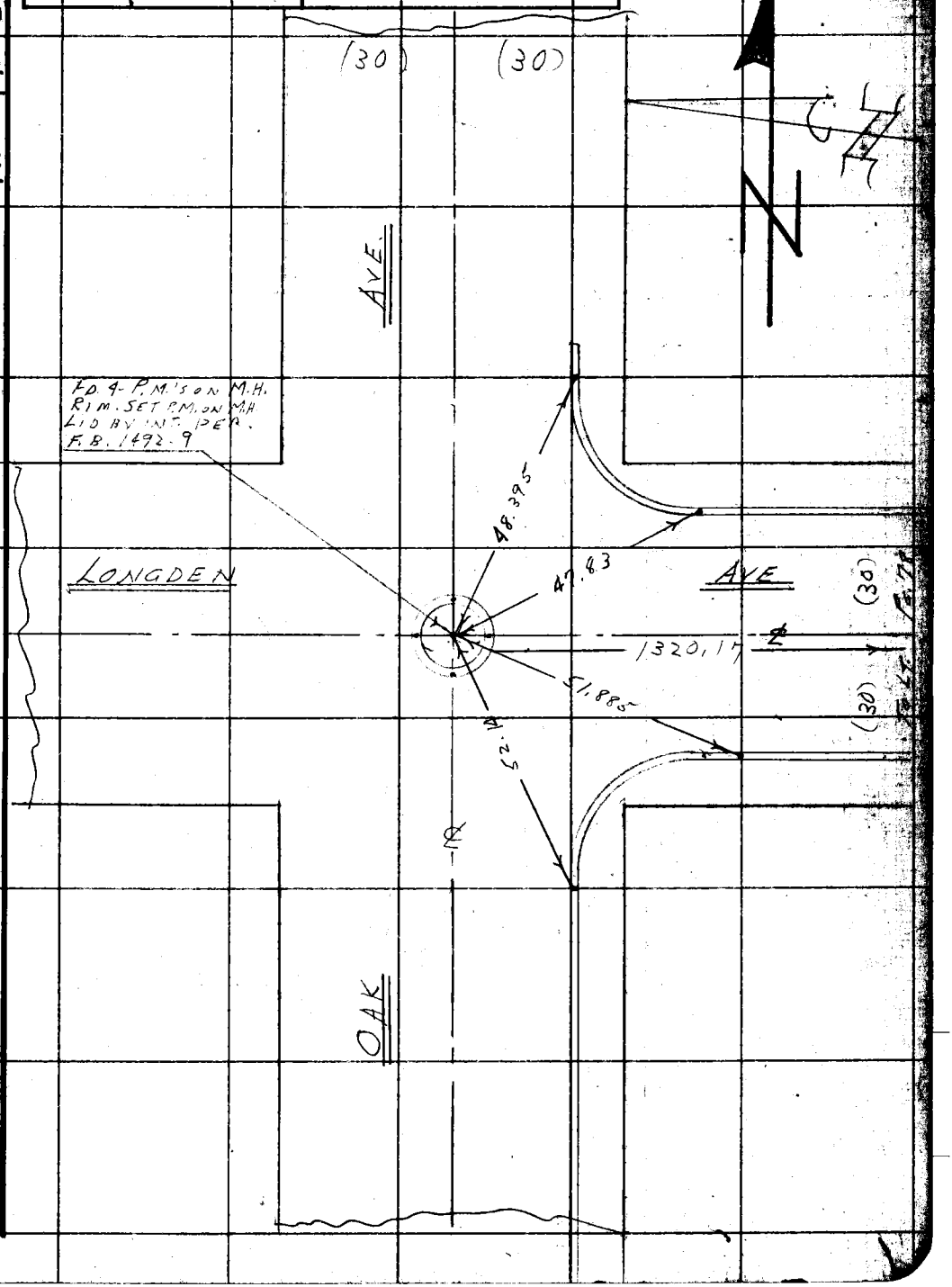

F. B. 2245 Pg. 80

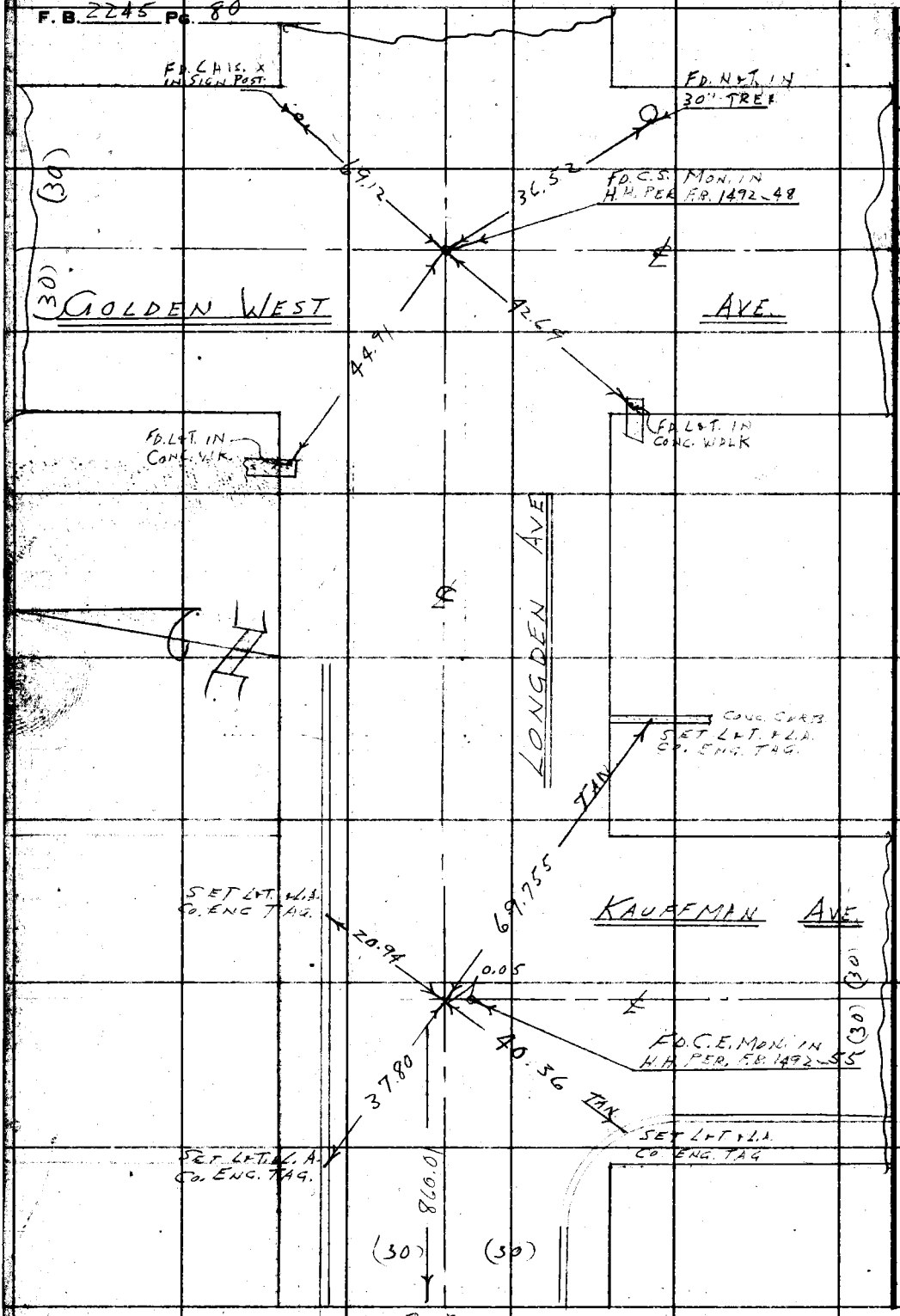

To R.T. Pg. 78

W.S. 44-C-4, D-4

PLEASE RETURN TO
LOS ANGELES COUNTY ENGINEER
700, LOS ANGELES COUNTY ENGINEERING BLDG.

Do not extend this side of this line.

Note: Any Additions or Changes on This Sheet Must be Made or Circled in Red Ink With Date and Name of Person Making Change.

Notes Ck'd by JFM	Survey of TEMPLE CITY BLVD.
Map No. C.S.B-2636-3	JN 0076.29 Tape 0146 Std 68 °F
Office Work S. SHINODA	Surveyed by J. MUSLIN
Checked C. J. GALLI	Notes J. M. Date 5-57
Date April 1959	Indexed C. Johnson

F. B. 2245 Pg. 81

W.S. 44-C-4

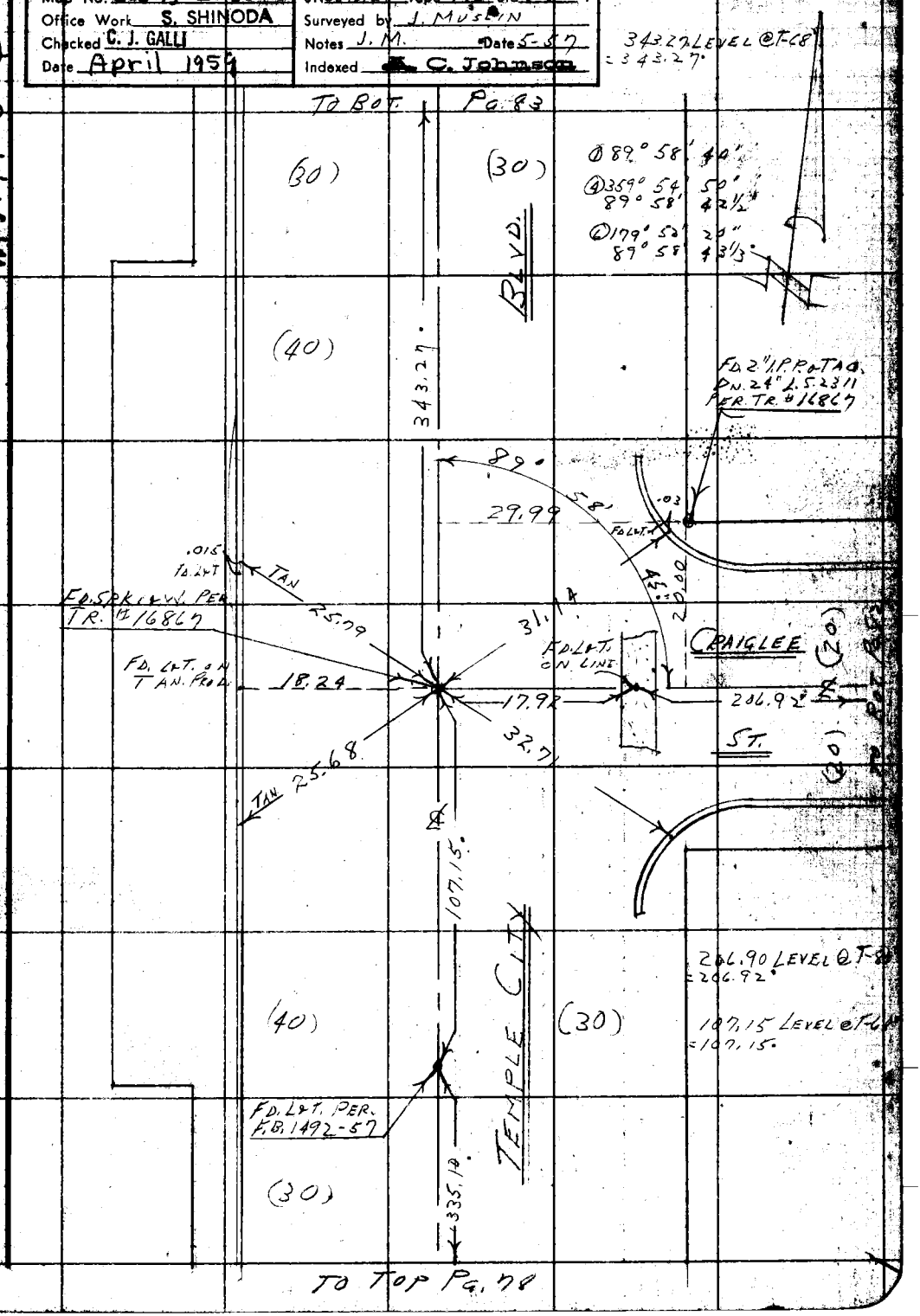

Note: Any Additions or Changes on Sheet Must be Made or Circled in Ink With Date and Name of Person Making Change.

Do not extend this side of this line.

PLEASE RETURN TO
LOS ANGELES COUNTY ENGINEER
700 LOS ANGELES COUNTY ENGINEERING BLDG.

76F3098 S&E #247 1-56

PLEASE RETURN TO
LOS ANGELES COUNTY ENGINEER
LOS ANGELES COUNTY ENGINEERING BLDG.

Note: Any Additions or Changes on This Sheet Must be Made or Circled in Red Ink With Date and Name of Person Making Change.

Do not extend this side of this line.

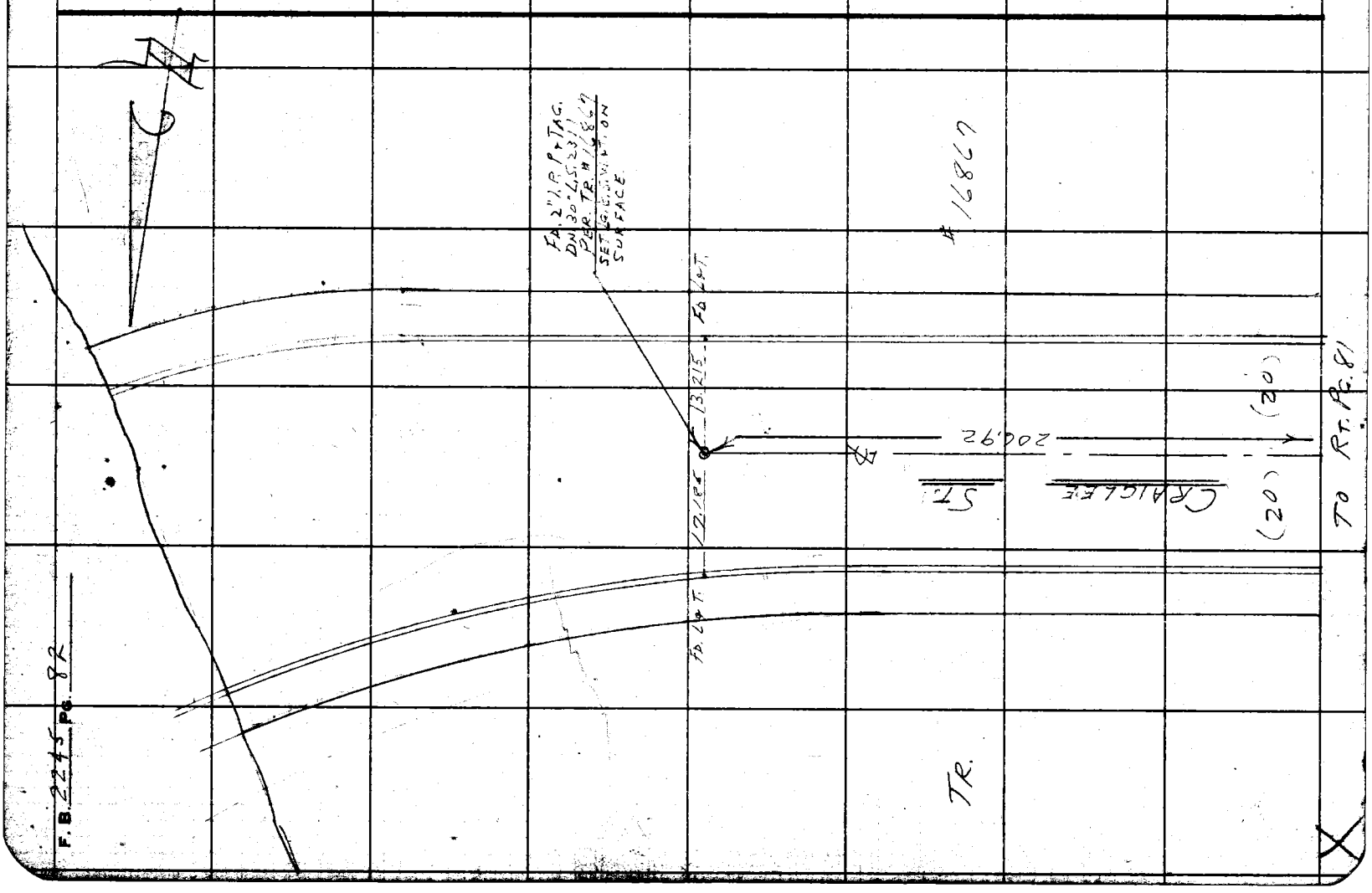

Notes Ck'd by JFM	Survey of TEMPLE CITY BLVD.
Map No. C.S.B-2636-3	JN 0075.29 Tape 0146 Std 68 °F
Office Work S. SHINODA	Surveyed by J. MUSLIN
Checked C. J. GALLI	Notes J. M. Date 5-57
Date April 1959	Indexed A. C. Johnson

F. B 2245 Pg. 83

535.13 LEVEL @ T-68°
= 535.13

W.S. 44-C-4

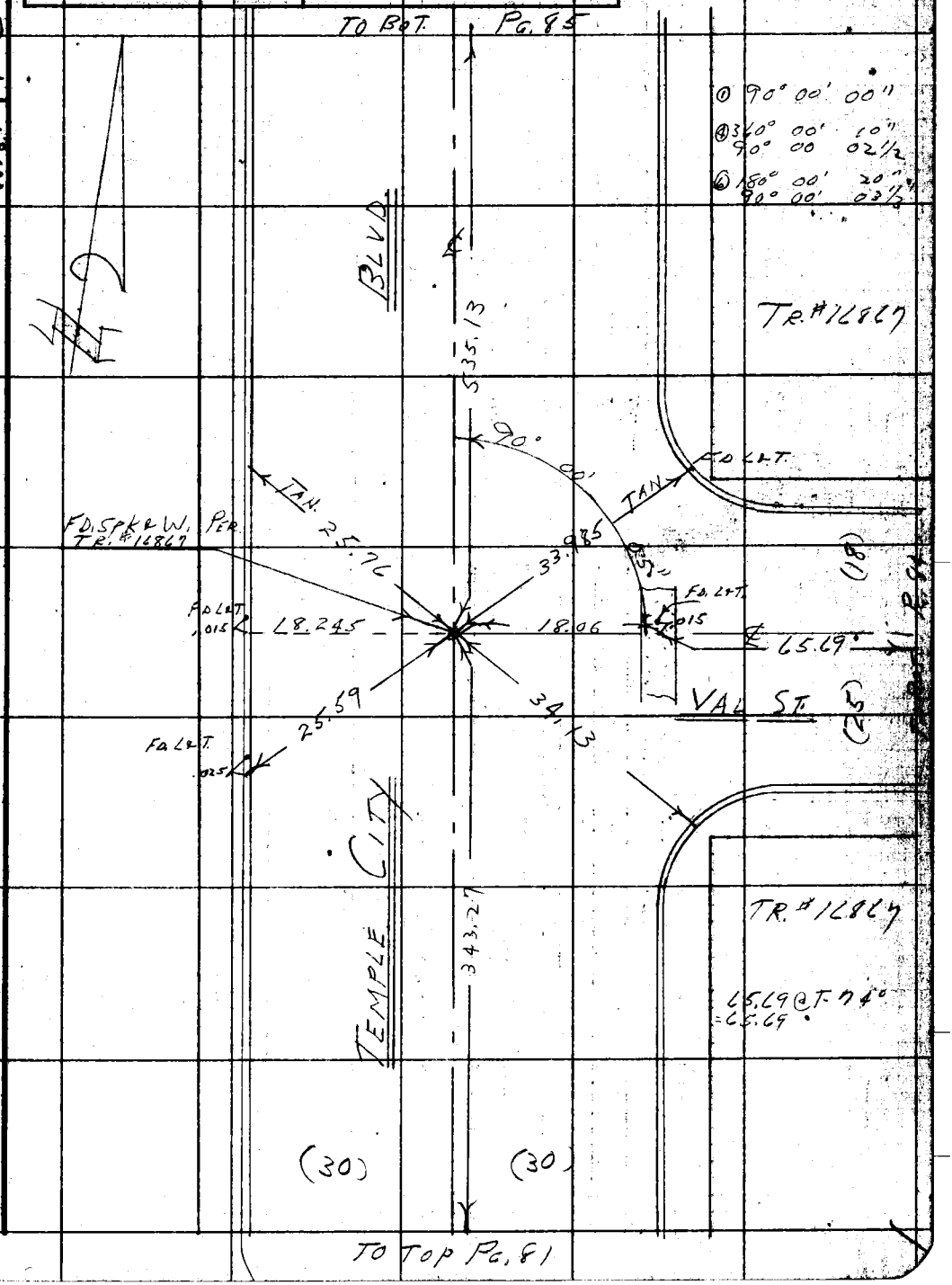

Note: Any Additions or Changes on this Sheet Must be Made or Circled in Red Ink With Date and Name of Person Making Change.

PLEASE RETURN TO
LOS ANGELES COUNTY ENGINEER
700 LOS ANGELES COUNTY ENGINEERING BLDG.

Do not extend this side of this line.

76F3098 S&E #247 1-56

F.B. 2245 Pg. 84

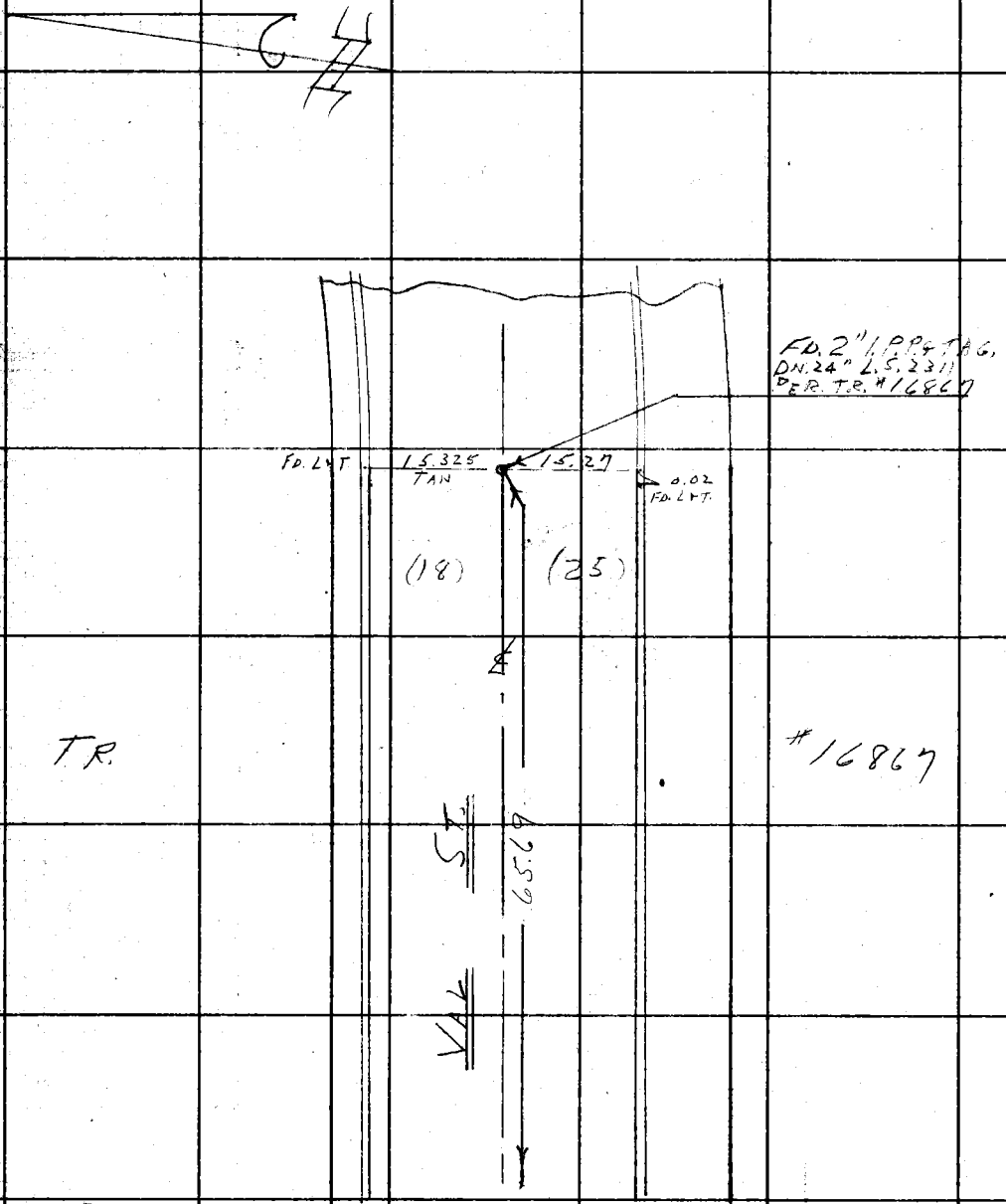

PLEASE RETURN TO
LOS ANGELES COUNTY ENGINEER
700 Los Angeles County Engineering Bldg.

Do not extend this side of this line.

Note: Any Additions or Changes on this Sheet Must be Made or Circled in Red Ink With Date and Name of Person Making Change.

Notes Ck'd by JFM	Survey of TEMPLE CITY BLVD.
Map No. C.S.B-2636-3	JN0075.29 Tape 0146 Std 68 °F
Office Work S. SHINODA	Surveyed by J. MUSLIN
Checked C. J. GALLI	Notes J. M. Date 5-57
Date April 1959	Indexed C. Johnson

F. B. 2245 Pg. 85

W.S. 44-C-4

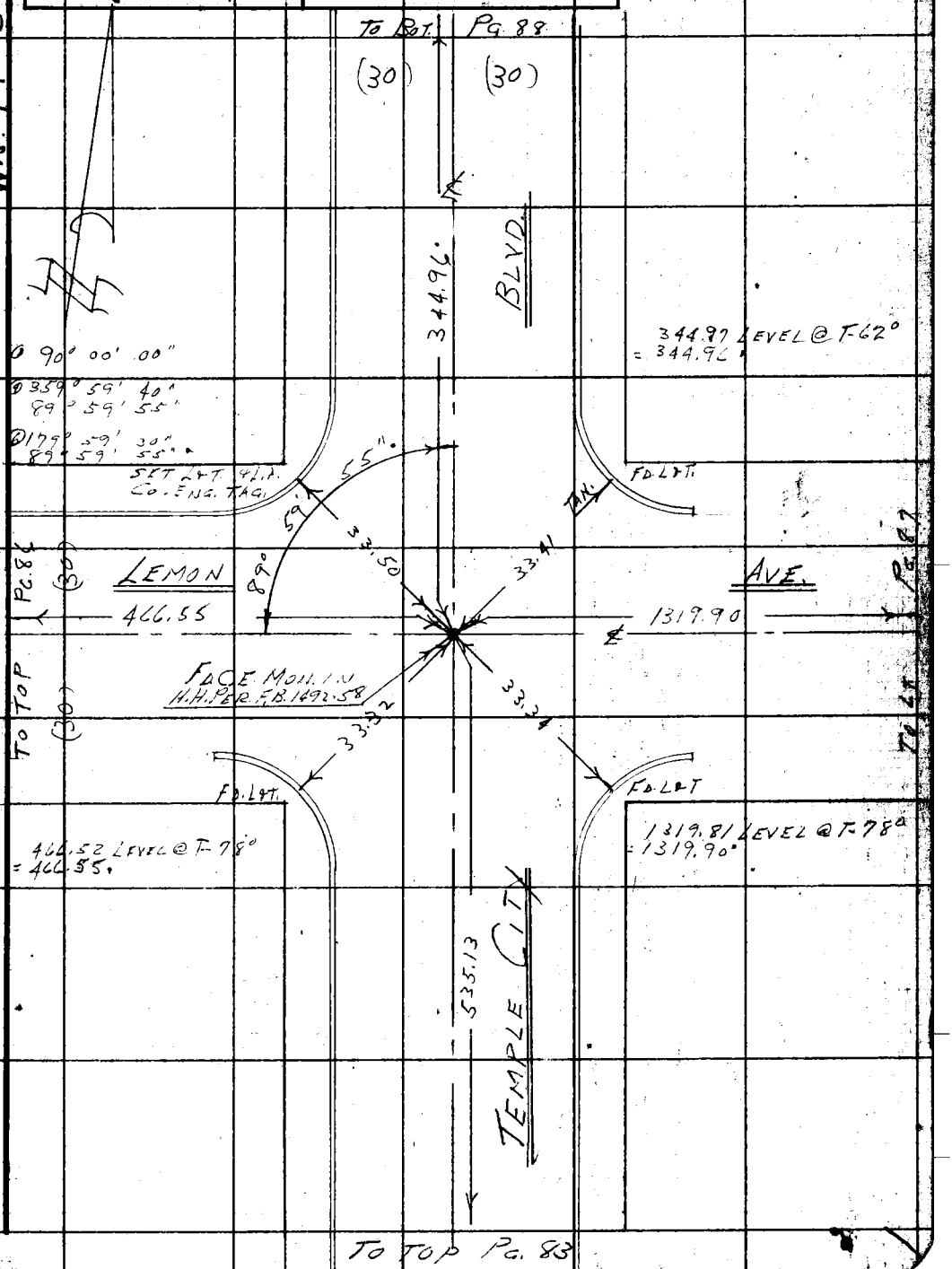

Note: Any Additions or Changes on This Sheet Must be Made or Circled in Red Ink With Date and Name of Person Making Change.

Do not extend this side of this line.

PLEASE RETURN TO
LOS ANGELES COUNTY ENGINEER
700 LOS ANGELES COUNTY ENGINEERING BLDG.

76F309S S&E #247 1-56

PLEASE RETURN TO
LOS ANGELES COUNTY ENGINEER
700 LOS ANGELES COUNTY ENGINEERING BLDG.

Note: Any Additions or Changes on This Sheet Must be Made or Circled in Red Ink With Date and Name of Person Making Change.

Do not extend this side of this line.

W.S. 44-C-4

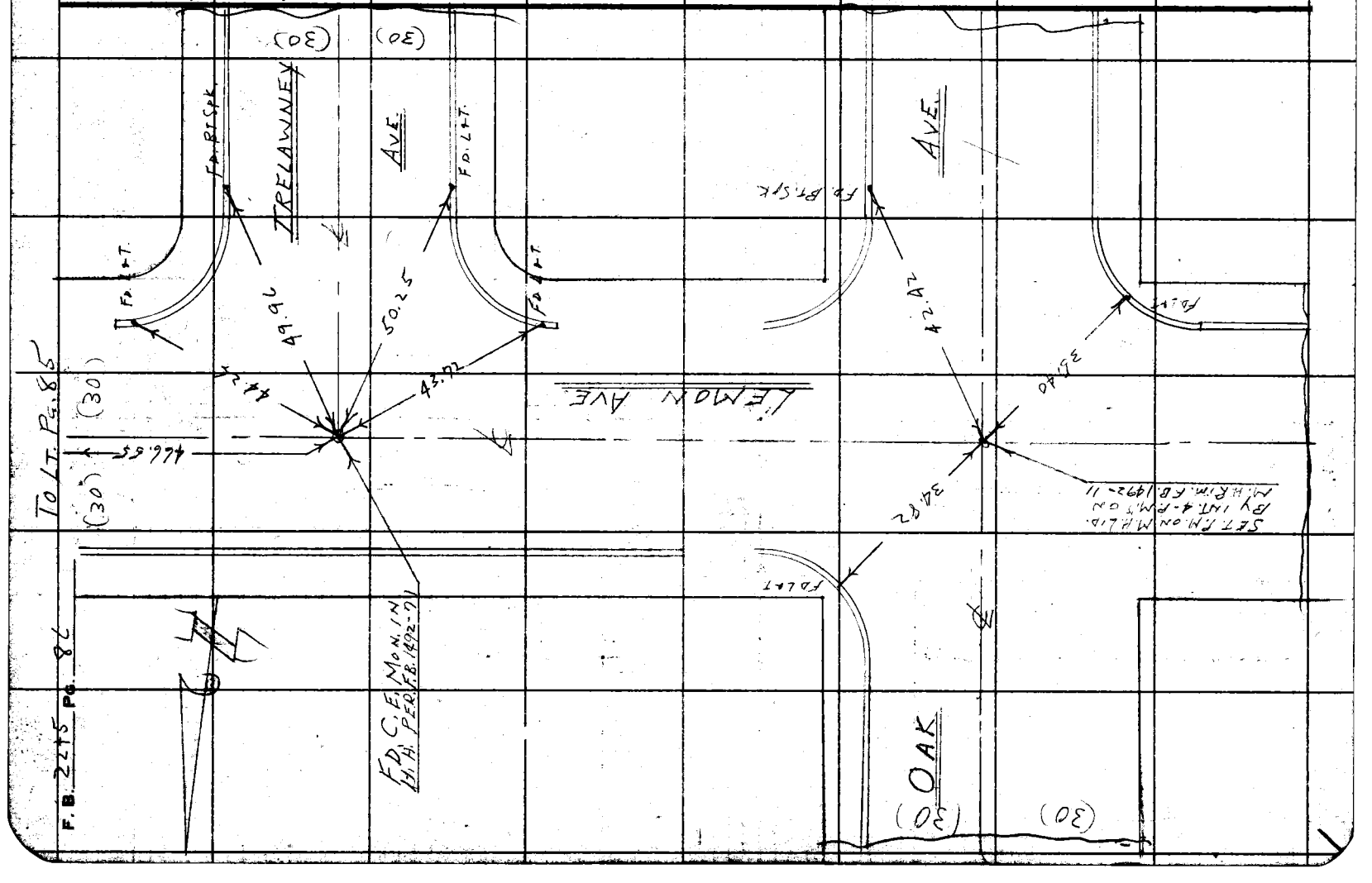

Notes Ck'd by JFM	Survey of TEMPLE CITY BLVD
Map No. C.S.B. 2636-3	JN 0075.29 Tape 0146 Std 68 °F
Office Work S. SHINODA	Surveyed by J. MUSLIN
Checked C. J. GALLI	Notes J. M. Date 5-57
Date April 1959	Indexed C. Johnson

F. B. 2245 PG. 87

W.S. 44-C-4

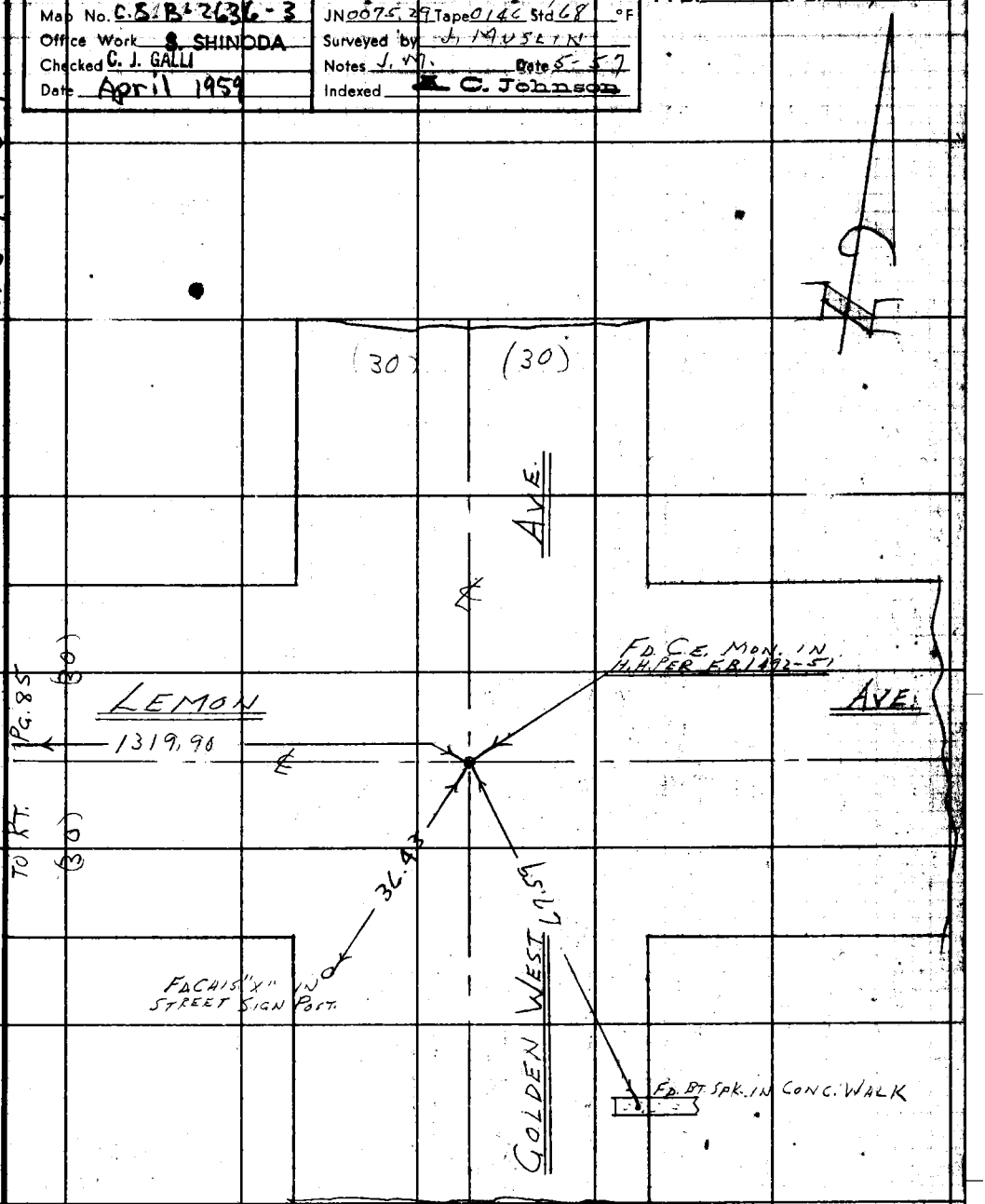

Note: Any Additions or Changes on This Sheet Must be Made or Circled in Red Ink With Date and Name of Person Making Change.

Do not extend this side of this line.

PLEASE RETURN TO
LOS ANGELES COUNTY ENGINEER
700 LOS ANGELES COUNTY ENGINEERING BLDG.

76F309S S&E #247 1-56

PLEASE RETURN TO
LOS ANGELES COUNTY ENGINEER
700 LOS ANGELES COUNTY ENGINEERING BLDG.

Note: Any Additions or Changes on This Sheet Must be Made or Circled in Red Ink With Date and Name of Person Making Change.

Do not extend this side of this line.

W.S. 44 - C-4

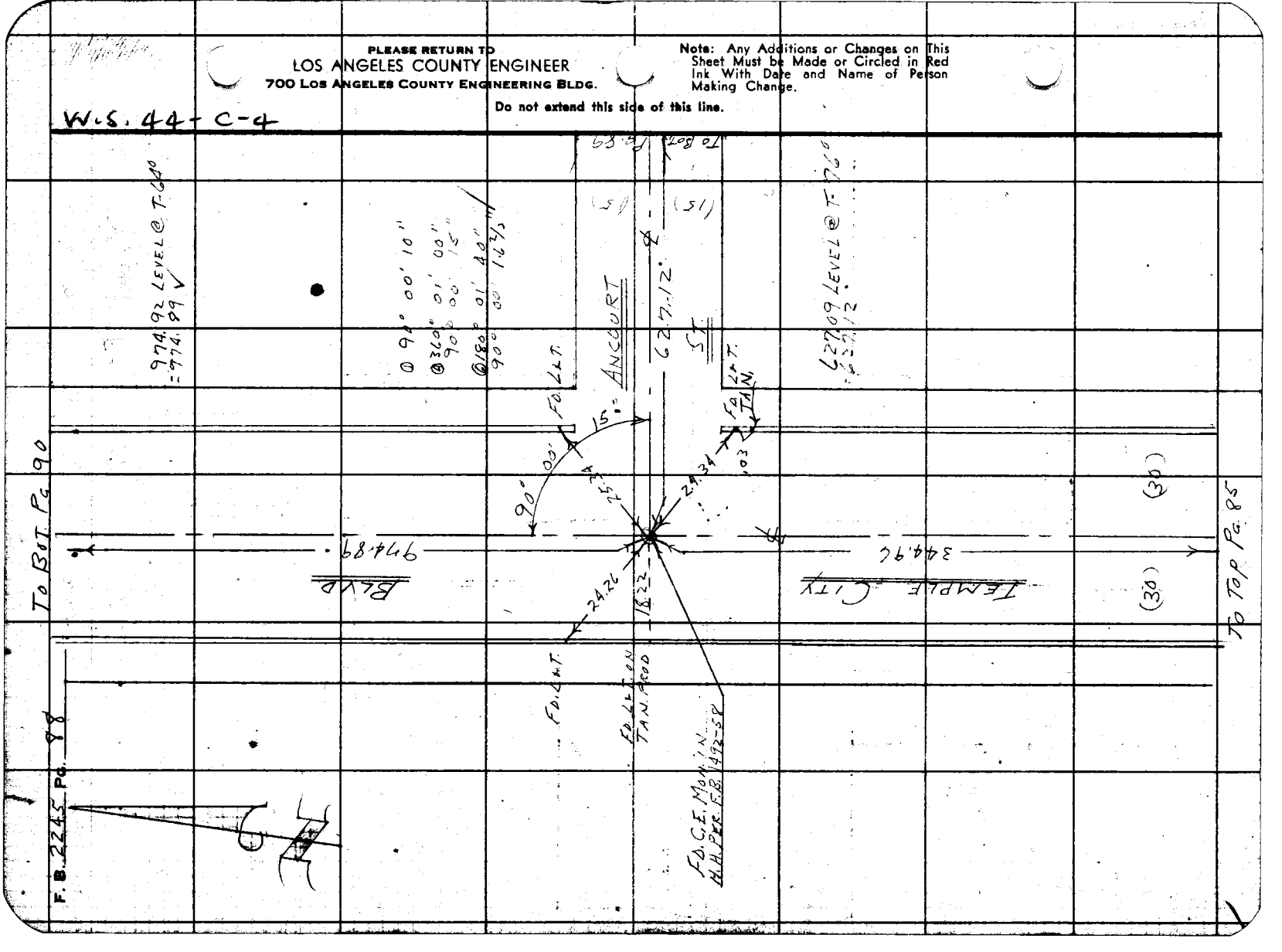

Notes Ck'd by JFM	Survey of TEMPLE CITY BLVD.	F. B. 2245	PG. 89
Map No. C.S.B.-2636-3	JN 00752 Tape 0146 Std 68 °F		
Office Work S. SHINODA	Surveyed by J. MUSLIN		
Checked C. J. GALLI	Notes J. M. Date 5-57 C. Johnson		
Date April 1959	Indexed		

W.S. 44-C-4

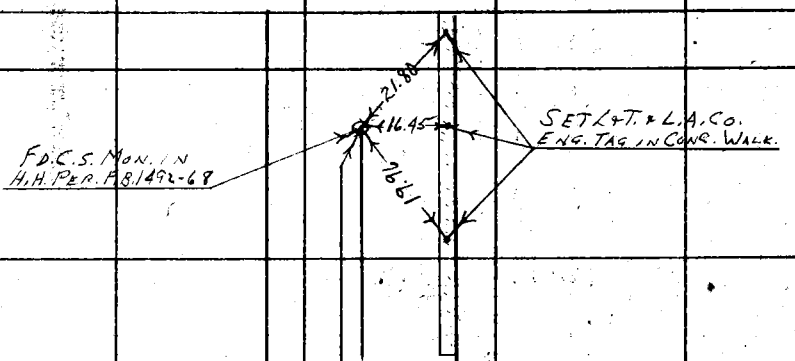

TO RT. PG. 88

Note: Any Additions or Changes on This Sheet Must be Made or Circled in Red Ink With Date and Name of Person Making Change.

Do not extend this side of this line.

PLEASE RETURN TO
LOS ANGELES COUNTY ENGINEER
700 LOS ANGELES COUNTY ENGINEERING BLDG.

76F3088 S&E #247 1-56

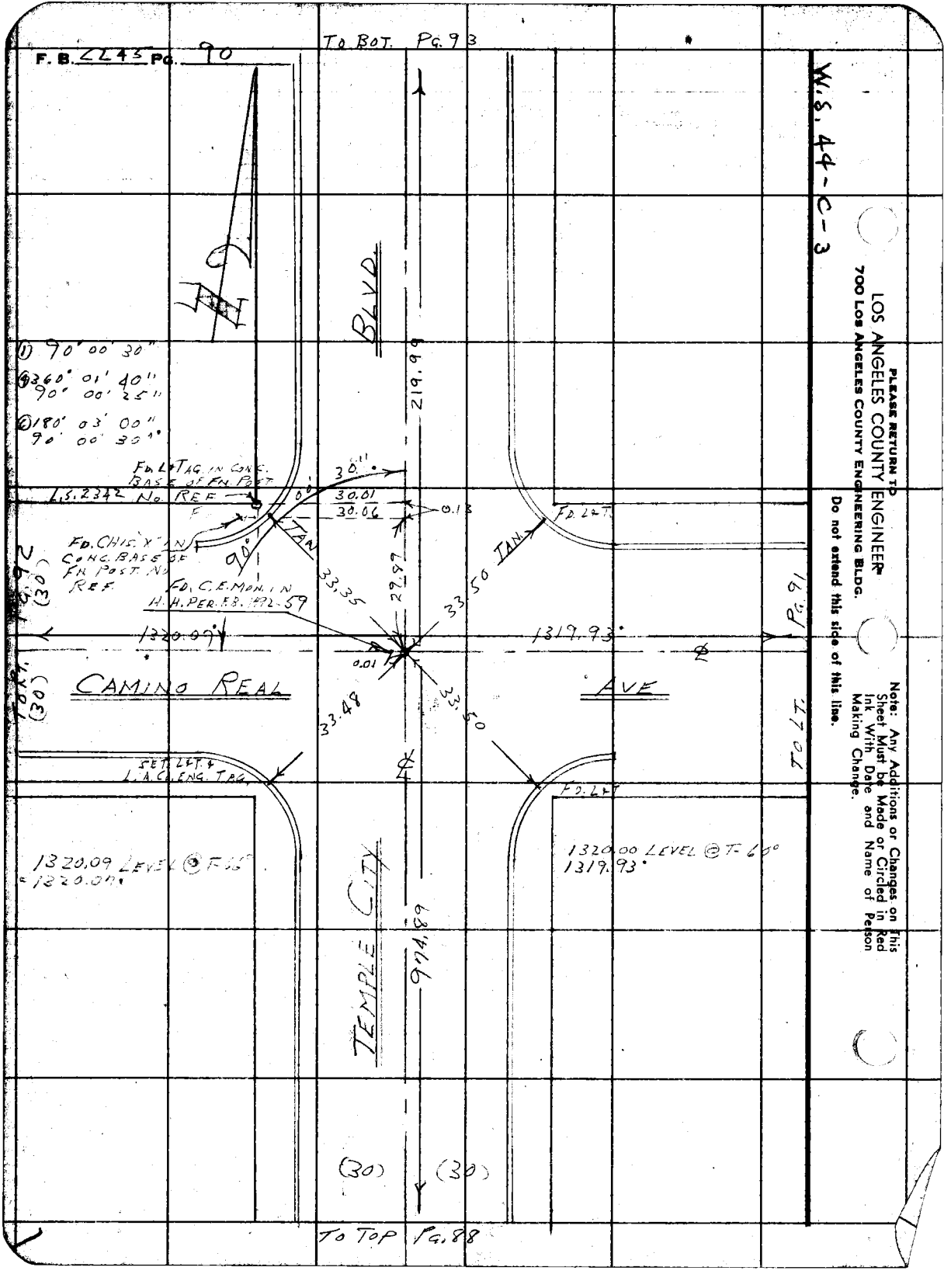
F. B. 2245 Pg. 90
To Bot. Pg. 93
W.S. 44-C-3
BLVD.
219.99
(1) 90° 00' 30"
(4) 360° 01' 40"
90° 00' 25"
(6) 180° 03' 00"
90° 00' 30"
Fd. L&T Tag in Conc. Base of Fn. Post
L.S. 2342 No. Ref.
30.01
30.06
0.13
Fd. L&T
Fd. Chis. "X" in Conc. Base of Fn. Post. No Ref.
90°
TAN
33.35
29.87
33.50 TAN
Fd. C.E. Mon. in H.H. Per. F.B. 1992-59
1320.09
1319.93
Pg. 91
0.01
CAMINO REAL
AVE
33.48
33.50
To Lt.
Set L&T & L.A.Co. Eng. Tag
Fd. L&T
1320.09 Level @ T-65°
1320.07
1320.00 Level @ T-60°
1319.93
TEMPLE CITY
974.89
(30)
(30)
To Top Pg. 88
PLEASE RETURN TO
LOS ANGELES COUNTY ENGINEER
700 Los Angeles County Engineering Bldg.
Do not extend this side of this line.
Note: Any Additions or Changes on This Sheet Must be Made or Circled in Red Ink With Date and Name of Person Making Change.

Notes Ck'd by FM
Map No. C.S.B-2636-3
Office Work S. SHINODA
Checked C. J. GALLI
Date April 1959

Survey of TEMPLE CITY BLVD.
JN0075.29 Tape 0146 Std 68 °F
Surveyed by J. MUSLIN
Notes J. M. Date 5-59
Indexed C. Johnson

F. B. 2245 PG. 91

W.S. 44-C-3

Note: Any Additions or Changes on This Sheet Must be Made or Circled in Red Ink With Date and Name of Person Making Change.

PLEASE RETURN TO
LOS ANGELES COUNTY ENGINEER
700 Los Angeles County Engineering Bldg.
Do not extend this side of this line.

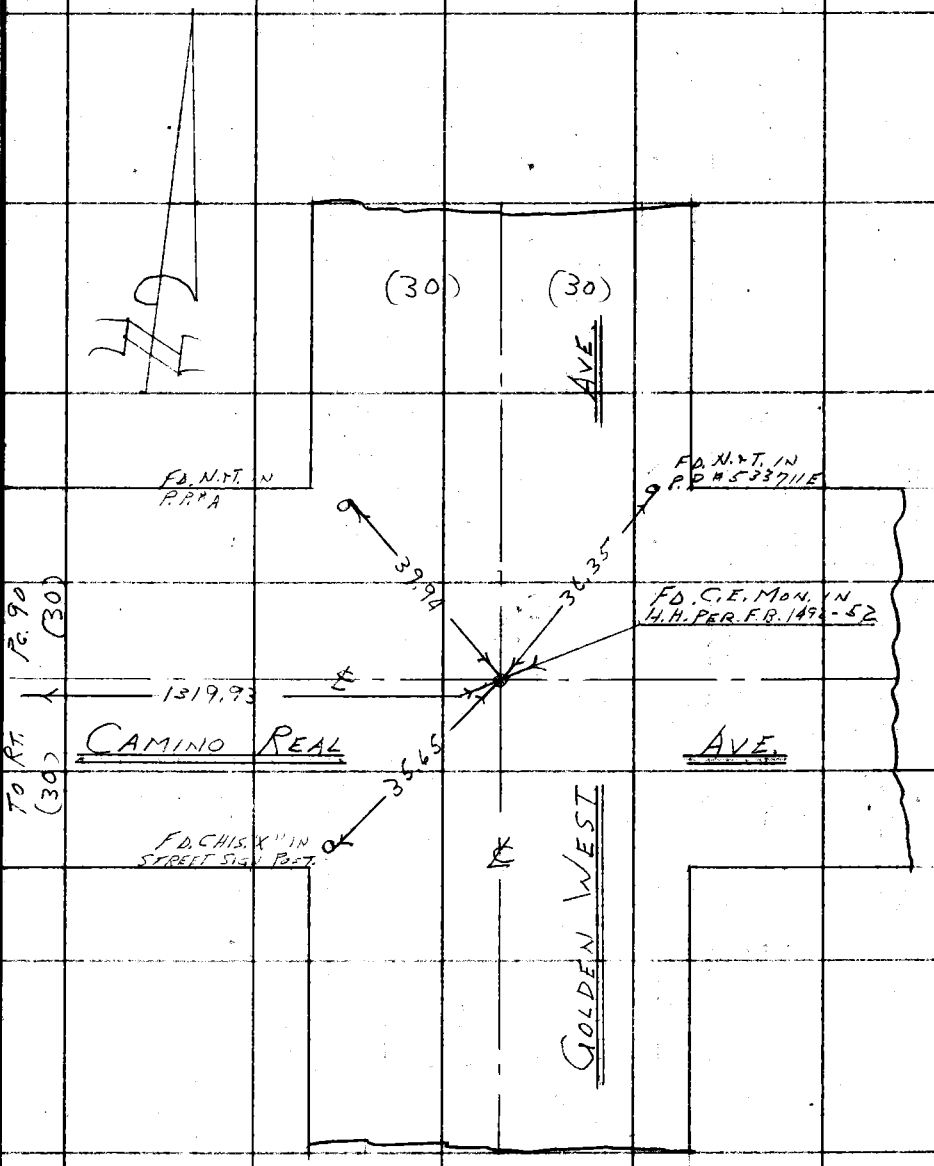

76F3095 SAE #247 1-36

PLEASE RETURN TO
LOS ANGELES COUNTY ENGINEER
700 LOS ANGELES COUNTY ENGINEERING BLDG.

Note: Any Additions or Changes on This Sheet Must be Made or Circled in Red Ink With Date and Name of Person Making Change.

Do not extend this side of this line.

W.S. 44-C-4

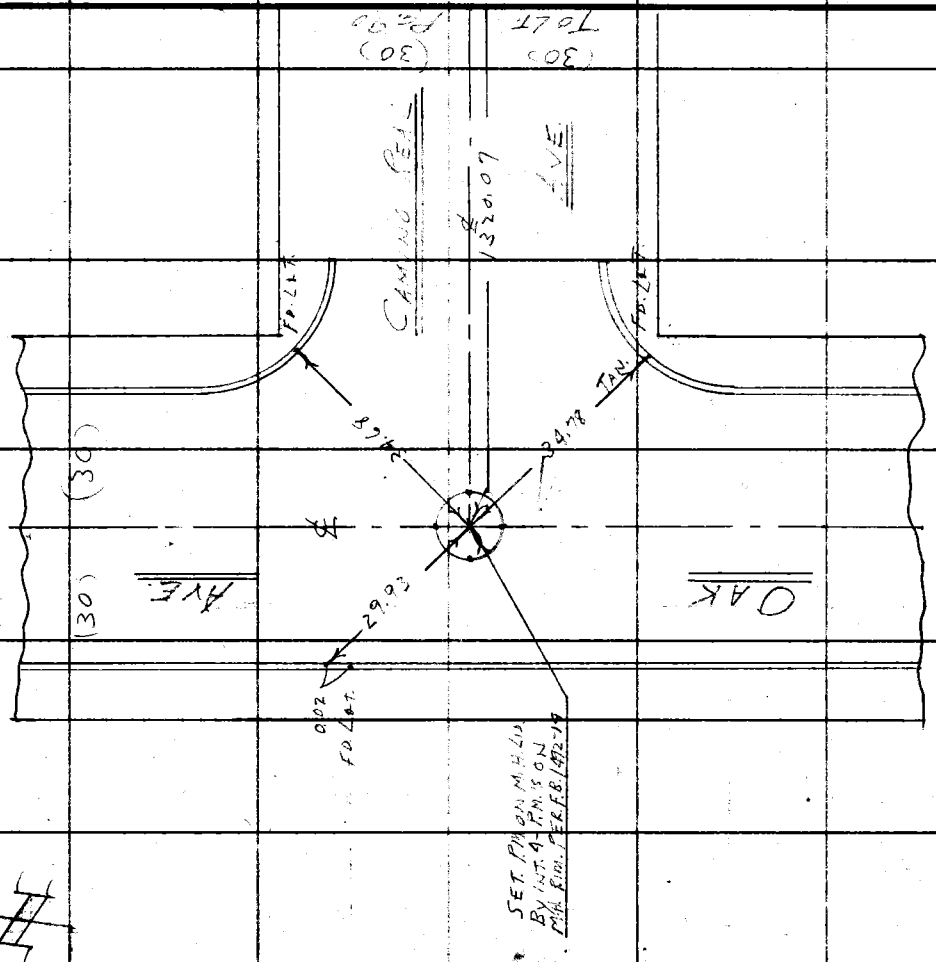

F.B. 2245 Pg. 92

Notes Ck'd by JFM	Survey of TEMPLE CITY BLVD.
Map No. C.S.B-2636-3	JN 0075.29 Tape 0146 Std 68 °F
Office Work S. SHINODA	Surveyed by J. MUSLIN
Checked C. J. GALLI	Notes J. M. Date 5-57
Date April 1959	Indexed A. C. Johnson

F. B. 2245 Pg. 93

W.S. 44-C-3

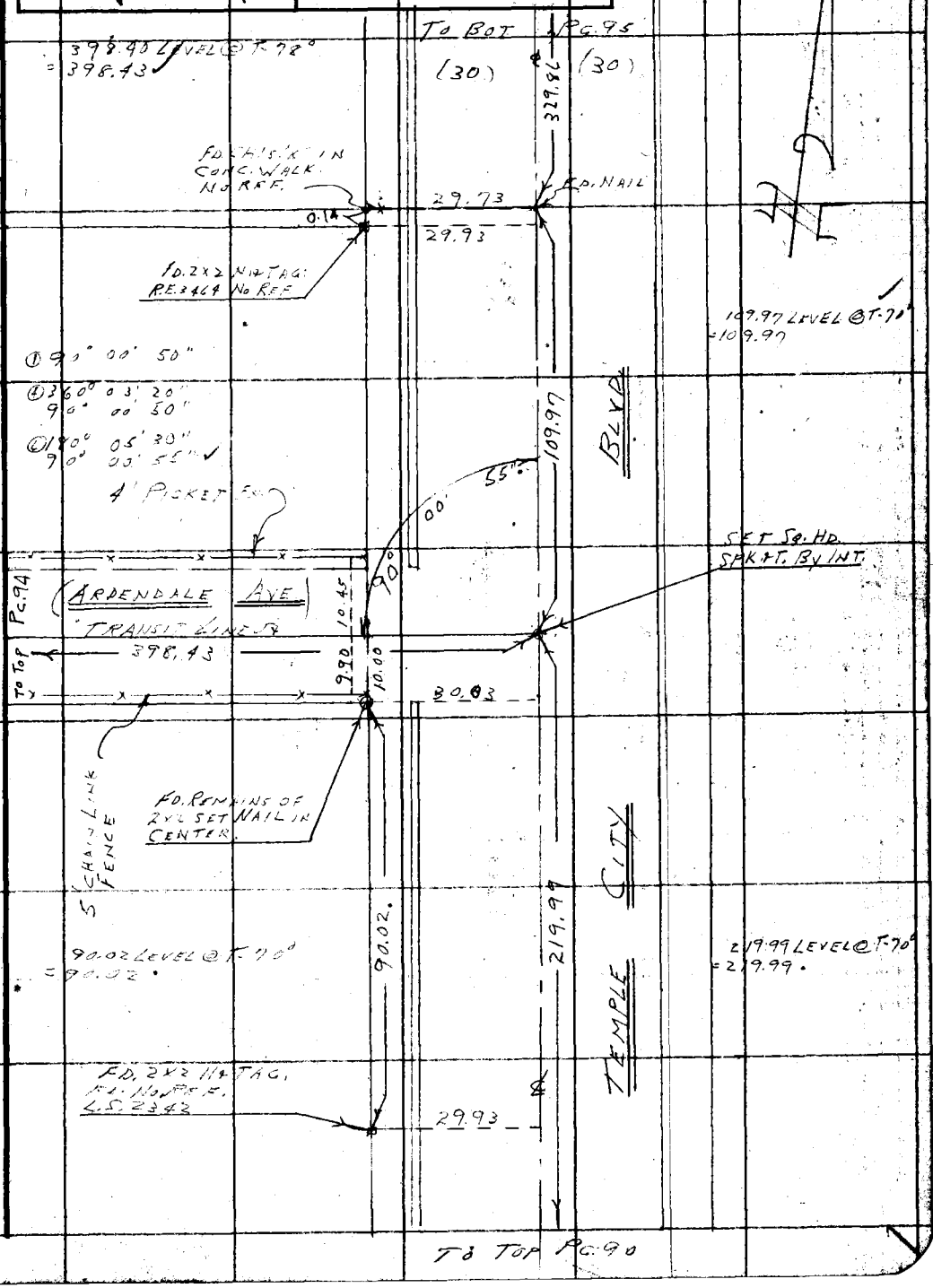

Note: Any Additions or Changes on This Sheet Must be Made or Circled in Red Ink With Date and Name of Person Making Change.

Do not extend this side of this line.

PLEASE RETURN TO
LOS ANGELES COUNTY ENGINEER
700 LOS ANGELES COUNTY ENGINEERING BLDG.

76F3095 S&E #247 1-56

F. B. 2245 Pg. 94

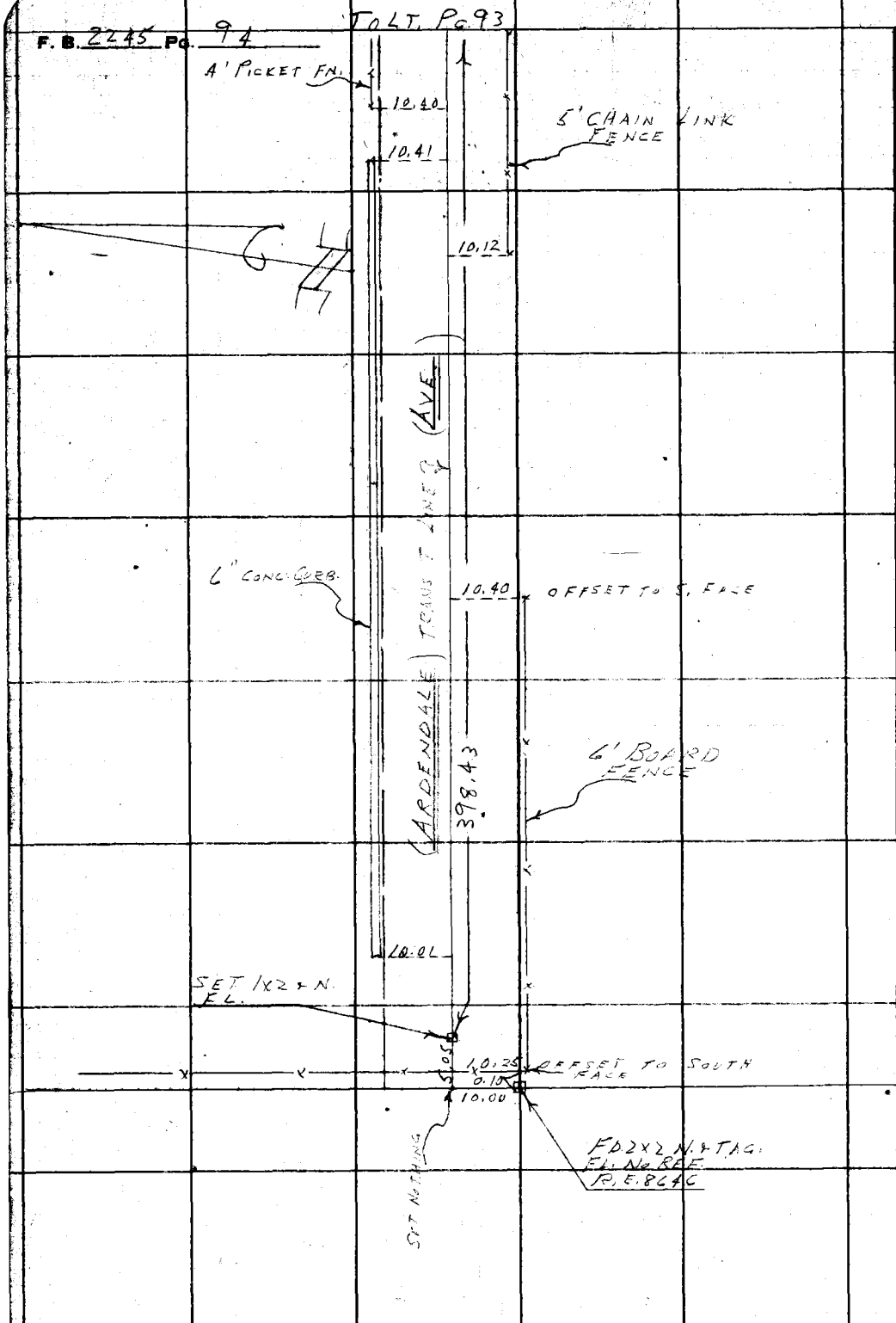

PLEASE RETURN TO
LOS ANGELES COUNTY ENGINEER
700 LOS ANGELES COUNTY ENGINEERING BLDG.

Do not extend this side of this line.

Note: Any Additions or Changes on This Sheet Must be Made or Circled in Red Ink With Date and Name of Person Making Change.

Notes Ck'd by J FM	Survey of TEMPLE CITY BLVD.
Map No. C.S. B-2636-3	JN 0075.29 Tape 0146 Std 68° °F
Office Work S. SHINODA	Surveyed by J. MUSLIN
Checked C. J. GALLI	Notes J. M. Date 5-57
Date April 1959	Indexed K. C. Johnson

F. B. 2245 PG. 95

W.S. 44-C-3

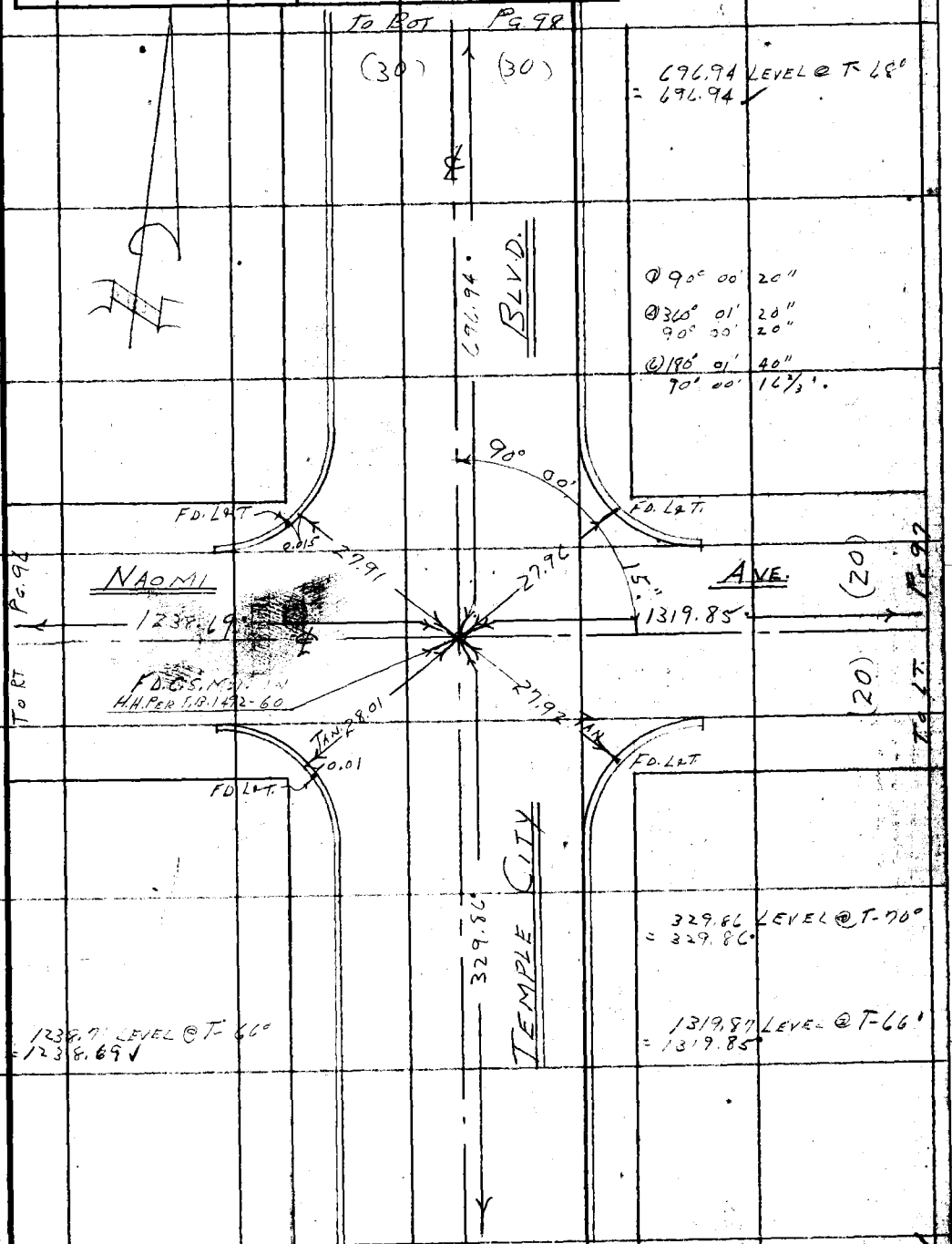

Note: Any Additions or Changes on This Sheet Must be Made or Circled in Red Ink With Date and Name of Person Making Change.

Do not extend this side of this line.

PLEASE RETURN TO
LOS ANGELES COUNTY ENGINEER
700 LOS ANGELES COUNTY ENGINEERING BLDG.

76F3098 S&E #247 1-56

PLEASE RETURN TO
LOS ANGELES COUNTY ENGINEER
600 LOS ANGELES COUNTY ENGINEERING BLDG.

Note: Any Additions or Changes on This Sheet Must be Made or Circled in Red Ink With Date and Name of Person Making Change.

Do not extend this side of this line.

Wks. 44-C-3

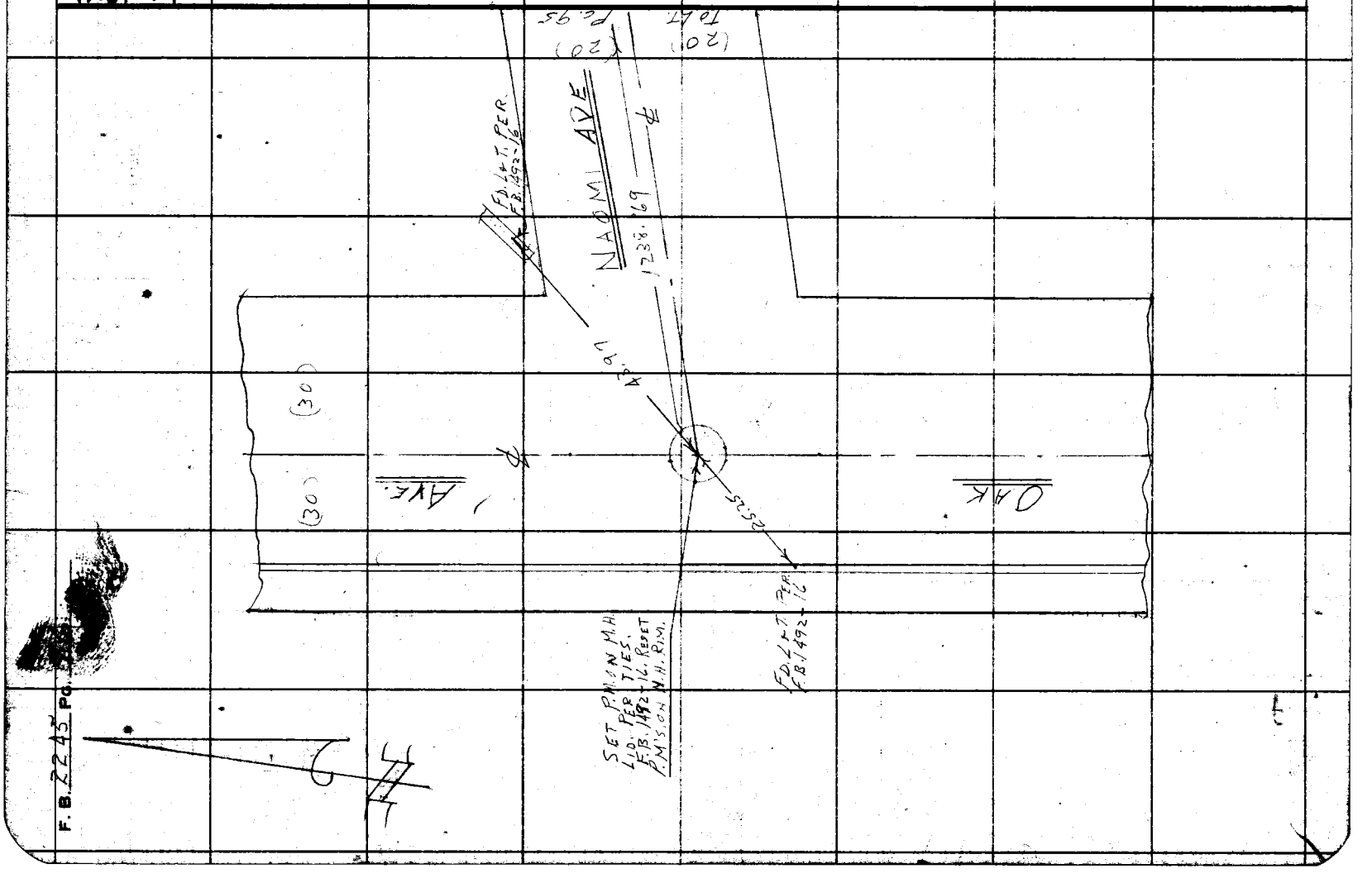

F.B. 2243 Pg.

Notes Ck'd by JPM	Survey of TEMPLE CITY BLVD.
Map No. C.S.B-2636-3	JN 0075.29 Tape 0146 Std 68 °F
Office Work S. SHINODA	Surveyed by J. MUSLIN
Checked C. J. GALLI	Notes J. M. Date 5-57
Date April 1959	Indexed C. Johnson

F. B. 2245 PG. 97

W.S. 44-C-3

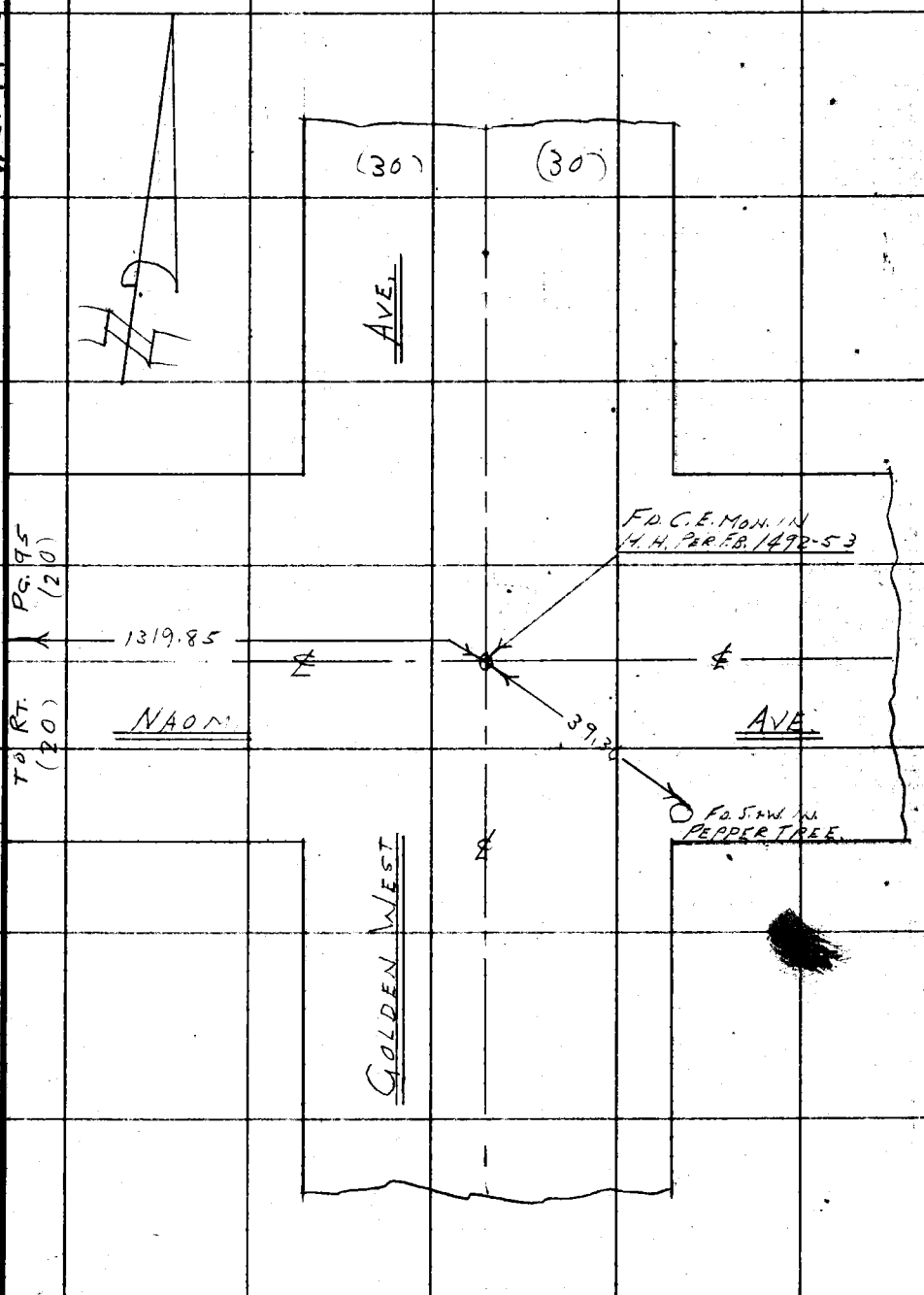

Note: Any Additions or Changes on This Sheet Must be Made or Circled in Red Ink With Date and Name of Person Making Change.

Do not extend this side of this line.

PLEASE RETURN TO
LOS ANGELES COUNTY ENGINEER
700 LOS ANGELES COUNTY ENGINEERING BLDG.

76F309S S&E #247 1-56

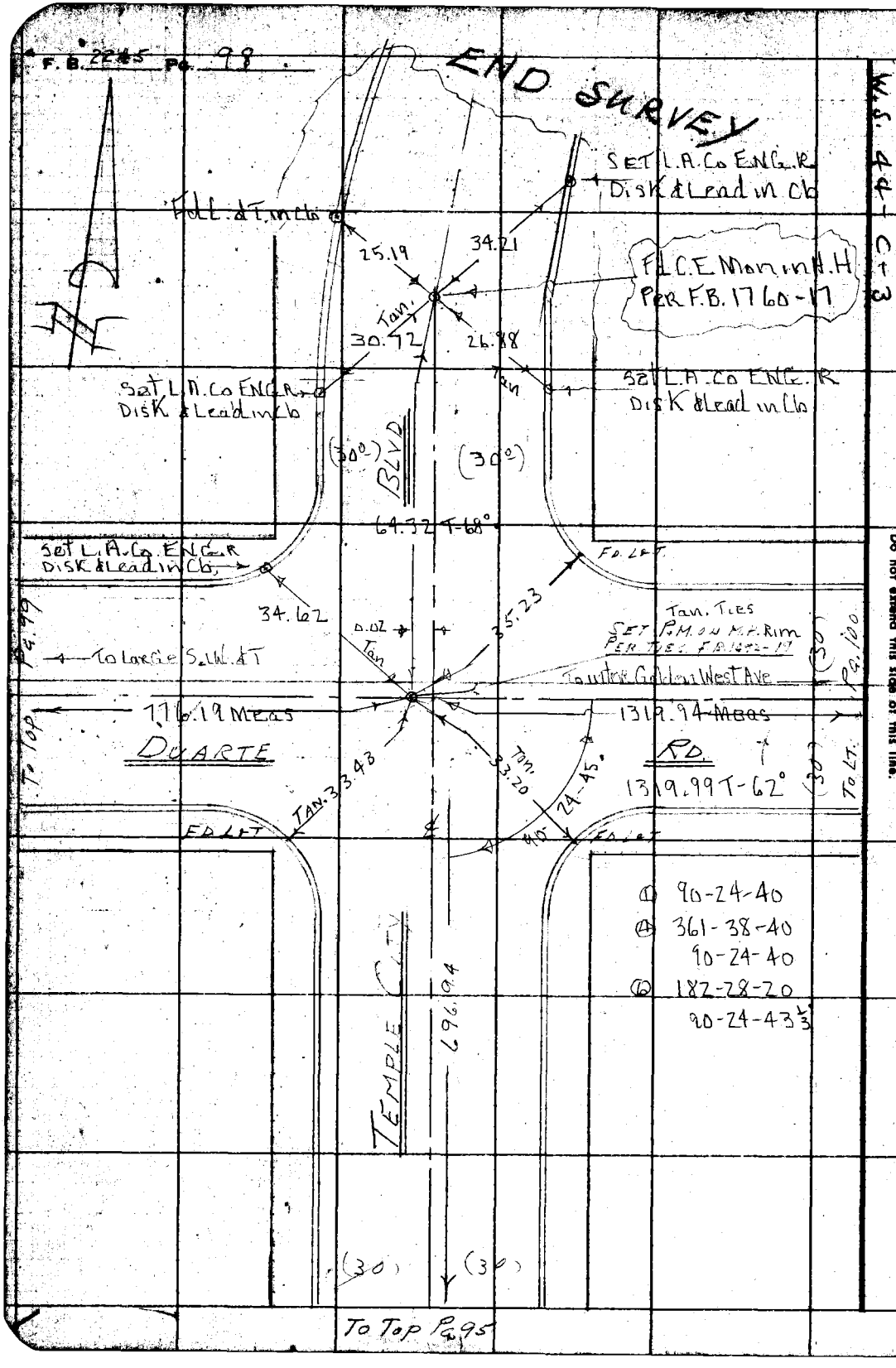

PLEASE RETURN TO
LOS ANGELES COUNTY ENGINEER
700 LOS ANGELES COUNTY ENGINEERING BLDG.
Do not extend this side of this line.

Note: Any Additions or Changes on This Sheet Must be Made or Circled in Red Ink With Date and Name of Person Making Change.

78F309S S&E #247 1-56

PLEASE RETURN TO
LOS ANGELES COUNTY ENGINEER
700 LOS ANGELES COUNTY ENGINEERING BLDG.

Note: Any Additions or Changes on This Sheet Must be Made or Circled in Red Ink With Date and Name of Person Making Change.

Do not extend this side of this line.

W.S. 44-C-3

Notes Ck'd by JFM
Map No. C.S. B-2636-3
Office Work S. SHINODA
Checked C. J. GALLI
Date April 1959

Survey of TEMPLE CITY BLVD.
JN007529 Tape 0146 Std 68° °F
Surveyed by J. MUSLIN
Notes J. M. Date 5-57
Indexed C. Johnson

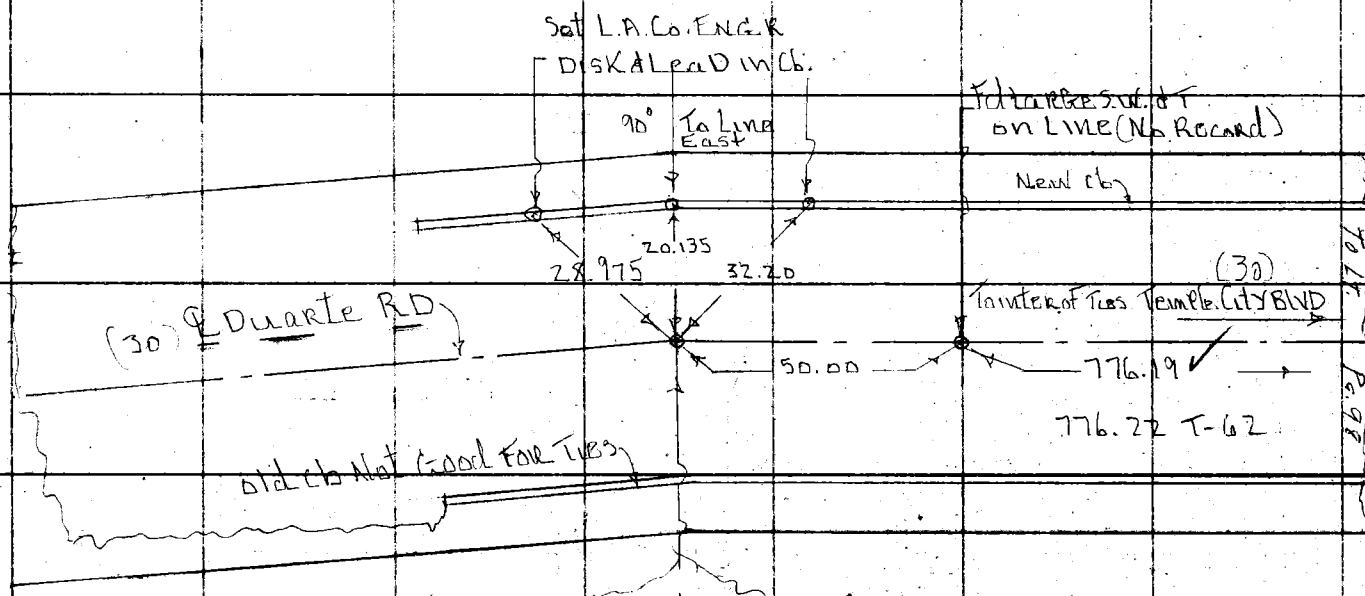

Fd. 4 Sub's SP K&W. & T.'s
in Pav. Tan Ties (No Record)
Set ANGle in ℄ By Above Tan Ties
Set 4 P. Mson M.H. Rim Tan Ties
for ℄ ANGle Point

(See F.C. 2369-205)

F. B. 2245 Pg. 99

F. B. 2245 Pg. 100

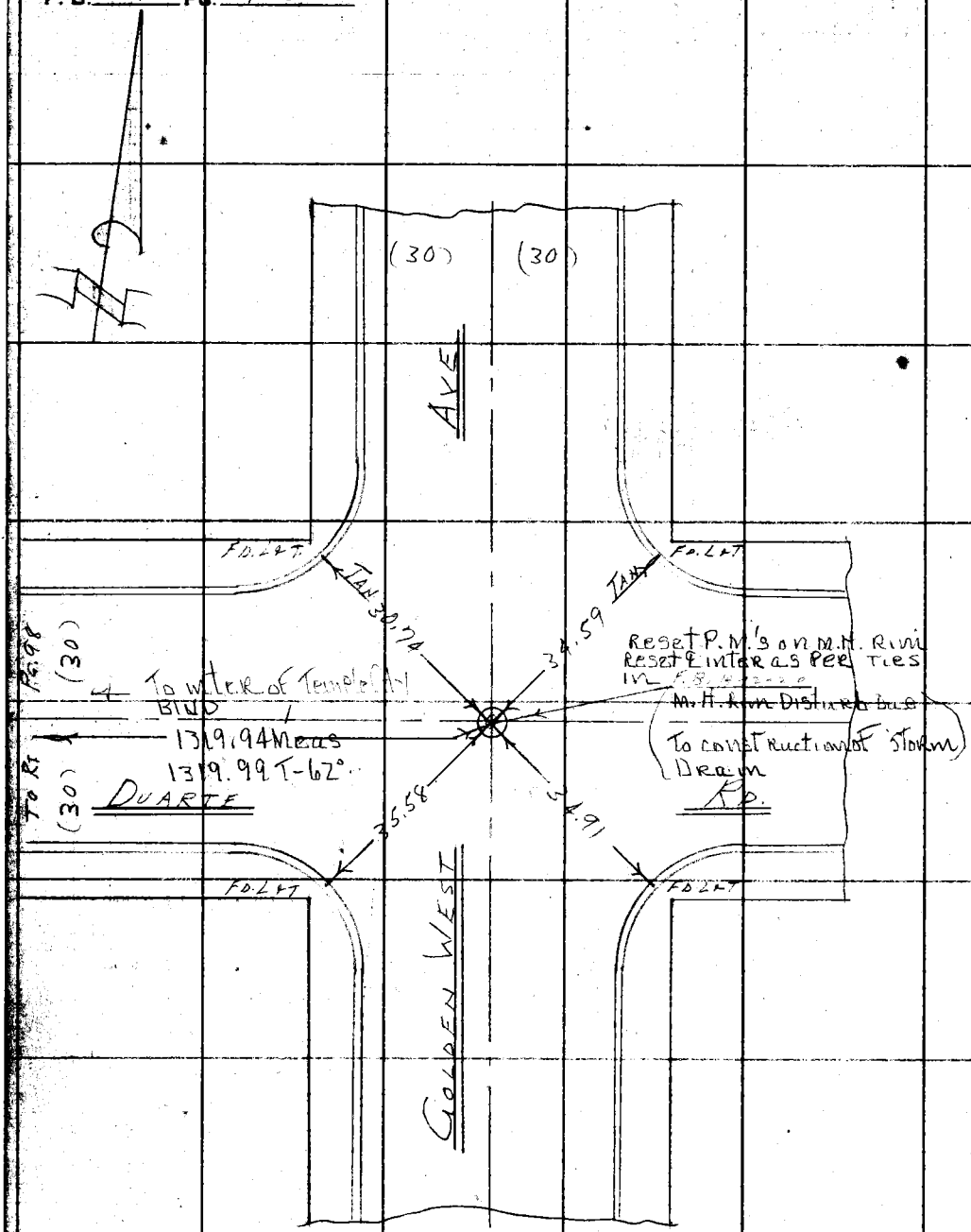

W.S. 44-C-3

PLEASE RETURN TO
LOS ANGELES COUNTY ENGINEER
700 LOS ANGELES COUNTY ENGINEERING BLDG.

Do not extend this side of this line.

Note: Any Additions or Changes on This Sheet Must be Made or Circled in Red Ink With Date and Name of Person Making Change.

Notes Ck'd by	Survey of Temple City Blvd
Map No. 20-67-3	JN 00 15.29 Tape D146 Std 68 °F
Office Work S. SHINODA	Surveyed by J. MUSLIN
Checked	Notes A. CARRASCO Date
Date	Indexed C. Johnson 7-17-67

F. B. 2245 Pg. 101

JN. 00 75.29

TEMPLE CITY BLVD

LOCATION OF IMPROVEMENTS

FROM

SAN BERNARDINO FREEWAY

TO

DUARTE RD

Note: Any Additions or Changes on This Sheet Must be Made or Circled in Red Ink With Date and Name of Person Making Change.

PLEASE RETURN TO
LOS ANGELES COUNTY ENGINEER
700 LOS ANGELES COUNTY ENGINEERING BLDG.

Do not extend this sketch at this time.

76F3093 SAF #247 1-56



PLEASE RETURN TO
LOS ANGELES COUNTY ENGINEER
700 Los Angeles County Engineering Bldg.
Do not extend this side of this line.

Note: Any Additions or Changes on this Sheet Must be Made or Circled in Red Ink With Date and Name of Person Making Change.

Notes Ck'd by	Survey of Temple City Blvd.
Map No. 26-83-1	JN 007529 Tape 0146 Std 68 °F
Office Work S. SHINODA	Surveyed by J. Muslin
Checked	Notes York Date 6/57
Date	Indexed C. Johnson

F.B. 2245 Pg. 103

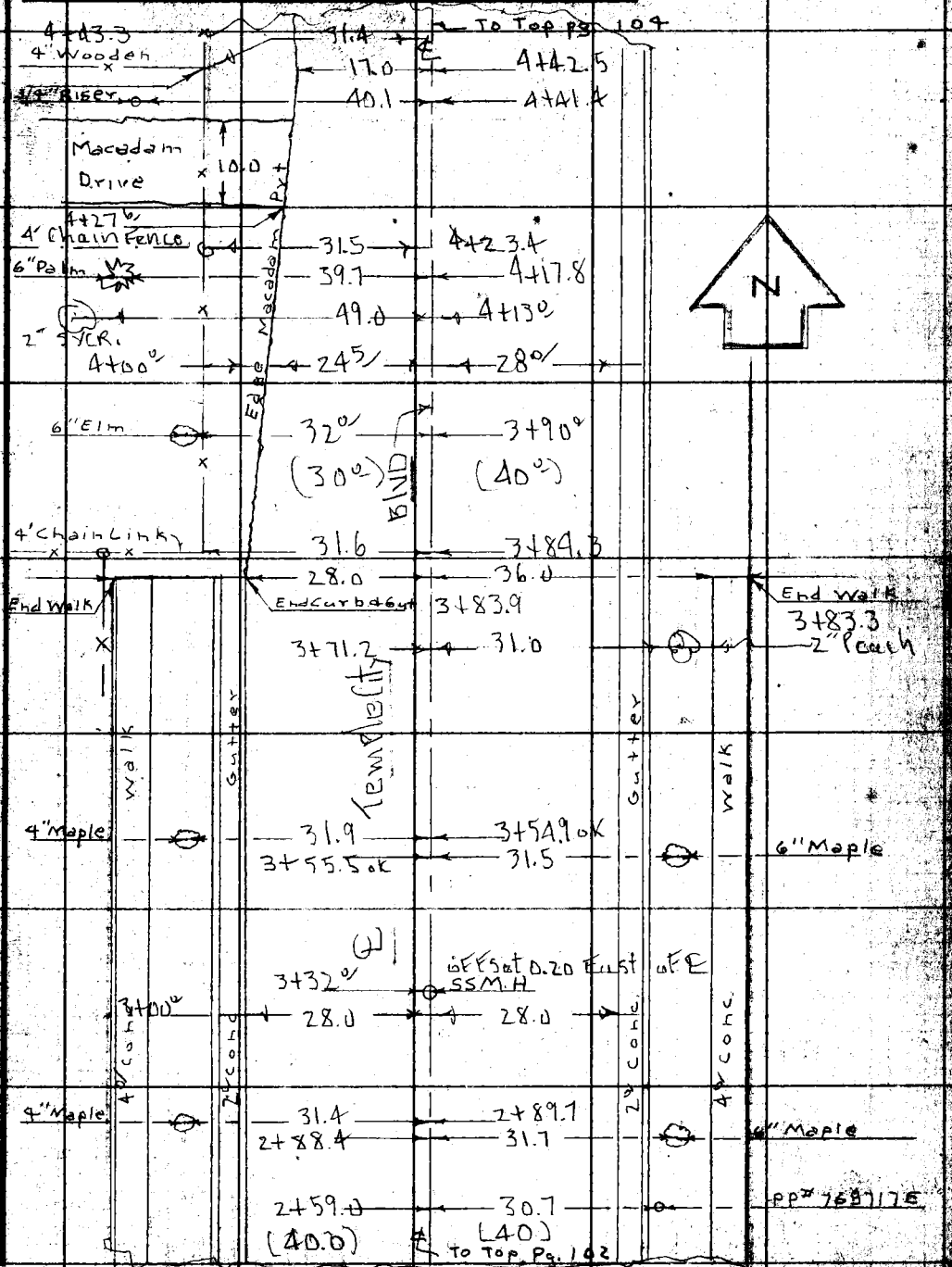

Note: Any Additions or Changes on this Sheet Must be Made or Circled in Red Ink With Date and Name of Person Making Change.

Do not extend this side of this line.

PLEASE RETURN TO
LOS ANGELES COUNTY ENGINEER
700 LOS ANGELES COUNTY ENGINEERING BLDG.

76F2098 S&E #247 1-56

F. B. 2245 Pg. 104

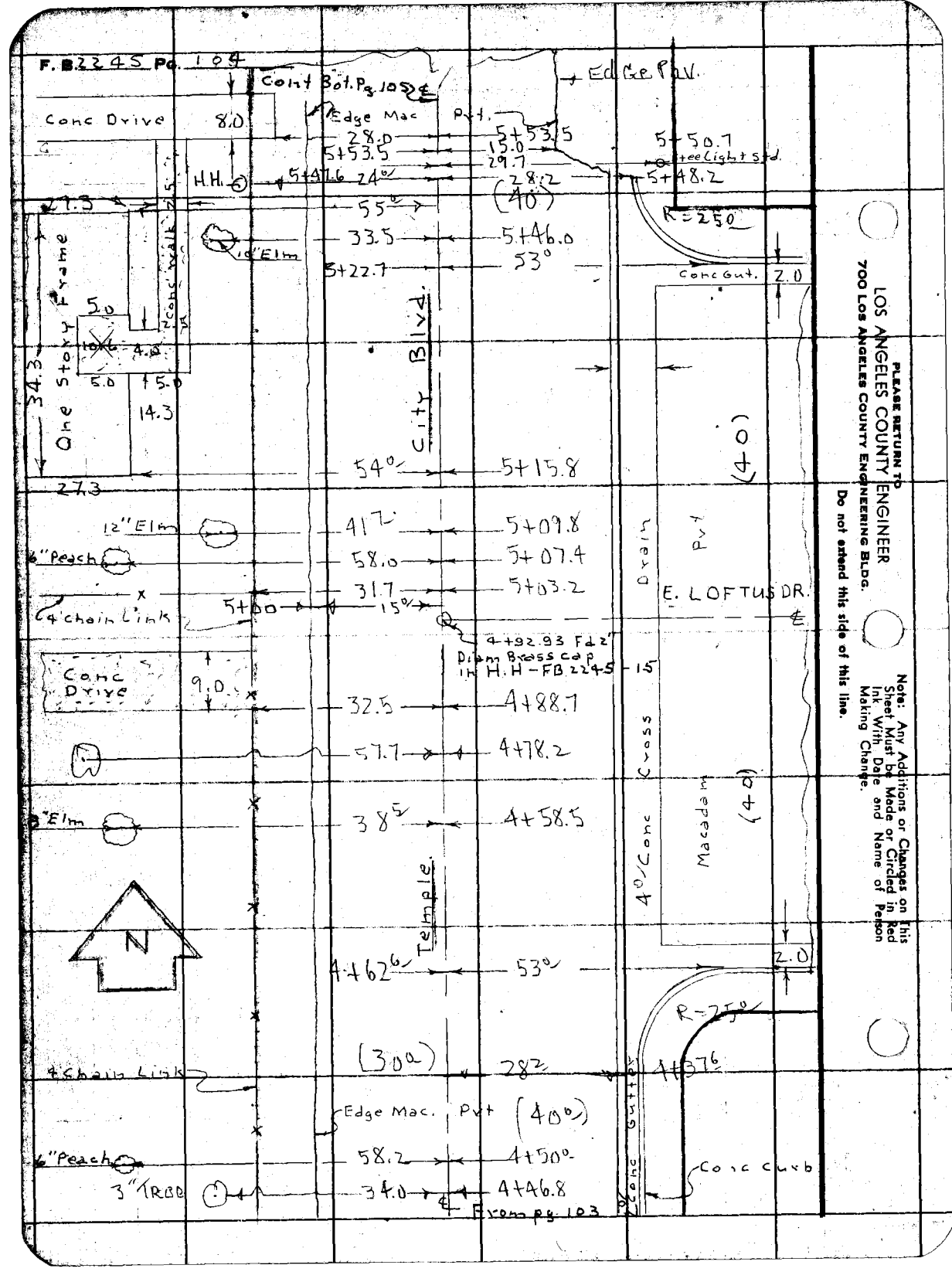

PLEASE RETURN TO
LOS ANGELES COUNTY ENGINEER
700 LOS ANGELES COUNTY ENGINEERING BLDG.

Do not extend this side of this line.

Note: Any Additions or Changes on This Sheet Must be Made or Circled in Red Ink With Date and Name of Person Making Change.

Notes Ck'd by	Survey of Temple City Blvd	F. B. 2245 Pg. 105
Map No. 60-63-1	JN 0075.29 Tape 0146 Std 68 °F	
Office Work S. SHINODA	Surveyed by J. Muslin	
Checked	Notes A. Carrasco Date June-57	
Date	Indexed A. C. Johnson	

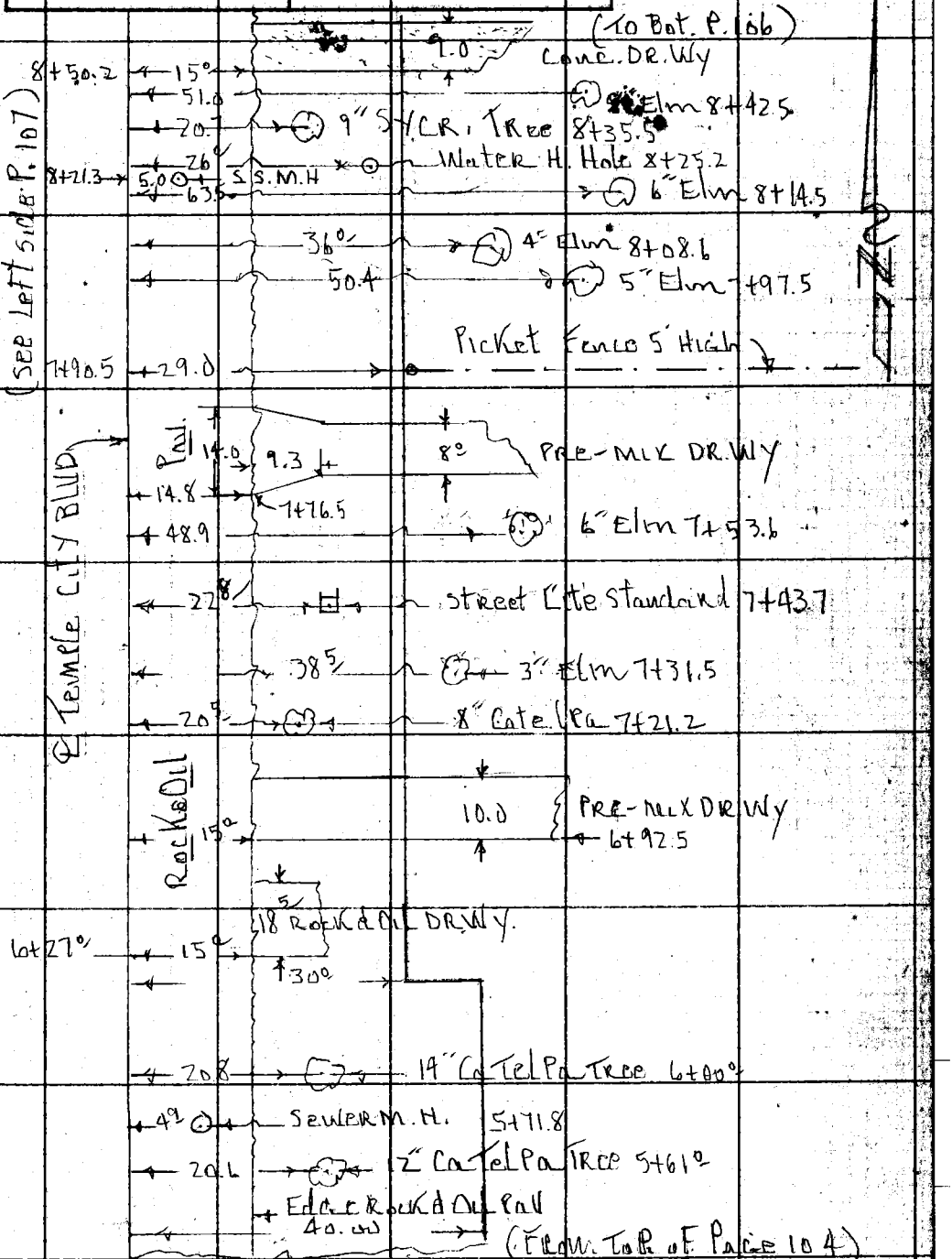

Note: Any Additions or Changes on this Sheet Must be Made or Circled in Red Ink With Date and Name of Person Making Change.

Do not extend this side of this line.

PLEASE RETURN TO
LOS ANGELES COUNTY ENGINEER
700 Los Angeles County Engineering Bldg.

76F3098 S&E #247 1-56

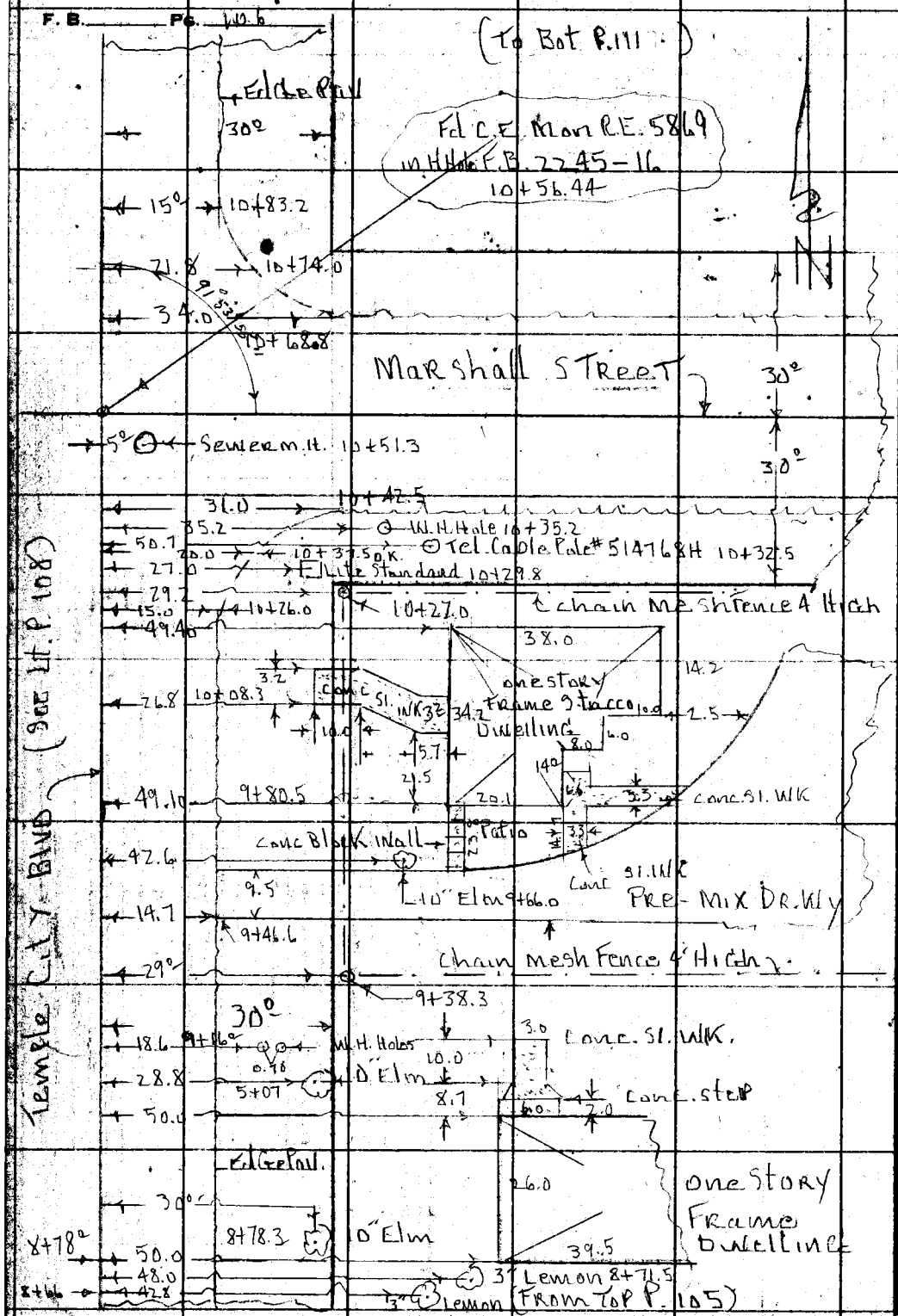

PLEASE RETURN TO
LOS ANGELES COUNTY ENGINEER
700 LOS ANGELES COUNTY ENGINEERING BLDG.
Do not extend this side of this line.

Note:- Any Additions or Changes on This Sheet Must be Made or Circled in Red Ink With Date and Name of Person Making Change.

Notes Ck'd by	Survey of TEMPLE CITY BLVD
Map No. 60-C3-1	JN0075.29 Tape 0146 Std 68° °F
Office Work S. SHINODA	Surveyed by J. MUSLIN
Checked	Notes M. Sonnenschein Date 5-22-57
Date	Indexed C. Johnson

F. B. 2245 Pg. 107

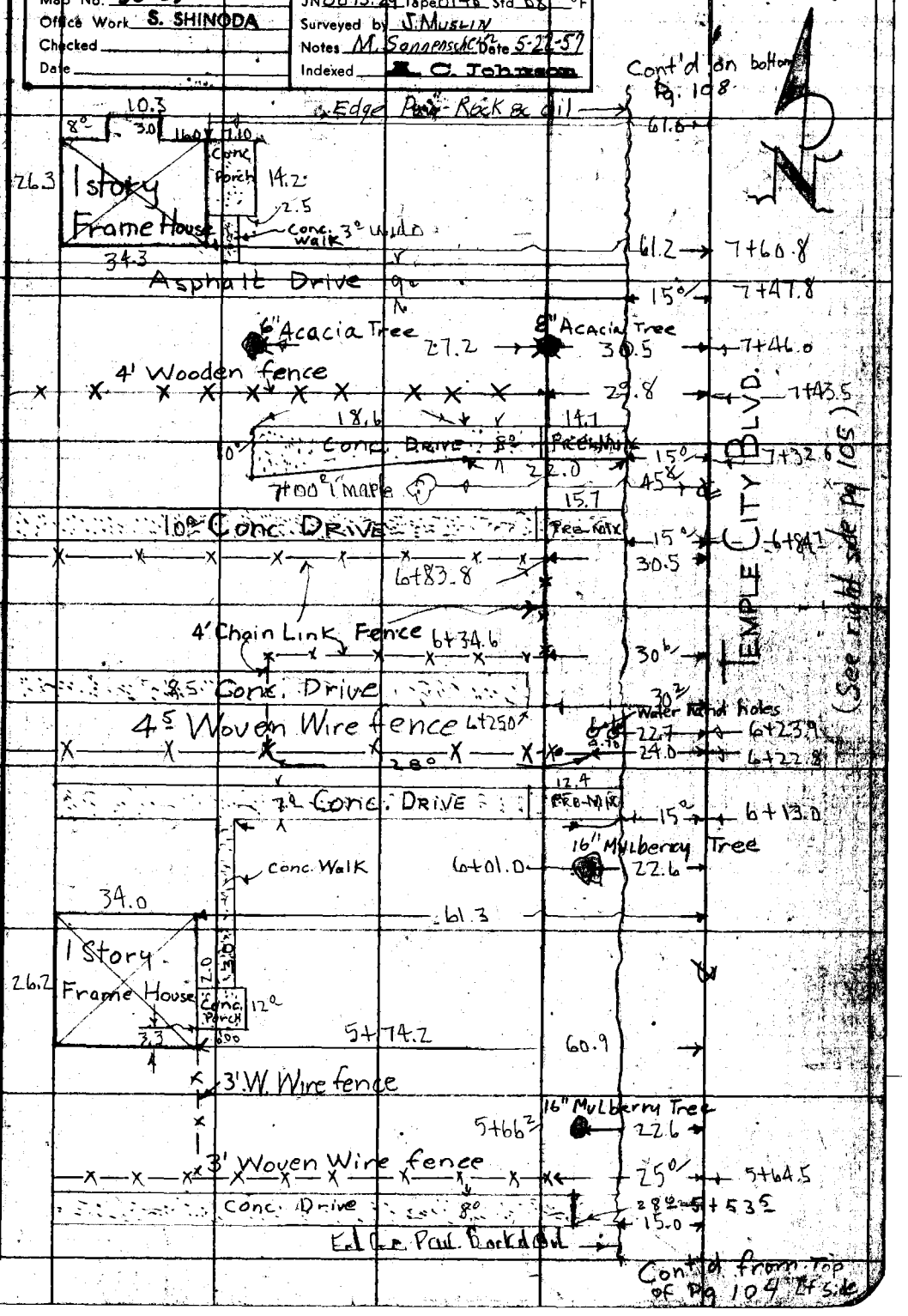

Note: Any Additions or Changes on this Sheet Must be Made or Circled in Red Ink With Date and Name of Person Making Change.

Do not extend this side of this line.

LOS ANGELES COUNTY ENGINEER
700 Los Angeles County Engineering Bldg.

76F3098 S&E #267 1-56

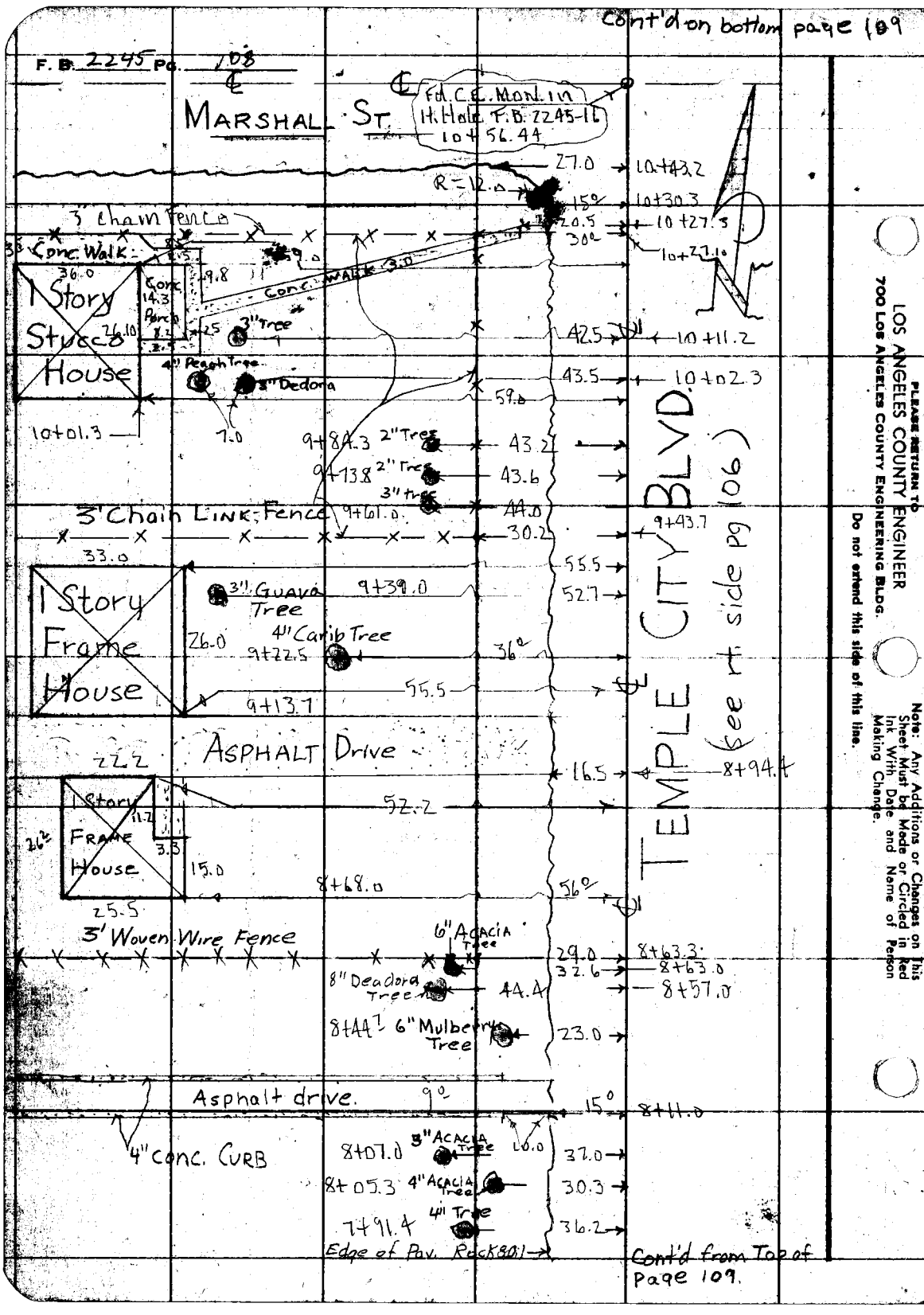
Cont'd on bottom page 109
F. B. 2245 Pg. 108
MARSHALL ST.
Fd. C.E. Mon. in H. Hole F.B. 2245-16 10+56.44
27.0
10+43.2
R=12.0
15°
10+30.3
20.5
10+27.3
30°
10+27.10
3' Chain Fence
3' Conc. Walk
36.0
1 Story Stucco House
Conc. 14.3 Porch
9.8
Conc. Walk 3.0
26.10
25
3" Tree
42.5
10+11.2
4" Peach Tree
3" Dedora
43.5
10+02.3
59.0
10+01.3
7.0
9+84.3 2" Tree
43.2
9+73.8 2" Tree
43.6
3" Tree
3' Chain Link Fence
9+61.0
44.0
30.2
9+43.7
33.0
55.5
52.7
1 Story Frame House
3" Guava Tree
9+39.0
26.0
4" Carib Tree
9+22.5
36°
55.5
9+13.7
TEMPLE CITY BLVD.
(see rt. side pg 106)
ASPHALT Drive
22.2
16.5
8+94.4
52.2
1 Story Frame House
11.2
3.3
15.0
8+68.0
56°
25.5
3' Woven Wire Fence
6" Acacia Tree
29.0
8+63.3
32.6
8+63.0
8" Deadora Tree
44.4
8+57.0
8+44.7 6" Mulberry Tree
23.0
Asphalt drive.
9°
15°
8+11.0
4" Conc. Curb
8+07.0 3" Acacia Tree
10.0
37.0
8+05.3 4" Acacia Tree
30.3
7+91.4 4" Tree
36.2
Edge of Pav. Rock 80.1
Cont'd from Top of Page 109.
PLEASE RETURN TO
LOS ANGELES COUNTY ENGINEER
700 LOS ANGELES COUNTY ENGINEERING BLDG.
Do not extend this side of this line.
Note: Any Additions or Changes on This Sheet Must be Made or Circled in Red Ink With Date and Name of Person Making Change.

Notes Ck'd by	Survey of Temple City Blvd
Map No. 68-83-1	JN 0075.29 Tape 0146 Std 68 °F
Office Work S. SHINODA	Surveyed by J MUSLIN
Checked	Notes M SONNENSCHEIN Date 5-23-57
Date	Indexed A. C. Johnson

F. B. 2245 PG. 109

(To Bot. P. 110)

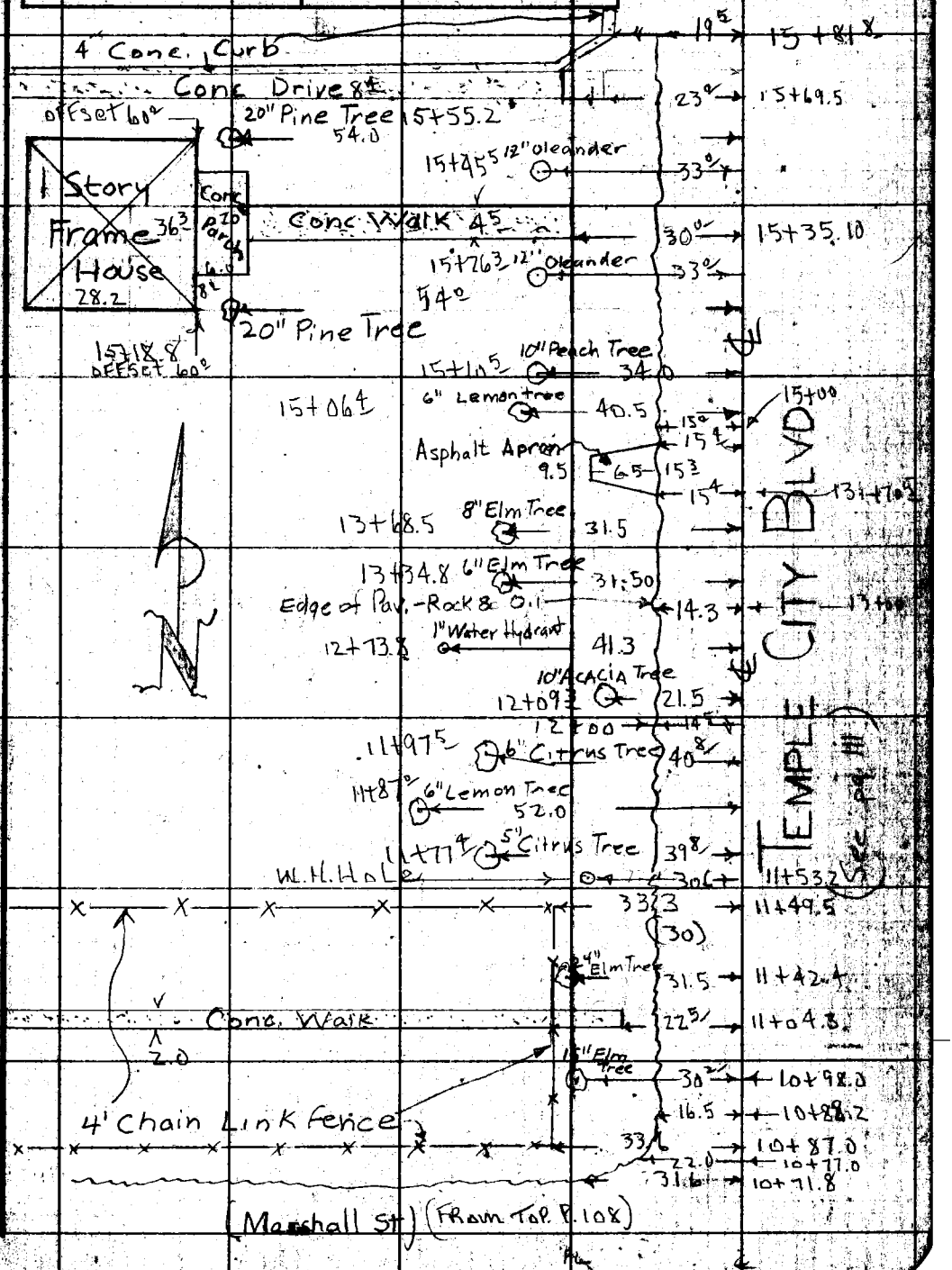

Note: Any Additions or Changes on This Sheet Must be Made or Circled in Red Ink With Date and Name of Person Making Change.

Do not extend this side of this line.

LOS ANGELES COUNTY ENGINEER
700 Los Angeles County Engineering Bldg.

78F3098 S&E 1247 1-58

F. B. 2245 PG. 110

(To Bk. P. 115)

(30)

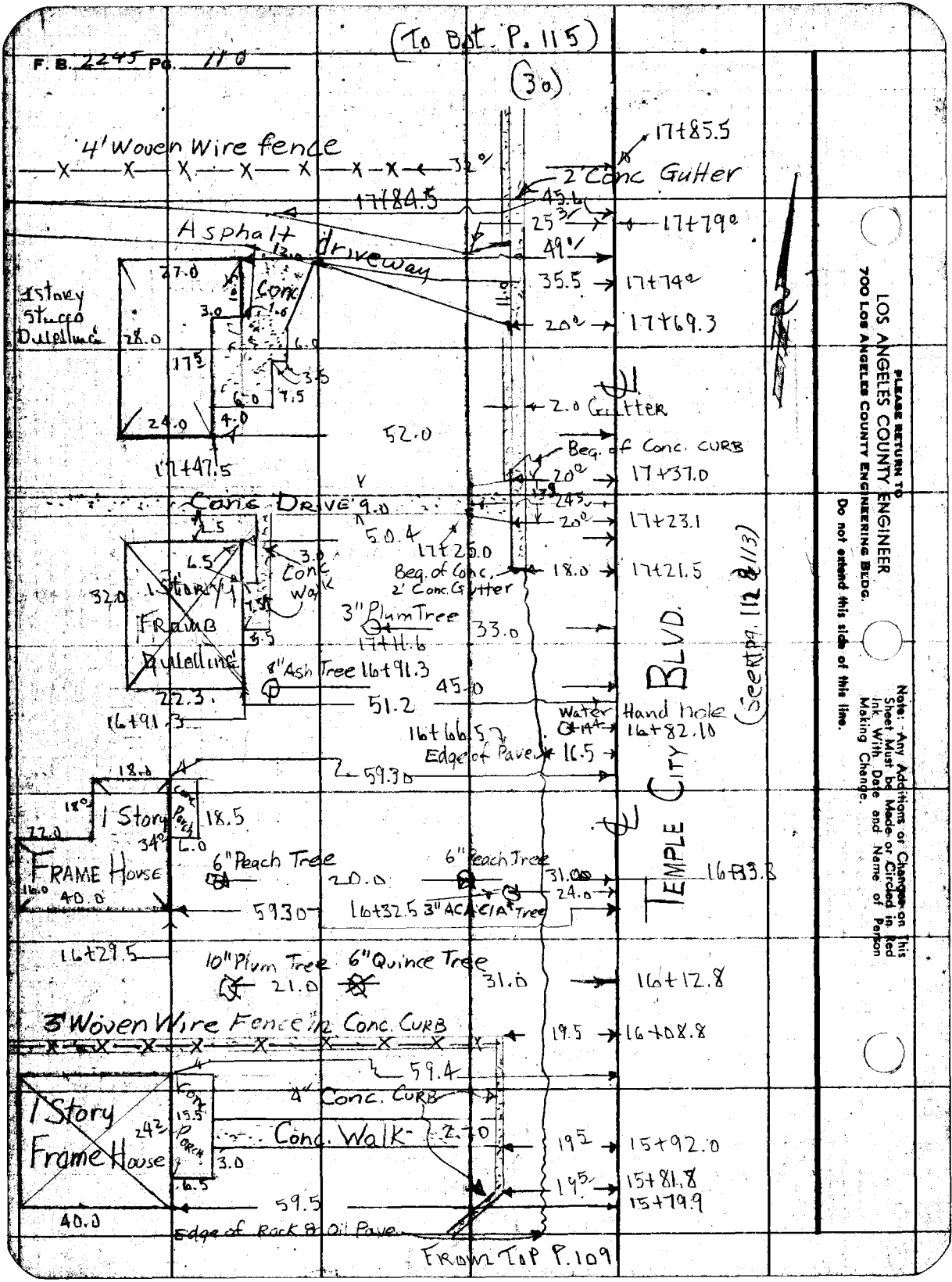

LOS ANGELES COUNTY ENGINEER
700 LOS ANGELES COUNTY ENGINEERING BLDG.
PLEASE RETURN TO

Note: Any Additions or Changes on This Sheet Must be Made or Circled in Red Ink With Date and Name of Person Making Change.

Do not extend this side of this line.

Notes Ck'd by	Survey of Temple City BLVD
Map No. 62-03-1	JN 0075.29 Tape D146 Std 68 °F
Office Work S. SHINODA	Surveyed by J Muslin
Checked	Notes L. York Date 5/23/57
Date	Indexed A. C. Johnson

F. B. 2245 PG. 111

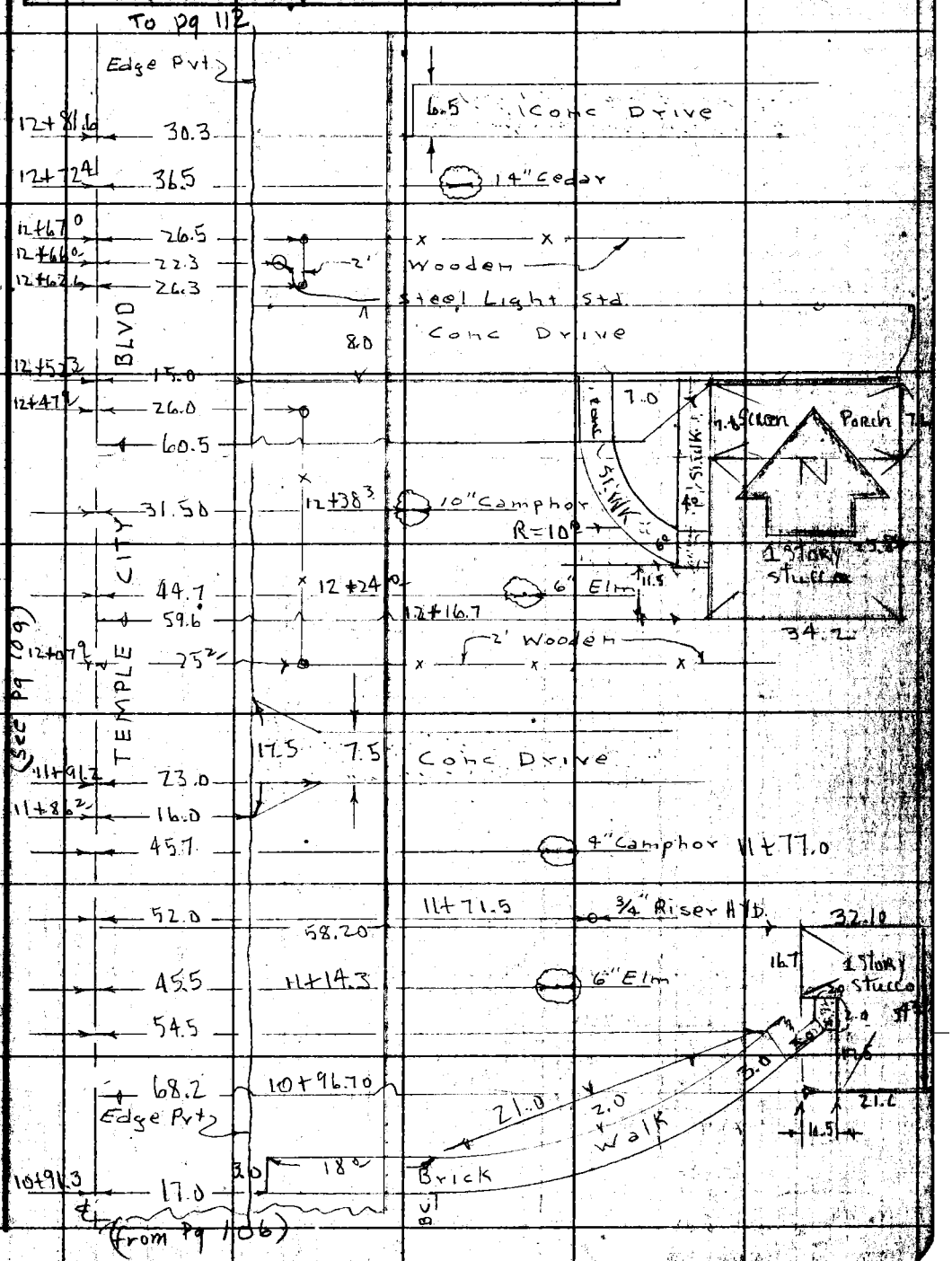

Note: Any Additions or Changes on This Sheet Must be Made or Circled in Red Ink With Date and Name of Person Making Change.

Do not extend this side of this line.

PLEASE RETURN TO
LOS ANGELES COUNTY ENGINEER
700 LOS ANGELES COUNTY ENGINEERING BLDG.

76F3099 S&E #247 1-56

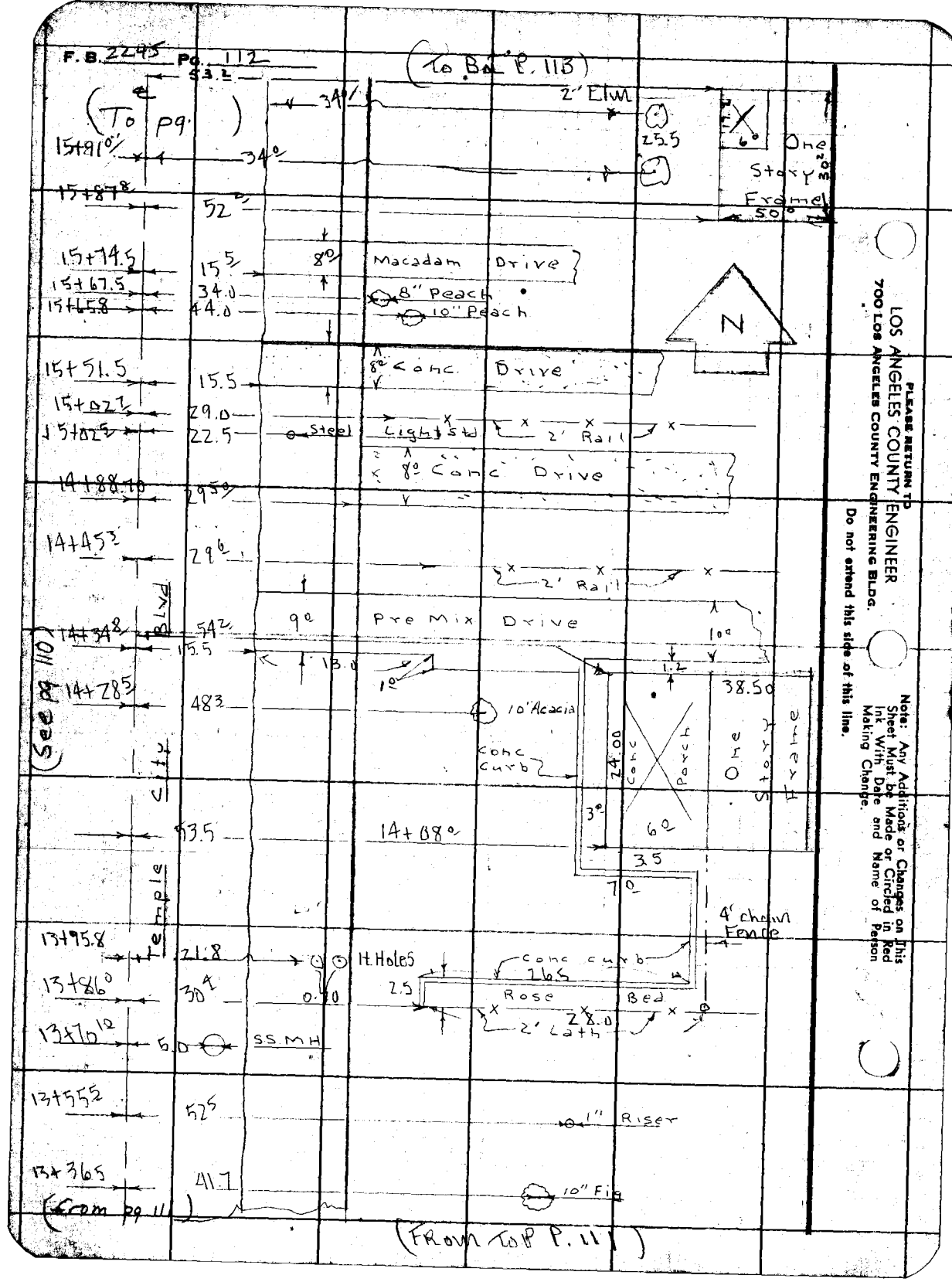

PLEASE RETURN TO
LOS ANGELES COUNTY ENGINEER
700 LOS ANGELES COUNTY ENGINEERING BLDG.
Do not extend this side of this line.

Note: Any Additions or Changes on This Sheet Must be Made or Circled in Red Ink With Date and Name of Person Making Change.

Notes Ck'd by	Survey of Temple City Blvd	F. B. 2245 Pg. 11B
Map No. 60-03-1	JN 0075.29 Tape 0146 Std 68 °F	
Office Work S. SHINODA	Surveyed by A. Carrasco	
Checked	Notes A. Carrasco Date 6-57	
Date	Indexed E. C. Johnson	

(To Dot P. 114)

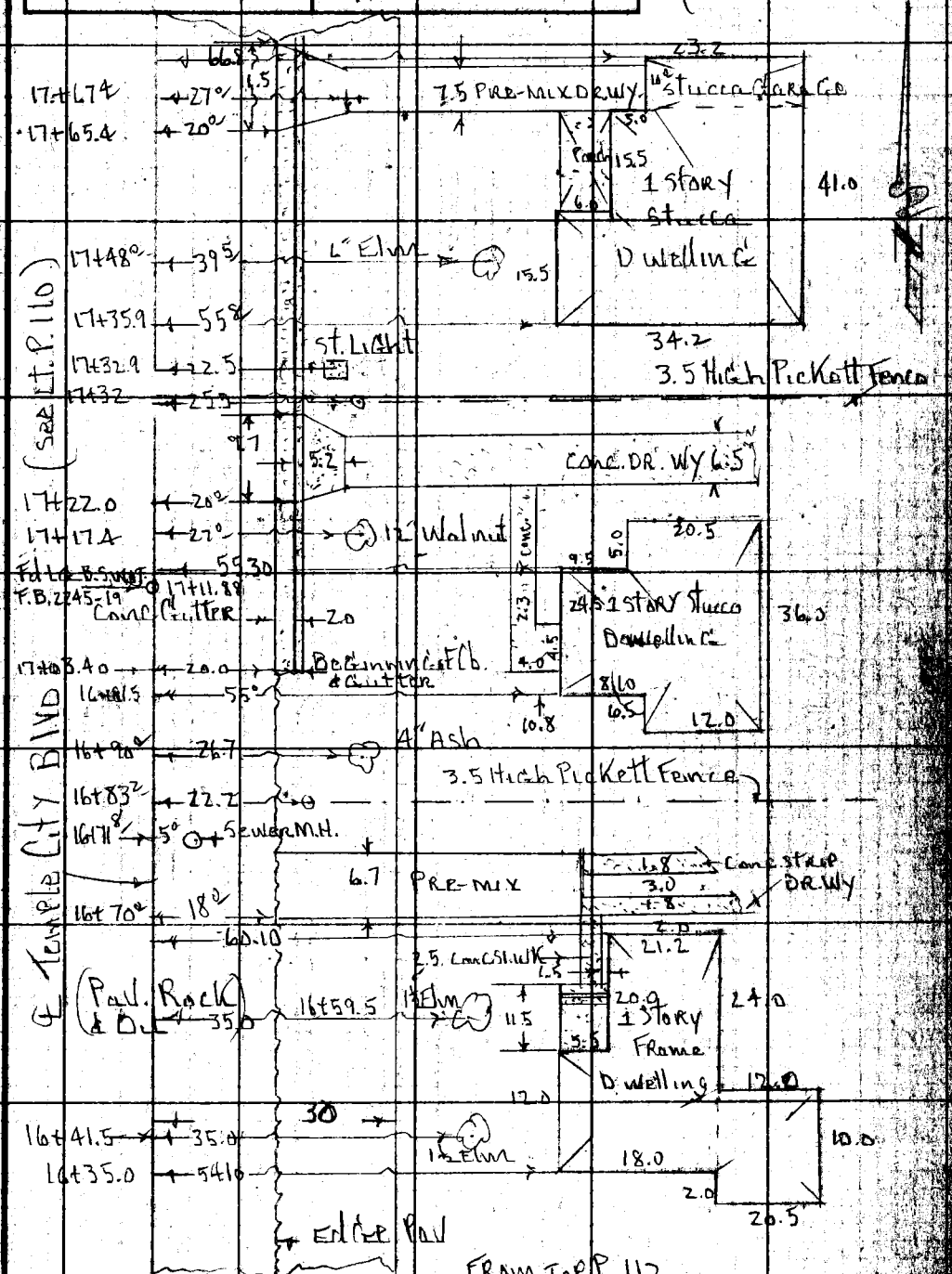

Note: Any Additions or Changes on this Sheet Must be Made or Circled in Red Ink With Date and Name of Person Making Change.

Do not extend this side of this line.

PLEASE RETURN TO
LOS ANGELES COUNTY ENGINEER
700 LOS ANGELES COUNTY ENGINEERING BLDG.

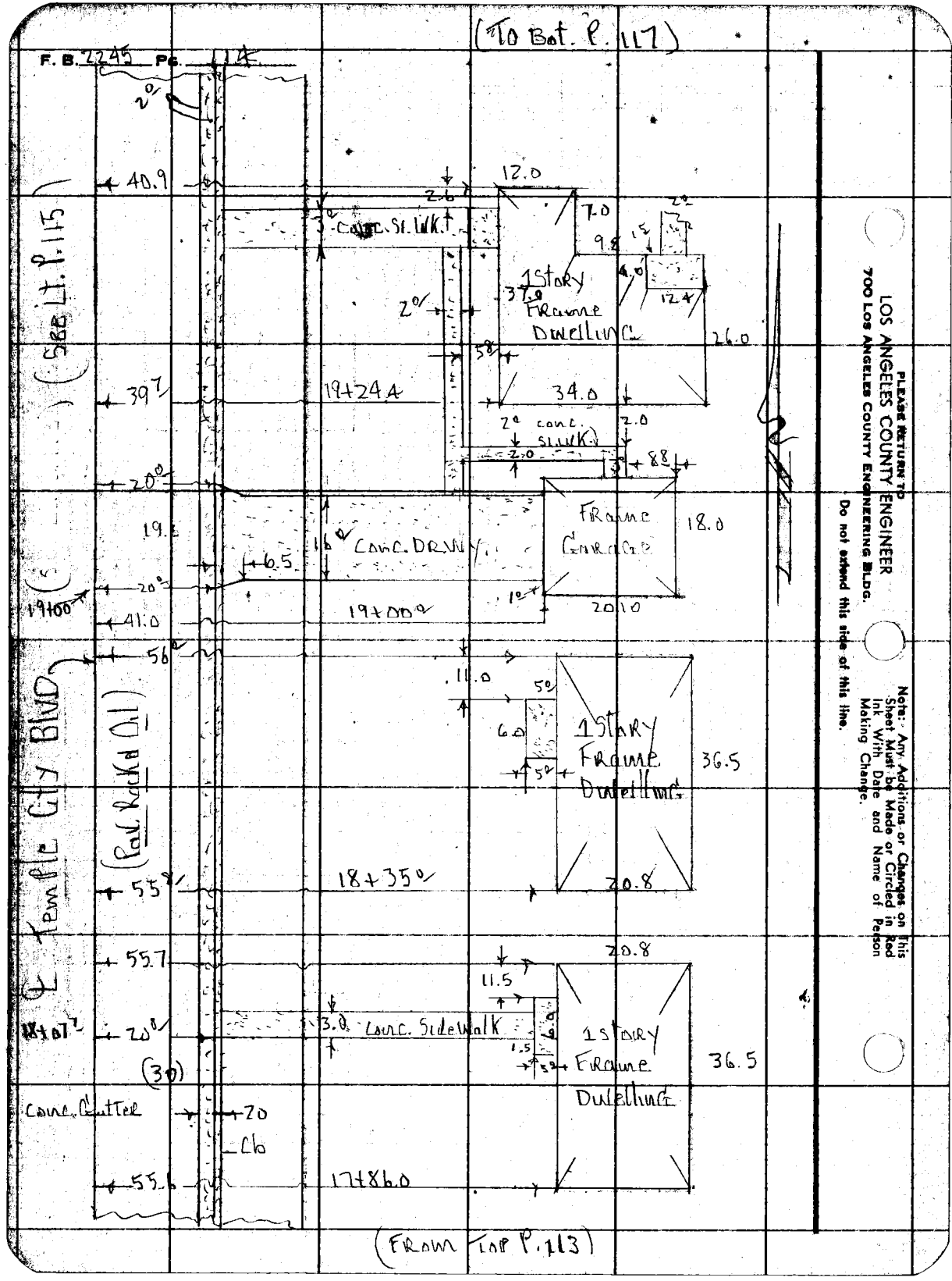

PLEASE RETURN TO
LOS ANGELES COUNTY ENGINEER
700 LOS ANGELES COUNTY ENGINEERING BLDG.
Do not extend this side of this line.

Note: Any Additions or Changes on This Sheet Must be Made or Circled in Red Ink With Date and Name of Person Making Change.

Notes Ck'd by	Survey of Temple City Blvd
Map No. 64-43-1	JN 0075.29 Tape 0146 Std 68° °F
Office Work S. SHINODA	Surveyed by J. MUELIN
Checked	Notes M. Sonnenschein Date 5-24-57
Date	Indexed C. Johnson

F. B. 2245 PG. 115

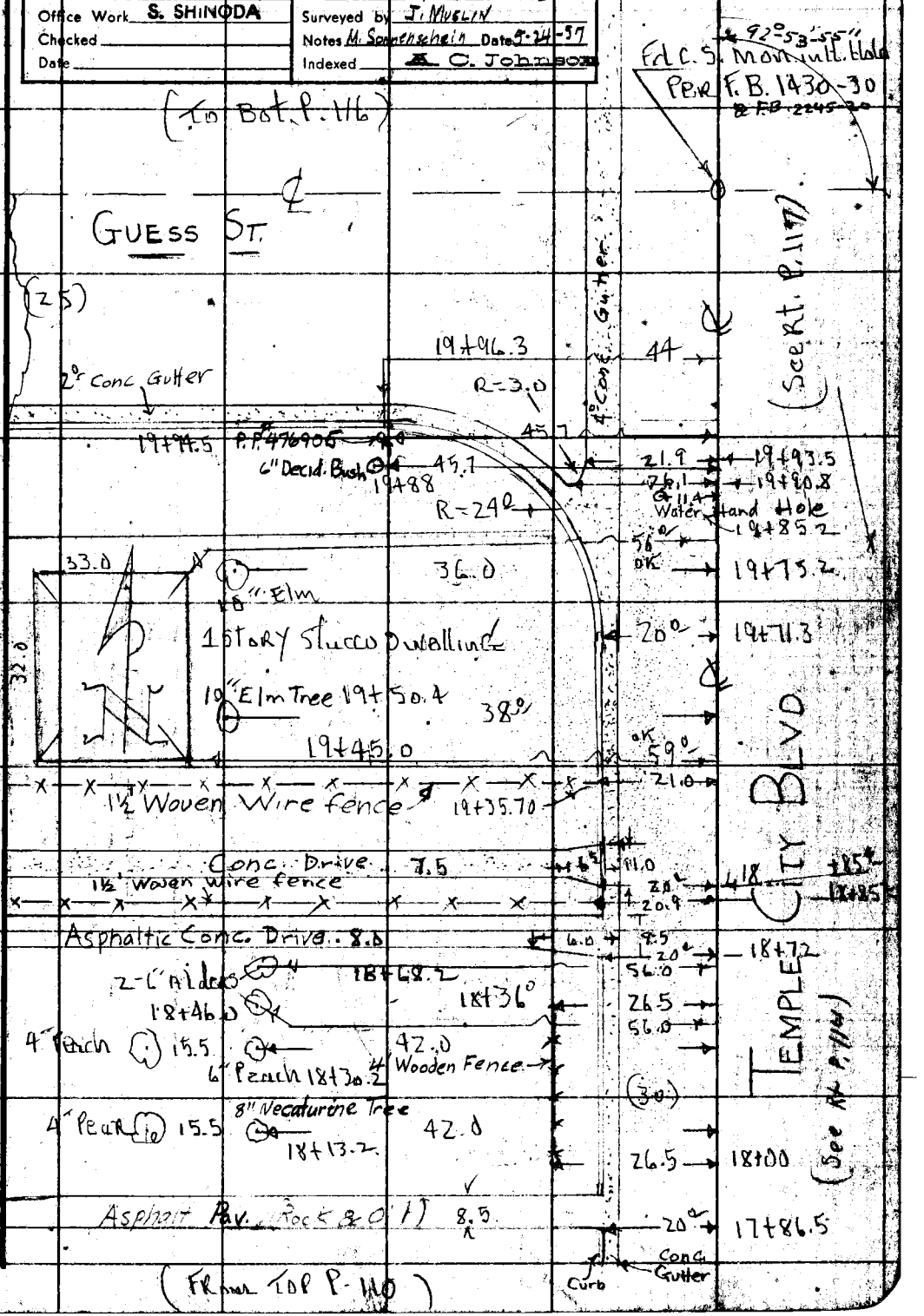

Note: Any Additions or Changes on This Sheet Must be Made or Circled in Red Ink With Date and Name of Person Making Change.

Do not extend this side of this line.

PLEASE RETURN TO
LOS ANGELES COUNTY ENGINEER
700 LOS ANGELES COUNTY ENGINEERING BLDG.

76F3098 S&E #247 1-56

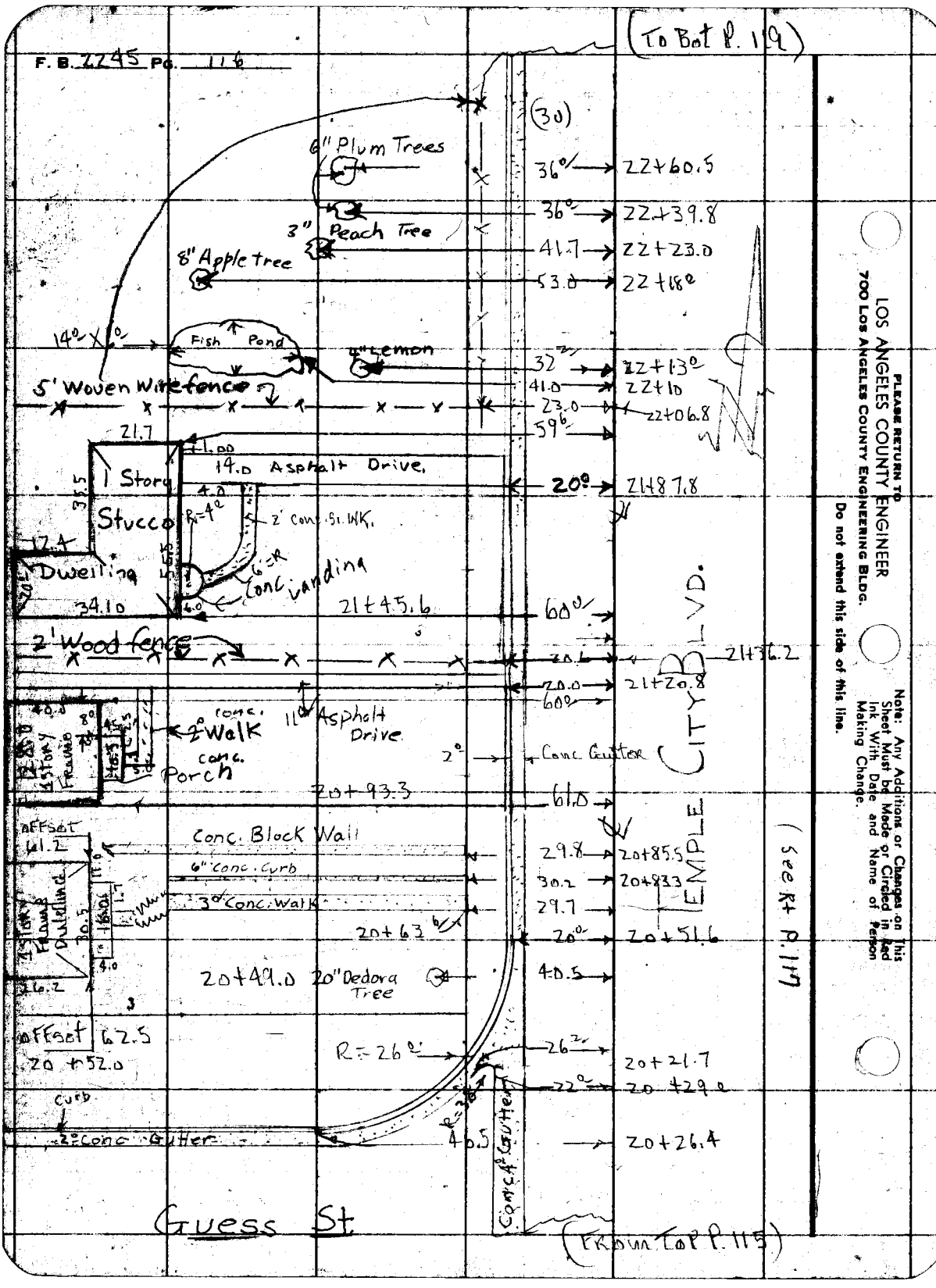
F. B. 2245 Pg. 116
(To Bot P. 119)
(30)
6" Plum Trees
36° 22+60.5
36° 22+39.8
3" Peach Tree
41.7 22+23.0
8" Apple tree
53.0 22+18°
14° X 6°
Fish Pond
4" Lemon
32 22+13°
5' Woven Wire fence
41.0 22+10
23.0 22+06.8
59°
21.7
1.00
14.0 Asphalt Drive.
1 Story
Stucco
4.0
R=4°
2' Conc. Sl. WK.
35.5
12.4
Dwelling
6'=R
Conc. Landing
34.10
21+45.6
60°
2' Wood fence
20.6 21+36.2
20.0 21+20.8
60°
40.0
8°
45.5
Conc.
2° Walk
11° Asphalt Drive
Conc.
Porch
2°
Conc. Gutter
20+93.3
61.0
Offset 61.2
Conc. Block Wall
29.8 20+85.5
6" Conc. Curb
30.2 20+83.3
3° Conc. Walk
29.7
20+63
20° 20+51.6
4.0
20+49.0 20" Dedora Tree
40.5
26.2
Offset 62.5
20+52.0
R=26°
26° 20+21.7
22° 20+29.0
Curb
2° Conc. Gutter
40.5
Conc. 4° Gutter
20+26.4
Guess St.
EMPLE CITY BLVD.
(See Rt P. 117)
(From Top P. 115)
PLEASE RETURN TO
LOS ANGELES COUNTY ENGINEER
700 LOS ANGELES COUNTY ENGINEERING BLDG.
Do not extend this side of this line.
Note: Any Additions or Changes on This Sheet Must be Made or Circled in Red Ink With Date and Name of Person Making Change.

Notes Ck'd by	Survey of Temple City BLVD
Map No. 64-03-1	JN0075.29 Tape 0146 Std 68 °F
Office Work S. SHINODA	Surveyed by J. MUSLIN
Checked	Notes L. YORK Date 6-[illegible]-57
Date	Indexed [illegible] C. Johnson

F. B. 2245 Pg. 117

(To Bot P. 118)

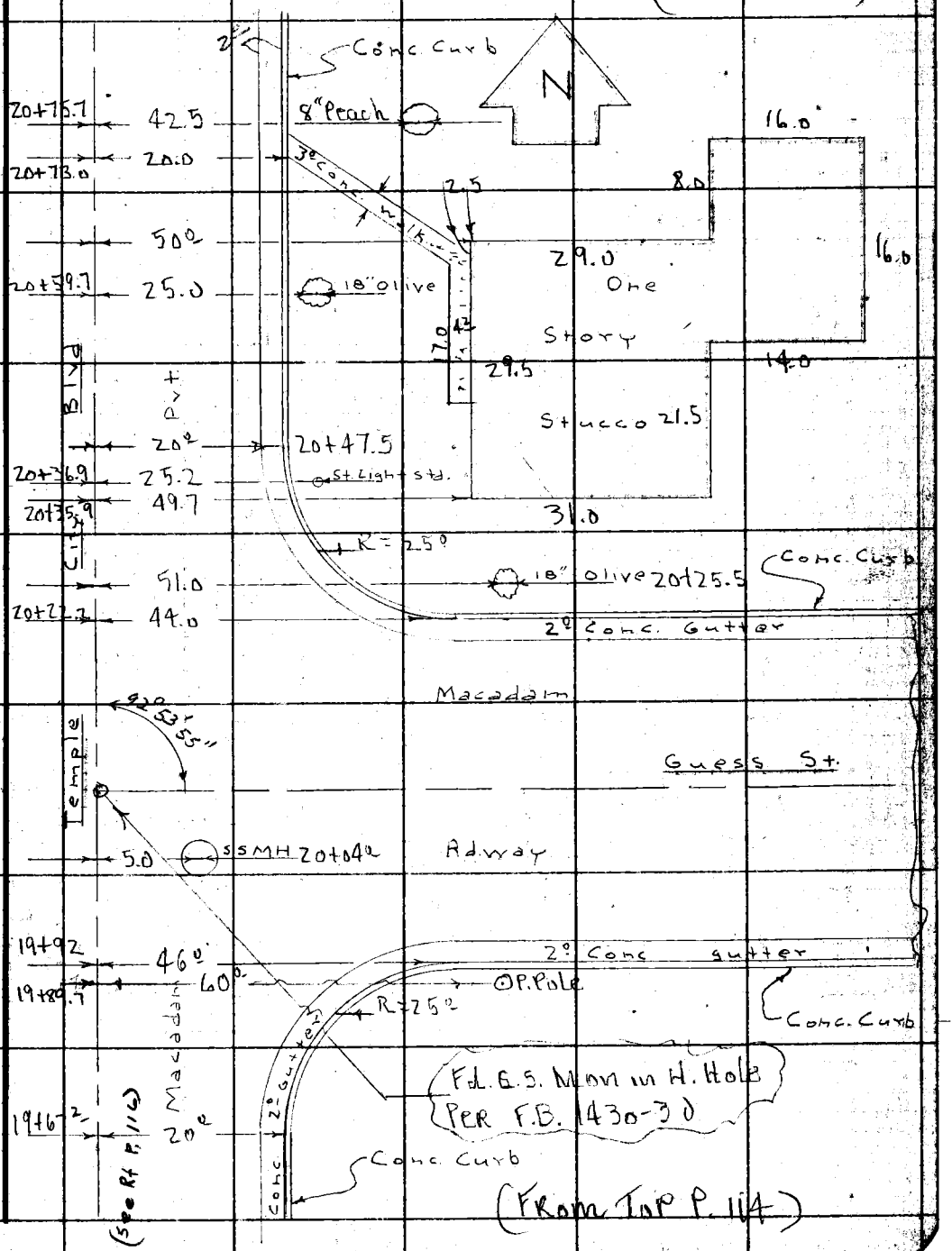

Note: Any Additions or Changes on This Sheet Must be Made or Circled in Red Ink With Date and Name of Person Making Change.

Do not extend this side of this line.

PLEASE RETURN TO
LOS ANGELES COUNTY ENGINEER
700 LOS ANGELES COUNTY ENGINEERING BLDG.

76F3098 S&E #247 1-56

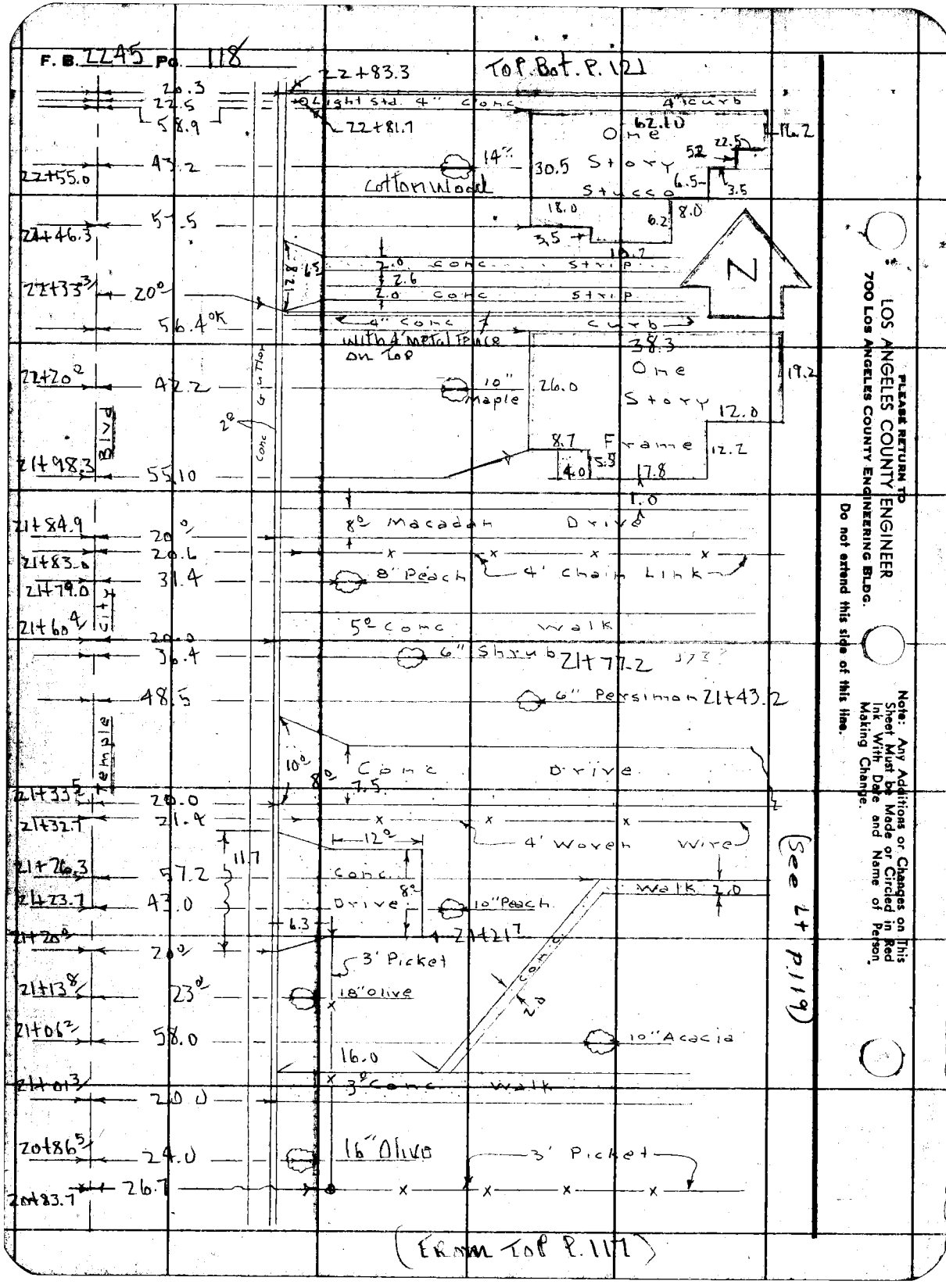
F. B. 2245 Pg. 118
Top Bot. P. 121
22+83.3
Light Std. 4" Conc
4" Curb
22+81.7
One Story Stucco
62.10
16.2
22.5
52
6.5
3.5
30.5
14"
Cottonwood
18.0
6.2
8.0
3.5
10.7
2.0 Conc Strip
2.6
2.0 Conc Strip
4" Conc Curb
with 4' Metal Fence on Top
38.3
One Story Frame
19.2
12.0
12.2
10" Maple
26.0
8.7
5.5
4.0
17.8
1.0
8° Macadam Drive
8' Peach
4' Chain Link
5° Conc Walk
6" Shrub 21+77.2
6" Persimon 21+43.2
Conc Drive
10°
8°
7.5
4' Woven Wire
12°
Conc Drive
8°
10" Peach
Walk 2.0
6.3
21+21.7
3' Picket
18" Olive
Conc
2.0
10" Acacia
16.0
3° Conc Walk
16" Olive
3' Picket
20.3
22.5
58.9
43.2
22+55.0
57.5
22+46.3
22+33.3
20°
56.4 OK
22+20.2
42.2
Blvd
2°
Conc Gutter
21+98.3
55.10
21+84.9
20°
20.6
21+83.0
31.4
21+79.0
21+60.4
20.0
36.4
48.5
Temple
21+33.5
20.0
21+32.7
21.4
11.7
21+26.3
57.2
21+23.7
43.0
21+20.0
20°
21+13.8
23°
21+06.2
58.0
21+01.3
20.0
20+86.5
24.0
20+83.7
26.7
(See Lt P.119)
(From Top P.117)
N
PLEASE RETURN TO
LOS ANGELES COUNTY ENGINEER
700 LOS ANGELES COUNTY ENGINEERING BLDG.
Do not extend this side of this line.
Note: Any Additions or Changes on This Sheet Must be Made or Circled in Red Ink With Date and Name of Person Making Change.

Notes Ck'd by	Survey of Temple City Blvd	F. B. 2245 Pg. 119
Map No. 64-43-1	JN 0075.29 Tape 0146 Std 68 °F	
Office Work S. SHINODA	Surveyed by J. Muslin	
Checked	Notes L. York Date June-57	
Date	Indexed E. C. Johnson	

(To Bot P.120)

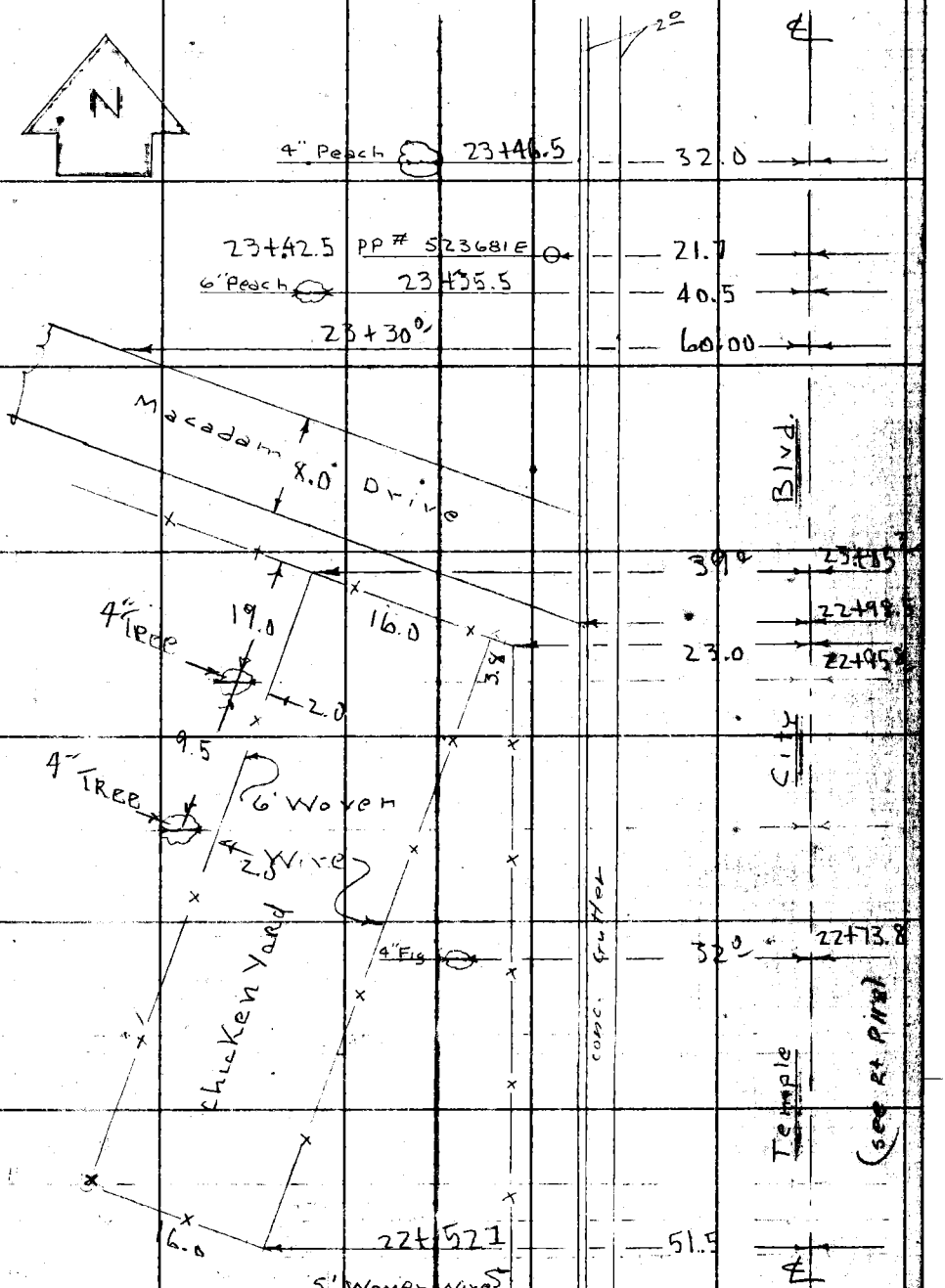

(From Top P.116)

Note: Any Additions or Changes on This Sheet Must be Made or Circled in Red Ink With Date and Name of Person Making Change.

Do not extend this side of this line.

PLEASE RETURN TO
LOS ANGELES COUNTY ENGINEER
700 LOS ANGELES COUNTY ENGINEERING BLDG.

76F3095 S&E #247 1-56

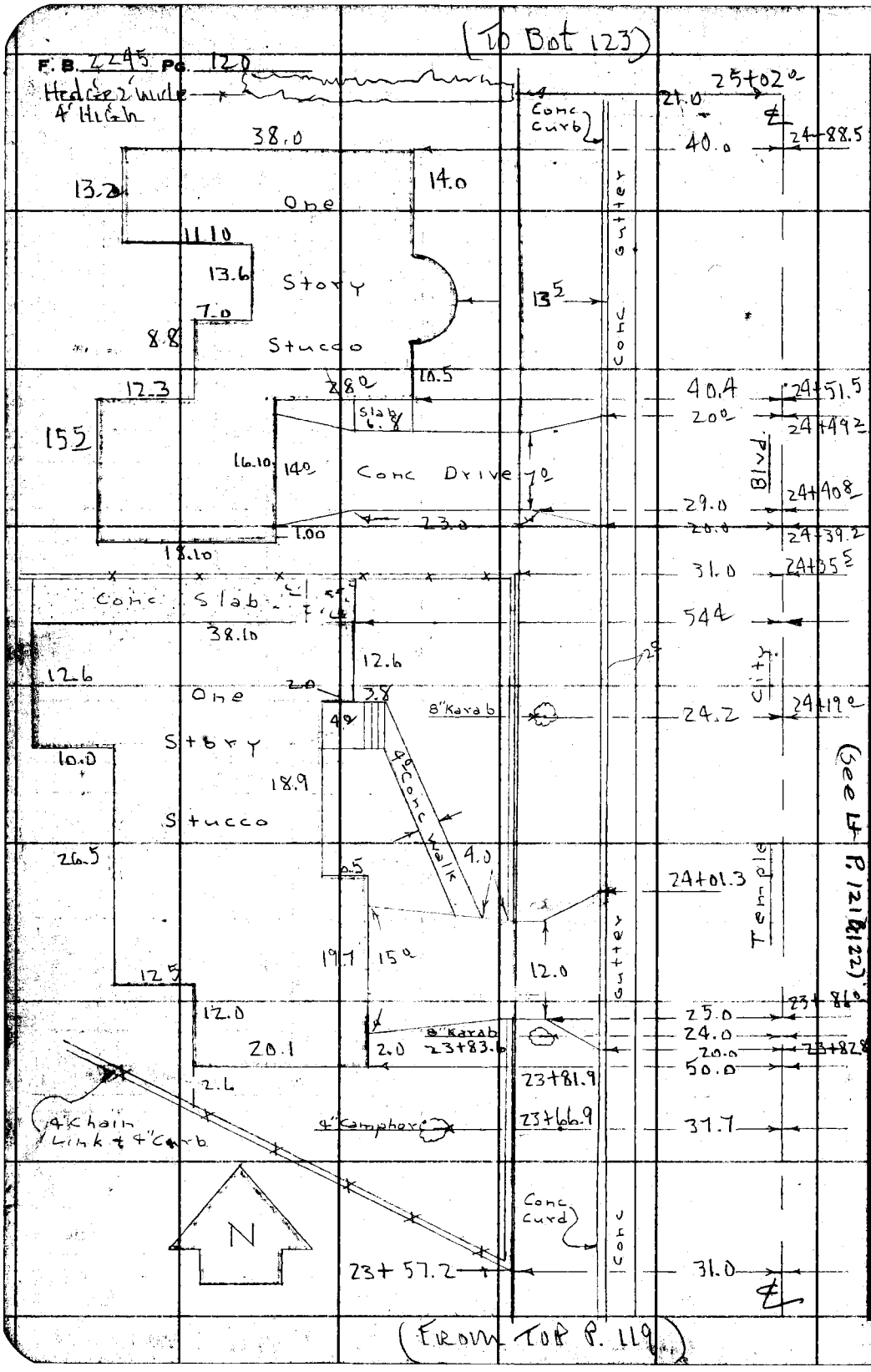

PLEASE RETURN TO
LOS ANGELES COUNTY ENGINEER
700 LOS ANGELES COUNTY ENGINEERING BLDG.
Do not extend this side of this line.

Note: Any Additions or Changes on This Sheet Must be Made or Circled in Red Ink With Date and Name of Person Making Change.

Notes Ck'd by	Survey of Temple City Blvd	F. B. 2245 Pg. 121
Map No. 64-43-1	JN 007529 Tape 0146 Std 68 °F	
Office Work S. SHINODA	Surveyed by J. Muslin	
Checked	Notes A. Carrasco Date June-57	
Date	Indexed A. C. Johnson	

(Top Bot. P. 122)

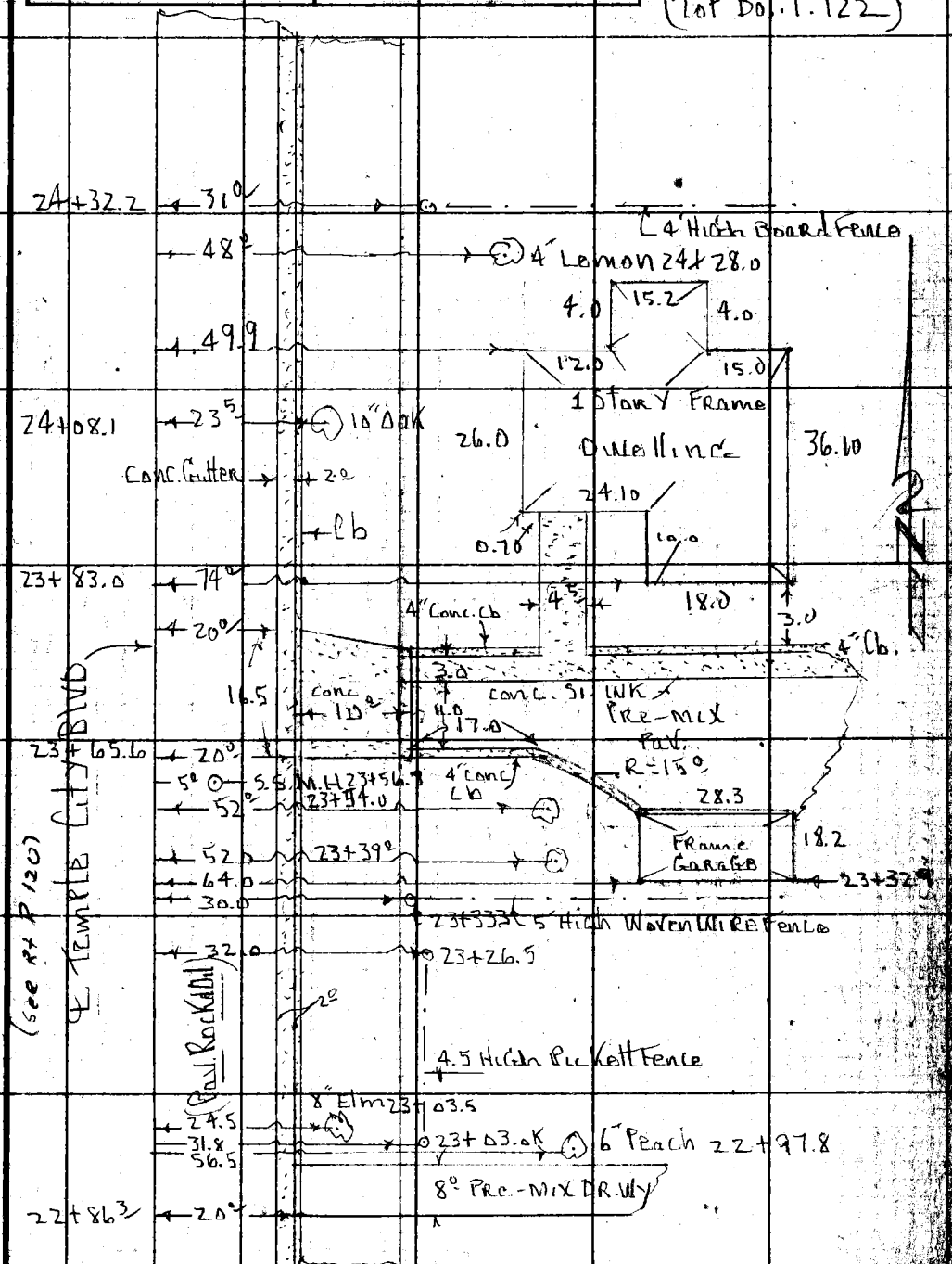

(From Top P. 118)

Note: Any Additions or Changes on This Sheet Must be Made or Circled in Red Ink With Date and Name of Person Making Change.

Do not extend this side of this line.

PLEASE RETURN TO
LOS ANGELES COUNTY ENGINEER
700 Los Angeles County Engineering Bldg.

76F3098 S&E #247 1-56


(To Bot P. 125)
F. B. 2245 Pg. 122
5.5 High lattace fence
5.0
40.2
9.0
1 Story Stucca Dwelling
23.0
1.8
42.10
14.0
Stucca Garage
19.2
10° Pre-Mix Dr. Wy
14.5
7.5
25+38.2
25+34.8
2.2
26.3
58° ok
23°
12" Carob 25+74
23.5
14" Carob 25+54.5
25+36°
20°
56.3 ok
22.2
St. Lite 25+31.8
25+30
54.6
55.8
Myrtle 4"
42.2
Conc. Gutter
2.0
Cb
13.00
3.5
26.0
4.00
25+13.1
20.0
3.0 Conc. Sl. Wk
Conc. Porch
18°
1 Story Frame Dwelling
13.2
48.5
24+99.8
6.0
46.3
1.00
3°
24+84.8
4.0
Conc.
11.0
4" Cb
35.0
Pre-Mix
30.5
24+84°
20.0
55°
23.0
8" alder 24+71.6
32.10
15.0
5°
24+60.7
20°
5.0
3.3
Brick Sl. Wk
3°
1 Story Frame Dwelling
29.0
35.1
Brick Planter
3°
23.0
6" Elm 24+51.2
10.0
24+42.10
24+45.2
53.3
4" Cb
6.6
42.2
Conc.
24+34.9
30.5
9.0
Conc. Dr. Wy
24+33.7
20°
4" Cb
Temple City Blvd (See L+P/20) Pav Rock'd Oil
PLEASE RETURN TO
LOS ANGELES COUNTY ENGINEER
700 LOS ANGELES COUNTY ENGINEERING BLDG.
Do not extend this side of this line.
Note: Any Additions or Changes on This Sheet Must be Made or Circled in Red Ink With Date and Name of Person Making Change.
(From Top P. 121)

Notes Ck'd by	Survey of Temple City Blvd
Map No. LA-63-1	JN 0015.29 Tape 0146 Std 68 °F
Office Work S. SHINODA	Surveyed by T. MULLIN
Checked	Notes A. CARRASCO 6-57
Date	Indexed A. C. Johnson

F. B. 2245 PG. 123

(To Bot P. 124)

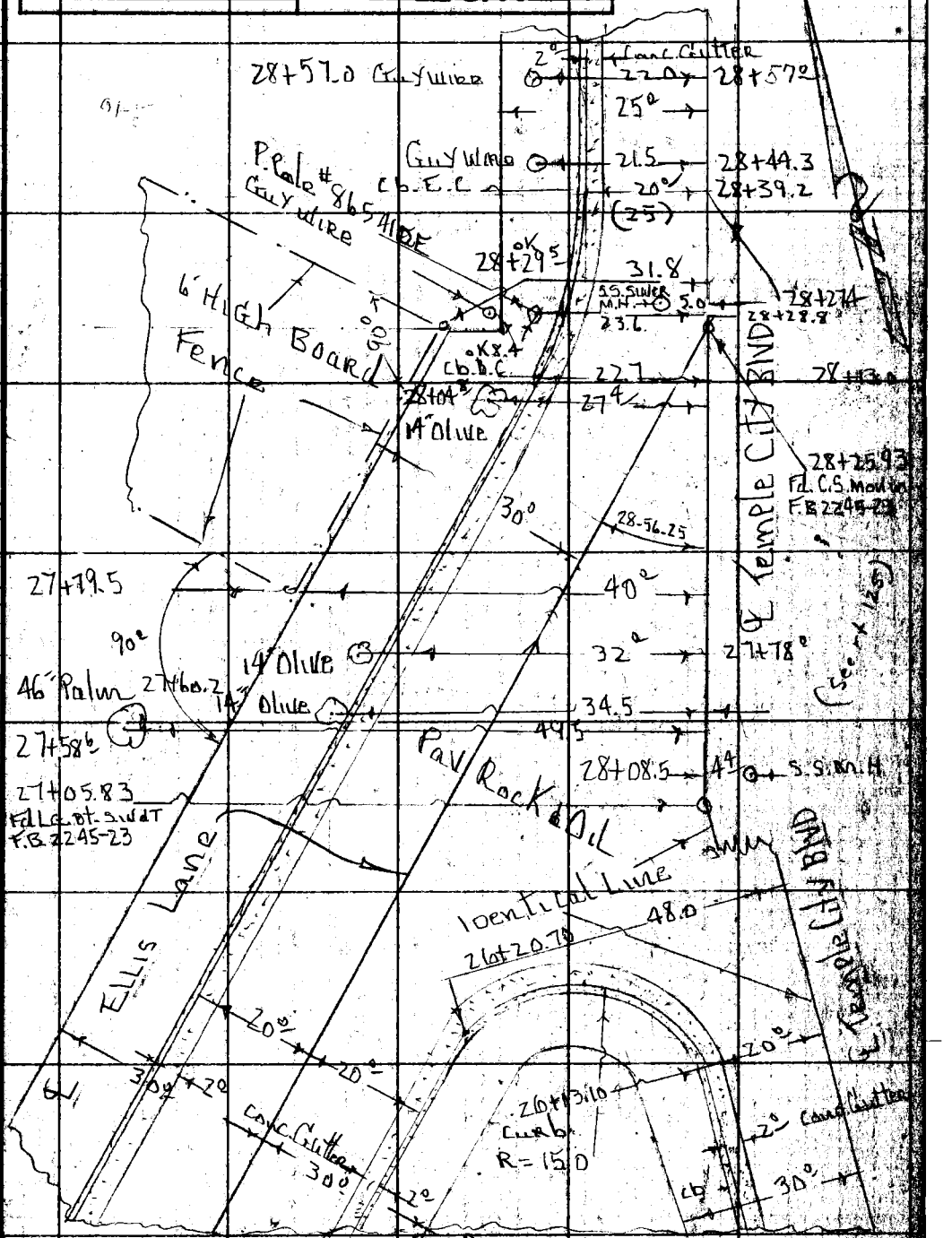

Note: Any Additions or Changes on this Sheet Must Be Made or Circled in Red Ink With Date and Name of Person Making Change.

Do not extend this side of this line.

LOS ANGELES COUNTY ENGINEER
700 Los Angeles County Engineering Bldg.

SURVEYORS USE ONLY 1-86

(To Bot P. 129)

F. B. 2245 PG. 124

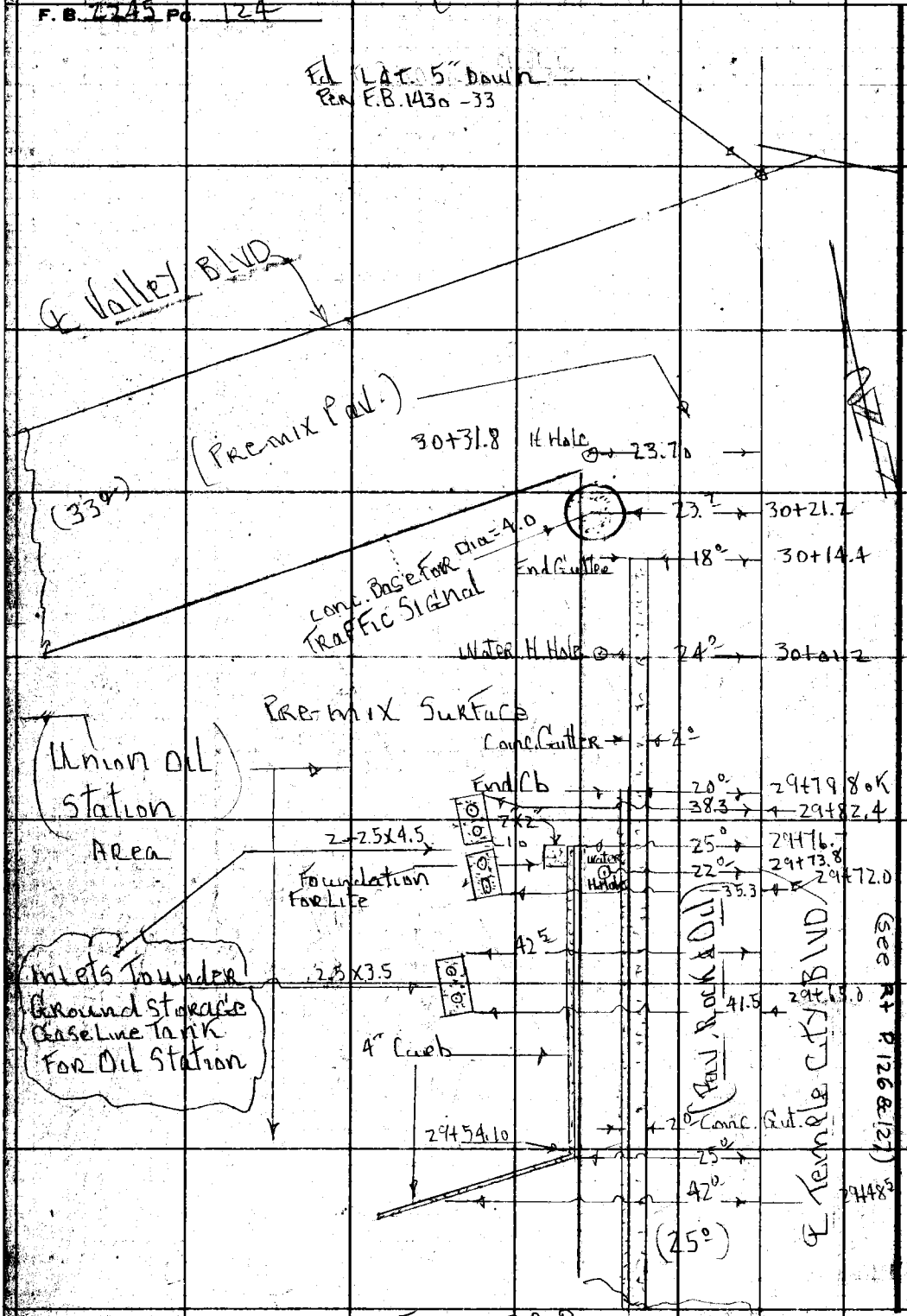

PLEASE RETURN TO
LOS ANGELES COUNTY ENGINEER
700 LOS ANGELES COUNTY ENGINEERING BLDG.

Do not extend this side of this line.

Note: Any Additions or Changes on This Sheet Must be Made or Circled in Red Ink With Date and Name of Person Making Change.

Notes Ck'd by	Survey of Temple City Blvd
Map No. 68-63-1	JN 007529 Tape 0146 Std 68 °F
Office Work S. SHINODA	Surveyed by J. Muslin
Checked	Notes Sonnenschein Date 6-57
Date	Indexed A. C. Johnson

F. B. 2245 Pg. 125

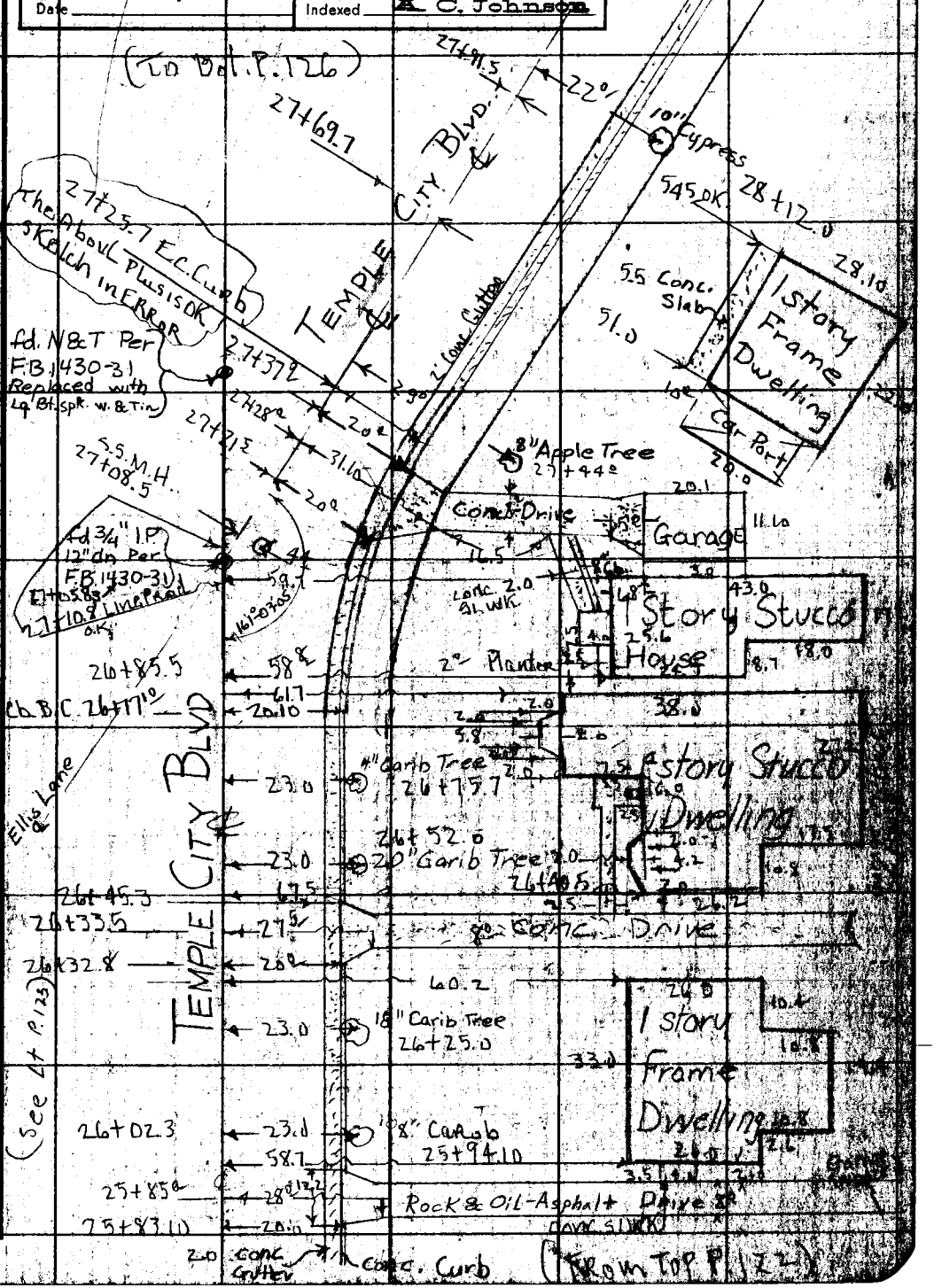

Note: Any Additions or Changes on This Sheet Must be Made or Circled in Red Ink With Date and Name of Person Making Change.

Do not extend this side of this line.

LOS ANGELES COUNTY ENGINEER
700 Los Angeles County Engineering Bldg.

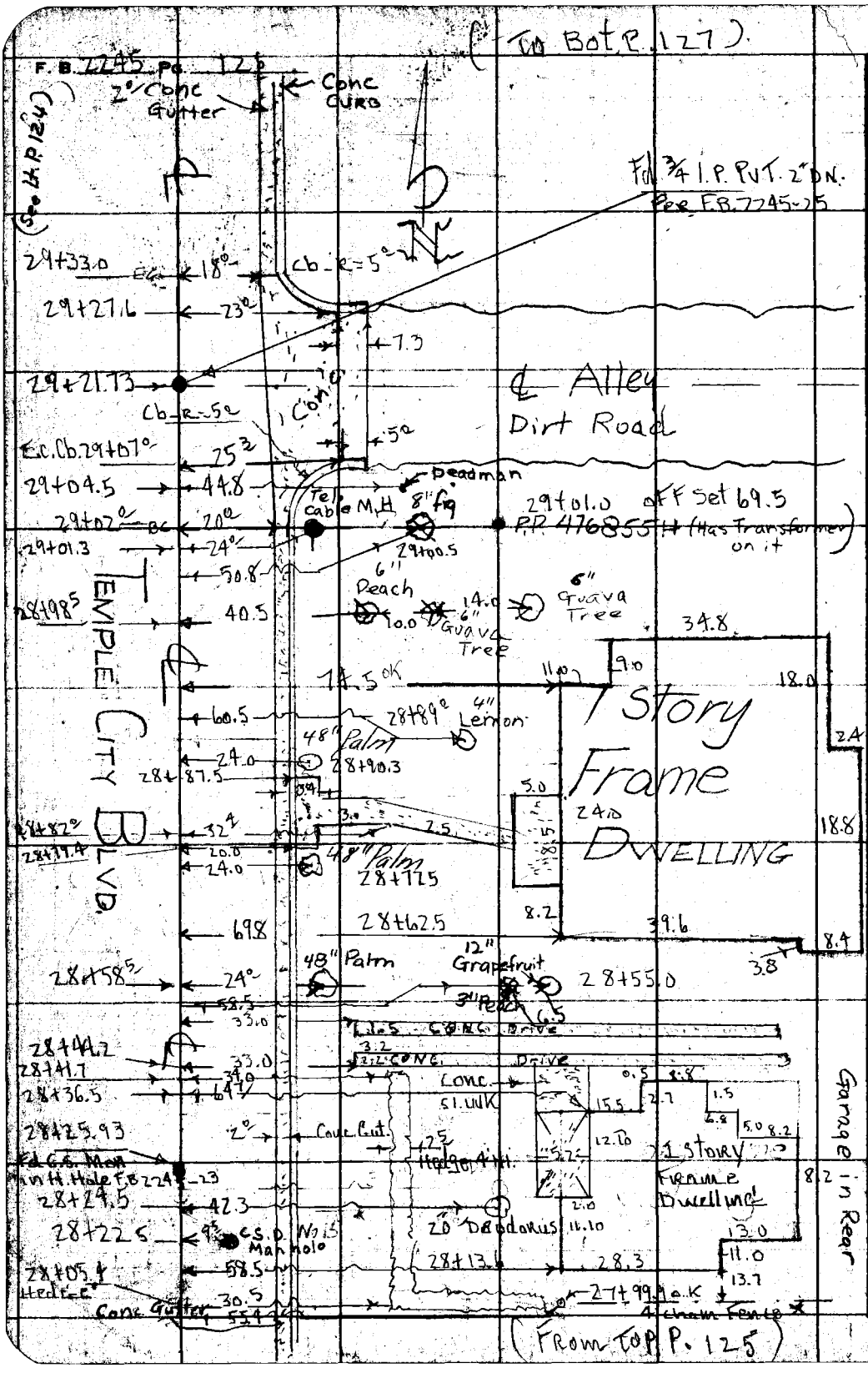

PLEASE RETURN TO
LOS ANGELES COUNTY ENGINEER
700 LOS ANGELES COUNTY ENGINEERING BLDG.

Do not extend this side of this line.

Note: Any Additions or Changes on This Sheet Must be Made or Circled in Red Ink With Date and Name of Person Making Change.

Notes Ck'd by	Survey of Temple City Blvd	F. B 2245 Pg. 127
Map No. 62-63-1	JN 0075.27 Tape 0146 Std 68 °F	
Office Work S. SHINODA	Surveyed by J. Muslin	(To Bot P. 128)
Checked	Notes L. York Date 6-57	
Date	Indexed C. Johnson	

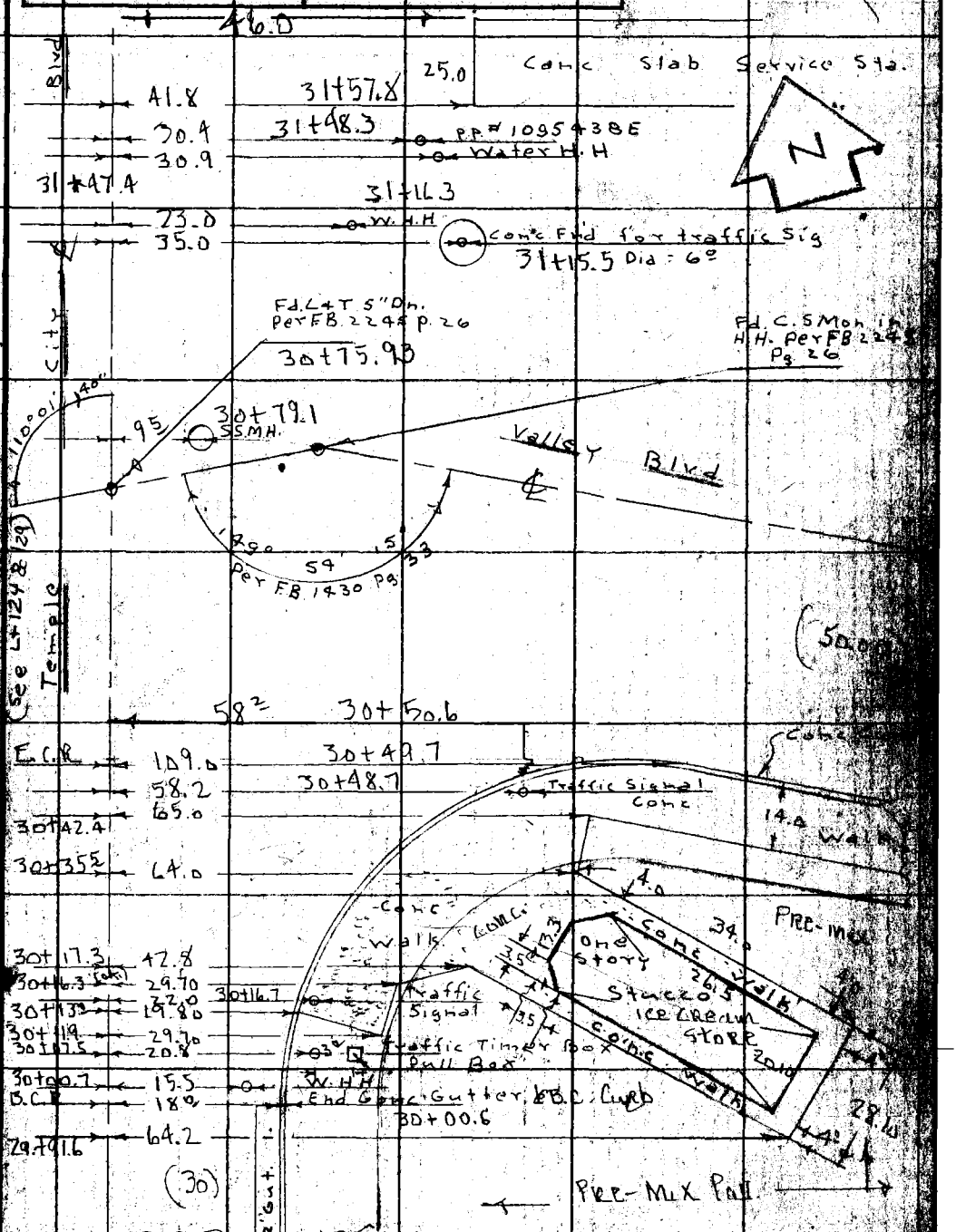

(From Top P. 126)

Note: Any Additions or Changes on this Sheet Must be Made or Circled in Red Ink With Date and Name of Person Making Change.

Do not extend this side of this line.

LOS ANGELES COUNTY ENGINEER
700 Los Angeles County Engineering Bldg.

F. B. 2245 Pg. 128

(To Bk. P. 131)

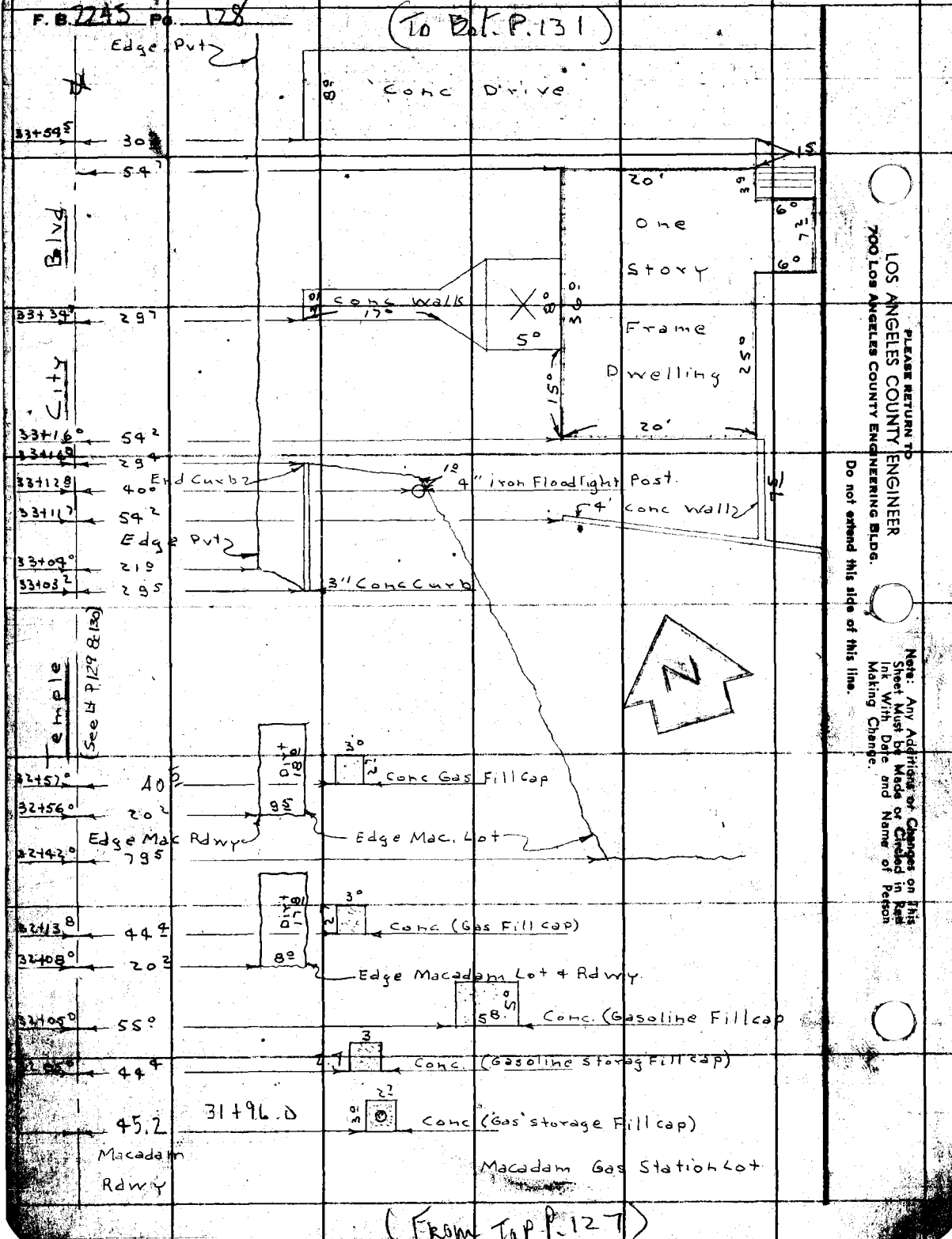

(From Top P. 127)

LOS ANGELES COUNTY ENGINEER
700 Los Angeles County Engineering Bldg.
PLEASE RETURN TO
Do not extend this side of this line.
Note: Any Additions or Changes on this Sheet Must be Made or Checked in Red Ink With Date and Name of Person Making Change.

Notes Ck'd by	Survey of Temple City Blvd
Map No. 24-43-1	JN 007529 Tape 0146 Std 68 °F
Office Work S. SHINODA	Surveyed by J. Muslin
Checked	Notes A. Carrasco Date June 57
Date	Indexed K. C. Johnson

F. B. 2245 Pg. 129
(To Bot. P. 130)

11-10-40

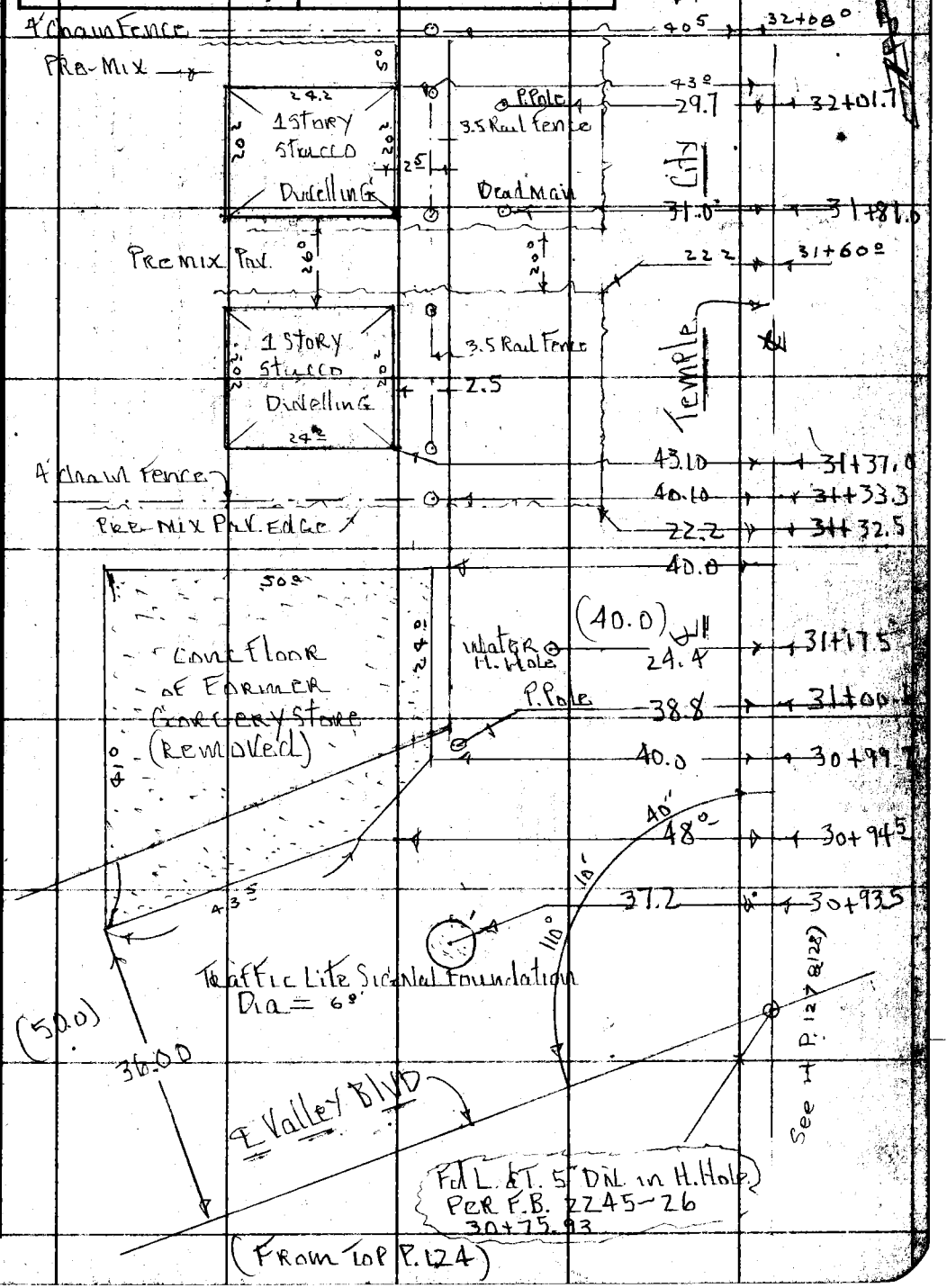

Note: Any Additions or Changes on This Sheet Must be Made or Circled in Red Ink With Date and Name of Person Making Change.

Do not extend this side of this line.

PLEASE RETURN TO
LOS ANGELES COUNTY ENGINEER
700 Los Angeles County Engineering Bldg.

7BF3088 S&E #247 1-56

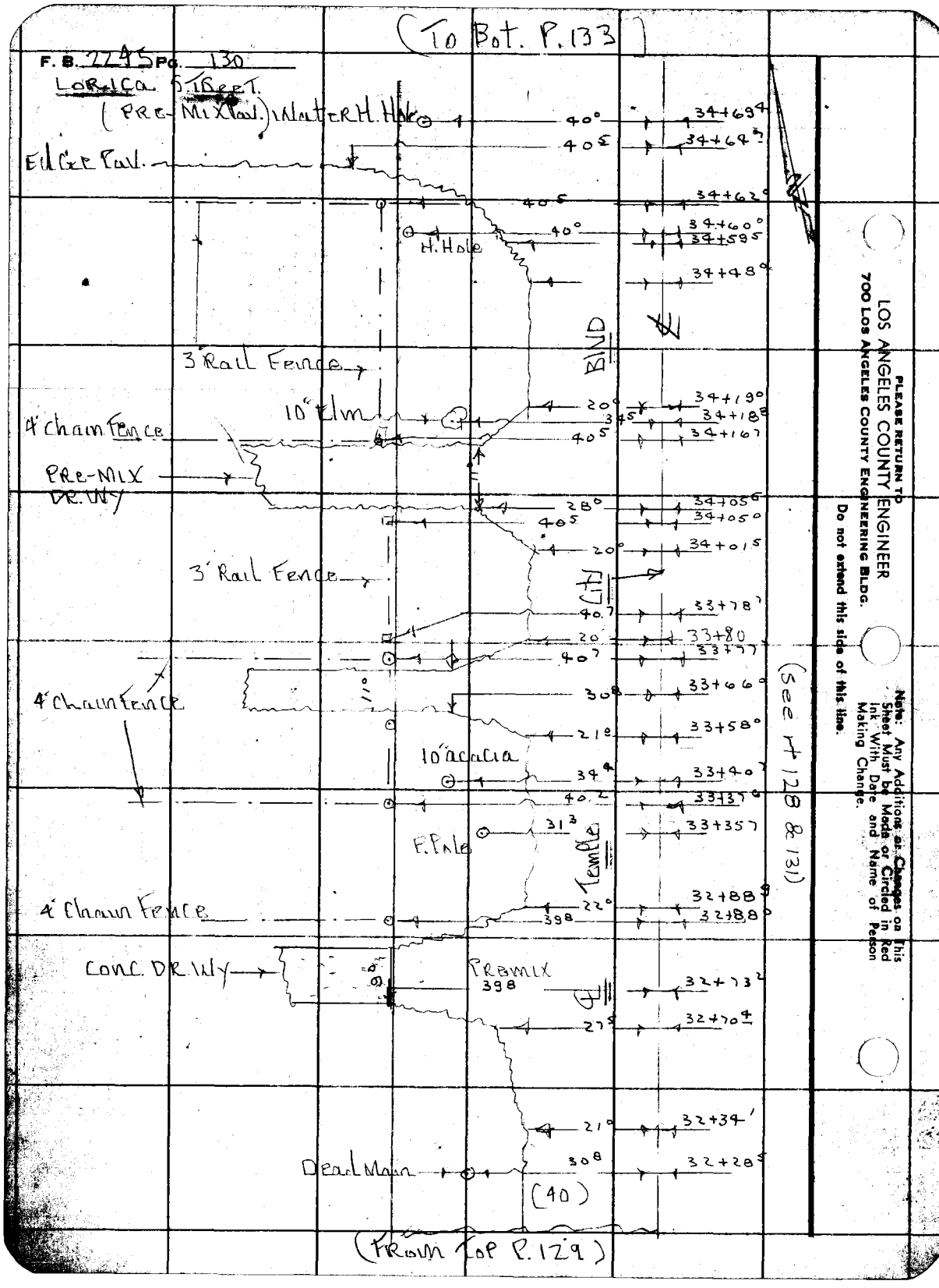

PLEASE RETURN TO
LOS ANGELES COUNTY ENGINEER
700 LOS ANGELES COUNTY ENGINEERING BLDG.
Do not extend this side of this line.

Note: Any Additions or Changes on This Sheet Must be Made or Circled in Red Ink With Date and Name of Person Making Change.

Notes Ck'd by	Survey of TEMPLE CITY BLVD
Map No. 68-23-1	JN 0075.29 Tape 0146 Std 68 °F
Office Work S. SHINODA	Surveyed by A. Carrasco
Checked	Notes SONNENSCHEIN Date 6- -57
Date	Indexed E. C. Johnson

F. B. 2245 PG. 131

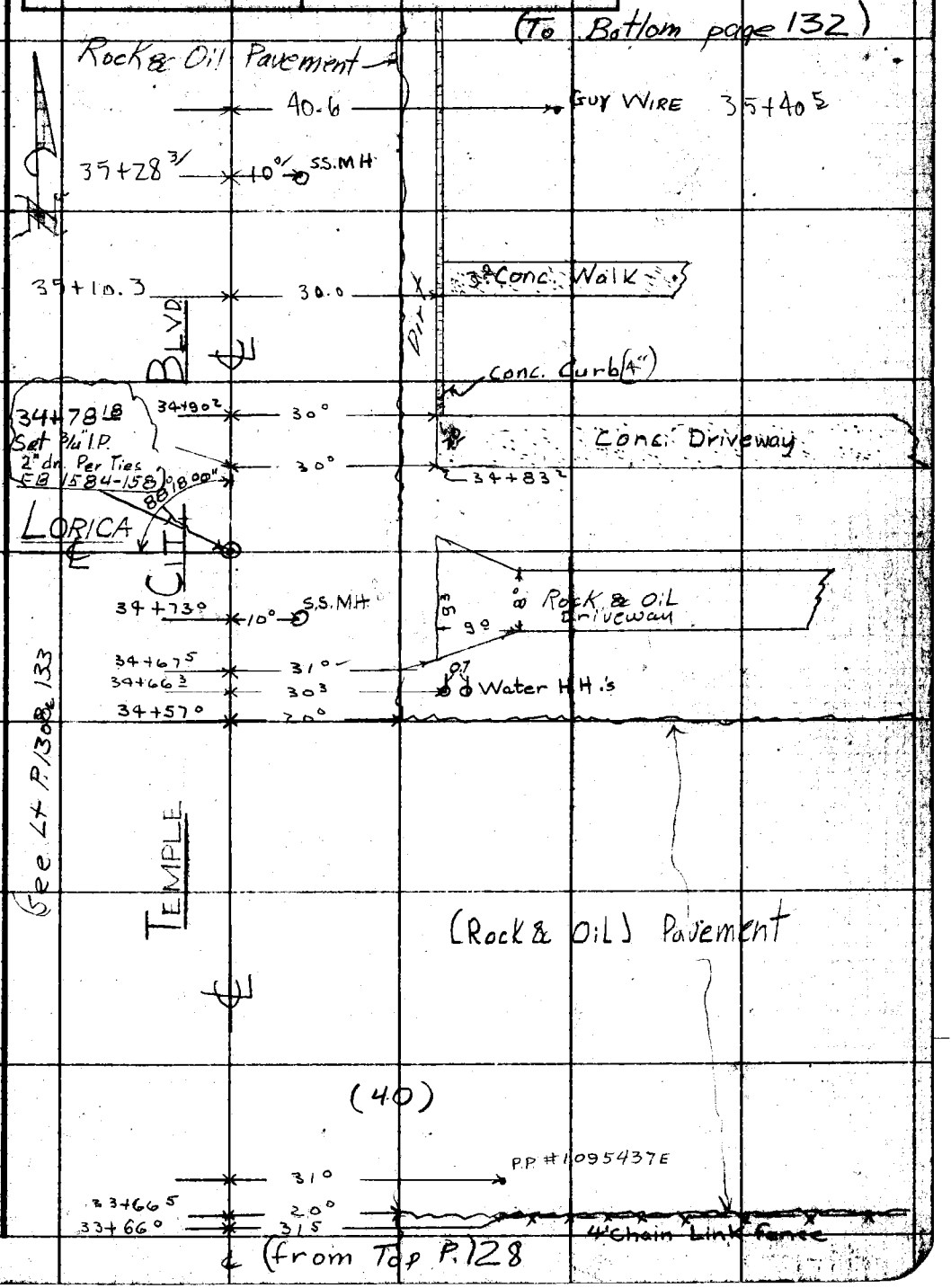

Note: Any Additions or Changes on this Sheet Must be Made or Circled in Red Ink With Date and Name of Person Making Change.

Do not extend this side of this line.

PLEASE RETURN TO
LOS ANGELES COUNTY ENGINEER
700 LOS ANGELES COUNTY ENGINEERING BLDG.

76F3099 S&E #247 1-56

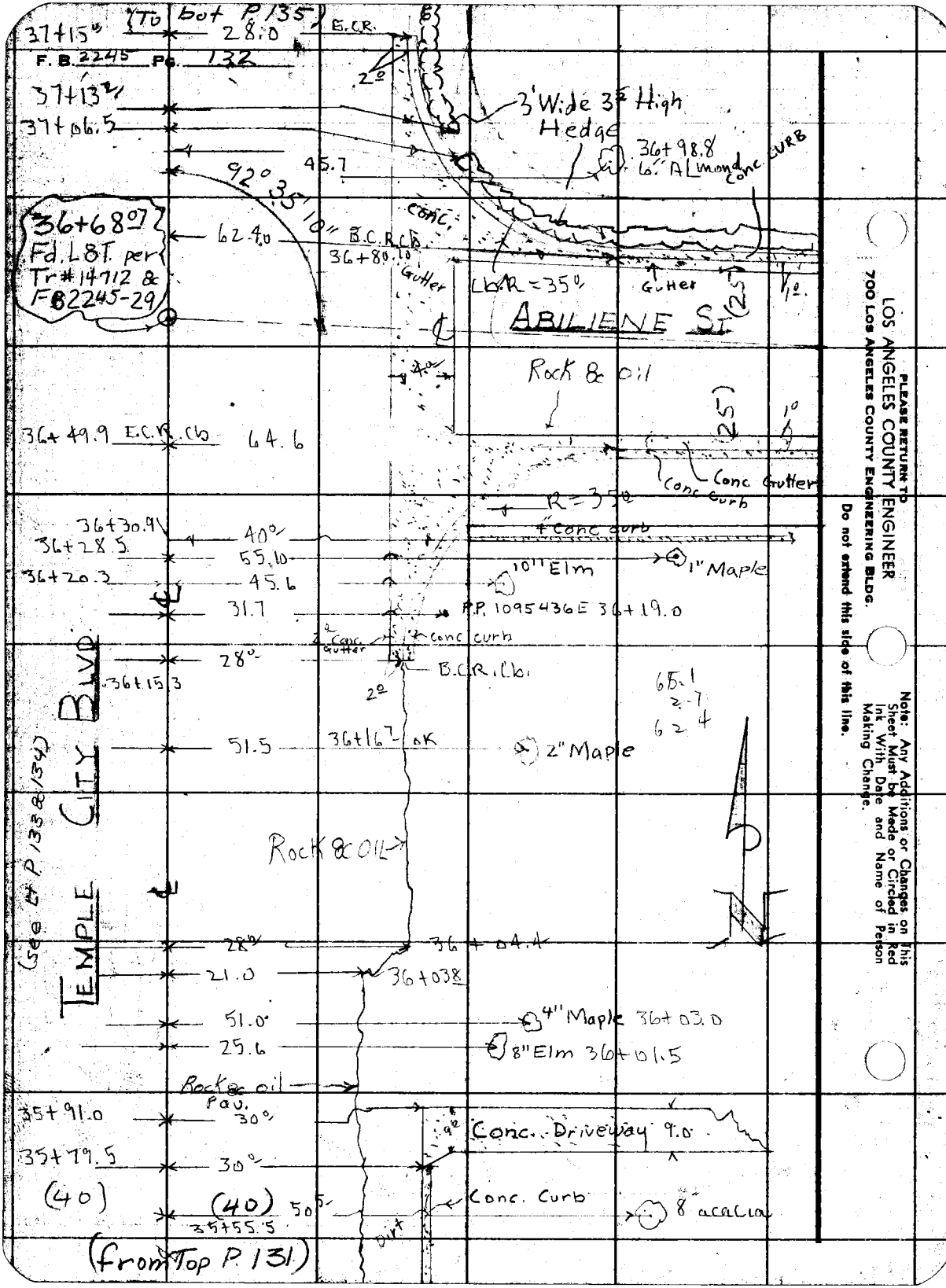

PLEASE RETURN TO
LOS ANGELES COUNTY ENGINEER
700 LOS ANGELES COUNTY ENGINEERING BLDG.
Do not extend this side of this line.

Note: Any Additions or Changes on This Sheet Must be Made or Circled in Red Ink With Date and Name of Person Making Change.

Notes Ck'd by	Survey of Temple City Blvd.
Map No. 62-[illegible]-1	JN 0075.29 Tape 0146 Std 68 °F
Office Work S. SHINODA	Surveyed by Carrasco
Checked	Notes L. York Date 6-57
Date	Indexed A. C. Johnson

F.B. 2245 PG. 133

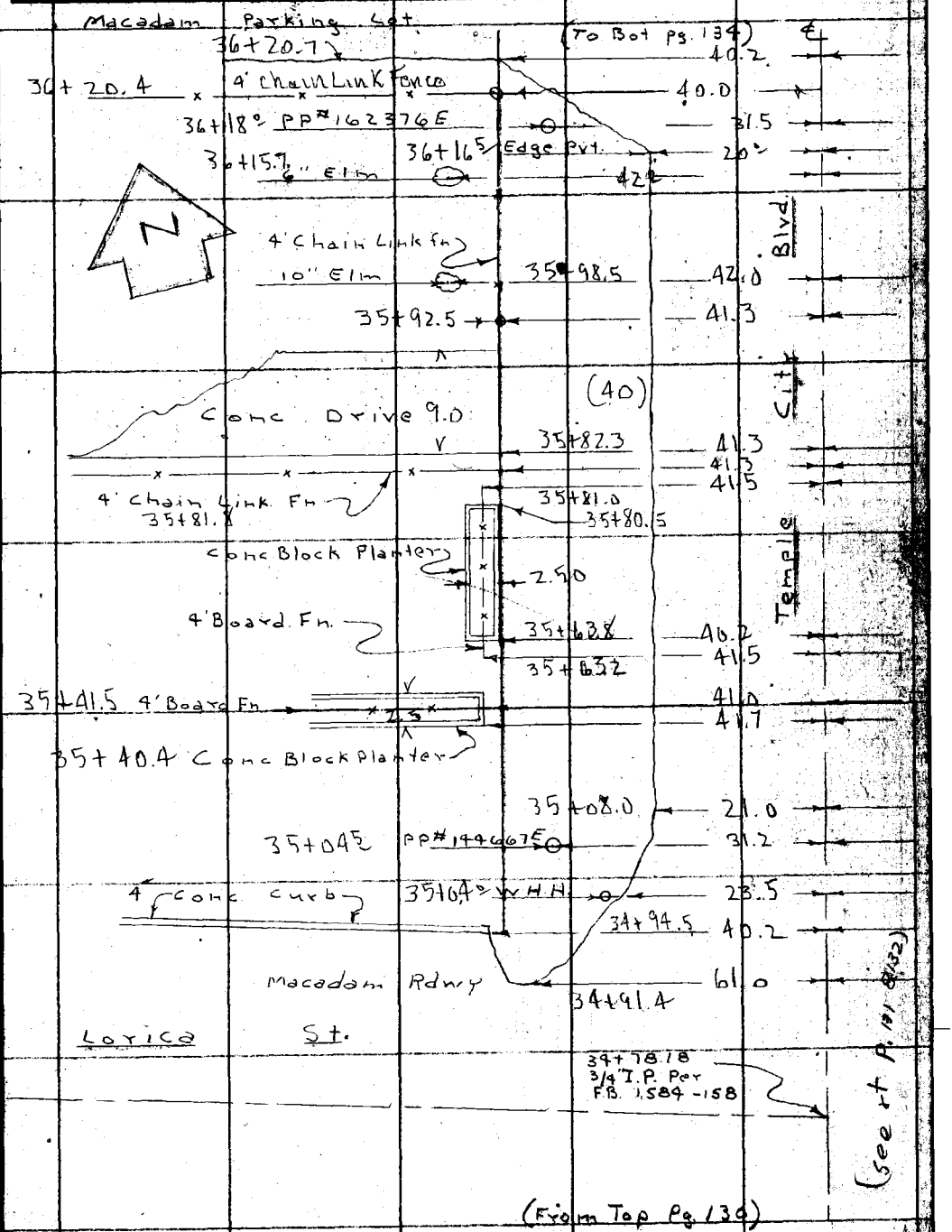

Note: Any Additions or Changes on This Sheet Must be Made or Circled in Red Ink With Date and Name of Person Making Change.

PLEASE RETURN TO
LOS ANGELES COUNTY ENGINEER
700 LOS ANGELES COUNTY ENGINEERING BLDG.

Do not extend this side of this line.

76F3095 S&E 1-56

F.B. 2245 Pg. 134

(TO Bot P. 133)

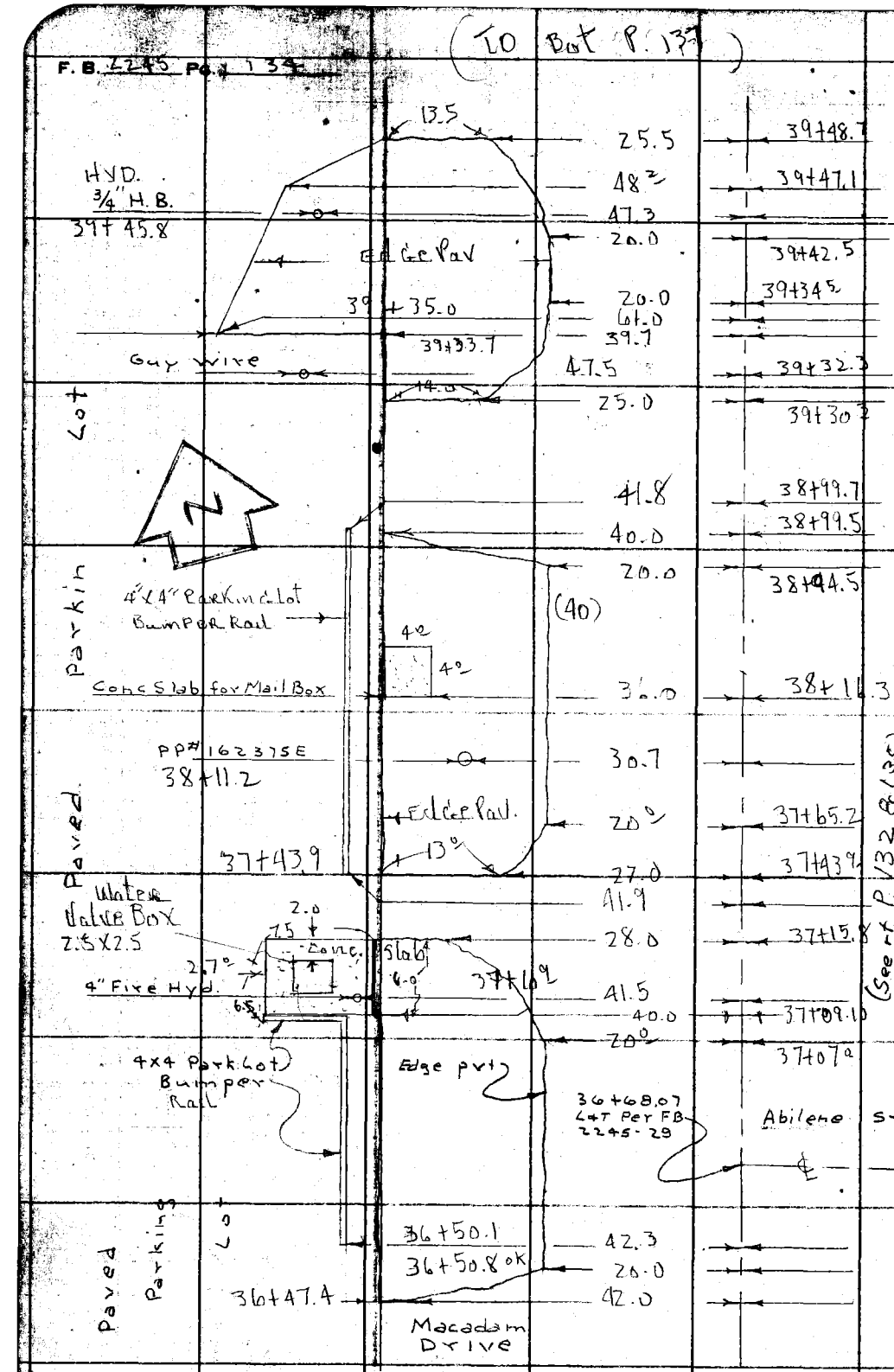

(See P. 132 & 135)

PLEASE RETURN TO
LOS ANGELES COUNTY ENGINEER
700 Los Angeles County Engineering Bldg.
Do not extend this side of this line.

Note: Any Additions or Changes on this Sheet Must be Made or Circled in Red Ink With Date and Name of Person Making Change.

Notes Ck'd by	Survey of Temple City Blvd
Map No. 64-68-1	JN 0075.29 Tape 0146 Std 68 °F
Office Work S. SHINODA	Surveyed by J. Muslin
Checked	Notes A. Carrasco Date June 57
Date	Indexed A. C. Johnson

F. B. 2245 Pg. 135

(To Bot P. 136)

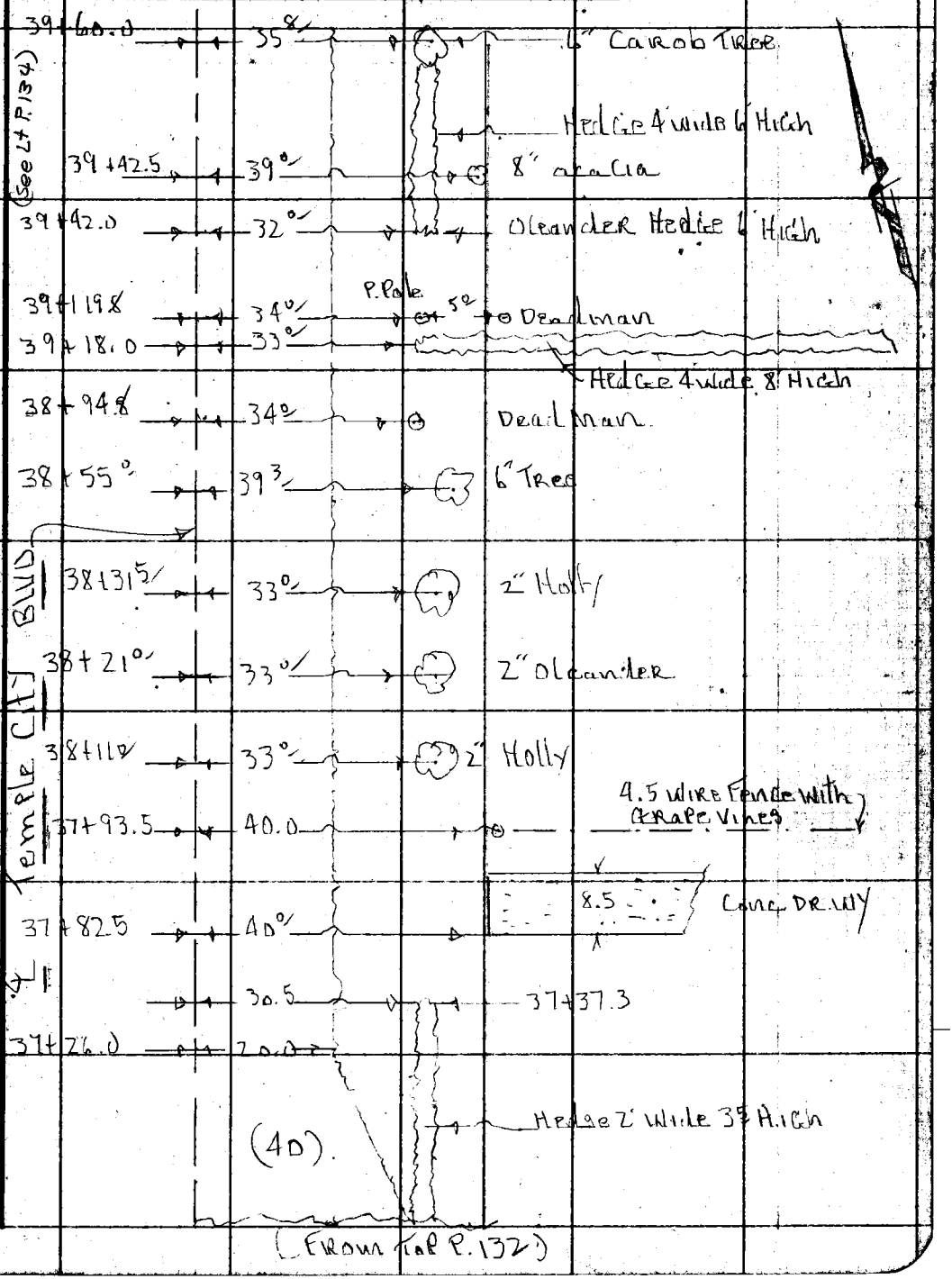

Note: Any Additions or Changes on This Sheet Must be Made or Circled in Red Ink With Date and Name of Person Making Change.

Do not extend this side of this line.

PLEASE RETURN TO
LOS ANGELES COUNTY ENGINEER
700 LOS ANGELES COUNTY ENGINEERING BLDG.

76F309S S&E #247 1-56

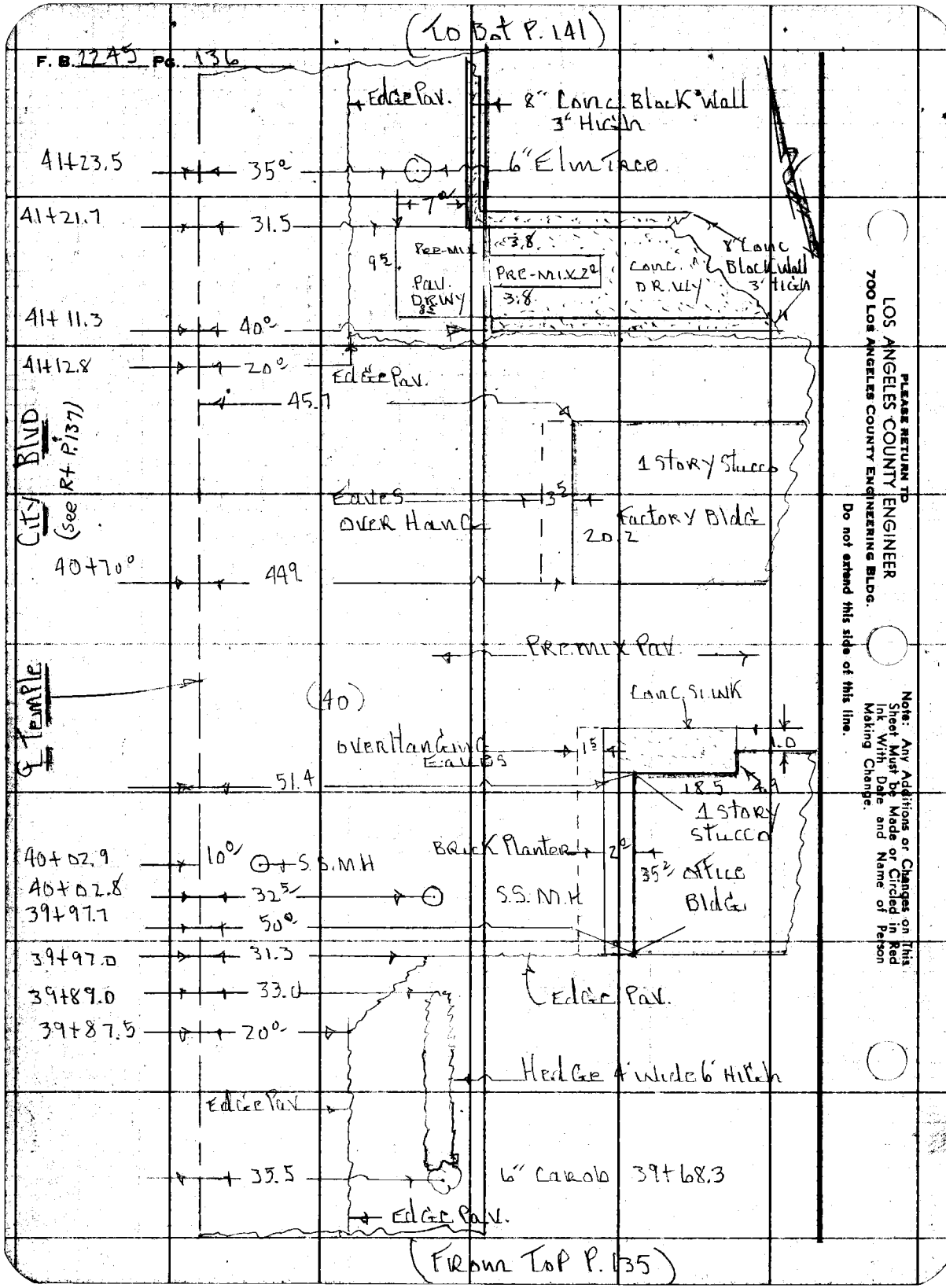

PLEASE RETURN TO
LOS ANGELES COUNTY ENGINEER
700 LOS ANGELES COUNTY ENGINEERING BLDG.
Do not extend this side of this line.

Note: Any Additions or Changes on This Sheet Must be Made or Circled in Red Ink With Date and Name of Person Making Change.

Notes Ck'd by
Map No. Cd-63-1
Office Work S. SHINODA
Checked
Date

Survey of Temple City Blvd
JN 007529 Tape 0147 Std 68 °F
Surveyed by J Muslin & A. Carrasco
Notes Sonnenschein Date 6-57
Indexed K. C. Johnson

F. B. 2245 Pg. 137

(To bot. P. 138)

(40) (40)

Note: Any Additions or Changes on This Sheet Must be Made or Circled in Red Ink With Date and Name of Person Making Change.

Do not extend this side of this line.

PLEASE RETURN TO
LOS ANGELES COUNTY ENGINEER
700 Los Angeles County Engineering Bldg.



20'

Area

3" Tree — 41.5 — 40+84.5

Shrub

40+45.3 3/4" HYD. — 42.5

40+32.5 — 3" Tree — 41.0

TEMPLE CITY BLVD (See L+ P. 136)

Shrub Area

Rock & Oil Pave.

Rock & Oil Parking Area

20'

44.0 — 39+96.4

39+88.6 — 4" Sign Post — 44.4 — 39+88.2

3" Tree — 52.8 — 39+86.5

49.5

20.6 — 39+85.2

54.5 — 39+82.0

PP 34148OE — 30.6 — 39+80.3

10" — PP 1187404 — 34.0 — 39+79.5

19" — 25.5 — 39+78.0

Dead Man

Rock & Oil Drive (from Top P. 134)

(40)

F. B. 2295 Pg. 138

(To Bk. P. 139)

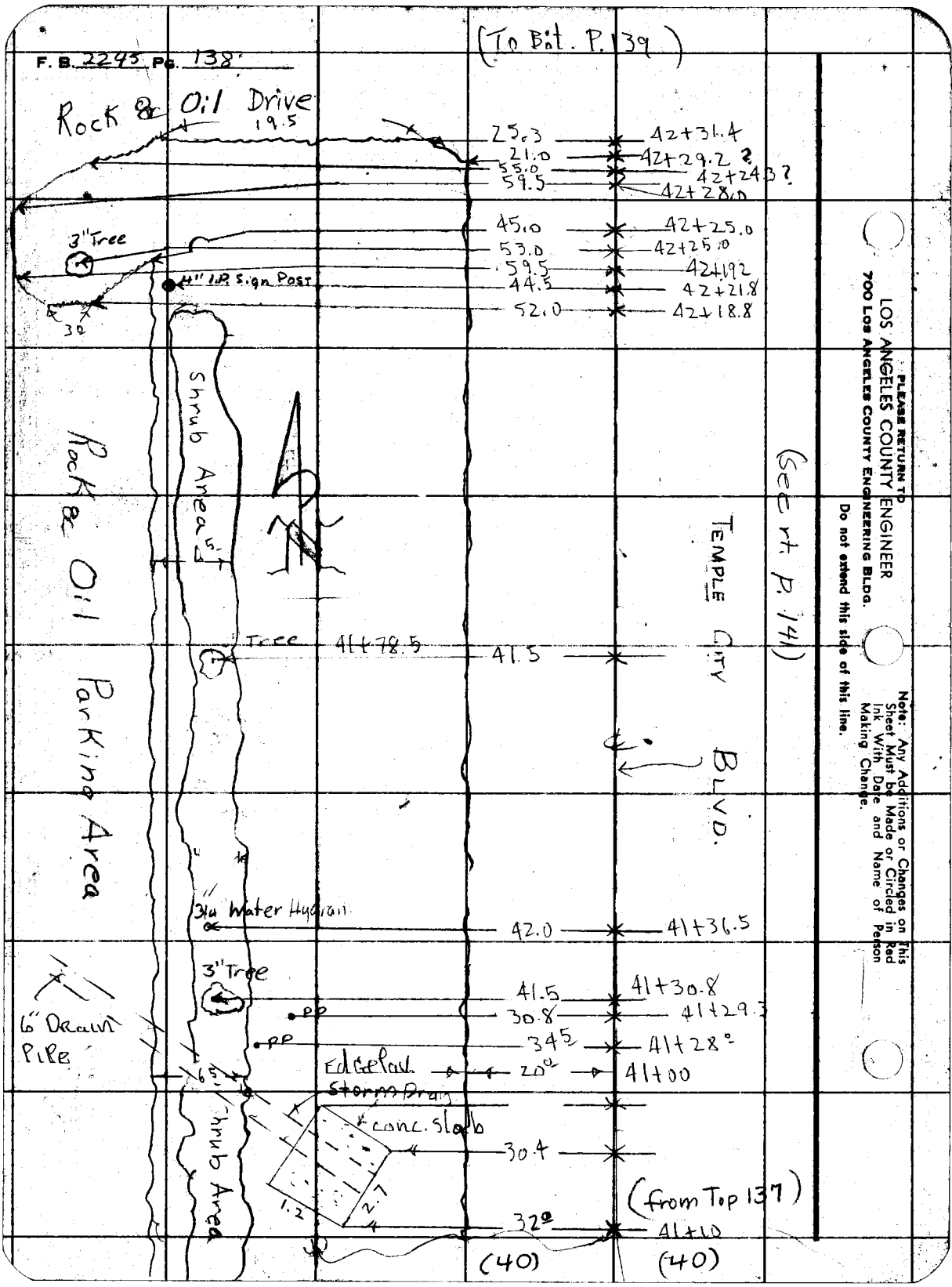

LOS ANGELES COUNTY ENGINEER
700 Los Angeles County Engineering Bldg.

PLEASE RETURN TO

Do not extend this side of this line.

Note: Any Additions or Changes on This Sheet Must be Made or Circled in Red Ink With Date and Name of Person Making Change.

Notes Ck'd by	Survey of Temple City Blvd.
Map No. 64-43-1	JN 0075.29 Tape 0146 Std 68 °F
Office Work S. SHINODA	Surveyed by A Carrasco
Checked	Notes L. York Date 6-57
Date	Indexed A. C. Johnson

F. B. 2245 Pg. 139

(To Bot. P. 140)

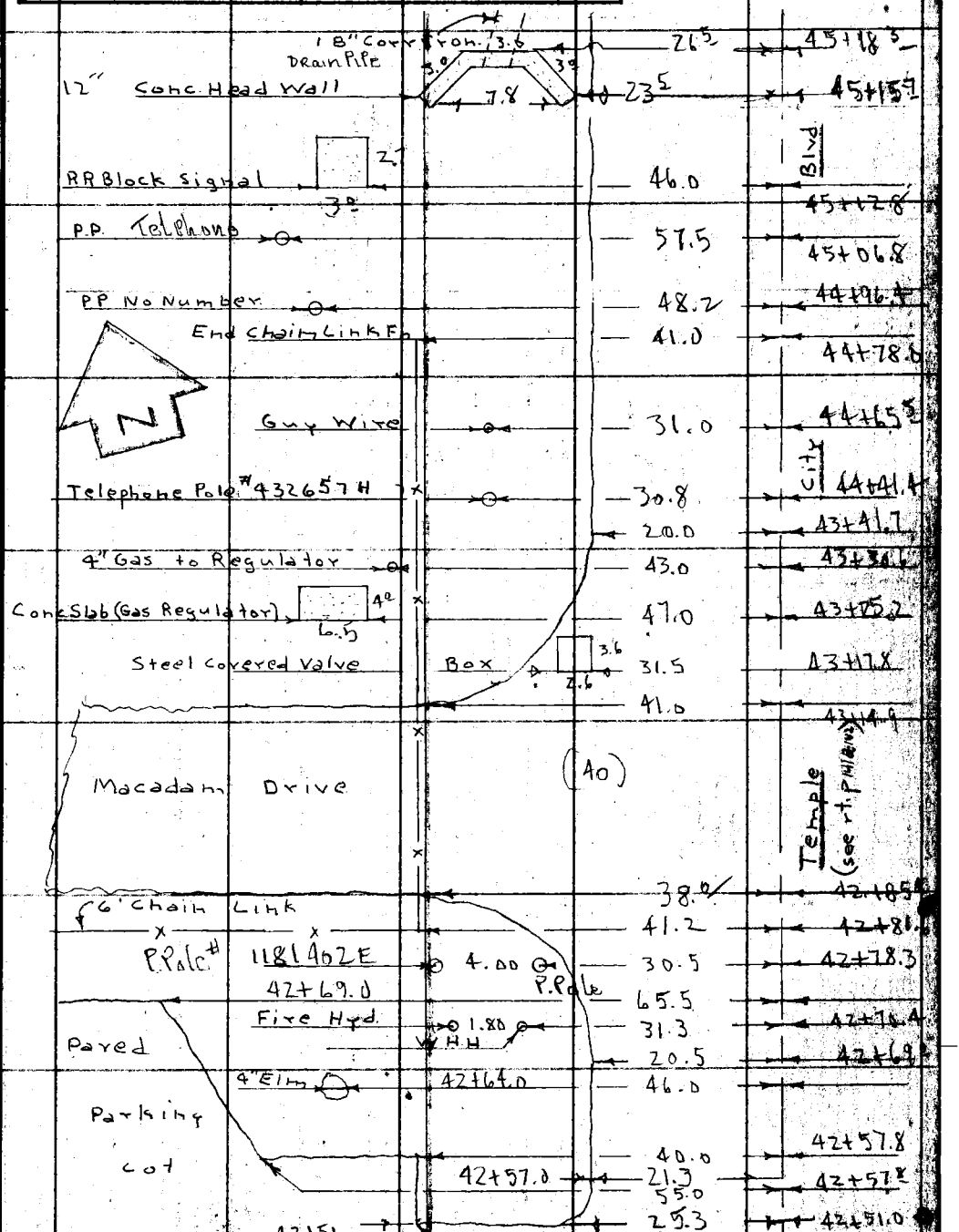

(From Top P. 138)

Note: Any Additions or Changes on This Sheet Must be Made or Circled in Red Ink With Date and Name of Person Making Change.

Do not extend this side of this line.

PLEASE RETURN TO
LOS ANGELES COUNTY ENGINEER
700 LOS ANGELES COUNTY ENGINEERING BLDG.

76F3098 S&E 1947 1-59

F. B. 2245 Pg. 140

(To Bot. Rt. of P. 143)

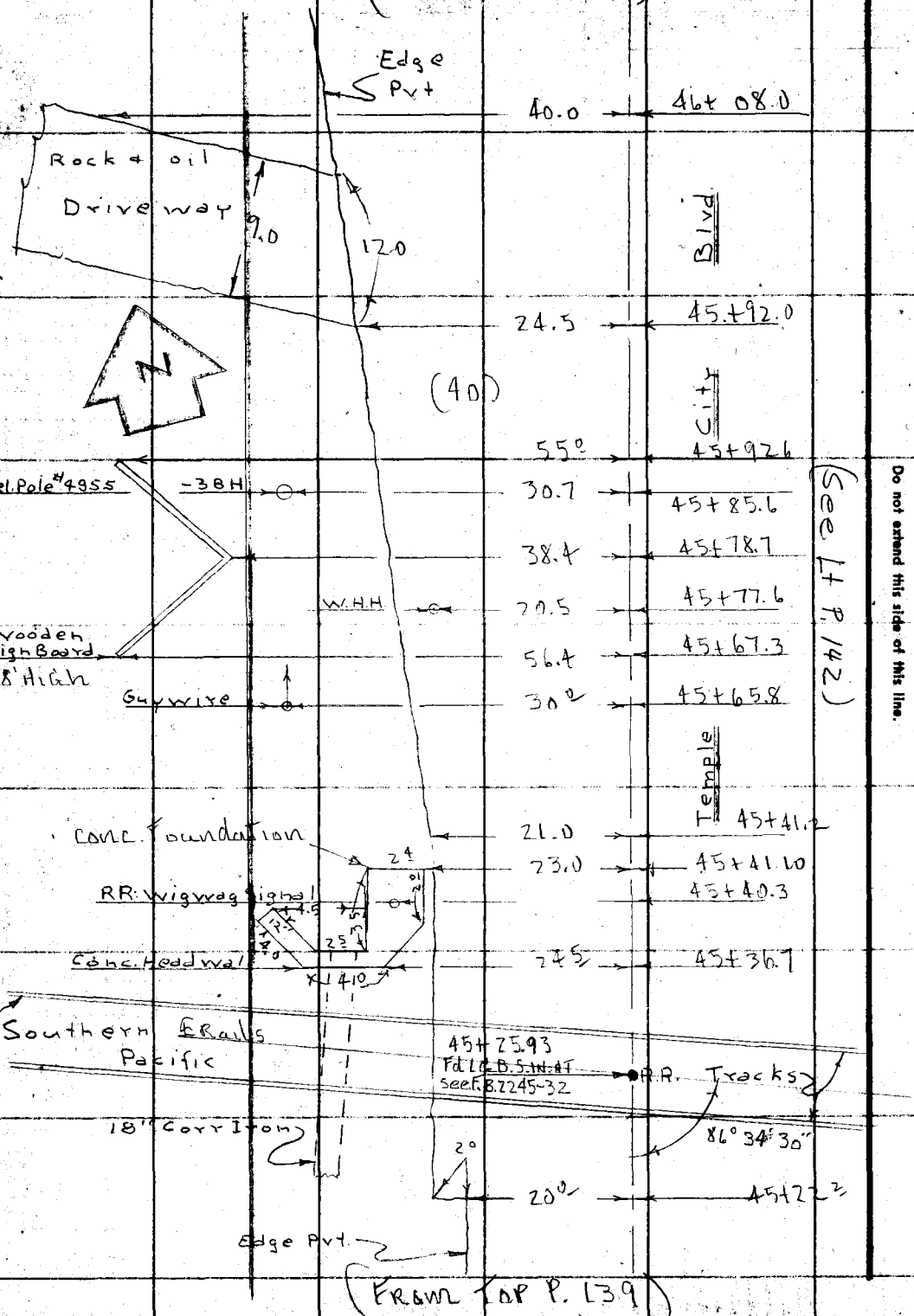

(From Top P. 139)

PLEASE RETURN TO
LOS ANGELES COUNTY ENGINEER
700 Los Angeles County Engineering Bldg.

Do not extend this side of this line.

Note: Any Additions or Changes on This Sheet Must be Made or Circled in Red Ink With Date and Name of Person Making Change.

Notes Ck'd by
Map No. 60-63-1
Office Work S. SHINODA
Checked
Date

Survey of Temple City Blvd
JN 0075.29 Tape 0147 Std 68 °F
Surveyed by A. Carrasco
Notes A. Carrasco Date 6-57
Indexed K. C. Johnson

F. B. 2245 PG. 141

To Bot P. 142

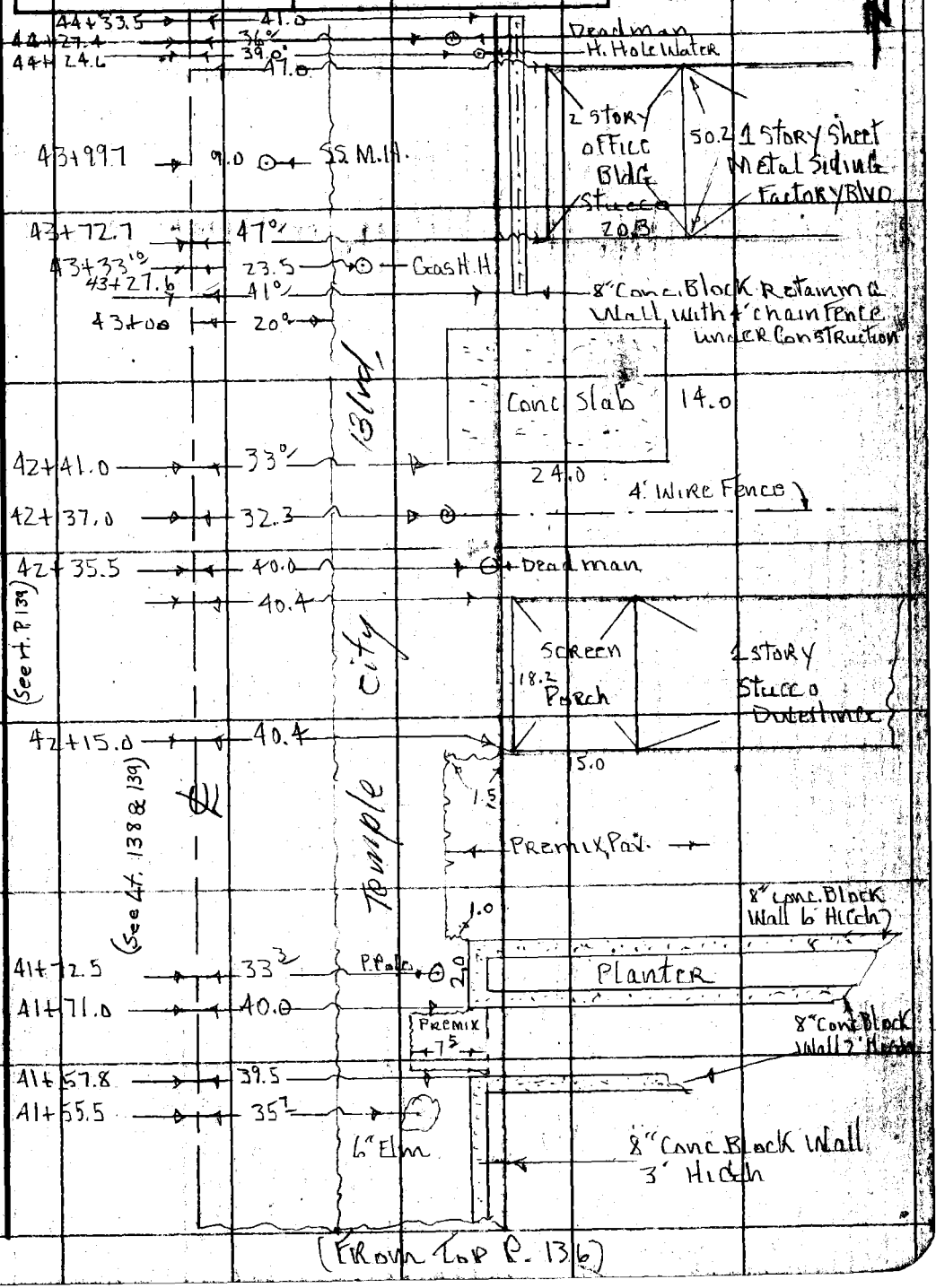

(From Top P. 136)

Note: Any Additions or Changes on this Sheet Must be Made or Circled in Red Ink With Date and Name of Person Making Change.

Do not extend this side of this line.

PLEASE RETURN TO
LOS ANGELES COUNTY ENGINEER
700 LOS ANGELES COUNTY ENGINEERING BLDG.

76F3095 S&E #247 1-56

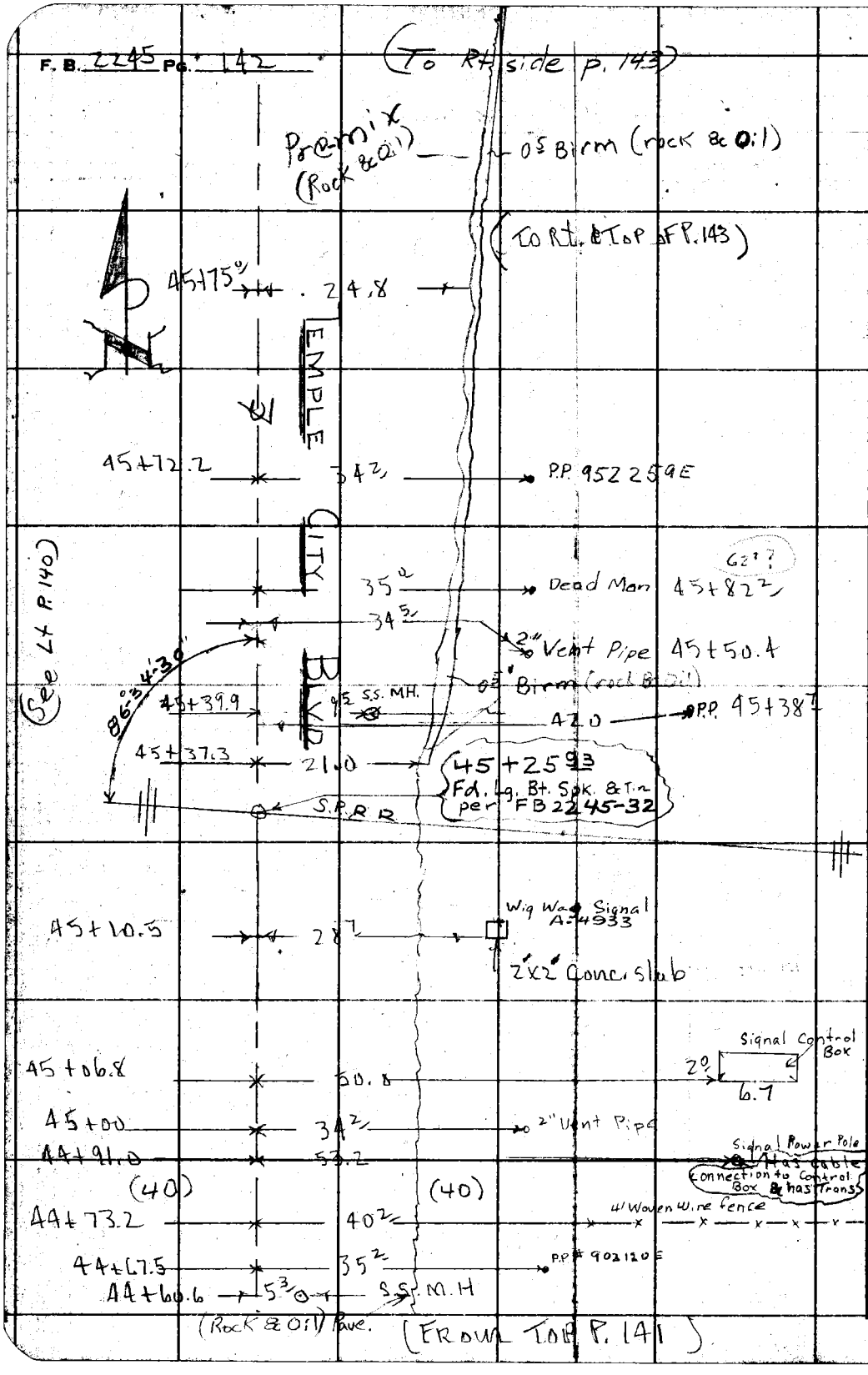

PLEASE RETURN TO
LOS ANGELES COUNTY ENGINEER
700 LOS ANGELES COUNTY ENGINEERING BLDG.
Do not extend this side of this line.

Note: Any Additions or Changes on This Sheet Must be Made or Circled in Red Ink With Date and Name of Person Making Change.

76F3095 S&E #247 1-66

PLEASE RETURN TO
LOS ANGELES COUNTY ENGINEER
700 LOS ANGELES COUNTY ENGINEERING BLDG.

Note: Any Additions or Changes on This Sheet Must be Made or Circled in Red Ink With Date and Name of Person Making Change.

Do not extend this side of this line.

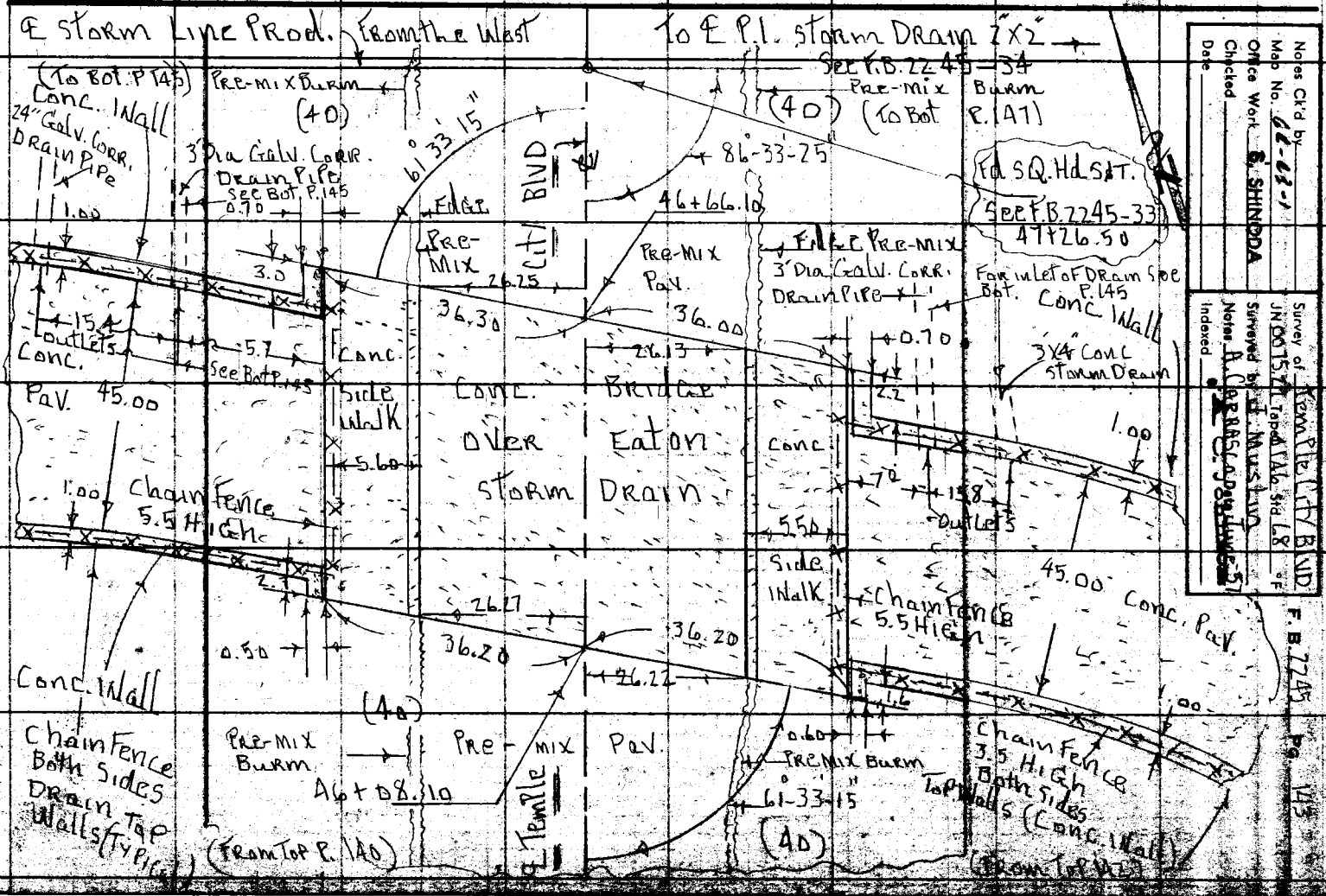

Notes Ck'd by	Survey of Temple City Blvd
Map No. 64-03-1	JN 0075.29 Tape 0146 Std 68 °F
Office Work S. SHINODA	Surveyed by J. Muslin
Checked	Notes L. York Date 6-57
Date	Indexed A. C. Johnson

F. B. 2245 PG. 145

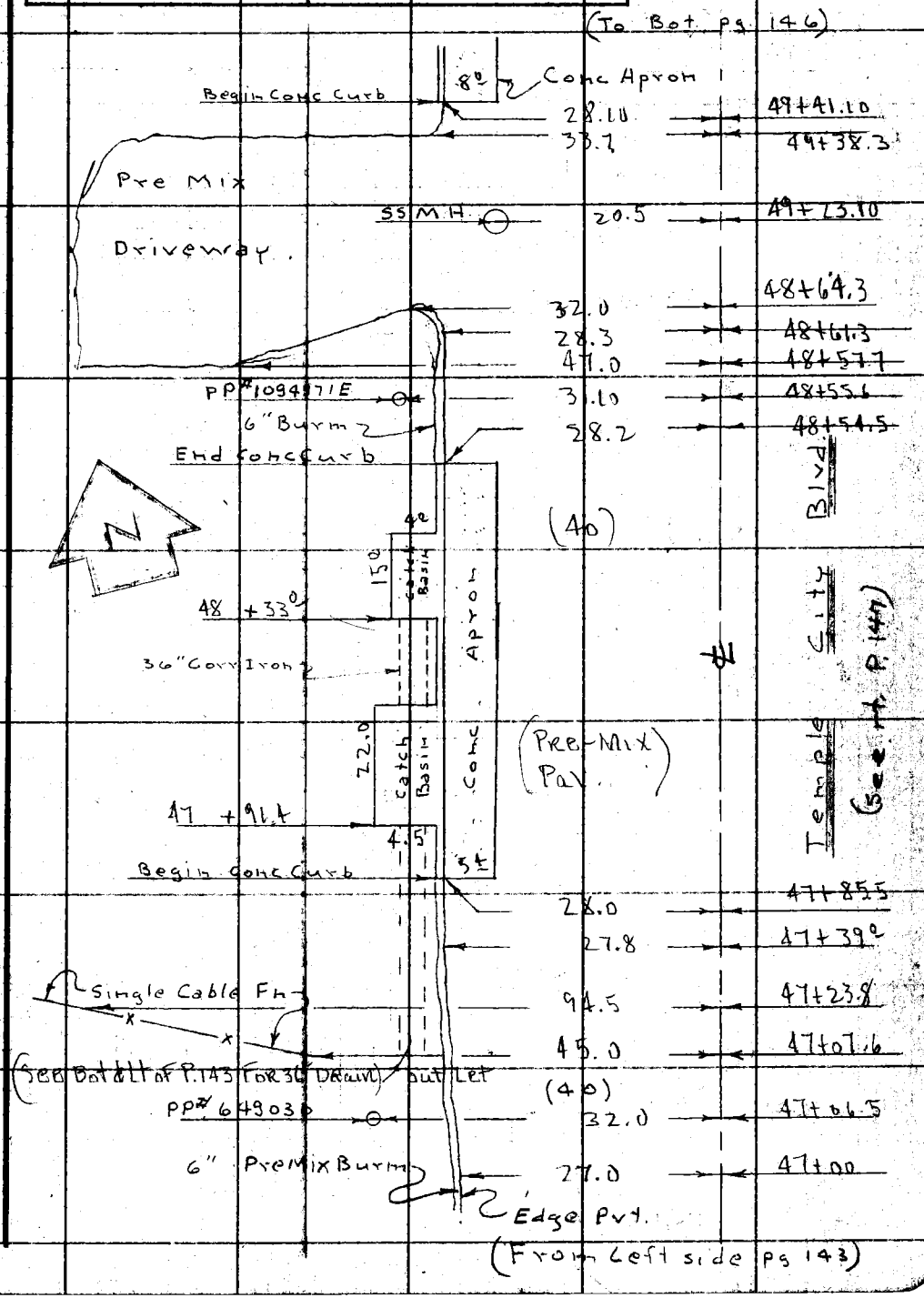

Note: Any Additions or Changes on This Sheet Must be Made or Circled in Red Ink With Date and Name of Person Making Change.

Do not extend this side of this line.

PLEASE RETURN TO
LOS ANGELES COUNTY ENGINEER
700 LOS ANGELES COUNTY ENGINEERING BLDG.

76F3098 S&E #247 1-86

(To Bot P. 151)

F. B. 2245 Pg. 146

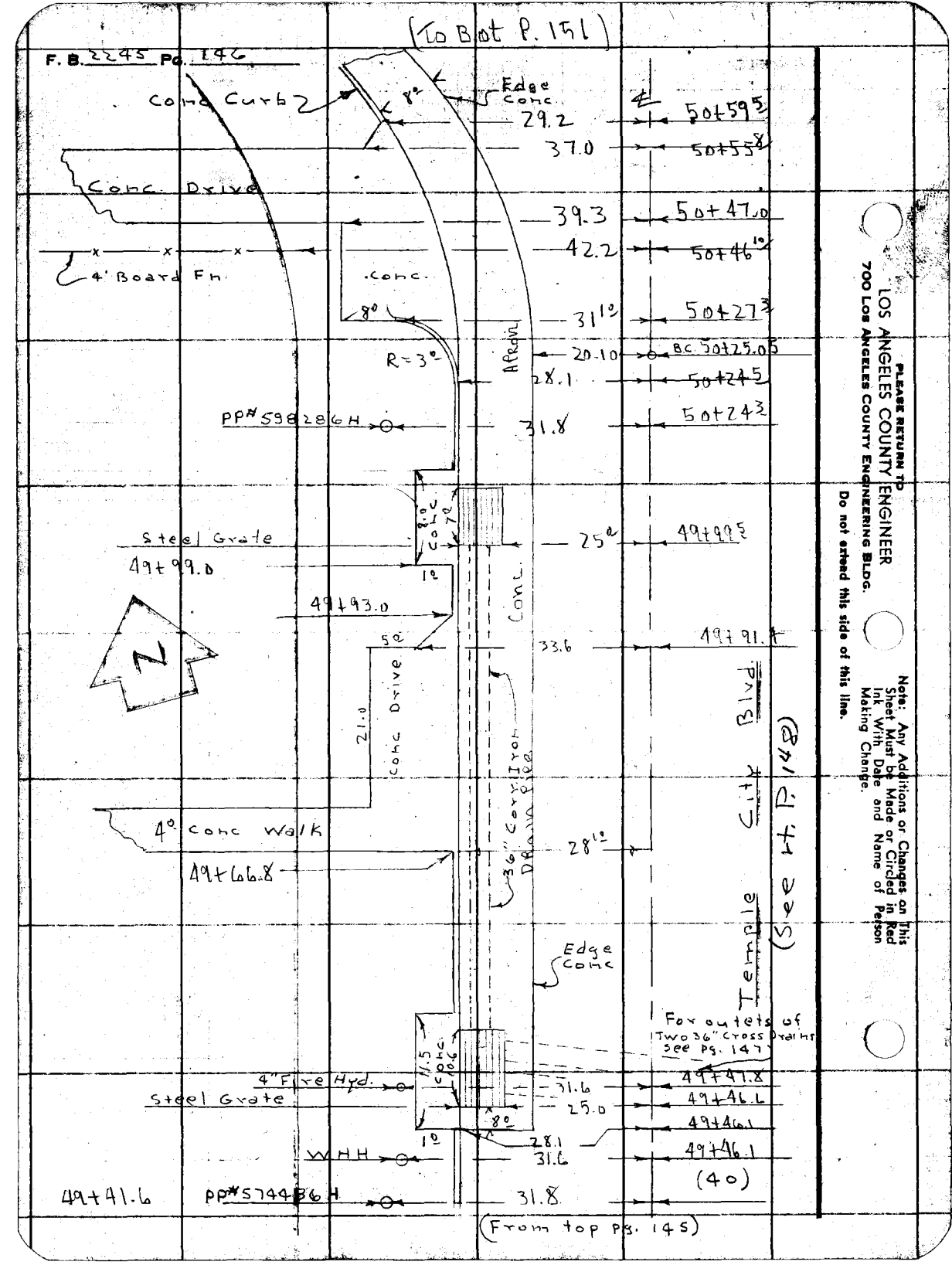

PLEASE RETURN TO
LOS ANGELES COUNTY ENGINEER
700 Los Angeles County Engineering Bldg.
Do not extend this side of this line.

Note: Any Additions or Changes on This Sheet Must be Made or Circled in Red Ink With Date and Name of Person Making Change.

Notes Ck'd by	Survey of Temple City Blvd	F. B. 2245 Pg. 147
Map No. 64-43-1	JN 007529 Tape 0147 Std 68 °F	
Office Work S. SHINODA	Surveyed by Joe Muslin	
Checked	Notes M. Sennenschein Date 6-57	
Date	Indexed K. C. Johnson	

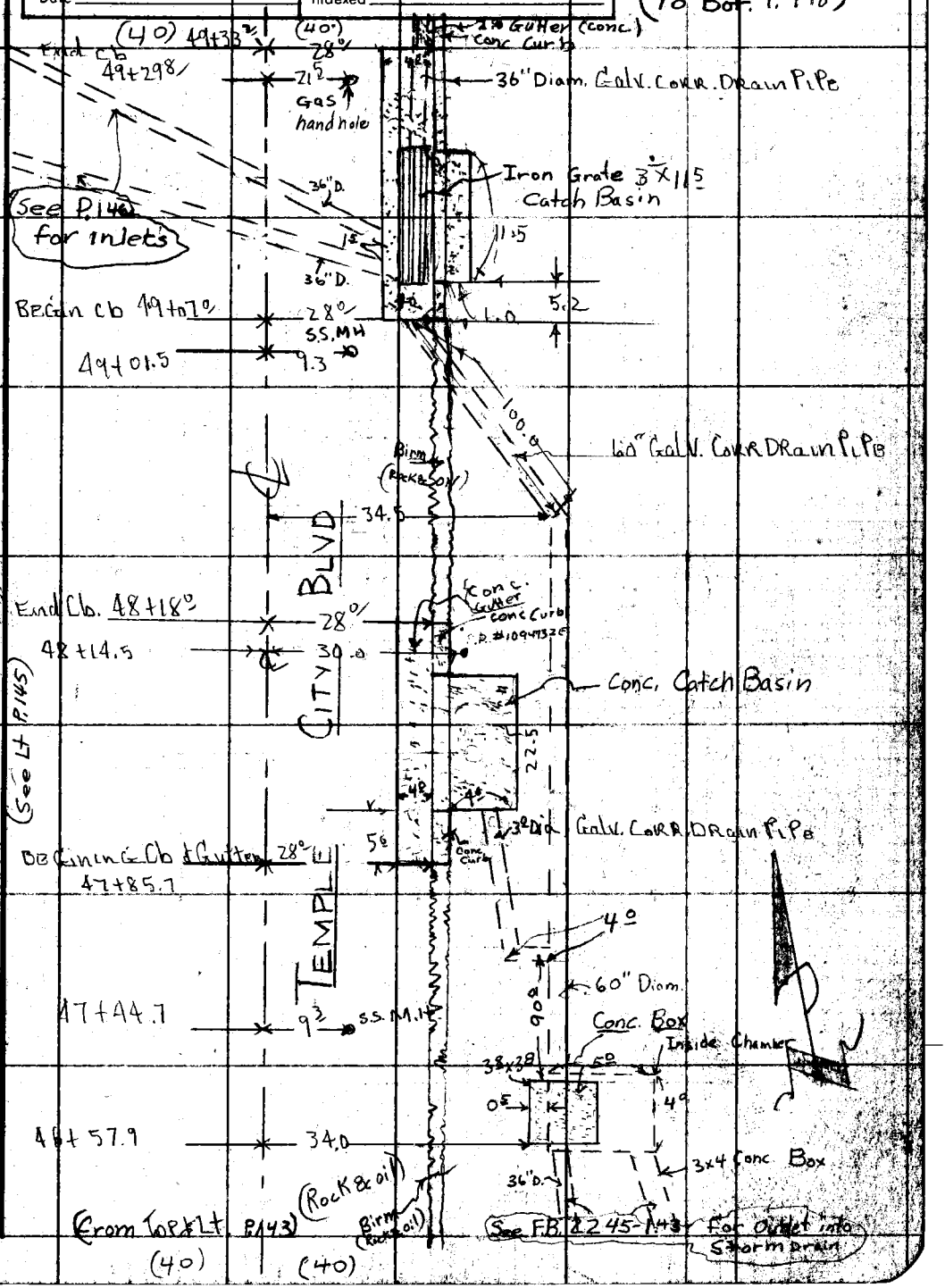

Note: Any Additions or Changes on This Sheet Must be Made or Circled in Red Ink With Date and Name of Person Making Change.

Do not extend this side of this line.

PLEASE RETURN TO
LOS ANGELES COUNTY ENGINEER
700 LOS ANGELES COUNTY ENGINEERING BLDG.

76F3005 S&E 2247 1-56

F.B. 2245 Pg. 148

(To Bot. P. 149)

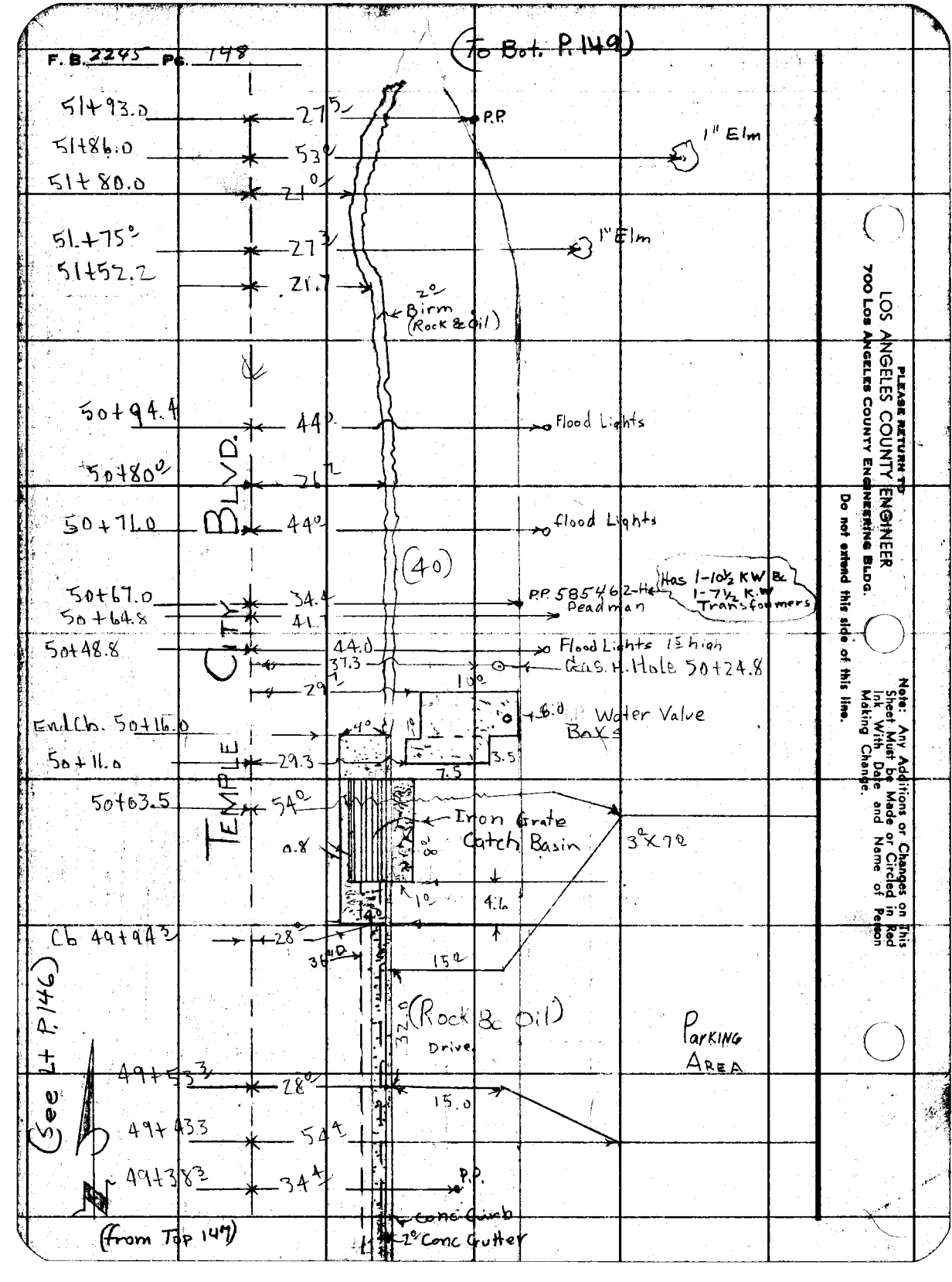

PLEASE RETURN TO
LOS ANGELES COUNTY ENGINEER
700 Los Angeles County Engineering Bldg.

Note: Any Additions or Changes on This Sheet Must be Made or Circled in Red Ink With Date and Name of Person Making Change.

Do not extend this side of this line.

Notes Ck'd by	Survey of Temple City Blvd
Map No. 6C-C3-1	W. O. 0073.29 Tape No. 0147 Std. 68 °F
Office Work S. SHINODA	Surveyed by J Muscin
Checked	Notes M. Sonnenschein Date 6-57
Date	Indexed K. C. Johnson

F. B. 2245 PG. 149

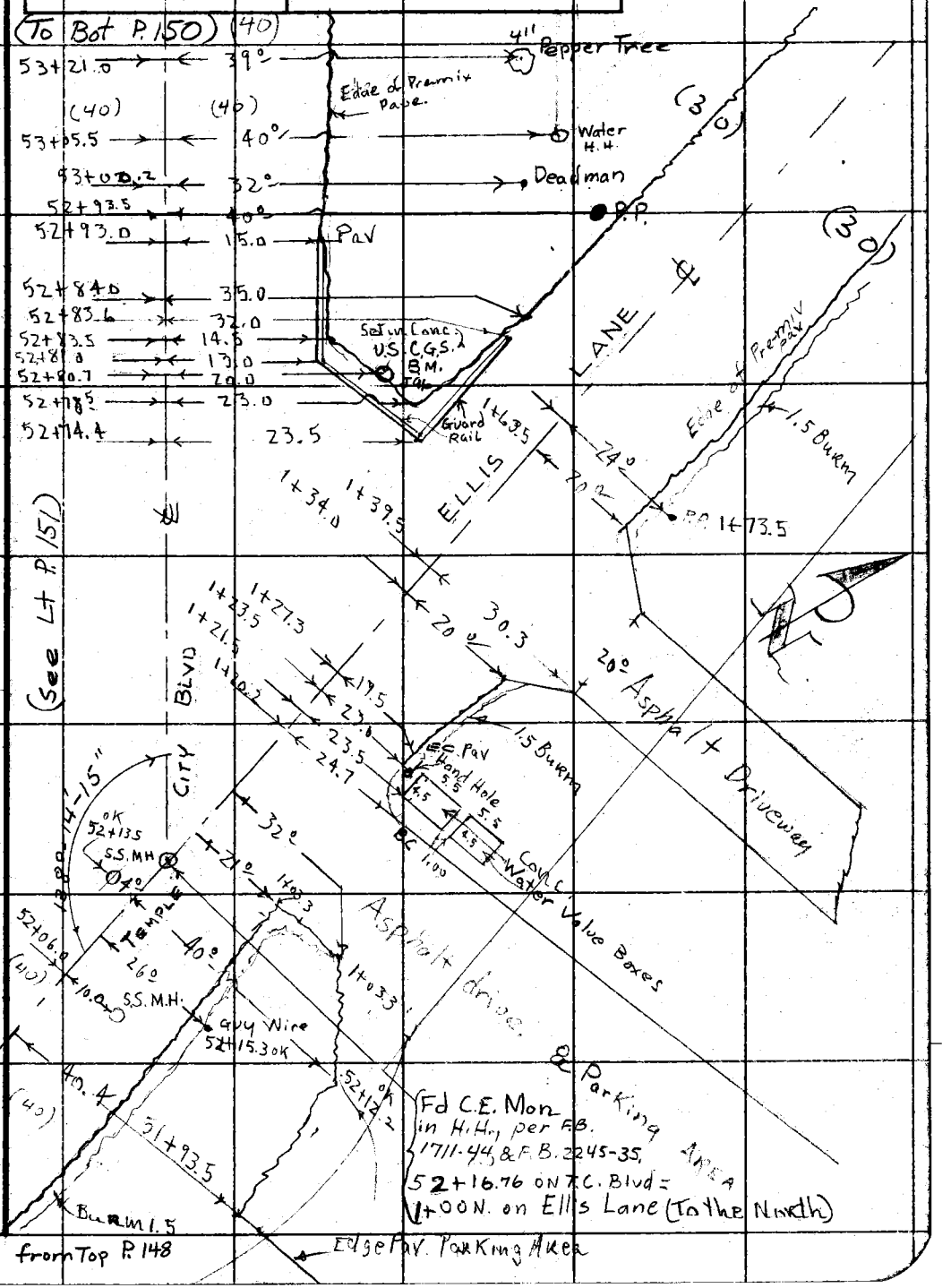

Note: Any Additions or Changes on This Sheet Must be Made or Circled in Red Ink With Date and Name of Person Making Change.

Do not extend notes this side of this line.

RETURN TO
LOS ANGELES COUNTY SURVEYOR
726 LOS ANGELES COUNTY
ENGINEERING BLDG.

76F3095 S&E #247. 6-54

F.B. 2295 Pg. 150

(40) (40)

(To Bot. P 153)



54+67.6 ← 30° → 2" Pepper Tree

54+54.5 ← 39.2 → 4" Acacia Tree

54+50 ← 26.0 →

54+31.5 ← 40.0 → 4" Acacia Tree

(See Lt. P. 151)

Temple City Blvd

Edge of Premix

54+08 ← 40.5 → 4" Acacia Tree

54+00 ← 26.5 →

53+92.0 ← 41.0 → 2" Banana Tree

53+84.5 ← 41.0 → 4" Acacia Tree

53+70.2 ← 45° → 2" Palm Tree

53+62 ← 40.0 → 4" Acacia Tree

← 21.0 → 53+50

53+42 ← 38° → 4" Acacia Tree

53+26.3 OK ← 26.5 → H. Hole

53+26.5 ← 24° → 4" water Hydrant

(From Top P/49)

(40) (40)

RETURN TO
LOS ANGELES COUNTY SURVEYOR
726 LOS ANGELES COUNTY
ENGINEERING BLDG.
Do not extend notes this side of this line.

Note: Any Additions or Changes on This Sheet Must be Made or Circled in Red Ink With Date and Name of Person Making Change.

Notes Ck'd by	Survey of Temple City Blvd.
Map No. 60-63-1	JN 007529 Tape 0146 Std 86 °F
Office Work S. SHINODA	Surveyed by Muslin
Checked	Notes York Date 6-67
Date	Indexed K. C. Johnson

F. B. 2245 PG. 151

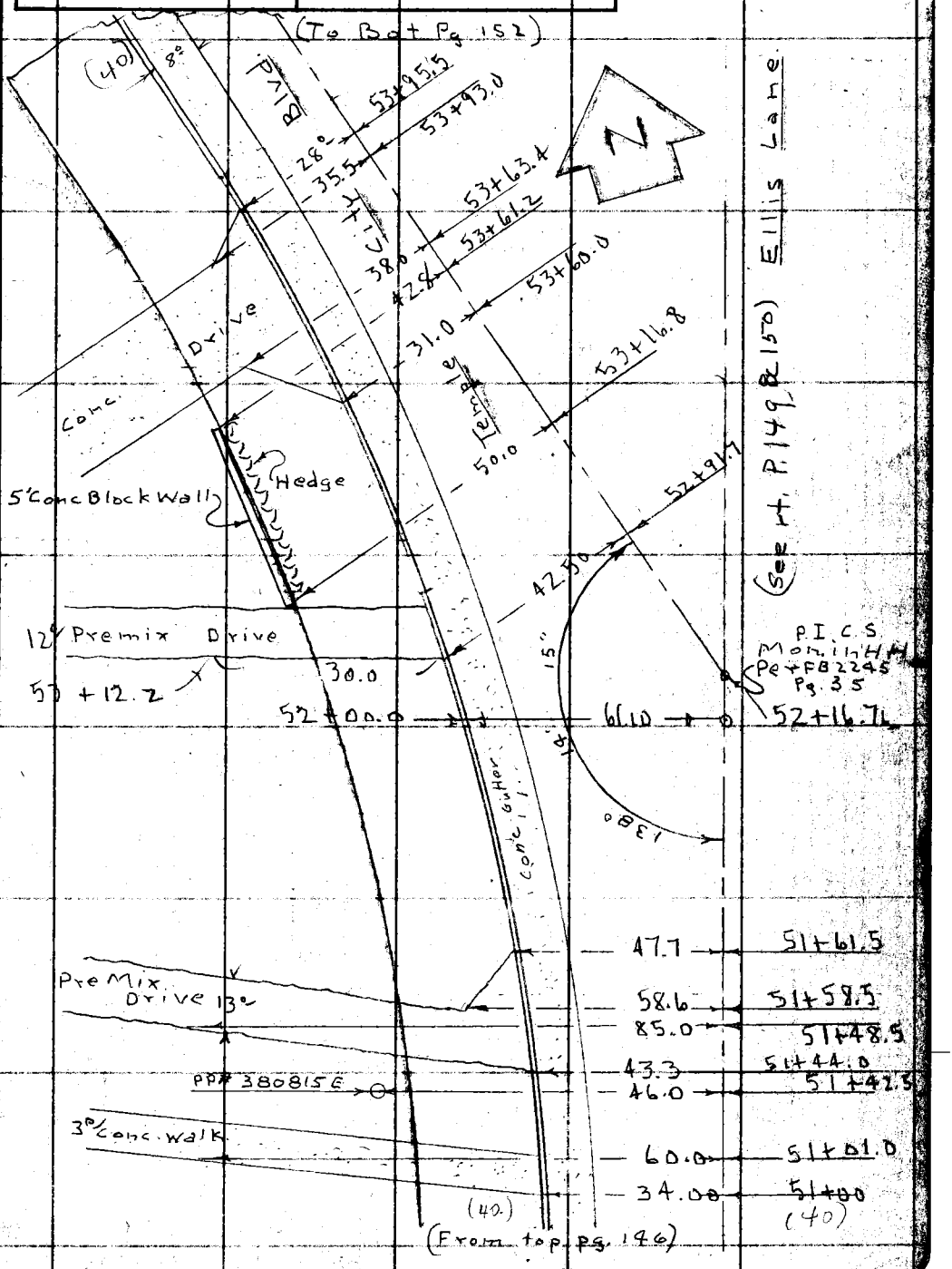

Note: Any Additions or Changes on this Sheet Must be Made or Circled in Red Ink With Date and Name of Person Making Change.

Do not extend this side of this line.

PLEASE RETURN TO
LOS ANGELES COUNTY ENGINEER
700 LOS ANGELES COUNTY ENGINEERING BLDG.

76F309S S&E #247 1-56

F. B. 2245 Pg. 152

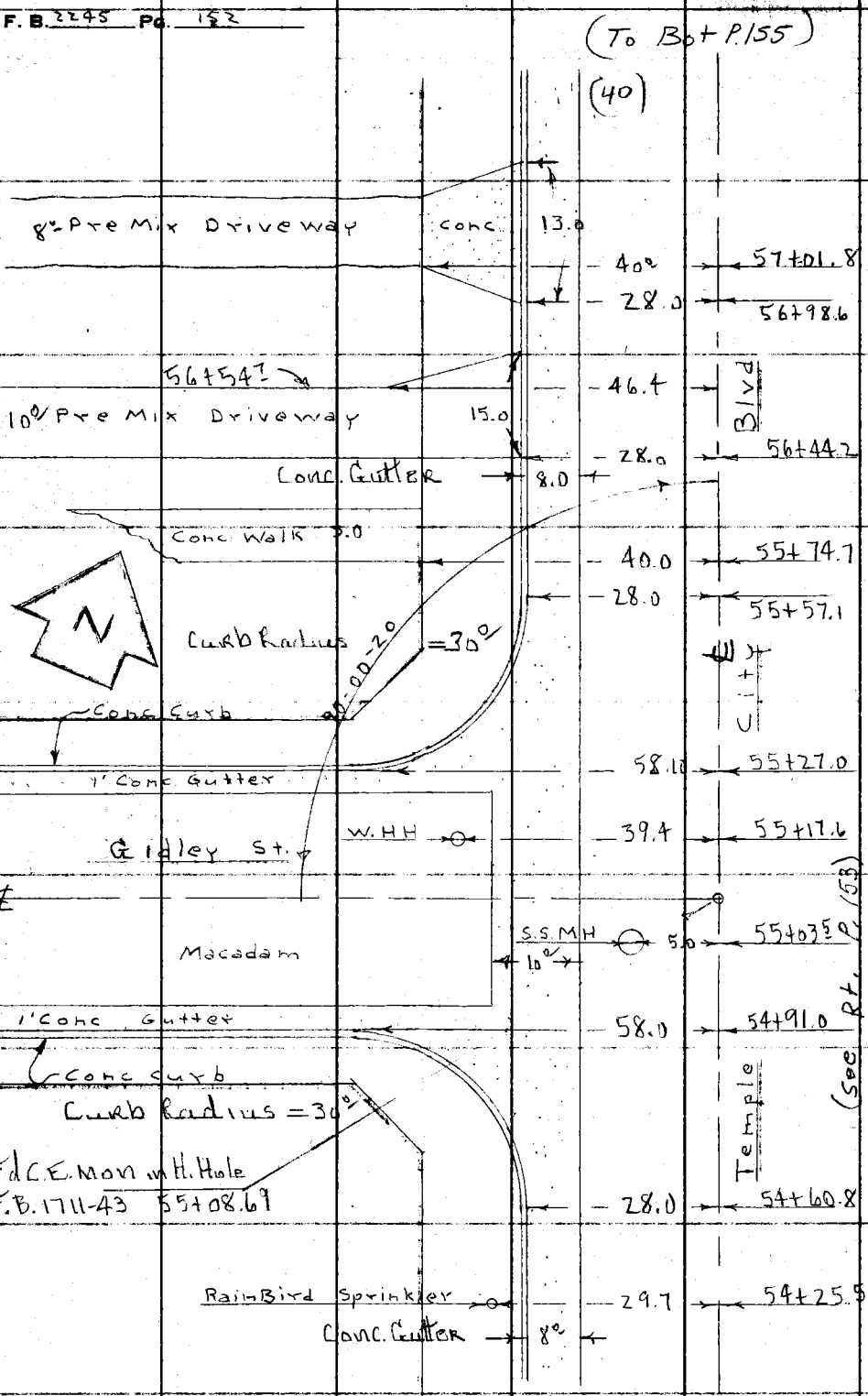

PLEASE RETURN TO
LOS ANGELES COUNTY ENGINEER
700 LOS ANGELES COUNTY ENGINEERING BLDG.

Note: Any Additions or Changes on This Sheet Must be Made or Circled in Red Ink With Date and Name of Person Making Change.

Do not extend this side of this line.

Notes Ck'd by	Survey of Temple City Blvd
Map No. 64-43-1	W. O. 0075.29 Tape No. 0146 Sr'd. 68 °F
Office Work S. SHINODA	Surveyed by A. Carrasco
Checked	Notes A. CARRASCO Date June-57
Date	Indexed A. C. Johnson

F.B. 2245 Pg. 153

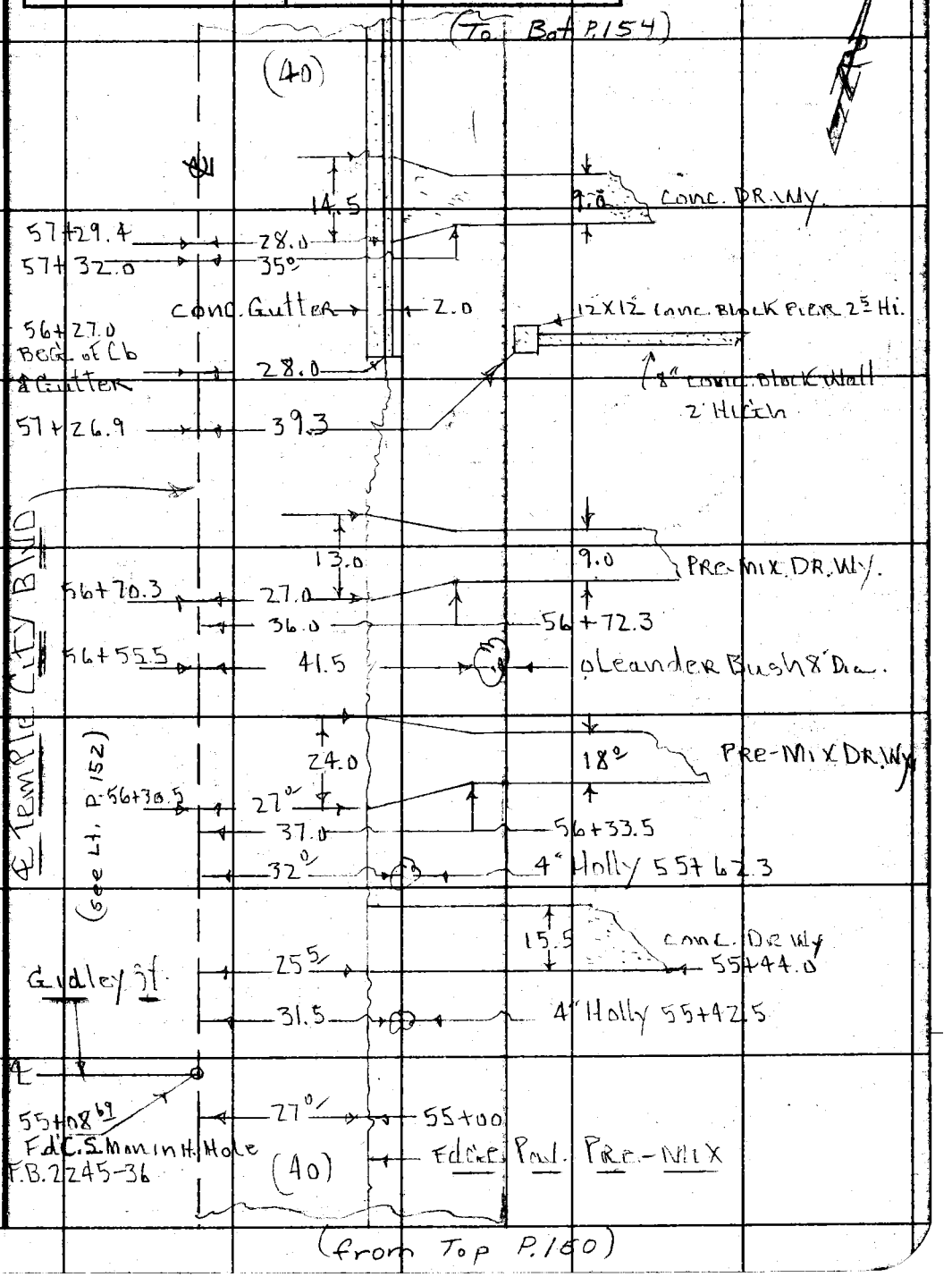

Note: Any Additions or Changes on This Sheet Must be Made or Circled in Red Ink With Date and Name of Person Making Change.

Do not extend notes this side of this line.

RETURN TO
LOS ANGELES COUNTY SURVEYOR
726 LOS ANGELES COUNTY
ENGINEERING BLDG.

76F3095 S&E #247. 8-54

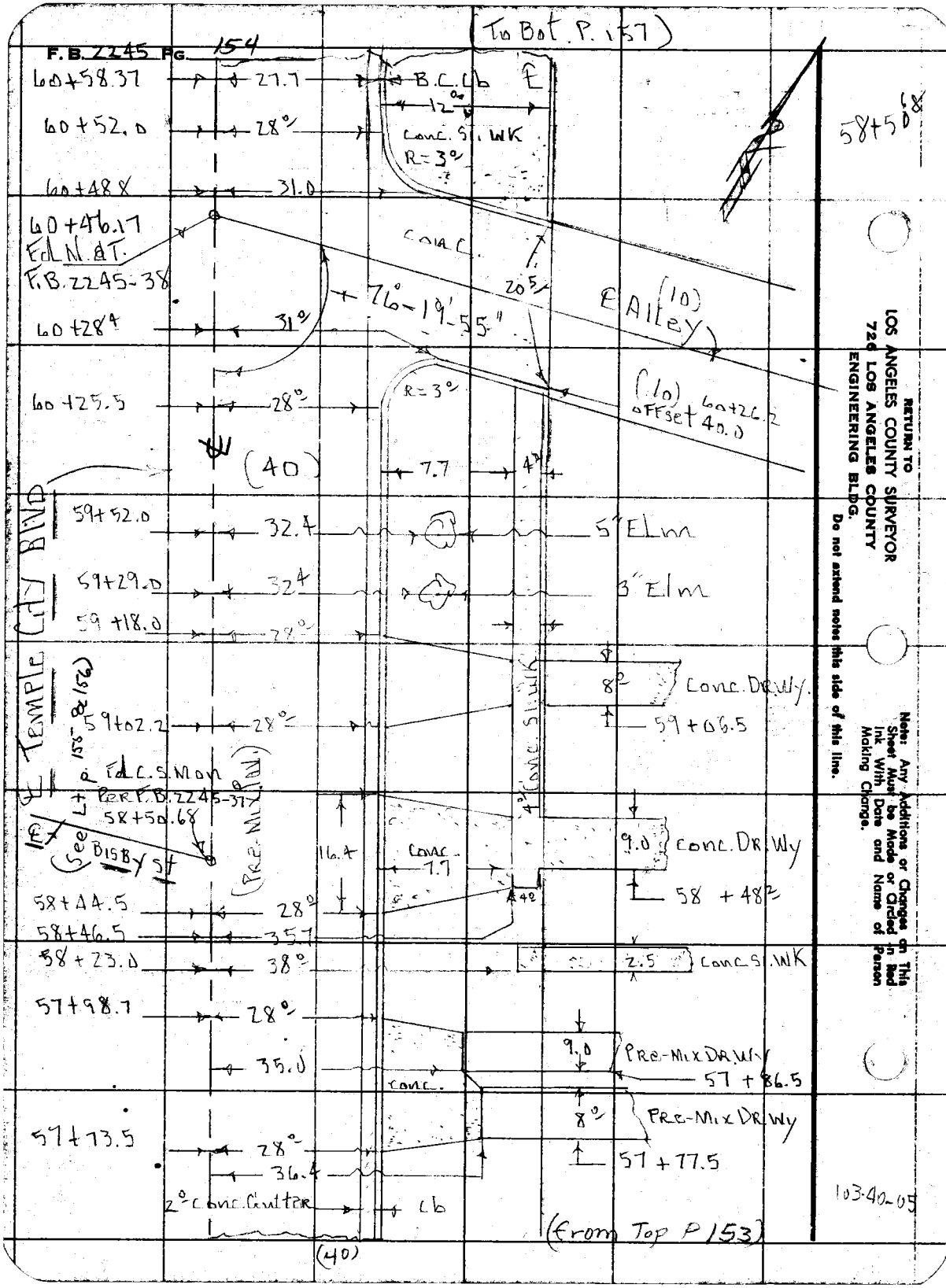

RETURN TO
LOS ANGELES COUNTY SURVEYOR
726 LOS ANGELES COUNTY
ENGINEERING BLDG.
Do not extend notes this side of this line.

Note: Any Additions or Changes on This Sheet Must be Made or Circled in Red Ink With Date and Name of Person Making Change.

Notes Ck'd by	Survey of Temple City Blvd
Map No. 60-03-[illegible]	JN 0075.29 Tape 0146 Std 68 °F
Office Work [illegible]	Surveyed by A Carrasco
Checked	Notes York Date 6-57
Date	Indexed [illegible] C. Johnson

F.B. 2245 PG. 155

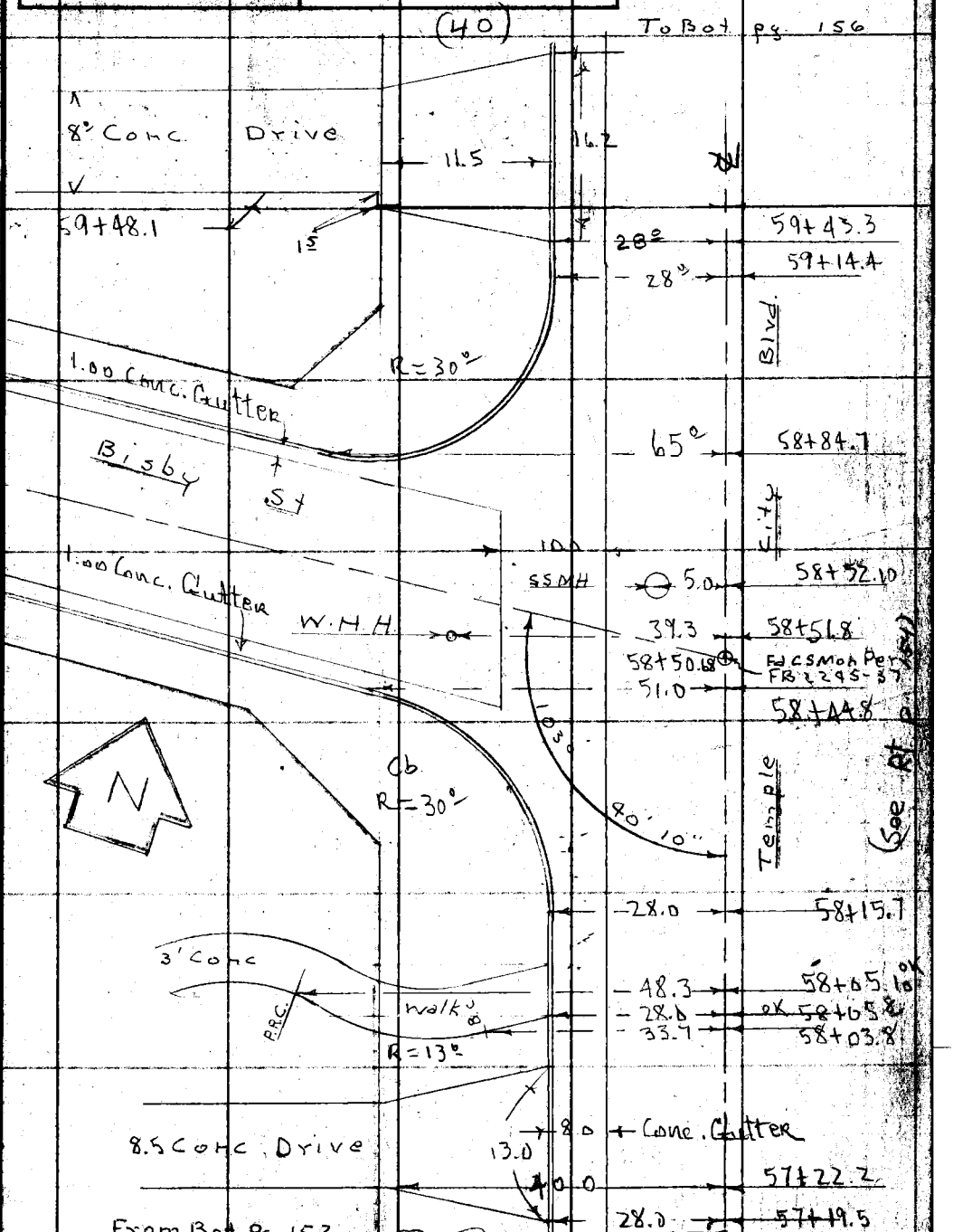

Note: Any Additions or Changes on This Sheet Must be Made or Circled in Red Ink With Date and Name of Person Making Change.

PLEASE RETURN TO
LOS ANGELES COUNTY ENGINEER
700 LOS ANGELES COUNTY ENGINEERING BLDG.
Do not extend this side of this line.

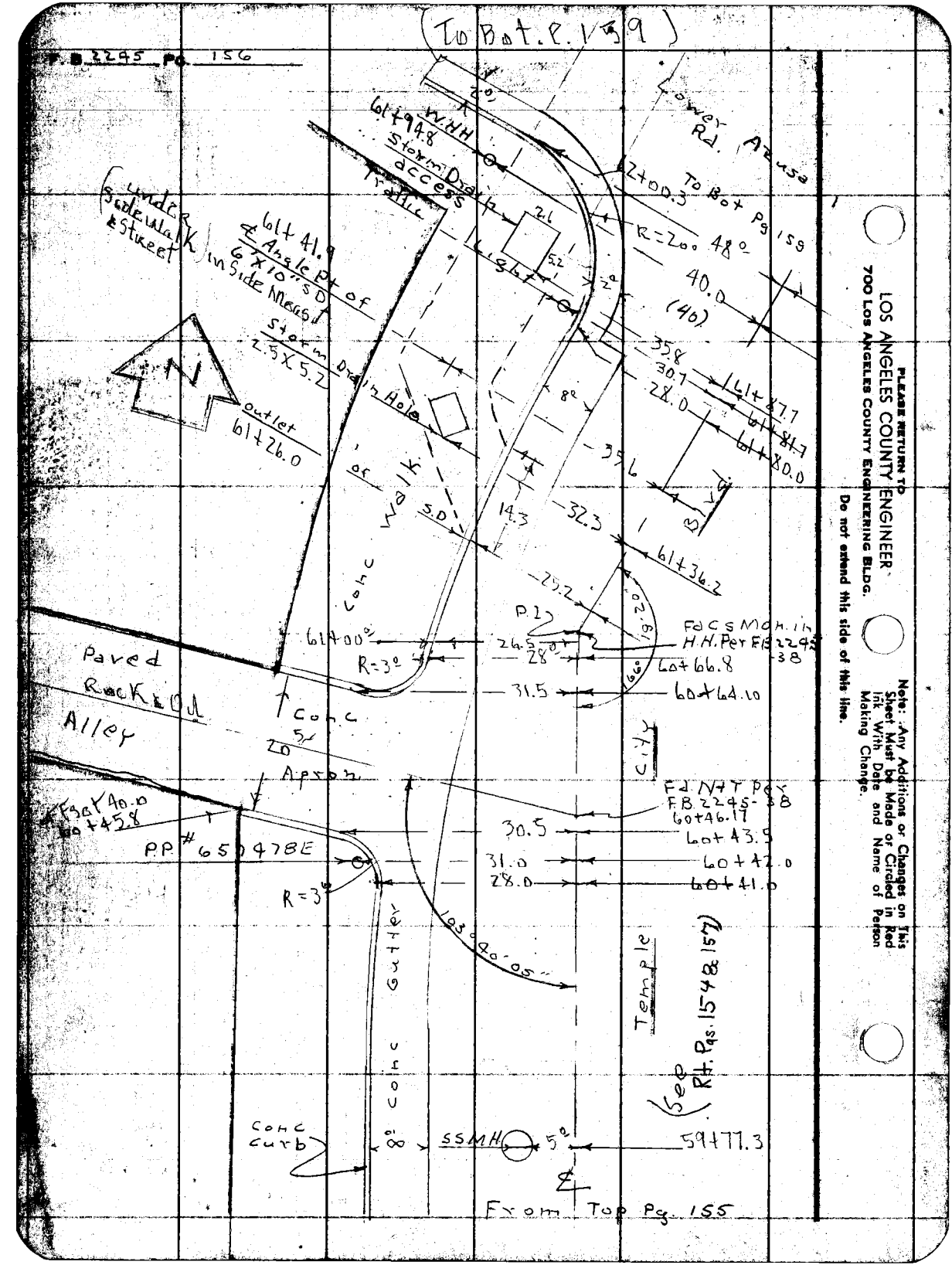

PLEASE RETURN TO
LOS ANGELES COUNTY ENGINEER
700 LOS ANGELES COUNTY ENGINEERING BLDG.

Do not extend this side of this line.

Note: Any Additions or Changes on This Sheet Must be Made or Circled in Red Ink With Date and Name of Person Making Change.

Notes Ck'd by
Map No. CE-03-1
Office Work S. SHINODA
Checked
Date

Survey of TEMPLE CITY BLVD
JNDD 75.29 Tape D146 Std 68 °F
Surveyed by Carrasco
Notes R. CARRASCO Date July-57
Indexed C. Johnson

F. B. 2245 PG. 157

To Bot. P. 158

℄ LOWER AZUSA ROAD

62+28.19
Fd C.S. MON
in H. Hole PER F.B. 2245-39
62+00.0 → 48.0

(40)
Conc. Gutter 2%

90°-00'-20"

61+97.4 → 46.5
61+93.7 → 39.5
Conc. Gutter 4%
61+88.8 → 35.5
61+87.2 → 34.2
Conc. Gutter
61+82.9 → 37°
B.C.R. 61+80.0 → 28°
61+74.8 → 28°
Catch Basin Outlet
61+60.4
61+56.0 → 28°
61+35.0 → 30°

TRAFFIC SIGNAL
H.H.
Steel Lid OVER X
Drain 2.6 X 5.3

H.H.

Angle Point under
Ground X Drain
Inside Meas. 6.83 X 6.00

Curb Radius = 20.00

℄ TEMPLE CITY BLVD

P.I. Fd C. E Mon
in H. Hole 61+18.26
F.B. V111-47
61+00.0 → 30°

(40)

Conc. Side Walk

CB

Conc. Gutter 2%

(See ℄ P. 156)

(FROM ℄ P. F. 154)

PLEASE RETURN TO
LOS ANGELES COUNTY ENGINEER
700 Los Angeles County Engineering Bldg.

Note: Any Additions or Changes on this Sheet Must be Made or Circled in Red Ink With Date and Name of Person Making Change.

Do not extend this side of this line.

1-58

SEE #247

F3095

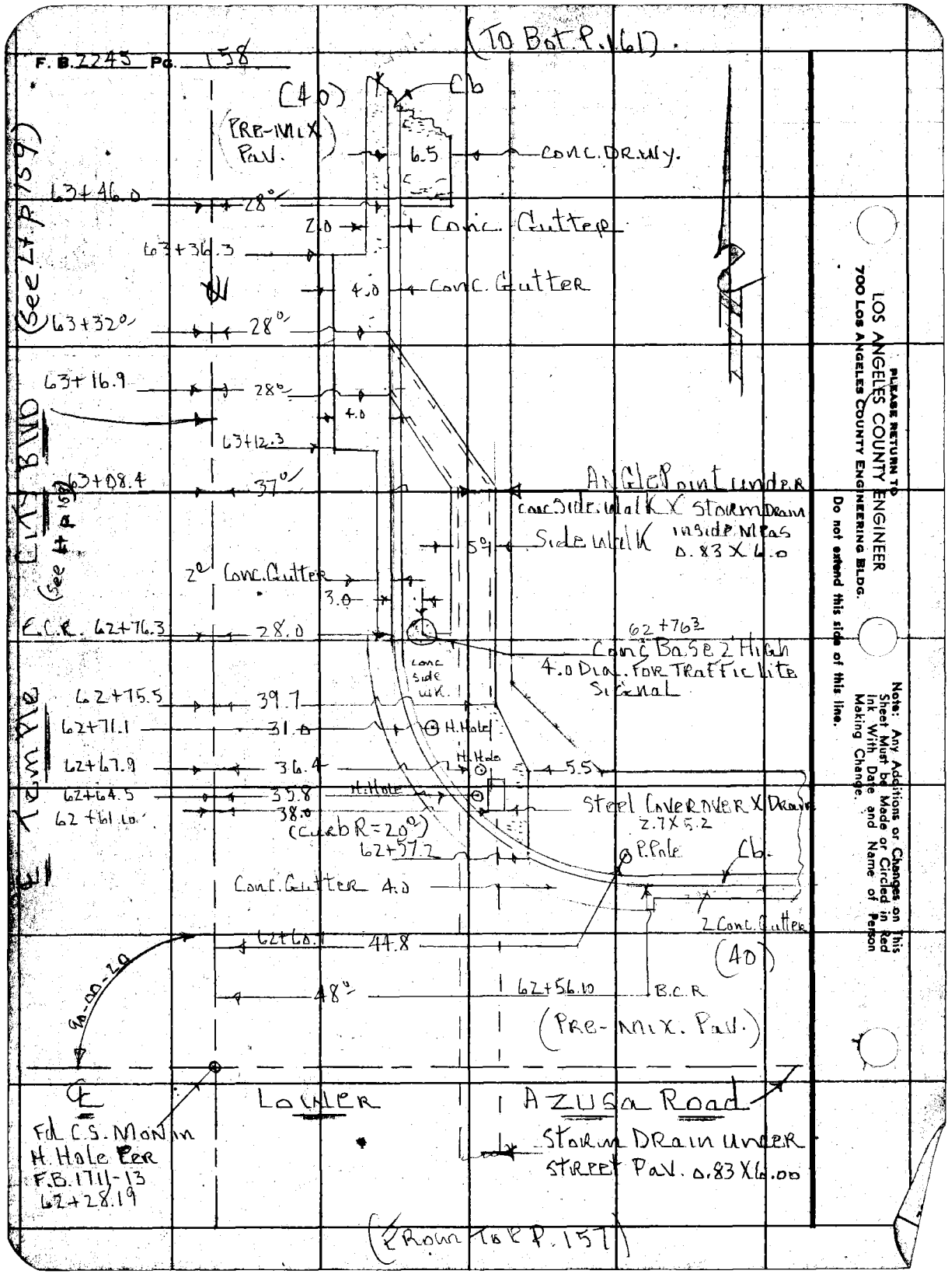

PLEASE RETURN TO
LOS ANGELES COUNTY ENGINEER
700 LOS ANGELES COUNTY ENGINEERING BLDG.
Do not extend this side of this line.
Note: Any Additions or Changes on this Sheet Must be Made or Circled in Red Ink With Date and Name of Person Making Change.

Notes Ck'd by	Survey of Temple City Blvd
Map No. 60-03-2	JN 0075.29 Tape 014B Std 68 °F
Office Work S. SHINODA	Surveyed by A. Carrasco
Checked	Notes M Sonnenschein Date 7-57
Date	Indexed A. C. Johnson

F. B. 2245 PG. 159

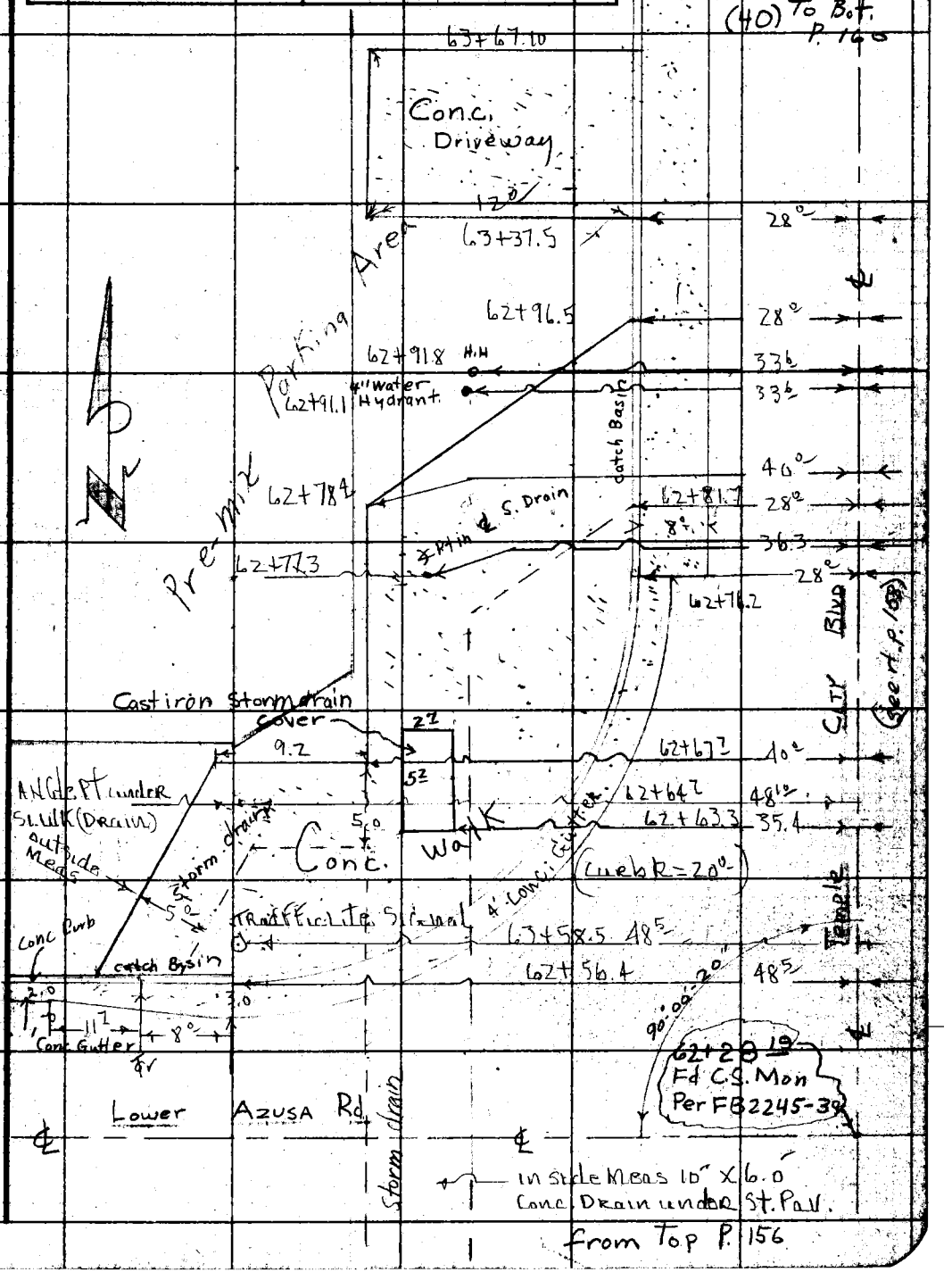

Note: Any Additions or Changes on This Sheet Must be Made or Circled in Red Ink With Date and Name of Person Making Change.

Do not extend this side of this line.

PLEASE RETURN TO
LOS ANGELES COUNTY ENGINEER
700 LOS ANGELES COUNTY ENGINEERING BLDG.

76F309S S&E #247 1-56

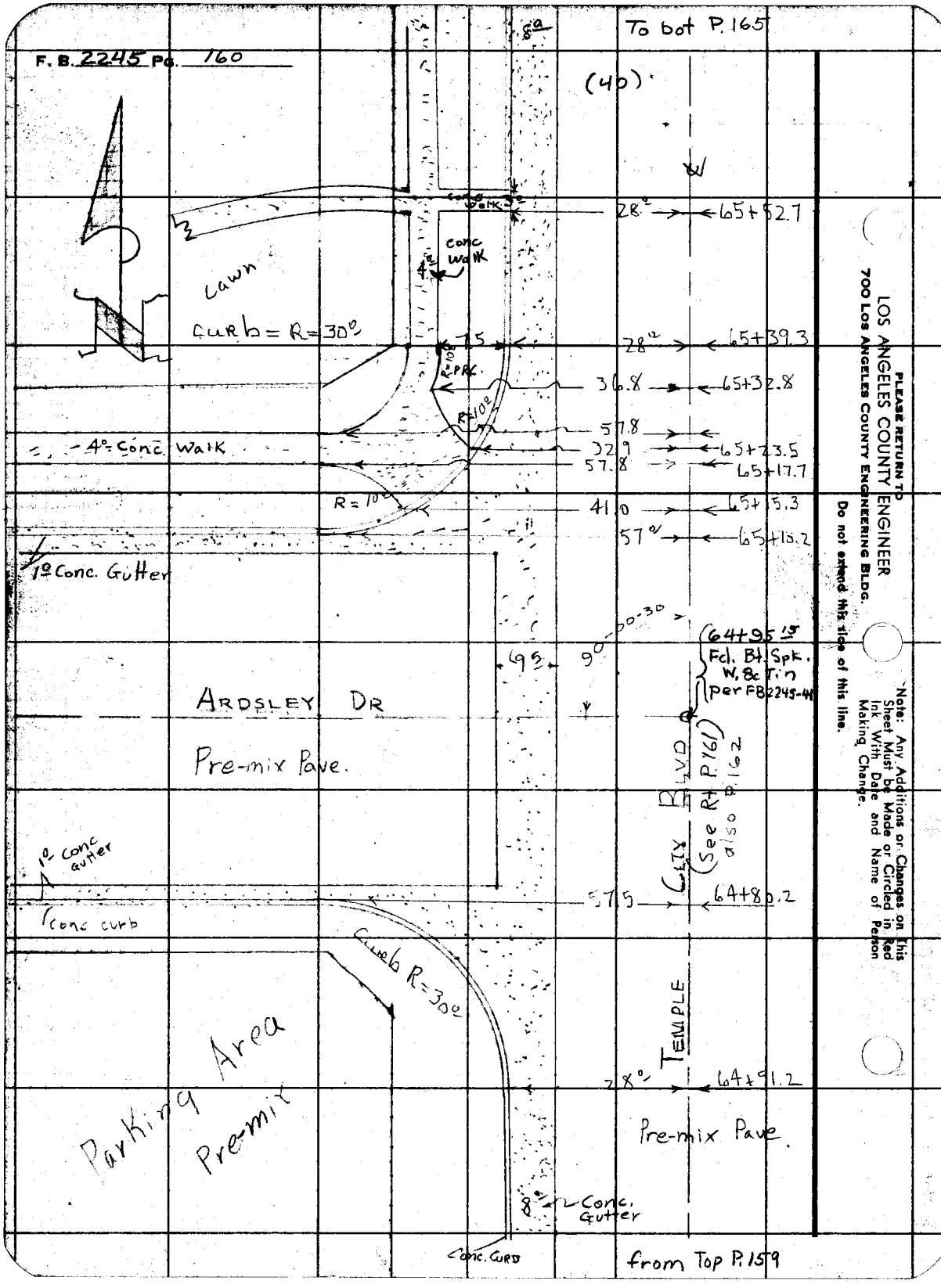
F. B. 2245 Pg. 160
To bot P.165
(40)
8a
Conc Walk
28°
65+52.7
Conc Walk
4°
Lawn
Curb = R=30°
7.5
28°
65+39.3
R=10°
PRC
36.8
65+32.8
R=10°
57.8
4° Conc. Walk
32.9
65+23.5
57.8
65+17.7
R=10°
41.0
65+15.3
57°
65+10.2
1° Conc. Gutter
90-00-30
64+95.15
Fcl. Bt. Spk. W. & Tin per FB2245-41
9.5
ARDSLEY DR
Pre-mix Pave.
CITY BLVD
(See Rt P.161) also P.162
1° conc gutter
57.5
64+80.2
Conc curb
Curb R=30°
TEMPLE
Parking Area Pre-mix
28°
64+91.2
Pre-mix Pave.
8°
Conc. Gutter
Conc. Curb
from Top P.159
PLEASE RETURN TO
LOS ANGELES COUNTY ENGINEER
700 LOS ANGELES COUNTY ENGINEERING BLDG.
Do not extend this side of this line.
Note: Any Additions or Changes on This Sheet Must be Made or Circled in Red Ink With Date and Name of Person Making Change.

Notes Ck'd by	Survey of Temple City Blvd
Map No. 6a-63-2	JN 0075.29 Tape 0146 Std 86 °F
Office Work S. SHINODA	Surveyed by Carrasco
Checked	Notes York Date 7-57
Date	Indexed K. C. Johnson

F. B. 2245 PG. 161

To Bot pg. 162

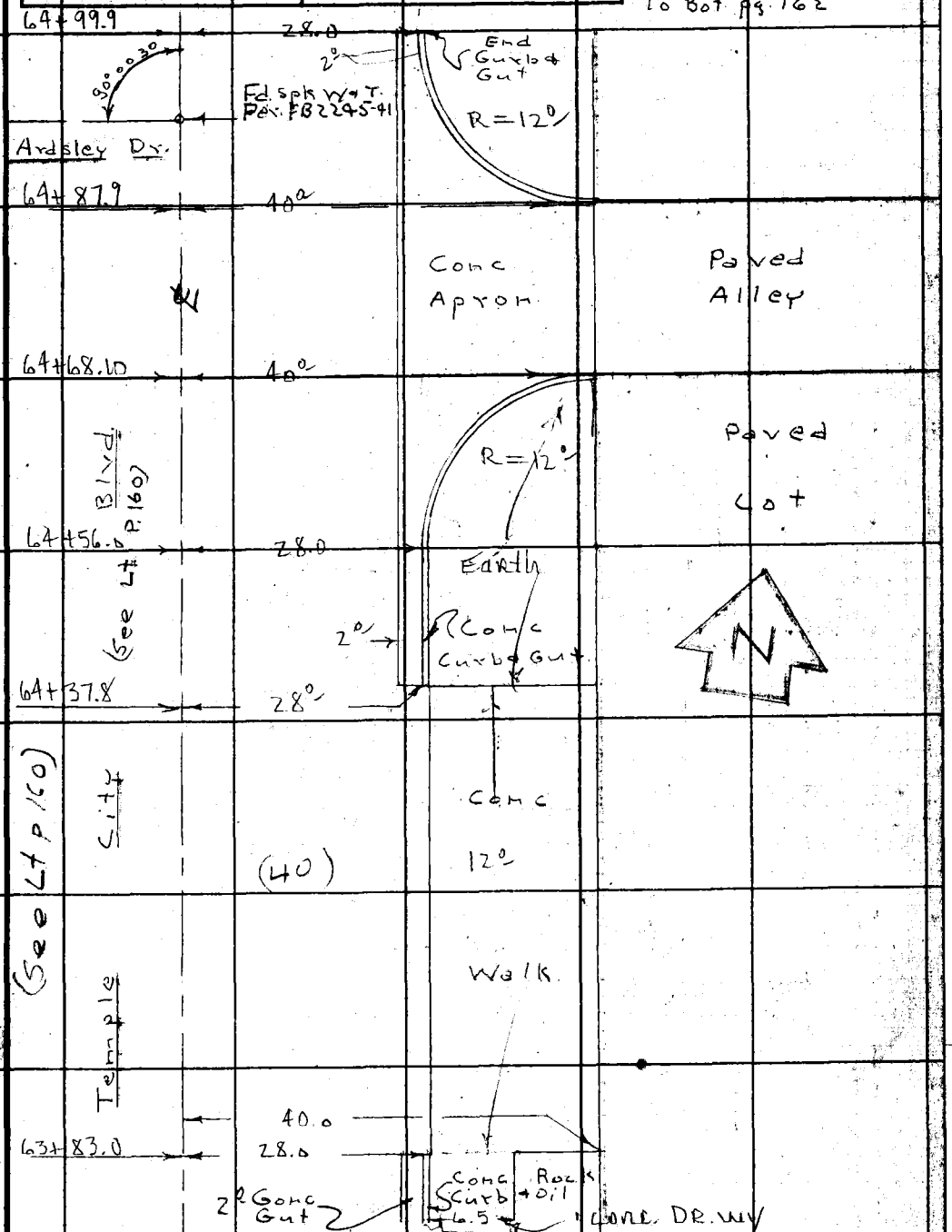

From top Pg 158

Note: Any Additions or Changes on This Sheet Must be Made or Circled in Red Ink With Date and Name of Person Making Change.

Do not extend this side of this line.

PLEASE RETURN TO
LOS ANGELES COUNTY ENGINEER
700 LOS ANGELES COUNTY ENGINEERING BLDG.

76F3098 S&E #247 1-56

F. B. 2245 PG. 162

To B01 pg. 163

(40)

Edge Pvt

67+80.2 → 26.5

60' Conc Drive

67+68.5 → 31.5

67+65.0 → 26.5

67+28.5 → 26.5

9.5 Conc Drive

67+12.0 → 33.5

67+03.5 → 26.5

3' Rail Fn

Blvd

66+70.5 → 26.5

8" Rock + oil Drive

66+61.0 → 29.0

66+56.0 → 26.4

See Lt P.160 &(165)

City

10"

66+02.0 → 26.5

Edge Pvt

Temple

8" Rock + oil Drive

65+45.0 → 26.8

64+99.9 → 28.0

End Curb & Gut

From Top Pg. 161

N

PLEASE RETURN TO
LOS ANGELES COUNTY ENGINEER
700 LOS ANGELES COUNTY ENGINEERING BLDG.
Do not extend this side of this line.

Note: Any Additions or Changes on This Sheet Must be Made or Circled in Red Ink With Date and Name of Person Making Change.

Notes Ck'd by
Map No. 64-03-2
Office Work S. SHINODA
Checked
Date

Survey of Temple City Blvd
JN 007529 Tape 0146 Std 68 °F
Surveyed by L. Carrasco
Notes A. Carrasco Date July-57
Indexed A. C. Johnson

F. B. 2245 Pg. 163

(To Bot P. 164)

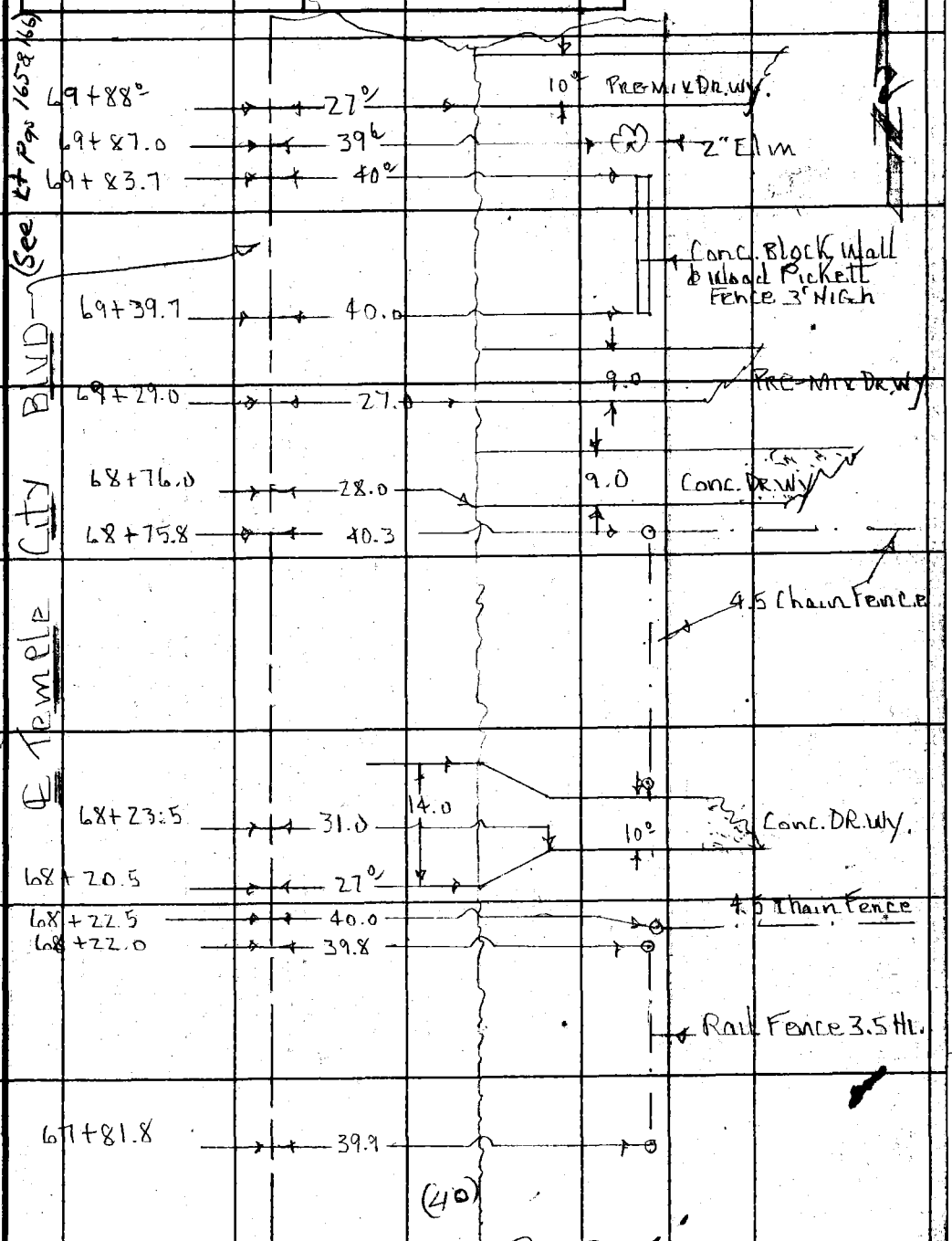

(From Top P. 162)

Note: Any Additions or Changes on This Sheet Must be Made or Circled in Red Ink With Date and Name of Person Making Change.

Do not extend this side of this line.

PLEASE RETURN TO
LOS ANGELES COUNTY ENGINEER
700 Los Angeles County Engineering Bldg.

76F309S S&E #247 1-56

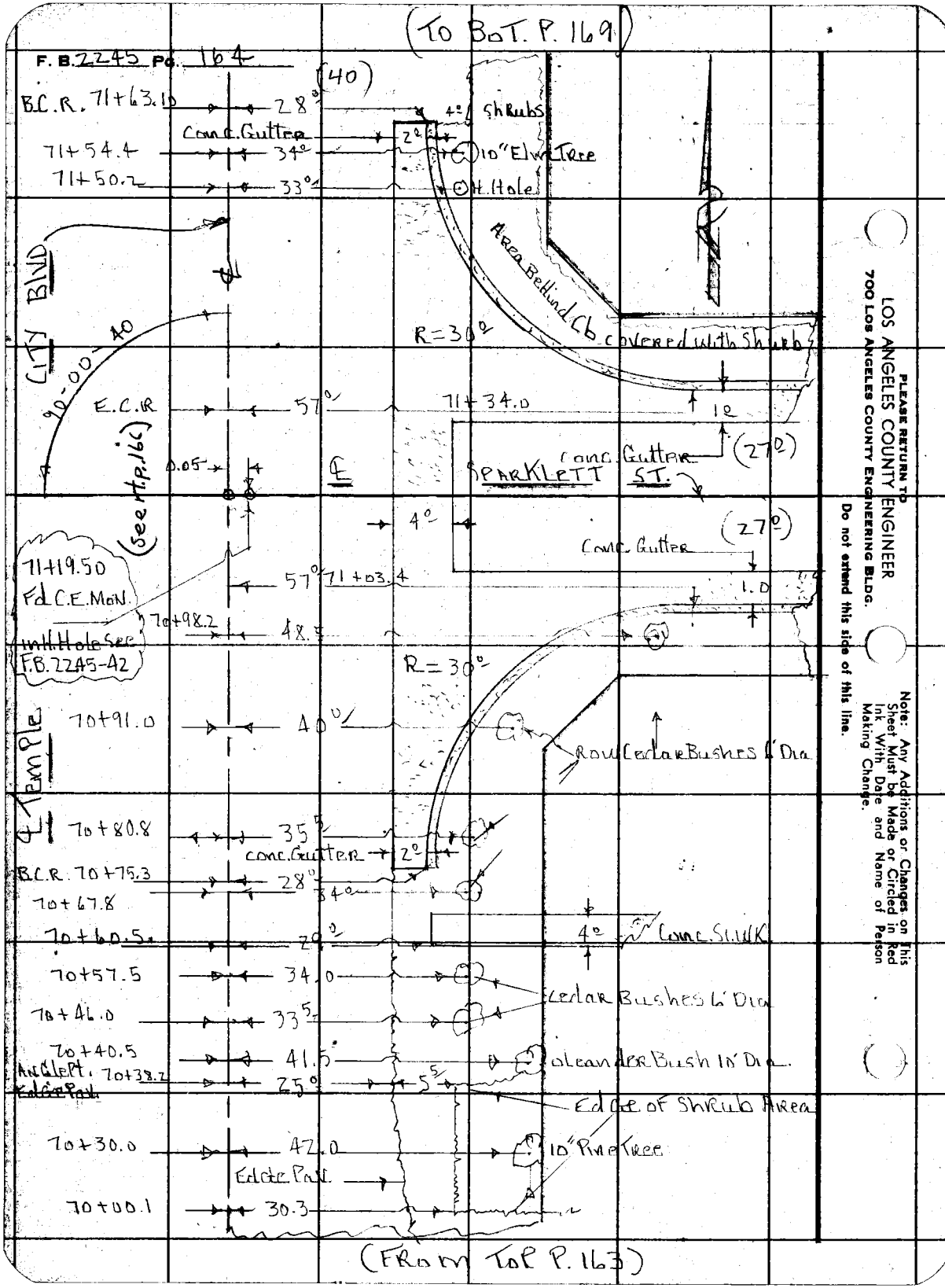

PLEASE RETURN TO
LOS ANGELES COUNTY ENGINEER
700 LOS ANGELES COUNTY ENGINEERING BLDG.
Do not extend this side of this line.

Note: Any Additions or Changes on This Sheet Must be Made or Circled in Red Ink With Date and Name of Person Making Change.

Notes Ck'd by	Survey of Temple City Blvd.
Map No. 62-23-2	JN0075.29 Tape 0146 Std 86 °F
Office Work S. SHINODA	Surveyed by M. Carrasco
Checked	Notes York Date 7-51
Date	Indexed C. Johnson

F. B. 2245 PG. 165

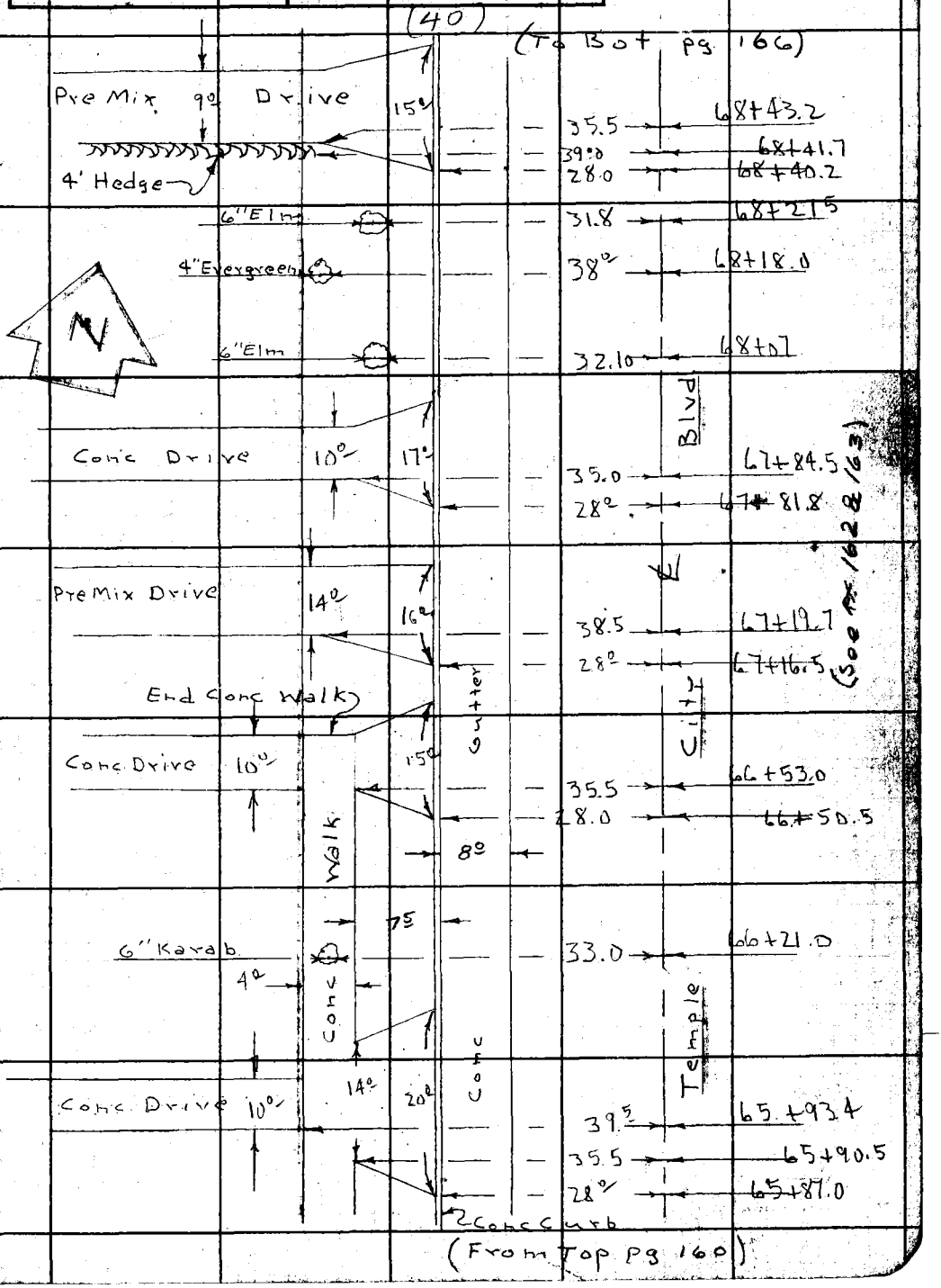

Note: Any Additions or Changes on This Sheet Must be Made or Circled in Red Ink With Date and Name of Person Making Change.

PLEASE RETURN TO
LOS ANGELES COUNTY ENGINEER
700 LOS ANGELES COUNTY ENGINEERING BLDG.

Do not extend this side of this line.

76F309S S&E #247 1-56

F.B. 2245 Pg. 166

To Bot. Pg. 169

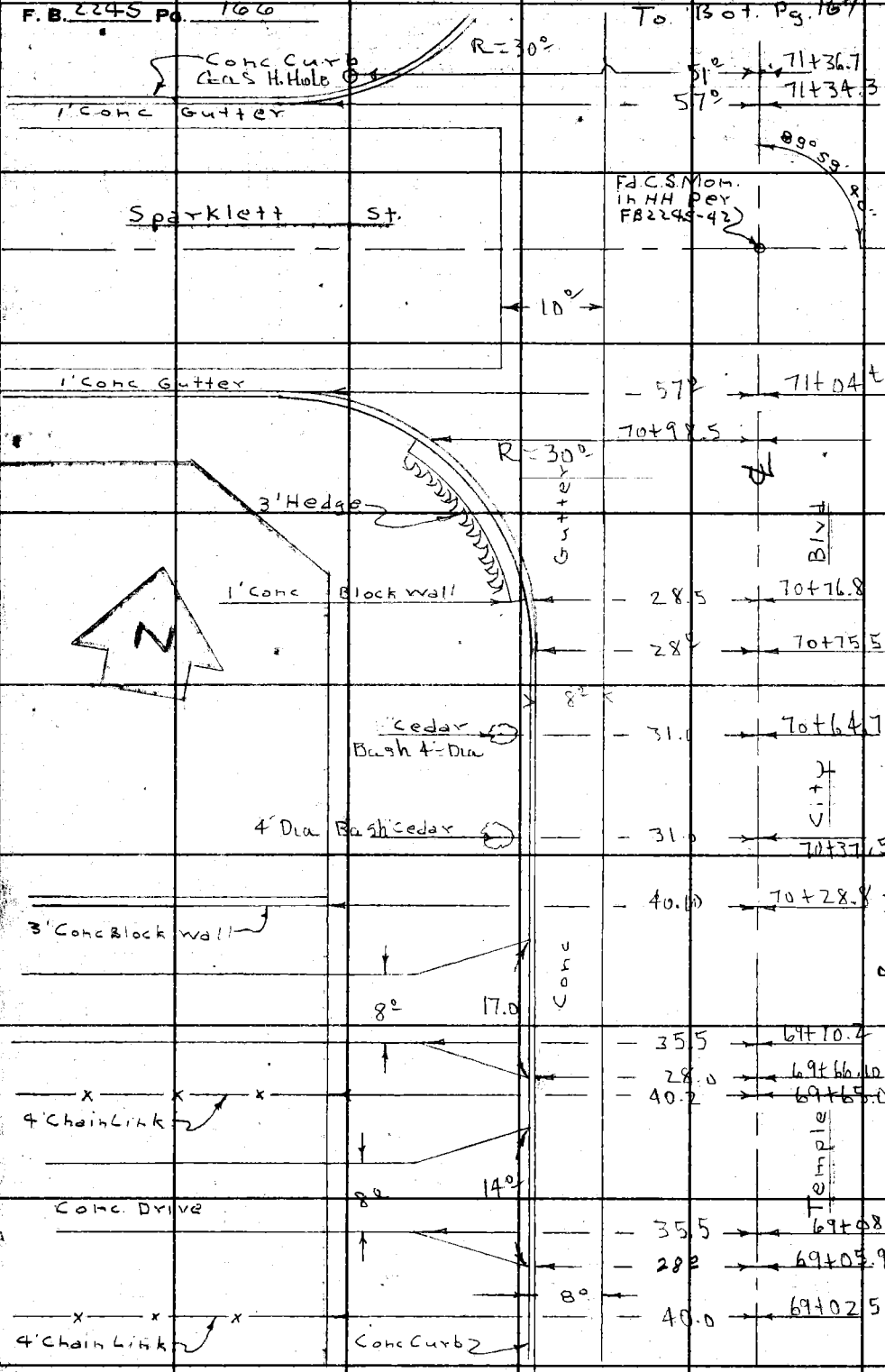

From top Pg. 165

PLEASE RETURN TO
LOS ANGELES COUNTY ENGINEER
700 LOS ANGELES COUNTY ENGINEERING BLDG.
Do not extend this side of this line.

Note: Any Additions or Changes on this Sheet Must be Made or Circled in Red Ink With Date and Name of Person Making Change.

Notes Ck'd by	Survey of TEMPLE CITY BLVD	F. B. 2245 PG. 167
Map No. 64-43-2	JN 0075.29 Tape 0146 Std. 68 °F	
Office Work S. SHINODA	Surveyed by A. Carrasco	
Checked	Notes Sonnenschein Date 7-57	
Date	Indexed C. Johnson	

To Bot. P. 168

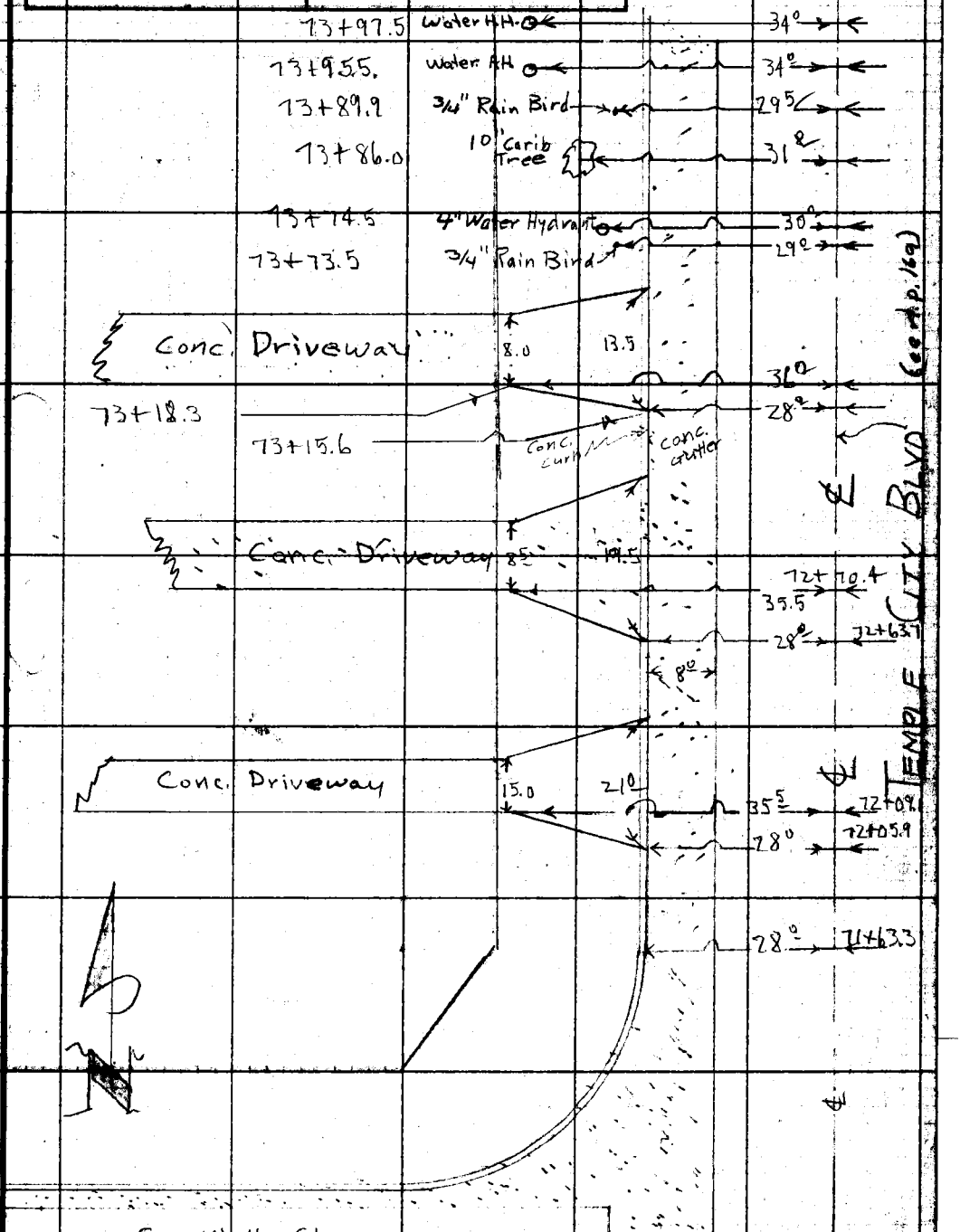

from Top P. 166

Note: Any Additions or Changes on this Sheet Must be Made or Circled in Red Ink With Date and Name of Person Making Change.

PLEASE RETURN TO
LOS ANGELES COUNTY ENGINEER
700 LOS ANGELES COUNTY ENGINEERING BLDG.

Do not extend this side of this line.

76F309S S&E #247 1-56

F. B. 2245 PG. 168

To Bot P. 171

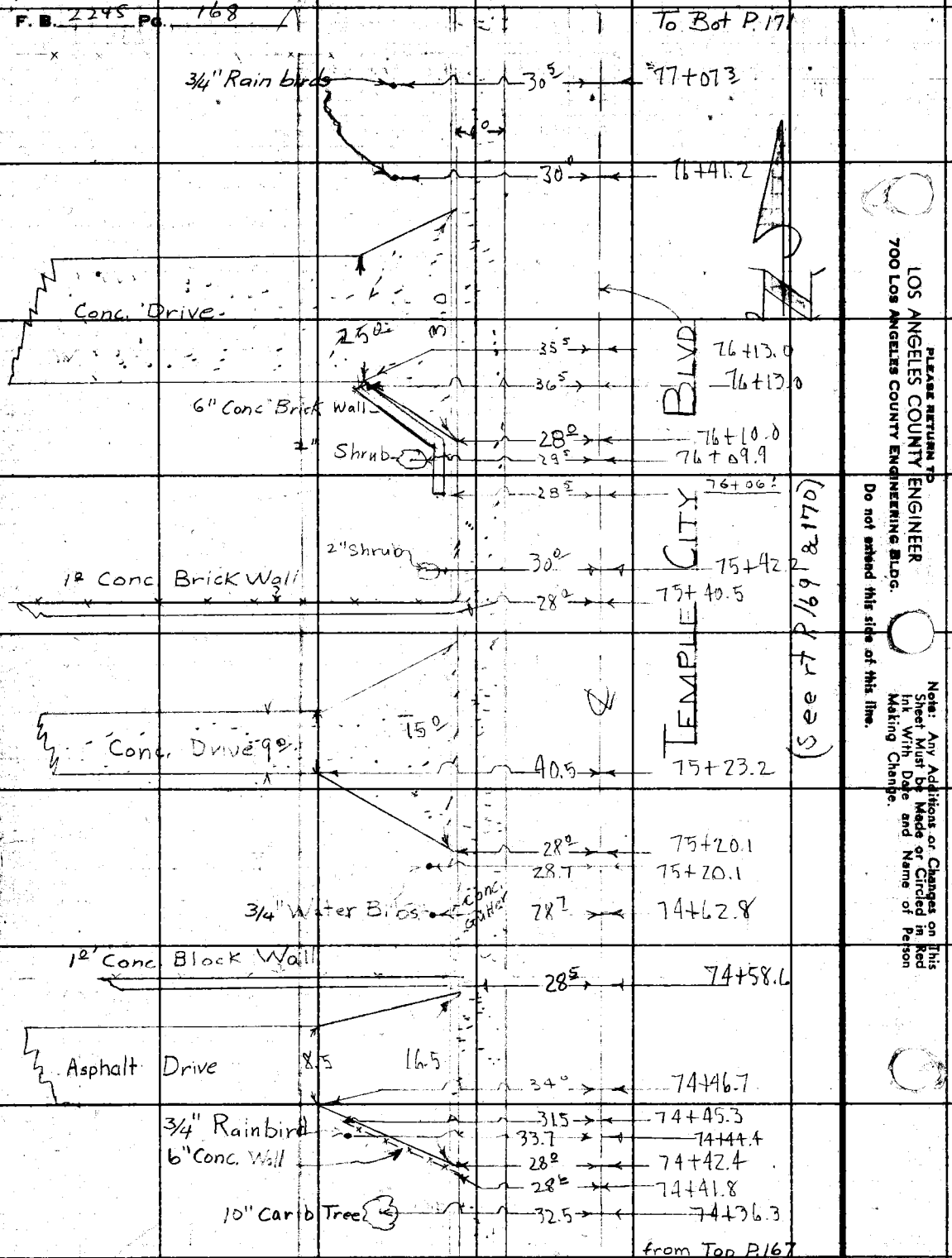

PLEASE RETURN TO
LOS ANGELES COUNTY ENGINEER
700 LOS ANGELES COUNTY ENGINEERING BLDG.
Do not extend this side of this line.

Note: Any Additions or Changes on This Sheet Must be Made or Circled in Red Ink With Date and Name of Person Making Change.

Notes Ck'd by	Survey of Temple City Blvd	F. B. 2245 Pg. 169
Map No. C4-43-2	JN 0075.79 Tape 0146 Std 68 °F	
Office Work S. SHINODA	Surveyed by J. Muslin	(To Bot. P. 70)
Checked	Notes A. Carrasco Date July-57	
Date	Indexed C. Johnson	

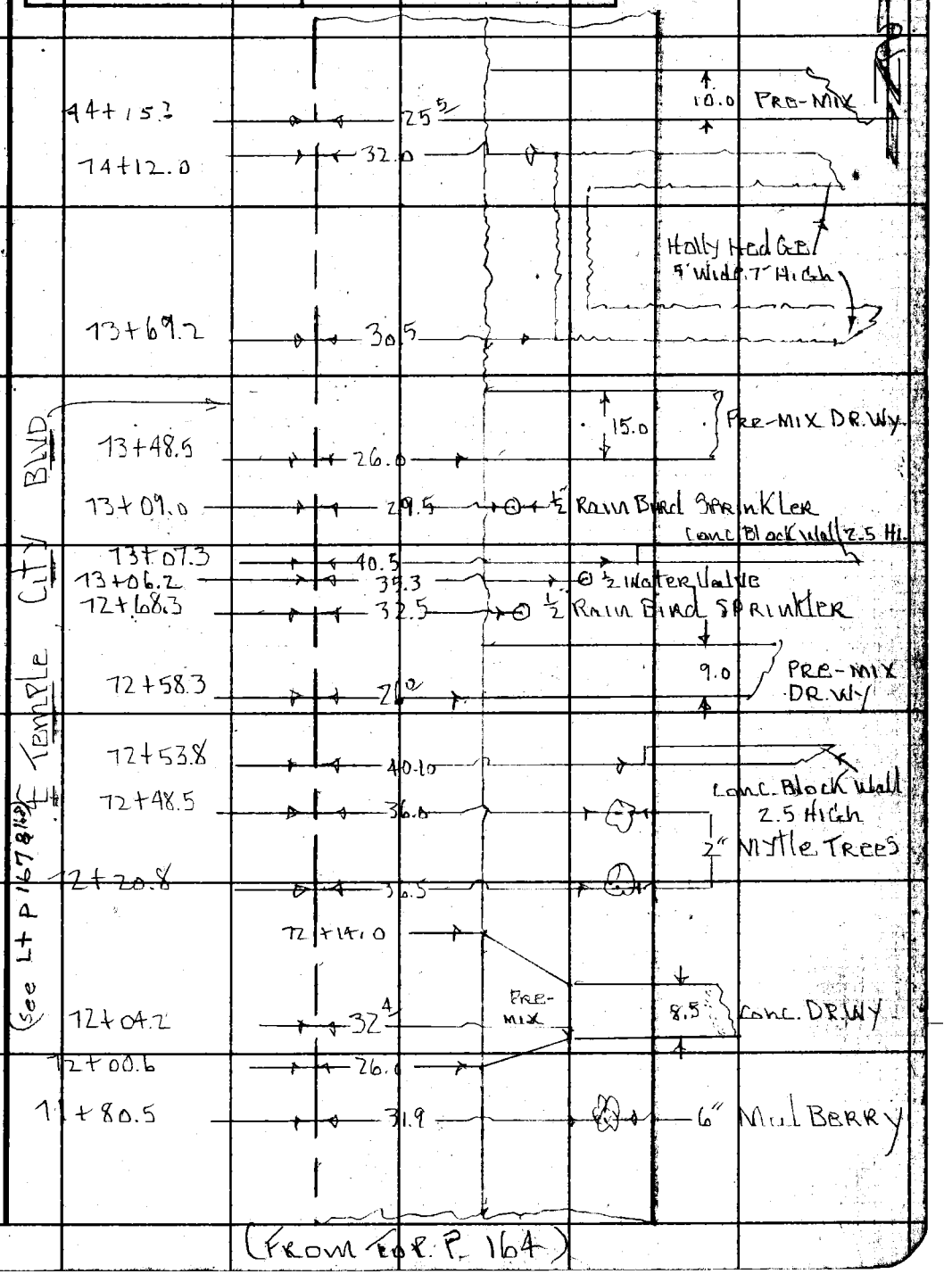

Note: Any Additions or Changes on this Sheet Must be Made or Circled in Red Ink With Date and Name of Person Making Change.

Do not extend this side of this line.

PLEASE RETURN TO
LOS ANGELES COUNTY ENGINEER
700 LOS ANGELES COUNTY ENGINEERING BLDG.

76F3098 S&E #247 1-56

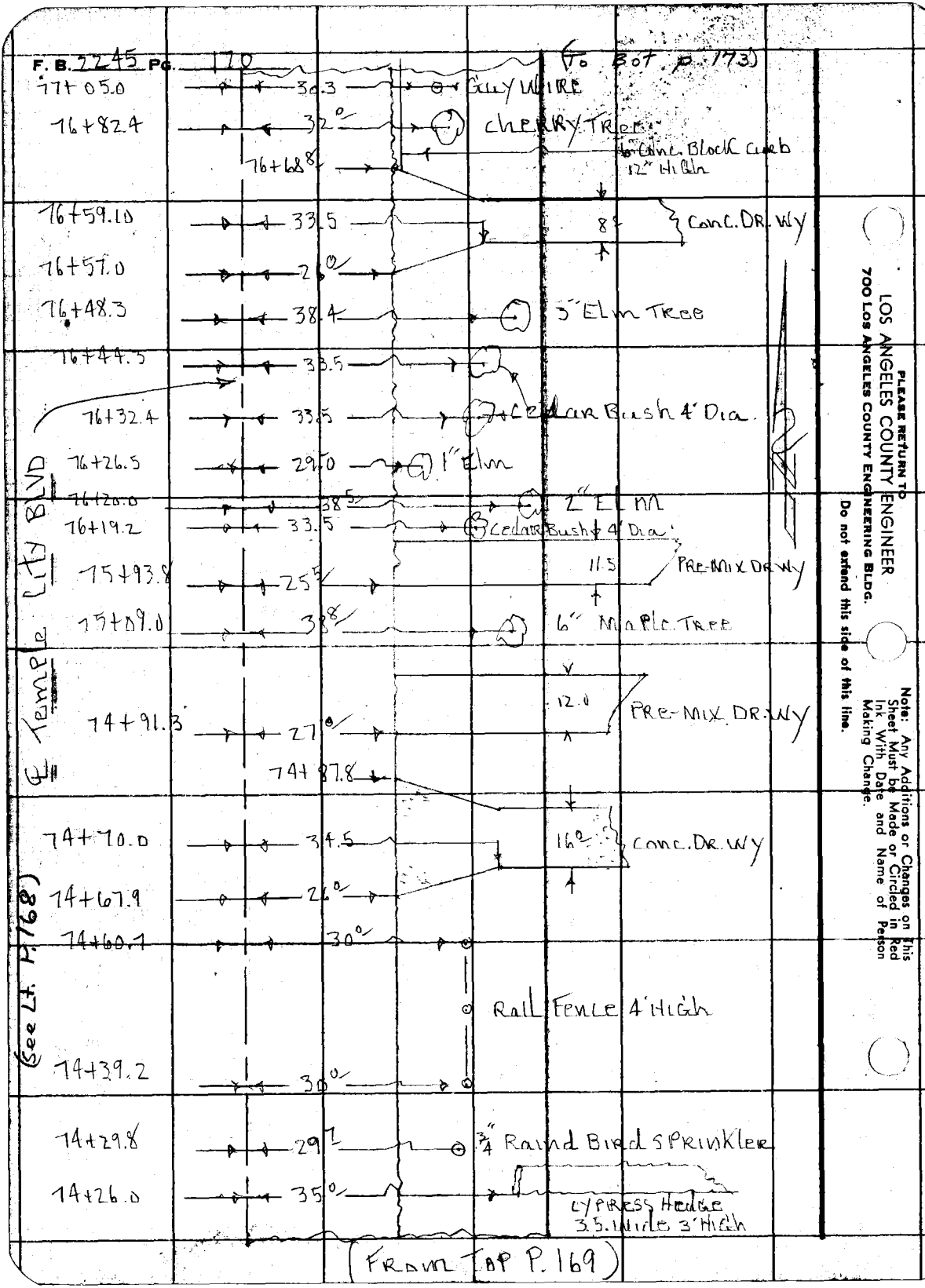
F. B. 2245 Pg. 170
(To Bot. P. 173)
77+05.0
30.3
Guy Wire
76+82.4
32'
Cherry Tree
6" Conc. Block Curb 12" High
76+68.8
76+59.10
33.5
8'
Conc. Dr. Wy
76+57.0
21'
76+48.3
38.4
5" Elm Tree
76+44.5
38.5
76+32.4
33.5
Cedar Bush 4' Dia.
76+26.5
29.0
1" Elm
76+20.0
38.5
2" Elm
76+19.2
33.5
Cedar Bush 4' Dia.
City Blvd
75+93.8
25'
11.5
Pre-Mix Dr. Wy
75+09.0
38'
6" Maple Tree
Temple St.
74+91.3
27'
12.0
Pre-Mix Dr. Wy
74+87.8
74+70.0
34.5
16'
Conc. Dr. Wy
74+67.9
21'
74+60.1
30'
(See Lt. P. 168)
Rail Fence 4' High
74+39.2
30'
74+29.8
29'
3/4" Rain Bird Sprinkler
74+26.0
35'
Cypress Hedge 3.5. Wide 3' High
(From Top P. 169)
LOS ANGELES COUNTY ENGINEER
700 Los Angeles County Engineering Bldg.
Please Return To
Do not extend this side of this line.
Note: Any Additions or Changes on This Sheet Must be Made or Circled in Red Ink With Date and Name of Person Making Change.

Notes Ck'd by	Survey of Temple City Blvd.
Map No. 68-03-2	JN 0075.29 Tape 0146 Std 86 °F
Office Work S. SHINODA	Surveyed by Muslin
Checked	Notes York Date 7-56
Date	Indexed A. C. Johnson

F.B. 2245 PG. 171

(To Bot P.172)

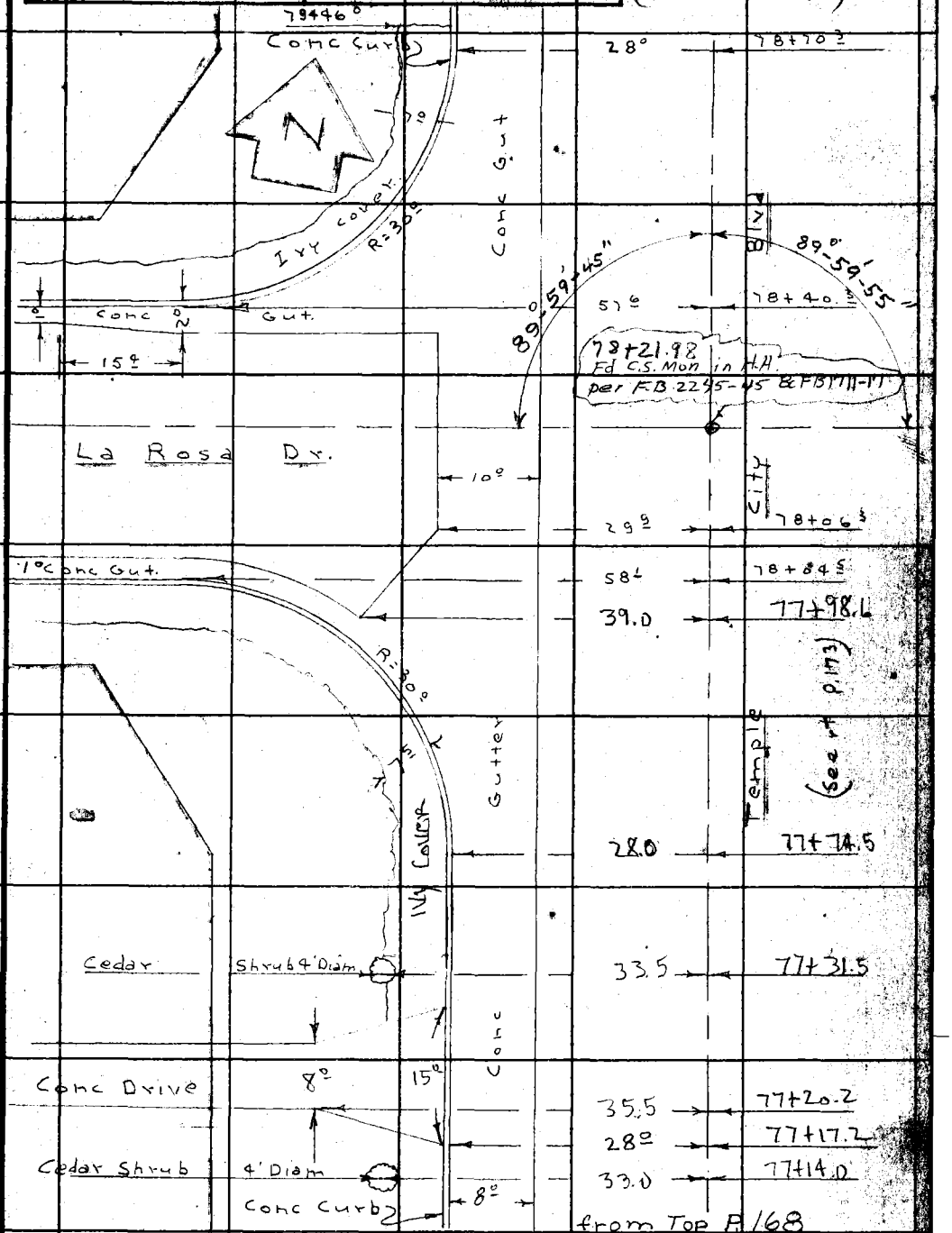

Note: Any Additions or Changes on This Sheet Must be Made or Circled in Red Ink With Date and Name of Person Making Change.

Do not extend this side of this line.

PLEASE RETURN TO
LOS ANGELES COUNTY ENGINEER
700 LOS ANGELES COUNTY ENGINEERING BLDG.

F. B. 2245 Pg. 192

(To Bot. p 175)

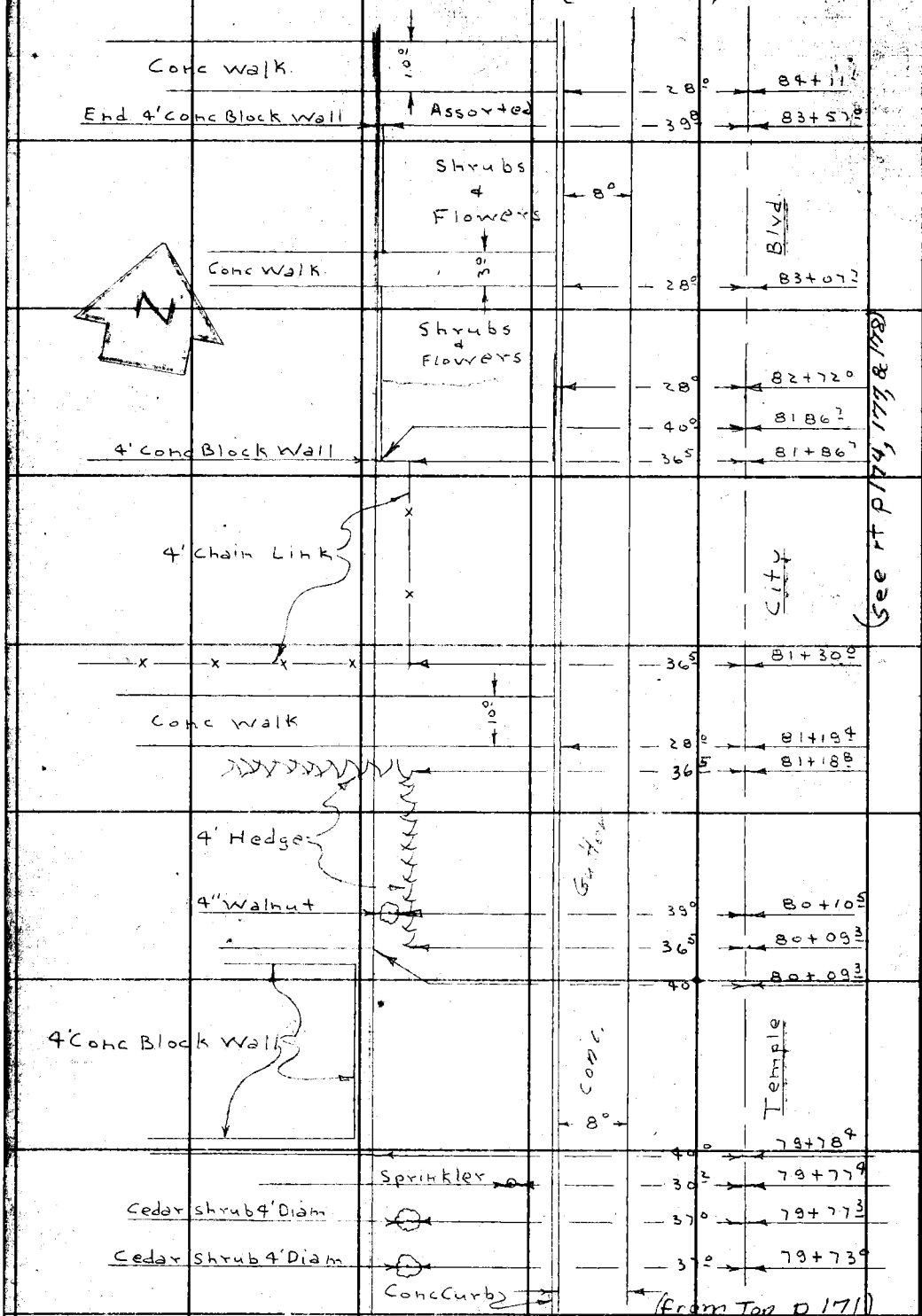

(from Top p 171)

(See rt p 174, 177, & 178)

PLEASE RETURN TO
LOS ANGELES COUNTY ENGINEER
700 LOS ANGELES COUNTY ENGINEERING BLDG.

Do not extend this side of this line.

Note: Any Additions or Changes on This Sheet Must be Made or Circled in Red Ink With Date and Name of Person Making Change.

Notes Ck'd by	Survey of Temple City Blvd
Map No. 64-03-2	JN 0075.29 Tape 0146 Std 68 °F
Office Work S. SHINODA	Surveyed by I. Muslin
Checked	Notes A. Carrasco Date July-57
Date	Indexed C. Johnson

F. B. 2245 Pg. 173

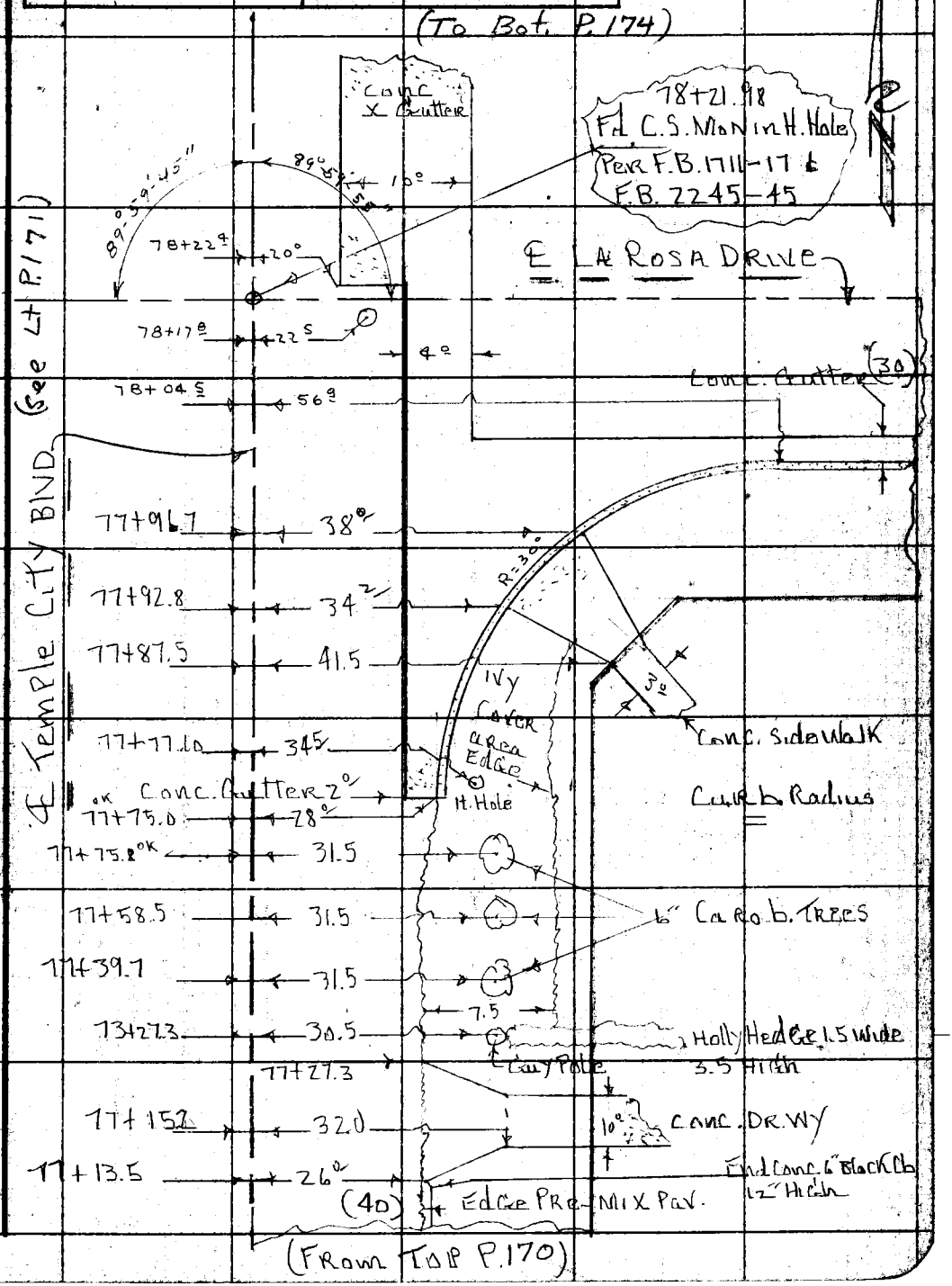

Note: Any Additions or Changes on This Sheet Must be Made or Circled in Red Ink With Date and Name of Person Making Change.

Do not extend this side of this line.

PLEASE RETURN TO LOS ANGELES COUNTY ENGINEER 700 Los Angeles County Engineering Bldg.

7SF309S S&E #247 1-56

F. B. 7245 Pg. 174

(To Bot P. 171)

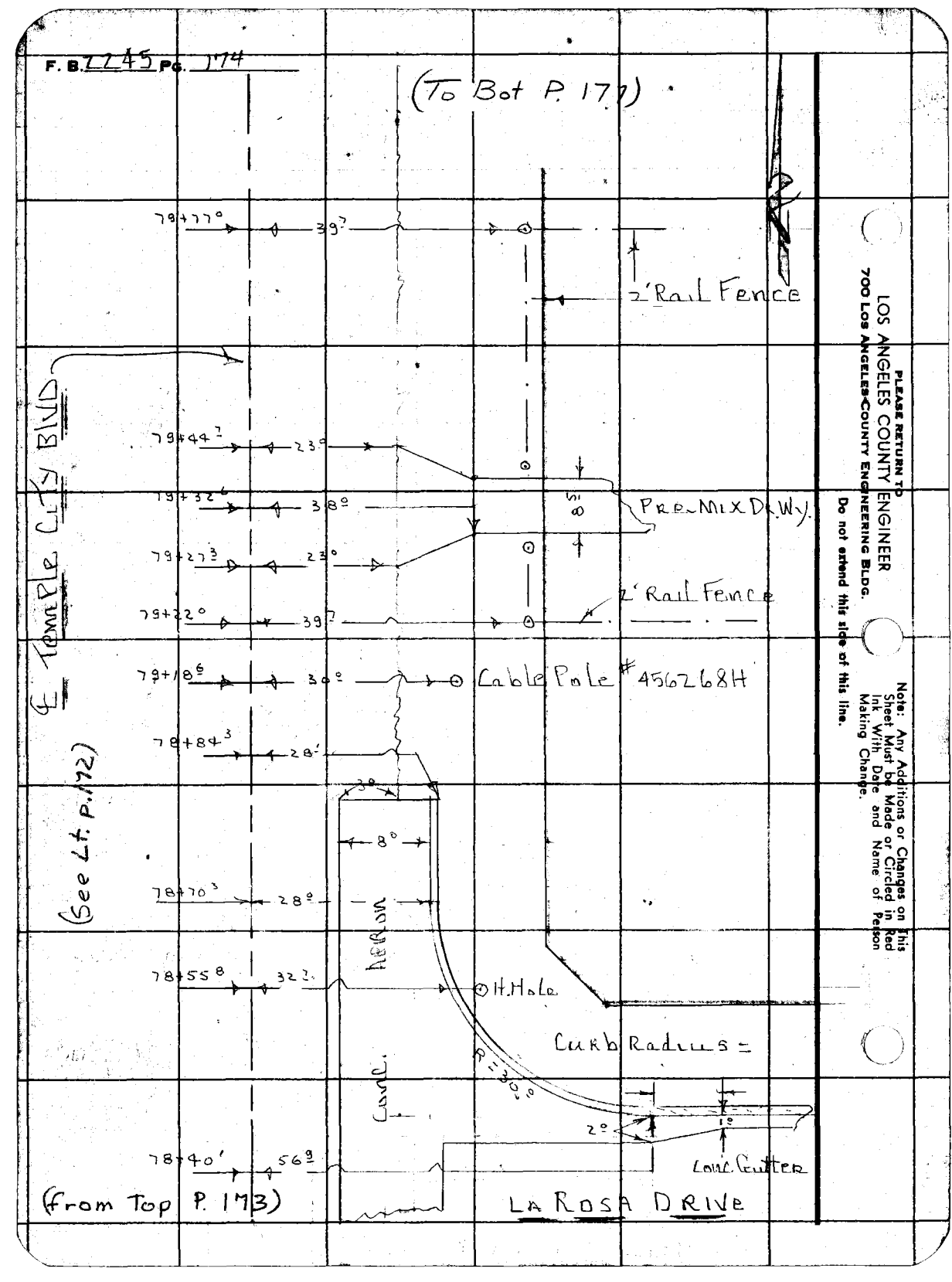

PLEASE RETURN TO
LOS ANGELES COUNTY ENGINEER
700 Los Angeles County Engineering Bldg.

Do not extend this side of this line.

Note: Any Additions or Changes on This Sheet Must be Made or Circled in Red Ink With Date and Name of Person Making Change.

Notes Ck'd by	Survey of Temple City Blvd
Map No. CC-23-2	JN 0075.39 Tape 0146 Std 68 °F
Office Work S. SHINODA	Surveyed by J. Muslin
Checked	Notes A. Carrasco Date July 57
Date	Indexed

F. B. 2245 PG. 175

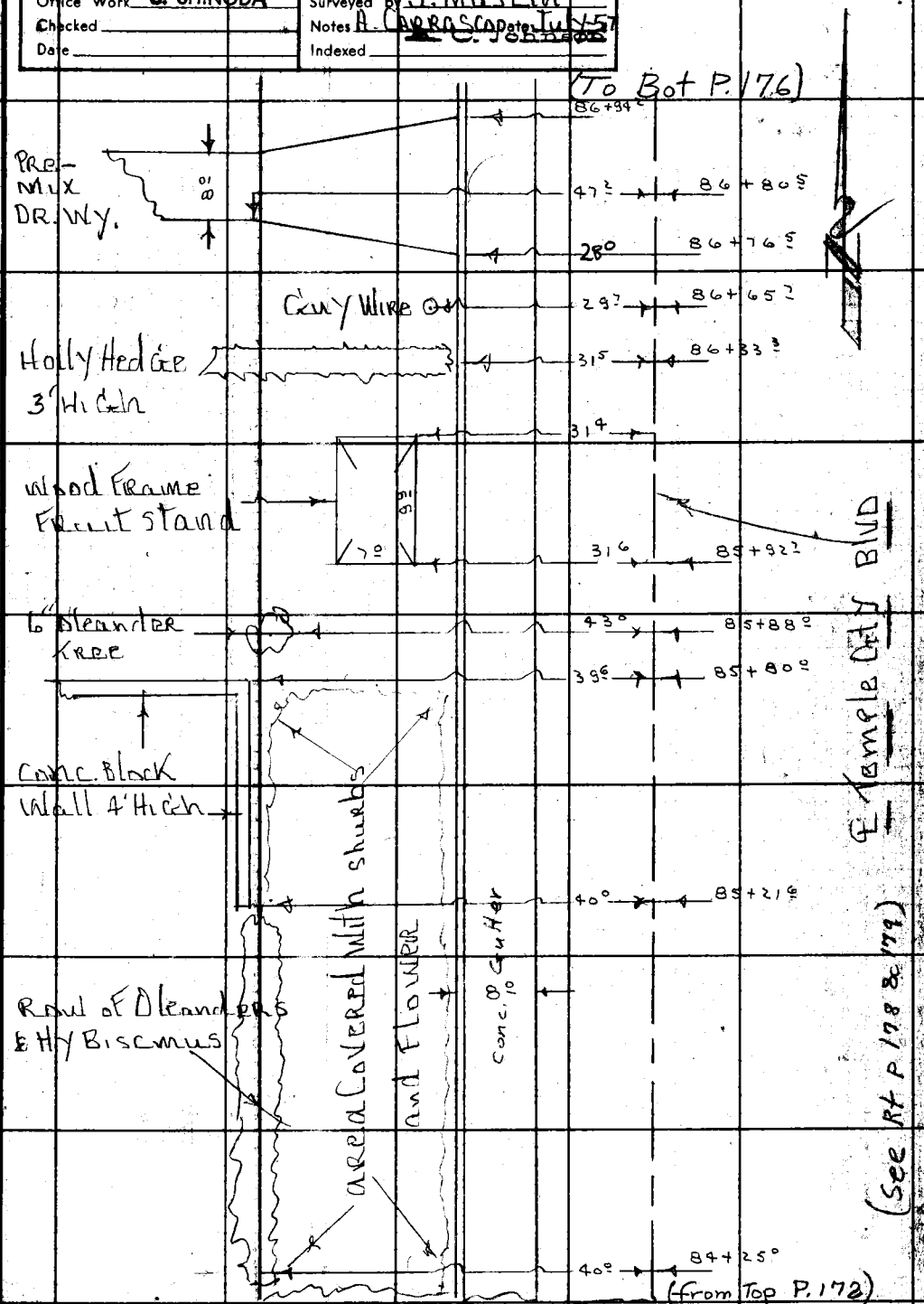

Note: Any Additions or Changes on This Sheet Must be Made or Circled in Red Ink With Date and Name of Person Making Change.

Do not extend this side of this line.

PLEASE RETURN TO
LOS ANGELES COUNTY ENGINEER
700 LOS ANGELES COUNTY ENGINEERING BLDG.

78F3095 S&E #247 1-56

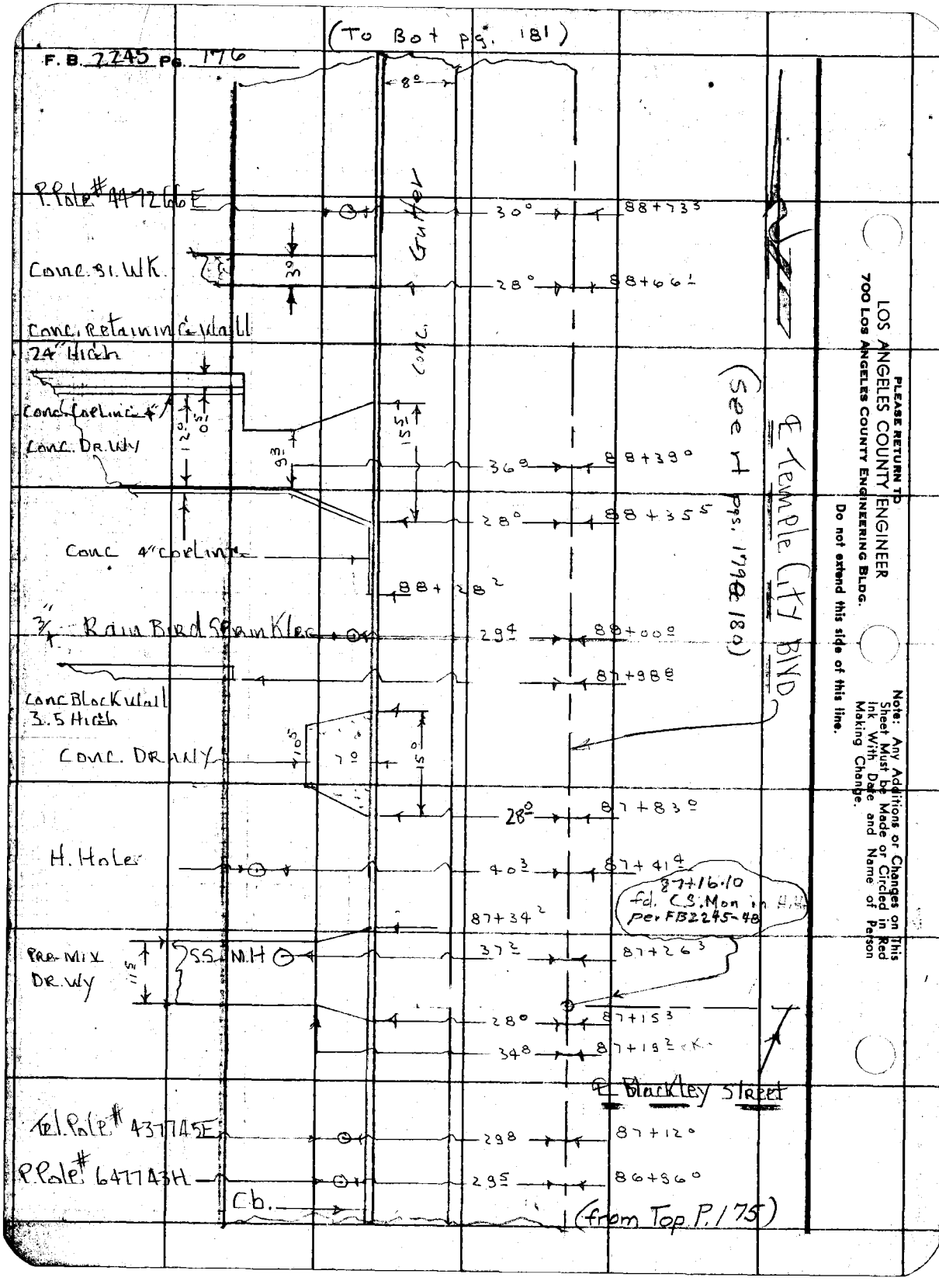

PLEASE RETURN TO
LOS ANGELES COUNTY ENGINEER
700 Los Angeles County Engineering Bldg.

Do not extend this side of this line.

Note: Any Additions or Changes on This Sheet Must be Made or Circled in Red Ink With Date and Name of Person Making Change.

Notes Ck'd by	Survey of Temple City Blvd	F. B. 2245 PG. 177
Map No. 66-63-2	JN0075.23 Tape 0146 Std 86 °F	
Office Work S. SHINODA	Surveyed by Muslin	
Checked	Notes York Date 7-56	
Date	Indexed C. Johnson	

(To Bot P. 178)

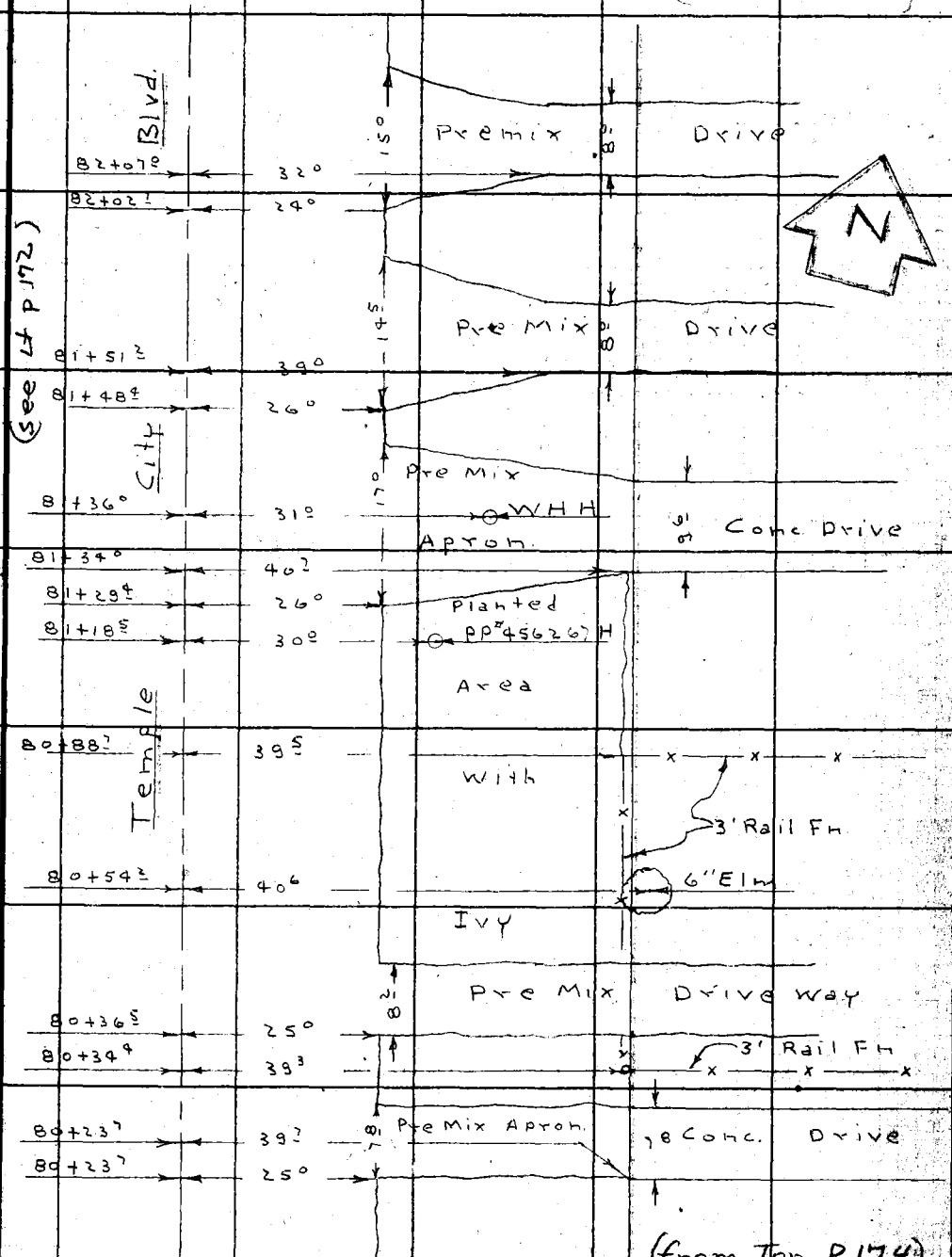

(from Top P. 174)

Note: Any Additions or Changes on This Sheet Must be Made or Circled in Red Ink With Date and Name of Person Making Change.

Do not extend this side of this line.

PLEASE RETURN TO
LOS ANGELES COUNTY ENGINEER
700 LOS ANGELES COUNTY ENGINEERING BLDG.

1-56

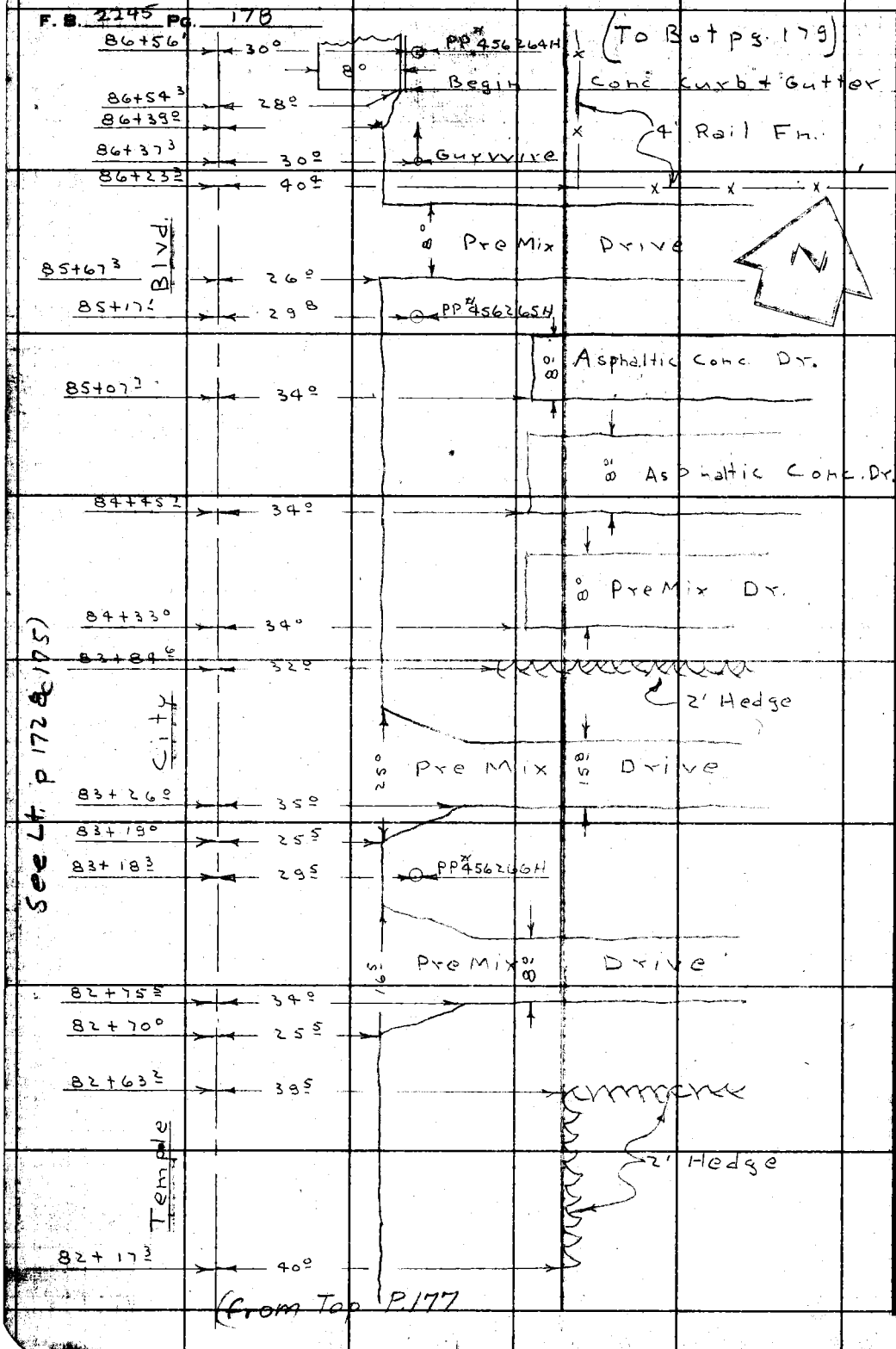

PLEASE RETURN TO
LOS ANGELES COUNTY ENGINEER
700 LOS ANGELES COUNTY ENGINEERING BLDG.

Do not extend this side of this line.

Note: Any Additions or Changes on This Sheet Must be Made or Circled in Red Ink With Date and Name of Person Making Change.

Notes Ck'd by	Survey of Temple City Blvd.
Map No. 64-43-2	JN 0075.29 Tape 0146 Std 68 °F
Office Work S. SHINODA	Surveyed by Muslin
Checked	Notes York Date 7-57
Date	Indexed R. C. Johnson

F. B. 2245 PG. 179

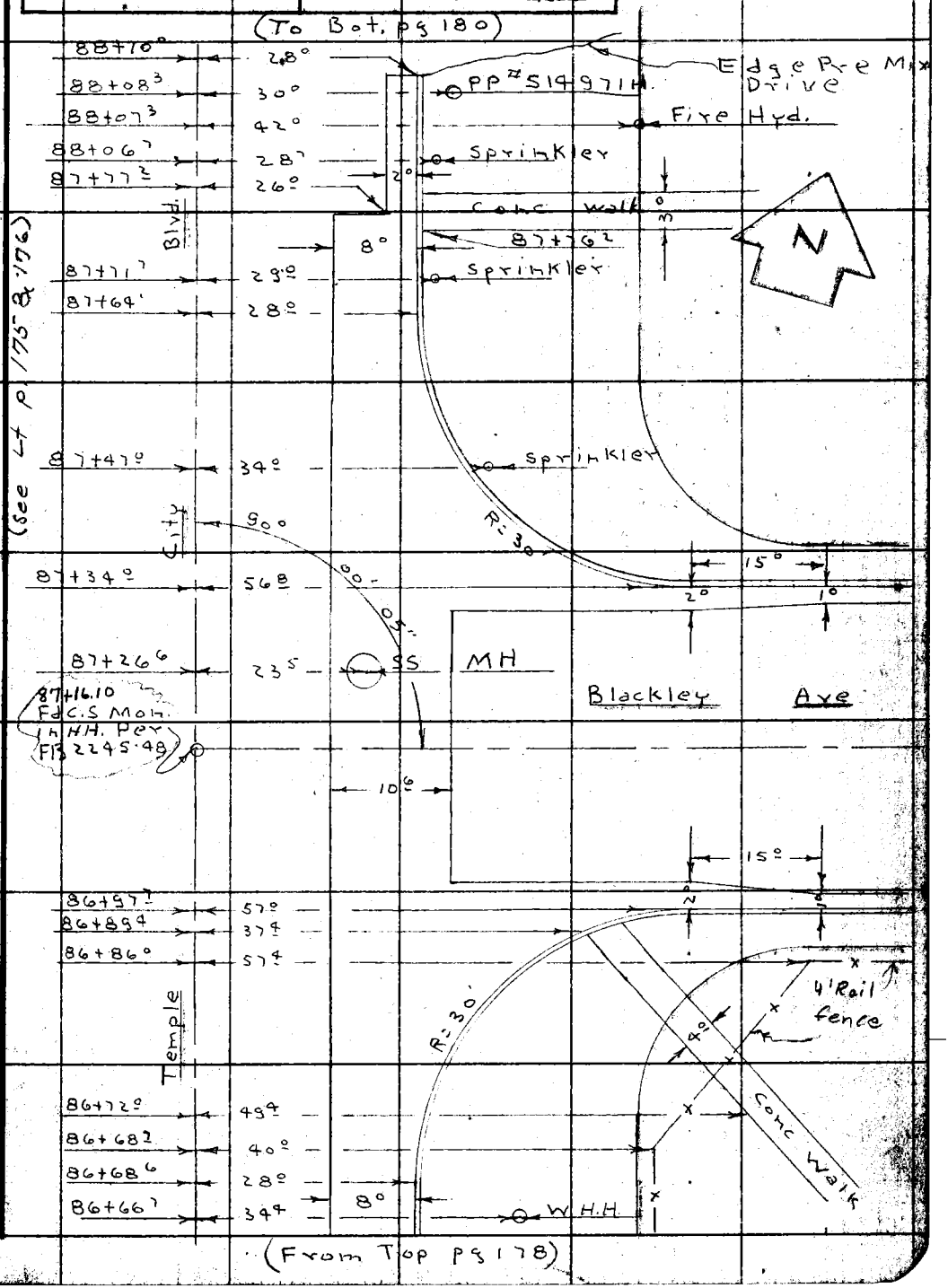

Note: Any Additions or Changes on This Sheet Must be Made or Circled in Red Ink With Date and Name of Person Making Change.

PLEASE RETURN TO
LOS ANGELES COUNTY ENGINEER
700 LOS ANGELES COUNTY ENGINEERING BLDG.
Do not extend this side of this line.

F. B. 2245 Pg. 180

To Bot. P 183

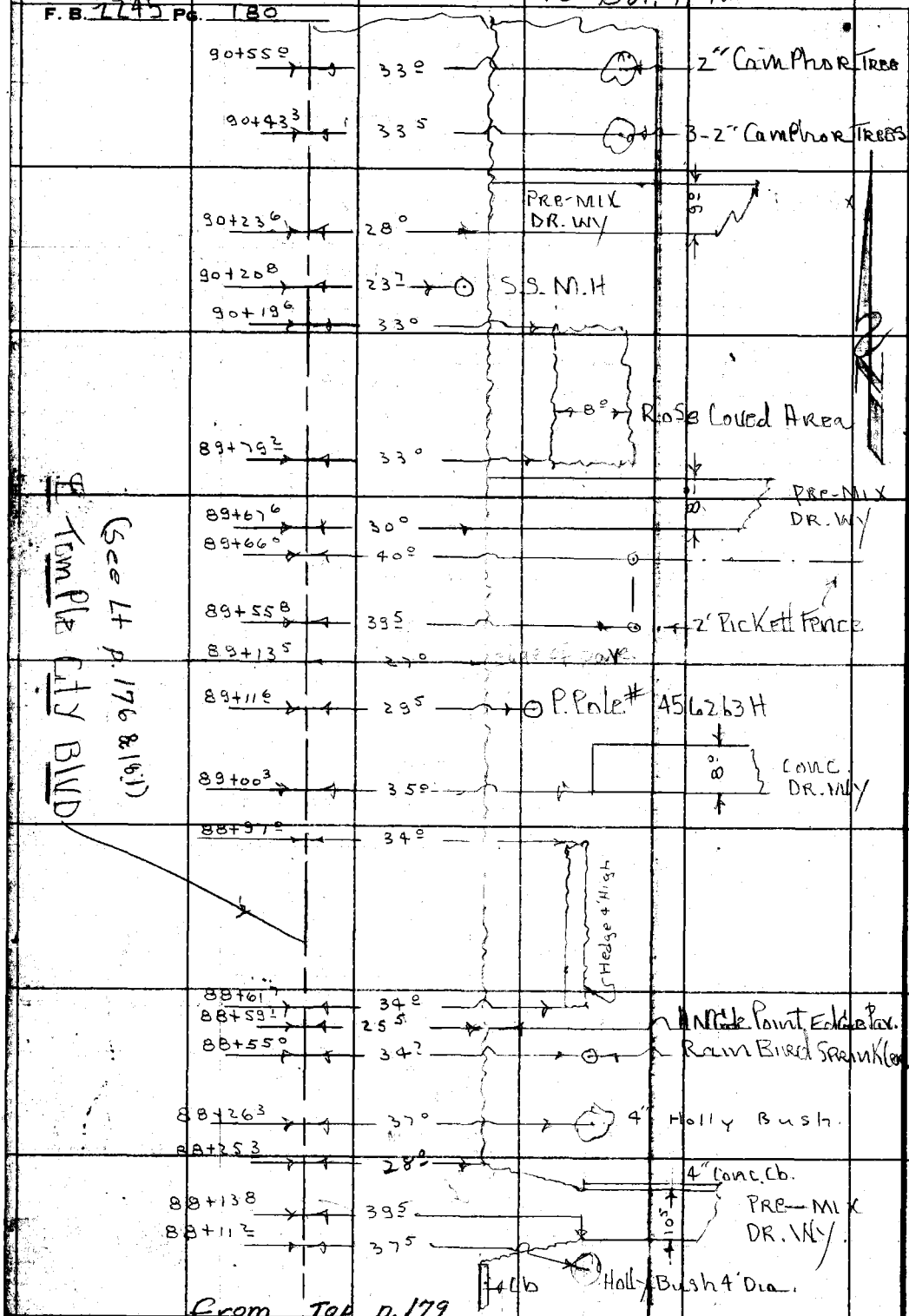

From Top p. 179

(See Lt p. 176 & 181)

E Temple City Blvd

PLEASE RETURN TO
LOS ANGELES COUNTY ENGINEER
700 LOS ANGELES COUNTY ENGINEERING BLDG.
Do not extend this side of this line.

Note: Any Additions or Changes on This Sheet Must be Made or Circled in Red Ink With Date and Name of Person Making Change.

Notes Ck'd by	Survey of Temple City Blvd
Map No. 64-43-2	W. 0007579 Tape No. 0146 Std. 68 °F
Office Work S. SHINODA	Surveyed by J. Muslin
Checked	Notes A. Carrasco Date July-57
Date	Indexed C. Johnson

F.B. 2245 PG. 181

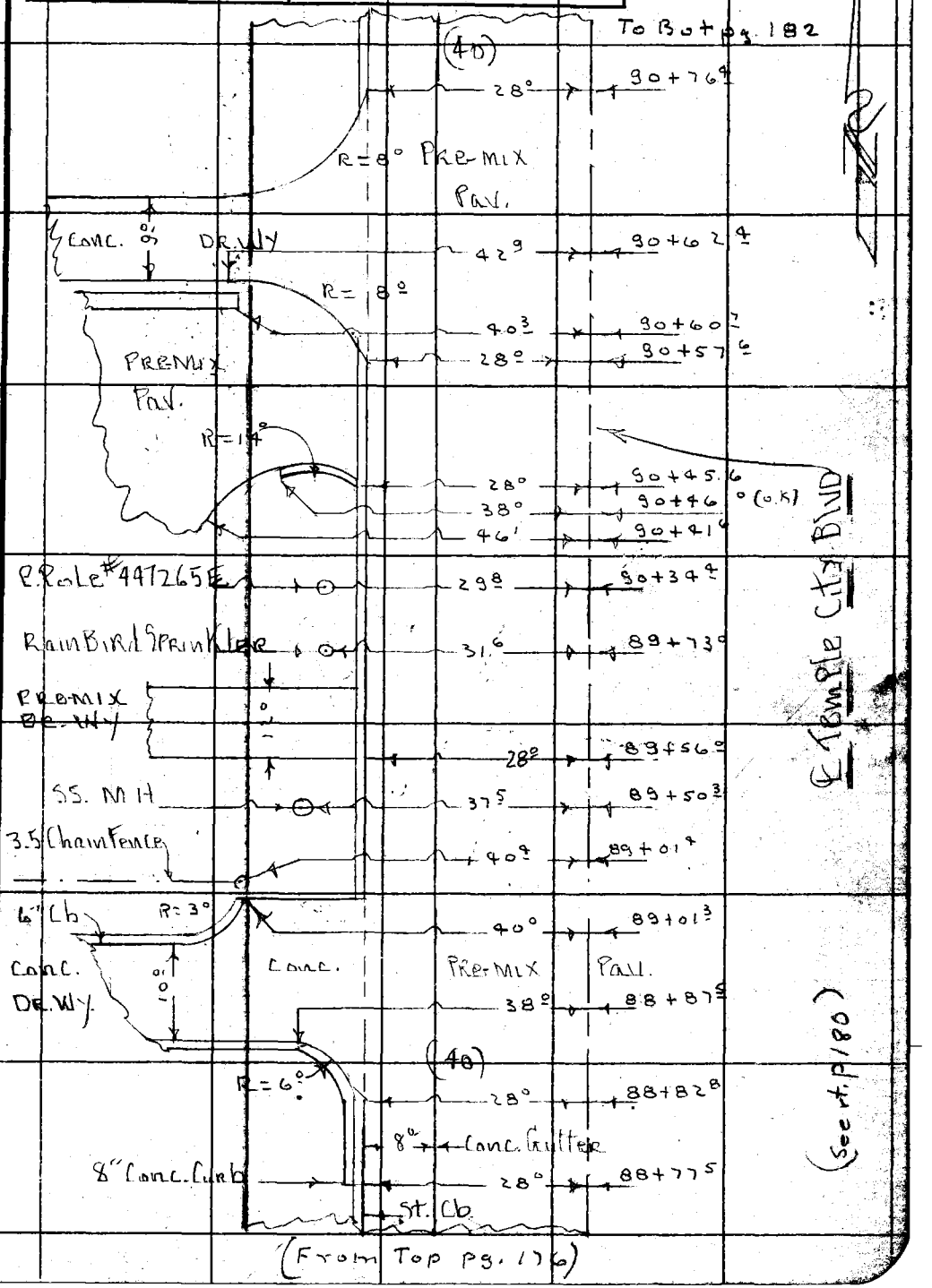

Note: Any Additions or Changes on This Sheet Must be Made or Circled in Red Ink With Date and Name of Person Making Change.

Do not extend notes this side of this line.

RETURN TO
LOS ANGELES COUNTY SURVEYOR
726 LOS ANGELES COUNTY
ENGINEERING BLDG.

76F3098 S&E #247 8-54

F.B. 2245 PG. 182



RETURN TO
LOS ANGELES COUNTY SURVEYOR
720 LOS ANGELES COUNTY
ENGINEERING BLDG.

Do not extend notes this side of this line.

Note: Any Additions or Changes on This Sheet Must be Made or Circled in Red Ink With Date and Name of Person Making Change.

Notes Ck'd by	Survey of Temple City Blvd
Map No. 6C-43-2	JN 0075.29 Tape 0146 Std 68 °F
Office Work S. SHINODA	Surveyed by J. Muslin
Checked	Notes A. Carr AS Co. Date July-57
Date	Indexed [redacted] C. Johnson

F. B. 2245 PG. 183

(To Bot P. 184)

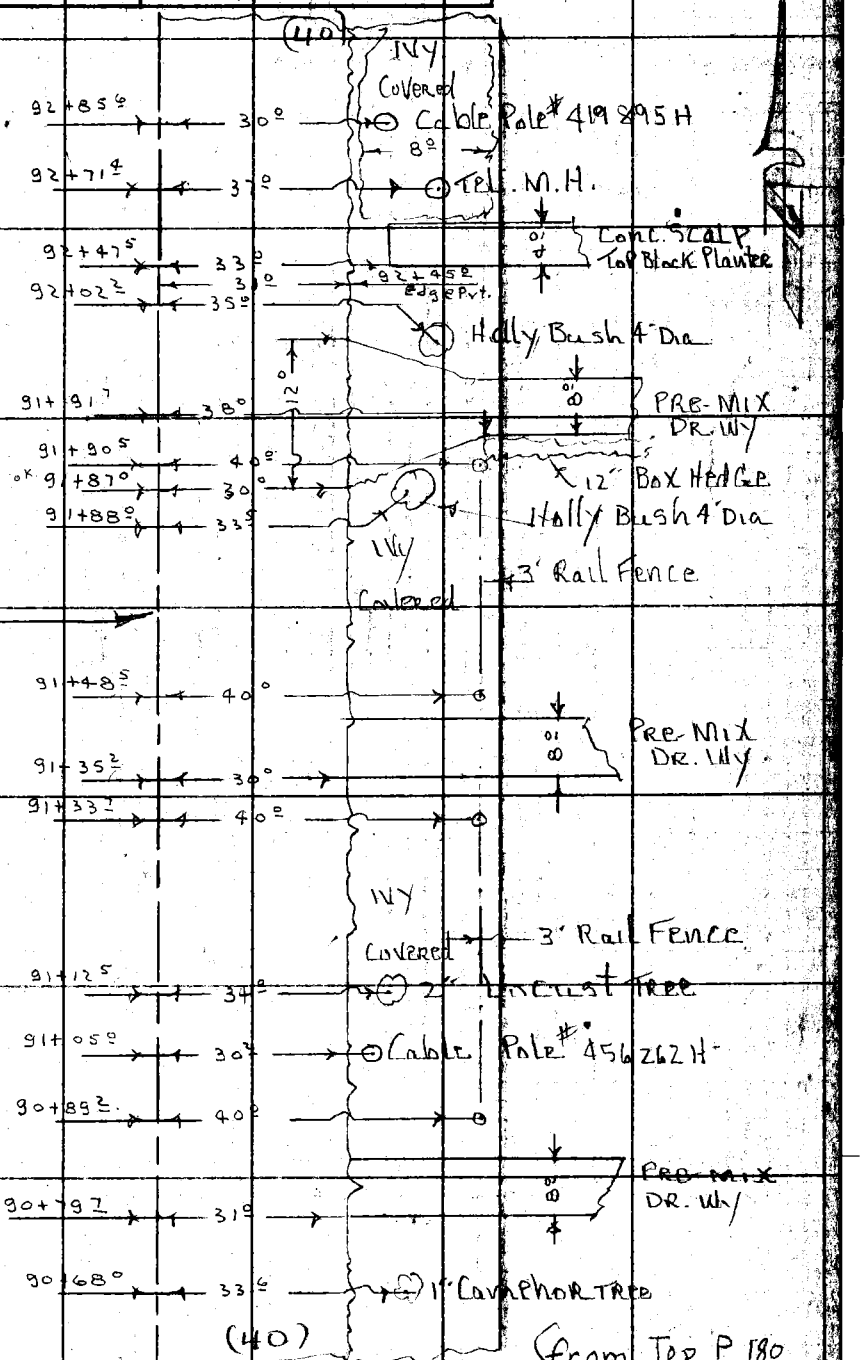

(From Top P 180

Note: Any Additions or Changes on This Sheet Must be Made or Circled in Red Ink With Date and Name of Person Making Change.

Do not extend this side of this line.

PLEASE RETURN TO
LOS ANGELES COUNTY ENGINEER
700 LOS ANGELES COUNTY ENGINEERING BLDG.

76F309S S&E #247 1-56

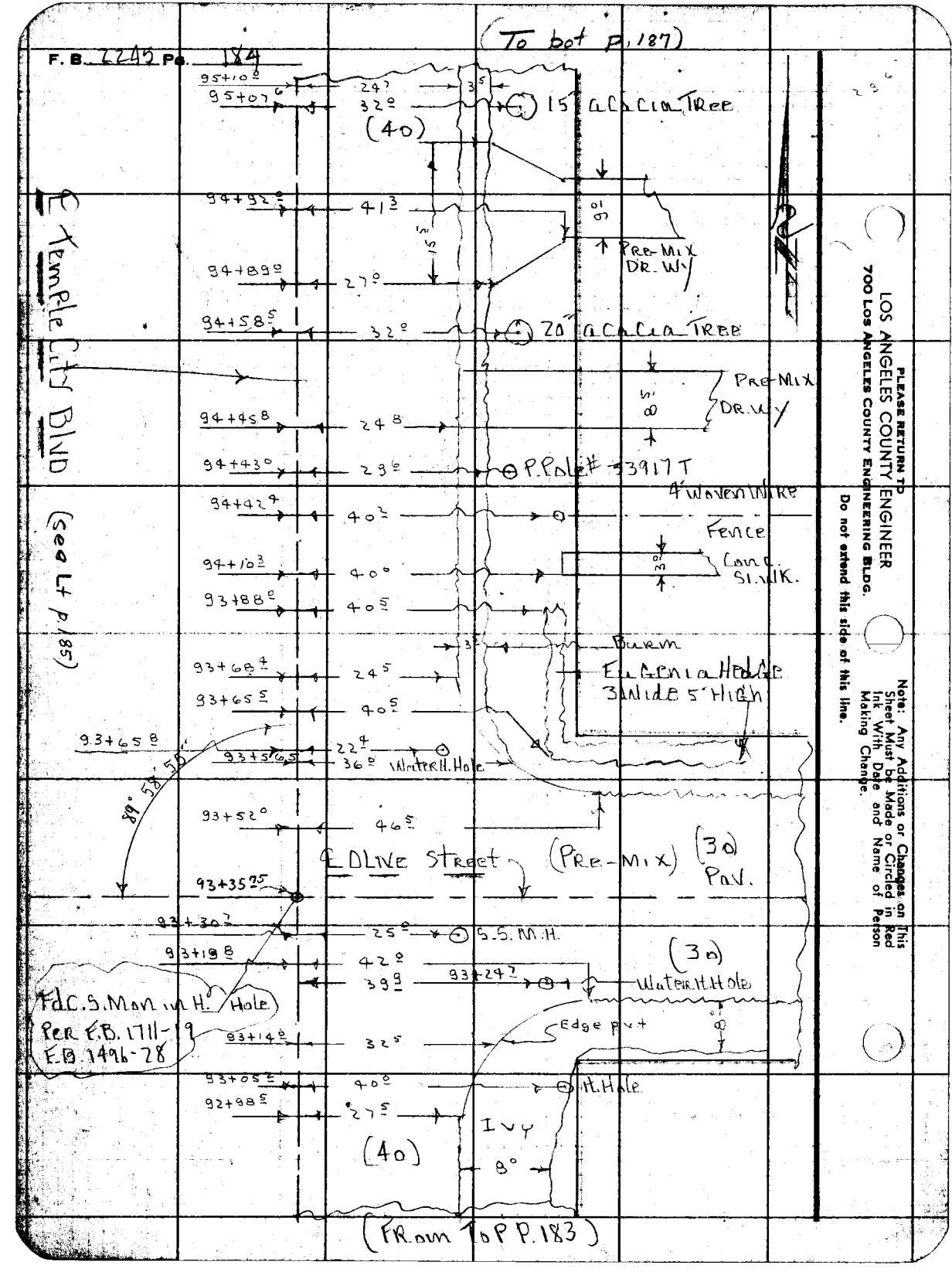
F. B. 2245 Pg. 184
(To bot p. 187)
95+10.0
95+07.6
24.7
32.0
3.5
15" Acacia Tree
(40)
94+92.0
41.3
15.5
9.0
Pre-Mix Dr. Wy
94+89.0
27.0
94+58.5
32.0
20" Acacia Tree
Pre-Mix Dr. Wy
8.5
94+45.8
24.8
94+43.0
29.6
P. Pole # 33917 T
4' Woven Wire
94+42.4
40.2
Fence
94+10.3
40.0
3.0
Conc. Sl. Wk.
93+88.0
40.5
Burm
93+68.4
24.5
Eugenia Hedge 3 Wide 5' High
93+65.5
40.5
93+65.8
22.4
93+56.5
36.0
Water H. Hole
89° 58' 55"
93+52.0
46.5
℄ Olive Street
(Pre-Mix)
(30) Pav.
93+35.75
93+30.7
25.0
S.S.M.H.
93+19.8
42.0
(30)
39.9
93+24.7
Water H. Hole
Fd C.S. Mon in H. Hole
Per F.B. 1711-19
F.B. 1496-28
93+14.0
32.5
Edge pvt
8.0
93+05.2
40.0
H. Hole
92+98.5
27.5
Ivy
(40)
8.0
(From To P P. 183)
℄ Temple City Blvd
(see Lt p. 185)
PLEASE RETURN TO
LOS ANGELES COUNTY ENGINEER
700 Los Angeles County Engineering Bldg.
Do not extend this side of this line.
Note: Any Additions or Changes on This Sheet Must be Made or Circled in Red Ink With Date and Name of Person Making Change.

Notes Ck'd by	Survey of Temple City Blvd.	F. B. 2245 Pg. 185
Map No. CC-03-2	JN007529 Tape 0146 Std 68 °F	
Office Work S. SHINODA	Surveyed by Muslin	
Checked	Notes York Date 7-56	
Date	Indexed A. C. Johnson	

(To Bot p. 186)

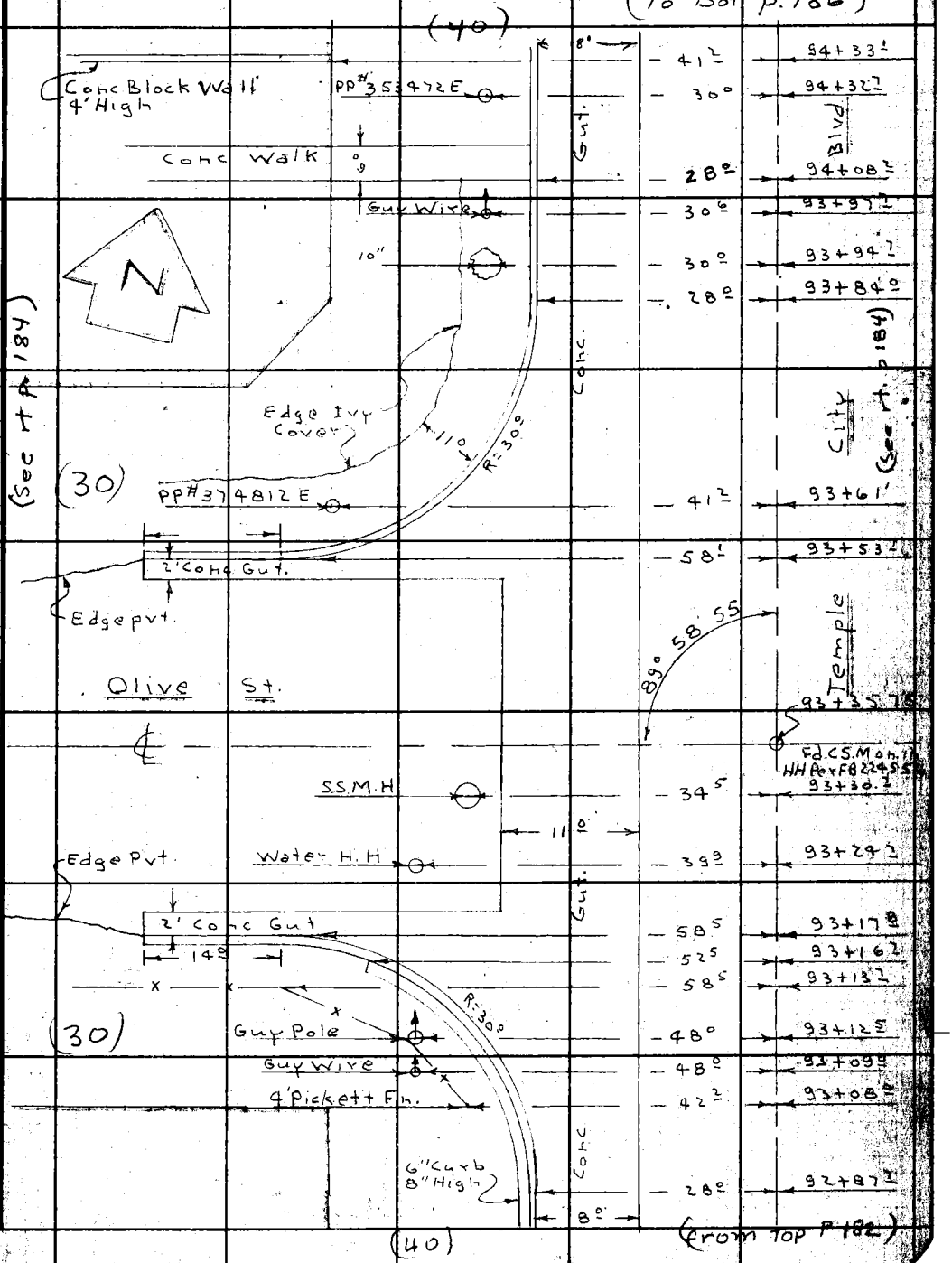

(from Top P 182)

(See rt p. 184)

(See rt p. 184)

Note: Any Additions or Changes on this Sheet Must be Made or Circled in Red Ink With Date and Name of Person Making Change.

Do not extend this side of this line.

PLEASE RETURN TO
LOS ANGELES COUNTY ENGINEER
700 LOS ANGELES COUNTY ENGINEERING BLDG.

76F3095 S&E 1247 1-56

F. B. 2245 Pg. 186

(To bot p 189)

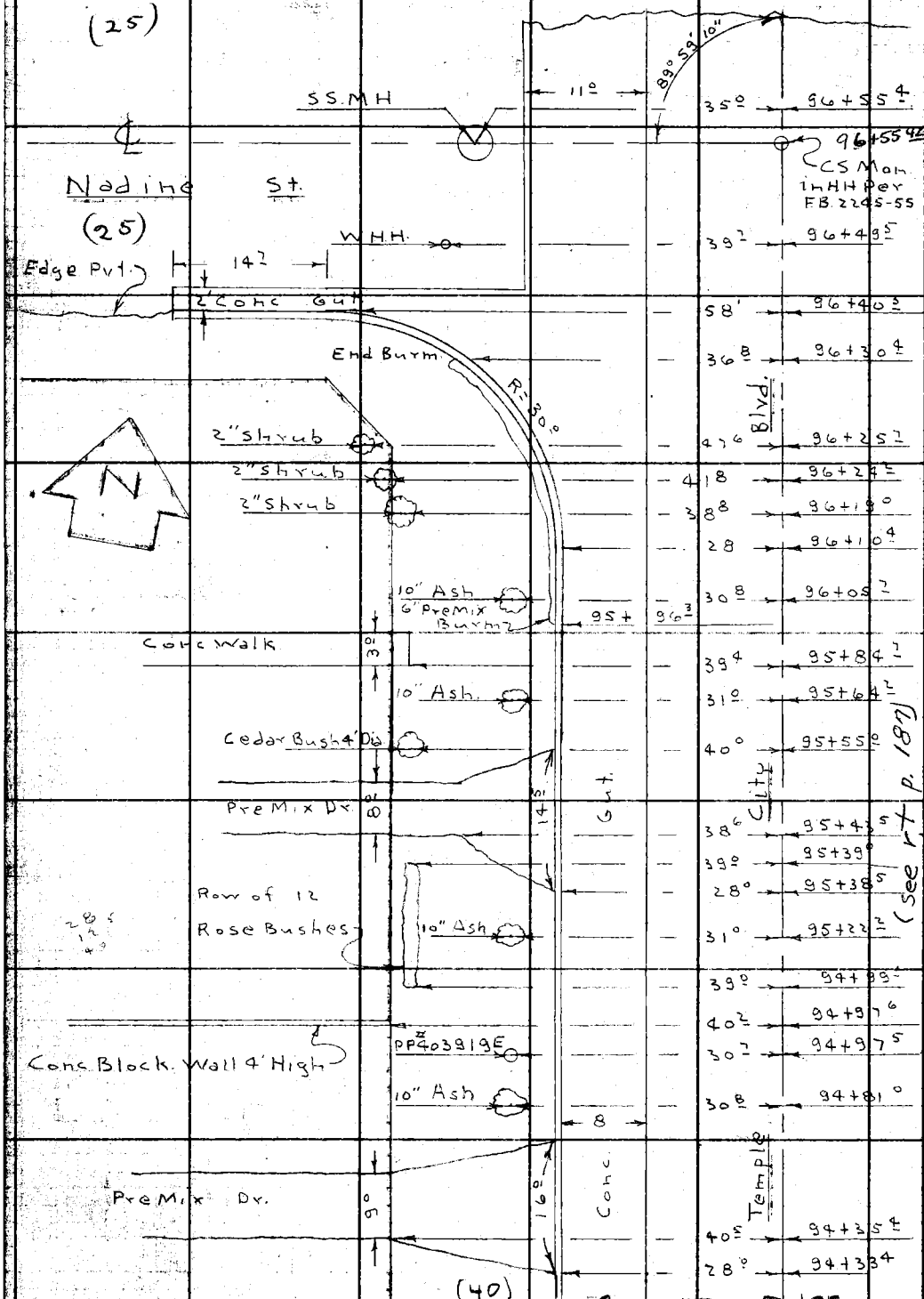

from Top P. 185

PLEASE RETURN TO
LOS ANGELES COUNTY ENGINEER
700 LOS ANGELES COUNTY ENGINEERING BLDG.

Do not extend this side of this line.

Note: Any Additions or Changes on This Sheet Must be Made or Circled in Red Ink With Date and Name of Person Making Change.

Notes Ck'd by	Survey of Temple City Blvd
Map No. 64-03-2	JN0075.2 Tape D146 Std 68 °F
Office Work S. SHINODA	Surveyed by J. Muslin
Checked	Notes A. Carrasco Date July-57
Date	Indexed A. C. Johnson

F. B. 2245 Pg. 187

(To Bot p. 188)

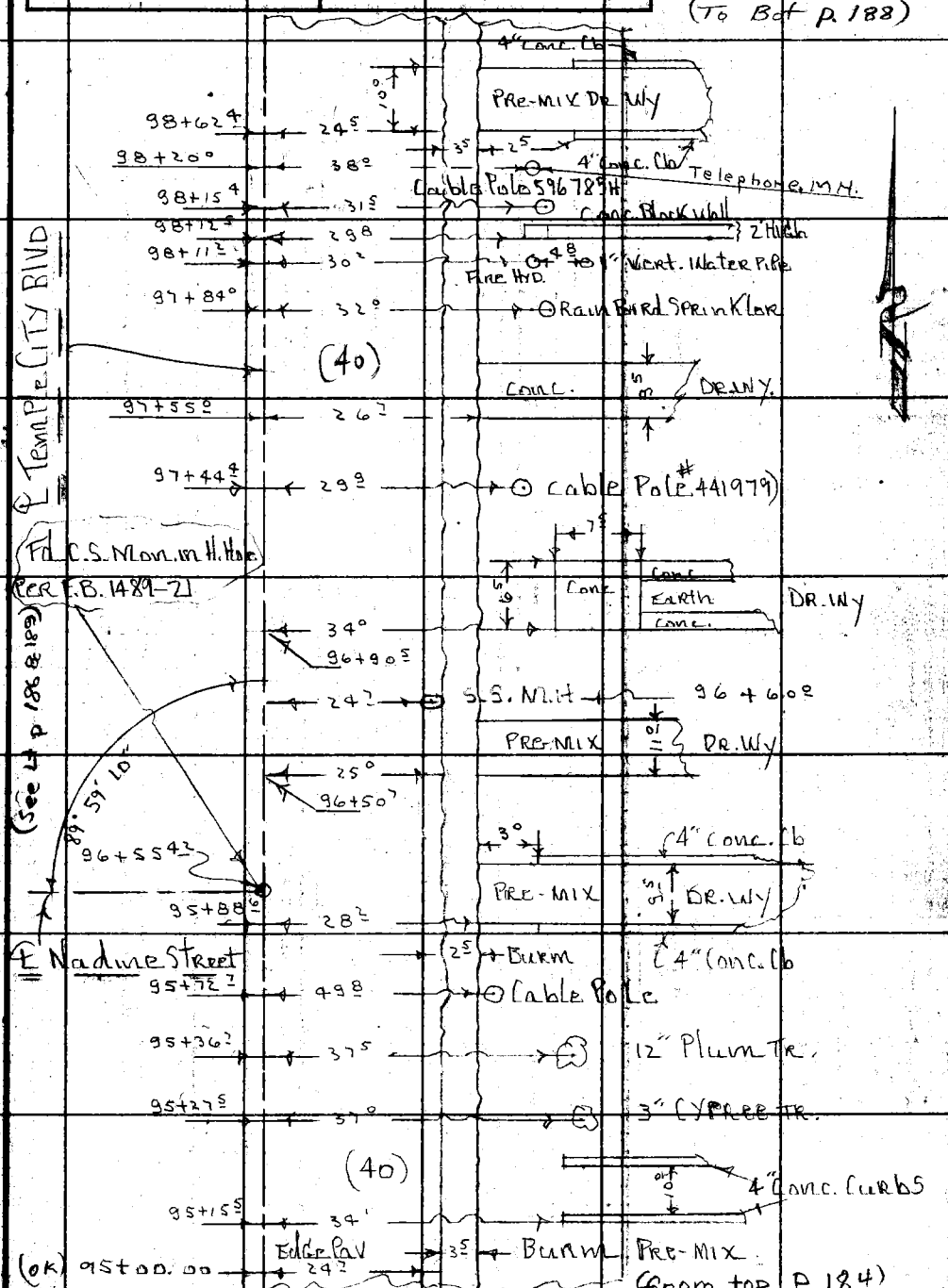

Note: Any Additions or Changes on This Sheet Must be Made or Circled in Red Ink With Date and Name of Person Making Change.

Do not extend this side of this line.

PLEASE RETURN TO
LOS ANGELES COUNTY ENGINEER
700 LOS ANGELES COUNTY ENGINEERING BLDG.

Tracing SSE #247 1-56

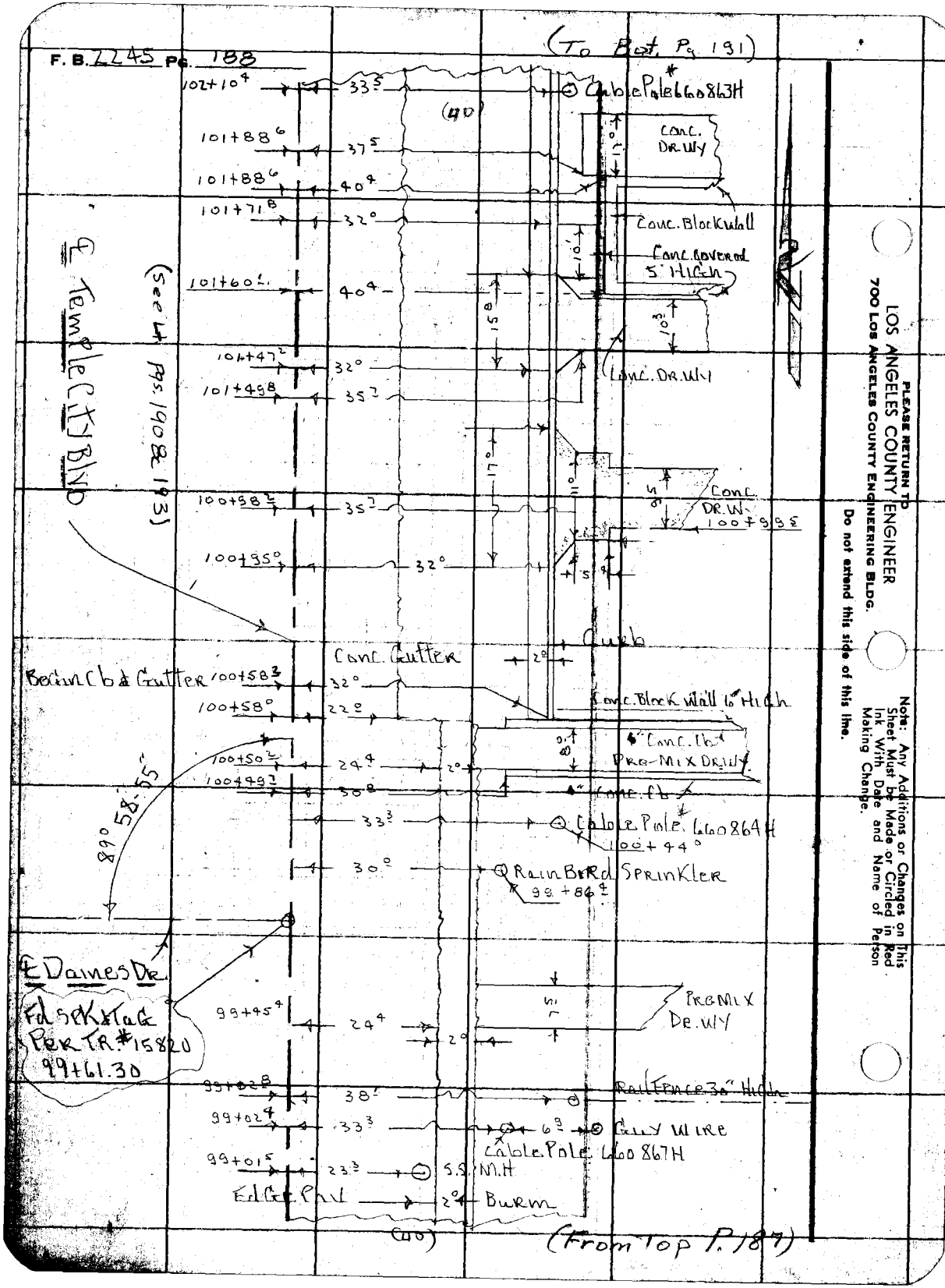
F. B. 2245 Pg. 188
(To Bot. Pg 191)
102+10⁴
33⁵
Cable Pole 660863H
(40)
101+88⁶
37⁵
Conc. Dr. Wy
101+88⁶
40⁴
101+71⁸
32⁰
Conc. Block Wall
Conc. Covered 5' High
101+60¹
40⁴
101+47²
32⁰
Conc. Dr. Wy
101+49⁸
35⁷
℄ Temple City Blvd
(See Lt Pgs. 190 & 193)
100+98²
35⁷
Conc. Dr. W.
100+99⁵
100+95⁰
32⁰
Curb
Conc. Gutter
Begin Cb & Gutter
100+58³
32⁰
100+58⁰
22⁰
Conc. Block Wall 6" High
Conc. Cb
Pre-Mix Dr. Wy
100+50²
24⁴
100+49²
30⁸
Conc. Cb
89° 58' 55"
33³
Cable Pole 660864H
100+44⁰
30⁰
Rain Bird Sprinkler
99+86⁴
℄ Daines Dr.
Fd Spk & Tag Per Tr. #15820 99+61.30
99+45⁴
24⁴
Pre Mix Dr. Wy
99+02⁸
38⁷
Rail Fence 30" High
99+02⁴
33³
Guy Wire
Cable Pole 660867H
99+01⁵
23³
S.S. M.H
Edge Pav
Burm
(40)
(From Top P. 187)
PLEASE RETURN TO
LOS ANGELES COUNTY ENGINEER
700 LOS ANGELES COUNTY ENGINEERING BLDG.
Do not extend this side of this line.
Note: Any Additions or Changes on This Sheet Must be Made or Circled in Red Ink With Date and Name of Person Making Change.

Notes Ck'd by	Survey of Temple City Blvd.
Map No. 64-03-2	JN0075.29 Tape 0146 Std 68 °F
Office Work S. SHINODA	Surveyed by Muslin
Checked	Notes York Date 7-57
Date	Indexed C. Johnson

F. B. 2245 PG. 189

(To Bot Pg 190)

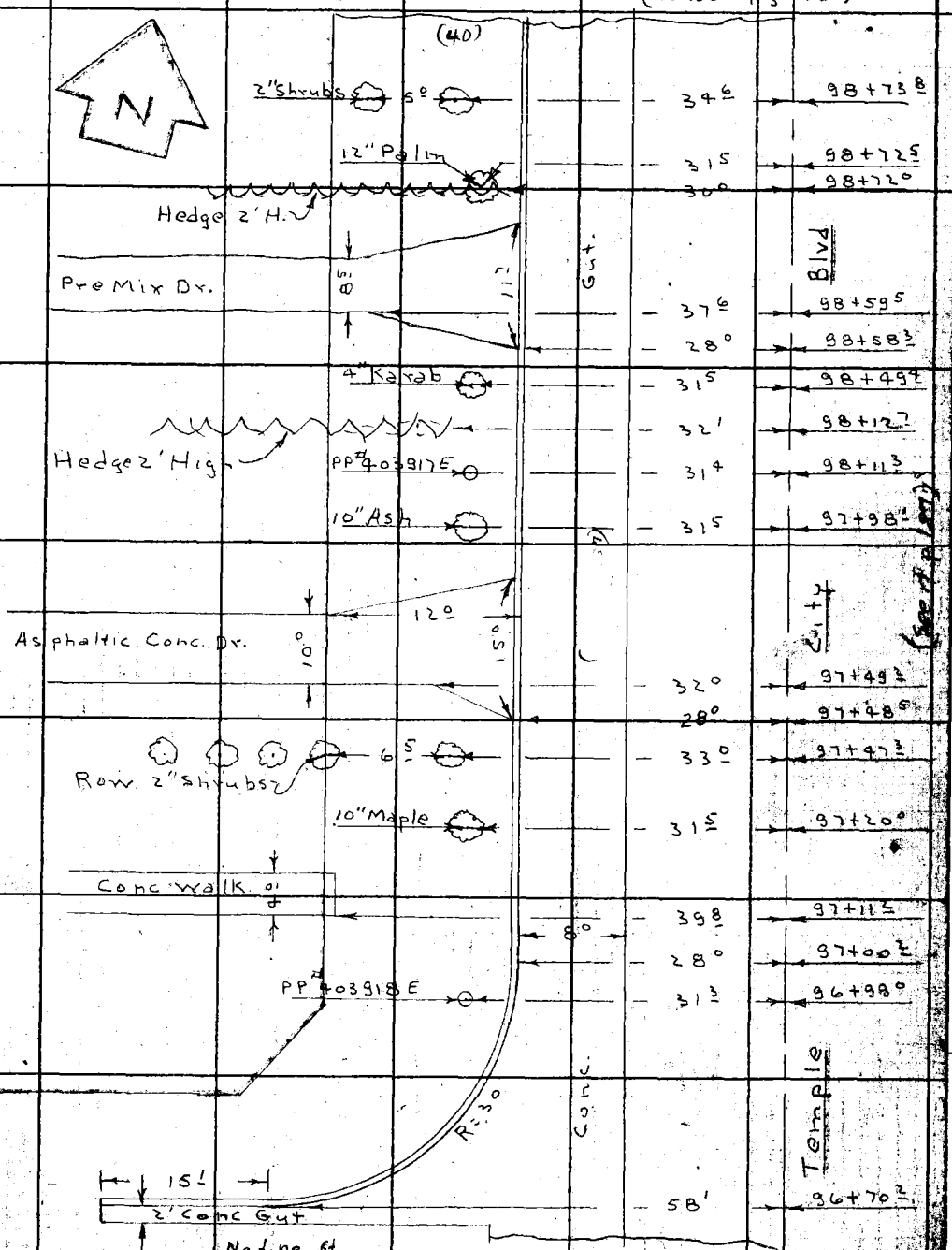

(From Top Pg. 186)

Note: Any Additions or Changes on this Sheet Must be Made or Circled in Red Ink With Date and Name of Person Making Change.

Do not extend this side of this line.

PLEASE RETURN TO
LOS ANGELES COUNTY ENGINEER
700 LOS ANGELES COUNTY ENGINEERING BLDG.

F. B. 2245 Pg. 190

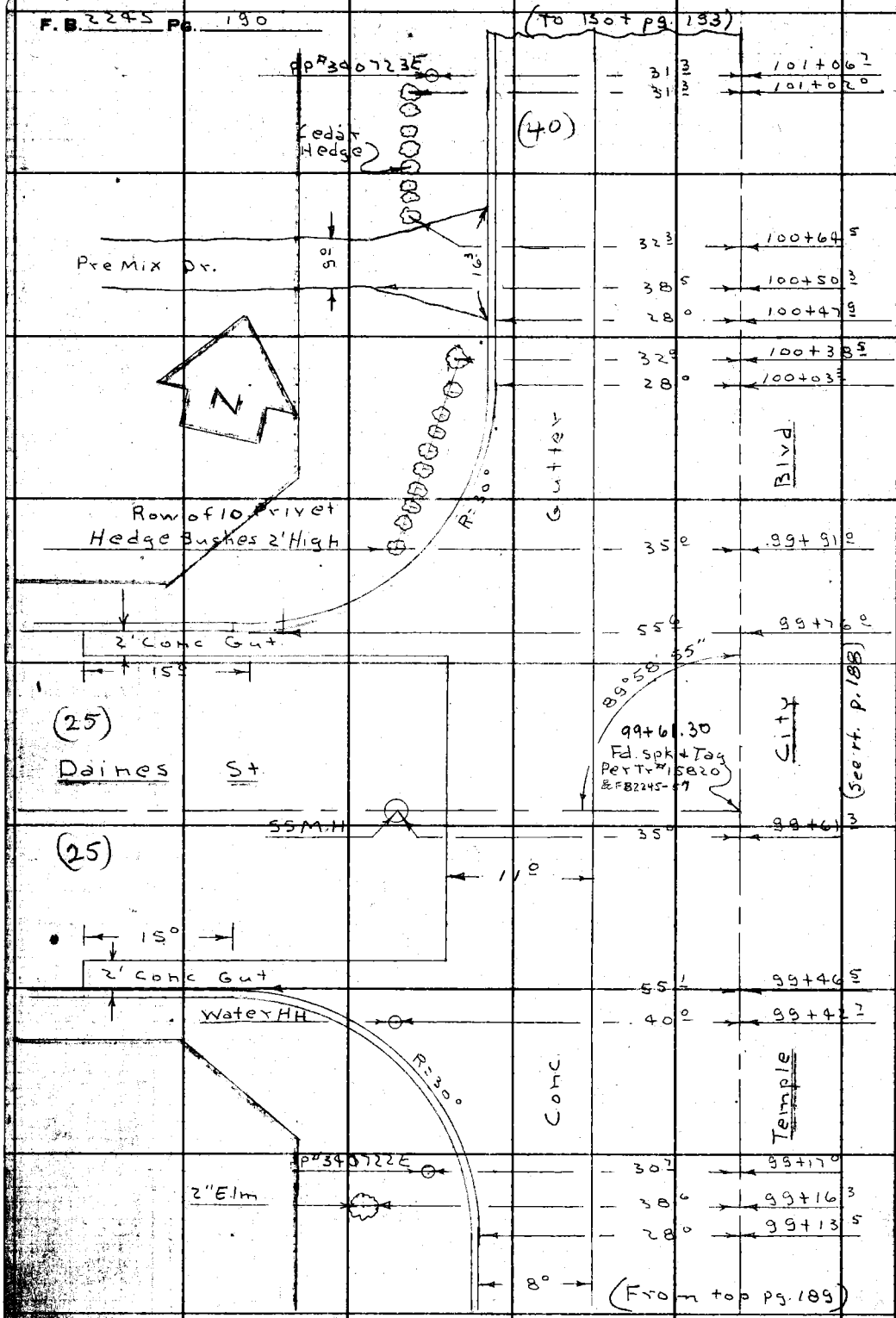

PLEASE RETURN TO
LOS ANGELES COUNTY ENGINEER
700 LOS ANGELES COUNTY ENGINEERING BLDG.

Do not extend this side of this line.

Note: Any Additions or Changes on This Sheet Must be Made or Circled in Red Ink With Date and Name of Person Making Change.

Notes Ck'd by	Survey of Temple City Blvd	F. B. 2245 PG. 191
Map No. 64-03-2	JN0075.29 Tape 0146 Std 68 °F	
Office Work S. SHINODA	Surveyed by J. Muslin	
Checked	Notes A. Carrasco Date July 57	
Date	Indexed C. Johnson	

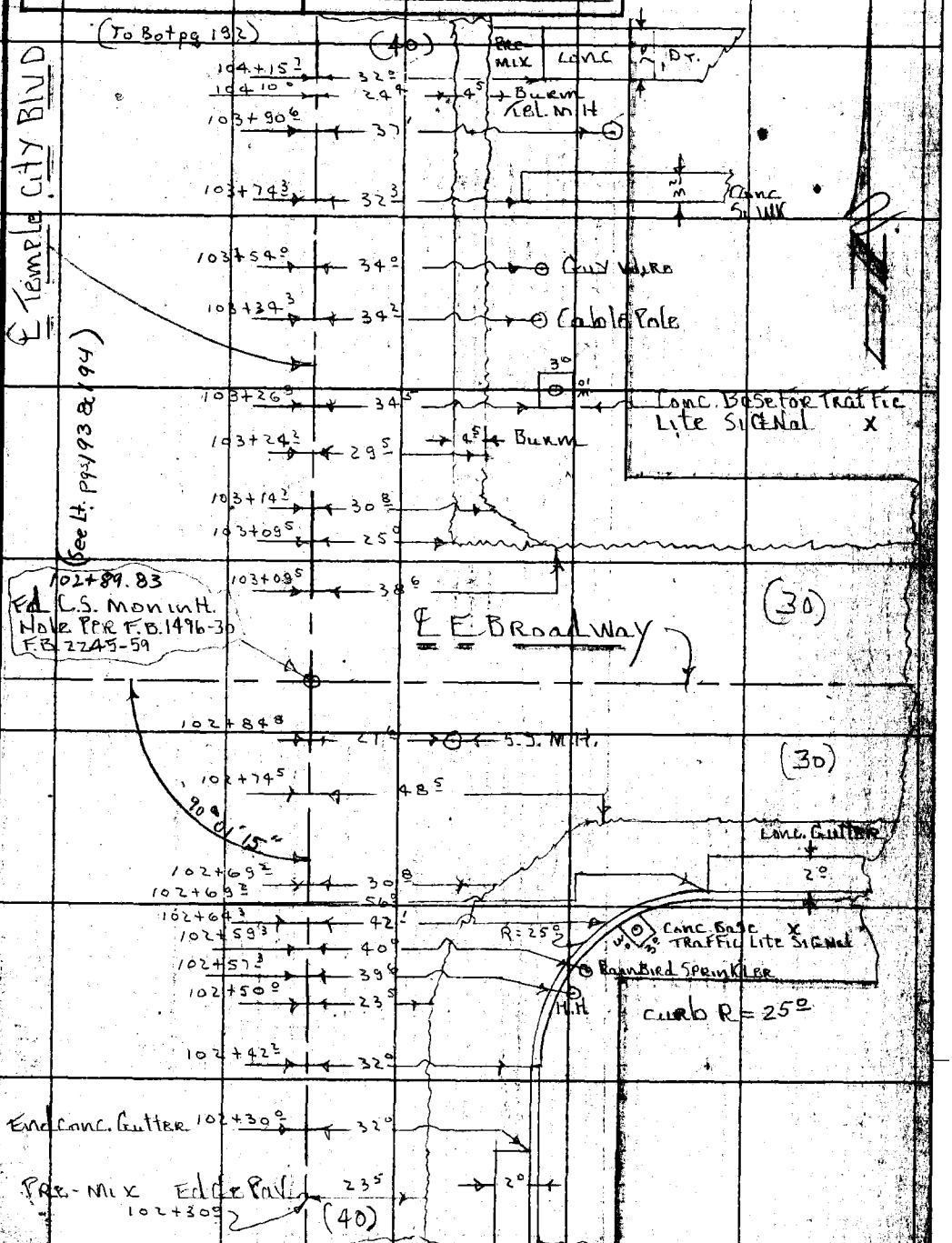

From Top pg. 188

Note: Any Additions or Changes on This Sheet Must be Made or Circled in Red Ink With Date and Name of Person Making Change.

Do not extend this side of this line.

PLEASE RETURN TO
LOS ANGELES COUNTY ENGINEER
700 Los Angeles County Engineering Bldg.

F. B. 2245 Pg. 192

(To Bot Pg. 195)

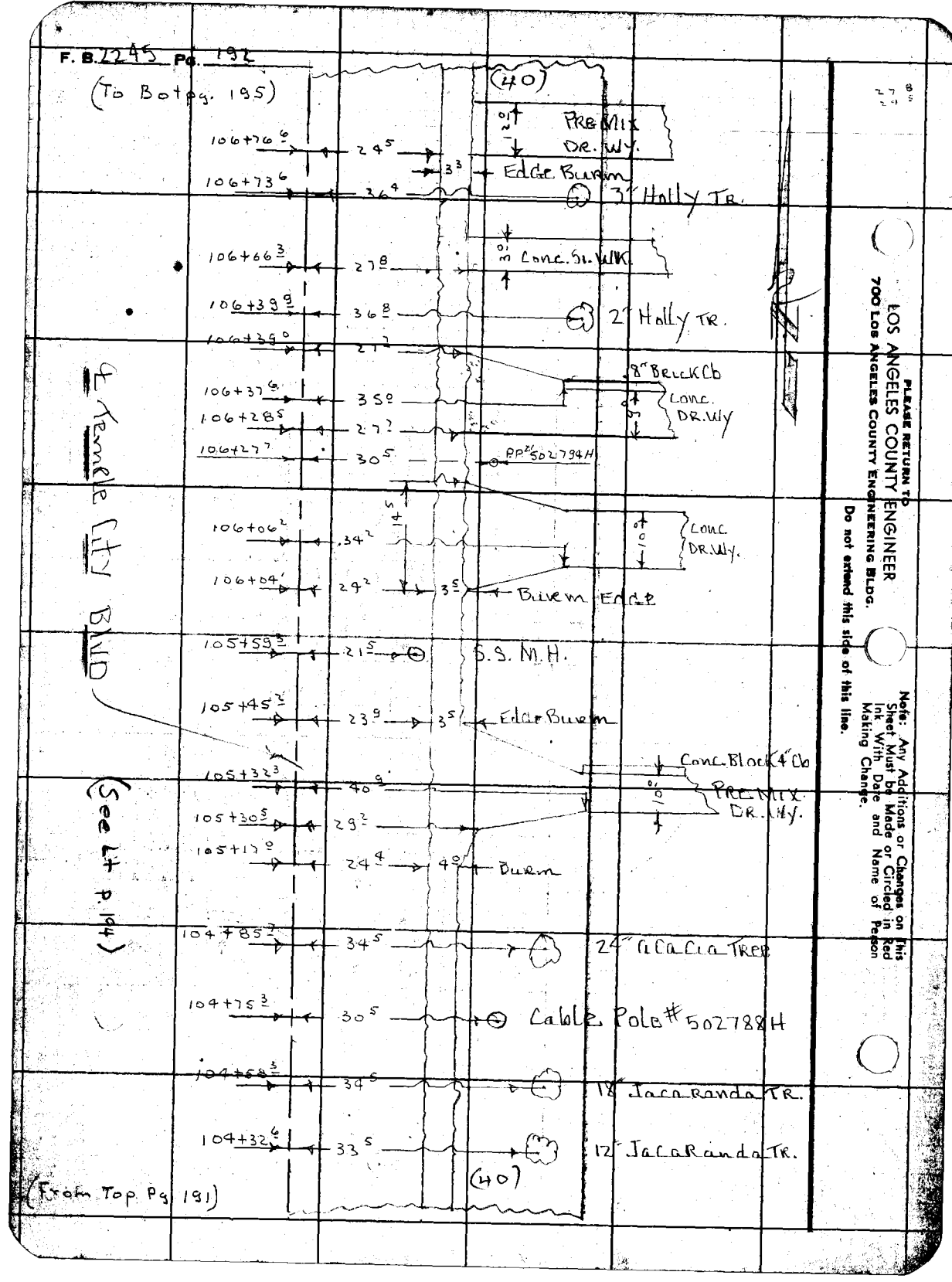

PLEASE RETURN TO
LOS ANGELES COUNTY ENGINEER
700 LOS ANGELES COUNTY ENGINEERING BLDG.
Do not extend this side of this line.

Note: Any Additions or Changes on This Sheet Must be Made or Circled in Red Ink With Date and Name of Person Making Change.

Notes Ck'd by	Survey of Temple City Blvd
Map No. 66-63-2	JN 0075.29 Tape 0146 Std 68 °F
Office Work S. SHINODA	Surveyed by MUSLIN
Checked	Notes SONNENSCHEIN Date 7-57
Date	Indexed K. C. Johnson

F. B. 2245 Pg. 193

(To Bot p 194)

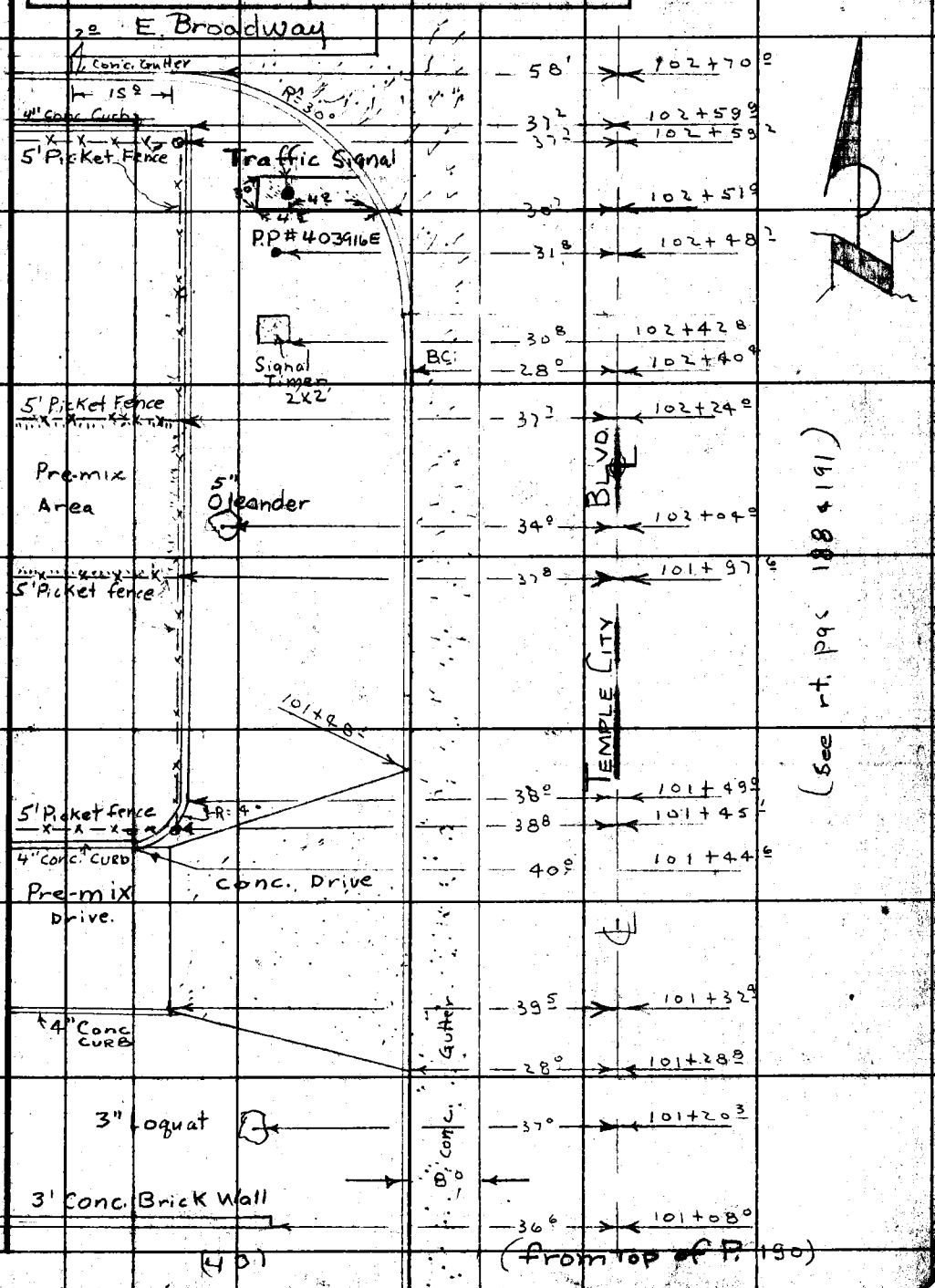

(See rt. pgs 188 & 191)

(from top of P. 190)

Note: Any Additions or Changes on this Sheet Must be Made or Circled in Red Ink With Date and Name of Person Making Change.

Do not extend this side of this line.

PLEASE RETURN TO LOS ANGELES COUNTY ENGINEER 700 LOS ANGELES COUNTY ENGINEERING BLDG.

76F3095 S&E 1247 1-56

F. B. 2245 Pg. 194

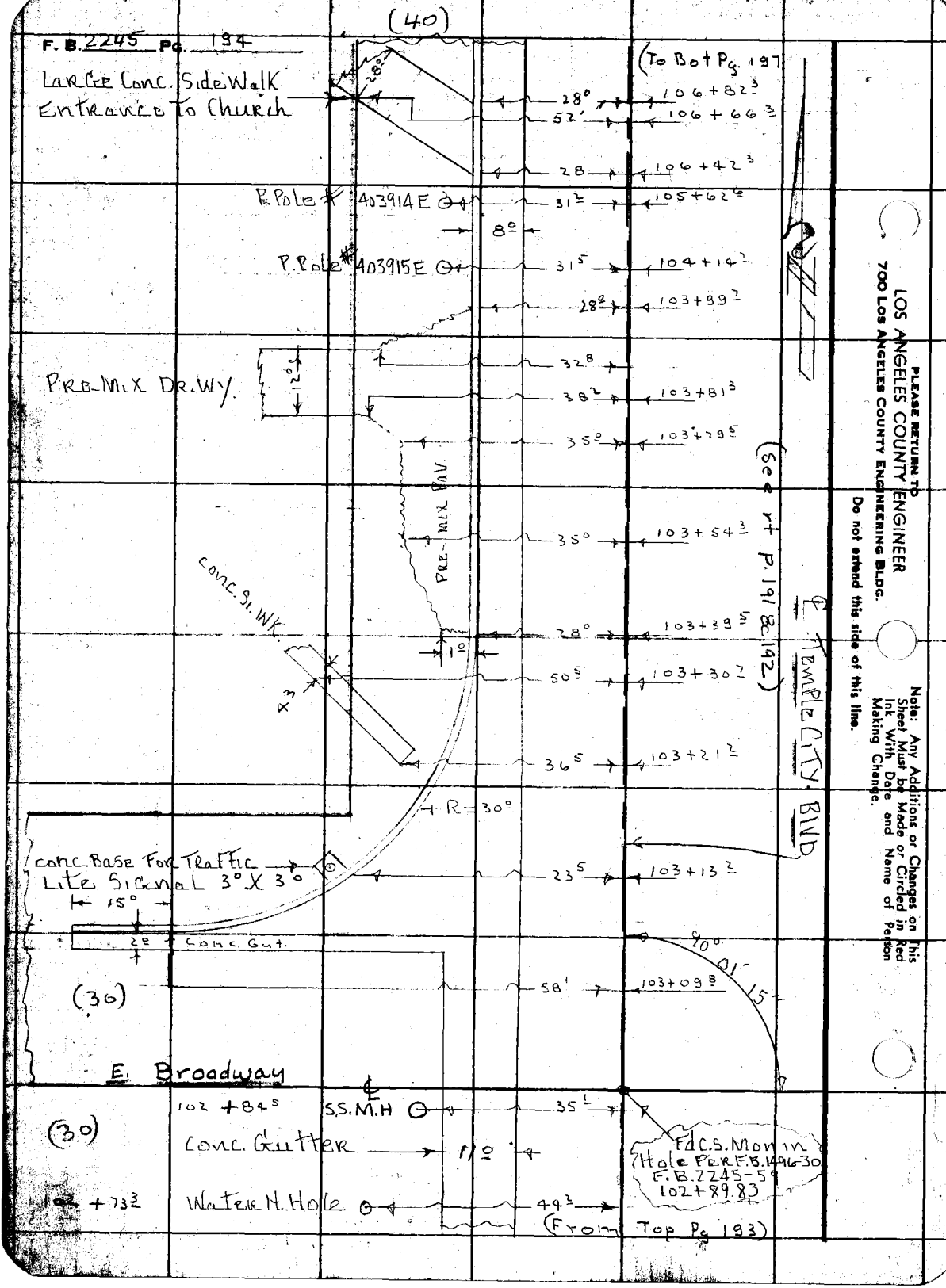

PLEASE RETURN TO
LOS ANGELES COUNTY ENGINEER
700 LOS ANGELES COUNTY ENGINEERING BLDG.
Do not extend this side of this line.

Note: Any Additions or Changes on This Sheet Must be Made or Circled in Red Ink With Date and Name of Person Making Change.

Notes Ck'd by	Survey of Temple City Blvd
Map No. 66-63-2	JN0075.29 Tape 0146 Std 68 °F
Office Work S. SHINODA	Surveyed by J. Muslin
Checked	Notes A. Carrasco Date July-57
Date	Indexed [redacted] C. Johnson

F. B. 2245 Pg. 195

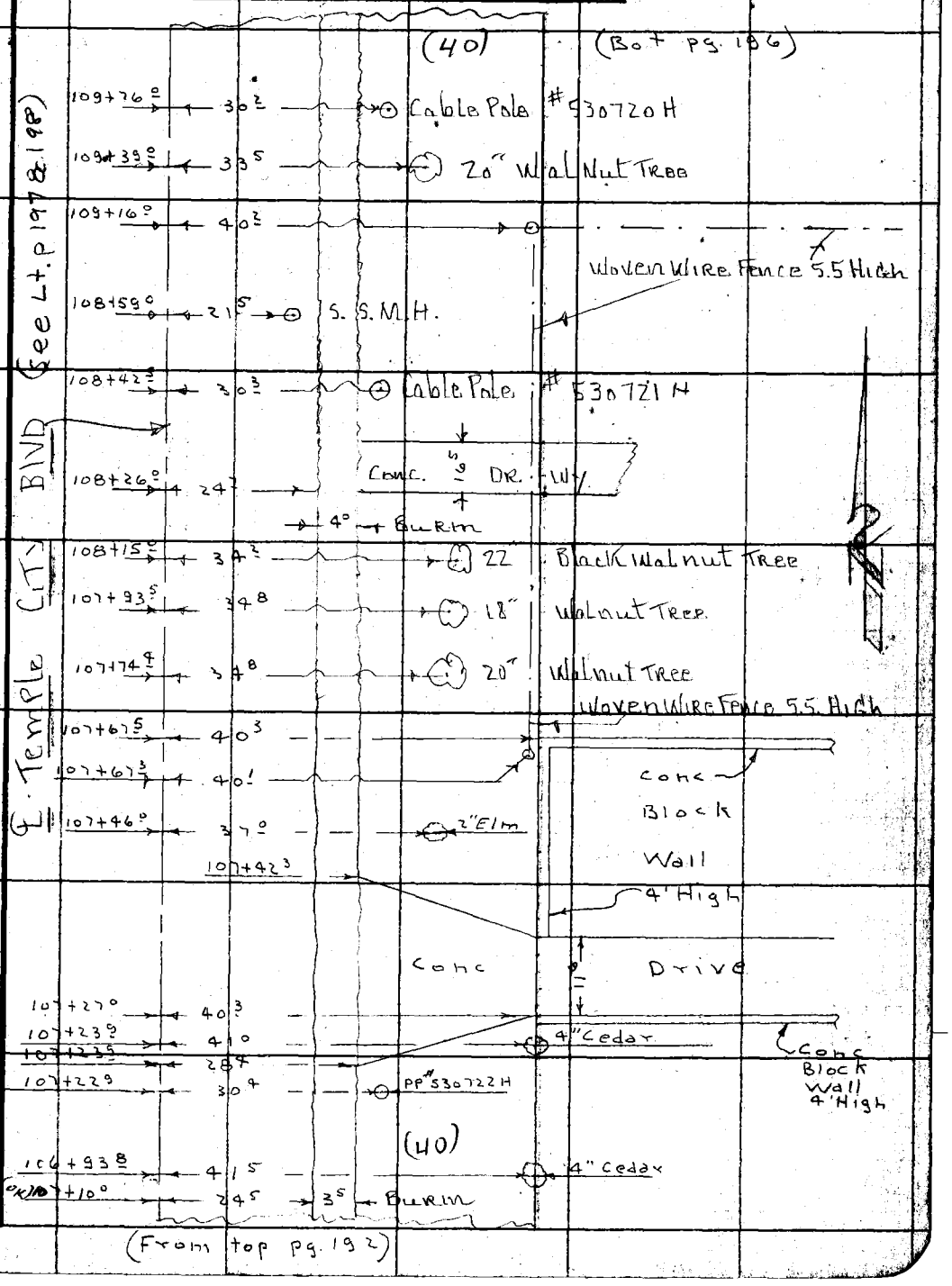

Note: Any Additions or Changes on This Sheet Must be Made or Circled in Red Ink With Date and Name of Person Making Change.

Do not extend this side of this line.

PLEASE RETURN TO
LOS ANGELES COUNTY ENGINEER
700 LOS ANGELES COUNTY ENGINEERING BLDG.

76F3098 S&E #247 1-56

F.B. 7245 PG. 196

(To Bot pg. 201

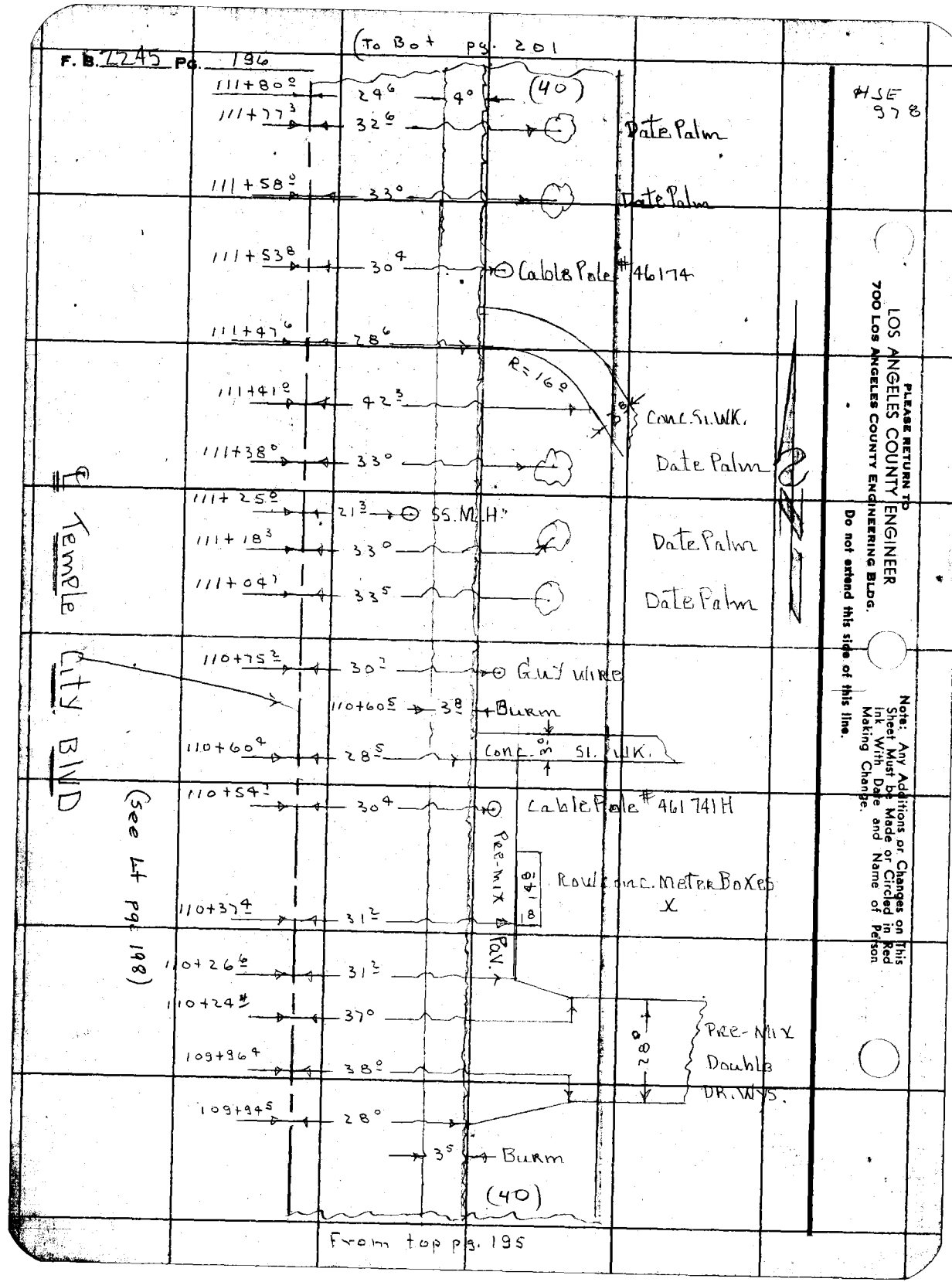

PLEASE RETURN TO
LOS ANGELES COUNTY ENGINEER
700 Los Angeles County Engineering Bldg.
Do not extend this side of this line.

Note: Any Additions or Changes on This Sheet Must be Made or Circled in Red Ink With Date and Name of Person Making Change.

HSE 978

Notes Ck'd by	Survey of Temple City Blvd
Map No. 64-43-2	JN0075.29 Tape D146 Std 68 °F
Office Work S. SHINODA	Surveyed by J. Muslin
Checked	Notes A. Carrasco Date July 57
Date	Indexed K. C. Johnson

F. B. 2245 Pg. 197

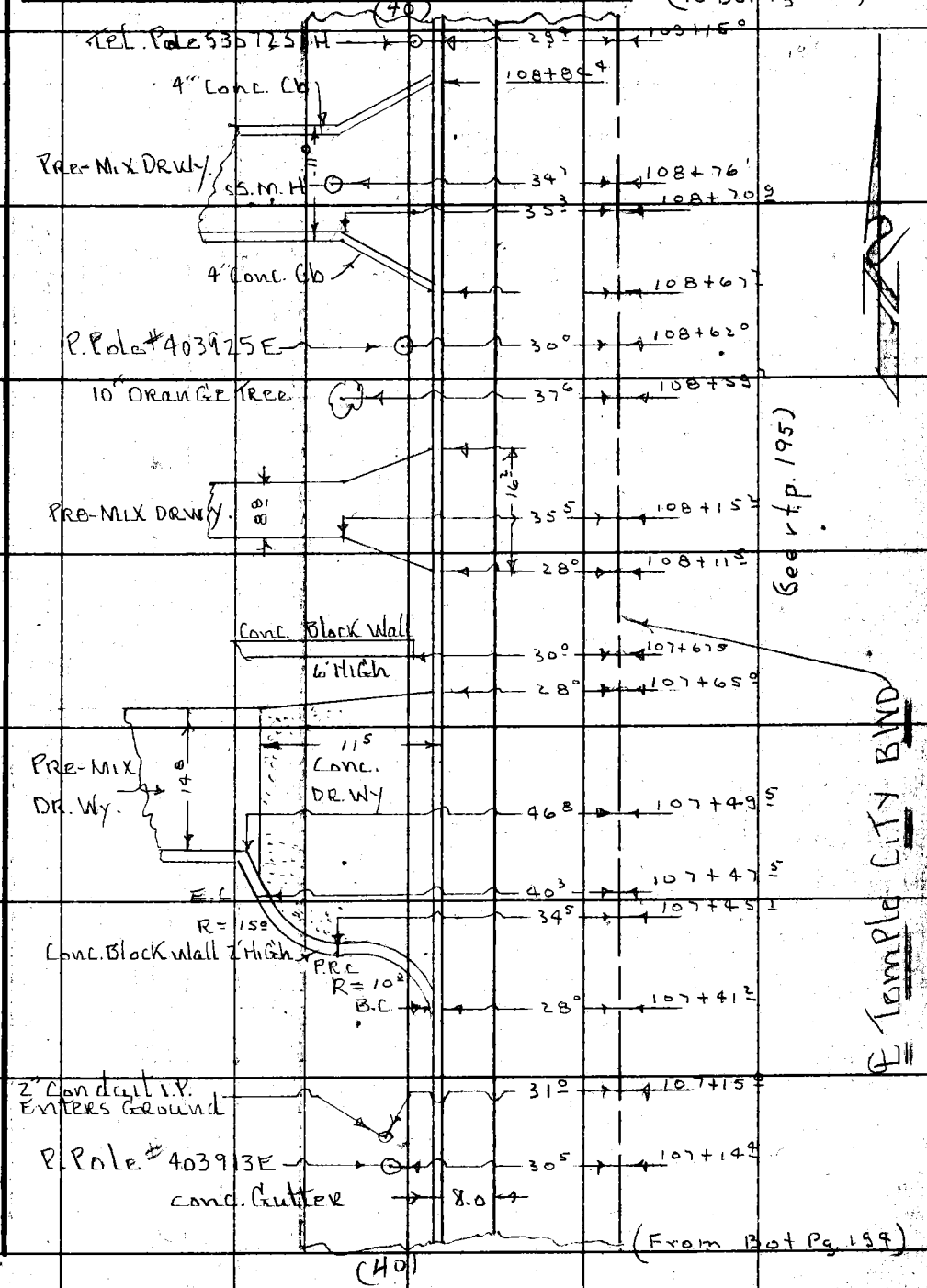

Note: Any Additions or Changes on This Sheet Must be Made or Circled in Red Ink With Date and Name of Person Making Change.

PLEASE RETURN TO
LOS ANGELES COUNTY ENGINEER
700 LOS ANGELES COUNTY ENGINEERING BLDG.

Do not extend this side of this line.

76F3098 S&E #247 1-56

F. B. 2245 PG. 198

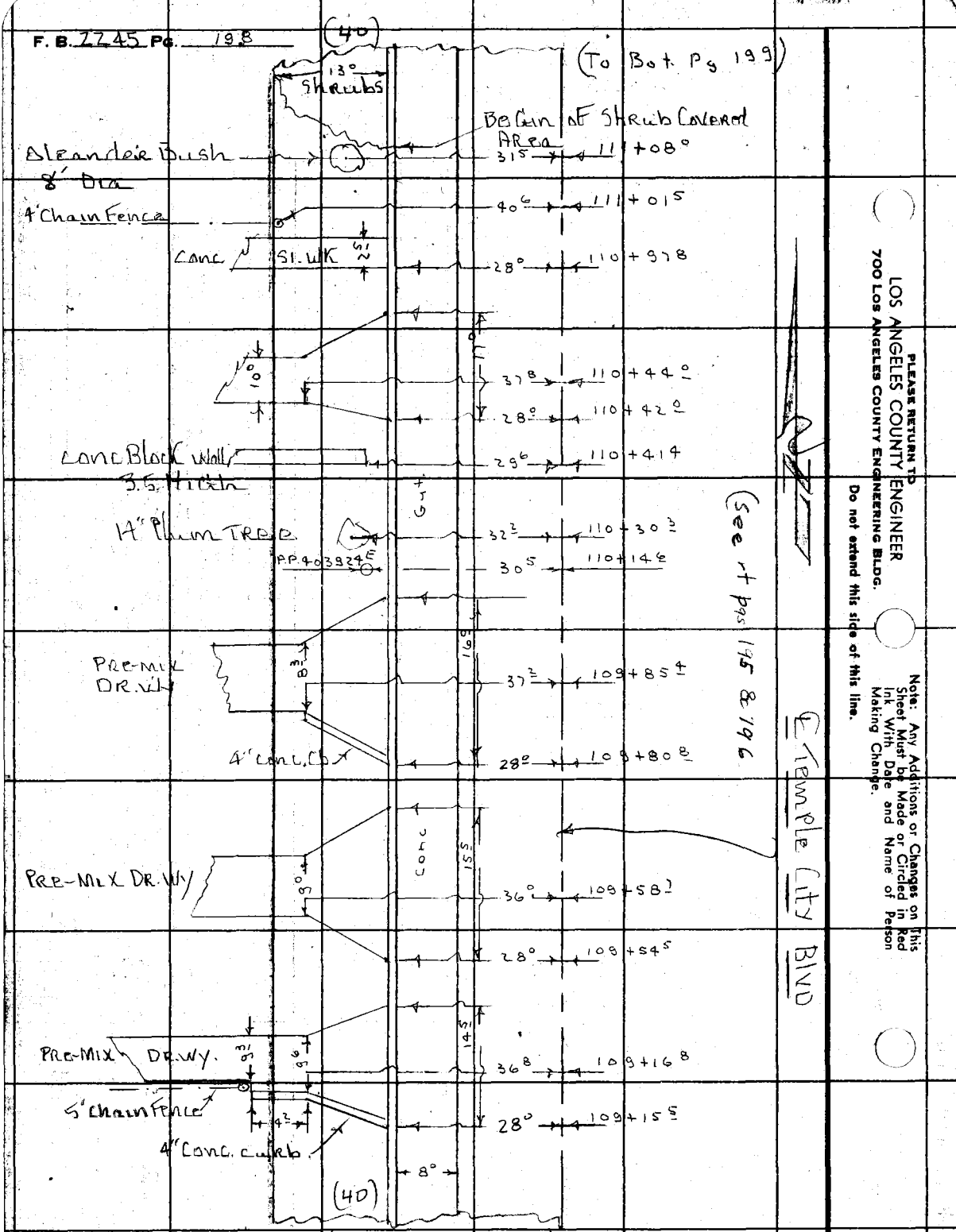

	315	111+08.0
	406	111+01.5
	28.0	110+97.8
	37.8	110+44.0
	28.0	110+42.0
	29.6	110+41.4
	32.2	110+30.2
	30.5	110+14.6
	37.2	109+85.4
	28.0	109+80.8
	36.0	109+58.2
	28.0	109+54.5
	36.8	109+16.8
	28.0	109+15.5

PLEASE RETURN TO
LOS ANGELES COUNTY ENGINEER
700 Los Angeles County Engineering Bldg.
Do not extend this side of this line.

Note: Any Additions or Changes on This Sheet Must be Made or Circled in Red Ink With Date and Name of Person Making Change.

Notes Ck'd by	Survey of Temple City Blvd
Map No. 60-43-2	JN007529 Tape 0146 Std 68 °F
Office Work S. SHINODA	Surveyed by J. Muslin
Checked	Notes A. Carrasco Date July 57
Date	Indexed C. Johnson

F. B. 2245 Pg. 199

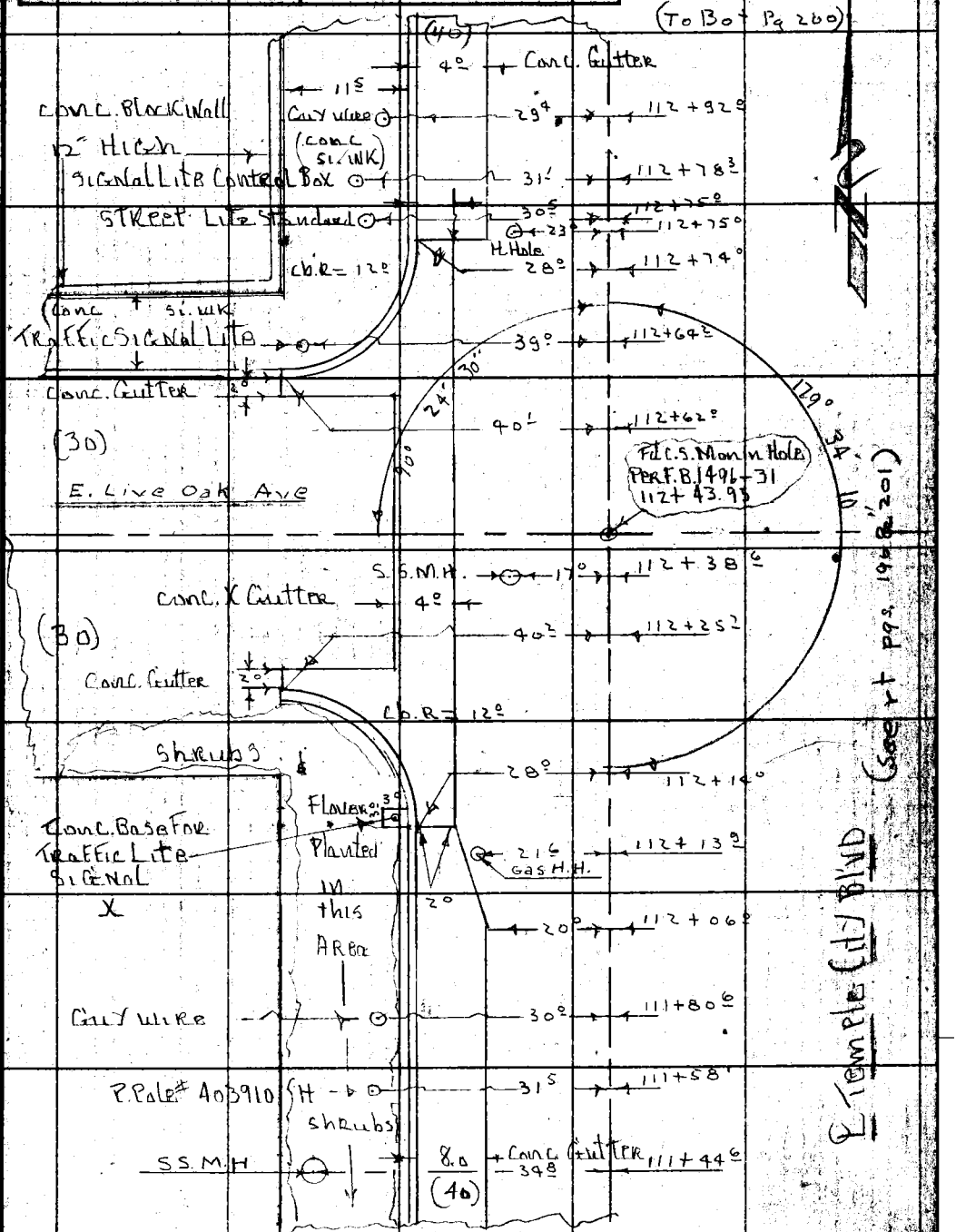

From Top Pg 198

Note: Any Additions or Changes on This Sheet Must be Made or Circled in Red Ink With Date and Name of Person Making Change.

Do not extend this side of this line.

PLEASE RETURN TO
LOS ANGELES COUNTY ENGINEER
700 LOS ANGELES COUNTY ENGINEERING BLDG.

76F3008 SAE 1-46

F. B. 2245 Pg. 200

To Bot P. 203

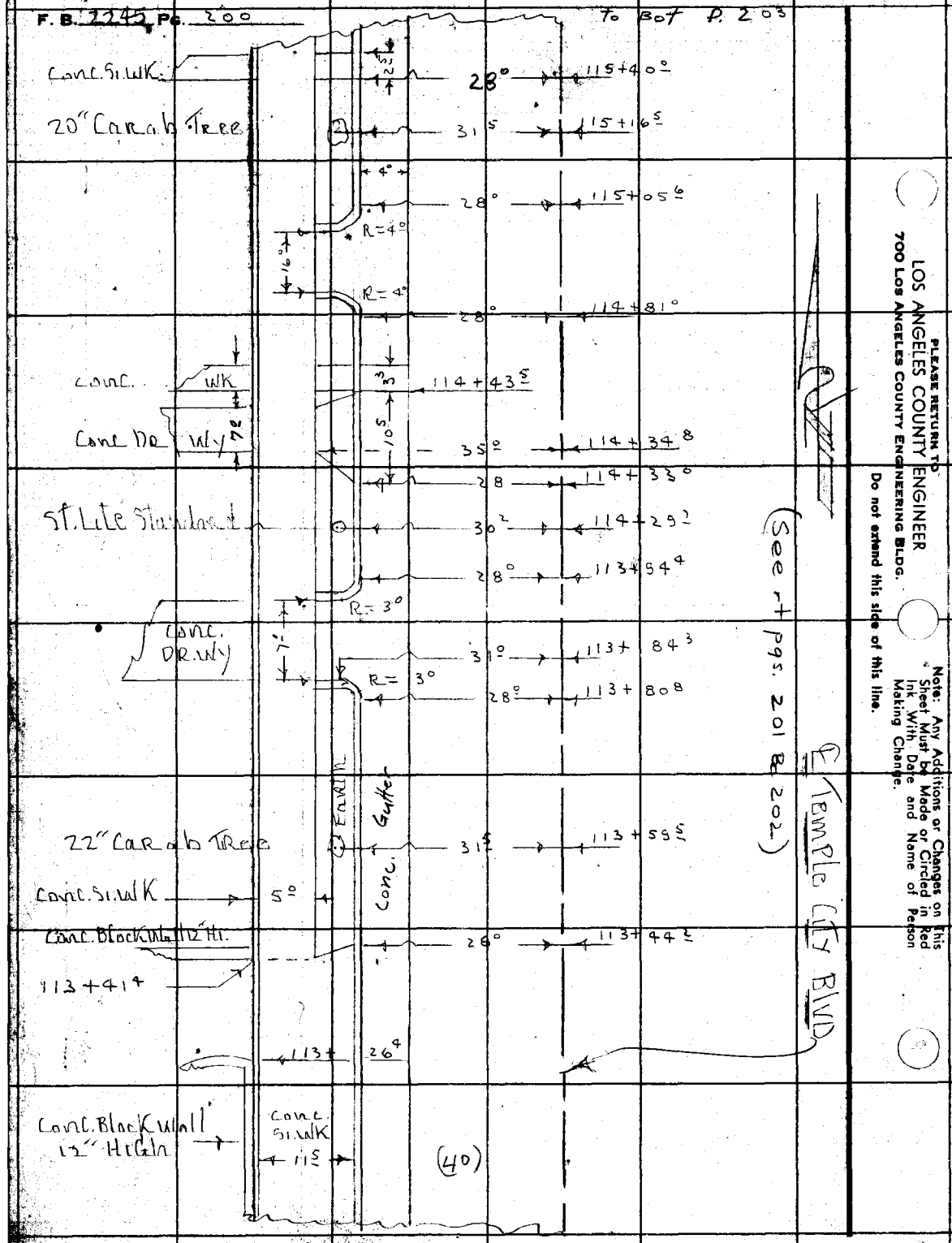

From Top P. 199

PLEASE RETURN TO
LOS ANGELES COUNTY ENGINEER
700 Los Angeles County Engineering Bldg.
Do not extend this side of this line.

Note: Any Additions or Changes on this Sheet Must be Made or Circled in Red Ink With Date and Name of Person Making Change.

Notes Ck'd by	Survey of Temple City Blvd
Map No. 64-43-2	JN0075.2° Tape D146 Std 68 °F
Office Work S. SHINODA	Surveyed by I. Muslin
Checked	Notes A. Carrasco Date July-57
Date	Indexed C. Johnson

F. B. 2245 Pg. 201

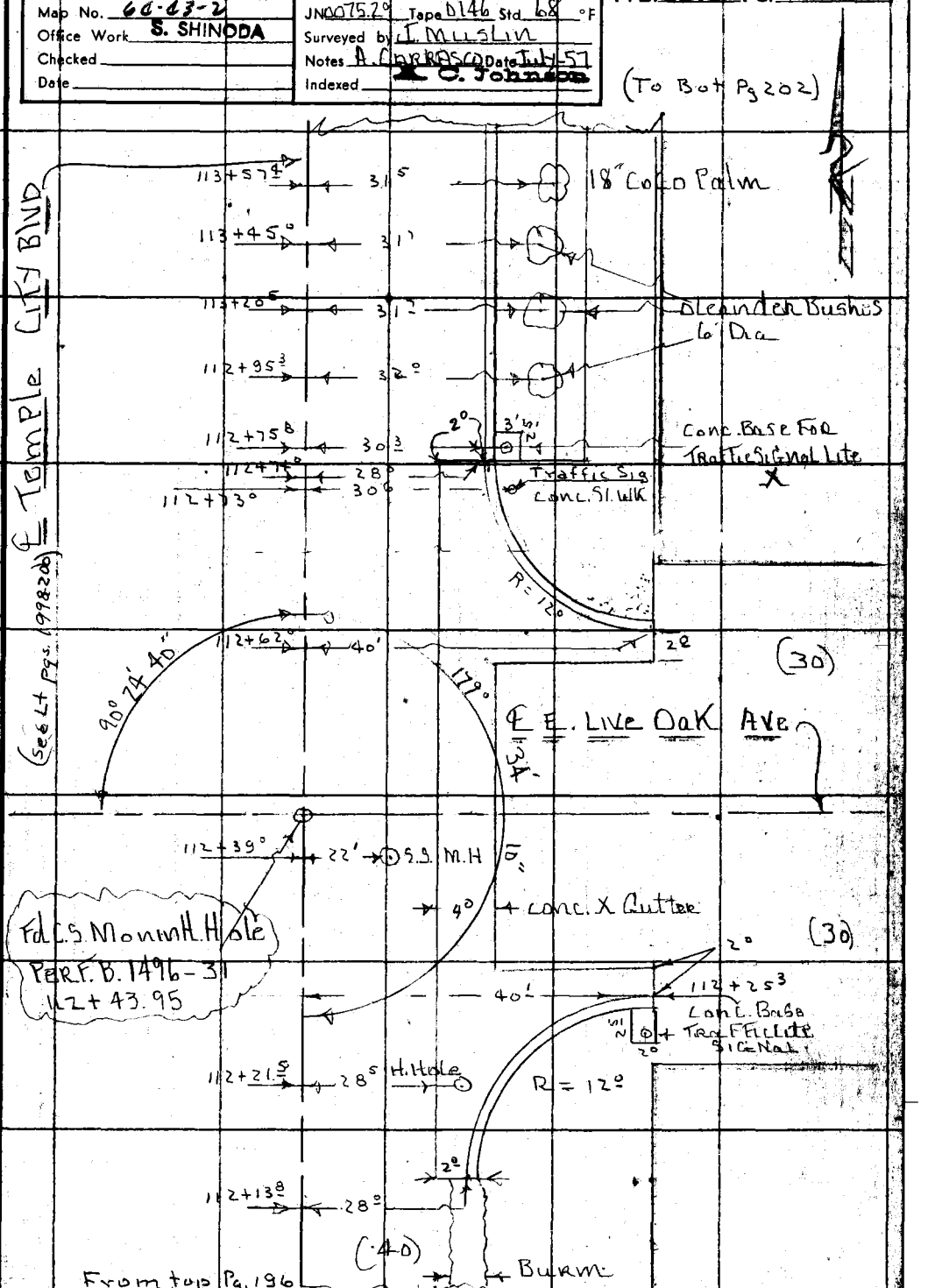

Note: Any Additions or Changes on This Sheet Must be Made or Circled in Red Ink With Date and Name of Person Making Change.

Do not extend this side of this line.

PLEASE RETURN TO
LOS ANGELES COUNTY ENGINEER
700 LOS ANGELES COUNTY ENGINEERING BLDG.

76F3093 S&E 1247 1-56

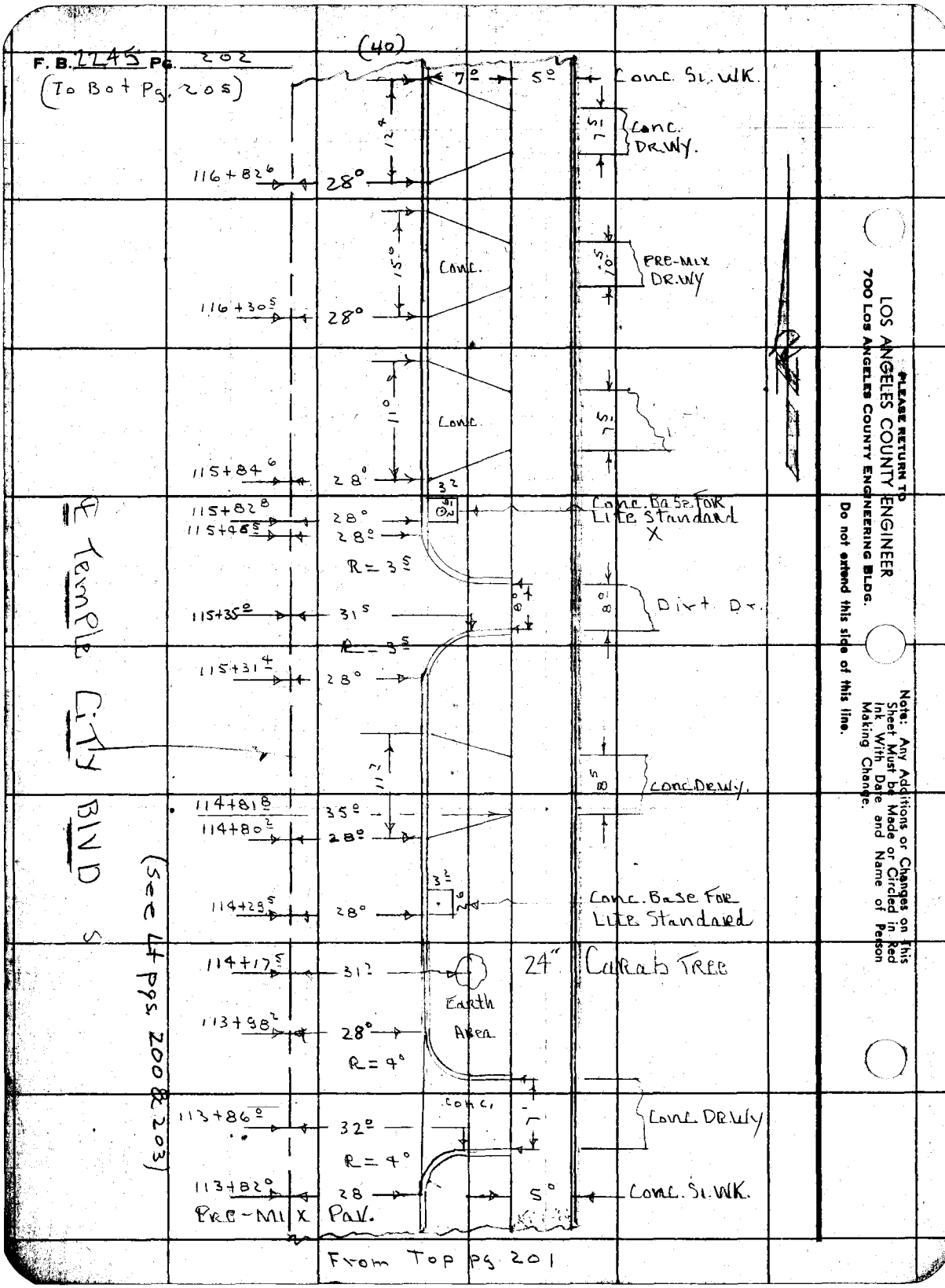
F. B. 2245 Pg. 202
(To Bot Pg. 205)
(40)
7°
5°
Conc. Sl. WK.
Conc. Dr. Wy.
116+82.6
28°
Conc.
PRE-MIX DR. WY
116+30.5
28°
Conc.
115+84.6
28°
115+82.8
28°
115+46.5
28°
R = 3.5
Conc. Base For Lite Standard X
115+35.0
31.5
Dirt Dr.
R = 3.5
115+31.4
28°
Conc. Dr. Wy.
114+81.8
35°
114+80.2
28°
114+29.5
28°
Conc. Base For Lite Standard
114+17.5
31°
24"
Carab Tree
Earth Area
113+98.2
28°
R = 4°
Conc.
113+86.0
32°
Conc. Dr. Wy
R = 4°
113+82.0
28
5°
Conc. Sl. WK.
Pre-Mix Pav.
From Top pg 201
E Temple City Blvd S
(See Lt pgs 200 & 203)
PLEASE RETURN TO
LOS ANGELES COUNTY ENGINEER
700 Los Angeles County Engineering Bldg.
Do not extend this side of this line.
Note: Any Additions or Changes on This Sheet Must be Made or Circled in Red Ink With Date and Name of Person Making Change.

Notes Ck'd by	Survey of Temple City Blvd
Map No. 64-43-2	JN 0075.29 Tape D146 Std 68 °F
Office Work S. SHINODA	Surveyed by J. Muslin
Checked	Notes A. Carrasco Date July-57
Date	Indexed C. Johnson

F. B. 2245 Pg. 203

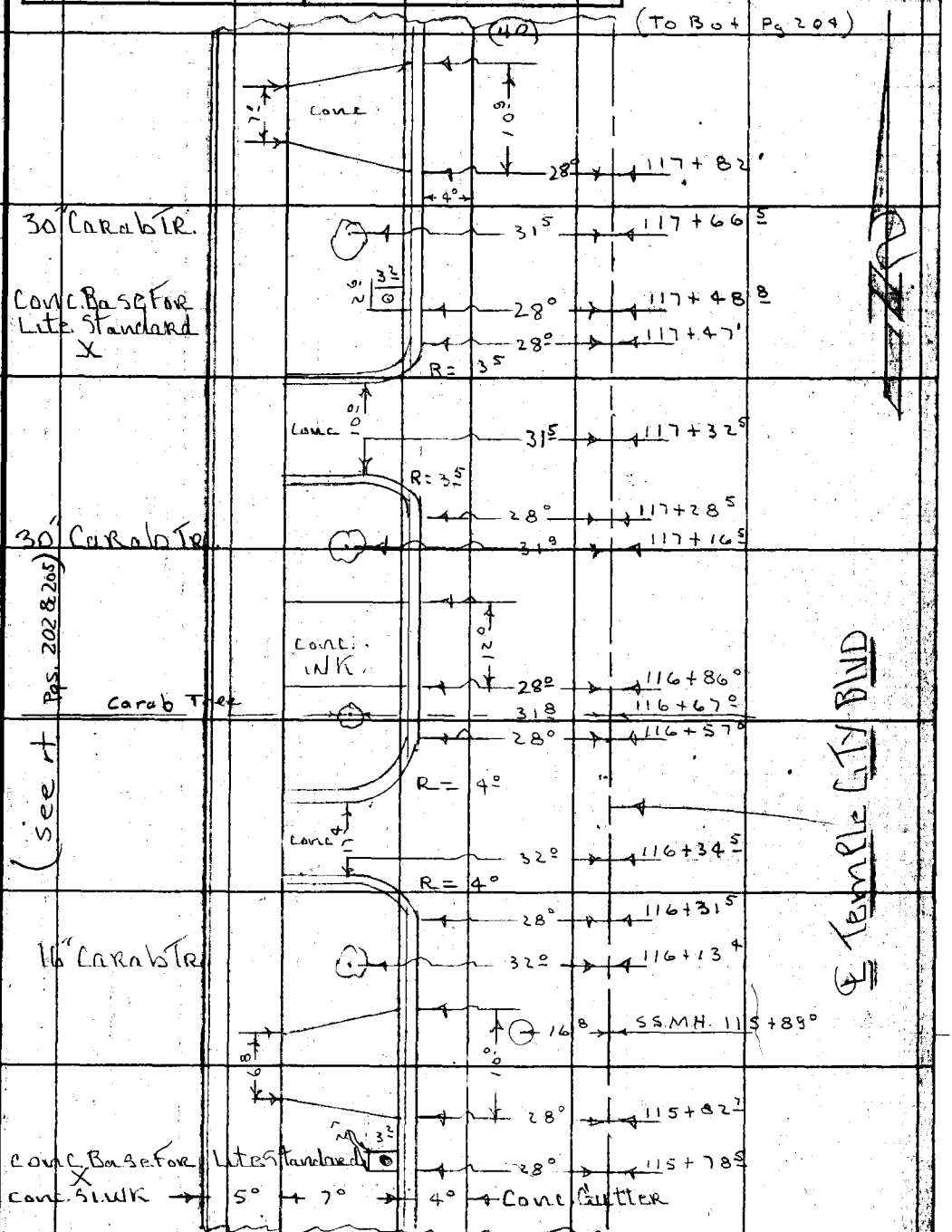

From Top Pg 200

Note: Any Additions or Changes on This Sheet Must be Made or Circled in Red Ink With Date and Name of Person Making Change.

Do not extend this side of this line.

PLEASE RETURN TO
LOS ANGELES COUNTY ENGINEER
700 LOS ANGELES COUNTY ENGINEERING BLDG.

TRACING SIZE 1247 1-56

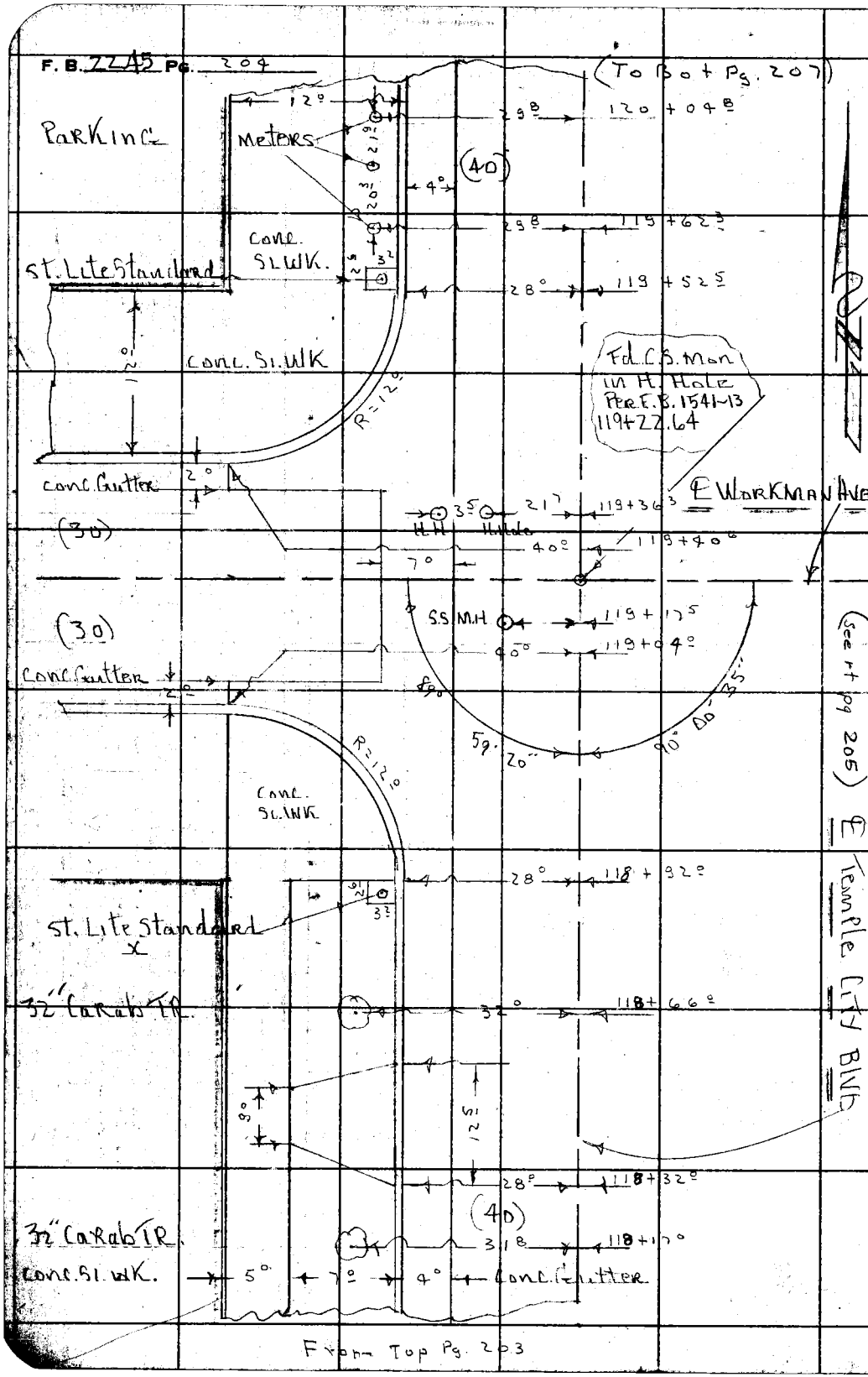

PLEASE RETURN TO
LOS ANGELES COUNTY ENGINEER
700 LOS ANGELES COUNTY ENGINEERING BLDG.

Do not extend this side of this line.

Note: Any Additions or Changes on This Sheet Must be Made or Circled in Red Ink With Date and Name of Person Making Change.

Notes Ck'd by	Survey of Temple City Blvd
Map No. 66-63-2	W. O. 0075.29 Tape No. 0146 St'd. 68 °F
Office Work S. SHINODA	Surveyed by Muslin
Checked	Notes York Date 7-57
Date	Indexed A. C. Johnson

F.B. 2245 Pg. 205

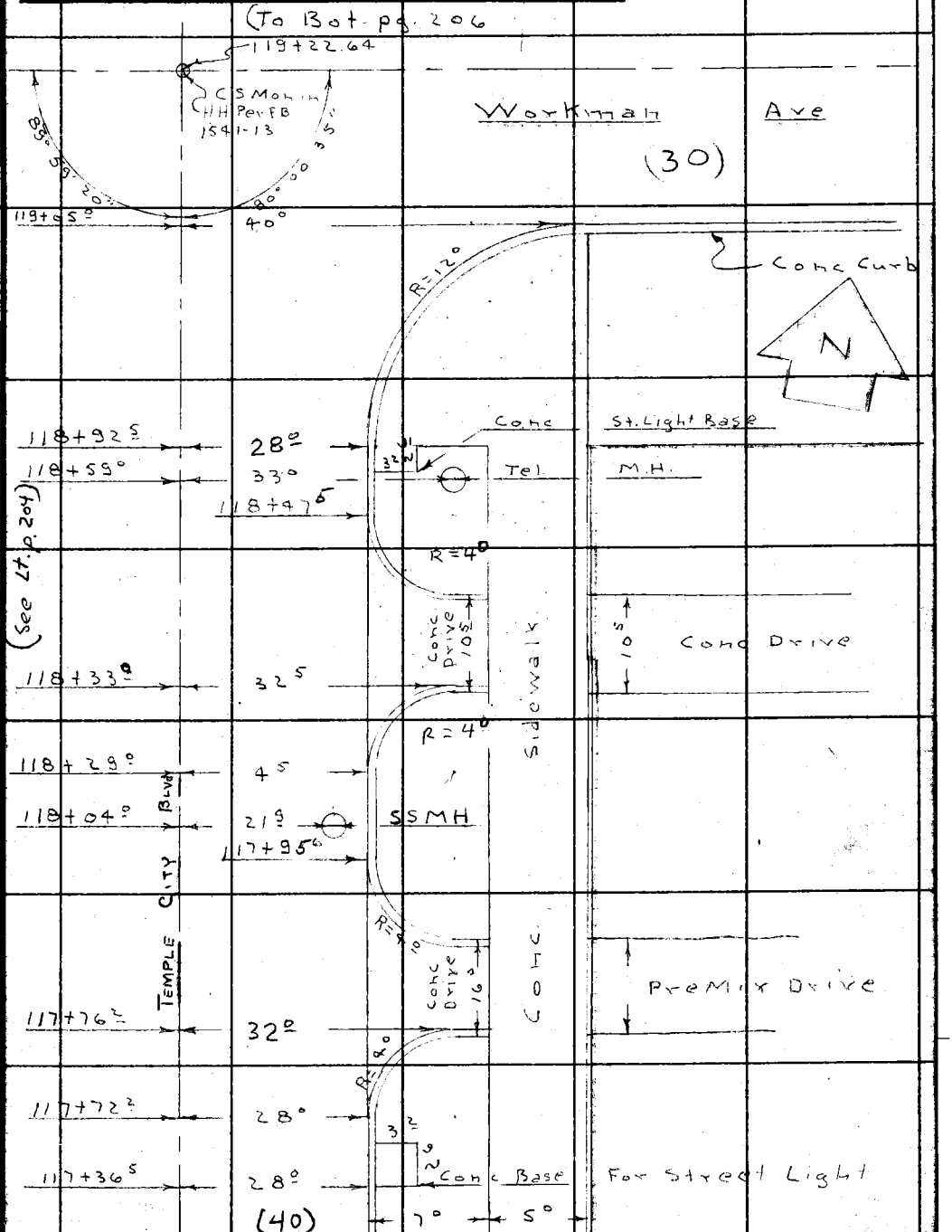

Note: Any Additions or Changes on This Sheet Must be Made or Circled in Red Ink With Date and Name of Person Making Change.

Do not extend notes this side of this line.

RETURN TO
LOS ANGELES COUNTY SURVEYOR
726 LOS ANGELES COUNTY
ENGINEERING BLDG.

76F3098 S&E #347. 8-54

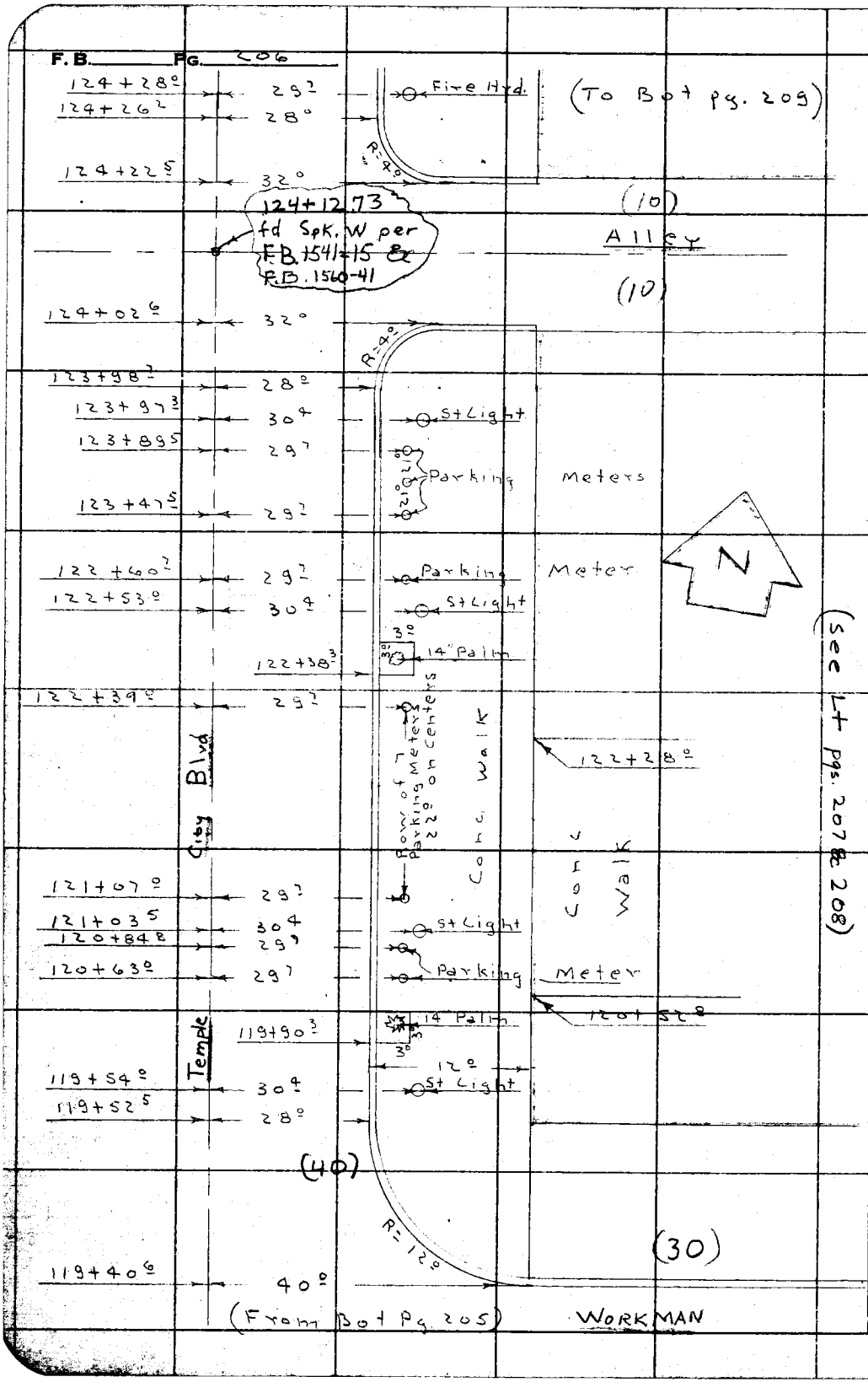

RETURN TO
LOS ANGELES COUNTY SURVEYOR
726 LOS ANGELES COUNTY
ENGINEERING BLDG.
Do not extend notes this side of this line.

Note: Any Additions or Changes on This Sheet Must be Made or Circled in Red Ink With Date and Name of Person Making Change.

Notes Ck'd by	Survey of Temple City Blvd
Map No. CC-03-2	W. O. 007529 Tape No. 0146 St'd. 68 °F
Office Work S. SHINODA	Surveyed by T. Muslin
Checked	Notes A. Carrasco Date July 57
Date	Indexed C. Johnson

F. B. 2245 Pg. 207

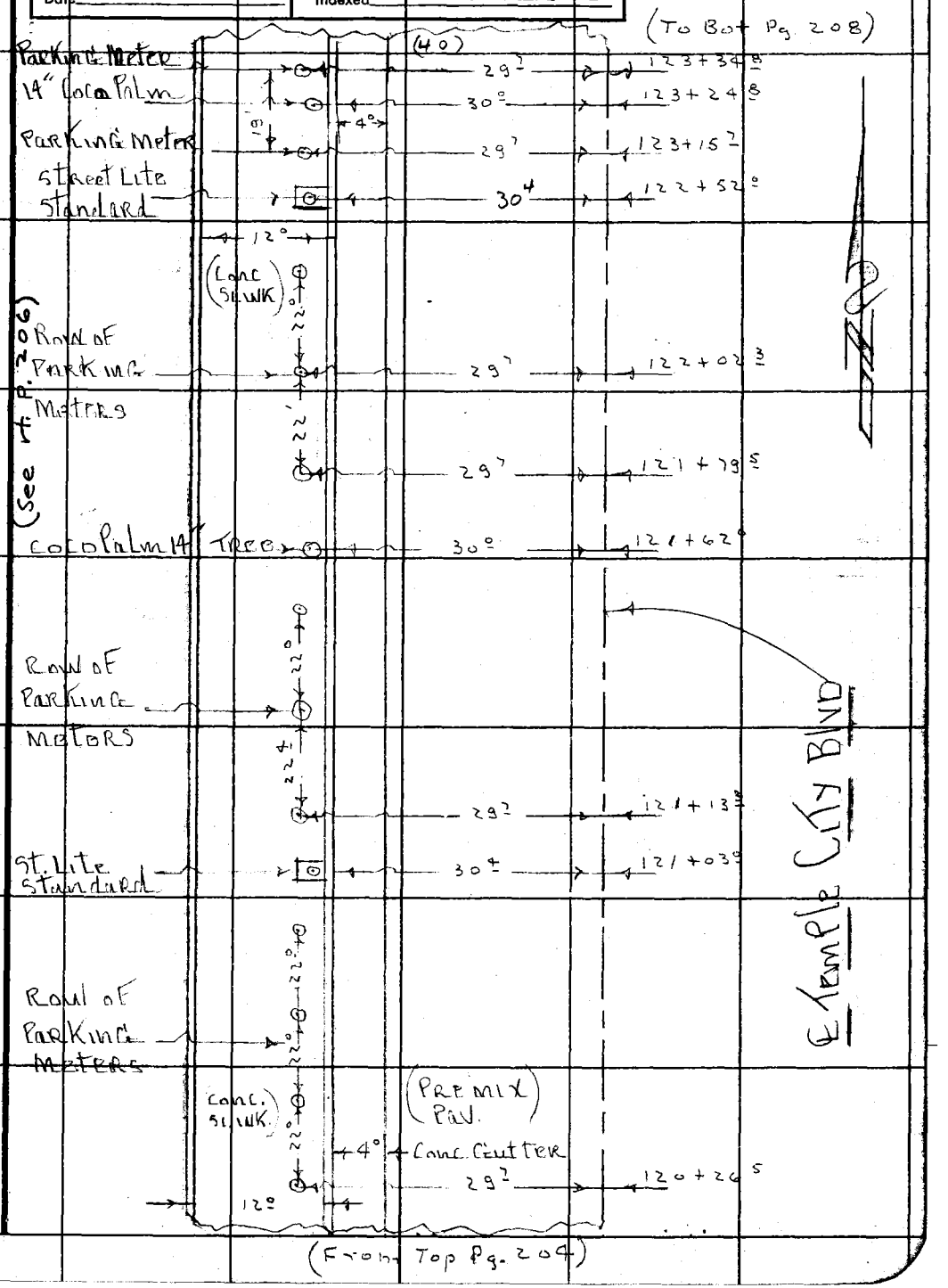

Note: Any Additions or Changes on This Sheet Must be Made or Circled in Red Ink With Date and Name of Person Making Change.

Do not extend notes this side of this line.

RETURN TO
LOS ANGELES COUNTY SURVEYOR
726 LOS ANGELES COUNTY
ENGINEERING BLDG.

76F309S S&E #247. 8-54

F.B. 2245 PG. 208

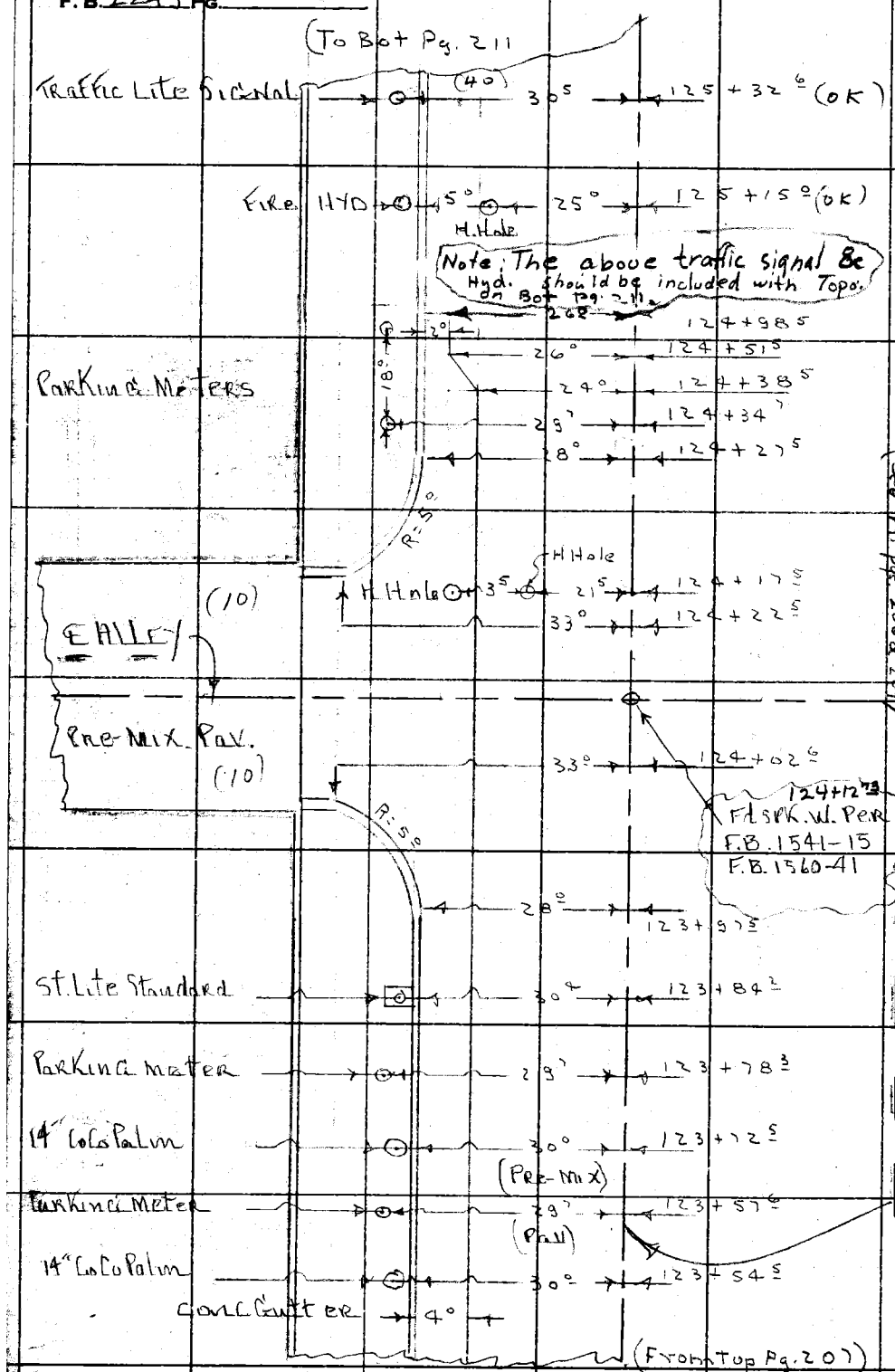

RETURN TO
LOS ANGELES COUNTY SURVEYOR
726 LOS ANGELES COUNTY
ENGINEERING BLDG.
Do not extend notes this side of this line.

Note: Any Additions or Changes on This Sheet Must be Made or Circled in Red Ink With Date and Name of Person Making Change.

Notes Ck'd by
Map No. 6C-63-2-3
Office Work S. SHINODA
Checked
Date

Survey of Temple City Blvd
W. O. 0075.29 Tape No. 0146 St'd. 68 °F
Surveyed by J. Muslin
Notes A. Carrosco Date July-57
Indexed C. Johnson

F.B. 2245 Pg. 209

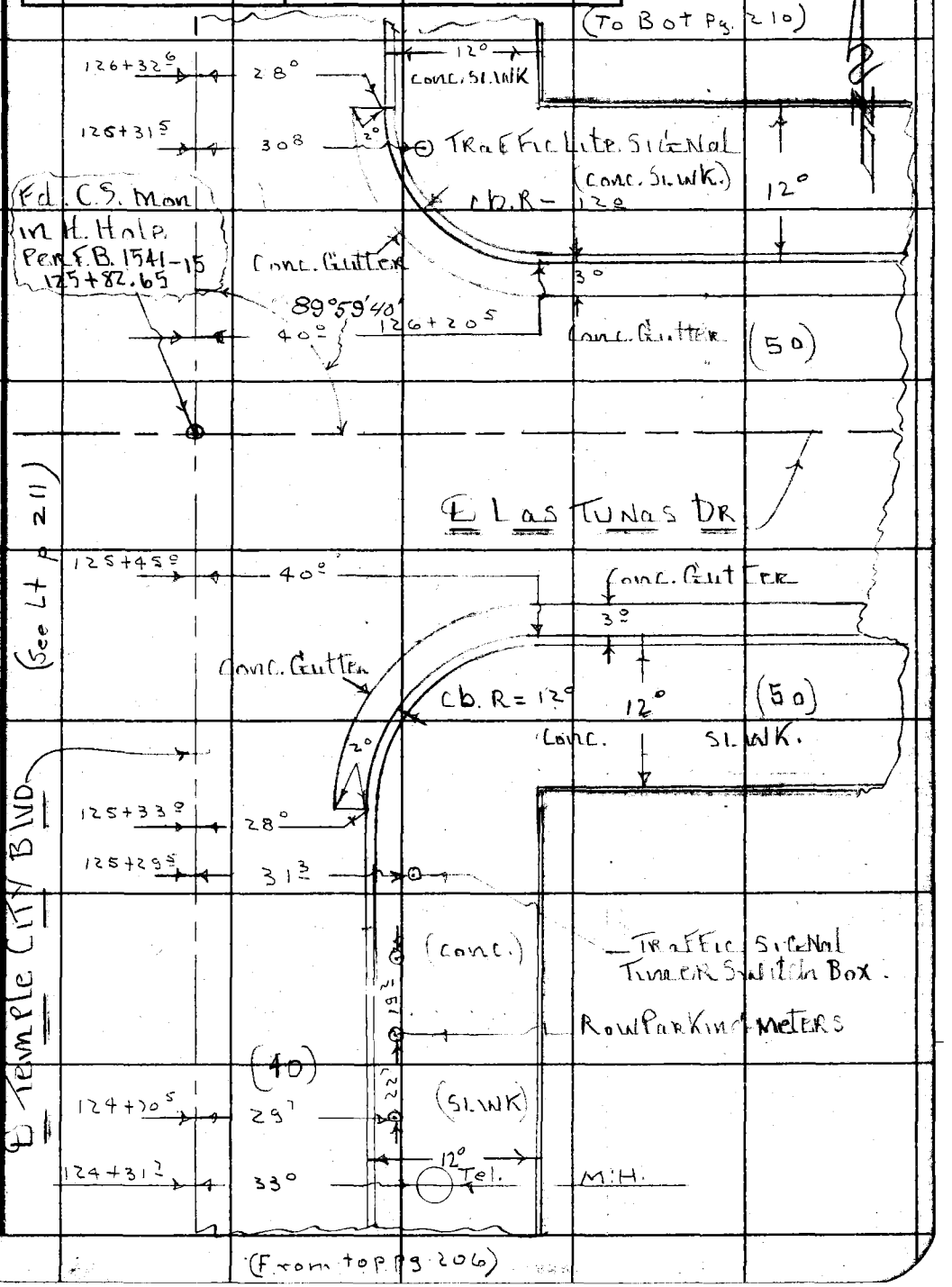

Note: Any Additions or Changes on This Sheet Must be Made or Circled in Red Ink With Date and Name of Person Making Change.

Do not extend notes this side of this line.

RETURN TO
LOS ANGELES COUNTY SURVEYOR
726 LOS ANGELES COUNTY
ENGINEERING BLDG.

76F309S S&E #247, 6-54

F. B. 2245 PG. 210

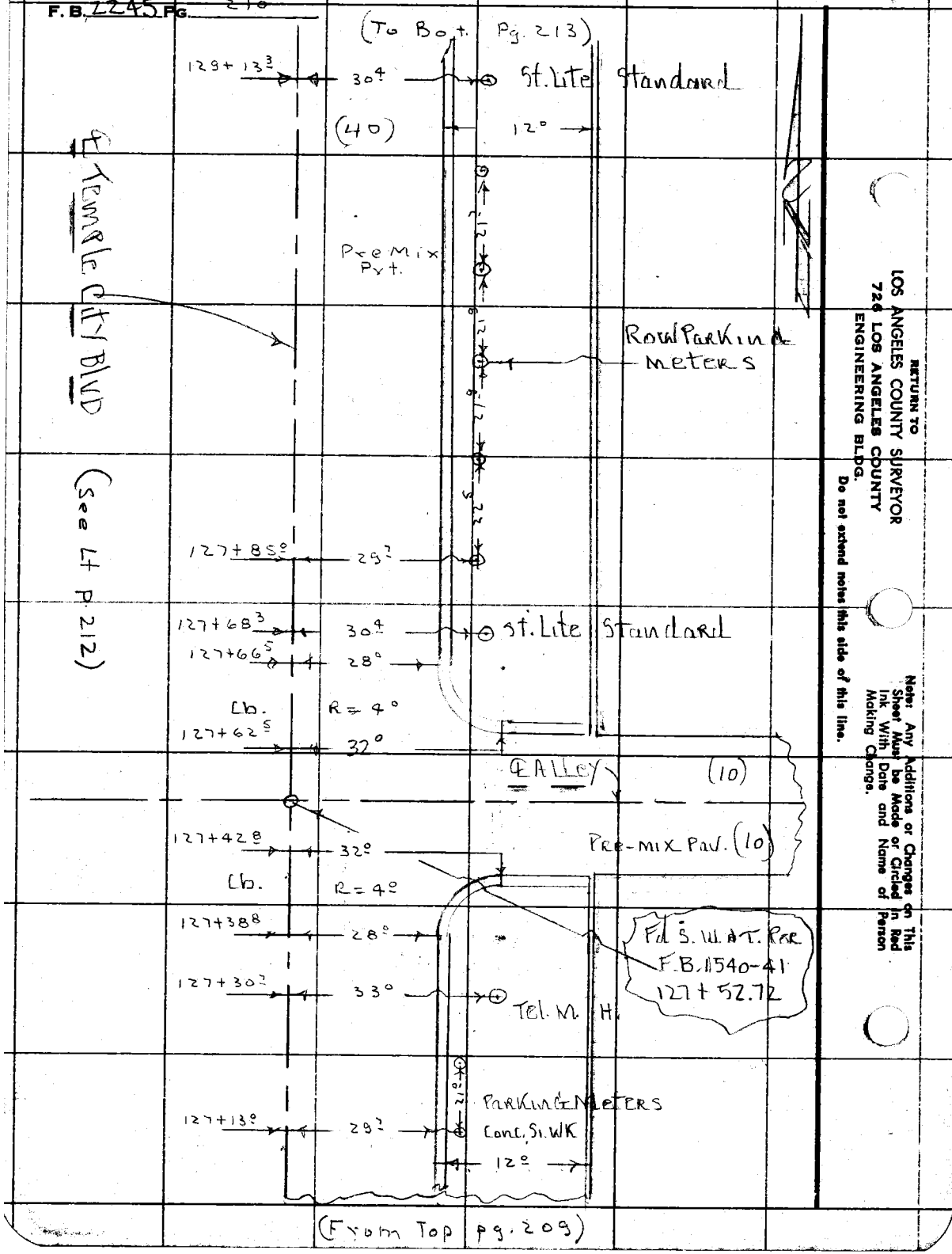

RETURN TO
LOS ANGELES COUNTY SURVEYOR
726 LOS ANGELES COUNTY
ENGINEERING BLDG.
Do not extend notes this side of this line.

Note: Any Additions or Changes on This Sheet Must be Made or Circled in Red Ink With Date and Name of Person Making Change.

Notes Ck'd by
Map No. CC-83-2-3
Office Work S. SHINODA
Checked
Date

Survey of Temple City Blvd
W. O. 00752 Tape No. D146 St'd. 68 °F
Surveyed by J. MUSLIN
Notes A. CARRASCO Date JULY-57
Indexed C. Johnson

F. B. 2245 Pg. 211

Note: Any Additions or Changes on This Sheet Must be Made or Circled in Red Ink With Date and Name of Person Making Change.

Do not extend notes this side of this line.

RETURN TO
LOS ANGELES COUNTY SURVEYOR
726 LOS ANGELES COUNTY
ENGINEERING BLDG.

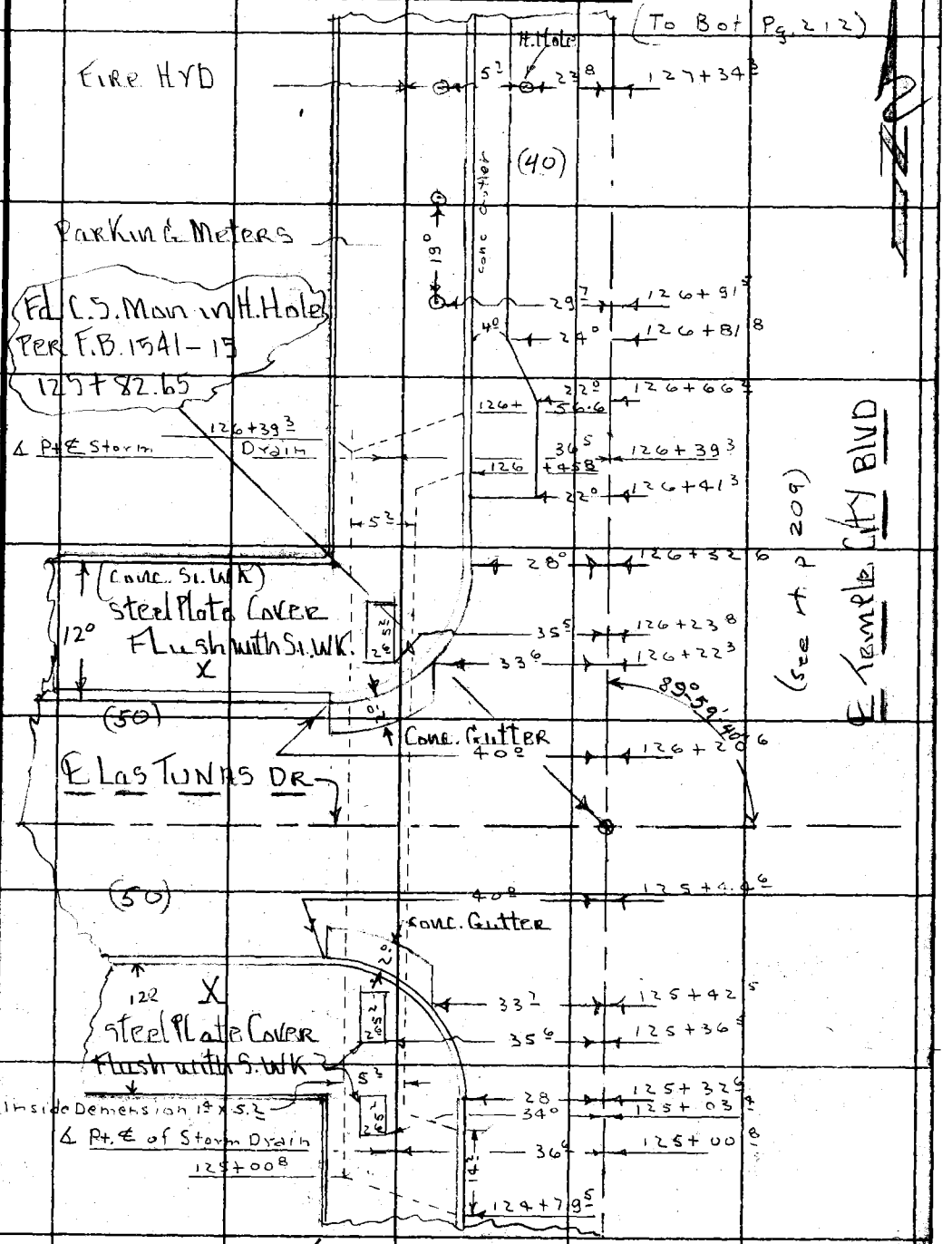

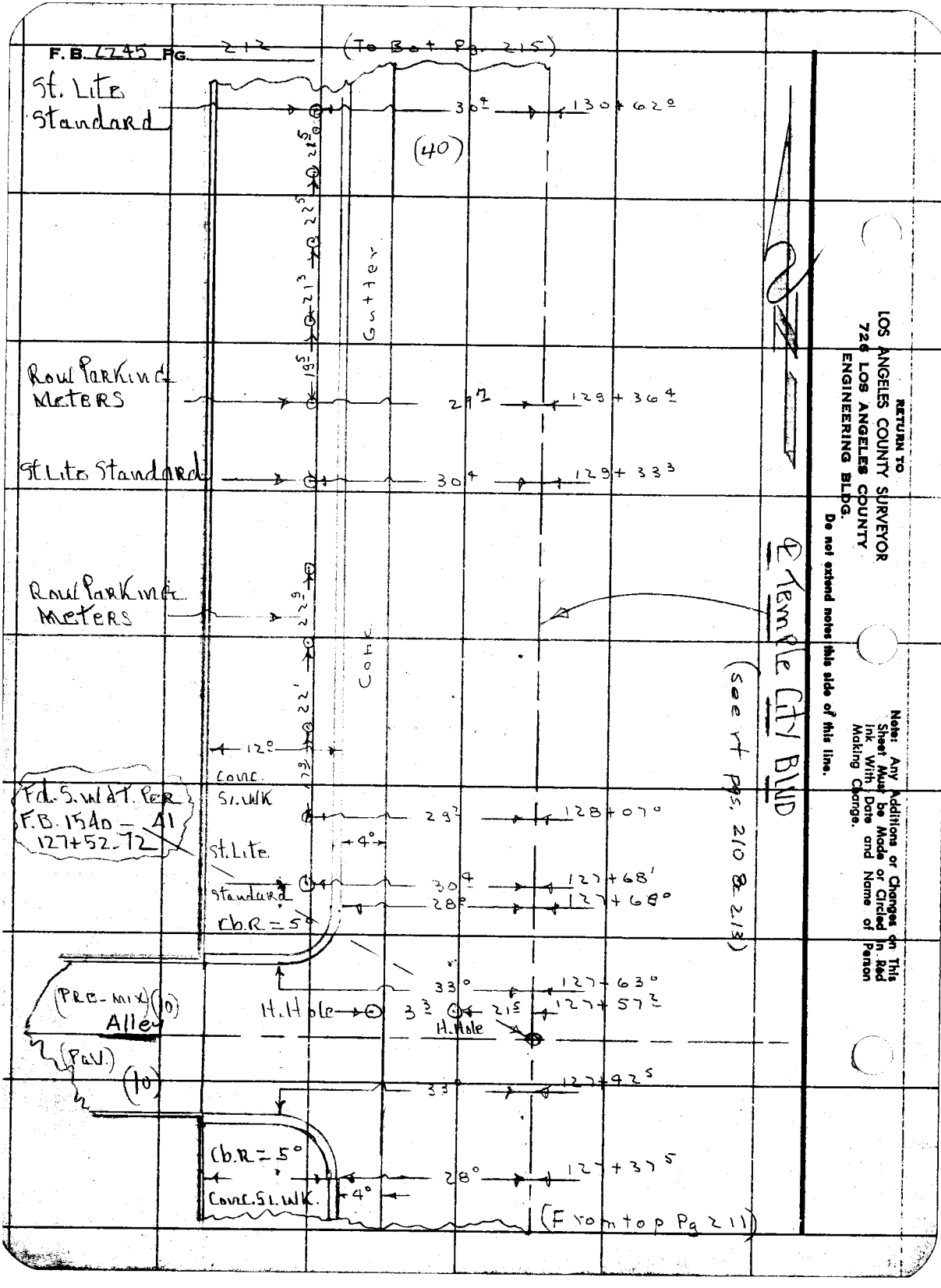
F.B. 2245 Pg. 212
(To Bot Pg. 215)
St. Lite Standard
30⁴
130+62⁰
(40)
Gutter
Row Parking Meters
29⁷
129+36⁴
St. Lite Standard
30⁴
129+33³
Row Parking Meters
Conc
12⁰
Conc. Sl. Wk
Fd. S. W & T. Per F.B. 1540 – 41 127+52.72
29²
128+07⁰
4⁰
St. Lite Standard
30⁴
127+68¹
28⁰
127+68⁰
Cb.R = 5⁰
33⁰
127+63⁰
(Pre-mix) (10)
Alley
H. Hole
3³
21⁵
127+57²
H. Hole
(Pav.)
(10)
33⁰
127+42⁵
Cb.R = 5⁰
28⁰
127+37⁵
Conc. Sl. Wk.
4⁰
(From top Pg 211)
℄ Temple City Blvd
(see rt pgs. 210 & 213)
RETURN TO
LOS ANGELES COUNTY SURVEYOR
726 LOS ANGELES COUNTY
ENGINEERING BLDG.
Do not extend notes this side of this line.
Note: Any Additions or Changes on This Sheet Must be Made or Circled in Red Ink With Date and Name of Person Making Change.

Notes Ck'd by	Survey of Temple City Blvd
Map No. 6C-C3-3	W. O. 07529 Tape No. 0146 St'd. 68 °F
Office Work S. SHINODA	Surveyed by T. Muslin
Checked	Notes A. Carrasco Date July 57
Date	Indexed C. Johnson

F.B. 2245 Pg. 213

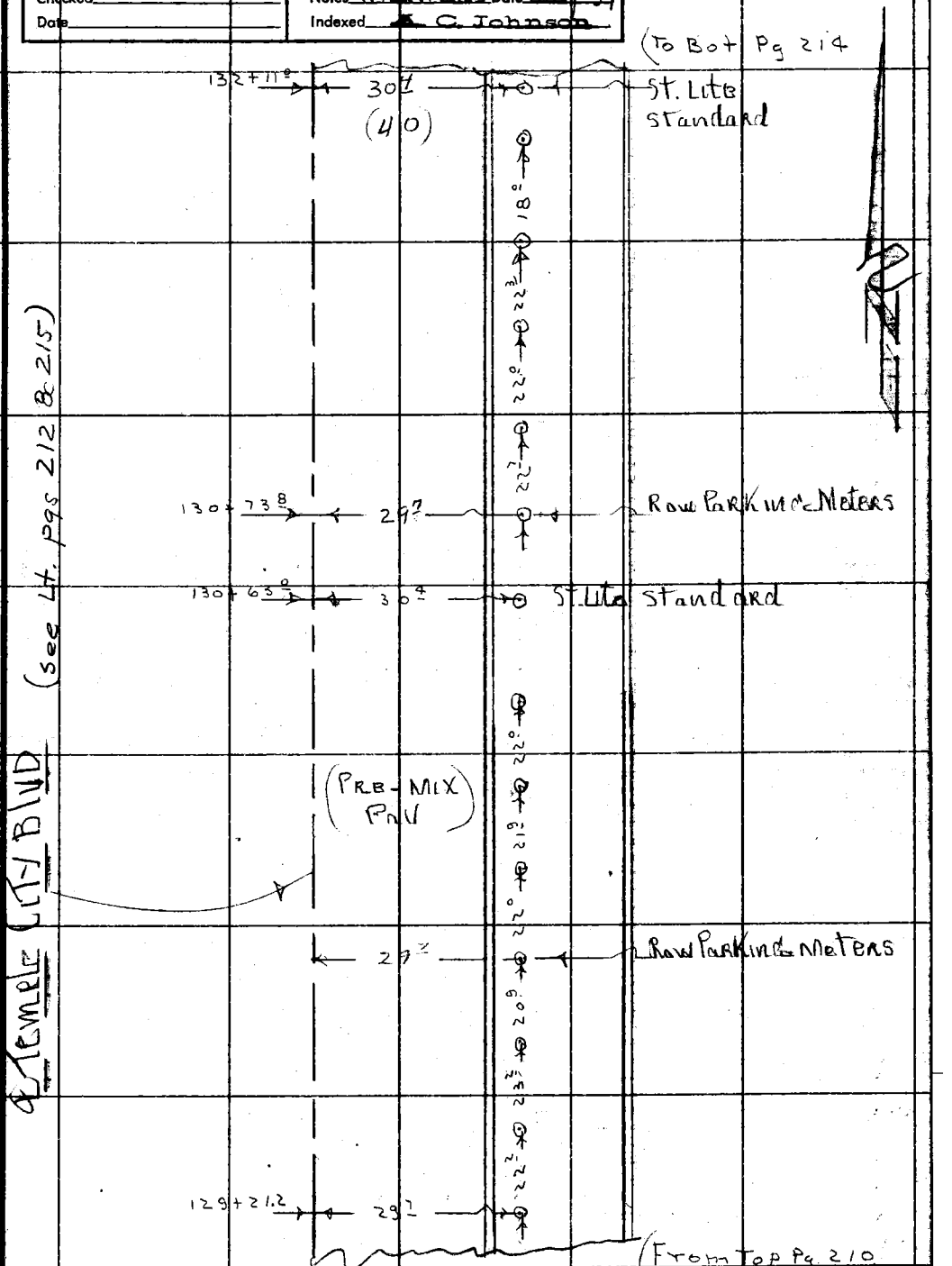

Note: Any Additions or Changes on This Sheet Must be Made or Circled in Red Ink With Date and Name of Person Making Change.

Do not extend notes this side of this line.

RETURN TO
LOS ANGELES COUNTY SURVEYOR
726 LOS ANGELES COUNTY
ENGINEERING BLDG.

76F309S S&E #247. 8-54

F. B. 2245 PG. 214

(To Bot. p 217)

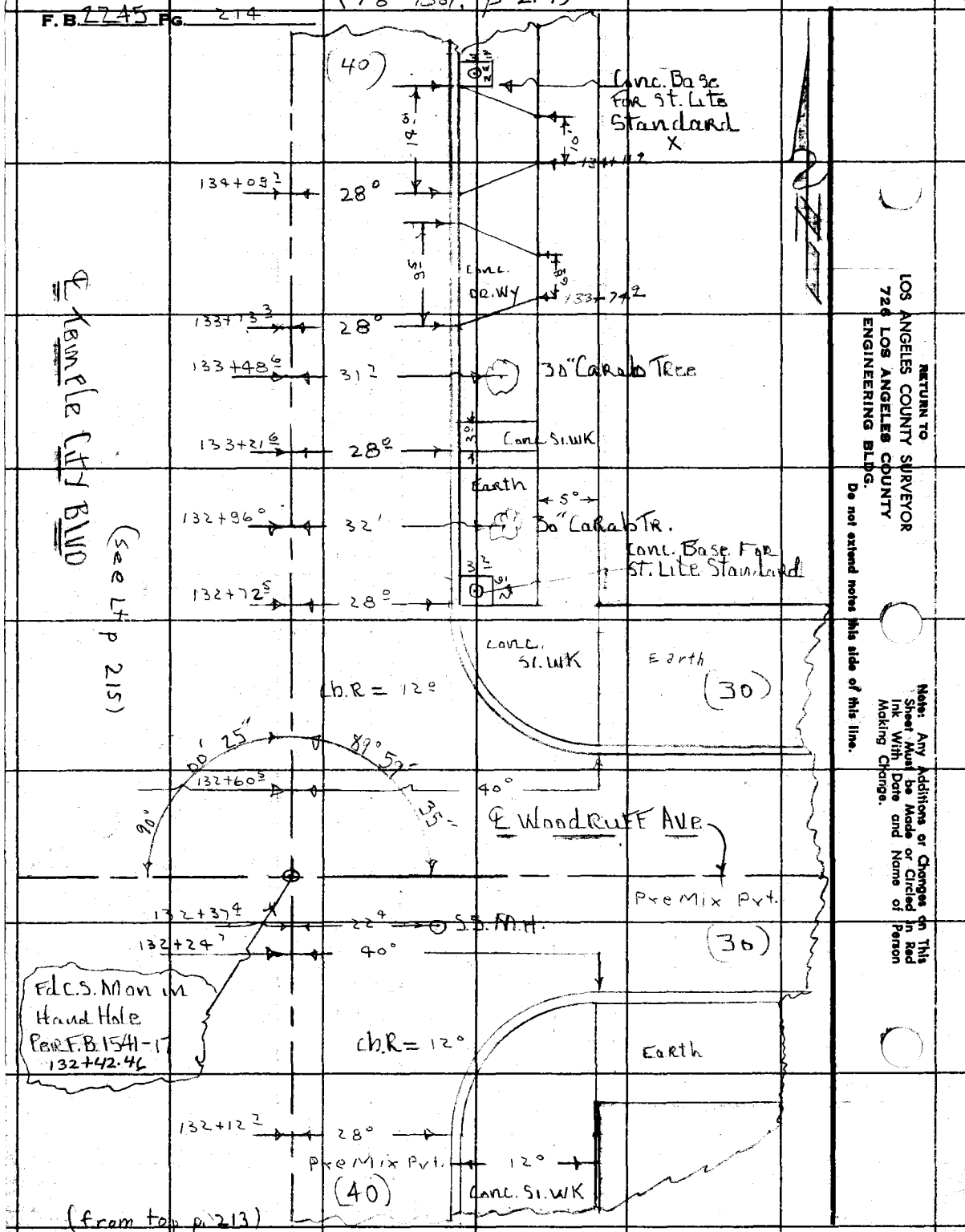

RETURN TO
LOS ANGELES COUNTY SURVEYOR
726 LOS ANGELES COUNTY
ENGINEERING BLDG.
Do not extend notes this side of this line.

Note: Any Additions or Changes on This Sheet Must be Made or Circled in Red Ink With Date and Name of Person Making Change.

Notes Ck'd by
Map No. 6C-L3-3
Office Work S. SHINODA
Checked
Date

Survey of Temple City Blvd
W. 0007529 Tape No. 0146 St'd. 68 °F
Surveyed by T. Muslin
Notes A. Carrasco Date July-57
Indexed C. Johnson

F.B. 2245 Pg. 215

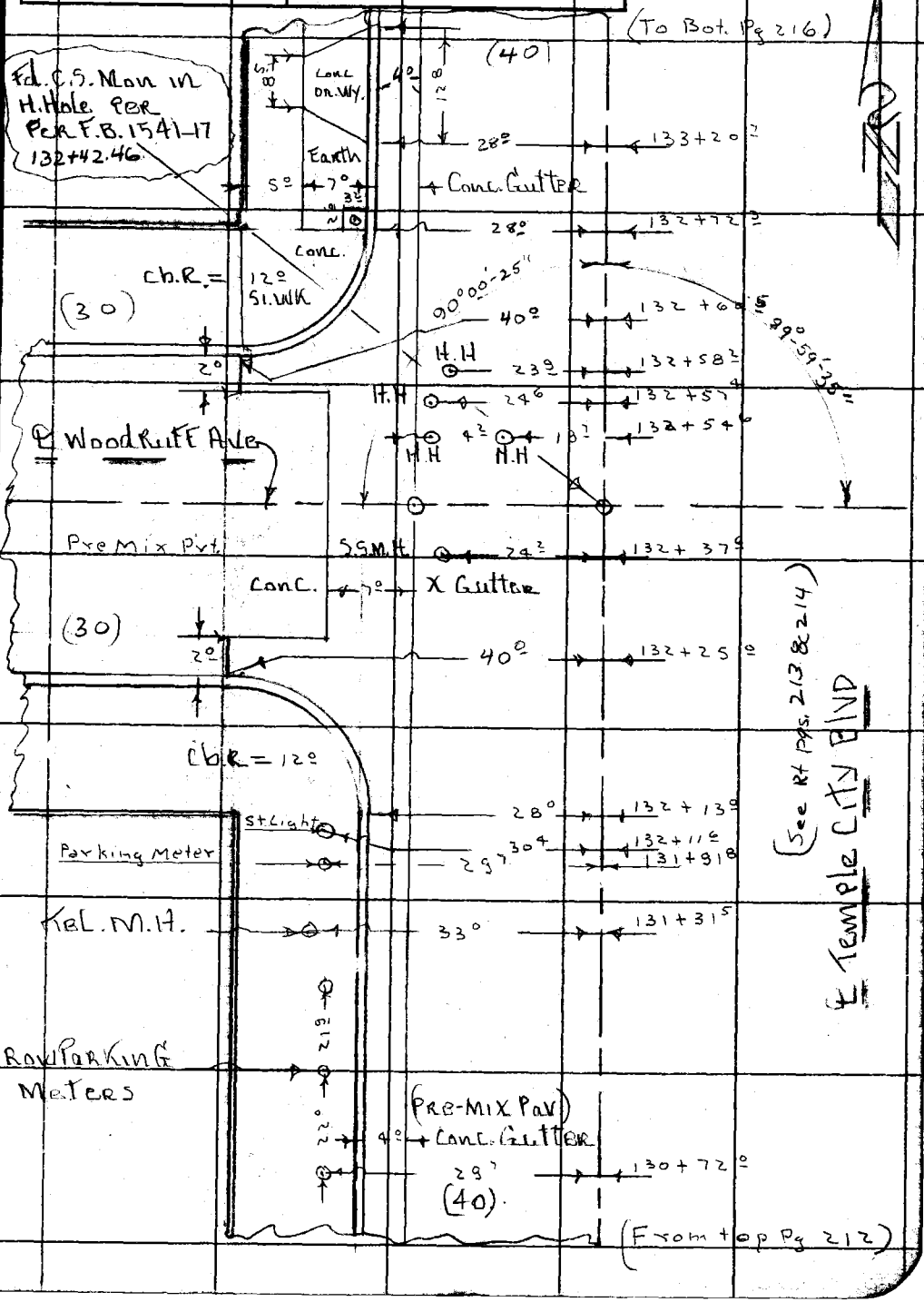

Note: Any Additions or Changes on This Sheet Must be Made or Circled in Red Ink With Date and Name of Person Making Change.

Do not extend notes this side of this line.

RETURN TO
LOS ANGELES COUNTY SURVEYOR
726 LOS ANGELES COUNTY
ENGINEERING BLDG.

76F309S S&E #247. 8-54

F.B. 2745 PG. 216

(40)

(To Bot Pg 219)

RETURN TO
LOS ANGELES COUNTY SURVEYOR
726 LOS ANGELES COUNTY
ENGINEERING BLDG.
Do not extend notes this side of this line.

Note: Any Additions or Changes on This Sheet Must be Made or Circled in Red Ink With Date and Name of Person Making Change.

Notes Ck'd by	Survey of Temple City Blvd
Map No. 64-43-2	W. O. 0075.79 Tape No. D146 St'd. 68 °F
Office Work S. SHINODA	Surveyed by J. Muslin
Checked	Notes A. Carrasco Date July-57
Date	Indexed [illegible] C. Johnson

F. B. 2245 Pg. 217

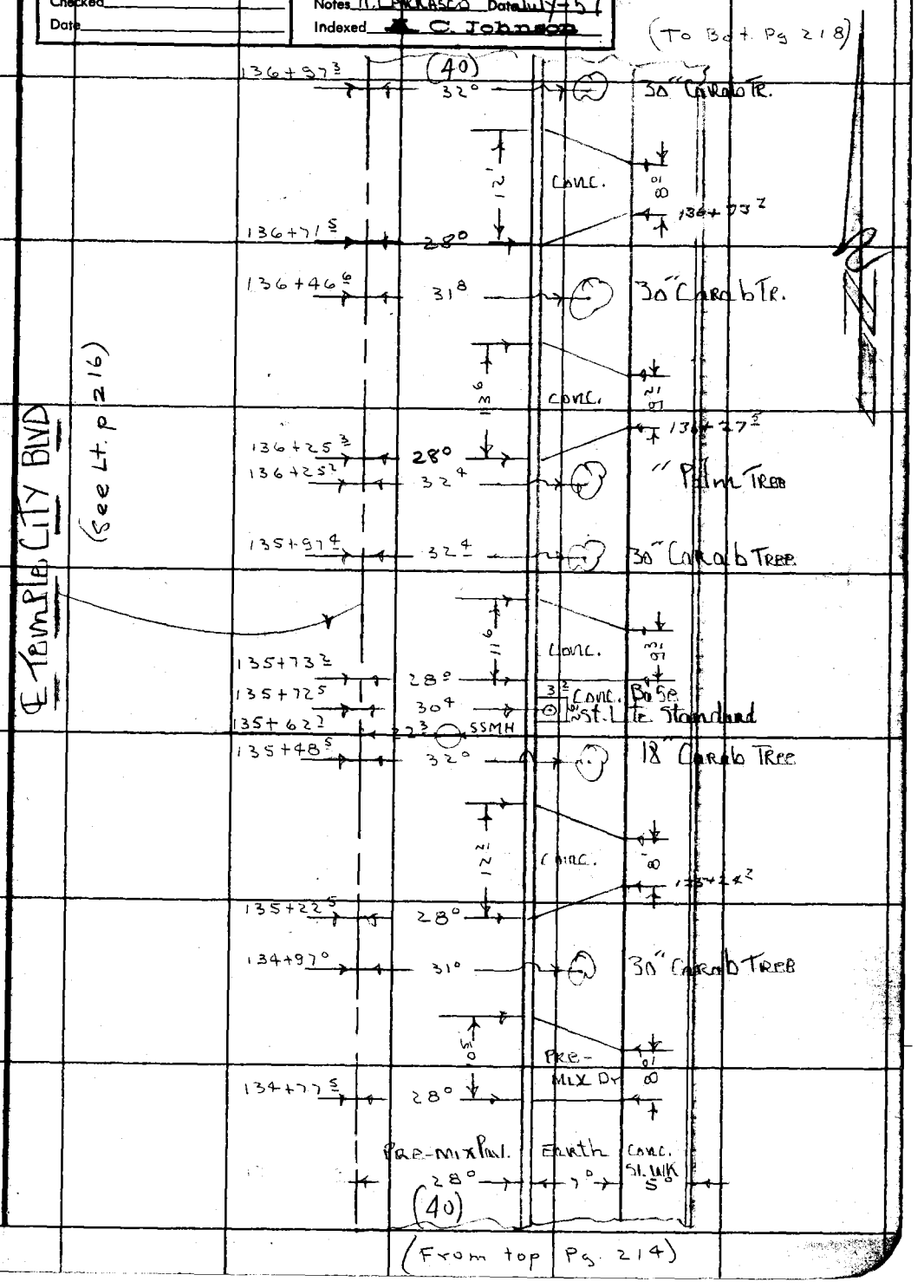

Note: Any Additions or Changes on This Sheet Must be Made or Circled in Red Ink With Date and Name of Person Making Change.

Do not extend notes this side of this line.

RETURN TO
LOS ANGELES COUNTY SURVEYOR
726 LOS ANGELES COUNTY
ENGINEERING BLDG.

78F3098 S&E #247. 8-54

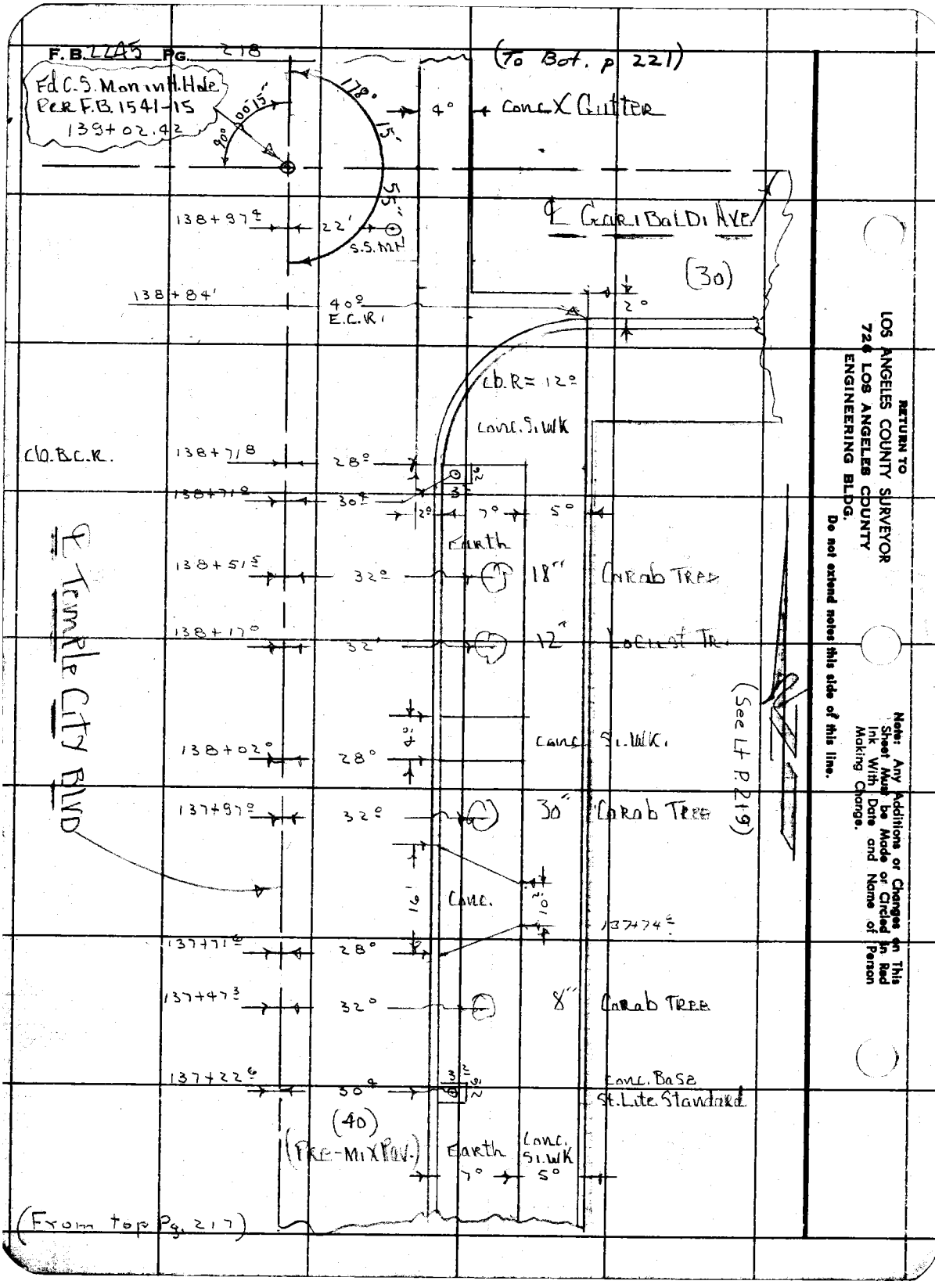

RETURN TO
LOS ANGELES COUNTY SURVEYOR
726 LOS ANGELES COUNTY
ENGINEERING BLDG.

Do not extend notes this side of this line.

Note: Any Additions or Changes on This Sheet Must be Made or Circled in Red Ink With Date and Name of Person Making Change.

Notes Ck'd by	Survey of Temple City Blvd
Map No. 6C-63-3	W. O. 007529 Tape No. 0146 St'd. 68 °F
Office Work S. SHINODA	Surveyed by T. Nuslin
Checked	Notes A. Carrasco Date July-57
Date	Indexed K. C. Johnson

F. B. 7245 PG. 219

To Bot p 220

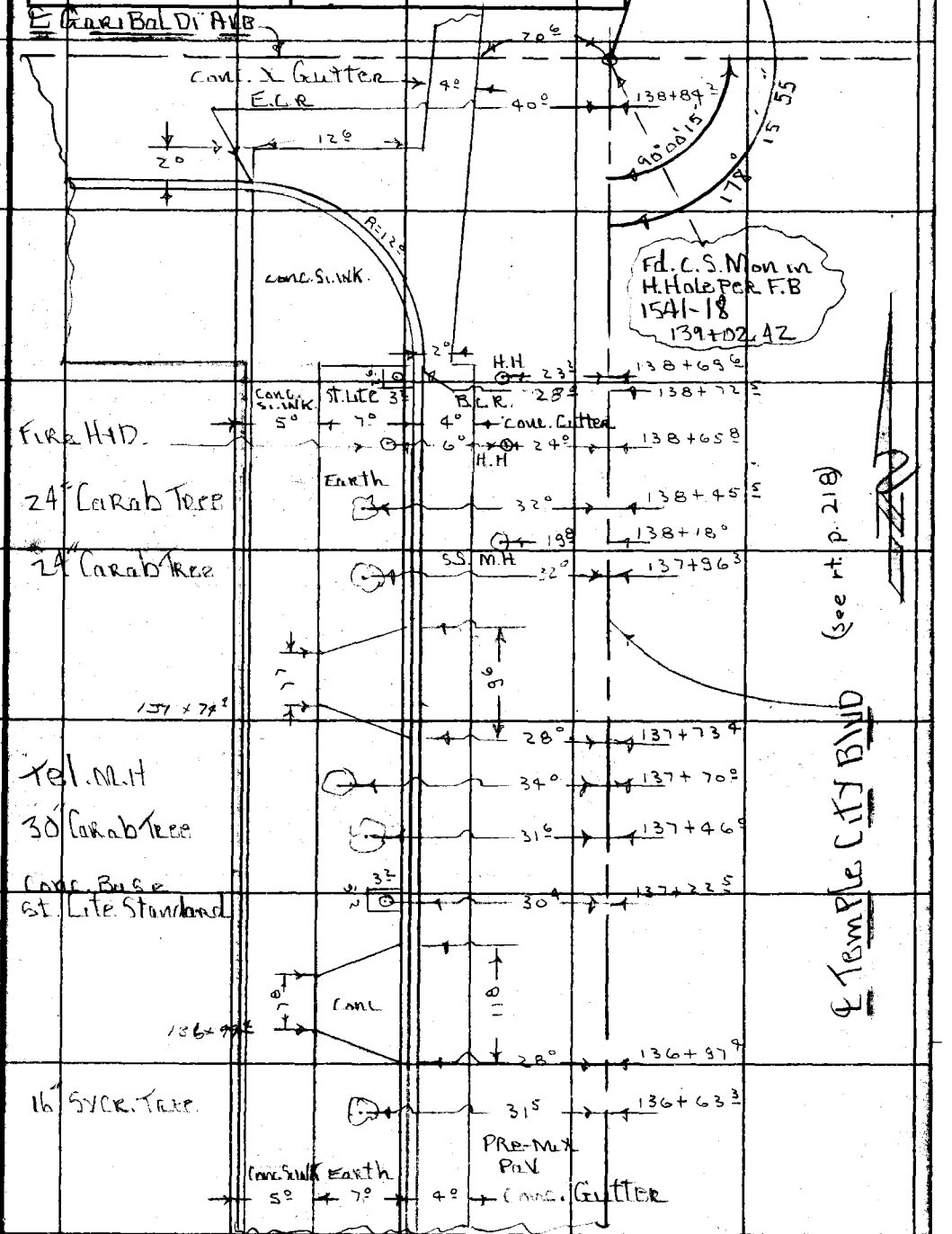

(from Top p. 216)

Note: Any Additions or Changes on This Sheet Must be Made or Circled in Red Ink With Date and Name of Person Making Change.

Do not extend notes this side of this line.

RETURN TO
LOS ANGELES COUNTY SURVEYOR
726 LOS ANGELES COUNTY
ENGINEERING BLDG.

76F3008 S&E #247. 8-54

F.B. 2245 PG. 220

(To Bot P. 223)

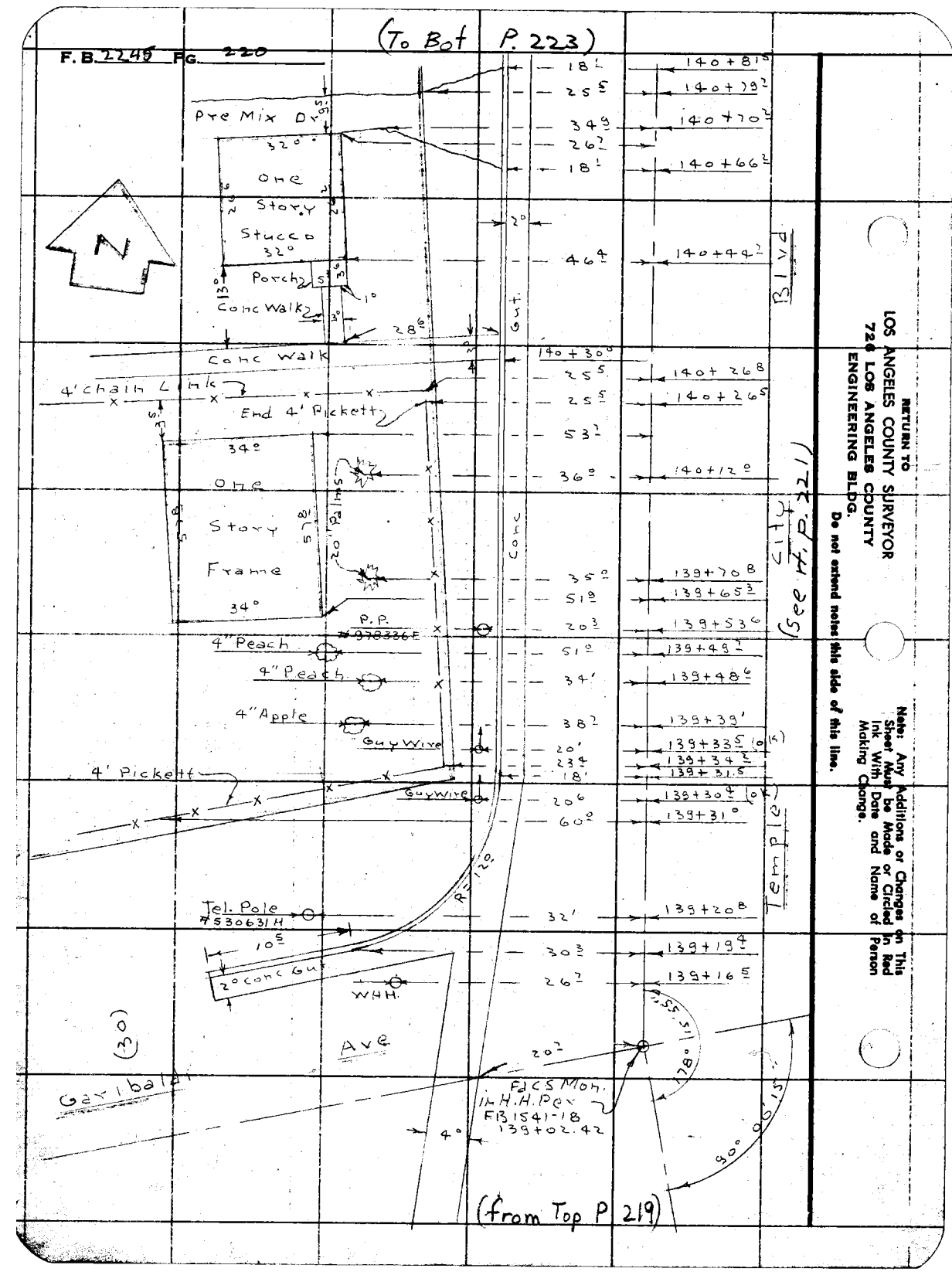

18.4	140+81.8
25.5	140+79.2
34.9	140+70.2
26.7	
18.1	140+66.2
46.4	140+44.2
	140+30.0
25.5	140+26.8
25.5	140+26.5
53.1	
36.0	140+12.0
35.0	139+70.8
51.9	139+65.3
20.3	139+53.6
51.0	139+49.2
34.1	139+48.6
38.2	139+39.1
20.1	139+33.5 (10.5)
23.4	139+34.2
18.1	139+31.5
20.6	139+30.4 (10.5)
60.0	139+31.0
32.1	139+20.8
30.3	139+19.4
26.7	139+16.5

RETURN TO
LOS ANGELES COUNTY SURVEYOR
726 LOS ANGELES COUNTY
ENGINEERING BLDG.
Do not extend notes this side of this line.

Note: Any Additions or Changes on This Sheet Must be Made or Circled in Red Ink With Date and Name of Person Making Change.

Notes Ck'd by	Survey of Temple City Blvd
Map No. 64-43-3	W. O. 0075.29 Tape No. 0146 St'd. 68 °F
Office Work S. SHINODA	Surveyed by J. Muslin
Checked	Notes A. Carrasco Date July-57
Date	Indexed A. C. Johnson

F. B. 2245 PG. 221

(To Bot p. 222)

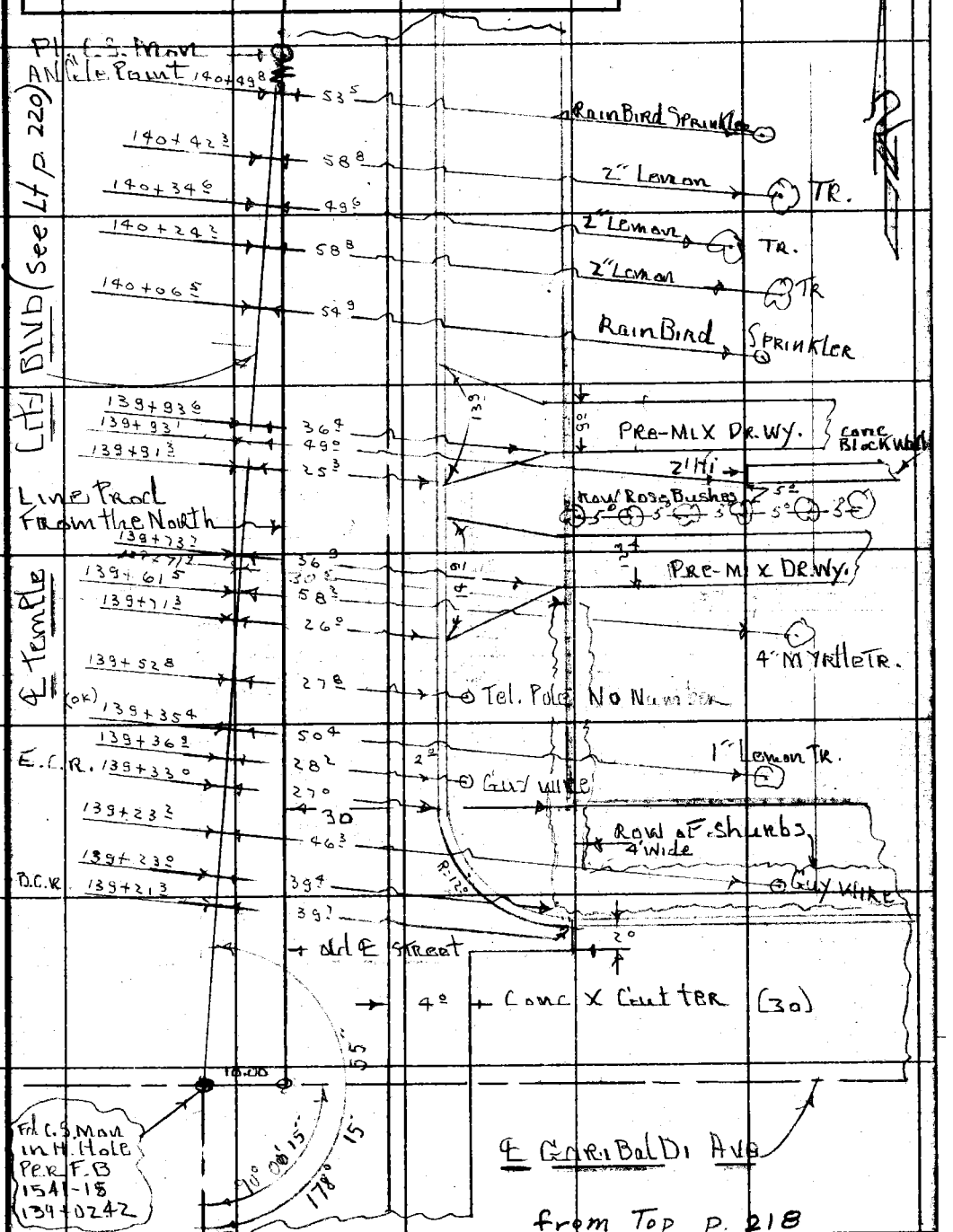

from Top p. 218

Note: Any Additions or Changes on This Sheet Must be Made or Circled in Red Ink With Date and Name of Person Making Change.

Do not extend notes this side of this line.

RETURN TO
LOS ANGELES COUNTY SURVEYOR
726 LOS ANGELES COUNTY
ENGINEERING BLDG.

76F309S S&E #247. 8-54

F.B. 2245 PG. 222

To Bot. p. 225

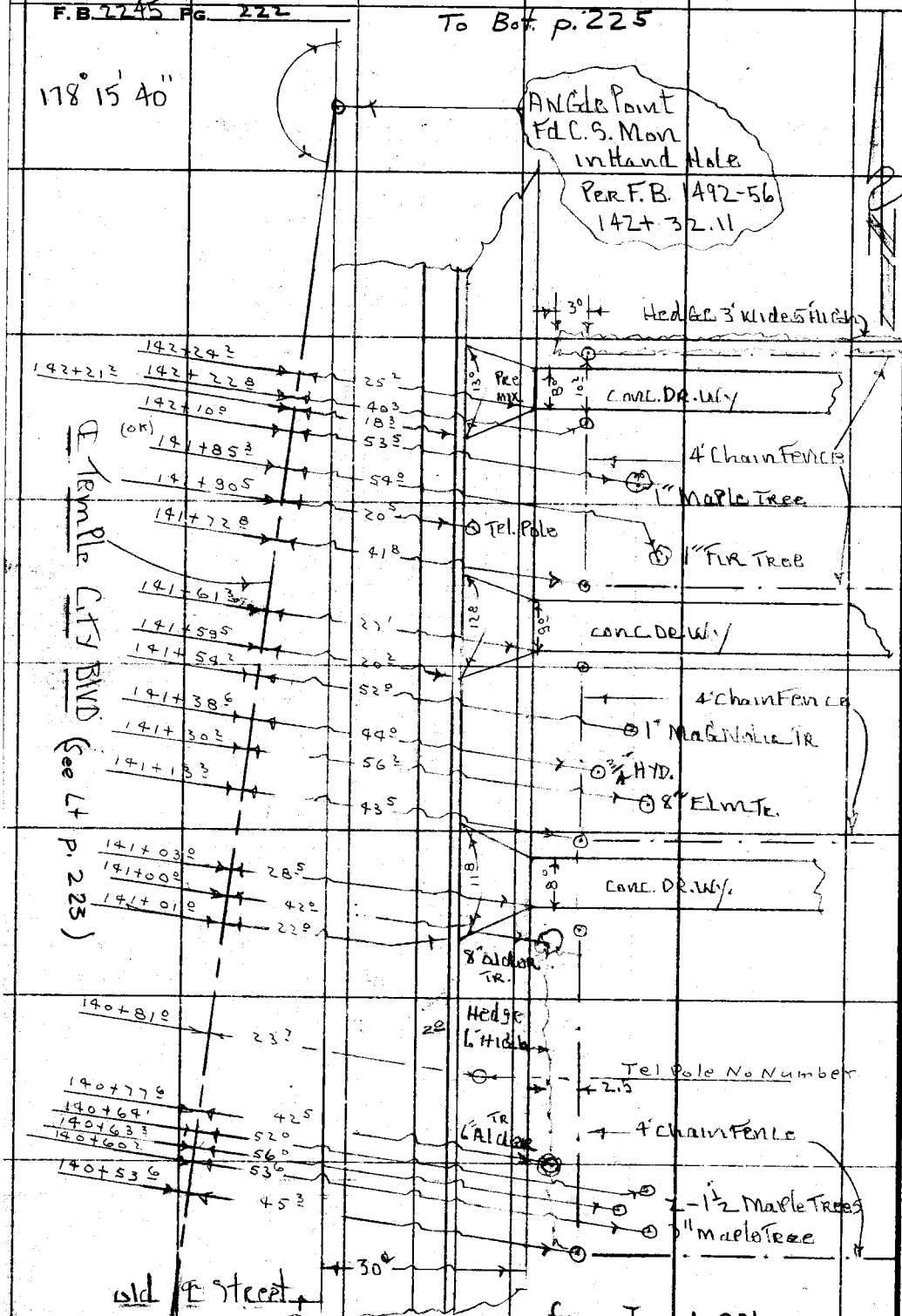

from Top p. 221

RETURN TO
LOS ANGELES COUNTY SURVEYOR
726 LOS ANGELES COUNTY
ENGINEERING BLDG.

Do not extend notes this side of this line.

Note: Any Additions or Changes on This Sheet Must be Made or Circled in Red Ink With Date and Name of Person Making Change.

Notes Ck'd by	Survey of Temple City Blvd.
Map No. 64-43-3	JN 0075.29 Tape 0146 Std 68 °F
Office Work S. SHINODA	Surveyed by Muslin
Checked	Notes York Date 7-57
Date	Indexed R. C. Johnson

F. B. 2245 PG. 223

178 15 40

To Bot P. 224

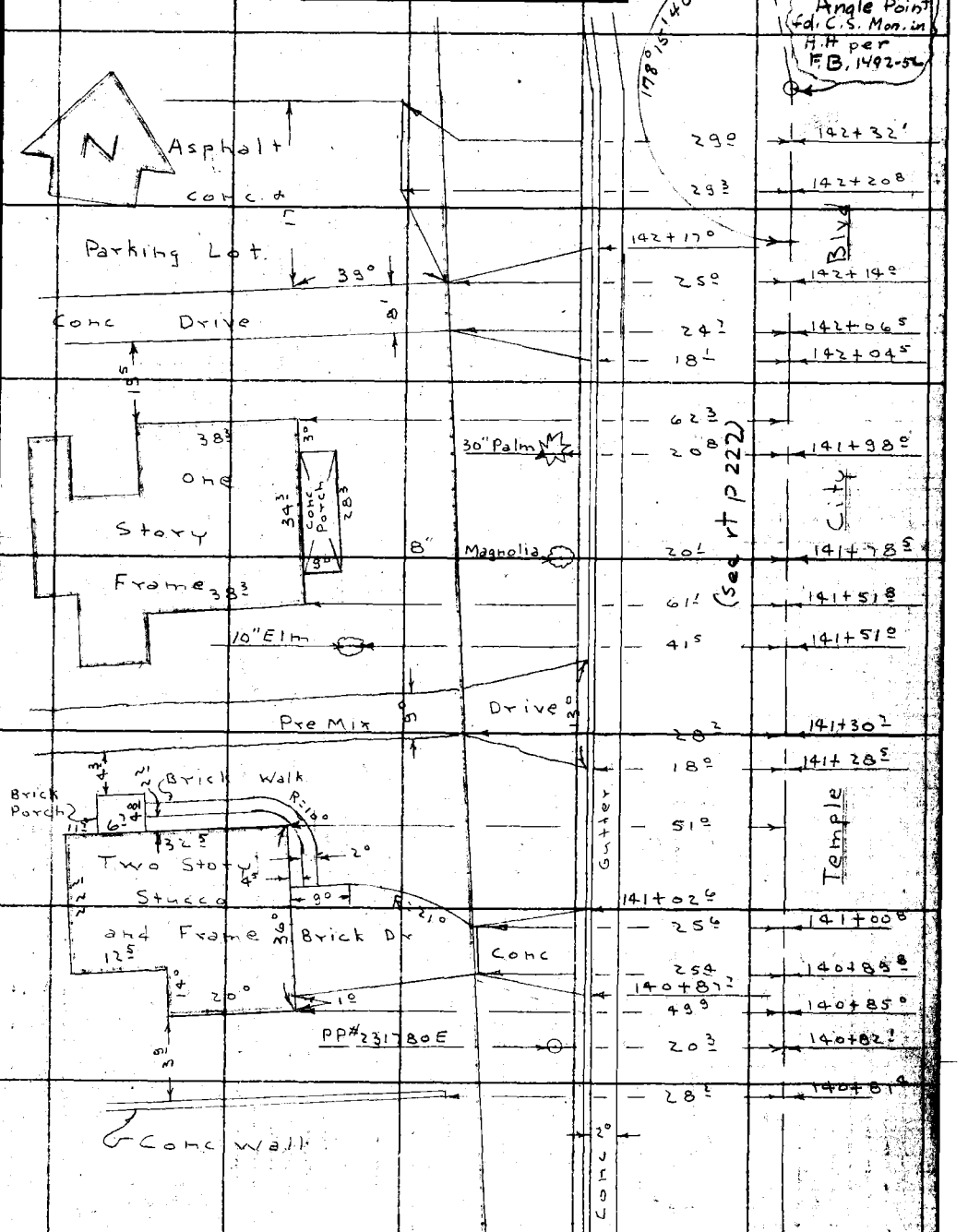

From Top p. 220

Note: Any Additions or Changes on This Sheet Must be Made or Circled in Red Ink With Date and Name of Person Making Change.

Do not extend this side of this line.

PLEASE RETURN TO
LOS ANGELES COUNTY ENGINEER
700 LOS ANGELES COUNTY ENGINEERING BLDG.

F. B. 2245 Pg. 224

To Bot. p. 227

N

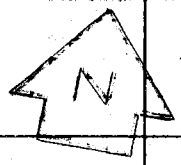

Item	Dimension	Station
PP# 122802E	22.3	144+96.5
2-4" Lemon- 17.3	45.7	144+93.5
16" Camphor	21.7	144+79.3
Conc Walk	30.0	144+67.5
4' Woven Wire	30.0	144+64.4
End Curb + 3' Pickett Fn.	30.0	144+64.3
4" Oak	41.9	144+52.2
30" Camphor	21.5	144+51.0
30" Camphor	21.5	144+23.7
6" Elm	55.0	144+14.0
Conc Curb	18.1	144+11.0
	24.1	144+08.0
Premix Dr. Conc Curb + 4' Woven Wire Conc.	30.2	
	31.0	143+96.8
	31.0	143+95.0
Premix Dr. Conc. Curb Conc	31.5	
	25.1	143+85.0
End Hedge	18.1	143+82.2
18" Camphor	21.9	143+75.2
PP# 550785E	21.9	143+67.8
14" Camphor	21.8	143+48.8
	29.9	143+30.5
10" Camphor	22.0	143+24.5
4" Loquat 143+22.5	46.7	
Conc Curb		
Premix Drive Conc 14.5	31.1	
11.5	31.1	
	24.4	143+07.2
Conc. Curb	18.1	143+05.5
36" Camphor	21.9	143+00.0
12" Deodar	54.4	142+74.5
30" Camphor	21.9	142+74.5
PP# 223757E	21.9	142+59.2
30" Camphor	22.1	142+49.0
	18.1	
4' Hedge	28.5	142+33.3

Blvd

City

Temple

(See Rt. Pgs. 225 & 226)

from Top p. 223

630
457
173

PLEASE RETURN TO
LOS ANGELES COUNTY ENGINEER
700 LOS ANGELES COUNTY ENGINEERING BLDG.

Do not extend this side of this line.

Note: Any Additions or Changes on This Sheet Must be Made or Circled in Red Ink With Date and Name of Person Making Change.

Notes Ck'd by
Map No. 64-43-3
Office Work S. SHINODA
Checked
Date

Survey of Temple City Blvd
W. O. 00759 Tape No. 0146 St'd. 68 °F
Surveyed by J. Muslin
Notes A. Carrasco Date July-57
Indexed C. Johnson

F. B. 2245 Pg. 225

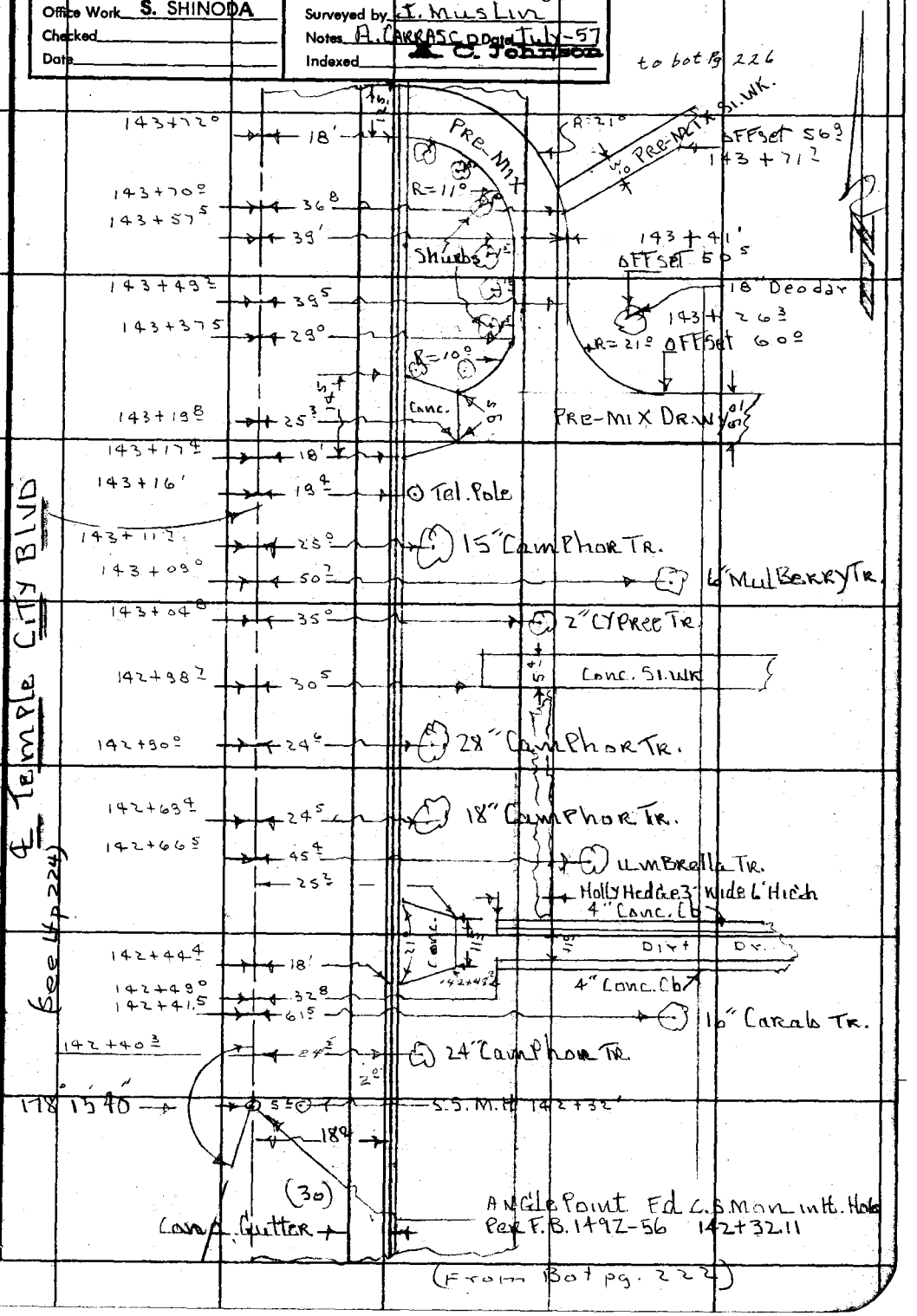

Note: Any Additions or Changes on This Sheet Must be Made or Circled in Red Ink With Date and Name of Person Making Change.

Do not extend notes this side of this line.

RETURN TO
LOS ANGELES COUNTY SURVEYOR
726 LOS ANGELES COUNTY
ENGINEERING BLDG.

7875098 S&E #247. 8-54

F.B. 2245 Pg. 226

(To Bot. Pg. 229)

146+51.3 — 27.9 — 15.6 — 10.0 — Pre-Mix Drwy.

OK 146+48.3 — 18'

146+43.5 — 43.5

146+46.0 — 34.1 — Holly Bushes — 6' Dia

146+32.5 — 47.2 — 6" Syc. Tr.

146+05.5 — 45.6 — 2" Elm

146+05.5 — 21.0 — 8" Ca. Tel. Pa. Tree

145+85.1 — 19.5 — Tel. Pole — No Number

145+83.6 — 40.2 — 10" Syc. Tr.

145+82.0 — 21.4 — 9" Ca. Tel. Pa. Tree

145+72.8 — 5.2 — SSMH

145+61.8 — 30.2 — 4' Woven Wire Fence

145+37.0 — 22.0 — 20" Carob Tree

E. Temple City Blvd

145+04.8 — 28.5 — 13.9 — 8.0 — Pre-Mix Dr. Wy.

145+02.3 — 18'

144+83.3 — 21.5 — 12" Carob Tree

144+79.0 — 48.5 — 2" Elm Tree

144+53.0 — 21.2 — 9" Carob Tree

144+43.1 — 19.5 — Tel. Pole

30.3 — Conc. Sl. Wk.

144+38.1 — 18'

144+33.8 — 48.4 — 2" Elm Tree

144+22.0 — 21.5 — 18" Carob Tree

143+98.4 — 27.5 — 9.1 — 6.8 — Pre-Mix Dr. Wy.

143+96.5 — 18' — 3.9

Conc. Gutter — 2.0

4" Conc. Cb. & 3' Chain Fence

(from top P. 225)

(See Lt pgs. 224 & 227)

RETURN TO
LOS ANGELES COUNTY SURVEYOR
726 LOS ANGELES COUNTY
ENGINEERING BLDG.
Do not extend notes this side of this line.

Note: Any Additions or Changes on This Sheet Must be Made or Circled in Red Ink With Date and Name of Person Making Change.

Notes Ck'd by	Survey of Temple City Blvd	F. B. 2245 Pg. 227
Map No. LA-43-3	JN 0075.29 Tape 0146 Std 68 °F	
Office Work S. SHINODA	Surveyed by Muslin	
Checked	Notes York Date 7-57	
Date	Indexed [illegible] C. Johnson	



Note: Any Additions or Changes on this Sheet Must be Made or Circled in Red Ink With Date and Name of Person Making Change.

Do not extend this side of this line.

PLEASE RETURN TO
LOS ANGELES COUNTY ENGINEER
700 LOS ANGELES COUNTY ENGINEERING BLDG.

TEF3093 S&E #247 1-56

F. B. 2245 Pg. 228

(To Bot Pg 231)

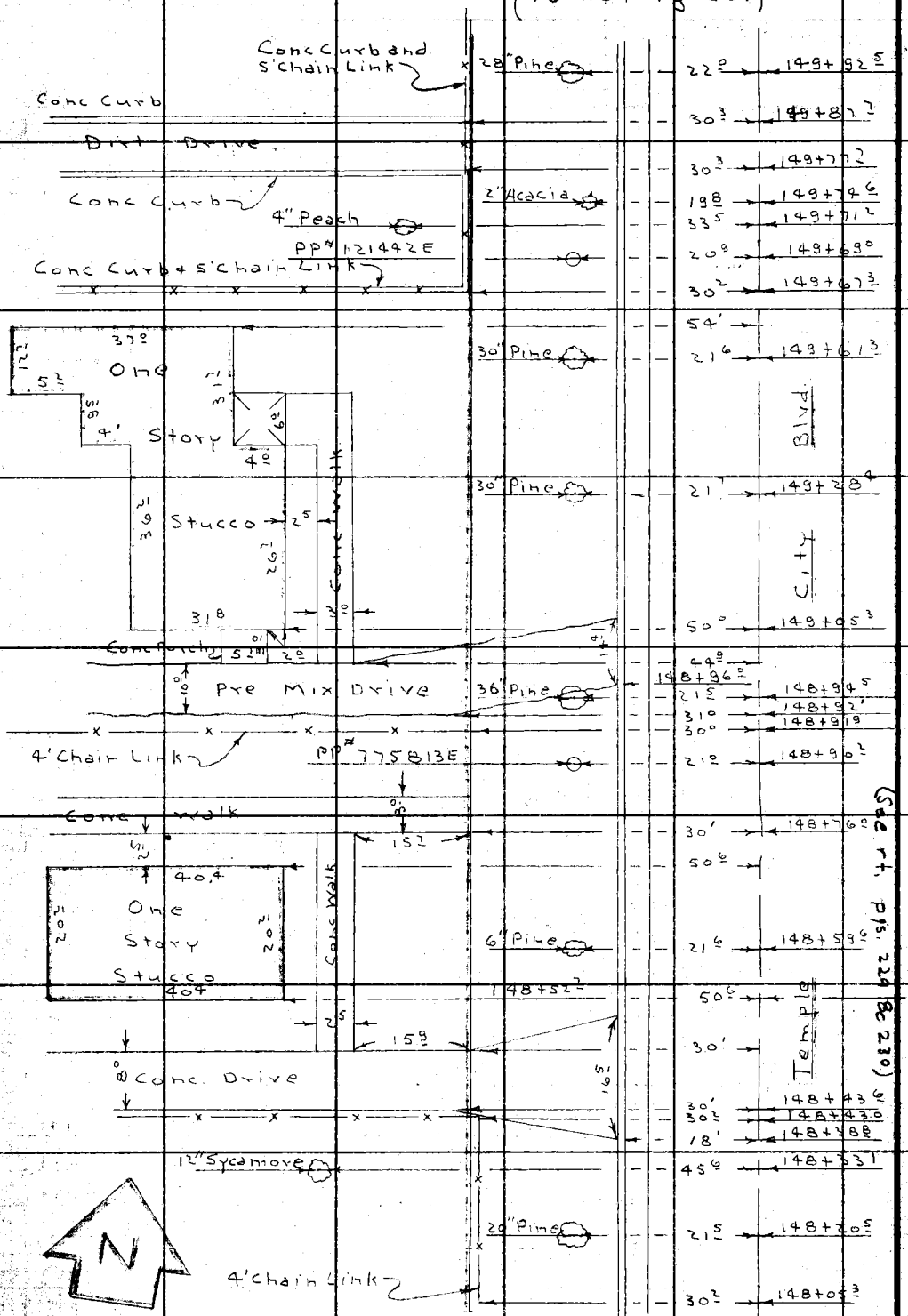

(From Top Pg. 227)

(See rt. pgs. 229 & 230)

PLEASE RETURN TO
LOS ANGELES COUNTY ENGINEER
700 Los Angeles County Engineering Bldg.
Do not extend this side of this line.

Note: Any Additions or Changes on This Sheet Must be Made or Circled in Red Ink With Date and Name of Person Making Change.

Notes Ck'd by
Map No. 64-43-3
Office Work S. SHINODA
Checked
Date

Survey of Temple City Blvd
W. O. 7574 Tape No. 0146 St'd. 68 °F
Surveyed by J. Muslin
Notes A. Carrasco Date July-57
Indexed C. Johnson

F.B. 2245 Pg. 229

(to bot Pg 230)

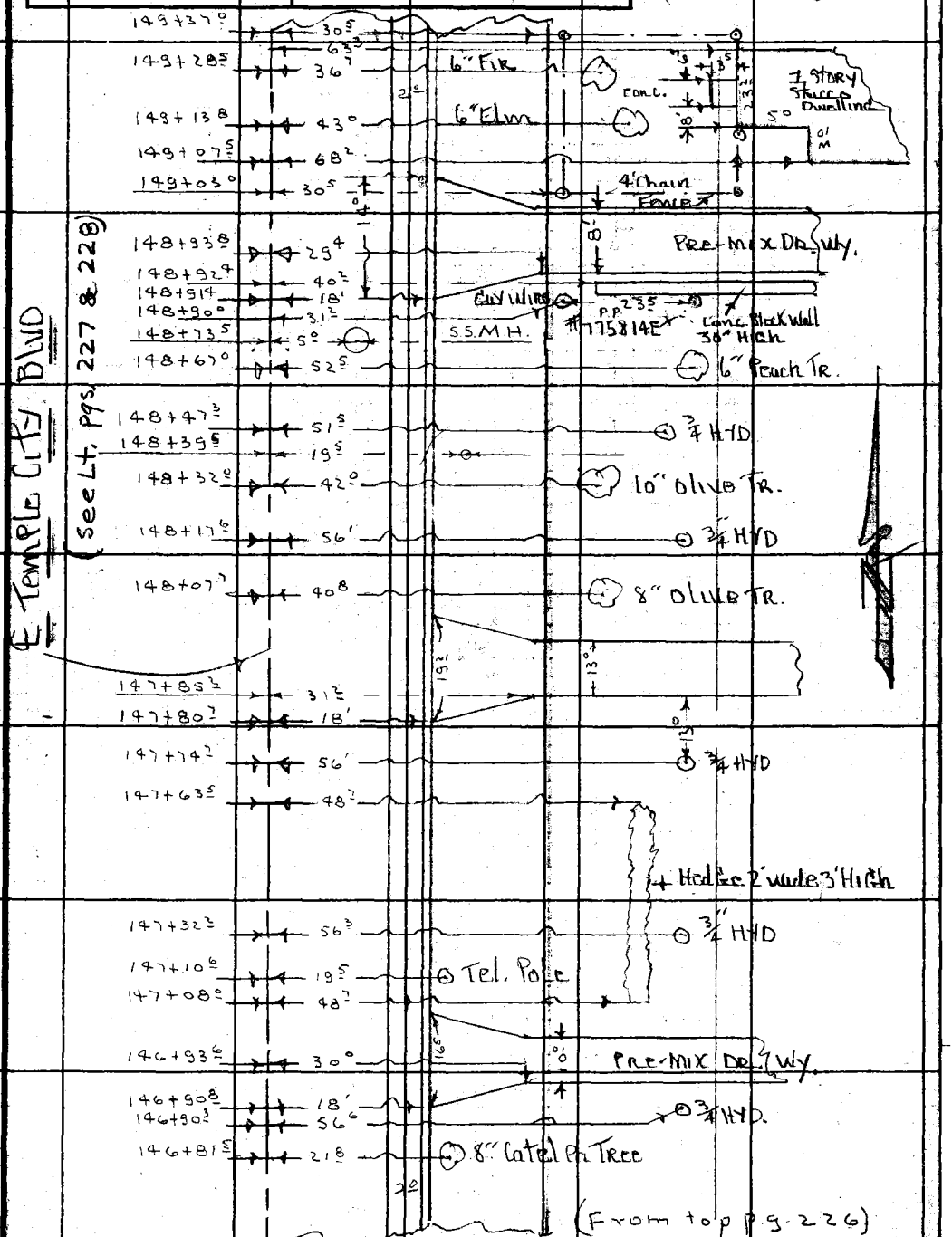

Note: Any Additions or Changes on This Sheet Must be Made or Circled in Red Ink With Date and Name of Person Making Change.

Do not extend notes this side of this line.

RETURN TO
LOS ANGELES COUNTY SURVEYOR
726 LOS ANGELES COUNTY
ENGINEERING BLDG.

76F3095 S&E #247. 8-54

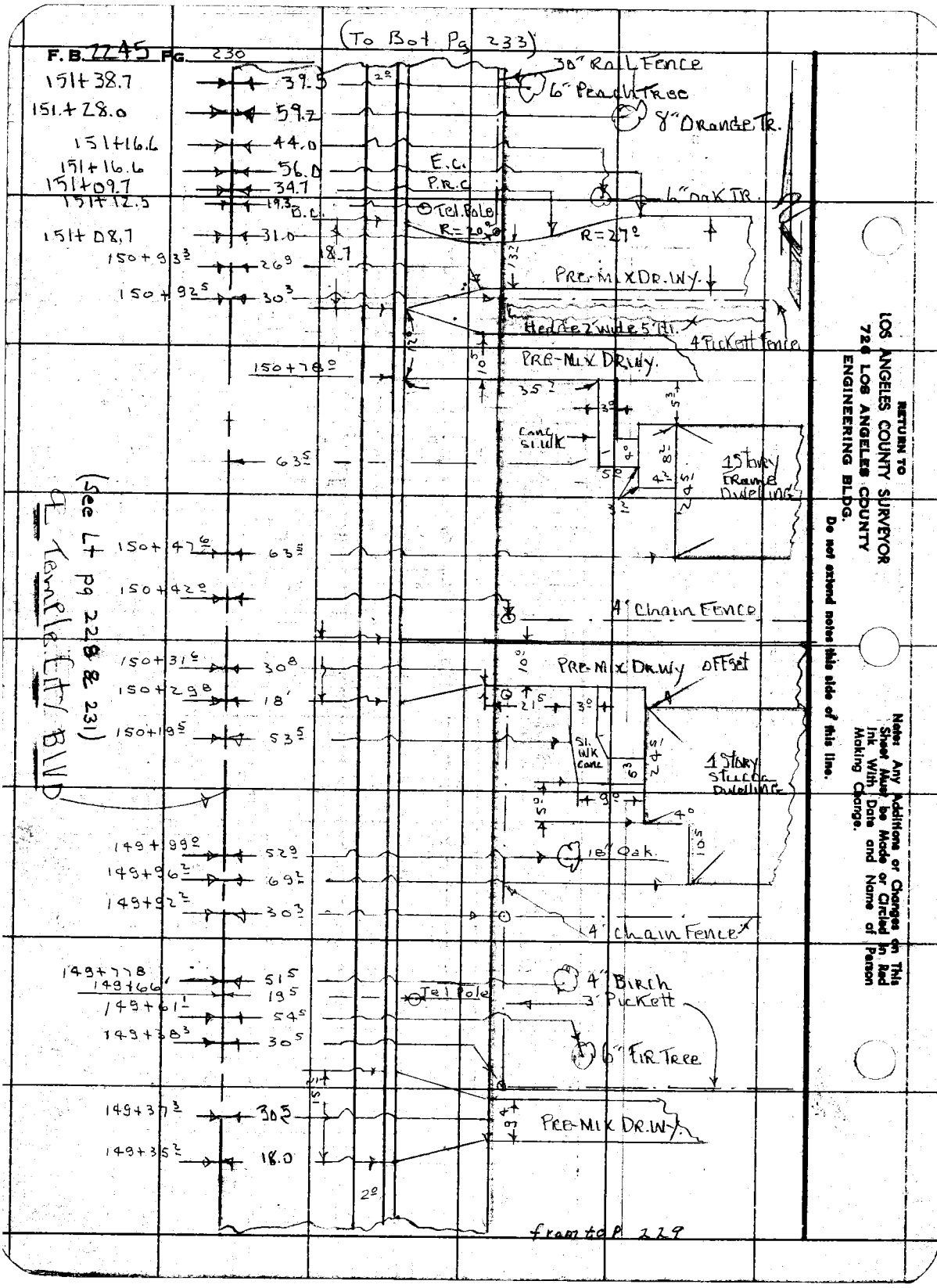
F.B. 2245 PG. 230
(To Bot Pg 233)
151+38.7 39.5
151+28.0 59.2
151+16.6 44.0
151+16.6 56.0
151+09.7 34.7
151+12.5 19.3
151+08.7 31.0
150+93.3 26.9
150+92.5 30.3
150+78.0
63.5
150+47.6 63.5
150+42.0
150+31.6 30.8
150+29.8 18'
150+19.5 53.5
149+99.0 52.9
149+96.2 69.2
149+92.2 30.3
149+77.8 51.5
149+66' 19.5
149+61.1 54.5
149+38.3 30.5
149+37.3 30.5
149+35.2 18.0
30" Rail Fence
6" Peach Tree
8" Orange Tr.
E.C.
P.R.C.
Tel. Pole
R=20.0
R=27.0
6" Oak Tr.
Pre-Mix Dr. Wy.
Hedge 2' wide 5' Ht.
4' Pickett Fence
Pre-Mix Dr. Wy.
Conc. Sl. Wk
1 Story Frame Dwelling
4' Chain Fence
Pre-Mix Dr. Wy Offset
Sl. Wk Conc
1 Story Stucco Dwelling
18" Oak
4' Chain Fence
4" Birch
3' Pickett
Tel Pole
6" Fir Tree
Pre-Mix Dr. Wy.
(See Lt pg 228 & 231)
4 Temple City Blvd
from top 229
RETURN TO
LOS ANGELES COUNTY SURVEYOR
726 LOS ANGELES COUNTY
ENGINEERING BLDG.
Do not extend notes this side of this line.
Note: Any Additions or Changes on This Sheet Must be Made or Circled in Red Ink With Date and Name of Person Making Change.

Notes Ck'd by	Survey of Temple City Blvd
Map No. 64-43-3	JN007529 Tape 0146 Std 68 °F
Office Work S. SHINODA	Surveyed by E. MUSLIN
Checked	Notes A. CARRASCO Date July 57
Date	Indexed C. Johnson

F. B. 2245 Pg. 231

(To Bot. P. 232)

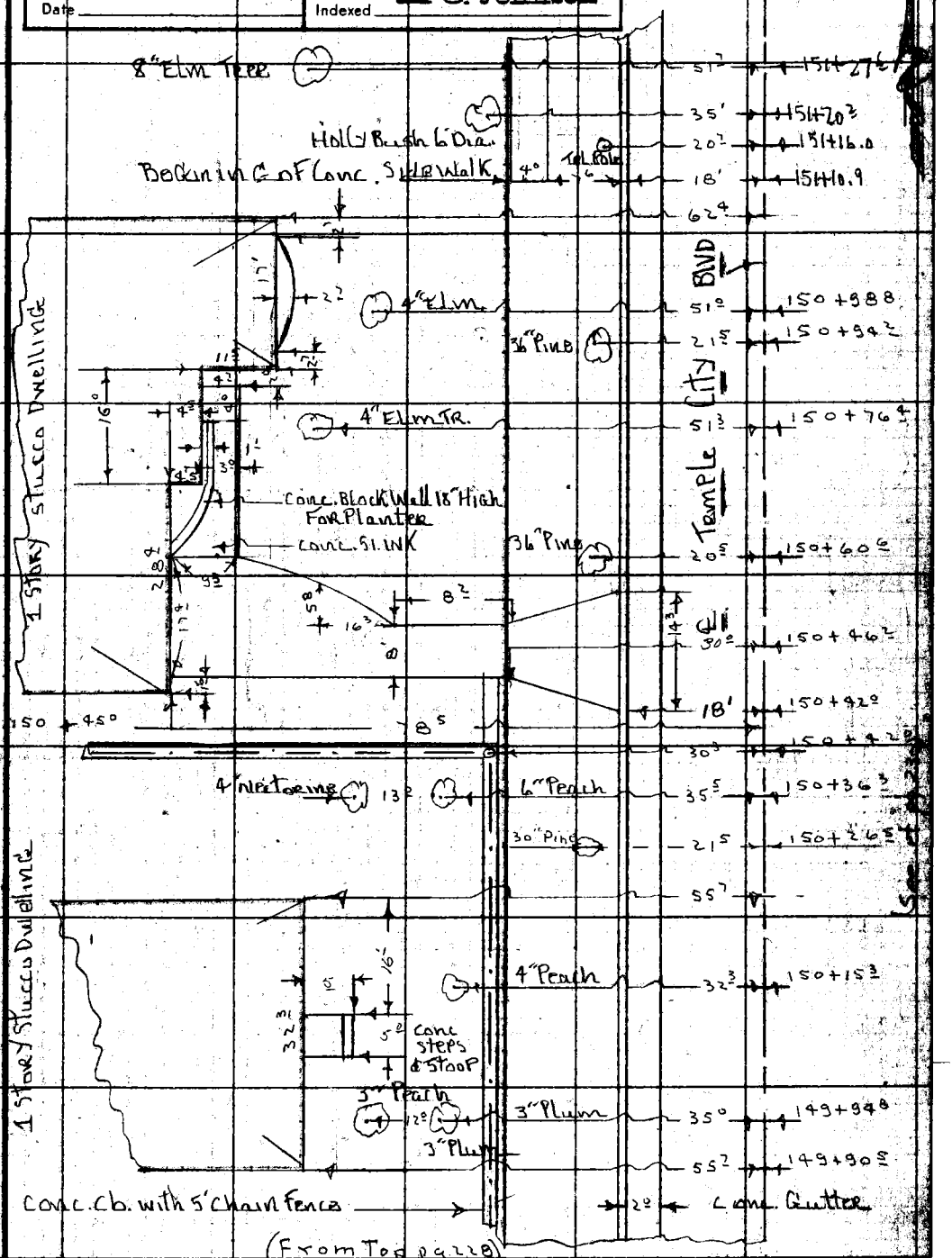

(From Top pg 228)

Note: Any Additions or Changes on This Sheet Must be Made or Circled in Red Ink With Date and Name of Person Making Change.

Do not extend this side of this line.

PLEASE RETURN TO
LOS ANGELES COUNTY ENGINEER
700 LOS ANGELES COUNTY ENGINEERING BLDG.

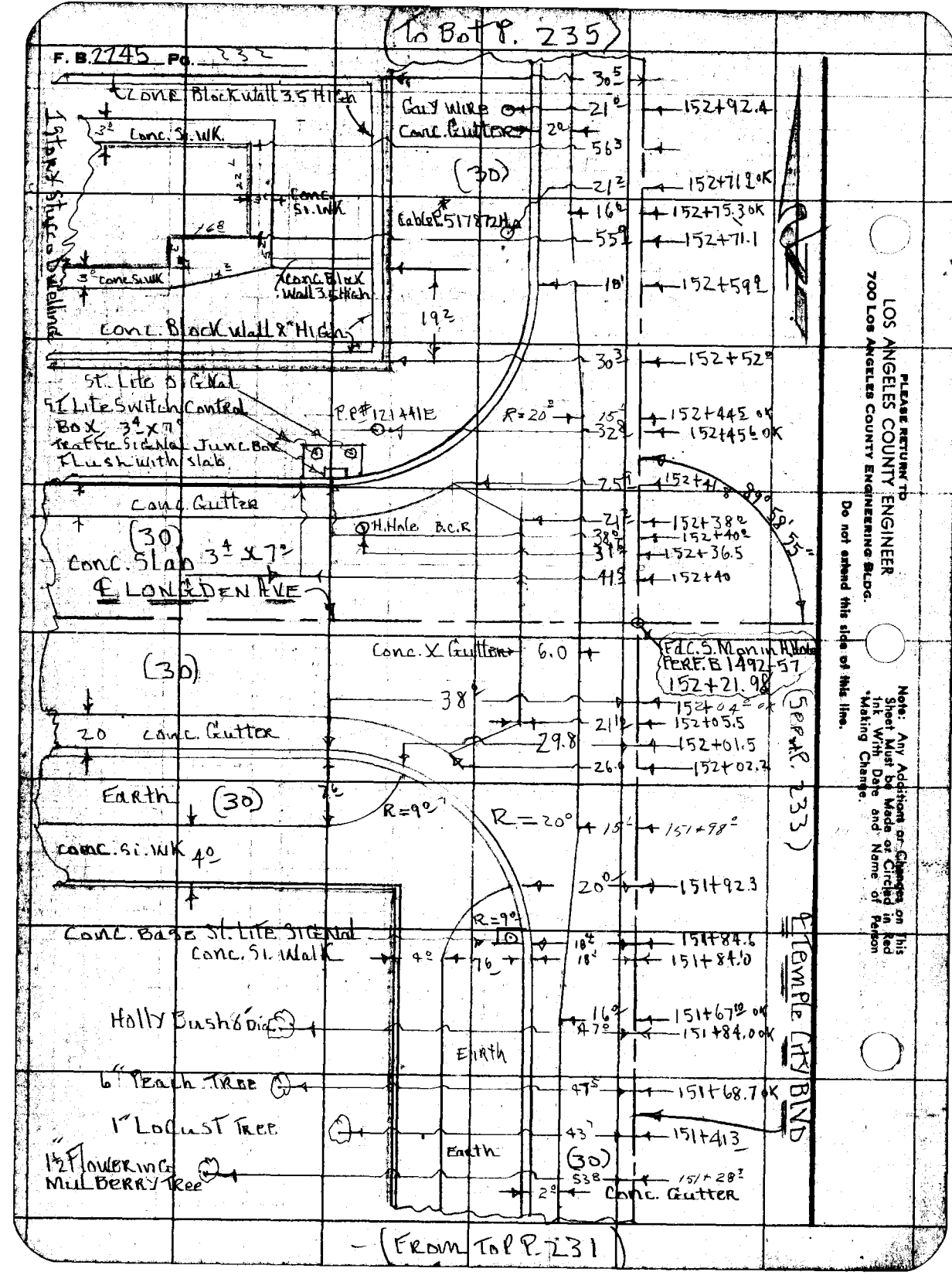

PLEASE RETURN TO
LOS ANGELES COUNTY ENGINEER
700 Los Angeles County Engineering Bldg.
Do not extend this side of this line.

Note: Any Additions or Changes on This Sheet Must be Made or Circled in Red Ink With Date and Name of Person Making Change.

Notes Ck'd by	Survey of Temple City Blvd
Map No. 66-43-3	JN0075.29 Tape 0146 Std 68 °F
Office Work S. SHINODA	Surveyed by J. MUSLIN
Checked	Notes A. CARRASCO Date July-57
Date	Indexed C. Johnson

F. B. 2245 Pg. 233

(To Bot. P. 234)

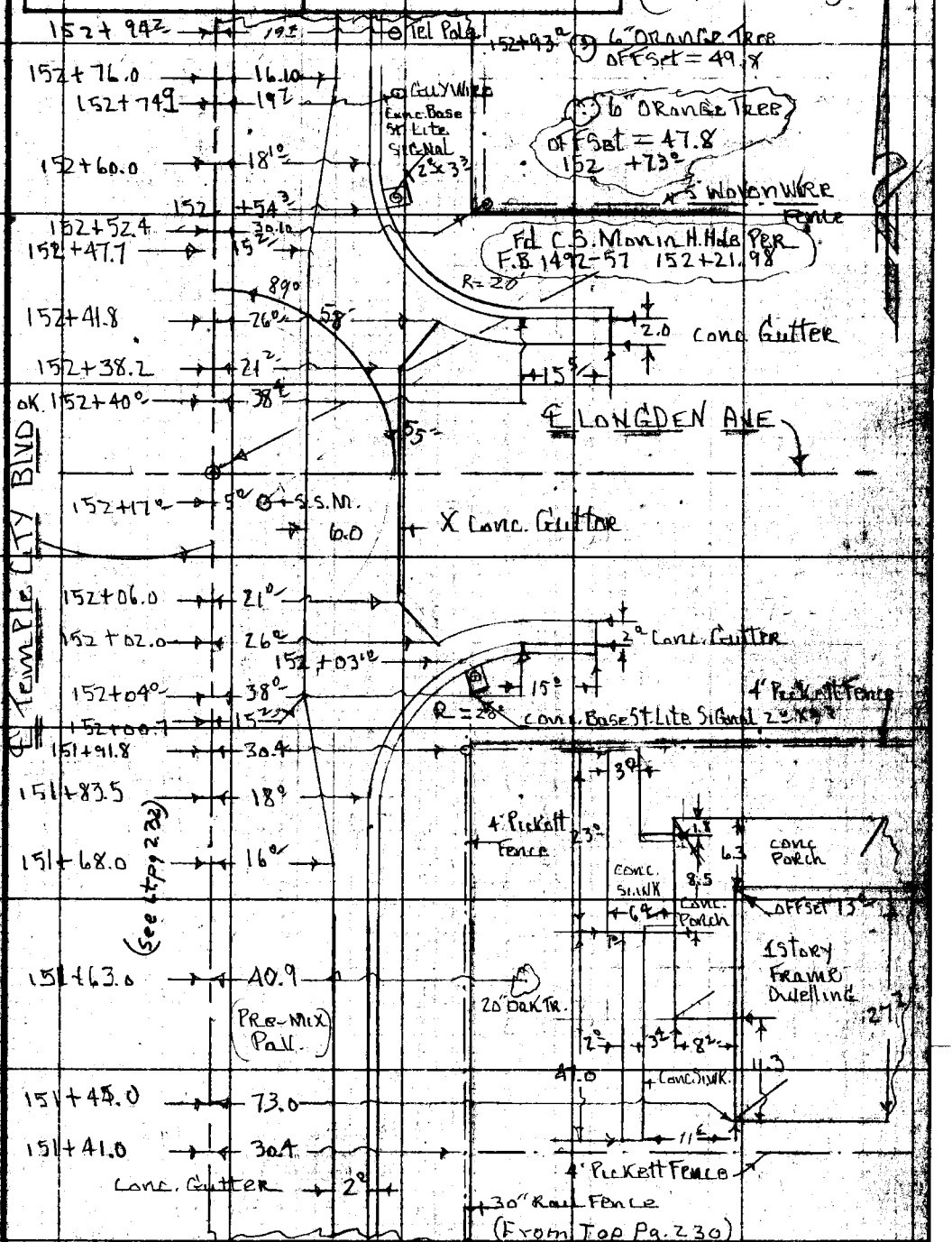

Note: Any Additions or Changes on This Sheet Must be Made or Circled in Red Ink With Date and Name of Person Making Change.

Do not extend this side of this line.

PLEASE RETURN TO
LOS ANGELES COUNTY ENGINEER
700 LOS ANGELES COUNTY ENGINEERING BLDG.

(To Bat. P. 237)

F. B. 2245 Pg. 234

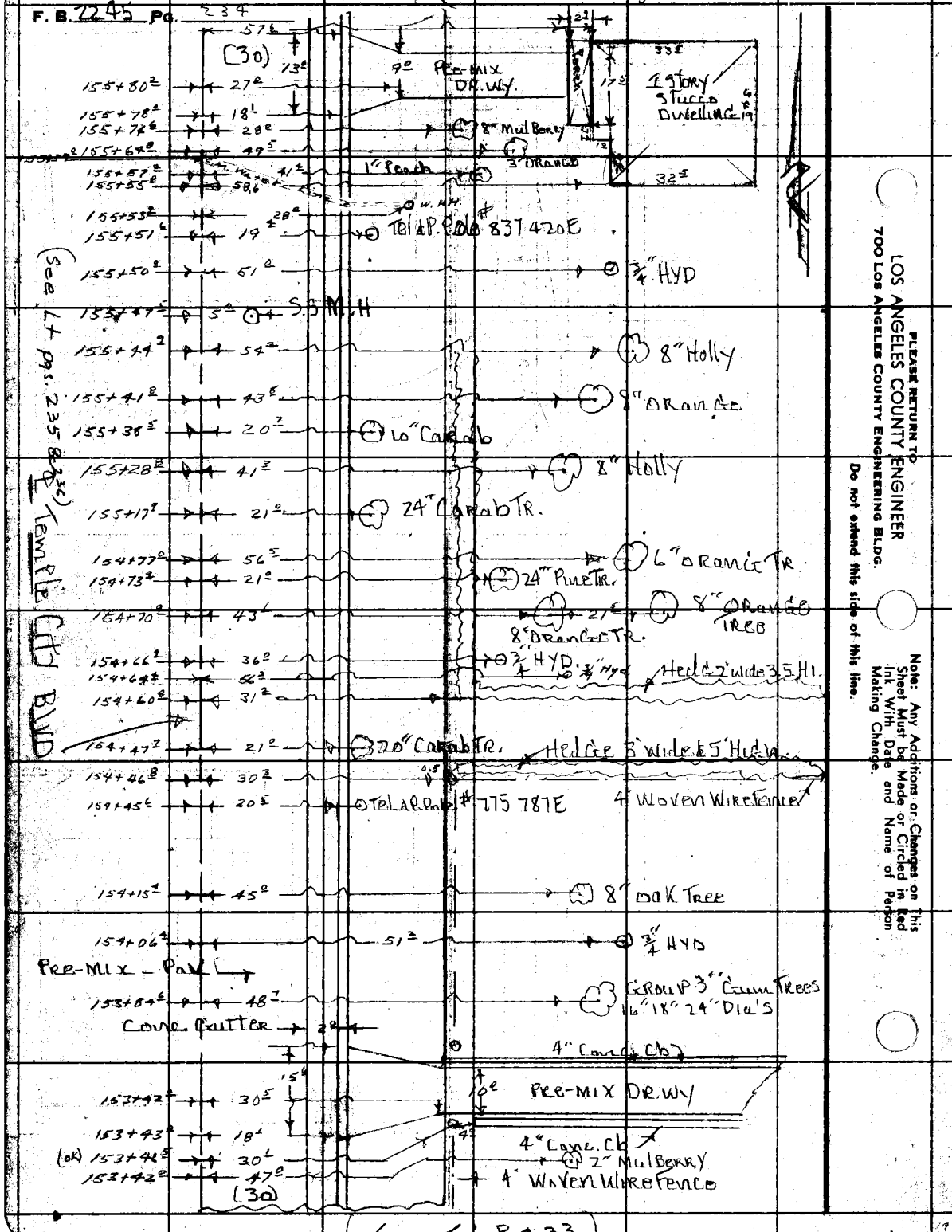

(From Top P. 233)

PLEASE RETURN TO
LOS ANGELES COUNTY ENGINEER
700 LOS ANGELES COUNTY ENGINEERING BLDG.
Do not extend this side of this line.

Note: Any Additions or Changes on This Sheet Must be Made or Circled in Red Ink With Date and Name of Person Making Change.

Notes Ck'd by	Survey of Temple City Blvd
Map No. 66-63-3	JN 0075.29 Tape 0146 Std 68° °F
Office Work S. SHINODA	Surveyed by J. Muslin
Checked	Notes J. Maldonado Date 7-57
Date	Indexed C. Johnson

F. B. 2245 Pg. 235

(To bottom Pg. 236)

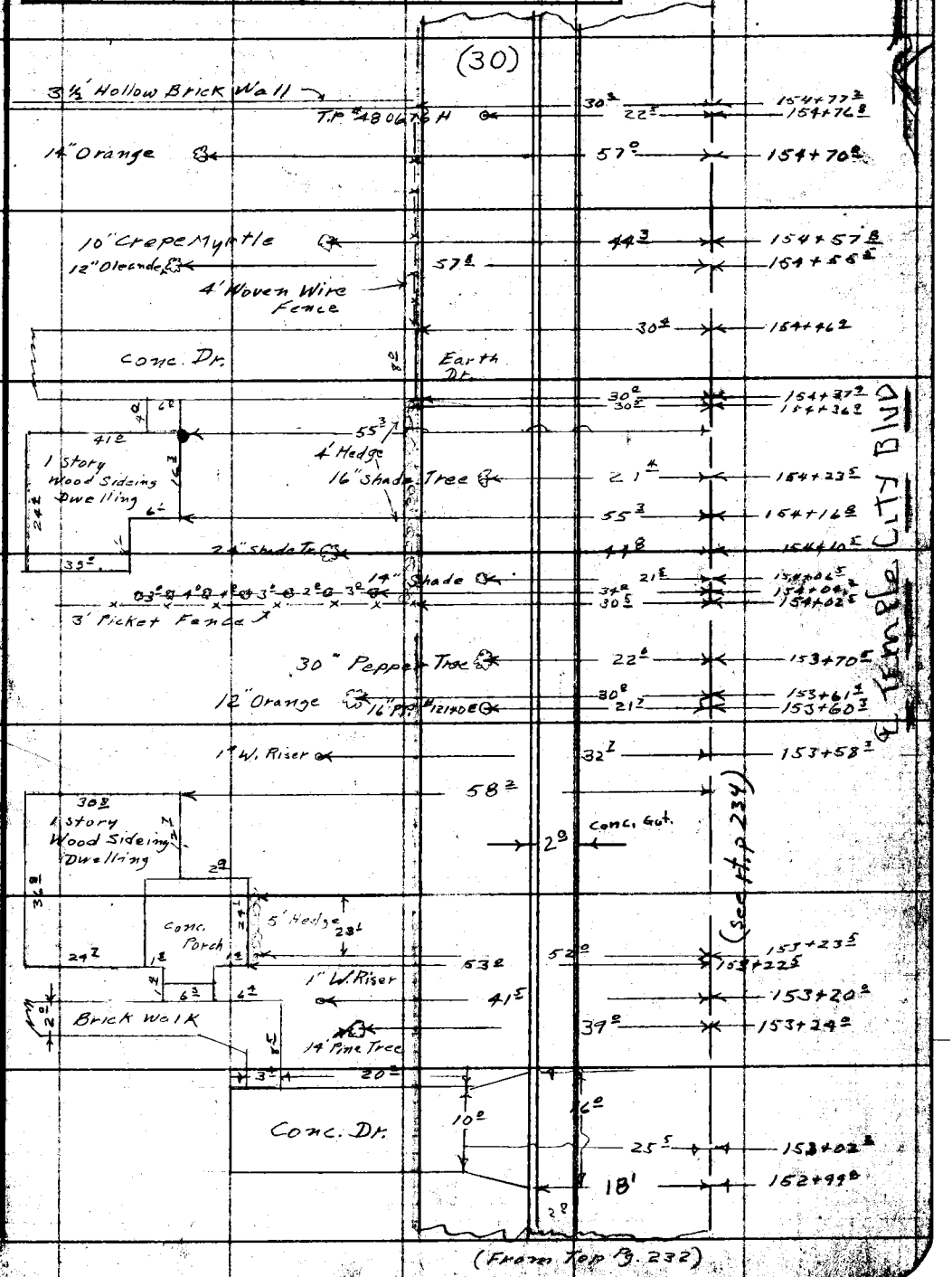

(From Top Pg. 232)

Note: Any Additions or Changes on This Sheet Must be Made or Circled in Red Ink With Date and Name of Person Making Change.

Do not extend this side of this line.

PLEASE RETURN TO
LOS ANGELES COUNTY ENGINEER
700 LOS ANGELES COUNTY ENGINEERING BLDG.

76F3095 S&E #247 1-56

F. B. 2845 Pg. 236

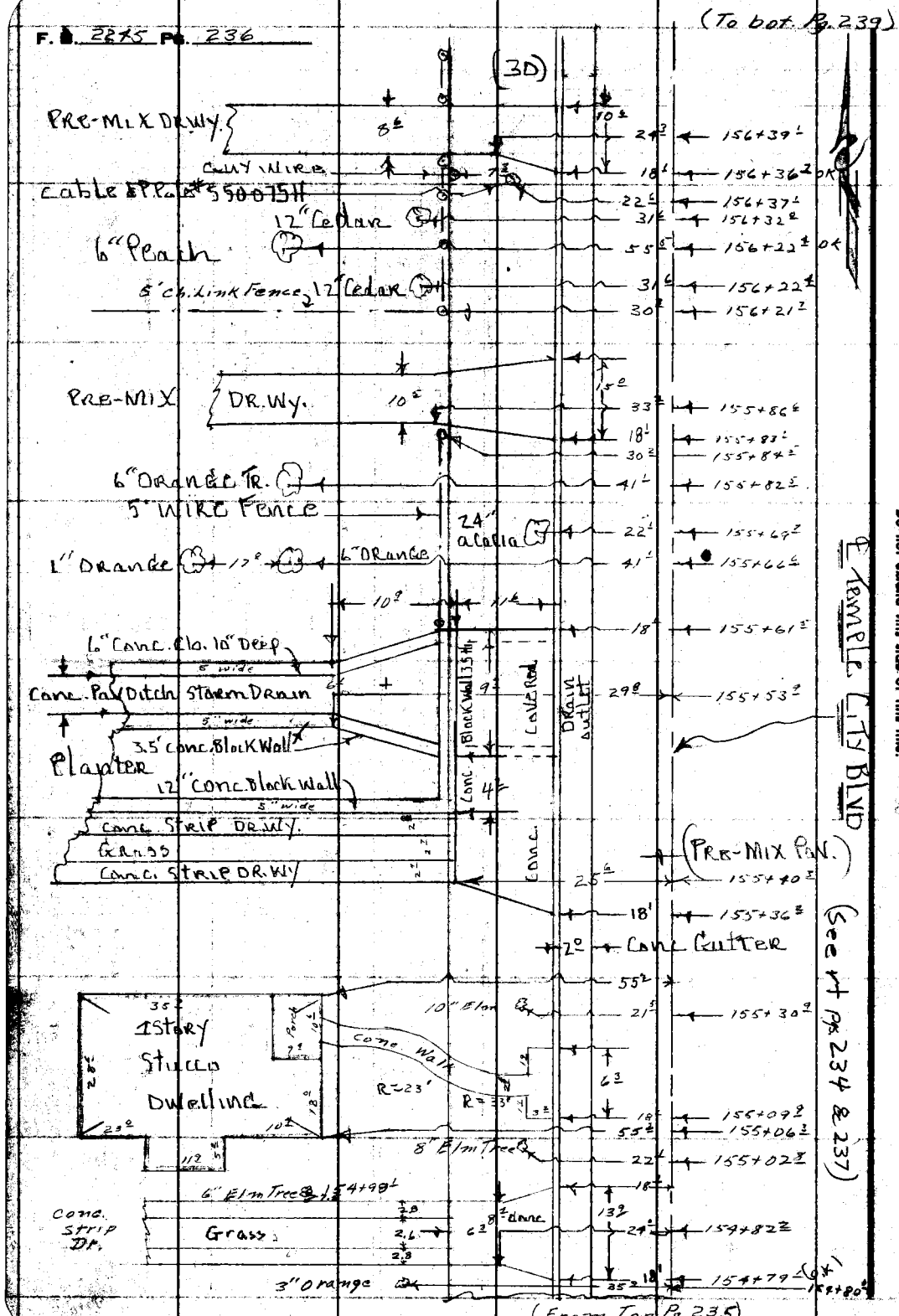

PLEASE RETURN TO
LOS ANGELES COUNTY ENGINEER
700 Los Angeles County Engineering Bldg.

Note: Any Additions or Changes on This Sheet Must be Made or Circled in Red Ink With Date and Name of Person Making Change.

Do not extend this side of this line.

Notes Ck'd by	Survey of Temple City Blvd
Map No. 6C-03-3	W. O. 0015.29 Tape No. 0146 St'd. 68 °F
Office Work S. SHINODA	Surveyed by T. Muslin
Checked	Notes A. Carrasco Date July-57
Date	Indexed K. C. Johnson

F. B. 2245 Pg. 237

(To Bot. P. 238)

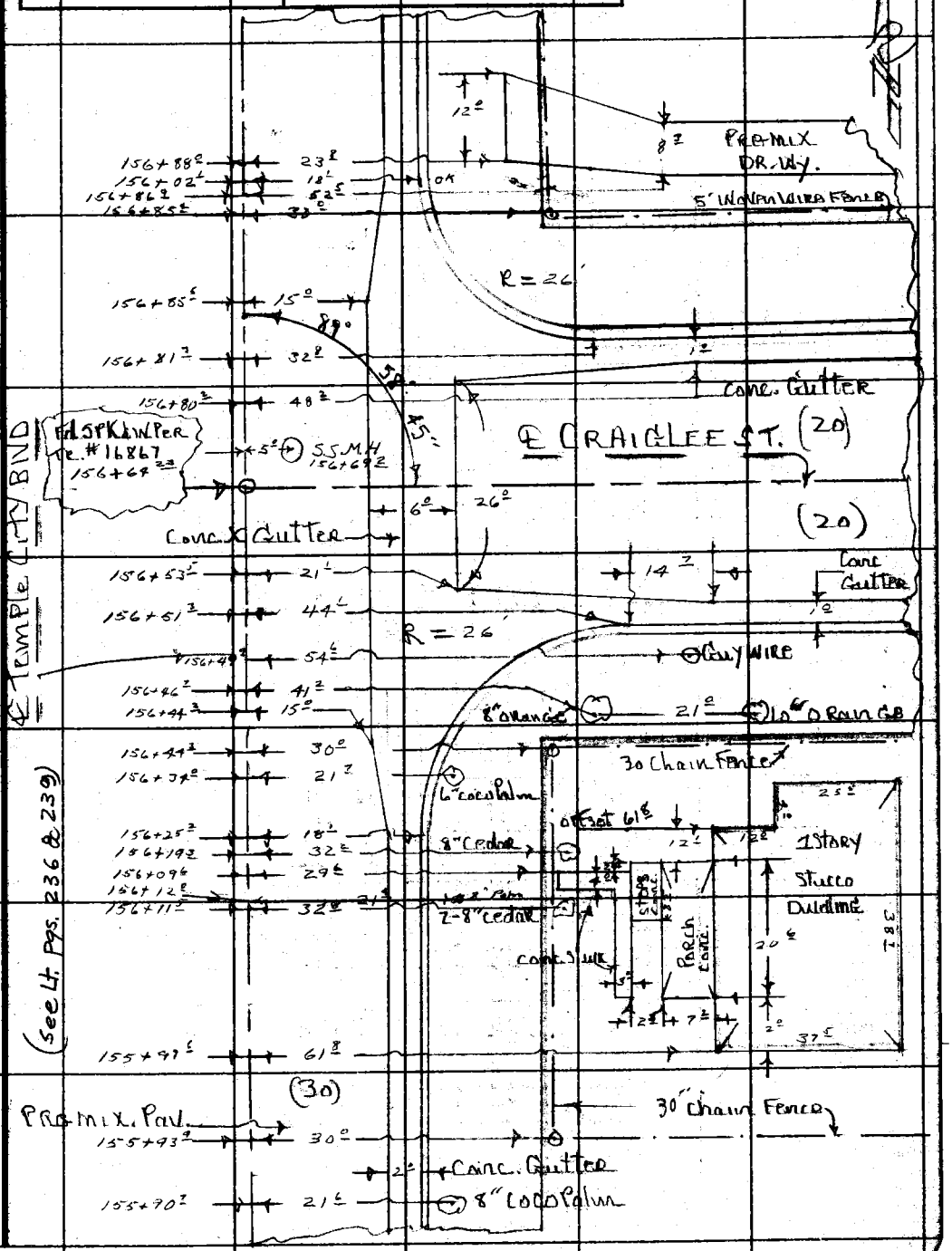

(From Top P. 234)

Note: Any Additions or Changes on This Sheet Must be Made or Circled in Red Ink With Date and Name of Person Making Change.

Do not extend notes this side of this line.

RETURN TO
LOS ANGELES COUNTY SURVEYOR
726 LOS ANGELES COUNTY
ENGINEERING BLDG.

76F309S S&E #247. 8-54

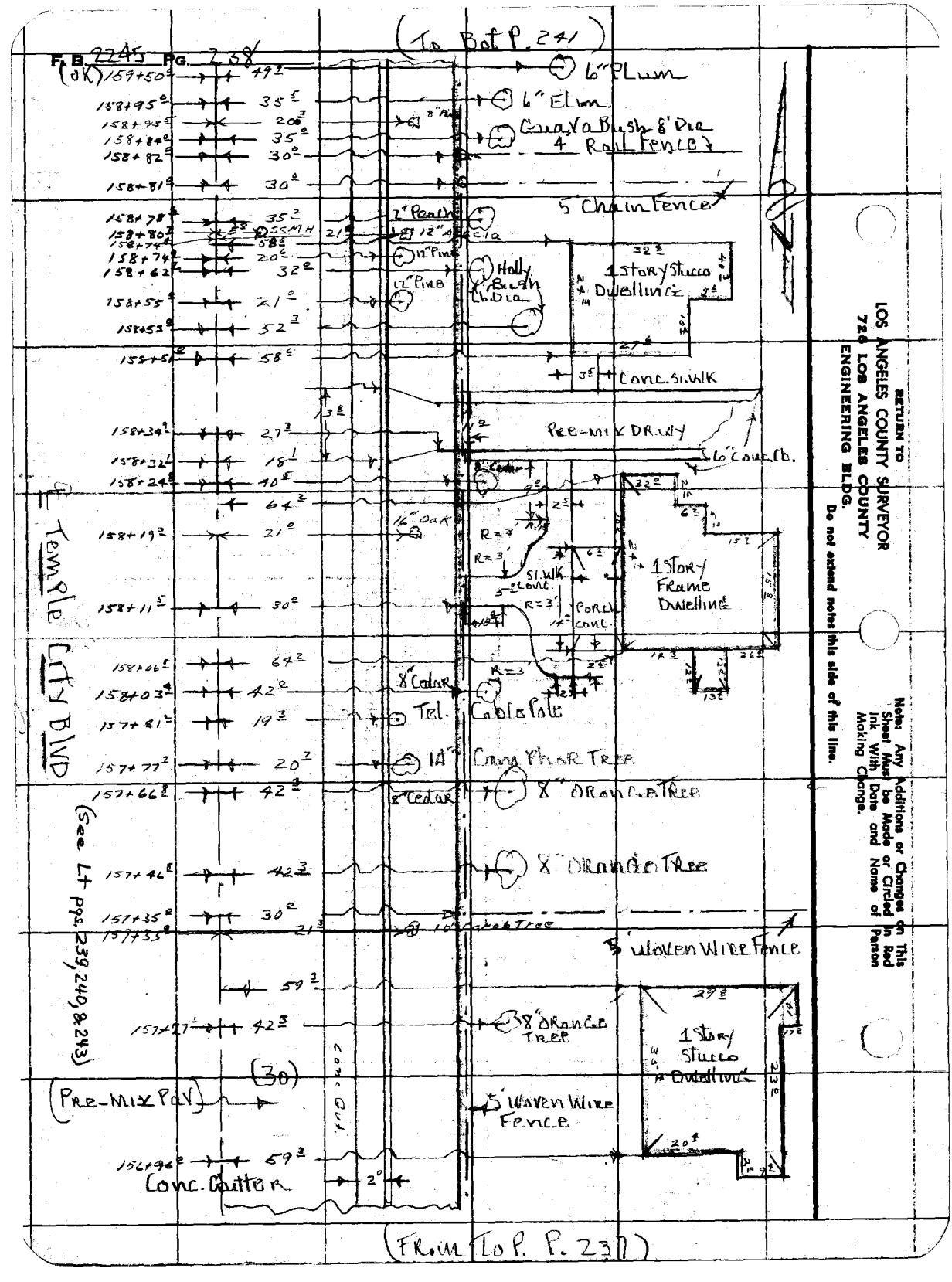
F.B. 2745 PG. 258
(To Bot P. 241)
(dK) 159+50
6" Plum
6" Elm
Guava Bush 8' Dia
4 Rail Fence
5 Chain Fence
12" Pine
Holly Bush 6' Dia
1 Story Stucco Dwelling
Conc. Sl. Wlk
Pre-Mix Drwy
16" Conif.
16" Oak
1 Story Frame Dwelling
8" Cedar
Tel. Cable Pole
10" Camp Phor Tree
8" Orange Tree
Woven Wire Fence
1 Story Stucco Dwelling
Temple City Blvd
(See Lt Pgs. 239, 240, & 243)
(30)
Pre-Mix Pav
Conc. Gutter
(From Top P. 237)
RETURN TO
LOS ANGELES COUNTY SURVEYOR
726 LOS ANGELES COUNTY
ENGINEERING BLDG.
Do not extend notes this side of this line.
Note: Any Additions or Changes on This Sheet Must be Made or Circled in Red Ink With Date and Name of Person Making Change.

Notes Ck'd by	Survey of TEMPLE CITY BLVD
Map No. 66-03-3	W. O. 0529 Tape No. 0146 Sr'd. 68 °F
Office Work S. SHINODA	Surveyed by J. Muslin
Checked	Notes A. Carrasco Date July-57
Date	Indexed C. Johnson

F. B. 2245 PG. 239

(To bot. Pg. 240)

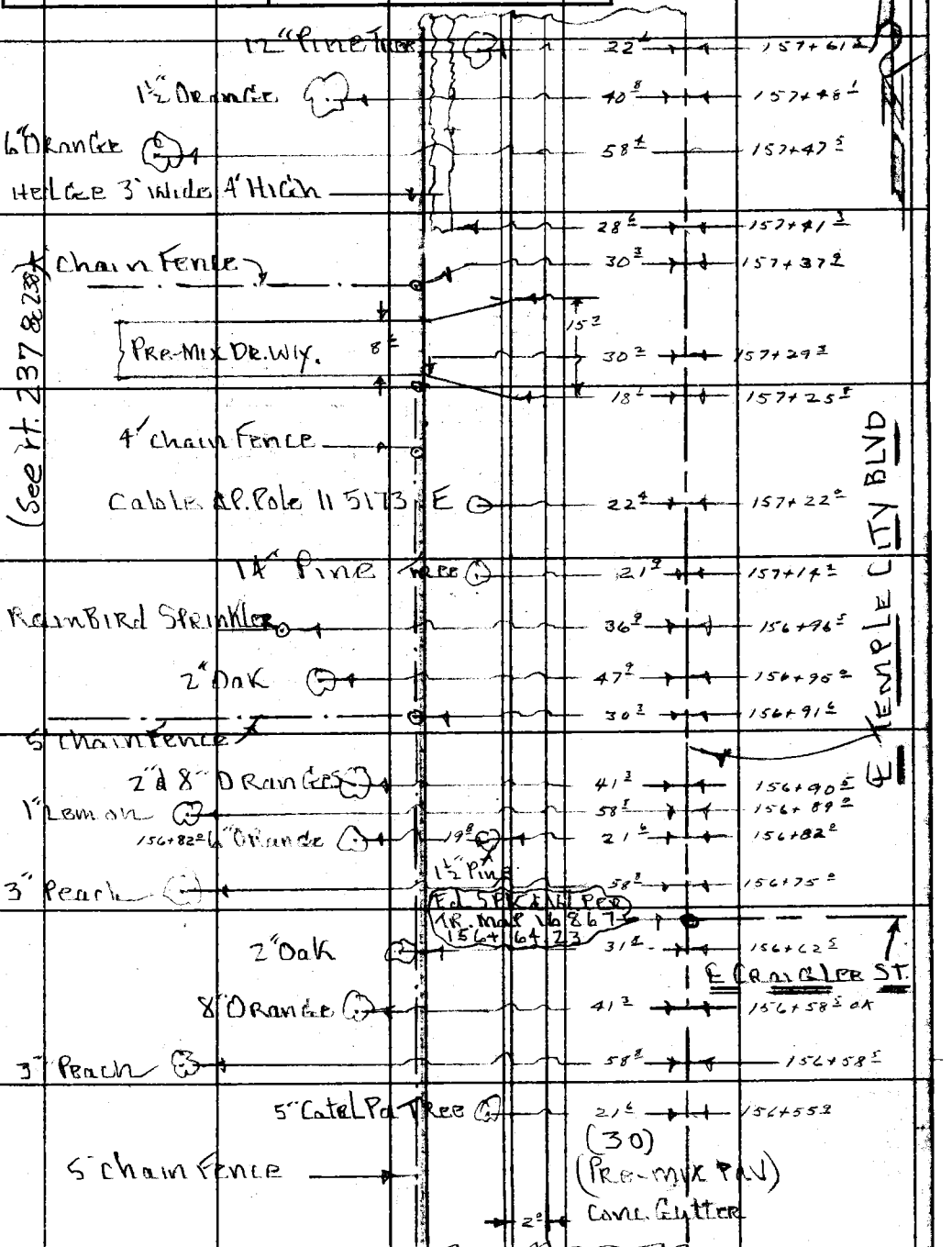

(From Top Pg 236)

Note: Any Additions or Changes on This Sheet Must be Made or Circled in Red Ink With Date and Name of Person Making Change.

Do not extend notes this side of this line.

RETURN TO
LOS ANGELES COUNTY SURVEYOR
726 LOS ANGELES COUNTY
ENGINEERING BLDG.

76F309S S&E #247. 8-54

F.B. 2745 Pg. 280

(To bot. Pg. 243)

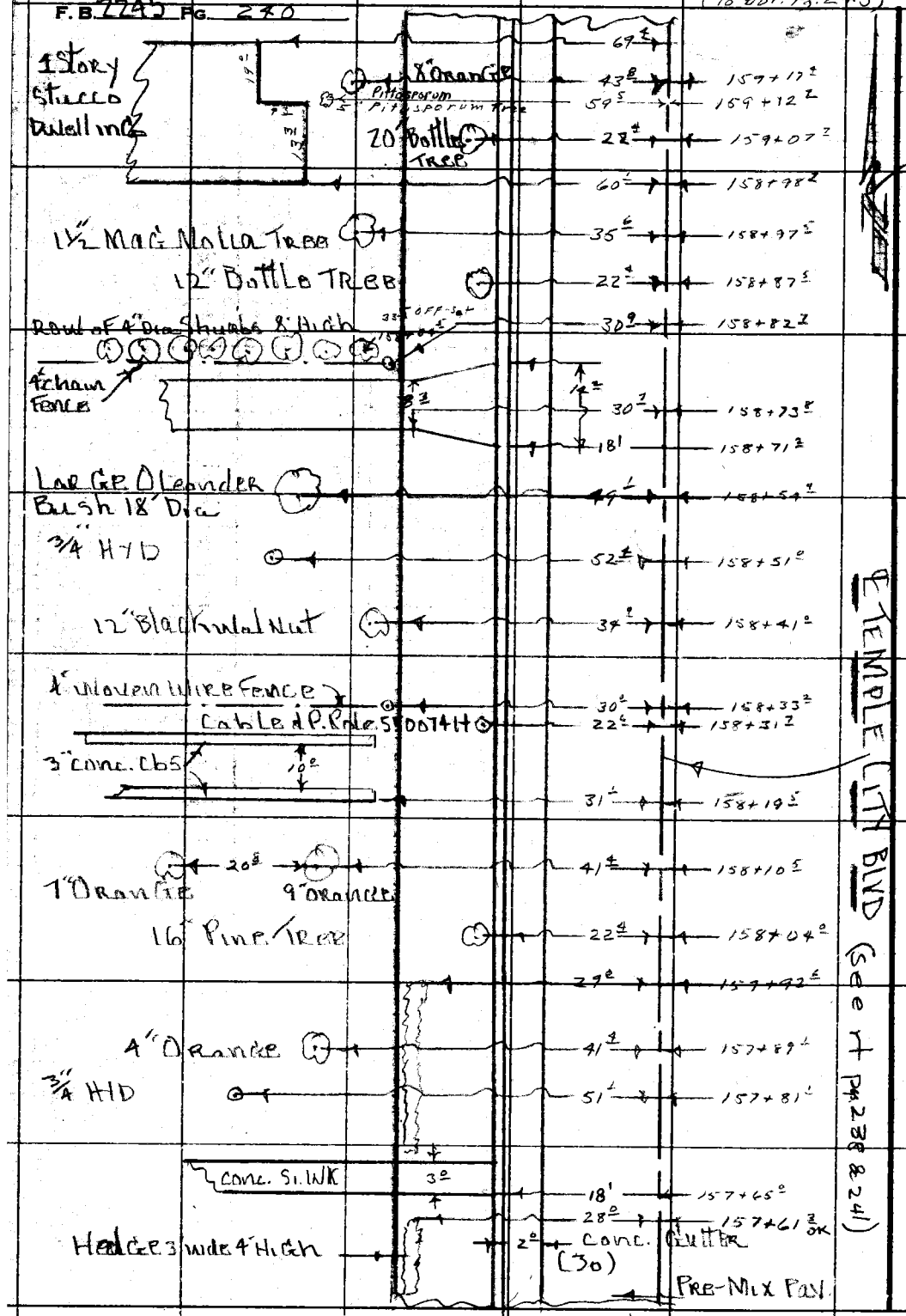

RETURN TO
LOS ANGELES COUNTY SURVEYOR
726 LOS ANGELES COUNTY
ENGINEERING BLDG.
Do not extend notes this side of this line.

Note: Any Additions or Changes on This Sheet Must be Made or Circled in Red Ink With Date and Name of Person Making Change.

(Ft. Top Pg. 239)

Notes Ck'd by	Survey of Temple City Blvd
Map No. 64-43-3	JN 0075.29 Tape 0146 Std 68° °F
Office Work S. SHINODA	Surveyed by T. Muslin
Checked	Notes J. Maldonado Date 7-[illegible]-57
Date	Indexed C. Johnson

F. B. 2245 PG. 241

(To bot. Pg 242)

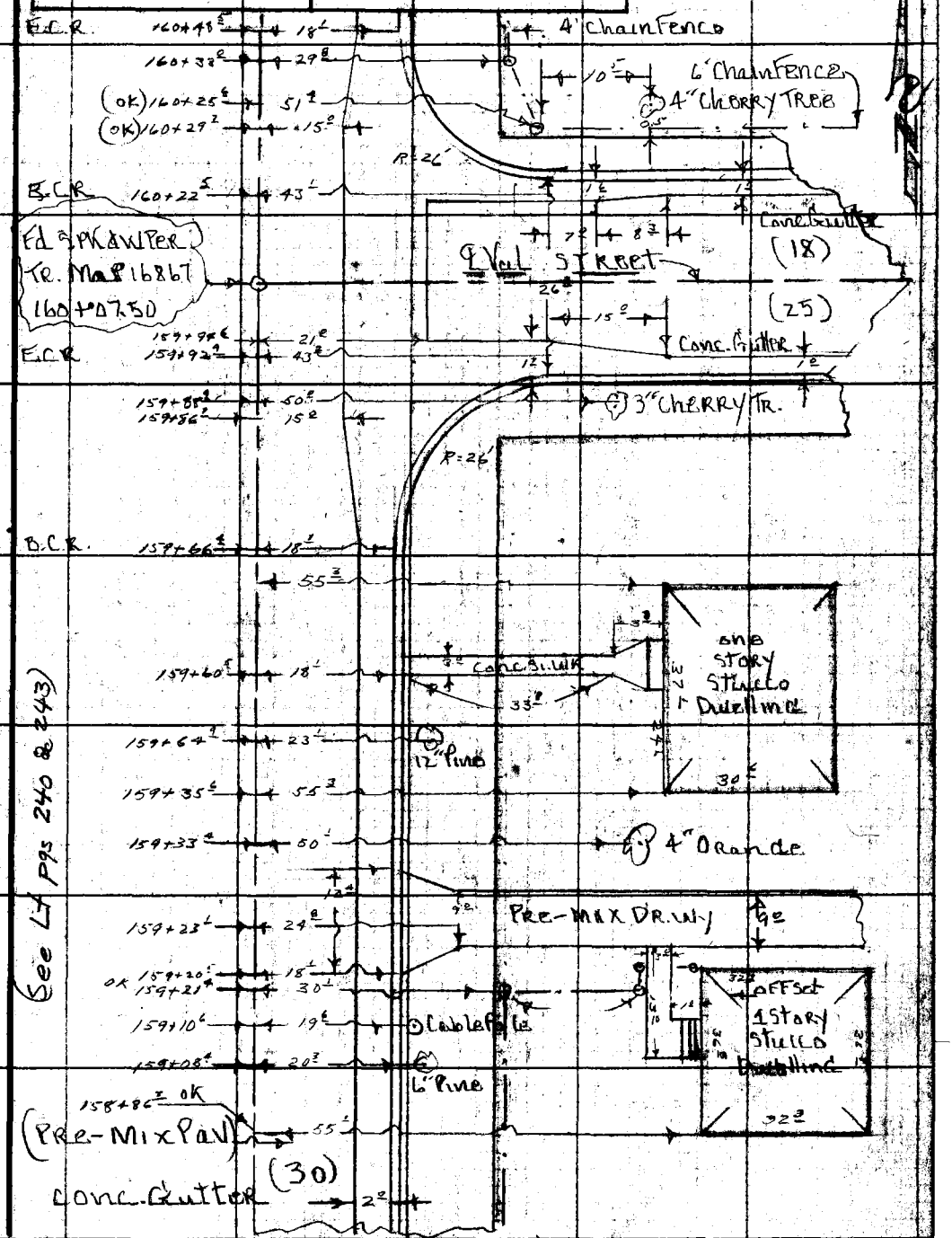

(See Lt Pgs 240 & 243)

Note: Any Additions or Changes on This Sheet Must be Made or Circled in Red Ink With Date and Name of Person Making Change.

PLEASE RETURN TO
LOS ANGELES COUNTY ENGINEER
700 LOS ANGELES COUNTY ENGINEERING BLDG.
Do not extend this side of this line.

76F309S S&E #247 1-56

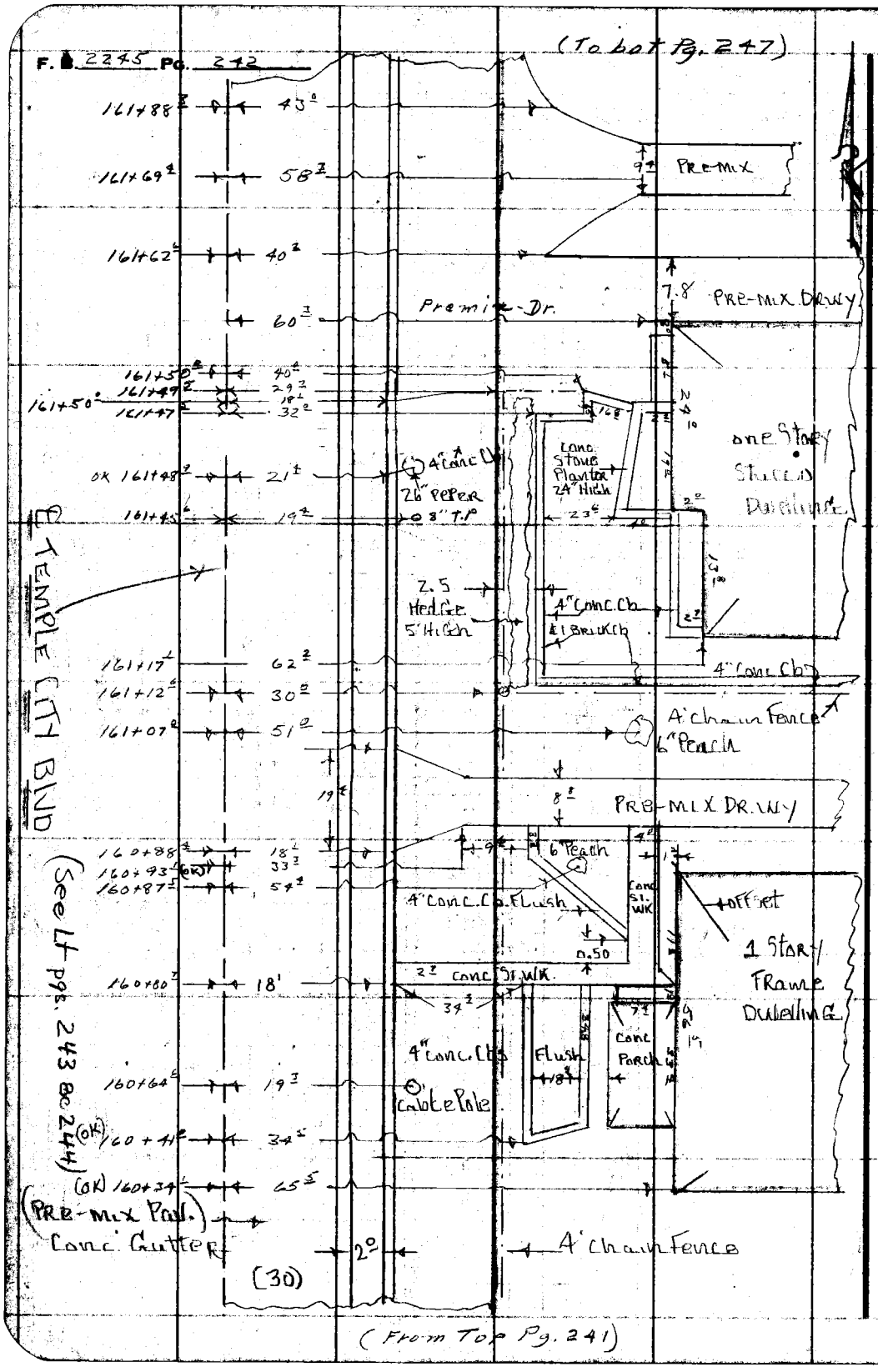

PLEASE RETURN TO
LOS ANGELES COUNTY ENGINEER
700 LOS ANGELES COUNTY ENGINEERING BLDG.

Do not extend this side of this line.

Note: Any Additions or Changes on This Sheet Must be Made or Circled in Red Ink With Date and Name of Person Making Change.

Notes Ck'd by	Survey of Temple City Blvd	F.B. 2245 Pg. 243
Map No. 60-63-3	W. O. 07529 Tape No. 0146 St'd. 68 °F	
Office Work S. SHINODA	Surveyed by J. Muslin	
Checked	Notes A. Carrasco Date July-57	
Date	Indexed C. Johnson	

(To bot. Pg. 244)

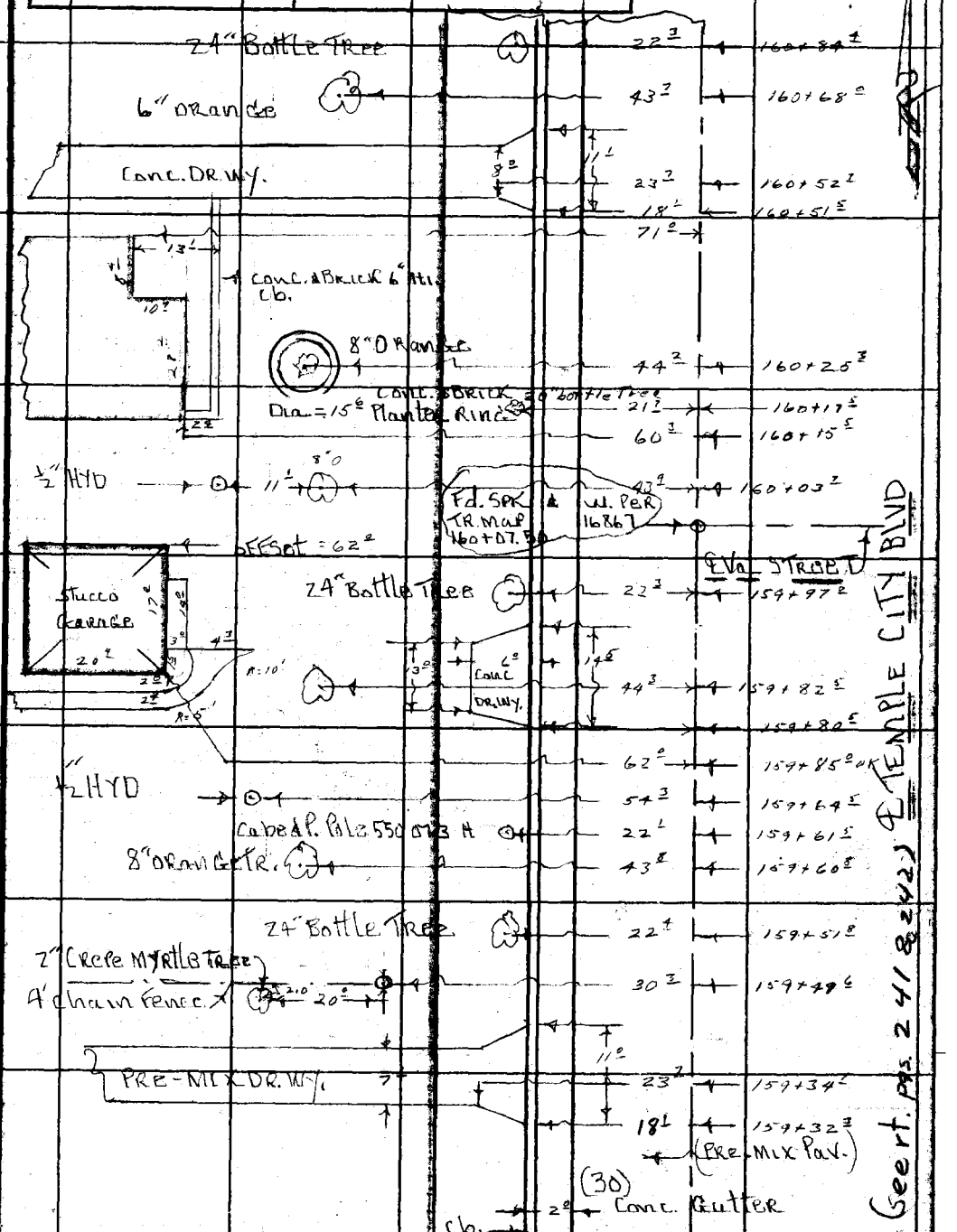

(From Top Pg. 240)

(Seert. pgs. 241 & 242)

Note: Any Additions or Changes on This Sheet Must be Made or Circled in Red Ink With Date and Name of Person Making Change.

Do not extend notes this side of this line.

RETURN TO
LOS ANGELES COUNTY SURVEYOR
726 LOS ANGELES COUNTY
ENGINEERING BLDG.

76F309S S&E #247. 8-54

F.B. 7245 PG. 244

(To bot Pg. 245)

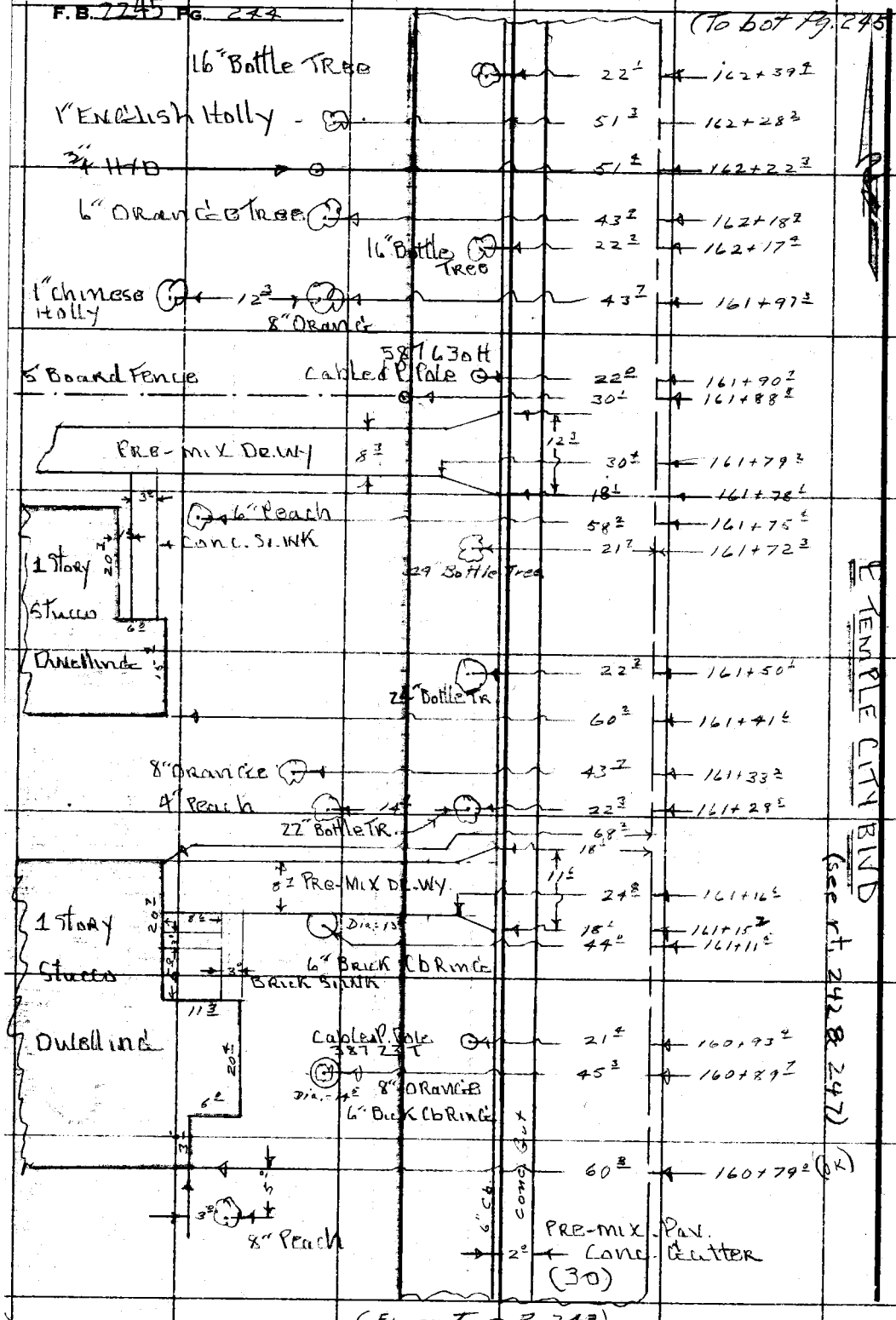

22.1	162+39.1	
51.3	162+28.2	
51.4	162+22.3	
43.2	162+18.2	
22.3	162+17.4	
43.7	161+97.5	
22.0	161+90.7	
30.1	161+88.8	
30.4	161+79.3	
18.1	161+78.4	
58.2	161+75.5	
21.7	161+72.3	
22.2	161+50.4	
60.3	161+41.6	
43.7	161+33.2	
22.3	161+29.5	
68.2		
24.8	161+16.5	
18.1	161+15.7	
44.0	161+11.5	
21.4	160+93.5	
45.3	160+89.7	
60.8	160+79.2 (OK)	

RETURN TO
LOS ANGELES COUNTY SURVEYOR
72d LOS ANGELES COUNTY
ENGINEERING BLDG.
Do not extend notes this side of this line.

Note: Any Additions or Changes on This Sheet Must be Made or Circled in Red Ink With Date and Name of Person Making Change.

Notes Ck'd by	Survey of TEMPLE CITY BLVD
Map No. 60-03-3	W. 0007529 Tape No. 0146 St'd. 68 °F
Office Work S. SHINODA	Surveyed by J. MUSLIN
Checked	Notes A. CARRASCO Date 7-57
Date	Indexed C. Johnson

F.B. 2245 PG. 245

(To bot Pg. 246)

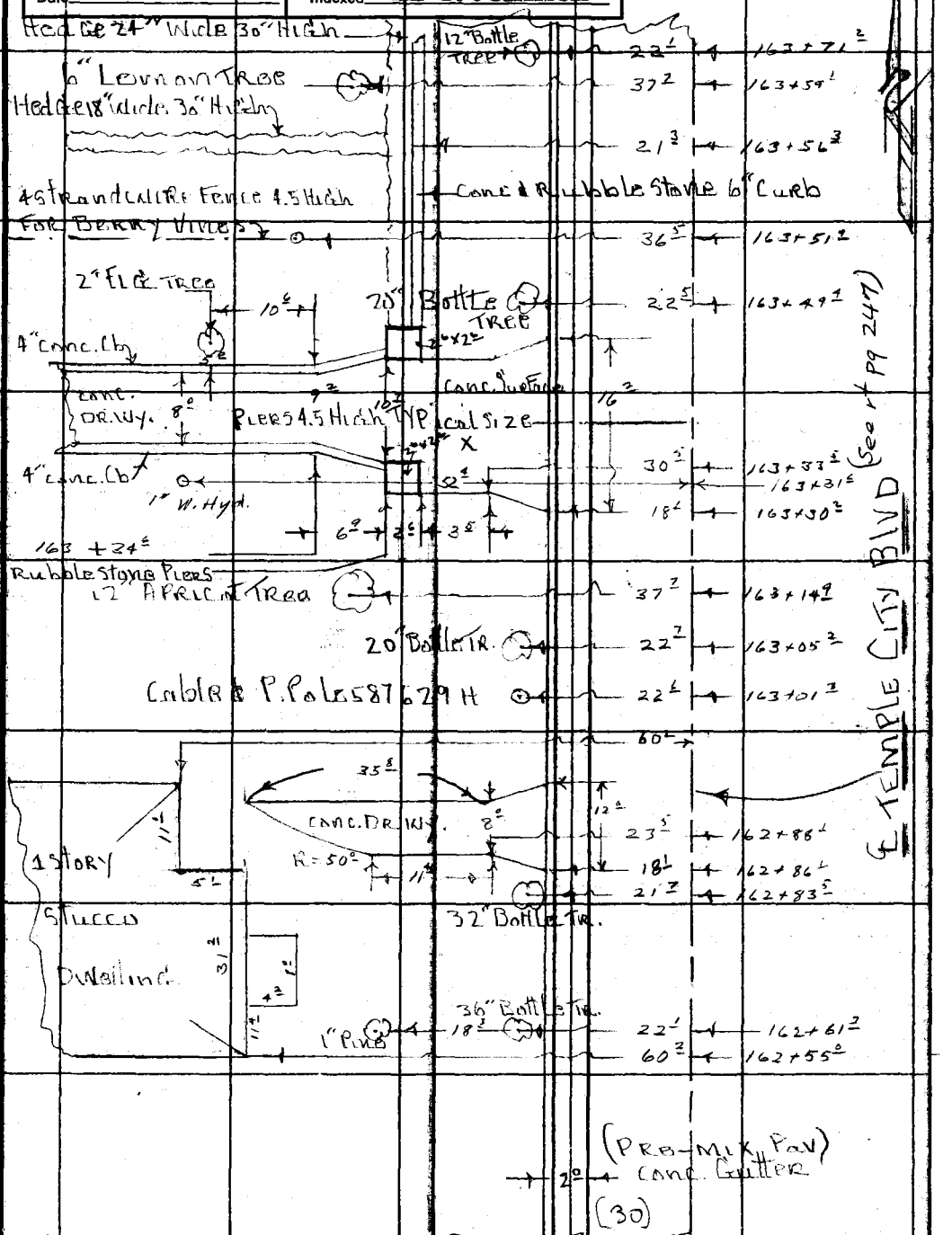

(From Top Pg. 244)

Note: Any Additions or Changes on This Sheet Must be Made or Circled in Red Ink With Date and Name of Person Making Change.

Do not extend notes this side of this line.

RETURN TO
LOS ANGELES COUNTY SURVEYOR
726 LOS ANGELES COUNTY
ENGINEERING BLDG.

76F3095 S&E #247. 8-54

To Bot Pg 1 F.B.

F.B. 2245 Pg. 246

(Lemon AVE)

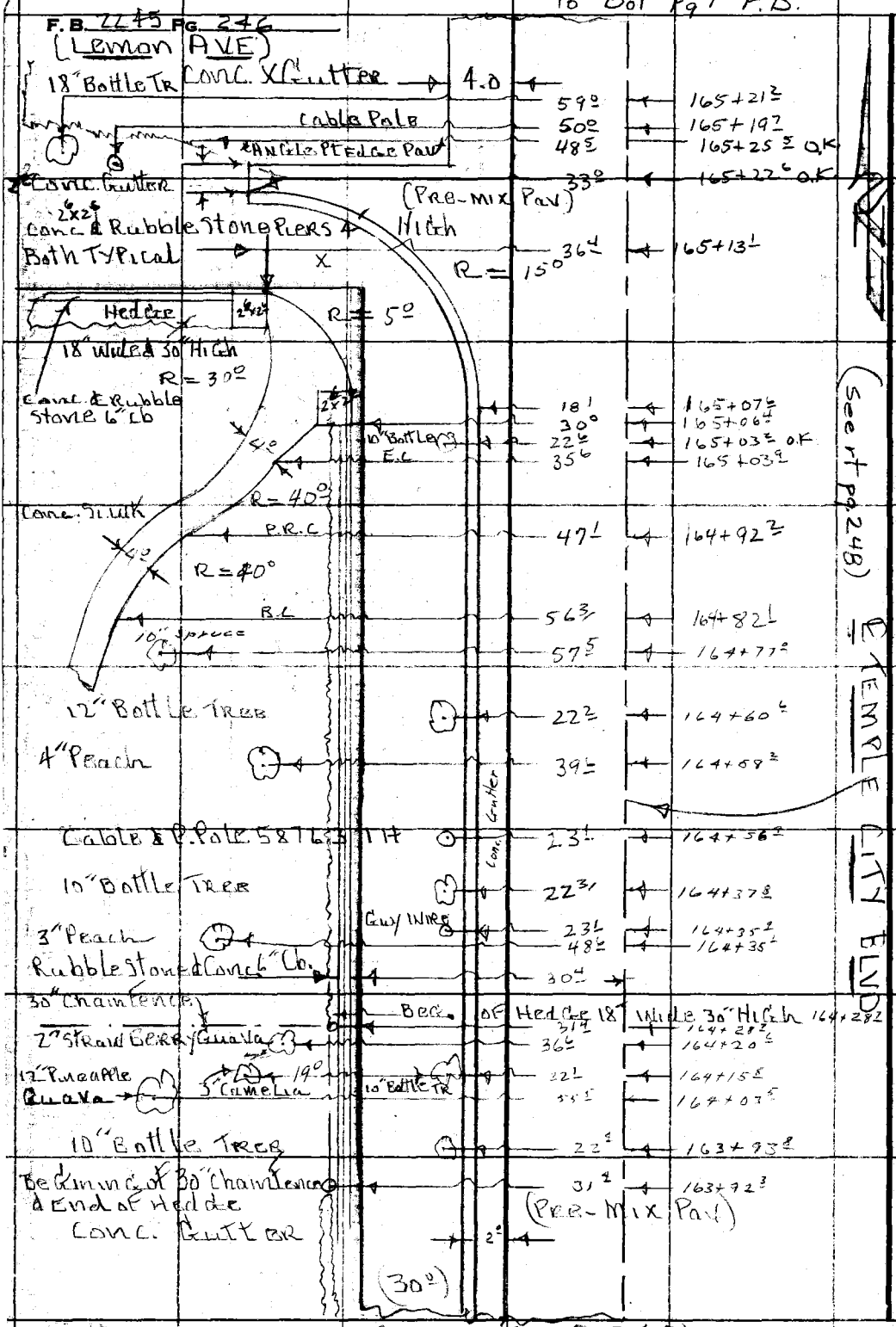

(See Pg 248) E. TEMPLE CITY BLVD.

(From Top Pg. 245)

RETURN TO
LOS ANGELES COUNTY SURVEYOR
720 LOS ANGELES COUNTY
ENGINEERING BLDG.
Do not extend notes this side of this line.

Note: Any Additions or Changes on This Sheet Must be Made or Circled in Red Ink With Date and Name of Person Making Change.

Notes Ck'd by
Map No. 64-43-3
Office Work S. SHINODA
Checked
Date

Survey of TEMPLE CITY BLVD
W. O. 0759 Tape No. 0146 St'd. 68 °F
Surveyed by J. MUSLIN
Notes A. CARRASCO Date 7- -57
Indexed C. Johnson

F.B. 2245 Pg. 247

(To bot Pg. 248)

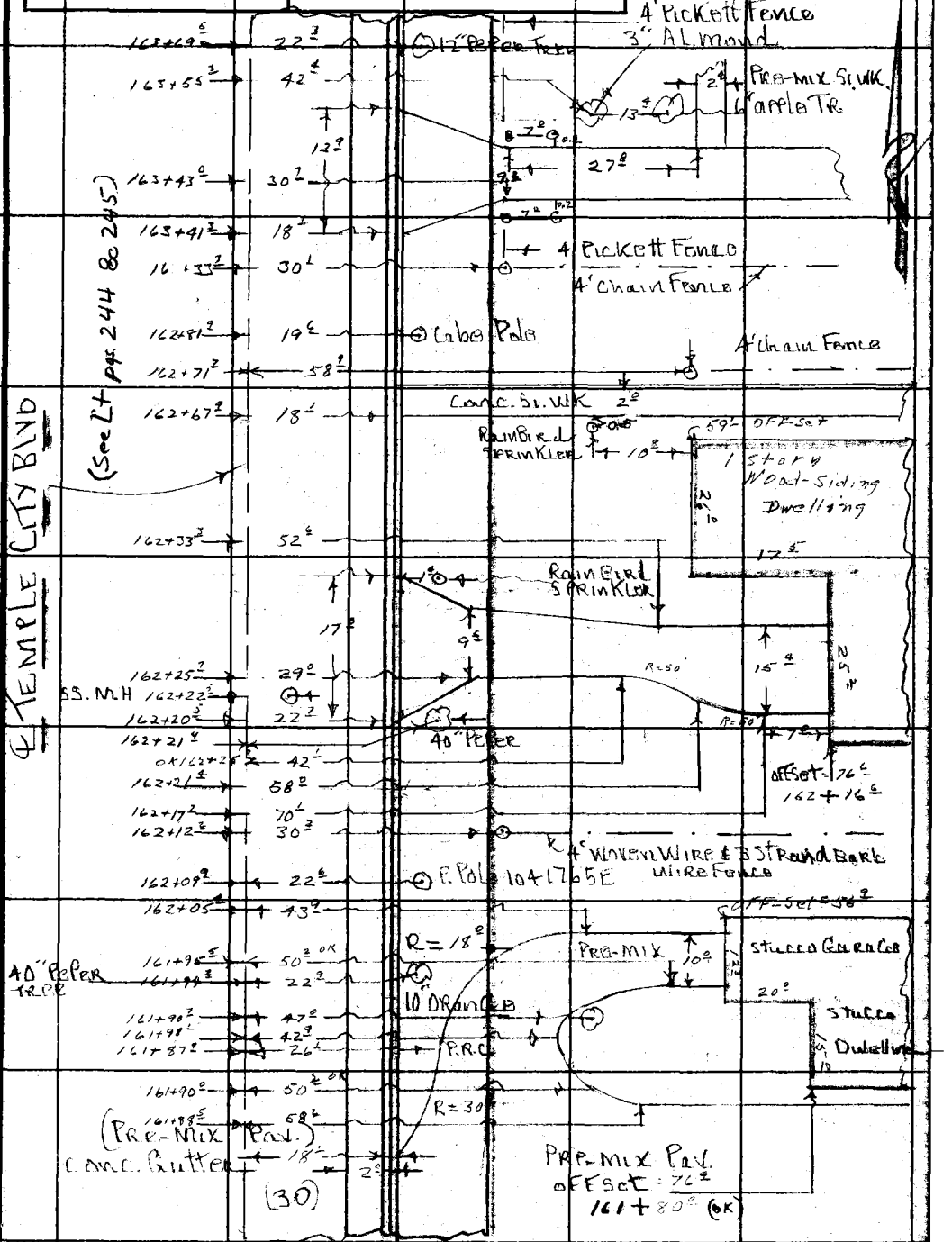

(From Top Pg. 242)

Note: Any Additions or Changes on This Sheet Must be Made or Circled in Red Ink With Date and Name of Person Making Change.

Do not extend notes this side of this line.

RETURN TO
LOS ANGELES COUNTY SURVEYOR
726 LOS ANGELES COUNTY
ENGINEERING BLDG.

76F309S S&E #247. 8-54

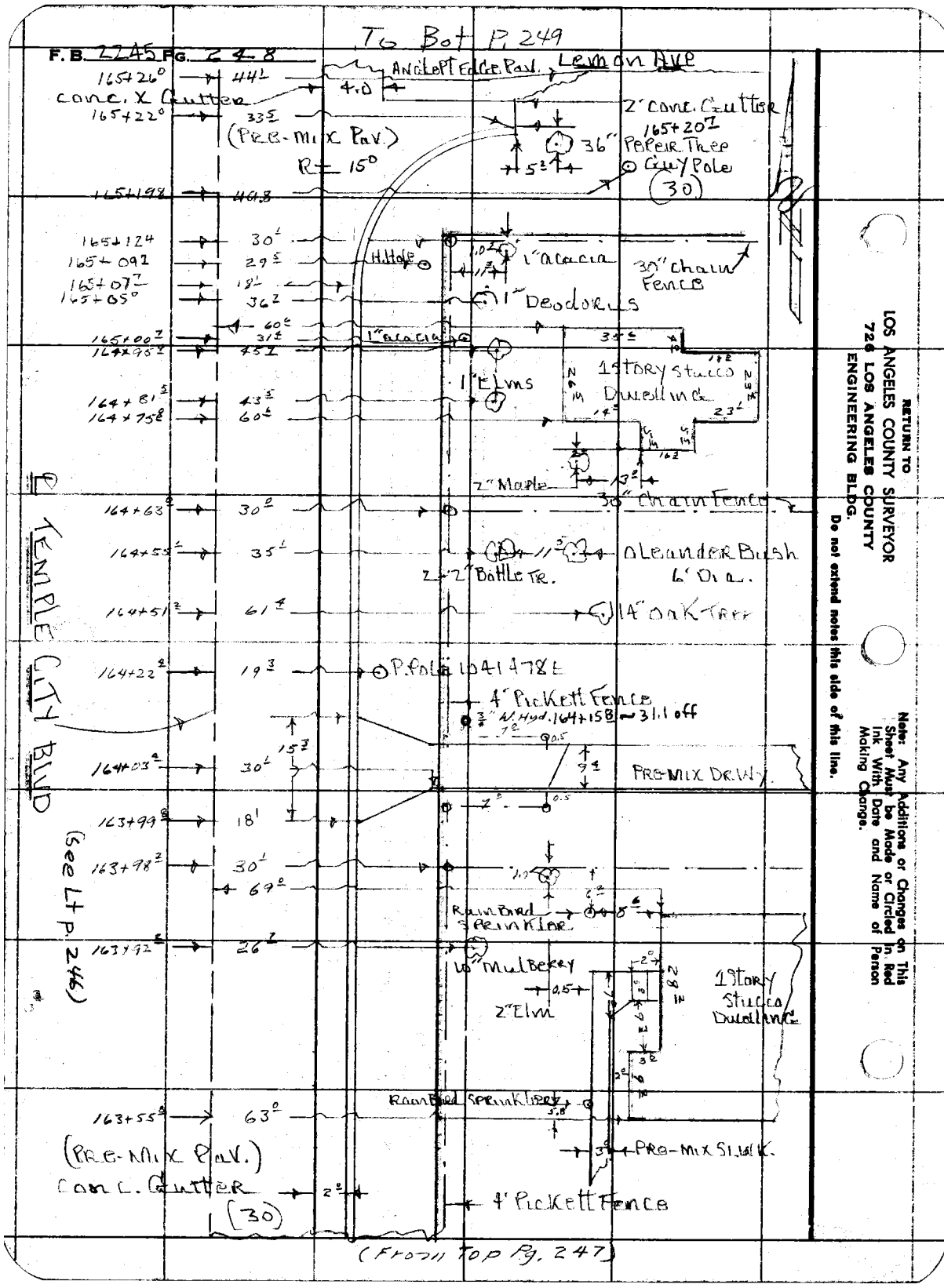

RETURN TO
LOS ANGELES COUNTY SURVEYOR
726 LOS ANGELES COUNTY
ENGINEERING BLDG.

Do not extend notes this side of this line.

Note: Any Additions or Changes on This Sheet Must be Made or Circled in Red Ink With Date and Name of Person Making Change.

Notes Ck'd by
Map No. 64-03-3
Office Work S. SHINODA
Checked
Date

Survey of Temple City Blvd
W. O. 07529 Tape No. 0146 St'd. 68 °F
Surveyed by I. Muslin
Notes A. Carrasco Date 7-57
Indexed C. Johnson

F. B. 2245 Pg. 249

(To Bot Pg 250)

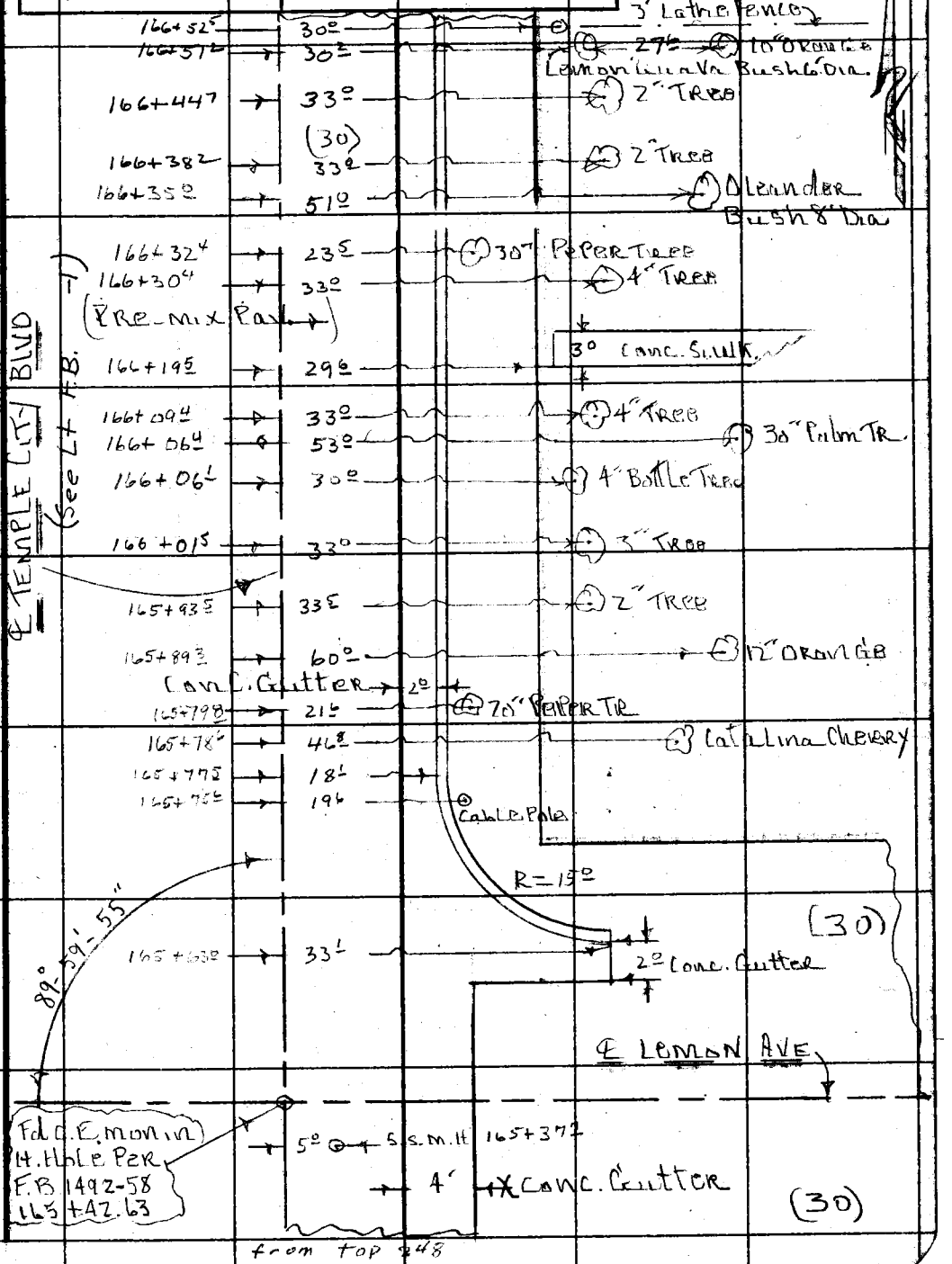

Note: Any Additions or Changes on This Sheet Must be Made or Circled in Red Ink With Date and Name of Person Making Change.

Do not extend notes this side of this line.

RETURN TO
LOS ANGELES COUNTY SURVEYOR
726 LOS ANGELES COUNTY
ENGINEERING BLDG.

76F309S S&E #247. 8-54

To Bot p. 3 F.B.

F.B. 2245 Pg. 250

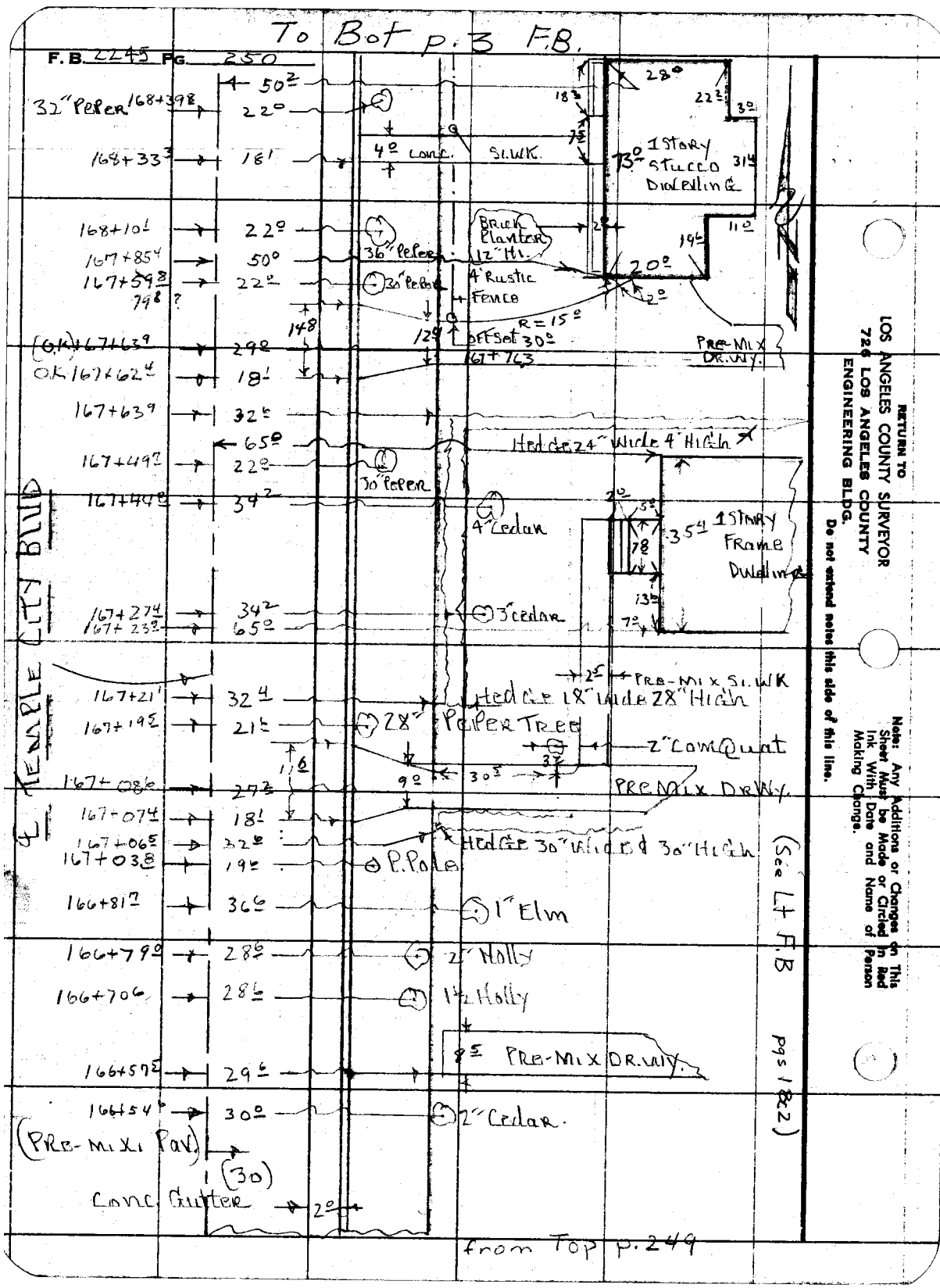

(See Lt F.B pgs 182)

from Top p. 249

RETURN TO
LOS ANGELES COUNTY SURVEYOR
726 LOS ANGELES COUNTY
ENGINEERING BLDG.
Do not extend notes this side of this line.

Note: Any Additions or Changes on This Sheet Must be Made or Circled in Red Ink With Date and Name of Person Making Change.

1

Notes Ck'd by	Survey of TEMPLE CITY BLVD	F.B. 2245 Pg. 257
Map No. 66-63-3	W. O. 007529 Tape No. 0146 St'd. 68 °F	
Office Work S. SHINODA	Surveyed by J. MUSLIN	
Checked	Notes A. CARRASCO Date 7-57	
Date	Indexed C. Johnson	

To Bot. pg 2.

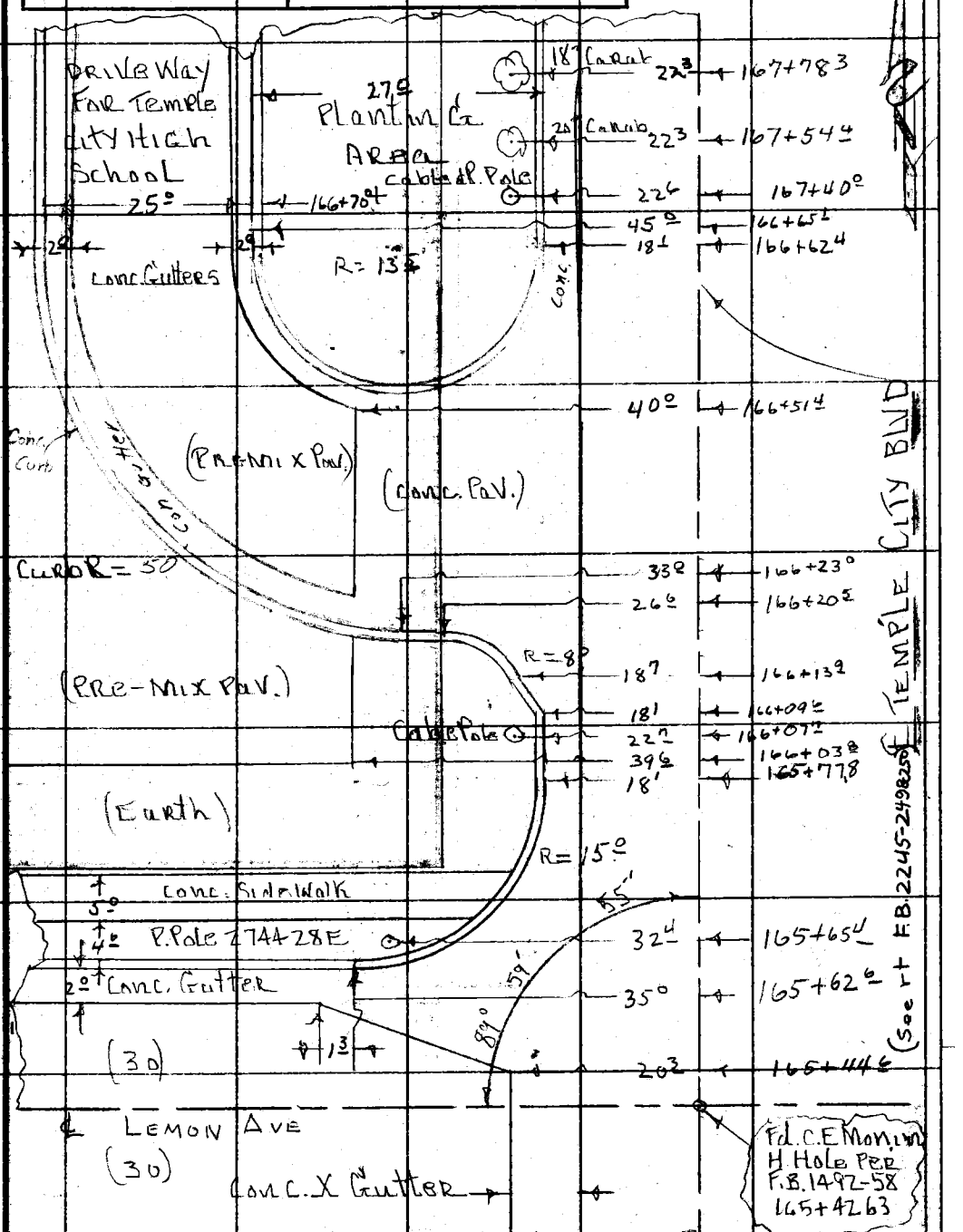

from F.B. 2245-246

Note: Any Additions or Changes on This Sheet Must be Made or Circled in Red Ink With Date and Name of Person Making Change.

Do not extend notes this side of this line.

RETURN TO
LOS ANGELES COUNTY SURVEYOR
726 LOS ANGELES COUNTY
ENGINEERING BLDG.

76F309S S&E #247. 8-54

F.B. 2245 PG. 252

To Bat pg 5

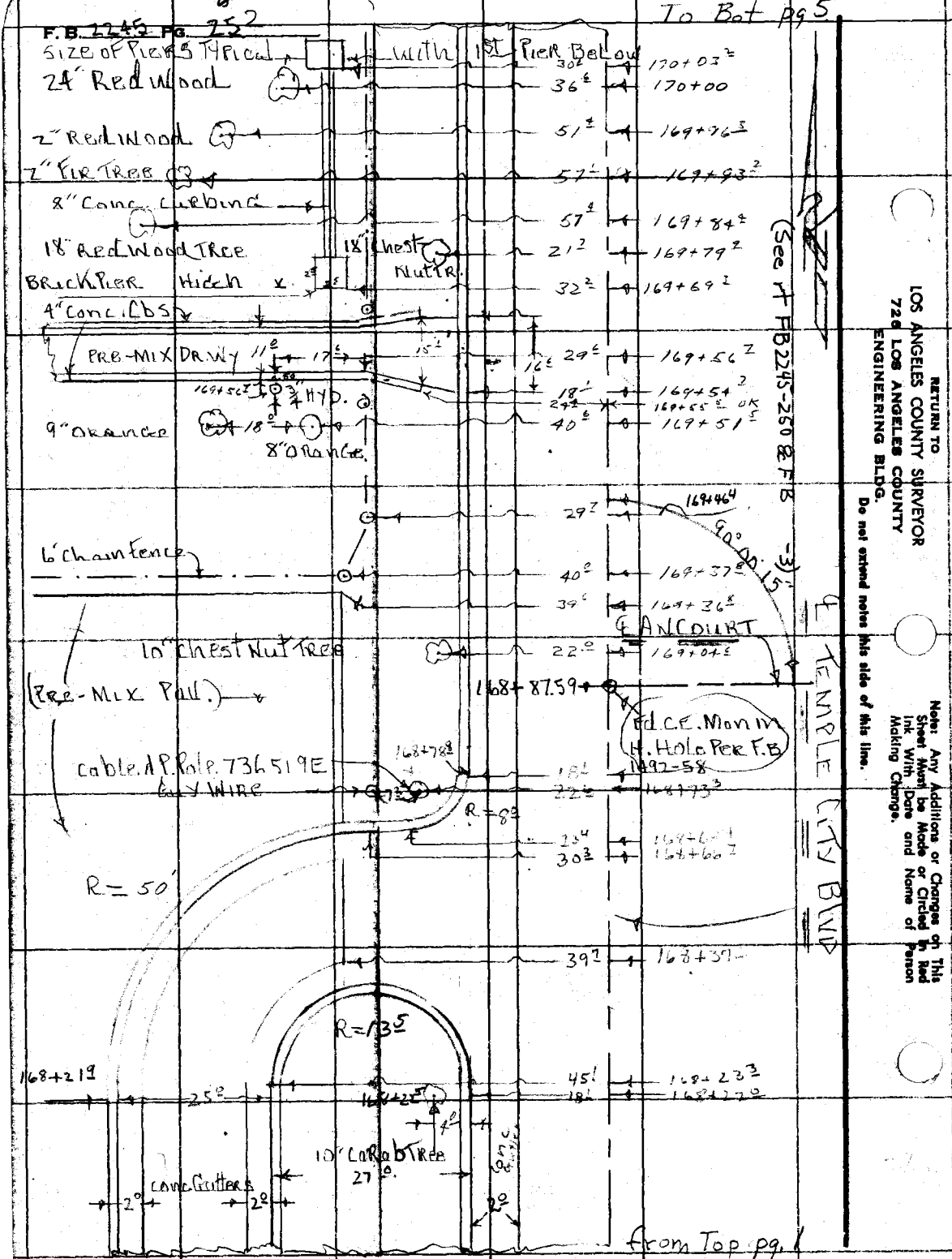

RETURN TO
LOS ANGELES COUNTY SURVEYOR
720 LOS ANGELES COUNTY
ENGINEERING BLDG.
Do not extend notes this side of this line.

Note: Any Additions or Changes on This Sheet Must be Made or Circled In Red Ink With Date and Name of Person Making Change.

3

Notes Ck'd by	Survey of Temple City BND
Map No. 61-43-3	W. 0007529 Tape No. 01-46 St'd. 68 °F
Office Work S. SHINODA	Surveyed by J. Muslin
Checked	Notes A. Carrasco Date 7-51
Date	Indexed C. Johnson

F.B. 2245 Pg. 253

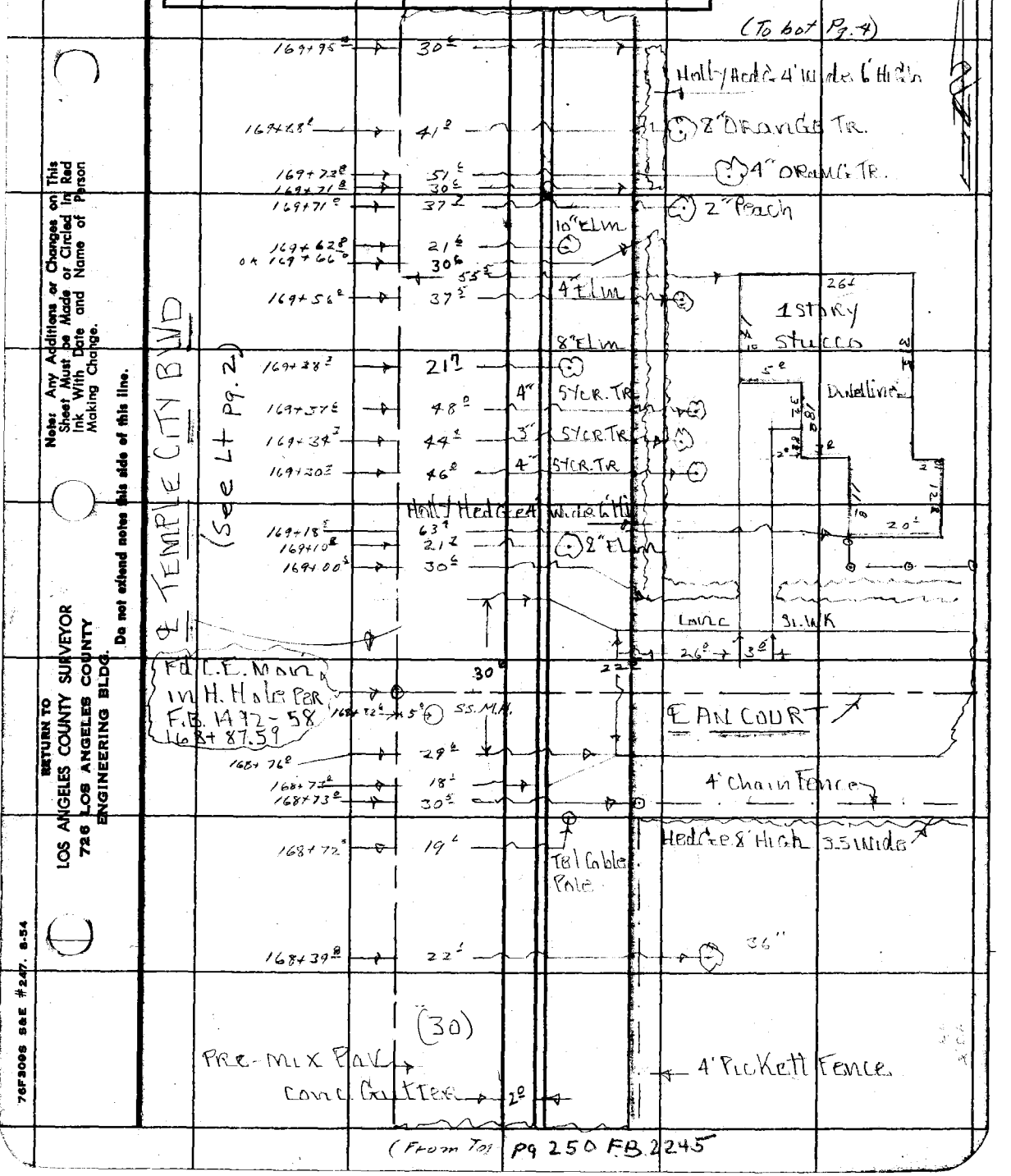

Note: Any Additions or Changes on This Sheet Must be Made or Circled in Red Ink With Date and Name of Person Making Change.

Do not extend notes this side of this line.

RETURN TO
LOS ANGELES COUNTY SURVEYOR
726 LOS ANGELES COUNTY
ENGINEERING BLDG.

76F3008 S&E #247. 8-54

F.B. 2245 Pg. 254

(To Bot Pg. 7)

171+41 — 39 Lt — 18" Deodorus

171+37 — 31 Rt — 16" Deodorus

171+29 — 30 Rt — 8" CYPRESS TREE

17 Rt — 10' — 10'

171+09 — 41 Lt — P.R.C. R=50' — B.C. R=50'

171+05 — 5 Rt

171+02 — 18 Rt

171+05 — 41 Rt — 24" Deodorus

170+97 — 19 Rt — TBL Telephone Pole

170+83 — 59 Rt — 8" Orange Tree

(10+) 170+69 — 60 Lt — choke cherry Tree

170+70 — 30 Rt

Conc. Block Wall 30" High

170+64 — 33 Rt — 2-4" Holly

170+58 — 33 Rt — 4" Holly

170+54 — 32 Rt — Clump of 5-4" Holly Tr.

12 Rt

19 Rt

clump of Shrubs 6' High

3 Rt

170+04 — 34 Lt

18 Lt

11 Lt

7 Rt — Conc. DR.Wy.

169+96 — 25 Lt

169+93 — 18 Lt

(See L+P.S)

ETEMPLE CITY BLVD

(PRE-MIX PAV.)

(30)

CONC. GUTTER — 2 Rt

(From Top Pg. 3)

RETURN TO
LOS ANGELES COUNTY SURVEYOR
726 LOS ANGELES COUNTY
ENGINEERING BLDG.
Do not extend notes this side of this line.

Note: Any Additions or Changes on This Sheet Must be Made or Circled in Red Ink With Date and Name of Person Making Change.

Notes Ck'd by
Map No. 6a-43-5
Office Work S. SHINODA
Checked
Date

Survey of Temple City Blvd
W. O. 0075.29 Tape No. St'd. °F
Surveyed by J. Muslin
Notes J. Maldonado Date 7-57
Indexed C. Johnson

F. B. 2245 Pg. 255

(To bot. Pg. 6)

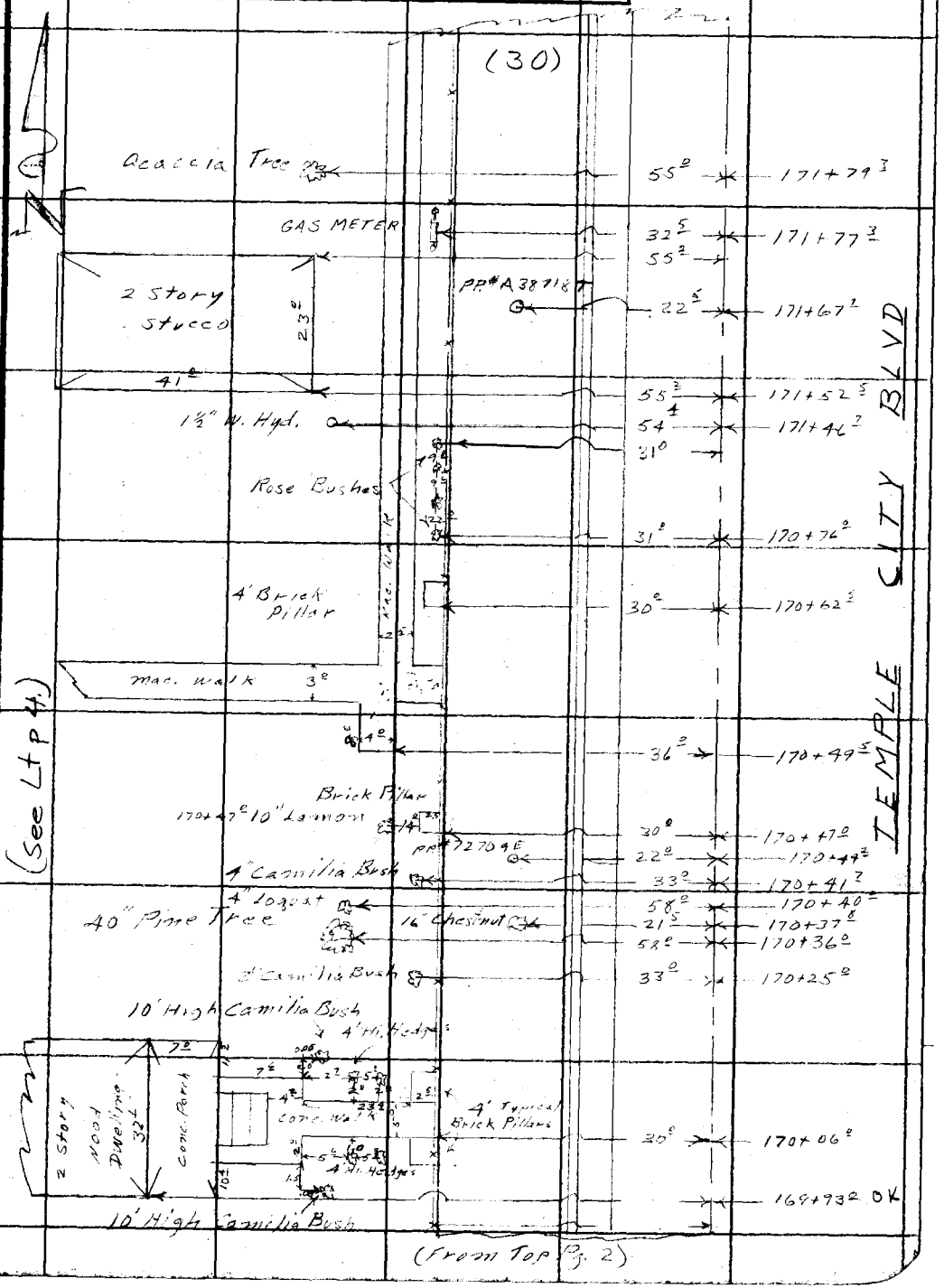

Note: Any Additions or Changes on This Sheet Must be Made or Circled in Red Ink With Date and Name of Person Making Change.

Do not extend notes this side of this line.

RETURN TO
LOS ANGELES COUNTY SURVEYOR
726 LOS ANGELES COUNTY
ENGINEERING BLDG.

76F309S S&E #247. 8-54

F. B. 2245 Pg. 25 6

(To bot. Pg. 11)

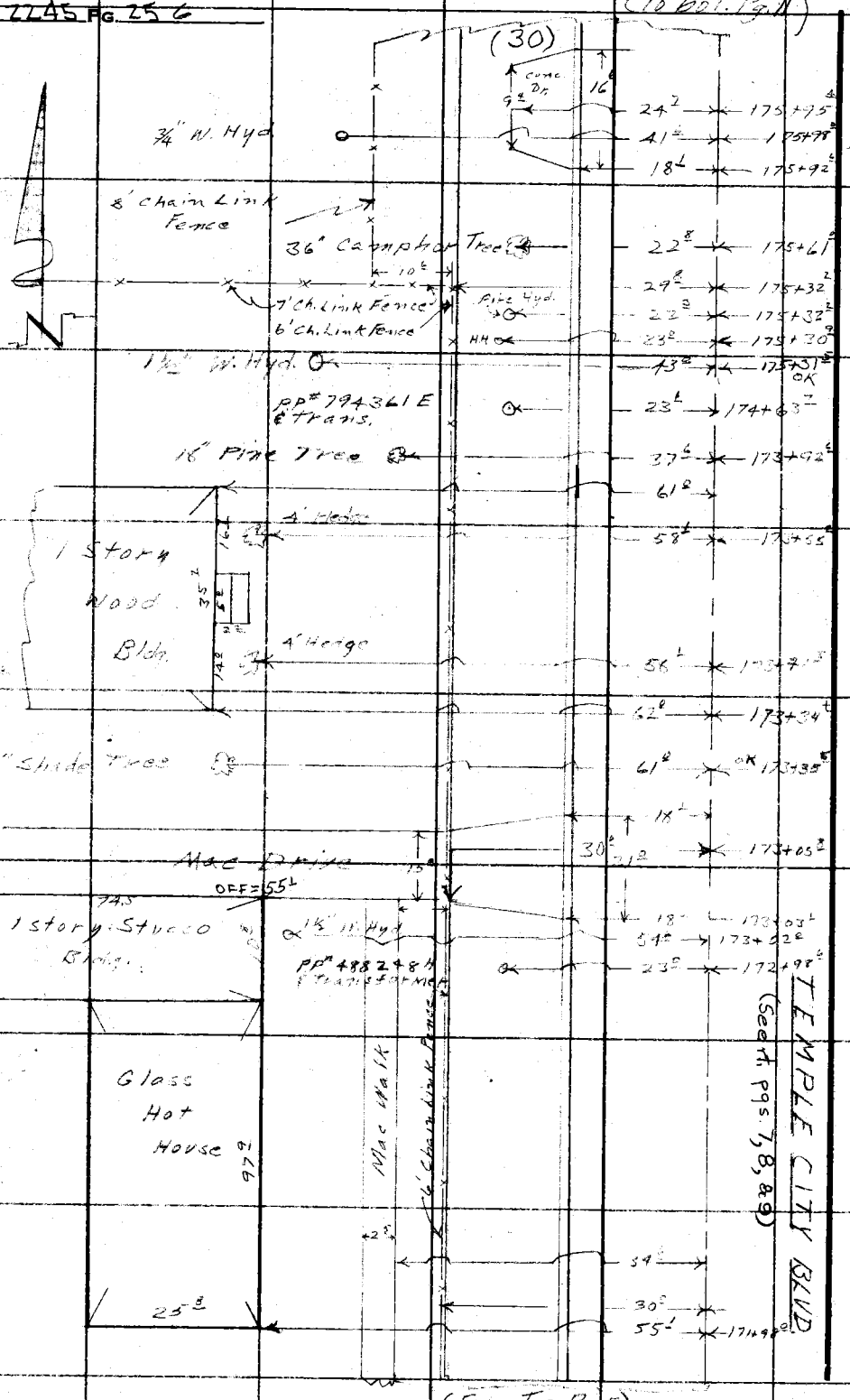

RETURN TO
LOS ANGELES COUNTY SURVEYOR
7261 LOS ANGELES COUNTY
ENGINEERING BLDG.
Do not extend notes this side of this line.

Note: Any Additions or Changes on This Sheet Must be Made or Circled in Red Ink With Date and Name of Person Making Change.

Notes Ck'd by	Survey of TEMPLE CITY BLVD
Map No. 64-63-3	W. 0007529 Tape No. 0146 St'd. 68 °F
Office Work S. SHINODA	Surveyed by I. MUSLIN
Checked	Notes A. CARRASCO Date 7-57
Date	Indexed C. Johnson

F. B. 2245 Pg. 257

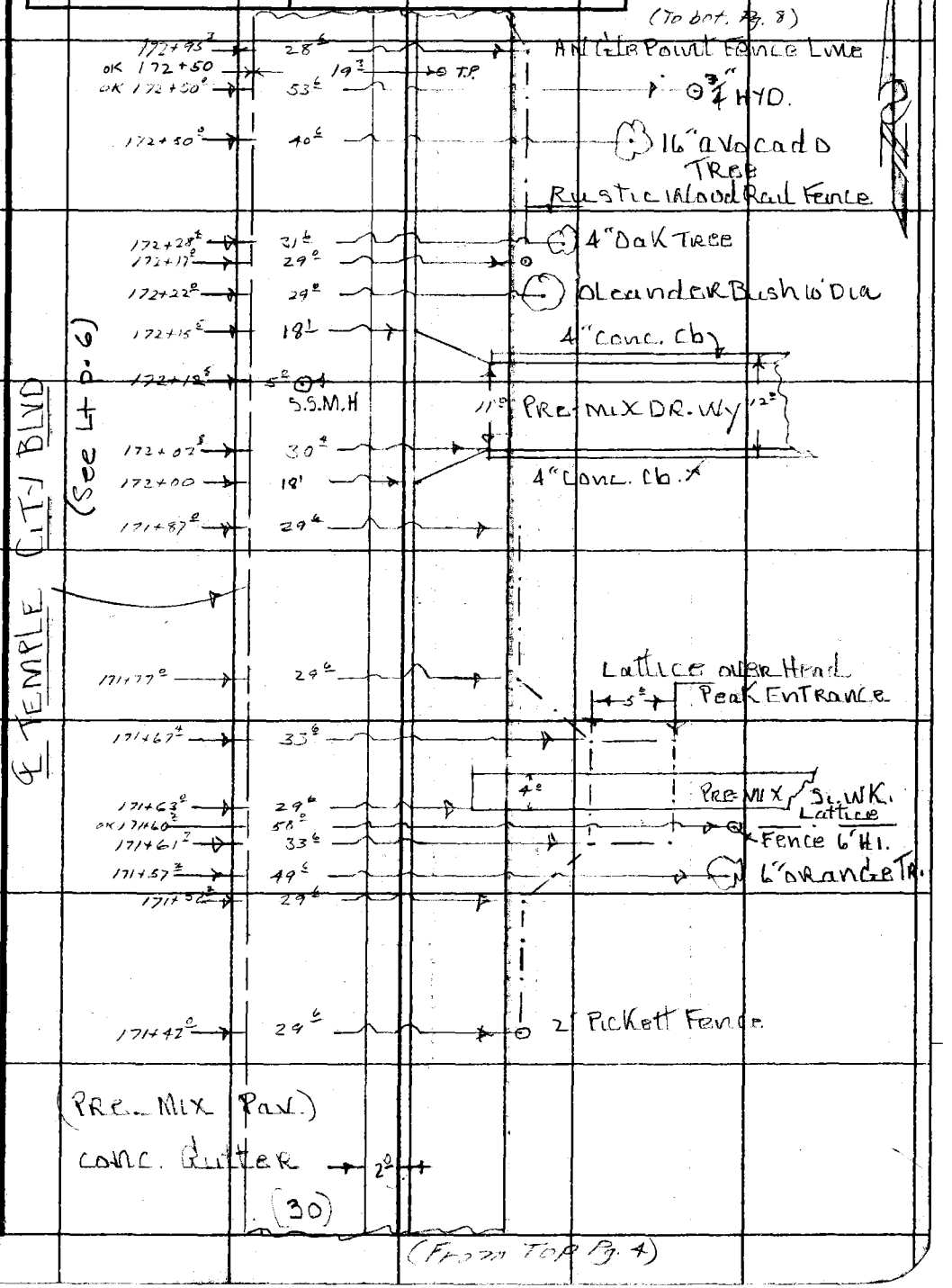

Note: Any Additions or Changes on This Sheet Must be Made or Circled in Red Ink With Date and Name of Person Making Change.

Do not extend notes this side of this line.

RETURN TO
LOS ANGELES COUNTY SURVEYOR
726 LOS ANGELES COUNTY
ENGINEERING BLDG.

76F3095 S&E #247. 8-54



RETURN TO
LOS ANGELES COUNTY SURVEYOR
726 LOS ANGELES COUNTY
ENGINEERING BLDG.
Do not extend notes this side of this line.

Note: Any Additions or Changes on This Sheet Must be Made or Circled in Red Ink With Date and Name of Person Making Change.

Notes Ck'd by	Survey of TEMPLE CITY BLVD
Map No. 64-43-3	W. O. 007579 Tape No. 0146 St'd. 68 °F
Office Work S. SHINODA	Surveyed by J. Muslin
Checked	Notes A. CARRASCO Date 7- -57
Date	Indexed C. Johnson

F. B. 2245 PG. 259

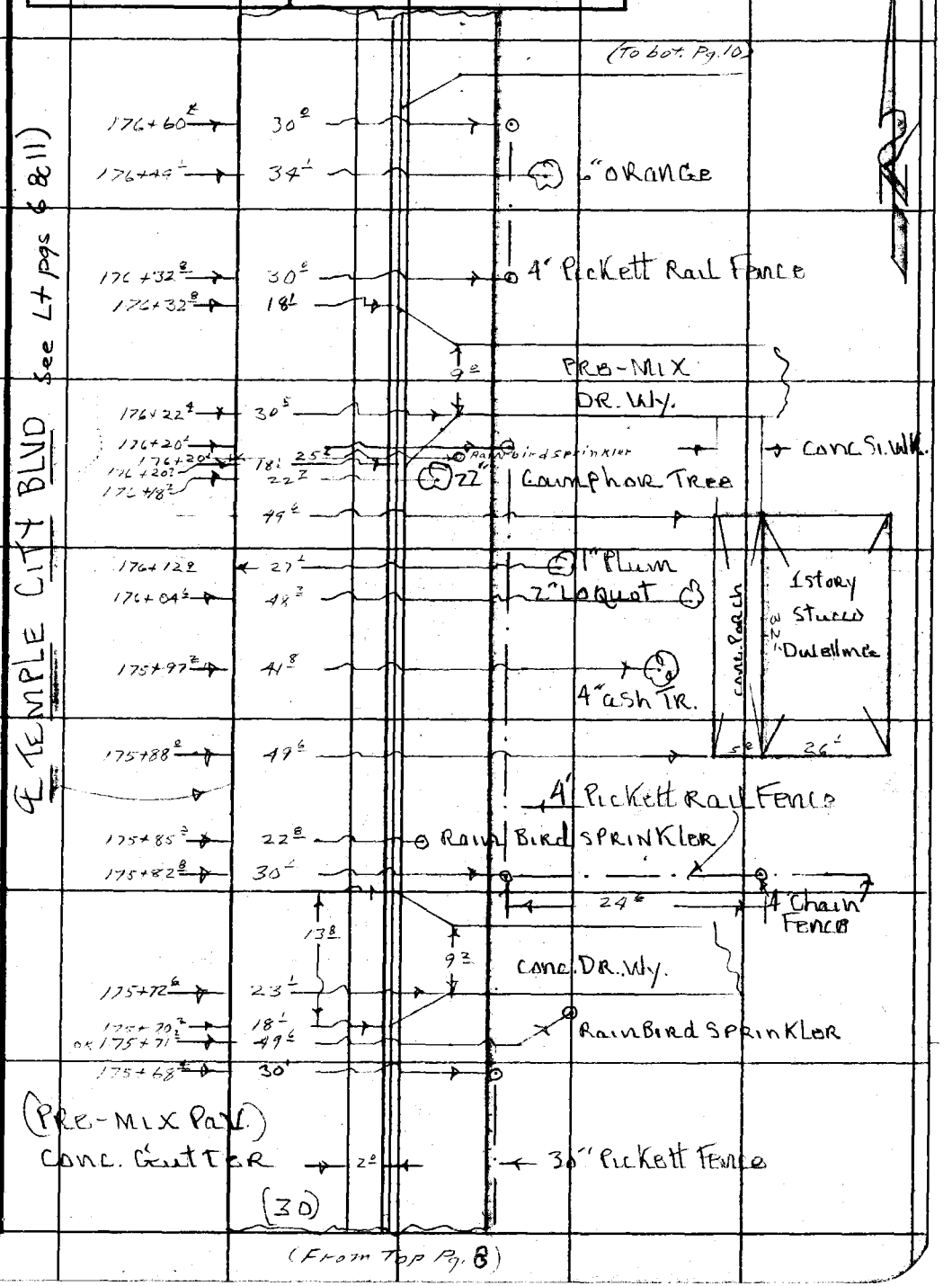

Note: Any Additions or Changes on This Sheet Must be Made or Circled in Red Ink With Date and Name of Person Making Change.

Do not extend notes this side of this line.

RETURN TO
LOS ANGELES COUNTY SURVEYOR
726 LOS ANGELES COUNTY
ENGINEERING BLDG.

76F3095 S&E #247. 8-54

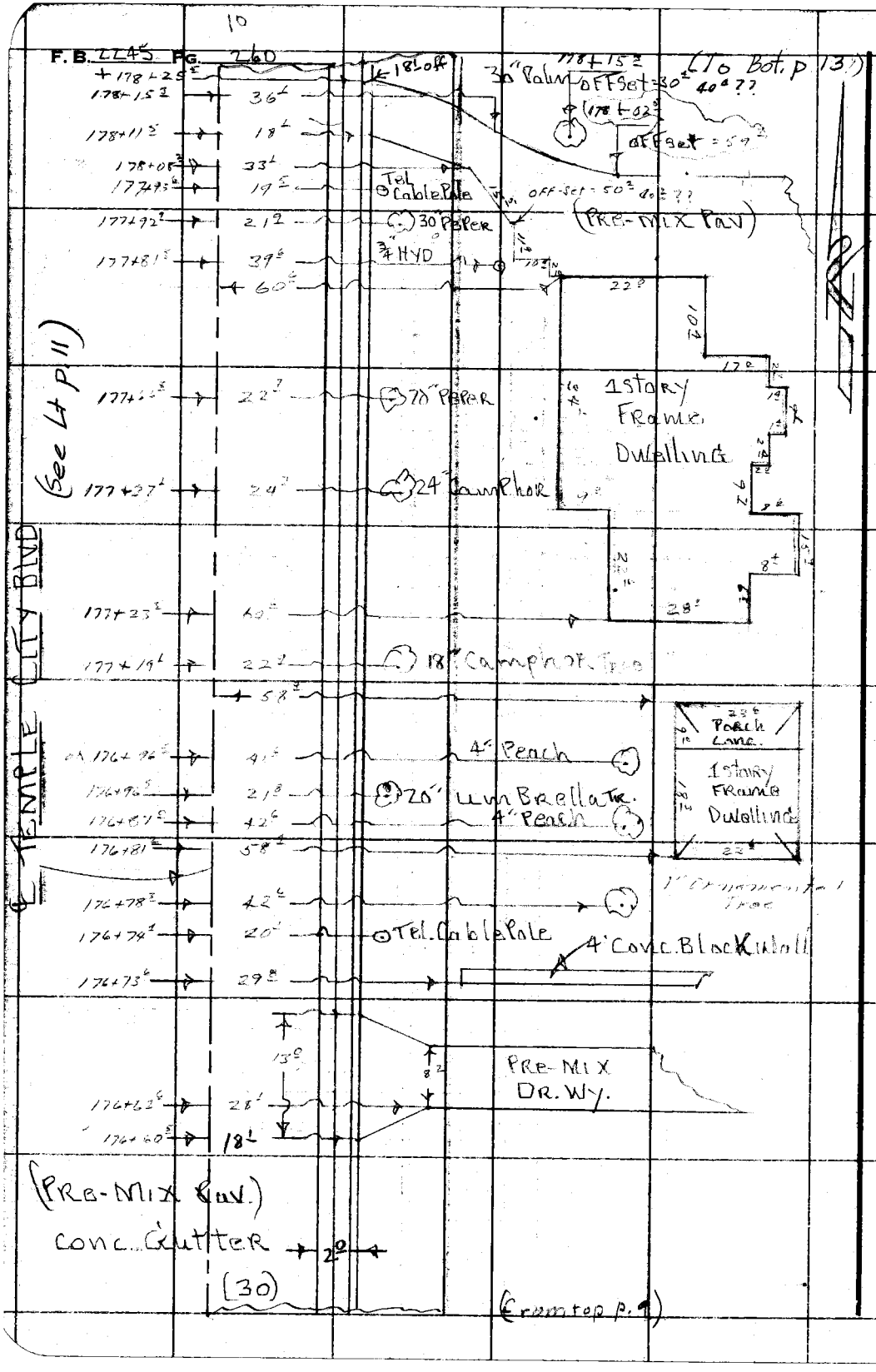

RETURN TO
LOS ANGELES COUNTY SURVEYOR
726 LOS ANGELES COUNTY
ENGINEERING BLDG.
Do not extend notes this side of this line.

Note: Any Additions or Changes on This Sheet Must be Made or Circled in Red Ink With Date and Name of Person Making Change.

Notes Ck'd by	Survey of Temple City Blvd
Map No. 66-63-3	W. O. 0075.29 Tape No. 0146 St'd. 68° °F
Office Work S. SHINODA	Surveyed by J. Muslin
Checked	Notes A. Carrasco Date 8-57
Date	Indexed [illegible]

F. B. 2245 PG. 261

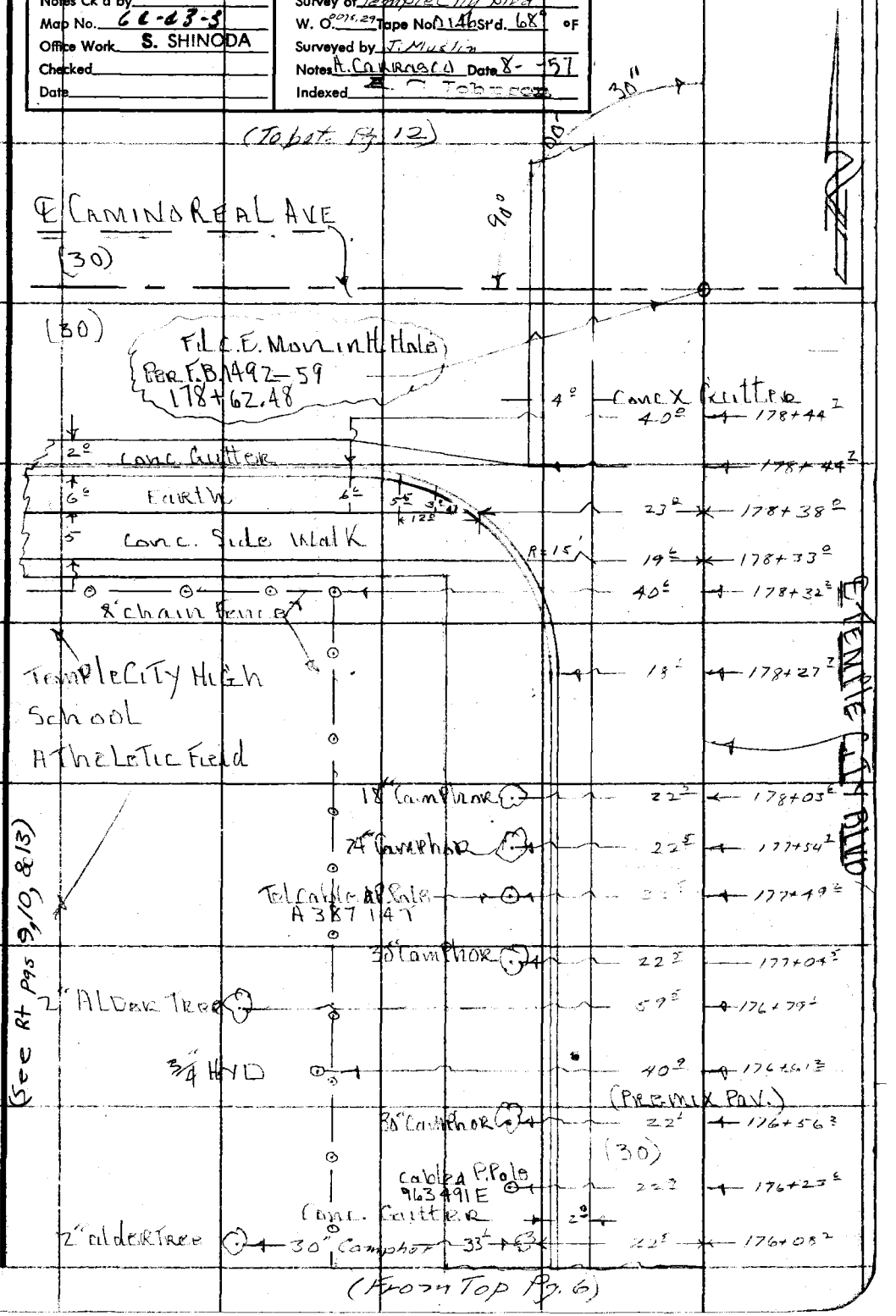

Note: Any Additions or Changes on This Sheet Must be Made or Circled in Red Ink With Date and Name of Person Making Change.

Do not extend notes this side of this line.

RETURN TO
LOS ANGELES COUNTY SURVEYOR
726 LOS ANGELES COUNTY
ENGINEERING BLDG.

76F3008 S&E #247. 8-54

12

F.B. 2245 Pg. 262

(To bot Pg 17)



(From Top Pg 11)

RETURN TO
LOS ANGELES COUNTY SURVEYOR
726 LOS ANGELES COUNTY
ENGINEERING BLDG.

Do not extend notes this side of this line.

Note: Any Additions or Changes on This Sheet Must be Made or Circled in Red Ink With Date and Name of Person Making Change.

Notes Ck'd by	Survey of Temple City Blvd
Map No. 64-03-3	W. O. 007529 Tape No. 0146 St'd. 68 °F
Office Work S. SHINODA	Surveyed by I. Muslin
Checked	Notes A. Carrasco Date 8-57
Date	Indexed A. C. Johnson

F.B. 2245 Pg. 263

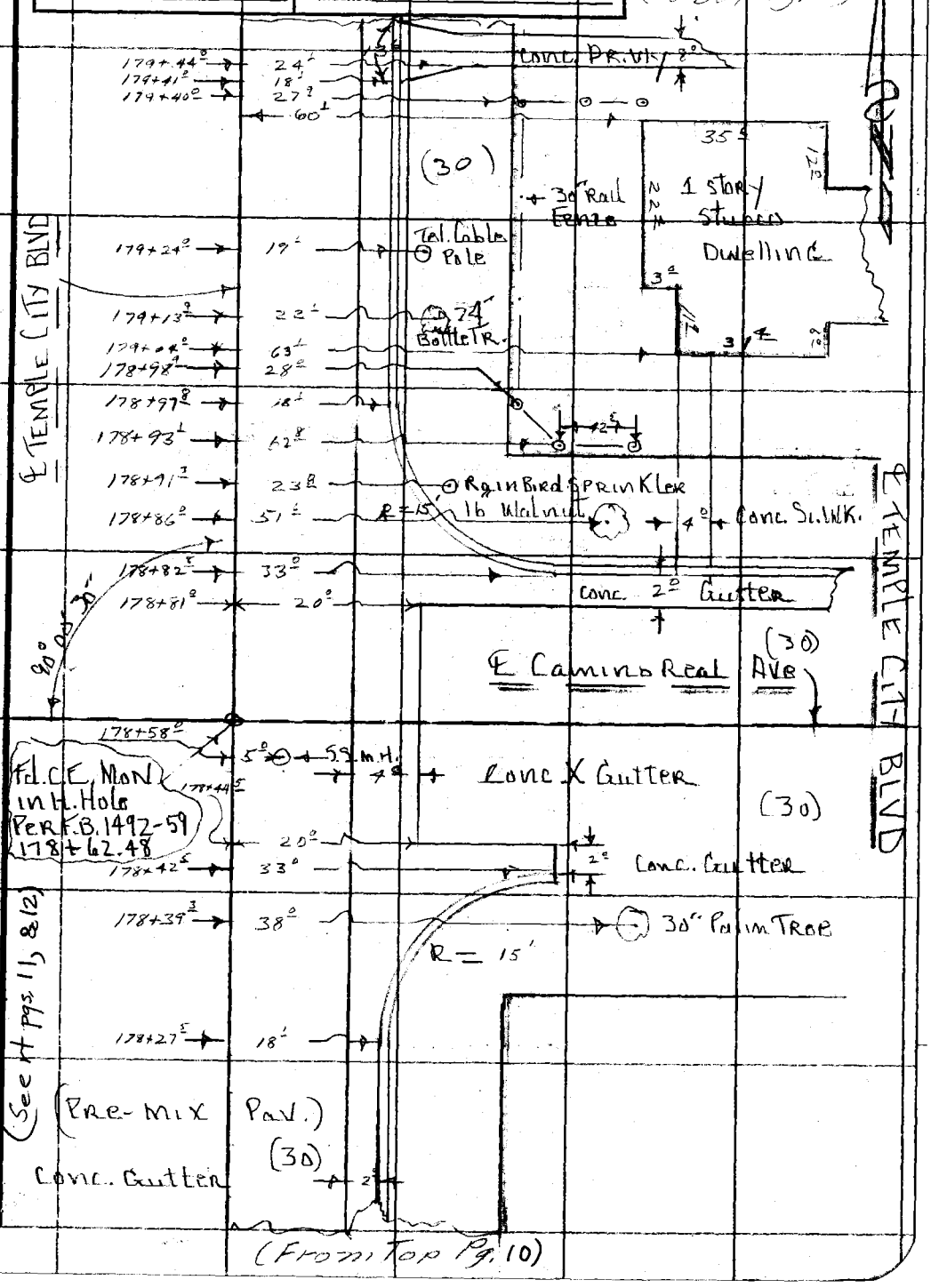

Note: Any Additions or Changes on This Sheet Must be Made or Circled in Red Ink With Date and Name of Person Making Change.

Do not extend notes this side of this line.

RETURN TO
LOS ANGELES COUNTY SURVEYOR
726 LOS ANGELES COUNTY
ENGINEERING BLDG.

76F309S S&E #247. 8-54

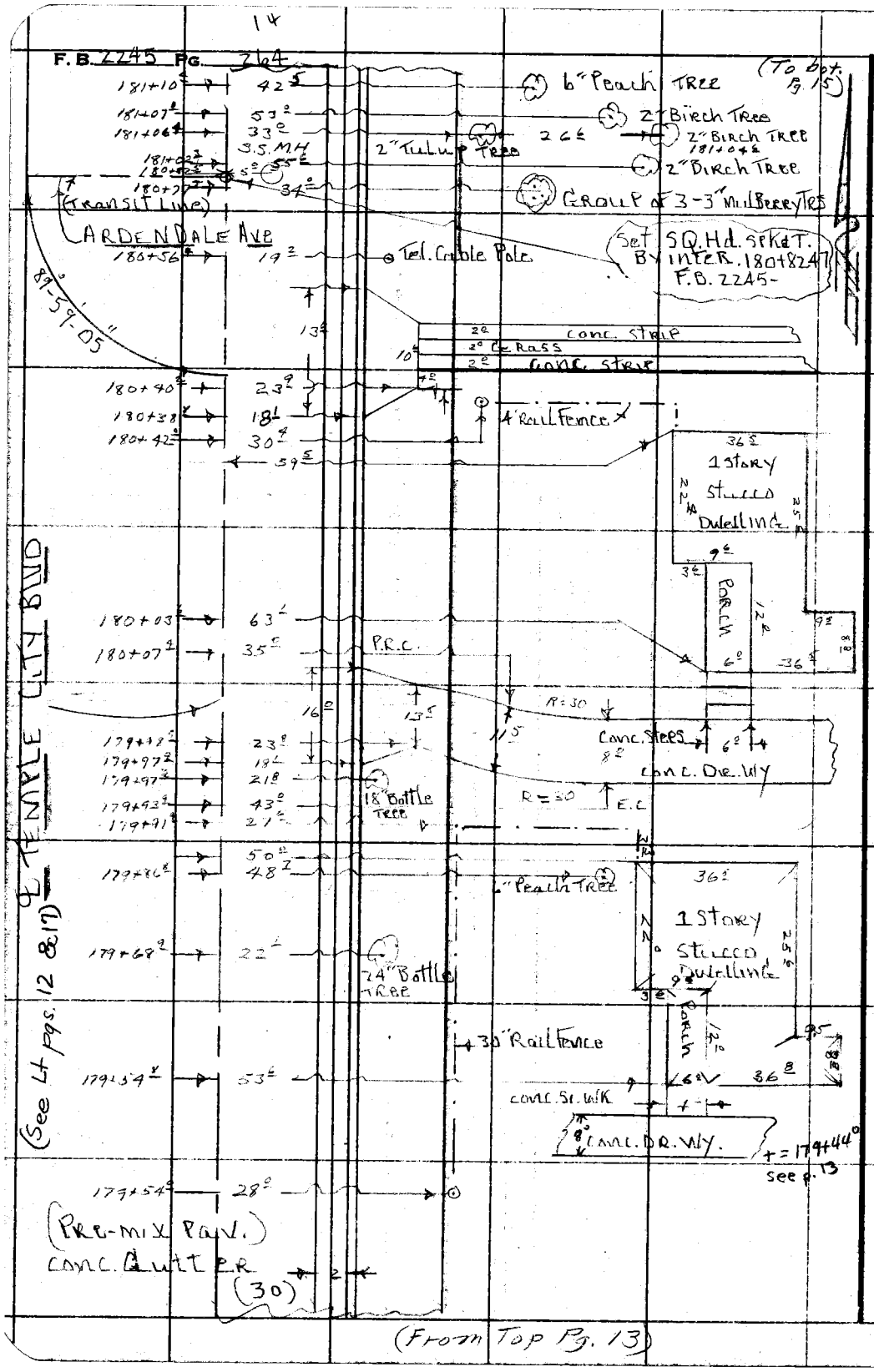

RETURN TO
LOS ANGELES COUNTY SURVEYOR
726 LOS ANGELES COUNTY
ENGINEERING BLDG.
Do not extend notes this side of this line.

Note: Any Additions or Changes on This Sheet Must be Made or Circled in Red Ink With Date and Name of Person Making Change.

15

Notes Ck'd by	Survey of TEMPLE CITY BLVD
Map No. 64-43-3	W. O. 0075.29 Tape No. 0146 Std. 68 °F
Office Work S. SHINODA	Surveyed by J. MUSLIN
Checked	Notes H. CARRASCO Date 8- -57
Date	Indexed C. Johnson

F.B. 2245 PG. 265

(To bot. Pg. 16)



Note: Any Additions or Changes on This Sheet Must be Made or Circled in Red Ink With Date and Name of Person Making Change.

Do not extend notes this side of this line.

RETURN TO
LOS ANGELES COUNTY SURVEYOR
726 LOS ANGELES COUNTY
ENGINEERING BLDG.

76F309S S&E #247. 6-54

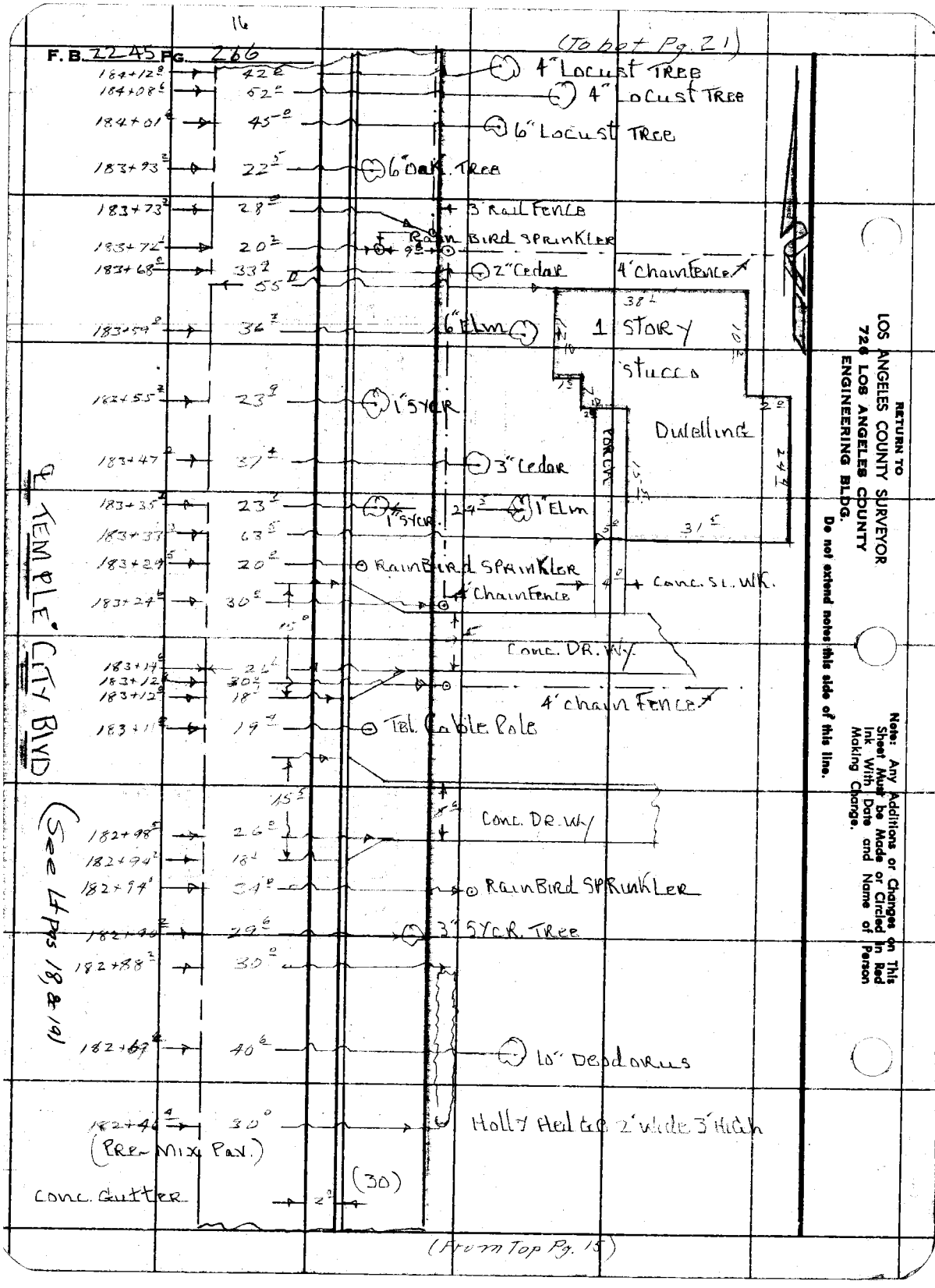
16
F.B. 2245 Pg. 266
(To bot Pg. 21)
184+12.8 42.0 4" Locust Tree
184+08.6 52.0 4" Locust Tree
184+01.4 45.0 6" Locust Tree
183+93.3 22.5 6" Oak Tree
183+73.3 28.0 3' Rail Fence
183+72.1 20.2 Rain Bird Sprinkler
183+68.0 33.9 2" Cedar 4' Chain Fence
55.0
183+59.8 36.3 6" Elm
1 Story
Stucco
Dwelling
183+55.3 23.9 1" Sycr
183+47.2 37.4 3" Cedar
183+35.2 23.1 1" Sycr. 1" Elm
183+33.3 63.5
183+29.5 20.0 Rain Bird Sprinkler
183+24.6 30.0 4' Chain Fence
Conc. St. Wk.
Conc. Dr. Wy.
183+14.6 26.1
183+12.6 30.2
183+12.0 18.1
4' Chain Fence
183+11.8 19.4 Tel. Cable Pole
Conc. Dr. Wy
182+98.5 26.0
182+94.2 18.1
182+94.0 34.0 Rain Bird Sprinkler
182+90.2 29.6 3" Sycr. Tree
182+88.2 30.0
182+67.4 40.6 10" Deodorus
182+46.4 30.0 Holly Hedge 2' Wide 3' High
(Pre-Mix Pav.)
Conc. Gutter
(30)
℄ Temple City Blvd
(See Lt Pgs 18 & 19)
(From Top Pg. 15)
RETURN TO
LOS ANGELES COUNTY SURVEYOR
726 LOS ANGELES COUNTY
ENGINEERING BLDG.
Do not extend notes this side of this line.
Note: Any Additions or Changes on This Sheet Must be Made or Circled in Red Ink With Date and Name of Person Making Change.

17

Notes Ck'd by	Survey of TEMPLE CITY BLVD
Map No. 64-63-3	W. O. 007529 Tape No. 0146 St'd. 68 °F
Office Work S. SHINODA	Surveyed by I. MUSLIN
Checked	Notes A. CARRASCO Date 8-57
Date	Indexed C. Johnson

F. B. 2245 PG. 267

(to bot Pg. 18)



(From Top 12)

Note: Any Additions or Changes on This Sheet Must be Made or Circled in Red Ink With Date and Name of Person Making Change.

Do not extend notes this side of this line.

RETURN TO
LOS ANGELES COUNTY SURVEYOR
726 LOS ANGELES COUNTY
ENGINEERING BLDG.

76F309S S&E #247. 8-54

18

F.B. 2245 Pg. 268

(To bot. Pg. 19)

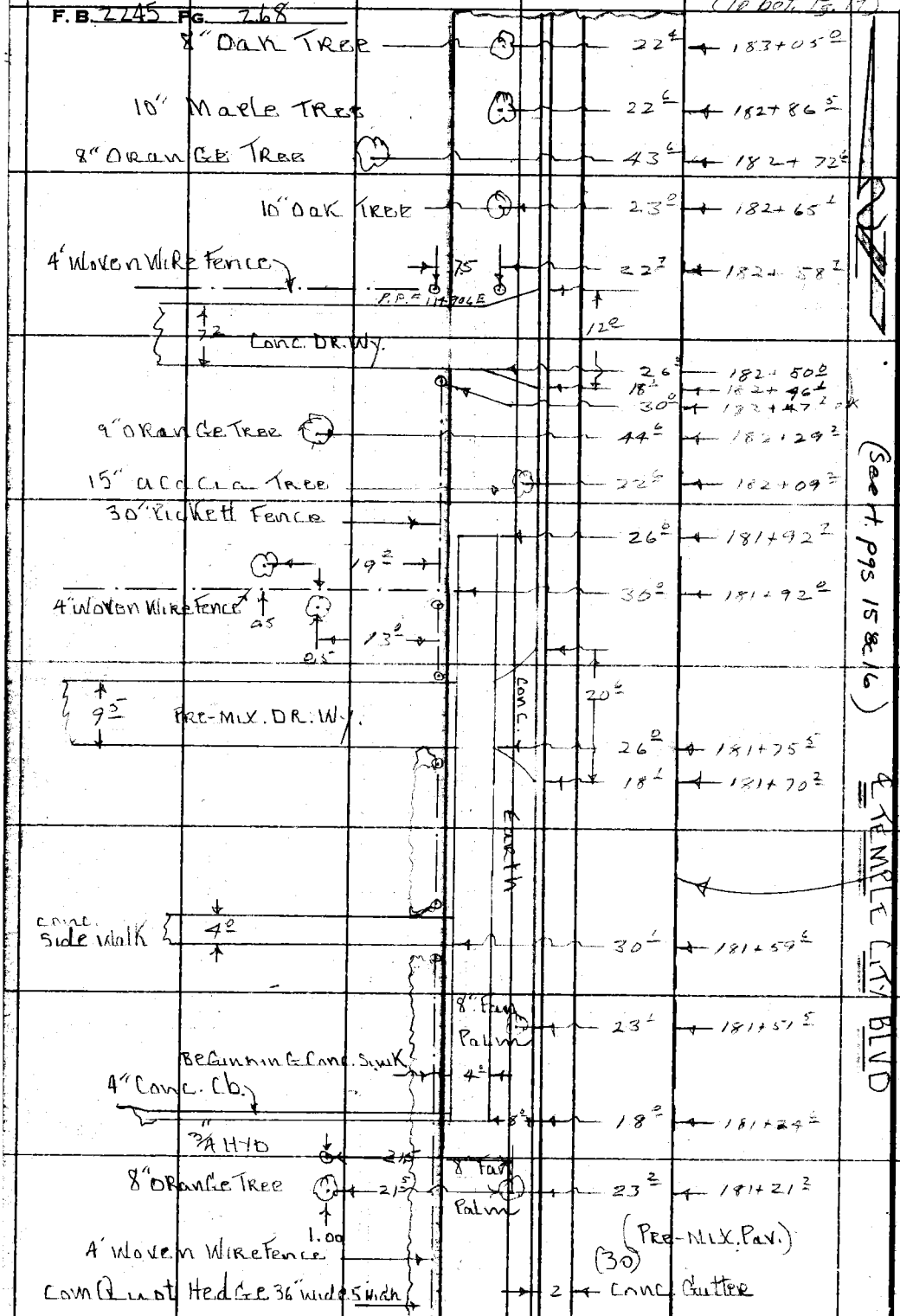

(From Top 17)

RETURN TO
LOS ANGELES COUNTY SURVEYOR
726 LOS ANGELES COUNTY
ENGINEERING BLDG.

Do not extend notes this side of this line.

Note: Any Additions or Changes on This Sheet Must be Made or Circled in Red Ink With Date and Name of Person Making Change.

Notes Ck'd by	Survey of TEMPLE CITY BLVD
Map No. 64-43-3	W. O. 00759 Tape No. 0146 St'd. 68 °F
Office Work S. SHINODA	Surveyed by I. MUSLIN
Checked	Notes A. CARRASCO Date 8- -57
Date	Indexed C. Johnson

F. B. 2245 PG. 269

(To bot pg 20)

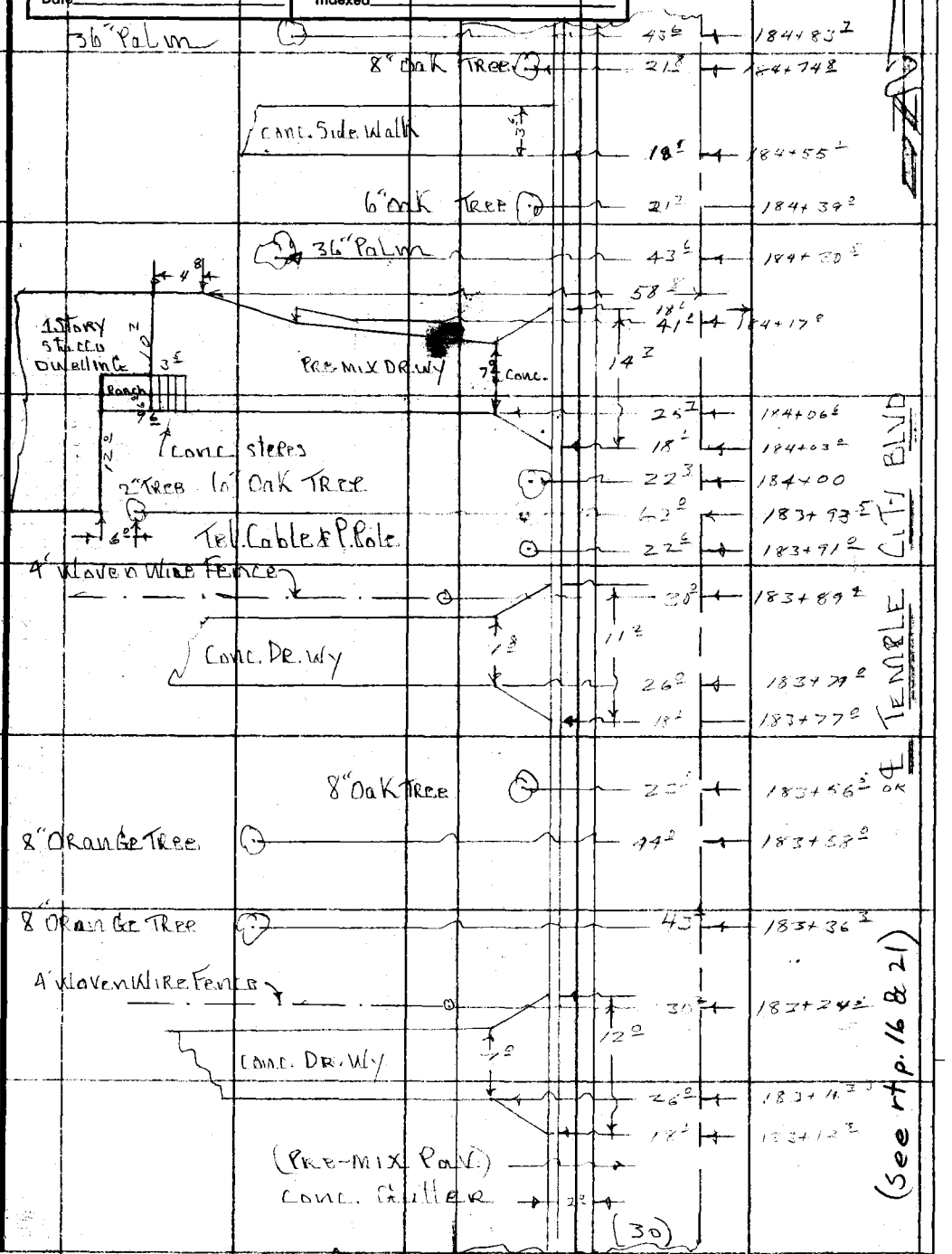

(from top p. 18)

(See rt p. 16 & 21)

Note: Any Additions or Changes on This Sheet Must be Made or Circled in Red Ink With Date and Name of Person Making Change.

Do not extend notes this side of this line.

RETURN TO
LOS ANGELES COUNTY SURVEYOR
726 LOS ANGELES COUNTY
ENGINEERING BLDG.

76F309S S&E #247. 8-54

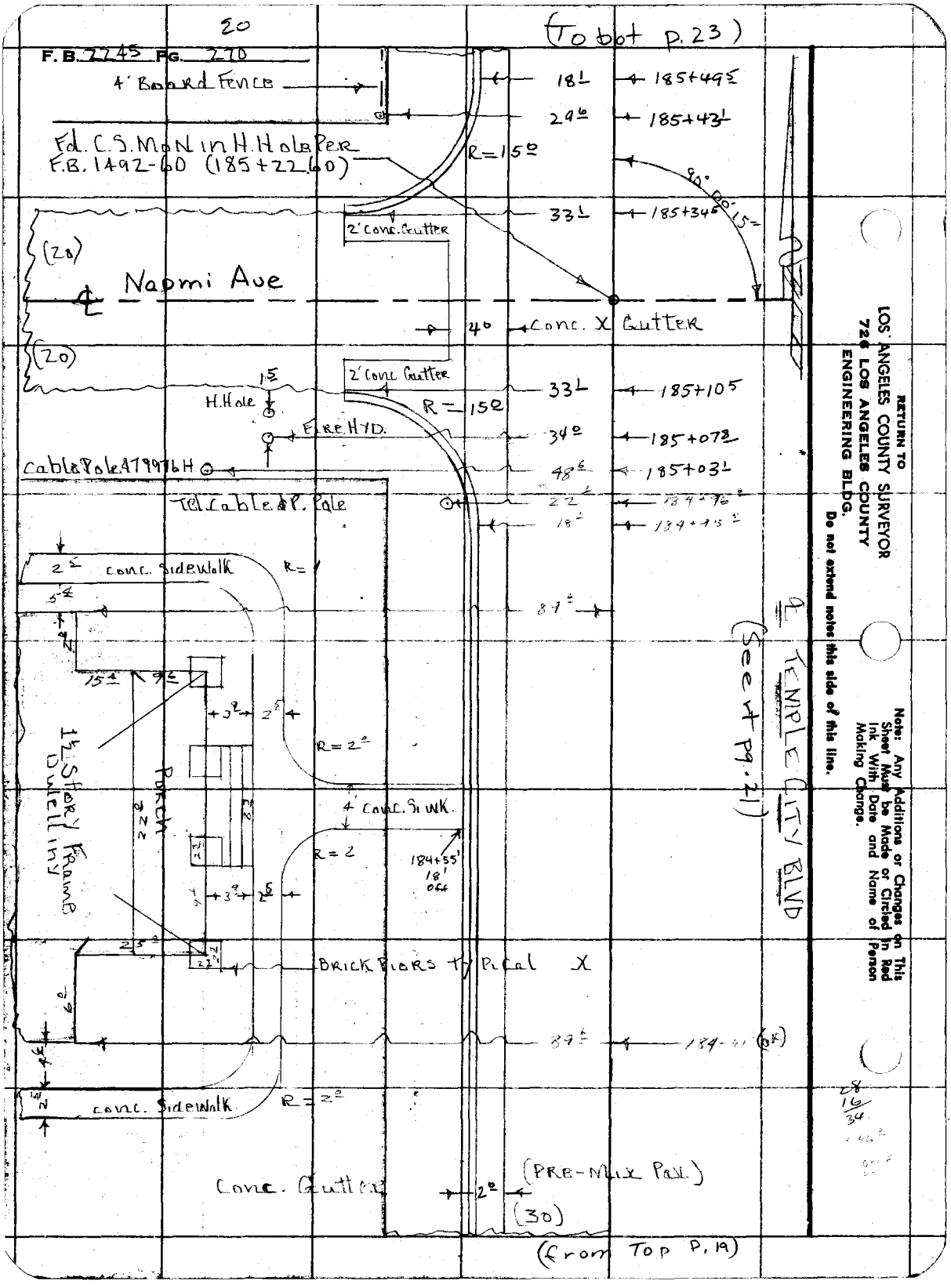

RETURN TO
LOS ANGELES COUNTY SURVEYOR
726 LOS ANGELES COUNTY
ENGINEERING BLDG.
Do not extend notes this side of this line.

Note: Any Additions or Changes on This Sheet Must be Made or Circled in Red Ink With Date and Name of Person Making Change.

E1

Notes Ck'd by	Survey of TEMPLE CITY BLVD
Map No. 64-48-3	W. O. 0154 Tape No. D146 Std. 6X °F
Office Work S. SHINODA	Surveyed by J. MUSLIN
Checked	Notes A. CARRASCO Date 8- -57
Date	Indexed A. C. Johnson

F. B. 2245 PG. 271

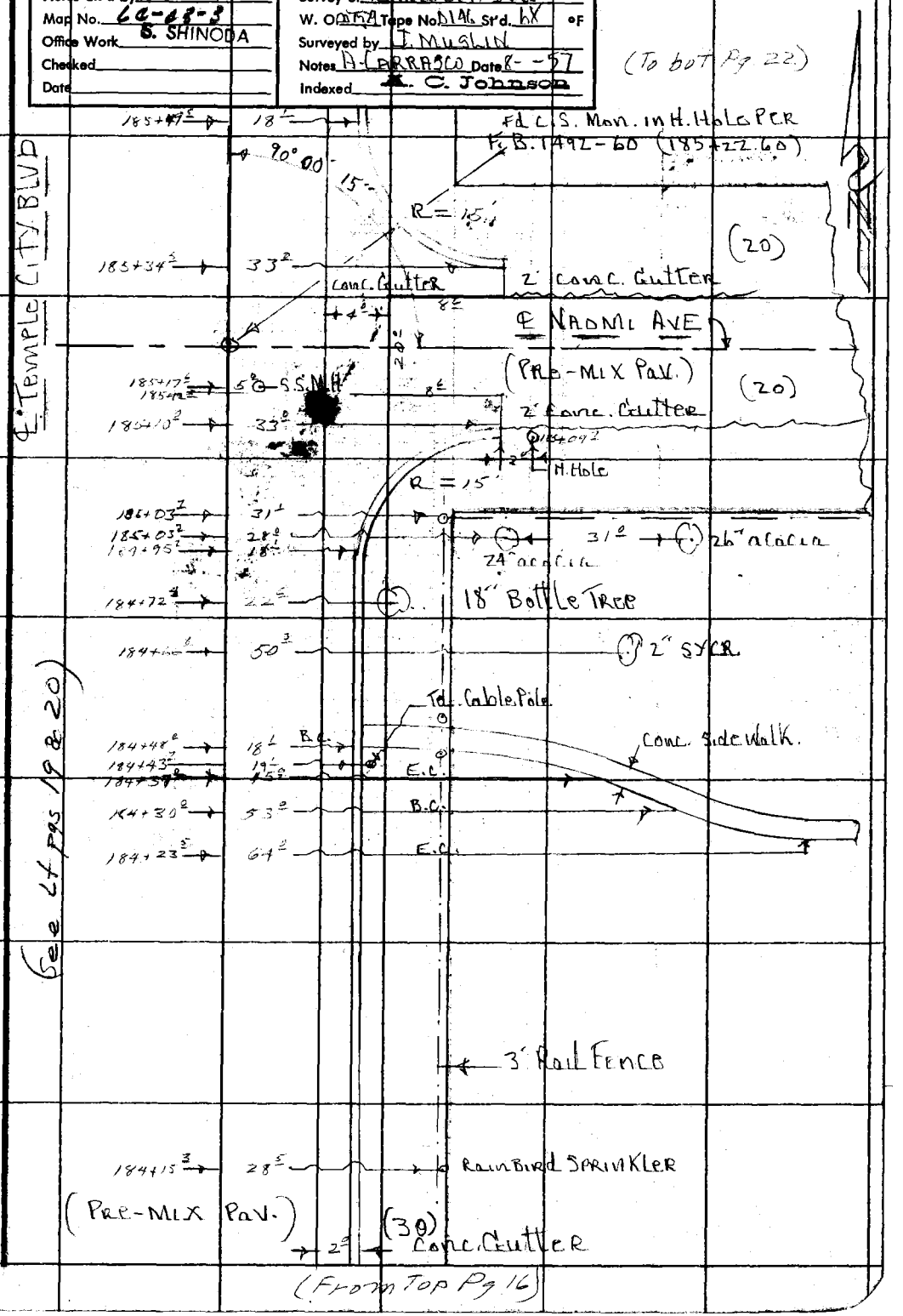

Note: Any Additions or Changes on This Sheet Must be Made or Circled in Red Ink With Date and Name of Person Making Change.

Do not extend notes this side of this line.

RETURN TO
LOS ANGELES COUNTY SURVEYOR
726 LOS ANGELES COUNTY
ENGINEERING BLDG.

76F309S S&E #247. 8-54

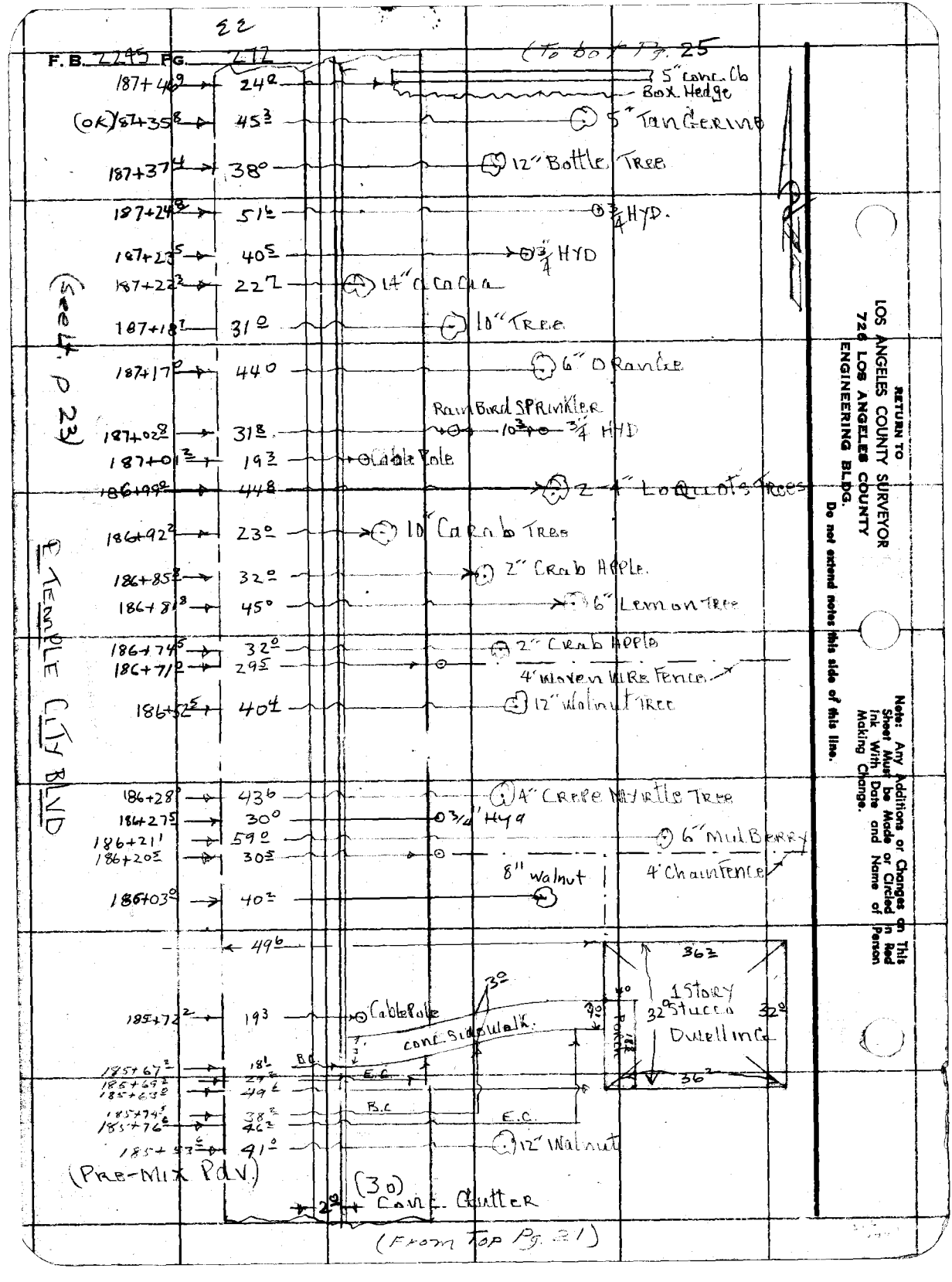

RETURN TO
LOS ANGELES COUNTY SURVEYOR
726 LOS ANGELES COUNTY
ENGINEERING BLDG.
Do not extend notes this side of this line.

Note: Any Additions or Changes on This Sheet Must be Made or Circled in Red Ink With Date and Name of Person Making Change.

Notes Ck'd by	Survey of TEMPLE CITY BLVD
Map No. 68-43-3	W. O. 00757 Tape No. 0146 St'd. 68 °F
Office Work S. SHINODA	Surveyed by J. Muslin
Checked	Notes A. CARRASCO Date 8-57
Date	Indexed A. C. Johnson

F. B. 2245 Pg. 273

(To bot. Pg 24)

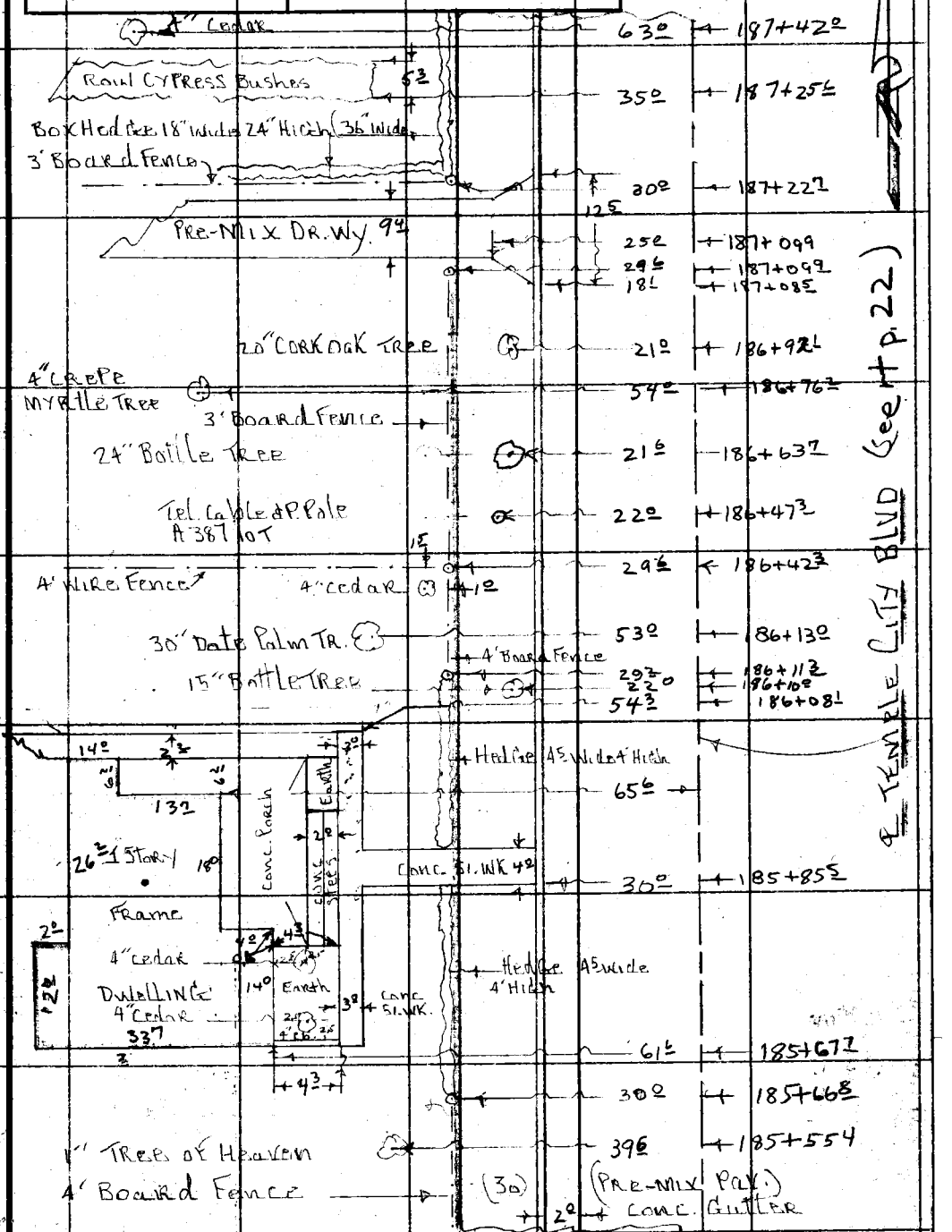

(From Top Pg 20)

Note: Any Additions or Changes on This Sheet Must be Made or Circled in Red Ink With Date and Name of Person Making Change.

Do not extend notes this side of this line.

RETURN TO
LOS ANGELES COUNTY SURVEYOR
726 LOS ANGELES COUNTY
ENGINEERING BLDG.

76F309S S&E #247. 8-54

To Bot p.29

F.B. 2245 PG. 774

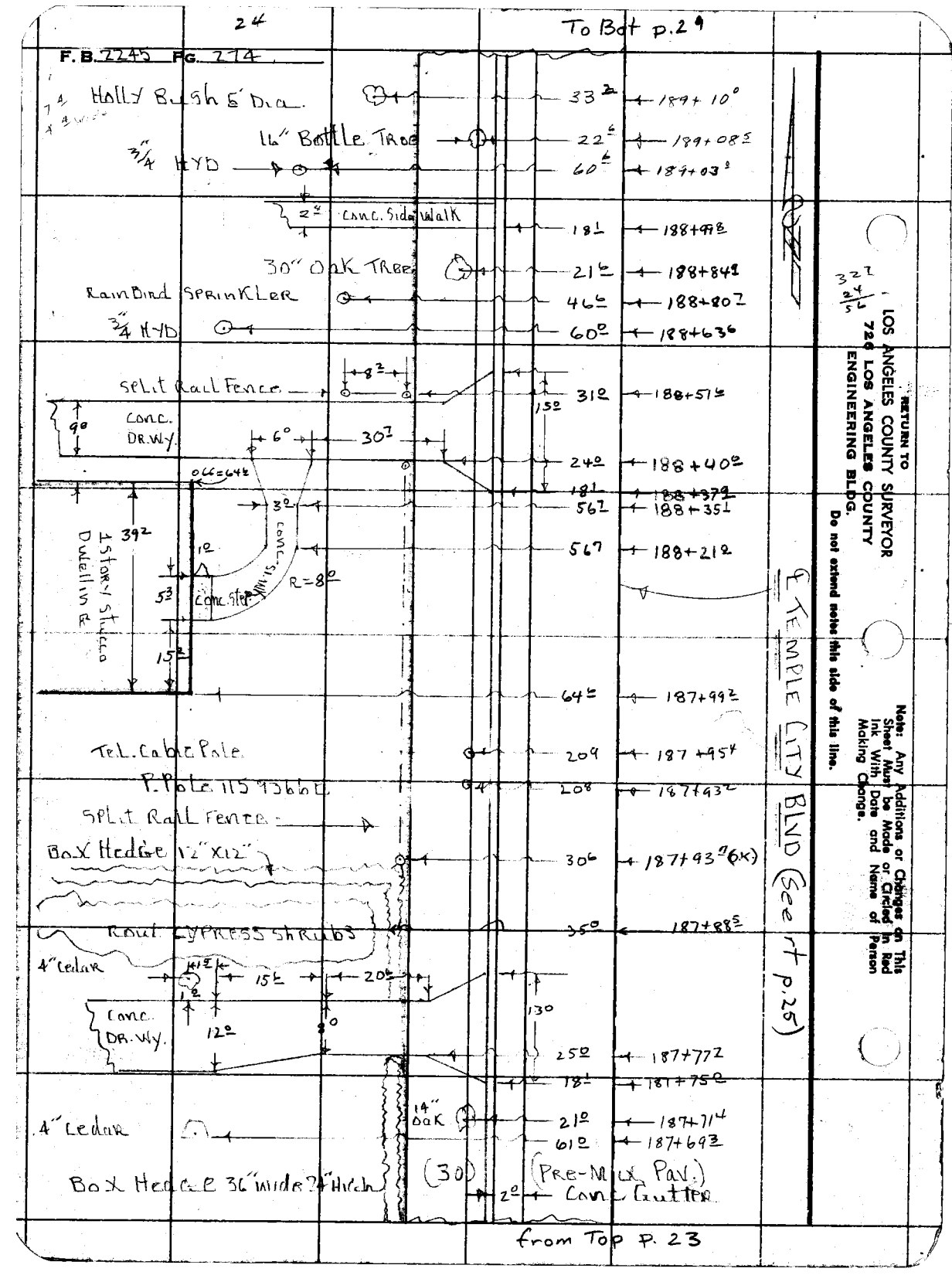

RETURN TO
LOS ANGELES COUNTY SURVEYOR
720 LOS ANGELES COUNTY
ENGINEERING BLDG.
Do not extend notes this side of this line.

Note: Any Additions or Changes on This Sheet Must be Made or Circled in Red Ink With Date and Name of Person Making Change.

E. TEMPLE CITY BLVD (See rt p.25)

from Top p. 23

25

Notes Ck'd by	Survey of TEMPLE CITY BLVD
Map No. 6C-43-8	W. O. 007529 Tape No. 0146 St'd. 68 °F
Office Work S. SHINODA	Surveyed by I. MUSLIN
Checked	Notes A. CARRASCO Date 8- -57
Date	Indexed E. C. Johnson

F. B. 2245 PG. 215

(To bot P. 26)



Note: Any Additions or Changes on This Sheet Must be Made or Circled in Red Ink With Date and Name of Person Making Change.

Do not extend notes this side of this line.

RETURN TO
LOS ANGELES COUNTY SURVEYOR
726 LOS ANGELES COUNTY
ENGINEERING BLDG.

76F309S S&E #247. 8-54

(To Bk p 27)

F. B. 7245 Pg. 276

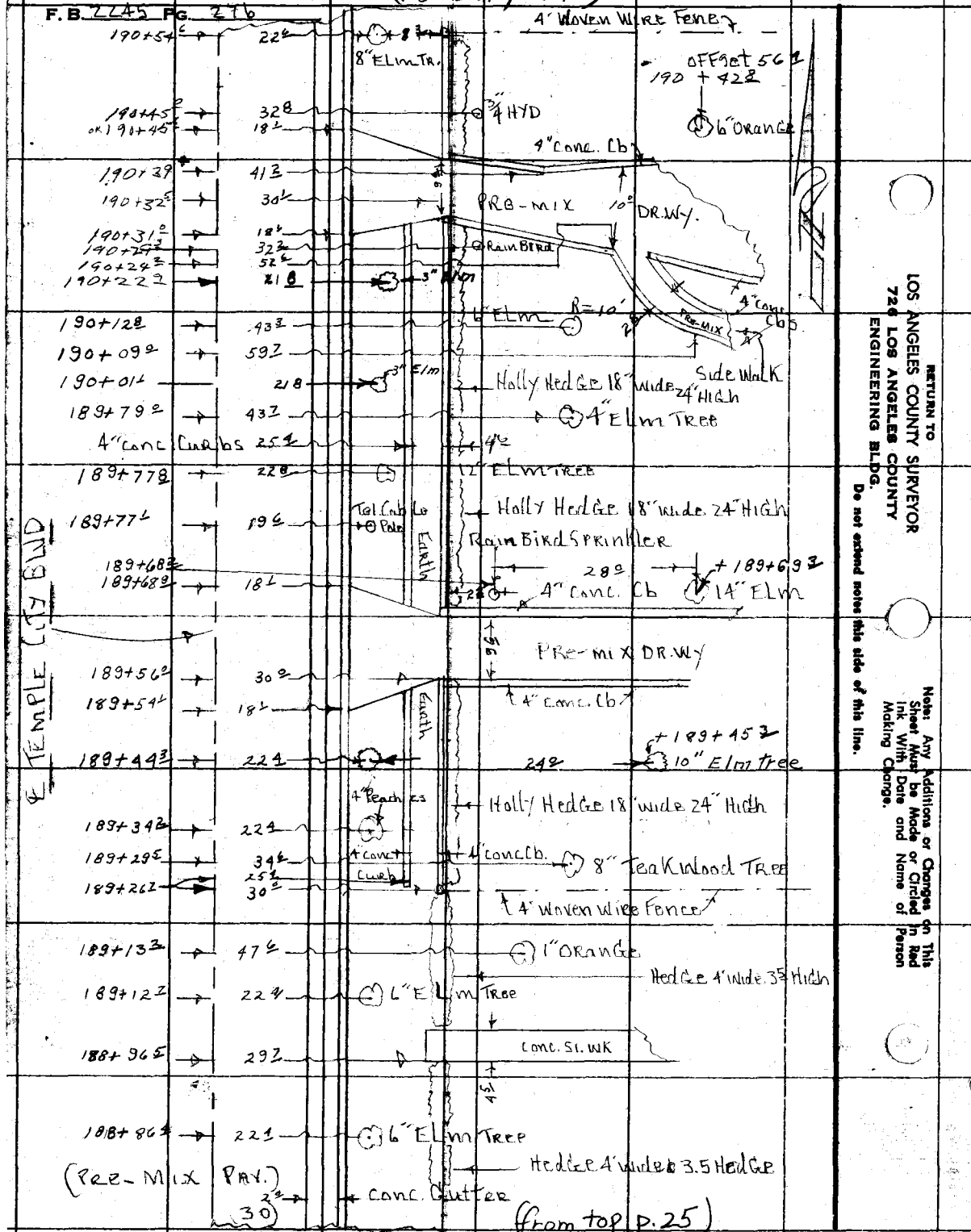

RETURN TO
LOS ANGELES COUNTY SURVEYOR
720 LOS ANGELES COUNTY
ENGINEERING BLDG.
Do not extend notes this side of this line.

Note: Any Additions or Changes on This Sheet Must be Made or Circled in Red Ink With Date and Name of Person Making Change.

Notes Ck'd by	Survey of TEMPLE CITY BLVD
Map No. 64-43-3	JN 0075.29 Tape 0146 Std 68 °F
Office Work S. SHINODA	Surveyed by J. MUSLIN
Checked	Notes M. Sonnenscheid Date 8-12-57
Date	Indexed K. C. Johnson

F. B. 2245 PG. 277

To Bot p. 28

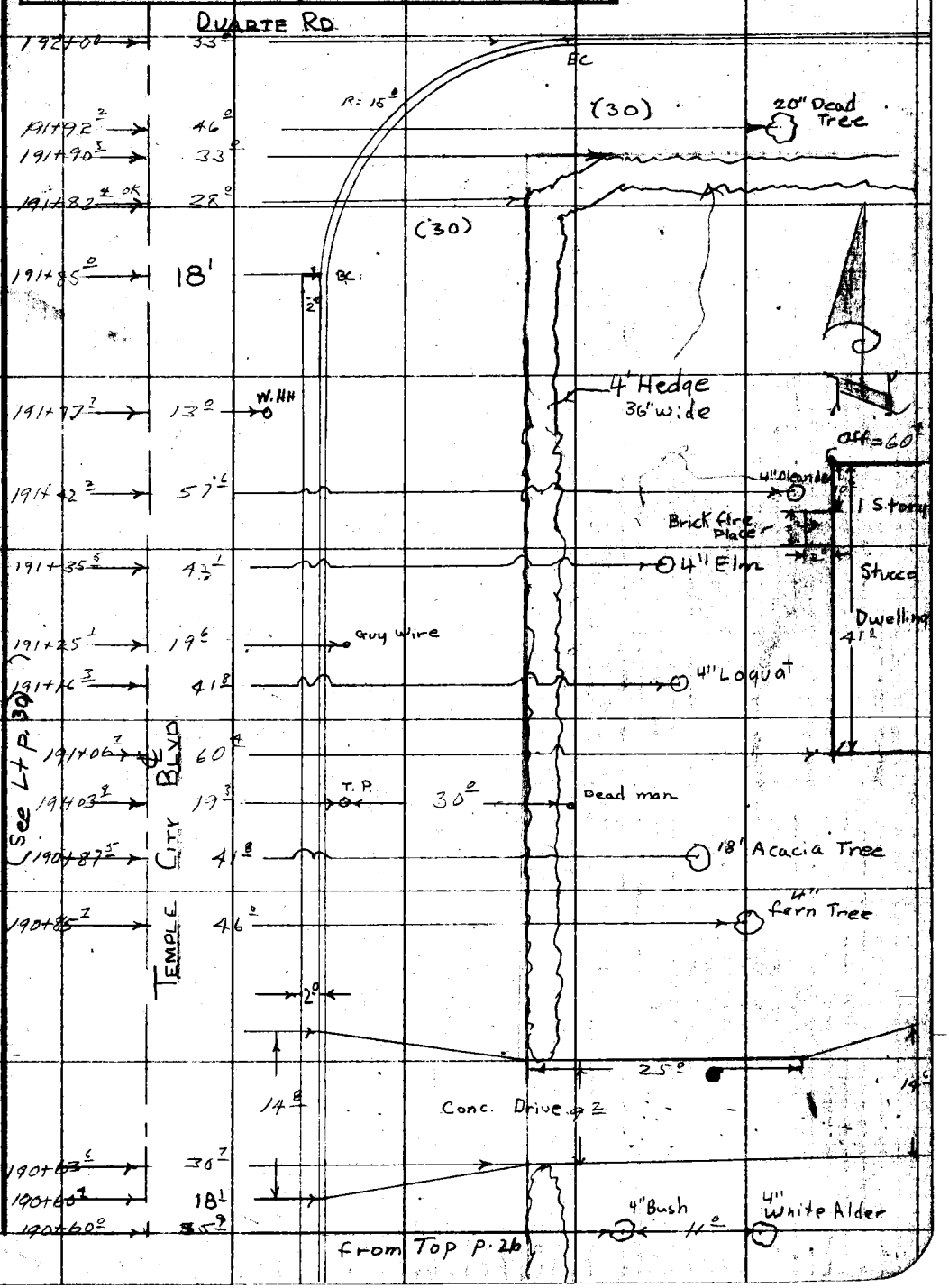

Note: Any Additions or Changes on This Sheet Must be Made or Circled in Red Ink With Date and Name of Person Making Change.

Do not extend this side of this line.

PLEASE RETURN TO LOS ANGELES COUNTY ENGINEER 700 LOS ANGELES COUNTY ENGINEERING BLDG.

7GF3098 S&E #247 1-56

28

F. B. 2245 Pg. 278

(To Bot p 33)

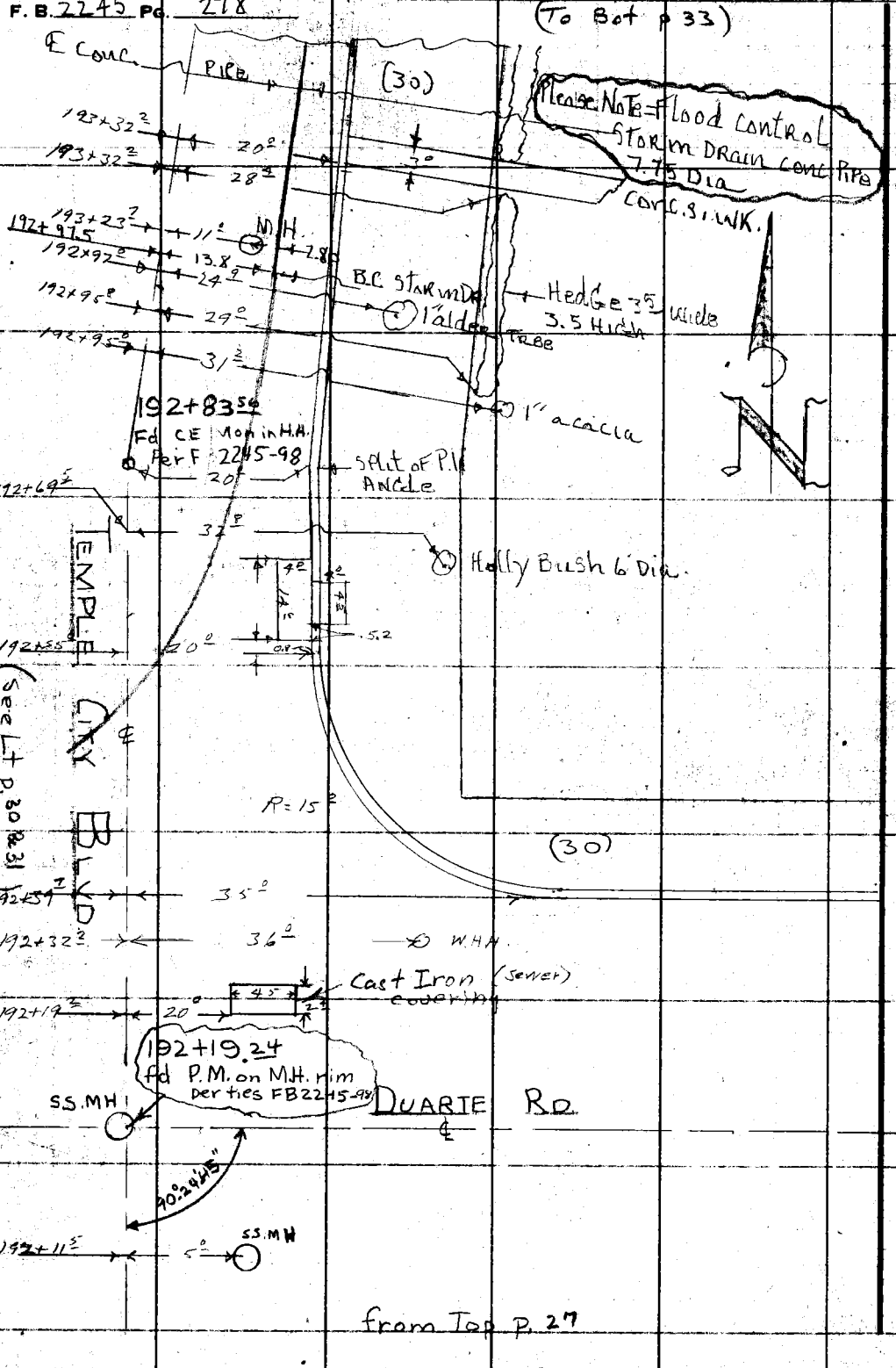

from Top p. 27

PLEASE RETURN TO
LOS ANGELES COUNTY ENGINEER
700 Los Angeles County Engineering Bldg.
Do not extend this side of this line.

Note: Any Additions or Changes on This Sheet Must be Made or Circled in Red Ink With Date and Name of Person Making Change.

29

Notes Ck'd by	Survey of Temple City Blvd
Map No. 6a-a3-3	W. O. 0075.29 Tape No. 0146 St'd. 68 °F
Office Work S. SHINODA	Surveyed by J. Muslin
Checked	Notes J. Maldonado Date 8-5-7
Date	Indexed C. Johnson

F.B. 2245 Pg. 279

(To Bot p 30)



(from Top P. 24)

Note: Any Additions or Changes on This Sheet Must be Made or Circled in Red Ink With Date and Name of Person Making Change.

Do not extend notes this side of this line.

RETURN TO
LOS ANGELES COUNTY SURVEYOR
726 LOS ANGELES COUNTY
ENGINEERING BLDG.

76F309S S&E #247. 8-54



RETURN TO
LOS ANGELES COUNTY SURVEYOR
726 LOS ANGELES COUNTY
ENGINEERING BLDG.
Do not extend notes this side of this line.

Note: Any Additions or Changes on This Sheet Must be Made or Circled in Red Ink With Date and Name of Person Making Change.

Notes Ck'd by	Survey of TEMPLE CITY BLVD
Map No. 64-43-3	JN 0075.2° Tape 0146 Std. 68 °F
Office Work B. SHINODA	Surveyed by I. MUSLIN
Checked	Notes A. CARRASCO Date 8-57
Date	Indexed A. C. Johnson

F. B. 2245 Pg. 281

To bot. Pg 32

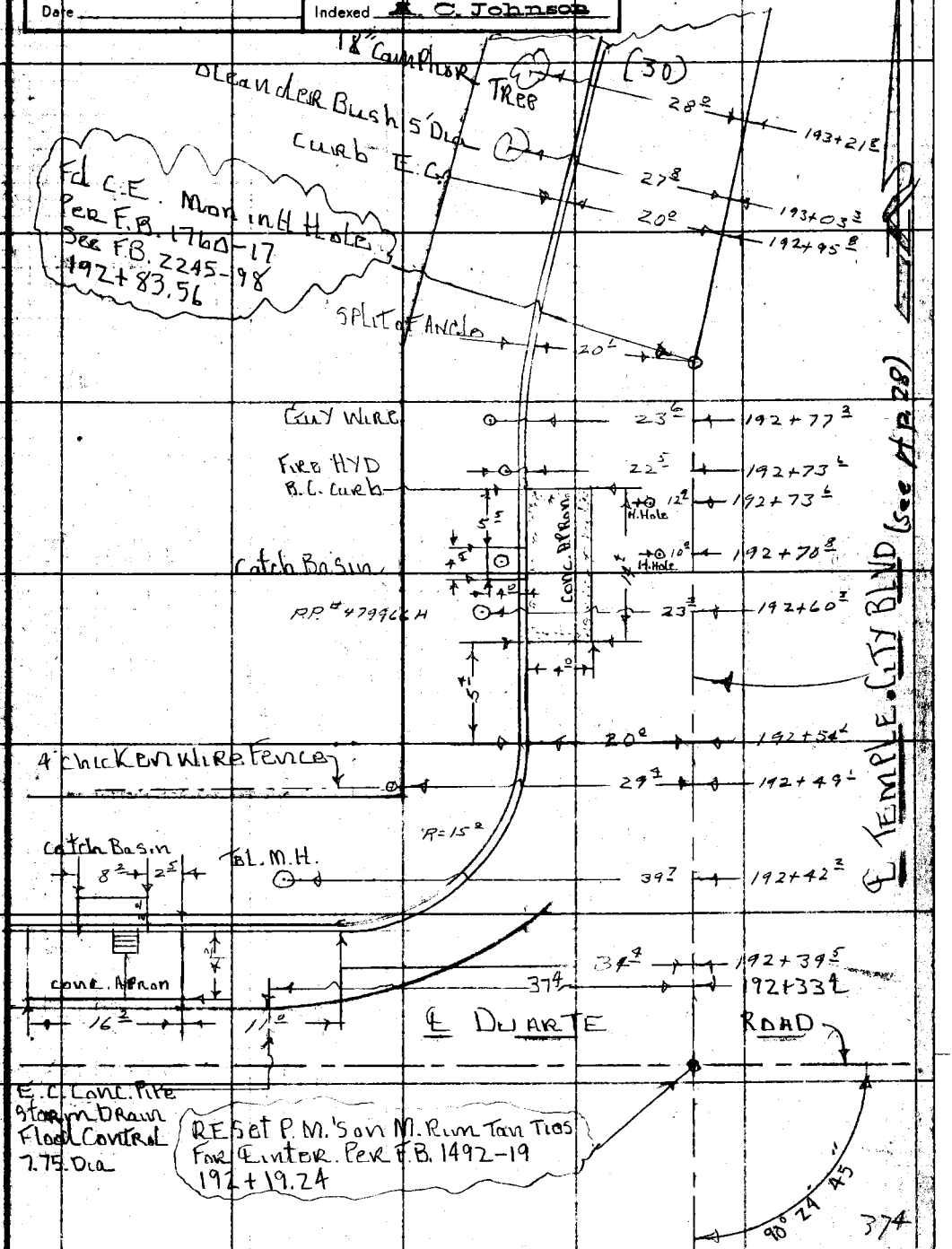

Note: Any Additions or Changes on This Sheet Must be Made or Circled in Red Ink With Date and Name of Person Making Change.

Do not extend this side of this line.

PLEASE RETURN TO
LOS ANGELES COUNTY ENGINEER
700 Los Angeles County Engineering Bldg.

32

F. B. 2245 Pg. 282

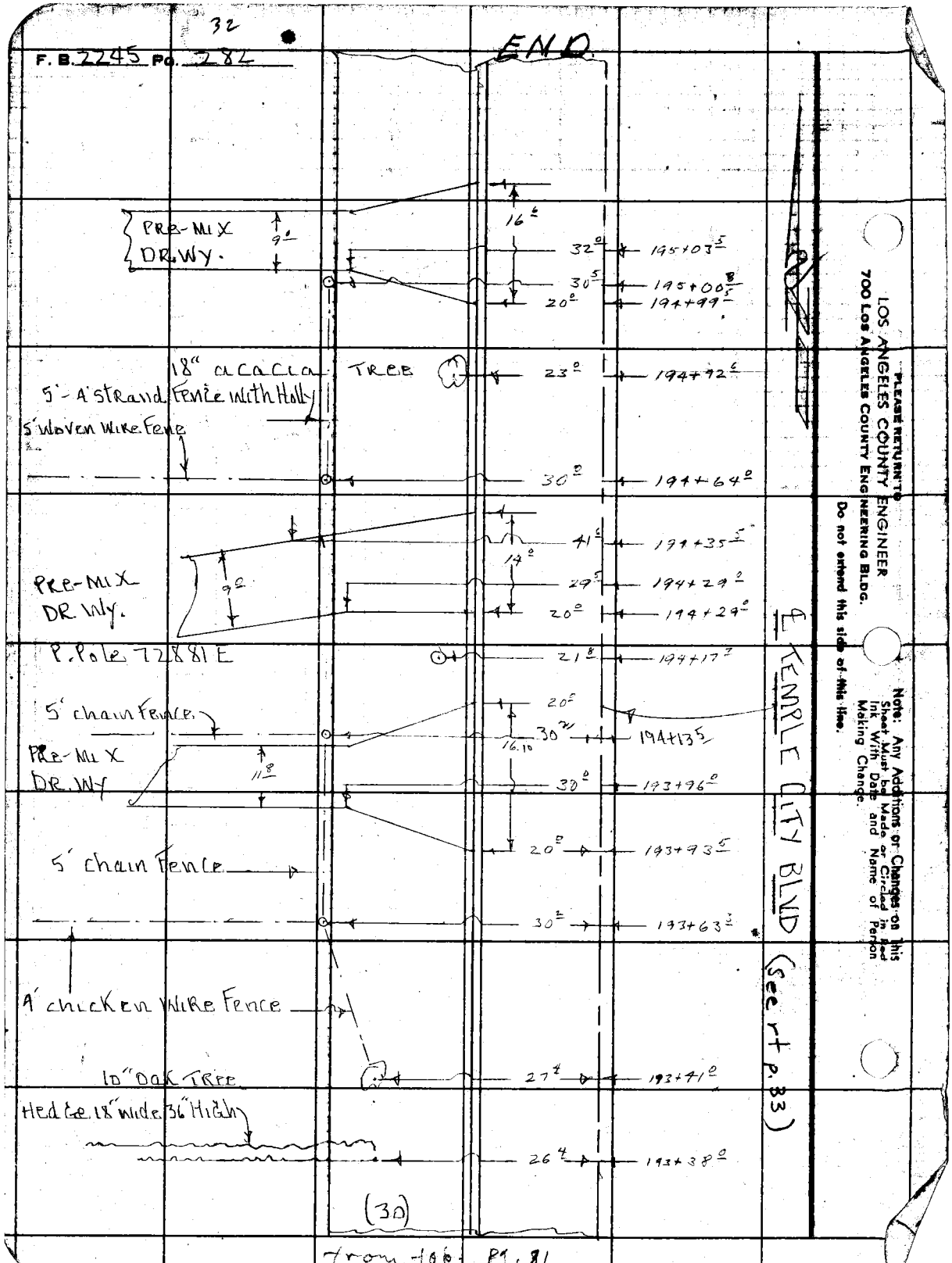

LOS ANGELES COUNTY ENGINEER
700 Los Angeles County Engineering Bldg.
PLEASE RETURN TO
Do not extend this side of this line.

Note: Any Additions or Changes on this Sheet Must be Made or Circled in Red Ink With Date and Name of Person Making Change.

7 from top Pg. 81

Notes Ck'd by	Survey of TEMPLE CITY BLVD
Map No. 6d-48-3	JN 0075.29 Tape 0146 Std 68 °F
Office Work S. SHINODA	Surveyed by I. MUSLIN
Checked	Notes A. CARRASCO Date 8-1-57
Date	Indexed A. C. Johnson

F. B. 2245 Pg. 283

END