Notes Ck'd by
Map No.
Work

Survey of
JN Tabs Std "F"
Surveyed by
Notes Date
Indexed

F.B. 2253 Pg.

Job	Description
	SUNFLOWER AVE. - 0075.31
Align.	From Gladstone to Alosta Ave.
Cont. Line	From Base Line Rd. N'ly.
B.M.	Bench levels & Recip. levels.
Topog.	Profile check on photogrammetric topog.
	LORAINE AVE. - 0075.57
4 Align.	Int. sts. from Alosta Ave. to Foothill Blvd.
2 Loc. Imp.	From Alosta Ave. to Foothill Blvd.
0 Bdry.	Loc. of house & grade of same to verify bdry. of Tr. 29327.

Microfilmed May 86

Note Ck'd by
Map No.
Office Work
Checked
Date

Survey of Sunflower Ave F.B. 2253 Pg. 7
JN 007531 Tape 98' Std 84 °F.
Surveyed by D E Holmes
Notes Holmes Date 11-10-56
Indexed K. C. Johnson

J.N 007531

SUNFLOWER AVE

PRO. EXTENSION OF SUNFLOWER AVE
N'LY TO
ALOSTA AVE (HIWAY #66)

Holmes
Barilotti
Goble.

Note: Any Additions or Changes on this Sheet Must be Made or Circled in Red Ink With Date and Name of Person Making Change.

PLEASE RETURN TO
LOS ANGELES COUNTY ENGINEER
700 LOS ANGELES COUNTY ENGINEERING BLDG.

Do not extend this side of this line.

7672088 SAE #247 1-56

PLEASE RETURN TO
LOS ANGELES COUNTY ENGINEER
700 LOS ANGELES COUNTY ENGINEERING BLDG.

Note: Any Additions or Changes on This Sheet Must be Made or Circled in Red Ink With Date and Name of Person Making Change.

Do not extend this side of this line.

WS 4823

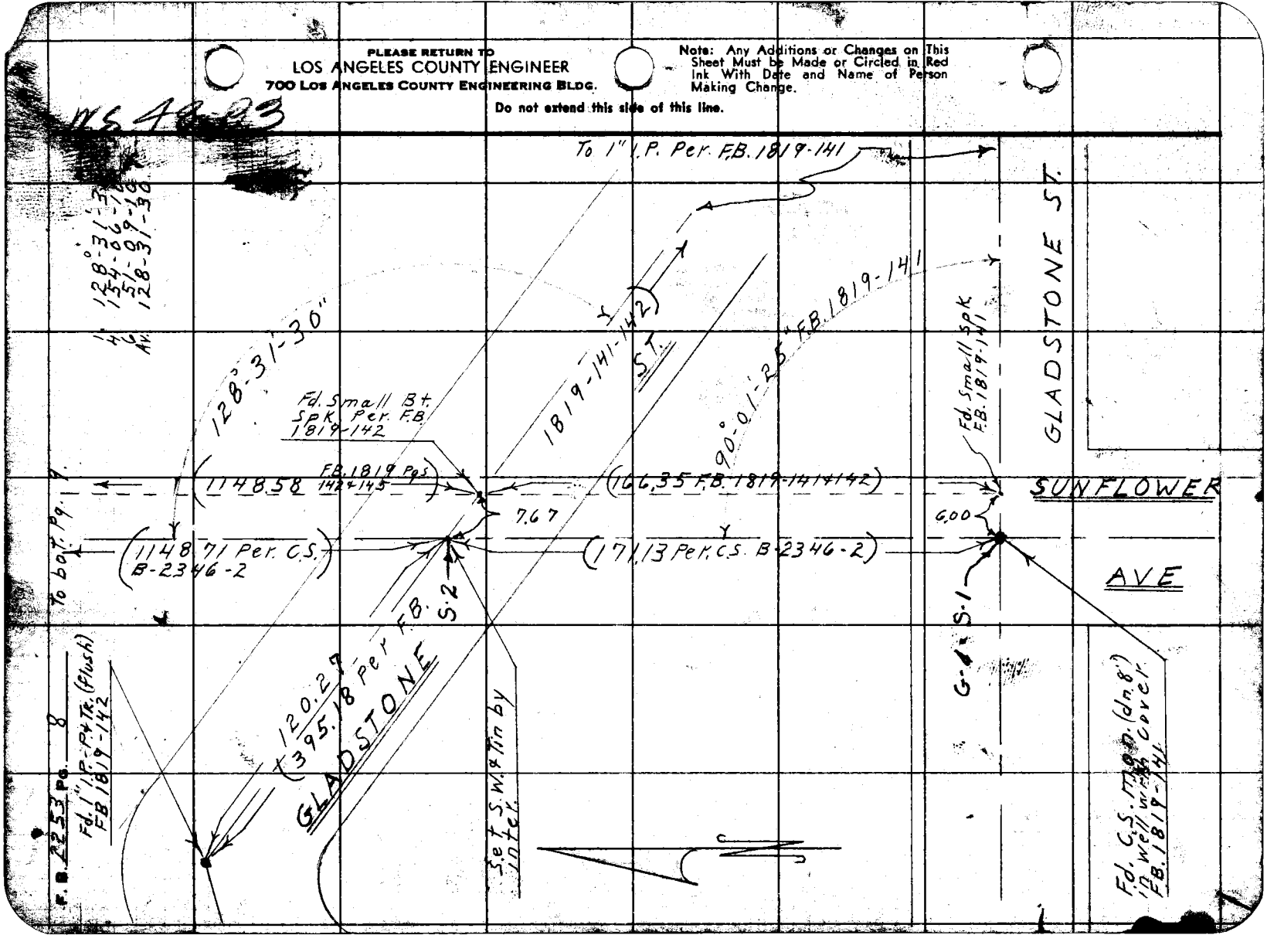

Notes Ck'd by GOSS	Survey of Sunflower Ave
Map No.	JN 007531 Tape 98 Std 84 °F
Office Work	Surveyed by D.E. Holmes
Checked	Notes Holmes Date 11-10-56
Date	Indexed E. C. Johnson

F. B. 2253 Pg.

To Lt. Pg. 10

1.) 213.32@2-00T-68° = 213.17 ✓
2.) 213.35@2-07T-68° = 213.18 ✓
1.) 295.48@19-49T-64° = 277.94 ✓
2.) 295.06@19-36T-64° = 277.92 ✓
1.) 111.69@21-51T-64° = 103.67 66
2.) 111.38@21-28T-64° = 103.65 64
Av. Total = 594.76 75

594.76
595.47

S-4 — Set 1"x2" on line Prod. from So.

1.) 210.09@11-15T-64° = 206.02 ✓
2.) 210.22@11-25T-64° = 206.03 ✓
91.71@0-00T-64° = 91.70 ✓
1.) 300.81@18-45T-64° = 284.81 ✓
2.) 300.43@18-32T-64° = 284.81 ✓
Av. Total = 582.53 ✓

582.53 ✓

TRANSIT LINE

S-3A — Set 1"x2" (End Wiggle) Replaced with 3/4" I.P. C.E. Tag & nail 5-21-58 DEH.

28.40@0-00T-64° = 28.40 ✓

28.40

S-3 — Fd. 1½" I.P. - P&N up 6" F.B. 1819-145 used for line to North.

4.91

Fd. 1"x2" F.B. 1819-145 Replaced with 3/4" I.P. C.E. Tag & Nail 5-21-58 DEH

S-2A — See Pg. 18

Fd. 1"x2" & Tk. (dn 6") F.B. 1819-145

1618.11

6.00

1148.58

from top Pg. 8

Note: Any Additions or Changes on This Sheet Must be Made or Circled in Red Ink With Date and Name of Person Making Change.

Do not extend this side of this line.

PLEASE RETURN TO LOS ANGELES COUNTY ENGINEER 700 LOS ANGELES COUNTY ENGINEERING BLDG.

78F3088 SEE #347 1-56

PLEASE RETURN TO
LOS ANGELES COUNTY ENGINEER
700 LOS ANGELES COUNTY ENGINEERING BLDG.

Note: Any Additions or Changes on This Sheet Must be Made or Circled in Red Ink With Date and Name of Person Making Change.

Do not extend this side of this line.

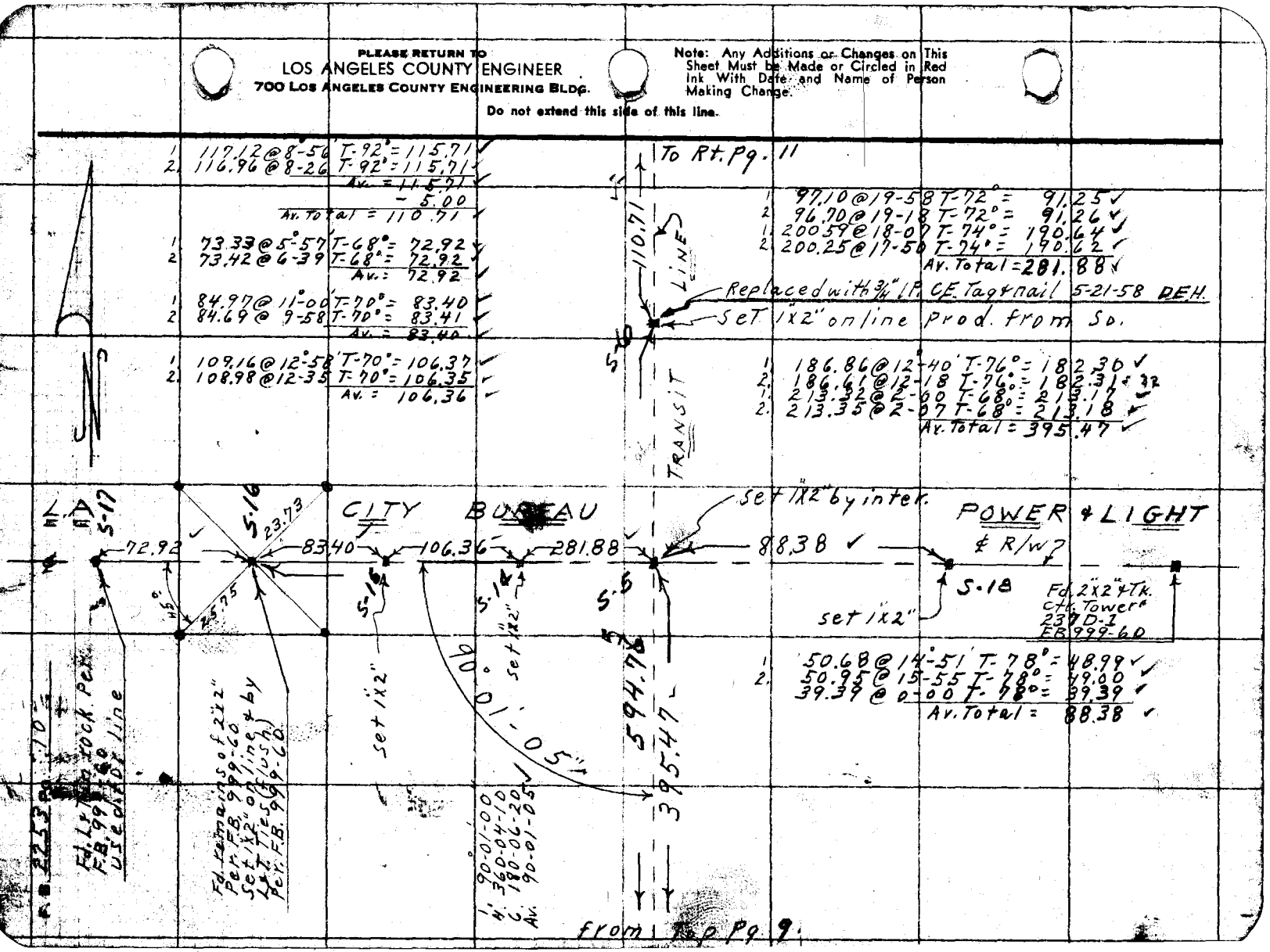

Notes Ck'd by CG 2-5
Map No.
Office Work
Checked
Date

Survey of Sunflower Ave F. B. 22-59 Pg.
JN 0036-24 Tops 98 Sta 84 BF
Surveyed by D.E. Holmes
Notes Holmes Date 11-10-56
Indexed A. C. Johnson

To Top Pg. 16

1) 297.99 @ 19-15 T-60° = 281.28
2) 297.62 @ 19-02 T-60° = 281.30
1) 28.11 @ 12-15 T-64° = 27.47
2) 28.23 @ 13-21 T-64° = 27.47
32.46 @ 0-00 T-62° = 32.46
1) 295.79 @ 9-44 T-62° = 291.49
2) 295.88 @ 9-50 T-62° = 291.49
Av. Total = 632.71

M.R. 22-

C.S. B-786

22

632.7

89°-59-10
359-56-40
179-55-00
89-59-10
1
4
6
Av.

From Pg. 15

Set 1"x2" ⊥ Tk. by inter.

5.00

S-7 Per.

S-8

110.71

Set 3/4" I.P.-P.⊥Tk. (flush) on line Prod. from South

Fd. 3/4" I.P. up 20" no ⊥ Tap or Tk. leans E. 0.6' used ctr. @ Top. See F.B. 490-19

89°36-25

26.48

LINE

Set 1"x2" ⊥ Tk. by inter.

5.00

S-9

S-9A
Set 3/4" I.P.-P.⊥Tk. (flush) on line prod. from North.

To bot. Pg. 13

89°36-30
358-23-30
179-38-30
89-36-25
1
4
6
Av.

299.06

ADOPTED

53.13

1. 30.65 @ 30-15 T-52° = 26.47
2. 30.12 @ 28-23 T-52° = 26.49
Av. 26.48

1. 299.97 @ 4-17 T-54° = 299.07
2. ~~300.00 @ 4-28 T-54° = 299.03~~
3. 299.98 @ 4-21 T-54° = 299.06
Av. = 299.06

From bot. Pg. 12

Note: Any Additions or Changes on this Sheet Must be Made or Ended in Red Ink With Date and Name of Person Making Change.

Do not extend this side of this line.

PLEASE RETURN TO
LOS ANGELES COUNTY ENGINEER
700 LOS ANGELES COUNTY ENGINEERING BLDG.

76F3099 SAE 8247 1-55

B. 2253 Pg. 12

Pch. (Axel bar (with ctr. hole) UP 6" @ fence Cor. F.B. 470-19

5.01

5.13

Set 1"x2" & Tk. 90° To 1" Axel.

75.01 @ 0-00 T-90° = 75.00 ✓



ADOPTED LINE

75.00

Set 1"x2"

5.12

Fd. Std. L.A. County Survey Control System brass cap mon. marker GLENDORA G-[illegible] was orig. U.S.G.S. brass cap marked Blackwood per. F.B. 470-19 used for control of line

2.42

1. 128.09 @ 11-40 T-96° = 125.45 ✓
2. 128.25 @ 12-00 T-96° = 125.46 ✓
Av. = 125.45

125.45

5.00 OFFSET LINE

Per. C.S.

Set 1"x2"

5.11

1. 177.87 @ 15-21 T-94° = 171.54 ±53
2. 177.49 @ 14-55 T-94° = 171.52 ✓
Av. = 171.53 ✓

171.53

SEC. 31

M.R. 22 - B-786

22

Set 1"x2"

5.10

1. 55.98 @ 18-20 T-52° = 53.13 ✓
2. 56.13 @ 18-48 T-52° = 53.13 ✓
Av. = 53.13 ✓

53.13

To bot. Pg. 11

PLEASE RETURN TO
LOS ANGELES COUNTY ENGINEER
700 LOS ANGELES COUNTY ENGINEERING BLDG.
Do not extend this side of this line.

Note: Any Additions or Changes on This Sheet Must Be Made or Circled in Red Ink With Date and Name of Person Making Change.

Notes Ck'd By Goss	Survey of Sunflower Ave
Map No.	JN 0025.3 Tape 98 Std. 84° F
Office Work	Surveyed by D.E. Holmes
Checked	Notes Holmes Date 11-13-56
Date	Indexed C.O. J[redacted]

F. B. 2253 Pg. 13

from Bot. Pg. 14

To Rt. Pg. 15

To N.P.T. @ R.R.

36°53'50" Calc.

3400.97 Calc.

2704.97 Calc.

TRANSIT LINES

1	36-53-50
4.	147-35-30
6.	221-23-10
Av.	36-53-50

S-22

Set 1x2" on line
Replaced with [redacted] I.P.
C.E. Tag + nail 5[redacted]
DEH

	72.68 @ 0-00 T. 70°	=	72.67
1.	64.21 @ 7-04 T. 70°	=	63.71
2.	64.36 @ 8-06 T. 70°	=	63.71
	Av. Total	=	134.38

136.38

S-21

Set 3/4" I.P.-P&T. (Flush)
on line prod. from No.

299.06

from Lt. Pg. 11

Note: Any Additions or Changes on this Sheet Must be Made or Circled in Red Ink With Date and Name of Person Making Change.

Do not extend this side of this line.

PLEASE RETURN TO
LOS ANGELES COUNTY ENGINEER
700 Los Angeles County Engineering Bldg.

76F3098 S&E #247 1-56

F. B. 2253 Pg. 14

FOOTHILL BLVD.

S-26

Fd. C.S. mon in well with cover dn. 8" F.B. 1819-221 used for line So.

LORAINE

(2228.74 F.B. 1819-221 & 226)

1 90°-25'-00"
4 361-39-50
6 182-29-40
Av. 90-24-55

100' Tape 0.16 [illegible] @ 68°
369.48 @ 0-00 T-80° = 369.51
5-26-58 DEH

Fd. S.W. & Tin Per. F.B. 1819-226

S-25

Fd. Spk. Per. F.B. 1819-226 used for line So.

S-24

(2026.48 F.B. 1819-226)

To b of. pg. 15

1311.98

Set S.W. & T

A.T. & S.F. R.R.

Set S.W. & Tin on line 5-26-58 DEH

ALOSTA AVE

S-23A

369.51

100.00

S-23

90°-24'-55"

270.47 Calc.

Fd. Nail on line Per. F.B. 1819-226

Line Prod. from N.

To Top pg. 13

LOS AB-82

LOS ANGELES COUNTY ENGINEER
700 LOS ANGELES COUNTY ENGINEERING BLDG.

PLEASE RETURN TO

Do not extend this side of this line.

Note: Any Additions or Changes on This Sheet Must be Made or Circled in Red Ink With Date and Name of Person Making Change.

70F3095 S&E #247 1-56

PLEASE RETURN TO
LOS ANGELES COUNTY ENGINEER
700 LOS ANGELES COUNTY ENGINEERING BLDG.

Note: Any Additions or Changes on This Sheet Must be Made or Circled in Red Ink With Date and Name of Person Making Change.

Do not extend this side of this line.

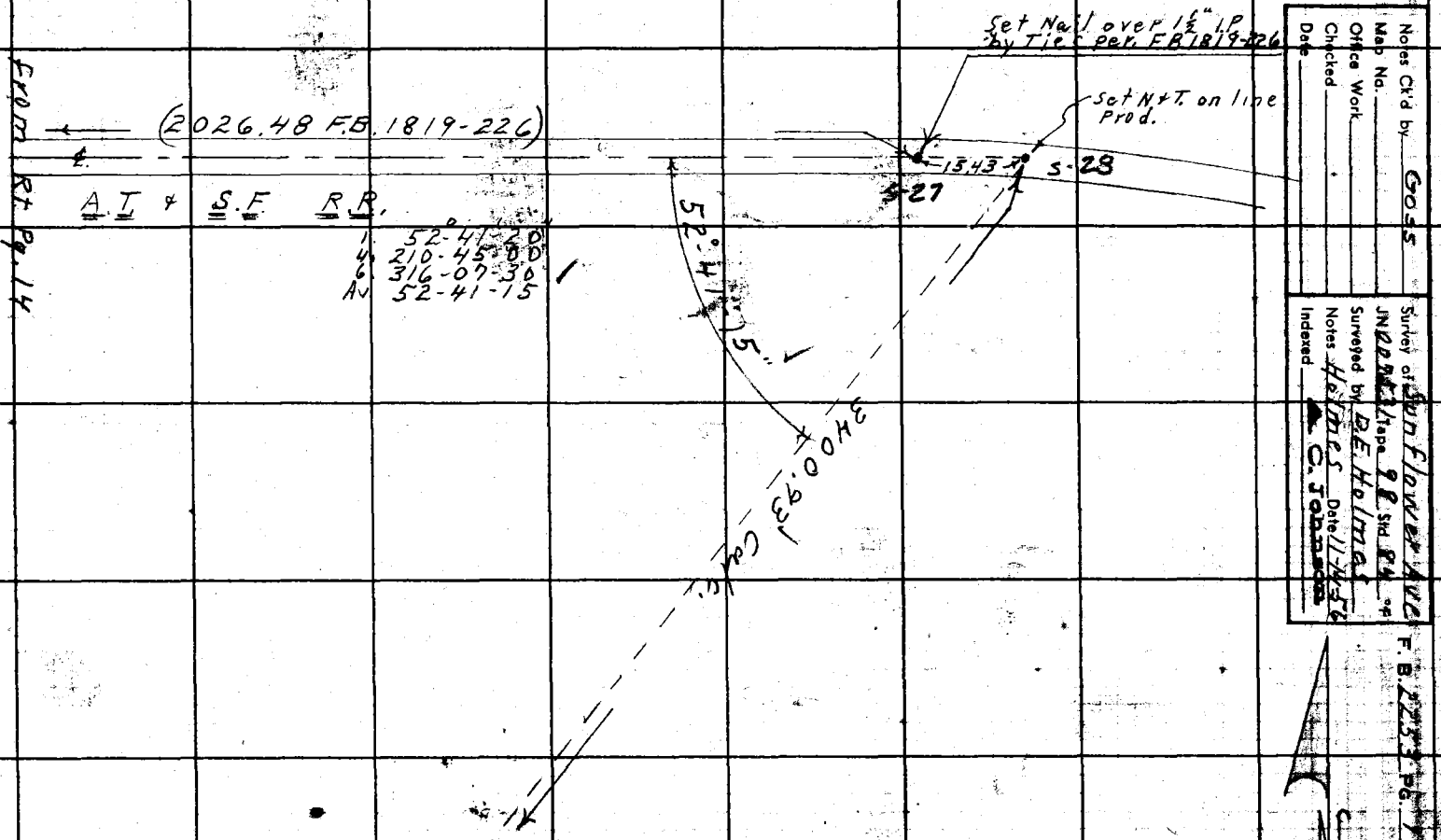

Notes Ck'd by GOJS
Map No.
Office Work
Checked
Date

Survey of Sunflower Ave
JN 2DM21 Tape 28 Std 24 °F
Surveyed by R.E. Holmes
Notes Holmes Date 11-14-56
Indexed C. Johnson

F. B. 2253 Pg. 19

PLEASE RETURN TO
LOS ANGELES COUNTY ENGINEER
700 LOS ANGELES COUNTY ENGINEERING BLDG.

Note: Any Additions or Changes on This Sheet Must Be Made or Circled in Red Ink With Date and Name of Person Making Change.

Do not extend this side of this line.

WS 48-C2



Notes Ck'd by	Survey of Sunflower Ave
Map No.	J.N. 009531 Tape Std. °F.
Office Work	Surveyed by D.E. Holmes
Checked	Notes Holmes Date 5-27-58
Date	Indexed ~~A. D. Johnson~~ 7-28-58

F. B. 2253 Pg. 17

J.N. 009531
SUNFLOWER AVE
CONTROL Pts.

Note: Any Additions or Changes on this Sheet Must be Made or Circled in Red Ink With Date and Name of Person Making Change.

Do not extend this side of this line.

PLEASE RETURN TO
LOS ANGELES COUNTY ENGINEER
700 LOS ANGELES COUNTY ENGINEERING BLDG.

76F309S SAE #247 1-56

F. B. 2253 Pg. 18

TRANSIT LINE? See Pg. 11

ADOPTED LINE Per C.S.B. 786?

S-8
1X2 ✱ Tk.
Pg. 11 & 19

5.00

S-7
3/4" I.P. Pg 11

(110.71)
Pg. 10

S-6
3/4" I.P. Pg. 10

930.58

TRANSIT LINE
(1210.59 Pg. 10)

00 Adj.

39°-51'-55"

39°-27-05

953.20 Calc.

Pt. #B
Set 3/4" I.P. C.E. Tap & nail
Top Spur Ridge (Flush)

Pt. #A
Set 3/4" I.P. C.E. Tap & nail
Top Spur Ridge Flush.

90°-36'-45"

50-29-05

40-07-40

736.16 Calc.

51-56-15

50-14-15

102°-10'-30"

52-12-00

53-50

89-41-50

775.97 Calc.

S-3
1 1/2" I.P. Pg. 9.

4.91

S-2A
3/4" I.P. Pg. 9.

1. 50°-29'-10"
4. 201-56-30
6. 302-54-30
Av. 50-29-05 (00" Adj.)

1. 40-07-30
4. 160-30-40
6. 240-45-50
Av. 40-07-40

1. 90-36-40
4. 362-26-50
6. 183-40-30
Av. 90-36-45

1. 39°-51'-50"
4. 159-27-40
6. 239-11-30
Av. 39-51-55

1. 37-27-10
4. 149-48-20
6. 224-42-30
Av. 37-27-05

1. 37-41-50
4. 150-47-20
6. 226-11-00
Av. 37-41-50

1. 50-14-20
4. 200-57-00
6. 301-25-30
Av. 50-14-15

1. 102°-10'-30"
4. 48-41-50
6. 253-02-50
Av. 102-10-30

1. 51-56-10
4. 207-45-00
6. 311-37-30
Av. 51-56-15

1. 52°-12'-00"
4. 208-48-10
6. 313-12-10
Av. 52-12-00

1. 89°-53'-50"
4. 359-35-20
6. 179-23-00
Av. 89-53-50

Scale 1" = 19

LOS ANGELES COUNTY ENGINEER
700 LOS ANGELES COUNTY ENGINEERING BLDG.
PLEASE RETURN TO
Do not extend this side of this line.
Note: Any Additions or Changes on This Sheet Must be Made or Circled in Red Ink With Date and Name of Person Making Change.

Notes Ck'd by Goss
Map No.
Office Work
Checked
Date

Survey of Sunflower Ave.
JN 00753 Tape 98 Std 84 °F
Surveyed by D.E. Holmes
Notes Holmes Date 5-25-58
Indexed C. Johnson

F.B. 2253 Pg. 18

To bot. Pg. 24

To bot. Pg. 23

1. 52°-50'-00"
4. 211-20-20
6. 317-00-30
Av. 52-50-05

1. 100-01-50
4. 40-06-50
6. 240-10-00
Av. 100-01-40

1. 42-11-50
4. 198-46-50
6. 223-10-20
Av. 42-11-45

1. 65°-25'-40"
4. 261-42-30
6. 32-33-40
Av. 65-25-35

(136.38 Pg. 13)
See Pg. 11-13-14
also Pg. 23

POT "D" Set 3/4" I.P.C.E. Tag nail flush

705.92

42-11-45

1216.29 Calc.
To PI "E" Pg. 22

100-01-40

942.98

52°-47'-55" Adj.
52-50-05

To bot. Pg. 21

POT "D-1" Set 1x2" Tk.

115.72

TRANSIT LINE

299.06 Pg. 11+13

24-10-50 Calc.

473.11

65-25-35

1. 298.47 @ 0-00 T-86° = 298.47
1. 126.28 @ 13-54 T-84° = 122.58
2. 126.05 @ 13-28 T-84° = 122.56
52.06 @ 0-00 T-84° = 52.06
Av. Total = 473.11

1. 115.76 @ 1-25 T-84° = 115.72
2. 115.78 @ 1-50 T-84° = 115.72
Av. = 115.72

S-2 3/4" I.P. Pg. 13

22.00 @ 0-00 T-84° = 22.00
1. 13.41 @ 14-00 T-84° = 13.41
2. 13.37 @ 14-00 T-84° = 13.37
Av. Total = 705.92

S-9 1x2" Tk. Pg. 11

S-8 1x2" Tk. Pg. 11

(26.48 Pg. 11)

(1042.46 Pg. 11+16)

TRANSIT LINE

5.00

5.00

ADOPTED LINE Per C.S. B-786

S-9A 3/4" I.P. Pg. 11

S-7 3/4" I.P. Pg. 11 See Pg. 18

Note: Any Additions or Changes of This Sheet Must be Made or Circled in Red Ink. With Date and Name of Person Making Change.

Do not extend this side of this line.

PLEASE RETURN TO
LOS ANGELES COUNTY ENGINEER
700 LOS ANGELES COUNTY ENGINEERING BLDG.

78F3095 SAE #247 1-56

F.B. 2253 Pg. 20

Pt. "F"
Set 3/4" I.P. C.E.
Tag & nail Flush.

1354.23 Calc.

1139.16 Calc.

To Pt. "C" Pg. 22

1.	84-01-20
4.	336-04-50
6.	144-07-20
Av.	84-01-15

1.	41-13-10
4.	164-52-40
6.	247-19-10
Av.	41-13-10

41°-13'-10" 05 Adj.

84-01-15 20 Adj.

82-18-35

617.63 Calc.

58.55 Calc. 40 Adj.

P.O.T. = Pt. "E"
Set 3/4" I.P. C.E. Tag & nail Flush.

1272.54 Calc.

133-08-30

900.44 Calc. To Pt. "C" Pg. 22

50-49-50

70.59

46-51-30 35 Adj.

To Pg. 21

1.	82-18-30	1.	133°-08'-30"
4.	329-14-20	4.	172-33-50
6.	133-51-20	6.	78-51-00
Av.	82-18-35	Av.	133-08-30

1.	50-49-50	1.	46°-51'-30"
4.	203-19-20	4.	189-26-00
6.	304-59-50	6.	281-09-00
Av.	50-49-50	Av.	46-51-30

5-19A

from Top Pg. 19

LOS ANGELES COUNTY ENGINEER
700 Los Angeles County Engineering Bldg.
PLEASE RETURN TO
Do not extend this side of this line.

Note: Any Additions or Changes on This Sheet Must be Made or Circled in Red Ink With Date and Name of Person Making Change.

76F3096 S&E #247 1-56

PLEASE RETURN TO
LOS ANGELES COUNTY ENGINEER
700 LOS ANGELES COUNTY ENGINEERING BLDG.

Note: Any Additions or Changes on This Sheet Must be Made or Circled in Red Ink With Date and Name of Person Making Change.

Do not extend this side of this line.

1. 34-36-10
4. 138-24-20
6. 207-36-30
Av. 34-36-05 ✓

1. 33-06-50
4. 132-27-00
6. 198-40-30
Av. 33-06-45 ✓

1. 44-46-00
4. 179-04-00
6. 68-36-00 ✓
Av. 44-46-00 ✓

47.89 @ 0-00 I-70° = 47.89

1. 112-28-50
4. 89-55-10
6. 314-53-00 ✓
Av. 112-28-50 ✓

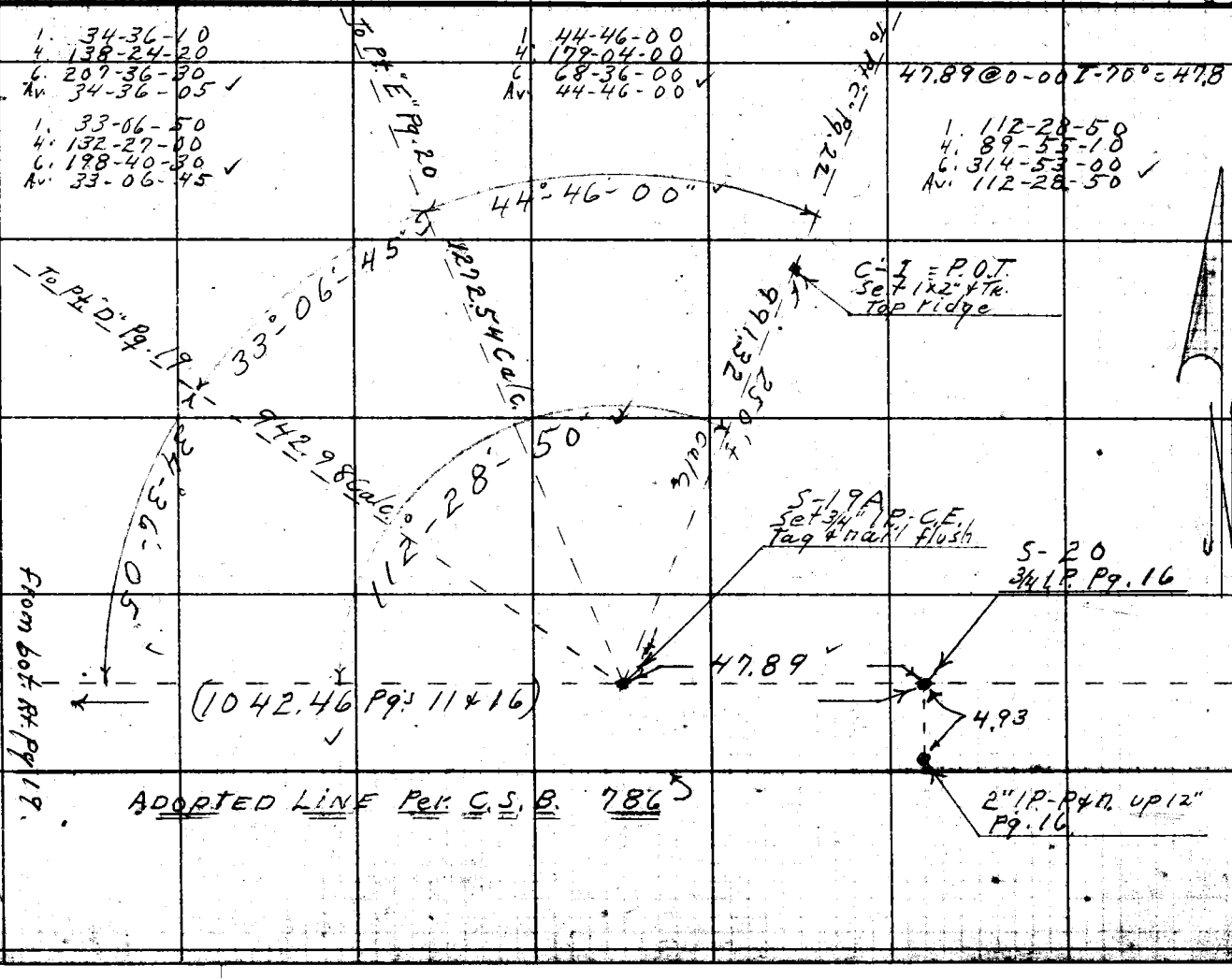

Notes Ck'd by Gross
Map No.
Office Work
Checked
Date

Survey of Southpower Ave
JN 00252 Tape 88 Std. 84 °F
Surveyed by D.E. Holmes
Notes Date 5-24-58
Indexed C. Johnson

F.B. 2250 Pg. 2

PLEASE RETURN TO
LOS ANGELES COUNTY ENGINEER
700 LOS ANGELES COUNTY ENGINEERING BLDG.

Note: Any Additions or Changes on This Sheet Must be Made or Circled in Red Ink With Date and Name of Person Making Change.

Do not extend this side of this line.

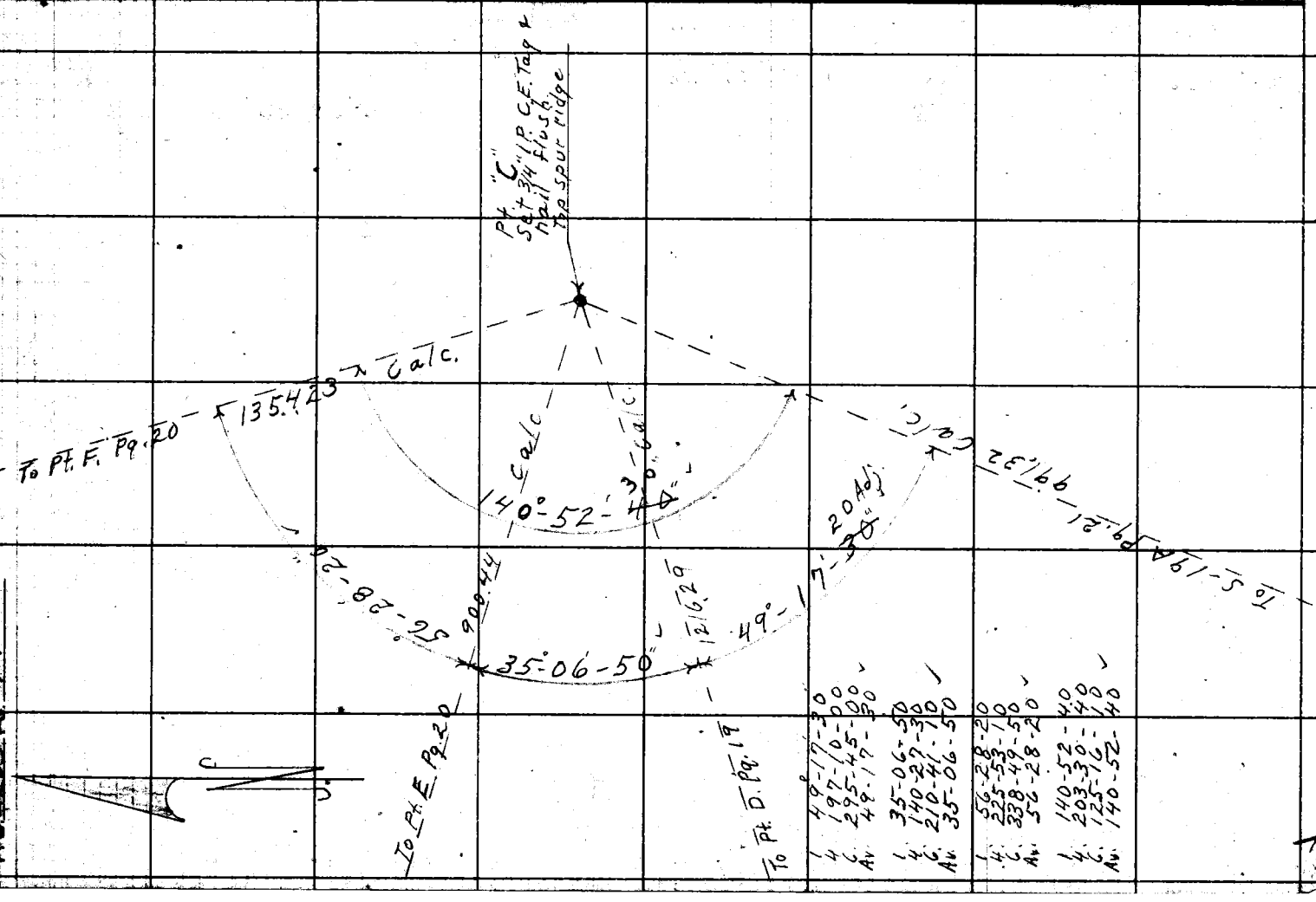

F.B. 2253 Pg. 22

Notes Ck'd by Goss	Survey of Sunflower Ave
Map No.	JN D075.3 Tape 98 Std 84 °F
Office Work	Surveyed by D.E. Holmes
Checked	Notes Holmes Date 5-25-58
Date	Indexed C. Johnson

F. B. 2253 PG. 23

1. 83.60 @ 5-16-1-72 = 83.17
2. 83.67 @ 6-18 T-72 = 83.15
Av. = 83.16

22.18 @ 0-06 T-72° = 22.18

To SWET S-25 Pg. 14

Set 1x2" + Tk. on line

90°

83.16

PT. "G" Set 3/4" I.P.-C.E. Tag & nail flush.

(2756.92 Pg. 5 13 1/4)

22.18

S-22A Set 3/4" I.P.-C.E. Tag & nail (Top cut bank N. edge Rd.) (on line)

6L 3.37 Calc. — To Pt. E. Pg. 20

(TRANSIT LINE Pg. 11-13 1/4)

(1053.86 Calc.)

59°-50'-30"

1. 59-50-30
4. 239-22-10
6. 359-03-10
Av. 59-50-30

S-22 3/4" I.P. Pg. 13

(Pg. 13 136.38)

from Tap Pg. 19

Note: Any Additions or Changes on this Sheet Must be Made or Circled in Red Ink With Date and Name of Person Making Change.

Do not extend this side of this line.

PLEASE RETURN TO
LOS ANGELES COUNTY ENGINEER
700 LOS ANGELES COUNTY ENGINEERING BLDG.

76F309S SAE #247 1-56

F. B. 2253 Pg. 24

"P" LINE LINE for Contour Elv. Check

See Pgs 66 To for Elvs.

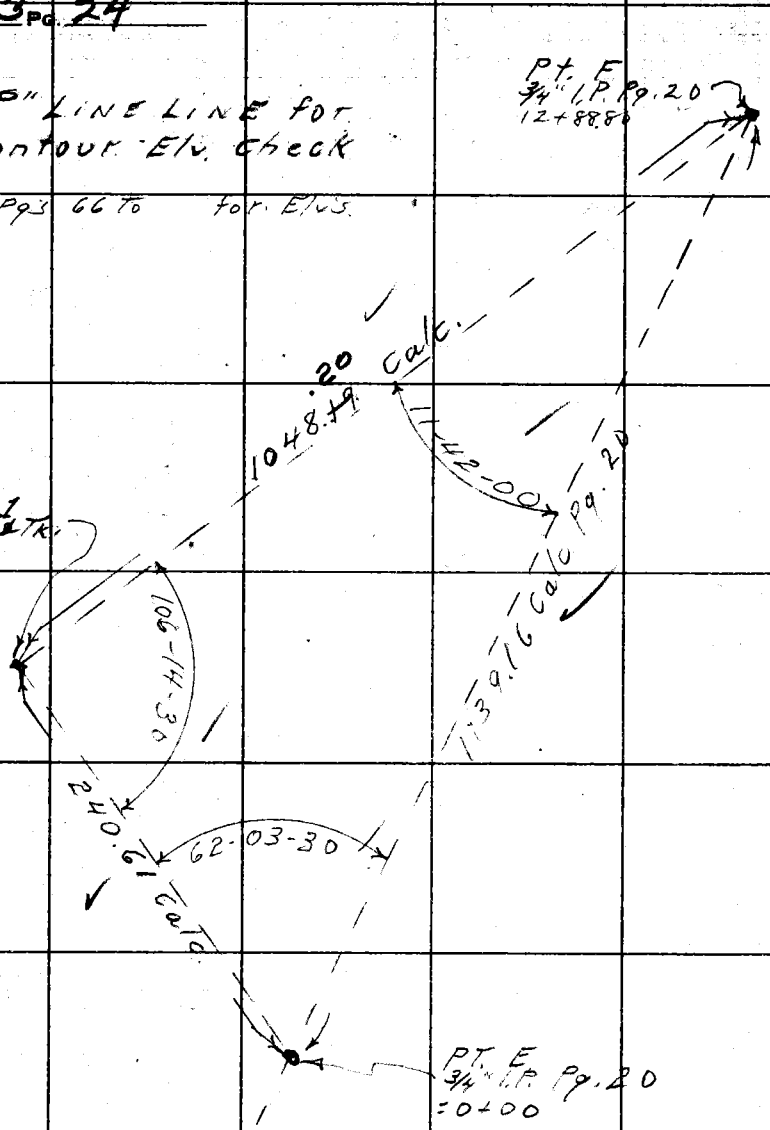

1.	62-03-30
4.	248-14-00
6.	12-21-00
Av.	62-03-30
1.	106-14-30
4.	64-58-00
6.	277-27-00
Av.	106-14-30
1.	11-42-00
4.	46-48-10
6.	70-12-10
Av.	11-42-00

PLEASE RETURN TO
LOS ANGELES COUNTY ENGINEER
700 LOS ANGELES COUNTY ENGINEERING BLDG.
Do not extend this side of this line.
Note: Any Additions or Changes on This Sheet Must be Made or Circled in Red Ink With Date and Name of Person Making Change.

76F3095 CE #247—3-57

RETURN TO
LOS ANGELES COUNTY ENGINEER
700 LOS ANGELES COUNTY ENGINEERING BLDG.

Note: Any Additions or Changes on This Sheet Must be Made or Circled in Red Ink With Date and Name of Person Making Change.

Do not extend notes this side of this line.

TRANSIT AT STATION S-6 F.B. 2253 PG 10-18 H.I. + 5.15
Elev. S2A = 803.34

Sight on	Rod	+ Vertical Angle −	Horizontal Distance	+ Vertical Distance −	+ Curvature Correction	+ Difference Elevation −	Adjusted Diff. Elev.
Pt. A	10.0	-4-05-30	930.58	- 66.57		- 71.42	
" "	5.0	-4-23-40	930.58	- 71.51		- 71.36	- 71.58 ✓
Pt. B	10.0	-5-25-50	953.20	- 90.62		- 95.47	
" "	5.0	-5-43-40	953.20	- 95.61		- 95.46	- 95.58 ✓
TRANSIT AT STATION #B F.B. 2253 Pg. 18 H.I. 5.1							
S-6	10.0	+6-01-40	953.20	+ 100.65		+ 95.75	
" "	5.0	+5-43-30	953.20	+ 95.56		+ 95.66	+ 95.58 ✓
Pt. A	10.0	+1-25-20	1176.87	+ 29.22		+ 24.32	
" "	5.0	+1-10-50	1176.87	+ 24.25		+ 24.35	+ 24.79 ✓
S-2A	10.0	-14-20-20	736.16	- 188.18		- 193.08	
" "	5.0	-14-42-00	736.16	- 193.13		- 193.03	193.14 ✓
TRANSIT AT STATION S-2A F.B. 2253 Pg. 9-18 H.I. 5.3							
Pt. B	10.0	+15-03-10	736.16	+ 197.98		+ 193.28	193.14 ✓
" "	5.0	+14-46-50	736.16	+ 192.86		+ 193.16	
S-6	10.0	+13-37-10	1210.59	+ 293.31		+ 288.61	
" "	5.0	+13-24-10	1210.59	+ 288.47		+ 288.77	
Pt. A	10.0	+15-57-50	775.97	+ 221.98		+ 217.28	217.44 ✓
" "	5.0	+15-37-30	775.97	+ 217.02		+ 217.32	
TRANSIT AT STATION Pt. A F.B. 2253 Pg. 18 H.I. 5.03							
S-2A	10.0	-15-19-50	775.97	- 212.73		- 217.70	217.44 ✓
" "	5.0	-15-39-30	775.97	- 217.51		- 217.48	
Pt. B	10.0	-0-59-10	1176.87	- 20.26		- 25.23	
" "	5.0	-1-13-50	1176.87	- 25.28		- 25.25	- 24.79 ✓
S-6	10.0	+4-42-10	930.58	+ 76.55		+ 71.58	
" "	5.0	+4-24-00	930.58	+ 71.60		+ 71.63	+ 71.58 ✓

Notes Chk'd by: G.O.B.S.
Map No.
Office Work
Checked
Date

Survey of: Sun Flower Ave
JN 20253 Tape Sd.
Surveyed by: D.E. Holm 65 Date 3-25-58
Notes
Indexed

F.B. 2253 Pg. 25

RETURN TO
LOS ANGELES COUNTY ENGINEER
700 LOS ANGELES COUNTY ENGINEERING BLDG.

Note: Any Additions or Changes on This Sheet Must be Made or Circled in Red Ink With Date and Name of Person Making Change.

Do not extend notes this side of this line.

TRANSIT AT STATION Pt. "E" F.B. 2253 PG 20 H.I. + 5.00

Sight on	-Rod	+ Vertical - Angle	Horizontal Distance	+ Vertical - Distance	+ Curvature Correction	+ Difference - Elevation	Adjusted Diff. Elev.
Pt. F	10.0	-3-26-30	1139.16	- 66.51		- 71.51	
" "	5.0	-3-35-20	1139.16	- 71.45		- 71.45	- 71.53 ✓
Pt. C	10.0	- 1-40-40	900.44	- 26.37		- 31.37	
" "	5.0	- 2-00-00	900.44	- 31.44		- 31.44	- 31.45 ✓
TRANSIT AT STATION		Pt. "C"	F.B. 2253		Pg. 22	HI 4.90	
Pt. E	10.0	+ 2-19-30	900.44	+ 36.56		+31.46	
" "	5.0	+ 2-00-40	900.44	+ 31.62		+31.52	+31.45 ✓
Pt. F.	10.0	- 1-28-30	1352.23	- 34.87		- 39.97	
" "	5.0	- 1-41-10	1352.23	- 39.86		- 39.96	- 40.16 ✓
TRANSIT AT STATION		Pt. "F"	F.B. 2253		Pg. 20	H.I. 4.97	
Pt. "C"	10.0	+ 1-55-00	1352.23	+ 45.52		+ 40.29	
" "	5.0	+ 1-42-40	1352.23	+ 40.46		+ 40.43	+ 40.16 ✓
Pt. "E"	10.0	+3-51-00	1139.16	+ 76.66		+ 71.63	
" "	5.0	+3-35-40	1139.16	+ 71.56		+ 71.53	+ 71.53 ✓

F.B. 2253 Pg. 26

Profile No. | Notes Red. | Plotted | Job No. | Division No. | F.B. 1253 No. 27

Date | Date | Survey of

X-Sec. No. | Notes Chkd. CLP | Checked | Survey by | Notes | Date

Date | Date | Map No. | Indexed [illegible]

SUNFLOWER AVE

JN 007531

BENCH LEVEL.

May 1958.

R.L. Wiley
D.L. Burkholder
J.P. McGrath
R.A. Swann.

STATION	B.S.	H.I.	F.S.	ELEV.

LOS ANGELES COUNTY ENGINEER
700 Los Angeles County Engineering Bldg.

Do not detach notes from this book.

NOTE: ANY ADDITIONS OR CHANGES ON THIS SHEET MUST BE MADE AND CIRCLED IN RED INK, WITH DATE AND NAME OF PERSON MAKING CHANGES.

75298 S & E #207—7-58

76298 S & E #307—7-58

PLEASE RETURN TO
LOS ANGELES COUNTY ENGINEER
700 LOS ANGELES COUNTY ENGINEERING BLDG.

NOTE: ANY ADDITIONS OR CHANGES ON THIS SHEET MUST BE MADE OR CIRCLED IN RED INK, WITH DATE AND NAME OF PERSON MAKING CHANGE.

Do not extend notes this side of this line.

STATION	B. S.	H. I.	F. S.	ELEV.	
BM 11-38	7.601	809.050		796.449	BM 11-38 EL = 796.449 FB 1376-36 Nest int Gladstone St & Sunflower Ave 40' S. of ℄ Gladstone St & 7.5' W. of ℄ Sunflower Ave in well cut thru pvmt, protected by cast iron cover marked County Surveyor mon. std. County surveyor mon. marker BM-38 1952 RE 63, set in conc. 10" below surface of pvment
TP			4.334	799.716	
	6.969	806.185			
TP			3.320	802.865	
	5.838	08.703			
TP			3.079	05.624	
	5.608	11.232			
TP			2.767	08.465	
	6.039	14.504			
TP			3.073	11.431	
	5.989	17.420			
T.P.			3.264	14.156	
	5.831	19.987			
TP			2.923	17.064	
	5.560	22.624			
T.P.			2.489	20.135	
	5.966	26.101			
TP			2.815	23.286	
	6.228	29.514			
TP			3.060	826.454	

Survey of Sunflower Ave
Survey by B.L. Miller

FORM S & E #307—7-55

PLEASE RETURN TO
LOS ANGELES COUNTY ENGINEER
700 LOS ANGELES COUNTY ENGINEERING BLDG.

NOTE: ANY ADDITIONS OR CHANGES ON THIS SHEET MUST BE MADE OR CIRCLED IN RED INK, WITH DATE AND NAME OF PERSON MAKING CHANGE.

Do not extend notes this side of this line.

STATION	B. S.	H. I.	F. S.	ELEV.	
TP				826.454	
	6.026	832.480			
TP			3.851	28.629	
	5530	34159			
Station Glendora H-11			4910	829.299	Δ Sta. Glendora H-11 Gladstone st & valley center st & int. Fd 4" bronze tablet set in conc. monu
	4500	33.749			lgn. 12", stamped county survey con- trol system Triangulation station
TP			5.859	27.890	Glendora H-11 Δ 1957. Reset. set by Co. Inge 5869
	4.278	32.168			= G10 FB 1819-147 Note Ground El. = 4.288 = 830.13
TP.			6.244	25.924	
	3.343	29.267			
TP.			6.375	22.892	
	2.415	25.307			29.25
					88
TP			6.798	18.509	3013
	2.689	24.198			
TP			6.683	19.515	
	3.210	17.725			
TP.			6.041	11.684	
	3.339	15.023			
G-9			6.130	08.893	G-9 ⊥ Rot. 275+53.95 FB 1819-146 S. Gladstone st, fd spk. west
	2.296	11.189			
G-8			7.220	[illegible]	[illegible] FB 1819-146

Project Mapping Bond Job No. 0b753 Division No. 5
No. Date Planted Survey of Sunflower Ave
X-Sec. Notes Chkd. Cell Checked Survey by Rio Hondo Engineering Co.
No. Date Date Map No.

76206 S & E #5007—7-55

PLEASE RETURN TO
LOS ANGELES COUNTY ENGINEER
700 LOS ANGELES COUNTY ENGINEERING BLDG.

NOTE: ANY ADDITIONS OR CHANGES ON THIS SHEET MUST BE MADE OR CIRCLED IN RED INK, WITH DATE AND NAME OF PERSON MAKING CHANGE.

Do not extend notes this side of this line.

STATION	B. S.	H. I.	F. S.	ELEV.		
G-8				803.969		
	2.712	806.681				
T.P			5.925	800.756		
	2.731	803.487				
G-7			5.936	797.551	G-7 - ⊥ Pt 267+32.86 FB 1819-141 & Gladstone St fd 1" I.P. flush	
	4.181	801.732				
BM-11-38			5.266	796.466	BM 11-38 El = 796.449 FB 1376-36 Near int. Gladstone St + Sunflower Ave, in a well cut thru the pvmt + protected by a cast iron cover mkd COUNTY SURVEYOR. A std County Surveyor Mon. mkd BM 11-38 1952 B# 63, set in conc. Note Ground Elev = 449	
	5.445	801.894				
G-4			10.940	790.994	Gladstone St + Sunflower 0.78 = 797.234 4 mk. Eg 2" I.P. + BC set in conc. mkd COUNTY SURVEYOR B.M. 63, G-11, set down 0.064 with cast iron cover mk COUNTY SURVEYOR Note Ground Elev 791.63	
	11.954	802.948				
G.6			2.712	800.236	G.6 = FB 1819-142 fd small spk	
	2.597	802.833				
G.5			3.147	799.686	G-5 = Pl. FB 1819-142 fd 1" I.P. flush Nedge pvmt	
	0.909	800.595				
T.P			7.850	792.745		
	0.317	793.062				
			8.698	84.364		

76525 S & E #307—7-55

PLEASE RETURN TO
LOS ANGELES COUNTY ENGINEER
700 LOS ANGELES COUNTY ENGINEERING BLDG.

NOTE: ANY ADDITIONS OR CHANGES ON THIS SHEET MUST BE MADE OR CIRCLED IN RED INK, WITH DATE AND NAME OF PERSON MAKING CHANGE.

Do not extend notes this side of this line.

STATION	B. S.	H. I.	F. S.	ELEV.		
T.P.				784.364		
	2.175	786.539				
T.P.			5.537	81.002		
	2.504	783.506			G3 = P1,257+47.77 FB 1819-140 fd 2" I.P.&BC set in conc, Mked COUNTY SURVEYOR REG3. and set in a well Mked COUNTY SURVEYOR, on	
G-3			7.170	76.336		
	2.973	79.309				
Ground El at G-3			2.41	76.90	Ground at G-3	
T.P.			6.340	72.969		
	3.299	76.268				
TP			6.330	69.938		
	5.064	75.002				
G-2			3.973	71.029	G-2 = 251+75.71 FB 1819-139 fd SAK IN PT. & Gladstone St	
	1.916	72.945				
T.P.			5.310	67.635		
	1.663	69.298				
T.P.			6.290	63.008		
	3.053	66.061			G-1 PAT. 296+27.81 Set FB 1819-139 & Gladstone St, 749.66 E of	
G-1			5.429	60.632		
	4.700	65.332			US.C.&G.S. Gladstone Gladstone St 749.66 E 1+19.12 E 10.12 N. of	
			5.622	59.710	[illegible] Gladstone & 1723	

Project Metro Bed. Plotted
No. Date Date
Note: Chkd. Checked
Date Survey By
Job No. 0075 Inspector No.
Survey of SUBDIVISION BKE

76296 S & E #907—7-55

PLEASE RETURN TO
LOS ANGELES COUNTY ENGINEER
700 LOS ANGELES COUNTY ENGINEERING BLDG.

NOTE: ANY ADDITIONS OR CHANGES ON THIS SHEET MUST BE MADE OR CIRCLED IN RED ICK, WITH DATE AND NAME OF PERSON MAKING CHANGE.

Do not extend notes this side of this line.

STATION	B. S.	H. I.	F. S.	ELEV.		
				759.710		
	5.438	765.148				
T.P.			5.767	59.381		
	2.265	61.646				
T.P.			5.888	55.758		
	2.866	58.624			△ Sta. Glendora F-11A. Gladstone St & Bonnie Cove Ave at ℄ int. fd 4" brass cap, set in conc + mked L.A. COUNTY SURVEY CONTROL SYSTEM. BE 5869,	
			6.314	52.310		
	6.586	58.896				
Ground el at GL F-11			5.80	53.10	Ground EL	
T.P			2.007	56.889		
	5.449	62.338				
T.P.			2.030	60.308		
	4.930	65.238				
T.P.			3.890	61.348		
	6.007	67.355				
T.P.			2.502	64.853		
	6.721	71.574				
T.P.			2.398	69.176		
	5.110	74.286				
T.P			4.152	70.134		

Job No. 00 Division No. Notes Bkd. Plotted. No. X-Sec.
Survey of Sun Flower A/C Date Date
Survey by E. Wells Notes P.N.W. Notes Chkd. Checked
Inked by G. Date Date No.
Date

76293 S & E #307—7-55

PLEASE RETURN TO
LOS ANGELES COUNTY ENGINEER
700 LOS ANGELES COUNTY ENGINEERING BLDG.

NOTE: ANY ADDITIONS OR CHANGES ON THIS SHEET MUST BE MADE OR CIRCLED IN RED INK, WITH DATE AND NAME OF PERSON MAKING CHANGE.

Do not extend notes this side of this line.

STATION	B. S.	H. I.	F. S.	ELEV.
TP				770.134
	6.155	776.289		
TP			2.823	73.466
	5.979	79.445		
T.P.			2.952	76.493
	6.940	83.433		
T.P.			2.400	81.033
	5.559	86.592		
T.P			1.850	84.742
	7.630	92.372		
TP			1.064	91.308
	9.739	801.047		
T.P.			1.306	799.741
	4.538	804.279		
BM 11-38			7.800	796.479

BM 11-38 El = 796.449 Fig 1376-36 near the int of Gladstone St & Sunflower Ave 1015' of ℄ Gladstone Ave & 200' E ℄ Sunflower Ave, in a well cut thru pavt & protected by cast

Notes Red. _____ Plotted _____ Job No. _____ Division No. _____
No. _____ Date _____ Date _____ Survey of Sunflower Ave
X-Sec. _____ Notes Chkd. _____ Checked _____ Survey by R.W. Willshire RWW Date 5-22-58
No. _____ Date _____ Date _____ Map No. _____ Indexed _____ Tracing _____

76298 S & E #207—7-55

PLEASE RETURN TO
LOS ANGELES COUNTY ENGINEER
700 LOS ANGELES COUNTY ENGINEERING BLDG.

NOTE: ANY ADDITIONS OR CHANGES ON THIS SHEET MUST BE MADE OR CIRCLED IN RED INK, WITH DATE AND NAME OF PERSON MAKING CHANGE.

Do not extend notes this side of this line.

STATION	B. S.	H. I.	F. S.	ELEV.		
PROP. SUNFLOWER AVE, N. FROM GLADSTONE ST						
BM 11-38				796449	BM 11-38	
	5217	801666			G-4	
G-4			10,660	791,006		
	11,939	802,945				
T.P.			2662	800,283		
	0,953	801236				
T.P.			9374	791,862		
	5,054	796,916				
T.P.			4376	92,540		
	5271	97811				
T.P.			4007	93,804		
	5,651	99455				
T.P.			4444	95,011		
	4,175	99,186				
T.P.			5329	93,857		
	5159	99,016				
T.P.			2262	96.754		
	7,843	04597				
S-2 A			1,260	803,337	S-2 A, SEC 15 T9 Fd 3/4" IP with Tag L.A. Co. Eng.	

Survey of Sunflower Ave
Survey by D. L. Williams
Notes Bkd. Date
Notes Chkd. Clg Date
Job No. 00075 Division No.
Notes Bkd. Date
Plotted Date
Checked Date
Profile No.
X-Sec. No.

76298,S & E #307—7-55

PLEASE RETURN TO
LOS ANGELES COUNTY ENGINEER
700 LOS ANGELES COUNTY ENGINEERING BLDG.

NOTE: ANY ADDITIONS OR CHANGES ON THIS SHEET MUST BE MADE OR CIRCLED IN RED INK, WITH DATE AND NAME OF PERSON MAKING CHANGE.

Do not extend notes this side of this line.

STATION	B. S.	H. I.	F. S.	ELEV.		
S-2A				803.337	S-2A see pg #9 fd 3/4" I.P. & Tag	
	3.823	807.160				
BM #			2.060	805.100	BM # 150± N of the end of pvmt Sunflower St fd SPK in SEly side P.P. 634366E	
	3.610	08.710				
S-3A			1.580	07.130	S-3A see pg #9 fd 3/4" I.P. Plug & Tag L.A. CO. ENGR.	
	5.600	12.730				
T.P.			7.229	805.501	see SPK N side P.P. #534367E	
	4.872	10.373				
TP			2.934	07.439		
	9.090	16.529				
TP			1.712	14.817		
	11.928	26.745				
T.P.			0.908	25.837		
	10.261	36.098				
T.P.			0.188	35.910		
	11.983	47.893				
TP			0.250	47.643		
	11.688	59.331				
TP			0.355	58.976		
	11.831	70.807				
T.P.			0.679	70.128		

Page
Notes Red ____ Plotted ____ Job No. 0071C11 Division No. ____
No. ____ Date ____ Date ____ Survey of Sunflower Ave
Notes Chkd. CBB Checked ____ Survey by E.L. Wallington & L. Moore 5-22-56
No. ____ Date ____ Date ____ Map No. ____ Inst. C.O. Johnson

F.B. 2253

76298 S & E #307—7-55

PLEASE RETURN TO
LOS ANGELES COUNTY ENGINEER
700 LOS ANGELES COUNTY ENGINEERING BLDG.

NOTE: ANY ADDITIONS OR CHANGES ON THIS SHEET MUST BE MADE OR CIRCLED IN RED INK, WITH DATE AND NAME OF PERSON MAKING CHANGE.

Do not extend notes this side of this line.

STATION	B. S.	H. I.	F. S.	ELEV.
TP				870.128
	11.532	881.660		
TP			0.801	80.859
	11.414	92.273		
TP			0.247	92.026
	11.328	903.354		
TP			0.372	902.982
	11.391	14.373		
TP			0.269	14.104
	11.365	25.469		
TP			0.594	24.875
	11.968	36.843		
TP			0.241	36.602
	11.368	47.970		
TP			1.361	46.609
	11.886	58.495		
TP			1.887	56.608
	11.730	68.338		
TP			1.117	67.221
	11.834	79.055		
TP			1.103	977.952

F.B. 2253 No. 56 Job No. 00X253 Division No. Notes Red Plotted Date No. X-Sec.
Survey of SUNFLOWER AVE. Notes Cited Checked Date
Survey by P. Willey Approx. R.L.W. Date No.
Indexed E. C. Date

76298 S & E #307—7-55

PLEASE RETURN TO
LOS ANGELES COUNTY ENGINEER
700 LOS ANGELES COUNTY ENGINEERING BLDG.

NOTE: ANY ADDITIONS OR CHANGES ON THIS SHEET MUST BE MADE OR CIRCLED IN RED INK, WITH DATE AND NAME OF PERSON MAKING CHANGE.

Do not extend notes this side of this line.

STATION	B. S.	H. I.	F. S.	ELEV.	
TP				977.952	
T	11.864	989.816			
TP			0.850	988.966	
T	11.811	10,777			
TP			0.553	1000.224	
	11.870	12,094			
T.P			0.409	11.685	
	11.885	23,570			PT. - A SEE PG #18
PT - A			2.823	1020.747	fd 3/4" I.P. & Tag L.A. CO. ENGR flush. Top brk on spur. 300± swly. Trans. Tower BTL
	11.762	32,509			
T.P			1.323	31.186	
	11.860	43,046			
T.P			0.235	42.811	
	11.910	54,721			
T.P			2.601	52.120	
	9.920	62,040			
T.P.			0.277	61.763	
	11.926	73,689			
T.P.			1.088	72.601	
	11.760	84,361			
T.P.			0.224	1084.137	

Project Job No. 002631 Division No.
Noted Plotted
No. Date Date
Sheet Roles Chkd. Checked Survey of Sunset Tower Ave
No. Date Date Map No. Survey by P.L. Whitenack
F.B. 2253 P. 17

76208 S & E #207—7-55

PLEASE RETURN TO
LOS ANGELES COUNTY ENGINEER
700 LOS ANGELES COUNTY ENGINEERING BLDG.

NOTE: ANY ADDITIONS OR CHANGES ON THIS SHEET MUST BE MADE OR CIRCLED IN RED INK, WITH DATE AND NAME OF PERSON MAKING CHANGE.

Do not extend notes this side of this line.

STATION	B. S.	H. I.	F. S.	ELEV.	
T.P.				1084.137	
	11.588	1095.725			
T.B.M.			1.517	1094.208	TBM. set chisled □ Top conc. Base N.W. cor. Trans. Tower ~~BTCE~~ 23701
	11.999	1106.207			
T.P.			0.316	1105.891	
	11.550	17.441			
T.P.			0.468	16.973	
	12.000	28.973			
			0.228	28.745	
	11.980	40.725			
			0.398	40.327	
	9.527	49.854			
S-20			2.768	47.086	S-20, see pg #16 & 21 fd 3/4" I.P. Plug & Tag L.A.CO. ENGR. on fn. line 50'± W of a House, Top Ridge
	3.062	50.148			
S-19-A			7.425	42.723	S 19-A see pg #20. fd 3/4" plug & Tag under fn. 80'± W. of a Ho. Top of ridge
	1.605	44.328			
T.P.			11.655	32.673	
	0.270	32.943			
T.P.			11.702	21.241	
	0.735	21.976			
T.P.			11.284	10.692	

Survey of Sunflower Ave.
Survey by E. Stoller Rodman P.L.W.
Intersection Ch. Date
Job No. 00013 Sheet No. 2253 No. 85
Date Chkd. Date
Date Checked
Date
No. Sec.

76298 S & E #307—7-55

PLEASE RETURN TO
LOS ANGELES COUNTY ENGINEER
700 LOS ANGELES COUNTY ENGINEERING BLDG.

NOTE: ANY ADDITIONS OR CHANGES ON THIS SHEET MUST BE MADE OR CIRCLED IN RED INK, WITH DATE AND NAME OF PERSON MAKING CHANGE.

Do not extend notes this side of this line.

STATION	B. S.	H. I.	F. S.	ELEV.	
					(Pg # 11 18 & 19) Δ = Pg # 12
T.P.				1110.692	
	1.587	1112.279			
T.P.			11.746	1100.533	
	0.705	1101.238			
T.P.			11.630	1089.608	
	1.068	90.676			
T.P.			11.262	79.414	
	11.540	90.954			
T.P.			4.952	86.002	
	11.371	97.373			
T.P.			4.278	93.095	
	8.146	1101.241			
T.P.			9.573	1091.668	
	10.290	1101.958			
S-6			9.734	1092.224	S-6 fd 3/4" I.P. plug & tag L.A. CO. ENG. flush Pg # 10 & 18
	11.413	1103.637			
T.P.			0.650	1102.987	
	7.946	1110.933			
S-7			3.560	07.373	S-7 fd 3/4" I.P. plug & tag flush Pgs 11 & 18
	11.971	19.344			
T.P.			1.108	1112.236	

Project Metro Rail Transit Project
No. 1 Issue Date Revision Date Drawn Date Checked Date
Job No. 00753 Division No. 5 Survey of Surveyor Level Survey by C.L. Miller Note Book PLW Map No. Date

76898 S & E #807—7-55

PLEASE RETURN TO
LOS ANGELES COUNTY ENGINEER
700 LOS ANGELES COUNTY ENGINEERING BLDG.

NOTE: ANY ADDITIONS OR CHANGES ON THIS SHEET MUST BE MADE OR CIRCLED IN RED INK, WITH DATE AND NAME OF PERSON MAKING CHANGE.

Do not extend notes this side of this line.

STATION	B. S.	H. I.	F. S.	ELEV.		
T.P.				1118.236		
	9.890	1128.126				
S-9-A			8.427	19,699	15-9-A fd 3/4" I.P. Plug + Non flush Pg #11+19	
	11.928	31.627				
T.P.			0.706	30.921		
	11.804	42.104				
T.P.			0.230	42.074		
	11.573	53,647				
T.P.			0315	53,332	.079	
	11490	64.822				
T.P.			1864	62958		
	11.628	74.486				
TP			0.362	74,124		
	11.915	86.039				
TP			1.035	85.004		
	11.385	96389				
TP			0.389	96,000		
	11.714	07.714				
TP			1.277	1206.437	A Glendora G-10 Pg #12 fd 4" bronze Tablet set 12x12" conc post.	
A STATION	10.127		4.524		~~Meet triangulation station Glendora~~	
GLENDORA G-10				1212.040	G-10 1937, AE2177, UR 2"	

Bookin
No.
X-Sec.
No.
Notes Bd. Date
Notes Chkd. Date
Surveyed
Checked
Date
Survey of Sunglexar
Survey by R.L. Willey
Notes R.L.W.
Job No. 10231 Division No.
Sheet No.

76298 S & E #307—7-35

PLEASE RETURN TO
LOS ANGELES COUNTY ENGINEER
700 LOS ANGELES COUNTY ENGINEERING BLDG.

NOTE: ANY ADDITIONS OR CHANGES ON THIS SHEET MUST BE MADE OR CIRCLED IN RED INK, WITH DATE AND NAME OF PERSON MAKING CHANGE.

Do not extend notes this side of this line.

STATION	B. S.	H. I.	F. S.	ELEV.	
Δ Glendora G 10				1212.040	SEE LAST PG.
	4.418	1216.458			
Blackwood BM #1			5.206	11,252	BLACKWOOD BM #1 fd 3" bronze Tablet stmpd BLACKWOOD BM — 1 LOS ANGELES COUNTY FLOOD CONTROL set in 8" x 8" Conc POST. flush
	1.381	12.633			
T.P.			10.655	0.4978	
	0.203	02.181			
T.P.			11.786	1190.395	
	0.190	90.585			
TP			11.762	78.823	
	0.614	79.437			
TP			11.417	68.020	
	0.315	68.335			
TP			11850	56.485	
	0.212	56.697			
TP			10.111	46.586	
	5.579	52.165			
T.P.			6.251	45.914	
	7.769	53.683			
S-21			6.579	47.104	S-21 fd 3/4" I.P. plug + Nail Pg # 13
	10.340	57.444			
POT D-1			[illegible]	11.53264	POT D-1 Pg # 19 [illegible] + Nail

Profile Notes Bd. ____ Plotted ____ Tab No. 2(1253) Division No. ____ File 2933
No. ____ Date ____ Date ____ Survey of SUNGLOWER AVE
2-56. Notes Chkd. ____ Checked ____ Survey by R.L. Hill
No. ____ Date ____ Date ____ Map No. ____ Index ____

76288 S & E #307—7-55

PLEASE RETURN TO
LOS ANGELES COUNTY ENGINEER
700 LOS ANGELES COUNTY ENGINEERING BLDG.

NOTE: ANY ADDITIONS OR CHANGES ON THIS SHEET MUST BE MADE OR CIRCLED IN RED INK, WITH DATE AND NAME OF PERSON MAKING CHANGE.

Do not extend notes this side of this line.

STATION	B. S.	H. I.	F. S.	ELEV.		
POT D-1				1153.261	P.O.T. D-1 fd 1x2 & Nail	See Pg #19
	4.117	1157.378				
P.O.T. "D"			10.617	1146.761	P.O.T. - D see pg #19	
	2.869	49.630			~~P.O.T. D see pg #19~~	
~~P.O.T. D~~			11.545	38.085	fd 3/4" I.P. plug & Tag L.A. CO. ENGR.	
	0.693	38.778				
T.P.			11.585	27.193		
	0.628	27.821				
T.P.			11.765	16.056		
	0.700	16.756				
T.P.			11.754	1105.002		
	1.017	06.019				
			10.899	1095.120		
	0.202	95.322				
			10.965	84.357		
	0.626	84.983				
			11.340	73.643		
	0.367	74.010				
			11.273	62.737		
	0.514	63.251				
			11.266	1051.985		

Survey of Sunflower Ave
Survey by R.L. Williams Notes P.L.W.
Indexed by G. Fonseca Date
Notes Red. Date Plotted Date
Notes Chkd. Chkd. Date
Profile No. X-Sec. No.
Job No. 00753 Division No.

76296 S & E #307—7-55

PLEASE RETURN TO
LOS ANGELES COUNTY ENGINEER
700 LOS ANGELES COUNTY ENGINEERING BLDG.

NOTE: ANY ADDITIONS OR CHANGES ON THIS SHEET MUST BE MADE OR CIRCLED IN RED IK, WITH DATE AND NAME OF PERSON MAKING CHANGE.

Do not extend notes this side of this line.

STATION	B. S.	H. I.	F. S.	ELEV.	
				1051.985	
	1.961	1053.946			
PI # E			6.659	1047.287	PTE Seers #20 tc 3/4 Ip. Plug & Tag LA. Co. ENGR 500.7 N of a Pot P. Top of Knoll
	0.818	48.105			
TP			11.725	36.380	
	0.274	36.654			
TP			11.895	24.759	
	0.329	25.088			
TP			12.010	13.078	
	0.238	13.316			
TP			11.597	01.719	
	0.347	02.066			
TP			11.915	990.151	
	0.285	990.436			
			11.779	78.657	
	0.804	79.461			
			10.437	69.024	
	0.331	69.355			
			11.676	57.679	
	1.314	58.993			
			11.725	947.268	

Profile Notes Bad ____ Plotted ____ Job No. 0753 Division No. ____
No. ____ Date ____ Date ____ Survey of SUNFLOWER AVE
K-Sec. Notes Chkd. CBJ Checked ____ Survey by R.L. Williams & Assoc.
No. ____ Date ____ Date ____ Map No. ____ Index ____

3213

76298 S & E #307—7-55

PLEASE RETURN TO
LOS ANGELES COUNTY ENGINEER
700 LOS ANGELES COUNTY ENGINEERING BLDG.

NOTE: ANY ADDITIONS OR CHANGES ON THIS SHEET MUST BE MADE OR CIRCLED IN RED INK, WITH DATE AND NAME OF PERSON MAKING CHANGE.

Do not extend notes this side of this line.

STATION	B. S.	H. I.	F. S.	ELEV.		
TP				947.268		
	0.332	947.600				
TP			10.299	37.301		
	3.179	40.480				
PT-G			7.719	932.761	PT-G ~ see PS #23 fd 3/4" IP Plug + Tag LA CO. ENGR	
	0.952	33.713				
TP			10.530	23.183		
	2.574	25.757				
PI S22A			5.958	19.799	PT S-22A see PS #23 fd 3/4" I.P. Plug + Tag LA CO. ENGR	
	9.222	29.021				
TP			0.370	28.651		
	10.620	39.271				
TP			0.329	38.942		
	8.755	47.697				
TP			0.311	47.386		
	11.963	59.349				
TP			0.563	58.786		
	5.000	63.836				
TP			10.767	53.069		
	2.157	55.226				
			11.293	943.933		

Survey of Sycamore
Survey by R. Wolley
Notes C. Tenbrook
Date
Checked
Date
Platted
Date
Notes Chkd
Date
Revision No.
Job No.
Plotted
No.
Profile
No.
X-Sec.

76293 S & E #307—7-55

PLEASE RETURN TO
LOS ANGELES COUNTY ENGINEER
700 LOS ANGELES COUNTY ENGINEERING BLDG.

NOTE: ANY ADDITIONS OR CHANGES ON THIS SHEET MUST BE MADE IN CIRCLED IN RED INK, WITH DATE AND NAME OF PERSON MAKING CHANGE.

Do not extend notes this side of this line.

STATION	B. S.	H. I.	F. S.	ELEV.	
TP				94,393	
	0.558	44,491			
TP			11.809	32,682	
	1.160	33,842			
T.B.M.			8.367	25,475	T.B.M. set 3" I.P. No. plug N. along line between PT-E + PT-F (#20) 400'± Then W'ly 100'±
	6.670	32,145			
BM			0.660	31,485	BM. set Large br. spk. in N'ly side 8' Gum Tree N. along line between PT E + PT F (#20) Then 130'± To west.
	1.709	33,194			
T.P.			7.597	25,597	
	10.200	35,797			
T.P.			7.423	28,374	
	10.450	38,824			
T.P.			2.761	36,063	
	8.741	~~43,804~~ 44			
T.P.			0.348	~~44,456~~ ~~44,456~~	
	10.590	55,046			
T.P.			0.543	54,503	
	9.988	64,491			
TP			0.270	64,221	
	11.203	~~75,424~~			
TP			1.570	~~73,934~~	

Profile No. ____ Date ____ Notes Bad ____ Plotted ____ Job No. 007131 Division No. ____
S-Sec. ____ Date ____ Notes Chkd. ____ Checked ____ Date ____ Survey of Tidelewer Arc
Map No. ____ Survey by ____ Notes ____

76298 S & E #807—7-55

PLEASE RETURN TO
LOS ANGELES COUNTY ENGINEER
700 LOS ANGELES COUNTY ENGINEERING BLDG.

NOTE: ANY ADDITIONS OR CHANGES ON THIS SHEET MUST BE MADE OR CIRCLED IN RED INK, WITH DATE AND NAME OF PERSON MAKING CHANGE.

Do not extend notes this side of this line.

STATION	B. S.	H. I.	F. S.	ELEV.		
T.P.				973.834	PT-F see PS #20 Fd 3/4" I.P. + tag L.A.CO. ENGR, at S/W Edge	
	6.523	980.357	4			
PT-F			4.518	75.839		
	1.189	77.028				
T.P.			11.745	65.283		
	0.230	65.513				
T.P.			11.814	53.699		
	0.320	54.019				
T.P.			11.877	42.142		
	0.620	42.762				
T.P.			7.174	35.588		
	2.570	38.158				
T.P.			10.387	27.771		
	0.520	28.291				
T.P.			9.633	18.658		
	0.947	19.605				
T.P.			11.546	08.059		
	0.243	08.302				
T.P.			11.665	896.637		
	0.225	96.862				
T.P.			11.689	885.173		

76298 S & E #307—7-55

PLEASE RETURN TO
LOS ANGELES COUNTY ENGINEER
700 LOS ANGELES COUNTY ENGINEERING BLDG.

NOTE: ANY ADDITIONS OR CHANGES ON THIS SHEET MUST BE MADE OR CIRCLED IN RED INK, WITH DATE AND NAME OF PERSON MAKING CHANGE.

Do not extend notes this side of this line.

STATION	B. S.	H. I.	F. S.	ELEV.
T.P				885.193
	2.230	887.423		
T.P.			11.849	75.574
	0.760	76.334		
T.P.			11.850	64.484
	0.712	65.196		
TP			11.900	53.296
	0.669	53.965		
TP			9.610	44.355
	4.701	49.056		
TP			8.375	40.681
	5.579	46.260		
T.P.			10.225	36.035
	0.200	36.235		
T.P.			11.090	25.145
	0.300	25.445		
T.P.			7.488	17.957
	3.522	21.479		
TP			5.704	15.775
	4.341	20.116		
TP			5.581	14.535

Profile Notes Rod _____ Plotted _____ Job No. 0753 Division No. _____
No. _____ Date _____ Date _____ Survey of Sunset Tower Site
X-Sec. Notes Chkd. [illegible] Checked _____ Survey by R.L. Hillman Notes [illegible] Date 5-
Date _____ Date _____ Map No. _____ Index [illegible] Date _____

76298 S & E #307—7-58

PLEASE RETURN TO
LOS ANGELES COUNTY ENGINEER
700 LOS ANGELES COUNTY ENGINEERING BLDG.

NOTE: ANY ADDITIONS OR CHANGES ON THIS SHEET MUST BE MADE OR CIRCLED IN RED INK, WITH DATE AND NAME OF PERSON MAKING CHANGE.

Do not extend notes this side of this line.

STATION	B. S.	H. I.	F. S.	ELEV.	
T.P.				814.535	
	3.685	818.220			
			5.439	812.781	
	3.648	16.429			
			5.227	11.202	
	3.057	14.259			BM
BM			4.801	809.458	ALOSTA ST. at Big Dalton Bridge 3.3 ft. 5' West of the E end of Conc. curb bet. the 5. rail
	2.363	811.821			set spk in wood
T.P.			6.648	805.173	
	2.720	07.893			
T.P.			6.076	01.817	
	2.870	04.687			
T.P.			5.917	798.770	
	3.681	802.451			BM
BM.			5.870	796.581	ALOSTA AVE + LORAINE AVE NE COR fd spk set in lead 0.6' W. of the east end of a conc. Head wall of drain
	5.687	802.268			
			5.609	796.659	BM
	5.538	02.197			℄ int ALOSTA AVE & Loraine Ave fd nail in print, in center of a 8" ic white circle painted on print.
S23-A			4.187	798.010	S-23A
					℄ Loraine Ave 75' ± N ℄ ALOSTA AVE fd spk WIT in center of white circle painted on the print

Survey of SAN FLOWER AVE
Survey by B.W. THOMPSON
Inked by R.C. PARSONS
Job No. Division No. Notes Bad Plotted No. Traffic
Date Date No. X-Sec.
Notes Chkd Checked
Date Date No.

76298 S & E #307—7-55

PLEASE RETURN TO
LOS ANGELES COUNTY ENGINEER
700 LOS ANGELES COUNTY ENGINEERING BLDG.

NOTE: ANY ADDITIONS OR CHANGES ON THIS SHEET MUST BE MADE OR CIRCLED IN RED INK, WITH DATE AND NAME OF PERSON MAKING CHANGE.

Do not extend notes this side of this line.

STATION	B. S.	H. I.	F. S.	ELEV.	
S23-A				798.010	S-23 FR
	7.955	805.965			
T.P.			0.611	805.354	
	6.236	811.590			
S			2.699	808.891	LORAINE AVE & SANTA FE R.R. fd spk set in center of 12" white circle painted on the pvmt., between rails
	2.779	11.670			S-25
S-25			3.863	07.807	LORAINE AVE 40' N of Santa Fe R.R. fd spk YT in center of a white circle painted on the pvmt. Bkd S-23
	5.381	13.188			
T.P.			2.907	811.181	
	6.852	18.033			
TP			1.632	16.401	
	6.457	22.858			
TP			3.259	19.599	
	7.661	27.260			
TP			2.740	24.520	
	7.340	31.860			
T.P.			2.255	29.605	S. LORAINE AVE & E SEFFEN ST & int. fd spk YT
	4.622	34.227			
TP			3.257	30.970	S. Loraine Ave & E Steffen St NE cor set head & spk in curb 5' N. curb line
	7.510	38.480			
TP			2.996	35.484	

Profile
Notes Bkd ____ Plotted ____ Job No. 0076T Division No. ____
No. ____ Date ____ Date ____ Survey of SUR Flower Tie
X Sec. Notes Chkd. ____ Checked ____ Survey by ELW Notes ____
No. ____ Date ____ Date ____ Map No. ____ Inst. Co. ____

76398 S & E #307—7-55

PLEASE RETURN TO
LOS ANGELES COUNTY ENGINEER
700 LOS ANGELES COUNTY ENGINEERING BLDG.

NOTE: ANY ADDITIONS OR CHANGES ON THIS SHEET MUST BE MADE OR CIRCLED IN RED INK, WITH DATE AND NAME OF PERSON MAKING CHANGE.

Do not extend notes this side of this line.

STATION	B. S.	H. I.	F. S.	ELEV.		
T.P.				835464		
	7346	42830				
T.P.			2089	40741		
	7989	48730				
T.P.			2400	46330		
	7625	53955				
T.P.			2488	51467		
	8545	60012				
			2554	857458	BM 40-7 El = 857.418 FB 1361-13 Foothill blvd & Loraine Ave & int Ad 8" LA Tac set in conc & marked as shown and set in well with a cast iron cover Stamped COUNTY SURVEYOR	COUNTY SURVEYOR T 1 N SEC 29 + SEC 32 1/4 COR 29W EE 63

Survey of Sunflower Ave
Survey by E. L. Walker
Inked
Project
Division No.
Job No. 2253 Pg. 30
Plotted
Date
Checked
Date
Notes Red
Date
Notes Chkd
Date
No.
X-Sec.
No.

Profile No.	Notes Red.	Plotted	Job No.	Division No.	F. B. 2253 Pg. 51
	Date	Date	Survey of		
X-Sec. No.	Notes Chkd.	Checked	Survey by	Notes [illegible] Date	
	Date	Date	Map No.	Indexed [illegible]	

J.N. 007531
Sunflower Ave

Bench Levels from Alosta Ave
& BIG DALTON WASH E. TO A.T.&S.F.R.R. TO
INTER. LORRAINE AVE

STATION	B. S.	H. I.	F. S.	ELEV.

NOTE: ANY ADDITIONS OR CHANGES ON THIS SHEET MUST BE MADE OR CIRCLED IN RED INK, WITH DATE AND NAME OF PERSON MAKING CHANGE.

PLEASE RETURN TO
LOS ANGELES COUNTY ENGINEER
700 Los Angeles County Engineering Bldg.

Do not extend notes this side of this line.

76298 S & E #907—7-55

76296 S & E #307—7-55

PLEASE RETURN TO
LOS ANGELES COUNTY ENGINEER
700 LOS ANGELES COUNTY ENGINEERING BLDG.

NOTE: ANY ADDITIONS OR CHANGES ON THIS SHEET MUST BE MADE OR CIRCLED IN RED INK, WITH DATE AND NAME OF PERSON MAKING CHANGE.

Do not extend notes this side of this line.

STATION	B. S.	H. I.	F. S.	ELEV.		
					Elev. 809.458	
B.M.						
	4.749	814.207				
T.P. spk.			3.012	811.195		
	6.601	817.796				
T.P. 1X1			2.615	815.181		
	7.173	822.354				
T.P. 1X1			3.212	819.142		
	5.041	824.183				
T.P. 1X1			3.691	820.492		
	9.958	830.450				
T.P. 1X1			2.474	827.976		
	5.454	833.430				
B.M.			1.861	831.569	10' So. of Ctr. R.R. Track, N.W. Cor. of Conc. Base of R.R. Signal Block	17' W. of 5-#28 & Ctr. of Chisel Cross
	3.313	834.882				
T.B.M. 5-#28			3.399	831.483	F.B. 2253-14	NET: 5-#28
	2.322	833.805				
T.P. 1X1			5.777	828.028		
	3.197	831.225				
T.P. 1X1			5.928	825.297		
	3.371	828.666				
T.P. 1X1			5.965	822.703		

F. B. 2253 Pg. 52 Job No. 0095.31 Division No. Notes Bkd. Plotted Profile
Survey of Sun Valley Ave Date Date No.
Survey by D.E.H. Notes Chkd. Checked X-Sec.
Indexed K. O. Date Date No.

76298 S & E #307—7-55

PLEASE RETURN TO
LOS ANGELES COUNTY ENGINEER
700 LOS ANGELES COUNTY ENGINEERING BLDG.

NOTE: ANY ADDITIONS OR CHANGES ON THIS SHEET MUST BE MADE OR CIRCLED IN RED INK, WITH DATE AND NAME OF PERSON MAKING CHANGE.

Do not extend notes this side of this line.

STATION	B. S.	H. I.	F. S.	ELEV.		
				822.703		
	3.931	826.634				
Spk in tie			5.801	820.833		
	1.388	822.221				
T.P. 1X1			6.472	815.749		
	3.265	819.014				
T.P. 1X1			5.981	813.033		
	3.209	816.242				
T.P. 1X1			6.029	810.213		
	3.808	814.021				
T.P. 1X1			5.680	808.341		
	4.387	812.728				
B.M. S #24			3.841	808.887	Top. Bt. Spk & W in Pav.	Loraine Ave & R.R. Int. Elev 808.891 S-#24. F.B. 2253-14
	4.638	813.525				
B.M.			4.594	808.931	Loraine Ave & S.P. R.R. N.E. Cor. Spk. in Lead, B.M. of So End of Curb	
	2.318	811.249				
B.M. S #25			3.447	807.802		Loraine Ave S-#25 Spk W/T. Elev. 807.807. F.B. 2253-14
	2.797	810.599				
T.P. 1X1			5.445	805.154		
	3.646	808.800				
T.P. 1X1			5.848	802.952		

Profile Notes Rod ____ Pointed ____ Job No. ____ Division No. ____
No. ____ Date ____ Date ____ Date ____ Survey of ____
X-Sec. Notes Chief ____ Checked ____ Survey by ____ Notes ____
No. ____ Date ____ Date ____ Map No. ____ Date ____

F.B. 2253 P. 53

76298 S & E #307—7-55

PLEASE RETURN TO
LOS ANGELES COUNTY ENGINEER
700 LOS ANGELES COUNTY ENGINEERING BLDG.

NOTE: ANY ADDITIONS OR CHANGES ON THIS SHEET MUST BE MADE OR CIRCLED IN RED INK, WITH DATE AND NAME OF PERSON MAKING CHANGE.

Do not extend notes this side of this line.

STATION	B. S.	H. I.	F. S.	ELEV.		
				802 952		
	3677	806 629				
T.P. 1X1			5937	800 692		
	3571	804 263				
T.P. 1X1			5730	798 533		
	3722	802 255				
T.P. 1X1			6044	796 211		
	3698	799 859			Ellwood & S.F. RR & Inters	
B.M. "H"			4697	795 162	Bt. spk. W. of Tw in Put	
	2512	797 674			Ellwood & S.F. RR, S.W. Cor.	
B.M.			3611	794 063	Bt. spk. in Lead Top of Conc. Culv. H.W. (Ch.)	
	4299	798 362				
T.P. 1X1			3621	794 741		
	5851	800 592				
T.P. 1X1			3610	796 982		
	5205	802 187				
T.P. 1X1			3171	799 016		
	5605	804 621				
T.P. 1X1			3507	801 114		
	5550	806 664				
T.P. 1X1			2689	803 975		

F.B. 2253 Pg. 54 Job No. 0275-3 Division No. 10 Notes Bkd. Plotted Profile
Survey of Sunflower Ave. Date 5-24-58 Date No.
Survey by D.E.H. Notes A.R.B. Notes Chkd. Checked X-Sec.
Indexed C.J. Date Date Date No.

76298 S & E #307—7-55

PLEASE RETURN TO
LOS ANGELES COUNTY ENGINEER
700 LOS ANGELES COUNTY ENGINEERING BLDG.

NOTE: ANY ADDITIONS OR CHANGES ON THIS SHEET MUST BE MADE OR CIRCLED IN RED INK, WITH DATE AND NAME OF PERSON MAKING CHANGE.

Do not extend notes this side of this line.

STATION	B. S.	H. I.	F. S.	ELEV.		
				803 975		
	5575	809 550				
B.M S #24			0664	808 886	Top of Bt. spk & W. in Lorraine Ave. 4 S.E.R.R. & Laterals. Pvt. Elev 808.891 F.B. 2253-L	

Profile No. ____ Notes Rod ____ Plotted ____ Job No. 00 75.31 Division No. 10 F.B. 2253 Pg. 55
X-Sec. No. ____ Date ____ Date ____ Survey of Sun Flower Ave
Notes Cbld ____ Date ____ Checked ____ Survey by D.E.H. Notes A.R.B. Date 5-28-58
Map No. ____ Initial C. Johnson

Profile No.	Notes Red.	Plotted	Job No. 007531	Division No. 10	F.B. 2253
	Date	Date	Survey of Sunflower Ave		
X-Sec. No.	Notes Chkd.	Checked	Survey by Holcomb Notes ALG	Date 9-8-58	
	Date	Date	Map No.	Initialed Ch. Johnson 9-16-58	

J.N. 007531

SUNFLOWER AVE

PROFILE ON LINES CHECKING ~~AREIAL~~ AERIAL MAP CONTOURS

"P" LINES

15-2A	TO PT # A	Pgs 58 To 61
15-2A	To PT # B	" 61 To 64

"PL E To PL E-1 To Pt F	See pgs	24-66 To 70
Pt. D-1 To Pt. 5-19	" "	71 To 73
"P" LINE Pg. 74	Elvs See pg.	75 To 76
℄ Loraine Ave So. of S.P.R.R.	"	78
℄ Gladstone St. W. of Sunflower		Pg. 79

STATION	B.S.	H.I.	F.S.	ELEV.

NOTE: ANY ADDITIONS OR CHANGES ON THIS SHEET MUST BE MADE OR DIRECTED IN RED INK, WITH DATE AND NAME OF PERSON MAKING CHANGE.

PLEASE RETURN TO
LOS ANGELES COUNTY ENGINEER
700 Los Angeles County Engineering Bldg.

Do not extend notes this side of this line.

76298 S & E #307—7-55

76298 S & E #307—7-55

PLEASE RETURN TO
LOS ANGELES COUNTY ENGINEER
700 LOS ANGELES COUNTY ENGINEERING BLDG.

NOTE: ANY ADDITIONS OR CHANGES ON THIS SHEET MUST BE MADE OR CIRCLED IN RED INK, WITH DATE AND NAME OF PERSON MAKING CHANGE.

Do not extend notes this side of this line.

Profile No. X-Sec. No.
Plotted Date Checked Date Date
Notes Red Date Notes Chkd. Date Notes Date
Tab No. 0.0.75 Division No. 10
Survey of Sunflower Ave Notes A L Goble
Survey by Helgeson Date
Inked by O. Johnson Date
Fr. 58
2853

STATION	B. S.	H. I.	F. S.	ELEV.		
PROFILE ON LINE S-2A TO PT # A						
BM #	7.92	813.02		805.10	BM # ELEV 805.100 FB.2-35 PG.35 150± N OF THE CNR OF AVMT. SUNFLOWER ST. FD SPK IN SIDE PP #63+36.6 E	
0+00=S-2-A			9.7	803.3	Grd. app. 3/4" I.P. Pg. 18.	S-2-A
0+04			9.9	031	BRK	
0+43			9.0	040	BRK	
0+50			6.6	064		
0+55			5.8	072	BRK	
0+88			4.7	083	BRK	
1+00			6.2	068		
1+13			9.6	034	BRK	
1+31			9.6	034	BRK	thread of strem (?)
1+50			5.8	072		
2+00			4.0	090		
2+50			1.5	115		
T.P.			1.49	811.53	1X1. Sta 2+30	
	10.72	822.25				
2+70			8.6	813.7	BRK	
3+00			0.6	821.7		
T.P.			0.63	821.62	1X1 Sta 3+00	
	10.96	832.58				
T.P.			0.18	832.40	1X1	

76298 S & E #307—7-55

PLEASE RETURN TO
LOS ANGELES COUNTY ENGINEER
700 LOS ANGELES COUNTY ENGINEERING BLDG.

NOTE: ANY ADDITIONS OR CHANGES ON THIS SHEET MUST BE MADE OR CIRCLED IN RED INK, WITH DATE AND NAME OF PERSON MAKING CHANGE.

Do not extend notes this side of this line.

STATION	B. S.	H. I.	F. S.	ELEV.	
T.P				832 40	1X1
	11 96	844 36			
3+50			87	835 71	
T.P.			035	844 01	1X1
	10 39	854 40			
4+00			50	849 41	
T.P.			046	853 94	1X1
	11 60	865 54			
T.P.			0 44	865 10	1X1
	10 14	875 24			
4+50			90	866 21	
4+70			41	871 1	BRK
T.P.			0 05	875 19	
	10 03	885 22			
4+80			88	876 41	BRK
5+00			0 3	884 91	
T.P			0 30	884 92	1X1 STA 5+00
	11 21	896 13			
T.P			0 14	895 99	
	9 99	905 98			
5+50			24	903 6	

Profile Notes Rod_____ Plotted_____ Job No. 20253 Division No. 10 F. B. 2253 Pg. 97
No._____ Date_____ Date_____ Survey of Sunflower Ave
X-Sec. Notes Chkd_____ Checked_____ Survey by Holmes Notes A.L.C. Date 8-8-59
No._____ Date_____ Date_____ Map No._____ Index [illegible] C. Johnson

76298 S & E #207—7-55

PLEASE RETURN TO
LOS ANGELES COUNTY ENGINEER
700 LOS ANGELES COUNTY ENGINEERING BLDG.

NOTE: ANY ADDITIONS OR CHANGES ON THIS SHEET MUST BE MADE OR CIRCLED IN RED INK, WITH DATE AND NAME OF PERSON MAKING CHANGE.

Do not extend notes this side of this line.

STATION	B. S.	H. I.	F. S.	ELEV.	
		905.98			
T.P.			0.34	905.64	1x1
	11.06	916.70			
T.P			0.25	916.45	1x1
	10.36	926.81			
6+00			1.1	925.71	
T.P.			0.32	926.49	1x1
	11.31	937.80			
6+21			2.7	935.1	
T.P			0.77	937.03	
	10.23	947.26			
T.P.			0.26	947.00	
	11.02	958.02			
T.P			0.61	957.41	
	11.55	968.96			
6+50			8.1	960.9	
T.P			0.41	968.55	
	12.17	980.72			
6+80			0.8	979.9	
T.P			0.80	979.92	1x1 Sta 6+80
	12.14	992.06			

Profile No. ____ Plotted ____ Date ____ Checked ____ Date ____

X-Sec. No. ____

Notes Red ____ Date ____ Notes Chkd. ____ Date ____

Division No. 10 Job No. 0855 Notes A.L. Gable

Survey of Sunflower Ave

Survey by Helms Surveying Co.

Indexed ____ Date ____

F.B. 2253 Page 12

76298 S & E #307—7-55

PLEASE RETURN TO
LOS ANGELES COUNTY ENGINEER
700 LOS ANGELES COUNTY ENGINEERING BLDG.

NOTE: ANY ADDITIONS OR CHANGES ON THIS SHEET MUST BE MADE OR CIRCLED IN RED INK, WITH DATE AND NAME OF PERSON MAKING CHANGE.

Do not extend notes this side of this line.

STATION	B. S.	H. I.	F. S.	ELEV.		
		992.06				
7+00			0.9	991.2		
TP			0.88	991.18	X1 STA 7+00	
	11.52	1002.70				
TP			0.71	1001.99		
	11.90	1013.89				
7+32			6.6	1007.3		
7+50			0.1	1013.8		
TP			0.09	1013.80		
	8.16	1021.96				
B.M. 7+75.97			1.20	1020.76	PT#A ELEV 1020.747 Pg. 37 Fd 3/4 IP + Tag L.A. Co Eng. Flush Pg. 18 TOP BRK on SPUR 300± SWLY TRANS. TOWER 237D1	
PROFILE ON LINE S-2A TO PT# B						
TBM				803.34	S-2A ELEV. 803.337 FB 2253 Pg. 35 Fd 3/4" IP + Tag Pg. 18	
	12.17	815.51				
0+00			12.2	803.3		
0+01			11.3	804.2	BRK	
0+40			10.9	804.6	BRK	
0+50			8.2	807.3		
0+60			6.5	809.0	BRK	

Profile Notes Rod ____ Plotted ____ Job No. 00253 Division No. ____ F. B. 2253 Pg. 64
No. ____ Date ____ Date ____ Date ____ Survey of Sunflower Ave
X-Sec. Notes Chkd ____ Checked ____ Survey by Holmes, Nelson, Alle Date 9-8-58
No. ____ Date ____ Date ____ Map No. ____ Index

76298 S & E #307—7-55

PLEASE RETURN TO
LOS ANGELES COUNTY ENGINEER
700 LOS ANGELES COUNTY ENGINEERING BLDG.

NOTE: ANY ADDITIONS OR CHANGES ON THIS SHEET MUST BE MADE OR CIRCLED IN RED INK, WITH DATE AND NAME OF PERSON MAKING CHANGE.

Do not extend notes this side of this line.

STATION	B. S.	H. I.	F. S.	ELEV.		
		815.51				
0+85			4.7	810.8	BRK	
0+95			5.5	810.0	BRK	
1+00			4.4	811.1		
T.P.			0.42	815.09	1X1	
	11.27	826.36				
1+50			3.2	823.2		
T.P			0.22	826.14	1X1	
	11.66	837.80				
T.P			0.21	837.59	1X1	
	11.07	848.66				
2+00			7.1	841.6		
TP			0.42	848.24	1X1	
	11.07	859.31				
2+31			5.9	853.4		
2+50			2.1	857.2		
TP			0.21	859.10	1X1	
	11.64	870.74				
2+90			4.5	866.2		
3+00			3.1	867.6		
T.P			0.34	870.40		

Profile
No. X-Sec.
Plotted Date
Checked Date
Notes Red Date
Notes Chkd. Date
Division No. 1.0
Job No. 00-154
Notes Alcoble
Survey of Sunflower Ave
Survey by Hughes
Inducted [redacted]
R.B. 2253 Pg. 62

76298 S & E #307—7-55

PLEASE RETURN TO
LOS ANGELES COUNTY ENGINEER
700 LOS ANGELES COUNTY ENGINEERING BLDG.

NOTE: ANY ADDITIONS OR CHANGES ON THIS SHEET MUST BE MADE OR CIRCLED IN RED INK, WITH DATE AND NAME OF PERSON MAKING CHANGE.

Do not extend notes this side of this line.

STATION	B. S.	H. I.	F. S.	ELEV.
				870 40
	10 83	881 23		
3+14			102	871 0
3+50			148	866 4
3+68			156	865 6
3+85			111	870 1
4+00			59	875 3
T.P			0 32	880 91
	10 39	891 30		
4+15			7 8	883 5
TP			0 30	891 00 (X1)
	11 88	902 88		
4+50			8 2	894 7
4+85			0 7	902 2
TP			0 02	902 86 (X1)
	11 75	914 61		
5+00			8 4	906 2
TP			0 06	914 55
	11 21	925 76		
5+50			0 7	925 1
TP			0 33	925 43 (X1)

Profile Notes Red ____ Plotted ____ Job No. 00953 Division No. 10 F. B. 2353 PG. 63
No. ____ Date ____ Date ____ Survey of Sunflower Ave
X-Sec. Notes Chkd ____ Checked ____ Survey by Hollowell Notes A.L.G. Date 2-8-58
No. ____ Date ____ Date ____ Map No. ____ Index ____ C. Jobbage

76298 S & E #307—7-55

PLEASE RETURN TO
LOS ANGELES COUNTY ENGINEER
700 LOS ANGELES COUNTY ENGINEERING BLDG.

NOTE: ANY ADDITIONS OR CHANGES ON THIS SHEET MUST BE MADE OR CIRCLED IN RED INK, WITH DATE AND NAME OF PERSON MAKING CHANGE.

Do not extend notes this side of this line.

STATION	B. S.	H. I.	F. S.	ELEV.	
				925.43	
	10.60	936.03			
TP			0.13	935.90	/X1
	11.72	947.62			
TP			0.16	947.46	/X1
	11.68	959.14			
6+00			8.1	951.0	
TP			0.02	959.12	
	12.21	971.33			
6+50			1.8	969.5	
TP			0.04	971.29	/X1
	11.58	982.87			
TP			0.21	982.66	/X1
	11.65	994.31			
7+00			7.8	986.5	
T.P.			1.63	992.68	
	7.37	1000.05			
7+32			3.9	996.2	
7+36.26			3.6	996.5	
T.B.M			3.46	996.59	PL+B ELEV 996.48 Pg. 25 PO 24" IP & Tag Pg. 18

Job No. 2253 Page 64 Division No. 10 Notes Red. Plotted. No. Profile
Survey of Sunflower Ave Date Date No. X-Sec.
Survey by Holmes Notes Chkd. Checked
Indexed Date Date No.

76296 S & E #307—7-55

PLEASE RETURN TO
LOS ANGELES COUNTY ENGINEER
700 LOS ANGELES COUNTY ENGINEERING BLDG.

NOTE: ANY ADDITIONS OR CHANGES ON THIS SHEET MUST BE MADE OR CIRCLED IN RED INK, WITH DATE AND NAME OF PERSON MAKING CHANGE.

Do not extend notes this side of this line.

F. B. 2253 Pg. 66 Job No. 00253 Division No. 10 Notes Red. Plotted Profile
Survey of Sunflower Ave Date No. X-Sec.
Survey by Holmes Notes Holmes Checked Date No.
Indexed Date Date

STATION	B. S.	H. I.	F. S.	ELEV.		
PROFILE of "P" LINE bet. Pt "E" To Pt "E-1" To Pt "F" See Pg. 24						
					Note The Elv. of Pt "E" Checked by T.P.'s Per F.B. 2253-43	
BM Pt E				1047.29	BM Elv. 1047.287	F.B. 2253-43
					Top 3/4" I.P. C.E. Tap. & nail	F.B. 2253-20
	0.44	1047.73				
0+00			0.5	1047.2	Grd. opp. 3/4" I.P. Pt E	
0+25			2.9	44.8	Brk. Top SPUR ridge	1x1
0+50			8.7	39.0	" "	"
T.P.			11.72	1036.01		
	0.27	1036.28				
1+00			9.7	1026.6	" "	"
T.P.			11.60	1024.68		
	0.03	1024.71				
1+50			9.6	1015.1		
T.P.			11.66	1013.05		
	0.01	1013.06				
2+00			6.8	1006.3		
T.P.			11.38	1001.68		
	0.18	1001.86				
2+40.61			3.44	998.42		
2+50			4.1	997.8		
T.P.	11.61		11.61	990.25		

76298 S & E #307—7-55

PLEASE RETURN TO
LOS ANGELES COUNTY ENGINEER
700 LOS ANGELES COUNTY ENGINEERING BLDG.

NOTE: ANY ADDITIONS OR CHANGES ON THIS SHEET MUST BE MADE OR CIRCLED IN RED INK, WITH DATE AND NAME OF PERSON MAKING CHANGE.

Do not extend notes this side of this line.

STATION	B. S.	H. I.	F. S.	ELEV.	
				990.25	
	0.21	990.46			
3+00			4.3	862	S. hill
T.P.			11.41	979.05	
	0.01	979.06			
3+50			11.6	967.5	" "
T.P.			11.63	967.43	
	0.11	967.54			
T.P.			11.36	956.18	
	0.17	956.35			
3+85			3.0	953.4	brk. S. hill
3+95			8.4	948.0	Top cut bank So. edge rd.
T.P.			11.29	945.06	
	0.63	945.69			
4+05			9.7	936.0	bot cut bank So. edge rd.
T.P.			12.06	933.63	
	0.24	933.87			
4+28			0.6	933.3	Top fill N. edge rd.
4+50			8.3	925.6	bot " " " "
5+00			9.4	924.5	Flat Bldg. Site
5+35			9.6	924.3	Top fill " "

Profile No. _____ Date _____ Notes Rod. _____ Date _____ Plotted _____ Date _____ Job No. 00253 Division No. 10 Survey of Sunflower Ave. Survey by Holmes & Northline Date 8-10-55 Map No. _____ Date _____ Notes Chkd. _____ Date _____ Checked _____ Date _____ Index C. Fr. _____

X-Sec. No. _____

F. B. 2253 Pg. 62

76298 S & E #307—7-55

PLEASE RETURN TO
LOS ANGELES COUNTY ENGINEER
700 LOS ANGELES COUNTY ENGINEERING BLDG.

NOTE: ANY ADDITIONS OR CHANGES ON THIS SHEET MUST BE MADE OR CIRCLED IN RED INK, WITH DATE AND NAME OF PERSON MAKING CHANGE.

Do not extend notes this side of this line.

F. B. 2253 Pg. 68 Job No. 242-53 Division No. 1.0 Notes Red. Plotted. Profile No.
Survey of Sunflower Ave Date Date X-Sec. No.
Survey by Holmes Notes Chkd Checked
Indexed L. C. Johnson Date Date

STATION	B. S.	H. I.	F. S.	ELEV.		
T.P.		933.87	9.64	924.23		
	1.45	925.68				
5+53			92	916.5	bot. fill Bldg. Site	(Low Pt. in Saddle)
6+00			53	920.4	S hill	
T.P.			1.67	924.01		
	8.64	932.65				
6+50			6.9	925.8	S hill	
B.M.			1.32	931.33	B.M. Ely. 931.485 FB 2253-45 Bt. SPK. in N. Ely. side 8" Gum Tr. Lt. 80' of sta. 6+65	
	11.56	942.89				
7+00			10.3	932.6	S hill	
7+30			21	940.8	bot. fill So. edge rd.	
T.P.			0.19	942.70		
	6.83	949.53				
7+41			54	944.1	Top fill So. edge rd.	
7+50			4.6	44.9	" "	"
8+00			2.0	47.5		"
8+24			1.5	48.0	Top fill Ely. edge rd.	
8+42			6.5	43.0	bot. fill E. edge rd.	
8+50			8.0	41.5	S. hill	
9+00			11.8	37.7	" "	
T.P.			11.76	937.77		

76298 S & E #307—7-55

PLEASE RETURN TO
LOS ANGELES COUNTY ENGINEER
700 LOS ANGELES COUNTY ENGINEERING BLDG.

NOTE: ANY ADDITIONS OR CHANGES ON THIS SHEET MUST BE MADE OR CIRCLED IN RED INK, WITH DATE AND NAME OF PERSON MAKING CHANGE.

Do not extend notes this side of this line.

STATION	B. S.	H. I.	F. S.	ELEV.	
				937.77	
	1.04	938.81			
9+23			2.4	936.4	Top cut bank w edge rd.
9+35			4.9	33.9	bot " " " " "
9+50			5.0	33.8	ctr. rd.
9+75			5.0	33.8	E edge rd. Top fill
10+00			7.3	31.5	" " " bot "
T.P.			3.21	935.60	
	11.63	947.23			
10+50			14.1	933.1	S. hill
11+00			8.7	38.5	" "
11+32			5.6	41.6	S edge rd.
11+50			3.6	43.6	ctr. rd.
11+82			0.6	46.6	bot. cut bank N'ly. edge rd.
T.P.			0.56	946.67	
	11.84	958.51			
12+00			6.8	951.7	" "
12+18			1.2	57.3	Top cut bank " "
T.P.			0.07	958.44	
	11.43	969.87			
12+31			1.2	958.7	brk. S. hill

Profile Notes Red ____ Plotted ____ Job No. 2253 Division No. 10 F.B. 2253 / Pg. 69
No. ____ Date ____ Date ____ Survey of Sunflower Ave
X-Sec. Notes Chkd. ____ Checked ____ Survey by Holmes, Hodges Date 8-11-58
No. ____ Date ____ Date ____ Map No. ____ Initial C. Jackson

76298 S & E #307—7-55

PLEASE RETURN TO
LOS ANGELES COUNTY ENGINEER
700 LOS ANGELES COUNTY ENGINEERING BLDG.

NOTE: ANY ADDITIONS OR CHANGES ON THIS SHEET MUST BE MADE OR CIRCLED IN RED INK, WITH DATE AND NAME OF PERSON MAKING CHANGE.

Do not extend notes this side of this line.

STATION	B. S.	H. I.	F. S.	ELEV.		
12+50		969.87	7.6	962.3	S. hill	bot. fill Bldg. site
T.P.			0.15	969.72		
	10.42	980.14				
12+83			4.6	975.5	Top fill	S. edge Bldg. site
12+88.81			4.6	975.5	Grd.	
T.B.M. 12+88.81			4.47	975.67	TBM Elv. 975.839 FB. 2253-46 Top 3/4" I.P. Pt. F Per. FB. 2253-	

F. B. 2253 Pg. 70
Job No. 002253 Division No. 10
Survey of Sunflower Ave
Survey by Holmes Notes Holmes
Indexed L. C. Johnson Date
Notes Red Date
Notes Chkd Date
Plotted Date
Checked Date
Profile No.
X-Sec. No.

76298 S & E #307—7-55

PLEASE RETURN TO
LOS ANGELES COUNTY ENGINEER
700 LOS ANGELES COUNTY ENGINEERING BLDG.

NOTE: ANY ADDITIONS OR CHANGES ON THIS SHEET MUST BE MADE OR CIRCLED IN RED INK, WITH DATE AND NAME OF PERSON MAKING CHANGE.

Do not extend notes this side of this line.

STATION	B. S.	H. I.	F. S.	ELEV.		
PROFILE of P'LINE Bet. Pts "D-1" Rg. 19 & Pt "S-19" Rg. 4						
					T.B.M. Elv. 1153.26	F.B. 2253-42
T.B.M. = Pt. D-1 = 0+00				1153.26	P.O.T. D-2 Top 1x2 + Tk.	F.B. 2253-19
0+00	0.62	1153.88	0.7	1153.2	Grd. @ D-2	
0+50			10.1	43.8	S. hill	1x1
T.P.			11.69	1142.19		
	0.55	1142.74				
1+00			8.5	1134.2	S. hill	
1+50			11.2	1131.5	S. hill N. edge spur ridge	Note ctr. Ridge 15' S. & 1' higher.
T.P.			12.01	1130.73		
	0.33	1131.06				
2+00			3.3	1127.8	" " " " "	
2+50			5.5	25.6	" " " " "	
3+00			9.1	22.0	" " " " "	
" "			6.1	25.0		Top spur 25' Rt.
T.P.			11.72	1119.34		1x1
	0.33	1119.67				
3+50			2.8	1116.9	" " " " "	
4+00			5.6	14.1	Ctr. spur ridge	
4+25			8.6	11.1	Ctr. " spur ridge	
T.P.			11.68	1107.99		

Profile Notes Red ____ Plotted ____ Job No. 00253 Division No. 10 F.B. 2253 Pg. 56
No. ____ Date ____ Date ____ Survey of Sunflower Ave
X-Sec. Notes Chkd. ____ Checked ____ Survey by Holmes & Narver Date 8-16-55
No. ____ Date ____ Date ____ Map No. ____ Interval ____ Scale ____ Date ____

76298 S & E #307—7-55

PLEASE RETURN TO
LOS ANGELES COUNTY ENGINEER
700 LOS ANGELES COUNTY ENGINEERING BLDG.

NOTE: ANY ADDITIONS OR CHANGES ON THIS SHEET MUST BE MADE OR CIRCLED IN RED INK, WITH DATE AND NAME OF PERSON MAKING CHANGE.

Do not extend notes this side of this line.

F. B. 2253 Pg. 72 Job No. 2263 Division No. 10 Notes Red. Plotted
Survey of Sunflower Ave Date Date
Survey by Holmes Notes Blue. Checked
Indexed K. C. Johnson Date Date

Profile No. X-Sec. No.

STATION	B. S.	H. I.	F. S.	ELEV.		
				1107.99		
	0.47	1108.46				
4+50			3.0	1105.5	ctr. spur ridge	
T.P.			11.72	1096.74		
	0.25	1096.99				
5+00			3.6	1093.4	S'ly. edge spur ridge	
T.P.			11.57	1085.42		
	0.67	1086.09				
5+50			3.6	1082.5	" " "	"
5+56			4.8	81.3	Brk.	
5+92			14.4	71.7		
6+00			14.1	72.0		
"			10.5	75.6	15' ± Lt. Top Saddle	
6+315			11.7	74.4	Pt. S-19 1x2" Pg.	
6+50			9.6	76.5	S. hill line Prod. S.E. from D-1.	
T.P.			0.68	1085.41		
	11.92	1097.33				
7+00			10.7	1086.6	" " " "	" " "
7+50			+3.7	1101.0	" " " "	" " "
T.P.			11.44	1085.89		
	11.18	1097.07				

76295 S & E #307—7-55

PLEASE RETURN TO
LOS ANGELES COUNTY ENGINEER
700 LOS ANGELES COUNTY ENGINEERING BLDG.

NOTE: ANY ADDITIONS OR CHANGES ON THIS SHEET MUST BE MADE OR CIRCLED IN RED INK, WITH DATE AND NAME OF PERSON MAKING CHANGE.

Do not extend notes this side of this line.

STATION	B. S.	H. I.	F. S.	ELEV.		
		1097.07				
T.P.			7.66	1089.41		
	7.72	1097.13				
T.B.M.			2.96	1094.17	T.B.M. Elv. 1094.208 F.B. 2253-38 Fd. chiz (□) N.W. conc. base of Tower #23.701	

Profile Notes Red ____ Plotted ____ Job No. 00253 Division No. 10 F.B. 2253 Pg. 43
No. ____ Date ____ Survey of Southbound Ave
Office: Notes Chkd ____ Checked ____ Survey by Hokmec Moore Thomas Date 10-16-58
No. ____ Date ____ Map No. ____ Initials G. Johnson

F. B. 2253 Pg. 74 Job No. 00 25.31 Division No. 18 Notes Red Plotted Profile

Survey of Sunflower Ave Date Date No.

Survey by Holmes Notes Holmes Notes Chkd Checked X-Sec.

Indexed [redacted] Date Date Date No.



PLEASE RETURN TO
LOS ANGELES COUNTY ENGINEER
700 LOS ANGELES COUNTY ENGINEERING BLDG.

Do not extend notes this side of this line.

NOTE: ANY ADDITIONS OR CHANGES ON THIS SHEET MUST BE MADE OR CIRCLED IN RED INK, WITH DATE AND NAME OF PERSON MAKING CHANGE.

76288 S & E #307—7-58

76298 S & E #307—7-55

PLEASE RETURN TO
LOS ANGELES COUNTY ENGINEER
700 LOS ANGELES COUNTY ENGINEERING BLDG.

NOTE: ANY ADDITIONS OR CHANGES ON THIS SHEET MUST BE MADE OR CIRCLED IN RED INK, WITH DATE AND NAME OF PERSON MAKING CHANGE.

Do not extend notes this side of this line.

STATION	B. S.	H. I.	F. S.	ELEV.		
PROFILE of "P" LINE as SHOWN ON Pg. 94						
					15-22-A El. 919.799 FB 2253-44	
T.B.M.=5-22-A				919.80	Top 3/4" L.P. C.E. Tag & nail FB. 2253-23	
	0.10	919.90				
0+00			14.0	905.9		
"			13.9	906.0		3° Lt ℄ Rd
0+50			4.5	915.4		
			4.4	915.5		2° Lt ℄ Rd.
T.P.			0.03	919.87		
	11.74	931.61				
1+00			7.5	924.1		℄ Rd.
T.P.			0.12	931.49		
	11.65	943.14				
1+50			10.9	932.2		" "
2+00			2.4	940.7		" "
T.P.			0.21	942.93		
	12.02	954.95				
2+50			6.0	949.0		" "
T.P.			0.08	954.87		
	8.94	963.81				
3+00			8.0	955.8		" "

Profile Notes Red ____ No. ____ Date ____
X-Sec. Notes Chkd ____ No. ____ Date ____

Plotted ____ Date ____
Checked ____ Date ____

Job No. 60-253 Division No. 10
Survey of Sun Flower Ave
Survey by Holmes & Narver Inc. Pages 8-12-58
Map No. ____ Index ____

F. B. 2253 PG. 75

76298 S & E #307—7-55

PLEASE RETURN TO
LOS ANGELES COUNTY ENGINEER
700 LOS ANGELES COUNTY ENGINEERING BLDG.

NOTE: ANY ADDITIONS OR CHANGES ON THIS SHEET MUST BE MADE OR CIRCLED IN RED INK, WITH DATE AND NAME OF PERSON MAKING CHANGE.

Do not extend notes this side of this line.

F. B. 2253 Pg. 76 Job No. 00253 Division No. 10 Notes Red. Plotted
Survey of Sunflower Ave Notes Holmes Date Notes Chkd. Date Checked
Survey by Holmes & C. Johnson Date Date
Indexed Profile No. X-Sec. No.

STATION	B. S.	H. I.	F. S.	ELEV.		
3+50		963.81	4.2	959.6		
" "			4.2	59.6		4° Rt. ctr. rd.
T.P.			0.05	963.76		
	11.87	975.63				
T.P.			0.45	975.18		
	11.73	986.91				
T.P.			0.08	986.83		
	11.44	998.27				
1x1 Fd.			8.08	990.19	Fd 1x1 T.P. Per. Pg. 43	Elv. 990.151
T.P.			0.42	997.85		
	11.80	1009.65				
1x1 Fd.			7.90	1001.75	Fd 1x1 T.P. Elv. 1001.719 Per. Pg. 43	
T.P.			0.11	1009.54		
	11.96	1021.50				
1x1 Fd.			8.37	1013.13	" " " " 1013.078 " " "	(+0.05 ±)
			0.10	1021.40		
	11.69	1033.09				
1x1 Fd.			8.27	1024.82	" " " " 1024.759 " " "	
T.P.			0.07	1033.02		
	11.69	1044.71				
T.P.			0.69	1044.02		

76298 S & E #307—7-55

PLEASE RETURN TO
LOS ANGELES COUNTY ENGINEER
700 LOS ANGELES COUNTY ENGINEERING BLDG.

NOTE: ANY ADDITIONS OR CHANGES ON THIS SHEET MUST BE MADE OR CIRCLED IN RED INK, WITH DATE AND NAME OF PERSON MAKING CHANGE.

Do not extend notes this side of this line.

STATION	B. S.	H. I.	F. S.	ELEV.		
				1044.02	TBM El. 1042.287 FB 2253-43	
TBM-Pt. "E"	6.24	1050.26	2.90	1047.36	Top 3/4" I.P. CE tag & mark. FB 2253-20	

Profile No. ____ Notes Rod ____ Plotted ____ Job No. 20953 Division No. 10 F. B. 2253 Pg. 77

X-Sec. Date ____ Date ____ Survey of Sunflower Ave

Notes Chkd. ____ Checked ____ Survey by Holmes & Nowell Holmes Date 8-12-58

Fb. ____ Date ____ Map No. ____ Date ____

76298 S & E #307—7-55

PLEASE RETURN TO
LOS ANGELES COUNTY ENGINEER
700 LOS ANGELES COUNTY ENGINEERING BLDG.

NOTE: ANY ADDITIONS OR CHANGES ON THIS SHEET MUST BE MADE OR CIRCLED IN RED INK, WITH DATE AND NAME OF PERSON MAKING CHANGE.

Do not extend notes this side of this line.

F. B. 2253 Pg. 78 Job No. 00653 Division No. 10 Notes Red ____ Plotted ____ Profile No. ____
Survey of Sunflower Ave Date ____ Date ____ X-Sec. No. ____
Survey by Holmes Notes Holmes Notes Chkd ____ Checked ____
Indexed K. C. Johnson Date ____ Date ____

STATION	B. S.	H. I.	F. S.	ELEV.		
PROFILE of ℄ LORAINE AVE from ℄ A.T.&S.F.R.R. To ALOSTA AVE						
				807 81	S-25 Elv. 807.807	FB 2253-99 & 53
					Top S.W.&T. cor. of Put.	FB 2253-14
	1.97	809.78				
0+00			0.88	80890	S.W.&T. ℄ inter. of S.F. R.R.	
0+26			2.91	06 87	℄	Put
0+50			4.08	0570	℄	"
1+00			6.12	0366	℄	"
1+50			8.03	0175	℄	"
2+00			9.73	80005	℄	"
2+50			11.28	79850	℄	"
T.P. S-23-A			11.75	79803	S-23-A S.W.&T. Elv. 798.010	FB 2253-48
	4.10	802.13				
3+00			4.68	79745	℄	Put
3+45			5.40	79673	℄	(edge Put Alosta)
3+50			5.45	79668	℄	Put
3+69.51 = S-23.			5.45	79668	℄	inter. ALOSTA AVE.
B.M.			5.53	79660	B.M. Elv. 796.581	FB 2253-48
					Alosta Ave & Lorraine Ave N.E. Cor.	
					Bt. Spk in road 0.6 W of E end conc. H.W.	

76298 S & E #307—7-55

PLEASE RETURN TO
LOS ANGELES COUNTY ENGINEER
700 LOS ANGELES COUNTY ENGINEERING BLDG.

NOTE: ANY ADDITIONS OR CHANGES ON THIS SHEET MUST BE MADE OR CIRCLED IN RED INK, WITH DATE AND NAME OF PERSON MAKING CHANGE.

Do not extend notes this side of this line.

STATION	B. S.	H. I.	F. S.	ELEV.		
PROFILE ℄ GLADSTONE St west of SUNFLOWER AVE (G#5 To G#3) Pgs 30 & 31						
					TBM=G-5 Elv. 799.686 FB. 2253-30	
G-5 = P.I. = 0+00 going S.W.				799.67	1" I.P. - Pntk. Flush FB. 1819-142 & FB. 2253-8	
	025	799.92				
0+00			0.25	799.67	OPP. 1" I.P.	2' N. of N edge Put.
0+05			051	99.41		" " "
0+50			338	96.54		Put.
1+00			642	93.50		ctr. Put
1+50			915	90.77		" "
2+00			11.57	88.35		" "
T.P.			11.54	78838		
	0.14	788.52				
2+50			235	786.17		" "
3+00			419	84.33		" "
3+50			554	82.98		" "
4+00			660	81.92		" "
T.P.			823	780.29		
	2.55	782.84				
					G-3 = P.I. ℄ Gladstone St. Elv. 776.336 Pg. 31	
B.M. = P.I. ℄ G#3			654	776.30	Top C.S. Mon. FB. 1819-140	

Profile
Notes Rod_____ Plotted_____ Job No. 00253 Division No. 10 F.B. 2253 Pg. 72
No._____ Date_____ Date_____ Survey of Sunflower Ave
Z-Sec. Notes Chkd_____ Checked_____ Survey by Holmes Notes Holmes Date 8-12-58
No._____ Date_____ Date_____ Map No._____ Inst. G. Johnson

Notes Ck'd by H. E. AUSTIN	Survey of LORAINE AVE
Map No.	JN 0075.57 Tape 0146 Std. 68 °F
Office Work R. L. GREEN	Surveyed by H.E. GRANQUIST
Checked	Notes H.E.G. Date 8/58
Date	Indexed H. C. Johnson 11-7-58

F. B. 2253 PG. 101

LORAINE AVE.

J.N. 0075.57

FROM 0+00: ℄ ALOSTA AVE.
N'ly to 26+50.19 ± FOOTHILL BLVD.

INDEX Pg. 102

℄ NOTES Pg. 103 to Pg. 144

Other ℄ NOTES SEE FB 470 Pg. 124 to 134.

Index SEE FB 470 Pg. 122 to 123

FOR IMPROVEMENT Pg. 145 to

GRANQUIST Chief
NEWMAN. Instr.
MARTINEZ. Head Chain
COOK. REAR "
MAYA. EXTRA MAN.

File 102-5

Note: Any Additions or Changes on This Sheet Must Be Made or Circled in Red Ink With Date and Name of Person Making Change.

Do not extend notes this side of this line.

RETURN TO
LOS ANGELES COUNTY ENGINEER
700 LOS ANGELES COUNTY ENGINEERING BLDG.

78FB098 CE #247 3-

RETURN TO
LOS ANGELES COUNTY ENGINEER
700 LOS ANGELES COUNTY ENGINEERING BLDG.

Note: Any Additions or Changes on This Sheet Must be Made or Circled in Red Ink With Date and Name of Person Making Change.

Do not extend notes this side of this line.

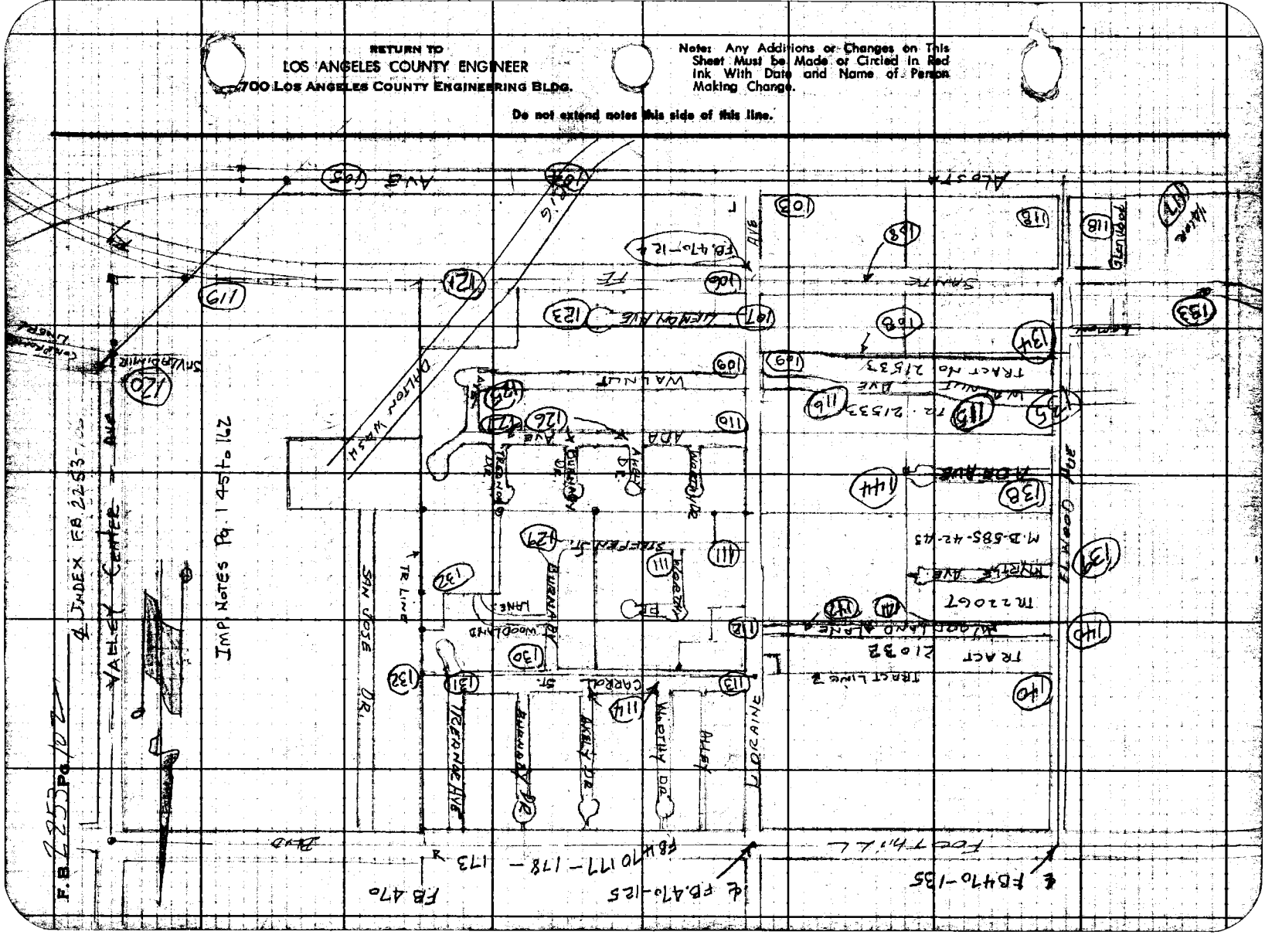

76F8095 CE #247-3-57

RETURN TO
LOS ANGELES COUNTY ENGINEER
900 LOS ANGELES COUNTY ENGINEERING BLDG.

Note: Any Additions or Changes on This Sheet Must be Made or Circled in Red Ink With Date and Name of Person Making Change.

Do not extend notes this side of this line.

W.S. 48-82

Notes Ck'd by H. E. Allison
Map No.
Office Work R. L. GREEN
Checked
Date

Survey of LORAINE AVE
JN 00 75 Tape 01 HB Std. 6 B of
Surveyed by H. EGRAN QUIST
H. E. G. Date 7/29/58
Notes
Indexed
R. C. Jones

F.B. 2253 Pg. 40

(25') (25') S. LORAINE AVE

CONT Pg. 106 bot.

PER F.B. 1819 Pg. 226 + F.B. 470 P3

R.P. 0+99.99 SET BT SPKWTN

Fd 2"x2" PLT TAG R.E. 1403 No. Rec.

(4"x4" CONC) Fd BR. PIN w/ CONC. FL. PER P.31 F.B. 470

Fd SPKWN HAWL B.3

Fd NAIL & TAG

M= 179° 59' 38" 55.35

M= 89° 20' 20"

A LOSTA (STATE HWY 66)

(50') AVE.

(100')

M=875 EB' (875.31 Pg. 31) To Pat.

To M= 1313.09'

180°

24.46

25.03

50.82'

0+00 GOING NORTH

(50')

EAST WEST 13.1 BT 104

Acc. to Field Date

F.D. NAIL & FL. PER F.B. 470 P31 & F.B. 1819 P. 226 SET BT. SPKWN. Ind. by Int. LINE & WEST LINE FROM North.

875.1 HOT EMPTY

PROP. SET LTK. Ind. Pg. 119

SET LTK. BT SPKWN. BT PICK IN DIRT

CONT TO Pg. 118

SET LTK.

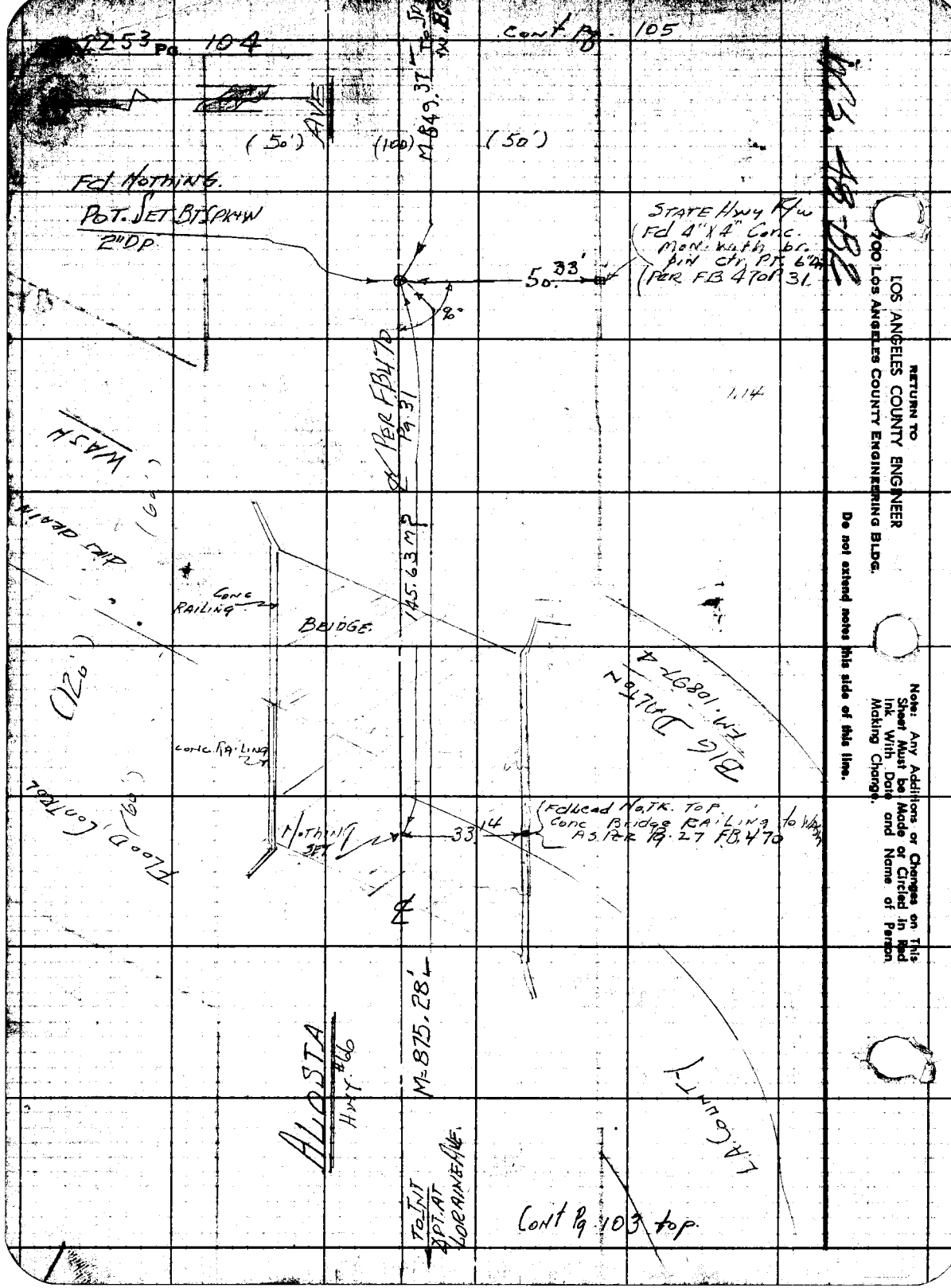

RETURN TO
LOS ANGELES COUNTY ENGINEER
900 Los Angeles County Engineering Bldg.
Do not extend notes this side of this line.
Note: Any Additions or Changes on This Sheet Must be Made or Circled in Red Ink With Date and Name of Person Making Change.

Notes Ck'd by H. E. AUSTIN
Map No.
Office Work R. L. GREEN
Checked
Date

Survey of LORAINE AVE
JN 0075.57 Tape 0146 Std 68 of
Surveyed by H. E. GRANQUIST
Notes H.E.G. Date 7/20/58
Indexed A. C. JOHNSON

F.B. 2253 Pg. 105

Note: Any Additions or Changes on This Sheet Must be Made or Clicked in Red Ink With Date and Name of Person Making Change.

Do not extend notes this side of this line.

RETURN TO
LOS ANGELES COUNTY ENGINEER
900 LOS ANGELES COUNTY ENGINEERING BLDG.

76FROSS CE #247

MS 48-82

Held to this line
B.C. Fd Spk & W
2" deep Pole
Pg. 31 & 37
F.B. 470

Line

0.06

90°

49.97

Fd 5"x5" Conc.
Mon. with Pin
Ctr. Pt. 10" up
Per Pg. 37 & 31
F.B. 470

Pg. 119 C.S.
Pg. 1 (Compromise Pt.)
To Int. Post Pg.
M=87.60

63°

R.P. POT.
Set Sq. hd. Spk.
Fl.

Fd. 60' Hon. Spk.
Pg. 37

51.65

Made search for
Sewer Spk. Fnd.
Nothing Set Sm. B.Spk.
4W. Fl. 60.40' fr. B.C.
As per Pg. 37 F.B. 470

San Jose
Ro. Line
Per F.B. 470
See F.C. 138
105, +12.4

155°40' 45" Pg. 37
M=155-40-47.5
50

849.26 @ 88°=849.37

F.B. 470 Pg. 37

Alosta Ave.
Hwy #66

(849.24 Pg. 31)
M=849.37

155-40-40 ①
262-43-20 ②
155-40-50 ③
214-04-40 ④
155-40-46 ⑤

(50') (100') (50')

To POT.
TOP Previous Pg.

Cont. Pg. 104 Top.

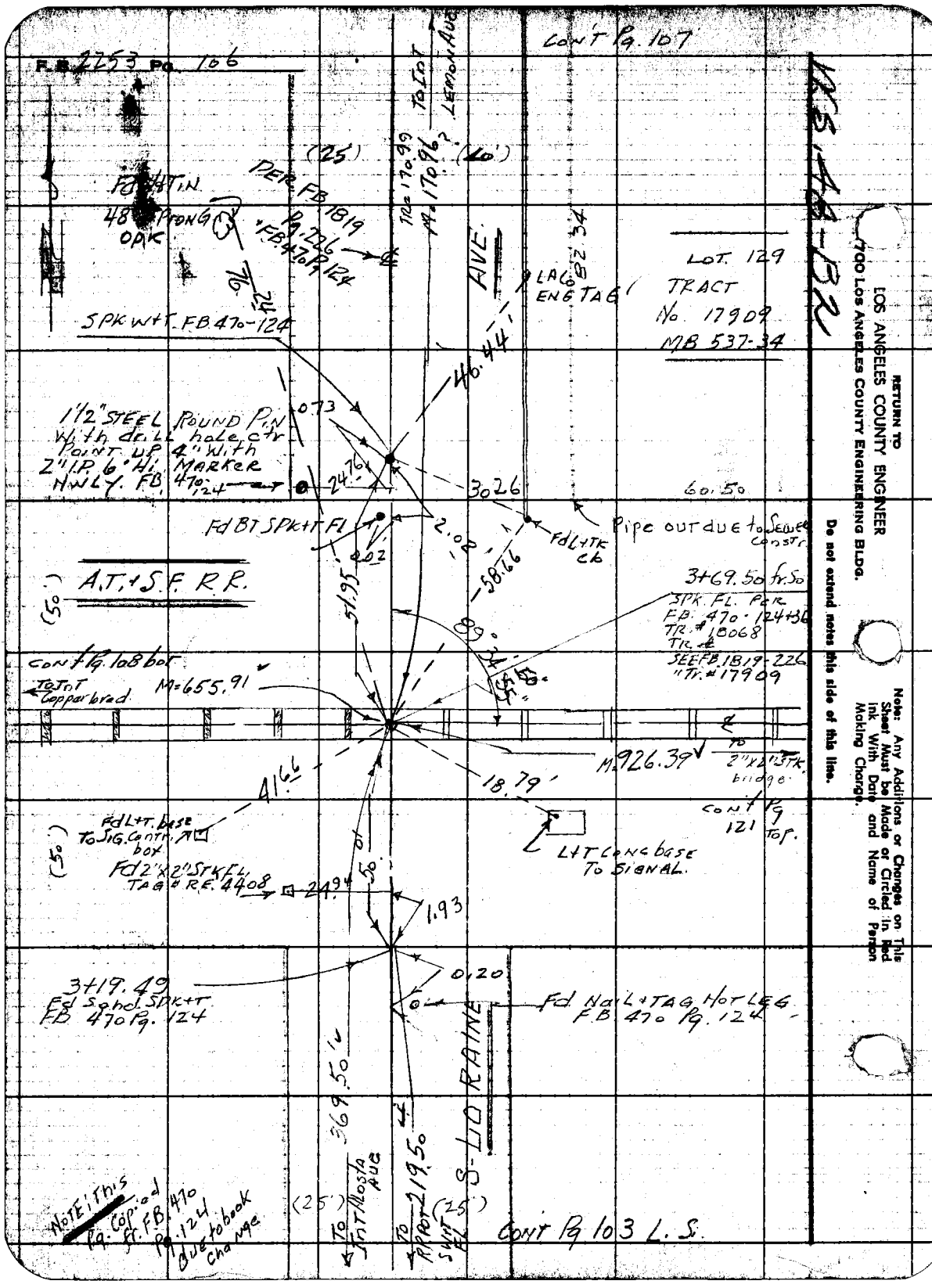
Con't Pg. 107
F.B. 2253 Pg. 106
(25')
PER F.B. 1819
F.B. 470 Pg. 124
Fd 4" T.N.
48" Prong
OPK
TO LOT
LEMON AVE.
Tie = 170.99
Tie = 170.96
(40')
AVE.
LAG & ENG TAG
LOT. 129
TRACT
No. 17909
MB 537-34
SPK W+T. FB 470-124
46.44
1 1/2" STEEL POUND PIN
With drill hole ctr
POINT UP 4" With
2" I.P. 6" Hi. MARKER
HWLY. FB. 470-124
0.73
24.76
30.26
60.50
Fd BT SPK+T FL
2.02
Pipe out due to Sewer Constr.
Fd L+TK ck
58.66
51.95
A.T.+S.F. R.R.
(50')
3+69.50 fr. So
SPK. FL. Per
F.B. 470-124+36
TR. # 18068
TR. #
SEE F.B. 1819-226
"Tr. # 17909
Con't Pg. 108 bot
TO T.T. Copper brad
M=655.91
M=926.39
TO 2"x2" STK. bridge
41.66
18.79
Con't Pg 121 top.
Fd L+T. base
To Sig. Cont. A box
(50')
Fd 2"x2" STK FL
TAG # R.E. 4408
24.94
1.93
L+T Conc base
To SIGNAL.
3+19.49
Fd Spkd. SPK+T.
FB 470 Pg. 124
0.20
Fd Nail+TAG Hot Leg
F.B. 470 Pg. 124
369.50 W
S. LIO RAINE
219.50
(25')
TO Int Mosta Ave
TO R.R. Sw't
Note: This Pg. Copied Pg. 55 F.B. 470 Pg. 124 due to book change.
Con't Pg 103 L.S.
RETURN TO
LOS ANGELES COUNTY ENGINEER
700 LOS ANGELES COUNTY ENGINEERING BLDG.
Do not extend notes this side of this line.
Note: Any Additions or Changes on This Sheet Must be Made or Circled in Red Ink With Date and Name of Person Making Change.

Notes Ck'd by H. E. AUSTIN
Map No.
Office Work R. L. GREEN
Checked
Date

Survey of LORAINE AVE
JN 0075.50 Tape 0146 Std 68 °F
Surveyed by H.E. GRANQUIST
Notes H.E.G. Date 8/1/58
Indexed R. O. Johnson

F. B. 2253 Pg 107

Cont Pg 109

Note: Any Additions or Changes on This Sheet Must be Made or Circled in Red Ink With Date and Name of Person Making Change.

Do not extend notes this side of this line.

RETURN TO
LOS ANGELES COUNTY ENGINEER
900 LOS ANGELES COUNTY ENGINEERING BLDG.

76F3OS CE #247—9-57

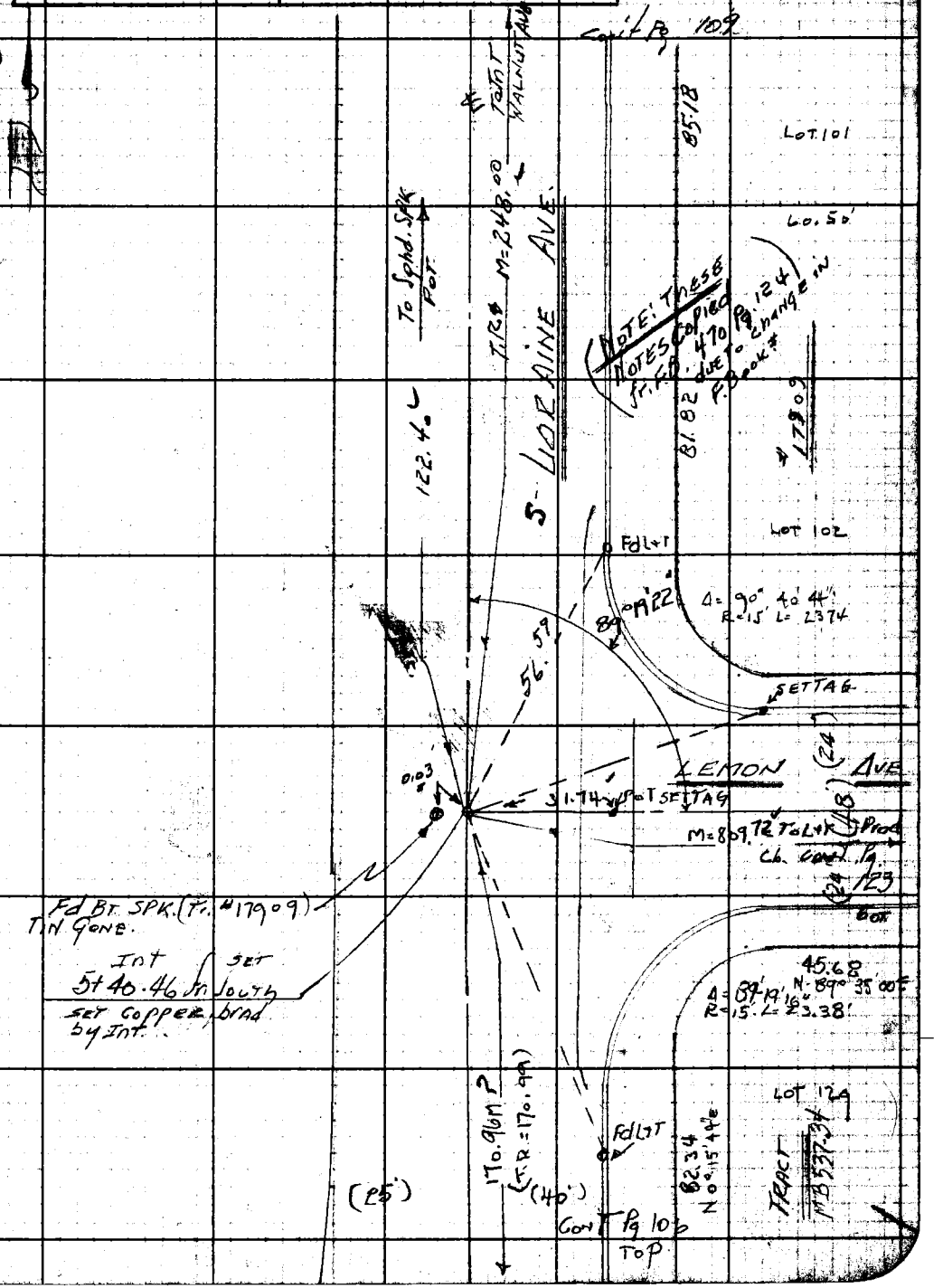

RETURN TO
LOS ANGELES COUNTY ENGINEER
700 LOS ANGELES COUNTY ENGINEERING BLDG.

Note: Any Additions or Changes on This Sheet Must be Made or Circled in Red Ink With Date and Name of Person Making Change.

Do not extend notes this side of this line.

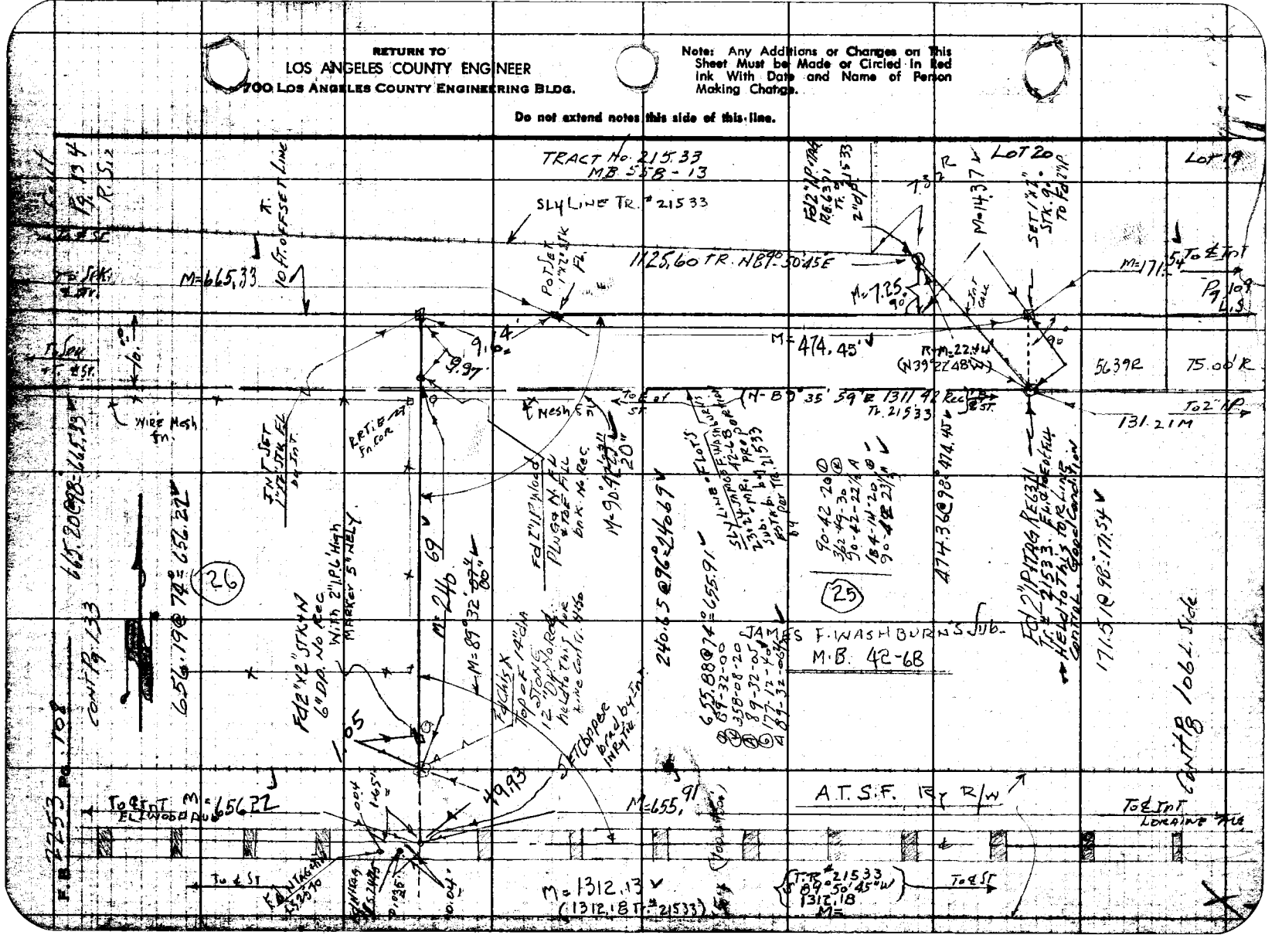

Notes Ck'd by H. E. AUSTIN
Map No.
Office Work R. L. GREEN
Checked
Date

Survey of LORAINE AVE
JN00075.87 Tape 8146 Std 68 of
Surveyed by H. E. GRANQUIST
Notes H.E.G. Date 8/4/58
Indexed A. C. Johnson

F.B. 2253 Pg 109

① 89-19-40
② 357-18-50
③ 89-19-42 1/2
④ 175-58-20
A 89-19-43 1/2

cont. bot EXT Pg. 110

⑤ 90-38-20
⑥ 362-35-30
A 90-38-22 1/2
⑦ 183-50-20
A 90-38-23 1/3

LOT 67

TRACT No. 17909 M.B. 537 Pg. 30

8+03.55 fr. So.
Int Fd. Sp. hd
Spk 9 T. Fl. Pk
TR. 21533
Held to this
For Control
To West.
Δ=89°21'32"
R=15' T=14.83
L=23.39

(40') (80') (40')
50' to Spkr
M=190.
M=253.98
ST-ADA AVE.
AVE.

38°25'23"
90
15.60
60' Pa
To BC M=80.03'
T. Rec.=80.00
26.50'
SET LT
Pot. 15.09'
WALNUT AVE
FD LT
0.03
TANG
M=89°19'43"
T.R.=89°19'16"
SET TAG
28
31.15'
SET LT
WALNUT AVE
(T.R.=1051.39') To Spk.
M=1051.39
cont Pg
125 bot
BO. 01 @ 100°=80.03'
TANG 37.58'
SET TAG
122.38 @ 88°=122.40'
15.09 LEV
74+88.46
Int Fd Nail
in Brass Tag,
No Leg. 1" deep.
(40')
50' to Spkr
55.33'
125.63'
58.28'
M=90°-39'-40"
LOT 101
Fd LT
6+72.81
125.58 @ 88°
SET Spkr Spkr Tin
Fl. by Int.
6+62.86
Fd Spkr Pk
Tint
122.90
248.00
TR. 17909
did Not hold to This
Fd 2" I.P. Tag
R.E. 63-71-3 90.
beep clustr #64
cont. Blk Wall.
Stmpipe
10' bot
of set
line
171.54'
40.21
10.00
n 90°
0.40
40.21
To 27 R=131.39
Calc M=131.21
LORAINE
6+62.81
SET Cap Pot 90-39-30 ①
Drag 10.00 362-37-10 ⑥
So on int. 90-39-17 1/2 ⑦
183-54-50 ⑤
90-39-18 1/3
LOT 102
122.40
To Int Lemon Ave
To Bot Lemon
(25')
cont Pg 107 top

Note: Any Additions or Changes on This Sheet Must be Made or Circled in Red Ink With Date and Name of Person Making Change.

Do not extend notes this side of this line.

RETURN TO
LOS ANGELES COUNTY ENGINEER
700 LOS ANGELES COUNTY ENGINEERING BLDG.

76F209 CE #257

F.B. 2253 Pg. 110

Cont Pg. 114 (R.S.)

Ⓐ 89-19-50
Ⓑ 357-19-20
Ⓒ 89-19-30
Ⓓ 175-59-10
Ⓔ 89-19-51 2/3

(40')

(40')

10+42.44 ft So.
INT. FH

SPK & T. 1" DP.
TR. #17909

Fd L+T

Fd L+T

(DEV. 37 Rec. Tract 0FFL.)
Mar. 28, 1988

259.99 @ 78°
259.01

LOT 4

No. 17909

A=90°40'41"
R=15'
L=23.74

52.72'

58.98'

M
T.R.=
89°-19'-52"
89°19'16"

ADA AVE.

(27')

Fd L+T pred.

27.95'

T.R.=260.01
M=260.01

(54')

T.R.=500.01
M=499.99

Cont Pg. 126 bot

(27')

499.96 @ 78°
03
499.99

54.60'

M=48.39'

56.60

A=89°19'16"
R=15'
L=23.38

Fd L+T

Fd L+T

9+94.05 ft So
LOT 66

Fd Sq. hd SPK & T. 1" DP

LORAINE

M=190.50
(TR #179.09=254.00
98
M=253,

TO WALNUT AVE.

TRACT
MB 537-34

CONT Pg. 109 top

190.49
48.39
238.88 @ 78°
253.98

15.09
238.89

RETURN TO
LOS ANGELES COUNTY ENGINEER
700 Los Angeles County Engineering Bldg.

Do not extend notes this side of this line.

Note: Any Additions or Changes on This Sheet Must be Made or Circled in Red Ink With Date and Name of Person Making Change.

78F3095 CE #247

RETURN TO
LOS ANGELES COUNTY ENGINEER
900 LOS ANGELES COUNTY ENGINEERING BLDG.

Note: Any Additions or Changes on This Sheet Must be Made or Circled in Red Ink With Date and Name of Person Making Change.

Do not extend notes this side of this line.

Notes Ck'd by H. E. AUSTIN
Map No.
Office Work R. L. GREEN
Checked
Date

Survey of LORAINE AVE
JN 0041-41 Tape 0146 Std. 68 of
Surveyed by H. E. GRANQUIST
H. E. G. Date 8/6/68
Notes
Indexed

F. B. 2253 Pg. 111

Int Found Bt SPK + TIN Con't Next to Tag
1" DP. TR. # 20863
14462.23' F.S.
LORAINE
Town of Lano M = 327.00
Fd Bt SPK B.M.
N45°41'16"W 23.90
CON. 113/45.1'
27
26
R = 30035
TR. # 20863 M.B. 554-38
WORTHY DRIVE
A = 89°20'04" R = 15 T = 14.83 L = 23.39
N-89°-35'48"E. L = 23.39
93.00
110.18
177.05 @ 88° = 177.07
525.12
M = 89°19'30"
SETTAG
31.88
28.04
31.30'
STEFFEN
(T.R. = 300.01)
M = 300.07
M = 177.07
M = 123.00
M = 356.82
51.60
39.82
Prod SET TAG in Fdx
51.8
TANG
0.025
11.76
18.25
Fd 1" IP
Fd 1" IP
S44°58'46"W 24.18
120.01 S89°35'48"W
122.98 @ 88° = 123.00
Fd 2" IP + TAG No Leg. on TR. 20863 #2" IP under TAG on Leg. set Copper Bra Tin on Top 5" Post over Pipe
Not A Part of TR. # 20863
Fd. Tin Tag
107.81 R
Lot 3
Con't Pg. 129 Lot
13124.42
Fd Bt SPK
97' in 1" DP x 6" TIP per TR. # 17909
90°41'
T.R. = 90°39'56"
R = 107.83
N0°15'44"E
LOT 1
LOT 2
Fd 2" IP 12" DP. TAG # R.E. 7448 in Well with Cover "Mud & Water"
CALL Fd 2" IP 12" DP (on line) Below Grade Base to Tree Set Copper Bra in Top Brass Pin Cover Pipe Tag R.E. 7448 Not Clear
(R = 137.01)
M 137.05
(Br. TR. # 20863 S89°35'48"W)
100.00
T.R. = 479.91'
To 36 Cor. 2" IP of Lot 6 TR. # 20863
Br. TR. # 17909 N89°35'00"W
Lot 8
TR. # 17909 MB 537-34
Lot 7
Lot 1
Check Inactive
Not Bt Not Bt
Not Line Due to Trees & Shrubs

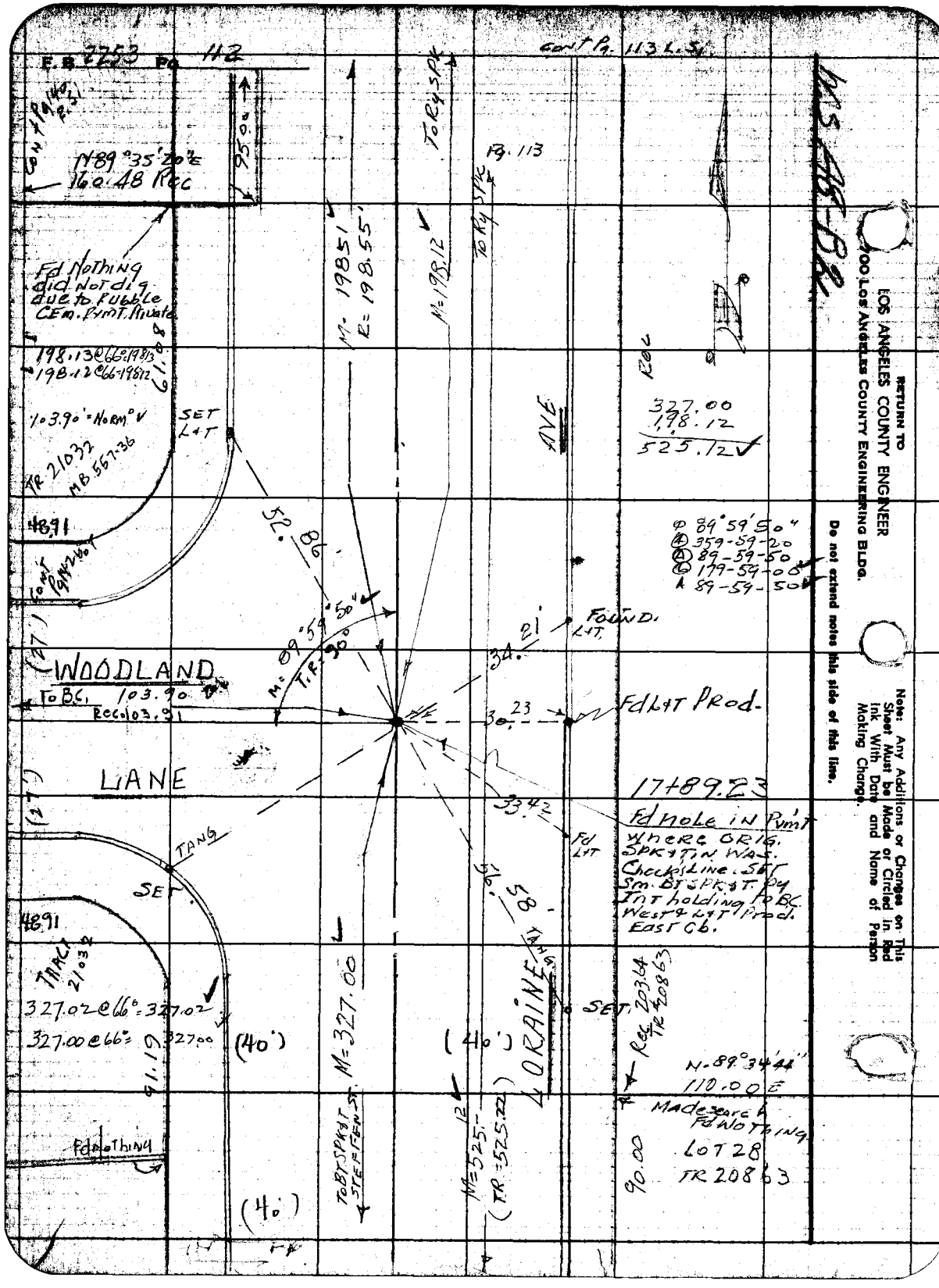

RETURN TO
LOS ANGELES COUNTY ENGINEER
900 Los Angeles County Engineering Bldg.

Do not extend notes this side of this line.

Note: Any Additions or Changes on This Sheet Must be Made or Circled in Red Ink With Date and Name of Person Making Change.

Notes Ck'd by H. E. AUSTIN
Map No.
Office Work R. L. GREEN
Checked
Date

Survey of LORAINE AVE
JN 0015 Tape 8146 Std. 68 of
Surveyed by H.E. BRANQUIST
Notes MEG Date 8/7/58
Indexed

F.B. 2253 Pg. 113

Note: Any Additions or Changes on this Sheet Must be Made of Circled in Red Ink With Date and Name of Person Making Change.

Do not extend notes this side of this line.

RETURN TO
LOS ANGELES COUNTY ENGINEER
900 LOS ANGELES COUNTY ENGINEERING BLDG.

76F3095 CE #247 -8-

F.B. 2253 Pg. 114

Cont Pg. 130 L.S.

SETTING 6" Pipe

Fd 3/4" Pipe
Stin #
Per Tr. 21384
Add Tr. Pipe

SET Spnd SPIKE FL. by Int.

145.00 N 90°
145.02

30.00

CALC 525.18 To ℄ Tr.
(T.R. = 525.21)
TR = 525.32

TR #20863

18.00

12.00

6.015

M=89° 18'

Fd 2" I.P. TAG No. RE 7448 12" up. TR. #20863 TR. 21384

Cont Pg. 129 L.S.

(20)

Fd Nothing

LOT 16

(20) ACKLEY DRIVE

Fd Nothing dug 18" + SET Nothing

CORROLL AVE

89-18-20
357-18-20
89-18-20
175-50-10
89-18-21 1/2

TRACT No. 18068 MB 460-18

25

98.78

24

98.43

M=365.28'

267.22 Rec Tr. 18068

NLH LINE LOT 9 - Tr. #1273 ASPER R. 21384 SLY BORY GLENDON A ASPER Tr. #20863

LOT 17

(6.6')

30

3'

42'

18'

LOT 20

TRACT No. 20863 M.B. 554-38

365.23 @ 90°
+ of
365.28
291.69
656.97

LOT 21

(20)

CALLS FOR 2"x2" STK Per Tr. #18068 DUG 18" Fd Nothing SET Nothing

(40)

Fd Nothing

(20) WORTHY DRIVE

NWLY Cor Lot 21 Fd 2" I.P. TAG RE 7448 10" up Per Tr. # 20863

9.25

0.14

17.99

R= 147.76 IN 0°35'14" E

5.16

LOT 9 TRACT No. 18668 MB 460-18

R=15.11'
Δ=89°19'12"
L=23.38
T=14.82

42'

Pot - SET Spnd Spikt FL

97.69

To Tot. 29.69

Cont Pg. 113 601

R=12.00' N 89°34'44" E

RETURN TO
LOS ANGELES COUNTY ENGINEER
900 LOS ANGELES COUNTY ENGINEERING BLDG.

Do not extend notes this side of this line.

Note: Any Additions or Changes on This Sheet Must be Made or Circled in Red Ink With Date and Name of Person Making Change.

Notes Ck'd by
Map No.
Office Work R. L. GREEN
Checked
Date

Survey of LORAINE AVE
JN 004557 Tape 0146 Std 68 °F
Surveyed by H. E. GRANQUIST
Notes H. E. G. Date 8/ /58
Indexed L. C. Johnson

F. B. 22, 53 Pg. 115

℄ CURVE DATA Tr. Rec.
Δ = 11° 17' 49"
R = 800' T = 79.12
L = 157.74

Cont. P. 116 BOT.

W. 3 AVE BL

FD TAG "RE 6371"

TO SPKG

SPK & TCK

157.53

BC

157.53

18.25

18.25

84°21'

TANG

ARC - SAME AS BOT PA 116.
Fd Sghd. SPK & TIN FL.
PER Tr. MAP 21533. ON LINE

SAME RADIAL

FD TAG. RE 6371

LOT 15

LOT 16

LINE PRODUCED
USED SPK ATIN
AT LORAINE AVE

LOT 21

N = 5° 38' 55"
R = 5° 38' 54½"

TRACT CURVE DATA
Δ = 11° 17' 49"
R = 800'
L = 157.74

LONG CHORD AS PER Fd Sghd SPK & TINS
Tr. # 21533

LOT 20

157.40
157.39 @ 1/4 = 157.43

P.T. Fd Nothing
SET Nothing

M = 157.431

CALC. REC = 157.475

WALNUT AVE

21533

① 5° 39' 00
② 22 - 35 - 40
③ 5 - 38 - 55
④ 33 - 53 - 30
⑤ 5° 38 - 55

FD TAG RE 6371

FD TAG RE 6371

TRACT

LOT 19

89.32

73.41

M = 70° 00' 00"

B.C. Fd Sg.hd.
SPK & T. FL. Tr. # 21533

FD NAIL & TAG RE 6371 IN Lead
Tr. # 21533

(27')

(27')

FD TAG
RE 6371

18.25

18.25

TANG

B.C.

LOT 18

CONT. L. SI Pg. 109

Note: Any Additions or Changes on This Sheet Must be Made or Circled in Red Ink With Date and Name of Person Making Change.

Do not extend notes beyond this line.

RETURN TO
LOS ANGELES COUNTY ENGINEER
700 LOS ANGELES COUNTY ENGINEERING BLDG.

76F3099 CE #247—3-57

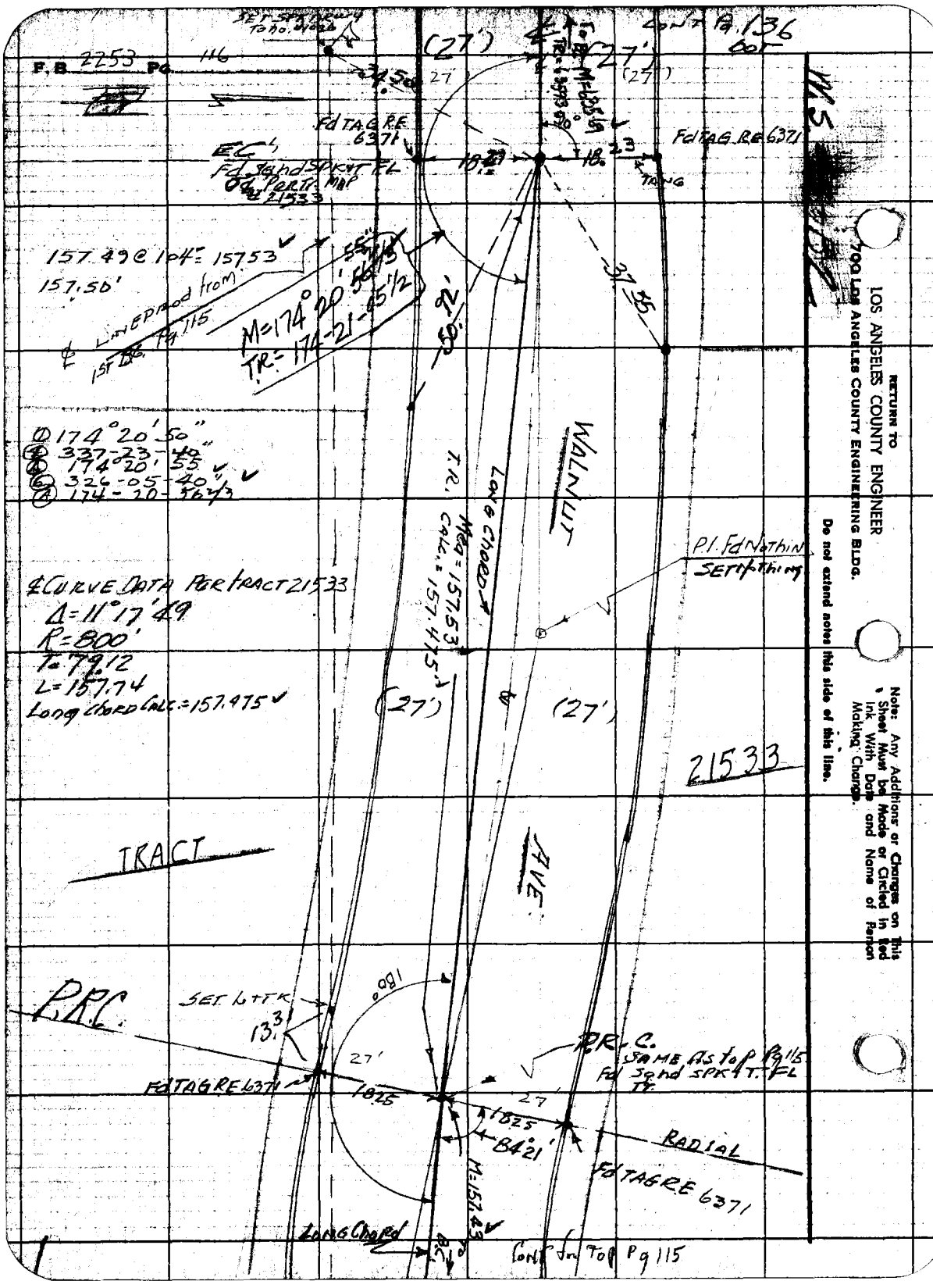

RETURN TO
LOS ANGELES COUNTY ENGINEER
700 LOS ANGELES COUNTY ENGINEERING BLDG.

Do not extend notes this side of this line.

Note: Any Additions or Changes on This Sheet Must be Made or Circled in Red Ink With Date and Name of Person Making Change.

Notes Ck'd by: H. E. AUSTIN	Survey of: LORAINE AVE.
Map No.	JN 0075.57 Tape 0146 Std. GB °F
Office Work: R. L. GREEN	Surveyed by: H. E. GRAHOWIST
Checked	Notes: H. E. G. Date: 7/24/58
Date	Indexed: L. O. Johnson

F.B. 2253 Pg. 47

CONT FROM NEXT Pg. 118 FOT

W 3 48-42

1/4 SECTION COR.
Fd SPK TIN HW. 3" dip 4 Ties
PER F.B. 470-33

AVE

(662.9) F.B. 470-33
M=662.9 TO GLENWOOD AVE

20' OFFSET LINE FOR CHAINING

Fd H+T 48" Pepper

43

80°

SET TAG IN GUTTER

SEC 32

Fd x Side of 5" Fire Hydr.

58.16

49.23

45.33

Fd H+T Pow Pole #241104E
Check As Per F.B. 470-33

90°

20°

SET BT SPK+T FL. 20' OFFSET LINE

Fd 5"x5" Conc 6" UP. State Hwy. R/W Bdy Knocked. No Good As per F.B. 470-33 did not reset

Fd Nothing

50'

5'

58.45

SET TAG Cb.

(50')

(50')

THIS LINE NOT RUN

67.26

TANG

SET BT SPK 9" W. Pyramid Dry Wash

SECTION 31
T.1.N. R.9.W.

ALOSTA
HWY #66

Note: Any Additions or Changes on This Sheet Must be Made or Circled in Red Ink With Date and Name of Person Making Change.

Do not extend notes this side of this line.

RETURN TO
LOS ANGELES COUNTY ENGINEER
700 LOS ANGELES COUNTY ENGINEERING BLDG.

76FB058 CE #247 9-57

F.B. 2253 Pg. 118

1312.87 @ 94: 1313.09

Con't Pg 133 L.S.

Con't Pg 103 B.O.T.

(1313.10 FB 470 P.33)
M=1313.09

SET PUNCH 64 IN PO SPKW

SET TAG

Fd SPK W/ X 2 TR. PT 3 up. PER FB 470 P.33

POT.R.P. SET BT SPK W FL.

SET LITR

51.39'

0.025

Tot'l Bt SPK W 281.67

51.52'

41.95'

19.95'

SET Sq. hd. SPK IT (Hot. Prod.)

℄

To ℄ RR Tracks Lrg. BT. SPK W IT.

M=375.14

S. ELWOOD AVE.

M=

47.96

90°

48'58"

62.55'

SET TAG'S

ALOSTA AVE

Hwy #66 U.S.

(650.21 FB 470 P.33)

M=650.21

TA 16

STORE FRONT

SET Sq hd SPK FL.

90-49-00
363-16-00
90-49-00
184-53-50
90-48-58 1/3

650.10 @ 94: 650.21

SET TAG

Fd SPK & IN W/ TAX ctr. PT. Dn 2" PER F.B. 470 P.33

SET TAG

85.70

55.68

DRWY

FLOWER BED

SET BT SPK

AVONIX

6.5'

DRWY

99.78

S. GLENWOOD AVE.

90°

SET BT SPK W FL.

℄ AS PER F.B. 470-33

44.66'

(662.91 FB 470-36)

M=662.90

Fd P.K. CEM N.I.N. Lead

662.79 @ 94: 662.90

Con't To P PRECEDING Pg 117

SE. Cor. B

M: 662.90

RETURN TO
LOS ANGELES COUNTY ENGINEER
700 LOS ANGELES COUNTY ENGINEERING BLDG.

Do not extend notes this side of this line.

Note: Any Additions or Changes on This Sheet Must be Made or Circled in Red Ink With Date and Name of Person Making Change.

Notes Ck'd by: H. E. AUSTIN
Map No.
Office Work: R. L. GREEN
Checked
Date

Survey of: LORAINE AVE
JN: Tape 0146 Std 68 °F
Surveyed by: H. E. GRANQUIST
Notes: H. E. G. Date: 7/29/58
Indexed: A. C. Johnson

F.B. 225.3 Pg. 119

24-33-40
98-14-40
24-33-40
147-22-00
24-33-40

TOW. SPK
TIN.
(175.54 Pg. 37)
M=175.72
60° Pa 120
Hist Pa 120
V. 51
To 34.72 m 216.48
To Chase Spmt.
Cont Next Tg
Hide 120
M=194.74
TRACKS
Made Search Fd Nothing
SEC. TR. 2 20863 & 18068-3
SET 1"x2" STK. dp by Est.
SEC. FB 470-37
216.44@96=216.48
40.76
175.72
San Tomas Pa
(Compromise Closure Pac)
M=1047.32
(1047.23 Pg. 37)
M=871.68
(871.69 FB 470-37)
M=24°33'40"
(24°34'05" FB 470-37)
M=427.54
M=429.01
(429.11 FB 470-37)
871.43@98=871.60
24.48
1088.08
60°
TOW. STRAD.
426.51@86=426.56
0.98
427.54
PT. of R.R.
Fd 1½" IP Conc Plug in Conc
(On 12") As per
FB 1819 Pg 226
2.36'
SET HT
Tel. Pole
M=1.47
56.30
11.21
Conc Base
To Signal
Fd as FB 1819 Pg 226
9.71'
Fd 1½" IP 24" deep
As per FB 470-37
58.
SET HT
Cable Pole
11.9
719.83@82=719.90
M=719.90
Tel. Line Stand
Cont Pg 121
bot.

Note: Any Additions or Changes on This Sheet Must be Made or Circled in Red Ink With Date and Name of Person Making Change.

Do not extend notes this side of this line.

RETURN TO
LOS ANGELES COUNTY ENGINEER
700 LOS ANGELES COUNTY ENGINEERING BLDG.

78F3095 CE #247 3-57

F.B. 2453 Pg. 120
TR. 417690
M.B. 567-30-31

THIS PT.
GONE NOW
Clash For
SEWER
CONSTR.
SEE F.B. 1819-225
did NOT Reset

SET TAG
JT. VLADIMIR ST.

VALLEY (LAKER) AVE

TO MONTINWELL
FOOTHILL BLVD

Fd 1/2" I.P. 3" DP.
PER F.B. 470-37
" F.B. 1819-225
HELD TO THIS
FOR LINE SWLY

Fd NAT. (lower one)
P.P. = 297440 E

Fd NAT
P.B. 390732 E

M = 114° 58' 15"
F.B. 470-37 = 114° 58' 25"

SET TAG

Fd W SPK NT. FL PER F.B. 470-37

114° 58-10 D
99-53-00 D
114-58-15 A
329-49-30 D
114-58-15 D

COMPROMISE
LINE RD.

Fd 1/2 bolt 2" Deep
SEE F.B. 1819-25
F.B. 470-37

LINE PER
F.B. 470-37

(COMPROMISE (CLOSED) YAC.

TO ALTADENA DR.

CONT'D. 119 TOP

72.64 @ 76° = 72.64

159.31 @ 96° = 159.34

CONT'D. 119 TOP.

TO FAT
1" X 2" SPK

Fd 1" X 2" SPK & H. FL.
PER F.B. 1819 Pg. 225

90-24-30
361-38-10
90-21-22
182-27-10
90-24-31 1/3

SET PUNCH MRK IN K. RIM of SEWER M.H.

RETURN TO
LOS ANGELES COUNTY ENGINEER
700 LOS ANGELES COUNTY ENGINEERING BLDG.

Do not extend notes this side of this line.

Note: Any Additions or Changes on This Sheet Must be Made or Circled in Red Ink With Date and Name of Person Making Change.

Notes Ck'd by H. E. AUSTIN	Survey of LaRAINE AVE.
Map No.	JN Tape #146 Std 68 °F
Office Work R. L. GREEN	Surveyed by H.E. GRANQUIST
Checked	Notes H.E.G. Date 8-7-58
Date	Indexed L. C. Johnson

F. B. 2253 Pg. 121

(D) 90-24-50
(E) 361-39-20
(B) 90-24-50
(C) 182-29-00
(A) 90-24-50

Cont. Pg. 106 R.L.S. 926.27 @ 88° = 926.39

TRACT No. 17909 MB 537-35

Fd 1" Pipe Tag RE 7668 FL. Pl. Tr. #17909

Fd 2" x 2" Stk FL. Tr. #17909

M=90-24-50 T.R.=90-24-59

M=380.26

M=356

M=139.92

M=719.80

Note: Any Additions or Changes on This Sheet Must be Made or Circled in Red Ink With Date and Name of Person Making Change.

Do not extend notes this side of this line.

RETURN TO
LOS ANGELES COUNTY ENGINEER
900 LOS ANGELES COUNTY ENGINEERING BLDG.

78F3098 CE #247—3-57

Notes Ck'd by: L. AUSTIN	Survey of: LORAINE AVE.
Map No.	JN 007557 Tape #146 Std. 68 °F
Office Work: R. L. GREEN	Surveyed by: H.E. GRANQUIST
Checked	Notes: H.E.G. Date 3/7/58
Date	Indexed

F.B. 2253 PG. 123

M.S. 48-R2

Note: Any Additions or Changes on This Sheet Must be Made or Circled in Red Ink With Date and Name of Person Making Change.

Do not extend notes this side of this line.

RETURN TO
LOS ANGELES COUNTY ENGINEER
700 LOS ANGELES COUNTY ENGINEERING BLDG.

FdL+T Prod. USED THIS for FOR LINE Control AS SPK IN CTR NO Good

Assume This Lot Plat.

115

116

T.R. N89°35'00E 90.00 (R.O.)

114

FdL+T

28.93

29.10

FdL+TK

29

FdSPK cent. been destbd. PET PUNCH MARK ON LINE ON SIDE OF SPK. This PT. No Good. Check OFFICE FOR CURB TIES.

117

33.

33.74

FdL+T

FdL+T

50'

50'

113

118

777.92@80'=777.98
31.74
809.72

8.44R

T.R. = N89° 35'00E

809.72M

To Copper Pk. 780.79 = M.
T.R. = 780.74

112

LEMON AVE.

To Copper Prod.

119

CONT Pg. 107 R. Side

(24')

(48')

(24')

76F2095 CE #247

Notes Ck'd by	Survey of LORAINE AVE
Map No.	JN 007557 Tape 0146 Std 68 °F
Office Work R. L. GREEN	Surveyed by H.E. GRANQUIST
Checked	Notes H.E.G. Date 8/4/58
Date	Indexed C. Johnson

F.B. 2253 Pg. 125

MS. 48-B2

LOT 47

LOT 83

No. 17909

PROCK SET L.A.Co. ENGR TAG

LOT 84

M. 5368

LOT 48

TRACT MB 537-35

SET L.A.Co. ENGR. TAG

18.37 18.11

SET L.A.Co. ENGR TAG

1020.10
31.15
1051.25 @ 88° = 1051.39

LOT 85

(27) (54) (27)

CONT Pg. 109 R.S.

Note: Any Additions or Changes on This Sheet Must be Made or Circled in Red Ink With Date and Name of Person Making Change.

Do not extend notes this side of this line.

RETURN TO
LOS ANGELES COUNTY ENGINEER
700 LOS ANGELES COUNTY ENGINEERING BLDG.

78FB09S CE #247

WS 48-82

RETURN TO
LOS ANGELES COUNTY ENGINEER
700 LOS ANGELES COUNTY ENGINEERING BLDG.

Do not extend notes this side of this line.

Note: Any Additions or Changes on This Sheet Must be Made or Circled in Red Ink With Date and Name of Person Making Change.

Notes Ck'd by H. F. [illegible]
Map No.
Office Work R. L. GREEN
Checked
Date

Survey of LORAINE AVE.
JN 0095.57 Tape 0146 Std CB °F
Surveyed by H.E. BRANQUIST
Notes H.E.G. Date 8/5/58
C. Johnson
Indexed

F.B. 2253 Pg. 127

N.S. 48-82

Note: Any Additions or Changes on This Sheet Must be Made or Circled in Red Ink With Date and Name of Person Making Change.

Do not extend notes this side of this line.

RETURN TO
LOS ANGELES COUNTY ENGINEER
700 LOS ANGELES COUNTY ENGINEERING BLDG.

76F2095 CE #247—3-57

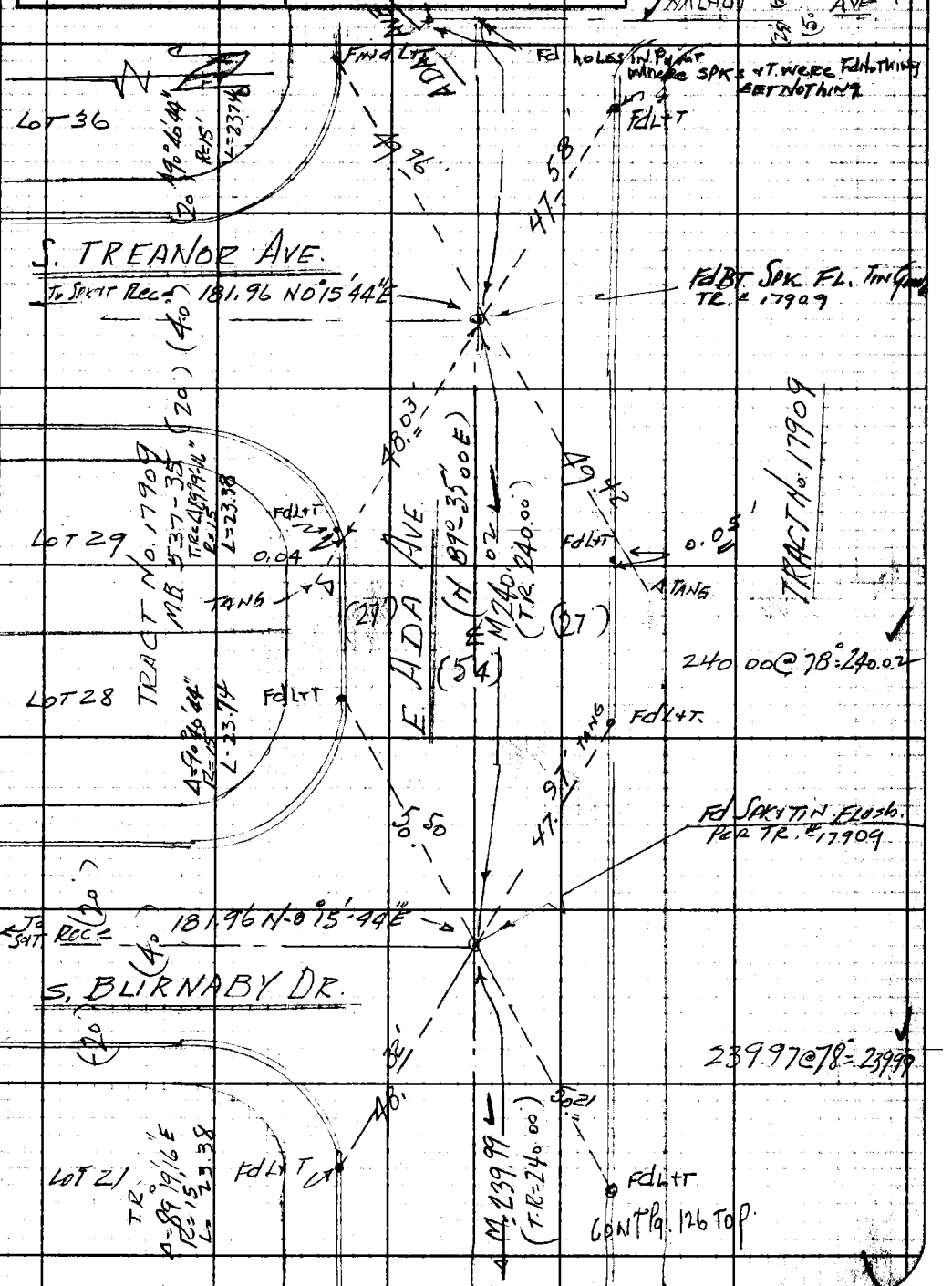

Notes Ck'd by: H. E. AUSTIN
Map No.
Office Work: R. L. GREEN
Checked
Date

Survey of: LORAINE AVE
IN 2007 T. 57 Tape 014 Std. 68 OF
Surveyed by: H. E. GRANQUIST
Notes: H.E.G. Date: 8/58
Indexed: K. C. Johnson

F.B. 2253 Pg.

Note: Any Additions or Changes on This Sheet Must Be Made or Circled in Red Ink With Date and Name of Person Making Change.

Do not extend notes this side of this line.

RETURN TO
LOS ANGELES COUNTY ENGINEER
700 LOS ANGELES COUNTY ENGINEERING BLDG.

BURNABY DRIVE

STEFFEN ST.

TRACT M.B. 593-43

LOT 7 TR. #20863 M.B. 554-38

LOT 8

LOT 10

LOT 9

Fd 2" I.P. + TAG R.E. 8292 18" Dp. Tr. # 21384

Fd W. Spike Pk. Per R. Tr. # 21384 holding for line control of E. Steffen Dr.

Set Chiseled Pk.

Set Tag Pkd.

Set by Int. Abt. Spk. w/ Wt. Fl.

Could Not Obtain Angle Due to High Manipulances

Int. Fd. Nothing

Fd. Nothing Per Tr. # 20863

Fd 2" I.P. + TAG R.E. 8292 4" Dp. Per Tr. # 21381 & Tr. # 20863 held for line to North

Tr. # 17909

Wiggle Pt. Set X

Relation Line

Nothing Set

Contr. Pg. 111 Map.

7SF3C03 CE #217

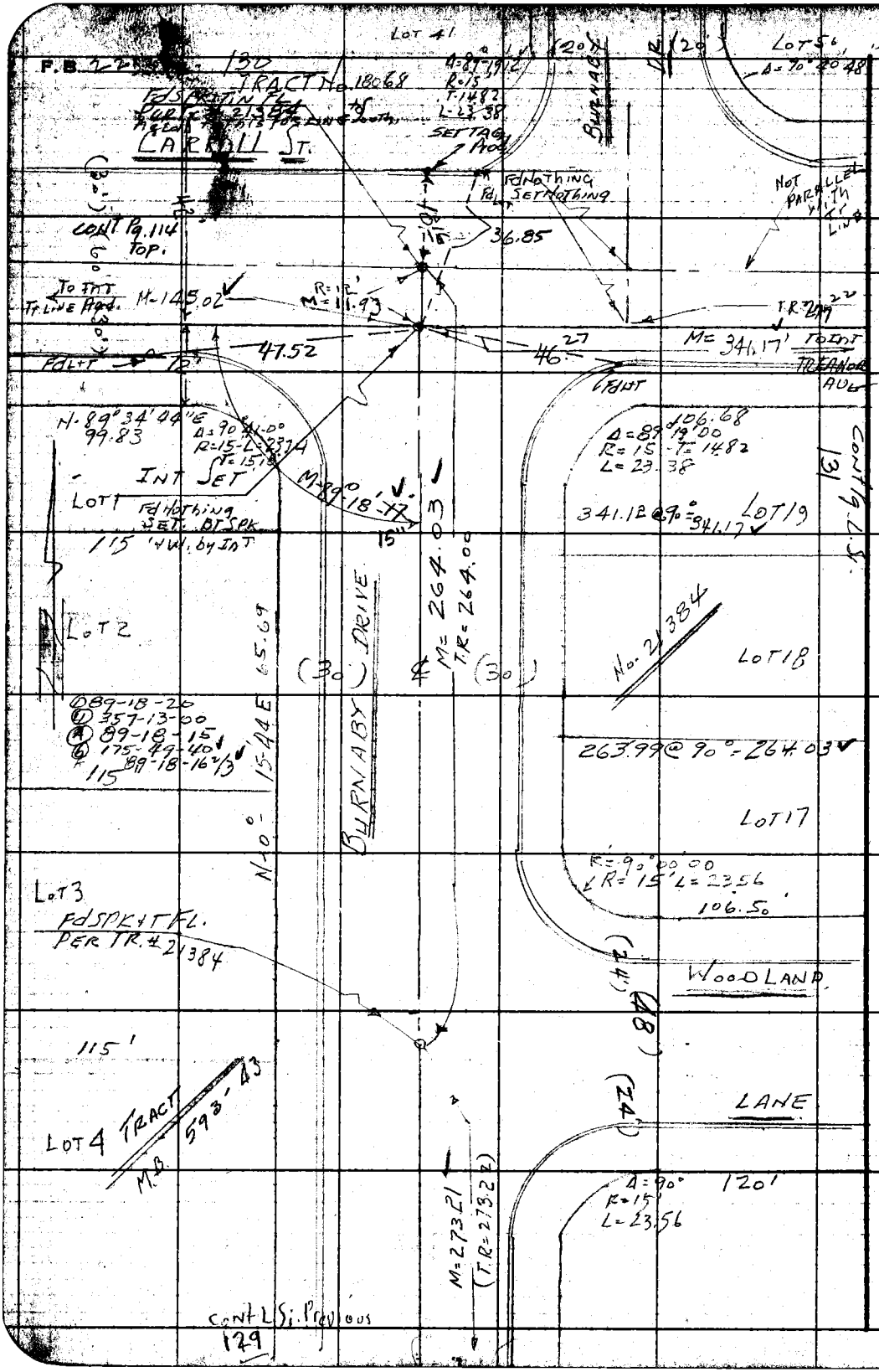
F.B. 2-2
130
TRACT No. 18068
Fd SPKT IN FL
CARROLL ST.
LOT 41
Δ=87°19'12"
R=15
T=14.82
L=23.38
SET TAG & PKG
BURNABY
LOT 56
Δ=90°20'48"
Fd NOTHING
Fd SET NOTHING
NOT PARALLEL WITH T.L.
36.85
CONT Pg. 114 Top.
To INT T.LINE Pkg.
M=145.02
R=
M=111.93
T.R.=24.22
M=341.17' TO INT TREANOR AVE
47.52
46.27
Fd LT
Fd RT
N-89°34'04"E 99.83
Δ=90°41'00"
R=15
L=23.74
T=15.19
INT SET
M-89°18'17"
LOT 1
Fd Nothing SET BT SPK.
115' HW. by INT
Δ=89°19'00"
R=15
T=14.82
L=23.38
106.68
341.12 @ 90° = 341.17
LOT 19
CONT Pg. 131
LOT 2
(30) DRIVE
M=264.03
T.R.=264.00
(30)
No. 21384
LOT 18
N-0°-15'-04"E 65.69
089-18-20
357-13-00
89-18-15
175-49-40
89-18-16 2/3
115
263.99 @ 90° = 264.03
LOT 17
LOT 3
Fd SPKT FL. PER TR. # 21384
R=90°00'00"
R=15'
L=23.56
106.50'
WOODLAND
(24')
LANE
115'
LOT 4
TRACT
M.B.
593'43"
Δ=90°
R=15'
L=23.56
120'
M=273.21
(T.R.=273.22)
CONT L.S. Previous
129
RETURN TO
LOS ANGELES COUNTY ENGINEER
700 LOS ANGELES COUNTY ENGINEERING BLDG.
Do not extend notes this side of this line.
Note: Any Additions or Changes on This Sheet Must be Made or Circled in Red Ink With Date and Name of Person Making Change.

Notes Ck'd by H. E. AUSTIN
Map No.
Office Work R. L. GREEN
Checked
Date

Survey of LORAINE AVE
JN 0075.57 Tape 0146 Std. 68 °F
Surveyed by H.E. GRANOUIST
Notes H.E.G. Date 8/11/58
Indexed

F. B. 2253 Pg. 131

662.64 @ 96 = 662.76

CONT PA 173 KB 470

141.98 @ 88 = 142.00
21.47
163.47

WLS 48-B32

TRACT M.B. 460-19

LOT 57

90-41-00 (D)
362-44-00 (C)
90-41-00 (A)
184-06-00
90-41-00

(30')

FdLT

TREANOR AVE

(30')

M = 662.76
Calc. 662.79
(Tr. 662.88)

M = 90°41'00"

Fd Sand Spk 9 in Fl.
Tr. 21384 held to this line
NOT PARALLEL TO ONE ANOTHER
FOR LINE TREANOR AVE

CARROLL ST.

130 R.S.

(30')

LOT 71
No. 18068
NEXT TO
CONT 71 S.side
132

R = 12.00
M = 11.89

21.47

To ℄ Burnaby Dr. T.R. = 277.22
No. 18068

T.R. 133.46

M = 341.17
To Int. Burnaby Dr. To South
Fd LT

M = 163.47 To Int. Tr. Line

T.R. Δ = 90°
R = 25
T.
L = 39.27

M + R = 60.42

Not Prod

Fd NAIL & TAG (Tr. 21384)
RE 8297
held for this line
Control & R.R. Spk at Loraine Ave

SET BT SPK 4 in. Fl. by Int.

TRACT M.B. 593-43

FdTAG

CARROLL ST.

Fd SPK & LIN

74.00

Δ = 242°20'12"

FdTAG

L = 169.18

R = 40

(24)

(21)

(22)

(23)

No. 21384

Note: Any Additions or Changes on This Sheet Must be Made or Circled in Red Ink With Date and Name of Person Making Change.

Do not extend notes this side of this line.

RETURN TO
LOS ANGELES COUNTY ENGINEER
200 LOS ANGELES COUNTY ENGINEERING BLDG.

76F3095 CE #247—3-57

F.B. 2253 Pg. 132

CONT FB.470 Pg.173 BOT

LOT 74
TR. #18068

16+24.15 fr.So.

Fd Nothing. Fd 2" IP TAG # ON ground been Pulled out in Const. WALL OR FENCE SET 2"x4" STK + N FL. by Ink

TO LOT # Cor

TO ℄

M = 163.47
(T.#18068 = 163.46)

T.R. = 133.46

128.53R

M = 163.47

CONT Pg 131 R.S.

M = 89°19'10"
TR. = 89-19-15

181.49@88° = 181.51M.

14+42.64 fr.So.
Fd 2" IP + TAG #8292
12" DP. Ref Tr. #21384

Fd 2" IP 3" dp Under Fil bank Tr. #21384

89°19'50" D
357-19-20 D
89-19-50 A
175-59-00 D
89-19-50 A

149.90@88° = 149.92
331.85@92° = 331.90

12+92.72 fr. So.

Fd 1"x2" STK + CUP TACK FL HORZ

CHECK WIGGLE LINE BET PIPE & NE COR LOT 63 Tr. 18068 & NE COR LOT 40 Tr. #17909

328.51@82° = 328.54

CONT Pg 129 TOP.

PUMP HOUSE

SET NAIL

To 2" IP S.E. Cor Lot 9. Tr. #21384

M = 328.54

TR 328.50

121.00R

FOOT OFFSET LINE FOR ANGLE

LOT 39

TRACT No 17909 M 89°19'
MB 537-35 TR 89°19'53"
C#17909

SET 1"x2" STK FL
309 LINE PROD from N/WEST

To 8" IP TR. 622.78
M = 622.78
(N.E. Cor. Tr. #18068)

D 89°19'10"
D 57-26-50
D 89-19-10
D 175-55-00
A 89-19-10

SET 1"x2" STK FL
12+92.72

SET N.T.T. POLE #72 92 E
9760.82 fr. So.
Fd 2" I.P. + TAG RE 7668
3" DP. HELD FOR THIS FOR LINE CONT. FOL
N Ly + S Ly Tr. #17909
SET x 2" in POST

POT SET 1"x2" STK FL

429.41@96° = 429.49

CONT Pg. 121 R.S.

LOT 40

TO 2" IP

RETURN TO
LOS ANGELES COUNTY ENGINEER
900 Los Angeles County Engineering Bldg.

Do not extend notes this side of this line.

Note: Any Additions or Changes on This Sheet Must be Made or Circled in Red Ink. With Date and Name of Person Making Change.

Notes Ck'd by	Survey of LORAINE AVE
Map No.	JN #07659 Tape #0146 Std 68 °F
Office Work R. L. GREEN	Surveyed by HEGRANDULIS
Checked	Notes H.E.G. Date 5/58
Date	Indexed

F. B. 2253 Pg. 133

S. PASADENA AVE

PVMT

19'

Fd L+T Hd Wall
F.B. 1819-226

62'

95'

Fd N+T Tel Ale.

52'

58.67

SET BT SPK+N 24" Gotg

HELD for this for LINE CONTROL
Fd NAIL IN Ry Tie
by Ties Per
F.B. 1819-226
1/2" IP Conc Plug
+ NAIL 18" below
TOP OF RAIL PER
~~F.B. 1819 Pg 226~~
I did NOT UNCOVER
Pipe because Ties
Check out NAIL good

Fd N+T P.P.
F.B. 1819-226

370'

30'

Note: Any Additions or Changes on This Sheet Must be Made or Graded in Red Ink With Date and Name of Person Making Change.

Do not extend notes this side of this line.

RETURN TO
LOS ANGELES COUNTY ENGINEER
700 LOS ANGELES COUNTY ENGINEERING BLDG.

7673095 CE #247—3-57

Ⓓ 89°25'10"
Ⓔ 357°41'00"
Ⓕ 89°25'15"
Ⓖ 179°31'40"
Ⓗ 89°25'16 2/3

GLENWOOD

281.66 LCTG: 281.67
93.47
375.14

Fd Lrg. BT SPK W/T.
T.T. FL.

Fd L+T

Fd Lrg. SPK
W/T TN. Tr. # 21533
Tr. # 19074 MB 498-38

ATT'F

Concrete Hd Wall

Fd L+T

Conc Hd Wall

SET TAG

ELLWOOD

Pg 118

(25)

To ⊕ ALOSTA AVE

375.14

21.90'

85'

18'

79

59.

M = 190.96

AVE. To LEMON AVE.

Fd Sqhd PK F
Tr. # 21533

50.08

49.93

(25) Fd Sqhd SPK FL
Tr. # 21533

54.42

Fd N+T P.P.
E 2897.34 E

M 89°25'17"
(89°25'24")
Tr. # 21533

CONT Pg 118 L.S.

656.22
655.91
1312.13

Cont Pg 106

M 656.21
T 656.21
1312.13 = L

Tel Pole
Copper Line

P.P. Tel

CONT Pg 108 Top

JAMES F. WASHBURN'S SUR RE. 42-25

(26)

Cont Pg 134 bot

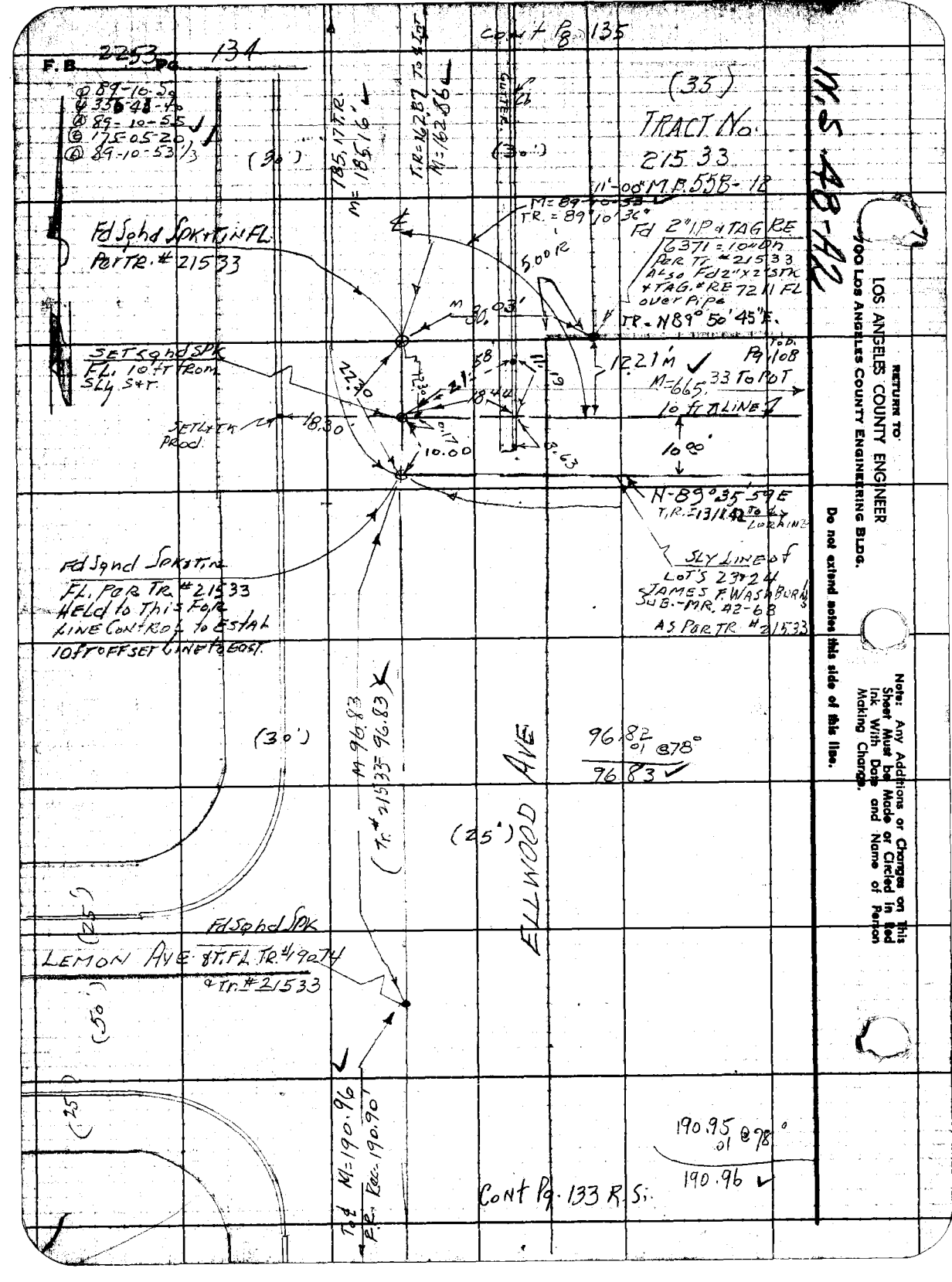
F.B. 2253 Pg. 134
Cont Pg. 135
(33)
TRACT No. 21533
11'-08" M.R. 558-12
Fd Sqhd Spk + TAG in FL. Per Tr. # 21533
Set Sqhd Spk FL. 10 ft from Sly S+T.
Set L+Tk Prod.
Fd 2" IP + TAG RE 6371 = 10" DN Per Tr. # 21533 Also Fd 2" x 2" Stk + TAG. # RE 7211 FL over Pipe
Tr. N89° 50' 45" E.
Fd Sqhd Spk + Tr. in FL. Per Tr. # 21533 Held to This Fd Line Control to Establ. 10 ft Offset Line to East.
Sly Line of Lots 23 + 24 James F. Washburn Sub. - MR. 42-68 As Per Tr. # 21533
N-89° 35' 59" E
ELLWOOD AVE
LEMON AVE 8 ft. Fd. Tr. # 19274 & Tr. # 21533
Cont Pg. 133 R.S.
LOS ANGELES COUNTY ENGINEER
700 Los Angeles County Engineering Bldg.
RETURN TO
Do not extend notes this side of this line.
Note: Any Additions or Changes on This Sheet Must be Made or Circled in Red Ink With Date and Name of Person Making Change.

Notes Ck'd by
Map No.
Office Work R. L. GREEN
Checked
Date

Survey of LORAINE AVE
JN 00753 Tape DIAL Std 68 °F
Surveyed by H. E. GRANQUIST
Notes H E G Date 10/20/58
Indexed C. Johnson

F. B. 2253 Pg. 135

M.S. 48-A2

LOT 14
TRACT No 18381
M.B. 868-89

Cont Pg. 138 Top

LOT 8
TRACT No 17978
MB 531-5

N 89°36'03"E
113.00

dug for 2" IP
Fd Nothing
Per Tr. 18381

158.25 @ 78° = 158.66'
Double chs

(30')

(30')

158.66 To Spkd Spk
(T.R. = 158.68)

No°25'38"E

ELWOOD AVE.

N89°31'02"E

30.00'

29.96'

T.R. = N89°35'49"E

Fd 2" IP TAG RE6371
Per DP Tr # 21533

Fd 2" IP TAG LS 2570
5' Deep
TR. # 19074

Fd Spkd Spk
(Tin Loss.) Per
Tr # 17978

106.02
No°25'30"E

TRACT No. 21533
MB 558-12
145.99 @ 76° = 146.0

89°11'40"
356-47-00
89-11-45"A
175-10-40
89-11-46 1/3 A

Δ = 90°48'11"
R = 15' T = 15.21
L = 23.77

N89°37'12"E
59.54

105.16 @ 100° = 105.16
105.15 @ 100° = 105.15

Fd TAG L.S. 2570

Fd Spkd Spk T.F.L.
Per Tr # 21533
Tr. 19074
Tr. 17978

NOT TAG

48.11' 0.015

(T.R. 89°11'49")
M = 89°

49.11

Fd TAG RE6371

Cont Pg. 137 Top

M = 105.17
T.R. = 105.15

SET K by Eng.

48.02 WALNUT AVE.

NOT TAG 48.90

Fd TAG L.S. 2570

Fd TAG RE6371

TRACT
MB 498-38

162.85 @ 78° = 162.86

185.16 To Spkd Tin P/L's

M = 162.86
(T.R. = 162.87)

Δ = 89-11-49"
R = 15 T = 14.79
L = 23.35

LOT 35
TR # 21533

Cont Pg. 134 Top

Note: Any Additions or Changes on This Sheet Must be Made or Circled in Red Ink With Date and Name of Person Making Change.

Do not extend notes this side of this line.

RETURN TO
LOS ANGELES COUNTY ENGINEER
700 LOS ANGELES COUNTY ENGINEERING BLDG.

70F305S CE #247—3-57

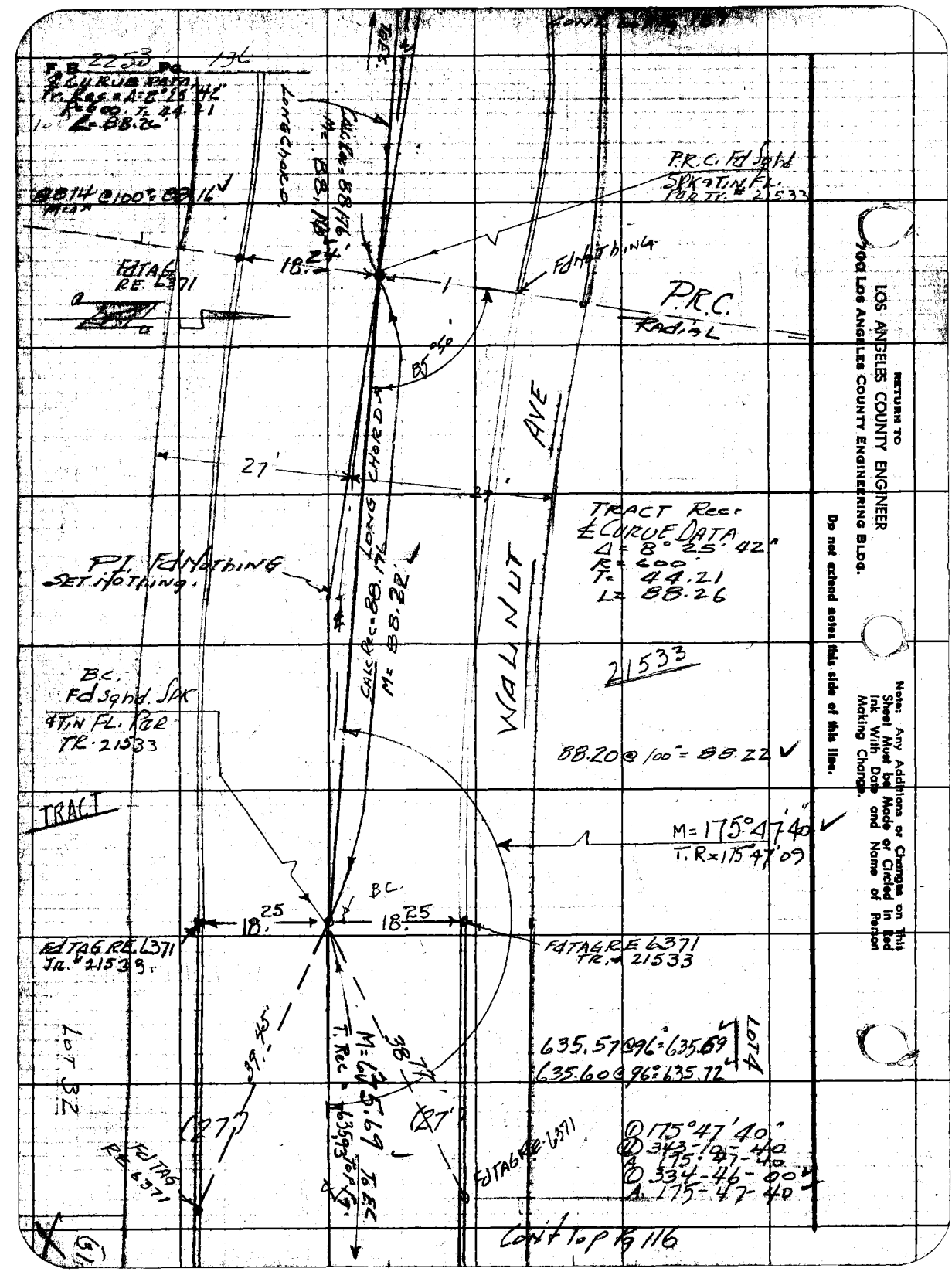
F.B. 2253 Pg. 19L
℄ CURVE DATA
Tr. Rec. Δ=8°25'42"
R=600. T=44.21
L=88.26
LONG CHORD
CALC REC=88.176
M=88.22
88.14 @ 100°=88.16
FD TAG RE. L371
18.25
P.R.C. Fd Sqhd SPK & TIN FL. FOR TR. 21533
Fd nothing
P.R.C.
Radial
BC
27'
LONG CHORD
WALNUT AVE
TRACT Rec. ℄ CURVE DATA
Δ=8°25'42"
R=600.
T=44.21
L=88.26
P.I. Fd Nothing SET NOTHING.
21533
BC. Fd Sqhd. SPK & TIN FL. FOR TR. 21533
88.20 @ 100°=88.22
TRACT
M=175°47'40"
T.R=175°47'09"
BC.
18.25
18.25
FD TAG RE. L371 TR. 21533
FD TAG RE. L371 TR. 21533
LOT 32
39.45'
38.77'
M=635.69
T.Rec=635.93
635.57 @ 96°=635.69
635.60 @ 96°=635.72
LOT 4
Δ 175°47'40"
Δ 343-12-40
Δ 175-47-40
Δ 334-46-00
Δ 175-47-40
FD TAG RE. L371
FD TAG RE. L371
Cont Top Pg 116
RETURN TO
LOS ANGELES COUNTY ENGINEER
900 Los Angeles County Engineering Bldg.
Do not extend notes this side of this line.
Note: Any Additions or Changes on This Sheet Must be Made or Circled in Red Ink With Date and Name of Person Making Change.

Notes Ck'd by H. E. AUSTIN	Survey of LORAINE AVE
Map No.	JN 0073.59 Tape 1146 Std. 68 OF
Office Work R. L. GREEN	Surveyed by H.E. GRANQUIST
Checked	Notes G Date 10/20/58
Date	Indexed R. J. Johnson

F.B. 2253 Pg. 137

Note: Any Additions or Changes on This Sheet Must be Made or Circled in Red Ink With Date and Name of Person Making Change.

Do not extend notes this side of this line.

RETURN TO
LOS ANGELES COUNTY ENGINEER
700 LOS ANGELES COUNTY ENGINEERING BLDG.

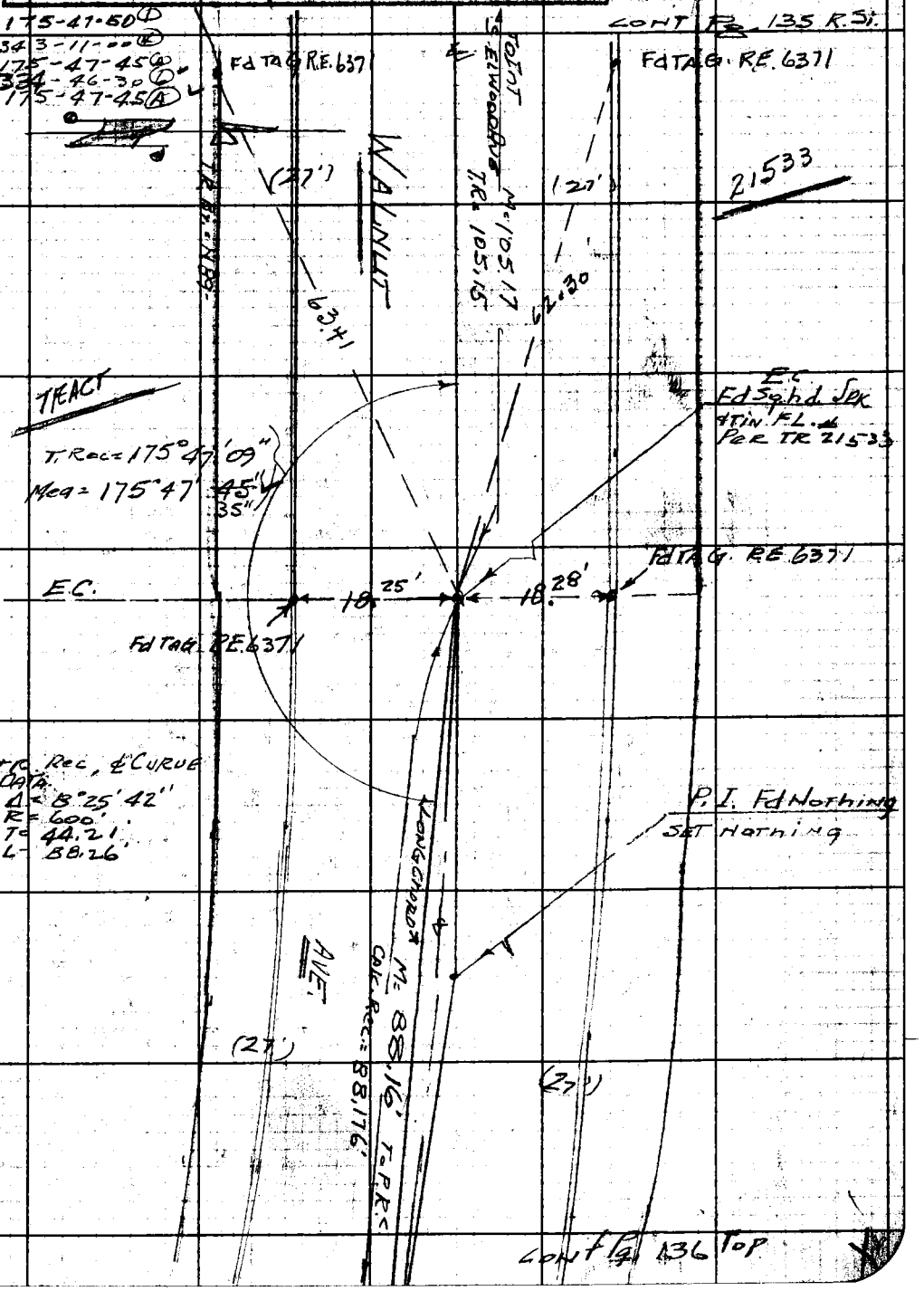

74P308 CE #247 3-73

F.B. 2253 Pg. 138

316.64 @ 74° 316.65

316.65 @ 74°

144.14
172.64
316.78

(25)

(Tr. 22067) Rec. 1441 M

To N.W.T.N. 1/2 Pt. Tr. 22

Cont. Pg. 139 L.S. Tie

LOT 16
TRACT 22067
MB 585-43

25.30 Rec
99.35

N-89°35'50E

MADE SEARCH FOR 2" I.P. N.W. LOT Lot 1 Fd Nothing

MADE SEARCH FOR 2" I.P. Fd Nothing N.E. Cor Lot 6

MADE SEARCH FOR Spk. & T.Fd Nothing SET NOTHING

6

73.56

M=316.65
(316.78 Rec Tr. 22067)

(Tr. 22067)

(30')

(30')

(Tr. 22647)

(Tr. 22576 Rec. 18381)

M

N 0° 25' 30" E 130.34

LOT 1 TR. 18381

18381

Fd Spkd Spk. F.L. No. 1 H.N. Tr.# 17978 Por Tr 18181

7

59.22

AVE

SET TAG

TRACT

No. 17978

Rec. Δ 89°10'19" L=23.78 R=15 T 14.78

R=15 T 15.12 L=23.78

52.86

SET TAG

51.76

M=89°10'03 1/3
R=89-10-03 1/3

M 654 87

Cont. Pg. 144 Lot To Koop 2" I.P. S.K.

(27')

ADA AVE

(30)

① 89°10'00
Ⓓ 356-40-10
Ⓐ 89-10-02 1/2
Ⓒ 175-00-20
Ⓐ 89-10-03 1/3

R=587.29

51.37

TANG

18.91

18.29

SET L.S. 6 ENGR. TAG

Fd TAG L.S. 2570

(27')

54.53

ETNWOOD

R=158.68

Mod. Rec. = 158.68

To S.P. Rd Spk.

TRACT 18381-5
MB 531-5

Δ=90°19'41
R=15.00
T=15.22
L=23.78

(Tr.)

SET TAG

Cont. Pg. 135 (30') Top

98.21 (37.07)

Δ=89°10'33"
R=15 T=14.79
L=23.35

Lot 1, 4

Made Search for 2" I.P. Fd Nothing

TR.# 18381
MB 542-30

RETURN TO
LOS ANGELES COUNTY ENGINEER
700 LOS ANGELES COUNTY ENGINEERING BLDG.

Do not extend notes this side of this line.

Note: Any Additions or Changes on This Sheet Must be Made or Circled in Red Ink With Date and Name of Person Making Change.

Notes Ck'd by H. E. AUSTIN
Map No.
Office Work R. L. GREEN
Checked
Date

Survey of LORAINE AVE
JN 0075.5 Tape 0146 Std 68 °F
Surveyed by H.E. GRANDUS
Notes
Date 10/21/50
Indexed C. Johnson

F. B 2253 Pg. 139

LOT 14 J.F. WASH BURNS SUB

CONT 6/146

(25')

187.05

187.04 = 172.18

FENCE

FENCE

FENCE

F.B. 2253 Pg 140 CONT FB. 479 Pg. 135

LOT 6

2.00'

SET Spkd SPK.

Fd SPT. PL. TR. 21033

AT To Fd. 1" IP Con Lt L. Side LOT 7 J.F. WAGHBURNS SUB.

M=662.40 TR=662.40 (25')

2 FT. OFFSET LINE

SET 1/2" STAKE

M=1122.11

M=1548.

Pg. 112

30.00' CW 90° 2.00

R=1092.20

90° 2.00'

N-89°35'20"E.

Rec 1854.

Fd 2" I.P. CONC Plug, No Ctr Pt. used ctr. pipe

LOT 1

Fd 2" I.P. TAG RE 6371 6" OD held for line only

5°01'51" 50.00' Rec

N-89°35'20"E R=1048

TRACT 21032

Cont Pg. 112 L. Side

LOT 3

662.46@66°=662.45

662.40@66°=662.40

SET LT'S

73.00'

1122.10@70°=1122.11

LOT 2

59.78

SET LTT

176.96@78°=176.97

176.96

① 90°50'00

② 363-20-00

A 90-50-00

③ 185-00-00

A 90-50-00

Rec Δ 90°50'03" R=15 T=15.22 L=23.78

(T.R.=177.00') M=176.97

AVE.

Fd Spkd SPK & T. FL. TR. #21032

161'

50'

Fd TAG. RE. 637)

49.15

18.32' M

M=915.85' TO E.C. (T.R.=916.02)

19.51'

SET LTT.

18.32' M

E-WOODLAND LANE

49.93'

Fd TAG RE 6371

ELWOOD

(25')

(T.R.=154.22) (56.16 Tr 22067)

M=154.12

M=90°

Rec. Δ=89°09'57" R=15' T=14.78 L=23.34

① 90-50-40

② 363-22-30

A 90-50-37 1/2

③ 185-03-50

A 90-50-38 1/2

SET LTT

LOT 32 - TR. 21032 MB 557-37

154.12 @ 72° 154.12

154.12

76'

84'

NOTE: Pipes not Fd.

MADE Search HW for Lots for 2" I.P. Fd Nothing

Fd Spkd SPK & T. TR. #22067 TR-21032

187.04' M

TR.=187.00

LOT 1 TR #22067

Cont Pg. 139 R.S.

RETURN TO LOS ANGELES COUNTY ENGINEER 700 Los Angeles County Engineering Bldg.

Do not extend notes this side of this line.

Note: Any Additions or Changes on This Sheet Must be Made or Circled in Red Ink. With Date and Name of Person Making Change.

Notes Ck'd by: L. E. AUSTIN	Survey of: LORAINE AVE DTL & Std. 6B of
Map No.	JN: Tape
Office Work: R. L. GREEN	Surveyed by: HEGRAHOUST
Checked:	Notes: Date: 10/11/58
Date:	Indexed: A. C. Johnson

F.B. 2253 Pg. 141

Fd TAG RE 6371

Cont Pg. 140

Fd Nothing M.E.C.

EC Fd Spkd Spk in Tr. # 21032

HELD TO THIS for CONTROL & SET PI by RECTANG DISTANCE 51.98

TR = 916.02
MEA = 915.83
10.35
90°

915.82 @ 78° = 915.88
915.79 @ 78° = 915.85

Fd TAG RE 6371

Fd TAG RE 6371

174°02'00" ①
336-08-20 ②
174-02-05 A
324-12-10 ③
174-02-02 A

SET Spkd Spk & Prod from East for ℄ WORK

43.38

Rad Mea. 51.98

72.735

T. Rec = 174°02'58"
Mea = 174°02'58"

PI SET Sm. BC Spk. & Tin. El. by RECTANG DISTANCE FROM Fd. 3" Kat. 51.98 Mea (OR EC.)

51.0

℄ CURVE DATA
PER TR. # 21032
Δ = 5°57'02"
Rc = 1000'
T = 51.98
L = 103.86

Mea Δ = 5°58'00
USED RECTANG = 51.98
R = 997.39
L = 103.87
CALC. Δ fr. Meas.

16

17.16

Fd TAG RE 6371

TRACT 21032
M.B. 557-31

144.82 @ 72° = 144.82
46.09
PI to PI Mea 190.91

Fd TAG RE 6371

E. WOODLAND LANE

(Tr. = 190.97)
N. 16°01' W.

Fd Nothing.

NOTE

T.K. = 92.00

TO PI N. MEAS.

TO EC

cont Pg. 142 TOP.

Note: Any Additions or Changes on This Sheet Must be Made or Circled in Red Ink With Date and Name of Person Making Change.

Do not extend notes this side of this line.

RETURN TO
LOS ANGELES COUNTY ENGINEER
700 LOS ANGELES COUNTY ENGINEERING BLDG.

76F3D9S CE #847—3-57

F.B. 2253 Pg. 142

Cont Pg 141 bot

Fd Spd Spk at Flush
TR. 21032

Fd Tag RE 6371

P.I.
SET Sm. Br Spk.
@ T'N. by Rec. TANG
TR. dist fr. B.C.
Est'rly.

Set Copper bra Blopp Spk at E.C.

Fd Tag RE 6371

Fd Tag RE 6371

Fd Tag RE 6371

F. B. 2253 Pg. 144

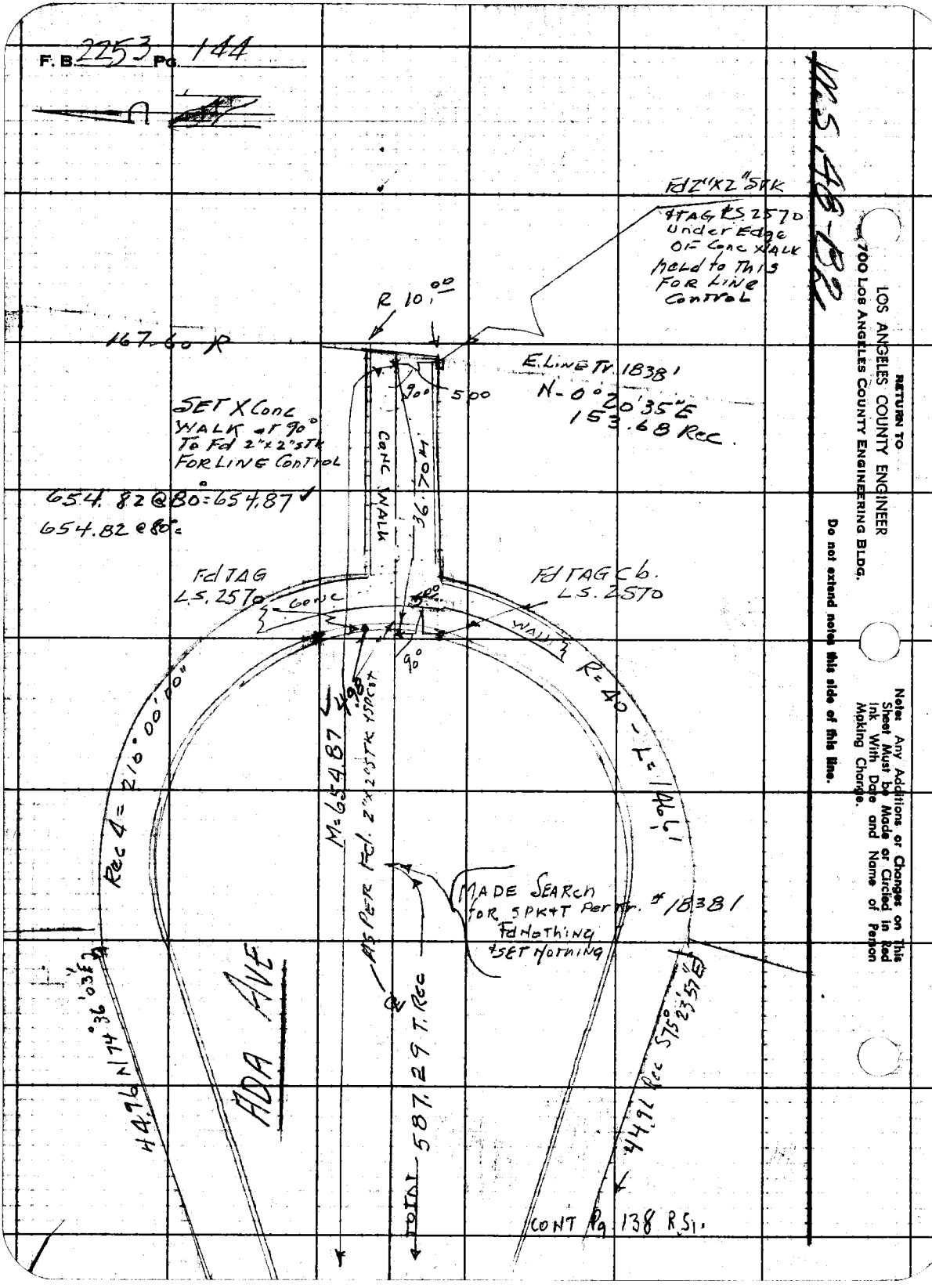

RS 48-81

RETURN TO
LOS ANGELES COUNTY ENGINEER
700 LOS ANGELES COUNTY ENGINEERING BLDG.

Do not extend notes this side of this line.

Note: Any Additions or Changes on This Sheet Must be Made or Circled in Red Ink With Date and Name of Person Making Change.

Notes Ck'd by	Survey of LORAINE AVE
Map No.	JN 0075.57 Tape 0146 Std. 63 OF
Office Work R. L. GREEN	Surveyed by H.E. GRANQUIST
Checked	Notes G. NEWMAN Date 10/24/58
Date	Indexed C. Johnson 11-F-58

F. B. 2253 Pg. 145

S. LORAINE AVE

J.N. 0075.57

LOCATION OF IMPROVEMENTS

FROM OLDD = & ALOSTA AVE
NLY to 26+50.19 FOOTHILL BLVD.

Pg. 145 to Pg. 162

FOR NOTES SEE FB 2253 Pg. 101-144
ALSO F.B. 470 Pg. 121 to 194

GRANQUIST. Chief
NEWMAN = Instr.
MARTINEZ = Rod & Chain
COOK = Rod & Chain.

Note: Any Additions or Changes on This Sheet Must be Made or Circled in Red Ink With Date and Name of Person Making Change.

Do not extend notes this side of this line.

RETURN TO
LOS ANGELES COUNTY ENGINEER
700 LOS ANGELES COUNTY ENGINEERING BLDG.

76F9095 CE #247—3-57

RETURN TO
LOS ANGELES COUNTY ENGINEER
700 LOS ANGELES COUNTY ENGINEERING BLDG.

Note: Any Additions or Changes on This Sheet Must be Made or Circled in Red Ink With Date and Name of Person Making Change.

Do not extend notes this side of this line.

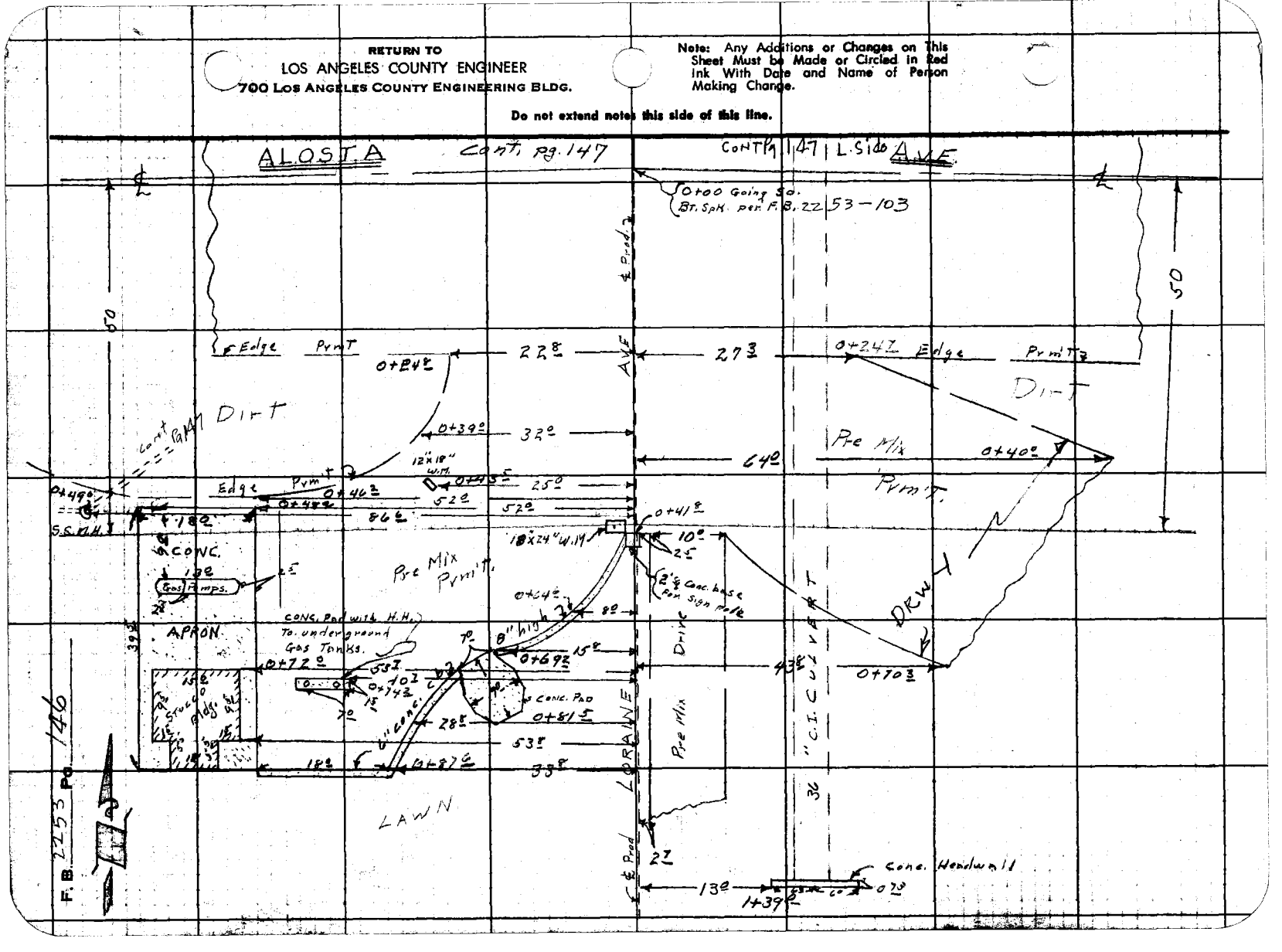

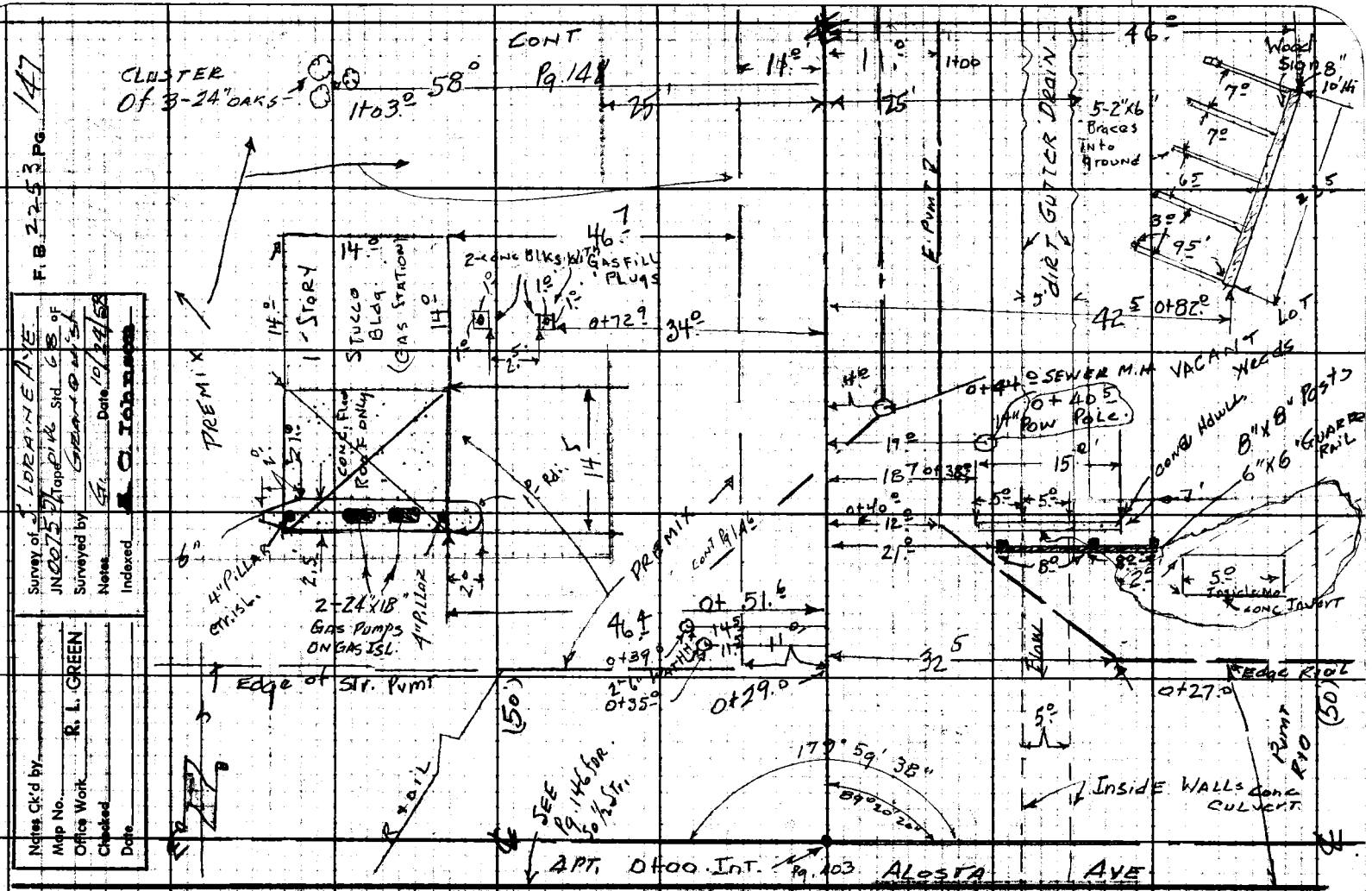
CLUSTER OF 3-24" OAKS
CONT Pg. 148
1+03.0
58°
14°
25'
1+00
46°
Wood 5 1+08
10'Hi
7°
5-2"x6" Braces into Ground
6.5
3°
9.5'
5
DIRT GUTTER DRAIN
E. PUMP
42.5
0+82.0
LOT
VACANT Weeds
0+44.0 SEWER M.H.
0+40.5
14" Pow Pole
CONC. HOWL
8"x8" Posts
6"x6" GUARD RAIL
18
0+38.0
15
12
21
8
2
5.0 Inside Mo
CONC. INVERT
32.5
Edge Road
0+27.0
PUMP P10
(50)
Inside WALLS Conc. CULVERT
179° 59' 38"
BS 20 20
PREMIX
1-STORY
STUCCO BLDG
GAS STATION
14°
2-Conc. Blks. with Gas Fill Plugs
0+72.9
34°
CONC. Flat ROOF ONLY
R. 14.5
4" PILLAR
2-24"x18" Gas Pumps on Gas Isl.
4" PILLAR
46.4
0+39.0
2-6" Water Line
0+35.0
0+51.6
145
11
0+29.0
Edge of Str. Pvmt
(50')
RAIL
SEE 146 for Pg. 50 1/2 Str.
APT. 0+00 INT. Pg. 103 ALOSTA AVE
Note: Any Additions or Changes on this Sheet Must be Made or Circled in Red Ink With Date and Name of Person Making Change.
Do not extend notes this side of this line.
RETURN TO
LOS ANGELES COUNTY ENGINEER
700 LOS ANGELES COUNTY ENGINEERING BLDG.
Survey of J. LORAINE AVE
JN 0075 Tape Pole Std. 68 of
Surveyed by GREEN & Co. Date 10/24/58
Notes Ck'd by
Map No.
Office Work R. L. GREEN
Checked
Date
F. B. 225 3 Pg. 147
76F3099 CE #447—3-57

RETURN TO
LOS ANGELES COUNTY ENGINEER
700 LOS ANGELES COUNTY ENGINEERING BLDG.

Note: Any Additions or Changes on This Sheet Must be Made or Circled in Red Ink With Date and Name of Person Making Change.

Do not extend notes this side of this line.

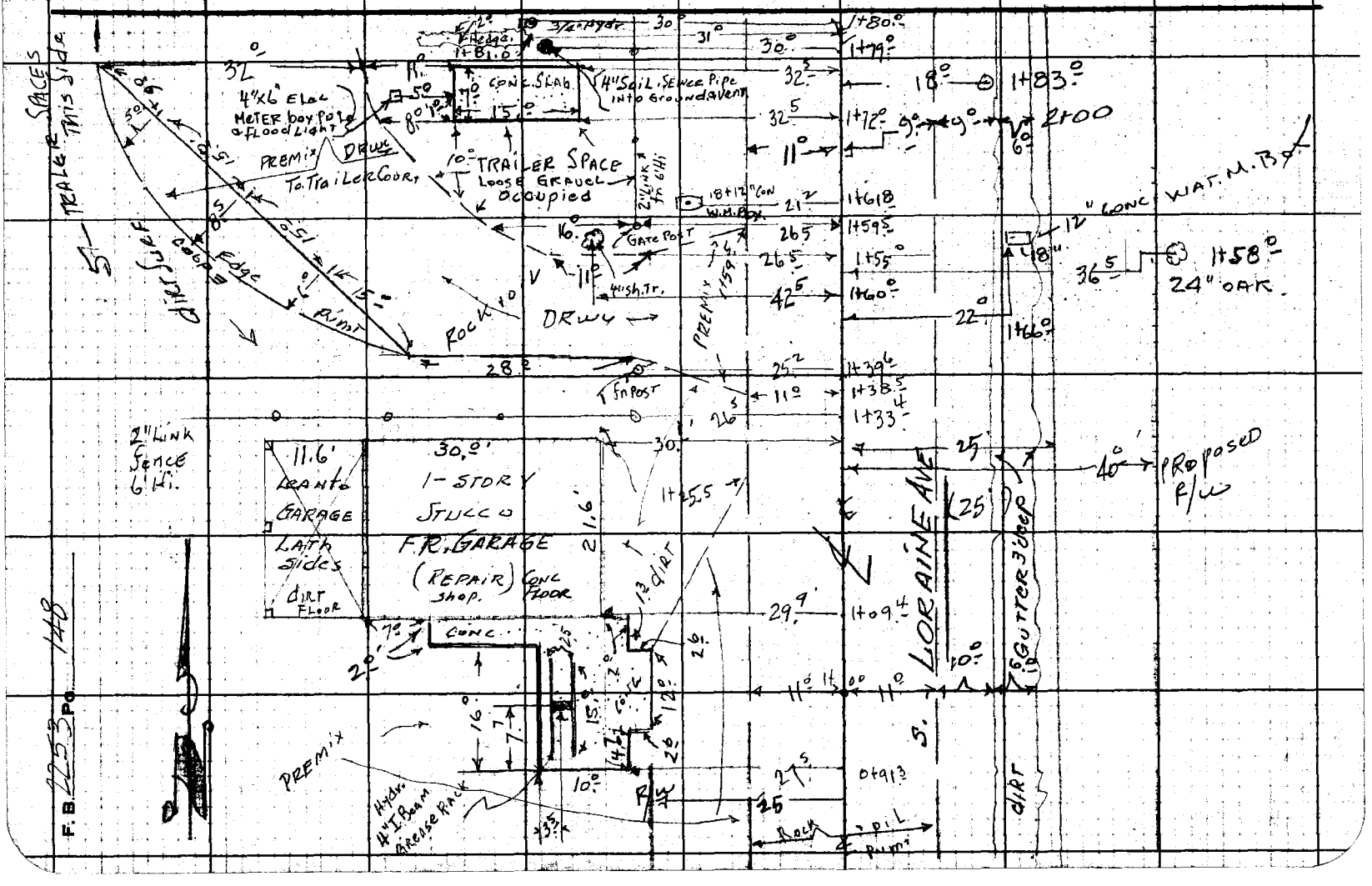

Notes Ck'd by	Survey of LORAINE AVE.
Map No.	JN 0075-57 Tape 0146 Std. 68 °F
Office Work R. L. GREEN	Surveyed by Grainger
Checked	Notes Newman Date 10-58
Date	Indexed A. C. Johnson

F. B. 2253 Pg. 149

Cont. pg. 150

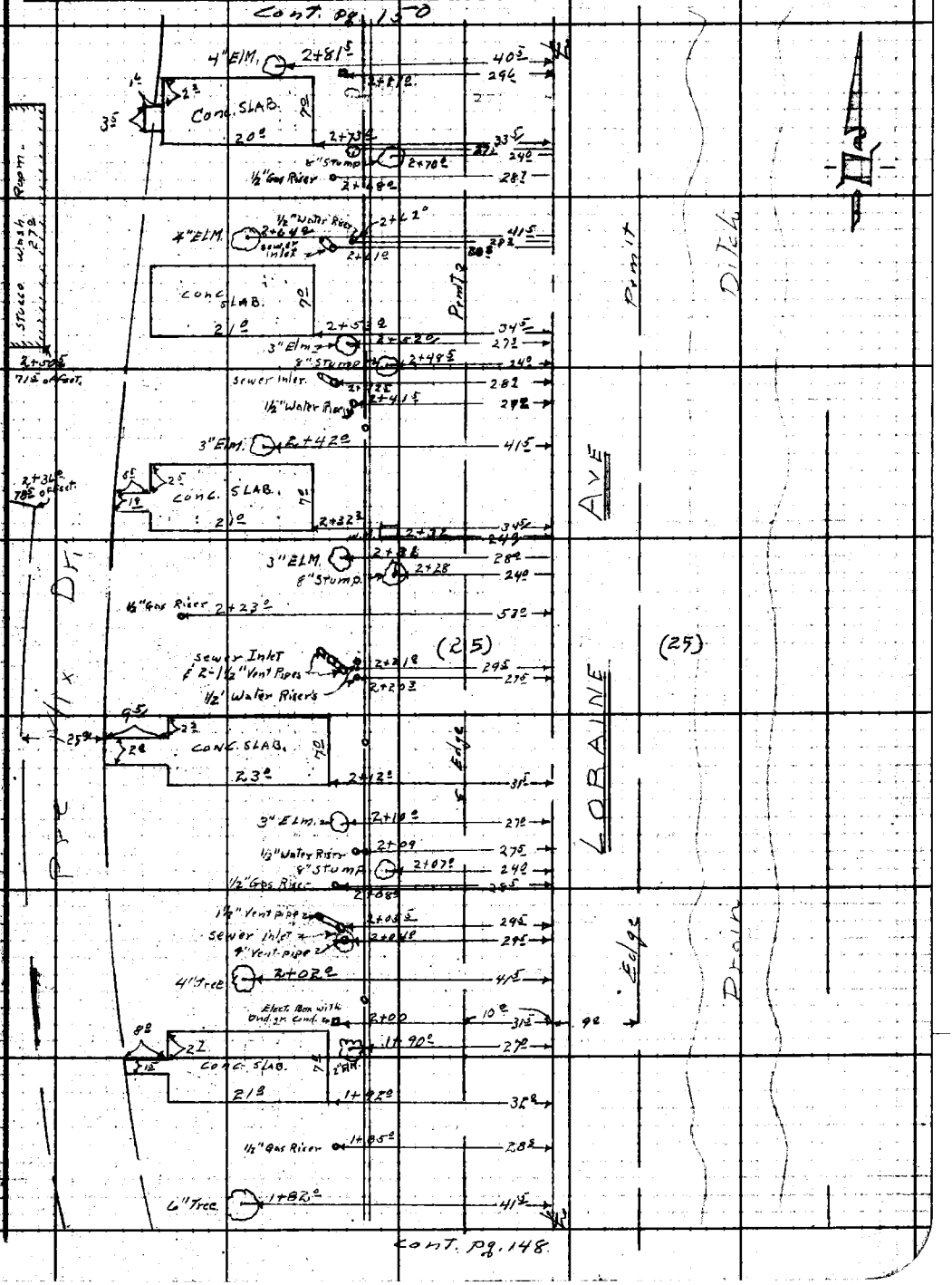

Cont. pg. 148

Note: Any Additions or Changes on This Sheet Must be Made or Circled in Red Ink With Date and Name of Person Making Change.

Do not extend notes this side of this line.

RETURN TO
LOS ANGELES COUNTY ENGINEER
700 LOS ANGELES COUNTY ENGINEERING BLDG.

76F9099 CE #247—3-57

F.B. 2253 Pg. 150

Cont. Pg. 151

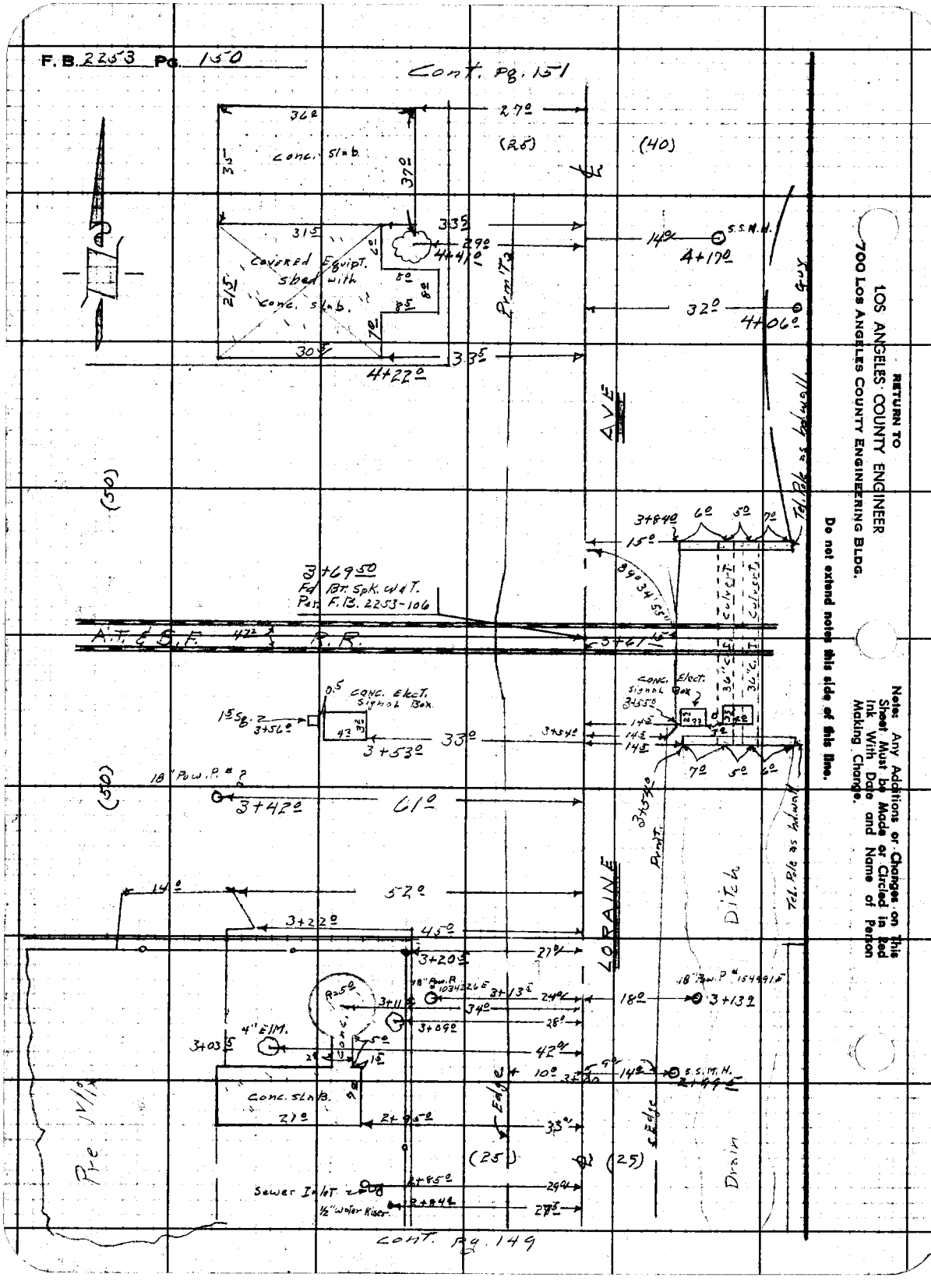

RETURN TO
LOS ANGELES COUNTY ENGINEER
700 LOS ANGELES COUNTY ENGINEERING BLDG.

Do not extend notes this side of this line.

Note: Any Additions or Changes on this Sheet Must be Made or Circled in Red Ink With Date and Name of Person Making Change.

Notes Ck'd by
Map No.
Office Work R. L. GREEN
Checked
Date

Survey of S. LORAINE AVE
JN 0075-57 Tape 0146 Std 68 °F
Surveyed by GRANDQUIST
Notes G. Date 10/24/58
Indexed J. C. Johnson

F. B. 22 53 Pg. 151

cont. Pg. 152

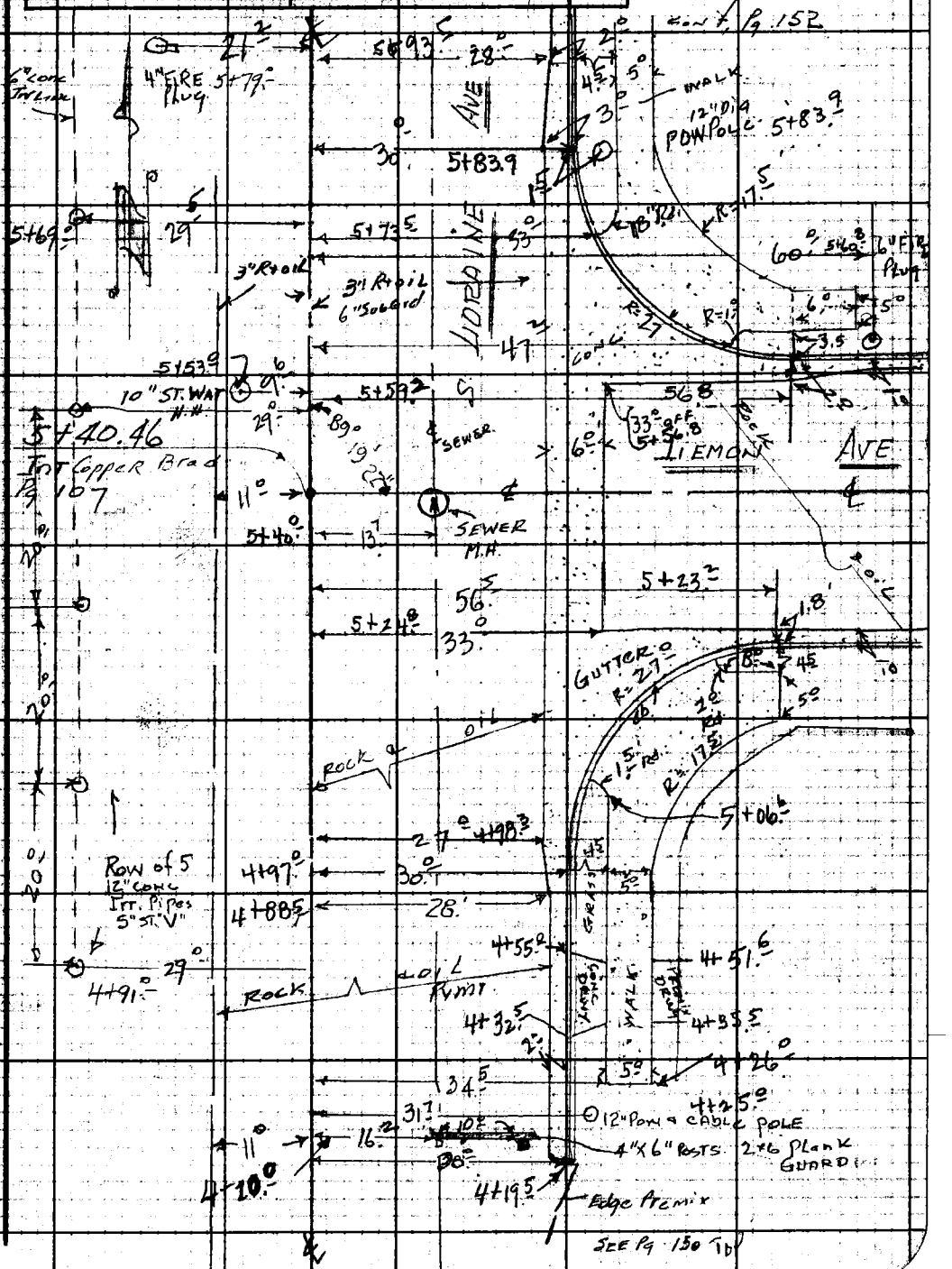

SEE Pg. 150 Tb

Notes: Any Additions or Changes on This Sheet Must Be Made or Circled in Red Ink With Date and Name of Person Making Change.

Do not extend notes this side of this line.

RETURN TO
LOS ANGELES COUNTY ENGINEER
700 LOS ANGELES COUNTY ENGINEERING BLDG.

76FSOSS CE #247—3-57

RETURN TO
LOS ANGELES COUNTY ENGINEER
700 LOS ANGELES COUNTY ENGINEERING BLDG.

Note: Any Additions or Changes on This Sheet Must be Made or Circled in Red Ink With Date and Name of Person Making Change.

Do not extend notes this side of this line.

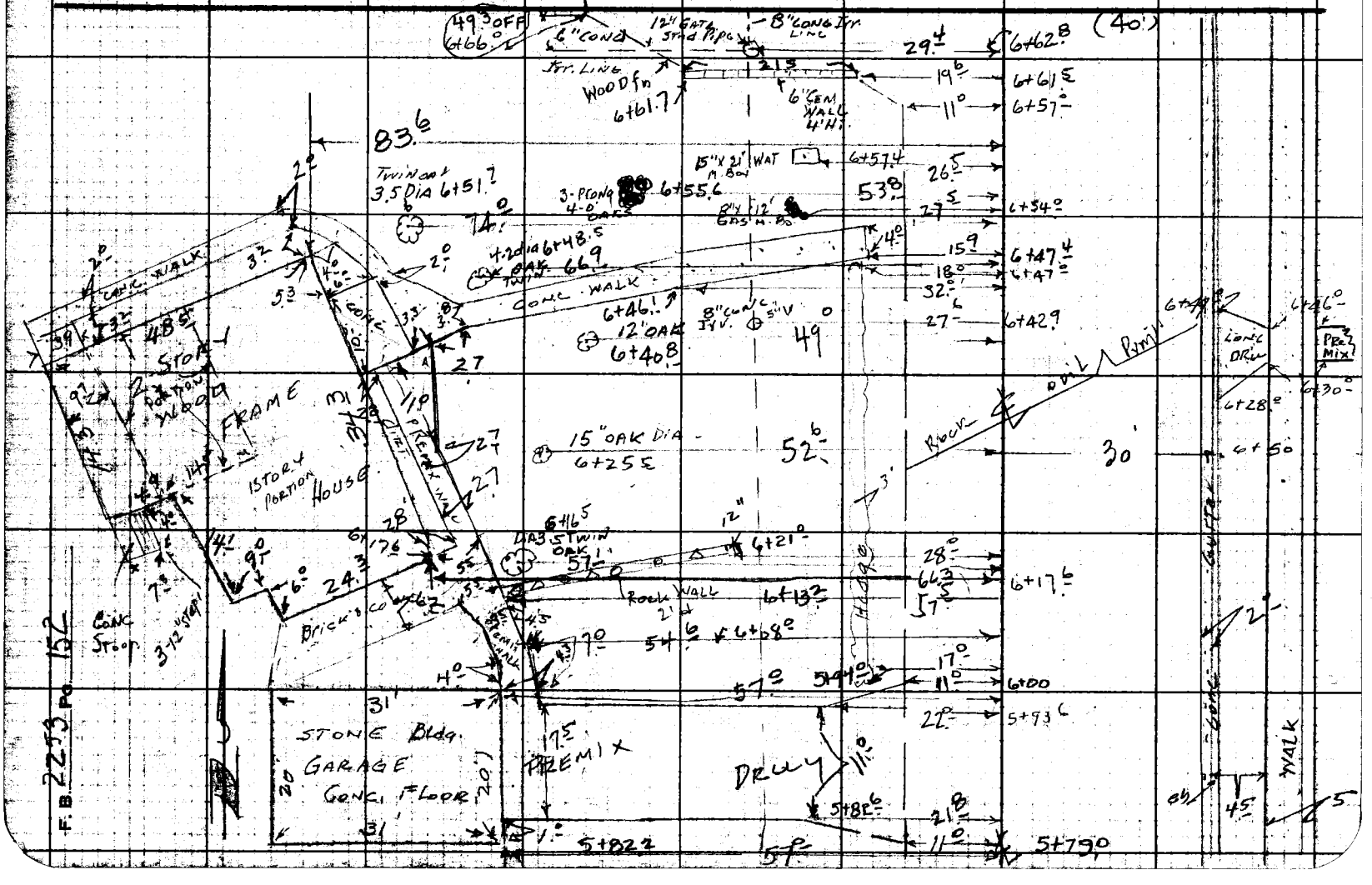

Notes Ck'd by	Survey of LORAINE AVE
Map No.	JN 007557 Tape 0146 Std 68 °F
Office Work R. L. GREEN	Surveyed by Grangulst
Checked	Notes [redacted] Date [redacted]
Date	Indexed

F. B. 2253 Pg. 153

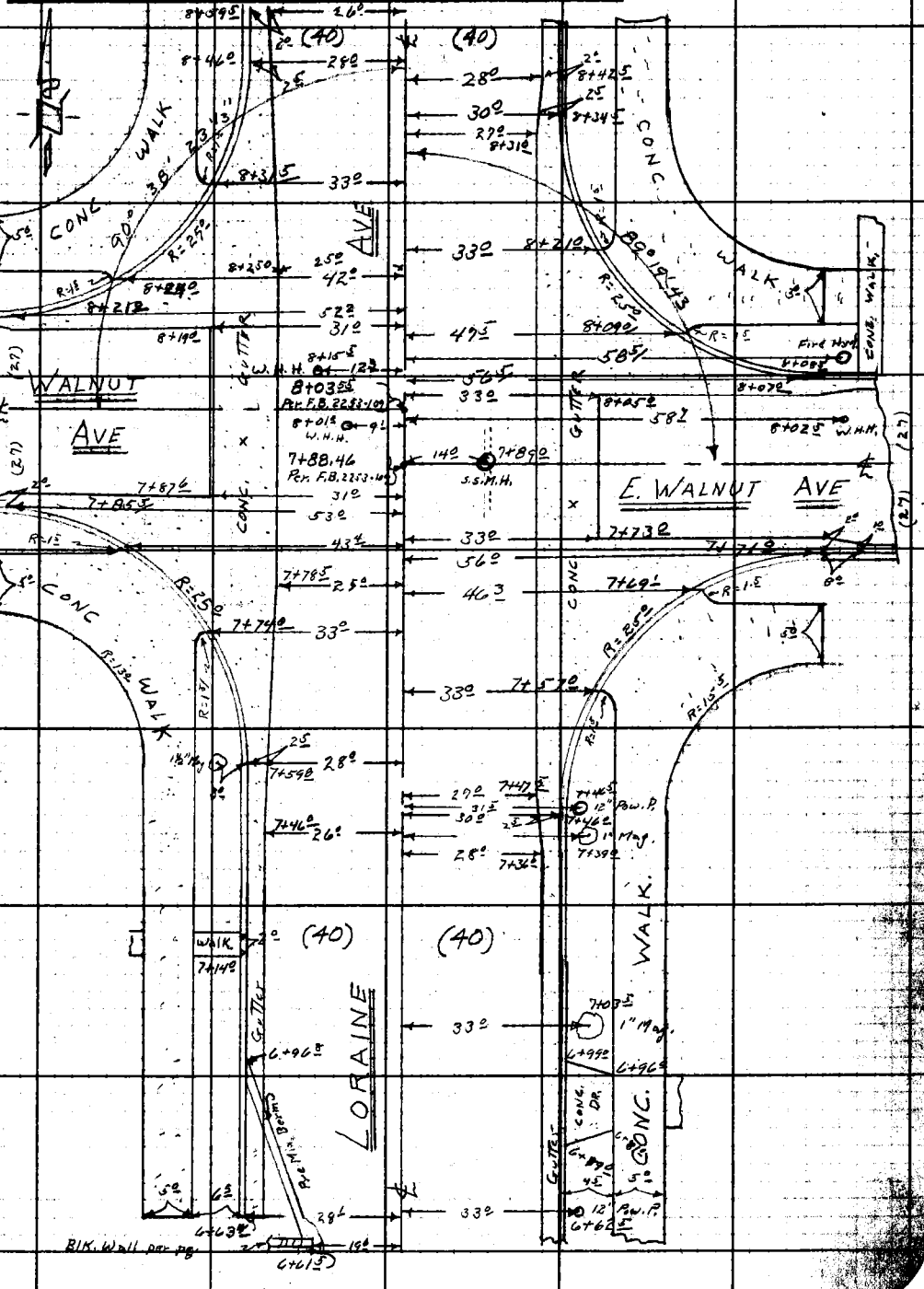

Note: Any Additions or Changes on This Sheet Must be Made or Circled in Red Ink With Date and Name of Person Making Change.

Do not extend notes this side of this line.

RETURN TO
LOS ANGELES COUNTY ENGINEER
700 LOS ANGELES COUNTY ENGINEERING BLDG.

TOPOSS CE #247—3-57

F. B. 2253 Pg. 154

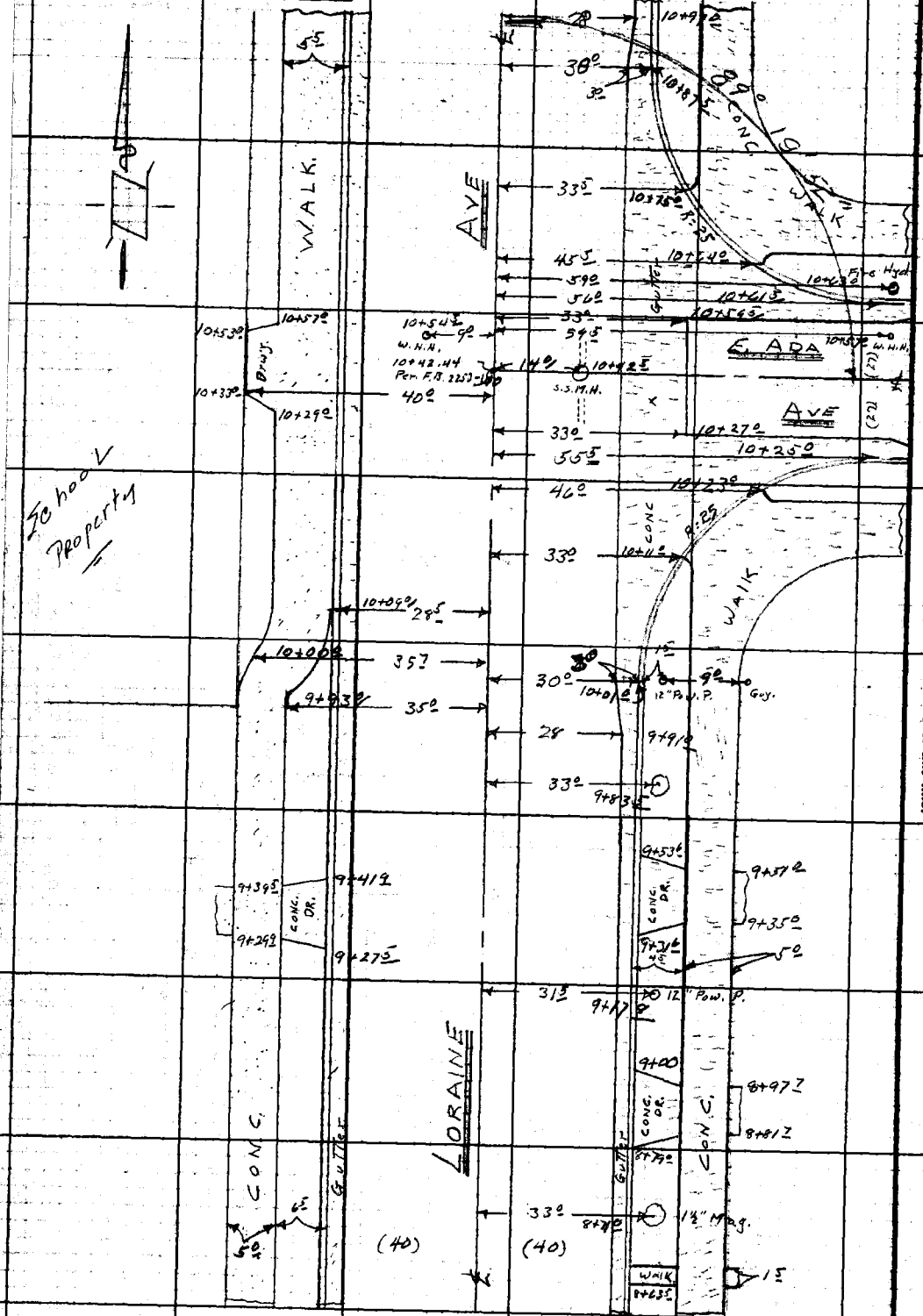

RETURN TO
LOS ANGELES COUNTY ENGINEER
700 LOS ANGELES COUNTY ENGINEERING BLDG.

Do not extend notes this side of this line.

Note: Any Additions or Changes on This Sheet Must be Made or Circled in Red Ink With Date and Name of Person Making Change.

Notes Ck'd by	Survey of LORAINE AVE.
Map No.	JN 007559 Tape 0146 Std 68 °F
Office Work R. L. GREEN	Surveyed by H.E. GRAHAM
Checked	Notes G Date 10/27/50
Date	Indexed [redacted]

F. B. 2253 Pg. 155

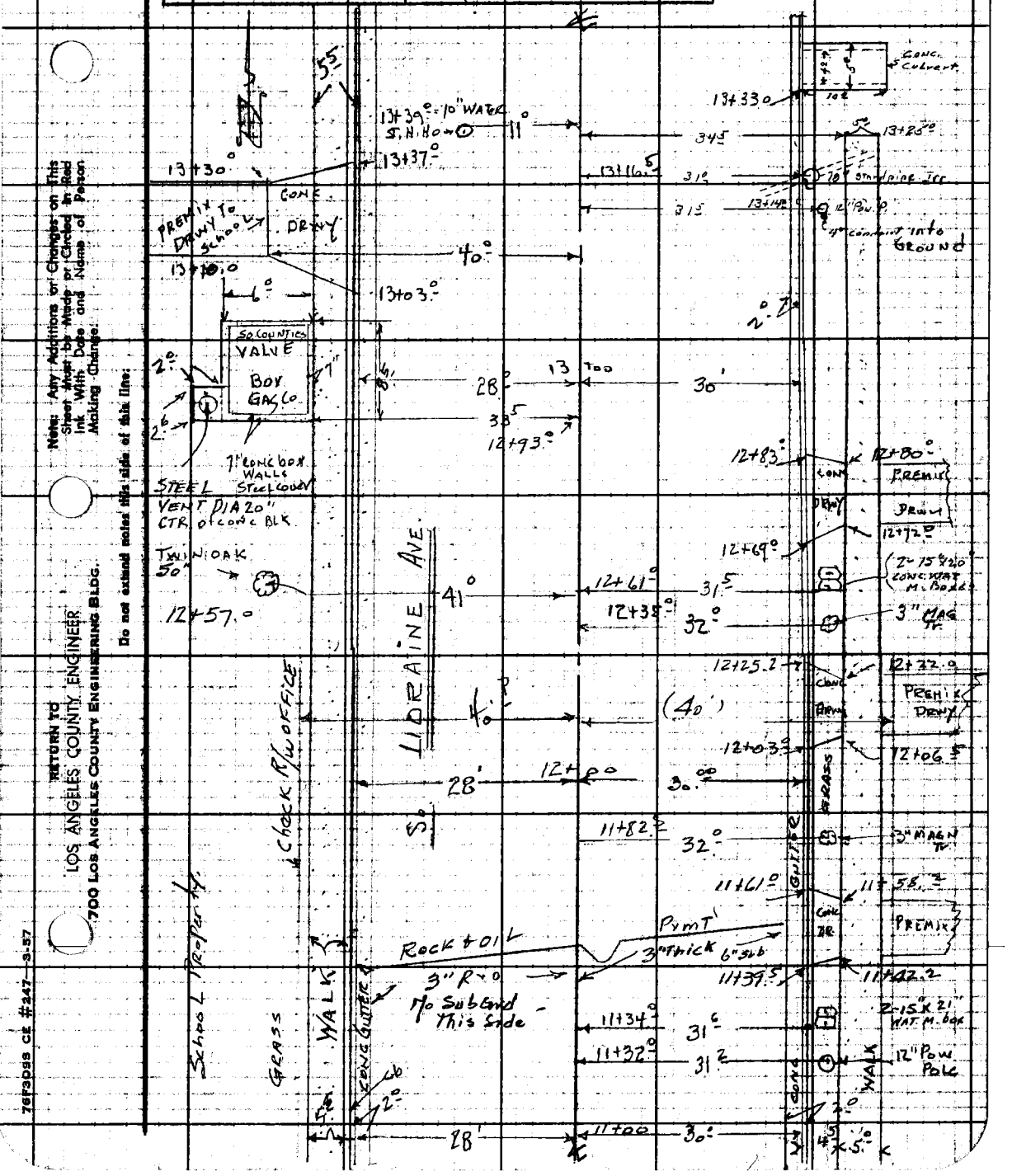

F.B. 2253 Pg. 156

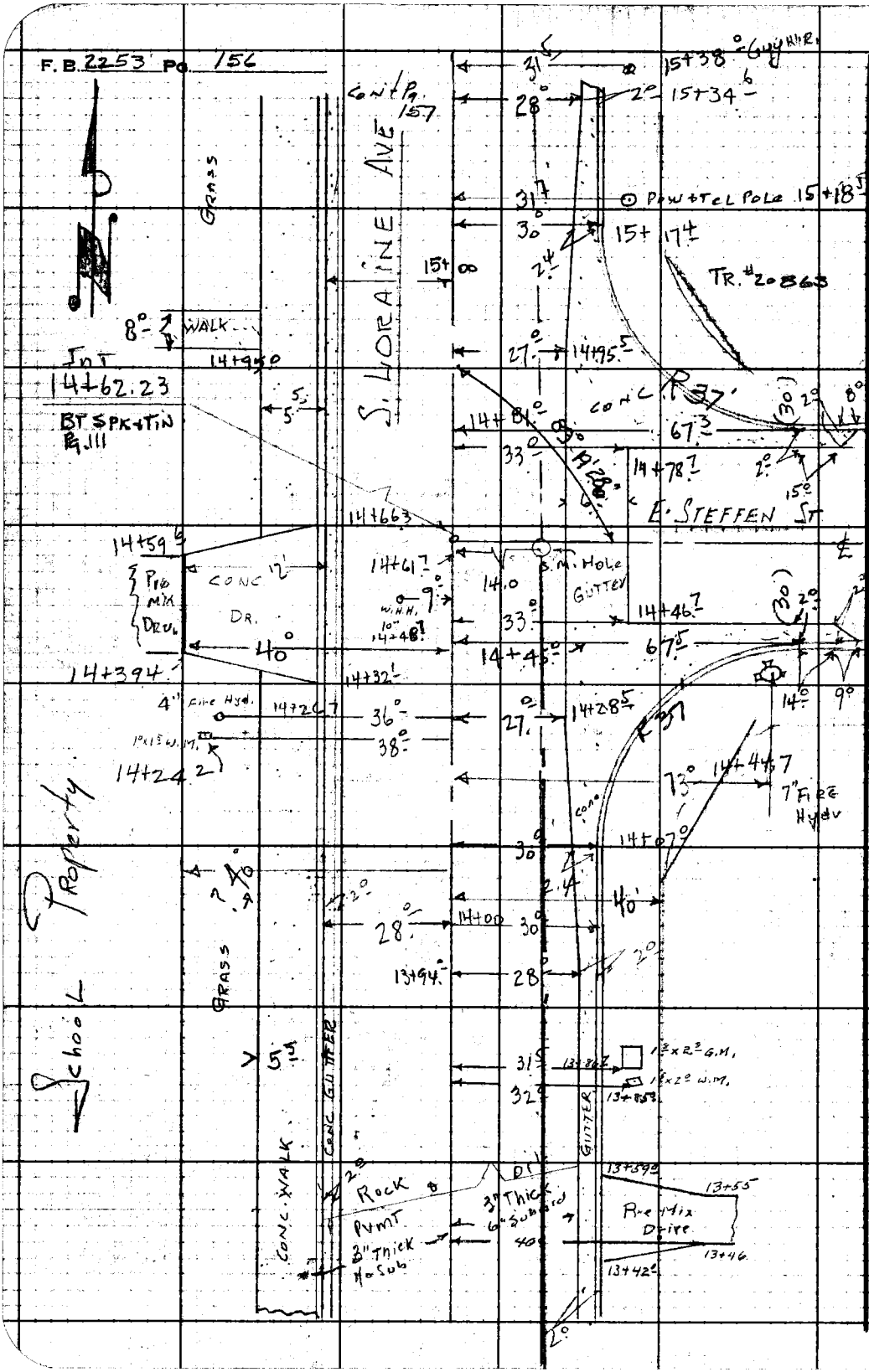

RETURN TO
LOS ANGELES COUNTY ENGINEER
700 LOS ANGELES COUNTY ENGINEERING BLDG.

Do not extend notes this side of this line.

Note: Any Additions or Changes on This Sheet Must be Made or Circled in Red Ink With Date and Name of Person Making Change.

Notes Ck'd by
Map No.
Office Work R. L. GREEN
Checked
Date

Survey of S. LORAINE AVE
JN Tape 0146 Std 68 °F
Surveyed by H. GRANDUIST
Notes G. C. Johnson Date 10/28/58
Indexed

F.B. 2253 Pg. 157

Cont Pg. 158 L.S.d

18+84.5
18+80.0
PREMIX DRWY
18+68.5
18+72.5
18+58.0
18+34.0
18+37.5
18+39.6
18+09
18+31.5
18+18.5
18+06.5
18+07.0
18+01.5
18+03.5
18+05.5
18+31.5
18+15
18+15.5
18+44.5
18+49.5
18+72.5
18+71
18+65.5
18+57.5
18+56.5
18+49.0
18+44.0
18+09.0
18+06.0
18+00.0
18+95.0
17+89.23
Int Bt SPK
STN Pg. 112
17+75.0
17+91.0
17+62.5
17+59.0
17+35.5
17+46.5
17+25.0
17+00
16+86.5
16+72.5
16+57.5
16+49.0
16+28.0
16+26.0
15+56.5
15+44.0
RAINBIRD
WAT M BOX
GAS N.B.
PREMIX DRWY
SEWER M.H.
GAS M.BOX
WAT M BOX
POWER POLE
3" ELM
SPONGE
WAT M. BOX
WALK
CURB
GUTTER
SEWER LINE FLOW
FIRE PLUG 7"
WAT. V
WOODLAND LANE
TRACT 21032
2' Link Fence Gate
12' Pow Pole
Public School Property
Grass
Check in Office
S. LORAINE AVE
WALK
CURB
GUTTER

Notes: Any Additions or Changes on This Sheet Must Be Made or Circled in Red Ink With Date and Name of Person Making Change.

Do not extend notes onto other side of this sheet.

RETURN to
LOS ANGELES COUNTY ENGINEER
700 LOS ANGELES COUNTY ENGINEERING BLDG.

76F3055 CE #247—3-57

RETURN TO
LOS ANGELES COUNTY ENGINEER
700 LOS ANGELES COUNTY ENGINEERING BLDG.

Note: Any Additions or Changes on This Sheet Must be Made or Circled in Red Ink With Date and Name of Person Making Change.

Do not extend notes this side of this line.

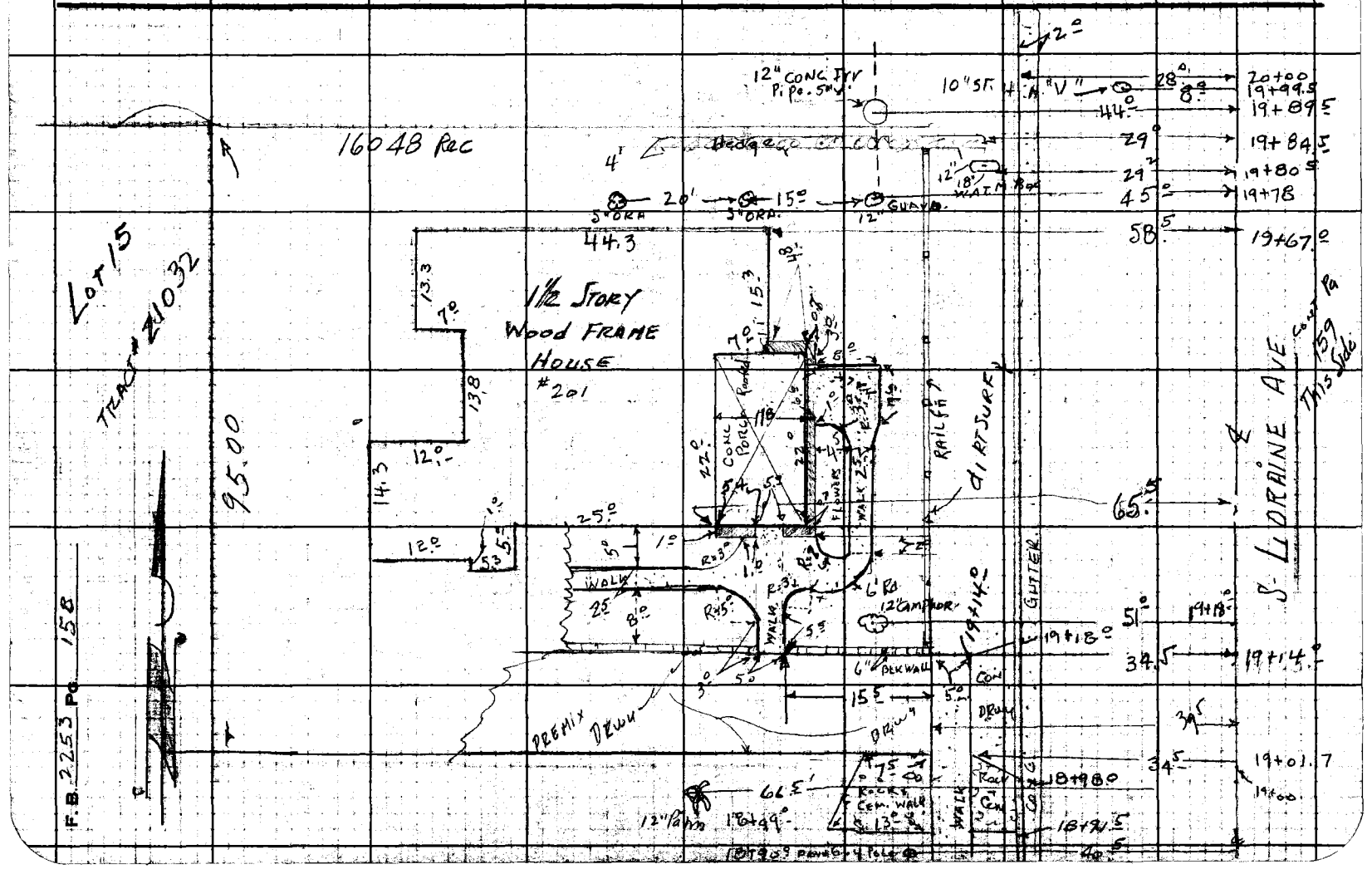

Notes Ck'd by
Map No.
Office Work R. L. GREEN
Checked
Date

Survey of J. LORAINE AVE
JN 007557 Tape 0146 Std. 68 °F
Surveyed by H. GRAHOWIST
Notes 9 Date 10/29/58
Indexed A. O. Johnson

F. B. 7253 Pg. 159

TRACT 18068

S. LORAINE AVE

E. CARROLL AVE

20+71.3 28° 2°
20+55 30'
20+33 27°
20+18.9
33°
20+15.7
19+99.35
19+95.0 SEWER M.H.
19+92°
19+85.35
19+86.2
19+81.8
19+83.6
19+66.3
19+68.0
19+69.4
19+55.5
19+54.5
19+29.5
19+23.0 GATE
R=25'
R=35'
CONC
GUTTER
ROCK
PVMT
EDGE PVMT
DIRT SURFACE
WALL
SEWER FLOW
2" LINK fn. 4' H.
(40)

Notes: Any Additions or Changes on This Sheet Must be Made or Checked in Red Ink With Date and Name of Person Making Change.

Do not extend notes this side of this line.

RETURN TO
LOS ANGELES COUNTY ENGINEER
700 LOS ANGELES COUNTY ENGINEERING BLDG.

767309S CE #247—3-57

F. B. 2253 PG. 160

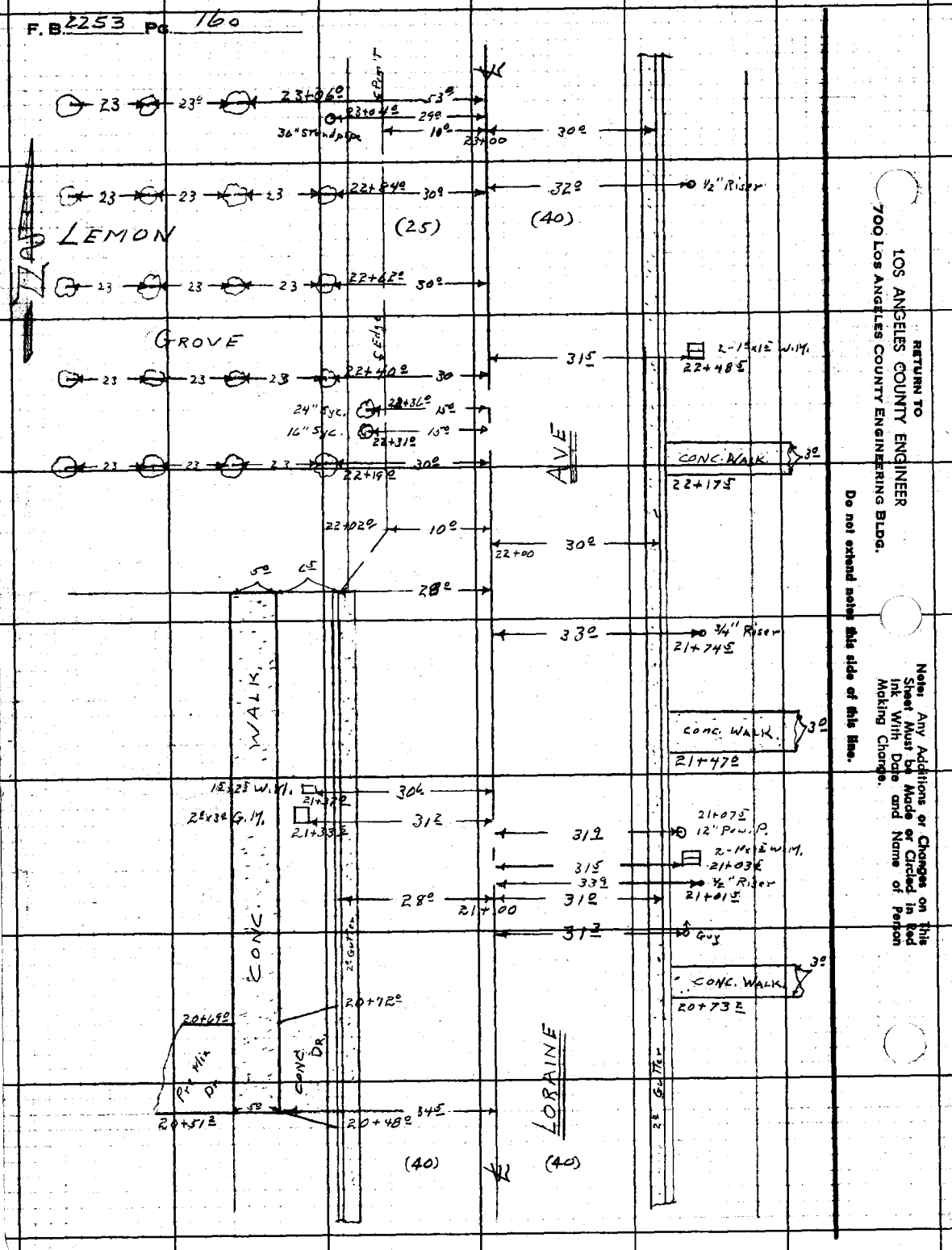

RETURN TO
LOS ANGELES COUNTY ENGINEER
700 LOS ANGELES COUNTY ENGINEERING BLDG.

Do not extend notes this side of this line.

Note: Any Additions or Changes on This Sheet Must be Made or Circled in Red Ink With Date and Name of Person Making Change.

76F3099 CE #247—3-57

RETURN TO
LOS ANGELES COUNTY ENGINEER
700 LOS ANGELES COUNTY ENGINEERING BLDG.

Note: Any Additions or Changes on This Sheet Must be Made or Circled in Red Ink With Date and Name of Person Making Change.

Do not extend notes this side of this line.

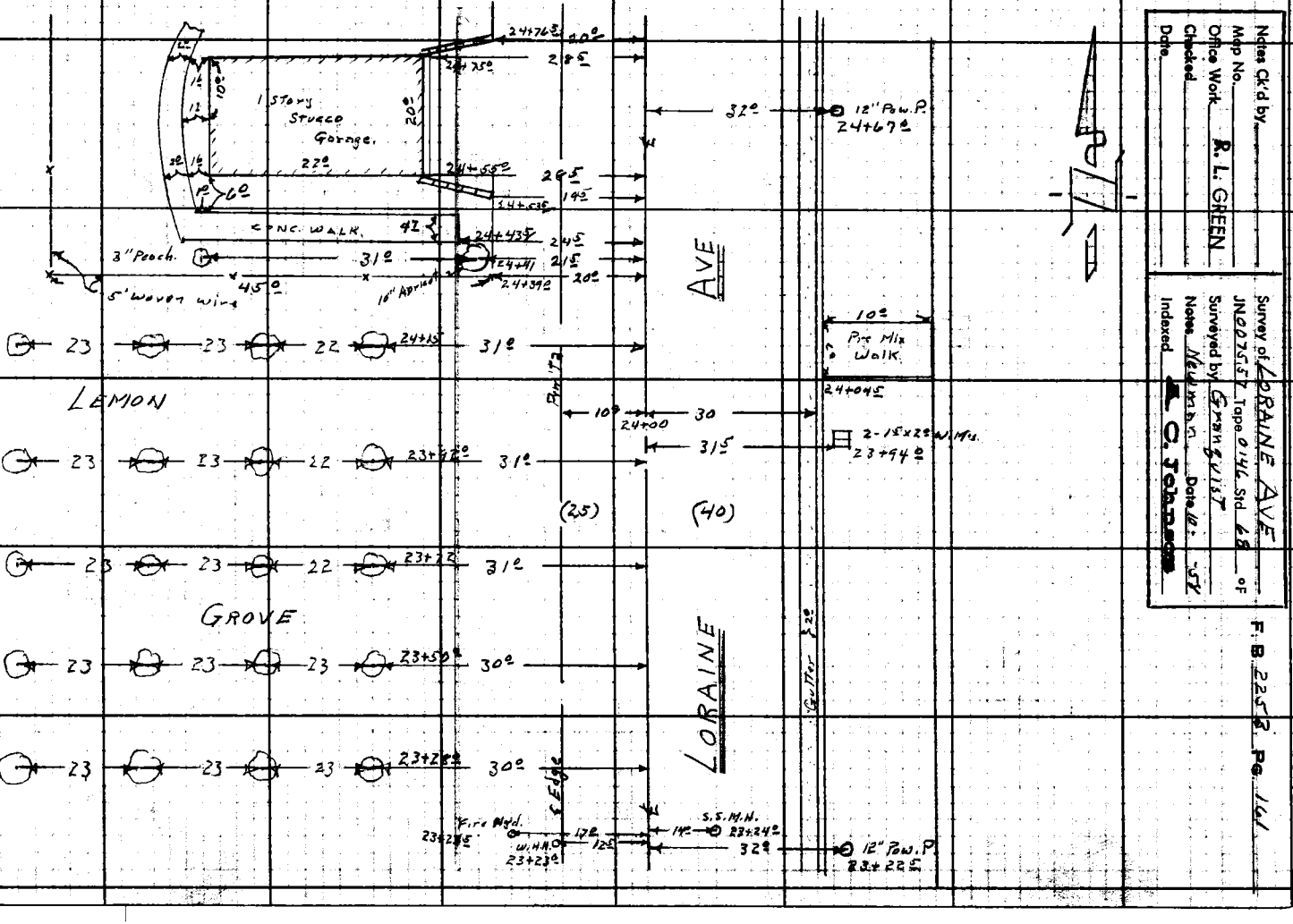

Notes Ck'd by
Map No.
Office Work R. L. GREEN
Checked
Date

Survey of LORAINE AVE
JN 007557 Tape 0146 Std. 68 of
Surveyed by GREEN & VIST
Notes Neuman Date 11-
Indexed C. Johnson

F.B. 225 P. Pg. 161

RETURN TO
LOS ANGELES COUNTY ENGINEER
700 LOS ANGELES COUNTY ENGINEERING BLDG.

Note: Any Additions or Changes on This Sheet Must be Made or Circled in Red Ink With Date and Name of Person Making Change.

Do not extend notes this side of this line.

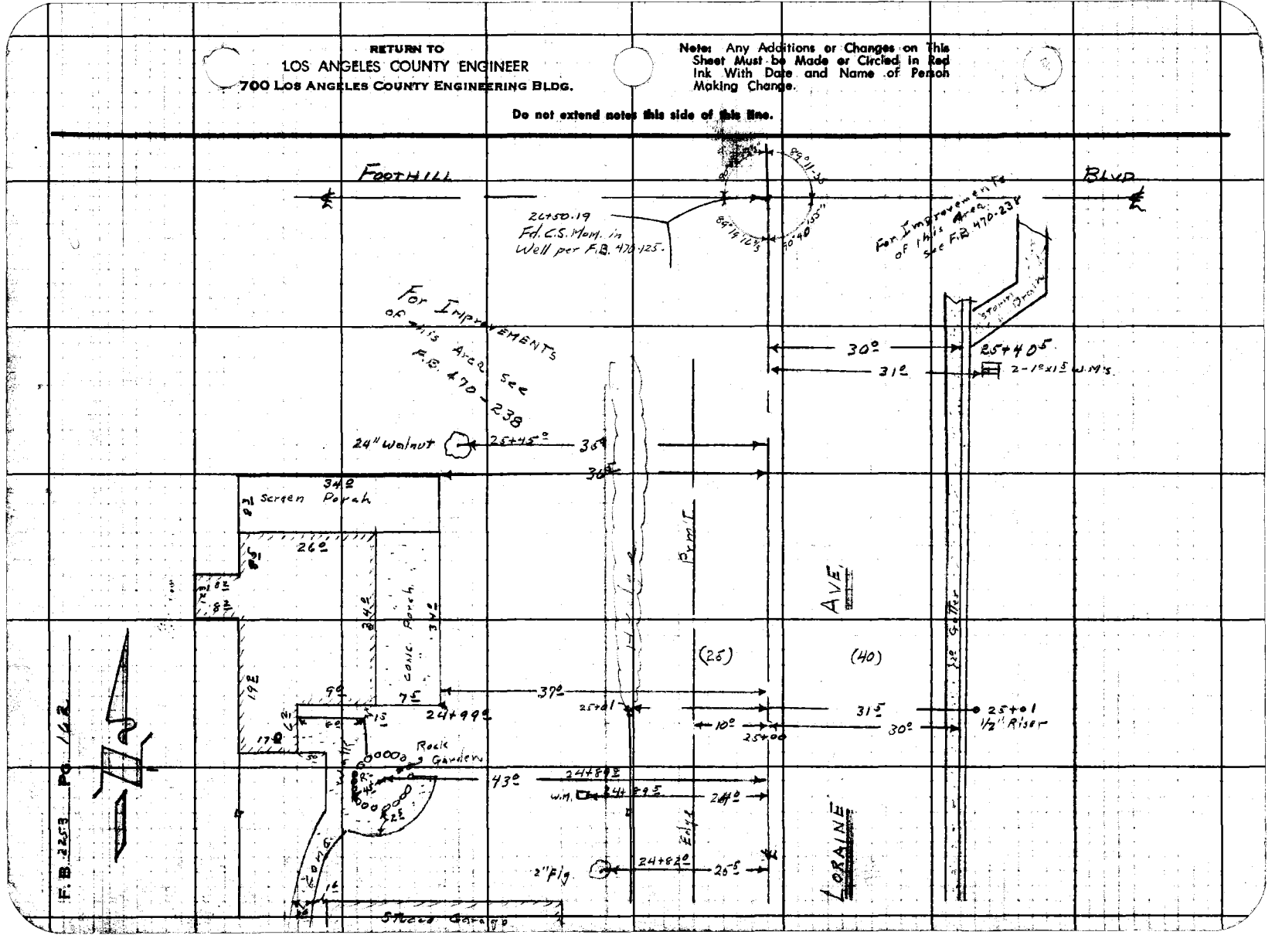

Notes Ck'd by	Survey of Sunflower Ave	F. B. 2253 Pg. 163
Map No.	JN 007531 Tape 187 Std 84 °F	
Office Work	Surveyed by DE Holmes	
Checked	Notes Holmes Date 8-12-64	
Date	Indexed E. J. GALLI AUG 4 '64	

J.N. 007531
SUNFLOWER AVE
LOCATION of HOUSE etc.

Holmes
Moya
Massey
Glidden

Note: Any Additions or Changes on this Sheet Must be Made or Circled in Red Ink With Date and Name of Person Making Change.

PLEASE RETURN TO
LOS ANGELES COUNTY ENGINEER
403 LOS ANGELES COUNTY ENGINEERING BLDG.

Do not extend this side of this line.

7SF3088 CE #310 8-63

F. B. 2253 Pg. 164

contd. bot. Pg. 165

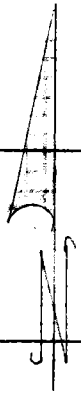

L 154-12-00
R 205-12-00
Av. 154-12-00

421.94

(1397.6 FB 2253 Pg. 20 To P.T.F.)

(FB 2253 20 & 23 617.63 Pel. To S.P.R.R.-A)

154-12-00

0-00

180-00

(FB 2253-20 18.40 Pel.)

(FB 2253 19 & 20 705.92 Pel.)

P.O.T. = P.T.E.
Fd. 3/4" Pipe Engr.
Tag Flush
FB 2253 20

32.70	@0-00	T-86°	32.70
118.88	@20-50	T-86°	151.58
118.42	@21-59	T-88°	270.00
108.92	@25-54	T-88°	184.58
108.30	@25-1	T-88°	184.58
94.49	@0-00	T-84	94.49
Av. Total =			421.94

contd. Lt. Pg. 167

PLEASE RETURN TO
LOS ANGELES COUNTY ENGINEER
403 Los Angeles County Engineering Bldg.
Do not extend this side of this line.

Note: Any Additions or Changes on This Sheet Must be Made or Circled in Red Ink With Date and Name of Person Making Change.

Notes Ck'd by	Survey of Sunflower Ave
Map No.	JN 0075.31 Tape 187 Std 84 °F
Office Work	Surveyed by D.E. Holmes
Checked	Notes Holmes Date 8-13-64
Date	Indexed C. J. GALLI

F. B. 2253 PG. 165

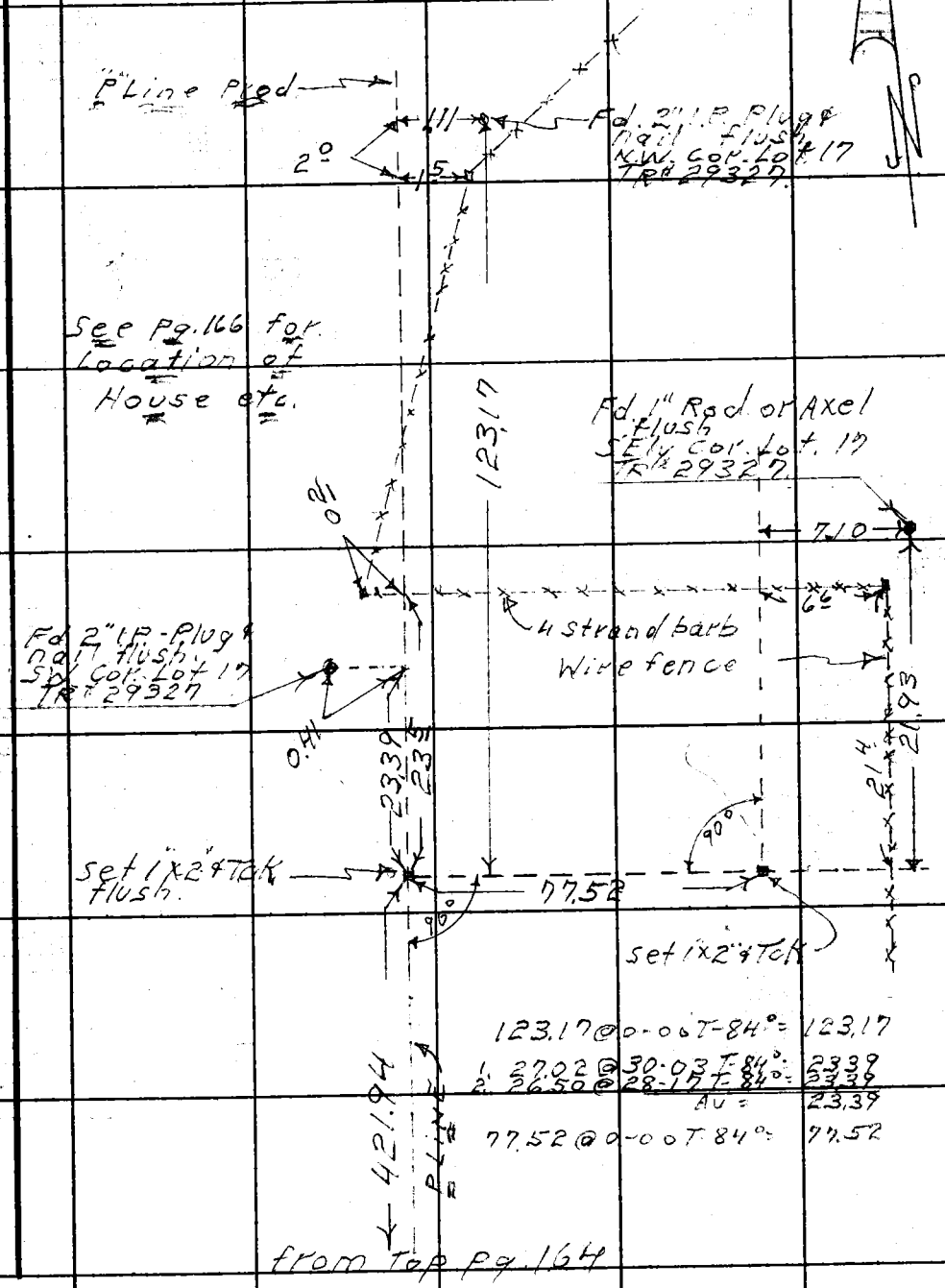

Note: Any Additions or Changes on This Sheet Must be Made or Circled in Red Ink With Date and Name of Person Making Change.

Do not extend this side of this line.

PLEASE RETURN TO
LOS ANGELES COUNTY ENGINEER
403 LOS ANGELES COUNTY ENGINEERING BLDG.

76F3095 CE #310 8-63

F. B. 2253 PG. 166

R=9°
R=16°
R=9.5
CONC. PATIO
1 STORY
STUCCO
HOUSE
GARAGE AREA
40.2 x 40
DR.
PO. 165
LINE
80.02
119.75
88.55
33.5
30°
30'
36
12°
11°
16.5
165
155
145
21'
3°
7.5
15'
5°
35.4
40.8
19.8
19.1
7°
19.1
19.1
19.1

Notes Ck'd by	Survey of Sunflower Ave
Map No.	JN D07531 Tape 187 Std 84° °F
Office Work	Surveyed by D.E. Holmes
Checked	Notes Holmes Date 8-13-64
Date	Indexed B. J. GALLI

F. B. 2253 PG. 167

TR# 29327

Note: Any Additions or Changes on This Sheet Must be Made or Circled in Red Ink With Date and Name of Person Making Change.

PLEASE RETURN TO
LOS ANGELES COUNTY ENGINEER
403 LOS ANGELES COUNTY ENGINEERING BLDG.

Do not extend this side of this line.

from Book 1 Pg. 164

(105.92 FB 2253-19 & 20)

-30±

POT = P.E.D.
Ed Sykes - Co. Engr.
Tag #4 Pat. Sykes
FB 2253-19

76F3099 CE #310 8-63

Profile	Notes Red	Plotted	Job No. 007531	Division No. 11	F.B. 2253	Pg. 169
No.	Date	Date	Survey of Sunflower Ave			
X-Sec.	Notes Chkd.	Checked	Survey by Holmes	Notes Holmes	Date 8-13-64	
No.	Date	Date	Map No.	Indexed G. J. GALL	Date	

J.N. 007531
SUNFLOWER AVE
ELV.S @ HOUSE Located per
Pg. 166

STATION	B.S.	H.I.	F.S.	ELEV.

NOTED ANY ADDITIONS OR CHANGES ON THIS SHEET, SIGN, DATE AND CIRCLE. REFER QUESTIONS INC. WITH DATE AND NAME OF PERSON MAKING CHANGE

PLEASE RETURN TO
LOS ANGELES COUNTY ENGINEER
403 Los Angeles County Engineering Bldg.

Do not extend notes this side of this line.

75-L-295 CE 307 2-63

						Top of I.P. no plug between Pt. E & Pt. F 20'± S & W. of SEly	North along line 10.0'± W. Cor. Lot 17 Tr. #29327
				T.P.	918.01		
				T.P.	909.51		
					906.02	S.W. Cor. Conc Patio 3° So. of SE Cor. of Ho.	
				T.P.	901.28		
					896.68	SW Cor of Garage of House	
					896.66	NE Cor Dr. Way @ House 1° E of SW. Cor. of House	
					897.39	SE. Cor Dr 33° So. of NE. Cor. Dr.	
					896.69	SW. Cor. Angle Pt. in Dr. 30° So. of SW. Cor. of House	
					896.64	most Sly Cor. of Dr. Angle pt.	
				T.P.	901.26		
				T.P.	909.50		
				T.P.	918.39		
				TBM	925.47	T.B.M. Elv. 925.475	See Above
				B.M.	931.49	B.M. Elv. 931.485	FB. 2253-45
						40' N.E. of N.W. Cor. Lot 17 Tr. #. Bt. Spk. on E Side 14" Euc. Tr.	

Po. 170

F.B.

Job No. Division No. Notes Red. Plotted

Date Date Date

Survey of Notes Notes Chkd. Checked

Survey by G. J. GALM Date Date Date

Indexed