Notes Ck'd by	Survey of	F.B. 2260 Pg.
Map No.	JN Tape Std °F	
Office Work	Surveyed by	
Checked	Notes Date	
Date	Indexed	

Page	Job	Description
		WASHINGTON STREET - 0075.43
5-16	C.L.	Survey from Foothill Blvd. to Sierra Madre Blvd.
17-28	Loc. Imp.	From Foothill Blvd. to Sierra Madre Blvd.
29-32	C.L.	Washington St. Monuments on C.L. from Sierra Madre Blvd. to Woodlyn Ave.

Microfilmed July '86

Note: Any Additions or Changes on this Sheet Must be Made or Circled in Red Ink With Date and Name of Person Making Change

PLEASE RETURN TO
LOS ANGELES COUNTY ENGINEER
403 LOS ANGELES COUNTY ENGINEERING BLDG.
2260
...nd this side of this line.

76P309S CE #310 5-66

F.B._____ Pg._____

PLEASE RETURN TO
LOS ANGELES COUNTY ENGINEER
403 LOS ANGELES COUNTY ENGINEERING BLDG.

Note: Any Additions or Changes on this Sheet Must be Made or Circled in Red Ink With Date and Name of Person Making Change

Do not extend this side of this line.

Notes Ck'd by [illegible]	Survey of
Map No.	JN Tape Std °F
Office Work	Surveyed by
Checked	Notes Date
Date	Indexed [illegible] 3-27-57

F. B. [illegible] PG.

J.N. 0075.43

Survey of Washington Ave ℄
From
Foothill Blvd. to Sierra Madre Blvd.

2-20-57

~ WASHINGTON AVE ~

Party
Dougherty
Petri
Sandoval
Moodyman
Adams

Note
The plus shown on any semitangent is for Location of improvement purposes only & the true plus will cont'd @ the B.C.

Note: Any Additions or Changes on This Sheet Must be Made or Circled in Red Ink With Date and Name of Person Making Change.

PLEASE RETURN TO
LOS ANGELES COUNTY ENGINEER
700 LOS ANGELES COUNTY ENGINEERING BLDG.

Do not extend this side of this line.

76F309S S&E #247 1-56

F. B. 2260 PG. 6

INDEX

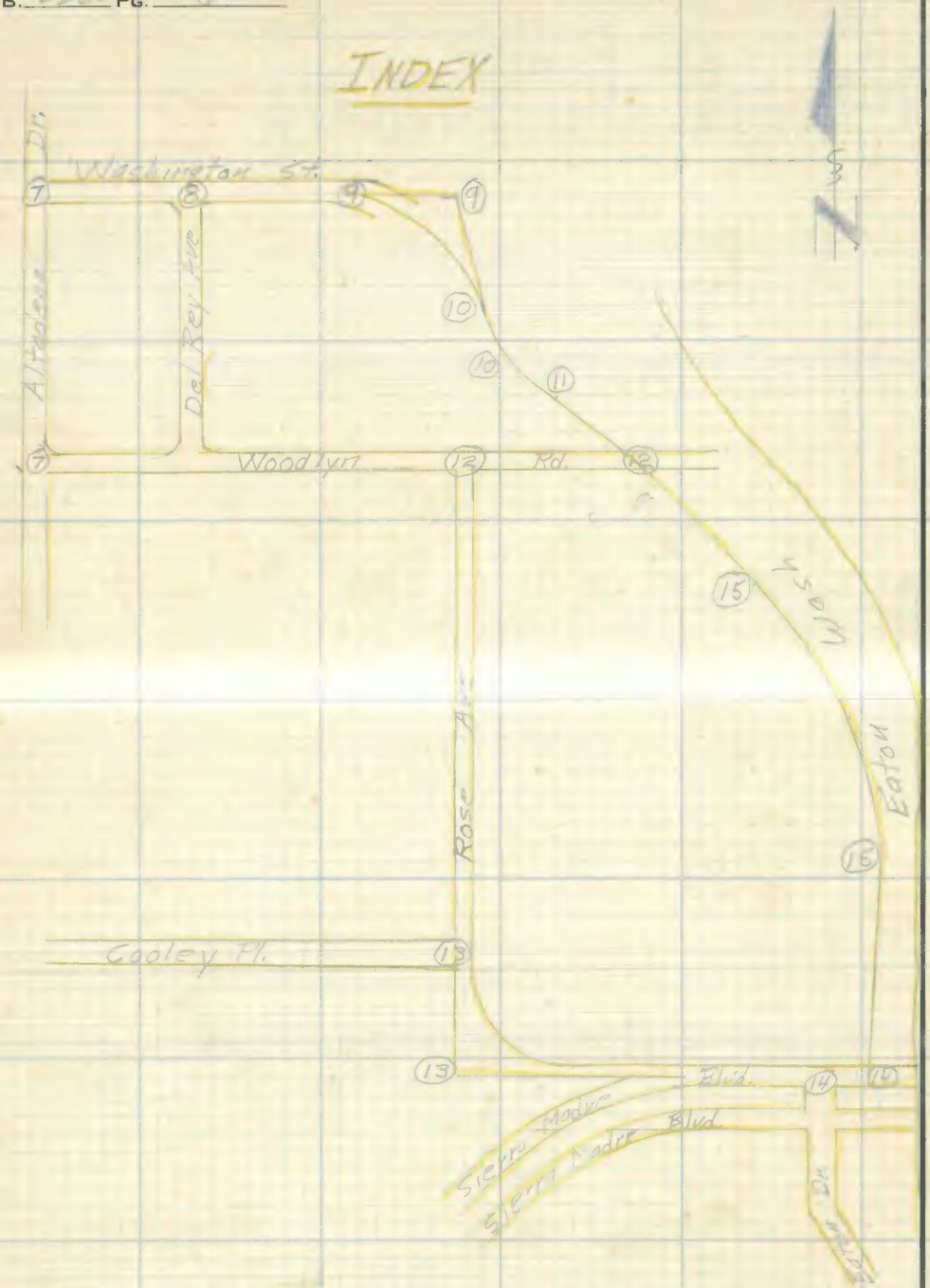

PLEASE RETURN TO
LOS ANGELES COUNTY ENGINEER
700 LOS ANGELES COUNTY ENGINEERING BLDG.

Do not extend this side of this line.

Note: Any Additions or Changes on This Sheet Must be Made or Circled in Red Ink With Date and Name of Person Making Change.

Notes Ck'd by	Survey of
Map No.	JN Tape Std °F
Office Work	Surveyed by
Checked	Notes Date
Date	Indexed

F. B. Pg. 7

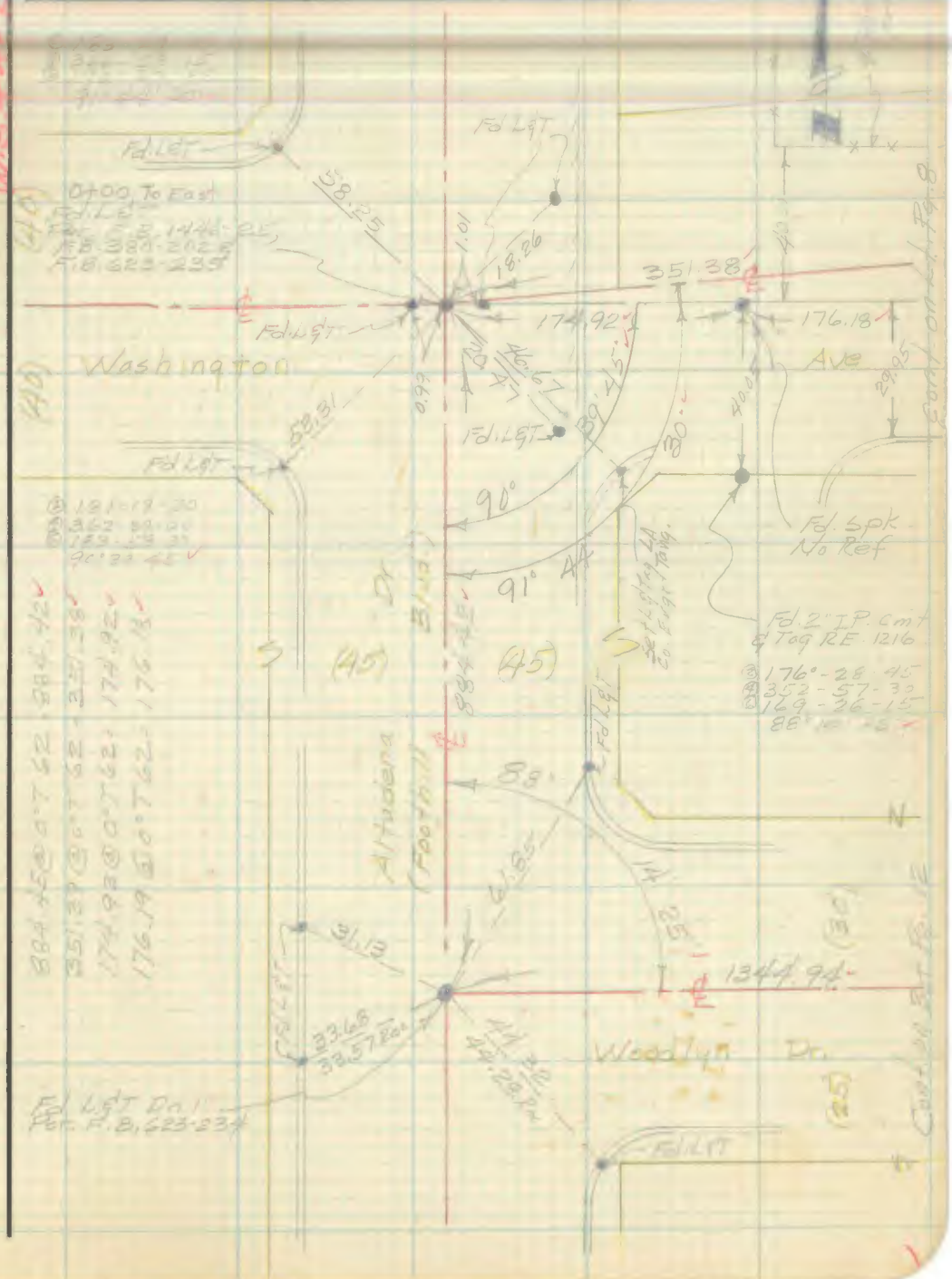

Note: Any Additions or Changes on This Sheet Must be Made or Circled in Red Ink With Date and Name of Person Making Change.

PLEASE RETURN TO
LOS ANGELES COUNTY ENGINEER
700 LOS ANGELES COUNTY ENGINEERING BLDG.

Do not extend this side of this line.

76F309S S&E #247 1-56

F. B. 2260 PG. 2

W5 44-R-1

PLEASE RETURN TO
LOS ANGELES COUNTY ENGINEER
700 LOS ANGELES COUNTY ENGINEERING BLDG.

Do not extend this side of this line.

Note: Any Additions or Changes on This Sheet Must be Made or Circled in Red Ink With Date and Name of Person Making Change.

Notes Ck'd by	Survey of
Map No.	JN ____ Tape ____ Std ____ °F
Office Work	Surveyed by
Checked	Notes ____ Date
Date	Indexed

F. B. ____ Pg. ____

W.S. 44-B-1

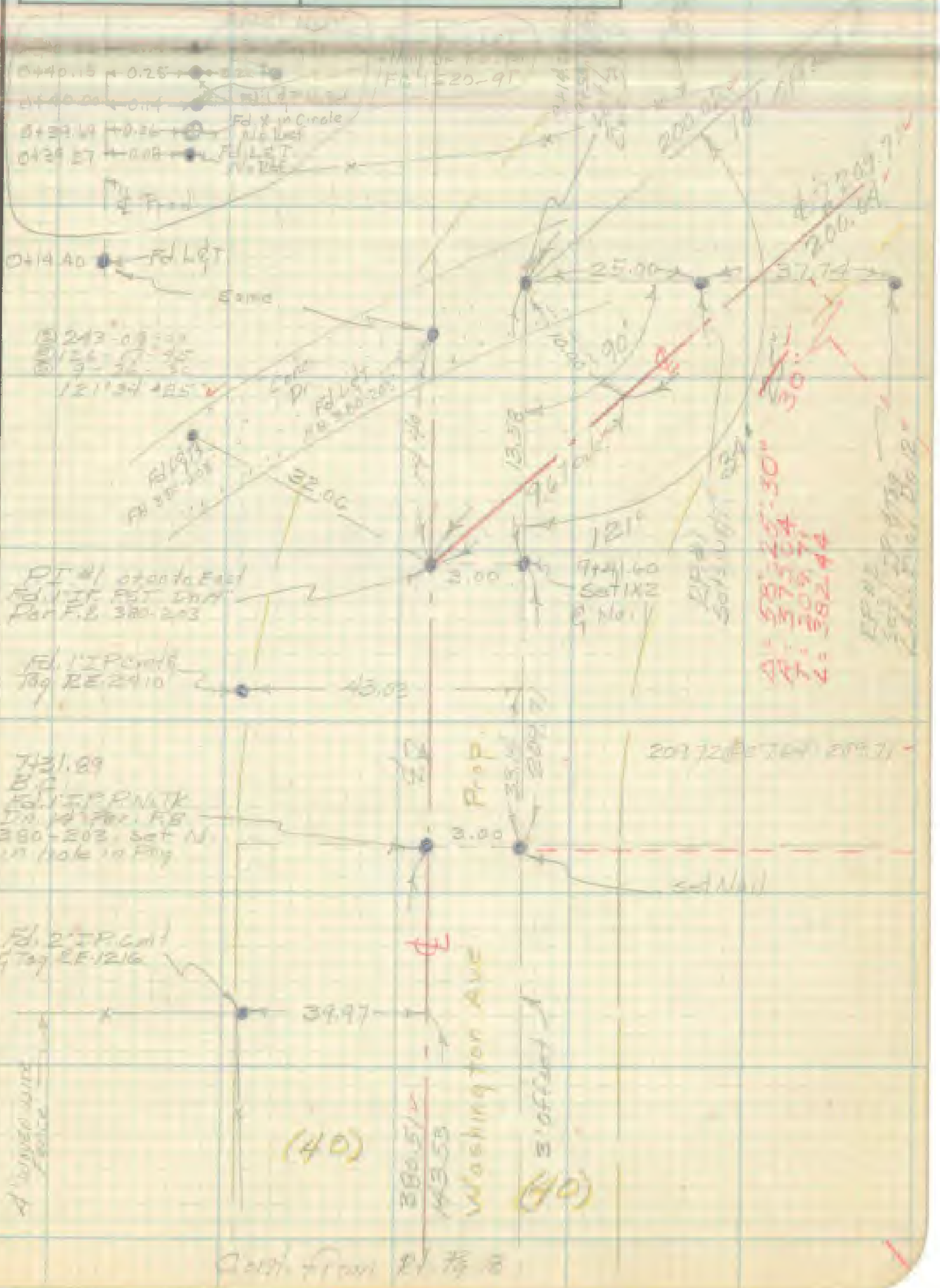

PLEASE RETURN TO
LOS ANGELES COUNTY ENGINEER
700 LOS ANGELES COUNTY ENGINEERING BLDG.

Note: Any Additions or Changes on This Sheet Must be Made or Circled in Red Ink With Date and Name of Person Making Change.

Do not extend this side of this line.

F. B. 2260 PG. 10

W.S. 44-B-1

PLEASE RETURN TO
LOS ANGELES COUNTY ENGINEER
700 LOS ANGELES COUNTY ENGINEERING BLDG.

Do not extend this side of this line.

Note: Any Additions or Changes on This Sheet Must be Made or Circled in Red Ink With Date and Name of Person Making Change.

F. B. ______ PG. ______

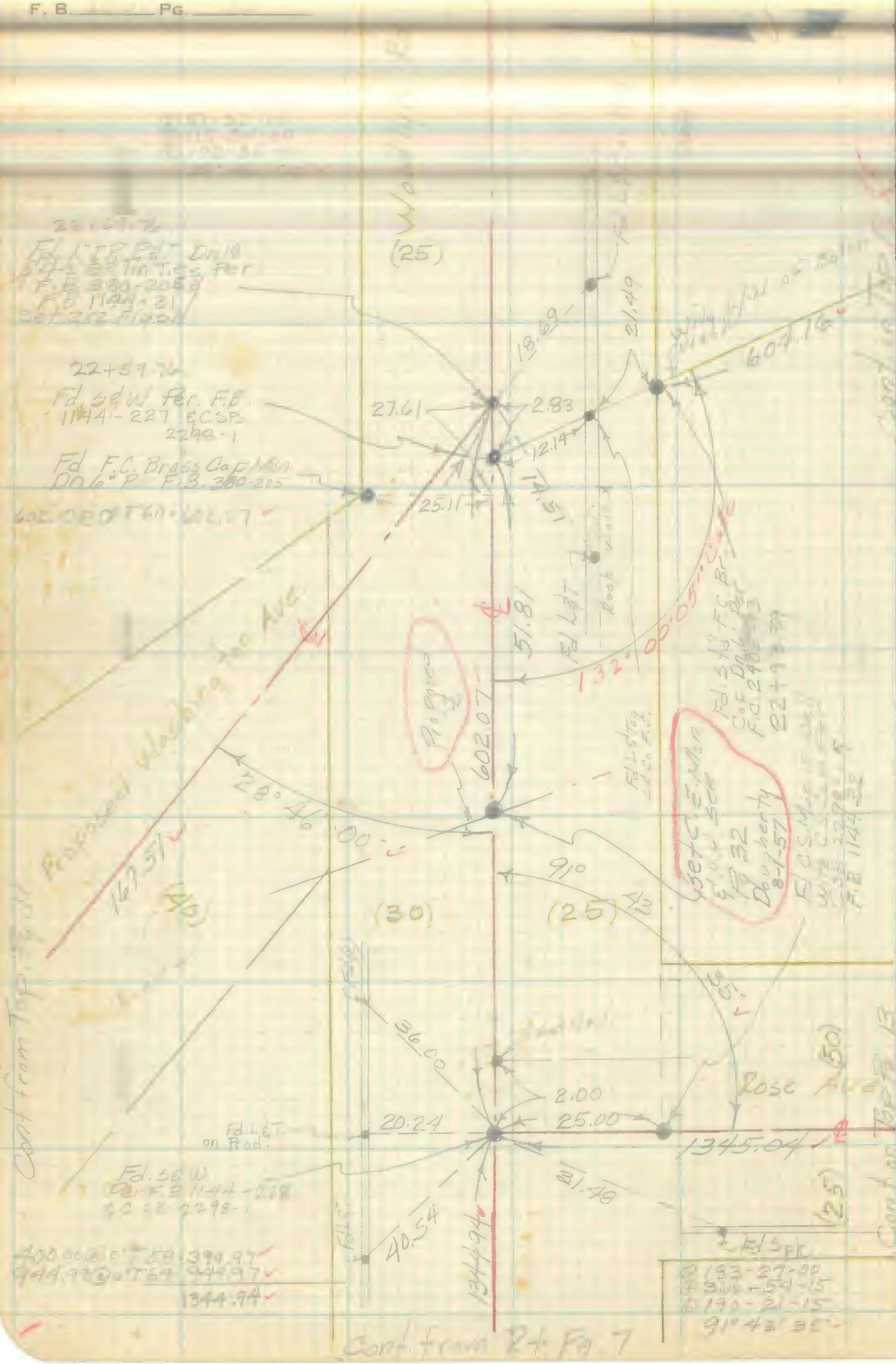

PLEASE RETURN TO
LOS ANGELES COUNTY ENGINEER
700 LOS ANGELES COUNTY ENGINEERING BLDG.

Do not extend this side of this line.

Note: Any Additions or Changes on This Sheet Must be Made or Circled in Red ink With Date and Name of Person Making Change.

Notes Ck'd by Gsn	Survey of Washington Blvd
Map No.	JN Tape Std °F
Office Work	Surveyed by
Checked	Notes Date
Date	Indexed E. C. Johnson

F. B. 2260 PG. 11

WS 44-B-1

Note: Any Additions or Changes on This Sheet Must be Made or Circled in Red Ink With Date and Name of Person Making Change.

Do not extend this side of this line.

PLEASE RETURN TO
LOS ANGELES COUNTY ENGINEER
700 LOS ANGELES COUNTY ENGINEERING BLDG.

76F309S S&E #247 1-56

Cont. on Bt. Pg. 12

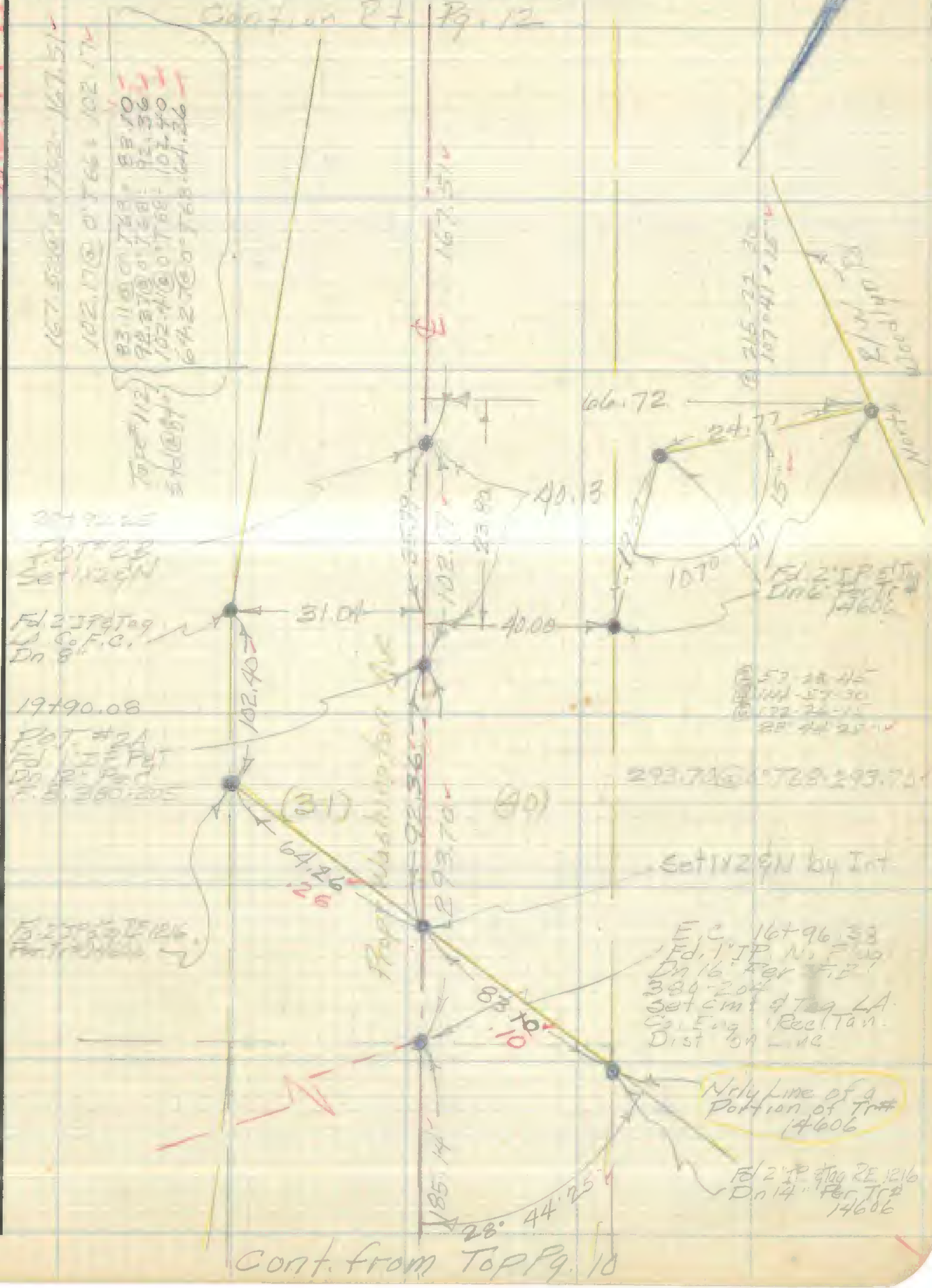

Cont. from Top Pg. 10

Notes Cmd by	Survey of
Map No.	JN Tape Std °F
Office Work	Surveyed by
Checked	Notes Date
Date	Indexed

F. B. Pg.

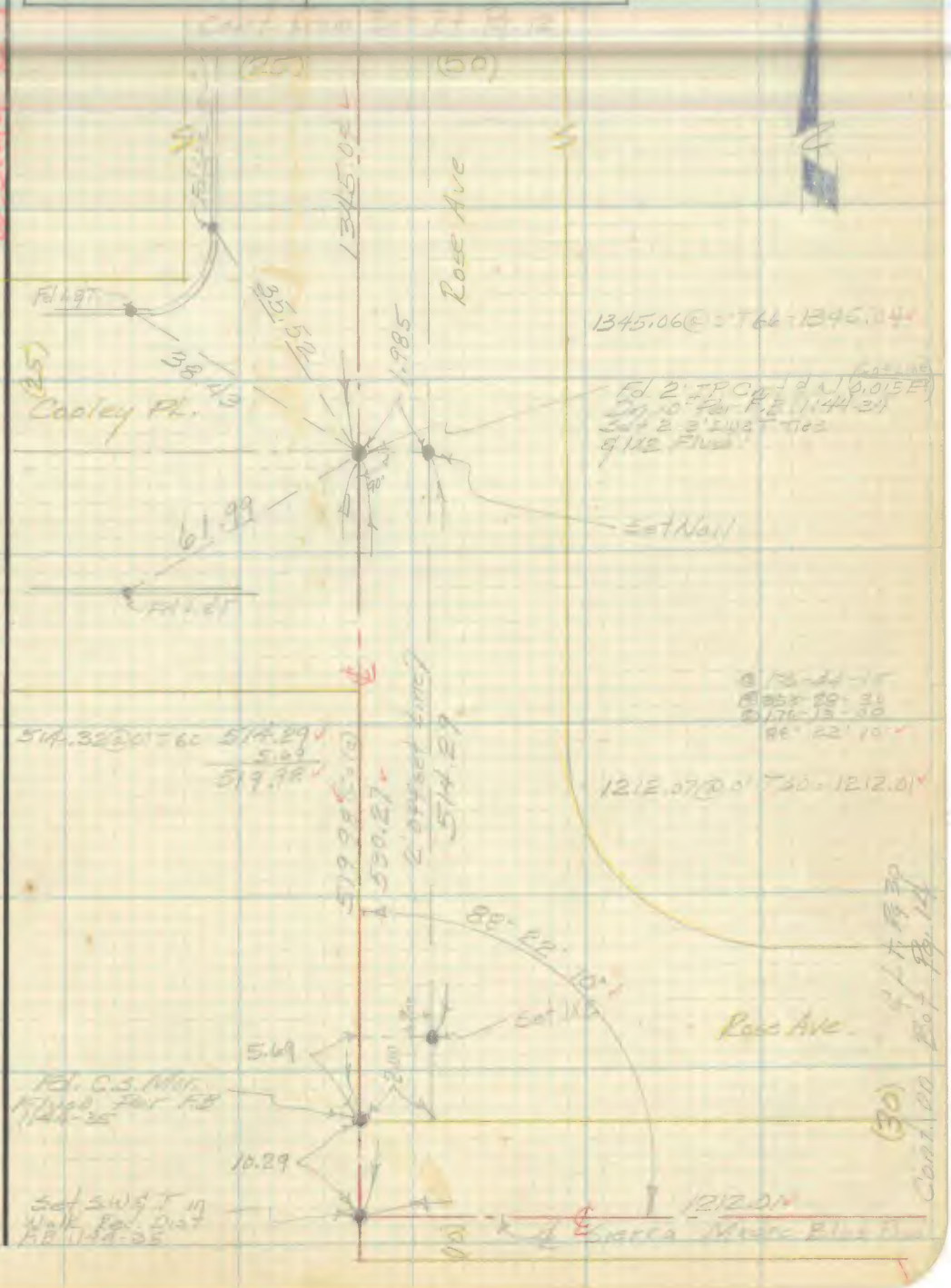

Note: Any Additions or Changes on This Sheet Must be Made or Circled in Red Ink With Date and Name of Person Making Change.

PLEASE RETURN TO
LOS ANGELES COUNTY ENGINEER
700 LOS ANGELES COUNTY ENGINEERING BLDG.

Do not extend this side of this line.

76F309S S&E #247 1-56

PLEASE RETURN TO
LOS ANGELES COUNTY ENGINEER
700 LOS ANGELES COUNTY ENGINEERING BLDG.

Note: Any Additions or Changes on This Sheet Must be Made or Circled in Red Ink With Date and Name of Person Making Change.

Do not extend this side of this line.

WS 44-B-1

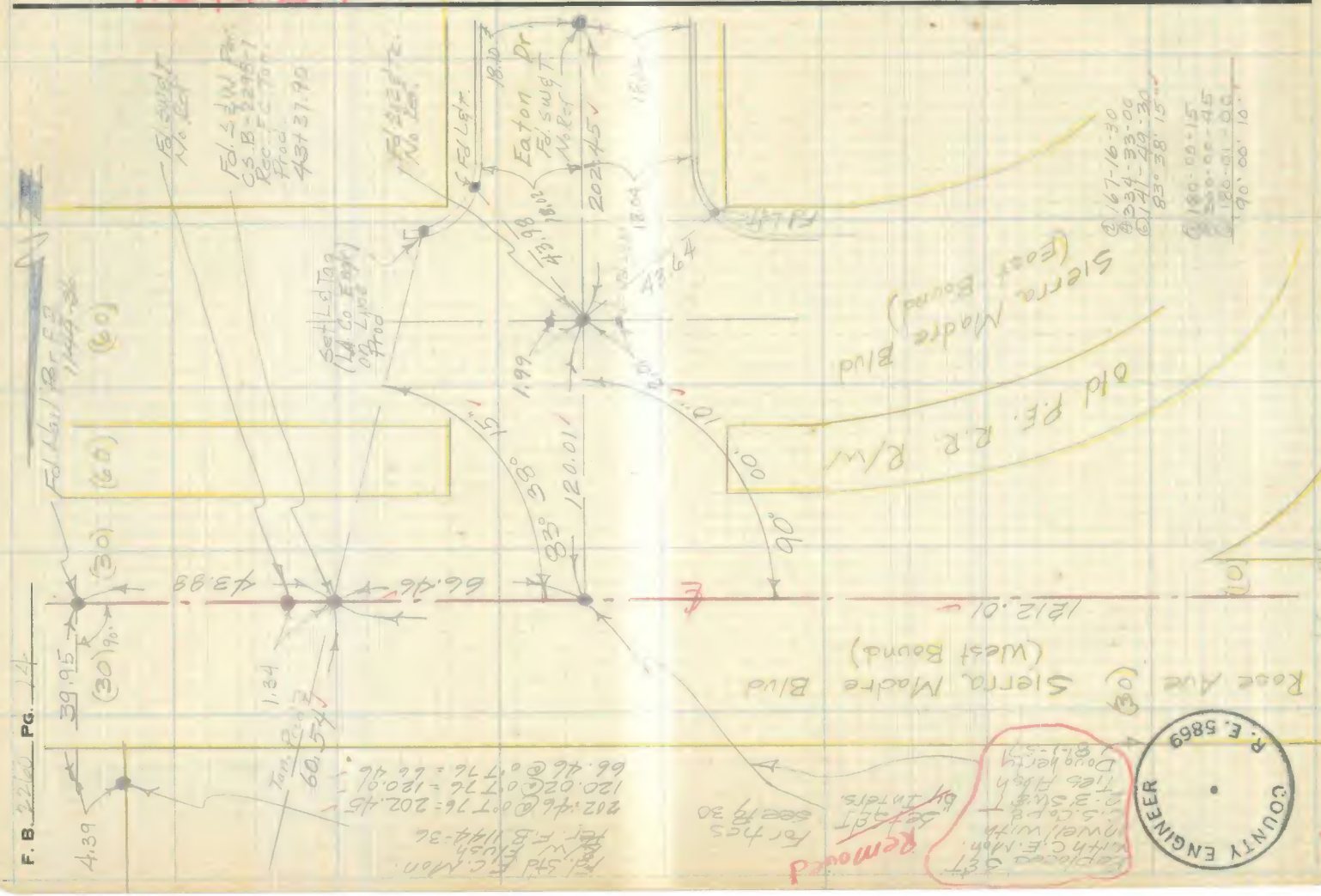

Note: Any Additions or Changes on This Sheet Must be Made or Circled in Red Ink With Date and Name of Person Making Change.

Do not extend this side of this line.

PLEASE RETURN TO
LOS ANGELES COUNTY ENGINEER
700 LOS ANGELES COUNTY ENGINEERING BLDG.

76F309S S&E #247 1-56

W.3.4 B-1

Notes Ck'd by	Survey of
Map No	JN Tape Std °F
Office Work	Surveyed by
Checked	Notes Date
Date	Indexed

F. B. PG.

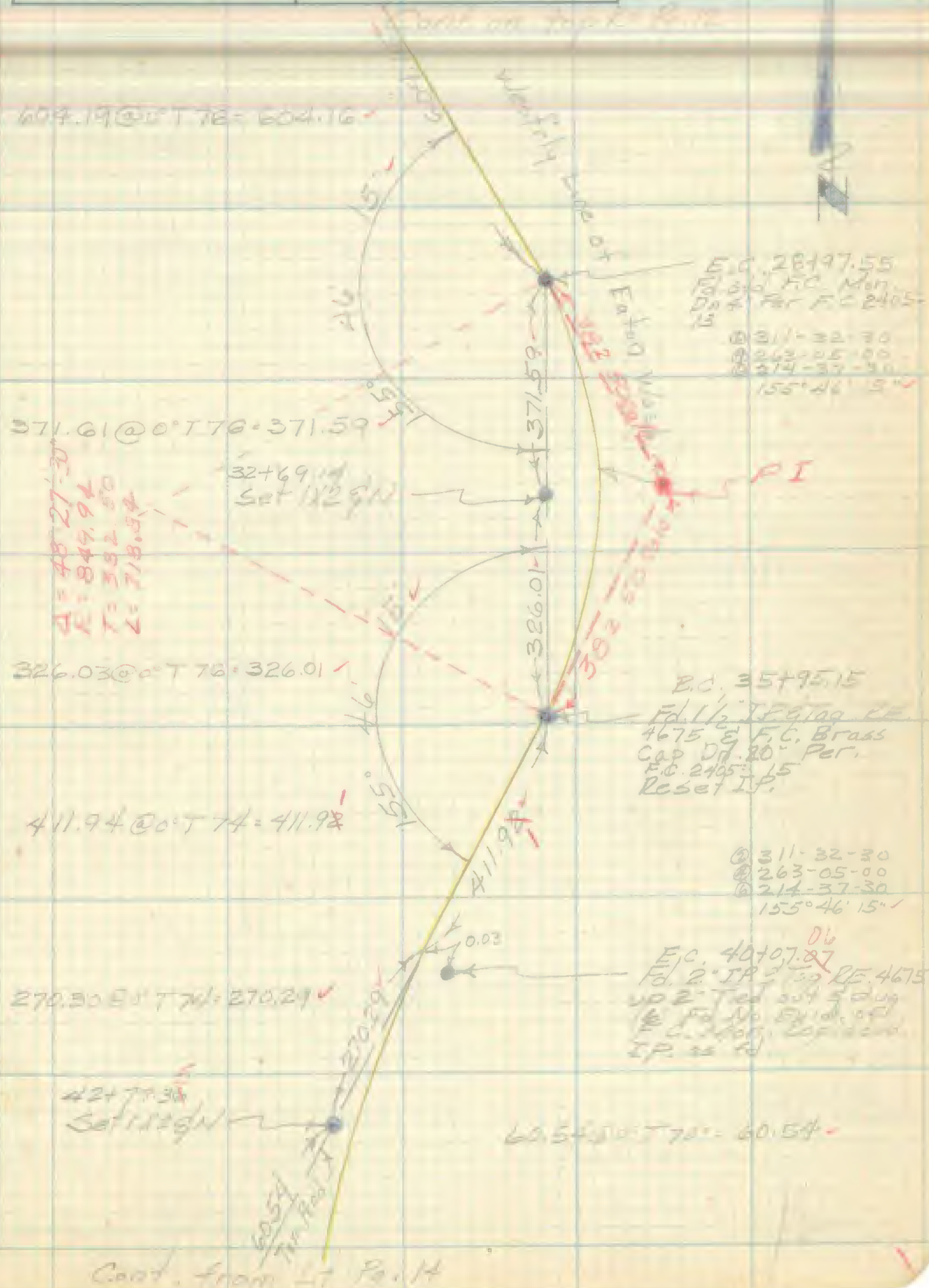

F. B. 2260 PG. 16

W.S. 44-R-1

PLEASE RETURN TO
LOS ANGELES COUNTY ENGINEER
700 LOS ANGELES COUNTY ENGINEERING BLDG.
Do not extend this side of this line.

Note: Any Additions or Changes on This Sheet Must be Made or Circled in Red Ink With Date and Name of Person Making Change.

Notes Ck'd by	Survey of Washington Ave
Map No. [illegible]	JN [illegible] Tape Std °F
Office Work [illegible]	Surveyed by [illegible]
Checked [illegible]	Notes Date [illegible]
Date [illegible]	Indexed A. O. Johnson 3-27-57

F.B. [illegible] Pg. [illegible]

J.N. 0075.43

Survey of Washington Ave.

Location of Improvements

from Washington Ave & Altadena Dr.

South & East to Sierra Madre Blvd

at

Eaton Dr.

3-7-57

Dougherty
Petri
Sandoval
Moodyman
Adams

Note

All Pluses in Semi tangents are carried ahead from B.C to P.I & Tang. Ptod & are backed down from E.C. To P.I.

Note: Any Additions or Changes on This Sheet Must be Made or Circled in Red Ink With Date and Name of Person Making Change.

PLEASE RETURN TO
LOS ANGELES COUNTY ENGINEER
700 LOS ANGELES COUNTY ENGINEERING BLDG.

Do not extend this side of this line.

76F309S S&E #247 1-56

F. B. 2260 PG. 18

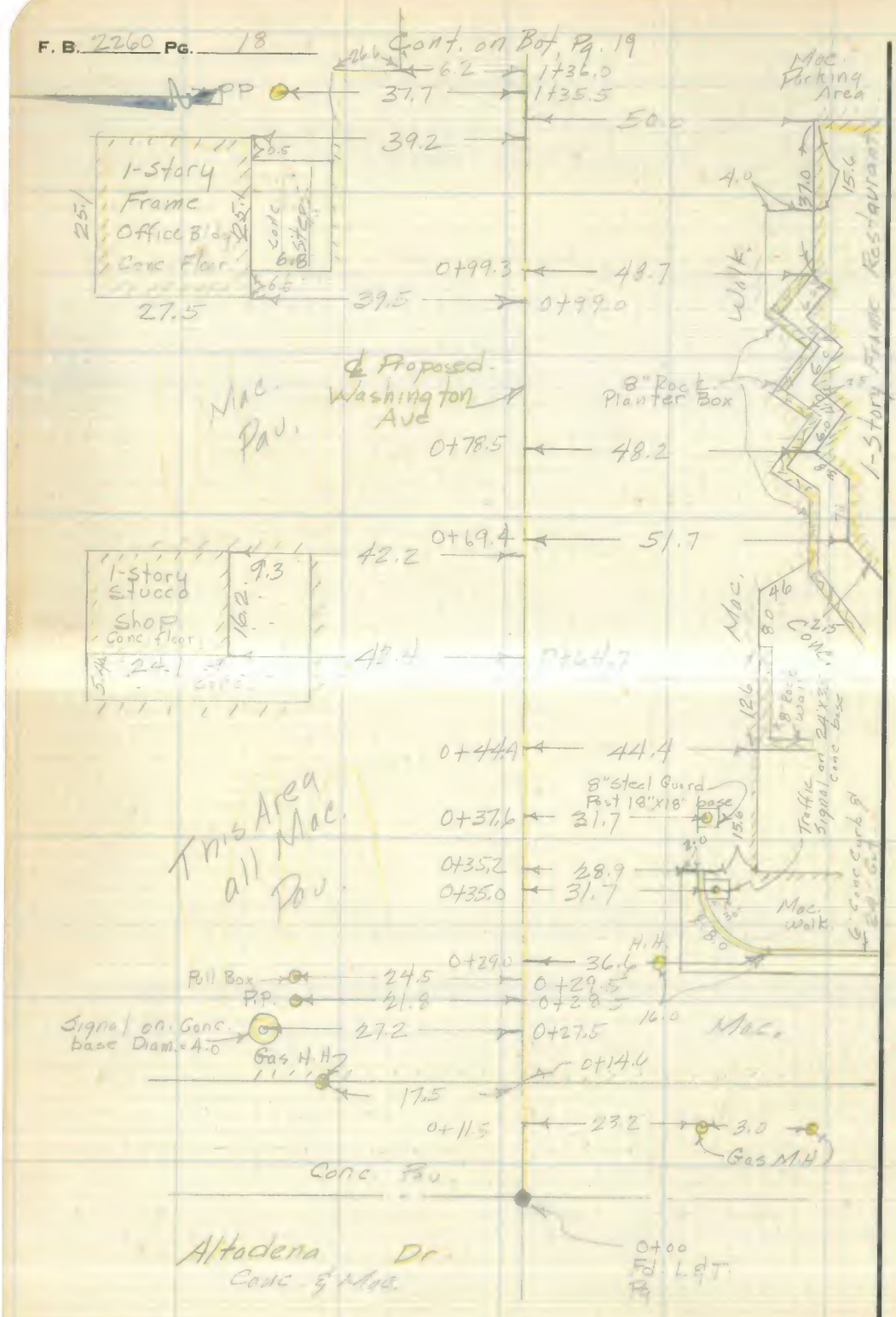

PLEASE RETURN TO
LOS ANGELES COUNTY ENGINEER
700 LOS ANGELES COUNTY ENGINEERING BLDG.

Do not extend this side of this line.

Note: Any Additions or Changes on This Sheet Must be Made or Circled in Red Ink With Date and Name of Person Making Change.

76F309S S&E #247 1-56

PLEASE RETURN TO
LOS ANGELES COUNTY ENGINEER
700 LOS ANGELES COUNTY ENGINEERING BLDG.

Note: Any Additions or Changes on This Sheet Must be Made or Circled in Red Ink With Date and Name of Person Making Change.

Do not extend this side of this line.

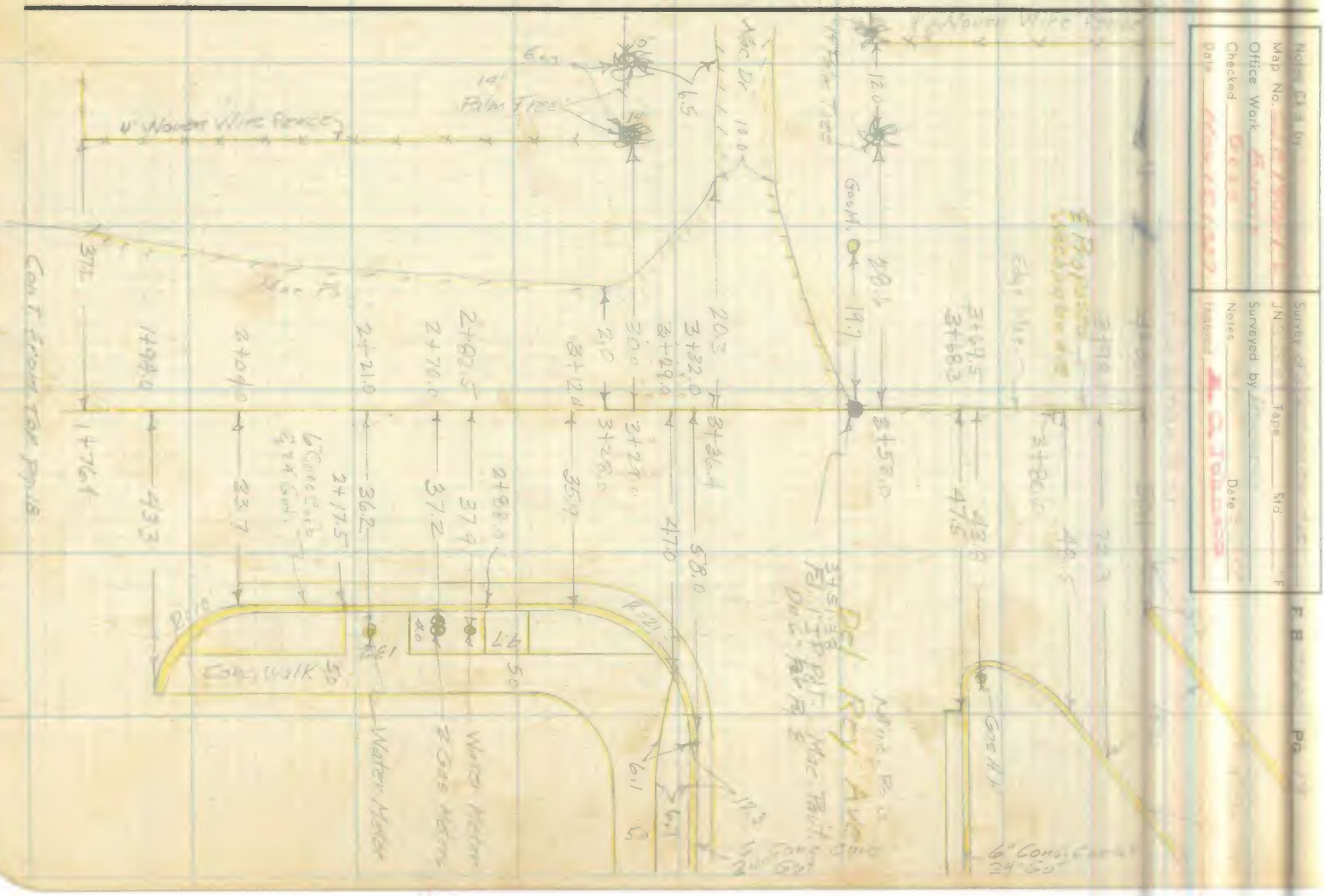

F. B. 2260 Pg. 20

PLEASE RETURN TO
LOS ANGELES COUNTY ENGINEER
700 LOS ANGELES COUNTY ENGINEERING BLDG.

Do not extend this side of this line.

Note: Any Additions or Changes on This Sheet Must be Made or Circled in Red Ink With Date and Name of Person Making Change.

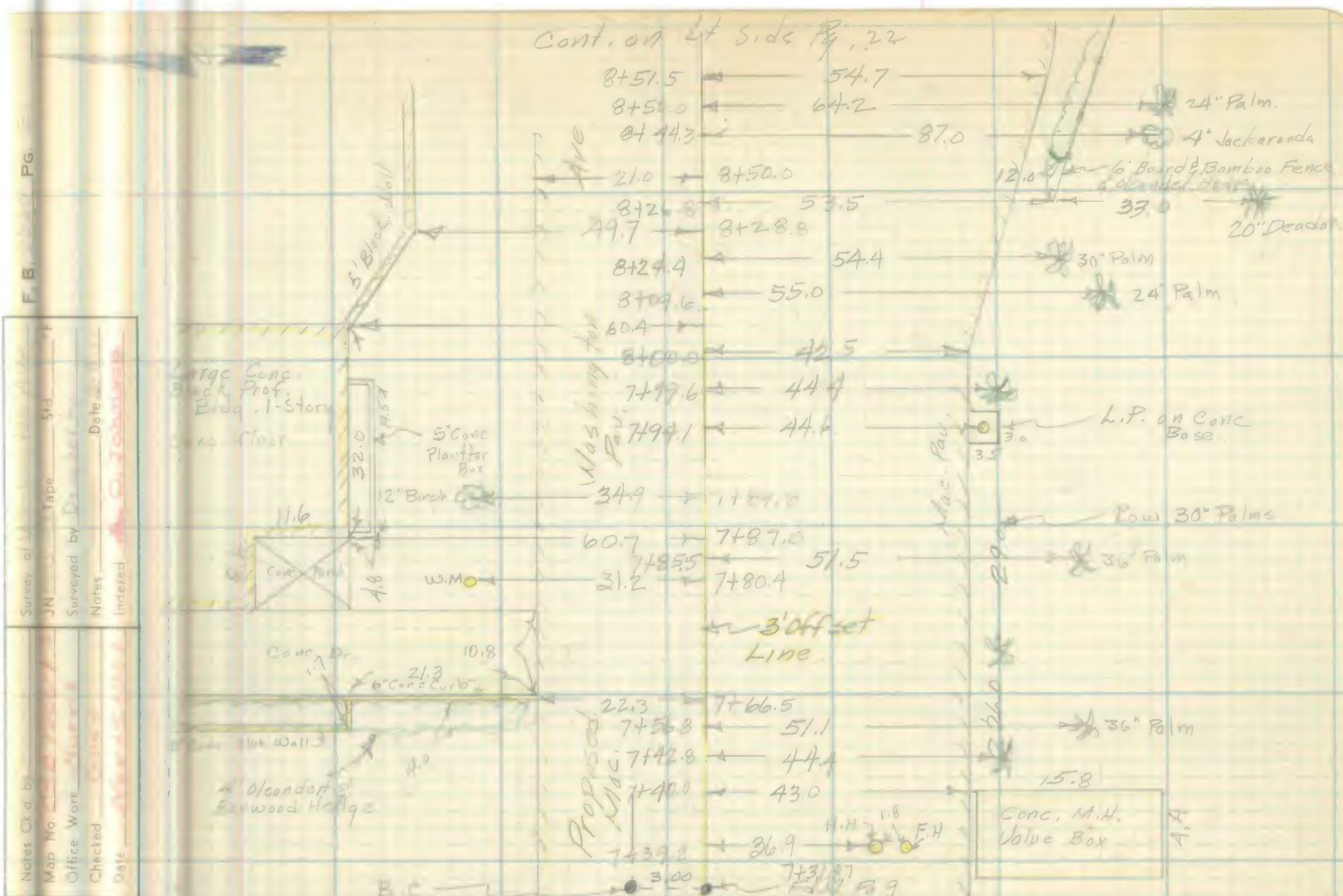

PLEASE RETURN TO
LOS ANGELES COUNTY ENGINEER
700 LOS ANGELES COUNTY ENGINEERING BLDG.

Note: Any Additions or Changes on This Sheet Must be Made or Circled in Red Ink With Date and Name of Person Making Change.

Do not extend this side of this line.

76F309S S&E #247 1-56

PLEASE RETURN TO
LOS ANGELES COUNTY ENGINEER
700 LOS ANGELES COUNTY ENGINEERING BLDG.

Note: Any Additions or Changes on This Sheet Must be Made or Circled in Red Ink With Date and Name of Person Making Change.

Do not extend this side of this line.

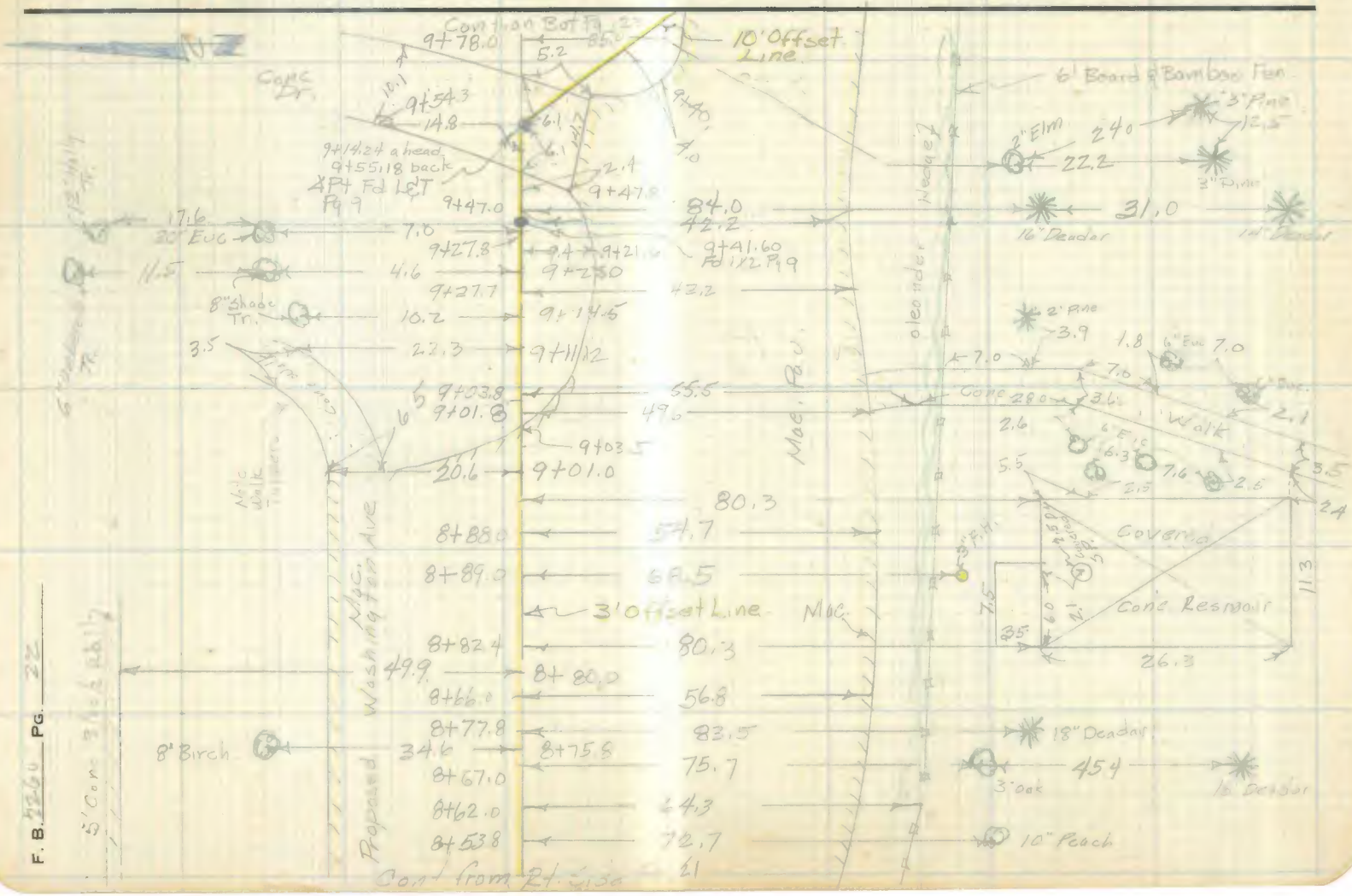

Notes Ck'd by	Survey of
Map No.	JN Tape Std F
Office Work	Surveyed by
Checked	Notes Date
Date	Indexed

F. B. Pg.

Note: Any Additions or Changes on This Sheet Must be Made or Circled in Red Ink With Date and Name of Person Making Change.

Do not extend this side of this line.

PLEASE RETURN TO
LOS ANGELES COUNTY ENGINEER
700 LOS ANGELES COUNTY ENGINEERING BLDG.

76F309S S&E #247 1-56

F. B. 2260 PG. 24

PLEASE RETURN TO
LOS ANGELES COUNTY ENGINEER
700 LOS ANGELES COUNTY ENGINEERING BLDG.

Note: Any Additions or Changes on This Sheet Must be Made or Circled in Red Ink With Date and Name of Person Making Change.

Do not extend this side of this line.

Notes Ck'd by	Survey of
Map No.	JN Tape Std °F
Office Work	Surveyed by
Checked	Notes Date
Date	Indexed C. Johnson

F. B. Pg.

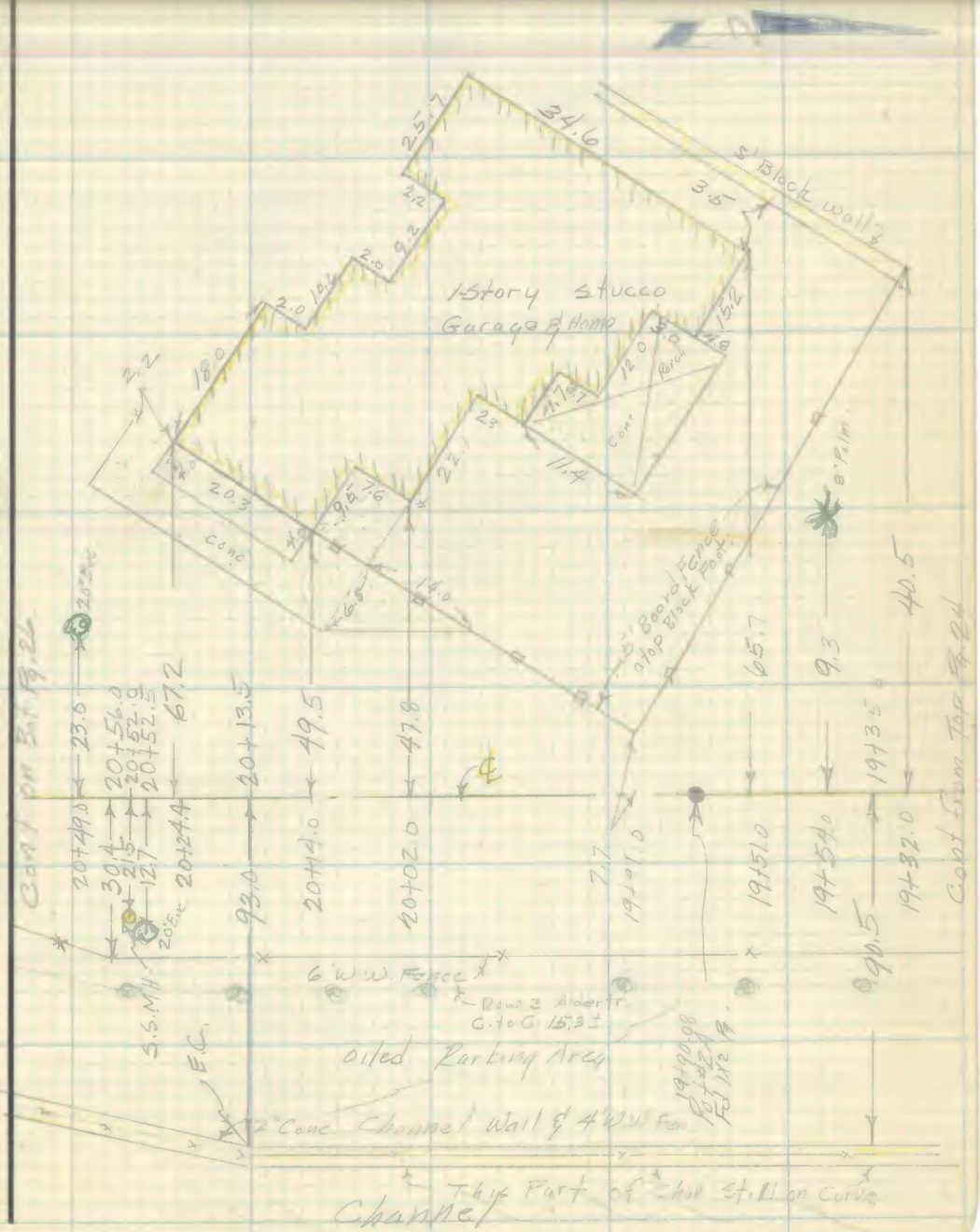

Note: Any Additions or Changes on This Sheet Must be Made or Circled in Red Ink With Date and Name of Person Making Change.

Do not extend this side of this line.

PLEASE RETURN TO
LOS ANGELES COUNTY ENGINEER
700 LOS ANGELES COUNTY ENGINEERING BLDG.

76F309S S&E #247 1-56

F. B. 2260 PG. 26

PLEASE RETURN TO
LOS ANGELES COUNTY ENGINEER
700 LOS ANGELES COUNTY ENGINEERING BLDG.

Do not extend this side of this line.

Note: Any Additions or Changes on This Sheet Must be Made or Circled in Red Ink With Date and Name of Person Making Change.

Notes Ck'd by	Survey of
Map No. [illegible]	JN [illegible] Tape ____ Std ____ °F
Office Work [illegible]	Surveyed by [illegible]
Checked [illegible]	Notes ____ Date [illegible]
Date [illegible]	Indexed [illegible]

F.B. [illegible] Pg. [illegible]

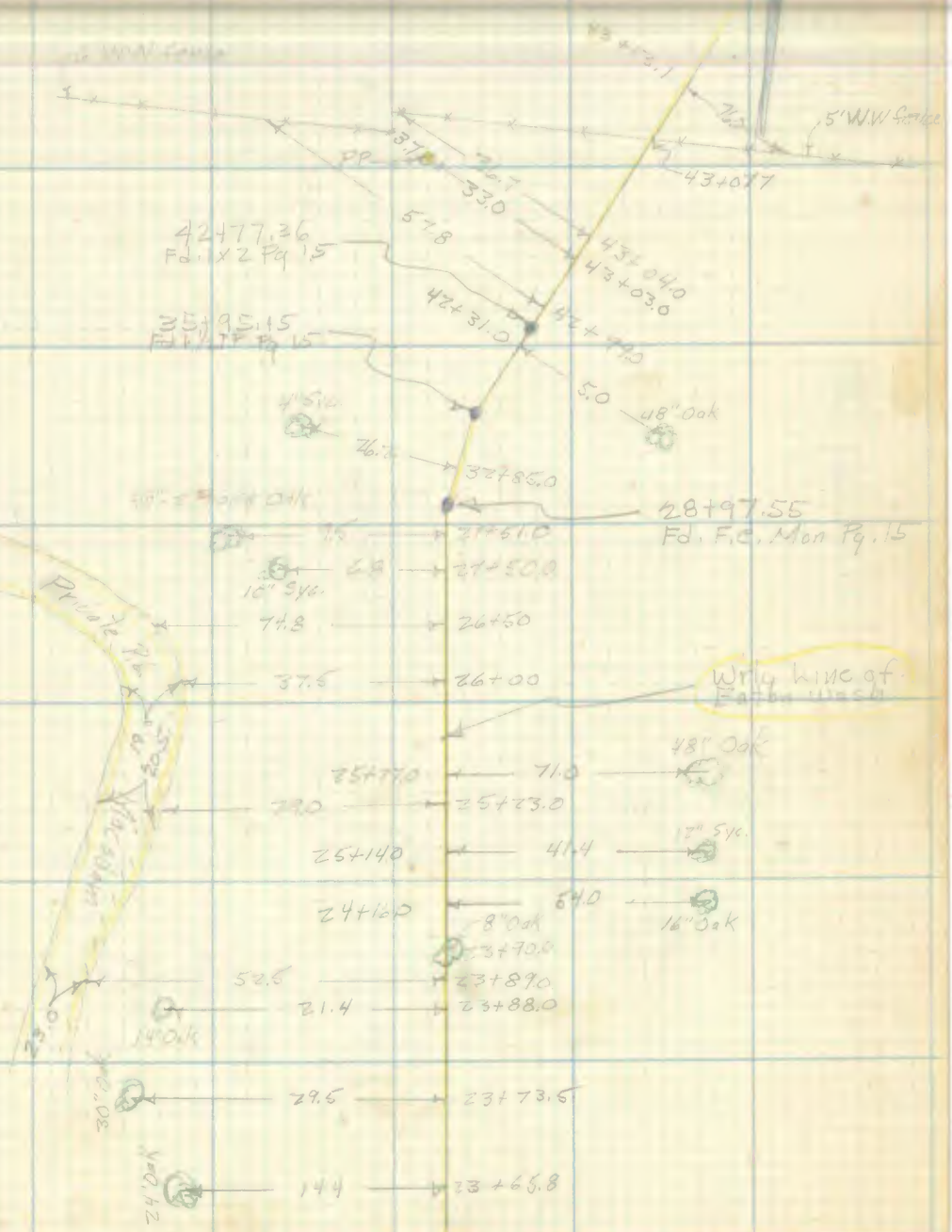

Cont. from top Pg. 26

Note: Any Additions or Changes on This Sheet Must be Made or Circled in Red Ink With Date and Name of Person Making Change.

PLEASE RETURN TO
LOS ANGELES COUNTY ENGINEER
700 LOS ANGELES COUNTY ENGINEERING BLDG.

Do not extend this side of this line.

76F309S S&E #247 1-56

F. B. 2260 Pg. 28

PLEASE RETURN TO
LOS ANGELES COUNTY ENGINEER
700 LOS ANGELES COUNTY ENGINEERING BLDG.

Note: Any Additions or Changes on This Sheet Must be Made or Circled in Red Ink With Date and Name of Person Making Change.

Do not extend this side of this line.

Notes Ck'd by [illegible]	Survey of [illegible]
Map No. [illegible]	JN [illegible] Tape [illegible] Std [illegible] °F
Office Work [illegible]	Surveyed by Dougherty
Checked [illegible]	Notes [illegible] Date [illegible]
Date [illegible]	Indexed [illegible] 8-9-57

F.B. [illegible] Pg [illegible]

JN 0075-[illegible]

Survey of

– Washington ~~Ave~~ St. –

℄

from Sierra Madre Blvd &

Eaton Dr. North to

Woodlyn Rd.

Aug. 1, 1957

Dougherty
Petri
Sandoval
Adams
Henderson

Note: Any Additions or Changes on This Sheet Must be Made or Circled in Red Ink With Date and Name of Person Making Change.

PLEASE RETURN TO
LOS ANGELES COUNTY ENGINEER
700 LOS ANGELES COUNTY ENGINEERING BLDG.

Do not extend this side of this line.

76F309S S&E #247 1-56

F. B. 2260 PG. 30

WS 44-B-1

PLEASE RETURN TO
LOS ANGELES COUNTY ENGINEER
700 LOS ANGELES COUNTY ENGINEERING BLDG.

Do not extend this side of this line.

Note: Any Additions or Changes on This Sheet Must be Made or Circled in Red Ink With Date and Name of Person Making Change.

Notes Ck'd by [illegible]	Survey of [illegible]
Map No. [illegible]	JN [illegible] Tape [illegible] Std [illegible] °F
Office Work [illegible]	Surveyed by [illegible]
Checked [illegible]	Notes [illegible] Date [illegible]
Date [illegible]	Indexed [illegible]

F. B. _____ Pg. [illegible]

W.S. 44-B-1

Curve

$\Delta = 50°36'50''$ ✓

$\frac{\Delta}{2} = 25°18'25''$ ✓

$R = 811.64$

$T = 383.78$ ✓

$L = 716.99$ ✓

Held to Tan dist to North & Calc. New Rad. & Len.

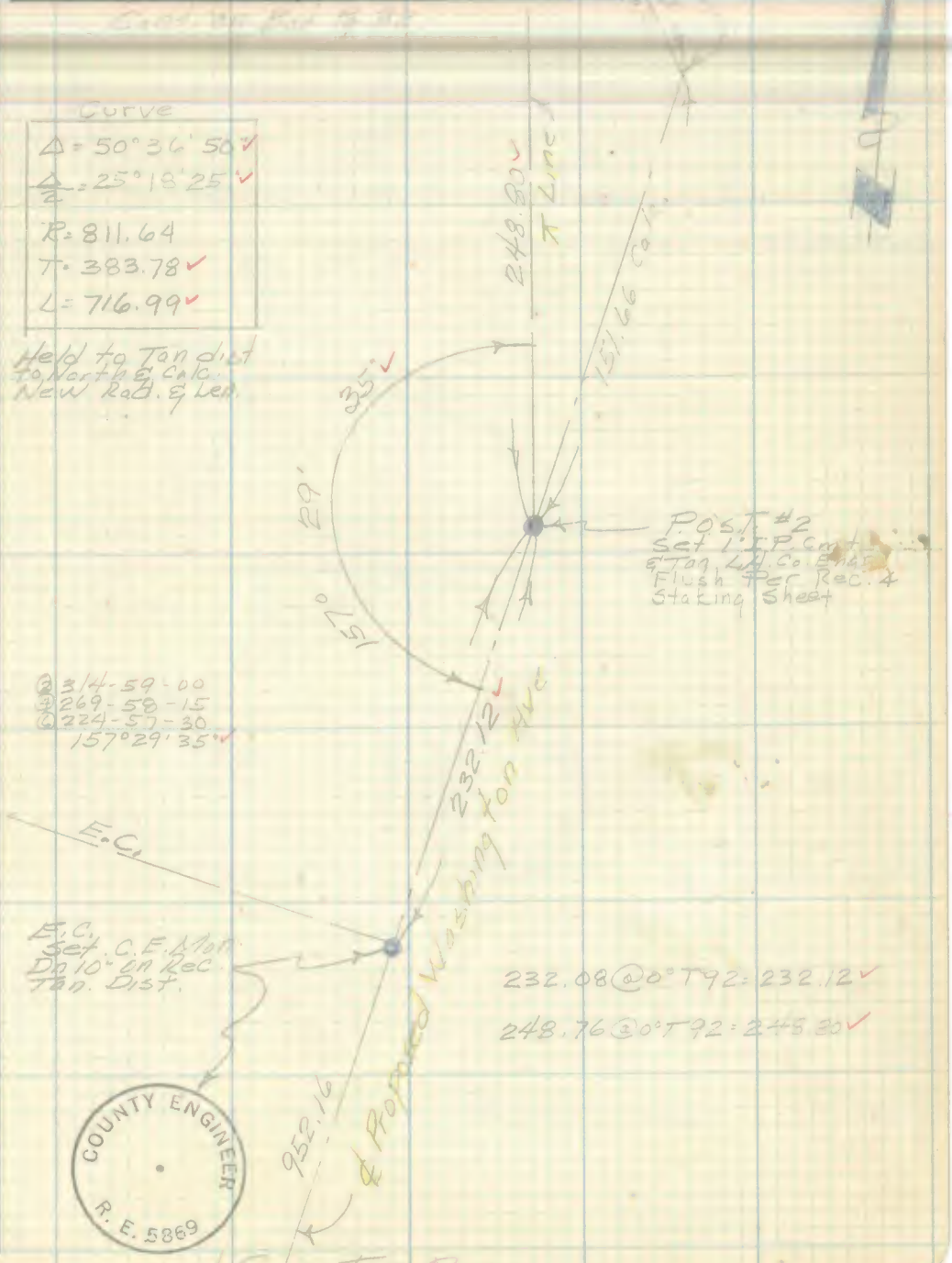

② 314-59-00
④ 269-58-15
⑥ 224-57-30
157°29'35" ✓

232.08 @ 0° T92 = 232.12 ✓

248.76 @ 0° T92 = 248.80 ✓

COUNTY ENGINEER
R. E. 5869

Cont from Top Pg. 30

Note: Any Additions or Changes on This Sheet Must be Made or Circled in Red Ink With Date and Name of Person Making Change.

Do not extend this side of this line.

PLEASE RETURN TO
LOS ANGELES COUNTY ENGINEER
700 LOS ANGELES COUNTY ENGINEERING BLDG.

76F309S S&E #247 1-56

F. B. 2260 Pg. 32

Set C.E. Mon. Dn 18" by Intrs

COUNTY ENGINEER R. E. 5869

COUNTY ENGINEER R. E. 5869

To PI #2

160°

46.10

44.21

POT #2B
Fd 1X2 E/W
Pg. 12

Wrly Line F.C. RW

Set C.E. Mon. in well with C.E. Cap Rec. Dist. Per. Staking Sheet 8 2.3' SWET Ties 1" Flush Mon. Conc. at top of Mgt. Was Removed to Set Mon against Large Boulder.

79.92

Prod

167.51

Fd. 5/8" W
Pg 12

Fd. 2X2 E/W
Pg. 12

Set 80 in Gate Post

To Rose Ave
Pg. 12

Set NET in 2.0

74.85

547.43

Wood lyn

41.76

51.81

132°

27.40

21.65

33.63

Set 54 T. in 16" Euc

51.81

Rd.

Set NET in Tree

Set 1" IP 2.0' 5' Tag LA Co Engr. 1' Dn. 8"

672.48 @ 0° T96 = 672.60
44.21 @ 0° T96° = 44.21
51.80 @ 0° T90° = 51.81
79.91 @ 0° T82° = 79.92
~~248.76 @ 0° T98° = 248.80~~
260.50 @ 0° T96° = 260.55

Fd Std FC Br. C.E. Mon. Dn 6" Pg 12

672.60

604.16

Fd. Std F.C. Mon Dn 4" Pg. 15

38.50

COUNTY ENGINEER R. E. 5869

② 321-32-15
④ 283-04-30
⑥ 244-27-00
160°46'10"

B.C.

Wrly E/W Eaton Wash

② 264-00-15
④ 168-00-30
⑥ 72-01-00
132°00'10"

B.C. Held to this Pt for B.C. Set C.E. Mon Dn 16 Note this Mon is leaning to the South at an extreme angle due to a Large Boulder at bottom.

260.55

151°

② 303-47-45
④ 247-34-30
⑥ 191-21-30
151°53'35"

248.80

123.23

POST #1 Set 1" IP 2.0' 5' Tag LA Co. Engr. 1' Dn 3" Parallel To Wrly Line of Eaton Wash.

W.S. 44-B-1

PLEASE RETURN TO
LOS ANGELES COUNTY ENGINEER
700 LOS ANGELES COUNTY ENGINEERING BLDG.

Do not extend this side of this line.

Note: Any Additions or Changes on This Sheet Must be Made or Circled in Red Ink With Date and Name of Person Making Change.