Notes Ck'd by
Map No.
Field Work

Survey of
IN Tape Std "F"
Surveyed by
Notes Date
Indexed

F.B. 2265 Pg.

	Job	Description
		WEST L.A. COURTS SITE-0021.57
0	C.L.	Streets fr. Santa Monica to Iowa Ave. bet. Purdue & Butler Aves.
	Bdry.	Corners of property.
6	B.M.	Bench levels.
8	Bdry.	Final C.S. Mons. & elevs. of site.
0	B.M.	Bench Levels.
2	Loc.Imp	Loc. Bldg. stakes.
5	Loc.Imp	Loc. & grades stakes for walls & curbs.
8	Grades	Curb & wall grades.
0	Grades	Parking lot & curb grades.
6	Stak.	Grid for grade stakes of parking lot.
2	Grades	Parking lot grades.
4	B.M.	TBMs for parking lot on Butler Ave.
	Grades	Wall grades for parking lot on Butler Ave.
3	Bdry.	Survey of parking lot on Butler Ave. bet. Santa Monica Blvd. & Iowa Ave.
		Microfilmed May 86
67	X-Sec.	fr. SE'ly end parking lot.
70	Bdry.	For parking lot - Lot 19, Block 6 of Gillis subdivision.
71-76	Const. stakes.	On the above lot.

OVER

F.B. 2265 Pg.

Page	Job	Description
77-78	Index	
79-85	Bdry.	Boundary survey - West L.A. Co. Courts Bldg. & Parking Facilities
87-89	topo.	Loc. of exist. block wall in relation to property line.
		WEST L.A. MUNICIPAL COURTS J.N. 7289.11
91-94	C.L.	Centerline recovery & topo. control.
95-99		topography
101-104	B.M.	temporary bench marks for the control
105-110		cross section.

PLEASE RETURN TO
LOS ANGELES COUNTY ENGINEER
403 LOS ANGELES COUNTY ENGINEERING BLDG.
Do not extend this side of this line.
Note: Any Additions or Changes on this Sheet Must be Made or Circled in Red Ink With Date and Name of Person Making Change

Notes Ck'd by Miller	Survey of WEST L.A. COURTS
Map No. B2427	W. O. 0021.57 Tape No. 3/38 St'd. 68 °F
Office Work Burns	Surveyed by A. N. HELLSTROM
Checked Miller	Notes A.N.H. Date 1-30-57
Date Dec. 1957	Indexed E. C. Johnson 2-19-57

F. B. 2265 Pg. 5
20165.

J.N. #0021.57
WEST L.A. COURTS.

	PAGE
INDEX MAP	6
& STREETS	7-8-9-10
LOT CORNERS FOUND	
PROPERTY CORNERS. } WEST L.A. COURTS	12
BENCH LEVELS	13-15

A.N. HELLSTROM
W.E. NEWMAN
R.C. BOWERS - JR.
M.V. DURAN

Note: Any Additions or Changes on This Sheet Must be Made, or Circled in Red Ink With Date and Name of Person Making Change.

Do not attend notes this side of this line.

RETURN TO
LOS ANGELES COUNTY SURVEYOR
726 LOS ANGELES COUNTY
ENGINEERING BLDG.

76F3098 S&E #247. 8-54

F.B. 2265 PG. 6

INDEX MAP

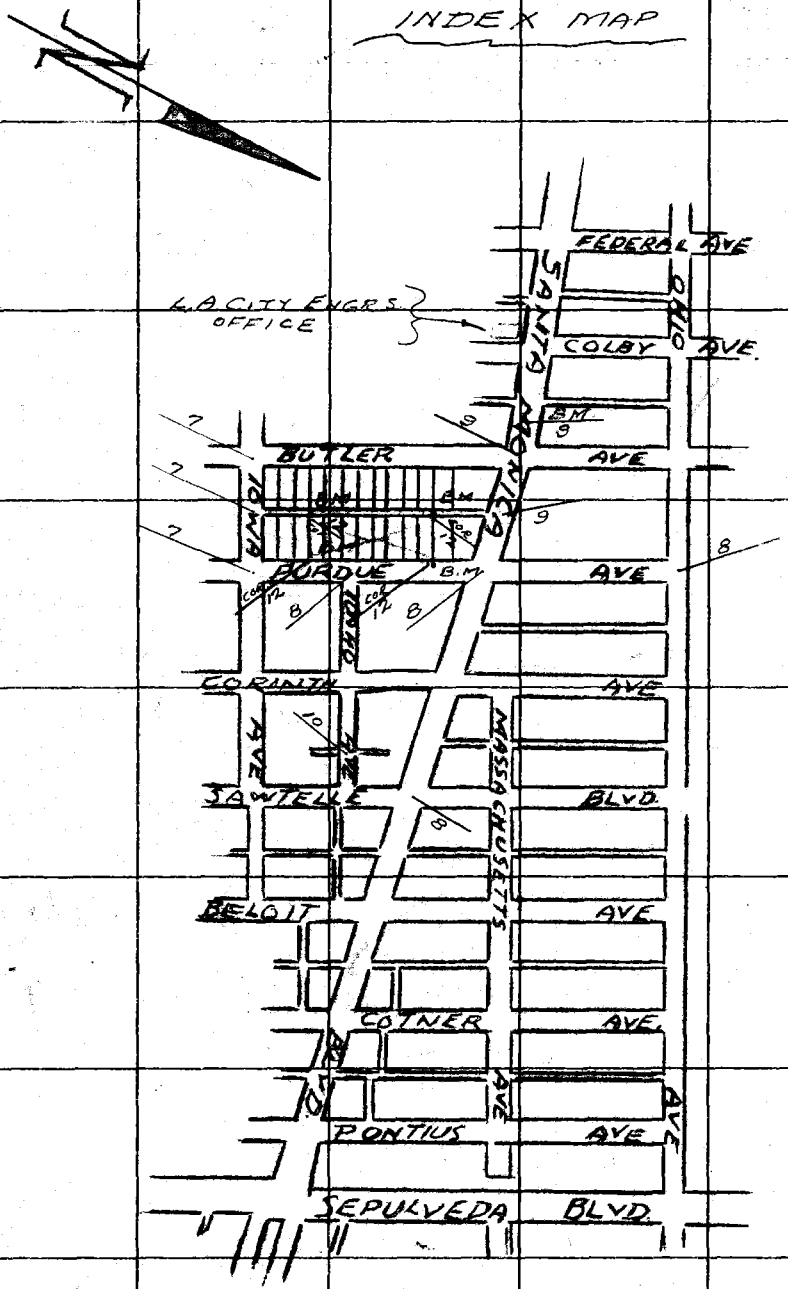

RETURN TO
LOS ANGELES COUNTY SURVEYOR
726 LOS ANGELES COUNTY
ENGINEERING BLDG.

Do not extend notes this side of this line.

Note: Any Additions or Changes on This Sheet Must be Made or Circled in Red Ink With Date and Name of Person Making Change.

Notes Ck'd by Miller
Map No. B2227
Office Work Burns
Checked Miller
Date Dec. 1957

Survey of WEST L.A. COURTS
W. O. 0021.57 Tape No. 0138 St'd. 68 °F
Surveyed by A.N. HELLSTROM
Notes A.N.H Date 1-31-57
Indexed L. C. Johnson

F. B. 2265 Pg. 7

W.S. 21-C-4

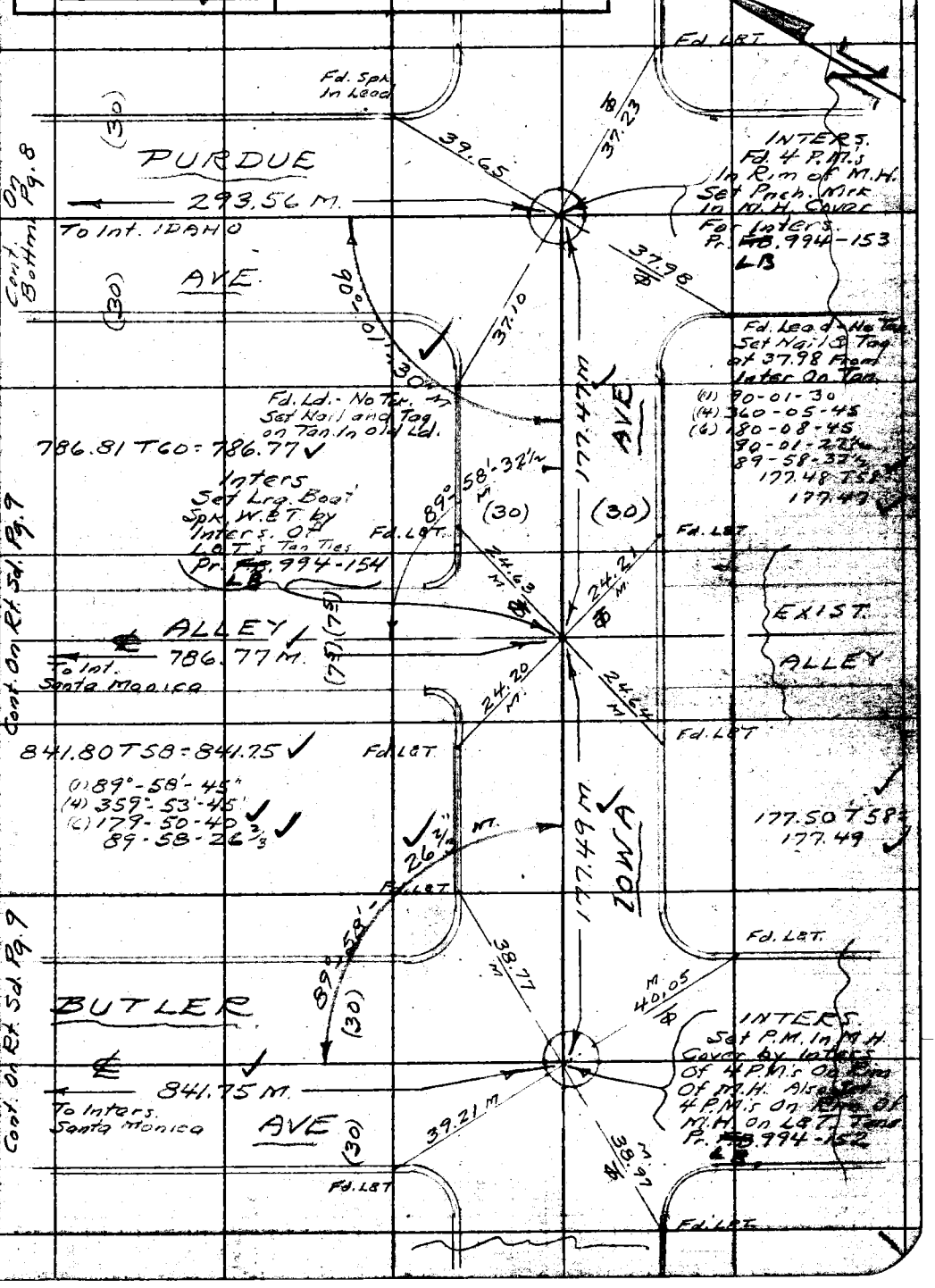

Notes: Any Additions or Changes on This Sheet Must be Made or Circled in Red Ink With Date and Name of Person Making Change.

Do not extend notes this side of this line.

RETURN TO
LOS ANGELES COUNTY SURVEYOR
726 LOS ANGELES COUNTY
ENGINEERING BLDG.

76F3098 S&E #247. 8-54

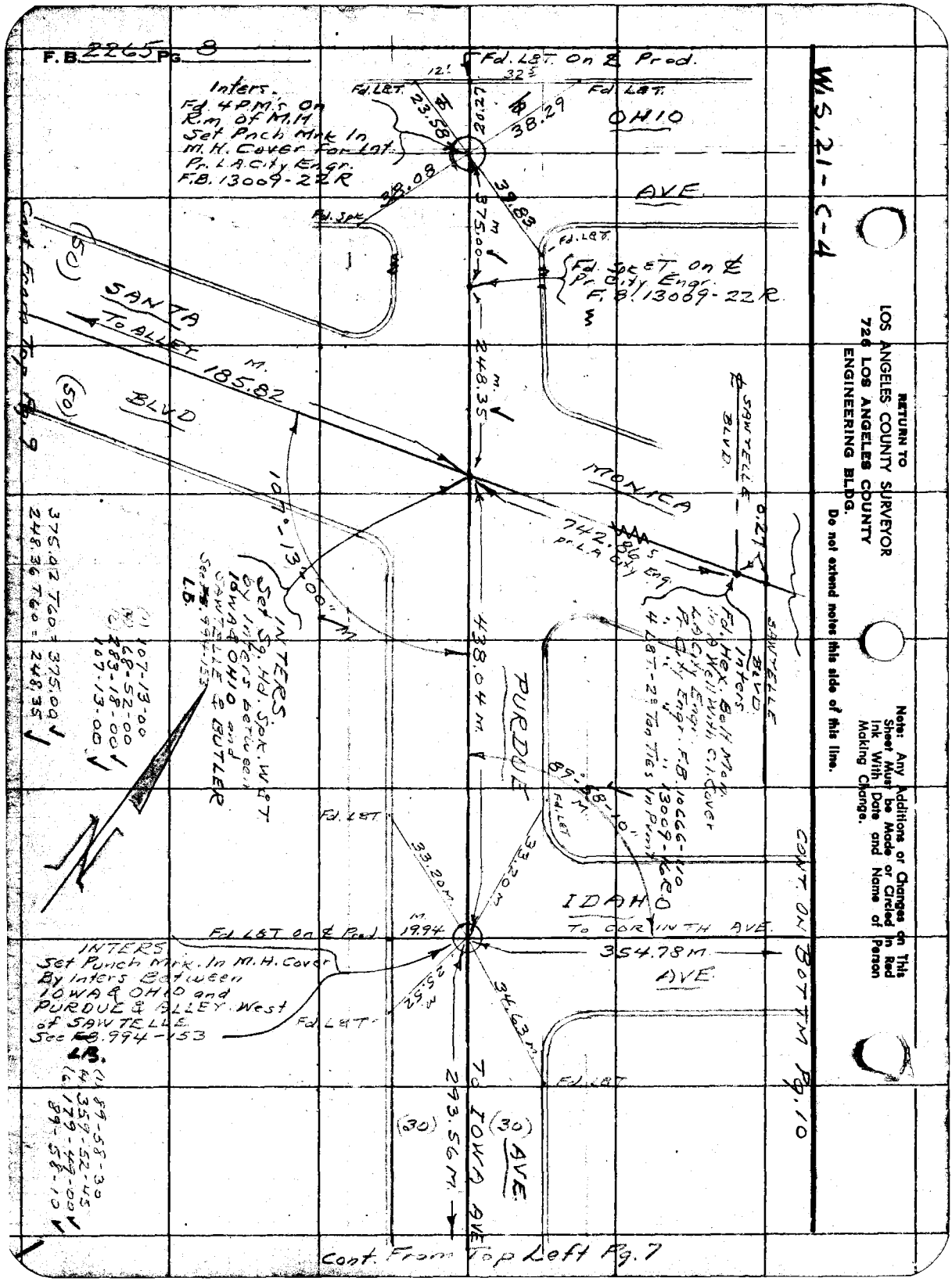
F.B. 2265 Pg. 8
W.S. 21-C-4
Fd. L&T. On ℄ Prod.
Inters.
Fd. 4 P.M.'s On R.m. of M.H.
Set Punch Mark In M.H. Cover For Lat.
Pr. L.A. City Engr.
F.B. 13009-22R
Fd. L&T.
OHIO
AVE.
Fd. Spk.
Fd. Spk. ET. On ℄
Pr. City Engr.
F.B. 13009-22R
SANTA
To ALLEY
BLVD
MONICA
742.86 S
Pr. L.A. City Eng.
SAWTELLE BLVD.
Inters
Fd. Hex. Bolt Mon.
In A Well With C.I. Cover
L.A. City Engr.
Pr. City Engr. F.B. 10666-110
4 L&T.-2" Tan Ties In Prmt.
PURDUE
IDAHO
To CORINTH AVE.
354.78 M.
AVE.
INTERS.
Set Sq. Hd. Spk. W.&T.
By Inters Between
IOWA & OHIO and
SAWTELLE & BUTLER
See F.B. 994-153
L.B.
INTERS.
Set Punch Mark In M.H. Cover
By Inters Between
IOWA & OHIO and
PURDUE & ALLEY West
of SAWTELLE
See F.B. 994-153
L.B.
To IOWA AVE.
293.56 M.
(30)
(50)
Cont. From Top Pg. 9
Cont. From Top Left Pg. 7
CONT. ON BOTTM Pg. 10
RETURN TO
LOS ANGELES COUNTY SURVEYOR
726 LOS ANGELES COUNTY
ENGINEERING BLDG.
Do not extend notes this side of this line.
Note: Any Additions or Changes on This Sheet Must be Made or Circled in Red Ink With Date and Name of Person Making Change.

Notes Ck'd by Miller	Survey of WEST L.A COURTS
Map No. B2427	W. O. 0021.57 Tape No. 0138 St'd. 68 °F
Office Work Burns	Surveyed by A.N. HELLSTROM
Checked Miller	Notes A.N.H Date 2-1-57
Date Dec. 1957	Indexed C. Johnson

F.B. 2265 Pg. 9

W.S. 21-C-4

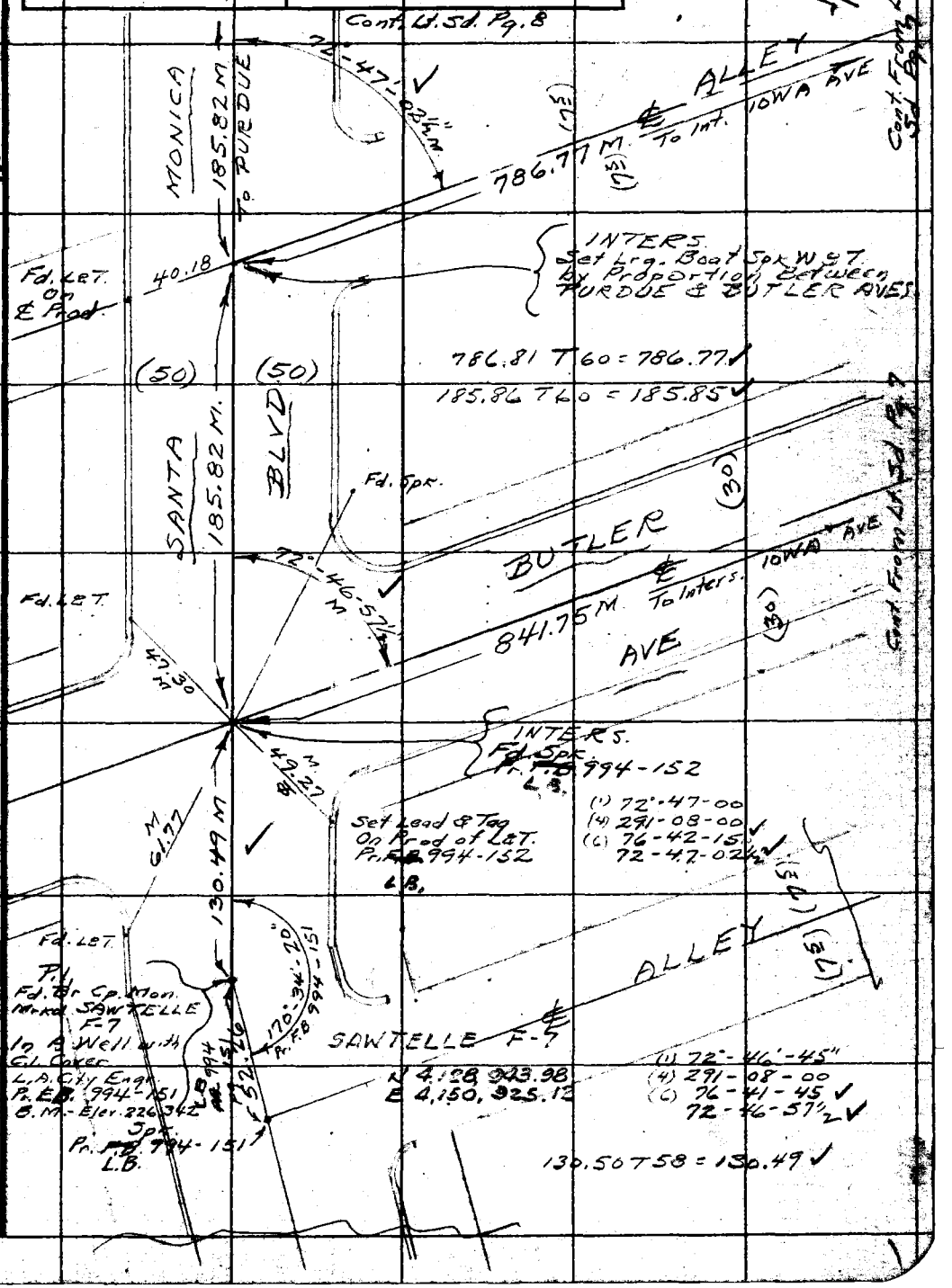

Note: Any Additions or Changes on This Sheet Must be Made or Circled in Red Ink With Date and Name of Person Making Change.

Do not extend notes this side of this line.

RETURN TO
LOS ANGELES COUNTY SURVEYOR
726 LOS ANGELES COUNTY
ENGINEERING BLDG.

76F309S S&E #247. 8-54

F.B. 2265 Pg. 10

W.S. 21-C-4

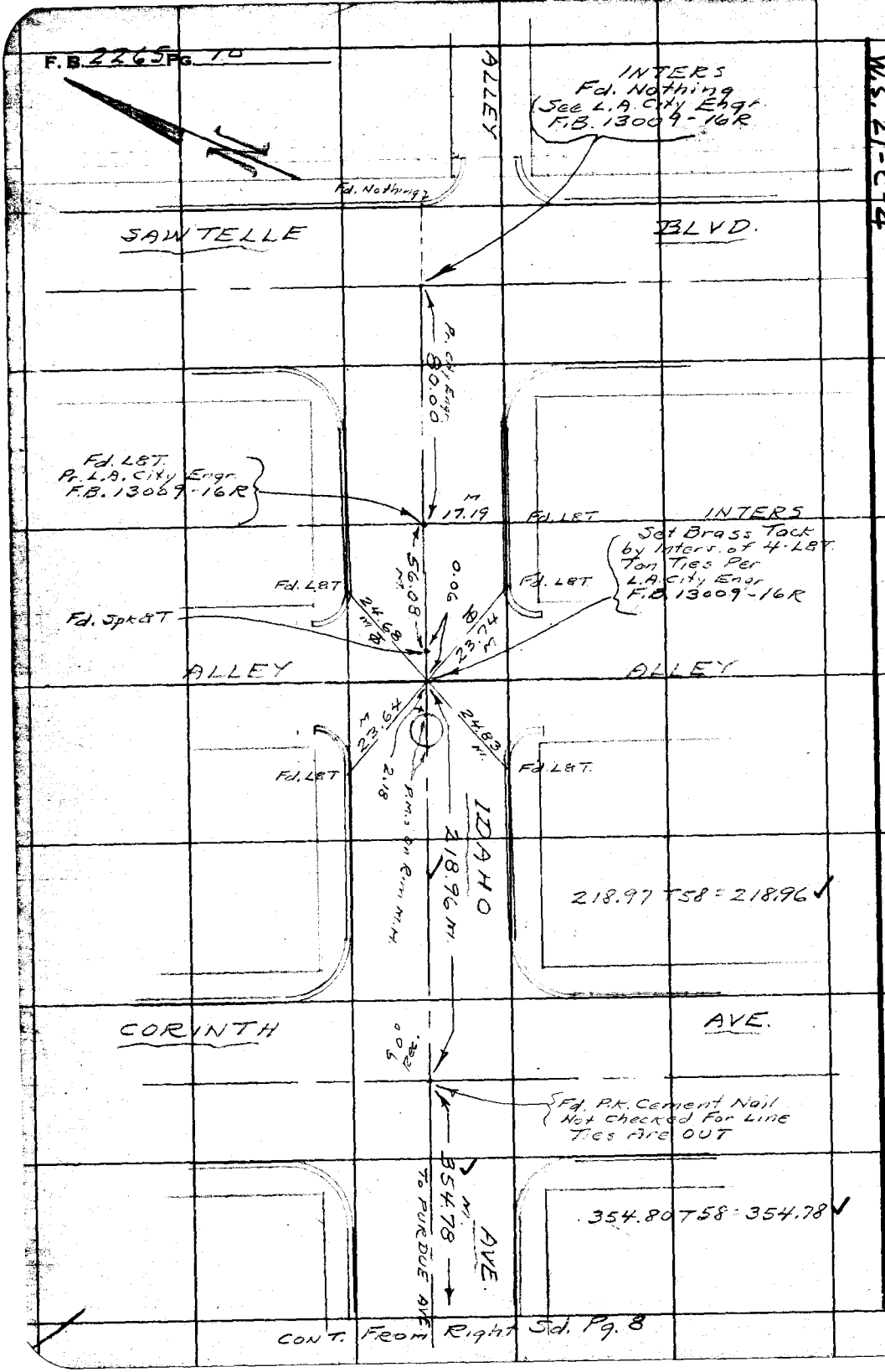

CONT. From Right Sd. Pg. 8

RETURN TO
LOS ANGELES COUNTY SURVEYOR
726 LOS ANGELES COUNTY
ENGINEERING BLDG.

Do not extend notes this side of this line.

Note: Any Additions or Changes on This Sheet Must be Made or Circled in Red Ink With Date and Name of Person Making Change.

Notes Ck'd by Miller	Survey of WEST L.A. COURTS	F.B. 2265 Pg. 11
Map No. B2427	W. O. 0021-57 Tape No. 0138 St'd. 68 °F	
Office Work Burns	Surveyed by A.N. HELLSTROM	
Checked Miller	Notes A.N.H. Date 2-7-57	
Date Dec. 1957	Indexed J. C. Johnson 2-14-57	

J.N. 0021.57
WEST L.A. COURTS

LOT CORNERS FOUND

R.E. # 4676 = MR. Chas. E.J. HILLS
1407 - 7th ST. SANTA MONICA - CAL. } OFFICE
503 - 22nd ST. SANTA MONICA - CAL } RESIDENCE

NOTE: In an interview with MR. HILL, he stated that he made his surveys record from IOWA AVE. as per M.R. 83-27. TITLE CO. inferred that shortage should fall at Santa Monica Blvd. See L.A. City Engr. F.B. 5608-55 L&R For Orig. Lot Corners.

THE CORNERS FOR WEST L.A. COURTS PROPERTY ARE SET AT RECORD DISTANCES FROM IOWA AVE. AS PER M.R. 83-27

SEE Pg. 18 FOR LATEST CORNERS & TIES

A.N. HELLSTROM
W.E. NEWMAN
R.C. BOWERS
M.V. DURAN.

Note: Any Additions or Changes on This Sheet Must be Made or Circled in Red Ink With Date and Name of Person Making Change.
Do not attend notes this side of this line.
RETURN TO
LOS ANGELES COUNTY SURVEYOR
726 LOS ANGELES COUNTY ENGINEERING BLDG.
76F309S S&E #247. 8-54

RETURN TO
LOS ANGELES COUNTY SURVEYOR
726 LOS ANGELES COUNTY
ENGINEERING BLDG.

Note: Any Additions or Changes on This Sheet Must be Made or Circled in Red Ink With Date and Name of Person Making Change.

Do not extend notes this side of this line.

W.S. 21-C-4

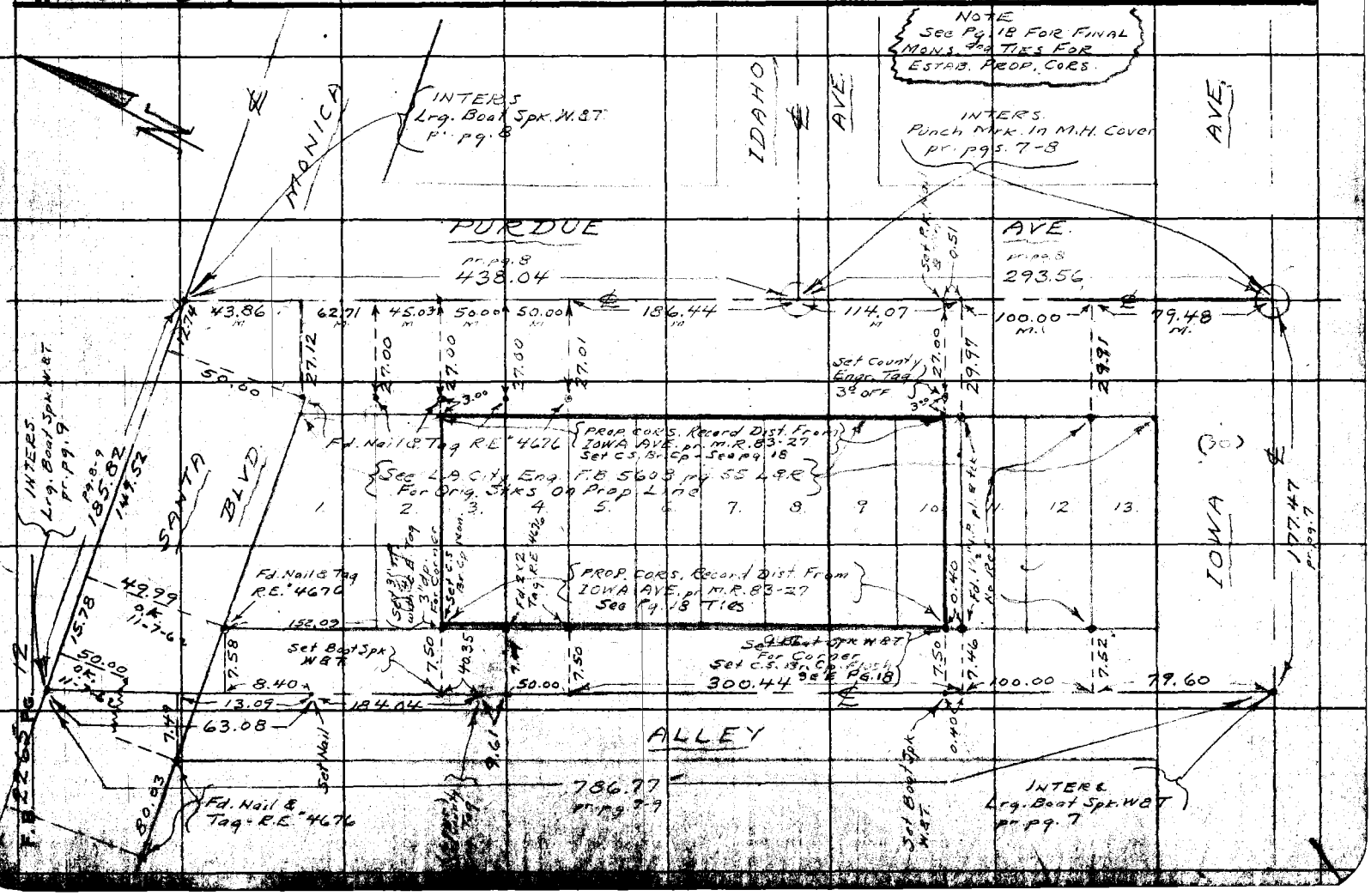

NOTES RED ____ JOB NO. ____ SURVEY OF WEST L.A. COURTS

DATE ____ SURVEY BY A.N. HELLSTROM

NOTES CHKD. ____ NOTES BY A.N.H. DATE 2-11-57

DATE ____ INDEXED A. C. JOHNSON DATE 2-14-57

F.B. 2265 PG. 13

J.N. 002157

WEST L.A. COURTS

B.M.'s FOR BUILDING SITE

(See Pg. 16 - FOR TRANSFER OF ELEVS. ON TBM. #1 & #2 (Apr. 4 - 1957)

PAGES 13-14-15

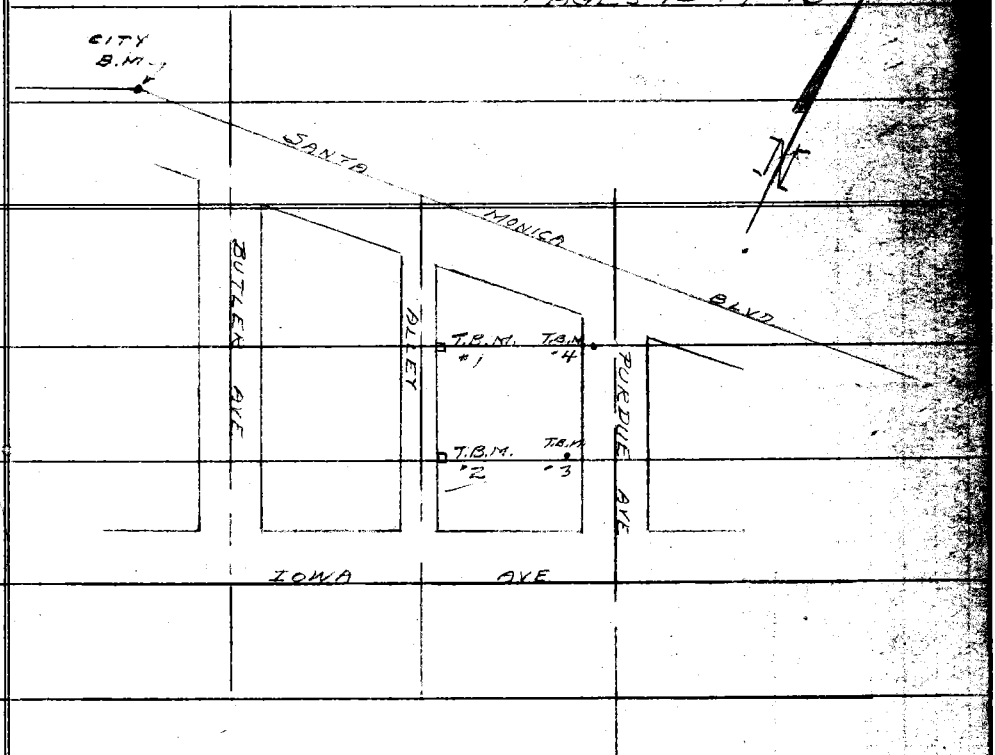

DESCRIPTION	ADJ. ELEV.	3RD RUN	2ND RUN	DIFF.	1ST RUN	B.M.

A.N. HELLSTROM
W.E. NEWMAN
R.C. BOWERS
M.Y. DURAN

NOTE: ANY ADDITIONS OR CHANGES ON THIS SHEET MUST BE MADE OR CIRCLED IN RED INK, WITH DATE AND NAME OF PERSON MAKING CHANGE.

Do not extend notes this side of this line

PLEASE RETURN TO
LOS ANGELES COUNTY SURVEYOR
725 LOS ANGELES COUNTY ENGINEERING BLDG.

768420 S & E-353 4-54

765420 S & E-353 4-54

PLEASE RETURN TO
LOS ANGELES COUNTY SURVEYOR
725 LOS ANGELES COUNTY ENGINEERING BLDG.

NOTE: ANY ADDITIONS OR CHANGES ON THIS SHEET MUST BE MADE OR CIRCLED IN RED INK, WITH DATE AND NAME OF PERSON MAKING CHANGE.

Do not extend notes this side of this line

JOB NO 0021.57 SURVEY OF WEST L.A. COURTS NOTES RED. DATE
SURVEY BY A.N. HELLSTROM NOTES CHKD. DATE
NOTES BY W.E.N. DATE
INDEXED J. C. Johnson DATE

B.M. 2265 Pg. 14

B.M.	1ST RUN	DIFF.	2ND RUN	3RD RUN	ADJ. ELEV.	DESCRIPTION
B.M.	226.342 ✓		226.342		226.342 ✓	Fd. B.M. - Brass Cap In Conc. Mon. (Under cover) On ℄ of Santa Monica Blvd. 130' W. of ℄ of BUTLER AVE. - Elev. 226.342 1953 Adj. Pr. L.A. City F.B. 10696-27
+	6.709		6.584			
⊼	233.051 ✓		232.926 ✓			
−	3.370		3.248			
T.P.	229.681 ✓		229.678 ✓			
+	6.751		6.590			
⊼	236.432 ✓		236.268 ✓			
−	1.753		1.589			
T.P.	234.679 ✓		234.679 ✓			
+	3.495		3.425			
⊼	238.174 ✓		238.104 ✓			(Replaced 3/4" I.P. with C.E. Br. Cap. Mon - See Pgs 16-18
−	5.523		5.493			
T.B.M. "1	232.651 ✓		232.611 ✓		232.611 See pg. 16	T.B.M. "1 - Fd. 3/4" I.P. with C.Eng. Tag. Per Pg. 12. EAST SIDE ALLEY Between PURDUE AVE. & BUTLER AVE - 207'± South of ℄ Inters. of SANTA MONICA BLVD. N.W. Cor Lot "3
+	2.110		2.060			
⊼	234.761 ✓		234.671 ✓			
−	6.566		6.517			
T.P.	228.155 ✓		228.154 ✓			
+	2.930		2.873			
⊼	231.085 ✓		231.027 ✓			(Replaced Spk. W.E.T. with C.E. Br. Cap - See Pgs. 16-18
−	5.659		5.603			
T.B.M. "2	225.426 ✓		225.424 ✓		225.425 See pg. 16	T.B.M. "2 - Fd. Spk. W.E.T. Pr. pg. 12 S.W. COR LOT "10 - East Side of ALLEY Between PURDUE AVE & BUTLER AVE. 180'± N. of ℄ Int. of IOWA AVE.
+	5.953		5.921			
⊼	231.379 ✓		231.345 ✓			
−	3.037		3.005			
T.B.M. "3	228.342 ✓		228.340 ✓		228.341	T.B.M. "3 - Set Boat Spk. In Lead In North Curbing Wall at Police Bldg. 5' In From E. end of Curbing 180' From ℄ Int. IOWA AVE. Near S.E. Cor Lot "10 - W. Sd. PURDUE AVE
+	6.156		6.129			
⊼	234.498 ✓		234.469 ✓			
−	2.880		2.850			
T.P.	231.618 ✓		231.619 ✓			

76S420 S & E-353 4-54

PLEASE RETURN TO
LOS ANGELES COUNTY SURVEYOR
725 LOS ANGELES COUNTY ENGINEERING BLDG.

NOTE: ANY ADDITIONS OR CHANGES ON THIS SHEET MUST BE MADE OR CIRCLED IN RED INK, WITH DATE AND NAME OF PERSON MAKING CHANGE.

Do not extend notes this side of this line

B.M.	1ST RUN	DIFF.	2ND RUN	3RD RUN	ADJ. ELEV.	DESCRIPTION
	231.618 ✓		[illegible] ✓			
+	6.877		6.841			
Σ	238.492 ✓		238.460 ✓			
−	4.454		4.422			
T.B.M. #4	234.038 ✓		234.038 ✓		234.038	T.B.M. #4 - Set Boat Spk. In Lead In West Curb PURDUE AVE. On N. Line Lot #3 Produced, 152'± from E. Int. Santa Monica Blvd.
+	4.282		4.169			
Σ	238.270 ✓		238.207 ✓			
−	6.178		6.174			
T.P.	232.092 ✓		232.093 ✓			
+	3.394		3.360			
Σ	235.486 ✓		235.453 ✓			
−	6.339		6.306			
T.P.	229.146 ✓		229.147 ✓			
+	3.576		3.[illegible]			
Σ	232.722 ✓		232.[illegible] ✓			
−	6.380		6.380			
B.M.	226.342 ✓		226.342 ✓			B.M. - City Brass Cap Mon. In A Well with C.I. Cover Elev. 226.342 pr. pg. 14.

(SEE Pg. 16 FOR TRANSFERRED ELEVS. ON ORIG. T.B.M.'S 1 & 2)

NOTES RED _____ JOB NO. 66Rh17 SURVEY OF West L.A. Courts
DATE _____ SURVEY BY A.N. Hellstrom
NOTES CHKD. _____ NOTES BY W.E.N. DATE 2-11-51
DATE _____ INDEXED K. C. Johnson DATE _____

F. B. 2265 Pg. 15

768420 S & E-353 4-54

PLEASE RETURN TO
LOS ANGELES COUNTY SURVEYOR
725 LOS ANGELES COUNTY ENGINEERING BLDG.

NOTE: ANY ADDITIONS OR CHANGES ON THIS SHEET MUST BE MADE OR CIRCLED IN RED INK, WITH DATE AND NAME OF PERSON MAKING CHANGE.

Do not extend notes this side of this line

B.M.	1ST RUN	DIFF.	2ND RUN	3RD RUN	ADJ. ELEV.	DESCRIPTION
J.N. 0021.57 - WEST L.A. COURTS						
TRANSFER OF ELEVS. FROM T.B.M. "1 (3" ¼ Rd. Ha. Eng. Tag) F.B. 2265-14 (Elev. ~~232.671~~) To T.B.M. "1-New (E.S. BR. Cp. Mon) F.B. 2265-16 Elev. 232.446						
ALSO FROM T.B.M. "2 (S.W. ET.) F.B. 2265-14 (Elev. 225.425) To T.B.M. "2-New (E.S. Br. Cp with 3' Stem) F.B. 2265-16 Elev. 225.403						
(SEE Pg. 18 - FOR THESE Br. Cp. Mons. and Their Ties)						
						(Elev. 234.038 - Pr. F.B. 2265-15
Fd. T.B.M. "4	234.038		234.038		234.038	T.B.M. "4 - Fd. Boat Spk. In Lead In West Curb PURDUE AVE. On N. Line Lot "3 Prod. 152'± From ℄ Inter. SANTA MONICA Blvd See F.B. 2265-15
+	4.972		4.630			
⅄	239.010		238.668			
−	6.264		5.923			
SET T.B.M. "1-New	~~232.746~~		~~232.745~~	(mm pulled out when alley was paved		T.B.M. "1-New Elev. F.B. 2265-16 C.E. Brass Cap E. side Alley bet. Purdue ave. & Butler ave. + 207'± S. of ℄ Inters. of Santa Monica Blvd N.W. Cor. Lot #3
Fd. T.B.M. "3	228.341		228.341		228.341	T.B.M. "3. - Elev. 228.341 Pr. F.B. 2265-14 Fd. Boat Spk. In Lead In N. Curbing Wall At Police Bldg. 5' In From E. End of Curbing 180' From ℄ Int. IOWA AVE - W. Sd. PURDUE AVE
+	2.536		2.400			
⅄	230.877		230.741			
−	5.474		5.337			
T.B.M. "2-New	225.403		225.404			T.B.M. "2-New Elev. F.B. 2265-16 C.E. Brass Cap per pg. 16-18. S.W. Cor. Lot #10 E. side Alley bet. Purdue ave. & Butler ave. 180'± N. of ℄ Int. of Iowa ave.

JOB NO. 0021.57 SURVEY OF West L.A. Courts NOTES RED.
SURVEY BY A.N. Hellstrom DATE
NOTES BY W.E. Newman DATE 4-4-57 NOTES CHKD.
INDEXED C. Johnson DATE

B. 2265 Pg. 16

Notes Ck'd by Miller	Survey of WEST L.A. COURTS
Map No. 82427	W. O. 0021.57 Tape No. 0138 St'd. 68 °F
Office Work Burns	Surveyed by A.N. HELLSTROM.
Checked Miller	Notes A.N.H Date 4-4-57
Date Dec. 1957	Indexed K C. Johnson 4-8-57

F.B. 2265 PG. 17

J.N. #0021.57
WEST L.A. COURTS

FINAL MONS. AND TIES TO SAME, FOR
PROPOSED PROPERTY CORNERS
AS SHOWN ON PAGE 12

PAGE
18

A.N. HELLSTROM
W.E. NEWMAN
C.W. ADAMS
M.V. DURAN

Note: Any Additions or Changes on This Sheet Must Be Made or Circled in Red Ink With Date and Name of Person Making Change.

Do not extend notes this side of this line.

RETURN TO
LOS ANGELES COUNTY SURVEYOR
726 LOS ANGELES COUNTY
ENGINEERING BLDG.

76F3095 247 4-53

RETURN TO
LOS ANGELES COUNTY SURVEYOR
726 LOS ANGELES COUNTY
ENGINEERING BLDG.

Note: Any Additions or Changes on This Sheet Must be Made or Circled in Red Ink With Date and Name of Person Making Change.

Do not extend notes this side of this line.

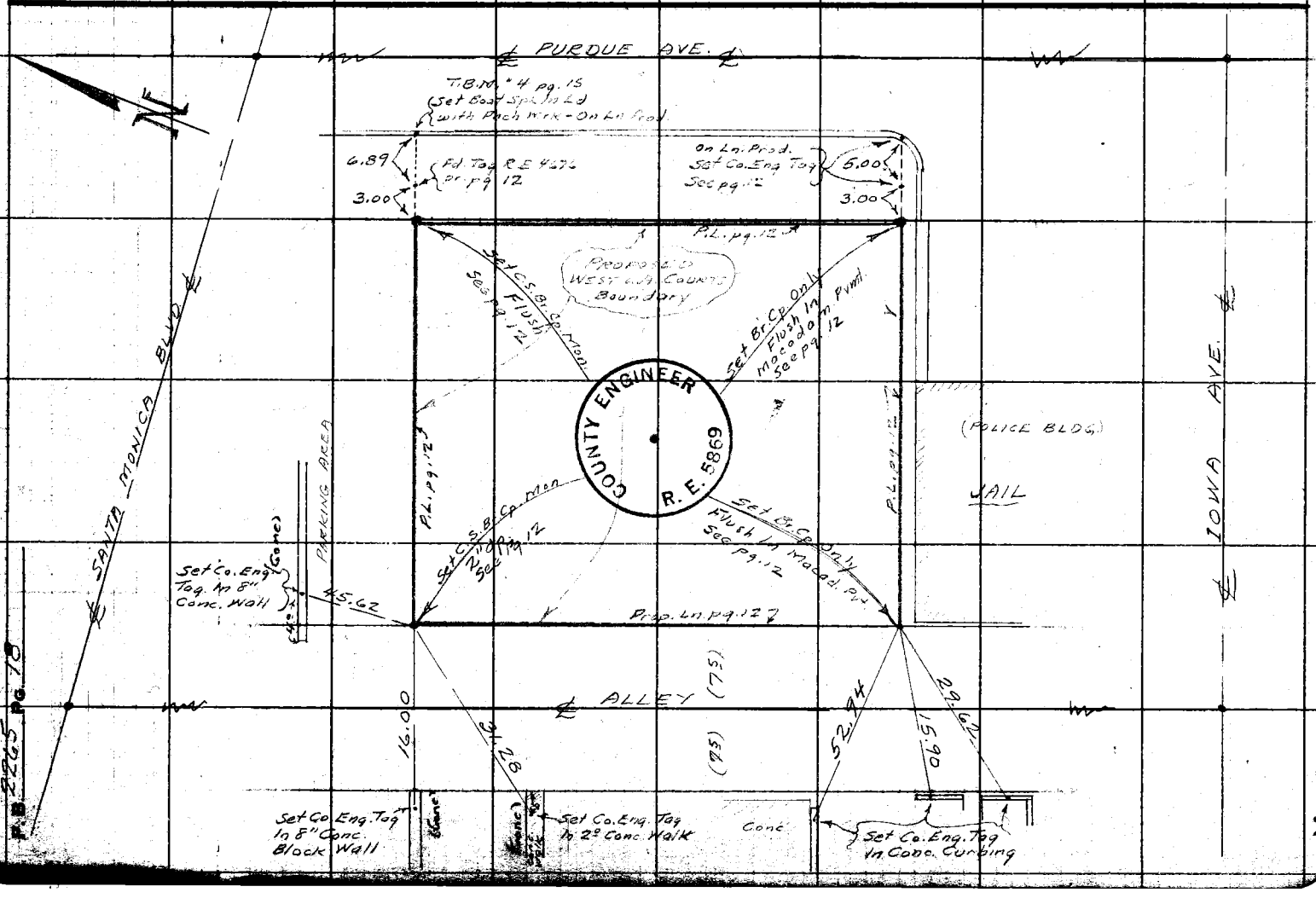

Profile	Notes Red	Plotted	Job No. 7289 02	Division No. 10	F. B. 2265 Pg. 19
No.	Date	Date	Survey of W. L. A. Courts Bldg		
X-Sec.	Notes Chkd.	Checked	Survey by LeCault	Notes bl	Date 7/25/58
No.	Date	Date	Map No.	Indexed X C. Johnson	Date 8-21-58

J. N. 7289 02

West L. A. Courts Bldg.

Bench Levels Set

Le Gault
Harrington
Bankson
Spriggs

8/25/58

STATION	B. B.	H. I.	F. B.	ELEV.

NOTE: ANY ADDITIONS OR CHANGES ON THIS SHEET MUST BE MADE OR CIRCLED IN RED INK, WITH DATE AND NAME OF PERSON MAKING CHANGE.

PLEASE RETURN TO
LOS ANGELES COUNTY ENGINEER
700 Los Angeles County Engineering Bldg.

Do not extend notes this side of this line.

76298 S & E #307—7-55

76298 S & E #307—7-55

PLEASE RETURN TO
LOS ANGELES COUNTY ENGINEER
700 LOS ANGELES COUNTY ENGINEERING BLDG.

NOTE: ANY ADDITIONS OR CHANGES ON THIS SHEET MUST BE MADE OR CIRCLED IN RED INK, WITH DATE AND NAME OF PERSON MAKING CHANGE.

Do not extend notes this side of this line.

STATION	B. S.	H. I.	F. S.	ELEV.		
T.B.M #4				234 04	T.B.M #4 ELEV-234.038 FB-2265-Pg 16 Set Boat Spk in Lead in West Cb Purdue Ave on N. Line Lot #3 Produced, 152' ± from E Int Santa Monica Blvd.	
BM-#A				232 16	BM-#A ELEV FB Set L & T Prod on Cb 28.60 E. of Bldg Cor & 190' S of T.B.M #4	
BM-#B		(Gone)		228 67	BM-#B ELEV FB Set Bt Spk & W by P.P. #+28-15-55 149' N. of Brass Cap S.W. Cor.	
BM-#C				230 67	BM #C ELEV #28246X & Set Bt Spk in PP# 28-15-+18 102' S of Brass Cap N.W. Cor.	
T.P.				228 60		
T.B.M #2				225 41	T.B.M. #2 ELEV 225.403 FB 2265-Pg 16 C.E. Brass Cap Mon S.W. Cor Lot #10 E. Side Alley bet Purdue Ave & Butler Ave 180' ± N. of ℄ of Iowa Ave	
T.B.M. #3				228 35	T.B.M. #3 ELEV-228.341 FB-2265-Pg-16 Bt. Spk in Lead, to N. Curbing Wall at Police Bldg 5' in from E end of Cb. 180' ± from Int Iowa Ave.	

X

F. B. 2265 Pg. 20 | Job No. 7289.02 Division No. 10 Notes Red. Plotted No. Profile
Survey of West L.A. Courts Bldg Date Date X-Sec.
Survey by Snyder Notes PRS Notes Chkd Checked No.
Indexed G. Johnson Date Date Date

Notes Ck'd by	Survey of W. L.A. Court Bldg
Map No.	W. O. 7289.02 Tape No. St'd. °F
Office Work	Surveyed by Lc Gault
Checked	Notes PRS Date 7-25-58
Date	Indexed ~~X~~ C. Johnson 8-21-58

F.B. 2265 Pg. 21

J.N. 7289.02

WEST LOS ANGELES COURT BLDG.

AS STAKE 7-25-58

Lc Gault
Harrington
Banksen
Spriggs

Note: Any Additions or Changes on This Sheet Must be Made or Circled in Red Ink With Date and Name of Person Making Change.

Do not extend notes this side of this line.

RETURN TO
LOS ANGELES COUNTY SURVEYOR
726 LOS ANGELES COUNTY
ENGINEERING BLDG.

76F309S S&E #247. 8-54

RETURN TO
LOS ANGELES COUNTY SURVEYOR
726 LOS ANGELES COUNTY
ENGINEERING BLDG.

Note: Any Additions or Changes on This Sheet Must be Made or Circled in Red Ink With Date and Name of Person Making Change.

Do not extend notes this side of this line.

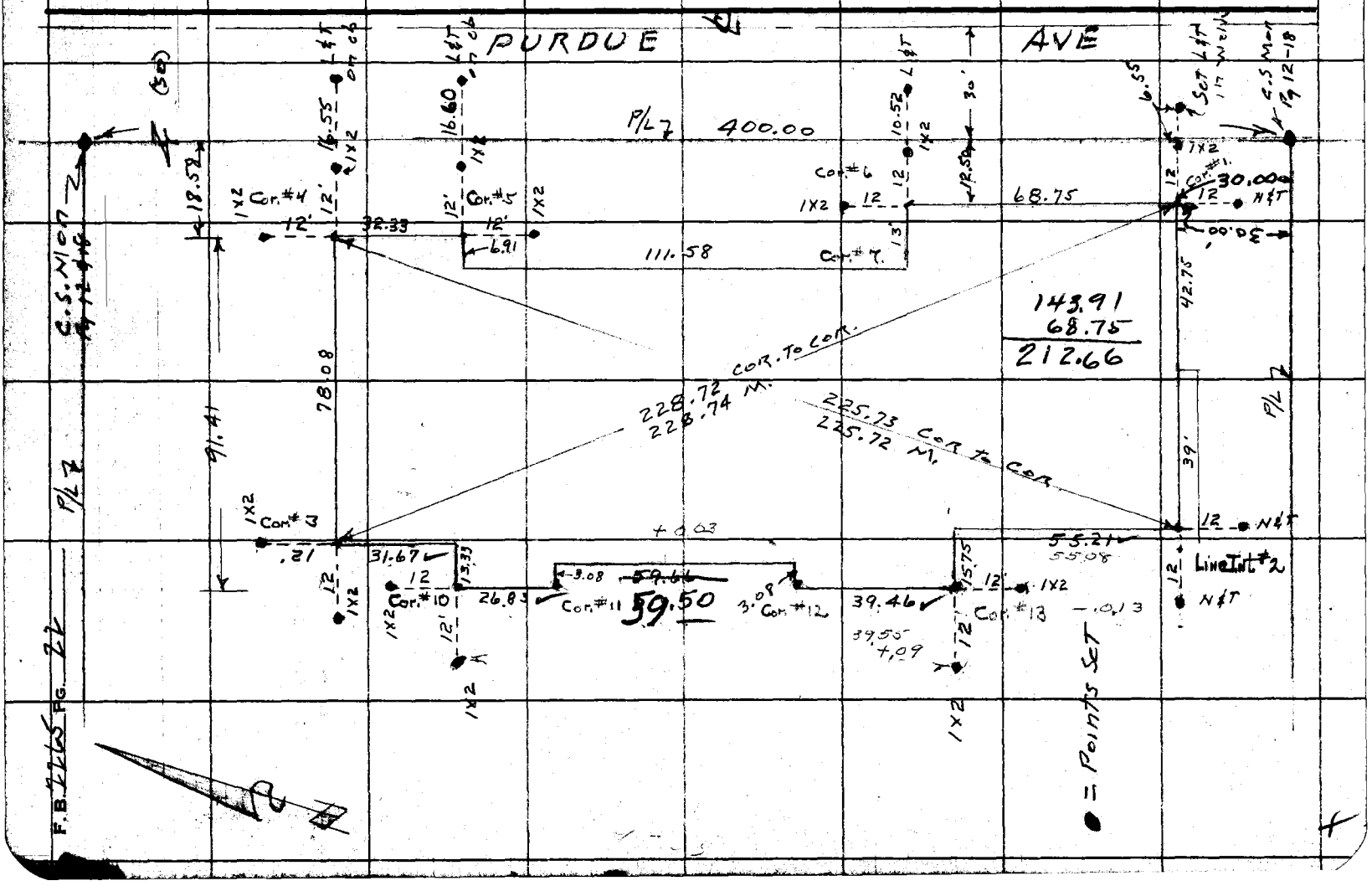

Notes Ck'd by	Survey of W. L.A. Courts Bldg
Map No.	JN 7289.02 Tape Std °F
Office Work	Surveyed by A. S. Curtis
Checked	Notes Curtis Date 4-25-59
Date	Indexed E. O. Johnson 4-27-59

F. B. 2265 PG. 23

JIN. 7289.02
West L.A. Courts Bldg.
Location of
Grade Stakes and
Walls & Etc.

Curtis
Buckholder
Springs.
Yasui

Note: Any Additions or Changes on this Sheet Must be Made or Circled in Red Ink With Date and Name of Person Making Change.

PLEASE RETURN TO
LOS ANGELES COUNTY ENGINEER
700 LOS ANGELES COUNTY ENGINEERING BLDG.

Do not extend this side of this line.

78F3095 SBE #247 1-56

PLEASE RETURN TO
LOS ANGELES COUNTY ENGINEER
700 LOS ANGELES COUNTY ENGINEERING BLDG.

Note: Any Additions or Changes on This Sheet Must be Made or Circled in Red Ink With Date and Name of Person Making Change.

Do not extend this side of this line.

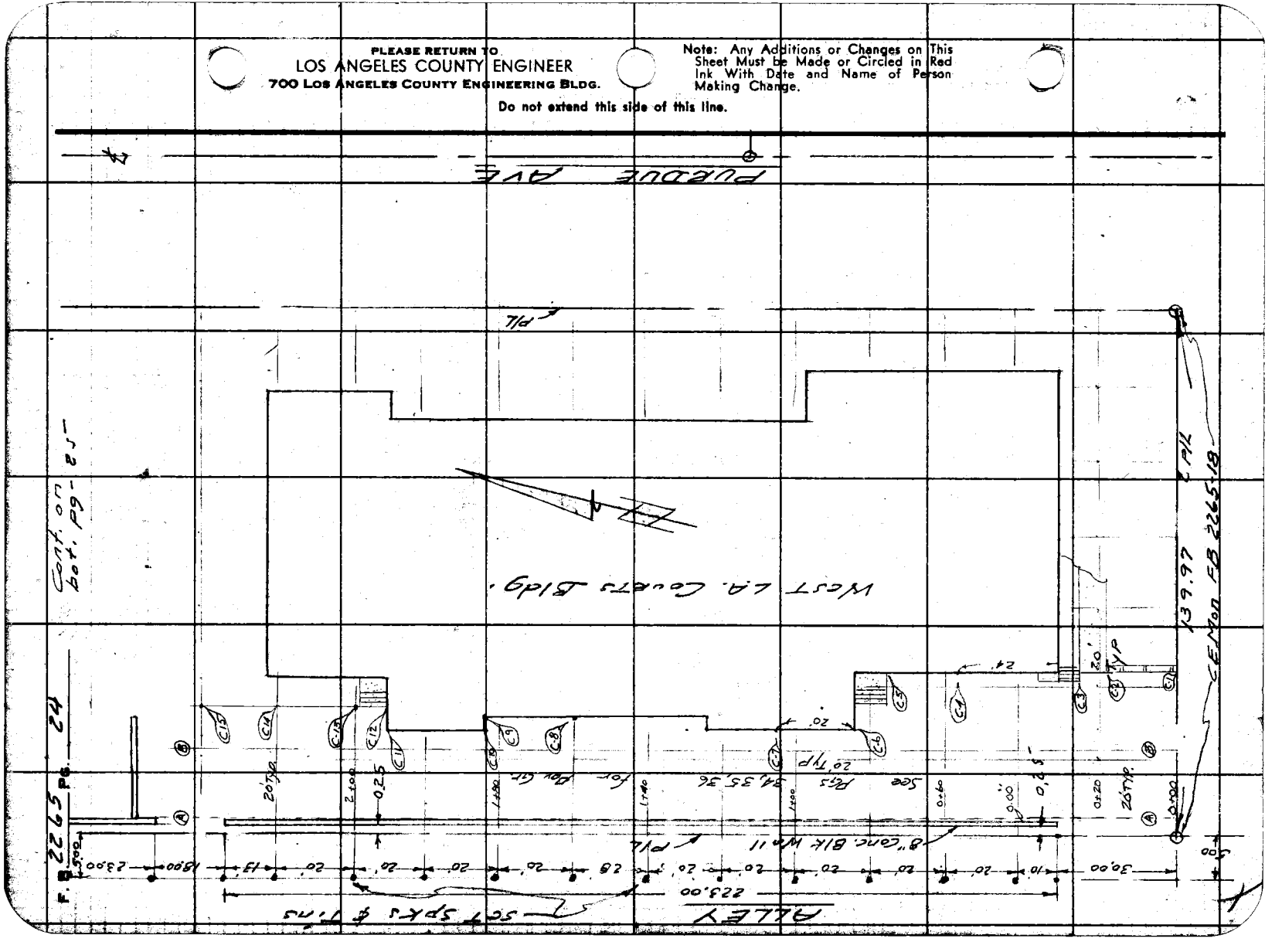

Notes Ck'd by	Survey of W.L.A. Court Bldg
Map No.	W. O. 7289.92 Tape No. St'd. °F
Office Work	Surveyed by A.S. Curtis
Checked	Notes Curtis Date 4-25-59
Date	Indexed C. Johnson

F.B. 2265 Pg. 25

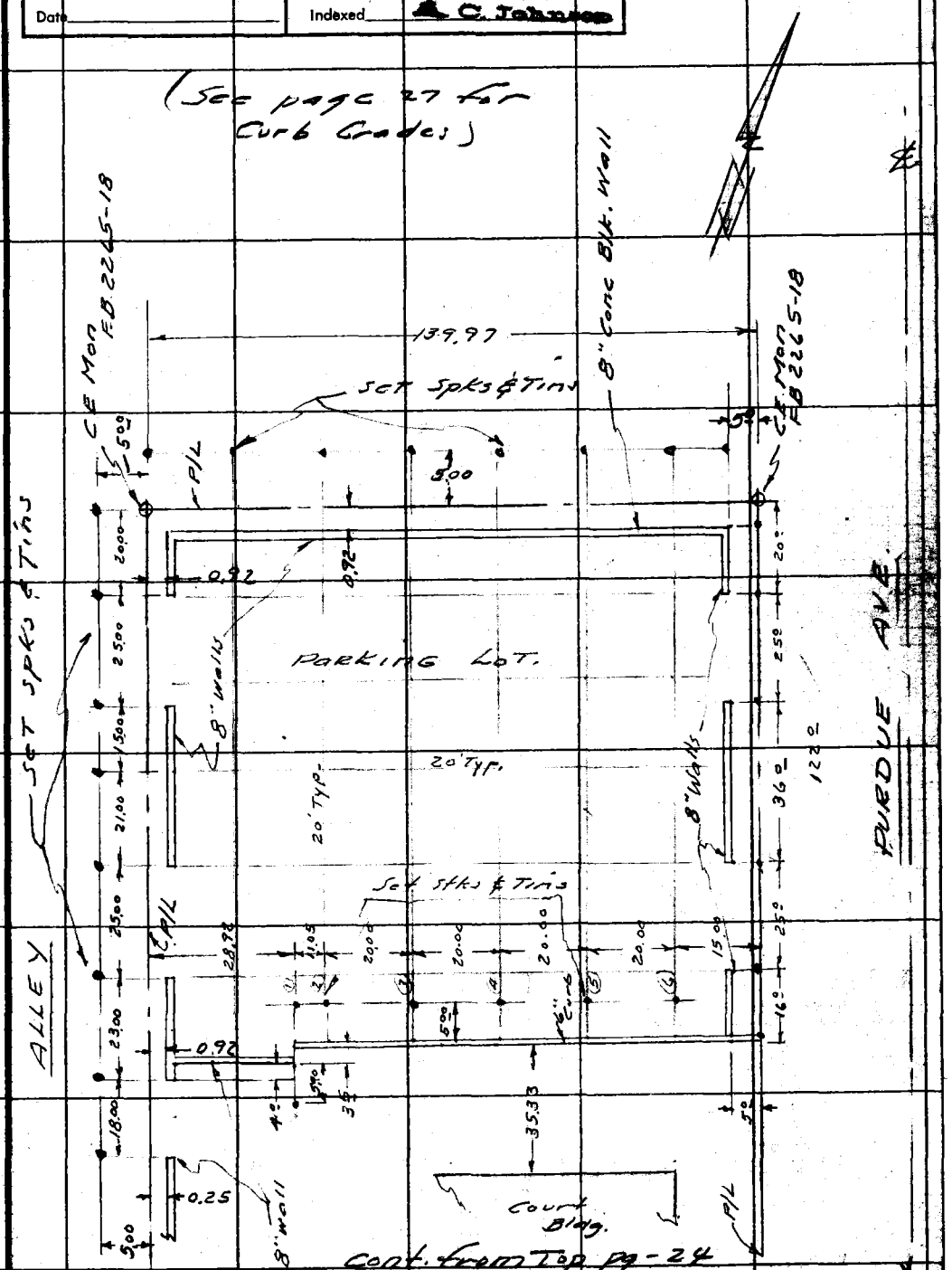

Cont. from Top pg-24

Note: Any Additions or Changes on This Sheet Must be Made or Circled in Red Ink With Date and Name of Person Making Change.

Do not extend notes this side of this line.

RETURN TO
LOS ANGELES COUNTY SURVEYOR
726 LOS ANGELES COUNTY
ENGINEERING BLDG.

76F309S S&E #247. 8-54

Profile No.	Notes Red.	Plotted	Job No. 7289.02	Division No. 10	F. B. 2265	Pg. 27
	Date	Date	Survey of West L.A. Courts Bldg			
X-Sec. No.	Notes Chkd.	Checked	Survey by Curtis	Notes Curtis	Date 5-13-59	
	Date	Date	Map No.	Indexed K. C. Johnson	Date 7-23-59	

NOTE: ANY ADDITIONS OR CHANGES ON THIS SHEET MUST BE MADE OR CIRCLED IN RED INK, WITH DATE AND NAME OF PERSON MAKING CHANGE.

PLEASE RETURN TO
LOS ANGELES COUNTY ENGINEER
700 Los Angeles County Engineering Bldg.

Do not extend notes this side of this line.

STATION	B. S.	H. I.	F. S.	ELEV.	
					J.N. 7289.02 West L.A. Courts Bldg. Curb & Wall Grades (See pages 24 & 25 for Location) Curtis Burkholder Spriggs Yasui.

76298 S & E #307—7-55

76298 S & E #307—7-55

PLEASE RETURN TO
LOS ANGELES COUNTY ENGINEER
700 LOS ANGELES COUNTY ENGINEERING BLDG.

NOTE: ANY ADDITIONS OR CHANGES ON THIS SHEET MUST BE MADE OR CIRCLED IN RED INK, WITH DATE AND NAME OF PERSON MAKING CHANGE.

Do not extend notes this side of this line.

STATION	B. S.	H. I.	F. S.	ELEV.		
BM#C (fd)		Elev.	Grade Top Curb	230.67 C or F	BM#C PP.# 28-15 P18-102' So. of Br. Cap @ N.W. Cor	Elev 230.67 F.B. 2265-20 Bt. spk in
1		230.72	231.75	F 1.03	West end Curb -	Stks & Tins 5° No. face Curb
2		231.08	232.00	F 0.92		— — — —
3		231.42	232.55	F 1.13		— — — —
4		232.03	233.10	F 1.07		— — — —
5		232.45	233.65	F 1.20		— — — —
6		232.76	234.20	F 1.44		— — — —
			Grade Top Wall	Act Elev Top Wall (as built)		
		OK	239.00	239.00		
			236.00	235.65	- 0.35 Low.	
			234.00	233.65		
			Grade Top Wall	Elev.		
7 Top Wall			239.00	233.92	F 5.08 Top Wall	1"X2" Stk & T-5° off
8 Top Wall			239.00	234.24	F 4.76 Top Wall	— — —
9 Top Wall			240.00	234.32	F 5.68 Top wall	— — —
TBM#2				225.39	TBM#2 MON. S.W. Cor Prop.	El. 225.41 F.B. 2265-20

X

F. B. 2265 Pg. 28 Job No. 7289.02 Division No. Notes Red. Plotted Profile No.
Survey of West LA Courts Bldg. Date Date X-Sec.
Survey by Curtis Notes Curtis Notes Chkd Checked
Indexed R. C. Johnson Date Date Date No.

Notes Ck'd by	Survey of West L.A. Cts. Bldg.
Map No.	JN 7289.02 Tape Std °F
Office Work	Surveyed by A.N. Hellstrom
Checked	Notes A.N.H. Date 11-1959
Date	Indexed E. C. Johnson 12-14-59

F. B. 2265 Pg. 29

J.N. #7289.02
WEST. L.A. COURTS BLDG.

PARKING LOT
(See Pg. 32 For Tp. Crb. Grades)

A.N. Hellstrom
E.T. Mankey - Jr.
R.A. Swand
C.A. Pyle

Note: Any Additions or Changes on This Sheet Must be Made or Circled in Red Ink, With Date and Name of Person Making Change.

Do not extend notes this side of this line.

RETURN TO
LOS ANGELES COUNTY ENGINEER
900 LOS ANGELES COUNTY ENGINEERING BLDG.

76F309S CE #247—3-57

F.B. 2265 PG. 30

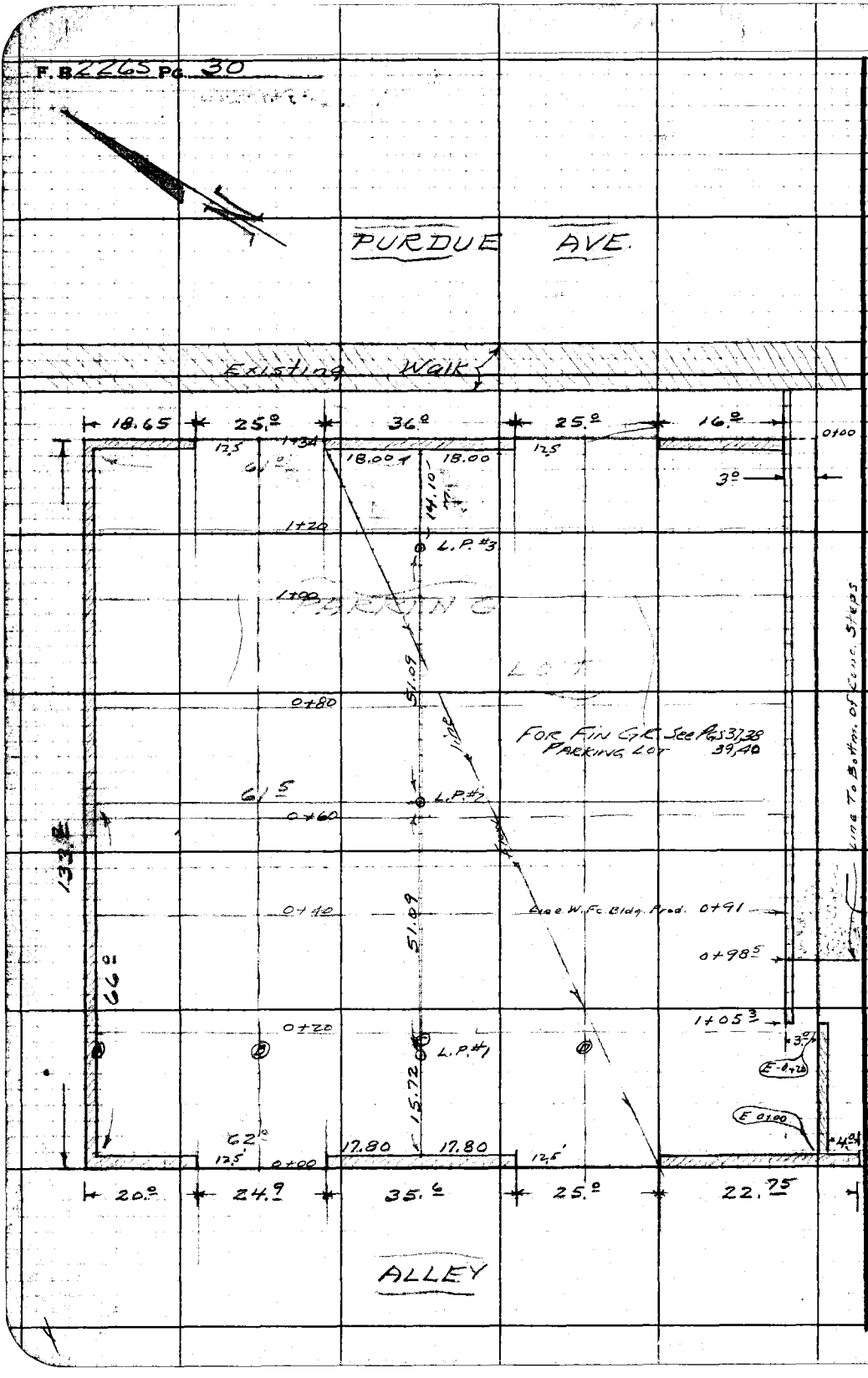

RETURN TO
LOS ANGELES COUNTY ENGINEER
700 LOS ANGELES COUNTY ENGINEERING BLDG.

Do not extend noted this side of this line.

Note: Any Additions or Changes on This Sheet Must be Made or Circled in Red Ink With Date and Name of Person Making Change.

Profile No.	Notes Red.	Plotted	Job No. 7289.02	Division No. 10	F. B. 2265 Pg. 31
	Date	Date	Survey of WEST L.A. CRTS. BLDG.		
X-Sec. No.	Notes Chkd.	Checked	Survey by Hellstrom	Notes A.N.H.	Date 11-1959
	Date	Date	Map No.	Indexed E. O. Johnson	Date

J.N. 7289.02

WEST L.A. COURTS BLDG.

PARKING LOT

(Grades)

OFFSETS ARE 3.0 FROM FACE OF CURB.

(See Pg. 30 For Plan.)

STATION	B. S.	H. I.	F. S.	ELEV.
	A.N. Hellstrom E.T. Mankey - Jr. R.A. Swann C.A. Pyle			

NOTE: ANY ADDITIONS OR CHANGES ON THIS SHEET MUST BE MADE OR CIRCLED IN RED INK, WITH DATE AND NAME OF PERSON MAKING CHANGE.

Do not extend notes this side of this line.

PLEASE RETURN TO
LOS ANGELES COUNTY ENGINEER
700 LOS ANGELES COUNTY ENGINEERING BLDG.

76L-298 S & E #307—1-56

76L-298 S & E #307—1-56

PLEASE RETURN TO
LOS ANGELES COUNTY ENGINEER
700 LOS ANGELES COUNTY ENGINEERING BLDG.

NOTE: ANY ADDITIONS OR CHANGES ON THIS SHEET MUST BE MADE OR CIRCLED IN RED INK, WITH DATE AND NAME OF PERSON MAKING CHANGE.

Do not extend notes this side of this line.

STATION	B. S.	H. I.	F. S.	ELEV.			
					B.M. "C"	Elev. 230.67 - F.B. 2265-20-28 - Bt. Spk. In P.P. "28-15 P18 - 102'± So. of Br. Cp. @ N.W. Cor Lot	
(Fd) B.M. "C"				230 67	Fin Grd Top Curb		
0+00				234 50	234.50	GRD.	Set Mark On Block Wall = T.C.
0+15				232 98	234.20	F-1.22	3.° OFF - Face of Crb - 1x2 N&T.
0+35				232 71	233.64	F-0.93	
0+55				232 23	233.10	F-0.87	
0+75				231 33	232.55	F-1.22	
0+91	On Ln. Prod. of W. Fc. of Bldg.			230 84	232.11	F-1.27	
0+98.5	End Conc. Walk			230 48	231.91	F-1.43	
1+05.3	E. End Exist Blck. Wall			231 25	Set Mark On Block Wall		For Fin. Pvmt. Grade

X

F. B. 2265 Pg. 32 Job No. 7289.02 Division No. Notes Red. Plotted Profile
Survey of WEST L.A. CRTS. BLDG. Date Date No. X-Sec.
Survey by Hellstrom Notes A.H.H. Notes Chkd. Checked No.
Indexed C. Johnson Date Date Date

F. B. 2265 Pg. 33

Profile No.	Notes Red.	Plotted	Job No. 7289.02	Division No.	
	Date	Date	Survey of West L.A. Courts Bldg		
X-Sec. No.	Notes Chkd.	Checked	Survey by ANH	Notes ETM	Date 12-10-59
	Date	Date	Map No.	Indexed C. Johnson	Date

JN 7289.02

WEST L.A. COURTS BLDG

GRADES
for
PARKING LOT
WEST (side) BLDG

(See Pg. 24 for location)

A.N. Hellstrom
Manley Jr.
Swann
Rye

STATION	B. S.	H. I.	F. S.	ELEV.

NOTE: ANY ADDITIONS OR CHANGES ON THIS SHEET MUST BE MADE OR CIRCLED IN RED INK, WITH DATE AND NAME OF PERSON MAKING CHANGE.

PLEASE RETURN TO
LOS ANGELES COUNTY SURVEYOR
726 Los Angeles County Engineering Bldg.

Do not extend notes this side of this line.

761298 307 8-53

76L298 307 8-53

132

PLEASE RETURN TO
LOS ANGELES COUNTY SURVEYOR
726 LOS ANGELES COUNTY ENGINEERING BLDG.

NOTE: ANY ADDITIONS OR CHANGES ON THIS SHEET MUST BE MADE OR CIRCLED IN RED INK, WITH DATE AND NAME OF PERSON MAKING CHANGE.

Do not extend notes this side of this line.

STATION	B. S.	H. I.	F. S.	ELEV.				
(FD.) B.M. "C				230.67	Elev. 230.67 - F.B. 2265-20-28 - Boat Spk In B.M. "C P.P. "28-15-P18-102' ± So. of Br. Cp. @ N.W. Cor. of Lot.			
								Note: Sub = Bottom A.C. Pav.
					GRADE	cut or Fill	SUBGRADE	cut or Fill
A - 0+00	S.W. Cor Parking Area				225.60'		225.30	
" 0+20					25.70'		25.45'	
" 0+30					25.75		25.50'	
" +40	✓				26.80'		26.55'	
" +60	✓				228.90'		228.65'	
" +80	✓				30.62'		30.37'	
" 1+00	✓				32.36'		32.11'	
" +20	✓				32.90'		32.65'	
" +40	✓				233.00'		232.75'	
" +60	✓				32.42'		32.17'	
" +80	✓				31.84		31.59'	
" 2+00	✓				31.26		31.01'	
" 2+20	✓				230.68		230.43'	
" 2+40	✓				30.10		29.85'	
" 2+53	End of Wall	✓			29.64		29.39'	
" 2+71	" "	" ✓			229.88		229.63'	

F. B. 2265 Pg. 34

Job No. 7289.02 Division No. ____ Notes Red. ____ Plotted ____ Profile

Survey of West LA Courts Bldg. Date ____ Date ____ No. ____

Survey by A.N.H. Notes Mankeyohr Notes Chkd. ____ Checked ____ X-Sec.

Indexed C. Johnson Date ____ Date ____ Date ____ No. ____

76L298 307 8-53

PLEASE RETURN TO
LOS ANGELES COUNTY SURVEYOR
726 LOS ANGELES COUNTY ENGINEERING BLDG.

NOTE: ANY ADDITIONS OR CHANGES ON THIS SHEET MUST BE MADE OR CIRCLED IN RED INK, WITH DATE AND NAME OF PERSON MAKING CHANGE.

Do not extend notes this side of this line.

STATION	B. S.	H. I.	F. S.	ELEV.	GRADE	cut or fill	SUBGRADE	cut or fill	
B - 0+00	✓				226.47'		226.22'		
" +20	✓				26.93'		26.68'		
" +40	✓				27.77'		27.52'		
" +60	✓				29.38'		29.13'		
" +80	✓				231.00'		230.75'		
" 1+00	✓				32.68'		32.43'		
" +20	✓				33.20'		32.95'		
" +40	✓				33.30'		33.05'		
" +60	✓				232.77'		232.52'		2.51 T.P.
" +80	✓				32.24'		31.99'		
" 2+00	✓				31.72'		31.47'		
" +20	✓				31.18'		30.93'		
" +40	✓				230.65'		230.40'		
" +60	✓				30.60		30.35'		
C - 1					27.30		27.05'		
- 2					27.94		27.69'		
3					228.00		227.75'		
4	✓				29.50		29.25'		
5	✓				31.00'		30.75'		
X 6	✓				31.40		31.15'		
C 7	✓				233.33'		233.08'		

Profile No. _____ Notes Red. _____ Plotted _____ Job No. 72-8102 Division No. _____

X-Sec. No. _____ Date _____ Notes Chkd. _____ Date _____ Checked _____ Date _____ Survey of Kast L.A. County Blvd. Survey by ANH Notes [illegible] Date 12-10-59 Map No. _____ Index C. Johnson

F. B. 2265 Pg. 55

76L298 307 8-53

PLEASE RETURN TO
LOS ANGELES COUNTY SURVEYOR
726 LOS ANGELES COUNTY ENGINEERING BLDG.

NOTE: ANY ADDITIONS OR CHANGES ON THIS SHEET MUST BE MADE OR CIRCLED IN RED INK, WITH DATE AND NAME OF PERSON MAKING CHANGE.

Do not extend notes this side of this line.

STATION	B. S.	H. I.	F. S.	ELEV.	GRADE	Cut or Fill	SUB GRADE	Cut or Fill
C-8	✓				233.33'		233.08'	
-9	✓				232.35'		32.10'	
-10	✓				32.27'		32.02'	
-11	✓				31.27'		31.02'	
-12	✓				231.50'		231.25'	
-13	✓				31.50'		31.25'	
-14	✓				31.50'		31.25'	
C-15	✓				231.50'		231.25	
T.B.M. #2				225.39	T.B.M. #2 - Elev. 225.41 - C.S. Mon. S.W. COR. OF PROP. F.B. 2265-20			

F. B. 2265 PG. 36 Job No. 728902 Division No. Notes Red. Plotted Profile
Survey of West LA Court's Bldg Date No.
Survey by A.N.H. Notes ETM Jr Notes Chkd. Checked X-Sec.
Indexed C. Johnson Date Date Date No.

76L298 307 8-53

PLEASE RETURN TO
LOS ANGELES COUNTY SURVEYOR
726 LOS ANGELES COUNTY ENGINEERING BLDG.

NOTE: ANY ADDITIONS OR CHANGES ON THIS SHEET MUST BE MADE OR CIRCLED IN RED INK, WITH DATE AND NAME OF PERSON MAKING CHANGE.

Do not extend notes this side of this line.

Profile No. ____ Notes Red. ____ Plotted ____ Job No. 7289.07 Division No. ____
X-Sec. No. ____ Date ____ Notes Chkd. ____ Date ____ Checked ____ Date ____ Survey of Ambrose & L.A. County Bldg. Survey by Ambrose Notes Final Date 12-11-59 Map No. ____ Index ____ C. Johnson

F. B. 2265 Pg. 37

STATION	B. S.	H. I.	F. S.	ELEV.					
					GRADE STKS for (See Pg 30 for Location				
					PARKING LOT No. side BLDG. & LIGHT STD GRADES				
(Fd) BM "C"				230.67'	BM "C" EL 230.67 FB 2265-20				
					Fin Par Gr. at Light Std	Cut or Fill			
Light Std #1 =	C-0+15.72			231.66	231.66'	0.0		1"x2" Stk	
" " #2 =	C-0+66.81			232.75'	232.75'	0.0'		" "	
" " #3 =	C-1+17.90			234.00	234.00	0.0		" "	
					FIN GRADE	Cut or Fill	SUBGRADE = Bot of A.C. Pav	Cut or Fill	
A 0+00				232.50'	232.50	0.0'	232.25'		Horz. " on Wall
0+20				33.31'	32.81	C0.50'	32.56'		" "
+40				33.63'	33.13'	C0.50'	32.88'		" "
+60				33.95'	33.45'	C0.50'	33.20'		" "
+80				33.77'	233.77	0.0'	233.52'		" "
1+00				34.09'	34.09	0.0	33.84'		" "
+20				34.41'	34.41'	0.0'	34.16'		" "
A 1+34				34.65'	234.65'	0.0'	234.40'		" "
A 0+00 (20' So.) So. END Wall				32.16'	32.16	0.0'	31.91'		" "
A 1+24 (20' So.) " " "				34.55	234.55		234.30'		" "

76L298 307 8-52

PLEASE RETURN TO
LOS ANGELES COUNTY SURVEYOR
726 LOS ANGELES COUNTY ENGINEERING BLDG.

NOTE: ANY ADDITIONS OR CHANGES ON THIS SHEET MUST BE MADE OR CIRCLED IN RED INK, WITH DATE AND NAME OF PERSON MAKING CHANGE.

Do not extend notes this side of this line.

F. B. 2265 Pg. 38 | Profile No. | Plotted | Notes Red. | Division No. | Job No. 22820 | Notes Chkd. | Date | Notes | Date | Checked | Date | X-Sec. No. | Date | Notes | Date

Survey of: West L.A. Courts, Bldg.
Survey by: ANH
Indexed: G. Johnson

STATION	B. S.	H. I.	F. S.	ELEV.	FINGR	Cut or Fill	SUBGR	Cut or Fill		
B- 0+00				231.34	231.92	F0.58	231.34	0.0	1x1"	Stk.
+20				31.69	32.27	F0.58	31.69	0.0	"	"
+40				32.04	32.62	F0.58	32.04	0.0	"	"
+60				32.42	33.00	F0.58	32.42	0.0	"	"
+80				32.80	233.38	F0.58	232.80	0.0	"	"
1+00				33.19	33.77	F0.58	33.19	0.0	"	"
+20				33.61	34.19	F0.58	33.61	0.0	"	"
B 1+34				33.94	34.52	F0.58	33.94	0.0	"	"
B 0+00 (12.5' South)		End of Wall		231.71	231.71	0.0	231.13	C0.58	Hole on wall	
B 1+34 (" ")		" "	"	234.50	234.50	0.0	33.92	C0.58	" "	
C 0+00				31.36	31.36				"	"
+20				31.15	31.73	F0.58	31.15	0.0	1x1"	Stk
+40				31.56	32.14	F0.58	31.56	0.0	"	"
+60				31.99	32.57	F0.58	31.99	0.0	"	"
+80				32.42	33.00	F0.58	32.42	0.0	"	"
1+00				32.89	33.47	F0.58	32.89	0.0	"	"
+20				—	34.02	—	33.44	—		
C 1+34				34.29	34.29	0.0	33.71			
C 0+00 (18' So)		End of Wall		31.00	31.00	0.0				
C 1+34 (" ")		"	"	234.20	234.20	0.0				

76L298 307 8-53

PLEASE RETURN TO
LOS ANGELES COUNTY SURVEYOR
726 LOS ANGELES COUNTY ENGINEERING BLDG.

NOTE: ANY ADDITIONS OR CHANGES ON THIS SHEET MUST BE MADE OR CIRCLED IN RED INK, WITH DATE AND NAME OF PERSON MAKING CHANGE.

Do not extend notes this side of this line.

STATION	B. S.	H. I.	F. S.	ELEV.	FINGR	Cut or Fill	SURF (Bot of Rock)	Cut or Fill	
D - 0+00				230.23'	230.81'	F 0.58	230.23'	0.0	1"x1" stk
+20				—	231.21'	—	230.63'	—	—
+40				31.10'	31.68'	F 0.58	31.10'	0.0	1"x1" stk
+60				31.67'	32.25'	F 0.58	31.67'	0.0	" "
+80				32.19'	32.77'	F 0.58	32.19'	0.0	" "
1+00				32.73'	33.31'	F 0.58	32.73'	0.0	" "
+20				33.27'	33.85'	F 0.58	33.27'	0.0	" "
D 1+34				33.50	34.08'	F 0.58	33.50'	0.0	" "
D 0+00 (25' South)				—	230.56'	—	—	—	—
D 1+34 (" ")				33.90'	233.90'	0.0			
E - 0+00				30.80'	30.80	0.0	30.22'		Horz. ⊥ on Wall
+20				31.10'	31.10	0.0	30.52'		" " "
+27.5	End Exist Conc Curb			31.25'	31.25	0.0			" " " Curb
+40				31.50'	31.50'	0.0			" "
+60				32.05'	32.05'	0.0			" "
+80				32.60'	32.60'	0.0			" "
1+00				33.15'	33.15'	0.0			" "
+20				33.70'	33.70'	0.0			" "
E - 1+34				34.00	34.00'	0.0			" "

X

Profile Notes Red. _____ Plotted _____ Job No. 2290.02 Division No. _____
No. _____ Date _____ Date _____ Survey of Walt Disney Co. Tomorrow Land
X-Sec. Notes Chkd. _____ Checked _____ Survey by SMH Notes Fin. Date 12-11-55
No. _____ Date _____ Date _____ Map No. _____ Index No. C. Johnson

F. B. 2265 Pg. 39

76L298 307 8-53

PLEASE RETURN TO
LOS ANGELES COUNTY SURVEYOR
726 LOS ANGELES COUNTY ENGINEERING BLDG.

NOTE: ANY ADDITIONS OR CHANGES ON THIS SHEET MUST BE MADE OR CIRCLED IN RED INK, WITH DATE AND NAME OF PERSON MAKING CHANGE.

Do not extend notes this side of this line.

STATION	B. S.	H. I.	F. S.	ELEV.	FIN GR.	Cut or Fill	SUB GR = Bot of Rock	Cut or Fill	
F.L. 0+00				230.56	230.56	0.0	229.98'		Horz ⊥ on Wall
" +20				30.56'	31.14	F0.58'	30.56'	0.0'	1"x1" Stk
" +40				31.15'	31.73'	F0.58'	31.15'	0.0'	" "
" +60				31.74'	32.32'	F0.58'	31.74'	0.0	" "
" +80				32.33'	32.91	F0.58'	32.33'	0.0'	" "
" 1+00				32.92'	33.50	F0.58'	32.92'	0.0'	" "
" +20				33.51'	34.09	F0.58'	33.51'	0.0'	" "
F.L. 1+34									
- BM "C"				230.67'	(See Above)				

Profile
Plotted ____ No. ____
Date ____ X-Sec.
Checked ____
Date ____ No. ____

Job No. 728902 Division No. ____ Notes Red. ____
Survey of West L.A. Courts Bldg. Date ____
Survey by Hellstrom Notes Monkey Jr. Notes Chkd. ____
Indexed C. Johnson Date ____ Date ____

B. 2265 PG. 40

Notes Ck'd by	Survey of W. LA. Courts Bldg.	F. B. 2265 PG. 41
Map No.	JN 7289.08 Tape Std °F	
Office Work	Surveyed by D.S. Curtis	
Checked	Notes Curtis Date 3-16-63	
Date	Indexed H. E. OTT MAR 28 '62	

Note: Any Additions or Changes on This Sheet Must be Made or Circled in Red Ink With Date and Name of Person Making Change.

Do not extend notes this side of this line.

RETURN TO
LOS ANGELES COUNTY ENGINEER
700 LOS ANGELES COUNTY ENGINEERING BLDG.

763096 CE #247 7-53

J.N. 7289.08
West LA. Courts Bldg.
Parking Lot

Grid for Grade Stakes

(See pages 47 thru 52 for Grades

(See pages 59 thru 63 for ℄ & Property Survey)

Curtis
Newman
Yasui
Dover

RETURN TO
LOS ANGELES COUNTY ENGINEER
700 LOS ANGELES COUNTY ENGINEERING BLDG.

Note: Any Additions or Changes on This Sheet Must be Made or Circled in Red Ink With Date and Name of Person Making Change.

Do not extend notes this side of this line.

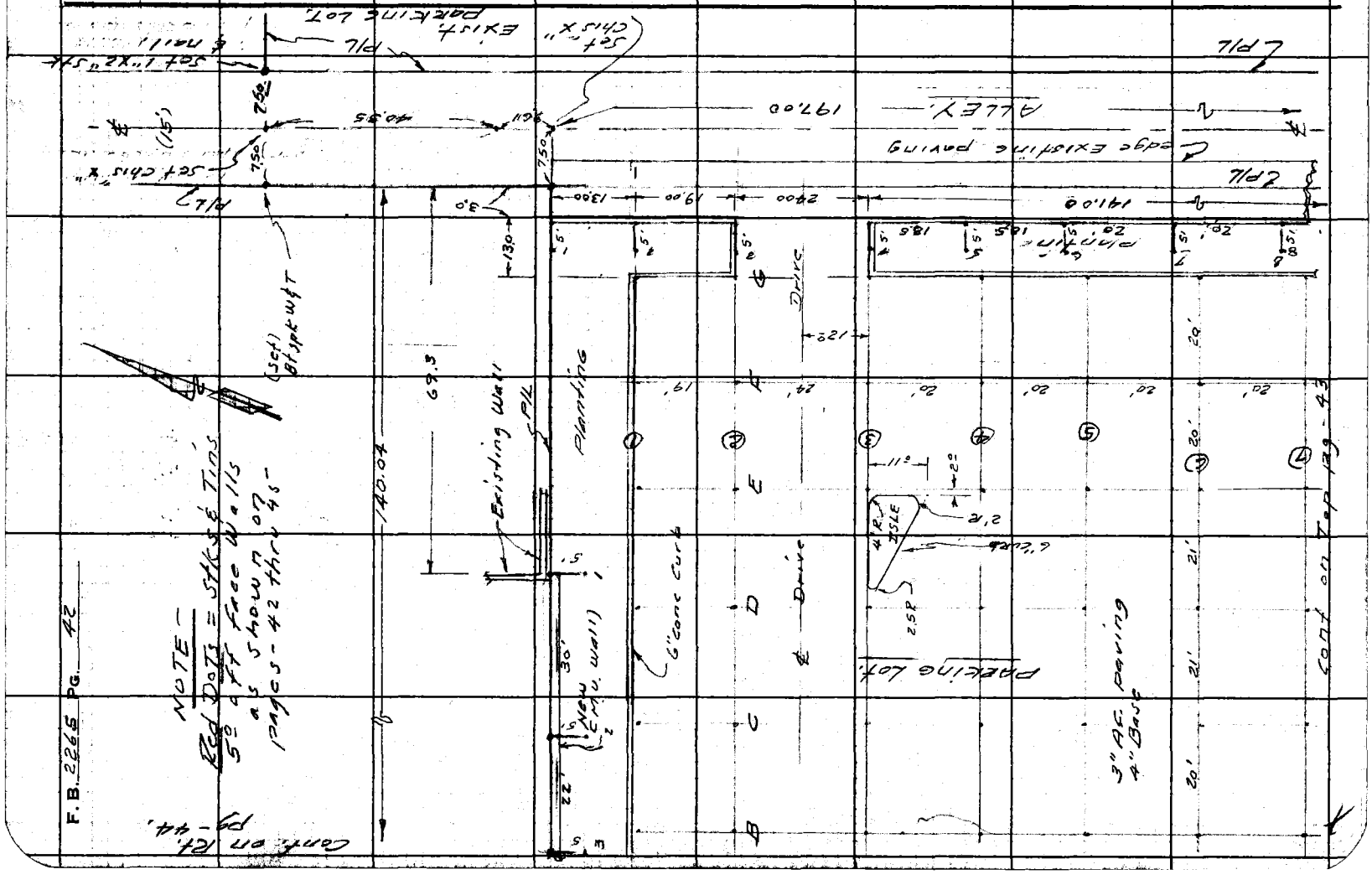

763098 CE #247—7-53

RETURN TO
LOS ANGELES COUNTY ENGINEER
700 LOS ANGELES COUNTY ENGINEERING BLDG.

Note: Any Additions or Changes on This Sheet Must be Made or Circled in Red Ink With Date and Name of Person Making Change.

Do not extend notes this side of this line.

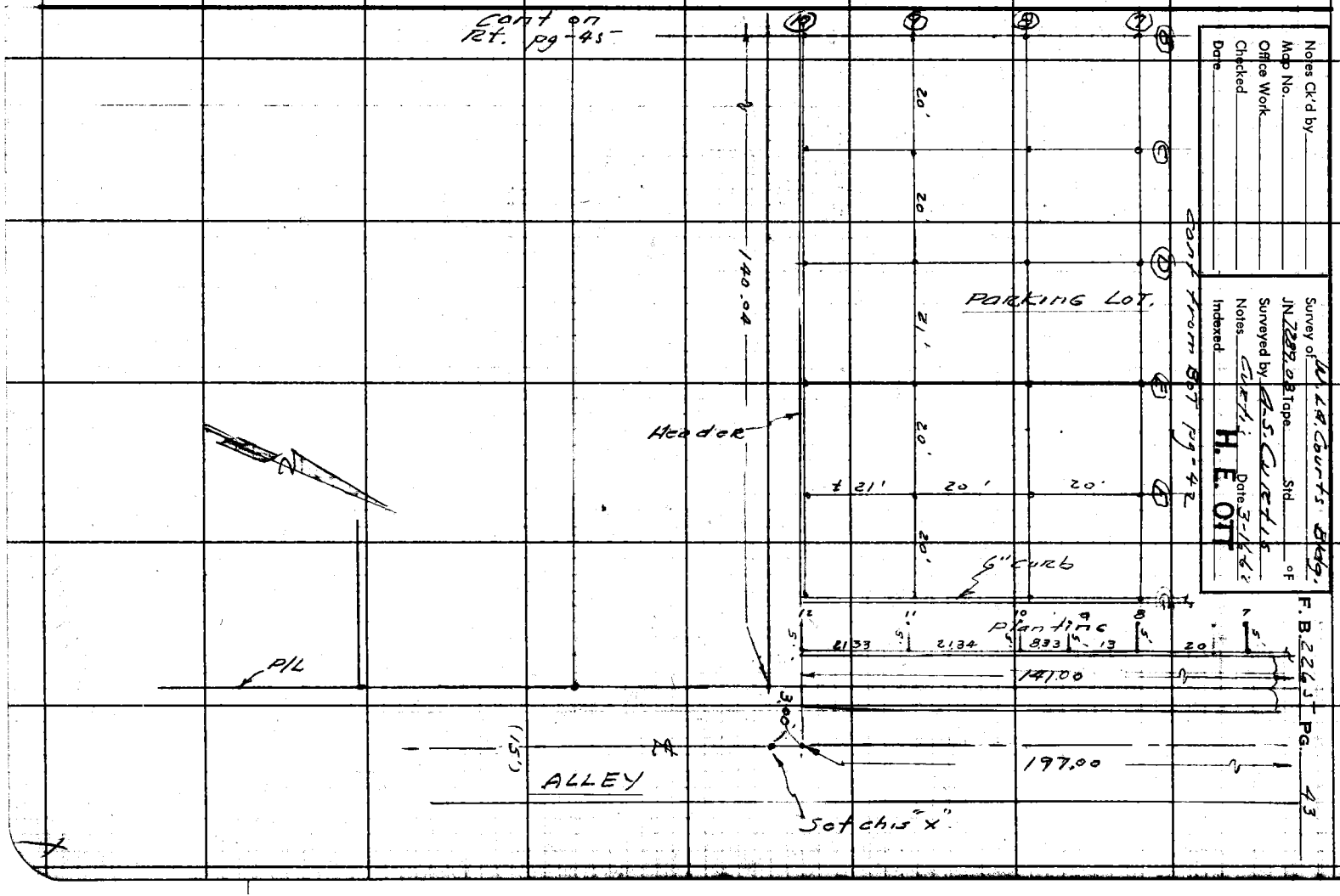

F. B. 2265 PG. 44

RETURN TO
LOS ANGELES COUNTY ENGINEER
100 LOS ANGELES COUNTY ENGINEERING BLDG.

Do not extend notes this side of this line.

Note: Any Additions or Changes on This Sheet Must be Made or Circled in Red Ink With Date and Name of Person Making Change.

Notes Ck'd by	Survey of W. LA. Courts Bldg
Map No.	JN 7289.08 Tape Std °F
Office Work	Surveyed by A.S. Curtis
Checked	Notes Curtis Date 3-16-62
Date	Indexed H. E. OTT

F. B 2265 PG. 45

Cont from BOT. pg-44

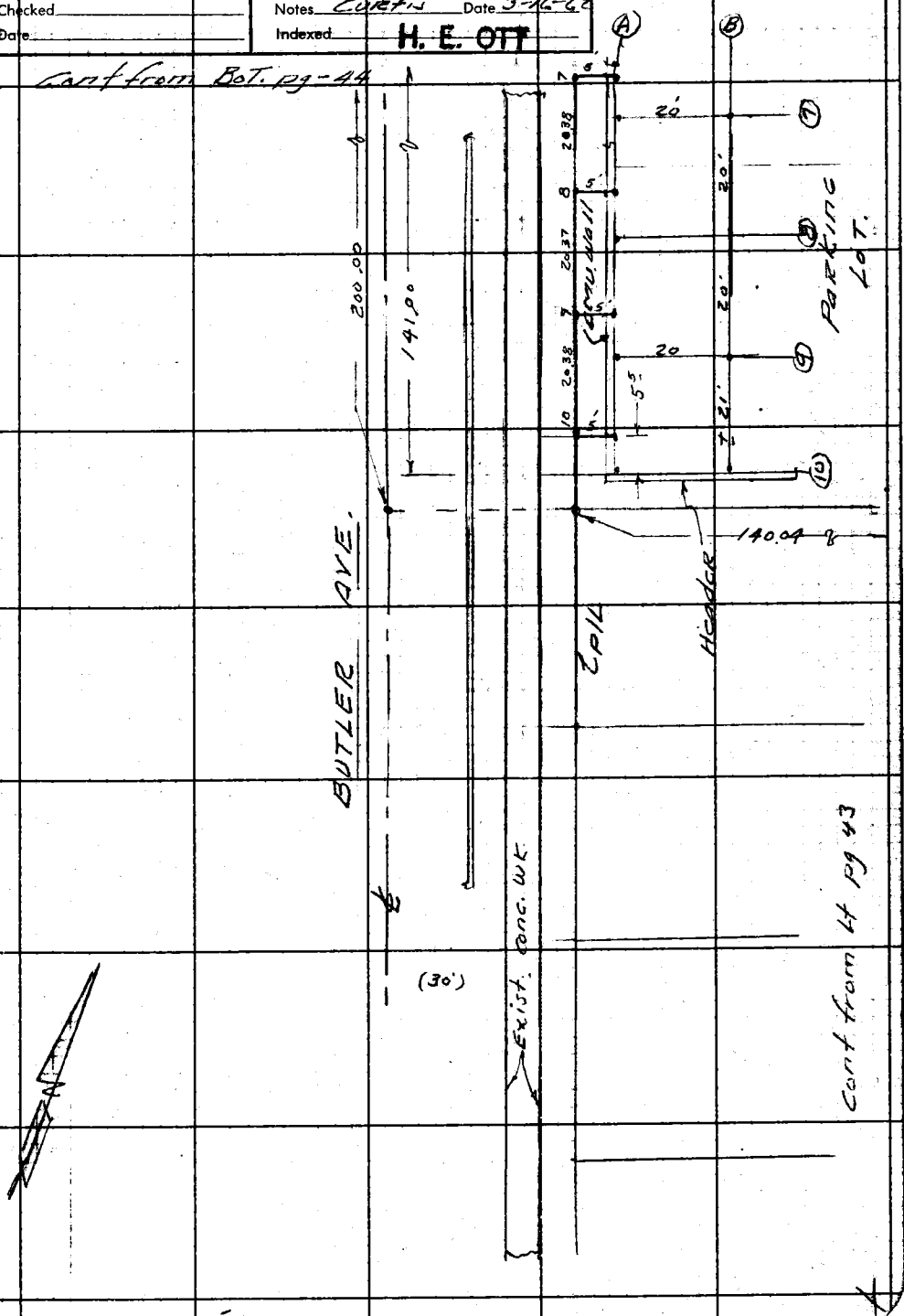

Note: Any Additions or Changes on This Sheet Must be Made or Circled in Red Ink With Date and Name of Person Making Change.

Do not extend notes this side of this line.

RETURN TO
LOS ANGELES COUNTY ENGINEER
700 LOS ANGELES COUNTY ENGINEERING BLDG.

763098 CE #247—7-58

RETURN TO
LOS ANGELES COUNTY ENGINEER
900 LOS ANGELES COUNTY ENGINEERING BLDG.

Note: Any Additions or Changes on This Sheet Must be Made or Circled In Red Ink With Date and Name of Person Making Change.

Do not extend notes this side of this line.

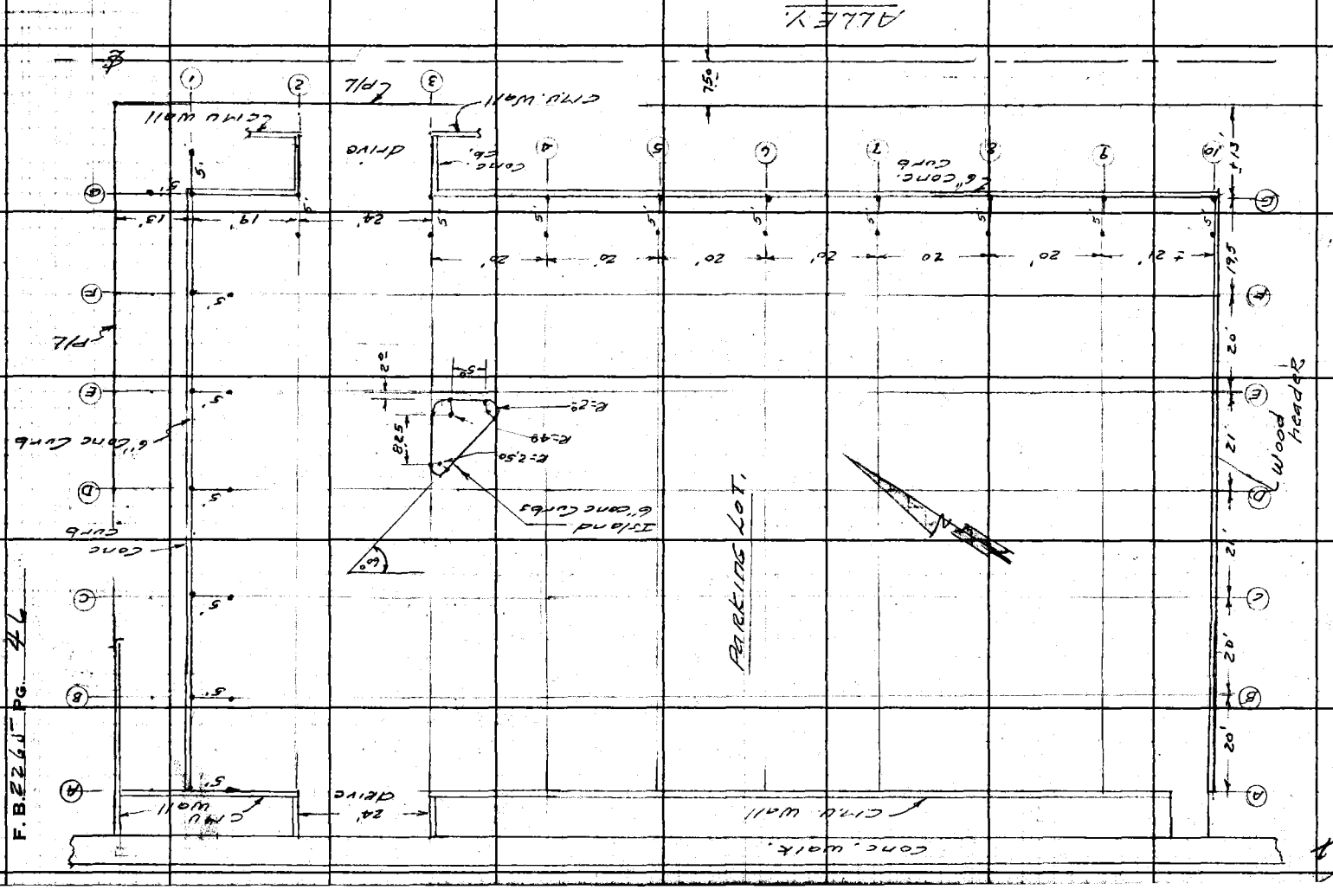

Profile No.	Notes Red	Plotted	Job No. 7289.08	Division No. 11	F. B. 2265	Pg. 47
	Date	Date	Survey of W. LA. Co Courts Bldg.			
X-Sec. No.	Notes Chkd.	Checked	Survey by Curtis	Notes	Date 3-16-62	
	Date	Date	Map No.	Indexed G. J. GALLI	Date MAR 21 63	

NOTE: ANY ADDITIONS OR CHANGES ON THIS SHEET MUST BE MADE OR CIRCLED IN RED INK, WITH DATE AND NAME OF PERSON MAKING CHANGE.

PLEASE RETURN TO
LOS ANGELES COUNTY SURVEYOR
726 LOS ANGELES COUNTY ENGINEERING BLDG.

Do not extend notes this side of this line.

J.N. 7289.08

WEST LA. CO. COURTS BLDG

Parking Lot Grades

(See pages 41 thru 45 for Location

NOTE - Changes on the following sheets - made in "Red" were made to conform with the contour lines on the plans. & also fit existing conditions

Curtis
Newman
Yasui
Dover.

STATION	B. S.	H. I.	F. S.	ELEV.

76L298 307 8-53

76L298 307 8-53

PLEASE RETURN TO
LOS ANGELES COUNTY SURVEYOR
726 LOS ANGELES COUNTY ENGINEERING BLDG.

NOTE: ANY ADDITIONS OR CHANGES ON THIS SHEET MUST BE MADE OR CIRCLED IN RED INK, WITH DATE AND NAME OF PERSON MAKING CHANGE.

Do not extend notes this side of this line.

(fd) STATION	B. S.	H. I.	F. S.	ELEV.	3" AC 4" Base } 0.58			Sub Grd.		
	Elev	Finish Grade	C or F		Elev.	Sub Grade	C or F	Elev	Curb Grade	Fill
A-1 NW Cor	226.39	226.39				225.81		225.47	226.89	F-1.42
B-1	227.15	227.15				226.57		226.71	227.65	F-0.94
C-1	227.91	227.91				227.33		226.80	228.41	F-1.61
D-1	228.72	228.72				228.14		227.61	229.22	F-1.61
E-1	229.42	229.42				228.84		228.80	229.92	F-1.12
F-1		230.29				229.71		229.38	230.79	F-1.41
G-1 NE. Cor.	231.05	231.05				230.47		231.10	231.55	F-0.45
A-2	226.18	226.18				225.60				
		226.89			226.31	226.31	Gr.			
B-2		226.94			226.36	226.36	Grade			
		227.62			227.04	227.04	Gr.			
C-2		227.68			227.10	227.10	Grade			
		228.40			227.82	227.82	Gr.			
D-2		228.46			227.88	227.88	Grade			
		229.19			228.61	228.61	Gr.			
E-2		229.25			228.67	228.67	Grade			
		229.94			229.36	229.36	Gr.			
F-2		230.00			229.42	229.42	Grade			
G-2	230.75	230.75						229.83	231.25	F-1.42
A-3	225.93	225.93								
		226.53			295.95	225.95	Gr.			
B-3		226.66			226.08	226.08	Grade			
		227.26			226.68	226.68	Gr.			
C-3		227.39			226.81	226.81	Grade			

F. B. 2265 Pg. 48 Job No. 7289.08 Division No. 11 Notes Red. Plotted Profile
Survey of W. LA. Co. Courts Bldg. Date No.
Survey by Curtis Notes Checked X-Sec.
Indexed C. J. GALLI Date Date No.

76L298 307 8-53

PLEASE RETURN TO
LOS ANGELES COUNTY SURVEYOR
726 LOS ANGELES COUNTY ENGINEERING BLDG.

NOTE: ANY ADDITIONS OR CHANGES ON THIS SHEET MUST BE MADE OR CIRCLED IN RED INK, WITH DATE AND NAME OF PERSON MAKING CHANGE.

Do not extend notes this side of this line.

STATION	B. S.	H. I.	F. S.	ELEV.						
	Elev	Finish Grade	C or F		Elev.	Sub Grade	C or F	Elev	Curb Grade	Fill
D-3		228.03 228.16			227.45 227.58	227.45 227.58	Gr. Grade			
E-3		228.80 228.93			228.22 228.35	228.22 228.35	Gr. Grade			
F-3		229.53 229.66			228.95 229.08	228.95 229.08	Gr. Grade			
G-3	230.39	230.39	✓					228.89	230.89	F-2.00
A-4	225.69	225.69								
B-4		226.15 226.40			225.57 225.82	225.57 225.82	Gr. Grade			
C-4		226.82 227.12			226.24 226.54	226.24 226.54	Gr. Grade			
D-4		227.58 227.87			227.00 227.29	227.00 227.29	Gr. Grade			
E-4		228.37 228.64			227.79 228.06	227.79 228.06	Gr. Grade			
F-4		229.15 229.34			228.57 228.76	228.57 228.76	Gr. Grade			
G-4	230.00 230.07	230.00 230.07	Gr.					228.58	230.57	F-1.99
A-5	225.45	225.45								
B-5	225.58	225.97 226.16			225.39 225.58	225.39 225.58	Gr.			
C-5		226.60 226.85			226.02 226.27	226.02 226.27	Gr.			
D-5		227.37 227.58			226.79 227.00	226.79 227.00	Gr.			

X

Profile Notes Red. Plotted Job No. 7289.08 Division No. 11 F. B. 2265 Pg. 49
No. Date Date Survey of W. LA. Courtis
X-Sec. Notes Chkd. Checked Survey by Curtis Notes Date 4-2-62
No. Date Date Map No. Indexed G. J. GALL Date

76L298 307 8-53

PLEASE RETURN TO
LOS ANGELES COUNTY SURVEYOR
726 LOS ANGELES COUNTY ENGINEERING BLDG.

NOTE: ANY ADDITIONS OR CHANGES ON THIS SHEET MUST BE MADE OR CIRCLED IN RED INK, WITH DATE AND NAME OF PERSON MAKING CHANGE.

Do not extend notes this side of this line.

F. B. 2265 Pg. 50 | Job No. 7289.08 | Division No. 11 | Notes Red. | Plotted | Profile No.
Survey of W. La. Courts Bldg. | Date | Date | X-Sec. No.
Survey by Curtis | Notes | Notes Chkd. | Checked
Indexed C. J. GALLI | Date | Date | Date | No.

STATION	B. S.	H. I.	F. S.	ELEV.						
	Elev.	Finish Grade	Cor F		Elev.	Sub Grade	Cor F			
E-5		228.15			227.57	227.57	Gr.			
		228.31			227.73	227.73				
		228.85			228.27	228.27				
F-5		229.02			228.44	228.44	Gr.			
	229.65	229.65	Gr.			229.07				
G-5	229.75	229.75				229.17		Elev	Curb Grade	F.11
								228.16	230.25	F.2.09
A-6	225.21	225.21								
		225.78			225.20	225.20	Gr.			
B-6		225.88			225.30	225.30	Grd.			
		226.36			225.78	225.78	Gr.			
C-6		226.58			226.00	226.00	Grd.			
		227.06			226.48	226.48	Gr.			
D-6		227.29			226.71	226.71	Grd			
		227.85			227.27	227.27	Gr.			
E-6		228.00			227.42	227.42	Grd.			
		228.58			228.00	228.00	Gr.			
F-6		228.70			228.12	228.12	Grd.			
	229.33	229.33	Gr.							
G-6	229.43	229.43						228.02	229.93	F1.91
A-7	224.97	224.97								
		225.52			224.94	224.94	Gr.			
B-7		225.62			225.04	225.04	Grd.			
		226.13			225.55	225.55	Gr.			
C-7		226.31			225.73	225.73	Grd			
		226.81			226.23	226.23	Gr.			
D-7		227.00			226.42	226.42	Grd			
		227.56			226.98	226.98	Gr.			
E-7		227.69			227.11	227.11	Grd			
		228.30			227.72	227.72	Gr.			
F-7		228.38			227.80	227.80	Grd.			
	229.00	229.00	Gr.							
G-7	229.11	229.11						227.71	229.61	F. 1.90

76298 S & E #307—7-55

PLEASE RETURN TO
LOS ANGELES COUNTY ENGINEER
700 LOS ANGELES COUNTY ENGINEERING BLDG.

NOTE: ANY ADDITIONS OR CHANGES ON THIS SHEET MUST BE MADE OR CIRCLED IN RED INK, WITH DATE AND NAME OF PERSON MAKING CHANGE.

Do not extend notes this side of this line.

STATION	B. S.	H. I.	F. S.	ELEV.						
	Elev.	Finish Grade	C or F		Elev	Sub Grade	C or F	Elev.	Curb Grade	Fill
A-8	224.73	224.73								
		225.27			224.69	224.69	Gr.			
B-8		225.36			224.78	224.78	Grd.			
		225.88			225.30	225.30	Gr.			
C-8		226.04			225.46	225.46	Grd.			
		226.55			225.97	225.97	Gr.			
D-8		226.71			226.13	226.13	Grd.			
		227.26			226.68	226.68	Gr.			
E-8		227.38			226.80	226.80	Grd.			
		228.00			227.42	227.42	Gr.			
F-8		228.06			227.48	227.48	Grd			
	228.69	228.69								
G-8	228.79	228.79	Gr.					227.40	229.29	F-1.89
A-9	224.49	224.49								
		225.03			224.45	224.45	Gr.			
B-9		225.10			224.52	224.52	Grd			
		225.67			205.09	225.09	Gr.			
C-9		225.77			225.19	225.19	Grd.			
		226.31			225.73	225.73	Gr.			
D-9		226.42			225.84	225.84	Grd.			
		226.97			226.39	226.39	Gr.			
E-9		227.01			226.43	226.43	Grd.			
		227.68			227.10	227.10	Gr.			
F-9		227.74			227.16	227.16	Grd			
	228.37	228.37								
G-9	228.47	228.47	Gr.					7.16	228.97	F-1.81
A-10	224.25	224.25			223.67	223.67	Grd			
B-10		224.85			224.27	224.27	Grd			

X

Profile Notes Red. ____ Plotted ____ Job No. 728908 Division No. 11 F. B. 2265 - Pg. 51
No. ____ Date ____ Date ____ Survey of W. L. A. Co. Courts Bldg
X-Sec. Notes Chkd. ____ Checked ____ Survey by Curtis Notes Curtis Date ____
No. ____ Date ____ Date ____ Map No. ____ Indexed E. J. GALL Date ____

76298 S & E #307—7-55

PLEASE RETURN TO
LOS ANGELES COUNTY ENGINEER
700 LOS ANGELES COUNTY ENGINEERING BLDG.

NOTE: ANY ADDITIONS OR CHANGES ON THIS SHEET MUST BE MADE OR CIRCLED IN RED INK, WITH DATE AND NAME OF PERSON MAKING CHANGE.

Do not extend notes this side of this line.

STATION	S. S.	H. I.	F. S.	ELEV.
(fd) BM #C				230.67
	Elev.	Finish Grade	C or F	
C-10		225.50		
D-10		226.10		
E-10		226.75		
F-10		227.40		
G-10		228.13		
(fd) T.B.M. #1-B				

BM #C El. 230.67 per pg's 20 & 54

Elev.	Sub. Grade	C or F	Elev.	Curb Grade	Fill
224.92	224.92	Grd.			
225.52	225.52	Grd.			
226.17	226.17	Grd.			
	226.82				
			228.20	228.63	F-0.43

Island		Elev.	Curb Grade	Fill
4e R	B.C.			
"	E.C.	227.56	229.35	F 1.79
2e R.	B.C.			
	E.C.	227.21	229.19	F-1.98
2e R.	B.C.	227.21	228.73	F-1.52
	E.C.	227.21	228.73	F-1.52

TBM #1-B El. 227.00 pg-56

X

F. B. 2265 Pg. 52 Job No. 7289.08 Division No. 11 Notes Red. Plotted Profile
Survey of W. L.A. Co. Courts Bldg Date Date No.
Survey by A.S. Curtis Notes Notes Chkd. Checked X-Sec.
Indexed C. J. GALLI Date Date Date No.

Profile No.	Notes Red.	Plotted	Job No. 7289.08	Division No. 11	F. B. 2265 Pg. 53
	Date	Date	Survey of West L.A. Courts Bldg's		
X-Sec. No.	Notes Chkd.	Checked	Survey by A.S. Curtis	Notes Newman	Date 4-19-62
	Date	Date	Map No.	Indexed H. E. OTT	Date MAR 28 '62

J.N. 7289.08

West Los Angeles

Courts Bldg's.

T.B.M's for Parking Lot

on Butler Ave.

A.S. Curtis
W.E. Newman
C. Yasui
R. Dover

STATION	B. S.	H. I.	F. S.	ELEV.

NOTE: ANY ADDITIONS OR CHANGES ON THIS SHEET MUST BE MADE OR CIRCLED IN RED INK, WITH DATE AND NAME OF PERSON MAKING CHANGE.

Do not extend notes this side of this line.

PLEASE RETURN TO
LOS ANGELES COUNTY ENGINEER
700 LOS ANGELES COUNTY ENGINEERING BLDG.

76298 S & E #307—7-55

76298 S & E #307—7-55

PLEASE RETURN TO
LOS ANGELES COUNTY ENGINEER
700 LOS ANGELES COUNTY ENGINEERING BLDG.

NOTE: ANY ADDITIONS OR CHANGES ON THIS SHEET MUST BE MADE OR CIRCLED IN RED INK, WITH DATE AND NAME OF PERSON MAKING CHANGE.

Do not extend notes this side of this line.

STATION	B. S.	H. I.	F. S.	ELEV.		
		Self-reading Rod				
(Fd) T.B.M.# 3				228.34	T.B.M.# 3 Elev. 228.341 Bt. Spk. in lead in North Curbing Wall at Police Bldg 5' in from E. end of curbing 180' from ℄ Int. Iowa Ave. Near S.E. Cor. Lot # 10 - W. Sd. Purdue Ave.	F.B. 2265-14
T.P.				225.64	sq. hd.	
(Set) T.B.M.# 3-A				230.00	T.B.M.# Elev. Bt. Spk. in P.P.# 85828M. 320'± No. of ℄ Iowa Ave. in Alley Bet. Butler & Purdue.	FB-2265- - S.E. Cor Parking Lot.
(Reset) B.M.# C				230.67	B.M. #C. Elev. 230.67 Bt. Spk. in P.P.# 28-15-718 & 28246Y 102' S. of Brass Cap N.W. Cor.	F.B.-2265-20
(Set) T.B.M.# 1-A				233.00	T.B.M.# 1-A Elev. 233.00 Bt. Spk. in P.P.# 85830M. Butler & Purdue Ave's 207'± So. of ℄ Santa Monica Blvd.	F.B. 2265- - E. side alley between
T.B.M.# 4				234.84	T.B.M.# 4 Elev. 234.038. Bt. Spk. in lead in W. curb prod. 152'± So. ℄ Int.	F.B. 2265-15 Purdue Ave. on N. line Lot # 3 Santa Monica Blvd.

F. B. 2265 Pg. 54 Job No. 7289-08 Division No. 11 Notes Red ____ Plotted ____ Profile ____
Survey of W. L. A. Courts Bldgs Date ____ No. ____
Survey by A. S. Curtis Notes Newman Notes Chkd. ____ Checked ____ X-Sec. ____
Indexed H. E. OTT Date ____ Date ____ No. ____

X

Profile No.	Notes Red.	Plotted	Job No. 7289.08	Division No. 11
	Date	Date	Survey of W. L.A. Courts Bldg's	
X-Sec. No.	Notes Chkd.	Checked	Survey by A.S. Curtis	Notes Newman Date 4-19-62
	Date	Date	Map No.	Indexed H. E. OTT Date MAR 28 '62

F. B. 2265 Pg. 55

J.N. 7289.08

West Los Angeles

Courts Bldg's

Wall Grades

for Parking Lot on Butler Ave.

(See pages 41 thru 45 for Location)

A.S. Curtis
W.E. Newman
C. Yasui
R. Dorest

STATION	B. S.	H. I.	F. S.	ELEV.

NOTE: ANY ADDITIONS OR CHANGES ON THIS SHEET MUST BE MADE OR CIRCLED IN RED INK, WITH DATE AND NAME OF PERSON MAKING CHANGE.

Do not extend notes this side of this line.

PLEASE RETURN TO
LOS ANGELES COUNTY ENGINEER
700 Los Angeles County Engineering Bldg.

76298 S & E #307—7-58

76298 S & E #307—7-55

PLEASE RETURN TO
LOS ANGELES COUNTY ENGINEER
700 LOS ANGELES COUNTY ENGINEERING BLDG.

NOTE: ANY ADDITIONS OR CHANGES ON THIS SHEET MUST BE MADE OR CIRCLED IN RED INK, WITH DATE AND NAME OF PERSON MAKING CHANGE.

Do not extend notes this side of this line.

STATION	B. S.	H. I.	F. S.	ELEV.			
T.B.M. #1-A				233.00	T.B.M. #1-A Elev. 233.00 BT. Spk. in P.P. #85830M - E. side alley Between Butler & Purdue Ave's 207'± So. of ℄ Santa Monica Blvd.		F.B. -2265-
	(East Wall along Alley)				(See pages 42 & 43 for Location)		
	Elev.	Grade Top Wall	C. or F.	5' off inside face			
1 end	233.20	233.20	Grade	Mark Wall			
2	230.15	233.20	F-3.05	1x2 & T			
3 end	229.90	233.20	F-3.30	"			
4 end	228.90	232.89	F-3.99	"			
5	228.43	232.89	F-4.46	"			
6	228.34	232.89	F-4.55	"			
7	228.15	232.89	F-4.74	"			
8	228.06	232.89	F-4.83	"			
9	227.80	232.89	F-5.09	"			
9	227.80	232.22	F-4.42	"			
10	227.60	232.22	F-4.62	"			
11	227.34	232.22	F-4.88	"			
12 end	228.67	232.22	F-3.55	"			
T.P.				229.12	TP		
set T.B.M. #1-B			-	227.00	T.B.M. #1-B BT. Spk. in N.W. Cor.	Elev. P.P. #144286M Parking lot,	F.B. 2265- E. side Butler Ave. at X

F. B. 2265 Pg. 56 Job No. 7289.0 Division No. 11 Notes Red. Plotted. Profile
Survey of W. L. A. Courts Bldg's Date. Date. No.
Survey by A. S. Curtis Notes Newman Notes Chkd. Checked. X-Sec.
Indexed H. E. OIT Date. Date. Date. No.

76-L296 CE 307 3-61

PLEASE RETURN TO
LOS ANGELES COUNTY ENGINEER
403 LOS ANGELES COUNTY ENGINEERING BLDG.

NOTE: ANY ADDITIONS OR CHANGES ON THIS SHEET MUST BE MADE OR CIRCLED IN RED INK, WITH DATE AND NAME OF PERSON MAKING CHANGE.

Do not extend notes this side of this line.

STATION	B. S.	H. I.	F. S.	ELEV.		
		(North Wall along P/L.)				(1x2 x Ts set 5' off P/L) (Pages 42 & 44 for Location)
	Elev.	Grade Top Wall	Cut or Fill	Stks & Tins 5' off outside face		
1 (30')	229.15	236.00	F-6.85			
2	226.36	236.00	F-9.64			
2 (22')	226.36	235.33	F-8.97			
3	225.72	235.33	F-9.61			
3	225.72	233.33	F-7.61			
4 (6')	225.60	233.33	F-7.73			
4	225.60	231.32	F-5.73			
5 (6')	225.46	231.32	F-5.86			
5	225.46	229.32	F-3.86			
T.P. (set)				224.35		
T.B.M. #1-C				225.00	T.B.M. #1-C Elev. Bt. Spk. in Base of 24" pitted pecan tree (so. side) 2'± E. of curb & 10'± No. of S.W. Cor. Parking Lot.	F.B. 2265 –
(Fol) T.B.M. #3-A				230.00	T.B.M. #3-A Elev. 230.00 Bt. Spk. in P.P. #65828M. – S.E. Cor. Parking Lot. 320'± No. of ℄ Iowa Ave. In alley Bet. Butler & Purdue.	F.B. 2265 –

X

Profile Notes Red. ____ Plotted ____ Job No. 72P-8 Division No. 11
No. ____ Date ____ Date ____ Survey of W. A. Curtis
X-Sec. ____ Notes Chkd. ____ Checked ____ Survey by A. C. Curtis Notes Newman & Date 4-19-62
No. ____ Date ____ Date ____ Map No. ____ Indexed H. E. OTT Date ____

F.B. 2265 – Pg. 57

76-L298 CE 307 3-61

PLEASE RETURN TO
LOS ANGELES COUNTY ENGINEER
403 LOS ANGELES COUNTY ENGINEERING BLDG.

NOTE: ANY ADDITIONS OR CHANGES ON THIS SHEET MUST BE MADE OR CIRCLED IN RED INK, WITH DATE AND NAME OF PERSON MAKING CHANGE

Do not extend notes this side of this line.

STATION	B.S.	H.I.	F.S.	ELEV.	Page 44 & 45 for Location
		(Grade for Top wall along East Side Butler Ave)			
BM #C				230.67. Stks & Tin 5° off in. Side face	BM "C" El. 230.67 per pgs 20 & 54
No. to South	Elev	Grade Top Wall	Fill		
1 (14')	226.01	229.32	F-3.31	✓	
2	226.03	229.32	F-3.29	✓	
2 (13')	226.03	228.65	F-2.62	✓	
3 end wall (24')	225.90	228.65	F-2.75	✓	
4 ✓ ✓ (27')	225.61	228.20	F-2.59	✓	
5 (27')	225.39	228.20	F-2.81	✓	
6	225.04	228.20	F-3.16	✓	
6 (20.37)	225.04	227.53	F-2.49	✓	
7 (20.38)	224.85	227.53	F-2.68	✓	
8 (20.37)	224.42	227.53	F-3.11	✓	
9 (20.37)	224.35	227.53	F-3.18	✓	
10 end wall	224.09	227.53	F-3.44	✓	
TBM #1 B				227.00	TBM #1 B El. 227.00 per pg. 56

F.B. 2265 Pg. 58 Job No. 7289.08 Division No. 11 Notes Red Plotted Profile
Survey of W. L.A. County Bldg's Date Date No.
Survey by A.S. Curtis Notes Newman Notes Chkd. Checked X-Sec.
Indexed H. E. Ott Date Date Date No.

Notes Ck'd by W. J. BRENNER	Survey of W.L.A. Courts Bldg
Map No. B-2427	JN 002157 Tape 2216 Std 68 °F
Office Work T. H. BURNS	Surveyed by A.S. Curtis
Checked W. J. BRENNER	Notes Curtis Date 3-21-62
Date NOV 1962	Indexed H. E. OTT MAR 28 '62

F. B. 2265 PG. 59

JN. 002157
WEST L.A. COURTS BLDG.
PARKING LOT
BDRY. SURVEY

Curtis
Newman
Yasui
Dover

INDEX

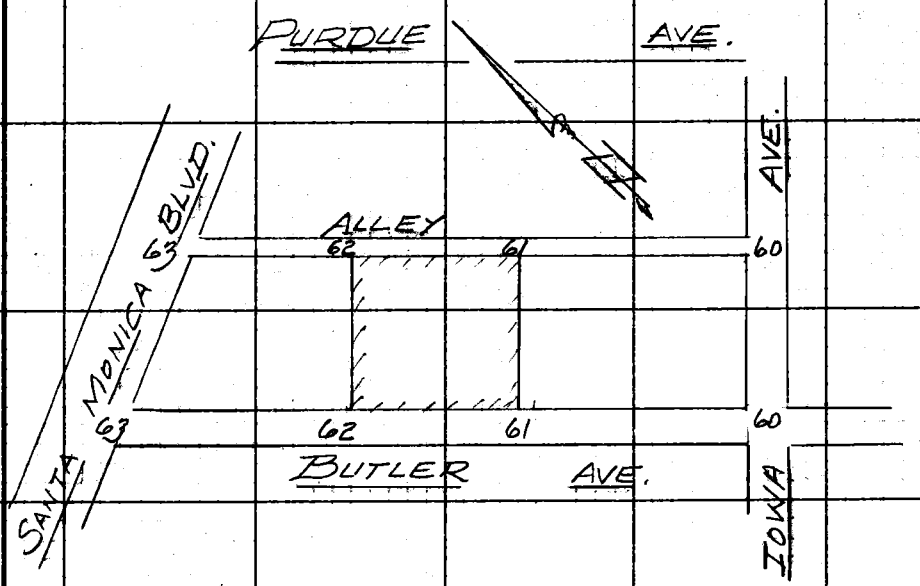

Note: Any Additions or Changes on This Sheet Must Be Made or Circled in Red Ink With Date and Name of Person Making Change.

Do not extend notes this side of this line.

RETURN TO
LOS ANGELES COUNTY ENGINEER
900 LOS ANGELES COUNTY ENGINEERING BLDG.

763095 CE #247 7-53

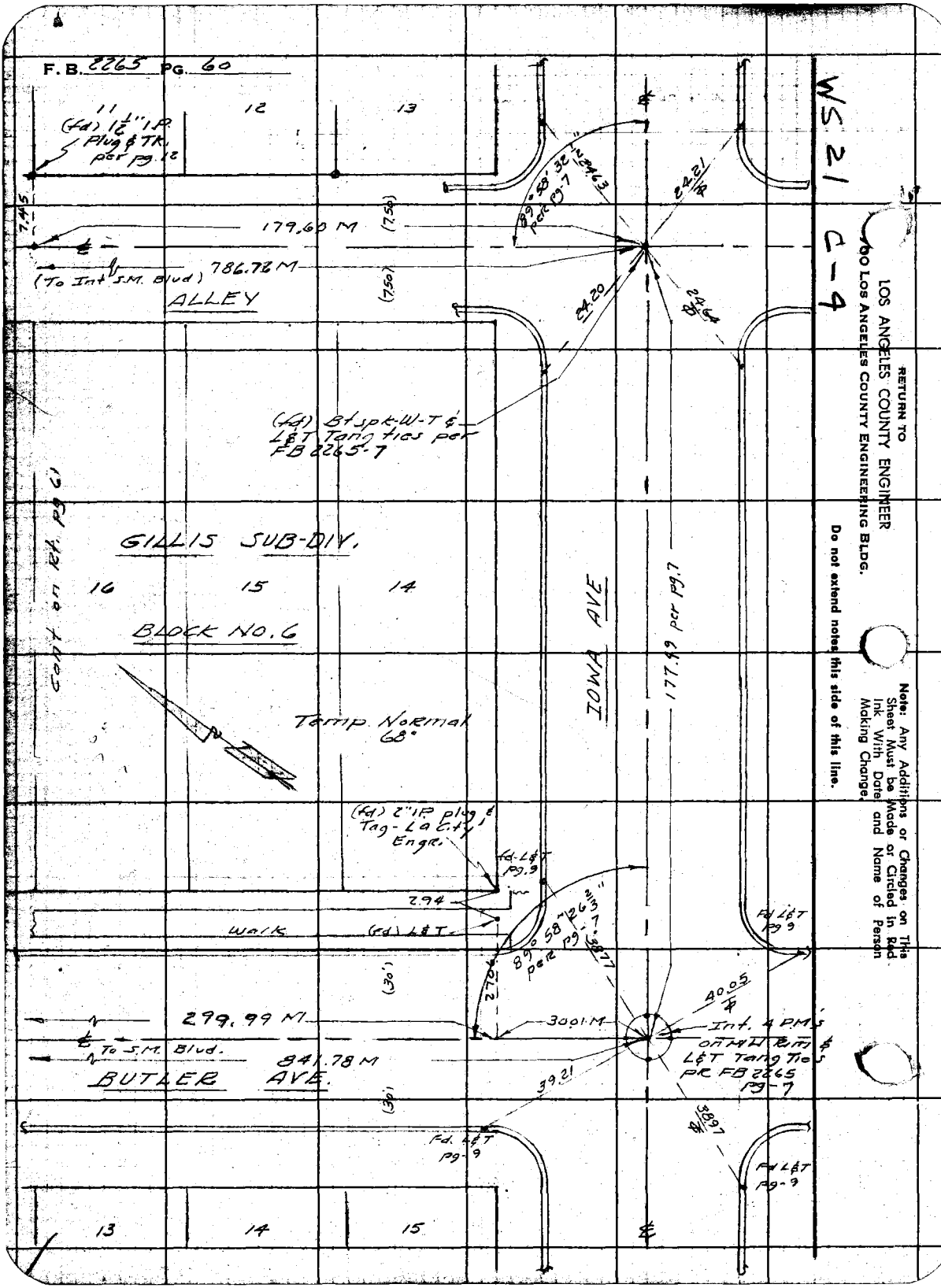
F.B. 2265 PG. 60
WS 21 C-9
RETURN TO
LOS ANGELES COUNTY ENGINEER
100 LOS ANGELES COUNTY ENGINEERING BLDG.
Do not extend notes this side of this line.
Note: Any Additions or Changes on This Sheet Must be Made or Circled in Red Ink With Date and Name of Person Making Change.
11
12
13
(fd) 1 1/2" I.P. Plug & TK. per pg. 12
7.45
179.60 M
(7.50)
786.72 M
(To Int S.M. Blvd)
ALLEY
(7.50)
89° 58' 32 1/2" per pg-7
24.63
24.21
24.20
24.64
(fd) Bt spk-W-T & L&T Tang ties per FB 2265-7
GILLIS SUB-DIV.
16
15
14
BLOCK NO. 6
Cont on Rt. pg 6
IOWA AVE
177.49 per pg. 7
Temp. Normal 68°
(fd) 2" I.P. plug & Tag - La City Engr.
fd. L&T pg. 9
2.94
Walk
(fd) L&T
89° 58' 26 2/3" per pg 7
38.77
27.04
(30')
40.05
299.99 M
3001 M
Int. 4 PM's on M.H. Rim & L&T Tang Ties PR FB 2265 pg-7
To S.M. Blvd.
841.78 M
BUTLER AVE.
39.21
(30')
38.97
Fd. L&T pg-9
Fd L&T pg-9
13
14
15

Notes Ck'd by W. J. BRENNER
Map No. B-2227
Office Work J. H. BURNS
Checked W. J. BRENNER
Date NOV 1962

Survey of W.L.A. Court's Bldg.
JN 002137 Tape 0216 Std. 68 °F
Surveyed by A.S. Curtis
Notes CURTIS Date 3-21-62
Indexed H. E. OTT

F. B 2265 Pg. 67

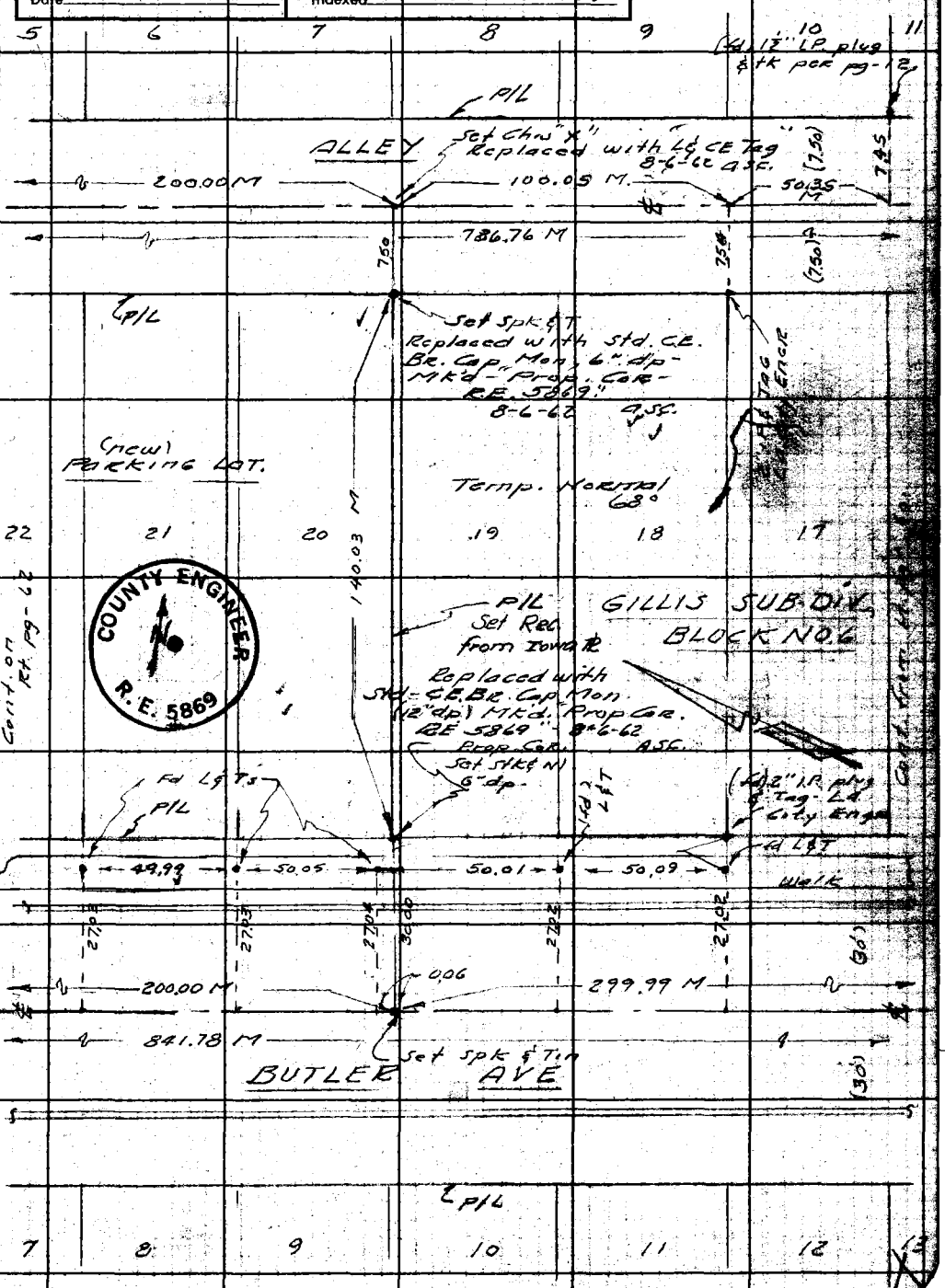

Note: Any Additions or Changes on This Sheet Must be Made or Circled in Red Ink With Date and Name of Person Making Change.

Do not extend notes this side of this line.

RETURN TO
LOS ANGELES COUNTY ENGINEER
700 Los Angeles County Engineering Bldg.

763098 CE #247—7-55

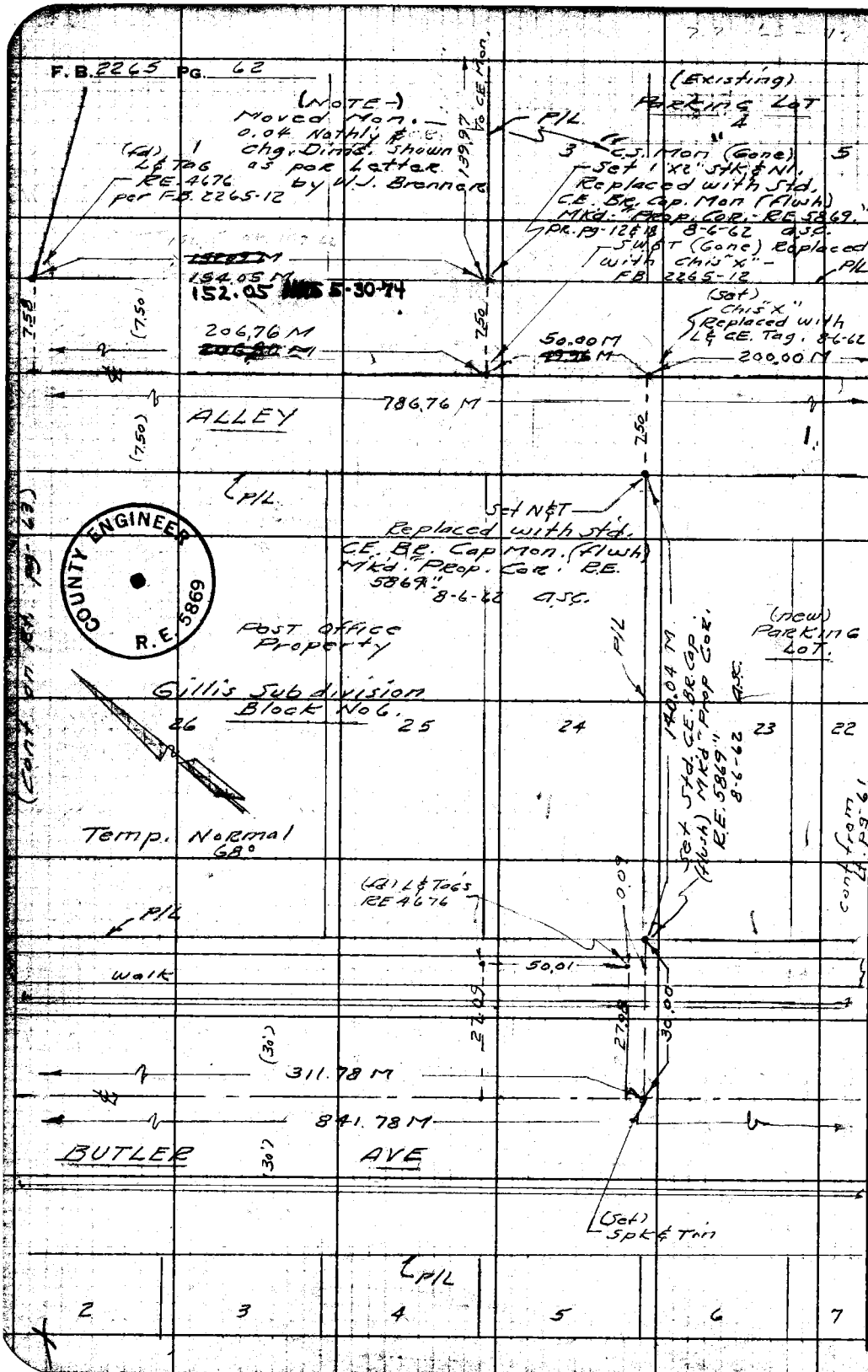

RETURN TO
LOS ANGELES COUNTY ENGINEER
100 LOS ANGELES COUNTY ENGINEERING BLDG.

Do not extend notes this side of this line.

Note: Any Additions or Changes on This Sheet Must be Made or Circled in Red Ink With Date and Name of Person Making Change.

Notes Ck'd by W. J. BRENNER	Survey of W. LA. Courts Bldg.
Map No. B-2427	JN 0021.57 Tape 0216 Std. 68° °F
Office Work E. H. BURNS	Surveyed by G.S. Curtis
Checked W. J. BRENNER	Notes Curtis Date 3-21-62
Date NOV 1962	Indexed H. E. OTT

F. B. 2265 PG. 63

WS 21 C-4

Note: Any Additions or Changes on This Sheet Must be Made or Circled in Red Ink With Date and Name of Person Making Change.

Do not extend notes this side of this line.

RETURN TO
LOS ANGELES COUNTY ENGINEER
700 LOS ANGELES COUNTY ENGINEERING BLDG.

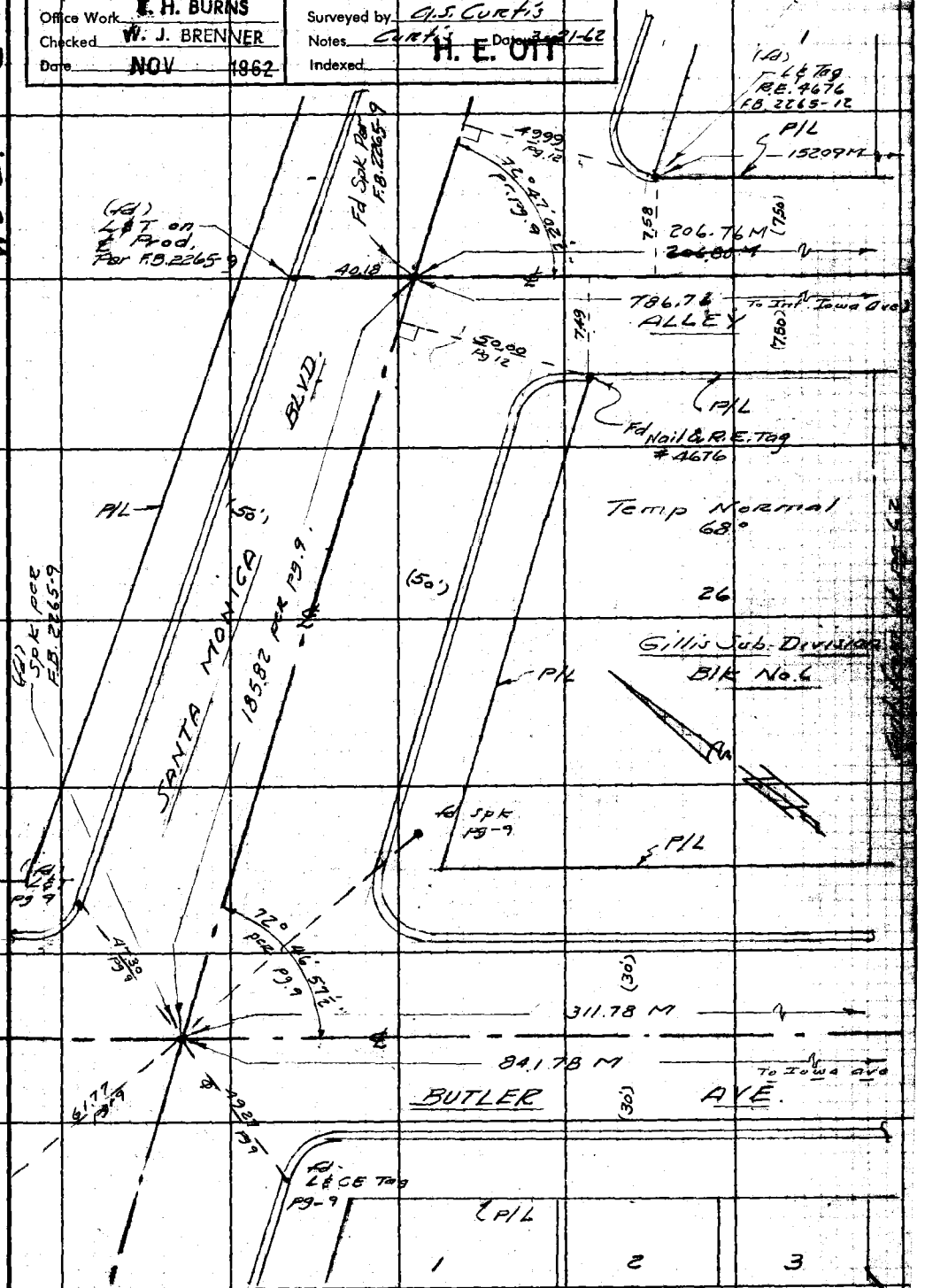

763095 CE #247—7-53

Profile No.	Notes Red	Plotted	Job No. 7289.08	Division No. 11	F. B. 2265 PG. 65
	Date	Date	Survey of W. L.A. Courts Bldg.		
X-Sec. No.	Notes Chkd.	Checked	Survey by Mankey Jr.	Notes E.T. McJr.	Date 3-26-63
	Date	Date	Map No.	Indexed R. J. CALL	Date MAR 25 '63

NOTE: ANY ADDITIONS OR CHANGES ON THIS SHEET MUST BE MADE OR CIRCLED IN RED INK, WITH DATE AND NAME OF PERSON MAKING CHANGE.

PLEASE RETURN TO
LOS ANGELES COUNTY ENGINEER
403 LOS ANGELES COUNTY ENGINEERING BLDG.

Do not extend notes this side of this line.

JN 7289.08

WEST L.A. COURTS BLDG.

X- SECTIONS
from
SOUTHEASTERLY END PARKING LOT Pg. 46

50' ± SOUTHEASTERLY to EXISTING WALL

X-SECTIONS TAKEN on Grid Ln. Extensions, Pg 46

Mankey Jr.
McCall
Manley

STATION	B. S.	H. I.	F. S.	ELEV.

76-L 208 CE 307 3-61

76-L298 CE 307 3-61

PLEASE RETURN TO
LOS ANGELES COUNTY ENGINEER
403 LOS ANGELES COUNTY ENGINEERING BLDG.

NOTE: ANY ADDITIONS OR CHANGES ON THIS SHEET MUST BE MADE OR CIRCLED IN RED INK, WITH DATE AND NAME OF PERSON MAKING CHANGE

Do not extend notes this side of this line.

F.B. 2265 Pg. 66 | Job No. 7289-28 | Division No. 11 | Notes Red ____ | Plotted ____ | Profile ____
Survey of W.H.A. Courts Bldg. | Date ____ | Date ____ | No. ____ | X-Sec. ____
Survey by ETM & M Notes Mon. 4/5/13 | Notes Chkd. ____ | Checked ____ | No. ____
Indexed G. J. Gatti | Date ____ | Date ____ | Date ____

STATION	B. S.	H. I.	F. S.	ELEV.	PARKING LOT EXTENTION (Pg 46 for location)
					BM #C Elev 230.67 W. side alley 9 Bt. Spk in
BM #C				230.67	P.P. #282467 (#28-15-T18) 102 So. of Brass Cap N.W. Cor.
A-10				224.33'	Exist. Pav.
A-10 (+20')				224.8'	Dirt
A-10 (+22')				225.8'	"
A-10 (+40')				225.7	"
A-10 (+53.3)				225.4'	Dirt at wall
B-10				224.82'	Exist Pav.
B-10 (+5')				226.2'	Dirt
B-10 (+20)				225.6	"
B-10 (+40)				225.8	"
B-10 (+53.3')				225.8'	Dirt at wall
C-10				225.35'	Exist. Pav.
C-10 (+4')				226.5'	Dirt
C-10 (+20')				226.0'	"
C-10 (+40')				225.9'	"
C-10 (+53.3)				226.0'	Dirt at wall
D-10				225.99	Exist Pav.
D-10 (+5')				227.2'	Dirt
D-10 (+20')				226.4'	"
D-10 (+40)				226.5'	"
D-10 (+53.3)				226.7'	Dirt at wall

76-L298 CE 307 3-61

PLEASE RETURN TO
LOS ANGELES COUNTY ENGINEER
403 LOS ANGELES COUNTY ENGINEERING BLDG.

NOTE: ANY ADDITIONS OR CHANGES ON THIS SHEET MUST BE MADE OR CIRCLED IN RED INK, WITH DATE AND NAME OF PERSON MAKING CHANGE.

Do not extend notes this side of this line.

STATION	B. S.	H. I.	F. S.	ELEV.	Parking Lot Extension (cont)	
E-10				226.70	Exist. Pav.	
E-10 (+8')				227.7	Dirt	
E-10 (+20')				227.2'	"	
E-10 (+40)				227.1'	"	
E-10 (+53.3)				227.3'	Dirt at wall	
F-10				227.44	Exist Pav.	
F-10 (+4')				227.9'	Dirt	
F-10 (+20')				227.6'	"	
F-10 (+40')				227.2'	"	
F-10 (+53.3')				227.5'	Dirt at wall	
G-10				228.15	Exist Pav.	
G-10 (+20')				228.1	Dirt	
G-10 (+40')				227.5'	"	
G-10 (+53.3)				227.4'	Dirt at wall	
				225.03	TBM 1-C Elev 225.00' FB 2265-57 Bt. spk in Base of Pitus Pourm tree (so. side) 2' ± E. of curb & 10' ± No. of S.W. Cor. Parking Lot	

Profile Notes Red ____ Plotted ____ Job No. 728208 Division No. 11 F.B. 2265 PG. 67
No. ____ Date ____ Date ____ Survey of W.L.A. Courts Bldg.
X-Sec. Notes Chkd. ____ Checked ____ Survey by Monkey Notes ETMdr Date 3-26-63
No. ____ Date ____ Date ____ Map No. ____ Indexed ____ Date ____

Notes Ck'd by W. J. BRENNER	Survey of W. L. A. COURTS
Map No. B-7427	JN 7289.00 Tape 0171 Std. 6 P °F
Office Work T. H. BURNS	Surveyed by W. A. RICHARDS
Checked W. J. BRENNER	Notes W. A. R. Date 6-14-63
Date 8-5-63	Indexed H. E. OTT JUL 30 1969

F. B. 2265 PG. 69

J.N. 0021.57

WEST LOS ANGELES COURTS BUILDING

BOUNDARY SURVEY.
FOR
PARKING LOT ADDITION
CONSISTING OF
LOT 19 OF THE GILLIS SUBDIVISION
IN THE CITY OF LOS ANGELES
BLOCK NO. 6

RICHARDS
OCHSNER
TURRILL
SIEMANN

Note: Any Additions or Changes on This Sheet Must be Made or Circled in Red Ink With Date and Name of Person Making Change.

Do not extend notes this side of this line.

RETURN TO
LOS ANGELES COUNTY ENGINEER
700 LOS ANGELES COUNTY ENGINEERING BLDG.

763098 CE #247—7-58

F. B. 2265 PG. 70

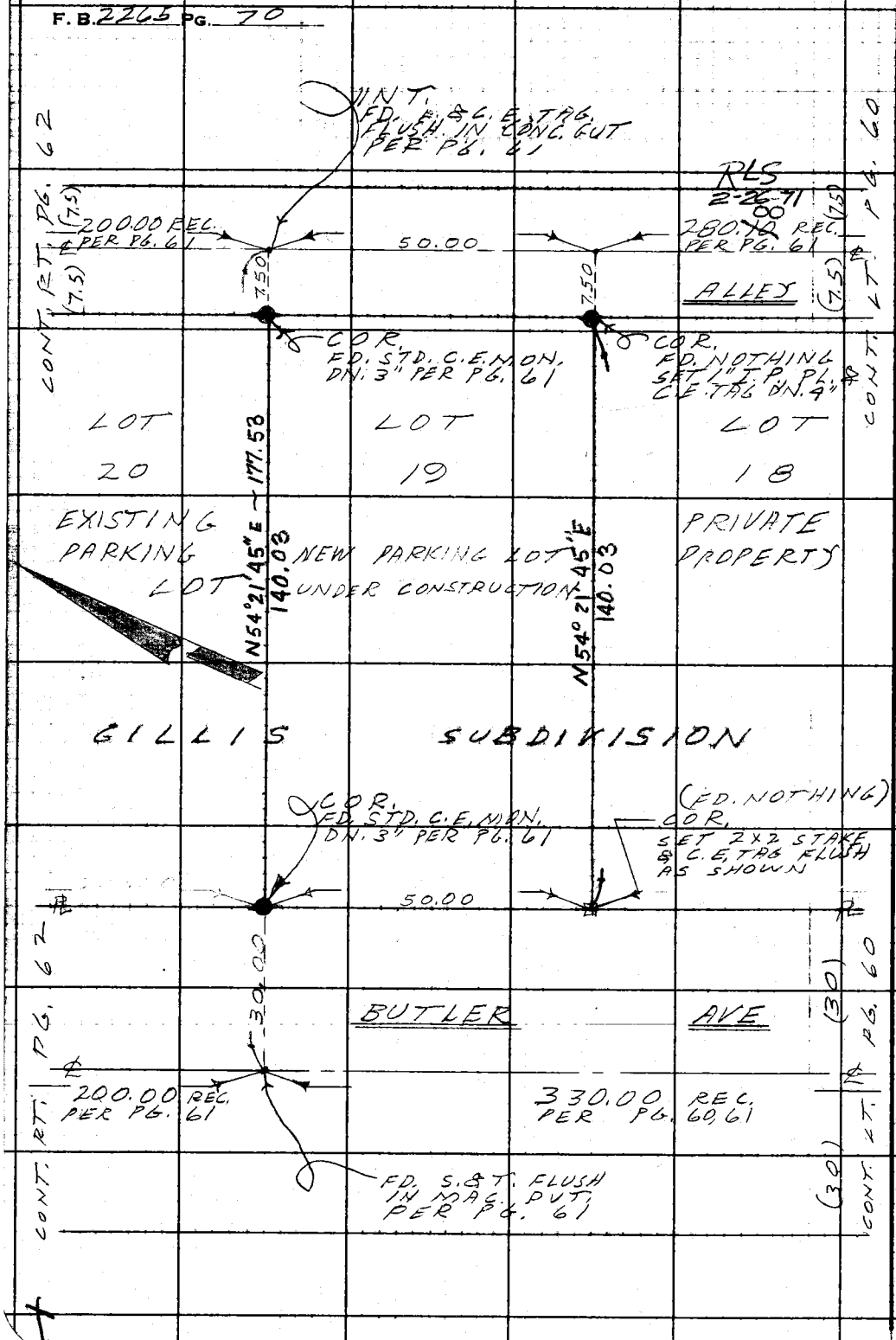

RETURN TO
LOS ANGELES COUNTY ENGINEER
700 LOS ANGELES COUNTY ENGINEERING BLDG.

Do not extend notes this side of this line.

Note: Any Additions or Changes on This Sheet Must be Made or Circled in Red Ink With Date and Name of Person Making Change.

Notes Ck'd by	Survey of W.L.A. COURTS
Map No.	JN 7289.08 Tape — Std — °F
Office Work	Surveyed by W.A. RICHARDS
Checked	Notes W.A.R. Date 6-14-63
Date	Indexed H. E. OTT JUL 30 1963

F.B. 2265 Pg. 71

J.N. 7289.08

WEST LOS ANGELES COURTS BUILDING

PARKING LOT ADDITION

STAKING SKETCH

FOR GRADES SEE FB. 2265: 73-76

FOR BOUNDARY " " " 69-70

RICHARDS
OCHSNER
TURRILL
SIEMANN

Note: Any Additions or Changes on This Sheet Must be Made or Circled in Red Ink With Date and Name of Person Making Change.

Do not extend notes this side of this line.

RETURN TO
LOS ANGELES COUNTY ENGINEER
900 LOS ANGELES COUNTY ENGINEERING BLDG.

763098 CE #247—7-53

F. B. 2265 PG. 72

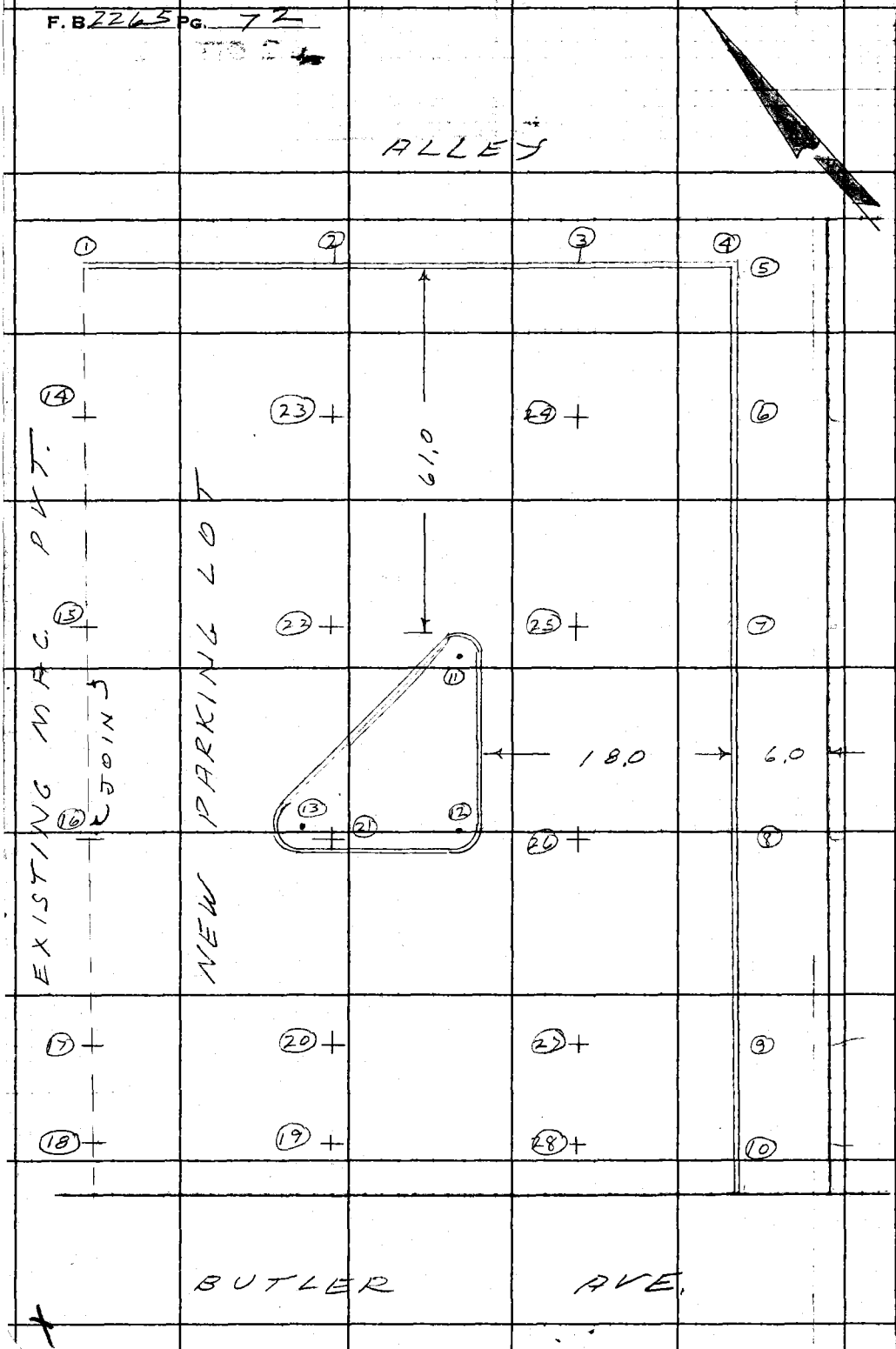

RETURN TO
LOS ANGELES COUNTY ENGINEER
700 LOS ANGELES COUNTY ENGINEERING BLDG.

Do not extend notes this side of this line.

Note: Any Additions or Changes on This Sheet Must be Made or Circled in Red Ink With Date and Name of Person Making Change.

Profile No.	Notes Red.	Plotted	Job No. 7289.08	Division No. 11	F. B. 2265 Pg. 73
	Date	Date	Survey of W.L.A. COURTS		
X-Sec. No.	Notes Chkd.	Checked	Survey by RICHARDS	Notes W.D.R.	Date 6-14-63
	Date	Date	Map No.	Indexed H. E. OTT	Date JUL 30 63

J.N. 7289.08

WEST LOS ANGELES COURTS BUILDING

PARKING LOT ADDITION

GRADE STAKES

FOR STAKING SKETCH SEE FB. 2265: 72

RICHARDS
OCHSNER
TURRILL
SIEMANN

STATION	B. S.	H. I.	F. S.	ELEV.

NOTE: ANY ADDITIONS OR CHANGES ON THIS SHEET MUST BE MADE OR CIRCLED IN RED INK, WITH DATE AND NAME OF PERSON MAKING CHANGE.

Do not extend notes this side of this line.

PLEASE RETURN TO
LOS ANGELES COUNTY SURVEYOR
726 LOS ANGELES COUNTY ENGINEERING BLDG.

76L298 S & E #307 9-54

76L298 S & E #307 9-54

PLEASE RETURN TO
LOS ANGELES COUNTY SURVEYOR
726 LOS ANGELES COUNTY ENGINEERING BLDG.

NOTE: ANY ADDITIONS OR CHANGES ON THIS SHEET MUST BE MADE OR CIRCLED IN RED INK, WITH DATE AND NAME OF PERSON MAKING CHANGE.

Do not extend notes this side of this line.

STATION	B. S.	H. I.	F. S.	ELEV.				
T.B.M.# 2				225.40	T.B.M. NO. 2 EL. = 225.403 FB. 2265-16, 20 S.W. COR. LOT 10, E. SIDE OF ALLEY, BETWEEN PERDUE AVE. & BUTLER AVE., 180 ± N. OF ℄ OF IOWA AVE. C.E. BRASS CAP MON.			
					T.C. GRADE	C/F.	(PUT.) SUB GRADE	C/F.
1				228.60	228.65	JOIN		
2				227.40	228.50	F 1.10		
3				227.25	228.50	F 1.25		
4				226.26	228.30	F 2.04		
5				226.99	228.30	F 1.31		
6				226.76	227.53	F 0.77		
7				226.25	226.76	F 0.51		
8				225.64	225.99	F 0.35		

F. B. 2265 Pg. 74 Job No. 7289.08 Division No. 11 Notes Red. Plotted Profile
Survey of W. L. A. COURTS Date Date No.
Survey by W. A. RICHARDS Notes W. A. R. Notes Chkd. Checked X-Sec.
Indexed H. E. OTT Date Date Date No.

76L298 S & E #307 9-54

PLEASE RETURN TO
LOS ANGELES COUNTY SURVEYOR
726 LOS ANGELES COUNTY ENGINEERING BLDG.

NOTE: ANY ADDITIONS OR CHANGES ON THIS SHEET MUST BE MADE OR CIRCLED IN RED INK, WITH DATE AND NAME OF PERSON MAKING CHANGE.

Do not extend notes this side of this line.

STATION	B. S.	H. I.	F. S.	ELEV.	T. C. GRADE	C/F	PUT SUB-GRADE
9				225.14	225.22	F 0.08	
10				223.89	224.50	F 0.61	
11				225.25	226.23	F 0.98	
12				224.80	225.69	F 0.89	
13				224.81	225.76	F 0.95	
					T. P.		
14				227.25	227.19	JOIN	
15				226.32	226.38	JOIN	
16				225.52	225.61	JOIN	
17				224.83	224.64	JOIN	
18				224.25	224.33	JOIN.	

Profile Notes Red. ____ Plotted ____ Job No. 7289.08 Division No. 11 F. B. 2265 Pg. 75
No. ____ Date ____ Date ____ Survey of W.L.A. COUETS
X-Sec. Notes Chkd. ____ Checked ____ Survey by RICHARDS Notes W.A.R. Date 6-19-63
No. ____ Date ____ Date ____ Map No. ____ Indexed H. E. OTT Date ____

76L298 S & E #307 9-54

PLEASE RETURN TO
LOS ANGELES COUNTY SURVEYOR
726 LOS ANGELES COUNTY ENGINEERING BLDG.

NOTE: ANY ADDITIONS OR CHANGES ON THIS SHEET MUST BE MADE OR CIRCLED IN RED INK, WITH DATE AND NAME OF PERSON MAKING CHANGE.

22484
5.42

Do not extend notes this side of this line.

232.22 T.W

STATION	B. S.	H. I.	F. S.	ELEV.	PVT SUB. GRADE	O/F
19				223.42	223.42	GRADE
20				224.10	224.10	GRADE
21				—	224.84	—
22				225.58	225.58	GRADE
23				226.32	226.32	GRADE
24				226.11	226.11	GRADE
25				225.45	225.45	GRADE
26				224.65	224.65	GRADE
27				224.00	224.00	GRADE
28				223.32	223.32	GRADE

F. B. 2265 Pg. 76 Job No. 728908 Division No. 11 Notes Red. Plotted Profile
Survey of W. L. A. COURTS Date Date No.
Survey by RICHARDS Notes W. A. R. Notes Chkd. Checked X-Sec.
Indexed H. E. OTT Date Date Date No.

Notes Ck'd by R. HILARIO Map No. B-2427 Office Work B. TABATA Checked R. HILARIO Date	Survey of W.L.A.Co. FACILITIES JN 0021.57 Tape 0266 Std 68 °F Surveyed by R L STRADER Notes R L STRADER Date 3-1-71 Indexed R. J. GALLI MAR 5 '71

F. B. 2265 PG. 77

WEST LOS ANGELES COUNTY COURTS BUILDING & PARKING FACILITIES

J.N. 0021.57

REPLACEMENT OF COUNTY COURTS BLDG. PROPERTY CORNERS & ESTABLISHMENT OF S'LY PROPERTY CORNERS OF LOT 18 BLOCK 6 GILLIS SUBDIVISION.

FEB 1971

REF

FB 2265

SURVEY PARTY

R STRADER
M WACKER
R SWANN
C JOHNSON

Note: Any Additions or Changes on This Sheet Must be Made or Circled in Red Ink With Date and Name of Person Making Change.

Do not extend this side of this line.

PLEASE RETURN TO
COUNTY OF LOS ANGELES
DEPARTMENT OF COUNTY ENGINEER
403 LOS ANGELES COUNTY ENGINEERING BLDG.

76F309S CE#310 3-68

F. B. 2265 PG. 78

INDEX MAP

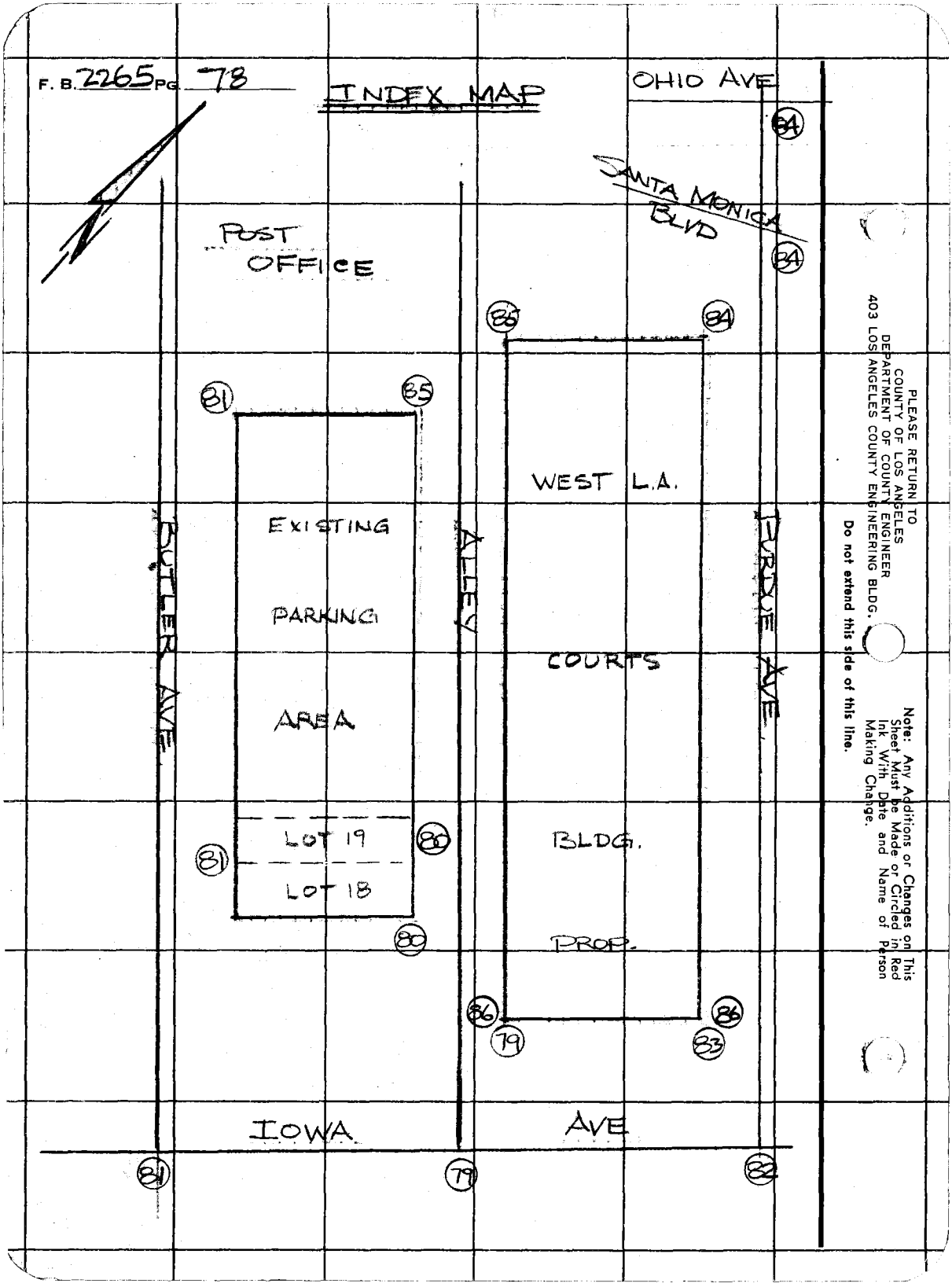

PLEASE RETURN TO
COUNTY OF LOS ANGELES
DEPARTMENT OF COUNTY ENGINEER
403 LOS ANGELES COUNTY ENGINEERING BLDG.

Do not extend this side of this line.

Note: Any Additions or Changes on This Sheet Must be Made or Circled in Red Ink With Date and Name of Person Making Change.

Notes Ck'd by R. HILARIO	Survey of W.L.A. COURTS BLDG	F. B. 2265 PG. 79
Map No. B-2427	JN 0021.57 Tape 0266 Std 68 °F	
Office Work B. TABATA	Surveyed by R L STRADER	
Checked R. HILARIO	Notes R L STRADER Date 2-26-71	
Date	Indexed G. J. GALLI MAR 5 '71	

WEST L.A. COURTS BLDG. PROP.

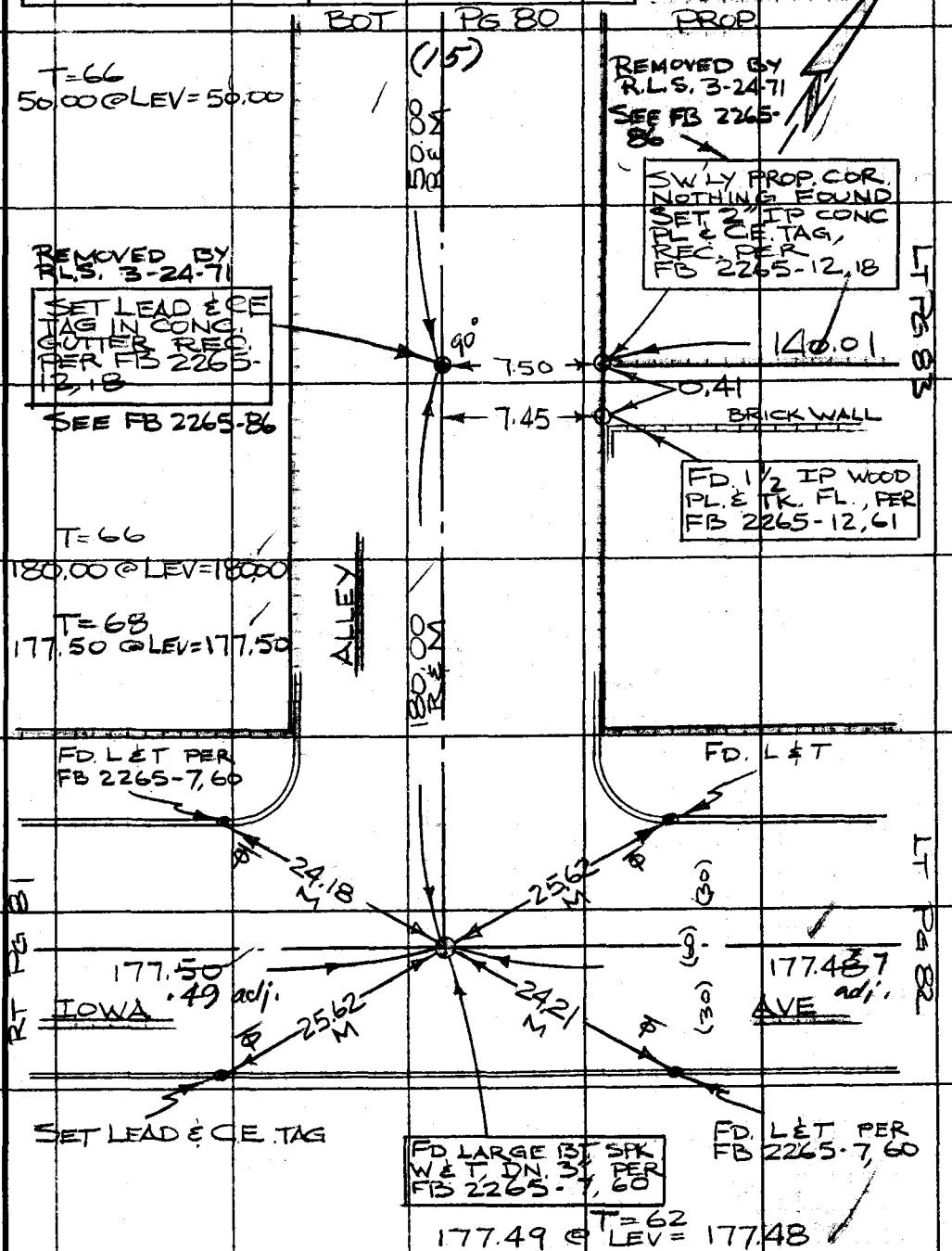

Note: Any Additions or Changes on This Sheet Must be Made or Circled in Red Ink With Date and Name of Person Making Change.

Do not extend this side of this line.

PLEASE RETURN TO
COUNTY OF LOS ANGELES
DEPARTMENT OF COUNTY ENGINEER
403 LOS ANGELES COUNTY ENGINEERING BLDG.

76F3095 CE#310 3-68

F. B. 2265 PG. 80

BOT PG 85

FD STD. C.E. BRASS CAP, MON. DN. 8", MKD. "PROP COR.", PER FB 2265-61, 70

200.00

90°

7.50

FD. LEAD & C.E. TAG IN CONC GUTTER PER FB 2265-61, 70

LOT 19 BLOCK #6

GILLIS SUBDIVISION

T-66

50.00 @ LEV = 50.00

50.00 REM

FD CHIS. "X" IN CONC GUTTER, NO REF.

7.50

90°

FD 1" IP CONC PL. & C.E. TAG, DN. 4", PER FB 2265-70

T-66

50.00 @ LEV = 50.00

LOT 18 BLOCK #6

GILLIS SUBDIVISION

50.00 REM

ALLEY

T60

140.03 @ LEV = 140.02

B 140.02

7.50

90°

SET LEAD & C.E. TAG IN CONC GUTTER, REC. 230.00 FROM INT. @ IOWA AVE.

UTR. LT.

FD 2" IP WOOD PL & L.A. CITY ENGR. TAG, DN. 6"

(15)

50.00 REM

TOP PG 79

X

PLEASE RETURN TO
COUNTY OF LOS ANGELES
DEPARTMENT OF COUNTY ENGINEER
403 LOS ANGELES COUNTY ENGINEERING BLDG.

Do not extend this side of this line.

Note: Any Additions or Changes on This Sheet Must be Made or Circled in Red Ink With Date and Name of Person Making Change.

W.S.21, C-4

Notes Ck'd by R. HILARIO
Map No. B-2427
Office Work B. TABATA
Checked R. HILARIO
Date

Survey of W.L.A. CO PARK FAC.
JN 0021.57 Tape 0266 Std 68 °F
Surveyed by R L STRADER
Notes R L STRADER Date 2-26-71
Indexed G. J. GALLI VAR 5 71

F. B. 2265 PG. 81

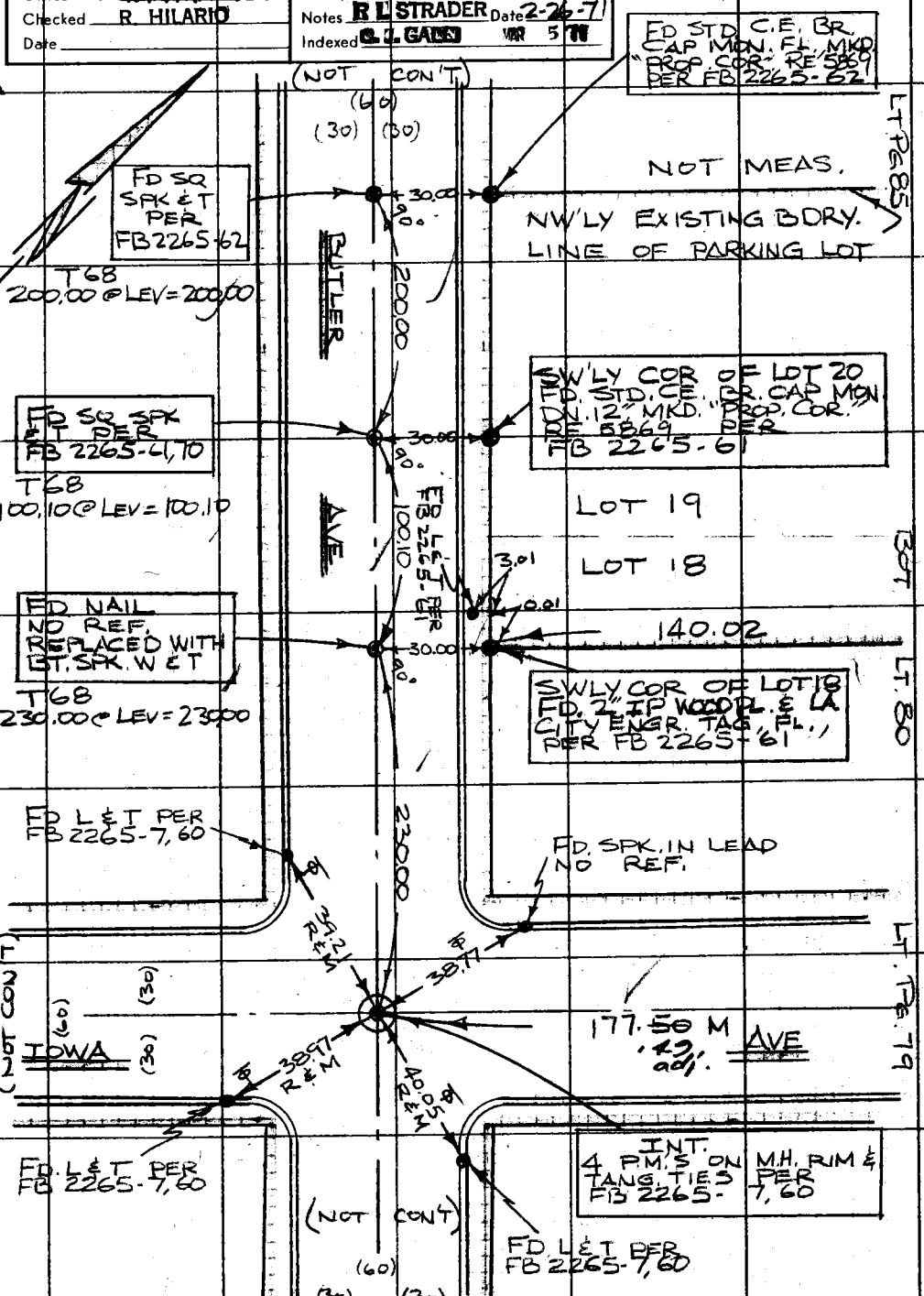

Note: Any Additions or Changes on This Sheet Must be Made or Circled in Red Ink With Date and Name of Person Making Change.

Do not extend this side of this line.

PLEASE RETURN TO
COUNTY OF LOS ANGELES
DEPARTMENT OF COUNTY ENGINEER
403 LOS ANGELES COUNTY ENGINEERING BLDG.

76F309S CE#310 3-68

F. B. 2265 PG. 82

BOT PG 83

M.S. 21, C-4

PURDUE AVE VACATED PER ORD. 133,507 AS SHOWN ON MAP A-14862

T=64
180.00 @ LEV=180.00

POLICE STATION

1) 90°01'30"
4) 360°06'00"
6) 180°09'20"
90°07'33"
01' H.R.S.

180.00 R&M

PURDUE

33" M
30" REC
PER FB 2265-7

01'
01'

NEW PROP. LINE

SET LEAD & C.E. TAG

13°

SET LEAD & C.E. TAG

39.35

27.47

90°
90°

(30)
(60)
(30)

TO CORINTH AVE

177.48 M
7 adj.

IOWA

37.99

39.435

AVE

FD. LEAD & C.E. TAG PER FB 2265-7

1°

SET LEAD & C.E. TAG

INT.
SET P.M. IN M.H. COVER BY INT. OF ℄'S PRODDED FROM WEST & NORTH - SET 4 CONC. NAILS ON SAME LINES

(60)

(30)

(30)

TO NEBRASKA AVE

RT PG 79

PLEASE RETURN TO
COUNTY OF LOS ANGELES
DEPARTMENT OF COUNTY ENGINEER
403 LOS ANGELES COUNTY ENGINEERING BLDG.

Do not extend this side of this line.

Note: Any Additions or Changes on This Sheet Must be Made or Circled in Red Ink With Date and Name of Person Making Change.

W.S. 21, C-4

Notes Ck'd by R. HILARIO	Survey of W.L.A. COURTS BLDG
Map No. B-2427	JN 0021.57 Tape 0266 Std. 68 °F
Office Work B. TABATA	Surveyed by R L STRADER
Checked R. HILARIO	Notes R L STRADER Date 3-2-71
Date	Indexed R. J. GALLI MAR 5 '71

F. B. 2265 PG. 83

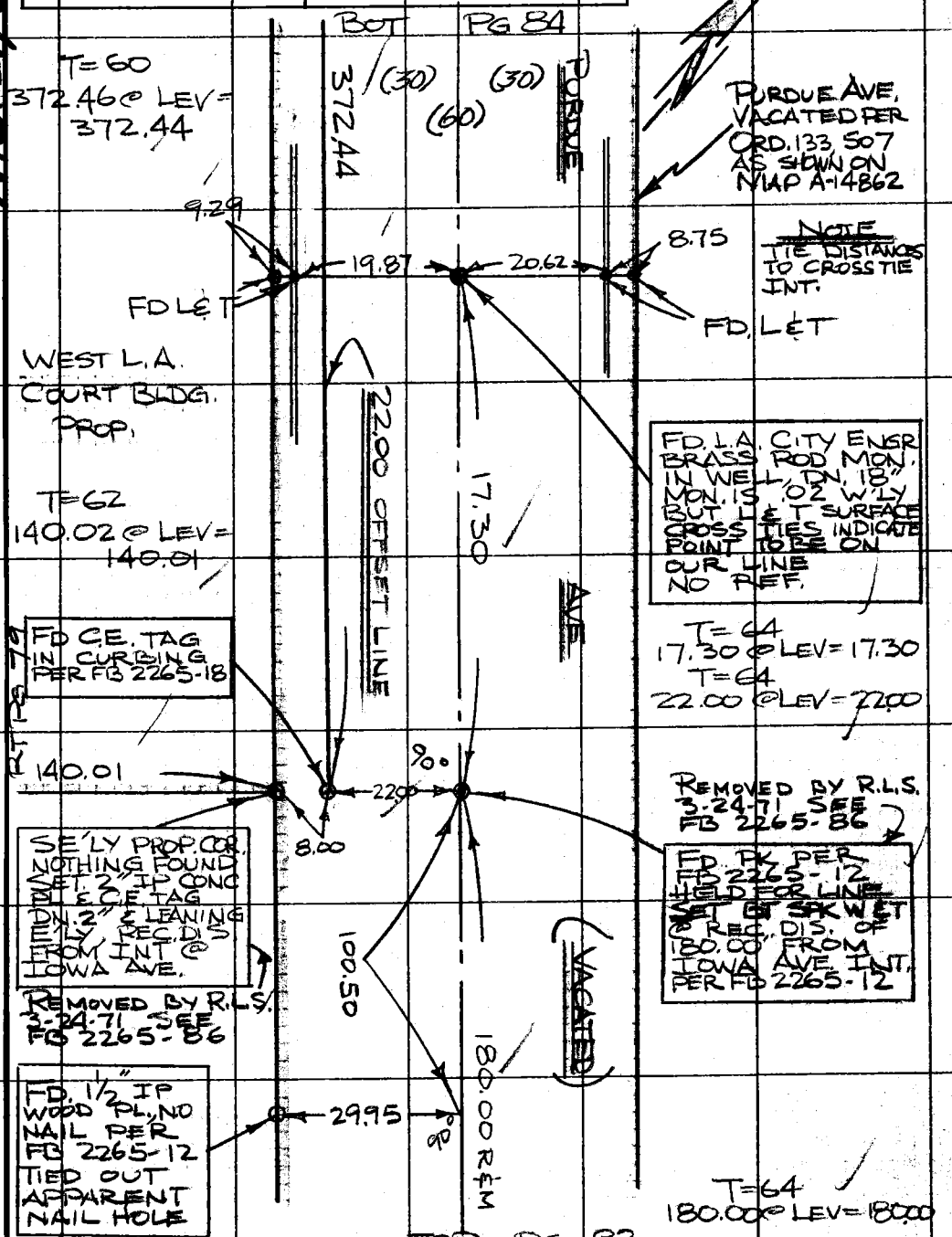

Note: Any Additions or Changes on This Sheet Must be Made or Circled in Red Ink With Date and Name of Person Making Change.

Do not extend this side of this line.

PLEASE RETURN TO
COUNTY OF LOS ANGELES
DEPARTMENT OF COUNTY ENGINEER
403 LOS ANGELES COUNTY ENGINEERING BLDG.

76F309S CE#310 3-68

F. B. 2265 PG. 84

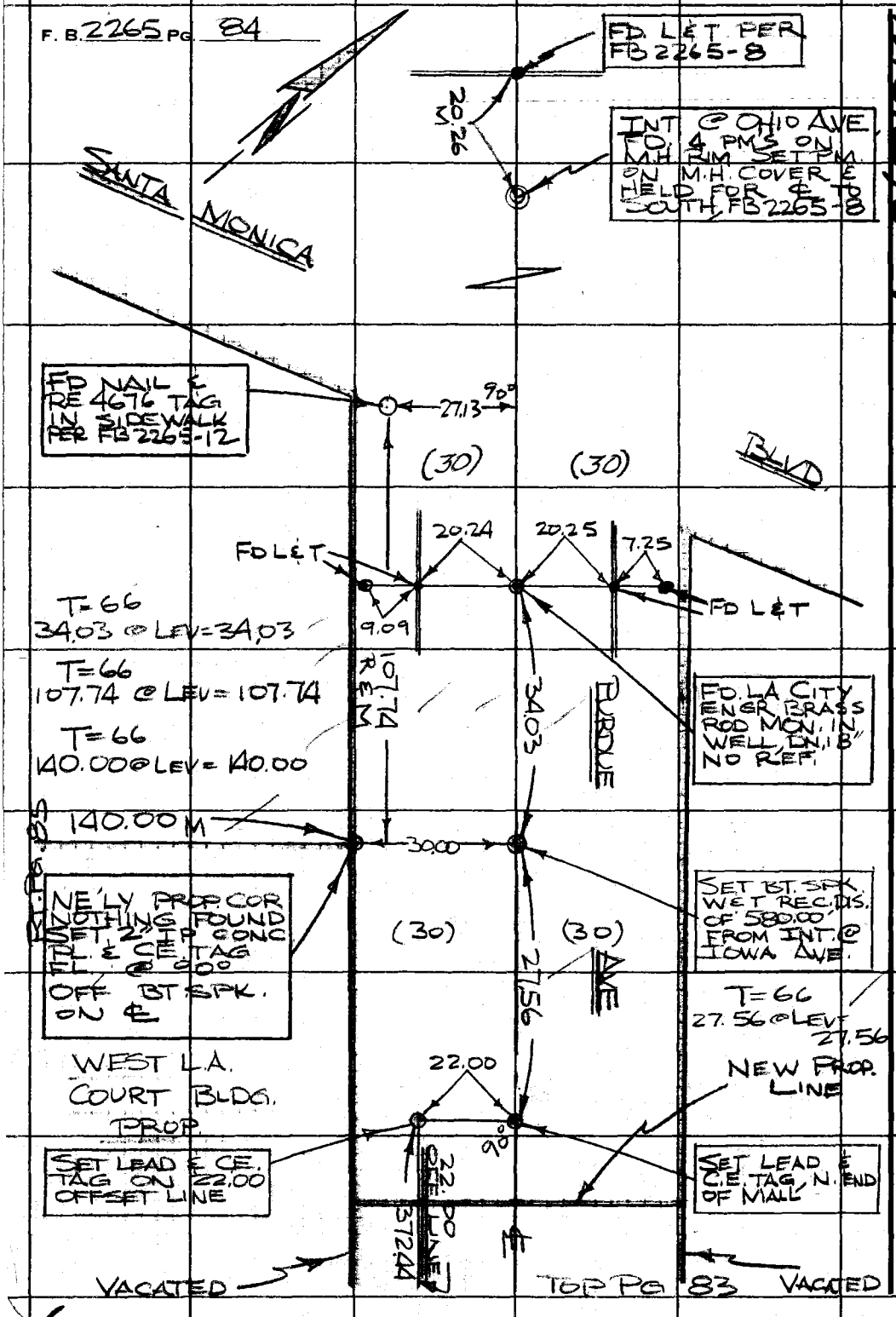

W.S. 21, C-4

PLEASE RETURN TO
COUNTY OF LOS ANGELES
DEPARTMENT OF COUNTY ENGINEER
403 LOS ANGELES COUNTY ENGINEERING BLDG.

Do not extend this side of this line.

Note: Any Additions or Changes on This Sheet Must be Made or Circled in Red Ink With Date and Name of Person Making Change.

Notes Ck'd by R. HILARIO
Map No. B.-2427
Office Work B. TABATA
Checked R. HILARIO
Date

Survey of W.L.A. COURTS BLDG
JN 0021.57 Tape 0266 Std 68 °F
Surveyed by R L STRADER
Notes R L STRADER Date 3-3-71
Indexed C. J. GAINS MAR 5 '71

F. B. 2265 PG. 85

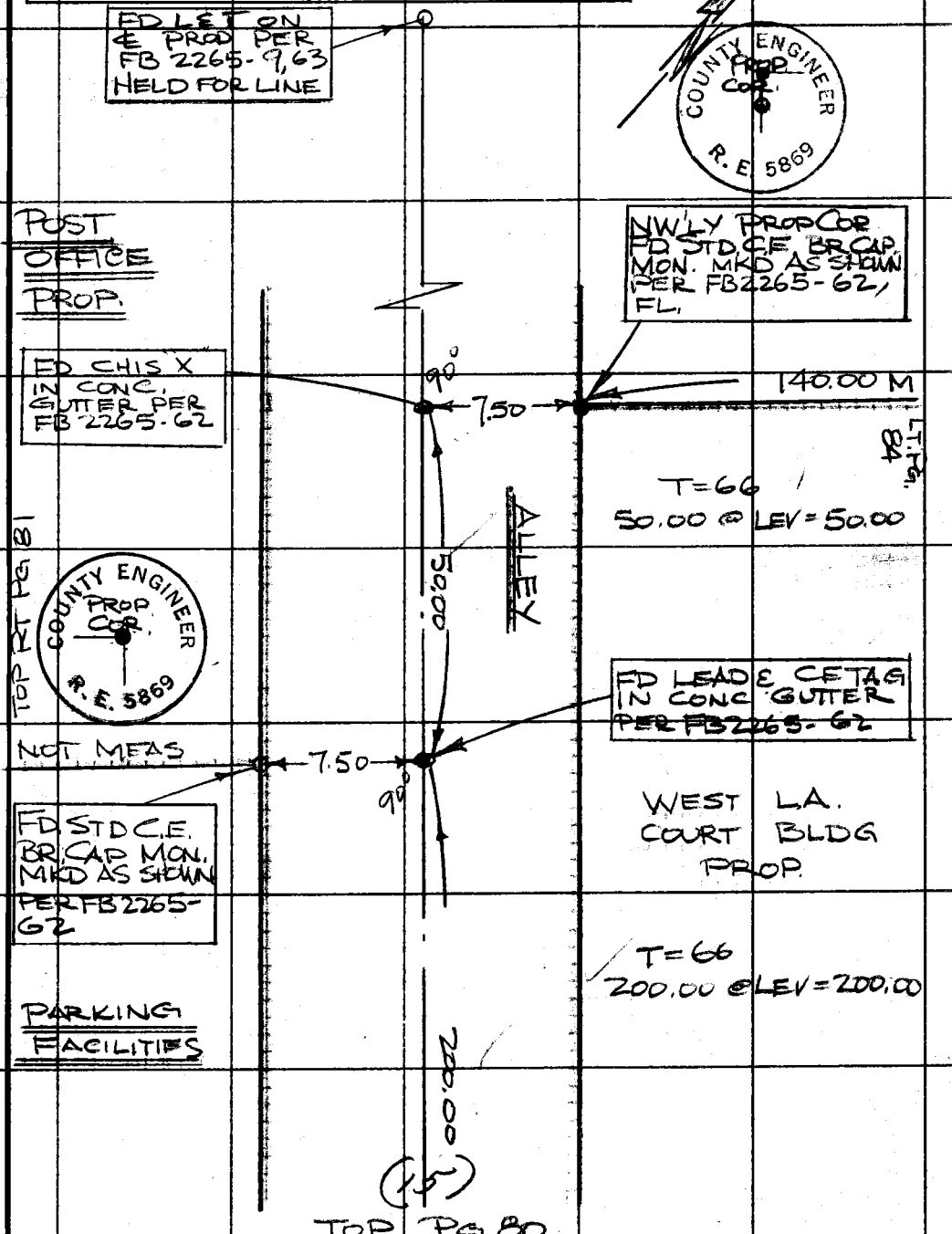

Note: Any Additions or Changes on This Sheet Must be Made or Circled in Red Ink With Date and Name of Person Making Change.

Do not extend this side of this line.

PLEASE RETURN TO
COUNTY OF LOS ANGELES
DEPARTMENT OF COUNTY ENGINEER
403 LOS ANGELES COUNTY ENGINEERING BLDG.

76F3095 CE#310 3-68

F. B. 2265 PG 86

W.S. 24, C-4

PLEASE RETURN TO
COUNTY OF LOS ANGELES
DEPARTMENT OF COUNTY ENGINEER
403 LOS ANGELES COUNTY ENGINEERING BLDG.

Do not extend this side of this line.

Note: Any Additions or Changes on This Sheet Must be Made or Circled in Red Ink With Date and Name of Person Making Change.

Notes Ck'd by	Survey of W.L.A. MUN. CTS. BLDG.
Map No.	JN 0021.57 Temp 240 Std 84 °F
Office Work	Surveyed by R L STRADER
Checked	Notes R L STRADER Date 2-28-72
Date	Indexed C. J. GALLI MAR 1 '72

F. B. 2265 PG. 87

WEST LOS ANGELES MUNICIPAL COURTS BUILDING

J.N. 0021.57

LOCATION OF EXISTING BLOCK WALL IN RELATION TO PROPERTY LINE COMMON TO LOTS 23 & 24, GILLIS SUBDIVISION, BLOCK 6.

FEB 1972

REF
FB 2265

SURVEY PARTY
R. STRADER
B. JACKSON
P. KABLER
H. MITCHELL

Note: Any Additions or Changes on This Sheet Must be Made or Circled in Red Ink With Date and Name of Person Making Change.

Do not extend this side of this line.

PLEASE RETURN TO
COUNTY OF LOS ANGELES
DEPARTMENT OF COUNTY ENGINEER
403 LOS ANGELES COUNTY ENGINEERING BLDG.

76F3095 CE#310 3-68

F. B. 2265 PG. 88

INDEX

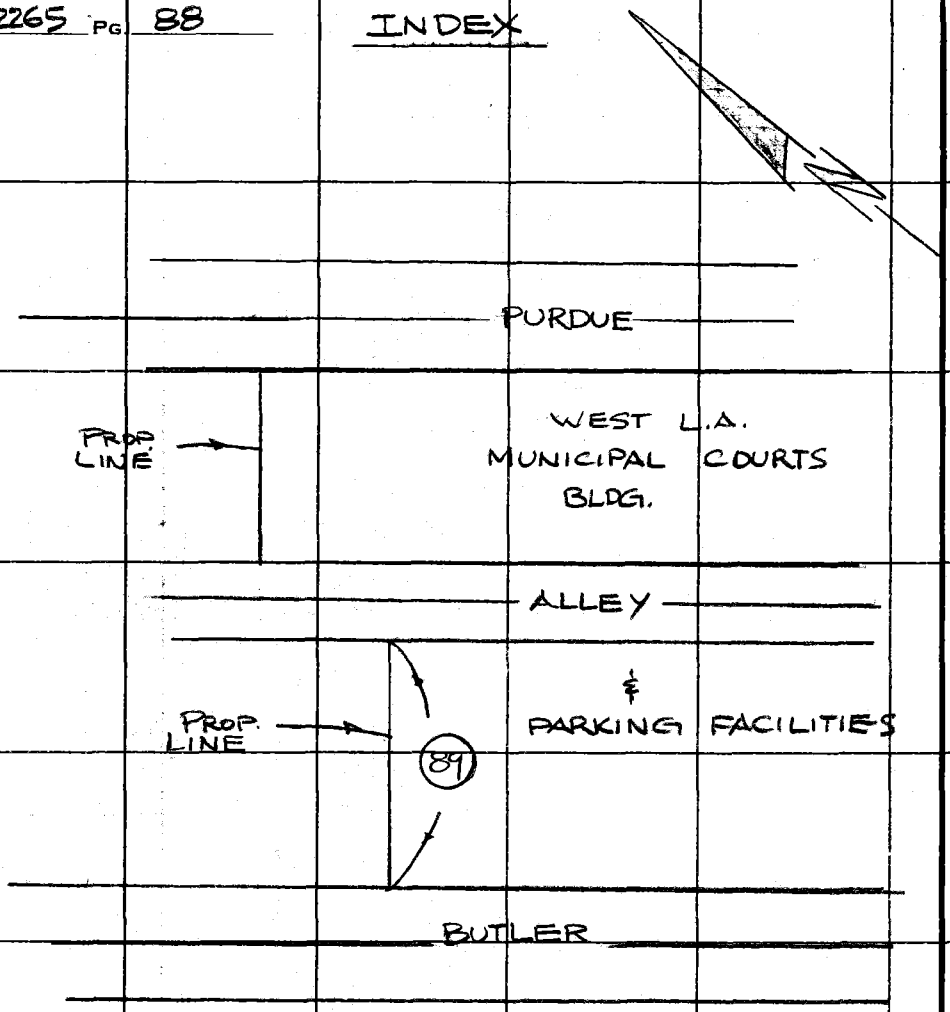

PLEASE RETURN TO
COUNTY OF LOS ANGELES
DEPARTMENT OF COUNTY ENGINEER
403 LOS ANGELES COUNTY ENGINEERING BLDG.

Do not extend this side of this line.

Note: Any Additions or Changes on This Sheet Must be Made or Circled in Red Ink With Date and Name of Person Making Change.

Notes Ck'd by	Survey of W.L.A. MUN. CTS. BLDG
Map No.	JN 0021.57 Tape 240 Std 84 °F
Office Work	Surveyed by R. L. STRADER
Checked	Notes R. L. STRADER Date 2-28-72
Date	Indexed C. J. GALLI 72

F. B 2265 PG. 89

T = 60
140.06 @ LEV = 140.04

NOTE!
ALL OFFSETS MEASURED TO NW'LY FACE OF BLOCK WALL

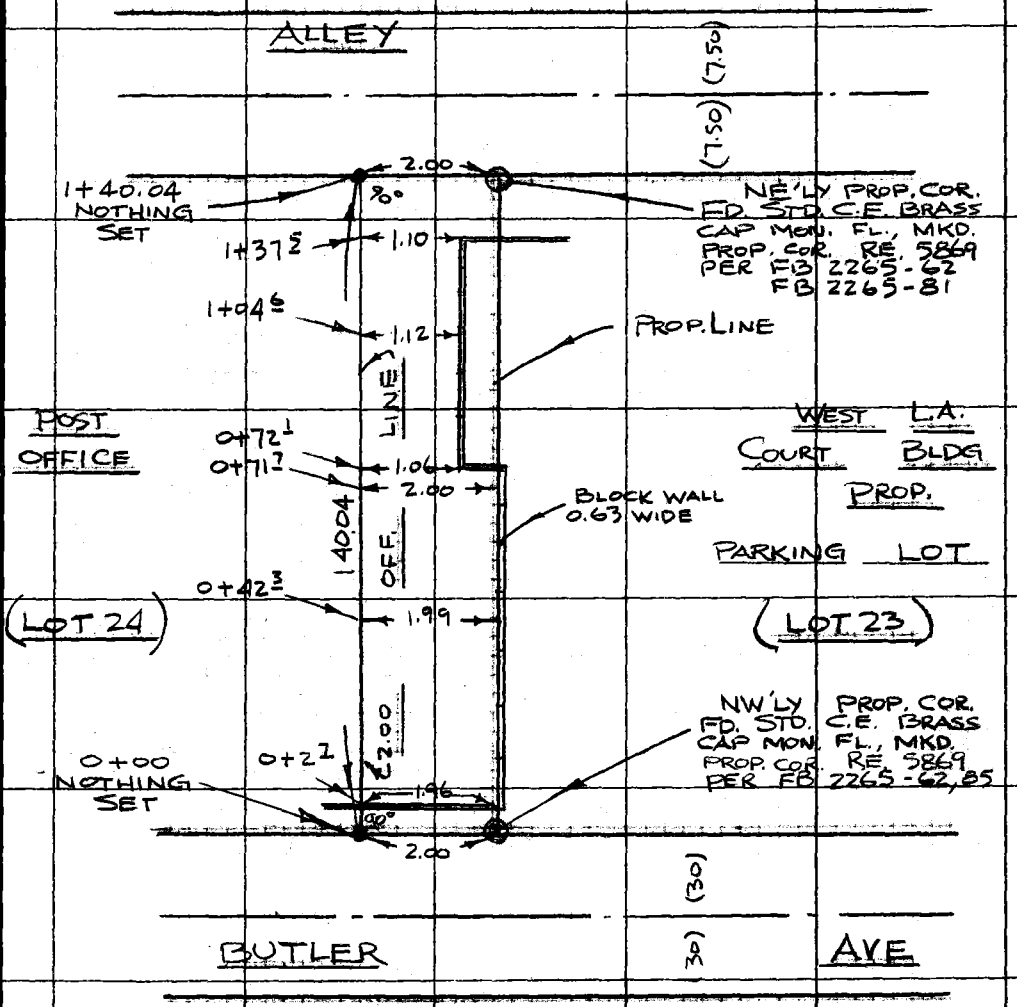

Note: Any Additions or Changes on This Sheet Must be Made or Circled in Red Ink With Date and Name of Person Making Change.

Do not extend this side of this line.

PLEASE RETURN TO
COUNTY OF LOS ANGELES
DEPARTMENT OF COUNTY ENGINEER
403 LOS ANGELES COUNTY ENGINEERING BLDG.

78F3095 CE#310 3-68

Notes Ck'd by	Survey of W.L.A. Munic. Courts
Map No.	JN 7289.11 Tape 197 Std. 84 °F
Office Work	Surveyed by Tom Mankey
Checked	Notes Tom M. Date 5-74
Date	Indexed L. M. PALMER MAY 15 1974

F. B. 2265 PG. 91

J.N. 7289.11

WEST LOS ANGELES MUNICIPAL COURTS

& RECOVERY

& TOPO. CONTROL

FOR DESIGN PURPOSES ONLY

FOR DESIGN PURPOSES ONLY

Mankey
Maher
Miyahira
Rodgers

INDEX MAP

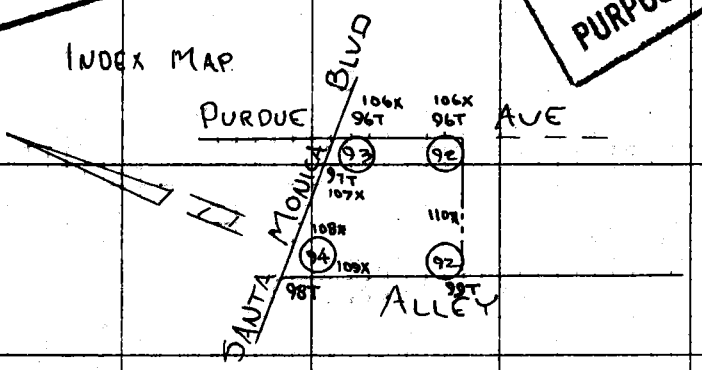

Note: Any Additions or Changes on This Sheet Must be Made or Circled in Red Ink With Date and Name of Person Making Change.

Do not extend this side of this line.

PLEASE RETURN TO
COUNTY OF LOS ANGELES
DEPARTMENT OF COUNTY ENGINEER
403 LOS ANGELES COUNTY ENGINEERING BLDG.

6F309S CE#310 3-69

F. B. 2265 PG. 92

FOR DESIGN PURPOSES ONLY

P.O.T. fd. a L.A. City Eng. Br. rod. mon., 18" dk., in H.H. per F.B. 2265-84

P.O.T. fd. a 6" Bt. spk., W. & Tin, flush per F.B. 2265-84

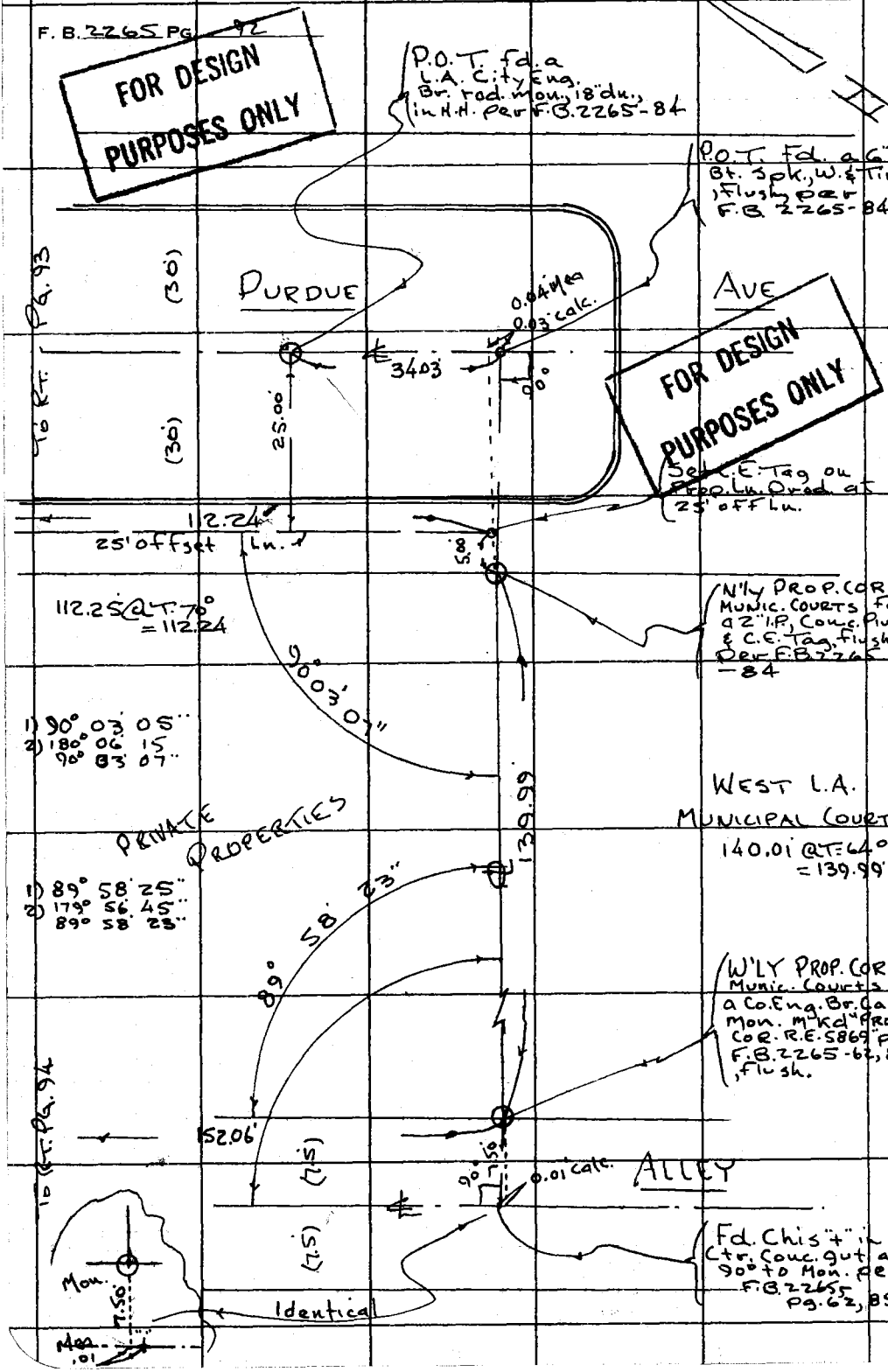

PLEASE RETURN TO
COUNTY OF LOS ANGELES
DEPARTMENT OF COUNTY ENGINEER
403 LOS ANGELES COUNTY ENGINEERING BLDG.

Do not extend this side of this line.

Note: Any Additions or Changes on This Sheet Must be Made or Circled in Red Ink With Date and Name of Person Making Change.

Notes Ck'd by	Survey of K.L.A. Munic. Courts
Map No.	JN 7289.11 Tape Std °F
Office Work	Surveyed by Tom Mankey
Checked	Notes Tom Mankey Date 5-'74
Date	Indexed I. M. PALMERI MAY 15 1974

F. B. 2265 PG. 93

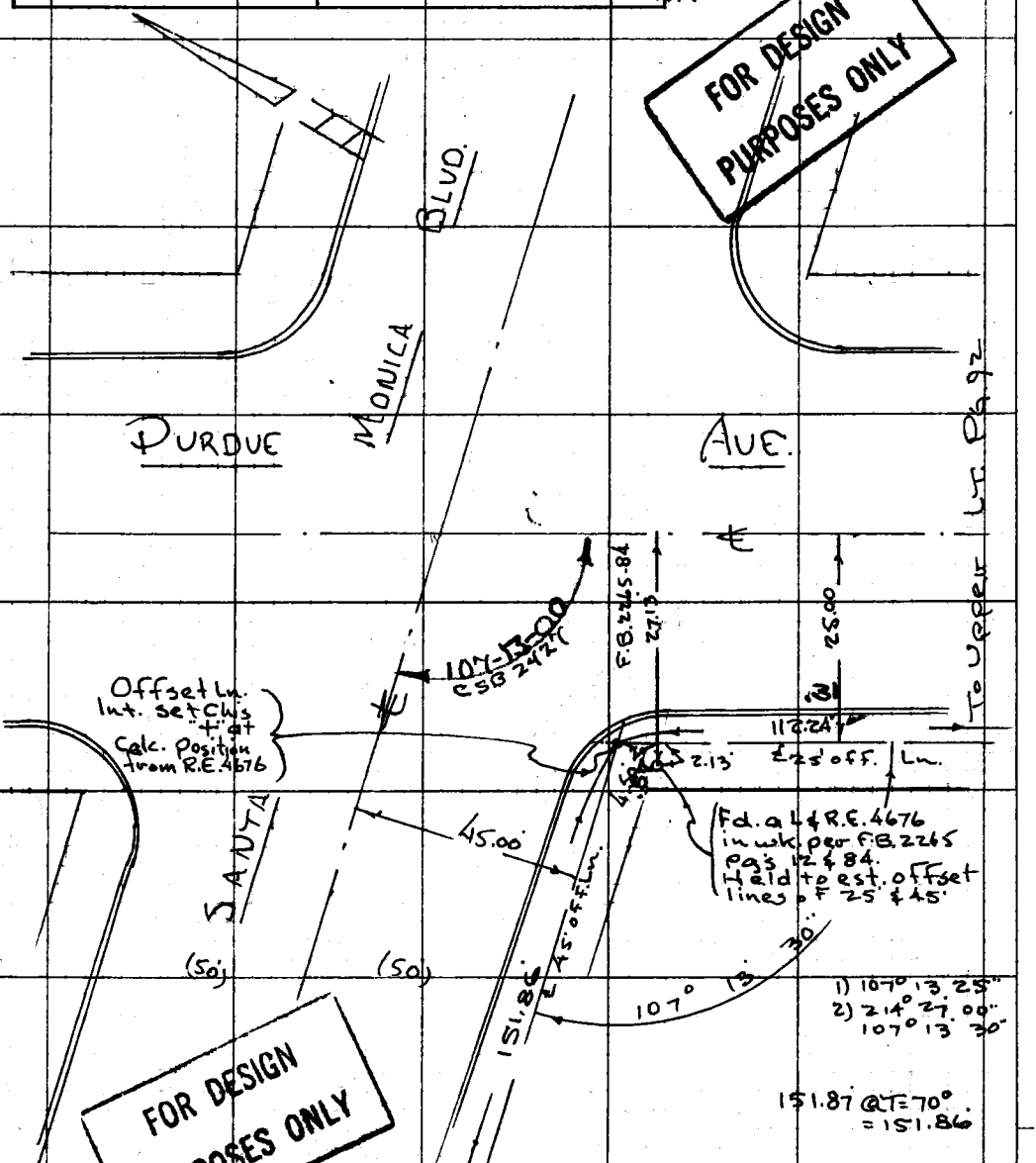

Corrected measurments per position of Fd. tag & measured angle, by calc, tag is not located correctly on CSB 242Y HHS

Note: Any Additions or Changes on This Sheet Must be Made or Circled in Red Ink With Date and Name of Person Making Change.

Do not extend this side of this line.

PLEASE RETURN TO
COUNTY OF LOS ANGELES
DEPARTMENT OF COUNTY ENGINEER
403 LOS ANGELES COUNTY ENGINEERING BLDG.

76F309S CE#310 3-69

F. B. 2265 PG. 94

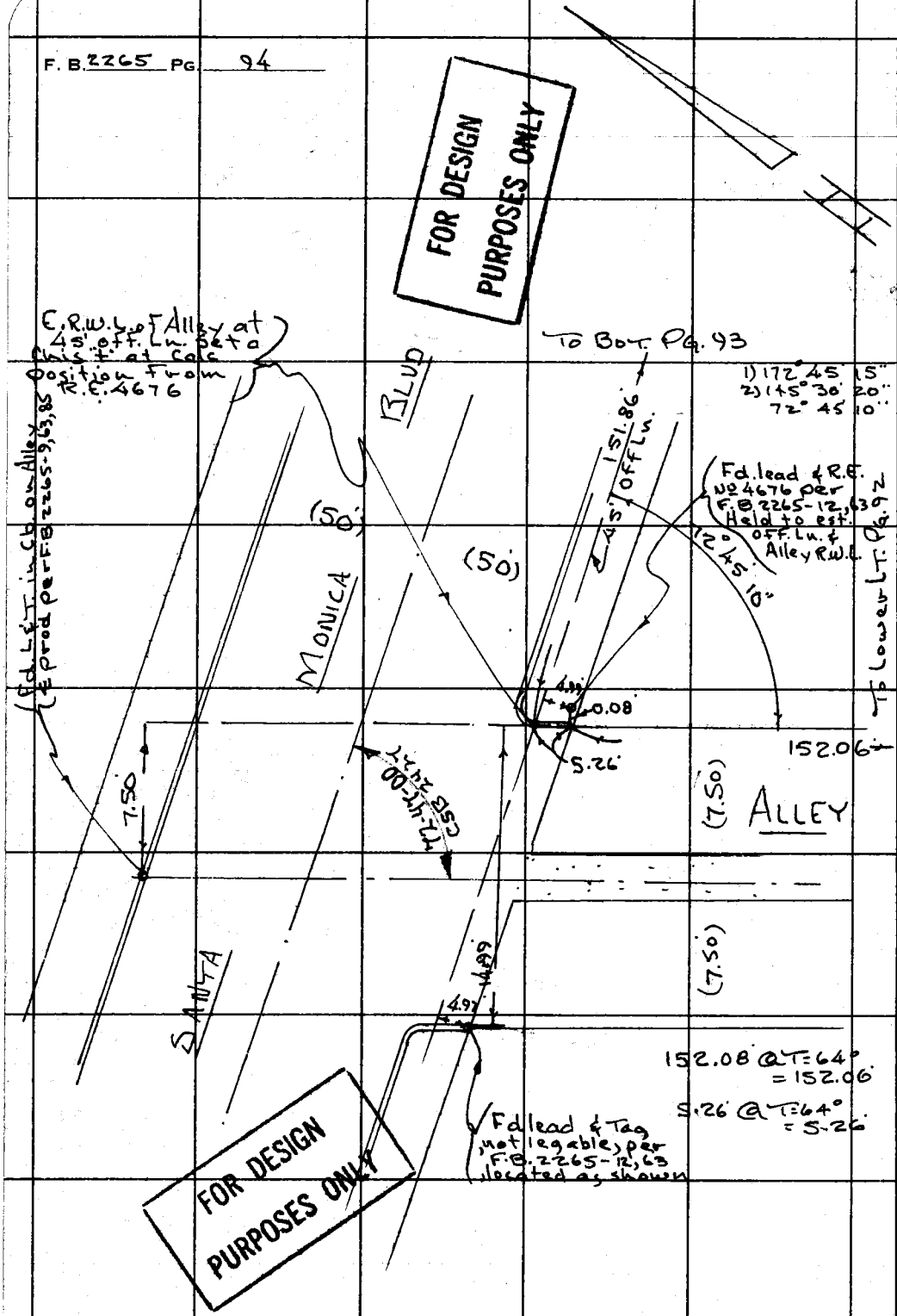

PLEASE RETURN TO
COUNTY OF LOS ANGELES
DEPARTMENT OF COUNTY ENGINEER
LOS ANGELES COUNTY ENGINEERING BLDG.

Do not extend this side of this line.

Note: Any Additions or Changes on This Sheet Must Be Made or Circled in Red Ink Date and Name of Person Made Change.

Notes Ck'd by	Survey of W.L.A. Munic. Courts
Map No.	JN 7289.11 Tape 197 Std. 84 °F
Office Work	Surveyed by Tom Mankey
Checked	Notes Tom M. Date 5-74
Date	Index T. M. PALMERI MAY 15 1974

F. B. 2265 PG. 95

J.N. 7289.11

WEST LOS ANGELES MUNICIPAL COURTS

LOC. IMP.

IN

WEST SIDE PURDUE AVE. (SO. OF SANTA MONICA BLVD.)

& IN

SO. SIDE SANTA MONICA BLVD. (WEST OF PURDUE AVE.)

& IN

1ST ALLEY WEST OF PURDUE AVE. SO. FROM SANTA MONICA BLVD.

Mankey
Maher
Miyahira
Rodgers

Note: Any Additions or Changes on This Sheet Must be Made or Circled in Red Ink With Date and Name of Person Making Change.

Do not extend this side of this line.

PLEASE RETURN TO
COUNTY OF LOS ANGELES
DEPARTMENT OF COUNTY ENGINEER
403 LOS ANGELES COUNTY ENGINEERING BLDG.

76F309S CE#310 3-69

F. B. 2265 PG. 96

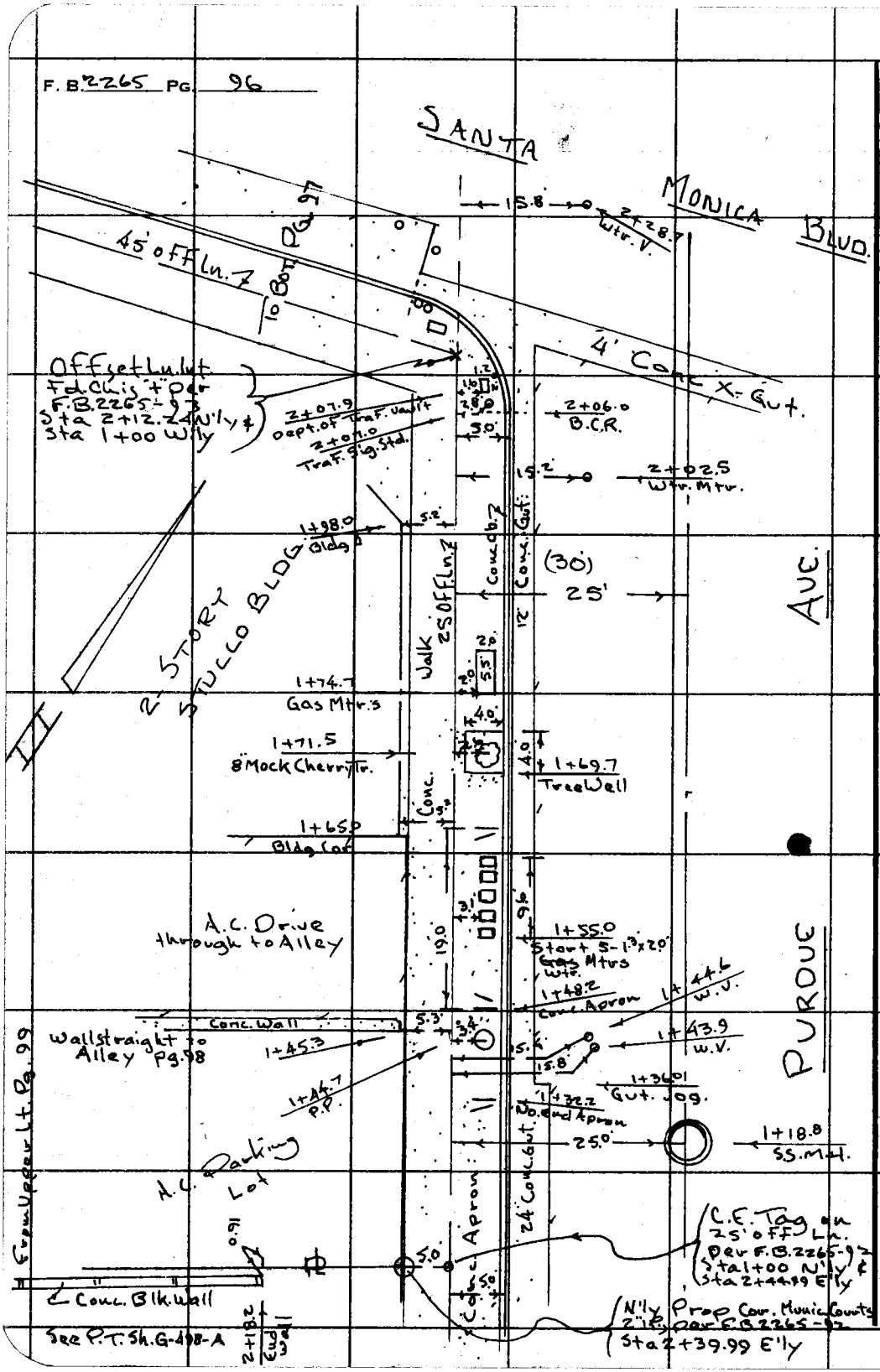

PLEASE RETURN TO
COUNTY OF LOS ANGELES
DEPARTMENT OF COUNTY ENGINEER
403 LOS ANGELES COUNTY ENGINEERING BLDG.

Do not extend this side of this line.

Note: Any Additions or Changes on This Sheet Must be Made or Circled in Red Ink With Date and Name of Person Making Change.

Notes Ck'd by	Survey of W.L.A. Munic. Courts
Map No.	JN 1289.11 Tape 197 Std 84 °F
Office Work	Surveyed by Tom Mankey
Checked	Notes Tom M. Date 5-14
Date	Index J. M. PALMER MAY 15 1974

F. B. 2265 PG. 97

To Lower LT. Pg. 98

Note: Any Additions or Changes on This Sheet Must be Made or Circled in Red Ink With Date and Name of Person Making Change.

Do not extend this side of this line.

PLEASE RETURN TO
COUNTY OF LOS ANGELES
DEPARTMENT OF COUNTY ENGINEER
403 LOS ANGELES COUNTY ENGINEERING BLDG.

T6F302S CE#310 3-69

F. B. 2265 PG. 98

To Bot. Pg. 99

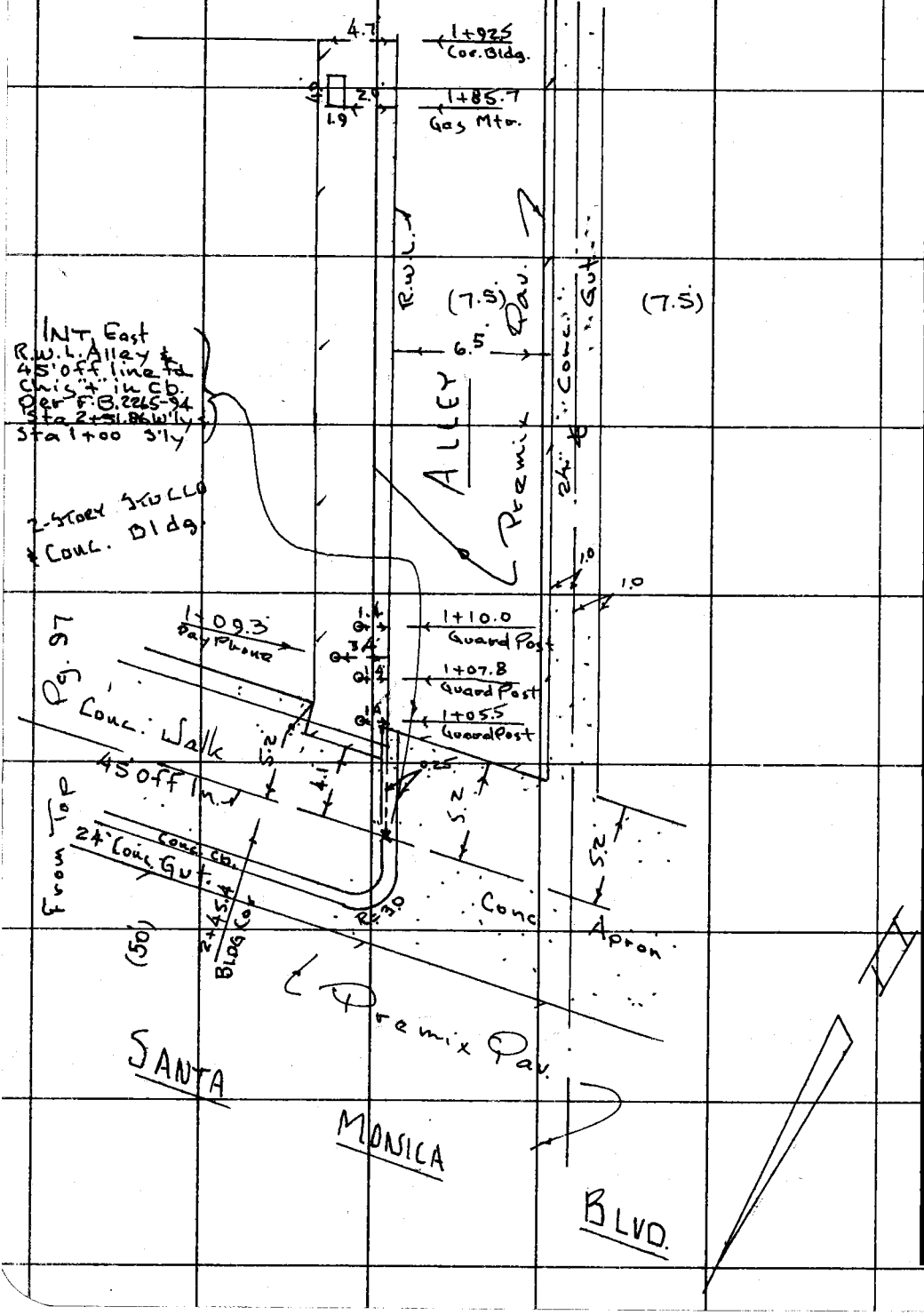

PLEASE RETURN TO
COUNTY OF LOS ANGELES
DEPARTMENT OF COUNTY ENGINEER
403 LOS ANGELES COUNTY ENGINEERING BLDG.

Do not extend this side of this line.

Note: Any Additions or Changes on This Sheet Must Be Made or Circled in Red Ink With Date and Name of Person Making Change.

Notes Ck'd by	Survey of L.L.A. Munic. Courts
Map No.	JN 7289.11 Tape Std °F
Office Work	Surveyed by Tom Mauhey
Checked	Notes Tom M. Date 5-74
Date	Indexed M. PALMERI MAY 15 1974

F. B. 2265 PG. 99

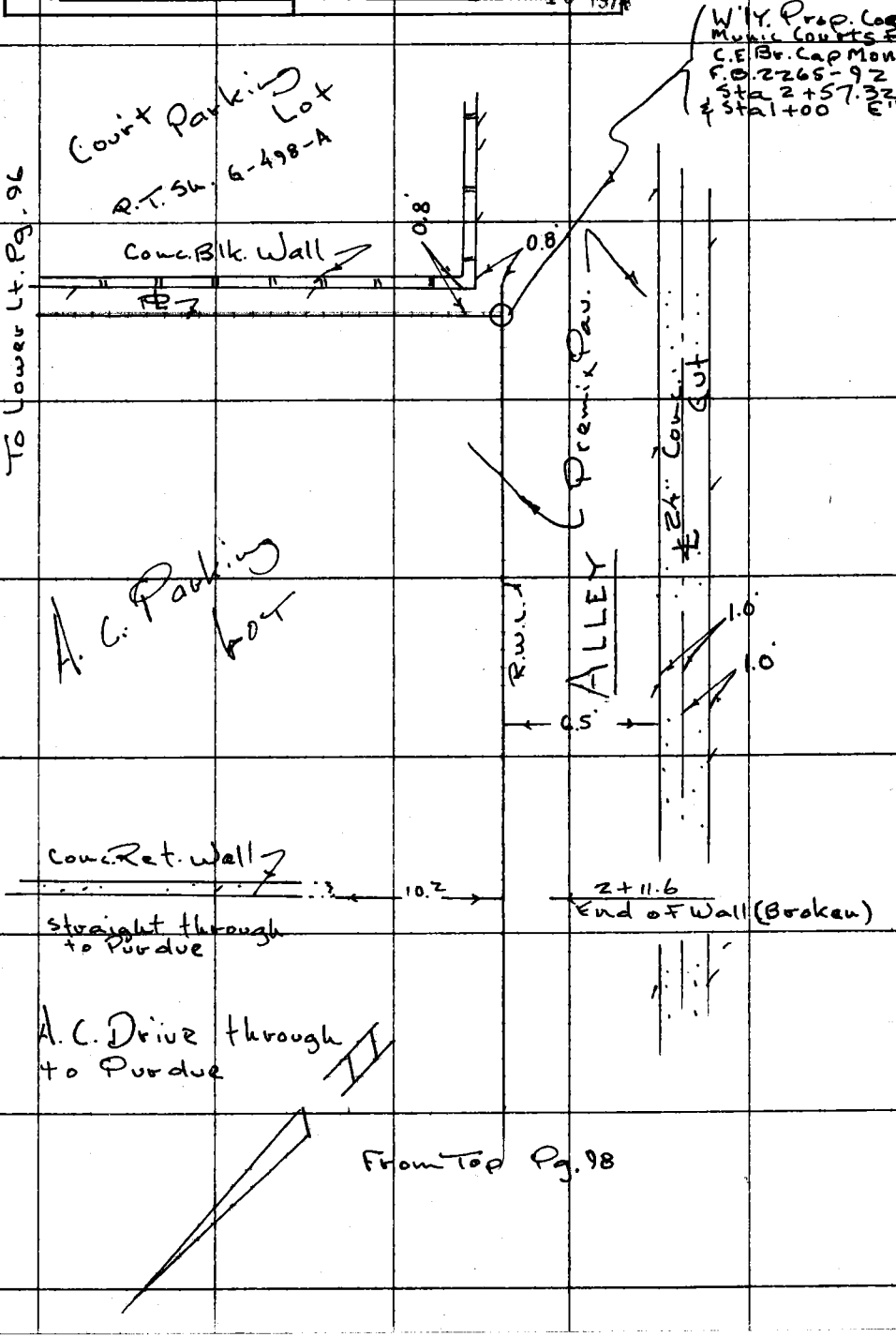

Note: Any Additions or Changes on this Sheet Must be Made or Circled in Red Ink With Date and Name of Person Making Change.

Do not extend this side of this line.

PLEASE RETURN TO
COUNTY OF LOS ANGELES
DEPARTMENT OF COUNTY ENGINEER
403 LOS ANGELES COUNTY ENGINEERING BLDG.

TGF309S CE#310 3-69

NOTES RED. JOB NO. 7289.11 SURVEY OF W.L.A. Munic. Courts F. B. 2265 PG. 101
DATE SURVEY BY T. Mankey
NOTES CHKD. NOTES BY J. Maher DATE May 74
DATE INDEXED L. M. PALMERI DATE MAY 15 1974

DESCRIPTION

J.N. 7289.11

West Los Angeles Municipal Courts

T. B. M.'s

for

Topo Control

ADJ. ELEV.

3RD RUN

Mankey
Maher
Miyahira
Rodgers

2ND RUN

DIFF.

1ST RUN

B.M.

Do not extend notes this side of this line

NOTE: ANY ADDITIONS OR CHANGES ON THIS SHEET MUST BE MADE OR CIRCLED IN RED INK, WITH DATE AND NAME OF PERSON MAKING CHANGE.

PLEASE RETURN TO
LOS ANGELES COUNTY ENGINEER
900 LOS ANGELES COUNTY ENGINEERING BLDG.

765420 S & E-353 9-55

JOB NO. 7289.11 SURVEY OF W.L.A. Monic. Courts NOTES RED. DATE

SURVEY BY T. Mankey DATE

NOTES BY J. Maher DATE May 74 NOTES CHKD. DATE

INDEXED T. M. PALMER DATE MAY 15 1974

F.B. 2265 PG. 102

76S420 S & E-353 9-55

PLEASE RETURN TO
LOS ANGELES COUNTY ENGINEER
700 LOS ANGELES COUNTY ENGINEERING BLDG.

NOTE: ANY ADDITIONS OR CHANGES ON THIS SHEET MUST BE MADE OR CIRCLED IN RED INK, WITH DATE AND NAME OF PERSON MAKING CHANGE.

Do not extend notes this side of this line

B.M.	1ST RUN	DIFF.	2ND RUN	3RD RUN	ADJ. ELEV.	DESCRIPTION
T.B.M. #3 (Fd)	228.341					T.B.M. #3 Elev 228.341 FB 2265, 14, 54
+	4.845					Bt. Spk in lead in North Curbing Wall at
H.I.	233.186					Police Bldg. 5' in from E. end of curbing. 180'±
-	1.910					from ℄ Int. Iowa Ave. Near S.E. Cor. Lot
TP1	231.276					#10. W. sd. Purdue Ave.
+	2.250					
H.I.	233.526					
-	3.465					
T.B.M. #3-A (Fd)	230.061					TBM #3-A Elev = 230.00 FB 2265-54
+	4.060					Bt Spk in P.P. #85828M - S.E. Cor. Parking Lot.
H.I.	234.121					320'± No. of ℄ Iowa Ave in Alley Bet. Buttler
-	3.500					& Purdue.
B.M. #C (Fd)	230.621					B.M. #C Elev = 230.67 F.B. 2265-20, 54
+	6.120					Bt spk in PP #28-15-X18 & 282465
H.I.	236.741					102' S. of Brass Cap. N.W. Cor.
-	2.000					
TP2	234.741					
+	1.400					
H.I.	236.141					
-	5.290					
TBM set	230.851					T.B.M. Elev =
+	6.185					S. Curb of Santa Monica Blvd Bet. Purdue Ave
H.I.	237.036					& Buttler. 10' W'ly of Alley ℄ Set "PK" in Lead
-	2.875					
TBM set	234.161					T.B.M. Elev =
+	4.395					Santa Monica Blvd & Purdue Ave S.E. Cor.
H.I.	238.556					Set "PK" in Lead in curb 1'± S. of S. curb Returns
-	4.330.					
TBM set	234.226					T.B.M. Elev =
+	2.150					Santa Monica Blvd. & Purdue Ave. Set "PK" in Lead Top of curb
						177'± S. of Santa Monica Blvd ℄ & 13'± W. of Purdue ℄

768420 S & E-353 9-55

PLEASE RETURN TO
LOS ANGELES COUNTY ENGINEER
700 LOS ANGELES COUNTY ENGINEERING BLDG.

NOTE: ANY ADDITIONS OR CHANGES ON THIS SHEET MUST BE MADE OR CIRCLED IN RED INK, WITH DATE AND NAME OF PERSON MAKING CHANGE.

Do not extend notes this side of this line

B.M.	1ST RUN	DIFF.	2ND RUN	3RD RUN	ADJ. ELEV.	DESCRIPTION
H.I.	236.376					
−	3.320					
TP3	233.056					
+	2.860					
H.I.	235.916					
−	5.725					
TP4	230.191					
+	3.545					
H.I.	233.736					
−	5.410					
TBM #3 (Fd)	228.326					TBM #3 Elev = 228.34.1 FB 2265-14,54 BT. Spk in lead in North Curbing wall at Police Bldg. 5' in from E. end of curbing 180'± from ℄ Int. Iowa Ave. Near S.E. Cor. Lot #10 W. sd. Purdue Ave.

NOTES RED ____ JOB NO. 7289.11 SURVEY OF W. L.A. Menlo Courts
DATE ____ SURVEY BY T. Mankey
NOTES CHKD. ____ NOTES BY J. Maher DATE May 74
DATE ____ INDEXED T. M. PALMERI DATE MAY 15 1974

F.B. 2265 PG. 103

F. B. 2265 PG. 105

Profile No. | Notes Red | Plotted | Job No. 7289.11 | Division No.
Date | Date | Survey of W.L.A. Munic. Courts
X-Sec. No. | Notes Chk'd. | Checked | Survey by T. Mankey | Notes J. Maher | Date 5-74
Date | Date | Map No. | Index J. M. PALMER | Date MAY 15 1974

J.N. 7289.11

West Los Angeles Municipal Courts

X - Sec

in

West Side Purdue Ave (S. of Santa Monica Blvd)

& in

So. Side Santa Monica Blvd. (W. of Purdue Ave)

& in

1st Alley West of Purdue Ave (S. from Santa Monica Blvd.)

ELEV.

Mankey
Maher
Miyahira
Rodgers

F. S.

H. I.

B. S.

STATION

NOTE: ANY ADDITIONS OR CHANGES ON THIS SHEET MUST BE MADE OR CIRCLED IN RED INK, WITH DATE AND NAME OF PERSON MAKING CHANGE.

Do not extend notes this side of this line.

PLEASE RETURN TO
LOS ANGELES COUNTY ENGINEER
403 LOS ANGELES COUNTY ENGINEERING BLDG.

76-L-298 CE 307 8-70

76-L-298 CE 307 8-70

PLEASE RETURN TO
LOS ANGELES COUNTY ENGINEER
403 LOS ANGELES COUNTY ENGINEERING BLDG.

NOTE: ANY ADDITIONS OR CHANGES ON THIS SHEET MUST BE MADE OR CIRCLED IN RED INK, WITH DATE AND NAME OF PERSON MAKING CHANGE.

Do not extend notes this side of this line.

STATION	B. S.	H. I.	F. S.	ELEV.		
					No. on W. side of Purdue Ave (S. of Santa Monica Blvd)	
					Lt. & West — 25' offset Ln per FB 2265-92	Rt & East
1+00				234 26	5° BK. w/K	
"				234 26	3° BK Apron	
"				233 43		5¹ Gutter
"				233 56		7° edge Gutter
"				233 87		15° pvmt.
1+25				233 99	4° BK w/K.	
"				233 92		1° BK Apron
"				233 18		5² Gutter
"				233 24		6² edge gutter
"				233 67		15° pvmt.
1+50				233 85	5¹ BK w/K	
"				233 53		5¹ T.C.
"				233 00		5² Gutter
"				233 05		6² edge Gutter
"				233 52		15° pvmt.
2+00				233 61	5¹ BK w/K	
				233 40		5¹ T.C.
				232 83		5² Gutter
				232 87		6² edge Gutter

F. B. 2265 PG. 106

Job No. 7289.11 Division No. ____ Notes Red ____ Plotted ____ Profile ____

Survey of W.L.A. Munic. Courts Date ____ Date ____ No. ____

Survey by J. Manker Notes J. Maher Notes Chk'd. ____ Checked ____ X-Sec. ____

Indexed L. M. PALMERI Date MAY 15 1974 Date ____ Date ____ No. ____

76-L-298 CE 307 8-70

PLEASE RETURN TO
LOS ANGELES COUNTY ENGINEER
403 LOS ANGELES COUNTY ENGINEERING BLDG.

NOTE: ANY ADDITIONS OR CHANGES ON THIS SHEET MUST BE MADE OR CIRCLED IN RED INK, WITH DATE AND NAME OF PERSON MAKING CHANGE.

Do not extend notes this side of this line.

STATION	B. S.	H. I.	F. S.	ELEV.		
					No. on W. side of Purdue Ave (S. of Santa Monica Blvd) 25' offset Ln. per F.B. 2265-92	
					Lt & W.	Rt & E.
2+00				233 26		15° pvmt.
2+06.0				233 39		5' BCR - T.C
"				232 81		5² Gutter
"				232 81		6² edge Gutter
"				233 20		15° pvmt
2+12.24						
					W. on S. side of Santa Monica Blvd. 45' offset Ln. per FB 2265-97	
					Lt & S.	Rt & No.
1+07.5				233 12		6' BCR - T.C.
				232 59		6² Gutter
				233 23		18² edge Gutter
1+25				233 29	5² BK w/K.	
				232 88		6° T.C.
				232 39		6' Gutter
				233 03		18' edge gutter
1+50				233 00	5² BK w/K	
				232 58		6° T.C.
				232 12		6' Gutter
				232 73		18' edge gutter

Profile Notes Red ____ Plotted ____ Job No. 7289.11 Division No. ____
No. ____ Date ____ Date ____ Survey of W.L.A. Munic. Courts
X-Sec. Notes Chk'd. ____ Checked ____ Survey by T. Mankey Notes J. Maher Date 5-74
No. ____ Date ____ Date ____ Map No. ____ Index T. M. PALMER Date MAY 15 1974

F.B. 2265 PG. 107

76-L-298 CE 307 8-70

PLEASE RETURN TO
LOS ANGELES COUNTY ENGINEER
403 LOS ANGELES COUNTY ENGINEERING BLDG.

NOTE: ANY ADDITIONS OR CHANGES ON THIS SHEET MUST BE MADE OR CIRCLED IN RED INK, WITH DATE AND NAME OF PERSON MAKING CHANGE.

Do not extend notes this side of this line.

STATION	B. S.	H. I.	F. S.	ELEV.		
					W. on S. side of Santa Monica Blvd. 43' offset Ln. per F.B. 2265-77	
1+55.9				232 77		20° S.S. M.H. W. Rim
1+75				232 48	5² BK. W/K	
"				232 20		6° TC
"				231 74		6' Gutter
"				232 40		18° edge gutt
2+00				232 12	5² BK. W/K	
"				231 84		6° T.C.
"				231 35		6' Gutter
"				231 47		8' edge gutter
"				232 03		15° pvmt.
2+25				231 72	5² BK W/K	
"				231 46		5.9 T.C.
"				231 04		6° Gutter
"				231 25		8° edge gutter
"				231 73		15° pvmt.
2+51.86						

F. B. 2265 PG. 108
Job No. ____ Division No. ____ Notes Red ____ Plotted ____ Profile ____
Survey of W.L.A. Munic. Courts Date ____ Date ____ No. ____
Survey by I. Mankey Notes J. Maher Notes Chk'd. ____ Checked ____ X-Sec. ____
Indexed I. M. PALMER Date MAY 15 1974 Date ____ Date ____ No. ____

76-L-298 CE 307 8-70

PLEASE RETURN TO
LOS ANGELES COUNTY ENGINEER
403 LOS ANGELES COUNTY ENGINEERING BLDG.

NOTE: ANY ADDITIONS OR CHANGES ON THIS SHEET MUST BE MADE OR CIRCLED IN RED INK, WITH DATE AND NAME OF PERSON MAKING CHANGE.

Do not extend notes this side of this line.

STATION	B. S.	H. I.	F. S.	ELEV.		
					S. on E. side of Alley (west of Purdue Ave) 7.50 offset In. per RB. 2265-98	
1+00				231.31		0°
" "				230.92		7^5 ctr. Apron
1+04^2				231.24		6^5 edge gutter
"				231.21		7^5 ctr. gutter
"				231.26		8^5 edge gutter
1+02^0				231.64	4^7 pvmt. at Bldg.	
1+ 50				232.02	4^7 pvmt at Bldg	
"				231.53		6^5 edge gutter
"				231.47		7^5 ctr. gutter
"				231.53		8^5 edge gutter
1+92^5				231.94	4^7 pvmt at Bldg	
2+00				231.82		0° pvmt.
"				231.79		6^5 edge gutter
"				231.72		7^5 ctr gutter
"				231.77		8^5 edge gutter
2+57^32				232.39		0° on now
				231.96		6^5 edge gutter
				231.92		7^5 ctr. gutter
				232.00		8^5 edge gutter

Profile Notes Red ____ Plotted ____ Job No. 7289.11 Division No. ____
No. ____ Date ____ Date ____ Survey of W.L.A. Music Courts
X-Sec. Notes Chk'd. ____ Checked ____ Survey by T. Mankey Notes J. Mankey Date 5-74
No. ____ Date ____ Date ____ Map No. ____ Index E. M. PALMER Date MAY 15 1974

F. B. 2265 PG. 109

76-L-298 CE 307 8-70

PLEASE RETURN TO
LOS ANGELES COUNTY ENGINEER
403 LOS ANGELES COUNTY ENGINEERING BLDG.

NOTE: ANY ADDITIONS OR CHANGES ON THIS SHEET MUST BE MADE OR CIRCLED IN RED INK, WITH DATE AND NAME OF PERSON MAKING CHANGE.

Do not extend notes this side of this line.

STATION	B. S.	H. I.	F. S.	ELEV.		
					E. on Prop. Ln. Between Alley & Purdue Ave	
					Lt & No. prop. Line	Rt & So.
1+00						
1+01°				23246		0.8 pvmt at wall cor.
1+02°				23320		0.8 pvmt at wall N.
"				23564		1.0 T.W.
"				23305		1.5 pvmt at S. of wall
1+50				23456		0.8 pvmt at wall N.
"				23970		1.0 T.W
"				23367		1.5 pvmt at S. of wall
2+00				23453		0.9 pvmt at wall N.
"				23970		1.1 T.W.
"				23417		1.6 pvmt at S. of wall
2+39.99 Fd	DROD COR Per FB2265-96			23426		0.0 pvmt at wk.
TBM				234226	TBM Elve =	FB2265-102
					Santa Monica Blvd & Purdue ave. "PK" in Top of curb 177' ± S. Santa Monica Blvd. ℄ & 15' W. of Purdue ℄	

F. B. 2265 PG. 110

Job No. 7289.11 Division No. ____ Notes Red ____ Plotted ____ Profile ____

Survey of W.L.A. Munic. Courts Date ____ Date ____ No. ____

Survey by T. Mankey Notes J. Maher Notes Chk'd. ____ Checked ____ X-Sec. ____

Indexed T. M. PALMER Date MAY 15 1974 Date ____ Date ____ No. ____