Notes Ck'd by
Map No.
Mark

Survey of
JN Tape Std 'F
Surveyed by
Notes Date
Indexed

F.B. 2271 Pg.

| Job | Description |
|---|---|
| | PILGRIMAGE PLAY PROPERTY 0021.34 |
| 0 Bdry. | Property lines for trail to parking lot. |
| 8 Bdry. | Add'l bdry. & vertical control for trail. |
| 0 Elev. | Horizontal control at Service Rd. |
| 5 Bdry. | Retrace pbr. of property lines. |
| B.M. | Bench level circuit. |
| 4 Loc. Imp. | 4" sewer line from Bowl to Street connection. |
| 9 B.M. | Loc. & T.B.M.'s for construction. |
| | PILGRIMAGE PLAY PROPERTY-8927.11 |
| 4 topog. | control for North Parking Lot. |
| 4 B.M. | Bench level circuit for North Parking Lot. |
| | Pilgrimage Play Property - 0021.34 Determination of the radius of the Theater. |
| | Pilgrimage Theatre elevations on curb and sidewalk near proposed outlet structure storm drain. |

Microfilmed May '86

| | |
|---|---|
| Notes Ck'd by | Survey of Pilgrimage Play Prop. F. B. 2271 Pg. 1 |
| Map No. | JN Tape Std °F |
| Office Work | Surveyed by |
| Checked | Notes Date |
| Date | Indexed |

INDEX-

W.S. #40

Note: Any Additions or Changes on This Sheet Must be Made or Circled in Red Ink With Date and Name of Person Making Change.

PLEASE RETURN TO
LOS ANGELES COUNTY ENGINEER
700 LOS ANGELES COUNTY ENGINEERING BLDG.

Do not extend this side of this line.

75F3098 S&E #247 1-56

F. B. 2271 PG. 2

# INDEX

## PILGRIMAGE PLAY PROPERTY

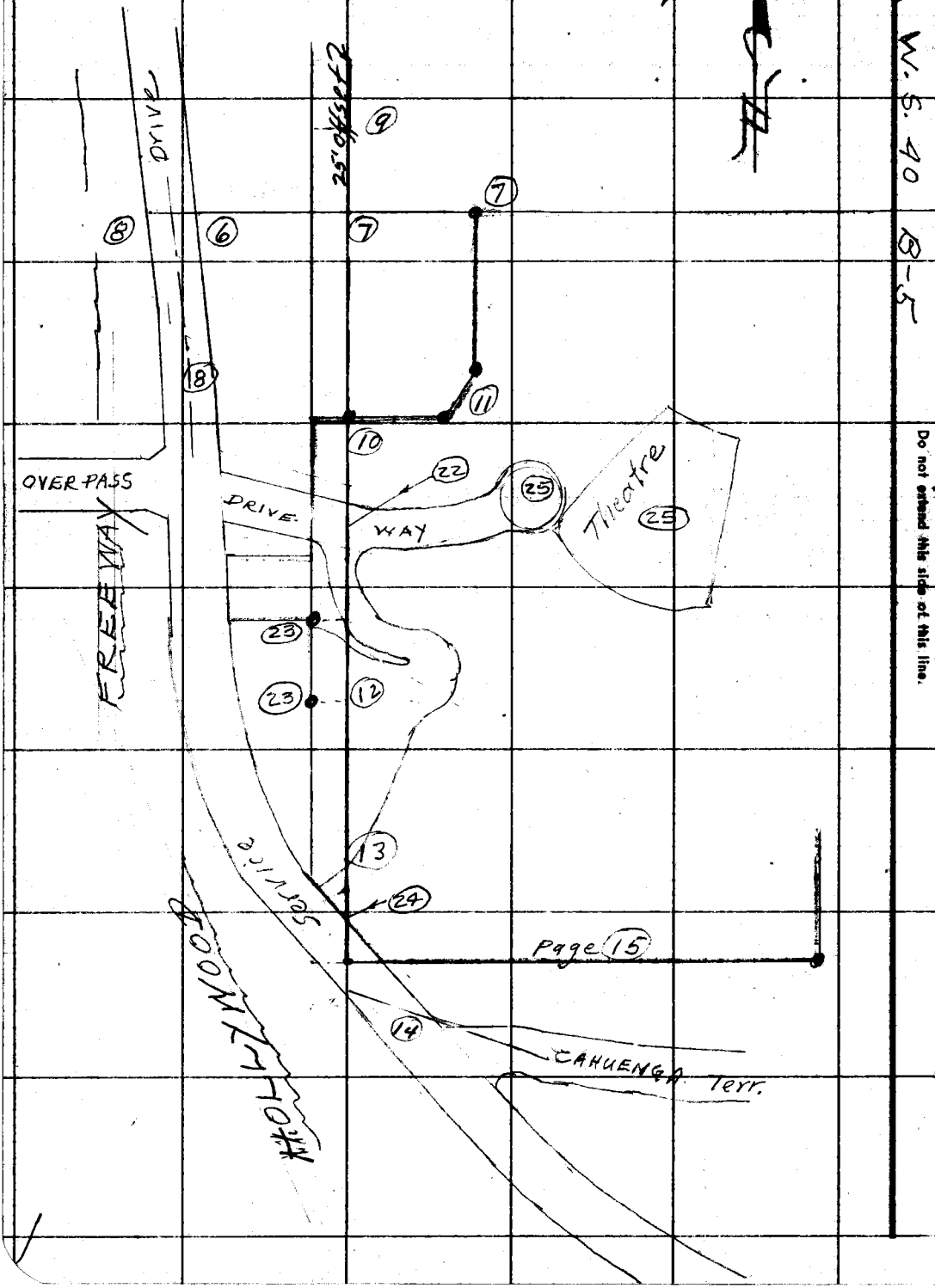

| | |
|---|---|
| Notes Ck'd by | Survey of Pilgrimage Play Property |
| Map No. | W. O. 002134 Tape No. St'd. °F |
| Office Work | Surveyed by J Muslin |
| Checked | Notes Date 4/2-57 |
| Date | Indexed C. Johnson |

F. B. 2271 PG. 5

APR 4 '57

PILGRIMAGE PLAY PROPERTY

JN. 002134 -
April - 1957

Joe Muslin
A. Carrasco
M. Sonnenschein
Tom Donlevy

Note: Any Additions or Changes on This Sheet Must be Made or Circled in Red Ink With Date and Name of Person Making Change.

Do not extend notes this side of this line.

RETURN TO
LOS ANGELES COUNTY SURVEYOR
726 LOS ANGELES COUNTY
ENGINEERING BLDG.

76F3095 S&E #247. 8-54

F.B. 2271 Pg. 6

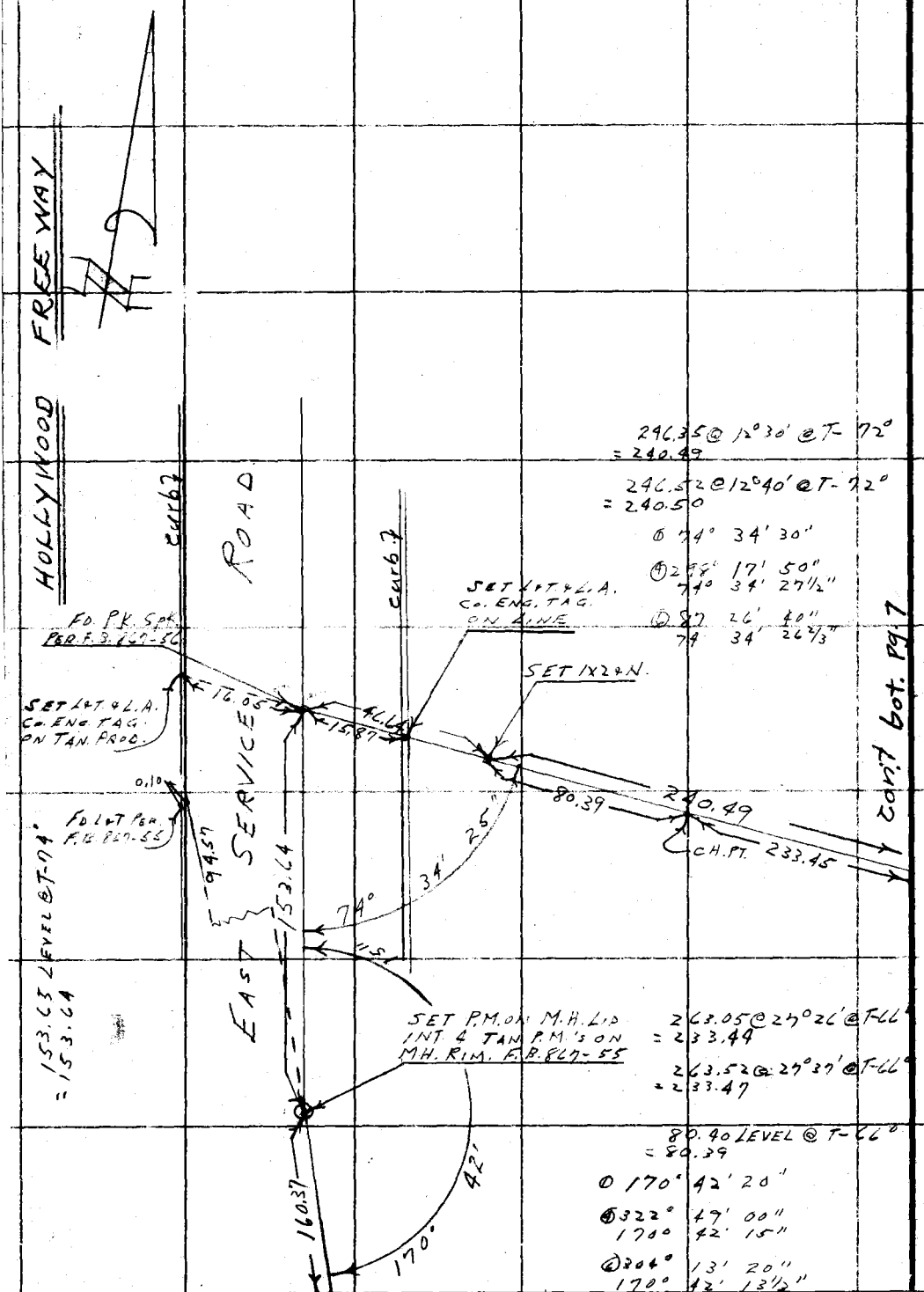


RETURN TO
LOS ANGELES COUNTY SURVEYOR
726 LOS ANGELES COUNTY
ENGINEERING BLDG.

Do not extend notes this side of this line.

Note: Any Additions or Changes on This Sheet Must be Made or Circled in Red Ink With Date and Name of Person Making Change.

Cont. top. Pg. 8

| | |
|---|---|
| Notes Ck'd by | Survey of PILGRIMAGE PL. PROP |
| Map No. | W. O. 8221.34 Tape No. 94 St'd. 84 of |
| Office Work | Surveyed by J. MUSLIN |
| Checked | Notes J. M. Date 4-2-57 |
| Date | Indexed A. C. Johnson |

F.B. 2271 Pg. 7

54.95 LEVEL @ T-70°
= 54.94

217.54 @ 15°04' @ T-74°
= 210.05

217.15 @ 14°41' @ T-74°
= 210.05

76.93 @ 12°39' @ T-84°
= 75.06

76.60 @ 11°28' @ T-84°
= 75.07

FD. C.S. MON. FD. PER. F.B. 867-53

54.94 — 210.05 — 75.06 — 79.56

CH. PT. CH. PT.

SET 3/4" I.P. + L.A. CO. ENG. TAC. PL. ON N. SIDE OF RIDGE.

To 4

COUNTY SURVEYOR R.E. 2177 PT. PAV.

26.61

IX2+N. CH. PT.

10'

19'

90°

① 90° 19' 10"
④ 361° 16' 40"
90° 19' 10"

③ 181° 55' 06"
90° 19' 10"

138.97 @ 26°27' @ T-80°
= 124.42

139.58 @ 26°57' @ T-80°
= 124.42

216.16 @ 22°16' @ T-74°
= 200.03

216.64 @ 22°34' @ T-74°
= 200.04

200.03

117.11 @ 19°21' @ T-80°
= 110.49

117.48 @ 19°51' @ T-80°
= 110.50

FD. 2" I.P. & GALV. CAP. PER F.B. 867-53 MK'D. AS SHOWN

0.05

L.A.W.D. PROP. LINE

3829.91

WIGGLE PT. SET PK. & TIN IN ROCK.

25' OFFSET LINE — 44.94

233.45

SET IX2+N FL. AT INT.

2.86

SET IX2+N.

10' OFFSET LINE

Cont. Top Page-10

Cont. Bot. page 9

124.42

10.06

10.07

0.01

110.495

0.065

FD. 2" I.P. & CAP. MK'D. "L.A.W.D." 12" ON. N. REF.

0.08

① 89° 41' 50"
④ 358° 47' 00"
89° 41' 45"
③ 178° 11' 00"
89° 41' 50"

240.49

90°

① 90° 16' 50"
④ 361° 07' 00"
90° 16' 45"
③ 181° 40' 30"
90° 16' 45"

FD. 2" I.P. & CAP PER F.B. 867-49. ON EDGE OF 40' CUT BANK.

from Rt. of Pg. 6

Note: Any Additions or Changes on This Sheet Must be Made or Circled in Red Ink With Date and Name of Person Making Change.

Do not extend notes this side of this line.

RETURN TO
LOS ANGELES COUNTY SURVEYOR
726 LOS ANGELES COUNTY
ENGINEERING BLDG.

76F3095 S&E #247. 8-54

from bot. pg. 6

F. B. 2271 PG. 8



① 165° 57' 20"
② 303° 49' 20"
165° 57' 20"
③ 275° 41' 00"
165° 57' 20"

160.38 LEVEL @ T-74°
= 160.37

160.37

SET A SP. HD.
SPK. LT.

EAST SERVICE ROAD.

CURB

63.62 LEVEL @ T-74°
= 63.62

63.62

0.11

FD. LT. PER.
F.B. 867-55

7' 20"

62.42

FD. R.R. SPK.
2" DN. NO REF.

11.40

165°

0.09

SET. BT. SPK.
DN 2" PER TIES
F.B. 867-55

62.21

FD. LT. PER.
F.B. 867-55

0.09

HOLLYWOOD FREEWAY

P.K. FD. LT. IN
CURB PER. F.B. 867-54

RETURN TO
LOS ANGELES COUNTY SURVEYOR
726 LOS ANGELES COUNTY
ENGINEERING BLDG.
Do not extend notes this side of this line.

Note: Any Additions or Changes on This Sheet Must be Made or Circled in Red Ink With Date and Name of Person Making Change.

| | |
|---|---|
| Notes Ck'd by | Survey of PILGRIMAGE PLAY PROP. |
| Map No. | JN 0021.34 Tape 94 Std 84 °F |
| Office Work | Surveyed by J. MUSLIN |
| Checked | Notes J.M. Date 4-1-57 |
| Date | Indexed C. Johnson |

F. B. 2271 Pg. 9

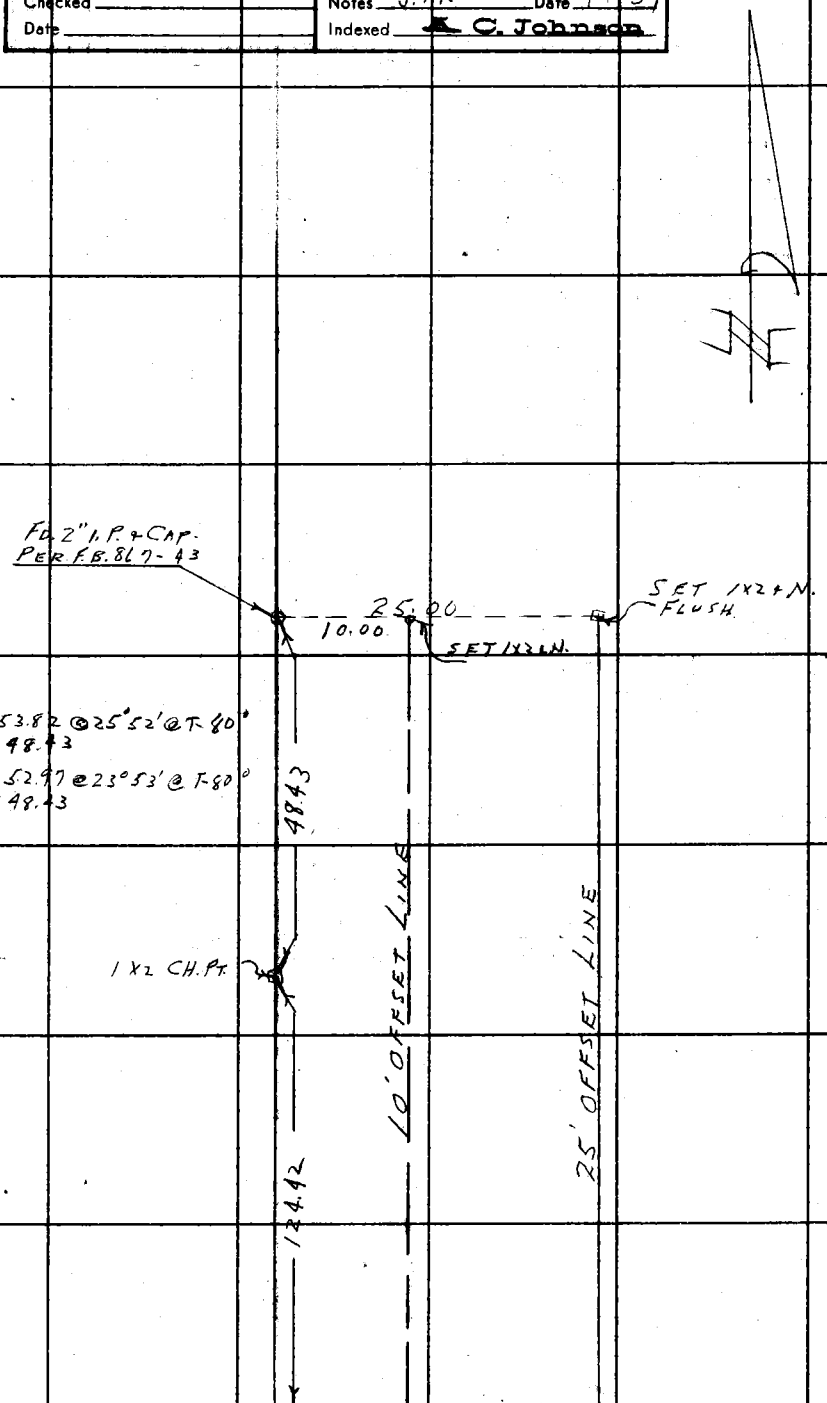


from Lt. of Page 7

Note: Any Additions or Changes on This Sheet Must be Made or Circled in Red Ink With Date and Name of Person Making Change.
Do not extend this side of this line.
PLEASE RETURN TO
LOS ANGELES COUNTY ENGINEER
700 LOS ANGELES COUNTY ENGINEERING BLDG.
76F3095 S&E #247 1-56

Cont. from Rt. - Page 7

F. B. 2271 PG. 10

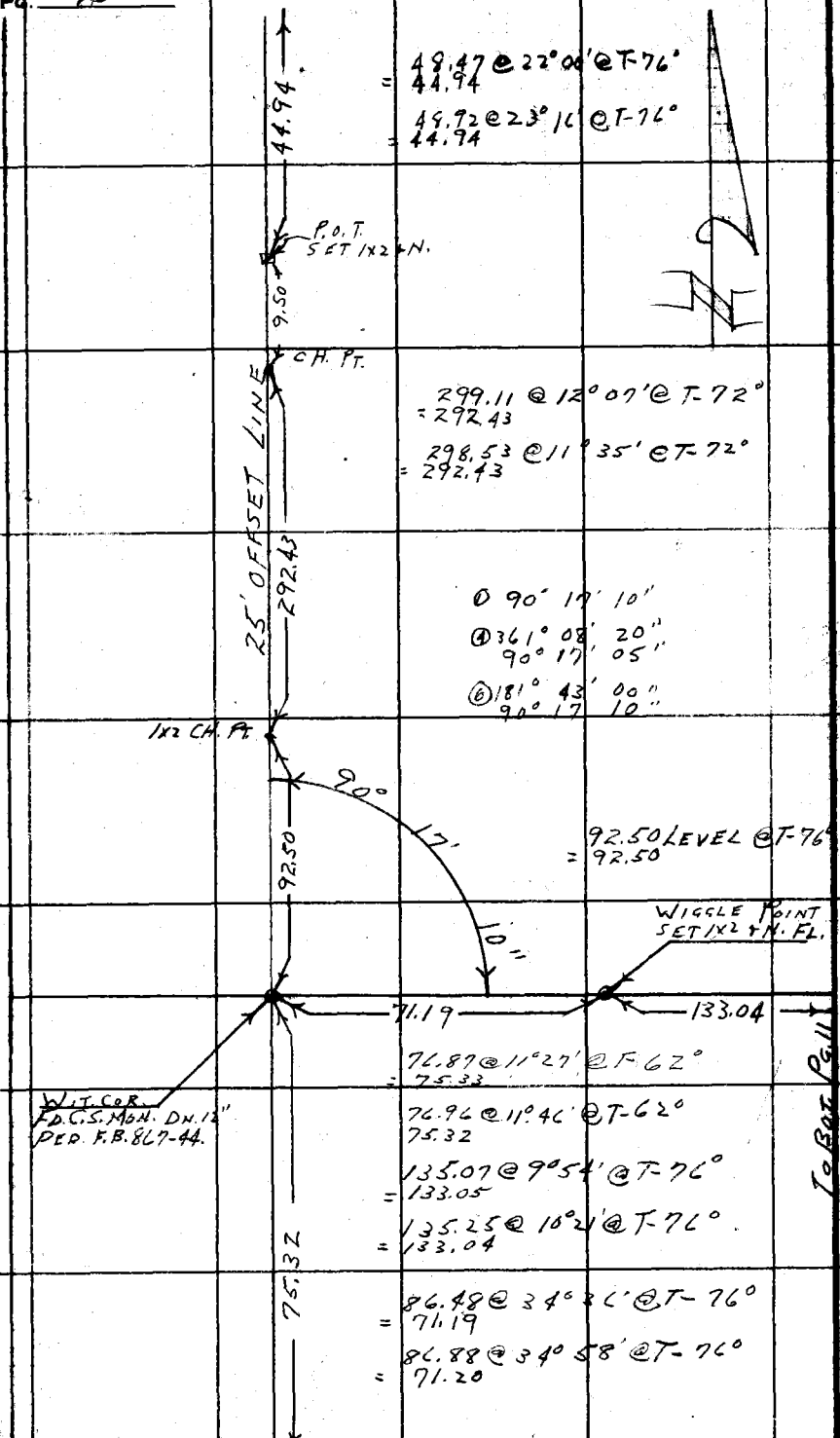


To Top Pg. 12

To Bot. Pg. 11

PLEASE RETURN TO
LOS ANGELES COUNTY ENGINEER
700 Los Angeles County Engineering Bldg.
Do not extend this side of this line.
Note: Any Additions or Changes on This Sheet Must be Made or Circled in Red Ink With Date and Name of Person Making Change.

| | |
|---|---|
| Notes Ck'd by | Survey of PILGRIMAGE PLAY PROP. |
| Map No. | JN 0021.34 Tape 94 Std 84 °F |
| Office Work | Surveyed by J. MUSLIN |
| Checked | Notes J. M. Date 4-3-57 |
| Date | Indexed C. Johnson 5-9-57 |

F. B. 2271 PG. 11

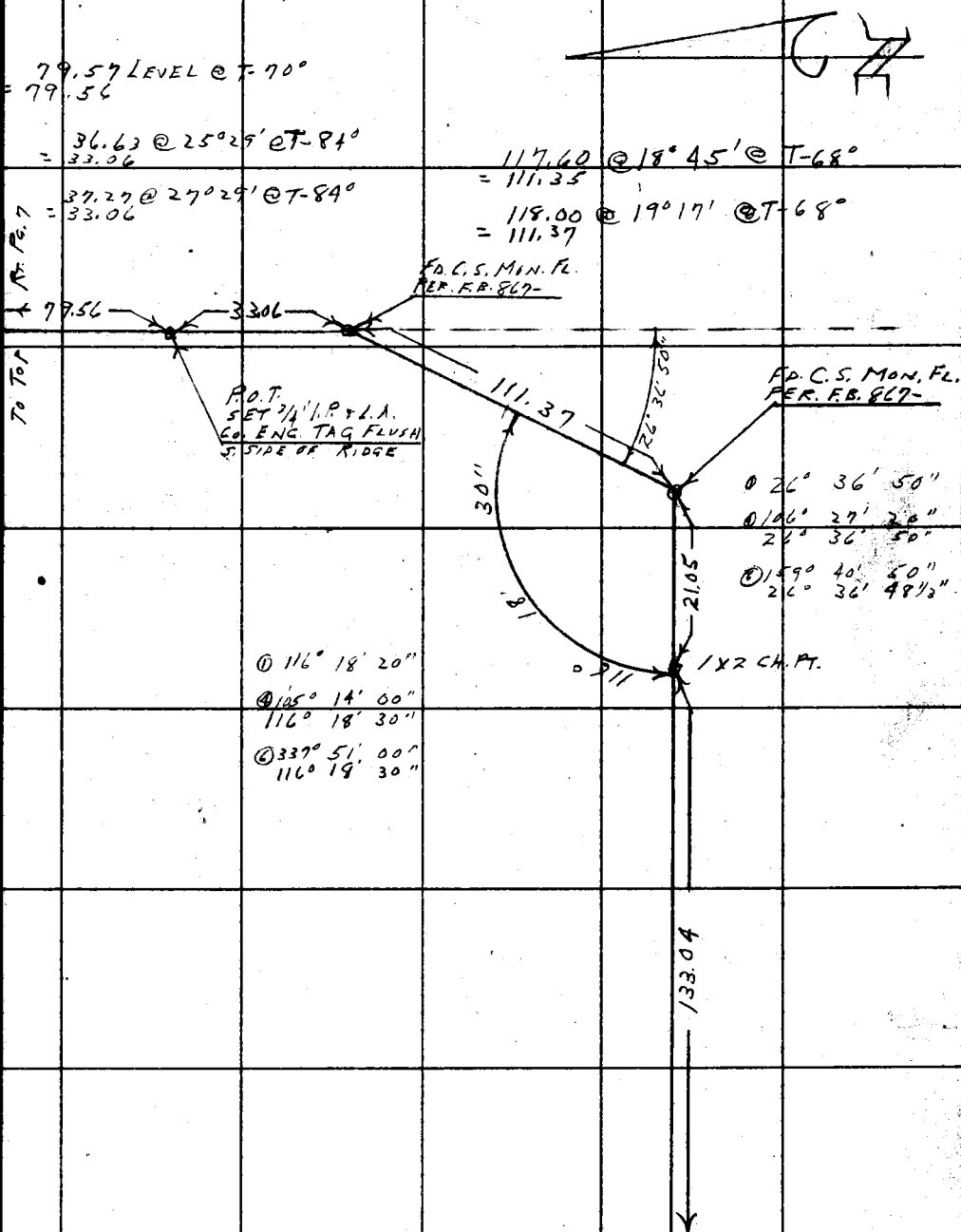


Note: Any Additions or Changes on this Sheet Must be Made or Circled in Red Ink With Date and Name of Person Making Change.

Do not extend this side of this line.

PLEASE RETURN TO
LOS ANGELES COUNTY ENGINEER
700 LOS ANGELES COUNTY ENGINEERING BLDG.

75F3098 SBE #247 1-56

TO BOT. PG. 10

F.B. 2271 Pg. 12

75.32

P.O.T.
SET 3/4 I.P. CONC.
PLUG & L.A. CO. ENG.
TAG, FLUSH ON
TOP OF CUT BANK

96.50 @ 17°34' @ T-62°
= 91.99

96.67 @ 17°53' @ T-62°
= 91.99

91.99

38.90

See pg. 22 for
intersection of
Fit Rd. & ℄ offset

R. C. Wilson
12-19-07

P.O.T.
SET 1X2 & N.
FLUSH.

72.84 @ 10°08' @ T-62°
= 71.69

73.01 @ 10°50' @ T-62°
= 71.70

71.69

OFFSET LINE

1X2 CH. PT.

25'

61.13 @ 28°54' @ T-60°
= 53.50

60.36 @ 27°34' @ T-60°
= 53.50

53.50

24.94

NAIL CH. PT.

F.O.C.S. MON. FL.
@ INT. CONC. & RUBBLE WALLS
F.B. 867-44 & 83

99.29 LEVEL @ T-60°
= 99.26

100.04 LEVEL @ T-60°
= 100.02

100.02

99.26

TO TOP PG. 13

PLEASE RETURN TO
LOS ANGELES COUNTY ENGINEER
700 LOS ANGELES COUNTY ENGINEERING BLDG.
Do not extend this side of this line.
Note: Any Additions or Changes on This Sheet Must be Made or Circled in Red Ink With Date and Name of Person Making Change.

| | |
|---|---|
| Notes Ck'd by | Survey of PILGRIMAGE PLAY PROP. |
| Map No. | JN 0021.37 Tape 94 Std 84 °F |
| Office Work | Surveyed by J. MUSLIN |
| Checked | Notes J. M. Date 4-17-57 |
| Date | Indexed J. C. Johnson |

F. B. 2271 Pg. 13

TO BOT. PG. 12

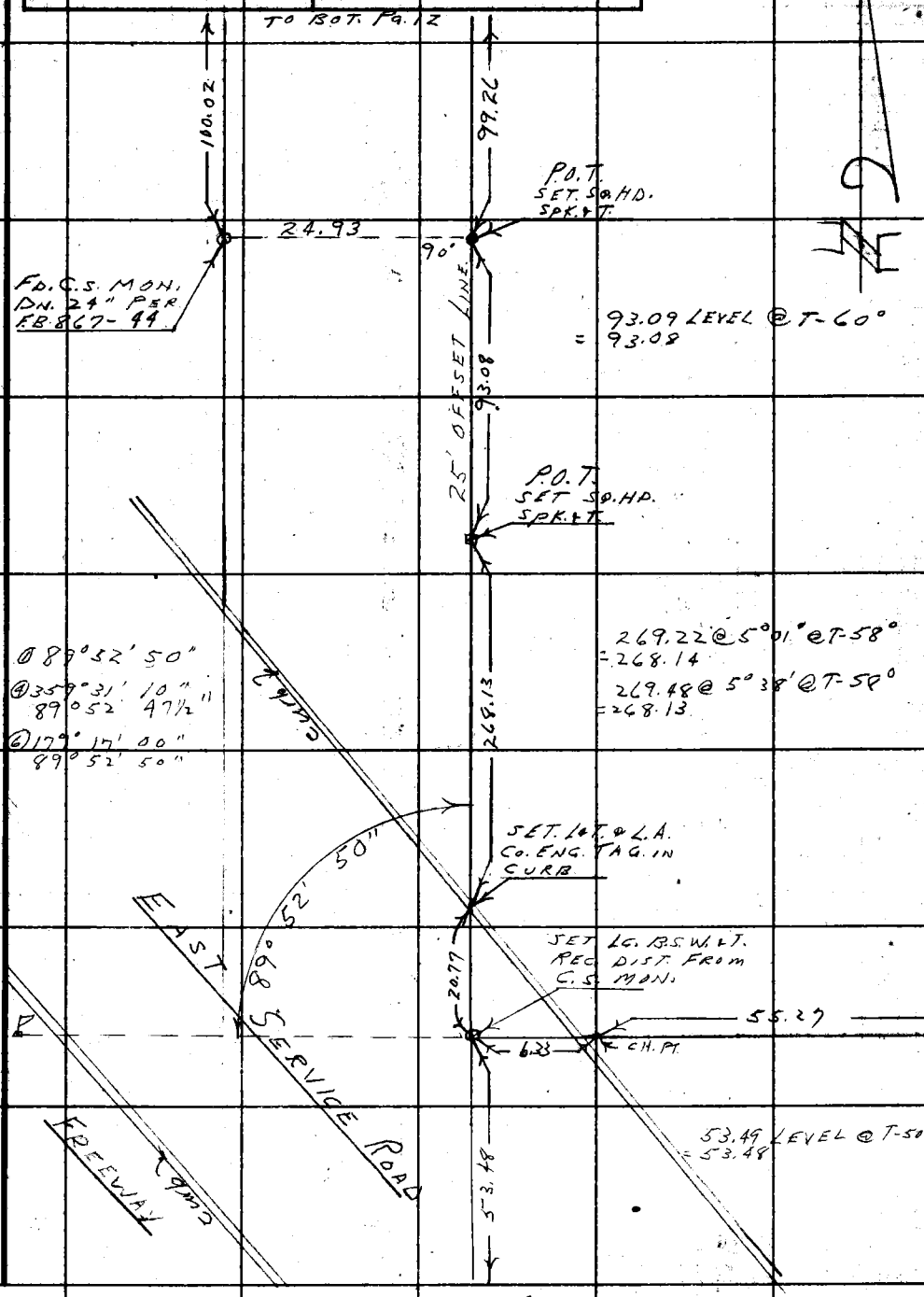


TO TOP PG. 14

TO BOT. PG. 15

Note: Any Additions or Changes on this Sheet Must be Made or Circled in Red Ink With Date and Name of Person Making Change.

Do not extend this side of this line.

PLEASE RETURN TO
LOS ANGELES COUNTY ENGINEER
700 LOS ANGELES COUNTY ENGINEERING BLDG.

76F3098 S&E #247 1-56

PLEASE RETURN TO
LOS ANGELES COUNTY ENGINEER
700 LOS ANGELES COUNTY ENGINEERING BLDG.

Do not extend this side of this line.

Note: Any Additions or Changes on This Sheet Must be Made or Circled in Red Ink With Date and Name of Person Making Change.

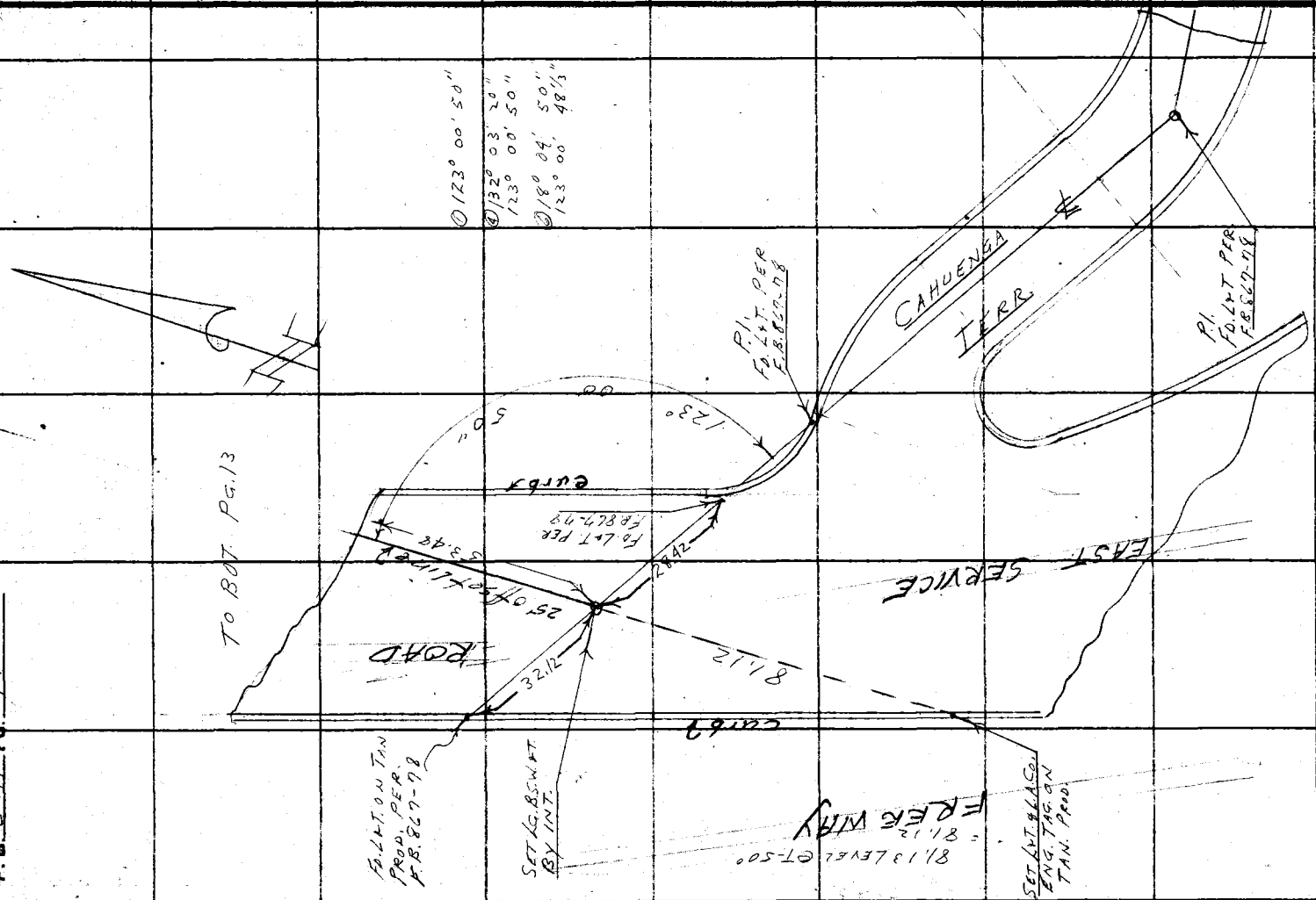


F.B. 2271 Pg. 14

| | |
|---|---|
| Notes Ck'd by | Survey of PILGRIMAGE PLAY PROP. |
| Map No. | JN 1221.34 Tape 94 Std 84 °F |
| Office Work | Surveyed by J. MUSLIN |
| Checked | Notes J. M. Date 4-22-57 |
| Date | Indexed J. C. Johnson |

F. B. 2271 PG. 15

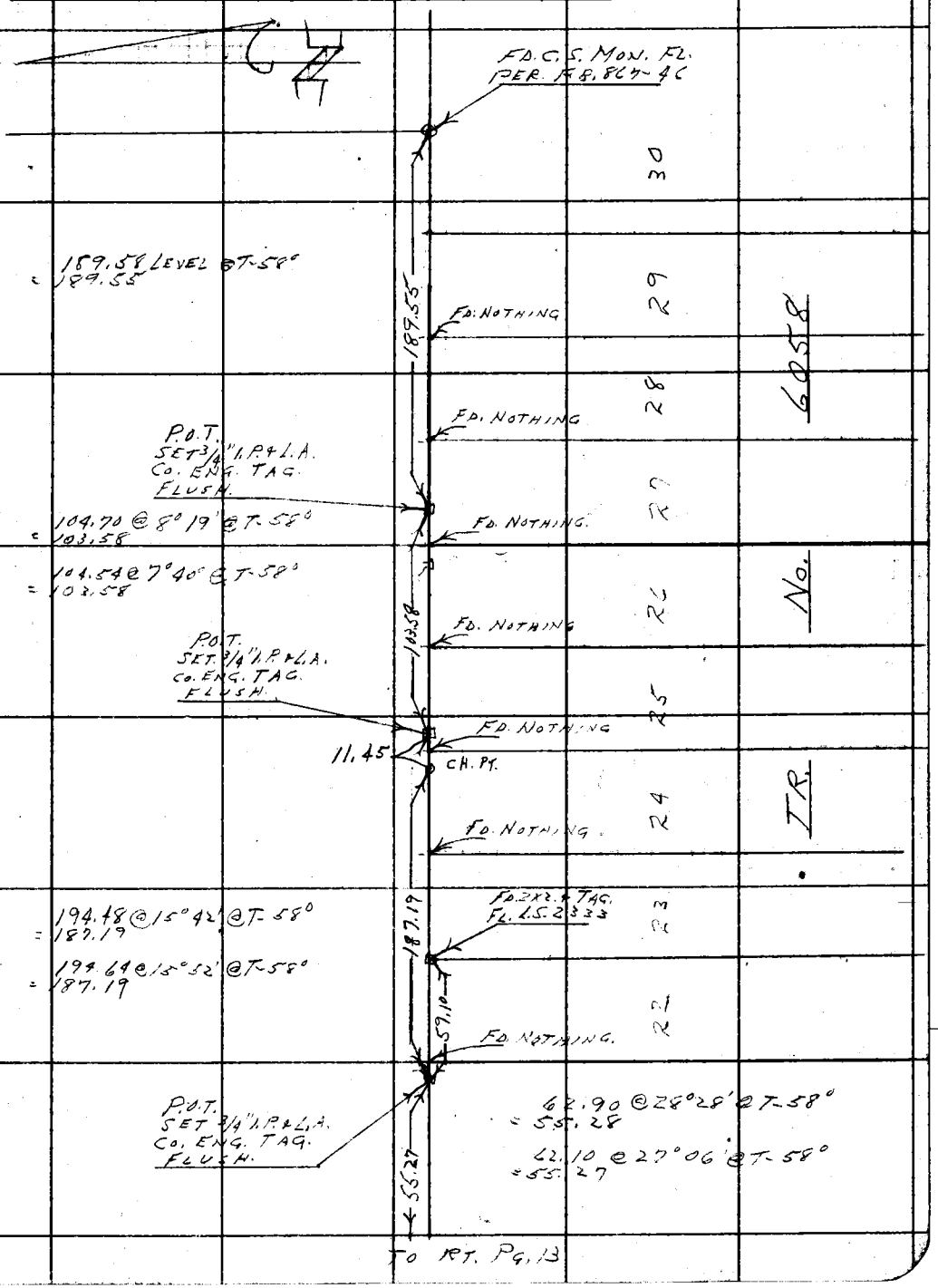


Note: Any Additions or Changes on this Sheet Must be Made or Circled in Red Ink With Date and Name of Person Making Change.

PLEASE RETURN TO
LOS ANGELES COUNTY ENGINEER
700 LOS ANGELES COUNTY ENGINEERING BLDG.

Do not extend this side of this line.

76F309S S&E #247 1-56

| Profile No. | Notes Red. | Plotted | Job No. 002134 | Division No. | F. B. 2271 Pg. 17 |
|---|---|---|---|---|---|
| | Date | Date | Survey of Pilgrimage Play Property | | |
| X-Sec. No. | Notes Chkd. | Checked | Survey by R.C. Wilson | Notes M.A. Walsh | Date 4-1-57 |
| | Date | Date | Map No. | Checked Johnson | Date |

| STATION | B. S. | H. I. | F. S. | ELEV. | |
|---|---|---|---|---|---|
| | | | | | VERTICAL CONTROL for P.T. SHEET # E-513 |
| | | | | | R.C. Wilson<br>M.A. WALSH JR.<br>L. C. Love<br>J. L. MIER<br>V.F. LIEBER |

NOTE: ANY ADDITIONS OR CHANGES ON THIS SHEET MUST BE MADE OR CIRCLED IN RED INK, WITH DATE AND NAME OF PERSON MAKING CHANGE.

Do not extend notes this side of this line.

PLEASE RETURN TO
LOS ANGELES COUNTY SURVEYOR
726 LOS ANGELES COUNTY ENGINEERING BLDG.

76L256 S & E #307 9-54

F.B. 227 / Pg. 18

Job No. 0021.34 Division No. 10 Notes Red ____ Plotted ____ No. ____ Profile

Survey of Pilgrimage Play Property Date ____ Date ____ X-Sec.

Survey by R.C. Wilson Notes M.N. Walsh Jr. Notes Chkd. ____ Checked ____

Indexed A. C. Johnson Date ____ Date ____ No. ____

76L298 S & E #307 9-54

PLEASE RETURN TO
LOS ANGELES COUNTY SURVEYOR
726 LOS ANGELES COUNTY ENGINEERING BLDG.

NOTE: ANY ADDITIONS OR CHANGES ON THIS SHEET MUST BE MADE OR CIRCLED IN RED INK, WITH DATE AND NAME OF PERSON MAKING CHANGE.

**Do not extend notes this side of this line.**

| STATION | B. S. | H. I. | F. S. | ELEV. | | |
|---|---|---|---|---|---|---|
| B.M. | 2.00 | 554.57 | | 552.57 | B.M. F.B 867-66 F.B 867-86 - Spk in lead in | |
| T.P. | 3.33 | 552.19 | 5.71 | 548.86 | curb on N. side of E. end Pilgrimage Play Rd. Bridge | |
| T.P. | 3.18 | 550.72 | 4.65 | 547.54 | | |
| T.P. | 8.97 | 558.47 | 1.22 | 549.50 | | |
| T.B.M. "A" | 1.54 | 558.32 | 1.69 | 556.78 | TBM "A" - Lg. Bt. Spk. & W. E. side | |
| T.P. | 1.18 | 550.68 | 8.82 | 549.50 | P.P. # 6-13-T114 7'± N. of Prop. Line & 30'± E. of P.K. on ℄ E. Service Rd - Tract #2591 per FB867-56 | |
| T.P. | 4.57 | 552.11 | 3.14 | 547.54 | | |
| T.P. | 5.86 | 554.51 | 3.46 | 548.65 | | |
| B.M. | | | 1.83 | 552.68 | B.M. - elev 552.57' | (see ⊙ lines above) |

| | | |
|---|---|---|
| Notes Ck'd by | Survey of PILGRIMAGE PLAY PROP. | F. B. 2271 Pg. 19 |
| Map No. | JN 0021.34 Tape 104 Std 89 °F | |
| Office Work | Surveyed by R.B. HOBSON | |
| Checked | Notes R.B.H. Date 11-20-57 | |
| Date | Indexed C. Johnson 11-[redacted]-57 | |

# PILGRIMAGE PLAY PROPERTY

## HORIZONTAL CONTROL FOR P.T. SHEET E-535

J.N. 0021.34

NOV. 20, 1957

HOBSON
MALDONADO
LIEBER
DUPUIS

Note: Any Additions or Changes on This Sheet Must be Made or Circled in Red Ink With Date and Name of Person Making Change.

PLEASE RETURN TO
LOS ANGELES COUNTY ENGINEER
700 LOS ANGELES COUNTY ENGINEERING BLDG.

Do not extend this side of this line.

76F309S S&E #247 1-56

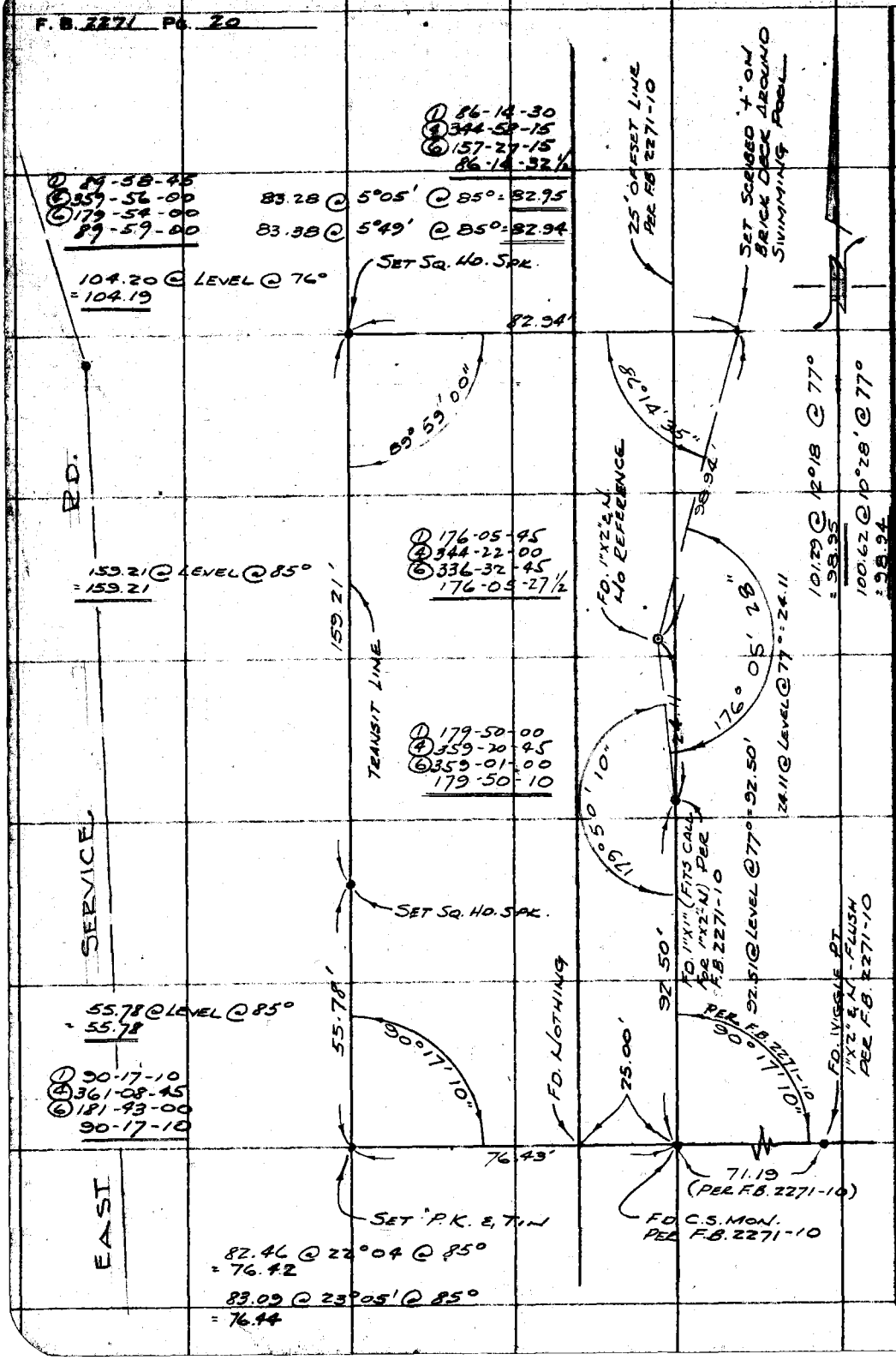


PLEASE RETURN TO
LOS ANGELES COUNTY ENGINEER
700 LOS ANGELES COUNTY ENGINEERING BLDG.

Do not extend this side of this line.

Note: Any Additions or Changes on This Sheet Must be Made or Circled in Red Ink With Date and Name of Person Making Change.

| | |
|---|---|
| Notes Ck'd by | Survey of PILGRIMAGE PROP |
| Map No. | JN0021.34 Tape 106 Std 84 °F |
| Office Work | Surveyed by R. C. Wilson |
| Checked | Notes R. C. Wilson Date 12-19-56 |
| Date | Indexed K. O. Johnson 4-25-58 |

F. B. 2271 PG. 71

RETRACEMENT OF
A PORTION OF
PROPERTY LINES
(PG. 12 & 13)
PILGRIMAGE PLAY
PROPERTY

J. N. 0021.34

12-19-57

&

CONTROL FOR TOPOG.

R. C. Wilson

M.A. WALSH JR. T
R.G. MASSEY H.C.
T.A. DONLEVY R.C.

Note: Any Additions or Changes on This Sheet Must be Made or Circled in Red Ink With Date and Name of Person Making Change.

PLEASE RETURN TO
LOS ANGELES COUNTY ENGINEER
700 LOS ANGELES COUNTY ENGINEERING BLDG.

Do not extend this side of this line.

76F3089 S&E #247 1-56

PLEASE RETURN TO
LOS ANGELES COUNTY ENGINEER
700 LOS ANGELES COUNTY ENGINEERING BLDG.

Note: Any Additions or Changes on This Sheet Must be Made or Circled in Red Ink With Date and Name of Person Making Change.

Do not extend this side of this line.

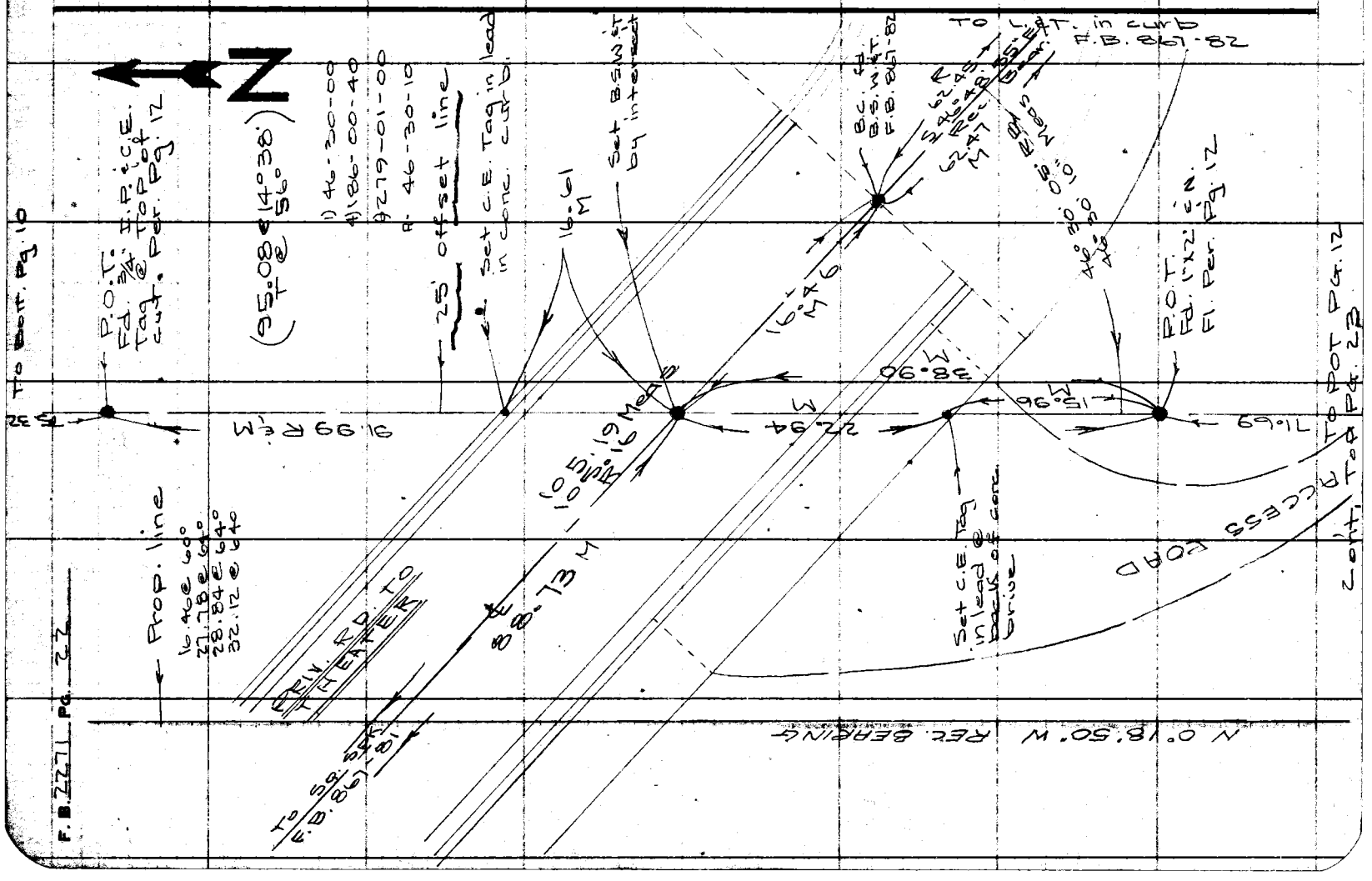

| | |
|---|---|
| Field 4 | |
| Notes Ck'd by [illegible] 12-20-57 | Survey of Pilgrimage Bowl Prop. |
| Map No. | JN0021.34 Tape 106 Std 84 °F |
| Office Work | Surveyed by R. C. Wilson |
| Checked | Notes R. C. Wilson Date 12-20-57 |
| Date | Indexed A. C. Johnson |

F. B. 2271 PG. 23

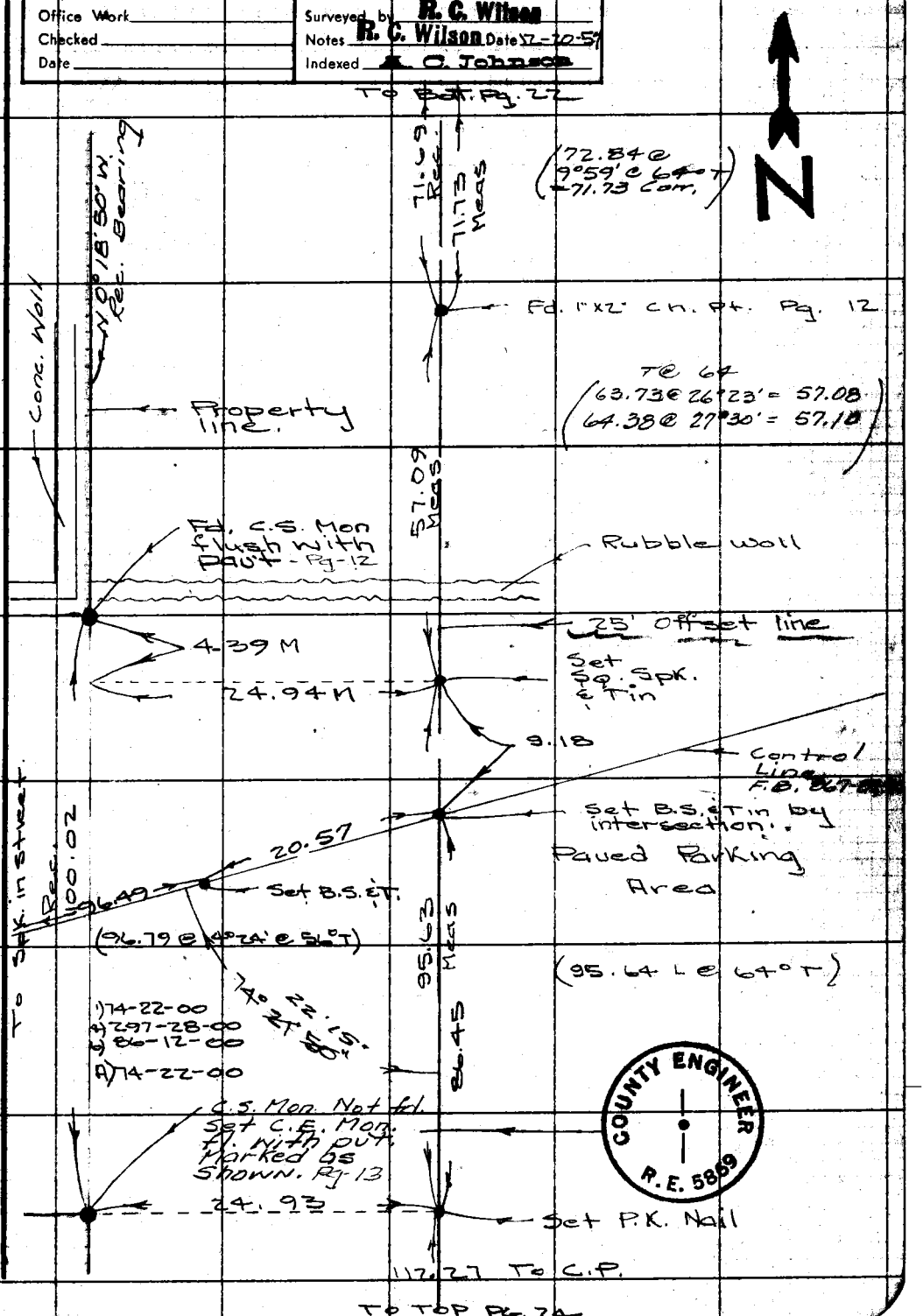


Note: Any Additions or Changes on This Sheet Must be Made or Circled in Red Ink With Date and Name of Person Making Change.

Do not extend this side of this line.

PLEASE RETURN TO
LOS ANGELES COUNTY ENGINEER
700 LOS ANGELES COUNTY ENGINEERING BLDG.

COUNTY ENGINEER R.E. 5869

76F309S S&E #247 1-56

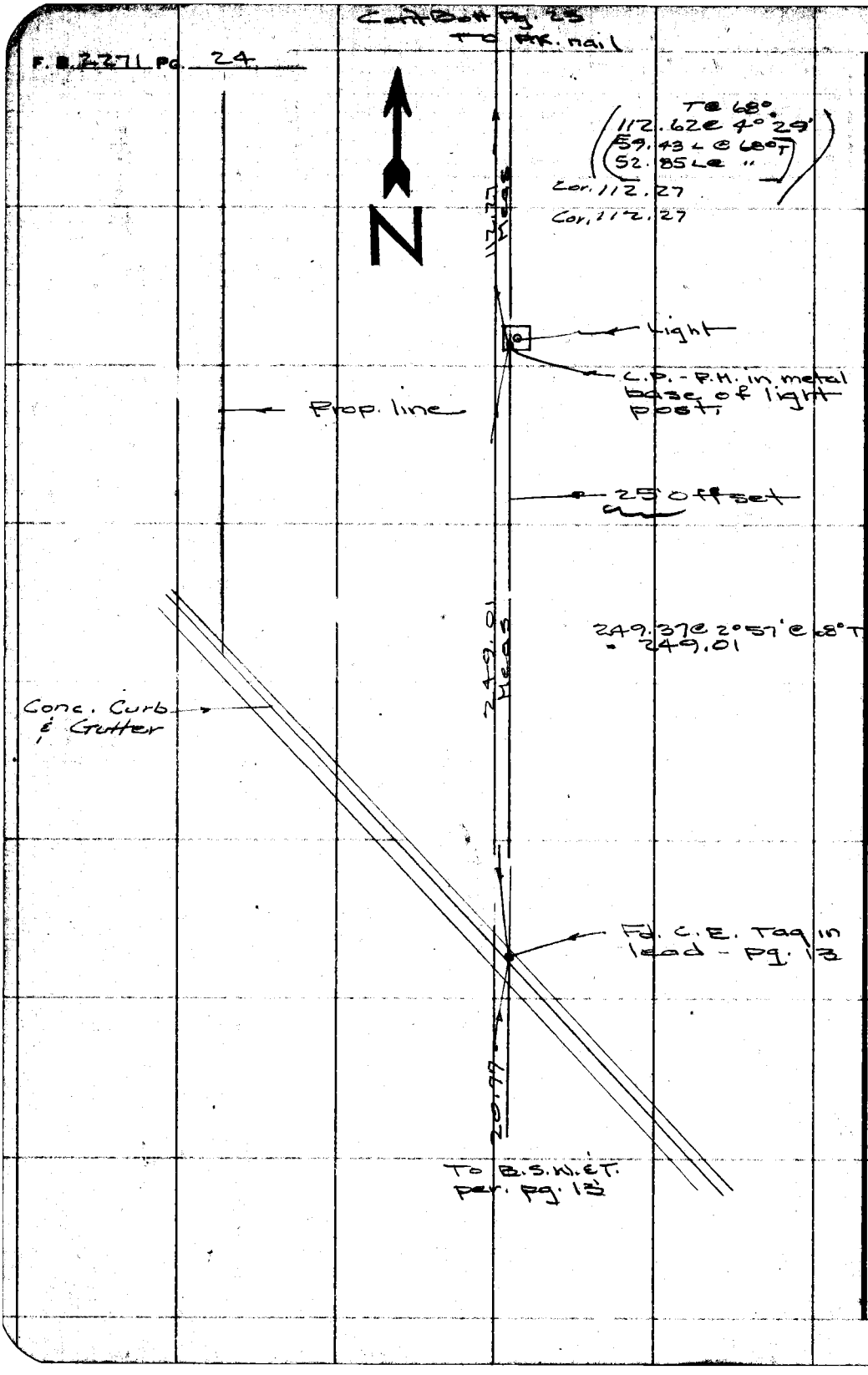


PLEASE RETURN TO
LOS ANGELES COUNTY ENGINEER
700 LOS ANGELES COUNTY ENGINEERING BLDG.
Do not extend this side of this line.
Note: Any Additions or Changes on This Sheet Must be Made or Circled in Red Ink With Date and Name of Person Making Change.

| | |
|---|---|
| Field Chk | |
| Notes Ck'd by RCW 12-20-57 | Survey of Pilgrimage Play Prop. |
| Map No. | JN 0021.34 Tape 106 Std 84 °F |
| Office Work | Surveyed by RCW |
| Checked | Notes RCW Date 12-20-57 |
| Date | Indexed O. Johnson |

F.B. 2271 Pg. 25

# CONTROL LINES IN THEATER AREA

WILSON
WALSH
MASSEY
DONLEVY
12-20-57

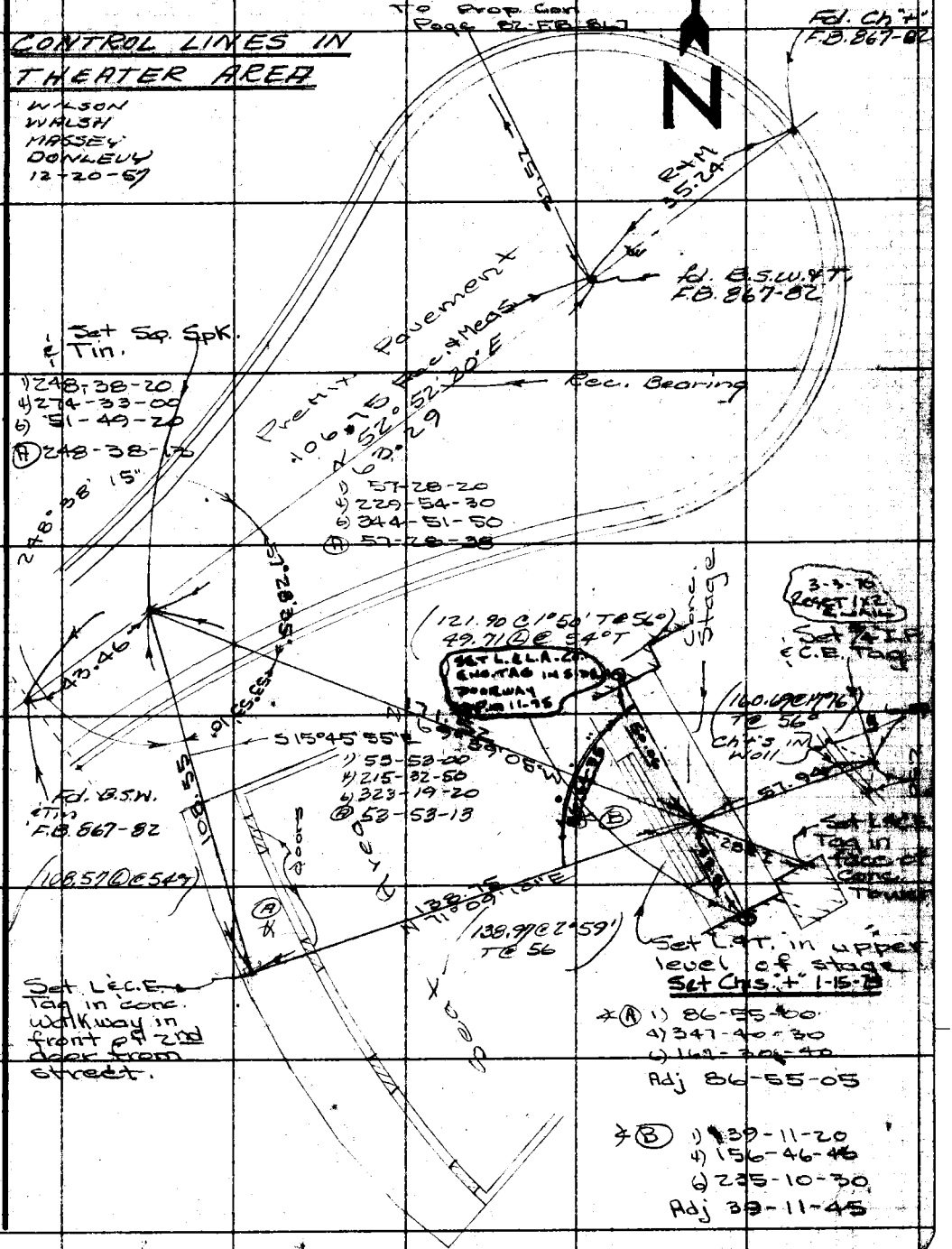


Note: Any Additions or Changes on This Sheet Must be Made or Circled in Red Ink With Date and Name of Person Making Change.

Do not extend this side of this line.

PLEASE RETURN TO
LOS ANGELES COUNTY ENGINEER
700 LOS ANGELES COUNTY ENGINEERING BLDG.

76F3098 S&E #247 1-56

76298 S & E #307—7-55

PLEASE RETURN TO
LOS ANGELES COUNTY ENGINEER
700 LOS ANGELES COUNTY ENGINEERING BLDG.

NOTE: ANY ADDITIONS OR CHANGES ON THIS SHEET MUST BE MADE OR CIRCLED IN RED INK, WITH DATE AND NAME OF PERSON MAKING CHANGE.

**Do not extend notes this side of this line.**

| STATION | B. S. | H. I. | F. S. | ELEV. | |
|---|---|---|---|---|---|
| | | Level Circuit at Pilgrimage Playhouse | | | |
| BM-#P.I. | 2 25 | 567 11 | | 564 86 | BM Fd. Bt. Spk in lead - S. end bot step - main entrance to Bowl - Per. F 867-21 & 85 |
| | 1 34 | 558 78 | 9 67 | 557 44 | ? Elev. 564.861 |
| TP | 1 14 | 548 77 | 11 15 | 547 63 | |
| TP | 0 79 | 537 91 | 11 65 | 537 12 | |
| C. S. Mon | 0 43 | 528 97 | 9 37 | 528 54 | |
| TP | 2 18 | 520 47 | 10 68 | 518 29 | |
| TBM | 0 72 | 515 15 | 6 04 | 514 43 | TBM - Lg. Bt. Spk & W - bot PP #207629M - S. Wly side Parking Lot |
| TP | 4 41 | 510 29 | 9 27 | 505 88 | |
| L & Tag | 8 06 | 512 89 | 5 46 | 504 83 | |
| TP | 10 02 | 520 73 | 2 18 | 510 71 | |
| Δ "B" | 10 61 | 530 99 | 0 35 | 520 38 | Δ "B" - Lg. B. S. W. & T - (See F.B. 867-83 & 90 for Loc.) |
| TP | 11 32 | 541 51 | 0 80 | 530 19 | |
| TP | 11 02 | 551 43 | 1 10 | 540 41 | |
| TP | 5 73 | 555 04 | 2 12 | 549 31 | |
| BM | | | 2 49 | 552 55 | F.B. 867-66 & 86 B.M. elev 552.567 - Bt. Spk N. Side Pilgrim Bridge 1 ft. W. of E. end Bridge. |

Profile Notes Red. ____ Plotted ____ Job No. 002134 Division No. 10 F.B. 2271 Pg. 27
No. ____ Date ____ Date ____ Survey of Pilgrimage Playhouse
X-Sec. Notes Chkd. ____ Checked ____ Survey by R. C. Wilson Notes M.A.W. Date 12-20-56
No. ____ Date ____ Date ____ Map No. ____ Indexed C. Johnson Date

| | |
|---|---|
| Notes Ck'd by | Survey of PILGRIMAGE PLAY |
| Map No. | JN 0021.34 Tape 0105 Std 68 °F |
| Office Work | Surveyed by R. C. Wilson |
| Checked | Notes R. C. Wilson Date 6-12-58 |
| Date | Indexed [redacted] |

F. B. 2271 PG. 29

# Pilgrimage Play Property

## SEWER LINE

LOCATION OF 4" C.I. PIPE
FROM PILGRIMAGE BOWL
TO STREET CONNECTION

JN 0021.34

JUNE 12, 1958

R.C. WILSON
M.A. WALSH
T.A. DONLEVY H.C.
R.G. MASSEY H.C.

Note: Any Additions or Changes on This Sheet Must be Made or Circled in Red Ink With Date and Name of Person Making Change.

Do not extend this side of this line.

PLEASE RETURN TO
LOS ANGELES COUNTY ENGINEER
700 LOS ANGELES COUNTY ENGINEERING BLDG.

76F309S S&E #247 1-56

PLEASE RETURN TO
LOS ANGELES COUNTY ENGINEER
700 LOS ANGELES COUNTY ENGINEERING BLDG.

Note: Any Additions or Changes on This Sheet Must be Made or Circled in Red Ink With Date and Name of Person Making Change.

Do not extend this side of this line.

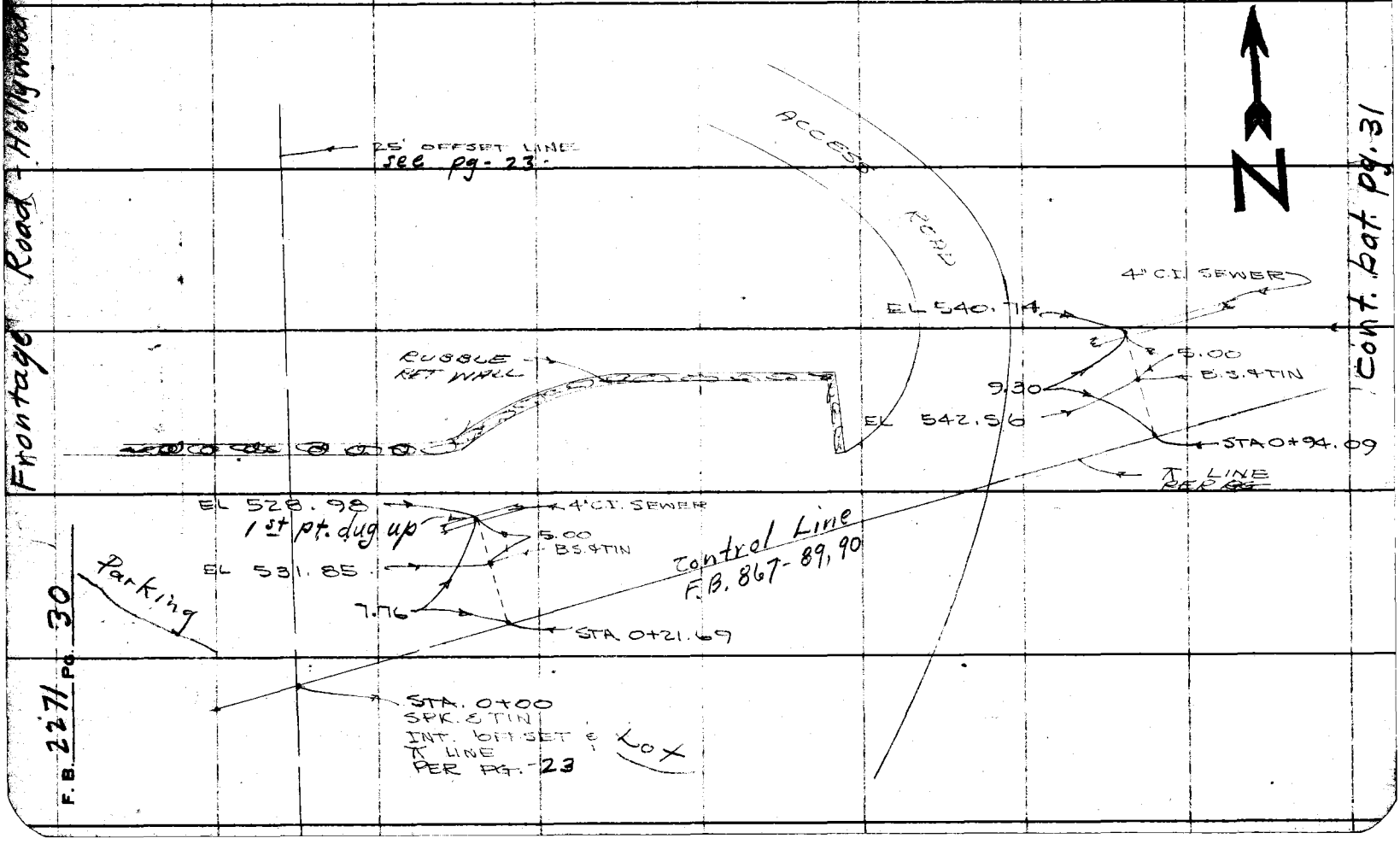

| | |
|---|---|
| Notes Ck'd by | Survey of PILGRIMAGE PLAY |
| Map No. | JN 0021.34 Tape 0105 Std 68 °F |
| Office Work | Surveyed by RCW |
| Checked | Notes RCW Date 6-12-58 |
| Date | Indexed A. C. Johnson |

F. B. 2271 Pg. 31

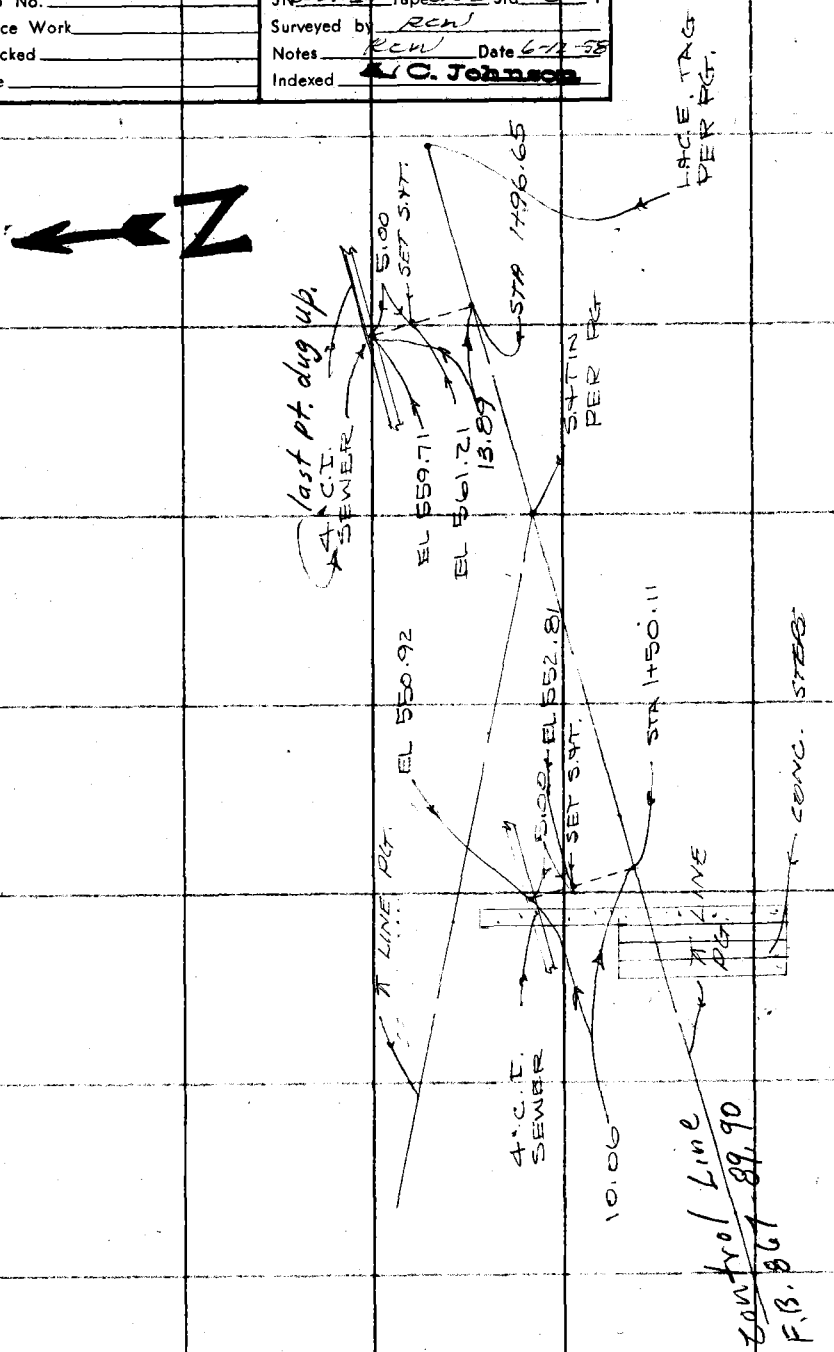


Note: Any Additions or Changes on This Sheet Must be Made or Circled in Red Ink With Date and Name of Person Making Change.

PLEASE RETURN TO
LOS ANGELES COUNTY ENGINEER
700 LOS ANGELES COUNTY ENGINEERING BLDG.

Do not extend this side of this line.

76F309S S&E #247 1-56

Cont. from bot. pg. 30

| Profile | Notes Red. | Plotted | Job No. 0021.34 | Division No. 10 | F.B. 227 / PG. 33 |
|---|---|---|---|---|---|
| No. | Date | Date | Survey of PILGRIMAGE PLAY PROP | | |
| X-Sec. | Notes Chkd. | Checked | Survey by RCW | Notes RCW | Date 6-11-58 |
| No. | Date | Date | Map No. | Indexed | Date |

PILGRIMAGE PLAY PROPERTY

J.N. 0021.34

ELEVATIONS ON

4" C.I. SEWER PIPE

FROM THEATER WEST TO FRONTAGE RD.

JUNE 11, 1958

| STATION | B.S. | H.I. | F.S. | ELEV. |
|---|---|---|---|---|
| | | R.C. WILSON<br>M.A. WALSH<br>R.G. MASSEY<br>T.A. DONLEVY | | |

NOTE: ANY ADDITIONS OR CHANGES ON THIS SHEET MUST BE MADE, OR CIRCLED IN RED INK, WITH DATE AND NAME OF PERSON MAKING CHANGE

Do not extend notes this side of this line

PLEASE RETURN TO
LOS ANGELES COUNTY SURVEYOR
700 HALL OF RECORDS

FORM 307 5M 7-43

FORM 307 5M 7-43

PLEASE RETURN TO
**LOS ANGELES COUNTY SURVEYOR**
700 HALL OF RECORDS

NOTE: ANY ADDITIONS OR CHANGES ON THIS SHEET MUST BE MADE OR CIRCLED IN RED INK. WITH DATE AND NAME OF PERSON MAKING CHANGE

Do not extend notes this side of this line

| STATION | B. S. | H. I. | F. S. | ELEV. | | |
|---|---|---|---|---|---|---|
| B.M. | 6 91 | 535 45 | | 528 54 | C.S. MON @ COR. WALL PER F.B. 867-302 - El. 528.53 | |
| 0+21.69 | | | 6 47 | 528 98 | TOP 4" C.I. SEWER - PG | |
| " | | | 3 60 | 531 85 | B.S. & TIN. - PG. | |
| T.P. | 9 73 | 544 82 | 0 36 | 535 09 | | |
| 0+94.09 | | | 4 08 | 540 74 | TOP 4" C.I. SEWER - PG. | |
| " | | | 2 26 | 542 56 | B.S. & TIN - PG. | |
| T.P. | 10 30 | 554 94 | 0 18 | 544 64 | | |
| 1+50.11 | | | 4 02 | 550 92 | TOP 4" C.I. SEWER - PG. | |
| " | | | 2 13 | 552.81 | B.S. & TIN. - PG | |
| T.P. | 11 62 | 566.04 | 0 52 | 554 42 | | |
| 1+96.65 | | | 6 33 | 559 71 | TOP 4" C.I. SEWER - PG. | |
| " | | | 4 83 | 561 21 | B.S. & TIN - PG. | |
| B.M. #P.1. | | | 1 16 | 564 88 | B.S. IN LEAD @ CONC. STEPS - PG. 27 ELEV 564.86 - | |

Profile ____ No. ____ X-Sec. ____ No. ____

Plotted ____ Date ____ Checked ____ Date ____

Notes Red. ____ Date ____ Notes Chkd ____ Date ____

Division No. ____ Job No. ____ Notes ____ Date ____

Survey of ____ Survey by ____ Indexed ____

Pg. 34

| | | | | | | | |
|---|---|---|---|---|---|---|---|
| Profile | Notes Red | Plotted | Job No. 8927.02 | Division No. 10 | F. B. 3271 | Pg. 35 | |
| No. | Date | Date | Survey of Pilgrimage Theatre | | | | |
| X-Sec. | Notes Chkd. | Checked | Survey by Curt's Notes ETM Date Oct 10 '58 | | | | |
| No. | Date | Date | Map No. | Indexed C. Johnson | Date | | |

JN 8927.02

PILGRIMAGE THEATRE

NEW CONCESSION & OFFICE BLDG

TBMs. for Construction

FIN FLOOR ELEV. 600.75'

Curt's
Monkey
Spr. 1995

| STATION | B. S. | H. I. | F. S. | ELEV. |
|---|---|---|---|---|
| | | | | |

NOTE: ANY ADDITIONS OR CHANGES ON THIS SHEET MUST BE MADE OR CIRCLED IN RED INK, WITH DATE AND NAME OF PERSON MAKING CHANGE.

Do not extend notes this side of this line.

PLEASE RETURN TO
LOS ANGELES COUNTY ENGINEER
700 Los Angeles County Engineering Bldg.

76L-298 S & E #307—1-56

76L-298 S & E #307—1-56

PLEASE RETURN TO
LOS ANGELES COUNTY ENGINEER
700 LOS ANGELES COUNTY ENGINEERING BLDG.

NOTE: ANY ADDITIONS OR CHANGES ON THIS SHEET MUST BE MADE OR CIRCLED IN RED INK, WITH DATE AND NAME OF PERSON MAKING CHANGE.

**Do not extend notes this side of this line.**

| STATION | B. S. | H. I. | F. S. | ELEV. | | |
|---|---|---|---|---|---|---|
| (Fd) BM "J" | | | | 600.57' | BM "J" EL 600.573' FB 867-86 Chis "X" in curb at end of turnaround | |
| | (See pg. 38 for Location) | | | | | |
| (Set) TBM | | | | 600.75' | TBM Chis Line on Conc. Gravity Wall @ S.W. Cor prop. Office Bldg. | No face Existing |
| (Set) T.B.M. | | | | 600.75' | TBM. Chis Line on Conc. Wall ± 20 West of NW Cor. Prop Office Bldg. | |
| BM "J" | | | | 600 57 | BM "J" | |

F. B. 2271 Pg. 36 Job No 8927.02 Division No 10 Notes Red. Plotted Profile
Survey of Pilgrimage Theatre Date Date No. X-Sec.
Survey by Curtis Nelson Manley Jr. Notes Chkd. Checked
Indexed E. C. Johnson Date Date No.

| | |
|---|---|
| Notes Ck'd by | Survey of Pilgrimage Theatre |
| Map No. | JN 8927.02 Tape Std °F |
| Office Work | Surveyed by A. J. Curtis |
| Checked | Notes Monkey Jr. Date Oct 10 '58 |
| Date | Indexed A. O. Johnson |

F. B. 2271 PG. 37

JN 8927.02

PILGRIMAGE THEATRE

NEW CONCESSION & OFFICE BLDG.

Location

Curtis
Monkey Jr.
Spriggs

Note: Any Additions or Changes on This Sheet Must be Made or Circled in Red Ink With Date and Name of Person Making Change.

Do not extend this side of this line.

PLEASE RETURN TO
LOS ANGELES COUNTY ENGINEER
700 LOS ANGELES COUNTY ENGINEERING BLDG.

76F3098 SAE #247 1-56

F. B. 2271 Pg. 38

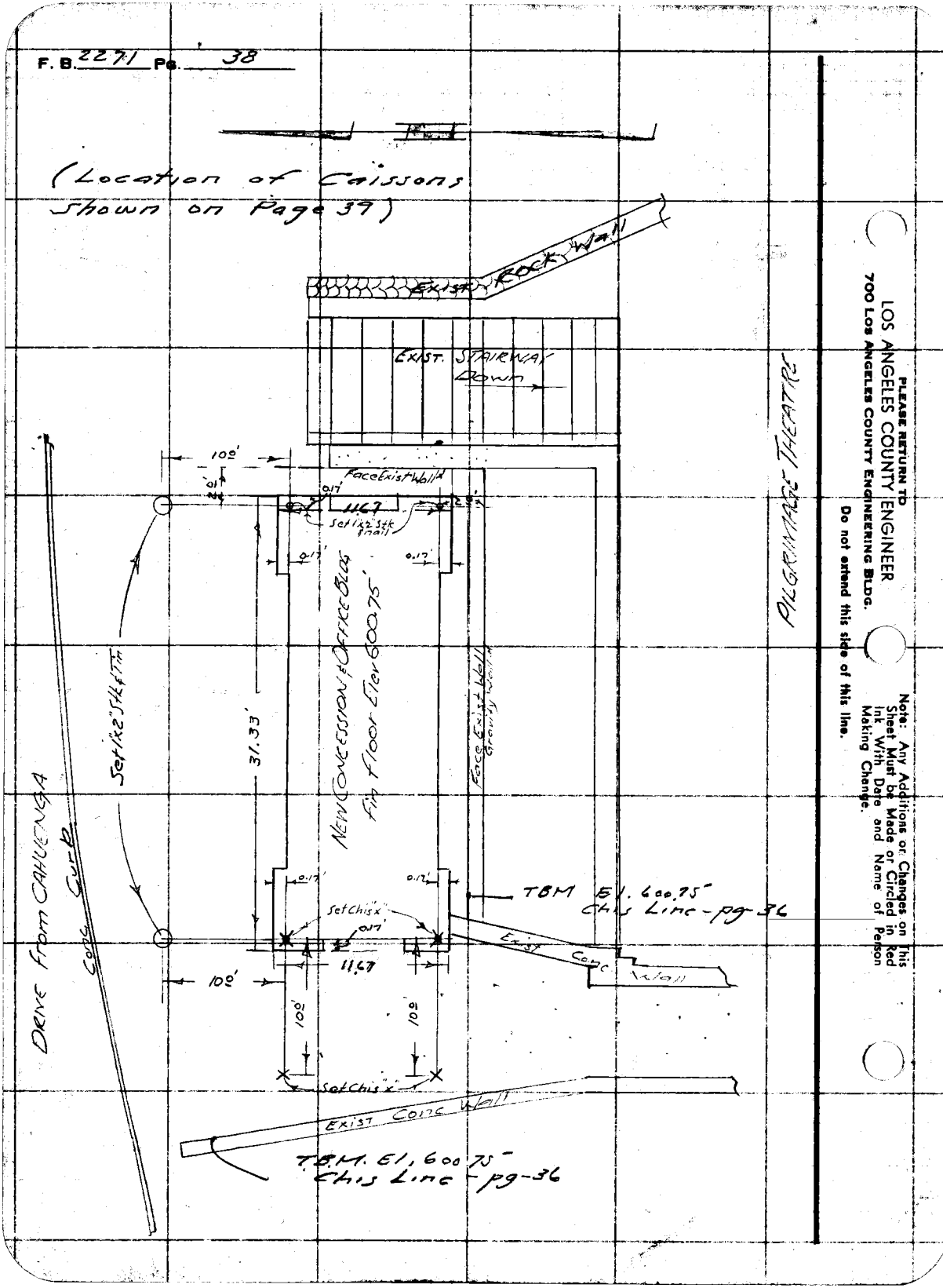


PLEASE RETURN TO
LOS ANGELES COUNTY ENGINEER
700 LOS ANGELES COUNTY ENGINEERING BLDG.

Do not extend this side of this line.

Note: Any Additions or Changes on This Sheet Must be Made or Circled in Red Ink With Date and Name of Person Making Change.

76F309S S&E #247 1-56

PLEASE RETURN TO
LOS ANGELES COUNTY ENGINEER
700 LOS ANGELES COUNTY ENGINEERING BLDG.

Note: Any Additions or Changes on This Sheet Must be Made or Circled in Red Ink With Date and Name of Person Making Change.

Do not extend this side of this line.

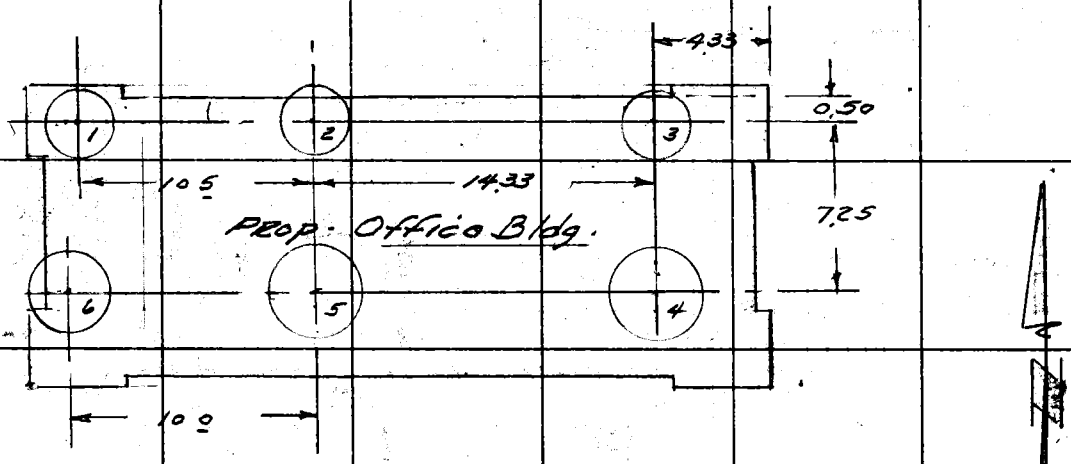


NOTE—
Caissons 1 & 6 Relocated by Supplemental Revision (Arch. Div) drawn by Mr. Barry 9-17-58

Notes Ck'd by
Map No.
Office Work
Checked
Date

Survey of Pilgrimage Theatre
JN 292 202 Tape Std °F
Surveyed by Curtis
Notes Curtis Date 10-10-58
Indexed A. C. Johnson

F. B. 2271 PG. 59

| | | |
|---|---|---|
| Notes Ck'd by | Survey of PILGRIMAGE PLAY PROP. | F. B. 2271 PG. 41 |
| Map No. | JN 8927.11 Tape 26 Std 84 °F | |
| Office Work | Surveyed by M.E. WACKER | |
| Checked | Notes M.E.W Date 8-74 | |
| Date | Indexed G.D. BAILEY SEP 20 1974 | |

# J.N. 8927.11

## PILGRIMAGE PLAY THEATER PROP

## TOPOG CONTROL FOR

## NORTH PARKING LOT

REF.

F.B. 2271
F.B. 867

PARTY:

WACKER, M.
MAHER, J.
HUCKABY, V.
RODRIGUEZ, J.

Note: Any Additions or Changes on This Sheet Must be Made or Circled in Red Ink With Date and Name of Person Making Change.

Do not extend this side of this line.

PLEASE RETURN TO
COUNTY OF LOS ANGELES
DEPARTMENT OF COUNTY ENGINEER
403 LOS ANGELES COUNTY ENGINEERING BLDG.

76F309S CE#310 3-69

F. B. 2271 PG. 42

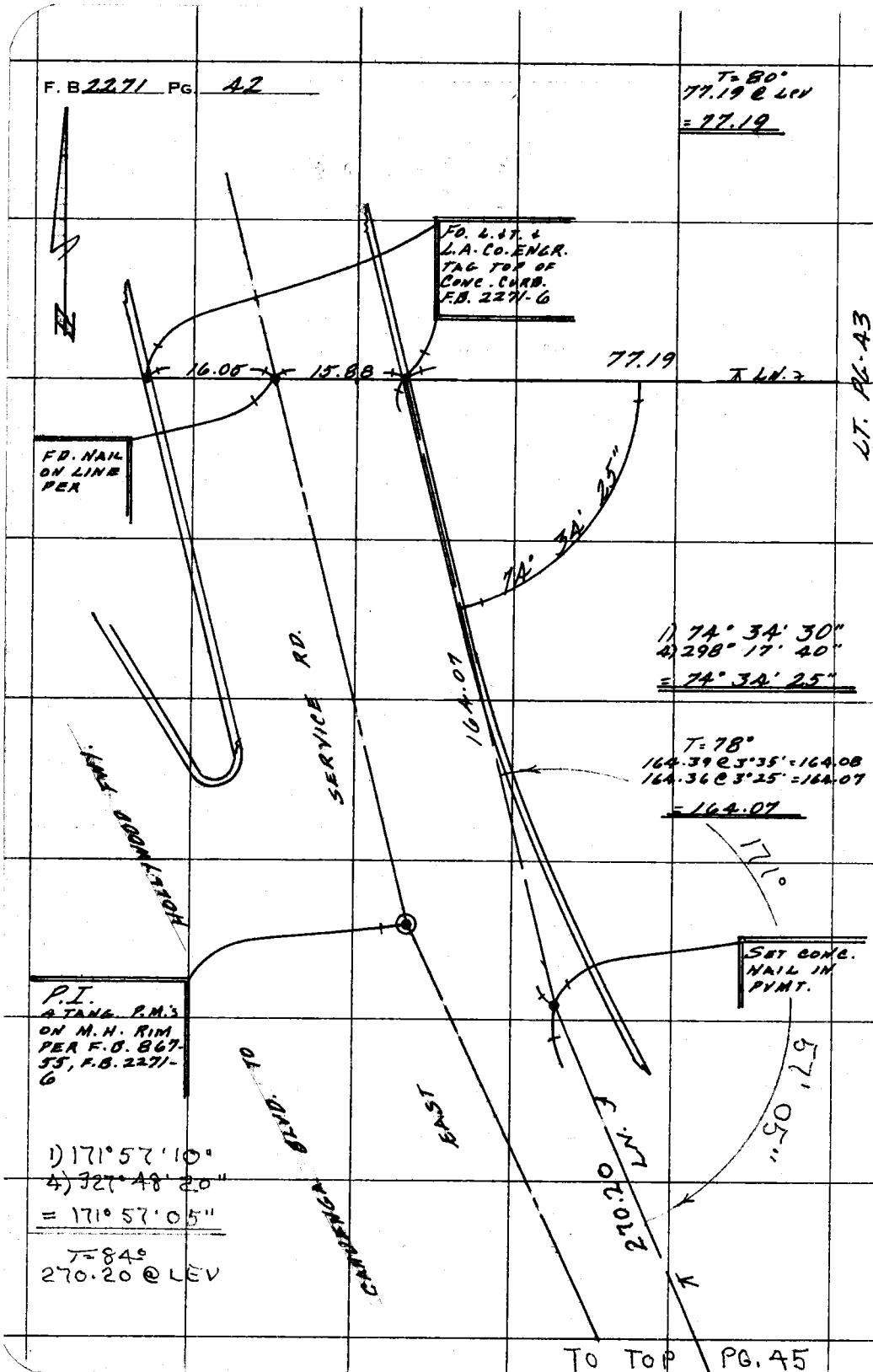


TO TOP PG. 45

PLEASE RETURN TO
COUNTY OF LOS ANGELES
DEPARTMENT OF COUNTY ENGINEER
403 LOS ANGELES COUNTY ENGINEERING BLDG.
Do not extend this side of this line.

Note: Any Additions or Changes on This Sheet Must be Made or Circled in Red Ink With Date and Name of Person Making Change.

Notes Ck'd by
Map No.
Office Work
Checked
Date

Survey of PILGRIMAGE PLAY PROP.
JN 8927.11 Tape 26 Std 84 °F
Surveyed by M. E. WACKER
Notes M. E. W. Date 8-74
Indexed G. D. BAILEY SEP 20 1974

F. B. 2271 PG. 43

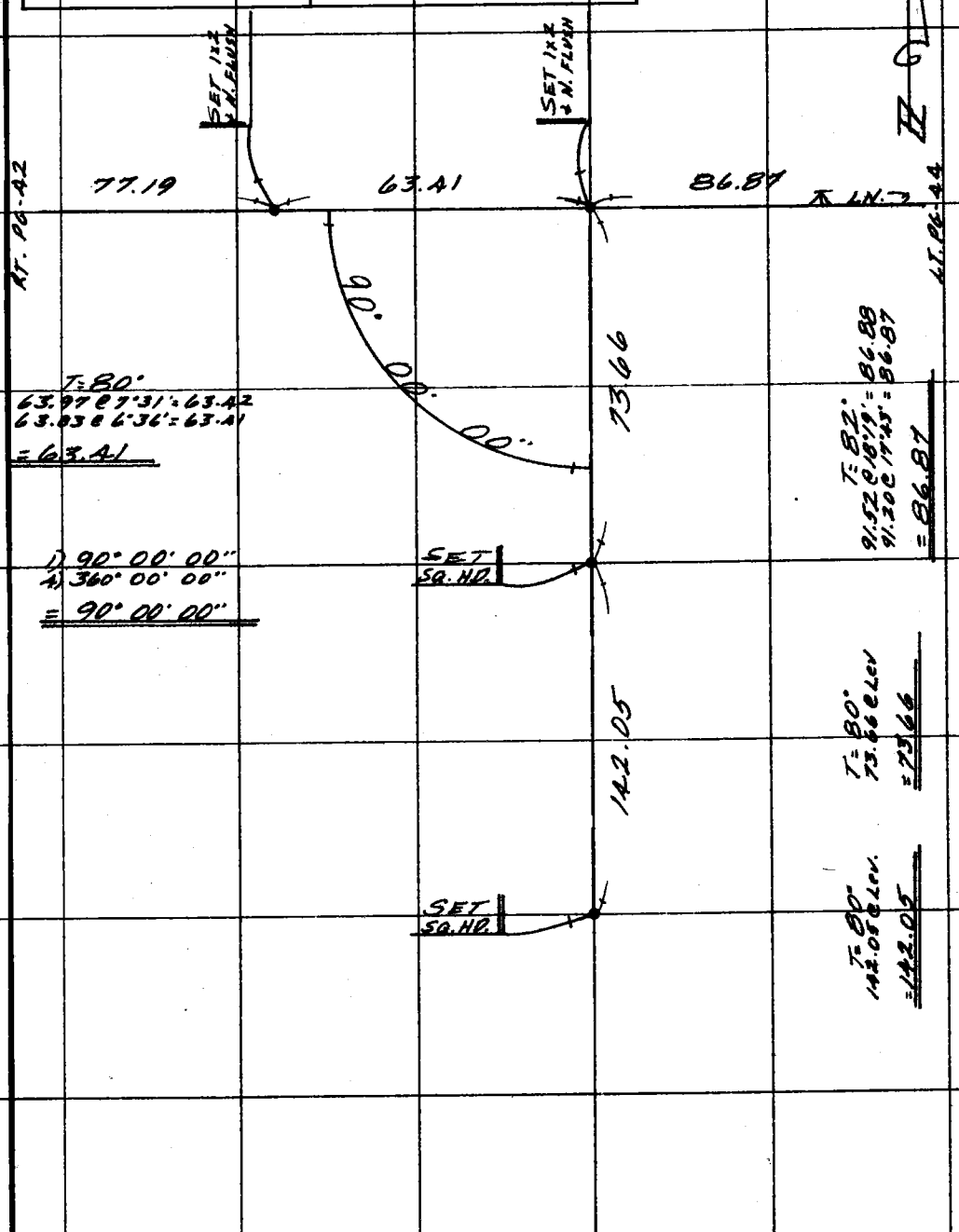


Note: Any Additions or Changes on This Sheet Must be Made or Circled in Red Ink With Date and Name of Person Making Change.

Do not extend this side of this line.

PLEASE RETURN TO
COUNTY OF LOS ANGELES
DEPARTMENT OF COUNTY ENGINEER
403 LOS ANGELES COUNTY ENGINEERING BLDG.

16F309S CE#310 3-69

F. B. 2271 PG. 44

T = 82°
45.94 @ 17°26' = 43.83
46.25 @ 18°36' = 43.84
= 43.83

FD. 2" I.P. + CAP MKD. L.A.W.D. 12"IN. F.B. 2271-7 USED SAME FOR LINE.

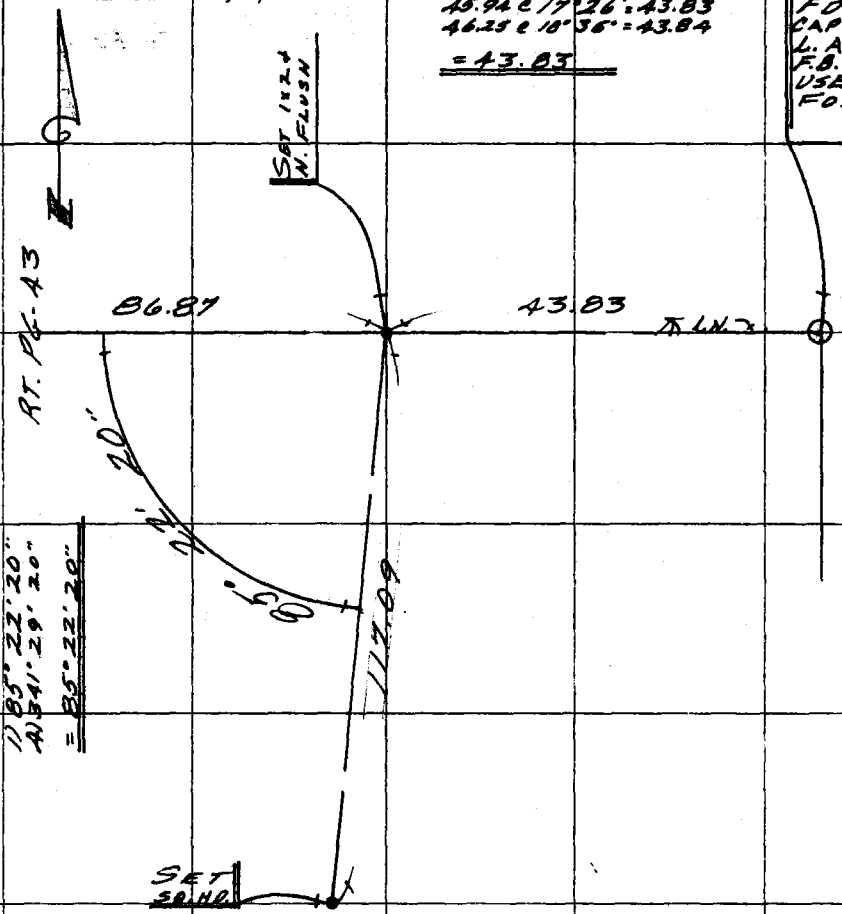


PLEASE RETURN TO
COUNTY OF LOS ANGELES
DEPARTMENT OF COUNTY ENGINEER
403 LOS ANGELES COUNTY ENGINEERING BLDG.

Do not extend this side of this line.

Note: Any Additions or Changes on This Sheet Must be Made or Circled in Red Ink With Date and Name of Person Making Change.

| | |
|---|---|
| Notes Ck'd by | Survey of PILGRIMAGE PLAY |
| Map No. | JN 8927.11 Tape 26 Std 84 °F |
| Office Work | Surveyed by WACKER |
| Checked | Notes MSCALL Date 12-74 |
| Date | Indexed |

F. B. 2271 PG. 45

TO BOT PG. 42

1) 163° 55' 50"
4) 295° 43' 10"
= 163° 55' 48"

270.20

55' 48"

163°

SET 1X2 & P.M.

T LINE

T=84°
155.74 @ LEV

155.74

140°

22.35

FD R.R.SPK
& P.M. PER
F.B. 867-55

T=84°
22.35 @ LEV

SET CONC. NAIL
IN PVMT OF RD.
TO CUL DE SAC
& OPPOSITE ELY
END OF BRIDGE

36' 35"

1) 140° 36' 40"
4) 202° 26' 20"
= 140° 36' 35"

Note: Any Additions or Changes on This Sheet Must be Made or Circled in Red Ink With Date and Name of Person Making Change.

Do not extend this side of this line.

PLEASE RETURN TO
COUNTY OF LOS ANGELES
DEPARTMENT OF COUNTY ENGINEER
403 LOS ANGELES COUNTY ENGINEERING BLDG.

CE3095 CE#310 3-69

F.B. 2271 PG. 47

Profile No. _____ Notes Red _____ Plotted _____ Job No. 8927.11 Division No. _____
Date _____ Date _____ Survey of Pilg. Play Prop.
X-Sec. No. _____ Notes Chkd. _____ Checked _____ Survey by Wacker Notes Maher Date 8-74
Date _____ Date _____ Map No. _____ Indexed G. D. BAILEY Date SEP 20 1974

Pilgrimage Play Prop.
J. N. 8927.11

T. B. M. s

| STATION | B.S. | H.I. | F.S. | ELEV. |
|---|---|---|---|---|
| | | | | Wacker<br>McCall<br>Huckaby<br>R. Rodriguez |

NOTE: ANY ADDITIONS OR CHANGES ON THIS SHEET MUST BE MADE OR CIRCLED IN RED INK, WITH DATE AND NAME OF PERSON MAKING CHANGE.

Do not extend notes this side of this line.

PLEASE RETURN TO
LOS ANGELES COUNTY ENGINEER
403 LOS ANGELES COUNTY ENGINEERING BLDG.

76-L298 CE 307 3-61

76-L298 CE 307 3-61

PLEASE RETURN TO
**LOS ANGELES COUNTY ENGINEER**
403 LOS ANGELES COUNTY ENGINEERING BLDG.

NOTE: ANY ADDITIONS OR CHANGES ON THIS SHEET MUST BE MADE OR CIRCLED IN RED INK, WITH DATE AND NAME OF PERSON MAKING CHANGE

**Do not extend notes this side of this line.**

| STATION | B.S. | H.I. | F.S. | ELEV. | PILGRIMAGE THEATRE |
|---|---|---|---|---|---|
| (FD) B.M. | 7 840 | 560.407 | | 552.567 | (FD) B.M. EL=552.567 F.B. 867-86 & 66. A SPK. IN N. CURB OF PILGRIMAGE BRIDGE, 1 FT. W. of E. END OF BRIDGE |
| (FD) T.B.M. #E-1 | 3 860 | 556.465 | 7 802 | 552.605 | (FD) T.B.M. #E-1, EL = 552.607 F.B. 867-86, A SPK IN SO. CURB OF PILGRIMAGE BRIDGE, 1 FT W. OF E. END OF BRIDGE |
| T.P. | 1 802 | 548.871 | 9 396 | 547.069 | |
| T.P. | 0 519 | 537.800 | 11.590 | 537.281 | |
| T.P. | 4 285 | 530.582 | 11 503 | 526.297 | |
| (SET) T.B.M. | 1.982 | 530 531 | 2 033 | 528.549 | (SET) T.B.M. #1 EL.= F.B. SO. PARKING LOT AT PILGRIMAGE THEATRE ENTRANCE, N. SIDE AT COR. CONC. RET. WALL & 5 FT WLY OF P.P.# 25853 TM., A C.S. MON (RE 2177) PROP. COR. PER F.B. 867-44 & 2271-12 |
| (SET) T.B.M | | | 6.311 | 524.220 | (SET) T.B.M. #2 EL= F.B. 2271-23 SO PARKING LOT AT PILGRIMAGE THEATRE ENTRANCE 100' SO. OF NO. SIDE OF LOT A. C.E. MON (RE. 5869) SET FLUSH IN PVMT. PER F.B. 2271-23 |

F.B. 2271 Pg. 48 Job No. 8922.11 Division No. Notes Red Plotted Profile
Survey of Pilg. Play Prop Date Date No.
Survey by Wacker Notes Maker Notes Chkd. Checked X-Sec.
Indexed G. D. BAILEY Date SEP 20 1974 Date Date No.

76-L298 CE 307 3-61

PLEASE RETURN TO
**LOS ANGELES COUNTY ENGINEER**
403 LOS ANGELES COUNTY ENGINEERING BLDG.

NOTE: ANY ADDITIONS OR CHANGES ON THIS SHEET MUST BE MADE OR CIRCLED IN RED INK. WITH DATE AND NAME OF PERSON MAKING CHANGE.

**Do not extend notes this side of this line.**

| STATION | B.S. | H.I. | F.S. | ELEV. | | |
|---|---|---|---|---|---|---|
| T.B.M. | 2,140 | 526.360 | | 524.220 | T.B.M. PG.# | |
| T.P. | 1.221 | 517.881 | 9.700 | 516.660 | (SET) | |
| (SET) B.M. | 10.117 | 517.926 | 10.072 | 507.809 | B.M. EL= | F.B. |
| | | | | | SO. PARKING LOT AT PILGRIMAGE THEATRE, AT SO. SIDE OF MOST SLY. ENTRANCE, A BT. SPK IN LEAD 1FT S. OF N. END OF 2FT HIGH CONC. RET. WALL & 4.5 FT ELY FROM A CONC. LIGHT STD. | |
| T.P. | 11.201 | 528.643 | 0.484 | 517.442 | | |
| T.P. | 10.510 | 538.952 | 0.201 | 528.442 | | |
| T.P. | 11 830 | 550 252 | 0.530 | 538.422 | | |
| (SET) T.B.M. | 9.767 | 558.579 | 1.440 | 548.812 | (SET) T.B.M. #3 EL= | F.B. |
| | | | | | AT ENTRANCE WALK TO PILGRIMAGE THEATRE 95'± WLY OF MAIN CONC STEPS & 22 FT. NELY FR. N.E. COR TICKET OFFICE, A SPK IN PVMT DN. 2" PER F.B. 867-89 (148.69 ELY F. SPK. W&T. IN ACCESS RD.) | |
| T.P. | 8 551 | 566.069 | 1 061 | 557.518 | T.P. 1X2 & NAIL IN PAVED WALK | |
| (FD) B.M. P-1 | | | 1.202 | 564.867 | (FD) B.M. P-1 EL= 564.861 PER F.B. 867-21 & 2271-27 AT ENTRANCE TO THEATRE, A BT. SPK IN SO. END OF BOTTOM STEP. | |

Profile No. ____ Notes Red ____ Plotted ____ Job No. 8922.11 Division No. ____
X-Sec. No. ____ Date ____ Date ____ Survey of Pilg. Play Prop.
Notes Chkd. ____ Checked ____ Survey by Wacker Notes Maher Date 8-74
Date ____ Date ____ Map No. ____ Indexed G. D. BAILEY Date SEP 20 1974

F.B. 2271 Pg. 49

76-L298 CE 307 3-61

PLEASE RETURN TO
**LOS ANGELES COUNTY ENGINEER**
403 LOS ANGELES COUNTY ENGINEERING BLDG.

NOTE: ANY ADDITIONS OR CHANGES ON THIS SHEET MUST BE MADE OR CIRCLED IN RED INK, WITH DATE AND NAME OF PERSON MAKING CHANGE

R. 86

**Do not extend notes this side of this line.**

| STATION | B.S. | H.I. | F.S. | ELEV. | | |
|---|---|---|---|---|---|---|
| BM P-1 | 0.210 | 565.077 | | 564.867 | (PG# ) | |
| T.P. | 3.072 | 557.619 | 10.530 | 554.547 | | |
| (SET) T.B.M. #4 | 10.841 | 564.437 | 4.023 | 553.596 | (SET) T.B.M. #4, EL= F.B. ON ACCESS RD. NO OF PARKING LOT & ELY FROM PICNIC AREA. IN CTR OF PVMT. A FOUND S.W&T. DN 1" PER. F.B. 867-89 | |
| T.P. | 8.712 | 572.434 | 0.715 | 563.722 | | |
| T.P. | 9.295 | 581.209 | 0.520 | 571.914 | | |
| (FD) B.M. #A | 10.768 | 590.100 | 1.877 | 579.332 | (FD) B.M#A EL= 579.291 F.B. 867-86&82 L&T. IN TOP OF CURB ON SO CURB OF PVT. RD. TO THEATRE, APPROX. 277'± FR. INT. OF EAST FRONTAGE RD. | |
| T.P. | 11 642 | 601.312 | 0.430 | 589.670 | | |
| T.P. | 4.268 | 604.010 | 1.570 | 599.742 | | |
| (FD) B.M. #W | 0.824 | 604.050 | 0.784 | 603.226 | (FD) B.M. #W EL=603.211, F.B. 867-86&82 CHIS "X" IN TOP OF MAIN CONC. WALL OF THEATRE ENTRANCE, 1FT FR. MOST NLY. END OF THIS WALL, NEAR CIRCLE OF PVT. RD. | |
| (FD) B.M.-J | | | 3 427 | 600.623 | (FD) B.M.-J, EL=600.573, F.B. 867-86&82, CHIS "X" IN TOP OF CURB ON ℄ PROD. OF PVT. RD. AT E. END OF CIRCLE (TURN AROUND) | |

F.B. 2271 Pg. 50

Job No. 8927.11 Division No. ____ Notes Red ____ Plotted ____ Profile ____

Survey of Pilg. Play Prop. Date ____ Date ____ No. ____ X-Sec. ____

Survey by Wacker Notes Maker Notes Chkd. ____ Checked ____ No. ____

Indexed G.D. BAILEY Date SEP 20 1974 Date ____ Date ____

76-L298 CE 307 3-61

26-86

PLEASE RETURN TO
**LOS ANGELES COUNTY ENGINEER**
403 LOS ANGELES COUNTY ENGINEERING BLDG.

NOTE: ANY ADDITIONS OR CHANGES ON THIS SHEET MUST BE MADE OR CIRCLED IN RED INK. WITH DATE AND NAME OF PERSON MAKING CHANGE.

**Do not extend notes this side of this line.**

| STATION | B.S. | H.I. | F.S. | ELEV. | PILGRIMAGE | THEATRE |
|---|---|---|---|---|---|---|
| B.M. - J | 3.472 | 604.095 | | 600.623 | B.M. - J (PG. ) | |
| T.P. | 10.427 | 607.056 | 7.466 | 596.629 | | |
| T.P. | 11.102 | 617.775 | 0.383 | 606.673 | | |
| (SET) T.B.M. #5 | 7.950 | 618.098 | 7.627 | 610.148 | (SET) T.B.M. #5, EL= | F.B. |
| | | | | | AT REAR OF STAGE, SO. SIDE, IN TOP OF MOST NELY | |
| | | | | | COR. OF CONC BLDG. WALL & 3 FT SO. OF COR. | |
| | | | | | A BROKEN BOLT IN CONC. | |
| T.P. | 1.683 | 609.027 | 10.754 | 607.344 | | |
| T.P. | 1.929 | 600.308 | 10.648 | 598.379 | | |
| T.P. | 6.100 | 596.668 | 9.740 | 590.568 | | |
| (FD) B.M. P-5 | | | 9.450 | 587.218 | (FD) B.M. P-5 EL= 587.182 F.B. 867-26&86 | |
| | | | | | CHIS "X" IN CTR. OF CONC CURB OF STEPS | |
| | | | | | (THESE STEPS LEAD DOWN TO ROOM | |
| | | | | | UNDER STAGE | |
| T.B.M. # 5 (SET) | 9.35 | 619.50 | | 610.148 | T.B.M. #5 (SEE ABOVE) | |
| REPLACEMENT OF 3/4" I.P. | | | 2.63 | 616.87 | REPLACEMENT PT. IX & N. F.B. 2271-25 | |

Profile Notes Red ____ Plotted ____ Job No. 2271 Division No. ____
No. ____ Date ____ Date ____ Survey of Pilg. Play Prop.
X-Sec. ____ Notes Chkd. ____ Checked ____ Survey by Wacker Notes Maker Date 8-74
No. ____ Date ____ Date ____ Map No. ____ Indexed G. D. BAILEY Date SEP 20 1974

F.B. 2271 Pg. 51

76-L298 CE 307 3-61

PLEASE RETURN TO
**LOS ANGELES COUNTY ENGINEER**
403 LOS ANGELES COUNTY ENGINEERING BLDG.

NOTE: ANY ADDITIONS OR CHANGES ON THIS SHEET MUST BE MADE OR CIRCLED IN RED INK, WITH DATE AND NAME OF PERSON MAKING CHANGE

**Do not extend notes this side of this line.**

| STATION | B. S. | H. I. | F. S. | ELEV. | | |
|---|---|---|---|---|---|---|
| (SET) REPLACEMENT | 2.65 | 619.52 | | 616.87 | | |
| (SET) AUX. PT #1 | 1.18 | 619.45 | 1.25 | 618.27 | (SET) AUX. PT. #1. 1X2 & N. | ON. PATH |
| T.P | 1.93 | 611.60 | 9.78 | 609.67 | | |
| T.P. | 0.51 | 601.45 | 10.66 | 600.94 | | |
| T.P. | 2.32 | 594.74 | 9.03 | 592.42 | | |
| (FD) B.M. P-5 | | | 7.54 | 587.20 | (FD) B.M. P-5 (SEE PG. ) | EL = 587.18 |
| AUX PT. #1 | 11.42 | 629.69 | | 618.27 | AUX. PT. #1 (SEE ABOVE) | |
| T.P. | 10.87 | 639.66 | 0.90 | 628.79 | | |
| T.P. | 2.40 | 641.66 | 0.40 | 639.26 | | |
| (SET) AUX. PT. #2 | 0.52 | 641.31 | 0.87 | 640.79 | (SET) AUX. PT. #2 N&T. IN WOOD STAIRS LANDING | |
| T.P. | 0.58 | 631.50 | 10.39 | 630.92 | | |
| T.P. | 2.25 | 622.75 | 11.00 | 620.50 | | |
| AUX. PT. #1 | | | 4.48 | 618.27 | AUX. PT. #1 (SEE ABOVE) | |

F.B. 2271 PG. 52
Job No. 8922.11 Division No. ____ Notes Red ____ Plotted ____ Profile ____
Survey of P.lg. Play Prop Date ____ Date ____ No. ____
Survey by Wacker Notes Maher Notes Chkd. ____ Checked ____ X-Sec. ____
Indexed G. D. BAILEY Date SEP 20 1974 Date ____ Date ____ No. ____

76-L298 CE 307 3-61

PLEASE RETURN TO
**LOS ANGELES COUNTY ENGINEER**
403 LOS ANGELES COUNTY ENGINEERING BLDG.

NOTE: ANY ADDITIONS OR CHANGES ON THIS SHEET MUST BE MADE OR CIRCLED IN RED INK, WITH DATE AND NAME OF PERSON MAKING CHANGE.

**Do not extend notes this side of this line.**

| STATION | B.S. | H.I. | F.S. | ELEV. | PILGRIMAGE THEATRE |
|---|---|---|---|---|---|
| | | | | | T.B.M.'S NORTH PARKING LOT |
| (FD) T.B.M. #E-1 | 1505 | 554.110 | | 552.605 | (FD) T.B.M. #E-1 EL= 552.605 F.B. 867-86 A SPK IN SO. CURB OF PILGRIMAGE BRIDGE, 1 FT. W. OF E. END OF BRIDGE |
| T.P | 3.947 | 551 017 | 7040 | 547.070 | |
| T.P. | 8.716 | 555 313 | 4 420 | 546 597 | |
| (SET) T.B.M "A" | 7.910 | 562 914 | 0.309 | 555 004 | (SET) T.B.M. "A" EL= F.B. CAHUENGA BLVD, E. SIDE, 600'± NLY OF PILGRIMAGE BRIDGE, 2 FT NLY OF NLY EDGE OF CONC. DRIVE, A (FOUND) CO. ENGR. TAG & TACK IN LEAD IN TOP OF CURB. |
| T.P | 7476 | 569 835 | 0.555 | 562.359 | |
| T.P. | 6703 | 571 922 | 4.616 | 565.219 | |
| T.P. | 0450 | 571.911 | 0.461 | 571.461 | |
| (SET) T.B.M. "B" | | | 2.360 | 569.551 | (SET) T.B.M. "B" EL= F.B. AT LOWER LEVEL PARKING LOT, N.W. COR. A BT. SPK IN TOP OF GUARD RAIL POST. |
| T.P. | 1.770 | 571.321 | 5 424 | 565 897 | |

Profile No. ____ Notes Red ____ Plotted ____ Job No. 8927.11 Division No. ____
X-Sec. No. ____ Date ____ Date ____ Survey of Pilg. Play Prop
Notes Chkd. ____ Checked ____ Survey by Wacker Notes Maker Date 8-74
Date ____ Date ____ Map No. ____ Indexed G. D. BAILEY Date SEP 20 1974

F.B. 2271 PG. 53

76-L298 CE 307 3-61

PLEASE RETURN TO
**LOS ANGELES COUNTY ENGINEER**
403 LOS ANGELES COUNTY ENGINEERING BLDG.

NOTE: ANY ADDITIONS OR CHANGES ON THIS SHEET MUST BE MADE OR CIRCLED IN RED INK, WITH DATE AND NAME OF PERSON MAKING CHANGE

**Do not extend notes this side of this line.**

| STATION | B.S. | H.I. | F.S. | ELEV. | | |
|---|---|---|---|---|---|---|
| T.P. | 7 512 | 573 409 | 0 857 | 572 552 | | |
| T.P. | 10 695 | 583 247 | 0 882 | 582 365 | | |
| (set) T.B.M.-"C" | 11 890 | 594 255 | 3 592 | 590 663 | (set) TBM "C" EL. | F.B. |
| | | | | | S. end of upper N. Parking Lot | |
| | | | | | Set a Lg. Bt. spk. in E. side of P.P. up 18" | |
| T.P. | 5 382 | 596 045 | 3 960 | 592 085 | | |
| T.P. | 7 881 | 599 . 966 | 4.802 | 595 164 | | |
| T.P. | 5 087 | 600 251 | 9 415 | 590 836 | | |
| T.P. | 0 298 | 591 134 | 11 178 | 579 956 | | |
| T.P. | 0 498 | 580 454 | 11 012 | 569 442 | | |
| T.P. | 1 699 | 571 141 | 5 200 | 565 941 | | |
| T.P. | 5 268 | 571 209 | 5 962 | 565 247 | | |
| T.P. | 4 918 | 570 165 | 5 240 | 564 925 | | |
| | 0 725 | 565 650 | 7.547 | 558 103 | | |
| | 0 948 | 559 051 | 9 633 | 549 418 | | |
| | 1 800 | 551 218 | 5 268 | 545 950 | | |
| | 5 496 | 551 446 | 4 380 | 547 066 | | |
| (Fd) TBM E-1 | 7 126 | 554 192 | 1 590 | 552 602 | TBM E-1 ELV=552.605 | F.B. 867-86 |
| | | | | | a spk in S. curb of Pilgrimage Bridge | |
| | | | | | 1' W. of E. end of bridge. | |

F.B. 2271 PG. 54 Job No. 8922.11 Division No. ____ Notes Red ____ Plotted ____ Profile ____
Survey of Pilg Play Prop Date ____ Date ____ No. ____
Survey by Wacker Notes Maher Notes Chkd. ____ Checked ____ X-Sec. ____
Indexed G.D. BAILEY Date SEP 20 1974 Date ____ No. ____

| | |
|---|---|
| Notes Ck'd by | Survey of PILGRIMAGE THEATER |
| Map No. | JN 0021.34 Tape 2 Std 84 °F |
| Office Work | Surveyed by M.E. WACKER |
| Checked | Notes M.E.W. Date DEC. 74 |
| Date | Indexed G.D. BAILEY DEC 18 1974 |

F. B. 2071 PG. 55

Note: Any Additions or Changes on This Sheet Must be Made or Circled in Red Ink With Date and Name of Person Making Change.

Do not extend this side of this line.

PLEASE RETURN TO
LOS ANGELES COUNTY ENGINEER
700 LOS ANGELES COUNTY ENGINEERING BLDG.

76F3098 S&E #247 11-58

J.N. 0021.34

PILGRIMAGE PLAY

THEATER

DETERMINE RADIUS OF

THEATER

PARTY:
WACKER
McCALL
HUCKABY
MIYAHIRA

F. B. 2271 PG. 56

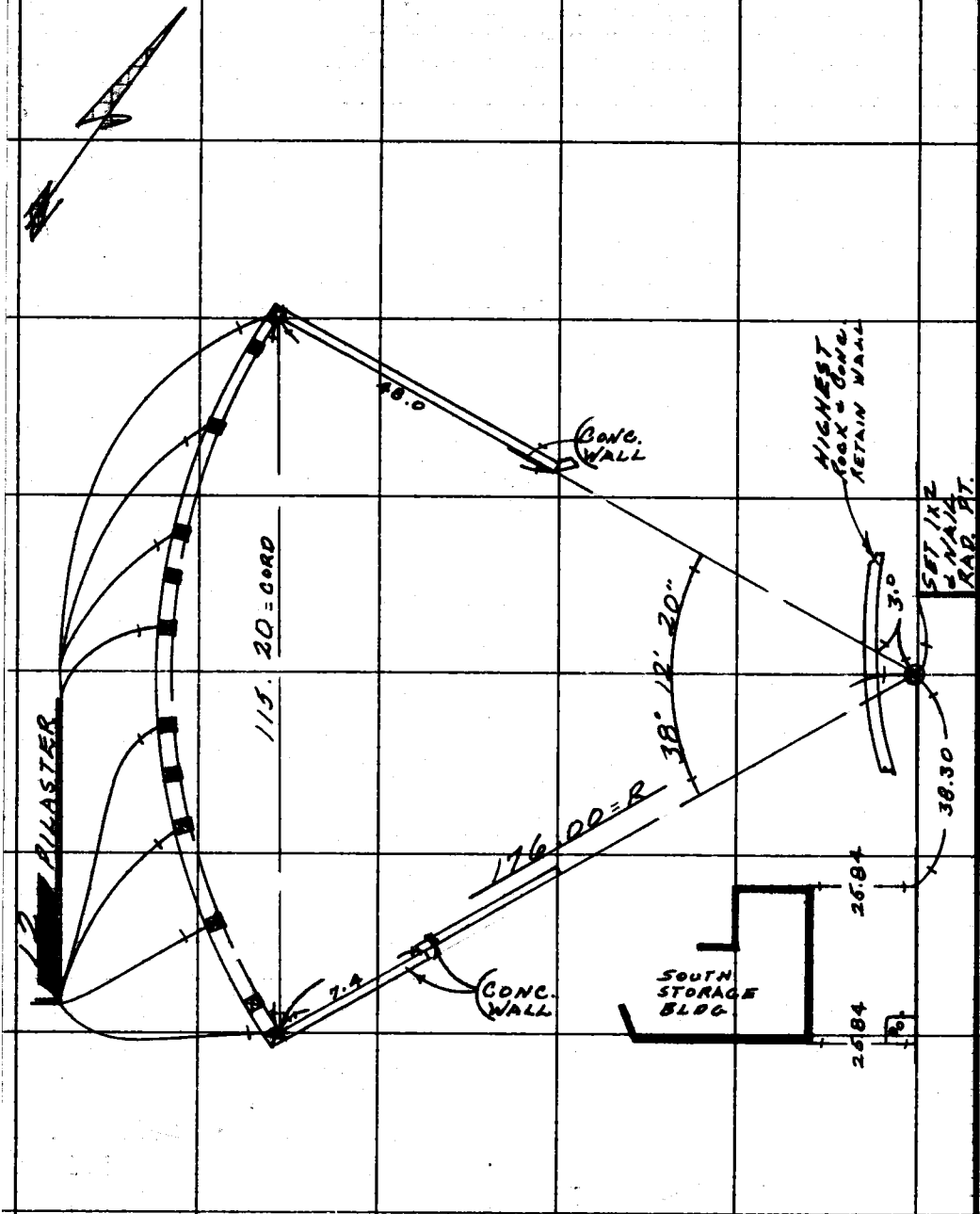


T = 80°

115.20 @ LEV
= 115.20

176.00 @ LEV
= 176.00

Δ 38° 12' 20"
Δ 152° 49' 20"
= 38° 12' 20"

PLEASE RETURN TO
LOS ANGELES COUNTY ENGINEER
700 LOS ANGELES COUNTY ENGINEERING BLDG.

Do not extend this side of this line.

Note: Any Additions or Changes on This Sheet Must Be Made or Circled in Red Ink With Date and Name of Person Making Change.

| | |
|---|---|
| Notes Ck'd by | Survey of PILGRIMAGE THEATER |
| Map No. | JN 0021.34 Tape 2 Std 84 °F |
| Office Work | Surveyed by M. E. WACKER |
| Checked | Notes M. E. W Date DEC 74 |
| Date | Indexed G. D. BAILEY DEC 18 1974 |

F. B. 2271 PG. 57

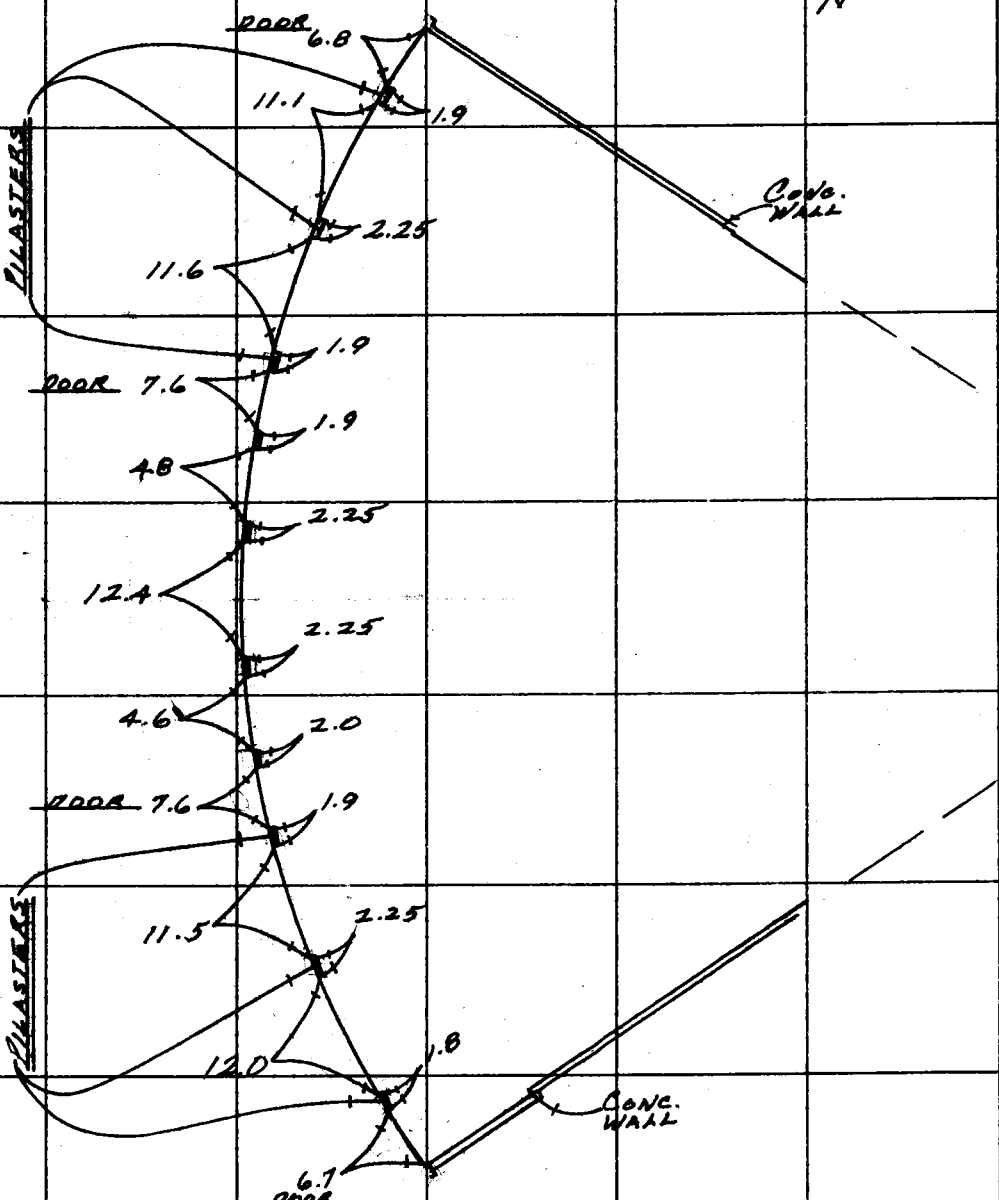


Note: Any Additions or Changes on This Sheet Must be Made or Circled in Red Ink With Date and Name of Person Making Change.

Do not extend this side of this line.

PLEASE RETURN TO
LOS ANGELES COUNTY ENGINEER
700 LOS ANGELES COUNTY ENGINEERING BLDG.

76F309S S&E #247 11-68

| | |
|---|---|
| Notes Ck'd by | Survey of PILGRIMAGE THEATRE |
| Map No. | JN Tape Std °F |
| Office Work | Surveyed by J.P. MENNE |
| Checked | Notes J.P.M Date 11-18-75 |
| Date | Indexed B.D. BAILEY NOV 19 '75 |

F.B. 2271 PG. 53

PILGRIMAGE THEATRE

ELEV.

ON

CURB AND SIDEWALK

NEAR

PROPOSED

OUTLET STRUCTURE

STORM DRAIN

J.P. MENNE

B.R. JACKSON

R. SCHEEB

H. JACKSON

Note: Any Additions or Changes on this Sheet Must be Made or Circled in Red Ink With Date and Name of Person Making Change.

Do not extend this side of this line.

PLEASE RETURN TO
LOS ANGELES COUNTY ENGINEER
403 LOS ANGELES COUNTY ENGINEERING BLDG.

7SE3098 CE#310 9.67

F.B. 2271 Pg 60

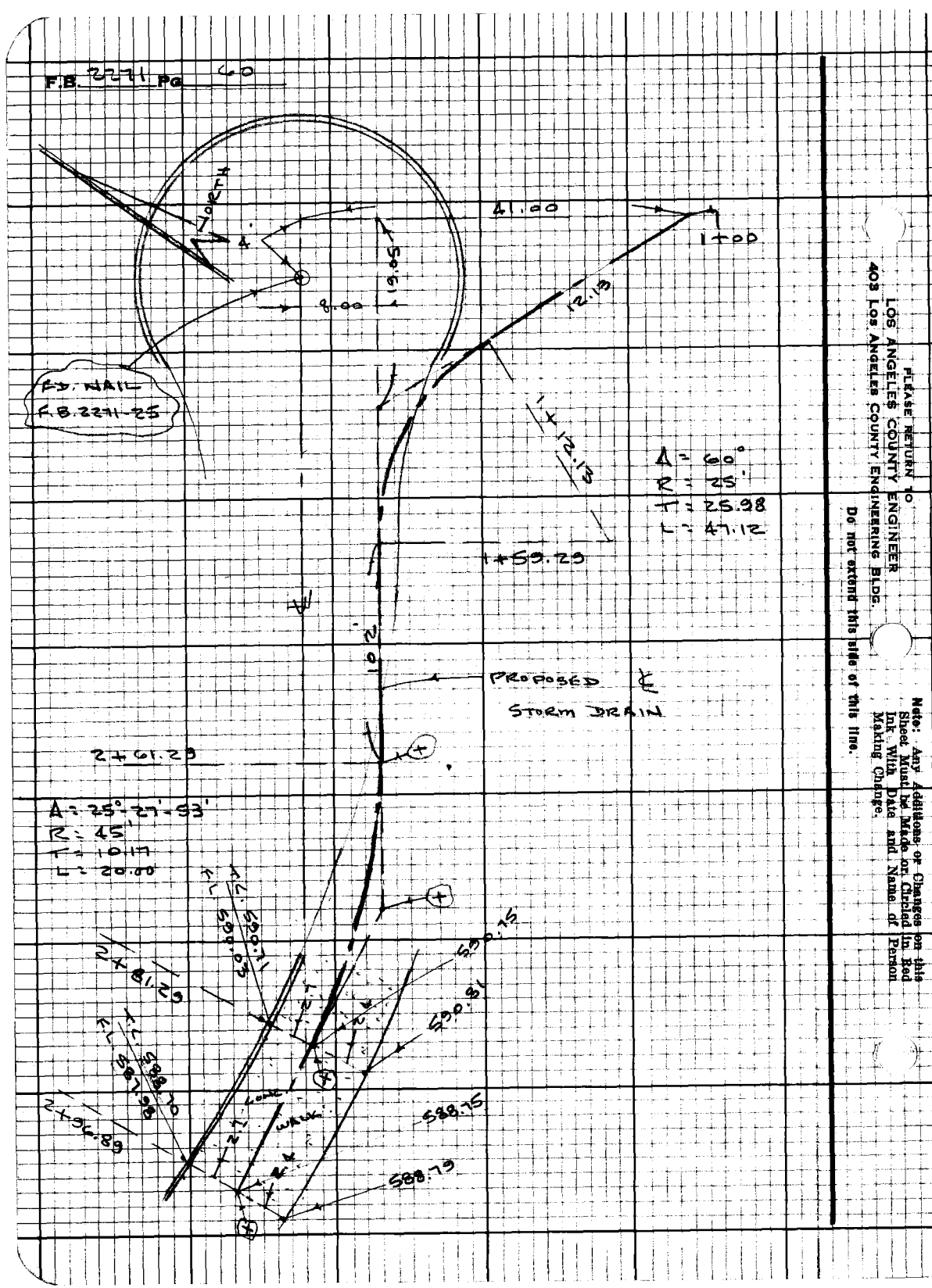


FLEASE RETURN TO
LOS ANGELES COUNTY ENGINEER
403 LOS ANGELES COUNTY ENGINEERING BLDG.

Do not extend this side of this line.

Note: Any Additions or Changes on this Sheet Must be Made or Circled in Red Ink With Date and Name of Person Making Change.

| | |
|---|---|
| Notes Ck'd by | Survey of PILGRIMAGE THEATRE |
| Map No. | JN 8927.11 Tape 259 Std 68 °F |
| Office Work | Surveyed by B.R. JACKSON |
| Checked | Notes B.R.J Date 2-17-76 |
| Date | Indexed |

F. B. 2271 PG. 61

PILGRIMAGE THEATRE

J.N. 8927.11

STAKING OF 18" STORM DRAIN
SPEC. 3419 SHEET 6

B.R. JACKSON
L. MANLEY
R. SCHERB

Note: Any Additions or Changes on This Sheet Must be Made or Circled in Red Ink With Date and Name of Person Making Change.

Do not extend this side of this line.

PLEASE RETURN TO
COUNTY OF LOS ANGELES
DEPARTMENT OF COUNTY ENGINEER
403 LOS ANGELES COUNTY ENGINEERING BLDG.

76F309S CE#310 3-69

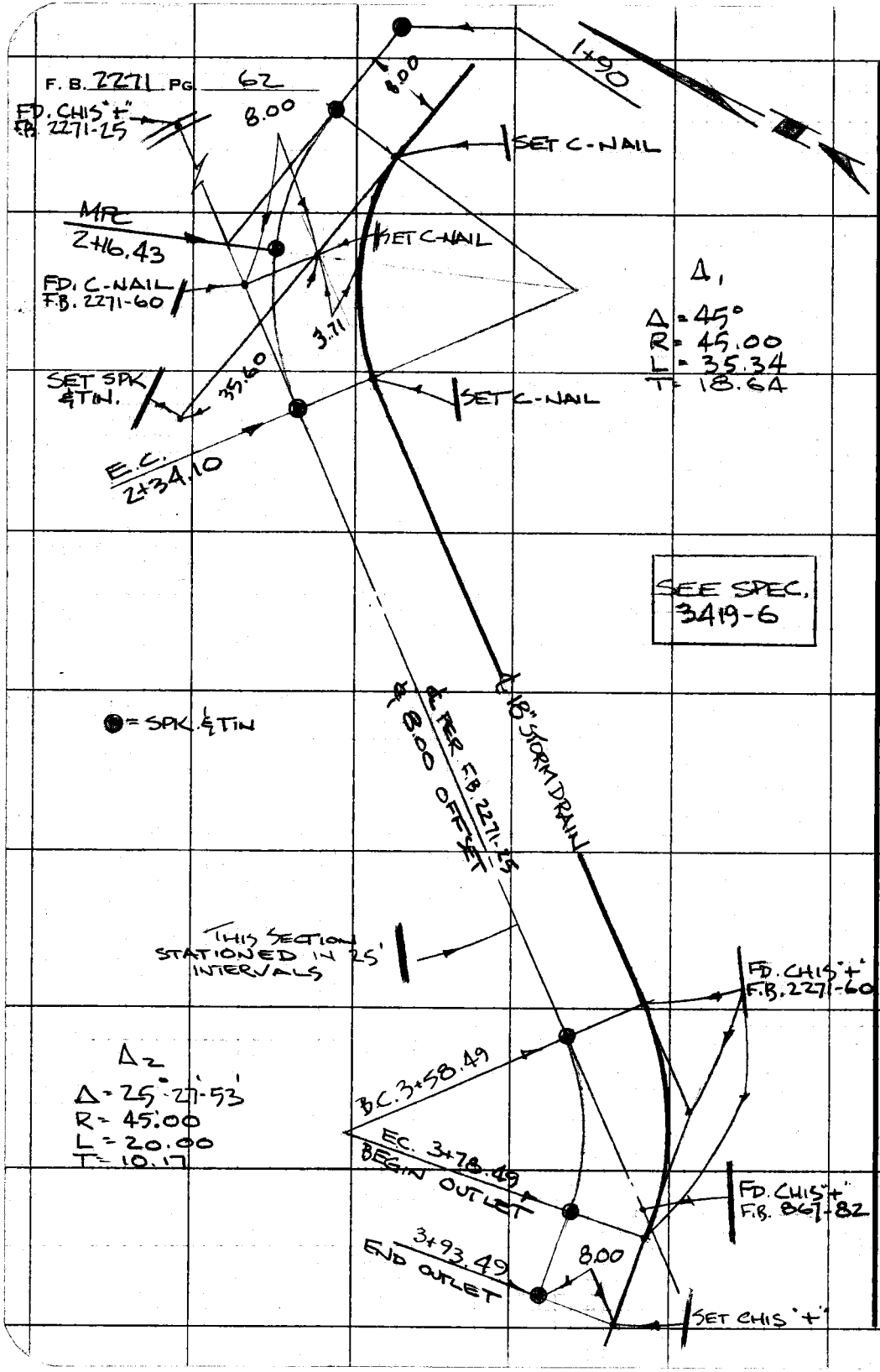


PLEASE RETURN TO
COUNTY OF LOS ANGELES
DEPARTMENT OF COUNTY ENGINEER
403 LOS ANGELES COUNTY ENGINEERING BLDG.

Do not extend this side of this line.

Note: Any Additions or Changes on This Sheet Must be Made or Circled in Red Ink With Date and Name of Person Making Change.

F. B. 2271 PG. 63

| | | | | |
|---|---|---|---|---|
| Profile | Notes Red | Plotted | Job No. 8927.11 | Division No. |
| No. | Date | Date | Survey of PILGRIMAGE THEATRE | |
| X-Sec. | Notes Chk'd. | Checked | Survey by B. JACKSON | Notes B.R.J. Date 2-17-76 |
| No. | Date | Date | Map No. | Indexed Date |

PILGRIMAGE THEATRE

J.N. 8927.11

STAKING OF GRADES FOR
STORM DRAIN. PER SHEET 6
OF SPEC. NO. 3419

B.R. JACKSON
L. MANLEY
R. SCHERR

| STATION | B. S. | H. I. | F. S. | ELEV. |
|---|---|---|---|---|
| | | | | |

NOTE: ANY ADDITIONS OR CHANGES ON THIS SHEET MUST BE MADE OR CIRCLED IN RED INK, WITH DATE AND NAME OF PERSON MAKING CHANGE.

Do not extend notes this side of this line.

PLEASE RETURN TO
LOS ANGELES COUNTY ENGINEER
403 LOS ANGELES COUNTY ENGINEERING BLDG.

76-L-298 CE 307 8-70

76-L-298 CE 307 8-70

PLEASE RETURN TO
**LOS ANGELES COUNTY ENGINEER**
403 LOS ANGELES COUNTY ENGINEERING BLDG.

NOTE: ANY ADDITIONS OR CHANGES ON THIS SHEET MUST BE MADE OR CIRCLED IN RED INK, WITH DATE AND NAME OF PERSON MAKING CHANGE.

**Do not extend notes this side of this line.**

| STATION | B. S. | H. I. | F. S. | ELEV. | F.L. GRADE | % | C/F | REMARKS |
|---|---|---|---|---|---|---|---|---|
| FOUND BM-J | 4.33 | 604.95 | | 600.62 | BM-J EL = 600.623, F.B. 2271-50, CHIS "+" IN TOP OF CURB ON ℄ PROD. OF PVT. ROAD AT E. END OF CUL-D-SAC. F.B. 2271-25. | | | |
| 1+90 | | | 4.85 | 600.10 | 596.00 | | C-4.10 | SPK. & TIN. 8' WEST |
| B.C. 1+98.76 | | | 4.82 | 600.13 | 595.67 | | C-4.46 | " " " |
| M.P.C. 2+16.43 | | | 4.98 | 599.97 | 595.01 | | C-4.96 | " " " |
| E.C. 2+34.10 | | | 5.22 | 599.73 | 594.35 | | C-5.38 | " " " |
| 2+50 | | | 5.70 | 599.25 | 593.75 | | C-5.50 | " " " |
| 2+75 | | | 6.59 | 598.36 | 592.81 | | C-5.55 | " " " |
| 3+00 | | | 7.95 | 597.00 | 591.87 | .0376 | C-5.13 | " " |
| 3+25 | 1.07 | 596.36 | 9.66 | 595.29 | 590.93 | | C-4.36 | " " " |
| 3+50 | | | 3.43 | 592.93 | 589.99 | | C-2.94 | " " " |
| B.C. 3+58.49 | | | 4.30 | 592.06 | 589.67 | | C-2.39 | " " " |
| E.C. 3+78.49 | | | 6.26 | 590.10 | 588.92 | | C-1.18 | " " " |
| END 3+93.49 | | | 8.27 | 588.09 | 587.98 | | C-0.11 | " " " |
| T.P. | 8.23 | 603.52 | 1.07 | 595.29 | | | | |
| FOUND BM-W | | | 0.30 | 603.22 | BM-W, EL = 603.226, F.B. 2271-50, CHIS "+" IN TOP OF MAIN CONC. WALL OF THEATRE ENTRANCE, 1 FT. FROM MOST NLY. END OF WALL, NEAR CIRCLE OF PVT. ROAD. | | | |

F. B. 2271 PG. 64

Job No. 892711 Division No. ____ Notes Red ____ Plotted ____ Profile ____

Survey of PILGRIMAGE THEATRE Date ____ Date ____ No. ____

Survey by B. JACKSON Notes B.R.J. Notes Chk'd. ____ Checked ____ X-Sec. ____

Indexed ____ Date ____ Date ____ Date ____ No. ____

| | |
|---|---|
| Notes Ck'd by | Survey of PILGRIMAGE THEATRE |
| Map No. | JN 8927.11 Tape 259 Std 68 °F |
| Office Work | Surveyed by J.P. MENNE |
| Checked | Notes B.R.J. Date 3-3-76 |
| Date | Indexed |

F. B. 2271 PG. 65

PILGRIMAGE THEATRE

J.N. 8927.11

STAKING OF DEBRIS BASIN

SPEC No. 3419 SHEET 6

3 MARCH 1976

J.P. MENNE
B.R. JACKSON
L. MANLEY
R. SCHERR

Note: Any Additions or Changes on This Sheet Must be Made or Circled in Red Ink With Date and Name of Person Making Change.

Do not extend this side of this line.

PLEASE RETURN TO
COUNTY OF LOS ANGELES
DEPARTMENT OF COUNTY ENGINEER
403 LOS ANGELES COUNTY ENGINEERING BLDG.

1 OF 3025 CE#310 3-69

F. B. 2271 PG 66



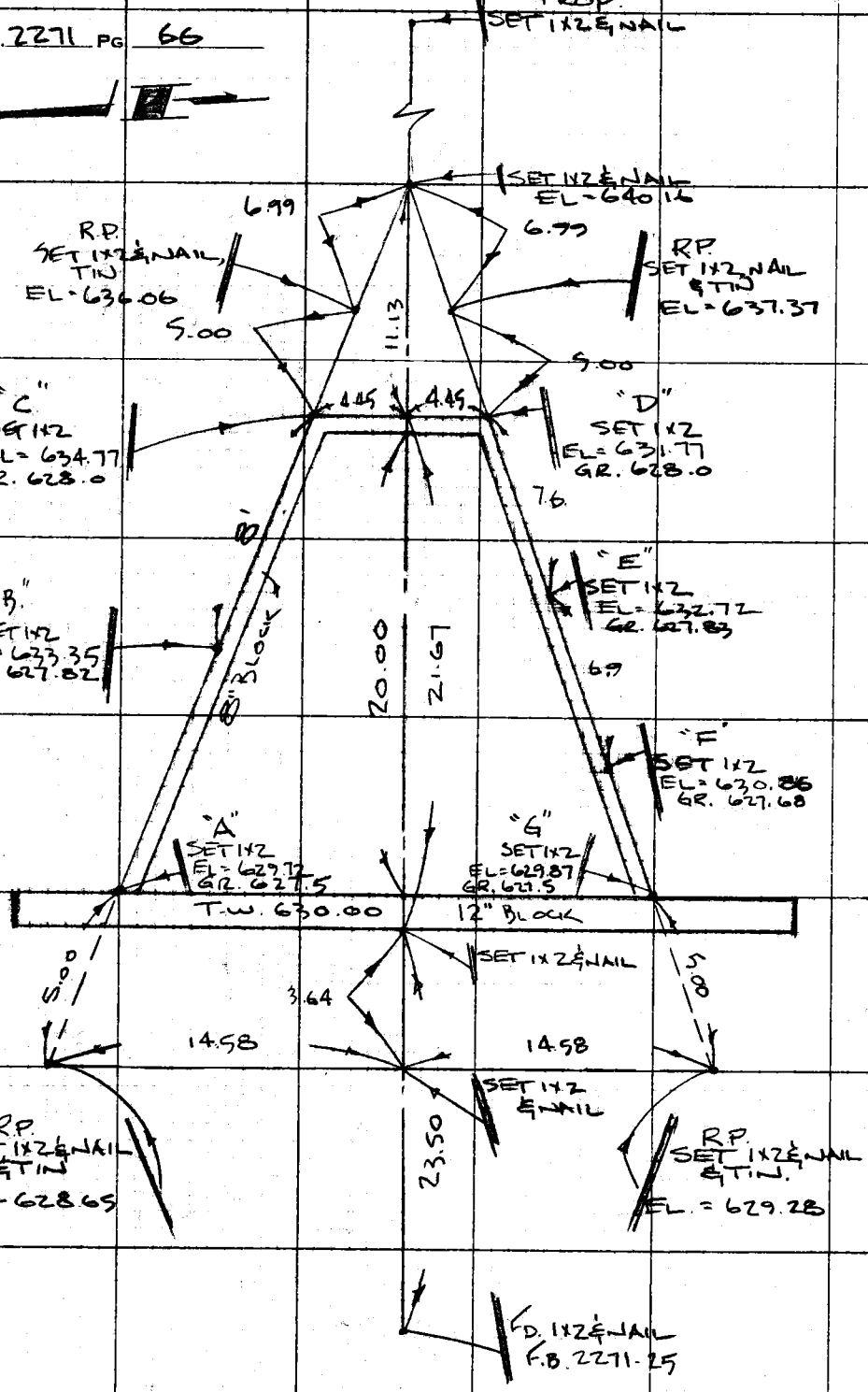


PLEASE RETURN TO
COUNTY OF LOS ANGELES
DEPARTMENT OF COUNTY ENGINEER
403 LOS ANGELES COUNTY ENGINEERING BLDG.

Do not extend this side of this line.

Note: Any Additions or Changes on This Sheet Must be Made or Circled in Red Ink With Date and Name of Person Making Change.

F. B. 2271 PG. 67

Profile No. | Notes Red | Plotted | Job No. 8927.11 | Division No.
Date | Date | Survey of PILGRIMAGE THEATRE
X-Sec. No. | Notes Chk'd. | Checked | Survey by J.P.M. | Notes B.R.J. | Date 3 MARCH 76
Date | Date | Map No. | Indexed | Date

PILGRIMAGE THEATRE

J.N. 8927.11

ESTABLISHMENT OF ELEVATIONS ON T.B.M'S FOR CONSTRUCTION AND SLOPE STAKES AT DEBRIS BASIN.

SPEC NO. 3A19, SHEET 6.

3 MARCH 1976

ELEV.

F. S.

H. I.

J.P. MENJE
B.R. JACKSON
L. MANLEY
R. SCHERR

B. S.

STATION

NOTE: ANY ADDITIONS OR CHANGES ON THIS SHEET MUST BE MADE OR CIRCLED IN RED INK, WITH DATE AND NAME OF PERSON MAKING CHANGE.

Do not extend notes this side of this line.

PLEASE RETURN TO
LOS ANGELES COUNTY ENGINEER
403 LOS ANGELES COUNTY ENGINEERING BLDG.

76-L-298 CE 307 8-70

76-L-298 CE 307 8-70

PLEASE RETURN TO
**LOS ANGELES COUNTY ENGINEER**
403 LOS ANGELES COUNTY ENGINEERING BLDG.

NOTE: ANY ADDITIONS OR CHANGES ON THIS SHEET MUST BE MADE OR CIRCLED IN RED INK, WITH DATE AND NAME OF PERSON MAKING CHANGE.

**Do not extend notes this side of this line.**

| STATION | B. S. | H. I. | F. S. | ELEV. | |
|---|---|---|---|---|---|
| B.M. "J" | 3.39 | 604.01 | | 600.62 | B.M. "J" EL = 600.63 FOUND FD. CHIS "+" IN CURB ON ℄ PROP. OF PVT. ROAD AT EAST END OF CUL-D-SAC. F.B. 2271-50 |
| T.P. | 3.62 | 600.25 | 7.38 | 596.63 | |
| T.P. | 6.73 | 602.03 | 4.95 | 595.30 | T.B.M. SET P.K. NAIL @ S.W. COR. OF WING OF NO. E'LY TOWER BLDG, NEAR STAGE AREA. |
| T.P. | 4.32 | 604.54 | 1.81 | 600.22 | |
| B.M. "J" | | | 3.91 | 600.63 | B.M. "J" |
| T.B.M. | 9.25 | 604.55 | | 595.30 | T.B.M. FD. P.K. NAIL (SEE ABOVE) |
| T.P. | 10.99 | 612.49 | 2.60 | 601.95 | |
| T.B.M. | 9.60 | 619.08 | 3.46 | 609.48 | T.B.M. SET P.K. IN CONC. WALL, N'LY END, AT REAR OF NORTH TOWER. |
| T.P. | 11.43 | 630.14 | 0.37 | 618.71 | |
| "G" | | | 0.27 | 629.87 | "G" 1X2 F.B. 2271-66 |
| 5' OFF | 10.58 | 639.86 | 0.86 | 629.28 | 1X2 & NAIL, TIN (5) S.E. COR. DEBRIS BASIN WING WALL |
| "B" | | | 6.51 | 633.35 | "B" 1X2 F.B. 2271-66 |
| "F" | | | 9.00 | 630.86 | "F" 1X2 " |
| "E" | | | 7.14 | 632.72 | "E" 1X2 " |
| "A" | | | 10.14 | 629.72 | "A" 1X2 " |
| 5' OFF | 11.24 | 644.59 | 11.21 | 628.65 | 1X2 & NAIL, TIN (5) S.W. COR. DEBRIS BASIN WING WALL |
| "C" | | | 9.82 | 634.77 | "C" 1X2 F.B. 2271-66 |
| 5 OFF | | | 8.53 | 636.06 | 1X2 & NAIL, TIN (5) N.W. COR. DEBRIS BASIN WING WALL |
| 5 OFF | | | 7.22 | 637.37 | 1X2 & NAIL, TIN (5) N.E " " " |
| CTR 1X2 | | | 4.43 | 640.16 | 1X2 & NAIL, TIN 11.13 OFF NORTH FACE OF WING WALL ON ℄ DEBRIS BASIN |

F.B. 2271-66

F. B. 2271 Pg. 68

Job No. 8927.11 Division No. ____ Notes Red ____ Plotted ____ Profile ____

Survey of PILGRIMAGE THEATRE Date ____ Date ____ No. ____

Survey by J.P.M. Notes B.R.J. Notes Chk'd. ____ Checked ____ X-Sec. ____

Indexed ____ Date ____ Date ____ Date ____ No. ____

76-L298 CE 307 3-61

PLEASE RETURN TO
**LOS ANGELES COUNTY ENGINEER**
403 LOS ANGELES COUNTY ENGINEERING BLDG.

NOTE: ANY ADDITIONS OR CHANGES ON THIS SHEET MUST BE MADE OR CIRCLED IN RED INK, WITH DATE AND NAME OF PERSON MAKING CHANGE.

**Do not extend notes this side of this line.**

| STATION | B.S. | H.I. | F.S. | ELEV. | | |
|---|---|---|---|---|---|---|
| T.P | | 644.59 | | | | |
| T.P. | 0.07 | 632.80 | 11.86 | 632.73 | | |
| T.P. | 0.36 | 623.43 | 9.73 | 623.07 | | |
| T.P | 0.21 | 612.93 | 10.71 | 612.72 | | |
| T.P. | 0.41 | 602.38 | 10.96 | 601.97 | | |
| T.B.M. | | | 7.07 | 595.31 | T.B.M P.K. NAIL (SEE PAGE 68) | |

Profile Notes Red ____ Plotted ____ Job No. 8427.11 Division No. ____
No. ____ Date ____ Date ____ Survey of PILGRIMAGE THEATRE
X-Sec. Notes Chkd ____ Checked ____ Survey by J.P.M. Notes B.R.S. Date 3 MARCH 76
No. ____ Date ____ Date ____ Map No. ____ Indexed ____ Date ____

F.B. 2271 Pg. 69

76-L298 CE 307 3-61

PLEASE RETURN TO
**LOS ANGELES COUNTY ENGINEER**
403 LOS ANGELES COUNTY ENGINEERING BLDG.

NOTE: ANY ADDITIONS OR CHANGES ON THIS SHEET MUST BE MADE OR CIRCLED IN RED INK, WITH DATE AND NAME OF PERSON MAKING CHANGE

**Do not extend notes this side of this line.**

| STATION | B.S. | H.I. | F.S. | ELEV. | | |
|---|---|---|---|---|---|---|
| | | 5.00 OFFSET TO GRADE STAKES AT DEBRIS BASIN MARKED AS SHOWN | | | | |
| STATION | | GRADE A WALL | | REF. PT | SLOPE STAKE | |
| "B" | | 627.82 | | No. 2 | R.P.S.S. IN 5, | - 6.1 |
| "C" | | 628.00 | | No. 3 | " IN 5, | - 4.4 |
| "C" | | 628.00 | | No. 4 | " IN 5, | - 3.2 |
| "D" | | 628.00 | | No. 5 | " IN 5, | - 3.7 |
| "D" | | 628.00 | | No. 6 | " IN 5 | - 4.5 |
| "E" | | 627.83 | | No. 7 | " IN 5' | - 4.1 |

F.B. 2271 Pg. 70
Job No. 8927.11 Division No. Notes Red Plotted Profile
Survey of PILGRIMAGE THEATRE Date Date No. X-Sec.
Survey by J.P.M. Notes B.R.J. Notes Chkd. Checked No.
Indexed Date Date Date

| | |
|---|---|
| Notes Ck'd by | Survey of PILGRIMAGE THEATRE |
| Map No. | JN 8927.11 Tape 259 Std 66 °F |
| Office Work | Surveyed by B.R. JACKSON |
| Checked | Notes B.R.J Date 3-4-76 |
| Date | Indexed |

F. B. 2271 PG. 71

PILGRIMAGE THEATRE

J.N. 8927.11

STAKING OF DRAINAGE
SWALE & CATCH BASIN
PER SHEET 3 OF SPEC.
No. 3419

3 MARCH 76

B.R. JACKSON
L. MANLEY
R. SCHERB

Note: Any Additions or Changes on This Sheet Must be Made or Circled in Red Ink With Date and Name of Person Making Change.

Do not extend this side of this line.

PLEASE RETURN TO
COUNTY OF LOS ANGELES
DEPARTMENT OF COUNTY ENGINEER
403 LOS ANGELES COUNTY ENGINEERING BLDG.

76F309S CE#310 3-69

F. B. 2271 PG. 72

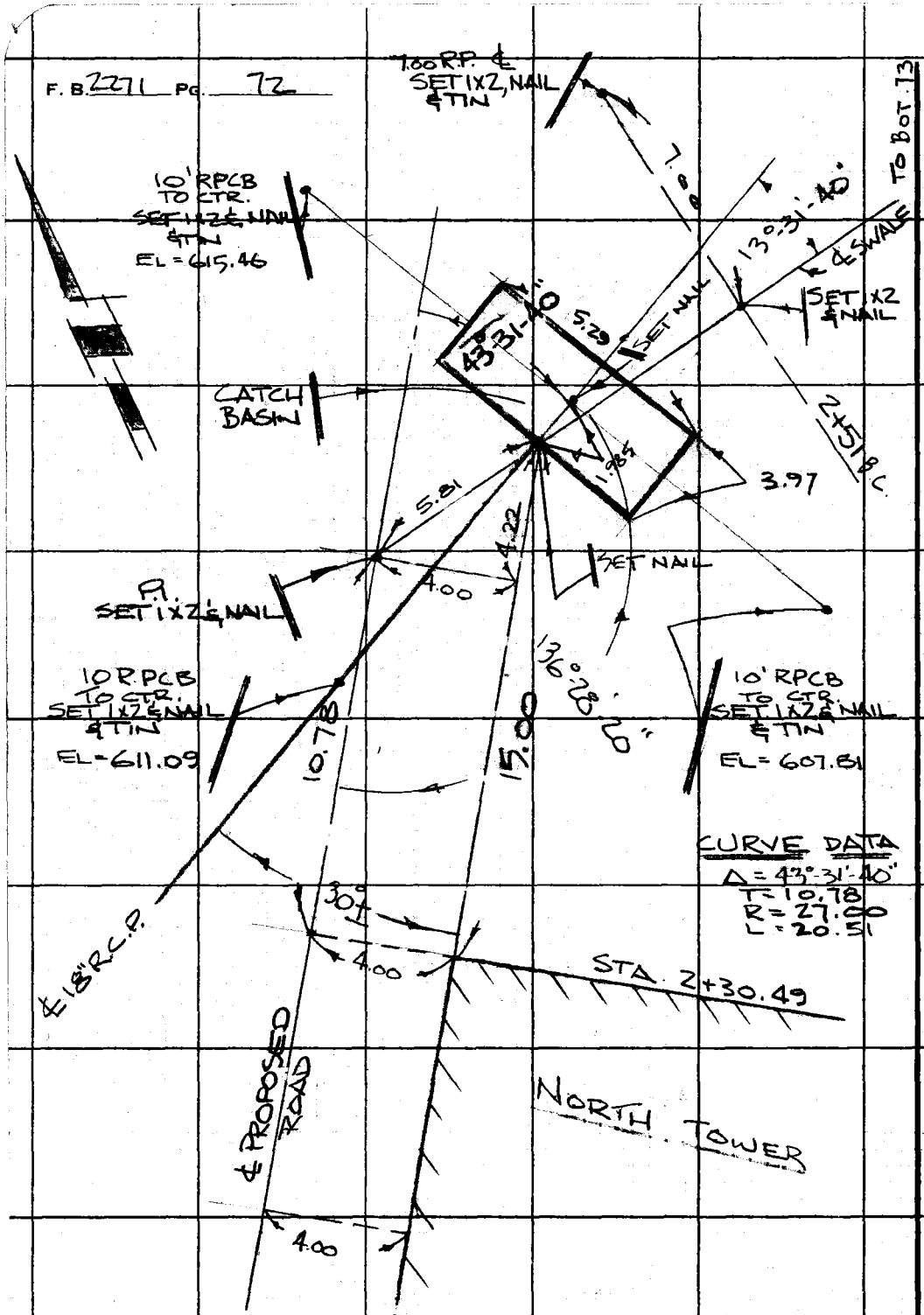


PLEASE RETURN TO
COUNTY OF LOS ANGELES
DEPARTMENT OF COUNTY ENGINEER
403 LOS ANGELES COUNTY ENGINEERING BLDG.

Do not extend this date of this line.

Note: Any Additions or Changes on This Sheet Must be Made or Circled in Red Ink With Date and Name of Person Making Change.

| | |
|---|---|
| Notes Ck'd by | Survey of PILGRIMAGE THEATRE |
| Map No. | JN 8927.11 Tape 259 Std 68 °F |
| Office Work | Surveyed by J.P. MENNE |
| Checked | Notes B.R.J. Date 3-3-76 |
| Date | Indexed |

F. B. 227 PG. 73

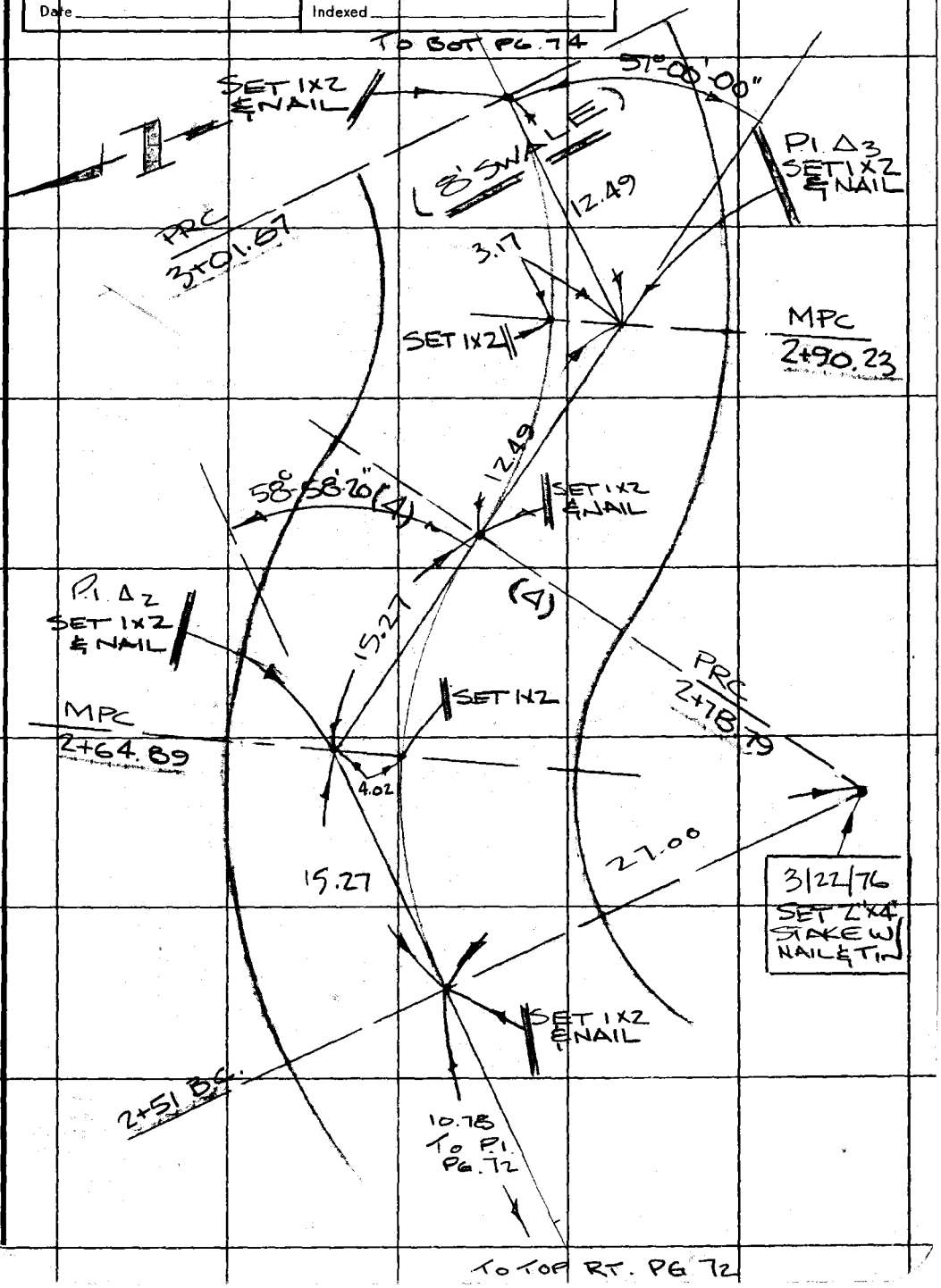


Note: Any Additions or Changes on This Sheet Must be Made or Circled in Red Ink With Date and Name of Person Making Change.

Do not extend this side of this line.

PLEASE RETURN TO
COUNTY OF LOS ANGELES
DEPARTMENT OF COUNTY ENGINEER
403 LOS ANGELES COUNTY ENGINEERING BLDG.

76F309S CE#310 3-68

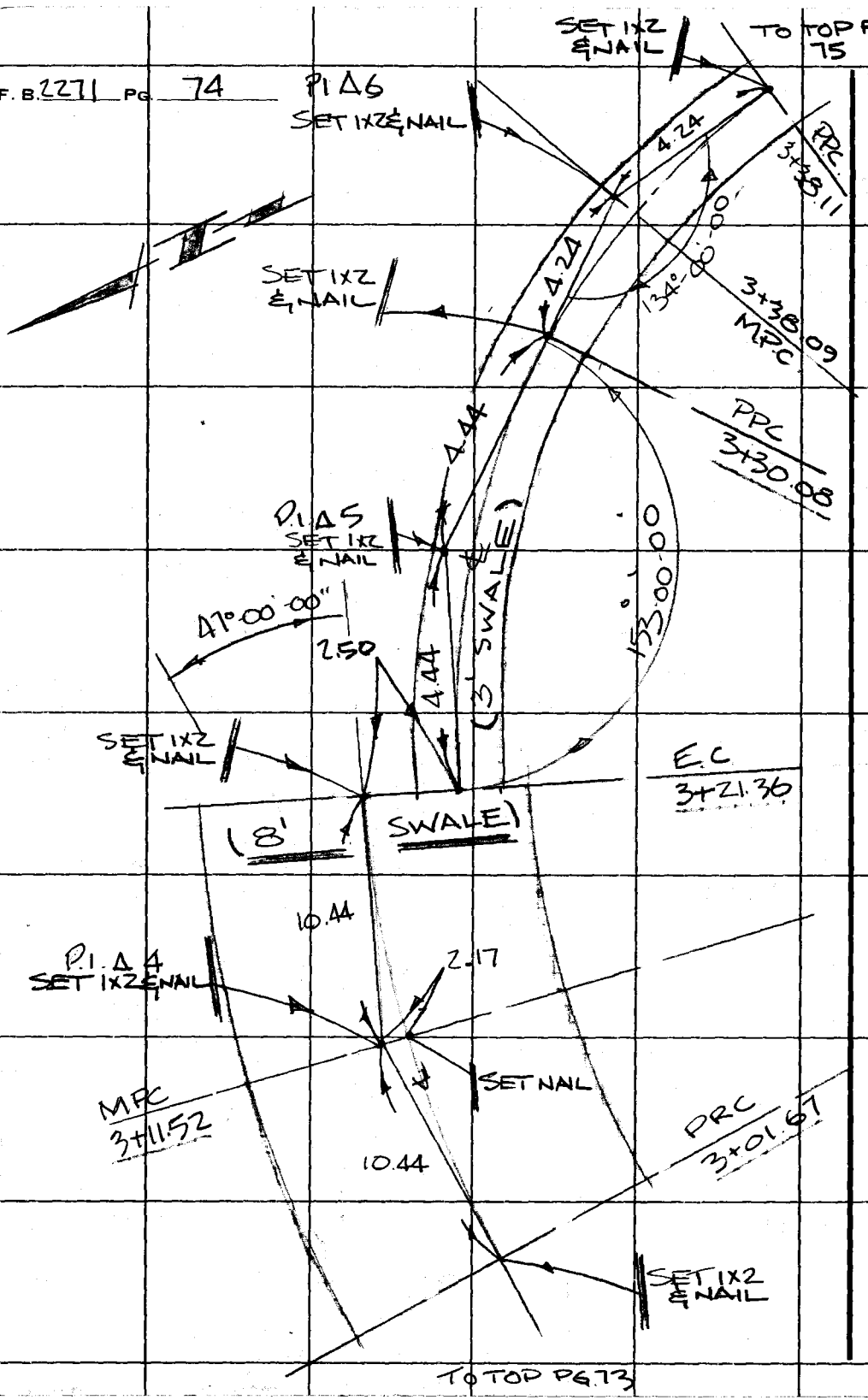


PLEASE RETURN TO
COUNTY OF LOS ANGELES
DEPARTMENT OF COUNTY ENGINEER
403 LOS ANGELES COUNTY ENGINEERING BLDG.

Do not extend this side of this line.

Note: Any Additions or Changes on This Sheet Must be Made or Circled in Red Ink With Date and Name of Person Making Change.

| | |
|---|---|
| Notes Ck'd by | Survey of PILGRIMAGE THEATRE |
| Map No. | JN 8929.1 Tape 259 Std 68 °F |
| Office Work | Surveyed by J.P. MENNE |
| Checked | Notes R.R.J. Date 3-3-76 |
| Date | Indexed |

F. B. 2271 PG. 75

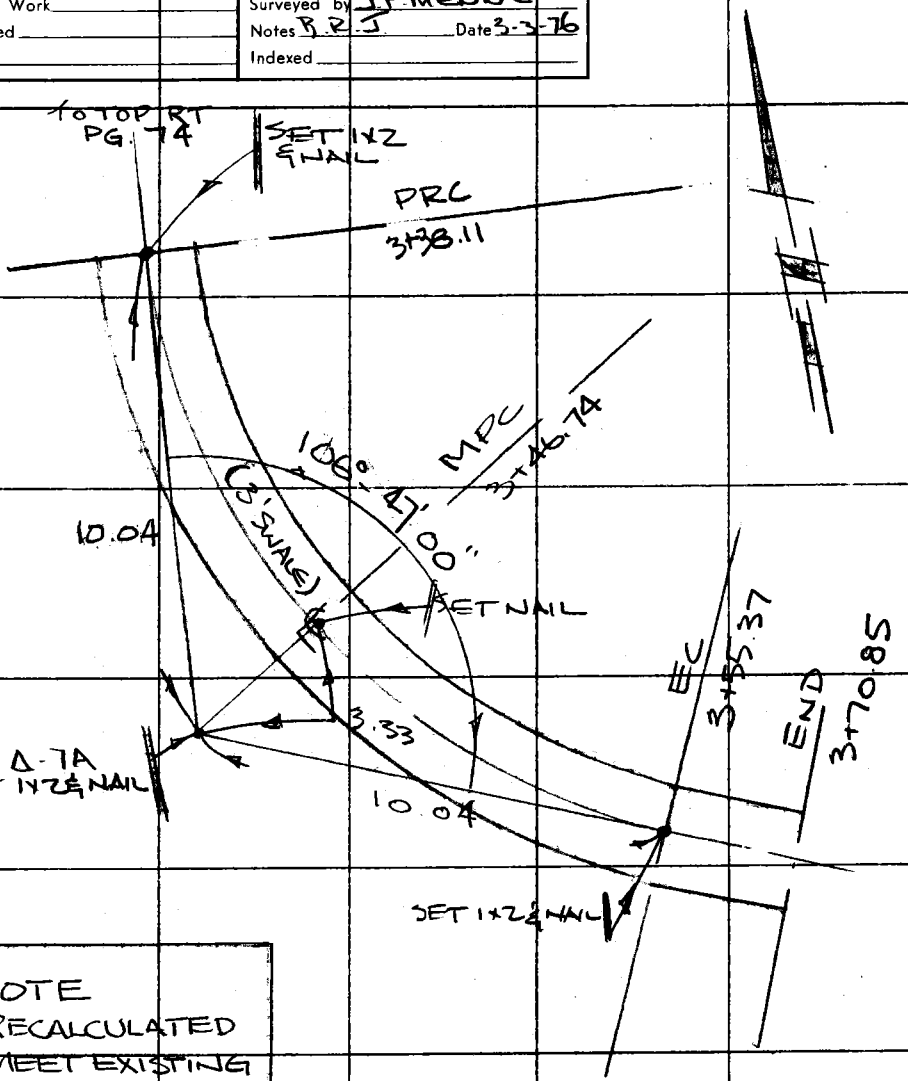


NOTE
P.I. RECALCULATED TO MEET EXISTING WOOD PLATFORM

| REC. | NEW |
|---|---|
| Δ-1 | Δ-7A |
| Δ=77° | Δ=73°-13' |
| R=0' | R=13.51 |
| T=7.95 | T=10.04 |
| L=13.44 | L=17.26 |

Note: Any Additions or Changes on This Sheet Must be Made or Circled in Red Ink With Date and Name of Person Making Change.

Do not extend this side of this line.

PLEASE RETURN TO
COUNTY OF LOS ANGELES
DEPARTMENT OF COUNTY ENGINEER
403 LOS ANGELES COUNTY ENGINEERING BLDG.

76F309S CE#310 3-69

| Profile No. | Notes Red. | Plotted | Job No. 8927.11 | Division No. | F.B. 2271 | PG. 77 |
|---|---|---|---|---|---|---|
| | Date | Date | Survey of PILGRIMAGE THEATRE | | | |
| X-Sec. No. | Notes Chkd. | Checked | Survey by B.R.J. | Notes B.R.J. | Date 4 MARCH 1976 | |
| | Date | Date | Map No. | Indexed | Date | |

PILGRIMAGE THEATRE

J.N. 8927.11

GRADES FOR SWALE
SPEC. NO. 3419, SHEET 3

4 MARCH 1967

B.R. JACKSON
L. MANLEY
R. SCHERR

| STATION | B.S. | H.I. | F.S. | ELEV. |
|---|---|---|---|---|
| | | | | |

NOTE: ANY ADDITIONS OR CHANGES ON THIS SHEET MUST BE MADE OR CIRCLED IN RED INK, WITH DATE AND NAME OF PERSON MAKING CHANGE.

Do not extend notes this side of this line.

PLEASE RETURN TO
LOS ANGELES COUNTY ENGINEER
403 LOS ANGELES COUNTY ENGINEERING BLDG.

76-L298 CE 307 3-61

76-L298 CE 307 3-61

PLEASE RETURN TO
**LOS ANGELES COUNTY ENGINEER**
403 LOS ANGELES COUNTY ENGINEERING BLDG.

NOTE: ANY ADDITIONS OR CHANGES ON THIS SHEET MUST BE MADE OR CIRCLED IN RED INK, WITH DATE AND NAME OF PERSON MAKING CHANGE

**Do not extend notes this side of this line.**

F.B. 2271 PG. 78 | Job No. 8927.11 | Division No. | Notes Red | Plotted | Profile
Survey of PILGRIMAGE TREATRE | Date | Date | No.
Survey by BRJ | Notes BRJ | Notes Chkd. | Checked | X-Sec.
Indexed | Date | Date | Date | No.

| STATION | B.S. | H.I. | F.S. | ELEV. | "SWALE" | | | | | |
|---|---|---|---|---|---|---|---|---|---|---|
| T.B.M | | | | | | | | | | |
| | | | | | OFFSET | SET | GRADE | ELEV. | ℄ GRADE | CUT / FILL |
| 2+51 | | | | | 7' LEFT | 1x2 N&T | | 615.03 | 608.00 | C-7.03 |
| MPC 2+64.89 | | | | | 11.02 " | " | | 621.52 | 608.74 | C-12.78 |
| PRC 2+78.79 | | | | | 7' LEFT | " | + | 617.63 | 609.50 | C-8.13 |
| MPC 2+90.23 | | | | | " | " | | 619.26 | 611.28 | C-7.98 |
| | | | | | 7.03 RT. | C-NAIL | | 612.31 | 611.28 | C-1.03 |
| PRC 3+01.67 | | | | | 7' LEFT | 1x2 N&T | | 620.01 | 613.06 | C-6.95 |
| " | | | | | 6.96 RT. | "+" | + | 614.45 | 613.06 | C-1.39 |
| (NOT SET) 3+06.12 | | | | | | | | | 613.75 | |
| MPC 3+11.52 | | | LENKER ROD USED | | 7' LEFT | 1x2 N&T | | 619.50 | 614.40 | C-5.10 |
| " B.C. 3+21.36 | | | | | 9.72 RT. | "+" | | 614.65 | 614.40 | C-0.25 |
| | | | | | 9.48 RT. | C-NAIL | | 615.36 | 615.53 | F-0.17 |
| PRC 3+30.08 | NOT | SET | | | | | | | | |
| PRC 3+38.11 | | | | | 3.50 LEFT | 1x2 N&T | | 623.60 | 618.37 | C-5.23 |
| MPC 3+46.74 | | | | | 2.33 " | " | | 624.40 | 619.84 | C-4.56 |
| EC 3+55.37 | | | | | 3.50 " | " | | 627.20 | 621.30 | C-5.90 |
| 3+70.85 (END) | NOT | SET | | | | | | | | |

| | |
|---|---|
| Notes Ck'd by | Survey of PILGRIMAGE THEATRE |
| Map No. | JN 6604.62 Tape 259 Std 68 °F |
| Office Work | Surveyed by J.P. MENNE |
| Checked | Notes J.P.M Date 3-22-96 |
| Date | Indexed |

F. B. 2271 PG. 79

PILGRIMAGE THEATRE

J.N. 6604.62

STAKING OF DEBRIS BASIN

FOOTING

SPEC. No. 3419

SHEETS 4 AND 6

J.P. MENNE

B.R. JACKSON

L. MANLEY

R. SCHERB

Note: Any Additions or Changes on This Sheet Must be Made or Circled in Red Ink With Date and Name of Person Making Change.

Do not extend this side of this line.

PLEASE RETURN TO
COUNTY OF LOS ANGELES
DEPARTMENT OF COUNTY ENGINEER
403 LOS ANGELES COUNTY ENGINEERING BLDG.

16F309S CE#310 3-69

F. B. 2271 PG. 80

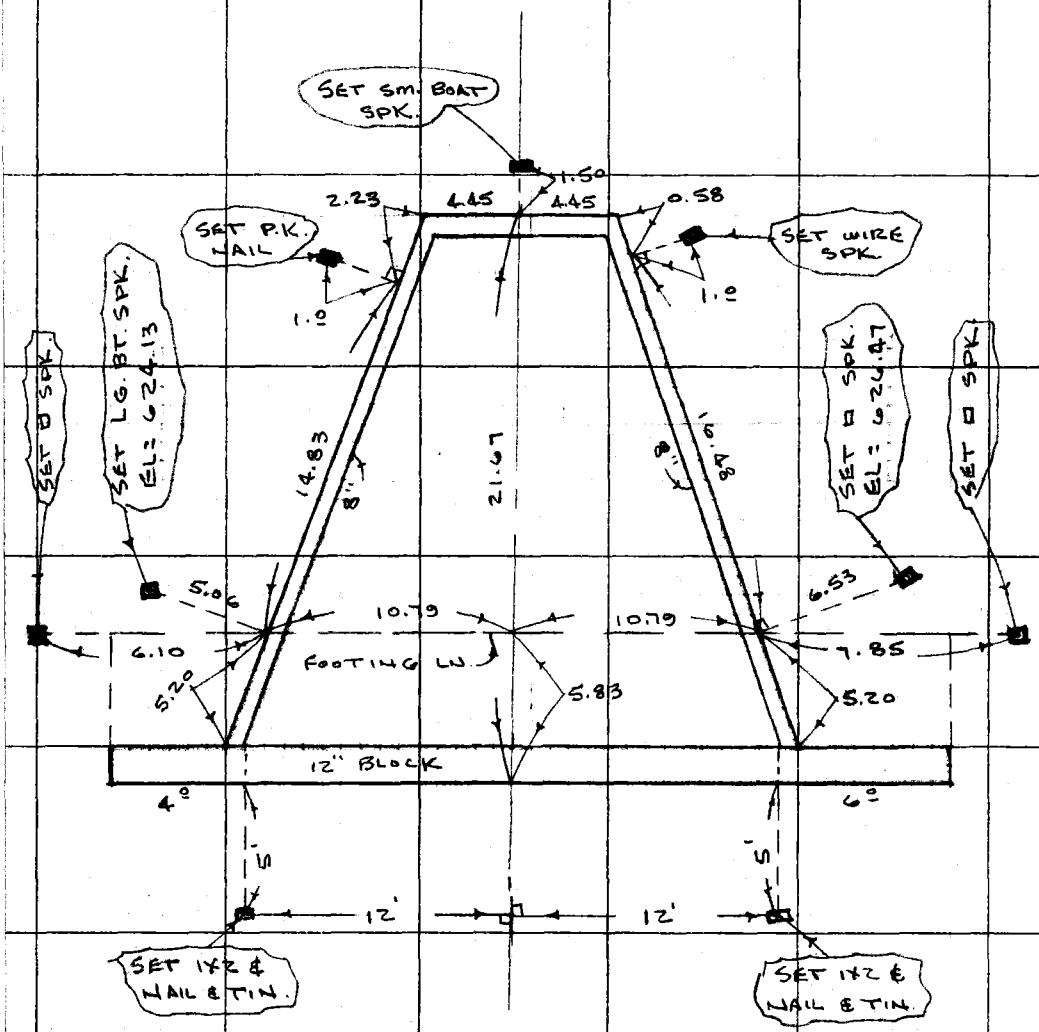


PLEASE RETURN TO
COUNTY OF LOS ANGELES
DEPARTMENT OF COUNTY ENGINEER
403 LOS ANGELES COUNTY ENGINEERING BLDG.

Do not extend this side of this line.

Note: Any Additions or Changes on This Sheet Must Be Made or Circled in Red Ink With Date and Name of Person Making Change.

F. B. 2271 PG. 81

| | | | | |
|---|---|---|---|---|
| Profile No. | Notes Red | Plotted | Job No. 660-02 | Division No. |
| | Date | Date | Survey of PILGRIMAGE THEATRE | |
| X-Sec. No. | Notes Chk'd. | Checked | Survey by J.P.M. | Notes B.R.J. Date 3/22/46 |
| | Date | Date | Map No. | Indexed Date |

PILGRIMAGE THEATRE

J.N. 660462

STAKING OF RETAINING WALL
STATION 2+51 to 3+06.12
PER SHEET 3 OF SPEC.
No. 3419

J.P. MENNE
B.R. JACKSON
L. MANLEY
R. SCHERB

| STATION | B.S. | H.I. | F.S. | ELEV. |
|---|---|---|---|---|
| | | | | |

NOTE: ANY ADDITIONS OR CHANGES ON THIS SHEET MUST BE MADE OR CIRCLED IN RED INK, WITH DATE AND NAME OF PERSON MAKING CHANGE.

Do not extend notes this side of this line.

PLEASE RETURN TO
LOS ANGELES COUNTY ENGINEER
403 LOS ANGELES COUNTY ENGINEERING BLDG.

76-L-298 CE 307 8-70

76-L-298 CE 307 8-70

PLEASE RETURN TO
**LOS ANGELES COUNTY ENGINEER**
403 LOS ANGELES COUNTY ENGINEERING BLDG.

NOTE: ANY ADDITIONS OR CHANGES ON THIS SHEET MUST BE MADE OR CIRCLED IN RED INK, WITH DATE AND NAME OF PERSON MAKING CHANGE.

**Do not extend notes this side of this line.**

| STATION | B. S. | H. I. | F. S. | ELEV. | | |
|---|---|---|---|---|---|---|
| T.B.M. | | | | 609.48 | T.B.M. EL = 609.48 F.B. 2271-68, FD. PK. IN CONC. WALL, N'W END, | AT REAR OF NORTH TOWER |
| 2+51 M.P.C. | | | LEVELER ROD USED | 606.80 | 1X2 & TIN, 6' RIGHT | |
| 2+64.89 P.R.C. | | | | 608.00 | 60D SPK & TIN, 6' RT. | |
| 2+78.79 M.P.C. | | | | 609.11 | " " " | " |
| 2+90.23 P.R.C. | | | | 611.02 | " " " | " |
| 3+01.67 END WALL | | | | 612.73 | " " " | " |
| 3+06.12 | | | | 613.25 | " " " | " |
| T.B.M. | | | | 609.48 | SEE ABOVE | |

F. B. 2271 Pg. 82

Profile No. ____ X-Sec. No. ____

Plotted ____ Date ____ Checked ____ Date ____

Notes Red ____ Date ____ Notes Chk'd. ____ Date ____

Division No. ____ Job No. 6602

Survey of PILGRIMAGE THEATRE

Survey by J.P.M. Notes R.R.J.

Indexed ____ Date ____