Notes Ck'd by
Mail No.
Work

Survey of
JN Tape Std °F
Surveyed by
Notes Date
Indexed

F.B. 2274 Pg.

	Job	Description
		PARAMOUNT BLVD. - 0075.06
9	Index	
	Align.	From Anaheim Telegraph Rd. to Washington Blvd.
	Loc. Imp.	From Anaheim Telegraph Rd. to Washington Blvd.
	Align.	From Washington Blvd. to Whittier Blvd.
2	Loc. Imp.	From Washington Blvd. to Whittier Blvd.
	Align.	From Dunlap Crossing Rd. to Whittier Blvd.
2	Align.	From Whittier Blvd. to Beverly Blvd.
9	Loc. Imp.	From Whittier Blvd. to Beverly Blvd.
9	C.L.	Establish P.I.s bet. intersections of Lexington Rd. & Gallatin Rd. & Grand View Ave. & San Gabriel Blvd.

Microfilmed May '86

Notes Ck'd by Miller	Survey of PARAMOUNT BLVD.
Map No.	W. O. 0075.06 Tape No. St'd. °F
Office Work R. L. GREEN	Surveyed by A.N. HELLSTROM
Checked	Notes A.N.H. Date APR. 1957
Date	Indexed A. C. Johnson 11-20-57

F. B. 2274 Pg. 5

J.N. # 0075.06

PARAMOUNT BLVD.

A SURVEY TO LOCATE EXISTING IMPROVEMENTS FROM TELEGRAPH ROAD TO BEVERLY BLVD. IN ORDER TO DETERMINE THE FEASIBILITY OF CHANGING THE MASTER PLAN STATUS FROM A SECONDARY HIGHWAY TO A MAJOR HIGHWAY.

REFERENCES
County Engr. - C.S. - B. 1564-1-2-3
" " F.B. 815 & 1265

	PAGES
INDEX MAP	6-10
℄ PARAMOUNT BLVD. FROM ANAHEIM-TELEGRAPH-ROAD TO WASHINGTON BLVD.	11-18
LOCATION OF SIDEWALKS-CURBS & GUTTERS FROM ANAHEIM-TEL. RD. TO N. LN. TRCT. # 15929	19-22
LOCATION OF IMPROVEMENTS FROM ANAHEIM-TEL. RD. TO N. LN. TRCT. # 15929	23-30
℄ PARAMOUNT BLVD. - FROM WASHINGTON BLVD TO DUNLAP-CROSSING ROAD	31-36
LOCATION OF IMPROVMNTS. FROM WASHINGTON BLVD. TO DUNLAP-CROSSING RD.	37-56

A.N. HELLSTROM
W.E. NEWMAN
C.W. ADAMS
M.V. DURAN

Notes: Any Additions or Changes on This Sheet Must be Made in Red Ink With Date and Name of Person Making Change.

Do not extend notes this side of this line.

RETURN TO
LOS ANGELES COUNTY SURVEYOR
726 LOS ANGELES COUNTY
ENGINEERING BLDG.

RETURN TO
LOS ANGELES COUNTY SURVEYOR
726 LOS ANGELES COUNTY
ENGINEERING BLDG.

Note: Any Additions or Changes on This Sheet Must be Made or Circled in Red Ink With Date and Name of Person Making Change.

Do not extend notes this side of this line.

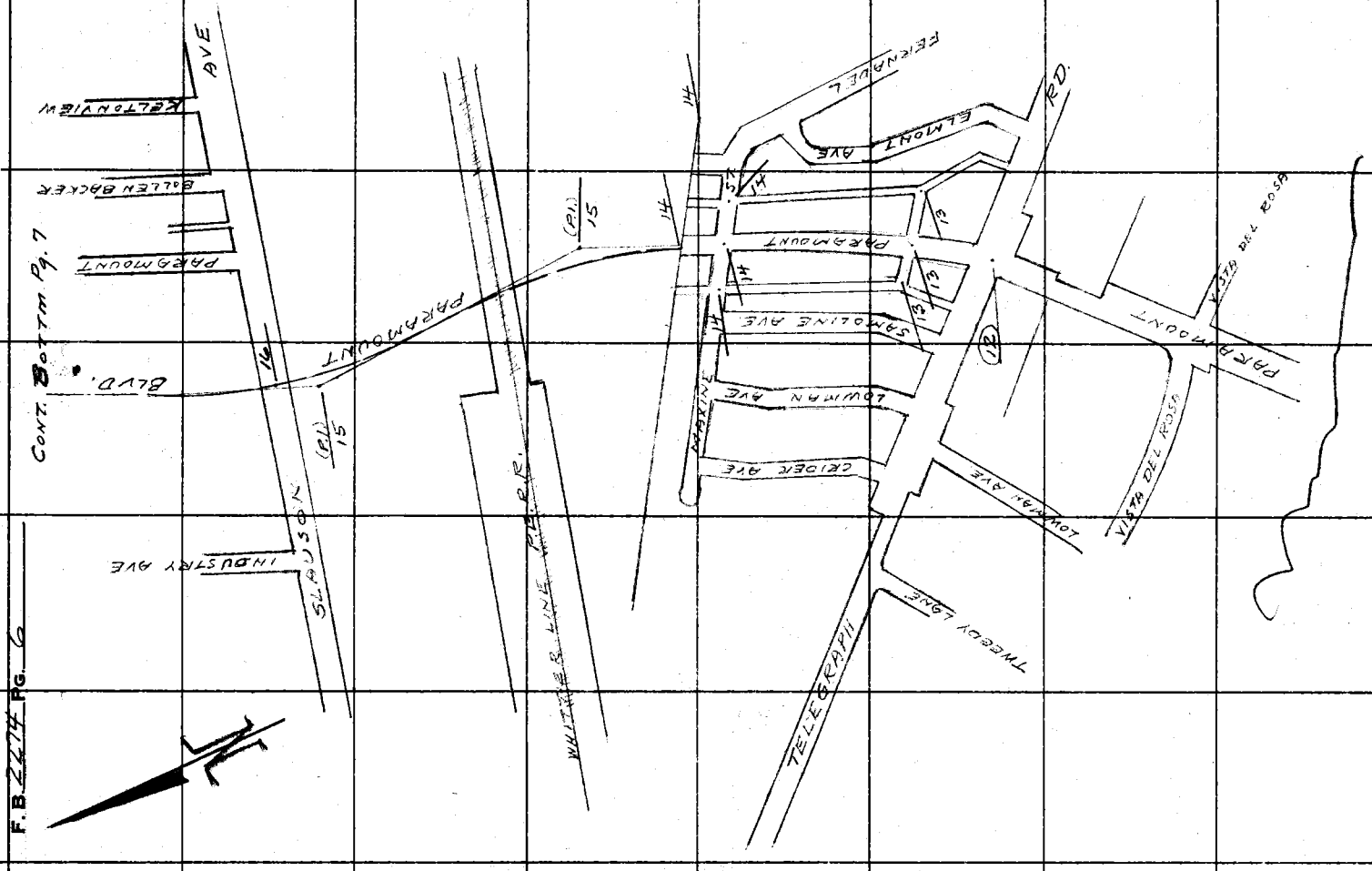

Notes Ck'd by Miller	Survey of PARAMOUNT BLVD
Map No.	W. O. 0025.06 Tape No. St'd. °F
Office Work R. L. GREEN	Surveyed by A.N. Hellstrom
Checked	Notes A.N.H Date APR. 1957
Date	Indexed L. C. Johnson

F. B 2274 Pg. 7

CONT. BOTTM. Pg. 8

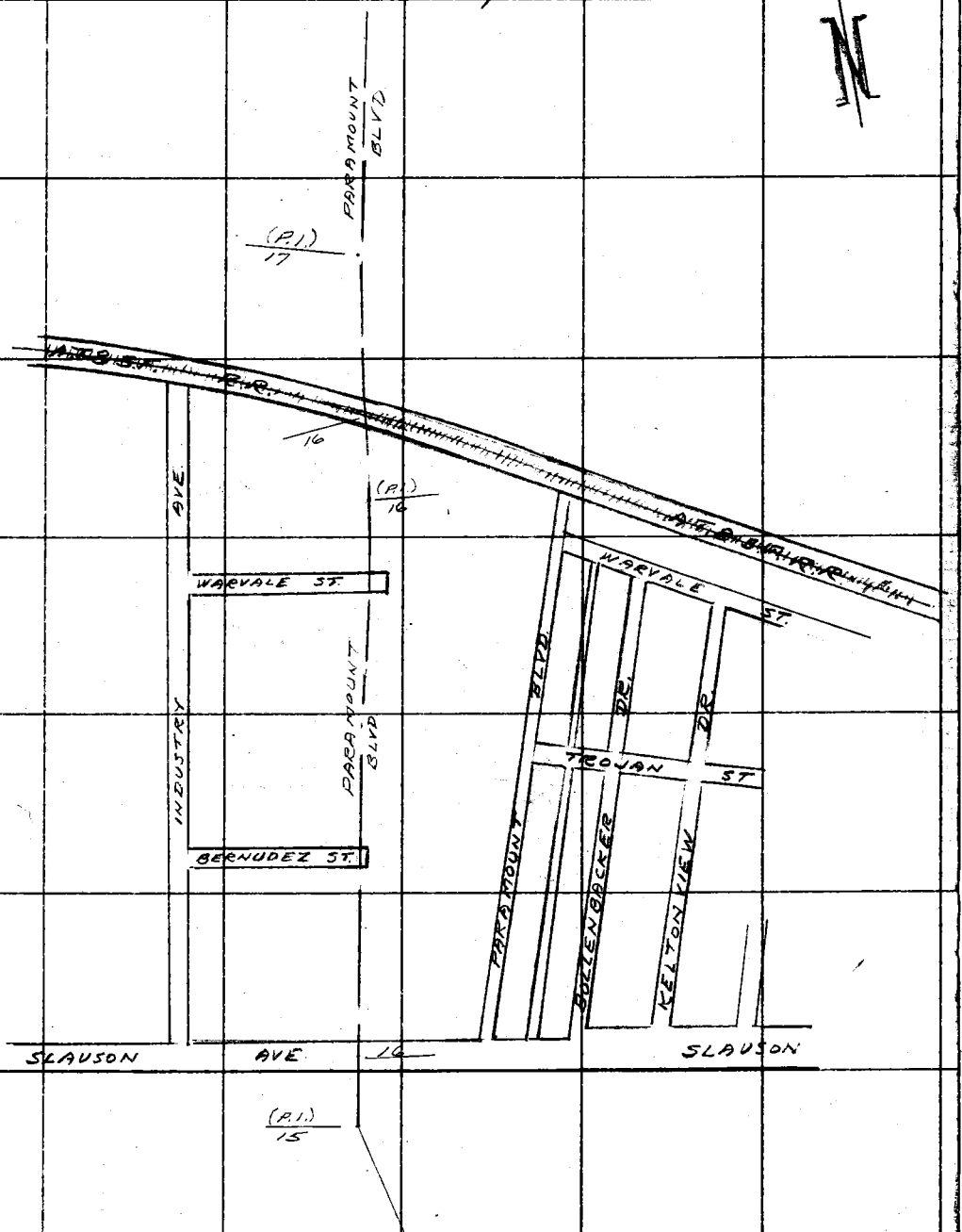

CONT. FROM Top Pg. 6

Note: Any Additions or Changes on This Sheet Must be Made or Circled in Red Ink. With Date and Name of Person Making Change.

Do not extend notes this side of this line.

RETURN TO
LOS ANGELES COUNTY SURVEYOR
726 LOS ANGELES COUNTY
ENGINEERING BLDG.

76F309S S&E #247. 8-54

Cont. Bottm. Pg 9

F.B. 2274 PG. 8

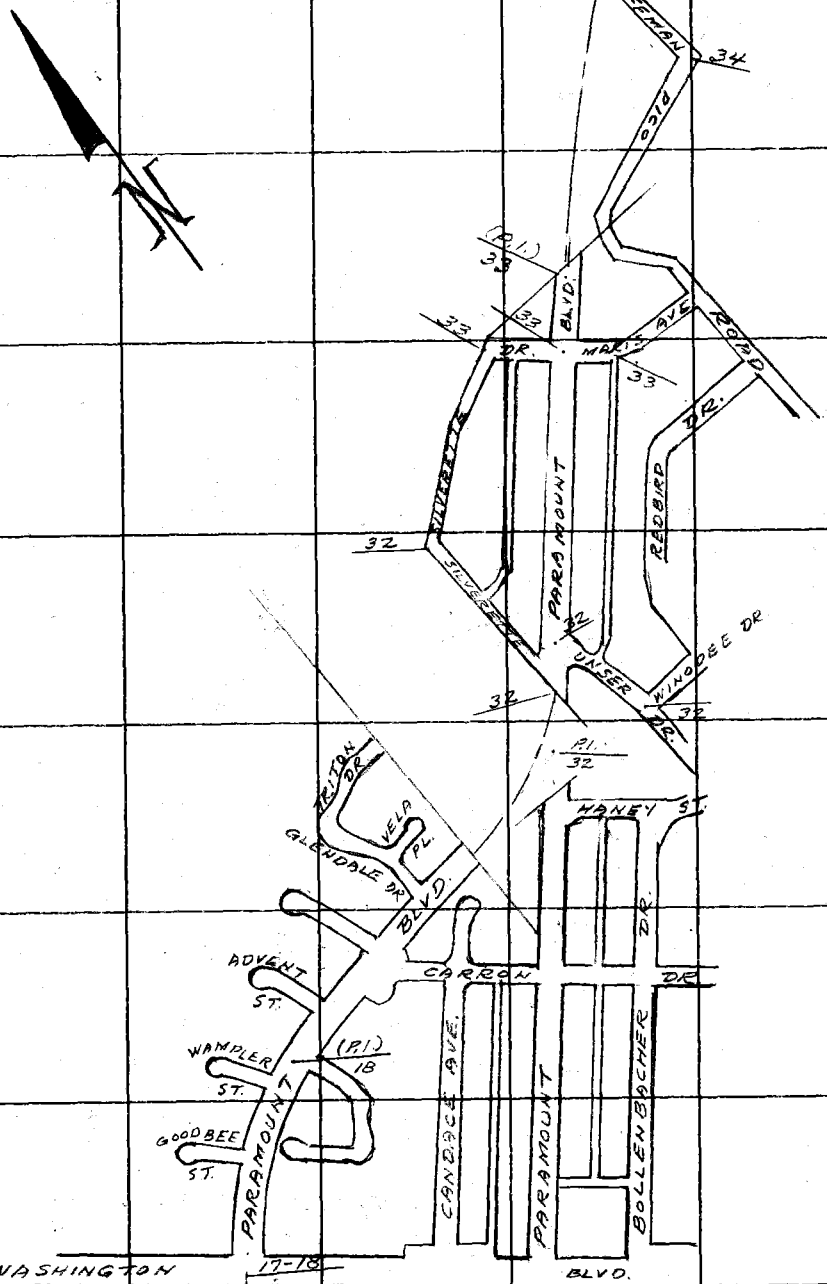

RETURN TO
LOS ANGELES COUNTY SURVEYOR
726 LOS ANGELES COUNTY
ENGINEERING BLDG.
Do not extend notes this side of this line.

Note: Any Additions or Changes on This Sheet Must be Made in Red Ink or Circled With Date and Name of Person Making Change.

CONT. FROM Top Pg. 7

Notes Ck'd by Miller	Survey of PARAMOUNT BLVD.
Map No.	W. O. 0075.06 Tape No. St'd. °F
Office Work R. L. GREEN	Surveyed by A.N. Hellstrom
Checked	Notes A.N.H. Date APR. 1957
Date	Indexed E. C. Johnson

F. B. 2274 Pg. 9

CONT. BOTTM. Pg. 10

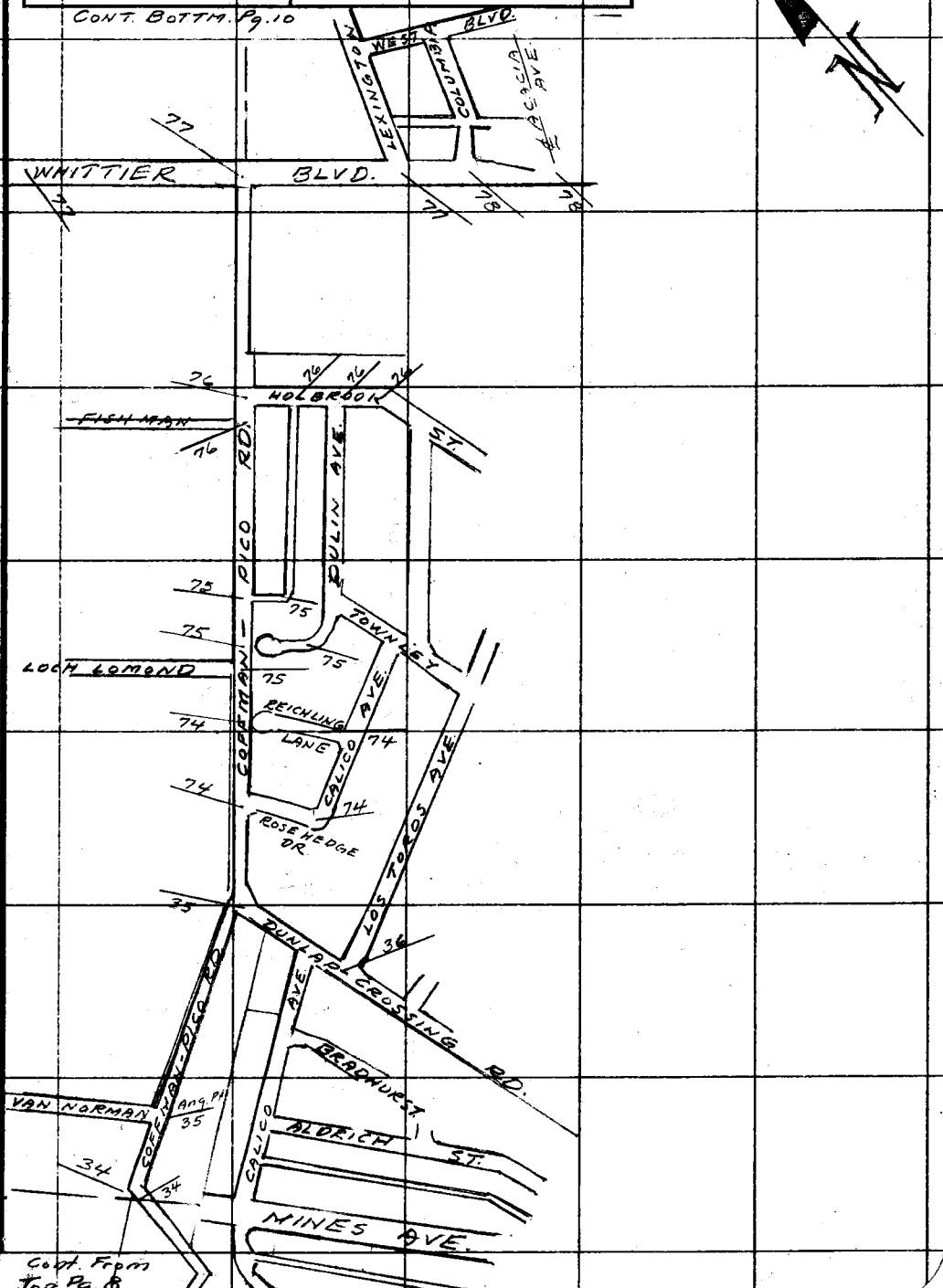

Cont. From Top Pg. 8

Note: Any Additions or Changes on This Sheet Must be Made or Circled in Red Ink With Date and Name of Person Making Change.

Do not extend notes this side of this line.

RETURN TO
LOS ANGELES COUNTY SURVEYOR
726 LOS ANGELES COUNTY
ENGINEERING BLDG.

76F3095 S&E #247. 8-54

F. B. 2214 PG. 10

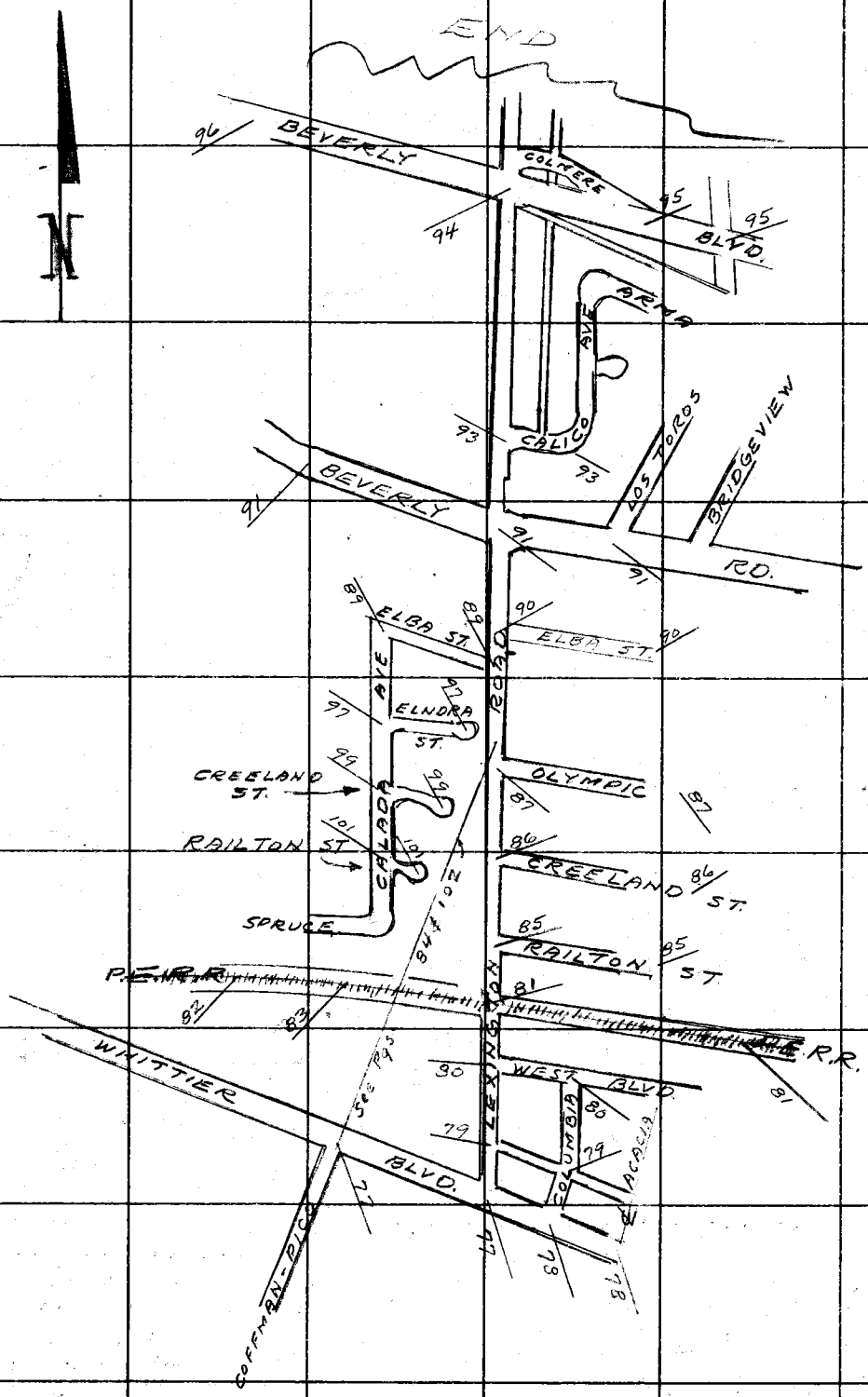

RETURN TO
LOS ANGELES COUNTY SURVEYOR
726 LOS ANGELES COUNTY
ENGINEERING BLDG.

Do not extend notes this side of this line.

Note: Any Additions or Changes on This Sheet Must be Made or Circled in Red Ink With Date and Name of Person Making Change.

Cont. From Top Pg. 9

Notes Ck'd by Miller	Survey of PARAMOUNT BLVD.
Map No.	W. O. 0075.06 Tape No. 0135 St'd. 68 °F
Office Work R. L. GREEN	Surveyed by A.N. Hellstrom
Checked	Notes A.N.H. Date 5-6-57
Date	Indexed C. Johnson 11-20-57

F. B. 2274 Pg. 11

J. N. "0075.06

PARAMOUNT BLVD.

	PAGES
℄ OF PARAMOUNT BLVD. FROM ANAHEIM-TELEGRAPH ROAD TO WASHINGTON BLVD.	11-18

A.N. HELLSTROM
W.E. NEWMAN
C.W. ADAMS
M.V. DURAN

Note: Any Additions or Changes on This Sheet Must be Made or Circled in Red Ink With Date and Name of Person Making Change.

Do not extend notes this side of this line.

RETURN TO
LOS ANGELES COUNTY SURVEYOR
726 LOS ANGELES COUNTY
ENGINEERING BLDG.

PURCHASE SEE 1247. 8-54

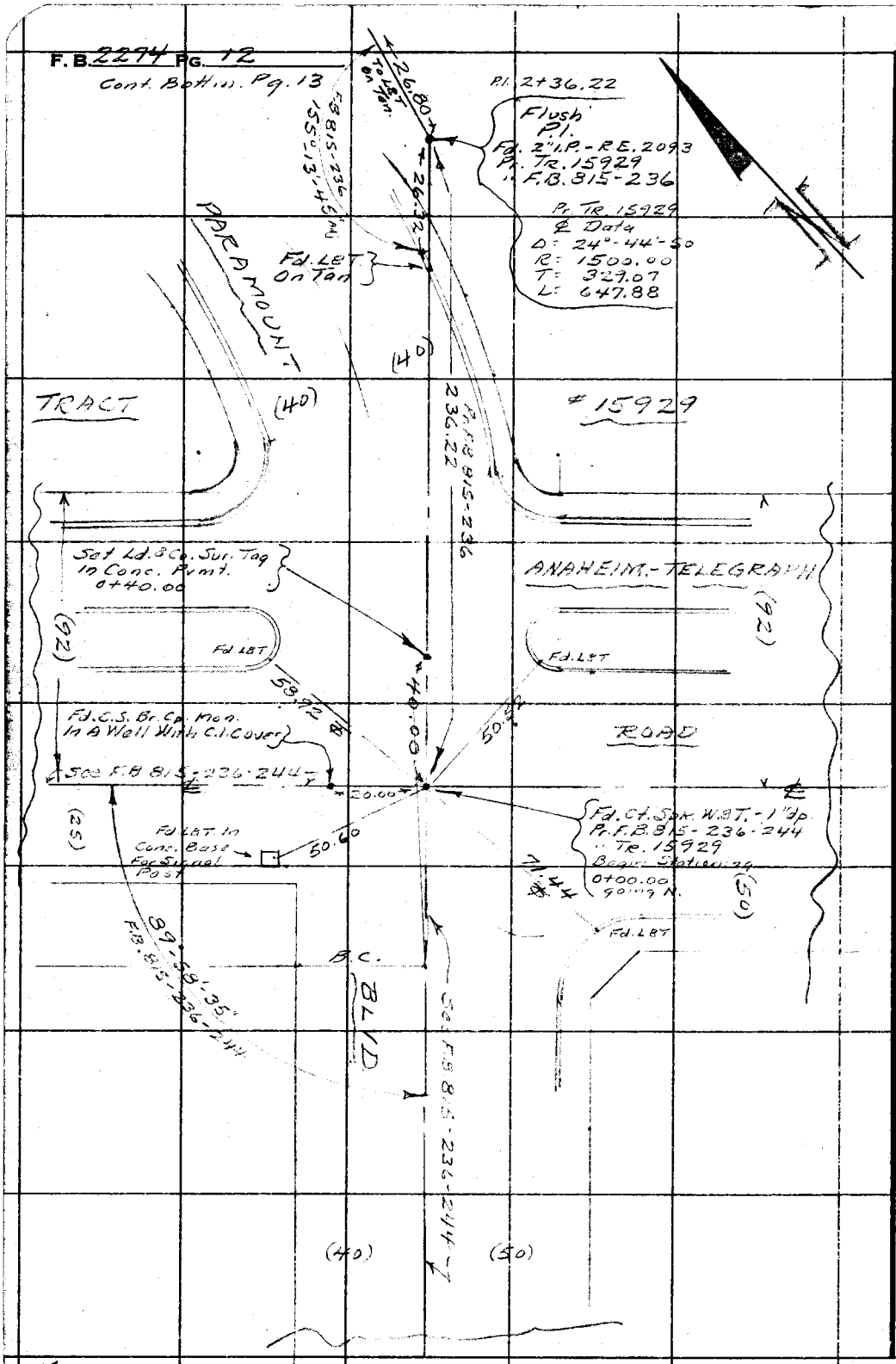

RETURN TO
LOS ANGELES COUNTY SURVEYOR
726 LOS ANGELES COUNTY
ENGINEERING BLDG.
Do not extend notes this side of this line.

Note: Any Additions or Changes on This Sheet Must be Made or Circled in Red Ink With Date and Name of Person Making Change.

Notes Ck'd by Miller
Map No.
Office Work R. L. GREEN
Checked
Date

Survey of PARAMOUNT BLVD
W. O. 2875.06 Tape No. 8135 St'd. 68 °F
Surveyed by A.N. Hellstrom
Notes A.H.H. Date 5-1952
Indexed A. C. Johnson

F. B. 2274 Pg. 13

(1) 80°-03'-30
(4) 320-13-30
(6) 120-20-15
80-03-22½

CONT. ON BOTTOM Pg. 14

W.S. 36-C-5

Note: Any Additions or Changes on This Sheet Must be Made or Circled in Red Ink With Date and Name of Person Making Change.

Do not extend notes this side of this line.

RETURN TO
LOS ANGELES COUNTY SURVEYOR
726 LOS ANGELES COUNTY
ENGINEERING BLDG.

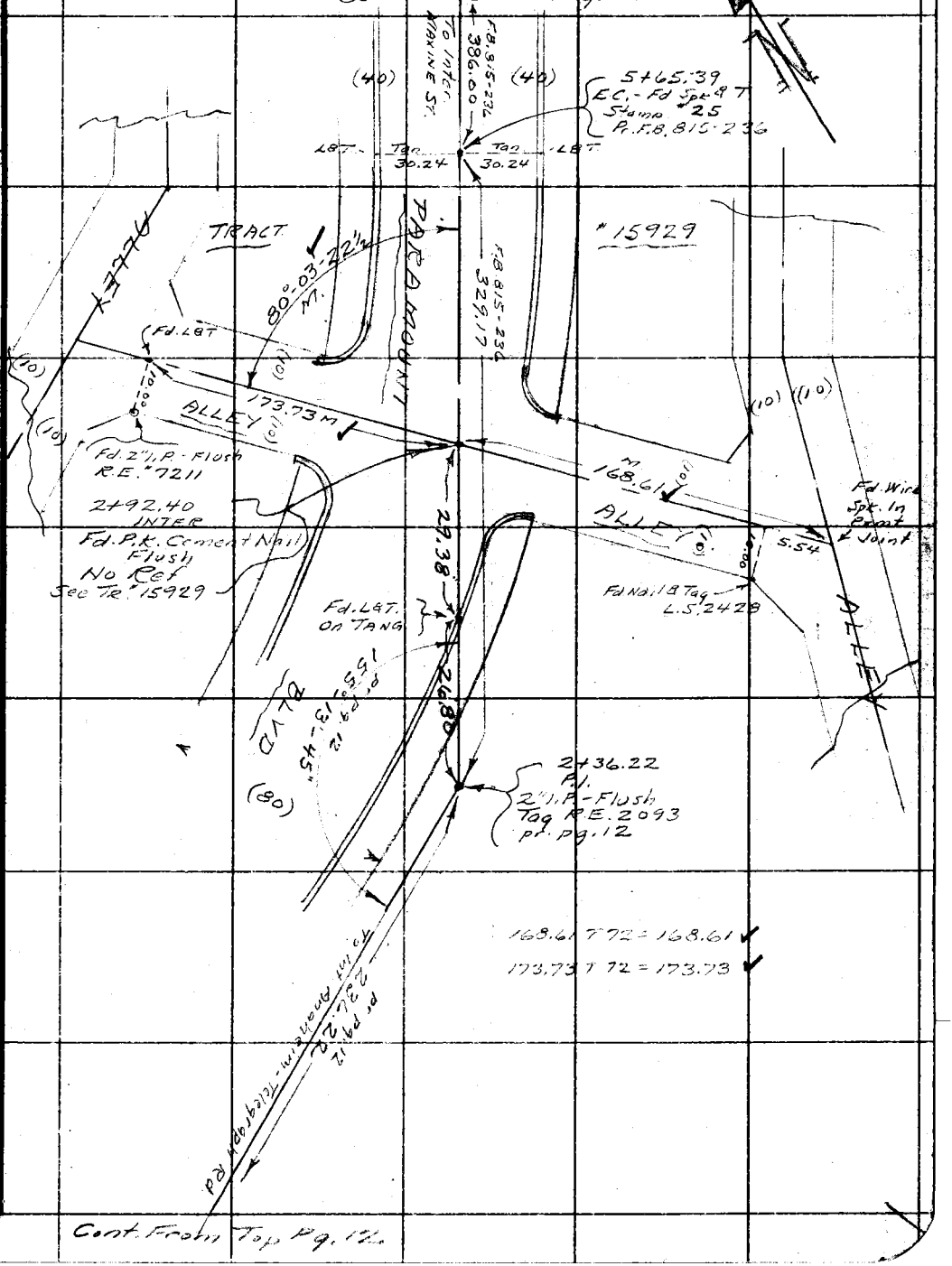

Cont. From Top Pg. 12

F.B. 2294 PG. 14

Cont. Bottom Pg 15

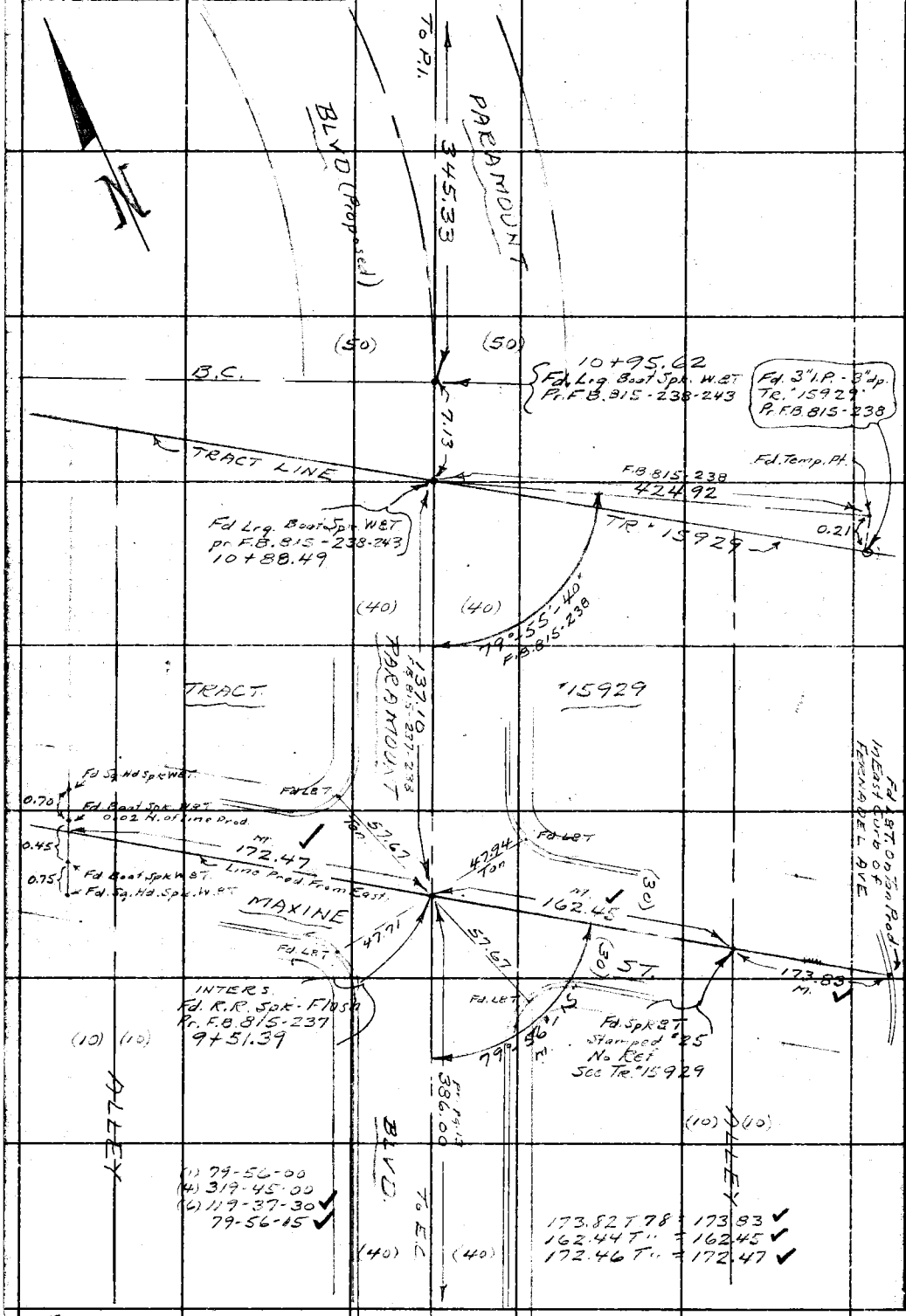

W.S. 36-C-5

RETURN TO
LOS ANGELES COUNTY SURVEYOR
726 LOS ANGELES COUNTY
ENGINEERING BLDG.

Do not extend notes this side of this line.

Note: Any Additions or Changes on This Sheet Must be Made or Circled in Red Ink With Date and Name of Person Making Change.

W.S. 36 C-5

(41)

Cont. From Top Pg 13

Notes Ck'd by Miller	Survey of PARAMOUNT BLVD.
Map No.	W. O. 0075.06 Tape No. 0135 St'd. 68 °F
Office Work R. L. GREEN	Surveyed by A.N. Hellstrom
Checked	Notes A.N.H. Date May 1957
Date	Indexed K. C. Johnson

F. B. 2274 PG. 15

W.S. 36 - C-5

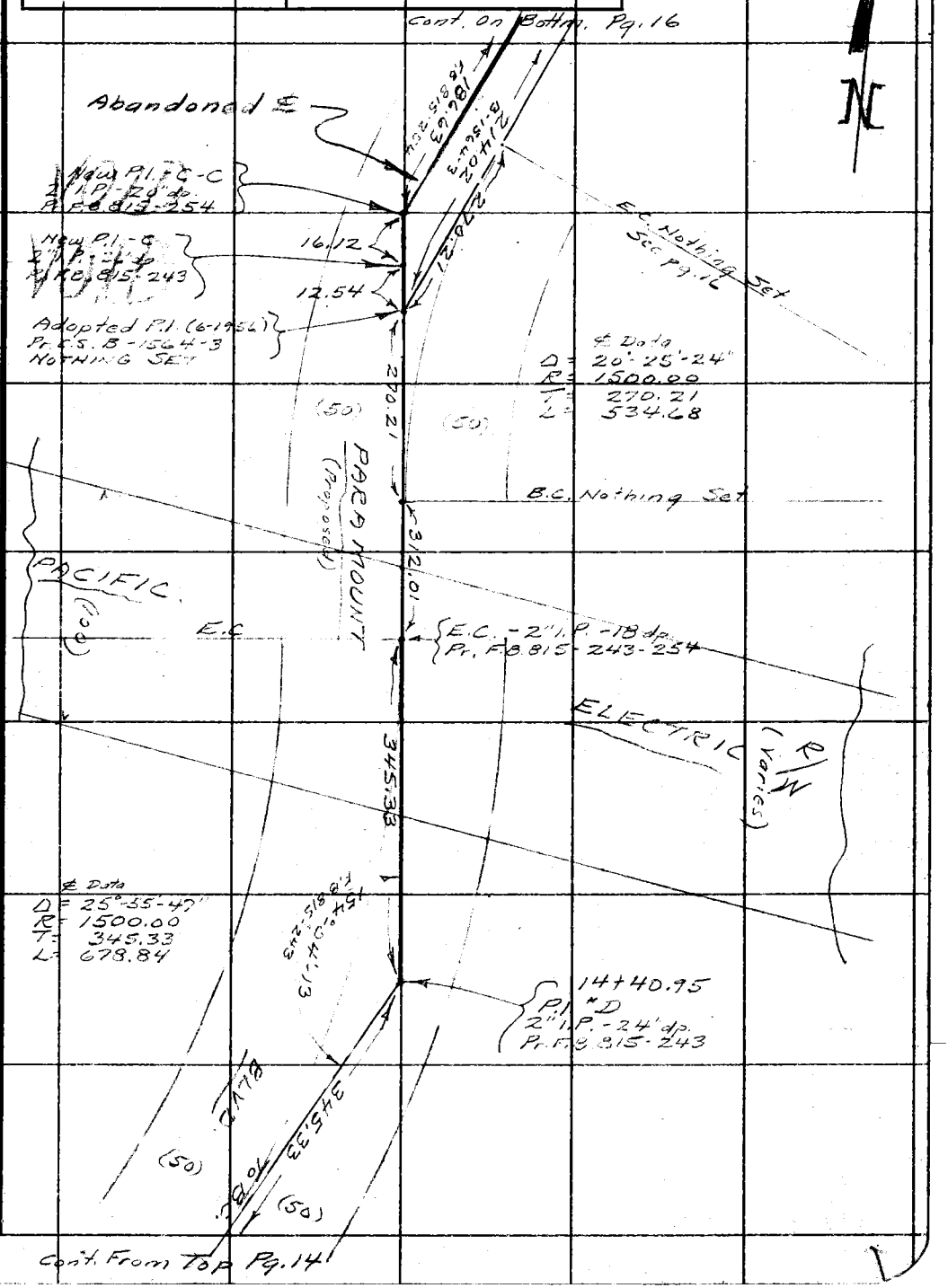

Note: Any Additions or Changes on This Sheet Must be Made or Circled in Red Ink With Date and Name of Person Making Change.

Do not extend notes this side of this line.

RETURN TO
LOS ANGELES COUNTY SURVEYOR
726 LOS ANGELES COUNTY
ENGINEERING BLDG.

F.B. 2274 Pg. 16

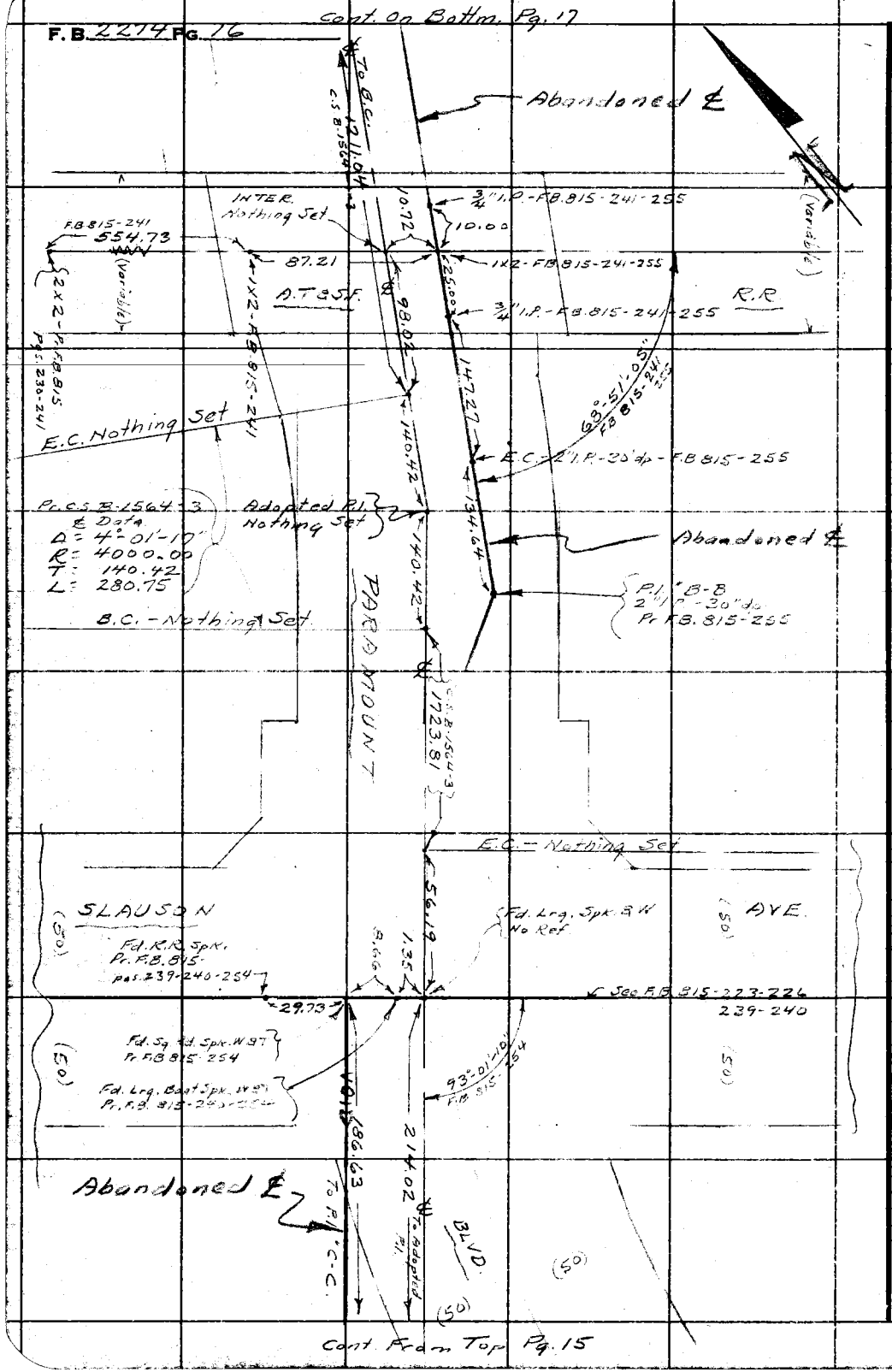

RETURN TO
LOS ANGELES COUNTY SURVEYOR
726 LOS ANGELES COUNTY
ENGINEERING BLDG.

Do not extend notes this side of this line.

Note: Any Additions or Changes on This Sheet Must be Made or Circled in Red Ink With Date and Name of Person Making Change.

Notes Ck'd by Miller
Map No.
Office Work R. L. GREEN
Checked
Date

Survey of PARAMOUNT BLVD.
W. O. 0075.06 Tape No. 0135 St'd. 68 °F
Surveyed by A.N. Hellstrom
Notes A.N.H. Date May 1957
Indexed K. C. Johnson

F. B. 2274 PG. 17

CONT. ON BOTTM. Pg. 18

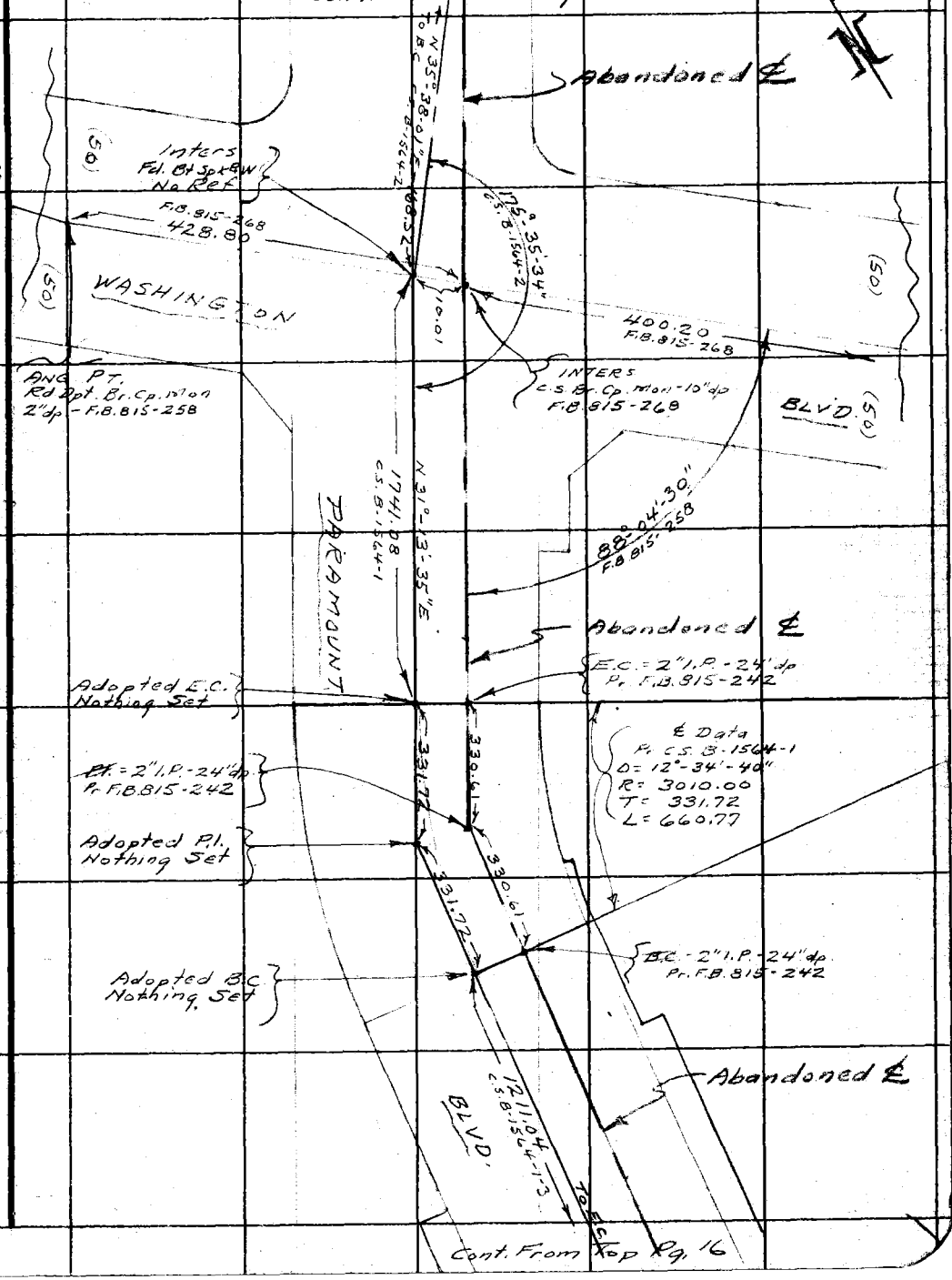

Cont. From Top Pg. 16

W. S. 36 - D-4

Note: Any Additions or Changes on This Sheet Must be Made or Circled in Red Ink With Date and Name of Person Making Change.

RETURN TO
LOS ANGELES COUNTY SURVEYOR
726 LOS ANGELES COUNTY
ENGINEERING BLDG.

Do not extend notes this side of this line.

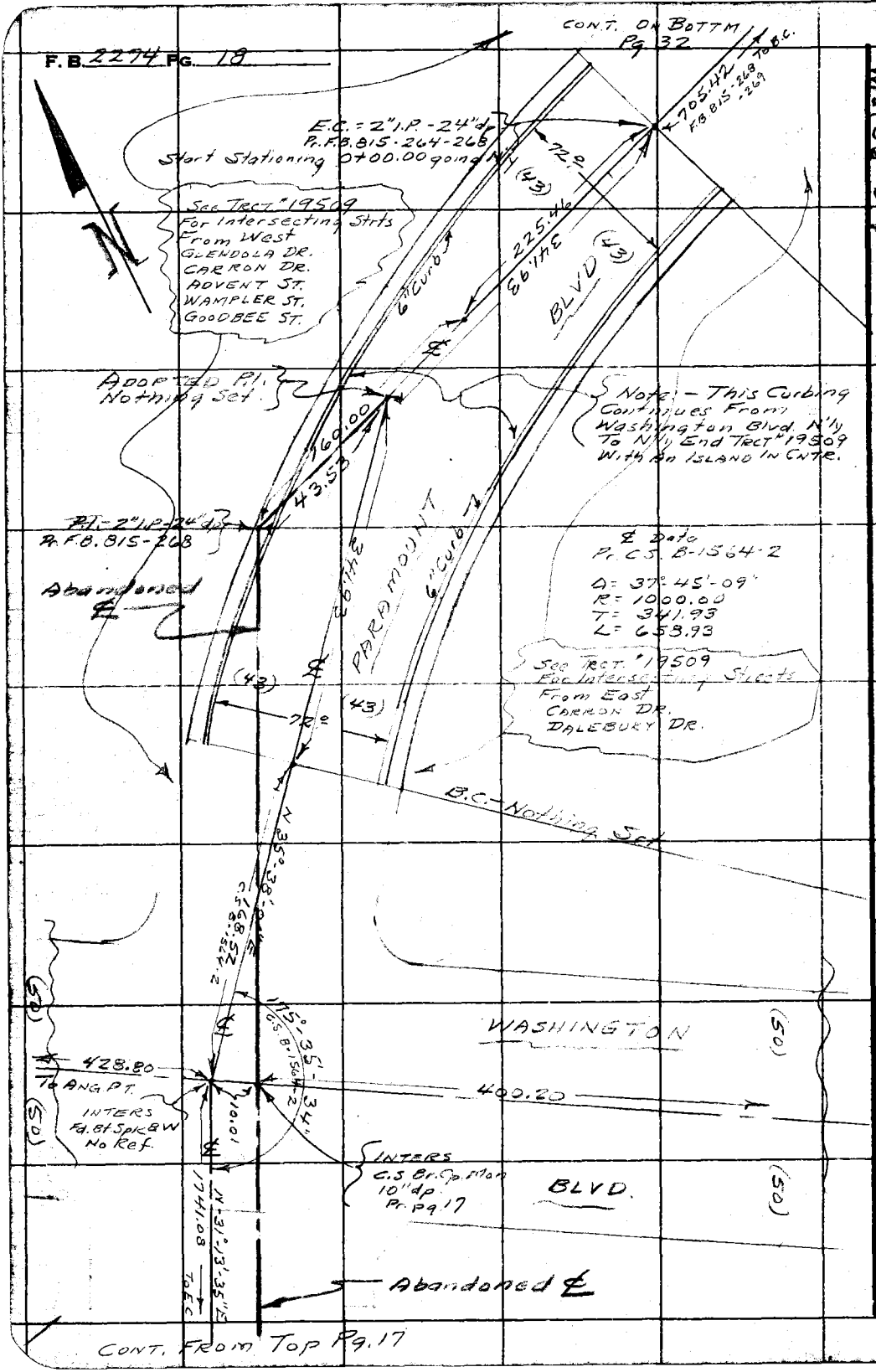

W.S. 36-D-4

RETURN TO
LOS ANGELES COUNTY SURVEYOR
726 LOS ANGELES COUNTY
ENGINEERING BLDG.

Do not extend notes this side of this line.

Note: Any Additions or Changes on This Sheet Must be Made or Circled in Red Ink With Date and Name of Person Making Change.

Notes Ck'd by	Survey of	F. B. PG.
Map No.	JN Tape Std °F	
Office Work	Surveyed by	
Checked	Notes Date	
Date	Indexed	

F.B. 2274
Pages 1-4 (Lined) are Open

Note: Any Additions or Changes on This Sheet Must be Made or Circled in Red Ink With Date and Name of Person Making Change.

PLEASE RETURN TO
LOS ANGELES COUNTY ENGINEER
700 LOS ANGELES COUNTY ENGINEERING BLDG.

Do not extend this side of this line.

Notes Ck'd by Miller	Survey of PARAMOUNT BLVD.	F. B. 2274 Pg. 19
Map No.	W. O. 0075-06 Tape No. 0135 St'd. 68 °F	
Office Work R. L. GREEN	Surveyed by A. N. Hellstrom	
Checked	Notes A.M.H. Date May 1957	
Date	Indexed C. Johnson 7-10-57	

J.N. *0075.06

PARAMOUNT BLVD.

PAGES

LOCATION OF SIDEWALKS - CURBS AND GUTTERS

FROM

ANAHEIM-TELEGRAPH ROAD TO NORTH LINE

OF TRCT *15929 20-22

A.N. HELLSTROM
W.E. NEWMAN
C.W. ADAMS
M.V. DURAN

Note: Any Additions or Changes on This Sheet Must Be Made or Circled in Red Ink With Date and Name of Person Making Change.

Do not extend notes this side of this line.

RETURN TO
LOS ANGELES COUNTY SURVEYOR
726 LOS ANGELES COUNTY
ENGINEERING BLDG.

F. B. 2274 Pg. 20

Cont. Bottom Pg. 21

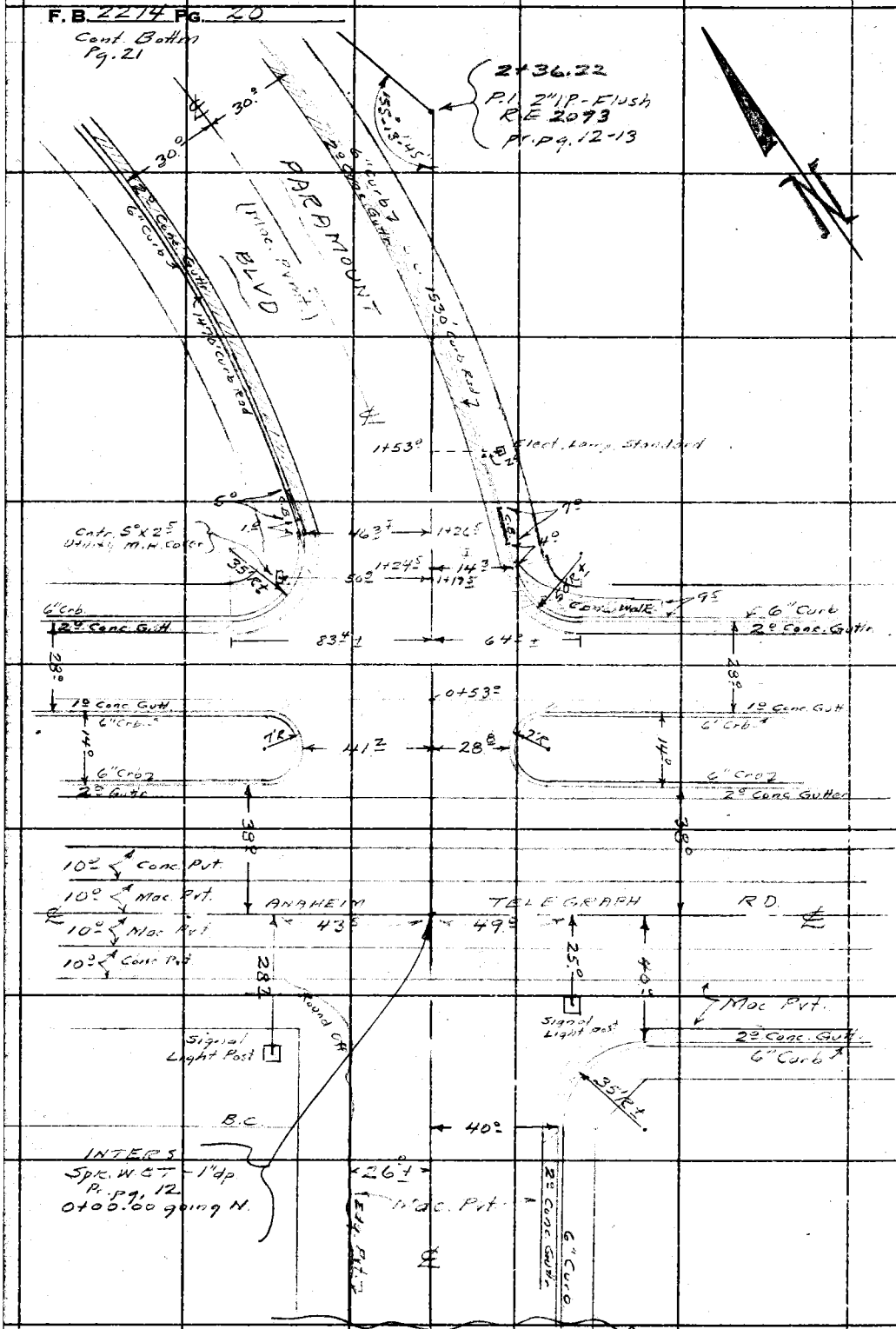

RETURN TO
LOS ANGELES COUNTY SURVEYOR
726 LOS ANGELES COUNTY
ENGINEERING BLDG.
Do not extend notes this side of this line.

Note: Any Additions or Changes on This Sheet Must be Made or Circled in Red Ink With Date and Name of Person Making Change.

Notes Ck'd by Miller	Survey of PARAMOUNT BLVD.
Map No.	W. O. 0075.06 Tape No. St'd. °F
Office Work R. L. GREEN	Surveyed by A.N. Hellstrom
Checked	Notes A.N.H. Date May 1957
Date	Indexed A. C. Johnson

F. B. 2274 Pg. 21

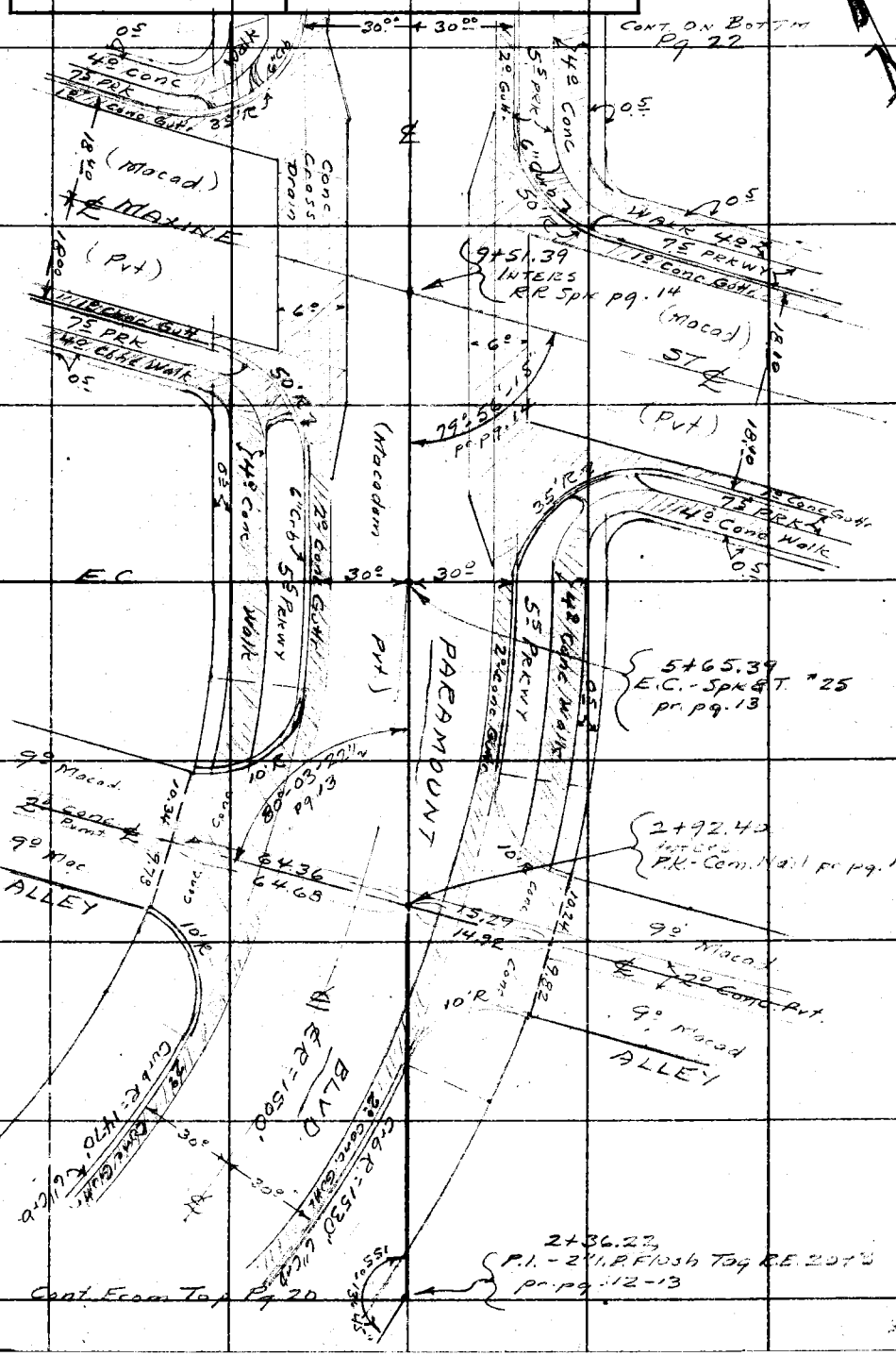

Note: Any Additions or Changes on This Sheet Must Be Made in Red Ink With Date and Name of Person Making Change.

Do not extend notes this side of this line.

RETURN TO
LOS ANGELES COUNTY SURVEYOR
726 LOS ANGELES COUNTY
ENGINEERING BLDG.

F.B. 2274 PG. 22

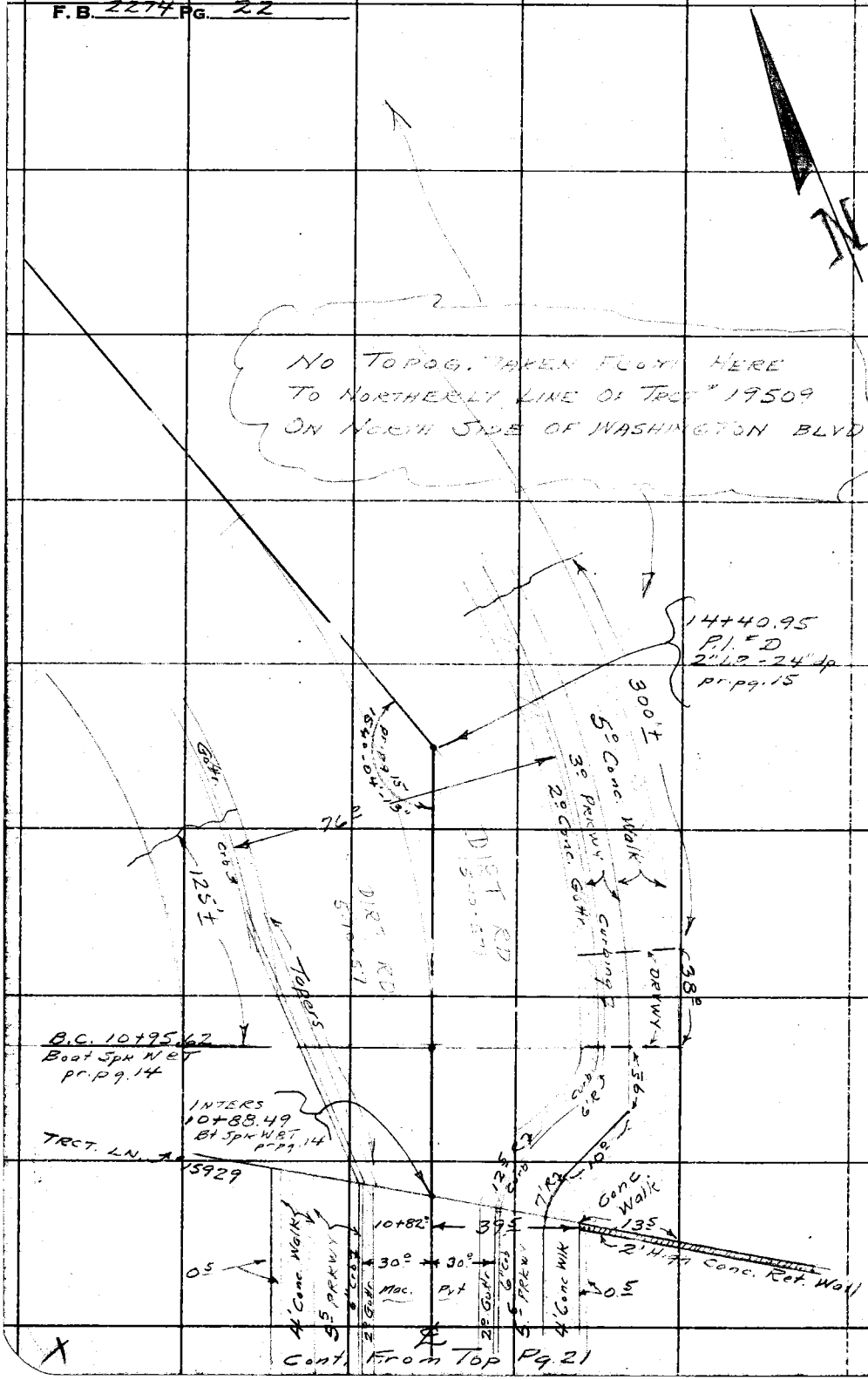

RETURN TO
LOS ANGELES COUNTY SURVEYOR
720 LOS ANGELES COUNTY
ENGINEERING BLDG.

Do not extend notes this side of this line.

Note: Any Additions or Changes on This Sheet Must be Made or Circled in Red Ink With Date and Name of Person Making Change.

Notes Ck'd by Miller	Survey of PARAMOUNT BLVD
Map No.	W. O. 00700.06 Tape No. St'd. °F
Office Work R. L. GREEN	Surveyed by A.N. Hellstrom
Checked	Notes W.E. Newman Date 5-57
Date	Indexed A. C. Johnson 11-20-57

F. B. 2274 PG. 23

J.N. # 0075.06

PARAMOUNT BLVD.

LOCATION OF IMPROVEMENTS FROM ANAHEIM-TEL. RD. TO N. LN. TRCT. # 15929

PAGES 24-30

A.N. HELLSTROM
W.E. NEWMAN
C.W. ADAMS
M.V. DURAN

Note: Any Additions or Changes on This Sheet Must be Made or Circled in Red Ink With Date and Name of Person Making Change.

Do not extend notes this side of this line.

RETURN TO
LOS ANGELES COUNTY SURVEYOR
726 LOS ANGELES COUNTY
ENGINEERING BLDG.

76F3095 SGE #247. 8-54

F. B. 2274 PG. 24

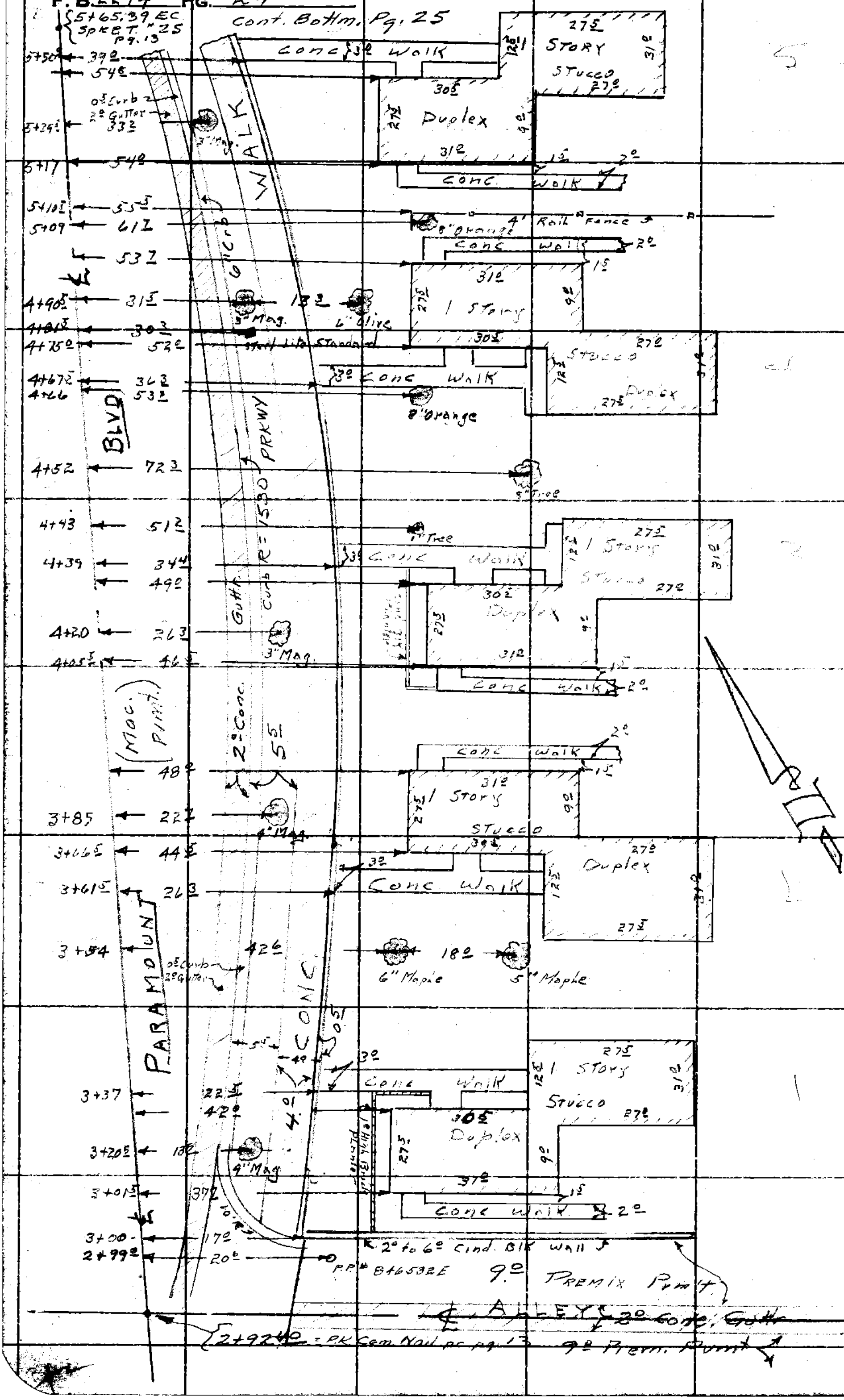

RETURN TO
LOS ANGELES COUNTY SURVEYOR
726 LOS ANGELES COUNTY
ENGINEERING BLDG.

Do not extend notes this side of this line.

Note: Any Additions or Changes on This Sheet Must be Made or Circled In Red Ink With Date and Name of Person Making Change.

3

Notes Ck'd by Miller	Survey of PARAMOUNT BLVD	F. B. 2274 Pg. 25
Map No.	W. O. 0075.06 Tape No. St'd. °F	
Office Work R. L. GREEN	Surveyed by A. N. Hellstrom	
Checked	Notes W. E. Newman Date 5-57	
Date	Indexed C. Johnson	

Cont. Bot'm. Pg. 26

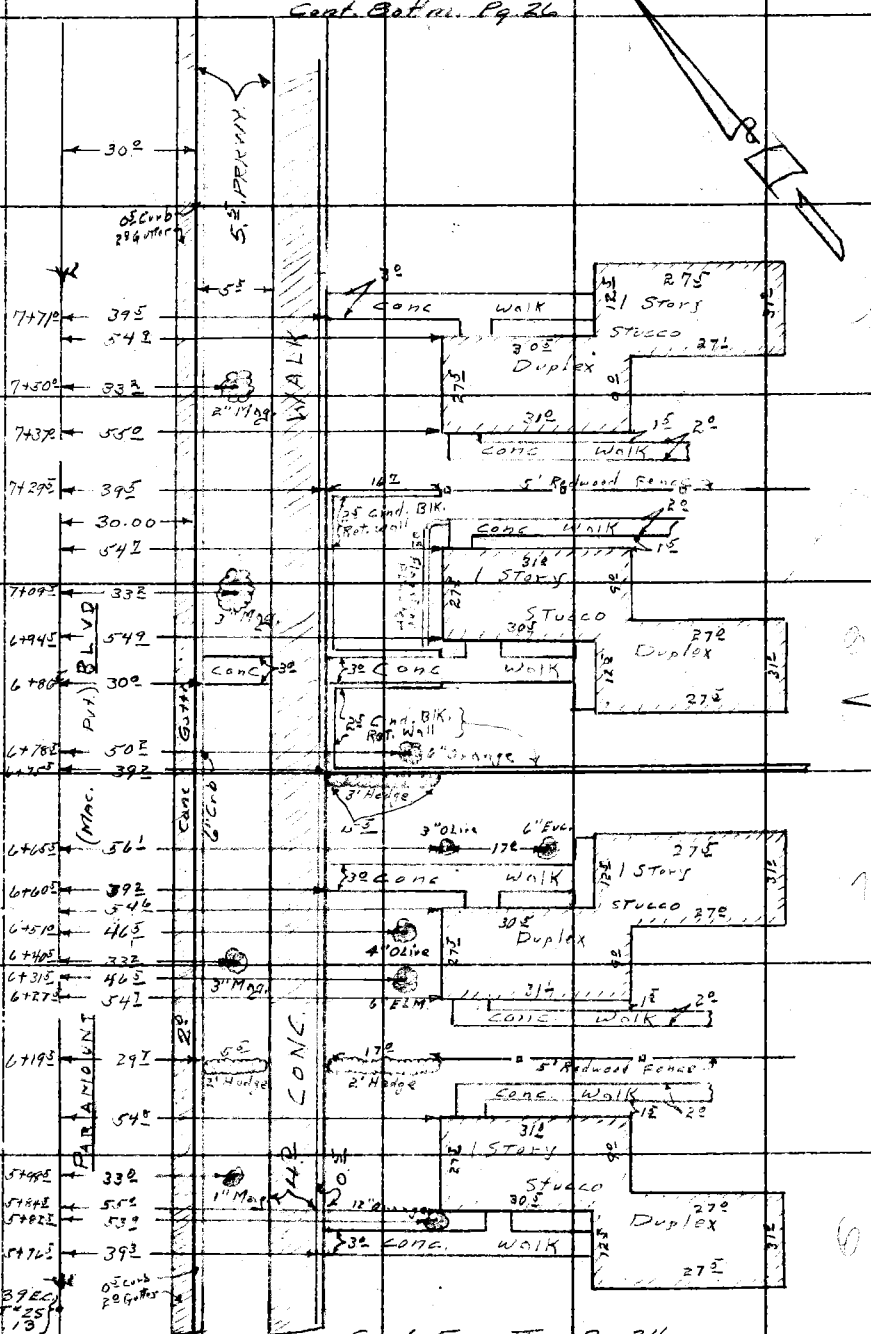

Cont. From Top Pg. 24

Note: Any Additions or Changes on This Sheet Must be Made or Circled in Red Ink With Date and Name of Person Making Change.

Do not extend notes this side of this line.

RETURN TO
LOS ANGELES COUNTY SURVEYOR
726 LOS ANGELES COUNTY
ENGINEERING BLDG.

76F3098 S&E #247. 8-54

F.B. 2274 Pg. 26.

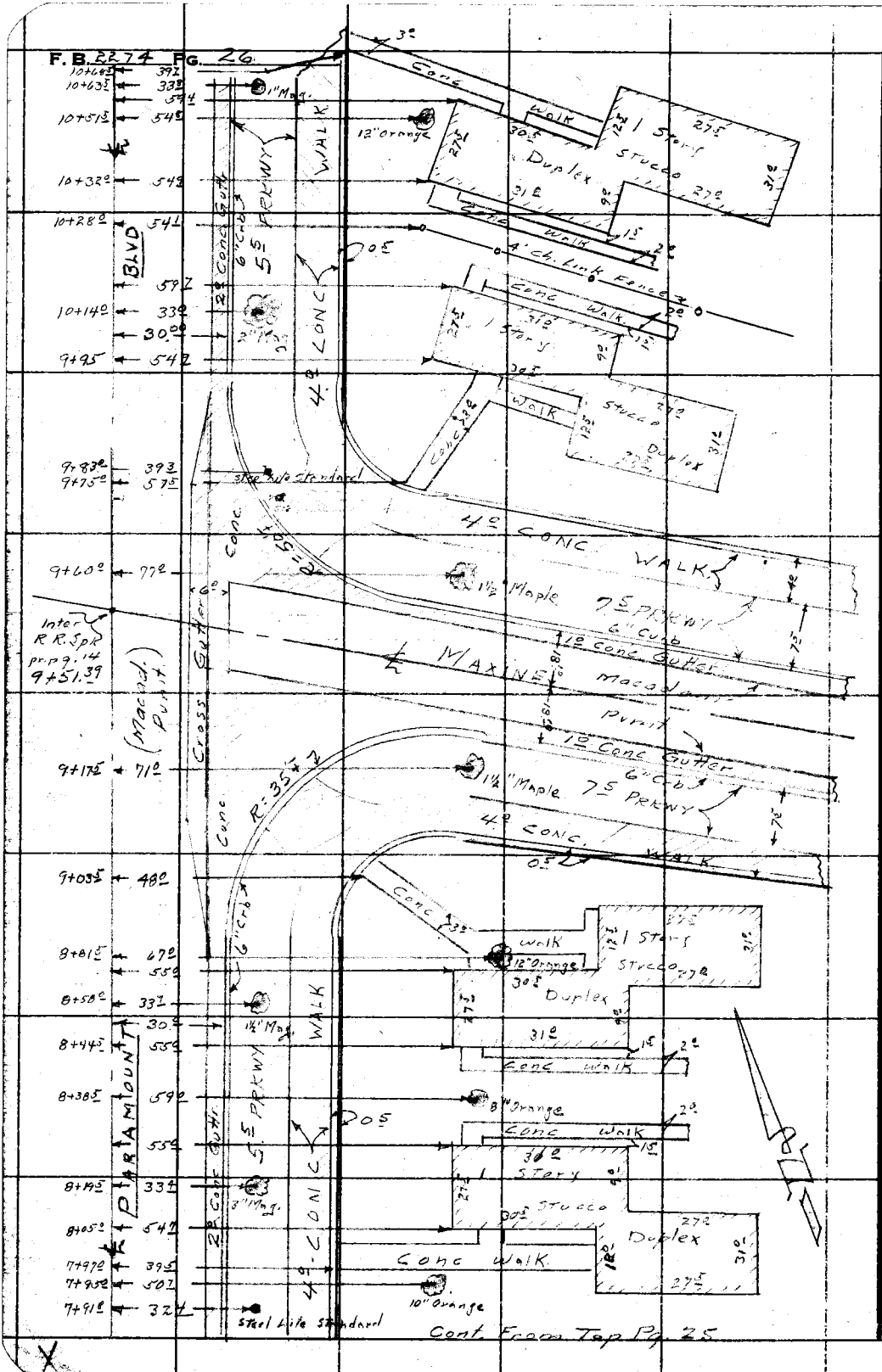

Cont. From Top Pg. 25

RETURN TO
LOS ANGELES COUNTY SURVEYOR
726 LOS ANGELES COUNTY
ENGINEERING BLDG.
Do not extend notes this side of this line.

Note: Any Additions or Changes on This Sheet Must be Made or Circled in Red Ink With Date and Name of Person Making Change.

Notes Ck'd by Miller	Survey of Paramount Blvd.
Map No.	W. O. 00 Tape No. St'd. °F
Office Work R. L. GREEN	Surveyed by A. N. Hellstrom
Checked	Notes W. E. Newman Date 5-57
Date	Indexed C. Johnson

F. B. 2274 Pg. 27

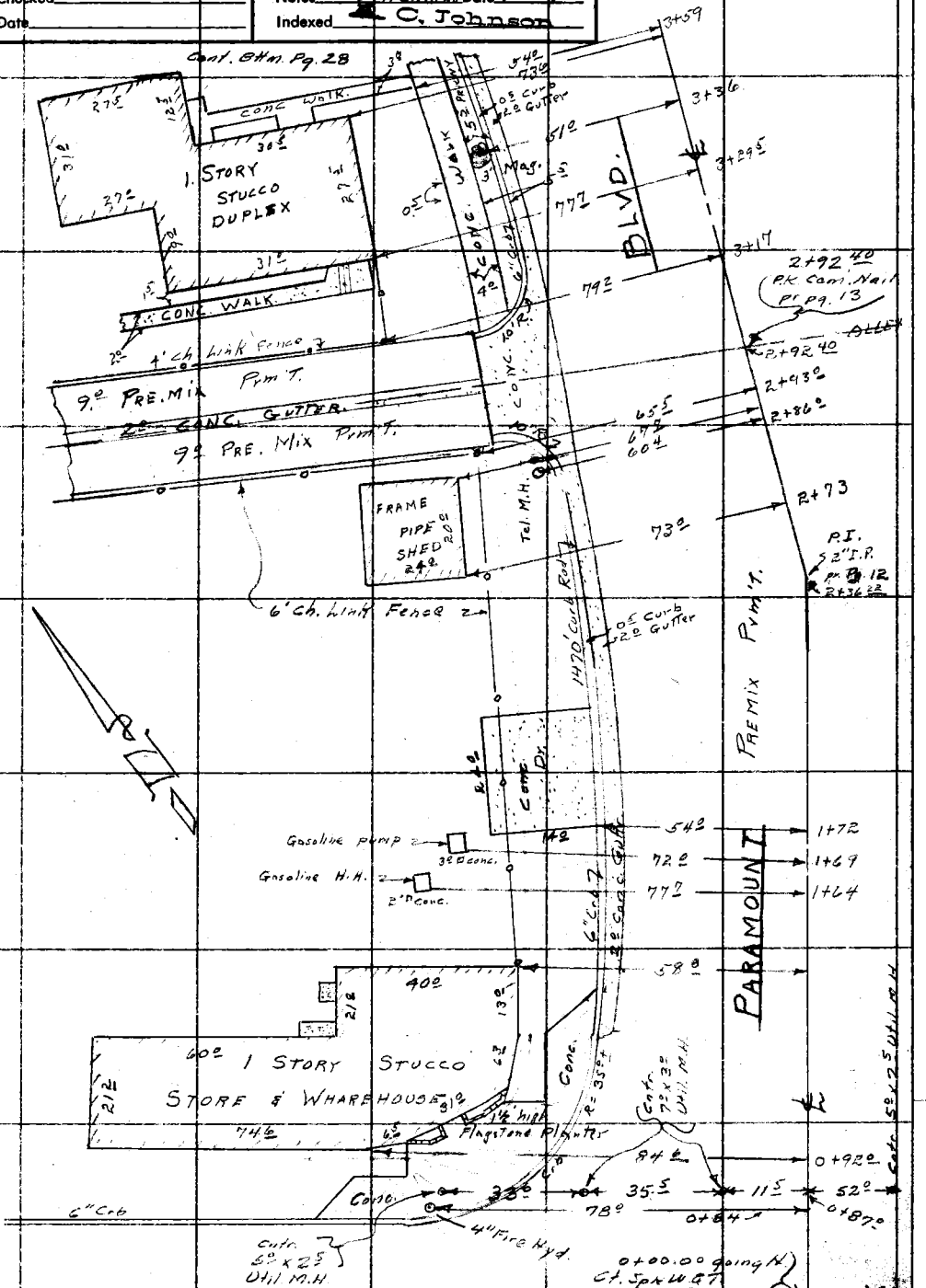

Note: Any Additions or Changes on This Sheet Must be Made or Circled in Red Ink With Date and Name of Person Making Change.

Do not extend notes this side of this line.

RETURN TO
LOS ANGELES COUNTY SURVEYOR
726 LOS ANGELES COUNTY
ENGINEERING BLDG.

76F3095 S&E #247. 6-54

F.B. 2274 Pg. 28

Cont. Bottom Pg. 29

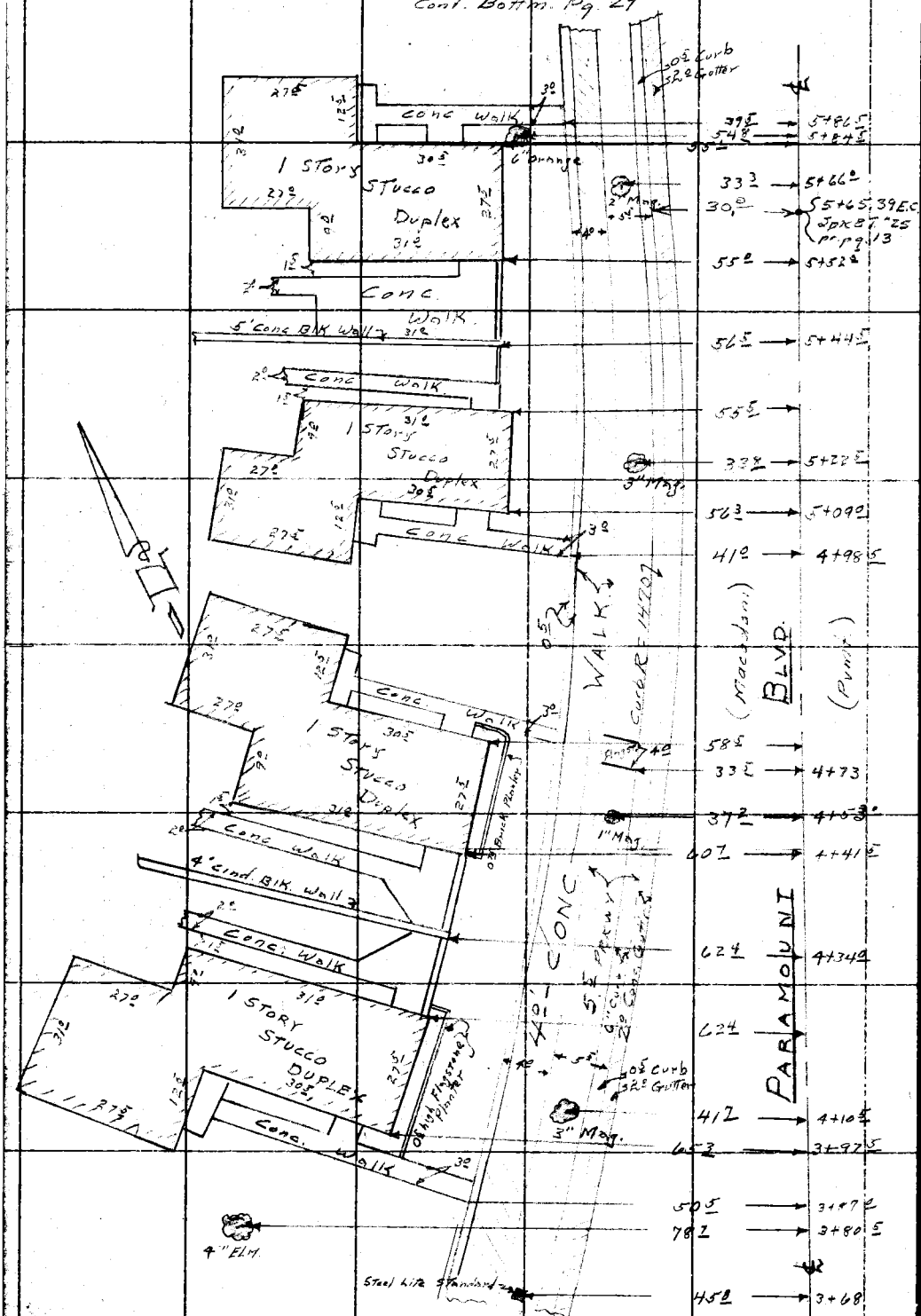

Cont From Top Pg. 27

RETURN TO
LOS ANGELES COUNTY SURVEYOR
726 LOS ANGELES COUNTY
ENGINEERING BLDG.
Do not extend notes this side of this line.

Note: Any Additions or Changes on This Sheet Must be Made or Circled in Red Ink With Date and Name of Person Making Change.

3

Notes Ck'd by *Miller*	Survey of *Paramount Blvd.*
Map No.	W. O. *00-3-06* Tape No. ____ St'd. ____ °F
Office Work **R. L. GREEN**	Surveyed by *A.N. Hellstrom*
Checked	Notes *W.E. Newman* Date *5-57*
Date	Indexed *A. C. Johnson*

F. B. *2274* **PG.** *29*

Cont. Bottm. Pg. 30

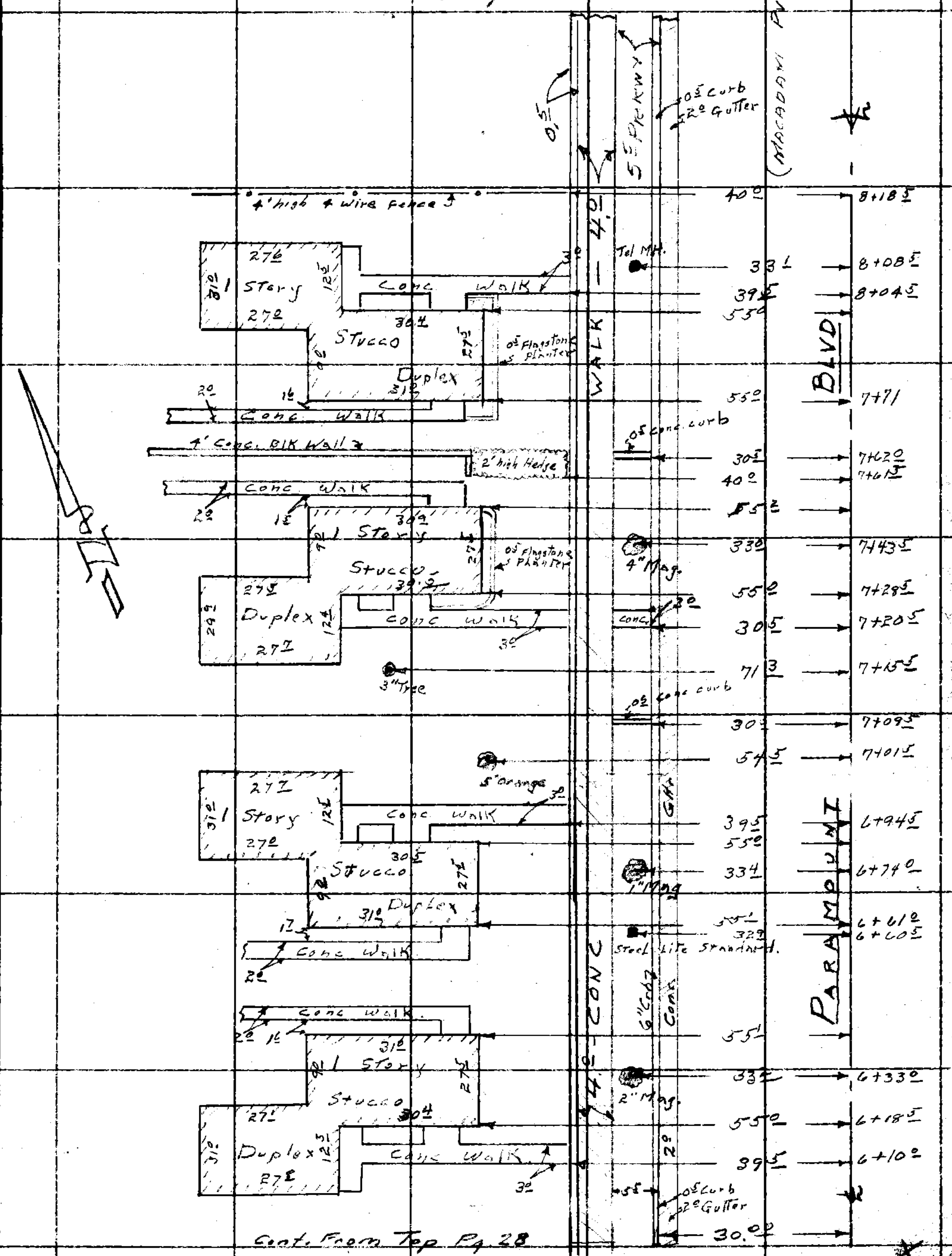

Cont. From Top Pg. 28

Note: Any Additions or Changes on This Sheet Must be Made or Circled in Red Ink With Date and Name of Person Making Change.

Do not extend notes this side of this line.

RETURN TO
LOS ANGELES COUNTY SURVEYOR
726 LOS ANGELES COUNTY ENGINEERING BLDG.

76P3095 S&E #247. 6-54

F.B. 2274 Pg. 30

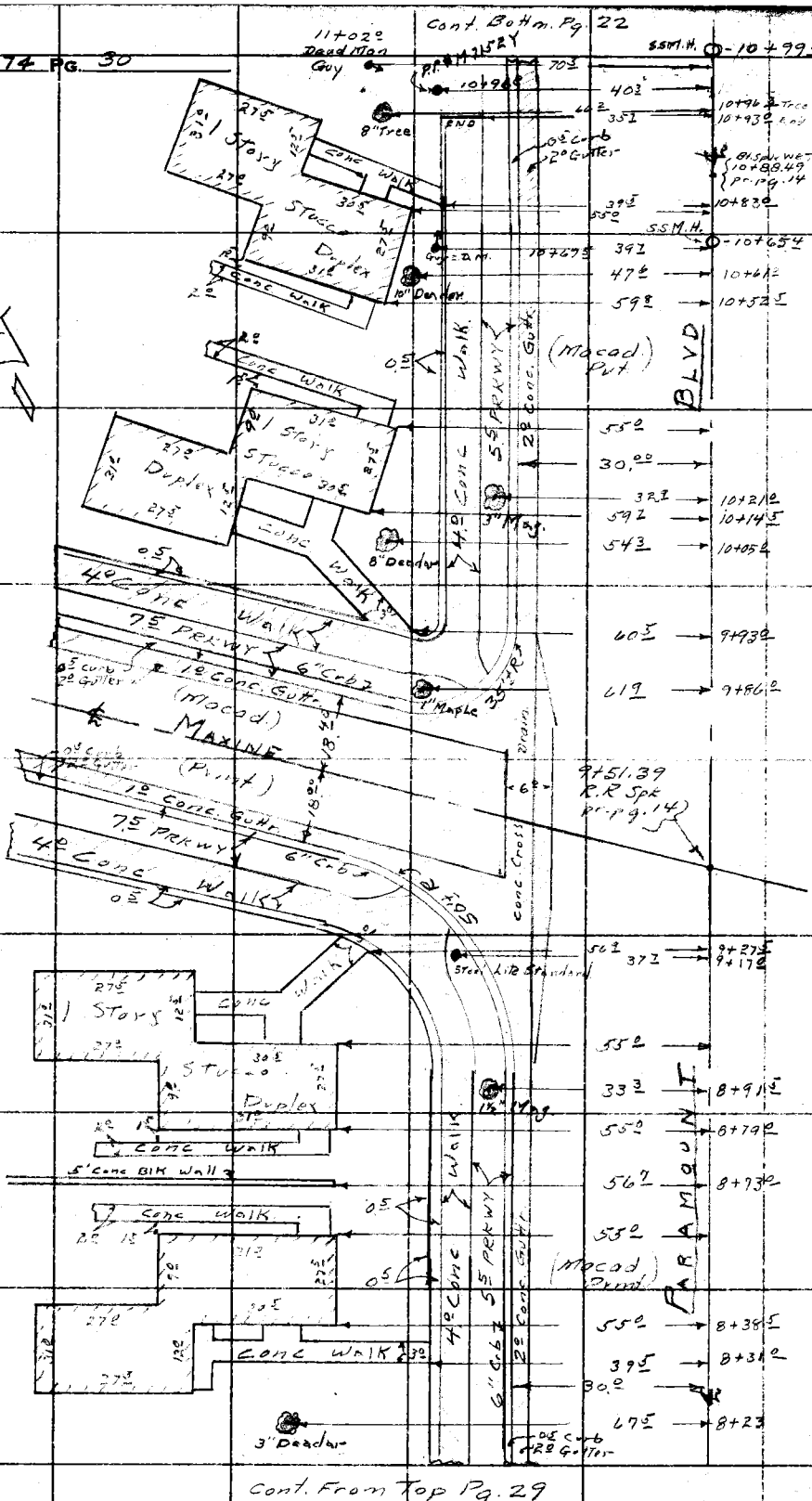

RETURN TO
LOS ANGELES COUNTY SURVEYOR
726 LOS ANGELES COUNTY
ENGINEERING BLDG.
Do not extend notes this side of this line.

Note: Any Additions or Changes on This Sheet Must be Made or Circled in Red Ink With Date and Name of Person Making Change.

Cont. From Top Pg. 29

Notes Ck'd by Miller	Survey of PARAMOUNT BLVD.
Map No.	W. O. 0075.06 Tape No. St'd. °F
Office Work R. L. GREEN	Surveyed by A.N. HELLSTROM
Checked	Notes A.N.H. Date May 1957
Date	Indexed C. Johnson 7-20-57

F. B. 2274 PG. 31

J.N. 0075.06

PARAMOUNT BLVD.

℄ OF PARAMOUNT BLVD. FROM WASHINGTON BLVD. TO DUNLAP-CROSSING ROAD

PAGES 31-36

A.N. HELLSTROM
W.E. NEWMAN
C.W. ADAMS
M.V. DURAN

W 5 36

90-15-3

Note: Any Additions or Changes on This Sheet Must be Made or Circled in Red Ink With Date and Name of Person Making Change.

Do not extend notes this side of this line.

RETURN TO
LOS ANGELES COUNTY SURVEYOR
726 LOS ANGELES COUNTY
ENGINEERING BLDG.

76F309S S&E #247. 8-54

F.B. 2274 PG. 32

Cont. On Bottom Pg. 33

W.S. 36-D-4

RETURN TO
LOS ANGELES COUNTY SURVEYOR
726 LOS ANGELES COUNTY
ENGINEERING BLDG.
Do not extend notes this side of this line.

Note: Any Additions or Changes on This Sheet Must be Made or Circled in Red Ink With Date and Name of Person Making Change.

(40)
SILVERETTE DR.
Set 1½" Co. Su. Incud on Prod.
6.45
Fd. Wire Spk No Ref.
PARAMOUNT BLVD
To Sq. Hd. Spk BT.
858.23
(40) (40)
89.0° 36°
(1) 42-12-15
(4) 168-49-00
(6) 253-13-00
42-12-10
(1) 122-36-00
(4) 130-23-30
(6) 15-35-00
122-35-50
14+25.10
New E.C. - Bt. Spk. W.B.T.
FB 815-269
13+91.87
Sq. Hd. Spk BT.
Pr. F.B. 815-263 (Ties)
122°35'50"
R=40'
Obr. R=8.18'
Fd. L.B.T.
UNSER ST.
R=800'
337.59 PT.
R=35'
WINDDEEP DR.
Fd. L.B.T.
31.62
19.80
19.74
0.64
0.04
(30)
(15)
S. SILVERETTE DR.
TRCT. L.H.
R=30'
581.21 PT
Fd. 2" I.P. Com. Cntr. and Nail Up 5" Northerly Cor. Lot "C" Coffman Partition Pr. C.S. B-1564-2 & Tr. "16045"
Set Sq. Hd. Spk BT. For ℄ Int. Pr. Tract 16045 13+07.80
581.21 T68 = 581.21
Sq. Hd. Spk BT. Pr. F.B. 815-263 12+95.48
℄ Data
Pr. C.S. B-1564-2
Δ = 39°34'50"
R = 1000.00
T = 359.84
L = 690.84
359.84
84.07
45.09
12.32
10.00
Set Ld & Co. Su. Tag On Prod.
2" I.P. - 18" dp. FB 815-263
Nail In 8" Pro
Fd. Sq. Hd. Spk BT. No Ref. See Tr. "16045" & F.B. 2021-78
19.14
Nail In 12" Pro
10+65.26
Pr. F.B. 815-269
27.75
Nail In 8" Pro.
337.59 T70 = 337.59
PARAMOUNT (Proposed) BLVD
359.84
7+05.42
B.C. - 2" I.P. - 24" dp. In Area To Be Cut
Pr. F.B. 815-269
39.06
6+66.36
P.O.T. = C.S. Br. Sq. Hd. - 36" In
Pr. F.B. 815-269
6.30
6+60.06 P.O.T.
1x2 pr. F.B. 815-269
705.42

Cont. From Top Pg. 18

Notes Ck'd by Miller	Survey of PARAMOUNT BLVD.
Map No.	W. O. 007506 Tape No. St'd. °F
Office Work R. L. GREEN	Surveyed by A.N. Hellstrom
Checked	Notes A.N.H. Date May 1957
Date	Indexed C. Johnson

F. B. 2274 Pg. 33

Cont. On Left Side Pg. 34

W.S. 36-D-4

(1) 171°-39-45
(4) 326-38-30
(6) 309-58-00
171-39-35 ✓
25 Adj

(1) 90-01-30
(4) 360-06-00
(2) 180-09-30 ✓
90-01-35 ✓

146.31 T74 = 146.32

235.99 T74 = 236.00

PARAMOUNT BLVD (PROPOSED)

F.B. 815-265-266
841.74
To Coffman-Pico Rd.

(40)

26+87.95
Fd. 3" I.P. - 6" dp.
Pr. F.B. 815-189-265

1.67

116.79 To 3" I.P. = P.I.
See F.B. 815-265-266

See F.B. 2021-76 For Inter.

175°-47'-49"
F.B. 815-265

F.B. 815-265
125°-15'-48"

As Pr. C.S. B-1564-2
E.C. - Set 3" I.P. - C.B. Bnd Tag - 8" dp
26+84.62

(40)
30°-01'-35"
F.B. 815-265
217.14 Calc

50°-31'-55"

Set Ld. & Co. Eng. Tag

29.42

33.84

58.99 Tan.

Set Lead & Co. Eng. Tag

P.I.
Set Sq. Hd. Spk & T.
Rec. Dist. 218.81. From BK.
24+70.81

171°-39-35

50.86 Tan.

Pr. C.S. - B-1564-2

Δ = 8°-20'-35"
R = 3000.00
T = 218.81
L = 436.84

Fd. LBT.
F.B. 2021-76
2" I.P. - Tag 2481 - 18" dp.
Boat Spk. & BT With 4-2° Tan. Ties On Surf
F.B. 815-265

Fd. LBT. In Crb

Set Ld. & Co. Eng. Tag

5.93

51.04

15° (25)

45.20

236.00

218.81

R = 3000

436.69
F.B. 815-265

69.20

Fd. LBT.

Fd. Chiks.

23.86

B.C. - Fd. Sq. Hd. Spk. & T.
See TR 16045
Pr. F.B. 2021-76

MARIS AVE.

146.32

31.10

Fd. LBT.

6.78

15° (25)

Fd. LBT.

65.76

224.71 Calc

F.B. 815-265

64.32

78.07

0.95

Fd. LBT.

1.90

B.C. - Set Boat Spk. W. & T. - As Pr. C.S. B-1564-2
22+52.00

Fd. Sq. Hd. Spk. & T. - Pr. F.B. 815-263-265 (Ties)
22+50.10

Fd. 2" I.P. - 10" dp
Tag R.E. 2000
Tract 16045
F.B. 2021-76

23+28.17
Set Spk. & T.
By Int. of Tans.

F.B. 815-265
175°-51'-45"

858.23

30°

30°

Cont. From Top Pg. 32

Note: Any Additions or Changes on This Sheet Must be Made or Circled in Red Ink With Date and Name of Person Making Change.

Do not extend notes this side of this line.

RETURN TO
LOS ANGELES COUNTY SURVEYOR
726 LOS ANGELES COUNTY
ENGINEERING BLDG.

76F3095 S&E #24. 8-54

4

F.B. 2274 Pg. 34

(1) 122°-47'-00"
(4) 131°-15-00
(6) 16-52-45
122-48-47½

W.S. 36-D-4

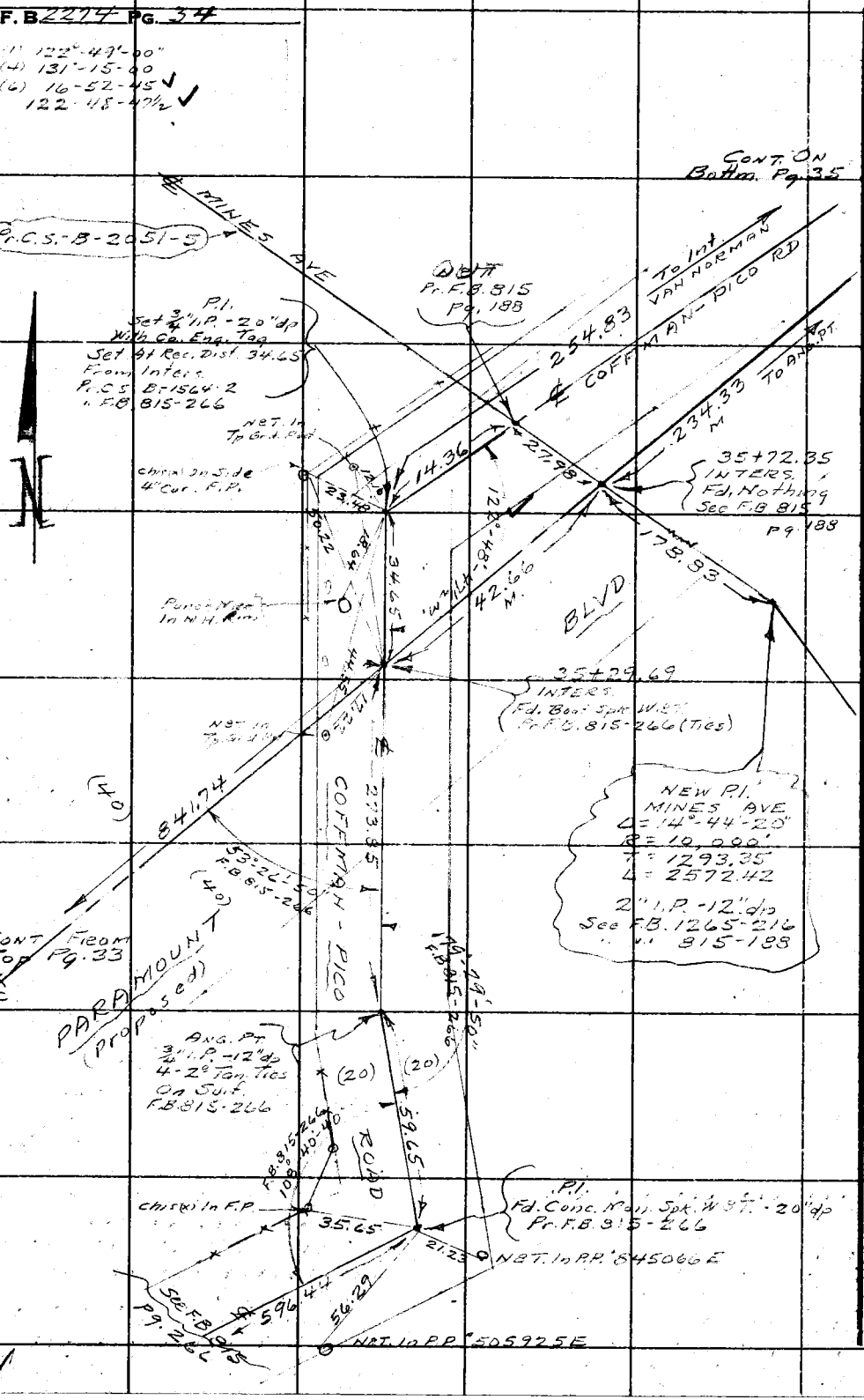

RETURN TO
LOS ANGELES COUNTY SURVEYOR
726 LOS ANGELES COUNTY
ENGINEERING BLDG.

Do not extend notes this side of this line.

Note: Any Additions or Changes on This Sheet Must be Made or Circled in Red Ink With Date and Name of Person Making Change.

Notes Ck'd by Miller	Survey of PARAMOUNT BLVD.
Map No.	W. O. 0075.06 Tape No. 0135 St'd. 68 °F
Office Work R. L. GREEN	Surveyed by A.N. HELLSTROM
Checked	Notes A.N.H. Date May 1957
Date	Indexed C. Johnson

F. B. 2274 Pg. 35

W.S. 36 - D-4

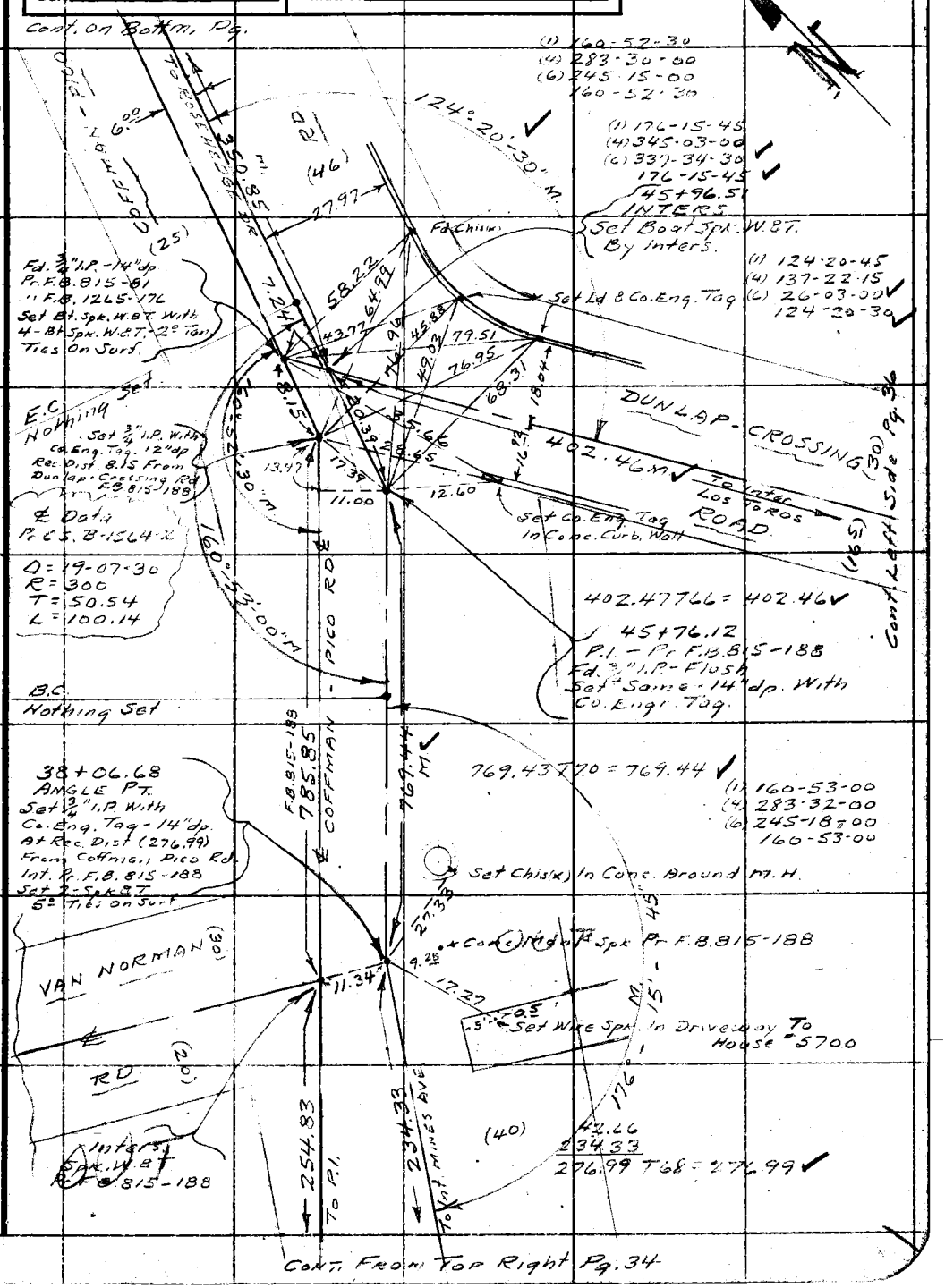

Note: Any Additions or Changes on This Sheet Must be Made or Circled in Red Ink With Date and Name of Person Making Change.

Do not extend notes this side of this line.

RETURN TO
LOS ANGELES COUNTY SURVEYOR
726 LOS ANGELES COUNTY
ENGINEERING BLDG.

76F309S S&E #247. 8-54

F. B. 2274 PG. 56

W.S. 36-D-4

RETURN TO
LOS ANGELES COUNTY SURVEYOR
726 LOS ANGELES COUNTY
ENGINEERING BLDG.
Do not extend notes this side of this line.

Note: Any Additions or Changes on This Sheet Must be Made or Circled in Red Ink With Date and Name of Person Making Change.

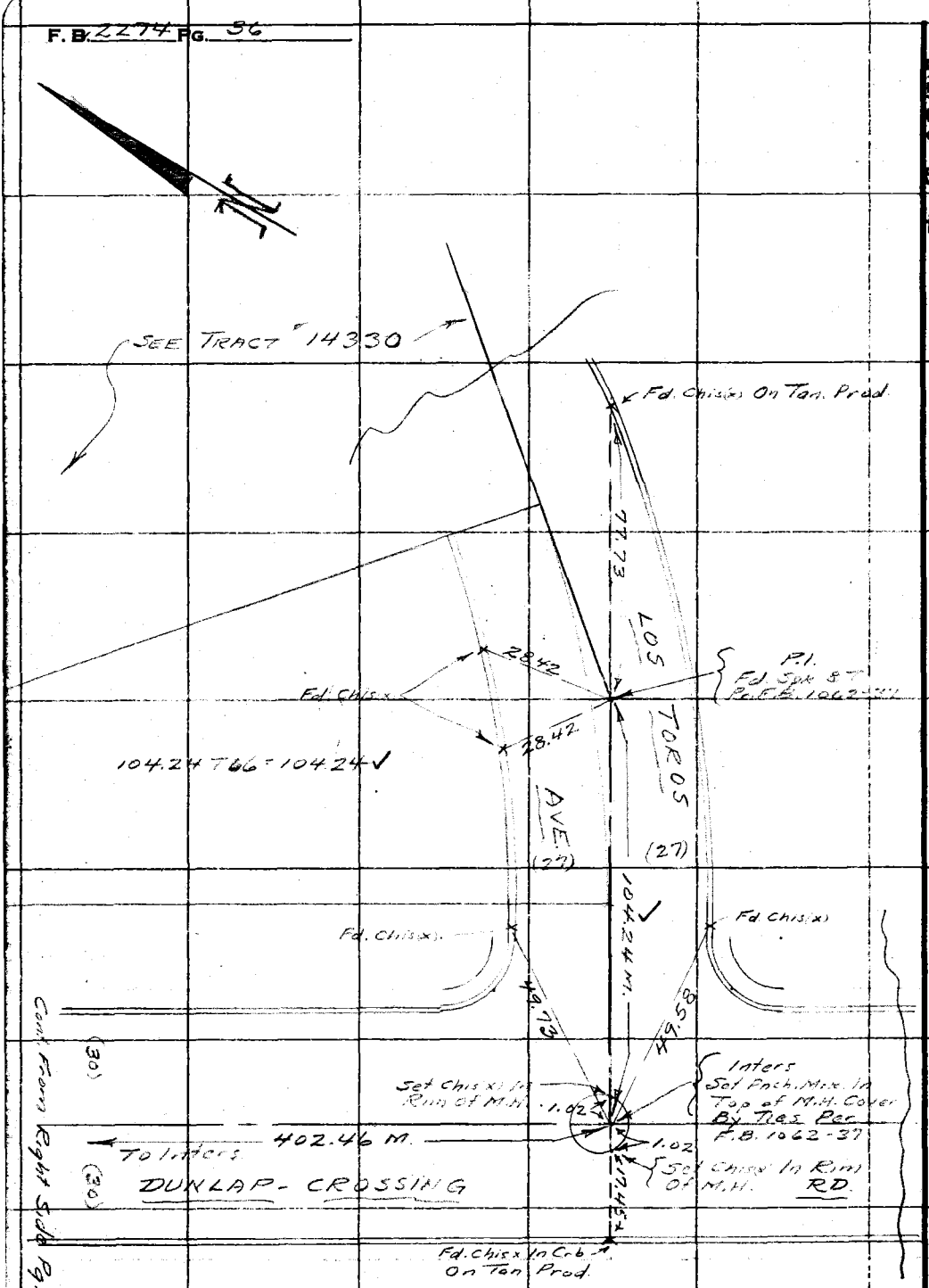

Notes Ck'd by Miller	Survey of PARAMOUNT BLVD	F. B. 2274 Pg. 37
Map No.	W. O. 0075.06 Tape No. St'd. °F	
Office Work R. L. GREEN	Surveyed by A.N. Hellstrom	
Checked	Notes A.N.H. Date May-1957	
Date	Indexed C. Johnson 7-20-87	

J.N. 0075.06

PARAMOUNT BLVD

LOCATION OF IMPROVEMENTS FROM

WASHINGTON BLVD TO DUNLAP-CROSSING RD

PAGES

37-56

A.N. HELLSTROM
W.E. NEWMAN
C.W. ADAMS
M.V. DURAN

Note: Any Additions or Changes on This Sheet Must be Made or Circled in Red Ink With Date and Name of Person Making Change.

Do not extend notes this side of this line.

RETURN TO
LOS ANGELES COUNTY SURVEYOR
726 LOS ANGELES COUNTY
ENGINEERING BLDG.

76F309S S&E #247. 8-54

F.B. 2274 Pg. 38

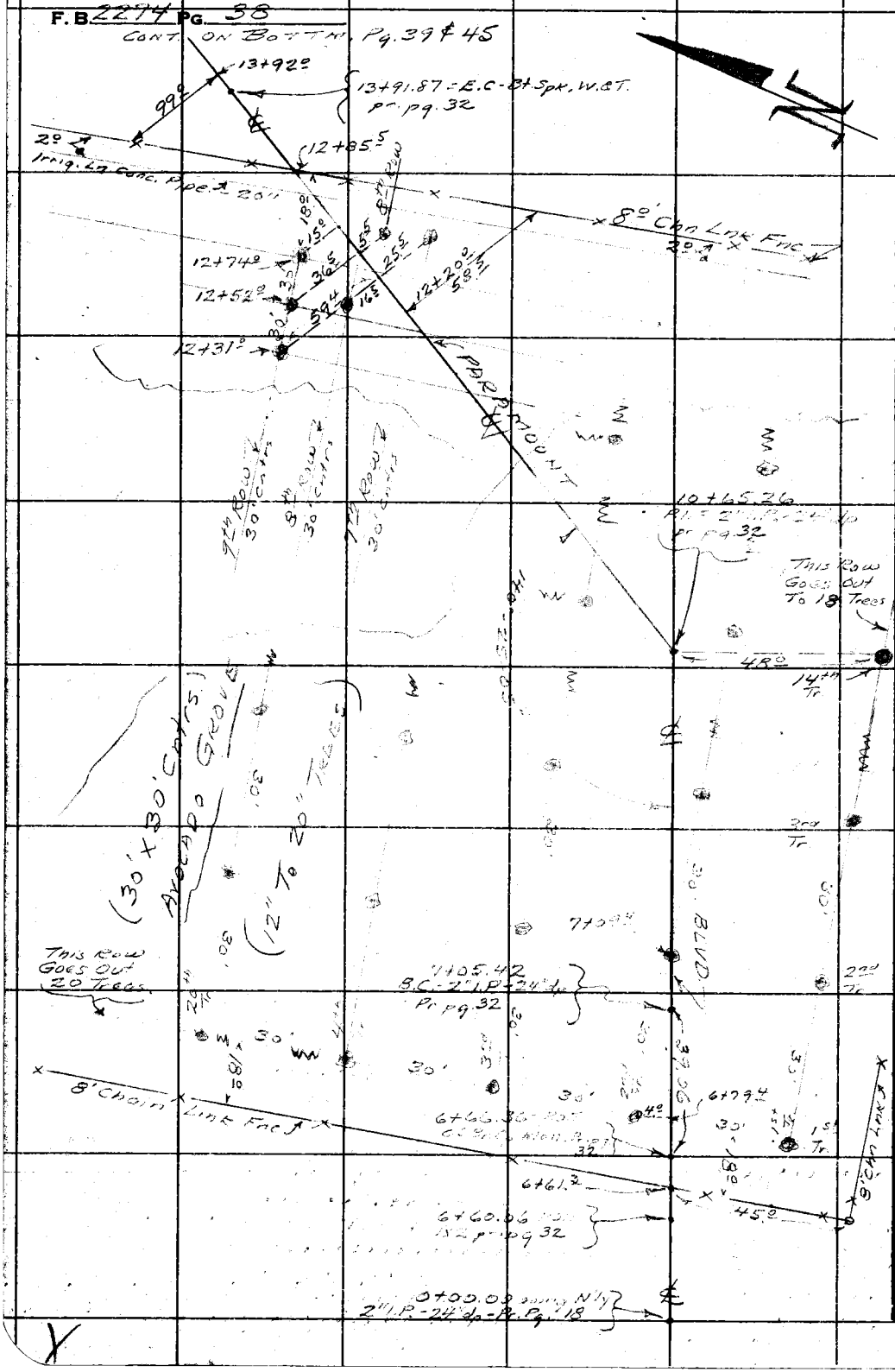

RETURN TO
LOS ANGELES COUNTY SURVEYOR
726 LOS ANGELES COUNTY
ENGINEERING BLDG.

Do not extend notes this side of this line.

Note: Any Additions or Changes on This Sheet Must be Made or Circled in Red Ink With Date and Name of Person Making Change.

Notes Ck'd by Miller	Survey of PARAMOUNT BLVD
Map No.	W. O. 0075.06 Tape No. St'd. °F
Office Work R. L. GREEN	Surveyed by A.N. Hellstrom
Checked	Notes W.E. Newman Date 5-57
Date	Indexed A. C. Johnson

F. B. 2274 Pg. 39

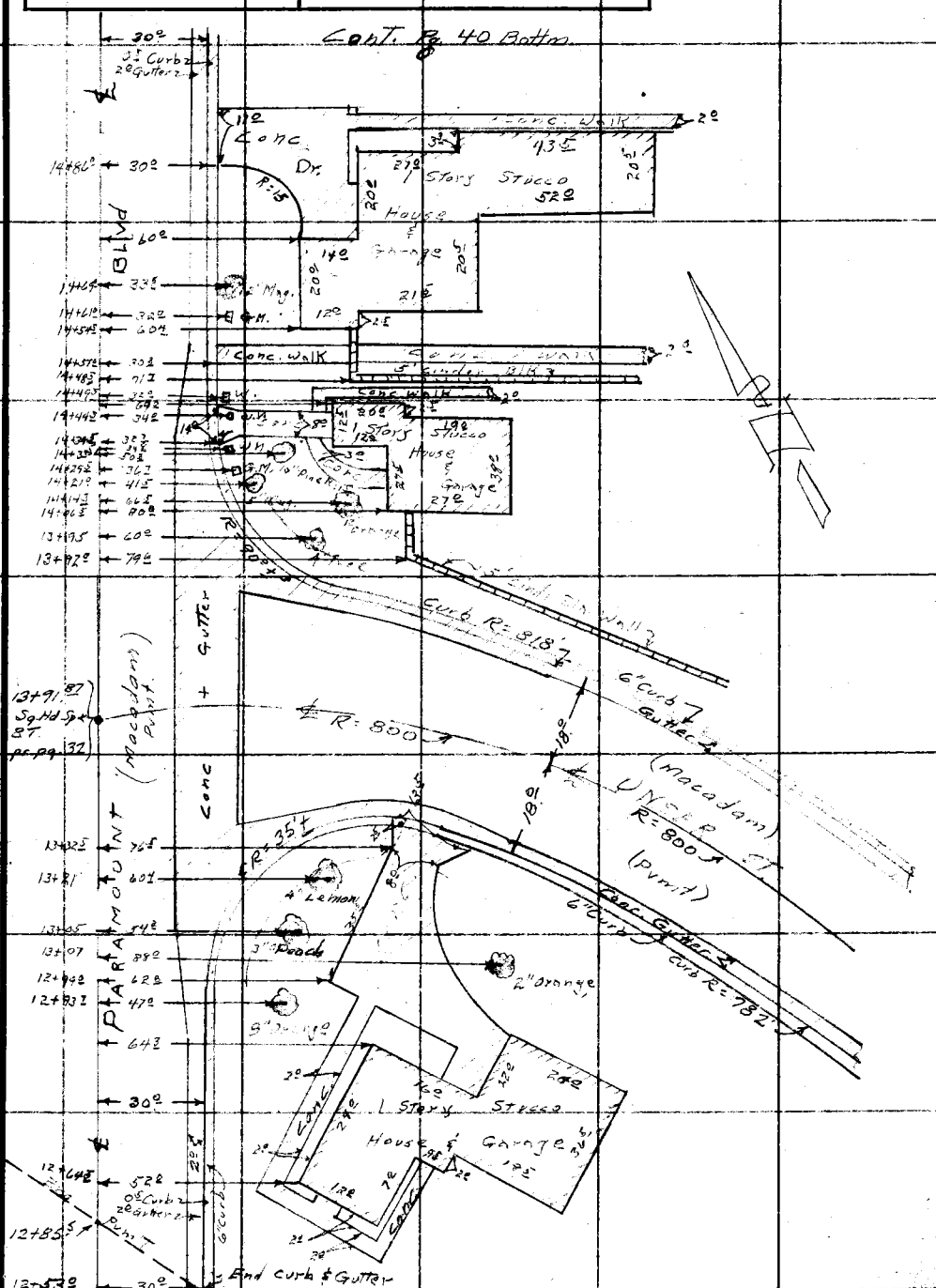

Cont. From Top Pg. 38

Note: Any Additions or Changes on This Sheet Must be Made or Circled in Red Ink With Date and Name of Person Making Change.

Do not extend notes this side of this line.

RETURN TO
LOS ANGELES COUNTY SURVEYOR
726 LOS ANGELES COUNTY
ENGINEERING BLDG.

76F3095 S&E #247. 8-54

F.B. 5274 Pg. 40

Cont. Pg 41 Bottom.

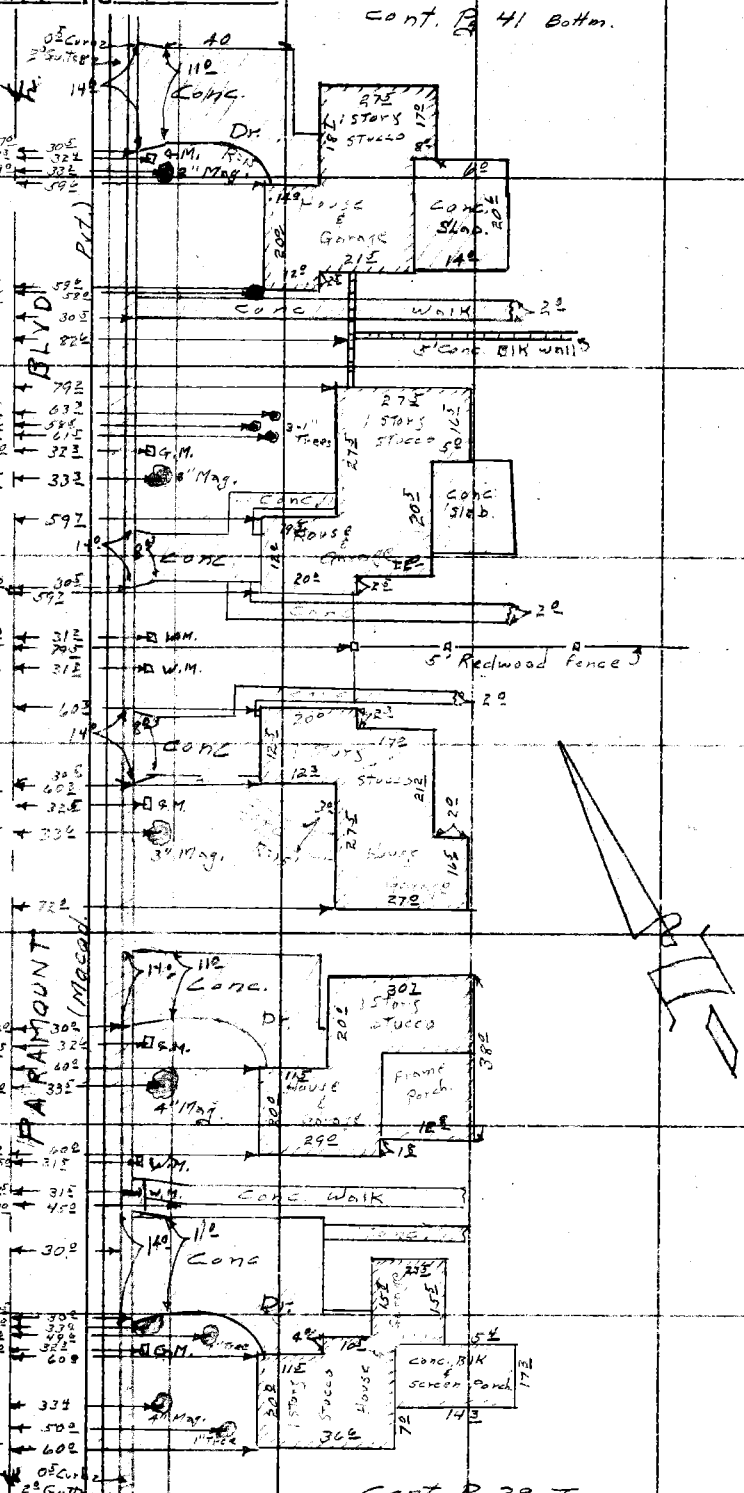

Cont. Pg 39 Top

RETURN TO
LOS ANGELES COUNTY SURVEYOR
726 LOS ANGELES COUNTY
ENGINEERING BLDG.
Do not extend notes this side of this line.

Note: Any Additions or Changes on This Sheet Must be Made or Circled in Red Ink With Date and Name of Person Making Change.

Notes Ck'd by Miller	Survey of PARAMOUNT BLVD
Map No.	W. O. 2075-2 Tape No. St'd. °F
Office Work R. L. GREEN	Surveyed by A.N. HELLSTROM
Checked	Notes W.E. Newman Date 5-57
Date	Indexed C. Johnson

F. B. 2274 Pg. 41

Cont Pg. 42 Bottom

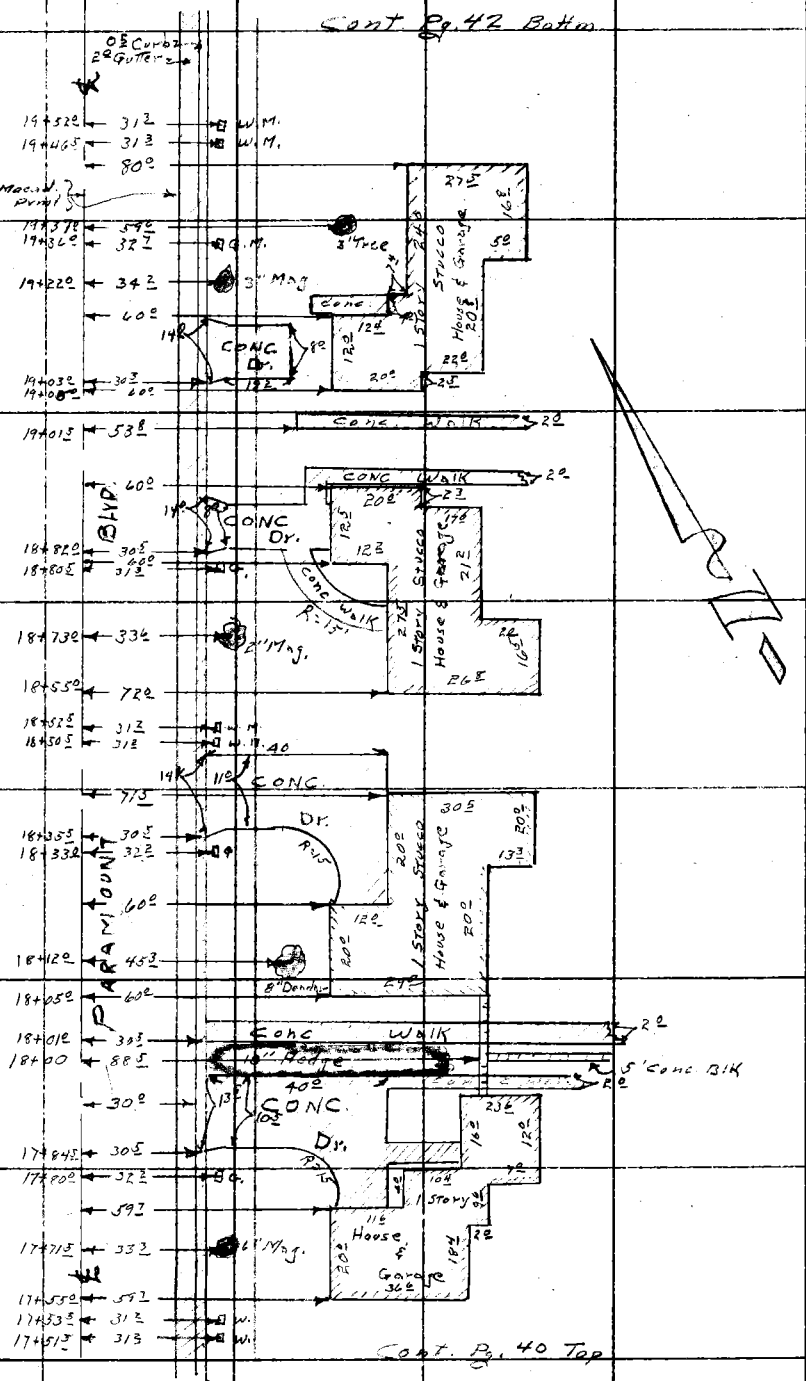

Cont. Pg. 40 Top

Note: Any Additions or Changes on This Sheet Must be Made or Circled in Red Ink With Date and Name of Person Making Change.

Do not extend notes this side of this line.

RETURN TO
LOS ANGELES COUNTY SURVEYOR
726 LOS ANGELES COUNTY
ENGINEERING BLDG.

76F3095 S&E #247. 8-54

F.B. 2274 PG. 42

Cont. Pg. 43 Bottom.

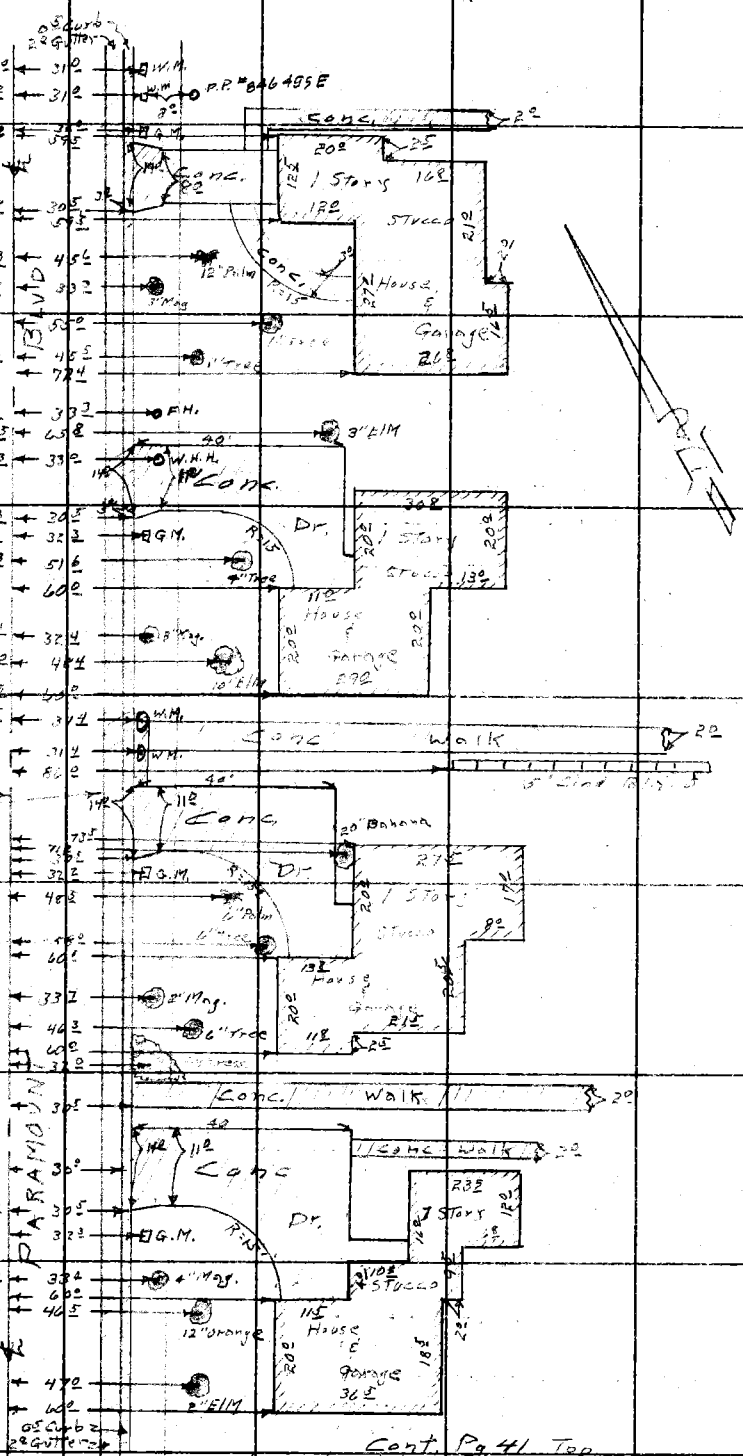

Cont. Pg. 41 Top

RETURN TO
LOS ANGELES COUNTY SURVEYOR
726 LOS ANGELES COUNTY
ENGINEERING BLDG.
Do not extend notes this side of this line.

Note: Any Additions or Changes on This Sheet Must be Made or Circled in Red Ink With Date and Name of Person Making Change.

Notes Ck'd by Miller	Survey of PARAMOUNT BLVD
Map No.	W. O. 8215.06 Tape No. St'd. °F
Office Work R. L. GREEN	Surveyed by A.N. Hellstrom
Checked	Notes W.E. Newman Date 5-57
Date	Indexed K. C. Johnson

F. B. 2274 PG. 43

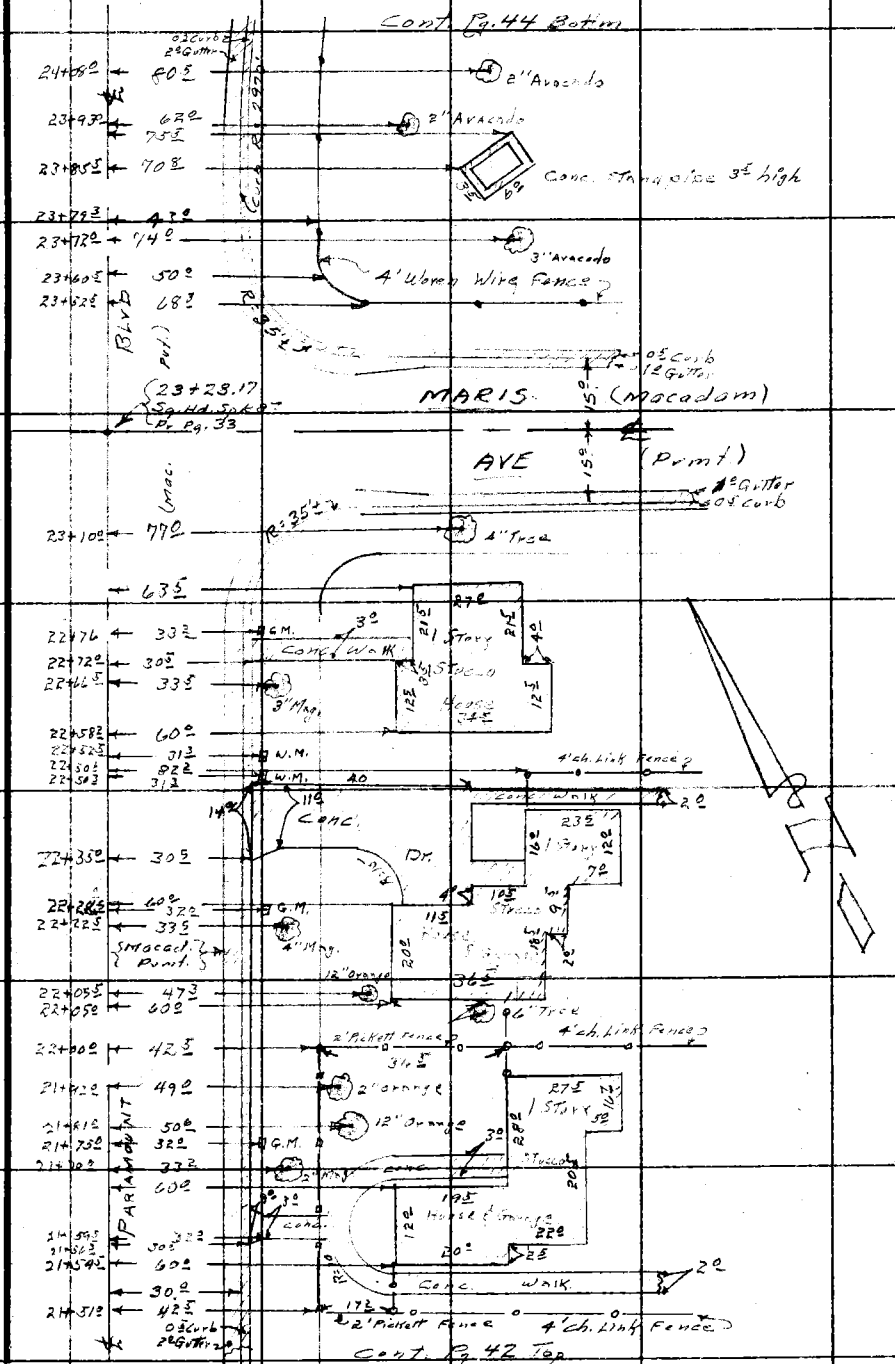

Note: Any Additions or Changes on This Sheet Must be Made or Circled in Red Ink With Date and Name of Person Making Change.

Do not extend notes this side of this line.

RETURN TO
LOS ANGELES COUNTY SURVEYOR
726 LOS ANGELES COUNTY
ENGINEERING BLDG.

76F2005 S&E #247. 8-54

F.B. 2874 PG. 44

(SEE PAGE 51 FOR CONTINUATION)

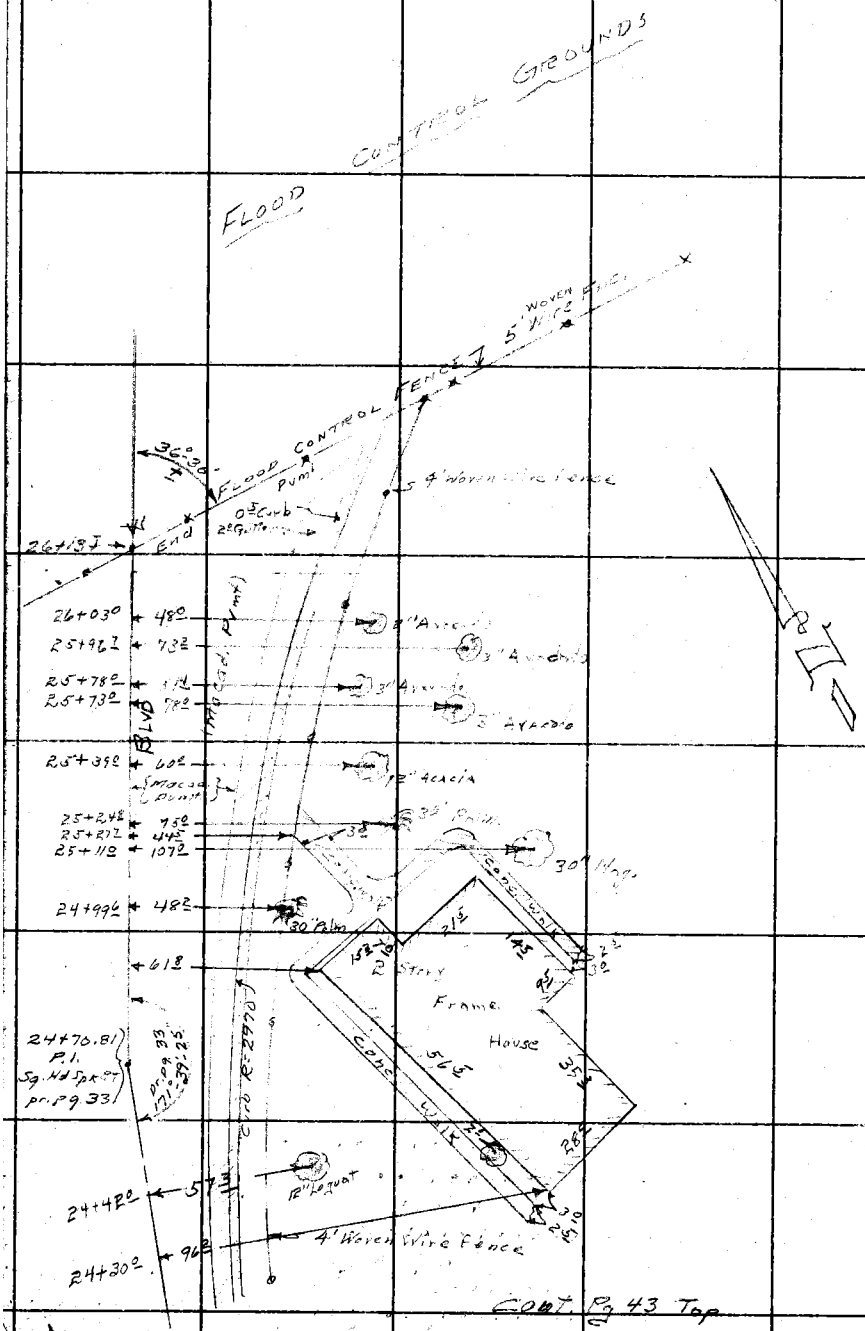

RETURN TO
LOS ANGELES COUNTY SURVEYOR
726 LOS ANGELES COUNTY
ENGINEERING BLDG.

Do not extend notes this side of this line.

Note: Any Additions or Changes on This Sheet Must be Made or Circled in Red Ink With Date and Name of Person Making Change.

Notes Ck'd by Miller	Survey of PARAMOUNT BLVD
Map No.	W. O. 20275 Tape No. St'd. °F
Office Work R. L. GREEN	Surveyed by A.N. HELLSTROM
Checked	Notes W.E. Newman Date 5-57
Date	Indexed C. Johnson

F. B. 2274 Pg. 45

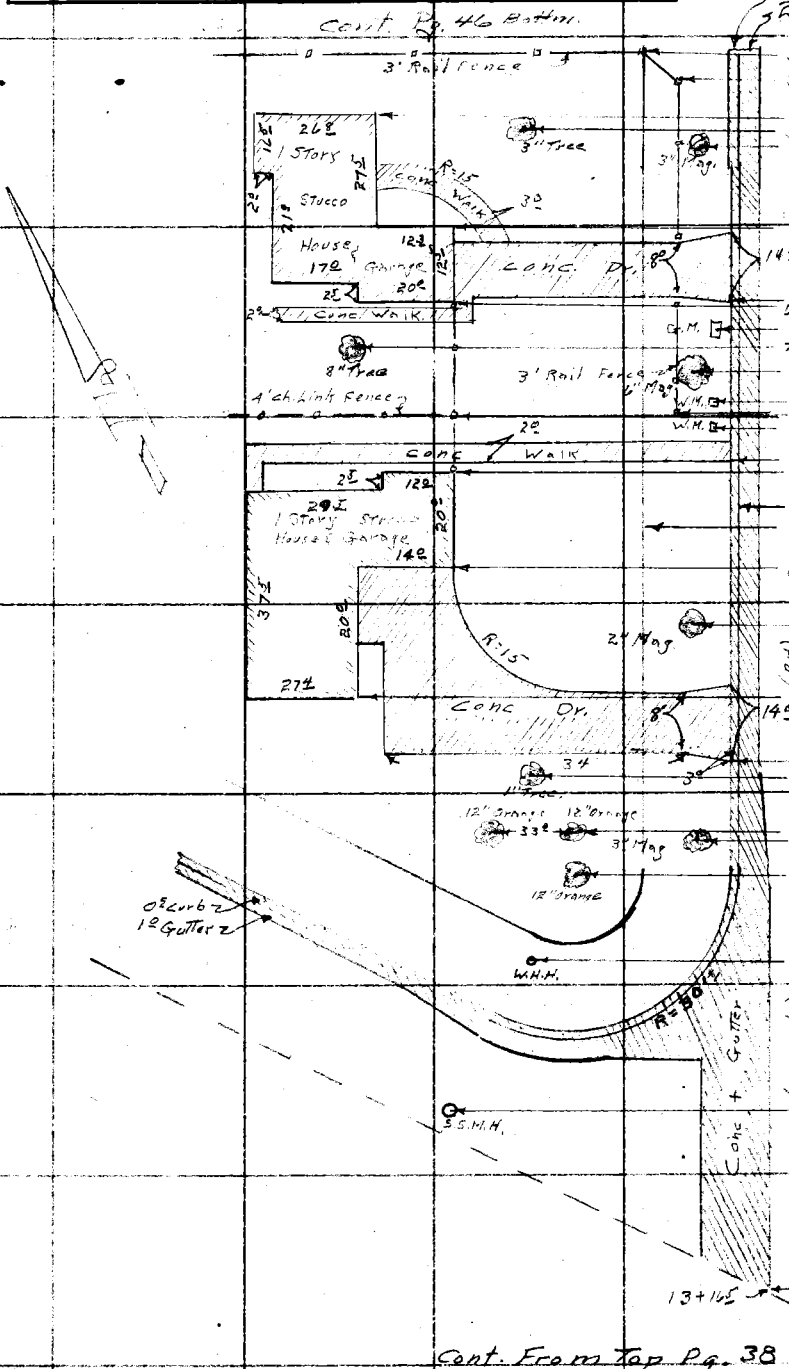

Note: Any Additions or Changes on This Sheet Must be Made or Circled in Red Ink With Date and Name of Person Making Change.

Do not extend notes this side of this line.

RETURN TO
LOS ANGELES COUNTY SURVEYOR
726 LOS ANGELES COUNTY
ENGINEERING BLDG.

76F3095 S&E #247, 8-54

F. B. 2274 PG. 46

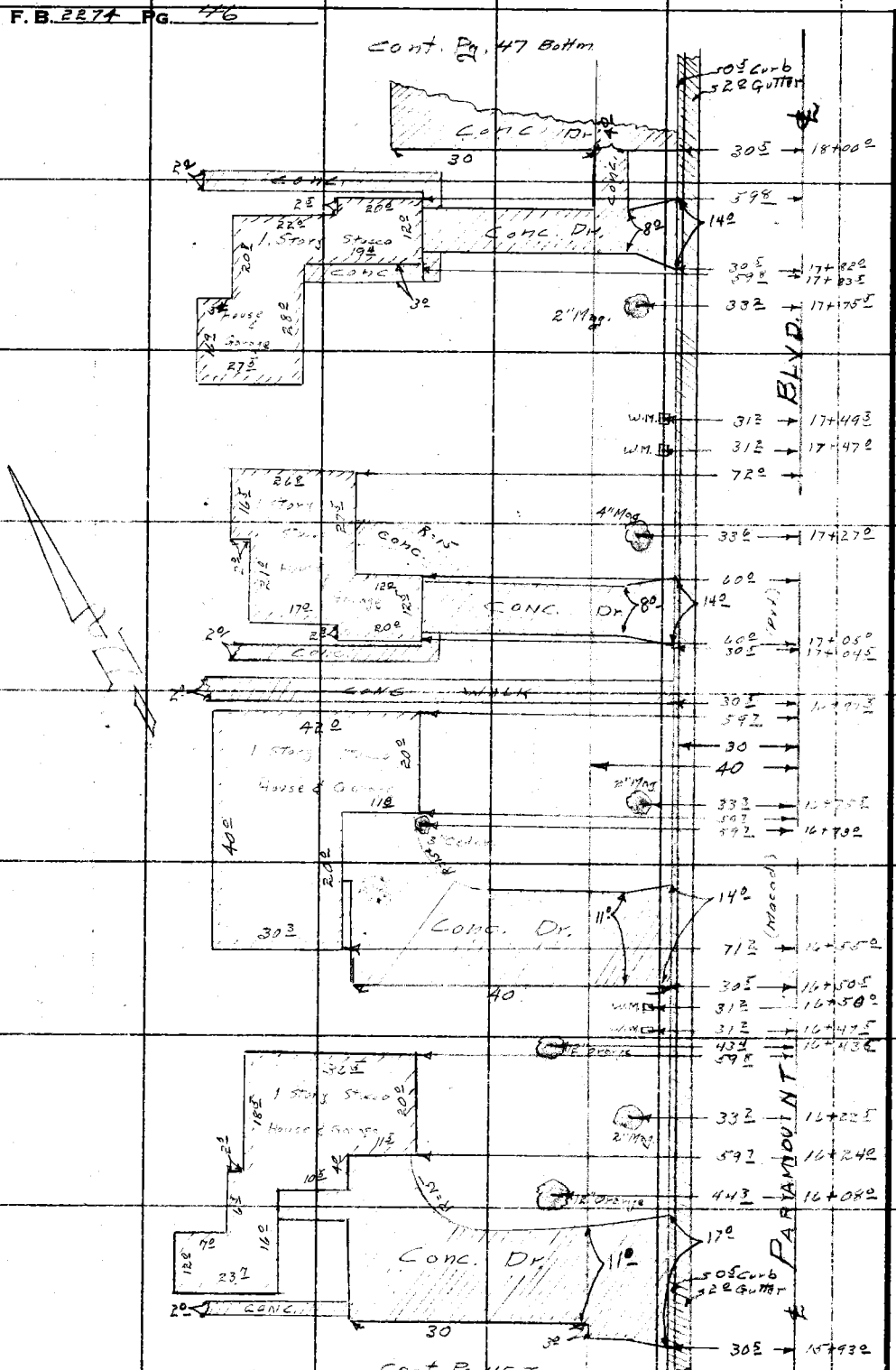

RETURN TO
LOS ANGELES COUNTY SURVEYOR
724 LOS ANGELES COUNTY
ENGINEERING BLDG.
Do not extend notes this side of this line.

Note: Any Additions or Changes on This Sheet Must be Made or Circled In Red Ink With Date and Name of Person Making Change.

Notes Ck'd by Miller	Survey of PARAMOUNT BLVD.
Map No.	W. O. 9025.01 Tape No. St'd. °F
Office Work R. L. GREEN	Surveyed by A.N. Hellstrom
Checked	Notes W.E. Newman Date 5-57
Date	Indexed C. Johnson

F. B. 2274 PG. 47

Cont. Bot. Pg. 48

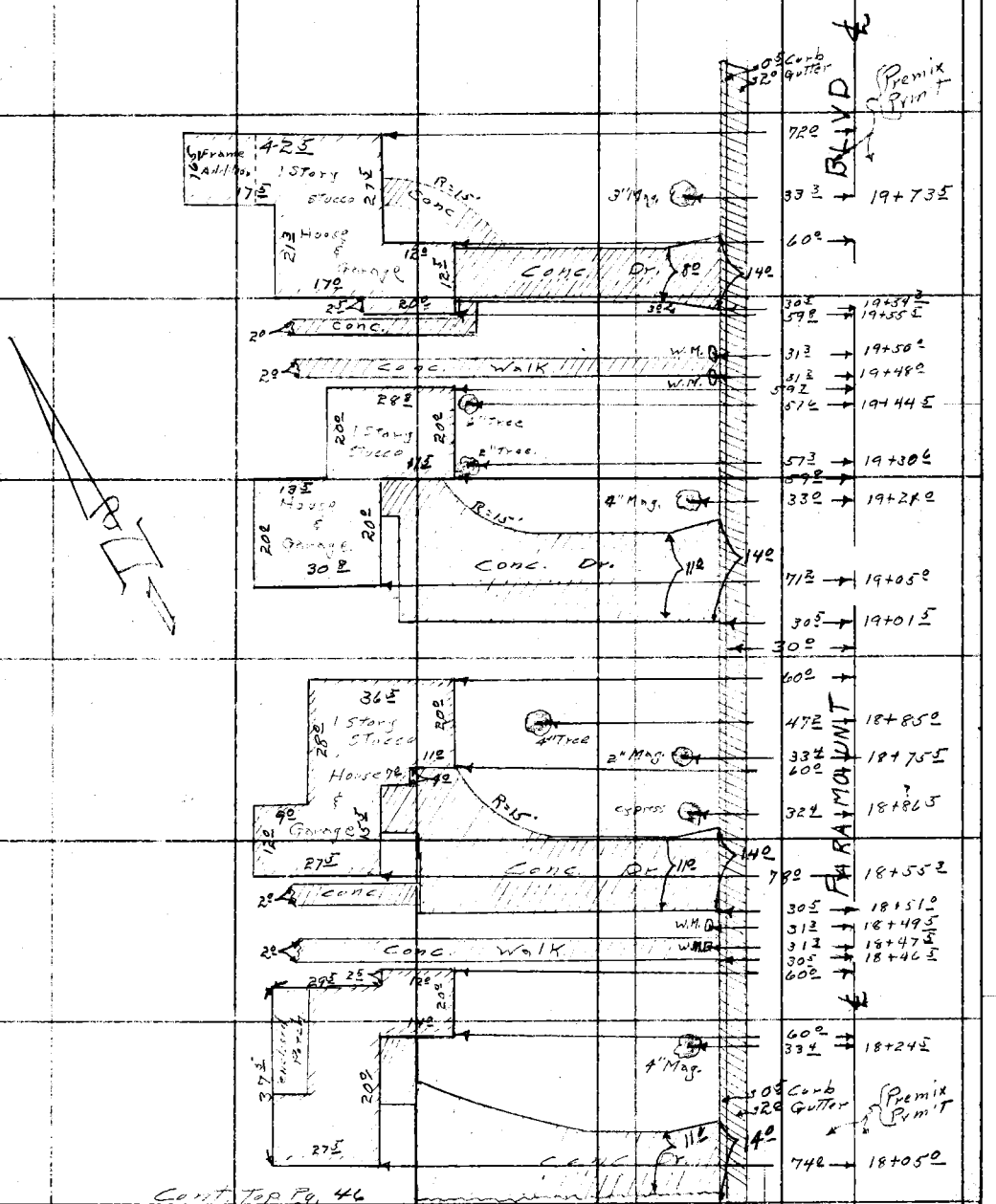

Cont. Top Pg. 46 Top.

Note: Any Additions or Changes on This Sheet Must be Made or Circled in Red Ink With Date and Name of Person Making Change.

Do not extend notes this side of this line.

RETURN TO
LOS ANGELES COUNTY SURVEYOR
726 LOS ANGELES COUNTY
ENGINEERING BLDG.

76F3095 S&E #247. 8-54

F.B. 2274 PG. 48

Cont. Bot. Pg. 49

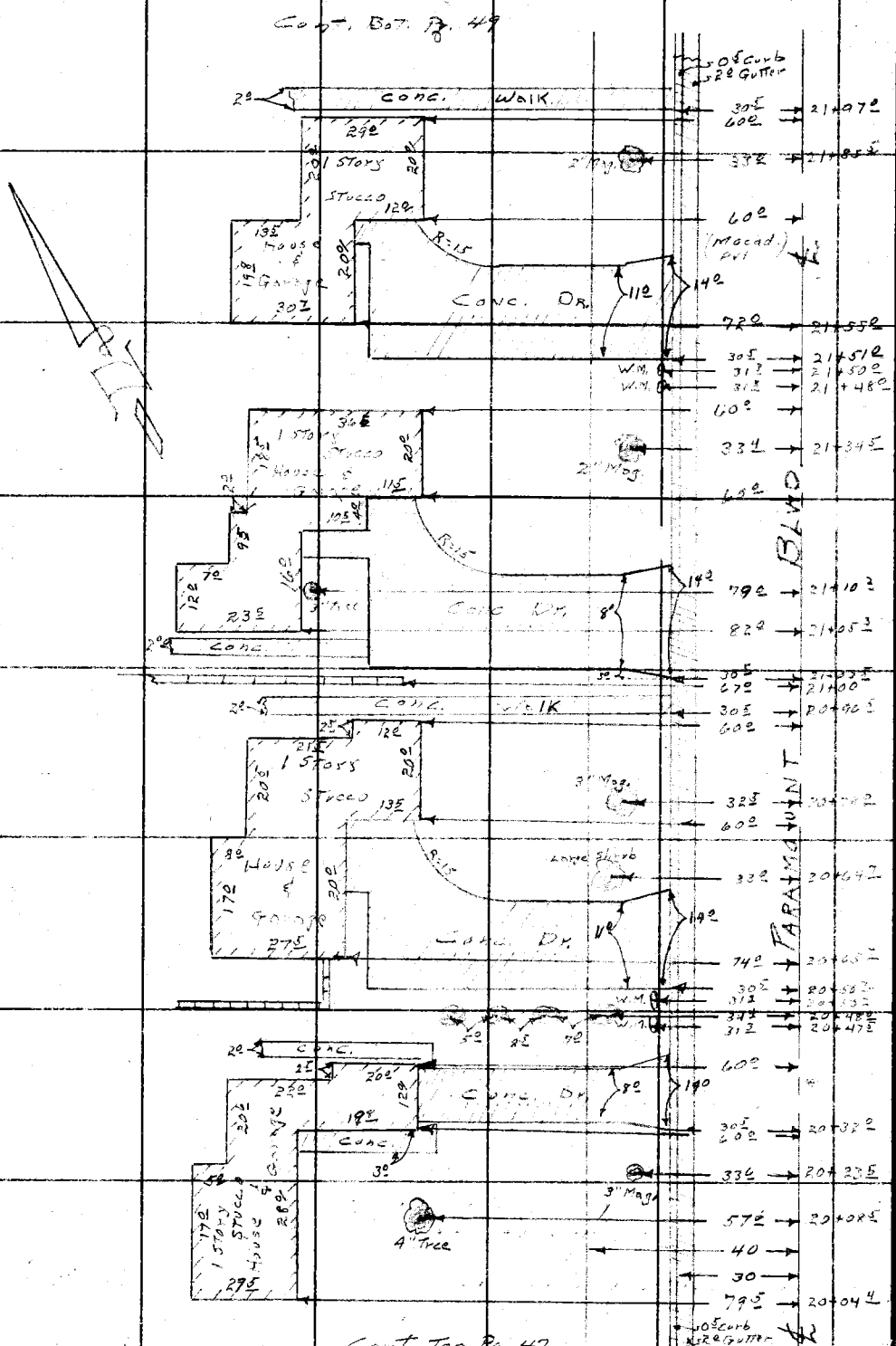

Cont. Top Pg. 47

RETURN TO
LOS ANGELES COUNTY SURVEYOR
726 LOS ANGELES COUNTY
ENGINEERING BLDG.
Do not extend notes this side of this line.

Note: Any Additions or Changes on This Sheet Must be Made or Circled in Red Ink With Date and Name of Person Making Change.

Notes Ck'd by Miller	Survey of PARAMOUNT BLVD.
Map No.	W. O. 000000 Tape No. St'd. °F
Office Work R. L. GREEN	Surveyed by A. N. Hellstrom
Checked	Notes W. E. Newman Date 5-57
Date	Indexed A. C. Johnson

F. B. 2274 PG. 49

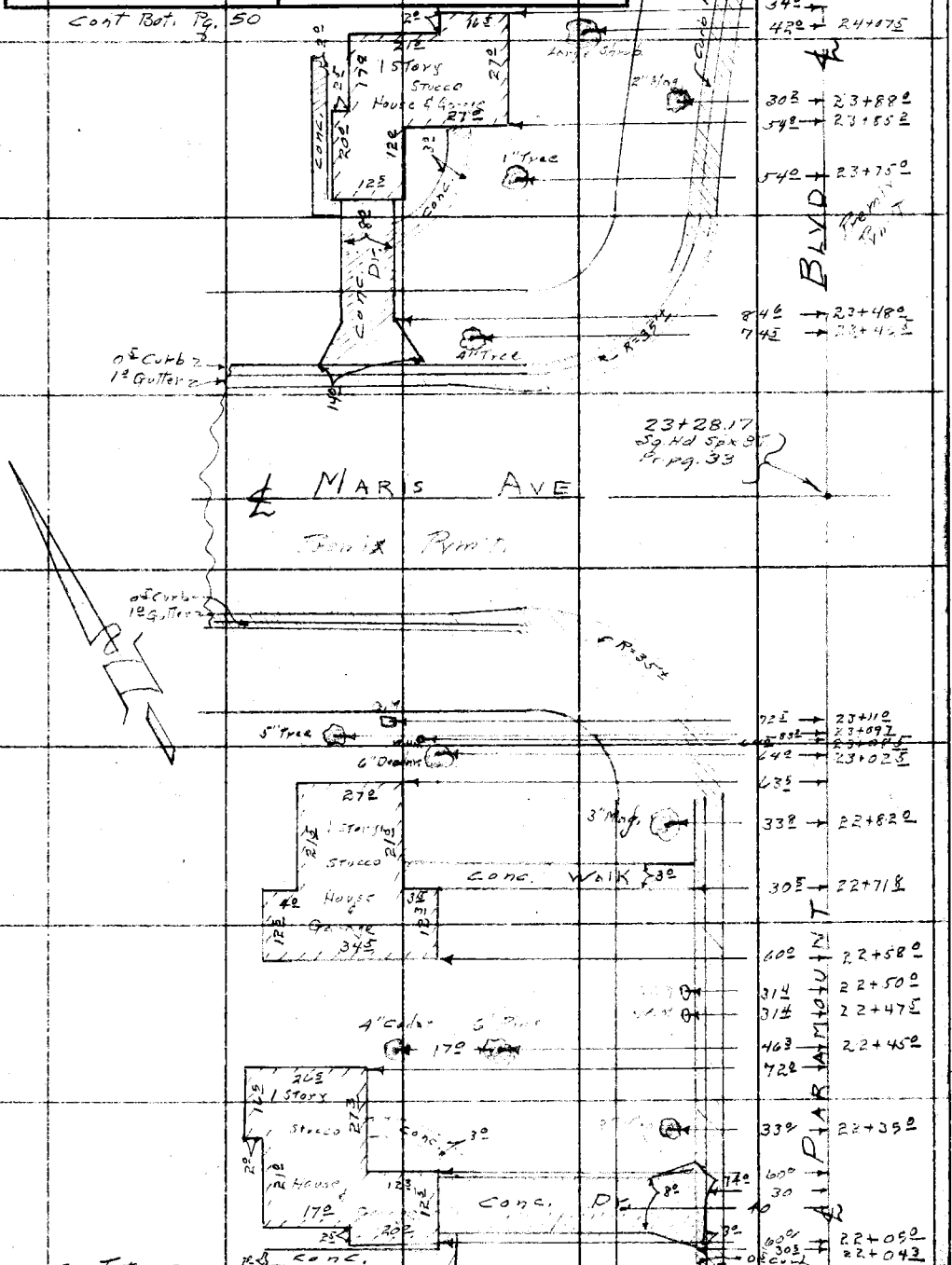

Note: Any Additions or Changes on This Sheet Must be Made or Circled in Red Ink With Date and Name of Person Making Change.

Do not extend notes this side of this line.

RETURN TO
LOS ANGELES COUNTY SURVEYOR
726 LOS ANGELES COUNTY
ENGINEERING BLDG.

76F309S S&E #247. 6-54

F. B. 2274 Pg. 50

FOR CONTINUATION SEE Pg. 51 and 56

FLOOD CONTROL GROUNDS

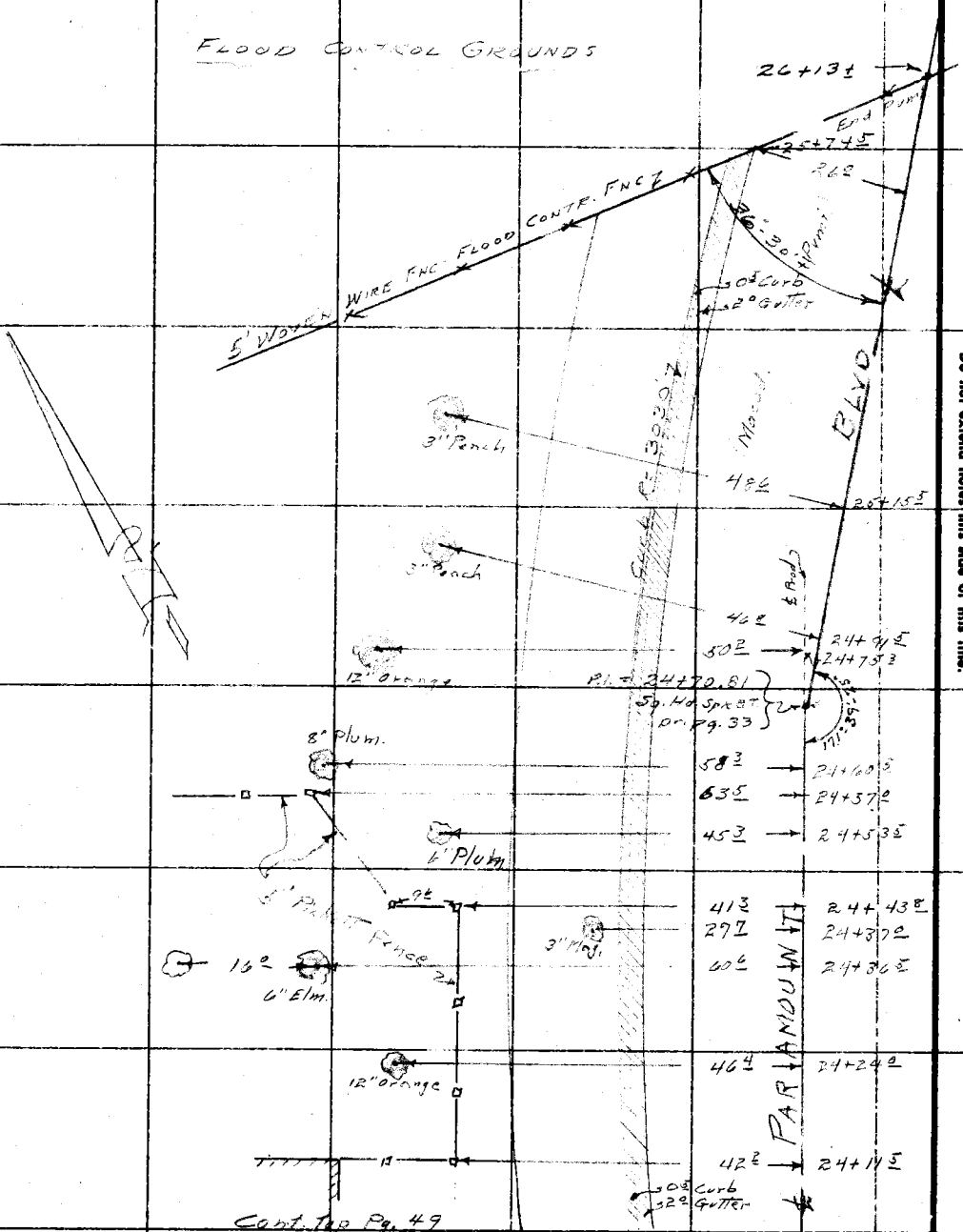

Cont. Top Pg. 49

RETURN TO
LOS ANGELES COUNTY SURVEYOR
726 LOS ANGELES COUNTY
ENGINEERING BLDG.

Do not extend notes this side of this line.

Note: Any Additions or Changes on This Sheet Must be Made or Circled in Red Ink With Date and Name of Person Making Change.

Notes Ck'd by Miller	Survey of PARAMOUNT BLVD
Map No.	W. O. 0075.06 Tape No. St'd. °F
Office Work R. L. GREEN	Surveyed by A. N. Hellstrom
Checked	Notes W. E. Newman Date 5-57
Date	Indexed A. C. Johnson

F. B. 2274 PG. 51

Cont. Bot. Pg. 52

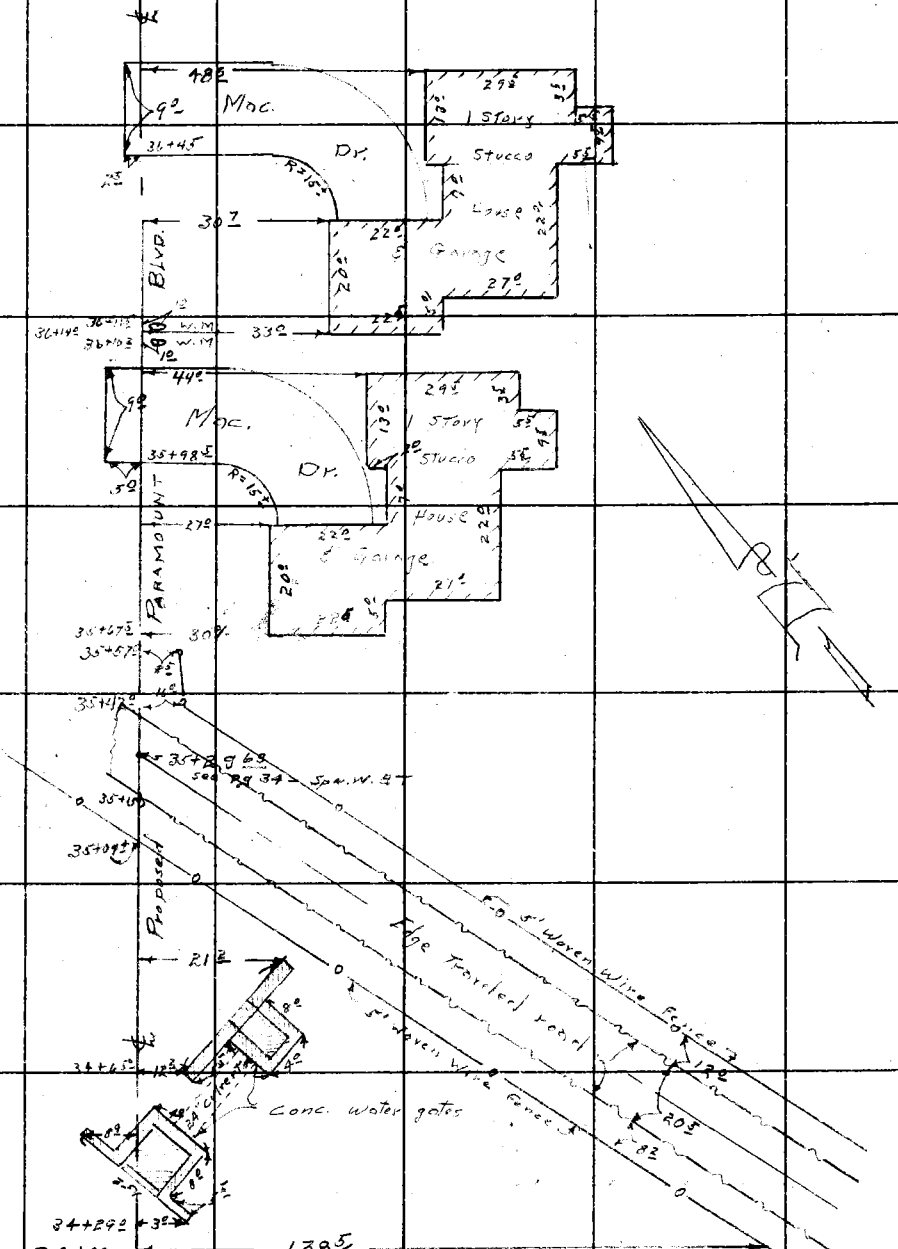

CONT. FROM Pg. 50

Note: Any Additions or Changes on This Sheet Must be Made or Circled in Red Ink With Date and Name of Person Making Change.

Do not extend notes this side of this line.

RETURN TO
LOS ANGELES COUNTY SURVEYOR
726 LOS ANGELES COUNTY
ENGINEERING BLDG.

76F3098 S&E #247. 8-54

F.B. 2274 Pg. 52

Cont. Bot. Pg. 53

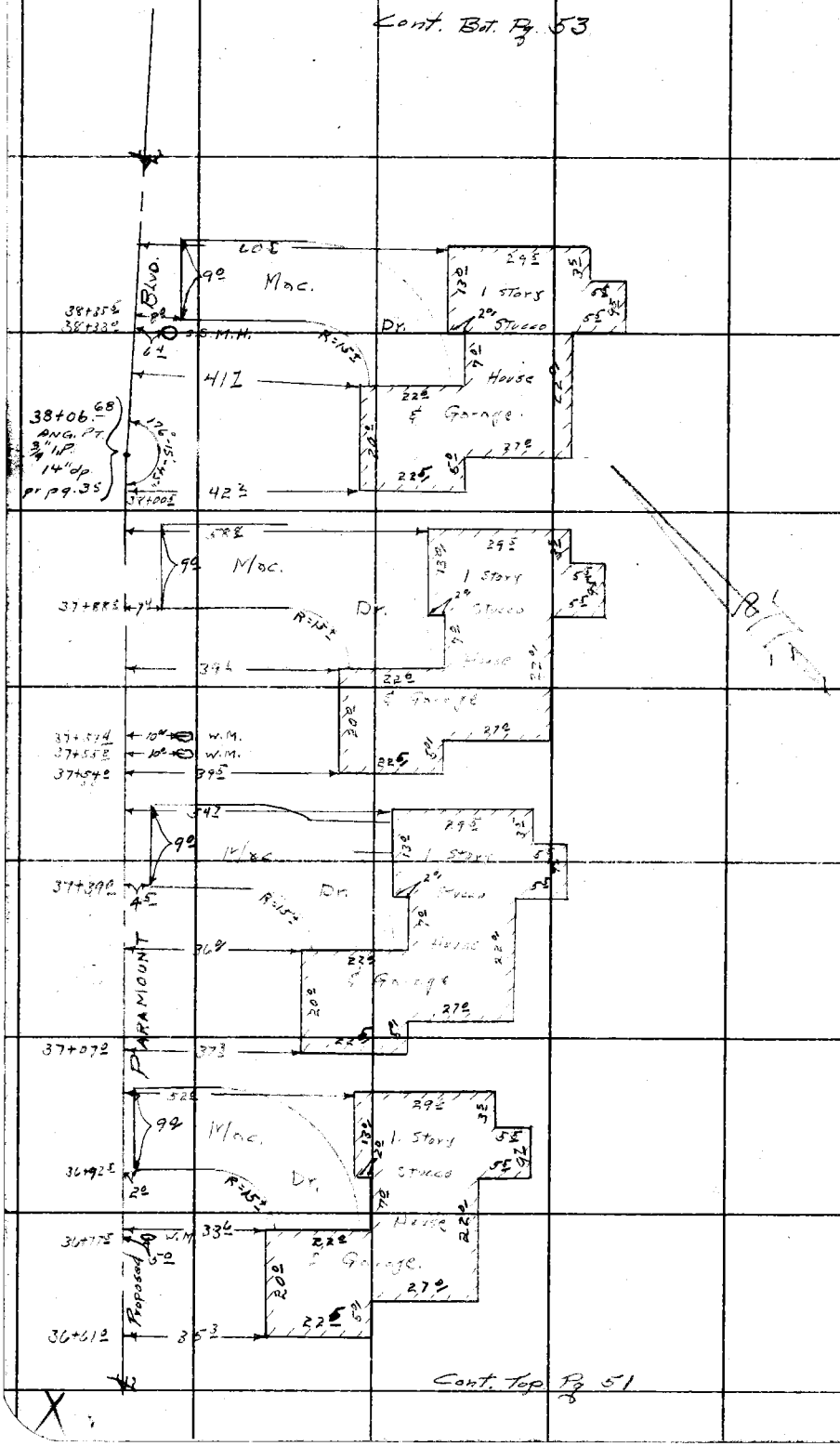

Cont. Top Pg. 51

RETURN TO
LOS ANGELES COUNTY SURVEYOR
720 LOS ANGELES COUNTY
ENGINEERING BLDG.
Do not extend notes this side of this line.

Note: Any Additions or Changes on This Sheet Must be Made or Circled in Red Ink With Date and Name of Person Making Change.

Notes Ck'd by Miller	Survey of PARAMOUNT BLVD	F. B. 2274 PG. 53
Map No.	W. O. 0075.01 Tape No. St'd. °F	
Office Work R. L. GREEN	Surveyed by A.N. Hellstrom	
Checked	Notes W.E. Newman Date 5-57	
Date	Indexed E. C. Johnson	

Cont. Bot. Pg 54

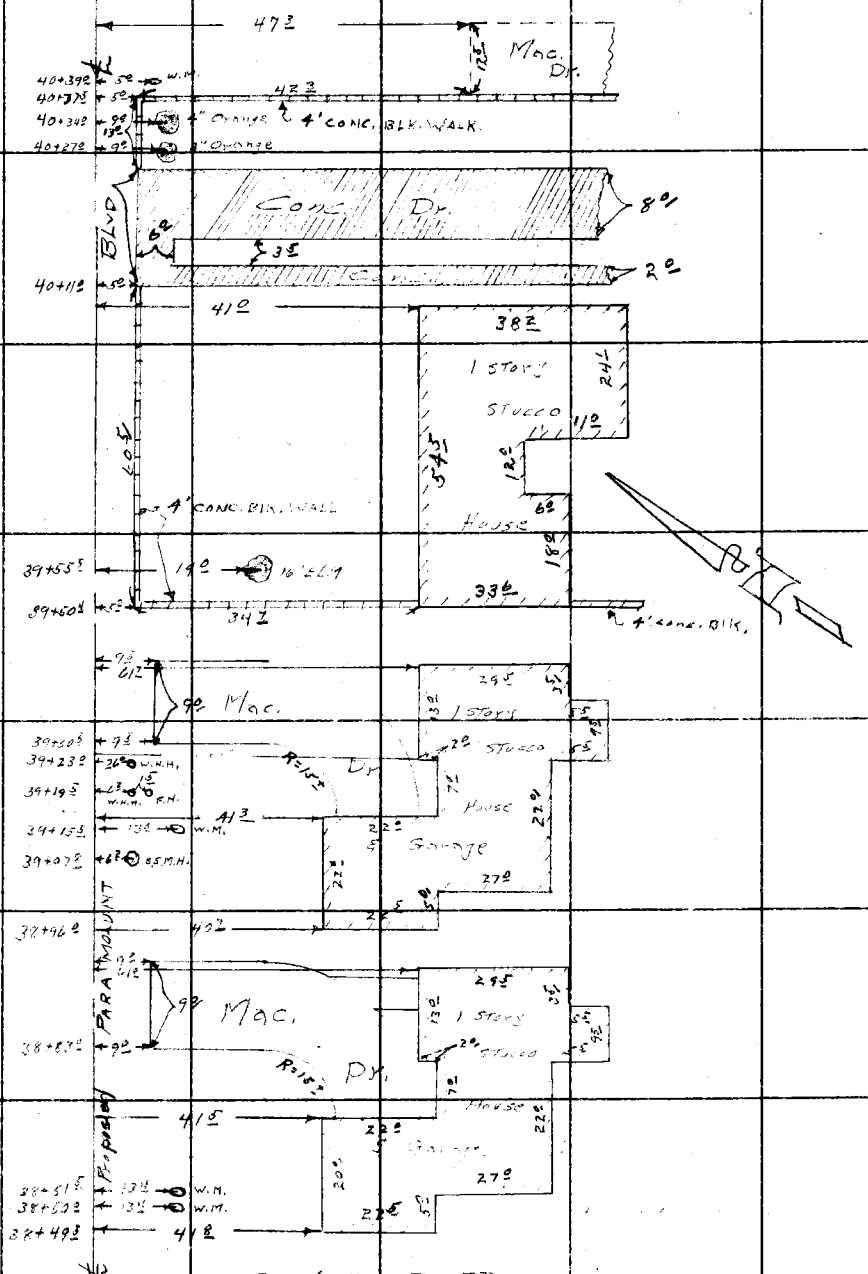

Cont. Top Pg 52

Note: Any Additions or Changes on This Sheet Must be Made or Circled in Red Ink With Date and Name of Person Making Change.

Do not extend notes this side of this line.

RETURN TO
LOS ANGELES COUNTY SURVEYOR
726 LOS ANGELES COUNTY
ENGINEERING BLDG.

6F309S S&E #247. 8-54

F. B. 2274 Pg. 54

Cont. Bot. Pg. 55

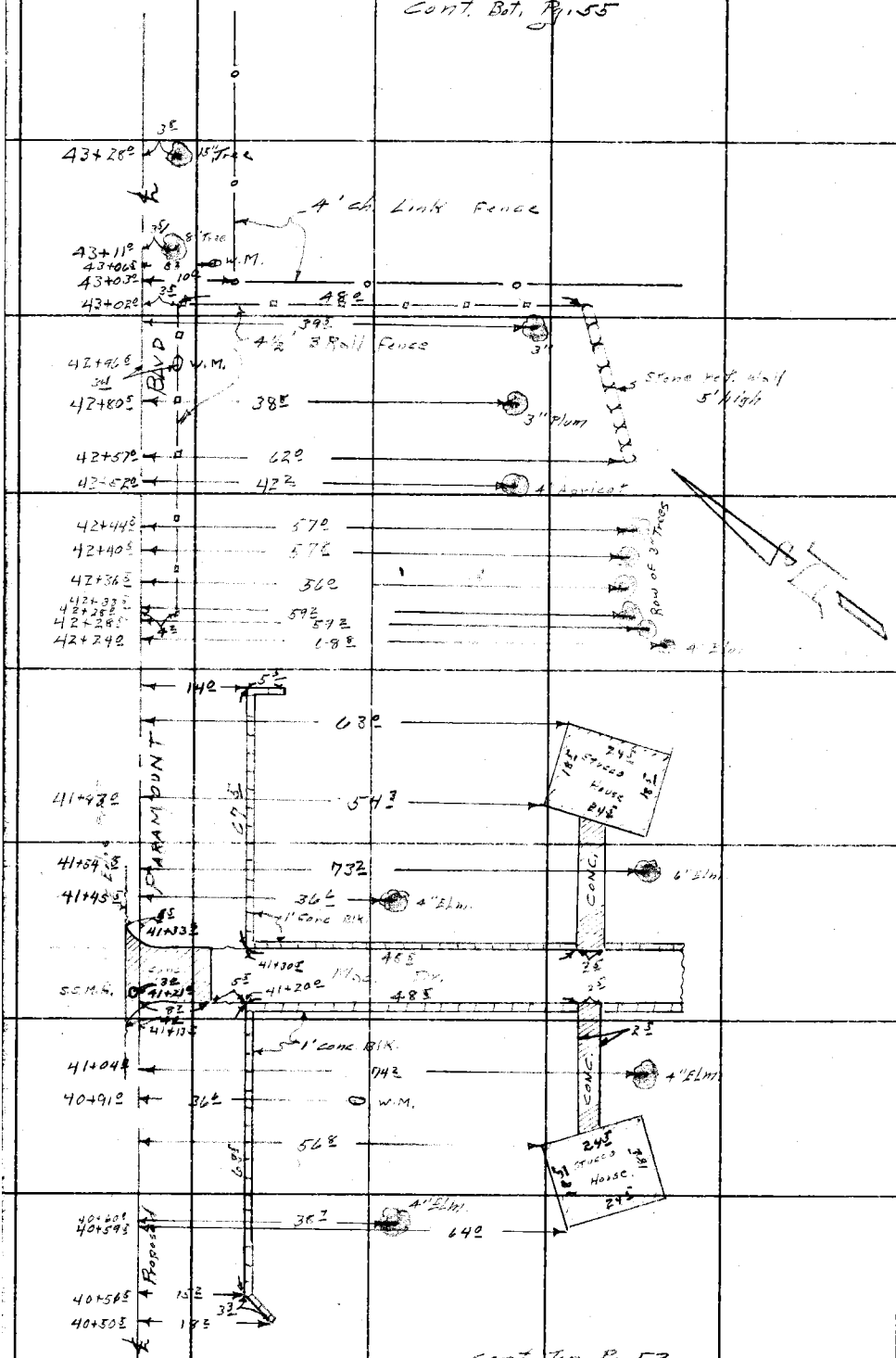

RETURN TO
LOS ANGELES COUNTY SURVEYOR
726 LOS ANGELES COUNTY
ENGINEERING BLDG.
Do not extend notes this side of this line.

Note: Any Additions or Changes on This Sheet Must be Made or Circled in Red Ink With Date and Name of Person Making Change.

Notes Ck'd by Miller	Survey of PARAMOUNT BLVD
Map No.	W. O. [illegible] Tape No. St'd. °F
Office Work R. L. GREEN	Surveyed by A. N. Hellstrom
Checked	Notes W.E. Newman Date 5-57
Date	Indexed A. C. Johnson

F. B. 2274 PG. 55

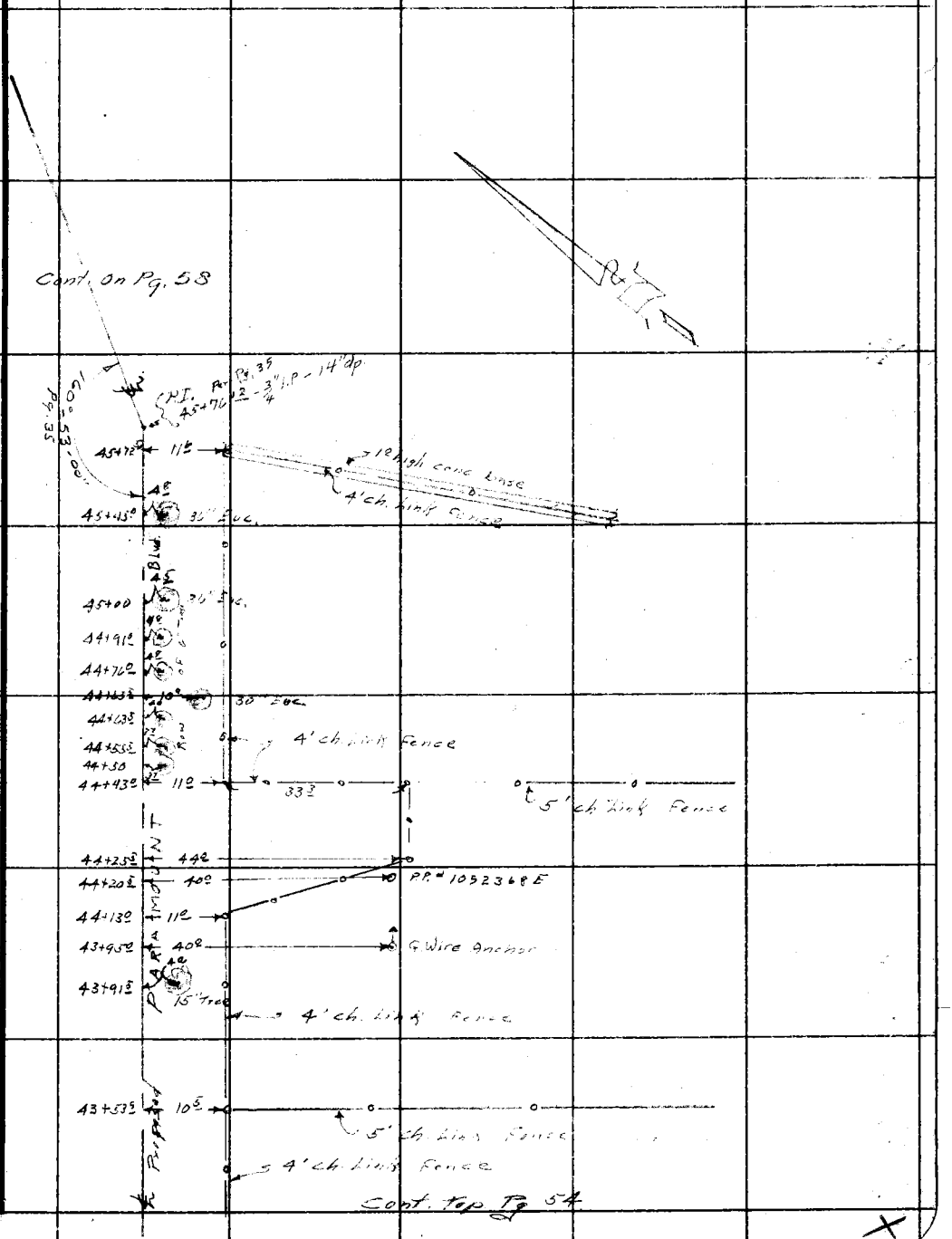

Note: Any Additions or Changes on This Sheet Must be Made or Circled in Red Ink With Date and Name of Person Making Change.

Do not extend notes this side of this line.

RETURN TO
LOS ANGELES COUNTY SURVEYOR
726 LOS ANGELES COUNTY
ENGINEERING BLDG.

76F3098 S&E #247. 8-54

F. B. 2274 Pg. 56

Cont. Bot. Pg 70

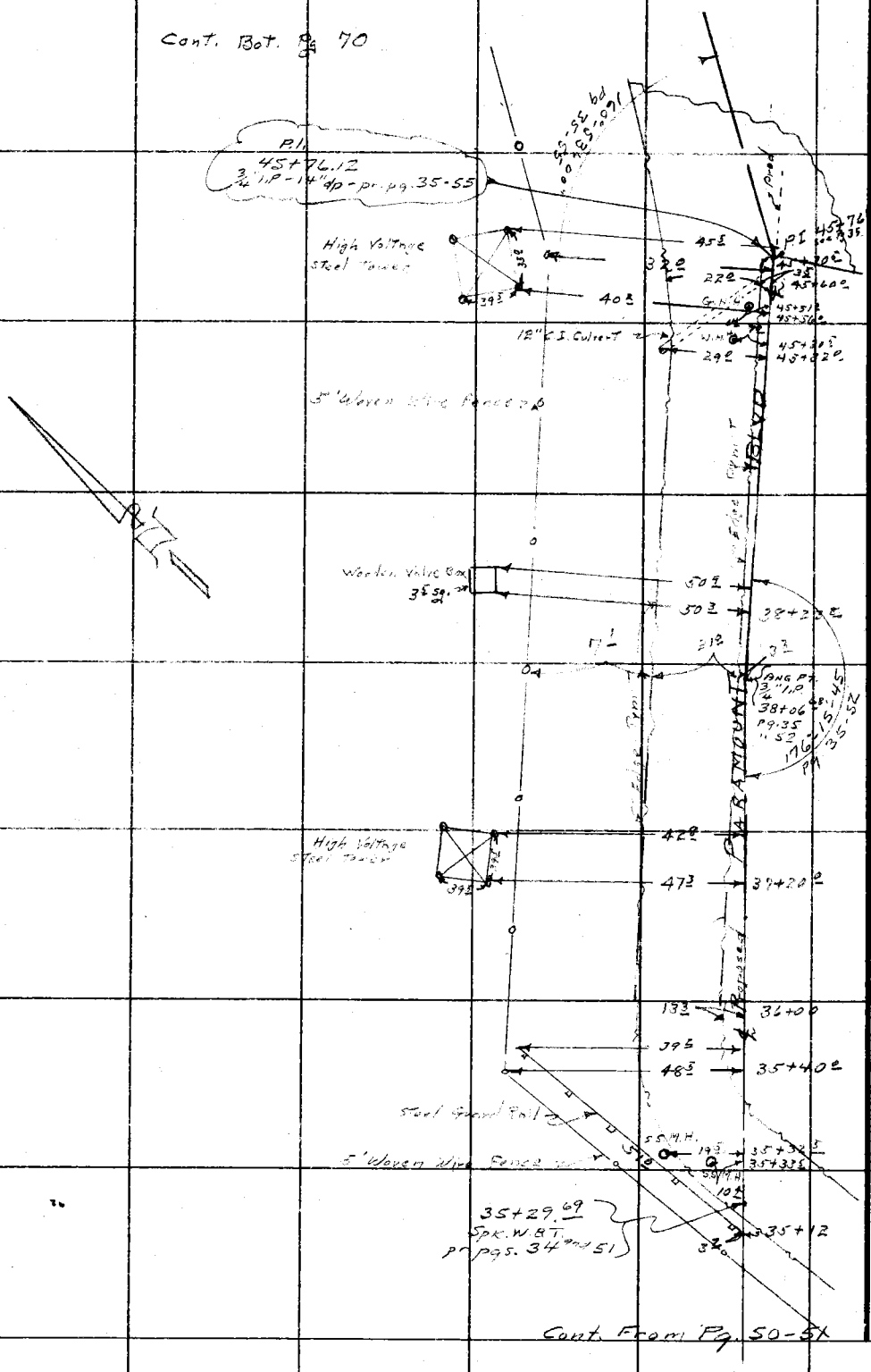

RETURN TO
LOS ANGELES COUNTY SURVEYOR
726 LOS ANGELES COUNTY
ENGINEERING BLDG.

Do not extend notes this side of this line.

Note: Any Additions or Changes on This Sheet Must be Made or Circled in Red Ink With Date and Name of Person Making Change.

Notes Ck'd by Miller	Survey of PARAMOUNT BLVD
Map No.	W. O. 0075.06 Tape No. St'd. °F
Office Work R. L. GREEN	Surveyed by A. N. Hellstrom
Checked	Notes W. E. Newman Date 5-57
Date	Indexed X. C. Johnson

F. B. 2874 Pg. 57

J.N. 0075.06

PARAMOUNT BLVD.

LOCATION OF IMPROVEMNTS FROM DUNLAP-CROSSING RD. TO WHITTIER BLVD.

Pages 57-72

A. N. Hellstrom
W. E. Newman
C. W. Adams
M. V. Duran

Note: Any Additions or Changes on This Sheet Must be Made or Circled in Red Ink. With Date and Name of Person Making Change.

Do not extend notes this side of this line.

RETURN TO
LOS ANGELES COUNTY SURVEYOR
726 LOS ANGELES COUNTY
ENGINEERING BLDG.

76F309S S&E 1247. 8-54

F.B. 2274 Pg. 58

Cont. Bot Pg. 59

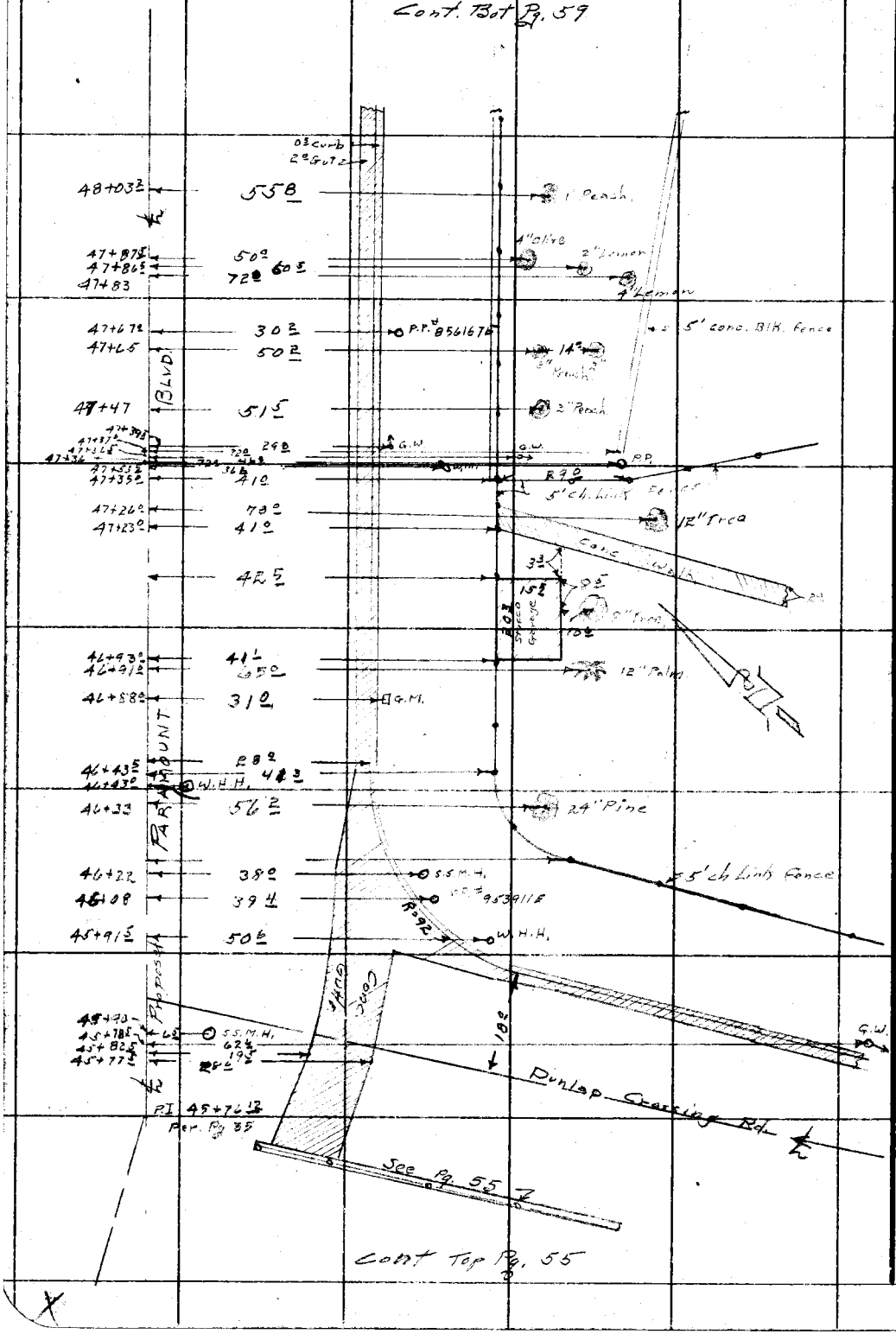

RETURN TO
LOS ANGELES COUNTY SURVEYOR
726 LOS ANGELES COUNTY
ENGINEERING BLDG.
Do not extend notes this side of this line.

Note: Any Additions or Changes on This Sheet Must be Made or Circled in Red Ink, With Date and Name of Person Making Change.

Notes Ck'd by Miller	Survey of PARAMOUNT BLVD
Map No.	W. O. Tape No. St'd. °F
Office Work R. L. GREEN	Surveyed by A.N. Hellstrom
Checked	Notes W.E. Newman Date 5-57
Date	Indexed K. C. Johnson

F. B. 2274 PG. 59

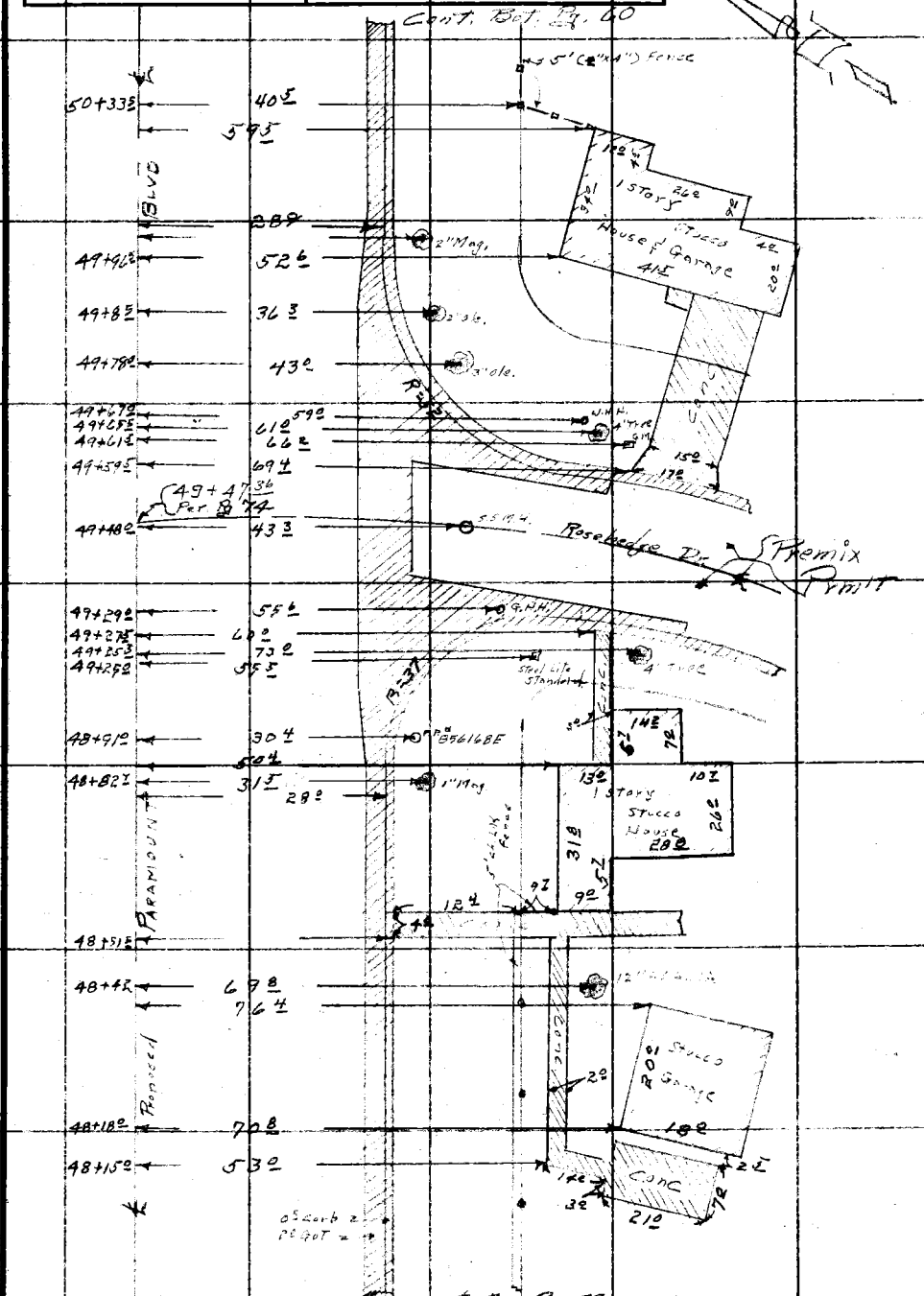

Note: Any Additions or Changes on This Sheet Must be Made or Circled in Red Ink With Date and Name of Person Making Change.

Do not extend notes this side of this line.

RETURN TO
LOS ANGELES COUNTY SURVEYOR
726 LOS ANGELES COUNTY
ENGINEERING BLDG.

76F3095 S&E #24P. 8-54

F. B. 2274 PG. 60

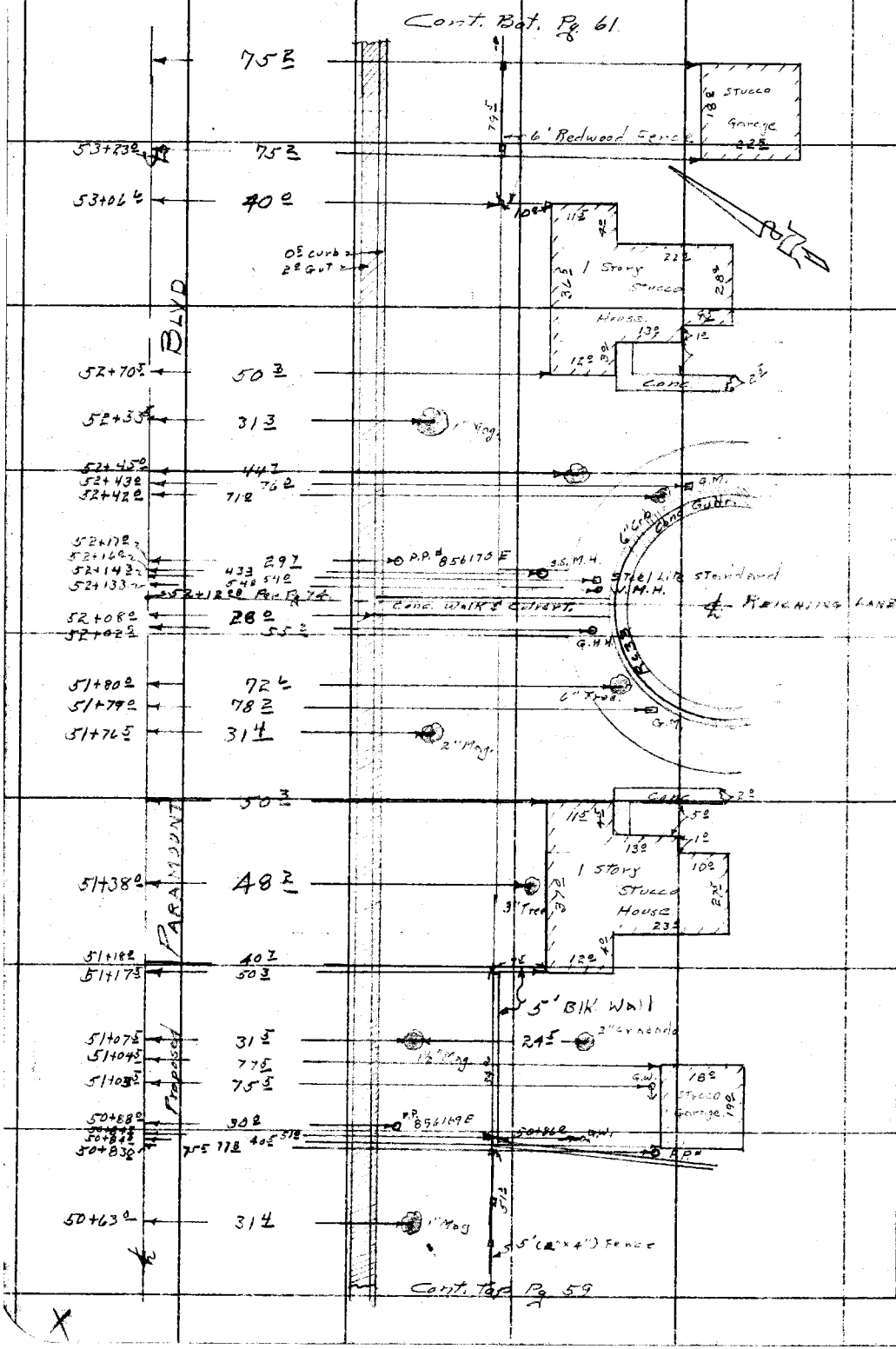

RETURN TO
LOS ANGELES COUNTY SURVEYOR
726 LOS ANGELES COUNTY
ENGINEERING BLDG.
Do not extend notes this side of this line.

Note: Any Additions or Changes on This Sheet Must be Made or Circled in Red Ink With Date and Name of Person Making Change.

Notes Ck'd by Miller	Survey of PARAMOUNT BLVD
Map No.	W. O. 0075.06 Tape No. St'd. °F
Office Work R. L. GREEN	Surveyed by A.N. Hellstrom
Checked	Notes W.E. Newman Date 3-5-51
Date	Indexed A. C. Johnson

F. B. 2274 Pg. 61

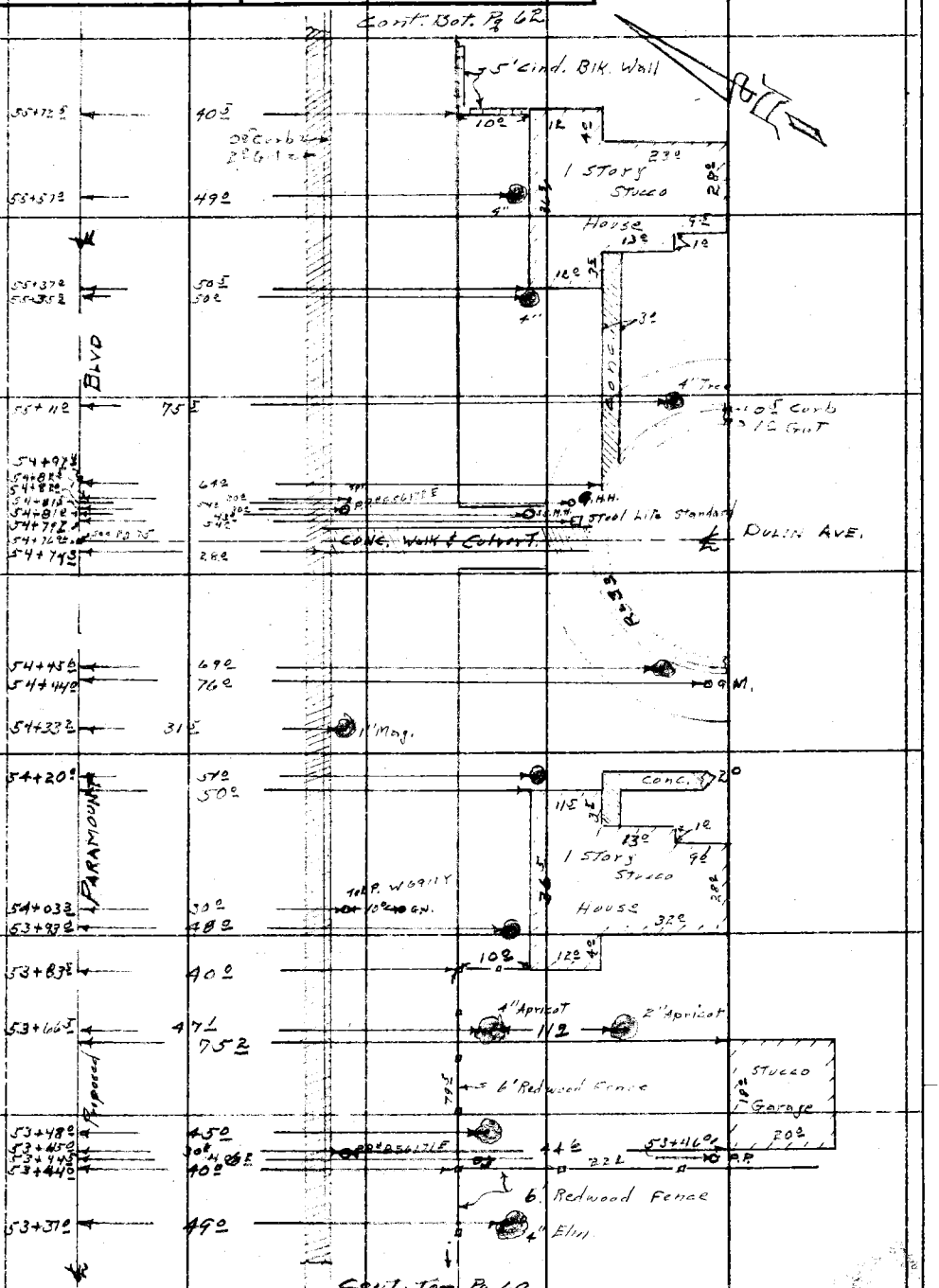

Note: Any Additions or Changes on This Sheet Must be Made or Circled in Red Ink With Date and Name of Person Making Change.

Do not extend notes this side of this line.

RETURN TO
LOS ANGELES COUNTY SURVEYOR
726 LOS ANGELES COUNTY
ENGINEERING BLDG.

75F3005 S&E #247. 6-54

F.B. 2274 PG. 62

Cont. Bot. Pg 63

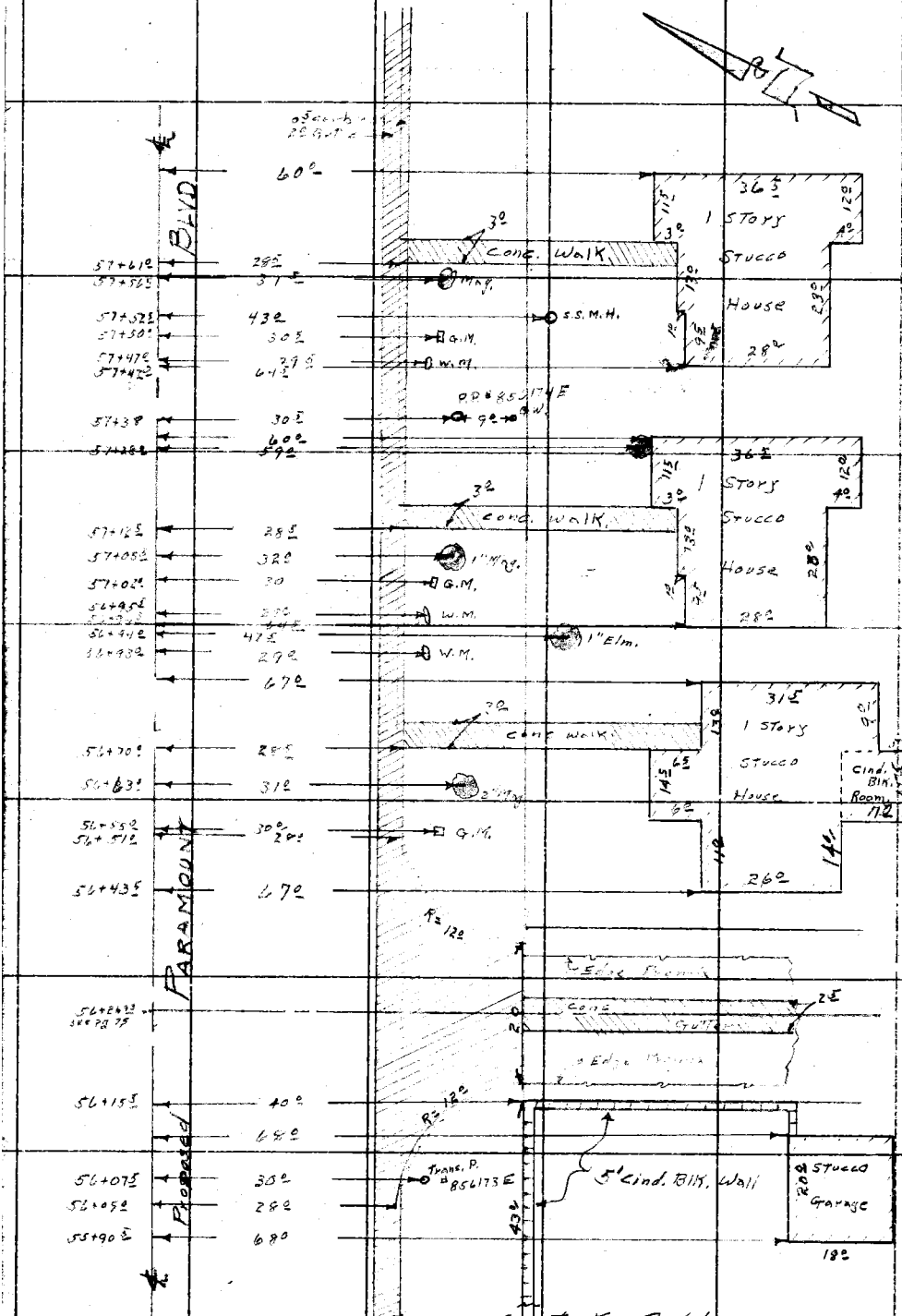

Cont. Top Pg. 61

RETURN TO
LOS ANGELES COUNTY SURVEYOR
724 LOS ANGELES COUNTY
ENGINEERING BLDG.
Do not extend notes this side of this line.

Note: Any Additions or Changes on This Sheet Must be Made or Circled in Red Ink With Date and Name of Person Making Change.

Notes Ck'd by Miller	Survey of PARAMOUNT BLVD
Map No.	W. O. 0075.06 Tape No. St'd. °F
Office Work R. L. GREEN	Surveyed by A. N. Hellstrom
Checked	Notes W. E. Newman Date 5-57
Date	Indexed A. C. Johnson

F. B. 2274 Pg. 63

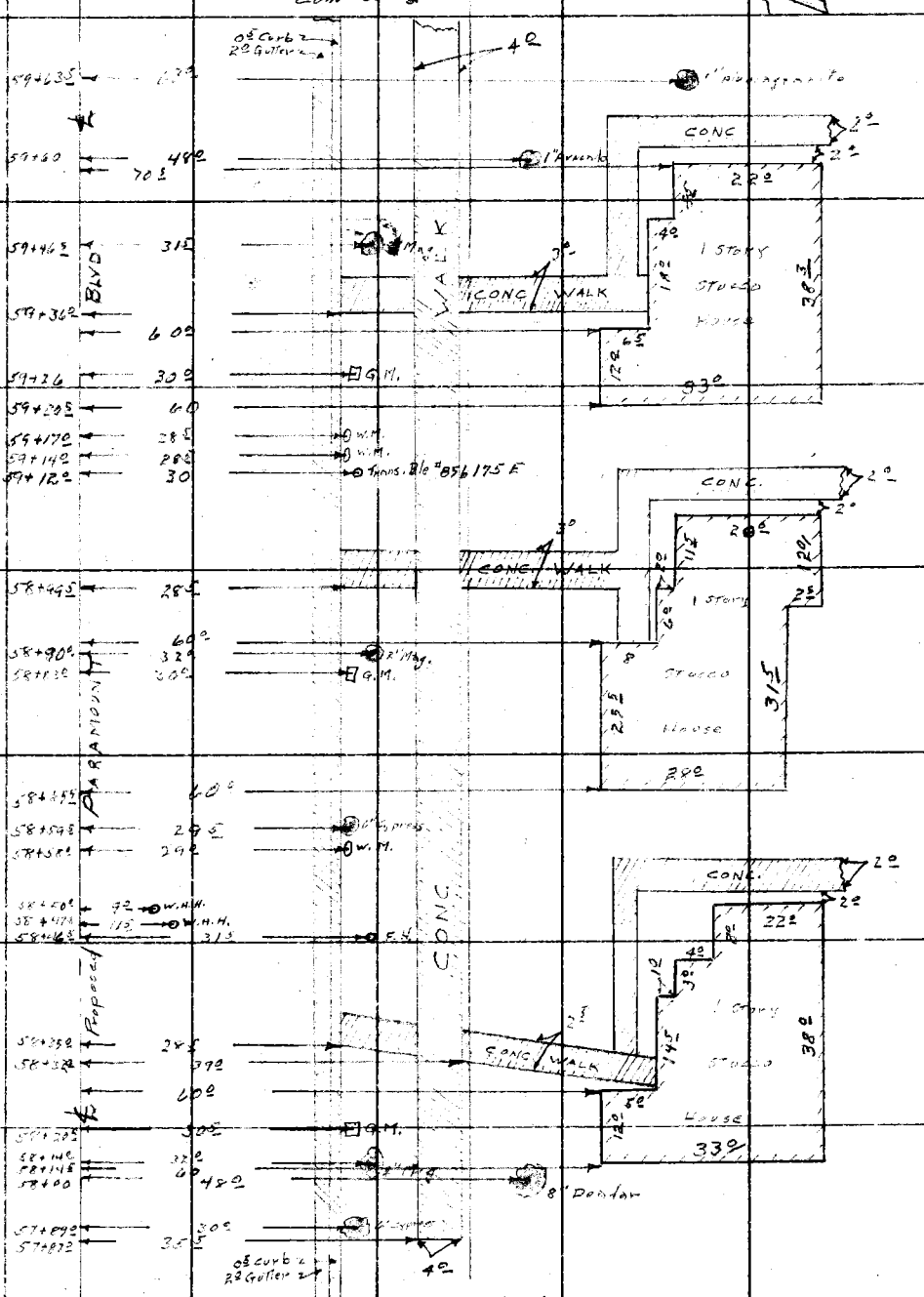

Note: Any Additions or Changes on This Sheet Must be Made or Circled in Red Ink With Date and Name of Person Making Change.

Do not extend notes this side of this line.

RETURN TO
LOS ANGELES COUNTY SURVEYOR
726 LOS ANGELES COUNTY
ENGINEERING BLDG.

76F309S S&E #247. 8-54

F. B. 2274 PG. 64

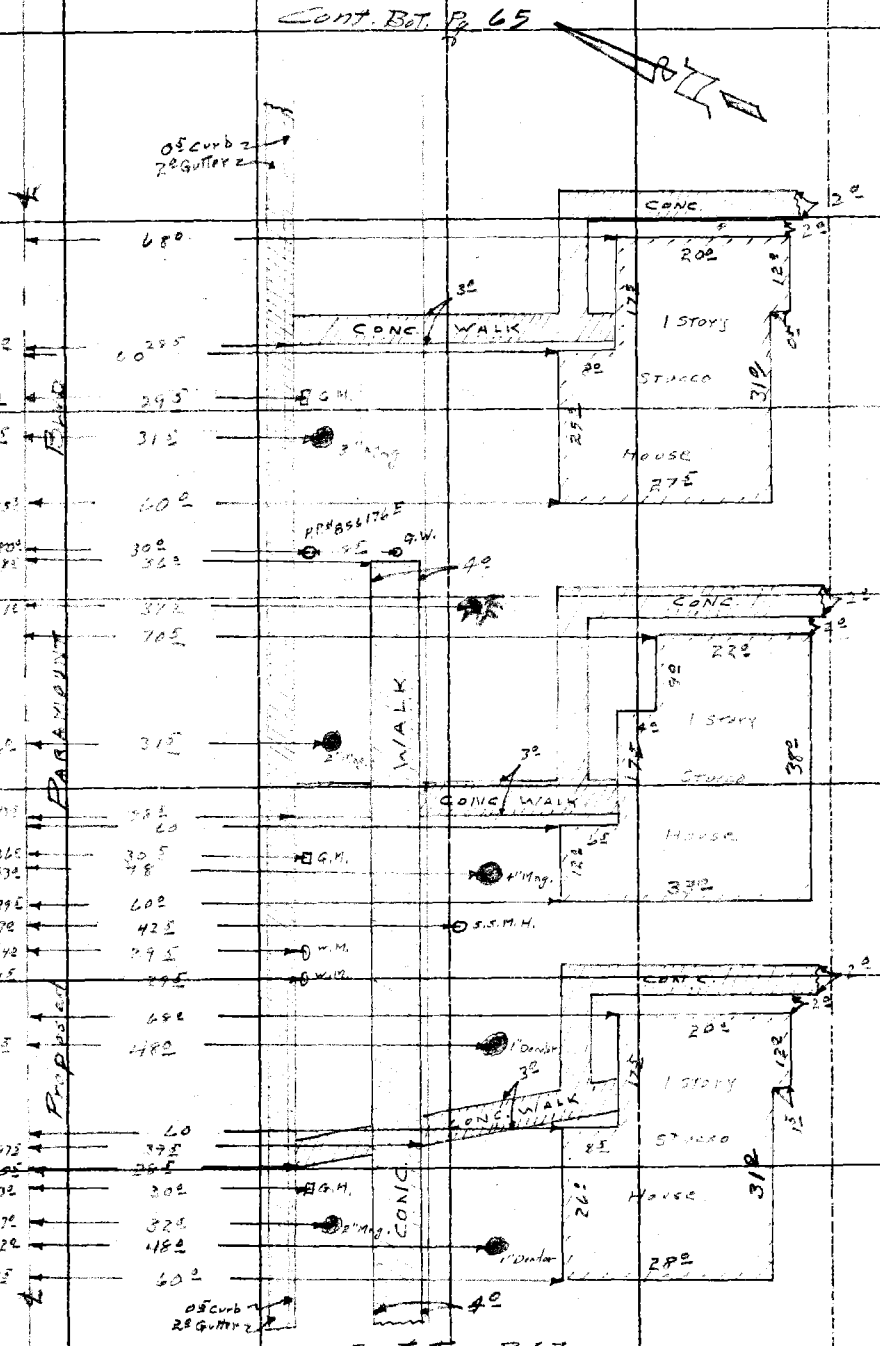

RETURN TO
LOS ANGELES COUNTY SURVEYOR
720 LOS ANGELES COUNTY
ENGINEERING BLDG.

Do not extend notes this side of this line.

Note: Any Additions or Changes on This Sheet Must be Made or Circled in Red Ink With Date and Name of Person Making Change.

Notes Ck'd by Miller	Survey of PARAMOUNT BLVD
Map No.	W. O. 8026.00 Tape No. St'd. °F
Office Work R. L. GREEN	Surveyed by A. N. HOLLISTON
Checked	Notes W. E. NEWMAN Date 6-57
Date	Indexed C. Johnson

F. B. 2274 Pg. 65

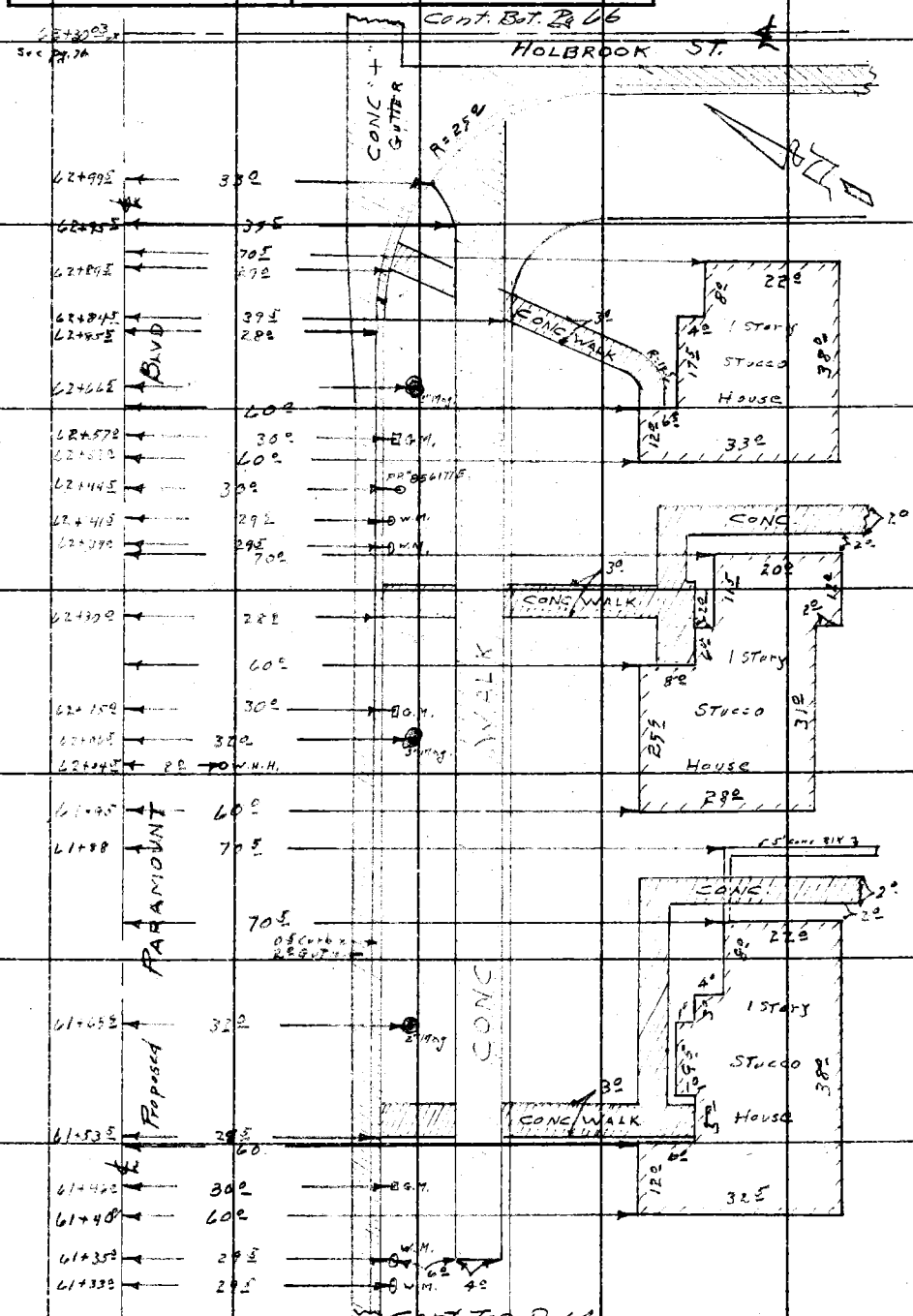

Note: Any Additions or Changes on This Sheet Must be Made or Circled in Red Ink With Date and Name of Person Making Change.

Do not extend notes this side of this line.

RETURN TO
LOS ANGELES COUNTY SURVEYOR
726 LOS ANGELES COUNTY
ENGINEERING BLDG.

76F3095 S&E #247. 8-54

F.B. 2274 Pg. 66

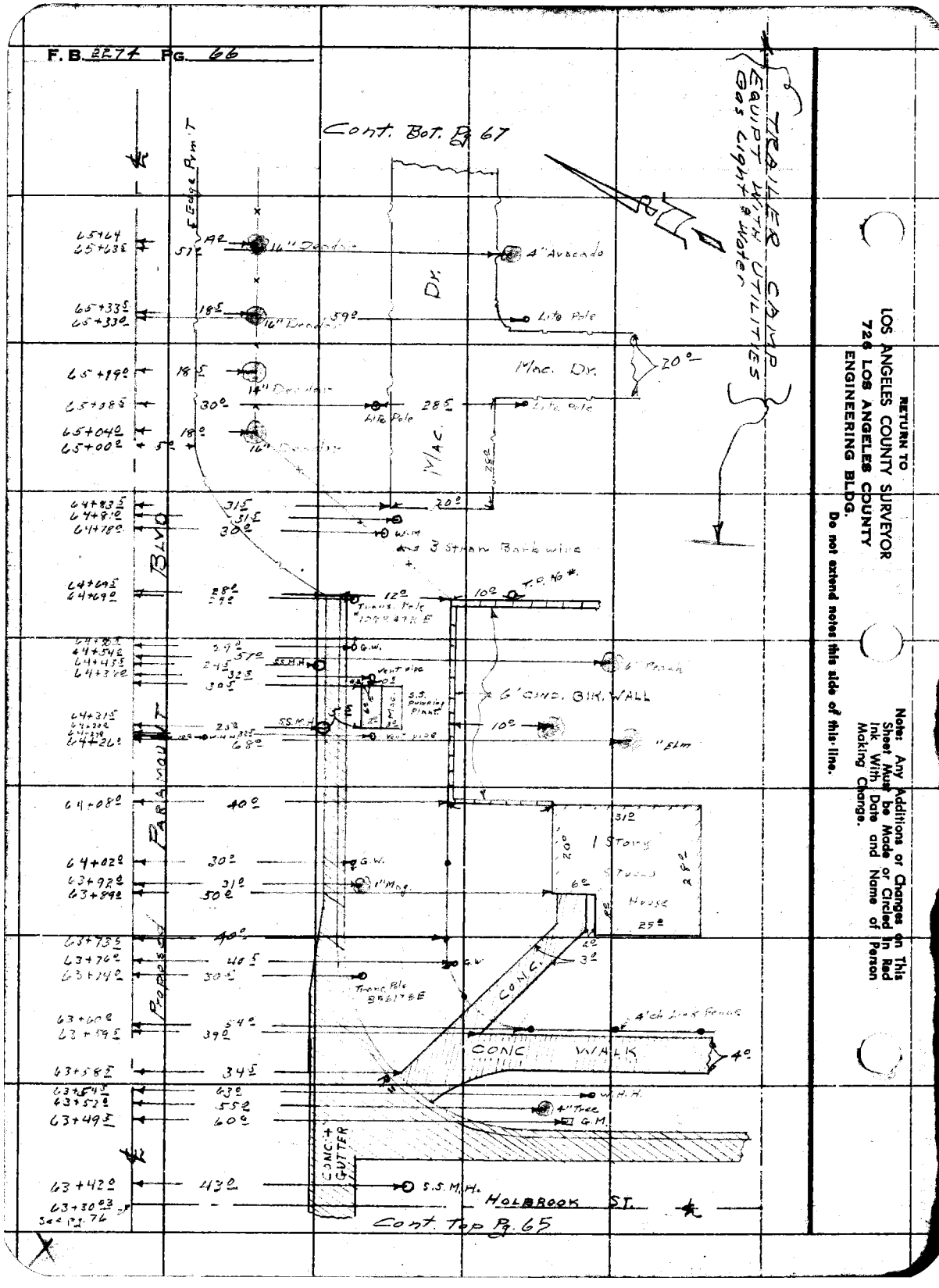

RETURN TO
LOS ANGELES COUNTY SURVEYOR
726 LOS ANGELES COUNTY
ENGINEERING BLDG.
Do not extend notes this side of this line.

Note: Any Additions or Changes on This Sheet Must be Made or Circled in Red Ink With Date and Name of Person Making Change.

Notes Ck'd by Miller	Survey of PARAMOUNT BLVD
Map No.	JN 0075.06 Tape ____ Std ____ °F
Office Work R. L. GREEN	Surveyed by A. N. Hellstrom
Checked	Notes W. E. Newman Date 6-57
Date	Indexed E. C. Johnson

F. B. 2274 Pg. 67

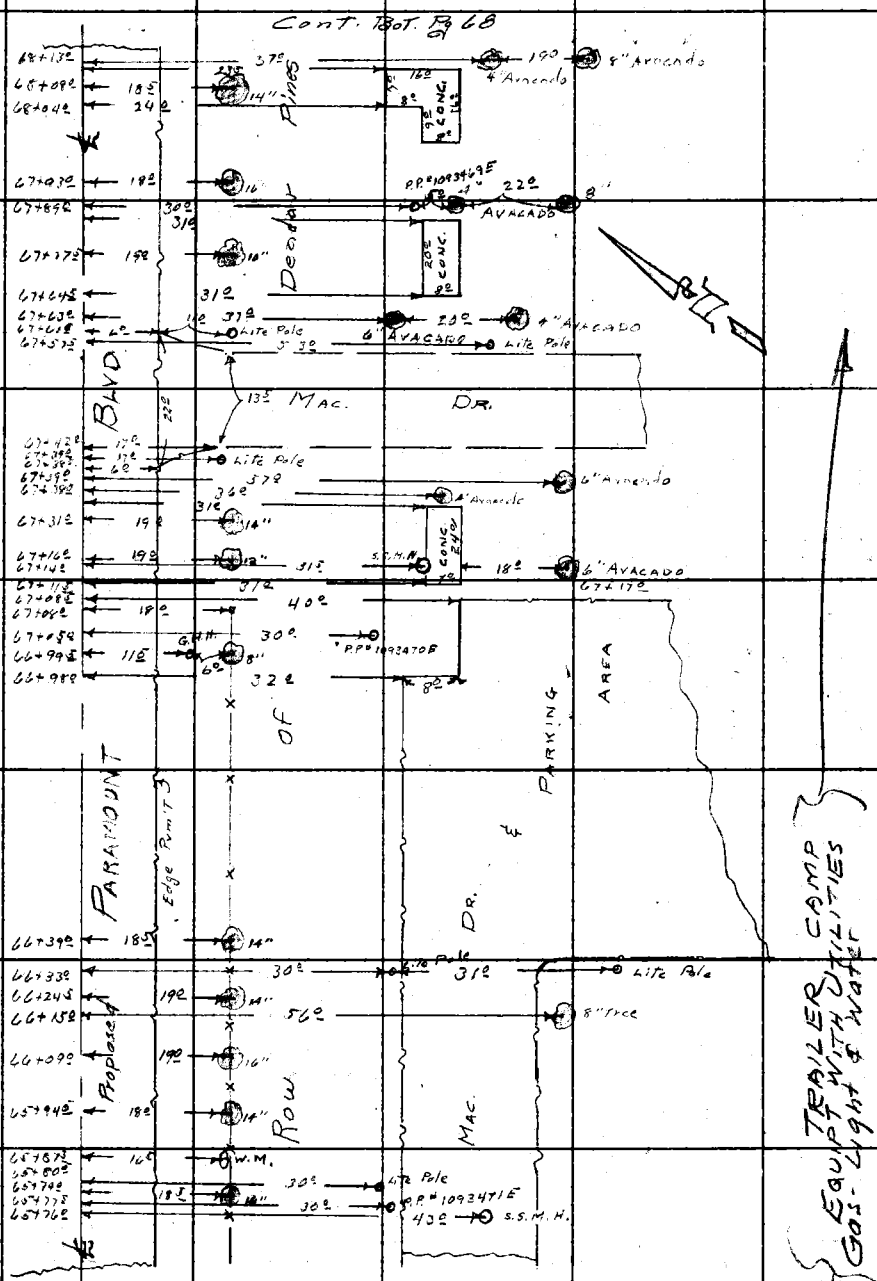

Note: Any Additions or Changes on this Sheet Must be Made or Circled in Red Ink With Date and Name of Person Making Change.

Do not extend this side of this line.

PLEASE RETURN TO
LOS ANGELES COUNTY ENGINEER
700 LOS ANGELES COUNTY ENGINEERING BLDG.

F.B. 2274 Pg. 68

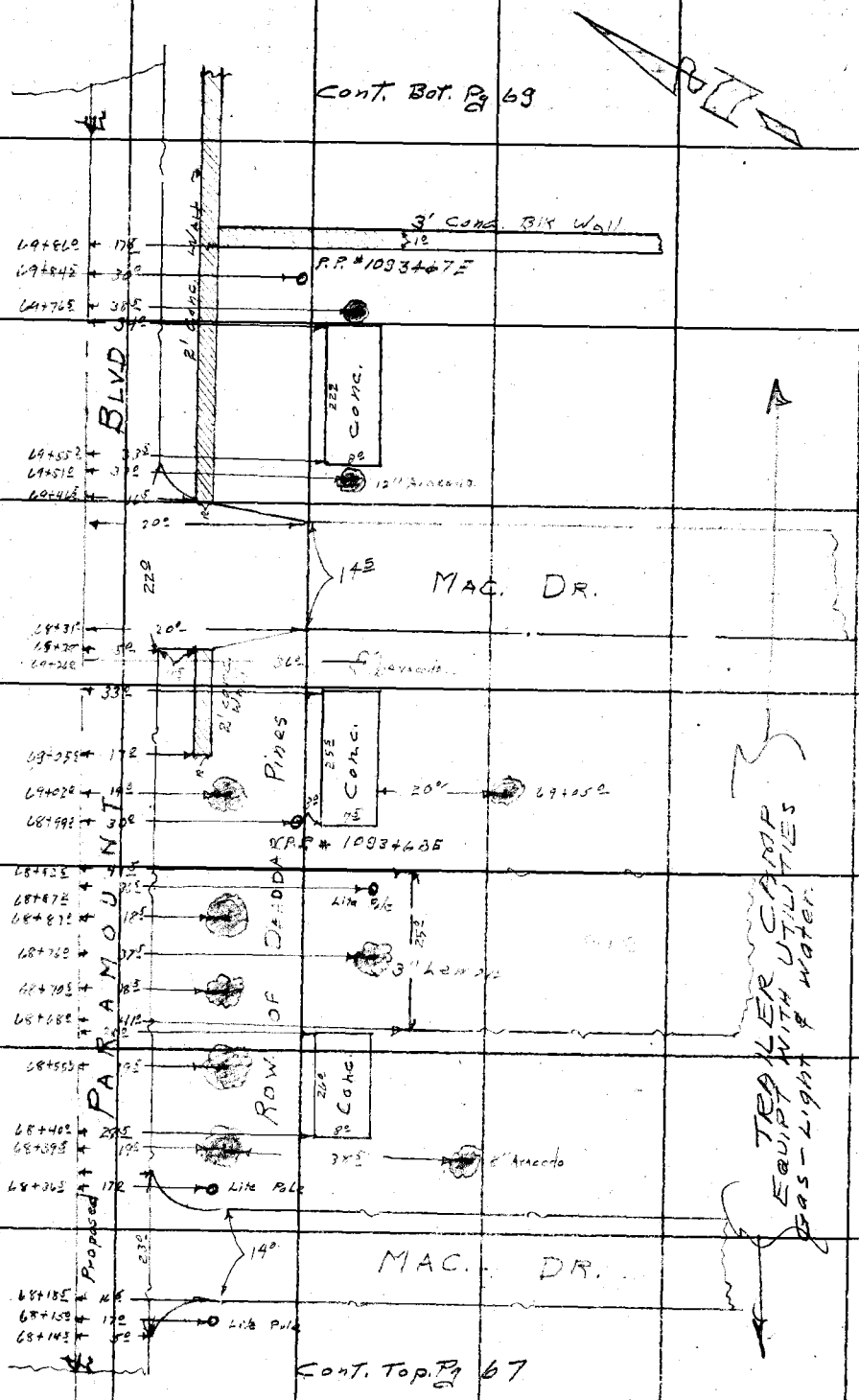

PLEASE RETURN TO
LOS ANGELES COUNTY ENGINEER
700 Los Angeles County Engineering Bldg.
Do not extend this side of this line.

Note: Any Additions or Changes on This Sheet Must be Made or Circled in Red Ink With Date and Name of Person Making Change.

Notes Ck'd by Miller	Survey of PARAMOUNT BLVD
Map No.	JN 0075.06 Tape Std °F
Office Work R. L. GREEN	Surveyed by A. N. Hellstrom
Checked	Notes W. E. Newman Date 8-57
Date	Indexed K. C. Johnson

F. B. 2274 PG. 69

Cont bot Pg 105

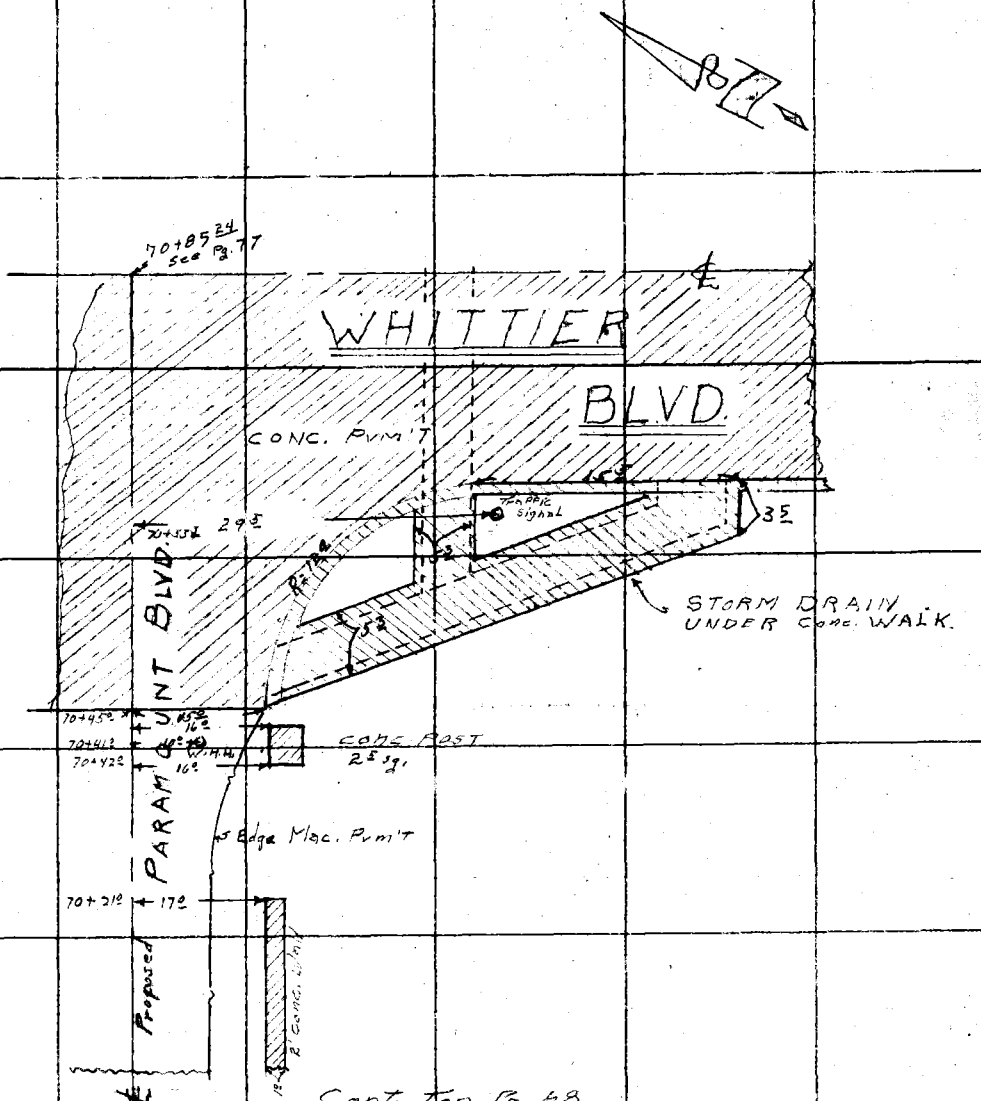

Cont. Top. Pg 68

Note: Any Additions or Changes on This Sheet Must be Made or Circled in Red Ink With Date and Name of Person Making Change.

PLEASE RETURN TO
LOS ANGELES COUNTY ENGINEER
700 LOS ANGELES COUNTY ENGINEERING BLDG.

Do not extend this side of this line.

78F3098 S&E #247 1-56

F. B. 2274 Pg. 70

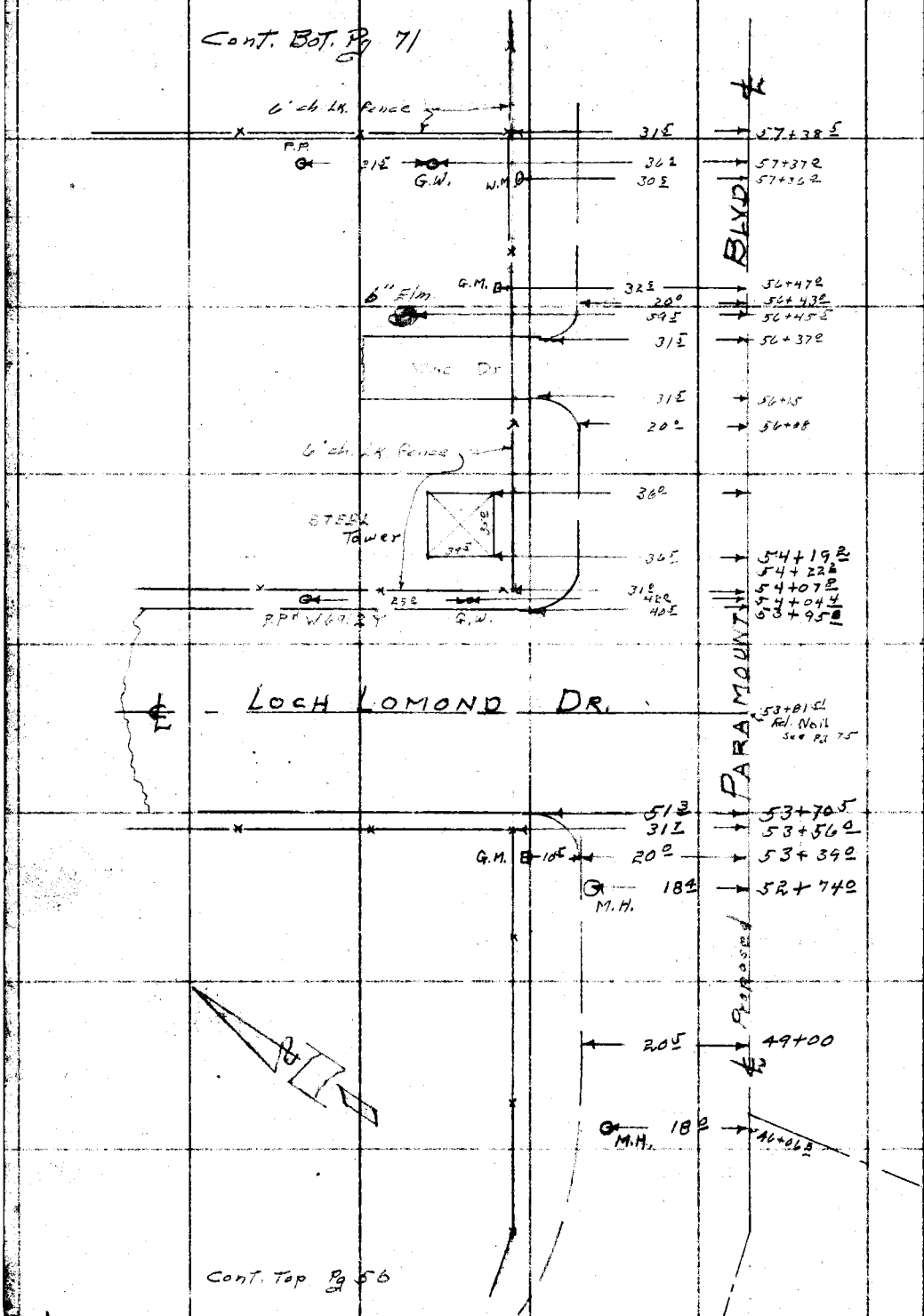

PLEASE RETURN TO
LOS ANGELES COUNTY ENGINEER
700 LOS ANGELES COUNTY ENGINEERING BLDG.

Do not extend this side of this line.

Note: Any Additions or Changes on This Sheet Must be Made or Circled in Red Ink With Date and Name of Person Making Change.

Notes Ck'd by Miller	Survey of PARAMOUNT BLVD
Map No.	JN 0075.06 Tape Std °F
Office Work R. L. GREEN	Surveyed by A.N. Hellstrom
Checked	Notes W.E. Newman Date 8-57
Date	Indexed K. C. Johnson

F. B. 2274 Pg. 71

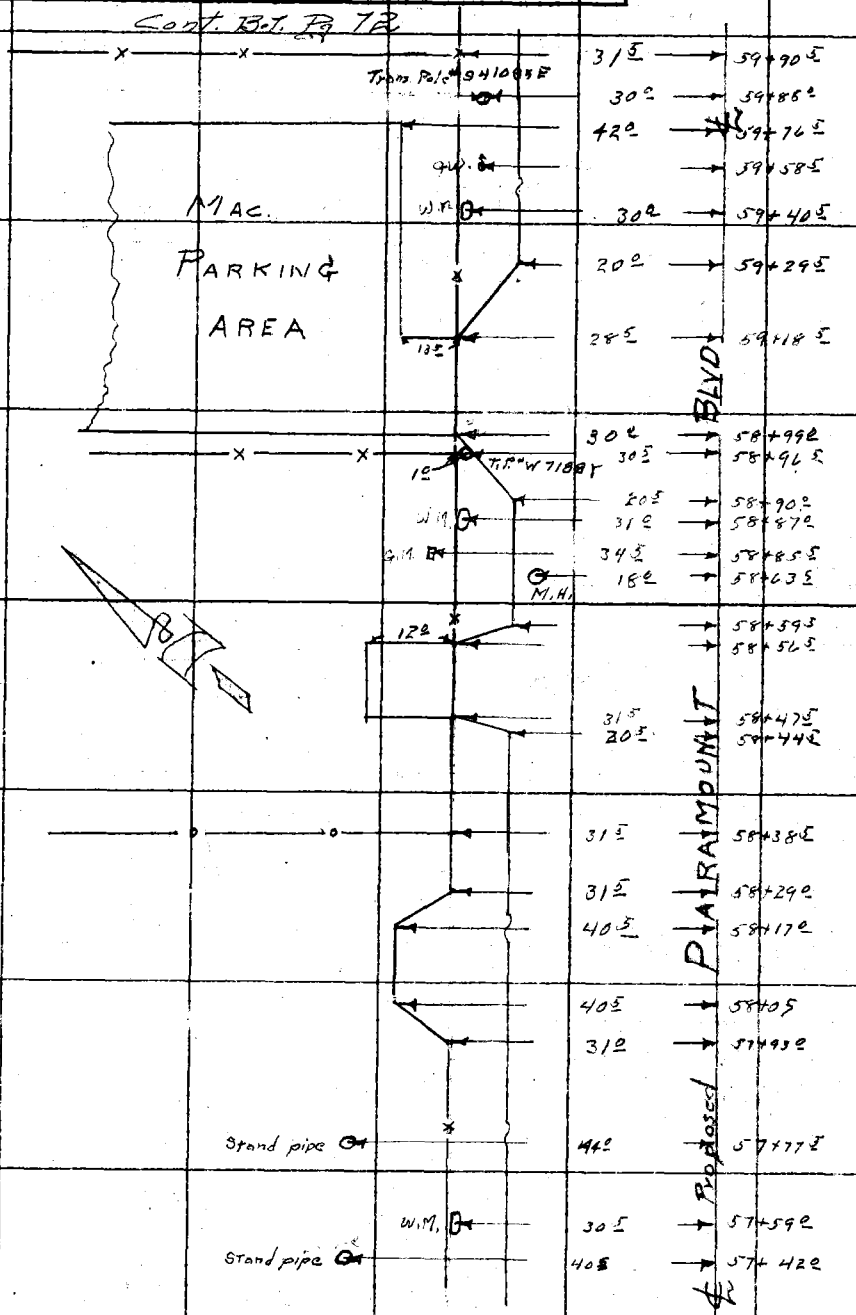

Note: Any Additions or Changes on This Sheet Must be Made or Circled in Red Ink With Date and Name of Person Making Change.

PLEASE RETURN TO
LOS ANGELES COUNTY ENGINEER
700 LOS ANGELES COUNTY ENGINEERING BLDG.
Do not extend this side of this line.

78P3098 S&E #247 1-58

Cont Bot. Pg 104

F. B. 2274 Pg. 72

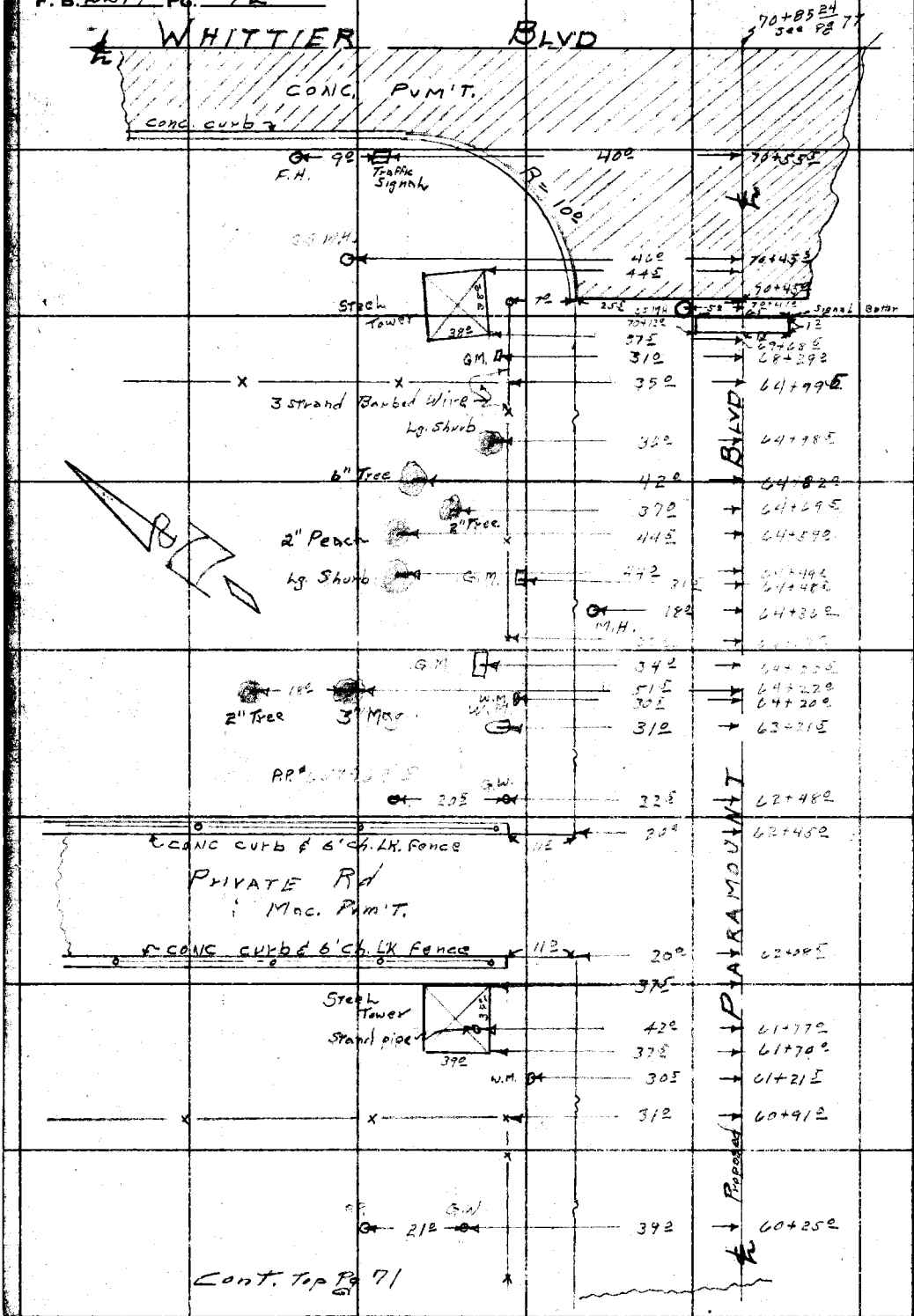

PLEASE RETURN TO
LOS ANGELES COUNTY ENGINEER
700 LOS ANGELES COUNTY ENGINEERING BLDG.

Do not extend this side of this line.

Note: Any Additions or Changes on This Sheet Must be Made or Circled in Red Ink With Date and Name of Person Making Change.

Notes Ck'd by Miller	Survey of PARAMOUNT BLVD.	F.B. 2274 Pg. 93
Map No.	W. O. #0075.06 Tape No. 0135 St'd. 68 °F	
Office Work R. L. GREEN	Surveyed by A.N. Hellstrom	
Checked	Notes A.N.H. Date May 1957	
Date	Indexed E. C. Johnson 11-20-62	

J.N. #0075.06

PARAMOUNT BLVD.

	PAGES
℄ OF PARAMOUNT BLVD FROM DUNLAP-CROSSING ROAD TO WHITTIER BLVD.	73 - 77
℄ OF PARAMOUNT BLVD - FROM WHITTIER BLVD. TO BEVERLY BLVD	77-102

A.N. HELLSTROM
W.E. NEWMAN
C.N. ADAMS
M.V. DURAN

Note: Any Additions or Changes on This Sheet Must be Made or Circled in Red Ink With Date and Name of Person Making Change.

Do not extend notes this side of this line.

RETURN TO
LOS ANGELES COUNTY SURVEYOR
726 LOS ANGELES COUNTY
ENGINEERING BLDG.

76F3095 S&E #247. 8-54

F.B. 2274 PG. 74

Cont. On Bottm. Pg. 75

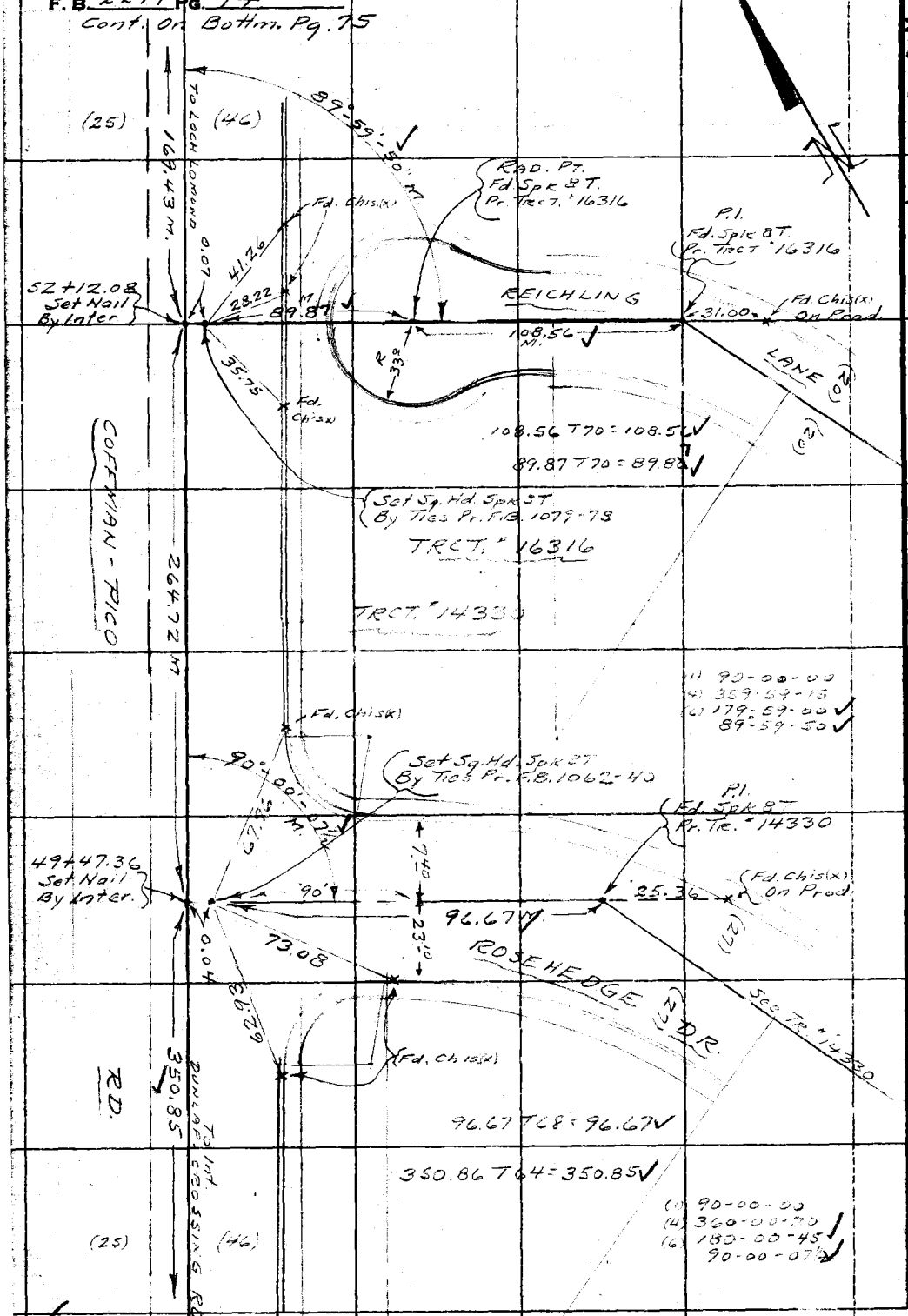

CONT. FROM Top Pg. 35

W.S. 36-D-4

RETURN TO
LOS ANGELES COUNTY SURVEYOR
726 LOS ANGELES COUNTY
ENGINEERING BLDG.

Do not extend notes this side of this line.

Note: Any Additions or Changes on This Sheet Must be Made or Circled in Red Ink With Date and Name of Person Making Change.

Notes Ck'd by Miller
Map No.
Office Work R. L. GREEN
Checked
Date

Survey of PARAMOUNT BLVD.
W. O. 0075.06 Tape No. 0135 St'd. 68 °F
Surveyed by A.H. Hellstrom
Notes A.N.H. Date May 1957
Indexed R. C. Johnson

F. B. 2274 PG. 75

W.S. 36-D-4

Cont. On Bottm. Pg. 76

598.80 T72 = 598.82

(1) 89°-59-00"
(4) 357-55-15
(6) 179-52-30
89-58-45

To FISHMAN RD.

(25) (46)

598.78 M

89°-58-45"

Fd. Chis x In Conc. Fl. of Garage

Fd. Chis x In Sdwk

Fd. chis(x)

33.25

43.25

31.83

ALLEY

(0.01)

56+26.93 Set Nail By Inters

26.19

0.07

136.81 M.

B.C. Fd. Spk & T. Pr. F.B. 1079-77

35.71

Fd. chis(x)

Set Sq. Hd. Spk & T. By Ties Pr. F.B. 1079-77

COLFIAN - PICO

136.81 T66 = 136.81

149.96 T74 = 149.97

149.97 M

89°-59-
M.

Fd. Chis x

Fd. Chis(x)

13.46

20.19

AVE.

54+76.96 Set Nail By Inter

0.00

42.00

29.00

111.02

89.96

DULIN

(2.01)

13.46

42.00

33.8 R

Fd. Chis(x)

Fd. chis(x)

B.C. Fd. Spk & T. Pr. Tract. 16316

RAD. PT. Fd. Sq. Hd Bolt & T. Pr. TRCT. 16316

LOCH

Set Sq. Hd. Spk & T - Pr. F.B. 1079-78 - Ties

N 54.56

0.04

53+81.51 Fd. Nail No REF

LOMOND DRIVE

To REDONDO LN.

111.02 T70 = 111.02

89.96 T70 = 89.96

95.45 T72 = 95.45

169.42 T74 = 169.43

169.43 M

(25) (46)

(1) 89-59-45
(4) 359-58-15
(6) 179-57-20
89-59-35

Cont. From Top Pg. 74

Note: Any Additions or Changes on This Sheet Must be Made or Circled in Red Ink With Date and Name of Person Making Change.

Do not extend notes this side of this line.

RETURN TO
LOS ANGELES COUNTY SURVEYOR
726 LOS ANGELES COUNTY
ENGINEERING BLDG.

76F3088 S&E #247. 8-54

F.B. 2274 PG. 76

Cont. On Right Side Pg. 77

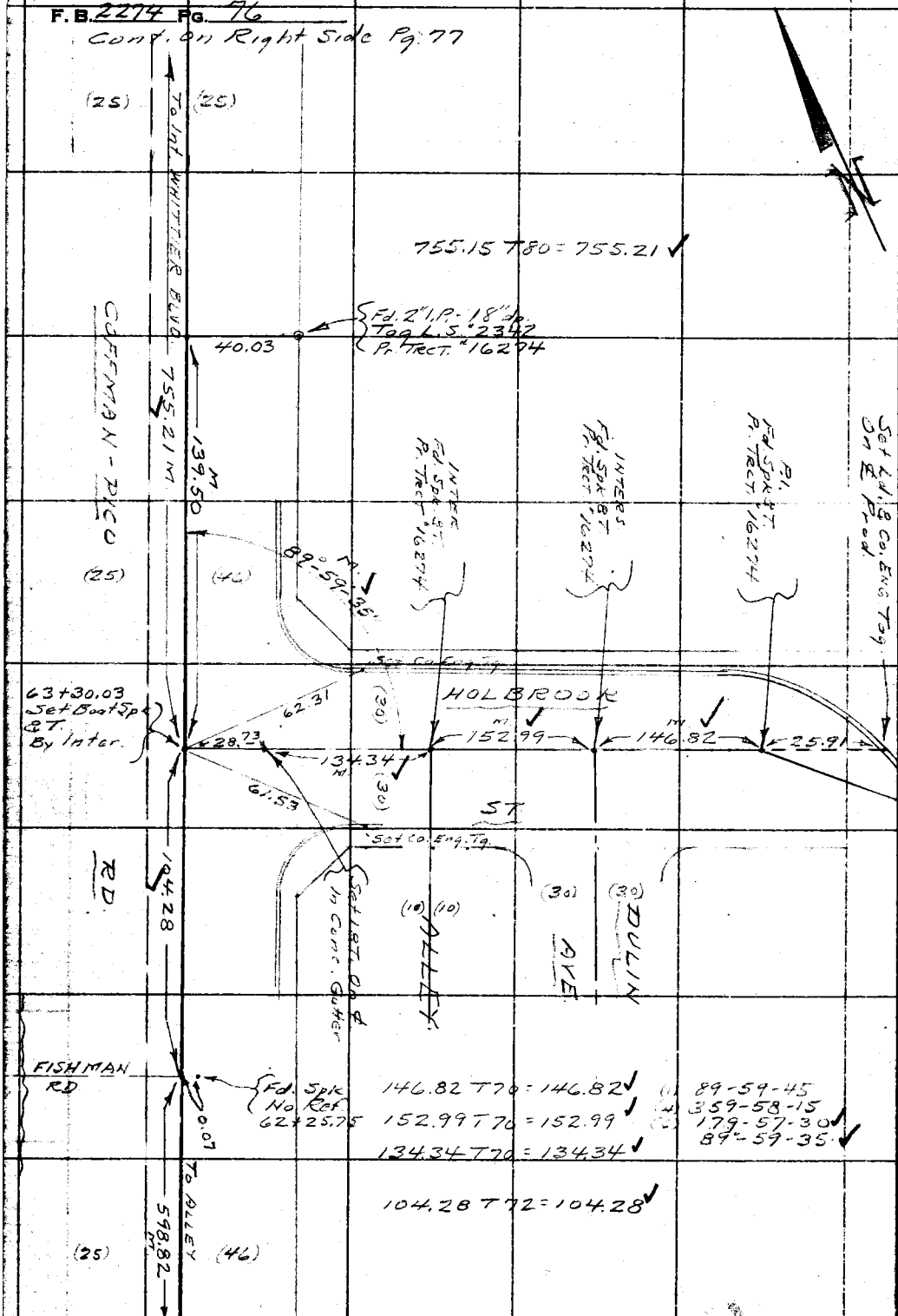

RETURN TO
LOS ANGELES COUNTY SURVEYOR
726 LOS ANGELES COUNTY
ENGINEERING BLDG.

Do not extend notes this side of this line.

Note: Any Additions or Changes on This Sheet Must be Made or Circled in Red Ink With Date and Name of Person Making Change.

Cont. From Top Pg. 75

Notes Ck'd by Miller
Map No.
Office Work R. L. GREEN
Checked
Date

Survey of PARAMOUNT BLVD.
W. O. 0075.01 Tape No. 0135 St'd. 68 °F
Surveyed by A. N. Hellstrom
Notes A.N.H Date June 1957
Indexed A. C. Johnson

F. B. 2274 Pg. 77

W.S. 36-D-4

CONT ON BOTTOM Pg. 78

Fd. L&T In Conc Gutter

ANGLE PT. INTERS
Fd. L&T
Pr. F.B. 815-105
" F.T. 36-59 (Rd. Dpt)
" F.B. 1280-24

(45) (40)

Fd L&T

110°-02'-65" M.

35.30 To Int COLUMBIA 217.37 M

54.83

30.32 Prod.

Fd. L&T.

31.22

Fd. L&T.

LEXINGTON ROAD

To Int. SPEEDWAY 190.10 M

63.84

68-54

(30)

Cont. Right Side Pg. 79

(20)

(1) 89-21-40
(4) 357-26-10
(C) 176-09-20
89-21-32½

70+85.24 going N
0+00 going W&E

Fd. L&T
See F.B. 815-82
" Tr. 16274

Fd. L&T 3 M.

Set Co. Eng Tag

BLVD.

537.18 M

Fd. L&T

Prod. 52.22

49.34

Fd. L&T on Prod.

To Int. HOLBROOK 755.21 M

(25)

5.92

Fd. Chis(x)
See F.T. 36-58 Rd. Dpt.
" Tr. 16274
" Tr. 14330

25.50 OF SET

548.44 M.

Prod. 30.09

19.57

COFFMAN-PICO RD

CONT. RT. 30. PG. 82 - TO INT. R.R.

(1) 68-54-30
(4) 275-37-40
(C) 53-26-50
68-54-30

(1) 111-03-00
(4) 84-11-50
(C) 306-17-30
111-02-55

537.18 T68: 537.18

Set Co. Eng Tag

F.T. 36-59 Rd. Dpt.
949.05

Set Co. Eng Tag By Inter. 0+25.49 going N
70+85.53 " N

WHITTIER

(40)

Fd. Spk. In Lead B.M. P.187

90°-38'

(1) 90-38-30
(4) 2-33-45
(C) 183-50-45
90-38-27½

Set Bent Spk & N by Tie Dists For ℄ Point

Fd. L&T. In Conc Base of Lamp Post Pr. F.T. 36-58 (Rd. Dpt)

31.73S

31.37S

Fd. L&T. In Curb Pr. F.T. 36-58 (Rd. Dpt)

Note: Any Additions or Changes on This Sheet Must be Made or Circled in Red Ink With Date and Name of Person Making Change.

Do not school notes this side of this line.

RETURN TO
LOS ANGELES COUNTY SURVEYOR
726 LOS ANGELES COUNTY
ENGINEERING BLDG.

7GP3095 SEE #2-7. 6-54

RETURN TO
LOS ANGELES COUNTY SURVEYOR
726 LOS ANGELES COUNTY
ENGINEERING BLDG.

Note: Any Additions or Changes on This Sheet Must be Made or Circled in Red Ink With Date and Name of Person Making Change.

Do not extend notes this side of this line.

W.S.36.D-4

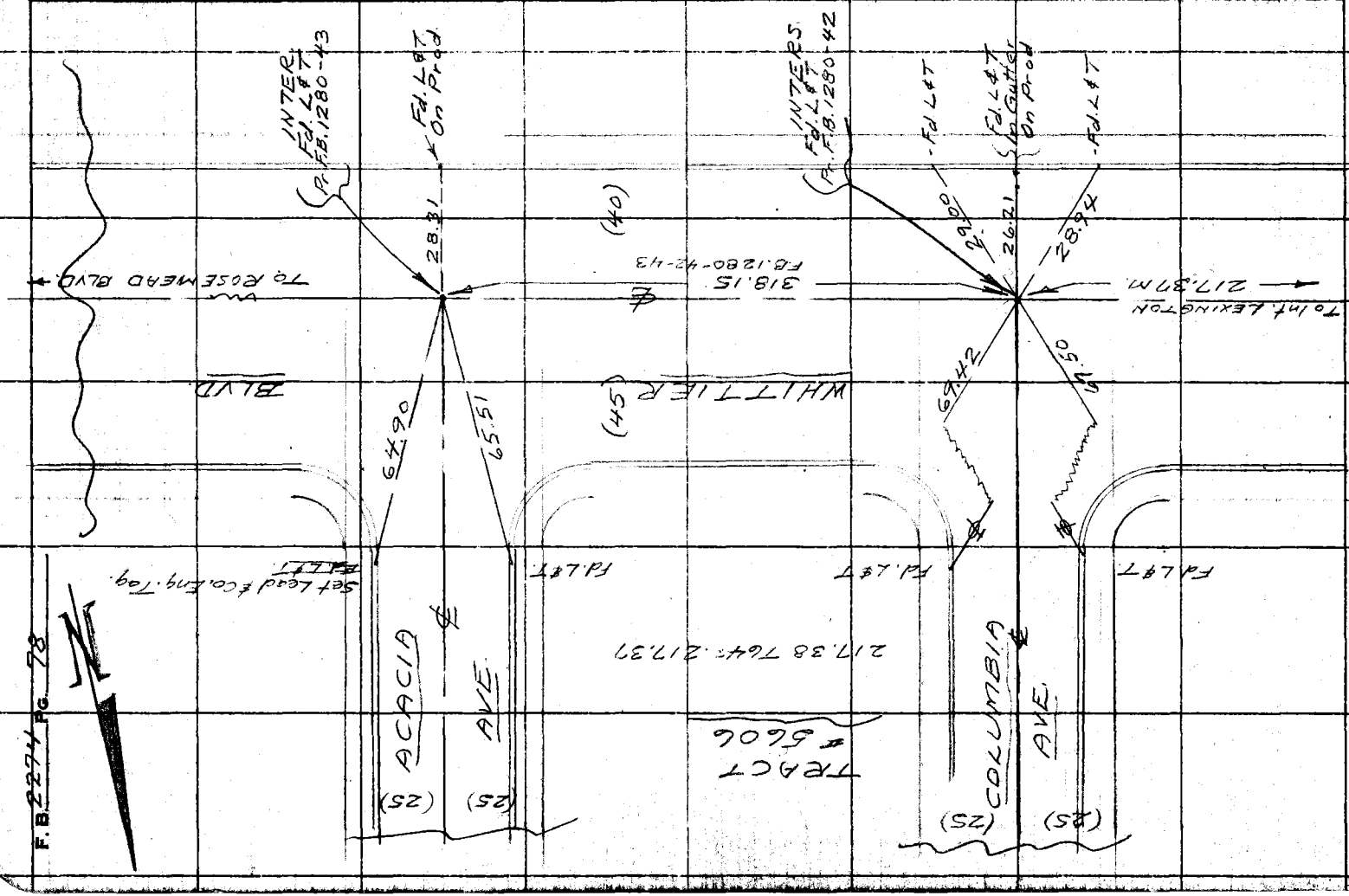

76F3098 S&E #247 1-56

PLEASE RETURN TO
LOS ANGELES COUNTY ENGINEER
700 LOS ANGELES COUNTY ENGINEERING BLDG.

Note: Any Additions or Changes on This Sheet Must be Made or Circled in Red Ink With Date and Name of Person Making Change.

Do not extend this side of this line.

W.S. 36, D-4

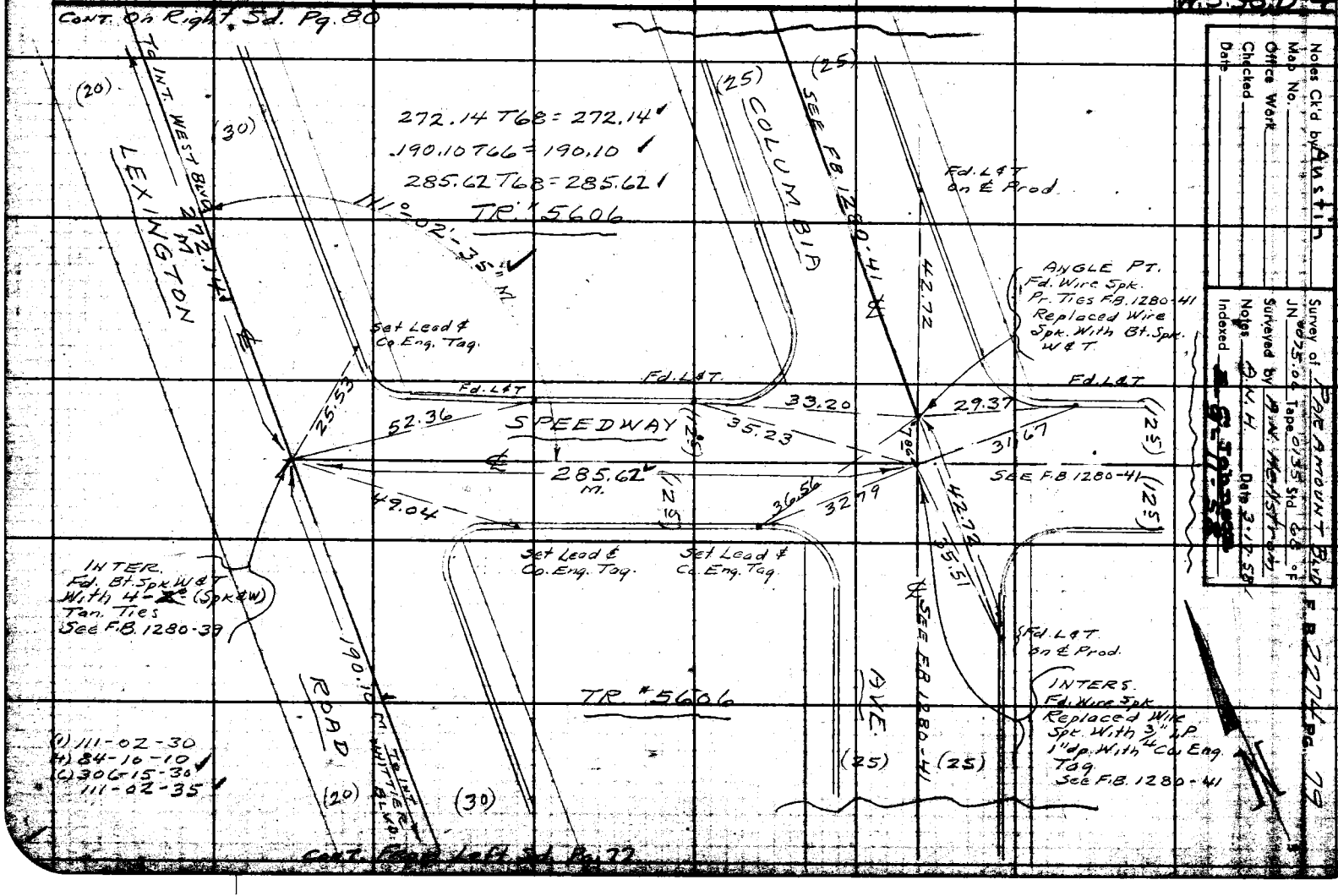

Notes Ck'd by Austin
Map No.
Office Work
Checked
Date

Survey of PARAMOUNT BLVD
JN 0075.06 Tape 0135 Std. 68 °F
Surveyed by A.N. Hefstrom
Notes A.N.H. Date 3-17-58
Indexed G. Johnson 3-17-58

F.B. 2274 PG. 79

F.B. 2274 Pg. 80

W.S. 36 D-4

LOS ANGELES COUNTY ENGINEER
700 LOS ANGELES COUNTY ENGINEERING BLDG.

PLEASE RETURN TO

Do not extend this side of this line.

Note: Any Additions or Changes on This Sheet Must be Made or Circled in Red Ink With Date, and Name of Person Making Change.

W.S.36.D-4

Notes Ck'd by Austin	Survey of PARAMOUNT BLVD
Map No.	JN #075.00 Tape 0135 Std 68 °F
Office Work	Surveyed by A.N. H/C 11st r.a.m
Checked	Notes A.N.H. Date 3-17-58
Date	Indexed C. Johnson

F. B. 2274 Pg. 81

Fd. 2"I.P. - 8"dp
Tag Not Legible
Pr. Tr. #13462

20.01

4.05

Fd Nail & Tin On Split of Rails

(30) (30)

(1) 98-06-30
(4) 32-26-00
(6) 228-39-00
98-06-30

298.8 M

S.E. Cor. Lot #85
Tr. #13462

Fd. Rotted 2x2
Tag L.S. 2427
16"dp.

Fd. 2"I.P. In Conc Up 2"
No Nail
See Tr. #13462
" Tr. #5606

29.45

2.22

Set N&T. On Split of Rails

1.40

30.18

702.96 T70 = 702.97

200.45 T82 = 200.47

TRCT. #13462

(Siding Track)

702.97 M

U.P.R.R.
(L.A. & S.L.R.R.)

Fd. 2"I.P. - 6"dp.
No Nail
Pr. Tr. #5606
" Tr. #11576

Set Ld. & Co. Eng Tag

98-06-30 M

Fd. Nothing

Set N&T. On Split of Rails

30.00

0.47

Set Chis(s) In Conc. Base For Wig Wag

30.37

24.26

89.84
To R.R. Spk.

(30)

Cont. Right of Sd. Pg. 85

(30)

34.64

50.28

ROAD

(20)

To Int. RAILTON ST

200.47

LEXINGTON

(20)

50.5

Fd. Nothing

5.09

316.74 M

(D.M. - 1504-27)
Fd. N&T. In
Pr. Nail Hole

INTERS.
Set 1"I.P. 8" Spk. N&T.
In R.R. Tie - 8"dp.
With N&T. on Spk.
Set By Inters

Fd. R.R. Spk.
Pr. F.B. 1280-23

Fd. Chis(s)
In Conc. Base
For Wig Wag

Set Chis(s)
In Conc. Base
For Wig Wag

(50)

Fd. 1"I.P. - 4"dp.
Tag L.S. 2495

50.01

To Spk. In R.R. Tie

Cont. To Pg. 82 & 83

Note: Any Additions or Changes on This Sheet Must be Made or Circled in Red Ink With Date and Name of Person Making Change.

Do not extend this side of this line.

PLEASE RETURN TO
LOS ANGELES COUNTY ENGINEER
700 LOS ANGELES COUNTY ENGINEERING BLDG.

F.B. 2274 Pg. 82

Cont. From Pg. 81

W.S. 36, D-4

LOS ANGELES COUNTY ENGINEER
700 LOS ANGELES COUNTY ENGINEERING BLDG.

PLEASE RETURN TO

Do not extend this side of this line.

Note: Any Additions or Changes on This Sheet Must be Made or Circled in Red Ink, With Date and Name of Person Making Change.

4.70

(50)

14.00 To Int. Lex. Rd

(50)

(1) 77-39-20
(4) 310-36-40
(6) 105-55-20
77-39-15

(1) 172-22-20
(4) 329-29-40
(6) 314-14-40
172-22-25

(1) 173-32-50
(4) 334-11-00
(6) 321-16-40
173-32-45

24"U.P. - 24" Top R.E. 17196 Pr. Tr. 17196 Pr. Pg. 83

72°-39'-15" M.

Pg. 81-83 Sta. Cont.

U.P.R.R. (L.A. & S.L. R.R.)

To Pk. Nail

530.71 T74 = 530.73

566.53 T74 = 566.55

49.06

Set Chis. (x) In R.R. Tie Plate By Inter.

6.08

Fd Lrg. Wire Spk. In R.R. Tie On 6' Offset Line Pr. C.S. F.B. 1441-38 Pr. Tr. 17196

20.02

To INT. RAILTON

300.51 M

25.50

(25.50 OFFSET)

Set 1x2 N.E.T.

90.71 M.

See Pg. 84

To INT. WHITTIER BLVD

548.44 M

Set Sq. Hd Spk. & T. In R.R. Tie

Pg. 83

264.31

Tr. 17196

Pg. 101

P.O.S.T. Fd Spk. & T. In R.R. Tie Pr. Tie 17196 & F.B. 2274-83

Cont. From Left Sd. Pg. 77

℄ R.R. R/W
- Data -
Meas.
Δ = 14-04-50
Δ = 7-02-25
R = 5729.60
T = 702.60

P.I. Nothing Set

261.78

172-22-25

℄ R = 5729.60

Set Chisl. In Conc. Abutment Wall For Bridge Over WHITTIER BLVD

R = 5729.60 Tr. 17196 Pr.

P.O.S.T. Set Sq. Hd Spk. & T. On ℄ Tracks Prod.

173-32-45

(50)

27.71

(50)

548.42 T74 = 548.44

N.41

10.14

132.18

Set N.E.T. On Split of Rails

Line of Bldg. Split Rails @ 1000 Ft

W.S. 36 D-4

Notes Ck'd by Austin	Survey of PARAMOUNT BLVD.
Map No.	JN 0075.06 Tape 0135 Std 68 °F
Office Work	Surveyed by A.N. Hellstrom
Checked	Notes A.H.H. Date 5-6-58
Date	Indexed A. C. Johnson

F.B. 2274 Pg. 83

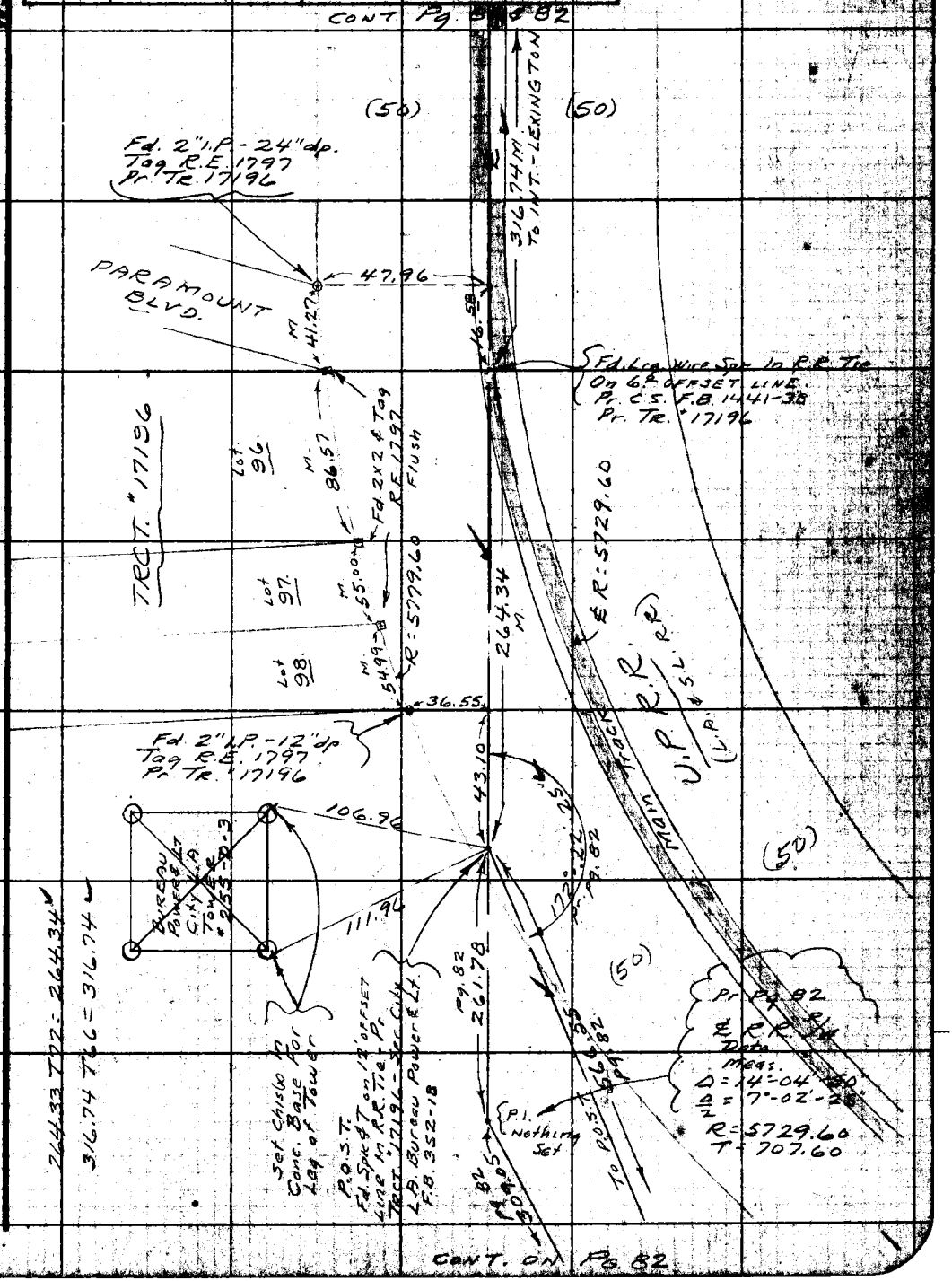

Note: Any Additions or Changes on This Sheet Must be Made or Circled in Red Ink With Date and Name of Person Making Change.

PLEASE RETURN TO
LOS ANGELES COUNTY ENGINEER
700 LOS ANGELES COUNTY ENGINEERING BLDG.
Do not extend this side of this line.

76F3055 S&E 1247 1-56

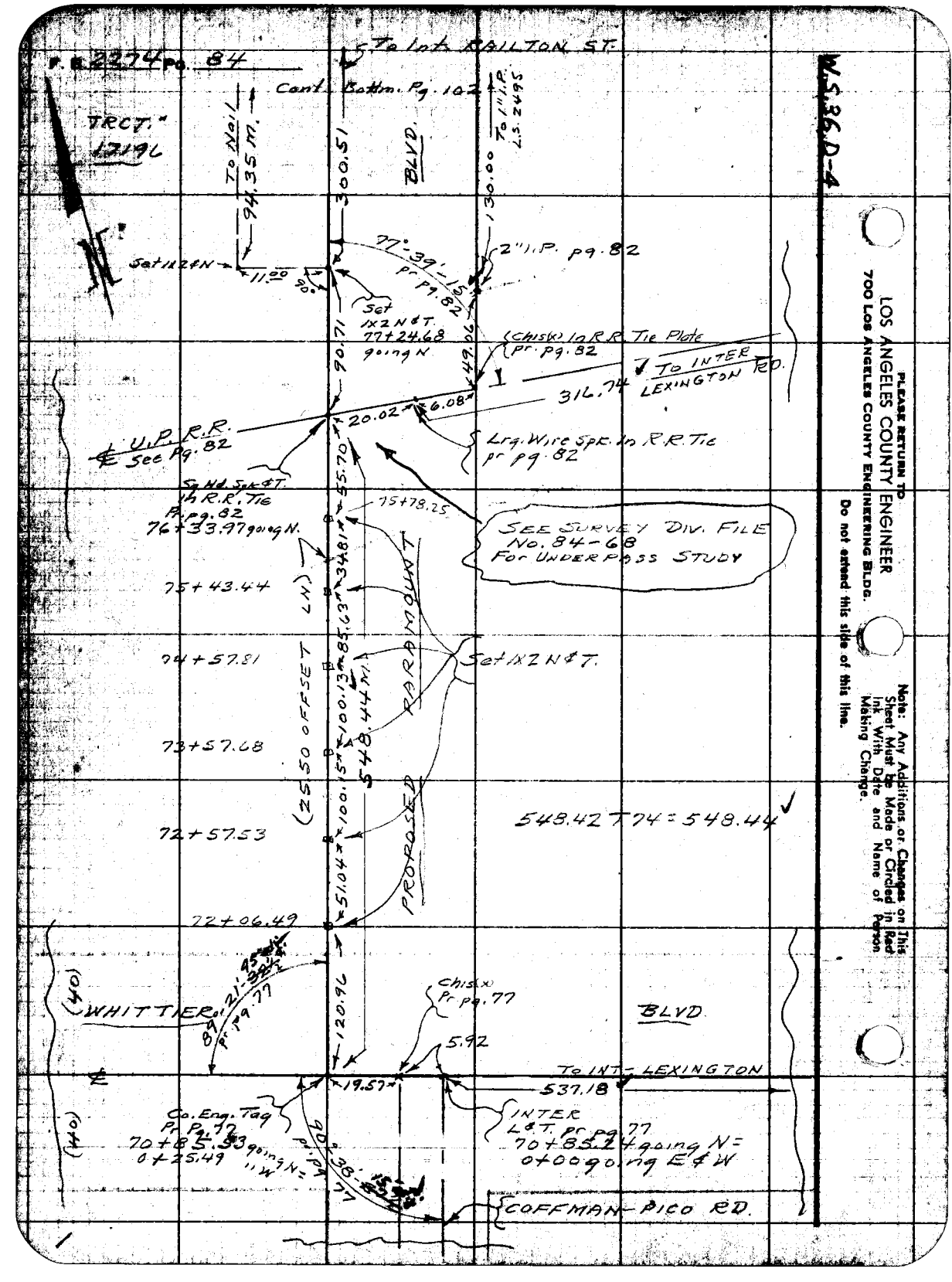

PLEASE RETURN TO
LOS ANGELES COUNTY ENGINEER
700 LOS ANGELES COUNTY ENGINEERING BLDG.
Do not extend this side of this line.

Note: Any Additions or Changes on This Sheet Must be Made or Circled in Red Ink With Date and Name of Person Making Change.

W.S. 36 D-4

Notes Ck'd by Austin	Survey of PARAMOUNT BLVD
Map No.	JN 0075.06 Tape 0135 Std 68 °F
Office Work	Surveyed by A.N. Hellstrom
Checked	Notes A.N.H. Date 3-18-58
Date	Indexed A. C. Johnson

F. B. 2274 Pg. 85

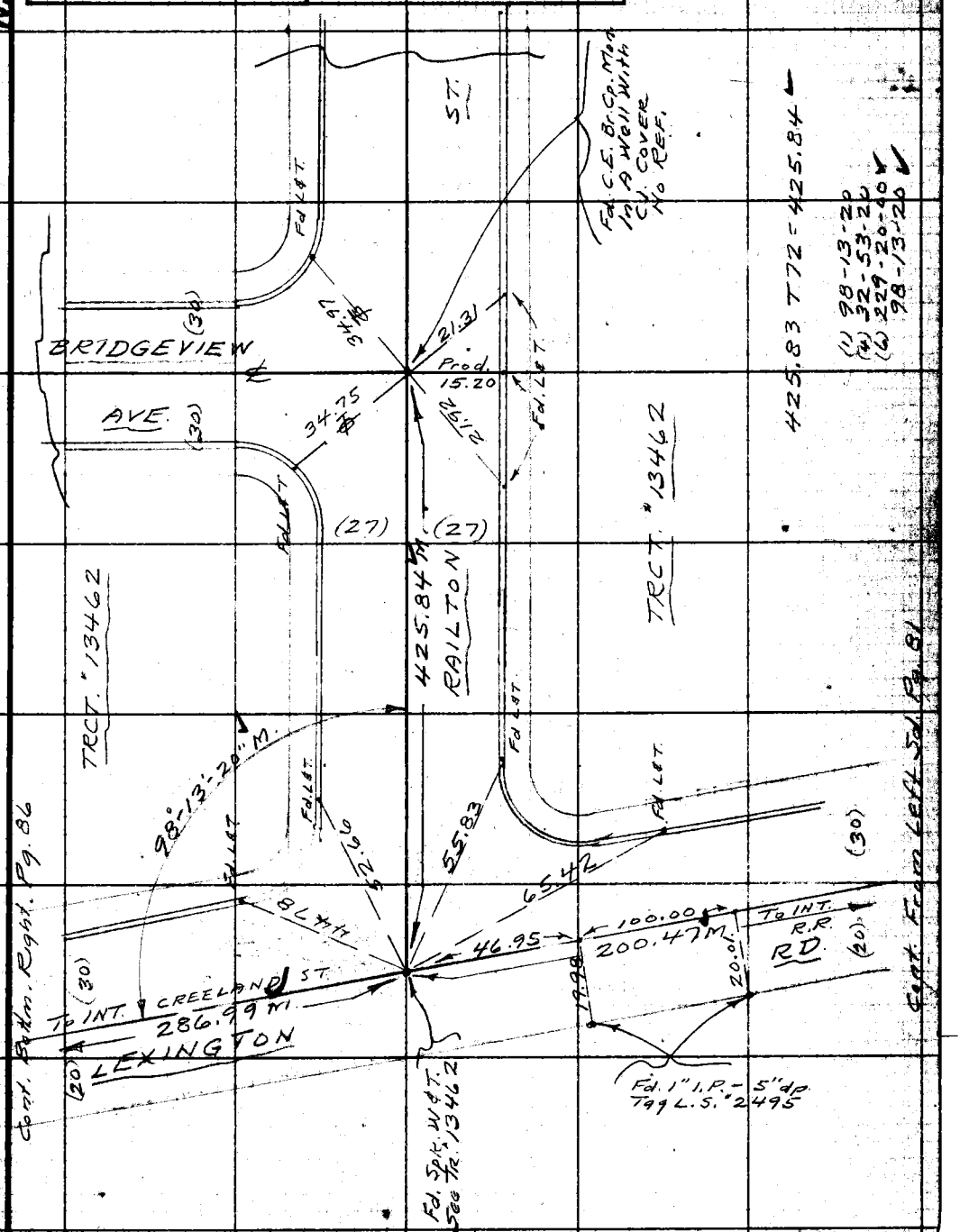

Note: Any Additions or Changes on This Sheet Must be Made or Circled in Red Ink With Date and Name of Person Making Change.

Do not extend this side of this line.

PLEASE RETURN TO
LOS ANGELES COUNTY ENGINEER
700 LOS ANGELES COUNTY ENGINEERING BLDG.

78F3098 S&E #247 1-56

F.B. 2274 Pg. 86

WS 36-D-4

PLEASE RETURN TO
LOS ANGELES COUNTY ENGINEER
700 LOS ANGELES COUNTY ENGINEERING BLDG.

Do not extend this side of this line.

Note: Any Additions or Changes on This Sheet Must be Made or Circled in Red Ink With Date and Name of Person Making Change.

78FS095 247 4-53

RETURN TO
LOS ANGELES COUNTY SURVEYOR
726 LOS ANGELES COUNTY
ENGINEERING BLDG.

Note: Any Additions or Changes on This Sheet Must be Made or Circled in Red Ink With Date and Name of Person Making Change.

Do not extend notes this side of this line.

W.S.36.D-4

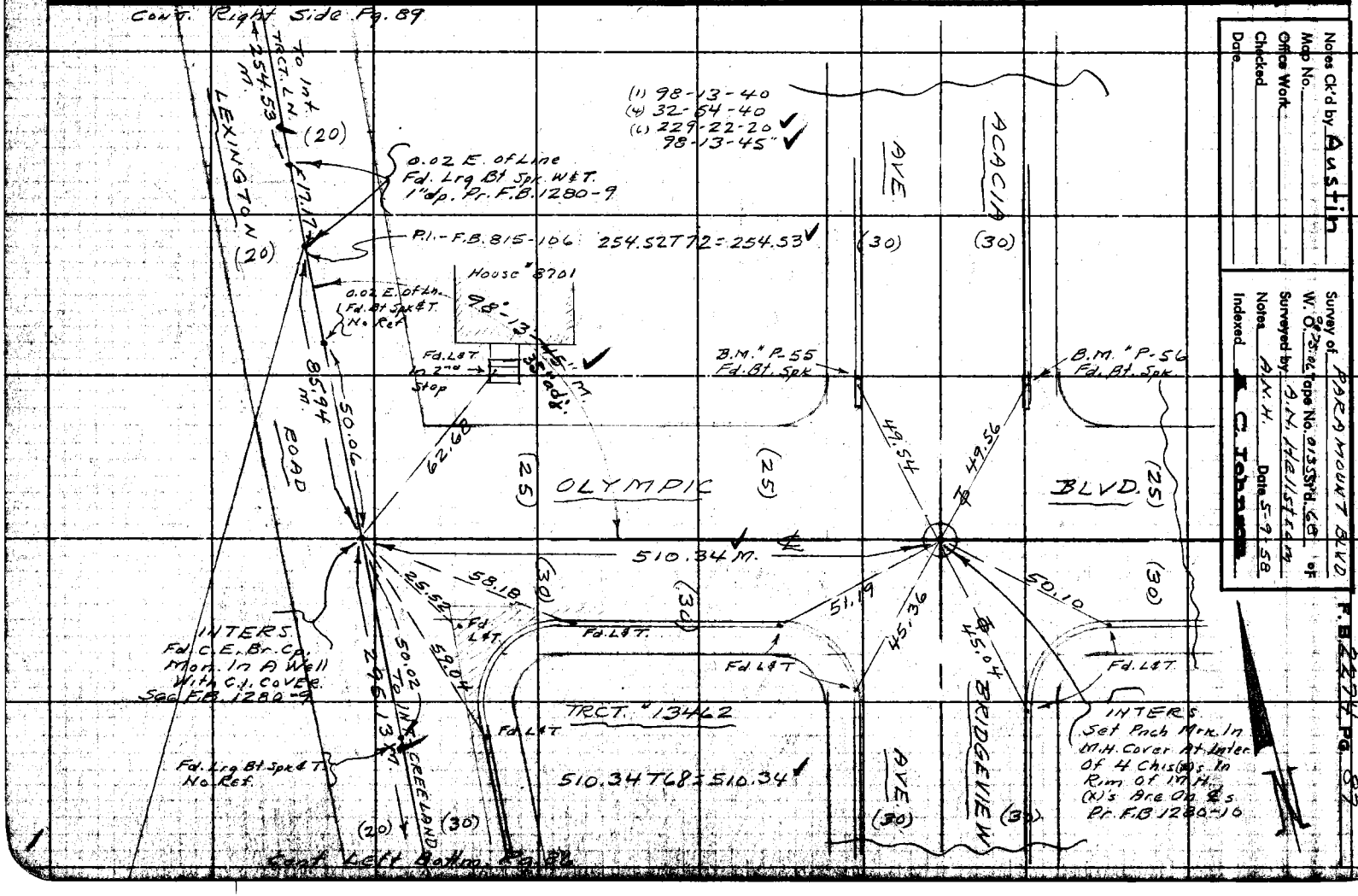

Notes Ck'd by Austin
Map No.
Office Work
Checked
Date

Survey of PARAMOUNT BLVD.
W. O. 23-sec. Tape No. 0135SPB.68 of
Surveyed by A.N. THE 1st ST.
Notes A.K.H. Date 5-9-58
Indexed J. C. Johnson

F.B. 2274 PG. 87

Notes Ck'd by Austin	Survey of PARAMOUNT BLVD.
Map No.	W. O. 0075.06 Tape No. 0135 Std. 68 °F
Office Work	Surveyed by A.N. Hellstrom
Checked	Notes A.N.H. Date 5-12-58
Date	Indexed A. C. Johnson

F.B. 2274 Pg. 89

W.S.36.D-3

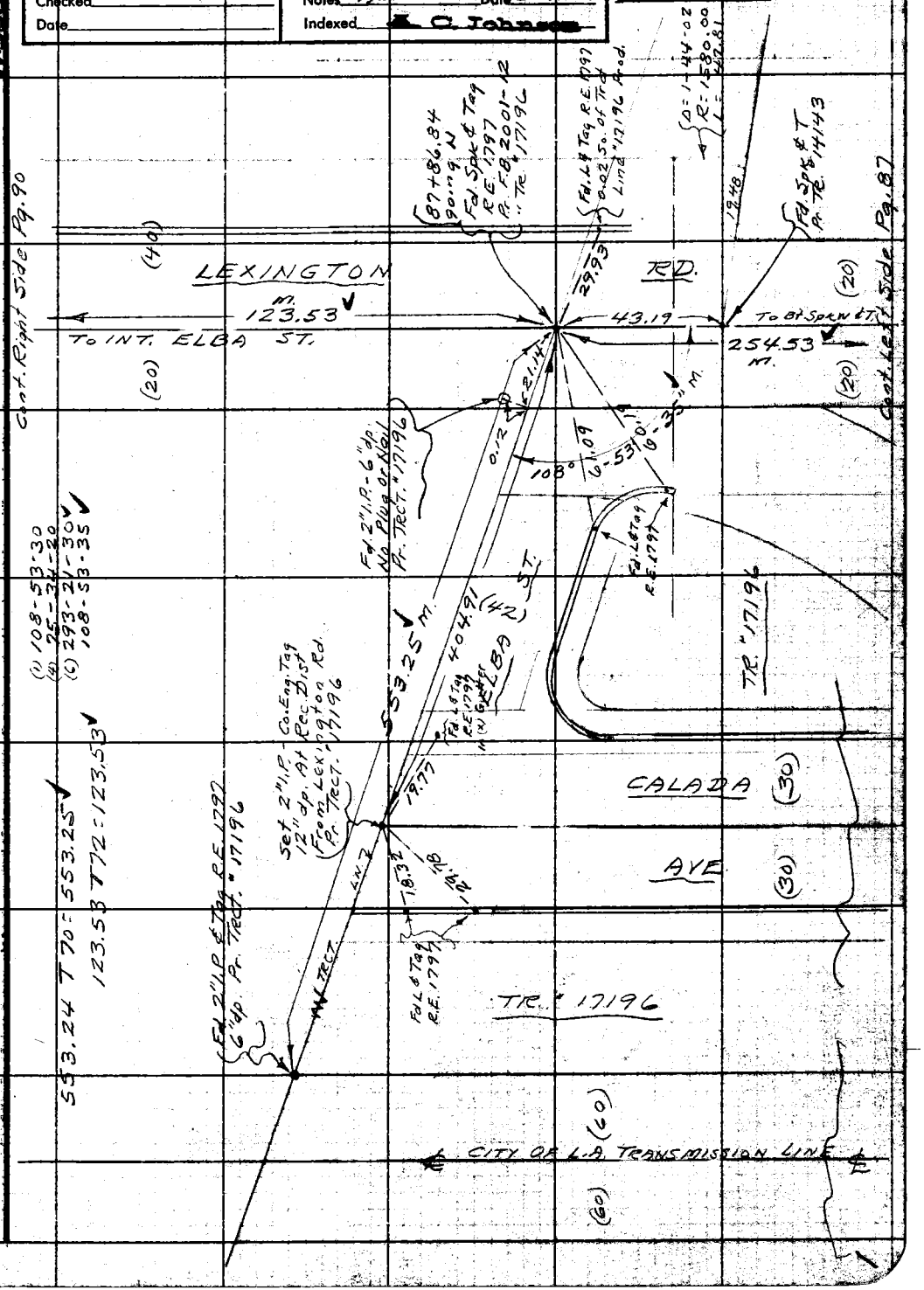

Note: Any Additions or Changes on This Sheet Must be Made or Circled in Red Ink With Date and Name of Person Making Change.

Do not extend notes this side of this line.

RETURN TO
LOS ANGELES COUNTY SURVEYOR
725 LOS ANGELES COUNTY
ENGINEERING BLDG.

76F3098 247 4-53

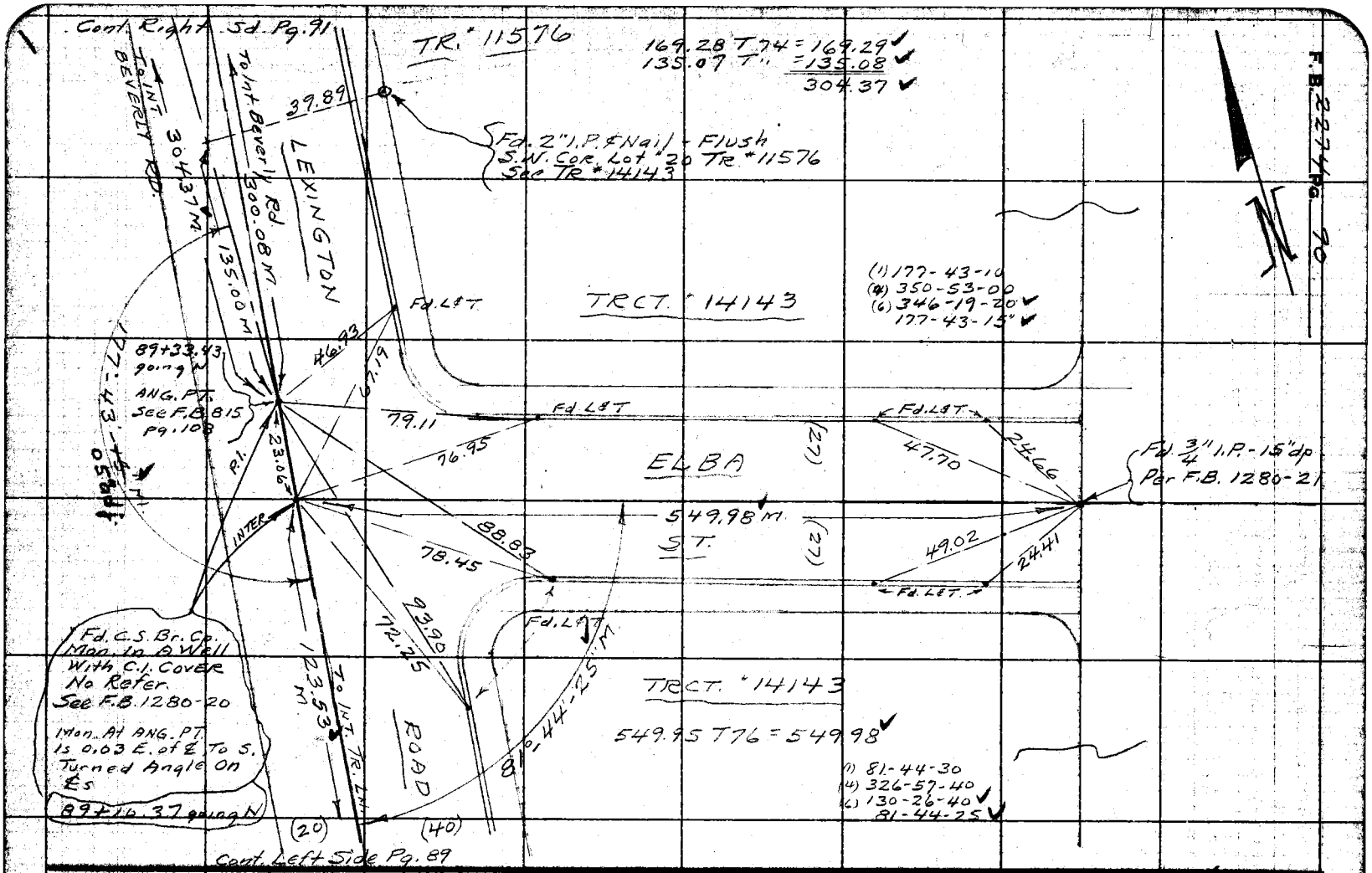

W.S. 36 D3

RETURN TO
LOS ANGELES COUNTY SURVEYOR
726 LOS ANGELES COUNTY
ENGINEERING BLDG.

Notes: Any Additions or Changes on This Sheet Must be Made or Circled in Red Ink With Date and Name of Person Making Change.

Do not extend notes this side of this line.

76F2095 SAE #247 1-56

PLEASE RETURN TO
LOS ANGELES COUNTY ENGINEER
700 LOS ANGELES COUNTY ENGINEERING BLDG.

Note: Any Additions or Changes on This Sheet Must be Made or Circled in Red Ink With Date and Name of Person Making Change.

Do not extend this side of this line.

W.S. 36, D+3

Cont. Right Side Pg. 93

Notes Ck'd by Austin
Map No.
Office Work
Checked
Date

Survey of PARAMOUNT BLVD.
JN 0975.02 Tape 0735 Std. 68 °F
Surveyed by A.N.H. Hellstrom
Notes Date 5-15-58
Indexed K. O. Johnson

F.B. 2274 Pg. 91

LEXINGTON (20) RD

24.14 To Calif. Line

172°-20'-00"

Bt. Spk & W. Pr. Pg. 92

Spk & W. Pr. Pg. 92

(1) 177-20-00
(4) 349-19-50
(2) 343-59-50
177-20'-00"

SEE PG. 92 FOR TIES

305.18 T72 = 305.19
300.03 T68 = 300.03

ANG PT
Fd. C.S. Br. Cp. Mon In A Well With Cl. Cover - See F.B. 815-109
See Tract #16506
Mon. Is 0.04 E. of ℄ To N.
Turned Angle on ℄'s
92+42.52 going N.

Set Ld. & C.E. Tag

Set Ld. & C.E. Tag

LOS TORAS AVE.

72.08

54.89

(50)

ROAD

BEVERLY (50)

300.03 M

305.19 M

169°-20'-00" M

347.50 M

41.18

753.77 M

14.98

4.96

7.81

16.00

Fd. Sq. Hd Spk. Pr. Pg. 92

Bt. Spk & W. Pr. Pg. 92
92+33.51 going N
0+00 going W

INTER Fd. L&T. - No Ref. See Tr. #16502

Fd. C.S. Mon. Pr. Pg. 90

(1) 169-20-00
(4) 327-20-00
(2) 299-00-00
169-20-00

TR. #11596

10'-00" M

108

Cl. Spk & W. Pr. Pg. 92
92+27.73 going W
92+42.45 going N

300.08 M

304.34 M

LEXINGTON (40)

(20)

P.I.
Fd. L&T. In Conc. Pvmt
With 2-2" L&T. Ties
Pr. F.B. 815-108
" F.B. 1431-11

347.47 T80 = 347.50
300.06 T80 = 300.08
753.78 T66 = 753.77

(1) 71-30-10
(4) 286-00-50
(2) 69-01-20
71-30-15

(1) 108-53-00
(4) 25-37-00
(2) 293-18-00
108-53-00

(1) 111°-10-00
(4) 84°-40-00
(2) 307-00-00
111°-10-00"

P.I.
C.S. Mon
Pr. Pg. 90

Cont. Top Bottom Pg. 90

F.B. 2274 Pg. 92

WS 360-3

PLEASE RETURN TO
LOS ANGELES COUNTY ENGINEER
700 LOS ANGELES COUNTY ENGINEERING BLDG.

Do not extend this side of this line.

Note: Any Additions or Changes on This Sheet Must be Made or Circled in Red Ink With Date and Name of Person Making Change.

W.S.36, D-3

Notes Ck'd by Austin	Survey of PARAMOUNT BLVD.
Map No.	JN 0075.06 Tape 0135 Std 68 °F
Office Work	Surveyed by A.N. Hellstrom
Checked	Notes A.N.H. Date 5-19-58
Date	Indexed A. C. Johnson

F.B. 2274 Pg. 93

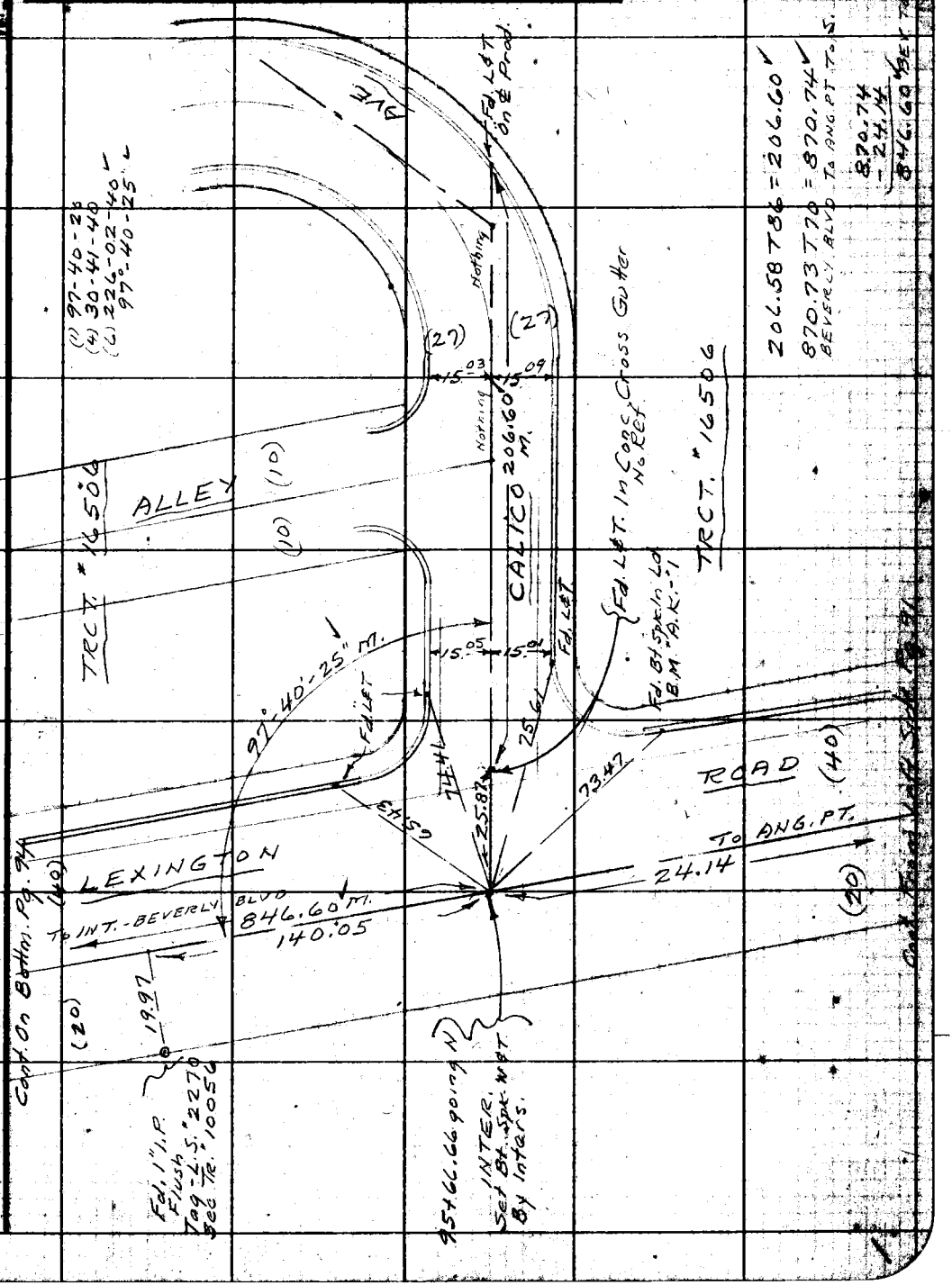

Note: Any Additions or Changes on This Sheet Must be Made or Circled in Red Ink With Date and Name of Person Making Change.

Do not extend this side of this line.

PLEASE RETURN TO
LOS ANGELES COUNTY ENGINEER
700 LOS ANGELES COUNTY ENGINEERING BLDG.

76F3098 S&E #247 1-56

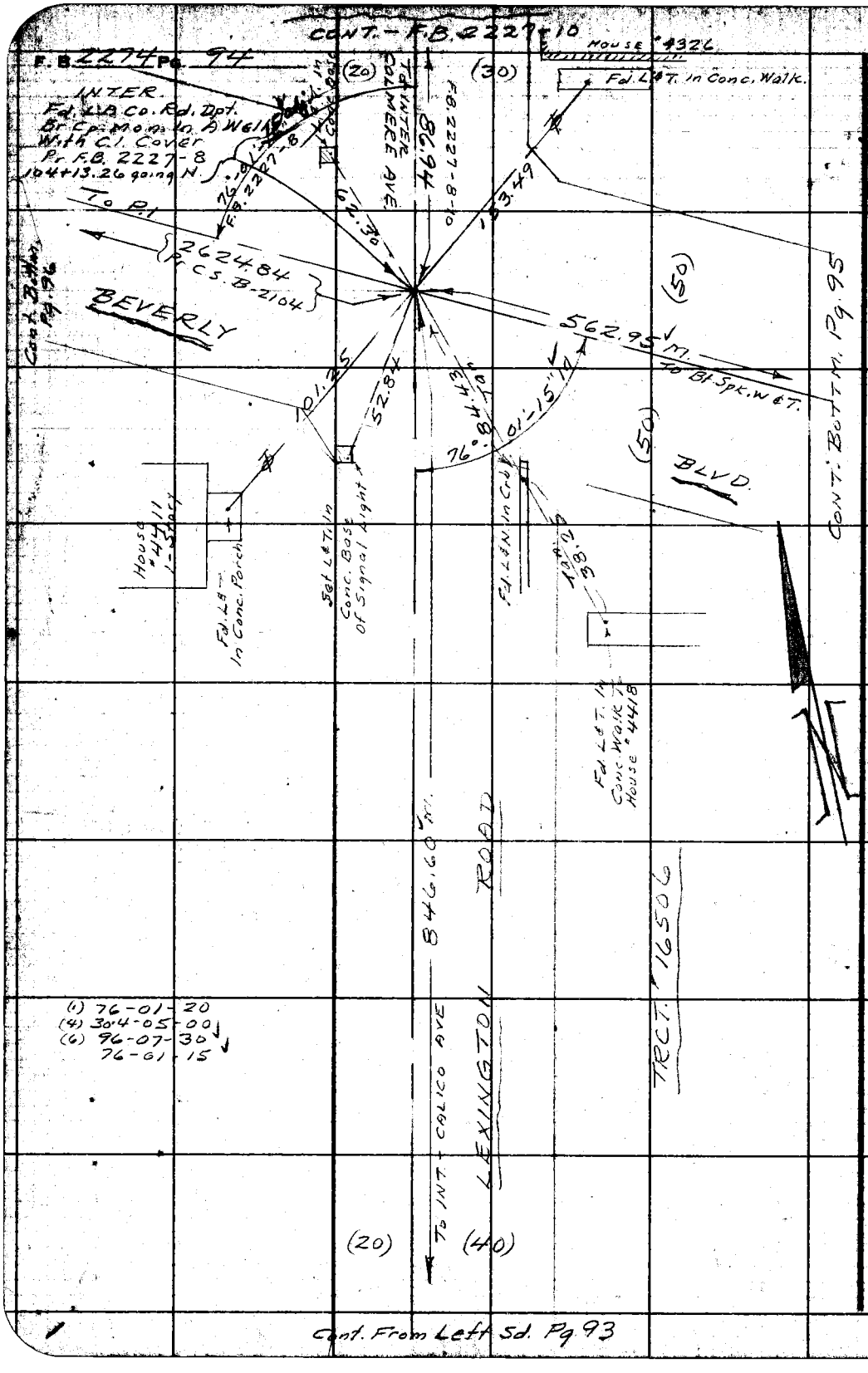

PLEASE RETURN TO
LOS ANGELES COUNTY ENGINEER
700 LOS ANGELES COUNTY ENGINEERING BLDG.

Do not extend this side of this line.

Note: Any Additions or Changes on This Sheet Must be Made or Circled in Red Ink With Date and Name of Person Making Change.

W.S. 36, D-3

Notes Ck'd by Austin	Survey of PARAMOUNT BLVD
Map No.	JN 0075.06 Tape 0135 Std 68 °F
Office Work	Surveyed by A.N. Hellstrom
Checked	Notes A.N.H. Date 5-21-58
Date	Indexed C. Johnson

F.B. 2274 Pg. 95

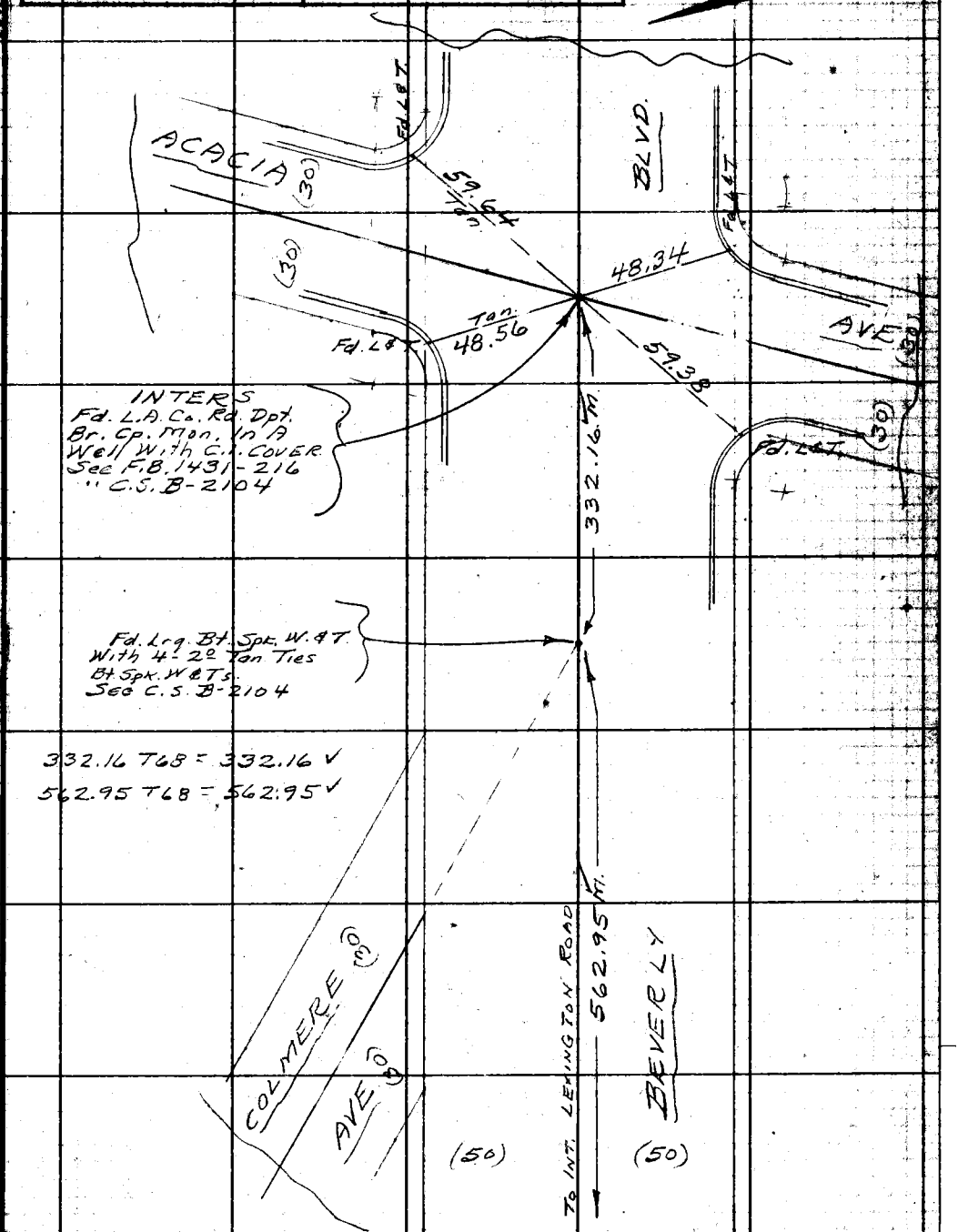

Cont. Right Side Pg. 94

Note: Any Additions or Changes on This Sheet Must be Made or Circled in Red Ink With Date and Name of Person Making Change.

Do not extend this side of this line.

PLEASE RETURN TO
LOS ANGELES COUNTY ENGINEER
700 LOS ANGELES COUNTY ENGINEERING BLDG.

76F3095 S&E #247 1-56

F.B. 2274 Pg. 96

W.S. 36, D-3

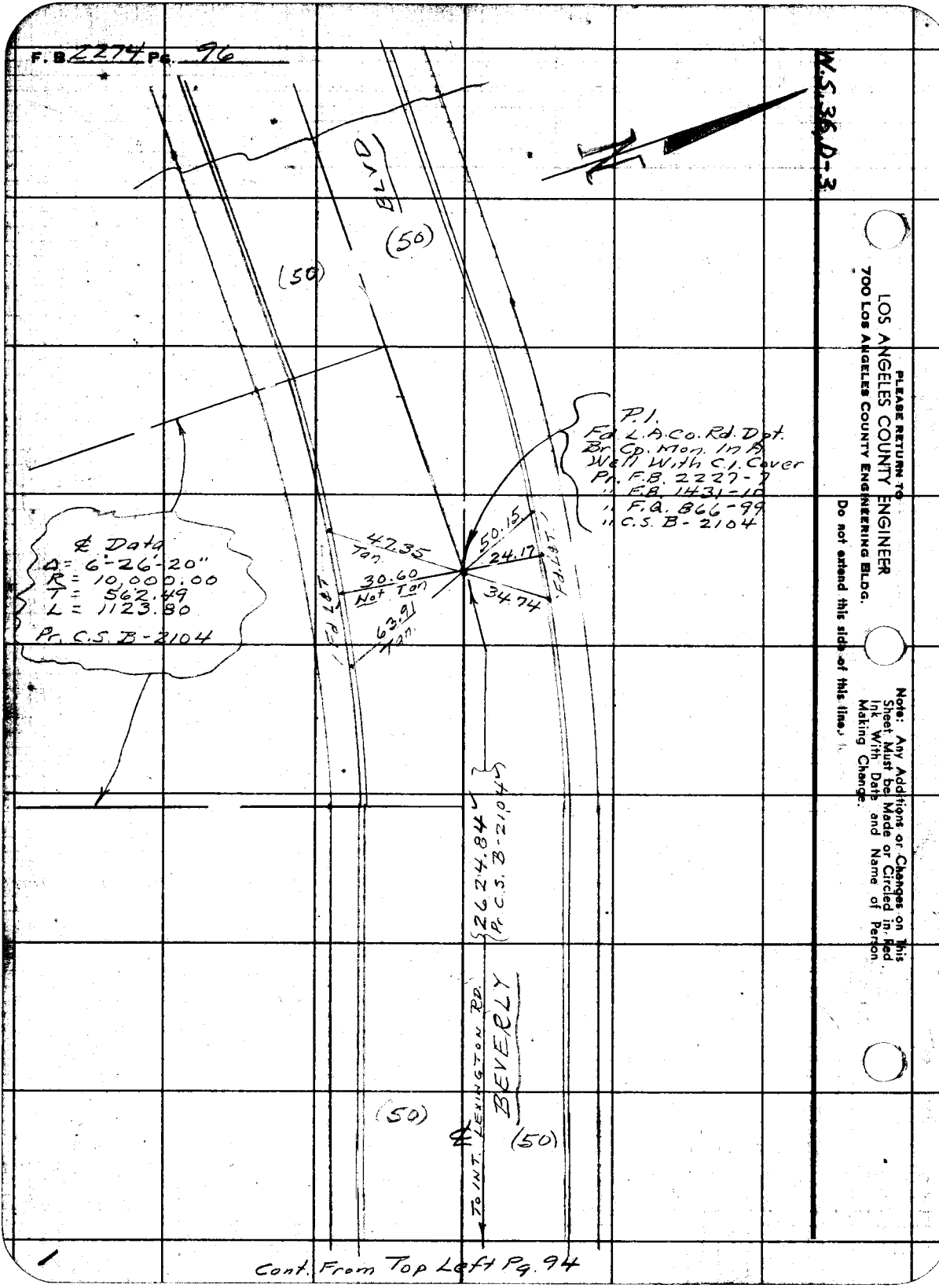

PLEASE RETURN TO
LOS ANGELES COUNTY ENGINEER
700 LOS ANGELES COUNTY ENGINEERING BLDG.

Do not extend this side of this line.

Note: Any Additions or Changes on This Sheet Must be Made or Circled in Red Ink With Date and Name of Person Making Change.

Cont. From Top Left Pg. 94

W.S. 36, D-3

Notes Ck'd by Austin	Survey of PARAMOUNT BLVD.
Map No.	JN 0075.02 Tape 0135 Std 68 °F
Office Work	Surveyed by A.N. Hellstrom
Checked	Notes A.N.H. Date 5-26-58
Date	Indexed A. C. Johnson

F.B. 2274 Pg. 97
Cont Left Sd. Pg. 98

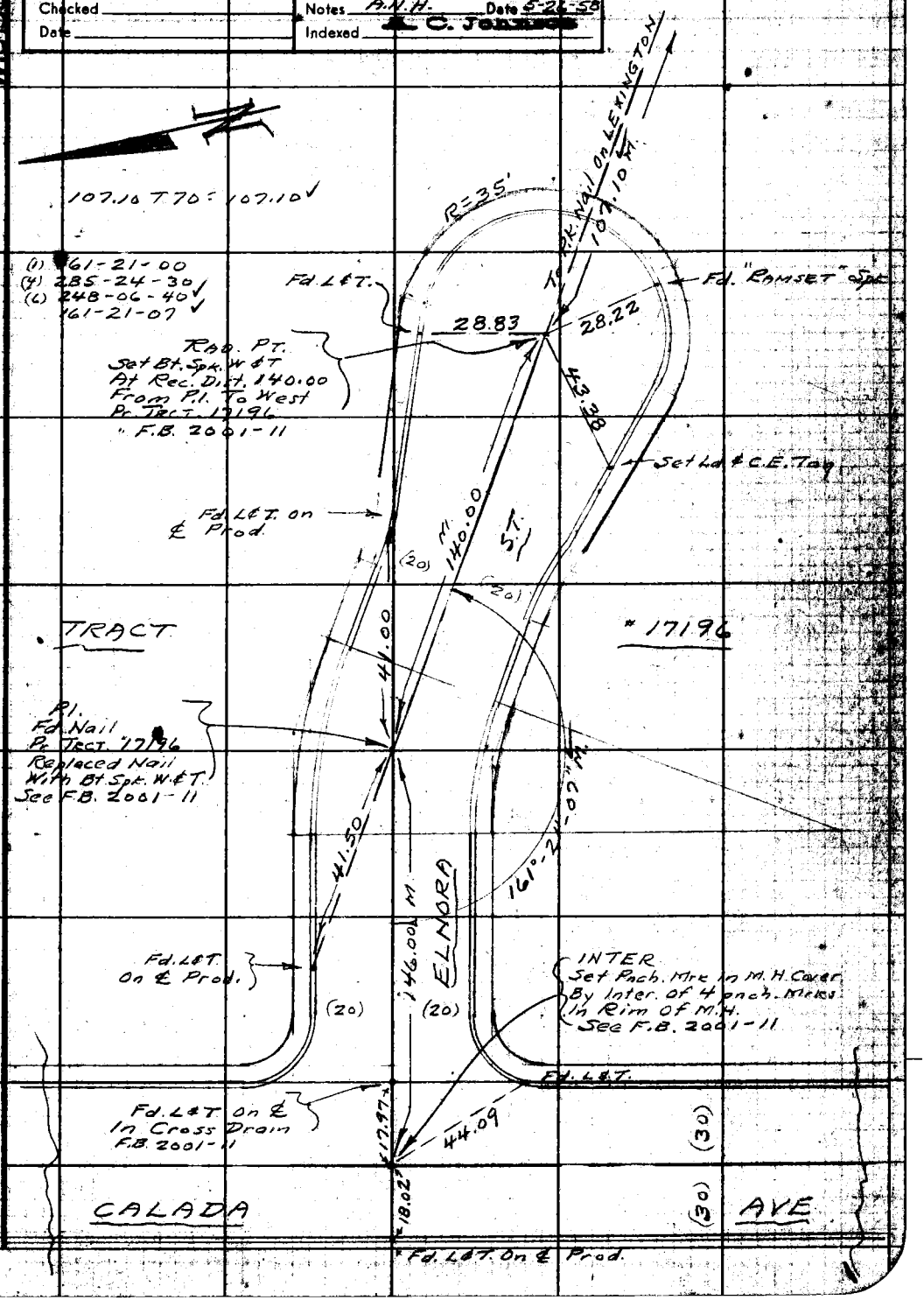

Note: Any Additions or Changes on This Sheet Must be Made or Circled in Red Ink With Date and Name of Person Making Change.

Do not extend this side of this line.

PLEASE RETURN TO
LOS ANGELES COUNTY ENGINEER
700 LOS ANGELES COUNTY ENGINEERING BLDG.

76F3095 S&E #247 1-58

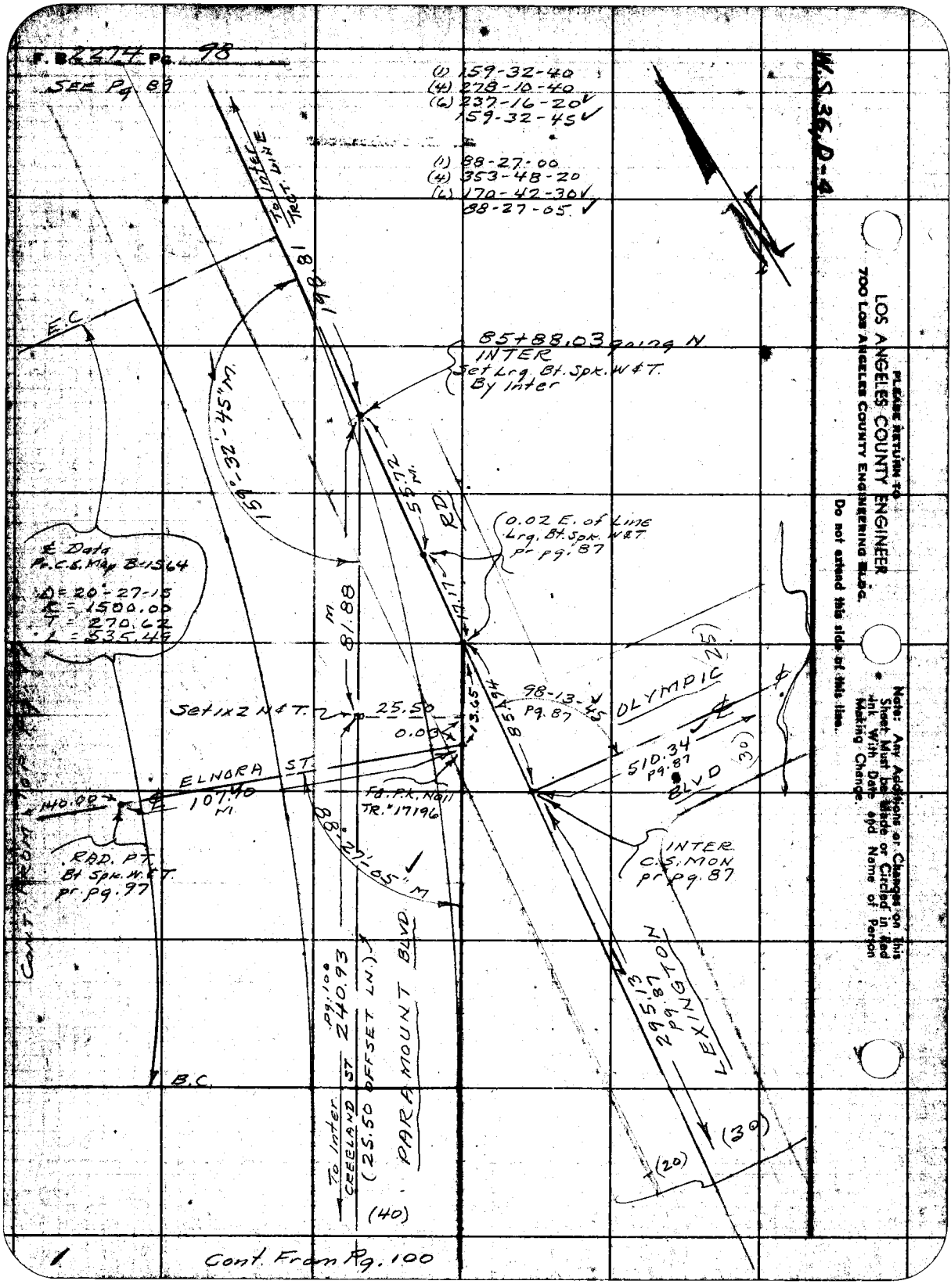
F.B. 2274 Pg. 98
SEE Pg. 89
(1) 159-32-40
(4) 278-10-40
(6) 237-16-20
159-32-45
(1) 88-27-00
(4) 353-48-20
(6) 170-42-30
88-27-05
W.S. 36, D-4
To Inter TRCT. LINE
198.81
E.C.
85+88.03 going N
INTER
Set Lrg. Bt. Spk. W&T.
By Inter
159°-32'-45" M.
55.72 M.
RD.
0.02 E. of Line
Lrg. Bt. Spk. W&T
pr pg. 87
17.17
81.88 M.
℄ Data
Pr. C.S. Map B-1564
Δ = 20°-27-15
R = 1500.00
T = 270.62
L = 535.49
Set 1x2 N&T.
25.50
0.03
13.65
85.94
98-13-45
Pg. 87
OLYMPIC
BLVD
510.34
Pg. 87
(25)
(30)
ELNORA ST.
107.40 M.
140.00
Fd. P.K. Nail
TR. #17196
88°-27'-05" M
INTER
C.S. MON
pr pg. 87
RAD. PT.
Bt Spk. W&T.
pr pg. 97
Cont. From
Pg. 100
240.93
To Inter
CREELAND ST
(25.50 OFFSET LN.)
PARAMOUNT BLVD
(40)
295.13
Pg. 87
LEXINGTON
(30)
(20)
B.C.
Cont. From Pg. 100
PLEASE RETURN TO
LOS ANGELES COUNTY ENGINEER
700 LOS ANGELES COUNTY ENGINEERING BLDG.
Do not extend this side of this line.
Note: Any Additions or Changes on this Sheet Must be Made or Circled in Red Ink With Date and Name of Person Making Change.

Notes Ck'd by Austin	Survey of PARAMOUNT BLVD.
Map No.	JN 0075.00 Tape 0.135 Std 68 °F
Office Work	Surveyed by A.N. Hellstrom
Checked	Notes A.N.H. Date 5-25-58
Date	Indexed C. Johnson

F.B. 2274 PG. 99

W.S. 36, D-4

See Pg. 100

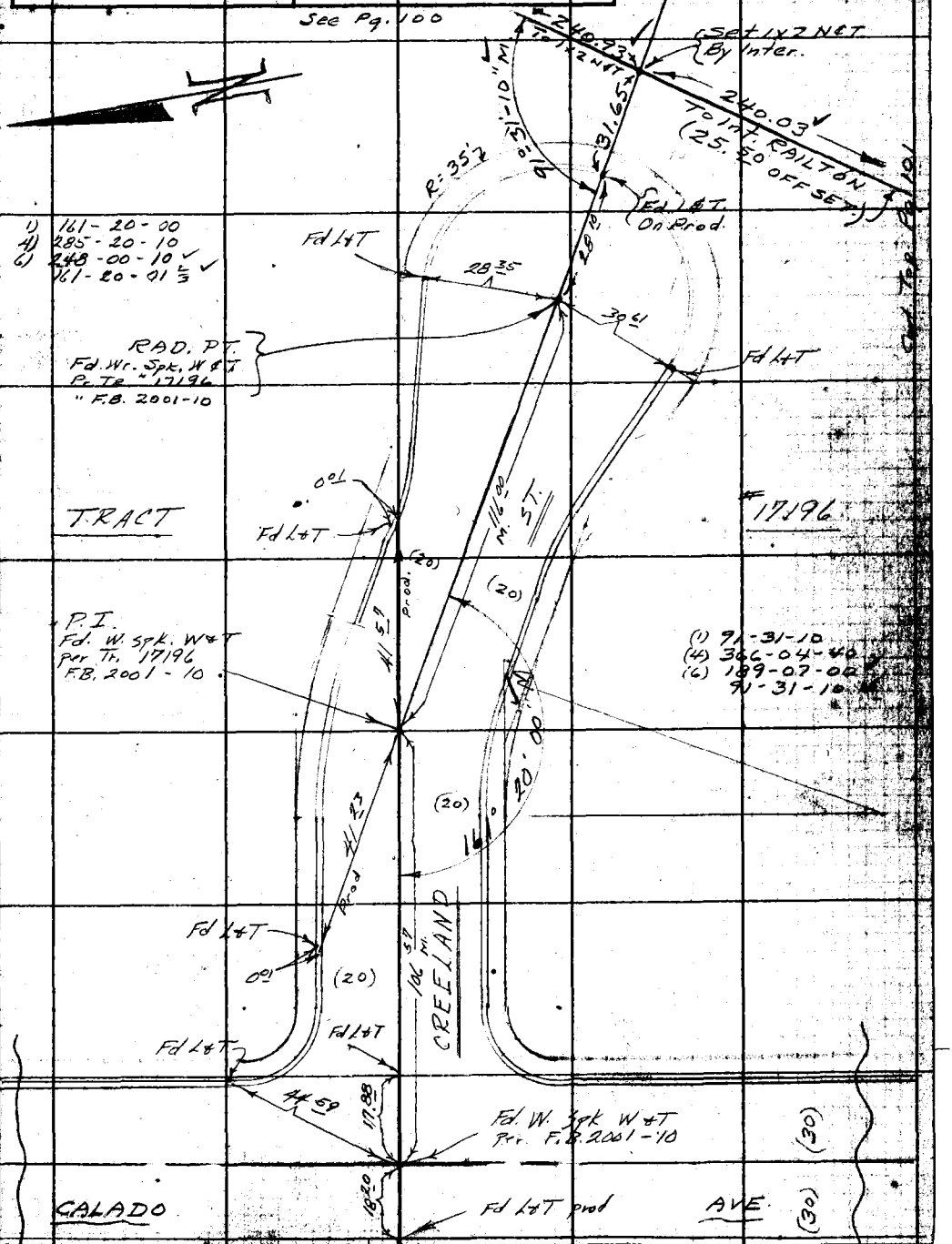

Note: Any Additions or Changes on this Sheet Must be Made or Circled in Red Ink With Date and Name of Person Making Change.

Do not extend this side of this line.

PLEASE RETURN TO
LOS ANGELES COUNTY ENGINEER
700 Los Angeles County Engineering Bldg.

76F3095 SAE #247 1-56

F. B. 2274 Pg. 100

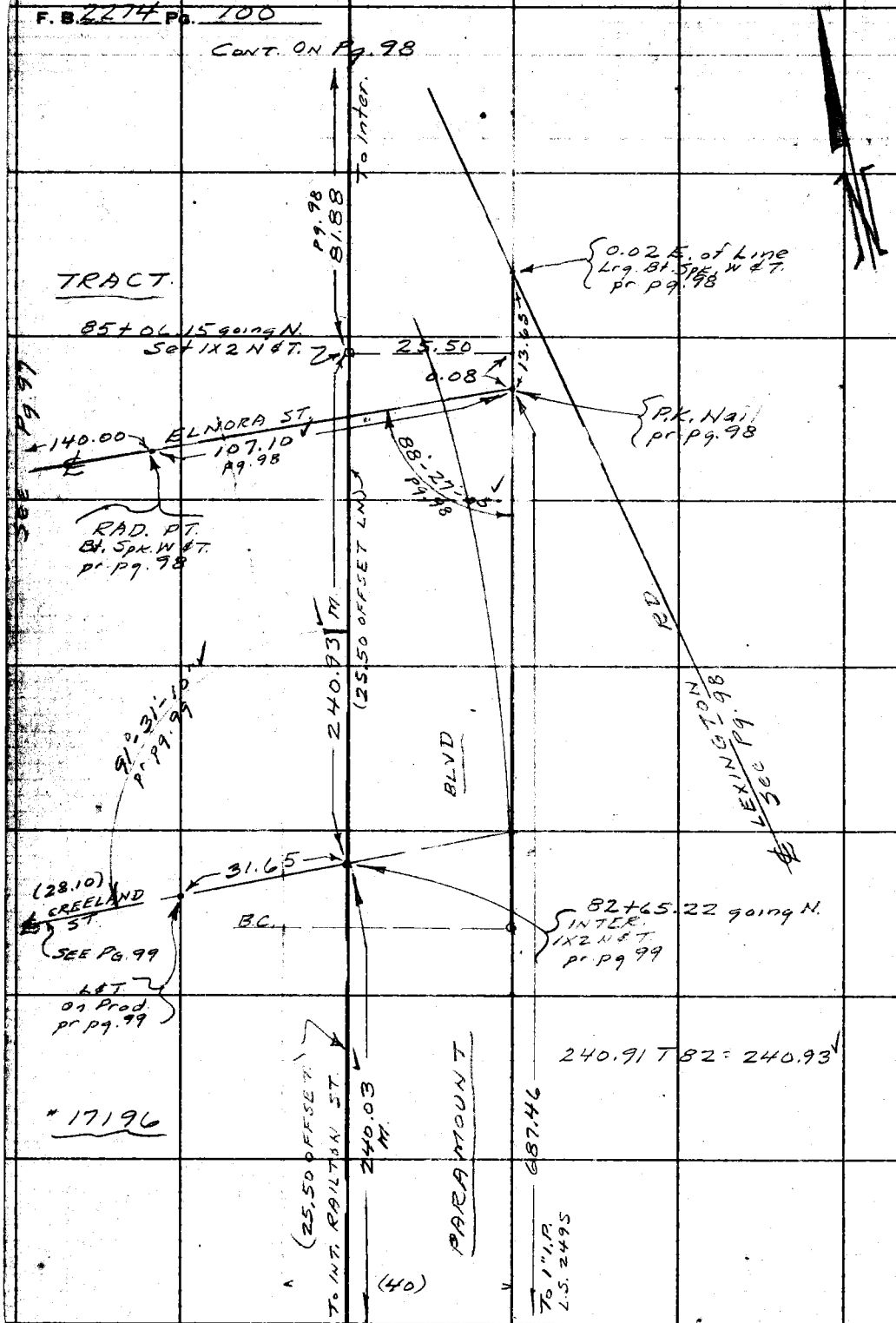

W.S. 36D-34

PLEASE RETURN TO
LOS ANGELES COUNTY ENGINEER
700 LOS ANGELES COUNTY ENGINEERING BLDG.

Do not extend this side of this line.

Note: Any Additions or Changes on this Sheet Must be Made or Circled in Red Ink With Date and Name of Person Making Change.

Cont. From Top Pg. 102

W.S.36.D-4

Notes Ck'd by Austin	Survey of PARAMOUNT BLVD.
Map No.	JN 0075.06 Tape 0135 Std 68 °F
Office Work	Surveyed by A.N. Hellstrom
Checked	Notes A.N.H. Date 5-26-58
Date	Indexed A. C. Johnson

F. B. 2274 PG. 101

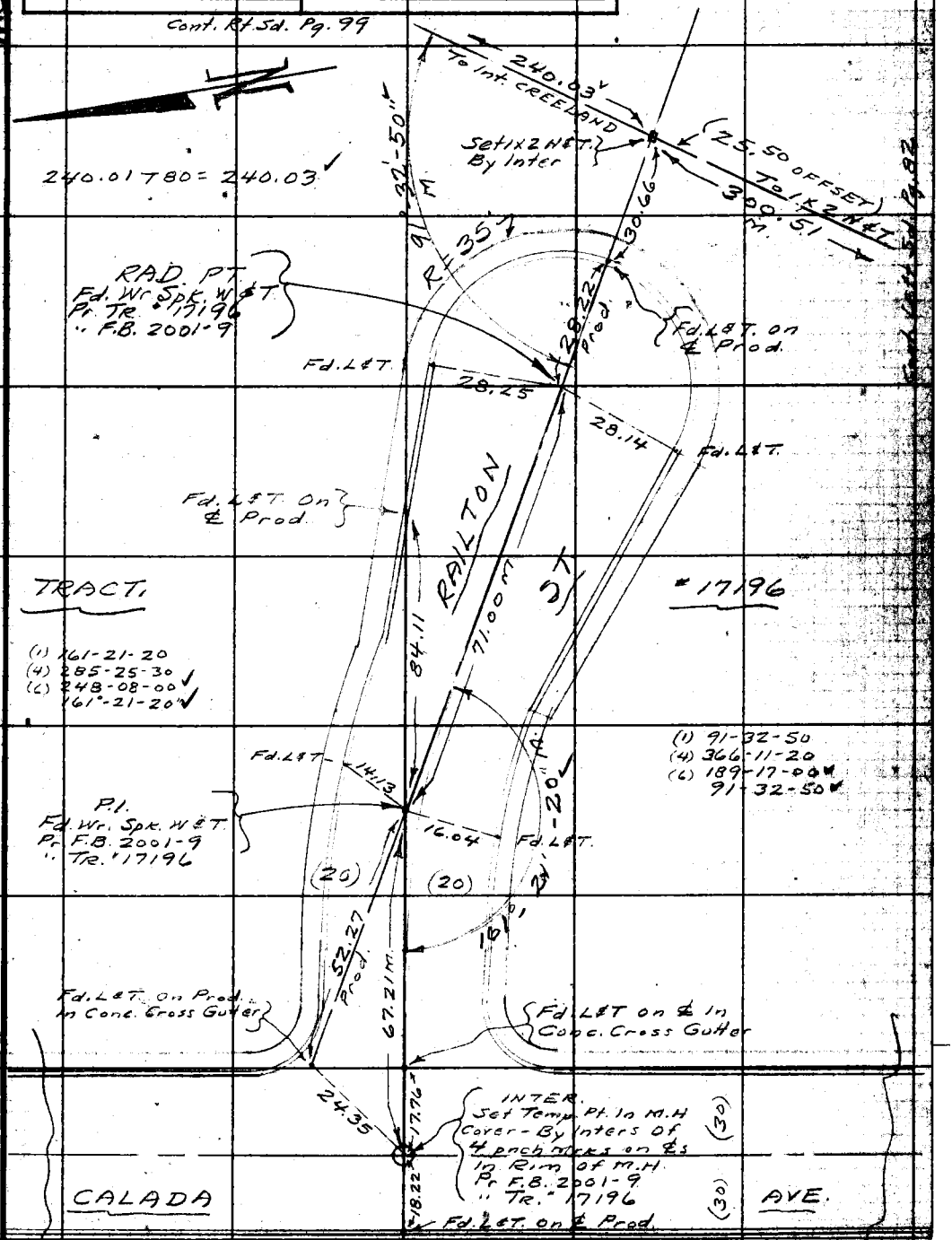

Note: Any Additions or Changes on This Sheet Must be Made or Circled in Red Ink With Date and Name of Person Making Change.

Do not extend this side of this line.

PLEASE RETURN TO
LOS ANGELES COUNTY ENGINEER
700 LOS ANGELES COUNTY ENGINEERING BLDG.

76F3095 S&E #247 1-56

F.B. 2274 PG. 102

Cont. Bottom. Pg. 100

W.S.36.D-4

LOS ANGELES COUNTY ENGINEER
700 LOS ANGELES COUNTY ENGINEERING BLDG.

PLEASE RETURN TO

Do not extend this side of this line.

Note: Any Additions or Changes on This Sheet Must be Made or Circled in Red Ink With Date and Name of Person Making Change.

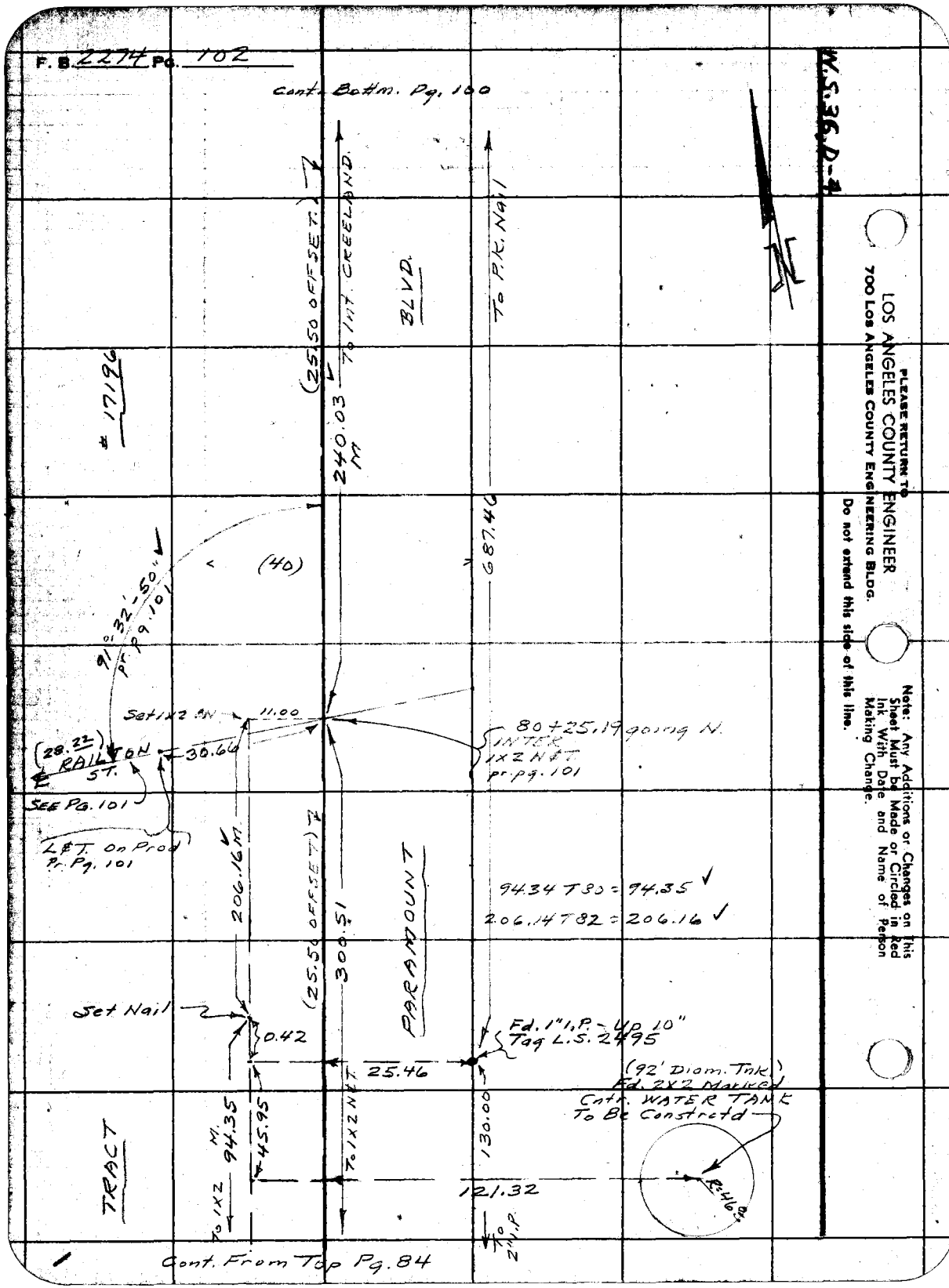

Cont. From Top Pg. 84

Notes Ck'd by	Survey of Paramount Blvd.
Map No.	JN 0075 06 Tape Std °F
Office Work R. L. GREEN	Surveyed by A. N. Hellstrom
Checked	Notes F. E. B. Date 6-19-58
Date	Indexed A. C. Johnson 9-11-58

F. B. 2274 PG. 103

PARAMONT BLVD.

J. N. 0075 06

Location of Improvements
from

Whittier Blvd = 90+25 24
To
Beverly Blvd = 104+13 24

Hellstrom
Brooks
Melendez
Little

Note: Any Additions or Changes on This Sheet Must be Made or Circled in Red Ink With Date and Name of Person Making Change.

PLEASE RETURN TO
LOS ANGELES COUNTY ENGINEER
700 LOS ANGELES COUNTY ENGINEERING BLDG.

Do not extend this side of this line.

76F3098 S&E #247 1-56

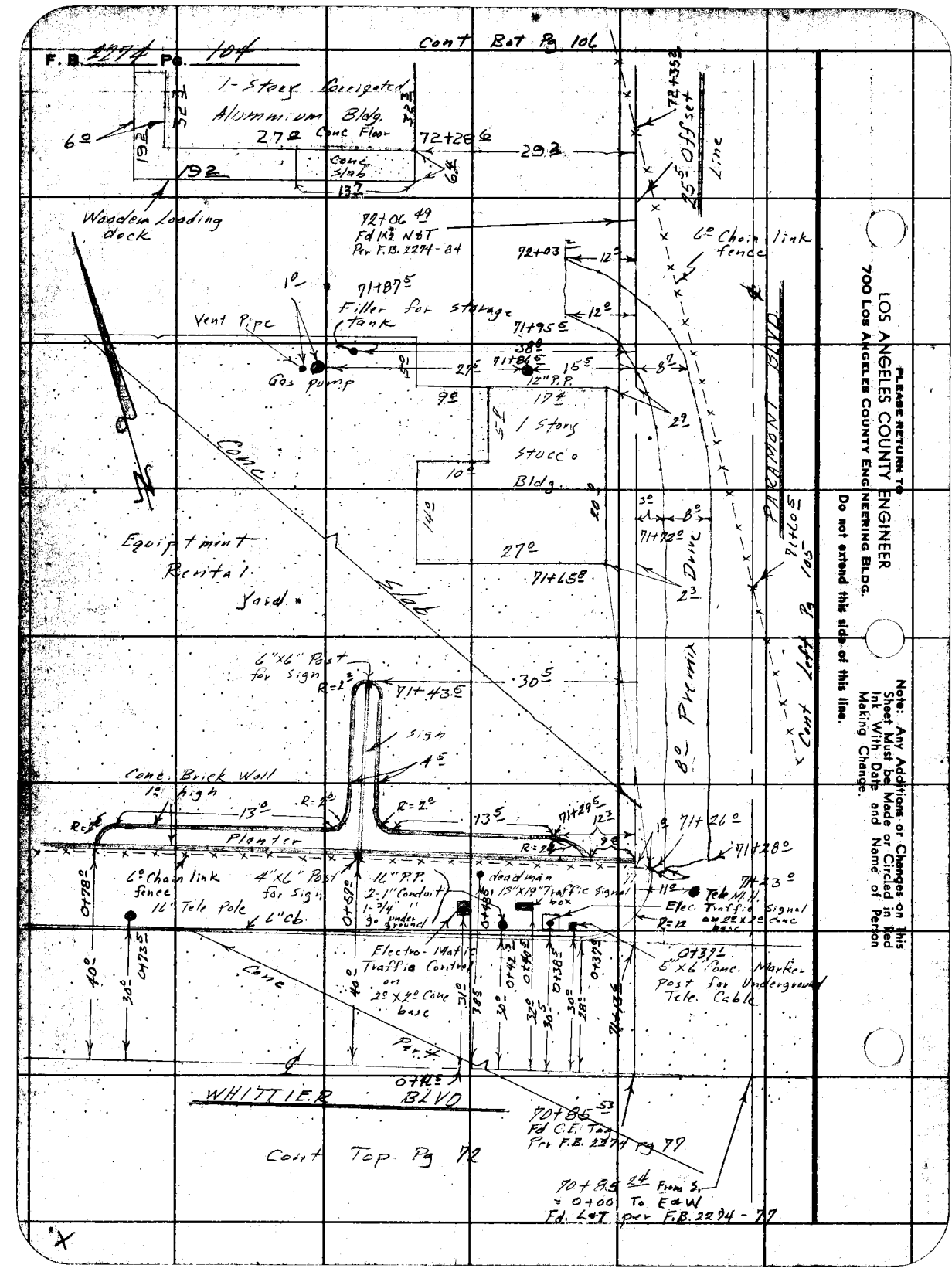

PLEASE RETURN TO
LOS ANGELES COUNTY ENGINEER
700 Los Angeles County Engineering Bldg.
Do not extend this side of this line.

Note: Any Additions or Changes on This Sheet Must be Made or Circled in Red Ink With Date and Name of Person Making Change.

Notes Ck'd by	Survey of Paramount Blvd
Map No.	JN 0075 Tape Std °F
Office Work R. L. GREEN	Surveyed by A.N. Hellstrom
Checked	Notes F.E.B. Date 6-10-58
Date	Indexed A. C. Johnson

F. B. 2274 Pg. 105

Cont Bot Pg 107

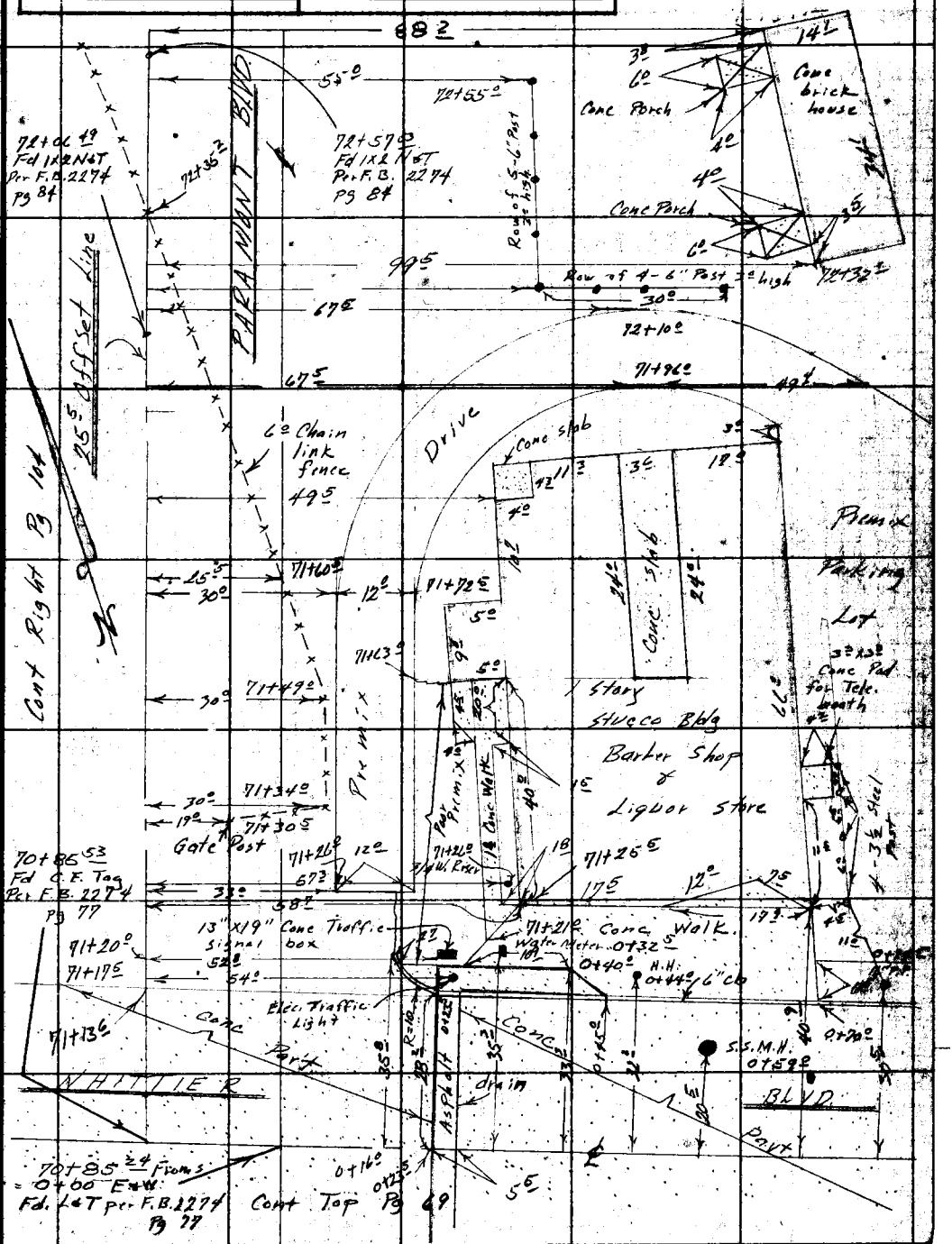

Note: Any Additions or Changes on this Sheet Must be Made or Circled in Red Ink With Date and Name of Person Making Change.

Do not extend this side of this line.

LOS ANGELES COUNTY ENGINEER
700 LOS ANGELES COUNTY ENGINEERING BLDG.

70F3098 S&E #247

F. B. 2274 Pg. 106

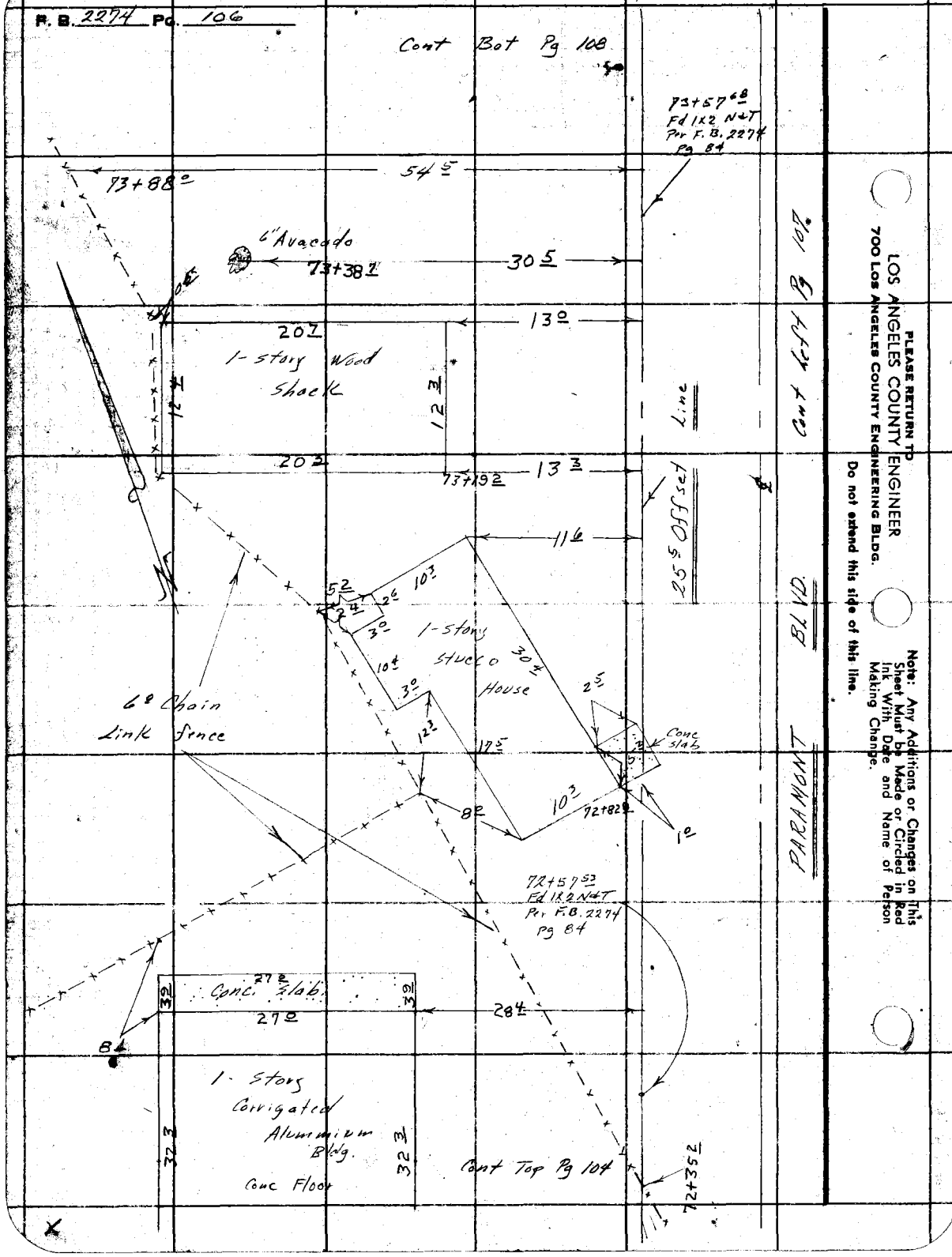

PLEASE RETURN TO
LOS ANGELES COUNTY ENGINEER
700 LOS ANGELES COUNTY ENGINEERING BLDG.

Note: Any Additions or Changes on This Sheet Must be Made or Circled in Red Ink With Date and Name of Person Making Change.

Do not extend this side of this line.

Notes Ck'd by	Survey of Paramont Blvd	F. B. 2274 Pg. 107
Map No.	JN 2075 Tape Std °F	
Office Work R. L. GREEN	Surveyed by A.N. Hellstrom	
Checked	Notes F.E.B. Date 6-11-58	Cont Bot Pg 108
Date	Indexed K. C. Johnson	

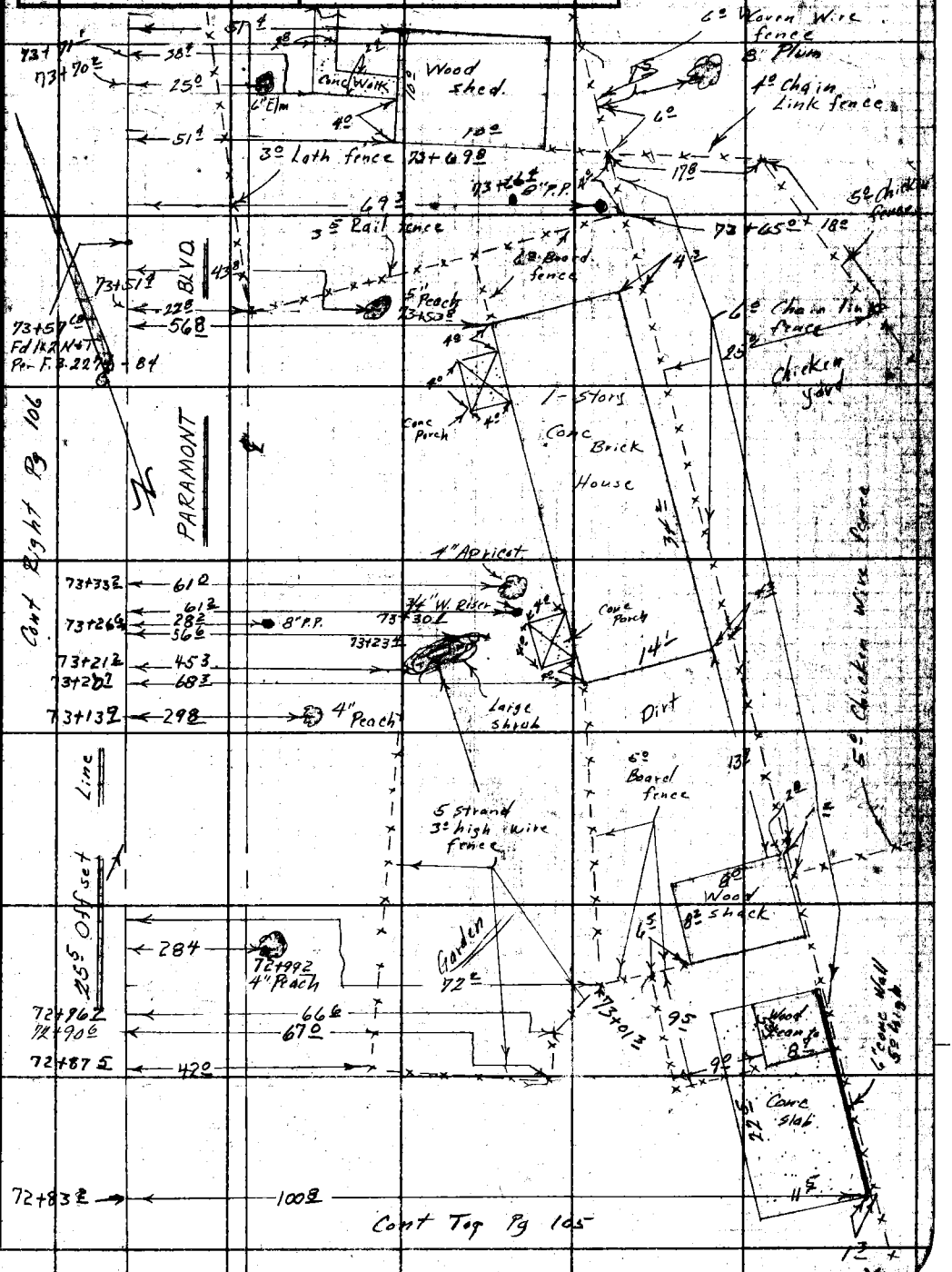

Note: Any Additions or Changes on this Sheet Must be Made or Circled in Red Ink With Date and Name of Person Making Change.

Do not extend this side of this line.

PLEASE RETURN TO
LOS ANGELES COUNTY ENGINEER
700 LOS ANGELES COUNTY ENGINEERING BLDG.

7SF3098 S&E 1247 1-56

F. B. 2274 Pg. 108

Cont Bot Pg 109

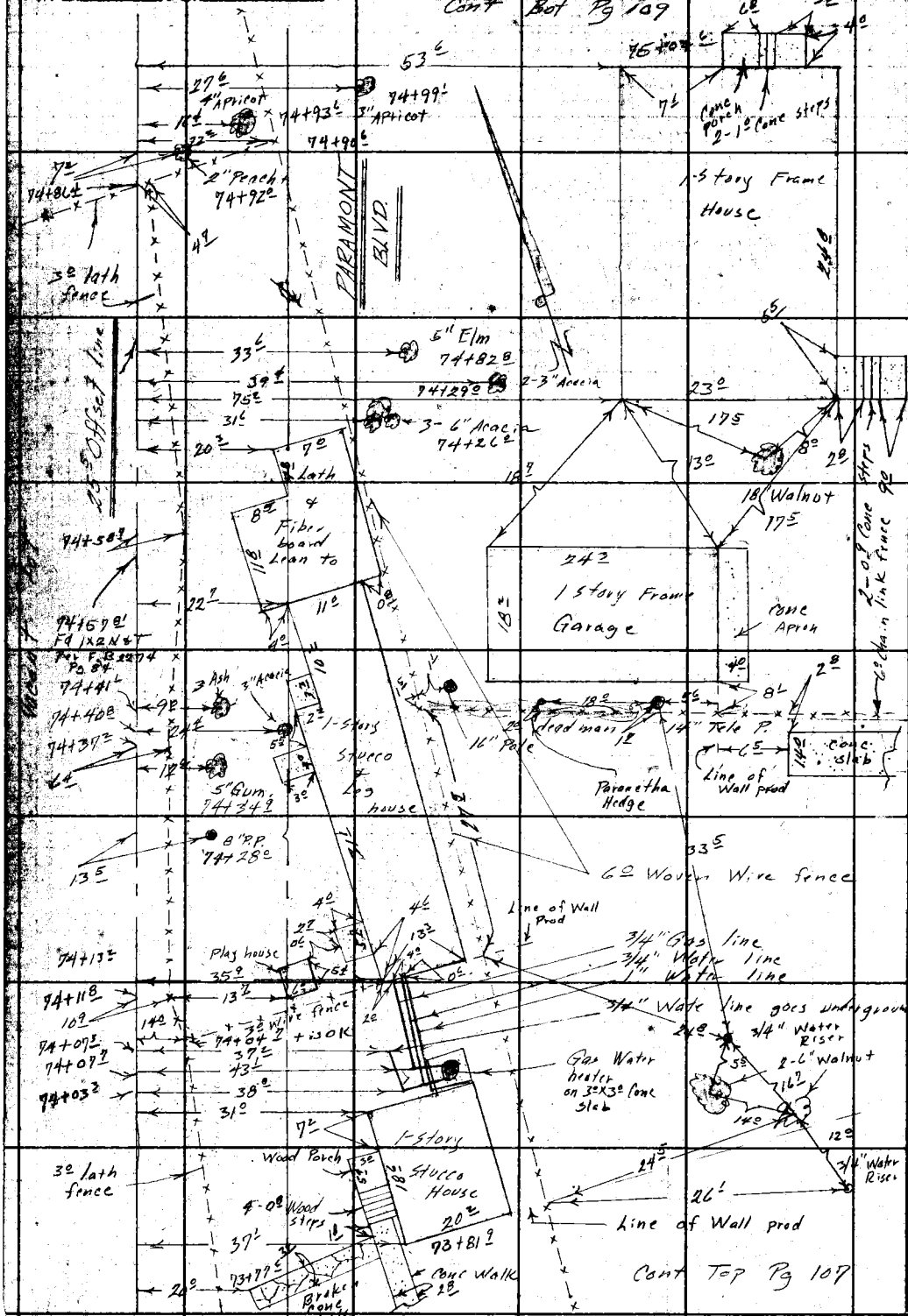

Cont Top Pg 107

PLEASE RETURN TO
LOS ANGELES COUNTY ENGINEER
700 Los Angeles County Engineering Bldg.

Do not extend this side of this line.

Note: Any Additions or Changes on This Sheet Must be Made or Circled in Red Ink With Date and Name of Person Making Change.

Notes Ck'd by	Survey of Paramont Blvd
Map No.	JN 00 75° Tape Std °F
Office Work R. L. GREEN	Surveyed by AN Hellstrom
Checked	Notes F.B. B. Date 6-12-58
Date	Indexed C. Johnson

F. B. 2274 PG. 109

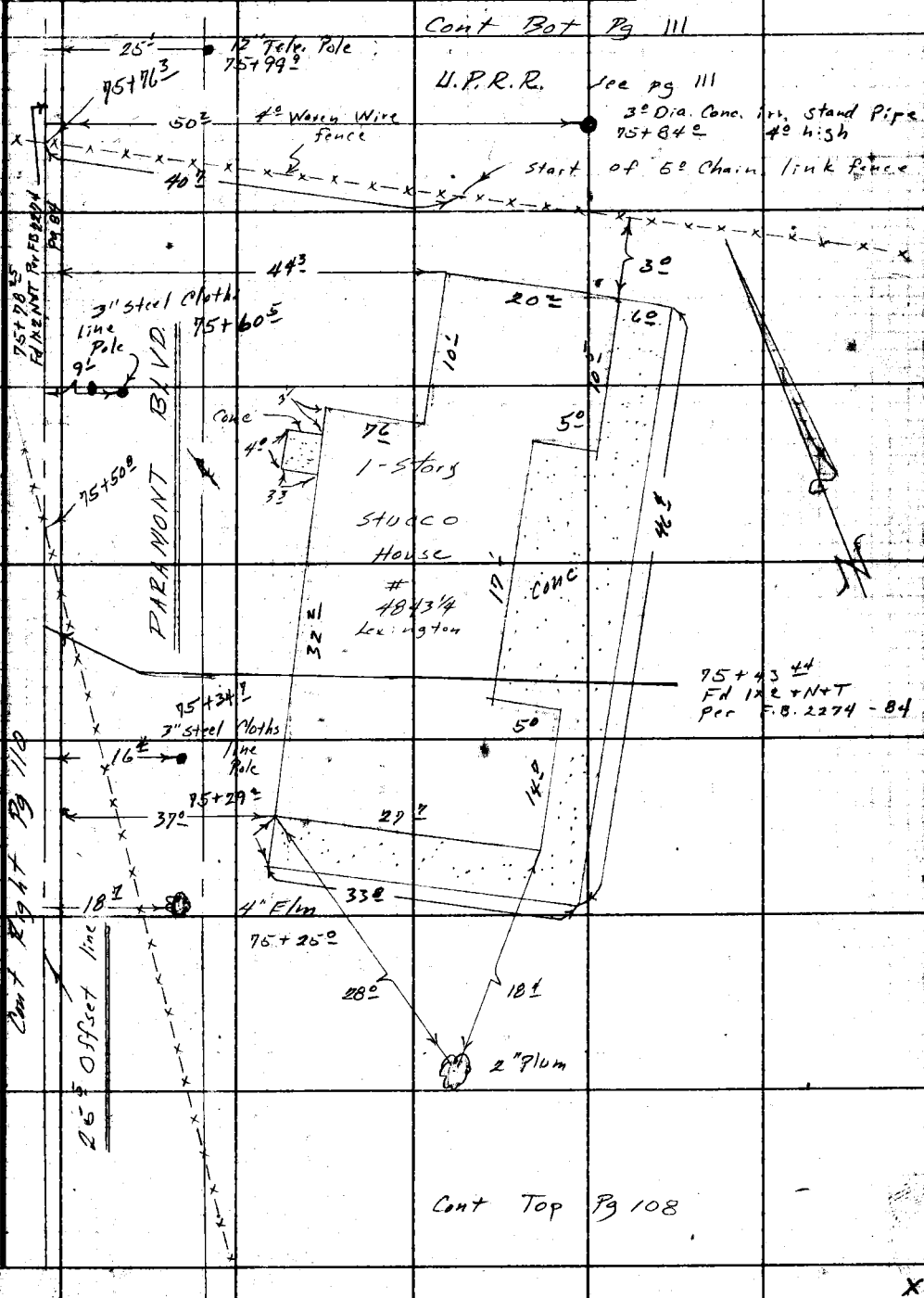

Note: Any Additions or Changes on this Sheet Must be Made or Circled in Red Ink, With Date and Name of Person Making Change.

Do not extend this side of this line.

PLEASE RETURN TO
LOS ANGELES COUNTY ENGINEER
700 LOS ANGELES COUNTY ENGINEERING BLDG.

76F3095 SBE #242 1-56

F. B. 2274 Pg. 110

Cont. on Pg. 111

U. P. R. R. See Pg. 111

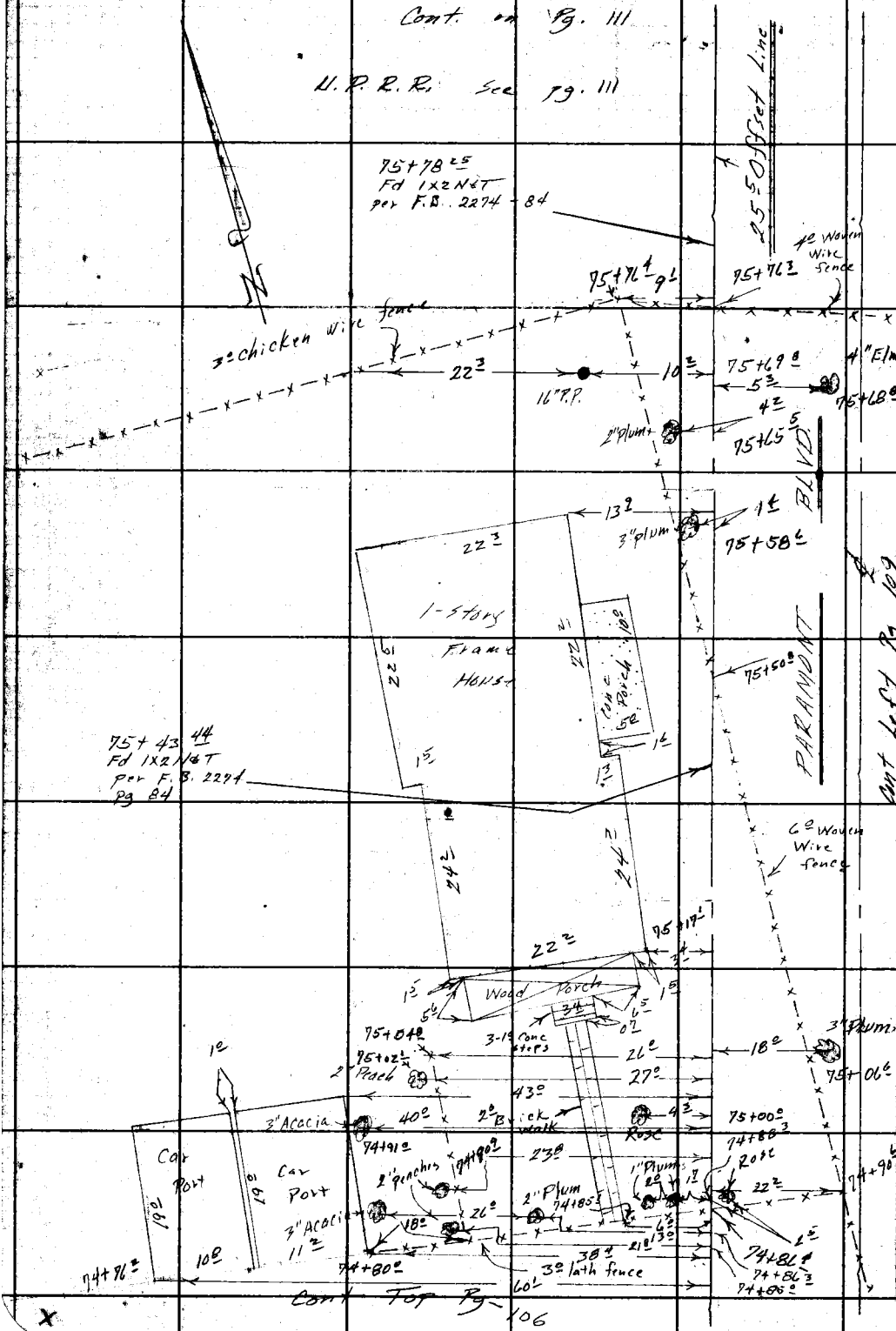

LOS ANGELES COUNTY ENGINEER
700 LOS ANGELES COUNTY ENGINEERING BLDG.

PLEASE RETURN TO

Do not extend this side of this line.

Note: Any Additions or Changes on This Sheet Must be Made or Circled in Red Ink With Date and Name of Person Making Change.

Notes Ck'd by	Survey of PARAMOUNT BLVD.
Map No.	JN 0075.06 Tape Std °F
Office Work R. L. GREEN	Surveyed by A. N. Hellstrom
Checked	Notes A.N.H. Date 6-1958
Date	Indexed A. C. Johnson

F. B. 2274 Pg. 111



Note: Any Additions or Changes on this Sheet Must be Made or Circled in Red Ink With Date and Name of Person Making Change.

Do not extend this side of this line.

PLEASE RETURN TO
LOS ANGELES COUNTY ENGINEER
700 LOS ANGELES COUNTY ENGINEERING BLDG.

CONT. FROM. TOP Pg 109

F. B. 2274 Pg. 112

Cont Bot Pg 114

5' Chain link fence

13.4 78+15.2

13.3

78+14.6

1" Iron

31.6

78+10.2

78+00

44.6

1-Story Stucco House

N

34.4

77+66.4

58.5

5' Cone Block Wall

25' Offset line

10" orange

29.6

77+39.2

1-Story Stucco Garage

29

41.6

77+24.68 Fd 1x2 N&T Per F.B. 2274-84

BLVD

Cont Left Pg 111

22.2

8" orange

45.5

77+15.7

55.0

77+12.1

14.2 77+11.2

14.2 77+11.0

12" Tele Pole

13.2 77+00.5

77+00

PARAMONT

deadman

14.0 76+88.6

4' Chain link fence

12" Tele Pole

13.6 76+78.09

14.7 76+78.0

54.5 76+71.85

Cont Top Pg 111

LOS ANGELES COUNTY ENGINEER
700 Los Angeles County Engineering Bldg.

PLEASE RETURN TO

Do not extend this side of this line.

Note: Any Additions or Changes on This Sheet Must be Made or Circled in Red Ink With Date and Name of Person Making Change.

Notes Ck'd by	Survey of Paramount Blvd	F. B. 2274 PG. 113
Map No.	JN 0075 % Tape Std °F	
Office Work R. L. GREEN	Surveyed by A.N. Hellstrom	
Checked	Notes F. E. B. Date 6-16-58	
Date	Indexed K. C. Johnson	

Cont Bot Pg 115

58.2 — 79+78.6 6" Avacado

89.8 — 79+56.6 6" Orange

66.2 — 79+55.4 6" Orange

40.1 — 4" Avacado 79+53.4

BLVD

N

6.0 Chain link fence Topped by 2 strands of barbed wire

97.8 — 5" orange 79+30.2

79+00

Cont Right Pg 114

67.8 — 78+84.2 — 25.3 — 6" Oranges

PARAMONT

Line

50.5 — 78+60.2 — 26.4 — 25 — 3" Avacado

25.5 Offset

59.5 — 78+36.9 — 26.0 — 25.0 — 10" Orange — 6" Oranges

Cont Top Pg. 111

Note: Any Additions or Changes on this Sheet Must be Made or Circled in Red Ink With Date and Name of Person Making Change.

Do not extend this side of this line.

PLEASE RETURN TO
LOS ANGELES COUNTY ENGINEER
700 LOS ANGELES COUNTY ENGINEERING BLDG.

767305S SAE #247 1-58

F. B. 2274 Pg. 114

Cont Bot Pg. 116

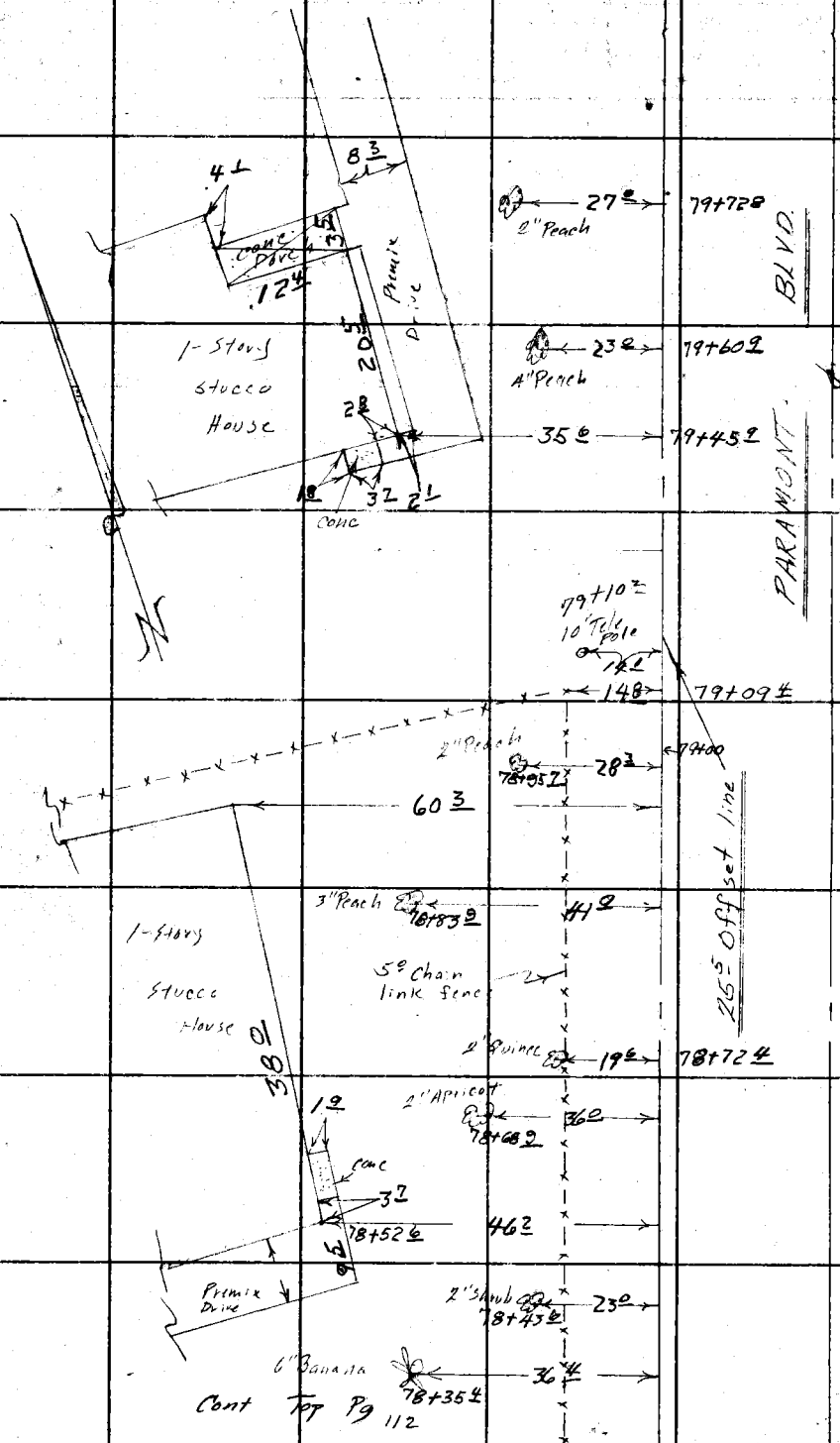

PLEASE RETURN TO
LOS ANGELES COUNTY ENGINEER
700 LOS ANGELES COUNTY ENGINEERING BLDG.
Do not extend this side of this line.

Note: Any Additions or Changes on This Sheet Must be Made or Circled in Red Ink With Date and Name of Person Making Change.

Notes Ck'd by	Survey of Paramount Blvd
Map No.	JN 0075.06 Tape Std °F
Office Work R. L. GREEN	Surveyed by A. N. Hellstrom
Checked	Notes F. E. B. Date 6-16-58
Date	Indexed A. C. Johnson

F. B. 2274 PG. 115

Cont Bot Pg. 118

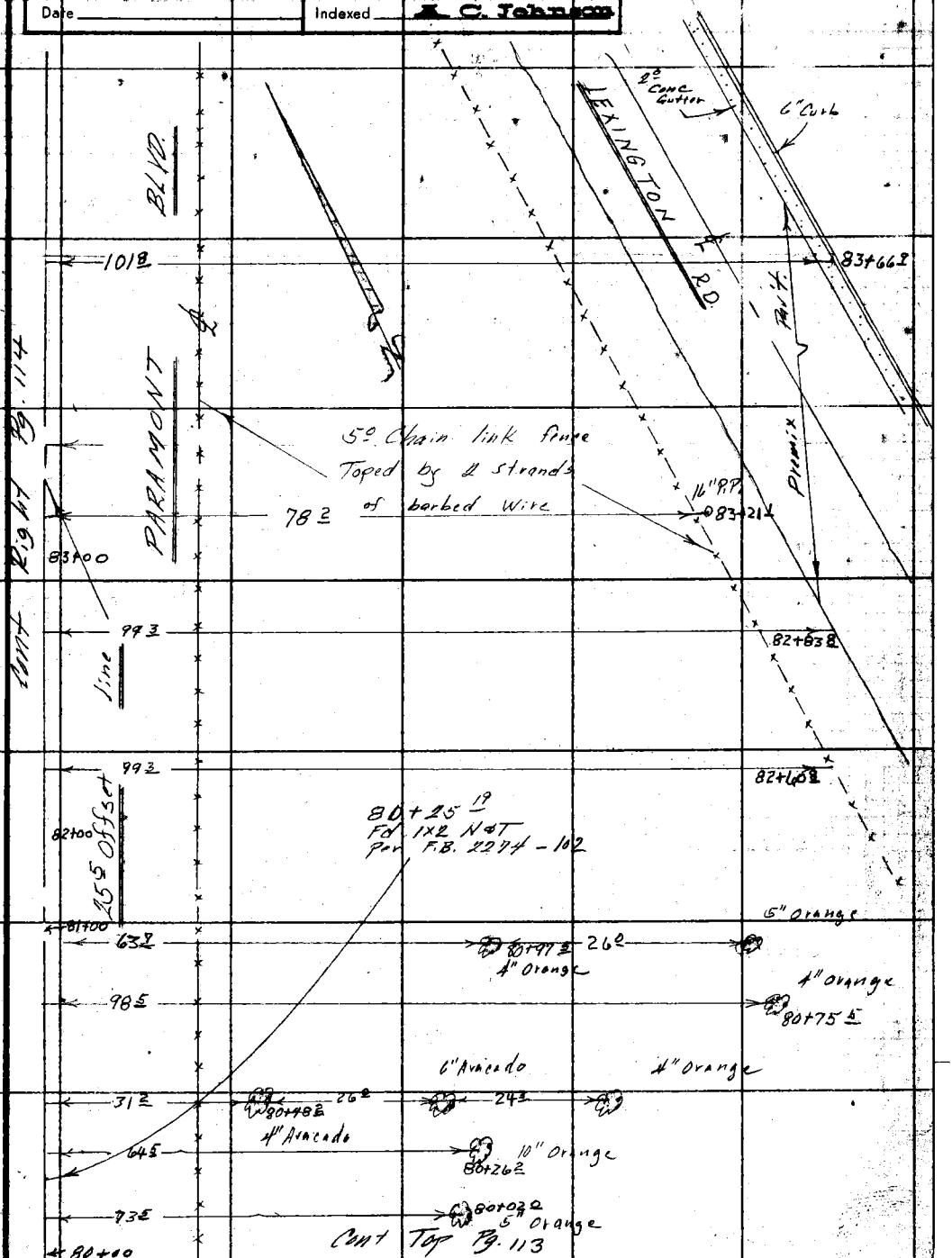

Note: Any Additions or Changes on This Sheet Must be Made or Circled in Red Ink With Date and Name of Person Making Change.

Do not extend this side of this line.

PLEASE RETURN TO
LOS ANGELES COUNTY ENGINEER
700 LOS ANGELES COUNTY ENGINEERING BLDG.

76F3096 S&E 1247 1-58

F. B. 2214 PG. 116

Cont Bot Pg 117

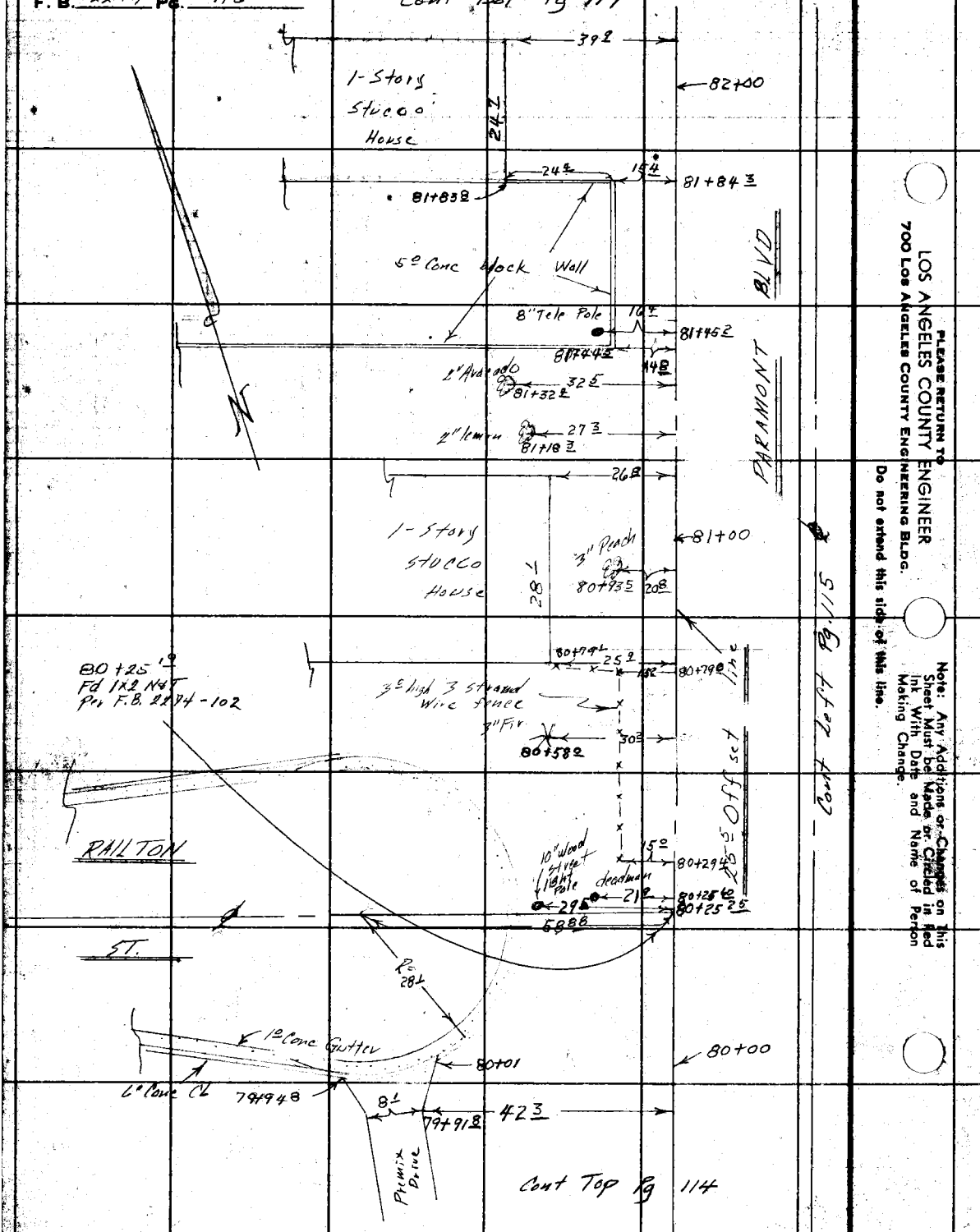

Cont Top Pg 114

Cont Left Pg 115

PLEASE RETURN TO
LOS ANGELES COUNTY ENGINEER
700 LOS ANGELES COUNTY ENGINEERING BLDG.
Do not extend this side of this line.

Note: Any Additions or Changes on This Sheet Must be Made or Circled in Red Ink With Date and Name of Person Making Change.

Notes Ck'd by	Survey of Paramont Blvd	F. B. 2274 Pg. 117
Map No.	JN 0075 06 Tape Std °F	
Office Work R. L. GREEN	Surveyed by A N Hellstrom	
Checked	Notes F.E.B. Date 6-16-58	
Date	Indexed A. C. Johnson	

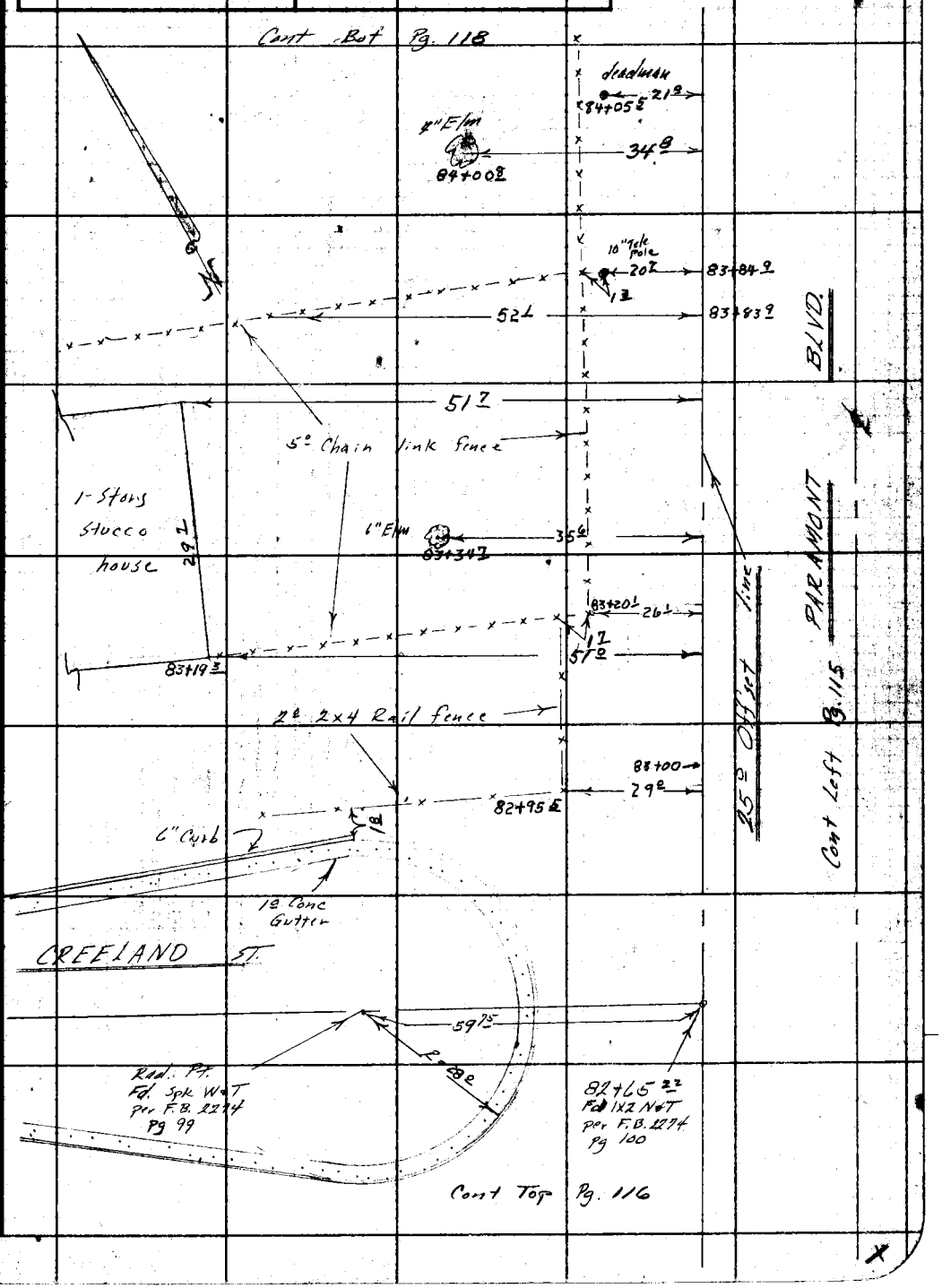

Note: Any Additions or Changes on This Sheet Must be Made or Circled in Red Ink With Date and Name of Person Making Change.

PLEASE RETURN TO
LOS ANGELES COUNTY ENGINEER
700 LOS ANGELES COUNTY ENGINEERING BLDG.
Do not extend this side of this line.

76F3095 S&E #247 1-56

F.B. 2274 Pg. 118

Cont. Bottom Pg. 119 & 120

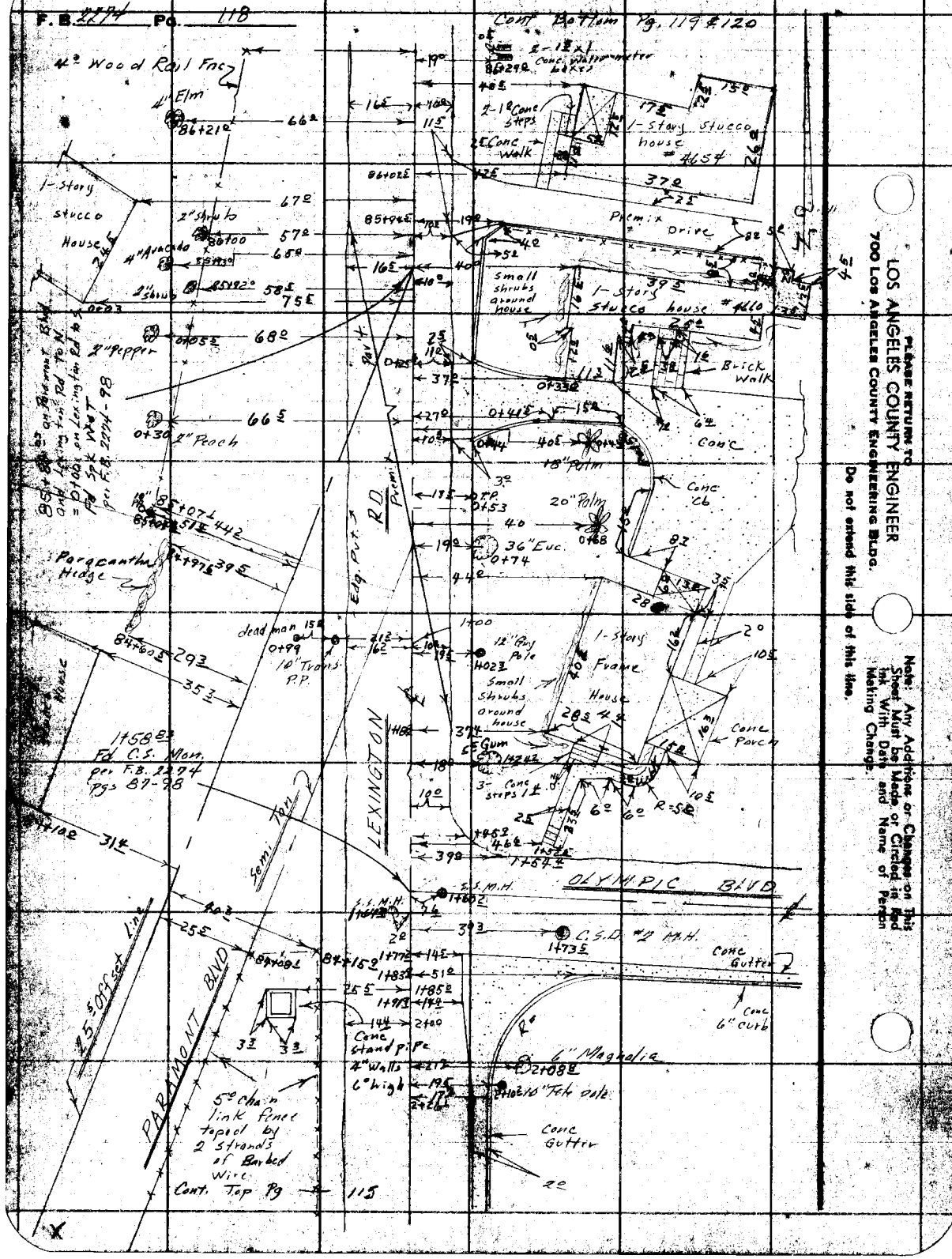

PLEASE RETURN TO
LOS ANGELES COUNTY ENGINEER
700 Los Angeles County Engineering Bldg.

Do not extend this side of this line.

Note: Any Additions or Changes on This Sheet Must be Made or Circled in Red Ink With Date and Name of Person Making Change.

Notes Ck'd by	Survey of Paramount Blvd.	F. B. 2274 PG. 119
Map No.	JN 0075 05 Tape Std °F	
Office Work R. L. GREEN	Surveyed by A.N. Hellstrom	Cont Bottom Pg.
Checked	Notes F.E. B. Date 6-17-58	
Date	Indexed [illegible] C. Johnson	

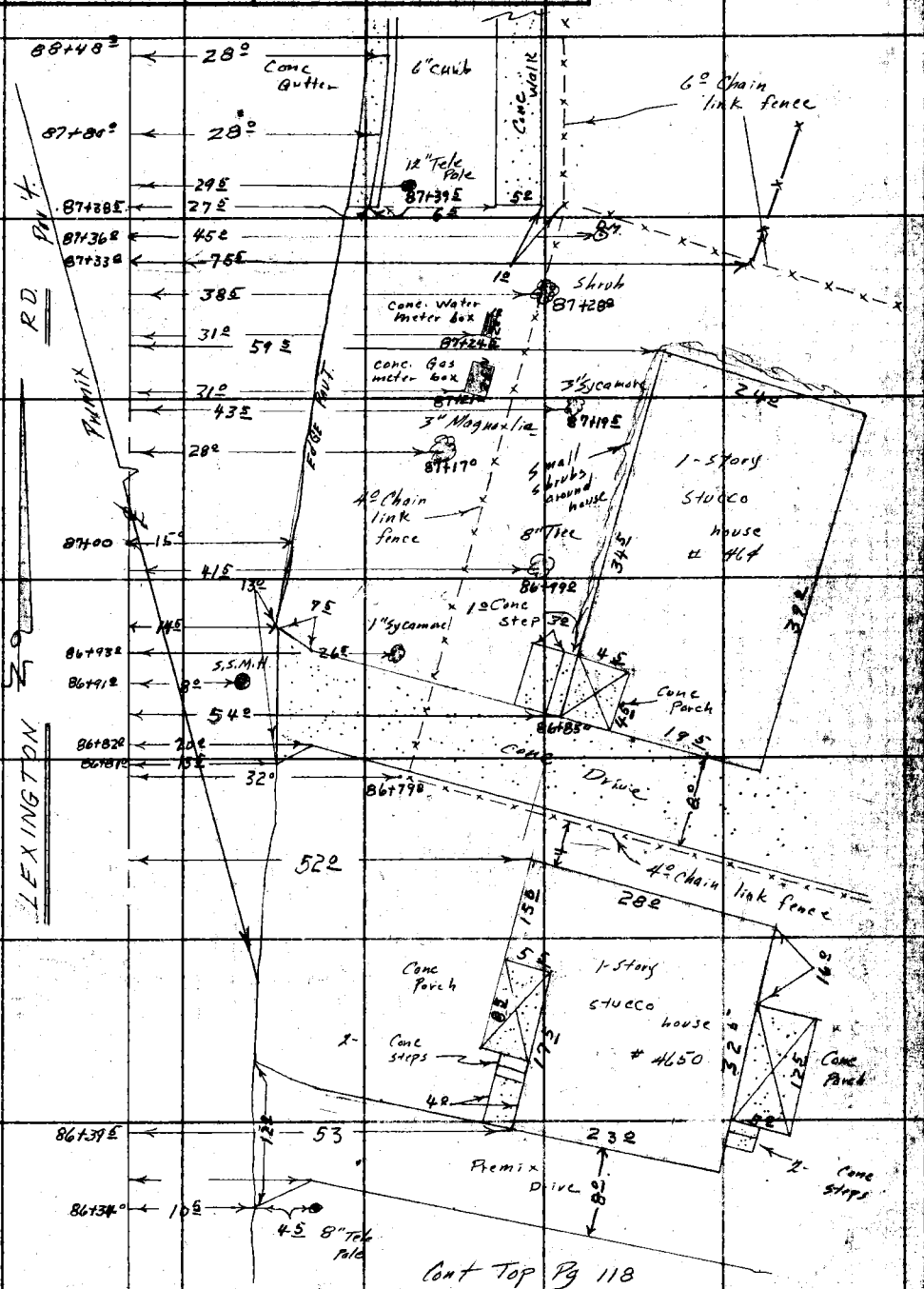

Note: Any Additions or Changes on this Sheet Must be Made or Circled in Red Ink With Date and Name of Person Making Change.

Do not extend this side of this line.

PLEASE RETURN TO
LOS ANGELES COUNTY ENGINEER
700 LOS ANGELES COUNTY ENGINEERING BLDG.

76F3098 S&E #247 1-56

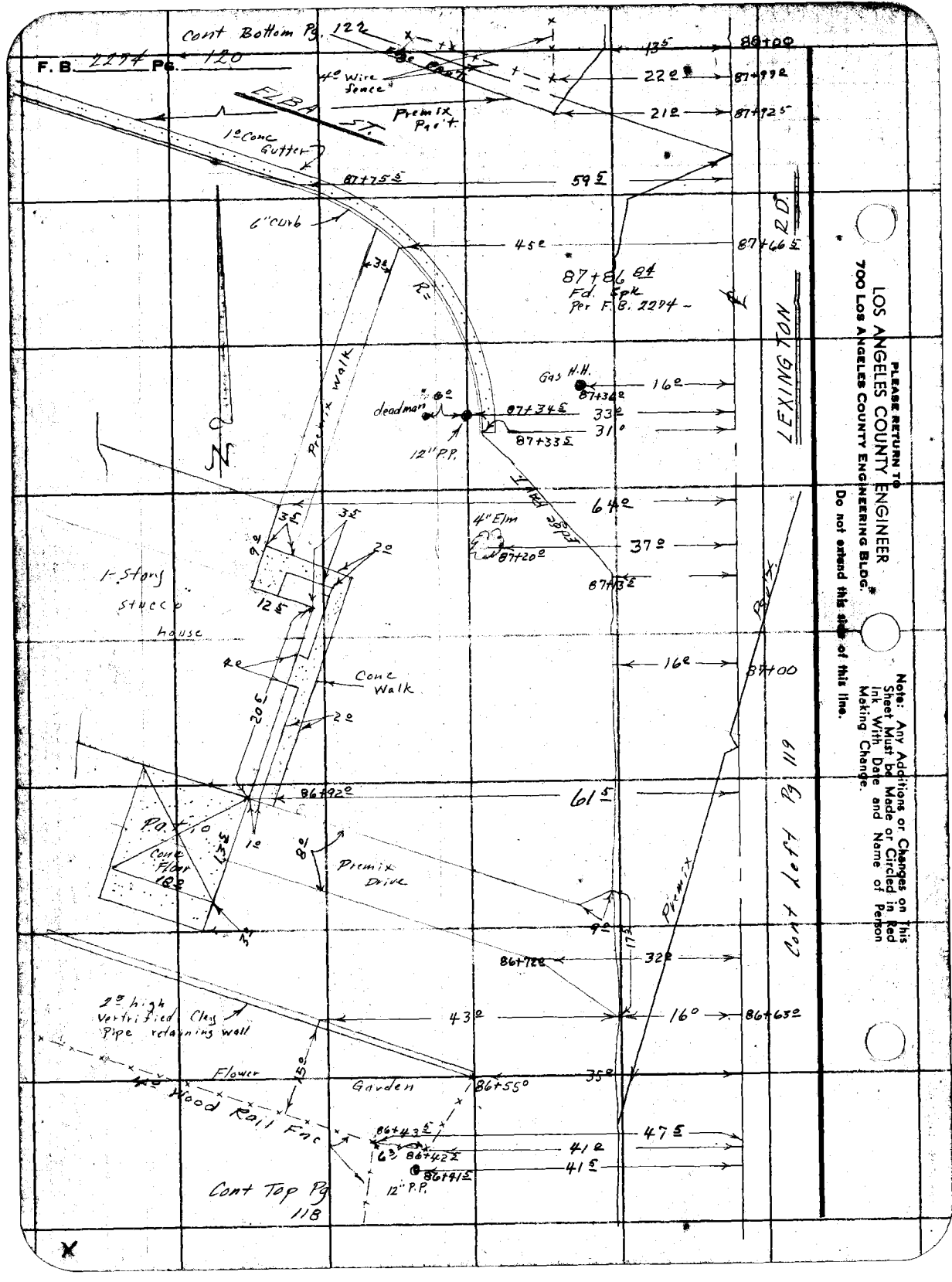

LOS ANGELES COUNTY ENGINEER
700 Los Angeles County Engineering Bldg.

PLEASE RETURN TO

Do not extend this side of this line.

Note: Any Additions or Changes on This Sheet Must be Made or Circled in Red Ink With Date and Name of Person Making Change.

Notes Ck'd by	Survey of Paramont Blvd	F. B. 2274 Pg. 121
Map No.	JN 0095 06 Tape Std °F	
Office Work R. L. GREEN	Surveyed by A. N. Hellstrom	
Checked	Notes F. E. B. Date 6-17-58	
Date	Indexed [redacted]	

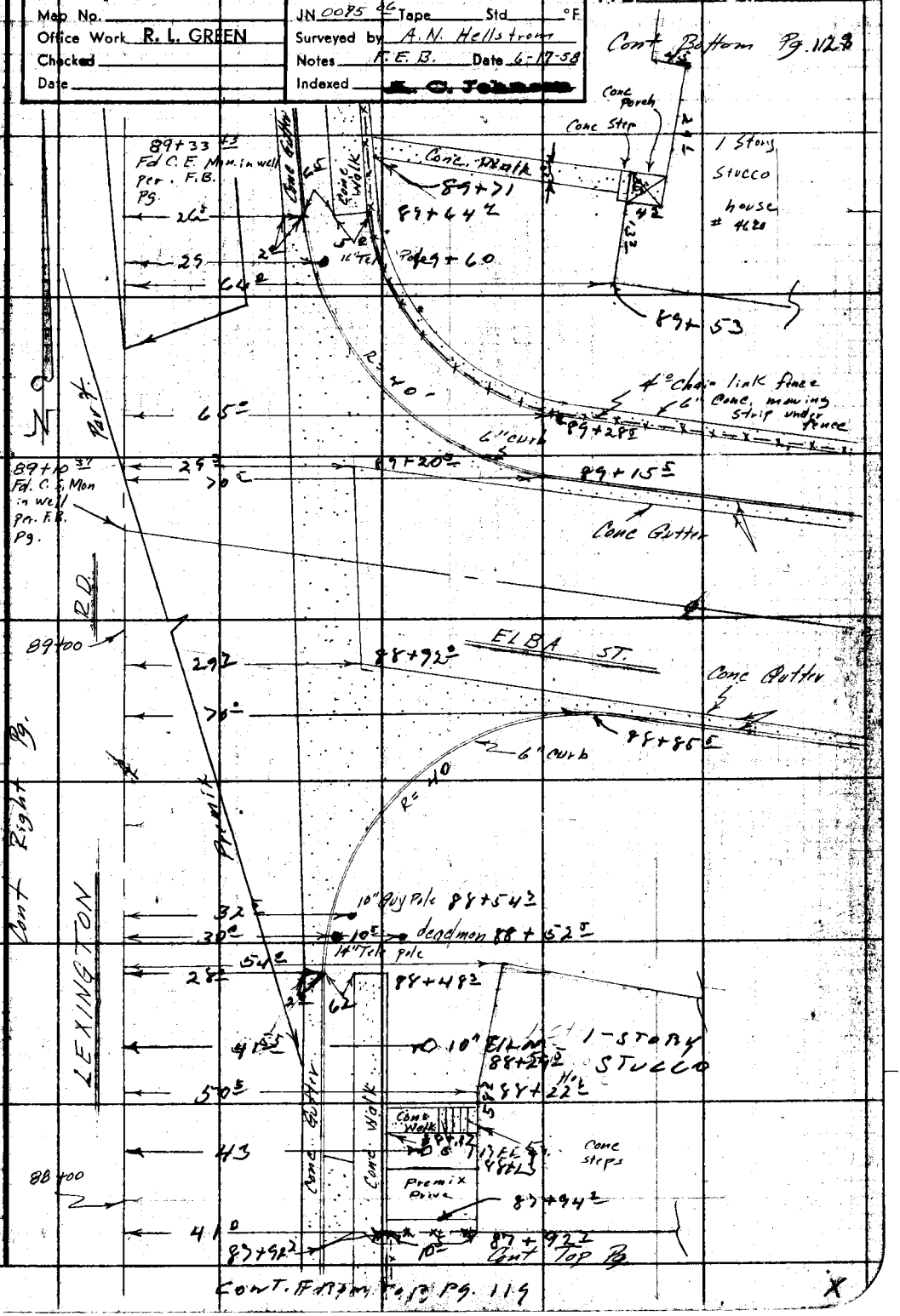

Note: Any Additions or Changes on this Sheet Must be Made or Circled in Red Ink With Date and Name of Person Making Change.

Do not extend this side of this line.

PLEASE RETURN TO
LOS ANGELES COUNTY ENGINEER
700 LOS ANGELES COUNTY ENGINEERING BLDG.

76F3098 S&E #247 1-56

F. B. 2274 Pg. 122 Cont. Bottom Pg. 124

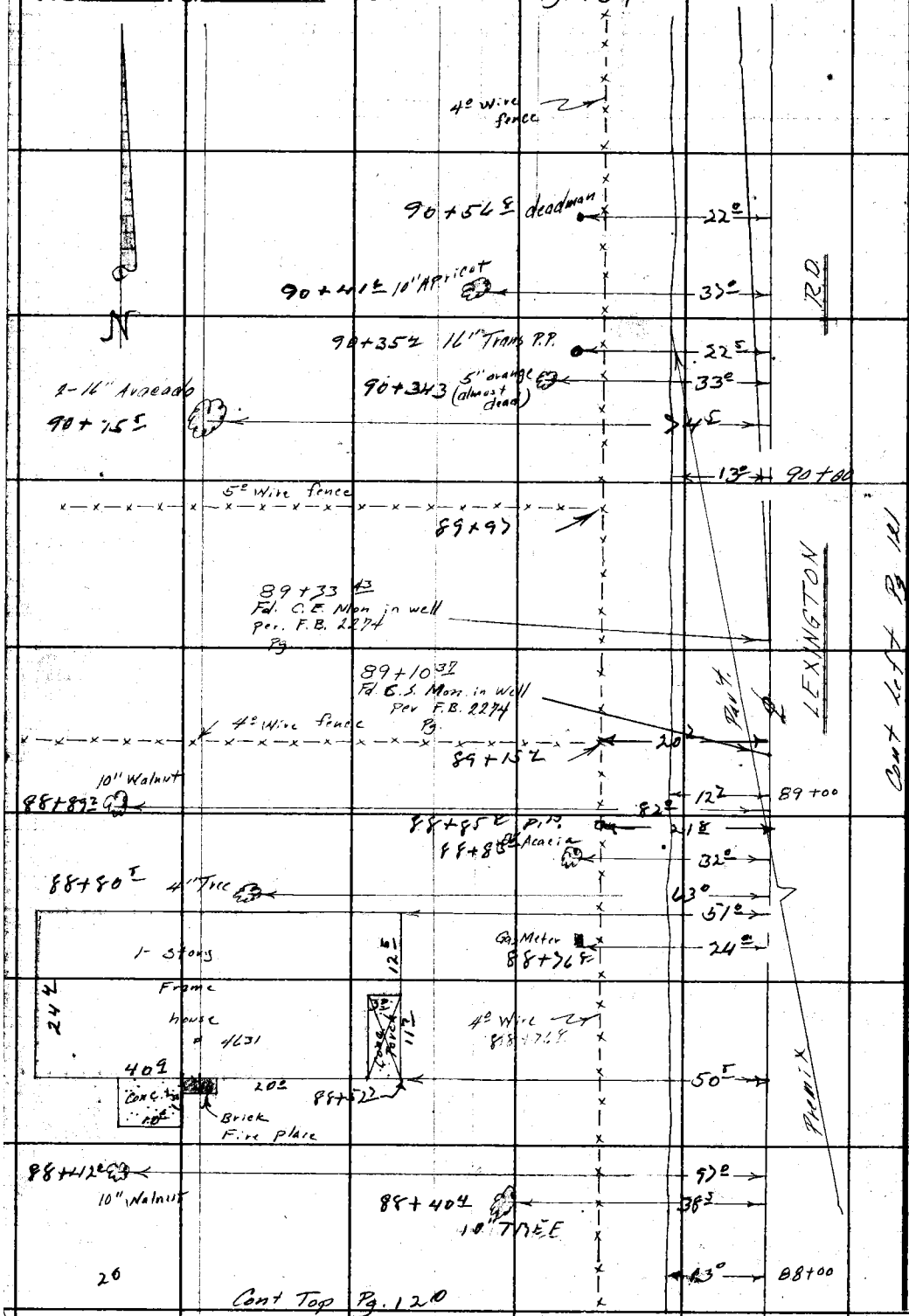

PLEASE RETURN TO
LOS ANGELES COUNTY ENGINEER
700 LOS ANGELES COUNTY ENGINEERING BLDG.

Do not extend this side of this line.

Note: Any Additions or Changes on This Sheet Must be Made or Circled in Red Ink With Date and Name of Person Making Change.

Notes Ck'd by	Survey of Paramont Blvd	F. B. 2274 Pg. 123
Map No.	JN 0075 06 Tape Std °F	
Office Work R. L. GREEN	Surveyed by A. N. Hellstrom	Cont Right Pg. 125
Checked	Notes F. E. B. Date 6-26-58	
Date	Indexed A. C. Johnson	

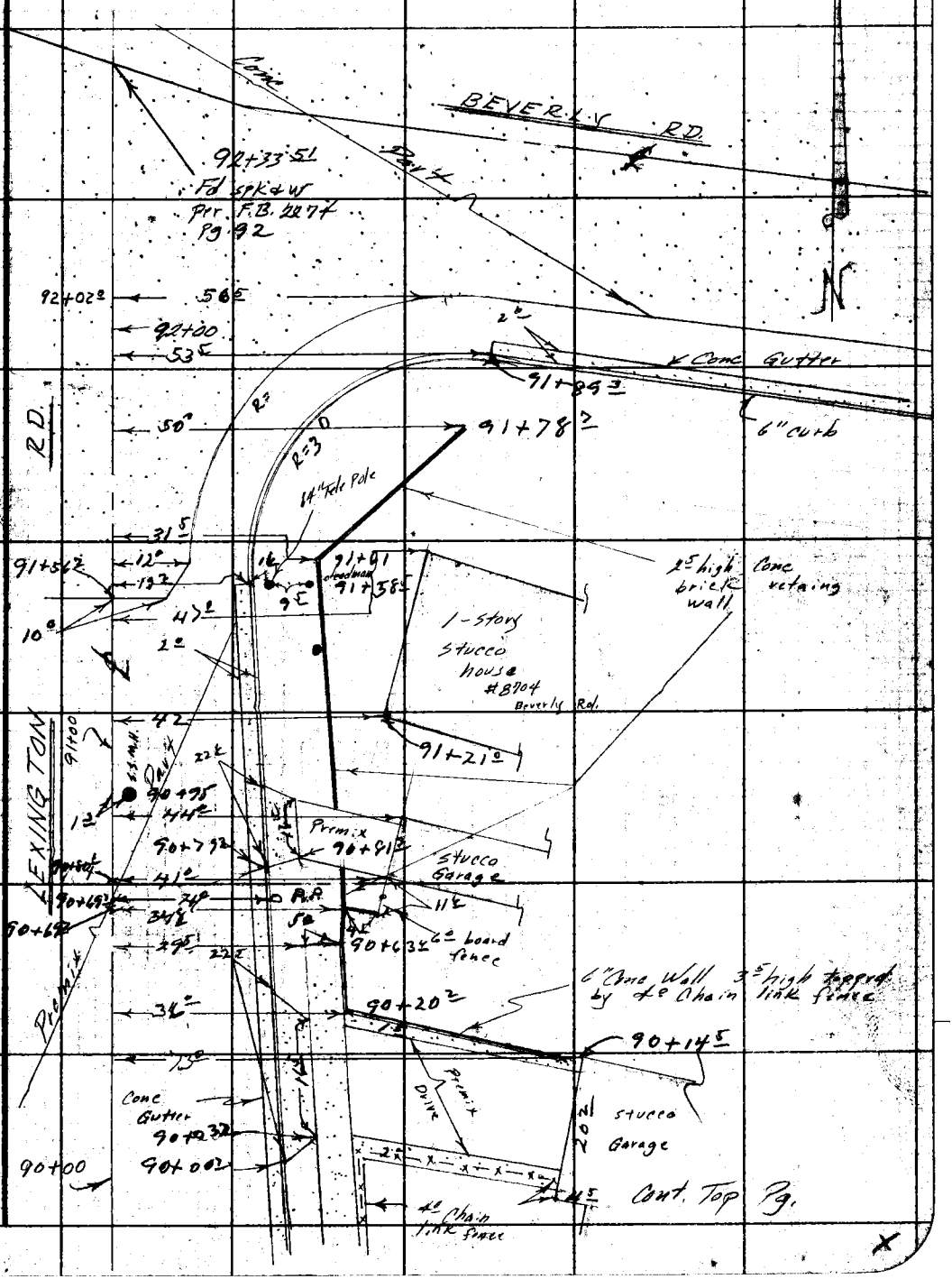

Notes: Any Additions or Changes on this Sheet Must be Made or Circled in Red Ink With Date and Name of Person Making Change.

Do not extend this side of this line.

PLEASE RETURN TO
LOS ANGELES COUNTY ENGINEER
700 Los Angeles County Engineering Bldg.

76F3098 S&E 1247 1-56

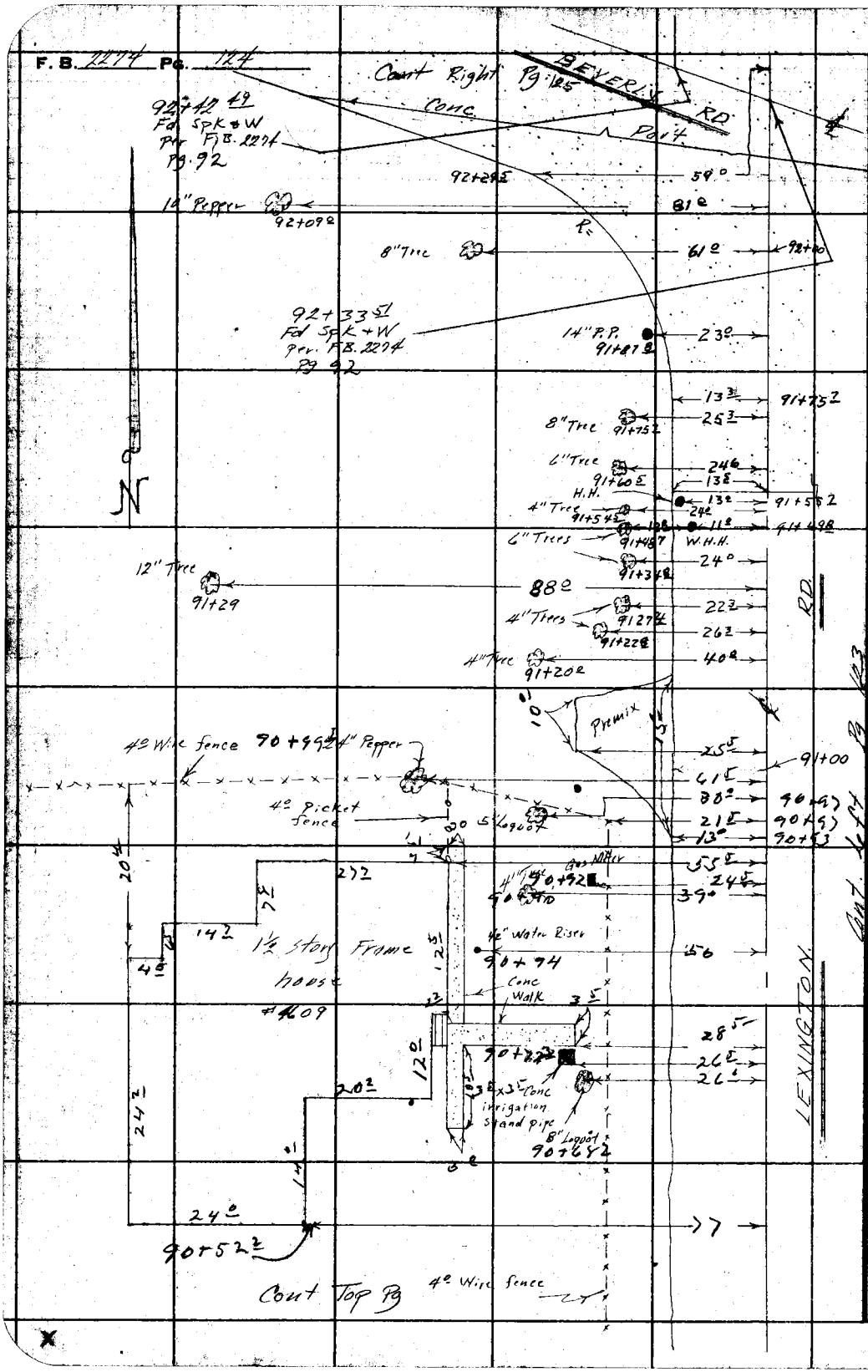

PLEASE RETURN TO
LOS ANGELES COUNTY ENGINEER
700 LOS ANGELES COUNTY ENGINEERING BLDG.

Do not extend this side of this line.

Note: Any Additions or Changes on This Sheet Must be Made or Circled in Red Ink With Date and Name of Person Making Change.

76F3095 S&E #247 1-56

PLEASE RETURN TO
LOS ANGELES COUNTY ENGINEER
700 LOS ANGELES COUNTY ENGINEERING BLDG.

Note: Any Additions or Changes on This Sheet Must be Made or Circled in Red Ink With Date and Name of Person Making Change.

Do not extend this side of this line.

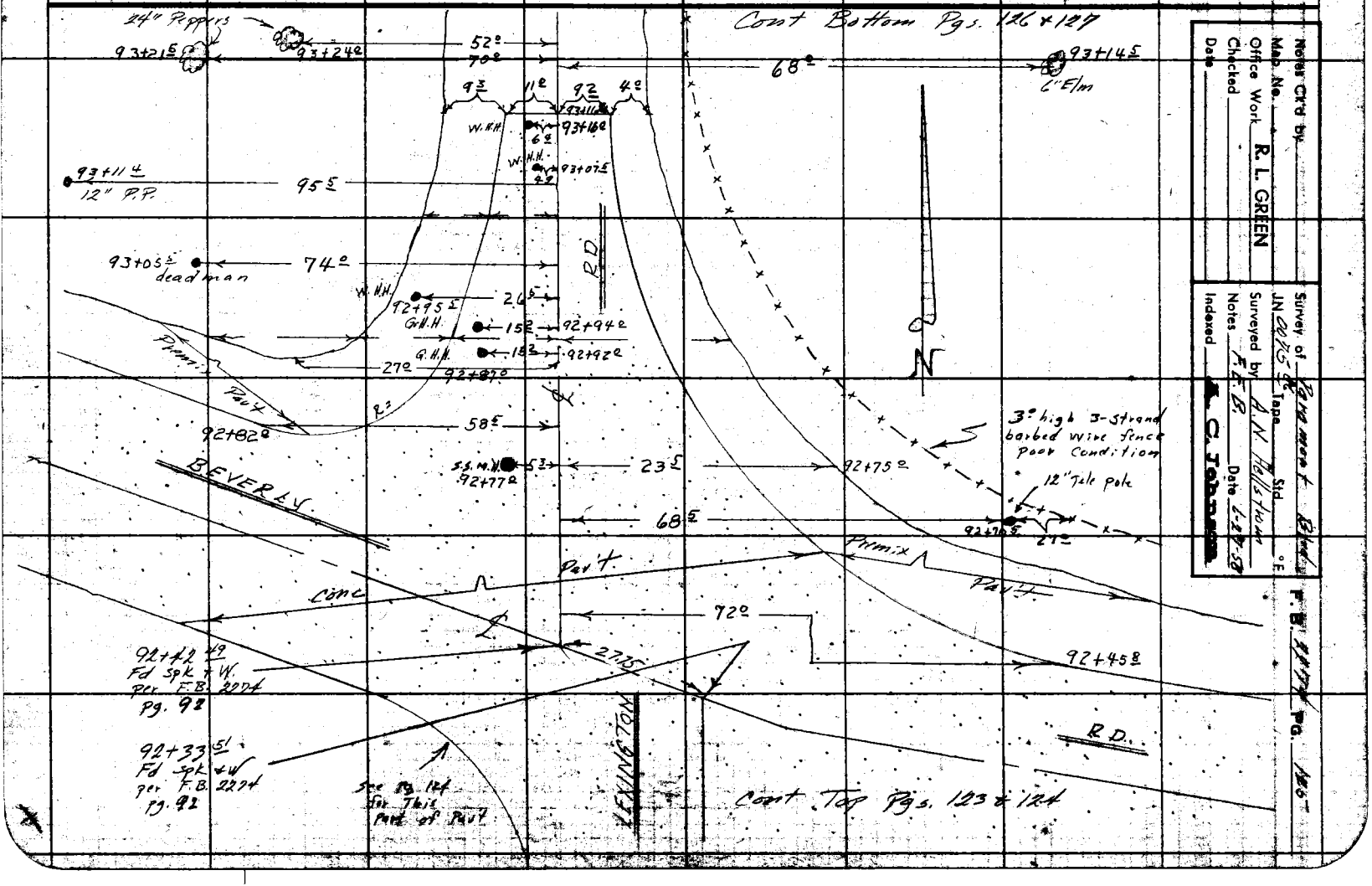

Notes Ck'd by
Map No.
Office Work R. L. GREEN
Checked
Date

Survey of Paramount Blvd
JN 0075 Tape Std °F
Surveyed by A.N. Hellstrom
Notes F.E.B. Date 6-27-58
Indexed K. C. Johnson

F.B. 2274 Pg. 126

F. B. 2274 Pg. 126

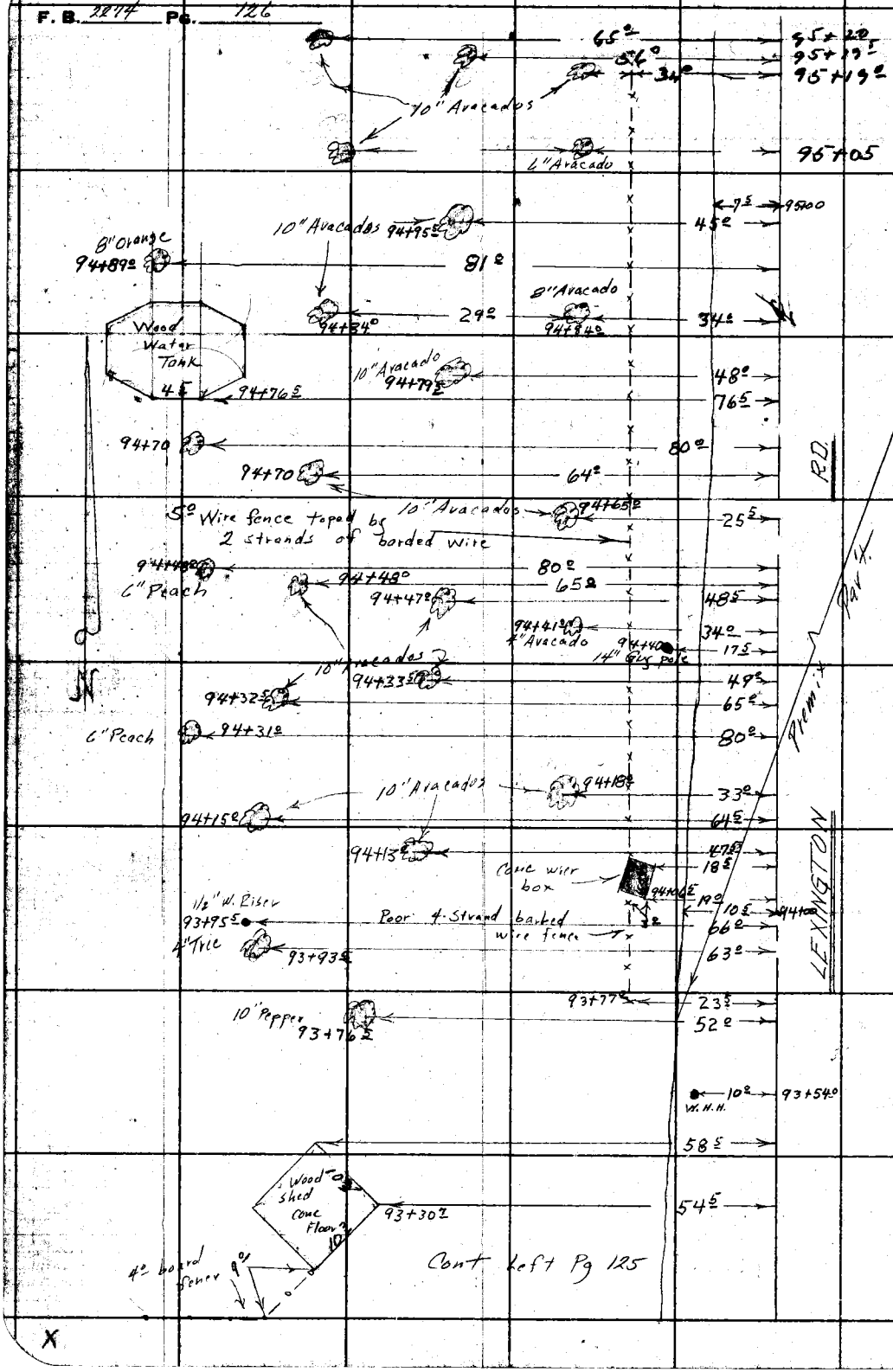

PLEASE RETURN TO
LOS ANGELES COUNTY ENGINEER
700 LOS ANGELES COUNTY ENGINEERING BLDG.

Do not extend this side of this line.

Note: Any Additions or Changes on This Sheet Must be Made or Circled in Red Ink With Date and Name of Person Making Change.

Notes Ck'd by	Survey of Paramount Blvd
Map No.	JN 0075 Tape Std °F
Office Work R. L. GREEN	Surveyed by A. N. Hellstrom
Checked	Notes F. E & B. Date 6-27-58
Date	Indexed A. O. Johnson

F. B. 2274 PG. 127

Cont Bottom Pg 129

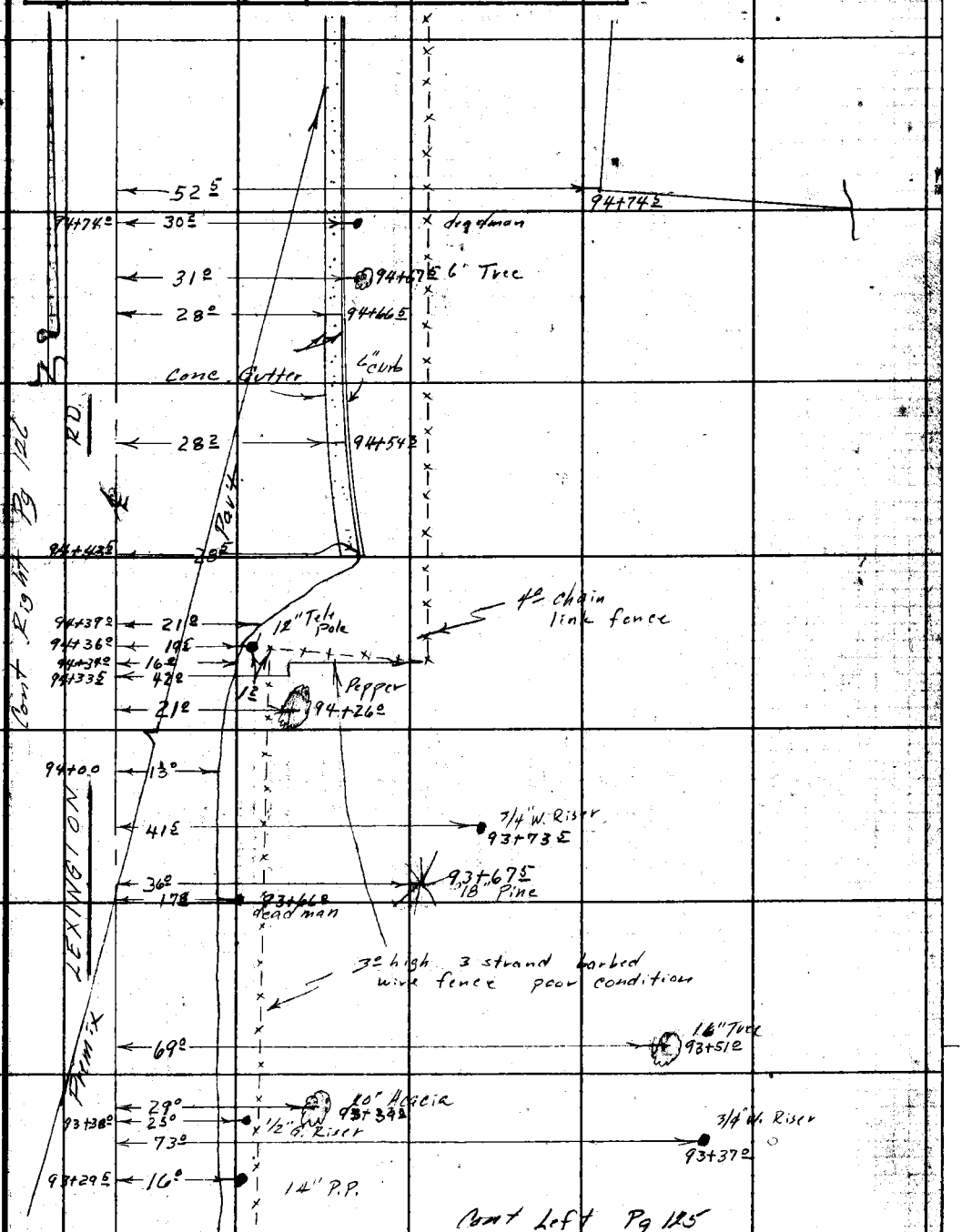

Cont Left Pg 125

CONT. FROM TOP Pg. 125

X

Note: Any Additions or Changes on This Sheet Must be Made or Circled in Red Ink With Date and Name of Person Making Change.

Do not extend this side of this line.

PLEASE RETURN TO
LOS ANGELES COUNTY ENGINEER
700 LOS ANGELES COUNTY ENGINEERING BLDG.

76F309S S&E #247 1-56

CONT TO BOT. PG 130

F. B. 2274 PG. 128



CONT. FROM TOP PG. 128

Notes Ck'd by	Survey of Paramount Blvd	F. B. 2274 Pg. 129
Map No.	JN 0075 Tape Std °F	
Office Work R. L. GREEN	Surveyed By A. N. Hellstrom	
Checked	Notes F. E. B. Date 6-27-58	
Date	Indexed A. C. Johnson	

CONT. HO
BOX. Pg 131

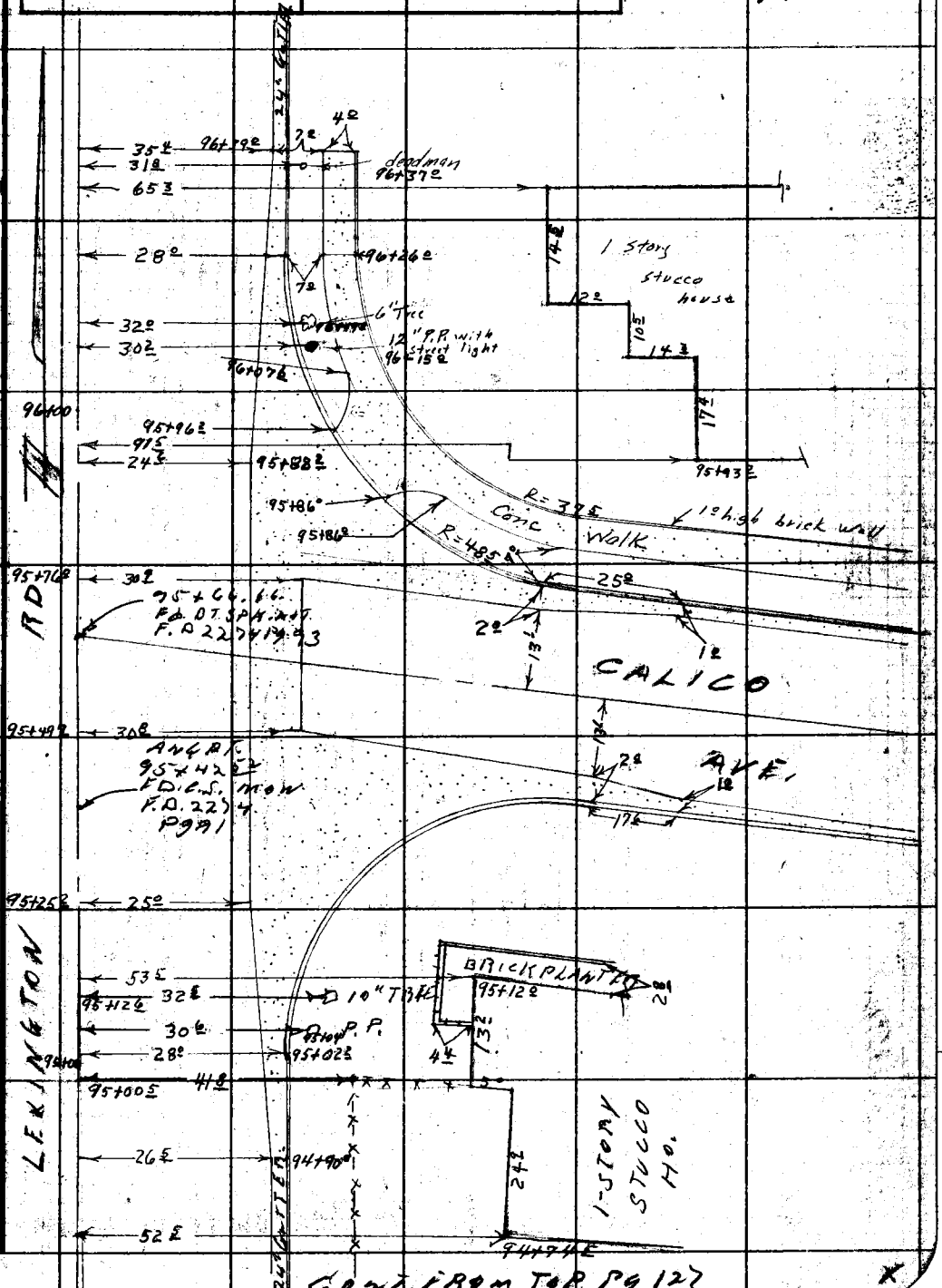

CONT. FROM TOP Pg 127

Note: Any Additions or Changes on This Sheet Must be Made or Circled in Red Ink With Date and Name of Person Making Change.

Do not extend this side of this line.

PLEASE RETURN TO
LOS ANGELES COUNTY ENGINEER
700 LOS ANGELES COUNTY ENGINEERING BLDG.

7675068 S&E #247 1-56


CONT. TO BOT Pg. 132
F. B. 2274 PG. 130
1-STORY STUCCO HO
52.2
7'
9'
19.3
2'
5.2
23.9
2.2
36.2
R=8'
99+15.7
98+88.9
65.7
52'
67.2
88.8
4" TREE
98+78.1
3/4" RISER
21.5
18'
20.9
7'
41'
98+71.0
59'
98+61.6
38'
98+52.0
41'
98+43.8
59'
38'
98+34.2
41'
98+24.5
59'
98+15.8
38'
41'
98+07.0
59'
38'
97+98.0
41'
97+88.7
59'
38'
97+79.8
41'
97+71.0
59'
20
13'
99+00
98+89.0
S.S.M.H.
5'
98+77.8
98+76.9
98+76.0
98+71.5
PAV.
7.5
98+00
PREM.
W.W. FN.
BOARD FN.
AVALADO GROVE AVE. 4"
LEXINGTON RD.
CONT. FROM TOP Pg. 128
PLEASE RETURN TO
LOS ANGELES COUNTY ENGINEER
700 LOS ANGELES COUNTY ENGINEERING BLDG.
Do not extend this side of this line.
Note: Any Additions or Changes on This Sheet Must be Made or Circled in Red Ink With Date and Name of Person Making Change.

Notes Ck'd by	Survey of PARAMOUNT BLV
Map No.	JN 0075.04 Tape Std °F
Office Work R. L. GREEN	Surveyed by A.N.H.
Checked	Notes J.O. Date 7-8-57
Date	Indexed C. Johnson

F. B. 2274 PG. 131

CONT. TO BOT. PG. 133

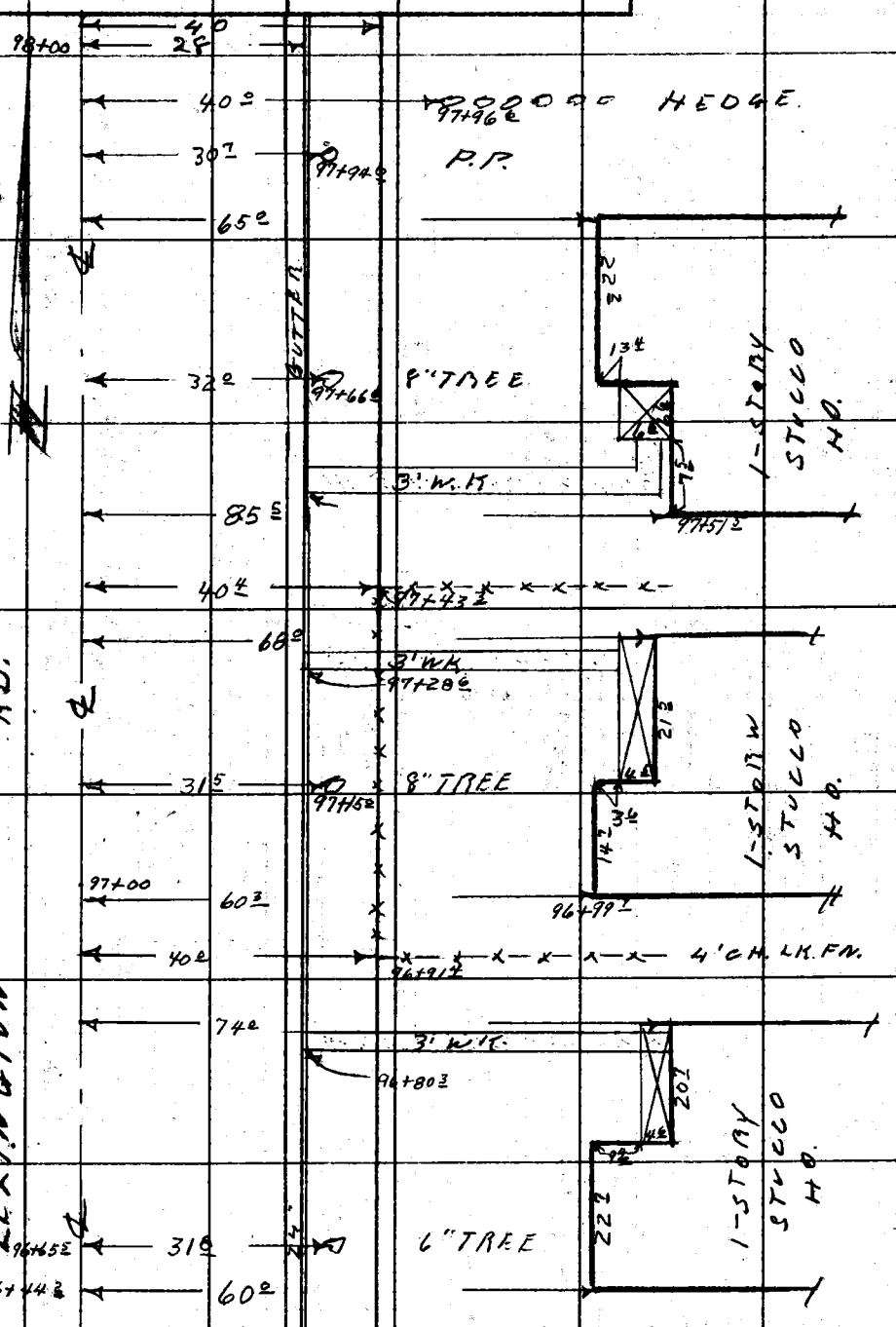

CONT. FROM TOP PG. 129

Note: Any Additions or Changes on This Sheet Must be Made or Circled in Red Ink With Date and Name of Person Making Change.

PLEASE RETURN TO
LOS ANGELES COUNTY ENGINEER
700 LOS ANGELES COUNTY ENGINEERING BLDG.

Do not extend this side of this line.

76F3095 S&E #247 1-56

CONT. TO BOT PG. 134

F. B. 2234 PG. 132

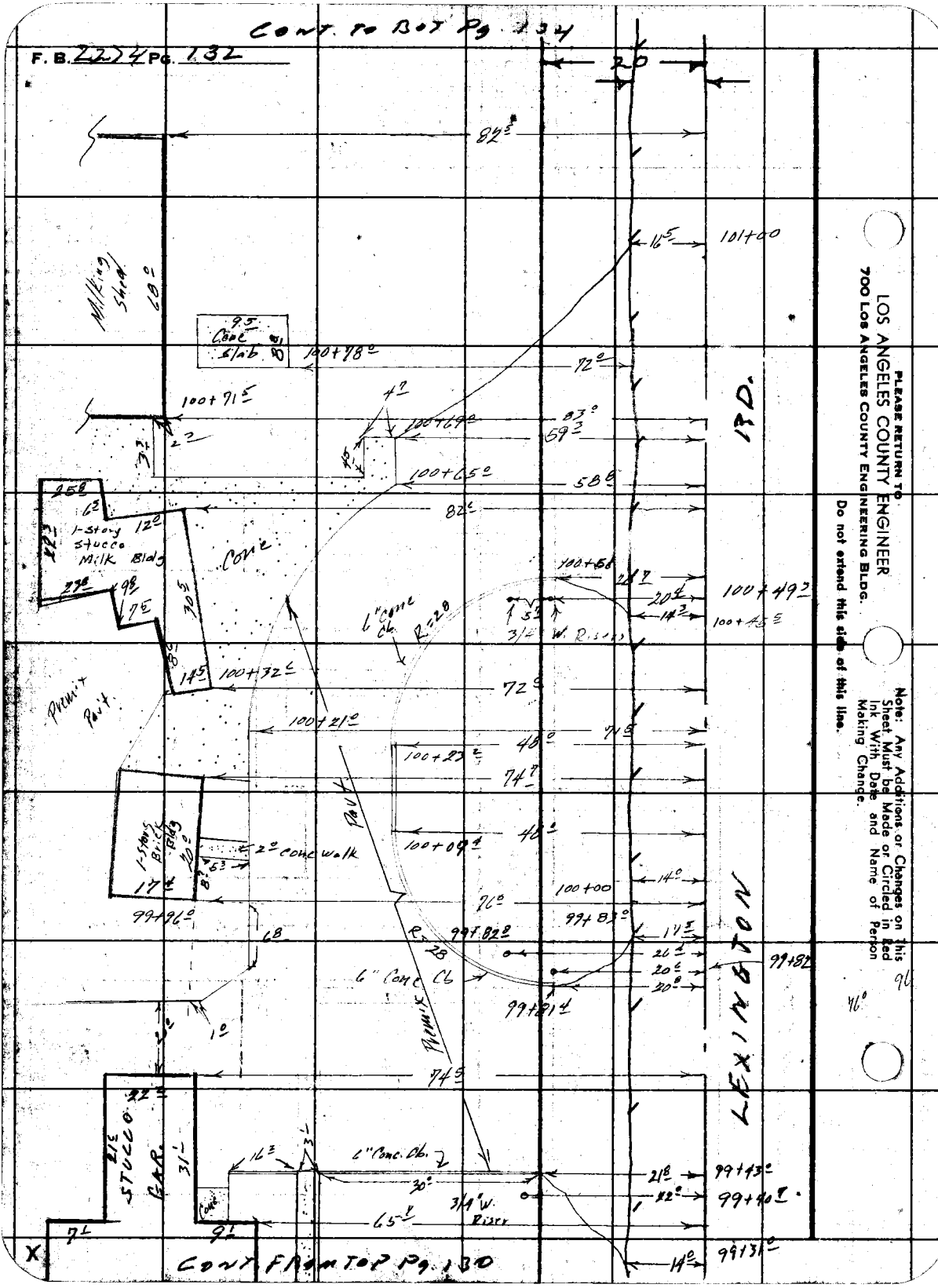

Notes Ck'd by	Survey of PARAMOUNT BLVD
Map No.	JN 0095.01 Tape Std °F
Office Work R. L. GREEN	Surveyed by A.N.H.
Checked	Notes V.D. Date
Date	Indexed A. C. Johnson

F. B. 2254 Pg. 133

CONT TO B+T Pg. 135

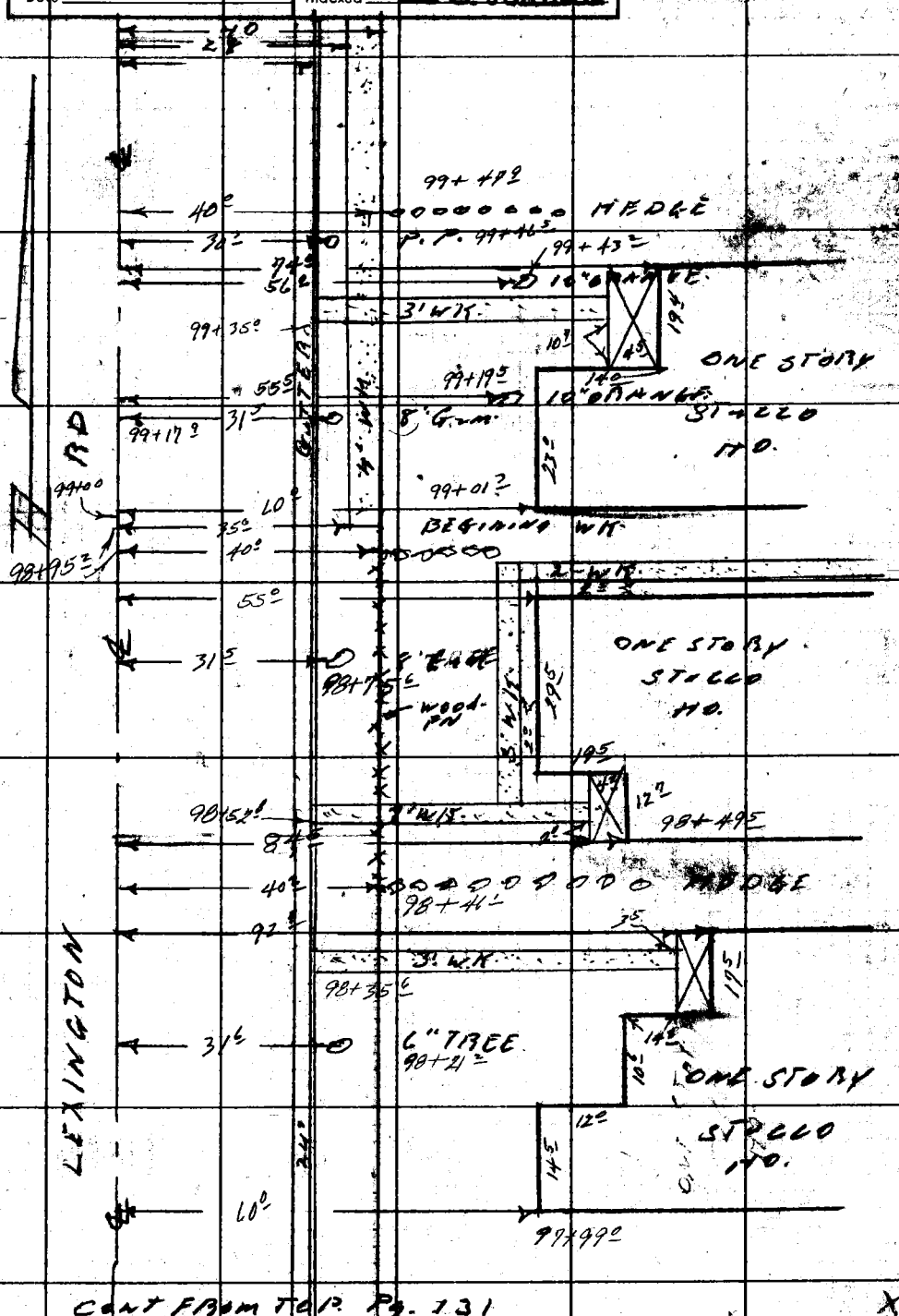

CONT FROM TOP Pg. 131

Note: Any Additions or Changes on This Sheet Must be Made or Circled in Red Ink With Date and Name of Person Making Change.

Do not extend this side of this line.

PLEASE RETURN TO
LOS ANGELES COUNTY ENGINEER
700 LOS ANGELES COUNTY ENGINEERING BLDG.

76F309S SEE #247 1-56

F. B. 2224 Pg. 134

Cont. Bottom Pg 139

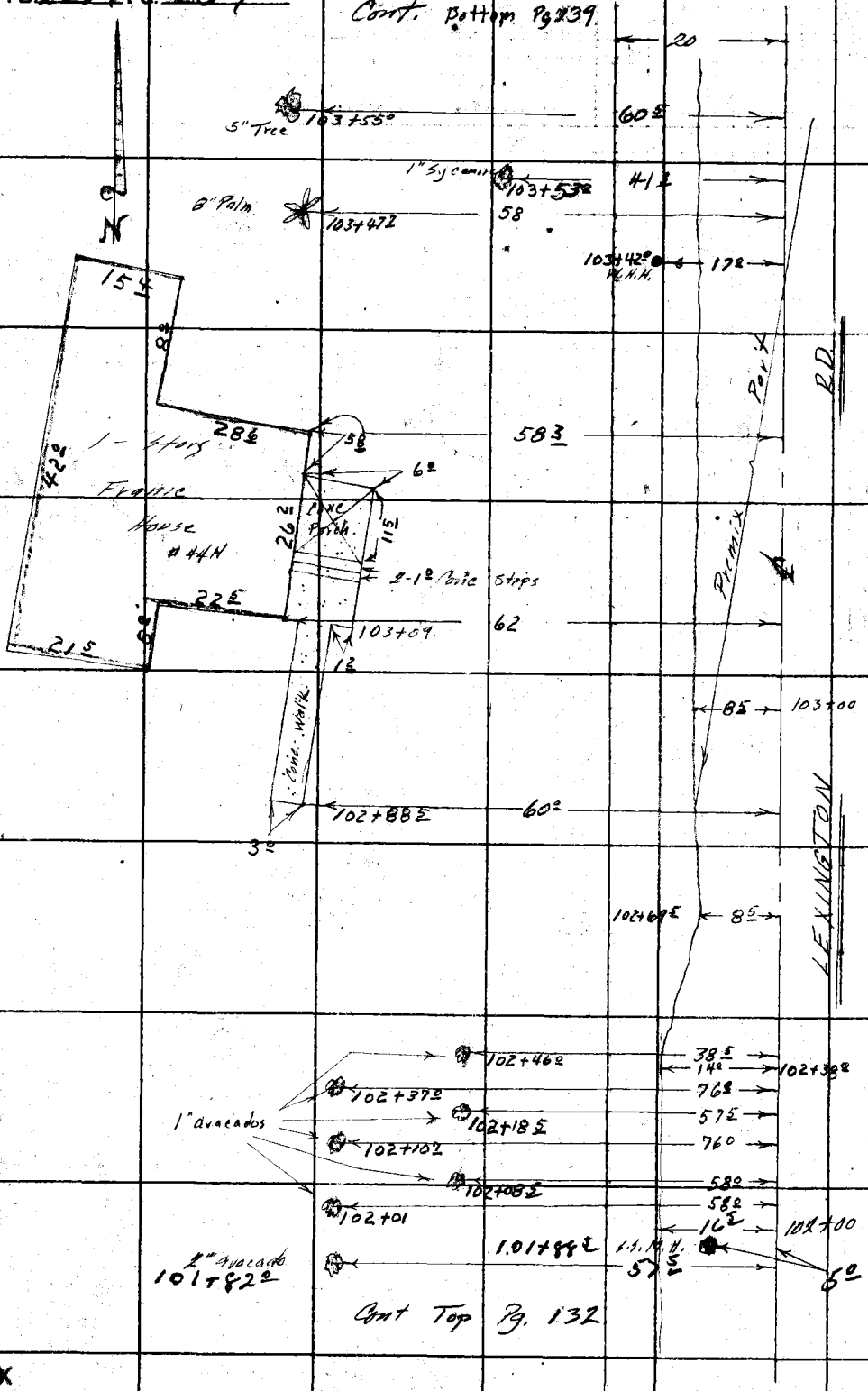

PLEASE RETURN TO
LOS ANGELES COUNTY ENGINEER
700 LOS ANGELES COUNTY ENGINEERING BLDG.

Do not extend this side of this line.

Note: Any Additions or Changes on This Sheet Must be Made or Circled in Red Ink With Date and Name of Person Making Change.

X

Notes Ck'd by	Survey of PARAMOUNT RD.
Map No.	JN 0025.0 Tape Std °F
Office Work R. L. GREEN	Surveyed by A.N.H.
Checked	Notes JO Date 8-8-58
Date	Indexed L. C. Johnson

F. B. 2224 PG. 135

CONT. TO BOT. PG. 137

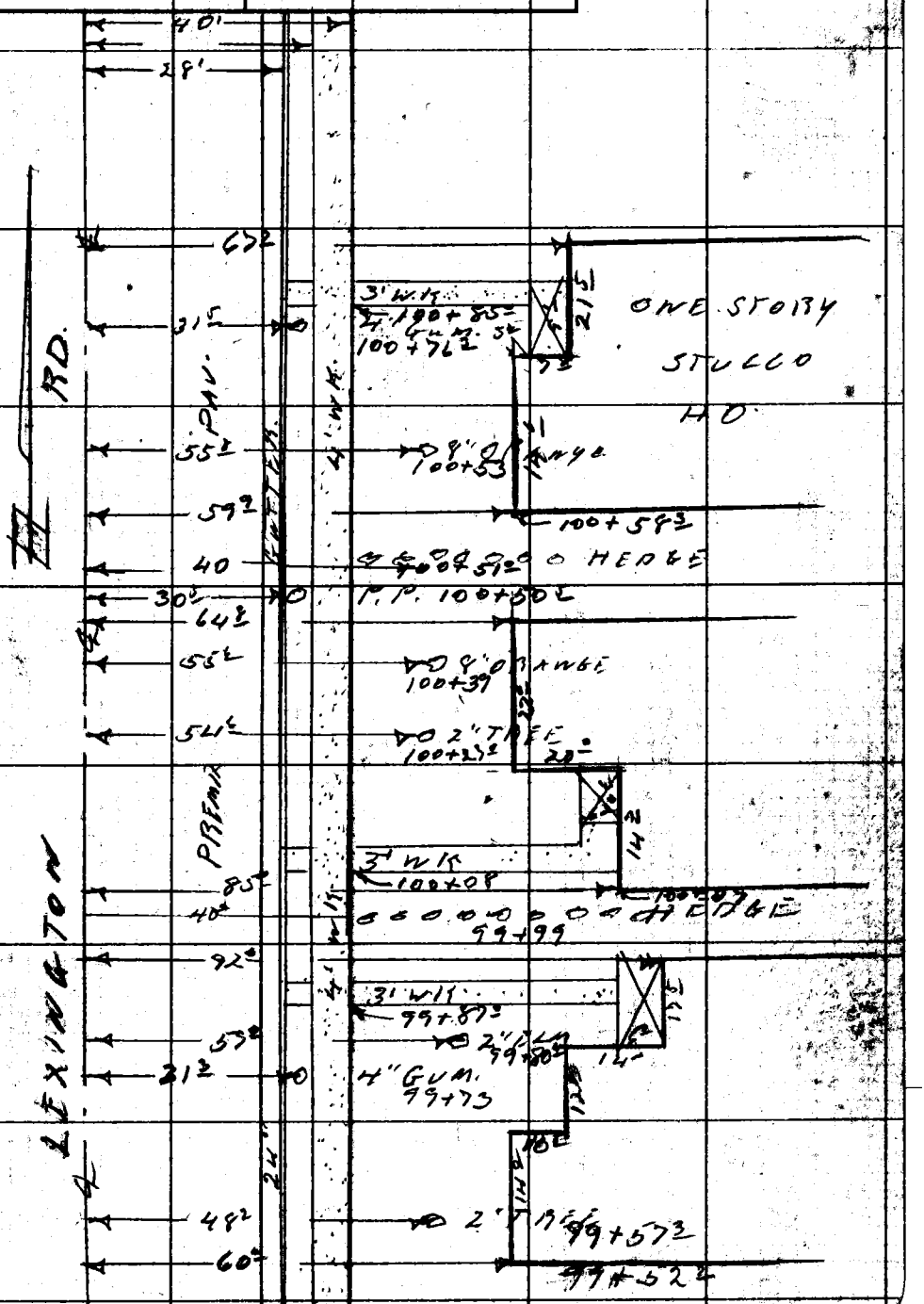

Note: Any Additions or Changes on This Sheet Must Be Made or Circled in Red Ink With Date and Name of Person Making Change.

Do not extend this side of this line.

PLEASE RETURN TO
LOS ANGELES COUNTY ENGINEER
700 LOS ANGELES COUNTY ENGINEERING BLDG.

76F3095 SAE #247 1-56

CONT. TO BOT. PG 137

F. B. 2274 PG. 134

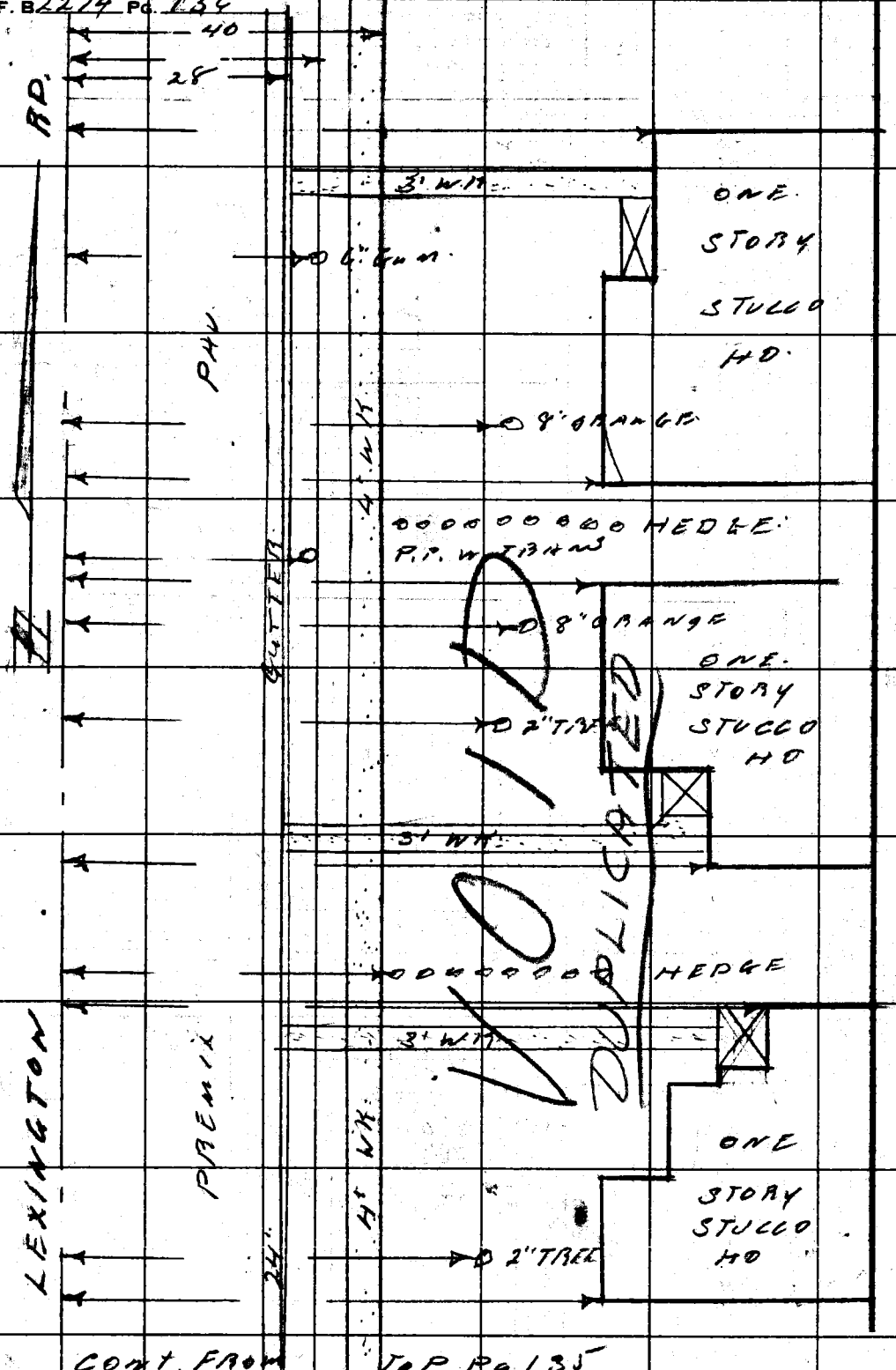

CONT. FROM TOP PG 135

PLEASE RETURN TO
LOS ANGELES COUNTY ENGINEER
700 LOS ANGELES COUNTY ENGINEERING BLDG.
Do not extend this sketch this line.
Note: Any Additions or Changes on This Sheet Must be Made or Circled in Red Ink With Date and Name of Person Making Change.

Notes Ck'd by	Survey of PARAMOUNT BL
Map No.	JN 0075 Tape Std °F
Office Work R. L. GREEN	Surveyed by A.N.H.
Checked	Notes J.G. Date 8-4-58
Date	Indexed A. C. Johnson

F. B 2274 Pg. 137

CONT TO BOT. Pg. 138

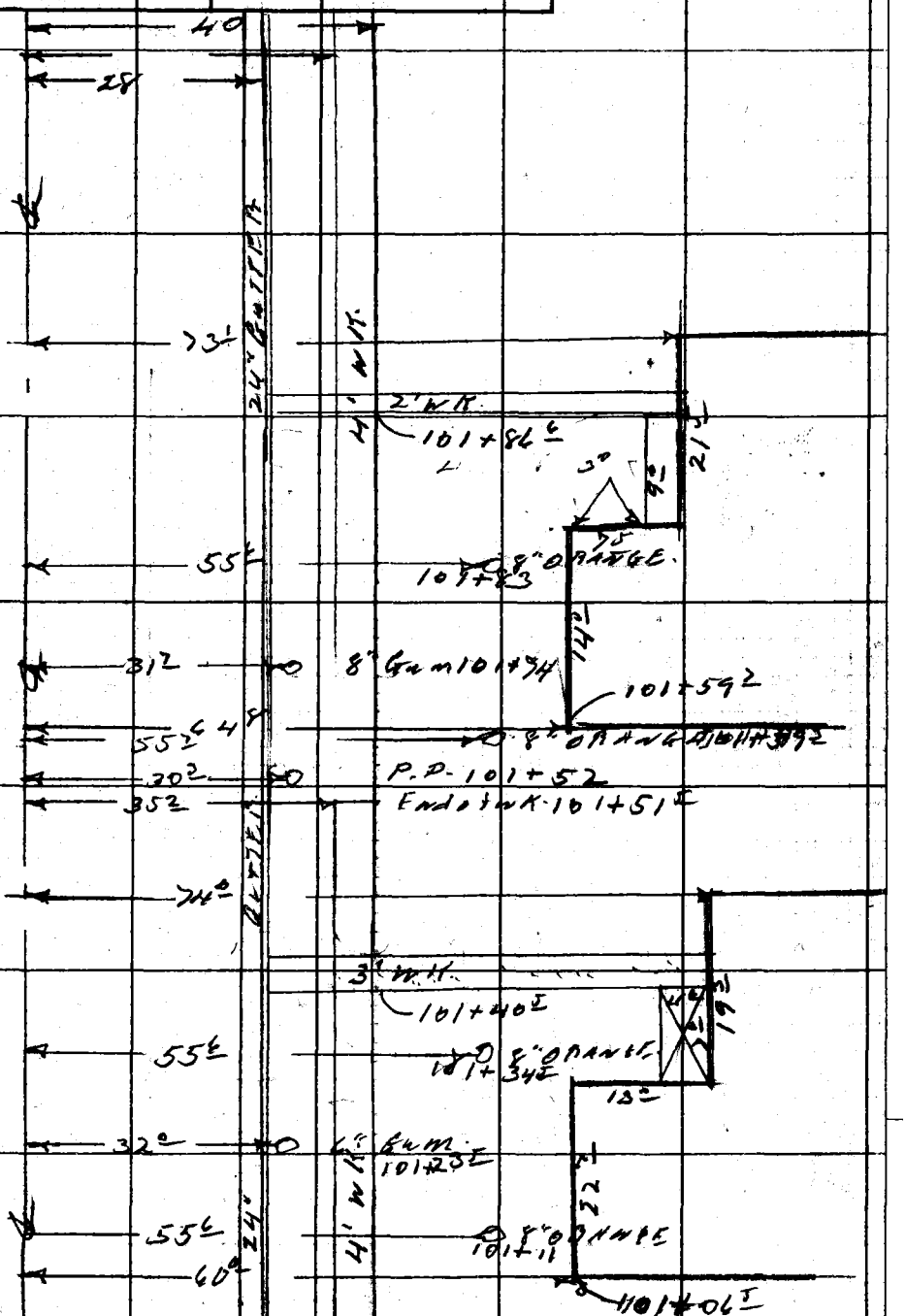

CONT FROM TOP Pg. 135

X

Note: Any Additions or Changes on This Sheet Must be Made or Circled in Red Ink With Date and Name of Person Making Change.

Do not extend this side of this line.

PLEASE RETURN TO
LOS ANGELES COUNTY ENGINEER
700 LOS ANGELES COUNTY ENGINEERING BLDG.

76F309S S&E #247 1-56

F. B. 2274 Pg. 138

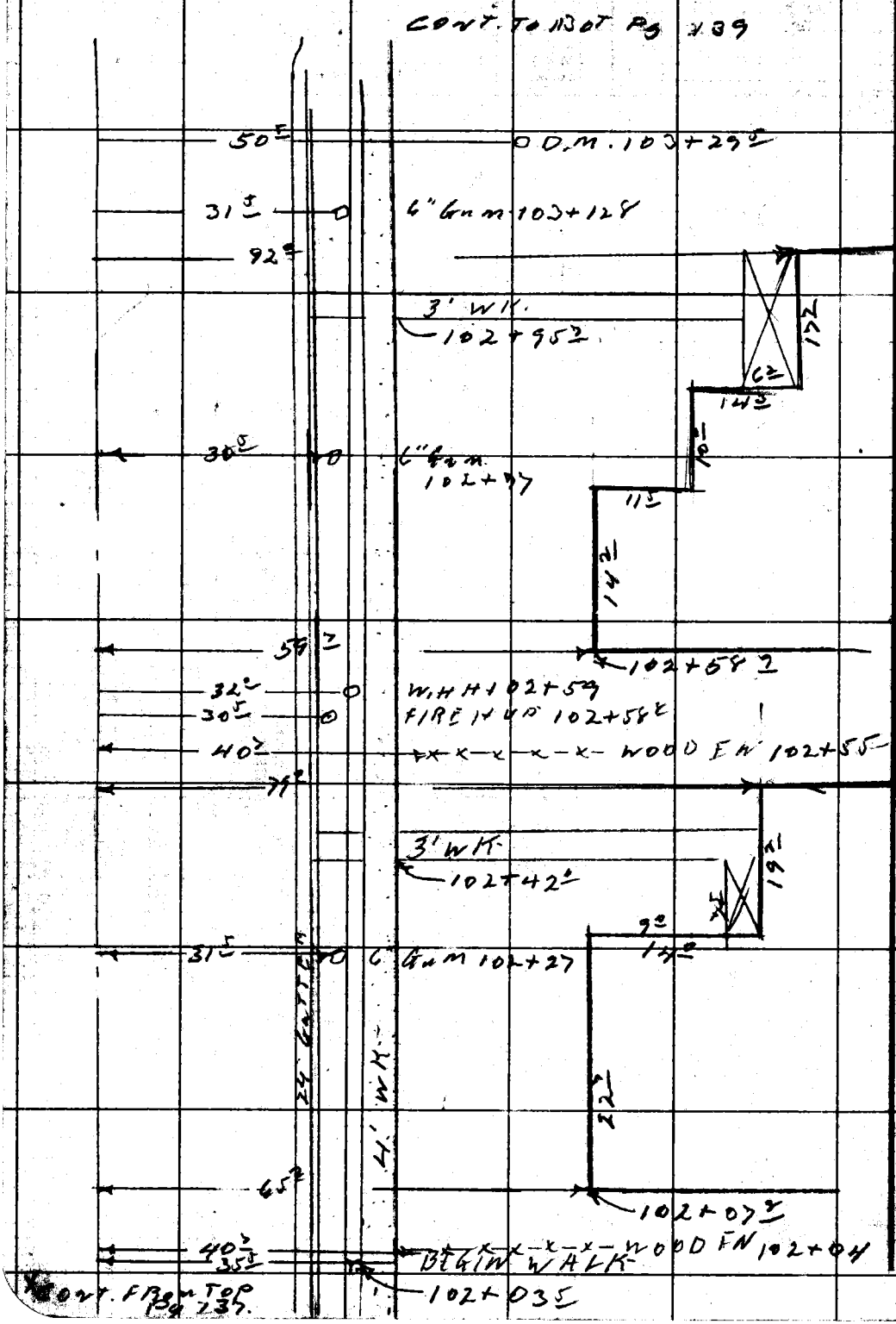

PLEASE RETURN TO
LOS ANGELES COUNTY ENGINEER
700 LOS ANGELES COUNTY ENGINEERING BLDG.

Do not extend this side of this line.

Note: Any Additions or Changes on This Sheet Must be Made or Circled in Red Ink With Date and Name of Person Making Change.

Notes Ck'd by	Survey of Paramount Blvd.	F.B. 2274 Pg. 139
Map No.	JN 0075.06 Tape Std °F	
Office Work R. L. GREEN	Surveyed by AN Hellstrom	
Checked	Notes F.E.B. Date 8-14-58	
Date	Indexed	

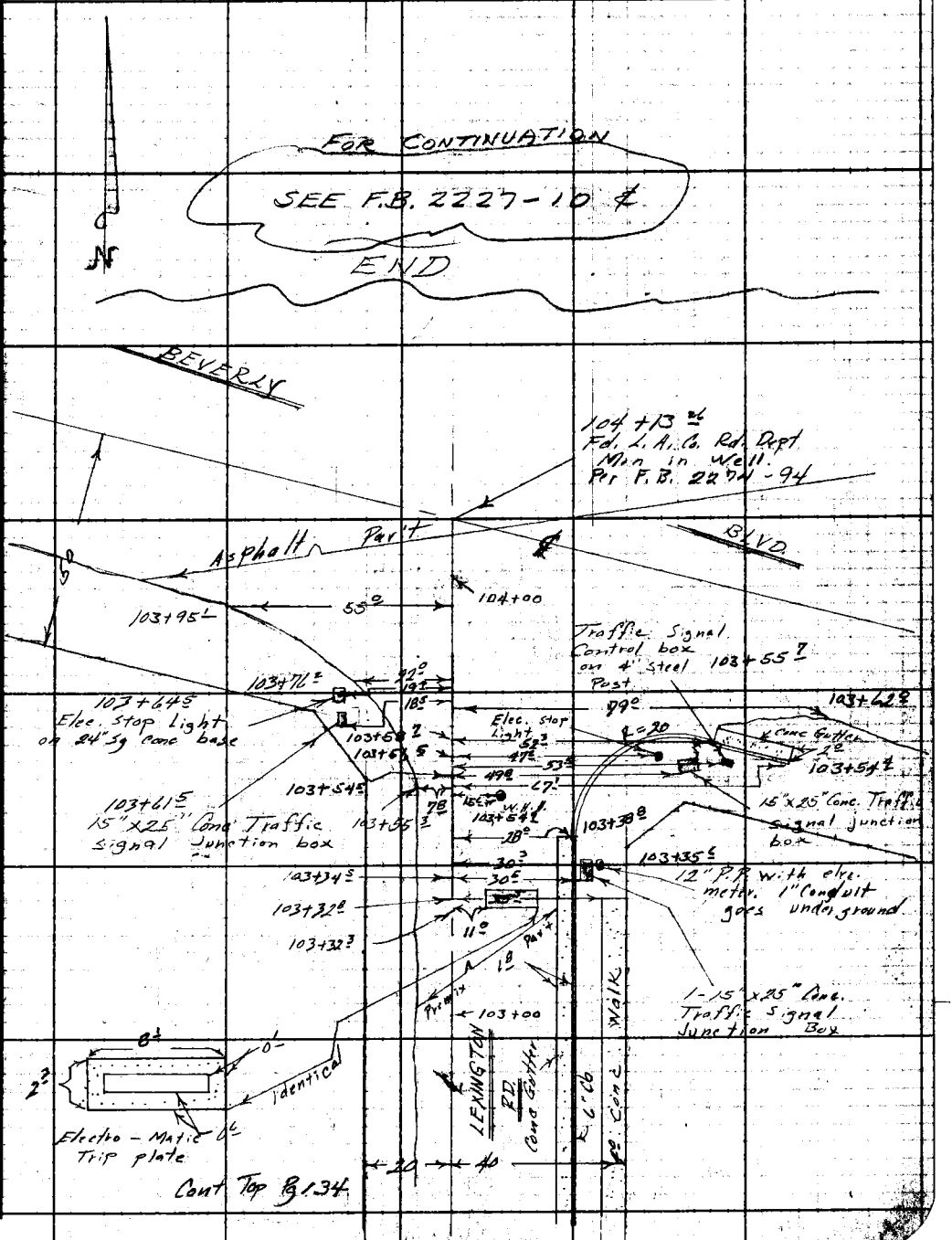

Note: Any Additions or Changes on This Sheet Must be Made or Circled in Red Ink With Date and Name of Person Making Change.

Do not extend notes this side of this line.

RETURN TO
LOS ANGELES COUNTY ENGINEER
700 LOS ANGELES COUNTY ENGINEERING BLDG.

76F3095 CE #247—3-57

Notes Ck'd by	Survey of Paramount Blvd.
Map No.	JN 0075.06 Scale Std °E
Office Work	Surveyed by RJ Mitchell
Checked	Notes Mitchell Date 8/22/60
Date	Indexed C. J. GALLI SEP 30 '63

F. B. 2274 PG. 141

SURVEY SHOWING
ESTABLISHMENT OF R.I.s
FOR
PARAMOUNT BLVD.
BETWEEN THE INTERSECTIONS OF
LEXINGTON RD & GALLATIN RD.
AND
GRAND VIEW AVE. & SAN GABRIEL BLVD.
J.N. 0075.06

RJ Mitchell
L.C. Smiley
M.L. Bustrum
V.F. Lieber

Aug. 22 to 24, 1960

Note: Any Additions or Changes on this Sheet Must be Made or Circled in Red Ink With Date and Name of Person Making Changes.

Do not extend this side of this line.

PLEASE RETURN TO
LOS ANGELES COUNTY ENGINEER
700 LOS ANGELES COUNTY ENGINEERING BLDG.

76F3098 SAE #242 11-58

(2)

Notes Ck'd by	Survey of Paramount Blvd
Map No.	JN 007506 Tape 0187 Std 68 °F
Office Work	Surveyed by R.J. Mitchell
Checked	Notes Mitchell Date 8/22/60
Date	Indexed C. J. GALLI

F. B. 2274 PG. 143

1) 242.49 @ Lev (T: 74°) = 242.50
2) 242.49 @ " " = 242.50
Avg = 242.50



Note: Any Additions or Changes on This Sheet Must be Made or Circled in Red Ink With Date and Name of Person Making Change.

Do not extend this side of this line.

PLEASE RETURN TO
LOS ANGELES COUNTY ENGINEER
700 LOS ANGELES COUNTY ENGINEERING BLDG.

76F309S S&E #247 11-58

F. B. 2274 Pg. 144

59.50 @ Level (T=79°) = 59.50
56.50 " " = 56.50



PLEASE RETURN TO
LOS ANGELES COUNTY ENGINEER
700 LOS ANGELES COUNTY ENGINEERING BLDG.

Do not extend this side of this line.

Note: Any Additions or Changes on This Sheet Must be Made or Circled in Red Ink With Date and Name of Person Making Change.

Notes Ck'd by	Survey of Paramount Blvd.
Map No.	JN 007506 Tape 0187 Std 68 °F
Office Work	Surveyed by R.J. Mitchell
Checked	Notes Mitchell Date 8/60
Date	Indexed C. J. GALLI

F. B. 2274 PG. 145



Note: Any Additions or Changes on This Sheet Must be Made or Circled in Red Ink With Date and Name of Person Making Change.

Do not extend this side of this line.

PLEASE RETURN TO
LOS ANGELES COUNTY ENGINEER
700 LOS ANGELES COUNTY ENGINEERING BLDG.

76F309S S&E #247 11-58

2274 PG 146

71.00 @ Level (T=76°) = 71.00
Tape #91 Std @ 84°F
for chaining on this page
1) 96.66 @ 8°23' = 95.63
2) 96.51 @ 7°45' = 95.63
Av = 95.63
1) 119.74 @ 14°09' = 116.11
2) 119.42 @ 13°30 = 116.12
Av = 116.11
7.75 @ Level = 7.75
Total = 219.49

219.49 @ T=88 = 219.50

"POT 1 A"
Fd 1x2 Ex
FB2227-112

71.00

Set nail per office staking sheet

219.50

PI #4
Set 1x2 Ex per office staking sheet (71 ft Sta & 219.50 off (W) of "P Line @ POT "1A")

"P" LINE

PARAMOUNT BLVD.

P-1
Fd 1x2 Ex
Fits tie to BM #13 & to POT and per FB2227-112

POT "A"
Fd Bt. Spk W Et
FB2227-111

26.78

AVENUE

"A-1"
Fd S W Et
FB2227-62

LINCOLN

41.00 m&R

"A-2"
S W Et
FB2227-62 & pg this book

PLEASE RETURN TO
LOS ANGELES COUNTY ENGINEER
700 LOS ANGELES COUNTY ENGINEERING BLDG.

Do not extend this side of this line.

Note: Any Additions or Changes on This Sheet Must be Made or Circled in Red Ink With Date and Name of Person Making Change.

Notes Ck'd by
Map No.
Office Work
Checked
Date

Survey of Paramount Blvd
JN 0075.06 Tape 91 Std 84 °F
Surveyed by R.J. Mitchell
Notes Mitchell Date 8/60
Indexed C. J. GALLI

F. B. 2274 PG. 147

1) 259.83 @ 9°45 (T=88°) = 256.09
2) 259.68 @ 9°32 " = 256.10
Avg = 256.09

74.84 @ level (T=86) = 74.84

1) 60 17 30
2) 120 35 00
Avg 60 17 30

Note: Any Additions or Changes on this Sheet Must be Made or Circled in Red Ink With Date and Name of Person Making Change.

Do not extend this side of this line.

PLEASE RETURN TO
LOS ANGELES COUNTY ENGINEER
700 LOS ANGELES COUNTY ENGINEERING BLDG.

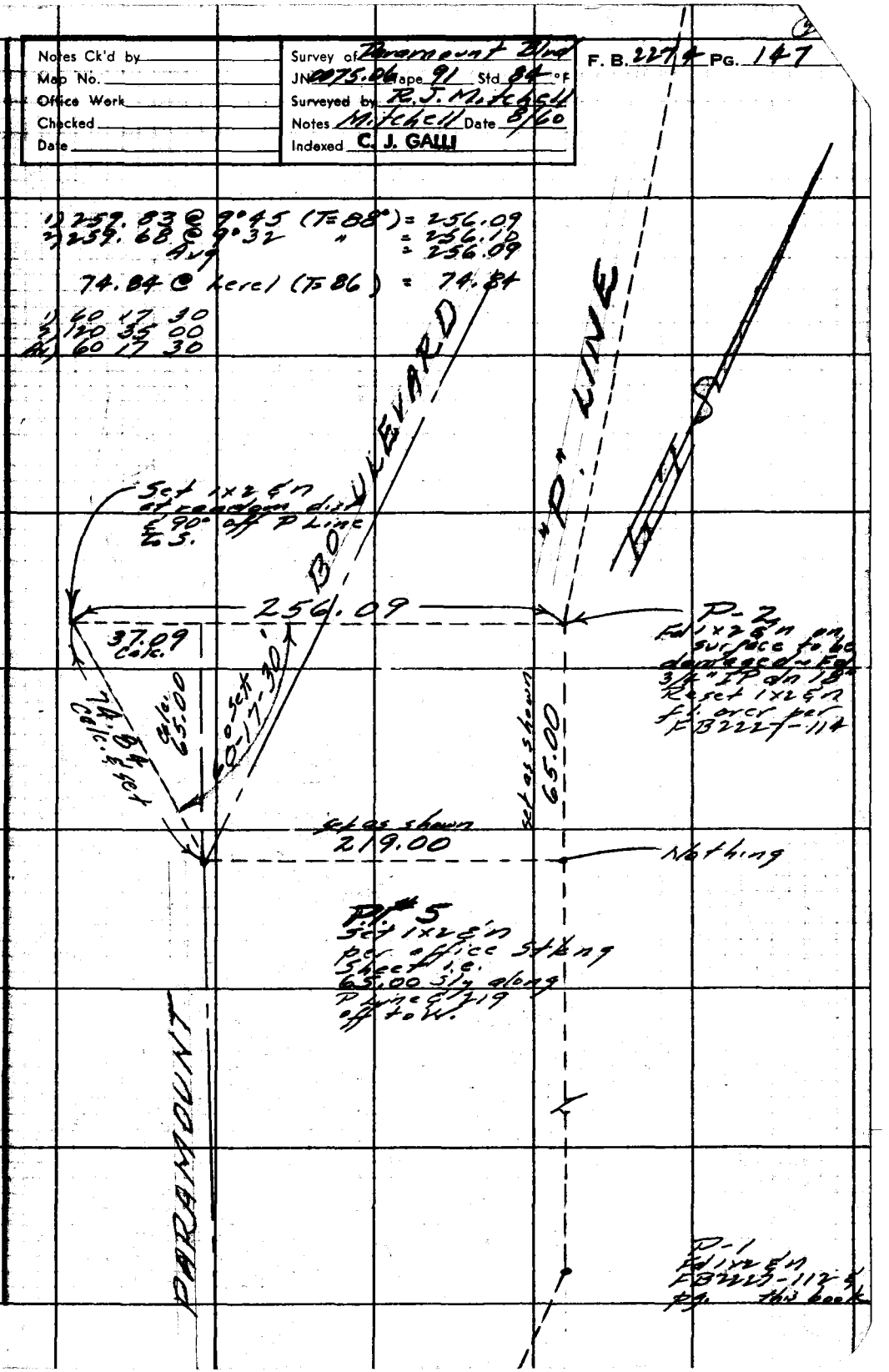

76F309S SAE #242 11-58

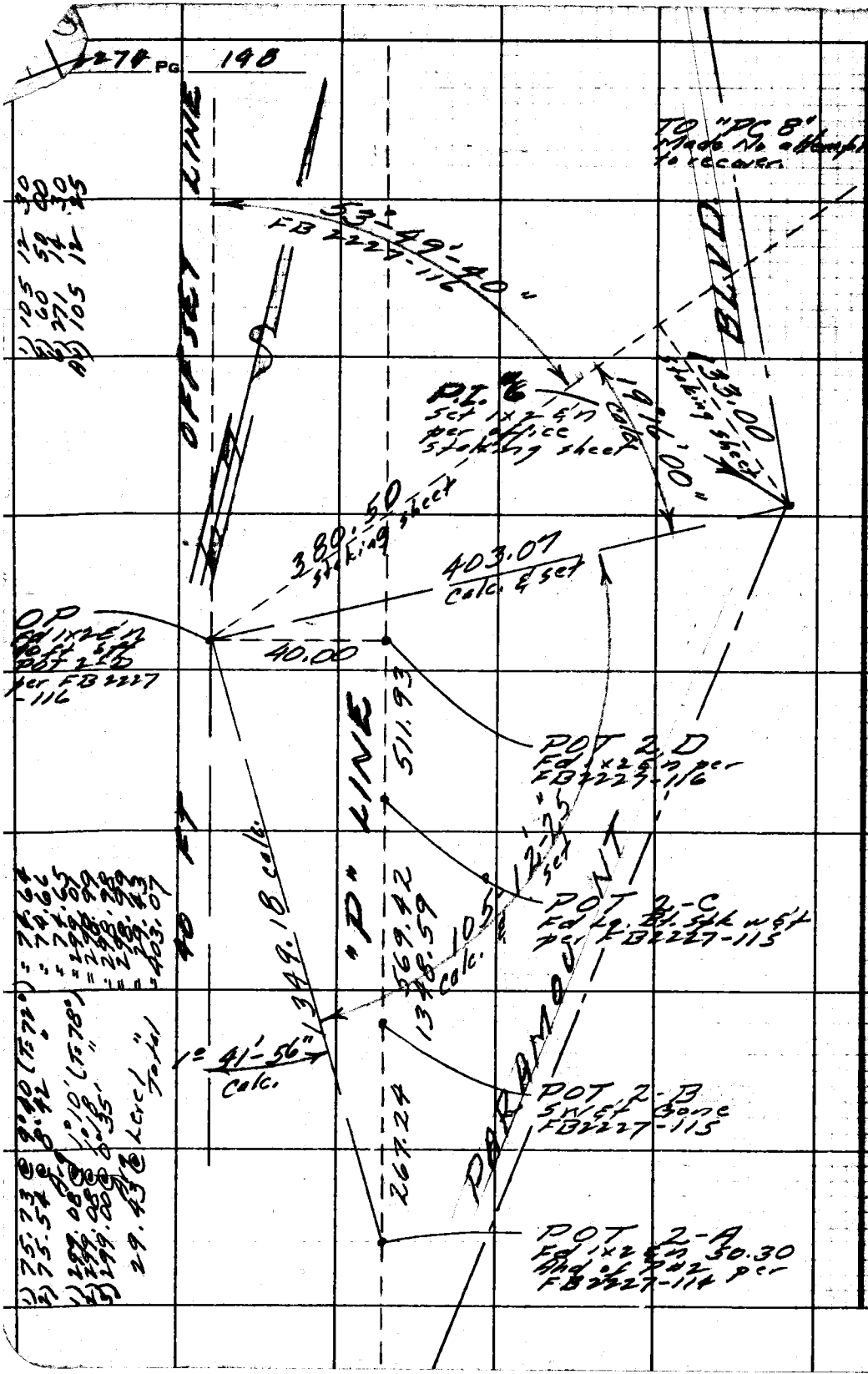

PLEASE RETURN TO
LOS ANGELES COUNTY ENGINEER
700 LOS ANGELES COUNTY ENGINEERING BLDG.

Do not extend this side of this line.

Note: Any Additions or Changes on This Sheet Must be Made or Circled in Red Ink With Date and Name of Person Making Change.

Notes Ck'd by
Map No.
Office Work
Checked
Date

Survey of Paramount Blvd
JN 0075.06 Tape 91 Std 84 °F
Surveyed by R.J. Mitchell
Notes Mitchell Date 8/60
Indexed C. J. GALLI

F. B. 2274 PG. 149

1) 239.17 @ 4°00 (T=82°) = 238.59
2) 239.24 @ 4°12 " = 238.60
Avg = 238.59
1) 166.26 @ 7°01 (T=84°) = 165.01
2) 166.17 @ 6°43 = 165.03
Avg = 165.02
3.14 @ Lev (T=84°) = 3.14
Total = 406.75

165.02
3.14
Total 168.16

1) 150.18 @ 6°58' (T=84°) = 149.07
2) 150.51 @ 7°54 " = 149.08
Avg = 149.07
Less=Back = 3.07
= 146.00

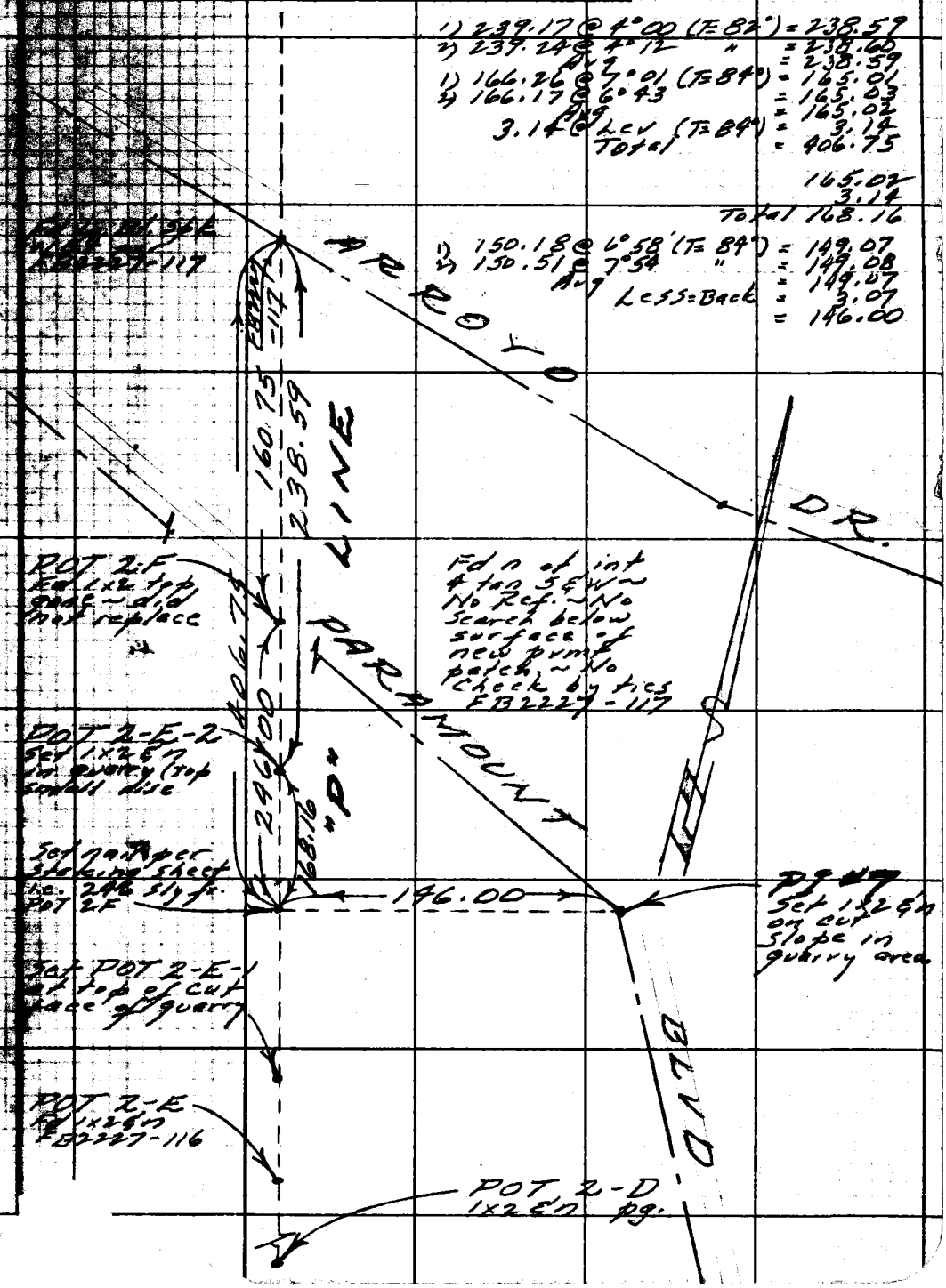

PLEASE RETURN TO
LOS ANGELES COUNTY ENGINEER
700 Los Angeles County Engineering Bldg.
Making Change
Do not extend this line of this line.