Notes Ck'd by
Map No.
Field Work

Survey of
JN Tape Std °F
Surveyed by
Notes Date
Indexed

F.B. 2288 Pg.

Job	Description
	CHARTER OAK NEIGHBORHOOD PARK 0055.08
Bdry.	Bdry. survey at Glendora Ave. & Covina Blvd.
Loc.Imp	On Site.
B.M.	Bench levels and grid pattern.
X-Sec.	Of Site.
Grade	Rough grades grid system.
Grade	Grades on the above.
16 Grade	Grades & staking for const.
25 Loc.Imp	Loc. of imp. & X-sec. along N. & W. bdry lines from N.W. Cor. of park & along Tudor St. for prop. ret. wall & drain.
5 Grade	Grades & staking for const.
38 Loc.Imp	Loc. of septic tank & lleaching pits at E. end of Activity Bldg.
	FARNSWORTH COUNTY PARK ADDN. 0054.21
Index	Vertical Control for F.T. Sht's. Microfilmed April 86
	Bdry. Survey - E'ly. of Marengo betw. Concha St. & Mt. Curve Ave.

over

F.B. 2288 Pg.

Page	Job	Description
173-174		Ballfield staking
175-178		Bench level for construction of southerly wall
179-184		Boundary survey and P.T. sheet control
185-190		Topography revision
191-194		Bench levels for topog. revision
195-196		Horiz. construction for topog. revision

PLEASE RETURN TO
LOS ANGELES COUNTY ENGINEER
403 Los Angeles County Engineering Bldg.

Note: Any Additions or Changes on this Sheet Must be Made or Circled in Red Ink With Date and Name of Person Making Change

Do not extend this side of this line.

Notes Ck'd by W. Brenner	Survey of Charter Oak Park
Map No. C.S.B-2442	JN 0055.08 Tape 0164 Std 68 °F
Office Work Burns	Surveyed by D.E. Holmes
Checked W. Brenner	Notes Holmes Date 7-18-57
Date DEC. 57	Indexed E. C. Johnson 8-8-62

F. B. 2288 Pg. 5

J.N. 0055.08

CHARTER OAK NEIGHBORHOOD PARK

SURVEY of PORTION of The W.½ of The S.E.¼ of The N.E.¼ of Sec. 7-T.1.S. R.9.W.

Holmes
Barilotti
Goble
Van Horn
Beaudry

Note: Any Additions or Changes on This Sheet Must be Made or Circled in Red Ink With Date and Name of Person Making Change.

Do not extend this side of this line.

PLEASE RETURN TO
LOS ANGELES COUNTY ENGINEER
700 LOS ANGELES COUNTY ENGINEERING BLDG.

7EF309S SBE #247 1-56

PLEASE RETURN TO
LOS ANGELES COUNTY ENGINEER
700 LOS ANGELES COUNTY ENGINEERING BLDG.

Note: Any Additions or Changes on This Sheet Must be Made or Circled in Red Ink With Date and Name of Person Making Change.

Do not extend this side of this line.

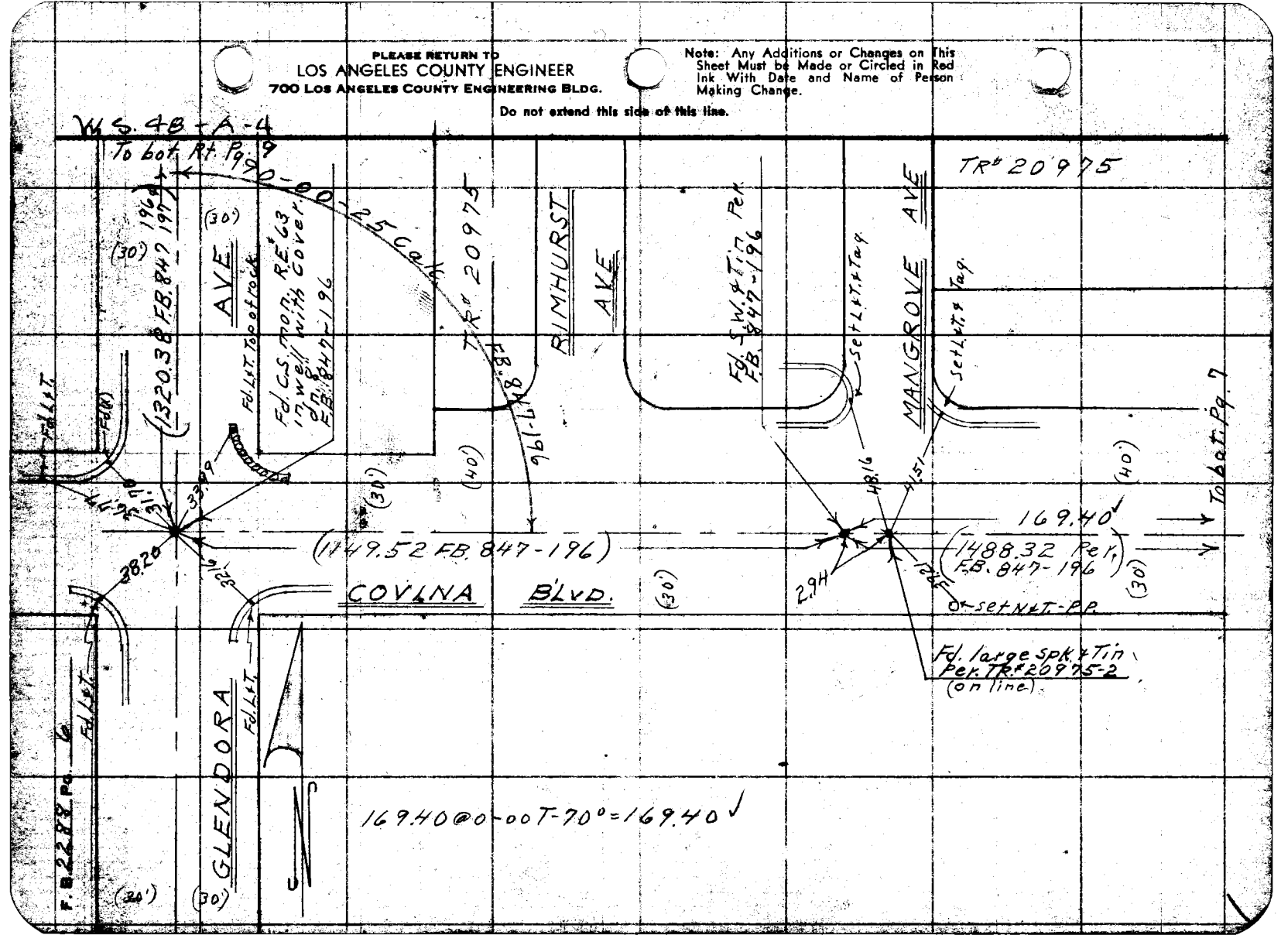

78F3098 SAE #247 1-56

PLEASE RETURN TO
LOS ANGELES COUNTY ENGINEER
700 LOS ANGELES COUNTY ENGINEERING BLDG.

Note: Any Additions or Changes on This Sheet Must be Made or Circled in Red Ink With Date and Name of Person Making Change.

Do not extend this side of this line.

W.S. 48-A-4

TR#20975
Fd. 2" IP bent over, Pulls in Conc. Footing of Wall (N.E.) S.E. Cor. TR#20975

To bot. Pg. 11

To bot. Pg. 10

TR#21445

CHARTER OAK
NEIGHBORHOOD PARK

COUNTY ENGINEER PROP. COR. R.E. 5869

822.00 Per deed

660.00

660.51

822.00 Per deed

Set C.E. mon. dn. 2" marked as shown
mon. set 8-7-56 D.E.H.

Set C.E. mon. marked as shown dn. 16" below top of conc. walk
mon. set 8-7-57 D.E.H.

S.W. Cor TR#21445
Fd. 2" IP nail & tag dn. 6" RE#7668
Removed 8-7-57 D.E.H.

Set 1x2" dn. 6"

Fd Large spk. on line TR#21445-2

From bot. Pg. 6

89°-59'-35"

90°-01'-00"

2.0

40.00

40.00

5.00

5.31

40.00

40.00

5.00

169.40

659.48

659.48

(1418.32 Per. F.B. 847-196)

COVINA BLVD.

To bot. Pg. 8

Fd Large spk. & Tin on line. Checks for prop. of Charles Per. F.B. 847-196

Set small spk. & Tin

659.51 @ 0-00 T-90° = 659.52
659.41 @ 0-00 T-74° = 659.44
Total = 1318.96

659.48
2 1318.96

Set small spk.

Set S.W. Pt. by prop.

1. 90-01-00
4. 360-04-00
6. 180-06-00
M. 90-01-00

659.91 @ 0-00 T-88° = 660.00
660.51 @ 0-00 T-68° = 660.51

1. 89-59-40
4. 359-58-30
6. 179-57-40
M. 89-59-35

Notes Ck'd by BRENNER
Map No. C.S.B.-2443
Office Work W. Byrge
Checked W. Brenner
Date DEC 57

Survey of Charter Oak Park
JN 005508 Type 0445 Std. 68 °F
Surveyed by D.E.H. Date 7-18-57
Notes R.E.H. Date 7-18-57
Indexed R. C. Johnson

F.B. 2288

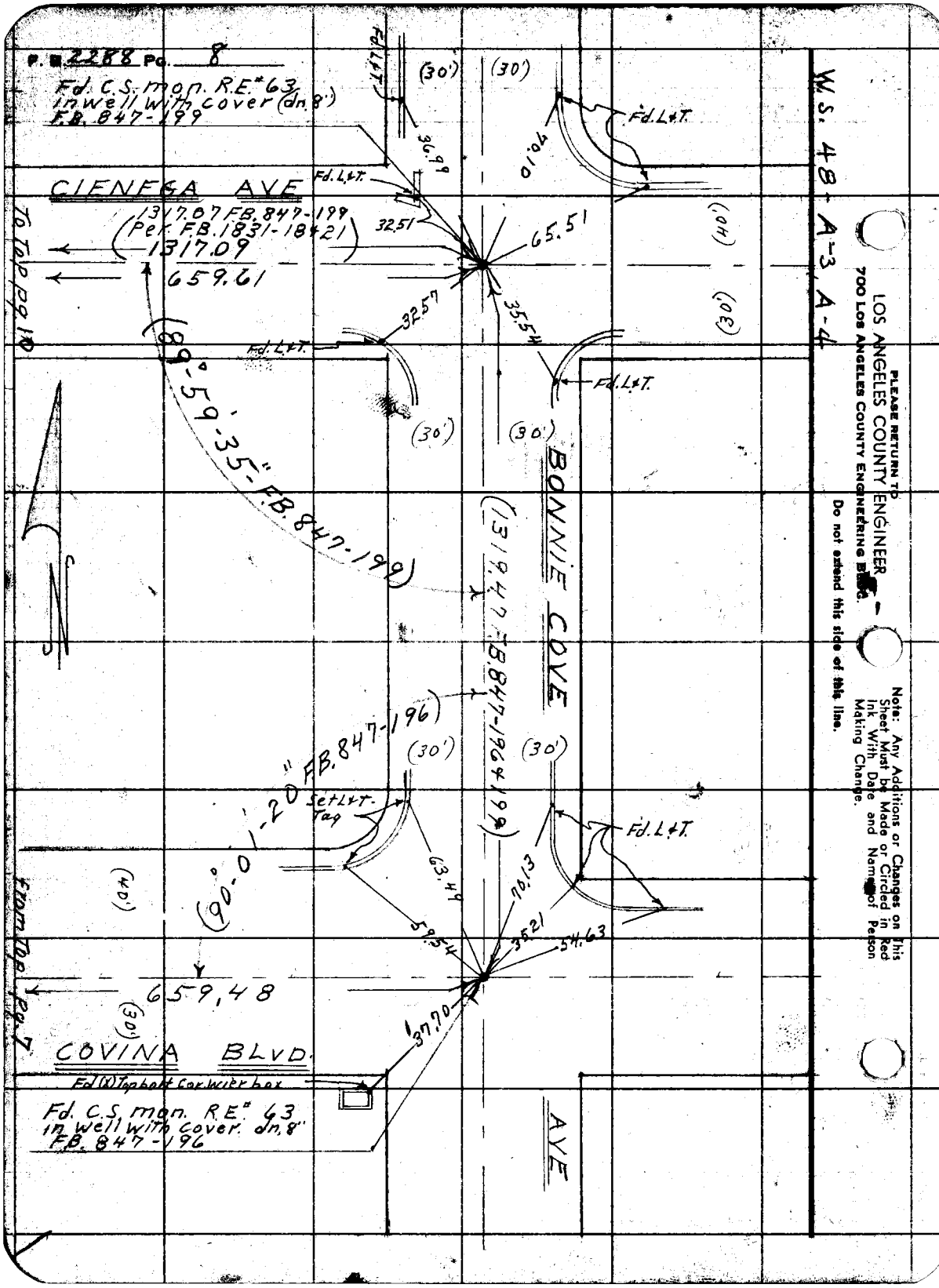

P. B. 2288 Pg. 8
Fd. C.S. mon. R.E.# 63 in well with cover (dn. 8') F.B. 847-199
CIENEGA AVE
1317.07 F.B. 847-199 (Per. F.B. 1831-18 & 21)
1317.09
659.61
To Top Pg 10
(89°-59'-35" F.B. 847-199)
(1319.47 F.B. 847-196 & 199)
BONNIE COVE
(90°-01'-20" F.B. 847-196)
Set L&T Tag
659.48
From Top Pg 7
COVINA BLVD.
Fd (X) Top bolt Cor. wier box
Fd. C.S. mon. R.E.# 63 in well with cover. dn. 8" F.B. 847-196
AVE
Fd. L&T.
(30')
(40')
36.99
70.10
32.51
65.51
32.57
35.54
63.49
70.13
59.54
35.21
54.63
37.70
W.S. 48-A-3, A-4
PLEASE RETURN TO
LOS ANGELES COUNTY ENGINEER
700 LOS ANGELES COUNTY ENGINEERING BLDG.
Do not extend this side of this line.
Note: Any Additions or Changes on This Sheet Must be Made or Circled in Red Ink With Date and Name of Person Making Change.

Notes Ck'd by BRENNER	Survey of Charter oak Park
Map No. C.S.B-2442	JN 0055.08 Tape 0164 Std 68 °F
Office Work Burns	Surveyed by D.E. Holmes
Checked W. Brenner	Notes Holmes Date 7-25-57
Date DEC 57	Indexed R. C. Johnson

F.B. 2288 Pg. 9

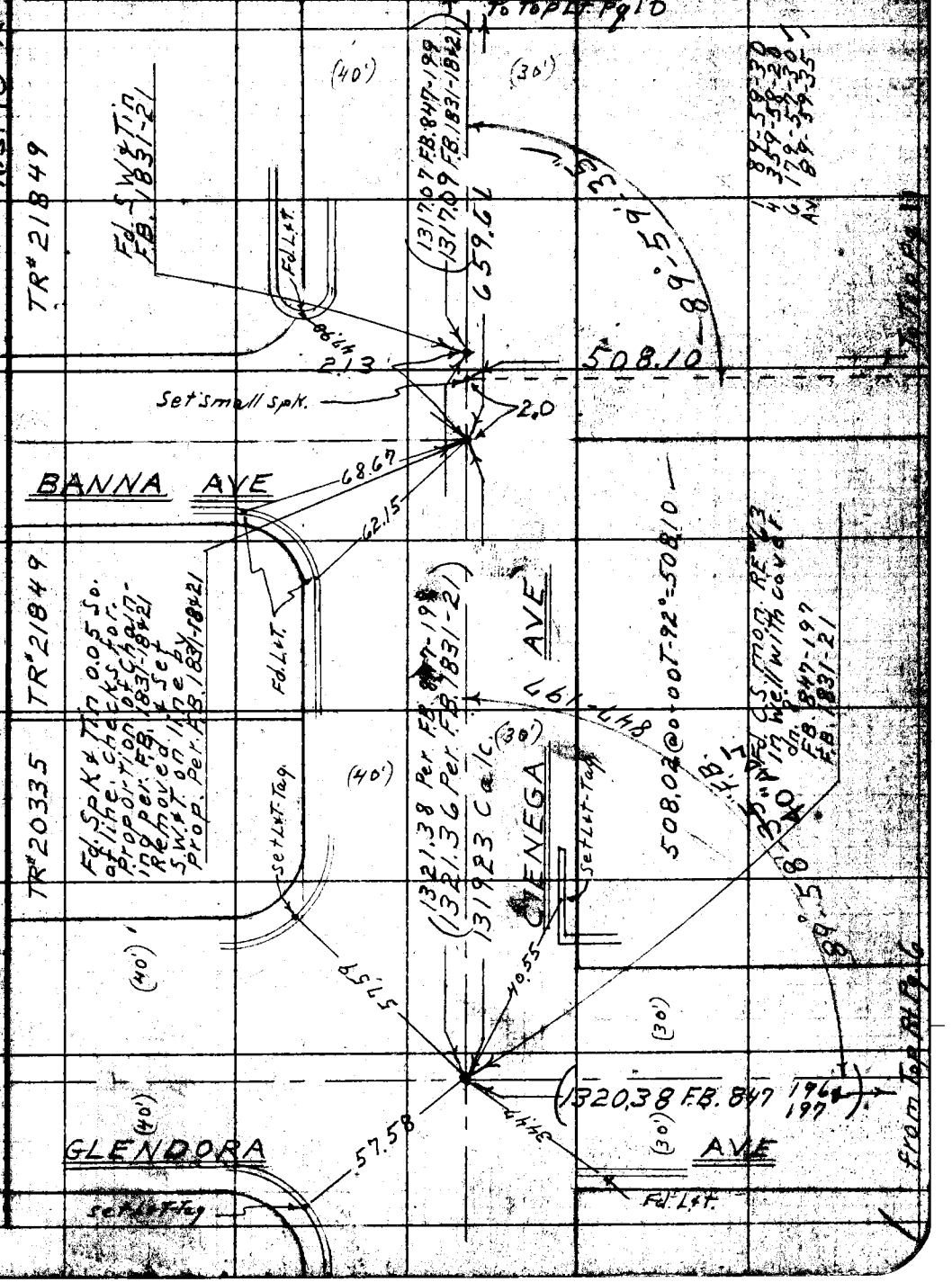

Note: Any Additions or Changes on this Sheet Must be Made or Circled in Red Ink With Date and Name of Person Making Change.

PLEASE RETURN TO
LOS ANGELES COUNTY ENGINEER
700 LOS ANGELES COUNTY ENGINEERING BLDG.
Do not extend this side of this line.

76F3098 S&E #247 1-36

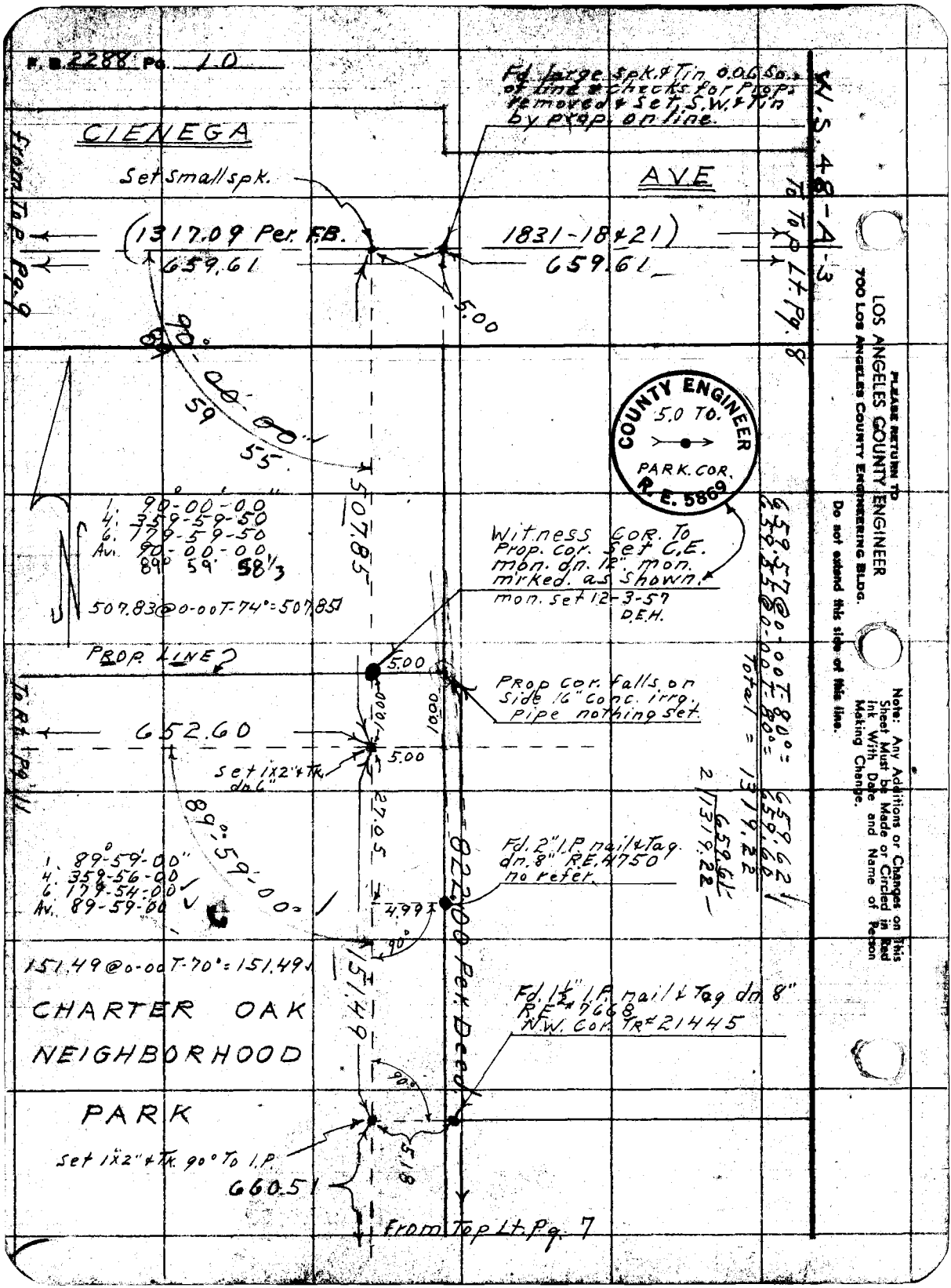

PLEASE RETURN TO
LOS ANGELES COUNTY ENGINEER
700 LOS ANGELES COUNTY ENGINEERING BLDG.

Do not extend this side of this line.

Note: Any Additions or Changes on This Sheet Must be Made or Circled in Red Ink With Date and Name of Person Making Change.

Notes Ck'd by BRENNER	Survey of Charter Oak Park
Map No. C.S.B-2442	JN 0055.08 Tape 0164 Std 68 °F
Office Work [illegible]	Surveyed by D.E. Holmes
Checked W. Brenner	Notes Holmes Date 7-25-57
Date [illegible] 57	Indexed K. C. Johnson

F.B. 2288 Pg. 11

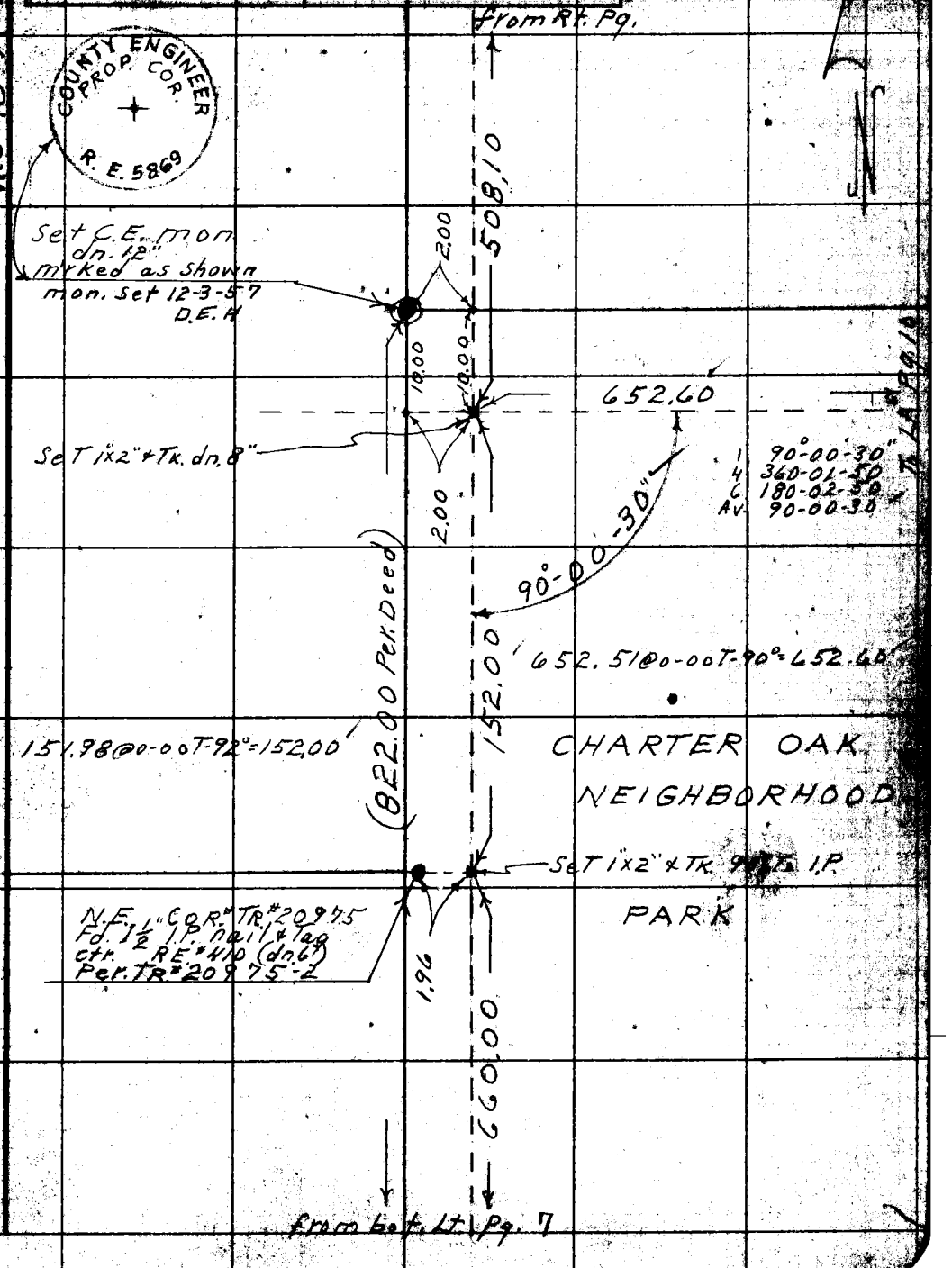

Note: Any Additions or Changes on this Sheet Must be Made or Circled in Red Ink With Date and Name of Person Making Change.

PLEASE RETURN TO LOS ANGELES COUNTY ENGINEER 700 LOS ANGELES COUNTY ENGINEERING BLDG.

Do not extend this side of this line.

7-6-56 S&E #247 1-56

Notes Ck'd by 47-8	Survey of Charter Oak Park
Map No. CSB 2242	JN 005508 Tape ____ Std ____ °F
Office Work Burns	Surveyed by D.E. Holmes
Checked ____	Notes Holmes Date 7-57
Date DEC 57	Indexed E. C. Johnson 8-8-57

F. B. 2288 Pg. 13

J.N. 0055.08

CHARTER OAK NIEGHBORHOOD PARK

LOCATION of IMPROVEMENTS

Note: Any Additions or Changes on this Sheet Must be Made or Circled in Red Ink With Date and Name of Person Making Change.

PLEASE RETURN TO
LOS ANGELES COUNTY ENGINEER
700 LOS ANGELES COUNTY ENGINEERING BLDG.

Do not extend this side of this line.

7-F3008 S&E #247 1-56



PLEASE RETURN TO
LOS ANGELES COUNTY ENGINEER
700 Los Angeles County Engineering Bldg.

Do not extend this side of this line.

Note: Any Additions or Changes on This Sheet Must be Made or Circled in Red Ink With Date and Name of Person Making Change.

Notes Ck'd by 97-8
Map No. CS B 2842
Office Work Burns
Checked
Date DEC 57

Survey of Charter Oak Park
JN 00550 Tape Std °F
Surveyed by Holmes
Notes Holmes Date 9-57
Indexed H. C. Johnson

F. B. 2288 Pg. 15



Note: Any Additions or Changes on this Sheet Must be Made of Circled in Red Ink With Date and Name of Person Making Change.
Do not extend this side of this line.
PLEASE RETURN TO
LOS ANGELES COUNTY ENGINEER
700 LOS ANGELES COUNTY ENGINEERING BLDG.
76F3095 S&E #247 1-56

F. B. 2288 Pg. 16

PLEASE RETURN TO
LOS ANGELES COUNTY ENGINEER
700 Los Angeles County Engineering Bldg.

Do not extend this side of this line.

Note: Any Additions or Changes on This Sheet Must be Made or Circled in Red Ink With Date and Name of Person Making Change.

Notes Ck'd by 97-8
Map No. CSB 2442
Office Work Burns
Checked
Date DEC 57

Survey of Charter Oak Park
JN 005508 Tape Std °F
Surveyed by Holmes
Notes Holmes Date 7-57
Indexed C. Johnson

F. B. 2288 Pg. 17

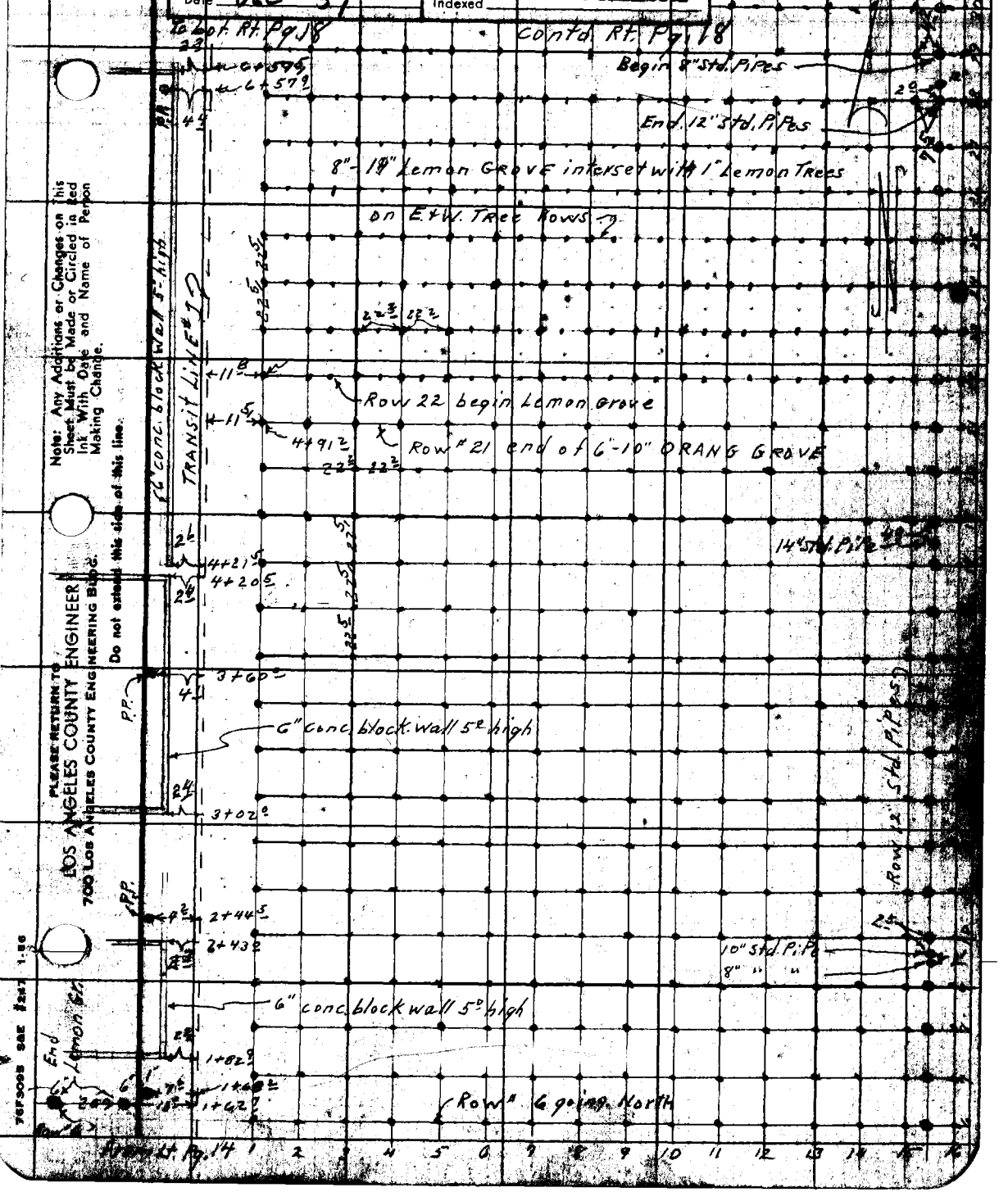

Note: Any Additions or Changes on This Sheet Must be Made or Circled in Red Ink With Date and Name of Person Making Change.

Do not extend this side of this line.

PLEASE RETURN TO
LOS ANGELES COUNTY ENGINEER
700 LOS ANGELES COUNTY ENGINEERING BLDG.

76F3095 S&E #247 1-56

Notes Ck'd by 97-8
Map No. CSB 2222
Office Work Burns
Checked
Date DEC 57

Survey of Charter Oak Park.
JN 0055.08 Tape Std °F
Surveyed by Holmes
Notes Holmes Date 2-57
Indexed C. Johnson

F.B. 2288 Pg. 19



Note: Any Additions or Changes on this Sheet Must be Made or Circled in Red Ink With Date and Name of Person Making Change.

Do not extend this sheet of this line.

PLEASE RETURN TO
LOS ANGELES COUNTY ENGINEER
700 LOS ANGELES COUNTY ENGINEERING BLDG.

Row #17

76F3095 S&E #247 1-56

PLEASE RETURN TO
LOS ANGELES COUNTY ENGINEER
700 LOS ANGELES COUNTY ENGINEERING BLDG.

Note: Any Additions or Changes on This Sheet Must be Made or Circled in Red Ink With Date and Name of Person Making Change.

Do not extend this side of this line.

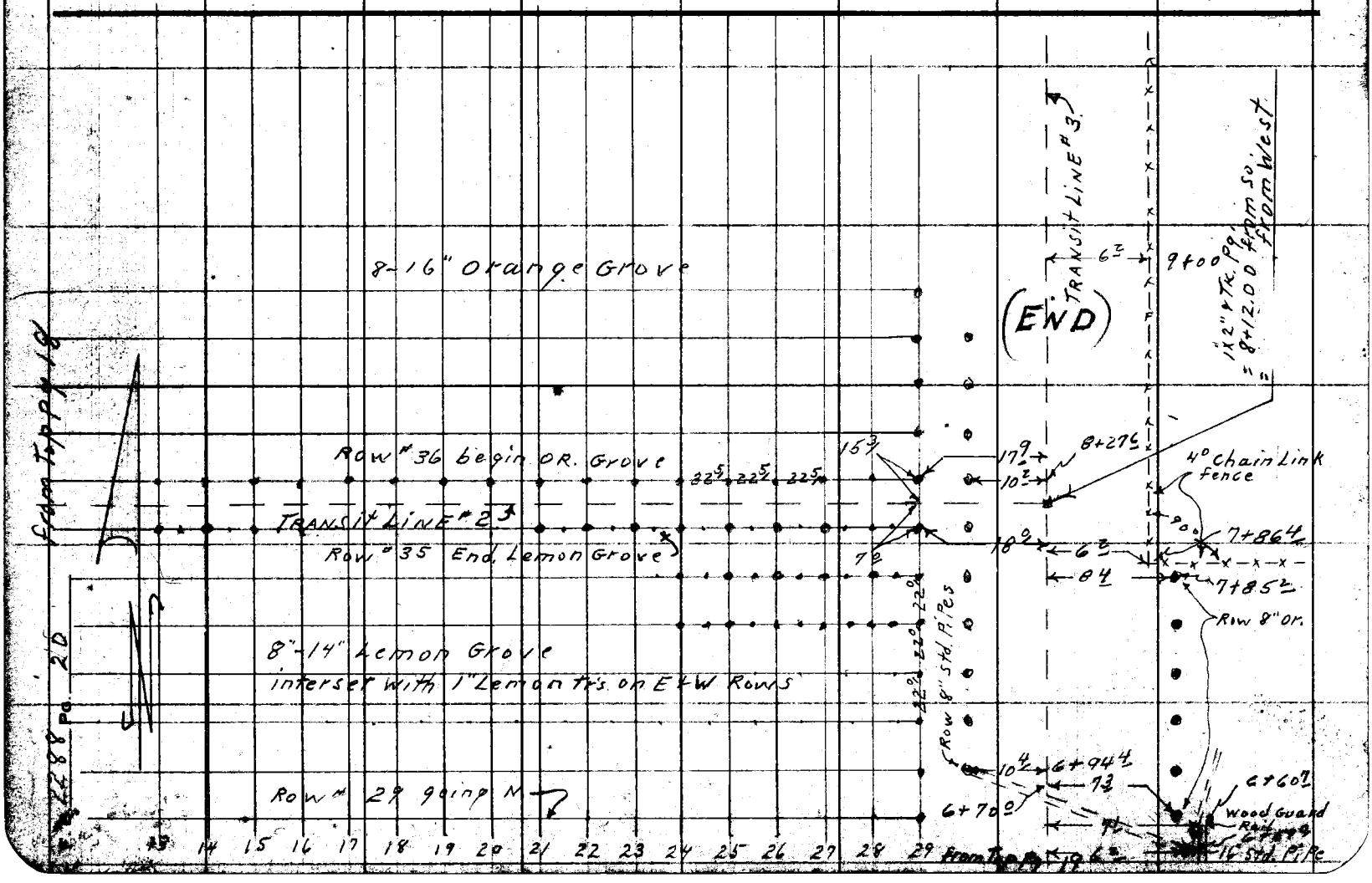

Notes Ck'd by 97-8	Survey of Charter Oak Park
Map No. CSB 2442	JN 0055.08 Tape 0164 Std 68 °F
Office Work Burns	Surveyed by Holmes
Checked	Notes Holmes Date 8-5-57
Date DEC 57	Indexed C. Johnson

F. B. 2288 Pg. 21

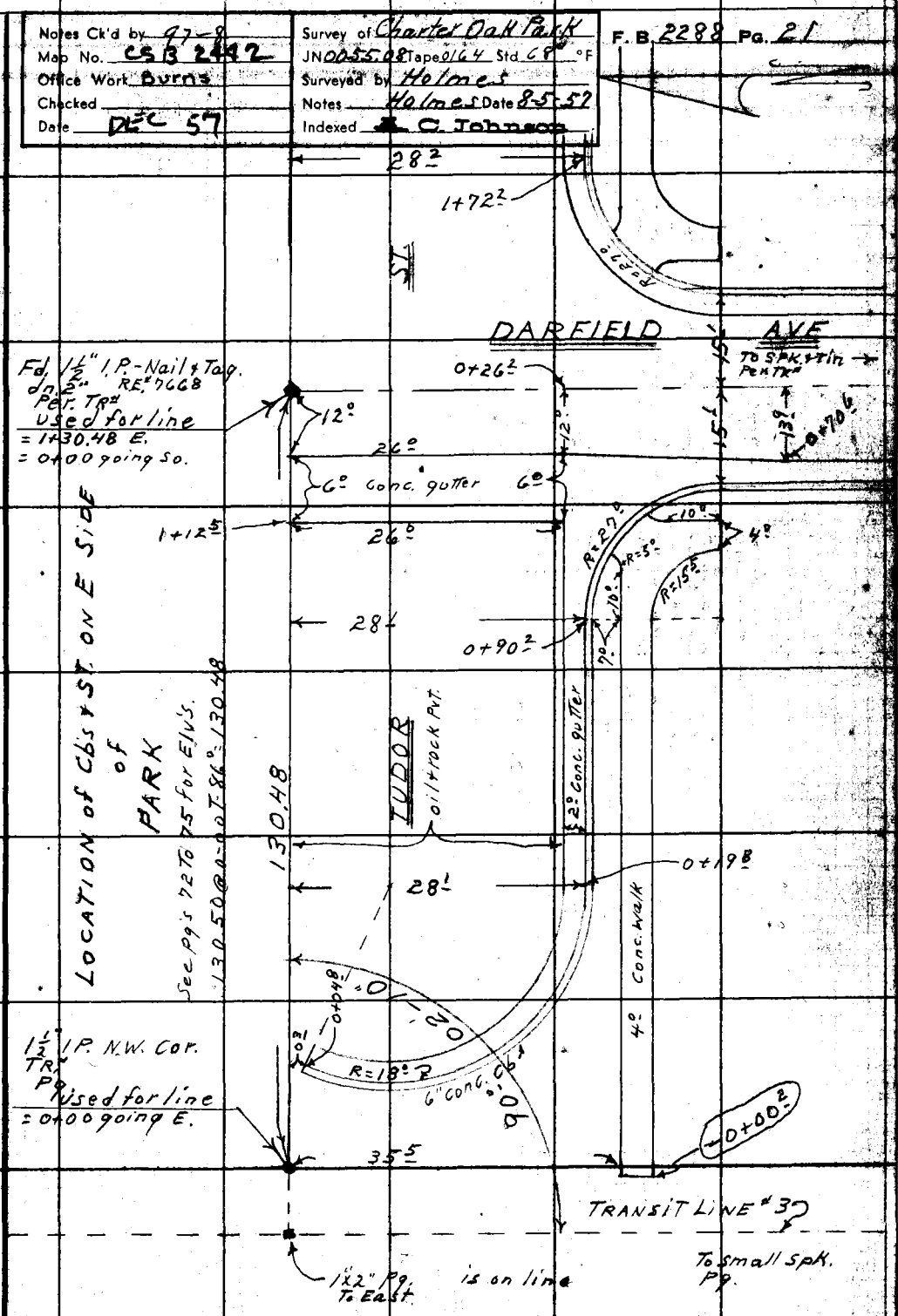

Note: Any Additions or Changes on this Sheet Must be Made on Circled in Red Ink With Date and Name of Person Making Change.

Do not extend this side of this line.

PLEASE RETURN TO
LOS ANGELES COUNTY ENGINEER
700 LOS ANGELES COUNTY ENGINEERING BLDG.

76F3095 S&E #247 1-56

Notes Ck'd by 97-8	Survey of Charter Oak Park
Map No. CSB 2442	JN 0055.08 Tape ____ Std ____ °F
Office Work Burns	Surveyed by Holmes
Checked ____	Notes Holmes Date 8-1-57
Date DEC 57	Indexed K. C. Johnson

F. B. 2288 Pg. 23

J N 0055.0 B
CHARTER OAK NEIGHBORHOOD PARK
GRID LAYOUT for Elvs.

Note: Any Additions or Changes on this Sheet Must be Made or Circled in Red Ink With Date and Name of Person Making Change.

PLEASE RETURN TO
LOS ANGELES COUNTY ENGINEER
700 LOS ANGELES COUNTY ENGINEERING BLDG.

Do not extend this side of this line.

76F3098 S&E #247 1-56

F. B. 2288 pg. 24



PLEASE RETURN TO
LOS ANGELES COUNTY ENGINEER
700 LOS ANGELES COUNTY ENGINEERING BLDG.

Do not extend this side of this line.

Note: Any Additions or Changes on This Sheet Must be Made or Circled in Red Ink With Date and Name of Person Making Change.

Profile	Notes Red.	Plotted 97-8	Job No. 0055.08	Division No. 10	F. B. 2288 Pg. 25
No.	Date	Date	Survey of Charter Oak Neighborhood Park		
X-Sec.	Notes Chkd.	Checked	Survey by D.E.H.	Notes A.R.B.	Date 7-26-57
No.	Date	Date	Map No.	[illegible] Johnson	Date 8-9-57

J.N- 0055.08

Charter Oak Neighborhood Park

Bench Levels:-

STATION	B. S.	H. I.	F. S.	ELEV.

NOTE: ANY ADDITIONS OR CHANGES ON THIS SHEET MUST BE MADE OR CIRCLED IN RED INK, WITH DATE AND NAME OF PERSON MAKING CHANGE.

PLEASE RETURN TO
LOS ANGELES COUNTY ENGINEER
700 LOS ANGELES COUNTY ENGINEERING BLDG.

Do not extend notes this side of this line.

76298 S & E #307—7-55

76298 S & E #307—7-55

PLEASE RETURN TO
LOS ANGELES COUNTY ENGINEER
700 LOS ANGELES COUNTY ENGINEERING BLDG.

NOTE: ANY ADDITIONS OR CHANGES ON THIS SHEET MUST BE MADE OR CIRCLED IN RED INK, WITH DATE AND NAME OF PERSON MAKING CHANGE.

Do not extend notes this side of this line.

STATION	B. S.	H. I.	F. S.	ELEV.		
				710 668	B.M. U.S. 349 Covina, 1 Mi. N. by 2 Mi. E. of, 20' N. by 35' E. of Inter. of Section Center. "Covina Blvd." Section Center & Bonnie Cove Av. in Conc. Post, Bronze Tablet Stamped "S-58-1923" W.S.48 1934 adj. Elev. 710.668	
	1751	712 419				
T.P. spk			7075	705 344		
	3583	708 927				
T.P. spk.			6618	702 309		
	3278	705 587				
#1 B.M. (set)			5997	699 590	Covina Blvd. (N-side) 650± W of Bonnie Cove & Covina Blvd Bt. spk in Lead Top of Conc Curb, 6.5 E. of W. end of curb. S.E. Cor of Park	
	2236	701 826				
T.P. spk			5664	696 162		
	2727	698 889				
T.P. spk.			6167	692 722		
	3181	695 903				
#2 B.M. (set)			5762	690 141	Covina Blvd (N-side) 160± E. of Mangrove Ave & Covina Blvd Bt. spk in Lead, Top of Conc curb, 5.5 W of E. end of Curb S.W. Cor of Park	
	2787	692 928				
T.P. spk			4763	688 165		
	5522	693 687				
T.P. spk			4777	686 910		
	5338	694 248				
T.P. spk			4511	689 737		
	5134	694 871				

F. B. 2288 Pg. 26 Job No. 0055.08 Division No. 10 Notes Red. Plotted No. Profile
Survey of Charter Oak Neighborhood Park Date 7-26-57 Date X-Sec.
Survey by D. E. Holmes Notes A.R.B. Notes Chkd. CHS Checked
Indexed R. C. Johnson Date Date No.

76298 S & E #307—7-55

PLEASE RETURN TO
LOS ANGELES COUNTY ENGINEER
700 LOS ANGELES COUNTY ENGINEERING BLDG.

NOTE: ANY ADDITIONS OR CHANGES ON THIS SHEET MUST BE MADE OR CIRCLED IN RED INK, WITH DATE AND NAME OF PERSON MAKING CHANGE.

Do not extend notes this side of this line.

STATION	B. S.	H. I.	F. S.	ELEV.		
		694 871.				
B.M. #3 (set)			4380	690 491.	Mangrove Ave. ℄ Prod - 650± N of Mangrove Ave + Covina Blvd. Inter.	
	6470	696 961.			Bt. spk in Lead Top of curb, Ctr. of Culdesac.	
T.B.M			2362	694 599.	N.E. Cor Tract # 20975 pg. Top 7½" I.P. (dn - 8")	
	4476	699 075.				
T.P. 1X2			5201	693 874.		
	6263	700 137.				
T.P. 1X2			2327	697 810.		
	6072	703 882.				
B.M. #4 (set)			1161	702 721.	357± E. of N.W. Cor of Park & 10' So. of N. Line. Bt. spk in Lead in Top of Conc. Foundation, 5⁵ No. of S.W. cor. of Foundation of Pump Ho.	
	5581	708 302.				
T.P. 1X2			2626	705 676.		
	4212	709 888.				
T.B.M.			4538	705 350.	S.W. Cor of School Site 2° So. & 1° W. of Cor. of Chain Link Fence Top of 2" I.P. (dn 6")	
	4230	709 580.				
T.P. 1X2			4974	704 606.		
	3895	708 501.				
B.M. #5 (set)			4484	704 017.	Tudor St. (S. curb) 85± W. of Darfield Ave. Bt. spk in Lead Top of Curb, 0⁶ E. of E.C.R.	
	3877	707 894.				
T.P. 1X2			5478	702 416.		

Profile No. ____ Notes Red. ____ Plotted ____ Job No. 00.55.08 Division No. 10 F.B. 2288 Pg. 27
X-Sec. No. ____ Date ____ Date ____ Survey of Charter Oak Neighborhood Park
Notes Chkd. CBS Checked ____ Survey by D.E.H. Notes A.R.B. Date 7-26-57
Date ____ Date ____ Map No. ____ Date ____

76298 S & E #307—7-55

PLEASE RETURN TO
LOS ANGELES COUNTY ENGINEER
700 LOS ANGELES COUNTY ENGINEERING BLDG.

NOTE: ANY ADDITIONS OR CHANGES ON THIS SHEET MUST BE MADE OR CIRCLED IN RED INK, WITH DATE AND NAME OF PERSON MAKING CHANGE.

Do not extend notes this side of this line.

STATION	B. S.	H. I.	F. S.	ELEV.		
				702 416		
	2897	705 313				
T.P. 1X2			5542	699 771		
	7232	707 003				
B.M. #1			7404	699 599	Covina Blvd (N. side) 650± W. of Bonnie Cove Ave Covina Blvd. Inter.	
	6177	705 776			Bt. spk in Lead, Top of Conc Curb. 6.5 E. of W. end of curb	
T.P. spk.			3138	702 638		
	6487	709 125				
T.P. spk			3162	705 963		
	6506	712 469			Elev. 710.668 B.M. U.S. 349 Covina (see Pg. 26)	
B.M			1794	710 675	1 Mi. N. by 2 Mi. E. of, 20' N. by 35 E of Inter. of Section Center (Covina Blvd) Section Center & Bonnie Cove Ave. in Conc. Post, Bronze Tablet Stamped 5-58-1923 W.S. 48 1934 adj.	
						Elev. 710.668

F. B. 2288 Pg. 28 Job No. 0055.08 Division No. 10 Notes Red. Plotted No. Profile
Survey of Charter Oak Neighborhood Park Date 7-26-57 Date X-Sec.
Survey by D.E. Holmes Notes A.R. Barilotti Notes Chkd. CBS Checked
Indexed C. Johnson Date Date No.

Profile No.	Notes Red.	Plotted Burns	Job No.	Division No.	F. B. 2288 Pg. 29
	Date	Date 8-57	Survey of		
X-Sec. No.	Notes Chkd.	Checked	Survey by	Notes	Date
	Date	Date	Map No. 97-8	Indexed [redacted]	Date 8-9-57

J N. 0055.08
Charter Oak Neighborhood Park
Profile & Cross Section on
Covina Blvd from Mangrove Ave
to East.

STATION	B. S.	H. I.	F. S.	ELEV.

NOTE: ANY ADDITIONS OR CHANGES ON THIS SHEET MUST BE MADE OR CIRCLED IN RED INK, WITH DATE AND NAME OF PERSON MAKING CHANGE.

Do not extend notes this side of this line.

PLEASE RETURN TO
LOS ANGELES COUNTY ENGINEER
700 LOS ANGELES COUNTY ENGINEERING BLDG.

76298 S & E #307—7-55

76298 S & E #307—7-55

PLEASE RETURN TO
LOS ANGELES COUNTY ENGINEER
700 LOS ANGELES COUNTY ENGINEERING BLDG.

NOTE: ANY ADDITIONS OR CHANGES ON THIS SHEET MUST BE MADE OR CIRCLED IN RED INK, WITH DATE AND NAME OF PERSON MAKING CHANGE.

Do not extend notes this side of this line.

STATION	B. S.	H. I.	F. S.	ELEV.		
				690 141	Covina Blvd (N-side) 160± E. of Mangrove Ave & Covina Blvd	
	312	693 26.			Pt spk. in Lead Top of Conc curb, 5.5 W. of E. end of curb. S.W. Cor of Park Pg. 26	
0+00			502	68824		℄ spk. W.T.
Minus — 1+00 West			672	8654		℄ Put.
— 2+00 West			820	8506		℄ "
0+00			502	8824		℄
			515	8811		7 Rt. put
			543	8783		13 " edge "
			59	874		18 brk
			64	869		21.5 gut gr
			58	875		23 brk. "
			59	874		30 gr "
			528	8798	8° Lt put	
			546	8780	17 " "	
			563	8763	26 " edge conc gut	
			570	8756	29.3 gut	
			548	8778	44° edge conc.	
			528	8798	100° Ctr. put	
0+18			542	8784	29.0 gut.	
			482	8844	48.2 Top of Cb	
			534	8792	" bot Cb	

F. B. 2288 Pg. 30 Job No. 0055-08 Division No. 10 Notes Red. Plotted No. Profile
Survey of Charter Oak Neighborhood Park Date Date X-Sec.
Survey by D.E.H. Notes A.R.B. Notes Chkd. Checked No.
Indexed R. C. Johnson Date Date Date

76298 S & E #307—7-55

PLEASE RETURN TO
LOS ANGELES COUNTY ENGINEER
700 LOS ANGELES COUNTY ENGINEERING BLDG.

NOTE: ANY ADDITIONS OR CHANGES ON THIS SHEET MUST BE MADE OR CIRCLED IN RED INK, WITH DATE AND NAME OF PERSON MAKING CHANGE.

Do not extend notes this side of this line.

STATION	B. S.	H. I.	F. S.	ELEV.		
		693 26				
0+38			452	68874		℄ put
			469	8857	8 Lt put	
			484	8842	18 "	
			510	8816	26 " edge out	
			523	8803	28 " bot cb	
			454	8872	" top "	
0+50			435	8891		℄ put
			450	8876		7 Rt "
			485	8841		13 " edge
			56	877		20 " out
			52	881		37 " [illegible] gr
			53	880		40 " gr
			445	8881	7½ Lt. put	
			465	8861	17 " "	
			493	8833	26.5 " edge out	
			508	8818	28½ " bot cb	
			444	8882	" top "	
			55	878	40 " gr	
1+00			358	8968		℄ put
			382	8944		7 Rt put

Profile Notes Red. ____ Plotted I. H. BURNS Job No. 005508 Division No. ____ F. B. 2288 Pg. 31
No. ____ Date ____ Date 8-57 Survey of Charter Oak Park
X-Sec. Notes Chkd. ____ Checked ____ Survey by Holmes Notes A.R.B. Date 8-1-57
No. ____ Date ____ Date ____ Map No. 97-8 Notes Johnson Date ____

76298 S & E #307—7-55

PLEASE RETURN TO
LOS ANGELES COUNTY ENGINEER
700 LOS ANGELES COUNTY ENGINEERING BLDG.

NOTE: ANY ADDITIONS OR CHANGES ON THIS SHEET MUST BE MADE OR CIRCLED IN RED INK, WITH DATE AND NAME OF PERSON MAKING CHANGE.

Do not extend notes this side of this line.

STATION	B. S.	H. I.	F. S.	ELEV.		
		693.26				
1+00			419	689.07		13° Rt edge put.
			45	888		17 brk
			54	879		22 gut gr
			47	886		27 brk
			48	885		40
			372	895.4	8 Lt. put.	
			396	893.0	17 " "	
			436	889.0	26.5 edge conc gut	
			451	887.5	27.8 bot cr	
			386	894.0	top "	
			34	899	40 gr	
1+50			309	901.7		
			320	900.6		7 Rt put
			343	898.3		12 edge put
			37	896		16 brk.
			46	887		20 gr
			39	894		27
			44	889		40
			318	900.8	8 Lt put	
			338	898.8	17 "	

F. B. 2288 Pg. 32 Job No. 005508 Division No. Notes Red. Plotted Profile
Survey of Chartier Oak Park Date Date No.
Survey by Holmes Notes ARB Notes Chkd. Checked X-Sec.
Indexed C. Johnson Date Date Date No.

76298 S & E #307—7-55

PLEASE RETURN TO
LOS ANGELES COUNTY ENGINEER
700 LOS ANGELES COUNTY ENGINEERING BLDG.

NOTE: ANY ADDITIONS OR CHANGES ON THIS SHEET MUST BE MADE OR CIRCLED IN RED INK, WITH DATE AND NAME OF PERSON MAKING CHANGE.

Do not extend notes this side of this line.

STATION	B. S.	H. I.	F. S.	ELEV.		
		693 26				
1+50			375	68951	26 8 Lt edge gut	
			392	8934	28 " bot cb	
			327	8999	28 top "	
			29	904	37 Gr. brk	
			29	904	40 "	
1+60			286	9040		℄ put
			293	9033	5 Lt put	
			307	9019	11 " "	
			326	9000	19 "	
			352	8974	26 2 edge gut	
			372	8954	28 bot. cb	
			309	9017	top "	
2+00			244	9082		℄ put
			263	9063		8 Rt. "
			289	9037		13 " edge "
			32	901		18 gr shoulder
			38	895		21 gr
			33	900		25 brk
			36	897		40 gr
			246	9080	5 Lt put	

Profile No. ____ Notes Red. ____ Plotted T. H. BURNS Job No. 0055.08 Division No. ____ F. B. 2288 Pg. 33
X-Sec. No. ____ Date ____ Date 8-57 Survey of Charter Oak Park
Notes Chkd. ____ Checked ____ Survey by Holmes Notes A.R.B. Date 8-1-57
Date ____ Date ____ Map No. 97-8 Checked Johnson Date ____

76298 S & E #307—7-55

PLEASE RETURN TO
LOS ANGELES COUNTY ENGINEER
700 LOS ANGELES COUNTY ENGINEERING BLDG.

NOTE: ANY ADDITIONS OR CHANGES ON THIS SHEET MUST BE MADE OR CIRCLED IN RED INK, WITH DATE AND NAME OF PERSON MAKING CHANGE.

Do not extend notes this side of this line.

STATION	B. S.	H. I.	F. S.	ELEV.		
		693 26				
2+00			267	69059	11° Lt edge put	
			29	904	19 " gr	
			24	909	26 " " brk	
			24	909	40 " "	
2+50			175	9151		℄ put
			188	9138		7 Rt " "
			217	9109		13 edge "
			22	911		18 shoulder
			25	908		20 gut
			26	907		25 gr
			28	905		40 "
			182	9144	6 Lt put	
			200	9126	11.5 " edge "	
			22	911	16° gr	
			17	916	19° "	
			19	914	40° "	
T.P. spk.			211	69115		
	674	697 89				
3+00			566	9223		℄ put
			578	9211		6 Rt "

F. B. 2288 Pg. 34
Job No. 0055.08 Division No. Notes Red. Plotted Profile
Survey of Charter Oak Park Date Date No.
Survey by Holmes Notes A.R.B. Notes Chkd. Checked X-Sec.
Indexed K. C. Johnson Date Date Date No.

76298 S & E #307—7-55

PLEASE RETURN TO
LOS ANGELES COUNTY ENGINEER
700 LOS ANGELES COUNTY ENGINEERING BLDG.

NOTE: ANY ADDITIONS OR CHANGES ON THIS SHEET MUST BE MADE OR CIRCLED IN RED INK, WITH DATE AND NAME OF PERSON MAKING CHANGE.

Do not extend notes this side of this line.

STATION	B. S.	H. I.	F. S.	ELEV.		
		697.89				
3+00			602	69187		12 Rt edge put
			63	916		17 " " Shoulder
			66	913		30.5 " gr.
			66	913		25.5 " "
			66	913		40 " "
			574	9215	5 Lt put	
			584	9205	11 " edge "	
			64	915	15 " got gr.	
			56	923	18 " brk "	
			58	921	40 " gr	
3+50			486	9303		℄ put.
			503	9286		7 Rt
			527	9262		13 " edge "
			55	924		17 Shoulder
			61	918		22 got gr
			58	921		26 brk "
			55	924		40 "
			492	9297	6 Lt put	
			512	9277	11.5 " edge "	
			57	922	16 " got gr.	

Profile Notes Red. _____ Plotted T. H. BURNS Job No. 005508 Division No. _____ F. B. 2288 Pg. 35
No. _____ Date _____ Date 8-57 Survey of Charter Oak Park
X-Sec. Notes Chkd. _____ Checked _____ Survey by Holmes Notes ARB Date 8-1-57
No. _____ Date _____ Date _____ Map No. 97-8 Indexed C. Johnson Date _____

76298 S & E #307—7-55

PLEASE RETURN TO
LOS ANGELES COUNTY ENGINEER
700 LOS ANGELES COUNTY ENGINEERING BLDG.

NOTE: ANY ADDITIONS OR CHANGES ON THIS SHEET MUST BE MADE OR CIRCLED IN RED INK, WITH DATE AND NAME OF PERSON MAKING CHANGE.

Do not extend notes this side of this line.

STATION	S. S.	H. I.	F. S.	ELEV.		
		697 89				
3+50			52	6927	18 Lt brk gr	
			53	926	40 " gr	
4+00			397	9392		℄ put
			415	9374		6 Rt. "
			446	9343		13 " edge "
			46	933		17 Shoulder
			50	929		22 gut gr
			52	927		28 "
			51	928		40 "
			404	9385	5 Lt put	
			422	9367	11 edge "	
			50	929	16 gut gr.	
			44	935	19 "	
			47	932	40 "	
4+50			318	9471		℄ put
			326	9463		6 - Rt "
			349	9440		12 " edge "
			39	940		17 Shoulder
			50	929		21 gut gr
			41	938		24 "

F. B. 2288 Pg. 36 Job No. 005508 Division No. ____ Notes Red. ____ Plotted ____ Profile
Survey of Charter Oak Park Date ____ Date ____ No. ____
Survey by Holmes Notes A.R.B. Notes Chkd. ____ Checked ____ X-Sec.
Indexed ~~X~~ C. Johnson Date ____ Date ____ Date ____ No. ____

76298 S & E #307—7-55

PLEASE RETURN TO
LOS ANGELES COUNTY ENGINEER
700 LOS ANGELES COUNTY ENGINEERING BLDG.

NOTE: ANY ADDITIONS OR CHANGES ON THIS SHEET MUST BE MADE OR CIRCLED IN RED INK, WITH DATE AND NAME OF PERSON MAKING CHANGE.

Do not extend notes this side of this line.

STATION	B. S.	H. I.	F. S.	ELEV.		
		697 89				
4+50			44	6935		40 Rt gr
			328	9461	6 Lt. put	
			346	9443	12 " edge "	
			42	937	16 gut "	
			36	943	18 gr	
			38	941	25 "	
			42	937	28	
			40	939	40	
5+00			244	9545		℄ put
			250	9539		5 Rt "
			275	9514		12 " edge "
			32	947		18 " [illegible]
			42	937		22 gut gr
			40	939		26 "
			41	938		40 "
			257	9532	6-Lt put	
			273	9516	11 " edge "	
			33	946	16 gut gr	
			29	950	22 "	
			34	945	27 "	

Profile No. ____ Notes Red. ____ Plotted F. H. BURNS Job No. 005508 Division No. ____ F. B. 2288 Pg. 37
X-Sec. No. ____ Date ____ Date 8-57 Survey of Charter Oak Park
Notes Chkd. ____ Checked ____ Survey by Holmes Notes ARB Date 8-1-57
Date ____ Date ____ Map No. 97-8 Indexed Johnson Date ____

76298 S & E #307—7-55

PLEASE RETURN TO
LOS ANGELES COUNTY ENGINEER
700 LOS ANGELES COUNTY ENGINEERING BLDG.

NOTE: ANY ADDITIONS OR CHANGES ON THIS SHEET MUST BE MADE OR CIRCLED IN RED INK, WITH DATE AND NAME OF PERSON MAKING CHANGE.

Do not extend notes this side of this line.

STATION	B. S.	H. I.	F. S.	ELEV.		
		697 89				
5+00			34	6945	40 Lt gr	
5+50			184	9605		℄ put
			196	9593		6 Rt "
			215	9574		12 edge "
			25	954		16 shoulder
			36	943		21 gut gr
			28	951		27 "
			30	949		40 "
			194	9595	6 Lt put	
			214	9575	11 " edge "	
			27	952	15 gut gr	
			22	957	21 crk "	
			23	956	40 "	
T.P. spk			167	69622		
	594	702 16				
6+00			558	69658		℄ put
			572	9644		6 Rt "
			594	9622		12 edge "
			63	959		17 Shoulder
			72	950		21 gut gr

F. B. 2288 Pg. 38 Job No. 005508 Division No. Notes Red. Plotted Profile
Survey of Charter Oak Park Date Date No.
Survey by Holmes Notes A.R.B. Notes Chkd. Checked X-Sec.
Indexed C. Johnson Date Date Date No.

76298 S & E #307—7-55

PLEASE RETURN TO
LOS ANGELES COUNTY ENGINEER
700 LOS ANGELES COUNTY ENGINEERING BLDG.

NOTE: ANY ADDITIONS OR CHANGES ON THIS SHEET MUST BE MADE OR CIRCLED IN RED INK, WITH DATE AND NAME OF PERSON MAKING CHANGE.

Do not extend notes this side of this line.

STATION	B. S.	H. I.	F. S.	ELEV.		
		703 16				
6+00			64	6958		25 Rt. gr
			67	955		40 " "
			563	9653	6 Lt pvt	
			585	9631	11 " edge "	
			61	961	16 " gvt gr	
			60	962	18 "	
			64	958	40 "	
6+50			496	9720		℄ pvt
			503	9713		6 Rt. "
			526	9690		11 " edge "
			55	967		16 [illegible]
			60	962		21 gvt "
			60	962		28 "
			63	959		40 "
			505	9711	6 Lt pvt	
			527	9689	11 " edge "	
			58	964	16 " gvt "	
			54	968	20 gr	
			59	963	40 "	

Profile Notes Red. ____ Plotted I. H. BURNS Job No. 005508 Division No. ____ F. B. 2288 Pg. 39
No. ____ Date ____ Date 9-57 Survey of Charter Oak Park
X-Sec. Notes Chkd. ____ Checked ____ Survey by Holmes Notes ARB Date 8-1-57
No. ____ Date ____ Date ____ Map No. 97-8 End of Tohinson Date ____

76298 S & E #307—7-55

PLEASE RETURN TO
LOS ANGELES COUNTY ENGINEER
700 LOS ANGELES COUNTY ENGINEERING BLDG.

NOTE: ANY ADDITIONS OR CHANGES ON THIS SHEET MUST BE MADE OR CIRCLED IN RED INK, WITH DATE AND NAME OF PERSON MAKING CHANGE.

Do not extend notes this side of this line.

STATION	B. S.	H. I.	F. S.	ELEV.		
		702 16				
7+00			425	69791		℄ put
			433	9783		6 Rt "
			456	9760		12 edge "
			48	974		16 "cil" shoulder
			56	966		21 gut gr.
			54	968		26 gr
			58	964		40 "
			440	9776	6 mt put	
			458	9758	10 " edge "	
			55	967	19 " gut gr	
			49	973	26 " gr.	
			53	969	40 " "	
7+50			361	9855		℄ put
			372	9844		6 - Rt "
			392	9824		12 edge "
			42	980		17 Shoulder
			51	971		21 gut gr
			43	979		23 brk "
			50	972		26 "
			53	969		40 "

F. B. 2288 Pg. 40
Job No. 005508 Division No. Notes Red. Plotted Profile
Survey of Charter Oak Park Date Date No.
Survey by Holmes Notes A.R.B. Notes Chkd. Checked X-Sec.
Indexed K. C. Johnson Date Date Date No.

76298 S & E #307—7-55

PLEASE RETURN TO
LOS ANGELES COUNTY ENGINEER
700 LOS ANGELES COUNTY ENGINEERING BLDG.

NOTE: ANY ADDITIONS OR CHANGES ON THIS SHEET MUST BE MADE OR CIRCLED IN RED INK, WITH DATE AND NAME OF PERSON MAKING CHANGE.

Do not extend notes this side of this line.

STATION	B. S.	H. I.	F. S.	ELEV.		
		702 16				
7+50			371	69845	5 Lt put	
			390	9826	10⁴ " edge "	
			47	975	16 gut gr	
			51	971	24 brk.	
			42	980	26 [illegible]	
			46	976	29 brk	
			46	976	40 gr.	
[illegible]			293	9923		[illegible]
			299	9917		6 Rt "
			321	9895		12 " edge
			35	987		16 shoulder
			38	984		21 gr
			44	978		40 "
			300	9916	5 Lt put	
			324	9892	10⁶ " edge "	
			375	9841	20⁶ " oil put	
			45	977	26⁰ gut gr	
			37	985	30 brk.	
			42	980	40 "	

Profile Notes Red. _____ Plotted F. H. BURNS Job No. 005508 Division No. _____ F. B. 2288 Pg. 41
No. _____ Date _____ Date 8-57 Survey of Charter Oak Park
X-Sec. Notes Chkd. _____ Checked _____ Survey by Holmes Notes A.R.B. Date 8-1-57
No. _____ Date _____ Date _____ Map No. 97-8 Indexed C. Johnson Date _____

76298 S & E #307—7-55

PLEASE RETURN TO
LOS ANGELES COUNTY ENGINEER
700 LOS ANGELES COUNTY ENGINEERING BLDG.

NOTE: ANY ADDITIONS OR CHANGES ON THIS SHEET MUST BE MADE OR CIRCLED IN RED INK, WITH DATE AND NAME OF PERSON MAKING CHANGE.

Do not extend notes this side of this line.

STATION	B. S.	H. I.	F. S.	ELEV.		
		702 16				
8+26			255	69961		℄ put
			262	69954	6 Lt put	
			273	9943	10⁴ " "	
			304	9912	21	
			313	9903	28 edge gut	
			323	9891	30 " bot ob	
			264	9952	" " top ob	
			23	999	40 gr. ...	
8+35¹			235	9981	35⁵ edge wk.	
			233	9983	39⁵ back "	
8+50			218	9998		℄ put
			228	9988		6 Rt "
			260	9956		13 " edge "
			30	992		16 " gut (Drive)
			28	994		30
			26	996		40
			215	70001	5 Lt put	
			223	69993	10⁴ " "	
			251	69965	21 " "	
			273	69943	28⁴ edge conc gut	

F. B. 2288 Pg. 42 Job No. 005508 Division No. Notes Red Plotted Profile
Survey of Charter Oak Park Date Date No.
Survey by Holmes Notes ARB Notes Chkd. Checked X-Sec.
Indexed K. C. Johnson Date Date Date No.

76298 S & E #307—7-55

PLEASE RETURN TO
LOS ANGELES COUNTY ENGINEER
700 LOS ANGELES COUNTY ENGINEERING BLDG.

NOTE: ANY ADDITIONS OR CHANGES ON THIS SHEET MUST BE MADE OR CIRCLED IN RED INK, WITH DATE AND NAME OF PERSON MAKING CHANGE.

Do not extend notes this side of this line.

STATION	B. S.	H. I.	F. S.	ELEV.		
		70216				
8+50			295	69921	30 Lt bot cb	
			228	9988	top "	
			210	70006	35 edge wk	
			205	70011	39 back "	
9+00			149	70067		℄ put
			162	70054		6 Rt "
			195	70021		13 " edge "
			25	6997		17 " gut gr
			24	6998		20 " brk "
			22	7000		40 "
			141	70075	5 Lt put	
			141	70075	10 " "	
			166	70050	21 " "	
			199	70017	28 edge conc gut	
			219	69997	30 bot cb	
			152	70064	top cb	
			135	70081	35 edge wk	
			133	70083	39 back wk	
10+00			006	70210		℄ put
			019	70197		6 Rt "

Profile Notes Red. _____ Plotted T. H. BURNS Job No. 005508 Division No. _____ F. B. 2288 Pg. 43
No. _____ Date _____ Date 8-57 Survey of Charter Oak Park
X-Sec. Notes Chkd. _____ Checked _____ Survey by Holmes Notes A.R.B. Date 8-1-57
No. _____ Date _____ Date _____ Map No. 97-8 Indexed C. Johnson Date _____

76298 S & E #307—7-55

PLEASE RETURN TO
LOS ANGELES COUNTY ENGINEER
700 LOS ANGELES COUNTY ENGINEERING BLDG.

NOTE: ANY ADDITIONS OR CHANGES ON THIS SHEET MUST BE MADE OR CIRCLED IN RED INK, WITH DATE AND NAME OF PERSON MAKING CHANGE.

Do not extend notes this side of this line.

STATION	S. S.	H. I.	F. S.	ELEV.		
		702 16				
10+00			053	70163		12 Rt edge put
			07	7015		14 " gut gr.
			15	7007		18 " "
			12	7010		20 " "
			10	7012		40 " "
			007	70209	5 Lt put	
			012	70204	10 " "	
			028	70188	21 " "	
			047	70169	28 edge conc gut	
			064	70152	30² bot ok	
		+	003	70219	top "	
		+	020	70236	35⁵ edge wk.	
1		+	022	70238	39⁵ back "	
					Elev 699.590 FB-2288-26	
B.M.			357	69959	Covina Blvd (N-side) 650± W of Bonnie Cove & Covina Blvd, Bt. spk in Lead, Top of Conc Curb, 6⁵ E. of W. end of curb.	

F. B. 2288 Pg. 44 Job No. 005506 Division No. Notes Red. Plotted Profile
Survey of Charter Oak Park Date Date No.
Survey by Holmes Notes A.R.B. Notes Chkd. Checked X-Sec.
Indexed C. Johnson Date Date Date No.

Profile	Notes Red.	Plotted T. H. BURNS	Job No.	Division No.	F. B. 2288 Pg. 45
No.	Date	Date 8-57	Survey of		
X-Sec.	Notes Chkd.	Checked	Survey by	Notes	Date
No.	Date	Date	Map No. 97-8	Indexed X C. Johnson	Date

J N - 0055.08

Chanter Oak Neighborhood Park

Cross Section of Park Area

See pg - 22 for Grid Layout

STATION	B. S.	H. I.	F. S.	ELEV.

NOTE: ANY ADDITIONS OR CHANGES ON THIS SHEET MUST BE MADE OR CIRCLED IN RED INK, WITH DATE AND NAME OF PERSON MAKING CHANGE.

PLEASE RETURN TO
LOS ANGELES COUNTY ENGINEER
700 LOS ANGELES COUNTY ENGINEERING BLDG.

Do not extend notes this side of this line.

76298 S & E #307—7-55

76298 S & E #307—7-55

PLEASE RETURN TO
LOS ANGELES COUNTY ENGINEER
700 LOS ANGELES COUNTY ENGINEERING BLDG.

NOTE: ANY ADDITIONS OR CHANGES ON THIS SHEET MUST BE MADE OR CIRCLED IN RED INK, WITH DATE AND NAME OF PERSON MAKING CHANGE.

Do not extend notes this side of this line.

STATION	B. S.	H. I.	F. S.	ELEV.		
					Elev 690.141 F.B. 2288-26	
				690 141	Covina Blvd (N-side) 160± E. of Mangrove Ave & Covina Blvd.	
Station 1+24 "B" Line	514	695 28			Bt. spk in Lead, Top of Conc curb, 55 W of E. end of curb S.W. Cor Park	
1x2 T.B.M.			434	690 94	Station 1+24 B. Line Transit Line #1	
0+40 Transit Line #1			48	6905	" " "	95
"A" Line						"
1+50			48	905		"
1+68.5 E = 0+80 N			46	907		"
2+00			43	910		"
2+50			38	915		"
3+00			32	921		"
3+50			25	928		"
4+00			17	936		"
4+50			09	944		"
5+00			02	951		"
T.P. 1x2			009	695 19		
	643	701 62				
5+50			58	958		"
6+00			54	962		"
6+50			49	967		"
7+00			44	972		"
7+50			40	976		"

F. B. 2288 Pg. 46
Job No. 005508 Division No. ____ Notes Red. ____ Plotted ____ Profile
Survey of Charter Oak Park Date ____ Date ____ No. ____
Survey by Holmes Notes A.R.B. Notes Chkd. ____ Checked ____ X-Sec.
Indexed C. Johnson Date ____ Date ____ Date ____ No. ____

76298 S & E #307—7-55

PLEASE RETURN TO
LOS ANGELES COUNTY ENGINEER
700 LOS ANGELES COUNTY ENGINEERING BLDG.

NOTE: ANY ADDITIONS OR CHANGES ON THIS SHEET MUST BE MADE OR CIRCLED IN RED INK, WITH DATE AND NAME OF PERSON MAKING CHANGE.

Do not extend notes this side of this line.

STATION	B. S.	H. I.	F. S.	ELEV.		
"A" LINE		701 62				
8+00			35	6981	gr	
8+22			31	985	gr Lot of Bank	
T.P. 1X2			314	69848		
	506	703 54				
8+30		-	16	7019	gr top of Bank	
8+40			15	7020		
T.B.M "C" Line	8+21		410	699 44		
"B" LINE				690 94	T.B.M Elev 690.94	1+24 Line "B" Elv. Pg. 46
	437	695 31				
1+50			45	6908		Grd.
1+68.5			44	6909		"
2+00			42	911		"
2+50			34	919		"
T.P. 1X1			254	692 77		
	686	699 63				
3+00			69	6927		"
+50			66	930		"
4+00			58	938		"
+50			53	943		"
5+00			41	955		"
						"

Profile Notes Red. _____ Plotted E. H. BURNS Job No. 0055.08 Division No. 10 F. B. 2288 Pg. 47
No. _____ Date _____ Date 8-57 Survey of Charter Oak Neighborhood Park
X-Sec. Notes Chkd. _____ Checked _____ Survey by D.E.H. Notes A.R.B. Date 8-1-57
No. _____ Date _____ Date _____ Map No. 97-8 Indexed Johnson Date _____

76298 S & E #307—7-55

PLEASE RETURN TO
LOS ANGELES COUNTY ENGINEER
700 LOS ANGELES COUNTY ENGINEERING BLDG.

NOTE: ANY ADDITIONS OR CHANGES ON THIS SHEET MUST BE MADE OR CIRCLED IN RED INK, WITH DATE AND NAME OF PERSON MAKING CHANGE.

Do not extend notes this side of this line.

STATION	B. S.	H. I.	F. S.	ELEV.		
"B" Line		699 63				
5+50			33	696 3		
6+00			29	967		
T.P. 1x1			226	697 37		
	617	703 54				
+50			63	972		
7+00			60	975		
+50			55	980		
8+00			49	986		
+21			45	990	Set of Bank	
8+30			14	7021	Top of Bank	
8+40			10	7025	gr.	
T.B.M. 8+21 Line "C"			410	699 44	Elv. Per. Pg 47	
T.B.M 1+24 "Line B"				690 94	Elv. Pg. 46	
	494	695 88				
T.B.M. 2+12 "Line D"			421	691 67		
Line "C"						
1+50			47	691 2		
1+68.5			47	691 2		
2+00			40	919		
+50			34	925		

F. B. 2288 Pg. 48 Job No. 605508 Division No. Notes Red. Plotted Profile
Survey of Charter Oak Park Date Date No.
Survey by Holmes Notes A.R.B. Notes Chkd. Checked X-Sec.
Indexed C. Johnson Date Date No.

76298 S & E #307—7-55

PLEASE RETURN TO
LOS ANGELES COUNTY ENGINEER
700 LOS ANGELES COUNTY ENGINEERING BLDG.

NOTE: ANY ADDITIONS OR CHANGES ON THIS SHEET MUST BE MADE OR CIRCLED IN RED INK, WITH DATE AND NAME OF PERSON MAKING CHANGE.

Do not extend notes this side of this line.

STATION	B. S.	H. I.	F. S.	ELEV.		
Line "C"		695 88				
3+00			29	6930		
+50			25	934		
4+00			20	939		
+50			13	946		
5+00			03	956		
T.P. 1X1			026	69562		
	7.25	702 87				
5+50			65	6964		
6+00			59	970		
6+50			54	975		
7+00			49	980		
+50			43	986		
8+00			39	990		
8+21			35	994	bot of Bank	
T.P. 1X1			343	699 44		
	4.59	704 03				
8+31			11	7029	top of Bank	
8+41			10	7030		
T.B.M. "E" Line			394	70009	8+21 Line "E"	

Profile No. ____ Notes Red. ____ Plotted E. H. BURNS Job No. 0056.08 Division No. 10 F. B. 2288 Pg. 49
Date ____ Date 8-57 Survey of Charter Oak Neighborhood Park
X-Sec. No. ____ Notes Chkd. ____ Checked ____ Survey by ____ Notes ____ Date ____
Date ____ Date ____ Map No. 97-8 Red Old Johnson Date ____

76298 S & E #307—7-55

PLEASE RETURN TO
LOS ANGELES COUNTY ENGINEER
700 LOS ANGELES COUNTY ENGINEERING BLDG.

NOTE: ANY ADDITIONS OR CHANGES ON THIS SHEET MUST BE MADE OR CIRCLED IN RED INK, WITH DATE AND NAME OF PERSON MAKING CHANGE.

Do not extend notes this side of this line.

STATION	B. S.	H. I.	F. S.	ELEV.		
		704 03				
T.B.M			4 59	699 44	Transit #3 T.B.M Line "C" 8+21 Elev-699.44-pg-47	
T.B.M.				691 67	Pg-48 Elev. 691.67 Transit Line #1 Line "D" 1+68 5	
	729	698 96				
Line "D"						
1+66 5			72	6918		
1+68 5			73	917		
2+00			65	925		
+50			60	930		
3+00			53	937		
+50			49	941		
4+00			46	944		
+50			40	950		
5+00			35	955		
+50			24	966		
6+00			18	972		
+50			11	979		
T.P. 1x1			1.11	697 85		
	4.89	702 74				
7+00			4.6	981		

F.S. 2288 Pg. 50 Job No. 005508 Division No. 10 Notes Red Plotted Profile
Survey of Chester Oak Neighborhood Park Date Date No.
Survey by D.E.H. Notes A.R.B. Notes Chkd. Checked X-Sec.
Indexed A. C. Johnson Date Date Date No.

76298 S & E #307—7-55

PLEASE RETURN TO
LOS ANGELES COUNTY ENGINEER
700 LOS ANGELES COUNTY ENGINEERING BLDG.

NOTE: ANY ADDITIONS OR CHANGES ON THIS SHEET MUST BE MADE OR CIRCLED IN RED INK, WITH DATE AND NAME OF PERSON MAKING CHANGE.

Do not extend notes this side of this line.

STATION	B. S.	H. I.	F. S.	ELEV.		
Line "D"		702 74				
7+50			37	6990		
8+00			31	996		
8+21			31	996	bot bank	
T.P. IX1			303	69971		
	475	704 46				
8+30			12	7033	Top of Bank	
8+40			12	7033	"	
					Transit Line 8+21 Line "E"	
T.B.M.			437	70009	Elev 700.09 pg-49	
					Pg-46 Transit Line #1	
T.B.M				69167	Elev 691.67 Line "D" 1+68.5	
	501	696 68				
					Transit Line #1 3+02	
T.B.M			431	69237	Line "F"	
Line E						
1+50			50	917		
1+68.5			48	919		
2+00			40	927		
+50			33	934		
3+00			27	940		
+50			22	945		
4+00			17	950		

Profile Notes Red. ____ Plotted T. H. BURNS Job No. 0055.08 Division No. 10 F. B. 2288 Pg. 51
No. ____ Date ____ Date 8-51 Survey of Charter Oak Neighborhood Park
X-Sec. Notes Chkd. ____ Checked ____ Survey by ____ Notes A.R.B. Date ____
No. ____ Date ____ Date ____ Map No. 97-K Checked S. Johnson Date ____

76298 S & E #307—7-55

PLEASE RETURN TO
LOS ANGELES COUNTY ENGINEER
700 LOS ANGELES COUNTY ENGINEERING BLDG.

NOTE: ANY ADDITIONS OR CHANGES ON THIS SHEET MUST BE MADE OR CIRCLED IN RED INK, WITH DATE AND NAME OF PERSON MAKING CHANGE.

Do not extend notes this side of this line.

STATION	B. S.	H. I.	F. S.	ELEV.		
Line "E"		696 68				
4+50			12	6955		
5+00			07	960		
T.P. 1X1			061	69607		
	848	70455				
5+50			79	6967		
6+00			73	973		
+50			66	980		
7+00			58	988		
+50			52	994		
8+00			47	999		
8+21			45	7001	bot bank	
8+28			11	7035	top "	
8+38			13	7033	Transit Line #3 3+02 1X2	
T.B.M			415	700 40	Line "F" Transit Line #3 - 2+58	
T.B.M			446	700 09	Elev 700.09 pg. 49 Line "E"	

F. S. 2288 Pg. 52
Job No. 00550 Division No. 16 Notes Red. Plotted No. Profile
Survey of Charter Oak Neighborhood Park Date Date X-Sec.
Survey by D.E.H. Notes A.R.B. Notes Chkd. Checked No.
Indexed A. C. Johnson Date Date Date

76298 S & E #307—7-55

PLEASE RETURN TO
LOS ANGELES COUNTY ENGINEER
700 LOS ANGELES COUNTY ENGINEERING BLDG.

NOTE: ANY ADDITIONS OR CHANGES ON THIS SHEET MUST BE MADE OR CIRCLED IN RED INK, WITH DATE AND NAME OF PERSON MAKING CHANGE.

Do not extend notes this side of this line.

STATION	B. S.	H. I.	F. S.	ELEV.		
					Transit Line #3 3+02	
T.B.M.				69237	Elev 692.37 "Line "F" pg. 51	
Line F	706	699.43				
1+66.5			70	6924		
1+68.5			71	923		
2+00			63	931		
+50			56	938		
3+00			46	948		
+50			45	949		
4+00			41	953		
+50			35	959		
5+00			29	965		
+50			22	972		
6+00			16	978		
T.P. 1X1			152	69791		
	683	704.74				
6+50			64	6983		
7+00			55	992		
+50			50	997		
8+00			46	7001		
+21			43	7004	bot bank	
8+27			12	7035	top "	

Profile Notes Red. ____ Plotted T. H. BURNS Job No. 2055.08 Division No. 10 F. B. 2288 Pg. 53
No. ____ Date ____ Date 8-57 Survey of Charter Oak Neighborhood Park
X-Sec. Notes Chkd. ____ Checked ____ Survey by D.E.H. Notes A.R.B. Date ____
No. ____ Date ____ Date ____ Map No. 97-B [illegible] Johnson Date ____

76298 S & E #307—7-55

PLEASE RETURN TO
LOS ANGELES COUNTY ENGINEER
700 LOS ANGELES COUNTY ENGINEERING BLDG.

NOTE: ANY ADDITIONS OR CHANGES ON THIS SHEET MUST BE MADE OR CIRCLED IN RED INK, WITH DATE AND NAME OF PERSON MAKING CHANGE.

Do not extend notes this side of this line.

STATION	B. S.	H. I.	F. S.	ELEV.		
Line "F"		704 74				
8+40			11	703 6		
T.B.M			344	701 30	Transit Line # 3 3+48 Line "G"	
T.B.M			434	700 40	Transit Line # 3 3+02 Elev 700.40 Line "F" pg-52	
T.B.M.				692 37	Transit Line #1 Elev. 692.37 Line "F" pg-51	
	518	697 55				
T.B.M.			440	693 15	Transit Line #1 Line "H" 3+92	
Line "G"						
1+66 5			48	692 8		
1+68 5			48	92 8		
2+00			41	93 5		
+50			34	94 2		
3+00			25	95 1		
+50			20	95.6		
4+00			15	96 1		
+50			09	96 7		
5+00			03	697 3		
T.P. 1X1			089	696 66		
	722	703 88				
5+50			58	698 1		

F. B. 2288 Pg. 54 Job No. 00550 Division No. 10 Notes Red. Plotted Profile
Survey of Charter Oak Neighborhood Park Date Date No.
Survey by Notes Checked X-Sec.
Indexed C. Johnson Date Date No.

76298 S & E #307—7-55

PLEASE RETURN TO
LOS ANGELES COUNTY ENGINEER
700 LOS ANGELES COUNTY ENGINEERING BLDG.

NOTE: ANY ADDITIONS OR CHANGES ON THIS SHEET MUST BE MADE OR CIRCLED IN RED INK, WITH DATE AND NAME OF PERSON MAKING CHANGE.

Do not extend notes this side of this line.

STATION	B. S.	H. I.	F. S.	ELEV.		
Line "G"		703 88				
6+00			53	698 6		
+50			47	99 2		
7+00			41	99 8		
+50			34	700 5		
8+00			30	700 9		
+21			26	701 3		
8+27			03	703 6		
8+40			01	703 8		
					Transit Line #3 3+48	
T.B.M			257	701 31	Elev 701.30 Pg-54 Line "G"	
					Transit Line #1 3+92	
T.B.M.				693 15	Elev 693.15 Line "H" Pg-54	
	710	700 25				
Line "H"						
1+66 5			71	693 2		
1+68 5			71	93 2		
2+00			67	93 6		
+50			59	94 4		
3+00			50	95 3		
50			47	95 6		

Profile Notes Red. Plotted T. H. BURNS Job No. 005502 Division No. 10 F. S. 2288 Pg. 55
No. Date Date 8-57 Survey of Charter Oak Neighborhood Park
X-Sec. Notes Chkd. Checked Survey by Notes Date
No. Date Date Map No. 97-8 Indexed Johnson Date

76298 S & E #307—7-55

PLEASE RETURN TO
LOS ANGELES COUNTY ENGINEER
700 LOS ANGELES COUNTY ENGINEERING BLDG.

NOTE: ANY ADDITIONS OR CHANGES ON THIS SHEET MUST BE MADE OR CIRCLED IN RED INK, WITH DATE AND NAME OF PERSON MAKING CHANGE.

Do not extend notes this side of this line.

STATION	B. S.	H. I.	F. S.	ELEV.		
Line "H"		700 25				
4+00			38	696 5		
+50			32	971		
5+00			24	979		
+50			13	990		
T.P. 1x1			138	698 87		
	739	706 26				
6+00			68	699 5		
+50			62	700 1		
7+00			56	700 7		
+50			51	701 2		
8+00			45	701 8		
+21			42	702 1	bot of Bank	
8+27			21	704 2	top " "	
8+40			23	704 0		
T.B.M.			379	702 47	Line "I" Transit #3	4+36
T.B.M			49.6	701 30	Elev. 701.30 Transit Line #3 Line "G"	3+48

F. B. 2288 Pg. 56 Job No. 0055 of Division No. 10 Notes Red ____ Plotted ____ No. ____ Profile
Survey of Charter Oak Neighborhood Park Date ____ Date ____ No. ____ X-Sec.
Survey by D. E. H. Notes A.R.B. Notes Chkd. ____ Checked ____
Indexed R. C. Johnson Date ____ Date ____

76298 S & E #307—7-55

PLEASE RETURN TO
LOS ANGELES COUNTY ENGINEER
700 LOS ANGELES COUNTY ENGINEERING BLDG.

NOTE: ANY ADDITIONS OR CHANGES ON THIS SHEET MUST BE MADE OR CIRCLED IN RED INK, WITH DATE AND NAME OF PERSON MAKING CHANGE.

Do not extend notes this side of this line.

STATION	B. S.	H. I.	F. S.	ELEV.		
					Transit Line #1 3+92	
T.B.M.				69315	Elev 693.15 Line "H" Pg 54	
	513	698 28				
T.B.M.			449	69379	Line "J" Transit Line #1 4+80	
Line I						
1+66 5			48	6935		
1+68 5			49	934		
2+00			42	941		
+ 50			33	950		
3+00			26	957		
+50			20	963		
4+00			13	970		
+50			07	976		
T.P. 1X1			059	69769		
	752	70521				
5+00			69	6983		
+50			60	992		
6+00			53	999		
+50			46	7006		
7+00			39	7013		
+ 50			35	7017		
8+00			29	7023		

Profile Notes Red. Plotted E. H. BURNS Job No. 0055.08 Division No. 10 F. B. 2288 Pg. 57
No. Date Date 8-57 Survey of Charter Oak Neighborhood Park
X-Sec. Notes Chkd. Checked Survey by D.E.H. Notes A.R.B. Date 8-2-57
No. Date Date Map No. 97-4 Date

76298 S & E #307—7-55

PLEASE RETURN TO
LOS ANGELES COUNTY ENGINEER
700 LOS ANGELES COUNTY ENGINEERING BLDG.

NOTE: ANY ADDITIONS OR CHANGES ON THIS SHEET MUST BE MADE OR CIRCLED IN RED INK, WITH DATE AND NAME OF PERSON MAKING CHANGE.

Do not extend notes this side of this line.

STATION	S. S.	H. I.	F. S.	ELEV.		
Line "I"		705 21				
8+21			28	7024		
8+24			26	7026	Lot of Bank	
8+28			07	7045	Top of Bank	
8+40			07	7045		
					Transit Line #3 4+36	
T.B.M			274	702 47	Elev 702.47 Line "I" - pg-56	
					Transit Line #1 4+80	
T.B.M				693 79	Elev 693.79 Line "J" Pg. 60	
Line "J"	812	701 91				
1+66 3/4			82	693 7		
1+68 5			81	93 8		
2+00			76	94 3		
+50			66	95 3		
3+00			57	96 2		
+50			50	96 9		
4+00			43	97 6		
+50			37	98 2		
5+00			31	98 8		
T.P. 1X1			321	698 70		
	706	705 76				
5+50			62	699 6		

F. B. 2288 Pg. 58 Job No. 005508 Division No. 10 Notes Red. Plotted Date No. Profile
Survey of Charter Oak Neighborhood Park Date 8-3-57 Date X-Sec.
Survey by D.E.H. Notes A.R.B. Notes Chkd. Checked
Indexed K. C. Johnson Date Date No.

76298 S & E #307—7-55

PLEASE RETURN TO
LOS ANGELES COUNTY ENGINEER
700 LOS ANGELES COUNTY ENGINEERING BLDG.

NOTE: ANY ADDITIONS OR CHANGES ON THIS SHEET MUST BE MADE OR CIRCLED IN RED INK, WITH DATE AND NAME OF PERSON MAKING CHANGE.

Do not extend notes this side of this line.

STATION	B. S.	H. I.	F. S.	ELEV.		
Line "J"		705 76				
6+00			57	700 1		
+50			48	701 0		
7+00			42	701 6		
+50			36	702 2		
8+00			30	702 8		
8+21			31	702 7		
+23			31	92 7	bot of Bank	
25			12	704 6	Top of Bank	
8+00			10	704 8		
T.P. 1X2			2 99	702 77		
✓	4 77	707 54				
					Transit Line #3 4+36	
T.B.M.			505	702 49	Elev 702.47 Line I pg 56	
					Elev 704.017 pg 27	
B.M				704 02	Tudor St. (S-curb) 85± W. of Dorfield Ave.	
					Bt spk in Lead Top of Curb 0.6 E. of EC of curb	
	3 85	707 87				
					Transit Line #3 5+25	
T.B.M.			436	703 51	Line "K"	
					Transit Line #3 5+68	
T.B.M			410	703 77	Line "L"	

Profile Notes Red. _____ Plotted T. H. BURNS Job No. 0055 of Division No. 10 F. B. 2288 Pg. 59
No. _____ Date _____ Date 8-57 Survey of Charter Oak Neighborhood Park
X-Sec. Notes Chkd. _____ Checked _____ Survey by D. E. H. Notes A.R.B. Date 8-5-57
No. _____ Date _____ Date _____ Map No. 97-8 Indexed Johnson Date _____

76298 S & E #307—7-55

PLEASE RETURN TO
LOS ANGELES COUNTY ENGINEER
700 LOS ANGELES COUNTY ENGINEERING BLDG.

NOTE: ANY ADDITIONS OR CHANGES ON THIS SHEET MUST BE MADE OR CIRCLED IN RED INK, WITH DATE AND NAME OF PERSON MAKING CHANGE.

Do not extend notes this side of this line.

STATION	B. S.	H. I.	F. S.	ELEV.		
					Transit Line #1 4+80	
T.B.M				693 79	Elev 693.79 pg. 58	Line "J"
	567	699 46				
					Transit Line #1 5+25	
T.B.M.			507	694 39	Line "K"	
					Transit Line #1 5+68	
T.B.M			489	694 57	Line "L"	
					Transit Line # 6+14	
T.B.M			481	694 65	Line "M"	
					Transit #1 6+59	
T.B.M			465	694 81	Line "N"	
					Elev 694.599 pg. 27	
T.B.M			486	694 60	N.E. Cor of Tract # 20975	
					Top of 1½" I.P. (dn-8)	
					Transit Line #1	
T.B.M.				694 39	Elev. 694.39 pg. 60	Line "K"
Line "K"	973	704 12				
1+66.5			97	6944		
1+68.5			97	944		
2+00			90	951		
+50			82	959		
3+00			74	967		
+50			69	972		
4+00			60	981		
+50			53	988		
5+00			47	994		
+50			39	7002		

F. B. 2288 Pg. 60 Job No. 2455.08 Division No. 10 Notes Red. Plotted Date No. Profile
Survey of Chapter Oak Neighborhood Park Date 8-5-57 Date No. X-Sec.
Survey by D.E.H. Notes A.P.B. Notes Chkd. Checked
Indexed R. C. Johnson Date Date Date No.

76298 S & E #307—7-55

PLEASE RETURN TO
LOS ANGELES COUNTY ENGINEER
700 LOS ANGELES COUNTY ENGINEERING BLDG.

NOTE: ANY ADDITIONS OR CHANGES ON THIS SHEET MUST BE MADE OR CIRCLED IN RED INK, WITH DATE AND NAME OF PERSON MAKING CHANGE.

Do not extend notes this side of this line.

STATION	B. S.	H. I.	F. S.	ELEV.		
Line "K"		704 12				
6+00			33	7008		
+50			28	7013		
7+00			23	7018		
+50			17	7024		
8+00			11	7030		
+21			07	7034	Bot of Bank	
+26		+	03	7044	top "	
8+10		+	04	7045		
					Transit Line #3 5+25	
T.B.M.			061	70351	Elev 703.51 pg-59	Line "K"
					Transit Line #1 6+14	
T.B.M.				69457	Elev 694.57 pg 60	Line "L"
	1030	704 87				
Line "L"						
1+66.5			103	6946		
1+68.5			103	946		
2+00			93	956		
+50			85	964		
3+00			77	972		
+50			72	977		
4+00			66	983		

Profile Notes Red. Plotted T. H. BURNS Job No. 0055.00 Division No. 10 F. B. 2288 Pg. 61
No. Date Date 8-57 Survey of Charter Oak Neighborhood Park
X-Sec. Notes Chkd. Checked Survey by C.E.H. Notes A.R.B. Date 8-5-57
No. Date Date Map No. 97-8 Checked C. Johnson Date

76298 S & E #307—7-55

PLEASE RETURN TO
LOS ANGELES COUNTY ENGINEER
700 LOS ANGELES COUNTY ENGINEERING BLDG.

NOTE: ANY ADDITIONS OR CHANGES ON THIS SHEET MUST BE MADE OR CIRCLED IN RED INK, WITH DATE AND NAME OF PERSON MAKING CHANGE.

Do not extend notes this side of this line.

STATION	B. S.	H. I.	F. S.	ELEV.		
Line "L"		704 87				
4+50			59	6990		
5+00			52	997		
+50			46	7003		
6+00			39	7010		
+50			33	7016		
7+00			26	7023		
+50			22	7027		
8+00			16	7033		
8+21			12	7037	bot of slope	
8+26			01	7048	top	
8+40			01	7048	Transit Line #3	5+68
T.B.M			109	703 78	Elev 703.77 pg. 59	Line "L"
					Transit Line #1	
T.B.M.				694 65	Elev 694.65 pg 60	Line "M"
Line "M"	1062	705 27				
1+66.5			110	6943		
1+68.5			106	947		
2+00			95	958		
+50			87	966		
3+00			79	974		

F. B. 2288 Pg. 62 Job No. 2655.01 Division No. 10 Notes Red. Plotted Profile
Survey of Charter Oak Neighborhood Park Date 8-5-57 Date No.
Survey by D.E.H. Notes A.R.B. Notes Chkd. Checked X-Sec.
Indexed A. C. Johnson Date Date No.

76298 S & E #307—7-55

PLEASE RETURN TO
LOS ANGELES COUNTY ENGINEER
700 LOS ANGELES COUNTY ENGINEERING BLDG.

NOTE: ANY ADDITIONS OR CHANGES ON THIS SHEET MUST BE MADE OR CIRCLED IN RED INK, WITH DATE AND NAME OF PERSON MAKING CHANGE.

Do not extend notes this side of this line.

STATION	B. S.	H. I.	F. S.	ELEV.		
Line M		705 27				
3+50			71	6982		
4+00			65	988		
+50			59	994		
5+00			53	7000		
+50			46	7007		
6+00			40	7013		
+50			35	7018		
7+00			29	7024		
+50			24	7029		
8+00			15	7038		
8+18			13	7040	Bot bank	
8+26			08	7045	top "	
8+40			07	7046		
T.P. 1x1			098	704 29		
	489	709 18				
B.M.			514	70404	Elev 704.017 pg 27 Tudor St. (S. curb) 85± W. of Darfield Ave. Bt spk in Lead Top of Curb, 0.6 E. of E.C.R.	
B.M				70402	Elev 704.012. Discribtion above	
	509	709 11				

Profile Notes Red. Plotted T. H. BURNS Job No. 2256 Division No. 10 F. B. 2288 Pg. 63
No. Date Date 8-57 Survey of Charter Oak Neighborhood Park
X-Sec. Notes Chkd. Checked Survey by D.E.H. Notes A.R.B. Date
No. Date Date Map No. 97-8 Indexed G. Johnson Date

76298 S & E #307—7-55

PLEASE RETURN TO
LOS ANGELES COUNTY ENGINEER
700 LOS ANGELES COUNTY ENGINEERING BLDG.

NOTE: ANY ADDITIONS OR CHANGES ON THIS SHEET MUST BE MADE OR CIRCLED IN RED INK, WITH DATE AND NAME OF PERSON MAKING CHANGE.

Do not extend notes this side of this line.

STATION	B. S.	H. I.	F. S.	ELEV.		
		709 11				
					Transit Line #3	6+59
T.B.M.			4 43	704 68	Line "N"	
					Transit Line #3	7+03
T.B.M.			4 39	704 72	Line "O"	
					Transit Line #3	7+49
T.B.M.			3 74	705 37	Line "P"	
					Transit Line #3	7+93
" " "			3 62	705 49	Line "Q"	
					Transit Line #3	8+38
" " "			3 65	705 46	Line "S"	
					Elev 705.350 pg-27	
B.M.			3 75	705 36	S.W Cor of School Site 2° S. & 1° W. of Cor of Chain Link Fence.	
					Top of 2" I.P. (dn-6")	
					Transit Line #1	6+59
				694 81	Elev 694.81 pg 60	Line "N"
Line "N"	1055	705 36				
1+66.5			107	694 7		
1+68.5			106	948		
2+00			94	960		
+50			88	966		
3+00			81	973		
+50			76	978		
4+00			70	984		
+50			61	993		
5+00			54	7000		
+50			45	7009		

F. B. 2288 Pg. 64 Job No. 0055.08 Division No. 16 Notes Red. Plotted Profile
Survey of Charter Oak Park Date Date No.
Survey by D.E.H. Notes A.R.B. Notes Chkd. Checked X-Sec.
Indexed K. C. Johnson Date Date Date No.

76298 S & E #307—7-55

PLEASE RETURN TO
LOS ANGELES COUNTY ENGINEER
700 LOS ANGELES COUNTY ENGINEERING BLDG.

NOTE: ANY ADDITIONS OR CHANGES ON THIS SHEET MUST BE MADE OR CIRCLED IN RED INK, WITH DATE AND NAME OF PERSON MAKING CHANGE.

Do not extend notes this side of this line.

STATION	B. S.	H. I.	F. S.	ELEV.		
Line "N"		705 36				
6+00			37	7017		
+50			32	7022		
7+00			24	7030		
+50			20	7034		
8+00			15	7039		
8+16			15	7039	brk	
8+21			07	7047		
8+26			05	7049		
					Transit #3	6+59
T.B.M			068	704 68	Elev 704.68 pg. 64 Line "N"	
					Elev 694.599 pg. 27	
T.B.M.				694 60	N.E. Cor. Tract # 20975 Top 1½ I.P. (dn-8")	
	412	698 72				
					Transit #1	7+03
T.B.M			391	694 81	Line "O"	
					Transit Line #1	7+49
			427	694 45	Line "P"	
					Transit Line #1	7+93
			474	693 98	Line "Q"	
					Transit Line #1	8+38
			481	693 91	Line "S"	
T.B.M			412	694 60	Elev 694.599 Discribtion above.	

Profile Notes Red. Plotted T. H. BURNS Job No. 0055.08 Division No. 10 F. B. 2288 Pg. 65
No. Date Date 8-57 Survey of Charter Oak Park
X-Sec. Notes Chkd. Checked Survey by D.E.H. Notes A.R.B. Date 8-5-57
No. Date Date Map No. 97-8 Indexed Johnson Date

76298 S & E #307—7-55

PLEASE RETURN TO
LOS ANGELES COUNTY ENGINEER
700 LOS ANGELES COUNTY ENGINEERING BLDG.

NOTE: ANY ADDITIONS OR CHANGES ON THIS SHEET MUST BE MADE OR CIRCLED IN RED IK, WITH DATE AND NAME OF PERSON MAKING CHANGE.

Do not extend notes this side of this line.

F. B. 2288 Pg. 66 Job No. 0.55.08 Division No. 10 Notes Red. Date 8-5-57 Notes Chkd. Date Plotted Date Checked Date
Profile No. X-Sec. No.
Survey of Charter Oak Park
Survey by D.E.H. Notes A.P.B.
Indexed K. C. Johnson

STATION	B. S.	H. I.	F. S.	ELEV.		
T.B.M.				694.81	Transit Line Elev. 694.81 pg-65	#1 7+03 Line "O"
Line "O"	11.64	706.45				
1+50 ℄			12.7	693.8		
1+62 ℄			12.3	94.2	brk	
1+66 ℄			11.5	95.0	Prop Line	
2+00			10.7	95.8		
+50			10.0	96.5		
3+00			9.2	97.3		
+50			8.5	98.0		
4+00			7.6	98.9		
+50			6.7	99.8		
5+00			5.6	700.9		
+50			4.7	701.8		
6+00			4.1	702.4		
+50			3.1	703.4		
7+00			2.8	703.7		
+50			2.2	704.3		
8+00			2.0	704.5		
+21			1.8	704.7		
8+25			1.7	704.8	brk	
8+28			1.1	705.4	"	

76298 S & E #307—7-55

PLEASE RETURN TO
LOS ANGELES COUNTY ENGINEER
700 LOS ANGELES COUNTY ENGINEERING BLDG.

NOTE: ANY ADDITIONS OR CHANGES ON THIS SHEET MUST BE MADE OR CIRCLED IN RED INK, WITH DATE AND NAME OF PERSON MAKING CHANGE.

Do not extend notes this side of this line.

STATION	B. S.	H. I.	F. S.	ELEV.		
Line "O"		706 45				
8+40			08	7057	9" Transit Line #3	7+03
T.B.M.			172	704 73	Elev 704.72 pg. 64	Line "O"
					Transit Line #1	
T.B.M.				694 45	Elev 694.45 pg. 65	Line "P"
Line "P"	1183	706 28				
1+50			133	6930	Brk	
1+66.5			118	945	"	
2+00			111	952		
+50			103	960		
3+00			93	970		
+50			83	980		
4+00			74	989		
+50			67	996		
5+00			57	7006		
+50			45	7018		
6+00			36	7027		
+50			30	7033		
7+00			22	7041		
+50			16	7047		
8+00			10	7053		

Profile Notes Red. Plotted T. H. BURNS Job No. 0055.08 Division No. 10 F. B. 2288 Pg. 67
No. Date Date 8-57 Survey of Charter Oak Neighborhood Park
X-Sec. Notes Chkd. Checked Survey by D.E.H. Notes A.R.B. Date 8-5-57
No. Date Date Map No. 97-8 Date Johnson Date

76298 S & E #307—7-55

PLEASE RETURN TO
LOS ANGELES COUNTY ENGINEER
700 LOS ANGELES COUNTY ENGINEERING BLDG.

NOTE: ANY ADDITIONS OR CHANGES ON THIS SHEET MUST BE MADE OR CIRCLED IN RED INK, WITH DATE AND NAME OF PERSON MAKING CHANGE.

Do not extend notes this side of this line.

F. B. 2288 Pg. 68 Job No. 0055.08 Division No. 10 Notes Red. Plotted Profile
Survey of Charter Oak Neighborhood Park Date 8- Date No. X-Sec.
Survey by D.E.H. Notes A.P.B. Notes Chkd. Checked
Indexed R. C. Johnson Date Date No.

STATION	B. S.	H. I.	F. S.	ELEV.		
Line "P"		706 28				
8+21			08	7055		
8+28			10	7053		
8+40			06	7057		
T.B.M			.094	705 34	Transit Line #3 7+49 Elev 705.37 pg. 64 Line "P"	
T.B.M				693 98	Transit Line #1 7+93 Elev. 693.98 pg. 65 Line "Q"	
Line "Q"	1184	705 82				
1+50			132	926	brk	
1+66.5			119	939	"	
2+00			110	948		
+50			101	957		
3+00			90	968		
+50			79	979		
4+00			71	987		
+50			60	998		
5+00			54	7004		
+50			37	7021		
6+00			31	7027		
+50			23	7035		
7+00			15	7043		

76298 S & E #307—7-55

PLEASE RETURN TO
LOS ANGELES COUNTY ENGINEER
700 LOS ANGELES COUNTY ENGINEERING BLDG.

NOTE: ANY ADDITIONS OR CHANGES ON THIS SHEET MUST BE MADE OR CIRCLED IN RED INK, WITH DATE AND NAME OF PERSON MAKING CHANGE.

Do not extend notes this side of this line.

STATION	B. S.	H. I.	F. S.	ELEV.		
Line "Q"		705 82				
7+50			10	7048		
8+00			05	7053		
+21			03	7055		
8+28			02	7056		
8+40						
T.B.M			033	705 49	Transit Line #3 Elev 705.49 pg 64	7+93 Line "Q"
	894	702 85		69391	Transit Line #1 Elev - 693.91 pg 65	8+38 Line "S"
Line "S"						
1+50			101	6928		
1+66.5			91	938		
2+00			87	942		
+50			80	949		
3+00			69	960		
+50			59	970		
4+00			47	982		
+50			38	991		
5+00			29	7000		
T.P. 1X1			286	69999		

Profile Notes Red. Plotted T. H. BURNS Job No. 00550.08 Division No. 10 F. B. 2286 Pg. 69
No. Date Date 8-57 Survey of Charter Oak Neighborhood Park
X-Sec. Notes Chkd. Checked Survey by D.E.H. Notes A.R.A. Date 8-5-57
No. Date Date Map No. 97-8 [illegible] Date

76298 S & E #307—7-55

PLEASE RETURN TO
LOS ANGELES COUNTY ENGINEER
700 LOS ANGELES COUNTY ENGINEERING BLDG.

NOTE: ANY ADDITIONS OR CHANGES ON THIS SHEET MUST BE MADE OR CIRCLED IN RED INK, WITH DATE AND NAME OF PERSON MAKING CHANGE.

Do not extend notes this side of this line.

STATION	B. S.	H. I.	F. S.	ELEV.		
Line "S"				699 99		
	685	706 84				
5+50			52	7016		
6+00			43	7025		
+50			37	7031		
7+00			30	7038		
T.P. 1x1			311	703 73		
	593	709 66				
7+50			50	7047		
8+00			44	7053		
+21			43	7054		
8+40			39	7058		
B.M.			430	705 36	Elev 705.350 pg 27 S.W. Cor. of School Site 2° S. & 1° W. of Cor. of Chain Link Fence 2" I.P. (dn 6")	

F. B. 2288 Pg. 70 Job No. 005508 Division No. 10 Notes Red Plotted Profile
Survey of Charter Oak Neighborhood Park Date 8-5-57 Date No.
Survey by D.E.H. Notes A.R.B. Notes Chkd. Checked X-Sec.
Indexed K. C. Johnson Date Date No.

Profile	Notes Red.	Plotted T. H. BURNS	Job No.	Division No. 10	F. B. 2288 Pg. 71
No.	Date	Date 8-57	Survey of		
X-Sec.	Notes Chkd.	Checked	Survey by	Notes	Date
No.	Date	Date	Map No. 97-8	[redacted]	Date

J.N 0055.08
Charter Oak Neighborhood Park

Profile & Cross Section on Tudor St.

STATION	B. B.	H. I.	F. B.	ELEV.

NOTE: ANY ADDITIONS OR CHANGES ON THIS SHEET MUST BE MADE OR CIRCLED IN RED INK, WITH DATE AND NAME OF PERSON MAKING CHANGE.

PLEASE RETURN TO
LOS ANGELES COUNTY ENGINEER
700 LOS ANGELES COUNTY ENGINEERING BLDG.

Do not extend notes this side of this line.

76298 S & E #307—7-55

76298 S & E #307—7-55

PLEASE RETURN TO
LOS ANGELES COUNTY ENGINEER
700 LOS ANGELES COUNTY ENGINEERING BLDG.

NOTE: ANY ADDITIONS OR CHANGES ON THIS SHEET MUST BE MADE OR CIRCLED IN RED INK, WITH DATE AND NAME OF PERSON MAKING CHANGE.

Do not extend notes this side of this line.

STATION	B. S.	H. I.	F. S.	ELEV.		
					Elev. 704.017 pg. 27	
				704 02	Tudor St (S-curb) 85± W of Darfield Ave	
	424	708 26			Bt spk in Lead Top of curb 0 & E. of E.C.R.	
0+00			402	704 24		35.5 Rt edge conc. Wk
			393	704 33		39.5 " back "
0+04.8			390	704 36		0.3 Rt end Cb Top
			462	703 64		bot
			441	703 85		edge gut.
0+19.8			458	703 68		℄ edge put
			440	703 86		6 Rt "
			437	703 89		13 " Cfr "
			453	703 73		19 " "
			475	703 51		26 " edge gut.
			490	703 36		28 bot cb
			422	704 04		35.5 edge Wk
			408	704 18		39.5 back "
			399	704 27		
0+76.0			471	703 55		℄ edge of Put
			459	703 67		6 Rt "
			457	703 69		13 " Cfr "
			470	703 56		19. "
			496	703 30		26 edge put

F. S. 2288 Pg. 72
Job No. 0055.08 Division No. 10 Notes Red. Plotted No. Profile
Survey of Charter Oak Neighborhood Park Date 8-5-57 Date X-Sec.
Survey by D.E.H. Notes A.P.B. Notes Chkd. Checked No.
Indexed C. Johnson Date Date Date No.

76298 S & E #307—7-55

PLEASE RETURN TO
LOS ANGELES COUNTY ENGINEER
700 LOS ANGELES COUNTY ENGINEERING BLDG.

NOTE: ANY ADDITIONS OR CHANGES ON THIS SHEET MUST BE MADE OR CIRCLED IN RED INK, WITH DATE AND NAME OF PERSON MAKING CHANGE.

Do not extend notes this side of this line.

STATION	B. S.	H. I.	F. S.	ELEV.		
		708 26				
0+76.0			509	70317		28 Rt bot cb
			446	70380		" top "
			430	70396		35.5 edge wk
			420	70406		39.5 back wk
0+90.2			484	70342		℄ edge put
			469	70357		6 Rt "
			468	70358		13 " cfr "
			478	70348		19 " "
			499	70327		26 " edge gut
			514	70312		28 " bot cb
			448	70378		" " top "
			430	70396		35.5 " edge wk
			423	70403		39.5 " back wk
1+12.5			477	70349		℄ edge of Conc. gut
			498	70328		26 Rt Inter. " "
1+15.5			482	70344		℄ flow Line gut
1+18.5			499	70327		26 Rt " " "
			478	70348		℄ edge of "
			493	70333		26 Rt " " "

Profile Notes Red. ____ Plotted T. H. BURNS Job No. 0055.08 Division No. 10 F. B. Pg. 73
No. ____ Date ____ Date 8-57 Survey of Charter Oak Neighborhood Park
X-Sec. Notes Chkd. ____ Checked ____ Survey by D.E.H. Notes A.R.B. Date 8-5-57
No. ____ Date ____ Date ____ Map No. 97-8 Index Telephone Date ____

76298 S & E #307—7-55

PLEASE RETURN TO
LOS ANGELES COUNTY ENGINEER
700 LOS ANGELES COUNTY ENGINEERING BLDG.

NOTE: ANY ADDITIONS OR CHANGES ON THIS SHEET MUST BE MADE OR CIRCLED IN RED INK, WITH DATE AND NAME OF PERSON MAKING CHANGE.

Do not extend notes this side of this line.

STATION	B. S.	H. I.	F. S.	ELEV.		
		708 26				
1+30 48/1			458	70368		℄ edge of Put
1+72 2			407	70419		℄ " " "
			393	70433		6 Rt "
			386	70440		13 " Ctr. "
			400	70426		19 " "
			419	70407		26 " edge out
			437	70389		28 bot cb
			372	70454		" top "
			351	70475		35 5 edge wk
			345	70481		39 5 back "
Cross Section of Darfield Ave. So.						
		708 26				
0+00			458	70368		℄ Darfield Ave put
0+06			451	70375		℄
0+13			452	70374		℄
+19			452	70374		℄
+26			452	70374		℄
0+55			460	70366		℄
			479	70347		6 Rt

F. B. 2288 Pg. 74 Job No. 0055.08 Division No. 10 Notes Red. Plotted Profile
Survey of Charter Oak Neighborhood Park Date 8-5-57 Date No.
Survey by D.E.H. Notes A.R.B. Notes Chkd. Checked X-Sec.
Indexed K. C. Johnson Date Date Date No.

76298 S & E #307—7-55

PLEASE RETURN TO
LOS ANGELES COUNTY ENGINEER
700 LOS ANGELES COUNTY ENGINEERING BLDG.

NOTE: ANY ADDITIONS OR CHANGES ON THIS SHEET MUST BE MADE OR CIRCLED IN RED INK, WITH DATE AND NAME OF PERSON MAKING CHANGE.

Do not extend notes this side of this line.

STATION	B. S.	H. I.	F. S.	ELEV.		
		70826				
0+55			510	70316		13 Rt edge gut
			528	70298		15 " bot cb
			464	70362		top "
			450	70376		20⁵ edge wk
			442	70384		24⁵ back "
			454	70372	6 Lt	
			466	70360	13 " edge gut	
			483	70343	15 " bot cb	
			417	70409	top "	
			402	70424	20⁵ edge wk	
			391	70435	24⁵ back wk	
T.B.M.			358	70468	Transit #3 Elev 704.68 pg 64	6+59 Line "N"

Profile Notes Red. ____ Plotted E. H. BURNS Job No. 005508 Division No. 10 F. S. 2288 Pg. 75
No. ____ Date ____ Date 8-57 Survey of Charter Oak Neighborhood Park
X-Sec. Notes Chkd. ____ Checked ____ Survey by D.E.H. Notes A.R.B. Date 8-5-57
No. ____ Date ____ Date ____ Map No. 97-8 Indexed C. Johnson Date ____

76298 S & E #307—7-55

PLEASE RETURN TO
LOS ANGELES COUNTY ENGINEER
700 LOS ANGELES COUNTY ENGINEERING BLDG.

NOTE: ANY ADDITIONS OR CHANGES ON THIS SHEET MUST BE MADE OR CIRCLED IN RED INK, WITH DATE AND NAME OF PERSON MAKING CHANGE.

Do not extend notes this side of this line.

STATION	B. S.	H. I.	F. S.	ELEV.	
ADDITIONAL BM's FOR CHARTER OAK PARK.					
BM #2				690141	BM #2 El. 690.141 F.B. 2288-26, Covina Blvd (N. side) 160'± E. of Mangrove Ave & Covina Blvd - Bt Spk in lead top of conc. cb. 5.5 W. of E. end cb. (S.W. cor park.)
	6138	696 279			
(set) TBM #1			3 279	693 000	TBM #1. 278' N. of ℄ Covina Blvd, W. side Charter Oak Park. - Spk in Joint of 6' conc. block wall.
	4 718	697 718			
TP			1 685	696 033	T.P.
	6055	702.088			
T.P.			1 898	700.190	T.P.
	5 278	705 468			
TBM #2			1 468	704 000	TBM #2 331' N. of ℄ Covina Blvd, E. side Charter Oak Park. - Spk. in 6' conc. block wall.
	2 975	706 975			
T.P.			2 481	704 494	T.P.
	3 148	707 642			
BM #5			3 628	704.014	BM #5 El. 704.017, F.B. 2288-27 Tudor St. (S. cb) 85' W. of Darfield Ave. - Bt. Spk. in lead top of cb. - 0.6 E. of E. end C.R.

F. B. 2288 Pg. 76
Job No. Division No. 11 Notes Red Plotted Profile
Survey of Charter Oak Park Date Date No.
Survey by D. Sappell Notes D.S. Notes Chkd. Checked X-Sec.
Indexed Date Date Date No.

Profile No.	Notes Red.	Plotted	Job No.	Division No. 11	F. B. 2288 PG. 77
	Date	Date	Survey of Charter Oak Park		
X-Sec. No.	Notes Chkd.	Checked	Survey by Sappell Notes D.S.	Date 1-21-63	
	Date	Date	Map No.	Indexed C. J. GALLI	Date MAR 3 '64

J.N. 8888.02

CHARTER OAK PARK

ROUGH GRADE

STATION	B. S.	H. I.	F. S.	ELEV.
	Sappell Foulger Nunez Lieber			

NOTE: ANY ADDITIONS OR CHANGES ON THIS SHEET MUST BE MADE OR CIRCLED IN RED INK, WITH DATE AND NAME OF PERSON MAKING CHANGE.

Do not extend notes this side of this line.

PLEASE RETURN TO
LOS ANGELES COUNTY ENGINEER
700 LOS ANGELES COUNTY ENGINEERING BLDG.

761.-298 S & E #307—1-56

F. B. 2288 Pg. 78 | Job No. 8888.02 | Division No. 11 | Notes Red | Plotted | Profile

Survey of Charter Oak Park | Date | Date | No.

Survey by Sappell Notes J.S. | Notes Chkd. | Checked | X-Sec.

Indexed J. GALLI | Date | Date | Date | No.

See pgs 6 to 11 for Bdry survey.

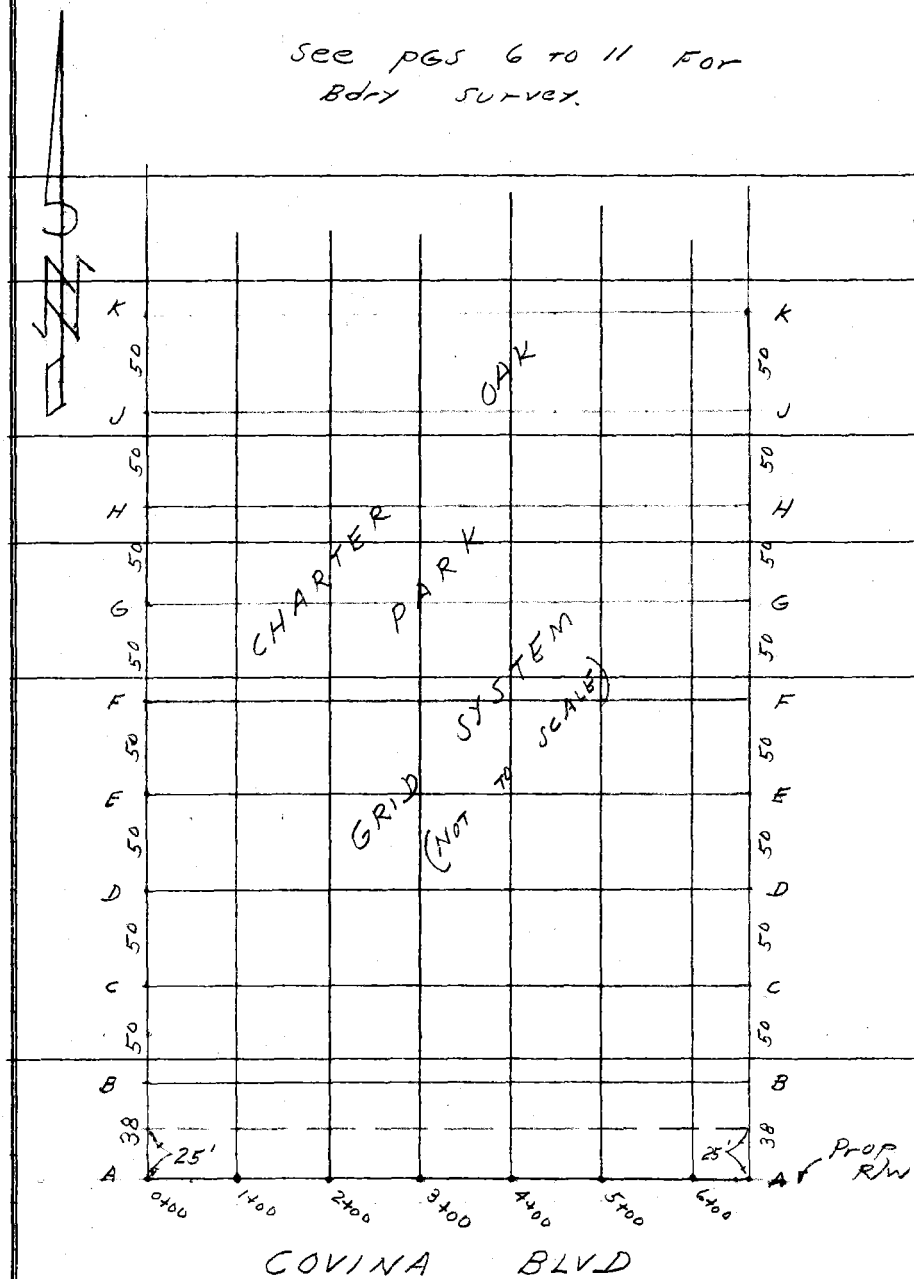

STATION	B. S.	H. I.	F. S.	ELEV.

76L-298 S & E #307—1-56

PLEASE RETURN TO
LOS ANGELES COUNTY ENGINEER
700 Los Angeles County Engineering Bldg.

Do not extend notes this side of this line.

NOTE: ANY ADDITIONS OR CHANGES ON THIS SHEET MUST BE MADE OR CIRCLED IN RED INK, WITH DATE AND NAME OF PERSON MAKING CHANGE.

76L-298 S & E #307—1-56

PLEASE RETURN TO
LOS ANGELES COUNTY ENGINEER
700 LOS ANGELES COUNTY ENGINEERING BLDG.

NOTE: ANY ADDITIONS OR CHANGES ON THIS SHEET MUST BE MADE OR CIRCLED IN RED INK, WITH DATE AND NAME OF PERSON MAKING CHANGE.

Do not extend notes this side of this line.

STATION	B. S.	H. I.	F. S.	ELEV.	Rough Grading			
BM #2				690 14	BM #2 El. 690.141 F.B. 2288-26, Covina Blvd (N. Side) 160'± E. of Mangrove Ave & Covina Blvd - Bt. spk in lead Top of conc. cb. 5.5 W. of E. end cb. (S.W. cor. park.)			
"A" Line	= 0+00 E.				Grade	C or F		
0+14 - 15'	N.			690 6	690.0	C-0.6	F/L	
1+ 19				691 8	692.0	F-0.2		
1+90				692 5	693.0	F-0.5		
2+60				693 4	694.0	F-0.6		
3+32				694 4	695.0	F-0.6		
4+03				695 4	696.0	F 0.6		
4+75				696 1	697.0	F-0.9		
5+47	⊙			696 98	698.0	F-1.0		
BM #1				699 58	BM #1 El. 699.590 F.B. 2288-26 Covina Blvd (N. Side) 650'± W. of Bonnie Cove & Covina Blvd. - Bt spk in lead Top of conc. cb. 6.5 E. of W end curb. (S.E. cor park)			

Profile No. ____ Notes Red. ____ Plotted ____ Job No. 8888.02 Division No. 11 F. B. 2288 Pg. 79
X-Sec. No. ____ Date ____ Date ____ Survey of Charter Oak Park
Notes Chkd. ____ Checked ____ Survey by Sappell Notes D.S. Date 1-21-63
No. ____ Date ____ Date ____ Map No. ____ Indexed J. GALLI Date MAR 3 '64

76L-298 S & E #307—1-56

PLEASE RETURN TO
LOS ANGELES COUNTY ENGINEER
700 LOS ANGELES COUNTY ENGINEERING BLDG.

NOTE: ANY ADDITIONS OR CHANGES ON THIS SHEET MUST BE MADE OR CIRCLED IN RED INK, WITH DATE AND NAME OF PERSON MAKING CHANGE.

Do not extend notes this side of this line.

STATION	B. S.	H. I.	F. S.	ELEV.	Rough			Grading
BM #2				690 14	BM #2 El. 690.141			
25' N. of "A" Line = 0+00 E.								
					Grade	C or F		
1+21				691 6	692.0	F-0.4		
1+80				692 6	693.0	F-0.4		
2+50				693 7	694.0	F-0.3		
3+20				694 6	695.0	F-0.4		
3+92				695 7	696.0	F-0.3		
4+64				696 4	697.0	F-0.6		
5+35				697 0	698.0	F-1.0		
"B" LINE = 0+00 E.								
0+13				690 5	690.2	C-0.3	F/L	
"C" LINE = 0+00 E								
0+12				690 9	690.5	C-0.4	F/L	
0+34				691 2	691 0	C-0.2		

F. B. 2288 Pg. 80 Job No. 8888.02 Division No. 11 Notes Red. Plotted Profile
Survey of Charter Oak Park Date Date No. X-Sec.
Survey by Sappell Notes D.S. Notes Chkd. Checked
Indexed C. J. GALM Date Date Date No.

76L-298 S & E #307—1-56

PLEASE RETURN TO
LOS ANGELES COUNTY ENGINEER
700 LOS ANGELES COUNTY ENGINEERING BLDG.

NOTE: ANY ADDITIONS OR CHANGES ON THIS SHEET MUST BE MADE OR CIRCLED IN RED INK, WITH DATE AND NAME OF PERSON MAKING CHANGE.

Do not extend notes this side of this line.

Rough Grading

STATION	S. S.	H. I.	F. S.	ELEV.	Grade	C or F.
"C" LINE CONT.						
0+50				691 4	691.3	C-0.1
1+00				691 9	692.0	F 0.1
+50				692 6	692.6	Grade
2+00				693 1	693.3	F-0.2
+50				693 9	694.0	F-0.1
3+00				694 7	694.7	Grade
±50				695 7	695.4	C-0.3
4 +00				696 5	696.0	C-0.5
+50				697 0	696.8	C-0.2
5+00				697 3	697.5	F-0.2
+50				697 6	698.2	F-0.6
6+00				698 2	~~~	
6+50				699 0	699.0	Grade
"D" LINE = 0+00 E.						
0+10				691 2	690.9	C-0.3
+50				692 0	691.2	C-0.8
1 +00				692 7	691.8	C-0.9

Profile No. X-Sec. No.
Notes Red. Date Notes Chkd. Date
Plotted Date Checked Date
Job No. 8888.02 Survey of Charter Oak Park
Division No. 11 Survey by Rappell Notes D.J. Date 1-21-63
Map No. Indexed C. J. GAIN Date
F. B. 2288 Pg. 81

76L-298 S & E #307—1-56

PLEASE RETURN TO
LOS ANGELES COUNTY ENGINEER
700 LOS ANGELES COUNTY ENGINEERING BLDG.

NOTE: ANY ADDITIONS OR CHANGES ON THIS SHEET MUST BE MADE OR CIRCLED IN RED INK, WITH DATE AND NAME OF PERSON MAKING CHANGE.

Do not extend notes this side of this line.

F. B. 2288 Pg. 82 | Job No. 8988.02 | Division No. 11 | Notes Red. | Plotted | Profile No.
Survey of Charter Oak Park | Date | Date | X-Sec. No.
Survey by Sapell Notes D.S. | Notes Chkd. | Checked
Indexed [redacted] J. GALLI | Date | Date | No.

STATION	B. S.	H. I.	F. S.	ELEV.	Rough Grade	C or F	Rough Grading
"D" LINE	CONT						
1+50				6930	6925	C-0.5	
2+00				6936	6932	C-0.4	
+50				6942	6939	C-0.3	
3+00				6949	6950	F-0.1	
+50				6957	6962	F-0.5	
4+00				6966	6970	F-0.4	
+50				6972	6981	F-0.9	
5+00				6976	6989	F-1.3	
+50				6981	7000	F-1.9	
6+06				6986	6992	F-0.6	
6+26				6991	6989	C-0.2	FL
6+50							
"E" LINE: 0+00 E							
0+10				6916	691.3	C-0.3	
0+50				6927	691.7	C-1.0	
0+85				6930	6920	C-1.0	
1+00				6934	6921	C-1.3	
+50				6938	6926	C-1.2	
2+00				6942	6931	C-1.1	

76L-298 S & E #307—1-56

PLEASE RETURN TO
LOS ANGELES COUNTY ENGINEER
700 LOS ANGELES COUNTY ENGINEERING BLDG.

NOTE: ANY ADDITIONS OR CHANGES ON THIS SHEET MUST BE MADE OR CIRCLED IN RED INK, WITH DATE AND NAME OF PERSON MAKING CHANGE.

Do not extend notes this side of this line.

STATION	B. S.	H. I.	F. S.	ELEV.	Rough Grading			
"E" LINE CONT.					Grade	C or F		
2+50				6948	693.9	C-0.9		
3+00				6952	6954	F-0.2		
3+82 ℄ 13' N.				6965	6972	F-0.7	Rad. Pt.	
4+39				6971	6985	F-1.4	F/L	
4+50				6974	698.8	F-1.4		
5+00					~~~			
+50				6986	700.5	F-1.9		
6+00 ⊙				69908	700.5	F-1.4		
6+34				6997	6995	C-0.2	F/L	
6+50					~~~			
"F" LINE = 0+00 E.								
0+10				6920	691.8	C-0.2	F/L	
+50				6931	692.3	C-0.8		
1+00				6940	692.8	C-1.2		
+50				6945	693.0	C-1.5		
2+00				6950	693.3	C-1.7		
+50				6955	693.8	C-1.7		
+76				6957	694.0	C-1.7		
+88				6960	695.0	C-1.0		

Profile Notes Red. ____ Plotted ____ Job No. 8888.02 Division No. 11 F. B. 2288 Pg. 83
No. ____ Date ____ Date ____ Survey of Charter Oak Park
X-Sec. Notes Chkd. ____ Checked ____ Survey by Jappell Notes D.J. Date 1-22-62
No. ____ Date ____ Date ____ Map No. ____ Indexed [redacted] GALL Date ____

76L-298 S & E #307—1-56

PLEASE RETURN TO
LOS ANGELES COUNTY ENGINEER
700 LOS ANGELES COUNTY ENGINEERING BLDG.

NOTE: ANY ADDITIONS OR CHANGES ON THIS SHEET MUST BE MADE OR CIRCLED IN RED INK, WITH DATE AND NAME OF PERSON MAKING CHANGE.

Do not extend notes this side of this line.

STATION	B. S.	H. I.	F. S.	ELEV.	Rough Grading			
"F" LINE CONT					Grade	C OR F		
3+00				6961	6964	F-0.3		
+19				6963	6980	F-1.7		
+32				6962	698.0	F-1.8		
+50					~			
4+00					~			
+50				6974	699.2	F-1.8		
5+00				6985	700.5	F-2.0		
+50					~			
6+00				6996	700.5	F-0.9		
+26				699.8	699.8	Grade	F/L	
+40				7001	6998	C-0.3	F/L	
6+50					~			
"G" LINE = 0+00 E.								
0+10				6927	6923	C-0.4		
0+46 - 6' N.				6938	6940	F-0.2	Toe	Slope
0+50 - 10' S.				6939	6930	C-0.9		
1+00				6950	6937	C-1.3		
+50				6954	6935	C-1.9		

F. B. 2288 Pg. 84 Job No. 8888.02 Division No. 11 Notes Red. Plotted Profile
Survey of Charter Oak Park Date Date No. X-Sec.
Survey by Sappell Notes J.J. Notes Chkd. Checked Date No.
Indexed J. GALLI Date Date

76L298 S & E #307 9-54

PLEASE RETURN TO
LOS ANGELES COUNTY SURVEYOR
726 LOS ANGELES COUNTY ENGINEERING BLDG.

NOTE: ANY ADDITIONS OR CHANGES ON THIS SHEET MUST BE MADE OR CIRCLED IN RED INK, WITH DATE AND NAME OF PERSON MAKING CHANGE.

Do not extend notes this side of this line.

Profile No. ____ Notes Red. ____ Date ____ Plotted ____ Date ____ Job No. 8888.02 Division No. 11 F. B. 2288 Pg. 85
X-Sec. No. ____ Notes Chkd. ____ Date ____ Checked ____ Date ____ Survey of Charter Oak Park Survey by Sparrell Notes 25 Date 1-22-62
Map No. ____ Indexed ____ Date ____

Rough Grading

STATION	S. S.	H. I.	F. S.	ELEV.	Grade	C or F.	
"G" LINE CONT.							
2+00				6954	6938	C-1.6	
+50				6961	6942	C-1.9	
3+00 -	20' S.			6964	6960	C-0.4	
"	15' N.			6969	6960	C-0.9	
3+05				6967	6960	C-0.7	
+28				6973	6980	F-0.7	
+30 -	27' S.			6970	6990	F-2.0	ctr mound
+47				6974	6980	F-0.6	
+50 -	39' S			6967	6976	F-0.9	F/L
4+00							
+01 -	185 N.			6985	6990	F-0.5	Rad Pt.
+50				6984	6998	F-1.4	
+72				6987	6996	F-0.9	F/L
+91 -	27' N.			6994	7030	F-3.6	ctr mound
5+00 -	9' S.			6989	7000	F-1.1	F/L
+50				6997	7008	F-1.1	
+75				6999	7010	F-1.1	
6+00	⊙			7002	7030	F-2.8	
" -	35' S.			6997	6999	F-0.2	F/L
6+11 -	14' N			7004	7050	F-4.6	ctr mound

76L298 S & E #307 9-54

PLEASE RETURN TO
LOS ANGELES COUNTY SURVEYOR
726 LOS ANGELES COUNTY ENGINEERING BLDG.

NOTE: ANY ADDITIONS OR CHANGES ON THIS SHEET MUST BE MADE OR CIRCLED IN RED INK, WITH DATE AND NAME OF PERSON MAKING CHANGE.

Do not extend notes this side of this line.

STATION	B. S.	H. I.	F. S.	ELEV.	Grade	C or F.	ROUGH	Grading
"G" LINE	CONT.							
6+46				7010	7007	C-0.3	F/L	
"H" LINE - 0+00 E.								
0+10				6933	692.8	C-0.5	F/L	
+45				6944	6940	C-0.4		
1+00 - 9'S.				6951	6940	C-1.1	Toe slope.	
+50				69600	6939	C-2.1		
2+00				6966	6945	C-2.1		
+50				6973	6959	C-1.4		
+50 -	29'N			6980	6965	C-1.5	F/L	
2+85				6973	6980	F-0.7		
3+25 -	6'N			6980	700.0	F-2.0	Ctr. mound.	
+50				6983	6990	F-0.7		
4+39				6993	6991	C-0.2	F/L	
4+50 -	16'S.			6993	6993	Grade	F/L	
+76				6999	7018	F-1.9		
5+00				7001	7010	F-0.9		
6+00				7010	7017	F-0.7		
6+50				7017	7016	C-0.1	F/L	

F. B. 2288 Pg. 86 Job No. 8888.02 Division No. 11 Notes Red. Plotted Profile
Survey of Charter Oak Park Date Date No.
Survey by Sappell Notes D.S. Notes Chkd. Checked X-Sec.
Indexed C. J. GALLI Date Date Date No.

76L298 S & E #307 9-54

PLEASE RETURN TO
LOS ANGELES COUNTY SURVEYOR
726 LOS ANGELES COUNTY ENGINEERING BLDG.

NOTE: ANY ADDITIONS OR CHANGES ON THIS SHEET MUST BE MADE OR CIRCLED IN RED INK, WITH DATE AND NAME OF PERSON MAKING CHANGE.

Do not extend notes this side of this line.

Profile No. ____ Notes Red. ____ Plotted ____ Job No. 8888.02 Division No. 11 F. B. 2288 Pg. 87
X-Sec. No. ____ Date ____ Date ____ Survey of Charter Oak Park
Notes Chkd. ____ Checked ____ Survey by Sappell Notes DJ Date 1-23-63
No. ____ Date ____ Date ____ Map No. ____ Indexed C. J. GALL Date ____

STATION	B. S.	H. I.	F. S.	ELEV.	Grade	C or F	Rough Grading
"J" LINE - 0+00 E							
0+10				6942	693.3	C-0.9	F/L
0+34				6950	694.0	C-1.0	Toe Slope
0+87-	13' S.			6954	699.0	F-3.6	Ctr mound
1+00-	9' N.			6952	696.0	F-0.8	Toe slope
+50				6954	695.1	C-0.3	
2+00				6972	695.6	C-1.6	
+50				6981	696.9	C-1.2	
3+00				6988	697.5	C-1.3	F/L
" "	-20-S			6987	698.0	C-0.7	Toe slope
3+50				6988	698.3	C-0.5	
" "	-25'N			6991	698.3	C-0.8	F/L
3+90				6995	700.0	F-0.5	Toe Slope
4+33 -	7' N.			7002	703.0	F-2.8	Ctr. mound
4+50 -	20' N			7003	701.0	F-0.7	Toe Slope
5+00					~		
+50					~		
6+00				7017	702.0	F-0.3	

76L298 S & E #307 9-54

PLEASE RETURN TO
LOS ANGELES COUNTY SURVEYOR
726 LOS ANGELES COUNTY ENGINEERING BLDG.

NOTE: ANY ADDITIONS OR CHANGES ON THIS SHEET MUST BE MADE OR CIRCLED IN RED INK, WITH DATE AND NAME OF PERSON MAKING CHANGE.

Do not extend notes this side of this line.

STATION	B. S.	H. I.	F. S.	ELEV.	Rough Grading		
					Grade	C or F	
"K" LINE	- 0+00 E.						
0+25				695 3	694.0	C 1.3	F/L
0+50	- 13' N.			695 7	695.0	C 0.7	F/L
1+00							
+50							
2+00				696 6	696.2	C 0.4	
+50							
3+00				698 2	698.0	C 0.2	
+50				699 2	699.0	C 0.2	
4+00				699 7	699.7	Grade	
4+50	- 8' S.			700 6	700.1	C 0.5	F/L
5+00				701 0	701.0	Grade	
+50				701 7	702.0	F 0.3	
"	20' N.			701 8	701.6	C 0.2	F/L
5+76				702 0	702.0	Grade	
6+00							
6+50							
T.P.				701 82			T.P.
BM # 5				704 02	BM # 5 El. 704.017		F.B. 2288-27, Tudor
					St. (So. curb) 85' W. of Darfield Ave		
					Bt. spk. in lead top of cb., 0.6 E.		
					of E. end C.R.		

F. B. 2288 Pg. 88 | Job No. 2288.02 | Division No. 11 | Notes Red. | Plotted | Profile
Survey of Charter Oak Park | Date | Date | No.
Survey by Sapell | Notes D.S. | Notes Chkd. | Checked | X-Sec.
Indexed | Date | Date | Date | No.

Notes Ck'd by	Survey of Charter Oak Park	F. B. 2288 PG. 89
Map No.	JN 8888.02 Tape 02/4 Std 68 °F	
Office Work	Surveyed by D. Sappell	
Checked	Notes D.S. Date 1-6-63	
Date	Indexed C. J. GALM	

J.N. 8888.02

CHARTER OAK PARK

STAKING

OF

CONC. PADS. - COVERD SHELTERS

& PIRATE SHIP.

Sappell
Foulger
Nunez
Lieber
Caro

Note: Any Additions or Changes on This Sheet Must be Made or Circled in Red Ink, With Date and Name of Person Making Change.

Do not extend this side of this line.

PLEASE RETURN TO
LOS ANGELES COUNTY ENGINEER
403 LOS ANGELES COUNTY ENGINEERING BLDG.

78F3095 CE # 310 3-61

F. B. 2288 PG. 90

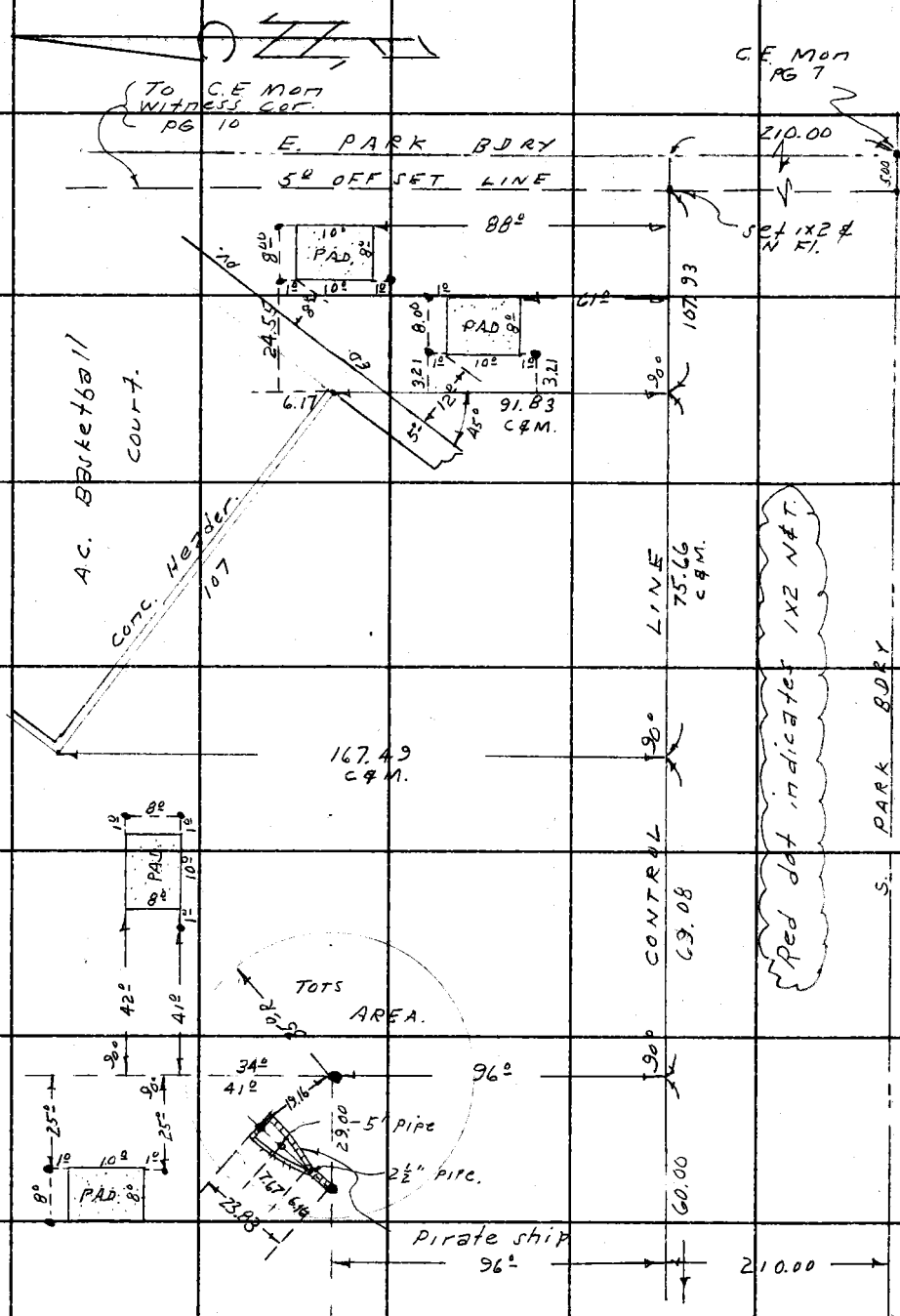

TO TOP PG 91

PLEASE RETURN TO
LOS ANGELES COUNTY ENGINEER
403 LOS ANGELES COUNTY ENGINEERING BLDG.

Do not extend this side of this line.

Note: Any Additions or Changes of This Sheet Must Be Made or Circled in Red Ink With Date and Name of Person Making Change.

Notes Ck'd by	Survey of Charter Oak Park
Map No.	JN 8888.02 Tape 0214 Std 68 °F
Office Work	Surveyed by D. Sappell
Checked	Notes D.S. Date
Date	Indexed [redacted] J. CALLI

F. B. 2288 PG. 91

FROM BOTT PG 90

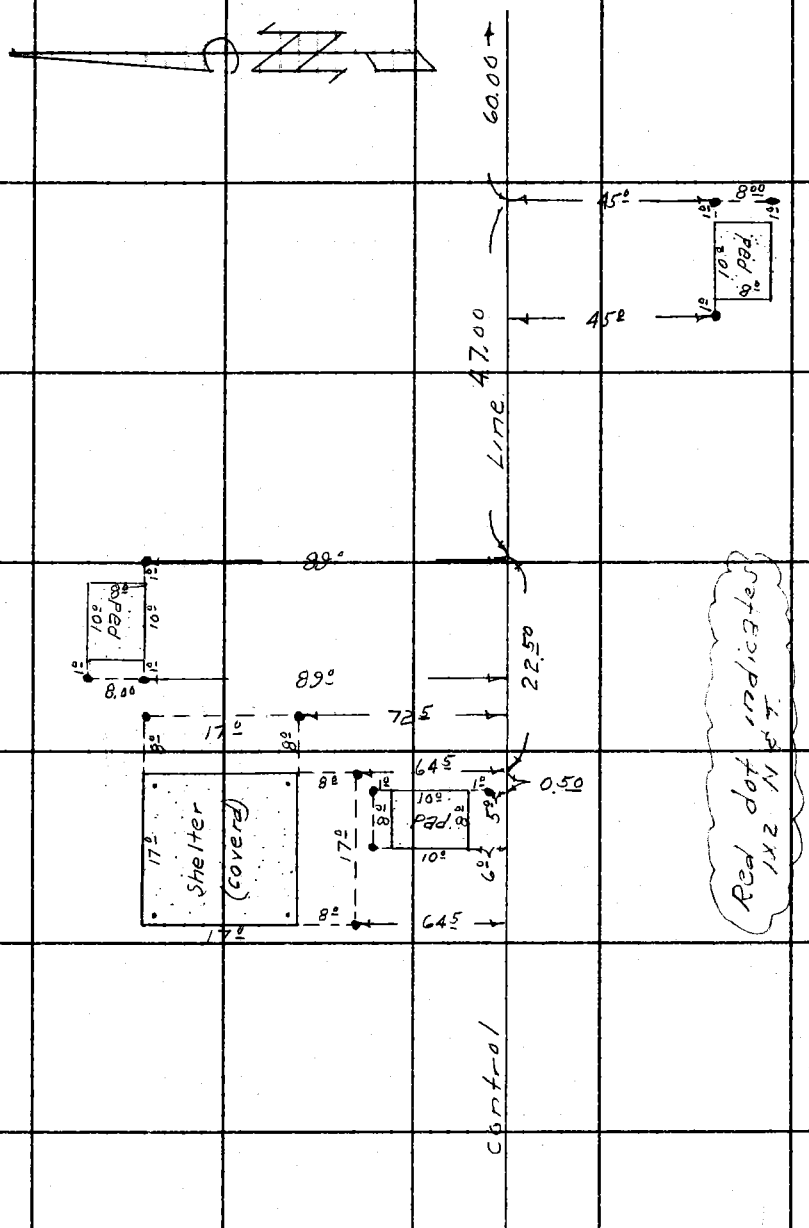

TO TOP PG 92

Note: Any Additions or Changes on This Sheet Must be Made or Circled in Red Ink With Date and Name of Person Making Change.

Do not extend this side of this line.

PLEASE RETURN TO
LOS ANGELES COUNTY ENGINEER
403 LOS ANGELES COUNTY ENGINEERING BLDG.

76F309S CE # 310 3-61

F. B. 2288 PG. 92

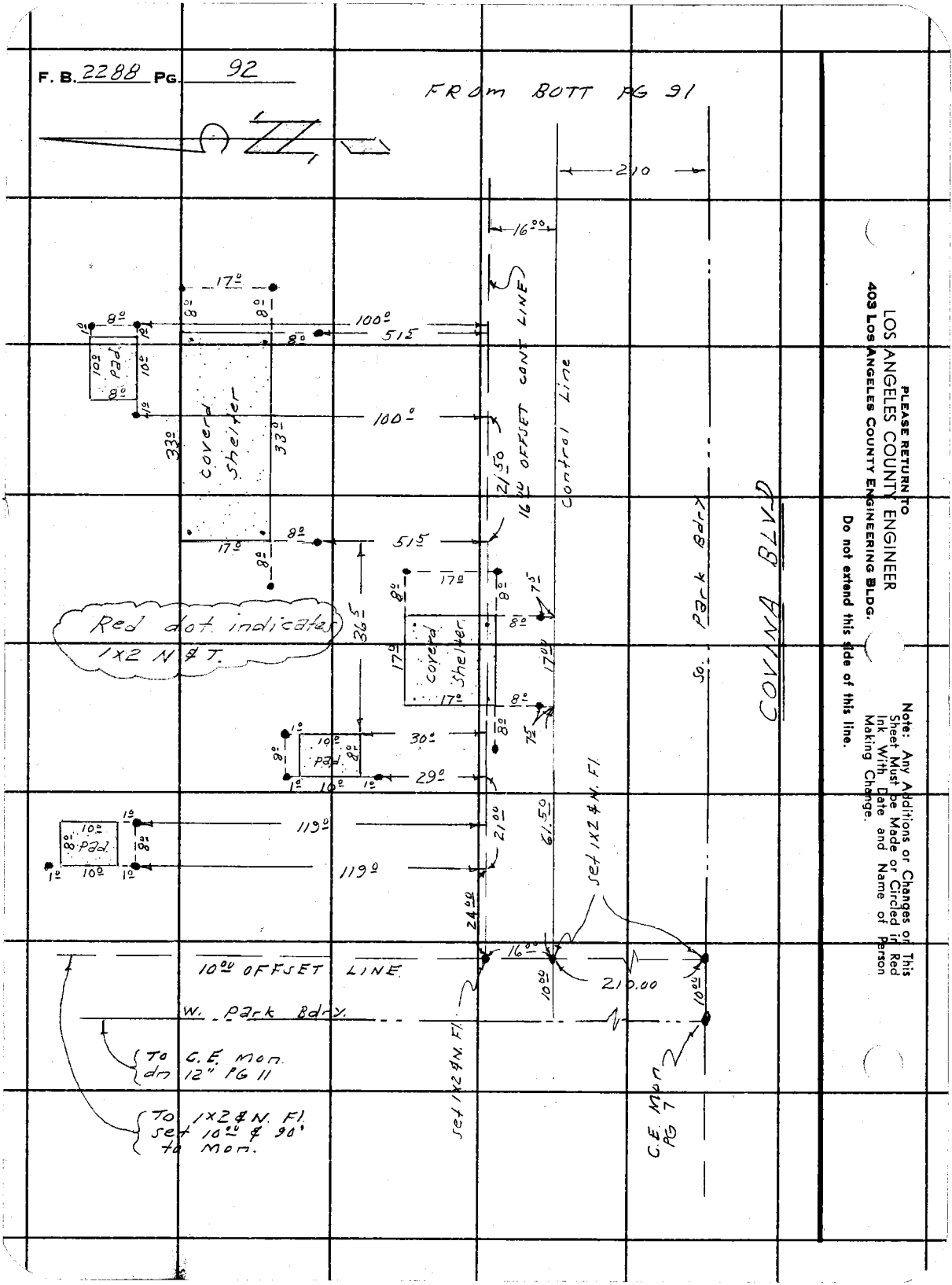

PLEASE RETURN TO
LOS ANGELES COUNTY ENGINEER
403 Los Angeles County Engineering Bldg.

Do not extend this side of this line.

Note: Any Additions or Changes of This Sheet Must be Made or Circled in Red Ink With Date and Name of Person Making Change.

Notes Ck'd by	Survey of Charter Oak Park	F. B. 2288 PG. 93
Map No.	JN 8888.02 Tape Std °F	
Office Work	Surveyed by D. Sappell	
Checked	Notes D.S. Date 7-63	
Date	Indexed J. GALL	

JN. 8888.02

CHARTER OAK PARK

STAKING
OF
ACTIVITY BLDG & CONC.
BLOCK WALL AROUND
PATIO.

Sappell
Foulger
Nunez
Lieber
Caro

Note: Any Additions or Changes on This Sheet Must be Made or Circled in Red Ink With Date and Name of Person Making Change.

Do not extend this side of this line.

PLEASE RETURN TO
LOS ANGELES COUNTY ENGINEER
403 LOS ANGELES COUNTY ENGINEERING BLDG.

76F3095 CE # 310 3-61

F. B. 2288 PG. 94

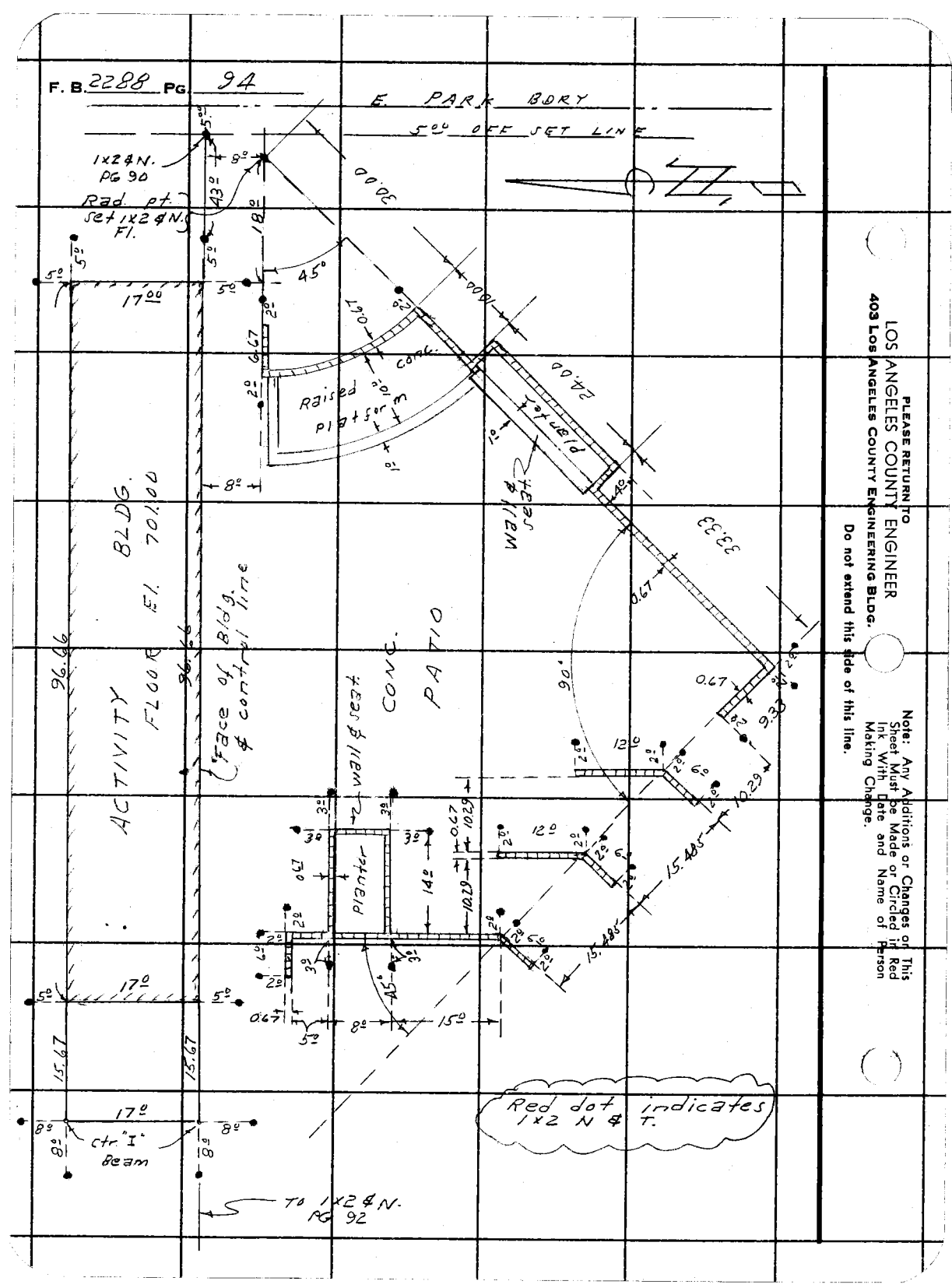

PLEASE RETURN TO
LOS ANGELES COUNTY ENGINEER
403 LOS ANGELES COUNTY ENGINEERING BLDG.

Do not extend this side of this line.

Note: Any Additions or Changes on This Sheet Must be Made or Circled in Red Ink With Date and Name of Person Making Change.

Notes Ck'd by	Survey of Charter Oak Park
Map No.	JN 8888.02 Tape Std °F
Office Work	Surveyed by D. Sappell
Checked	Notes D.S. Date 2-27-63
Date	Indexed C. J. GALLI

F. B. 2288 PG. 95

JN. 8888.02

CHARTER OAK PARK.

STAKING

OF

CURBS at E & W. END
OF PARKING LOT.

&

STAKING OF FLUME
AT S.W. COR. PARKING LOT.

Sappell
Foulger
Lieber
Nunez
Caro

Note: Any Additions or Changes on This Sheet Must be Made or Circled in Red Ink With Date and Name of Person Making Change.

Do not extend this side of this line.

PLEASE RETURN TO
LOS ANGELES COUNTY ENGINEER
403 LOS ANGELES COUNTY ENGINEERING BLDG.

76F3095 CE # 310 2-61

PLEASE RETURN TO
LOS ANGELES COUNTY ENGINEER
403 LOS ANGELES COUNTY ENGINEERING BLDG.

Note: Any Additions or Changes on This Sheet Must be Made or Circled in Red Ink With Date and Name of Person Making Change.

Do not extend this side of this line.

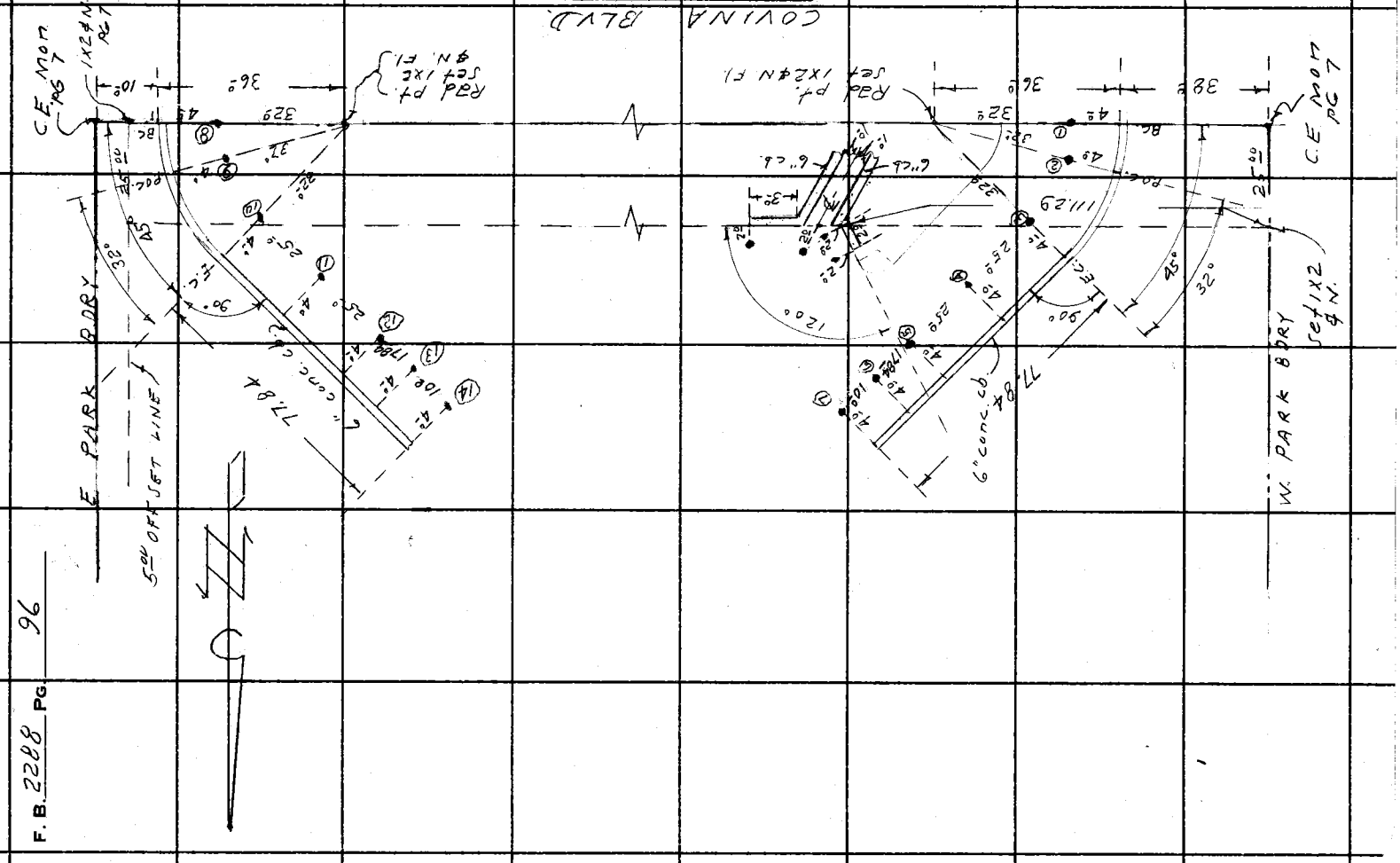

F. B. 2288 PG. 96

Profile No.	Notes Red.	Plotted	Job No. 8888.02	Division No. 11	F. B. 2288 Pg. 97
	Date	Date	Survey of Charter Oak Park		
X-Sec. No.	Notes Chkd.	Checked	Survey by Sappell	Notes J.J.	Date 2-27-63
	Date	Date	Map No.	Indexed E. J. Gaitt	Date

JN. 8888.02

CHARTER OAK PARK

CURB GRADES

AT.

East & West END OF

PARKING LOT.

STATION	B. B.	H. I.	F. B.	ELEV.
	Sappell Foulger Nunez Lieber Caro			

NOTE: ANY ADDITIONS OR CHANGES ON THIS SHEET MUST BE MADE OR CIRCLED IN RED INK, WITH DATE AND NAME OF PERSON MAKING CHANGE.

Do not extend notes this side of this line.

PLEASE RETURN TO
LOS ANGELES COUNTY SURVEYOR
726 Los Angeles County Engineering Bldg.

76L298 S & E #307 9-54

76L298 S & E #307 9-54

PLEASE RETURN TO
LOS ANGELES COUNTY SURVEYOR
726 LOS ANGELES COUNTY ENGINEERING BLDG.

NOTE: ANY ADDITIONS OR CHANGES ON THIS SHEET MUST BE MADE OR CIRCLED IN RED INK, WITH DATE AND NAME OF PERSON MAKING CHANGE.

Do not extend notes this side of this line.

STATION	B. S.	H. I.	F. S.	ELEV.			
Bm. #2				690 14	Bm #2 El. 690.141 F.B. 2288-26 Covina Blvd (N. side) 160'± E. of Mangrove Ave & Covina Blvd - Bt spk in lead top of conc. cb. 5.5 W. of E. end C.B. (S.W. cor Park)		
see pG 96 For Loc. of shots.							
					Grade	C&F.	
(2)				690 44	691.58	F-1.14	Top cb.
(3)				690.68	691.75	F-1.07	"
(4)				691 05	691.96	F-0.91	"
(5)				692 17	692.17	Grade	set blue top next to 1x2 N&T
(6)				692 33	692.33	Grade	set blue top next to 1x2 N&T
(7)				692 00	692.00	Grade	" " " " " " "
Bm #2				690 14			see above.
Bm #1				699 59			El. 699.590 see pG 26.
(9)				698 87	699.96	F-1.09	Top cb.
(10)				698 44	699.75	F-1.31	"
(11)				698 67	699.49	F-0.82	"
(12)				698 60	699.24	F-0.64	"
(13)				698 33	698.95	F-0.62	"
(14)				698 48	698 48	Grade	set Blue top next to 1x2 N&T
Bm #1				699 59			Bm #1 El. 699.590 see pG 26

F. B. 2288 Pg. 98 Job No. 888802 Division No. 11 Notes Red. Plotted Profile
Survey of Charter Oak Park Date Date No.
Survey by Sappell Notes D.S. Notes Chkd. Checked X-Sec.
Indexed Date Date Date No.

Notes Ck'd by	Survey of Charter Oak Park	F. B. 2288 Pg. 99
Map No.	JN 8888.02 Tape Std °F	
Office Work	Surveyed by D. Sappell	
Checked	Notes D.S. Date -63	
Date	Indexed E. J. GALL	

JN. 8888.02

CHARTER OAK PARK.

STAKING OF SERPANTINE CONC. WALK.

Sappell
Foulger
Nunez
Lieber
Caro

Note: Any Additions or Changes on this Sheet Must be Made or Circled in Red Ink With Date and Name of Person Making Change.

Do not extend this side of this line.

PLEASE RETURN TO
LOS ANGELES COUNTY ENGINEER
403 LOS ANGELES COUNTY ENGINEERING BLDG.

76F3095 CE # 310 3-61

F. B. 2288 PG. 100

TO BOTT PG 101

PLEASE RETURN TO
LOS ANGELES COUNTY ENGINEER
403 Los Angeles County Engineering Bldg.

Do not extend this side of this line.

Note: Any Additions or Changes on This Sheet Must be Made or Circled in Red Ink With Date and Name of Person Making Change.

Notes Ck'd by	Survey of Charter Oak Park
Map No.	JN 8888 02 Tape Std °F
Office Work	Surveyed by D. Sappell
Checked	Notes D.S. Date -63
Date	Indexed E. J. GAIN

F. B. 2288 PG. 101

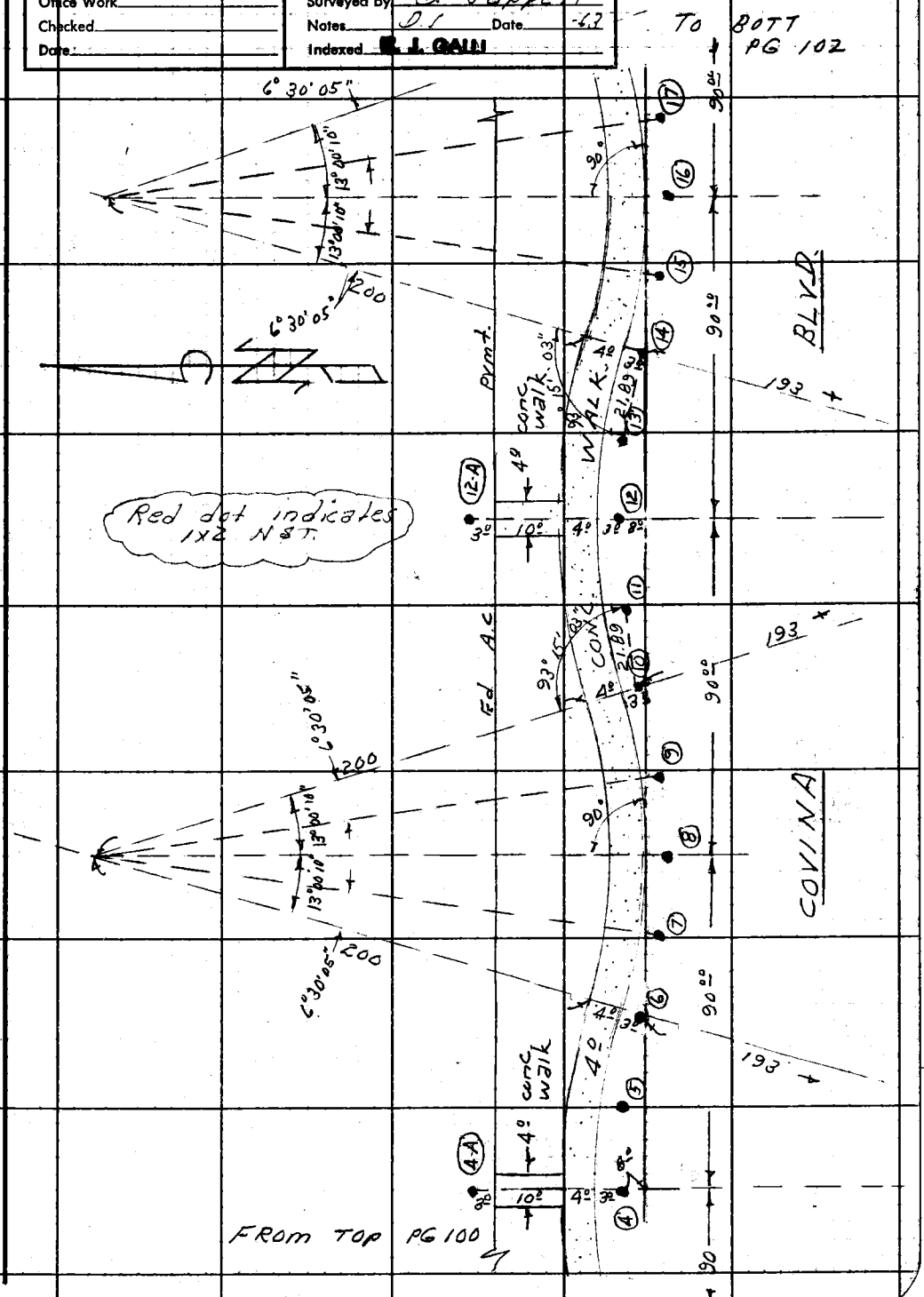

Note: Any Additions or Changes on This Sheet Must be Made or Circled in Red Ink With Date and Name of Person Making Change.

Do not extend notes this side of this line.

RETURN TO
LOS ANGELES COUNTY ENGINEER
100 LOS ANGELES COUNTY ENGINEERING BLDG.

763098 CE #247—7-53

F. B. 2288 PG. 102

RETURN TO
LOS ANGELES COUNTY ENGINEER
700 LOS ANGELES COUNTY ENGINEERING BLDG.

Do not extend notes this side of this line.

Note: Any Additions or Changes on This Sheet Must be Made or Circled in Red Ink With Date and Name of Person Making Change.

Profile No.	Notes Red.	Plotted	Job No. 8888.02	Division No. 11	F. B. 2288 Pg. 103
	Date	Date	Survey of Charter Oak Park		
X-Sec. No.	Notes Chkd.	Checked	Survey by Sappell	Notes D.S.	Date -68
	Date	Date	Map No.	Indexed G. J. GAIN	Date

J.N. 8888.02

CHARTER OAK PARK.

SERPANTINE WALK GRADES.

Note: Grades det. in field from existing curb & walk.

STATION	B. S.	H. I.	F. S.	ELEV.
	Sappell Foulger			

NOTE: ANY ADDITIONS OR CHANGES ON THIS SHEET MUST BE MADE OR CIRCLED IN RED INK, WITH DATE AND NAME OF PERSON MAKING CHANGE.

Do not extend notes this side of this line.

PLEASE RETURN TO
LOS ANGELES COUNTY SURVEYOR
726 LOS ANGELES COUNTY ENGINEERING BLDG.

76L298 S & E #307 9-54

76L298 S & E #307 9-54

PLEASE RETURN TO
LOS ANGELES COUNTY SURVEYOR
726 LOS ANGELES COUNTY ENGINEERING BLDG.

NOTE: ANY ADDITIONS OR CHANGES ON THIS SHEET MUST BE MADE OR CIRCLED IN RED INK, WITH DATE AND NAME OF PERSON MAKING CHANGE.

Do not extend notes this side of this line.

STATION	B. S.	H. I.	F. S.	ELEV.				
Bm #2				690 14	Bm #2 El. 690.141			Description PG 79
					Grade	C or F		
1				690 62	691.24	F 0.62	B.C.	"X" in apron
2				691 52	691.52	grade	P.R.C.	
3				691 91	691.91	"		
4				692 30	692.30	"	℄ walk	692.3[illegible]
4-A				691 90	692.59	F.0.69		
5				692 68	692 68	grade		
6				693 06	693 06	"	P.R.C.	
7				693 44	693.44	"		
8				693 82	693.82	"	P.R.C.	
9				694 10	694.10	"		
10 ⊙				694 38	694 38	"		
11				694 66	694 66	"		
12				694 94	694.94	"	℄ walk.	694.86
12-A				695 23	695.23	"		
13				695 29	695.29	"		
14				695 64	695.64	"	P.R.C.	
15				695 99	695 99	"		
16				696 34	696.34	"	P.R.C.	

see PGS. 100 TO 102

Lenker Rod

F. B. 2288 Pg. 104 Job No. 888862 Division No. 11 Notes Red. Plotted Profile
Survey of Charter Oak Park Date Date No.
Survey by Jappell Notes D.S. Notes Chkd. Checked X-Sec.
Indexed C. I. CALLY Date Date Date No.

76L298 S & E #307 9-54

PLEASE RETURN TO
LOS ANGELES COUNTY SURVEYOR
726 LOS ANGELES COUNTY ENGINEERING BLDG.

NOTE: ANY ADDITIONS OR CHANGES ON THIS SHEET MUST BE MADE OR CIRCLED IN RED INK, WITH DATE AND NAME OF PERSON MAKING CHANGE.

9.69

Do not extend notes this side of this line.

STATION	B. S.	H. I.	F. S.	ELEV.	Grade	C or F		
See PGS 100 to 102								
17				696 63	696.63	Grade		
18			Lenker Rod	696 93	696 92	"	P.R.C.	
19				697 21	697.21	"		
20				697 51	697 51	"	℄ walk.	697.39
20-A				697 80	697.80	"		
21				697 98	697.98	"		
22				698 45	698 45		P.R.C.	
23				698 79	698.79		E.C.	
Bm #1				699 58	Bm #1. El. 699.590 F.B. 2288-26 Covina Blvd (N. side) 650'± W. of Bonnie Cove & Covina Blvd. Bt. Spk. in lead Top of conc. cb 6.5 E. of W. end of curb - (S.E. cor. of Park)			

Profile Notes Red. ____ Plotted ____ Job No. 8888.02 Division No. 11 F. B. 2288 Pg. 105
No. ____ Date ____ Date ____ Survey of Charter Oak Park
X-Sec. Notes Chkd. ____ Checked ____ Survey by Sappell Notes DS Date -63
No. ____ Date ____ Date ____ Map No. ____ Indexed C. J. GALLI Date ____

Notes Ck'd by	Survey of Charter Oak Park	F. B. 2288 PG. 107
Map No.	JN 8888.02 Tape Std °F	
Office Work	Surveyed by D. Sappell	
Checked	Notes Sappell Date -63	
Date	Indexed J. GALLI	

JN 8888.02

CHARTER OAK PARK

STAKING

PARKING LOT.	108 TO	112
HARD COURT	115	
CONC. WALKS	108, 109, 110, 113,	114, & 115
FLAG POLE	113	
A.C. WALK	115 & 116	

Sappell
Foulger
Nunez
Carr
Lieber

Note: Any Additions or Changes on This Sheet Must be Made or Circled in Red Ink With Date and Name of Person Making Change.

Do not extend this side of this line.

PLEASE RETURN TO
LOS ANGELES COUNTY ENGINEER
403 LOS ANGELES COUNTY ENGINEERING BLDG.

76F3085 CE # 310 3-81

PLEASE RETURN TO
LOS ANGELES COUNTY ENGINEER
403 LOS ANGELES COUNTY ENGINEERING BLDG.

Note: Any Additions or Changes on This Sheet Must be Made or Circled in Red Ink With Date and Name of Person Making Change.

Do not extend this side of this line.

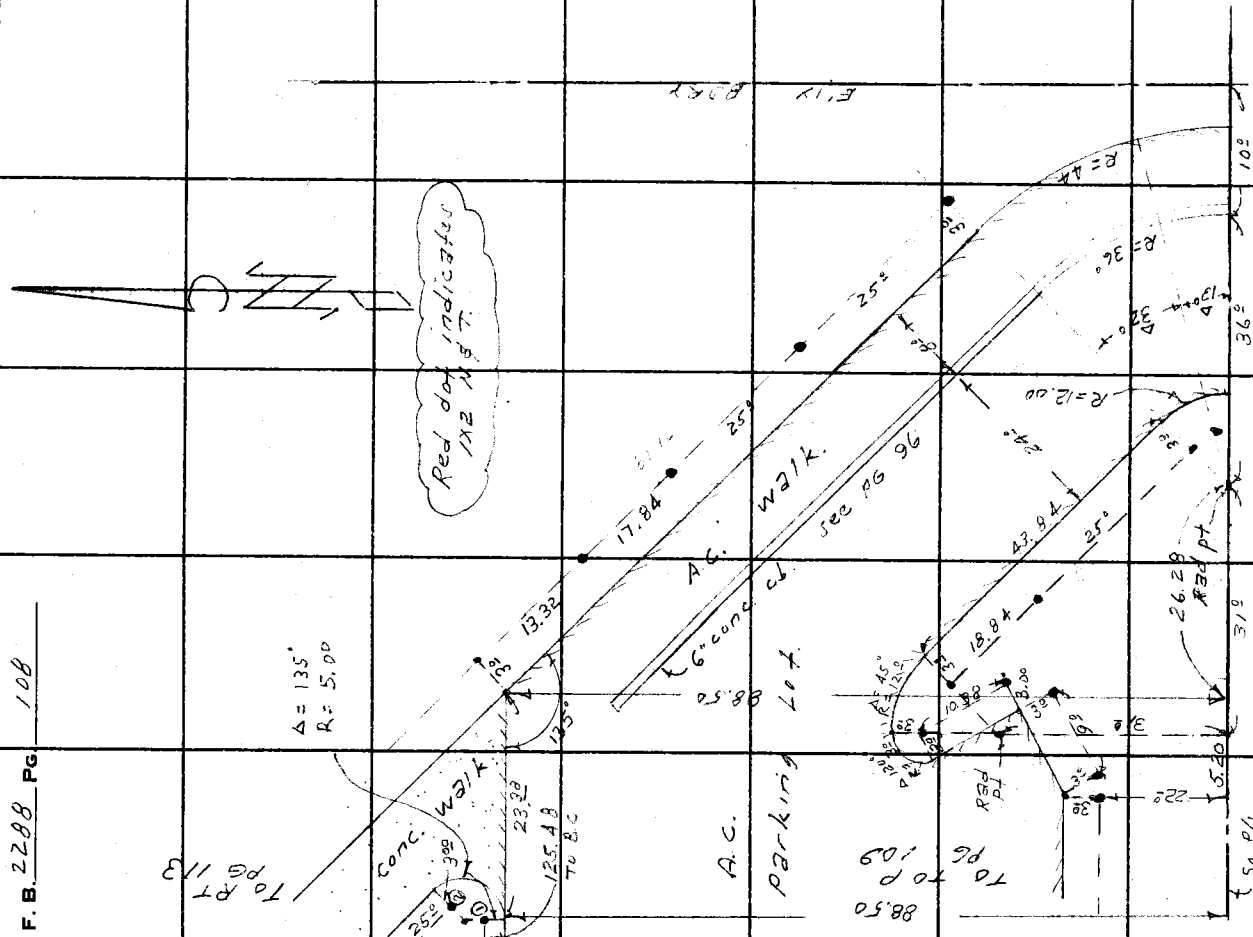

F. B. 2288 Pg. 108

Notes Ck'd by	Survey of Charter Oak Park
Map No.	JN 8888.02 Tape Std °F
Office Work	Surveyed by D. Sappell
Checked	Notes D.S. Date -63
Date	Indexed B. J. GALL

F. B. 2288 PG. 109



Note: Any Additions or Changes on This Sheet Must be Made or Circled in Red Ink With Date and Name of Person Making Change.

PLEASE RETURN TO
LOS ANGELES COUNTY ENGINEER
403 LOS ANGELES COUNTY ENGINEERING BLDG.
Do not extend this side of this line.

76F309S CE # 310 3-61

F. B. 2288 PG. 110

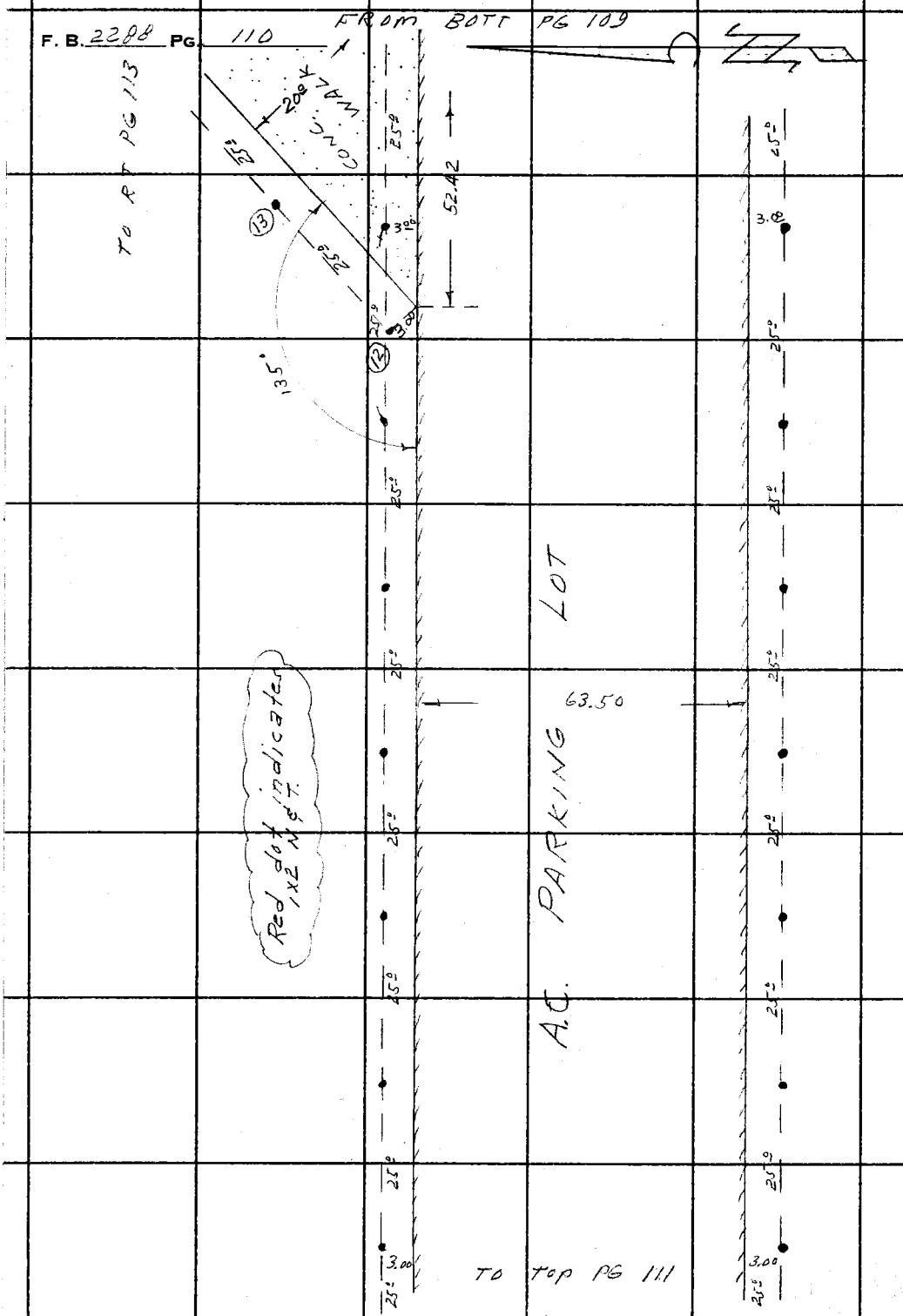

PLEASE RETURN TO
LOS ANGELES COUNTY ENGINEER
403 LOS ANGELES COUNTY ENGINEERING BLDG.

Do not extend this side of this line.

Note: Any Additions or Changes on This Sheet Must be Made or Circled in Red Ink With Date and Name of Person Making Change.

Notes Ck'd by	Survey of Charter Oak Park	F. B. 2288 Pg. 111
Map No.	JN 8888.02 Tape Std °F	
Office Work	Surveyed by D. Sappell	
Checked	Notes D.J. Date -63	
Date	Indexed R. J. GALLI	

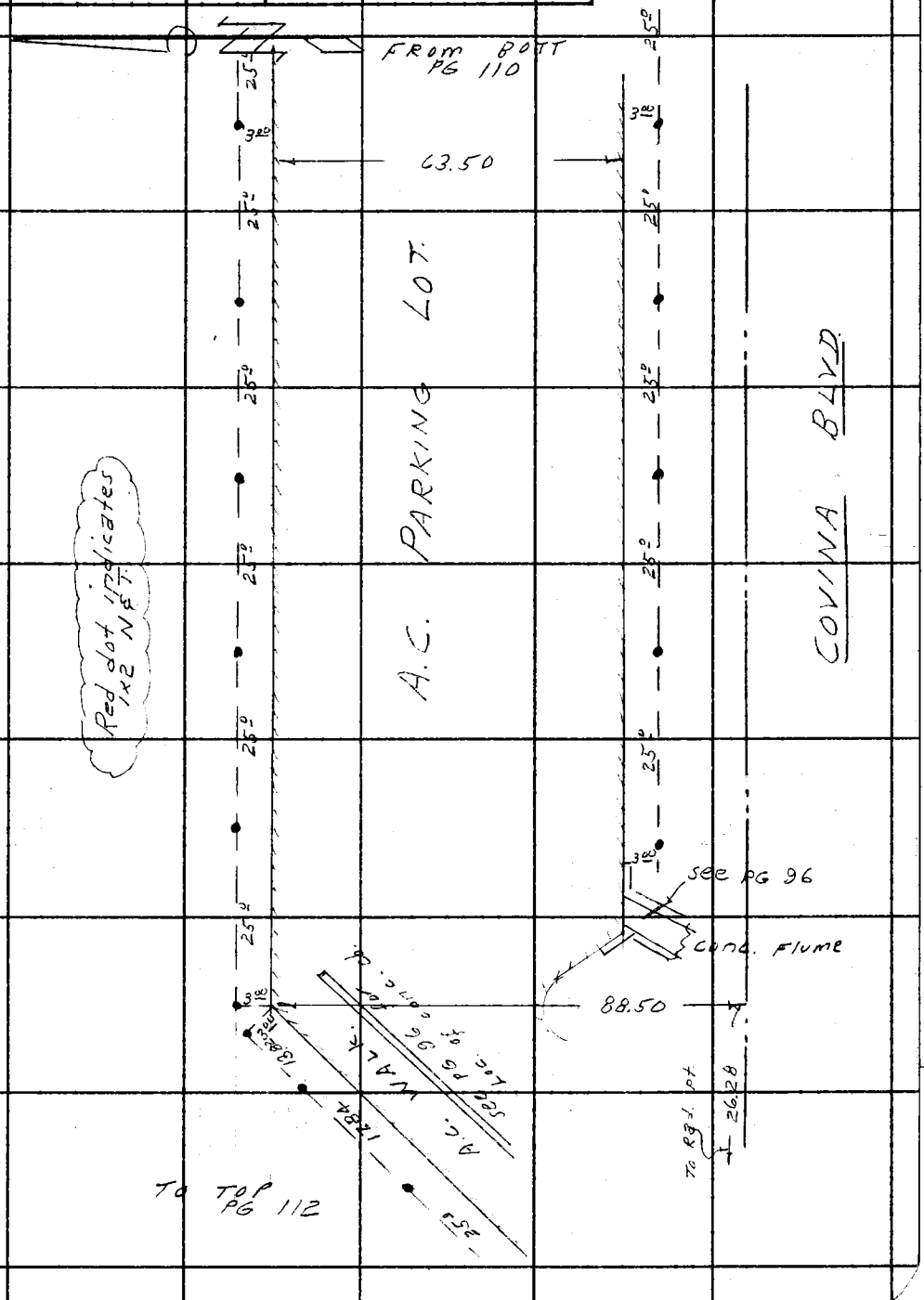

Note: Any Additions or Changes on This Sheet Must be Made or Circled in Red Ink With Date and Name of Person Making Change.

PLEASE RETURN TO
LOS ANGELES COUNTY ENGINEER
403 LOS ANGELES COUNTY ENGINEERING BLDG.
Do not extend this side of this line.

76F309S CE # 310 3-61

F. B. 2288 PG. 112

FROM BRTT PG 111

PLEASE RETURN TO
LOS ANGELES COUNTY ENGINEER
403 LOS ANGELES COUNTY ENGINEERING BLDG.

Do not extend this side of this line.

Note: Any Additions or Changes on This Sheet Must Be Made or Circled in Red Ink With Date and Name of Person Making Change.

Notes Ck'd by	Survey of Charter Oak Park	F. B. 2288 PG. 113
Map No.	JN 8888.62 Tape Std °F	
Office Work	Surveyed by D Sappell	
Checked	Notes DS Date -63	
Date	Indexed E. J. GALLI	

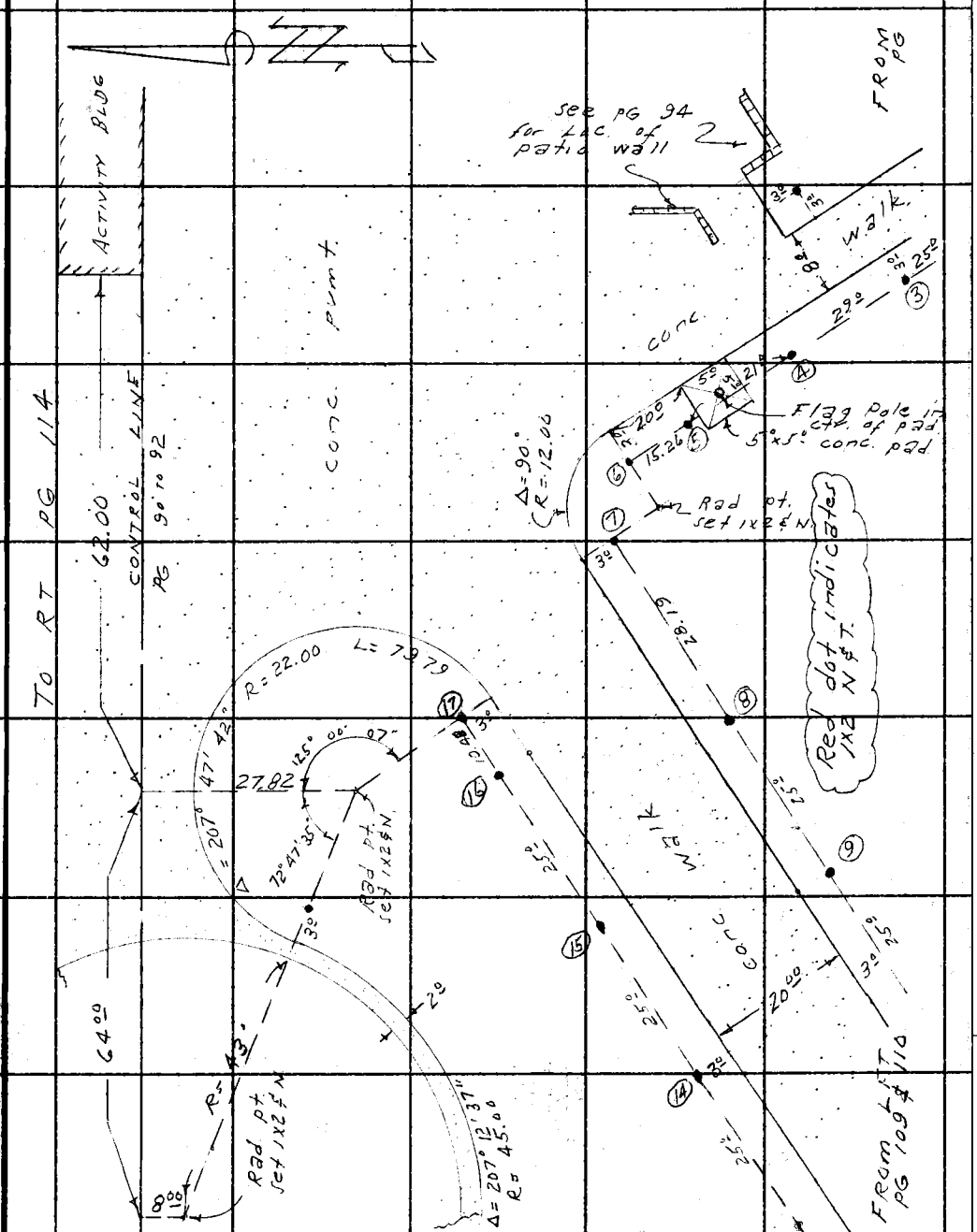

Note: Any Additions or Changes on This Sheet Must be Made or Circled in Red Ink With Date and Name of Person Making Change.

PLEASE RETURN TO
LOS ANGELES COUNTY ENGINEER
403 LOS ANGELES COUNTY ENGINEERING BLDG.

Do not extend this side of this line.

76F3095 CE # 310 3-61

PLEASE RETURN TO
LOS ANGELES COUNTY ENGINEER
403 LOS ANGELES COUNTY ENGINEERING BLDG.

Note: Any Additions or Changes on This Sheet Must be Made or Circled in Red Ink With Date and Name of Person Making Change.

Do not extend this side of this line.

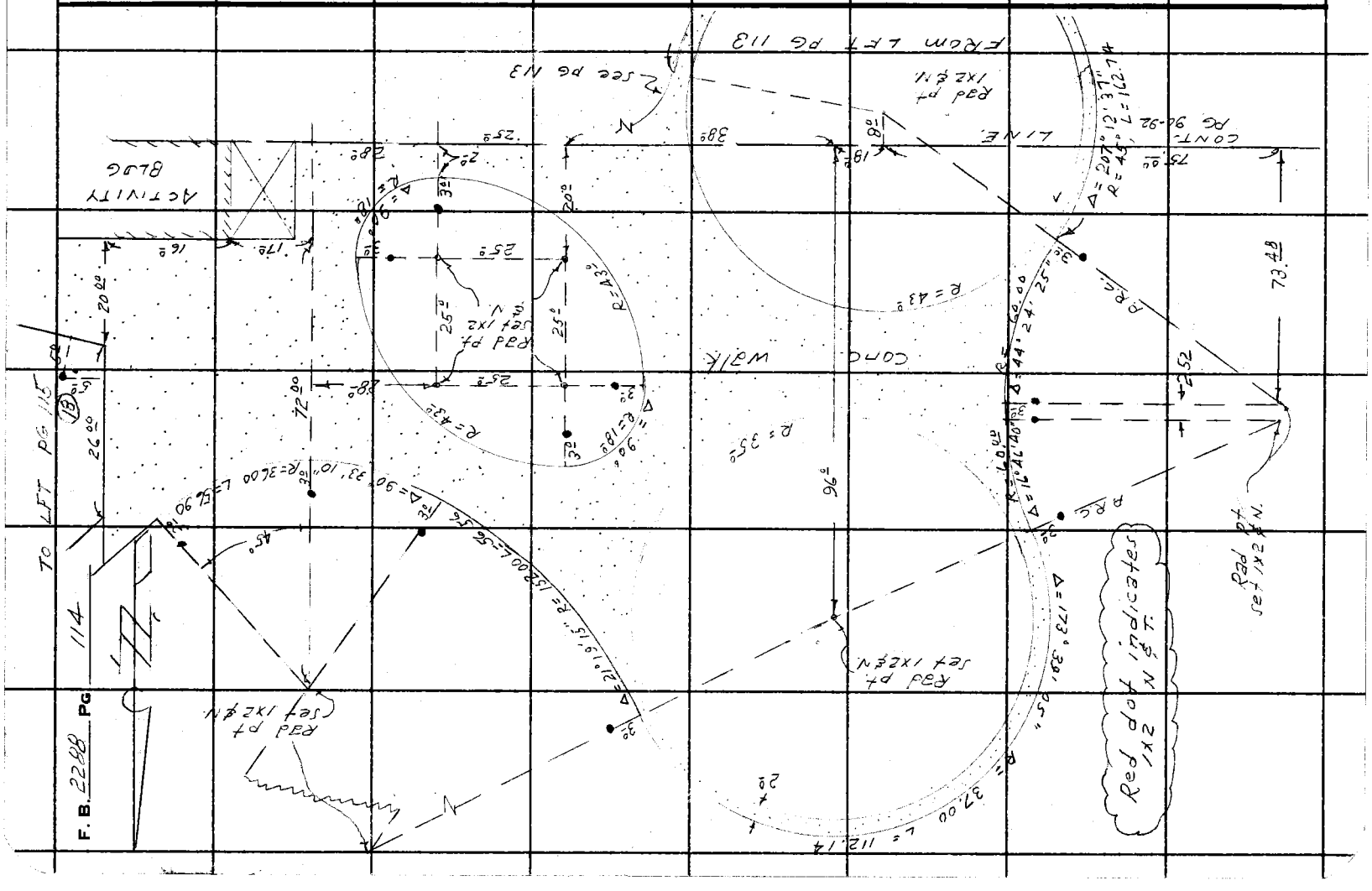

Notes Ck'd by	Survey of Charter Oak Park	F. B. 2288 Pg. 115
Map No.	JN 8888.02 Tape Std °F	
Office Work	Surveyed by D. Sappell	
Checked	Notes D.S. Date 63	
Date	Indexed E. J. GALLI	

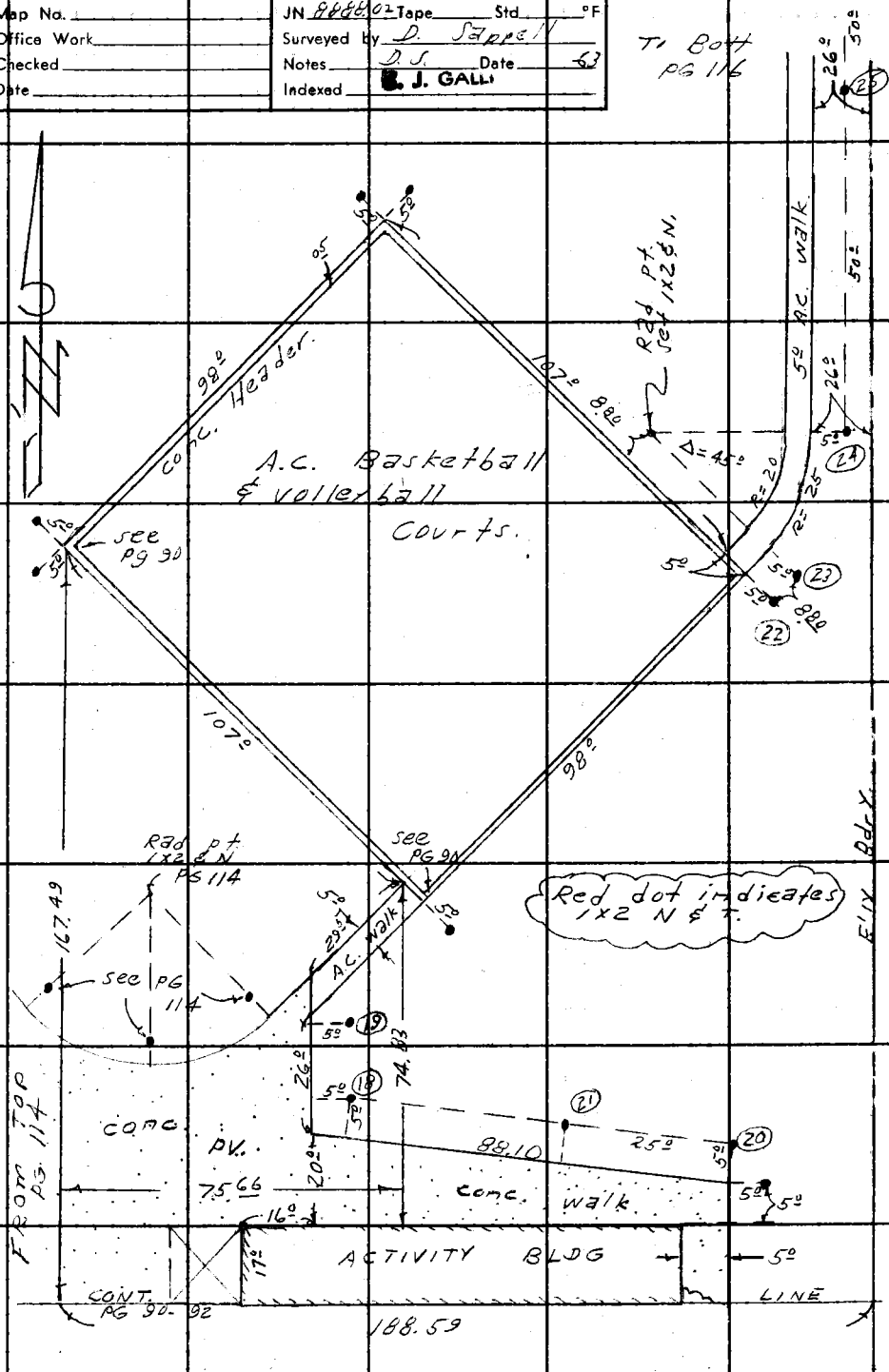

Note: Any Additions or Changes on This Sheet Must be Made or Circled in Red Ink With Date and Name of Person Making Change.

Do not extend this side of this line.

PLEASE RETURN TO
LOS ANGELES COUNTY ENGINEER
403 LOS ANGELES COUNTY ENGINEERING BLDG.

76F3095 CE # 310 3-61

PLEASE RETURN TO
LOS ANGELES COUNTY ENGINEER
403 LOS ANGELES COUNTY ENGINEERING BLDG.

Do not extend this side of this line.

Note: Any Additions or Changes on This Sheet Must be Made or Circled in Red Ink With Date and Name of Person Making Change.

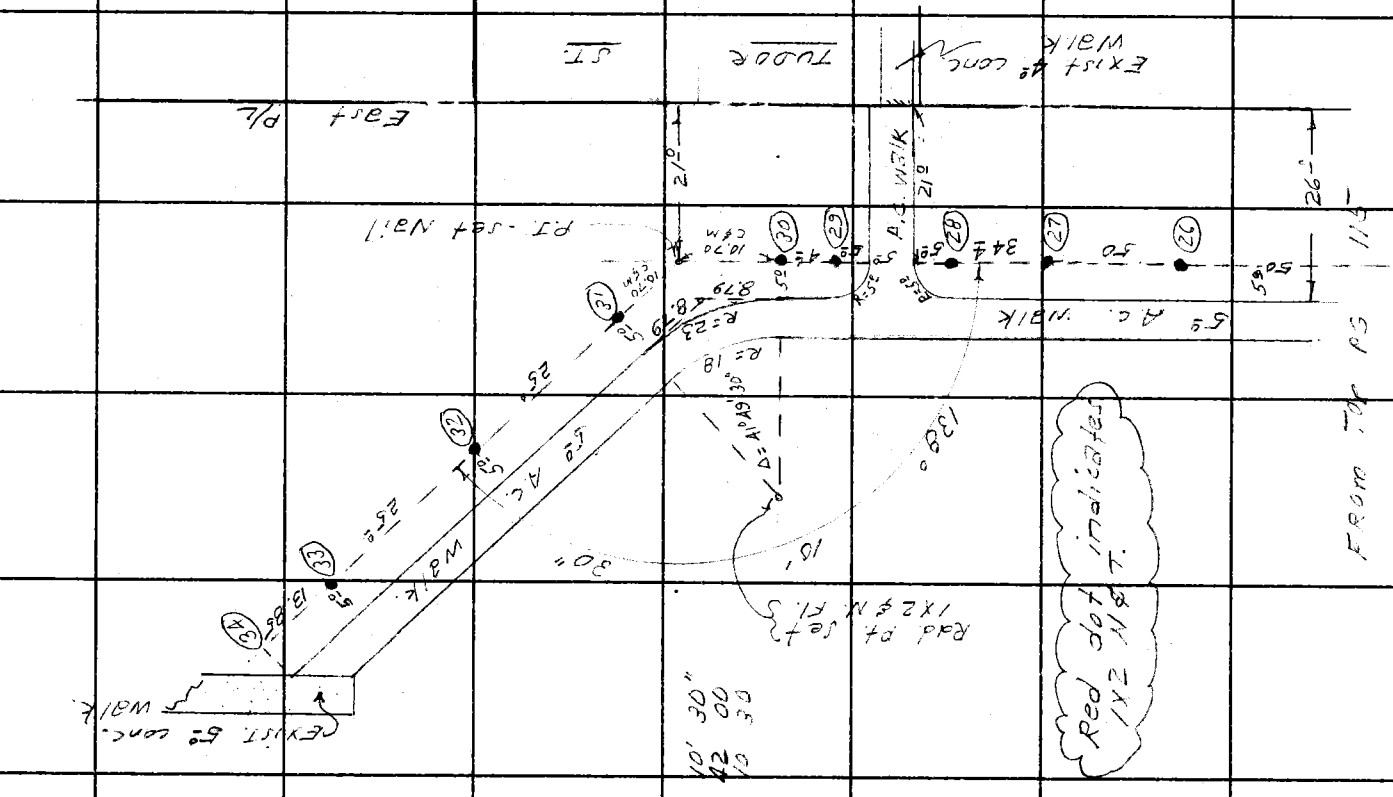

Notes Ck'd by	Survey of Charter Oak Park	F. B. 2288 PG. 117
Map No.	JN 8888.02 Tape Std °F	
Office Work	Surveyed by D. Sappell	
Checked	Notes D.S Date 5-22-63	
Date	Indexed [redacted]	

J.N. 8888.02

CHARTER OAK PARK

LOC. OF IMP

ALONG N & W. BDRY LINES FROM N.W. COR OF PARK & ALONG TUDOR ST.

FOR

PROP. RET. WALL & DRAIN

(Per - Mr. Ralph Snyder.)

Sappell
Foulger
Nunez
Lieber
Caro

Note: Any Additions or Changes on this Sheet Must be Made or Circled in Red Ink With Date and Name of Person Making Change.

Do not extend this side of this line.

PLEASE RETURN TO
LOS ANGELES COUNTY ENGINEER
403 LOS ANGELES COUNTY ENGINEERING BLDG.

76F3095 CE # 310 2-61

PLEASE RETURN TO
LOS ANGELES COUNTY ENGINEER
403 LOS ANGELES COUNTY ENGINEERING BLDG.

Do not extend this side of this line.

Note: Any Additions or Changes on This Sheet Must be Made or Circled in Red Ink With Date and Name of Person Making Change.

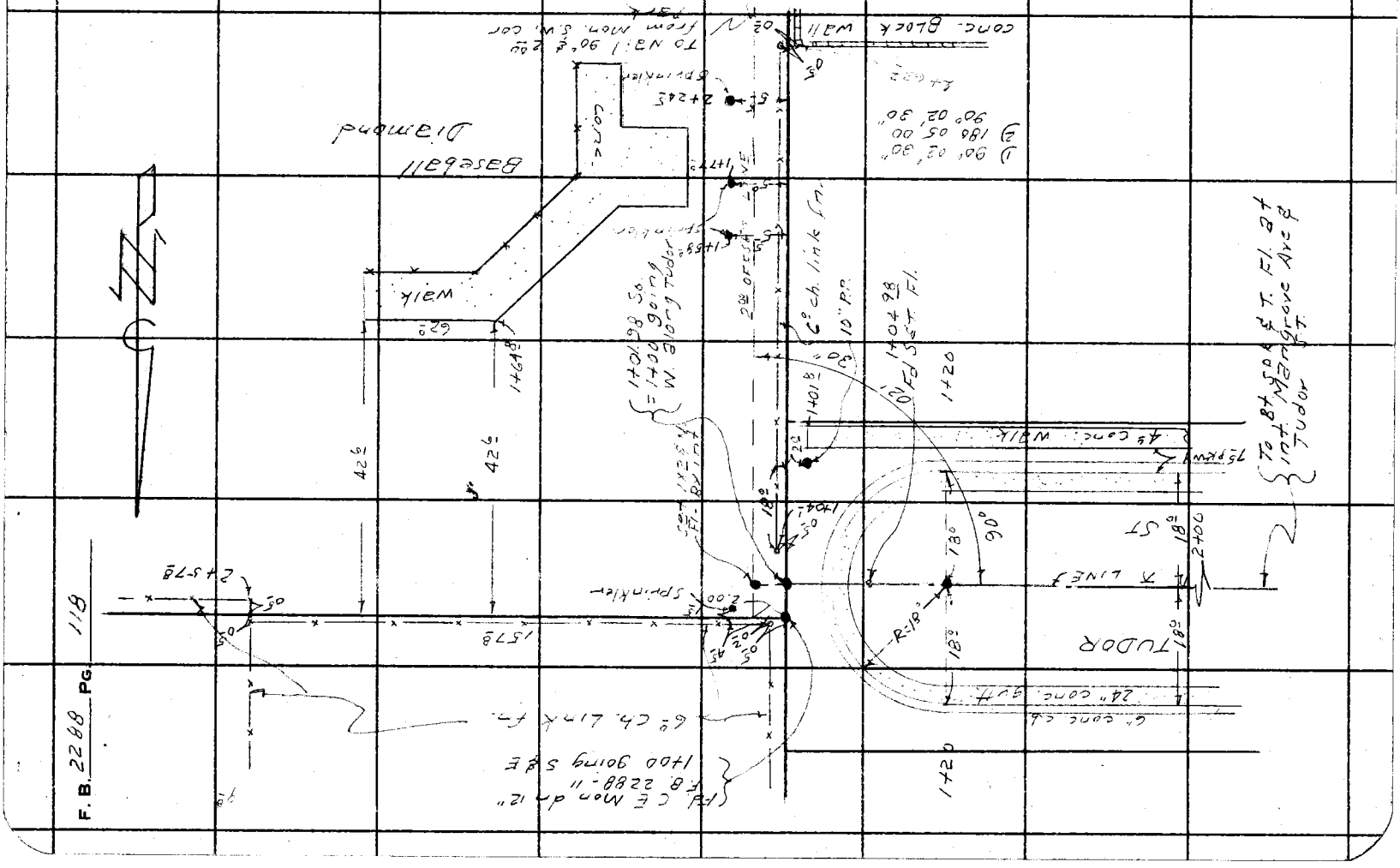

F. B. 2288 PG. 11

Profile No.	Notes Red Date	Plotted Date	Job No. 8888.02	Division No. 11		F. B. 2288	Pg. 119
			Survey of Charter Oak Park				
X-Sec. No.	Notes Chkd Date	Checked Date	Survey by Sappell	Notes D.S	Date 5-22-63		
			Map No.	Indexed E. J. GALLI	Date MAY 28 '63		

J.N. 8888.02

CHARTER OAK PARK

CROSS-SECTIONS ALONG N & W. BDRY LINES FROM N.W. COR OF PARK & ALONG TUDOR ST.

FOR

PROP. RET. WALL & DRAIN

(per Mr. Ralph Snyder)

STATION	B. B.	H. I.	F. B.	ELEV.
		Sappell Eduiger Nunez Lieber Caro		

NOTE: ANY ADDITIONS OR CHANGES ON THIS SHEET MUST BE MADE OR CIRCLED IN RED INK, WITH DATE AND NAME OF PERSON MAKING CHANGE.

PLEASE RETURN TO
LOS ANGELES COUNTY SURVEYOR
726 LOS ANGELES COUNTY ENGINEERING BLDG.

Do not extend notes this side of this line.

761-298 S & E #307 9-54

76L298 S & E #307 9-54

PLEASE RETURN TO
LOS ANGELES COUNTY SURVEYOR
726 LOS ANGELES COUNTY ENGINEERING BLDG.

NOTE: ANY ADDITIONS OR CHANGES ON THIS SHEET MUST BE MADE OR CIRCLED IN RED INK, WITH DATE AND NAME OF PERSON MAKING CHANGE.

Do not extend notes this side of this line.

STATION	B. S.	H. I.	F. S.	ELEV.		
TBM #1				693 00	TBM #1 El. 693.000, F.B. 2288-76, 278'± N. of ℄ Covina Blvd, W. side Charter Oak Park - spk in joint of 6' conc. block wall.	
(see Top OG PG 118)						
T.P.				696 31	T.P.	
1+00	going East & South along the N & W.				—(N.W. cor Park) park bdry lines.	
1+00				693 5	N.W. cor. Park	
1+01.98	so. = 1+00 along ⊼ LINE TUDOR ST. going W.					
					LT. & S.	⊼ LINE TUDOR RT. & N.
1+01.8 W.			Lenker Rod	693 33	29.5 LT. cor. conc. walk.	
1+02.0 "				693 09		⊼ LINE - Top cb
1+04.0 "				692 41		" - gutt.
				692 61		" " Ed. gutt.
1+20 "				692 73		" "
				692 36		16 RT. Ed gutt
				692 17		gutt. 18 " begin culdesac
				692 85		Top cb. 18 " " "
				692 45	16 LT. Ed gutt.	
				692 25	18 gutt. - begin culdesac.	
				692 88	18 Top cb - " "	

F. B. 2288 Pg. 120 Job No. 8888.02 Division No. 11 Notes Red. Plotted Profile
Survey of Charter Oak Park Date Date No.
Survey by Sappell Notes D.J. Notes Chkd. Checked X-Sec.
Indexed R. J. GALLI Date Date Date No.

76L298 S & E #307 9-54

PLEASE RETURN TO
LOS ANGELES COUNTY SURVEYOR
726 LOS ANGELES COUNTY ENGINEERING BLDG.

NOTE: ANY ADDITIONS OR CHANGES ON THIS SHEET MUST BE MADE OR CIRCLED IN RED INK, WITH DATE AND NAME OF PERSON MAKING CHANGE.

Do not extend notes this side of this line.

STATION	B. S.	H. I.	F. S.	ELEV.	⊼ LINE TUDOR	
					LT & S.	RT & N.
2+00	W.			69188	⊼ LINE	
				69160		16 RT Ed gutt
				69140		18 " gutt
			Lenker	69205		18 " Top cb
				69164	16 LT Ed gutt.	
				69145	18 " gutt	
				69211	18 " Top cb.	
				69234	29.5 " back walk.	
(cont South along W. Bdry.)					W Park Bdry	
					LT & E.	RT & W.
1+10	S.			6946	3.0 LT. bott brk	
				6965	6 " Top "	
1+20				6942		W. Bdry - bott brk
				6962	2.5 LT Top brk	
				6968	30 "	
1+40			Rod	6943		W. Bdry - bott brk.
				6940		2.0 RT Top brk
				6936		2.5 " Bott "
				6932		15 "
				6960	3.5 LT brk.	

Profile Notes Red. Plotted Job No. 888802 Division No. 11 F. B. 2288 Pg. 121
No. Date Date Survey of Charter Oak Park
X-Sec. Notes Chkd. Checked Survey by Sappell Notes D.S. Date 5-22-63
No. Date Date Map No. Indexed J. J. GALL Date

76L298 S & E #307 9-54

PLEASE RETURN TO
LOS ANGELES COUNTY SURVEYOR
726 LOS ANGELES COUNTY ENGINEERING BLDG.

NOTE: ANY ADDITIONS OR CHANGES ON THIS SHEET MUST BE MADE OR CIRCLED IN RED INK, WITH DATE AND NAME OF PERSON MAKING CHANGE.

Do not extend notes this side of this line.

STATION	B. S.	H. I.	F. S.	ELEV.	W. Bdry LT & E	RT & W
1+40				6967	9 LT. Top brk.	
				6969	30 "	
1+60				6948	W. Bdry.	
				6939		2 RT Top brk
				6931		25 " bott "
				6928		15 "
				6967	6° LT. Top brk.	
				6969	30 "	
1+80			Lenker Rod	6944	W. Bdry	
				6939		2 RT Top brk.
				6928		25 " bott "
				6923		15 "
				6968	6 LT. Top brk	
				6969	30 "	
2+00				6945	W. Bdry.	
				6930		3E R. bott brk
				6925		15 "
				6967	5 LT. Top brk.	
				6968	30 "	
2+20				6946	W. Bdry	

F. B. 2288 Pg. 122 Job No. 8888.02 Division No. 11 Notes Red. Plotted Profile
Survey of Charter Oak Park Date Date No.
Survey by Sappell Notes D.S. Notes Chkd. Checked X-Sec.
Indexed R. J. CALLI Date Date Date No.

76L298 S & E #307 9-54

PLEASE RETURN TO
LOS ANGELES COUNTY SURVEYOR
726 LOS ANGELES COUNTY ENGINEERING BLDG.

NOTE: ANY ADDITIONS OR CHANGES ON THIS SHEET MUST BE MADE OR CIRCLED IN RED INK, WITH DATE AND NAME OF PERSON MAKING CHANGE.

Do not extend notes this side of this line.

STATION	B. S.	H. I.	F. S.	ELEV.	W.	Bdry
					LT & E.	RT & W.
2+20				6928		3.5 RT bott brk
				6923		15 "
				6967	5 LT. Top brk.	
				6967	30	
2+40			Lenker Rod	6953	W.	Bdry - Top brk
				6928		2.5 RT. bott "
				6921		15 "
				6967	5 LT. Top brk.	
				6967	30 "	
2+60				6954	W.	Bdry
				6930		9 RT bott brk.
				6925		15 "
2+62.0				6931		15 " bott brk. to wall
2+63.2				6954	W.	Bdry
				6942		15 RT. base wall & grnd to S.
				6965	5 LT. Top brk.	
				6966	30	

End sec. to South along W. bdry

cont PG 124

Profile Notes Red. Plotted. Job No. 888802 Division No. 11 F. B. 2288 PG. 123
No. Date Date Survey of Charter Oak Park
X-Sec. Notes Chkd. Checked Survey by Sappell Notes D.S. Date 5-22-63
No. Date Date Map No. Indexed E. J. GALLI Date

76L296 S & E #307 9-54

PLEASE RETURN TO
LOS ANGELES COUNTY SURVEYOR
726 LOS ANGELES COUNTY ENGINEERING BLDG.

NOTE: ANY ADDITIONS OR CHANGES ON THIS SHEET MUST BE MADE OR CIRCLED IN RED INK, WITH DATE AND NAME OF PERSON MAKING CHANGE.

Do not extend notes this side of this line.

F. B. 2288 Pg. 124 | Job No. 8888.02 | Division No. 11 | Notes Red | Plotted | Profile
Survey of Charter Oak Park | Notes D.S. | Date | Date | No.
Survey by [redacted] J. GALLI | Notes | Notes Chkd. | Checked | X-Sec.
Indexed | Date | Date | Date | No.

STATION	B. S.	H. I.	F. S.	ELEV.		
sec. cont East along N. Bdry from N.W. cor park						
					N. Bdry	
					LT & N.	RT & S.
1+00				6935	N.W. cor. - gnd.	
1+00				6934	15 LT	
1+08.2				6943	N. Bdry - Toe slope	
				6966		8 RT Top "
1+20				6942	N. Bdry	
				6946		5 RT bott brk
			Lenker Rod	6962		" Top "
				6940	15 LT.	
1+40				6943	N. Bdry.	
				6947		6° RT BOTT brk.
				6964		11 " Top "
				6969		42° "
				6941	15 LT.	
1+60				6946	N. Bdry	
				6949		8° RT. bott brk
				6966		15 " Top "
				6969		42° "
				6966	15 LT.	

76L298 S & E #307 9-54

PLEASE RETURN TO
LOS ANGELES COUNTY SURVEYOR
726 LOS ANGELES COUNTY ENGINEERING BLDG.

NOTE: ANY ADDITIONS OR CHANGES ON THIS SHEET MUST BE MADE OR CIRCLED IN RED INK, WITH DATE AND NAME OF PERSON MAKING CHANGE.

Do not extend notes this side of this line.

STATION	B. S.	H. I.	F. S.	ELEV.		
					N-	Bdry
					LT & N.	RT & S.
1+80				6949	N-	Bdry - bott brk.
				6968		15 RT. Top "
				6969		42⁶ " gnd at ed. walk
			Lenker	6949	15 LT.	
2+00				6953	N-	Bdry - bott brk.
				6968		18 RT Top "
				6969		42⁶ " gnd at ed walk
				6952	15 LT	
2+20				6959	N-	Bdry
				6968		15 RT. bott brk.
				6969		42⁶ " Top "
			Rod	6957	15 LT.	
2+40				6965	N-	Bdry -
				6969		42⁶ RT.
				6963	15 LT.	
2+57⁸				6969	N-	Bdry
				6970		42⁶ RT.
				6966	15 LT.	
T.P.				69616	T.P.	
TBM #1				693.00	TBM #1 El. 693.000	FB 2288 - 76

Profile Notes Red. ____ Plotted ____ Job No. 8888.02 Division No. 11 F. B. 2288 Pg. 125
No. ____ Date ____ Date ____ Survey of Charter Oak Park
X-Sec. Notes Chkd. ____ Checked ____ Survey by Sappell Notes D.S. Date 5-22-63
No. ____ Date ____ Date ____ Map No. ____ Indexed [illegible] J. GALLI Date ____

Profile	Notes Red.	Plotted	Job No. 8888.02	Division No. 11	F. B. 2288	Pg. 127
No.	Date	Date	Survey of Charter Oak Park			
X-Sec.	Notes Chkd.	Checked	Survey by Sappell	Notes DS	Date -63	
No.	Date	Date	Map No.	Indexed E. J. CALL	Date [illegible]	

J.N. 8888.02

CHARTER OAK PARK.

ELEV. OF

CONC. WALK - PG 108 TO 115 For staking

A.C. WALK - PG 115 & 116 FOR STAKING

see grading plan S.E.-1

STATION	B. S.	H. I.	F. S.	ELEV.

Sappell
Foulger
Nunez
Lieber
Caro

NOTE: ANY ADDITIONS OR CHANGES ON THIS SHEET MUST BE MADE OR CIRCLED IN RED INK, WITH DATE AND NAME OF PERSON MAKING CHANGE.

PLEASE RETURN TO
LOS ANGELES COUNTY SURVEYOR
726 LOS ANGELES COUNTY ENGINEERING BLDG.

Do not extend notes this side of this line.

76L298 S & E #307 9-54

76L298 S & E #307 9-54

PLEASE RETURN TO
LOS ANGELES COUNTY SURVEYOR
726 LOS ANGELES COUNTY ENGINEERING BLDG.

NOTE: ANY ADDITIONS OR CHANGES ON THIS SHEET MUST BE MADE OR CIRCLED IN RED INK, WITH DATE AND NAME OF PERSON MAKING CHANGE.

Do not extend notes this side of this line.

STATION	B. S.	H. I.	F. S.	ELEV.			
Bm #1				699 59	Bm #1 El. 699.590 F.B 2288-26		
Note Grades estab. in field from contours per grading plan SE1							
					Grade	Con F.	
① PG 108				698 27	698.27	Grade	set Blue top.
②				698 54	698.54	"	
③				698 84	698.84	"	
④				699 18	699.18	"	
⑤				699 43	699.43	"	
⑥ PG 113			Rod.	699 60	699 60	"	
⑦				699 10	699 10	"	
⑧				698 42	698 42	"	
⑨				697 71	697.71	"	
⑩ PG 109				697 00	697 00	"	
⑪				696 62	696 62	"	
⑫ PG 110			Lenker	695 96	695 96	"	
⑬				696 50	696 50	"	
⑭				697 04	697 04	"	
⑮ PG 113				697 58	697 58	"	
⑯				698 12	698 12	"	
⑰				698 34	698 34	"	

F. B. 2288 Pg. 128 Job No. 8888.02 Division No. 11 Notes Red. Plotted Profile
Survey of Charter Oak Park Date Date No.
Survey by Sappell Notes D.S. Notes Chkd. Checked X-Sec.
Indexed J. GALL Date Date Date No.

76L298 S & E #307 9-54

PLEASE RETURN TO
LOS ANGELES COUNTY SURVEYOR
726 LOS ANGELES COUNTY ENGINEERING BLDG.

NOTE: ANY ADDITIONS OR CHANGES ON THIS SHEET MUST BE MADE OR CIRCLED IN RED INK, WITH DATE AND NAME OF PERSON MAKING CHANGE.

Do not extend notes this side of this line.

STATION	B. S.	H. I.	F. S.	ELEV.				
					Grade	C or F		
(18) PG 115				700 50	700 50	Grade	set Blue top	
(19)								
(20)				700 50	700 50	"	"	" "
(21)				700 50	700 50	"	"	"
TBM # 2				704 00			TBM #2	El. 704.00 F.B. 2288-76
—	Elev. of A.C. Walk. Elev. Det. from contours per grading plan SE 1							
T.B.M #2				704 00	T.B.M #2			
					Grade	C or F		
(22) PG 115				702 00	702 00	Grade	set Blue top.	
(23)	B.C.			702 07	702 07			
(24)	E.C.			702 19	702 19			
(25)				702 49	702 49			
(26)				702 79	702 79			
(27)				703 09	703 09			
(28) PG 116	⊙ T.P.			703 30	703 30			
(29)				703 39	703 39			
(30)	B.C.			703 42	703.42			
(31)	E.C.			703 52	703 52			

Profile Notes Red. ____ Plotted ____ Job No. 888802 Division No. 11 F. B. 2288 Pg. 129
No. ____ Date ____ Date ____ Survey of Charter Oak Park
X-Sec. Notes Chkd. ____ Checked ____ Survey by Sappell Notes D.S. Date 5- -63
No. ____ Date ____ Date ____ Map No. ____ Indexed [illegible] Date ____

76L298 S & E #307 9-54

PLEASE RETURN TO
LOS ANGELES COUNTY SURVEYOR
726 LOS ANGELES COUNTY ENGINEERING BLDG.

NOTE: ANY ADDITIONS OR CHANGES ON THIS SHEET MUST BE MADE OR CIRCLED IN RED INK, WITH DATE AND NAME OF PERSON MAKING CHANGE.

Do not extend notes this side of this line.

STATION	B. S.	H. I.	F. S.	ELEV.				
					Grade	C or F.		
(32)				703 67	703 67	Grade	set Blue top.	
(33)				703 82	703 82	"	"	" "
(34)				703 90	703 90	"	Exist	Edge walk.

F. B. 2288 Pg. 130 Job No. 888802 Division No. 11 Notes Red. Plotted Profile
Survey of Charter Oak Park Date Date No.
Survey by Sappell Notes Notes Chkd. Checked X-Sec.
Indexed E. J. GALLI Date Date Date No.

Notes Ck'd by	Survey of Charter Oak Park
Map No.	JN 8888.02 Tape Std °F
Office Work	Surveyed by D. Sappell
Checked	Notes D.S. Date 7-11-63
Date	Indexed E. J. GALL

F. B. 2208 PG. 131

JN. 8888.02

CHARTER OAK PARK.

STAKING FOR RET. WALL
ALONG W. P/L OF PARK
AND
STAKING FOR GRADING

Note: Any Additions or Changes on This Sheet Must be Made or Circled in Red Ink With Date and Name of Person Making Change.

Do not extend this side of this line.

PLEASE RETURN TO
LOS ANGELES COUNTY ENGINEER
403 LOS ANGELES COUNTY ENGINEERING BLDG.

76F309S CE # 310 3-61

Sappell
Fouiger
Nunez
Lieber
Dupuis

F. B. 2288 PG. 132

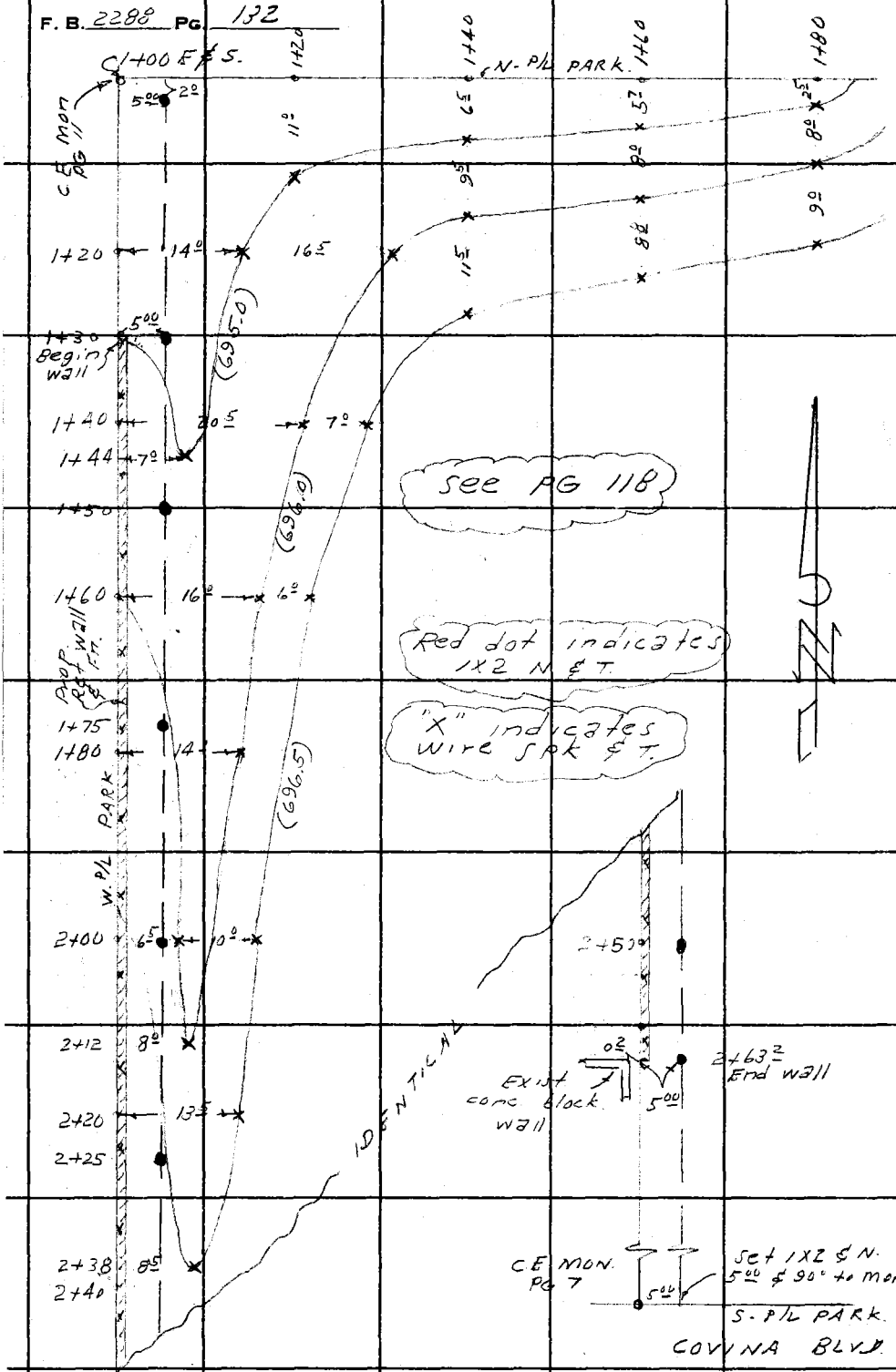

PLEASE RETURN TO
LOS ANGELES COUNTY ENGINEER
403 Los Angeles County Engineering Bldg.

Do not extend this side of this line.

Note: Any Additions or Changes on This Sheet Must Be Made or Circled in Red Ink With Date and Name of Person Making Change.

Profile No.	Notes Red.	Plotted	Job No. 8888.02	Division No. 11	F. B. 2288 Pg. 133
	Date	Date	Survey of Charter Oak Park		
X-Sec. No.	Notes Chkd.	Checked	Survey by Sappell	Notes DJ	Date 7-11-63
	Date	Date	Map No.	Indexed	Date

J.N. 8888.02

CHARTER OAK PARK.

ADDITIONAL GRADING
AT N.W. COR. OF PARK.

see pgs 120 to 125

STATION	B. B.	H. I.	F. B.	ELEV.
	Sappell Foulger Nunez Lieber Dupuis			

NOTE: ANY ADDITIONS OR CHANGES ON THIS SHEET MUST BE MADE OR CIRCLED IN RED INK, WITH DATE AND NAME OF PERSON MAKING CHANGE.

Do not extend notes this side of this line.

PLEASE RETURN TO
LOS ANGELES COUNTY SURVEYOR
726 Los Angeles County Engineering Bldg.

78L298 S & E #307 9-54

76L298 S & E #307 9-54

PLEASE RETURN TO
LOS ANGELES COUNTY SURVEYOR
726 LOS ANGELES COUNTY ENGINEERING BLDG.

NOTE: ANY ADDITIONS OR CHANGES ON THIS SHEET MUST BE MADE OR CIRCLED IN RED INK, WITH DATE AND NAME OF PERSON MAKING CHANGE.

Do not extend notes this side of this line.

STATION	B. S.	H. I.	F. S.	ELEV.			
TBM #1				693 00	TBM #1. El. 693.00 F.B. 2288-76, 278'± N. of ℄ Covina Blvd, W. side Charter Oak Park - spk in joint of 6' conc. block wall		
(see 118 & 132)							
1+00	E & S.				C.E Mon at N.W. cor. of park.		
(Going south from N.W. cor. Park)					Grade	cut.	
1+20 -	14° E			696 8	695.0	1.8	wire spk ℄ T.
" -	30.5 E			696 8	696.0	0.8	
1+40 -	20.5 E			696 9	696 0	0.9	
" -	27.5 E			696 5	696.5	Gr.	
1+44 -	7° E.			696 7	695.0	1.7	
1+60 -	16° E			696 9	696.0	0.9	
" -	22° E			696 9	696.5	0.4	
1+80 -	14° E			696 8	696.0	0.8	
2+00 -	6.5 E.			696 5	696.0	0.5	
"	16.5 E			696 7	696.5	0.2	
2+12 -	8° E.			696 6	696.0	0.6	
2+20 -	13.5 E.			696 8	696.5	0.3	
2+38 -	8.5 E.			696 7	696.5	0.2	
(Going East from N.W. cor. of park)							
1+20 -	11° S.			696 4	695 0	1.4	
1+40 -	6.5 S.			695 0	695 0	Gr.	

F. B. 2288 Pg. 134 Job No. 8888.02 Division No. 11 Notes Red. Plotted No. Profile
Survey of Charter Oak Park Date Date X-Sec.
Survey by D. Sappell Notes D.S. Notes Chkd. Checked No.
Indexed J. GALLI Date Date Date

76L298 S & E #307 9-54

PLEASE RETURN TO
LOS ANGELES COUNTY SURVEYOR
726 LOS ANGELES COUNTY ENGINEERING BLDG.

NOTE: ANY ADDITIONS OR CHANGES ON THIS SHEET MUST BE MADE OR CIRCLED IN RED INK, WITH DATE AND NAME OF PERSON MAKING CHANGE.

Do not extend notes this side of this line.

STATION	B. B.	H. I.	F. B.	ELEV.				
(Going South from N. W. cor. of Park.)								
					Grade	cut		
1+40 -	16.0 S.			696 7	696.0	0.7	Wire	Spk & T.
" -	27.5 S.			697 0	696.5	0.5		
1+60 -	5.7 S.			695 0	695.0	Gr.		
"	13.7 S.			696 7	696.0	0.7		
	22.5 S.			696 9	696.5	0.4		
1+80	2.5 S.			695 0	695 0	Gr.		
"	10.5 S			696 0	696 0	Gr.		
"	19.5 S.			696 8	696 5	0.3		
TBM #1				693 00	TBM #1.	El. 693.00	see pg 134	

Profile Notes Red. ____ Plotted ____ Job No. 8888.02 Division No. 11 F. B. 2288 PG. 135
No. ____ Date ____ Date ____ Survey of Charter Oak Park
X-Sec. Notes Chkd. ____ Checked ____ Survey by Sappell Notes DS Date 7-11-63
No. ____ Date ____ Date ____ Map No. ____ Indexed by E. J. GALL Date ____

Notes Ck'd by:	Survey of Charter Oak Park	F. B. 2288 Pg. 137
Map No.	JN 8888.02 Tape Std °F	
Office Work	Surveyed by D. Sappell	
Checked	Notes Foulger Date -63	
Date	Indexed C. J. GALLI	

J.N. 8888.02

CHARTER OAK PARK

LOC. OF

SEPTIC TANK & LEACHING PITS AT E. END OF ACTIVITY BLDG

Note: Any Additions or Changes on This Sheet Must be Made or Circled in Red Ink With Date and Name of Person Making Change.

Do not extend this side of this line.

PLEASE RETURN TO
LOS ANGELES COUNTY ENGINEER
403 LOS ANGELES COUNTY ENGINEERING BLDG.

Sappell
Foulger
Nunez
Lieber
Caro

78F3095 CE # 310 3-61

F. B. 2288 PG. 138

PLEASE RETURN TO
LOS ANGELES COUNTY ENGINEER
403 Los Angeles County Engineering Bldg.

Do not extend this side of this line.

Note: Any Additions or Changes on This Sheet Must be Made or Circled in Red Ink With Date and Name of Person Making Change.

F.B. 2288 PG. 151

Profile No.	Notes Red Date	Plotted Date	Job No. 00542/	Division No.	
			Survey of FARNSWORTH PARK		
X-Sec. No.	Notes Chkd. Date	Checked Date	Survey by J.T.	Notes J.T.	Date 8-1-73
			Map No.	Indexed G.D. BAILEY	Date SEP 14 1973

FARNSWORTH PARK

VERTICAL CONTROL FOR
P.T. SHT.'S J-89-1 & J-89-2

J.N. 0054.21

AUG. 1973

ELEV.	
F.S.	REF:
H.I.	L.A. CO. RD. DEPT. PASADENA QUAD. (1970) F.B. 2761
B.S.	
STATION	

PARTY
J. TERRANOVA
R. ALMANZAN
R. PULSIFER
J. ZBYSEWSKI

NOTE: ANY ADDITIONS OR CHANGES ON THIS SHEET MUST BE MADE OR CIRCLED IN RED INK, WITH DATE AND NAME OF PERSON MAKING CHANGE.

Do not extend notes this side of this line.

PLEASE RETURN TO
LOS ANGELES COUNTY ENGINEER
403 LOS ANGELES COUNTY ENGINEERING BLDG.

76-L-298 CE 307 2-63

F.B. 2288 Pg. 152

Job No. 00542 Division No. _____ Notes Red _____ Plotted _____ Profile

Survey of FARNSWORTH PARK Date _____ Date _____ No. _____

Survey by J.T. Notes J.T. Notes Chkd. _____ Checked _____ X-Sec.

Indexed C. D. BAILEY SEP 14 1973 Date 8-1-73 Date _____ Date _____ No. _____

INDEX

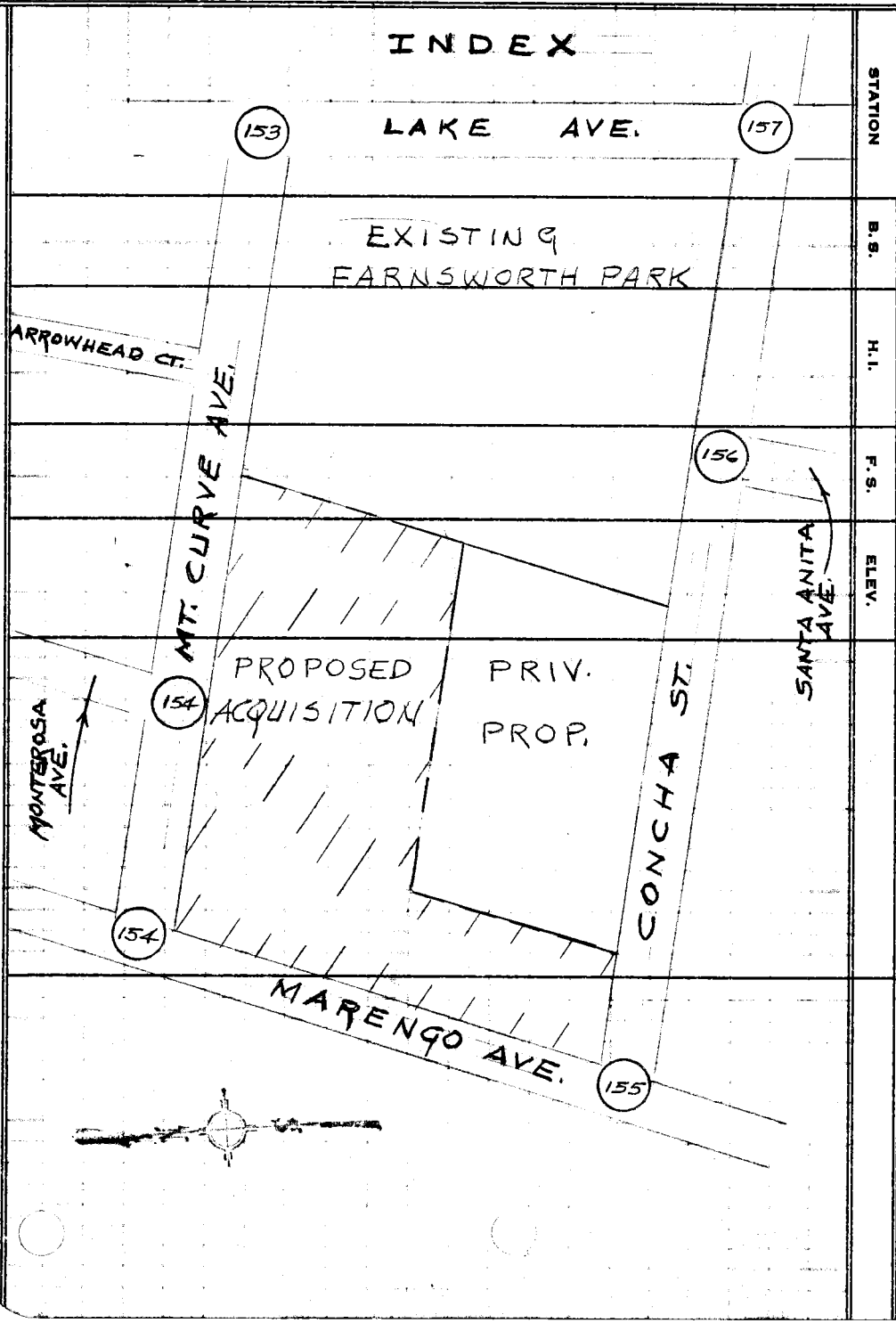

76-L-298 CE 307 2-63

PLEASE RETURN TO
LOS ANGELES COUNTY ENGINEER
403 LOS ANGELES COUNTY ENGINEERING BLDG.

Do not extend notes this side of this line.

NOTE: ANY ADDITIONS OR CHANGES ON THIS SHEET MUST BE MADE OR CIRCLED IN RED INK, WITH DATE AND NAME OF PERSON MAKING CHANGE

76-L-298 CE 307 2-65

PLEASE RETURN TO
LOS ANGELES COUNTY ENGINEER
403 LOS ANGELES COUNTY ENGINEERING BLDG.

NOTE: ANY ADDITIONS OR CHANGES ON THIS SHEET MUST BE MADE OR CIRCLED IN RED INK, WITH DATE AND NAME OF PERSON MAKING CHANGE.

Do not extend notes this side of this line.

STATION	B. S.	H. I.	F. S.	ELEV.	
FD BY 5096				1715.614	BM BY 5096 ELEV = 1715.614 PASADENA QUAD, 1970 ADJ., LAKE AVE & MT CURVE AVE (EAST). C.S. MON MKD (R.E. 2177). IN H.H. @ ℄ INT.
FD. (AE 725) BY 5097	6.758	1722.372			
			4.929	1717.443	BM BY 5097 ELEV = 1717.445 PASADENA QUAD, 1970 LAKE AVE & MT. CURVE AVE., S.E. COR. BT. SPK. IN CURB 2FT E. OF E. END B.C.R. MKD. AE-725
	3.353	1720.796			
TP			6.131	1714.665	
	0.755	1715.420			
TP			5.663	1709.757	
	3.922	1713.679			
FD BM AE 724			5.853	1707.826	BM AE-724 ELEV = 1707.827 PER F.B 2761-82 MT. CURVE AVE., So. SIDE, BT. SPK IN WALK 25FT W. OF ENTRANCE TO REFI. BLDG.
	1.414	1709.240			
TP			6.394	1702.846	
	1.311	1704.157			
TP			6.809	1697.348	
	1.411	1698.759			
FD. BM AE 723			2.159	1696.600	BM AE-723 ELEV = 1696.609 PER FB 2761-82 MT. CURVE AVE & ARROWHEAD CT., N.E. COR. BT. SPK IN CURB @ E. END BCR.
	0.458	1697.058			
TP			6.340	1690.718	
	1.799	1692.517			
FD. BM AE 852			2.988	1689.529	BM AE-852 ELEV = 1689.536 PER FB 2761-82 MT. CURVE AVE, S. SIDE, 95FT W ℄ OF ARROWHEAD CT. BT. SPK. IN CURB, 5½' W. OF E. END OF CONC. CURB.
	3.043	1692.572			
TP			6.379	1686.193	

Profile Notes Red ____ Plotted ____ Job No. 0054.21 Division No. ____
No. ____ X-Sec. ____ Date ____ Date ____ Survey of FARNSWORTH PARK
No. ____ Notes Chkd. ____ Checked ____ Survey by J.T. Notes R.A. Date Aug 1973
Date ____ Date ____ Map No. ____ Index C.D. BAILEY Date SEP 14 1973

F.B. 2288 Pg. 153

76-L-298 CE 307 2-63

PLEASE RETURN TO
LOS ANGELES COUNTY ENGINEER
403 LOS ANGELES COUNTY ENGINEERING BLDG.

NOTE: ANY ADDITIONS OR CHANGES ON THIS SHEET MUST BE MADE OR CIRCLED IN RED INK, WITH DATE AND NAME OF PERSON MAKING CHANGE

Do not extend notes this side of this line.

F.B. 2288 Pg. 154 | Job No. 00542 | Division No. | Notes Red | Plotted | Profile
Survey of FARNSWORTH PARK | Date | Date | No.
Survey by J.T. Notes R.A. | Notes Chkd. | Checked | X-Sec.
Indexed G.D. BAILEY SEP 14 1973 Date AUG 1973 | Date | Date | No.

STATION	B.S.	H.I.	F.S.	ELEV.		
TP				1686.193		
	0.260	1686.453				
TP			6.760	1679.693		
	3.091	1682.784				
SET TBM			5.551	1677.233	MOUNT CURVE AVE & MONTEROSA AVE. ON MT. CURVE AVE, 90 FT. ± W'LY OF MONTEROSA AVE & 4 FT. ± W'LY OF P.P. # 1798650E, SOUTH. CURB, A SM. BT. SPK. ON TOP OF CONC. CURB.	
	3.186	1680.449				
TP			6.498	1673.921		
	1.180	1675.101				
F.O. TBM-A-59			6.634	1668.467	T.B.M-A-59 ELEV. = & MOUNT CURVE AVE, ON MARENGO AVE, 10 FT ± SOUTH OF SLY. PROP. LINE OF MOUNT CURVE, & 7 FT. ± SOUTH OF P.P. 443012E WEST CURB, A SMALL BT. SPK. IN TOP OF CONC. CURB	MARENGO AVE.
	0.349	1668.816				
TP			5.967	1662.849		
	1.064	1663.913				
TP			6.308	1657.605		
	0.231	1657.836				
TP			6.497	1651.339		
	0.643	1651.982				
TP			6.312	1645.670		
	0.321	1645.991				
TP			6.755	1639.236		
	4.825	1644.061				
TBM			6.080	1637.981	SEE NEXT PAGE	

76-L-298 CE 307 8-70

PLEASE RETURN TO
LOS ANGELES COUNTY ENGINEER
403 LOS ANGELES COUNTY ENGINEERING BLDG.

NOTE: ANY ADDITIONS OR CHANGES ON THIS SHEET MUST BE MADE OR CIRCLED IN RED INK, WITH DATE AND NAME OF PERSON MAKING CHANGE.

Do not extend notes this side of this line.

STATION	B. S.	H. I.	F. S.	ELEV.		
SET TBM				1637 981	MARENGO AVE & CONCHA AVE, ON MARENGO AVE. 320 FT. ± NORTH. OF CONCHA AVE., WEST CURB, A SM. BT. SPK. TOP OF CONC. CURB.	
	0 943	1638 924				
TP			6 424	1632 500		
	0 243	1632 743				
TP			6 321	1626 422		
	0 449	1626 871				
TP			6 837	1620 034		
	0 232	1620 266				
TP			6 838	1613 428		
	1 657	1615 085				
TP			6 599	1608 486		
	4 342	1612 828				
FD. BM AE 593A			5 045	1607 783	BM AE 593A ELEV = 1607.796 PER F.B. 2761-95 A. C.S.MON. IN H.H. @ INT. OF MARENGO AVE & CONCHA ST.	
	5 070	1612 853				
TP			1 951	1610 902		
	6 510	1617 412				
TP			1 751	1615 661		
	6 846	1622 507				
TP			2 623	1619 884		
	6 462	1626 346				
BM AE594A			4 652	1621 694	SEE TOP NEXT PAGE	

Profile Notes Red ____ Plotted ____ Job No. 0054.21 Division No. ____
No. ____ Date ____ Date ____ Survey of FARNSWORTH PARK
X-Sec. Notes Chk'd ____ Checked ____ Survey by J. T. Notes R.A. Date AUG 1973
No. ____ Date ____ Date ____ Map No. ____ Index G. D. BAILEY Date SEP 14 1973

F. B. 2288 PG. 155

76-L-298 CE 307 8-70

PLEASE RETURN TO
LOS ANGELES COUNTY ENGINEER
403 LOS ANGELES COUNTY ENGINEERING BLDG.

NOTE: ANY ADDITIONS OR CHANGES ON THIS SHEET MUST BE MADE OR CIRCLED IN RED INK, WITH DATE AND NAME OF PERSON MAKING CHANGE.

Do not extend notes this side of this line.

STATION	B. S.	H. I.	F. S.	ELEV.		
FD. BM AE 594A				1621 694	BM AE 594A ELEV = 1621.703 PER F.B. 2761-95 CONCHA ST. SO. SIDE, 470 FT. E. ℄ MARENGO AVE., BT. SPK. IN SO. CURB IN FRONT OF HSE. # 494	
	6 719	1628 413				
TP			3 875	1624 538		
	6 465	1631 003				
FD BM SD 2615			5 101	1625 902	BM SD 2615 ELEV = 1625.913 PER F.B. 2671-95 CONCHA ST., SO. SIDE, 664 FT. E. ℄ MARENGO AVE BT SPK IN SO. CURB IN FRONT OF HSE # 518	
	6 779	1632 681				
TP			3 949	1628 732		
	6 724	1635 456				
TP			5 225	1630 231		
	6 269	1636 500				
FD. BM AE 860			5 639	1630 861	BM AE 860 ELEV = 1630.875 PER FB 2761-94 CONCHA ST & SANTA ANITA AVE. C.S. MON IN H.H. @ ℄ INT.	
	6 768	1637 629				
TP			3 644	1633 985		
	6 591	1640 576				
TP			4 472	1636 104		
	6 710	1642 814				
TP			4 174	1638 640		
	6 759	1645 399				
TP			2 242	1643 157		
	5 500	1648 657				
BM 596 A			6 309	1642 348	SEE TOP FOLLOWING PAGE	

F. B. 2288 Pg. 156

Job No. 00 54.21 Division No. ____ Notes Red ____ Plotted ____ Profile ____

Survey of FARNSWORTH PARK Date ____ Date ____ No. ____

Survey by J. T. Notes Chk'd. ____ Checked ____ X-Sec. ____

Indexed G. D. BAILEY SEP 14 1973 Date AUG 1973 Date ____ Date ____ No. ____

76-L-298 CE 307 8-70

PLEASE RETURN TO
LOS ANGELES COUNTY ENGINEER
403 LOS ANGELES COUNTY ENGINEERING BLDG.

NOTE: ANY ADDITIONS OR CHANGES ON THIS SHEET MUST BE MADE OR CIRCLED IN RED INK, WITH DATE AND NAME OF PERSON MAKING CHANGE.

Do not extend notes this side of this line.

STATION	B. S.	H. I.	F. S.	ELEV.		
FD. BM 596A				1642 348	BM 596A ELEV = 1642.343 LAKE AVE & CONCHA ST., S.E. COR. BT SPK. IN CURB, 3 FT N. OF S. END BCR.	
	5 998	1648 346				
TP			0 628	1647 718		
	6 725	1654 443				
TP			0 268	1654 175		
	6 845	1661 020				
TP			0 864	1660 156		
	6 590	1666 746				
TP			0 199	1666547		
	6 654	1673 201				
TP			0 494	1672 707		
	6 709	1679 416				
TP			0 379	1679 037		
	6 701	1685 738				
TP			0 613	1685125		
	6 633	1691 758				
TP			0 179	1691 579		
	6 515	1698 094				
TP			0 567	1697527		
	6 280	1703 807				
TP			0 411	1703 396		

Profile Notes Red ____ Plotted ____ Job No. 0054.21 Division No. ____
No. ____ Date ____ Date ____ Survey of FARNSWORTH PARK
X-Sec. Notes Chk'd. ____ Checked ____ Survey by J.T. Notes R.A. Date AUG 1973
No. ____ Date ____ Date ____ Map No. ____ Indexed G.D. BAILEY Date SEP 14 1973

F. B. 2288 PG. 157

76-L-298 CE 307 8-70

PLEASE RETURN TO
LOS ANGELES COUNTY ENGINEER
403 LOS ANGELES COUNTY ENGINEERING BLDG.

NOTE: ANY ADDITIONS OR CHANGES ON THIS SHEET MUST BE MADE OR CIRCLED IN RED INK, WITH DATE AND NAME OF PERSON MAKING CHANGE.

Do not extend notes this side of this line.

STATION	B. S.	H. I.	F. S.	ELEV.		
TP				1703 396		
	5 851	1709 247				
TP			1 285	1707 962		
	6 760	1714 722				
TP			0 871	1713 851		
	5 461	1719 312				
FD. BM BY 5096			3 712	1715 600	BM BY 5096 ELEV = 1715.614 PASADENA QUAD 1970 ADJ. LAKE AVE & MT. CURVE AVE. (EAST) CS. MON MKD (RE 2177) IN H.H. @ ℄ INT.	

Profile ____ No. ____ X-Sec. ____ No. ____

Plotted ____ Date ____ Checked ____ Date ____

Notes Red ____ Date ____ Notes Chk'd. ____ Date ____

Job No. 0054.21 Division No. ____

Survey of FARNSWORTH PARK

Survey by J.T. Notes R.A.

Indexed G. D. BAILEY Sept 14 1973 Date AUG 1973

F. B. 2288 PG. 158

Notes Ck'd by EFSTATHIOU
Map No. B-5226
Office Work Alfred
Checked MUNOZ
Date 6/28/74

Survey of FARNSWORTH PARK
JN 0054.21 Tape 224 Std 68 °F
Surveyed by PETRI & MENNE
Notes PETRI - MENNE Date JULY-73
Indexed G. D. BAILEY SEP 14 1973

F.B. 2288 Pg. 159

FARNSWORTH PARK

FARNSWORTH COUNTY PARK ADDN.

J. N. 0054.21

AUGUST 1973

REF.	PARTY	
F.B. 2565	PETRI	MENNE
F.B. 2761	SMITH	JONES
F.B. 2188	MOYA	MANLEY
F.B. 1924		LUND
F.B. 3054		
F.B. 1937		
F.B. 2563		

Note: Any Additions or Changes on this Sheet Must be Made or Circled in Red Ink With Date and Name of Person Making Change.

Do not extend this side of this line.

PLEASE RETURN TO
LOS ANGELES COUNTY ENGINEER
403 LOS ANGELES COUNTY ENGINEERING BLDG.

76F3C98 CE#310 9-67

F.B. 2288 Pg 160

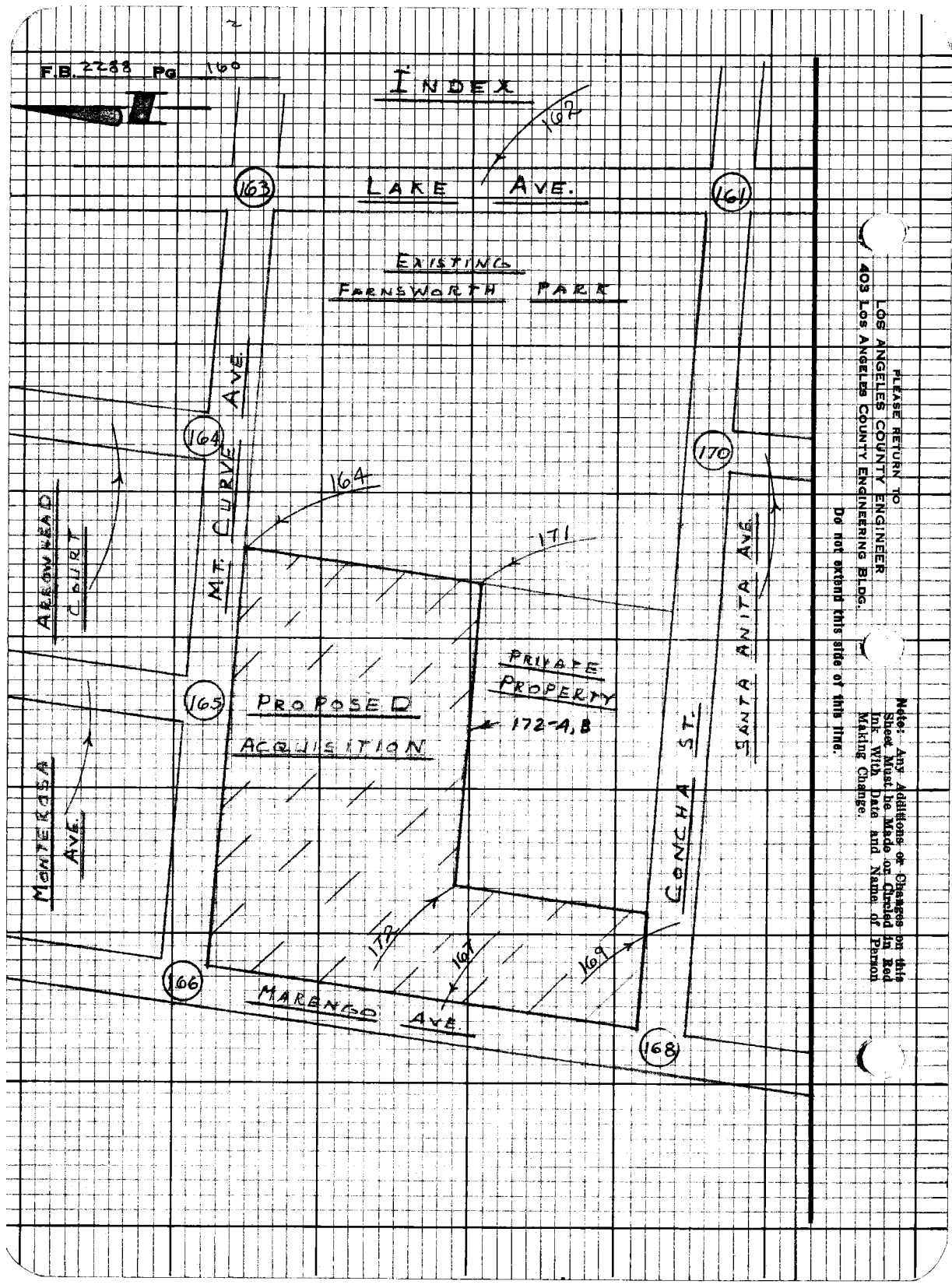

PLEASE RETURN TO
LOS ANGELES COUNTY ENGINEER
403 Los Angeles County Engineering Bldg.

Do not extend this side of this line.

Note: Any Additions or Changes on this Sheet Must be Made on Ruled in Red Ink With Date and Name of Person Making Change.

Notes Ck'd by	EESTATHIOU	Survey of	Farnsworth Park
Map No.	B-5226	JN	0054.21 Tape 0224 Std 68 °F
Office Work	ALFRED	Surveyed by	PETRI - MENNE
Checked	MUNOZ	Notes	PETRI - MENNE Date JULY 73
Date	6/28/74	Index	G. D. BAILEY SEP 14 1973

F.B. 2288 PG. 161

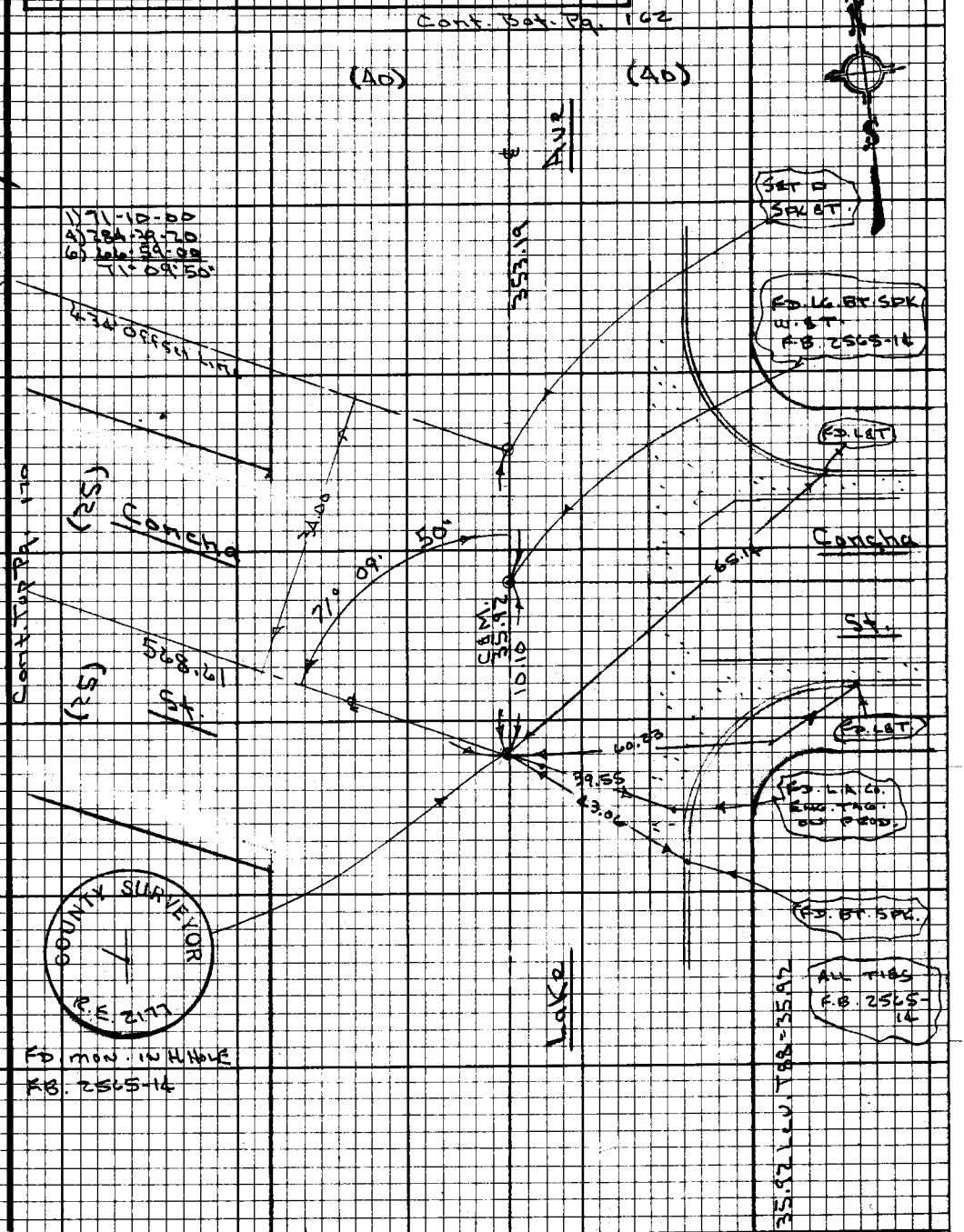

W.S. 88, C-6

Note: Any Additions or Changes on this Sheet Must be Made or Circled in Red Ink With Date and Name of Person Making Change.

Do not extend this side of this line.

PLEASE RETURN TO
LOS ANGELES COUNTY ENGINEER
403 LOS ANGELES COUNTY ENGINEERING BLDG.

76F3098 CE#310 9.67

F.B. 2288 PG 142

Cont. Bot. Pg. 143

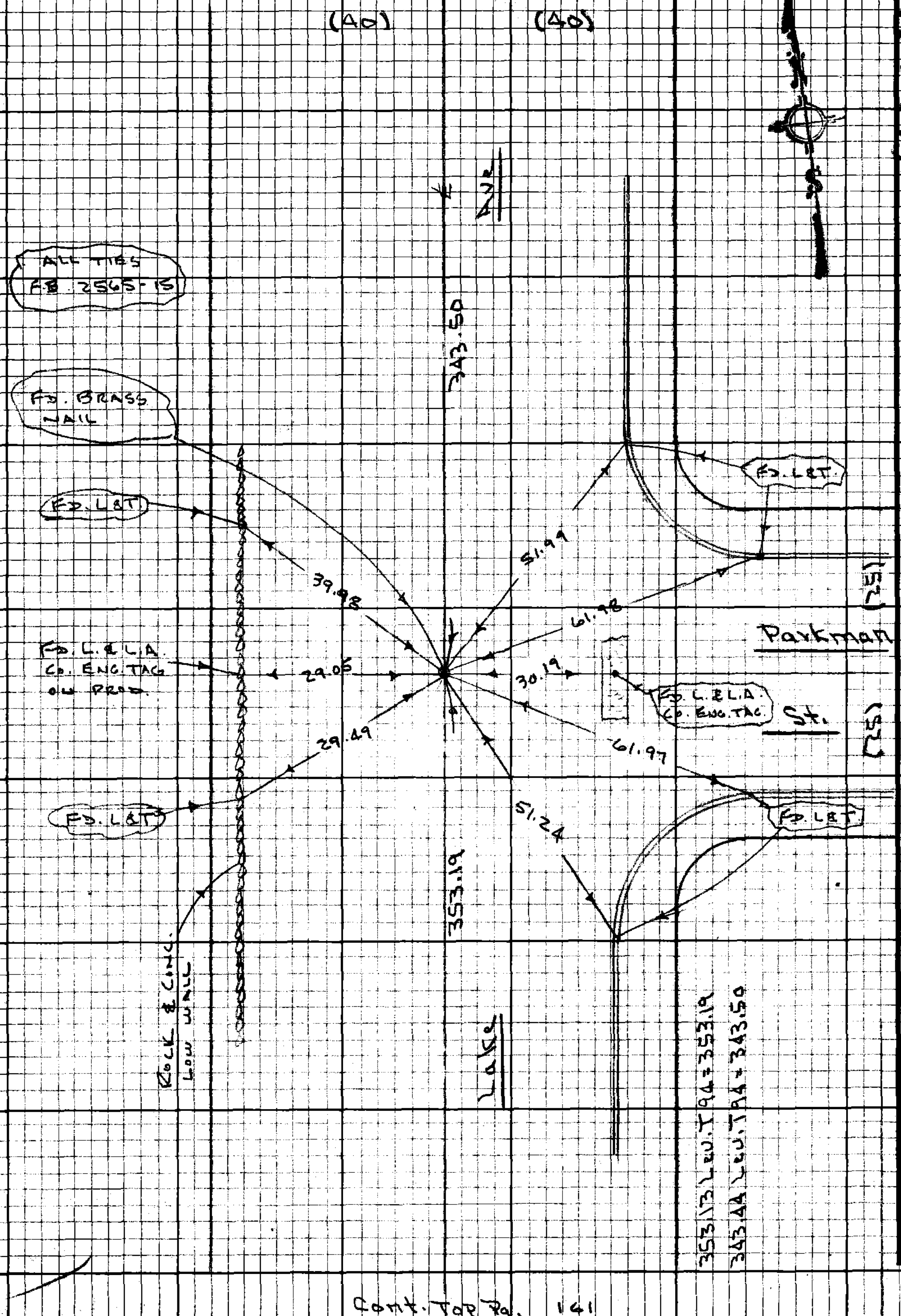

WS 38, C-5

PLEASE RETURN TO
LOS ANGELES COUNTY ENGINEER
403 LOS ANGELES COUNTY ENGINEERING BLDG.

Do not extend this side of this line.

Note: Any Additions or Changes on this Sheet Must be Made or Circled in Red Ink With Date and Name of Person Making Change.

Cont. Top Pg. 141

Notes Ck'd by EFSTATHIOU	Survey of Farnsworth Park	F.B. 2288	Pg. 143
Map No. B-5226	JN 0054-21 Tape 0224 Std 68°F		
Office Work Alfred	Surveyed by MENNE - PETRI		
Checked MUNOZ	Notes MENNE - PETRI Date JUN 73		
Date 6/28/74	Index D. D. BAILEY SEP 14 1973		

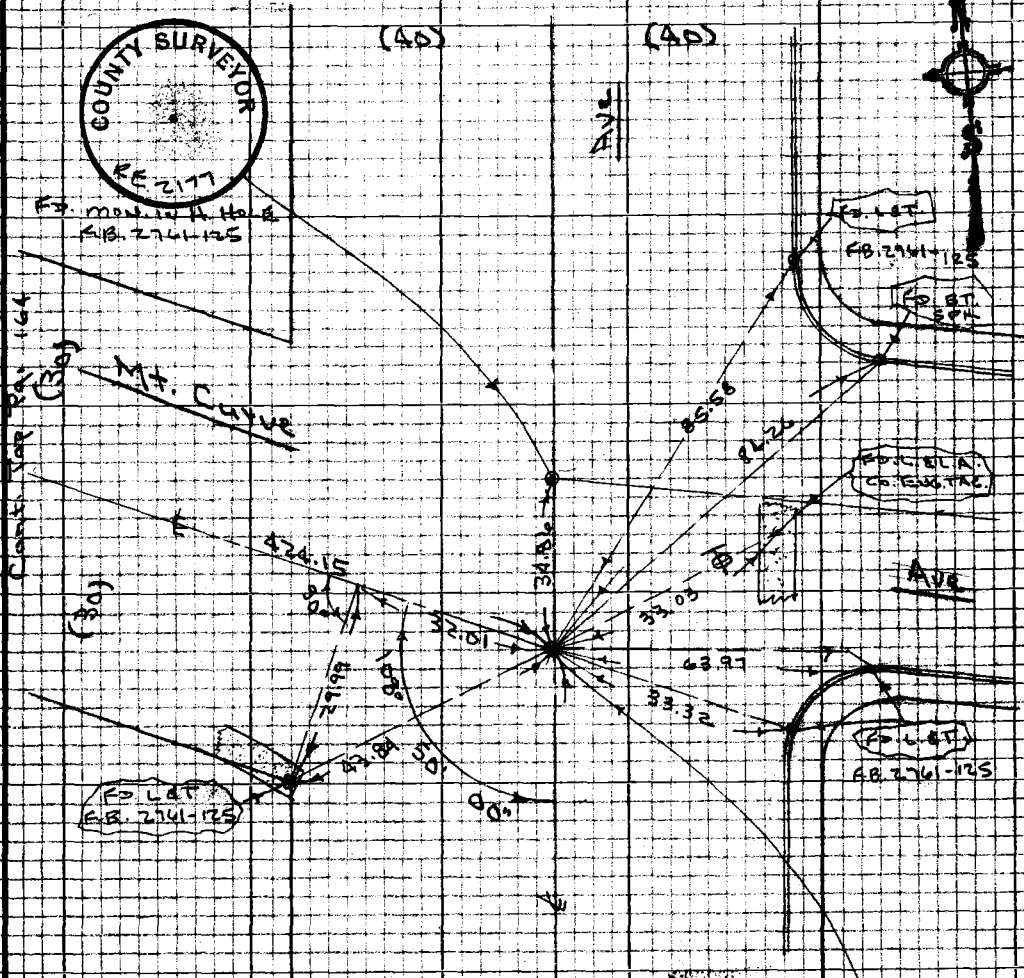

1) 108-50-00
4) 75-20-00
6) 293-00-00
108-50-00



FD. MON. IN H. HOLE
FB. 2741-125

343.50
Lake

424.08 Lev. T92 = 424.15
29.98 Lev. T98 = 29.99
32.00 Lev. T98 = 32.01
34.85 Lev. T94 = 34.86

Note: Any Additions or Changes on this Sheet Must be Made or Circled in Red Ink With Date and Name of Person Making Change

Do not extend this side of this line.

PLEASE RETURN TO
LOS ANGELES COUNTY ENGINEER
403 LOS ANGELES COUNTY ENGINEERING BLDG.

76P3095 CE #310 5-66

Cont. Top Pg. 162

F.B. 2288 Pg. 164

PLEASE RETURN TO
LOS ANGELES COUNTY ENGINEER
403 LOS ANGELES COUNTY ENGINEERING BLDG.
DO NOT BEND THIS SIDE OF THIS LINE
Note: Any Additions or Changes on this Sheet Must be Made or Checked in Red Ink With Date and Name of Person Making Change

Notes Ck'd by: EFSTATHIOU	Survey of Farnsworth Park	F.B. 2288	Pg. 165
Map No. B-5226	JN0054.21 Tape 0224 Std 68°F		
Office Work Alfred	Surveyed by PETRI-MENNE		
Checked MUNOZ	Notes PETRI-MENNE Date JUN 73		
Date 6/28/74	Indexed G. D. BAILEY SEP 14 1973		

Cont Bot. Pg. 164

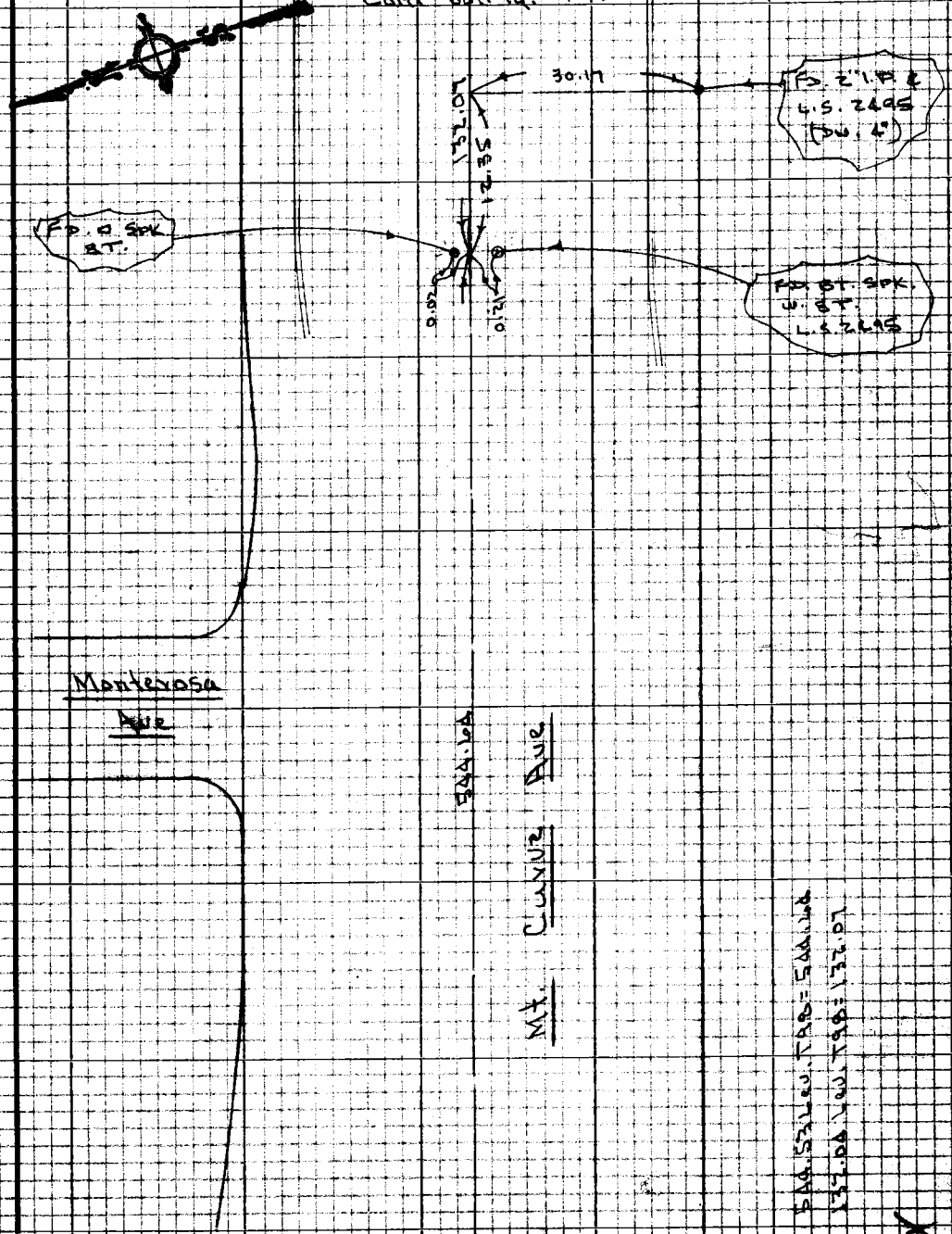

Cont. Rt. Pg. 166

Note: Any Additions or Changes on this Sheet Must be Made or Circled in Red Ink With Date and Name of Person Making Change

Do not extend this side of this line.

PLEASE RETURN TO
LOS ANGELES COUNTY ENGINEER
403 LOS ANGELES COUNTY ENGINEERING BLDG.

76P3095 CR #310 8-66

F.B. 2288 Pg. 146

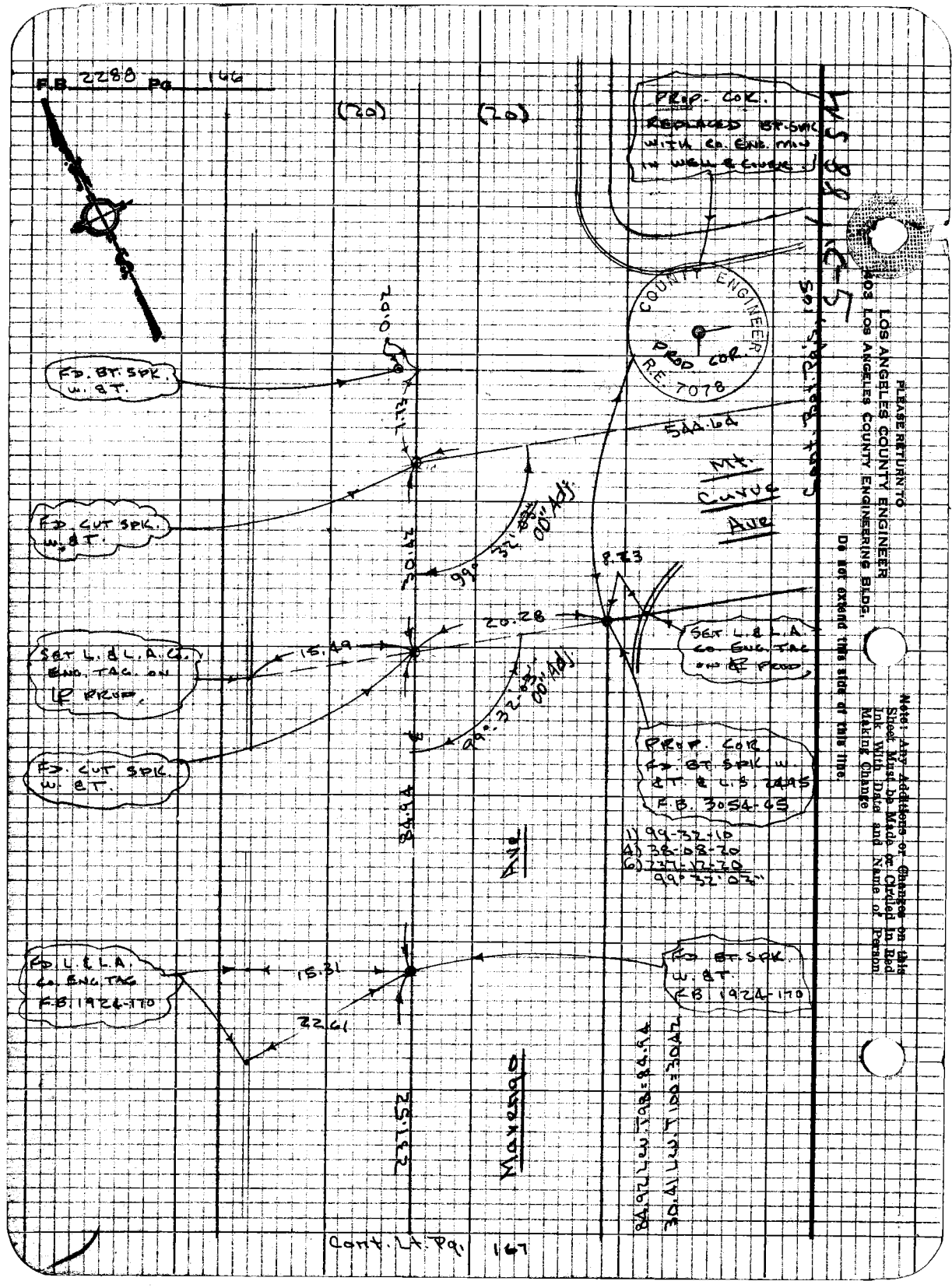

PLEASE RETURN TO
LOS ANGELES COUNTY ENGINEER
1403 LOS ANGELES COUNTY ENGINEERING BLDG.
DO NOT EXPAND THIS SIDE OF THIS LINE.

NOTE: Any Additions or Changes on this Sheet Must be Made or Called in Red Ink With Date and Name of Person Making Change

Notes Ck'd by EFSTATHIOU	Survey of Farnsworth Park
Map No. B-5226	IN 0054.21 Tape 0224 Std 68°F
Office Work Alfred	Surveyed by PETRI MENNE
Checked MUNOZ	Notes PETRI MENNE Date JULY 73
Date 6/28/74	Index D. BAILEY SEP 14 1973

F.B. 2288 PG 167

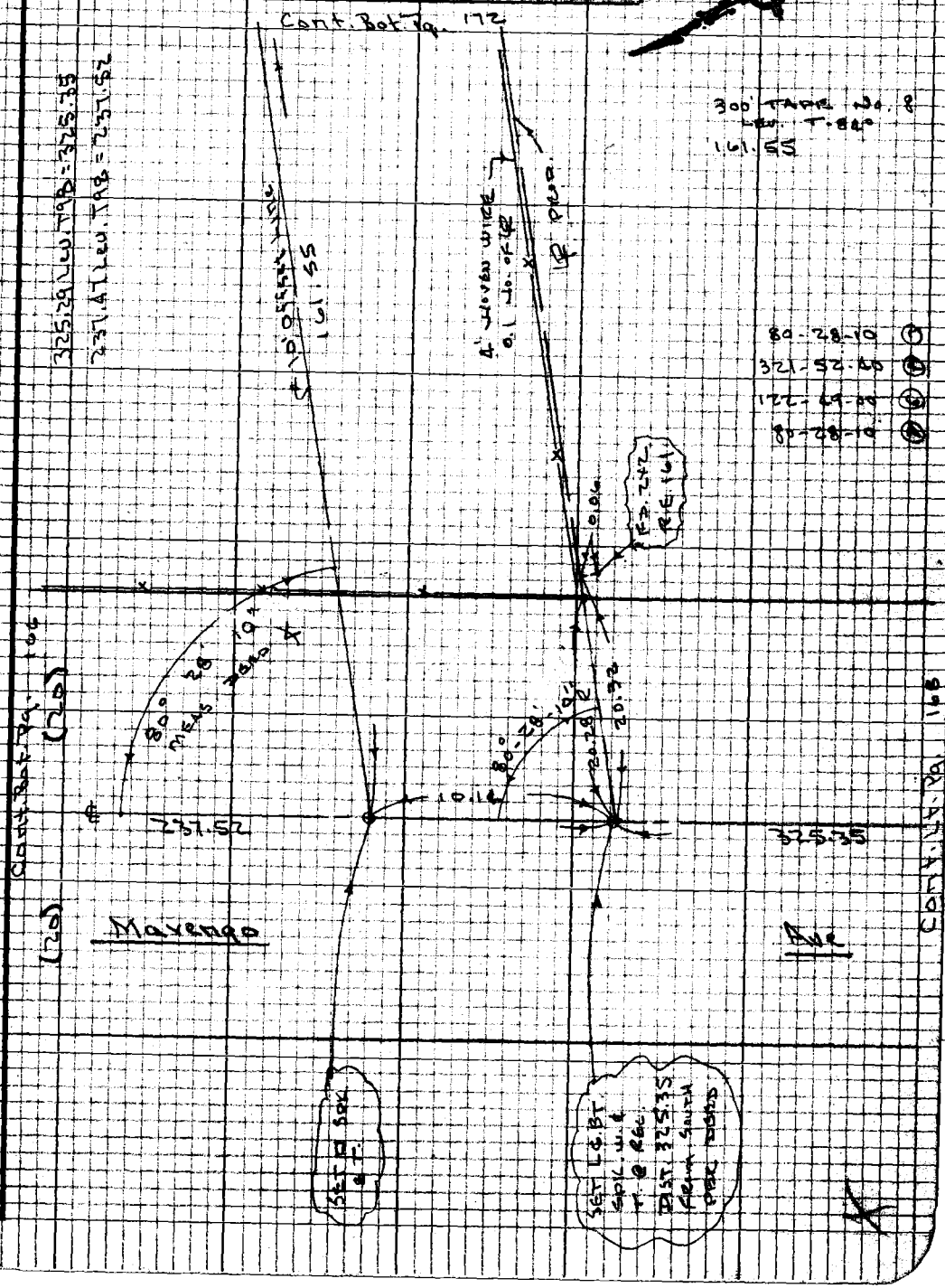

Note: Any Additions or Changes on this Sheet Must be Made or Circled in Red Ink With Date and Name of Person Making Change

Do not extend this side of this line.

PLEASE RETURN TO
LOS ANGELES COUNTY ENGINEER
403 LOS ANGELES COUNTY ENGINEERING BLDG.

7SP3098 CR #310 5-68

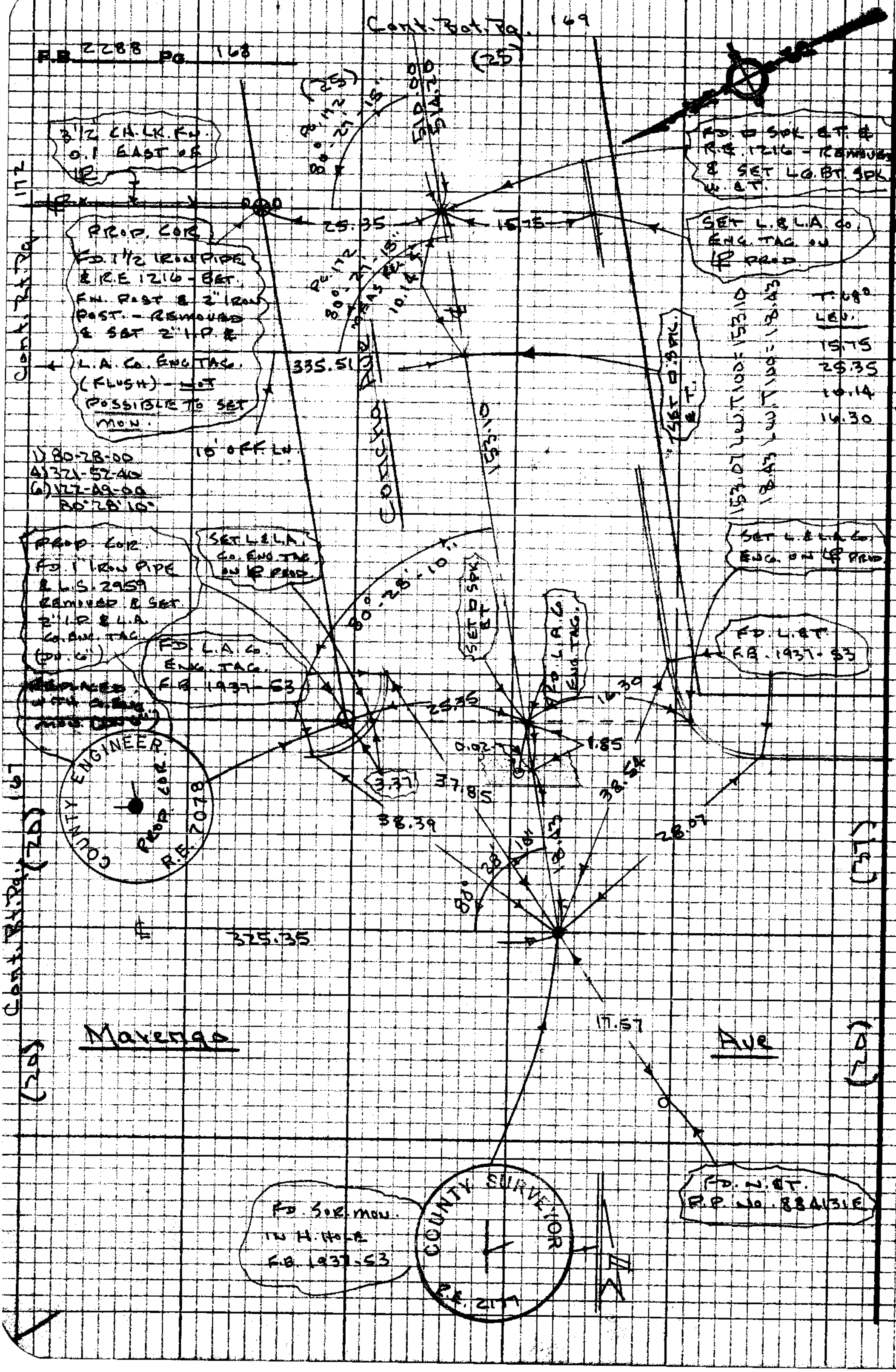

PLEASE RETURN TO
LOS ANGELES COUNTY ENGINEER
403 LOS ANGELES COUNTY ENGINEERING BLDG.

Do not extend this side of this line.

Note: Any Additions or Changes on this Sheet Must be Made or Circled in Red Ink With Date and Name of Person Making Change

Notes Ck'd by EFSTATHIOU	Survey of Farnsworth Park	F. B. 2288 PG. 169
Map No. B-5226	JN 0054.21 Tape 0224 Std 68 °F	
Office Work Alfred	Surveyed by PETRI-MENNE	
Checked MUNOZ	Notes PETRI-MENNE Date JULY 73	
Date 6/28/74	Indexed G. D. BAILEY SEP 14 1973	

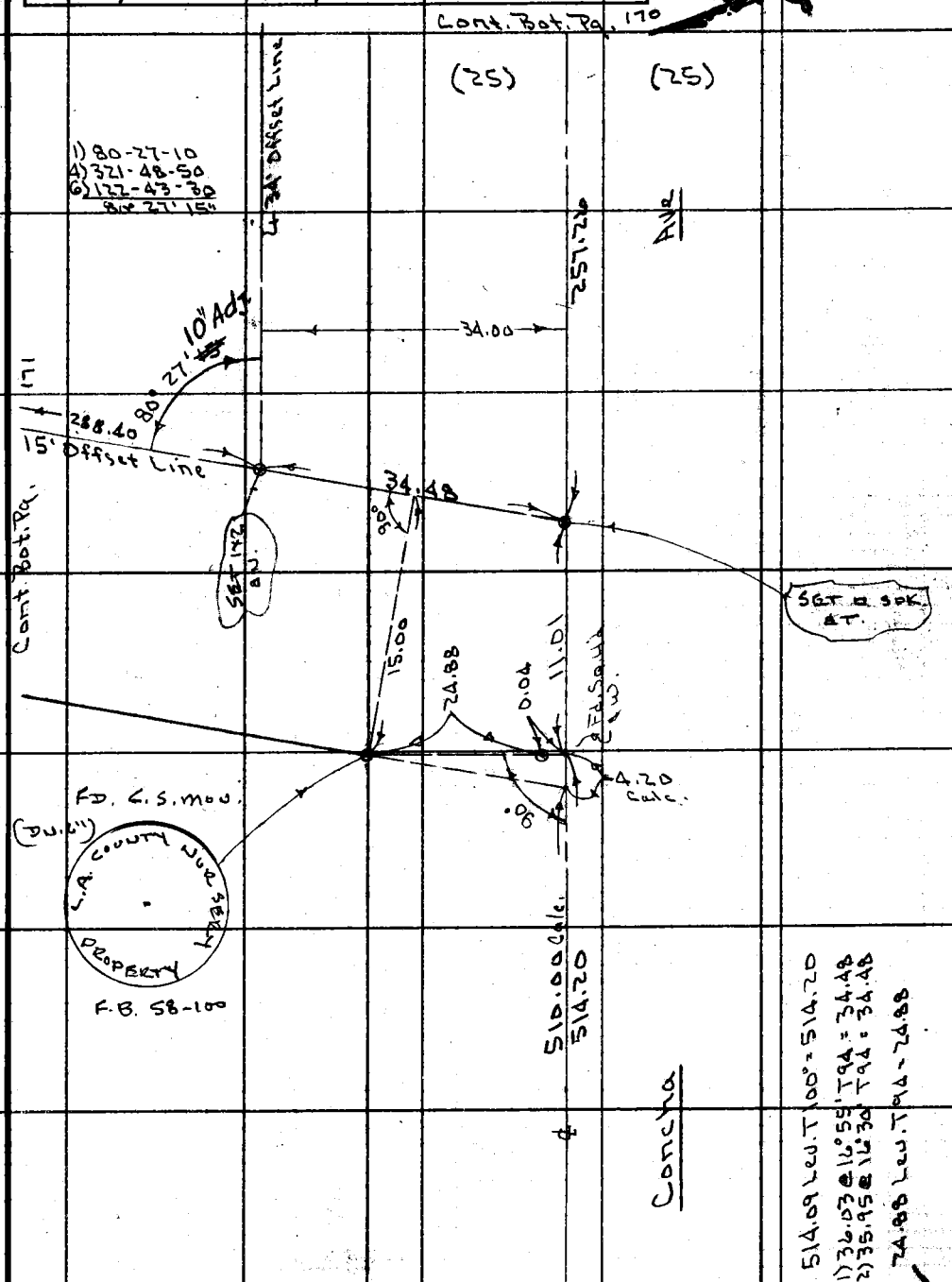

Note: Any Additions or Changes on This Sheet Must be Made or Circled in Red Ink With Date and Name of Person Making Change.

Do not extend this side of this line.

PLEASE RETURN TO
COUNTY OF LOS ANGELES
DEPARTMENT OF COUNTY ENGINEER
403 LOS ANGELES COUNTY ENGINEERING BLDG.

76F309S CE#310 3-69

F. B. 2288 PG. 170

Cont. Lt. Pg. 161

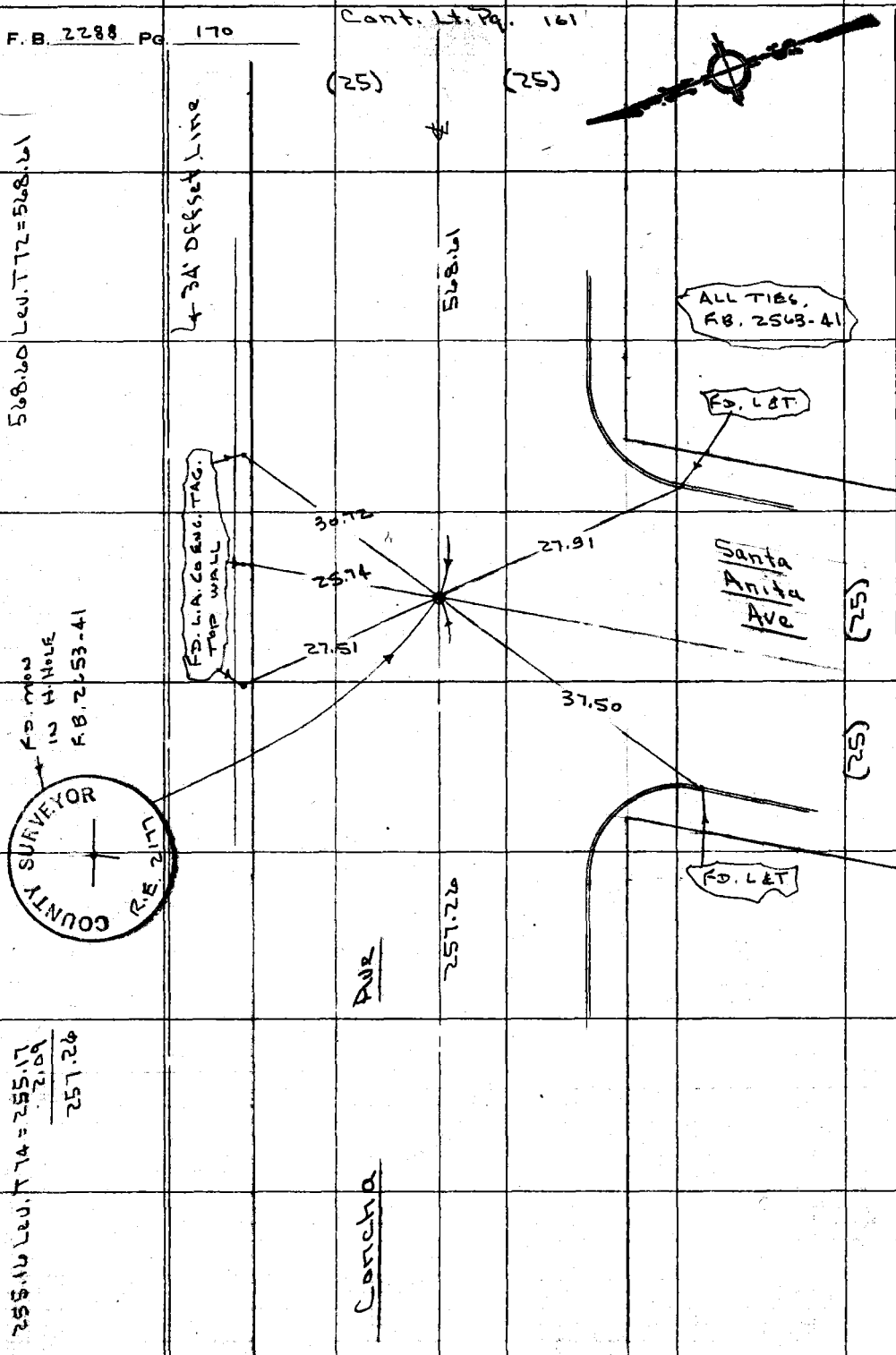

Cont. Top Pg. 169

PLEASE RETURN TO
COUNTY OF LOS ANGELES
DEPARTMENT OF COUNTY ENGINEER
403 LOS ANGELES COUNTY ENGINEERING BLDG.

Do not extend this side of this line.

Note: Any Additions or Changes on This Sheet Must be Made or Circled in Red Ink With Date and Name of Person Making Change.

Notes Ck'd by EFSTATHIOU	Survey of FOXHILL WATER ROUTE
Map No. B-5226	JN 005421 Tape 0274 Std 68°F
Office Work AFF-OK	Surveyed by PETEL-MOWNE
Checked MUNOZ	Notes PETEL-MOWNE Date JUL 73
Date 6/28/74	Indexed G. D. BAILEY SEP 14 1973

F.B. 2288 Pg. 171

Note: Any Additions or Changes on this Sheet Must Be Made or Circled in Red Ink With Date and Name of Person Making Change

PLEASE RETURN TO
LOS ANGELES COUNTY ENGINEER
402 LOS ANGELES COUNTY ENGINEERING BLDG.

DO NOT EXTEND THIS SIDE OF THIS LINE.

Cont. Rt. Pg. 164

300' TAPE NO. 8

T=86° 204.75 / 13.96 / 218.71

13.96 LEW

205.89 @ 6°-00' = 206.76

205.80 @ 5°-49' = 206.74

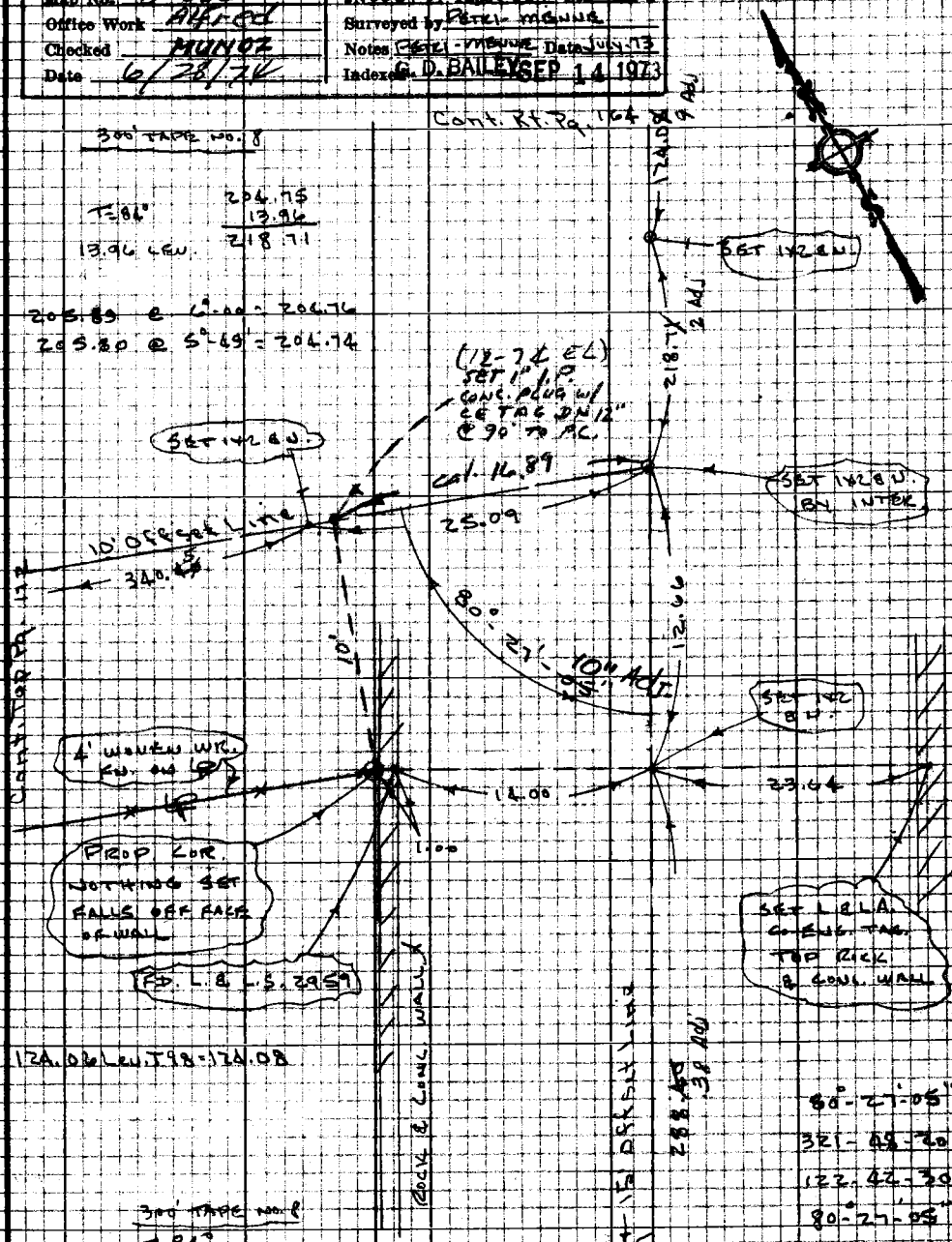

124.08 LEW J98-124.08

300' TAPE NO. 8

T=84°

289.52 @ 5°-03' = 288.40

289.47 @ 4°-55' = 288.40

LEVEL	T=84°
12.66	23.64
14.00	25.09

Cont. Rt. Pg. 169

F.B. 2288 Pg. 172

Cont. Lt. Pg. 171

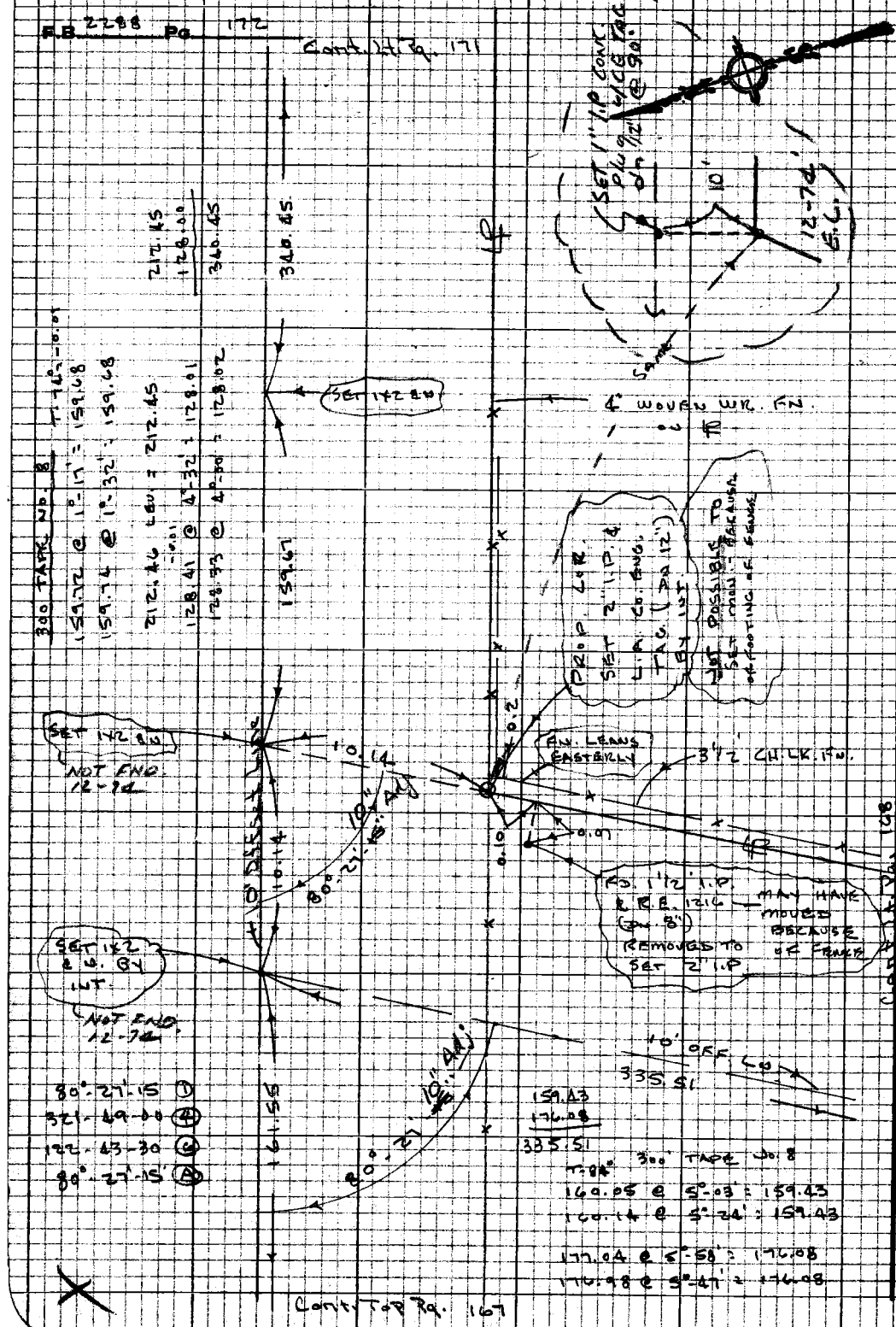

Cont. Top Pg. 167

PLEASE RETURN TO
LOS ANGELES COUNTY ENGINEER
403 LOS ANGELES COUNTY ENGINEERING BLDG.

Note: Any Additions or Changes on this Sheet Must be Made or Circled in Red Ink With Date and Name of Person Making Change

Do not extend this side of this line.

Notes Ck'd by	Survey of FARNSWORTH PK
Map No.	JN 0054.21 Tape 212 Std 84 °F
Office Work	Surveyed by E. LANDA
Checked	Notes E. LANDA Date 8-7-75
Date	Indexed

F. B. 2288 PG. 172-A

FARNSWORTH PARK

J.N. 0054.21

AUG 7TH 1975

REPLACE BACK LOT CORS OF PARCEL 5 & 6
PROP. OF MR. GEO. SEELEY

REF: M.R. 5-390

NOTE: CONTACTED MR. GEO. SEELEY AFTER SETTING CORS. WAS PLEASED WITH LOCATION OF CORS.

E.L.

Note: Any Additions or Changes on This Sheet Must be Made or Circled in Red Ink With Date and Name of Person Making Change.

Do not extend this side of this line.

PLEASE RETURN TO
COUNTY OF LOS ANGELES
DEPARTMENT OF COUNTY ENGINEER
403 LOS ANGELES COUNTY ENGINEERING BLDG.

76F309S CE#310 3-68

PLEASE RETURN TO
COUNTY OF LOS ANGELES
DEPARTMENT OF COUNTY ENGINEER
403 LOS ANGELES COUNTY ENGINEERING BLDG.

Note: Any Additions or Changes on This Sheet Must be Made or Circled in Red Ink With Date and Name of Person Making Change.

Do not extend this side of this line.

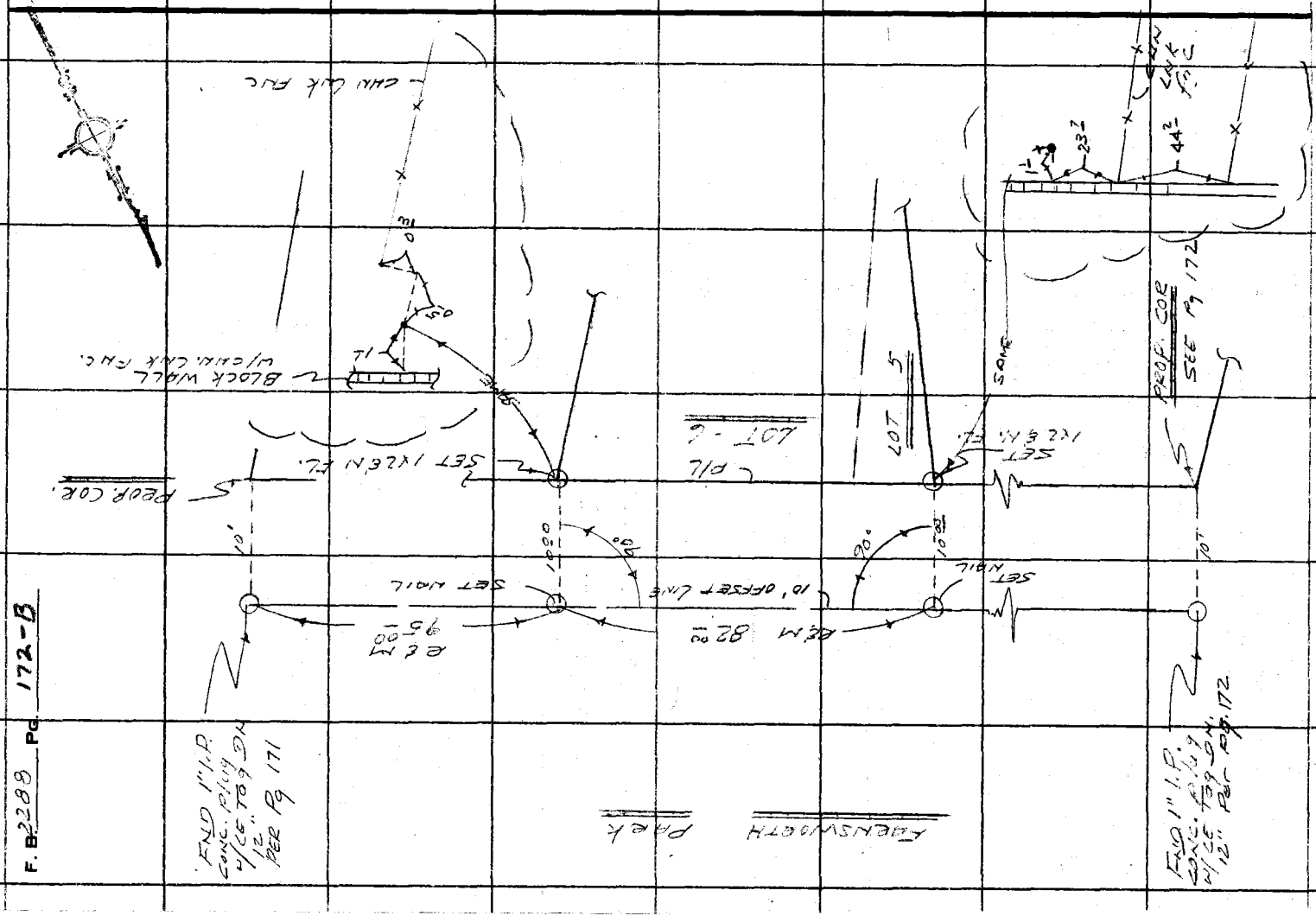

F. B. 2288 Pg. 172-B

Notes Ck'd by E. DUVERNAY	Survey of FARNSWORTH CO PARK
Map No.	JN 8785.13 Tape 212 Std 84' °F
Office Work	Surveyed by E. LANDA
Checked	Notes E. L. Date 12-74
Date 10/29/75	Indexed E. M. PALMER OCT 28 '75

F. B. 2288 PG. 173

FARNSWORTH CO. PARK

J.N. 8785.13

DEC. 1974

STAKING OF BALLFIELD

FOR CONSTRUCTION USE ONLY

Note: Any Additions or Changes on This Sheet Must be Made or Circled in Red Ink With Date and Name of Person Making Change.

Do not extend this side of this line.

PLEASE RETURN TO
COUNTY OF LOS ANGELES
DEPARTMENT OF COUNTY ENGINEER
403 LOS ANGELES COUNTY ENGINEERING BLDG.

76F309S CE#310 3-68

F.J. B. 2288 PG. 174

FOR CONSTRUCTION USE ONLY

PLEASE RETURN TO
COUNTY OF LOS ANGELES
DEPARTMENT OF COUNTY ENGINEER
403 LOS ANGELES COUNTY ENGINEERING BLDG.

Do not extend this side of this line.

Note: Any Additions or Changes of This Sheet Must Be Made or Circled in Red Ink With Date and Name of Person Making Change.

F. B. 2288 PG. 175

Profile No.	Notes Red	Plotted	Job No. 8785.13	Division No. 11	
	Date	Date	Survey of FARNSWORTH PARK		
X-Sec. No.	Notes Ck'd E. DUVERNAY	Checked	Survey by E. LAHDA	Notes EL	Date 1-23-75
	Date 10/29/75	Date	Map No.	Indexed T. M. PALMER	Date OCT 28 '75

FARNSWORTH PARK

J. N. 8785.13

FOR CONSTRUCTION USE ONLY

BENCH LEVELS

FOR CONSTR. OF S'LY WALL

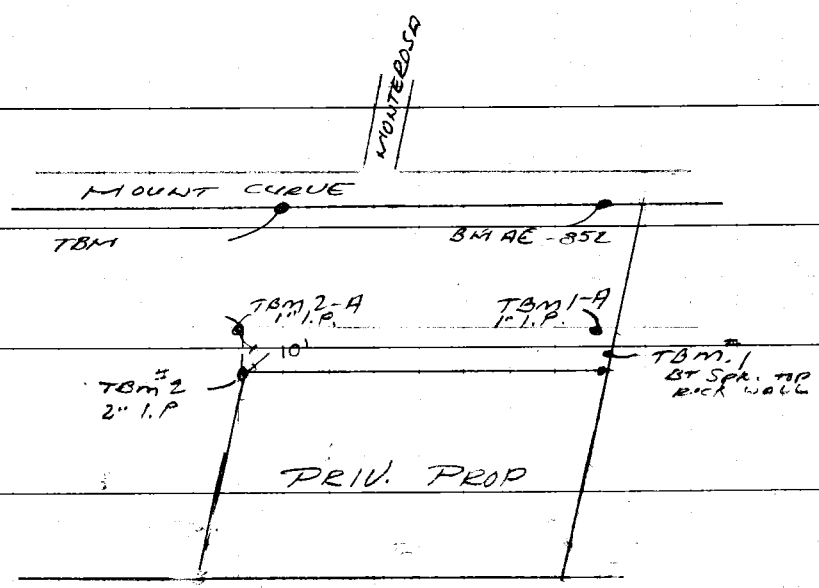

ELEV.

F. S.

H. I.

B. S.

STATION

NOTE: ANY ADDITIONS OR CHANGES ON THIS SHEET MUST BE MADE OR CIRCLED IN RED INK, WITH DATE AND NAME OF PERSON MAKING CHANGE.

PLEASE RETURN TO
LOS ANGELES COUNTY ENGINEER
403 LOS ANGELES COUNTY ENGINEERING BLDG.

Do not extend notes this side of this line.

76-L-298 CE 307 8-70

76-L-298 CE 307 8-70

PLEASE RETURN TO
LOS ANGELES COUNTY ENGINEER
403 LOS ANGELES COUNTY ENGINEERING BLDG.

NOTE: ANY ADDITIONS OR CHANGES ON THIS SHEET MUST BE MADE OR CIRCLED IN RED INK, WITH DATE AND NAME OF PERSON MAKING CHANGE.

Do not extend notes this side of this line.

STATION	B. S.	H. I.	F. S.	ELEV.	
FND					
BM AE 852	2 30	1691 83		1689 53	BM AE 852 ELEV = 1689.529
	3 24	1684 37	10 70	1681 13	PER FB 2288-153, (So. Cb.
(FND) T.B.M	0 58	1677 80	7 15	1677 22	TBM ELEV = 1677.233, PER
					F.B. 2288-154 (S. Cb S. spk
TP	0 32	1666 50	11 62	1666 18	TP 1x2
	0 78	1655 87	11 41	1655 09	
		11 70			
TBM 2	8 97	1653 05	11 79	1644 08	TBM #2 PROP. COR. Elev.
		8 63			2" I.P. CMC Plug @ Cor.
TBM 2-A	8 46	1652 88	8 63	1644 42	TBM 2-A, Elev = 1644.42
T.P.	6 18	1655 84	3 22	1649 66	1" I.P. ON 10' OFF
T.P.	9 96	1663 35	2 45	1653 39	
(Set) TBM 1	3 97	1665 58	1 74	1661 61	TBM #1 Elev. = 1661.61
					Bt. Spk. in Top of Rock Retaining wall,
					5' N. of Prop. Cor.
TBM 1-A	9 71	1669 77	5 52	1660 06	TBM #1-A Elev. = 1660.06
					1" I.P. on 10' off.
T.P.	9 56	1678 24	1 09	1668 68	
T.P.	10 33	1687 92	0 65	1677 59	

FOR CONSTRUCTION USE ONLY

F. B. 2288 PG. 176
Job No. 8785.13 Division No. 11 Notes Red ____ Plotted ____ Profile ____
Survey of Farnsworth Co. Park Date ____ Date ____ No. ____
Survey by E. Landa Notes E. Landa Notes Ch. E. DUVERNAY Checked ____ X-Sec. ____
Indexed L. M. PALMERI Date 10/28/75 Date ____ No. ____

Profile No.	Notes Red	Plotted	Job No. 8785.13	Division No. 11	F. B. 2288 PG. 177
	Date	Date	Survey of Farnsworth PK		
X-Sec. No.	Notes Bk. DUVERNAY	Checked	Survey by E.L	Notes E.L	Date 1-75
	Date 10/29/75	Date	Map No.	Indexed T. M. PALMER	Date OCT 28 '75

NOTE: ANY ADDITIONS OR CHANGES ON THIS SHEET MUST BE MADE OR CIRCLED IN RED INK, WITH DATE AND NAME OF PERSON MAKING CHANGE.

PLEASE RETURN TO
LOS ANGELES COUNTY ENGINEER
403 LOS ANGELES COUNTY ENGINEERING BLDG.

Do not extend notes this side of this line.

STATION	B. S.	H. I.	F. S.	ELEV.
		1687.92		
H	640	1692.92	140	1686.52
			339	1689.53
BM AE 852				

FOR CONSTRUCTION USE ONLY

76-L-298 CE 307 8-70

Notes Ck'd by E. DUVERNAY	FARNSWORTH PARK
Map No.	Survey of
Office Work	JN 005421 Tape — Std 68 °F
Checked	Surveyed by W. A. RICHARDS
Date 10/29/75	Notes W. A. R. Date 7-75
	Indexed E. M. PALMERI OCT 28 '75

F. B. 2288 Pg. 179

J. N. 005421
FARNSWORTH PARK
BOUNDARY SURVEY
AND
CONTROL LINE FOR P.T. J-89-1A & J-89-2A
FOR CENTERLINE SURVEY AND TIES, SEE FB. 2288
PGS 159-172, INC.

FOR CONSTRUCTION
USE ONLY

RICHARDS
NUNEZ
TURRILL
BUSTRUM

Note: Any Additions or Changes on This Sheet Must be Made or Circled in Red Ink With Date and Name of Person Making Change.

Do not extend this side of this line.

PLEASE RETURN TO
COUNTY OF LOS ANGELES
DEPARTMENT OF COUNTY ENGINEER
403 LOS ANGELES COUNTY ENGINEERING BLDG.

76F309S CE#310 3-69

F. B 2288 PG. 180

INDEX MAP
(NO SCALE)

MOUNT CURVE AVE.

183

184

182

181

FARNSWORTH
PARK
ADDITION

MARENGO AVE

P.T. J-89-1 A
" " " 2 "

P.T. E-74 A
" " 75 "

LAKE AVE.

PARKMAN ST.

FARNSWORTH PARK

CONCHA ST.

FOR CONSTRUCTION
USE ONLY

PLEASE RETURN TO
COUNTY OF LOS ANGELES
DEPARTMENT OF COUNTY ENGINEER
403 LOS ANGELES COUNTY ENGINEERING BLDG.

Do not extend this side of this line.

Note: Any Additions or Changes on This Sheet Must be Made or Circled in Red Ink With Date and Name of Person Making Change.

Notes Ck'd by E. DUVERNAY	Survey of FARNSWORTH PARK
Map No.	JN 0054.21 Tape — Std 68 °F
Office Work	Surveyed by W. A. RICHARDS
Checked	Notes W. A. R. Date 7-75
Date 10/29/75	Indexed E. M. PALMERI OCT 28 '75

F. B. 2288 Pg. 181

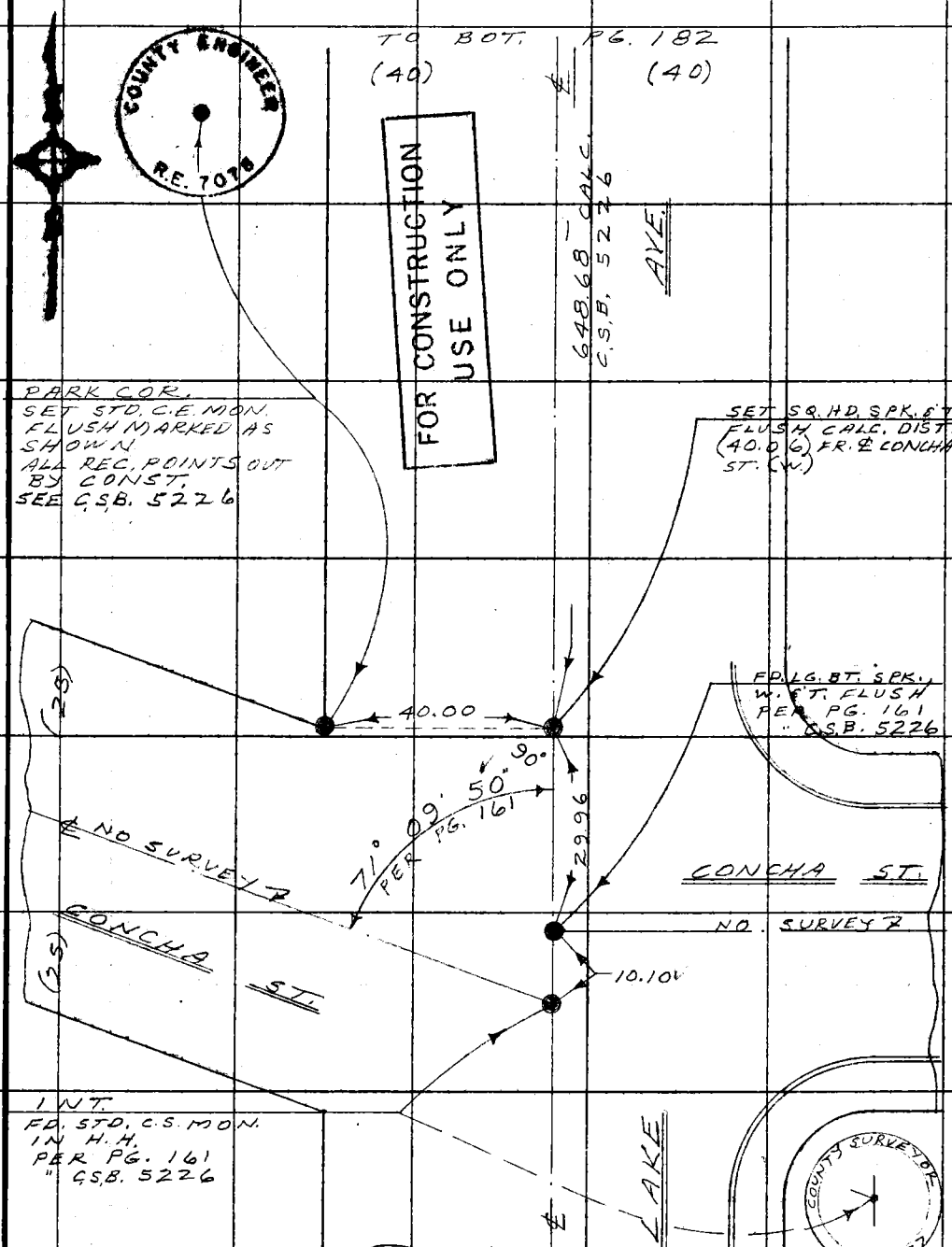

Note: Any Additions or Changes on This Sheet Must be Made or Circled in Red Ink With Date and Name of Person Making Change.

Do not extend this side of this line.

PLEASE RETURN TO
COUNTY OF LOS ANGELES
DEPARTMENT OF COUNTY ENGINEER
403 LOS ANGELES COUNTY ENGINEERING BLDG.

76F309S CE#310 3-69

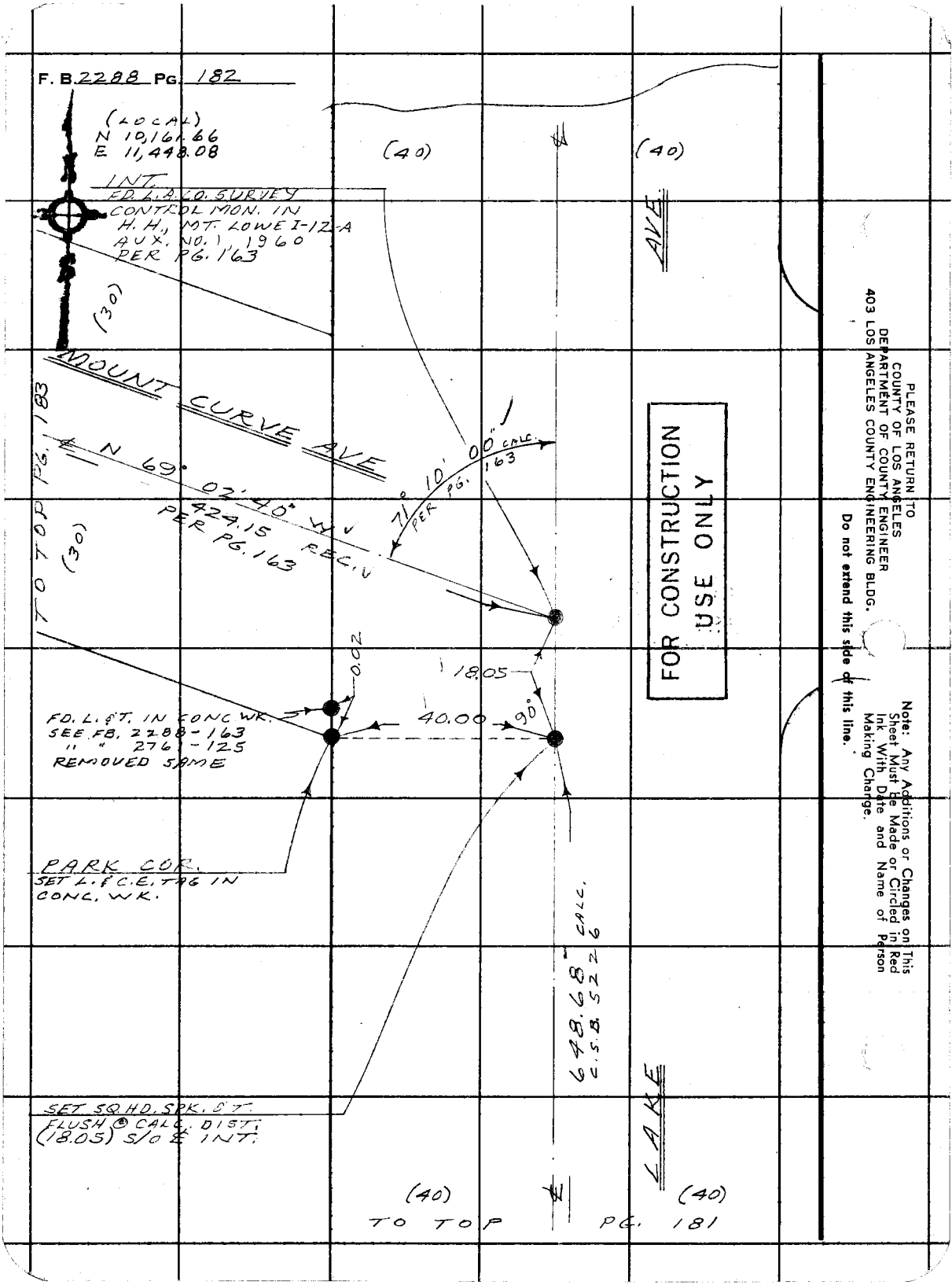
F. B. 2288 PG. 182
(LOCAL)
N 10,161.66
E 11,448.08
INT.
FD. L.A. CO. SURVEY
CONTROL MON. IN
H. H., MT. LOWE I-12-A
AUX. NO. 1, 1960
PER PG. 163
(30)
(40)
(40)
AVE.
MOUNT CURVE AVE
TO TOP PG. 183
N 69° 02' 40" W
424.15 REC.
PER PG. 163
71° 10' 00" CALC.
PER PG. 163
(30)
0.02
18.05
40.00
90°
FD. L. & T. IN CONC. WK.
SEE FB. 2288-163
" " 2761-125
REMOVED SAME
PARK COR.
SET L. & C.E. TAG IN
CONC. WK.
648.68 CALC.
C.S.B. 5226
SET SQ. HD. SPK. & T.
FLUSH @ CALC. DIST.
(18.05) S/O ℄ INT.
LAKE
(40)
(40)
TO TOP PG. 181
FOR CONSTRUCTION
USE ONLY
PLEASE RETURN TO
COUNTY OF LOS ANGELES
DEPARTMENT OF COUNTY ENGINEER
403 LOS ANGELES COUNTY ENGINEERING BLDG.
Do not extend this side of this line.
Note: Any Additions or Changes on This Sheet Must be Made or Circled in Red Ink With Date and Name of Person Making Change.

Notes Ck'd by E. DUVERNAY	Survey of FARNSWORTH PARK
Map No.	JN 005421 Tape — Std 68 °F
Office Work	Surveyed by W. A. RICHARDS
Checked	Notes W. A. R. Date
Date 10/29/75	Indexed E. M. PALMERI OCT 28 '75

F. B. 2288 Pg. 183

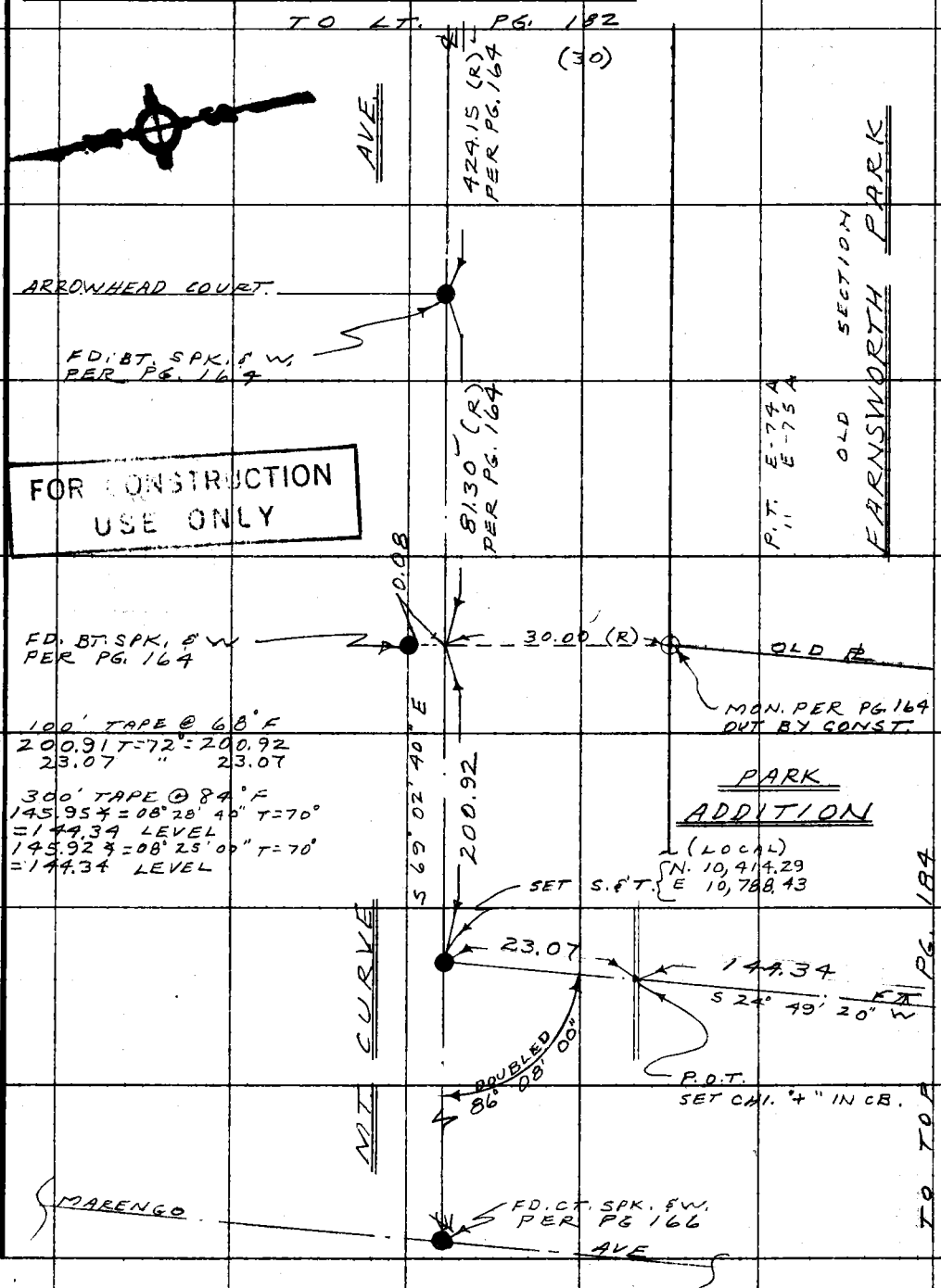

Note: Any Additions or Changes on This Sheet Must be Made or Circled in Red Ink With Date and Name of Person Making Change.

Do not extend this side of this line.

PLEASE RETURN TO
COUNTY OF LOS ANGELES
DEPARTMENT OF COUNTY ENGINEER
403 LOS ANGELES COUNTY ENGINEERING BLDG.

16F309S CE#310 3-69

F. B. 2288 PG. 184

TO RT. PG 183

TRANSIT LINE FOR MAPPING ONLY

144.34

(LOCAL)
N 10,262.35
E 10,714.15

P.T. J-89-1 A
" J-89-2 A

P.O.T.
SET 1X2 6" N. FLUSH
ELEV. = 1664.26

FOR CONSTRUCTION USE ONLY

109.64

S. 24° 49' 20" W.

(LOCAL)
N 10,162.84
E 10,672.12

P.O.T.
SET 1X2 6" N. FLUSH
ELEV. = 1662.34

EARNSWORTH PARK ADDITION

PLEASE RETURN TO
COUNTY OF LOS ANGELES
DEPARTMENT OF COUNTY ENGINEER
403 LOS ANGELES COUNTY ENGINEERING BLDG.

Do not extend this side of this line.

Note: Any Additions or Changes on This Sheet Must Be Made or Circled in Red Ink With Date and Name of Person Making Change.

Profile No.	Notes Red	Plotted	Job No. 0054.21	Division No. 11	F. B. 2288	PG. 185
	Date	Date	Survey of FARNSWORTH PARK TOPOG. REVISION			
X-Sec. No.	Notes Chk. E. DUVERNAY	Checked	Survey by RICHARDS	Notes W.A.R.	Date 7-75	
	Date 10/29/75	Date	Map No.	Index E. M. PALMERI	Date OCT 28 '75	

J. N. 0054.21

FARNSWORTH PARK

TOPOG. REVISION

BENCH LEVEL DATUM COMPARISON FOR P.T. E-74, E-74 A, E-75, & E-75 A.

NOTE: ALL TOPOGRAPHIC CONTOURS AND ELEVATIONS ARE BASED UPON T.B.M. ELEVATIONS AS SHOWN IN F.B. 743-146 FOR ABOVE MAPS

FOR CONSTRUCTION USE ONLY

RICHARDS
NUNEZ
TURRILL
BUSTRUM

STATION	B. S.	H. I.	F. S.	ELEV.

NOTE: ANY ADDITIONS OR CHANGES ON THIS SHEET MUST BE MADE OR CIRCLED IN RED INK, WITH DATE AND NAME OF PERSON MAKING CHANGE.

Do not extend notes this side of this line.

PLEASE RETURN TO
LOS ANGELES COUNTY ENGINEER
403 LOS ANGELES COUNTY ENGINEERING BLDG.

76-L-298 CE 307 8-70

76-L-298 CE 307 8-70

PLEASE RETURN TO
LOS ANGELES COUNTY ENGINEER
403 LOS ANGELES COUNTY ENGINEERING BLDG.

NOTE: ANY ADDITIONS OR CHANGES ON THIS SHEET MUST BE MADE OR CIRCLED IN RED INK, WITH DATE AND NAME OF PERSON MAKING CHANGE.

Do not extend notes this side of this line.

STATION	B. S.	H. I.	F. S.	ELEV.	
(FD.)					UNADJUSTED ELEV. ! (1631.21) LOCAL PT. ELEV.
B.M. AE 860	8.300	1639.161		1630.861	B.M. AE 860 ELEV. = 1630.861 FB. 2288-156
					C.S. MON. IN H.H. @ ℄ INT. CONCHA ST. &
T.P.	6.901	1643.184	2.878	1636.283	SANTA ANITA AVE.
T.P.	7.951 ~~7.591~~	1649.311	1.824	1641.360	FOR CONSTRUCTION USE ONLY
T.P.	6.145	1653.788	1.668	1647.643	
(FD.)					UNADJUSTED ELEV. ! (1642.70) LOCAL PT. ELEV.
B.M. 596 A	11.451	1653.799	11.451	1642.348 ~~337~~	B.M. 596A ELEV. = 1642.348 FB. 2288 - 157
					CONCHA ST. & LAKE AVE., S.E. COR. BT. SPK.
					IN CB., 4 ± N/O S. END C.R.
(SET)					(1648.00) LOCAL PT. ELEV.
T.B.M.	11.430	1659.084	6.145	1647.654	T.B.M. ELEV. = 1647.654 FB.
					CONCHA ST. & LAKE AVE., N.W. COR. C.E. MON.
T.P.	10.530	1668.414	1.200	1657.884	@ PROP. COR. LOC. FB. 2288 - 181
T.P.	4.830	1673.214	0.030	1668.384	NOTE: THIS REC. FD. PT. WAS USED FOR VERTICAL CONTROL FOR THIS SURVEY !
(FD.)					LOCAL PT. ELEV.
T.B.M.	11.375	1679.409	5.180	1668.034	T.B.M. ELEV. = 1668.38 FB. 743-146
					SM. BT. SPK. ℄ T. IN MAC. WK.

F.B. 2288 PG. 184 Job No. 0054.21 Division No. 11 Notes Red Plotted Profile
Survey of FARNSWORTH PARK Date Date No.
Survey by RICHARDS Notes W.A.R. & B.N. Notes Chk. Ed. DUVERNAY Checked X-Sec.
Indexed T. M. PALMERI Date OCT 23 '75 Date 10/29/75 Date No.

76-L-298 CE 307 8-70

PLEASE RETURN TO
LOS ANGELES COUNTY ENGINEER
403 LOS ANGELES COUNTY ENGINEERING BLDG.

NOTE: ANY ADDITIONS OR CHANGES ON THIS SHEET MUST BE MADE OR CIRCLED IN RED INK, WITH DATE AND NAME OF PERSON MAKING CHANGE.

Do not extend notes this side of this line.

STATION	B. S.	H. I.	F. S.	ELEV.		
		1679.409				
T.P.	9.770	1687.637	1.542	1677.867	T.P.	
(FD) T.B.M.	5.290	1691.878	1.049	1686.588	T.B.M	Elev. 1686.93 L.B. 857-238
					Chiseled "□" in Rock Wall, AROUND S. SIDE OF STAGE AREA	
T.P.	11.290	1701.807	1.361	1690.517	T.P.	
T.P.	9.410	1709.696	1.521	1700.286	T.P.	
T.P.	7.682	1715.036	2.342	1707.354	T.P.	
(FD.) TBM	8.263	1719.381	3.918	1711.118	TBM	Elev. 1711.42 F.B. 748-102
					Mount Curve Ave & Lake Ave. SW Cor	
					~~L.C.F.~~ L.C.G.E. TAG in sidewalk @ PROP. COR.	
T.P.	5.681	1718.749	6.313	1713.068		
					Lake Ave. & Mount Curve ℄ Int. to West Mon. in H.H.	
(FD.) BM BY 5096			3.121	1715.628	B.M. BY 5096	Elev. 1715.614 PASADENA QUAD., 1970 ADJ.
					Lake Ave & Mount Curve ℄ Int. to East - Mon. in H.H.	

FOR CONSTRUCTION USE ONLY

Profile Notes Red ____ Plotted ____ Job No. 0054.21 Division No. 11 F.B. 2288 Pg. 187
No. ____ Date ____ Date ____ Survey of FARNSWORTH PARK
X-Sec. Notes Checked ____ Survey by RICHARDS Notes B. N. Date 7-75
No. ____ Date 10/29/75 Date ____ Map No. ____ Indexed ____ Date OCT 28 75

E. DUVERNAY

Profile	Notes Red	Plotted	Job No. 0054.21	Division No. 11	F.B. 2288	Pg. 189
No.	Date	Date	Survey of FARNSWORTH PARK			
X-Sec.	Notes Chk. E. DUVERNAY	Checked	Survey by RICHARDS	Notes WAR	Date 8-75	
No.	Date 10/29/75	Date	Map No.	Indexed T. M. PALMER	Date OCT 28 '75	

J.N. 0054.21
Farnsworth Park
Topog. Revision

~~Bench~~ T.B.M. Levels ~~———~~ for P.T.# J-89-1A & J-89-2A

NOTE: P.T. SHEETS J-89-1, J-89-1A, J-89-2, & J-89-2A ARE BASED ON B.M. BY 5096, PASADENA QUAD, 1970 ADJ. ELEV.

P.T. SHEETS E-74, E-74A, E-75, & E-75A ARE BASED ON EXISTING T.B.M.'S FOUND IN THE OLD PARK AREA.

THUS: THERE EXISTS A DATUM LINE AT THE W'LY. BDRY. OF THE OLD PARK & THE ELY. BDRY. OF THE NEW ADDITION.

Richards
Nunez
Turrill
Bustrum

ELEV.

F.S.

H.I.

B.S.

STATION

FOR CONSTRUCTION USE ONLY

NOTE: ANY ADDITIONS OR CHANGES ON THIS SHEET MUST BE MADE OR CIRCLED IN RED INK, WITH DATE AND NAME OF PERSON MAKING CHANGE.

PLEASE RETURN TO
LOS ANGELES COUNTY ENGINEER
403 LOS ANGELES COUNTY ENGINEERING BLDG.

Do not extend notes this side of this line.

76-L-298 CE 307 2-63

76-L-298 CE 307 2-63

PLEASE RETURN TO
LOS ANGELES COUNTY ENGINEER
403 LOS ANGELES COUNTY ENGINEERING BLDG.

NOTE: ANY ADDITIONS OR CHANGES ON THIS SHEET MUST BE MADE OR CIRCLED IN RED INK, WITH DATE AND NAME OF PERSON MAKING CHANGE

Do not extend notes this side of this line.

STATION	B.S.	H.I.	F.S.	ELEV.	
B.M. AE852	1.081	1690.611		1689.530	B.M. AE852 Elev. 1689.53 F.B. 2288-153 Mount Curve So. Curb. B.S. in Id. 95' W of ℄ No. Arrowhead Ct.
T.P.	0.692	1682.106	9.197	1681.414	T.P.
T.P.	2.442	1673.301	11.247	1670.859	T.P.
TBM No. 1X2	4.200	1668.456	9.045	1664.256	T.B.M. Elev. F.B. 1X2-167.41 So. ℄ Mt. Curve Ave.
T.B.M. So. 1X2	11.167	1673.508	6.115	1662.341	T.B.M. Elev. F.B. 1X2-277.05 So. ℄ Mt. Curve Ave.
T.P.	10.945	1681.803	2.650	1670.858	T.P.
T.P.	3.737	1683.212	2.328	1679.475	T.P.
T.B.M.			5.994	1677.218	T.B.M. Elev. 1677.230 F.B. 2288-154 Mt. Curve So. Cb. - 213± E. ℄ Marengo Ave.

FOR CONSTRUCTION USE ONLY

F.B. 2288 Pg. 190 Job No. 0054.21 Division No. 11 Notes Red Plotted Profile
Survey of FARNSWORTH PARK Date Date No. X-Sec.
Survey by RICHARDS Notes B.N. Notes Checked DUVERNAY Checked No.
Index M. PALMERI Date OCT 28 '75 Date 10/29/75 Date

Profile No.	Notes Red	Plotted	Job No. 0054.21	Division No. 11	F.B. 2288	Pg. 191
	Date	Date	Survey of FARNSWORTH PARK TOPOG.			
X-Sec. No.	Notes Chkd.	Checked	Survey by RICHARDS	Notes W.A.R.	Date 5-10-76	
	Date	Date	Map No.	Index G.D. BAILEY	Date MAY 21 1976	

J.N. 0054.21

FARNSWORTH PARK

TOPOG. REVISION

T.B.M. CIRCUIT FOR P.T. # J-89-1A & J-89-2A

ELEV.	F.S.	H.I.	B.S.	STATION
RICHARDS MOODY TURRILL BUSTRUM				

NOTE: ANY ADDITIONS OR CHANGES ON THIS SHEET MUST BE MADE OR CIRCLED IN RED INK, WITH DATE AND NAME OF PERSON MAKING CHANGE.

Do not extend notes this side of this line.

PLEASE RETURN TO
LOS ANGELES COUNTY ENGINEER
403 LOS ANGELES COUNTY ENGINEERING BLDG.

76-L-298 CE 307 2-63

76-L-298 CE 307 2-63

PLEASE RETURN TO
LOS ANGELES COUNTY ENGINEER
403 LOS ANGELES COUNTY ENGINEERING BLDG.

NOTE: ANY ADDITIONS OR CHANGES ON THIS SHEET MUST BE MADE OR CIRCLED IN RED INK. WITH DATE AND NAME OF PERSON MAKING CHANGE

Do not extend notes this side of this line.

STATION	B.S.	H.I.	F.S.	ELEV.		
(FD.)						
T.B.M.				1677 233	T.B.M. ELEV.= 1677.233	FB. 2288 - 154
					MT. CURVE AVE, SLY SIDE, 90 I WLY. OF	
					MONTE ROSA AVE, A. SMALL BT. SPK. IN CB.	
	2455	1679688				
T.P.			10 730	1668958		
	3800	1672758				
FIELD PT. A-1			6240	1666518	FIELD PT A-1 EL.=	
	0347	1666865			SET 1X2 & N. FL.	
FIELD PT. A-2			10588	1656277	FIELD PT. A-2 EL=	
	0921	1657198			SET 1X2 & N. FL.	
T.P.			10 656	1646542		
	0 443	1646985				
T.P			12 157	1634828		
	3 402	1638230				
FIELD PT. B-3			8230	1630000	FIELD PT. B-3. EL=	
	12162	1642162			SET 1X2 & N	
T.P.			0 825	1641337		
	6 485	1647822				
FIELD PT. B-2			3417	1644405	FIELD PT. B-2 EL=	
					SET 1X2 & N. FL.	

F.B. 2288 Pg. 192 Job No. 0054.21 Division No. 11 Notes Red Plotted Profile
Survey of FARNSWORTH PARK TOPOG Date Date No. X-Sec.
Survey by RICHARDS Notes W.A.R. & J.M. Notes Chkd. Checked No.
Indexed J. D. BAILEY Date MAY 21 1976 Date Date No.

76-L-298 CE 307 2-63

PLEASE RETURN TO
LOS ANGELES COUNTY ENGINEER
403 LOS ANGELES COUNTY ENGINEERING BLDG.

NOTE: ANY ADDITIONS OR CHANGES ON THIS SHEET MUST BE MADE OR CIRCLED IN RED INK, WITH DATE AND NAME OF PERSON MAKING CHANGE.

Do not extend notes this side of this line.

STATION	B. S.	H. I.	F. S.	ELEV.		
	10251	1654656				
TP.			0596	1654060		
	8191	1662251				
FIELD PT. B-1			3030	1659221	FIELD PT. B-1 EL=	
	0707	1659928			SET 1X2 & N.FL.	
TP			12075	1647853		
	0623	1648476				
TBM			10490	1637986	T.B.M. EL: 1637.981 FB. 2288-155	

Profile Notes Red ____ Plotted ____ Job No. 0054.21 Division No. 11 F.B. 2288 Pg. 193
No. ____ Date ____ Date ____ Survey of FARNWORTH PARK TOPOG
X-Sec. Notes Chkd. ____ Checked ____ Survey by RICHARDS Notes MOODY Date 5-10-76
No. ____ Date ____ Date ____ Map No. ____ Indexed G. D. BAILEY Date MAY 21 1976

Notes Ck'd by	Survey of FARNSWORTH PARK
Map No.	JN 005421 Tape — Std — °F
Office Work	Surveyed by W. A. RICHARDS
Checked	Notes W. A. R. Date 5-76
Date	Indexed B. D. BAILEY MAY 21 1976

F. B. 2288 Pg. 195

J. N. 0054.21
FARNSWORTH PARK
TOPOG. REVISION

CONTROL LINES FOR P.T. J-89-1A & J-89-2A
"ADDITIONAL WORK"

RICHARDS
MOODY
TURRILL
BUSTRUM

Note: Any Additions or Changes on This Sheet Must be Made or Circled in Red Ink With Date and Name of Person Making Change.

Do not extend this side of this line.

PLEASE RETURN TO
COUNTY OF LOS ANGELES
DEPARTMENT OF COUNTY ENGINEER
403 LOS ANGELES COUNTY ENGINEERING BLDG.

76F309s CE#310 3-69

F. B. 2288 PG. 196

PLEASE RETURN TO
COUNTY OF LOS ANGELES
DEPARTMENT OF COUNTY ENGINEER
403 LOS ANGELES COUNTY ENGINEERING BLDG.

Do not extend this side of this line.

Note: Any Additions or Changes on This Sheet Must Be Made or Circled in Red Ink With Date and Name of Person Making Change.

Notes Ck'd by	Survey of FARNSWORTH PARK
Map No.	JN 0500.02 Tape — Std — °F
Office Work	Surveyed by W.A. RICHARDS
Checked	Notes W.A.R. Date 8-78
Date	Indexed

F. B. 2288 PG. 197

J.N. 0500.02

FARNSWORTH COUNTY PARK

STAKING SKETCH
FOR
COMFORT STATION

GEN. DEV. PHASE I
C.P. 67873

RICHARDS
MOODY

Note: Any Additions or Changes on this Sheet Must be Made or Circled in Red Ink With Date and Name of Person Making Change.

Do not extend this side of this line.

PLEASE RETURN TO
COUNTY OF LOS ANGELES
DEPARTMENT OF COUNTY ENGINEER
403 LOS ANGELES COUNTY ENGINEERING BLDG.

76F3095 CE#310 3-68

F.F. = 1668.50

F. B. 2288 PG. 198

T.B.M. EL. = 1677.23
H.I. = 1678.[illegible]
T.P. 1668.[illegible]
H.I. 1674.[illegible]
R.P., 10' N/O N.E. COR. = 1669.43
H.I. = 1674.[illegible]
R.P., 10' N/O N.W. COR. = 1668.[illegible]
H.I. = 1680.[illegible]
T.B.M. = 1677.24

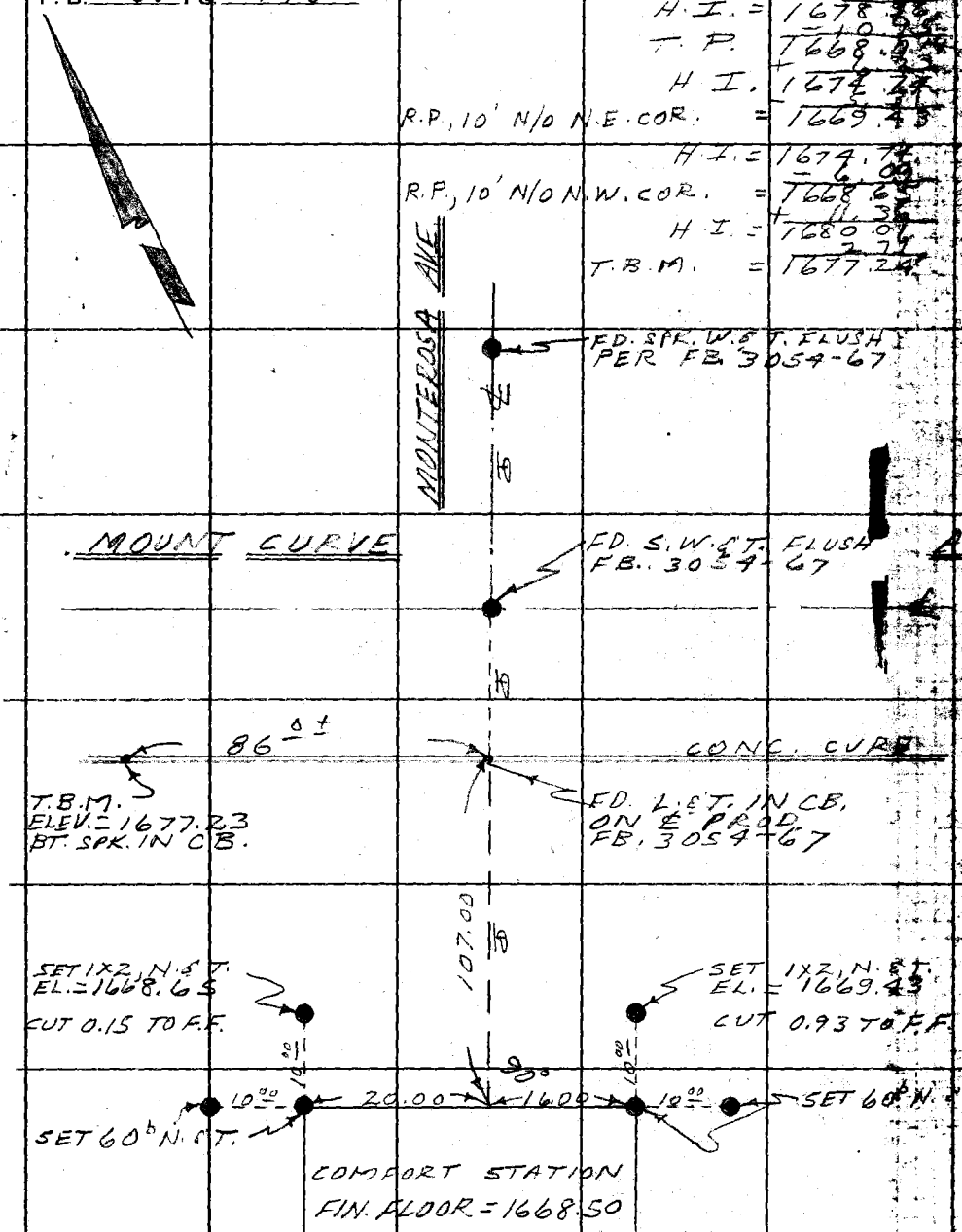

FARNSWORTH COUNTY PARK

PLEASE RETURN TO
COUNTY OF LOS ANGELES
DEPARTMENT OF COUNTY ENGINEER
403 LOS ANGELES COUNTY ENGINEERING BLDG.
Do not amend this sheet of this line.
Note: Any Additions or Changes on This Sheet Must be Made or Circled in Red Ink With Date and Name of Person Making Change.