Notes Ck'd by	Survey of	F.B. 2296 Pg.
Map No.	JN Tape Std °F	
Office Work	Surveyed by	
Checked	Notes Date	
	Indexed	

	Job	Description
		WAYSIDE HONOR RANCHO 0084.11
8	B.M.	Bench levels for photogrammetric control.
8	B.M.	Bench levels in Rancho.
8	Align.	Remeasure alg. main entrance road.
	B.M.	Check levels for photogrammetric mapping.
	ev.	Photogrammetric ~~check~~ profiles Sta. 48 to Sta. 52.
4	Topog.	Photogrammetric topog. profile.

Microfilmed Feb '86

PLEASE RETURN TO
LOS ANGELES COUNTY ENGINEER
403 LOS ANGELES COUNTY ENGINEERING BLDG.

Note: Any Additions or Changes on this Sheet Must be Made or Circled in Red Ink With Date and Name of Person Making Change

Do not extend this side of this line.

F.B. _____ Pg. _____

F. B. 2296 Pg. 5

Profile No. | Notes Red. | Plotted | Job No. 2084.11 | Division No.
Date | Date | Survey of Honor Rd.
X-Sec. No. | Notes Chkd. | Checked | Survey by F.C.H. | Notes C.L.W. | Date
Date | Date | Map No. | Indexed Johnson | Date 12-4-57

BENCH LEVELS
FROM B.M. W-275 WESTERLY TO B.M. W-110

WAYSIDE HONOR RD.

STATION	B. S.	H. I.	F. S.	ELEV.

NOTE: ANY ADDITIONS OR CHANGES ON THIS SHEET MUST BE MADE OR CIRCLED IN RED INK, WITH DATE AND NAME OF PERSON MAKING CHANGE.

Do not extend notes this side of this line.

PLEASE RETURN TO
LOS ANGELES COUNTY ENGINEER
700 LOS ANGELES COUNTY ENGINEERING BLDG.

7628 S & E #307—7-55

76298 S & E #307—7-55

PLEASE RETURN TO
LOS ANGELES COUNTY ENGINEER
700 LOS ANGELES COUNTY ENGINEERING BLDG.

NOTE: ANY ADDITIONS OR CHANGES ON THIS SHEET MUST BE MADE OR CIRCLED IN RED INK, WITH DATE AND NAME OF PERSON MAKING CHANGE.

Do not extend notes this side of this line.

STATION	B. S.	H. I.	F. S.	ELEV.		
BMW-275				1282 374	D.C.E. MON. TOE SLOPE 15" S. OF BOY FENCE E. SIDE OF DIRT ROAD N.E. OF HOG PENS - HOG CYN. F.B. 2269 PG. 267	
	1 145	1283 519				
T.P.			0 761	1282 758		
	11 447	1294 205				
T.P.			0 349	1293 856		
	11 624	1305 480				
T.P.			0 298	1305 182		
	11 523	1316 705				
T.P.			0 313	1316 392		
	11 608	1328 000				
T.P.			0 724	1327 276		
	11 636	1338 912				
T.P.			0 637	1338 275		
	11 800	1350 075				
T.P.			0 273	1349 802		
	11 694	1361 496				
			0 260	1361 236		

F. B. 2296 PG. 6 Job No. 0084.11 Division No. Notes Red. Plotted Profile No.
Survey of Honor Ro. Date Date X-Sec.
Survey by F.C.H. Notes C.L.W. Notes Chkd. Gross Checked
Indexed C. Johnson Date 30-OCT. '57 Date 12-6-57 Date No.

76298 S & E #307—7-55

PLEASE RETURN TO
LOS ANGELES COUNTY ENGINEER
700 LOS ANGELES COUNTY ENGINEERING BLDG.

NOTE: ANY ADDITIONS OR CHANGES ON THIS SHEET MUST BE MADE OR CIRCLED IN RED INK, WITH DATE AND NAME OF PERSON MAKING CHANGE.

Do not extend notes this side of this line.

STATION	B. S.	H. I.	F. S.	ELEV.		
T.P.				1361 234		
	11 904	1373 140				
T.P.			0 382	1372 758		
	11 712	1384 470				
T.P.			0 374	1384 096		
	10 914	1394 110				
T.B.M.			0 623	1393 487	SET 1½" I.P. TOP SPUR 18" S. OF BDY. FN. N. SIDE HOG CYN. 1800'± N.E. OF	HOG PENS
	11 972	1405 459				
T.P.			0 273	1405 186		
	11 474	1416 660				
T.P.			0 354	1416 306		
	11 101	1427 407				
TP			0 192	1427 215		
	7 954	1435 169				
TP			5 313	1429 856		
	8 500	1438 356				
TP			0 224	1438 132		
	11 648	1449 780				
T.P.			6 893	1442 887		
	0 764	1443 651				
			11 474	1432 177		

Profile Notes Red. _____ Plotted _____ Job No. 0084.11 Division No. _____ F. B. 2296 Pg. 7
No. _____ Date _____ Date _____ Survey of HONOR RO.
X-Sec. Notes Chkd. GOSS Checked _____ Survey by F.C.H. Notes C.L.M. Date 30 OCT. '57
No. _____ Date 12-6-57 Date _____ Map No. _____ Indexed Johnson Date _____

76298 S & E #307—7-55

PLEASE RETURN TO
LOS ANGELES COUNTY ENGINEER
700 LOS ANGELES COUNTY ENGINEERING BLDG.

NOTE: ANY ADDITIONS OR CHANGES ON THIS SHEET MUST BE MADE OR CIRCLED IN RED INK, WITH DATE AND NAME OF PERSON MAKING CHANGE.

Do not extend notes this side of this line.

STATION	B. S.	H. I.	F. S.	ELEV.		
T.P.				1432 177		
	8126	1440 303				
T.P.			1118	1439 135		
	11933	1451 118				
T.P.			0307	1450 811		
	9747	1460 558				
B.M. W-278, △ McFARLAND			1936	1458 622	FD. 2" I.P.-WOOD PLUG TOP OF KNOB ELEV. TAKEN ON SOUTH RIM OF PIPE.	(66)
	1914	1460 536				
T.P.			9725	1450 811		
	0319	1451 130				
T.P.			11945	1439 185		
	1138	1440 323				
T.P.			8150	1432 173		
	6620	1438 793				
T.P.			11125	1421 628		
	1452	1429 120				
T.P.			10871	1418 249		
	4058	1422 307				
T.P.			11421	1410 886		
	1883	1412 769				
T.P.			5855	1406 914		

F. B. 2296 PG. 8 Job No. 0084.11 Division No. Notes Red. Plotted Profile
Survey of Honor Ro Date Date No.
Survey by F.C.H. Notes C.L.W. Notes Chkd. G.O.S. Checked X-Sec.
Indexed A. C. Johnson Date Date 12-6-57 Date No.

76298 S & E #307—7-55

PLEASE RETURN TO
LOS ANGELES COUNTY ENGINEER
700 LOS ANGELES COUNTY ENGINEERING BLDG.

NOTE: ANY ADDITIONS OR CHANGES ON THIS SHEET MUST BE MADE OR CIRCLED IN RED INK, WITH DATE AND NAME OF PERSON MAKING CHANGE.

Do not extend notes this side of this line.

STATION	B. S.	H. I.	F. S.	ELEV.		
T.P.				1406914	SET 1X1 TOP RIDGE N. SIDE JEEP TRAIL 150'± E. OF OLD BUS	
	10189	1417103				
T.P.			11475	1405628		
	5359	1410987				
B.M. W-279			3478	1407509	FD. 3" I.P. BRASS CAP U.S. FOREST SERVICE BDY. POST. #166 S.F. 1905 TOP W. SIDE BRK. 4' S. OF HONOR RO. BDY. ELEV. TAKEN ON S. SIDE BRASS CAP 15" UP. (116)	
	5742	1413251				
T.P.			0215	1413036		
	4983	1418019				
T.P.			7466	1410553		
	3841	1414394				
T.P.			3118	1411276		
	8300	1419576				
T.P.			0493	1419083		
	6464	1425547				
T.P.			3518	1422029		
	7471	1429500				
T.P.			2710	1426790		
	8310	1435100				
T.P.			3091	1432009		
	5437	1437446				
T.B.M.			6703	1430743	SET 1½" I.P. 2' S. OF BDY. FN. HONOR RO. TOP MESA ELEV. TAKEN ON N SIDE OF PIPE	

Profile Notes Red. ____ Plotted ____ Job No. 8084.11 Division No. ____ F. B. 2296 Pg. 9
No. ____ Date ____ Date ____ Survey of HONOR RO.
X-Sec. Notes Chkd. GOSS Checked ____ Survey by F.C.H. Notes C.L.W. Date 30-OCT 57
No. ____ Date 12-6-57 Date ____ Map No. ____ Indexed C. Johnson Date ____

76298 S & E #307—7-55

PLEASE RETURN TO
LOS ANGELES COUNTY ENGINEER
700 LOS ANGELES COUNTY ENGINEERING BLDG.

NOTE: ANY ADDITIONS OR CHANGES ON THIS SHEET MUST BE MADE OR CIRCLED IN RED INK, WITH DATE AND NAME OF PERSON MAKING CHANGE.

Do not extend notes this side of this line.

STATION	B. S.	H. I.	F. S.	ELEV.		
T.B.M.				1430 743		
	9147	1439 890				
T.P.			3489	1436401		
	4434	1440835				
T.P.			7901	143[illegible]934		
	3009	1435 943				
T.P.			1073	1434 870		
	10928	1445 798				
B.M. W-280, △ MESA			3532	144[illegible]266	FD. 2" I.P. & WOOD PLUG W. SIDE MESA ELEV. TAKEN ON S.E. RIM OF PIPE	62
	3568	1445 834				
T.P.			5044	1440790		
	5362	1446 152				
B.M. W-281			5868	1440284	FD. C.E. MON. P.O.T. S.F.R.D. & HONOR RO. TOP BRK. W. SIDE MESA ELEV. TAKEN ON E. RIM. BRASS CAP	117
	0212	1440 496				
T.P.			11486	1429010		
	0484	1429 494				
T.P.			11028	1418[illegible]		
	0521	1418 987				
T.P.			11706	1407 2[illegible]		
	0433	1407 714				
T.P.			10950	1396 764		

F. B. 2296 Pg. 10 Job No. 0084.1 Division No. Notes Red. Plotted Profile
Survey of HONOR RO Date Date No.
Survey by F.C.H. Notes C.L.W. Notes Chkd. GOSS Checked X-Sec.
Indexed C. Johnson Date 30-OCT '57 Date 12-6-57 Date No.

76298 S & E #307—7-55

PLEASE RETURN TO
LOS ANGELES COUNTY ENGINEER
700 LOS ANGELES COUNTY ENGINEERING BLDG.

NOTE: ANY ADDITIONS OR CHANGES ON THIS SHEET MUST BE MADE OR CIRCLED IN RED INK, WITH DATE AND NAME OF PERSON MAKING CHANGE.

Do not extend notes this side of this line.

STATION	B. S.	H. I.	F. S.	ELEV.		
T.P.				1396764		
	0677	1397441				
T.P.			11500	1385941		
	0660	1386601				
T.P.			11515	1375086		
	1066	1376152				
T.B.M.			10713	1365439	SET 1½" I.P. 6" DN. 1' S. OF BDY. FN. 200' ± W. OF B.M. W-281 (ON TOP OF SPUR)	
	1213	1366652				
T.P.			11367	1355285		
	0760	1356045				
T.P.			11436	1344609		
	0557	1345166				
T.P.			11276	1333890		
	0397	1334287				
T.P.			10927	1323360		
	0837	1324197				
T.P.			11383	1312814		
	0629	1313443				
T.P.			10937	1302506		
	1769	1304275				
T.B.M.			5350	1298925	SET 1½" I.P. TOP SPUR 150' ± S. OF BDY. FN.	

Profile Notes Red. ____ Plotted ____ Job No. 0084.11 Division No. ____ F.B. 2296 PG. 11
No. ____ Date ____ Date ____ Survey of HONOR RO.
X-Sec. Notes Chkd. GOSS Checked ____ Survey by F.C.H. Notes C.L.W. Date 1-Nov. '57
No. ____ Date 12-6-57 Date ____ Map No. ____ Kindled Johnson Date ____

76298 S & E #307—7-55

PLEASE RETURN TO
LOS ANGELES COUNTY ENGINEER
700 LOS ANGELES COUNTY ENGINEERING BLDG.

NOTE: ANY ADDITIONS OR CHANGES ON THIS SHEET MUST BE MADE OR CIRCLED IN RED INK, WITH DATE AND NAME OF PERSON MAKING CHANGE.

Do not extend notes this side of this line.

STATION	B. S.	H. I.	F. S.	ELEV.		
T.B.M.				/298 [illegible]		
	0470	/299 395				
T.P.			10938	/28[illegible]457		
	0692	/289 149				
T.P.			11752	/277397		
	0188	/277 585				
T.P.			10826	/266759		
	0477	/267 236				
T.P.			11583	/255[illegible]53		
	0424	/256077				
T.P.			11297	/244780		
	0223	/245003				
T.B.M.			11288	/233[illegible]15	TOP LOWEST BOLT HEAD S. SIDE S.W. LEG EDISON TRANSMISSION TOWER # E. 206-4	
	0616	/234331				
T.P.			11537	/222794		
	0542	/223336				
T.B.M.			6245	/217091	TOP HIGHEST BOLT HEAD S. SIDE S.W. LEG EDISON TOWER #W-206-3 (BOLT HEAD @ ∠ BRACE)	
	1067	/218158				
B.M. W-282			8933	/209225	FD. B.C. C.S. MON. 1/4 COR. SEC 31-36 T 5N. R16 & R17W F.B. 732 P.78 ELEVATION TAKEN ON S. RIM OF BRASS CAP	(70)
	7312	/216537				
T.P.			1205	/215332		

F. B. 2296 PG. 12

Job No. ____ Division No. ____ Notes Red. ____ Plotted ____ Profile

Survey of ____ Date ____ No. ____

Survey by ____ Notes ____ Notes Chkd. Gess Checked ____ X-Sec.

Indexed A. C. Johnson Date ____ Date 12-6-57 Date ____ No. ____

76298 S & E #307—7-55

PLEASE RETURN TO
LOS ANGELES COUNTY ENGINEER
700 LOS ANGELES COUNTY ENGINEERING BLDG.

NOTE: ANY ADDITIONS OR CHANGES ON THIS SHEET MUST BE MADE OR CIRCLED IN RED INK, WITH DATE AND NAME OF PERSON MAKING CHANGE.

Do not extend notes this side of this line.

STATION	B. S.	H. I.	F. S.	ELEV.		
T.P.				1215 332		
	0931	1216263				
T.P.			11526	1204737		
	0650	1205387				
T.P.			11461	1193926		
	0643	1194569				
T.P.			11493	1183076		
	3838	1186914				
T.P.			11857	1175057		
	1561	1176618				
B.M. W-283			6429	1170189	FD EDISON B.C. PROP. COR. HONOR RO. (S.F.R.O. LINE) & E. LINE EDISON R/W F.B. 732-214 ELEVATION TAKEN ON S.E. COR. OF B.C.	
	1030	1171219				
B.M. W-284			9049	1162170	FD. C.S. B.C. MON. INT. SEC. LINE & S.F. RO. LINE. CC (SECS. 31-36 R16-17W-T5N. (97)	
	0621	1162791				
T.P.			11797	1150994		
	0671	1151665				
B.M. W-285			10231	1141434	FD. EDISON CO. R/W BRASS CAP, W. LINE EDISON R/W INT. S.F. RO. LINE SET FLUSH, (ELEV. ON N.E. COR B.C.)	
	0803	1142237				
T.P.			10119	1132118		
	0667	1132785				
T.P.			11814	1120971		

Profile Notes Red. ____ Plotted ____ Job No. 0084.11 Division No. ____ F. B. 2296 Pg. 13
No. ____ Date ____ Date ____ Survey of HONOR RO.
X-Sec. Notes Chkd. GOSS Checked ____ Survey by F.C.H. Notes C.L.W. Date 1-Nov '57
No. ____ Date 12-6-57 Date ____ Map No. ____ Indexed Johnson Date ____

76298 S & E #307—7-55

PLEASE RETURN TO
LOS ANGELES COUNTY ENGINEER
700 LOS ANGELES COUNTY ENGINEERING BLDG.

NOTE: ANY ADDITIONS OR CHANGES ON THIS SHEET MUST BE MADE OR CIRCLED IN RED INK, WITH DATE AND NAME OF PERSON MAKING CHANGE.

Do not extend notes this side of this line.

STATION	B. S.	H. I.	F. S.	ELEV.		
T.P.				1120.971		
	0756	1121 727				
T.P.			10796	1110 931		
	3066	1113 997				
T.P.			8919	1105078		
	5807	1110 885				
B.M. W-110			7122	1103 763	FD. B.C. BUTTON MON. E. SIDE NORTH GATE RD. F.B. 1686 PG. 9 1103 658 500'± N. OF SURVEYORS	
	5296	1109059				
T.P.			2 689	1106 370	FD. CUT SPK. P.P. # 367298 E N.W. SIDE, 22½' N. OF EDISON TOWER # 77-3 ELEV. 1106.260 F.B. 971 - PG. 183, F.B. 1686 PG. 10	

F. B. 2296 PG. 14 Job No. 0084.11 Division No. Notes Red Plotted Profile
Survey of HONOR RD. Date Date No.
Survey by F.C.H. Notes C.L.W. Notes Chkd. GOSS Checked X-Sec.
Indexed A. C. Johnson Date 1-NOV. '57 Date 12-6-57 Date No.

F. B. 2296 Pg. 15

Profile No.	Notes Red.	Plotted	Job No. 8084.11 Division No.
	Date	Date	Survey of Honor Rd.
X-Sec. No.	Notes Chkd. Goss	Checked	Survey by F.C.H. Notes C.L.W. Date
	Date 12-6-51	Date	Map No. Indexed J. G. Johnson Date

STATION	B. S.	H. I.	F. S.	ELEV.

NOTE: ANY ADDITIONS OR CHANGES ON THIS SHEET MUST BE MADE OR CIRCLED IN RED INK, WITH DATE AND NAME OF PERSON MAKING CHANGE.

PLEASE RETURN TO
LOS ANGELES COUNTY ENGINEER
700 LOS ANGELES COUNTY ENGINEERING BLDG.

Do not extend notes this side of this line.

76198 S & E #307—7-55

76298 S & E #307—7-55

PLEASE RETURN TO
LOS ANGELES COUNTY ENGINEER
700 LOS ANGELES COUNTY ENGINEERING BLDG.

NOTE: ANY ADDITIONS OR CHANGES ON THIS SHEET MUST BE MADE OR CIRCLED IN RED INK, WITH DATE AND NAME OF PERSON MAKING CHANGE.

Do not extend notes this side of this line.

F. B. 2296 PG. 14 | Job No. 0084.11 | Division No. | Notes Red. | Plotted | Profile No.

Survey of Honor Rd. | Date | X-Sec. No.

Survey by F.C.H. | Notes C.L.W. | Notes Chkd. Cross | Checked | Date

Indexed C. Johnson | Date 31-OCT. 57 | Date 12-6-57 | Date | No.

STATION	B. S.	H. I.	F. S.	ELEV.		
	LEVELS FROM B.M. W-115 N. EASTERLY TO BM. W-118 AND RETURN					
BM. W-115				1205.945	FD. BOAT SPK. IN LEAD TOP DROP IN BOX S. END LEECREST DAVE FB 1686 - PG. 14	
	7.016	1212.961				
T.P.			3.552	1209.409		
	8.204	1217.613				
T.BM.			2.613	1215.000	SET CHISELED □ TOP CURB 5' S. OF INT. LEECREST	E. SIDE MELONEE AVE.
	6.030	1221.030				
T.P.			2.309	1218.721		
	9.534	1228.255				
T.P.			0.337	1227.918		
	9.826	1237.744				
T.P.			0.972	1236.772		
	10.227	1246.999				
BM. W-118			5.015	1241.984	FD CS MON - 3" up FB 1109-16 (1242.027) cone broken off top.	
	4.962	1246.946				
T.P.			10.180	1236.766		
	20.83	1238.849				
T.P.			10.927	1227.922		
	11.02	1229.024				

76298 S & E #307—7-55

PLEASE RETURN TO
LOS ANGELES COUNTY ENGINEER
700 LOS ANGELES COUNTY ENGINEERING BLDG.

NOTE: ANY ADDITIONS OR CHANGES ON THIS SHEET MUST BE MADE OR CIRCLED IN RED INK, WITH DATE AND NAME OF PERSON MAKING CHANGE.

Do not extend notes this side of this line.

STATION	B. S.	H. I.	F. S.	ELEV.		
		1229024				
T.P.			10296	1218728		
	2675	1221403				
T.B.M.			6384	1215019	FD. CHISELED □ TOP CURB E. SIDE MELONEE AVE 15'± S. OF INT. LEECREST DR.	
	2286	1217305				
T.P.			7875	1209430		
	3574	12/~~2004~~ 3004				
BM-W-115			7041	1205963	FD. BOAT SPK. N.W. COR. TOP DROP IN BOX S. END LEECREST DRIVE 1205945	

Profile Notes Red. ____ Plotted ____ Job No. 8084.16 Division No. ____ F. B. 2296 Pg. 17
No. ____ Date ____ Date ____ Survey of Honor Ro.
X-Sec. Notes Chkd. Goss Checked ____ Survey by F.C.H. Notes C.L.W. Date 31-Oct. 57
No. ____ Date 12.6.57 Date ____ Map No. ____ Made Cid Johnson Date ____

F. B. 2296 Pg. 18 | Job No. | Division No. | Notes Red. | Plotted | Profile

Survey of | Date | Date | No.

Survey by | Notes | Notes Chkd. Goss | Checked | X-Sec.

Indexed | Date | Date 12-6-57 | Date | No.

STATION	B. S.	H. I.	F. S.	ELEV.

Do not extend notes this side of this line.

PLEASE RETURN TO
LOS ANGELES COUNTY ENGINEER
700 LOS ANGELES COUNTY ENGINEERING BLDG.

NOTE: ANY ADDITIONS OR CHANGES ON THIS SHEET MUST BE MADE OR CIRCLED IN RED INK, WITH DATE AND NAME OF PERSON MAKING CHANGE.

76298 S & E #307—7-55

76298 S & E #307—7-55

PLEASE RETURN TO
LOS ANGELES COUNTY ENGINEER
700 LOS ANGELES COUNTY ENGINEERING BLDG.

NOTE: ANY ADDITIONS OR CHANGES ON THIS SHEET MUST BE MADE OR CIRCLED IN RED INK, WITH DATE AND NAME OF PERSON MAKING CHANGE.

Do not extend notes this side of this line.

STATION	B. S.	H. I.	F. S.	ELEV.		
	BENCH LEVELS FROM B.M. W-118 EASTERLY TO △PORKY					
B.M. W-118				1242.027	FD. C.S. MON. 3' N. OF GUARD RAIL, CUL-DE-SAC N. END MELONICE DRIVE.	F.B. 1686 PG. 16
	3560	1245.587				
T.P.			0.264	1245.323		
	11.037	1256.360				
T.P.			0.476	1255.884		
	11.680	1267.564				
T.P.N.			0.342	1267.222	SET 1½" I.P. N. SIDE OF ROAD, ON SHOULDER MIDDLE OF CURVE N. OF WOODEN WATER TANK ADM. HOUSING	
	12.011	1279.233				
T.P.			0.415	1278.818		
	11.281	1290.099				
T.P.			0.254	1289.845		
	11.337	1301.182				
T.P.			0.191	1300.991		
C.L.W. 14-2 SEPT. 70	9.130	1310.121				
~~B.M. W-204~~			1.683	1308.438	FD. C.S. MON. T.5N. R.16W. SEC. 30-31 ¼ ½ COR (54)	
	11.408	1319.846				
			0.301	1319.545		

Profile Notes Red. ____ Plotted ____ Job No. ____ Division No. ____
No. ____ Date ____ Date ____ Survey of HONOR RC.
X-Sec. Notes Chkd. GROSE Checked ____ Survey by F.C.H. Notes C.L.W. Date 31 OCT 57
No. ____ Date 12-6-62 Date ____ Map No. ____ Checked JOHNSON Date ____

F. B. 2296 Pg. 19

76298 S & E #307—7-55

PLEASE RETURN TO
LOS ANGELES COUNTY ENGINEER
700 LOS ANGELES COUNTY ENGINEERING BLDG.

NOTE: ANY ADDITIONS OR CHANGES ON THIS SHEET MUST BE MADE OR CIRCLED IN RED INK, WITH DATE AND NAME OF PERSON MAKING CHANGE.

Do not extend notes this side of this line.

F. B. 2296 Pg. 20 | Job No. 00 84.11 | Division No. | Notes Red. | Plotted | Profile No.
Survey of Honor Ro | Date | Date | X-Sec. No.
Survey by F.C.H. | Notes C.L.W. | Notes Chkd. Cross | Checked
Indexed C. Johnson | Date 31-OCT '57 | Date 12-6-57 | Date

STATION	B. S.	H. I.	F. S.	ELEV.		
T.P.				1319.45		
	11.674	1331.219				
T.P.			0.257	1320.962		
	11.793	1342.755				
T.P.			0.223	1342.532		
	10.568	1353.100				
T.P.			1.645	1351.455		
	11.063	1362.518				
			4.253	1358.265	Fd. 1x2 Top Spur 250'± S. of 1/4 1/4 Cor 1' E. of Bdy Fn. Above Wood Water Tank	
T.P.			0.535	1361.983		
	11.772	1373.755				
T.P.			0.247	1373.508		
	11.849	1385.357				
T.P.			0.262	1385.095		
	11.028	1396.123				
T.P.			0.495	1395.628		
	11.872	1407.500				
C.L.W. 14-SEPT'70 ~~[illegible]~~			0.255	1407.245	Fd. 1" I.P. Top Spur on Sec Line Secs. 30-31 T5N R16W 300'± E. of 1/4 1/4 Cor Elev. Taken on S.W. Rim of Pipe.	
	3.874	1411.119				
T.P.			11.062	1400.057		
	1.576	1401.633				

118

76298 S & E #307—7-55

PLEASE RETURN TO
LOS ANGELES COUNTY ENGINEER
700 LOS ANGELES COUNTY ENGINEERING BLDG.

NOTE: ANY ADDITIONS OR CHANGES ON THIS SHEET MUST BE MADE OR CIRCLED IN RED INK, WITH DATE AND NAME OF PERSON MAKING CHANGE.

Do not extend notes this side of this line.

STATION	B. S.	H. I.	F. S.	ELEV.		
		1401 633				
T.P.			11 076	1390557		
	0 862	1391 419				
T.P.			11 344	1380075		
	0256	1380331				
T.P.			11 724	1368 607		
	0 500	1369 107				
T.P.			11 273	1357 834		
	0 938	1358 772				
T.P.			7 638	1351 134		
	2 457	1353 591				
T.B.M.			4 000	1349 591	SET 1½" I.P. TOP OF LOWEST SADDLE N.E. OF B.M. W-285 & S.W. OF △ PORKY	
	7 033	1356 624				
T.P.			0 659	1355 965		
	11 588	1367 553				
T.P.			0 357	1367 196		
	9 227	1376 423				
T.P.			8 784	1367 639		
	0 414	1368 053				
T.P.			9 524	1358 529		
	1 148	1359 677				

Profile No. ____ Notes Red. ____ Plotted ____ Job No. ____ Division No. ____ F. B. 2296 Pg. 21
Date ____ Date ____ Survey of Honor Ro.
X-Sec. No. ____ Notes Chkd. GOSS Checked ____ Survey by F.C.H. Notes C.L.W. Date 7-Nov. '57
Date 12-6-57 Date ____ Map No. ____ Indexed Johnson Date ____

76298 S & E #307—7-55

PLEASE RETURN TO
LOS ANGELES COUNTY ENGINEER
700 LOS ANGELES COUNTY ENGINEERING BLDG.

NOTE: ANY ADDITIONS OR CHANGES ON THIS SHEET MUST BE MADE OR CIRCLED IN RED INK, WITH DATE AND NAME OF PERSON MAKING CHANGE.

Do not extend notes this side of this line.

F. B. 2296 Pg. 22 Job No. 0084.11 Division No. Notes Red Plotted Profile
Survey of Honor Rd. Date Date No.
Survey by F.C.H. Notes C.L.W. Notes Chkd. Checked X-Sec.
Indexed C. Johnson Date 7-Nov 57 Date 12-6-57 Date No.

STATION	B. S.	H. I.	F. S.	ELEV.		
		1359 677				
T.P.			7327	1352 350		
	10388	1362 738				
T.P.			0955	1361 783		
	11337	1373 120				
T.P.			0275	1372 845		
	11507	1384 352				
T.P.			0416	1383 936		
	11012	1394 948				
T.P.			0226	1394 722		
	10728	1405 450				
TP			0484	1404 966		
	11103	1416 069				
T.P.			0325	1415 744		
	11442	1427 186				
T.P.			0813	1426 373		
	11280	1437 653				
T.B.M.			2997	1434 656	SET 1½" I.P. 18" N. OF FARM FENCE ON E-W. 1/4 1/4 SEC. LINE SEC. 30	
	11428	1446 084				
T.P.			0222	1445 862		
	11753	1457 615				

76298 S & E #307—7-55

PLEASE RETURN TO
LOS ANGELES COUNTY ENGINEER
700 LOS ANGELES COUNTY ENGINEERING BLDG.

NOTE: ANY ADDITIONS OR CHANGES ON THIS SHEET MUST BE MADE OR CIRCLED IN RED INK, WITH DATE AND NAME OF PERSON MAKING CHANGE.

Do not extend notes this side of this line.

STATION	B. S.	H. I.	F. S.	ELEV.		
		1457615				
T.P.			0300	1457315		
	11897	1469212				
T.P.			1104	1468108		
	11236	1479344				
TP			0276	1479068		
	11383	1490451				
TP			1315	1489316		
	11187	1500323				
TP			0241	1500082		
	11196	1511273				
BM.W-286			0063	1511215	FD. 2" I.P. CONC. PLUG TUBE & TAG RE. 5869 F.B. 2269-166 △ PORKY	65
	0040	1511255				
TP			11174	1500081		
	0234	1500315				
TP			11178	1489137		
	1598	1490735				
TP			10194	1480541		
	3467	1484008				
BM.W-287			6437	1477571	FD. 1/4 1/4 COR. C.S. MON. UP 15" SEC. 30 T.5N. R16W ON N. S.H. - HONOR RO. PROP COR. F.B. 1686-62, 66	
	10377	1487948				

Profile Notes Red. ____ Plotted ____ Job No. 0084.11 Division No. ____ F. B. 2296 PG. 23
No. ____ Date ____ Date ____ Survey of Honor Ro.
X-Sec. Notes Chkd. Goss Checked ____ Survey by F.C.H. Notes C.L.W. Date 7-Nov 57
No. ____ Date 12-6-57 Date ____ Map No. ____ Checked Johnson Date ____

76298 S & E #307—7-55

PLEASE RETURN TO
LOS ANGELES COUNTY ENGINEER
700 LOS ANGELES COUNTY ENGINEERING BLDG.

NOTE: ANY ADDITIONS OR CHANGES ON THIS SHEET MUST BE MADE OR CIRCLED IN RED INK, WITH DATE AND NAME OF PERSON MAKING CHANGE.

Do not extend notes this side of this line.

STATION	B. S.	H. I.	F. S.	ELEV.		
		1487 948				
T.P.			0598	1487 350		
	1114	1488 464				
TP			11 876	1476 588		
	0824	1477 412				
TP			11 336	1466 076		
	0737	1466 813				
TP			9 498	1457 315		
	0349	1457 664				
			11203	1446 461		
	0175	1446 636				
T.B.M.			11978	1434 658	FD. 1½" I.P. 18" N. OF FARM FN ON ¼ ¼ SEC LINE SEC 30	SEE PG. 22
	0823	1435 481				
TP			11 678	1423 803		
	0681	1424 484				
TP			11497	1412 987		
	0512	1413 499				
			11912	1401 587		
	0878	1402 465				
			11 614	1390 351		
	1173	1392 024				

F. B. 2296 PG. 24

Job No. ____ Division No. ____ Notes Red. ____ Plotted ____ Profile

Survey of Honor Ro Date ____ Date ____ No. ____

Survey by F.C.H. Notes C.L.W. Notes Chkd. Goss Checked ____ X-Sec.

Indexed K. C. Johnson Date 26-Nov. 57 Date 12-6-57 Date ____ No. ____

76298 S & E #307—7-55

PLEASE RETURN TO
LOS ANGELES COUNTY ENGINEER
700 LOS ANGELES COUNTY ENGINEERING BLDG.

NOTE: ANY ADDITIONS OR CHANGES ON THIS SHEET MUST BE MADE OR CIRCLED IN RED INK, WITH DATE AND NAME OF PERSON MAKING CHANGE.

Do not extend notes this side of this line.

STATION	B. S.	H. I.	F. S.	ELEV.		
		1392024				
T.B.M.			11114	1380910	SET 1½" I.P. 12" NORTH OF BDY. FN. ¼ ¼ SEC LINE W. OF △ PORKY	
	1293	1382203				
TP			11306	1370897		
	1114	1372011				
TP			11847	1360164		
	0477	1360641				
TP			11692	1348949		
	0249	1349198				
TP			11664	1337534		
	0258	1337792				
T.B.M.			10953	1326839	SET 1½" I.P. 24" N. OF BDY. FN. ¼ ¼ SEC LINE W. OF △ PORKY	
	0487	1327326				
T.P.			11631	1315695		
	0833	1316528				
T.P.			11549	1304979		
	0757	1305736				
T.P.			11486	1294250		
	0870	1295120				
T.P.			11217	1283903		
	1078	1284981				

Profile Notes Red _____ Plotted _____ Job No. 0084.11 Division No. _____ F. B. 2296 Pg. 25

No. _____ Date _____ Date _____ Survey of HONOR RO.

X-Sec. Notes Chkd. GOSS Checked _____ Survey by FCH Notes CLW Date 26-NOV 57

No. _____ Date 12-6-57 Date _____ Map No. _____ Index Traverse Date _____

76298 S & E #307—7-55

PLEASE RETURN TO
LOS ANGELES COUNTY ENGINEER
700 LOS ANGELES COUNTY ENGINEERING BLDG.

NOTE: ANY ADDITIONS OR CHANGES ON THIS SHEET MUST BE MADE OR CIRCLED IN RED INK, WITH DATE AND NAME OF PERSON MAKING CHANGE.

Do not extend notes this side of this line.

STATION	B. S.	H. I.	F. S.	ELEV.		
		1284 981				
T.P.			10996	1273985		
	0282	1274 267				
T.P.			11653	1262614		
	0595	1263 209				
T.P.			11338	1251 871		
	0682	1252 553				
T.B.M.			11526	1241 027	Set 1×2 N. of Bdy Fn. Top Spur	
	0532	1241 559				
T.P.			11696	1229 [illegible]		
	0239	1230 102				
TP			11284	1218 818		
	0464	1219 282				
TP			11874	1207 428		
	0403	1207 816				
TP			8643	1199 173		
	0426	1199 599				
TP			10664	1188 [illegible]		
	0567	1189 502				
TP			11294	1178 [illegible]		
	0881	1179 139				

F. B. 2296 Pg. 26 Job No. 0084.11 Division No. Notes Red. Plotted Profile
Survey of Honor Rd. Date Date No.
Survey by F.C.H. Notes C.L.W. Notes Chkd. Goss Checked X-Sec.
Indexed K. C. Johnson Date Date 12-6-57 Date No.

76298 S & E #307—7-55

PLEASE RETURN TO
LOS ANGELES COUNTY ENGINEER
700 LOS ANGELES COUNTY ENGINEERING BLDG.

NOTE: ANY ADDITIONS OR CHANGES ON THIS SHEET MUST BE MADE OR CIRCLED IN RED INK, WITH DATE AND NAME OF PERSON MAKING CHANGE.

Do not extend notes this side of this line.

STATION	B. S.	H. I.	F. S.	ELEV.		
		1179 139				2' ± W. OF
T.B.M.			10746	1168393	FD. 1½" I.P. CONC. PLUG. & TAG L.S. 22.67 N ¼ ¼ COR N.E. COR S.W. ¼ OF SW ¼ SEC. 30 T5N R16W. Elev 1168.356 - Pg 31	
	3 576	1171 969				
BM W-288			3 016	1168953	FD. C.S. MON. FLUSH - N.E. COR. OF S.W. ¼ OF S.W. ¼ SEC. 30 - T5N. R16W Flush (93)	
	2 988	1171 941				
T.B.M.			3 549	1168392	FD. 1½" I.P. CONC. PLUG & TAG L.S. 22.67	

Profile Notes Red. ____ Plotted ____ Job No. 0094.11 Division No. ____ F. B. 2296 Pg. 27
No. ____ Date ____ Date ____ Survey of Honor Ro
X-Sec. Notes Chkd. GOSS Checked ____ Survey by F.C.H. Notes CLW Date 26 Nov 57
No. ____ Date 12-6-57 Date ____ Map No. ____ Indexed Johnson Date ____

F. B. 2296 Pg. 28 | Job No. _____ Division No. _____ Notes Red. _____ Plotted _____ Profile

Survey of _____ Date _____ Date _____ No. _____

Survey by _____ Notes _____ Notes Chkd. _____ Checked _____ X-Sec.

Indexed _____ Date _____ Date _____ Date _____ No. _____

STATION	B. S.	H. I.	F. S.	ELEV.	

Do not extend notes this side of this line.

PLEASE RETURN TO

LOS ANGELES COUNTY ENGINEER

700 LOS ANGELES COUNTY ENGINEERING BLDG.

NOTE: ANY ADDITIONS OR CHANGES ON THIS SHEET MUST BE MADE OR CIRCLED IN RED INK, WITH DATE AND NAME OF PERSON MAKING CHANGE.

76298 S & E #307—7-55

F. B. 2296 Pg. 29

Profile No. _____ Notes Red. _____ Plotted _____ Job No. _____ Division No. _____

Date _____ Date _____ Survey of _____

X-Sec. No. _____ Notes Chkd. _____ Checked _____ Survey by _____ Notes _____ Date _____

Date _____ Date _____ Map No. _____ Indexed _____ Date _____

STATION	B. S.	H. I.	F. S.	ELEV.	

NOTE: ANY ADDITIONS OR CHANGES ON THIS SHEET MUST BE MADE OR CIRCLED IN RED INK, WITH DATE AND NAME OF PERSON MAKING CHANGE.

PLEASE RETURN TO
LOS ANGELES COUNTY ENGINEER
700 LOS ANGELES COUNTY ENGINEERING BLDG.

Do not extend notes this side of this line.

7628 S & E #307—7-55

76298 S & E #307—7-55

PLEASE RETURN TO
LOS ANGELES COUNTY ENGINEER
700 LOS ANGELES COUNTY ENGINEERING BLDG.

NOTE: ANY ADDITIONS OR CHANGES ON THIS SHEET MUST BE MADE OR CIRCLED IN RED INK, WITH DATE AND NAME OF PERSON MAKING CHANGE.

Do not extend notes this side of this line.

STATION	B. S.	H. I.	F. S.	ELEV.	
BM W 107				1118.408	BM 107 W El = 1118.408 FB 1686-8 at ℄ int Tapia cn Rd + Charlie Cn Rd fd 2" IP + BC set in conc mkd 25-30-36-31 T5N R16+17W. RE 2177, dn 12".
	6.598	1125.006			
T P			3.380	21.626	
	5079	26.705			
T.B.M.			3.747	1122.958	TBM NWly side charlie cn Rd at about center of curve in Rd at int. of wire fences set 1½" I.P. flush.
	5.068	28.026			
T.P.			4.370	23.656	
	6.059	29.715			
T.P			4.758	24.957	
	5688	30.645			
T.P			5.329	25.316	
	5.492	30.808			
T.P.			3.865	26.943	
	6.999	33.942			
T.B.M.			4.459	1129.483	BM center charlie cn Rd at end of pvmt, 30' ± Ely from Fence cor. fd 2" I.P. conc. with cartridge center pt. dn 10'
	11.690	41.173			
T.P.			0.510	40.663	
	10.660	51.323			
T.P.			0258	51.065	
	10.903	61.968			
TP			2.975	1158.993	

F. B. 2296 Pg. 30 Job No. 008411 Division No. Notes Red. Plotted Profile
Survey of Wayside Honor Rancho Date Date No.
Survey by B.L. Willey Notes BLW Notes Chkd. Goss Checked X-Sec.
Indexed E. C. Johnson Date Date 12.6.57 Date No.

76298 S & E #307—7-55

PLEASE RETURN TO
LOS ANGELES COUNTY ENGINEER
700 LOS ANGELES COUNTY ENGINEERING BLDG.

NOTE: ANY ADDITIONS OR CHANGES ON THIS SHEET MUST BE MADE OR CIRCLED IN RED INK, WITH DATE AND NAME OF PERSON MAKING CHANGE.

Do not extend notes this side of this line.

STATION	B. S.	H. I.	F. S.	ELEV.		
T.P.				1158.993		
	9,841	1168,834				
T.B.M.			0,478	1168.356	on E&W Fence line, at int of fn. To south 350'± E of the end of Prmt Charlie Cn Rd fd 1½" I.P. plug & Tag L.S. 2267 See Pg 27	
	0,324	68,680				
T.P.			10,651	58,029		
	0,613	58,642				
B.M.			7,529	51,113		
	0,461	51,574				
TP			8,259	43,315		
	0,180	43,495				
TP.			11,288	32,207		
	6,330	38,537				
T.B.M.			0,997	1137,540	T.B.M. Charlie Cn Rd E. side at bot cut 400'± N. of end Prmt. set 1½" I.P. flush.	
	8,233	45,773				
T.P.			1,327	44,446		
	5,889	50,335				
T.P.			6,064	44,271		
	4,093	48,364				
T.B.M.			6,862	1141,502	T.B.M. Charlie Cn Rd W. side 5' from Toe of slope 50'± NE'ly of a lone 15" Cotton Wood Tree set 1½" I.P. flush.	
	8,372	49,874				
TP			4,447	1145,427		

Profile No. ____ Notes Red. ____ Plotted ____ Job No. 008411 Division No. ____ F. B. 2296 Pg. 31
X-Sec. No. ____ Date ____ Date ____ Survey of Wayside Honor Rancho
Notes Chkd. Goss Checked ____ Survey by R.L. Willey Notes R.L.W. Date 11-22-57
Date 12-6-57 Date ____ Map No. ____ Indexed C. Johnson Date ____

76298 S & E #307—7-55

PLEASE RETURN TO
LOS ANGELES COUNTY ENGINEER
700 LOS ANGELES COUNTY ENGINEERING BLDG.

NOTE: ANY ADDITIONS OR CHANGES ON THIS SHEET MUST BE MADE OR CIRCLED IN RED INK, WITH DATE AND NAME OF PERSON MAKING CHANGE.

Do not extend notes this side of this line.

F. B. 2298 Pg. 32 | Job No. 20841 | Division No. | Notes Red. | Plotted | No. | Profile

Survey of Wayside Honor Ranch | Date | Date | No. | X-Sec.

Survey by R. L. Willet | Notes Blue | Notes Chkd. Goss | Checked

Indexed C. Johnson | Date | Date 12-6-57 | Date

STATION	B. S.	H. I.	F. S.	ELEV.		
T.P.	5.373			1145.427		
		1150.800				
T.P.			3.110	47.690		
	6.710	54.400				
T.P.			2.072	52.328		
	5.124	57.452				
T.P.			4.018	53.434		
	5.545	58.979				
BM #289			5.501	1153.478	BM #289 At int. of wire fences, 20 ± E of Charlie on Rd fd 2" I.P. & B.C. set in conc Mkd CENTER SEC 30	(91)
	3.229	56.707				
T.P.			5.508	51.199		
	4.648	55.847				
T.P.			6.056	49.791		
	3.373	53.164				
TBM			5.423	47.741	TBM. On E+W fn Line 600' ± W of Ctr. Sec 30 set 1½" I.P. flush.	
	4.391	52.140				
T.P.			5.623	46.517		
	4.083	50.600				
T.P.			4.912	45.688		
	4.800	50.488				
BM #290			0.986	1149.502	TBM #290 FB 1686-59 on Fn Line 300' W of Group of 5 Sycamores fd 2" I.P. & B.C. set in conc. Mkd & Co. 5	(124)

T.5N. R.16W.

76298 S & E #307—7-55

PLEASE RETURN TO
LOS ANGELES COUNTY ENGINEER
700 LOS ANGELES COUNTY ENGINEERING BLDG.

NOTE: ANY ADDITIONS OR CHANGES ON THIS SHEET MUST BE MADE OR CIRCLED IN RED INK, WITH DATE AND NAME OF PERSON MAKING CHANGE.

Do not extend notes this side of this line.

STATION	B. S.	H. I.	F. S.	ELEV.		
BM 290				1149,502	BM 290 see last pg.	
	0,555	1150,057				
T.P.			7,105	42,952		
	3,809	46,761				
T.P.			3,718	43,043		
	6,385	49,428			TBM	
TBM			0,828	1148,600	At Toe of slope of spur. Bearing N. 650' ± s.w'ly. of 1/4 1/4 cor. sec. 30 T5N R16W.	
	0,780	49,380				
T.P.			7660	41,720		
	7,033	48,753				
T.P.			0,811	47,942		
	11,029	58,971				
T.P.			1,184	57,787		
	11,610	69,397				
T.P.			0,194	69,203		
	11,815	81,018				
T.P.			0,660	80,358		
	11,828	92,186				
T.P.			2,015	90,171		
	11,161	1201,332				
T.P.			0,610	1200,722		

Profile Notes Red. ____ Plotted ____ Job No. 008411 Division No. ____ F. B. 2296 Pg. 33
No. ____ Date ____ Date ____ Survey of Wayside Honor Rancho
X-Sec. Notes Chkd. Goss Checked ____ Survey by ELWilley Notes ELW Date 11-25-57
No. ____ Date 12-6-57 Date ____ Map No. ____ Indexed Johnson Date ____

76298 S & E #307—7-55

PLEASE RETURN TO
LOS ANGELES COUNTY ENGINEER
700 LOS ANGELES COUNTY ENGINEERING BLDG.

NOTE: ANY ADDITIONS OR CHANGES ON THIS SHEET MUST BE MADE OR CIRCLED IN RED INK, WITH DATE AND NAME OF PERSON MAKING CHANGE.

Do not extend notes this side of this line.

STATION	B. S.	H. I.	F. S.	ELEV.		
T.P.				1200.722		
	11.227	1211.949				
TBM			8.496	1203.453	TBM. 8' N. of Top of cut To steep dirt rd. To a plowed Mesa., 300'± N'ly of a group of 24" Eucalyptus. set 1½" I.P. flush.	
	11.919	15.372				
T.P.			0475	14.897		
	11.756	26.653				
			2.792	23.861		
T.P.	0.531	24.392				
			9.111	15.281		
	5.019	20.300				
T.P.			1.044	19.256		
	11.725	30.981				
BM # 291			2.047	1228.934	BM 291 Under a barb wire fn 400'± E of int N+S+E+W fn. fd 2" I.P.+BC. Mkd ¼ SEC. 25+30 dn 24" (90)	
	10.782	39.716				
T.P.			0.421	39.295		
	11.926	51.221				
			0 299	50.922		
TP	11.662	62.584				
			0.715	61.869		
	11.122	72.991			BM # 292 = Δ Sta. # Sloan FB. 1109-S (69)	
BM # 292			0.407	1272.584	pt fn. cor, Top of cliff To castaic creek, fd ½" I.P. conc plug & cut spk.	

F. B. 2296 Pg. 34
Job No. 208411 Division No. Notes Red. Plotted No. Profile
Survey of Wayside Honor Rancho Date Date No. X-Sec.
Survey by R.L. Willey Notes R.L.W. Notes Chkd Goss Checked
Indexed R. C. Johnson Date Date 12-6-57 Date No.

76298 S & E #307—7-55

PLEASE RETURN TO
LOS ANGELES COUNTY ENGINEER
700 LOS ANGELES COUNTY ENGINEERING BLDG.

NOTE: ANY ADDITIONS OR CHANGES ON THIS SHEET MUST BE MADE OR CIRCLED IN RED INK, WITH DATE AND NAME OF PERSON MAKING CHANGE.

Do not extend notes this side of this line.

STATION	B. S.	H. I.	F. S.	ELEV.		
BM # 292				1272.584	BM # 292 = Δ sta. SLOAN At a fn cor. Top of a cliff To Castaic creek fd 1½ I.P. with conc. plug + cut spk	
	0.312	1272.896				
TP			11.352	61.544		
	0.839	62.383				
TP			11.509	50.874		
	0329	51.203				
TP			6393	44.810		
	3.216	48.026				
T.P			7.780	40.246		
	1.508	41.754				
T.P.			11.533	30.221		
	0.607	30.828				
T.P			6.069	24.759		
	4.433	29.192				
BM # 293			1.449	27.743	BM # 293 At Top of steep brk into charlie Cn. 12' N El 4 fd 2" I.P. & BC set in conc. M Line POT T5N R17W. RE 63. end wire fn (123)	
	1.415	29.158				
T.P			11.719	17.439		
	1.078	18.517				
TP			11.777	06.740		
	1.661	08.401				
TP			11.411	1196.990		

Profile Notes Red. Plotted Job No. 0084.11 Division No.
No. Date Date Survey of Wayside Honor Rancho
X-Sec. Notes Chkd. Gross Checked Survey by R.L. Willey Notes R.L.W. Date 11-25-57
No. Date 12-6-57 Date Map No. Checked Johnson Date

F. B. 2291 Pg. 35

76298 S & E #307—7-55

PLEASE RETURN TO
LOS ANGELES COUNTY ENGINEER
700 LOS ANGELES COUNTY ENGINEERING BLDG.

NOTE: ANY ADDITIONS OR CHANGES ON THIS SHEET MUST BE MADE OR CIRCLED IN RED INK, WITH DATE AND NAME OF PERSON MAKING CHANGE.

Do not extend notes this side of this line.

STATION	B. S.	H. I.	F. S.	ELEV.		
T.P.				1196.990		
	2.159	1199.149				
T.P.			11.015	88.134		
	1.117	89.251				
T.P.			11.810	77.441		
	0.252	77.693				
T.P.			11.967	65.726		
	0.419	66.145				
T.P.			11.969	54.176		
	0.870	55.046				
T.P.			11.414	43.632		
	0.759	44.391				
T.P.			11.421	32.970		
	1.140	34.110				
BM 294			6.820	1127.290	BM #294 70± S. of Toe slope of steep brk into Charlie cn. + 400'± W. of a group of Eucaly plus Tree fd 2" I.P. + BC. set in conc mked 1/4 1/4 COE sec 25+30 T5N R16+17W R.E. 63	
	3.770	31.060				
TP			9.360	21.700		
	0.851	22.551			T	
TP			7.459	15.092		
	8.950	24.042			TBM NE side charlie cn by about center of cu	
TBM			1.125	1122.917		

(119)

F. B. 2296 Pg. 36

Job No. 008411 Division No. Notes Red. Plotted Profile

Survey of Wayside Honor Rancho Date Date No.

Survey by R.L. Willey Notes R.L.W. Notes Chkd Goss Checked X-Sec.

Indexed A. C. Johnson Date Date 12-6-57 Date No.

76298 S & E #307—7-55

PLEASE RETURN TO
LOS ANGELES COUNTY ENGINEER
700 LOS ANGELES COUNTY ENGINEERING BLDG.

NOTE: ANY ADDITIONS OR CHANGES ON THIS SHEET MUST BE MADE OR CIRCLED IN RED INK, WITH DATE AND NAME OF PERSON MAKING CHANGE.

Do not extend notes this side of this line.

STATION	B. S.	H. I.	F. S.	ELEV.		
T.B.M.				1122.917		
	4.482	27.399				
T.P.			6110	21.289		
	4.841	26.130				
T.P.			6.079	20.051		
	5.367	25.418				
BM 107W			7.069	18.~~349~~ 408	BM 107W El. = 1118.408 FB. 1686-8 at ℄ int. Tapia Cn Rd + Charlie Cn Rd. Fd 2" IP + B.C. Set in Conc. Mkd 25-30-36-31 T5N R16+17W RE2177, dn 12"	
	2.222	20.630				
T.P.			9.523	11.107		
	1.249	12.356				
T.P.			5371	06.985		
	3.737	10.722				
T.P.			5.069	05.653		
	4.219	09.872				
T.P.			7.013	02.859		
	4612	07.471				
T.P.			2.409	05.062		
	6999	12.061				
T.P.			5295	06.766		

Profile No. ____ Notes Red. ____ Plotted ____ Job No. 0084.11 Division No. ____ F. B. 2296 Pg. 37
Date ____ Date ____ Survey of Wayside Honor Rancho
X-Sec. No. ____ Notes Chkd. Goss Checked ____ Survey by R.L. Willett Notes RLW Date 11-25-57
Date 12-6-57 Date ____ Map No. ____ Indexed E. C. Johnson Date ____

76298 S & E #307—7-55

PLEASE RETURN TO
LOS ANGELES COUNTY ENGINEER
700 LOS ANGELES COUNTY ENGINEERING BLDG.

NOTE: ANY ADDITIONS OR CHANGES ON THIS SHEET MUST BE MADE OR CIRCLED IN RED INK, WITH DATE AND NAME OF PERSON MAKING CHANGE.

Do not extend notes this side of this line.

STATION	B. S.	H. I.	F. S.	ELEV.		
TP	5440	1112.206		1106.766		
			5460			
BM #295	6370	13,116		1106.746	BM #295 Tapia Cn Rd S. side 400'± E Hwy 99 front of fd 2" I.P. & BC set in conc mked 1/4 1/4 COR. SEC 25+36 T5N R17W RE. 63-12" down	(122) 27200
T.P.			4,665	08,451		
	4916	13,367				
T.P.			4,919	08,448		
	5,853	14,301				
TBM			3260	11,041	TBM on fence, 600'± N. of Tapia Cn Rd at East side alfalfa field. 200' West of Castaic creek set 1½" I.P. flush.	
	5520	16,561				
T.P.			4767	11,794		
	5791	17,585				
T.P.			4210	13,375		
	6629	20,004				
TBM			2589	17,415	TBM on fence line 1300'± N. of Tapia Cn Rd at E side alfalfa field, 60'± W of Castaic creek set 1½" I.P. flush	
	5,126	22541				
T.P.			4040	18,501		
	5,720	24,221				
T.P.			3,675	20,546		
	5.072	25.618				
			4118	21,500	TBM on fence line 1900'± N. of Tapia Cn Rd 100' N. of cross fn. E. side Alfalfa field set 1½" I.P. flush.	

F. B. 2296 Pg. 38 Job No. 008416 Division No. Notes Red. Plotted Profile
Survey of Date Date No.
Survey by Notes Notes Chkd. Goss Checked X-Sec.
Indexed C. Johnson Date Date 12-6-57 Date No.

76298 S & E #307—7-55

PLEASE RETURN TO
LOS ANGELES COUNTY ENGINEER
700 LOS ANGELES COUNTY ENGINEERING BLDG.

NOTE: ANY ADDITIONS OR CHANGES ON THIS SHEET MUST BE MADE OR CIRCLED IN RED INK, WITH DATE AND NAME OF PERSON MAKING CHANGE.

Do not extend notes this side of this line.

STATION	B. S.	H. I.	F. S.	ELEV.		
T.P.				1121.500		
	5560	1127.060				
T.P.			3.990	23.070		
	5.709	28.779				
T.P.			4.210	24.569		
	5359	29.928			BM #296	
BM #296			2616	1127.312	on fence Line at int of fence from North on Prolongation Parker Rd. 1300± E of Hwy 99 fd 2" I.P. & B.C. set in conc mked 1/4 1/4 Cor SEC 25 T5N R17W. RE 2177 Flush (125)	
	2664	29.976				
T.P.			2.366	27.610		
	4.294	31.904				
T.P.			4298	27.606		
	5457	33.063				
T.P.			3.991	29.072		
	4.720	33.792				
T.P.			4.164	29.628		
	5.651	35.279				
T.P.			2.292	32.987		
	11.238	44.225				
T.P.			3.768	40.457		
	5.702	46.159			BM W-101, El. = 1145.058, FB 1686-6 Fd. C.S. Mon. 3" UP. 124' ± W. of ℄ of old U.S. Hwy #99 and 24' ± S. of ℄ of Parker Rd. - Costaic. 3' ± E. of olive tree clump.	
			1.038	1145121		

Profile Notes Red. Plotted Job No. Division No. F. B. 2296 Pg. 39
No. Date Date Survey of
X-Sec. Notes Chkd. GOSS Checked Survey by Notes Date
No. Date 12-6-57 Date Map No. Indexed Johnson Date

F. B. 2296 Pg. 40

Job No. _____ Division No. _____ Notes Red. _____ Plotted _____

Profile

Survey of _____ Date _____ Date _____ No. _____

Survey by _____ Notes _____ Notes Chkd. _____ Checked _____ X-Sec.

Indexed _____ Date _____ Date _____ Date _____ No. _____

	STATION	B. S.	H. I.	F. S.	ELEV.	

76298 S & E #307—7-55

PLEASE RETURN TO

LOS ANGELES COUNTY ENGINEER

700 LOS ANGELES COUNTY ENGINEERING BLDG.

Do not extend notes this side of this line.

NOTE: ANY ADDITIONS OR CHANGES ON THIS SHEET MUST BE MADE OR CIRCLED IN RED INK, WITH DATE AND NAME OF PERSON MAKING CHANGE.

76298 S & E #307—7-55

PLEASE RETURN TO
LOS ANGELES COUNTY ENGINEER
700 LOS ANGELES COUNTY ENGINEERING BLDG.

NOTE: ANY ADDITIONS OR CHANGES ON THIS SHEET MUST BE MADE OR CIRCLED IN RED INK, WITH DATE AND NAME OF PERSON MAKING CHANGE.

Do not extend notes this side of this line.

STATION	B. S.	H. I.	F. S.	ELEV.		
B.M. W-104				1113.091	B.M. W-104 El = 1113.091 found BT. spk in lead ℄± of U.S. 99 - 40'±	F.B. 1686 pg. 7 in CTr. of headwall N. of Tapia Cñ Rd. int.
	5.118	1118.209				
T.P.			5.987	1112.222		
	3.136	1115.358				
T.P.			6.630	1108.728		
	3.989	1112.717				
T.B.M.			6.269	1106.448	T.B.M. B.C. To curve on old U.S. 99, 600'± S. of Tapia Cñ Rd. fd. cut spk. w+T.	
	7.874	1114.322				
T.P.			5.319	1109.003		
	10.338	1119.341				
T.P.			0.441	1118.900		
	10.881	1129.781				
T.P.			0.382	1129.399		
	9.520	1138.919				
T.P.			0.465	1138.454		
	9.988	1148.442				
T.P.			0.539	1147.903		

Profile No. ____ Notes Red. ____ Plotted ____ Job No. 00841 Division No. ____ F.B. 2296 Pg. 41
Date ____ Date ____ Survey of Wayside Honor Rancho
X-Sec. No. ____ Notes Chkd. [illegible] Checked ____ Survey by R. L. Willey Notes JPM Date 11-26-57
Date 12-6-57 Date ____ Map No. ____ Indexed Johnson Date ____

76298 S & E #307—7-55

PLEASE RETURN TO
LOS ANGELES COUNTY ENGINEER
700 LOS ANGELES COUNTY ENGINEERING BLDG.

NOTE: ANY ADDITIONS OR CHANGES ON THIS SHEET MUST BE MADE OR CIRCLED IN RED INK, WITH DATE AND NAME OF PERSON MAKING CHANGE.

Do not extend notes this side of this line.

STATION	B. S.	H. I.	F. S.	ELEV.		
T.P.				1147.903		
	7.942	1155.845				
T.B.M.			2.282	1153.563	T.B.M. 600'± S. from Tapia Cn Rd. along old U.S. 99 + 500'± W. along paved rd. To int. of ctr. sec. line fd. BT. spk. w+T. flush.	
	11.503	1165.066				
T.P.			0.522	1164.544		
	11.114	1175.658				
T.P.			0.904	1174.754		
	11.260	1186.014				
T.P.			1.110	1184.904		
	11.069	1195.973				
T.P.			0.675	1195.298		
	11.142	1206.440				
T.P.			0.880	1205.560		
	11.822	1217.382				
T.P.			1.288	1216.094		
	10.861	1226.955				
T.P.			0.620	1226.335		
	8.873	1235.208				
T.B.M.			1.166	1234.042	T.B.M. Top of steep brk To S. 250'± S. from ¼ cor. Sec. 25 + 36 T5N R17W. Fd. ¾" I.P. plug + nail — on N&S ℄ SEC. 36	
	3.357	1237.399				
T.P.			7.820	1229.579		

F. B. 2296 Pg. 42 Job No. 00841 Division No. Notes Red. Plotted Profile
Survey of Wayside Honor Ranch Date Date No.
Survey by R.L. Willey Notes R.L.W. Notes Chkd. Goss Checked X-Sec.
Indexed C. Johnson Date Date 12-6-57 Date No.

76298 S & E #307—7-55

PLEASE RETURN TO
LOS ANGELES COUNTY ENGINEER
700 LOS ANGELES COUNTY ENGINEERING BLDG.

NOTE: ANY ADDITIONS OR CHANGES ON THIS SHEET MUST BE MADE OR CIRCLED IN RED INK, WITH DATE AND NAME OF PERSON MAKING CHANGE.

Do not extend notes this side of this line.

STATION	B. S.	H. I.	F. S.	ELEV.		
T. P.				1229.579		
	4.352	1233.931				
B.M. 297			9.399	1224.532	B.M. Top of ridge 600'± W. of Tapia Cn Rd. Prod. Fd. 2" I.P. + B.C. in conc. up 4" + mkd: County Surveyors Monument T5N R17W SEC 25 SEC 36 ¼ SEC. COR. (72)	
	10.210	1234.742				
T. P.			0.452	1234.290		
	11.548	1245.838				
T. P.			4.224	1241.614		
	11.747	1253.361				
T. P.			1.095	1252.266		
	11.421	1263.687				
T. P.			0.457	1263.230		
	8.828	1272.058				
T. P.			0.251	1271.807		
	11.959	1283.766				
T. P.			0.620	1283.146		
	10.199	1293.345				
T. P.			0.740	1292.605		
	11.896	1304.501				
T. P.			1.444	1303.057		
	11.612	1314.669				
T. P.			0.403	1314.266		

Profile No. ____ Notes Red. ____ Plotted ____ Job No. 0084 11 Division No. ____ F. B. 2296 Pg. 43
X-Sec. No. ____ Date ____ Date ____ Survey of Wayside Honor Rancho
Notes Chkd. Goss Date 12-6-57 Checked ____ Survey by R.L. Willey Notes R.L.W. Date 11-27-57
Map No. ____ Indexed Johnson Date ____

76298 S & E #307—7-55

PLEASE RETURN TO
LOS ANGELES COUNTY ENGINEER
700 LOS ANGELES COUNTY ENGINEERING BLDG.

NOTE: ANY ADDITIONS OR CHANGES ON THIS SHEET MUST BE MADE OR CIRCLED IN RED INK, WITH DATE AND NAME OF PERSON MAKING CHANGE.

Do not extend notes this side of this line.

STATION	B. S.	H. I.	F. S.	ELEV.		
T.P.				1314.266		
	11.552	1325.818				
T.P.			1.019	1324.799		
	11.945	1336.744				
T.P.			4.519	1332.225		
	10.239	1342.464				
T.P.			11.047	1331.417		
	8.724	1340.141				
T.P.			7.144	1332.997		
	10.970	1343.967				
T.P.			0.199	1343.768		
	11.990	1355.758				
T.P.			0.310	1355.448		
	11.211	1366.659				
T.P.			0.193	1366.466		
	11.320	1377.786				
T.P.			4.233	1373.553		
	9.775	1383.328				
T.B.M.			0.465	1382.863	T.B.M. △ PT. PEAK Fd. 2" I.P. wood plug + 1"x1" Aluminum Tag mkd. L.A.CO ENGR RE 5869 (up 5")	
	0.185	1383.048				
T.P.			11.766	1371.282		

73

F. B. 2296 Pg. 44 Job No. 008411 Division No. Notes Red. Plotted Profile
Survey of Wayside Honor Rancho Date Date No.
Survey by R.L. Valley Notes R.L.V. Notes Chkd. Goss Checked X-Sec.
Indexed C. Johnson Date Date 12-6-57 Date No.

76298 S & E #307—7-55

PLEASE RETURN TO
LOS ANGELES COUNTY ENGINEER
700 LOS ANGELES COUNTY ENGINEERING BLDG.

NOTE: ANY ADDITIONS OR CHANGES ON THIS SHEET MUST BE MADE OR CIRCLED IN RED INK, WITH DATE AND NAME OF PERSON MAKING CHANGE.

Do not extend notes this side of this line.

STATION	B. S.	H. I.	F. S.	ELEV.		
T.P.				1371.282		
	1.185	1372.467				
T.P.			11.547	1360.920		
	1.930	1362.850				
T.P.			11.630	51,220		
	0.362	51,582				
T.P.			11.080	40,502		
	0.318	40,820				
T.P.			11.234	29,586		
	0257	29,843				
TP			11.663	18,180		
	1.060	19,240				
T.P.			11.724	07,516		
	0340	07,856				
T.P.			11.733	1296.123		
	1.379	97.502				
T.P.			11.262	86,240		
	1.852	88,092				
T.P.			11.662	76,430		
	0.642	77,072				
T.P.			11.528	65,544		

Profile Notes Red ____ Plotted ____ Job No. 008411 Division No. ____ F. B. 2296 PG. 44
No. ____ Date ____ Date ____ Survey of Wayside Honor Rancho
X-Sec. Notes Chkd. Gross Checked ____ Survey by R.L. Willey Notes R.L.W. Date 11-57
No. ____ Date 12 6 57 Date ____ Map No. ____ Indexed ____ Date ____

76298 S & E #307—7-55

PLEASE RETURN TO
LOS ANGELES COUNTY ENGINEER
700 LOS ANGELES COUNTY ENGINEERING BLDG.

NOTE: ANY ADDITIONS OR CHANGES ON THIS SHEET MUST BE MADE OR CIRCLED IN RED INK, WITH DATE AND NAME OF PERSON MAKING CHANGE.

Do not extend notes this side of this line.

STATION	B. S.	H. I.	F. S.	ELEV.		
TP				1265.544		
	1.209	1266.753				
T.P.			11.573	55.180		
	2.948	58.128				
T.P.			11.936	46.192		
	6.928	53.120				
T.P.			11.798	41.322		
	0.458	41.780				
T.P.			6.713	35.067		
	3.911	38.978				
T.P.			7.661	31.317		
	5.675	36.992				
TBM			1.770	35.222	TBM (106) fd 2" I.P. conc. Plug + Tag RE 2177 1/4 1/4 COR	
	1.824	37.046				
T.P.			4.620	32.426		
	1.127	33.553				
T.P.			7.539	26.014		
	0.255	26.269				
T.P.			9.997	16.272		
	1.373	17.645				
T.P.			10.804	1206.841		

F. B. 2296 Pg. 46 Job No. 00841 Division No. Notes Red. Plotted Profile No.
Survey of Wayside Honor Rancho Date Date X-Sec.
Survey by B.L. Willey Notes B.L.W. Notes Chkd. Goss Checked
Indexed C. Johnson Date Date 12-6-57 Date No.

76298 S & E #307—7-55

PLEASE RETURN TO
LOS ANGELES COUNTY ENGINEER
700 LOS ANGELES COUNTY ENGINEERING BLDG.

NOTE: ANY ADDITIONS OR CHANGES ON THIS SHEET MUST BE MADE OR CIRCLED IN RED INK, WITH DATE AND NAME OF PERSON MAKING CHANGE.

Do not extend notes this side of this line.

STATION	B. S.	H. I.	F. S.	ELEV.		
T.P.				1206,841		
	1,899	1208,740				
T.P.			10,642	1198,098		
	3,624	1201,722				
T.P.			7,949	93,773		
	6033	99,806				
			4,029	95,777		
BM# 298	7,503	1203,280				
			4,815	1198,465	℄ Parker Rd 500'± W. Hwy 99. OPP. P.P. # 539283 E fd 2" IP & BC set in conc Mked 1/4 1/4 COR, sec 25 T5N R17W. dn 12" Elev. 1198.47 FB 2269 Pg 139	

Profile No. ____ Notes Red. ____ Plotted ____ Job No. 0084 11 Division No. ____ F. B. 2296 Pg. 47
Date ____ Date ____ Survey of Way side Honor Rancho
X-Sec: ____ Notes Chkd. Gross Checked ____ Survey by RLWiller Notes RLW Date 11-27-57
No. ____ Date 12-6-57 Date ____ Map No. ____ Indexed Johnson Date ____

F. B. 2296 Pg. 48

Job No. Division No. Notes Red. Plotted

Profile

Survey of Date Date No.

Survey by Notes Notes Chkd. Checked X-Sec.

Indexed Date Date Date No.

STATION	B. S.	H. I.	F. S.	ELEV.

Do not extend notes this side of this line.

76298 S & E #307—7-55

PLEASE RETURN TO

LOS ANGELES COUNTY ENGINEER

700 LOS ANGELES COUNTY ENGINEERING BLDG.

NOTE: ANY ADDITIONS OR CHANGES ON THIS SHEET MUST BE MADE OR CIRCLED IN RED INK, WITH DATE AND NAME OF PERSON MAKING CHANGE.

76298 S & E #307—7-55

PLEASE RETURN TO
LOS ANGELES COUNTY ENGINEER
700 LOS ANGELES COUNTY ENGINEERING BLDG.

NOTE: ANY ADDITIONS OR CHANGES ON THIS SHEET MUST BE MADE OR CIRCLED IN RED INK, WITH DATE AND NAME OF PERSON MAKING CHANGE.

Do not extend notes this side of this line.

STATION	B. S.	H. I.	F. S.	ELEV.	
BENCH LEVELS FROM 1/4 1/4 COR. N.&S. & SEC. 36 T5N R17W N'THLY TO SHIP SPK. W. & T. IN OILED ROAD TO RESERVOIR #2					
B.M. # 299				1251.966	FD. 2" I.P. CONC. PLUG & BOAT SPIKE & WASHER FLUSH 1/4 1/4 COR. N.&S. & SEC 36 T5N R17W F.B. 732-169 F.B. 1109-194 (127)
	4.614	1256.140			
T.B.M.			10.088	1246.052	FD. 3/4" I.P. ON N.&S. & SEC. 36 250' N. OF 1/4 1/4 COR FOR ELEV - F.B. 1109-174
	11.716	1257.768			
TP			1.117	1256.651	
	6.918	1263.569			
TP			4.122	1259.447	
	4.394	1263.841			
T.B.M.			2.523	1261.318	FD. 1" I.P. - WOOD PLUG & NAIL ON EAST LINE PROD. 20' N. OF N.E. COR. RES. #2 F.B. 1109-184
	0.782	1262.100			
TP			11.793	1250.307	
	0.442	1250.749			
TP			11.707	1239.042	
	0.561	1239.603			
T.P.			11.697	1227.906	
	2.038	1229.944			
			11.045	1218.899	

Profile Notes Red _____ Plotted _____ Job No. 0084.11 Division No. _____ F. B. 2296 Pg. 49

No. _____ Date _____ Date _____ Survey of HONOR RD.

X-Sec. Notes Chkd GOSS Checked _____ Survey by F.C.H. Notes C.L.W. Date 27-NOV 57

No. _____ Date 12-6-57 Date _____ Map No. _____ Indexed Date _____

76298 S & E #307—7-55

PLEASE RETURN TO
LOS ANGELES COUNTY ENGINEER
700 LOS ANGELES COUNTY ENGINEERING BLDG.

NOTE: ANY ADDITIONS OR CHANGES ON THIS SHEET MUST BE MADE OR CIRCLED IN RED INK, WITH DATE AND NAME OF PERSON MAKING CHANGE.

Do not extend notes this side of this line.

STATION	B. S.	H. I.	F. S.	ELEV.		
				1218 899		
	0112	1219 011				
T.P.			10106	1208 905		SET BOAT SPK. N. E.P.
	1046	1209 951				
T.P.			9027	1200 924		
	0972	1201 896				
T.P.			10988	1190 908		
	0974	1191 882				
T.P.			11134	1180 748		
	1014	1181 762				
T.P.			10724	1171 038		
	0577	1171 615				
T.P.			11631	1159 984		
	1294	1161 278				
T.B.M.			7634	1153 644	FD. SHIP SPK W. & TIN. IN OILED RD. TO RES. #2 ℄ ON N. & S. ℄ SEC 36 — F.B. 2296 P42 1153 563	
T.B.M.				1261 318	FD. 1" I.P. WOOD PLUG & NAIL ON E. LINE PROD & 20' NORTH OF N.E. COR. RESERVOIR #2 F.B. 1109-184 " 2296-	
	3022	1264 340				
			+1263	1276 97	TOP N.E. COR. RESERVOIR #2	
			+1261	1276 95	" S.E. " " "	
T.B.M.			3022	1261 318	FD. 1" I.P.	

F. B. 2296 PG. 50 Job No. 8084.11 Division No. Notes Red. Plotted No. Profile
Survey of Honor Rd Date Date X-Sec.
Survey by F.C.H. Notes C.L.W. Notes Chkd. Goss Checked
Indexed A. C. Johnson Date 27-Nov 57 Date 12-6-57 Date No.

76198 S & E #307—7-55

PLEASE RETURN TO
LOS ANGELES COUNTY ENGINEER
700 LOS ANGELES COUNTY ENGINEERING BLDG.

NOTE: ANY ADDITIONS OR CHANGES ON THIS SHEET MUST BE MADE OR CIRCLED IN RED INK, WITH DATE AND NAME OF PERSON MAKING CHANGE.

Do not extend notes this side of this line.

STATION	B. S.	H. I.	F. S.	ELEV.		
	BENCH LEVELS FROM 1/4 1/4 COR. N.&S. ℄ SEC 36 T5N, R17W S'EASTERLY THRU △ TERRY TO					
B.M. # 298				1251 526	FD. 2" I.P. CONC. PLUG BOAT SPK. & WASHER 1/4 1/4 COR N&S. ℄ SEC. 31 T5N R17W	F.B. 1109-194
	1349	1252875				F.B. 732-169
					FOR ELEV. —	F.B. 1109-174
TP			11699	1241176		
	0544	1241720				
TP			11110	1230610		
	0587	1231197				
TP			11384	1219813		
	0674	1220487				
TP			10931	1209556		
	0413	1209969				
TP			11231	1198738		SET 1×1 & MARKER
	0262	1199000				
TP			11173	1187827		
	0599	1188426				
TP			11186	1177240		
	4067	1181307				
TP			11265	1170042		

Profile Notes Red. ____ Plotted ____ Job No. 0084.11 Division No. ____ F. B. 2296 Pg. 51
No. ____ Date ____ Date ____ Survey of HONOR RD.
X-Sec. Notes Chkd. GTOSS Checked ____ Survey by F.C.H. Notes C.L.W. Date 27-NOV. 57
No. ____ Date 12-6-57 Date ____ Map No. ____ Indexed Johnson Date ____

76298 S & E #307—7-55

PLEASE RETURN TO
LOS ANGELES COUNTY ENGINEER
700 LOS ANGELES COUNTY ENGINEERING BLDG.

NOTE: ANY ADDITIONS OR CHANGES ON THIS SHEET MUST BE MADE OR CIRCLED IN RED INK, WITH DATE AND NAME OF PERSON MAKING CHANGE.

Do not extend notes this side of this line.

STATION	B. S.	H. I.	F. S.	ELEV.		
TP				1170 942		
	3 532	1173 514				
TP			11 523	116[illegible]		
	2 818	1164 869				
TP			10 978	115[illegible]		
	2 534	1156 425				
TP			11 466	114[illegible]		
	1 806	1146 765				
B.M. # 299 ? A			5 147	1141 [illegible]	FD 2" I.P. CONC. PLUG, SPIKE & WASHER SET CONC. 330' ± S. OF 1/4 1/4 COR. ℄ SEC 36 F.B. 732-170 16+53 51 SOUTH	
	10 66[illegible]	1152 279				
TP			0 320	1151 [illegible]		
	11 938	1163 897				
TP			0 669	116[illegible] 228		
	10 952	1174 180				
TP			0 367	1173 813		
	11 116	1184 929				
TP			0 506	1184 423		
	11 444	1195 867				
T.P.			10 103	118[illegible] 764		
	8 145	1193 909				
TP			3 362	1190 547		

F. B. 2296 PG. 52 Job No. 0084.11 Division No. Notes Red. Plotted Profile
Survey of Honor Ro Date Date No.
Survey by F.C.H. Notes C.L.W. Notes Chkd. Goss Checked X-Sec.
Indexed K. C. Johnson Date 27-Nov 57 Date 12-6-57 Date No.

76298 S & E #307—7-55

PLEASE RETURN TO
LOS ANGELES COUNTY ENGINEER
700 LOS ANGELES COUNTY ENGINEERING BLDG.

NOTE: ANY ADDITIONS OR CHANGES ON THIS SHEET MUST BE MADE OR CIRCLED IN RED INK, WITH DATE AND NAME OF PERSON MAKING CHANGE.

Do not extend notes this side of this line.

STATION	B. S.	H. I.	F. S.	ELEV.		
TP				1190 547		
	9142	1199 689				
TP			4882	1194 807		
	9482	1204 289				
BM W-300 △ TERRY			2386	1201 903	FD. 2" I.P. - WOOD PLUG ELEV. TAKEN ON NORTH RIM OF PIPE	(67)
	2199	1204 102				
TP			11570	1192 532		
	0623	1193 155				
TP			11415	1181 740		
	1738	1183 478				
TP			10793	1172 685		
	1085	1173 770				
TP			11555	1162 215		
	0301	1162 516				
TP			11511	1151 005		
	0634	1151 639				
TP			11333	1140 306		
	0267	1140 573				
TP			11526	1129 047		
	0568	1129 615				
			10862	1118 753		

Profile Notes Red. ____ Plotted ____ Job No. 2084.11 Division No. ____ F. B. 2296 Pg. 53
No. ____ Date ____ Date ____ Survey of Honor Ro
X-Sec. Notes Chkd. Gross Checked ____ Survey by F.C.H. Notes C.L.W. Date 27-Nov 57
No. ____ Date 12-6-57 Date ____ Map No. ____ Indexed Johnson Date ____

76298 S & E #307—7-55

PLEASE RETURN TO
LOS ANGELES COUNTY ENGINEER
700 LOS ANGELES COUNTY ENGINEERING BLDG.

NOTE: ANY ADDITIONS OR CHANGES ON THIS SHEET MUST BE MADE OR CIRCLED IN RED INK, WITH DATE AND NAME OF PERSON MAKING CHANGE.

Do not extend notes this side of this line.

STATION	B. S.	H. I.	F. S.	ELEV.		
TP				1118 153		
	2414	1121 167				
TP			11 718	1109 449		
	0583	1110 032				
TP			11086	1098 946		
	0745	1099 691				
TP			8676	1091 015		
	2546	1093 561				
TP			6863	1086 698		
	5273	1091 971				
B.M. W-19			4805	1087 166	FD. SPK. IN LEAD S. END OF EAST GAS PUMP ISLAND 99 OAKS SERVICE STA. F.B. 971-211 - 1087 090	

F. B. 2296 PG. 54 Job No. 0084.11 Division No. Notes Red. Plotted Profile
Survey of Honor Ro Date Date No.
Survey by F.C.H. Notes C.L.W. Notes Chkd. Goss Checked X-Sec.
Indexed K. C. Johnson Date 27-Nov 57 Date 12-6-57 Date No.

Profile No.	Notes Red.	Plotted	Job No.	Division No.	F. B. 2296 Pg. 55
	Date	Date	Survey of		
X-Sec. No.	Notes Chkd. GBS	Checked	Survey by	Notes	Date
	Date 12-6-57	Date	Map No.	Indexed M. G. Johnson	Date

BENCH LEVELS.

JN. 008411

Nov. 7-1957

R.L. Willey
P.L. Burkholder
J.P. McCall
R.A. Swann

STATION	B. S.	H. I.	F. S.	ELEV.

NOTE: ANY ADDITIONS OR CHANGES ON THIS SHEET MUST BE MADE OR CIRCLED IN RED INK, WITH DATE AND NAME OF PERSON MAKING CHANGE.

PLEASE RETURN TO
LOS ANGELES COUNTY ENGINEER
700 LOS ANGELES COUNTY ENGINEERING BLDG.

Do not extend notes this side of this line.

7628 S & E #307—7-55

76298 S & E #307—7-55

PLEASE RETURN TO
LOS ANGELES COUNTY ENGINEER
700 LOS ANGELES COUNTY ENGINEERING BLDG.

NOTE: ANY ADDITIONS OR CHANGES ON THIS SHEET MUST BE MADE OR CIRCLED IN RED INK, WITH DATE AND NAME OF PERSON MAKING CHANGE.

Do not extend notes this side of this line.

STATION	B. S.	H. I.	F. S.	ELEV.	
BM W 13 Old Pl-	5.247	1080.264		1075.017	BM W 13 El = 1075.017 FB 832-203 fd Lead & N 7' S. of Gas Pump Island W. side old State Hwy from Ho. # 30203 FB 737-227
	9.489	84.524	5.229	75.035	fd 2" I.P. conc plug + Wall Old Hwy P.I.
T.P.	9.040	92.725	0.839	83.685	set 1x1
T.P.	10.310	1102.425	0.610	92.115	" "
T.P.	10.934	13.171	0.188	1102.237	" "
TP	11.832	24.306	0.697	12.474	" "
T.P.	10.994	32.365	2.935	21.371	" "
T.P.	11.050	42.932	0.483	31.882	" "
T.P.	10.794	52.263	1.463	41.469	" "
TBM #1	11.372	62.928	0.707	1151.556	TBM #1 set 1½" I.P. up 0.4' 75± S. of frame out bldg. on To small Spur.
T.P.	11.193	73.911	0.210	62.718	set 1x1
T.P.	10687	82.952	1.646	72.265	" "
T.P.	11.918	93.701	1.169	81.783	" "
T.P.	11.915	1205.248	0.368	93.333	" "
T.P.	10.847	15.345	0.750	1204.498	" "
	11.552	26.498	0.399	14.946	" "
TBM #2	10463	36.578	0.383	1226.115	TBM #2 set 1½" I.P. on Top small spur 200'± NEly ∆ Sta. Wayside
T.P.	11.110	47.278	0.410	36.168	set 1x1
T.P.	11.476	58.363	0.391	46.887	" "
T.P.	11.552	69.506	0.409	57.954	" "
	11.022	79.696	0.832	1268.674	" "

F. B. 2296 Pg. 56 Job No. Division No. Notes Red. Plotted Profile
Survey of Date Date No.
Survey by R.L. Willey Notes R.L.W. Notes Chkd. Goss Checked X-Sec.
Indexed C. Johnson Date Date 12-6-57 Date No.

76298 S & E #307—7-55

PLEASE RETURN TO
LOS ANGELES COUNTY ENGINEER
700 LOS ANGELES COUNTY ENGINEERING BLDG.

NOTE: ANY ADDITIONS OR CHANGES ON THIS SHEET MUST BE MADE OR CIRCLED IN RED INK, WITH DATE AND NAME OF PERSON MAKING CHANGE.

Do not extend notes this side of this line.

STATION	B. S.	H. I.	F. S.	ELEV.		
		1279.696				
TBM #3	10.904	1290.428	0172	1279.524	TBM #3	set 1½" IP on top small spur 75' ± NE'ly from Δ Sta Wayside
T.P.	11227	1300.634	1.021	89.407	set 1x1	
T.P.	11.779	1311.690	0723	1299.911	" "	
TP	9.225	17.863	3.052	08.638	"	
Δ Wayside	0.310	17.943	0230	1317.633	Δ Sta. Wayside	{fd 2" at junction of small spur & ridge. (45)
TP	1.951	08261	11.633	06.310	set 1x1	
TP	1.960	98.664	11.557	1296.704	" "	
TP	1.089	88.315	11.438	87.226	" "	
TBM #3	0.243	89.757	8.801	79.514	T.B.M #3	
T.P.	0965	69.181	11.541	68.216	set 1x1	
T.P.	0.899	58.094	11.986	57.195	" "	
T.P.	1.203	48.075	11222	46.872	" "	
T.P.	0.827	37.158	11744	36.331	" "	
T.BM	0389	26.487	11.060	1226.098	T.BM #2	
T.P.	0570	15.495	11.562	14.925	" "	
T.P.	2211	06.039	11.667	03.828	" "	
TP	1.389	1195.838	11.590	1194.449	" "	
TP	1.770	85.951	11657	84.181	" "	
TP	1.439	75.830	11560	74.391	" "	
TP	0389	64.679	11540	64.290	" "	

Profile Notes Red. ____ Plotted ____ Job No. ____ Division No. ____ F. B. 2296 Pg. 57
No. ____ Date ____ Date ____ Survey of ____
X-Sec. Notes Chkd. Goss Checked ____ Survey by R.L. Willey Notes R.L.W. Date 11-7-57
No. ____ Date 12-6-57 Date ____ Map No. ____ Indexed Johnson Date ____

76298 S & E #307—7-55

PLEASE RETURN TO
LOS ANGELES COUNTY ENGINEER
700 LOS ANGELES COUNTY ENGINEERING BLDG.

NOTE: ANY ADDITIONS OR CHANGES ON THIS SHEET MUST BE MADE OR CIRCLED IN RED INK, WITH DATE AND NAME OF PERSON MAKING CHANGE.

Do not extend notes this side of this line.

STATION	B. S.	H. I.	F. S.	ELEV.		
		1164,679				
T.P.	3.430	56,776	11.333	1153.346	set 1x1	
TBM #1	1.219	52,748	5.247	1151.529	TBM #1	
TP	2.112	43,325	11535	41,213	set 1x1	
T.P.	1.515	33.089	11,751	31,574	" "	
T.P.	1.675	23,062	11.702	11,387	" "	
T.P.	0383	11,965	11.480	11,582		
T.P.	0.709	1101.114	11,560	1100.405		
T.P.	0.968	92,252	9,830	1091,284		
TP	2310	84603	9,959	82,293		
P.I.	5242	80247	9,598	75,005	fd 2" LP conc. plug, & N. dn 8", old P.I. State Hwy see F.B. 832-203.	
BM W-13			5,263	1074,984	BM W 13. El = 1075.017 F.B. 832-203 fd Lead & Nail 7' so. of Gas, Pump Island W. side old state Hwy front Ho # 30203	

F. B. 2296 Pg. 58 Job No. Division No. Notes Red. Plotted Profile
Survey of Date Date No.
Survey by R.L. Willey Notes R.L.W. Notes Chkd. Goss Checked X-Sec.
Indexed C. Johnson Date Date 12-6-57 Date No.

76298 S & E #307—7-55

PLEASE RETURN TO
LOS ANGELES COUNTY ENGINEER
700 LOS ANGELES COUNTY ENGINEERING BLDG.

NOTE: ANY ADDITIONS OR CHANGES ON THIS SHEET MUST BE MADE OR CIRCLED IN RED INK, WITH DATE AND NAME OF PERSON MAKING CHANGE.

Do not extend notes this side of this line.

STATION	B. S.	H. I.	F. S.	ELEV.		
	BENCH LEVELS - FROM B.M. W-33 EASTERLY ALONG DAIRY CYN. RD. TO B.M. W-59 FROM B.M. W-59 EASTERLY TO DAIRY CYN. RD. ℄ 15+38 33 ± ℄ RETURN TO B.M. W-59 FOR REFERENCE ON POINTS DESCRIBED - SEE 20 SCALE TOPOG. SHEET # DX 14					
B.M. W-33				1093565	FD. + TOP BRACE PLATE S.W. LEG EDISON TOWER # 77-8 F.B. 971 - PG. - 190	
	2367	1095932				
T.B.M.			5685	1090247	FD. SHIP SPK & WASHER - INT. DAIRY CYN. RD. ℄ MAIN ENTRANCE ROAD. F.B. 907-57	133
	5695	1095942				
TP			2533	1093409		
	7712	1101121				
T.P.			1324	1099797		
	6901	1106698				
T.P.			2112	1104586	TOP CONC. HD. WALL 2.5 FROM EAST. END. N. SIDE DAIRY CYN. RD. W. END OF CONC. LINED DRAIN (HD. WALL 1'2" HIGH.)	
	4688	1109274				
8+83 19± ℄ DAIRY CYN. RD.			3321	1105953	ELEVATION TAKEN ON BOAT SPK. ON SURFACE OF OILED RD. F.B. 971	
	7703	1113656				
T.P.			1528	1112128		
	7775	1119903				
TP			1820	1118083		
	7112	1125195				

Profile No. ____ Notes Red. ____ Plotted ____ Job No. 8411 Division No. ____ F.B. 2296 Pg. 59
X-Sec. No. ____ Date ____ Date ____ Survey of Honor Ro.
Notes Chkd. Goss Checked ____ Survey by F.C.H. Notes C.L. Date 11-Dec 57
Date Dec 17 57 Date ____ Map No. ____ Indexed C. Johnson Date 1-8-58

76298 S & E #307—7-55

PLEASE RETURN TO
LOS ANGELES COUNTY ENGINEER
700 LOS ANGELES COUNTY ENGINEERING BLDG.

NOTE: ANY ADDITIONS OR CHANGES ON THIS SHEET MUST BE MADE OR CIRCLED IN RED INK, WITH DATE AND NAME OF PERSON MAKING CHANGE.

Do not extend notes this side of this line.

STATION	B. S.	H. I.	F. S.	ELEV.	
		1125 195			
14+03 81 ±			2 960	112[illegible]235	SET BOAT SPK. & TIN. ON DAIRY CYN RD. 30' N. OF N. W. COR. & ON. W. BLDG. LINE PROD. OF DAIRY MILKING BARN L.A. Co. #943 F.B. 971-82
	6294	1128 529			
B.M. W-59			3022	112[illegible]507	FD. BRASS CAP SET IN W. DOOR WAY - MILKING BARN L.A. Co. #943 ELEV. 1125 56 F.B. 971 - Pg 218
B.M. W-59				112[illegible]56	
	4474	1130 034			
T.P.			3457	112[illegible]77	
	5521	1132 098			
15+38 33 ±			5 550	1126 548	ON. OILED RD. 30' S. OF EAST LINE PROD. MAIN WOOD STRUCTURE FEEDING BARN L.A. Co. #2017 F.B. 971-83 (135)
16+35 49 ±			2 396	1129 708	ON OILED RD. 30' S OF W. FOUNDATION LINE PROD. HAY STORAGE SHED # L.A. Co. #1058 SET BOAT SPK. F.B. 971-84
T.P.			1016	1131 082	
	7735	1138 817			
T.P.			1556	1137 261	
	7679	1144 940			
20+24 41 ±			2970	1141 970	SET BOAT SPK & TIN SURFACE OF OILED RD DAIRY CYN. ℄ F.B. 971-84
	2847	1144 817			
T.P.			7553	1137[illegible]4	
	0885	1138 149			
16+35.49 ± ~~15+38 33 ±~~			8 438	1129 711	FD. BOAT SPK. F.B. 971-84
	1762	1131 473			
TP			4 897	1126 516	

F. B. 2296 Pg. 60 Job No. 0084.11 Division No. Notes Red. Plotted Profile
Survey of Honor Rd. Date Date No.
Survey by F.C.H. Notes C.L.W. Notes Chkd. Gross Checked X-Sec.
Indexed C. Johnson Date 11-DEC. '57 Date Dec 17, 1957 Date No.

762 8 S & E #307—7-55

PLEASE RETURN TO
LOS ANGELES COUNTY ENGINEER
700 LOS ANGELES COUNTY ENGINEERING BLDG.

NOTE: ANY ADDITIONS OR CHANGES ON THIS SHEET MUST BE MADE OR CIRCLED IN RED INK, WITH DATE AND NAME OF PERSON MAKING CHANGE.

Do not extend notes this side of this line.

STATION	B. S.	H. I.	F. S.	ELEV.		
T.P.				1126 574		
	3 519	1130095				
BM. W-59			4 538	1125557	Fd. BRASS CAP IN CONC. W. DOOR WAY - MILKING BARN LA. Co #943 F.B. 971-Pg. 218 ELEV. 1125 ~~560~~	

Profile Notes Red. _____ Plotted _____ Job No. 0084.11 Division No. _____ F.B. 2296 Pg. 61

No. _____ Date _____ Date _____ Survey of Honor Ra.

X-Sec. Notes Chkd. Gross Checked _____ Survey by F.C.H. Notes C.L.W. Date 11-DEC. '57

No. _____ Date Dec 12 57 Date _____ Map No. _____ Index C. Johnson

F. B. 2296 Pg. 62

Job No. _____ Division No. _____ Notes Red. _____ Plotted _____

Profile

Survey of _____ Date _____ Date _____ No. _____

Survey by _____ Notes _____ Notes Chkd. _____ Checked _____

X-Sec.

Indexed [illegible] Date _____ Date _____ Date _____ No. _____

STATION	B. S.	H. I.	F. S.	ELEV.

76298 S & E #307—7-55

PLEASE RETURN TO

LOS ANGELES COUNTY ENGINEER

700 LOS ANGELES COUNTY ENGINEERING BLDG.

Do not extend notes this side of this line.

NOTE: ANY ADDITIONS OR CHANGES ON THIS SHEET MUST BE MADE OR CIRCLED IN RED INK, WITH DATE AND NAME OF PERSON MAKING CHANGE.

762[illegible]8 S & E #307—7-55

PLEASE RETURN TO
LOS ANGELES COUNTY ENGINEER
700 LOS ANGELES COUNTY ENGINEERING BLDG.

NOTE: ANY ADDITIONS OR CHANGES ON THIS SHEET MUST BE MADE OR CIRCLED IN RED INK, WITH DATE AND NAME OF PERSON MAKING CHANGE.

Do not extend notes this side of this line.

STATION	B. S.	H. I.	F. S.	ELEV.		
	LEVELS FROM B.M. @ WEST ENTRANCE MAX. SEC. UNIT. EASTERLY THRU △ P.T.S., JAIL ℄ PROD. AND CAMP ℄ PROD. AND RETURN.					
				1224770	FD. BRASS CAP SET TOP STEP WEST ENTRANCE MAX. SEC. UNIT	
	2838	1227608				
TP			7232	1220376		
	6583	1226959				
T.P.			2024	1224935		
	6608	1231543				
T.B.M.			5896	1225~~647~~ 651	FD. 1¼" I.P. CONC. PLUG & NAIL & TAG R.E. 5869 DRAIN DITCH ℄ P.I. #2E F.B. 1666 - PG. 214	
	8903	1234550				
T.P.			0528	1234022		
	11886	1245908				
TP			0231	1245677		
	11945	1257622				
TP			0248	1257374		
	11687	1269061				
TP			0636	1268425		

Profile Notes Red. ____ Plotted ____ Job No. 0084.11 Division No. ____ F. B. 2296 Pg. 63
No. ____ Date ____ Date ____ Survey of Honor Ro.
X-Sec. Notes Chkd. Goss Checked ____ Survey by F.C.H. Notes CLW Date 18-DEC. 57
No. ____ Date 12-20-57 Date ____ Map No. ____ Index C. Johnson

76298 S & E #307—7-55

PLEASE RETURN TO
LOS ANGELES COUNTY ENGINEER
700 LOS ANGELES COUNTY ENGINEERING BLDG.

NOTE: ANY ADDITIONS OR CHANGES ON THIS SHEET MUST BE MADE OR CIRCLED IN RED INK, WITH DATE AND NAME OF PERSON MAKING CHANGE.

Do not extend notes this side of this line.

STATION	B. S.	H. I.	F. S.	ELEV.		
T.P.				/268.125		
	11 546	/279 971				
T.P.			0524	/2[illegible]147		
	11 712	/291 159				
T.P.			0341	/[illegible]318		
	7404	/298222				
T.P.			0910	/297[illegible]12	Fd. [illegible] Top [illegible] B.S. of Max. R.R. Max [illegible]	
	9407	/306719				
T.P.			0256	/3[illegible]		
	11 2[illegible]	/317 683				
T.P.			0370	/3[illegible]18		
	11 98[illegible]	/329 305				
T.P.			0192	/3[illegible]		
	10857	/339 970				
T.P.			0664	/3[illegible]		
	11 408	/350 714				
T.P.			0432	/3[illegible]82		
	11 7[illegible]	/361 998				
T.P.			0[illegible]	/3[illegible]		
	11 3[illegible]	/372 683				
			0571	/3[illegible]		

F. B. 2296 Pg. 64 Job No. 9084.11 Division No. Notes Red. Plotted Profile
Survey of [illegible] Date Date No.
Survey by F.C.H. Notes C.L.W. Notes Chkd. Gross Checked X-Sec.
Indexed A. C. Johnson Date Date 12-20-57 Date No.

7629B S & E #307—7-55

PLEASE RETURN TO
LOS ANGELES COUNTY ENGINEER
700 LOS ANGELES COUNTY ENGINEERING BLDG.

NOTE: ANY ADDITIONS OR CHANGES ON THIS SHEET MUST BE MADE OR CIRCLED IN RED INK, WITH DATE AND NAME OF PERSON MAKING CHANGE.

Do not extend notes this side of this line.

STATION	B. S.	H. I.	F. S.	ELEV.		
T.P.				1372.[illegible]		
	11 921	1384033				
TP			0192	1383841		
	10 541	1394382				
TP			2 536	1391 846		
	8 115	1399961				
B.M.	△P.7S.		3 700	1396~~261~~ 301	△ P.7 S FD. 2" I.P. BRASS CAP SET CONC. R.E. 5869 TOP SPUR SET FLUSH.	
	0775	1397036				
TP			11 312	1385724		
	0 711	1386435				
T.P.			11 331	1375104		
	0 304	1375408				
T.P			11 507	1363901		
	0 390	1364291				
TP			11 762	1352529		
	0977	1353506				
B.M			7 794	1345~~712~~ 760	FD. 2" I.P. BRASS CAP SET IN CONC. R.E. 63 SET FLUSH ON TOP SPUR N. SIDE HILL JAIL ℄ PROD.	
	0410	1346122				
TP			11 189	1334933		
	0 228	1335161				
			11 817	1323344		

Profile Notes Red. ____ Plotted ____ Job No. 0084.11 Division No. ____ F. B. 2296 Pg. 65
No. ____ Date ____ Date ____ Survey of HONOR RO.
X-Sec. Notes Chkd. GOSS Checked ____ Survey by F.S.M. Notes C.L.W. Date 18-DEC. 57
No. ____ Date 12-20-57 Date ____ Map No. ____ Indexed ____ Date ____ C. JOHNS

76298 S & E #307—7-55

PLEASE RETURN TO
LOS ANGELES COUNTY ENGINEER
700 LOS ANGELES COUNTY ENGINEERING BLDG.

NOTE: ANY ADDITIONS OR CHANGES ON THIS SHEET MUST BE MADE OR CIRCLED IN RED INK, WITH DATE AND NAME OF PERSON MAKING CHANGE.

Do not extend notes this side of this line.

STATION	B. S.	H. I.	F. S.	ELEV.		
TP				1323.344		
	0 927	1324 271				
TP			11 674	1312.597		
	0 231	1312 828				
TP			11 519	1301309		
	0 481	1301 790				
TP			11 314	1290476		
	0 655	1291 131				
TP			11 658	1279473		
	4 052	1283 525				
TP			3 403	1280122		
	11 888	1292 010				
TP			0 204	1291 806		
	11 534	1303.340				
TP			0 184	1303.156		
	11 289	1314 445				
TP			0 355	1314090		
	11 755	1325 845				
TP			0 217	1325 628		
	8 937	1334 565				
B.M.			1 902	1332 734	FD. 2" I.P. BRASS CAP SET FLUSH TOP SPUR. MAIN CAMP & PROD. R.E. 63	

F. B. 2296 PG. 66 Job No. 0084.11 Division No. Notes Red. Plotted Profile
Survey of HONOR RO. Date Date No.
Survey by F.C.H. Notes C.L.W. Notes Chkd. GOSS Checked X-Sec.
Indexed R. O. Johnson Date 18-DEC. 57 Date 12-20-57 Date No.

76298 S & E #307—7.55

PLEASE RETURN TO
LOS ANGELES COUNTY ENGINEER
700 LOS ANGELES COUNTY ENGINEERING BLDG.

NOTE: ANY ADDITIONS OR CHANGES ON THIS SHEET MUST BE MADE OR CIRCLED IN RED INK, WITH DATE AND NAME OF PERSON MAKING CHANGE.

Do not extend notes this side of this line.

STATION	B. S.	H. I.	F. S.	ELEV.		
B.M.				1332 ~~663~~ 734	FD. 2" I.P., BRASS CAP SET CONC. TOP SPUR MAIN CAMP & PROD.	
	1366	1334 029				
TP			11414	1322615		
	2128	1324743				
TP			11490	1313253		
	1734	1314987				
T.P.			11638	1303349		
	1464	1304813				
T.P.			11718	1293095		
	0777	1293872				
TP			11589	1282283		
	2336	1284619				
TP			8225	1276394		
	7962	1284356				
B.M.			0807	1283 ~~549~~ 632	FD. SHIPSPK. W.Q.T. IN W. SIDE 24" OAK TREE	REC. ELEV. 1283.71 FB 1266 +1.06
	3808	1287357				
T.P.			7369	1279988		
	2556	1282544				
TP			9470	1273074		
	1242	1274316				
T.P.M.			11728	1262 ~~588~~ 676	SET 1½" I.P. TOE FILL S. SIDE ROAD 4' N. OF S. STRAND B.W. FN.	

Profile Notes Red ____ Plotted ____ Job No. ____ Division No. ____
No. ____ Date ____ Date ____ Survey of ____
X-Sec. Notes Chkd. GOSS Checked ____ Survey by ____ Date ____
No. ____ Date 12-20-57 Date ____ Map No. ____ Indexed ____ Date ____

F. B. 2296 Pg. 67

76298 S & E #307—7-55

PLEASE RETURN TO
LOS ANGELES COUNTY ENGINEER
700 LOS ANGELES COUNTY ENGINEERING BLDG.

NOTE: ANY ADDITIONS OR CHANGES ON THIS SHEET MUST BE MADE OR CIRCLED IN RED INK, WITH DATE AND NAME OF PERSON MAKING CHANGE.

Do not extend notes this side of this line.

STATION	B. S.	H. I.	F. S.	ELEV.	
T.B.M.				1262 ~~588~~ 676	1½" I.P.
	0963	1263551			
T.P.			9825	1253726	
	1304	1255030			
T.B.M.			7388	1247 ~~642~~ 732	SET CHISELED □ IN N.W. COR. HD. WALL - 18" CULVERT N. SIDE ROAD 300' N.E. OF MAX.
	0410	1248052			
TP			8918	1239134	
	3448	1242582			
B.M.			3443	1239 ~~139~~ 231	FD. BRASS CAP SET IN CONC. BASE GUARD TOWER N.E. COR. MAX. POST.
	4047	1243186			
TP			8883	1234303	
	1354	1235657			
TP			6386	1229271	
	3763	1233034			
T.P.			10408	1222626	
	5487	1228113			
BM			3441	1224 ~~672~~ 770	FD. BRASS CAP - JAIL & W. ENTRANCE MAX SEC. UNIT REC. ELEV. 1224 77

F. B. 2296 PG. 68

Job No. ____ Division No. ____ Notes Red. ____ Plotted ____ Profile

Survey of ____ Date ____ Date ____ No. ____ X-Sec.

Survey by ____ Notes ____ Notes Chkd. Goss Checked ____

Indexed ____ Date ____ Date 12-20-57 Date ____ No. ____

Notes Ck'd by	Survey of Honor Ro
Map No.	JN00841 Tape Std 84 °F
Office Work	Surveyed by FCH
Checked	Notes FCH Date 4-30-57
Date	Indexed C. Johnson 1-8-58

F.B. 2296 PG. 69

Cont on Bot Pg

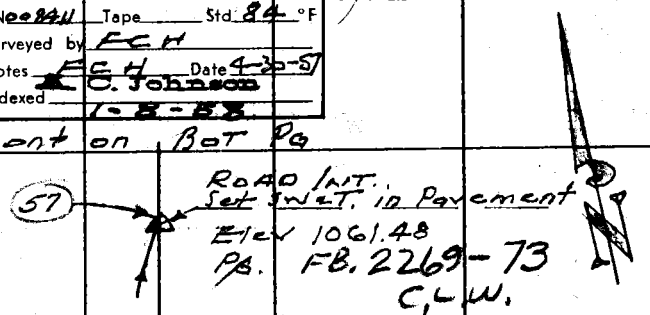

REMEASUREMENT
FROM P.I 2B - P.I. 3B
MAIN ENTRANCE
ROAD HONOR RO

2014.36



176.32

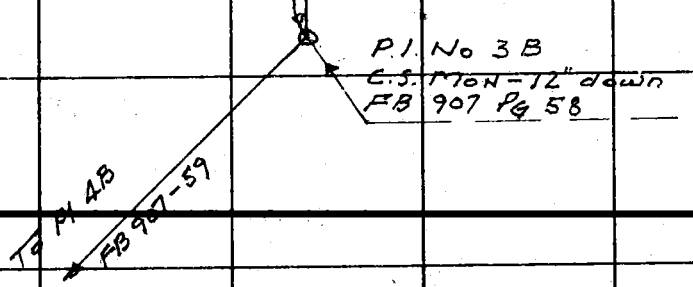

Note: Any Additions or Changes on This Sheet Must be Made or Circled in Red Ink With Date and Name of Person Making Change.

PLEASE RETURN TO
LOS ANGELES COUNTY ENGINEER
700 LOS ANGELES COUNTY ENGINEERING BLDG.
Do not extend this side of this line.

76F3098 S&E #247 1-56

F. B. 2296 PG. 70

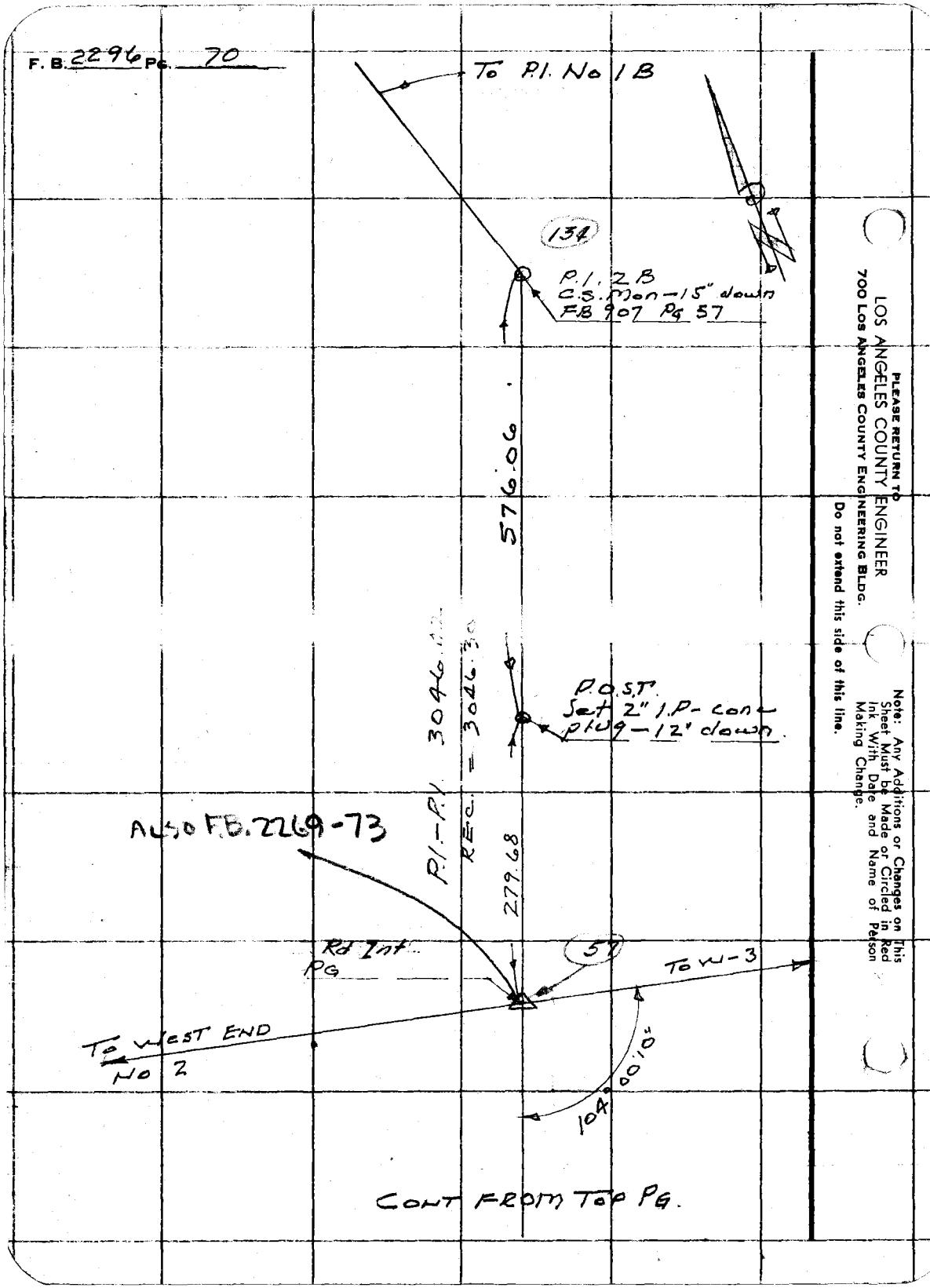

CONT FROM TOP PG.

PLEASE RETURN TO
LOS ANGELES COUNTY ENGINEER
700 LOS ANGELES COUNTY ENGINEERING BLDG.
Do not extend this side of this line.

Note: Any Additions or Changes on This Sheet Must be Made or Circled in Red Ink With Date and Name of Person Making Change.

Notes Ck'd by	Survey of Honor Rd
Map No.	JN 008411 Tape 148 Std 84 °F
Office Work	Surveyed by F.C. Howard
Checked	Notes F.C.H Date 1987
Date	Indexed [illegible] C. Johnson

F.B. 2296 Pg. 71

Cont on bot Pg

① 92° 21' 10
④ 9° 24' 40
⑧ 18-49 30
92° 21' 11 1/4

162.02

(131)

ROAD P1 1B
Fd 3/4" I.P.-12" down FB907

36+28.36
Set 2" I.P. Conc plug by Int 8" down

To ROAD P1 No 2B FB 907

152.82

92° 21' 10" Rec
92° 21' 12" meas

BASE LINE RANDOM 9000 N

34+75.54 (34+75.80)
Fd 2x2 -18" down on LINE FB732-105
Reset 2" I.P. + B.C.

11.12

34+64.42
Set 1x2

188.41 @ 1° 26' = 118.35
Level = 58.34
246.69
@ T. 78' = 246.68

246.68

32+17.74
Set 1x2

218.01

218.13 @ 1° 50 @ T. 78°
= 218.01

29+99.93
Fd 2" I.P. Conc Plug 18" down
FB 1686 Pg 141

44.54
29+55.19

SEC. LINE PROD FROM NORTH

Δ SEC. LINE INT 2" I.P. - 12" down

CONT FROM FB 1686 Pg 141

Note: Any Additions or Changes on This Sheet Must be Made or Circled in Red Ink With Date and Name of Person Making Change.

Do not extend notes this side of this line.

RETURN TO
LOS ANGELES COUNTY ENGINEER
700 LOS ANGELES COUNTY ENGINEERING BLDG.

76F2098 CE #247—3-57

F.B. 2296 Pg. 72

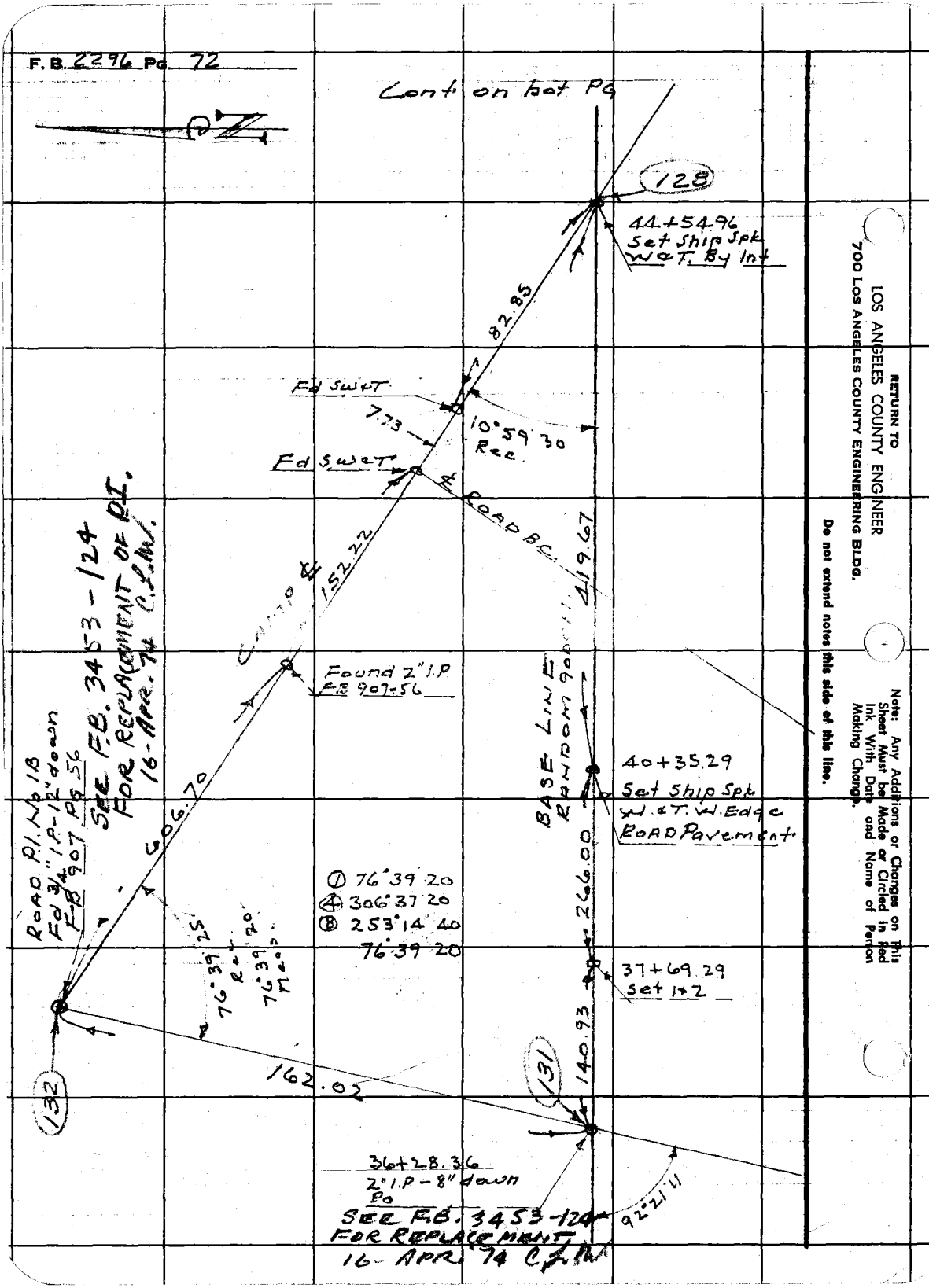

RETURN TO
LOS ANGELES COUNTY ENGINEER
700 Los Angeles County Engineering Bldg.

Do not extend notes this side of this line.

Note: Any Additions or Changes on This Sheet Must be Made or Circled in Red Ink With Date and Name of Person Making Change.

Notes Ck'd by	Survey of: Honor Rd
Map No.	JN 0055.11 Tape 148 Std. 84 °F
Office Work	Surveyed by: F.C. Howard
Checked	Notes: F.C.H. Date 1957
Date	Indexed: C. Johnson

F.B. 2296 Pg. 73

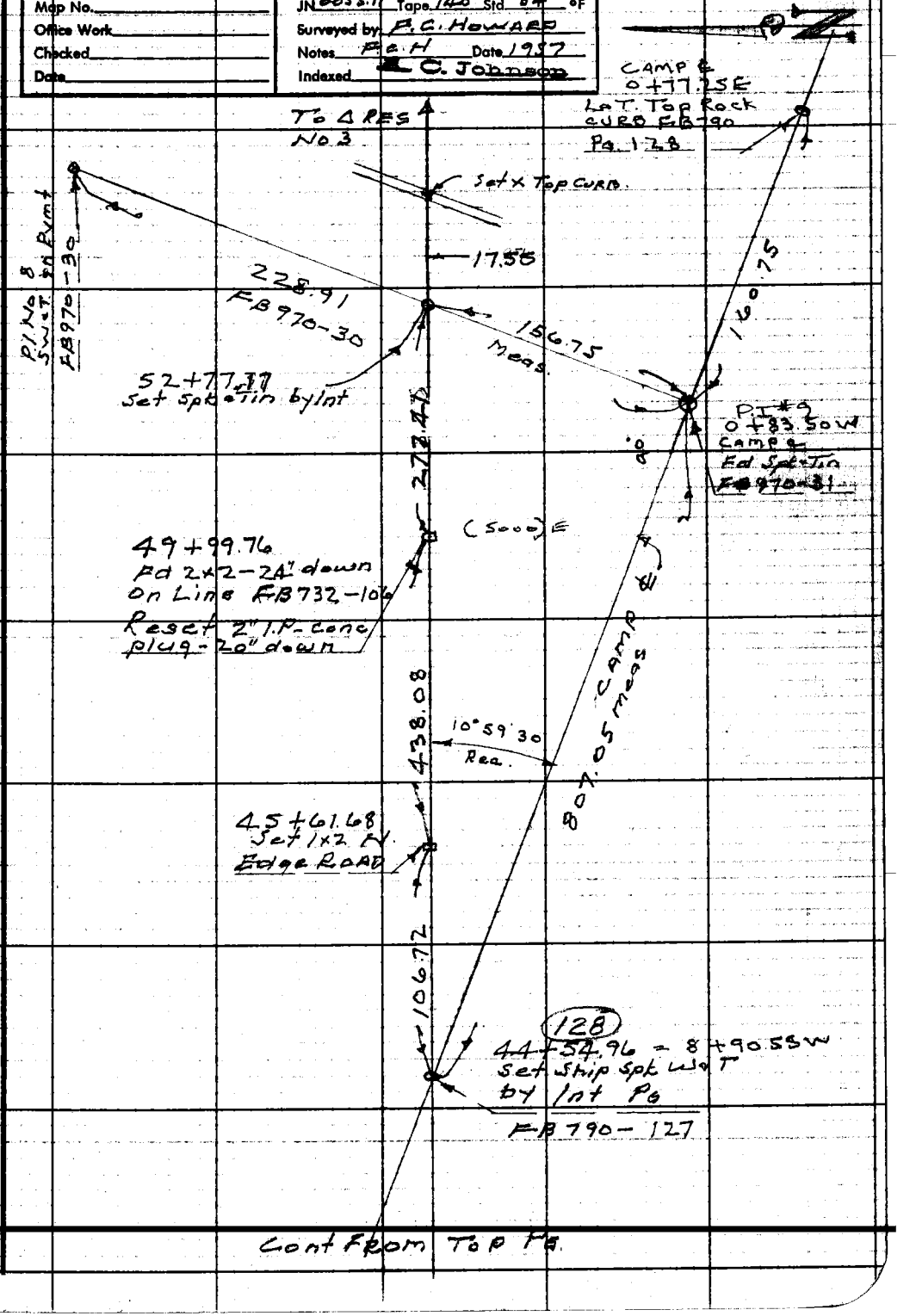

Note: Any Additions or Changes on This Sheet Must be Made or Circled in Red Ink With Date and Name of Person Making Change.

Do not extend notes this side of this line.

RETURN TO
LOS ANGELES COUNTY ENGINEER
700 LOS ANGELES COUNTY ENGINEERING BLDG.

78 3005 CE #247—3-57

RETURN TO
LOS ANGELES COUNTY ENGINEER
700 LOS ANGELES COUNTY ENGINEERING BLDG.

Note: Any Additions or Changes on This Sheet Must be Made or Circled in Red Ink With Date and Name of Person Making Change.

Do not extend notes this side of this line.

F. B. 2296 PG. 74

76298 S & E #307—7-55

PLEASE RETURN TO
LOS ANGELES COUNTY ENGINEER
700 LOS ANGELES COUNTY ENGINEERING BLDG.

NOTE: ANY ADDITIONS OR CHANGES ON THIS SHEET MUST BE MADE OR CIRCLED IN RED INK, WITH DATE AND NAME OF PERSON MAKING CHANGE.

Do not extend notes this side of this line.

STATION	B. S.	H. I.	F. S.	ELEV.	
	BENCH LEVELS FROM BRASS CAP TOP NORTH END EAST CONCRETE HEADWALL, MAIN CAMP DRAIN & MAIN ENTRANCE ROAD TO INT. OLD 9000 NORTH BASELINE & CAMP ℄ AND RETURN				
B.M.				1114 530	FD. BRASS CAP SET TOP CONC. HEADWALL NORTH END EAST SIDE BRIDGE, MAIN CAMP DRAIN & MAIN ENTRANCE RD.
	6 630	1121 160			
T.P.			0 205	1120 955	
	8 720	1129 675			
128 T.B.M.			0 695	1128 980	FD. SHIP SPK. W. & TIN. IN PVMT. INT. CAMP ℄ & OLD 9000N. BASELINE F.B. 2296-172
	0 830	1129 810			
			8 850	1120 960	
	1 040	1122 000			
B.M.			7 460	1114 540	FD. BRASS CAP SET TOP CONC. HEADWALL NORTH END EAST SIDE BRIDGE, MAIN CAMP DRAIN & MAIN ENTRANCE RD.

Profile Notes Red. ____ Plotted ____ Job No. 0084.11 Division No. ____ F. B. 2296 Pg. 75
No. ____ Date ____ Date ____ Survey of HONOR RO
X-Sec. Notes Chkd. ____ Checked ____ Survey by E.C.H. Notes C.L.W. Date 26-FEB. 58
No. ____ Date ____ Date ____ Map No. ____ Indexed ____ Date ____

F. B. 2296 PG. 76

Job No. Division No. Notes Red. Plotted

Profile

Survey of Date Date No.

Survey by Notes Notes Chkd Checked X-Sec.

Indexed Date Date Date No.

STATION	B. S.	H. I.	F. S.	ELEV.

76298 S & E #307—7-55

PLEASE RETURN TO

LOS ANGELES COUNTY ENGINEER

700 LOS ANGELES COUNTY ENGINEERING BLDG.

Do not extend notes this side of this line.

NOTE: ANY ADDITIONS OR CHANGES ON THIS SHEET MUST BE MADE OR CIRCLED IN RED INK, WITH DATE AND NAME OF PERSON MAKING CHANGE.

Notes Ck'd by	Survey of HONOR RANCHO
Map No.	JN 0084.11 Tape 148 Std. 84 °F
Office Work	Surveyed by C. L. WRIGHT
Checked	Notes C. L. W Date 9-APR. '59
Date	Indexed

F. B. 2296 PG. 77

WAYSIDE HONOR RANCHO
REFERENCE MONUMENTS TO
△ STA. EDISON.
0084.11

REFERENCES:

F.B. 732
" 2269

Note: Any Additions or Changes on This Sheet Must Be Made or Circled in Red Ink With Date and Name of Person Making Change.

Do not extend notes this side of this line.

RETURN TO
LOS ANGELES COUNTY ENGINEER
700 LOS ANGELES COUNTY ENGINEERING BLDG.

763 PS CE #247—7-53

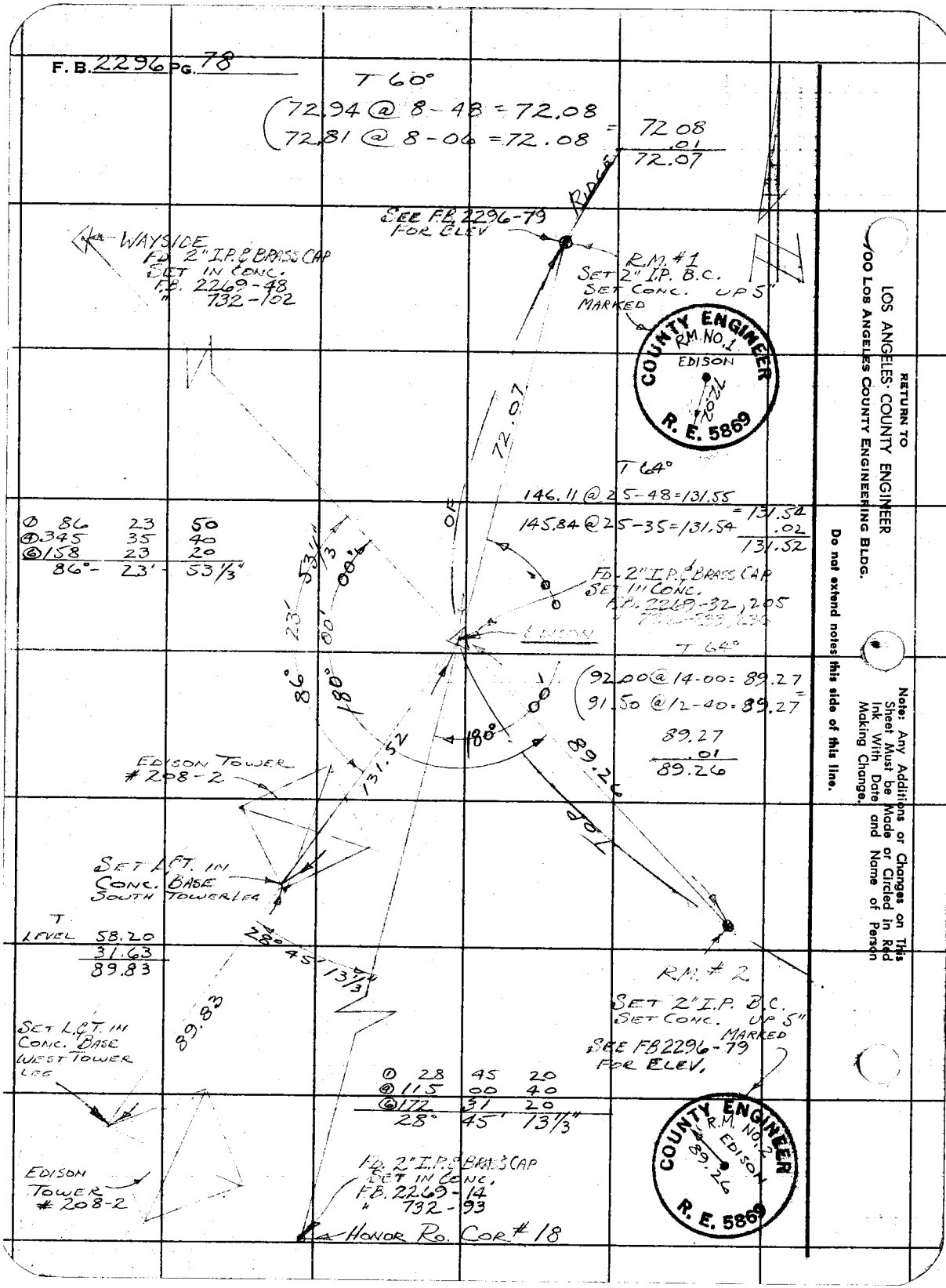
F. B. 2296 PG. 78
T 60°
72.94 @ 8-48 = 72.08
72.81 @ 8-06 = 72.08
72.08
.01
72.07
RIDGE
SEE F.B. 2296-79 FOR ELEV
WAYSIDE
FD 2" I.P. & BRASS CAP SET IN CONC.
F.B. 2269-48
" 732-102
R.M. #1
SET 2" I.P. B.C. SET CONC. UP 5" MARKED
COUNTY ENGINEER
R.M. NO. 1
EDISON
72.02
R. E. 5869
72.07
T 64°
146.11 @ 25-48 = 131.55
145.84 @ 25-35 = 131.54
131.54
.02
131.52
① 86 23 50
④ 345 35 40
⑥ 158 23 20
86° - 23' - 53 1/3"
FD 2" I.P. & BRASS CAP SET IN CONC.
F.B. 2269-32, 205
EDISON
T 64°
92.00 @ 14-00 = 89.27
91.50 @ 12-40 = 89.27
89.27
.01
89.26
EDISON TOWER #208-2
131.52
89.26
SET L.C.T. IN CONC. BASE SOUTH TOWER LEG
T. LEVEL 58.20
31.63
89.83
28° 45' 13 1/3"
89.83
R.M. # 2
SET 2" I.P. B.C. SET CONC. UP 5" MARKED
SEE FB 2296-79 FOR ELEV.
SET L.C.T. IN CONC. BASE WEST TOWER LEG
① 28 45 20
④ 115 00 40
⑥ 172 31 20
28° 45' 13 1/3"
COUNTY ENGINEER
R.M. NO. 2
EDISON
89.26
R. E. 5869
EDISON TOWER #208-2
FD. 2" I.P. & BRASS CAP SET IN CONC.
F.B. 2269-14
" 732-93
HONOR RO. COR # 18
RETURN TO
LOS ANGELES COUNTY ENGINEER
900 LOS ANGELES COUNTY ENGINEERING BLDG.
Do not extend notes this side of this line.
Note: Any Additions or Changes on This Sheet Must be Made or Circled in Red Ink With Date and Name of Person Making Change.

76298 S & E #307—7-55

PLEASE RETURN TO
LOS ANGELES COUNTY ENGINEER
700 LOS ANGELES COUNTY ENGINEERING BLDG.

NOTE: ANY ADDITIONS OR CHANGES ON THIS SHEET MUST BE MADE OR CIRCLED IN RED INK, WITH DATE AND NAME OF PERSON MAKING CHANGE.

Do not extend notes this side of this line.

STATION	B. S.	H. I.	F. S.	ELEV.		
BENCH LEVELS FROM △ EDISON TO RM#1 & R.M#2						
△ EDISON				1476 310	△ EDISON: L.A. Co. ENGR. BR. CAP MON.	F.B 2269-205 FOR ELEV. F.B. 2269-32; EL=1476.31
	0 582	1476 892				
R.M.#1			9 570	1467322	RM#1 L.A. Co. ENGR. BR. CAP MON 72'± No. of △ EDISON F.B. 2296-78	
	9 482	1476 804				
△ EDISON			0 490	1476314	△ EDISON	
△ EDISON				1476 310	△ EDISON: L.A. Co. ENGR. BR. CAP MON	F.B. 2269-205 FOR ELEV. F.B. 2269-32; EL=1476.31
	0300	1476 610				
T.P.			11 103	1465507		
	0 268	1465 775				
RM#2			8704	1457071	RM#2	
	9 144	1466 215				
T.P.			0 708	1465507		
	11000	1476 507				
△ EDISON			0 195	1476312	△ EDISON	

Profile Notes Red ____ Plotted ____ Job No. 0084.11 Division No. ____ F.B. 2296 Pg. 79
No. ____ Date ____ Date ____ Survey of △ EDISON RM's No. 1 & 2
X-Sec. Notes Chkd. ____ Checked ____ Survey by C.L. WRIGHT Notes R.C.B. Date Apr. 2, 1957
No. ____ Date ____ Date ____ Map No. ____ Indexed ____ Date ____

F. B. 2296 Pg. 80

Job No. _____ Division No. _____ Notes Red. _____ Plotted _____ Profile

Survey of _____ Date _____ Date _____ No. _____

Survey by _____ Notes _____ Notes Chkd. _____ Checked _____ X-Sec.

Indexed _____ Date _____ Date _____ Date _____ No. _____

STATION	B. S.	H. I.	F. S.	ELEV.

76298 S & E #307—7-55

PLEASE RETURN TO

LOS ANGELES COUNTY ENGINEER

700 Los Angeles County Engineering Bldg.

Do not extend notes this side of this line.

NOTE: ANY ADDITIONS OR CHANGES ON THIS SHEET MUST BE MADE OR CIRCLED IN RED INK, WITH DATE AND NAME OF PERSON MAKING CHANGE.

Profile No.	Notes Red. / Date	Plotted Date	Job No. 0084.11	Division No. 10	F. B. 2296 Pg. 81
X-Sec. No.	Notes Chkd. Date	Checked J. F. McMILLAN Date	Survey of AERIAL TOPOGRAPHY, WAYSIDE HONOR RANCHO		
			Survey by R.L. Willey	Notes 888	Date 5-1-58
			Map No.	Indexed A. C. Johnson	Date MAY 1 '58

CHECK ON

AERIAL TOPOGRAPHY

WAYSIDE

HONOR RANCHO

J.N. 0084.11

May 1, 1958

R.L. WILLEY

D.L. BURKHOLDER

J.P. McCALL

R.A. SWANN

STATION	B. S.	H. I.	F. S.	ELEV.

NOTE: ANY ADDITIONS OR CHANGES ON THIS SHEET MUST BE MADE OR CIRCLED IN RED INK, WITH DATE AND NAME OF PERSON MAKING CHANGE.

PLEASE RETURN TO

LOS ANGELES COUNTY ENGINEER

700 LOS ANGELES COUNTY ENGINEERING BLDG.

Do not extend notes this side of this line.

76 98 S & E #307—7-55

76298 S & E #307—7-55

PLEASE RETURN TO
LOS ANGELES COUNTY ENGINEER
700 LOS ANGELES COUNTY ENGINEERING BLDG.

NOTE: ANY ADDITIONS OR CHANGES ON THIS SHEET MUST BE MADE OR CIRCLED IN RED INK, WITH DATE AND NAME OF PERSON MAKING CHANGE.

Do not extend notes this side of this line.

STATION	B. S.	H. I.	F. S.	ELEV.		
		PROFILE FROM Δ#69 TO Δ#90				
0+00	1 28	1273 86		1272 58	Δ#69, fd. 1½" IP, conc. plug + cut spk, Elev. 1272.58 FB 2269-123	
0+17			3 1	70 8	Top Brk	
0+50			10 1	63 6	Slope	
TP	0 27	1262 54	11 59	62 27	1x1	
1+00			10 1	52 [illegible]	Slope	
TP	1 20	1252 52	11 22	5[illegible] [illegible]	1x1	
1+30			4 9	47 6	Bot. Brk.	
1+50			6 1	46 4	Slope	
1+62			6 8	45 7	Top Brk.	
1+69			9 2	43 3	Bot. Drain	
1+75			7 3	45 [illegible]	Top Brk.	
2+00			8 3	44 [illegible]	Slope	
T.P.	0 85	1244 59	8 78	43 [illegible]	1x1	
2+50			3 3	4[illegible] [illegible]	Slope	
3+00			6 4	3[illegible] [illegible]	Slope	
3+50			8 2	36 4	Slope	
4+00			11 2	33 4	Slope	
TP	2 55	1238 42	8 72	35 [illegible]	1x1	
Δ#90 4+51.35			9 51	1228 91	Δ#90, fd 2" IP & BC. in conc. dn. 30", Elev. 1228.93 ¼ COR. Sec. 25+30, R16+17W T5N, FB 2269-123	

O.K. [illegible]

F. B. 2296 Pg. 82 | Job No. 0084.11 Division No. 10 Notes Red. Plotted No. Profile
Survey of AERIAL TOPOGRAPHY, WAYSIDE RANCH Date 5-1-58 Date X-Sec.
Survey by R.L. Willey Notes K.L. Burkholder Notes Chkd. JFM Checked
Indexed C. Johnson Date Date Date No.

76298 S & E #307—7-55

PLEASE RETURN TO
LOS ANGELES COUNTY ENGINEER
700 LOS ANGELES COUNTY ENGINEERING BLDG.

NOTE: ANY ADDITIONS OR CHANGES ON THIS SHEET MUST BE MADE OR CIRCLED IN RED INK, WITH DATE AND NAME OF PERSON MAKING CHANGE.

Do not extend notes this side of this line.

STATION	B. S.	H. I.	F. S.	ELEV.		
		PROFILE FROM Δ#90 TO Δ#123				
0+00	4 35	1233 28		1228 93	Δ#90, fd 2" IP + BC. in conc. dn. 30" ¼ COR. SEC. 25+30 R16+17W, T5N, Elev. 1228.93, FB. 2269-123	
0+50			8 3	25 0	Slope	
1+00			12 2	21 1	Slope	
T.P.	2 09	1224 19	11 18	22 10	1x1	
1+50			5 2	19 0	Slope	
2+00			6 0	18 2	Slope	
2+50			6 3	17 9	Slope	
3+00			5 2	19 0	Bot. Brk.	
T.P.	11 31	1234 93	0 57	23 62	1x1	
3+50			11 4	23 5	Slope	
4+00			4 2	30 7	Slope	
TP	8 69	1243 43	0 19	34 74	1x1	
4+50			5 8	37 6	Slope	
4+86.5			4 1	39 3	Top. Brk.	
5+00			4 1	39 3	Slope	
5+50			5 5	37 9	Top Brk.	
5+75			7 5	35 9	Slope	
6+00			10 5	32 9	Slope	
T.P.	2 11	1233 74	11 80	31 63	1x1	
6+50			6 4	1227 3	Slope	

Profile Notes Red. ____ Plotted ____ Job No. 0084.11 Division No. 10 F. B. 2296 PG. 83
No. ____ Date ____ Date ____ Survey of AERIAL TOPOGRAPHY, WAYSIDE HONOR RANCHO
X-Sec. Notes Chkd. ____ Checked J. F. McMILLAN Survey by R. L. Willey Notes DWB Date 5-1-58
No. ____ Date ____ Date ____ Map No. ____ Indexed C. Johnson

76298 S & E #307—7-55

PLEASE RETURN TO
LOS ANGELES COUNTY ENGINEER
700 LOS ANGELES COUNTY ENGINEERING BLDG.

NOTE: ANY ADDITIONS OR CHANGES ON THIS SHEET MUST BE MADE OR CIRCLED IN RED INK, WITH DATE AND NAME OF PERSON MAKING CHANGE.

Do not extend notes this side of this line.

F. B. 2296 Pg. 84 | Job No. 0084.11 Division No. 10 Notes Red. Plotted
Survey of AERIAL TOPOGRAPHY WAYSIDE HONOR RANCHO Date 5-1-58 Date
Survey by R. L. Willey Notes D. L. Burkholder Notes Chkd. Checked
Indexed C. Johnson Date Date
Profile No. X-Sec. No.

STATION	B. S.	H. I.	F. S.	ELEV.		
		1233 74				
7+00			10 1	1223 6	slope	O.K.
7+50			11 4	22 3	slope	
T.P.	8 18	1231 70	10 22	23 52	1x1	
8+00			7 2	24 5	slope	
8+50			4 3	27 4	slope	
9+00			3 4	28 3	slope	
Δ#123 9+08.7			3 89	12[illegible] 1	Δ#123 fd. 2" I.P. & B.C. in Conc. UP 6" Elev. 1227.74 P.O.T. between SEC. 25 & 30 R16 & 17W, T5N	
		PROFILE FROM Δ#123 TO Δ#119				
Δ#123 9+08.7	0 43	1228 17		1227 74	Δ#123 fd. 2" I.P. & B.C. in Conc. UP 6" Elev. 1227.74 P.O.T. between SEC. 25 & 30, R16 & 17W, T5N	
9+14			2 1	26 1	Top Brk.	
T.P.	0 26	1217 09	11 34	16 83	1x1	
T.P.	0 23	1205 50	11 82	1205 27	1x1	
9+50			1 6	1203 9	Slope.	
T.P.	1 02	1195 10	11 42	1194 08	1x1	
T.P.	0 50	1183 94	11 66	83 44	1x1	
10+00			9 8	74 1	Slope	
T.P.	0 36	1172 89	11 41	72 33	1x1	
T.P.	0 31	1161 96	11 24	61 65	1x1	
10+50			9 2	1152 3	Toe slope.	

76298 S & E #307—7-55

PLEASE RETURN TO
LOS ANGELES COUNTY ENGINEER
700 LOS ANGELES COUNTY ENGINEERING BLDG.

NOTE: ANY ADDITIONS OR CHANGES ON THIS SHEET MUST BE MADE OR CIRCLED IN RED INK, WITH DATE AND NAME OF PERSON MAKING CHANGE.

Do not extend notes this side of this line.

118.41

STATION	B. S.	H. I.	F. S.	ELEV.		
		1161 96				
T.P.	0 04	1150 94	11 06	1150 90	1x1	
11+00			9 4	41 5	Slope	
T.P.	0 48	1139 38	12 04	38 90	1x1	
11+50			6 3	33 1	Slope	
12+00			10 6	28 8	Bot. brk.	
12+50			12 1	27 3	Slope	
13+00			12 5	26 9	Slope	
Δ#119 13+25.75			12 11	1127 27	Δ#119	
			PROFILE FROM Δ#119 TO Δ#71			
Δ#119 13+25.75	3 35	1130 64		1127 29	Δ#119, fd. 2" I.P. & BC. in Conc. flush. Elev. 1127.29, F.B. 2296-36	¼ ¼ Sec. COR. SEC. 25+30 R16+17 W, T5N
13+50			3 4	27 2	Slope	
14+00			4 2	26 4	Slope	
14+50			4 1	26 5	Slope	
14+75			4 5	26 1	Top brk.	
15+00			6 5	24 1	Slope	
15+10			8 0	22 6	Top bank	
15+12			11 2	19 4	bot "	
15+50			12 1	18 5	River bot.	
TP	6 33	1124 72	12 25	1118 39	1x1	

OK

Profile Notes Red. ____ Plotted ____ Job No. 0084.11 Division No. 10 F. B. 2296 Pg. 85
No. ____ Date ____ Date ____ Survey of AERIAL TOPOGRAPHY, WAYSIDE HONOR RANCHO
X-Sec. Notes Chkd. ____ Checked L. F. McMULLAN Survey by R. L. Willey Notes 9803 Date 5-1-58
No. ____ Date ____ Date ____ Map No. ____ Indexed C. Johnson Date

76298 S & E #307—7-55

PLEASE RETURN TO
LOS ANGELES COUNTY ENGINEER
700 LOS ANGELES COUNTY ENGINEERING BLDG.

NOTE: ANY ADDITIONS OR CHANGES ON THIS SHEET MUST BE MADE OR CIRCLED IN RED INK, WITH DATE AND NAME OF PERSON MAKING CHANGE.

Do not extend notes this side of this line.

STATION	B. S.	H. I.	F. S.	ELEV.		
		1124 72				
16+00			6 7	1118 0	River bot.	
16+50			7 3	17 4	" "	
17+00			7 7	17 0	" "	
17+50			8 0	16 7	" "	
18+00			8 4	16 3	" "	
18+50			8 8	15 9	" "	
18+74			8 6	16 1	bot. burm	
18+91			3 9	20 8	Top burm	
19+00			8 2	16 5	slope	
19+04			9 6	15 1	bot. burm.	
19+50			10 4	14 3	River bot.	
20+00			10 2	14 5	" "	
20+50			11 1	13 6	" "	
20+67			9 9	14 [illegible]	bot. bank.	
20+88			3 2	[illegible]	Top "	
21+00			3 7	[illegible]	slope	
T.P.	5 00	1126 11	3 61	21 11	1x1	
21+27			5 3	20 8	bot. brk.	
21+50			3 3	22 8	Top brk.	
22+00			3 9	1122 2	Edge Rd.	

F. B. 2296 Pg. 86 | Job No. 0084.11 Division No. 10 Notes Red. Plotted No. Profile
Survey of AERIAL TOPOGRAPHY, WAYSIDE HONOR RANCHO Date 5-1-58 Date X-Sec.
Survey by R. L. Willey Notes D. L. Burkholder Notes Chkd. Checked No.
Indexed C. Johnson Date Date Date

76198 S & E #307—7-55

PLEASE RETURN TO
LOS ANGELES COUNTY ENGINEER
700 LOS ANGELES COUNTY ENGINEERING BLDG.

NOTE: ANY ADDITIONS OR CHANGES ON THIS SHEET MUST BE MADE OR CIRCLED IN RED INK, WITH DATE AND NAME OF PERSON MAKING CHANGE.

Do not extend notes this side of this line.

STATION	B. S.	H. I.	F. S.	ELEV.		
		1126 11				
22+50			4 0	1122 1	Edge Paved Rd.	
23+00			4 8	21 3	" " "	
23+50			5 1	21 0	" " "	
24+00			5 4	20 7	" " "	
24+50			5 6	20 5	" " "	
25+00			5 8	20 3	" " "	
25+50			6 2	19 9	" " "	
26+00			6 6	19 5	Paved Road	
Δ#71 26+71.50			7 77	1118 34	Rd. Int. Δ#71, fd. 2" IP+BC. in conc. dn. 14"	Elev. 1118.41 FB. 2269-115 Sec. COR. 25, 30, 26, 31, T5N, R16+17W

PROFILE FROM Δ#70 TO Δ#58

0+00 Δ#70	0 61	1209 83		1209 22	Δ#70 fd 2" IP+BC. in Conc. UP 3"	¼ COR. SEC. 36+31 T5N, R16+17W. Elev. 1209.22, FB. 2269-142
T.P.	0 16	1198 19	11 80	1198 03	1x1	
0+50			3 5	94 7	Slope	
0+57			5 3	92 9	Top Brk.	
0+59			7 2	91 0	Bot. "	
0+74			9 0	89 2	Top Brk.	
T.P.	0 23	1186 62	11 80	86 39	1x1	
0+79			0 3	86 3	Bot. Brk.	
1+00			5 4	1181 2	Slope	

Profile Notes Red ____ Plotted ____ Job No. 008411 Division No. 10 F. B. 2296 Pg. 87
No. ____ Date ____ Date ____ Survey of AERIAL TOPOGRAPHY, WAYSIDE HONOR RANCHO
X-Sec. Notes Chkd. ____ Checked E. McMILLAN Survey by R.L. Willey Notes C. Johnson Date 5-1-58
No. ____ Date ____ Date ____ Map No. ____ Indexed ____ Date ____

76298 S & E #307—7-55

PLEASE RETURN TO
LOS ANGELES COUNTY ENGINEER
700 LOS ANGELES COUNTY ENGINEERING BLDG.

NOTE: ANY ADDITIONS OR CHANGES ON THIS SHEET MUST BE MADE OR CIRCLED IN RED INK, WITH DATE AND NAME OF PERSON MAKING CHANGE.

Do not extend notes this side of this line.

F. B. 2296 Pg. 88 | Job No. 0084.11 | Division No. 10 | Notes Red. | Plotted | Profile

Survey of AERIAL TOPOGRAPHY, WAYSIDE HONOR RANCHO | Date 5-1-58 | Date | No. | X-Sec.

Survey by R.L. Willey | Notes D.L. Burkholder | Notes Chkd. | Checked

Indexed | Date | Date | No.

STATION	B. S.	H. I.	F. S.	ELEV.		
		1186 62				
T.P.	0 42	1175 65	11 39	1173 23	1x1	
1+50			6 4	69 3	Slope	
T.P.	0 13	1164 05	11 73	[illegible]	1x1	
2+00			8 6	53 5	Slope	
T.P.	4 39	1156 61	11 83	52 22	1x1	
2+15			4 4	[illegible]	Top Brk.	
2+50			13 3	43 3	Slope	
2+63			16 1	42 5	Bot Drain	
2+90			15 5	41 1	Bot brk	
3+00			14 8	41 [illegible]	Slope	
3+15			12 5	44 1	Top brk.	
T.P.	2 02	1146 90	11 73	44 88	1x1	
3+50			4 5	[illegible]	Slope	
4+00			5 6	41 [illegible]	Slope	
4+50			4 4	[illegible]	Slope	
5+00			7 8	39 1	Slope	
T.P.	3 47	1138 95	11 42	35 48	1x1	
5+50			2 9	36 1	Slope	
6+00			6 3	35 [illegible]	Slope	
6+25			7 1	1131 9	Top brk	

76298 S & E #307—7-55

PLEASE RETURN TO
LOS ANGELES COUNTY ENGINEER
700 LOS ANGELES COUNTY ENGINEERING BLDG.

NOTE: ANY ADDITIONS OR CHANGES ON THIS SHEET MUST BE MADE OR CIRCLED IN RED INK, WITH DATE AND NAME OF PERSON MAKING CHANGE.

Do not extend notes this side of this line.

STATION	B. S.	H. I.	F. S.	ELEV.		
		1138 95				
T.P.	0 06	28 56	10 45	1128 50	1x1	
6+42			2 6	26 0	Bot. brk	
6+50			2 8	25 8	Slope	
7+00			4 8	23 8	Slope	
7+50			7 5	21 1	Slope, dirt rd.	
8+00			9 0	19 6	Slope,	
BM #3	0 50	1124 60	4 38	1124 ~~18~~ 10	BM#3 Elev. 1124.10, fd Brass cap in conc. porch, S.E. COR. Survey shack	
8+50			5 1	19 5	Dirt road	
8+68			4 7	19 9	Top brk.	
8+85			12 5	12 1	Bot. brk.	
9+00			12 0	12 6	Slope	
9+50			11 0	13 6	Slope	
10+00			10 2	14 4	Slope	
10+50			9 3	15 3	Top brk.	
T.P.	0 83	1115 70	9 73	14 87	1x1	
11+00			1 5	14 2	Slope	
11+50			3 4	12 3	Slope	
12+00			4 9	10 8	Slope	
12+50			8 2	07 5	Top brk	
T.P.	1 78	1105 60	11 88	1103 82	1x1	

Profile Notes Red ____ Plotted ____ Job No. 0084.11 Division No. 10 F.B. 2296 Pg. 89
No. ____ Date ____ Date ____ Survey of AERIAL TOPOGRAPHY, WAYSIDE HONOR RANCHO
X-Sec. Notes Chkd. ____ Checked L. F. McMILLAN Survey by R.L. Willey Notes 2863 Date 5-1-58
No. ____ Date ____ Date ____ Map No. ____ Indexed C. Johnson Date ____

76298 S & E #307—7-55

PLEASE RETURN TO
LOS ANGELES COUNTY ENGINEER
700 LOS ANGELES COUNTY ENGINEERING BLDG.

NOTE: ANY ADDITIONS OR CHANGES ON THIS SHEET MUST BE MADE OR CIRCLED IN RED INK, WITH DATE AND NAME OF PERSON MAKING CHANGE.

Do not extend notes this side of this line.

STATION	B. S.	H. I.	F. S.	ELEV.		
		1105 60				
12+95			3 7	1101 9	Top brk.	
13+00			5 6	1100 0	Slope	
13+04			6 4	1099 2	Bot. brk	
13+50			8 5	97 1	Slope	
14+00			8 5	97 1	slope	
14+50			8 5	97 1	slope	
15+00			8 3	97 3	slope	
T.P.	3 08	1100 18	8 50	97 10	1x1	
15+50			2 8	97 1	Flat.	
16+00			3 5	96 7	"	
16+50			4 2	96 0	"	
17+00			4 9	95 3	"	
17+50			5 1	95 1	"	
18+00			5 2	95 0	"	
18+50			5 3	94 9	"	
19+00			5 7	94 5	"	
19+50			6 4	93 8	"	
T.P.	2 61	1095 85	6 94	93 24	1x1	
20+00			2 7	93 2	Flat	
20+50			3 3	1092 6	"	

F. B. 2296 Pg. 90

Job No. 0084.11 Division No. 10 Notes Red. Plotted Profile

Survey of AERIAL TOPOGRAPHY, WAYSIDE HONOR RANCHO Date 5-1-58 Date No. X-Sec.

Survey by R.L. Willey Notes D.L. Burkholder Notes Chkd. Checked

Indexed K. C. Johnson Date Date Date No.

76298 S & E #307—7-55

PLEASE RETURN TO
LOS ANGELES COUNTY ENGINEER
700 LOS ANGELES COUNTY ENGINEERING BLDG.

NOTE: ANY ADDITIONS OR CHANGES ON THIS SHEET MUST BE MADE OR CIRCLED IN RED INK, WITH DATE AND NAME OF PERSON MAKING CHANGE.

Do not extend notes this side of this line.

STATION	B. S.	H. I.	F. S.	ELEV.		
		1095 85				
21+00			3 9	1092 0	Flat	
21+50			4 5	91 4	"	
22+00			4 8	91 1	"	
22+50			5 1	90 8	"	
23+00			5 4	90 5	"	
23+50			6 0	89 9	"	
24+00			6 6	89 3	"	
24+50			7 4	88 5	"	
T.P.	0 90	1088 68	8 07	87 78	1X1	
25+00			1 2	87 5	Flat	
25+50			2 2	86 5	"	
26+00			3 3	85 4	"	
26+50			4 1	84 6	"	
27+00			5 1	83 6	"	
27+50			6 0	82 7	"	
28+00			6 4	82 3	"	
28+50			6 5	82 2	"	
29+00			6 7	82 0	"	
29+50			6 4	82 3	Oiled Road	
△#58 29+65.35			7 46	1081 22	△#58, fd. 2" I.P. Conc. Plug + Shell, dn 1', F.B. 2269-49	Elev. 1081.17

Profile Notes Red. ____ Plotted ____ Job No. 0084.11 Division No. 10 F. B. 2296 Pg. 91
No. ____ Date ____ Date ____ Survey of AERIAL TOPOGRAPHY, WAYSIDE HONOR RANCHO
X-Sec. Notes Chkd. ____ Checked E. McMILLAN Survey by R. L. Willey Notes 98B Date 5-1-58
No. ____ Date ____ Date ____ Map No. ____ Indexed C. Johnson Date ____

F. B. 2296 Pg. 92

Job No. Division No. Notes Red. Plotted

Profile

Survey of Date Date No.

X-Sec.

Survey by Notes Notes Chkd. Checked

Indexed Date Date Date No.

STATION	B. S.	H. I.	F. S.	ELEV.

76298 S & E #307—7-55

PLEASE RETURN TO

LOS ANGELES COUNTY ENGINEER

700 LOS ANGELES COUNTY ENGINEERING BLDG.

Do not extend notes this side of this line.

NOTE: ANY ADDITIONS OR CHANGES ON THIS SHEET MUST BE MADE OR CIRCLED IN RED INK, WITH DATE AND NAME OF PERSON MAKING CHANGE.

76298 S & E #307—7-55

PLEASE RETURN TO
LOS ANGELES COUNTY ENGINEER
700 LOS ANGELES COUNTY ENGINEERING BLDG.

NOTE: ANY ADDITIONS OR CHANGES ON THIS SHEET MUST BE MADE OR CIRCLED IN RED INK, WITH DATE AND NAME OF PERSON MAKING CHANGE.

Do not extend notes this side of this line.

STATION	B. S.	H. I.	F. S.	ELEV.		
			PROFILE FROM Δ# 48 TO Δ# 52			
Δ# 48, 0+00	0 26	1476 57		1476 31	Δ# 48, fd 2" IP + B.C. in Conc. Mkd. Δ Edison, F.B. 2269-32	Elev. = 1476.31
0+05			0 4	76 2	Top brk.	
0+12			4 2	72 4	" "	
0+42			30 2	46 4	Top Cut	
T.P.	0 16	1464 65	12 08	64 49	1x1	
T.P.	0 10	52 52	12 23	52 42	1x1	
T.P.	0 09	40 47	12 14	40 38	1x1	
T.P.	4 97	33 40	12 04	28 43	1x1	
T.P.	0 47	21 86	12 01	21 39	1x1	
B.M.	9 26	1419 67	11 41	1410 ~~45~~ 41	250'± WEST of Δ EDISON, TOP of RIDGE W'STLY POWER LINE Elev: 1410.405 Fd. Bt. Spk. in Lead in S.W. CONC. FOOTING of EDISON TOWER # 208-2	
0+53.8			3 1	~~64~~ 16 ~~6~~ 6	Bot. Cut	
0+67.8			5 5	~~62~~ 14 ~~2~~ 2	Top brk.	
T.P.	0 94	1408 73	11 88	1407 79	1x1	
T.P.	0 32	1397 13	11 92	1396 81	1x1	
0+93			0 2	96 9	Bot. brk	
0+98			2 5	94 6	" "	
1+00			0 8	96 3	Side hill	
1+05			1 5	95 6	Top brk.	
T.P.	0 62	1385 84	11 91	85 22	1x1	
1+39.6			20 3	1365 5	Bot. side drain	

Profile Notes Red. ____ Plotted ____ Job No. ____ Division No. 10 F. B. 2296 Pg. 93
No. ____ Date ____ Date ____ Survey of AERIAL TOPOGRAPHY, WAYSIDE HONOR RANCHO
X-Sec. Notes Chkd. CRG Checked ____ Survey by R.L. Willey Notes D&B Date 5-6-58
No. ____ Date ____ Date ____ Map No. ____ Indexed C. Johnson Date 5-15-58

76298 S & E #307—7-55

PLEASE RETURN TO
LOS ANGELES COUNTY ENGINEER
700 LOS ANGELES COUNTY ENGINEERING BLDG.

NOTE: ANY ADDITIONS OR CHANGES ON THIS SHEET MUST BE MADE OR CIRCLED IN RED INK, WITH DATE AND NAME OF PERSON MAKING CHANGE.

Do not extend notes this side of this line.

F. B. 2296 Pg. 94 | Job No. | Division No. 10 | Notes Red. | Plotted | Profile
Survey of AERIAL TOPOGRAPHY WAYSIDE HONOR RANCH | Date 5-6-58 | Date | No.
Survey by R. L. Willey | Notes P. L. Burkholder | Notes Chkd. | Checked | X-Sec.
Indexed L. O. Johnson | Date | Date | Date | No.

STATION	B. S.	H. I.	F. S.	ELEV.		
		1385 84				
1+50			21 1	1364 7	Bot. Side drain	
1+74.6			15 2	70 6	Top. brk	
T.P.	0 34	1374 19	11 99	73 15	1X1	
1+80.6			2 41	71 78	Top 26" Gas Line	
2+00			8 3	65 9	Side Hill	
T.P.	0 67	1362 86	12 00	62 19	1X1	
2+30			3 9	59 0	Top brk.	
T.P.	0 68	1351 27	12 27	50 59	1X1	
2+50			5 3	46 0	Slope	
2+62			11 7	39 6	Top brk.	
T.P.	0 49	1339 66	12 10	39 17	1X1	
T.P.	0 33	1328 00	11 99	27 7	1X1	
2+94			7 4	20 6	Top Cut	
2+95			7 8	20 2	Bot. Cut	
3+00			12 9	15 1	Dirt Rd.	
3+07			13 1	14 9	Bot. Cut	
3+09			12 4	15 6	Top cut	
T.P.	0 37	1316 31	12 06	15 91	1X1	
3+15			2 3	14 0	Top. cut	
3+16.5			4 3	1312 0	Bot. cut	

76298 S & E #307—7-55

PLEASE RETURN TO
LOS ANGELES COUNTY ENGINEER
700 LOS ANGELES COUNTY ENGINEERING BLDG.

NOTE: ANY ADDITIONS OR CHANGES ON THIS SHEET MUST BE MADE OR CIRCLED IN RED INK, WITH DATE AND NAME OF PERSON MAKING CHANGE.

Do not extend notes this side of this line.

STATION	B. S.	H. I.	F. S.	ELEV.		
		1316 31				
3+29			6 9	1309 4	Top. brk.	
3+40			13 3	03 0	Top Cut	
T.P.	0 02	1304 12	12 21	04 10	1x1	
T.P.	0 30	1292 29	12 13	1291 99	1x1	
3+53			11 8	80 5	Bot. Cut.	
3+83			11 2	81 1	" "	
T.P.	5 34	1297 24	0 39	91 90	1x1	
4+00			1 8	95 4	Top Cut	
4+50			9 0	88 2	Top brk.	
TP	1 57	1286 84	11 97	85 27	1x1	
5+00			10 4	76 4	Slope	
TP	0 08	1274 96	11 96	74 88	1x1	
TP	0 44	1263 23	12 17	62 79	1x1	
[illegible]			2 0	61 [illegible]	Bot. cut	
[illegible]			3 7	59 5	Top. brk.	
TP	0 31	1251 45	12 09	51 14	1x1	
6+00			6 5	45 0	Slope	
6+15			8 6	42 9	Bot brk.	
[illegible]			11 8	39 ~~5~~ 6	Slope	
TP	0 66	1239 96	12 15	1239 30	1x1	

Profile Notes Red. ____ Plotted ____ Job No. ____ Division No. 10 F. B. 2296 Pg. 95
No. ____ Date ____ Date ____ Survey of AERIAL TOPOGRAPHY WAYSIDE HONOR RANCHO
X-Sec. Notes Chkd. CRG Checked ____ Survey by R.L. Willey Notes JHB Date 5-6-58
No. ____ Date ____ Date ____ Map No. ____ Index No. C. Johnson Date ____

76298 S & E #307—7-55

PLEASE RETURN TO
LOS ANGELES COUNTY ENGINEER
700 LOS ANGELES COUNTY ENGINEERING BLDG.

NOTE: ANY ADDITIONS OR CHANGES ON THIS SHEET MUST BE MADE OR CIRCLED IN RED INK, WITH DATE AND NAME OF PERSON MAKING CHANGE.

Do not extend notes this side of this line.

STATION	B. S.	H. I.	F. S.	ELEV.	
		1239 96			
7+00			3 9	123[illegible]	Top brk.
7+31			7 7	[illegible]	Bot. drain
7+50			8 2	3[illegible]	Slope
7+90			10 2	2[illegible]	Top brk.
8+00			11 3	2[illegible]	Slope
TP	0 36	1228 49	11 83	22 [illegible]	1x1
8+50			5 5	23 [illegible]	Slope
9+00			11 8	16 7	"
T.P.	0 20	1216 57	12 12	16 37	1x1
9+50			5 1	11 5	Slope
10+00			11 1	05 5	"
T.P.	12 21	1216 81	11 97	04 60	1x1
10+50			16 7	1200 1	Slope
10+80			19 5	119[illegible]	Top brk.
10+82			21 6	1195 [illegible]	Bot. drain
10+86			16 3	1200 5	Top brk.
11+00			12 5	04 3	Slope
T.P.	11 90	1228 65	0 06	16 75	1x1
11+50			6 3	2[illegible]	Slope
T.P.	11 58	1240 02	0 21	1222 [illegible]	1x1

F. B. 2296 Pg. 96
Job No. Division No. 10 Notes Red. Plotted
Survey of AERIAL TOPOGRAPHY WAYSIDE HONOR RANCHO Date 5-6-58 Date No.
Survey by R. L. Willey Notes D.L. Burkholder Notes Chkd. CRG Checked X-Sec.
Indexed ~~R. O. Johnson~~ Date Date Date No.
Profile

76298 S & E #307—7-55

PLEASE RETURN TO
LOS ANGELES COUNTY ENGINEER
700 LOS ANGELES COUNTY ENGINEERING BLDG.

NOTE: ANY ADDITIONS OR CHANGES ON THIS SHEET MUST BE MADE OR CIRCLED IN RED INK, WITH DATE AND NAME OF PERSON MAKING CHANGE.

Do not extend notes this side of this line.

STATION	B. S.	H. I.	F. S.	ELEV.		
		1240 02				
11+80			4 5	1235 5	Top brk	
11+89			6 6	33 4	Bot. "	
12+00			9 3	30 7	Top "	
T.P.	0 30	1227 99	12 33	27 69	1x1	
12+32			9 9	18 1	Bot swale	
12+85			11 5	16 5	Top brk	
T.P.	2 53	1218 62	11 90	16 09	"	
13+00			4 8	13 8	Side Hill	
13+31			9 5	09 1	Bot. brk	
13+50			8 8	09 8	Side Hill	
T.P.	4 01	1210 59	12 04	1206 58		
13+80.5			1 8	08 8	Top brk.	
14+00			3 4	07 2	" "	
14+12			5 8	04 8	" "	
T.P.	1 95	1200 70	11 84	1198 75	1x1	
14+48			11 0	89 7	Bot. brk	
14+50			11 6	89 1	Slope	
14+88			14 6	86 1	Bot drain	
15+00			13 2	87 5	Slope	
15+50			4 8	1195 9	Bot. brk	

Profile Notes Red. ____ Plotted ____ Job No. ____ Division No. 10 F. B. 2296 Pg. 97
No. ____ Date ____ Date ____ Survey of AERIAL TOPOGRAPHY, WAYSIDE HONOR RANCHO
X-Sec. Notes Chkd. [illegible] Checked ____ Survey by R.L. Willey Notes [illegible] Date 5-6-58
No. ____ Date ____ Date ____ Map No. ____ Indexed C. Johnson Date ____

76298 S & E #307—7-55

PLEASE RETURN TO
LOS ANGELES COUNTY ENGINEER
700 LOS ANGELES COUNTY ENGINEERING BLDG.

NOTE: ANY ADDITIONS OR CHANGES ON THIS SHEET MUST BE MADE OR CIRCLED IN RED INK, WITH DATE AND NAME OF PERSON MAKING CHANGE.

Do not extend notes this side of this line.

STATION	B. S.	H. I.	F. S.	ELEV.	
		1200 70			
T. P.	11 98	1212 27	0 41	1200 [illegible]	(X)
T. P.	12 14	1223 91	0 50	11 77	(X)
16+00			7 6	16 3	Slope
T. P.	11 73	1234 66	0 98	2[illegible] [illegible]3	(X)
T. P.	11 96	1244 62	2 00	3[illegible] [illegible]	(X)
T. P.	8 65	1253 18	0 09	44 53	(X)
16+50			8 9	44 3	Slope
16+73			2 1	[illegible]	Top brk.
17+00			9 8	4[illegible] [illegible]	Slope
T. P.	0 28	1241 29	12 17	4[illegible] [illegible]	[illegible]
17+50			12 0	2[illegible]	Side [illegible]
T. P.	3 07	1232 23	12 13	29 16	(X)
T. P.	1 14	1221 42	11 95	2[illegible] [illegible]	(X)
18+00			3 7	17	Side Hill
18+50			16 5	0[illegible] [illegible]	" "
[illegible]			19 2	120[illegible] [illegible]	Top brk.
[illegible]			29 8	119[illegible] [illegible]	Bot "
[illegible]			27 6	1193 [illegible]	Slope
T. P.	12 15	1233 32	0 25	[illegible] [illegible]	(X)
19+50			[illegible] 5	1229 8	Top brk.

F. B. 2296 Pg. 98 Job No. Division No. 10 Notes Red. Plotted No. Profile
Survey of AERIAL TOPOGRAPHIC WAYSIDE HOUSE RANCHO Date 5-6-58 Date X-Sec.
Survey by R. L. Willey Notes D. L. Burkholder Notes Chkd. [illegible] Checked No.
Indexed Date Date Date

76 98 S & E #307—7-55

PLEASE RETURN TO
LOS ANGELES COUNTY ENGINEER
700 LOS ANGELES COUNTY ENGINEERING BLDG.

NOTE: ANY ADDITIONS OR CHANGES ON THIS SHEET MUST BE MADE OR CIRCLED IN RED INK, WITH DATE AND NAME OF PERSON MAKING CHANGE.

Do not extend notes this side of this line.

STATION	B. S.	H. I.	F. S.	ELEV.	
		1233 32			
T.P.	11 70	1244 77	0 25	1233 07	(x)
19+60			3 8	41 0	Top brk.
[illegible]			1 3	43 5	" "
[illegible]			6 3	38 5	Slope
[illegible]	0 37	1232 84	12 30	32 47	(x)
[illegible]			11 6	21 2	Bot brk.
[illegible]			12 4	20 4	Side Hill
T.P.	0 25	1221 12	11 97	20 87	(x)
20+72.5			4 2	16 9	Bot. brk
[illegible]			4 2	16 9	Top "
[illegible]			4 9	16 7	Top ridge
[illegible]			8 3	12 8	Top brk.
T.P.	0 30	1209 31	12 11	1209 01	(x)
T.P.	0 [illegible]	1197 30	12 13	1197 18	(x)
21+50			6 4	91 2	Slope
T.P.	0 45	1186 16	11 89	85 71	(x)
T.P.	0 34	1174 45	12 05	74 11	(x)
22+00			12 7	61 8	Slope
T.P.	0 17	1162 39	12 23	62 22	(x)
T.P.	0 92	1151 31	12 00	1150 39	(x)

Profile No. _____ Notes Red _____ Plotted _____ Job No. _____ Division No. 10 F. B. 2296 Pg. 99
Date _____ Date _____ Survey of DETAIL TOPOGRAPHY, WAYSIDE HONOR RANCHO
X-Sec. No. _____ Notes Chkd. [illegible] Checked _____ Survey by R.L. Willey Notes [illegible] Date 5-6-58
Date _____ Date _____ Map No. _____ Index C. Johnson

76298 S & E #307—7-55

PLEASE RETURN TO
LOS ANGELES COUNTY ENGINEER
700 LOS ANGELES COUNTY ENGINEERING BLDG.

NOTE: ANY ADDITIONS OR CHANGES ON THIS SHEET MUST BE MADE OR CIRCLED IN RED INK, WITH DATE AND NAME OF PERSON MAKING CHANGE.

Do not extend notes this side of this line.

STATION	B. S.	H. I.	F. S.	ELEV.		
		1151 31				
T.P.	0 [illegible]	1139 81	12 22	113[illegible]	1x1	
22+50			2 0	[illegible]	Slope	
T.P.	0 4[illegible]	1128 29	12 00	[illegible]	1x1	
23+00			9 5	18 [illegible]	Slope	
T.P.	1 21	1117 49	12 01	16 [illegible]	1x1	
23+15			3 2	14 [illegible]	Toe Slope	
23+50			7 9	09 [illegible]	Slope	
T.P.	0 79	1105 98	12 30	[illegible]	1x1	
24+00			2 4	1103 [illegible]	Slope	
24+50			7 5	1098 [illegible]	"	
25+00			11 7	94 [illegible]	"	
T.P.	0 96	1094 76	12 18	9[illegible]	1x1	
25+50			2 2	9[illegible]	Top bnk	
26+00			7 1	8[illegible]	Bot "	
26+00			8 1	[illegible]	Slope	
26+50			9 5	8[illegible]	"	
27+00			10 5	8[illegible]		
27+50			11 6	8[illegible]		
T.P.	4 20	1087 52	11 44	8[illegible]	1x1	
28+00			5 1	10[illegible]	Slope	

F. B. 2296 Pg. 100

Job No. ____ Division No. 10 Notes Red. ____ Plotted ____ Profile

Survey of AERIAL TOPOGRAPHY WAYSIDE HONOR RANCHO Date 5-6-58 Date ____ No. ____

Survey by R.L. Willey Notes D.L. Burkholder Notes Chkd. CKG Checked ____ X-Sec.

Indexed E. C. Johnson Date ____ Date ____ No. ____

76198 S & E #307—7-55

PLEASE RETURN TO
LOS ANGELES COUNTY ENGINEER
700 LOS ANGELES COUNTY ENGINEERING BLDG.

NOTE: ANY ADDITIONS OR CHANGES ON THIS SHEET MUST BE MADE OR CIRCLED IN RED INK, WITH DATE AND NAME OF PERSON MAKING CHANGE.

Do not extend notes this side of this line.

STATION	B. S.	H. I.	F. S.	ELEV.		
		1087 52				
28+50			5 8	1081 7	Slope	
29+00			7 1	80 4	"	
29+50			7 8	79 7	"	
30+00			8 9	78 6	"	
30+50			10 3	77 2	"	
T.P.	1 74	1077 22	12 04	75 48	1x1	
31+00			2 8	74 4	Slope	
31+50			4 2	73 0	"	
32+00			6 3	70 9	"	
32+42			6 8	70 4	Bot. brk.	
32+50			5 8	71 4	Slope	
32+91			5 8	71 4	Top brk.	
33+00			9 5	67 7	slope	
T.P.	1 75	1066 91	12 06	65 16	1x1	
33+50			4 0	62 9	Bot brk.	
34+00			6 6	60 3	Slope	
34+50			8 9	58 0	"	
35+00			11 0	55 9	"	
T.P.	4 40	1060 41	10 90	56 01	1x1	
35+50			6 1	1054 3	Slope	

Profile Notes Rod_____ Plotted_____ Job No._____ Division No. 10 F. B. 2296 Pg. 101
No._____ Date_____ Date_____ Survey of AERIAL TOPOGRAPHY, WAYSIDE HONOR RANCHO
X-Sec. Notes Chkd. [illegible] Checked_____ Survey by R.L. Willey Notes [illegible] Date 5-6-58
No._____ Date_____ Date_____ Map No._____ Indexed C. Johnson

76298 S & E #307—7-55

PLEASE RETURN TO
LOS ANGELES COUNTY ENGINEER
700 LOS ANGELES COUNTY ENGINEERING BLDG.

NOTE: ANY ADDITIONS OR CHANGES ON THIS SHEET MUST BE MADE OR CIRCLED IN RED INK, WITH DATE AND NAME OF PERSON MAKING CHANGE.

Do not extend notes this side of this line.

STATION	B. S.	H. I.	F. S.	ELEV.		
		1060 41 ✓				
36+00			8 1	1052 3 ✓	Slope	
36+50			9 8	50 6 ✓	"	
37+00			11 2	49 2 ✓	"	
37+16			11 1	49 3 ✓	Bot. brk	
37+25			7 2	53 2 ✓	Top brk.	
37+40.8 Δ#52			8 31	1052 10 ✓	Elev. = 1052.06 Δ#52 fd. SpkWfT, ℄ Main Camp Rd. F.B. 2269-35	

F. B. 2296 Pg. 102 Job No. Division No. 10 Notes Red. Plotted Profile
Survey of AERIAL TOPOGRAPHY WAYSIDE HONOR RANCHO Date 5-6-58 Date No.
Survey by R.L. Wiley Notes D.L. Burkholder Notes Chkd. CEG Checked X-Sec.
Indexed Date Date Date No.

76198 S & E #307—7-55

PLEASE RETURN TO
LOS ANGELES COUNTY ENGINEER
700 LOS ANGELES COUNTY ENGINEERING BLDG.

NOTE: ANY ADDITIONS OR CHANGES ON THIS SHEET MUST BE MADE OR CIRCLED IN RED INK, WITH DATE AND NAME OF PERSON MAKING CHANGE.

Do not extend notes this side of this line.

STATION	B. S.	H. I.	F. S.	ELEV.		
			PROFILE FROM △# 46 TO △# 59			
△# 4	1 25	1622 60		1621 35	Rancho Cor. #4, fd. 2" I.P. + B.C. in	Conc., Elev. 1621.35, F.B. 2296-226
T.P.	7 17	1618 34	11 43	11 17	1X1	
T.P.	2 14	1609 01	11 47	06 87	1X1	
T.P.	1 47	1602 52	7 96	1601 05	1X1	
T.P.	4 46	1596 49	10 49	1592 03	1X1	
0+00 △# 46	0 42	1588 25	8 66	1587 83	△# 46, Dunn. fd. 2" I.P. + B.C. in	Conc. Elev. = 1587.90, F.B. 2269-20
0+05			1 2	87 1	Top brk.	
0+36.5			9 4	78 9	" "	
T.P.	0 21	1576 28	12 18	76 07	1X1	
0+50			4 3	72 0	Slope	
T.P.	0 22	1564 71	11 79	64 49	1X1	
T.P.	0 31	1552 90	12 12	52 59	1X1	
1+00			2 7	50 2	Top brk.	
T.P.	0 53	1541 28	12 15	40 75	1X1	
T.P.	0 22	1529 20	12 30	28 98	1X1	
1+42			3 0	26 2	Top brk	
1+50			7 2	22 0	Slope	
1+56			11 1	18 1	Bot. Drain	
1+80.5			4 1	25 1	Top brk.	
T.P.	12 11	1541 19	0 12	1529 08	1X1	

Profile Notes Red. ____ Plotted ____ Job No. 0084.11 Division No. 10 F. B. 2296 Pg. 103
No. ____ Date ____ Date ____ Survey of AERIAL TOPOGRAPHY WAYSIDE HONOR RANCHO
X-Sec. Notes Chkd. [illegible] Checked ____ Survey by R.L. Willey Notes [illegible] Date 5-15-58
No. ____ Date ____ Date ____ Map No. ____ Indexed C. Johnson Date MAY 20 58

76298 S & E #307—7-55

PLEASE RETURN TO
LOS ANGELES COUNTY ENGINEER
700 LOS ANGELES COUNTY ENGINEERING BLDG.

NOTE: ANY ADDITIONS OR CHANGES ON THIS SHEET MUST BE MADE OR CIRCLED IN RED INK, WITH DATE AND NAME OF PERSON MAKING CHANGE.

Do not extend notes this side of this line.

STATION	B. S.	H. I.	F. S.	ELEV.		
		1541 19				
2+00			10 4	1530 8	Slope	
T.P.	12 04	1552 95	0 28	40 91	1x1	
T.P.	11 60	1564 43	0 12	52 83	1x1	
2+50			9 1	55 3	Slope	
2+53			7 4	57 0	Top brk.	
T.P.	5 18	1566 85	2 76	61 67	1x1	
2+93			0 5	66 4	Top Ridge	
2+84			1 2	65 7	Top Ridge	
3+00			3 4	63 5	Slope	
T.P.	0 86	1555 54	12 17	54 68	1x1	
3+50			9 0	46 5	Slope	
T.P.	0 12	1543 74	11 92	43 62	1x1	
4+00			11 9	31 8	Slope	
T.P.	0 49	1532 06	12 17	31 57	1x1	
4+15			5 1	27 0	Bot. brk.	
4+40			8 4	23 7	Top brk.	
4+50			10 7	21 4	Slope	
T.P.	0 36	1520 28	12 14	19 92	1x1	
5+00			11 8	08 5	Side Hill	
T.P.	0 16	1508 24	12 20	1508 08	1x1	

F. B. 2296 Pg. 104 Job No. 008411 Division No. 10 Notes Red. Plotted No. Profile
Survey of AERIAL TOPOGRAPHY WAYSIDE HONOR RANCHO Date 5-15-58 Date X-Sec.
Survey by R.L. Willey Notes D.L. Burkholder Notes Chkd. CLJ Checked No.
Indexed J. C. Johnson Date Date

76298 S & E #307—7-55

PLEASE RETURN TO
LOS ANGELES COUNTY ENGINEER
700 LOS ANGELES COUNTY ENGINEERING BLDG.

NOTE: ANY ADDITIONS OR CHANGES ON THIS SHEET MUST BE MADE OR CIRCLED IN RED INK, WITH DATE AND NAME OF PERSON MAKING CHANGE.

Do not extend notes this side of this line.

STATION	B. S.	H. I.	F. S.	ELEV.		
		1508 24				
5+50			9 2	1499 0	Side Hill	
T.P.	0 70	1496 90	12 04	1496 20	1x1	
6+00			5 2	91 7	Side Hill	
6+37			8 6	88 3	Bot brk.	
6+50			8 4	88 5	Side Hill	
7+00			7 5	89 4	Top brk.	
7+28			10 0	86 9	Top brk.	
T.P.	1 79	1486 43	12 26	84 64	1x1	
7+50			3 0	83 4	Slope	
7+90			9 6	76 8	Top brk.	
8+00			11 5	74 9	Slope	
T.P.	0 63	1474 96	12 10	74 33	1x1	
8+21			5 0	70 0	Top brk.	
T.P.	0 22	1463 09	12 09	62 87	1x1	
8+50			2 4	60 7	Slope	
8+68			7 7	55 4	Top brk.	
T.P.	1 71	1452 52	12 28	50 81	1x1	
9+00			11 5	41 0	Slope	
T.P.	0 22	1440 45	12 29	40 23	1x1	
T.P.	4 74	1434 62	10 57	1429 88	1x1	

Profile Notes Red. _____ Plotted _____ Job No. 008411 Division No. 10 F. B. 2296 Pg. 105
No. _____ Date _____ Date _____ Survey of MERIDIAN TOPOGRAPHY WAYSIDE HONOR RANCHO
X-Sec. Notes Chkd. [illegible] Checked _____ Survey by R. L. Willey Notes [illegible] Date 5-15-58
No. _____ Date _____ Date _____ Map No. _____ Index [illegible] C. John [illegible] Date _____

76298 S & E #307—7-55

PLEASE RETURN TO
LOS ANGELES COUNTY ENGINEER
700 LOS ANGELES COUNTY ENGINEERING BLDG.

NOTE: ANY ADDITIONS OR CHANGES ON THIS SHEET MUST BE MADE OR CIRCLED IN RED INK, WITH DATE AND NAME OF PERSON MAKING CHANGE.

Do not extend notes this side of this line.

F. B. 2296 Pg. 106 Job No. 00541 Division No. 10 Notes Red. Plotted
Survey of AERIAL TOPOGRAPHY, WAYSIDE HONOR RANCHO Date 5-16-58 Date No.
Survey by R. L. Willey Notes D. L. Burkholder Notes Chkd. CEG Checked X-Sec.
Indexed L. C. Johnson Date Date Profile No.

STATION	B. S.	H. I.	F. S.	ELEV.		
		1434 62				
9+52			18 0	1416 6	Bot. drain	
9+60			14 1	20 5	Top brk.	
10+00			4 6	30 0	Side Hill, Top. brk.	
10+50			1 7	32 9	Side Hill	
10+88			0 1	34 5	Top brk.	
11+00			0 8	3[illegible] 8	Side Hill	
T.P.	11 17	1445 14	0 65	35 97	1x1	
11+30.5			14 3	30 8	Bot. Drain	
11+50			8 7	36 4	Top brk.	
T.P.	11 95	1456 64	0 45	44 69	1x1	
12+00			5 6	51 0	Side Hill	
T.P.	11 87	1468 28	0 23	56 41	1x1	
12+50			3 9	64 4	Top. brk.	
12+75			10 4	68 7	Top brk.	
13+00			4 4	63 9	Top Ridge	
T.P.	1 24	1457 39	12 13	56 15	1x1	
13+50			4 0	53 4	Slope	
13+67			6 5	50 9	Top brk.	
T.P.	0 40	1445 70	12 09	45 30	1x1	
14+00			2 8	1442 9	Top Brk.	

76198 S & E #307—7-55

PLEASE RETURN TO
LOS ANGELES COUNTY ENGINEER
700 LOS ANGELES COUNTY ENGINEERING BLDG.

NOTE: ANY ADDITIONS OR CHANGES ON THIS SHEET MUST BE MADE OR CIRCLED IN RED INK, WITH DATE AND NAME OF PERSON MAKING CHANGE.

Do not extend notes this side of this line.

STATION	B. S.	H. I.	F. S.	ELEV.		
		1445 70				
T.P.	1 65	1435 10	12 25	1433 45	1X1	
14+50			10 5	24 6	Slope	
T.P.	1 30	1424 32	12 08	23 02	1X1	
T.P.	0 55	1412 63	12 24	12 08	1X1	
14+82			+0 3	12 9	Top brk.	
14+90			5 6	07 0	Slope	
15+00 T.P.	0 67	1402 02	11 28	1401 35	1X1 Top Brk.	
15+08			7 2	1394 8	Bot. Brk.	
T.P.	0 20	1389 90	12 32	89 70	1X1	
15+40			14 0	75 9	Bot brk.	
15+50			11 8	78 1	Top brk	
15+70			5 5	84 4	" "	
16+00			7 2	82 7	Side Hill	
16+50			13 6	76 3	Top. brk	
16+65			15 5	74 4	Bot. brk.	
16+88			7 8	82 1	Top brk.	
17+00			6 9	83 0	Top brk	
17+09			7 8	82 1	Top brk	
T.P.	0 68	1378 45	12 13	77 77	1X1	
17+50			7 5	1371 0	Side Hill	

Profile Notes Red. ____ Plotted ____ Job No. 0084.11 Division No. 10 F. B. 2296 Pg. 107
No. ____ Date ____ Date ____ Survey of AERIAL TOPOGRAPHY, WAYSIDE HONOR RANCHO
X-Sec. Notes Chkd. CKG Checked ____ Survey by R.L. Willey Notes 988 Date 5-16-58
No. ____ Date ____ Date ____ Map No. ____ Index [illegible] C. John[illegible]

76298 S & E #307—7-55

PLEASE RETURN TO
LOS ANGELES COUNTY ENGINEER
700 LOS ANGELES COUNTY ENGINEERING BLDG.

NOTE: ANY ADDITIONS OR CHANGES ON THIS SHEET MUST BE MADE OR CIRCLED IN RED INK, WITH DATE AND NAME OF PERSON MAKING CHANGE.

Do not extend notes this side of this line.

STATION	B. S.	H. I.	F. S.	ELEV.	
		1378 45			
17+86			11 5	1367 0	Top brk.
18+00			15 4	63 1	Slope
18+14.5			21 4	57 1	Bot. Drain
18+50			14 8	63 7	Bot. Brk.
18+80			7 8	70 7	Top Brk.
19+00			8 2	70 3	Flat
19+50			8 8	69 7	"
19+90			9 4	69 1	Top brk.
T.P.	0 33	1366 45	12 33	66 12	1x1
20+15			10 2	56 3	Bot. brk.
T.P.	0 38	1354 56	12 27	54 18	1x1
20+50			10 4	44 [illegible]	Slope
20+60			12 4	42 2	Toe slope
T.P.	0 25	1342 63	12 18	42 38	1x1
21+00			4 2	38 4	Slope
21+50			6 3	36 3	"
22+00			7 8	34 8	"
22+50			10 9	31 7	"
22+70			12 6	30 0	Bot. Drain
T.P.	6 85	1337 29	12 19	1330 44	1x1

F. B. 2296 Pg. 108 Job No. 008411 Division No. 10 Notes Red. Plotted Profile
Survey of AERIAL TOPOGRAPHY WAYSIDE HONOR RANCHO Date 5-16-58 Date No.
Survey by R. L. Willey Notes D. L. Burkholder Notes Chkd. CRG Checked X-Sec.
Indexed K. C. Johnson Date Date No.

76298 S & E #307—7-55

PLEASE RETURN TO
LOS ANGELES COUNTY ENGINEER
700 LOS ANGELES COUNTY ENGINEERING BLDG.

NOTE: ANY ADDITIONS OR CHANGES ON THIS SHEET MUST BE MADE OR CIRCLED IN RED INK, WITH DATE AND NAME OF PERSON MAKING CHANGE.

Do not extend notes this side of this line.

STATION	B. S.	H. I.	F. S.	ELEV.		
		1337 29				
23+00			8 1	1329 2	Slope	
23+50			10 1	27 2	slope	
23+75			11 5	25 8	Bot. brk.	
24+00			9 3	28 0	Slope	
24+50			5 8	31 5	"	
24+75			4 5	32 8	Top ridge	
25+00			7 0	30 3	slope	
25+40			15 2	22 1	Bot. brk	
25+50			16 4	20 9	Slope	
26+00			20 0	17 3	Bot. brk.	
26+50			20 2	17 1	Bot. brk.	
27+00			11 4	25 9	Slope	
T.P.	12 06	1348 86	0 49	36 80	1x1	
T.P.	9 39	1356 82	1 43	47 43	1x1	
27+50			6 8	50 0	Slope	
27+63			2 2	54 6	Top brk.	
27+75			2 2	54 6	" "	
28+00			9 8	47 0	slope	
T.P.	0 98	1345 48	12 32	44 50	1x1	
T.P.	0 79	1334 14	12 13	1333 35	1x1	

Profile Notes Red. ____ Plotted ____ Job No. 0084.11 Division No. 10 F. B. 2296 Pg. 109
No. ____ Date ____ Date ____ Survey of AERIAL TOPOGRAPH. WAYSIDE HONOR RANCHO
X-Sec. Notes Chkd. CEQ Checked ____ Survey by R.L. Willey Notes DWB Date 5-16-58
No. ____ Date ____ Date ____ Map No. ____ Indexed C. Johnson

76298 S & E #307—7-55

PLEASE RETURN TO
LOS ANGELES COUNTY ENGINEER
700 LOS ANGELES COUNTY ENGINEERING BLDG.

NOTE: ANY ADDITIONS OR CHANGES ON THIS SHEET MUST BE MADE OR CIRCLED IN RED INK, WITH DATE AND NAME OF PERSON MAKING CHANGE.

Do not extend notes this side of this line.

STATION	B. S.	H. I.	F. S.	ELEV.		
		1334 14				
28+50			5 5	1328 6	Slope	
T.P.	0 59	1322 59	12 14	22 00	1X1	
28+90			1 4	21 2	Toe slope	
29+00			2 6	20 0	slope	
29+50			5 5	17 1	"	
30+00			7 0	15 6	"	
30+50			8 9	13 7	"	
31+00			11 0	11 6	"	
T.P.	9.28	1319.74	12 13	10 46	1X1	
31+50			10.2	09 5	slope	
32+00			11.8	07 9	"	
32+50			12.0	07 7	"	
33+00			12 4	07 3	"	
33+50			12 5	07 2	Bot. brk.	
33+54			12 0	07 7	Top brk, Edge dirt Rd.	
33+74			13 6	06 1	" " " "	
33+78			15 2	04 5	Bot. cut.	
33+79			9 0	10 7	Top cut	
34+00			1 0	18 7	Slope	
T.P.	11.67	1331.22	0 19	1319 55	1X1	

F. B. 2296 Pg. 110 Job No. 0084.11 Division No. 10 Notes Red. Plotted No. Profile
Survey of AERIAL TOPOGRAPHY, WAYSIDE HONOR RANCHO Date 5-16-58 Date X-Sec.
Survey by R.L. Willey Notes D.L. Burkholder Notes Chkd. [illegible] Checked No.
Indexed R. C. Johnson Date Date Date

76298 S & E #307—7-55

PLEASE RETURN TO
LOS ANGELES COUNTY ENGINEER
700 LOS ANGELES COUNTY ENGINEERING BLDG.

NOTE: ANY ADDITIONS OR CHANGES ON THIS SHEET MUST BE MADE OR CIRCLED IN RED INK, WITH DATE AND NAME OF PERSON MAKING CHANGE.

Do not extend notes this side of this line.

STATION	B. S.	H. I.	F. S.	ELEV.		
		1331.22				
T.P.	11 71	1342 78	0.15	1331.07	1x1	
T.P.	11 91	1354 51	0 18	42 60	1x1	
34+50			1 3	53 2	Slope	
T.P.	8 93	1360 80	2 64	51 87	1x1	
34+54			5 4	55 4	Top brk.	
34+70			2 5	58 3	Top Ridge	
35+00			7 0	53 8	Top brk.	
T.P.	0 12	1348 94	11 98	48 82	1x1	
35+40			11 0	37 9	Top brk	
35+50			16 4	32 5	Bot. brk	
35+64			13 9	35 0	Bot. brk.	
T.P.	11 89	1360 70	0 13	48 81	1x1	
36+00			5 1	55 6	Slope	
T.P.	11 57	1372 18	0 09	60 61	1x1	
36+26			1 2	71 0	Top brk.	
T.P.	11 76	1383 46	0 48	71 70	1x1	
T.P.	11 81	1395 06	0 21	83 25	1x1	
36+50			6 2	88 9	Top brk.	
T.P.	10 92	1405 89	0 09	94 97	1x1	
36+84			9 4	1396 5	Bot brk.	

Profile No. ____ Notes Red. ____ Plotted ____ Job No. 0084.11 Division No. 10 F. B. 2296 Pg. 111
X-Sec. No. ____ Date ____ Date ____ Survey of AERIAL TOPOGRAPHY WAYSIDE HONOR RANCHO
Notes Chkd. [illegible] Checked ____ Survey by R.L. Willey Notes [illegible] Date 5-16-58
Date ____ Date ____ Map No. ____ Indexed C. Johnson Date ____

76298 S & E #307—7-55

PLEASE RETURN TO
LOS ANGELES COUNTY ENGINEER
700 LOS ANGELES COUNTY ENGINEERING BLDG.

NOTE: ANY ADDITIONS OR CHANGES ON THIS SHEET MUST BE MADE OR CIRCLED IN RED INK, WITH DATE AND NAME OF PERSON MAKING CHANGE.

Do not extend notes this side of this line.

STATION	B. S.	H. I.	F. S.	ELEV.	
		1405 89			
36+93			6 0	1399 9	Top brk.
37+00			8 2	97 7	Bot. brk.
37+16			7 3	1398 6	" "
37+19			5 2	1400 7	Top brk.
37+50			1 6	1404 3	Slope
37+82			0 3	05 6	Top brk.
38+00			2 6	1403 3	" "
38+12			7 4	1398 5	" "
T.P.	0 69	1394 36	12 22	1393 67	1x1
T.P.	0 98	1383 23	12 11	82 25	1x1
38+50			9 8	73 4	Slope
T.P.	1 52	1372 61	12 14	71 39	1x1
T.P.	1 23	1361 76	12 08	60 53	1x1
T.P.	0 29	1349 96	12 09	49 67	1x1
39+00			8 6	41 4	Slope
T.P.	0 23	1338 22	11 97	37 99	1x1
39+50			20 3	17 9	Bot. drain
40+00			12 2	26 0	Slope
40+08			10 8	27 4	Bot. brk
T.P.	12 00	1349 36	0 86	1337 36	1x1

F. B. 2296 Pg. 112 Job No. 0084.11 Division No. 10 Notes Red. Plotted No. Profile
Survey of AERIAL TOPOGRAPHY, WAYSIDE HONOR RANCHO Date 5-19-58 Date No. X-Sec.
Survey by R.L. Willey Notes D.L. Burkhalder Notes Chkd. CLG Checked
Indexed C. Johnson Date Date Date No.

76295 S & E #307—7-55

PLEASE RETURN TO
LOS ANGELES COUNTY ENGINEER
700 LOS ANGELES COUNTY ENGINEERING BLDG.

NOTE: ANY ADDITIONS OR CHANGES ON THIS SHEET MUST BE MADE OR CIRCLED IN RED INK, WITH DATE AND NAME OF PERSON MAKING CHANGE.

Do not extend notes this side of this line.

STATION	B. S.	H. I.	F. S.	ELEV.		
		1349 36 ✓				
T.P.	11 61	1360 92 ✓	0 05	1349 31 ✓	1x1	
40+50			6 5	54 4 ✓	Slope	
T.P.	11 78	1372 16 ✓	0 54	60 38 ✓	1x1	
40+69			3 9	68 3 ✓	Top brk.	
40+75			2 4	69 8 ✓	Top Spur	
40+79			3 1	69 1 ✓	Top brk.	
41+00			8 5	63 7 ✓	Bot. brk.	
41+04			9 0	63 2 ✓	Bot. drain	
41+11			6 9	65 3 ✓	Bot. brk.	
T.P.	12 08	1384 03 ✓	0 21	71 95 ✓	1x1	
T.P.	11 18	1395 04 ✓	0 17	83 86 ✓	1x1	
41+50			5 0	90 0 ✓	Slope	
41+56			1 3	93 7 ✓	Top brk.	
41+66.67			0 08	94 96 ✓	Reservoir #3 Elev 1394.70 ∆59 fd. 2" I.P. & B.C. in conc. MKD. 9000 North, FB2269-22	

Profile Notes Red. ____ Plotted ____ Job No. 0084.11 Division No. 10 F. B. 2296 Pg. 113
No. ____ Date ____ Date ____ Survey of AERIAL TOPOGRAPHY WAYSIDE HONOR RANCHO
X-Sec. Notes Chkd. [illegible] Checked ____ Survey by R. L. Willey Notes [illegible] Date 5-19-58
No. ____ Date ____ Date ____ Map No. ____ Indexed ____ A. C. Job Date ____

F. B. 2296 Pg. 114 | Job No. | Division No. | Notes Red | Plotted

Survey of | Date | Date

Survey by | Notes | Notes Chkd | Checked

Indexed | Date | Date | Date