Notes Ck'd by	Survey of	F.B. 2299 Pg.
Map No.	JN Tape Std °F	
Office Work	Surveyed by	
Checked	Notes Date	
Date	Indexed	

Page	Job	Description
		145TH ST. APPRAISAL 1825.31
2	C.L.	From Chadron Ave. to alley east.
	Topog.	From Chadron Ave. to 1st Alley East.
	C.L. & Loc. Imp	Belshire Ave. appraisal 0440.00- C.L. & Loc. Imp. from 215th St. E'ly to Claretta Ave.
		221ST ST. APPRAISAL 1998.31
7	C.L.	Align. from Pioneer Blvd. to Norwalk Blvd.
		SLAUSON AVENUE J.N. 0303.00
6	C.L.	Centerline from Alviso Ave. to Kings Rd.
5	C.L.	Centerline

Microfilmed Jan. '86

PLEASE RETURN TO
LOS ANGELES COUNTY ENGINEER
403 LOS ANGELES COUNTY ENGINEERING BLDG.

Note: Any Additions or Changes on this Sheet Must be Made or Circled in Red Ink With Date and Name of Person Making Change

Do not extend this side of this line.

P.G.

F.B.

Notes Ck'd by	Survey of 145th St. APP.
Map No.	JN 1825.31 Tape 0122 Std 68 °F
Office Work	Surveyed by English
Checked	Notes Ed. Date 7-56
Date	Indexed A. C. Johnson 7-18-56

F. B. 2299 PG. 5

145th ST.
APPRAISAL
J.N. 1825.31

STREET ℄s

July 1956
English
Lind
Peterson
Foulger
Tuxford

Note: Any Additions or Changes on This Sheet Must be Made or Circled in Red Ink With Date and Name of Person Making Change.

PLEASE RETURN TO
LOS ANGELES COUNTY ENGINEER
700 LOS ANGELES COUNTY ENGINEERING BLDG.
Do not extend this side of this line.

76F3-95 S&E #247 1-56

F. B. 2299 Pg. 6

INDEX MAP

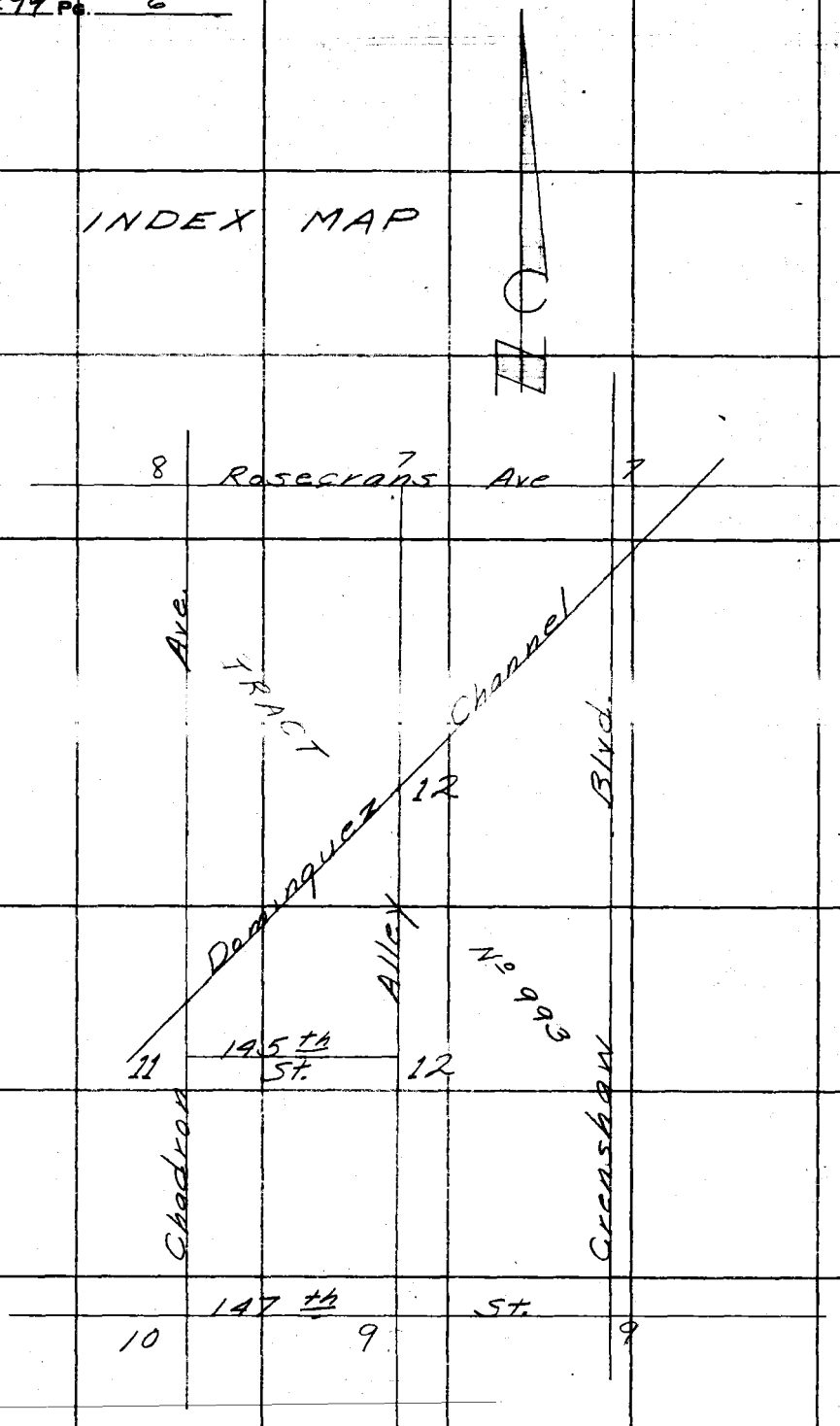

PLEASE RETURN TO
LOS ANGELES COUNTY ENGINEER
700 Los Angeles County Engineering Bldg.
Do not extend this side of this line.
Note: Any Additions or Changes on This Sheet Must be Made or Circled in Red Ink With Date and Name of Person Making Change.

Notes Ck'd by	Survey of 145th St. App.
Map No.	W. O. 1825-31 Tape No. 0122 Sr'd. 68 °F
Office Work	Surveyed by English
Checked	Notes Ed. Date 7-56
Date	Indexed C. Johnson

F.B. 2299 Pg. 7

W.S. 25-D-2

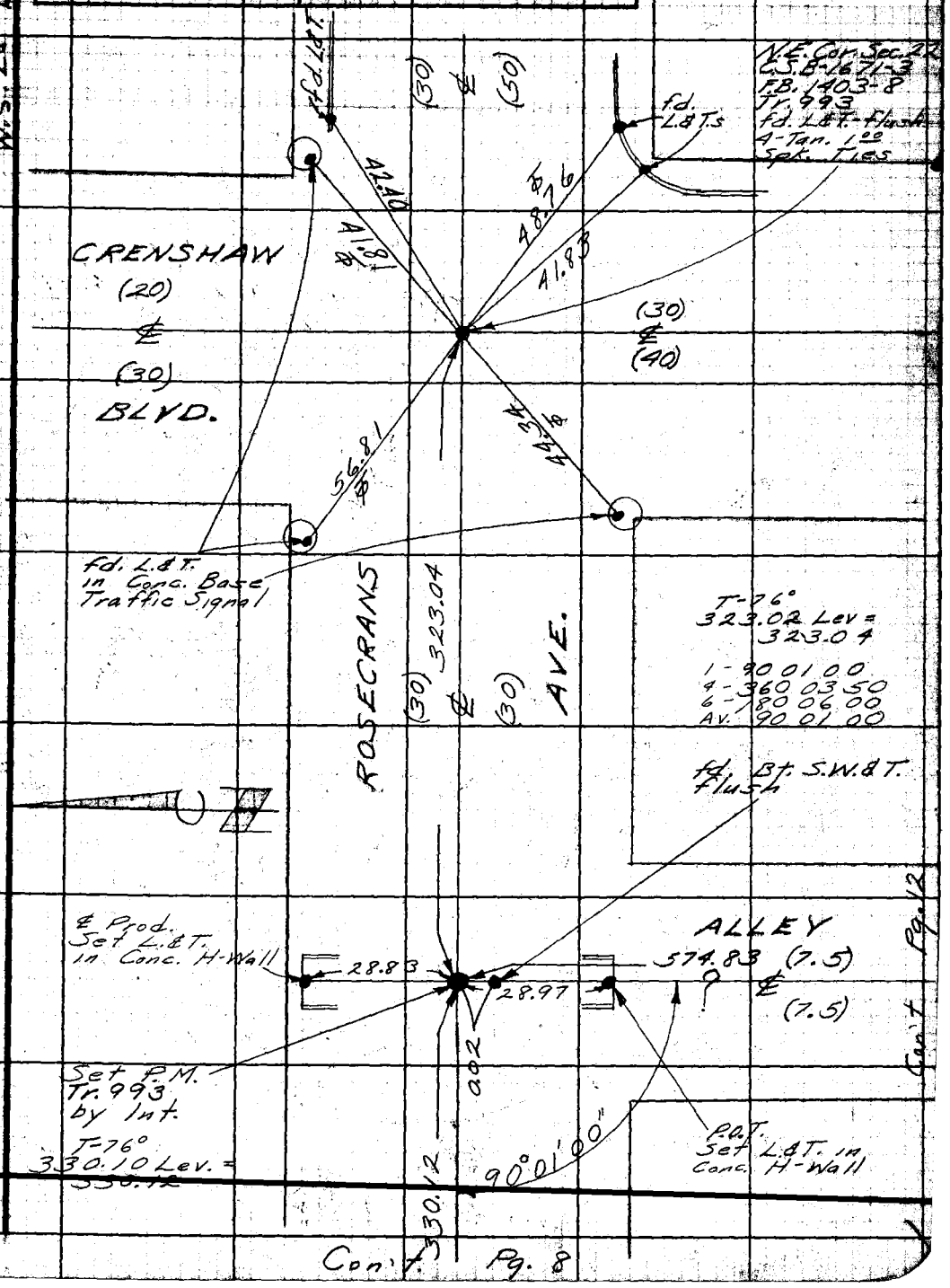

Con't Pg. 8

Con't Pg. 12

Note: Any Additions or Changes on This Sheet Must be Made or Circled in Red Ink With Date and Name of Person Making Change.

Do not extend notes this side of this line.

RETURN TO
LOS ANGELES COUNTY SURVEYOR
726 LOS ANGELES COUNTY
ENGINEERING BLDG.

76F 98 247 4-53

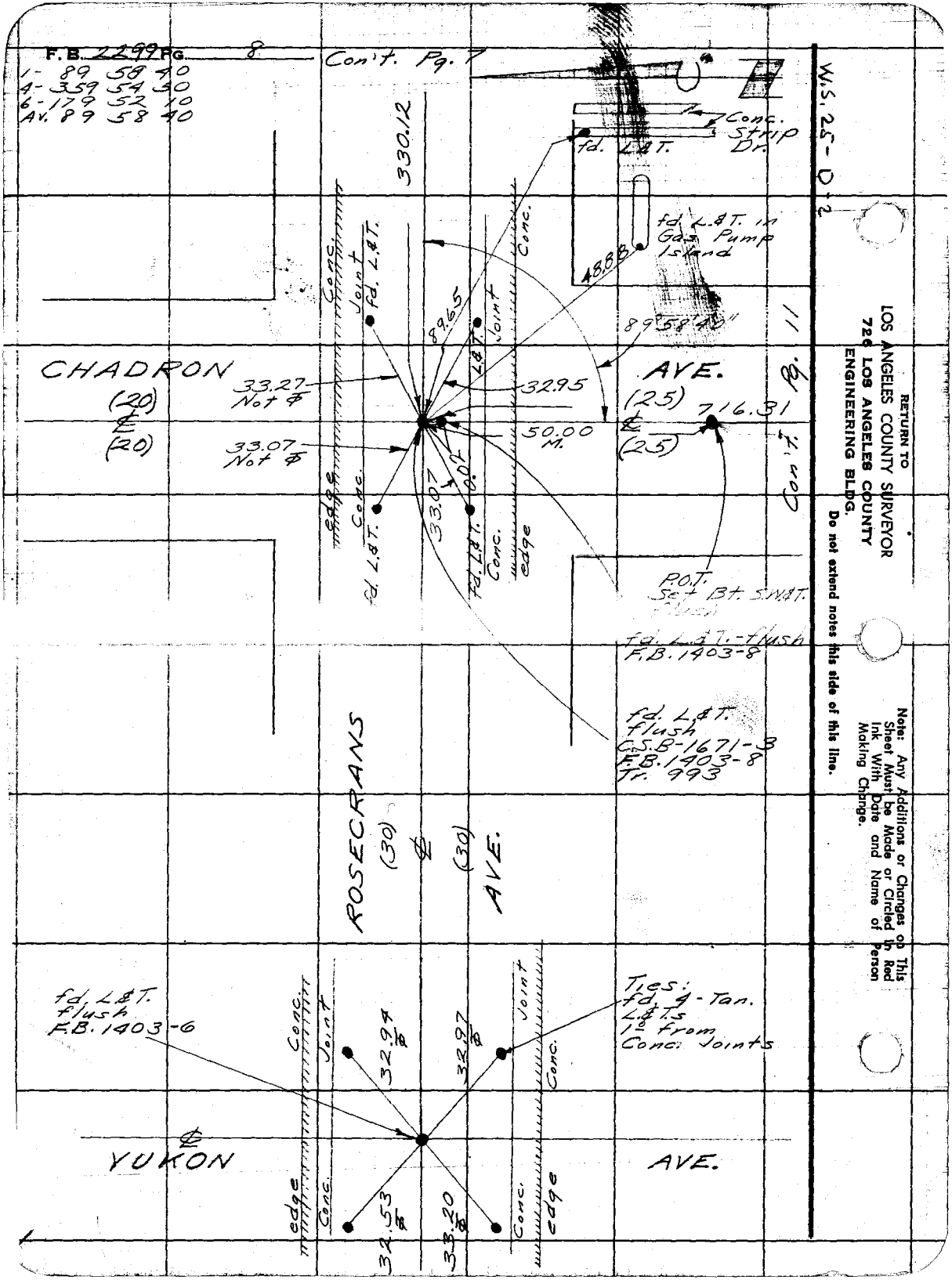

RETURN TO
LOS ANGELES COUNTY SURVEYOR
726 LOS ANGELES COUNTY
ENGINEERING BLDG.

Do not extend notes this side of this line.

Note: Any Additions or Changes on This Sheet Must be Made or Circled in Red Ink With Date and Name of Person Making Change.

Notes Ck'd by	Survey of 145th App.
Map No.	W. O. 1823.31 Tape No. 0122 St'd. 68° °F
Office Work	Surveyed by English
Checked	Notes Ed. Date 7-56
Date	Indexed C. Johnson

F.B. 2299 PG. 9

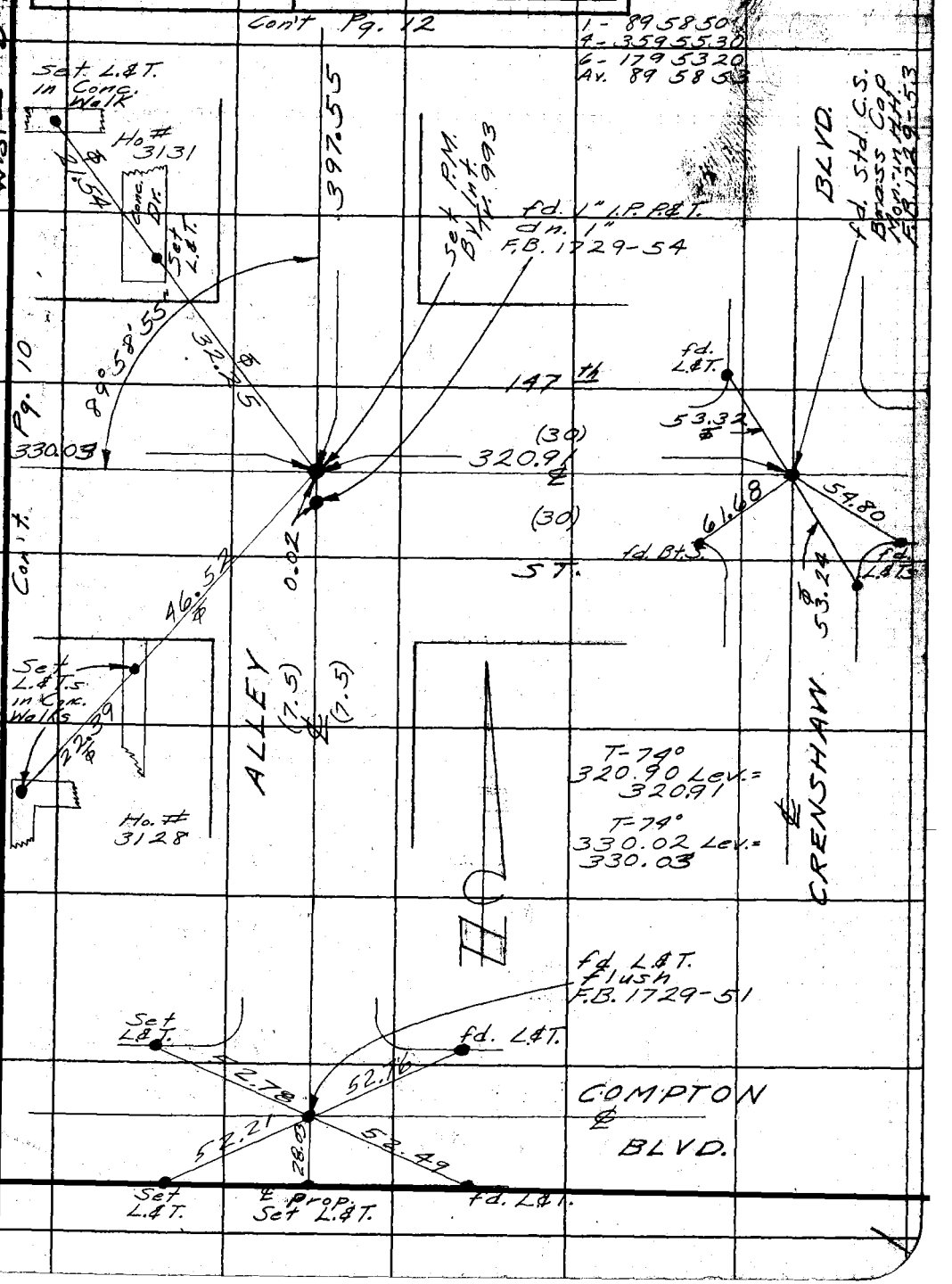

Note: Any Additions or Changes on This Sheet Must be Made or Circled in Red Ink With Date and Name of Person Making Change.

Do not extend notes this side of this line.

RETURN TO
LOS ANGELES COUNTY SURVEYOR
726 LOS ANGELES COUNTY
ENGINEERING BLDG.

76 8095 247 4-55

F.B. 2299 Pg. 10 Con't. Pg. 11

W.S. 25-D-2

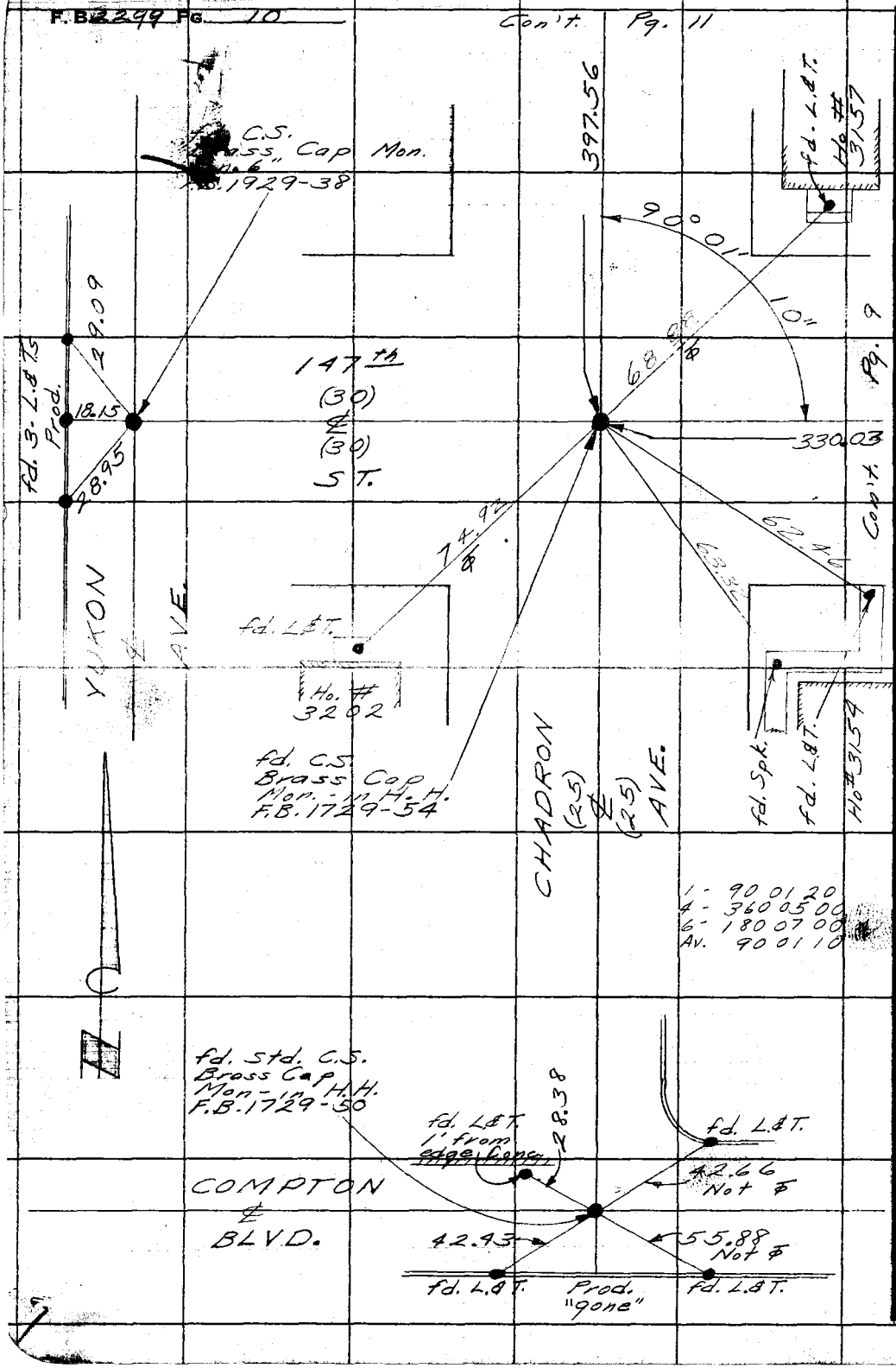

Pg. 9 Con't.

RETURN TO
LOS ANGELES COUNTY SURVEYOR
726 LOS ANGELES COUNTY
ENGINEERING BLDG.

Do not extend notes this side of this line.

Note: Any Additions or Changes on This Sheet Must be Made or Circled in Red Ink With Date and Name of Person Making Change.

Notes Ck'd by	Survey of 145th App.
Map No.	W. O. 1825.31 Tape No. 0122 St'd. 68 °F
Office Work	Surveyed by English
Checked	Notes Ed. Date 7-56
Date	Indexed C. Johnson

F.B. 2299 PG. 11

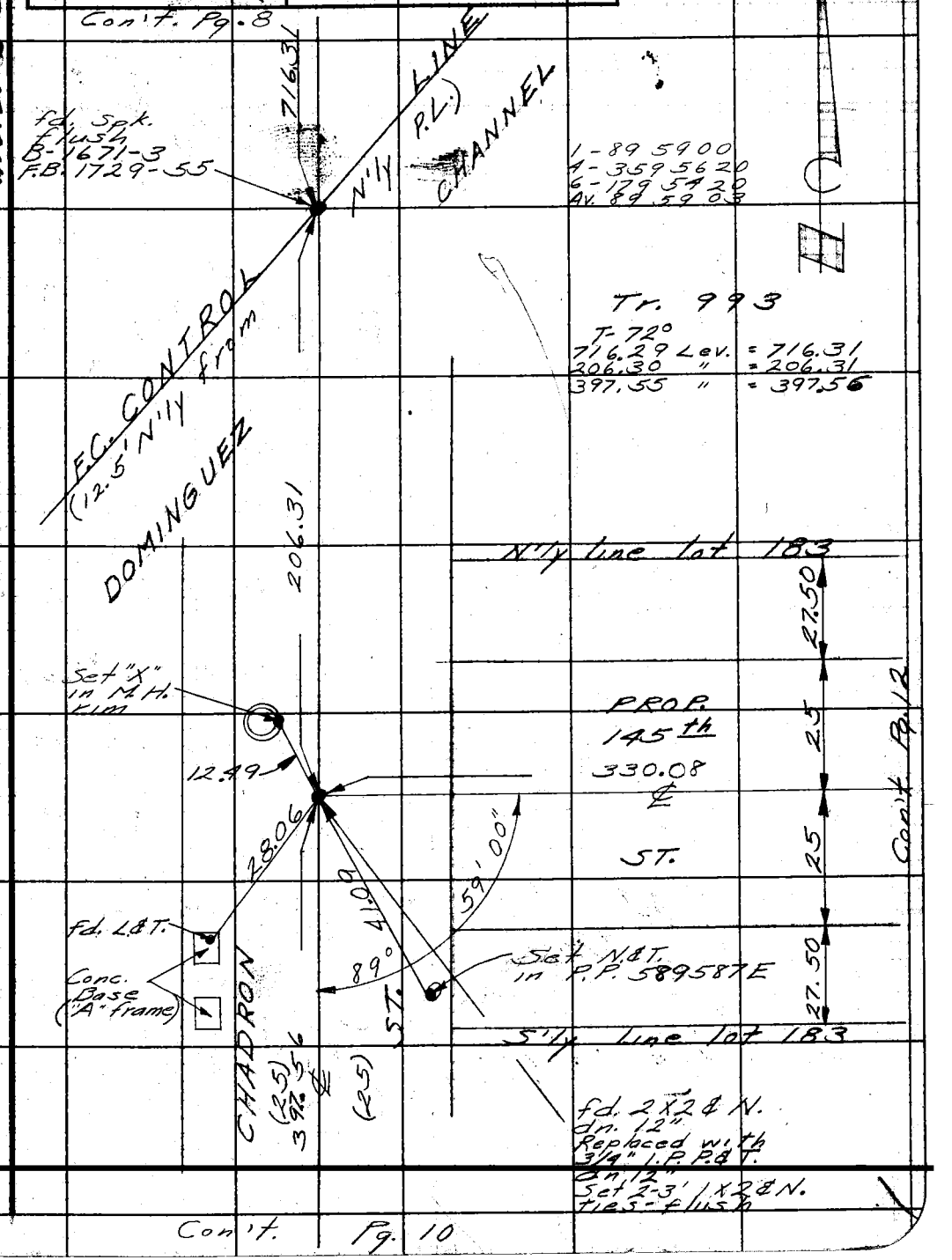

Con't. Pg. 10

Note: Any Additions or Changes on This Sheet Must be Made or Circled in Red Ink With Date and Name of Person Making Change.

Do not extend notes this side of this line.

RETURN TO
LOS ANGELES COUNTY SURVEYOR
726 LOS ANGELES COUNTY
ENGINEERING BLDG.

76 3098 247 4-53

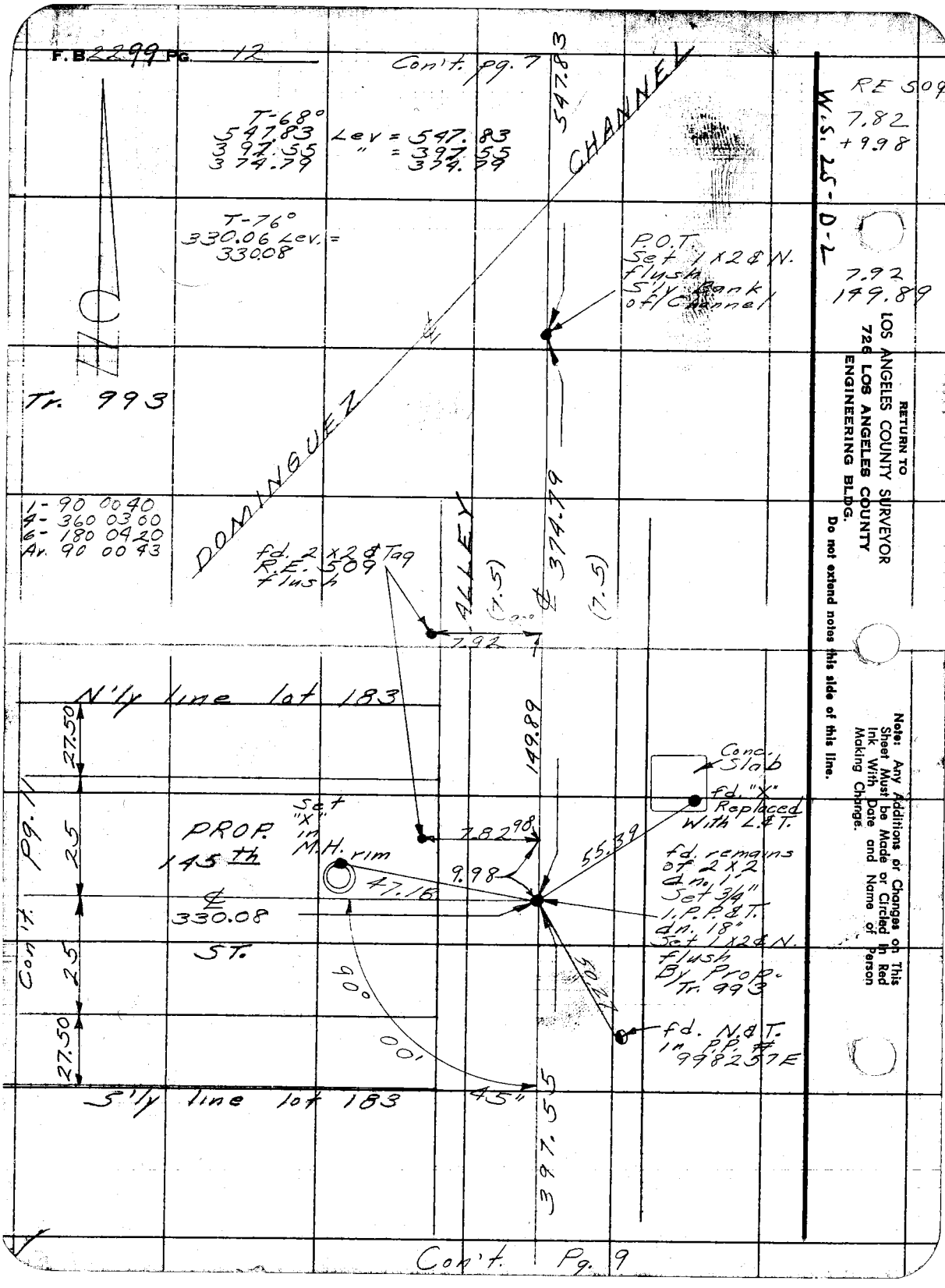

RETURN TO
LOS ANGELES COUNTY SURVEYOR
726 LOS ANGELES COUNTY
ENGINEERING BLDG.
Do not extend notes this side of this line.

Note: Any Additions or Changes on This Sheet Must be Made or Circled in Red Ink With Date and Name of Person Making Change.

Notes Ck'd by	Survey of 145th St. App.
Map No.	W. O. 1825.31 Tape No. St'd. °F
Office Work	Surveyed by English
Checked	Notes Ed. Date 7-56
Date	Indexed ~~J. C.~~ Johnson

F. B. 2299 Pg. 17

145th ST.
APPRAISAL

J.N. 1825.31

TOPOG.

145th ST.
FROM:
CHADRON ST.
TO:
1st ALLEY (EAST)

July 1957
English
Lind
Peterson
Foulger
Tuxford

Note: Any Additions or Changes on This Sheet Must be Made or Circled in Red Ink With Date and Name of Person Making Change.

Do not extend notes this side of this line.

RETURN TO
LOS ANGELES COUNTY SURVEYOR
726 LOS ANGELES COUNTY
ENGINEERING BLDG.

76 BOSS 247 4-53

F. B. 2299 PG. 18

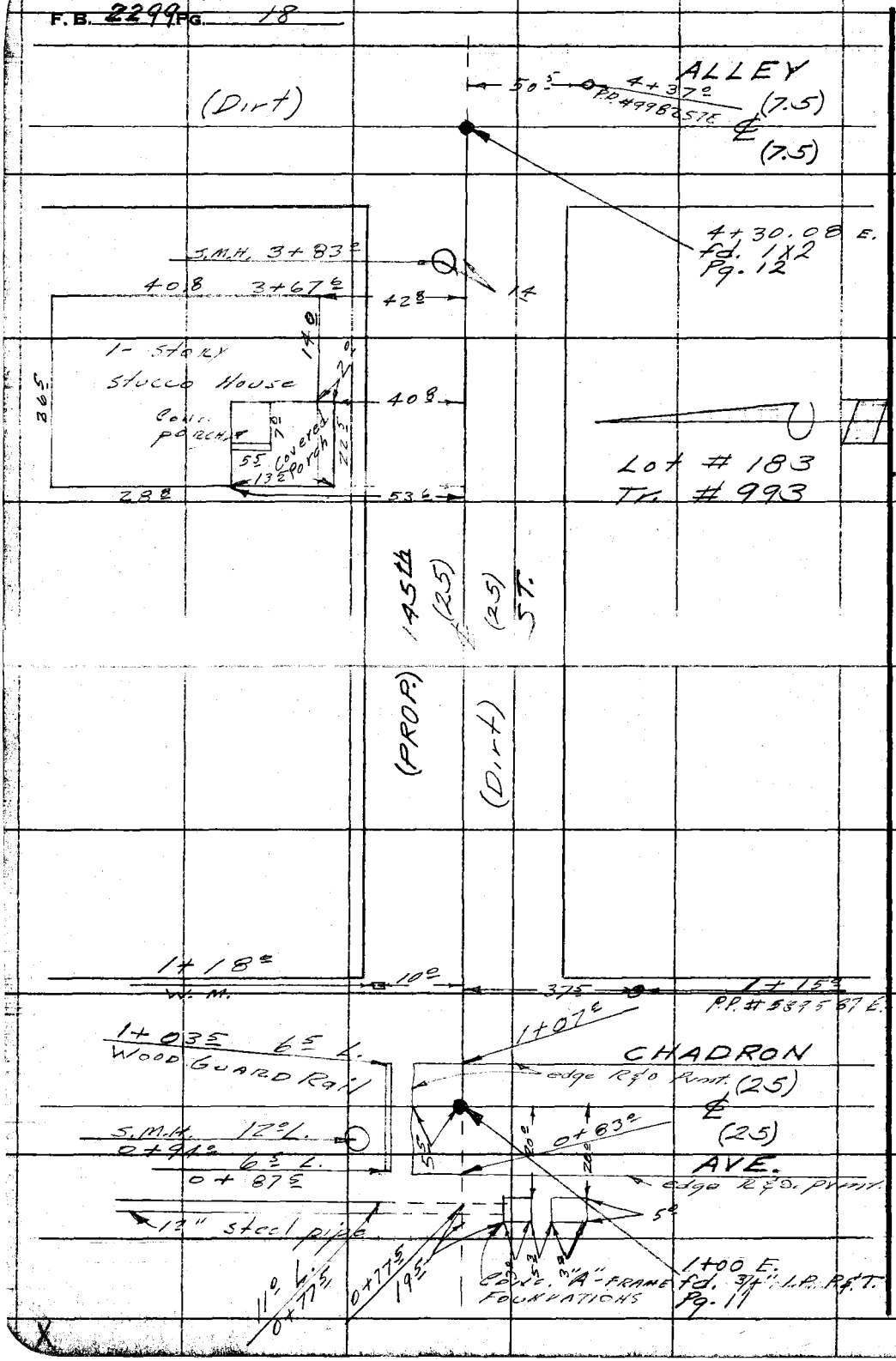

RETURN TO
LOS ANGELES COUNTY SURVEYOR
726 LOS ANGELES COUNTY
ENGINEERING BLDG.

Do not extend notes this side of this line.

Note: Any Additions or Changes on This Sheet Must be Made or Circled in Red Ink With Date and Name of Person Making Change.

Notes Ck'd by	Survey of Belshire Ave. (Rd. Pet.)	F. B. 2299 Pg. 25
Map No.	W. O. 0303.00 Tape No. 0144 St'd. 68 °F	
Office Work	Surveyed by D. Sappell	
Checked	Notes D.S. Date 8-2-56	
Date	Indexed A. C. Johnson 10-2-56	

J.N. 0303.00

BELSHIRE AVE ROAD PETITION

LOCATION

OF

215 TH ST. to the East

Party: Sappell
Shoemaker
Myers
Siemann

RETURN TO
LOS ANGELES COUNTY SURVEYOR
726 LOS ANGELES COUNTY
ENGINEERING BLDG.

Note: Any Additions or Changes on This Sheet Must be Made or Circled in Red Ink With Date and Name of Person Making Change.

Do not extend notes this side of this line.

76F309S S&E #247. 8-54



RETURN TO
LOS ANGELES COUNTY SURVEYOR
726 LOS ANGELES COUNTY
ENGINEERING BLDG.

Do not extend notes this side of this line.

Note: Any Additions or Changes on This Sheet Must be Made or Circled in Red Ink With Date and Name of Person Making Change.

76 3095 S&E #247. 8-54

RETURN TO
LOS ANGELES COUNTY SURVEYOR
726 LOS ANGELES COUNTY
ENGINEERING BLDG.

Do not extend notes this side of this line.

Note: Any Additions or Changes on This Sheet Must be Made or Circled in Red Ink With Date and Name of Person Making Change.

W. S. 31-D-2

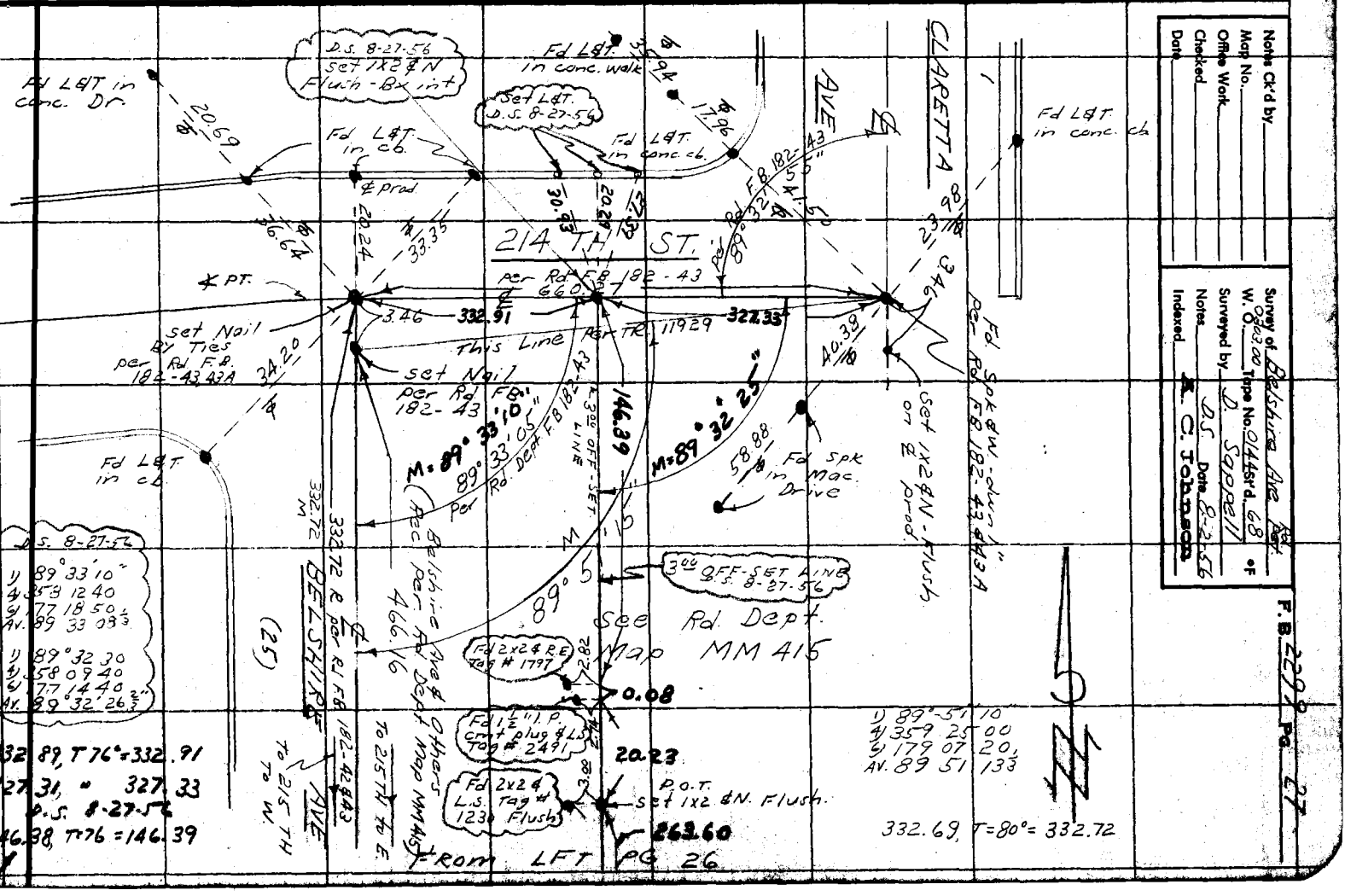

Notes Ck'd by
Map No.
Office Work
Checked
Date

Survey of Belshire Ave. Per Rd. Dept.
W. O. 0362.00 Tape No. 0144 Sta. 68 °F
Surveyed by D. S. Sept. 1911
Notes Date 8-27-56
Indexed R. C. Johnson

F.B. 2299 Pg. 27

F.B. 2299 PG. 28

D.S. 8-27-56

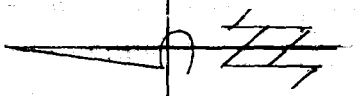

167.31, T=76°, = 167.32
163.99 " = 164.00

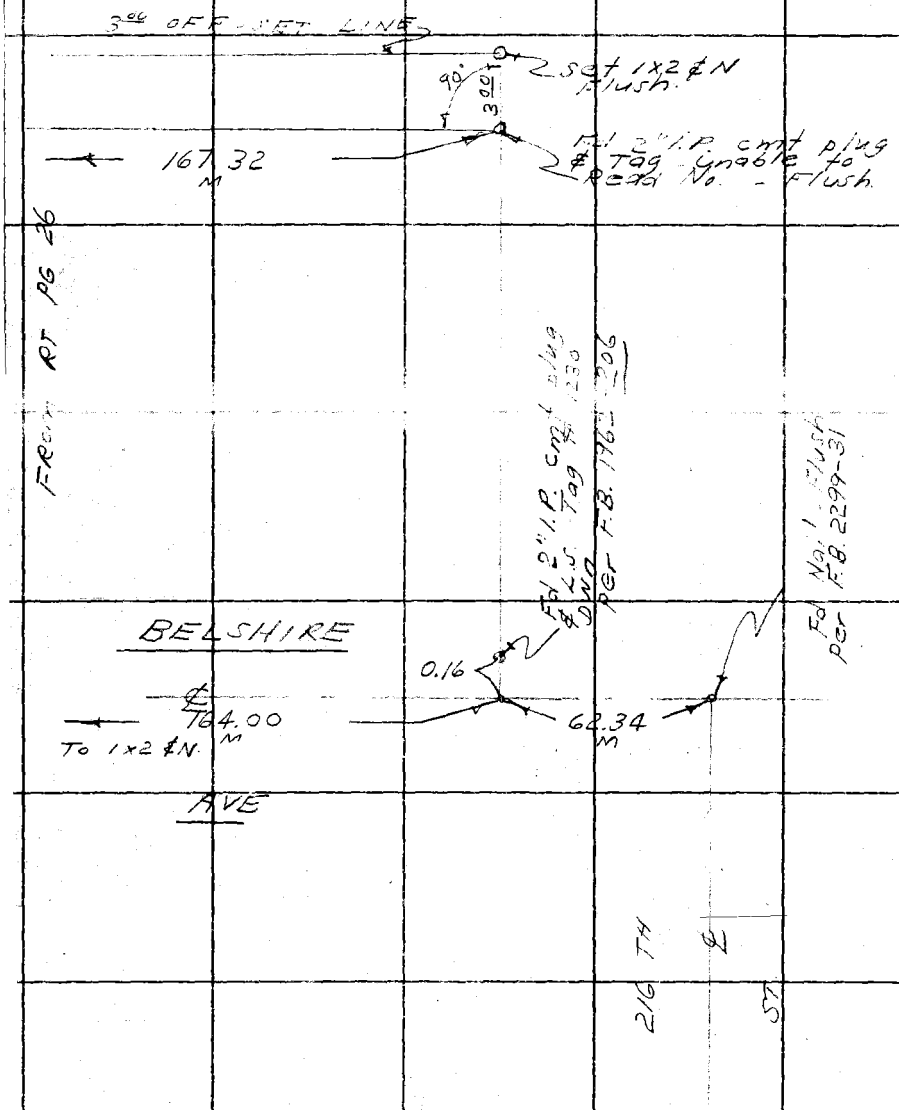

RETURN TO
LOS ANGELES COUNTY SURVEYOR
726 LOS ANGELES COUNTY
ENGINEERING BLDG.

Do not extend notes this side of this line.

Note: Any Additions or Changes on This Sheet Must be Made or Circled in Red Ink With Date and Name of Person Making Change.

①

Notes Ck'd by	Survey of Belshire Ave Pet.
Map No.	W. O. 0440.00 Tape No. St'd. °F
Office Work	Surveyed by D. Sappell
Checked	Notes D.S. Date 8-3-56
Date	Indexed K. C. Johnson

F. B. 2299 Pg. 29

J.N. 0440.00
BELSHIRE AVE
ROAD PETITION

LOCATION OF IMPROVEMENTS

E. side of BELSHIRE AVE
FROM CARSON ST. to 214 TH. ST.
ALSO Loc. of Imp. of 215 TH ST. to
The East.

Party: Sappell
Shoemaker
Myers
Siemann

Note: Any Additions or Changes on This Sheet Must be Made or Circled in Red Ink With Date and Name of Person Making Change.

Do not actual notes this side of this line.

RETURN TO
LOS ANGELES COUNTY SURVEYOR
726 LOS ANGELES COUNTY
ENGINEERING BLDG.

76-3095 S&E #247. 8-54

F.B. 2299 PG. 30

To Rott Pg 31

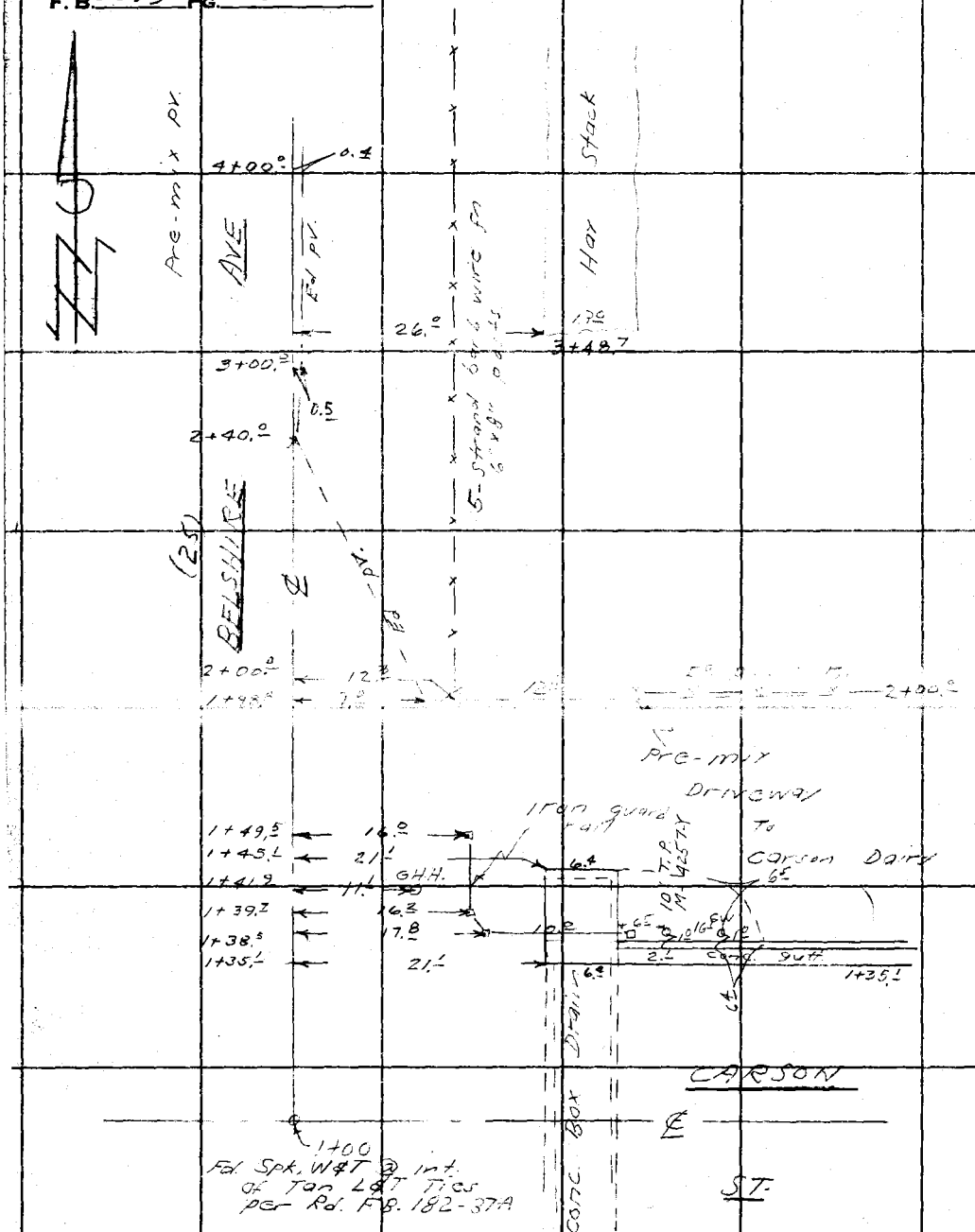

RETURN TO
LOS ANGELES COUNTY SURVEYOR
726 LOS ANGELES COUNTY
ENGINEERING BLDG.

Do not extend notes this side of this line.

Note: Any Additions or Changes on This Sheet Must be Made or Circled in Red Ink With Date and Name of Person Making Change.

Notes Ck'd by	Survey of Belshire Ave (Rd Pet)
Map No.	W. O. 0240.00 Tape No. St'd. °F
Office Work	Surveyed by D. Sappell
Checked	Notes D.S. Date 8-3-56
Date	Indexed C. Johnson

F. B. 2299 Pg. 31

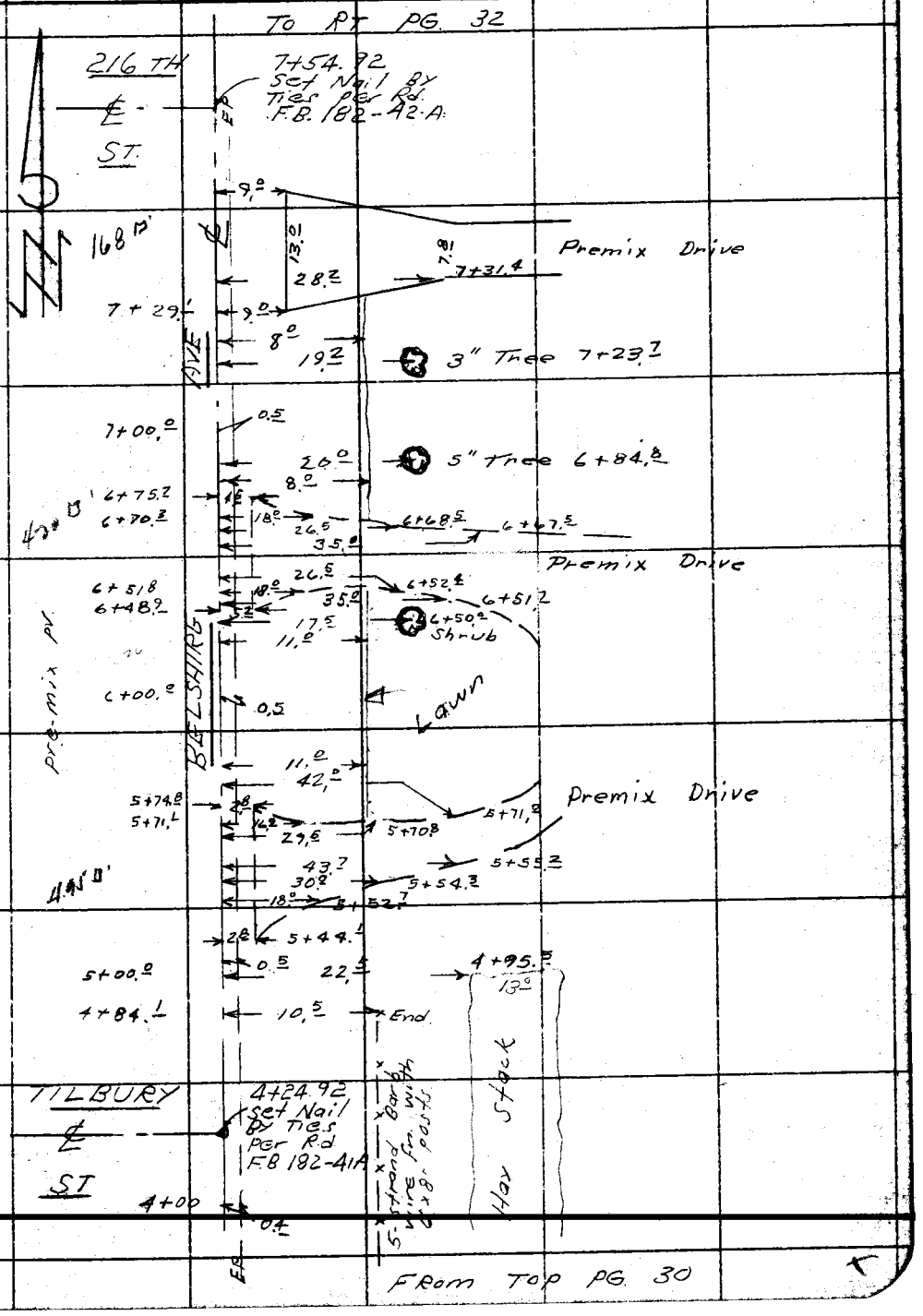

Note: Any Additions or Changes on This Sheet Must be Made or Circled in Red Ink With Date and Name of Person Making Change.

Do not extend notes this side of this line.

RETURN TO
LOS ANGELES COUNTY SURVEYOR
726 LOS ANGELES COUNTY
ENGINEERING BLDG.

7673098 S&E #247. 8-54

RETURN TO
LOS ANGELES COUNTY SURVEYOR
726 LOS ANGELES COUNTY
ENGINEERING BLDG.

Note: Any Additions or Changes on This Sheet Must be Made or Circled in Red Ink With Date and Name of Person Making Change.

Do not extend notes this side of this line.

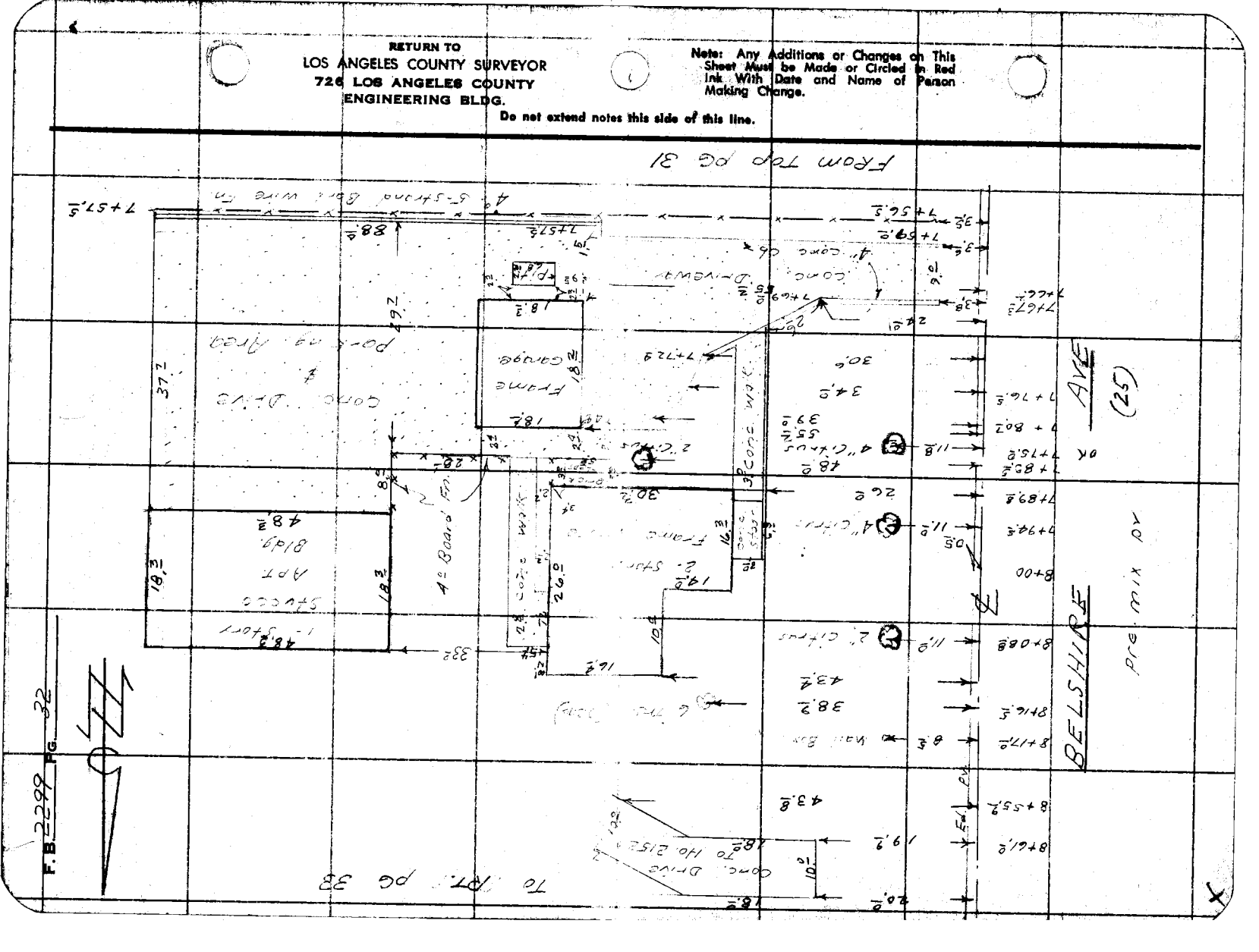

7-F3095 S&E #247. 8-54

RETURN TO
LOS ANGELES COUNTY SURVEYOR
726 LOS ANGELES COUNTY
ENGINEERING BLDG.

Note: Any Additions or Changes on This Sheet Must be Made or Circled in Red Ink With Date and Name of Person Making Change.

Do not extend notes this side of this line.

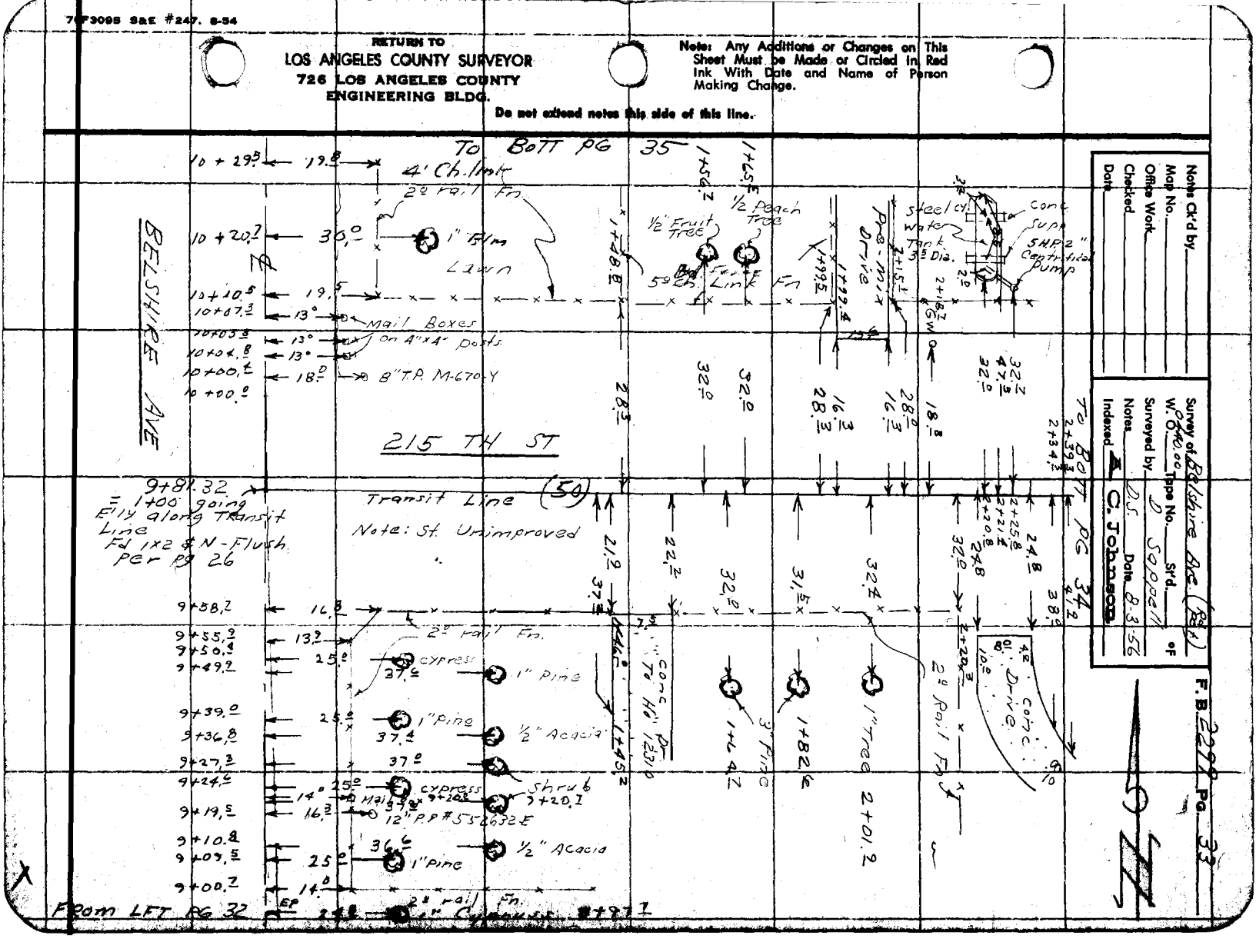

F. B. 2299 PG. 34

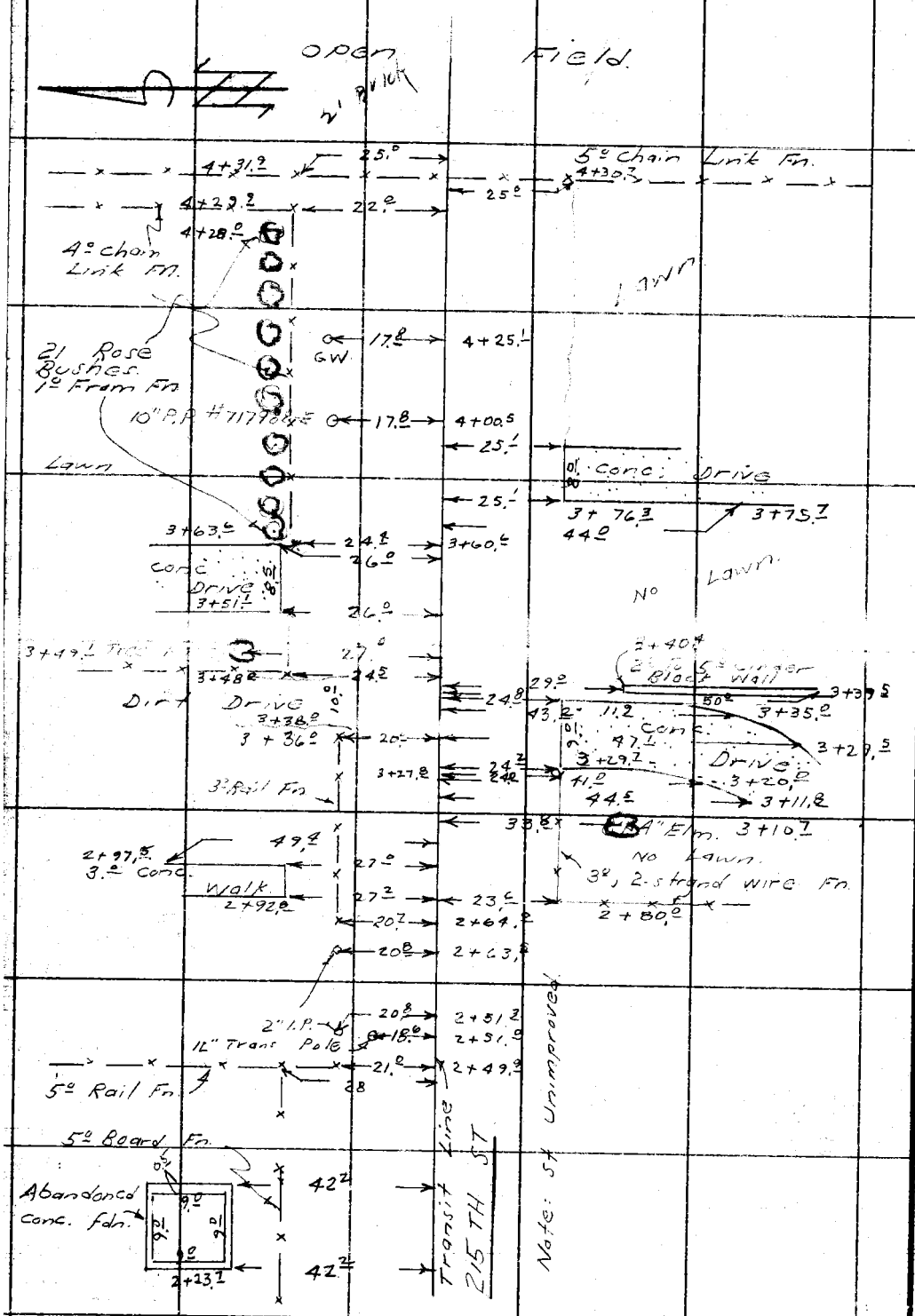

RETURN TO
LOS ANGELES COUNTY SURVEYOR
720 LOS ANGELES COUNTY
ENGINEERING BLDG.
Do not extend notes this side of this line.

Note: Any Additions or Changes on This Sheet Must be Made or Circled in Red Ink With Date and Name of Person Making Change.

Notes Ck'd by	Survey of Belshire Ave (Rd Pet.)
Map No.	W. O. 044.00 Tape No. St'd. °F
Office Work	Surveyed by D. Sappell
Checked	Notes D.S. Date 8-6-56
Date	Indexed A. C. Johnson

F. B. 2299 Pg. 35

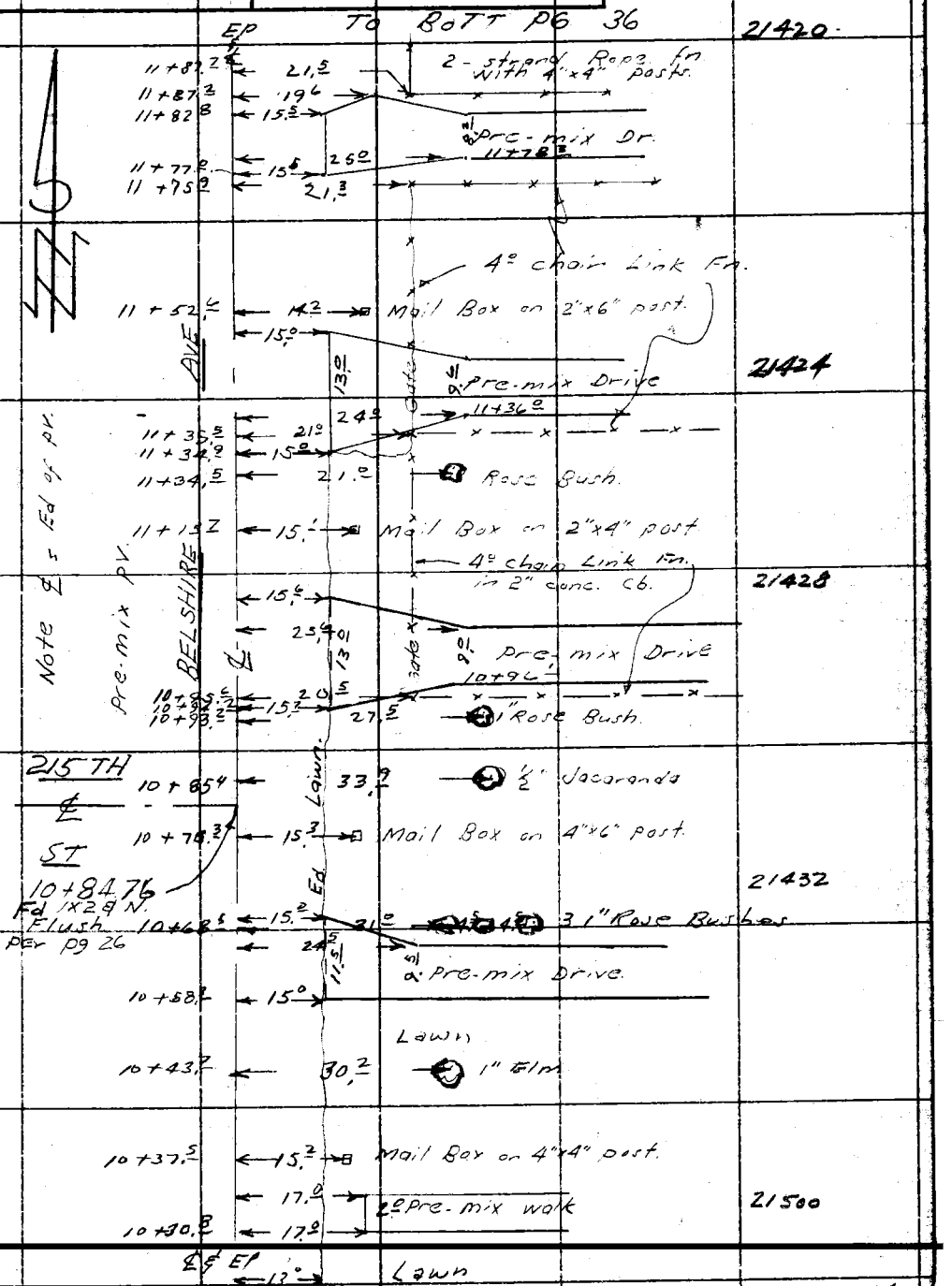

Note: Any Additions or Changes on This Sheet Must be Made or Circled in Red Ink With Date and Name of Person Making Change.

Do not extend notes this side of this line.

RETURN TO
LOS ANGELES COUNTY SURVEYOR
726 LOS ANGELES COUNTY
ENGINEERING BLDG.

7-F3095 S&E #247. 8-54

F.B. 2299 PG. 36



From Top PG. 35

RETURN TO
LOS ANGELES COUNTY SURVEYOR
726 LOS ANGELES COUNTY
ENGINEERING BLDG.

Do not extend notes this side of this line.

Note: Any Additions or Changes on This Sheet Must be Made or Circled in Red Ink With Date and Name of Person Making Change.

Notes Ck'd by	Survey of Belshire Ave (Pet)
Map No.	W. O. 0440.00 Tape No. St'd. °F
Office Work	Surveyed by D. Sappell
Checked	Notes D.S Date 8-6-56
Date	Indexed E. C. Johnson

F. B. 2299 Pg. 37

J.N. 0440.00

BELSHIRE AVE ROAD PETITION

LOCATION OF IMPROVEMENTS

SOUTH SIDE OF 214TH ST.

FROM

BELSHIRE AVE to CLARETTA AVE

Party: Sappell
Shoemaker
Myers
Siemann

Note: Any Additions or Changes on This Sheet Must be Made or Circled in Red Ink With Date and Name of Person Making Change.

Do not extend notes this side of this line.

RETURN TO
LOS ANGELES COUNTY SURVEYOR
726 LOS ANGELES COUNTY
ENGINEERING BLDG.

7-F3095 S&E #247. 8-54

RETURN TO
LOS ANGELES COUNTY SURVEYOR
726 LOS ANGELES COUNTY
ENGINEERING BLDG.

Note: Any Additions or Changes on This Sheet Must be Made or Circled in Red Ink With Date and Name of Person Making Change.

Do not extend notes this side of this line.

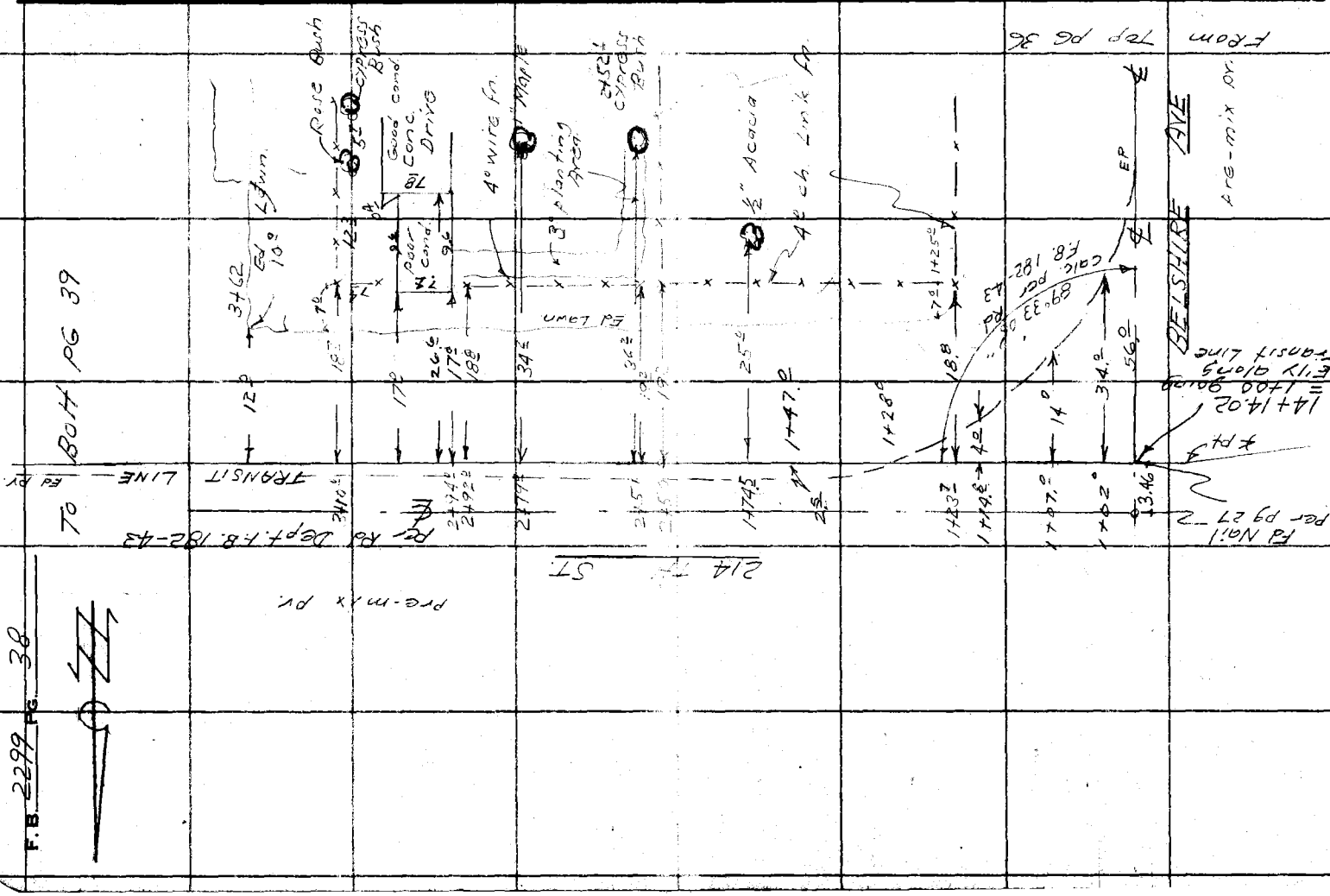

F. B. 2299 PG. 39

Notes Ck'd by	Survey of Belshire Ave (Rd. Pet)
Map No.	W. O. 0440.00 Tape No. St'd. °F
Office Work	Surveyed by D. Sappell
Checked	Notes D.S. Date 8-6-56
Date	Indexed A. C. Johnson

To Bott PG 40

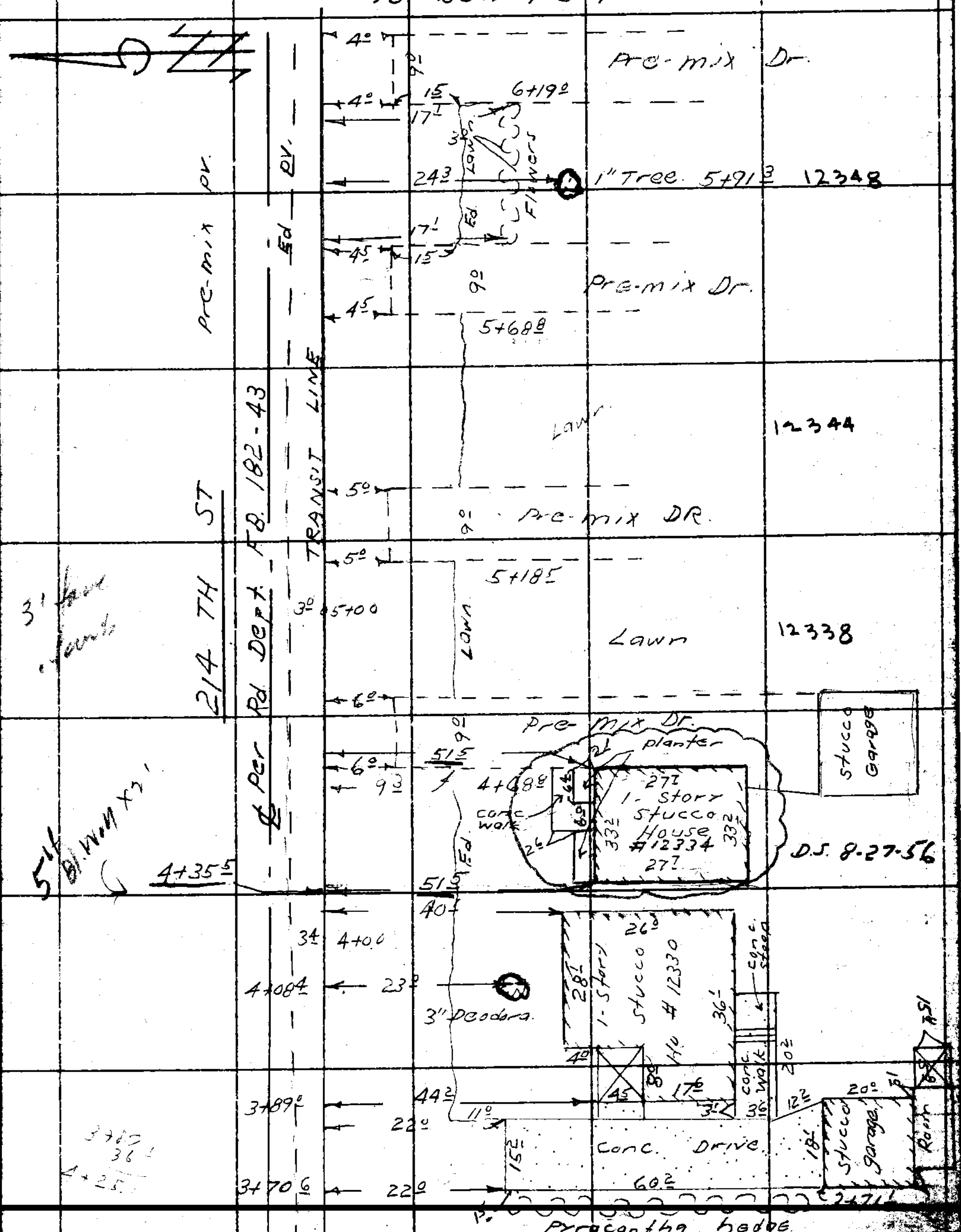

FROM TOP PG 38

Note: Any Additions or Changes on This Sheet Must be Made or Circled in Red Ink With Date and Name of Person Making Change.

Do not attend notes this side of this line.

RETURN TO
LOS ANGELES COUNTY SURVEYOR
726 LOS ANGELES COUNTY ENGINEERING BLDG.

76309S S&E #247. 8-54

F. B. 2299 PG. 40

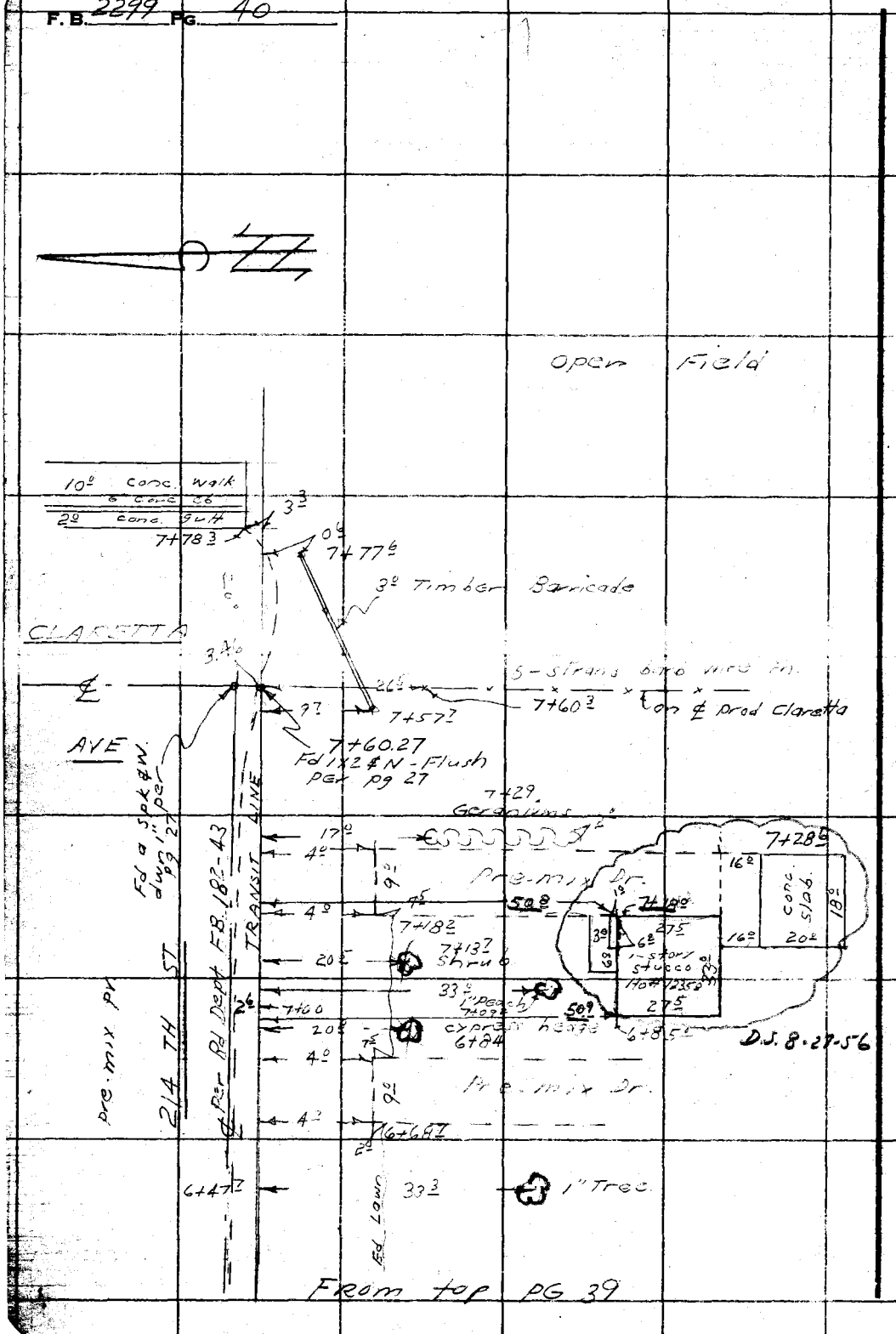

RETURN TO
LOS ANGELES COUNTY SURVEYOR
72d LOS ANGELES COUNTY
ENGINEERING BLDG.
Do not extend notes this side of this line.

Note: Any Additions or Changes on This Sheet Must be Made or Circled in Red Ink With Date and Name of Person Making Change.

Notes Ck'd by	Survey of 221 St. St. Appraisal
Map No.	JN 1998.31 Tape Std °F
Office Work	Surveyed by D. Sappell
Checked	Notes Shoemaker Date 10-21-58
Date	Indexed C. Johnson 10-27-58

F.B. 2299 Pg. 57

J.N. 1998.31

221 ST. ST. APPRAISAL

BETWEEN

PIONEER BLVD & NORWALK BLVD.

CENTER LINE

&

LOC. OF IMP.

NOTE: FOR ℄ SURVEY SEE F.B. 1931

PIONEER BLVD. — ARLINE AVE — CLARKDALE A. — VIOLETA A. — SEINE AVE. — DEVLIN AVE — FUNSTON AVE — ELAINE AVE — JUAN AVE — JOLIET AVE — HORST AVE — IBEX AVE. — NORWALK BLVD

67 66 65 64 63 62 61 60 59 58 57 56 55 54 53 52

221 ST STREET

INDEX

party: Sappell
Shoemaker
Caro
Lieber

Oct. 21, 1958

Note: Any Additions or Changes on This Sheet Must be Made or Circled in Red Ink With Date and Name of Person Making Change.

Do not extend notes this side of this line.

RETURN TO
LOS ANGELES COUNTY ENGINEER
1100 LOS ANGELES COUNTY ENGINEERING BLDG.

76F 1095 CE #247 3-57

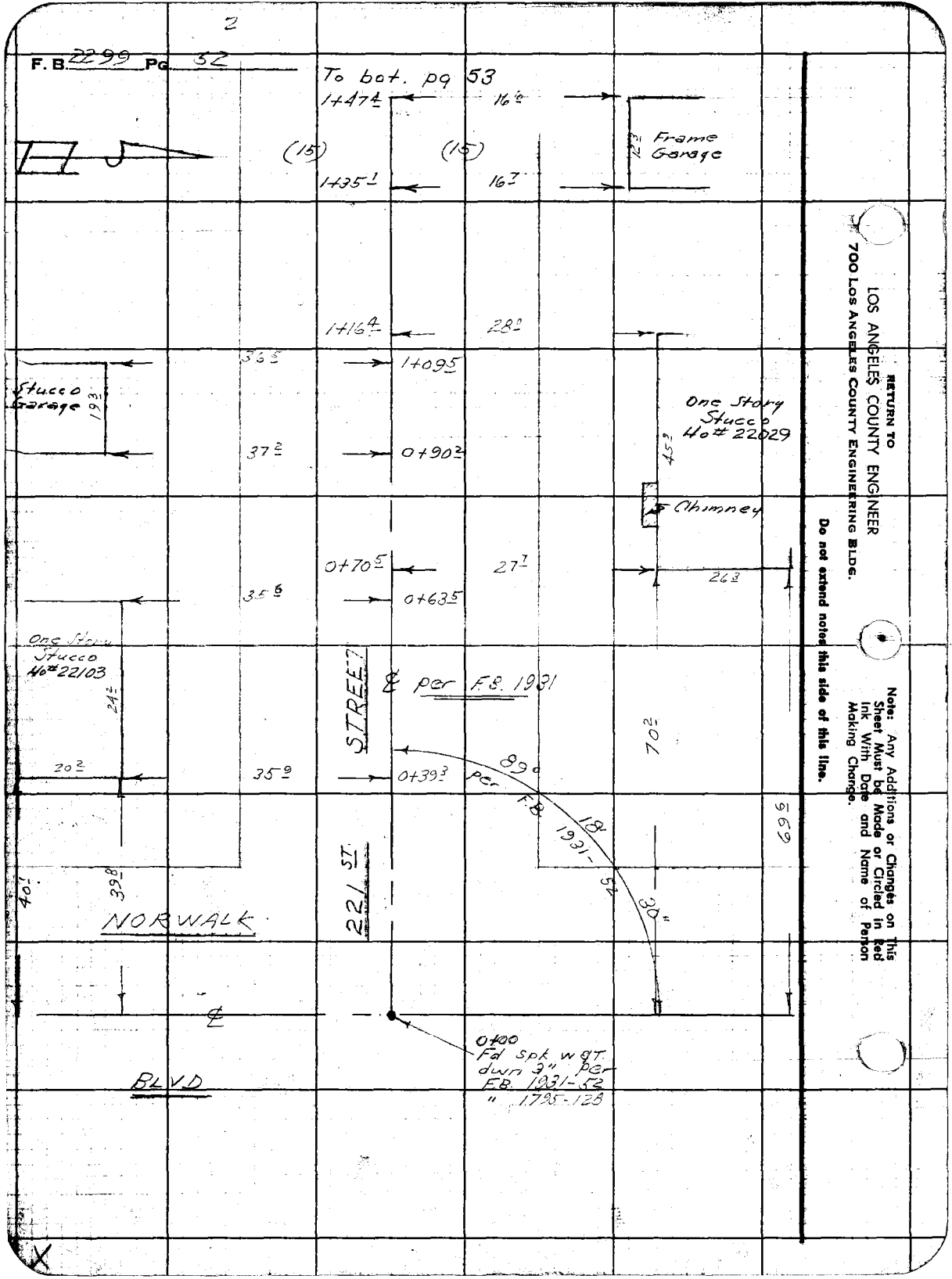
2
F. B. 2299 Pg 52
To bot. pg 53
1+47.4
16.6
(15)
(15)
Frame Garage
12.3
1+35.1
16.7
1+16.4
28.0
36.5
1+09.5
Stucco Garage
19.3
One Story Stucco Ho# 22029
37.2
0+90.2
45.3
Chimney
0+70.5
27.7
26.3
35.6
0+63.5
One Story Stucco Ho# 22103
24.2
STREET
℄ per F.B. 1931
70.2
20.2
35.9
0+39.3
89°
per F.B. 1931-52
18'
30"
69.6
40.1
39.8
221 ST.
NORWALK
℄
0+00
Fd spk w qT
dwn 3" per
F.B. 1931-52
" 1795-128
BLVD
RETURN TO
LOS ANGELES COUNTY ENGINEER
700 LOS ANGELES COUNTY ENGINEERING BLDG.
Do not extend notes this side of this line.
Note: Any Additions or Changes on This Sheet Must be Made or Circled in Red Ink With Date and Name of Person Making Change.

Notes Ck'd by	Survey of 221st St. Appraisal
Map No.	JN 1998.31 Tape Std °F
Office Work	Surveyed by D. Sappell
Checked	Notes Shoemaker & D. Date 10-21-58
Date	Indexed

F. B. 2279 Pg. 53

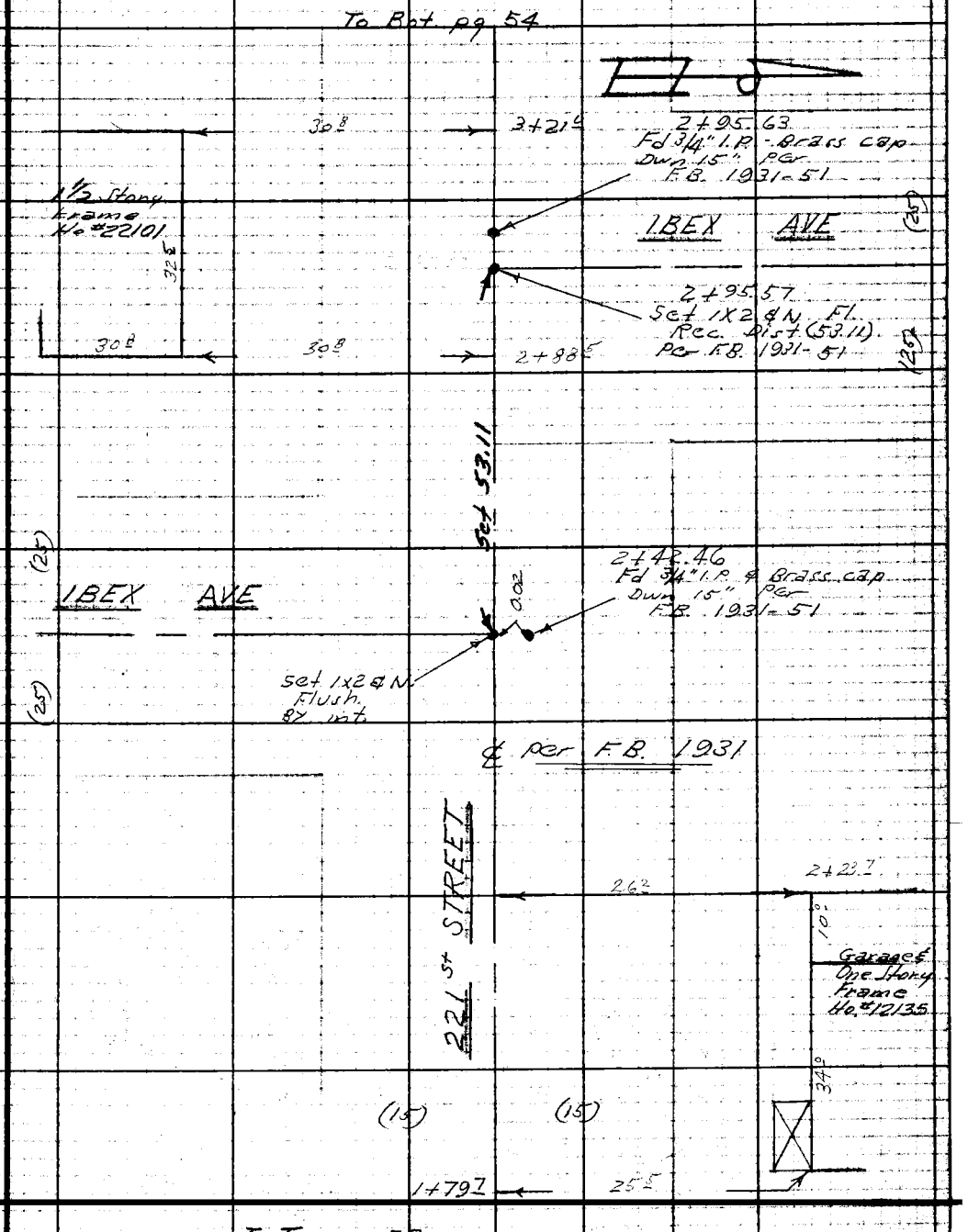

Note: Any Additions or Changes on This Sheet Must be Made or Circled in Red Ink With Date and Name of Person Making Change.

Do not extend notes this side of this line.

RETURN TO
LOS ANGELES COUNTY ENGINEER
700 LOS ANGELES COUNTY ENGINEERING BLDG.

7688098 CE #247—3-57

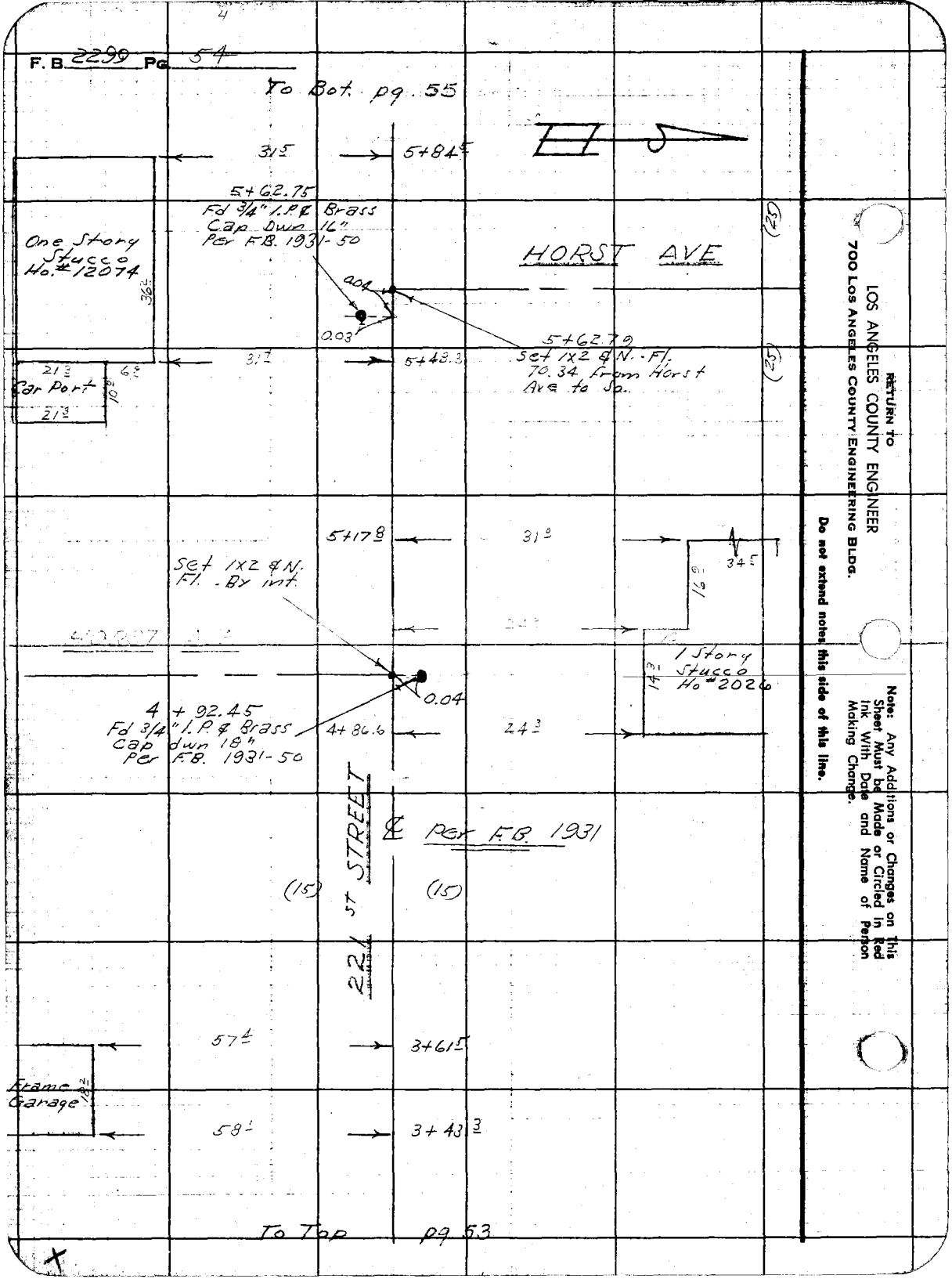
F. B. 2299 Pg. 54
To Bot. pg. 55
31.5
5+84.5
5+62.75
Fd 3/4" I.P. & Brass
Cap Dwn 16"
Per F.B. 1931-50
One Story
Stucco
Ho. # 12074
36.2
HORST AVE
(25)
0.04
0.03
5+62.79
Set 1X2 & N. - Fl.
70.34 from Horst
Ave to So.
31.7
5+48.3
(25)
21.3
6.8
Car Port
10.8
21.3
5+17.8
31.0
34.5
16.9
Set 1X2 & N.
Fl. - By int.
1 Story
Stucco
Ho # 2026
14.3
0.04
4 + 92.45
Fd 3/4" I.P. & Brass
Cap dwn 18"
Per F.B. 1931-50
4+86.6
24.3
221st STREET
℄ Per F.B. 1931
(15)
(15)
57.4
3+61.5
Frame
Garage
18.2
58.1
3+43.3
To Top pg. 53
RETURN TO
LOS ANGELES COUNTY ENGINEER
700 LOS ANGELES COUNTY ENGINEERING BLDG.
Do not extend notes this side of this line.
Note: Any Additions or Changes on This Sheet Must be Made or Circled in Red Ink With Date and Name of Person Making Change.

Notes Ck'd by	Survey of 221 St. St Appraisal	F. B. 2299 Pg. 55
Map No.	JN 1998.31 Tape Std. °F	
Office Work	Surveyed by D. Sappell	
Checked	Notes Shoemaker & D.S. Date 10-21-58	
Date	Indexed R. C. Johnson	

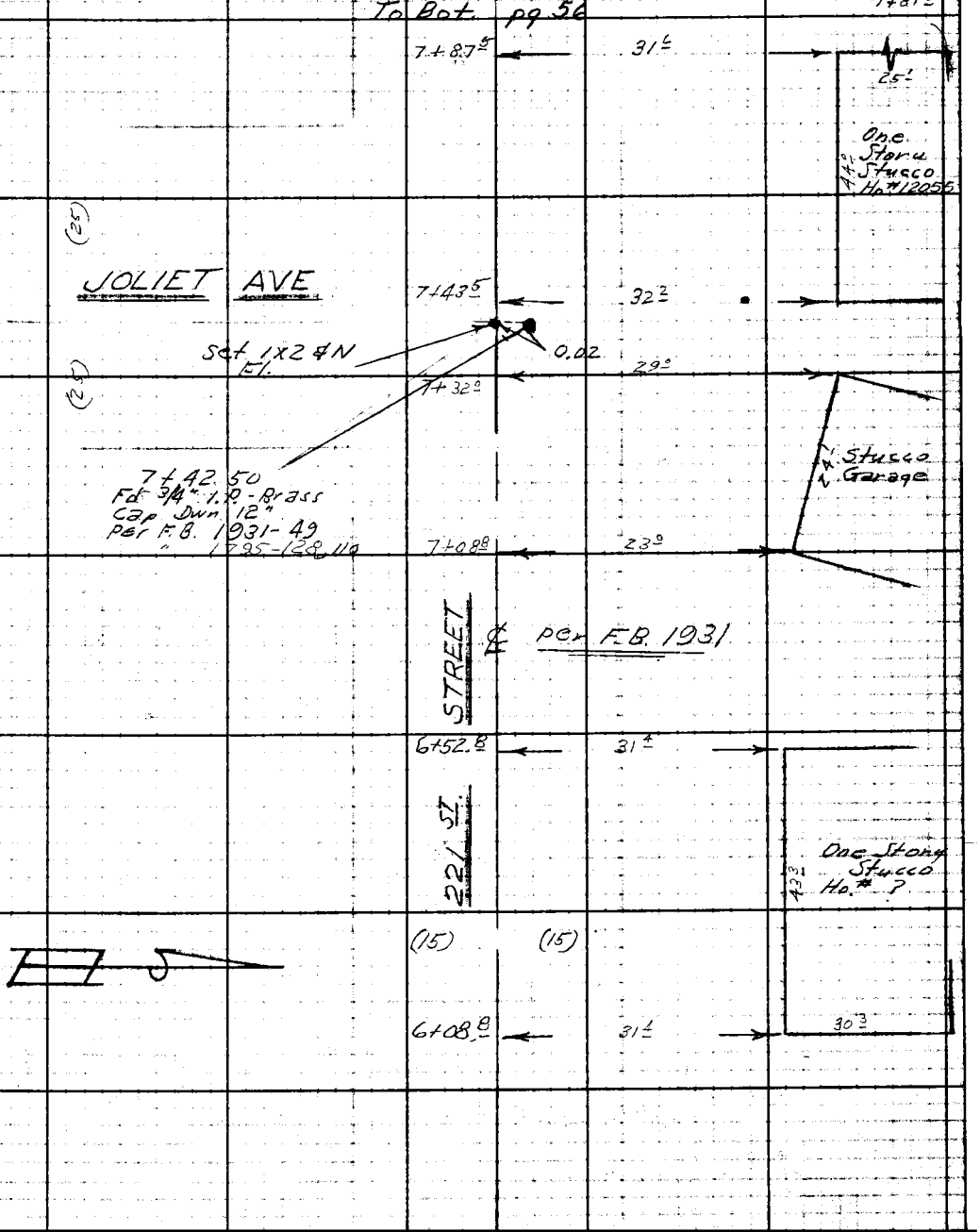

Note: Any Additions or Changes on This Sheet Must be Made or Circled in Red Ink With Date and Name of Person Making Change.

Do not extend notes this side of this line.

RETURN TO
LOS ANGELES COUNTY ENGINEER
700 LOS ANGELES COUNTY ENGINEERING BLDG.

7673095 CE #247—3-57

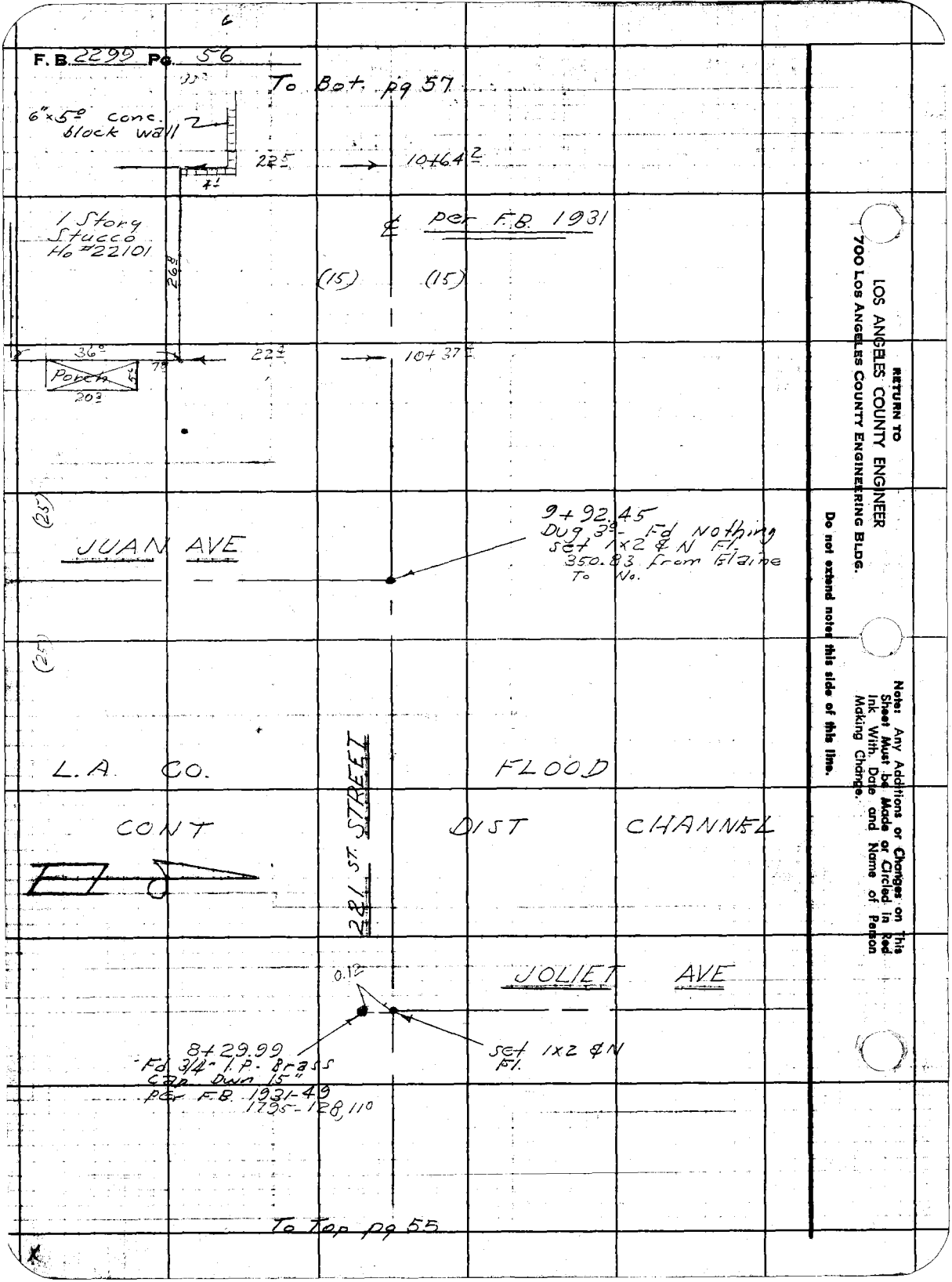
F.B. 2299 Pg. 56
To Bot. pg 57
6"x5° conc. block wall
22.5
10+64.2
1 Story Stucco Ho #22101
26.8
℄ per F.B. 1931
(15)
(15)
36°
22.4
10+37.4
Porch
20.3
(25)
JUAN AVE
9+92.45
Dug 3° - Fd Nothing
Set 1x2 & N Fl.
350.83 from Elaine
To No.
(25)
L.A. CO.
FLOOD
CONT
DIST
CHANNEL
281 ST. STREET
JOLIET AVE
0.12
8+29.99
Fd 3/4" I.P. Brass
Cap Dwn 15"
per F.B. 1931-49
1795-128, 110
Set 1x2 & N
Fl.
To Top pg 55
RETURN TO
LOS ANGELES COUNTY ENGINEER
700 LOS ANGELES COUNTY ENGINEERING BLDG.
Do not extend notes this side of this line.
Note: Any Additions or Changes on This Sheet Must be Made or Circled in Red Ink With Date and Name of Person Making Change.

Notes Ck'd by	Survey of 221 St. St. Appraisal	F.B. 2299 Pg. 57
Map No.	JN 1998.31 Tape Std °F	
Office Work	Surveyed by D. Sappell	
Checked	Notes Shoemaker & D.S. Date 10-21-58	
Date	Indexed A. C. Johnson	

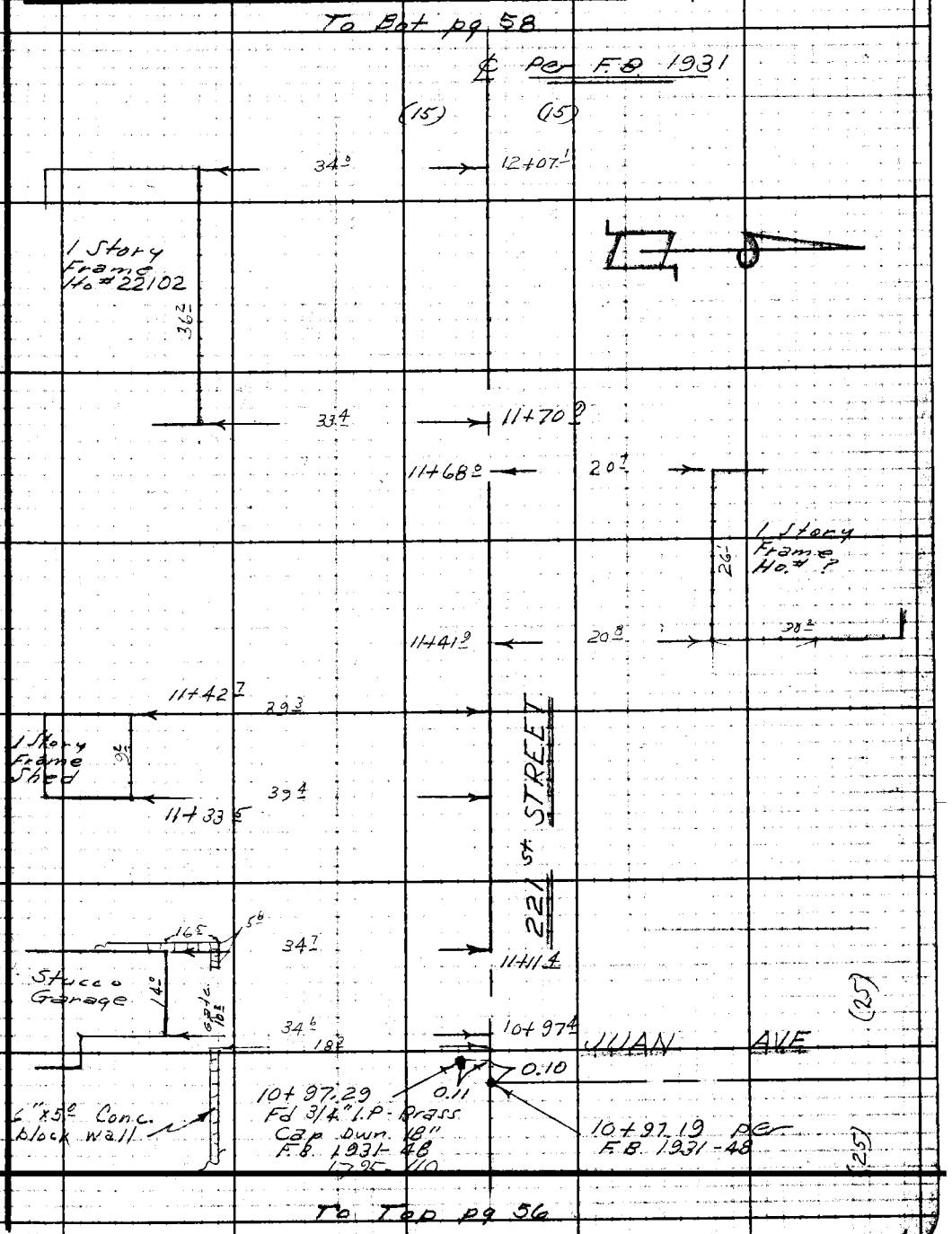

Note: Any Additions or Changes on This Sheet Must be Made or Circled In Red Ink With Date and Name of Person Making Change.

Do not extend notes this side of this line.

RETURN TO
LOS ANGELES COUNTY ENGINEER
700 LOS ANGELES COUNTY ENGINEERING BLDG.

76F2095 CE #247—3-57

8

F.B. 2299 Pg. 58

To Bot pg. 59

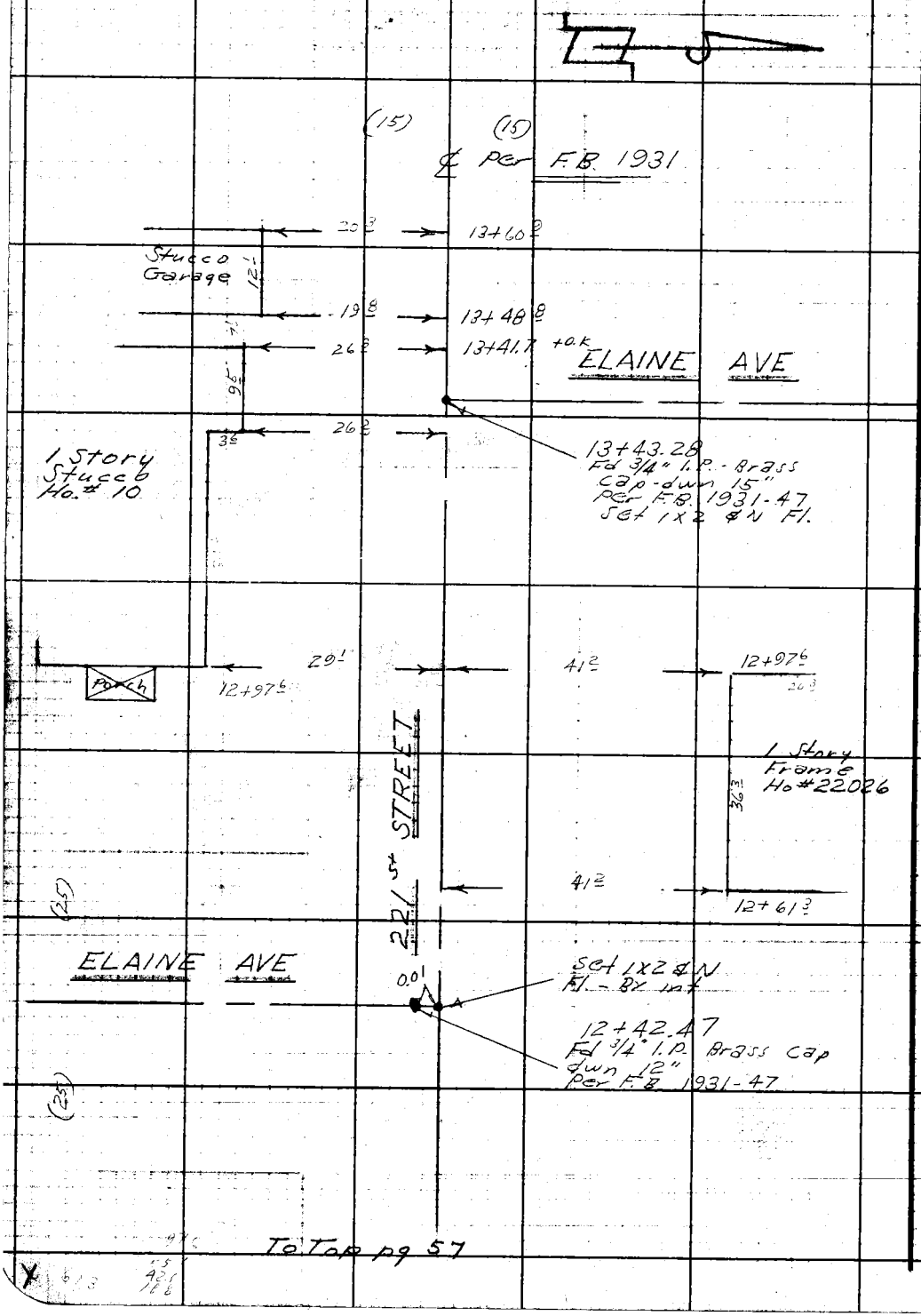

RETURN TO
LOS ANGELES COUNTY ENGINEER
700 LOS ANGELES COUNTY ENGINEERING BLDG.

Note: Any Additions or Changes on This Sheet Must be Made or Circled in Red Ink With Date and Name of Person Making Change.

Do not extend notes this side of this line.

Notes Ck'd by	Survey of 221 St. St. Appraisal
Map No.	JN 1998.31 Tape Std °F
Office Work	Surveyed by D. Sappell
Checked	Notes Shoemaker & D.S. Date 10-21-58
Date	Indexed A. C. Johnson

F.B. 2299 Pg. 59

To Bot. Pg 60

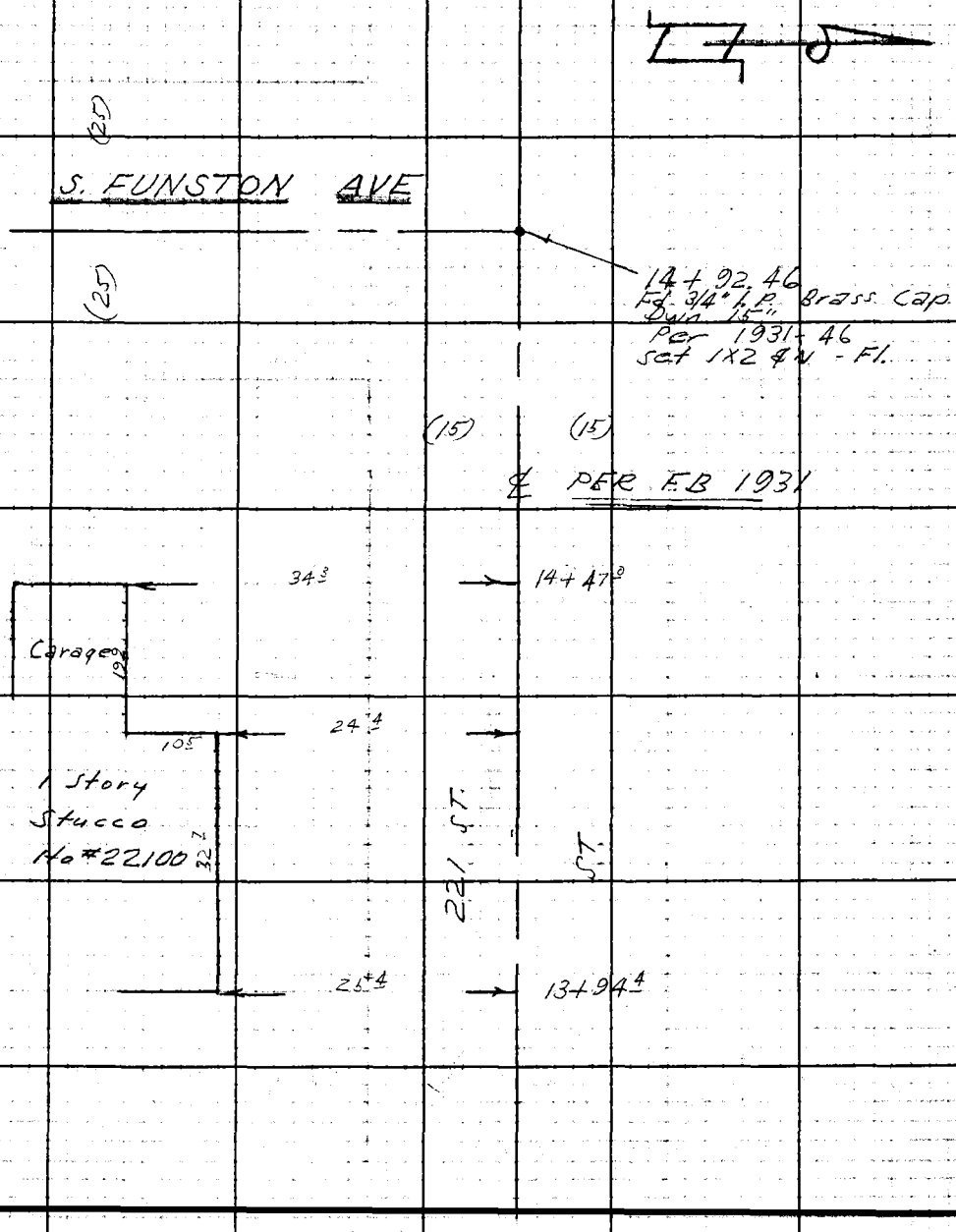

To Top pg. 58

Note: Any Additions or Changes on This Sheet Must be Made or Circled in Red Ink With Date and Name of Person Making Change.

Do not extend notes this side of this line.

RETURN TO
LOS ANGELES COUNTY ENGINEER
700 LOS ANGELES COUNTY ENGINEERING BLDG.

76 DOSS CE #247—8-57

10

To Bot. Pg. 61

F. B. 2299 Pg. 60

17+21.7

40.0

34.0

16+97.6

1 Story Frame Ho. #22027

36.0

1 Story Frame Ho #11952

24.3

16+85.1

40.3

20.3

34.1

16+73.9

16+41.60 Fd rusted wire spk & T-dum 2.0 see F.B. 1931-45

0.04

DEVLIN AVE

(25)

set wire spk Ft.-8X int.

(25)

44.9

16+12.1

Frame Garage

40.5

8.6

14.0

40.9

27.1

15+96.1

Shed

6.5

54.9

15+88.6

STREET

1 Story Frame Ho #22028

30.4

221.57

27.0

15+65.9

38.6

15+52.2

Frame Ho #11966

10.4

38.0

15+41.8

Shed

(15)

(15)

℄ PER F.B. 1931

To Top Pg. 59

K

RETURN TO
LOS ANGELES COUNTY ENGINEER
700 LOS ANGELES COUNTY ENGINEERING BLDG.

Do not extend notes this side of this line.

Note: Any Additions or Changes on This Sheet Must be Made or Circled in Red Ink With Date and Name of Person Making Change.

11

Notes Ck'd by	Survey of 221st St. Appraisal
Map No.	JN 1998.31 Tape Std °F
Office Work	Surveyed by D. Sappell
Checked	Notes Shoemake, B.D.S. Date 10-21-58
Date	Indexed L. C. Johnson

F. B. 2299 Pg. 61

To Bot. Pg. 62

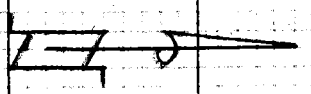

(25)

19+08.83
Fd 2x4 ¢ N.
Dwn 18" per
F.B. 1931-44
Set 1x2 ¢ N. - Flush.

SEINE AVE

(25)

STREET

30'

18+44.7

18+34.3

26.8

Garage

18.2

30'

4.8

One Story
Stucco
Ho #?

24.3

1 Story
Stucco
Ho # 22101

37.0

221 ST

26.7

18+10.0

34'

17+89.5
℄ per F.B. 1931

(15)

(15)

(25)

DEVLIN AVE

17+42.48
Fd 3/4" I.P. Brass Cap
Dwn 24" F.B. 1931-45
Set 1x2 ¢ N - Flush

(25)

To Top Pg 60

Notes: Any Additions or Changes on This Sheet Must be Made as Circled in Red Ink With Date and Name of Person Making Change.

Do not extend notes this side of this line.

RETURN TO
LOS ANGELES COUNTY ENGINEER
700 LOS ANGELES COUNTY ENGINEERING BLDG.

76F2095 CE #247—3-57

12

F.B. 2299 PG. 62

To Bot. Pg. 63

21+32.4

36.6

(15) (15)

1 Story
Frame
Ho #22028

℄ per F.B. 1931

36.2

66.7

21+04.9

Frame
Garage 12.3

20+96.2

36.2

66.7

20+92.5

36.9

20+72.9

Frame
Ho #11916
1 Story

38.2

19+92.48
per F.B. 1931-44

(25)

SEINE AVE

Additional
Room in const.

19+90.8

29.0

20.1

1 Story
Frame
Ho. #22029

(25)

28.9

9.3

16.0

221 ST. STREET

37.2

19+54.1

To Top Pg. 61

X

RETURN TO
LOS ANGELES COUNTY ENGINEER
700 LOS ANGELES COUNTY ENGINEERING BLDG.

Do not extend notes this side of this line.

Note: Any Additions or Changes on This Sheet Must be Made or Circled in Red Ink With Date and Name of Person Making Change.

Notes Ck'd by	Survey of 221st St Approach
Map No.	JN 1998-31 Tape Std °F
Office Work	Surveyed by D. Sappell
Checked	Notes Shoemaker & D.S. Date 11-28-58
Date	Indexed K. C. Johnson

F.B. 2299 Pg. 63

To Bot. Pg 64

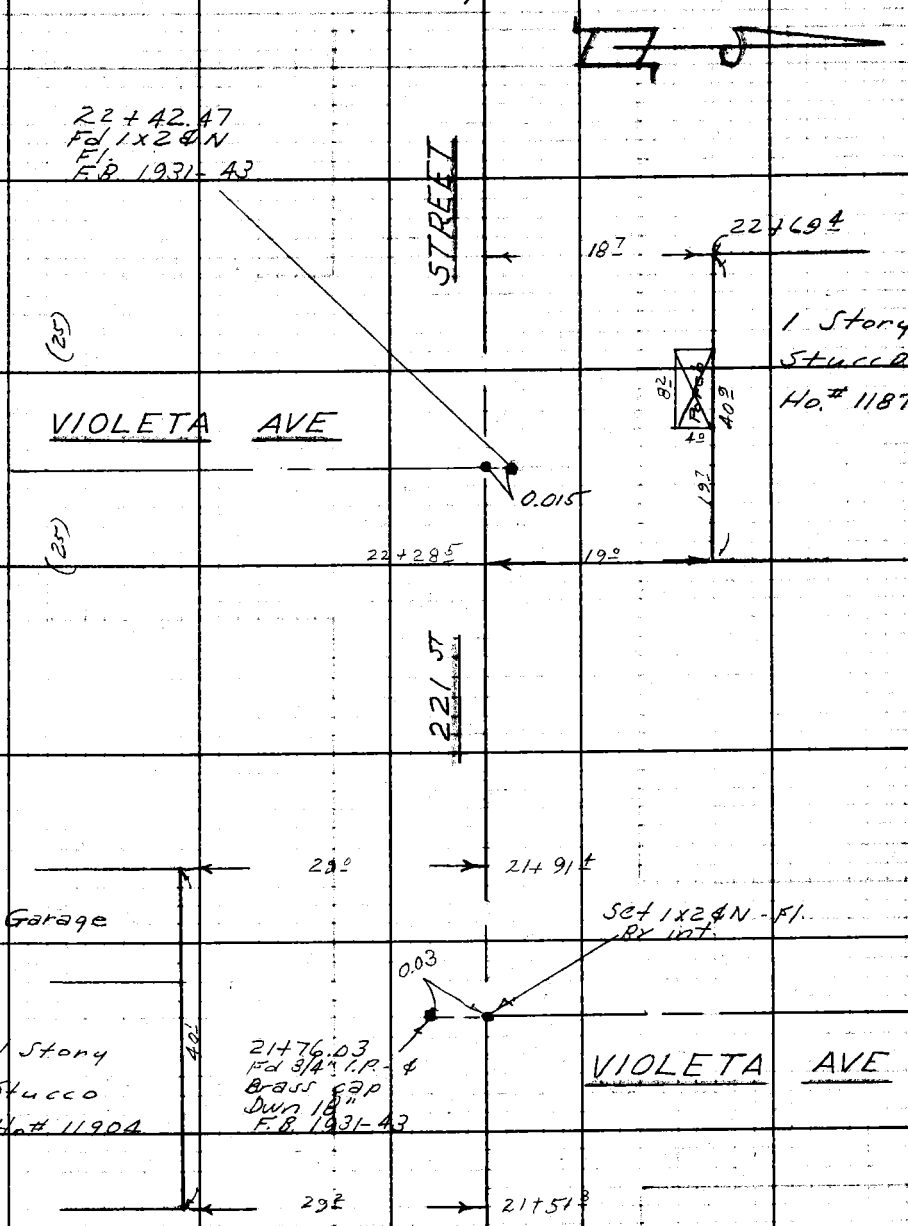

To Top Pg 62

Note: Any Additions or Changes on This Sheet Must Be Made or Circled in Red Ink With Date and Name of Person Making Change.

Do not extend notes this side of this line.

RETURN TO
LOS ANGELES COUNTY ENGINEER
700 LOS ANGELES COUNTY ENGINEERING BLDG.

76F-OBS CE #247—8-57

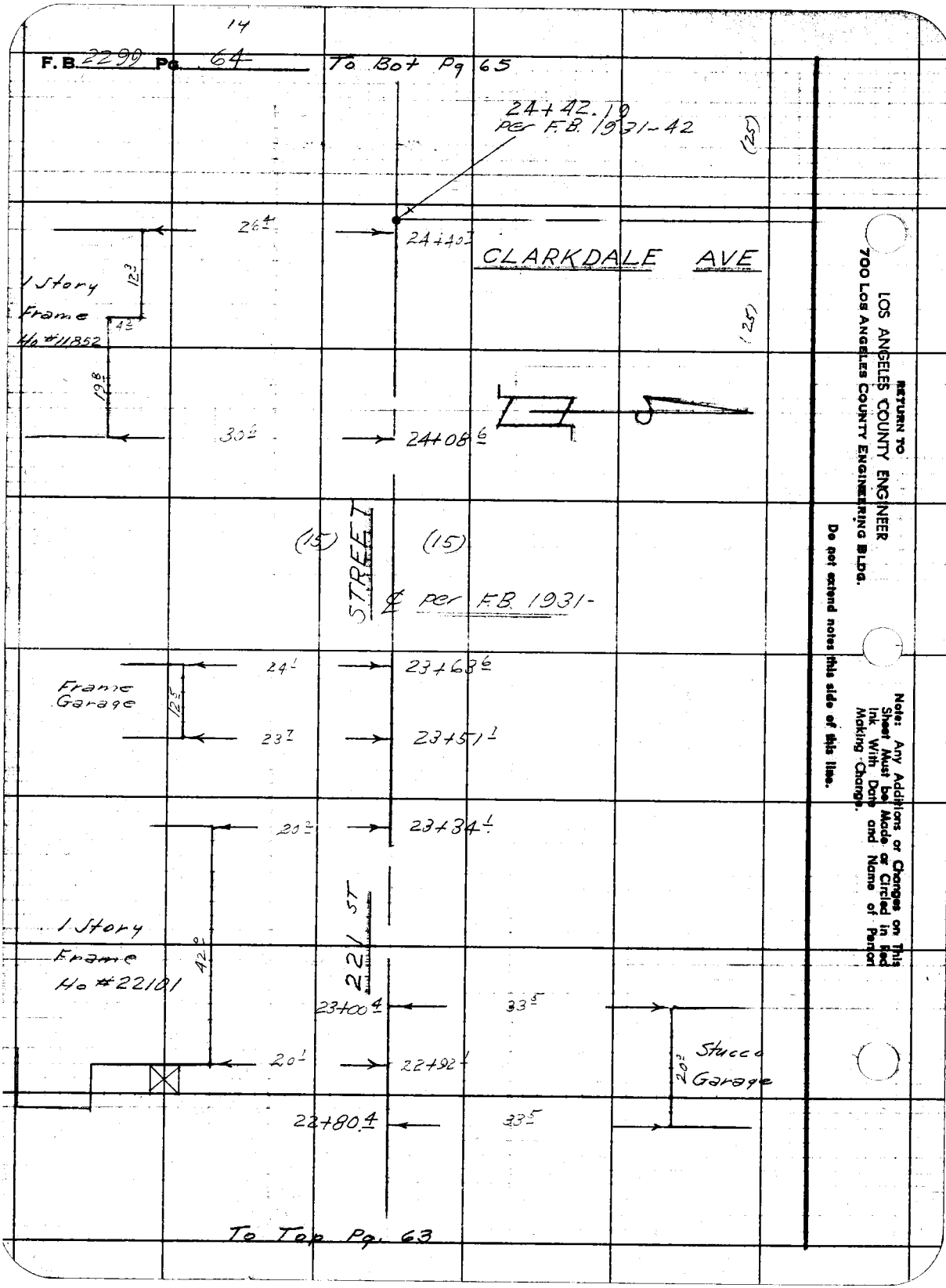
14
F.B. 2299 Pg. 64
To Bot Pg 65
24+42.19
Per F.B. 1931-42
(25)
26.4
24+40.3
CLARKDALE AVE
1 Story
Frame
Ho #11852
12.3
4.3
19.8
(25)
30.2
24+08.6
(15)
(15)
STREET
℄ per F.B. 1931-
24.1
23+63.6
Frame
Garage
12.5
23.7
23+51.1
20.2
23+34.1
221 ST
1 Story
Frame
Ho #22101
42.0
23+00.4
33.5
20.1
22+92.1
Stucco
Garage
20.2
22+80.4
33.5
To Top Pg. 63
RETURN TO
LOS ANGELES COUNTY ENGINEER
700 LOS ANGELES COUNTY ENGINEERING BLDG.
Do not extend notes this side of this line.
Note: Any Additions or Changes on This Sheet Must be Made or Circled in Red Ink With Date and Name of Person Making Change.

Notes Ck'd by	Survey of 221 St. Appraisal
Map No.	JN 1998.31 Tape Std °F
Office Work	Surveyed by D. Sappell
Checked	Notes Shoemaker & D.S. Date 10-21-58
Date	Indexed C. Johnson

F. B. 2299 Pg. 65

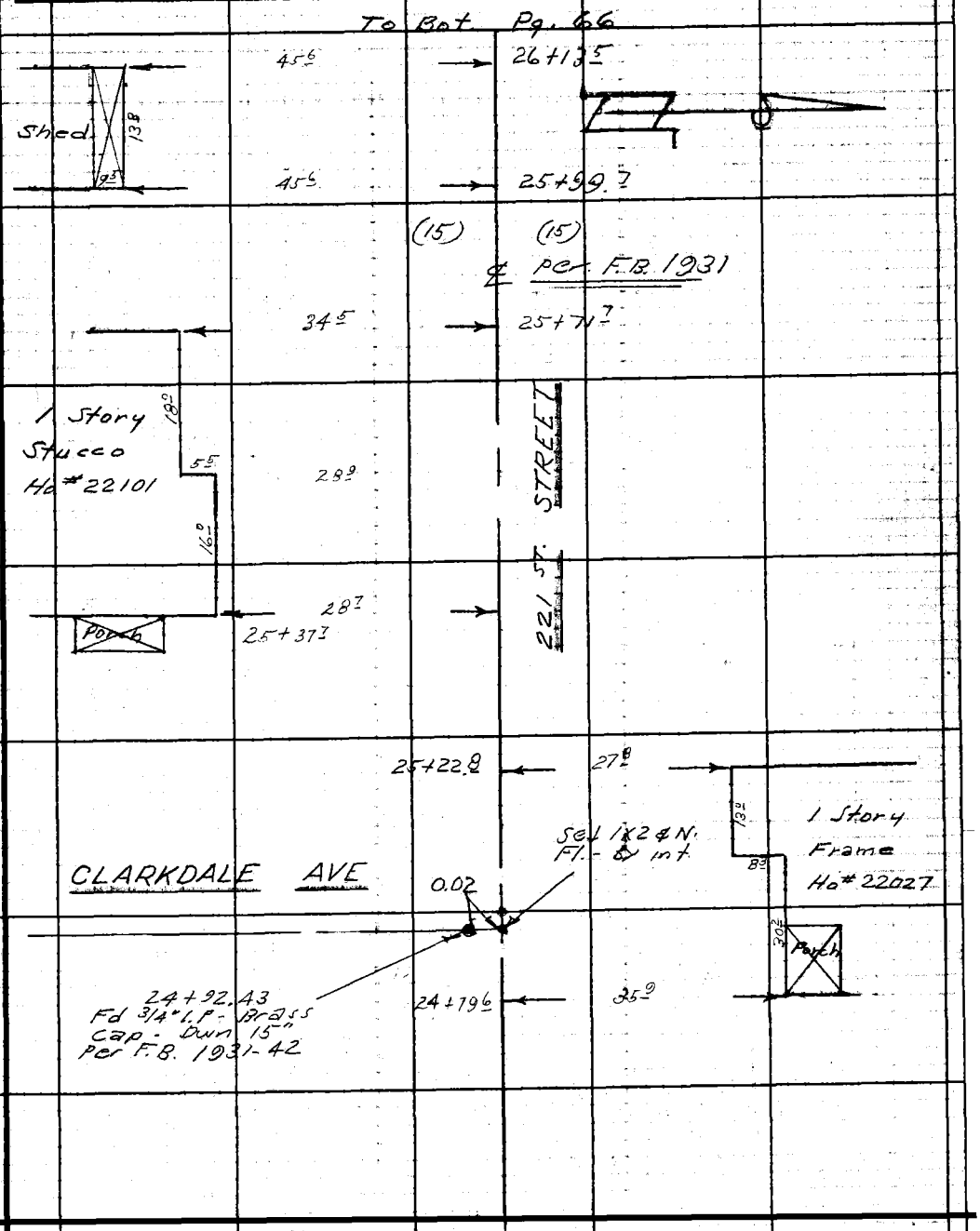

Note: Any Additions or Changes on This Sheet Must be Made or Circled in Red Ink With Date and Name of Person Making Change.

Do not extend notes this side of this line.

RETURN TO
LOS ANGELES COUNTY ENGINEER
700 LOS ANGELES COUNTY ENGINEERING BLDG.

76F1095 CE #247—3-57

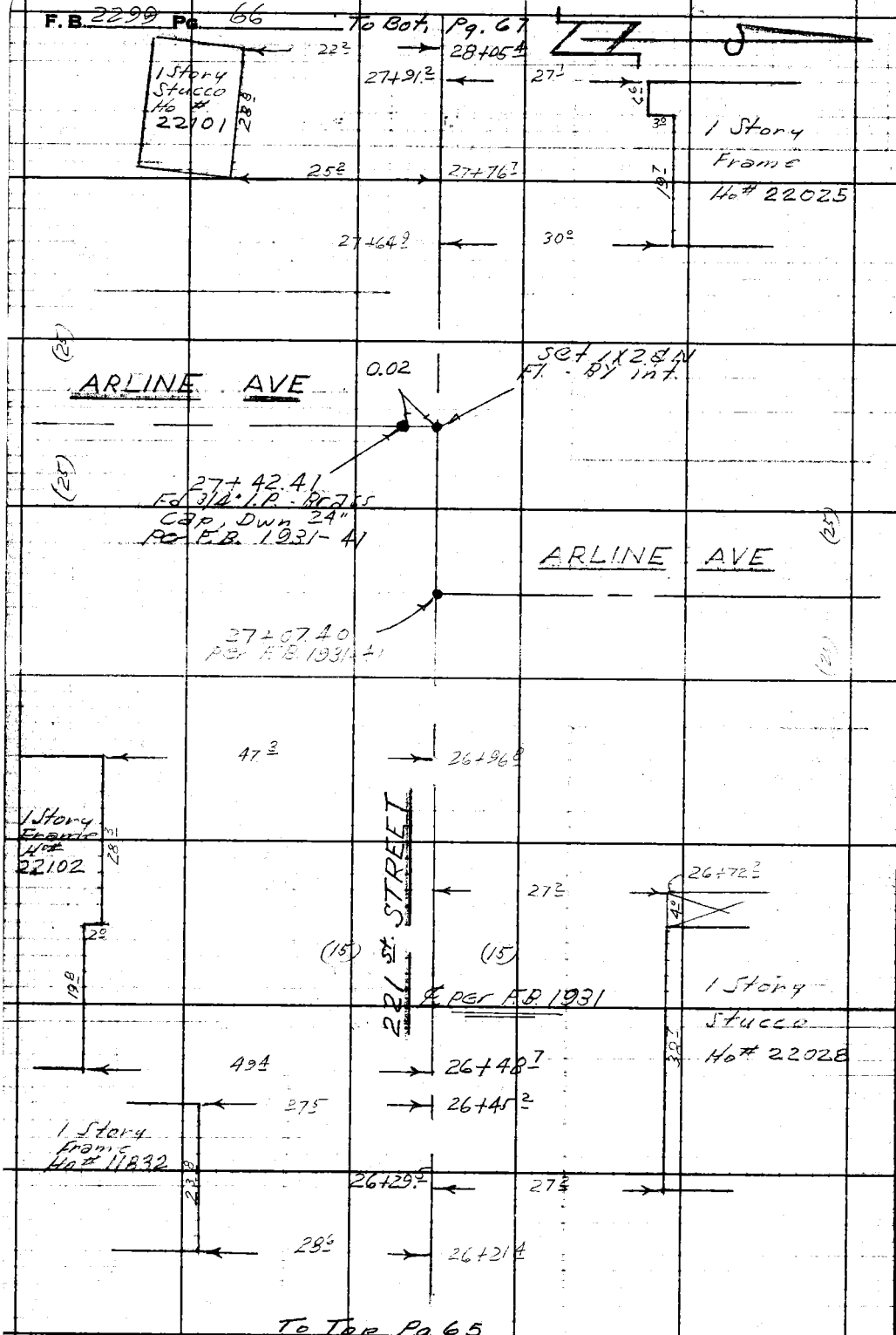

RETURN TO
LOS ANGELES COUNTY ENGINEER
700 LOS ANGELES COUNTY ENGINEERING BLDG.

Note: Any Additions or Changes on This Sheet Must be Made or Circled in Red Ink With Date and Name of Person Making Change.

Do not extend notes this side of this line.

Notes Ck'd by	Survey of 221 St. St. Appraisal	F.B. 2299 Pg. 67
Map No.	JN 1998.31 Tape Std °F	
Office Work	Surveyed by D. Sappell	
Checked	Notes Shoemaker & D.S. Date 10-21-58	
Date	Indexed A. C. Johnson	

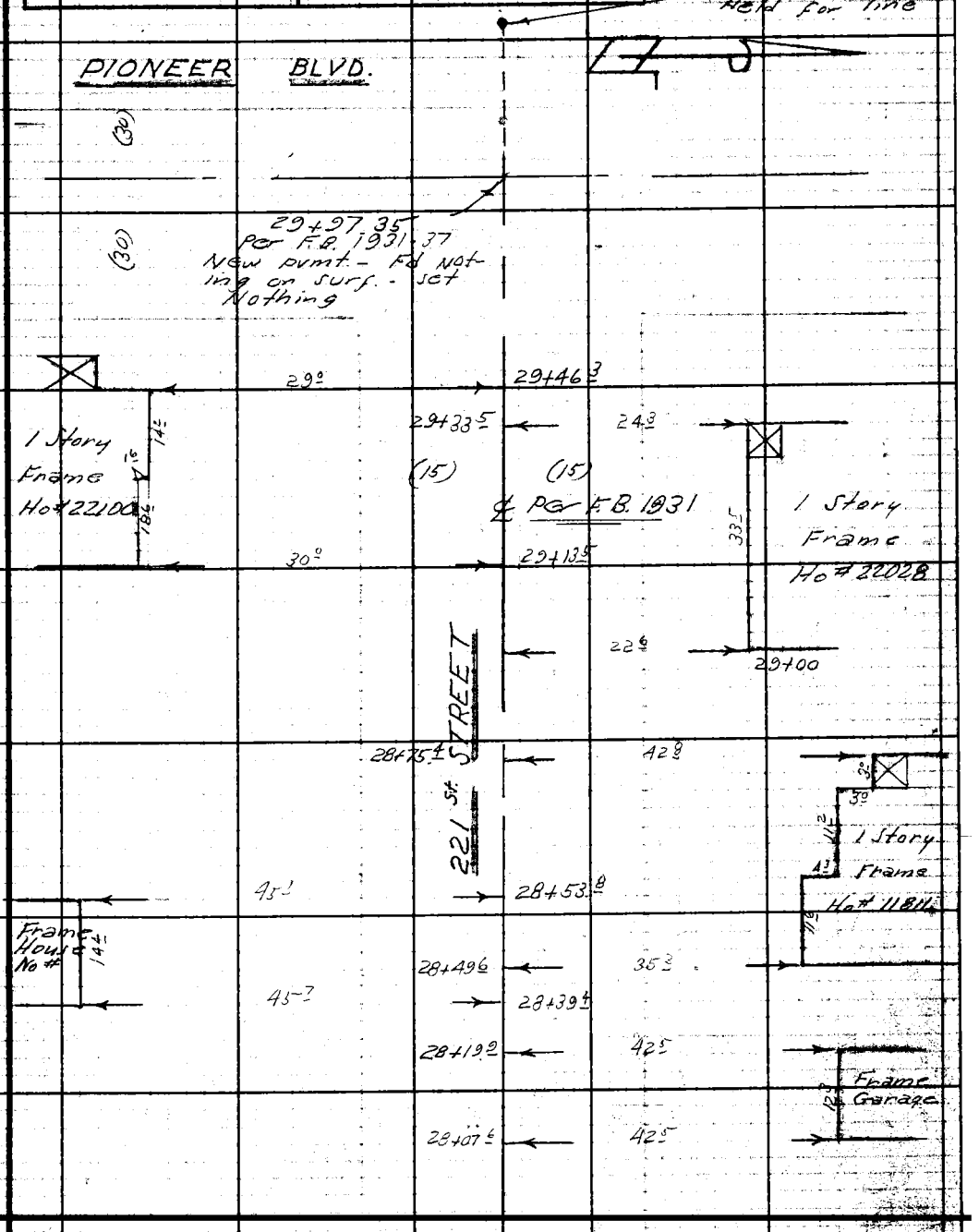

To Top Pg. 66

Note: Any Additions or Changes on This Sheet Must Be Made or Circled in Red Ink With Date and Name of Person Making Change.

Do not extend notes this side of this line.

RETURN TO
LOS ANGELES COUNTY ENGINEER
700 LOS ANGELES COUNTY ENGINEERING BLDG.

76F 095 CE #247—3-57

RETURN TO
LOS ANGELES COUNTY ENGINEER
700 LOS ANGELES COUNTY ENGINEERING BLDG.

Note: Any Additions or Changes on This Sheet Must be Made or Circled in Red Ink With Date and Name of Person Making Change.

Do not extend notes this side of this line.

F.B. 2299 Pg. 68

Notes Ck'd by M. DEL REAL Map No. CS. 8950 Office Work R. MANOR Checked M. DEL REAL Date FEB 04 1974	Survey of Slauson Ave JN 0303.00 Tape 245 Std 68 °F Surveyed by English Notes Ed. Date 10-72 Indexed T. M. PALMERI JAN 3 1973

F. B. 2299 PG. 75

SLAUSON AVE.

Windsor Hills Area

J.N. 0303.00

Centerline Slauson Ave.
From: Alviso Ave.
To: Kings Rd.

Oct. 10, 1972.
English
Caro
Tuller
Johnson

Ref.:
R.D.F.B. 1018

Note: Any Additions or Changes on This Sheet Must be Made or Circled in Red Ink With Date and Name of Person Making Change.

Do not extend this side of this line.

PLEASE RETURN TO
COUNTY OF LOS ANGELES
DEPARTMENT OF COUNTY ENGINEER
403 LOS ANGELES COUNTY ENGINEERING BLDG.

16F309B CE#310 3-69

F. B. 2299 PG. 76

INDEX MAP.

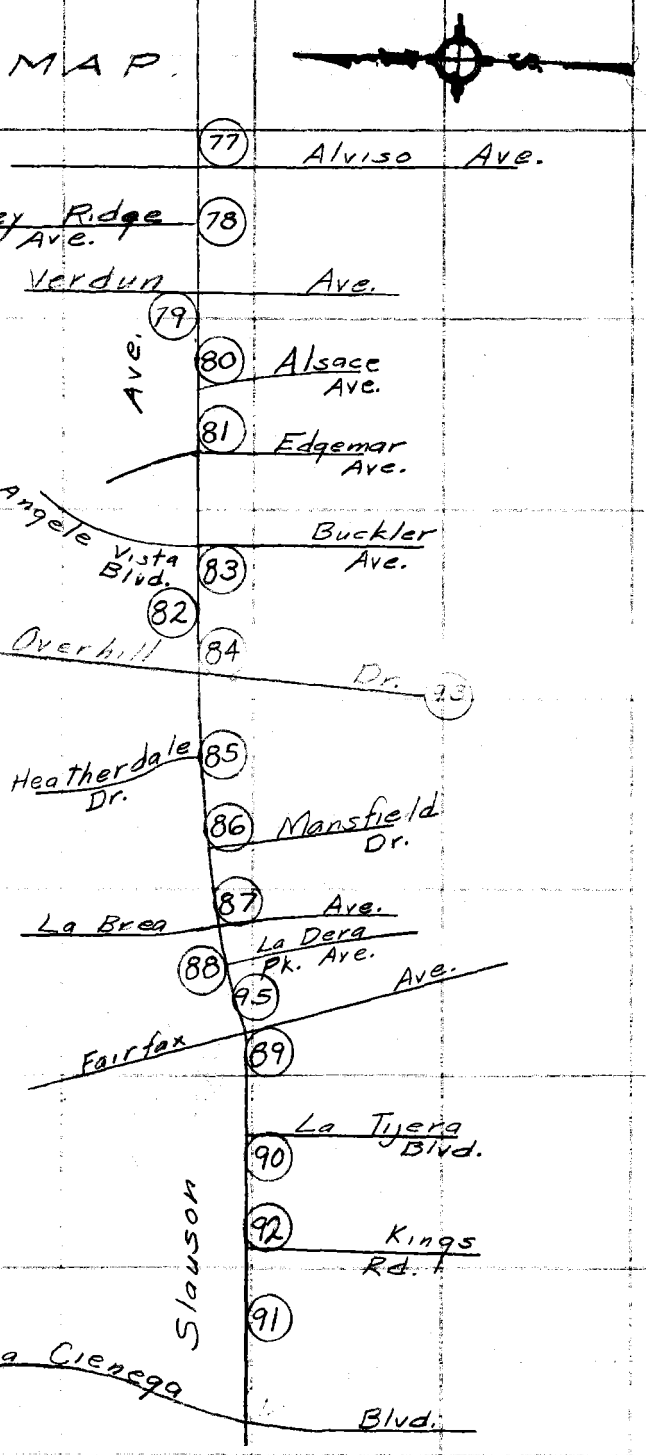

PLEASE RETURN TO
COUNTY OF LOS ANGELES
DEPARTMENT OF COUNTY ENGINEER
403 LOS ANGELES COUNTY ENGINEERING BLDG.

Do not extend this side of this line.

Note: Any Additions or Changes on This Sheet Must be Made or Circled in Red Ink, With Date and Name of Person Making Change.

Notes Ck'd by M. DEL REAL	Survey of Slauson Ave.	F. B. 2299 PG. 77
Map No. C.S. 8950	JN 030300 Tape 245 Std 68 °F	
Office Work R. MANOR	Surveyed by English	
Checked M. DEL REAL	Notes Ed. Date 10-72	
Date FEB 01 1973	Indexed J. M. PALMERI JAN 3 1973	

WS 24 B-2

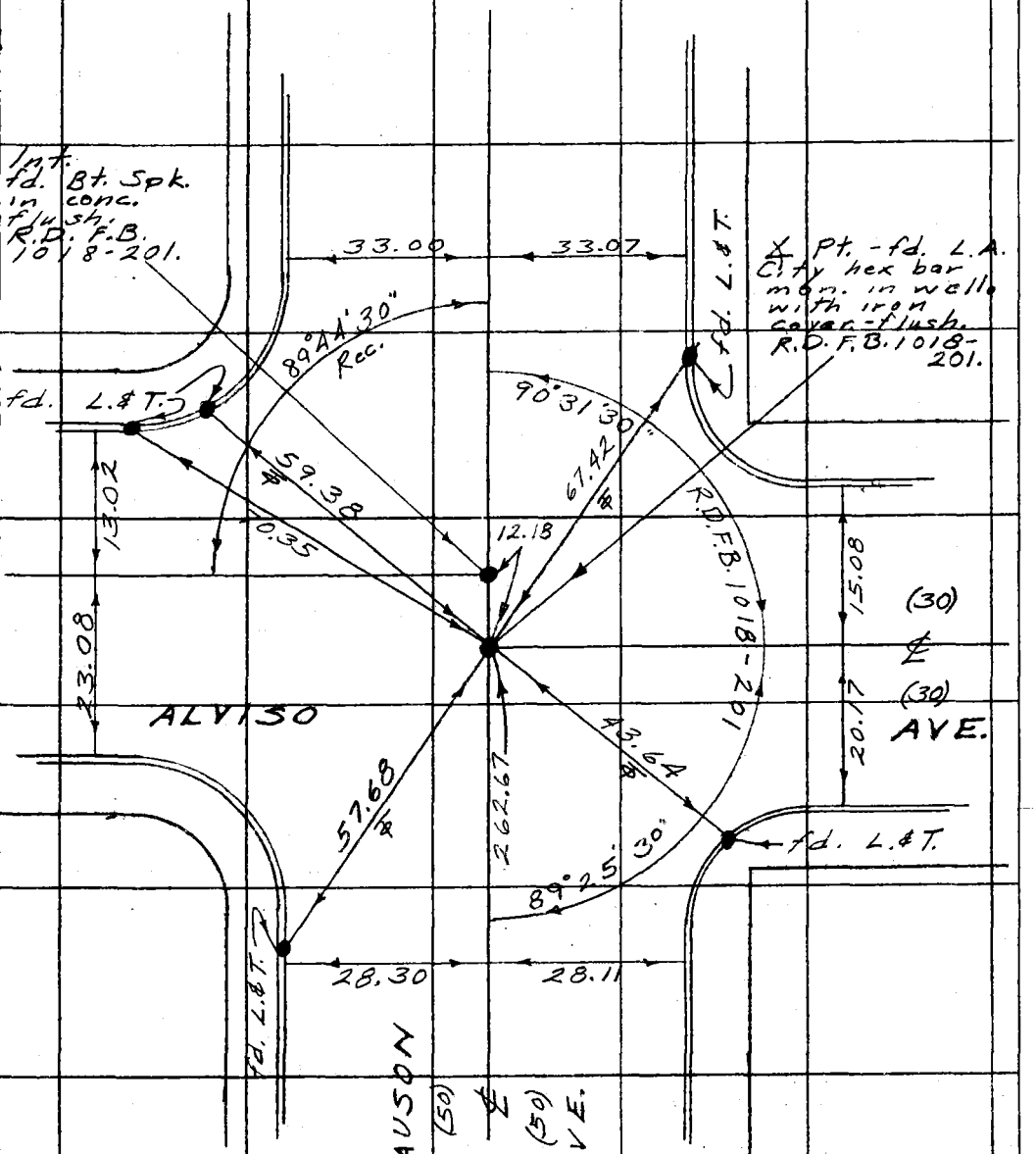

Con't. Pg. 78

Note: Any Additions or Changes on This Sheet Must be Made or Circled in Red Ink With Date and Name of Person Making Change.

Do not extend this side of this line.

PLEASE RETURN TO
COUNTY OF LOS ANGELES
DEPARTMENT OF COUNTY ENGINEER
403 LOS ANGELES COUNTY ENGINEERING BLDG.

76F3088 CE#310 3-69

F. B. 2299 PG. 78

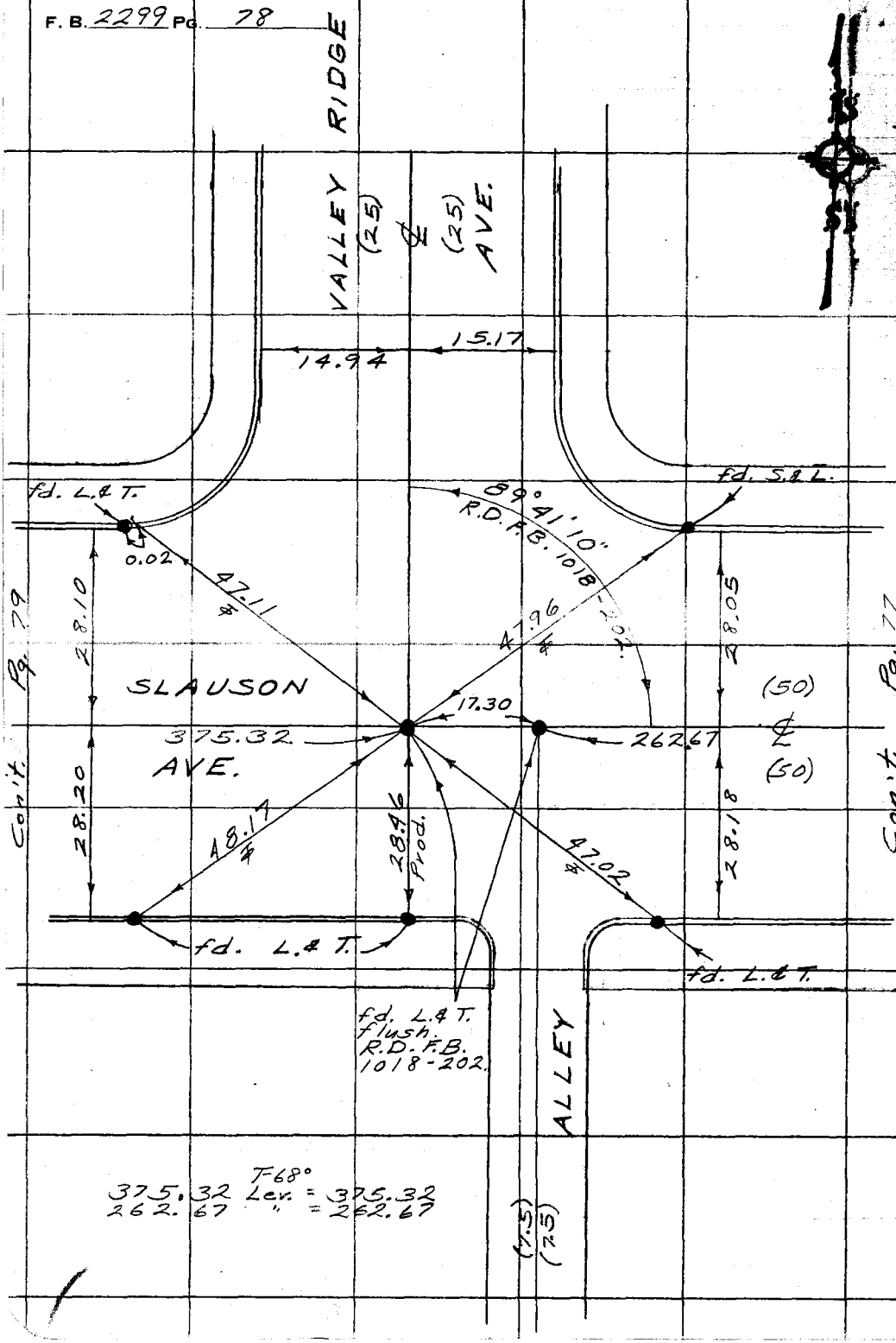

T68°
375.32 Lev. = 375.32
262.67 " = 262.67

PLEASE RETURN TO
COUNTY OF LOS ANGELES
DEPARTMENT OF COUNTY ENGINEER
403 LOS ANGELES COUNTY ENGINEERING BLDG.

Do not extend this side of this line.

Note: Any Additions or Changes on This Sheet Must be Made or Circled in Red Ink With Date and Name of Person Making Change.

Notes Ck'd by M. DEL REAL	Survey of Slauson Ave.	F. B. 2299 PG. 79
Map No. C.S. 8950	JN 030300 Tape 245 Std 68 °F	
Office Work R. MANOR	Surveyed by English	
Checked M. DEL REAL	Notes Ed. Date 10-72	
Date FEB 04 1974	Indexed T. M. PALMERI JAN 3 1973	

WS24, B-2

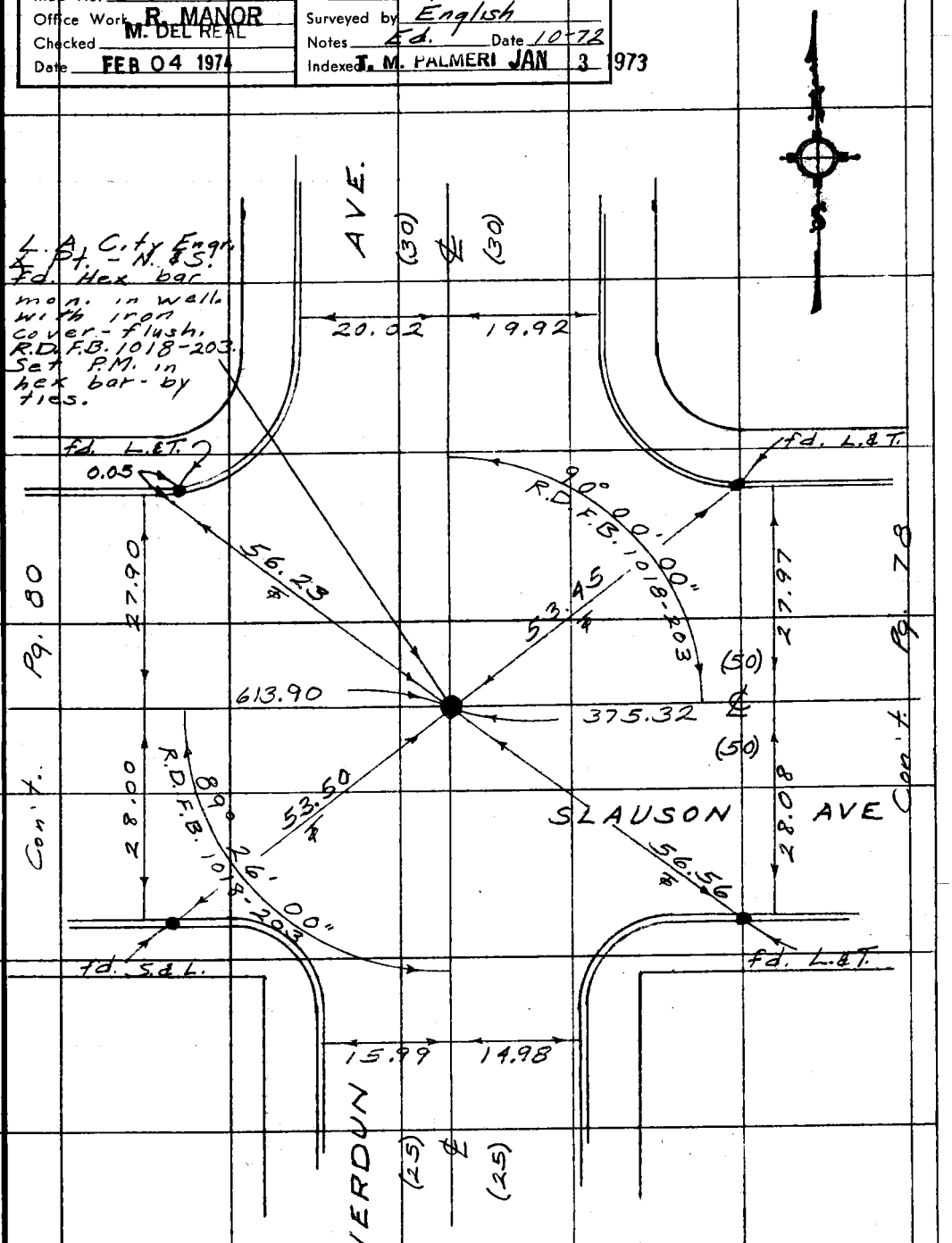

Note: Any Additions or Changes on This Sheet Must be Made or Circled in Red Ink With Date and Name of Person Making Change.

Do not extend this side of this line.

PLEASE RETURN TO
COUNTY OF LOS ANGELES
DEPARTMENT OF COUNTY ENGINEER
403 LOS ANGELES COUNTY ENGINEERING BLDG.

76F309S CE#310 3-69

F. B. 2299 Pg. 80

T=68°
576.45 Lev. = 576.45
613.90 " = 613.90

Int. - fd. L.& T. flush. R.D. F.B. 1018-204.

P.O.T. - fd. hex bar mon. in well, with iron cover. "City of L.A. Engr. mon.". flush. R.D. F.B. 1018-204.

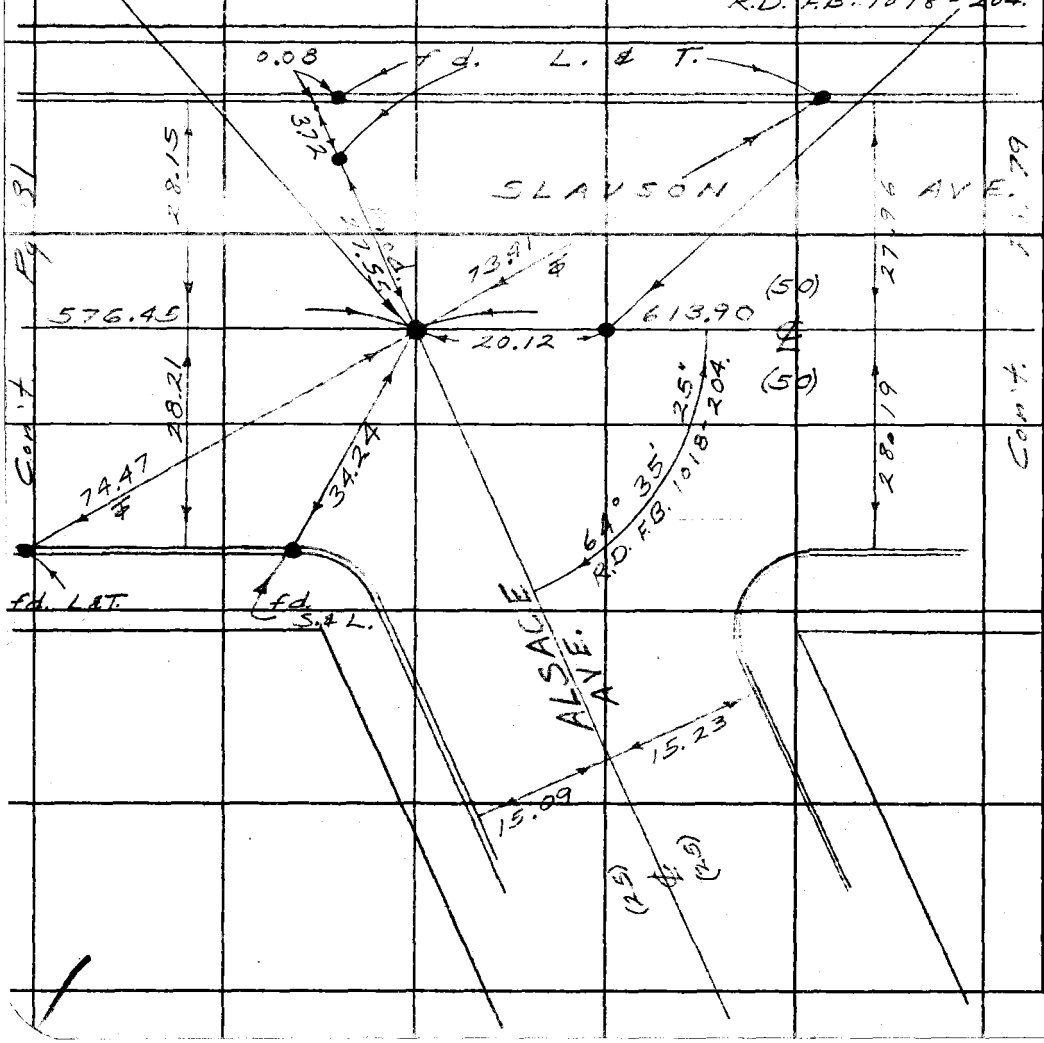

M524 A2

PLEASE RETURN TO
COUNTY OF LOS ANGELES
DEPARTMENT OF COUNTY ENGINEER
403 LOS ANGELES COUNTY ENGINEERING BLDG.

Do not extend this side of this line.

Note: Any Additions or Changes on This Sheet Must be Made or Circled in Red Ink With Date and Name of Person Making Change.

Notes Ck'd by M. DEL REAL	Survey of Slauson Ave.
Map No. C.S. 8950	JN 0303.00 Tape 245 Std 68 °F
Office Work R. MANOR	Surveyed by English
Checked M. DEL REAL	Notes Ed. Date 10-72
Date FEB 04 1974	Indexed J. M. PALMERI JAN 3 1973

F. B. 2299 PG. 81

W.S. 24 B-2

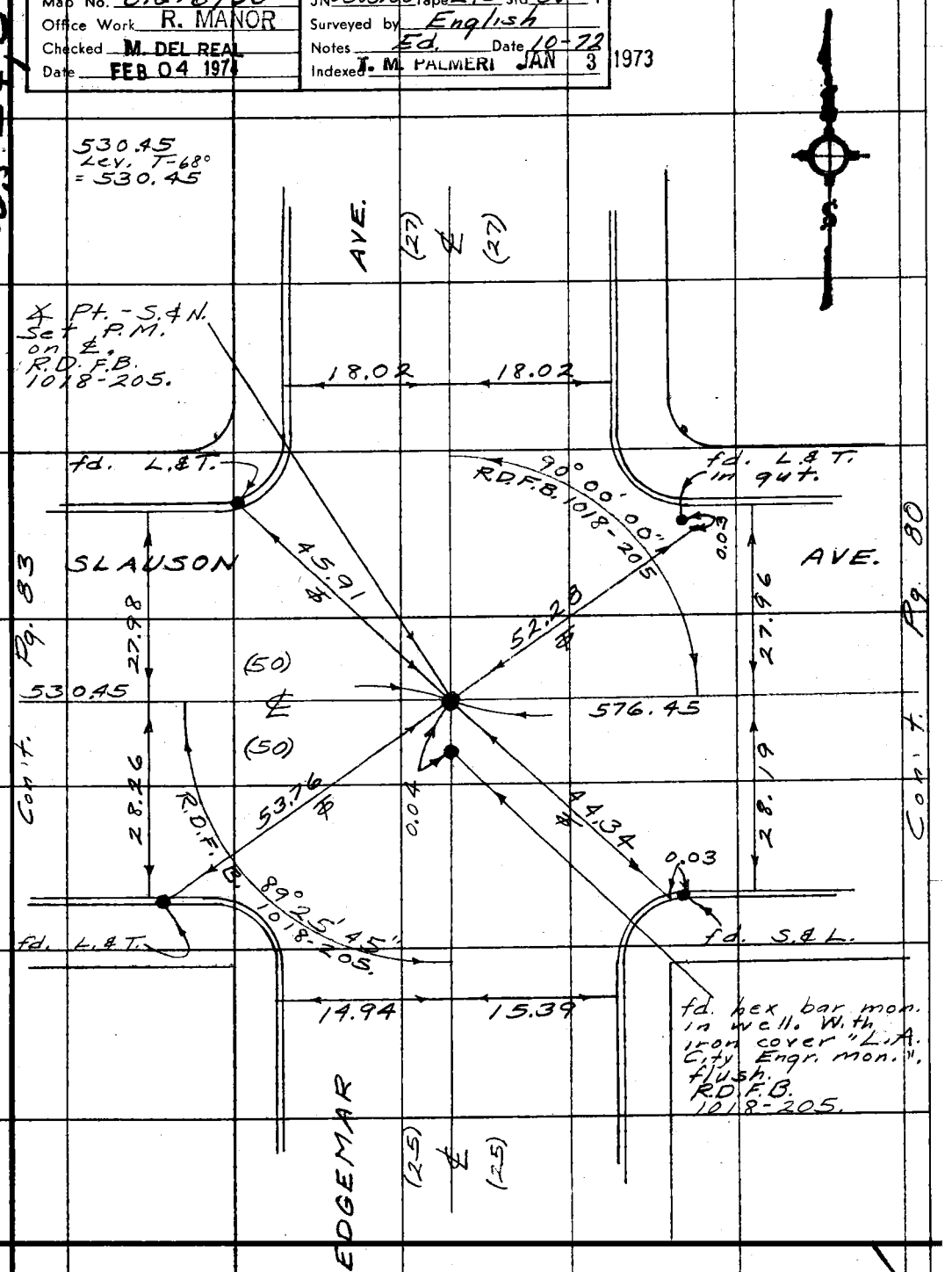

Note: Any Additions or Changes on This Sheet Must be Made or Circled in Red Ink With Date and Name of Person Making Change.

Do not extend this side of this line.

PLEASE RETURN TO
COUNTY OF LOS ANGELES
DEPARTMENT OF COUNTY ENGINEER
403 LOS ANGELES COUNTY ENGINEERING BLDG.

76F3OS CE#310 3-69

F. B. 2299 Pg. 82

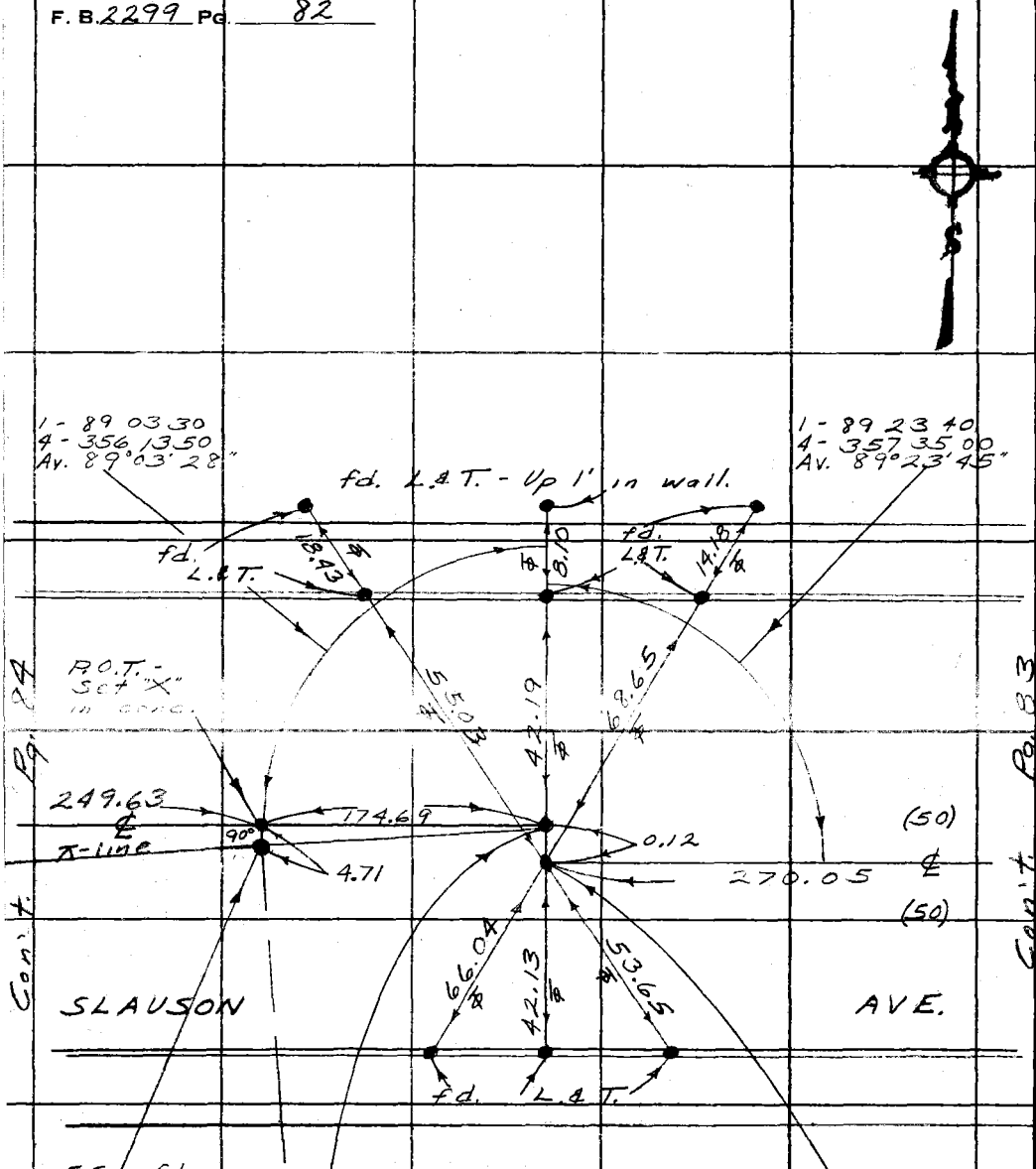

T-68°
270.05 Lev. = 270.05
174.69 " = 174.69
249.63 " = 249.63

PLEASE RETURN TO
COUNTY OF LOS ANGELES
DEPARTMENT OF COUNTY ENGINEER
403 LOS ANGELES COUNTY ENGINEERING BLDG.

Do not extend this side of this line.

Note: Any Additions or Changes on This Sheet Must be Made or Circled in Red Ink With Date and Name of Person Making Change.

Notes Ck'd by M. DEL REAL	Survey of Slauson Ave.	F. B. 2299 PG. 83
Map No. C.S. 8950	JN 0303.00 Tape 245 Std 68 °F	Note: All meas. are shown Lev.
Office Work R. MANOR	Surveyed by English	
Checked M. DEL REAL	Notes Ed. Date 10-72	
Date FEB 04 1974	Indexed T. M. PALMERI JAN 3 1973	T-68°

W.S. 24, B-2

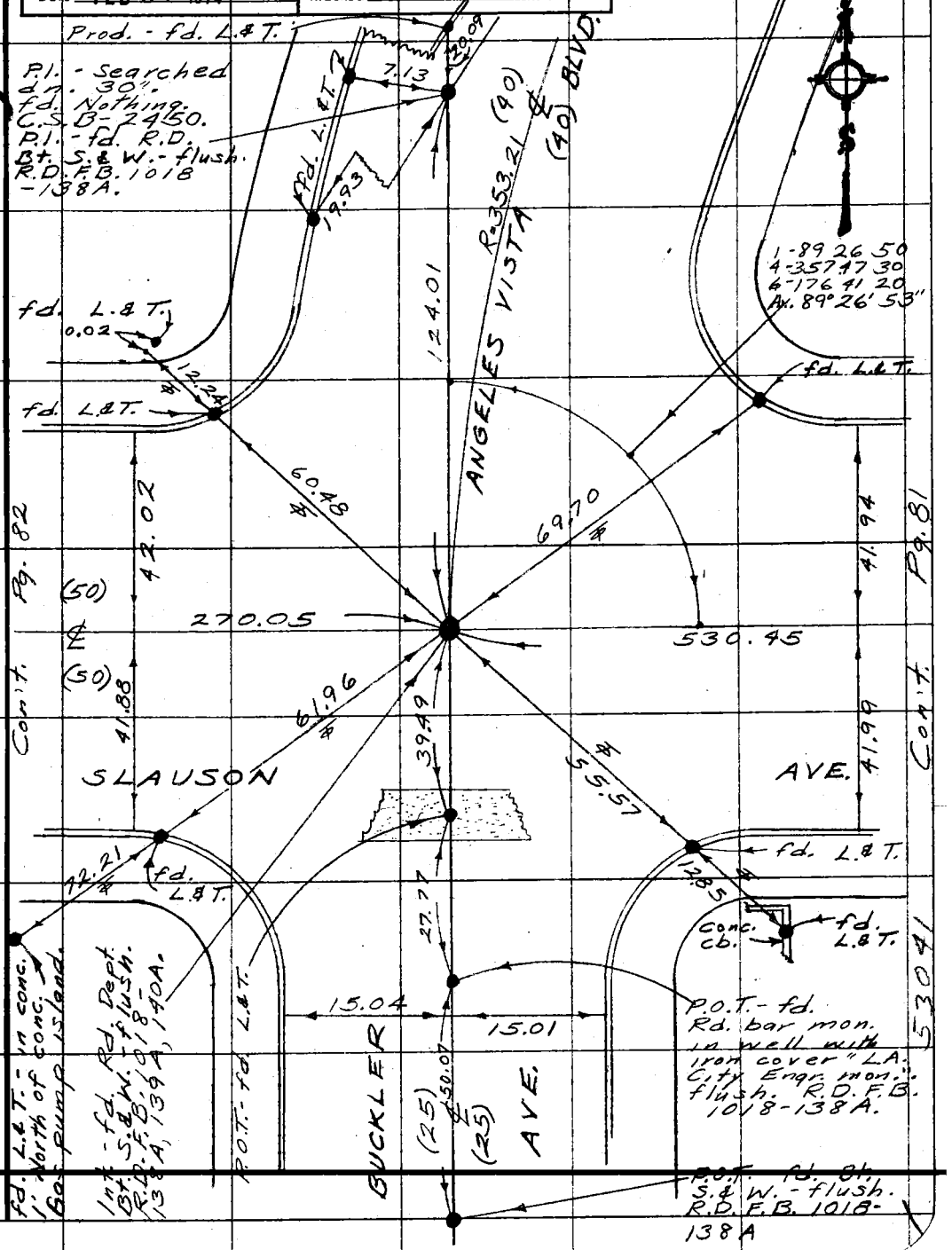

Note: Any Additions or Changes on This Sheet Must be Made or Circled in Red Ink With Date and Name of Person Making Change.

Do not extend this side of this line.

PLEASE RETURN TO
COUNTY OF LOS ANGELES
DEPARTMENT OF COUNTY ENGINEER
403 LOS ANGELES COUNTY ENGINEERING BLDG.

76F309S CE#310 3-69

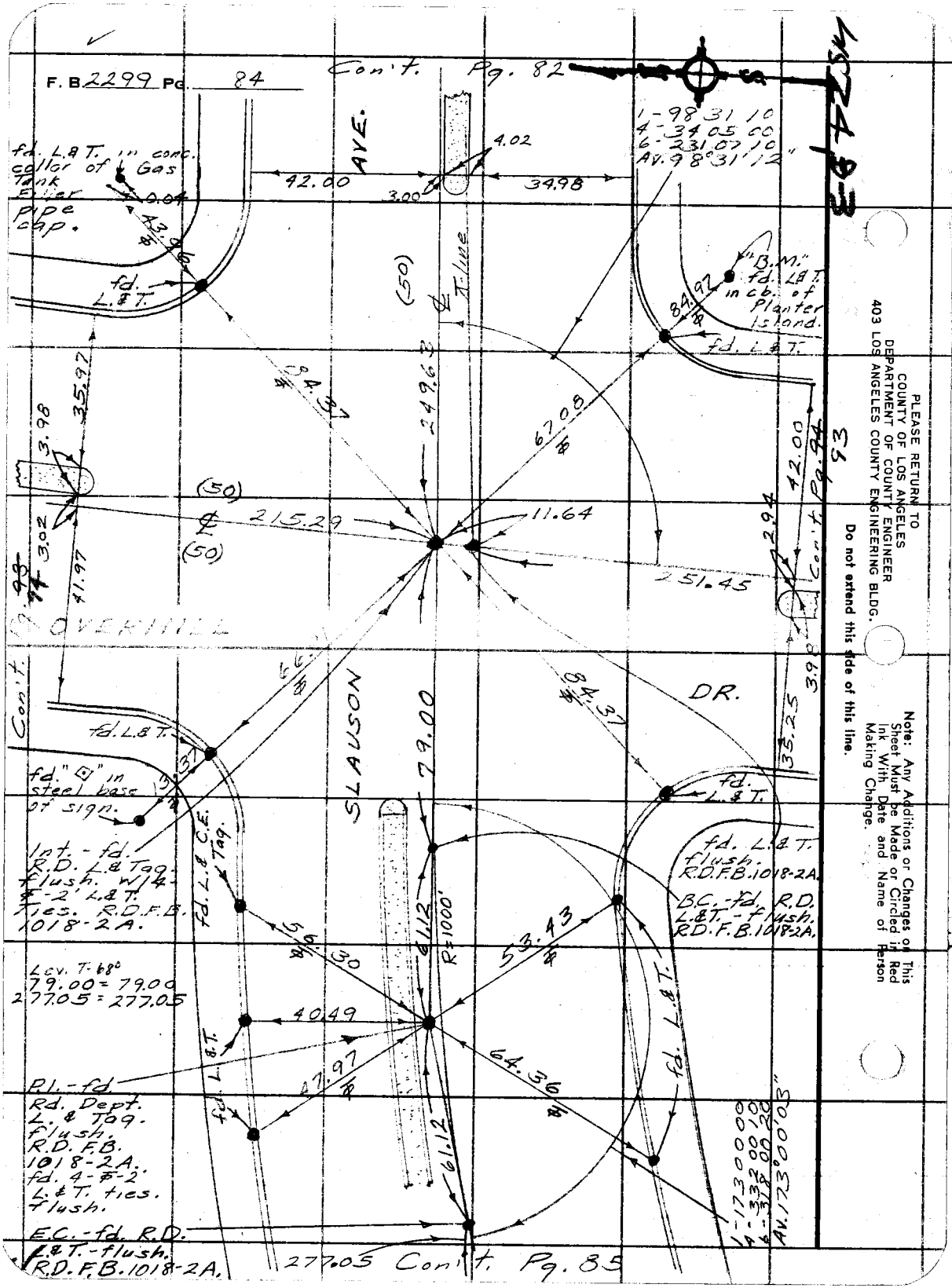

PLEASE RETURN TO
COUNTY OF LOS ANGELES
DEPARTMENT OF COUNTY ENGINEER
403 LOS ANGELES COUNTY ENGINEERING BLDG.

Do not extend this side of this line.

Note: Any Additions or Changes on This Sheet Must be Made or Circled in Red Ink With Date and Name of Person Making Change.

Notes Ck'd by M. DEL REAL	Survey of Slauson Ave.
Map No. C.S. 8950	JN 0303.00 Tape 245 Std 68 °F
Office Work R. MANOR	Surveyed by English
Checked M. DEL REAL	Notes Ed. Date 10-72
Date FEB 04 1974	Indexed T. M. PALMERI JAN 3 1973

F. B. 2299 PG. 85

Con't. Pg. 84

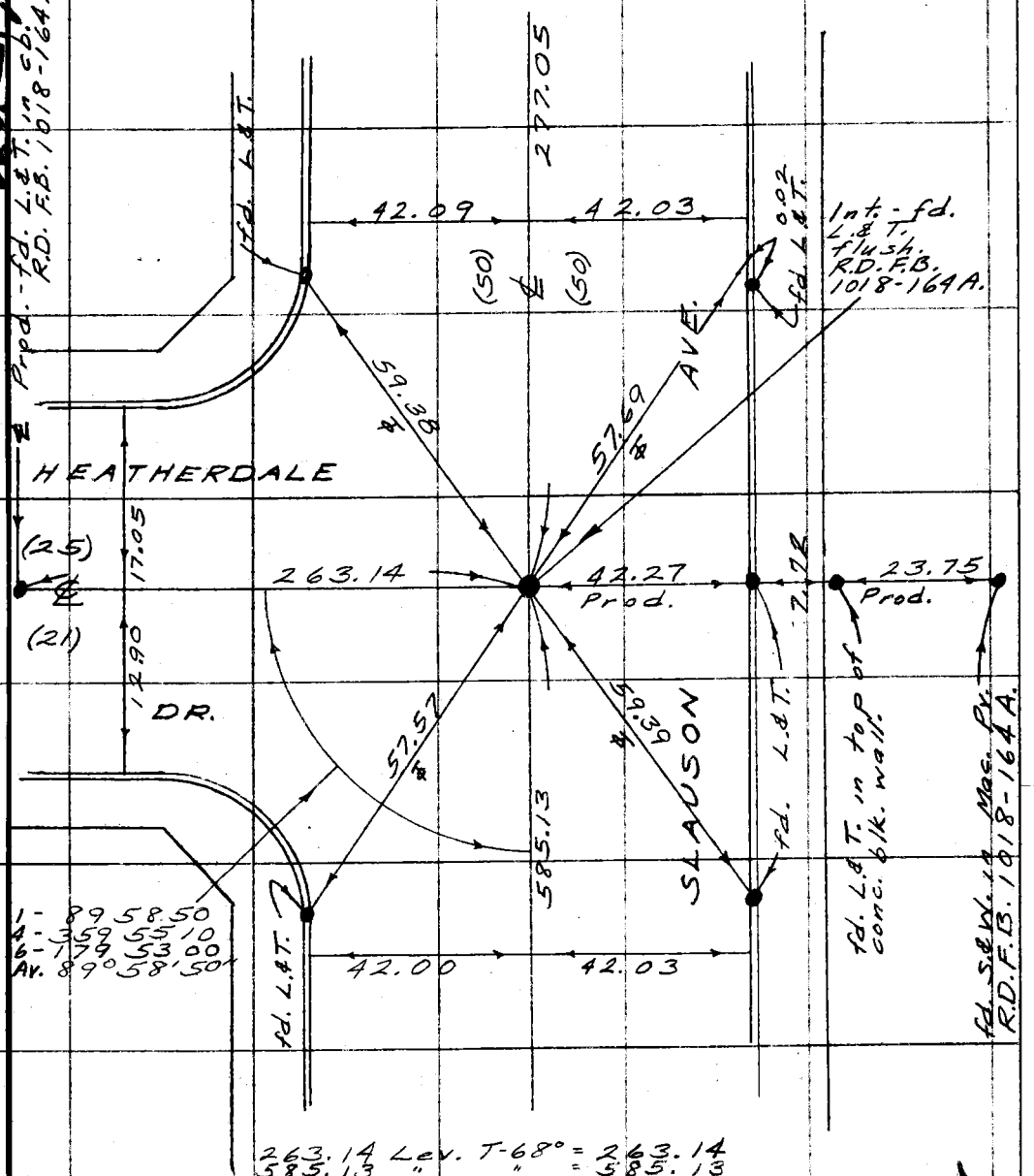

263.14 Lev. T-68° = 263.14
585.13 " " = 585.13

Con't. Pg. 86

Note: Any Additions or Changes on This Sheet Must be Made or Circled in Red Ink With Date and Name of Person Making Change.

Do not extend this side of this line.

PLEASE RETURN TO
COUNTY OF LOS ANGELES
DEPARTMENT OF COUNTY ENGINEER
403 LOS ANGELES COUNTY ENGINEERING BLDG.

76F309S CE#310 3-69

F. B. 2299 Pg. 86

Con't. Pg. 85

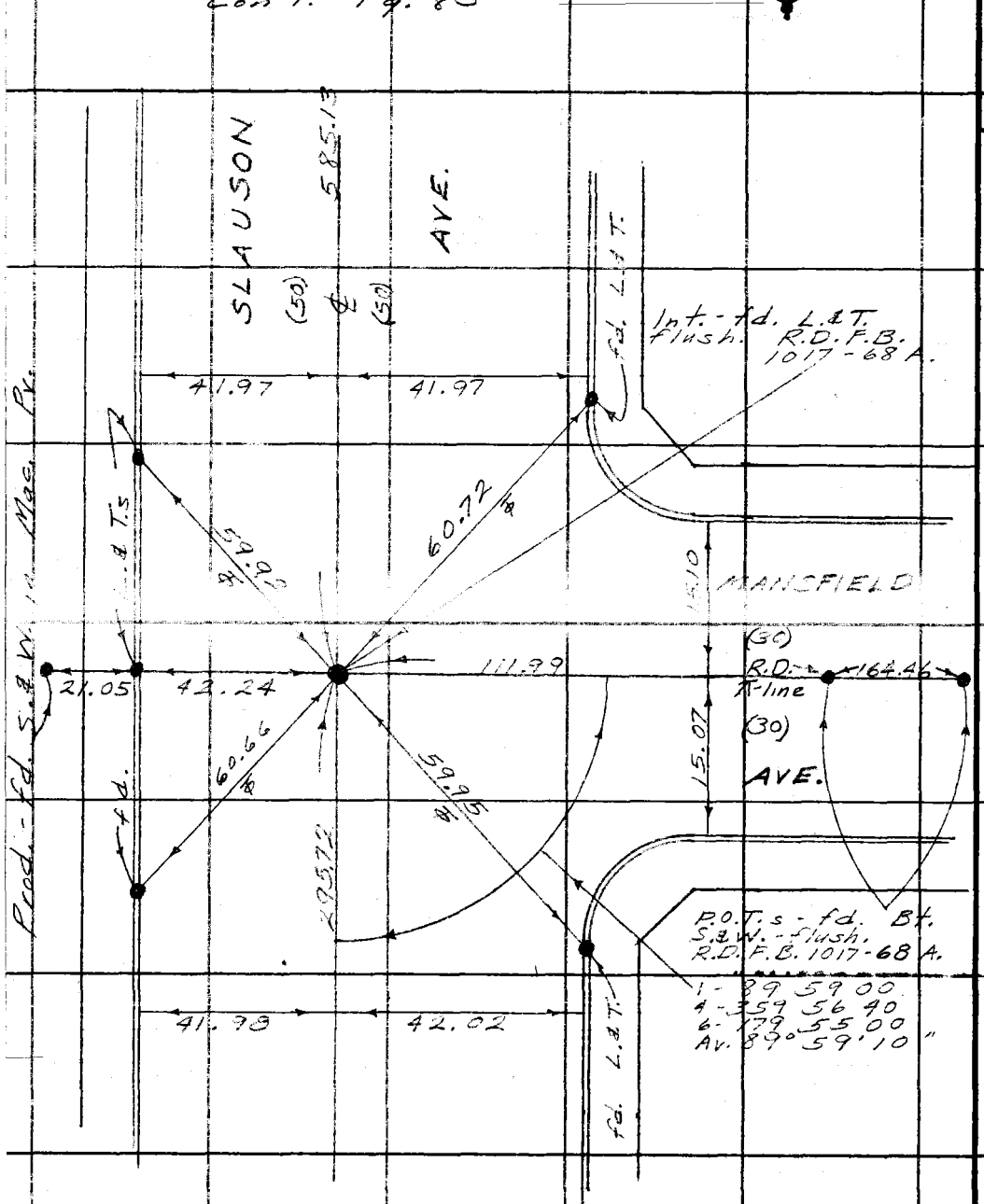

Con't. Pg. 87

PLEASE RETURN TO
COUNTY OF LOS ANGELES
DEPARTMENT OF COUNTY ENGINEER
403 LOS ANGELES COUNTY ENGINEERING BLDG.

Do not extend this side of this line.

Note: Any Additions or Changes of This Sheet Must be Made or Circled in Red Ink With Date and Name of Person Making Change.

Notes Ck'd by M. DEL REAL	Survey of Slauson Ave.	F. B 2299 Pg. 87
Map No. C.S. 8950	JN 0303.00 Tape 245 Std 68 °F	
Office Work R. MANOR	Surveyed by English	
Checked M. DEL REAL	Notes Ed. Date 10-72	
Date FEB 04 1974	Indexed T. M. PALMERI JAN 3 1973	

WS 24 B-3

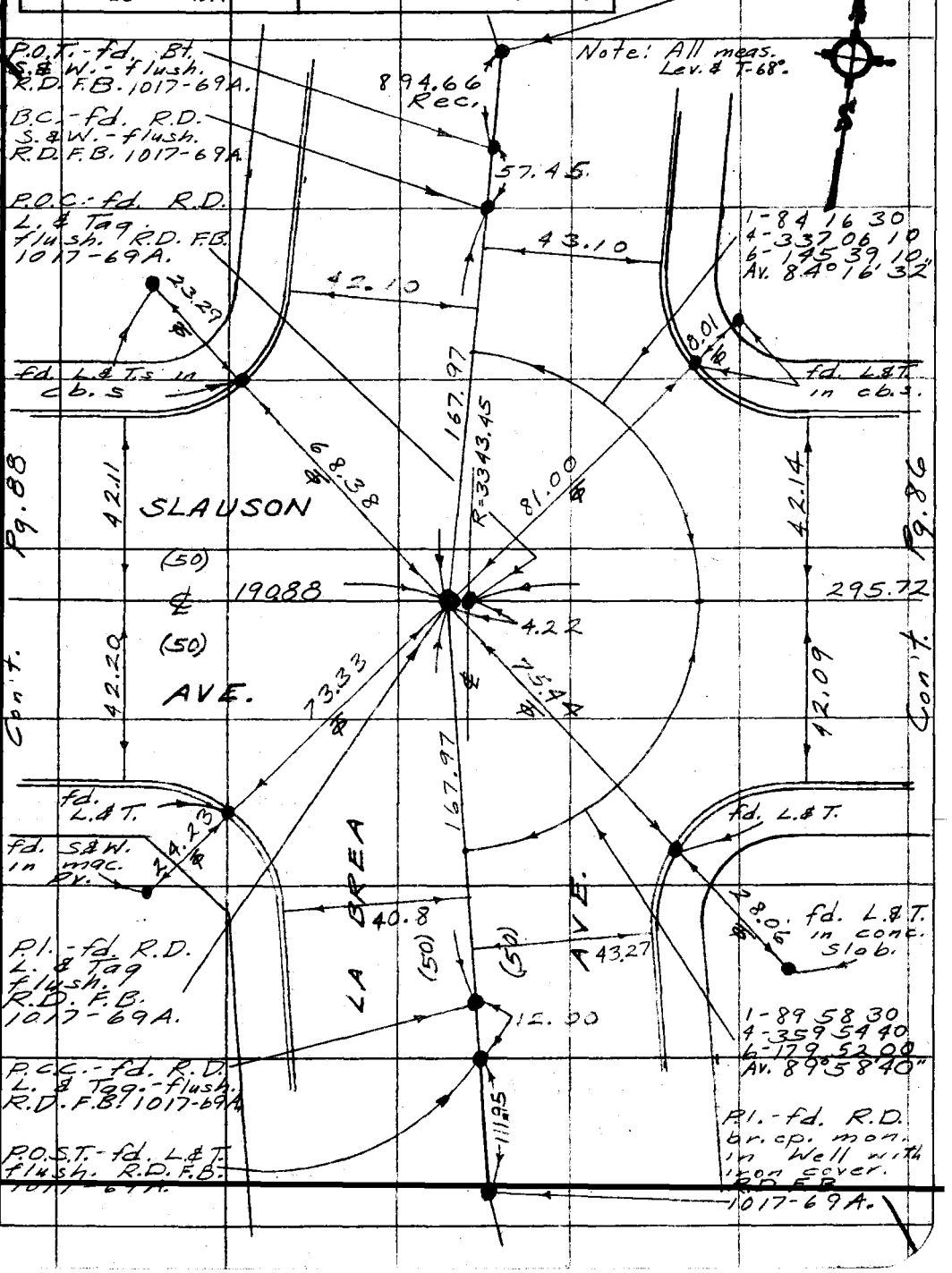

Note: Any Additions or Changes on This Sheet Must be Made or Circled in Red Ink With Date and Name of Person Making Change.

Do not extend this side of this line.

PLEASE RETURN TO
COUNTY OF LOS ANGELES
DEPARTMENT OF COUNTY ENGINEER
403 LOS ANGELES COUNTY ENGINEERING BLDG.

76F30S CE#310 3-69

Con't. Pg. 87

F. B. 2299 Pg. 88

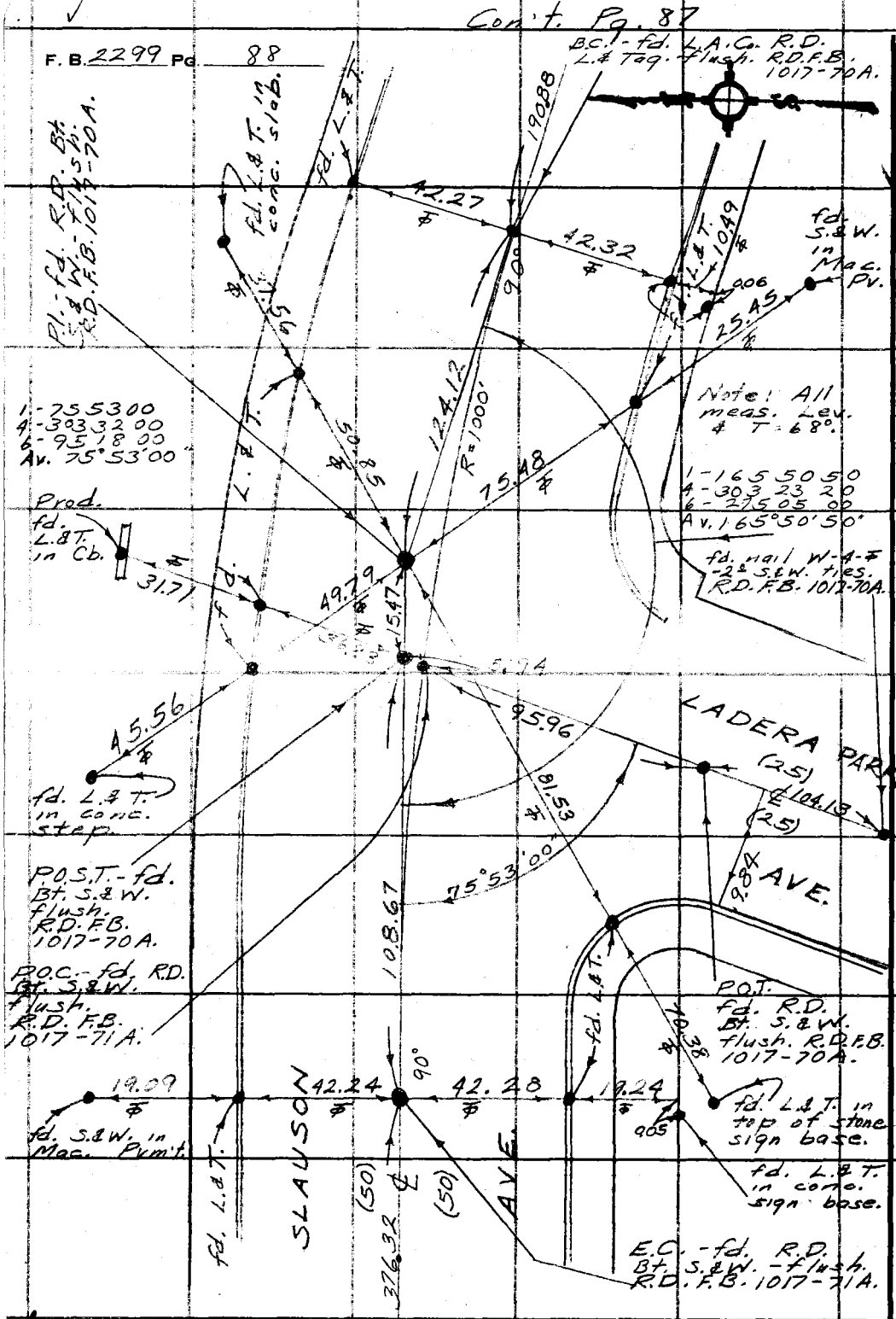

Con't. Pg. 95

PLEASE RETURN TO
COUNTY OF LOS ANGELES
DEPARTMENT OF COUNTY ENGINEER
403 LOS ANGELES COUNTY ENGINEERING BLDG.
Do not extend this side of this line.
Note: Any Additions or Changes on This Sheet Must be Made or Circled in Red Ink With Date and Name of Person Making Change.

Notes Ck'd by M. DEL REAL	Survey of Slauson Ave.
Map No. C.S. 8950	JN 0303.00 Tape 245 Std 68 °F
Office Work R. MANOR	Surveyed by English
Checked M. DEL REAL	Notes Ed. Date 12-72
Date FEB 04 1974	Indexed T. M. PALMERI JAN 3

F. B. 2299 PG. 89

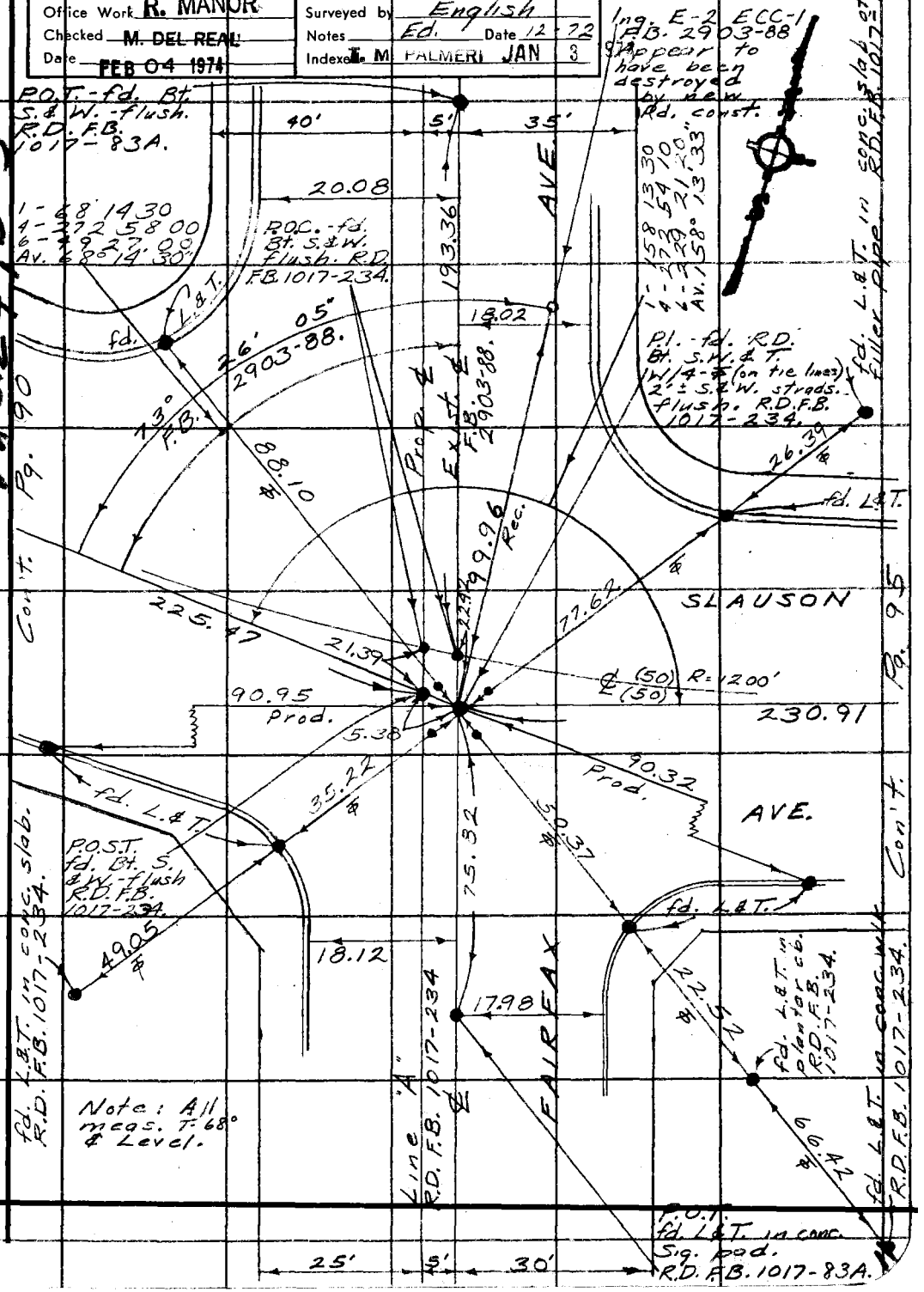

MS.24, B-3

Note: Any Additions or Changes on This Sheet Must be Made or Circled in Red Ink With Date and Name of Person Making Change.

Do not extend this side of this line.

PLEASE RETURN TO
COUNTY OF LOS ANGELES
DEPARTMENT OF COUNTY ENGINEER
403 LOS ANGELES COUNTY ENGINEERING BLDG.

76F303S CE#310 3-68

F. B. 2299 PG 90

Con't. Pg. 89

Note: All meas. T-68° & Level.

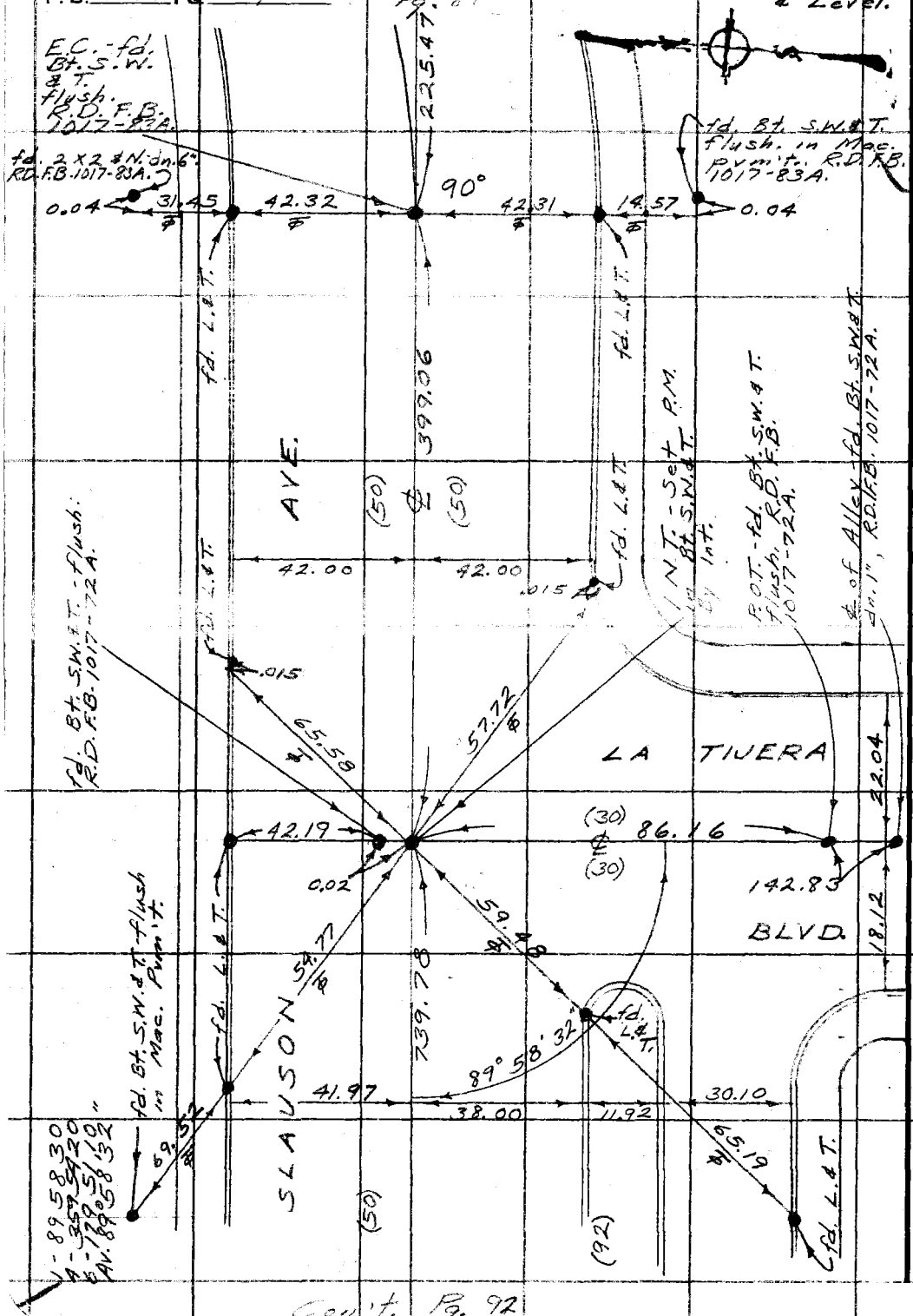

Con't. Pg. 92

PLEASE RETURN TO
COUNTY OF LOS ANGELES
DEPARTMENT OF COUNTY ENGINEER
403 LOS ANGELES COUNTY ENGINEERING BLDG.

Do not extend this side of this line.

Note: Any Additions or Changes on This Sheet Must be Made or Circled in Red Ink With Date and Name of Person Making Change.

Notes Ck'd by M. DEL REAL	Survey of Slauson Ave.
Map No. C.S. 8950	JN 0303.00 Tape 245 Std 68 °F
Office Work R. MANOR	Surveyed by English
Checked M. DEL REAL	Notes Ed. Date 12-72
Date FEB 04 1974	Indexed N. M. PALMERI JAN 3 1973

F. B. 2299 PG. 91

Cont. Pg. 92

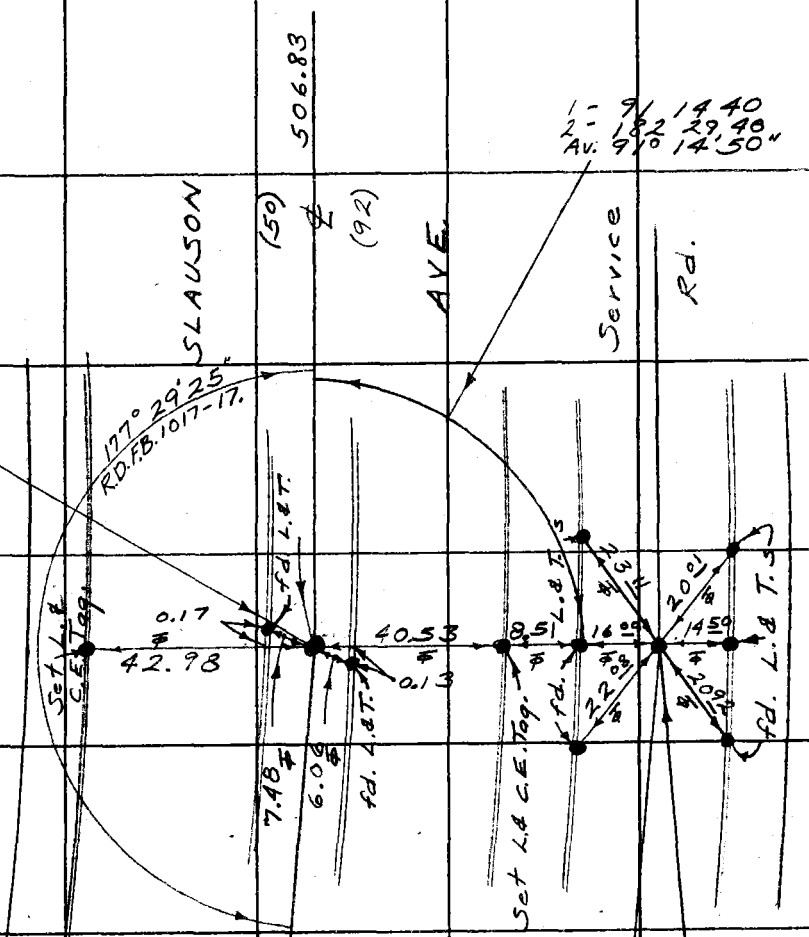

Note: Any Additions or Changes on This Sheet Must be Made or Circled in Red Ink With Date and Name of Person Making Change.

Do not extend this side of this line.

PLEASE RETURN TO
COUNTY OF LOS ANGELES
DEPARTMENT OF COUNTY ENGINEER
403 LOS ANGELES COUNTY ENGINEERING BLDG.

76F3CPS CE#310 3-68

F.B. 2299 PG. 92 Note: All meas. T-68° & Lev.

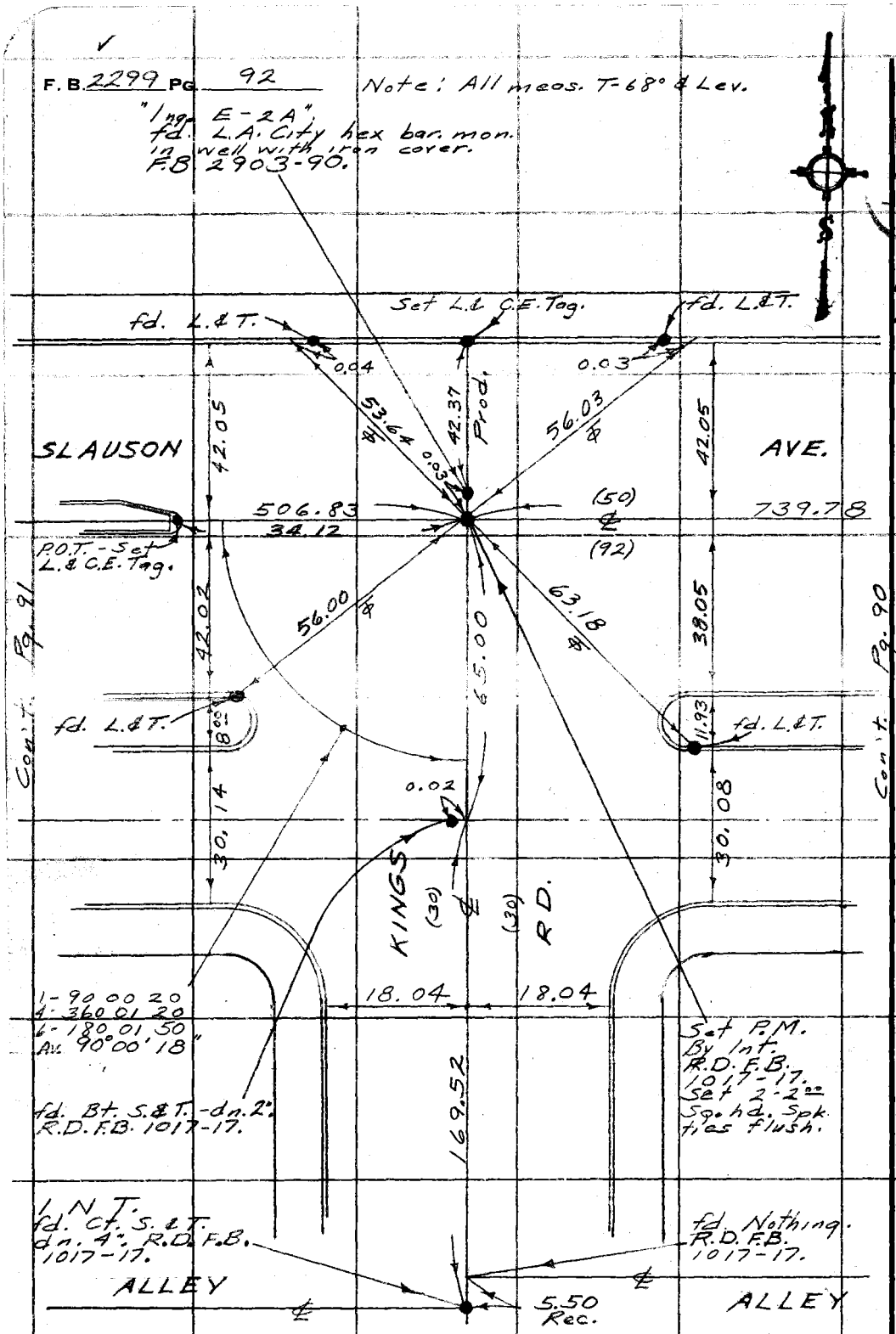

WS 24 A-3

PLEASE RETURN TO
COUNTY OF LOS ANGELES
DEPARTMENT OF COUNTY ENGINEER
403 LOS ANGELES COUNTY ENGINEERING BLDG.

Do not extend this side of this line.

Note: Any Additions or Changes on This Sheet Must be Made or Circled in Red Ink With Date and Name of Person Making Change.

Notes Ck'd by M. DEL REAL	Survey of Slauson Ave.
Map No. C.S. 8950	JN 0303.00 Tape 245 Std 68 °F
Office Work R. MANOR	Surveyed by English
Checked M. DEL REAL	Notes Ed. Date 10-72
Date FEB 04 1974	Indexed T. M. PALMERI JAN 3 1973

F. B. 2299 PG. 93

Con't. Pg. 84

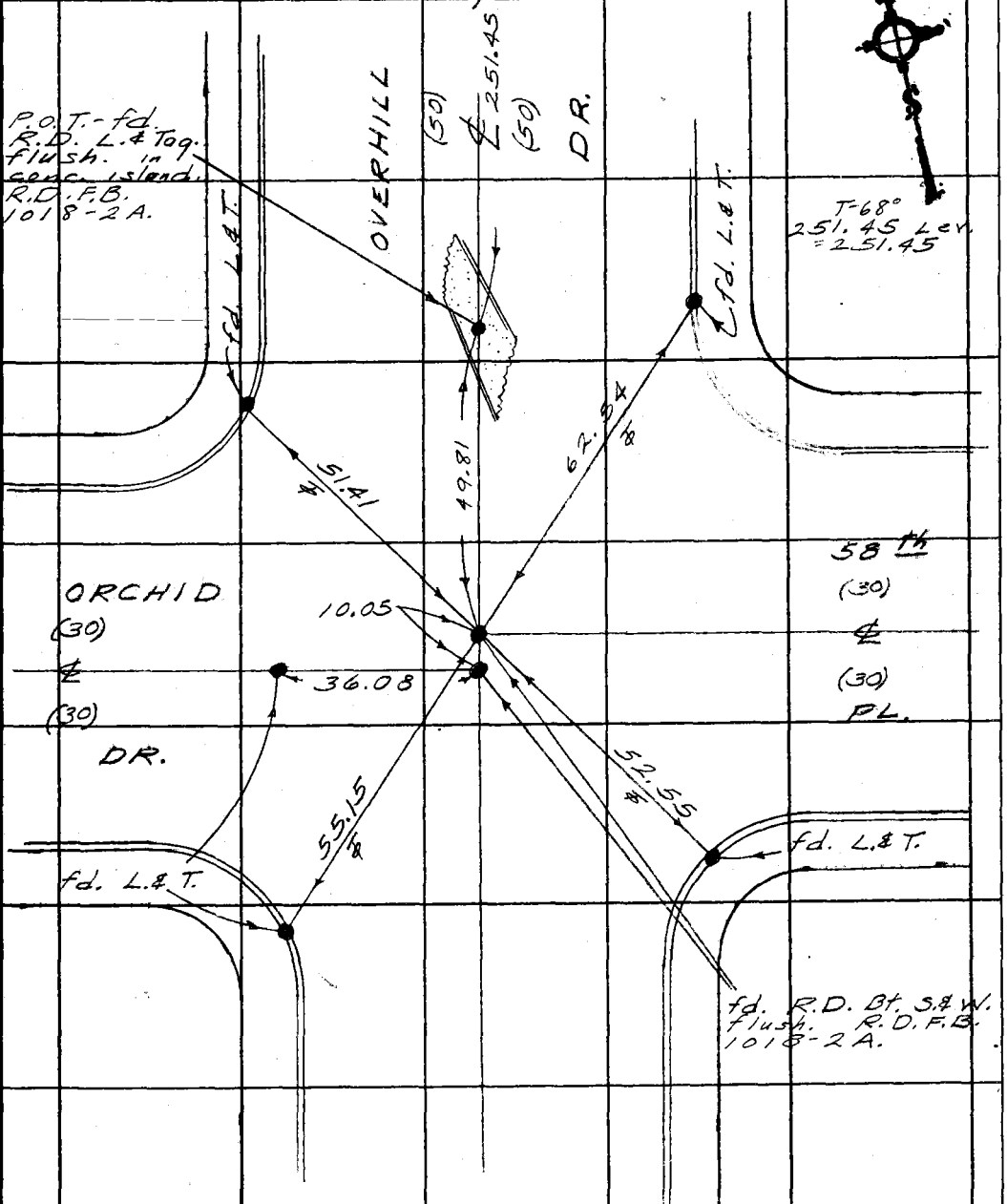

W524 D-3

Note: Any Additions or Changes on This Sheet Must be Made or Circled in Red Ink With Date and Name of Person Making Change.

Do not extend this side of this line.

PLEASE RETURN TO
COUNTY OF LOS ANGELES
DEPARTMENT OF COUNTY ENGINEER
403 LOS ANGELES COUNTY ENGINEERING BLDG.

76F309S CE#310 3-68

F. B. 2299 PG. 94

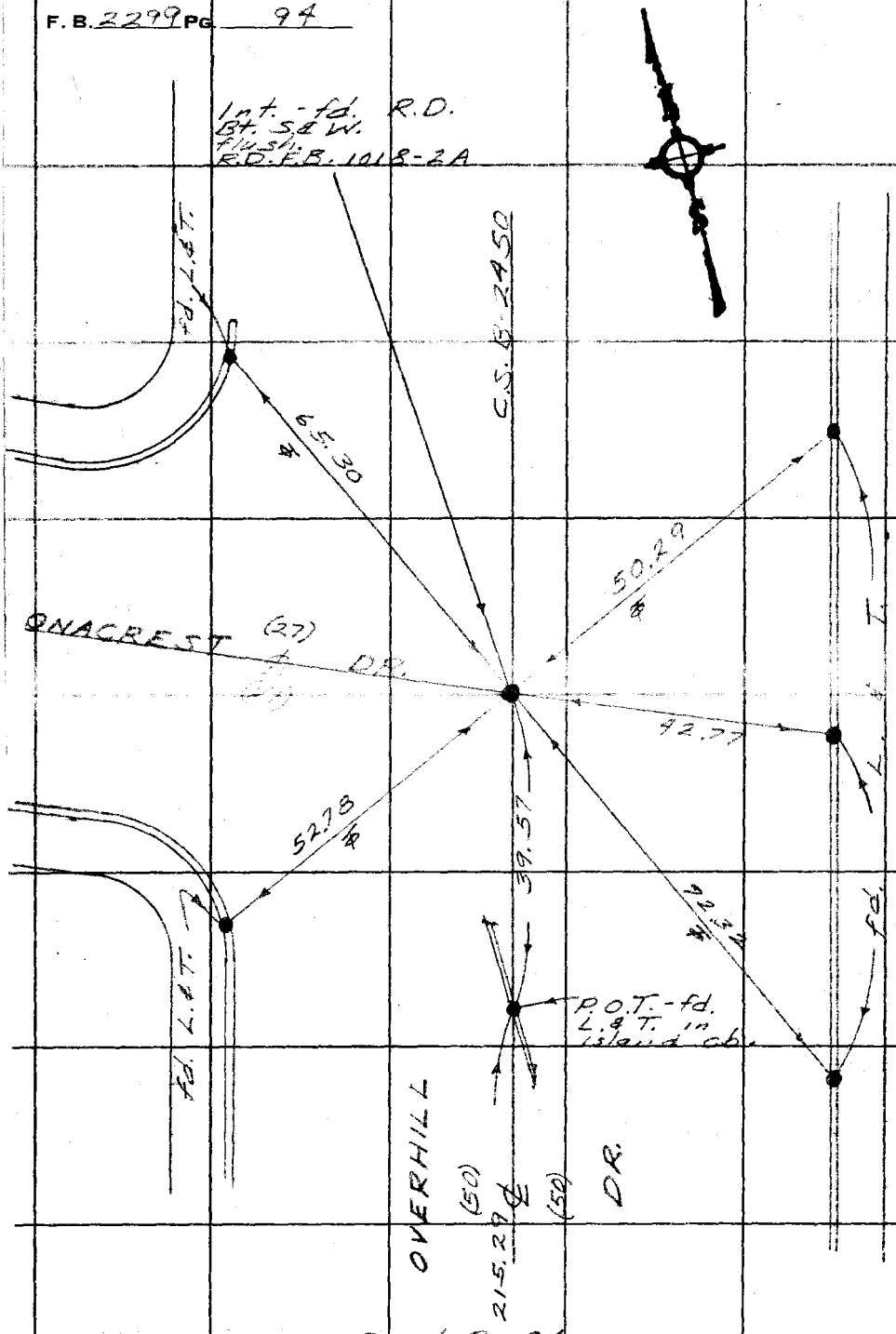

PLEASE RETURN TO
COUNTY OF LOS ANGELES
DEPARTMENT OF COUNTY ENGINEER
403 LOS ANGELES COUNTY ENGINEERING BLDG.

Note: Any Additions or Changes on This Sheet Must Be Made or Circled in Red Ink With Date and Name of Person Making Change.

Do not extend this side of this line.

2-A B-2

Notes Ck'd by M. DEL REAL	Survey of Slauson Ave.
Map No. C.S. 6950	JN 0303.00 Page 245 Std 68 °F
Office Work R. MANOR	Surveyed by English
Checked M. DEL REAL	Notes Ed. Date 12-72
Date FEB 04 1974	Indexed T. M. [illegible] MERI JAN 3 1973

F. B. 2299 PG. 95

WS 24, B-3

Con't. Pg. 88

1 N T. - fd. R.D. Bt. S.W. & T. - flush. R.D. F.B. 1017-70A.

376.32

1 - 90 00 20
4 - 360 01 10
6 - 180 01 30
Av. 90° 00' 15"

42°

42°

10.23

ALLEY

25.02

42.29

45.16

69.72
(20)

2.88

Prod. fd. L.& T.

9.91

42°

42°

P.O.T. fd. L.& T.

P.O.T. fd. R.D. Bt. S.W. & T. flush. R.D.F.B. 1017-71A.

Note: All meas. Lev. & T-68°.

SLAUSON

(50)
(50)

AVE.

249.31

fd. L.& T.

fd. L.& T.

fd. S.& W. in Mac. Pvmt.

42.30

90°

42.24

10.89

44.13

B.C. - fd. Bt. S.W. & T. flush. R.D.F.B. 1017-83A.

30.91

Con't. Pg. 89

Note: Any Additions or Changes on This Sheet Must be Made or Circled in Red Ink With Date and Name of Person Making Change.

Do not extend this side of this line.

PLEASE RETURN TO
COUNTY OF LOS ANGELES
DEPARTMENT OF COUNTY ENGINEER
403 LOS ANGELES COUNTY ENGINEERING BLDG.

76F30 S CE#310 3-68

PLEASE RETURN TO
COUNTY OF LOS ANGELES
RTMENT OF COUNTY ENGINEER
NGELES COUNTY ENGINEERING BLDG.

403

Note: Any Additions or Changes on This Sheet Must be Made or Circled in Red Ink With Date and Name of Person Making Change.

Do not write on this side of this line

2299

F.B. 2299 PG 96