Notes Chkd by
Mark
Survey of
JN Tape Std °F
Surveyed by
Notes Date
Indexed

F.B. 2313 PG.

Job	Descriptions
	NAME — JOB NO:
	SANTA SUSANNA PASS RD. 0098.02
Index	
C.L.	Proposed realighment from Santa Susanna Ave. to Ventura County Lin
Geod. Ties	Geodetic Ties for the above
	SANTA SUSANNA AVENUE RD. 0095.84
Index	
C.L.	C.L. Survey from Andora Ave. N'ly. to Simi Valley Freeway.

Notes Ck'd W. EDMONDSON	Survey of Santa Susanna Pass
Map No.	JN 0098.07 Tape 234 Std. 84 °F
Office Work	Surveyed by Burkholder
Checked	Notes D.L.B. Date 8-69
Date	Indexed C. T. GATES MAR 6 70

F.B. 2313 PG. 5

J.N. 0098.02

SANTA SUSANNA PASS ROAD.

Proposed Realignment
from: Santa Susanna Ave.
to: Ventura Co. Line.

Burkholder
McCall
L.O. Fisher
D. Peterson
T. Onashi

Note: Any Additions or Changes on this Sheet Must be Made or Circled in Red Ink With Date and Name of Person Making Change.

Do not extend this side of this line.

PLEASE RETURN TO
LOS ANGELES COUNTY ENGINEER
403 LOS ANGELES COUNTY ENGINEERING BLDG.

765-098 CE#310 9-67

F.B. 2313 Pg 6

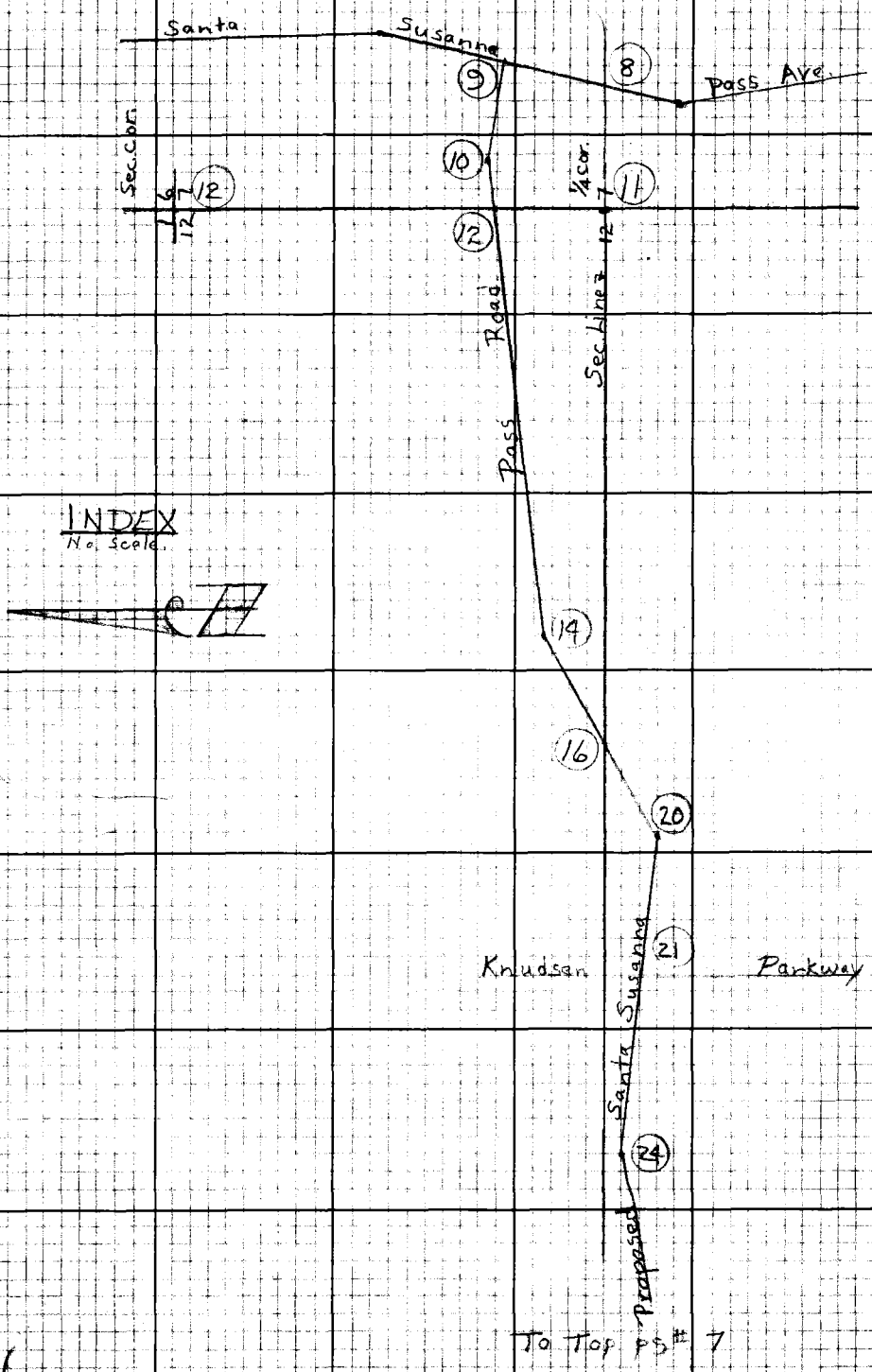

PLEASE RETURN TO
LOS ANGELES COUNTY ENGINEER
403 Los Angeles County Engineering Bldg.

Do not extend this side of this line.

Note: Any Additions or Changes on this Sheet Must be Made on Circled in Red Ink With Date and Name of Person Making Change.

Notes Ck'd by W. EDMONDSON	Survey of Santa Susanna Pass Rd.
Map No.	JN 0098.02 Tape 234 Std 84 °F
Office Work	Surveyed by Burkholder
Checked D. SAPPELL	Notes D.L.B. Date 8-69
Date	Indexed D.J. GALLI MR 6 70

F.B. 2313 PG. 7

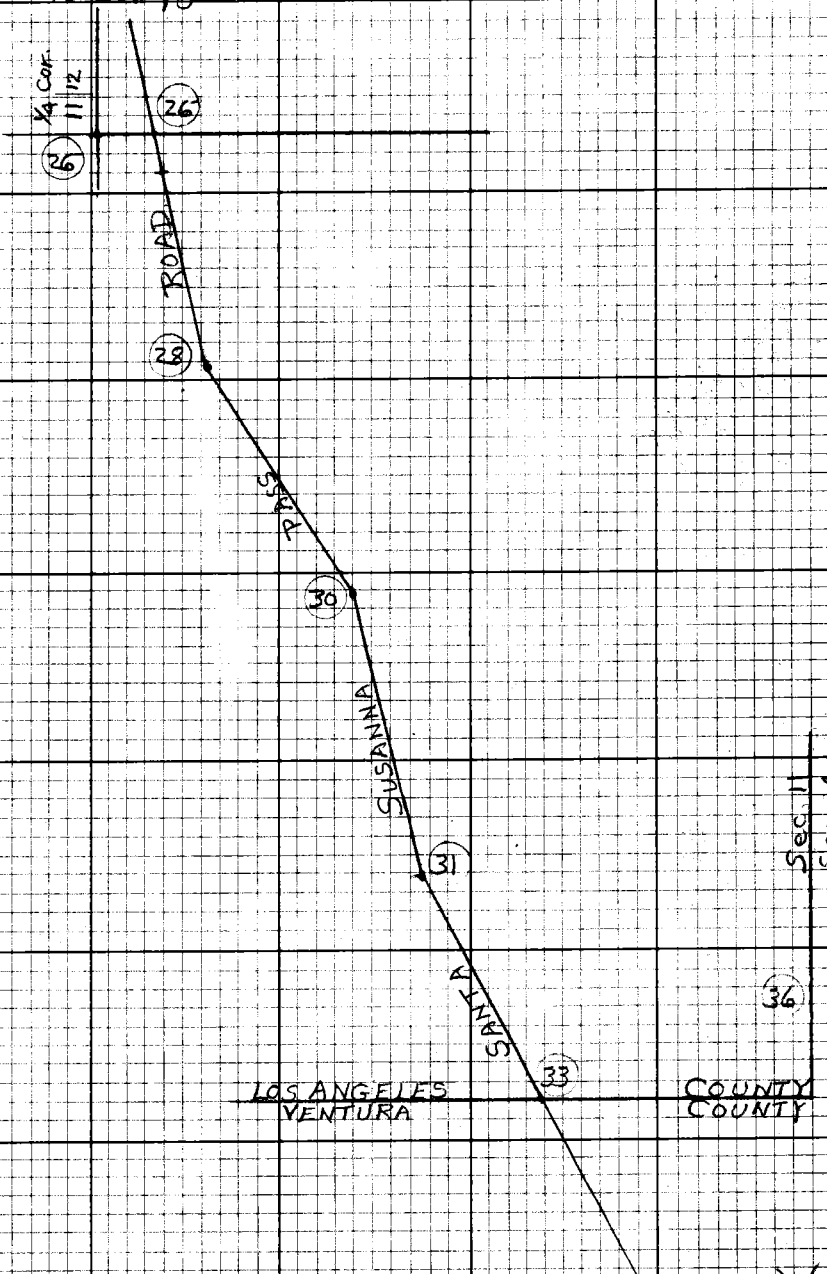

Note: Any Additions or Changes on this Sheet Must be Made or Circled in Red Ink With Date and Name of Person Making Change.

Do not extend this side of this line.

PLEASE RETURN TO
LOS ANGELES COUNTY ENGINEER
403 LOS ANGELES COUNTY ENGINEERING BLDG.

76E3098 CE#310 9-67

F.B. 2313 Pg 8

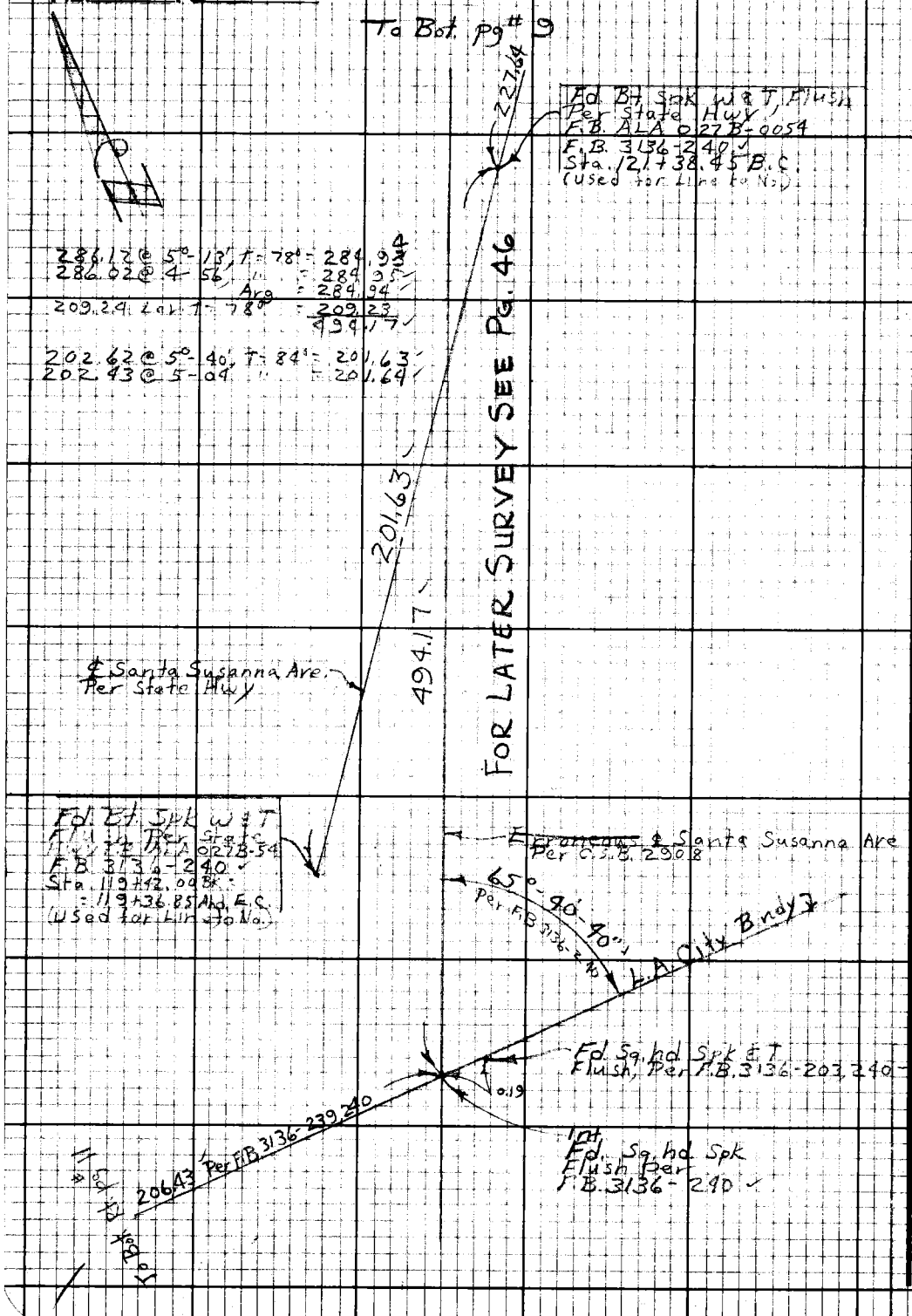

W.S.61 C-3

PLEASE RETURN TO
LOS ANGELES COUNTY ENGINEER
403 LOS ANGELES COUNTY ENGINEERING BLDG.

Do not extend this side of this line.

Note: Any Additions or Changes on this Sheet Must be Made or Circled in Red Ink With Date and Name of Person Making Change.

Notes Ck'd W. EDMONDSON	Survey of Santa Susanna Pass	F.B. 2313 Pg. 9	
Map No. B-5218	JN 0098.02 Tape 234 Sub 84 "B"		
Office Work R. BRIONES	Surveyed by Burkholder		
Checked D. SAPPELL	Notes D.L.B. Date 8-69		
Date JUN 23 1975	Indexed D.L. GALLI MAR 6 '70		

M 561 C-5

Fd. Conc. Nail
Top Asphalt cb.
Per F.B. 3136-241

~~Fr~~ ~~Concours~~ & Santa Susanna Are per C.S.B. 2908

P.L. # 3 Per C.S.B. 2908
Fd. Conc. Nail in S.S. rock
3" dn. per F.B. 3136-241

66.19 @ 11°-56' T: 68° = 64.72
66.24 @ 12-16 " = 64.72

159.18 @ 6°-26' T: 68° = 158.16
158.90 @ 5-26 " = 158.17

Per F.B. 3136-241
(43.64)

Fd. Conc. Nail
Per F.B. 3136-241

22.28 Lev. T: 68° = 22.28
11.61 Lev. T: 68° = 11.61
34.26 Lev. T: 68° = 34.26

State P.L. # 8
Fd. rotten 2x2 No
Nail 15" dn. Per
F.B. 3136-241
ALA 0278-0054
Set P.M. by Tie
dist. from P.L. # 3
(64.72 & 0.07)

Set Sq. hd Spk &
T, Flush by Int.

Set Conc. Nail
Top Asphalt cb

~~State & Trad.~~

S-1
~~& Trad.~~
Set 1" I.P. Conc
Plug & C.E. Tag
Flush 1.7Ely of
Asphalt cb

Set Sq. hd Spk &
T, Flush by Int.
Removed 5-4-70
See Pg. # 47 for
new Intersection
D.L.B.

SANTA SUSANNA PASS RD.

To Top Pg. # 10

To Top Pg. # 8

SEE PG. 47 LATER SURVEY FOR

D 70°-10'-40"
D 280-42-50
D 51-04-00
70-10-40

101.17 @ 4°-46' T: 69° = 100.81
101.06 @ 3-57 " = 100.81
41.00 Lev. T: 68° = 41.00
141.81

D 75°-21'-50"
D 301-28-00
D 92-12-10
75-22-01

228.86 @ 5°-50 T: 69° = 227.64
228.57 @ 5-20 " = 227.64

Note: Any Additions or Changes on this Sheet Must be Made or Circled in Red Ink With Date and Name of Person Making Change.

Do not extend this side of this line.

PLEASE RETURN TO
LOS ANGELES COUNTY ENGINEER
403 LOS ANGELES COUNTY ENGINEERING BLDG.

765008 CE#310 8-67

FB 2313 Pg 10

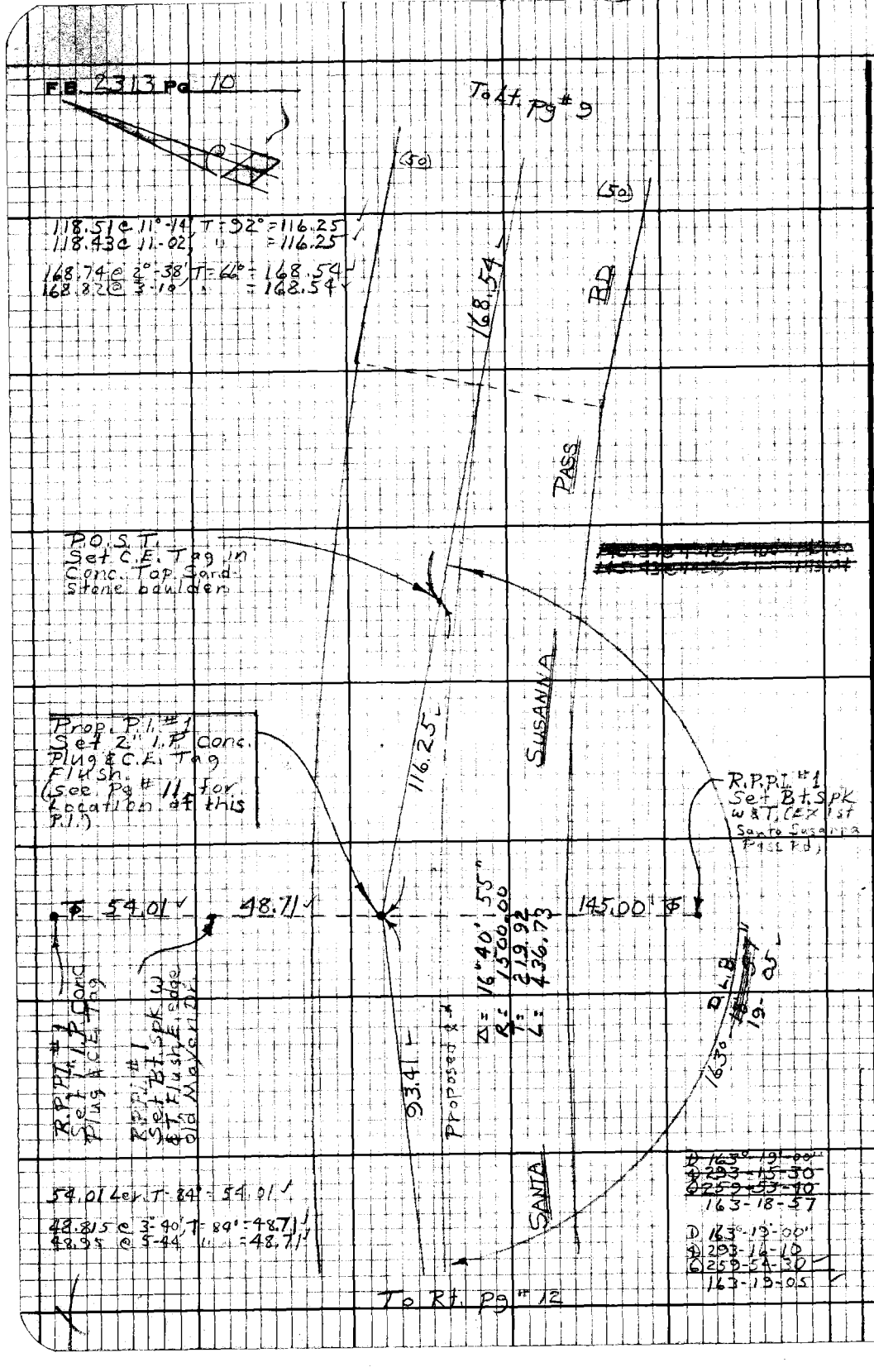

PLEASE RETURN TO
LOS ANGELES COUNTY ENGINEER
403 LOS ANGELES COUNTY ENGINEERING BLDG.

Do not extend this side of this line.

Note: Any Additions or Changes on this Sheet Must be Made or Circled in Red Ink With Date and Name of Person Making Change.

Notes Ck'd by W. EDMONDSON
Map No. B-5218
Office Work R. BRIONES
Checked D. SAPPELL
Date JAN 23 1975

Survey of Santa Susanna Pass Rd
JN 00 52 02 Tape 234 Std 84 °F
Surveyed by Burkholder
Notes D.L.B. Date 9-67
Indexed D.J. GALLI

F.B. 2313 Pg. 11

W.S. 61, C-3

Proposed P.I. #1
Set 2" I.P. Conc.
Plug & Ct Tag
Stamped "LS 6415"

To Bot Pg #12

61.80 @ 12°-36' T=66°=60.30'
61.52 @ 11-24 " =60.30'

78.93 @ 10°-32' T=66°=77.59'
79.14 @ 11-18 " =77.60'

60.30

C.P.

77.59

100.00 Lcr T=84°=145.00'
145.39 @ 4°-11' T=24°=145.00'
145.32 @ 3-48 " =145.00'

D 90°-00-00'
Δ 136°-00-00'
90°-00-00'

145.00'

R.P. Pl #1
Set 2" I.P. Conc
W&T Tag
LS 6415

Fd Noth. 8" dn.
Per State Hwy
ALA 118A-205'

Fd Noth. 8" dn.
Per State Hwy
ALA 118A-205'
Set Conc Nail

236.1

T2N
R11W
SEC 12

D 87°-08-00'
Δ 348-40-20
Δ 162-48-00
87-08-00

11.04

11.04 Lcr T=100°=11.04'

Set Conc Nail @ So.
edge Pvmt.

T2N
R16W
SEC 7

COUNTY SURVEYOR
T2N
R11W
SEC 12
SEC 7
R16W
1/4 COR
MONUMENT

130.99 @ 9°-16' T=100°=129.29'
130.66 @ 8-23 " =129.27'
Avg =129.28'
59.65 @ 1 Lcr T=102°= 59.66'
188.94'

188.94

Fd Sec. Cor.
Fd. Std C.S. Brass Cap
Mon. 8" dn. Mkd 61
Shown Per
F.B. 3136-11.28, 239'

Set 1x2 & Nail
Flush.

D 90°-43-10'
Δ 312-52-00
Δ 184-17-40'
90-42-50'

157.30 @ 10°-23' T=104°=154.74'
157.07 @ 9-57 " =154.73'

154.74

D 89°-40-50"
Δ 358-42-40
Δ 178-04-20'
89-40-43'

Set 1x2
& Nail

To Pg #16
10.0 ± set line to turn ∡

236.84'

Sec. Line

206.43'

L.A. City Bnd.

To Top Pg #18

To Bot Lt Pg #8

Note: Any Additions or Changes on this Sheet Must be Made or Circled in Red Ink With Date and Name of Person Making Change.

Do not extend this side of this line.

PLEASE RETURN TO
LOS ANGELES COUNTY ENGINEER
403 LOS ANGELES COUNTY ENGINEERING BLDG.

7E3098 CE#310 9-67

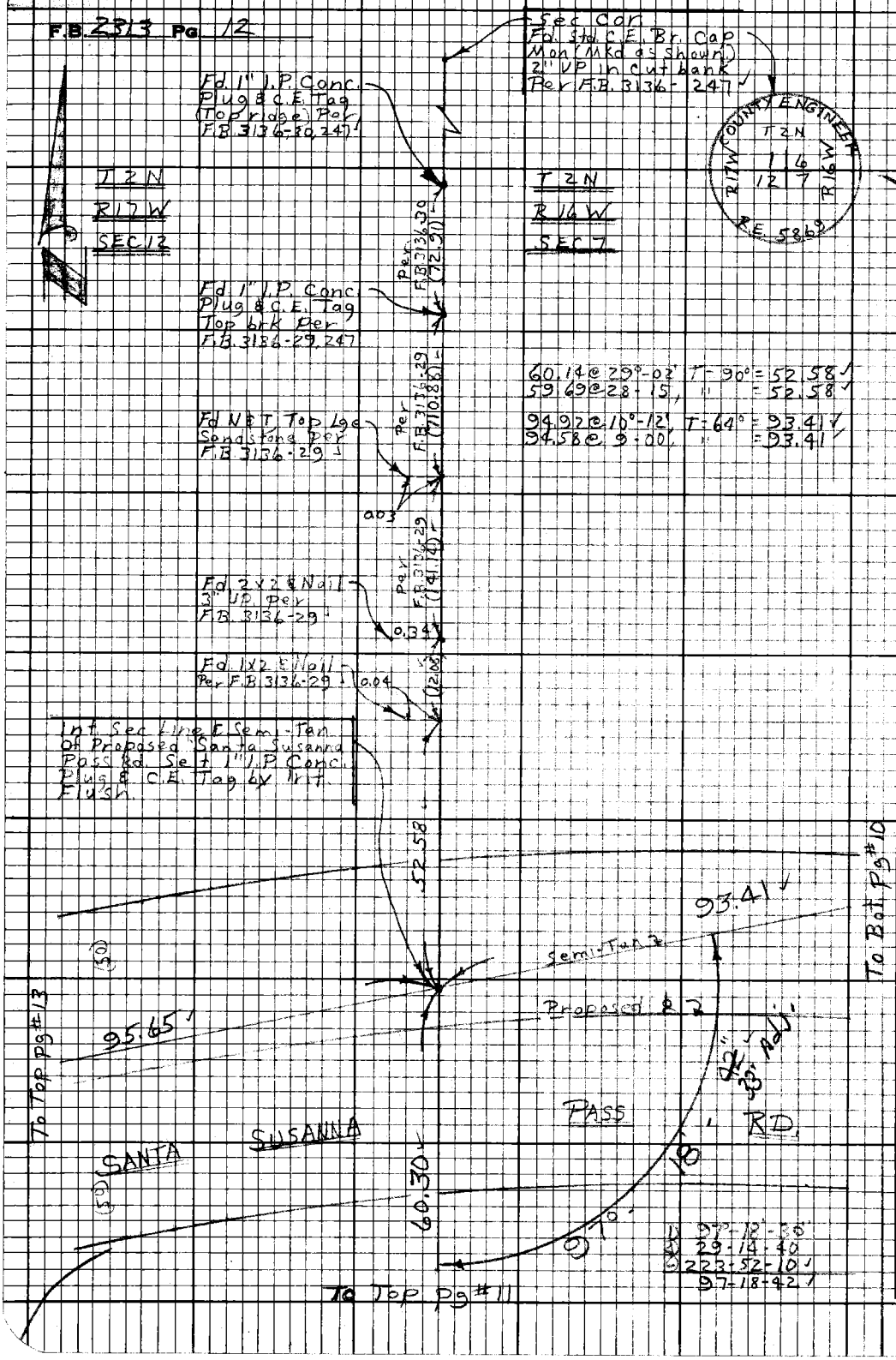

W.S. Col. C-3

PLEASE RETURN TO
LOS ANGELES COUNTY ENGINEER
403 Los Angeles County Engineering Bldg.

Do not extend this side of this line.

Note: Any Additions or Changes on this Sheet Must be Made or Circled in Red Ink With Date and Name of Person Making Change.

Notes Ck'd by W. EDMONDSON	Survey of Santa Susanna Pass Rd
Map No. B-5218	JNO 098.02 Tape 2341 Std 84 °F
Office Work R. BRIONES	Surveyed by Burkholder
Checked D. SAPPELL	Notes D.L.B. Date 9-69
Date JUN 23 1975	Indexed C.J. GALLI MAR 6 '78

F.B. 2313 Pg. 13

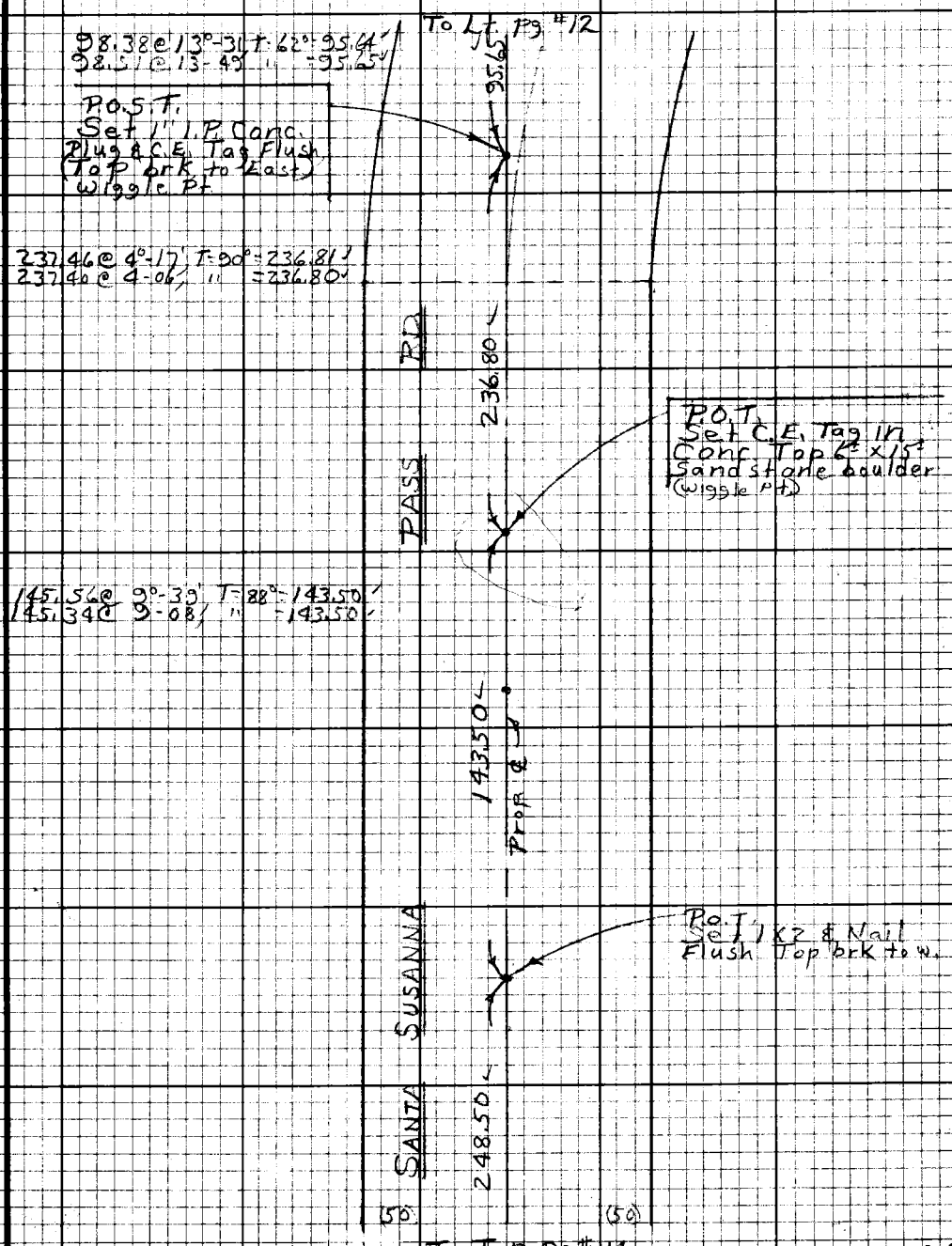

Note: Any Additions or Changes on this Sheet Must be Made or Circled in Red Ink With Date and Name of Person Making Change.

Do not extend this side of this line.

PLEASE RETURN TO
LOS ANGELES COUNTY ENGINEER
403 LOS ANGELES COUNTY ENGINEERING BLDG.

76E3098 CE#310 9-67

F.B. 2313 Pg 14

To Bot. Pg #13

(50) 246.50 (50)

P.O.T.
Set Sq. hd. Spk & T
N'ly Edge Pvmt. of
Exist. Santa Susanna
Pass Rd.

250.00 @ 6°-17' T=88°=248.51'
249.84 @ 5-56 " =248.49'
Avg. =248.50'

D 18°-23'-40"
D 73-34-00
D 110-22-00
18-23-40

Detail

E.C.
No Search

184.34

RD.

189.93 @ 4°-37' T=92°=184.34'
189.79 @ 4-05 " =184.34'

State Hwy & Exist. Santa Susanna Pass Rd.

(364.12)

M.o.c.
Fd. Nail

P.I. #2

(366.38)

111.86

Fd. Conc. Nail
4" dn. Per
ALA 18A-0093

PASS

P.O.T.
Set Sq. hd. Spk & T,
Flush @ double Y allow
line on Santa Susanna
Pass Rd.

39" Adj.

18°-23-40"

(550.56)

188.12 @ 1°-53' T=92°=188.03'
188.20 @ 2-23 " =188.05'
Avg =188.04'

188.04

P.O.S.T.
Fd. Conc. Nail
base Guard rail
Per. ALA 18A-0005

187.43 Lev. 64° = 187.41'

P.I. #2
Set 2" I.P. Conc.
Plug & C.E. Tag
12" dn. o.s. Sq. of
So. edge Pvmt. w/
2-3" Sq. hd. & T Ties
N'ly in Pvmt.
(See detail Above)

P.O.S.T.
Set Sq. hd. Spk & T
Flush, S'ly edge Pvmt.
of Exist. Santa Susanna
Pass Rd.

642.08

SUSANNA

321.43 Lev. T=70°=32140'

D 90°-00'-00"
D 180-00-00
90-00-00

187.41

55.14 @ 17°-17' T=84°=52.65'
55.06 @ 17-00 " =52.65'

67.56 @ 30°-47' T=84°=58.04'
67.00 @ 29-58 " =58.04'

52.65 58.04

SANTA

Proposed 14" Pipe

30-00

32.00

151.19

S 18°23'39" E

E. Natural Drain

R.P.P.I. #2
Set 1" I.P.
Conc. Plug &
C.E. Tag Flush
(Top ridge)

R.P.P.I. #3
Set 1" I.P.
Conc. Plug &
C.E. Tag Flush
(Top ridge)

Prod. R.P.P.I. #2
Set 1" I.P. Conc.
Plug & C.E. Tag
Top Cut. To Top Pg #15

X

PLEASE RETURN TO
LOS ANGELES COUNTY ENGINEER
403 LOS ANGELES COUNTY ENGINEERING BLDG.

Do not extend this side of this line.

Note: Any Additions or Changes on this Sheet Must be Made on Checked in Red Ink With Date and Name of Person Making Change.

Notes Ck'd by W. EDMONDSON	Survey of Santa Susanna Pass Rd
Map No. B-5218	JN 0098.02 Tape 234 Std 84 °F
Office Work R. BRIONES	Surveyed by Burkholder
Checked D. SAPPELL	Notes D.L.B. Date 9-69
Date JUN 23 1975	Indexed C.J. GALLI MR 6 70

F.B. 2313 Pg 15

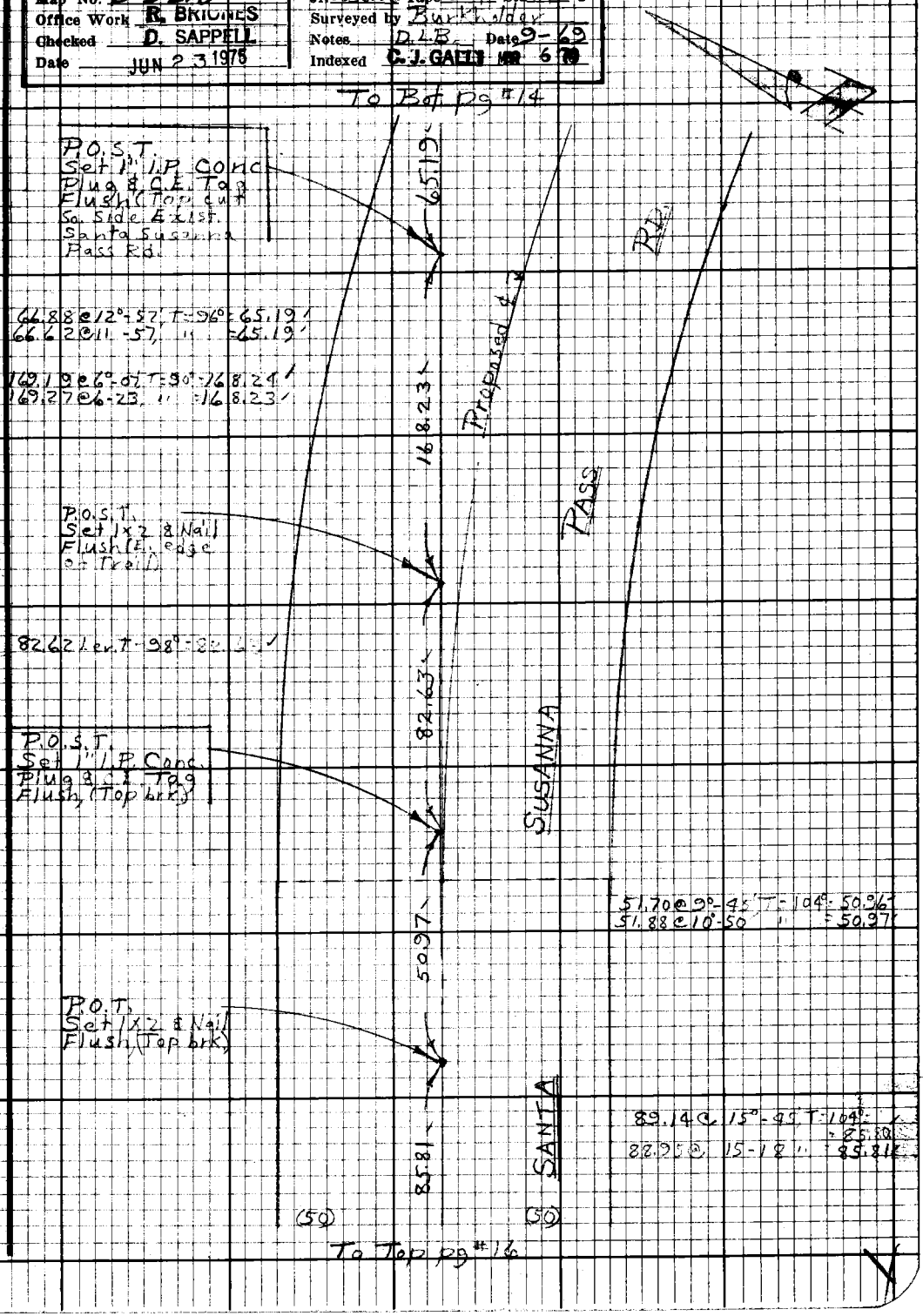

Note: Any Additions or Changes on this Sheet Must be Made or Circled in Red Ink With Date and Name of Person Making Change.

Do not extend this side of this line.

PLEASE RETURN TO
LOS ANGELES COUNTY ENGINEER
403 LOS ANGELES COUNTY ENGINEERING BLDG.

76F3098 CE#310 9-67

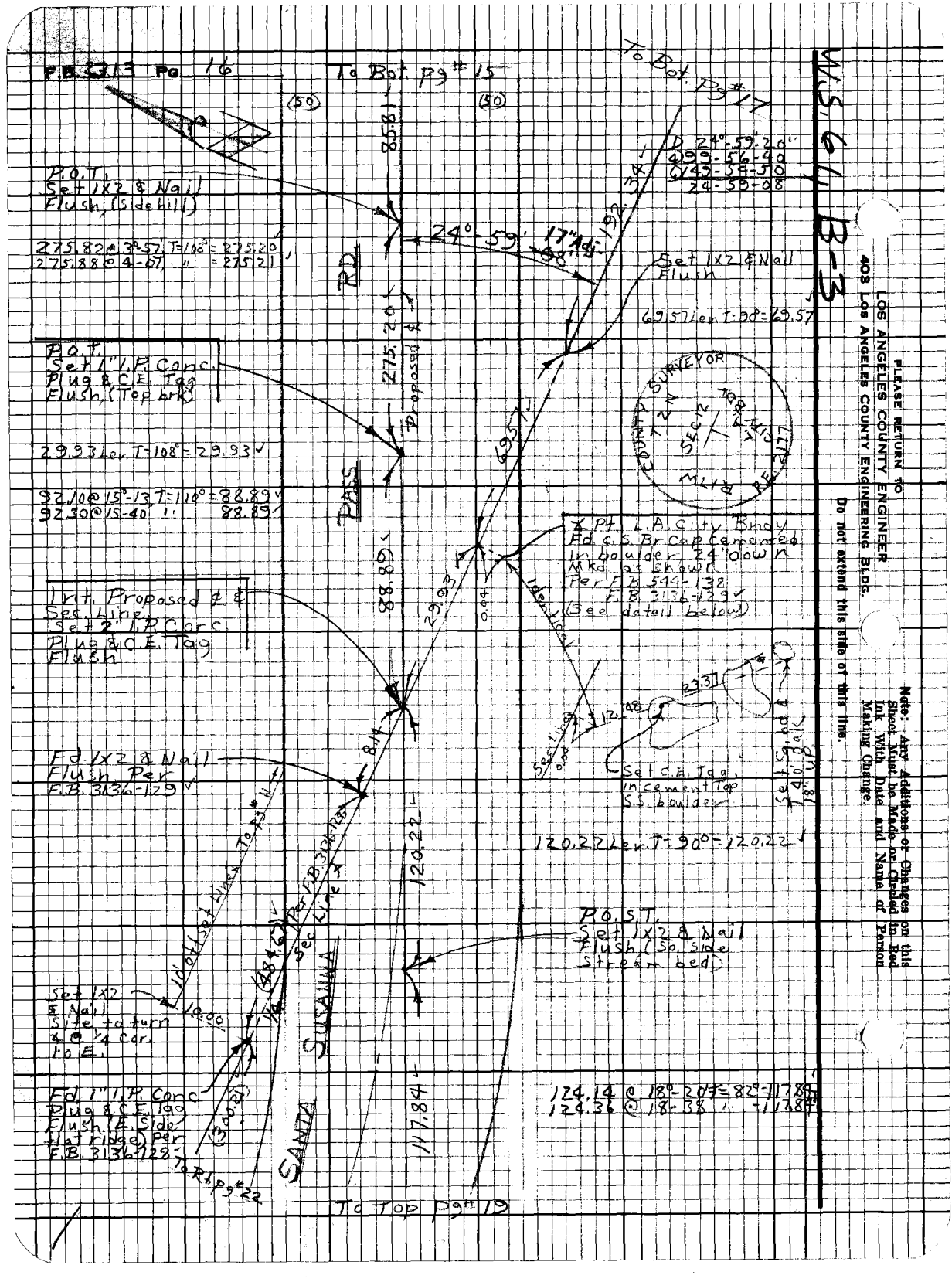
F.B. 2313 Pg. 16
To Bot. pg # 15
To Bot. pg # 17
(50)
(50)
85.81
P.O.T.
Set 1x2 & Nail
Flush, (Side Hill)
275.82 @ 3°-57 T=108° = 275.20
275.88 @ 4-07 " = 275.21
24°-59'-17" 192.
D 24°-59-20"
299-56-40
342-59-50
24-59-08
Set 1x2 & Nail
Flush
69.57 Lev. T=108° = 69.57
RD
275.20
Proposed ℄
P.O.T.
Set 1" I.P. Conc.
Plug & C.E. Tag
Flush, (Top brk)
29.93 Lev. T=108° = 29.93
92.100 @ 15°-13 T=110° = 88.89
92.300 @ 15-40 " 88.89
PASS
88.89
29.93
0.04
69.57
Pt. L.A. City Bnd.
Fd. C.S. Br. Cap Cemented
In boulder, 24' down
Mkd. as shown
Per F.B. 594-132
F.B. 3136-129
(See detail below)
Int. Proposed ℄ &
Sec. Line
Set 2" I.P. Conc.
Plug & C.E. Tag
Flush
Fd 1x2 & Nail
Flush Per
F.B. 3136-129
8.14
23.31
12.08
Sec. Line
0.00
Set C.H. Tag
In cement Top
S.S. boulder
Set Spike &
Tack
18" up
120.22 Lev. T=90° = 120.22
P.O.S.T.
Set 1x2 & Nail
Flush (So. side
Stream bed)
Set 1x2
& Nail
Site to turn
℄ @ ¼ cor.
to E.
10.00
(48.42)
Per F.B. 3136-129
Sec. Line
SUSANA
SANTA
117.84
124.14 @ 18°-30 T=82° = 117.84
124.36 @ 18-38 " = 117.84
Fd. 1" I.P. Conc
Plug & C.E. tag
Flush (E. Side
flat ridge) Per
F.B. 3136-128
To R/ Pg # 22
To Top pg # 19
WS 61 B-3
PLEASE RETURN TO
LOS ANGELES COUNTY ENGINEER
403 Los Angeles County Engineering Bldg.
Do not extend this side of this line.
Note: Any Additions or Changes on this Sheet Must be Made or Circled in Red Ink With Date and Name of Person Making Change.

Notes Ck'd W. EDMONDSON	Survey of Santa Susanna Pass Rd
Map No. B-5218	JN 0098.02 Tape 234 Std 84 °F
Office Work R. BRIONES	Surveyed by Burkholder
Checked D. SAPPELL	Notes D.L.B. Date 9-69
Date JUN 23 1975	Indexed C.L. GALLI MR 5-[illegible]

F.B. 2313 Pg. 17

To Bot Pg #18

160.81 @ 1°-10' T=102° = 160.80'
160.83 @ 1-20 " = 160.81'

121.18 Lev. T=104° = 121.20'

258.70 @ 2°-15' T=102° = 258.53'
258.65 @ 2-00 " = 258.52'

160.80'
121.20'
258.53'
540.53'

540.53'

6' offset Line

1/4 Sec Line

6.00

90°

Set 1x2 & Nail on 6' offset Line

Set 1x2 & Nail Flush, (bot. draw)

292.67 @ 10°-18' T=90° = 287.96'
292.49 @ 10-07 " = 287.95'

287.95'

Set 1x2 & Nail on 6.00 offset Line

Set 1x2 & Nail

6.00

90°

So. Pacific

8.17

Set 1x2 & Nail (Top R.R. embankment)

29.15 Lev. T=94° = 29.15'

29.15

R.R.

73.02 @ 27°-37' T=92° = 64.70'
73.37 @ 28-07 " = 64.69'
61.58 Lev. T=88° = 61.58'
126.27
8

126.27

Set 1x2 & Nail Flush, (Near Top R.R. embankment)

192.34 @ 0°-40' T=88° = 192.34'
192.35 @ 0-53 " = 192.34'

192.34

Set 1x2 & Nail Flush

To Top Rt. pg #16

Note: Any Additions or Changes on this Sheet Must be Made or Circled in Red Ink With Date and Name of Person Making Change.

Do not extend this side of this line.

PLEASE RETURN TO
LOS ANGELES COUNTY ENGINEER
403 LOS ANGELES COUNTY ENGINEERING BLDG.

76F3098 CE#310 9-67

F.B. 2313 Pg 18

To Lt. pg# 11

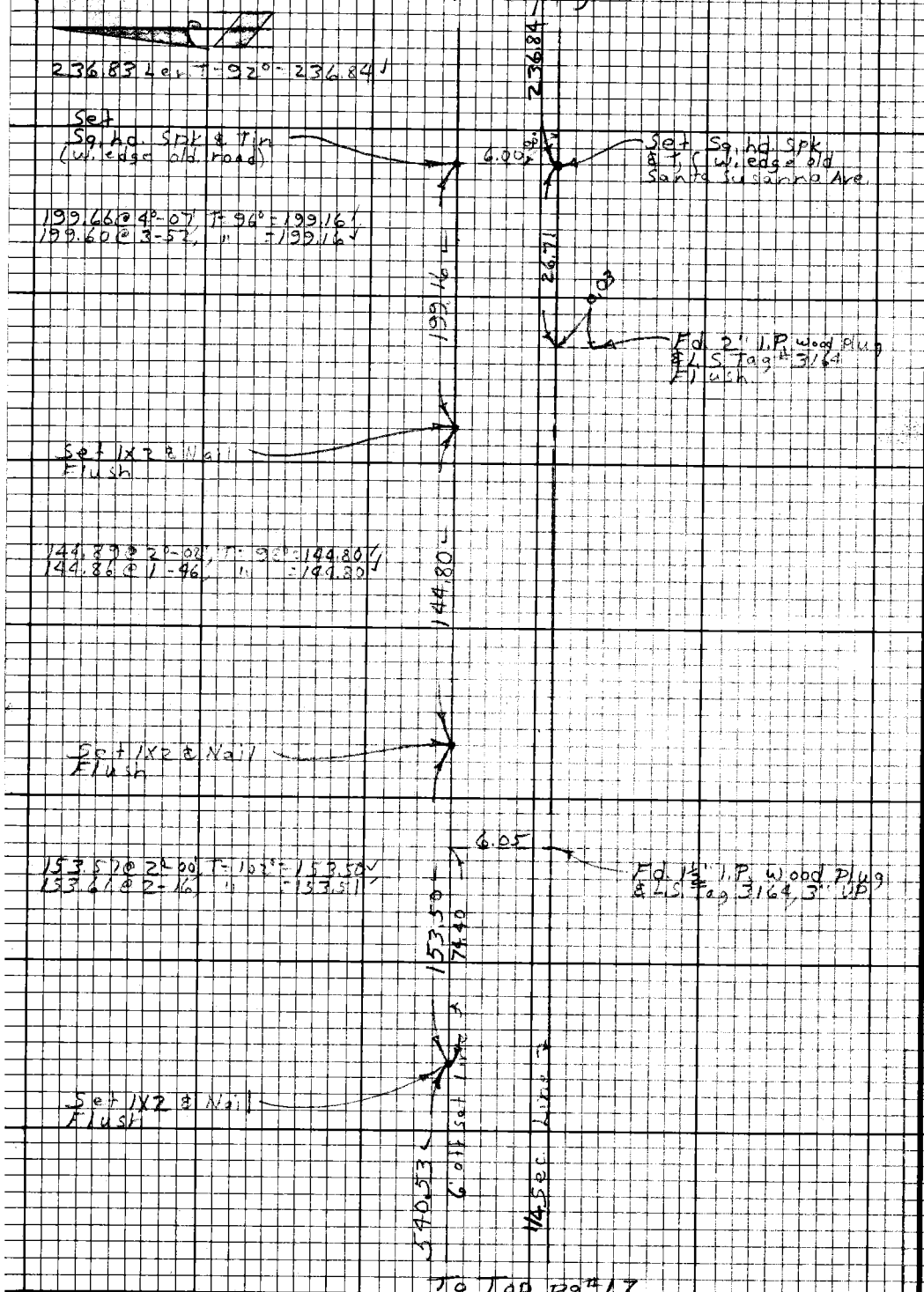

To Top pg# 17

PLEASE RETURN TO
LOS ANGELES COUNTY ENGINEER
403 Los Angeles County Engineering Bldg.

Do not extend this side of this line.

Note: Any Additions or Changes on this Sheet Must be Made or Circled in Red Ink With Date and Name of Person Making Change.

Notes Ck'd W. EDMONDSON	Survey of Santa Susanna Pass Rd.
Map No. B-5218	JN 0098.02 Tape 234 Std 84 °F
Office Work R. BRIONES	Surveyed by Burkholder
Checked D. SAPPELL	Notes D.L.B. Date 10-69
Date JUN 23 1975	Indexed C.J. GALLI MAR 6 70

F.B. 2313 Pg. 19

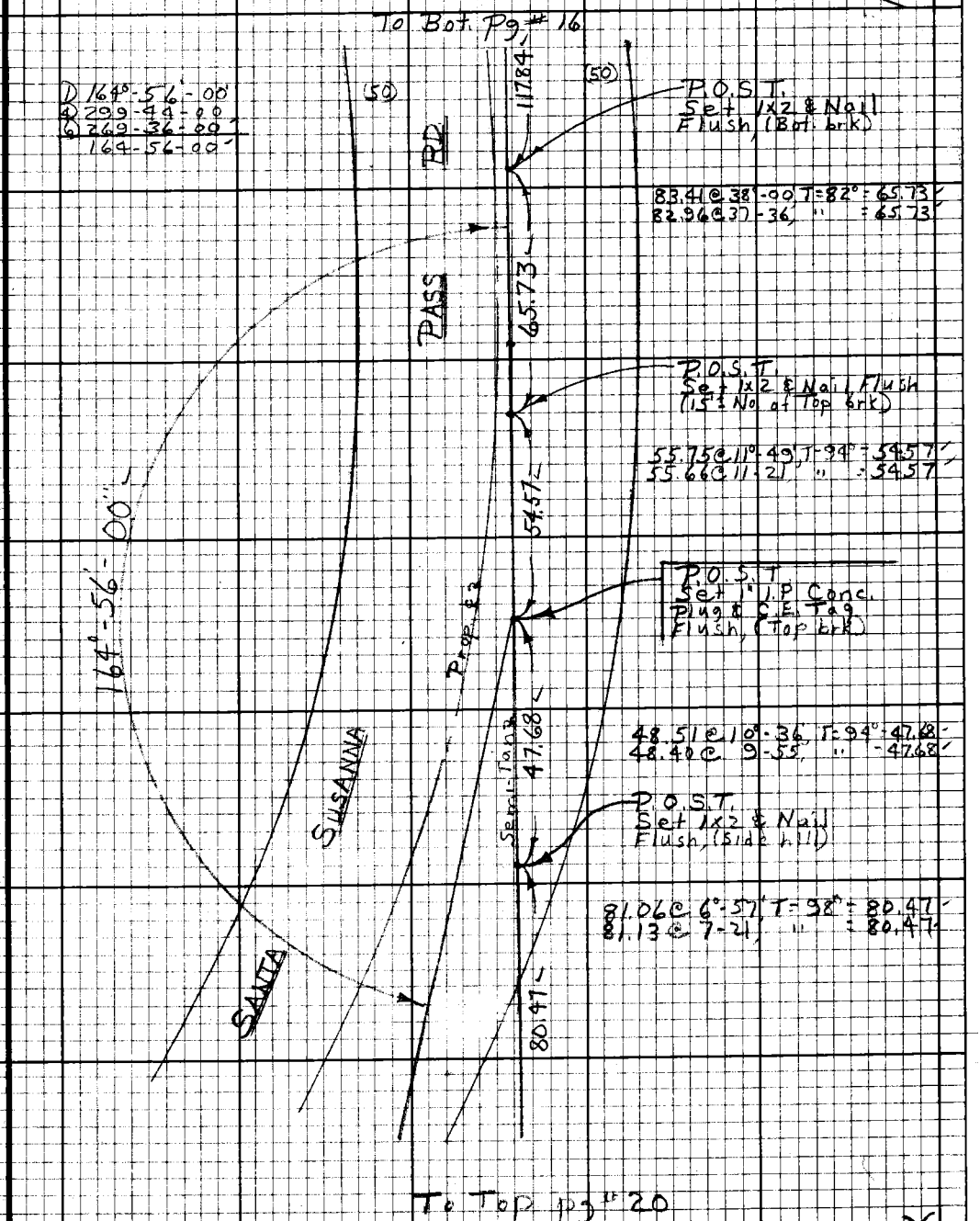

Note: Any Additions or Changes on this Sheet Must be Made or Circled in Red Ink With Date and Name of Person Making Change.

Do not extend this side of this line.

PLEASE RETURN TO
LOS ANGELES COUNTY ENGINEER
403 LOS ANGELES COUNTY ENGINEERING BLDG.

76F3098 CE#310 9-67

F.B. 2313 Pg. 20

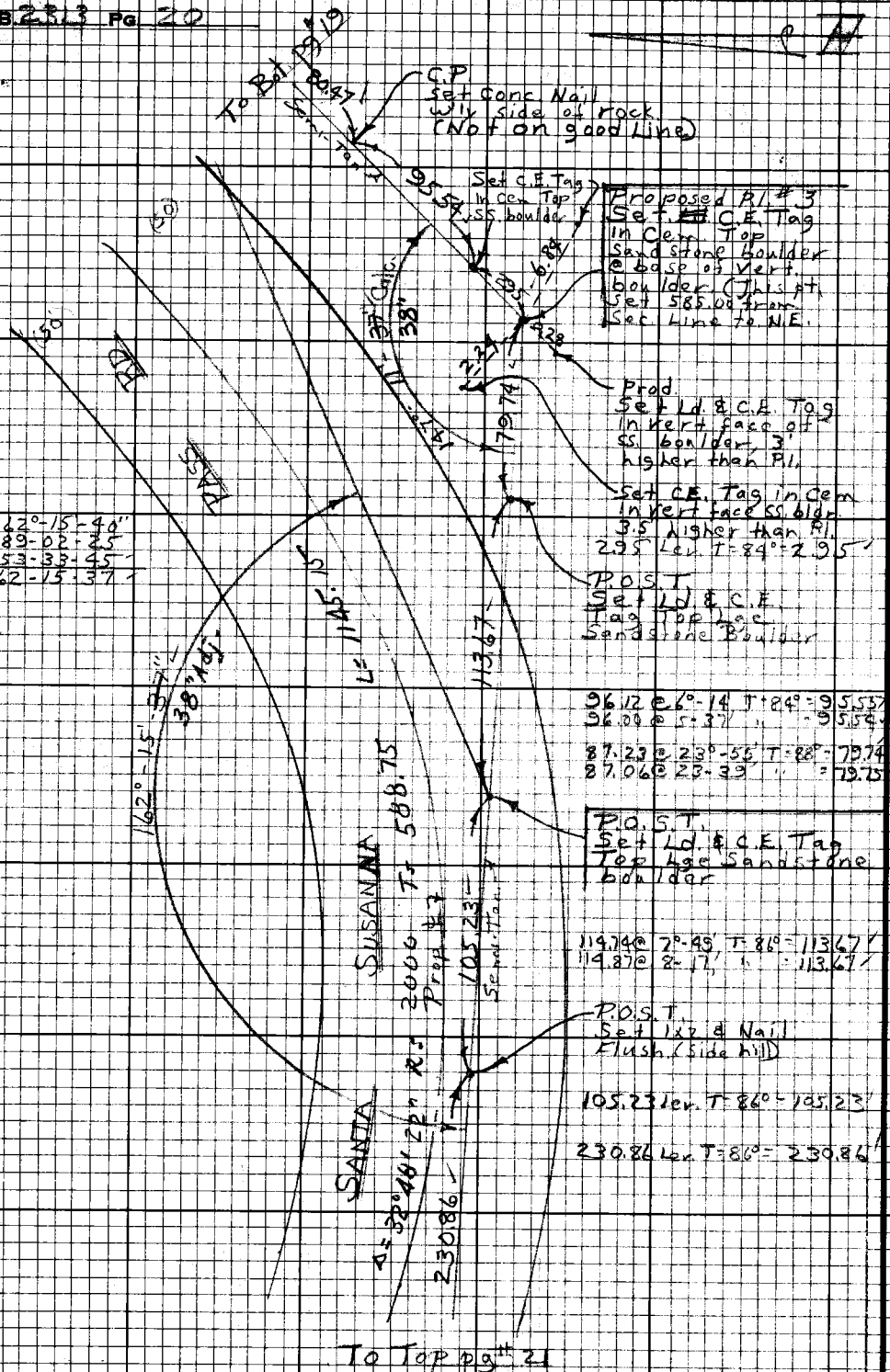

PLEASE RETURN TO
LOS ANGELES COUNTY ENGINEER
403 Los Angeles County Engineering Bldg.

Do not extend this side of this line.

Note: Any Additions or Changes on this Sheet Must be Made or Circled in Red Ink With Date and Name of Person Making Change.

Notes Ck'd W. EDMONDSON	Survey of Santa Susanna Pass Rd
Map No. B-5218	JN 0098.02 Tape 234 Std 84 °F
Office Work R. BRIONES	Surveyed by Burkholder
Checked D. SAPPELL	Notes D.I.B. Date 10-69
Date JUN 23 1975	Indexed C.J. GALLI MAR 6 '70

F.B. 2313 Pg. 21

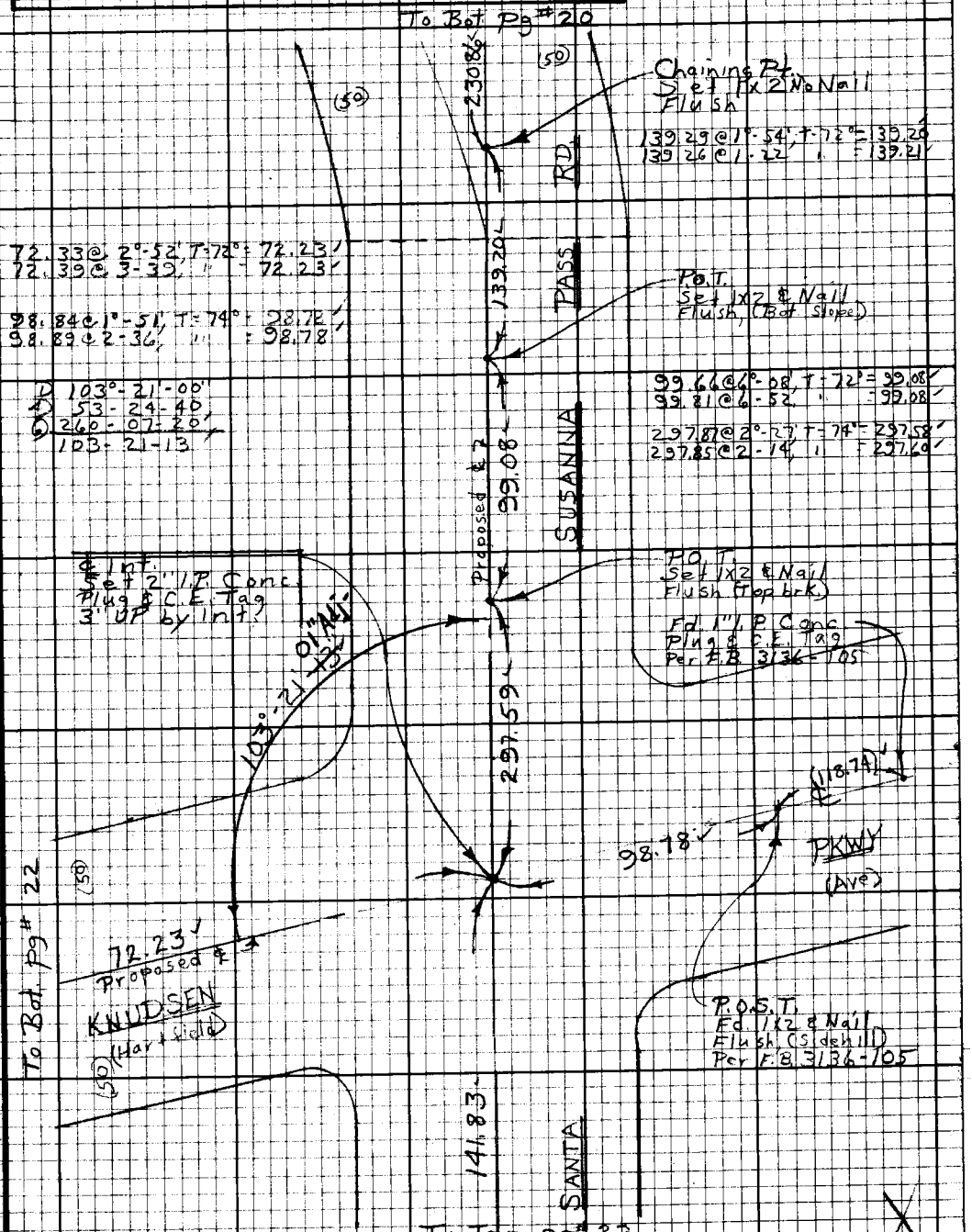

Note: Any Additions or Changes on this Sheet Must be Made or Circled in Red Ink With Date and Name of Person Making Change.

Do not extend this side of this line.

PLEASE RETURN TO
LOS ANGELES COUNTY ENGINEER
403 LOS ANGELES COUNTY ENGINEERING BLDG.

76F3098 CE#310 9-67

F.B. 2313 Pg. 22

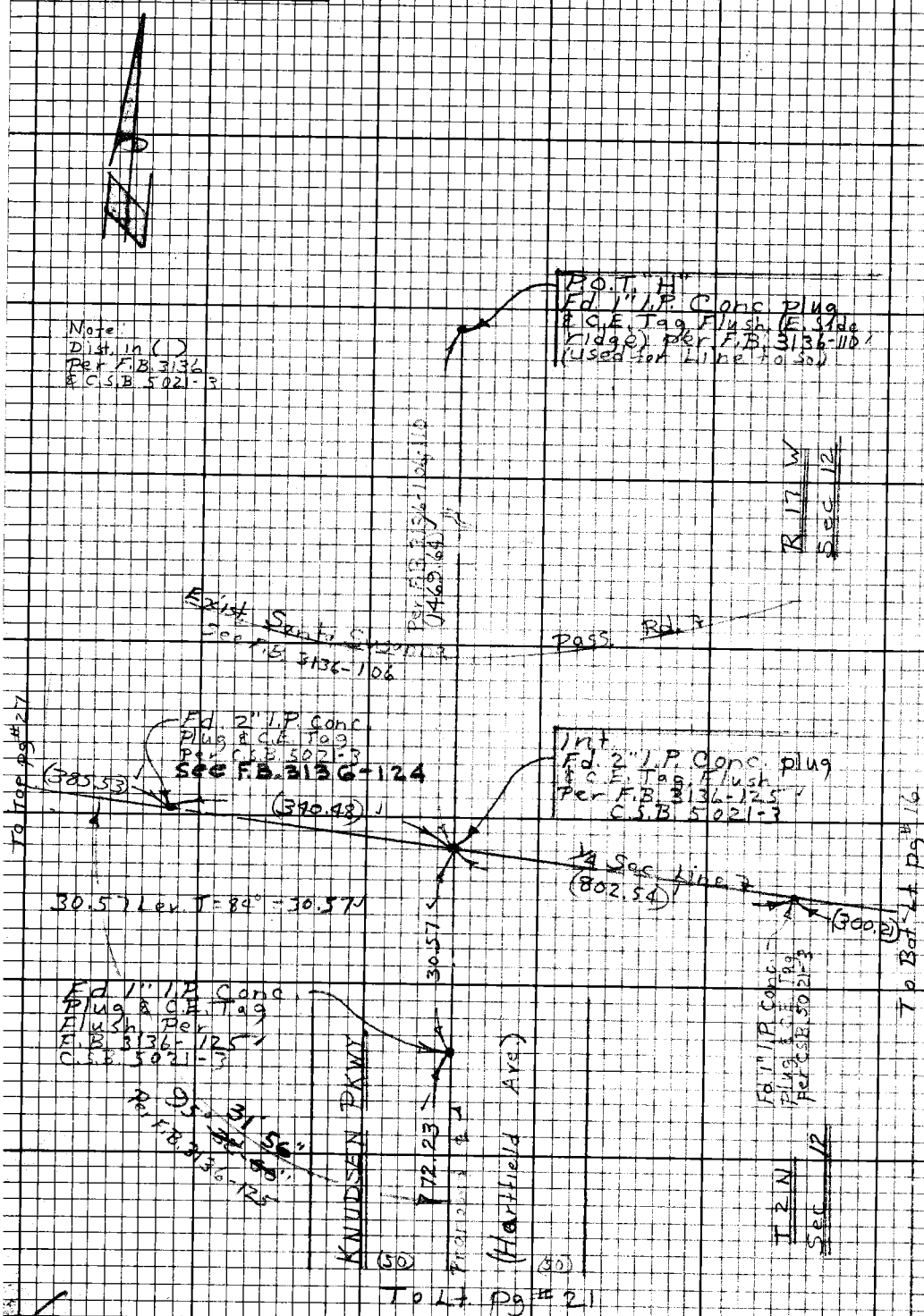

W.S. 61, B-3

PLEASE RETURN TO
LOS ANGELES COUNTY ENGINEER
403 LOS ANGELES COUNTY ENGINEERING BLDG.

Do not extend this side of this line.

Note: Any Additions or Changes on this Sheet Must be Made or Circled in Red Ink With Date and Name of Person Making Change.

Notes Ck'd W. EDMONDSON	Survey of Santa Susanna Pass Rd.
Map No. B-5218	JN009802 Tape 234 Std 84 °F
Office Work R. BRIONES	Surveyed by Burkholder
Checked D. SAPPELL	Notes D.L.B. Date 10-69
Date JUN 23 1975	Indexed D.J. GALLI MAR 6 70

F.B. 2313 Pg. 23

To Bot. Pg# 21

152.87 @ 21°-53' T=76°=141.84
153.14 @ 22-09 " =141.83

166.72 @ 14°-28' T=70°=161.41
166.42 @ 14-02 " =161.43
Avg =161.42

77.00 @ 1°-22' T=70°=76.98
77.02 @ 1-55 " =76.96

105.15 @ 17°-11' T=74°=100.45
104.92 @ 16-47 " =100.44

191.21 @ 4°-45' T=68°=190.53
191.14 @ 4-25 " =190.53
Avg =190.54

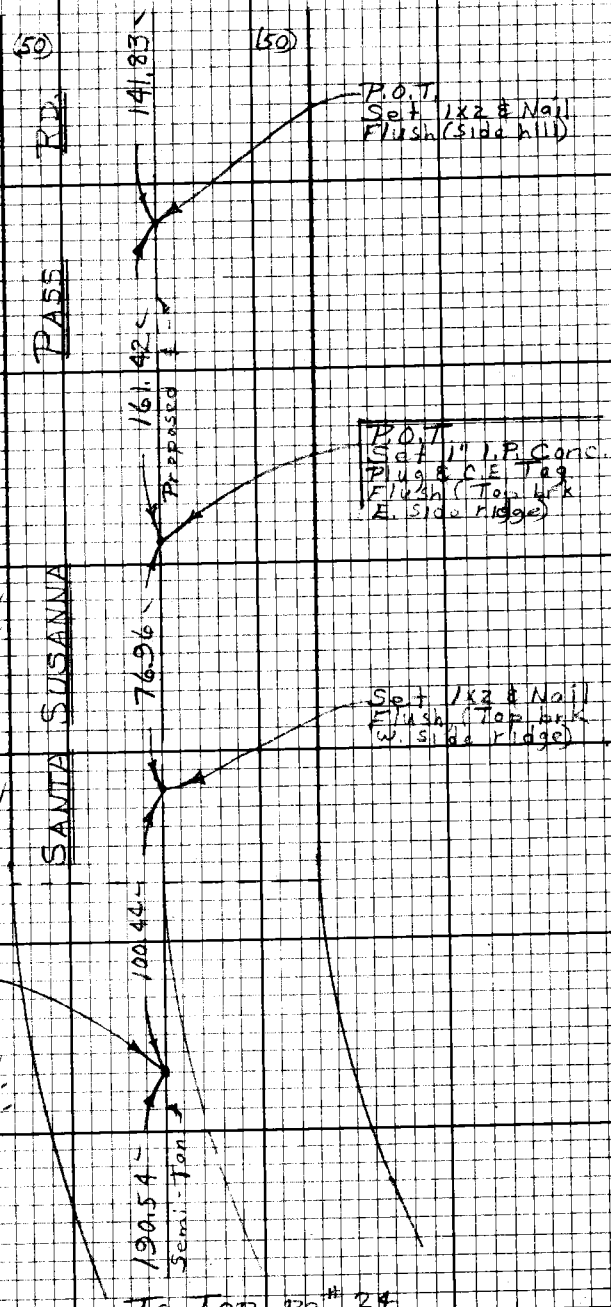

To Top Pg# 24

Note: Any Additions or Changes on this Sheet Must be Made or Circled in Red Ink With Date and Name of Person Making Change.

Do not extend this side of this line.

PLEASE RETURN TO
LOS ANGELES COUNTY ENGINEER
403 LOS ANGELES COUNTY ENGINEERING BLDG.

76F3098 CE#310 9-67

F.B. 2313 Pg 24

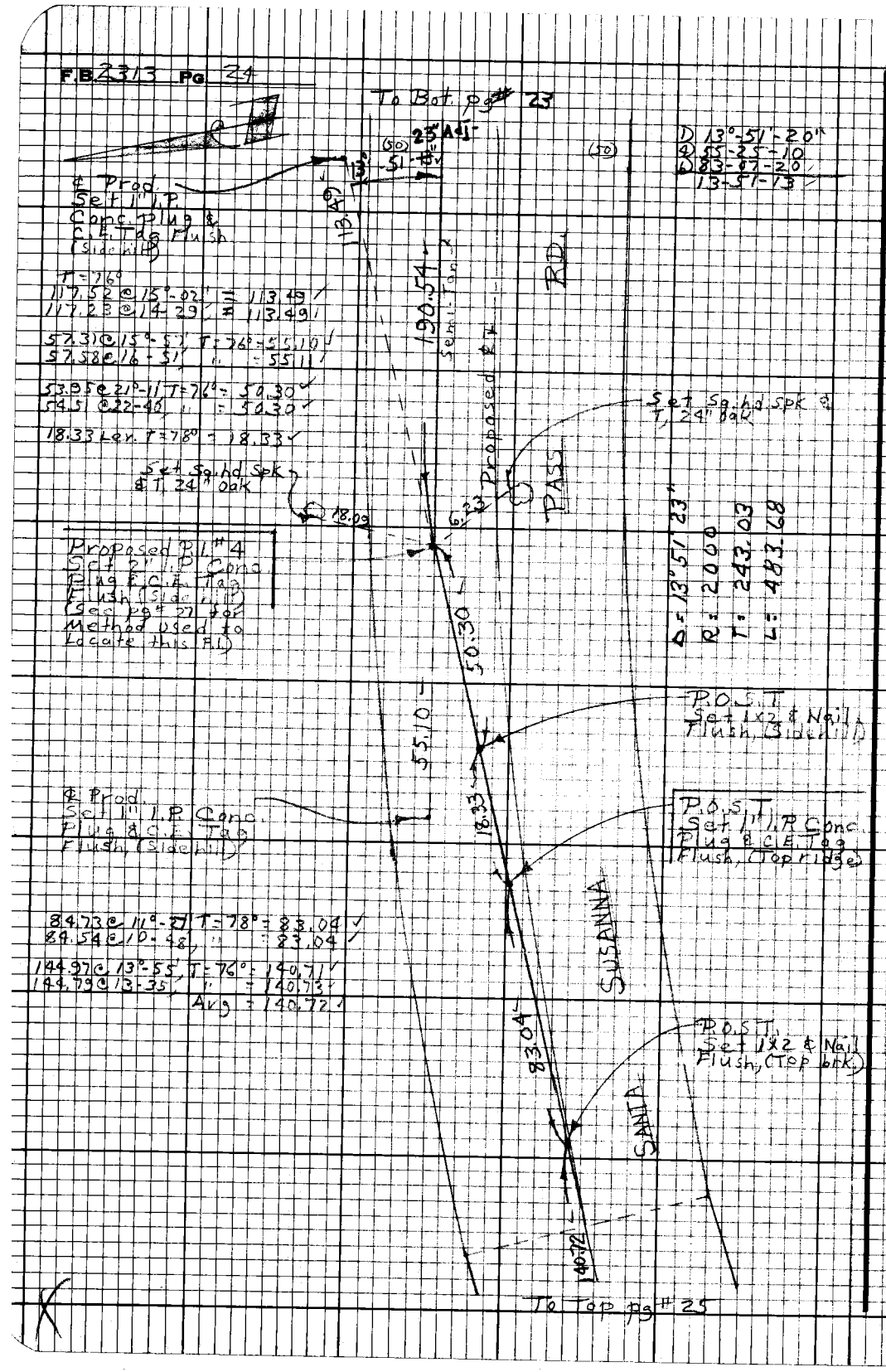

PLEASE RETURN TO
LOS ANGELES COUNTY ENGINEER
403 LOS ANGELES COUNTY ENGINEERING BLDG.

Do not extend this side of this line.

Note: Any Additions or Changes on this Sheet Must be Made or Circled in Red Ink With Date and Name of Person Making Change.

Notes Ck'd by W. EDMONDSON
Map No. B-5218
Office Work R. BRIONES
Checked D. SAPPELL
Date JUN 2 3 1975

Survey of Santa Susanna Pass Rd
JNO 098.02 Tape 234 Std 84 °F
Surveyed by Burkholder
Notes D.L.B. Date 10-69
Indexed D.L. GALES MAR 6 '70

F.B. 2313 Pg 25

To Bot pg # 24

76.68 @ 8°-22', T=76° = 75.86'
76.82 @ 9-02', " = 75.86'

54.21 Lev. T=76° = 54.21'

219.18 @ 10°-42', T=74° = 215.36'
219.33 @ 10-55', " = 215.35'

68.50 Lev. T=60° = 68.50'

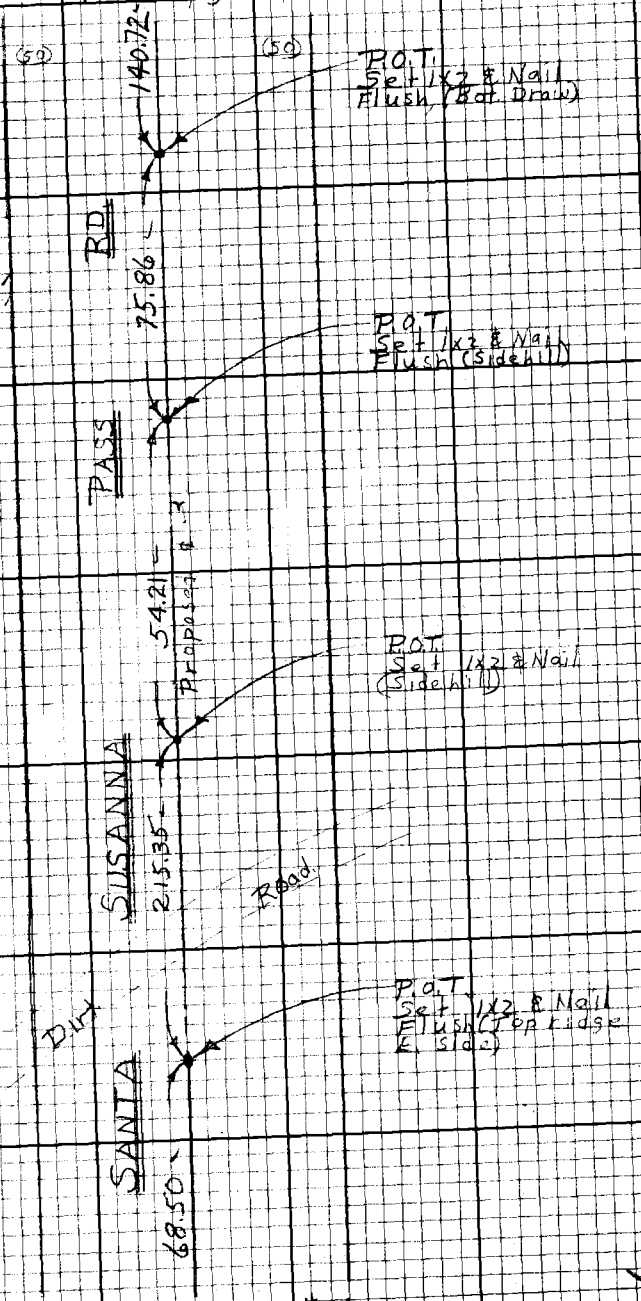

To Top pg # 26

Note: Any Additions or Changes on this Sheet Must be Made or Circled in Red Ink With Date and Name of Person Making Change.

PLEASE RETURN TO
LOS ANGELES COUNTY ENGINEER
403 LOS ANGELES COUNTY ENGINEERING BLDG.

Do not extend this side of this line.

76F3098 CE#310 9.67

F.B. 2313 Pg 26

To Bot. Pg# 25

(50) (50)

68.50

T = 70°
232.79 @ 6°-27' = 231.30
232.71 @ 6-14' = 231.31

115.56 @ 1°-50', T = 64° = 115.48
115.57 @ 2-03' " = 115.48

P.O.T.
Set 1" I.P. Conc
Plug & C.E. Tag
Flush (Top ridge
W. side)

RD

PASS

231.31

P.O.T.
Set 1X2 & Nail
Flush (Top cut)

Dirt

Int. proposed ℄
& Sec. Line
Set 2" I.P. Conc
Plug & C.E. Tag
Flush, by Int.

115.48

Fd. 1X2 & Nail
Flush (Side hill)
Per F.B. 3136-122

Road

149.07

Sec. 12
Sec. 11

121.85

Sec. Line ℄

1/4 Sec Cor.
Fd. C.S. Mon 2' UP
(200' ± So. of Nat. Drain)
Per F.B. 3136-122
C.S.B. 5021-3
(Mkd as shown)

SUSANNA

248.56

Proposed ℄

84°-21'-53"

D 84°-22'-00"
@ 337-27-20
@ 146-11-20
84-21-53

P.O.T.
Set C.E. Tag in
Conc. (Top Lge
Sand Stone Boulder

SANTA

116.01

COUNTY SURVEYORS
T2N
SEC 12
SEC 11
1/4 COR
R17W
MONUMENT

250.93 @ 7°-50', T = 72° = 248.57
250.895 @ 7-48' " = 248.56

160.23 @ 21°-30', T = 62° = 149.06
160.49 @ 24-43' " = 149.08
1 Avg = 149.07

124.62 @ 12°-04', T = 68° = 121.85
124.42 @ 11-38' " = 121.85

122.69 @ 19°-00', T = 78° = 116.01
122.81 @ 19-09' " = 116.01

To Top Pg# 28

W.S. 611 B-3

PLEASE RETURN TO
LOS ANGELES COUNTY ENGINEER
403 LOS ANGELES COUNTY ENGINEERING BLDG.

Do not extend this side of this line.

Note: Any Additions or Changes on this Sheet Must be Made or Circled in Red Ink With Date and Name of Person Making Change.

Notes Ck'd W. EDMONDSON	Survey of Santa Susanna Pass Rd	F.B. 2313	Pg. 27
Map No. B-5218	JN 0098.02 Tape 234 Std 84 °F		
Office Work R. BRIONES	Surveyed by Burkholder		
Checked D. SAPPELL	Notes D.L.B. Date 10-69		
Date JUN 23 1975	Indexed D.J. GALL MR 6 70		

W.S. 61, B-3

1) 90°-00'-00"
2) 180-00-00
90-00-00

Note:
Distances in ( )
Per C.S.B. 5021-3

74.52 @ 17°-39' T=82° = 71.01
74.32 @ 17-10 " = 71.01

Fd. 1" I.P. Conc. Plug
& C.E. Tag Flush
(Side hill) Per C.S.B. 5021-3
See F.B. 3136-123
11.00 Lev. T=82° = 11.00

Fd. 2" I.P. Conc. Plug
& C.E. Tag Flush
(Side hill) Per C.S.B. 5021-3
See F.B. 3136-122

1/4 Sec. Cor.
Fd. C.S. Br. Cap Mon
2" Up per pg# 26

158.52 @ 3°-15' T=72° = 158.25
158.45 @ 2-56 " = 158.24

118.55 @ 24°-38' T=76° = 107.75
118.14 @ 24-11 " = 107.76
158.24
0.25 Lev. T=76° = 0.25
266.25

Set Conc. Nail

34.50 @ 27-12 T=74° = 30.68
7.17 Lev. " = 7.17
37.85

300.03 @ 11°-43' T=78° = 293.77
44.54 @ 18-48 T=74° = 42.18
23.24 Lev. T=74° = 23.24
359.19

1) 152°-09'-00"
2) 248-39-45
3) 192-54-00
152-09-00

To Lt. Pg# 22

Semi-Tan Santa Susanna Pass Rd.

Set 1x2 & Nail

Proposed Pl. #4
Set 2" I.P. Conc. Plug & C.E. Tag
(See pg# 24)

Semi-Tan Santa Susanna Pass Rd.

Per C.S.B. 5021-3 (385.53)

71.01

100'±

Set 1x2

20.00

Set 1x2 & Nail

90°

(647.00)

1/4 Sec. Line

(329.45)

20' off Set Line

1/4 Sec. Line prod.

266.25

90°

Set 1x2 & Nail

20.00

42.81 Calc.

37.85 C.B.M.

~~Set 1x2 & Nail~~
Set 1" I.P. Conc. Plug & C.E. Tag Flush (Top knoll)

152°-09'-00"

359.19

To Top Lt. Pg# 28

Note: Any Additions or Changes on this Sheet Must be Made or Circled in Red Ink With Date and Name of Person Making Change.

Do not extend this side of this line.

PLEASE RETURN TO
LOS ANGELES COUNTY ENGINEER
403 LOS ANGELES COUNTY ENGINEERING BLDG.

76F3098 CE#310 9.67

F.B. 2313 Pg 28

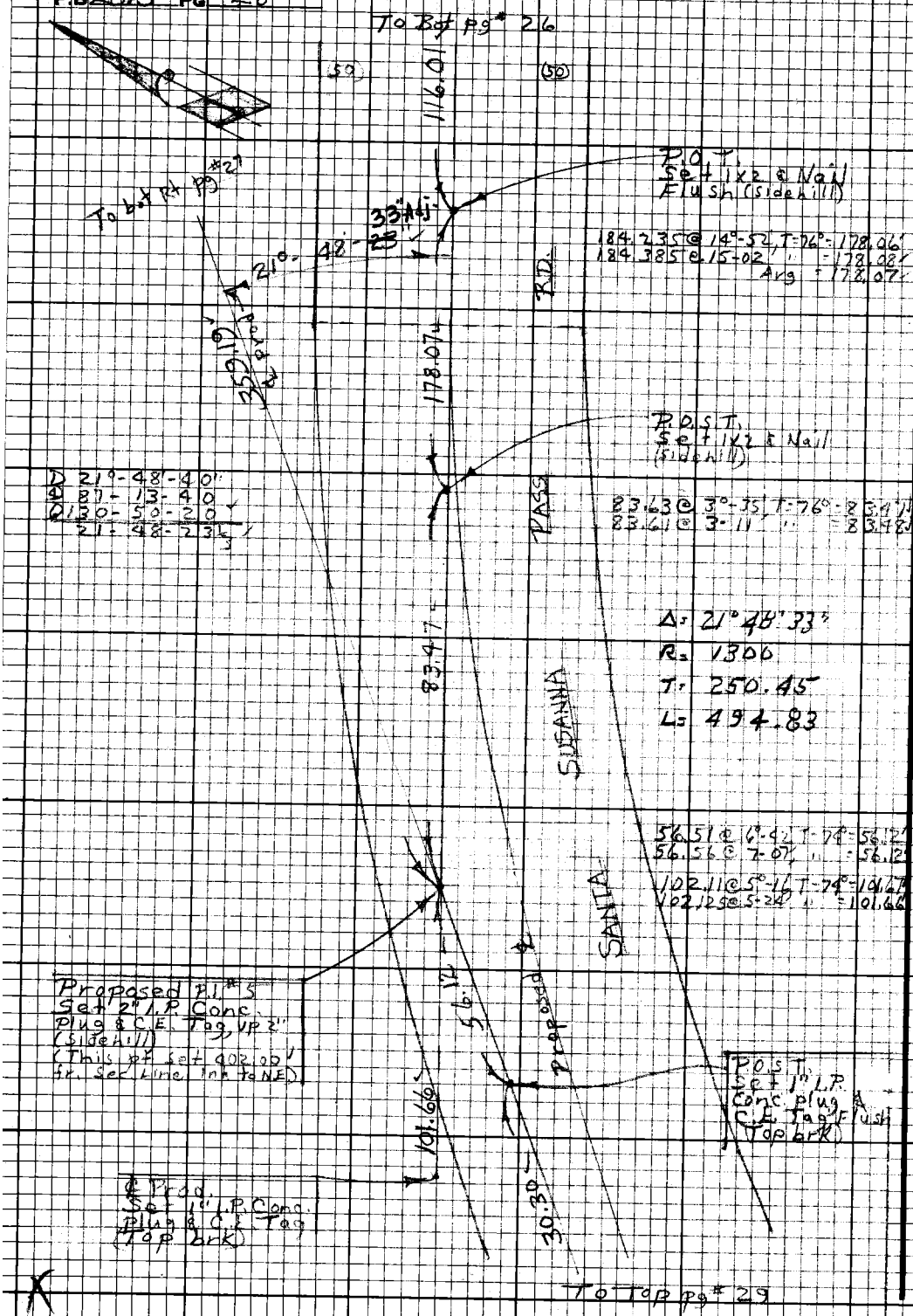

PLEASE RETURN TO
LOS ANGELES COUNTY ENGINEER
403 Los Angeles County Engineering Bldg.

Do not extend this side of this line.

Note: Any Additions or Changes on this Sheet Must be Made or Circled in Red Ink With Date and Name of Person Making Change.

Notes Ck'd by W. EDMONDSON	Survey of Santa Susanna Pass Rd
Map No. R. BRIONES	JN0098.02 Tape 234 Std 84 °F
Office Work B-5218	Surveyed by Burkholder
Checked D. SAPPELL	Notes D.L.B. Date 10-69
Date JUN 23 1975	Indexed C.J. GALLI MAR 6 70

F.B. 2313 Pg. 29

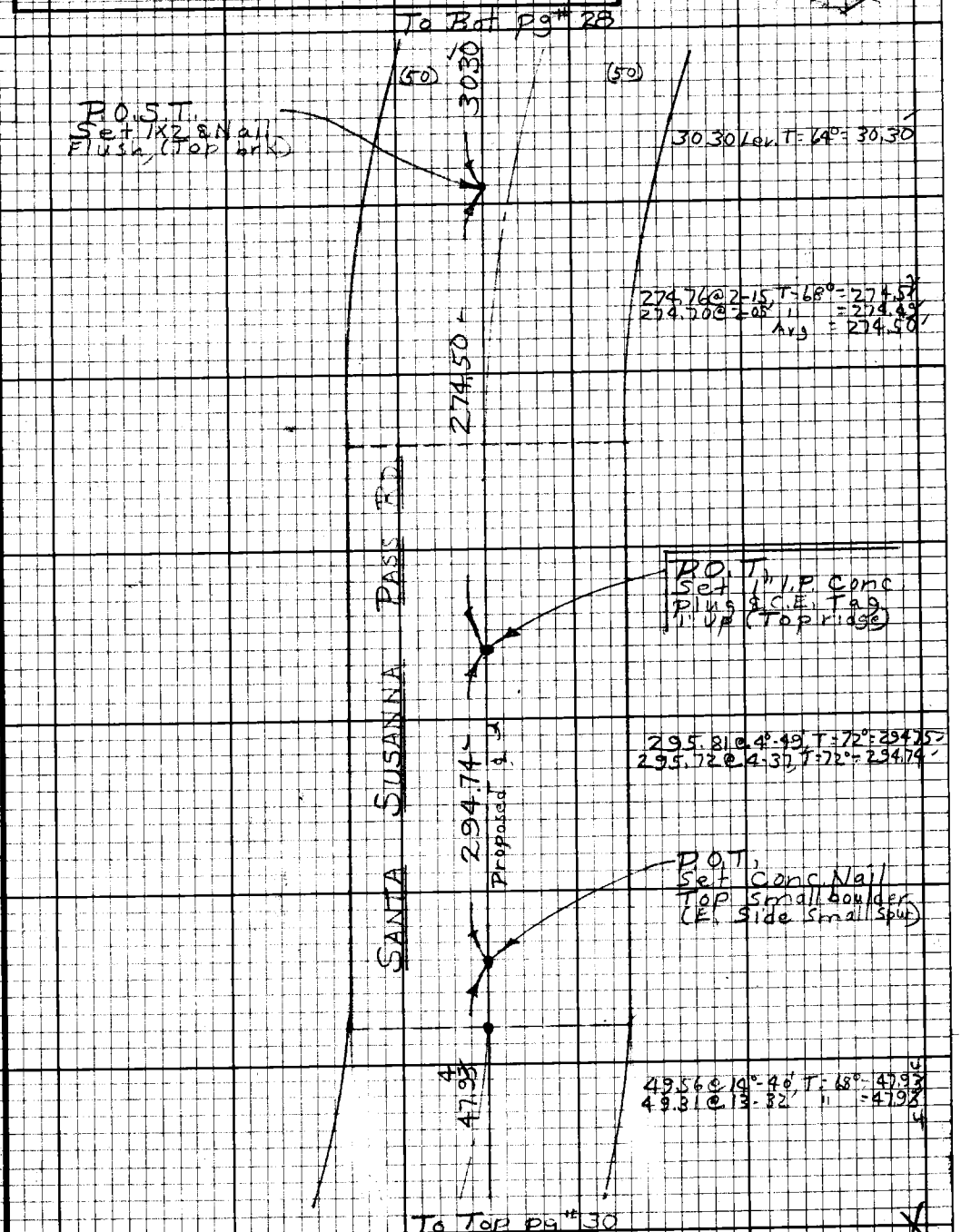

Note: Any Additions or Changes on this Sheet Must be Made or Circled in Red Ink With Date and Name of Person Making Change.

Do not extend this side of this line.

PLEASE RETURN TO
LOS ANGELES COUNTY ENGINEER
403 LOS ANGELES COUNTY ENGINEERING BLDG.

76F3098 CE#310 9-67

F.B. 2313 Pg. 30 To Bot. pg # 29

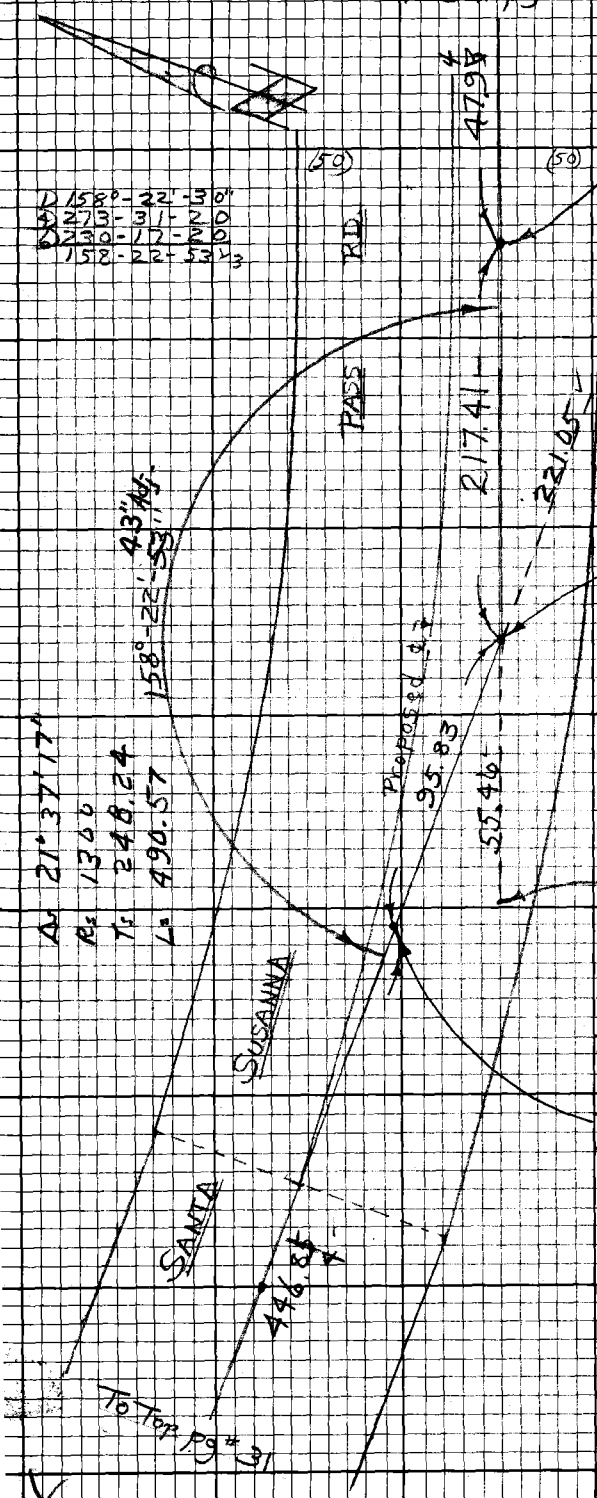

222.49 @ 6°-30' T-82° = 221.06
222.52 @ 6-36 " = 221.04
Avg = 221.05

225.64 @ 15° 30' T-68° = 217.41
225.83 @ 15-40 " = 217.44

R.P.P.I. # 6
& Prod.
Set 1" I.P. Conc. Plug
& C.E. Tag up 1" (No.
Side dirt Rd. top Small
Spur)

Proposed P.I. # 6
Set 1" I.P. Conc. Plug
& C.E. Tag, Flush.
(221.00 from P.I. # 5)
(7± No. of No. Edge
dirt road, sidehill)

R.P.P.I. # 6
& Prod.
Set 1" I.P. Conc. plug
& C.E. Tag Flush
(Top Cut So. Side
dirt Rd.)

58.13 @ 17°-26' T-78° = 55.46
58.40 @ 18-13 " = 55.47

P.O.S.T.
Set 1x2 & Nail, Flush
(N.W'ly edge dirt Rd)

96.33 @ 5°-52' T-84° = 95.83
96.33 @ 6-24 " = 95.83

284.34 @ 7°-28' T-90° = 281.94
284.28 @ 7-21 " = 281.95
Avg = 281.94

165.02 @ 2°-15' T-86° = 164.88
165.00 @ 2-01 " = 164.90
Avg = 164.89
281.94
446.83

LOS ANGELES COUNTY ENGINEER
403 Los Angeles County Engineering Bldg.

PLEASE RETURN TO

Do not extend this side of this line.

Note: Any Additions or Changes on this Sheet Must be Made or Circled in Red Ink With Date and Name of Person Making Change.

Notes Ck'd by W. EDMONDSON	Survey of Santa Susanna Pass Rd.
Map No. B-5218	JN 0098.02 Tape 189 Std 84 °F
Office Work R. BRIONES	Surveyed by Burkholder
Checked D. SAPPELL	Notes D.L.B. Date 10-69
Date JUN 2 3 1975	Indexed R.L. GALLI MAR 6 '70

F.B. 2313 Pg 31

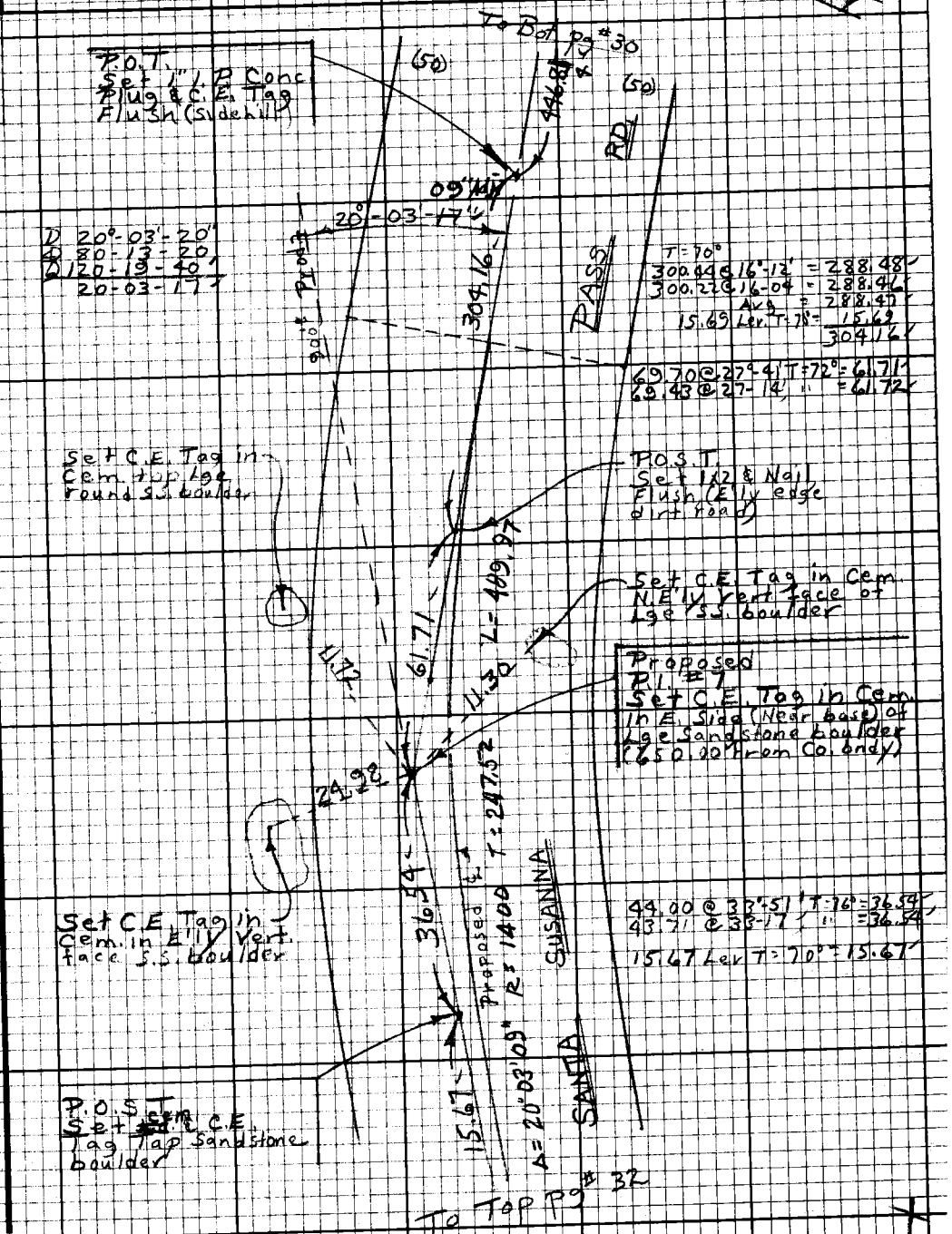

Note: Any Additions or Changes on this Sheet Must be Made or Circled in Red Ink With Date and Name of Person Making Change.

Do not extend this side of this line.

PLEASE RETURN TO
LOS ANGELES COUNTY ENGINEER
403 Los Angeles County Engineering Bldg.

76F3098 CE#31D 9.67

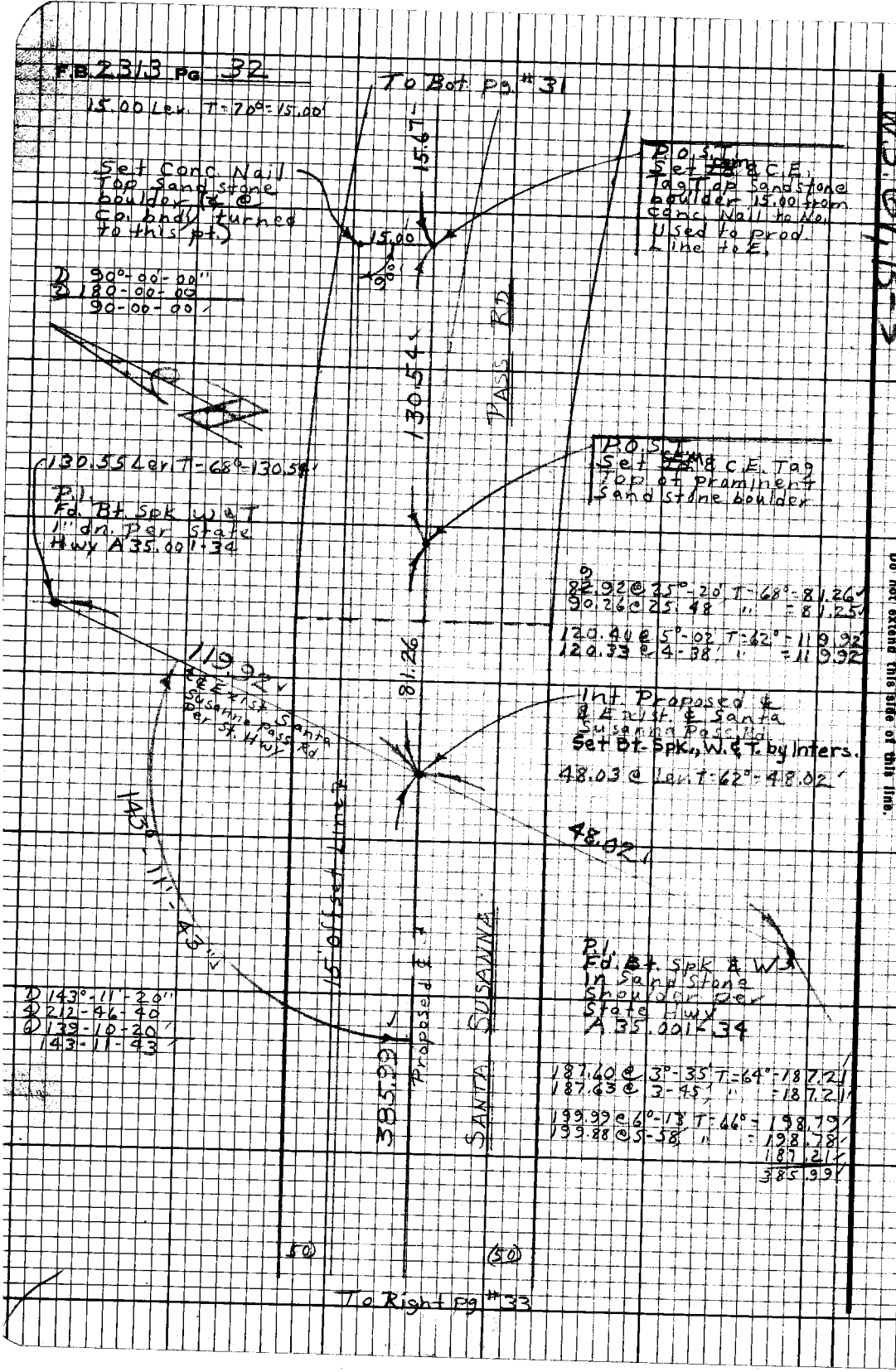

W.S. 61, B-3

PLEASE RETURN TO
LOS ANGELES COUNTY ENGINEER
403 LOS ANGELES COUNTY ENGINEERING BLDG.

Do not extend this side of this line.

Note: Any Additions or Changes on this Sheet Must be Made or Circled in Red Ink With Date and Name of Person Making Change.

Notes Ck'd W. EDMONDSON
Map No. B-5218
Office Work R. BRIONES
Checked D. SAPPELL
Date JUN 23 1975

Survey of Santa Susanna Pass Rd. F.B. 2313 Pg. 33
JN 0098.02 Tape 189 Sta 24 "F"
Surveyed by Burkholder
Notes D.L.B. Date 10-69
Indexed C.J. GALLI 6

W.S. 6 B-3

S-3

VENTURA CO.
LA Co. Bndy Line
Fd. Br. Cap
Cemented in Top
of Sandstone outcrop
(Top Ridge) Per
C.S.B. 711
F.B. 428-15

VENTURA COUNTY SURVEYOR
MONUMENT
VENTURA CO. COUNTY

Co. Bndy
Fd. 12 x 12" Conc
Mon. with Br.
Cap, UP 6" Per
C.S.B. 711
F.B. 428-15
Mkd as shown

VENTURA CO. BOUNDARY + COUNTY
LOS ANGELES CO.

S-2

Int. 15 offset Line
Co. Bndy
Set 1" IP Conc
plug & C.E. Tag
UP 1" (Returned
@ this pt.)

Int. Proposed ℄
& Co. Bndy
Set C.E. Tag in
Cem. top Sandstone
boulder (Se edge)
(This pt. prorated
between 12 x 12"
Conc. Mon. N & S)
(Cannot occupy this pt)

Ventura Co.

Co. Bndy
Fd. 12" x 12" Conc
Mon. with brass
Cap 6" UP. Mkd
as shown
Per C.S.B. 711
F.B. 428-15
A 35.001-34
G 39.001-113

VENTURA CO. BOUNDARY + COUNTY
LA Co.

D 70°-31'-00"
P 282-04-15
G 63-06-00
70-31-00

20°-30'-00" W

10.69

SANTA SUSANNA

15.00 offset Line 7

385.99'
Proposed ℄

(50)

To Bot Pg # 32

15.91

EXIST 42 RD.
PASS

(50)

0.02

163.21 M
163.31 R
66.65

36.49

Fd Br. spk W&T dn 4"
Set 2-3.00 Sq.hd spk & W
Ties N.E. & S.E.
See G 39.001-113
A 35.001-34
C.S.B. 711

LA Co.

104.85
Ventura Co
LA County

39.00 @ 20°-40' T=68° = 36.49'
66.65 Lev. T=79° = 66.65'
163.23 Lev. T=66° = 163.21'
15.91 Lev. T=66° = 15.91'

To Top pg # 34

Note: Any Additions or Changes on this Sheet Must be Made or Ckd in Red Ink With Date and Name of Person Making Change.

Do not extend this side of this line.

PLEASE RETURN TO
LOS ANGELES COUNTY ENGINEER
403 Los Angeles County Engineering Bldg.

765-098 CE#810 9/67

F.B. 2313 Pg. 34

To Bot. Pg# 33

104.85

109.27 @ 16°-21' T = 84° = 104.85 ✓
109.88 @ 16-33 " = 104.85 ✓

Chaining Pt.

299.07 @ 15°-47' T = 82° = 287.81
298.84 @ 15-37 " = 287.81 ✓

287.81 ✓

Ventura Co.
L.A. Co. Bndy.

Set C.E. Tag in
Cement Top Sandstone
boulder (Top brk)

164.58 @ 14°-17' T = 82° = 159.49 ✓
164.38 @ 14-01 " = 159.48

67.06 @ 11°-07' T = 78° = 65.80
67.28 @ 12-00 " = 65.51 ✓
159.48
225.29

225.29 ✓

Set C.E. Tag in
Cement, Top S.S.
boulder, (Top ridge)

170.83 ✓

170.83 @ Zero T = 86° = 170.83 ✓

Ventura Co.

L.A. Co.

Set 1X2 & Nail
Flush, Top brk.

73.93 @ 8°-23' T = 84° = 72.70 ✓
73.92 @ 8-00 " = 72.70

305.11 Zero T = 84° = 305.13 ✓
72.70
377.83 ✓

377.83 ✓

To Top Pg# 35

PLEASE RETURN TO
LOS ANGELES COUNTY ENGINEER
403 Los Angeles County Engineering Bldg.

Do not extend this side of this line.

Note: Any Additions or Changes on this Sheet Must be Made or Circled in Red Ink With Date and Name of Person Making Change.

Notes Ck'd By W. EDMONDSON	Survey of Santa Susanna Pass Rd
Map No. 3-52 18	JN0098.02 Tape 189 Std 84 °F
Office Work R. BRIONES	Surveyed by Burkholder
Checked D. SAPPELL	Notes D.L.B. Date 11-69
Date JUN 23 1975	Indexed C.J. GALLI MAR 6 '70

F.B. 2313 Pg. 35

W.S. 61, B-4.

To Bot Pg # 34

377.83

Set C.E. Tag in Cement Top Sandstone boulder (Top brk)

35.86 Ler T-90° = 35.86

35.86

Fd 2" I.P. w/ brass cap Set in Conc. Mkd as shown per C.S.B. 711 F.B. 428-156

VENTURA COUNTY
COUNTY
BDY
L.A. COUNTY

71.22

Set C.E. Tag in Cement Top Sandstone Boulder Top ridge

71.705 @ 6°-41' T-90° = 71.22
71.61 @ 5-59' " = 71.22

Ventura Co.

L.A. Co.

215.37 @ 84° @ 15°-34' = 207.47
215.215 @ 15°-28' T-84° = 207.47

207.47

To Lt. pg # 36

Note: Any Additions or Changes on this Sheet Must be Made or Circled in Red Ink With Date and Name of Person Making Change.

Do not extend this side of this line.

PLEASE RETURN TO
LOS ANGELES COUNTY ENGINEER
403 LOS ANGELES COUNTY ENGINEERING BLDG.

75F3098 CE # 310 9-67

F.B. 2313 Pg. 36

93.49 @ 26°-57' T = 78° = 83.34
93.81 @ 27-19 " = 83.35

18.79 Lev. T = 80° = 18.79

144.39 Lev. T = 80° = 144.39

112.91 @ 6°-48' T = 80° = 112.12
113.01 @ 7-14 " = 112.11
78.86 Lev. T = 82° = 78.86
190.97

D 179°-14'-20"
4 356-59-40
6 355-29-10
179-14-51 2/3

D 82°-42'-20"
4 330-50-40
6 136-16-10
82-42-42

T-2-N
SEC. 11

Fd. 1" I.P. Conc. Plug & C.E. Tag Flush Top ridge per F.B. 3136-117

1695.32 per F.B. 3136-117

179°-14'-56" adj.

144.39

18.79

82°-42'-42" 46" adj.

COUNTY SURVEYORS
T 2 N
SEC. 11
1/4 COR.
SEC. 14
R 17 W
MONUMENT

1/4 Cor. Fd. C.S. Mon. 4" UP Mkd as shown Per C.S. B 1015-1 C.S. B 711 F.B. 3136-117

COUNTY SURVEYORS
T 2 N
SEC. 11
SEC. 14
R 17 W
MONUMENT

Closing Section Cor. Fd. C.S. Mon. 6" UP. Mkd as shown Per C.S. 711

R-17-W
SEC. 14

Int. Set 1x2 & Nail Flush by Int.

To Bot. pg. 35

207.47'

83.35

L.A. County
Ventura Co. Bndy
190.97

Set C.E. Tag in Cement Top Sandstone boulder (Top ridge)

LOS ANGELES CO.
COUNTY
BOUNDARY
VENTURA CO.

Pt. Ventura Co. - L.A. Co. Bndy Fd. 12" x 12" Conc. Mon. w/ brass Cap 6" UP Mkd as shown per C.S. B 711 F.B. 428-156

WS 61, B-4

PLEASE RETURN TO
LOS ANGELES COUNTY ENGINEER
403 Los Angeles County Engineering Bldg.

Do not extend this side of this line.

Note: Any Additions or Changes on this Sheet Must be Made or Circled in Red Ink With Date and Name of Person Making Change.

Notes Ck'd by W. EDMONDSON	Survey of Santa Susanna Pass Rd	F.B 2313	Pg. 37
Map No.	JN 0098.02 Tape 189 Std 84 °F		
Office Work	Surveyed by Burkholder		
Checked D. SAPPELL	Notes DLB Date 11-69		
Date	Indexed C.J. GALLI MAR 6 '70		

J.N. 0098.02

SANTA SUSANNA PASS RD.

Proposed Realignment

Geodetic Ties

Burkholder
McCall
Peterson

Note: Any Additions or Changes on this Sheet Must be Made or Circled in Red Ink With Date and Name of Person Making Change.

Do not extend this side of this line.

PLEASE RETURN TO
LOS ANGELES COUNTY ENGINEER
403 LOS ANGELES COUNTY ENGINEERING BLDG.

76F3098 CE#310 9-67

X

F.B. 2313 Pg. 38

INDEX

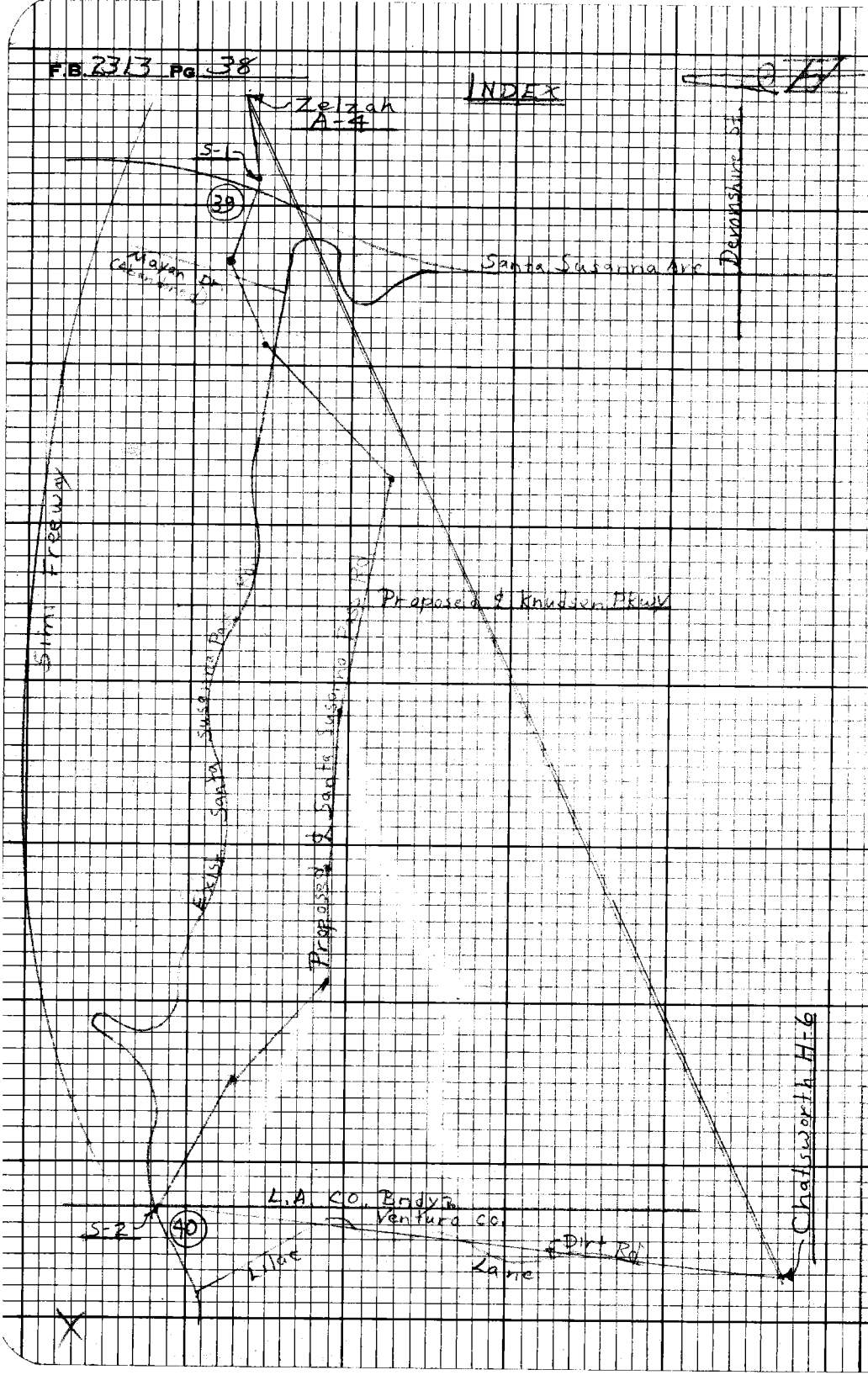

PLEASE RETURN TO
LOS ANGELES COUNTY ENGINEER
403 Los Angeles County Engineering Bldg.

Do not extend this side of this line.

Note: Any Additions or Changes on this Sheet Must be Made or Circled in Red Ink With Date and Name of Person Making Change.

Notes Ck'd W. EDMONDSON	Survey of Santa Susanna Pass Rd
Map No.	JN 0098.02 Tape 123 Std 84 °F
Office Work	Surveyed by Burkholder
Checked D. SAPPELL	Notes D.L.B. Date 11-69
Date	Indexed C. J. GALLI MR 6

F.B. 2313 Pg. 39

Zelzah A-4
From Deronshire St. 1.7 Mi. No. to Simi Freeway E'ly along freeway Construction 0.25 Mi. & hike S. E'ly 500± ft. to rocky pt. of ridge (100± ft. So. of Summit) thence w'ly 50± ft. of Lone oak tree to Sta. which is on a lge. Sandstone boulder.

Zelzah A-4
= 5-E-10
Fd a Std L.A. City 4" brass tablet cemented in top of Lge Sandstone boulder & [illegible]
Per F.B. 3047-19, 20
F.B. 3136-136

S-1
From Deronshire St. 1.1 Mi. No. on Santa Susanna Ave 300± No. of predominant rock formation, on East side of road (2' East of Premix Cb.) & 80± So. of Hwy Mileage Marker 1972
A 1" I.P. Conc. Plug & Cb. Tag, Flush

1) 150°-10-20"
4) 240-41-30
6) 181-02-40
150-10-26 2/3

FIRST ORDER SURVEY CONTROL TRIANGULATION STATION
5-E-10
1938
BUREAU OF ENGINEERING SURVEY DIVISION
CITY OF L.A. DEPT. OF PUBLIC WORKS

1884.14 see F.B. 3618-150

20" Adj.
27"
150°-10'

S-1
℄ Prod.
Fd. 1" I.P. Conc. Plug & C.L. Tag Flush 1.7 E'ly of Asphalt Cb.
Per F.B. 2313-9'

6°-17-33"
30" Adj.

1) 6°-17-20"
4) 25-10-10
6) 37-45-20
06-17-33 1/3

Proposed ℄ Santa Susanna Pass Road

(352.34)

100±

To Chatsworth H-6 Pg #40

Proposed P.I. #1
Fd 2" I.P. Conc. Plug & C.L. Tag Flush
Per F.B. 2313-10'

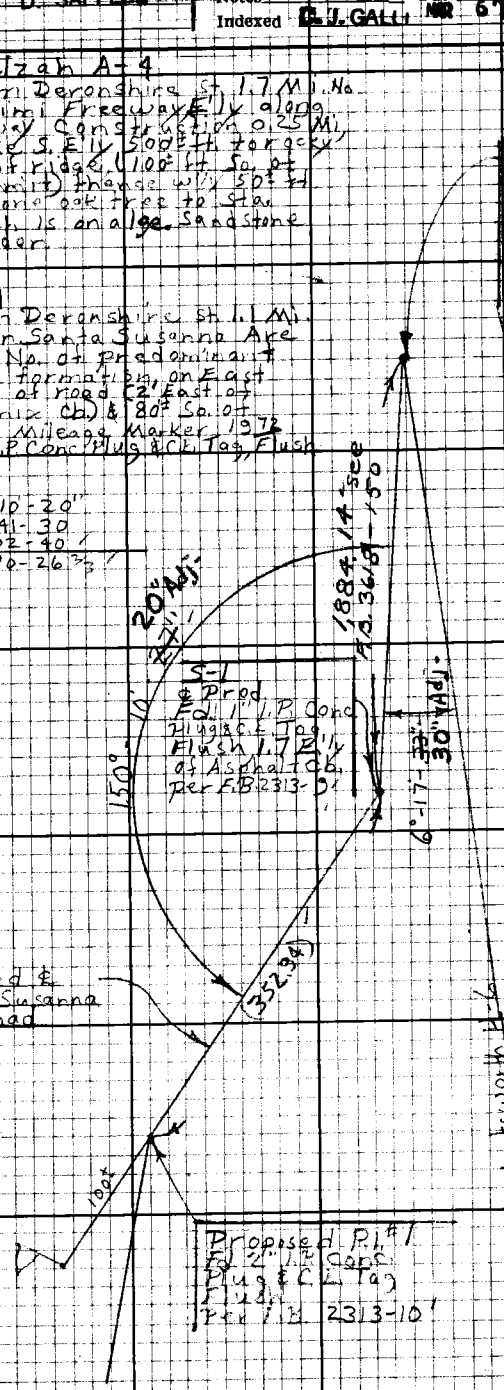

Note: Any Additions or Changes on this Sheet Must be Made or Circled in Red Ink With Date and Name of Person Making Change.

Do not extend this side of this line.

PLEASE RETURN TO
LOS ANGELES COUNTY ENGINEER
403 LOS ANGELES COUNTY ENGINEERING BLDG.

76F3098 CE#310 9-67

F.B. 2313 Pg 40

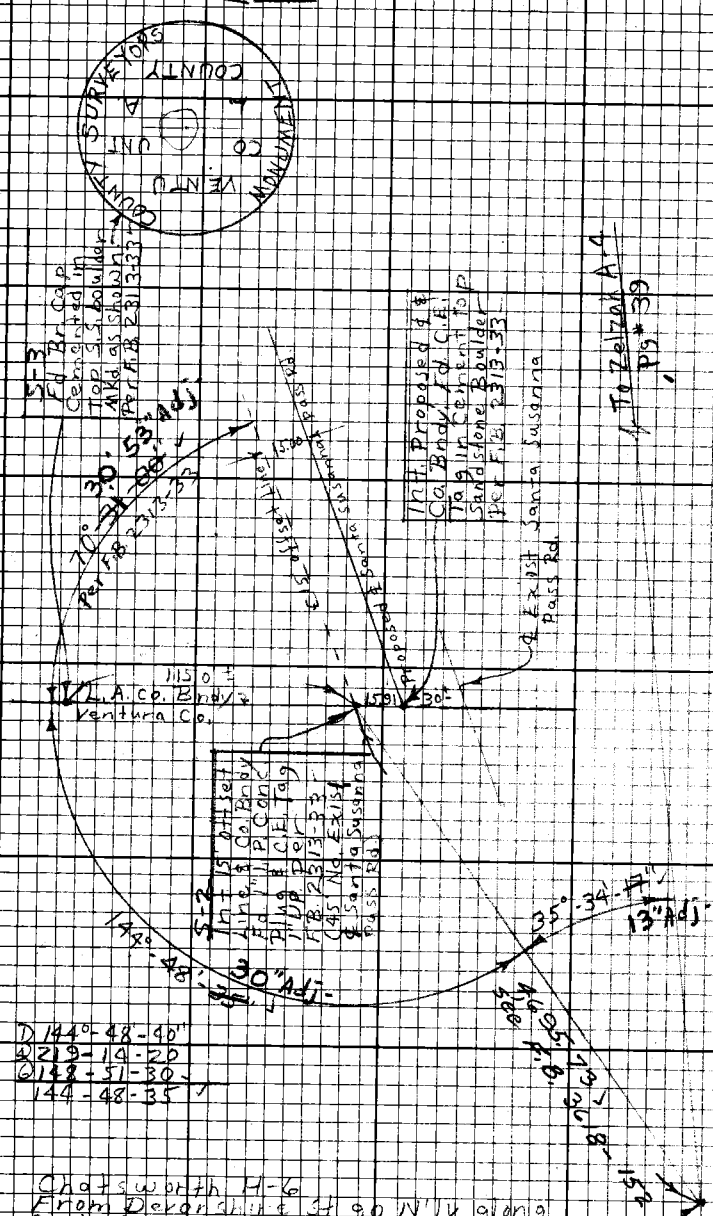

Chatsworth H-6
From Devonshire St go N'ly along Santa Susanna Ave to Simi Freeway. W'ly on Simi Freeway to Rocky Peak Exit, thence W'ly along Santa Susanna Pass Rd to Lilac Lane & S'W'ly along Lilac Lane to end of Pvmt, thence 0.8 Mi along dirt road to Int of dirt Rd. to water tank Site Drive N'-W'ly to tank Site & hike 600'± W'ly to Chatsworth Peak.

Chatsworth H-6
Fd a U.S. G.S. Br. Tablet Inscribed "Chatsworth R.S. 1924" Cemented In top of 20' x 50 x 15' high boulder
Per F.B. 3136-138

W.S. 61, B-3

PLEASE RETURN TO
LOS ANGELES COUNTY ENGINEER
403 LOS ANGELES COUNTY ENGINEERING BLDG.

Do not extend this side of this line.

Note: Any Additions or Changes on this Sheet Must be Made or Circled in Red Ink With Date and Name of Person Making Change.

Notes Ck'd by W. EDMONDSON	Survey of Santa Susanna Ave.	F.B. 2313 Pg. 41
Map No.	JN 0095.84 Tape 152 Sta 84	
Office Work	Surveyed by Burkholder	
Checked	Notes D/B Date 4-29-70	
Date	Indexed R.J. GALL MAY 23 70	

J.N. 0095.84

SANTA SUSANNA AVE.

℄

From: Andora Ave.
To: N'ly to Simi Freeway

Burkholder
McCall
Kabler
Peterson

Note: Any Additions or Changes on this Sheet Must be Made or Circled in Red Ink With Date and Name of Person Making Change.

Do not extend this side of this line.

PLEASE RETURN TO
LOS ANGELES COUNTY ENGINEER
403 LOS ANGELES COUNTY ENGINEERING BLDG.

76F0098 CE#310 9.67

F.B. 2313 PG. 42

INDEX

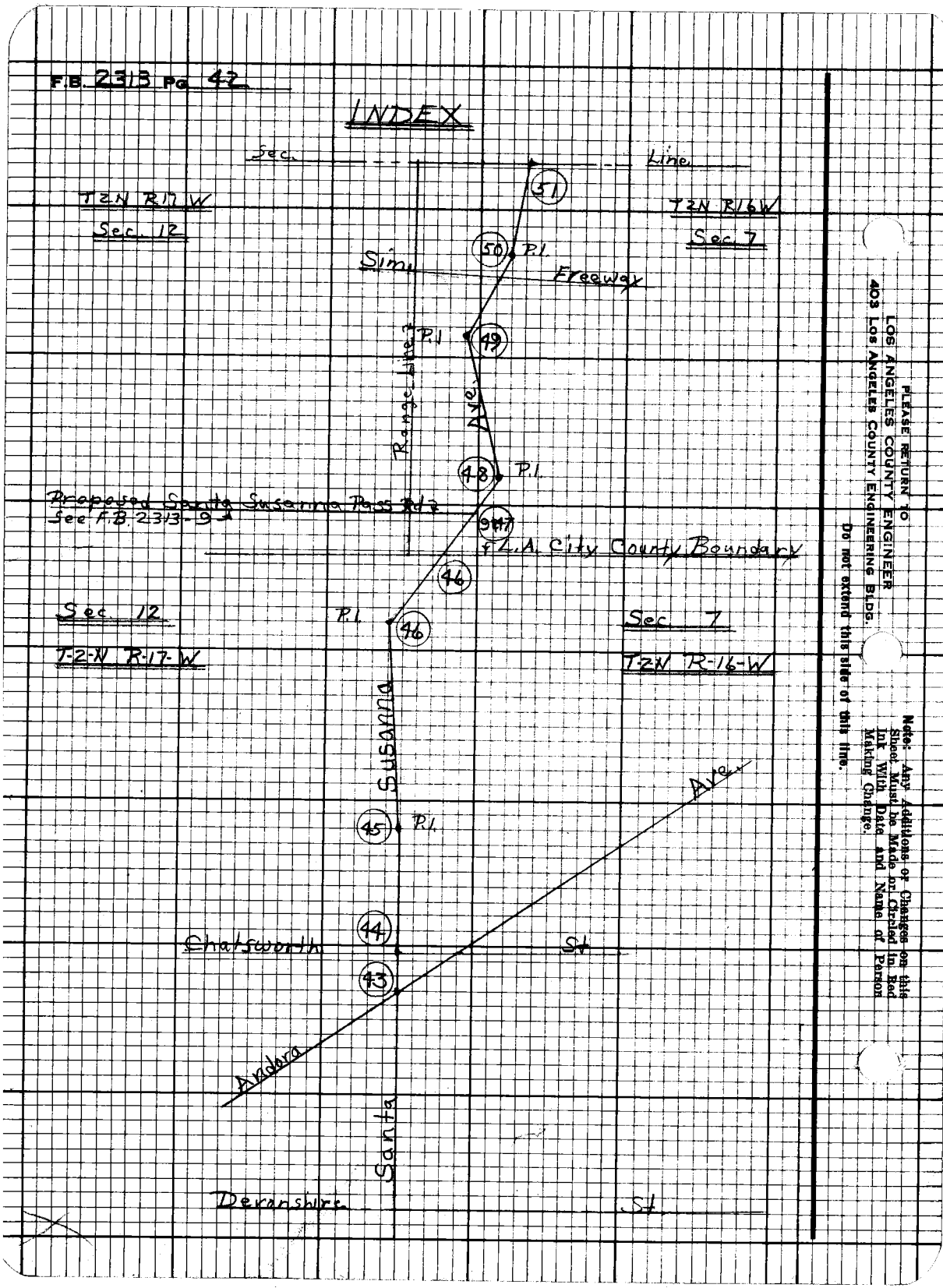

PLEASE RETURN TO
LOS ANGELES COUNTY ENGINEER
403 LOS ANGELES COUNTY ENGINEERING BLDG.

Do not extend this side of this line.

Note: Any Additions or Changes on this Sheet Must be Made or Circled in Red Ink With Date and Name of Person Making Change.

Notes Ck'd By W. EDMONDSON	Survey of Santa Susanna Ave
Map No. B-2906	JN 009584 Tape 152 Std 84 °F
Office Work R. BRIONES	Surveyed by Burkholder
Checked D. SAPPELL	Notes D.L.B. Date 4-70
Date	Indexed C.J. GALLI 4-28-70

F.B. 2313 Pg. 43

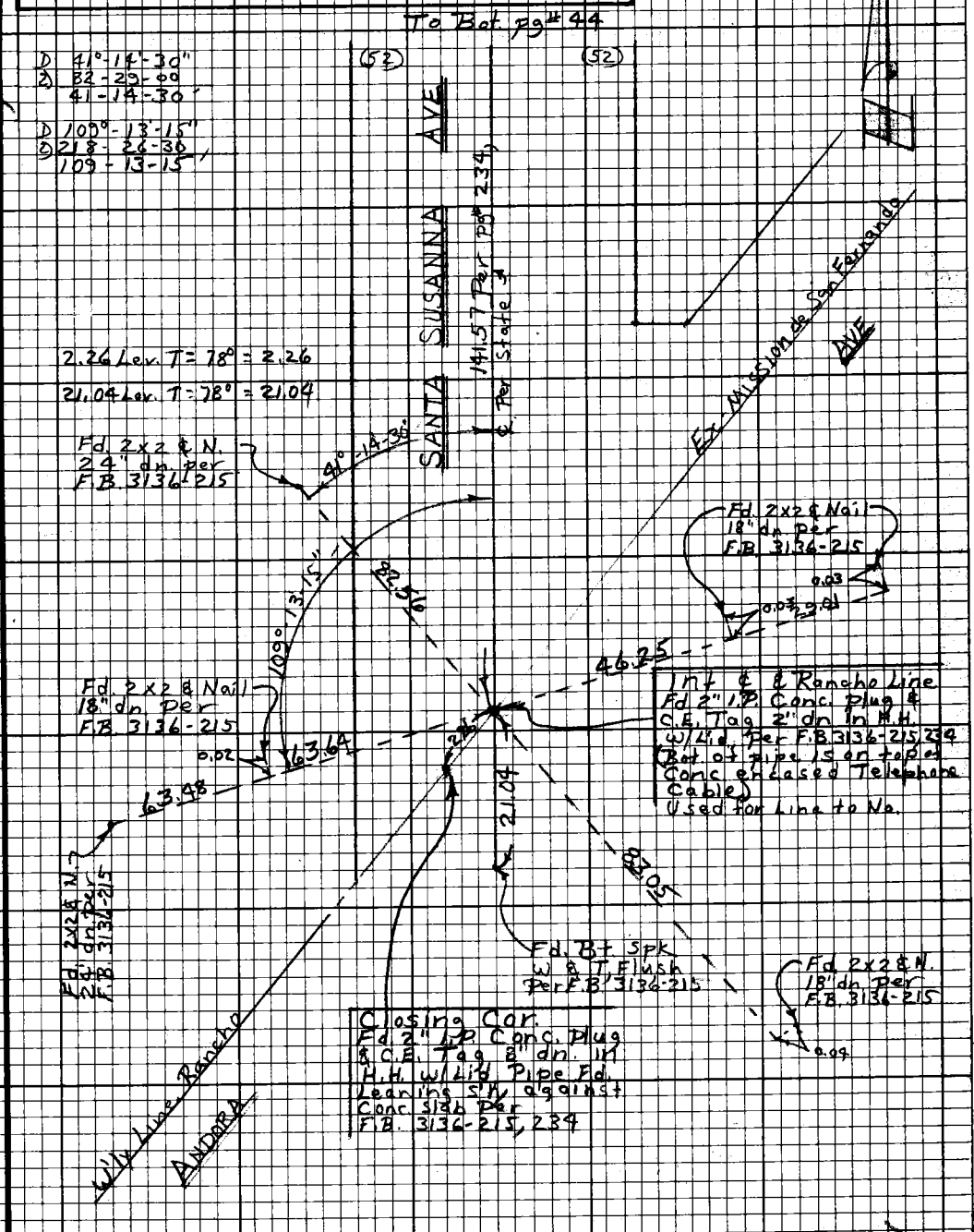

W.S. 61, C-4

Note: Any Additions or Changes on this Sheet Must be Made or Circled in Red Ink With Date and Name of Person Making Change.

Do not extend this side of this line.

PLEASE RETURN TO
LOS ANGELES COUNTY ENGINEER
403 LOS ANGELES COUNTY ENGINEERING BLDG.

76F3098 CE#310 9-67

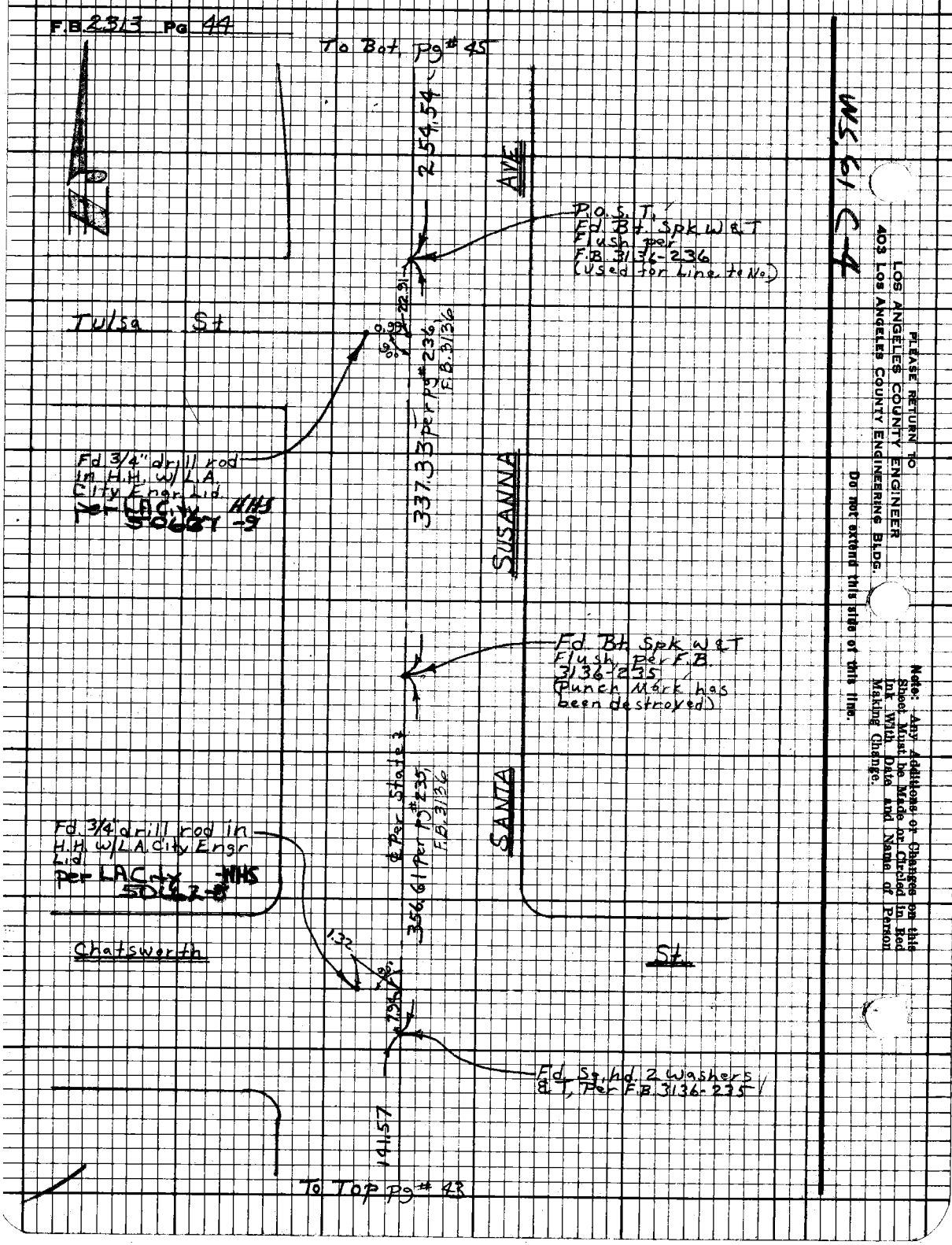
F.B. 2313 Pg 44
To Bot. Pg # 45
254.54
AVE
P.O.S.T.
Fd. Bt. Spk W&T
Flush per
F.B. 3136-236
(Used for Line to No.)
Tulsa St
22.91
0.99
337.33 per pg # 236
F.B. 3136
Fd 3/4" drill rod
in H.H. w/L.A.
City Engr. Lid.
Per LA City HHS
50687-9
SUSANNA
Fd. Bt. Spk W&T
Flush per F.B.
3136-235
(Punch Mark has
been destroyed)
℄ Per State ?
356.61 Per pg # 235
F.B. 3136
SANTA
Fd. 3/4" drill rod in
H.H. w/L.A. City Engr
Lid
Per LA City HHS
50662-8
Chatsworth
1.32
St.
Fd. Sq. hd. 2 Washers
& T, Per F.B. 3136-235
141.57
To Top Pg # 43
WS 61 C-4
PLEASE RETURN TO
LOS ANGELES COUNTY ENGINEER
403 LOS ANGELES COUNTY ENGINEERING BLDG.
Do not extend this side of this line.
Note: Any Additions or Changes on this Sheet Must be Made or Circled in Red Ink With Date and Name of Person Making Change.

Notes Ck'd	W. EDMONDSON	Survey of	Santa Susanna Ave
Map No.	B-2908	JN 0085.84 Tape 152	Sta 84 "F"
Office Work	R. BRIONES	Surveyed by	Burkholder
Checked	D. SAPPELL	Notes	D.J.B. Date 5-70
Date	MAY 5 1975	Indexed	C.J. GALLI 1/4 28 70

F.B. 2313 Pg. 45

To Bot. Pg #46

P.O.T.
Fd Bt. Spk w&T
Flush Per
F.B. 3136-238 See
State Hwy F.B.
ALA 027B-0052
(Used for Line to
North)

290.86 Lev. T=64°=290.82

127.78 @ 6°-14 T=62°=127.00
127.70 @ 5-53 " =127.01

222.02 Lev. T=64°=221.99
127.00
348.99

D 178°-46-45"
355-07-00
352-30-15
178-46-43

Fd. N&T, 24" UP
18" Eucalyptus

℄ Curve Data
Δ 12°-58'
R 1000.00'
L 254.54'
T 127.36'
E 8.11'
M 7.96'
C 254.00'

Fd N&T
12" UP
6" orange
Tree

Fd Sq. hd. Spk.
Per F.B. 3136-238

Fd Bt. Spk w&T
See State Hwy
F.B. ALA 027B-0052
F.B. 3136-238

Fd. 3/4" drill rod
in H.H. w/L.A. City
Engr. Lid.
Per LACE
90637-10

COUNTY ENGINEER
L.S.
R.E. 5869

Pl.
Sof. Std. L.A. Co.
Engr. Br. Cap. Mon.
(Mkd as shown) 8" on
in H.H. w/Lid Rec.
dist (254.54) from
So. per State Hwy
F.B. ALA 027B-0051

Fd N&T 24" UP
P.P. # 325121M

140.67 Lev. T=64°=140.65
113.90 Lev. T=64°=113.89
139.30 Lev. T=64°=139.28

Fd. N&T 24" UP
P.P. # 325120M

254.57 Lev T=68°-254.54

To Top Pg #44

Proposed ℄ Per State

SANTA SUSANNA AVE

Note: Any Additions or Changes on this Sheet Must be Made or Circled in Red Ink, With Date and Name of Person Making Change.

Do not extend this side of this line.

PLEASE RETURN TO
LOS ANGELES COUNTY ENGINEER
409 Los Angeles County Engineering Bldg.

75PSC98 CE#B10 8-67

F.B. 2313 Pg. 46

P.O.S.T.
Fd. B.T. Spk W&T,
Per F.B. 3136-240
See State Hwy
F.B. ALA 0278-
0054 (Used
for Line S'ly)

COUNTY SURVEYOR
T2N
R17W
SECTN
SECT
R16W

1/4 Cor.
MONUMENT

Fd. Conc. Nail
Per F.B. 3136-
194, 239

1/4 Cor.
Fd. Std C.S. Br. Cap
Mon. 2' dn. per
F.B. 3136-11, 194, 239

148.85
Per F.B. 3136-194, 239

L.A. City - L.A. Co. Boundary

47.73 @ 13°-12' T=62° = 46.46'
47.54 @ 12-12' " = 46.46'

83.81 Lev.
T=72° = 83.80'

P.O.S.T.
Set 1x2 & Nail
Flush, Fill bank

90.32 @ 13°-26' T=72° = 87.84'
90.12 @ 12-54' " = 87.84'

278.72 Lev. T=72° = 278.70'
Set 2" Mkr.
Pipe

R.P.P.L.
Set 2" I.P. Conc.
Plug & C.E. Tag
Flush

74.03'

P.L.
Set Std C.E. Br.
Cap Mon Flush
In Fill bank Mkd
as shown by Int.

COUNTY ENGINEER
P. I.

R 585'

P.O.S.T.
Set 1x2 & Nail
Flush

34.61 Lev. T=62° = 34.60'

76.89 @ 15°-37' T=66° = 74.03'
76.53 @ 14-40' " = 74.03'

36.60 @ 33°-24' T=64° = 30.56'
36.86 @ 34-00' " = 30.56'

114.07 @ 5°-35' T=64° = 113.52'
114.15 @ 5-37' " = 113.52'

To Top Pg. 45

To Top Pg. 43

Fd. Ld. & C.E. Tag
Top S.S. Bar Lev.
Ref F.B. 3136-24, 203
Set 240

190.96
Per F.B. 3136-
203, 240

Fd. Sq. hd. Spk.
Per F.B. 3136-203, 240

Fd. Sq. hd. Spk.
Per F.B. 3136-240

Set B.T. Spk. W&T
Flush, by Int.

Set 1x2 & Nail
(Top Slope)

D 60°-30'-00"
Δ 242-01-00
C 363-01-30'
60-30-15'

R.P.P.L.
Set 2" I.P. Conc.
Plug & C.E. Tag
1" Up

Curve Data
26" Hdl.
Δ = 30°-57'-34"
R = 1800.00'
L = 970.09'
Sta. 27+70.02

30.33 Lev. T=66° = 30.33
27.25 Lev. " = 27.25

D 149°-07'-15"
Δ 236-29-30
C 174-43-45
149-07-18

Set Lath Nail
Top Guard rail
Post

Proposed ℄

SUSSANA

SANTA

149°-07'-18"

34.60'

Sch Line
Fence

75'

Strand barb wire

Note: Any Additions or Changes on this Sheet Must be Made or Circled in Red Ink With Date and Name of Person Making Change.

Do not extend this side of this line.

403 LOS ANGELES COUNTY ENGINEERING BLDG.

LOS ANGELES COUNTY ENGINEER

PLEASE RETURN TO

S 719

Notes Ck'd by W. EDMONDSON
Map No. B-2908
Office Work R. BRIONES
Checked D. SAPPELL
Date MAY 5 1975

Survey of Santa Susanna Ave
JN 0025.8 Tape 152 Sta 24
Surveyed by Burkholder
Notes D.L.B. Date 5-70
Indexed C. J. GALLI MAY 28 70

F.B. 2313 Pg 47

To Bef. Pg # 48

106.39 @ 3°-52' T=70° = 106.14
106.33 @ 3-22 T=70° = 106.14

(50)

106.14

P.O.S.T.
Set Sq. hd Spk.
(Near edge cb)

℄ Curve Data
24
Δ = 3°08'55"
R = 1100.00'
T = 369.52'
L = 713.04

(50)

Ed. Sq. hd. Spk
8.9' Per
F.B. 2313-9

11.73 Lev. T=72° = 11.73'
35.69 Lev. T=72° = 35.69'
22.16 Lev. T=72° = 22.16'

S-1
℄ Prod.
Ed 1" I.P. Conc. plug
8.9' E Top Flush 1.9'
E'ly of Asphalt cb
Per F.B. 2313-9.

Per Staked
Proposed ℄

35.69

11.73

Int.
Set Std C.E. Br. Cap
Mon. 8' dn. in H.H. w/Lid
by Int. Mon. Mkd as
Shown

Ed Conc. Nail
Top asphalt cb
Per F.B. 2313-9

POST
Ed C.E. Tag in
Conc. Top Bard
Stone Boulder

Per F.B. 2313-9

68.54

To Prop. P.J.
F.B. 2313-10

Proposed ℄ Santa
Susanna Pass Rd.

SUSANNA

SANTA

COUNTY ENGINEER
B.E. 5869

22.57

0.04

Ed. B.L. Spk. W&T
Flush Per F.B. 3136-240
See State Hwy
F.B. ALA 027B-0054

Δ 70°- 11'-00
R 280 - 46-00
L 361 - 05-00
T 70 - 11-30

201.63 Lev. T=72° = 201.61'
227.59 Lev. T=72° = 227.57'

201.61

To Top Pg # 46

WS 6,1,C-3

Note: Any Additions or Changes on this Sheet Must be Made or Circled in Red Ink With Date and Name of Person Making Change.

Do not extend this side of this time.

PLEASE RETURN TO
LOS ANGELES COUNTY ENGINEER
403 LOS ANGELES COUNTY ENGINEERING BLDG.

7E3008 CE #310 9-67

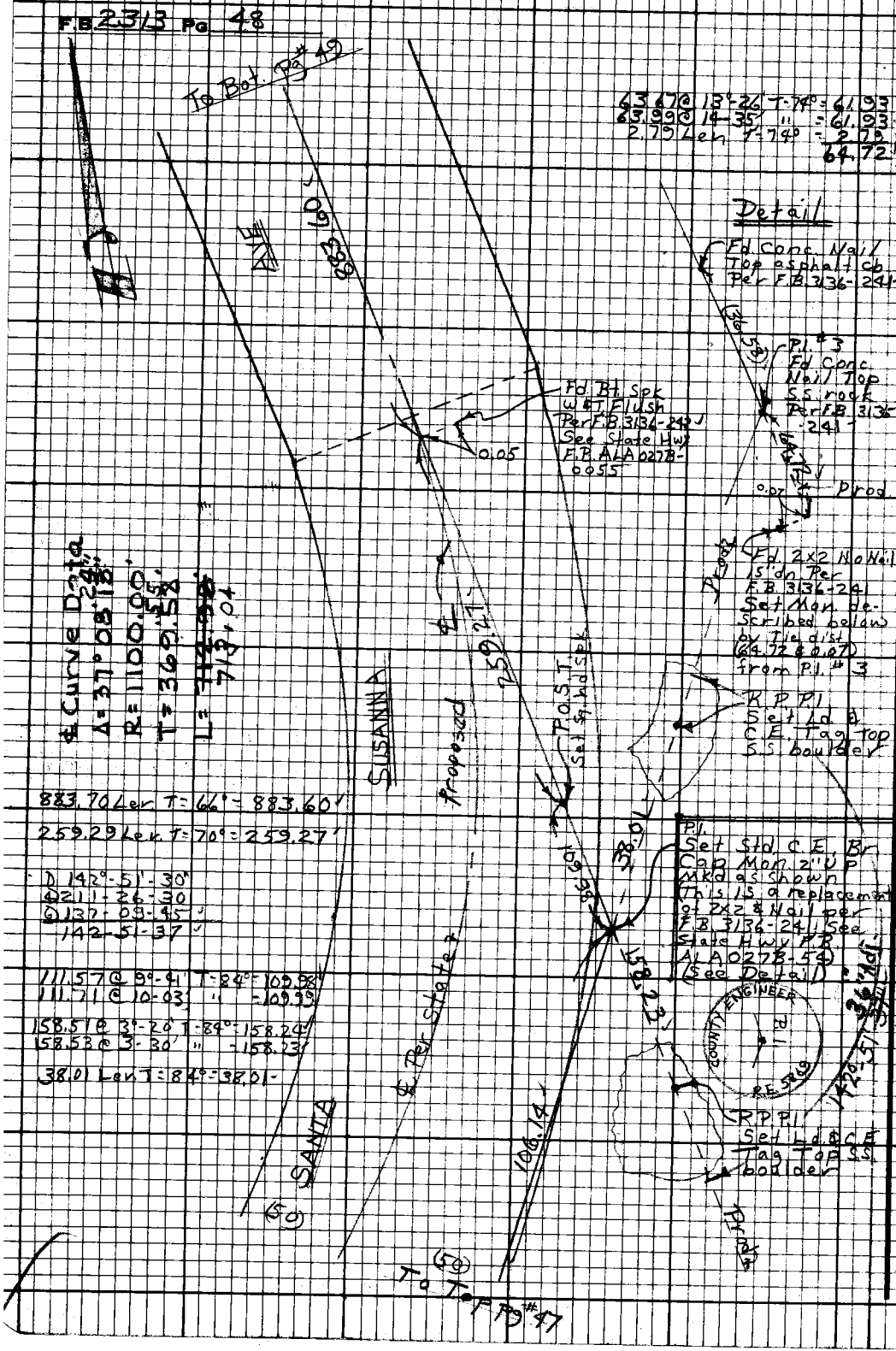

PLEASE RETURN TO
LOS ANGELES COUNTY ENGINEER
403 LOS ANGELES COUNTY ENGINEERING BLDG.

Do not extend this side of this line.

Note: Any Additions or Changes on this Sheet Must be Made or Circled in Red Ink With Date and Name of Person Making Change.

Notes Ck'd by	W. EDMONDSON	Survey of	Santa Susanna Ave
Map No.	B-2908	JN	009584 Tape 152 Std 84 °F
Office Work	R. BRIONES	Surveyed by	Burkholder
Checked	D. SAPPELL	Notes	D.L.B. Date 5-70
Date	MAY 5 1975	Indexed	C. J. GALLI MAY 28 '70

F.B. 2313 Pg. 49

W.S. 61, C-3

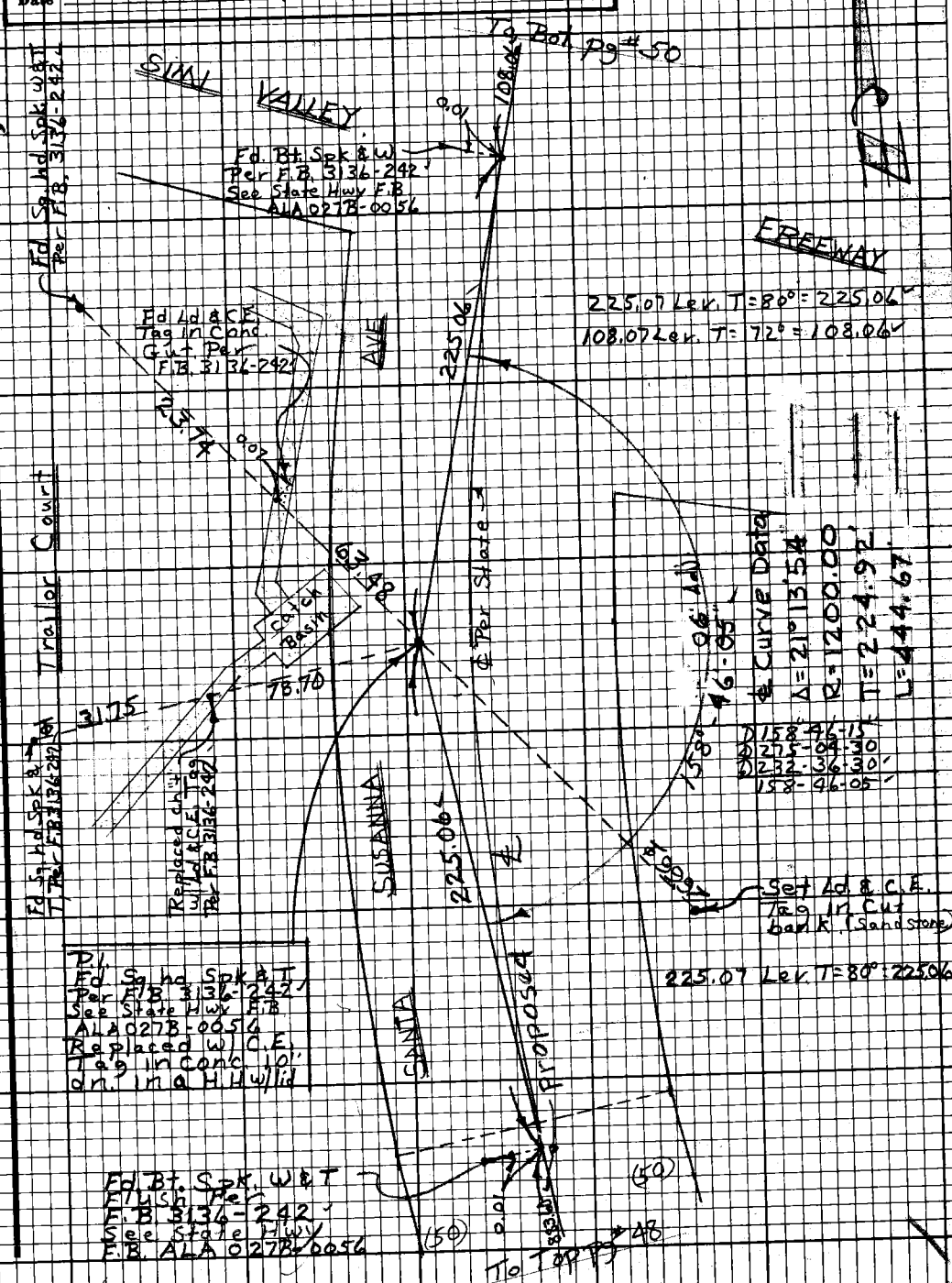

Note: Any Additions or Changes on this Sheet Must be Made or Circled in Red Ink With Date and Name of Person Making Change.

Do not extend this side of this line.

PLEASE RETURN TO
LOS ANGELES COUNTY ENGINEER
403 LOS ANGELES COUNTY ENGINEERING BLDG.

76F3098 CE#310 9-67

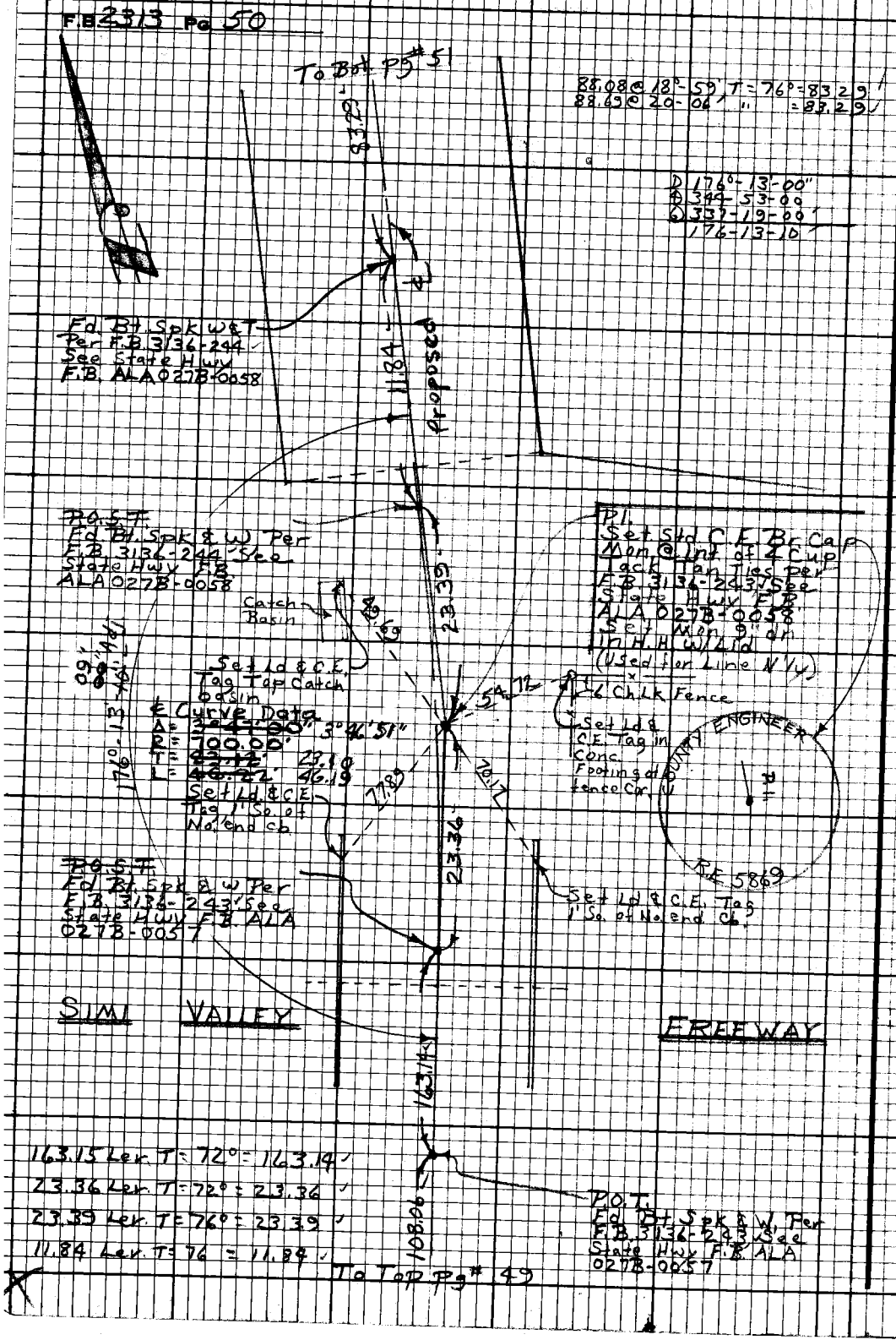

PLEASE RETURN TO
LOS ANGELES COUNTY ENGINEER
403 LOS ANGELES COUNTY ENGINEERING BLDG.

Do not extend this side of this line.

Note: Any Additions or Changes on this Sheet Must be Made or Circled in Red Ink With Date and Name of Person Making Change.

Notes Ck'd by	W. EDMONDSON	Survey of	Santa Susanna Ave.
Map No.	B-2908	JN	009584 Tape 152 Std 84 °F
Office Work	R. BRIONES	Surveyed by	Burkholder
Checked	D. SAPPELL	Notes	D.L.B. Date 5-70
Date	MAY 5 1975	Indexed	C. J. GALLI MAY 28 '70

F.B. 2313 Pg. 51

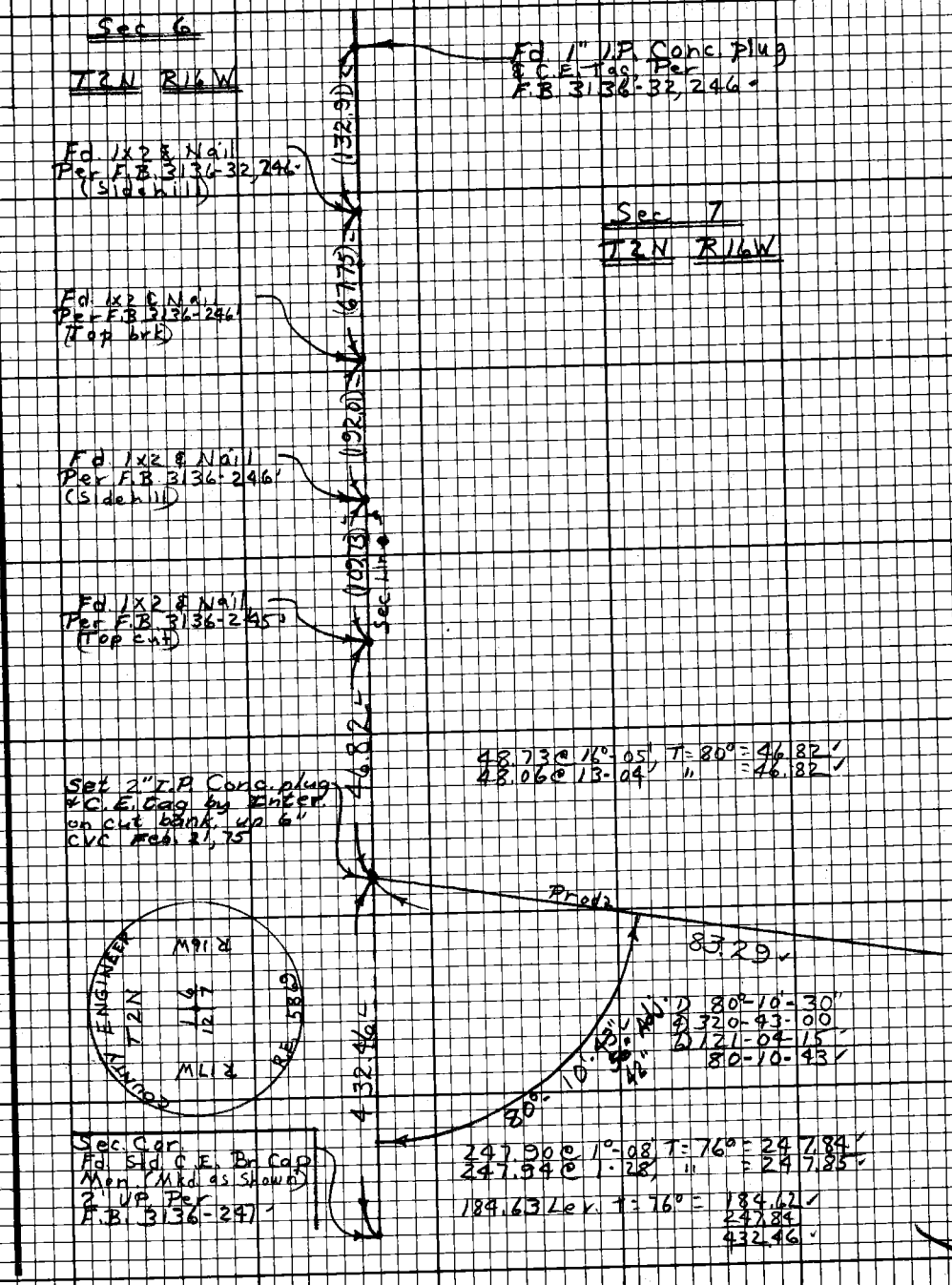

Note: Any Additions or Changes on this Sheet Must be Made or Circled in Red Ink With Date and Name of Person Making Change.

Do not extend this side of this line.

PLEASE RETURN TO
LOS ANGELES COUNTY ENGINEER
403 LOS ANGELES COUNTY ENGINEERING BLDG.

76F3098 CE#310 9-67