Notes Ck'd by
Map No.

Survey of
JN Tape Std
Surveyed by
Notes Date
Indexed C. John

F.B. 2314 Pg. 3

DEC 9 '57

JN 7440.04
BRACKETT FIELD
GRADING Contract etc.

cation 8" V.C.P. Sewer	Pgs. 6-7 & 8
's. " " "	Pgs. 10 & 14 & 16 To 20
cation 4" C.I.P. Force Main Sewer.	Pgs. 6-7 & 8
's " " " " "	Pgs. 22 To 25
cation 6" C.I.P. & Sewer Pump.	Pg. 31
's. " " " "	Pg. 13
cation of 10" & 8" Water main	Pgs. 28-29 & 30
s & Grades on Puddingstone Dr.	Pgs. 34 To 39 & 40 To 47
's & Grades E. end Taxiway	Pgs. 50 & 51
" Runway & Taxiway	Pgs. 54 To 78 & 92 To 102
vey of Borrow Pit.	Pg. 80
nch Levels Wly of Tanner Ave.	Pgs. 82-83 & 84
s & Grades Borrow pit	Pgs. 83 & 84
ation of open Drain Ditch	Pgs. 168 To 169
's & (X) sections of " "	Pgs. 172 To 182
" " of E. end Parking lot.	Pgs. 164 To 167
s on Borrow Pit after dirt is removed	Pgs. 211 To 221
" Puddingstone Dr. for rock quanity	Pgs. 224 To 234
ation of Borrow Pit So. of E. end of Taxiway	Pg. 267
s " " " " "	Pgs. 240 To 275
ation of Borrow Pit Add. 's & Elv's	Pgs. 277 To 284

FB. 2323
grades Taxi strip bet. Airplane parking lots see FB. 2323

See F.B. 2323 for Cont'd. of Work

Microfilmed in Feb 86

Notes Ck'd by	Survey of Brackett Field	F. B. 2314 Pg. 5
Map No.	JN 7440.04 Tape 0164 Std. 68 °F	
Office Work	Surveyed by D.E. Holmes	
Checked	Notes Holmes Date 8-22-57	
Date	Indexed L. C. Johnson	

DEC 9 '57

J.N. 7440.04

BRACKETT FIELD

LOCATION of 8" V.C.P. SEWER LINES

Note: Any Additions or Changes on This Sheet Must be Made or Circled in Red Ink With Date and Name of Person Making Change.

Do not extend this side of this line.

PLEASE RETURN TO

LOS ANGELES COUNTY ENGINEER

700 LOS ANGELES COUNTY ENGINEERING BLDG.

78F3098 SBE #242 1-55

PLEASE RETURN TO
LOS ANGELES COUNTY ENGINEER
700 LOS ANGELES COUNTY ENGINEERING BLDG.

Note: Any Additions or Changes on This Sheet Must be Made or Circled in Red Ink With Date and Name of Person Making Change.

Do not extend this side of this line.

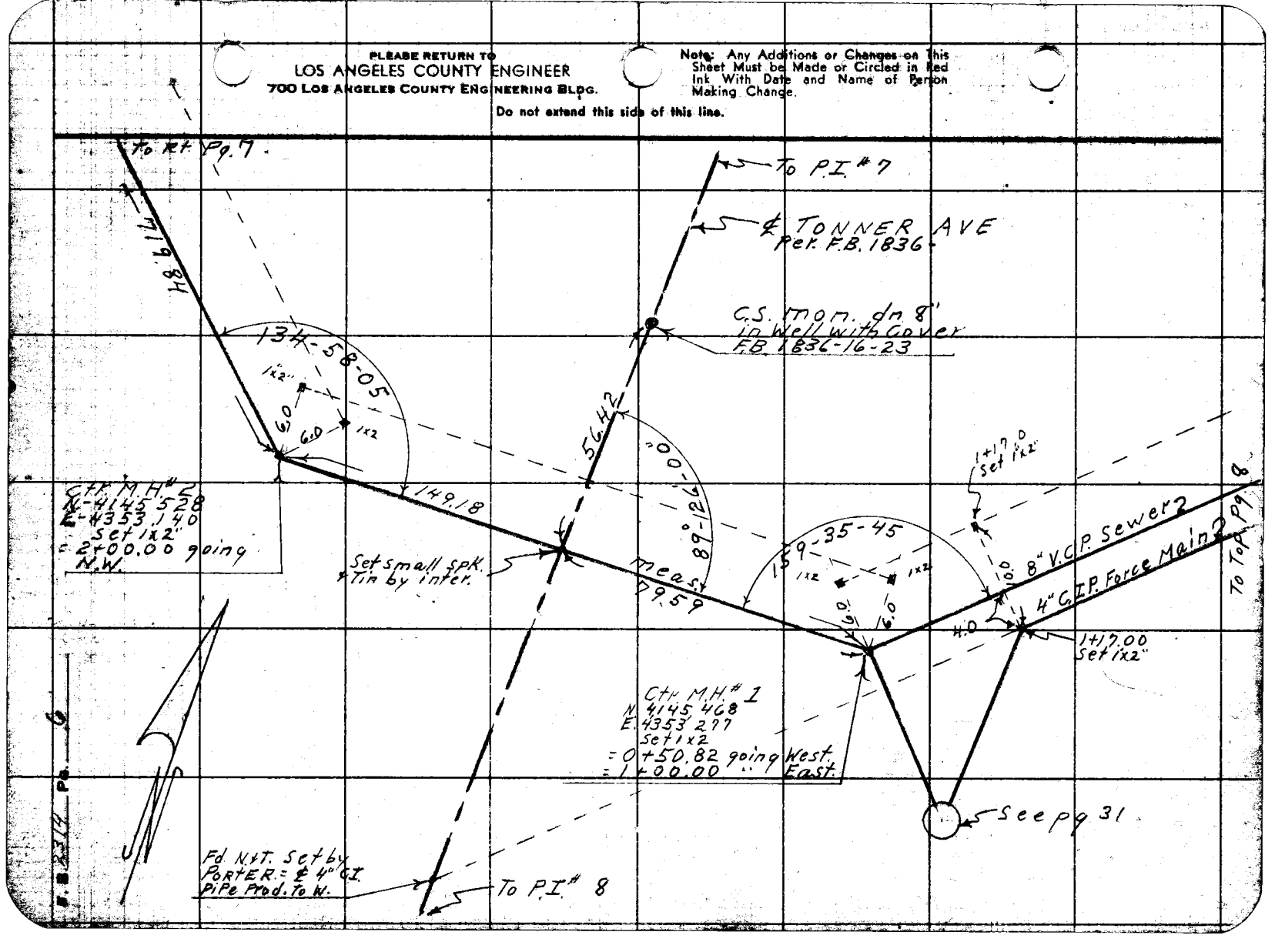

Notes Ck'd by
Map No.
Office Work
Checked
Date

Survey of Brackett Field
JN 7440.04 Tape 0164 Std 84 °F
Surveyed by D.E. Holmes
Notes Holmes Date 8-22-57
Indexed J. C. Johnson

F. B. 2314 Pg. 7

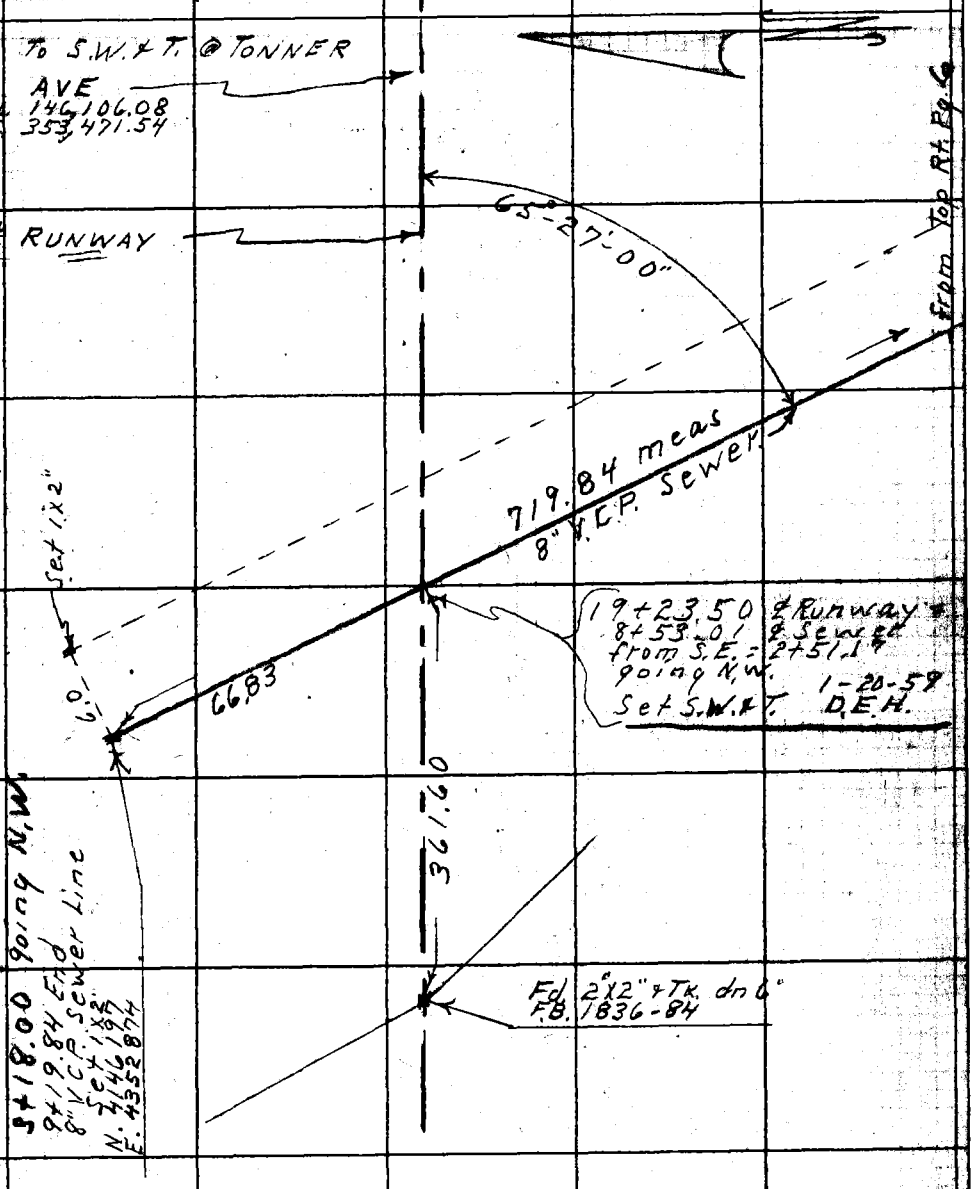

Note: Any Additions or Changes on this Sheet Must Be Made or Circled in Red Ink With Date and Name of Person Making Change.

Do not extend this side of this line.

PLEASE RETURN TO
LOS ANGELES COUNTY ENGINEER
700 LOS ANGELES COUNTY ENGINEERING BLDG.

PERSONS SEE #242 1-58

PLEASE RETURN TO
LOS ANGELES COUNTY ENGINEER
700 LOS ANGELES COUNTY ENGINEERING BLDG.

Note: Any Additions or Changes on This Sheet Must be Made or Circled in Red Ink With Date and Name of Person Making Change.

Do not extend this side of this line.

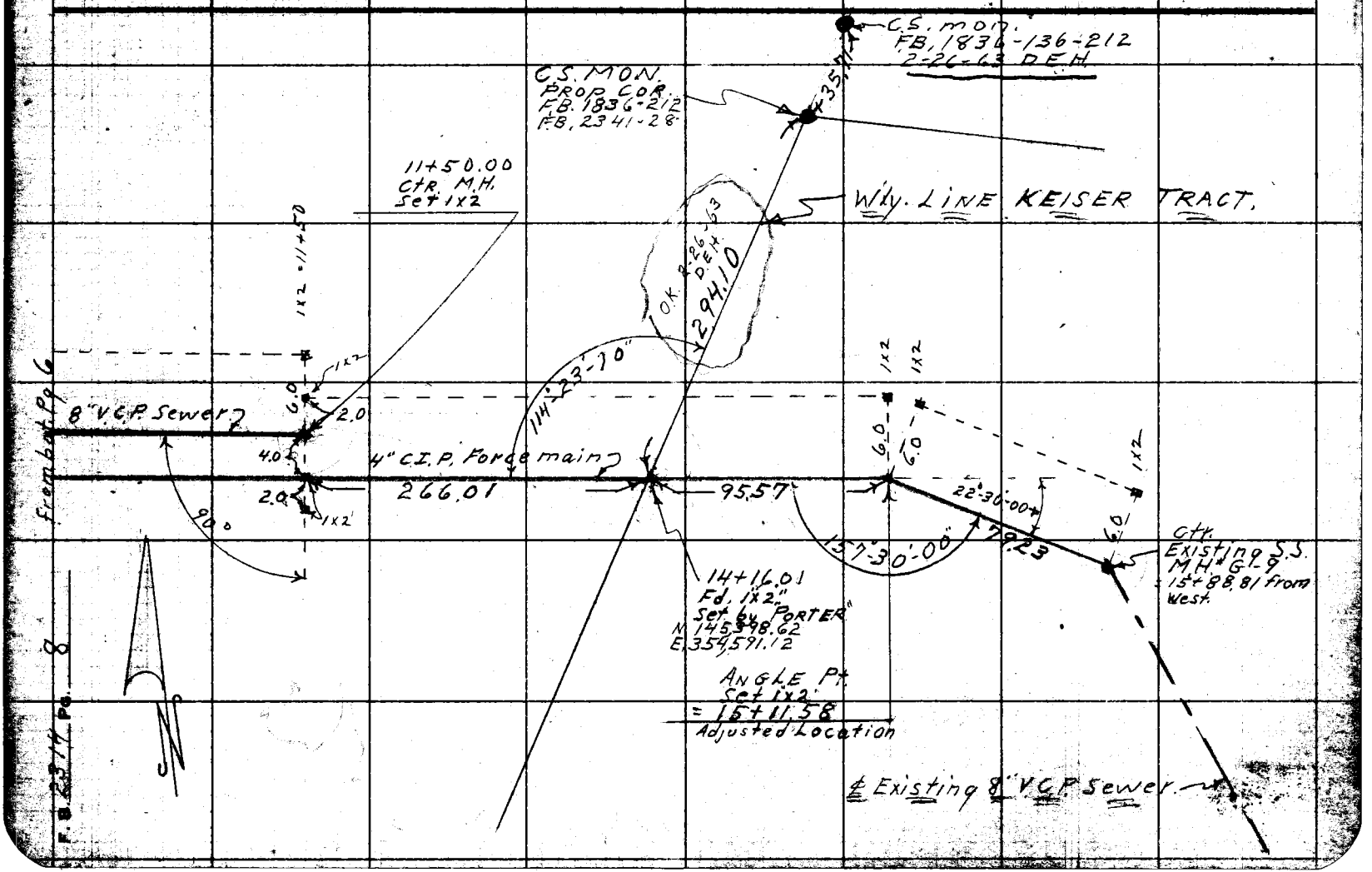

Profile No.	Notes Red.	Plotted	Job No.	Division No.	F. B. 2314	Pg. 9
	Date	Date	Survey of			
X-Sec. No.	Notes Chkd.	Checked	Survey by	Notes	Date	
	Date	Date	Map No.	[redacted]	Date DEC 9 57	

J.N. 7440.04

Brackett Field

Profile & Grades on 8" Sewer Line
Stat. 0+50 going Wly to Stat. 9+19.82

STATION	B. S.	H. I.	F. S.	ELEV.

NOTE: ANY ADDITIONS OR CHANGES ON THIS SHEET MUST BE MADE OR CIRCLED IN RED INK, WITH DATE AND NAME OF PERSON MAKING CHANGE.

Do not extend notes this side of this line.

PLEASE RETURN TO
LOS ANGELES COUNTY SURVEYOR
726 Los Angeles County Engineering Bldg.

761298 3076-53

76L25 [illegible]97 8-53

PLEASE RETURN TO
LOS ANGELES COUNTY SURVEYOR
726 LOS ANGELES COUNTY ENGINEERING BLDG.

NOTE: ANY ADDITIONS OR CHANGES ON THIS SHEET MUST BE MADE OR CIRCLED IN RED INK, WITH DATE AND NAME OF PERSON MAKING CHANGE.

Do not extend notes this side of this line.

F.B. 2314 Pg. 10 Job No. 77404 Division No. 10 Notes Red. ___ Plotted ___ No. ___ Profile
Survey of Brackett Field Date 8-22-57 Date ___ X-Sec. ___
Survey by D.F.H. Notes A.P.B. Notes Chkd. ___ Checked ___
Indexed L. C. Johnson Date ___ Date ___ No. ___

STATION	B. S.	H. I.	F. S.	ELEV.	Grade	Cut	
					Elev 983.899	F.B. 1836-162	
B.M. BF #7				983 90	Fd. C.S. Mon (4 1/8")	℄ of Tanner Ave	
					Per F.B. 1836-169 & 23		
	339	987 29			Surv. Cap & Nail	26 ft N. of P.I. #8	
0+50.82			319	984 10	967.29	C.16.81	℄ S.S.M.H.
" " "			311	84 18	967.29	C.16.89	6 Rt
" " "			320	84 09	967.29	C.16.80	6 Lt
0+52.82			317	84 12	967.30	C.16.82	6 Rt
0+75			311	84 18	967.37	C.16.81	6 Rt
1+00			249	84 80	967.45	C.17.35	"
+25			278	84 51	967.53	C.16.98	" sp & T.
1+50			390	83 39	967.61	C.15.78	"
+75			411	83 16	967.69	C.15.49	
1+98			452	82 77	967.76	C.15.01	6 Rt
2+00			469	82 60	967.77	C.14.83	℄ S.S.M.H.
"			459	82 70	967.77	C.14.93	6 Rt back
"			473	82 56	967.77	C.14.79	6 Lt "
"			469	82 60	967.77	C.14.83	℄ S.S.M.H.
"			448	82 81	967.77	C.15.04	6 Rt ahead
"			483	82 46	967.77	C.14.69	6 Lt "
2+02			449	82 80	967.78	C.15.02	6 Rt
2+25			457	82 72	967.85	C.14.87	6 Rt
2+50			429	83 00	967.93	C.15.07	" "

0.32 d/o

PLEASE RETURN TO
LOS ANGELES COUNTY SURVEYOR
726 LOS ANGELES COUNTY ENGINEERING BLDG.

NOTE: ANY ADDITIONS OR CHANGES ON THIS SHEET MUST BE MADE OR CIRCLED IN RED INK, WITH DATE AND NAME OF PERSON MAKING CHANGE.

Do not extend notes this side of this line.

STATION	B. S.	H. I.	F. S.	ELEV.	Grade	cut		
		987 29						
2+75			352	983 77	968.01	c. 15 .76	6 Rt.	1x2
3+00			441	82 88	968.09	c. 14 .79	"	"
+25			477	82 52	968.17	c. 14 .35	"	"
+50			531	81 98	968.25	c. 13 .73	"	
+75			552	81 77	968 33	c. 13 .44		
4+00			583	81 46	968.41	c. 13 .05		
+ 25			619	81 10	968.49	c. 12 .61		
4+48			656	80 73	968.56	c. 12 .17	6' Rt	1x2
4+50			640	80 89	968.57	c. 12 .32	2 S.S.M.H	"
"			657	80 72	968.57	c. 12 .15	6 Rt	
"			642	80 87	968.57	c. 12 .30	6 Lt	
T.B.M.			640	980 89				
	350	984 39						
4+52			363	80 76	968.58	c. 12 .18	6 Rt	1x2
4+75			371	80.68	968.65	c. 12 .03		
5+00			383	80 56	968.73	c. 11 .83		
+25			413	80 26	968.81	c. 11 .45		
+50			424	80 15	968.89	c. 11 .26		
+ 75			429	80 10	968.97	c. 11 .13		
6+00			437	80 02	969.05	c. 10 .97		

-0.32%

Profile Notes Red _____ Plotted _____ Job No. 5HHD.1H Division No. 10 F. B. 2314 Pg. 13
No. _____ Date _____ Date _____ Survey of Brackett Field
X-Sec. Notes Chkd. _____ Checked _____ Survey by DEH Notes ARB Date 8-22-57
No. _____ Date _____ Date _____ Map No. _____ Added Topo Date _____

76L296 307 8-53

PLEASE RETURN TO
LOS ANGELES COUNTY SURVEYOR
726 LOS ANGELES COUNTY ENGINEERING BLDG.

NOTE: ANY ADDITIONS OR CHANGES ON THIS SHEET MUST BE MADE OR CIRCLED IN RED INK, WITH DATE AND NAME OF PERSON MAKING CHANGE.

Do not extend notes this side of this line.

F.B. 2314 Pg. 12 Job No. 7440.04 Division No. 10 Notes Red. Plotted
Survey of Brackett Field Date 8-22-57 Date No. Profile
Survey by D.E.H. Notes A.R.B. Notes Chkd. Checked X-Sec.
Indexed R. C. Johnson Date Date Date No.

STATION	B. S.	H. I.	F. S.	ELEV.	Grade	cut	
		984 39					
6+25			460	979 79	969.13	c. 10.66	6 Rt 1x2
+50			486	79 53	969.21	c. 10.32	
+75			465	79 74	969.29	c. 10.45	
6+98			486	79 53	969.36	c. 10.17	
7+00			497	79 42	969.37	c. 10.05	SS-M.H 1x2
			490	79 49	969.37	c. 10.12	6 Rt
			518	79 21	969.37	c. 9.84	6 Lt
7+02			487	79 52	969.38	c. 10.14	
7+25			521	79 18	969.45	c. 9.73	
+50			533	79 06	969.53	c. 9.53	
+75			546	78 93	969.61	c. 9.32	
8+00			547	78 92	969.69	c. 9.23	
T.P. 1x2			547	978 92			
	465	983 57					
8+25			468	78 89	969.77	c. 9.12	6 Rt 1x2
+50			435	79 22	969.85	c. 9.37	
+75			480	78 77	969.93	c. 8.84	6
9+00			373	79 84	970.01	c. 9.83	
9+19.84			338	80 19	970.07	c. 10.12	
			331	80 26	970.07	c. 10.19	6 Rt

76298 S & E #3D7—7-55

PLEASE RETURN TO
LOS ANGELES COUNTY ENGINEER
700 LOS ANGELES COUNTY ENGINEERING BLDG.

NOTE: ANY ADDITIONS OR CHANGES ON THIS SHEET MUST BE MADE OR CIRCLED IN RED INK, WITH DATE AND NAME OF PERSON MAKING CHANGE.

Do not extend notes this side of this line.

STATION	B. S.	H. I.	F. S.	ELEV.	Grade	Cut	
		983 57					
9+19.54			349	80 08	970.07	10.01	6 Lt. 1x2
T.P. 1x2			169	981 88			
	681	988 69					
B.M. B.F#8			213	966 56	Elev. 986.562 F.B. 1836-162 Fd. S.W.I.&T. & Runway & Tomner Park Ave - F.B. 1836		

PROFILE & GRADES FOR 15' of 6" C.I.P. Sewer & Conc. SLAB of PUMP CHAMBER. See P.9.31 for Location etc.

				983 90	Elev 983.899 F.B. 1836-162		
BM-BF#7	489	988 79		983 90	Fd. C.S. Mon (dia 8") & of Tomner Ave. For F.B. 1836-162 & 23 Surv. Cor. & Line 264± N. of P.I. #8		

					Grade	Cut & Fill	
0+00=0+50.82 P9.7.							℄ S.S.M.H.
0+02					966.74		
0+06			469	984 10	966.68	C-17.42	5° Lt 1x2
0+17			466	984 13	966.50	C-17.63	5° Lt "
		988.79					

GRADES To Top Conc. Slab base of Pump Chamber.

			480	983 99	961.14	C-22.85	N.E. Cor. of Slab

Profile No. ____ Notes Red ____ Plotted ____ Job No. 7848.14 Division No. 10 F.B. 2314 Pg. 13
X-Sec. No. ____ Date ____ Date ____ Survey of Bracket Field
Notes Chkd. ____ Date ____ Checked ____ Date ____ Survey by DEH Notes Chkd. Date 6-22-54
Map No. ____ Date ____ Map Cor. Date ____

76296 S & E #307—7-55

PLEASE RETURN TO
LOS ANGELES COUNTY ENGINEER
700 LOS ANGELES COUNTY ENGINEERING BLDG.

NOTE: ANY ADDITIONS OR CHANGES ON THIS SHEET MUST BE MADE OR CIRCLED IN RED INK, WITH DATE AND NAME OF PERSON MAKING CHANGE.

Do not extend notes this side of this line.

F. B. 2314 Pg. 14 Job No. Division No. Notes Red. Plotted Profile
Survey of Date Date No. X-Sec.
Survey by Notes Notes Chkd. Checked
Indexed E. C. Johnson Date Date Date No.

STATION	B. S.	H. I.	F. S.	ELEV.	Grade	Cut & Fill	
		988 79					
			4 [illegible]	84 07	961.14	C-22.93	5° N of N.E. Cor Slab 1X2
			4 58	84 21	"	C-23.07	5° E " " "
			4 53	84 21	"	C-23.07	S.E. Corner Slab
			4 51	84 18	"	C-23.04	5° E " " "
			4 [illegible]	84 17	"	C-23.03	5° So " " "
			4 [illegible]	84 30	"	C-22.86	S.W. Corner Slab
			4 [illegible]	84 33	"	C-22.89	5° So " " "
			4 [illegible]	84 34	"	C-22.90	5° W " " "
			4 60	84 19	"	C-23.05	N.W. Cor. Slab
			4 92	83 87	"	C-22.73	5° W. " " "
			4 59	84 20	"	C-23.06	5° N. " " "
BM-BF#7			4 89	983 90	See begin for BM description		
					Elv. 983 899		

Profile	Notes Red.	Plotted	Job No. 7440.04	Division No.	F. B. 2314	Pg. 15
No.	Date	Date	Survey of Brackett Field			
X-Sec.	Notes Chkd.	Checked	Survey by D.E.H.	Notes A.R.B.	Date 8-23-57	
No.	Date	Date	Map No.	Indexed J. C. Johnson	Date DEC 9 '57	

J.N. 7440.04
Brackett Field
Profile & Grades on 8" Sewer Line
From Station 1+00 to 15+88.81
Easterly

STATION	B. S.	H. I.	F. S.	ELEV.

Do not extend notes this side of this line.

NOTE: ANY ADDITIONS OR CHANGES ON THIS SHEET MUST BE MADE OR CIRCLED IN RED INK, WITH DATE AND NAME OF PERSON MAKING CHANGE.

PLEASE RETURN TO
LOS ANGELES COUNTY ENGINEER
700 LOS ANGELES COUNTY ENGINEERING BLDG.

76296 S & E #307—7-55

76298 S & E #307—7-55

PLEASE RETURN TO
LOS ANGELES COUNTY ENGINEER
700 LOS ANGELES COUNTY ENGINEERING BLDG.

NOTE: ANY ADDITIONS OR CHANGES ON THIS SHEET MUST BE MADE OR CIRCLED IN RED INK, WITH DATE AND NAME OF PERSON MAKING CHANGE.

Do not extend notes this side of this line.

F. B. 2314 Pg. 16 | Job No. 74W04 Division No. 10 Notes Red. Plotted. Profile No.
Survey of Brackett Field Date Date X-Sec. No.
Survey by Holmes Notes A.R.B. Notes Chkd. D.E.H. Checked
Indexed K. C. Johnson Date Date Date

STATION	B. S.	H. I.	F. S.	ELEV.	Grade	Cuts	
					Elev. 953.899 F.B. 1836-162		
B.M. B.F. #1				953.90	C.S. Manlan-87 ℄ of Tanner Ave		
					F.B. 1836-16-23		
	533	969.23			Survey Cap & Wall 264± N. of P.P. #8		
1+00			511	984.12			℄ 55 M.H. 182
			514	84.09			6 Rt "
			513	84.10			6 Lt. "
1+02			507	84.16	967.49	16.67	6 Lt "
1+17			493	84.30			6 "
1+25			489	84.34	968.23	16.11	6 "
+50			495	84.28	969.03	15.25	6 "
+75			504	84.19	969.83	14.36	6 "
2+00			505	84.18	970.63	13.55	6 "
+25			482	84.41	971.43	12.98	6 "
+50			480	84.43	972.23	12.20	6 "
+75			504	84.19	973.03	11.16	6 "
3+00			460	84.63	973.83	10.80	6 "
+25			428	84.95	974.63	10.32	6 "
+50			417	85.06	975.43	9.63	6 "
+75			399	85.24	976.23	9.01	6 "
4+00			372	85.51	977.03	8.48	6 "
4+25			360	85.63	977.83	7.80	6 "
4+48			358	85.65	978.56	7.09	6 "

76298 S & E #307—7-55

PLEASE RETURN TO
LOS ANGELES COUNTY ENGINEER
700 LOS ANGELES COUNTY ENGINEERING BLDG.

NOTE: ANY ADDITIONS OR CHANGES ON THIS SHEET MUST BE MADE OR CIRCLED IN RED INK, WITH DATE AND NAME OF PERSON MAKING CHANGE.

Do not extend notes this side of this line.

STATION	B. S.	H. I.	F. S.	ELEV.	Grade	Cuts	
		939.23					
4+50			350	8573.			℄ 55. MH 1X2
			333	8590.			6 Rt "
			360	8563.			6 Lt "
T.P. 1X2			349	8574			
"	6.12	791.66					
4+52			620	8566.	978.66	7.00	6 Lt 1X2
4+75			606	8580.	978.77	7.03	6 "
5+00			582	8604.	978.89	7.15	6 "
+25			560	8626.	979.01	7.25	6 "
+50			546	8640.	979.13	7.37	6 "
+75			525	8661.	979.25	7.36	6 "
6+00			503	8683.	979.37	7.46	6 "
+25			478	8708.	979.49	7.59	6 "
+50			457	8729.	979.61	7.68	6 "
+75			435	8751.	979.73	7.78	6 "
7+00			424	8762.	979.85	7.77	6 "
+25			423	8763.	979.97	7.66	6 "
+50			378	8788.	980.09	7.79	6 "
+75			380	8806.	980.21	7.85	6 "
7+98			347	8839.	980.32	8.07	6 "

Profile Notes Red. ____ Plotted ____ Job No. 7440.04 Division No. ____ F. B. 2314 Pg. 87
No. ____ Date ____ Date ____ Survey of Brackell Field
X-Sec. Notes Chkd. ____ Checked ____ Survey by DEH Notes ARR Date 8-23-57
No. ____ Date ____ Date ____ Map No. ____ Checked Job No. ____ Date ____

7629P S & E #307—7-55

PLEASE RETURN TO
LOS ANGELES COUNTY ENGINEER
700 LOS ANGELES COUNTY ENGINEERING BLDG.

NOTE: ANY ADDITIONS OR CHANGES ON THIS SHEET MUST BE MADE OR CIRCLED IN RED INK, WITH DATE AND NAME OF PERSON MAKING CHANGE.

Do not extend notes this side of this line.

F. B. 2314 Pg. 48 | Job No. 244006 | Division No. | Notes Red | Plotted | No. | Profile
Survey of Brackett Field | Date | Date | No. | X-Sec.
Survey by Holmes | Notes ARB | Notes Chkd. DEH | Checked
Indexed E. C. Johnson | Date | Date | Date | No.

STATION	B. S.	H. I.	F. S.	ELEV.	Grade	Cuts	
		991 86					
8+00			347	8839.			℄ S.S. M.H. 1X2
			337	8849.			6 Rt. "
			342	8844.			6 Left "
T.P. 1X2			347	988 37.			6 " "
	645	994 84					
8+02			635	8849.	980.42	6.07	6 Left 1X2
+25			637	8847.	980.53	7.94	6 " "
+50			634	8850.	980.65	7.85	6 " "
+75			616	8868.	980.77	7.91	6 " "
9+00			606	8878.	980.89	7.89	6 " "
+25			584	8900.	981.01	7.99	6 " "
+50			562	8922.	981.13	8.09	6 " "
+75			492	8992.	981.25	8.67	6 " "
10+00			446	9038.	981.37	9.01	6 " "
+25			372	9012.	981.49	8.63	6 " "
+50			490	8994.	981.61	8.33	6 " "
+75			489	8995.	981.73	8.32	6 " "
11+00			488	8996.	981.85	8.11	6 " "
+25			509	8975.	981.97	7.78	6 " "
11+48			514	8970.	982.08	7.62	6 " "

0.48%

76298 S & E #307—7-55

PLEASE RETURN TO
LOS ANGELES COUNTY ENGINEER
700 LOS ANGELES COUNTY ENGINEERING BLDG.

NOTE: ANY ADDITIONS OR CHANGES ON THIS SHEET MUST BE MADE OR CIRCLED IN RED INK, WITH DATE AND NAME OF PERSON MAKING CHANGE.

Do not extend notes this side of this line.

STATION	B. S.	H. I.	F. S.	ELEV.	Grade	Cuts	
		994 84					
11+50			522	89 62			6 Rt.
			533	89 51			6 Rt
			513	89 71			6 Rt ft.
T.P. 1X2			522	989 62			
Profile 4"			C.I.	P.P.	Forced Main		copied on pg.
				98962	see above		
11+50	564	995 26	567	89 59	969.03		6 Lt.
11+75			574	89 52			6 Lt 1X2
12+00			543	89 83			6 "
+25			524	90 02			
+50			508	90 18			
+75			480	90 46			
13+00			461	90 65			
+25			447	90 79			
+50			447	90 79			
T.P 1X2			374	991 52	Prop line 2 4" [illegible]		
13+75	452	996 04					
			527	90 77			6 Left 1X2
14+00			473	91 31			6 "

Profile No. ____ Notes Red. ____ Date ____ Plotted ____ Date ____ Job No. 7440.04 Division No. ____ Survey of Brackett Field
X-Sec. No. ____ Notes Chkd. ____ Date ____ Checked ____ Date ____ Map No. ____ Survey by Holmes Notes ARB Date 8-23-54
Checked Johnson Date ____

F. B. 2314 Pg. 15

76298 S & E #307—7-55

PLEASE RETURN TO
LOS ANGELES COUNTY ENGINEER
700 LOS ANGELES COUNTY ENGINEERING BLDG.

NOTE: ANY ADDITIONS OR CHANGES ON THIS SHEET MUST BE MADE OR CIRCLED IN RED INK, WITH DATE AND NAME OF PERSON MAKING CHANGE.

Do not extend notes this side of this line.

F. B. 2314 PG. 20 | Job No. | Division No. | Notes Red. | Plotted | Profile
Survey of | Notes Chkd. | Checked | X-Sec.
Survey by | Notes | Date | Date | Date | No.
Indexed A. C. Johnson | Date | Date | Date | No.

STATION	B. S.	H. I.	F. S.	ELEV.	Grade	Cuts	
		996 04					
14+25			4 37	991 67			6" 0.25 182
4 50			4 32	91 72			6" " "
4 75			4 61	91 43			6" " "
15+00			4 42	91 62			6" " 4 ft, back "
15+11.38			4 31	91 73			6" " 4", ahead "
" + "			4 31	91 73			6" "
15+25			3 97	92 07			6" "
4 56			4 02	92 02			6" "
4 75			4 16	91 88			6" "
16+56.[illegible]			4 40	91 64			6" "
[illegible]			4 33	91 71			6" "
T.P. 182			3 25	92 79			
	455	997 34					
B.M. B.F. 4			3 97	993 37	Elev. 993.365 F.B. 1536-136 Fd. 2.5" Pin (Flush) w/ly [illegible] Kauser Tract N. of Nadal [illegible]		

Profile No.	Notes Red.	Plotted	Job No.	Division No.	F. B. 2314 Pg. 21
	Date	Date	Survey of		
X-Sec. No.	Notes Chkd.	Checked	Survey by	Notes	Date
	Date	Date	Map No.	Indexed C. Johnson	Date DEC 9 57

J.N. 7440.04
BRACKETT FIELD
PROFILE & GRADES on 4" C.I.P.
FORCE MAIN SEWER LINE

See Pg. 6 & 8 for Location
Elv's copied from Pg's 16 To 20

STATION	B. S.	H. I.	F. S.	ELEV.

Do not extend notes this side of this line.

NOTE: ANY ADDITIONS OR CHANGES ON THIS SHEET MUST BE MADE OR CIRCLED IN RED INK, WITH DATE AND NAME OF PERSON MAKING CHANGE.

PLEASE RETURN TO
LOS ANGELES COUNTY ENGINEER
700 Los Angeles County Engineering Bldg.

76298 S & E #307—7-55

76298 S & E #307—7-55

PLEASE RETURN TO
LOS ANGELES COUNTY ENGINEER
700 LOS ANGELES COUNTY ENGINEERING BLDG.

NOTE: ANY ADDITIONS OR CHANGES ON THIS SHEET MUST BE MADE OR CIRCLED IN RED INK, WITH DATE AND NAME OF PERSON MAKING CHANGE.

Do not extend notes this side of this line.

F. B. 2314 Pg. 22 Job No. 7440.04 Division No. Notes Red. Plotted Profile
Survey of BRACKETT FIELD Date Date No. X-Sec.
Survey by Holmes Notes Notes Chkd. Checked
Indexed E. C. Johnson Date Date Date No.

STATION	B. S.	H. I.	F. B.	ELEV.		Grades	Cut	
						Elv. 983.899 Per FB 1836-162		
B.M. B.F.#7				983 90		C.S. man (dn. 8") & Tenner Ave FB. 1836-16-23		
						Survey Cap twell 264' ± N. of P.I. # 8		
	533	989 23						
0+93						980.56		
1+17			493	984 30		980.69	C-3.61	10' Lt. 1'x2'
+25			489	84 34		980.73	C-3.61	" " "
+50			495	84 28		980.87	C-3.41	" " "
+75			504	84 19		981.01	C-3.18	" " "
2+00			505	84 18		981.15	C-3.03	" " "
+25			482	84 41		981.29	C-3.12	" " "
+50			480	84 43		981.43	C-3.00	" " "
+75			504	84 19		981.57	C-2.62	" " "
3+00			460	84 63		981.71	C-2.92	" " "
+25			428	84 95		981.85	C-3.10	" " "
+50			417	85 06	+ 0.56 ft	981.99	C-3.07	" " "
+75			399	85 24		982.13	C-3.11	" " "
4+00			372	85 51		982.27	C-3.24	" " "
+25			360	85 63		982.41	C-3.22	" " "
+50			360	85 63		982.55	C-3.08	" " "
T.P.			349	985 74				
+75	612	991 86	606	85 80		982.69	C-3.11	" " "
5+00			582	86 04		982.83	C-3.21	" " "

76298 S & E #307—7-55

PLEASE RETURN TO
LOS ANGELES COUNTY ENGINEER
700 LOS ANGELES COUNTY ENGINEERING BLDG.

NOTE: ANY ADDITIONS OR CHANGES ON THIS SHEET MUST BE MADE OR CIRCLED IN RED INK, WITH DATE AND NAME OF PERSON MAKING CHANGE.

Do not extend notes this side of this line.

STATION	B. S.	H. I.	F. S.	ELEV.		GRADE	Cut	
5+25		991.86	560	98626		982.97	C-3.29	10° Lt. 1x2
+50			546	8640		983.11	C-3.29	" " "
+75			525	8661		983.25	C-3.36	" " "
6+00			503	8683		983.39	C-3.44	" " "
+25			478	8708		983.53	C-3.55	" " "
+50			457	8729		983.67	C-3.62	" " "
+75			435	8751		983.81	C-3.70	" " "
7+00			424	8762		983.95	C-3.67	" " "
+25			423	8763		984.09	C-3.54	" " "
+50			398	8788	9°	984.23	C-3.65	" " "
+75			380	8806		984.37	C-3.69	" " "
8+00			342	8844	0.56	984.51	C-3.93	" " "
T.P.			347	988 39	0			" " "
	645	994.84						" " "
8+25			637	98847		984.65	C-3.82	" " "
+50			634	8850		984.79	C-3.71	" " "
+75			616	8868		984.93	C-3.75	" " "
9+00			606	8878		985.07	C-3.71	" " "
+25			584	8900		985.21	C-3.79	" " "
+50			562	8922		985.35	C-3.87	" " "
+75			492	8992		985.49	C-4.43	" " "

Profile No. _____ Date _____ Notes Red. _____ Date _____ Plotted _____ Date _____ Checked _____ Date _____ Job No. 74D04 Division No. _____ Survey of Brackett Field Survey by Holmes Notes DEH Date 8-28-57 Map No. _____ Date _____

X-Sec. No. _____ Notes Chkd. _____ Date _____

F. B. 2314 Pg. 23

76298 S & E #307—7-55

PLEASE RETURN TO
LOS ANGELES COUNTY ENGINEER
700 LOS ANGELES COUNTY ENGINEERING BLDG.

NOTE: ANY ADDITIONS OR CHANGES ON THIS SHEET MUST BE MADE OR CIRCLED IN RED INK, WITH DATE AND NAME OF PERSON MAKING CHANGE.

Do not extend notes this side of this line.

F. B. 2314 Pg. 24 Job No. 7440.04 Division No. Notes Red. Plotted. Profile No.
Survey of Brackett Field Date Date X-Sec. No.
Survey by Holmes Notes Holmes Chkd. Checked
Indexed E. C. Johnson Date Date No.

STATION	B. S.	H. I.	F. S.	ELEV.	∆°	GRADE	Cut	
10+00		994 84	446	990 38		985.63	C-4.75	10° Lt. 1"x2"
+25			472	9012		985.77	C-4.35	" " "
+50			490	8994		985.91	C-4.03	" " "
+75			489	8995		986.05	C-3.90	" " "
11+00			488	8996		986.19	C-3.77	" " "
+25			509	8975		986.33	C-3.42	" " "
+50			513	8971		986.47	C-3.24	" " "
T.P.			522	989 62				
	564	995 26						
11+50			567	989 59		986.47	C-3.12	6° Lt. of ℄ 4" C.I.P.
+75			574	8952	0.56 ∆°	986.61	C-2.91	" "
12+00			543	8983		986.75	C-3.08	" "
+25			524	9002		986.89	C-3.13	" "
+50			508	9018		987.03	C-3.15	" "
+75			480	9046		987.17	C-3.29	" "
13+00			461	9065		987.31	C-3.34	" "
+25			447	9079		987.45	C-3.34	" "
+50			447	9079		987.59	C-3.20	" "
T.P.			374	991 52				" "
	452	996 04						" "
13+75			527	990 77		987.73	C-3.04	" "

76L298 307 8-53

PLEASE RETURN TO
LOS ANGELES COUNTY SURVEYOR
726 LOS ANGELES COUNTY ENGINEERING BLDG.

NOTE: ANY ADDITIONS OR CHANGES ON THIS SHEET MUST BE MADE OR CIRCLED IN RED INK, WITH DATE AND NAME OF PERSON MAKING CHANGE.

Do not extend notes this side of this line.

STATION	B. S.	H. I.	F. S.	ELEV.	%	GRADE	Cut	
14+00		996.04	4.73	991.31		987.88	C-3.43	6° Lt 1"x2"
+25			4.37	91.67		988.16	C-3.51	" " "
+50			4.32	91.72		988.44	C-3.28	" " "
+75			4.61	91.43		988.72	C-2.71	" " "
15+00			4.42	91.62	1.12 %	989.00	C-2.62	" " "
15+11.58			4.31	91.73		989.13	C-2.60	6° Lt Back. 1x2
" "			4.31	91.73		989.13	C-2.60	6° Lt Ahead. 1x2
+25			3.97	92.07		989.28	C-2.79	" "
+50			4.02	92.02		989.56	C-2.46	" "
+75			4.16	91.88		989.84	C-2.04	" "
15+86.81			4.40	91.64		989.97	C-1.67	" "
15+88.81			4.33	91.71				"
T.P.			3.25	992.79				
	4.55	997.34						
BM-B.F.#4			3.97	993.37		Elv. 993.355 FB. 1836-136 Fd. C.S. mon. flush W'ly Line Keiser Tract North of Walnut Ave.		

Profile Notes Red ____ Plotted ____ Job No. 7440.04 Division No. ____
No. ____ Date ____ Date ____ Survey of Brackett Field
X-Sec. Notes Chkd. ____ Checked ____ Survey by Holmes Notes DEH Date 8-28-57
No. ____ Date ____ Date ____ Map No. ____ Checked Johnson Date ____

F. B. 2314 Pg. 25

Notes Ck'd by	Survey of Brackett Field
Map No.	JN 7440.04 Tape Std °F
Office Work	Surveyed by Holmes
Checked	Notes Holmes Date 8
Date	Indexed J. C. Johnson

F. B. 2314 Pg. 27

DEC 9 '57

J.N. 7440.04

BRACKETT FIELD

LOCATION of 8" & 10" WATER LINE

Note: Any Additions or Changes on this Sheet Must be Made or Circled in Red Ink With Date and Name of Person Making Change.

Do not extend this side of this line.

PLEASE RETURN TO
LOS ANGELES COUNTY ENGINEER
700 LOS ANGELES COUNTY ENGINEERING BLDG.

76F309S S&E #247 1-56

PLEASE RETURN TO
LOS ANGELES COUNTY ENGINEER
700 LOS ANGELES COUNTY ENGINEERING BLDG.

Note: Any Additions or Changes on This Sheet Must be Made or Circled in Red Ink With Date and Name of Person Making Change.

Do not extend this side of this line.

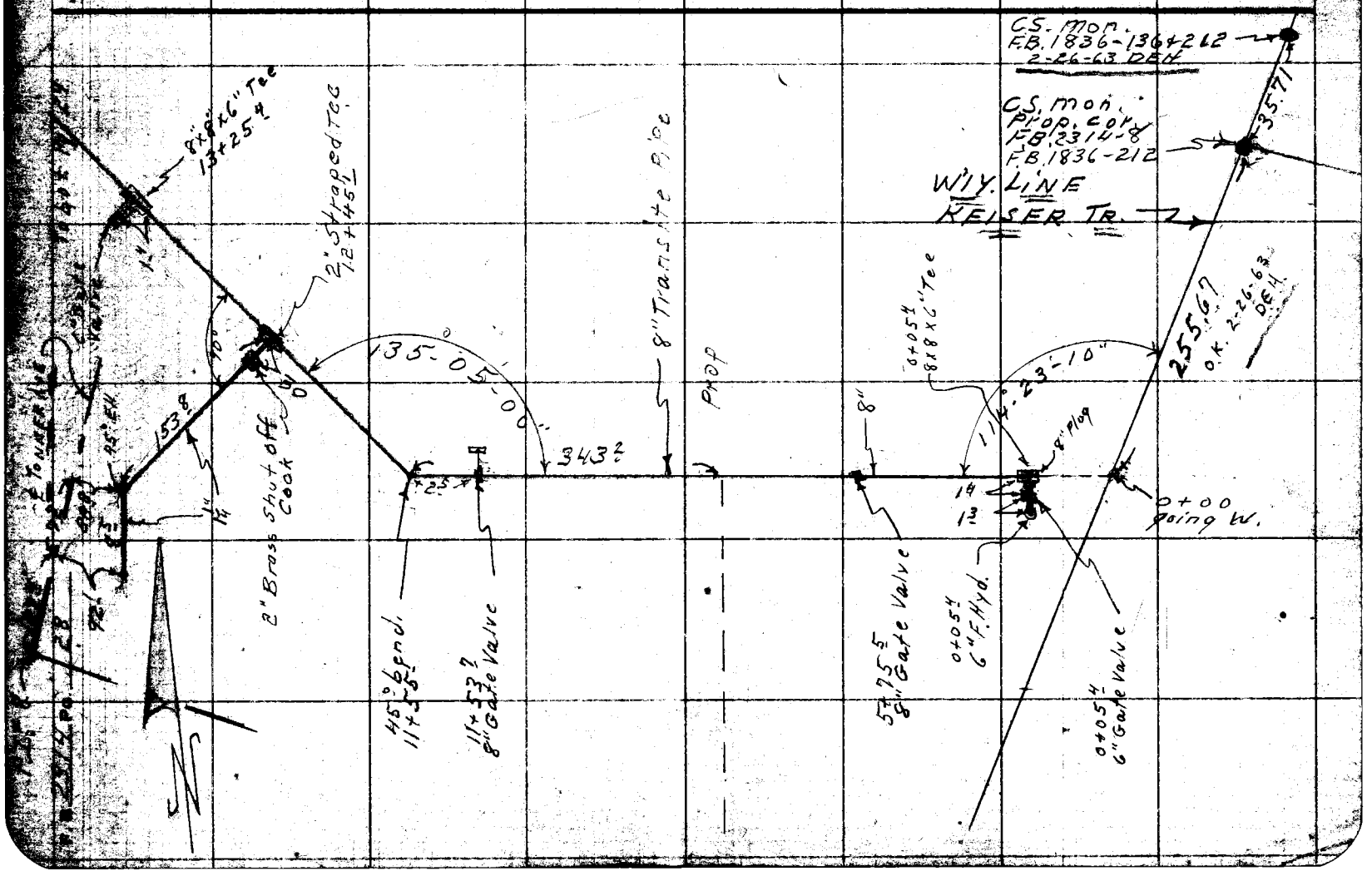

Notes Ck'd by
Map No.
Office Work
Checked
Date

Survey of Bakersfield F. B. 2314 Pg. 29
N. 3400 Tape Std. °F
Surveyed by Holmes
Notes Holmes Date 8-27-57
Indexed C. Johnson

Note: Any Additions or Changes to this Sheet Must be Made or Circled in Red Ink With Date and Name of Person Making Change.

Do not extend this side of this line.

PLEASE RETURN TO
LOS ANGELES COUNTY ENGINEER
7000 Los Angeles County Engineering Bldg.

1-56



F.B. 2314 Pg. 30

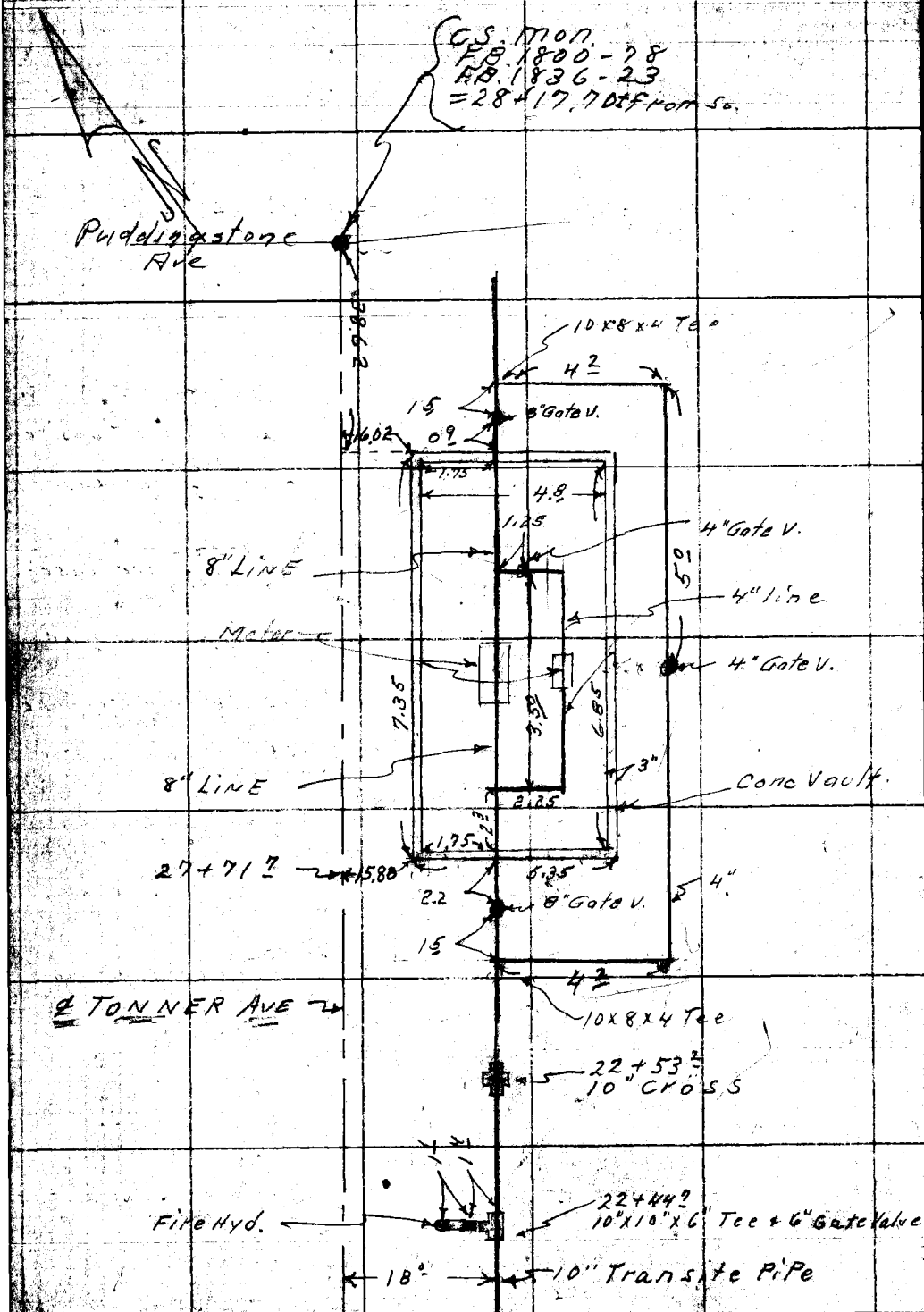

PLEASE RETURN TO
LOS ANGELES COUNTY ENGINEER
700 Los Angeles County Engineering Bldg.
Do not extend this side of this line.
Note: Any Additions or Changes on this Sheet Must be Made or Circled in Red Ink With Date and Name of Person Making Change.

from top Pg. 29.

Notes Ck'd by	Survey of Brackett Field
Map No.	JN 2440.04 Tape Std °F
Office Work	Surveyed by Holmes
Checked	Notes Holmes Date 8-29-57
Date	Indexed K. C. Johnson

F. B. 2314 Pg. 31

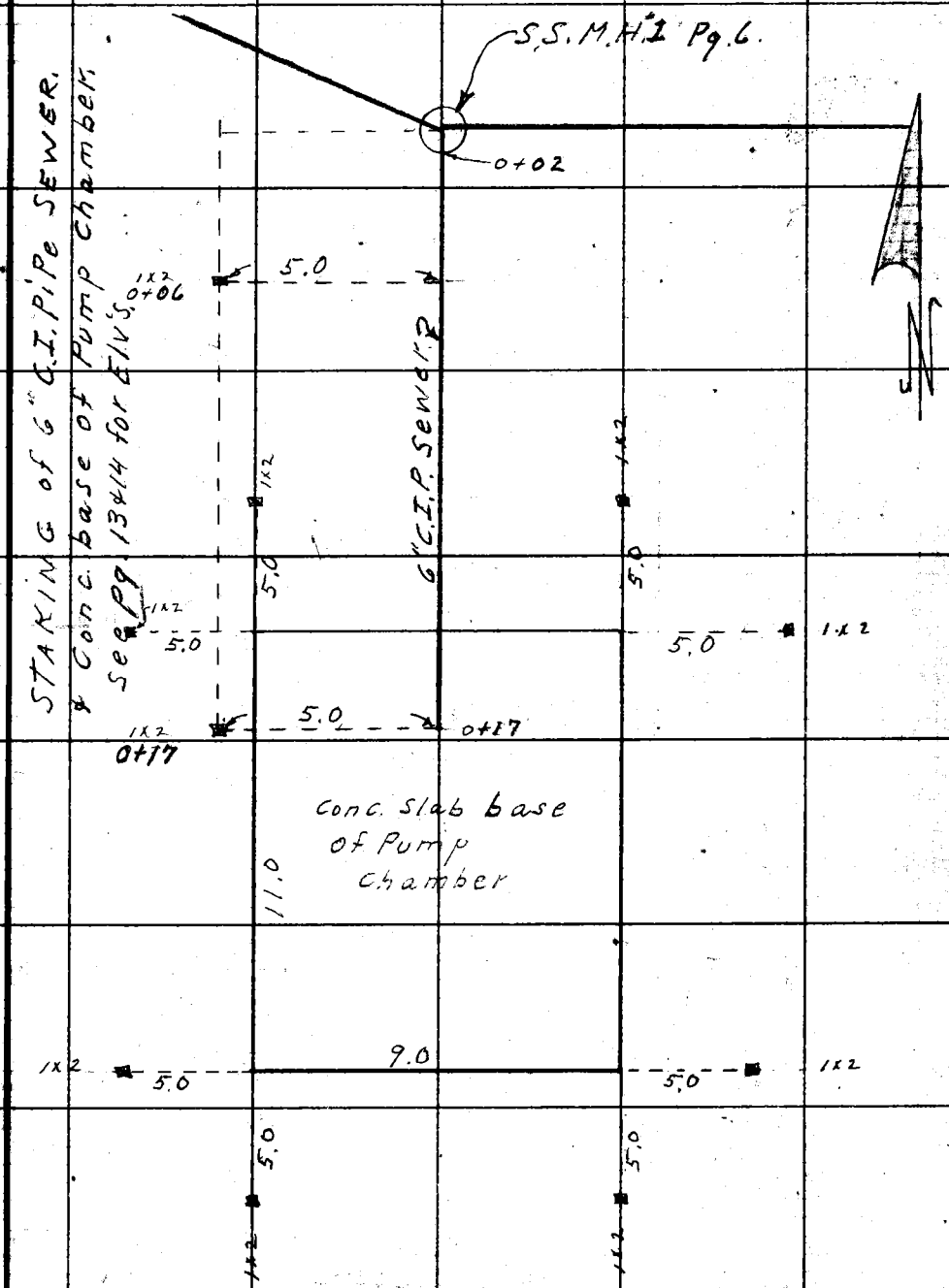

Note: Any Additions or Changes on this Sheet Must be Made or Circled in Red Ink With Date and Name of Person Making Change.

Do not extend this side of this line.

PLEASE RETURN TO
LOS ANGELES COUNTY ENGINEER
700 LOS ANGELES COUNTY ENGINEERING BLDG.

1-56

Profile No.	Notes Red. Date	Plotted Date	Job No. 7440 04	Division No. 10	F. B. 2314 Pg. 33
X-Sec. No.	Notes Chkd. K.R.C. Date 10-16-57	Checked Date	Survey of Brackett Field		
			Survey by D.E.H.	Notes A.R.B. Date 8-14-57	
			Map No.	Indexed J. G. Johnson Date DEC 9 '57	

J.N-7440 04

Brackett Field
Elev & Grades before Construction
on Puddingstone Dr.
from Station 15+00 going West.

STATION	B. S.	H. I.	F. S.	ELEV.

NOTE: ANY ADDITIONS OR CHANGES ON THIS SHEET MUST BE MADE, OR CIRCLED IN RED INK, WITH DATE AND NAME OF PERSON MAKING CHANGE.

Do not extend notes this side of this line.

PLEASE RETURN TO
LOS ANGELES COUNTY ENGINEER
700 LOS ANGELES COUNTY ENGINEERING BLDG.

76298 S & E #307—7-55

76298 S & E #3D7—7-55

PLEASE RETURN TO
LOS ANGELES COUNTY ENGINEER
700 LOS ANGELES COUNTY ENGINEERING BLDG.

NOTE: ANY ADDITIONS OR CHANGES ON THIS SHEET MUST BE MADE OR CIRCLED IN RED INK, WITH DATE AND NAME OF PERSON MAKING CHANGE.

Do not extend notes this side of this line.

F. B. 2314 PG. 34 | Job No. 74-004 Division No. 16 Notes Red. Plotted
Profile No. Date
X-Sec. No. Date
Survey of Brackett Field Notes Chkd. Checked
Survey by D. F. H. Notes A.R.B. Date Date
Indexed A. C. Johnson Date Date

STATION	B. S.	H. I.	F. S.	ELEV.				
					Elev. 993.355 F.B. 1836-161			
B.M. BF-4				993 36	Fd. C.S. Mon. Flush W. Line of Kaiser Tract N. of Walnut Ave. F.B. 1836-131			
	667	100003						
T.P. 1x1			329	996 74				
	572	100246						
T.P. 1x1			272	999 74				
	603	100577						
T.B.M			077	1005 00	Fd. Lrg. Bt. spk W&T. in P.P. #46382E (W. side) 99.3 N. of Puddingstone Dr. ℄ Sta. 14+84.76			
Sat.	074	1005 74						
B.M BF-4A			237	1003 37	W'ly Line of Kaiser Tract 99.3 N. of ℄ Puddingstone Dr. Top of Fd. C.S. Mon. F.B. 1836-22 (6" dia) N. 146,625.72 E. 355,224.29			
	256	1005 93						
					Grade	Cut	Fill	Slopes Stakes
15+00			323	1002 70	1002.37	C-0.33.		℄
13 Rt			31	1002 8	1002.1	C-0.7.		C-0.6/13.3
13 Lt			30	1002 9	1002.1	C.0.8.		C-0.8/13.4
15+50			442	1001 51	1001.94		F0.43	℄
13 Rt			425	1001 68	1001.68	Grade -		F-0.3/13.3
13 Lt			440	1001 53	1001.68		F0.2.	
16+00			442	1001 51	1001.51	Grade,		℄
13 Rt			448	1001 45	1001.25	C-0.2.		C-0.2/13.1
13 Lt			448	1001 45	1001.25	C-0.2.		C-0.2/13.1

76298 S & E #307—7-55

PLEASE RETURN TO
LOS ANGELES COUNTY ENGINEER
700 LOS ANGELES COUNTY ENGINEERING BLDG.

NOTE: ANY ADDITIONS OR CHANGES ON THIS SHEET MUST BE MADE OR CIRCLED IN RED INK, WITH DATE AND NAME OF PERSON MAKING CHANGE.

Do not extend notes this side of this line.

Cut 1½ to 1 Fill 2½ to 1

STATION	B. S.	H. I.	F. S.	ELEV.	Grades	Cut	Fill	Slopes Stakes
		100593						
16+50			502	100091	1001.08	C-0.8	℄	C-0.3/13L
13 Rt			495	100098	1000.82	C-0.2		
13 Lt			511	100082	1000.82	Grade		
17+00			551	100042	1000.65		F.0.23 ℄	
13 Rt			554	100039	1000.39	Grade		
13 Lt			554	100039	1000.39	Grade		
17+50			580	100013	1000.22		F.0.1 ℄	C-0.3/13L
13 Rt			568	100025	999.96	C-0.3		
13 Lt			597	999.96	999.96	Grade		
18+00			614	999.79	999.79	Grade	℄	C-0.3/13L
13 Rt			609	999.84	999.53	C-0.3		C-0.1/13L
13 Lt			627	999.66	999.53	C-0.1		
T.P. 1x1			617	999.76				
	383	100359						
18+50			463	999.56	999.56	Grade	℄	C-0.3/13L
			396	999.63	999.30	C-0.3		
			429	999.30	999.30	Grade		
19+00			436	999.23	999.32		F.0.9 ℄	C-0.3/13L
13 Rt			435	999.24	999.06	C-0.2		
13 Lt			453	999.06	999.06	Grade		

Profile No. ____ Notes Red. ____ Plotted ____ Date ____ Job No. 7444-44 Division No. 10
X-Sec. No. ____ Notes Chkd. ____ Checked ____ Date ____ Survey of Bracket Field
Survey by D.E.H. Notes A.K.B. Date ____
Map No. ____ Date ____

F. B. 2314 Pg. 35

76298 S & E #307—7-55

PLEASE RETURN TO
LOS ANGELES COUNTY ENGINEER
700 LOS ANGELES COUNTY ENGINEERING BLDG.

NOTE: ANY ADDITIONS OR CHANGES ON THIS SHEET MUST BE MADE OR CIRCLED IN RED INK, WITH DATE AND NAME OF PERSON MAKING CHANGE.

Do not extend notes this side of this line.

F. B. 2314 PG. 36 | Job No. 7440.04 Division No. 10 Notes Red. Plotted No. Profile
Survey of Brackett Field Date 8-14-57 Date X-Sec.
Survey by L. C. Johnson Notes A.P.B. Notes Chkd. Checked
Indexed Date Date Date No.

STATION	B. S.	H. I.	F. S.	ELEV.	Grade	Cut	Fill	Slopes Stakes	
		1003.59							
19+50			412	999.47	999.09	C-0.4		℄ C-0.7/13 3/ C-0.3/13 L	1X1
	13 Rt		405	999.54	998.83	C-0.7			
	13 Lt		443	999.16	998.83	C-0.3			
20+00			474	995.65	998.65	Grade		℄ C-0.4/13 2 C-0.2/13 L	
	13 Rt.		460	998.99	998.59	C-0.4			
	13 Lt.		483	998.76	998.59	C-0.2			
20+50			497	998.62	998.62	Grade		℄ C-0.3/13 L C-0.2/13 L	
	13 Rt.		495	998.64	998.36	C-0.3			
	13 Lt		508	998.51	998.36	C-0.2			
21+00			507	998.52	998.38	C-0.14		℄ C-0.5/13 2 C-0.3/13 L	
	13 Rt.		500	998.59	998.13	C-0.5			
	13 Lt		520	998.39	998.12	C-0.3			
21+50			544	998.15	998.15	Grade		℄ C-0.3/13 L C-0.2/13 L	
	13 Rt		540	998.19	997.51	C-0.3			
	13 Lt.		550	998.09	997.89	C-0.2			
22+00			535	998.24	997.91	C-0.33		℄ C-0.6/13 2 C-0.5/13 2	
	13 Rt		532	998.27	997.65	C-0.6			
	13 Lt		541	998.18	997.65	C-0.5			
T.P. 1X1			568	997.91					
	3.59	1001.50							

76298 S & E #307—7-55

PLEASE RETURN TO
LOS ANGELES COUNTY ENGINEER
700 LOS ANGELES COUNTY ENGINEERING BLDG.

NOTE: ANY ADDITIONS OR CHANGES ON THIS SHEET MUST BE MADE OR CIRCLED IN RED INK, WITH DATE AND NAME OF PERSON MAKING CHANGE.

Do not extend notes this side of this line.

STATION	B. S.	H. I.	F. S.	ELEV.	Grade	Cut	Fill	Slope Stakes
		1001.50						
22+50			352	997.98	997.68	C-3.0		C-0.8/134
13 Rt.			333	998.17	997.42	C-0.7		
13 Lt.			367	997.83	997.42	C-0.4		C-0.4/132
23+00			405	997.45	997.45	Grade		C-0.3/131
13 Rt.			403	997.47	997.19	C-0.3		
13 Lt.			415	997.35	997.19	C-0.2		C-0.2/131
23+50			412	997.38	997.22	C-0.2		
13 Rt.			415	997.35	996.96	C-0.4		C-0.4/132
13 Lt.			443	997.07	996.96	C-0.1		C-0.1/133
24+00			472	996.78	996.95		F0.20	C-0.2/131
13 Rt.			462	996.88	996.72	C-0.2		
13 Lt.			478	996.72	996.72	Grade		
24+50			510	996.40	996.75		F0.35	
13 Rt.			501	996.49	996.49	Grade		F 0.2/133
13 Lt.			514	996.36	996.49		F0.2	
25+00			544	996.06	996.51		F0.45	
13 Rt.			525	996.25	996.25	Grade		F-0.3/134
13 Lt.			551	995.99	996.25		F0.3	

Profile Notes Red. ____ Plotted ____ Job No. 7444A4 Division No. 10 F. B. 2314 Pg. 37
No. ____ Date ____ Date ____ Survey of Grade & Fill
X-Sec. Notes Chkd. ____ Checked ____ Survey by D.F.H. Notes A.R.H. Date 8-14-57
No. ____ Date ____ Date ____ Map No. ____ Checked Johnson Date ____

76298 S & E #307—7-55

PLEASE RETURN TO
LOS ANGELES COUNTY ENGINEER
700 LOS ANGELES COUNTY ENGINEERING BLDG.

NOTE: ANY ADDITIONS OR CHANGES ON THIS SHEET MUST BE MADE OR CIRCLED IN RED INK, WITH DATE AND NAME OF PERSON MAKING CHANGE.

Do not extend notes this side of this line.

F. B. 2314 Pg. 38 Job No. 7440.04 Division No. 16 Notes Red. Plotted Profile No.
Date 8-14-57 Date X-Sec. No.
Survey of Bracket Field
Survey by D.E.H. Notes A.R.B. Notes Chkd. Checked
Indexed A. C. Johnson Date Date Date

C=½ to 1 Fill 1½ to 1

STATION	B. S.	H. I.	F. S.	ELEV.	Grade	Cut	Fill	Slope Stakes	
		1001 50							
25+50			586	995.64	996.27		F 0.6 ℄		1 1 2
	13 Rt.		575	995 75	996.01		F 0.3	F 0.3/13 4	
	13 Lt.		602	995 48	996.01		F 0.5	F 0.5/13 7	
26+00			625	995 25	995.95		F 0.7 ℄		
	13 Rt.		627	995 23	995.69		F 0.5	F 0.5/13 7	
	13 Lt.		637	995 13	995.69		F 0.6	F 0.6/13 9	
T. P. 1X1			555	995 95					
	278	998 73							
26+50			428	994 45	995.43		F 1.0 ℄		
	13 Rt.		418	994 55	995.17		F 0.6	F 0.6/13 9	
	13 Lt.		435	994 38	995.17		F 0.8	F 0.8/14.2	
27+00			460	994 13	994.52		F 0.7 ℄		
	13 Rt.		445	994 32	994.56		F 0.3	F 0.3/13 4	
	13 Lt.		468	994 05	994.56		F 0.5	F 0.5/13 7	
27+60			464	994 09	994.09	Grade			
	13 Rt.		451	994 22	993.83	C 0.4		C 0.4/13.2	
	13 Lt.		472	994 01	993.83	C 0.2		C 0.2/13 1	
28+00			455	994 18	993.87	C 0.3	℄		
	13 Rt.		448	994 25	993.61	C 0.6		C 0.6/13 3	
	13 Lt.		462	994 11	993.61	C 0.5		C 0.5/13 2	

76298 S & E #307—7-55

PLEASE RETURN TO
LOS ANGELES COUNTY ENGINEER
700 LOS ANGELES COUNTY ENGINEERING BLDG.

NOTE: ANY ADDITIONS OR CHANGES ON THIS SHEET MUST BE MADE OR CIRCLED IN RED INK, WITH DATE AND NAME OF PERSON MAKING CHANGE.

Do not extend notes this side of this line.

STATION	B. S.	H. I.	F. S.	ELEV.	Grade	Cut	Fill	Slope Stakes	
		998.73							
28+40			440	994.33	994.18	0.2		℄	
			415	994.58	993.92	C.0.7		C.0.7/133	
			446	994.27	993.92	C.0.4		C.0.4/132	
28+50.45			389	994.84	994.33	C.0.5		℄	
12 Rt			356	995.17	994.07	C.1.1		C.1.1/135	
28+55.20			433	994.40	994.40	Grade		℄	
13 Lt.			460	993.93	994.14		F0.2	F0.2/133	
B.M. B.F. #9			486	993.67	Elev. 993.833 F.B. 1836-162 Fd. C.S. Portland 81 Sur. Cap Hwy P.I. #7 T.B. 1836-23				

Profile Notes Red. Plotted Job No. 7444-84 Division No. 10 F. B. 2314 Pg. 39
No. Date Date Survey of Brackett Field
X-Sec. Notes Chkd. Checked Survey by D.E.H. Notes A.R.B. Date 8-14-57
No. Date Date Map No. Signed Johnson Date

Profile No.	Notes Red.	Plotted	Job No.	Division No.	F. B. 2314	Pg. 41
	Date	Date	Survey of			
X-Sec. No.	Notes Chkd. K.R.C.	Checked	Survey by	Notes	Date	
	Date 10-16-57	Date	Map No.	Indexed J. C. Johnson	Date DEC 9 57	

J.N- 7440.04
Brackett Field
Elev & Grades before Construction
on Puddingstone Rd
From:- 0+00 going Westerly

Holmes
Barillotti
Goble
Van Horn

STATION	B. S.	H. I.	F. S.	ELEV.

NOTE: ANY ADDITIONS OR CHANGES ON THIS SHEET MUST BE MADE OR CIRCLED IN RED INK, WITH DATE AND NAME OF PERSON MAKING CHANGE.

PLEASE RETURN TO
LOS ANGELES COUNTY SURVEYOR
726 LOS ANGELES COUNTY ENGINEERING BLDG.

Do not extend notes this side of this line.

761298 307 8-53

76L298 307 8-53

PLEASE RETURN TO
LOS ANGELES COUNTY SURVEYOR
726 LOS ANGELES COUNTY ENGINEERING BLDG.

NOTE: ANY ADDITIONS OR CHANGES ON THIS SHEET MUST BE MADE OR CIRCLED IN RED INK, WITH DATE AND NAME OF PERSON MAKING CHANGE.

Do not extend notes this side of this line.

F. B. 2314 Pg. 42 Job No. 7WW.04 Division No. 10 Notes Red. Plotted No. Profile
Survey of Bracket Field Date 8-21-57 Date X-Sec.
Survey by D.E.H. Notes A.R.R. Notes Chkd. Checked
Indexed C. Johnson Date Date Date No.

STATION	B. S.	H. I.	F. S.	ELEV.					
B.M. B.F. 4-A				1003.37	Elev. 1003.37 pg. W'ly Line of Keiser Tract 99.3 N of ℄ of Puddingstone Dr.				
	457	1007.94			Top of Fd. C.S. Mon. F.B. 1836-22 N-146,625.72 E-355,224.29				
11+00 T.P. 1x1			226	1005.68					
7+00 T.P. 1x1	671	1012.39	292	1009.47					
	419	1013.66							
T.P. 1x1			594	[illegible]					
	446	1012.18							
B.M			536	1006.82	Puddingstone Rd. & E. St. Intersection Top C.S. Mon. in a Survey Well & Cap (dn. 8")				
	553	1012.35							
					Grade	Cut	Fill		Slopes stakes
0+00									
0+29.07			564	1007.31	1007.31	GR.		13 Rt	1x2
0+36.47			550	1006.85	1007.34		0.49	13 Lt	F. 0.5/13
0+40			530	1007.05	1007.69		0.64 ℄		
" "			514	1007.21	1007.43		0.22	13 Rt	F. 0.2/13
" "			540	1006.95	1007.43		0.48	13 Lt	F. 0.5/13
0+50			528	1007.07	1007.96		0.89 ℄		
" "			524	1007.11	1007.70		0.59	13 Rt	F. 0.6/13
" "			527	1007.08	1007.76		0.62	13 Lt	F. 0.6/13

76L298 307 8-53

PLEASE RETURN TO
LOS ANGELES COUNTY SURVEYOR
726 LOS ANGELES COUNTY ENGINEERING BLDG.

NOTE: ANY ADDITIONS OR CHANGES ON THIS SHEET MUST BE MADE OR CIRCLED IN RED INK, WITH DATE AND NAME OF PERSON MAKING CHANGE.

Do not extend notes this side of this line.

STATION	B. S.	H. I.	F. S.	ELEV.	Grade	Cut/Fill		Slope stakes
		1012.35						
0+60			533	1007.02	1008.23	F-1.21 ℄		
"			510	0725	1007.97	F-0.72	13 Rt	F 0.7/140
"			543	0692	1007.97	F-1.05	13 Lt	F 1.1/145
1+00			502	0733	1008.43	F-1.10 ℄		
"			489	0746	1008.17	F-0.71	13 Rt	F 0.7/140
"			526	0709	1008.17	F-1.08	13 Lt	F 1.0/145
1+50			477	0758	1008.68	F-1.10 ℄		
			464	0771	1008.42	F-0.71	13 Rt	F 1.0/145
			486	0749	1008.42	F-0.93	13 Lt	F 0.9/144
2+00			468	0767	1008.93	F-1.26 ℄		
"			453	0782	1008.67	F-0.85	13 Rt	F 0.9/143
"			473	0762	1008.67	F-1.05	13 Lt	F 1.1/145
2+40			450	0785	1009.13	F-1.28 ℄		
"			430	0805	1008.87	F-0.82	13 Rt	F 0.8/142
"			455	0780	1008.87	F-1.07	13 Lt	F 1.1/145
3+00			430	0805	1009.39	F-1.34 ℄		
"			410	0825	1009.13	F-0.88	13 Rt	F 0.9/143
"			448	0787	1009.13	F-1.26	13 Lt	F 1.3/149
3+50			408	0827	1009.54	F-1.27 ℄		
			381	0854	1009.28	F-0.74	13 Rt	F 0.7/140

Profile Notes Red_____ Plotted_____ Job No. 7444-14 Division No. 10 F. B. 2314
No._____ Date_____ Date_____ Survey of Brackett Field Pg. 43
X-Sec. Notes Chkd_____ Checked_____ Survey by Duke H. Notes APR Date 6-2-57
No._____ Date_____ Date_____ Map No._____ Inspector Johnson Date_____

76L298 307 8-53

PLEASE RETURN TO
LOS ANGELES COUNTY SURVEYOR
726 LOS ANGELES COUNTY ENGINEERING BLDG.

NOTE: ANY ADDITIONS OR CHANGES ON THIS SHEET MUST BE MADE OR CIRCLED IN RED INK, WITH DATE AND NAME OF PERSON MAKING CHANGE.

Do not extend notes this side of this line.

STATION	B. S.	H. I.	F. S.	ELEV.	Grade	Cuts/Fill		Slope Stakes
		1012.35						
3+50			415	0820	1009.28	F-1.08	13 Lt	F 1.1/145
4+00			380	0855	1009.64	F-1.09 ℄		
			342	0893	1009.38	F-0.45	13 Rt	F 0.5/137
			376	0859	1009.38	F-0.79	13 Lt	F 0.8/142
T.P. 1X2			354	1008.81				
	552	1014.33						
4+50			538	1008.95	1009.68	F 0.73 ℄		
"			512	0921	1009.42	F-0.21	13 Rt	
"			539	0894	1009.42	F-0.48	13 Lt	
5+00			505	0928	1009.66	F-0.38 ℄		
			493	0940	1009.40	Grade	13 Rt	
			524	0909	1009.40	F-0.31	13 Lt	
5+40			482	0951	1009.61	F 0.10 ℄		
"			473	0960	1009.35	C-0.25	13 Rt	
"			518	0915	1009.35	F-0.20	13 Lt	
6+00			440	0993	1009.46	C-0.47 ℄		
"			400	1033	1009.20	C-1.13		
"			453	0986	1009.20	C-0.60		
6+50			436	0997	1009.27	C-0.70 ℄		
			418	1015	1009.01	C-1.14	13 Rt	

F. B. 2314 Pg. 44 Job No. 7WM14 Division No. 10 Notes Red. Plotted
Survey of Brackett Field Date 8-21-57 Date No.
Survey by D.E.H. Notes A.R.B. Notes Chkd. Checked X-Sec.
Indexed C. Johnson Date Date Date No.
Profile

76L298 307 8-53

PLEASE RETURN TO
LOS ANGELES COUNTY SURVEYOR
726 LOS ANGELES COUNTY ENGINEERING BLDG.

NOTE: ANY ADDITIONS OR CHANGES ON THIS SHEET MUST BE MADE OR CIRCLED IN RED ING, WITH DATE AND NAME OF PERSON MAKING CHANGE.

Do not extend notes this side of this line.

STATION	B. S.	H. I.	F. S.	ELEV.	Grade	Cut/Fill	
		1014 33					
6+50			449	1009 84	1009.01	C-0.83	13 LT
7+00			503	0930	1009.03	C-0.27 ℄	
			502	0931	1008 77	C-0.54	13 RT
			517	0916	1008.77	C-0.39	13 LT
7+50			580	0853	1008.68	F-0.15 ℄	
			575	0858	1008.42	C-0.16	13 RT
			595	0838	1008.42	F-0.04	13 LT
8+00			606	0827	1008.37	F-0.10 ℄	
			595	0838	1008.11	C-0.27	13 RT
			622	0811	1008.11	Grade	13 LT
T.P. 1X2			596	1008 37			
	316	1011 53					
8+40			348	1008 05	1008.05	Grade ℄	
"			344	0809	1007.79	C-0.30	
"			374	0779	1007.79	Grade	
9+00			374	0779	1007.53	C-0.26 ℄	
			370	0783	1007.27	C-0.56	13 RT
			383	0770	1007.27	C-0.43	13 LT
9+50			425	0728	1007.10	C-0.18 ℄	
			427	0726	1006.84	C 0.42	13 RT

Profile Notes Red ____ Plotted ____ Job No. 24404 Division No. ____ F. B. 2314 Pg. 45
No. ____ Date ____ Date ____ Survey of Brackett Field
X-Sec. Notes Chkd ____ Checked ____ Survey by Holmes Notes ARB Date 8-26-57
No. ____ Date ____ Date ____ Map No. ____ Notes [redacted] Date ____

76L298 307 8-53

PLEASE RETURN TO
LOS ANGELES COUNTY SURVEYOR
726 LOS ANGELES COUNTY ENGINEERING BLDG.

NOTE: ANY ADDITIONS OR CHANGES ON THIS SHEET MUST BE MADE OR CIRCLED IN RED INK, WITH DATE AND NAME OF PERSON MAKING CHANGE.

Do not extend notes this side of this line.

F. B. 2314 Pg. 76 Profile No. ___ X-Sec. No. ___
Job No. 7440.04 Division No. ___ Notes Red. ___ Plotted ___ Date ___ Checked ___ Date ___
Survey of Brackett Field Notes ___ Date ___ Notes Chkd. ___ Date ___
Survey by Holmes Notes A R R
Indexed C. Johnson Date ___

STATION	B. S.	H. I.	F. S.	ELEV.			
		1011 53					
9+50			440	1007 13	1006.85	C 0.28	13L+
10+00			461	0692	1006.67	C 0.25	℄
			461	0692	1006 41	C 0.51	13R+
			481	0672	1006.41	C 0.31	13L+
10+50			518	0635	1006.24	C 0.11	℄
			524	0629	1005.98	C 0.31	13R+
			532	0621	1005.98	C 0.23	13L+
11+00			600	0553	1005.81	F 0.28	℄
			598	0555	1005.55	Grade	
			598	0555	1005.55	Grade	
11+50			657	0496	1005.38	F 0.42	℄
			641	0512	1005.12	Grade	
			664	0489	1005.12	F 0.23	
12+00			718	0435	1004.95	F-0.60	℄
			732	0421	1004.69	F-0.48	
			737	0416	1004.69	F 0.53	
T.P. 1X2			557	1004.96			
	228	1007 24					
12+50			345	1003 79	1004.52	F 0.73	℄
			340	0384	1004.26	F 0.42	

76298 S & E #307—7-55

PLEASE RETURN TO
LOS ANGELES COUNTY ENGINEER
700 LOS ANGELES COUNTY ENGINEERING BLDG.

NOTE: ANY ADDITIONS OR CHANGES ON THIS SHEET MUST BE MADE OR CIRCLED IN RED INK, WITH DATE AND NAME OF PERSON MAKING CHANGE.

Do not extend notes this side of this line.

STATION	B. S.	H. I.	F. S.	ELEV.	GRADE	Cut/Fill	
		100724					
12+00			350	100374	1004.26	F-0.52	13 Lt
12+50			398	0326	1004.07	F-0.73	℄
			392	0332	1003.83	F 0.51	13 Rt
			398	0326	1003.63	F 0.57	13 Rt
13+50			452	0272	1003.66	F-09.4	℄
			447	0277	1003.40	F 0.63	3 Rt
			456	0268	1003.40	F-0.72	13 Lt
14+00			472	0226	1002.93	F 0.97	℄
			478	0246	1002.91	F 0.53	13 Rt
			485	0239	1002.91	F 0.58	3 Lt
[illegible]			507	0217	1002.80	F 0.63	
			500	0224	1002.54	F 0.30	13 Rt
			513	0211	1002.54	F 0.43	13 Lt
			385	100339	Elev 1003.31 pg: [illegible] 99.3 N. of ℄ Puddingstone Dr. [illegible] F.B. 1836-22 N. 146,625.72 E 355,244.29		

Profile Notes Rod. _____ Plotted _____ Job No. 74440.04 Division No. _____ F. B. 2314 Pg. 47
No. _____ Date _____ Date _____ Survey of Brackett Field
X-Sec. Notes Chkd. _____ Checked _____ Survey by Holmes Notes ARB Date 8-26-57
No. _____ Date _____ Date _____ Map No. _____ Chief Tabulator _____ Date _____

Profile No.	Notes Red	Plotted	Job No.	Division No.	F. B. 2314	Pg. 49
	Date	Date	Survey of			
X-Sec. No.	Notes Chkd. J.T.	Checked	Survey by	Notes	Date	
	Date 10/16/57	Date	Map No.	Indexed Johnson	Date DEC 9 '57	

J.N. 7440 04

BRACKETT FIELD

PROFILE & GRADES E. END of TAXI WAY

Note
0+15 ℄ RUNWAY = 0+00 ℄ TAXIWAY going So.
1+15 " " = 3+07.08 "

STATION	B. S.	H. I.	F. S.	ELEV.

NOTE: ANY ADDITIONS OR CHANGES ON THIS SHEET MUST BE MADE OR CIRCLED IN RED INK, WITH DATE AND NAME OF PERSON MAKING CHANGE.

Do not extend notes this side of this line.

PLEASE RETURN TO
LOS ANGELES COUNTY SURVEYOR
726 LOS ANGELES COUNTY ENGINEERING BLDG.

761298 307 8-53

76L298 307 8-53

PLEASE RETURN TO
LOS ANGELES COUNTY SURVEYOR
726 LOS ANGELES COUNTY ENGINEERING BLDG.

NOTE: ANY ADDITIONS OR CHANGES ON THIS SHEET MUST BE MADE OR CIRCLED IN RED INK, WITH DATE AND NAME OF PERSON MAKING CHANGE.

Do not extend notes this side of this line.

STATION	B. S.	H. I.	F. S.	ELEV.		GRADE	Cut/Fill
					Elev 997.62 Sta. ℄ Runway		Elv. Pg. 54
B.M.	306	1000 68		997 62	Top of C.E. Mon-(dn 6")		Pg.
0+00			485	995 83		996.97 ℄	F-1.14
0+37.5 B.C.			447	96 21		996.95 ℄	F-0.74
			504	95 64	35' Rt.	996.90	F-1.26
			521	95 47	50' "	996.30	F-0.83
			431	96 37	15 Lt.	997.03	F0 66
			427	96 41	25.5 "	997.03	F-0.62
0+87.5 E.C.			479	95 89		996.92 ℄	F1.03
			525	95 43	15° Rt	996.85	F1.42
			529	95 39	25.5 Rt.	96.85	F1.46
			440	96 28	15 Lt.	996.95	F-0.67
			425	96 43	25.5 Lt	96.95	F0.52
1+50 B.C.			500	96 68		996.89 ℄	F1.21
			510	96 58	15° Rt.	996.85	F1.27
			514	95 54	25.5 "	96.85	F1.31
			496	95 72	15° Lt.	996.87	F1.15
			472	95 96	25.5 "	96.87	F0.91
2+00			516	95 52		96.87 ℄	F1.35
			540	95 28	15° Rt.	96.79	F1.51
			519	95 49	25.5 "	96.79	F1.30
			530	95 38	15° Lt.	96.80	F-1.42

Profile No. ____ X-Sec. No. ____

Plotted ____ Date ____ Checked ____ Date ____

Notes Red. ____ Date ____ Notes Chkd. ____ Date ____

Division No. 7440.04 Job No. ____ Notes A.R.B. Date ____

Survey of Bracket Field

Survey by Holmes

Indexed J. C. Johnson

B. 2314 Pg. 50

76L298 307 8-53

PLEASE RETURN TO
LOS ANGELES COUNTY SURVEYOR
726 LOS ANGELES COUNTY ENGINEERING BLDG.

NOTE: ANY ADDITIONS OR CHANGES ON THIS SHEET MUST BE MADE OR CIRCLED IN RED INK, WITH DATE AND NAME OF PERSON MAKING CHANGE.

Do not extend notes this side of this line.

STATION	B. S.	H. I.	F. S.	ELEV.		Grade	Cut & Fill
		1000.68					
2+00			514	99554	25 Lt	96.80	F 1.26
2+25			531	95 37		996.84	F 1.47
			530	95 38	15 Rt	96.73	F 1.35
			540	95 28	25 Lt	96.73	F 1.45
			540	95 28	15 Lt	96.74	F 1.46
			543	95 25	25 Lt	96.74	F 1.49
2+50			563	95 05		96.83	F 1.78
			567	95 01	15 Rt	96.71	F 1.70
			555	95 13	25 Rt	96.71	F 1.58
			566	95 08	15 Lt	96.72	F 1.64
			553	95 15	25 Lt	96.72	F 1.57
3+00			607	94 61		96.80	F 2.19
			614	94 54	15 Rt	96.65	F 2.11
			608	94 60	25 Rt	96.65	F 2.05
			610	94 58	15 Lt	96.65	F 2.07
			604	94 64	25 Lt	96.65	F 2.01
3+07.08	E.C		609	94 59		96.72	F 2.13
			600	94 68	15 Rt	96.57	F 1.89
			611	94 57	25 Rt	96.57	F 2.00
			620	94 48	15 Lt	96.57	F 2.09
			612	94 56	25 Lt	96.57	F 2.01

Profile Notes Red. ____ Plotted ____ Job No. 74R004 Division No. ____
No. ____ Date ____ Date ____ Survey of Brackett Field
X-Sec. Notes Chkd. ____ Checked ____ Survey by Holmes Notes ARB Date 8-57
No. ____ Date ____ Date ____ Map No. ____ Tracing ____ Date ____

F. B. 23/14 Pg. 51

F. B. 2314 Pg. 52 Job No. 244004 Division No. _____ Notes Red. _____ Plotted _____ Profile

Survey of Brackett Field Date _____ Date _____ No. _____

Survey by Holmes Notes A.R.B. Notes Chkd. _____ Checked _____ X-Sec.

Indexed E. C. Johnson Date _____ Date _____ Date _____ No. _____

STATION	B. S.	H. I.	F. S.	ELEV.	
B.M. Mon		100.68	3.06	97.62	Elev 97.62 3.06 depth Borehole 1.

76L299 207 8-53

PLEASE RETURN TO

LOS ANGELES COUNTY SURVEYOR

726 LOS ANGELES COUNTY ENGINEERING BLDG.

Do not extend notes this side of this line.

NOTE: ANY ADDITIONS OR CHANGES ON THIS SHEET MUST BE MADE OR CIRCLED IN RED INK, WITH DATE AND NAME OF PERSON MAKING CHANGE.

Profile	Notes Red.	Plotted	Job No.	Division No.	F. B. 2314 Pg. 53
No.	Date	Date	Survey of		
X-Sec.	Notes Chkd. J.T.	Checked	Survey by	Notes	Date
No.	Date 10/16/57	Date	Map No.	Indexed J. G. Johnson Date	DEC 9 '57

J.N 7440.04
Brackett Field
Profile & Cross Section of
Runway & Taxi Way
Westerly
From 0+00 To 8+00

STATION	B. S.	H. I.	F. S.	ELEV.

NOTE: ANY ADDITIONS OR CHANGES ON THIS SHEET MUST BE MADE OR CIRCLED IN RED INK, WITH DATE AND NAME OF PERSON MAKING CHANGE.

Do not extend notes this side of this line.

PLEASE RETURN TO
LOS ANGELES COUNTY SURVEYOR
726 LOS ANGELES COUNTY ENGINEERING BLDG.

76L298 307 8-53

76L2/ 207 8-53

PLEASE RETURN TO
LOS ANGELES COUNTY SURVEYOR
726 LOS ANGELES COUNTY ENGINEERING BLDG.

NOTE: ANY ADDITIONS OR CHANGES ON THIS SHEET MUST BE MADE OR CIRCLED IN RED INK, WITH DATE AND NAME OF PERSON MAKING CHANGE.

Do not extend notes this side of this line.

STATION	B. S.	H. I.	F. S.	ELEV.					
					Elev 993.355 F.B. 1836-161				
				993 36	Fd. C.S. Mon Flush W. Line of Kaiser Tract N. of Walnut Ave F.B. 1836-131				
Set B.M	669	1000 04	564	994 40					
					℄ Taxi Way Top of C.E. Mon (in 12") Pg.				
	669	1001 09	347	991 62	Stat ℄ of Runway Prop. Top of C.E. Mon (in 6")				
	227	999 89				Grade	Cut	Fill	
0+00			382	996 09		997.08		1.01 ℄	1x2
			329	96 60	37.5 Rt	96.71		0.11	edge of Put
			330	96 59	48 Rt	96.64	C-0.55		
			311	96 78	70 "	95.82	C-0.96		
			274	97 15	100 "	95.51	C-1.64		
			245	97 44	150 "	95.01	C-2.43		C-2.5/125
T.P 1x2 0+50 ℄ of Runway			445	995 44					
	451	999 98							
0+50			451	995 44		96.71		F1.27 ℄	
			410	95 85	37.5 Rt	96.34		F0.49	
			394	96 01	48 R	95.67	0.34		
			352	96 43	70 R	95.45	0.98		
			328	96 67	100 R	94.95	1.72		C-1.84/9.2
			337	96 58	150 R	94.64	1.94		
			435	95 60	37.5 L	96.60		1.0	
			453	95 42	48 L	95.98		0.56	

F. B. 2314 Pg. 34 Job No. 2440-04 Division No. 10 Notes Red ____ Plotted ____ Profile
Survey of Brackett Field Date ____ No. ____
Survey by D. E. H. Notes A.R.B. Notes Chkd. ____ Checked ____ X-Sec.
Indexed C. Johnson Date ____ Date ____ No. ____

76298 S & E #307—7-55

PLEASE RETURN TO
LOS ANGELES COUNTY ENGINEER
700 LOS ANGELES COUNTY ENGINEERING BLDG.

NOTE: ANY ADDITIONS OR CHANGES ON THIS SHEET MUST BE MADE OR CIRCLED IN RED ink, WITH DATE AND NAME OF PERSON MAKING CHANGE.

Do not extend notes this side of this line.

STATION	B. S.	H. I.	F. S.	ELEV.		Grade	30+00 F.L.	
		999.98						
1+00			5.21	994.74		96.33	F. 1.59	
			4.89	95.06	39 R	95.96	F. 0.90	
			4.85	95.10	48 R	95.43	F. 0.33	
			4.40	95.58	70 R	95.21	C. 0.34	
			3.93	96.02	100 R	94.90	C. 1.12	
			4.04	95.97	150 R	94.40	C. 1.51	C. 1.72 / 8.6
			4.99	94.96	39 L	96.10	F. 1.14	
			5.04	94.91	48 L	95.43	F. 0.52	
			5.26	94.69	70 L	95.41	F. 0.72	
			5.15	94.80	100 L	95.29	F. 0.48	
			4.90	95.05	150 L	95.29	F. 0.24	
1+50			5.63	94.32		95.96	F. 1.64	
1+50			5.30	94.65	39 R	95.59	F. 0.94	
			5.26	94.69	48 R	94.92	F. 0.23	
			5.08	94.87	70 R	94.70	C. 0.17	
			4.68	95.27	101 R	94.40	C. 0.87	
			4.52	95.43	150 R	93.90	C. 1.53	C. 1.55 / 7.8
			5.64	94.31	39 L	95.59	F. 1.28	
			5.67	94.28	48 L	94.92	F. 0.64	
			5.73	94.22	70 L	94.70	F. 0.48	
			5.66	94.29	100 L	94.50	F. 0.21	

Profile No. ____ Notes Red. ____ Plotted ____ Job No. 2444.04 Division No. 10
Date ____ Date ____ Survey of Track 4 Field
X-Sec. No. ____ Notes Chkd. JT Checked ____ Survey by D.E.H. Notes A.R.B. Date 8-22-57
Date 10/14/57 Date ____ Map No. ____ Date ____

F. B. 2314 Pg. 53

76298 S & E #307—7-55

PLEASE RETURN TO
LOS ANGELES COUNTY ENGINEER
700 LOS ANGELES COUNTY ENGINEERING BLDG.

NOTE: ANY ADDITIONS OR CHANGES ON THIS SHEET MUST BE MADE OR CIRCLED IN RED INK, WITH DATE AND NAME OF PERSON MAKING CHANGE.

Do not extend notes this side of this line.

F. B. 2314 Pg. 56 | Job No. Hawaiian Division No. 10 | Notes Red | Plotted | No. | Profile
Survey of Brackett Field | Date 8-27-57 | Date | No. | X-Sec.
Survey by O.E.H. | Notes A.R.B. | Notes Chkd. | Checked
Indexed X C. Johnson | Date | Date | Date

STATION	B. S.	H. I.	F. S.	ELEV.				
		999 ~~95~~ 96						
1+50			536	94 ~~37~~ 40	150 L	94.18	C. 0.21	
			560	94.3~~8~~ 6	200 L	94.16	C. 0.19	
			567	94 ~~28~~ 9	224.5 L	95.50	F. 1.22	10.5 OFF. To edge pvt.
			567	94 ~~28~~ 9	235 L	96.13	F. 1.85	
			573	94 ~~32~~ 3	250 L	96.28	F. 2.06	
			565	94 ~~28~~ 1	265 L	96.13	F. 1.83	
			569	94 ~~26~~ 7	275.5 L	95.50	F. 1.24	10.5 OFF. To Pvt. F 1.00/5.00
			590	94 ~~5~~ 6	300 L	95.10	F. 1.06	
2+00			595	94 ~~00~~ 1		95.58	F. 1.58	
			567	94 ~~2~~ 9	37.5 R	95.21	F. 0.93	
			574	94 ~~21~~ 2	48. R	94.54	F. 0.33	
			563	94 ~~32~~ 3	70. R	94.32	Grade	
			518	94 ~~77~~ 8	100. R	94.02	C. 0.75	
			479	95 ~~14~~ 7	150. R	93.52	C. 1.64	C-1.66/8.30
			486	95 ~~17~~ 10	37.5 L	95.21	F. 0.12	
			609	93 ~~84~~ 7	48 L	94.54	F. 0.68	
			643	93 ~~52~~ 3	70 L	94.32	F. 0.80	
			635	93 ~~60~~ 1	100 L	94.02	F. 0.42	
			598	93 ~~97~~ 8	150 L	93.52	C. 0.45	
			595	94 ~~0~~ 1	200 L	93.00	C. 1.00	

76298 S & E #307—7-55

PLEASE RETURN TO
LOS ANGELES COUNTY ENGINEER
700 LOS ANGELES COUNTY ENGINEERING BLDG.

NOTE: ANY ADDITIONS OR CHANGES ON THIS SHEET MUST BE MADE OR CIRCLED IN RED INK, WITH DATE AND NAME OF PERSON MAKING CHANGE.

Do not extend notes this side of this line.

STATION	B. S.	H. I.	F. S.	ELEV.				
		999 98 6						
2+00			589	994 06 7	224 5 L	95.00	F 0.94	10 5 OFF. To edge Pvt
			587	94 08 5	235 L	95.08	F. 1.60	
			596	~~93 99~~ 4 00	250 L	95.82	F 1.84	
			627	93 68 9	265 L	95.68	F. 2.00	
			610	93 88 6	275 5 L	95.00	F 1.15	10 5 OFF. To edge Pvt
			605	93 92 1	300 L	94 70	F .80	F. 0.80/400
2450 ℄ T.P.			598	993 99 8				
	373	997 70 1						
2450			373	993 99 8		95.21	F. 1.24	
			340	94 36 1	37 5 R	94.84	F. 0.54	
			336	94 34 5	48 R	94.17	C. 0.17	
			334	94 36 7	70 R	93.95	C. 0.41	
			331	94 39 10	100 R	93.65	C. 0.74	
			300	94 57 1	150. R	93.14	C. 1.56	C 1.76/850
			398	93 72 3	37 5 L	94.84	F. 1.12	
			410	93 60 1	48 L	94.17	F 0.57	
			445	93 25 6	70 L	93.95	F. 0.70	
			458	93 12 3	100 L	93.65	F 0.53	
			396	93 74 5	150 L	93.14	C. 0.60	
			424	93 46 7	200 L	92.64	C 0.82	

Profile Notes Red _____ Plotted _____ Job No. 7440-04 Division No. 10 F. B. 23/14 P. 59
No. _____ Date _____ Date _____ Survey of Brackett Field
X-Sec. Notes Chkd. J.T. Checked _____ Survey by D.E.H. Notes [redacted] Date 8-21-57
No. _____ Date 10/16/57 Date _____ Map No. _____ [redacted] Date _____

76298 S & E #307—7-55

PLEASE RETURN TO
LOS ANGELES COUNTY ENGINEER
700 LOS ANGELES COUNTY ENGINEERING BLDG.

NOTE: ANY ADDITIONS OR CHANGES ON THIS SHEET MUST BE MADE OR CIRCLED IN RED INK, WITH DATE AND NAME OF PERSON MAKING CHANGE.

Do not extend notes this side of this line.

F.B. 2314 Pg. 38 | Job No. 7444.04 Division No. 10 | Notes Red | Plotted | Profile No.
Survey of Brackett Field | Date 8-27-57 | Date | X-Sec. No.
Survey by D.E.H. | Notes A.R.B. | Notes Chkd. | Checked
Indexed K. C. Johnson | Date | Date | Date | No.

STATION	B. S.	H. I.	F. S.	ELEV.		Grade	Cut & Fill	
		997.78						
2+50			402	93.36	224.5 L	94.60	F 0.93	10.5 OFF To edge Pvt.
			406	93.54	235 L	95.24	F 1.68	
			389	93.71	250 L	95.39	F 1.58	
			416	93.54	265 L	95.24	F 1.70	
			426	93.44	275.5 L	94.60	F 1.16	10.5 OFF To edge Pvt.
			430	93.41	300 L	94.20	F 0.80	F 0.80/4.00
3+00			394	93.76		94.84	F 1.08	
			353	94.17	37.5 R	94.47	F 0.30	
			360	94.11	48 R	93.80	C 0.30	
			330	94.41	70 R	93.58	C 0.82	
			299	94.71	100 R	93.28	C 1.43	
			269	95.01	150 R	92.89	C 2.12	C 2.12/10.60
			405	93.65	37.5 L	94.47	F 0.82	
			419	93.51	48 L	93.80	F 0.29	
			444	93.26	70 L	93.58	F 0.32	
			442	93.28	100 L	93.28	Grade	
			435	93.35	150 L	92.78	C 0.57	
			446	93.24	200 L	92.28	C 0.96	
			435	93.35	224.5 L	94.20	F 0.85	10.5 OFF To edge Pvt
			443	93.27	235 L	94.79	F 1.52	

76298 S & E #307—7-55

PLEASE RETURN TO
LOS ANGELES COUNTY ENGINEER
700 LOS ANGELES COUNTY ENGINEERING BLDG.

NOTE: ANY ADDITIONS OR CHANGES ON THIS SHEET MUST BE MADE OR CIRCLED IN RED INK, WITH DATE AND NAME OF PERSON MAKING CHANGE.

Do not extend notes this side of this line.

STATION	B. S.	H. I.	F. S.	ELEV.		Grade	cut+E.U	
		997.76						
3+00			430	993.40	250 L	94.94	F 1.54	
			440	933.0	265 L	94.79	F 1.49	
			430	934.0	275 L	94.20	F 0.80	10' OFF. Top edge Pvt.
			452	93.18	300 L	93.80	F 0.62	F. 0.60/3.00
3+50			370	940.0		94.46	F 0.46	
			336	943.5	375 R	94.09	C 0.25	
			348	942.3	48 R	93.42	C 0.80	
			344	942.7	70 R	93.25	C 1.01	
			355	941.6	100 R	93.02	C 1.13	
			343	942.8	150 R	92.64	C 1.63	C 1.63/8.15
			376	939.4	375 L	94.09	F 0.15	
			385	938.6	48 L	93.42	C 0.43	
			409	936.2	90 L	93.30	C 0.41	
			459	931.2	100 L	92.90	C 0.21	
			463	930.9	150 L	92.40	C 0.67	
			471	~~927.9~~ 930.0	200 L	91.90	C 1.09	
			479	929.2	225 L	93.70	F 0.79	10' OFF. edge Pvt.
			476	929.5	235 L	94.35	F 1.41	
			470	930.0	250 L	94.50	F 1.50	
			473	929.8	265 L	94.35	F 1.38	

Profile Notes Red ____ Plotted ____ Job No. 74466 Division No. 10 F. B. 2314 PG. 59
No. ____ Date ____ Date ____ Survey of Brackett Field
X-Sec. Notes Chkd. J.T. Checked ____ Survey by D.E.H. Notes A.R.B. Date 8-26-59
No. ____ Date 10/14/57 Date ____ Map No. ____ Date ____

76298 S & E #307—7-55

PLEASE RETURN TO
LOS ANGELES COUNTY ENGINEER
700 LOS ANGELES COUNTY ENGINEERING BLDG.

NOTE: ANY ADDITIONS OR CHANGES ON THIS SHEET MUST BE MADE OR CIRCLED IN RED INK, WITH DATE AND NAME OF PERSON MAKING CHANGE.

Do not extend notes this side of this line.

F. B. 2314 Pg. 60 Job No. 7Mar.4 Division No. 10 Notes Red. Plotted. Profile
Survey of Brackett Field Date. No.
Survey by D.E.H. Notes A.R.B. Notes Chkd. Checked. X-Sec.
Indexed K. C. Johnson Date. Date. Date. No.

STATION	B. S.	H. I.	F. S.	ELEV.		Grade	Cut+Fill	
		997 $\frac{1}{8}$						
3+56			474	992 $\frac{7}{6}$	275 L	93.70	F 0.24	10 OFF To edge Pvt.
			479	92 $\frac{2}{1}$	300 L	93.40	F 0.49	F. 0.50/2.50
4+00			457	93 $\frac{4}{8}$		94.09	F 0.96	
			428	93 $\frac{3}{2}$	375 R	93.72	F 0.30	
			427	93 $\frac{2}{8}$	48 R	93.65	C 0.38	
			436	93 $\frac{5}{4}$	70 R	92.91	C-0.43	
			446	93 $\frac{5}{4}$	100 R	92.72	C-0.82	
			400	93 $\frac{1}{6}$	150 R	92.39	C 1.31	C. 1.31/6.55
			438	93 $\frac{3}{2}$	375 L	93.72	F 0.40	
			438	93 $\frac{3}{2}$	48 L	93.35	C. 0.27	
			441	93 $\frac{30}{29}$	70 L	92.83	C. 0.46	
			420	93 $\frac{1}{6}$	100 L	92.53	C. 0.97	
			431	93 $\frac{20}{19}$	150 L	92.03	C 1.14	
			433	93 $\frac{8}{7}$	200 L	91.53	C. 1.54	
			475	92 $\frac{6}{6}$	225 L	93.30	F-0.35	10 OFF. To edge Pvt.
			484	92 $\frac{7}{6}$	235 L	93.90	F 1.04	
			465	93 $\frac{6}{5}$	250 L	94.05	F 1.00	
			507	92 $\frac{4}{6}$	265 L	93.90	F 1.27	
			501	92 $\frac{70}{69}$	275 L	93.30	F 0.61	10 OFF. To edge Pvt.
			511	92 $\frac{60}{59}$	300 L	92.90	F 0.31	F 0.30/15.0

76298 S & E #307—7-55

PLEASE RETURN TO
LOS ANGELES COUNTY ENGINEER
700 LOS ANGELES COUNTY ENGINEERING BLDG.

NOTE: ANY ADDITIONS OR CHANGES ON THIS SHEET MUST BE MADE OR CIRCLED IN RED INK, WITH DATE AND NAME OF PERSON MAKING CHANGE.

Do not extend notes this side of this line.

STATION	B. S.	H. I.	F. S.	ELEV.		Grade	Cut & Fill	
		997 ~~1~~						
4+50			518	992 52		93.72	F 1.20	
			483	92 87	37.5 R	93.35	F 0.48	
			481	92 87	48 R	92.68	C 0.21	
			501	92 79	70 R	92.56	C 0.13	
			473	92 97	100 R	92.40	C 0.57	C. 103/515
			453	93.17	150 R	92.14	C 1.03	
			508	92 62	37.5 L	93.35	F 0.73	
			516	92 54	48 L	92.68	F 0.14	
			524	92 46	70 L	92.46	~~C~~ 0.00	
			523	92 47	100 L	92.16	C 0.31	
			536	92 34	150 L	91.66	C 0.68	
			516	92 54	200 L	91.16	C 1.38	
			495	92 75	224.5 L	92.80	Grade	10.5 OFF To edge Pvt
			500	92 70	235 L	93.45	F 0.75	
			478	92 92	250 L	93.60	F 0.68	
			492	92 78	265 L	93.45	F 0.67	
			497	92 73	275 L	92.80	F 0.07	10.5 OFF To edge Pvt.
			511	92 59	300 L	92.50	C 0.09	C. 0.10/0.50
5+00 ℄ Runway			546	992 24				
T.P. 1x2	314	995 38						

Profile Notes Red. _____ Plotted _____ Job No. 7446.4 Division No. 10 F. B. 2314 Pg. 619
No. _____ Date _____ Date _____ Survey of Beach & Field
X-Sec. Notes Chkd. J. T. Checked _____ Survey by D.E.H. Notes A.R.B. Date 8-26-57
No. _____ Date 10/16/57 Date _____ Map No. _____ Tab. Date _____

76298 S & E #307—7-55

PLEASE RETURN TO
LOS ANGELES COUNTY ENGINEER
700 LOS ANGELES COUNTY ENGINEERING BLDG.

NOTE: ANY ADDITIONS OR CHANGES ON THIS SHEET MUST BE MADE OR CIRCLED IN RED INK, WITH DATE AND NAME OF PERSON MAKING CHANGE.

Do not extend notes this side of this line.

F. B. 2314 Pg. 62 Job No. 2440.04 Division No. 10 Notes Red. Plotted No. Profile
Survey of Brackett Field Date 4-28-57 Date X-Sec.
Survey by D.E.H. Notes A.R.B. Notes Chkd. Checked No.
Indexed C. Johnson Date Date Date

STATION	B. S.	H. I.	F. S.	ELEV.		Grade	Cut-Fill	
		995.38						
5+00			314	992.24		993.34	F 1.10	
			300	92.38	37 R	92.97	F 0.59	
			280	92.58	48 R	92.30	C 0.28	
			290	92.48	70 R	92.19	C 0.29	
			278	92.60	100 R	92.04	C 0.56	
			243	92.95	150 R	91.80	C 1.15	C - 1.15/5.95
			356	91.00	37 L	92.97	F 1.15	
			356	91.87	48 L	92.30	F 0.48	
			366	91.72	73 L	92.08	F 0.36	
			366	91.72	100 L	91.78	F 0.06	
			373	91.65	150 L	91.28	C 0.37	
			366	91.72	200 L	90.78	C 0.94	
			366	91.72	224.5 L	92.40	F 0.68	10 [illegible]
			380	91.58	235 L	93.51	F 1.93	
			370	91.68	250 L	93.16	F 1.48	
			395	91.43	265 L	93.01	F 1.58	
			388	91.50	275 L	92.40	F 0.90	
			389	91.49	300 L	92.00	F - 0.51	F - 0.70/3.50
5+50			382	91.56		92.97	F 0.41	
			346	91.92	37.5 R	92.60	F 0.68	
			345	91.93	48 R	91.93	Grade	

76L298 307 8-53

PLEASE RETURN TO
LOS ANGELES COUNTY SURVEYOR
726 LOS ANGELES COUNTY ENGINEERING BLDG.

NOTE: ANY ADDITIONS OR CHANGES ON THIS SHEET MUST BE MADE OR CIRCLED IN RED INK, WITH DATE AND NAME OF PERSON MAKING CHANGE.

Do not extend notes this side of this line.

STATION	B. S.	H. I.	F. S.	ELEV.		Grade	Cut & Fill	
		995.38						
3+50			3.42	991.96	40 R	991.83	C 0.13	
			3.45	91.92	100 R	91.69	C 0.24	
			3.81	925.7	150 R	91.46	C 1.11	C 1.11/5.55
			4.16	912.3	37.5 L	92.60	F 1.38	
			4.22	916.7	48 L	91.93	F 0.77	
			4.31	910.8	70 L	91.71	F 0.64	
			4.37	910.7	100 L	91.41	F 0.40	
			4.47	909.7	150 L	90.91	Grade	
			4.47	909.7	200 L	90.41	C 0.50	
			4.55	908.8	225 L	91.90	F 1.07	10.5 of Subgrade
			4.71	906.8	235 L	92.56	F 1.89	
			4.53	908.5	250 L	92.71	F 1.86	
			4.70	906.8	265 L	92.56	F 1.88	
			4.70	906.8	275 L	91.90	F 1.22	10.5 of Subgrade
			4.75	906.3	300 L	91.60	F 0.97	F 1.1/5.50
6+00			4.83	905.5		92.59	F 2.04	
			4.36	910.2	37.5 R	92.22	F 1.20	
			4.16	912.2	48 R	91.55	F 0.33	
			3.94	916.4	70 R	91.46	C 0.18	
			3.53	918.5	101 R	91.33	C 0.52	

Profile Notes Red ____ Plotted ____ Job No. 74404 Division No. ____ F. B. 2314 Pg. 63
No. ____ Date ____ Date ____ Survey of Brackett Field
X-Sec. Notes Chkd. J.T. Checked ____ Survey by Holmes Notes ARR Date 8-57
No. ____ Date 10/14/57 Date ____ Map No. ____ Date ____

76L298 97 8-53

PLEASE RETURN TO
LOS ANGELES COUNTY SURVEYOR
726 LOS ANGELES COUNTY ENGINEERING BLDG.

NOTE: ANY ADDITIONS OR CHANGES ON THIS SHEET MUST BE MADE OR CIRCLED IN RED INK, WITH DATE AND NAME OF PERSON MAKING CHANGE.

Do not extend notes this side of this line.

F. B. 2314 Pg. 64 Job No. 7440.0 Division No. Notes Red. Plotted Profile No.
Survey of Brackett Field Date Date X-Sec. No.
Survey by Holmes & S Notes A.R.B. Notes Chkd. Checked
Indexed K. C. Johnson Date Date Date No.

STATION	B. S.	H. I.	F. S.	ELEV.		Grade	Cut & Fill	
		995.39						
6400			307	923.72	150 R	991.12	C 1.19	C 1.20/6.00
			508	903.81	375 L	922.22	F 1.92	
			501	903.78	48 L	91.55	F 1.18	
			486	905.23	70 L	91.33	F 0.81	
			476	906.23	100 L	91.03	F 0.41	
			504	903.74	150 L	90.53	F 0.19	
			534	900.74	200 L	90.04	Grade	
			534	900.74	210 L	91.50	F 1.46	105 offset to Pot
			544	899.74	235 L	92.12	F 2.18	
			538	900.04	250 L	92.27	F 2.27	
			535	900.34	265 L	92.12	~~F 2.09~~	
			521	901.74	275 L	91.50	C 1.33	
			[illegible]	902.23	300 L	91.10	F 0.88	F 1.00/5.00
6450			492	904.44		92.22	F 1.78	
			477	906.74	37.5 R	91.85	F 1.18	
			[illegible]	909.74	[illegible] R	91.18	F 0.50	
			429	910.74	70 R	91.69	Grade	
			413	912.54	100 R	90.97	C 0.28	
			341	919.74	150 R	90.77	C 1.20	C 1.20/6.00
			510	902.84	37.5 L	91.85	C 1.57	

76L298 307 8-53

PLEASE RETURN TO
LOS ANGELES COUNTY SURVEYOR
726 LOS ANGELES COUNTY ENGINEERING BLDG.

NOTE: ANY ADDITIONS OR CHANGES ON THIS SHEET MUST BE MADE OR CIRCLED IN RED INK, WITH DATE AND NAME OF PERSON MAKING CHANGE.

Do not extend notes this side of this line.

STATION	B. S.	H. I.	F. S.	ELEV.		Grade	Cut & Fill	
		995.38						
6+50			517	902	48 R	91.18	F 0.97	
			543	899	70 L	90.96	F 1.01	
			550	898	100 L	90.66	F 0.78	
			571	896	150 L	90.16	F 0.49	
			548	899	200 L	89.70	C-0.20	Grade change
			537	900	224 L	91.00	F-1.00	10 Sta offset to B.F.
			547	899	35 L	91.67	F-1.76	
			520	901	250 L	91.82	F 1.64	
			537	900	265 L	91.57	F-1.66	
			527	901	295 L	91.00	F 0.89	
			546	899	300 L	90.90	F-0.78	F. 1.00/5.00 Grade change
7+00			537	900		91.85	F 1.84	
			495	904	37.5 R	91.48	F 1.05	
			479	905	48 R	90.81	F 0.22	
			445	909	70 R	90.12	C 0.21	
			427	911	100 R	90.60	C 0.51	
			377	916	150 R	90.42	C 1.19	C. 1.20/6.00
T.P. 1x2			376	991.62				Station 7+90 Rt. 150
	259	994.27						
7+00			400	990.27	37.5 L	91.48	F 1.27	

Profile Notes Red ____ Job No. 7440.04 Division No. ____ F. B. 2314 Pg. 65
No. ____ Date ____ Plotted ____ Date ____ Survey of Brackett Field
X-Sec. Notes Chkd. A.T. Checked ____ Survey by Holmes Notes ARB Date 6-
No. ____ Date 10/16/57 Date ____ Map No. ____ Indexed Changes ____ Date ____ 57

76L2 R07 8-53

PLEASE RETURN TO
LOS ANGELES COUNTY SURVEYOR
726 LOS ANGELES COUNTY ENGINEERING BLDG.

NOTE: ANY ADDITIONS OR CHANGES ON THIS SHEET MUST BE MADE OR CIRCLED IN RED INK, WITH DATE AND NAME OF PERSON MAKING CHANGE.

Do not extend notes this side of this line.

STATION	B. S.	H. I.	F. S.	ELEV.	Grade	Cut	Fill	
7+00		994 2+	390	993.5+	990.80		0.49	48 Lt.
" " "			402	[illegible]	90.58		0.39	70 "
			378	904	90.25	0.18		30 "
			383	903	89.80	0.58		150 ℄
			453	896	89.30	0.38		200
			476	894.5	90.60		1.15	224.5
			510	891	91.22		2.11	235
			517	890	91.37		2.33	250 ℄ TW
			540	888	91.22		2.41	265
			525	889	90.60		1.64	275.5
			528	88.9	90.20		1.27	300 F. 1.30/6.50
7+50			402	90[illegible]	91.48		1.29	℄ RW
			300	912	91.11	0.10		37.5 Rt
			297	912	90.40	0.84		48
			287	913	90.34	1.00		70
			301	912	90.25	0.95		100
			282	913	90.10	1.29		150 C-1.00/5.00
			443	897	91.11		1.33	37.5 Lt.
			452	896	90.40		0.71	48 "
			464	895	90.20		0.63	70 "
			470	895	89.95		0.44	100 "

Cont on Bot of Pg. 101

F. B. 2314 Pg. 66 Job No. 8740.04 Division No. Notes Red. Plotted No. Profile
Survey of Bracket Field Date 9-16-57 Date Date No. X-Sec.
Survey by D. E. H. Notes Notes Chkd. Checked
Indexed L. C. Johnson Date Date

Profile No.	Notes Red.	Plotted	Job No. 7440.04	Division No. 10	F. B. 2314	Pg. 67
	Date	Date	Survey of Brackett Field			
X-Sec. No.	Notes Chkd. AMH	Checked	Survey by Petri	Notes Gwl.	Date 9-4-57	
	Date 10-16-57	Date	Map No.	Checked Johnson	Date DEC 9 57	

J. N. 7440.04
Brackett Field

Construction Stakes on
Runway & Taxiway From
Sta. 30+00 to 35+00.

9-4-57

Note for (x) section of Existing drain ditch from sta. 25+00 Wly see pgs 156 To 161
D.E.H.

Petri
Sandoval
Henderson
Adams

STATION	B. S.	H. I.	F. S.	ELEV.

NOTE: ANY ADDITIONS OR CHANGES ON THIS SHEET MUST BE MADE OR CIRCLED IN RED INK, WITH DATE AND NAME OF PERSON MAKING CHANGE.

Do not extend notes this side of this line.

PLEASE RETURN TO
LOS ANGELES COUNTY ENGINEER
700 LOS ANGELES COUNTY ENGINEERING BLDG.

76298 S & E #307—7-55

76298 S & E #307—7-55

PLEASE RETURN TO
LOS ANGELES COUNTY ENGINEER
700 LOS ANGELES COUNTY ENGINEERING BLDG.

NOTE: ANY ADDITIONS OR CHANGES ON THIS SHEET MUST BE MADE OR CIRCLED IN RED INK, WITH DATE AND NAME OF PERSON MAKING CHANGE.

Do not extend notes this side of this line.

Profile No. ____ Plotted ____ Date ____
X-Sec. No. ____ Checked ____ Date ____
Notes Red. ____ Date ____
Notes Chkd. ____ Date ____
Division No. 10
Job No. 7445.01
Notes Retri
Date ____
F. B. 23/44 Pg. 68
Survey of Brackett Field
Survey by C. Johnson
Indexed ____

STATION	B. S.	H. I.	F. S.	ELEV.				
C.E. Mon.				969 42	Fd. C.E. Mon. Flush			℄ Runway 28+23.42
	2 56	971 98			Coord. = N.146,180.16			E. 352,000.00 See Pg. 82
T.P.			6 41	965 57				
	2 17	967 74						
Sta.					Grade	Cut	Fill	
30+00		967 74	1 07	966 67	68.42		1.75	℄
"			0 51	967 23				Rt. 23 Edge R.W.
"			0 63	967 11	67.40		0.29	Rt. 48
"			0 19	967 55	67.18	0.37		Rt. 70
"			0 27	967 47	66.89	0.58		Rt. 100
"			0 13	967 61	66.40	1.21		Rt. 150 C-1.21 / 6.05
"			1 39	966 35				Lt. 38 Edge R.W.
"			1 27	966 47	67.40		0.93	Lt. 48
"			0 86	966 88	67.20		0.32	Lt. 70
"			1 41	966 33	66.93		0.60	Lt. 100
"			1 31	966 53	66.47	0.06		Lt. 150
"			1 33	966 51	66.00	0.51		Lt. 200
"			1 34	966 50	67.9		1.4	Lt. 224.5
"			1 07	966 67				Lt. 235 Edge T.W.
"			1 34	966 40	68.65		2.25	Lt. 250 ℄ T.W.
"			1 13	966 61				Lt. 265 Edge T.W.

76L298 307 8-53

PLEASE RETURN TO
LOS ANGELES COUNTY SURVEYOR
726 LOS ANGELES COUNTY ENGINEERING BLDG.

NOTE: ANY ADDITIONS OR CHANGES ON THIS SHEET MUST BE MADE OR CIRCLED IN RED INK, WITH DATE AND NAME OF PERSON MAKING CHANGE.

Do not extend notes this side of this line.

STATION	B. S.	H. I.	F. S.	ELEV.	Grade	Cut	Fill	
30+00		967.74	1.20	966.54	67.90		1.36	Lt 275.5
"			1.11	966.63	67.50		0.87	Lt 300 F 0.95/4.75
30+50			1.91	965.77	67.84		2.07	℄
"			1.26	966.48				Rt 38 Edge R.W.
"			1.24	966.50	66.80		0.30	Rt 48
"			1.01	966.73	66.58	0.15		Rt 70
"			1.00	966.74	66.29	0.45		Rt 100
"			0.71	967.03	65.80	1.23		Rt 150 C-1.06/5.30
"			1.27	965.77				Lt 38 Edge R.W.
"			1.74	966.00	66.80		0.80	Lt 48
"			1.61	966.13	65.87	0.26		Lt 150
"			1.74	966.00	65.40	0.60		Lt 200
"			1.70	966.04	67.50		1.46	Lt 224.5
"			1.65	966.09				Lt 235 Edge T.W.
"			1.75	965.99	68.24		2.25	Lt 250 ℄ T.W.
"			1.63	966.11				Lt 265 Edge T.W.
"			1.67	966.07	67.50		1.43	Lt 275.5
"			1.48	966.26	67.10		0.84	Lt 300 F 0.89/4.00
31+00			2.77	964.97	67.27		2.30	℄
"			2.03	965.71				Rt 38 Edge R.W.
"			1.97	965.77	66.20		0.43	Rt 48

Profile Notes Red. Plotted Job No. 7440.04 Division No. 10
No. Date Date Survey of Brackett Field
X-Sec. Notes Chkd. Checked Survey by GWP Notes GWP Date 7-4-87
No. Date Date Map No. Date Date

F. B. 23/14 Pg. 69

76L298 307 8-53

PLEASE RETURN TO
LOS ANGELES COUNTY SURVEYOR
726 LOS ANGELES COUNTY ENGINEERING BLDG.

NOTE: ANY ADDITIONS OR CHANGES ON THIS SHEET MUST BE MADE OR CIRCLED IN RED INK, WITH DATE AND NAME OF PERSON MAKING CHANGE.

Do not extend notes this side of this line.

F. B. 2314 No. 70 Job No. 7440-07 Division No. 10 Notes Red. ____ Plotted ____ Profile No. ____
Survey of Brackett Field Date ____ Date ____ X-Sec. No. ____
Survey by Petri Notes Petri Notes Chkd. ____ Checked ____
Indexed J. C. Johnson Date ____ Date ____ Date ____

STATION	B. S.	H. I.	F. S.	ELEV.	Grade	Cut	Fill	
31+00		967.22	1.99	965.75	65.98		0.23	Rt. 70
"			1.57	966.07	65.69	0.38		Rt. 100
"			1.28	966.46	65.20	1.26		Rt. 150 C-1.15 / 5.75
"			2.41	965.33				Lt. 38 Edge R.W.
"			2.53	965.21	66.20		0.99	Rt. 48
"			2.16	965.58	65.73		0.15	Lt. 100
"			2.16	965.58	65.30	0.28		Lt. 150
"			2.10	965.64	64.90	0.74		Lt. 200
"			2.03	965.71	67.10		1.39	Lt. 224.5
"			1.93	965.81				Lt. 235 Edge T.W.
"			2.10	965.64	67.82		2.18	Lt. 250 ℄ T.W.
			1.90	965.84				Lt. 265 Edge T.W.
			1.98	965.76	67.10		1.34	Lt. 275.5
			1.96	965.78	66.70		0.92	Lt. 300 F. 1.10 / 5.50
31+50			3.52	964.22	66.69		2.47	℄
"			2.91	964.83				Rt. 38 Edge R.W.
"			2.78	964.96	65.60		0.64	Rt. 48
"			2.45	965.29	65.38		0.09	Rt. 70
"			2.79	965.50	65.09	0.41		Rt. 100
"			2.09	965.65	64.60	1.05		Rt. 150 C-0.95 / 4.75
"			3.31	964.43				Lt. 38 Edge R.W.

76L298 307 8-53

PLEASE RETURN TO
LOS ANGELES COUNTY SURVEYOR
726 LOS ANGELES COUNTY ENGINEERING BLDG.

NOTE: ANY ADDITIONS OR CHANGES ON THIS SHEET MUST BE MADE OR CIRCLED IN RED INK, WITH DATE AND NAME OF PERSON MAKING CHANGE.

Do not extend notes this side of this line.

STATION	B. S.	H. I.	F. S.	ELEV.	Grade	Cut	Fill	
31+50		967.74	Z 80	964.94	65.43		0.49	Lt. 70
"			Z 89	964.85	65.20		0.35	Lt. 100
"			Z 66	965.08	64.77	0.31		Lt. 150
"			Z 65	965.09	64.30	0.79		Lt. 200
"			Z 38	965.36	66.60		1.24	Lt. 224.5
"			Z 31	965.43				Lt. 235 Edge T.W.
"			Z 47	965.27	67.40		2.13	Lt. 250 ℄ T.W.
"			Z 38	965.36				Lt. 265 Edge T.W.
"			Z 61	965.13	66.60		1.47	Lt. 275.5
"			Z 85	964.89	66.30		1.41	Lt. 300 F. 1.50/7.50
32+00			4 24	963.50	66.12		2.62	℄
"			3 93	963.81				Rt. 38 Edge R.W.
"			3 84	963.90	65.10		1.20	Rt. 48
"			3 41	964.33	64.88		0.55	Rt. 70
"			3 38	964.36	64.59		0.23	Rt. 100
"			2 71	965.03	64.10	0.93		Rt. 150 C-0.83/4.15
"			3 72	964.02	65.10		1.03	Lt. 48
"			3 37	963.87	64.90		1.03	Lt. 70
"			3 71	964.03	64.63		0.60	Lt. 100
"			3 35	964.39	64.17	0.22		Lt. 150
"			3 11	964.63	63.70	0.93		Lt. 200

Profile No. ____ Notes Red. ____ Platted ____ Job No. 74480 Division No. 10 F. B. 23/14 Pg. 11
X-Sec. No. ____ Date ____ Notes Chkd. ____ Date ____ Checked ____ Date ____ Survey of Brackett Field Survey by G.W.R. Notes — Date 9-4-57 Map No. ____ Indexed C. Johnson Date ____

76L296 307 8-53

PLEASE RETURN TO
LOS ANGELES COUNTY SURVEYOR
726 LOS ANGELES COUNTY ENGINEERING BLDG.

NOTE: ANY ADDITIONS OR CHANGES ON THIS SHEET MUST BE MADE OR CIRCLED IN RED INK, WITH DATE AND NAME OF PERSON MAKING CHANGE.

Do not extend notes this side of this line.

F.B. 2314 PG. 70 | Job No. 7440.01 | Division No. 10 | Notes Red. | Plotted | No. | Profile
Survey of Brackett Field | Date | Date | X-Sec.
Survey by Petri | Notes | Notes Chkd. | Checked
Indexed K. C. Johnson | Date | Date | Date | No.

STATION	B. S.	H. I.	F. S.	ELEV.	Grade	Cut	Fill	
32+00		967.74	3.88	964.86	66.20		1.34	Lt 224.5
"			2.85	964.89				Lt 235 Edge T.W.
"			3.16	964.58	66.98		2.40	Lt 250 ℄ T.W.
"			3.23	964.51				Lt 265 Edge T.W.
"			3.46	964.28	66.20		1.92	Lt 275.5
"			3.36	964.38	65.80		1.42	Lt 300 ℄ 1.40/7.00
32+50			5.13	962.61	65.54		2.93	℄
"			4.65	963.09				Rt 38 Edge R.W.
"			4.48	963.26	64.50		1.24	Rt 48
"			4.41	963.33	64.28		0.95	Rt 70
"			4.[illegible]	963.63	63.99		0.36	Rt 100
"			3.72	964.02	63.50	0.52		Rt 150 C-0.42/2.10
"			4.77	962.97				Lt 38 Edge R.W.
"			5.00	962.74	64.50		1.76	Lt 48
"			4.85	962.89	64.30		1.41	Lt 70
"			4.58	963.16	64.03		0.87	Lt 100
"			4.12	963.62	63.60	0.02		Lt 150
"			3.76	963.98	63.20	0.78		Lt 200
			3.64	964.10	65.80		1.70	Lt 224.5
			3.63	964.11				Lt 235 Edge T.W.
			4.01	963.73	66.56		2.83	Lt 250 ℄ T.W.

76L298 307 8-53

PLEASE RETURN TO
LOS ANGELES COUNTY SURVEYOR
726 LOS ANGELES COUNTY ENGINEERING BLDG.

NOTE: ANY ADDITIONS OR CHANGES ON THIS SHEET MUST BE MADE OR CIRCLED IN RED INK, WITH DATE AND NAME OF PERSON MAKING CHANGE.

Do not extend notes this side of this line.

STATION	B. S.	H. I.	F. S.	ELEV.	Grade	Cut	Fill	
32+50		967 74	4 15	963 59				Lt.265 Edge T.W.
			4 22	963 52	65.80		2.28	Lt.275.5
"			3 73	964 01	65.40		1.39	Lt.300 F.1.60/8.00
33+00			3 57	959 17	64.97		5.80	℄ Ditch
"			5 89	961 85				Rt.38 Edge R.W.
"			5 75	961 99	63.90		1.91	Rt.48
"			5 62	962 12	63.68		1.56	Rt.70
"			4 99	962 75	63.39		0.64	Rt.100
"			4 39	963 35	62.90	0.45		Rt.150 C-0.35/1.75
"			5 80	961 94				Lt.38 Edge R.W.
"			5 84	961 90	63.90		2.00	Lt.48
"			5 58	962 16	63.70		1.54	Lt.70
"			5 48	962 26	63.43		1.17	Lt.100
"			4 92	962 82	62.99		0.17	Lt.150
"			4 50	963 24	62.56	0.68		Lt.200
"			4 50	963 24	65.40		2.16	Lt.224.5
"			4 54	963 20				Lt.235 Edge T.W.
"			4 82	962 92	66.14		3.22	Lt.250 ℄ T.W.
"			4 65	963 09				Lt.265 Edge T.W.
"			4 51	963 23	65.40		2.17	Lt.275.5
"			4 40	963 34	65.00		1.66	Lt.300 F.1.80/9.00

Profile Notes Red. Plotted Job No. 744004 Division No. 10 F. B. 2 3[illegible] 73
No. Date Date Survey of Brackett Field
X-Sec. Notes Chkd. Checked Survey by G.W.P. Notes — Date 9-4-57
No. Date Date Map No. [illegible] Date

76L298 307 8-53

PLEASE RETURN TO
LOS ANGELES COUNTY SURVEYOR
726 LOS ANGELES COUNTY ENGINEERING BLDG.

NOTE: ANY ADDITIONS OR CHANGES ON THIS SHEET MUST BE MADE OR CIRCLED IN RED INK, WITH DATE AND NAME OF PERSON MAKING CHANGE.

Do not extend notes this side of this line.

Profile No. X-Sec. No.

Plotted Date Notes Red. Date Notes Chkd. Date Checked Date

Job No. 74604 Division No. 10 Notes Date

Survey of Brackett Field Notes

Survey by Petri

Indexed K. C. Johnson Date

F. B. 2314 Pg. 74 84

STATION	B. S.	H. I.	F. S.	ELEV.	Grade	Cut	Fill	
33+50		967 74	8 74	959 00	64.39		5.39	E. Ditch
"			9 35	960 39				Rt. 38 Edge R.W.
"			6 76	960 98	63.30		2.32	Rt. 48
"			6 43	961 31	63.08		1.77	Rt. 70
"			5 97	961 77	62.79		1.02	Rt. 100
"			5 15	962 59	62.30	0.29		Rt. 150 C-0.19 / 0.95
"			6 47	961 27				Lt. 38 Edge R.W.
"			5 47	961 27	63.30		2.03	Lt. 48
"			6 42	961 32	63.19		1.87	Lt. 70
"			6 39	961 35	63.03		1.68	Lt. 100
"			5 85	961 89	62.97		1.08	Lt. 150
"			5 22	962 52	63.10		0.58	Lt. 200
"			5 36	962 38	65.00		2.62	Lt. 224.5
"			5 46	962 28				Lt. 235 Edge T.W.
"			5 58	962 16				Lt. 250 E.T.W.
"			5 03	962 71				Lt. 265 Edge T.W.
"			4 98	962 76	65.00		2.24	Lt. 275.5
"			4 88	962 86	64.60		1.74	Lt. 300 F-1.90 / 9.50
T.P.			5 57	962 17				
	2 39	964 56						

PLEASE RETURN TO
LOS ANGELES COUNTY SURVEYOR
726 LOS ANGELES COUNTY ENGINEERING BLDG.

NOTE: ANY ADDITIONS OR CHANGES ON THIS SHEET MUST BE MADE OR CIRCLED IN RED INK, WITH DATE AND NAME OF PERSON MAKING CHANGE.

Do not extend notes this side of this line.

STATION	B. S.	H. I.	F. S.	ELEV.	Grade	Cut	Fill		
34+00		964 56	4 85	959 71	63.82		4.11		℄
"			7 18	957 38					Rt 38 Ditch Edge R.W.
"			5 79	958 77	62.80		4.03		Rt. 48
"			4 29	960 27	62.58		2.31		Rt. 70
"			4 21	960 35	62.29		1.94		Rt. 100
"			3 10	961 46	61.80		0.34	F-0.44 / 2.20	Rt. 150
			3 92	960 64					Lt. 38 Edge R.W.
			3 87	960 69	63.20		2.51		Lt. 48
			3 78	960 78	63.14		2.36		Lt. 70
			3 66	960 90	63.06		2.16		Lt. 100
			3 10	961 46	63.23		1.77		Lt. 150
			2 81	961 75	63.70		1.95		Lt. 200
			2 29	962 27	64.60		2.33	F-2.43 / 12.15	Lt. 300
34+20			4 13	960 43	63.40		2.97		Lt. 48
34+50			4 93	959 63	63.24		3.61		℄
"			6 09	958 47					Rt 38 Edge R.W.
"			6 41	958 09	62.20		4.11		Rt. 48
"			7 62	956 94	61.98		5.04		Rt. 70
"			5 56	959 00	61.69		2.69		Rt 100
"			4 60	959 96	61.20		1.24		Rt 150
			4 22	960 34	63.38		3.04		Lt. 38

Profile No. ____ Notes Red ____ Plotted ____ Job No 7440.04 Division No. 10
X-Sec. No. ____ Date ____ Date ____ Survey of Brackett Field
Notes Chkd. ____ Date ____ Checked ____ Date ____ Survey by GWP Notes — Date 9-4-57
Map No. ____ Indexed ____ Date ____

F. B. 23/14

76L298 307 8-53

PLEASE RETURN TO
LOS ANGELES COUNTY SURVEYOR
726 LOS ANGELES COUNTY ENGINEERING BLDG.

NOTE: ANY ADDITIONS OR CHANGES ON THIS SHEET MUST BE MADE OR CIRCLED IN RED IN INK, WITH DATE AND NAME OF PERSON MAKING CHANGE.

Do not extend notes this side of this line.

STATION	B. S.	H. I.	F. S.	ELEV.	Grade	Cut	Fill		
34+50		964 56	4 32	960 24.					Lt. 48
			4 16	960 40.					Lt. 70
			4 13	960 43.					Lt. 100
			3 53	961 03.					Lt. 150
			3 53	961 03.	64.30		3.27		Lt. 200
			3 09	961 47.	64.50		3.03		Lt. 250
			2 87	961 69.	63.00		1.31		Lt. 300
35+00			5 37	959 19.	62.67		3.48		℄
			6 37	958 19.					Rt. 38
			6 59	957 97.	61.60		3.63		Rt. 48
			7 00	957 56.	61.38		3.82		Rt. 70
			8 04	956 52.	61.09		4.57		Rt. 100 in ditch
			5 88	958 68.	60.60		1.92		Rt. 150
			4 35	960 21.	63.80		3.59		Lt. 200
			3 63	960 93.	63.30		2.37		Lt. 250
0+00			5 54	959 02.	62.84		3.82		Inter. ℄ R.W. & T.W.
"			5 38	959 18.	62.17		3.00		Rt. 25.5
0+37.5			4 50	960 06.	63.16		3.10		℄
"			4 72	959 84.	62.56		2.72		Rt. 25.5
0+87.5			4 58	959 98.	63.58		3.60		℄

1.41
7.05

F 1.92
9.60

Profile No. ____ X-Sec. No. ____
Plotted ____ Date ____
Notes Red. ____ Date ____
Notes Chkd. ____ Date ____
Checked ____ Date ____
Division No. 10
Job No. 7440.01
Notes ____ Date ____
Survey of Brackett Field
Survey by Petri
Indexed L. C. Johnson
F.B. 2914 Pg. 76

76L298 307 8-53

PLEASE RETURN TO
LOS ANGELES COUNTY SURVEYOR
726 LOS ANGELES COUNTY ENGINEERING BLDG.

NOTE: ANY ADDITIONS OR CHANGES ON THIS SHEET MUST BE MADE OR CIRCLED IN RED INK, WITH DATE AND NAME OF PERSON MAKING CHANGE.

Do not extend notes this side of this line.

STATION	B. S.	H. I.	F. S.	ELEV.	Grade	Cut	Fill	
0+87.5		964 56	4 62	959 94.	63.45		3.51	Rt. 25.5
"			4 34	960 22.	62.95		2.73	Lt. 25.5
1 + 50 BC			4 16	960 40.	64.10		3.70	℄
"			4 42	960 14.	63.45		3.31	Rt. 25.5
"			3 90	960 66.	63.45		2.79	Lt. 25.5
2+28.54 ℄			3 67	960 89.	64.76		3.87	℄
"			3 44	961 12.	64.31		3.0	Rt. 25.5
"			3 44	961 12.	64.11		3.0	Lt. 25.5
3+07.[illegible]08 E.C			2 53	962 03.	65.43		3.40	℄
			2 18	962 33.	64.78		2.40	Rt. 25.5
			2 74	961.82.	64.78		2.96	Lt. 25.5
2X2			5 54	959 02.	Fd. 2X2 5' N.dn.3" Elev.=959.033			℄ Runway 34+85.00 Pg. 82

Profile Notes Red. Plotted Job No. 74L004 Division No. 10 F.B. 2314 Pg. 77
No. Date Date Survey of Brockett Field
X-Sec. Notes Chkd. Checked Survey by GWP Notes — Date 9-4-56
No. Date Date Map No. Date

Notes Ck'd by	Survey of Brackett Field
Map No.	JN 7440.04 Tape Std °F
Office Work	Surveyed by Dougherty
Checked	Notes " Date 8-26-57
Date	Indexed J. C. Johnson

F. B. 2314 Pg. 79

DEC 9 '57

J.N. 7440.04

Brackett Field

Survey of Borrow Pit @ West end of field. showing grid for elevations

8-26-57

Note
Grid EXTENDED W'ly To Ditch 10-1-57 D.E.H.
See pgs 184 To 186 for. Elvs

Dougherty
Petri
Sandoval
Henderson
Adams

Note: Any Additions or Changes on This Sheet Must be Made or Circled in Red Ink With Date and Name of Person Making Change.
Do not extend this side of this line.
PLEASE RETURN TO
LOS ANGELES COUNTY ENGINEER
700 LOS ANGELES COUNTY ENGINEERING BLDG.
78F3098 S&E #247 1-56

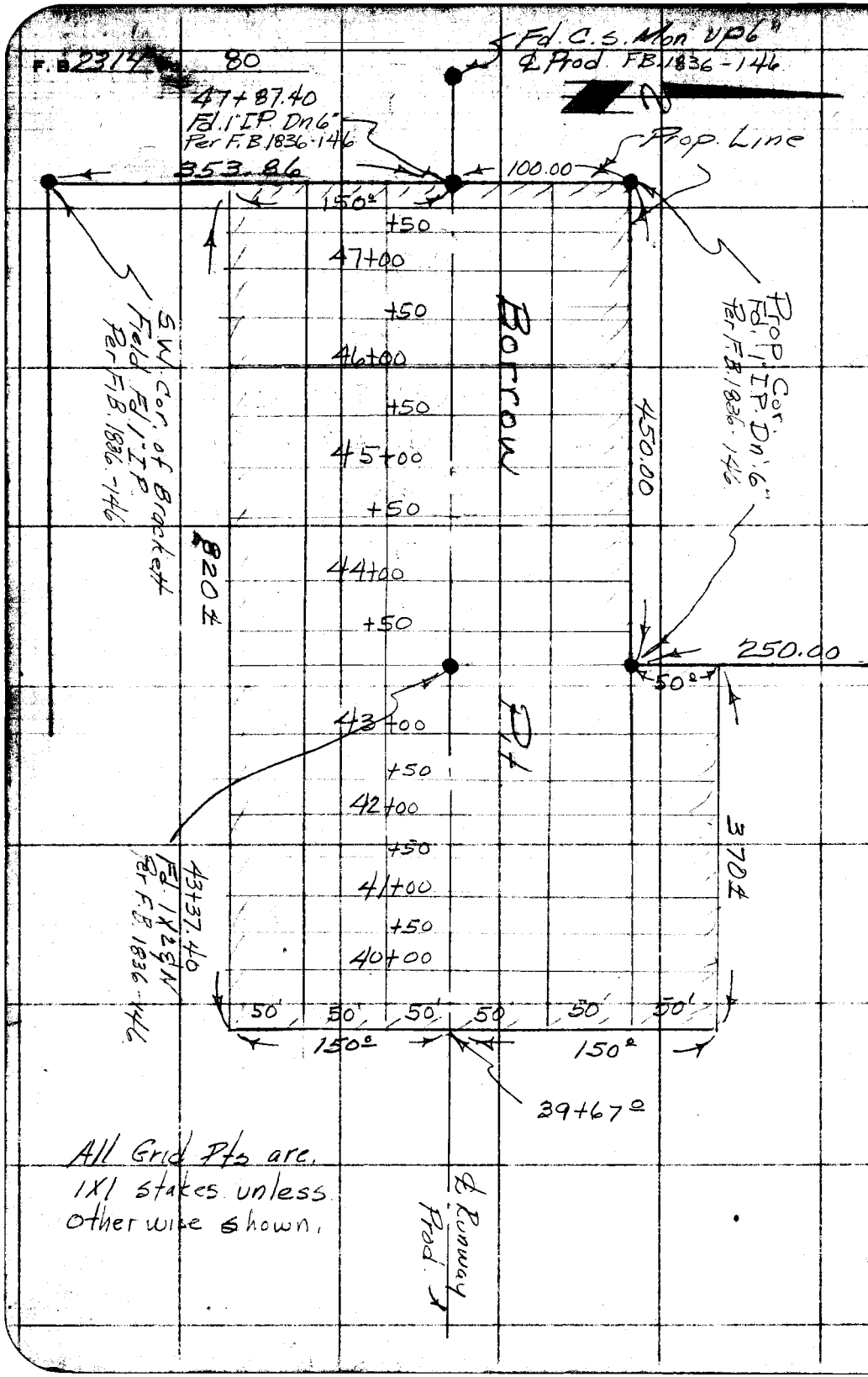

PLEASE RETURN TO
LOS ANGELES COUNTY ENGINEER
700 LOS ANGELES COUNTY ENGINEERING BLDG.

Do not extend this side of this line.

Note: Any Additions or Changes on This Sheet Must be Made or Circled in Red Ink With Date and Name of Person Making Change.

Profile No.	Notes Red.	Plotted	Job No. 7440.04	Division No. 10	F. B. 2314	Pg. 81
	Date	Date	Survey of Brackett Field.			
X-Sec. No.	Notes Chkd. AMH	Checked	Survey by JND	Notes JND	Date 8-26-57	
	Date Oct 16-57	Date	Map No.		Date DEC 9 '57	

J.N. 7440.04
Brackett Field.

Bench Levels from Tonner Ave West Down. ℄ of Proposed Run-way thru Coordinate Pts & Profile & Cross Sections on Proposed Borrow Pit at the West end of Field.

8-26-57

For Grid layout
See Pg. 80

Dougherty
Petri
Sandoval
Henderson
Adams

Note -
All Shots on Borrow Pit Grid taken on 1x1's Unless noted otherwise.

ELEV.

F. B.

Note.
For Elv's on Wly Extention of Borrow Pit See pgs 184 To 186
D.E.H. 10-1-57

H. I.

B. S.

STATION

NOTE: ANY ADDITIONS OR CHANGES ON THIS SHEET MUST BE MADE OR CIRCLED IN RED INK, WITH DATE AND NAME OF PERSON MAKING CHANGE.

Do not extend notes this side of this line.

PLEASE RETURN TO
LOS ANGELES COUNTY ENGINEER
700 Los Angeles County Engineering Bldg.

76298 S & E #307—7-55

76298 S & E #307—7-85

PLEASE RETURN TO
LOS ANGELES COUNTY ENGINEER
700 LOS ANGELES COUNTY ENGINEERING BLDG.

NOTE: ANY ADDITIONS OR CHANGES ON THIS SHEET MUST BE MADE OR CIRCLED IN RED INK, WITH DATE AND NAME OF PERSON MAKING CHANGE.

Do not extend notes this side of this line.

STATION	B. S.	H. I.	F. S.	ELEV.		
BM# BF#7				983 899	BM# BF #7 ℄ Tonner Ave. 264' N of PI #8	
	4 318	988 217			C.S. Mon. in H.H. F.B. 1836-16 & 23	
16+00 C.E. Mon.			5 969	982 258 285	Fd. C.E. Mon. at Intec. & Taxi way Flush	
	4 551	986 809			See F.B. 1836-173	
=16+00 C.E. Mon.			2 910	983 899 925	Fd. C.E. Mon. Flush & Runway = 16+00	
	2 219	986 118			Coord. = N 146,118.67 E 353,221.86 See F.B. 1836-173	
T.P.			6 067	980 051		
	2 471	982 522				
T.P.			5 935	976 587		
	2 879	979 466				
C.E. Mon.			4 604	974 862	Fd. C.E. Mon. Flush & Runway 23+22.78	
	3 225	978 087			Coord. = N 146,155.06 E 352,500.00 See Pg.	
T.P.			5 120	972 967		
	2 643	975 610				
C.E. Mon.			6 189	969 421	Fd. C.E. Mon. Flush & Runway 28+23.42	
	2 593	972 014			Coord. = N 146,180.16 E 352,000.00 See Pg.	
T.P.			6 235	965 779		
	2 342	968 121				
T.P.			5 508	962 613		
	2 117	964 730				
2x2			5 697	959 033	Fd. 2x2 ℄ N. dm 3" & Runway 34+85.00 See Pg.	

F.S. 2314 Pg. 82 Job No. 7440.0 Division No. 10 Notes Rec. Plotted
Survey of Brackett Fig. 10 Date Date No. Profile
Survey by Daugherty Notes " Notes Chkd. Checked X-Sec.
Indexed L. C. Johnson Date Date Date No.

76298 S & E #307—7-55

PLEASE RETURN TO
LOS ANGELES COUNTY ENGINEER
700 LOS ANGELES COUNTY ENGINEERING BLDG.

NOTE: ANY ADDITIONS OR CHANGES ON THIS SHEET MUST BE MADE OR CIRCLED IN RED ink, WITH DATE AND NAME OF PERSON MAKING CHANGE.

Dash

Do not extend notes this side of this line.

STATION	B. S.	H. I.	F. S.	ELEV.		
	3 768	962 801.		959 033.		
T. P.			5 788	957 013		
	2 205	959 218.				
39+67			5 371	953 847.	℄	
	4 145	957 992.				
39+67			3 41	954 58.	Rt. 50	
"			3 19	954 80.	Rt. 100	
"			3 28	954 71.	Rt. 150	
"			3 76	954 23.	Lt. 50	
"			3 67	954 30.	Lt. 100	
"			3 45	954 54.	Lt. 150	
40+00			4 16	953 83.	℄	
"			3 54	954 45.	Rt. 50	
"			3 26	954 73.	Rt. 100	
"			3 45	954 54.	Rt. 150	
"			4 17	953 82.	Lt. 50	
"			4 15	953 84.	Lt. 100	
"			3 99	954 00.	Lt. 150	
40+50			4 13	953 86.	℄	
"			3 79	954 20.	Rt. 50	
"			3 45	954 54.	Rt. 100	

Profile No. _____ Notes Rod. _____ Plotted _____ Job No. 7440.04 Division No. 10 F. B. 2314 Pg. 83
Date _____ Date _____ Survey of Brackett Field
X-Sec. No. _____ Notes Chkd. _____ Checked _____ Survey by CND. Notes Gloff Date 8-27-57
Date _____ Date _____ Map No. _____ Indexed Johnson Date _____

76298 S & E #307—7-55

PLEASE RETURN TO
LOS ANGELES COUNTY ENGINEER
700 LOS ANGELES COUNTY ENGINEERING BLDG.

NOTE: ANY ADDITIONS OR CHANGES ON THIS SHEET MUST BE MADE OR CIRCLED IN RED IN INK, WITH DATE AND NAME OF PERSON MAKING CHANGE.

Do not extend notes this side of this line.

F. B. 2314 Pg. 84 | Job No. 7440.04 | Division No. 10 | Notes Red. | Plotted | No. | Profile
Survey of Brochanty Fig 6 | Date | Date | No. | X-Sec.
Survey by Dougherty | Notes Rtn | Notes Chkd. | Checked
Indexed K. C. Johnson | Date | Date

STATION	B. S.	H. I.	F. S.	ELEV.		
40+50		957 992	3 76.	954 23.	RY.150	
"			5 34	952 65.	LY.50	
"			5 25	952 74.	LY.100	
"			5 20	952 79.	LY.150	
41+00			4 28	953 71.	℄	
"			3 78	954 21.	RY.50	
"			3 42	954 57.	RY.100	
"			4 03	953 96.	RY.150	
"			5 93	952 06.	LY.50	
"			6 66	951 33.	LY.100	
"			7 03	950 96.	LY.150	
41+50			4 46	953 53.	℄	
"			4 50	953 49.	RY.50	
"			3 99	954 00.	RY.100	
"			4 49	953 50.	RY.150	
"			5 35	952 64.	LY.50	
"			6 29	951 70.	LY.100	
"			6 45	951 54.	LY.150	
42+00			5 31	952 68.	℄	
"			5 17	952 82.	RY.50	
"			4 77	953 22.	RY.100	

76298 S & E #307—7-55

PLEASE RETURN TO
LOS ANGELES COUNTY ENGINEER
700 LOS ANGELES COUNTY ENGINEERING BLDG.

NOTE: ANY ADDITIONS OR CHANGES ON THIS SHEET MUST BE MADE OR CIRCLED IN RED INK, WITH DATE AND NAME OF PERSON MAKING CHANGE.

Do not extend notes this side of this line.

STATION	B. S.	H. I.	F. S.	ELEV.		
42+00		957 992	5 40	952 59.	Rt 150	
"			5 89	952 10.	Lt. 50	
"			6 92	951 03.	Lt 100	
"			7 24	950 35.	Lt. 150	
42+50			5 755	952 23.	℄	
	2 878	955 115.				
42+50			2 85	952 27.	Rt. 50	
"			2 83	952 29.	Rt. 100	
"			3 78	952 34.	Rt. 150	
"			3 28	951 34.	Lt. 50	
"			4 17	950 95.	Lt. 100	
"			6 24	948 88.	Lt. 150	
42+00			3 44	951 68.	℄	
"			3 99	952 13.	Rt. 50	
"			3 36	951 76.	Rt. 100	
"			3 17	951 95.	Rt. 150	
"			3 77	951 35.	Lt. 50	
"			4 48	950 64.	Lt. 100	
"			6 03	949 09.	Lt. 150.	
43 + 37.43			4 21	950 91.	℄ Fd 1x2 5 N. dn. 3"	Per FB 1836-146.
			3 88	951 24.	Rt. 50	

Profile Notes Red. ____ Plotted ____ Job No. 74-6-24 Division No. ____ F. B. 2314 Pg. 85
No. ____ Date ____ Date ____ Survey of E.P.
X-Sec. Notes Chkd. ____ Checked ____ Survey by V.N.D. Notes G.W.P. Date 8-27-57
No. ____ Date ____ Date ____ Map No. ____ Checked Johnson Date ____

76298 S & E #307—7-55

PLEASE RETURN TO
LOS ANGELES COUNTY ENGINEER
700 LOS ANGELES COUNTY ENGINEERING BLDG.

NOTE: ANY ADDITIONS OR CHANGES ON THIS SHEET MUST BE MADE OR CIRCLED IN RED INK, WITH DATE AND NAME OF PERSON MAKING CHANGE.

Do not extend notes this side of this line.

F. B. 2314 Pg. 86 Job No. 74604 Division No. 2 Notes Red. Plotted Profile
Survey of Brighton Field No. X-Sec.
Survey by Department Notes Petri Date Date Notes Chkd. Checked
Indexed K. C. Johnson Date Date Date No.

STATION	B. S.	H. I.	F. S.	ELEV.		
43+37.5	(C-22)	955.115	4.05	951.07	Rt. 100	Fd 1" I.P. dn. 1" Prop Cor. Per F.B. 1836-146
"			3.66	951.46	Rt. 150	
43+50			4.13	950.99	℄	
			4.20	950.92	Rt. 50	
			3.65	951.47	Rt. 100	
			4.57	950.55	Rt. 100	
			4.94	950.18	Rt. 50	
			5.62	949.43	Lt. 150	
44+00			4.89	950.23	℄	
			4.44	950.68	Rt. 50	
			3.75	951.17	Rt. 100	
			4.96	950.16	Lt. 50	
			5.11	950.01	Lt. 100	
			5.74	949.38	Lt. 150	
44+50			4.86	950.26	℄	
			4.46	950.66	Rt. 50	
			4.36	950.76	Rt. 100	
			5.20	949.92	Lt. 50	
			5.50	949.62	Lt. 100	
			6.15	948.97	Lt. 150	
45+00			5.03	950.09	℄	

76298 S & E #307—7-55

PLEASE RETURN TO
LOS ANGELES COUNTY ENGINEER
700 LOS ANGELES COUNTY ENGINEERING BLDG.

NOTE: ANY ADDITIONS OR CHANGES ON THIS SHEET MUST BE MADE OR CIRCLED IN RED INK, WITH DATE AND NAME OF PERSON MAKING CHANGE.

Do not extend notes this side of this line.

STATION	B. S.	H. I.	F. S.	ELEV.		
45+00		955.[illegible]	4 84	950 28.	Rt.50	
"			4 75	950 37.	Rt.100	
"			5 46	949 64.	Lt.50	
"			5 76	949 36	Lt.100	
"			6 37	948 75.	Lt.150	
45+50			5 20	949 92.	℄	
			5 03	950 09.	Rt.50	
			4 94	950 16	Rt.100	
			5 53	949 59.	Lt.50	
			5 [illegible]	949 13.	Lt.100	
			6 57	948 55.	Lt.150	
46+00			5 [illegible]	[illegible]	℄	
	3 [illegible]	952.[illegible]				
46+00			3 00	949 79.	Rt.50	
"			3 13	949 66	Rt.100	
"			3 77	949 02.	Lt.50	
"			3 78	949 01.	Lt.100	
			4 49	948 30.	Lt.150	
46+50			3 71	948 88.	℄	
			3 61	949 18.	Rt.50	
"			3 73	949 06.	Rt.100	

Profile Notes Red ____ Plotted ____ Job No. [illegible] Division No. [illegible] F. B. 2314 Pg. 87
No. ____ Date ____ Date ____ Survey of BROCKETT [illegible]
X-Sec. Notes Chkd. ____ Checked ____ Survey by JND Notes GLP Date 3-[illegible]-57
No. ____ Date ____ Date ____ Map No. ____ Checked John[illegible] Date ____

76298 S & E #307—7-55

PLEASE RETURN TO
LOS ANGELES COUNTY ENGINEER
700 LOS ANGELES COUNTY ENGINEERING BLDG.

NOTE: ANY ADDITIONS OR CHANGES ON THIS SHEET MUST BE MADE OR CIRCLED IN RED INK, WITH DATE AND NAME OF PERSON MAKING CHANGE.

Do not extend notes this side of this line.

STATION	B. S.	H. I.	F. S.	ELEV.		
46+50		948.[illegible]	4.30	948.59	Lt.50	
"			4.[illegible]	948.67	Lt.100	
"			4.65	948.14	Lt.150	
47+00			4.53	948.26	℄	
"			4.53	948.[illegible]	Rt.50	
"			4.72	948.07	Rt.100	
"			4.57	948.23	Lt.50	
"			4.65	948.14	Lt.100	
"			4.80	947.99	Lt.150	
47+50			5.21	947.58	℄	
"			5.38	947.41	Rt.50	
"			5.[illegible]	946.[illegible]	Rt.100	
"			4.[illegible]	947.83	Lt.50	
"			4.94	947.37	Lt.100	
"			5.32	947.77	Lt.150	
47+87.40			6.18	946.61	± Tack in P on 4" Pg	
"			5.92	946.87	[illegible]	
TBM.			7.[illegible]	945.30	Rt.100 Tack in P on 6" Prop. Cor. Per FB 1836-146.	
"			5.55	947.24	Lt.50	
"			5.30	947.49	Lt.100	
"			5.81	946.98	Lt.150	

F. B. 2314 Pg. 88 | Job No. 74-0.34 Division No. 10 Notes Red. Plotted. Profile
Survey of Bulldozer Tests Date Date No.
Survey by Doherty Notes Field Notes Chkd. Checked X-Sec.
Indexed C. Johnson Date Date Date No.

76298 S & E #307—7-55

PLEASE RETURN TO
LOS ANGELES COUNTY ENGINEER
700 LOS ANGELES COUNTY ENGINEERING BLDG.

NOTE: ANY ADDITIONS OR CHANGES ON THIS SHEET MUST BE MADE OR CIRCLED IN RED INK, WITH DATE AND NAME OF PERSON MAKING CHANGE.

Do not extend notes this side of this line.

STATION	B. S.	H. I.	F. S.	ELEV.		
C.S. Mon. BM.		952 785	7 893	944892	B.M. Fd. C.S. Mon. & Runway Prod. Per F.B. 1836-146	
	6 110	951 002				
T.P.			2 760	948242		
	5 969	954 211				
T.P.			4 141	950070		
	4 961	955 031				
T.P.			3 375	951 656		
	5 870	957 526				
T.P.			3 839	953687		
	4 934	958 621				
T.P.			2 961	955660		
	5 929	961 589				
T.P.			2 420	959 169		
	5 450	964 619				
T.P.			2 040	962 579		
	6 160	968 739				
T.P.			2 989	965 750		
	6 199	971 949				
C.E. Mon.			2 559	969390	Fd. C.E. Mon. Flush E Runway 28+23.42	
	6 178	975 568			See pg. 82	

Profile Notes Rod. ____ Plotted ____ Job No. 7440.04 Division No. 10 F.B. 2314 PG. 89
No. ____ Date ____ Date ____ Survey of Brackett Field
X-Sec. Notes Chkd. ____ Checked ____ Survey by J.N.D. Notes G.W.P. Date 8-27-57
No. ____ Date ____ Date ____ Map No. ____ Date ____

76298 S & E #307—7-55

PLEASE RETURN TO
LOS ANGELES COUNTY ENGINEER
700 LOS ANGELES COUNTY ENGINEERING BLDG.

NOTE: ANY ADDITIONS OR CHANGES ON THIS SHEET MUST BE MADE OR CIRCLED IN RED INK, WITH DATE AND NAME OF PERSON MAKING CHANGE.

Do not extend notes this side of this line.

STATION	B. S.	H. I.	F. S.	ELEV.		
		975 568				
T.P.			3 451	972 117		
	5 948	978 065				
T.P.			3 908	974 157		
	5 054	979 211				
C.E.Mon.			4 370	974 841	Fd. C.E. Mon. Flush ℄	Runway 23+22.78
	5 008	979 849			See pg. 82	
T.P.			3 154	976 695		
	6 216	982 911				
T.P			3 455	979 456		
	5 898	985 354				
T.P.			2 032	983 322		
	5 729	989 051				
C.E.Mon			5 173	983 878	Fd C.E. Mon Flush ℄	Runway See pg. 82
	5 581	989 459				
BM BF#8			2 930	986 529	BM BF#8 B.S.W.&T. Elev. = 986, 562 FB. 1836-162 & Intr. Tanner Ave & Runway	

F. B. 2314 PG. 90 Profile

Job No. 7440.04 Division No. 10 Notes Red. Plotted No.

Survey of Brackett Field Date Date X-Sec. No.

Survey by Daugherty Notes Petri Notes Chkd. Checked

Indexed C. Johnson Date Date Date No.

Profile No.	Notes Red.	Plotted	Job No. 7440.04	Division No. 10	F. B. 2314	PG. 91
	Date	Date	Survey of Brackett Field			
X-Sec. No.	Notes Chkd. C.F.Ruggles	Checked	Survey by JND	Notes	Date 8-28-57	
	Date 10/16/57	Date	Map No.		Date DEC 9 '57	

J.N. 7440.04

Brackett Field

Construction Stakes on Runway & Taxi way From Sta. 8+50 to 13+50. Cont from pg-102

8-28-57

Note See pg. 124 for Contd.

Note see pgs 164 To 166 for Elvis on E. Airplane Parking Lot.

Dougherty
Petri
Sandoval
Henderson
Adams

STATION	B. S.	H. I.	F. S.	ELEV.

NOTE: ANY ADDITIONS OR CHANGES ON THIS SHEET MUST BE MADE OR CIRCLED IN RED INK, WITH DATE AND NAME OF PERSON MAKING CHANGE.

Do not extend notes this side of this line.

PLEASE RETURN TO
LOS ANGELES COUNTY ENGINEER
700 LOS ANGELES COUNTY ENGINEERING BLDG.

76298 S & E #307—7-55

76298 S & E #307—7-55

PLEASE RETURN TO
LOS ANGELES COUNTY ENGINEER
700 LOS ANGELES COUNTY ENGINEERING BLDG.

NOTE: ANY ADDITIONS OR CHANGES ON THIS SHEET MUST BE MADE OR CIRCLED IN RED INK, WITH DATE AND NAME OF PERSON MAKING CHANGE.

Do not extend notes this side of this line.

F. B. 2314 Pg. 92 Job No. 7440.04 Division No. 10 Notes Red. Plotted
Profile No. Date Date
X-Sec. No. Notes Chkd. Checked
Date Date
Survey of Bracket Field Notes Petri
Survey by Dougherty
Indexed E. C. Johnson Date

STATION	B. S.	H. I.	F. S.	ELEV.				
B.M. B.F. #8				986 562	B.M. B.F. #8 Fd. S.W. ℄ Int. F.B. 1836-162			Tanner Ave ℄ & Runway
	4 63	991 19						
T.P.			2 99	988 20				
	4 66	992 86						
Sta					Grade	Cut	Fill	
8+50		992 86	4 03	988 83	90.73		1.90	℄ Runway
"			3 47	989 39				Rt 38 Edge R.W.
"			3 48	989 38	89.70		0.32	Rt 48
"			3 12	989 74	89.52	0.22		Rt 70
"			2 87	989 99	89.28	0.71		Rt 100
"			2 31	990 55	88.90	1.65		Rt 150 C-1.65 / 8.25
"			4 22	988 64				Lt 38 Edge R.W
"			4 14	988 72	89.70		0.98	Lt 48
"			4 18	988 68	89.47		0.79	Lt 70
"			4 10	988 76	89.16		0.40	Lt 100
"			4 31	988 55	88.90			Lt 125
"			4 39	988 47	88.67		0.20	Lt 150
"			4 70	988 16	88.20		0.04	Lt 200
"			4 69	988 17	89.30		1.13	Lt 224.5
"			4 72	988 14	89.89			Lt 235 Edge T.W
"			4 91	987 95	90.04		2.09	Lt 250 ℄ T.W

76298 S & E #307—7-55

PLEASE RETURN TO
LOS ANGELES COUNTY ENGINEER
700 LOS ANGELES COUNTY ENGINEERING BLDG.

NOTE: ANY ADDITIONS OR CHANGES ON THIS SHEET MUST BE MADE OR CIRCLED IN RED INK, WITH DATE AND NAME OF PERSON MAKING CHANGE.

Do not extend notes this side of this line.

STATION	S. S.	H. I.	F. S.	ELEV.	Grade	Cut	Fill	
8+50		993 86	4 85	988 01	89.89			Lt 265' Edge T.W.
"			4 87	987 99	89.30		1.31	Lt 275.5'
"			4 90	987 96	88 90		0.94	Lt 300' F-0.98 / 4.93
9+00			3 74	989 12	90.35		1.23	℄ Runway
"			3 39	989 47				Rt. 38' Edge R.W.
"			3 56	989 ~~42~~ 30	89.30	Grade		Rt. 48'
"			3 21	989 65	89.08	0.57		Rt. 70'
"			2 98	989 88	88.79	1.09		Rt. 100'
"			2 52	990 34	88.30	2.04		Rt. 150' C-1.94 / 9.70
"			4 15	988 71				Lt. 38' Edge R.W.
"			4 05	988 81	89.30		0.49	Lt 48'
"			4 24	988 62	89.10		0.48	Lt. 70'
"			4 32	988 54	88.83		0.29	Lt. 100'
"			4 78	988 08	88.35		0.27	Lt 150'
"			5 06	987 ~~88~~ 89	87.80	Grade		Lt. 200'
"			4 95	987 91	88.80		0.89	Lt 224.5
"			5 00	987 86	84.44			Lt. 235' Edge T.W.
"			4 99	987 87	89.59		1.72	Lt. 250' ℄ T.W
"			5 06	987 80	89.44			Lt. 265' Edge T.W.
"			5 17	987 69	88.80		1.11	Lt. 275.5
"			5 22	987 64	88.40		0.76	Lt. 300' F-0.76 / 3.80

Profile Notes Red ____ Plotted ____ Job No. 74400 Division No. 10
No. ____ Date ____ Date ____ Survey of Brackett Field
X-Sec. Notes Chkd. ____ Checked ____ Survey by J.N.D. Notes GWP Date 8-28-57
No. ____ Date ____ Date ____ Map No. ____ Date ____

F. B. 2314 Pg. 93

76298 S & E #307—7-55

PLEASE RETURN TO
LOS ANGELES COUNTY ENGINEER
700 LOS ANGELES COUNTY ENGINEERING BLDG.

NOTE: ANY ADDITIONS OR CHANGES ON THIS SHEET MUST BE MADE OR CIRCLED IN RED INK, WITH DATE AND NAME OF PERSON MAKING CHANGE.

Do not extend notes this side of this line.

STATION	B. S.	H. I.	F. S.	ELEV.				
T.P. C.S.Mon.		992 86	346	989 40	Fd. C.E. Mon. & Runway Coord. = N. 146,079.55			
	347	992 87			E 354,000.00			
Sta.					Grade	Cut	Fill	
9+50		992 87	378	989 09	89.98		0.89	℄ Runway
"			358	989 29				Rt. 38 Edge RW
"			364	989 23	88.90	0.33		Rt. 48
"			360	989 27	88.68	0.59		Rt. 70
"			345	989 42	88.39	1.03		Rt. 100
"			303	989 34	87.90	1.94		Rt. 150 C-2.00 / 10.00
"			412	988 75				Lt. 38 Edge RW
"			405	988 82	88.90		0.08	Lt. 48
"			436	988 51	88.70		0.19	Lt. 70
"			430	988 57	88.43	0.14		Lt. 100
"			465	988 22	87.94	0.28		Lt. 150
"			496	987 91	87.40	0.51		Lt. 200
"			510	987 77	88.40		0.63	Lt. 224.5
"			516	987 71	88.99			Lt. 235 Edge T.W.
"			552	987 35	89.14		1.79	Lt. 250 ℄ T.W.
"			554	987 33	88.99			Lt. 265 Edge T.W.
"			565	987 22	88.40		1.18	Lt. 275.5
"			573	987 14	88.00		0.86	Lt. 300 F-0.86 / 4.30

F. B. 2314 Pg. 94 Job No. 7440.04 Division No. 10 Notes Red. Plotted
Survey of Brackett Field Date Date
Survey by Doherty Notes Petri Notes Chkd. Checked
Indexed C. Johnson Date Date Date
Profile No. X-Sec. No.

76298 S & E #307—7-55

PLEASE RETURN TO
LOS ANGELES COUNTY ENGINEER
700 LOS ANGELES COUNTY ENGINEERING BLDG.

NOTE: ANY ADDITIONS OR CHANGES ON THIS SHEET MUST BE MADE OR CIRCLED IN RED INK, WITH DATE AND NAME OF PERSON MAKING CHANGE.

Do not extend notes this side of this line.

STATION	B. S.	H. I.	F. S.	ELEV.	Grade	Cut	Fill	
10+00		992 87	3 99	988 88	89.61		0.73	℄ Runway
"			3 88	988 99				Rt. 38 Edge R.W.
"			4 06	988 81	88.50	0.31		Rt. 48
"			3 93	988 94	88.28	0.66		Rt. 70
"			3 53	989 34	87.99	1.35		Rt. 100
"			3 25	989 62	87.50	2.12		Rt. 150 C-2.15 / 10.75
"			4 11	988 76				Lt. 38 Edge R.W.
"			4 14	988 73	88.50	0.23		Lt 48
"			4 41	988 40	88.30	0.10		Lt 70
"			4 48	988 39	88.03	0.36		Lt 100
"			4 71	988 16	87.56	0.60		Lt. 150
"			4 99	987 88	87.07	0.81		Lt 200
"			5 04	987 83	87.90		0.07	Lt 224.5
"			5 16	987 71	86.55			Lt 235 Edge T.W.
"			5 41	987 40	88.70		1.30	Lt. 250 ℄ T.W.
"			5 43	987 44	88 55			Lt. 265 Edge T.W.
"			5 56	987 31	87.90		0.59	Lt. 275.5
"			5 80	987 07	87.60		0.53	Lt. 300 F-0.53 / 2.65
10+50			4 23	988 64	89.23		0.59	℄ Runway
"			4 21	988 66				Rt 38 Edge R.W.
"			4 37	988 50	88.20	0.30		Rt 48

Profile No. ____ Notes Red. ____ Date ____ Plotted ____ Date ____ Job No. 7440.04 Division No. 10 F. B. 2314 Page 95

X-Sec. No. ____ Notes Chkd. ____ Date ____ Checked ____ Date ____ Survey of Brackett Field Survey by J.N.D. Notes GWP Date 8-29-57

Map No. ____ Traced ____ Date ____

76298 S & E #307—7-55

PLEASE RETURN TO
LOS ANGELES COUNTY ENGINEER
700 LOS ANGELES COUNTY ENGINEERING BLDG.

NOTE: ANY ADDITIONS OR CHANGES ON THIS SHEET MUST BE MADE OR CIRCLED IN RED INK, WITH DATE AND NAME OF PERSON MAKING CHANGE.

Do not extend notes this side of this line.

F.B. 2314 Pg. 96 Job No. 7440.04 Division No. 10 Notes Red. Plotted
Survey of Brackett Field Date Date
Survey by Dougherty Notes Petri Notes Chkd. Checked
Indexed K. C. Johnson Date Date No.
Profile No. X-Sec.

STATION	B. S.	H. I.	F. S.	ELEV.	Grade	Cut	Fill	
10+50		992 87	4 28	988 59	87.98	0.61		Rt. 70
"			4 11	988 76	87.68	1.08		Rt. 100
"			3 83	989 04	87.20	1.84		Rt. 150 C-1.84/9.20
"			4 22	988 65				Lt. 38 Edge R.W.
"			3 88	988 99	88.20	0.79		Lt. 48
"			4 16	988 71	87.94	0.77		Lt. 70
"			4 30	988 57	87.59	0.98		Lt. 100
"			4 73	988 14	87.03	1.11		Lt. 150
"			5 07	987 80	86.50	1.30		Lt. 200
"			5 19	987 68	87.40	C0.28 ✓		Lt. 224.5
			5 23	987 64	88.10			Lt. 235 Edge T.W.
			5 47	987 40	88.25		0.85	Lt. 250 ℄ T.W.
			5 56	987 31	88.10			Lt. 265 Edge T.W.
			5 62	987 25	87.40		0.15	Lt. 275.5
			593	986 94	87.10		0.16	Lt. 300 F. 0.20/1.00
11+00			4 67	988 20	88.86		0.66	℄ Runway
"			4 62	988 25				Rt. 38 Edge R.W.
"			4 87	988 00	87.80	0.20		Rt. 48
"			4 74	988 13	87.58	0.55		Rt. 70
"			4 51	988 36	87.29	1.07		Rt. 100
"			4 20	988 67	86.80	1.87		Rt. 150 C-1.87/9.35

76298 S & E #307—7-55

PLEASE RETURN TO
LOS ANGELES COUNTY ENGINEER
700 LOS ANGELES COUNTY ENGINEERING BLDG.

NOTE: ANY ADDITIONS OR CHANGES ON THIS SHEET MUST BE MADE OR CIRCLED IN RED INK, WITH DATE AND NAME OF PERSON MAKING CHANGE.

Do not extend notes this side of this line.

STATION	B. S.	H. I.	F. S.	ELEV.	Grade	Cut	Fill	
11+00		992 87	4 48	988 39				Lt. 38 Edge R.W.
"			3 95	988 92	87.80	1.12		Lt 48
"			4 33	988 54	87.51	1.03		Lt. 70
"			4 48	988 39	87.12	1.27		Lt 100
"			4 65	988 22	86.45	1.77		Lt 150
"			5 04	987 83	85.30	2.03		Lt 200
"			5 21	987 69	87.00	C-0.69		Lt. 224.5
"			5 11	987 76	87.66			Lt 235 Edge T.W.
"			5 29	987 58	87.81		0.23	Lt. 250
"			5 48	987 39	87.66			Lt 265 Edge T.W.
"			5 64	987 23				Lt. 275.5
"			6 58	986 29	87.60		1.31	Lt. 315
"			6 47	986 40	87.53		1.13	Lt. 385
"			6 99	985 88	87.34		1.46	Lt 520'
11+50			5 07	987 80	88.49		0.69	℄ Runway
"			5 39	987 48				Rt 38 Edge R.W.
"			5 37	987 50	87.40	0.10		Rt 48
"			5 24	987 63	87.18	0.45		Rt. 70
"			5 12	987 75	86.89	0.86		Rt. 100
"			4 53	988 34	86.40	1.94		Rt 150 C-1.94 / 9.70
			4 96	987 91				Lt. 38 Edge R.W.

Profile No. ____ Notes Red. ____ Plotted ____ Job No. 744004 Division No. 10 F. B. 2314 Page 97
Date ____ Date ____ Survey of Brackett Field
X-Sec. No. ____ Notes Chkd. ____ Checked ____ Survey by J.N.D. Notes GWP Date 8-29-51
Date ____ Date ____ Map No. ____ Index John ____ Date ____

76298 S & E #307—7-55

PLEASE RETURN TO
LOS ANGELES COUNTY ENGINEER
700 LOS ANGELES COUNTY ENGINEERING BLDG.

NOTE: ANY ADDITIONS OR CHANGES ON THIS SHEET MUST BE MADE OR CIRCLED IN RED INK, WITH DATE AND NAME OF PERSON MAKING CHANGE.

Do not extend notes this side of this line.

F. B. 2314 Pg. 98 Job No. 74408 Division No. 10 Notes Red. Plotted
Profile No. Date
X-Sec. No. Date
Notes Chkd. Checked
Notes Date
Survey of Bracket Fl 210
Survey by Dougherty Notes Petri
Indexed H. C. Johnson Date

STATION	B. S.	H. I.	F. S.	ELEV.				
T.P.		992 87	4 47	988 40				
	2 58	990 98						
B.M. B.F.#8			4 43	986 55	B.M. B.F.#8 Fd. S.W. & T. ℄ Intr. Tonner Ave & Runway F.B. 1836-162 Elev: 986.562			
B.M. B.F.#8				986 56				
	5 36	991 92						
Sta.					Grade	Cut	Fill	
11+50		991 92	3 51	988 41	87.40	1.01		Lt 48
"			3 47	988 45	87.09	1.36		Lt 70
"			3.58	988 34	86.66	1.68		Lt 100
"			3 99	987 93	85.94	1.99		Lt 150
"			4 68	987 24	85.20	2.04		Lt 200
"			4 89	987 03	86.60	0.43		Lt 224.5
"			4 66	987 26	87.21			Lt 235 Edge TW
"			4 65	987 27	87.36		0.09	Lt 250 ℄ T.W.
"			4 73	987 19	87.21			Lt 265 Edge TW
"			4 83	987 09				Lt 275.5
"			5 85	986 07	86.90		0.83	Lt 318.8
12+00			4 95	986 97	88.11		1.14	℄ Runway
"			5 04	986 88				Rt 38 Edge RG
			5 00	986 92	87.00		0.08	Rt 48

76298 S & E #307—7-55

PLEASE RETURN TO
LOS ANGELES COUNTY ENGINEER
700 LOS ANGELES COUNTY ENGINEERING BLDG.

NOTE: ANY ADDITIONS OR CHANGES ON THIS SHEET MUST BE MADE OR CIRCLED IN RED INK, WITH DATE AND NAME OF PERSON MAKING CHANGE.

Do not extend notes this side of this line.

STATION	B. S.	H. I.	F. S.	ELEV.	Grade	Cut	Fill	
12+00		991.92	4.83	987.09	86.78	0.31		Rt 70
			4.46	987.46	86.49	0.97		Rt. 100
			4.69	987.23	86.00	1.83		Rt. 150 C-1.33 / 6.65
			4.88	987.04				Lt 38 Edge RW
			4.34	987.58	87.00	0.58		Lt. 48
			4.16	987.76	86.66	1.10		Lt 70
			3.91	988.01	86.19	1.82		Lt 100
			4.33	987.59	85.33	2.26		Lt 150
			4.91	987.01	84.50	2.51		Lt. 200
			4.92	987.00	86.10	C-0.90 ✓		Lt. 224.5
			4.97	986.95				Lt. 235 Edge T.W.
			5.12	986.80	86.91		0.11	Lt. 250 E.T.W.
			5.18	986.74	86.76			Lt. 265 Edge T.W.
			5.16	986.76	86.10	C-0.66 ✓		Lt. 275.5
			6.00	985.92	86.00		0.08	Lt. 318.8
12+50			5.93	985.99	87.74		1.75	℄ Runway
			5.65	986.27	86.76			Rt. 38 Edge RW
			5.51	986.41	86.70		0.29	Rt. 48
			5.46	986.46	86.48		0.02	Rt. 70
			5.69	986.23				Lt. 38 Edge RW
			5.35	986.57	86.70		0.13	Lt. 48

Profile Notes Red ____ Plotted ____ Job No. 7404 Division No. 10 F. B. 2314 Page 99
No. ____ Date ____ Date ____ Survey of Brackett Field
X-Sec. Notes Chkd. ____ Checked ____ Survey by J.N.D. Notes GWP Date 8-29-57
No. ____ Date ____ Date ____ Map No. ____ Chkd. J. Johnson Date ____

76298 S & E #307—7-55

PLEASE RETURN TO
LOS ANGELES COUNTY ENGINEER
700 LOS ANGELES COUNTY ENGINEERING BLDG.

NOTE: ANY ADDITIONS OR CHANGES ON THIS SHEET MUST BE MADE OR CIRCLED IN RED INK, WITH DATE AND NAME OF PERSON MAKING CHANGE.

Do not extend notes this side of this line.

F. B. 2314 Pg. 10/100 Job No. 74004 Division No. 10 Notes Red. Plotted Profile
Survey of Daugherty Bracket Fld Date Date No.
Survey by Notes Petri Notes Chkd. Checked X-Sec.
Indexed C. Johnson Date Date Date No.

STATION	B. B.	H. I.	F. S.	ELEV.	Grade	Cut	Fill	
12+60		991 92	4 83	987 09	86.30	0.79		Lt. 70
			4 73	987 19	85.75	1.44		Lt 100
			4 92	987 00	84.85	2.15		Lt. 150
			5 56	986 36	83.90	2.46		Lt. 200
			5 34	986 58	85.60	0.98	✓	Lt 224.5
			5 34	986 58	86.32			Lt. 235 Edge Tw
			5 34	986 58	86.47	0.11		Lt 250 ℄ Tw.
			5 58	986 34	86.32			Lt 265 Edge Tw
			5 48	986 44	85.60	0.84	✓	Lt 275.5
			6 18	985 74	85.20	0.54		Lt 318.8
13+00			6 45	985 47	85.87		0.40	Lt. 70
			6 08	985 34	85.29	0.55		Lt 100
			5 51	986 41	84.25	2.16		Lt. 150
			5 89	986 03	83.20	2.83		Lt. 200
			5 87	986 05	84.20	0.85	✓	Lt 224.5
			5 92	986 10				Lt 235 Edge Tw.
			5 95	985 97	86.02		0.05	Lt 250 ℄ Tw
			6 02	985 90				Lt 265 Edge Tw
			5 96	985 96	85.20	0.76	✓	Lt 275.5
			6 26	985 66	84.90	0.76	✓	Lt 318.8
13+50			6 56	985 36	84.80	0.56	✓	Lt 224.5

76298 S & E #307—7-55

PLEASE RETURN TO
LOS ANGELES COUNTY ENGINEER
700 LOS ANGELES COUNTY ENGINEERING BLDG.

NOTE: ANY ADDITIONS OR CHANGES ON THIS SHEET MUST BE MADE OR CIRCLED IN RED INK, WITH DATE AND NAME OF PERSON MAKING CHANGE.

Do not extend notes this side of this line.

STATION	B. S.	H. I.	F. S.	ELEV.	Grade	Cut	Fill	
13+50		991 92	6 58	985 34	85.43			Lt. 235 Edge TW.
			6 30	985 62	85.58	0.04		Lt. 250 ℄ T.W.
			6 23	985 69	85.43			Lt. 265 Edge TW.
			6 35	985 57	84.80	0.77	✓	Lt. 275.5
			6 37	985 55	84.40	1.15	✓	Lt. 318.8
T.P.			6 30	985 62				
	3.16	988 78						
B.M. BF#7			4 89	983 899				B.M. BF#7 Fd. C.S. Mon. in H.H. Elev. = 983.899 F.B. 1836-16-23
		Contd. on Pg. 124						
Cont from bot. of Pg. 66								
7+50		994 21	521	989 00	989.45		0.45	150 Lt
			515	89.06	88.90	0.16		200 "
			530	88.91	90.20		1.29	224.5
			566	88.55	90.78		2.23	235
			571	88 50	90.93		2.43	250 Lt & TW.
			587	88 34	90.78		2.44	265
			567	88 54	90.20		1.66	275.5
			568	88 53	84.80		1.27	300 F. 1.50/7.50
8+00			508	89 13	94.60		1.97	
		Contd. Pg. 102						

Profile No. ____ Notes Red ____ Plotted ____ Job No. 74404 Division No. 10 F.B. 2314 Pg. 101
Date ____ Date ____ Survey of Brackett Field
X-Sec. No. ____ Notes Chkd. ____ Checked ____ Survey by J.H.D. Notes GWP Date 8-29-57
Date ____ Date ____ Map No. ____ Date ____

76298 S & E #307—7-55

PLEASE RETURN TO
LOS ANGELES COUNTY ENGINEER
700 LOS ANGELES COUNTY ENGINEERING BLDG.

NOTE: ANY ADDITIONS OR CHANGES ON THIS SHEET MUST BE MADE OR CIRCLED IN RED INK, WITH DATE AND NAME OF PERSON MAKING CHANGE.

Do not extend notes this side of this line.

F. B. 2314 Pg. 12/102 Job No. 7244.04 Division No. 10 Notes Red. Plotted Profile
Survey of Brackett Field Date 2-16-57 Date No. X-Sec.
Survey by D. E. H. Notes A.R.B. Notes Chkd. Checked
Indexed K. C. Johnson Date Date Date No.

STATION	B. S.	H. I.	F. S.	ELEV.	Grade	Cut	Fill		
8+00		994.21	4.50	989.71	990.73		1.02	37½ Rt	
			4.41	89.80	90.00		0.20	48 "	
			3.83	90.38	89.90	0.48		70.	
			3.67	90.54	89.75	0.79		100.	
			2.85	91.36	89.50	1.86		150	C. 1.60/8.00
			5.20	89.01	90.73		1.72	37½ Lt	
			5.06	89.15	90.00		0.85	48	
			5.19	89.02	89.70		0.68	70	
			5.32	88.89	89.50		0.61	100	
			5.45	88.76	89.10		0.34	150	
			5.68	88.53	88.60		0.07	200	
			5.75	88.46	89.70		1.24	224.5	
			5.80	88.41	90.33		1.92	235	
			6.13	88.08	90.48		2.40	250 & TW.	
			6.10	88.11	90.33		2.22	260	
			6.14	88.07	89.70		1.63	275.5	F-1.26/6.30
			6.28	87.73	89.30		1.37	300	
T.P. 1X			5.37	988.64					
	5.02	993.86			Cont on Pg. 92				
B.M. BF #8			7.30	986.56	Elev. 986.562 F.B. 29 B.M. BF #8 Fd S.W. AT Tonner Ave. & Runway Int. F.B. 1836-162				

Profile No.	Notes Red.	Plotted	Job No. 7440.04	Division No. 10	F. B. 2314	Pg. 103
	Date	Date	Survey of Brackett Field			
X-Sec. No.	Notes Chkd. AMH	Checked	Survey by GWP	Notes GWP	Date 9-5-57	
	Date 10-16-57	Date	Map No.	Indexed	Date DEC 9 57	

J.N. 7440.04
Brackett Field

Construction Stakes on
Area From End of Runway-
Sta. 35+00 to Sta. 38+50.

9-5-57

Note
For (X) section of Existing
drain ditch from Sta. 25+00
W'ly. See pg's. 156 To 161
D.E.H.

Petri
Sandoval
Henderson
Adams

STATION	B. S.	H. I.	F. S.	ELEV.

NOTE: ANY ADDITIONS OR CHANGES ON THIS SHEET MUST BE MADE OR CIRCLED IN RED INK, WITH DATE AND NAME OF PERSON MAKING CHANGE.

Do not extend notes this side of this line.

PLEASE RETURN TO
LOS ANGELES COUNTY SURVEYOR
726 Los Angeles County Engineering Bldg.

76L298 307 8-53

76L298 307 8-53

PLEASE RETURN TO
LOS ANGELES COUNTY SURVEYOR
726 LOS ANGELES COUNTY ENGINEERING BLDG.

NOTE: ANY ADDITIONS OR CHANGES ON THIS SHEET MUST BE MADE OR CIRCLED IN RED INK, WITH DATE AND NAME OF PERSON MAKING CHANGE.

Do not extend notes this side of this line.

F. B. 2374 Pg. 104 Job No. 7440.64 Division No. 10 Notes Red ___ Plotted ___ Profile No. ___
Survey of Brackett Field Date ___ Date ___ X-Sec. No. ___
Survey by Petri Notes ___ Notes Chkd. ___ Checked ___
Indexed C. Johnson Date ___ Date ___ Date ___

STATION	B. S.	H. I.	F. S.	ELEV.				
ZXZ	4 27	963 30		959 03	Fd. ZXZ dn. 3" & Runway 959.033 See Pg. 82			34+85.00 Elev=
Sta					Grade	Cut	Fill	
35+50		963 30	4 56	958 74	61.50		2.76	℄ R.W. Prod.
"			5 44	957 86	61.40		3.54	Rt. 37.5
"			5 81	957 49	60.40		3.91	Rt. 100
"			5 31	957 99	59.60		1.61	Rt. 150 F-1.70 / 8.50
"			3 79	959 51	61.60		2.09	Lt. 48
"			3 32	959 98	62.20		2.22	Lt. 125
"			3 36	959 94	62.40		2.46	Lt. 200
"			2 83	960 47	62.00		1.53	Lt. 250
36+00			5 06	958 24	60.50		2.26	℄ R.W. Prod.
"			5 86	957 44	60.50		3.06	Rt. 37.5
"			5 90	957 40	59.44		2.04	Rt. 100
"			5 81	957 49	58.60		1.11	Rt. 150 F-1.11 / 5.55
"			4 33	958 97	60.60		1.63	Lt. 48
"			3 65	959 65	60.80		1.15	Lt. 125
"			3 41	959 89	60.90		1.01	Lt. 200
"			3 39	959 91	60.80		0.89	Lt. 250
36+50			5 36	957 94	59.50		1.56	℄ R.W. Prod.
"			5 95	957 35	59.50		2.15	Rt. 37.5

76L298 307 8-53

PLEASE RETURN TO
LOS ANGELES COUNTY SURVEYOR
726 LOS ANGELES COUNTY ENGINEERING BLDG.

NOTE: ANY ADDITIONS OR CHANGES ON THIS SHEET MUST BE MADE OR CIRCLED IN RED INK, WITH DATE AND NAME OF PERSON MAKING CHANGE.

Do not extend notes this side of this line.

STATION	B. S.	H. I.	F. S.	ELEV.	Grade	Cut	Fill	
36+50		963 30	6 14	957 16	58.44		1.28	Rt.100
"			6 71	956 59	57.60		1.01	Rt.150
"			4 76	958 54	59.50		0.96	Lt.48
			3 90	959 40	59.40	Grade		Lt.200
			4 00	959 30	59.60		0.30	Lt.250
37+00			5 91	957 39	58.50		1.11	℄ R.W. Prod.
			5 95	957 35	58.50		1.15	Rt.37.5
			5 74	957 56	58.50		0.94	Lt.48
37+50			6 93	956 37	57.50		1.13	℄ R.W. Prod.
			6 40	956 90	57.50		0.60	Rt.37.5
			6 84	956 46	57.50		1.04	Lt.48
38+00			7 62	955 68	56.50		0.82	℄ R.W. Prod.
			6 95	956 35	56.50		0.15	Rt.37.5
			7 67	955 63	56.50		0.87	Lt.48
38+50			8 22	955 08	55.50		0.42	℄ R.W. Prod.
			7 67	955 63	55.50	0.13		Rt.37.5
			8 58	954 72	55.50		0.78	Lt.48
T.P.			3 67	959 63				
	6 09	965 72						
			2 26	963 46				
	6 93	970 39						

Profile No. ____ Date ____ Notes Red ____ Plotted ____ Date ____
X-Sec. No. ____ Date ____ Notes Chkd. ____ Checked ____ Date ____
Job No. 7440.04 Division No. 10
Survey of Brackett Field
Survey by GWP Notes — Date 9-5-57
Map No. ____ Indexed ____ Date ____
F. B. 2314 Pg. 105

F. B. 2314 Pg. 106 Job No. 7440.04 Division No. 10 Notes Red. Plotted Profile

Survey of Brackett Field Date Date No.

Survey by Petri Notes — Notes Chkd. Checked X-Sec.

Indexed E. C. Johnson Date Date Date No.

761.298 367 8-53

PLEASE RETURN TO

LOS ANGELES COUNTY SURVEYOR

726 LOS ANGELES COUNTY ENGINEERING BLDG.

NOTE: ANY ADDITIONS OR CHANGES ON THIS SHEET MUST BE MADE OR CIRCLED IN RED INK, WITH DATE AND NAME OF PERSON MAKING CHANGE.

Do not extend notes this side of this line.

STATION	B. S.	H. I.	F. S.	ELEV.
C.E. Mon.		970.39	0.95	969.44

F.B. C.E. Mon. & Runway, Flash. 28+23½

Elev. = 969.471 Pg. 82

Notes Ck'd by	Survey of Brackett Field
Map No.	JN 7440.04 Tape Std °F
Office Work	Surveyed by Dougherty
Checked	Notes Petri Date 8-29-57
Date	Indexed A. C. Johnson

DEC 9 '57

F. B. 2314 PG. 107

J.N. 7440.04
Brackett Field

Grid for elevations at
Administration Bldg. Area

8-29-57

Dougherty
Petri
Sandoval
Henderson
Adams

Note: Any Additions or Changes on This Sheet Must be Made or Circled in Red Ink With Date and Name of Person Making Change.

Do not extend this side of this line.

PLEASE RETURN TO
LOS ANGELES COUNTY ENGINEER
700 LOS ANGELES COUNTY ENGINEERING BLDG.

76F309S S&E #242 1-56

PLEASE RETURN TO
LOS ANGELES COUNTY ENGINEER
700 LOS ANGELES COUNTY ENGINEERING BLDG.

Note: Any Additions or Changes on This Sheet Must be Made or Circled in Red Ink With Date and Name of Person Making Change.

Do not extend this side of this line.

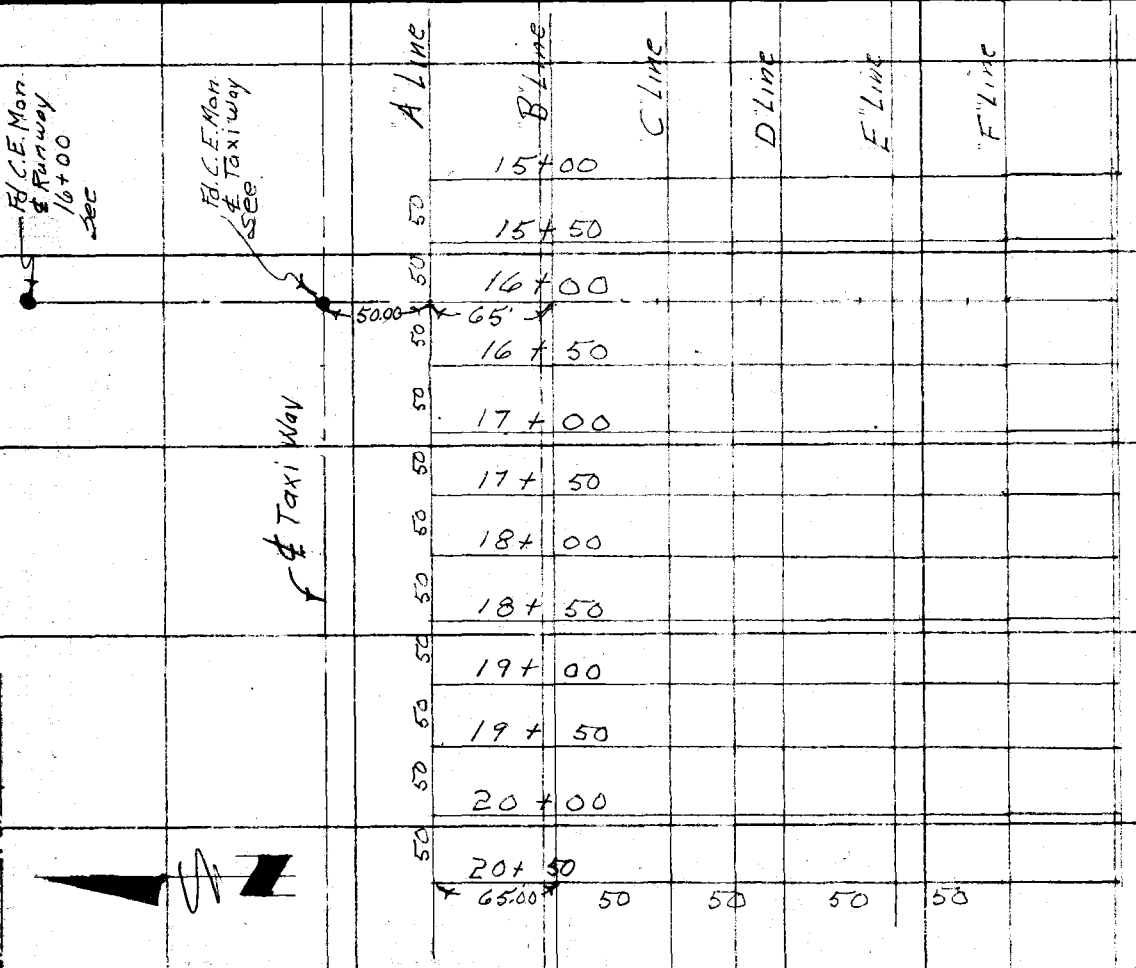

F. B. 2314 Pg. 108

Profile No.	Notes Red.	Plotted	Job No. 7440.04	Division No. 10	F. B. 2314	Pg. 109
	Date	Date	Survey of Brackett Field			
X-Sec. No.	Notes Chkd.	Checked	Survey by JND	Notes GWP	Date 8-29-57	
	Date	Date	Map No.	Indexed J. Johnson	Date DEC 9 '57	

J.N. 7440.04

Brackett Field

Elevations of grid at Administration Bldg. Area

8-29-57

STATION	B. S.	H. I.	F. S.	ELEV.

NOTE: ANY ADDITIONS OR CHANGES ON THIS SHEET MUST BE MADE OR CIRCLED IN RED INK, WITH DATE AND NAME OF PERSON MAKING CHANGE.

Do not extend notes this side of this line.

PLEASE RETURN TO
LOS ANGELES COUNTY ENGINEER
700 LOS ANGELES COUNTY ENGINEERING BLDG.

76298 S & E #307—7-55

76298 S & E #307—7-55

PLEASE RETURN TO
LOS ANGELES COUNTY ENGINEER
700 LOS ANGELES COUNTY ENGINEERING BLDG.

NOTE: ANY ADDITIONS OR CHANGES ON THIS SHEET MUST BE MADE OR CIRCLED IN RED INK, WITH DATE AND NAME OF PERSON MAKING CHANGE.

Do not extend notes this side of this line.

F. B. 2314 Pg. 110 Profile
Survey of Brackett Field No. X-Sec.
Survey by Dougherty Notes Petri Plotted Date Checked Date
Indexed C. Johnson Date Notes Red. Date Notes Chkd. Date
Job No. 74606 Division No. 10

STATION	B. S.	H. I.	F. S.	ELEV.					
B.M. BF#1				983.90	B.M. BF#1 Fd. C.S. Nam See Pg. 101				
	5.58	989.48				Grade	Cut	Fill	
15+00			6.09	983.39	A Line	84.00		0.61	
15+50			6.37	983.11	A "	83.6		0.49	
"			6.44	983.04	B "	83.75		0.71	
"			6.15	983.33	C "	85.00		1.67	
"			6.00	983.48	D "	84.3		0.82	
16+00			7.07	982.41	A "	83.2		0.79	
"			6.82	982.66	B "	83.50		0.84	
"			6.64	982.84	C "				
"			6.27	983.21	D "	84.2		0.99	
"			6.20	983.28	E "	83.9		0.62	
"			5.31	984.17	F "	84.1	0.07		
16+50			7.94	981.54	A "	82.60		1.06	
"			7.38	982.10	B "	83.25		1.15	
"			7.23	982.25	C "				
"			6.99	982.49	D "	84.00		1.51	
"			6.15	983.33	E "	83.60		0.27	
"			7.31	982.17	G "	83.60		1.43	
17+00			8.52	980.96	A "	81.9		0.94	
"			8.03	981.45	B "	83.00		1.55	

76298 S & E #307—7-55

PLEASE RETURN TO
LOS ANGELES COUNTY ENGINEER
700 LOS ANGELES COUNTY ENGINEERING BLDG.

NOTE: ANY ADDITIONS OR CHANGES ON THIS SHEET MUST BE MADE OR CIRCLED IN RED INK, WITH DATE AND NAME OF PERSON MAKING CHANGE.

Do not extend notes this side of this line.

STATION	B. S.	H. I.	F. S.	ELEV.		Grade	Cut	Fill	
17+00		989 48	7 79	981 69	C Line				
"			7 12	982 36	D "	83.4		1.04	
"			6 28	983 20	E "	83.2	Grade		4.546 on 0.02
"			7 50	981 98	F "	83.3		1.32	
17+50			8 76	980 72	A "	81.20		0.48	
"			8 77	980 71	B "	82.60		1.89	
"					C - In Const.				
"			7 78	981 70	D	82.9		1.20	
"			7 76	981 72	E "	82.8		1.08	
"			7 90	981 58	F	82.3		0.72	
18+00			8 95	980 53	A Line	80.4	0.13		
"			9 10	980 38	B "	82.20		1.82	
"			8 97	980 51	C "	82.60		2.09	
"			8 47	981 01	D "	82.50		1.49	
"			8 57	980 91	E "	82.20		1.29	
18+50			9 70	979 78	A Line	79.70	0.08		
"			9 48	980 00	B "	81.60		1.60	
"			9 68	979 80	C "	82.50		2.70	
"			9 70	979 78	D "	82.10		2.32	
19+00			10 32	979 16	A Line	79.20		0.04	
"			10 64	978 84	B	80.2		1.36	

Profile Notes Red ____ Plotted ____ Job No. 74404 Division No. 10 F. B. 2314 Pg. 111
No. ____ Date ____ Date ____ Survey at Brackett Field
X-Sec. Notes Chkd. ____ Checked ____ Survey by J.N.D. Notes G.W.P. Date 8-29-57
No. ____ Date ____ Date ____ Map No. ____ Drawn [redacted] Date ____

F. B. 2314 Pg. 112 Job No. 744004 Division No. 10 Notes Red ____ Plotted ____ Profile

Survey of Brackett Field Date ____ Date ____ No. ____

Survey by Dougherty Notes Petri Notes Chkd. ____ Checked ____ X-Sec.

Indexed A. C. Johnson Date ____ Date ____ Date ____ No. ____

STATION	B. S.	H. I.	F. S.	ELEV.		Grade	Fill
19+00			10 56	978 92	C line		
19+20			11 14	978 34	A "		
"			10 60	978 88	B "		
C.E.Mor.			7 74	982 24	Ex C.E.Mor. & Tan Way		
					Elev: 982.258		

76298 S & E #307—7-55

PLEASE RETURN TO

LOS ANGELES COUNTY ENGINEER

700 LOS ANGELES COUNTY ENGINEERING BLDG.

Do not extend notes this side of this line.

NOTE: ANY ADDITIONS OR CHANGES ON THIS SHEET MUST BE MADE OR CIRCLED IN RED INK, WITH DATE AND NAME OF PERSON MAKING CHANGE.

Profile No.	Notes Red.	Plotted	Job No. 7440.04	Division No. 10	F. B. 2314 Pg. 113
	Date	Date	Survey of Brackett Field		
X-Sec. No.	Notes Chkd. AMH	Checked	Survey by J.N.D.	Notes GWP.	Date 9-10-57
	Date 10-16-57	Date	Map No.	Indexed J. C. Johnson	Date DEC 9 '57

J.N. 7440.04

Survey of
Brackett Field.
Profile & X-section over
Runway & Taxi Strip
& Grades for Const. from
Sta 25+00 to 29+50
9-10-57

Note
for (X) Section of Existing
drain ditch from 25+00
w/y See pg's 156 To 161
D.E.H.

Dougherty
Petri
Sandoval
Henderson
Adams

STATION	B. S.	H. I.	F. S.	ELEV.

NOTE: ANY ADDITIONS OR CHANGES ON THIS SHEET MUST BE MADE OR CIRCLED IN RED INK, WITH DATE AND NAME OF PERSON MAKING CHANGE.

PLEASE RETURN TO
LOS ANGELES COUNTY ENGINEER
700 LOS ANGELES COUNTY ENGINEERING BLDG.

Do not extend notes this side of this line.

76298 S & E #307—7-55

76298 S & E #307—7-55

PLEASE RETURN TO
LOS ANGELES COUNTY ENGINEER
700 LOS ANGELES COUNTY ENGINEERING BLDG.

NOTE: ANY ADDITIONS OR CHANGES ON THIS SHEET MUST BE MADE OR CIRCLED IN RED INK, WITH DATE AND NAME OF PERSON MAKING CHANGE.

Do not extend notes this side of this line.

F. B. 2314 Pg. 114 Job No. 7440.04 Division No. 10 Notes Red. Plotted
Survey of Brackett Field No. Date
Survey by Daugherty Notes Pth. Date Notes Chkd. Checked
Indexed E. C. Johnson Date Date Date
Profile No. X-Sec. No.

STATION	B. S.	H. I.	F. S.	ELEV.				
C.E. Mon.	221	977.07		974.86	Ft. C.E. Mon. Flus - ℄ Runway 23+22.78 Rt. 82			
Sta.					Grade	Cut	Fill	
25+00		977.07	3.70	973.37	974.17		0.80	℄
			3.36	973.71	73.80		0.09	Rt 38 Edge R.W.
			3.41	973.66	73.10	0.56		Rt 48
			3.03	974.04	72.90	1.14		Rt 70
			2.85	974.22	72.60	1.62		Rt 100
			2.83	974.24	72.10	2.14		Rt 150 Ground Shot
			3.71	973.36	73.80		0.44	Lt 38 Edge R.W.
			3.70	973.37	73.10	0.27		Lt 48
			4.05	973.02	72.90	0.12		Lt 70
			4.24	972.83	72.63	0.20		Lt 100
					72.15			Lt 150 in Ditch
			3.93	973.14	71.60	1.54		Lt 200
			4.24	972.83	72.50	0.33		Lt 224.5
			4.41	972.66	73.12		0.46	Lt 235 Edge T.W.
			4.58	972.49	73.27		0.78	Lt 250 ℄ T.W.
			4.60	972.47	73.12		0.65	Lt 265 Edge T.W.
			4.71	972.36	72.50		0.14	Lt 275.5
			4.60	972.47	72.10	0.37		Lt 300

C-2.04/1020

C.0.20/100

76298 S & E #307—7-55

PLEASE RETURN TO
LOS ANGELES COUNTY ENGINEER
700 LOS ANGELES COUNTY ENGINEERING BLDG.

NOTE: ANY ADDITIONS OR CHANGES ON THIS SHEET MUST BE MADE OR CIRCLED IN RED INK, WITH DATE AND NAME OF PERSON MAKING CHANGE.

Do not extend notes this side of this line.

STATION	B. S.	H. I.	F. S.	ELEV.	Grade	Cut	Fill	
25+50		977 07	4 09	972 98	973.59		0.61	℄
"			3 76	973 31	73.22	0.09		Rt.38 Edge Tw
"			3 96	973 11	72.50	0.61		Rt.48
"			3 81	973 26	72.28	0.98		Rt.70
"			3 74	973 33	72.00	1.33		Rt.100
"			3 42	973 65	71.50	2.15		Rt.150 Ground. C. 2.10/10.50
"			3 76	973 31	73.22	0.09		Lt.38 Edge Tw
"			3 78	973 29	72.50	0.79		Lt.48
"			4 07	972 00	72.28	0.72		Lt.70
"			4 52	972 55	72.05	0.50		Lt.100
					71.55			Lt.150 in Ditch
			4 39	972 68	71.10	1.58		Lt.200
"			4 90	972 17	72.00	0.11		Lt.2345
"			4 92	972.15	72.58		0.43	Lt.235 Edge Tw.
"			5 03	972 04	72.73		0.69	Lt.250 ℄ Tw.
"			5 25	971.82	72.58		0.76	Lt.265 Edge Tw.
"			5 33	971 84	72 00		0.16	Lt.275.5
"			5 22	971 85	71.60	0.25		Lt.300 C- 0.10/0.50
26+00			4 92	972 15	73.02		0.87	℄
			4 44	972 63	72.65		0.02	Rt.38 Edge Rw.
			4 61	972 46	72.00	0.46		Rt.48

Profile No. ____ Notes Red. ____ Plotted ____ Job No. 7448.04 Division No. 10 F. B. 2314 Pg. 115
X-Sec. No. ____ Date ____ Notes Chkd. ____ Date ____ Checked ____ Date ____ Survey of Brackett Field Survey by CNO Notes Cut Date 2-10-57
Map No. ____ Date ____ Noted Johnson Date ____

76298 S & E #307—7-55

PLEASE RETURN TO
LOS ANGELES COUNTY ENGINEER
700 LOS ANGELES COUNTY ENGINEERING BLDG.

NOTE: ANY ADDITIONS OR CHANGES ON THIS SHEET MUST BE MADE OR CIRCLED IN RED INK, WITH DATE AND NAME OF PERSON MAKING CHANGE.

Do not extend notes this side of this line.

F. B. 2314 Pg. 116 Job No. 7440.04 Division No. 10 Notes Red. Plotted. Profile No.
Survey of Brackett Fr. 10 Date Date X-Sec. No.
Survey by Dougherty Notes Petr. Notes Chkd. Checked.
Indexed E. C. Johnson Date Date Date No.

STATION	B. S.	H. I.	F. S.	ELEV.	Grade	Cut	Fill	
26+00		977.34	4.43	972.64	971.78	0.86		Rt. 70
"			4.38	972.69	71.50	1.19		Rt. 100
"			4.13	972.94	71.00	1.94		Rt. 150 C. 1.90/9.50
"			4.84	972.53	72.65		0.12	Lt. 38 Edge Rw.
"			4.80	972.57	72.00	0.57		Lt. 48
"			4.80	972.57	71.78	0.79		Lt. 70
"			4.62	972.45	71.45	1.00		Lt. 100
"					70.95			Lt. 150 1:1 [illegible]
"			5.15	971.92	70.50	1.42		Lt. 200
"			5.42	971.65	71.40	0.25		Lt. 2745
"			5.57	971.56	72.04		[illegible]	Lt. 235 Edge Rw.
"			5.69	971.38	72.19		0.81	Lt. 250 ℄ Rw.
"			5.60	971.47	72.04		0.57	Lt. 265 Edge Rw.
"			5.66	~~971.41~~ ~~971.46~~	71.40	0.06		Lt. 275.5
"			5.64	971.43	71.00	0.43		Lt. 300 C. 0.30/1.50
26+50			5.46	971.61	72.44		0.83	℄
"			5.15	971.92	72.07		0.15	Rt. 38 Edge Rw.
"			5.13	971.94	71.40	0.54		Rt. 48
"			4.92	972.15	71.18	0.97		Rt. 70
"			4.63	972.44	70.90	1.54		Rt. 100
"			4.62	972.45	70.40	2.05		Rt. 150 C. 2.00/10.00

76298 S & E #307—7-55

PLEASE RETURN TO
LOS ANGELES COUNTY ENGINEER
700 LOS ANGELES COUNTY ENGINEERING BLDG.

NOTE: ANY ADDITIONS OR CHANGES ON THIS SHEET MUST BE MADE OR CIRCLED IN RED INK, WITH DATE AND NAME OF PERSON MAKING CHANGE.

Do not extend notes this side of this line.

STATION	B. S.	H. I.	F. S.	ELEV.		Cut	Fill	
20+50		973.07	5.08	971.99	972.07		0.08	Lt. 38 Edge R.W.
			5.13	971.94	71.40	0.54		Lt. 48
			5.09	971.98	71.12	0.80		Lt. 70
			5.35	971.72	70.95	0.77		Lt. 100
					70.45			Lt. 150 Ditch
			5.64	971.43	69.90	1.58		Lt. 200
			5.78	971.29	70.90	0.39		Lt. 224.5
			5.73	971.44	71.50		0.06	Lt. 235 Edge T.W.
			5.91	971.16	71.65		0.47	Lt. 250 E T.W.
			5.91	971.16	71.50		0.34	Lt. 265 Edge T.W.
			6.00	971.07	70.90	0.17		Lt. 275.5
			6.14	970.93	70.50	0.43		Lt. 300 C 0.40 / 2.00
21+00 T.P.			5.93	971.14	71.07		0.73	E
	2.22	973.36						
21+00			2.06	971.30	71.50		0.20	Rt. 38 Edge R.W.
			2.03	971.33	70.80	0.53		Rt. 48
			1.80	971.56	70.58	0.98		Rt. 70
			1.55	971.81	69.30	2.51		Rt. 100
			1.37	971.99	69.80	2.19		Rt. 150 C. 2.00 / 10.50
			2.04	971.32	71.50		0.18	Lt. 38 Edge R.W.
			1.99	971.37	70.80	0.57		Lt. 48

Profile Notes Red ____ Plotted ____ Job No. 7446.04 Division No. ____
No. ____ Date ____ Date ____ Survey of Bracket Field
X-Sec. Notes Chkd. ____ Checked ____ Survey by J.N.D. Notes G.W.P. Date 9-10-37
No. ____ Date ____ Date ____ Map No. ____ Date ____

F. B. 2314 P. 117

76298 S & E #307—7-55

PLEASE RETURN TO
LOS ANGELES COUNTY ENGINEER
700 LOS ANGELES COUNTY ENGINEERING BLDG.

NOTE: ANY ADDITIONS OR CHANGES ON THIS SHEET MUST BE MADE OR CIRCLED IN RED INK, WITH DATE AND NAME OF PERSON MAKING CHANGE.

Do not extend notes this side of this line.

F. B. 2314 Pg. 118 Job No. 7440.04 Division No. 10 Notes Red. Plotted No. Profile
Survey of Brackett Fiela Date Date X-Sec.
Survey by Doughetty Notes Fstr Notes Chkd. Checked
Indexed K. C. Johnson Date Date Date No.

STATION	B. S.	H. I.	F. S.	ELEV.	Grade	Cut	Fill	
27+00		973.36	Z 13	971.23	970.58	0.65		Lt.70
			Z 23	971.13	69.30	1.83		Lt.100
					69.90			Lt.150 Ditch
			Z 60	970.76	69.40	1.36		Lt.200
			Z 71	970.65	70.40	0.25		Lt.225
			Z 74	970.62	70.98		0.36	Lt.235 Edge T.W.
			Z 70	970.66	71.13		0.47	Lt.250 E T.W.
			Z 39	970.97	70.98		0.01	Lt.265 Edge T.W.
			Z 49	970.87	70.40	0.47		Lt.275.5
			Z 57	970.79	70.00	0.79		Lt.300 C - 0.60/3.00
27+50			Z 93	970.38	71.29		0.91	℄
			Z 56	970.80	70.92		0.12	Rt.38 Edge R.W.
			Z 50	970.86	70.20	0.66		Rt.48
			Z 32	971.04	70.00	1.04		Rt.70
			Z 12	971.24	69.70	1.54		Rt.100
			Z 02	971.34	69.20	2.14		Rt.150 C - 3.10/10.50
			Z 71	970.65	70.92		0.27	Lt.38 Edge R.W.
			Z 89	970.47	70.20	0.27		Lt.48
			Z 96	970.40	70.00	0.40		Lt.70
			3 19	970.17	69.65	0.52		Lt.100
					69.25			Lt.150 Ditch

76298 S & E #307—7-55

PLEASE RETURN TO
LOS ANGELES COUNTY ENGINEER
700 LOS ANGELES COUNTY ENGINEERING BLDG.

NOTE: ANY ADDITIONS OR CHANGES ON THIS SHEET MUST BE MADE OR CIRCLED IN RED INK, WITH DATE AND NAME OF PERSON MAKING CHANGE.

Do not extend notes this side of this line.

STATION	B. S.	H. I.	F. S.	ELEV.	Grade	Cut	Fill	
27+50		973.30	3.32	970.04	968.80	1.24		Lt. 200
			3.39	969.97	69.90	0.07		Lt. 224.5
			3.22	970.14	70.58		0.44	Lt. 235 Edge T.W.
			3.16	970.20	70.73		0.53	Lt. 250 ℄ T.W.
			3.09	970.27	70.58		0.31	Lt. 224 Edge T.W.
			3.02	970.34	69.90	0.54		Lt. 200
			2.94	970.42	69.60	0.82		Lt. 300 C. 0.60/3.00
28+00			3.81	969.55	70.72		1.17	℄
			3.12	970.24	70.35		0.11	Rt. 38 Edge T.W.
			3.18	970.18	69.70	0.41		Rt. 48
			2.94	970.42	69.50	0.92		Rt. 70
			2.82	970.54	69.20	1.34		Rt. 100
			3.00	970.36	68.70	1.66		Rt. 150 C. 1.70/8.50
			3.37	969.69	70.35		0.66	Lt. 38 Edge T.W.
			3.77	969.29	69.70		0.11	Lt. 48
			3.91	969.15	69.50		0.05	Lt. 70
			3.92	969.14	69.20	0.24		Lt. 100
					68.75			Lt. 150 Ditch
			4.10	969.26	68.20	1.06		Lt. 200
			3.89	969.47	69.50	Grade –		Lt. 224.5
			3.70	969.66	70.16		0.50	Lt. 235 Edge T.W.

Profile No. ____ Notes Red. ____ Plotted ____ Job No. 7430.04 Division No. 10 F. B. 2314 P. 119
X-Sec. No. ____ Date ____ Notes Chkd. ____ Date ____ Checked ____ Date ____ Survey of Brackett Field Survey by J.N.D. Notes G.W.P. Date 9-10-57 Map No. ____ Date ____

76298 S & E #307—7-55

PLEASE RETURN TO
LOS ANGELES COUNTY ENGINEER
700 LOS ANGELES COUNTY ENGINEERING BLDG.

NOTE: ANY ADDITIONS OR CHANGES ON THIS SHEET MUST BE MADE OR CIRCLED IN RED INK, WITH DATE AND NAME OF PERSON MAKING CHANGE.

Do not extend notes this side of this line.

F. B. 2314 Pg. 120 Job No. 7440.08 Division No. 10 Notes Red ____ Plotted ____ No. ____ Profile
Survey of Brackett Fld Date ____ Date ____ X-Sec.
Survey by Dougherty Notes Pavi Notes Chkd. ____ Checked ____
Indexed K. C. Johnson Date ____ Date ____ Date ____ No. ____

STATION	B. S.	H. I.	F. S.	ELEV.	Grade	Cut	Fill	
28+00		973.30	3.60	969.70	970.31		0.61	Lt 250 ℄ T.W.
			3.29	970.07	70.16		0.09	Lt 265 Edge T.W.
			3.38	969.98	69.50	0.48		Lt 275.5
			3.41	969.95	69.20	0.75		Lt 300 C- 0.70/3.50
28+50			4.27	969.09	70.14		1.05	℄
			3.74	969.62	69.77		0.15	Rt 38 Edge R.W.
			3.79	969.57	69.10	0.47		Rt 48
			3.64	969.72	68.90	0.82		Rt 70
			3.55	969.81	66.60	1.21		Rt 100
			3.53	969.79	68.10	1.68		Rt 150 C- 1.50/7.50
			4.58	968.78	69.77		0.99	Lt 38 Edge R.W.
			4.86	968.50	69.10		0.60	Lt 48
			4.94	968.42	68.90		0.48	Lt 70
			4.81	[illegible]	68.60		0.05	Lt 100
			4.73	[illegible]	68.15	0.48		Lt 150
			4.83	[illegible]	67.70	0.83		Lt 200
			4.71	[illegible]	69.20		0.55	Lt 224.5
			4.70	[illegible]	69.75		1.09	Lt 235 Edge T.W.
			4.22	[illegible]	69.90		0.76	Lt 250 ℄ T.W.
			4.02	[illegible]	69.75		0.41	Lt 265 Edge T.W.
			4.07	969.29	69.20	0.09		Lt 275.5

76298 S & E #307—7-55

PLEASE RETURN TO
LOS ANGELES COUNTY ENGINEER
700 LOS ANGELES COUNTY ENGINEERING BLDG.

NOTE: ANY ADDITIONS OR CHANGES ON THIS SHEET MUST BE MADE OR CIRCLED IN RED INK, WITH DATE AND NAME OF PERSON MAKING CHANGE.

Do not extend notes this side of this line.

STATION	S. S.	H. I.	F. S.	ELEV.	Grade	Cut	Fill	
28+50		973 [illegible]	3 89	969 47	968.80	0.67		Lt 300 C. 0.60/3.00
29+00			4 70	968 66	69.57		0.91	℄
			4 29	969 07	69.20		0.13	Rt 38 Edge T.W.
			4 34	969 02	68.50	0.52		Rt 48
			4 40	968 96	68.20	0.76		Rt 70
			4 35	969 01	68.00	1.01		Rt 100
			4 42	968 94	67.50	1.44		Rt 150 C. .50/7.50
			5 56	967 80	69.20		1.40	Lt 38 Edge T.W.
			5 70	967 66	68.50		0.84	Lt 48
			5 75	967 61	68.20		0.59	Lt 70
			5 90	967 46	68.00		0.54	Lt 100
			5 53	967 83	67.55	0.28		Lt 150
			5 72	967 64	67.10	0.54		Lt 200
			5 51	967 85	68.70		0.85	Lt 225
			5 29	968 07	69.33		1.26	Lt 235 Edge T.W.
			5 21	968 15	69.48		1.33	Lt 250 ℄ T.W.
			4 87	968 49	69.33		0.84	Lt 265 Edge T.W.
			4 88	968 48	68.70		0.22	Lt 275.5
			4 74	968 62	68.30	0.32		Lt 300 C. 0.20/1.00
29+50			5 64	967 72	68.99		1.27	℄
			5 41	967 95	68.62		0.67	Rt 38 Edge T.W.

Profile No. ____ Notes Red. ____ Plotted ____ Job No. 74601 Division No. 10 F. B. 2314 Pg. 124
X-Sec. No. ____ Date ____ Notes Chkd. ____ Date ____ Checked ____ Date ____ Survey of Brackett Field Survey by JMD Notes GWR Date 9-19-57 Map No. ____ Date ____

76298 S & E #307—7-55

PLEASE RETURN TO
LOS ANGELES COUNTY ENGINEER
700 LOS ANGELES COUNTY ENGINEERING BLDG.

NOTE: ANY ADDITIONS OR CHANGES ON THIS SHEET MUST BE MADE OR CIRCLED IN RED INK, WITH DATE AND NAME OF PERSON MAKING CHANGE.

Do not extend notes this side of this line.

F. B. 2314 Pg. 122 Job No. 7440.04 Division No. 10 Notes Red. Plotted Profile No.
Survey of Brackett Field Date Date X-Sec. No.
Survey by Dougherty Notes Fetzer Notes Chkd. Checked
Indexed K. C. Johnson Date Date Date No.

STATION	B. S.	H. I.	F. S.	ELEV.	Grade	Cut	Fill	
29+50		973.36	5.17	968.19	967.90	0.29		Rt. 48
"			5.29	968.07	67.70	0.37		Rt. 70
"			5.05	968.31	67.40	0.91		Rt. 100
"			4.90	968.46	66.90	1.56		Rt. 150 C-1.56/750
"			4.34	969.02	68.62	0.40		Lt. 38 Edge Rw.
"			6.42	966.94	67.90		0.96	Lt. 48
"			6.26	967.10	67.70		0.60	Lt. 70
"			6.52	966.84	67.40		0.56	Lt. 100
"			6.39	966.97	67.10		0.13	Lt. 150
"			6.36	967.00	66.60	0.40		Lt. 200
"			6.16	967.20	68.30		1.10	Lt. 245
"			6.14	967.22	68.92		1.70	Lt. 235 Edge Rw.
"			6.12	967.24	69.07		1.83	Lt. 250 ℄ Rw.
"			5.93	967.43	68.92		1.49	Lt. 265 Edge Rw.
"			5.92	967.44	68.30		0.86	Lt. 276.5
"			5.78	967.58	67.90		0.32	Lt. 300 F. 0.40/2.00
C.E. Mon.			3.92	969.44	Fd. C.E. Mon. Flush ± Runway 28+23.42			
					Elev. = 969.421		Pg. 82	

Profile No.	Notes Red.	Plotted	Job No.	Division No.	F. B. 2314 Pg. 123
	Date	Date	Survey of		
X-Sec. No.	Notes Chkd. LWB	Checked	Survey by	Notes	Date
	Date 10-16-57	Date	Map No.	Indexed Johnson	Date DEC 9 '57

J.N. 744.04
Brackett Field
Construction Stakes on
Runway & Taxi Way
From Sta. 12+50 W/y to 24+50 Incl.

Note Cont'd from pgs 100 & 101.

STATION	B. S.	H. I.	F. S.	ELEV.

NOTE: ANY ADDITIONS OR CHANGES ON THIS SHEET MUST BE MADE OR CIRCLED IN RED INK, WITH DATE AND NAME OF PERSON MAKING CHANGE.

Do not extend notes this side of this line.

PLEASE RETURN TO
LOS ANGELES COUNTY ENGINEER
700 LOS ANGELES COUNTY ENGINEERING BLDG.

76298 S & E #307—7-55

76298 S & E #307—7-55

PLEASE RETURN TO
LOS ANGELES COUNTY ENGINEER
700 LOS ANGELES COUNTY ENGINEERING BLDG.

NOTE: ANY ADDITIONS OR CHANGES ON THIS SHEET MUST BE MADE OR CIRCLED IN RED INK, WITH DATE AND NAME OF PERSON MAKING CHANGE.

Do not extend notes this side of this line.

STATION	B. S.	H. I.	F. S.	ELEV.		Grade	Cut	Fill	
						Elev. 983.899 F.B. 1836 pg. 82			
B.M. BF #7				983.90		& Tanner Ave 264 N of P.L. 8			
						O.S. Mon. in H.H. F.B. 1836-16 & 23			
	438	988.28							
12+50			2.30	985.98		987.74		1.76	
			1.94	86.34	37 Rt	87.37		1.03	
			1.90	86.38	48 "	86.70		0.32	
			1.63	86.45	70 "	86.50		0.05	
			1.37	86.91	100 "	86.20	0.71		
			0.58	87.70	150 "	85.70	2.00		C. 2.4/12.0
			2.30	85.98	37 Lt	87.37		1.39	
			1.71	86.57	48 "	86.70		0.13	
			1.17	87.11	70 "	86.30	0.81		
			1.08	87.20	100 "	85.75	1.45		
			1.29	86.99	150 "	84.82	2.17		
			1.93	86.35	200	83.90	2.45		
			1.69	86.59	224	85.60	0.99		
			1.86	86.42	235	86.32	0.10		
			1.69	86.59	250	86.47	0.12		2. Tw.
			1.97	86.31	265	86.32		0.01	
			1.63	86.45	275	85.60	0.85		
			2.54	85.74	318	85.20	0.54		

F. B. 2314 Pg. 124 | Job No. 74-0-04 | Division No. 2 | Notes Red. | Plotted | Profile
Survey of D.E.H. Bracket Field | Notes | Date | Date | No. | X-Sec.
Survey by | Notes Chkd. | Date | Checked | No.
Indexed K. C. Johnson | Date | Date

76298 S & E #307—7-55

PLEASE RETURN TO
LOS ANGELES COUNTY ENGINEER
700 LOS ANGELES COUNTY ENGINEERING BLDG.

NOTE: ANY ADDITIONS OR CHANGES ON THIS SHEET MUST BE MADE OR CIRCLED IN RED INK, WITH DATE AND NAME OF PERSON MAKING CHANGE.

Do not extend notes this side of this line.

STATION	B. S.	H. I.	F. S.	ELEV.		Grade	Cut	Fill	
		988 28							
13+00			238	985 90	℄	987.37		1.47	
			108	87 20	37 E Rt	87.00	0.20		
			086	87 42	48 "	86.30	1.12		
			159	86 69	70 "	86.10	0.59		
			125	87 03	100 "	85.80	1.23		
			057	87 71	150 "	85.30	2 41		Not at T. Pot
			269	85 59	375 Lt	87.00		1.41	
			259	85 69	48 "	86.30		0.61	
			282	85 46	70 "	85.88		0.42	
			244	85 84	100 "	85.28	0.56		
			187	86 41	150 "	84.27	2.14		
			226	86 02	200 "	83.20	2.82		
			222	86 06	245 "	85.20	0.86		
			230	85 98	235 "	85.87	0.11		
			231	85 97	250 "	86.02		0.05	℄ TW
			248	85 80	265 "	85.87		0.07	
			232	85 96	275 "	85.20	0.76		
			258	85 70	318 ℄	84.90	0.80		

Profile Notes Red. _____ Plotted _____ Job No. 11440.04 Division No. 10 F. B. 23114 Pg. 123
No. _____ Date _____ Date _____ Survey of Bracefelt Field
X-Sec. Notes Chkd. _____ Checked _____ Survey by DEH Notes A.R.B. Date 9-12-57
No. _____ Date _____ Date _____ Map No. _____ Date _____

76298 S & E #307—7-55

PLEASE RETURN TO
LOS ANGELES COUNTY ENGINEER
700 LOS ANGELES COUNTY ENGINEERING BLDG.

NOTE: ANY ADDITIONS OR CHANGES ON THIS SHEET MUST BE MADE OR CIRCLED IN RED INK, WITH DATE AND NAME OF PERSON MAKING CHANGE.

Do not extend notes this side of this line.

F. B. 2314 Pg. 126 Job No. 7W04 Division No. 10 Notes Red. Plotted No.
Profile X-Sec.
Survey of Bracketh Field Date 9-12-57 Date
Survey by D.E.H. Notes A.R.B. Notes Chkd. Checked
Indexed E. C. Johnson Date Date Date No.

STATION	B. S.	H. I.	F. S.	ELEV.		Grade	Cut	Fill	
		988.28							
13450			175	986.53		986.99		0.46	Natl. Ft. Cut
			195	86.33	370 Rt	86.62		0.29	
			241	85.87	48	85.90		0.03	
			206	86.22	90	85.70	0.52		
			171	86.57	100	85.40	0.17		
			133	86.95	150	84.90	2.05		C - 1.8/9.0
			283	85.45	375 Lt	86.62		1.17	
					48	85.90			ditch
			355	84.73	70	85.40		0.67	
			266	85.62	100	84.75	0.87		
			329	84.99	150	83.70	1.29		
			295	85.33	200	82.60	2.73		
			292	85.36	225	84.80	0.56		
			306	85.22	235	85.43		0.21	
			265	85.63	250	85.58	0.05		Rt.
			272	85.56	265	85.43	0.13		
			272	85.56	275	84.80	0.76		
			273	85.55	318	84.40	1.15		

76298 S & E #307—7-55

PLEASE RETURN TO
LOS ANGELES COUNTY ENGINEER
700 LOS ANGELES COUNTY ENGINEERING BLDG.

NOTE: ANY ADDITIONS OR CHANGES ON THIS SHEET MUST BE MADE OR CIRCLED IN RED IN INK, WITH DATE AND NAME OF PERSON MAKING CHANGE.

Do not extend notes this side of this line.

STATION	B. S.	H. I.	F. S.	ELEV.		Grade	Cut	Fill	
		988.28							
14+00			245	98583	℄	986.62		0.79	
			243	8585	37.5 Rt	86.25		0.40	
			258	8570	48 "	85.60	0.10		
			254	8574	70	85.40	0.34		
			213	8615	100	85.10	1.05		
			227	8601	150	84.60	1.41		C - 1.40 / 7.00
			309	8519	37.5 Lt	86.25		1.06	
			323	8505	48	85.60		0.55	
			376	8452	70	85.05		0.53	
			264	8564	100	84.30	1.34		Not put out
			300	8528	150	83.15	2.13		Not put
			372	8456	200	82.00	2.56		
			242	8586	224.5	84.30	1.56		
			342	8486	235	85.00		0.14	
			290	8538	250	85.15	0.23		℄ TW.
			314	8514	265	85.00	0.14		
			318	8510	275.5	84.30	0.80		
			338	8490	318.8	83.10	1.80		

Profile Notes Red. _____ Plotted _____ Job No. Thway Division No. 10 F. B. 2314 Pg. 127
No. _____ Date _____ Date _____ Survey of Beaches Field
X-Sec. Notes Chkd. _____ Checked _____ Survey by D.E.H. Notes A.R.R. Date 9-12-57
No. _____ Date _____ Date _____ Map No. _____ Interpol. _____ Date _____

76298 S & E #307—7-55

PLEASE RETURN TO
LOS ANGELES COUNTY ENGINEER
700 LOS ANGELES COUNTY ENGINEERING BLDG.

NOTE: ANY ADDITIONS OR CHANGES ON THIS SHEET MUST BE MADE OR CIRCLED IN RED INK, WITH DATE AND NAME OF PERSON MAKING CHANGE.

Do not extend notes this side of this line.

F. B. 2314 Pg. 128 Job No. Two-a-4 Division No. 10 Notes Red. Plotted
Survey of D.E.H. Brackett Field Date Date
Survey by Notes A.R.B. Notes Chkd. Checked
Indexed K. C. Johnson Date Date Profile No. X-Sec. No.

STATION	B. S.	H. I.	F. S.	ELEV.		Grade	Cut	Fill	
		988.28							
14+50			286	98542	℄	986.24		0.82	
			292	8536	37½ RH	85.87		0.51	
			279	8549	48	85.20	0.29		
			289	8539	70	85.00	0.39		
			298	8530	100	84.70	0.60		
			372	8436	150	84.20	0.36		C. 0.30 / 1.50
			378	8450	37½ LT	85.87		1.37	
			372	8456	48	85.20		0.64	
			398	8430	70	84.60		0.30	
			426	8402	100	83.85	0.17		
			441	8387	150	82.60	1.27		
			476	8352	200	81.30	2.22		
			428	8400	224.5	83.80	0.20		
			355	8473	235	85.43		0.70	Not put
			345	8483	250	84.58	0.25		" " ℄ TW.
			346	8482	265	84.43	0.39		" "
			360	8468	275.5	83.80	0.88		
			425	8403	318.8	83.50	0.53		

76298 S & E #307—7-55

PLEASE RETURN TO
LOS ANGELES COUNTY ENGINEER
700 LOS ANGELES COUNTY ENGINEERING BLDG.

NOTE: ANY ADDITIONS OR CHANGES ON THIS SHEET MUST BE MADE OR CIRCLED IN RED INK, WITH DATE AND NAME OF PERSON MAKING CHANGE.

Do not extend notes this side of this line.

STATION	B. S.	H. I.	F. S.	ELEV.		Grade	Cut	Fill	
		988 28							
154 00			335	984 93	℄	985.67		0.74	
			323	85 05	37.5 RH	85.30		0.25	
			285	85 43	48	84.60	0.83		
			303	85 25	70	84.40	0.85		
			340	84 88	100	84.10	0.78		
			400	84 28	150	83.60	0.68		C. O. 6/3.00
			424	84 04	215 LH	85.30		1.26	
			417	84 11	48	84.60		0.49	
			444	83 84	70	84.00		0.16	
			456	83 72	100	83.25	0.47		
			491	83 37	150	81.95	1.42		
			511	83 17	200	80.70	2.47		
			461	83 67	224.5	83.30	0.37		
			476	83 52	235	83.89		0.37	
			454	83 74	250	84.04		0.30	℄ Tvl.
			471	83 57	265	83.89		0.32	
			447	83 81	275				
			451	83 77	300	83.92		0.15	
			448	83 80	318	83.94		0.14	

Profile Notes Red. ____ Plotted ____ Job No. 7400-04 Division No. 10 F. B. 2314 Pg. 128
No. ____ Date ____ Date ____ Survey of Brackett Field
X-Sec. Notes Chkd. ____ Checked ____ Survey by D.E.H. Notes A.R.B. Date 9-12-51
No. ____ Date ____ Date ____ Map No. ____ Date ____

F. B. 2314 Pg. 130 | Job No. 7440.04 | Division No. 10 | Notes Red. | Plotted | Profile

Survey of Brackett Field | Date 9-12-57 | Date | No.

Survey by D.E.H. | Notes A.R.B. | Notes Chkd. | Checked | X-Sec.

Indexed C. Johnson | Date | Date | Date | No.

76298 S & E #307—7-55

PLEASE RETURN TO
LOS ANGELES COUNTY ENGINEER
700 LOS ANGELES COUNTY ENGINEERING BLDG.

Do not extend notes this side of this line.

NOTE: ANY ADDITIONS OR CHANGES ON THIS SHEET MUST BE MADE OR CIRCLED IN RED INK, WITH DATE AND NAME OF PERSON MAKING CHANGE.

STATION	B. S.	H. I.	F. S.	ELEV.	Grade	Cut	Fill
15+35		988.28					
			4.60	983.68	83.75	984.80	1.21
			4.52	983.76	84.20	984.44	0.44
			5.46	982.82	83.53	983.71	0.71
			5.40	982.88	83.53	983.65	0.65
Cont'd. NEXT PG.							

76298 S & E #307—7-55

PLEASE RETURN TO
LOS ANGELES COUNTY ENGINEER
700 LOS ANGELES COUNTY ENGINEERING BLDG.

NOTE: ANY ADDITIONS OR CHANGES ON THIS SHEET MUST BE MADE OR CIRCLED IN RED INK, WITH DATE AND NAME OF PERSON MAKING CHANGE.

Do not extend notes this side of this line.

STATION	B. S.	H. I.	F. S.	ELEV.			Cut	Fill	
		988.28							
15+50			390	984.38	℄	985.09		0.71	
			339	8489	37.5 Rt	84.72			✓
			316	8512	48	84.00	1.12		✓
			330	8498	70	83.80	1.18		✓
			364	8464	100	83.50	1.14		✓
			455	8373	150	83.00	0.73		✓ C 0.7/3.50
			469	8359	37.5 Lt.	84.72		1.13	
			458	8370	48				
			489	8339	70	84.00		0.61	
			509	8319	100	83.2	Grade		
			556	8272	150	82.4	0.3		
			595	8233	200	82.04	0.29		
			558	8270	224.5	82.90		0.20	✓
			567	8261	235				
			572	8256	250	83.50		0.94	℄ Tw.
			595	8233	265	83.35		1.02	
			577	8251	275.5	83.41		0.90	
			539	8289	300	83.49		0.60	
			532	8296	365	83.75		0.79	

Profile Notes Red. ____ Plotted ____ Job No. 2440.04 Division No. 10 F. B. 2314 Pg. 131
No. ____ Date ____ Date ____ Survey of Bracketh Field
X-Sec. Notes Chkd. ____ Checked ____ Survey by D.E.H. Notes A.R.B. Date 9-12-57
No. ____ Date ____ Date ____ Map No. ____ Modified ____ Date ____

76298 S & E #307—7-55

PLEASE RETURN TO
LOS ANGELES COUNTY ENGINEER
700 LOS ANGELES COUNTY ENGINEERING BLDG.

NOTE: ANY ADDITIONS OR CHANGES ON THIS SHEET MUST BE MADE OR CIRCLED IN RED INK, WITH DATE AND NAME OF PERSON MAKING CHANGE.

Do not extend notes this side of this line.

F. B. 2314 Pg. 132 Job No. 2440.01 Division No. 10 Notes Red. Plotted
Survey of Brackett Field Date 9-12-57 Date
Survey by D.E.H. Notes A.R.B. Notes Chkd. Checked
Indexed K. C. Johnson Date Date Date
Profile No. X-Sec. No.

STATION	B. S.	H. I.	F. S.	ELEV.		Grade	Cut	Fill	
		988 28							
			502	98326		984.43		1.17	1/2 4 NE curve
			501	8327		84.43		1.16	" " 5' off S.E.
			602	8226		83.09		0.83	1/2 4 SE curve
			606	8222		83.09		0.87	" " " 5' off NE
15+85			535	8293	87.5 Lt.	83.96		1.03	
"			528	8300	"	83.96		0.96	5' offset E.
15+85			583	8245	150 Lt.	83.50		1.05	
"			588	8240		83.50		1.10	5' offset E
15+85			620	8208	185 Lt.	83.30		1.22	
"			619	8209		83.30		1.21	5' offset East
16+00									
T.P. C.S. Mon			439	983 89					
	165	985 54							

cont. next pg

76298 S & E #307—7-55

PLEASE RETURN TO
LOS ANGELES COUNTY ENGINEER
700 LOS ANGELES COUNTY ENGINEERING BLDG.

NOTE: ANY ADDITIONS OR CHANGES ON THIS SHEET MUST BE MADE OR CIRCLED IN RED IKK, WITH DATE AND NAME OF PERSON MAKING CHANGE.

Do not extend notes this side of this line.

STATION	S. S.	H. I.	F. S.	ELEV.		Grade	Cut	Fill	
		985.54							
16+00			165	983.89	℄	984.52		0.63	
			107	84.47	37.5 RH	84.15	0.32		
			114	84.40	48	83.50	0.96		
			078	84.76	70	83.30	1.46		
			125	84.29	100	83.00	1.29		
			229	83.25	150	82.50	0.75		0.07/3.5
			259	82.95	37.5 LH	84.15		1.20	
			252	83.02	48				
			279	82.75	70				
			305	82.49	100	83.76		1.27	
			340	82.14	150	83.37		1.23	
			364	81.90	200	83.05		1.15	
			376	81.78	225	82.89		1.11	
			369	81.85	235	82.81		0.96	
			330	82.24	250	82.96		0.72	℄ T.W
			366	81.88	265	82.81		0.93	
			360	81.94	275	82.89		0.95	
			347	82.07	300	83.05		0.98	
			286	82.68	365	83.50		0.82	

Profile Notes Red. Plotted Job No. 7440.04 Division No. 10 F.B. 2314 PG. 33
No. Date Date Survey of Brackett Field
X-Sec. Notes Chkd. Checked Survey by T.E.H. Notes A.R.B. Date 9-12-57
No. Date Date Map No. Drafted Johnson Date

76298 S & E #307—7-55

PLEASE RETURN TO
LOS ANGELES COUNTY ENGINEER
700 LOS ANGELES COUNTY ENGINEERING BLDG.

NOTE: ANY ADDITIONS OR CHANGES ON THIS SHEET MUST BE MADE OR CIRCLED IN RED INK, WITH DATE AND NAME OF PERSON MAKING CHANGE.

Do not extend notes this side of this line.

Profile No. X-Sec. No.

Plotted Date Checked Date

Notes Red. Date Notes Chkd. Date

Division No. Job No. Notes Date

F. B. 2314 Pg. 134

Survey of
Survey by
Indexed K. C. Johnson

STATION	B. S.	H. I.	F. S.	ELEV.		Grade	Cut	Fill	
		985 54							
16+15			296	98258	87' Lt	983.66		1.08	
			300	8254		83.66		1.12	5' off sot W.
16+15			354	8200	150 Lt	83.20		1.20	
			366	8188		83.20		1.32	5' off sot W
16+15			366	8188	185 Lt	83.00		1.12	
			377	8177		83.00		1.23	5' off sot W
1/2 4			395	8279		83.53		0.74	N.W curve · 1/2 4
			2[illegible]	8274		83.53		0.79	5' off S.W.
1/2 2			380	8174		82.53		0.79	1/2 2 S.W Curve
			386	8168		82.53		0.85	5' off S.W.
16+50			222	8332	℄	83.94		0.62	
			163	8391	37' Rt	83.57	0.34		
			171	8383	48 "	82.90	0.93		
			136	8418	70 "	82.76	1.48		
			159	8395	100	82.40	1.55		
			231	8323	150	81.90	1.33		C - 1.12 / 5.6
			298	8256	37' Lt	83.57		1.01	
			286	8268	48				
			306	8248	70	83.00		0.52	
			335	8219	100	82.50		0.31	

76298 S & E #307—7-55

PLEASE RETURN TO
LOS ANGELES COUNTY ENGINEER
700 LOS ANGELES COUNTY ENGINEERING BLDG.

NOTE: ANY ADDITIONS OR CHANGES ON THIS SHEET MUST BE MADE OR CIRCLED IN RED INK, WITH DATE AND NAME OF PERSON MAKING CHANGE.

Do not extend notes this side of this line.

STATION	B. S.	H. I.	F. S.	ELEV.		Grade	Cut	Fill	
		985 54							
16+50			394	981 60	150 Lt	982.40		0.80	
			419	81 35	200 "	82.00		0.65	
			410	81 44	224 E	82 10		0.66	
			424	81 30	235 "	82.27		0.97	
			397	81 57	250 "	82.42		0.85	2 FW
			410	81 44	265 "	82.27		0.83	
			422	81 32	275 "	82.33		1.02	
			419	81 35	300 "	82.61		1.26	
			338	82 16	365 "	83.25		1.09	
16+65			308	82 46	375 Lt	83.40		0.94	
			304	82 50	48 "	82.70		0.20	
			445	81 09	224 5 "	82.11		1.02	
			442	81 12	235 "	82.11		0.99	

Profile No. ____ Notes Red. ____ Plotted ____ Job No. 74400 Division No. ____ F. B. 2314 PG. 135
X-Sec. No. ____ Date ____ Date ____ Survey of Brackett Field
Notes Chkd. ____ Date ____ Checked ____ Date ____ Survey by Holmes & Notes A.R.B. Date 9-12-57
Map No. ____ Indexed Johnson Date ____

76298 S & E #307—7-55

PLEASE RETURN TO
LOS ANGELES COUNTY ENGINEER
700 LOS ANGELES COUNTY ENGINEERING BLDG.

NOTE: ANY ADDITIONS OR CHANGES ON THIS SHEET MUST BE MADE OR CIRCLED IN RED INK, WITH DATE AND NAME OF PERSON MAKING CHANGE.

Do not extend notes this side of this line.

Profile No. X-Sec. No.

Plotted Date Checked Date

Notes Red. Date Notes Chkd. Date

Division No. Job No. Notes Date

F. B. 2314 Pg. 136

Survey of
Survey by
Indexed A. C. Johnson

STATION	B. S.	H. I.	F. S.	ELEV.		Grade	Cut	Fill	
		985 54							
17+00			342	982 12	℄	983.37		1.25	✓
			233	83 21	375 Rt	83.00	0.21		✓
			213	83 41	48 "	82.30	1.11		✓
			218	83 36	70 "	82.10	1.26		✓
			220	83 34	100 "	81.80	1.54		✓
			309	82 45	150 "	81.30	1.15		C. 0.8/4.0
			367	81.87	375 Lt	83.00		1.13	✓
			371	81 83	48 "	82.3		0.5	✓
			363	81 91	70 "	82.1		0.2	✓
			391	81 63	100 "	81.9		0.3	✓
			438	81 16	150 "	81.5		0.3	✓
			461	80 93	200 "	81.1		0.2	✓
			437	80 [illegible]	225 "	81.00		0.33	✓
			477	80 [illegible]	235 "	81.73		0.96	✓
			446	81 08	250 "	81.88		0.80	✓ ℄ TW
			463	80 91	265 "	81.73		0.82	✓
			461	80 93	275 "	81.87		0.94	✓
			452	81 02	300 "	82.17		1.15	✓
			369	81 85	315	82.37		0.52	✓
			368	81 86		82.37		0.51	5% H set to W.

76298 S & E #307—7-55

PLEASE RETURN TO
LOS ANGELES COUNTY ENGINEER
700 LOS ANGELES COUNTY ENGINEERING BLDG.

NOTE: ANY ADDITIONS OR CHANGES ON THIS SHEET MUST BE MADE OR CIRCLED IN RED INK, WITH DATE AND NAME OF PERSON MAKING CHANGE.

Do not extend notes this side of this line.

STATION	B. S.	H. I.	F. S.	ELEV.		Grade	Cut	Fill	
17+00		955.54	418	981.36	365 ℄	983.00		1.64	
1/2 4 To Curve S.W.Cor.			485	80.69		81.7		1.00	1/4 4 To curve of S.W. cor.
			475	80.79		81.7		0.90	5' offset S.W.
17+50			425	81.29	℄	82.79		1.50	
			289	82.65	37.5 RT	82.42	0.23		
			289	82.65	48 "	81.70	0.95		
			291	82.63	70 "	81.50	1.13		
			299	82.55	100	81.20	1.35		
			403	81.51	150	80.7	0.8		C.O.I/3.5
			472	80.82	35.5 LT	82.42		1.60	
			464	80.90	48	81.7		0.80	
			448	81.06	70	81.5		0.40	
			476	80.78	100	81.2		0.40	
			486	80.68	150	80.7	GRADE		
			502	80.52	200	80.2	0.30		
			485	80.69	224.5	80.60	0.09		
			493	80.61	235	81.20		0.59	
			476	80.78	250	81.35		0.57	℄ TW.
			503	80.51	265	81.20		0.69	
			483	80.71	275.5	80.60	0.11		
			491	80.63	300	80.20	0.43		

Profile No. ____ Notes Red. ____ Plotted ____ Date ____ Date ____ Job No. 7440.04 Division No. ____ Survey of Brackett Field
X-Sec. No. ____ Notes Chkd. ____ Checked ____ Date ____ Date ____ Survey by Holmes Notes A.R.B. Date 9-12-57
Map No. ____ Date ____

F. B. 2314 Pg. 137

76298 S & E #307—7-55

PLEASE RETURN TO
LOS ANGELES COUNTY ENGINEER
700 LOS ANGELES COUNTY ENGINEERING BLDG.

NOTE: ANY ADDITIONS OR CHANGES ON THIS SHEET MUST BE MADE OR CIRCLED IN RED INK, WITH DATE AND NAME OF PERSON MAKING CHANGE.

Do not extend notes this side of this line.

Profile No. X-Sec. No.

Plotted Date Checked Date

Notes Red. Date Notes Chkd. Date

Division No. Job No. Notes Date

F.B. 2314 Pg. 138

Survey of
Survey by
Indexed

STATION	B. S.	H. I.	F. S.	ELEV.		Grade	Cut	Fill	
		985.54							
18+00			527	98027	℄	982.22		1.95	
			314	8190	375 RT	81.85	0.05		
			349	8205	HB.	81.2	0.9		
			362	8192	70	81.0	0.9		
			334	8220	100	80.7	1.5		
			418	8136	150	80.2	1.2		C-0.9/4.5
			539	8015	375 LT	81.85		1.70	
			518	8036	HB.	81.20		0.84	
			523	8031	100	81.0		0.7	
			533	8021	150	80.7		0.5	
			530	8024	150	80.1	0.1		
			557	97997	200	79.6	0.4		
			540	8014	224	80.00	0.14		
			534	8020	235	80.66		0.46	
			544	8010	250	80.81		0.71	9 Tw.
			562	97992	265	80.66		0.74	
			523	8031	275	80.00	0.31		
			511	8043	300	79.70	0.73		

76298 S & E #307—7-58

PLEASE RETURN TO
LOS ANGELES COUNTY ENGINEER
700 LOS ANGELES COUNTY ENGINEERING BLDG.

NOTE: ANY ADDITIONS OR CHANGES ON THIS SHEET MUST BE MADE OR CIRCLED IN RED INK, WITH DATE AND NAME OF PERSON MAKING CHANGE.

Do not extend notes this side of this line.

STATION	B. S.	H. I.	F. S.	ELEV.		Grade	Cut	Fill	
		985.54							
18+50			6.06	979.48	℄	981.64		2.16	
			4.38	81.16	375 RT	81.27		0.11	
			4.20	81.34	48.	80.6	0.7		
			3.95	81.59	50.	80.4	1.2		
			3.49	82.05	100.	80.1	2.0		
			4.95	80.59	150.	79.6	1.0		C. 1.0 / 5.00
			5.97	79.57	375 LT.	81.27		1.70	
			5.91	79.63	48	80.6		1.0	
			6.17	79.37	70	80.4		1.0	
			5.95	79.59	100	80.1		0.5	
			6.13	79.41	150.	79.5		0.1	
			5.75	79.79	200.	79.0	0.8		
			5.97	79.57	224.5	79.50	0.07		
			6.06	79.48	235.	80.12		0.64	
			6.24	79.30	250.	80.27		0.97	℄ TW.
			6.21	79.33	265.	80.12		0.79	
			6.02	79.52	275.5	79.50	0.02		
			5.77	79.77	300.	79.10	0.67		
T.P. 1X2 19+00			6.44	979.10					
	3.17	982.37							

Profile Notes Red. ____ Plotted ____ Job No. 7440.04 Division No. ____
No. ____ Date ____ Date ____ Survey of Brackett Field
X-Sec. Notes Chkd. ____ Checked ____ Survey by Holmes Notes ARB Date 9-13-57
No. ____ Date ____ Date ____ Map No. ____ Indexed ____ Date ____

F. B. 2314 Pg. 139

76298 S & E #307—7-55

PLEASE RETURN TO
LOS ANGELES COUNTY ENGINEER
700 LOS ANGELES COUNTY ENGINEERING BLDG.

NOTE: ANY ADDITIONS OR CHANGES ON THIS SHEET MUST BE MADE OR CIRCLED IN RED INK, WITH DATE AND NAME OF PERSON MAKING CHANGE.

Do not extend notes this side of this line.

F. B. 2314 Pg. 140 Job No. Division No. Notes Red. Plotted Profile
Survey of Date Date No.
Survey by Notes Chkd. Checked X-Sec.
Indexed K. C. Johnson Notes Date Date Date No.

STATION	B. S.	H. I.	F. S.	ELEV.					
		782.27							
19+00			317	779.10	&	981.07		1.97	
			235	79.92	37½ Rt	80.70		0.78	
			166	80.61	48.	80.0	0.6		✓
			122	81.05	70.	79.8	1.3		✓
			100	81.27	100.	79.5	1.8		✓
			187	80.40	150.	79.0	1.4		✓ 1.2/6.0
			361	78.66	37½ Lt.	80.70		2.04	
			323	79.04	48.	80.0		1.0	
			350	78.77	70.	79.8		1.0	
			332	78.95	100.	79.5		0.5	
			335	78.92	150.	78.9	Grade		
			317	79.10	200.	75.4	0.7		
			347	78.80	232½	79.0		0.20	✓
			378	78.49	235	79.58		1.09	
			368	78.59	250	79.73		1.14	2 TW
			334	78.93	265.	79.56		0.65	
			349	78.78	275.	79.00		0.22	✓
			317	79.10	300	78.60	0.50		✓

76298 S & E #307—7-55

PLEASE RETURN TO
LOS ANGELES COUNTY ENGINEER
700 LOS ANGELES COUNTY ENGINEERING BLDG.

NOTE: ANY ADDITIONS OR CHANGES ON THIS SHEET MUST BE MADE OR CIRCLED IN RED INK, WITH DATE AND NAME OF PERSON MAKING CHANGE.

Do not extend notes this side of this line.

STATION	B. S.	H. I.	F. S.	ELEV.		Grade	Cut	Fill	
		982.27							
19+50			324	979.03	9	980.49		1.46	
			273	79.54	375 Pt	80.12			
			258	79.69	48	79.40	0.3		
			198	80.29	70.	79.2	1.1		
			161	80.66	100.	78.9	1.7		
			230	79.97	150.	78.4	1.6		C. 15/7.5
			402	78.25	375 Pt	80.12		1.87	
			400	78.27	48	79.40		1.13	
			398	78.29	70.	79.20		0.91	
			403	78.24	100.	78.9		0.7	
			357	78.70	150.	78.4	0.3		
			404	78.23	200	77.9	0.3		
			449	77.78	234.5	78.40		0.62	
			463	77.64	235.	79.04		1.40	
			459	77.68	250.	79.19		1.51	℄ TVI,
			470	77.57	265.	79.04		1.47	
			451	77.76	275.5	78.40		0.64	
			395	78.32	300	78.00	0.32		
			345	78.82	365				edge of ditch
			8.00	74.27	370.				Bot " "
			8.50	73.77	390.				
			3.7	78.6	395				Top "

57

Profile Notes Red. ____ Plotted ____ Job No. 2446.01 Division No. 10 F. B. 2314 Pg. 141
No. ____ Date ____ Date ____ Survey of Brackett Field
X-Sec. Notes Chkd. ____ Checked ____ Survey by D.E.H. Notes A.R.B. Date 9-16-57
No. ____ Date ____ Date ____ Map No. ____ Indexed J. Johnson Date ____

76298 S & E #307—7-55

PLEASE RETURN TO
LOS ANGELES COUNTY ENGINEER
700 LOS ANGELES COUNTY ENGINEERING BLDG.

NOTE: ANY ADDITIONS OR CHANGES ON THIS SHEET MUST BE MADE OR CIRCLED IN RED INK, WITH DATE AND NAME OF PERSON MAKING CHANGE.

Do not extend notes this side of this line.

F. B. 2314 Pg. 142 Job No. 7440.04 Division No. 10 Notes Red ____ Plotted ____ Profile No. ____
Survey of Beckett Field Date ____ Date ____ X-Sec. No. ____
Survey by D.E.H. Notes A.R.B. Notes Chkd. ____ Checked ____
Indexed L. C. Johnson Date ____ Date ____ Date ____

STATION	B. S.	H. I.	F. S.	ELEV.			Cut	Fill	
26+00		982.27	416	978.17	℄	979.92		1.75	
			383	7844	37.5 Rt	79.55			
			329	7898	48	78.9	0.1		
			245	7982	70.	79.1	0.7		
			222	8005	100.	78.4	1.7		
			258	7969	150.	77.9	1.8		C-1.6/80
			410	7817	37.5 Lt	79.55		1.38	
			402	7825	48.	78.9		0.6	
			444	7783	70.	79.1		1.3	
			461	7766	100.	78.4		0.7	
			436	7791	150.	77.8	0.1		
			473	7754	200.	77.3	0.2		
			519	7708	220.5	77.90		0.82	
			539	7688	235.	78.50		1.62	
			534	7693	250.	78.65		1.72	2 Tw.
			524	7703	265.	78.50		1.47	
			477	7750	275.5	77.90		0.40	
			52	771	287.				top of ditch
			108	715	300	77.50		6.00	bot "
			113	710	333				" "
			55	768	337.				top "

76298 S & E #307—7-55

PLEASE RETURN TO
LOS ANGELES COUNTY ENGINEER
700 LOS ANGELES COUNTY ENGINEERING BLDG.

NOTE: ANY ADDITIONS OR CHANGES ON THIS SHEET MUST BE MADE OR CIRCLED IN RED INK, WITH DATE AND NAME OF PERSON MAKING CHANGE.

Do not extend notes this side of this line.

STATION	B. S.	H. I.	F. S.	ELEV.			Cut	Fill	
20+50		982.27	4.49	977.78	℄	979.34		1.56	
			4.40	77.87	37.5 Rt	78.97		1.10	
			4.17	78.10	48	78.3		0.2	
			3.04	79.23	70	78.1	1.1		
			2.91	79.36	100.	77.8	1.6		
			3.21	79.06	150.	77.3	1.8		C-1.6/8.00
			4.80	77.47	37.5 Lt.	78.97		1.50	
			4.62	77.65	48	78.3		0.6	
			5.08	77.19	70.	78.1		0.9	
			4.95	77.32	100.	77.8		0.5	
			4.95	77.32	150.	77.2	0.1		
			5.77	76.50	200.	76.7		0.2	
			5.86	76.41	224.5	77.40		0.99	
			6.03	76.24	235.	77.97		1.73	
			6.24	76.03	250	78.12		2.09	℄ Tw.
			6.4	75.9	261.5				Top of ditch
			13.2	69.1	263.5				bot "
					265	77.97			
					275.5	77.40			
					300	77.00			
			13.2	69.1	300				bot ditch
			6.2	76.1	312				Top "

Profile Notes Red. ____ Plotted ____ Job No. 7444.04 Division No. 10 F. B. 2314 PG. 143
No. ____ Date ____ Date ____ Survey of Bracketts Field
X-Sec. Notes Chkd. ____ Checked ____ Survey by D.E.H. Notes A.P.B. Date 9-16-57
No. ____ Date ____ Date ____ Map No. ____ Date ____

F. B. 2314 Pg. 144 Job No. Division No. Notes Red. Plotted Profile

Survey of Date Date No.

Survey by Notes Notes Chkd. Checked X-Sec.

Indexed Date Date Date No.

76298 S & E #307—7-55

PLEASE RETURN TO

LOS ANGELES COUNTY ENGINEER

700 Los Angeles County Engineering Bldg.

NOTE: ANY ADDITIONS OR CHANGES ON THIS SHEET MUST BE MADE OR CIRCLED IN RED INK, WITH DATE AND NAME OF PERSON MAKING CHANGE.

Do not extend notes this side of this line.

STATION	B. B.	H. I.	F. S.	ELEV.

76298 S & E #307—7-55

PLEASE RETURN TO
LOS ANGELES COUNTY ENGINEER
700 LOS ANGELES COUNTY ENGINEERING BLDG.

NOTE: ANY ADDITIONS OR CHANGES ON THIS SHEET MUST BE MADE OR CIRCLED IN RED INK, WITH DATE AND NAME OF PERSON MAKING CHANGE.

Do not extend notes this side of this line.

STATION	B. S.	H. I.	F. S.	ELEV.		Grade	Cut	Fill	
21+00		782 27	510	777 17	2	778.77		1.60	
			510	777 17	375 Rt	78.40		1.23	
			499	772 8	48	77.7		0.4	
			393	78 34	70	77.5	0.8		
			356	78 71	100	77.2	1.5		
			356	78 71	150.	76.7	2.0		c. 1.7/8.5
			560	76 67	375 Lt	78.40		1.73	
			551	76 76	48.	77.7		0.9	
			572	7655	70.	77.5		0.9	
			562	7665	100.	77.2		0.5	
			557	7670	150.	76.7	GRADE		
			628	7599	200.	76.2		0.2	
			689	7538	224.5	76.80		1.42	
			73	750	233 235.5	77.43			Top of ditch
			146	683	238.5				bot "
					250 265	77.58 77.43			
			140	683	271				bot "
					275.5	76.80			
			63	760	278				Top.
			631	7596	300	76.40		0.44	F. 0.4/2.00

Profile Notes Red. _____ Plotted _____ Job No. 74440.04 Division No. 10 F. B. 2314 Pg. 145
No. _____ Date _____ Date _____ Survey of Bracket Field
X-Sec. Notes Chkd. _____ Checked _____ Survey by D.E.H. Notes A.K.B. Date 9-16-57
No. _____ Date _____ Date _____ Map No. _____ Drafted John Date _____

76298 S & E #307—7-55

PLEASE RETURN TO
LOS ANGELES COUNTY ENGINEER
700 LOS ANGELES COUNTY ENGINEERING BLDG.

NOTE: ANY ADDITIONS OR CHANGES ON THIS SHEET MUST BE MADE OR CIRCLED IN RED INK, WITH DATE AND NAME OF PERSON MAKING CHANGE.

Do not extend notes this side of this line.

F. B. 2314 Pg. 146 Job No. 74440 Division No. 10 Notes Red. Plotted
Survey of Bracket Field Date Date No.
Survey by D.E.H. Notes A.R.B. Notes Chkd. Checked X-Sec.
Indexed C. Johnson Date Date Date No.
Profile

STATION	B. S.	H. I.	F. S.	ELEV.		GRADE	Cut	Fill	
21 450		982 27	592	976.35	℄	978.19		1.84	
			560	766.7	375 Rt	77.82		1.15	
			568	765.9	48 "	77.1		0.5	
			434	779.3	70	76.9	1.0		
			401	782.6	100	76.6	1.7		
			408	781.9	130	76.1	2.1		C 2.0/10.00
			646	758.1	37 Lt.	77.82		2.01	
			598	762.9	40.	77.1		0.8	
			627	760.0	70.	76.9		0.9	
			622	760.5	100.	76.6		0.5	
			610	761.7	150	76.1	0.1		
			67	756	190.				Top of ditch
					200	75.6			
			140	683	200.				bot. of ditch
					224.5	76.30			
			140	683	235	76.89			bot of ditch
			68	755	241				Top " "
			683	754.4	256	77.04		1.60	℄ TW
			700	752.7	265	76.89		1.62	
			696	753.1	275.5	76.30		0.99	
			695	753.2	300	75.90		0.58	F. 0.6/3.00

76298 S & E #307—7-55

PLEASE RETURN TO
LOS ANGELES COUNTY ENGINEER
700 LOS ANGELES COUNTY ENGINEERING BLDG.

NOTE: ANY ADDITIONS OR CHANGES ON THIS SHEET MUST BE MADE OR CIRCLED IN RED INK, WITH DATE AND NAME OF PERSON MAKING CHANGE.

Do not extend notes this side of this line.

STATION	B. S.	H. I.	F. S.	ELEV.		GRADE	Cut	Fill	
22+00									
T.P. 1X2		982.27	6.81	975.46					
22+00	360	979.06	360	75.46	℄	977.62		2.16	
			300	76.06	375 Rt	77.25		1.19	
			282	76.24	48	76.6		0.4	
			228	76.78	70.	76.4	0.4		
			160	77.46	100.	76.1	1.4		
			120	77.86	150.	75.6	2.3		C.2.2/11.00
			350	75.56	375 Lt	77.25		1.69	
			338	75.68	48.	76.6		0.9	
			346	75.60	70.	76.4		0.8	
			310	75.96	100.	76.1		0.1	
			360	75.46	150.	75.5	GRADE		
			38	753	183.				Top of ditch
			111	680	186.				bot " "
					200	75.0			
			120	671	211				bot ditch
			40	751	213				Top " "
			407	74.99	224 Rt	75.70		0.71	
			420	74.86	235	76.35		1.49	
			404	75.02	250.	76.50		1.48	℄ TW
			401	75.05	265.	76.35		1.30	

Profile No. ____ Notes Red. ____ Plotted ____ Job No. 1446.04 Division No. 10 F. B. 2314 Pg. 147
Date ____ Date ____ Survey of Bracketts Field
X-Sec. No. ____ Notes Chkd. ____ Checked ____ Survey by D.E.H. Notes A.R.B. Date 9-16-57
Date ____ Date ____ Map No. ____ Computed Johnson Date ____

76298 S & E #307—7-55

PLEASE RETURN TO
LOS ANGELES COUNTY ENGINEER
700 LOS ANGELES COUNTY ENGINEERING BLDG.

NOTE: ANY ADDITIONS OR CHANGES ON THIS SHEET MUST BE MADE OR CIRCLED IN RED INK, WITH DATE AND NAME OF PERSON MAKING CHANGE.

Do not extend notes this side of this line.

F. B. 2314 Pg. 148 Job No. 7446.01 Division No. 10 Notes Red. Plotted Profile No.
Survey of Brackett Field Date Date X-Sec. No.
Survey by O.E.H. Notes A.R.B. Notes Chkd. Checked
Indexed L. C. Johnson Date Date Date

STATION	B. S.	H. I.	F. S.	ELEV.		GRADE	Cut.	Fill	
		979 06							
22+00			413	97493	275 5 Lt	975.70		0.77	
			405	75 01	300	75.40		0.39	F.0.5/2.5
22+50			388	7518	℄	77.04		1.86	
			360	7546	375 Rt	76.67		1.21	
			327	7579	45	76.00		0.21	
			310	75 96	70	75.8	0.2		
			214	76 92	100	75.5	1.4		
			195	77 11	150	75.0	2.1		0.2.2/1100
			357	7549	37.5 Lt	76.67		1.18	
			357	7549	48	76.0		0.5	
			355	7551	70	75.8		0.3	
			381	7525	100	75.50		0.25	
			408	7498	150	75.0	GRADE		
			45	746	184				Top of ditch
			116	675	185				bot " "
					200	74.5			
			119	672	212				bot ditch
			45	746	213				t "
			458	7448	224.5	75.20		0.72	
			480	7426	235	75.81		1.55	

76298 S & E #307—7-55

PLEASE RETURN TO
LOS ANGELES COUNTY ENGINEER
700 LOS ANGELES COUNTY ENGINEERING BLDG.

NOTE: ANY ADDITIONS OR CHANGES ON THIS SHEET MUST BE MADE OR CIRCLED IN RED INK, WITH DATE AND NAME OF PERSON MAKING CHANGE.

Do not extend notes this side of this line.

STATION	B. S.	H. I.	F. S.	ELEV.			Cut.	Fill	
		779.06							
32+50			449	974.57	250	975.96		1.39	℄ TW.
			465	744.1	265.	75.81		1.40	✓
			448	745.8	275.5	75.20		0.62	✓
			437	746.9	300.	74.80		0.11	✓
23+00			384	752.2	℄	76.47		1.25	✓
			400	75.06	37.5 RP	76.10		1.04	✓
			385	752.1	48	75.4		0.2	✓
			348	755.8	70	75.2	0.4		✓
			293	76.13	100	74.9	1.2		✓
			274	76.32	150	74.4	1.9		
			410	749.6	37.5 LP	76.10		1.14	✓
			405	75.01	48	75.4		0.4	✓
			412	74.94	70	75.2		0.3	✓
			414	749.2	100	74.9	GRADE		✓
			466	744.0	150	74.4	GRADE		✓
			49	74.2	171				Top ditch (side drain)
			96	69.5	180				bot " V-Bot. "
			51	740	183				Top "
			45	746	192				Top ditch (main drain)
			121	67.0	196				bot "

F.O. 1/0.5.

C. 1.9/9.50

Profile Notes Red. ____ Plotted ____ Job No. 7440.04 Division No. ____
No. ____ Date ____ Date ____ Survey of Brackett Field
X-Sec. Notes Chkd. ____ Checked ____ Survey by Holmes Notes ARB Date 9-16-57
No. ____ Date ____ Date ____ Map No. ____ Date ____

F. B. 2314 Pg. 149

76298 S & E #307—7-55

PLEASE RETURN TO
LOS ANGELES COUNTY ENGINEER
700 LOS ANGELES COUNTY ENGINEERING BLDG.

NOTE: ANY ADDITIONS OR CHANGES ON THIS SHEET MUST BE MADE OR CIRCLED IN RED INK, WITH DATE AND NAME OF PERSON MAKING CHANGE.

Do not extend notes this side of this line.

F. B. 2314 PG. 150 Job No. 7440.04 Division No. 10 Notes Red. Plotted Profile No.
Survey of Bracket Field Date Date X-Sec. No.
Survey by D.E.H. Notes A.R.B. Notes Chkd. Checked
Indexed R. C. Johnson Date Date Date

STATION	B. S.	H. I.	F. S.	ELEV.		Grade	Cut	Fill	
		979.06							
23+00					200 Lt	973.9			
			123	668	220				bot ditch
			51	746	221				top "
			489	7417	245	74.70		0.53	
			510	7396	235	75.27		1.31	
			504	7402	250	75.42		1.40	
			477	7429	265	75.27		0.98	
			458	7448	275	74.70		0.22	
			455	7451	300	74.30	0.21		C.0.4/0.5
23+50			444	7462	2	75.89		1.27	
			420	7486	37.5 Rt.	75.52		0.66	
			402	7504	48 "	74.8	0.2		
			385	7521	70 "	74.6	0.6		
			366	7540	100 "	74.3	1.1		
			334	7572	150 "	73.8	1.9		C.1.8/9.0
			460	7446	37.5 Lt.	75.52		1.06	
			450	7456	48	74.8		0.2	
			453	7453	70	74.6		0.1	
			475	7431	100	74.3	GRADE		
			478	7428	150	73.8	0.5		

76298 S & E #907—7-55

PLEASE RETURN TO
LOS ANGELES COUNTY ENGINEER
700 LOS ANGELES COUNTY ENGINEERING BLDG.

NOTE: ANY ADDITIONS OR CHANGES ON THIS SHEET MUST BE MADE OR CIRCLED IN RED INK, WITH DATE AND NAME OF PERSON MAKING CHANGE.

Do not extend notes this side of this line.

STATION	B. S.	H. I.	F. S.	ELEV.		Grade	Cut	Fill	
		979 06							
23+50			530	973 76	160 Lt				Top of ditch
			111	680	165 "				bot " "
			111	680	175				bot "
			49	742	177				Top "
			49	742	183				Top "
			124	667	185				bot "
					200	973.3			
			127	664	210				bot ditch
			51	740	211				top "
			527	737.9	225	74.10		0.31	✓
			540	736.0	235	74.73		1.07	
			517	738.9	250	74.88		0.99	2 T.W.
			460	744.6	265	74.73		0.27	
			455	745.1	275	74.10	0.41		✓
			500	740.6	300	73.74	0.32		✓ C. 0.2/1.00
23+56			49	742	186 Lt.				Top of down end of island
23+64			49	742	162 Lt				
			110	681	165				bot. ditch
			125	666	178				bot. ditch end
			126	665	205				bot ditch
			53	738	208				Top of ditch

Profile No. ____ Date ____ Notes Red. ____ Plotted ____ Date ____ Job No. 7440.04 Division No. ____
X-Sec. No. ____ Date ____ Notes Chkd. ____ Checked ____ Date ____ Survey of Brackett Field Survey by Holmes Notes A.R.B. Date 8-16-57
Map No. ____ Date ____

F. B. 2314 Pg. 151

76298 S & E #307—7-55

PLEASE RETURN TO
LOS ANGELES COUNTY ENGINEER
700 LOS ANGELES COUNTY ENGINEERING BLDG.

NOTE: ANY ADDITIONS OR CHANGES ON THIS SHEET MUST BE MADE OR CIRCLED IN RED INK, WITH DATE AND NAME OF PERSON MAKING CHANGE.

Do not extend notes this side of this line.

Profile No. X-Sec. No.
Plotted Date Checked Date
Notes Red. Date Notes Chkd. Date
Division No. Job No. Notes Date
F. B. 2314 Pg. 152
Survey of
Survey by K. C. Johnson
Indexed

STATION	B. S.	H. I.	F. S.	ELEV.		Grade	Cut	Fill	
		979 06							
24+00			485	974.21	℄	975.32		1.11	
			460	74.46	31.5 Rt	74.95		0.49	
			447	74.59	48	74.3	0.3		
			435	74.71	70	74.1	0.6		
			416	74.90	100	73.8	1.1		
			407	74.99	130	73.3	1.7		C-1.7/8.5
			520	73.86	37.5 Lt	74.95		1.09	
			492	74.14	48	74.3		0.2	
			478	74.28	70	74.1	0.2		
			521	73.85	100	73.8	0.1		
			523	73.83	150	73.3	0.5		Top ditch
			137	654	153				bot "
			137	654	188				bot "
			49	742	191				top "
			507	73.99	200	72.8	1.2		
			558	73.48	224.5	73.60		0.12	
			540	73.66	235	74.20		0.54	
			504	74.02	250	74.35		0.33	℄ TW.
			530	73.76	265	74.20		0.44	
			541	73.65	275	73.60	0.05		

76298 S & E #307—7-55

PLEASE RETURN TO
LOS ANGELES COUNTY ENGINEER
700 LOS ANGELES COUNTY ENGINEERING BLDG.

NOTE: ANY ADDITIONS OR CHANGES ON THIS SHEET MUST BE MADE OR CIRCLED IN RED INK, WITH DATE AND NAME OF PERSON MAKING CHANGE.

Do not extend notes this side of this line.

STATION	B. S.	H. I.	F. S.	ELEV.		Grade	Cut	Fill	
		979 06							
24+00			550	973 56	300 Lt	973.20	0.36		C. 0.20/1.00
24+50			521	73 85		74.44		0.89	
			520	7386	375 Rt	74.37		0.51	
			500	7406	48	73.7	0.4		
			462	7444	70	73.5	0.9		
			465	7441	100	73.2	1.2		
			439	7467	150	72.7	2.0		C-2.0/10.00
			567	7339	375 Lt	74.37		0.98	
			540	7366	48	73.7	GRADE		
			542	7364	70	73.5	0.1		
			563	7343	100	73.2	0.2		
			61	730	135				Top ditch
			137	654	138				bot "
					150	72.7			
			136	655	183				bot ditch
			56	735	187				top "
			579	7327	200	72.2	1.1		
			552	7354	224 S	73.00	0.54		
			570	7336	235	73.66		0.30	
			582	7324	260	73.81		0.57	

Profile Notes Red ____ Plotted ____ Job No. 7446.04 Division No. 10 F. B. 2314 Pg. 153
No. ____ Date ____ Date ____ Survey of Brackett Field
X-Sec. Notes Chkd. ____ Checked ____ Survey by D.E.H. Notes A.R.B. Date 9-16-57
No. ____ Date ____ Date ____ Map No. ____ Date ____

F. B. 2314 Pg. 154 Job No. 7440.04 Division No. 10 Notes Red _____ Plotted _____ Profile

Survey of Brackett Field Date 9-13-57 Date _____ No. _____

Survey by D.E.H Notes A.R.B. Notes Chkd. _____ Checked _____ X-Sec.

Indexed K. C. Johnson Date _____ Date _____ Date _____ No. _____

76298 S & E #307—7-55

PLEASE RETURN TO

LOS ANGELES COUNTY ENGINEER

700 Los Angeles County Engineering Bldg.

NOTE: ANY ADDITIONS OR CHANGES ON THIS SHEET MUST BE MADE OR CIRCLED IN RED INK, WITH DATE AND NAME OF PERSON MAKING CHANGE.

Do not extend notes this side of this line.

STATION	B. S.	H. I.	F. S.	ELEV.		Cut	Fill
24+50		979.66					
"			5.76	973.90			
"			5.64	973.42	26.54	973.66	
"			5.47	973.59	73.00	0.42	0.36
			4.19	974.89	22.70	0.89	
							0.80
							14.00

EGAL 974.862 F.B.

C.E. 707 Flosh & Putnam 23+22.78 P.S.B.2

N 146,155.06 E 352,500.00 P.

Profile No.	Notes Red.	Plotted	Job No. 7440.04	Division No.	F. B. 2314	PG. 155
	Date	Date	Survey of Brackett Field			
X-Sec. No.	Notes Chkd.	Checked	Survey by Holmes	Notes ARB.	Date 9-13-57	
	Date	Date	Map No.	Disclosed	Date DEC 9 '57	

J.N. 7440.04

Brackett Field

Cross section of Existing Drain ditch from Sta. 25+00 W'ly to 36+00

STATION	B. S.	H. I.	F. S.	ELEV.

NOTE: ANY ADDITIONS OR CHANGES ON THIS SHEET MUST BE MADE OR CIRCLED IN RED INK, WITH DATE AND NAME OF PERSON MAKING CHANGE.

Do not extend notes this side of this line.

PLEASE RETURN TO
LOS ANGELES COUNTY ENGINEER
700 LOS ANGELES COUNTY ENGINEERING BLDG.

76298 S & E #307—7-55

76296 S & E #307—7-55

PLEASE RETURN TO
LOS ANGELES COUNTY ENGINEER
700 LOS ANGELES COUNTY ENGINEERING BLDG.

NOTE: ANY ADDITIONS OR CHANGES ON THIS SHEET MUST BE MADE OR CIRCLED IN RED INK, WITH DATE AND NAME OF PERSON MAKING CHANGE.

Do not extend notes this side of this line.

F.B. 2314 Pg. 156 Job No. 7440.04 Division No. 10 Notes Red. Plotted
Profile No.
Survey of Brackett Field Date 9-13-57 Date
X-Sec. No.
Survey by D.E.H. Notes A.R.B. Notes Chkd. Checked
Indexed L. C. Johnson Date Date Date No.

STATION	B. S.	H. I.	F. S.	ELEV.		
					Elev 974.862 F.B.	pg 82
B.M.				974 86	C.E. mon. ℄ of Runway Sta 83+22.78	
					N. 146,155.06 E. 352,500.00	
	303	977 89				
25+00			53	972 6		141 Lt top of ditch
			119	660		143 " bot "
			121	658		179 " bot "
			50	72 9		180 " top "
25+50			53	72 6		137 " top "
			133	646		140 bot "
			133	646		165 " "
			59	72 0		168 Top "
			48	73 1		181 brk
26+00 100 Lt						
T.P. ⊥X2			546	972 43		
	180	974 23				
26+00			22	720		137 top ditch
			97	645		140 bot "
			97	645		181 " "
			20	72 2		184 top "
26+50			27	71 5		157 top "
			103	639		159 bot ditch
			103	639		182 bot ditch
			27	71 5		183 top ditch

76298 S & E #307—7-55

PLEASE RETURN TO
LOS ANGELES COUNTY ENGINEER
700 LOS ANGELES COUNTY ENGINEERING BLDG.

NOTE: ANY ADDITIONS OR CHANGES ON THIS SHEET MUST BE MADE OR CIRCLED IN RED INK, WITH DATE AND NAME OF PERSON MAKING CHANGE.

Do not extend notes this side of this line.

STATION	B. S.	H. I.	F. S.	ELEV.		
		974.23				
27+00			36	706		148 Lt top ditch
			103	639		151 " bot "
			97	645		176 " "
			30	712		178 " top "
27+50			44	698		146 " " "
			108	634		149 " bot "
			113	629		167 " "
			34	708		170 top "
28+00			51	691		122 top "
28+00			110	632		130 bot "
			120	622		165 " "
			50	692		168 top "
28+50			59	683		108 top "
			114	628		114 bot "
			117	625		132 " "
			49	693		134 top "
29+00			69	673		104 " "
			109	633		105 bot "
			115	627		123 " "
			61	681		125 top

Profile No. ____ Notes Red. ____ Plotted ____ Job No. 7440.08 Division No. 10 F. B. 2314 Pg. 157
Date ____ Date ____ Survey of Bradley Field
X-Sec. No. ____ Notes Chkd. ____ Checked ____ Survey by D.E.H. Notes E.R.B. Date 9-13-57
Date ____ Date ____ Map No. ____ Inspected ____ Date ____

76298 S & E #307—7-55

PLEASE RETURN TO
LOS ANGELES COUNTY ENGINEER
700 LOS ANGELES COUNTY ENGINEERING BLDG.

NOTE: ANY ADDITIONS OR CHANGES ON THIS SHEET MUST BE MADE OR CIRCLED IN RED INK, WITH DATE AND NAME OF PERSON MAKING CHANGE.

Do not extend notes this side of this line.

F. B. 2314 Pg. 158 Job No. 7W04 Division No. 10 Notes Red. Date. Plotted. Date. No. Profile
Survey of Brackett Field Notes A.F.B. Notes Chkd. Checked. X-Sec.
Survey by D.E.H. Date. Date. No.
Indexed K. C. Johnson Date. Date.

STATION	S. S.	H. I.	F. S.	ELEV.		
		974 23				
29+50			76	9666		100 Lt top ditch
			120	622		102 bot "
			122	620		125 " "
			68	674		127 top "
30+00			81	661		105 Top "
			123	619		108 bot "
			131	611		130 " "
			75	667		132 top "
T.P. 1x2			865	96556		
	251	96809				
30+20			28	653		100 Lt Top ditch
			71	610		102 " bot "
			71	610		128 " "
			18	663		130 top "
30+50			27	654		66 top "
			74	607		68 bot
			71	640		107 " "
			18	663		109 top "
31+00			31	650		58 top "
			76	605		60 bot "

76298 S & E #307—7-55

PLEASE RETURN TO
LOS ANGELES COUNTY ENGINEER
700 LOS ANGELES COUNTY ENGINEERING BLDG.

NOTE: ANY ADDITIONS OR CHANGES ON THIS SHEET MUST BE MADE OR CIRCLED IN RED INK, WITH DATE AND NAME OF PERSON MAKING CHANGE.

Do not extend notes this side of this line.

STATION	B. S.	H. I.	F. S.	ELEV.		
		968 09				
31+00			76	605		86 Lt bot ditch
31+00			26	655		87 top "
31+50			38	643		44 top "
			80	601		46 bot "
			83	598		64 " "
			31	650		67 top "
32+00			47	634		28 top "
			79	602		29 bot "
			74	607	?	68 " "
			42	639		70 top "
32+50			53	628		10 " "
			89	592		12 bot "
			92	589		32 " "
			55	626		33 top
33+00			90	591		℄ RW. bot ditch
			73	608		3 Rt. top ditch.
			88	593		17 Lt. " bot ditch
			60	621		18 " top "
T.P. 1x2			611	961.98		
	1.53	963.51				

Profile Notes Red. ____ Plotted ____ Job No. 2444.05 Division No. 10 F. B. 2314 PG. 54
No. ____ Date ____ Date ____ Survey of Brackett Field
X-Sec. Notes Chkd. ____ Checked ____ Survey by D.E.H. Notes A.R.B. Date 9-13-57
No. ____ Date ____ Date ____ Map No. ____ Date ____

76298 S & E #307—7-55

PLEASE RETURN TO
LOS ANGELES COUNTY ENGINEER
700 LOS ANGELES COUNTY ENGINEERING BLDG.

NOTE: ANY ADDITIONS OR CHANGES ON THIS SHEET MUST BE MADE OR CIRCLED IN RED INK, WITH DATE AND NAME OF PERSON MAKING CHANGE.

Do not extend notes this side of this line.

STATION	B. S.	H. I.	F. S.	ELEV.		
		963 51				
33+50			45	959 0		℄ Run
			54	581		13 Rt bot ditch
			37	598		16 " top
			46	589		4 Lt bot "
			27	608		6 " top "
34+00			45	590		19 Rt " "
			58	577		21 " bot "
			62	573		38 " " "
			44	591		43 " top "
34+50			52	583		54 Rt " "
			67	568		58 " bot "
			70	565		76 " " "
			52	583		80 " top "
35+00			56	579		83 Rt " "
			72	563		85 " bot "
			72	563		104 " " "
			54	581		106 " top "
35+50			62	573		106 top "
			79	556		108 bot "
			76	559		125 " "

F. B. 2314 Pg. 160
Job No. 744-4 Division No. 10
Survey of Brackett Field
Survey by D.E.H. Notes A.P.B.
Indexed J. C. Johnson Date
Profile
Plotted Date
Notes Red. Date
Notes Chkd. Date
Checked Date
No.
X-Sec.
No.

76298 S & E #307—7-55

PLEASE RETURN TO
LOS ANGELES COUNTY ENGINEER
700 LOS ANGELES COUNTY ENGINEERING BLDG.

NOTE: ANY ADDITIONS OR CHANGES ON THIS SHEET MUST BE MADE OR CIRCLED IN RED INK, WITH DATE AND NAME OF PERSON MAKING CHANGE.

Do not extend notes this side of this line.

STATION	B. S.	H. I.	F. S.	ELEV.		
		963 51				
35+50			62	957 3		127 Rt. top of ditch
36+00			66	56 9		128 " " " "
			80	555		130 bot "
			84	551		148 " " "
			62	573		150 top "
			450	959 01	Elev. 959.033 F.B. 4 p282 Fd 2x2 8 nail (dn 3")	℄ Runway 34+85.00

Profile No. ____ Notes Red. ____ Plotted ____ Job No. 1440.04 Division No. 10 F. B. 2314 Pg. 161
Date ____ Date ____ Survey of Brackett Field
X-Sec. No. ____ Notes Chkd. ____ Checked ____ Survey by D.E.H. Notes A.R.R. Date 9-13-57
Date ____ Date ____ Map No. ____ Date ____

F. B. 2314 PG. 162 Job No. Division No. Notes Red. Plotted Profile

Survey of Date Date No.

Survey by Notes Notes Chkd. Checked X-Sec.

Indexed Date Date Date No.

STATION	B. S.	H. I.	F. S.	ELEV.

76298 S & E #307—7-55

PLEASE RETURN TO

LOS ANGELES COUNTY ENGINEER

700 LOS ANGELES COUNTY ENGINEERING BLDG.

Do not extend notes this side of this line.

NOTE: ANY ADDITIONS OR CHANGES ON THIS SHEET MUST BE MADE OR CIRCLED IN RED INK, WITH DATE AND NAME OF PERSON MAKING CHANGE.

Profile No.	Notes Red.	Plotted	Job No. 7440.04	Division No.	F. B. 2314	Pg. 163
	Date	Date	Survey of Brackett Field			
X-Sec. No.	Notes Chkd.	Checked	Survey by Holmes	Notes A.R.B.	Date 9-10-57	
	Date	Date	Map No.	Indexed C. Johnson	Date DEC 9 '57	

J.N. 7440.04

BRACKETT FIELD

Elv.'s on Portion of Airplane Parking Lot (East Portion.)

STATION	B. S.	H. I.	F. S.	ELEV.

NOTE: ANY ADDITIONS OR CHANGES ON THIS SHEET MUST BE MADE OR CIRCLED IN RED INK, WITH DATE AND NAME OF PERSON MAKING CHANGE.

Do not extend notes this side of this line.

PLEASE RETURN TO
LOS ANGELES COUNTY ENGINEER
700 Los Angeles County Engineering Bldg.

76298 S & E #307—7-55

76298 S & E #307—7-55

PLEASE RETURN TO
LOS ANGELES COUNTY ENGINEER
700 LOS ANGELES COUNTY ENGINEERING BLDG.

NOTE: ANY ADDITIONS OR CHANGES ON THIS SHEET MUST BE MADE OR CIRCLED IN RED INK, WITH DATE AND NAME OF PERSON MAKING CHANGE.

Do not extend notes this side of this line.

STATION	B. S.	H. I.	F. S.	ELEV.	GRADE	Cut	Fill	
					Elv 983.899 FB. 1836-162			
B.M. BF#7				983 899	C.S. mon. in 8" ℄ Tonner Ave FB. 1836-16-23 Survey Cap & well 26' ± N. PI #8			
	6 18	990 08						
10+50			3 13	986 95	987.10		0.15	300' Lt. check shot
			4 02	86 06				315 " 1x2" RADIUS Pt.
1/2 A			3 05	87 03	987.85		0.82	
"			3 10	86 98	987.85		0.87	5° OFF.
11+00			3 78	86 30	987.60		1.30	315 Lt.
"			3 72	86 36	987.60		1.24	" " 5° OFF. E.
"			3 76	86 32	987.58		1.26	335 Lt.
"			3 74	86 34	987.58		1.24	" " 5° OFF. E.
"			3 66	86 42	987.53		1.11	385 Lt. F. 1.10/5.50 E.
"			4 00	86 08	987.44		1.36	460 Lt. F. 1.40/7.00 E.
"			4 06	86 02	987.34		1.32	535 Lt. F. 1.30/6.50 E. F. 1.40/7.00 5° =
11+30			3 97	86 11	987.37		1.26	315 Lt.
"			4 06	86 02	987.37		1.35	" " 5° OFF. W.
"			3 97	86 11	987.37		1.26	335 Lt.
"			4 02	86 06	987.37		1.31	" " 5° OFF. W.
"			3 91	86 17	987.35		1.18	385 Lt.
1/2 A			3 13	86 95	987.15		0.20	1/2 A. N. Curve

F. B. 2314 Pg. 164 Job No. 2444-24 Division No. 10 Notes Red. Plotted
Survey of Beach St. Extn. Date 7-11-57 Date No.
Survey by D.E.H. Notes D.E.H. Notes Chkd. EFD Checked X-Sec.
Indexed K. C. Johnson Date Date Date No.
Profile

76298 S & E #307—7-55

PLEASE RETURN TO
LOS ANGELES COUNTY ENGINEER
700 LOS ANGELES COUNTY ENGINEERING BLDG.

NOTE: ANY ADDITIONS OR CHANGES ON THIS SHEET MUST BE MADE OR CIRCLED IN RED IN INK, WITH DATE AND NAME OF PERSON MAKING CHANGE.

Do not extend notes this side of this line.

STATION	B. S.	H. I.	F. S.	ELEV.	GRADES	Cut	Fill		
1/2 A		990 08	308	987 00	987.15		0.15	1/2 A.	5° OFF SW.
"			400	86 08	987.21		1.13	" "	South Curve.
			385	8623	987.21		0.98		5° OFF N.W.
11+80			329	86 79	986.94		0.15	265 Lt	
11+80			329	8679	986.44	C.0.35		275° Lt.	10° offset
"			402	8606	987.05		0.99	385°	"
"			395	8613	987.05		0.92	"	" 5° OFF N.
12+00			414	8594	986.00		0.96	318°	" Check Shot
"			408	8600	986.92		0.92	385°	"
"			430	8578	986.83		1.05	460°	"
"			435	8573	986.74		1.01	535	" F.100 /5.00
12+50			434	8574	986.28	C.0.54		318°	" Check Shot
"			436	8572	986.62		0.90	385°	"
"			451	8557	986.54		0.97	460°	"
"			438	8570	986.45		0.75	535	" F.0.80 /4.00 50.
13+00			440	8568	984.30	1.38		318°	" Check Shot
"			441	8567	986.32		0.65	385°	"
"			468	8540	986.24		0.84	460°	"
"			486	8522	986.15		0.93	535°	" F.0.90 /4.50 50.
13+50			451	8557	983.50	2.07		318°	" Check Shot
"			440	8568	986.12		0.34	385°	"
"			487	8521	986.52		0.72	460°	"

Profile Notes Bod. Plotted Job No. 74440-4 Division No. 10 F. B. 2314 Page 65
No. Date Date Survey of Bracketh Field
X-Sec. Notes Chkd. C.F.R. Checked Survey by D.E.H. Notes D.E.H. Date 9-16-57
No. Date Date Map No. Date

76298 S & E #307—7-55

PLEASE RETURN TO
LOS ANGELES COUNTY ENGINEER
700 LOS ANGELES COUNTY ENGINEERING BLDG.

NOTE: ANY ADDITIONS OR CHANGES ON THIS SHEET MUST BE MADE OR CIRCLED IN RED INK, WITH DATE AND NAME OF PERSON MAKING CHANGE.

Do not extend notes this side of this line.

STATION	B. S.	H. I.	F. S.	ELEV.	GRADES	Cut	Fill	
13+50		990.08	5.01	985.07	985.85		0.78	535° Lt. F. 0.90 / 4.50 So.
14+00			5.14	84.94	983.10	1.84		318.8 " Check not
"			4.70	85.38	985.71		0.33	385° "
"			5.02	85.06	985.63		0.57	460° "
"			5.54	84.54	985.55		1.01	535° "
B.M.			6.16	983.78	Elev. 983.90		0.12	[illegible] Intersection

F. B. 2314 Pg. 160 Job No. 7446.0 Division No. 10 Notes Red ____ Plotted ____ No. ____ Profile

Survey of Bracketh Field Date ____ Date ____ X-Sec.

Survey by D.E.H. Notes D.E.H. Notes Chkd. ____ Checked ____ No. ____

Indexed ~~K. C.~~ Johnson Date ____ Date ____ Date ____

Notes Ck'd by	Survey of Brackett Field
Map No.	JN 7440.04 Tape 98 Std 84 °F
Office Work	Surveyed by D E Holmes
Checked	Notes Holmes Date 9-30-57
Date	Indexed H. C. Johnson

F. B. 2314 PG. 167

DEC 9 '57

J.N. 8740.04
BRACKETT FIELD

LOCATION of NEW OPEN DRAIN DITCH.

Note
Ditch staked for.
20' bot from Sta# 21+65.39
To 43+

See Pgs. 202 To 204
for New ℄ Ditch.

Note: Any Additions or Changes on this Sheet Must be Made or Circled in Red Ink With Date and Name of Person Making Change.

Do not extend this side of this line.

PLEASE RETURN TO
LOS ANGELES COUNTY ENGINEER
700 LOS ANGELES COUNTY ENGINEERING BLDG.

76F3098 SBE #247 1-56

PLEASE RETURN TO
LOS ANGELES COUNTY ENGINEER
700 LOS ANGELES COUNTY ENGINEERING BLDG.

Note: Any Additions or Changes on This Sheet Must be Made or Circled in Red Ink With Date and Name of Person Making Change.

Do not extend this side of this line.

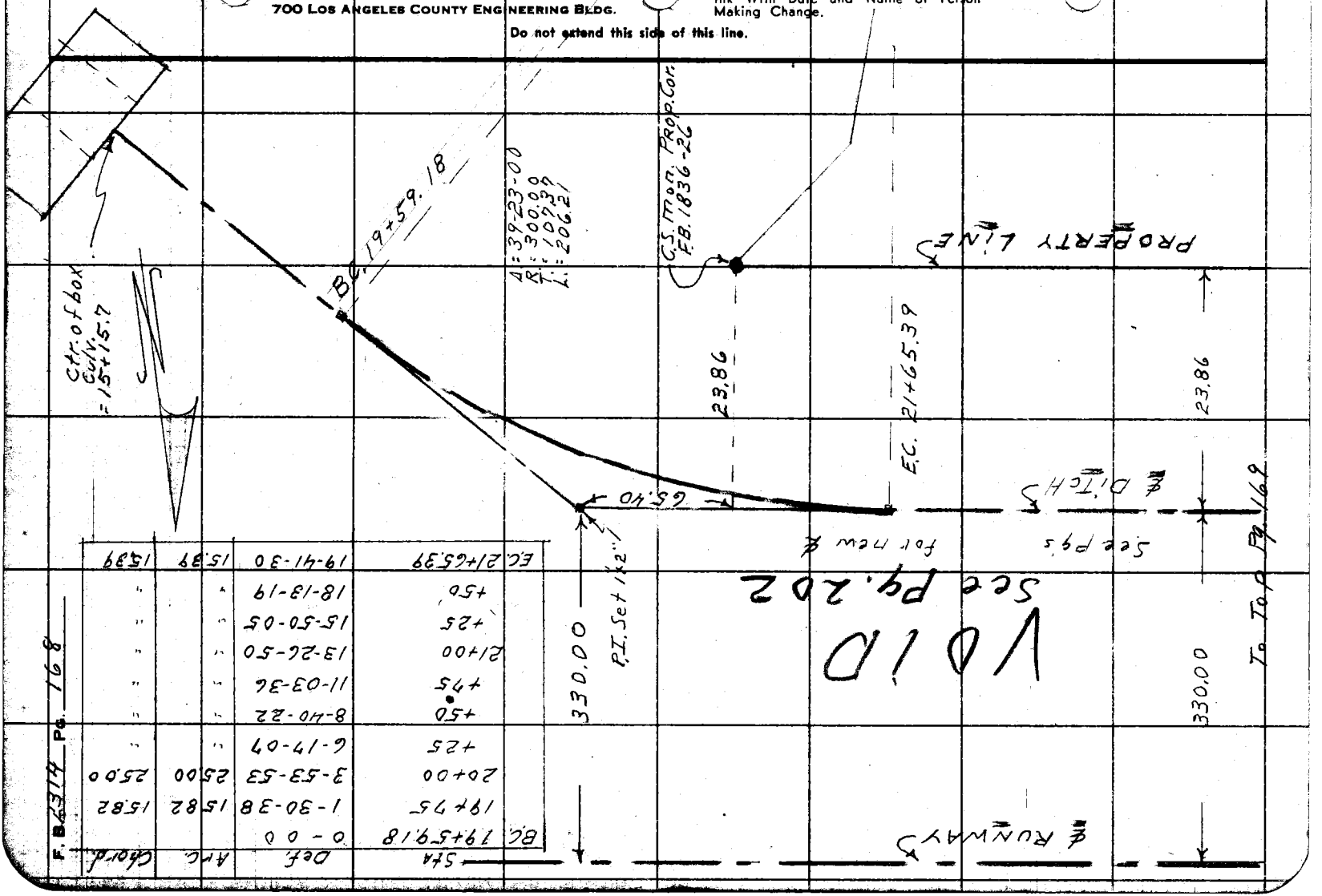

Sta	Def	Arc	Chord
BC 19+59.18	0-00		
19+75	1-30-38	15.82	15.82
20+00	3-53-53	25.00	25.00
+25	6-17-07	"	"
+50	8-40-22	"	"
+75	11-03-36	"	"
21+00	13-26-50	"	"
+25	15-50-05	"	"
+50	18-13-19	"	"
EC 21+65.39	19-41-30	15.39	15.39

F.B. 6314 Pg. 168

Notes Ck'd by	Survey of Brackett Field
Map No.	JN 244004 Tape 98 Std 84 °F
Office Work	Surveyed by DE Holmes
Checked	Notes Holmes Date 6-30-57
Date	Indexed C. Johnson

F. B. 2314 PG. 169

From bot. 168

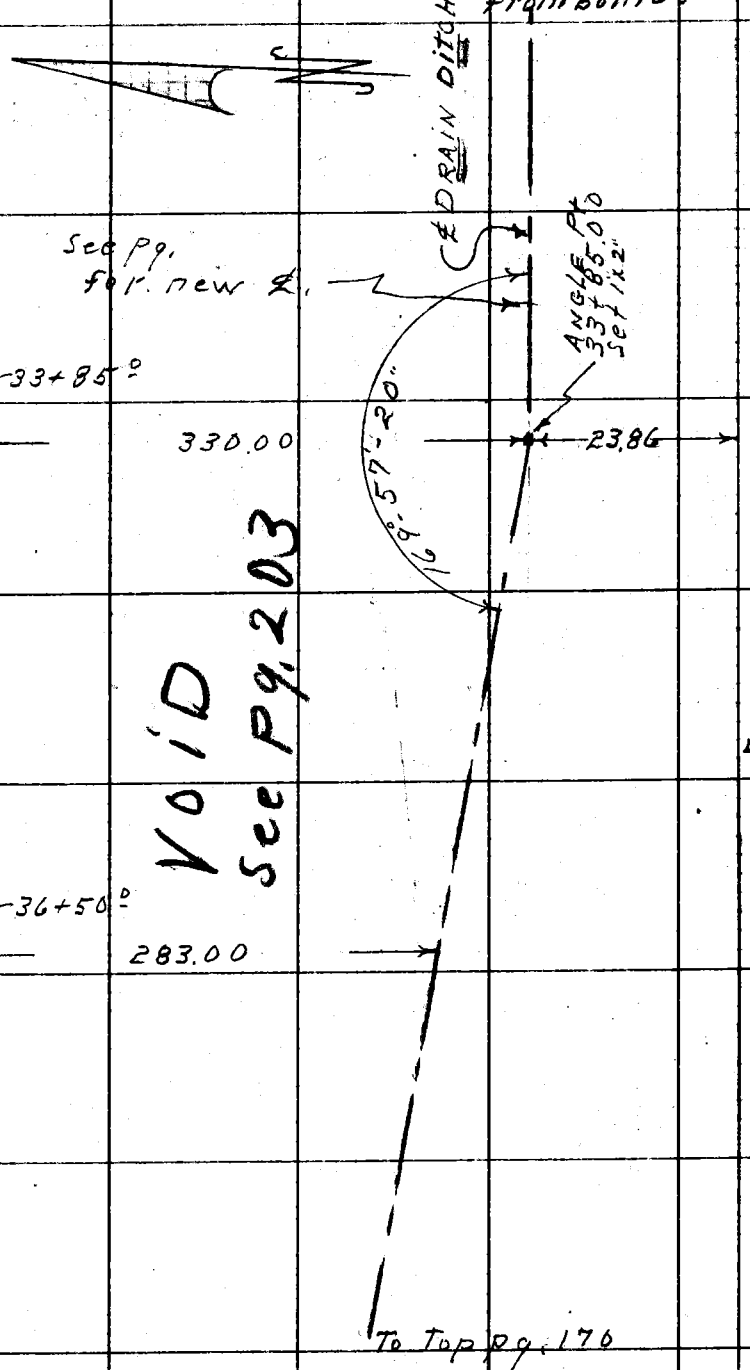

To Top pg. 170

Note: Any Additions or Changes on this Sheet Must be Made or Circled in Red Ink With Date and Name of Person Making Change.

Do not extend this side of this line.

PLEASE RETURN TO
LOS ANGELES COUNTY ENGINEER
700 LOS ANGELES COUNTY ENGINEERING BLDG.

78F3095 SAE #247 1-56

F. B. 2314 PG. 170

PLEASE RETURN TO
LOS ANGELES COUNTY ENGINEER
700 LOS ANGELES COUNTY ENGINEERING BLDG.
Do not extend this side of this line.

Note: Any Additions or Changes on This Sheet Must be Made or Circled in Red Ink With Date and Name of Person Making Change.

Profile No.	Notes Red.	Plotted	Job No.	Division No.	F. B. 2314 Pg. 171
	Date	Date	Survey of Brackett Field		
X-Sec. No.	Notes Chkd. C.E. Rugles		Survey by [redacted]	Notes	Date
	Date 10/16/37	Date	Map No.	Indexed	Date DEC 9 37

J.N. 7440.04

Brackett Field

Profile of New Drain Ditch

Note Slope Stakes set for 10° + 20° width bot. from STA. #21+65.39 W'ly.

See pg's 206 To 210 for Elv's on Line Change

STATION	B. S.	H. I.	F. S.	ELEV.

NOTE: ANY ADDITIONS OR CHANGES ON THIS SHEET MUST BE MADE OR CIRCLED IN RED INK, WITH DATE AND NAME OF PERSON MAKING CHANGE.

Do not extend notes this side of this line.

PLEASE RETURN TO
LOS ANGELES COUNTY SURVEYOR
726 LOS ANGELES COUNTY ENGINEERING BLDG.

761298 307 8-53

76L298 307 8-53

PLEASE RETURN TO
LOS ANGELES COUNTY SURVEYOR
726 LOS ANGELES COUNTY ENGINEERING BLDG.

NOTE: ANY ADDITIONS OR CHANGES ON THIS SHEET MUST BE MADE OR CIRCLED IN RED INK, WITH DATE AND NAME OF PERSON MAKING CHANGE.

Do not extend notes this side of this line.

F.B. 2314 Pg. 172 Job No. 7440.04 Division No. 10 Notes Red. Plotted
Survey of Brackett Field Date 9-25-57 Date No.
Survey by D.E.H. Notes A.R.B. Notes Chkd. Checked X-Sec.
Indexed J.C. Johnson Date Date Date Profile No.

STATION	B. S.	H. I.	F. S.	ELEV.				
					Grade-cut			
					Flow 983.899 F.B. 1836-162			
B.M.B.F.#7				983 90	C.S. Mon. on B'd & Tonner Ave F.B. 1836-162			
					Survey Cap & well 264 N. of P.I. #8			
	239	986 29						
15+15.7			746	978 83				Flow line Conc Box Culv
15+50			602	980 27		978.57	1.70	℄
								5 Rt
								5 Lt
16+00			726	979 03		78.05	0.98	℄
								5 Rt
								5 Lt
16+50			814	978 15		77.53	0.62	℄
								5 Rt
								5 Lt
17+00			887	977 42		77.01	0.41	℄
								5 Rt
								5 Lt
17+50			917	977 12		76.49	0.63	℄
17+50								5 Rt
								5 Lt
18+00			970	976 59		75.97	0.62	℄
								5 Rt
								5 Lt

(Partially) DD

76L298 307 8-53

PLEASE RETURN TO
LOS ANGELES COUNTY SURVEYOR
726 LOS ANGELES COUNTY ENGINEERING BLDG.

NOTE: ANY ADDITIONS OR CHANGES ON THIS SHEET MUST BE MADE OR CIRCLED IN RED INK, WITH DATE AND NAME OF PERSON MAKING CHANGE.

Do not extend notes this side of this line.

STATION	B. S.	H. I.	F. S.	ELEV.		Grade	-Cut-		
		986 29							
18+50			9 13	977 16		975.45	1.71	℄	
								5 Rt	
								5 Lt	
19+00			6 74	979 55		974 93	4. 62	℄	
								5 Rt	
								5 Lt	
T.P. 1x2			6 74	979 55					
	2 00	981 55							
19+50			3 11	978 44		74.41	4.03	℄	
			3 8	778				5 Rt	C. 3. 2/9.8
			2 7	789				5 Lt	C. 5.9/13.8
B.C. 19+59.18			3 33	978 22		74 31	3.91	℄	
			4 0	776				5 Rt	C. 3.1/9.6
			2 9	787				5 Lt	C. 5.9/13.8
19+75			3 48	978 0 7		74.15	3.92	℄	
			4 2	774				5 Rt	C. 2.9/9.3
			3 2	784				5 Lt.	C. 5.6/13.4
20+00			3 58	977 97		73.89	4.08	℄	
			4 2	774				5 Rt	C. 2.9/9.3
			3 1	785				5 Lt	C. 5.6/13.4

(Partially) 1/2 D

Profile Notes Red. ____ Plotted ____ Job No. 7MW04 Division No. 10 F. B. 2314 Pg. 173
No. ____ Date ____ Date ____ Survey of Brackett Field
X-Sec. Notes Chkd. ____ Checked ____ Survey by DEH Notes ARB Date 7-25-57
No. ____ Date ____ Date ____ Map No. [redacted] Date ____

76L298 307 8-53

PLEASE RETURN TO
LOS ANGELES COUNTY SURVEYOR
726 LOS ANGELES COUNTY ENGINEERING BLDG.

NOTE: ANY ADDITIONS OR CHANGES ON THIS SHEET MUST BE MADE OR CIRCLED IN RED INK, WITH DATE AND NAME OF PERSON MAKING CHANGE.

Do not extend notes this side of this line.

F. B. 2314 Pg. 174 Job No. 7400.04 Division No. 10 Notes Red. Plotted No.
Survey of Brackett Field Date 9-25-57 Date No. X-Sec.
Survey by D.E.H. Notes A.R.B. Notes Chkd. Checked
Indexed C. Johnson Date Date

STATION	B. S.	H. I.	F. S.	ELEV.		Grade	+Cut −		
		981 55							
20+25			348	978 07		973.63	4.44	℄	
			43	973				5Rt	C. 3.2/9.8
			30	78.6				5Lt	C - 5.9/13.8
20+50			095	980 60		73.37	7 23	℄	
			3.8	778				5Rt	C. 3.6/10.4
			01	815				5Lt	C - 14.8/27.2
T.P. 1X2			509	976 46					
	588	982 34							
20+75			048	981 86		73.11	8.75	℄	Rock
			17	806				5Rt	C. 4.2/11.3
			11	812				5Lt	C - 9.8/19.7
21+00			496	977 38		72.85	4.53	℄	
			52	771				5Rt	C. 4.2/11.3
			47	776				5Lt	C - 5.4/13.1
21+25			597	976 37		72.59	3.78	℄	
			61	762				5Rt	C. 3.5/10.2
			56	767				5Lt	C - 4.3/11.4
21+50			655	975 79		72.33	3.46	℄	
			67	756				5Rt	C. 3.2/9.8
			65	758				5Lt	C - 3.8/10.7

(Partially) VOID

76298 S & E #307—7-55

PLEASE RETURN TO
LOS ANGELES COUNTY ENGINEER
700 LOS ANGELES COUNTY ENGINEERING BLDG.

NOTE: ANY ADDITIONS OR CHANGES ON THIS SHEET MUST BE MADE OR CIRCLED IN RED INK, WITH DATE AND NAME OF PERSON MAKING CHANGE.

Do not extend notes this side of this line.

STATION	B. S.	H. I.	F. S.	ELEV.		GRADE	-Cut-	
		982 34						
T.P. 1X2			548	976 86				
"	313	979 99						Note:-20° Bottditon
"								
21+65.39 E.C.			452	975 47		972.17	3.30	
"			46	754				5° Rt. C-3.3/9.8 C-3.3/14.8
"			45	755				5° Lt. C-3.3/9.9 C-3.4/15.4
22+00			500	74.99		971.70	C-3.29	℄
"			51	749		971.70		5° Rt. C.3.2/9.8 C-3.3/14.8
"			52	748		971.70		5° Lt. C.3.0/9.5 C-3.1/14.6
22+50			564	7435		971.20	C.3.15	℄
			58	742		971.20		5° Rt. C-3.1/9.6 3.1/14.8
			57	743		971.20		5° Lt. C-3.0/9.5 C.2.9/14.2
23+00			634	7365		970.70	C.2.95	℄
			64	736				5° Rt. C.2.8/9.2 C.2.8/13.8
			64	736				5° Lt. C.2.8/9.2 C.2.8/14
23+50			639	7360		970.20	C.3.40	℄
			65	735				5° Rt. C.3.4/10.1 C.3.4/15.4
			67	733				5° Lt. C.3.2/9.8 C.3.2/14.8
24+00			654	7345		969.70	C.3.75	℄
			69	731				5° Rt. C.3.5/10.2 C.3.4/15.4

(Partially) 1010

Profile No. _____ Notes Red. _____ Date _____ Plotted _____ Date _____ Job No. 7446-04 Division No. 10 F. B. 2314 PG. 15
X-Sec. No. _____ Notes Chkd. _____ Date _____ Checked _____ Date _____ Survey of Eucalyptus Road
Survey by DEC Map No. _____ Date _____ Notes Recd. _____ Date _____

76298 S & E #307—7-55

PLEASE RETURN TO
LOS ANGELES COUNTY ENGINEER
700 LOS ANGELES COUNTY ENGINEERING BLDG.

NOTE: ANY ADDITIONS OR CHANGES ON THIS SHEET MUST BE MADE OR CIRCLED IN RED INK, WITH DATE AND NAME OF PERSON MAKING CHANGE.

Do not extend notes this side of this line.

F. B. 2314 Pg. 176 Job No. 7440.44 Division No. 10 Notes Red ____ Plotted ____ No. ____ Profile
Survey of Brackett Field Date ____ Date ____ X-Sec.
Survey by D.E.H. Notes A.R.A. Notes Chkd. ____ Checked ____ No. ____
Indexed K. C. Johnson Date ____ Date ____ Date ____

STATION	B. S.	H. I.	F. S.	ELEV.		GRADE	CUT/FILL	
			Partially					
24+00		979.99	VOID	979.1		969.70		5°LT C. 3.6/10.4 C.3.6/15.4
TP			654	97345	cont'd from Pg. 210			
24+50	227	975.72	239	97333		969.20	C. 4.13	℄ 5°RT. C. 4.0/11.0 C.4.0/16.1
			25	732				5°LT. C. 4.0/11.00 C.4.0/16.0
			24	733				
25+00			320	7252		968.60	C. 3.92	℄ 5°RT. C. 3.7/10.5 C.3.7/15.5
			35	722				5°LT C. 3.8/10.7 C.3.8/15.7
			33	724				
25+50			372	7200		968.00	C. 4.00	℄ 5°RT. C. 4.0/11.00 C.4.0/16.0
			38	719				5°LT C. 3.9/10.8 C.3.9/16.0
			39	718				
26+00			439	7133		967.40	C. 3.93	℄ 5°RT. C. 3.7/10.5 C.3.7/15.5
			45	712				5°LT. C. 4.0/11.00 C.3.9/15.8
			45	712				
26+50			486	7086		966.70	C. 4.16	℄ 5°RT. C. 3.9/10.8 C.3.9/16.0
			50	707				5°LT C. 3.9/10.8 C.3.9/15.8
			49	708				
27+00			508	7064		966.10	C. 4.54	℄ 5°RT. C. 4.4/11.6 C.4.4/16.7
			53	704				5°LT C. 4.4/11.6 C.4.4/16.7
			53	704				

76298 S & E #307—7-55

PLEASE RETURN TO
LOS ANGELES COUNTY ENGINEER
700 LOS ANGELES COUNTY ENGINEERING BLDG.

NOTE: ANY ADDITIONS OR CHANGES ON THIS SHEET MUST BE MADE OR CIRCLED IN RED INK, WITH DATE AND NAME OF PERSON MAKING CHANGE.

Do not extend notes this side of this line.

STATION	B. S.	H. I.	F. S.	ELEV.		GRADE	CUT/FILL	Note: 70° Rt. of ditch
27+50		975.72	537	970.35		965.50	C-4.85	℄ —
			54	703				5° Rt. C. 4.7/12.0 C. 4.6/12.2
			56	701				5° Lt. C. 4.6/11.9 C. 4.5/16.7
28+00			577	69.95		964.90	C-5.05	℄ —
			57	700				5° Rt. C. 5.0/12.5 C. 5.0/17.5
			58	699				5° Lt. C. 4.9/12.3 C. 4.8/17.2
28+50			622	69.50		964.30	C-5.20	℄ —
			63	694				5° Rt. C. 5.0/12.5 C. 5.0/17.5
			63	694				5° Lt. C. 5.0/12.5 C. 4.9/17.3
T.P.			622	969.50				
	082	970.32						
29+00			151	968.81		963.60	C-5.21	℄ —
			16	687				5° Rt. C. 4.9/12.3 C. 4.9/17.3
			17	686				5° Lt. C. 5.0/12.5 C. 4.9/17.3
29+50			256	677.6		963.00	C-4.76	℄ —
			27	676				5° Rt. C. 4.5/11.8 C. 4.5/16.7
			26	677				5° Lt. C. 4.6/11.9 C. 4.6/16.9
30+00			319	671.3		962.40	C-4.73	℄ —
			33	670				5° Rt. C. 4.4/11.6 C. 4.3/16.4
			33	670				5° Lt. C. 4.6/11.9 C. 4.7/17.0

Profile Notes Red ____ Plotted ____ Job No. 7444.18 Division No. 10 F. B. 2314 PG. 177
No. ____ Date ____ Date ____ Survey of Bracketh Ellis
X-Sec. Notes Checked ____ Date ____ Survey by D.E.H. Notes A.R.B. Date ____
No. ____ Date 10/16/57 Date ____ Map No. ____ Notes Checked To Date ____

76298 S & E #307—7-55

PLEASE RETURN TO
LOS ANGELES COUNTY ENGINEER
700 LOS ANGELES COUNTY ENGINEERING BLDG.

NOTE: ANY ADDITIONS OR CHANGES ON THIS SHEET MUST BE MADE OR CIRCLED IN RED INK, WITH DATE AND NAME OF PERSON MAKING CHANGE.

Do not extend notes this side of this line.

F. B. 2314 Pg. 178 | Job No. 7440.04 Division No. 10 | Notes Red ____ Plotted ____ | Profile No. ____
Survey of D.E.H. Bracket Field | Date ____ Date ____ | X-Sec. No. ____
Survey by ~~R.C.~~ Johnson | Notes A.R.B. | Notes Chkd. ____ Checked ____
Indexed ____ Date ____ Date ____ Date ____

STATION	B. S.	H. I.	F. S.	ELEV.		GRADE	Cut/Fill	Note 2' bot of ditch		
30+50		970.32	3.86	966.46		961.80	C.4.66	℄		
								5' Rt.	C. 4.4/11.6	C. 4.4/16.6
			4.0	663				5' Lt.	C. 4.5/11.8	C. 4.5/16.8
			3.9	664						
31+00			4.59	657.3		961.20	C.4.53	℄		
								5' Rt.	C. 4.4/11.6	C. 4.6/16.9
			4.8	655				5' Lt.	C. 4.5/11.7	C. 4.6/16.9
			4.7	656						
31+50			5.05	652.7		960.50	C.4.77	℄		
								5' Rt.	C. 4.4/11.6	C. 4.5/16.7
			5.2	651				5' Lt.	C. 4.8/12.2	C. 4.8/17.2
			5.0	653						
32+00			5.57	647.5		959.90	C.4.85	℄		
								5' Rt.	C. 4.7/12.00	C. 4.9/17.3
			5.6	647				5' Lt.	C. 4.7/12.00	C. 4.9/17.2
			5.6	647						
32+50			6.23	640.9		959.30	C.4.79	℄		
								5' Rt.	C. 4.5/11.8	C. 4.6/16.9
			6.3	640				5' Lt.	C. 4.6/11.9	C. 4.6/16.9
			6.4	639						
33+00			6.98	633.4		958.70	C.4.64	℄		
								5' Rt.	C. 4.6/11.9	C. 4.6/16.9
			7.1	632				5' Lt.	C. 4.5/11.8	C. 4.4/16.6
			7.1	632						
33+50			7.40	629.2		958.10	C.4.82	℄		
								5' Rt.	C. 4.7/12.0	C. 4.7/17.2
			7.5	628				5' Lt.	C. 4.7/12.0	C. 4.7/17.2
			7.5	628						

76298 S & E #307—7-55

PLEASE RETURN TO
LOS ANGELES COUNTY ENGINEER
700 LOS ANGELES COUNTY ENGINEERING BLDG.

NOTE: ANY ADDITIONS OR CHANGES ON THIS SHEET MUST BE MADE OR CIRCLED IN RED INK, WITH DATE AND NAME OF PERSON MAKING CHANGE.

Do not extend notes this side of this line.

STATION	B. S.	H. I.	F. S.	ELEV.		GRADE -Cut-		
33+85	℄ Pt.	970 32	7 85	96247		957.70	4.77	℄, on Split of Angle
			79	624				10° Rt. C. 4.8/17.2
			78	625				10° Lt. C. 4.9/17.3
34+00			790	6242		57.55	4.87	℄
			81	622				10° Rt. C. 4.6/16.9
			78	625				10° Lt. C. 4.8/17.2
34+50			846	6186		57.04	4.82	℄
			86	617				10° Rt. C. 4.6/16.9
			84	619				10° Lt. C. 4.8/17.2
T.B.M			465	96567		℄ Taxiway Sta 31+00 Pg.		
	202	96769						
35+00			639	6130		56.53	4.77	
			64	613				10 Rt C. 5.1/17.6
			66	611				10 Lt. C. 4.8/17.2
35+50			693	6076		56.02	4.742	
			69	608				10 Rt. C. 5.2/17.8
			70	607				10 Lt. C. 4.8/17.2
35+50 T.P. 1X2			693	96076				
	239	96315						

Profile Notes Red. Plotted
No. Date Date
X-Sec. Notes Chkd. Checked
No. Date Date
Job No. 24404 Division No. 10
Survey of Bradley Field
Survey by Notes
Map No. Date Date
F. B. 2314 Pg. 178

76298 S & E #307—7-55

PLEASE RETURN TO
LOS ANGELES COUNTY ENGINEER
700 LOS ANGELES COUNTY ENGINEERING BLDG.

NOTE: ANY ADDITIONS OR CHANGES ON THIS SHEET MUST BE MADE OR CIRCLED IN RED INK, WITH DATE AND NAME OF PERSON MAKING CHANGE.

Do not extend notes this side of this line.

F. B. 2314 Pg. 180 Job No. 7444.04 Division No. 10 Notes Red. Plotted No.
Profile
Survey of Bracket Field Date 10-2-57 Date X-Sec.
Survey by H. Notes A.R.B. Notes Chkd. Checked
Indexed C. Johnson Date Date Date No.

STATION	B. S.	H. I.	F. S.	ELEV.	Grade	Cut	
		963.15					
36+00			3.02	960.13	955.50	4.63	℄
			31	60.1			10 Rt C-5.0/17.5
			32	60.0			10 Lt C-4.6/16.9
36+50			3.62	959.53	54.99	4.54	℄
			37	59.5			10 Rt C-4.4/16.6
			37	59.5			10 Lt C-4.5/16.7
37+00			4.14	959.01	54.48	4.53	℄
			42	59.0			10 Rt C-4.4/16.6
			43	58.9			10 Lt C-4.2/16.3
37+50			5.18	957.97	53.97	4.00	℄
			54	57.8			10 Rt C-4.0/16.0
			54	57.8			10 Lt C-3.6/15.4
38+00			6.40	956.75	53.46	3.29	℄
" "			63	56.9			10 Rt C-3.4/15.1
" "			65	56.7			10 Lt C-1.9/12.8
" "			62	57.0			10 5 Lt Top Brk
" "			79	55.3			13 " bot "
" "			7.0	56.2			19 " top
38+25			8.2	55.0			℄

76298 S & E #307—7-55

PLEASE RETURN TO
LOS ANGELES COUNTY ENGINEER
700 LOS ANGELES COUNTY ENGINEERING BLDG.

NOTE: ANY ADDITIONS OR CHANGES ON THIS SHEET MUST BE MADE OR CIRCLED IN RED INK, WITH DATE AND NAME OF PERSON MAKING CHANGE.

Do not extend notes this side of this line.

STATION	B. S.	H. I.	F. S.	ELEV.	Grade	-Cut-	
		96315					
38+25			74	558			4Rt
			66	566			4Lt
38+50 T.P. 1x2			657	95658			
	181	95839					
38+50			181	95658	952.94	3.64	℄
			70	~~56 2~~ 51 39			10Rt C. 3.2/14.8
			35	549			5Lt. bot ditch C-3.3/14.9
			28	556			10" top brk
38+71			25	559			℄
			36	548			5Lt bot ditch
			22	562			12" brk
39+00			348	5471	52.43	2.48	℄
			40	544			2' Rt. bot ditch
			23	561			8Rt brk C. 3.7/15.5
			26	558			10 Rt.
			29	555			3' Lt. C. 3.8/15.7
			25	559			10Lt
39+12.93			323	5516	52.30	2.86	℄ 90° to back line
" "			41	543			5Rt. bot ditch on split of Angle
			30	554			10Rt C. 3.0/14.5

Profile Notes Red. ____ Plotted ____ Job No. 7440.04 Division No. 10 F. B. 2314 P. 181
No. ____ Date ____ Date ____ Survey of Brackett Field
X-Sec. Notes Chkd. ____ Checked ____ Survey by D.E.H. Notes Auto Date 12-2-57
No. ____ Date ____ Date ____ Map No. ____ Date ____

76298 S & E #307—7-55

PLEASE RETURN TO
LOS ANGELES COUNTY ENGINEER
700 LOS ANGELES COUNTY ENGINEERING BLDG.

NOTE: ANY ADDITIONS OR CHANGES ON THIS SHEET MUST BE MADE OR CIRCLED IN RED INK, WITH DATE AND NAME OF PERSON MAKING CHANGE.

Do not extend notes this side of this line.

F. B. 2314 Pg. 182 Job No. 7440.04 Division No. 10 Notes Red. ____ Plotted ____ Profile No. ____
Survey of D.E.H. Bracket Field Notes A.R.B. Date 10-3-57 Date ____ X-Sec. No. ____
Survey by ____ Notes Chkd. ____ Checked ____
Indexed K. C. Johnson Date ____ Date ____

STATION	B. S.	H. I.	F. S.	ELEV.	Grade	-Cut-	
		958 39					
39+12.93			25	557			12 Rt
			27	557			4 Lt.
			24	560			10 Lt. C. 3.7/15.7
39 50			308	5531	951.92	3.39	℄
			33	551			10 Rt C-3.1/14.6
			32	552			10 Lt C. 3.5/15.2
40+00			378	5461	51.41	3.20	℄
			39	545			10 Rt C. 2.9/14.3
			38	546			10 Lt. C. 3.3/14.9
40+50			450	5389	50.89	3.00	℄
			46	538			10 Rt C. 2.6/13.9
			45	539			10 Lt. C. 3.0/14.5
41+00			497	5342	50.38	3.04	℄
			52	532			10 Rt. C. 2.7/14.0
			50	534			10 Lt. C. 3.00/14.5
41+50			566	5273	49.87	2.86	℄
			60	524			10 Rt. C. 2.5/13.7
			57	527			10 Lt. C. 2.8/14.2
42+00			640	5179	49.36	2.63	℄
			66	518			10 Rt C. 2.3/13.4

76298 S & E #307—7-55

PLEASE RETURN TO
LOS ANGELES COUNTY ENGINEER
700 LOS ANGELES COUNTY ENGINEERING BLDG.

NOTE: ANY ADDITIONS OR CHANGES ON THIS SHEET MUST BE MADE OR CIRCLED IN RED INK, WITH DATE AND NAME OF PERSON MAKING CHANGE.

Do not extend notes this side of this line.

STATION	B. S.	H. I.	F. S.	ELEV.	Grade	Cut	
		958 39					
42+00			64	520			10 Lt C. 2.8/114.2
42+50			812	95027	948.84	1.43	℄
			87	497			10 Rt C. 0.8/11.2
			78	506			10 Lt C. 1.9/12.8
42+50 T.P. 1K2			812	95627			
43+00	263	952 90					
			437	94853	48.33	0.20	℄
			48	481			10 Rt Grade 0/10
			40	489			10 Lt C. 0.7/11.1
43+50			510	4780	47.82	Grade	℄ -hold- bot swale C-0.4/10.6
			46	483			10 Rt
			51	478			10 Lt Grade 0/10
43+80			471	4819			℄
T.B.M.			183	951 07	Elev 951.07 F.B. 2314-86 Top 1" I.P. Idn-7" Prop Cor. F.B. 1836-146 100 Rt. of ℄ of Runway Sta. 43+37.40		

Profile Notes Red. Plotted Job No. 7440-04 Division No. 10 F.B. 2314 P. 182
No. Date Date Survey of Brockett Field
X-Sec. Notes Chkd. Checked Survey by D.E.H. Notes A.R.B. Date 10-3-51
No. Date Date Map No. Drawn Johnson Date

Profile No.	Notes Red.	Plotted	Job No.	Division No.	F. B. 2314 Pg. 185
	Date	Date	Survey of		
X-Sec. No.	Notes Chkd. J.T.	Checked	Survey by	Notes	Date
	Date 10/16/57	Date	Map No.	Indexed	Date DEC 9 57

J.N. 7140.04

Brackett Field

Elevations on Grids of Wly Extension of Borrow Pit

10-1-57

Note

(Requested by Paul Betz" inspector

Void Pgs 186 To 188

Borrow Pit Ext. not used.

STATION	B. S.	H. I.	F. S.	ELEV.

NOTE: ANY ADDITIONS OR CHANGES ON THIS SHEET MUST BE MADE OR CIRCLED IN RED INK, WITH DATE AND NAME OF PERSON MAKING CHANGE.

PLEASE RETURN TO
LOS ANGELES COUNTY ENGINEER
700 LOS ANGELES COUNTY ENGINEERING BLDG.

Do not extend notes this side of this line.

76298 S & E #307—7-55

76298 S & E #307—7-55

PLEASE RETURN TO
LOS ANGELES COUNTY ENGINEER
700 LOS ANGELES COUNTY ENGINEERING BLDG.

NOTE: ANY ADDITIONS OR CHANGES ON THIS SHEET MUST BE MADE OR CIRCLED IN RED INK, WITH DATE AND NAME OF PERSON MAKING CHANGE.

Do not extend notes this side of this line.

F. B. 2314 Pg. 186 Job No. 7444.24 Division No. 16 Notes Red. Plotted
Profile No.
Survey of Bracket Field Date 10-1-57 Date
X-Sec. No.
Survey by D. E. H. Notes A.R.B. Notes Chkd. Checked
Indexed E. C. Johnson Date Date Date No.

STATION	B. S.	H. I.	F. S.	ELEV.		
					Elev 946.61 F.B. 2314-88	
Stat 47+87.40	℄.			946 61	Top of 1" I.P. in 4"	
	374	950 35				
48+00			347	946 88		℄
			381	946 54		50 Rt.
			473	945 42		100 "
			333	947 02		50 Lt
			305	947 30		100 Lt.
			303	947 32		150 "
48+07			516	945 19		100 Rt
48+31.2			170	933 4		" "
48+49			208	927 6		" "
48+50			417	946 18		℄.
" "			528	945 07		50 Rt
" "			742	942 93		70 "
" "			172	933 2		87 "
" "			392	946 43		50 Lt
			399	946 36		100 "
			350	946 85		150 "
48+51			263	924 1		100 Rt. bot. of ravine
48+70			716	943 19		50 Rt brk "
48+84			178	932 6		50 "

76298 S & E #307—7-55

PLEASE RETURN TO
LOS ANGELES COUNTY ENGINEER
700 LOS ANGELES COUNTY ENGINEERING BLDG.

NOTE: ANY ADDITIONS OR CHANGES ON THIS SHEET MUST BE MADE OR CIRCLED IN RED INK, WITH DATE AND NAME OF PERSON MAKING CHANGE.

Do not extend notes this side of this line.

STATION	B. S.	H. I.	F. S.	ELEV.		
		950.35				
48+96.2			249	925.5		50 Rt.
48+98			275	922.9		50 "
49+00			585	445.0		℄
			723	431.2		10 Rt
			284	922.00		24 Rt brk.
			221	928.3		40 Rt brk
			276	922.8		47 Lt " bot of Ravine
			540	944.95		50 Lt.
			516	945.19		100 "
			464	945.71		150 "
49+08			714	943.21		℄ Top of Brk
49+27.2			272	923.2		"
49+30			298	920.6		bot of Ravine
49+32			641	943.94		50 Lt brk
49+40			831	942.04		50 " Top of Brk
49+55	PLUS OK		279	922.5		50 Lt bot of Ravine
49+50			771	942.64		94 " Top of Brk
" "			693	943.42		100 "
			599	944.36		150 "
" "			795	942.40		100 Lt brk

Profile No.____ Notes Red.____ Plotted____ Job No. 1440.04 Division No. 10 F. B. 2314 Pg. 182
Date____ Date____ Survey of Topographic Field
X-Sec. No.____ Notes Chkd.____ Checked____ Survey by D.E.H. Notes A.R.D. Date 10-1-57
Date____ Date____ Map No.____ Date____

F. B. 2314 Pg. 188 Job No. 7440.14 Division No. 10 Notes Red. Plotted
Survey of Bracket Field Date 10-1-57 Date
Survey by D.E.H. Notes A.P.B. Notes Chkd. Checked
Indexed E. C. Johnson Date Date

Profile No. X-Sec. No.

76298 S & E #307—7-55

PLEASE RETURN TO
LOS ANGELES COUNTY ENGINEER
700 LOS ANGELES COUNTY ENGINEERING BLDG.

NOTE: ANY ADDITIONS OR CHANGES ON THIS SHEET MUST BE MADE OR CIRCLED IN RED IK, WITH DATE AND NAME OF PERSON MAKING CHANGE.

Do not extend notes this side of this line.

STATION	B. S.	H. I.	F. S.	ELEV.		
		950.35				
49+792	Plus o.k.		290	921.4		100 Lt. bot of Ravine
49+75			721	943.14		150 Lt. " "
49+85			1006	940.29		150 " Top of Bank
50+00			276	922.8		150 " Bot of Ravine
Stat. 49+87.40 ℄			374	946.61	Elev. 946.61 See begin for Levels	

Profile No.	Notes Red.	Plotted	Job No. 7440.04	Division No. 10	F. B. 2314 Pg. 189
	Date	Date	Survey of		
X-Sec. No.	Notes Chkd.	Checked	Survey by	Notes	Date
	Date	Date	Map No.	Indexed J. C. Johnson	Date DEC 9 57

J.N 7440.04

Brackett Field

Cross Section for Elevation on Sub Grade before Rock Fill on Puddingstone Dam - Sta - 0+00 to 20+00

Note Elv's for Rock quanity

STATION	B. S.	H. I.	F. S.	ELEV.

NOTE: ANY ADDITIONS OR CHANGES ON THIS SHEET MUST BE MADE OR CIRCLED IN RED INK, WITH DATE AND NAME OF PERSON MAKING CHANGE.

Do not extend notes this side of this line.

PLEASE RETURN TO
LOS ANGELES COUNTY ENGINEER
700 LOS ANGELES COUNTY ENGINEERING BLDG.

76298 S & E #307—7-55

76298 S & E #307—7-55

PLEASE RETURN TO
LOS ANGELES COUNTY ENGINEER
700 LOS ANGELES COUNTY ENGINEERING BLDG.

NOTE: ANY ADDITIONS OR CHANGES ON THIS SHEET MUST BE MADE OR CIRCLED IN RED INK, WITH DATE AND NAME OF PERSON MAKING CHANGE.

Do not extend notes this side of this line.

F.B. 2314 Pg. 19B | Job No. 7446.04 | Division No. 10 | Notes Red. | Plotted | Profile No.
Survey of Bracken Field | Date 10-3-57 | Date | X-Sec. No.
Survey by D.E.H. | Notes A.R.A. | Notes Chkd. | Checked
Indexed K. C. Johnson | Date | Date | Date | No.

STATION	B. S.	H. I.	F. B.	ELEV.		
B.M.	632	1013.14	632	1006.82	Elev. 1006.82 F.B. 2314-42 Puddingstone Rd & E. St. Intersection Top C.S. Mon in a Survey Cap & Well	
0+11			671	1006.43		18.4 Rt (dn-8)"
0+15.6			736	1005.78		
0+23			792	1005.22	19.4 Lt E.C.R.	
0+29.07			713	1006.01		10½ Rt
0+36.47			716	1005.98	10 Lt.	
0+40			649	0665		
			674	0640		10 Rt
			672	0642	10 Lt	
0+50			656	0656		
			662	0652		9.5
			669	0645	10 Lt	
0+60			655	0659		
			667	0647		10 Rt
			659	0655	10 Lt	
1+00			633	0681		
			627	0687		10 Rt
			641	0673	10½ Lt	
1+50			600	0714		
			615	0699		10 Rt
			622	0692	10 Lt	

76298 S & E #307—7-55

PLEASE RETURN TO
LOS ANGELES COUNTY ENGINEER
700 LOS ANGELES COUNTY ENGINEERING BLDG.

NOTE: ANY ADDITIONS OR CHANGES ON THIS SHEET MUST BE MADE OR CIRCLED IN RED INK, WITH DATE AND NAME OF PERSON MAKING CHANGE.

Do not extend notes this side of this line.

STATION	B. S.	H. I.	F. S.	ELEV.		
		101314				
2+00			569	0745		℄
			590	0724		10 Rt.
			590	0724	10 Lt	
2+40			550	0764		℄
			567	0747		10 Rt
			571	0743	10 Lt.	
3+00			527	0787		℄
			534	0780		10 Rt
			540	0774	10 Lt	
3+50			516	0798		℄
			530	0784		10 Rt.
			514	0800	10 Lt	
4+00			505	0809		℄
			518	0796		10 Rt
			500	0814	10 Lt	
4+50			510	0804		℄
			514	0800		10 Rt
			505	0809	10 Lt	
5+00			497	0817		℄
			508	0806		10 Rt

Profile Notes Red. _____ Plotted _____ Job No. 2314-04 Division No. 10 F. B. 2314 Pg. 196
No. _____ Date _____ Date _____ Survey of Bonelli Field
X-Sec. Notes Chkd. _____ Checked _____ Survey by D.E.H. Notes AKB Date 10-3-51
No. _____ Date _____ Date _____ Map No. _____ Date _____

76298 S & E #307—7-55

PLEASE RETURN TO
LOS ANGELES COUNTY ENGINEER
700 LOS ANGELES COUNTY ENGINEERING BLDG.

NOTE: ANY ADDITIONS OR CHANGES ON THIS SHEET MUST BE MADE OR CIRCLED IN RED INK, WITH DATE AND NAME OF PERSON MAKING CHANGE.

Do not extend notes this side of this line.

F. B. 2314 Pg. 192 Job No. 7444.04 Division No. 10 Notes Red. Plotted Profile No.
Survey of Brackett Field Date 10-3-57 Date X-Sec. No.
Survey by D.E.H. Notes A.P.B. Notes Chkd. Checked
Indexed K. C. Johnson Date Date Date

STATION	B. S.	H. I.	F. S.	ELEV.		
		1013.14				
5+00			525	0789	10 LT	
T.P. #2			274	1000.40		
	428	1013.68				
5+40			553	1008.15		℄
			567	0801		10 RT
			565	0803	10 LT	
6+00			572	0796		℄
			587	0781		10 RT
			588	0780	10 LT	
6+50			586	0780		℄
			607	0761		10 RT
			619	0749	10 LT	
7+00			625	0743		℄
			628	0740		10 RT
			645	0723	10 LT	
7+50			655	0713		℄
			675	0693		10 RT
			664	0704	10 LT	
8+00			694	0674		℄
			701	0667		10 RT

76298 S & E #307—7-55

PLEASE RETURN TO
LOS ANGELES COUNTY ENGINEER
700 LOS ANGELES COUNTY ENGINEERING BLDG.

NOTE: ANY ADDITIONS OR CHANGES ON THIS SHEET MUST BE MADE OR CIRCLED IN RED INK, WITH DATE AND NAME OF PERSON MAKING CHANGE.

Do not extend notes this side of this line.

STATION	B. S.	H. I.	F. S.	ELEV.		
		1013.68				
8+00			701	100667	10 Lt	
8+40			725	0643		℄
			740	0628		10 Rt
			741	0627	10 Lt	
9+00			771	0597		℄
			782	0586		10 Rt
			787	0581	10 Lt	
[illegible] Lt.						
TP 182			644	100924		
	288	1010.12				
9+50			470	0542		℄
			472	0540		10 Rt
			487	0525	10 Lt	
10+00			562	0510		℄
			519	0493		10 Rt
			515	0497	10 Lt	
10+50			543	0469		℄
			553	0459		10 Rt
			560	0452	10 Lt	
11+00			585	0427		℄
			602	0410		10 Rt

Profile Notes Red. _____ Plotted _____ Job No. 74404 Division No. 10 F. B. 2314 Pg. 183
No. _____ Date _____ Date _____ Survey of Bracket Field
X-Sec. Notes Chkd. _____ Checked _____ Survey by D.E.W. Notes A.R.R. Date 10-3-57
No. _____ Date _____ Date _____ Map No. _____ Indexed by [illegible] Date _____

76298 S & E #307—7-55

PLEASE RETURN TO
LOS ANGELES COUNTY ENGINEER
700 LOS ANGELES COUNTY ENGINEERING BLDG.

NOTE: ANY ADDITIONS OR CHANGES ON THIS SHEET MUST BE MADE OR CIRCLED IN RED INK, WITH DATE AND NAME OF PERSON MAKING CHANGE.

Do not extend notes this side of this line.

F. B. 2314 Pg. 194 Job No. 7HW.24 Division No. 10 Notes Red. Plotted Profile
Survey of Brackett Field Date 10-4-57 No. X-Sec.
Survey by D.E.H. Notes A.R.B. Notes Chkd. Checked
Indexed L. C. Johnson Date Date No.

STATION	B. S.	H. I.	F. S.	ELEV.		
		1010 62				
11+00			605	1004 07	10 Lt	
11+50			629	0383		℄
			650	0362		10 Rt
			646	0366	10 Lt	
12+00			676	0336		℄
			683	0329		10 Rt
			684	0328	10 Lt	
12+50			715	0297		℄
			728	0284		10 Rt
			722	0290	10 Lt	
13-Lt 12+50 T.P. #2			586	1009 26		
	298	1007 24				
13+00			466	1002 58		℄
			475	0249		10 Rt
			481	0243	10 3/4 Lt	
13+50			509	0215		℄
			526	0198		10 Rt
			519	0205	10 3/4 Lt	
14+00			544	0180		℄
			570	0154		10 Rt

76298 S & E #307—7-55

PLEASE RETURN TO
LOS ANGELES COUNTY ENGINEER
700 LOS ANGELES COUNTY ENGINEERING BLDG.

NOTE: ANY ADDITIONS OR CHANGES ON THIS SHEET MUST BE MADE OR CIRCLED IN RED INK, WITH DATE AND NAME OF PERSON MAKING CHANGE.

Do not extend notes this side of this line.

STATION	B. S.	H. I.	F. S.	ELEV.		
		1007 24				
14+00			569	100155	$10\frac{2}{3}$ Lt	
14+50			579	01 47		℄
			599	0125		$10\frac{3}{5}$ Rt
			609	01 15	$10\frac{2}{5}$ Lt	
15+00			625	100099		℄
			652	100072		$10\frac{2}{3}$ Rt
			652	100072	$10\frac{2}{5}$ Lt	
15+50			681	100043		℄
			694	100030		$10\frac{2}{5}$ Rt
			696	100028	10 Lt.	
T.P.			387	100337		
	296	1006 33				
16+00			632	1000 01		℄
			651	99982		10 Rt
			657	99976	$10\frac{3}{5}$ Lt	
16+50			670	99963		℄
			690	99943		10 Rt
			691	99942	$10\frac{2}{5}$ Lt	
17+00			721	99912		℄
			736	99897		10 Rt

Profile Notes Red_____ Plotted_____ Job No. 74400-F Division No. 10 F. B. 2314 Pg. 195
No._____ Date_____ Date_____ Survey of Beaches Field
X-Sec. Notes Chkd._____ Checked_____ Survey by D.E.H. Notes APS Date 10-4-54
No._____ Date_____ Date_____ Map No._____ Inspector Johnson Date_____

76298 S & E #307—7-55

PLEASE RETURN TO
LOS ANGELES COUNTY ENGINEER
700 LOS ANGELES COUNTY ENGINEERING BLDG.

NOTE: ANY ADDITIONS OR CHANGES ON THIS SHEET MUST BE MADE OR CIRCLED IN RED INK, WITH DATE AND NAME OF PERSON MAKING CHANGE.

Do not extend notes this side of this line.

F. B. 2314 Pg. 196 Job No. 2440.04 Division No. 10 Notes Red Plotted
Survey of Bracket Field Date 10-4-57 Date
Survey by D.E.H. Notes A.P.B. Notes Chkd. Checked
Indexed J. C. Johnson Date Date Date
Profile No. X-Sec. No.

STATION	B. S.	H. I.	F. S.	ELEV.		
		1006 33				
17+00			721	999 04	10' LT	
17+50			762	998 71		℄
			785	998 48		10 RT
			777	998 56	10 LT.	
TP [illegible]						
17+50 [illegible]			636	999 97		
	397	1003 94				
18+00			550	998 44		℄
			589	998 05		10 RT
			571	998 33	10 LT	
18+50			578	998 16		℄
			598	997 95		10 RT
			614	997 80	10 LT	
19+00			623	997 71		℄
			630	997 64		10 RT
			639	997 55	10 LT	
19+50			633	997 61		℄
			646	997 48		10 RT
			651	997 43	10 LT	
20+00			661	997 33		℄
			676	997 18		10 RT

76298 S & E #307—7-55

PLEASE RETURN TO
LOS ANGELES COUNTY ENGINEER
700 LOS ANGELES COUNTY ENGINEERING BLDG.

NOTE: ANY ADDITIONS OR CHANGES ON THIS SHEET MUST BE MADE OR CIRCLED IN RED INK, WITH DATE AND NAME OF PERSON MAKING CHANGE.

Do not extend notes this side of this line.

STATION	B. S.	H. I.	F. S.	ELEV.		
		1003 94				
20+50			684	997 10	10 Rt	
20+50			690	997 04		℄
			696	996 98		10 Rt
			717	996 77	10 Lt.	
21+00			708	996 86		℄
			719	996 75		10 Rt
21+50	1 Lt.		727	996 67	10 Lt.	
T.P. 1x2			587	995 07		
	446	1002 53				
21+50			599	996 54		℄
21+50			604	996 49		10 Rt
			605	996 48	10 Lt	
22+00			607	996 46		℄
			621	996 32		
			622	996 31		
22+50			638	996 15		℄
			644	996 09		10 Rt
			653	996 00	10 Lt	
23+00			664	995 29		℄
			670	995 23		10 Rt

Profile No.____ Notes Rcd.____ Date____ Plotted____ Date____ Job No. 7440-04 Division No. 10 Survey of Bracket Field Survey by D.E.H. Notes 2.4.8 Date 11-4-57 Map No.____ Date____

X-Sec. No.____ Notes Chkd.____ Date____ Checked____ Date____

F. B. 2314 Pg. 197

76298 S & E #307—7-55

PLEASE RETURN TO
LOS ANGELES COUNTY ENGINEER
700 LOS ANGELES COUNTY ENGINEERING BLDG.

NOTE: ANY ADDITIONS OR CHANGES ON THIS SHEET MUST BE MADE OR CIRCLED IN RED INK, WITH DATE AND NAME OF PERSON MAKING CHANGE.

Do not extend notes this side of this line.

F. B. 2314 Pg. 198 Job No. 2440.04 Division No. 10 Notes Red. Plotted No. Profile
Survey of Fracture Field Date 10-4-57 Date Date X-Sec.
Survey by D.E.H. Notes A.R.B. Notes Chkd. Checked
Indexed J. C. Johnson Date Date Date No.

STATION	B. S.	H. I.	F. S.	ELEV.		
		1002 53				
23+00			672	995 81	10 LT	
23+50			685	995 68		℄
			695	995 58		10 RT
			697	995 56	10 LT	
24+00			713	995 40		℄
			722	995 31		10 RT
			727	995 26	10 LT	
24+50			730	995 23		℄
			744	995 09		10 RT
			744	995 09	10 LT	
24+50 13 LT						
T.P. 1 XL			602	996 51		
	325	999 76				
25+00			463	995 13		℄
			492	994 84		10 RT
			492	994 84	10 LT	
25+50			491	994 85		℄
			517	994 59		10 RT
			515	994 61	10 LT	
26+00			540	994 36		℄
			556	994 18		10 RT

76298 S & E #307—7-55

PLEASE RETURN TO
LOS ANGELES COUNTY ENGINEER
700 LOS ANGELES COUNTY ENGINEERING BLDG.

NOTE: ANY ADDITIONS OR CHANGES ON THIS SHEET MUST BE MADE OR CIRCLED IN RED INK, WITH DATE AND NAME OF PERSON MAKING CHANGE.

Do not extend notes this side of this line.

STATION	B. S.	H. I.	F. S.	ELEV.		
		999 76				
26+00			566	94 10	10 Lt	
26+50			591	93 85		℄
			605	93 71		10 Rt
			611	93 59	12 Lt	
27+00			652	93 35		℄
			673	93 03		
			680	92 96		
27+60			715	92 61		℄
			740	92 36		10 Rt
			745	92 31	10 Lt	
28+00			741	92 35		℄
			757	92 19		10 Rt
			773	92 03	10 Lt	
28+00 13 Lt. T.P. 1X2			613	993 63		
	569	999 32				
28+40			659	92 73		℄
			671	92 61		10 Rt
			700	92 32	10 Lt	
B.M.			544	993 88	Elev. 993.833 F.B. 1836-162	
					Elev. 993.87 F.B. 2314-39	
					C.S. Map 40-81 Curb, Cap & Wall P.1#7	
					Puddingstone Dr. & Tanner Ave. Inter	

Cont next pg 2

Note Intersection Not Finished

Cont Next Page

Profile Notes Rod. ____ Plotted ____ Job No. 7440-04 Division No. 10 F. B. 2314 Pg. 199
No. ____ Date ____ Date ____ Survey of Reach 4 F.B.
X-Sec. Notes Chkd. ____ Checked ____ Survey by DEH Notes 4 RB Date 10-4-57
No. ____ Date ____ Date ____ Map No. ____ Rod. Johnson Date ____

76298 S & E #307—7-55

PLEASE RETURN TO
LOS ANGELES COUNTY ENGINEER
700 LOS ANGELES COUNTY ENGINEERING BLDG.

NOTE: ANY ADDITIONS OR CHANGES ON THIS SHEET MUST BE MADE OR CIRCLED IN RED IK, WITH DATE AND NAME OF PERSON MAKING CHANGE.

Do not extend notes this side of this line.

STATION	B. S.	H. I.	F. S.	ELEV.		
	474	998 57		993 83	Elev 993.83 F.B-1836-162	see pg-199 for Discription
28+50.45			600	992 57		℄
			605	92 52		10 Rt
28+55.20			606	92 51		℄
			626	92 31	9.5° Lt	
28+69			644	92 13		℄
			525	93 32		27° Rt
			626	92 31	22° Lt	
B.M.			474	993 83	Elev 993.83 see pg-199 for discrist.	

F. B. 2314 Pg. 206 Job No. 2444.44 Division No. 10 Notes Red. Plotted
Survey of Bracketh Field Date 12-4-57 Date No. Profile
Survey by D.E.H. Notes A.R.B. Notes Chkd. Checked X-Sec.
Indexed C. Johnson Date Date No.

Notes Ck'd by	Survey of Brackett Field
Map No.	JN 7440.04 Tape 98 Std 84 °F
Office Work	Surveyed by D.E. Holmes
Checked	Notes Holmes Date 10-6-57
Date	Indexed J. C. Johnson

F. B. 2314 PG. 201

DEC 9 '57

J.N. 7440.04
BRACKETT FIELD
LOCATION of NEW OPEN DRAIN DITCH

Note ditch staked for.
20° bot. from Sta 21+50
Wly To Sta. 43+50

Note: Any Additions or Changes on This Sheet Must be Made or Circled in Red Ink With Date and Name of Person Making Change.

Do not extend this side of this line.

PLEASE RETURN TO
LOS ANGELES COUNTY ENGINEER
700 LOS ANGELES COUNTY ENGINEERING BLDG.

76F309B SAE #247 1.95

F. B. 2314 Pg. 202

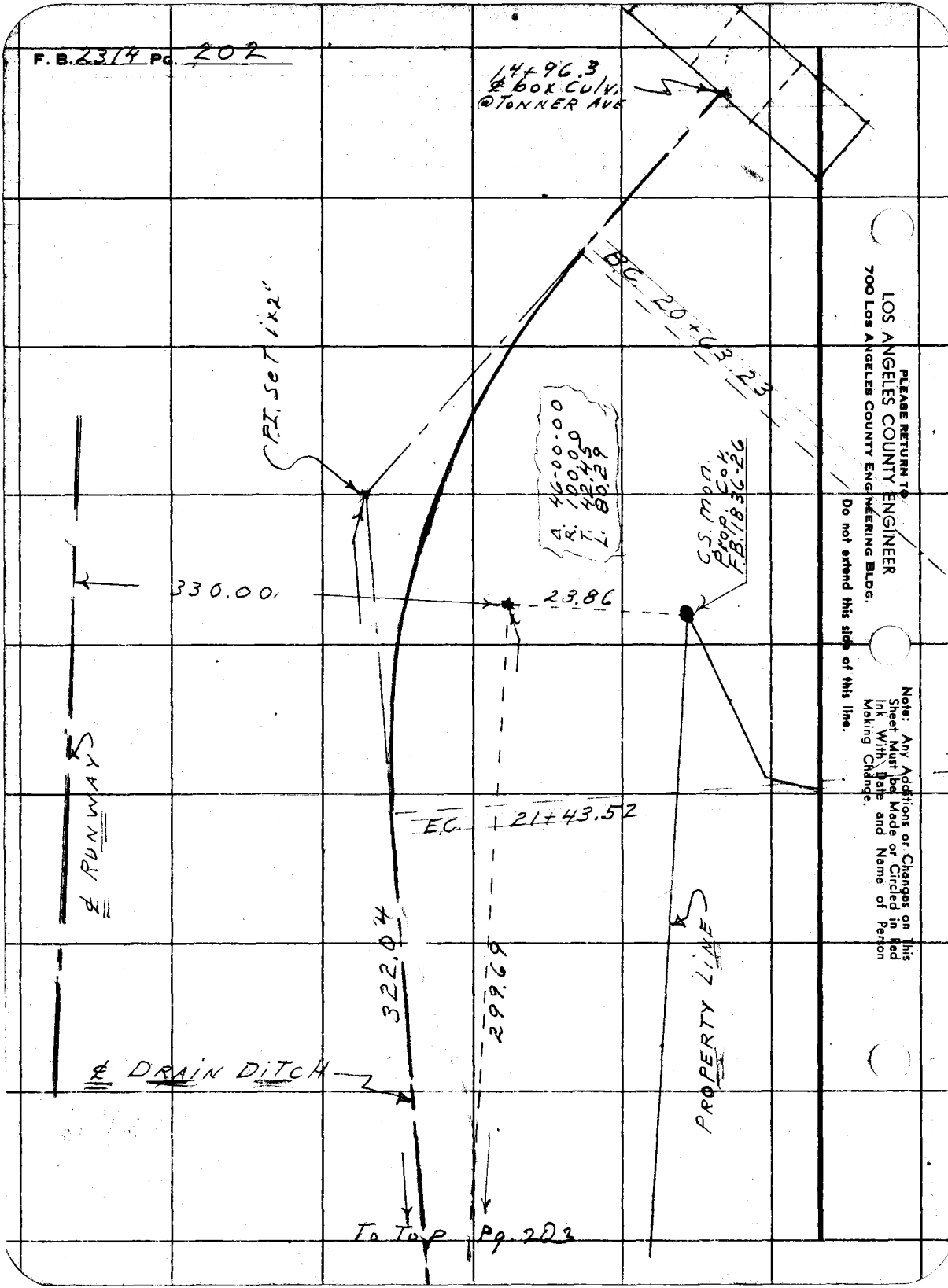

PLEASE RETURN TO
LOS ANGELES COUNTY ENGINEER
700 Los Angeles County Engineering Bldg.
Do not extend this side of this line.

Note: Any Additions or Changes on This Sheet Must be Made or Circled in Red Ink With Date and Name of Person Making Change.

76F3095 S&E #247 1-56

PLEASE RETURN TO
LOS ANGELES COUNTY ENGINEER
700 LOS ANGELES COUNTY ENGINEERING BLDG.

Note: Any Additions or Changes on This Sheet Must be Made or Circled in Red Ink With Date and Name of Person Making Change.

Do not extend this side of this line.

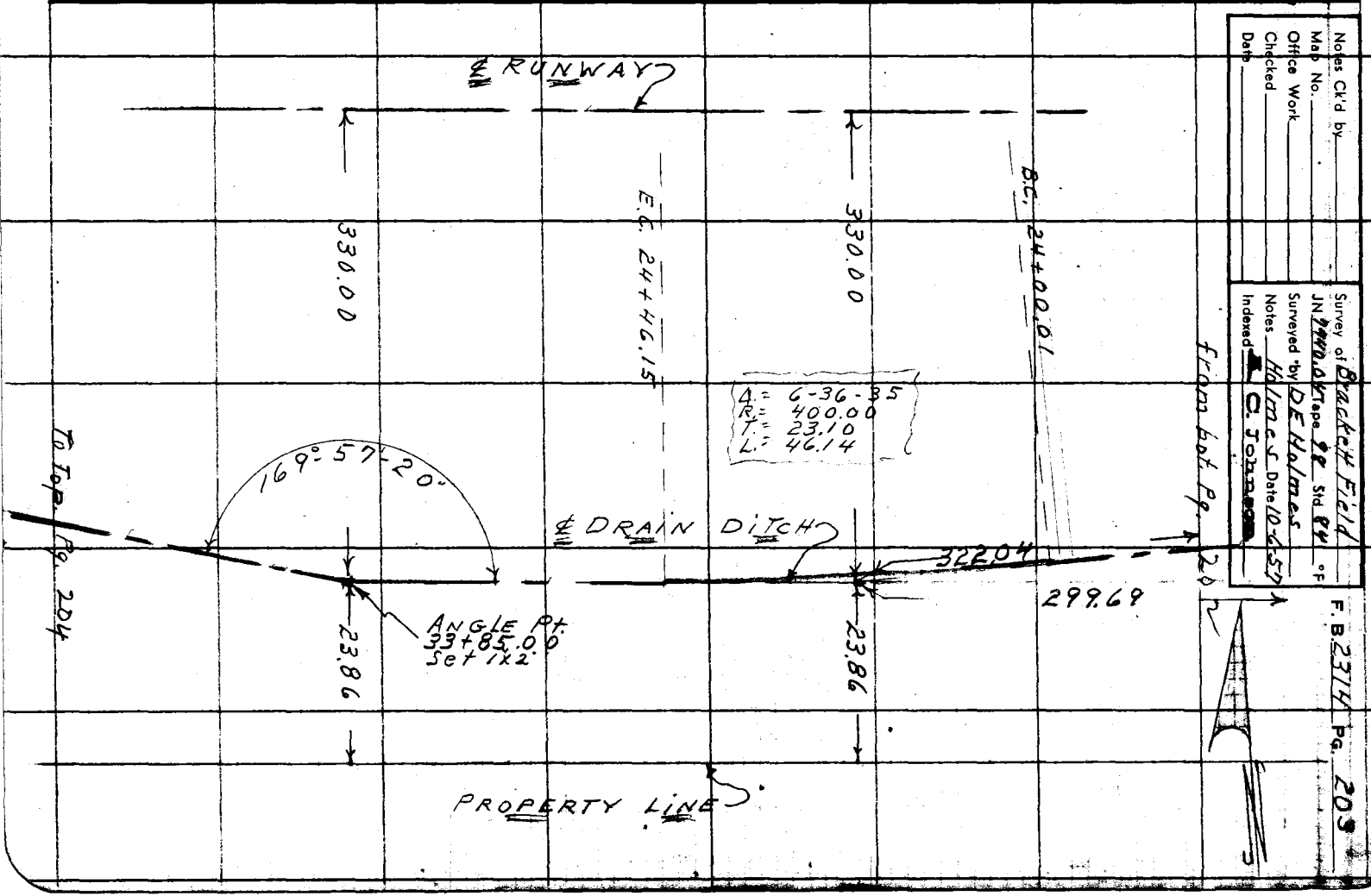

Notes Ck'd by
Map No.
Office Work
Checked
Date

Survey of Brackett Field
JN 1000.04 Tape 18 Std 84 °F
Surveyed by DE Holmes
Notes H. Imes Date 10-6-57
Indexed C. Johnson

F. B. 2314 Pg. 203

F. B 2314 PG. 204

from bot. Pg. 203

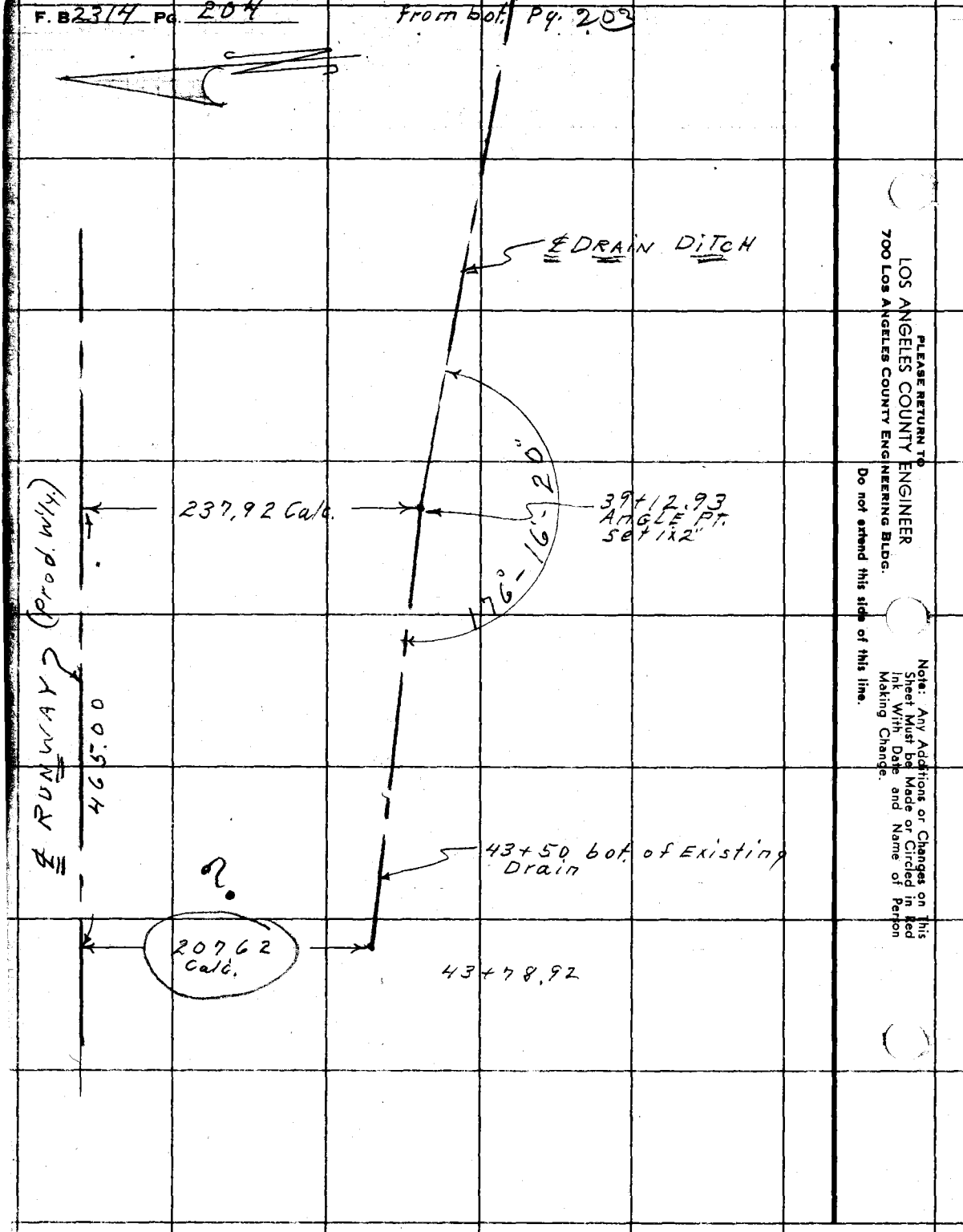

PLEASE RETURN TO
LOS ANGELES COUNTY ENGINEER
700 LOS ANGELES COUNTY ENGINEERING BLDG.
Do not extend this side of this line.

Note: Any Additions or Changes on This Sheet Must be Made or Circled in Red Ink With Date and Name of Person Making Change.

Profile No.	Notes Red.	Plotted	Job No. 7440.04	Division No. 10	F. B. 2314	Pg. 205
	Date	Date	Survey of Brackett Field			
X-Sec. No.	Notes Chkd. CEP	Chkd.	Survey by D.E.H.	Notes A.R.B	Date 10-7-57	
	Date 10/16/57	Date	Map No.	Date DEC 9 '57		

J. N. 7440.04

Brackett Field

Profile & Slopes Stakes of New Drain Ditch

Note Ditch was partialy constr. before line change. for dirt quanity use Elv's of Grd. per Pg's. 172 To 176

STATION	B. S.	H. I.	F. S.	ELEV.

NOTE: ANY ADDITIONS OR CHANGES ON THIS SHEET MUST BE MADE OR CIRCLED IN RED INK, WITH DATE AND NAME OF PERSON MAKING CHANGE.

PLEASE RETURN TO
LOS ANGELES COUNTY ENGINEER
700 LOS ANGELES COUNTY ENGINEERING BLDG.

Do not extend notes this side of this line.

76298 S & E #307—7-55

76298 S & E #307—7-55

PLEASE RETURN TO
LOS ANGELES COUNTY ENGINEER
700 LOS ANGELES COUNTY ENGINEERING BLDG.

NOTE: ANY ADDITIONS OR CHANGES ON THIS SHEET MUST BE MADE OR CIRCLED IN RED INK, WITH DATE AND NAME OF PERSON MAKING CHANGE.

Do not extend notes this side of this line.

F. B. 2314 Pg. 206 Job No. 2440-44 Division No. 10 Notes Red. Plotted
Survey of Brackett Field Date 12-7-57 Date No.
Survey by D.E.H. P. Tonnesen Notes A.R.B. Notes Chkd. Checked X-Sec.
Indexed Date Date Date Profile

STATION	B. S.	H. I.	F. S.	ELEV.	Grade -	Cut/Fill		
B.M. B.F. #7				983.90	Elev. 983.899 F.B. 1836-162 C.S. Mon (dn-5") @ Tanner Ave. F.B. 1836-16-23 Survey Control 264 N. of P.I. #8			
	373	987.63						
14+96.3			881	978.82			℄	Flow line Conc. Box Culv.
15+00			981	7782	978.78	F.0.96	℄	
							5 Rt	
							5 Lt	
15+50			877	7886	978.28	C.0.58	℄	
			87	789			5 Rt	C. 0.5/5.7
			87	789			5 Lt	C. 4.6/11.9
16+00			876	7887	977.77	C.1.10	℄	
			90	786			5 Rt	C. 4.2/11.3
			85	791			5 Lt	C. 1.7/7.5
16+50			1022	7741	977.27	C.0.14	℄	
			97	779			5 Rt	C. 4.4/11.6
			102	774			5 Lt	C. 0.4/5.6
17+00			1022	7741	976.76	C.0.65	℄	
			90	786			5 Rt	C. 5.4/13.1
			100	776			5 Lt	C. 1.3/6.3
17+50			1067	7676	976.26	C.0.50	℄	
			77	799			5 Rt	C. 5.4/13.1
			106	770			5 Lt	C. 0.8/6.3

76298 S & E #307—7-55

PLEASE RETURN TO
LOS ANGELES COUNTY ENGINEER
700 LOS ANGELES COUNTY ENGINEERING BLDG.

NOTE: ANY ADDITIONS OR CHANGES ON THIS SHEET MUST BE MADE OR CIRCLED IN RED INK, WITH DATE AND NAME OF PERSON MAKING CHANGE.

Do not extend notes this side of this line.

STATION	B. S.	H. I.	F. S.	ELEV.	Grade	Cut		
		987.63						
18+00			1127	976.36	975.75	0.61	℄	
			119	757			5RT	C. 5.2/12.8
			109	767			5LT	C. 4.3/11.4
18+47			1036	7727			℄	bot of Brk
18+50			830	7933	975.25	4.08	℄	
			109	767			5RT	C. 1.3/6.9
			83	793			5LT	C. 4.4/11.6
T.P. [illegible]			830	979.33				
	1.95	~~981.28~~						
19+00			205	979.23	974.74	4.49	℄	
			22	791			5RT	C. 3.6/10.4
			17	796			5LT	C. 5.0/12.5
19+50			324	7804	974.24	3.80	℄	
			41	772			5RT	C. 2.9/9.3
			27	786			5LT	C. 5.5/13.2
20+00			405	7723	973.74	3.49	℄	
			48	765			5RT	C. 1.8/7.7
			43	770			5LT	C. 3.5/10.2
20+50			484	7644	973.23	3.21	℄	
			54	759			5RT	C. 2.6/8.9

Project No. Notes Red. Plotted Job No. 7440.04 Division No. 10 F. B. 2314 Pg. 20
No. Date Date Survey of Bracket Field
X-Sec. Notes Chkd. Checked Survey by D.E.H. Notes A.R.R. Date 12-8-57
No. Date Date Map No. Modified Tabulation Date

76298 S & E #307—7-55

PLEASE RETURN TO
LOS ANGELES COUNTY ENGINEER
700 LOS ANGELES COUNTY ENGINEERING BLDG.

NOTE: ANY ADDITIONS OR CHANGES ON THIS SHEET MUST BE MADE OR CIRCLED IN RED INK, WITH DATE AND NAME OF PERSON MAKING CHANGE.

Do not extend notes this side of this line.

F. B. 2314 Pg. 208 Job No. 7442.44 Division No. 10 Notes Red. Plotted Profile No.
Survey of Brackett Field Date Date X-Sec. No.
Survey by D.E.H. Notes A.R.B. Notes Chkd. Checked
Indexed C. Johnson Date Date Date

STATION	B. S.	H. I.	F. S.	ELEV.	Grade	Cut		
		981.28						
20+50			44	9769			5Lt	C. 7.3/10.9
B.C. 20+63.23			534	9762.4	973.10	3.14	℄	
			51	762			5Rt	C. 2.8/9.2
			55	758			5Lt	C. 4.0/11.0
20+75			54	761.7	972.98	3.19	℄	
			53	760			5Rt	C. 2.9/9.3
			52	761			5Lt	C. 3.5/10.2
21+00			563	756.5	972.73	2.92	℄	
			56	757			5Rt	C. 2.5/9.2
			56	757			5Lt	C. 3.2/9.8
21+25			592	753.0	972.48	2.88	℄	
			59	754			5Rt	C. 2.7/9.0
			59	754			5Lt	C. 2.9/9.3
E.C. 21+43.52			620	750.8	972.29	2.79	℄	10' Bot. of Ditch
			620	750.8			5Rt	C. 2.7/9.0
			61	752			5Lt	C. 3.0/9.5
21+50			605	752.3	972.22	3.01	℄	20 Bot. of Ditch
			63	750			10Rt	C. 2.8/14.2
			59	754			10Lt	C. 3.2/14.8
22+00			637	749.1	971.72	3.19	℄	

76298 S & E #307—7-55

PLEASE RETURN TO
LOS ANGELES COUNTY ENGINEER
700 LOS ANGELES COUNTY ENGINEERING BLDG.

NOTE: ANY ADDITIONS OR CHANGES ON THIS SHEET MUST BE MADE OR CIRCLED IN RED INK, WITH DATE AND NAME OF PERSON MAKING CHANGE.

Do not extend notes this side of this line.

STATION	B. S.	H. I.	F. S.	ELEV.	Grade	Cut		
		981 28						
22+00			66	974 7			10 RT	C. 2.9/14.3
			62	751			10 LT	C. 2.7/14.0
22+01 ℄ T.P. 1x2			637	974 91				
	3.84	978 75		74				
22+50			436	974 39	971.21	3.18	℄	
			41	747			10 RT	C. 3.4/15.1
			62	726			10 LT	C. 1.1/11.6
23+00			501	737 4	970.71	3.03	℄	
			47	741			10 RT	C 3.6/15.4
			73	715			10 LT	C. 1.0/11.5
23+11			52	736			℄ [illegible]	
23+36.0			72	716			℄ bot	
23+50			714	7161	970.20	1.41	10 RT	C. 3.7/15.5
			50	738				
			74	714			10 LT	C. 1.2/11.8
24+00.01			900	7095	969.70	1.25	℄	
			52	736			10 RT	C. 3.6/15.4
			76	717			10 LT	C. 2.5/13.6
24+23.08			755	7100			℄	

Profile No. ____ Notes Red. ____ Date ____ Plotted ____ Date ____ Job No. 74W.05 Division No. 10 Survey of Brackett Field
X-Sec. No. ____ Notes Chkd. ____ Date ____ Checked ____ Date ____ Survey by D.E.H. Notes A.R.B. Date 10-17-57
Map No. ____ Date ____

F. B. 2314 PG. 209

76298 S & E #307—7-55

PLEASE RETURN TO
LOS ANGELES COUNTY ENGINEER
700 LOS ANGELES COUNTY ENGINEERING BLDG.

NOTE: ANY ADDITIONS OR CHANGES ON THIS SHEET MUST BE MADE OR CIRCLED IN RED INK, WITH DATE AND NAME OF PERSON MAKING CHANGE.

Do not extend notes this side of this line.

STATION	B. S.	H. I.	F. S.	ELEV.			
		998.75					
24+83.08						5LT	
EC 24+46.15			7.91	990.84		2	
						5RT	
						5LT	
						2	
TBM 24+00			4.94	994.61		2 Taxiway	

Contd. on pg. 176 Starting @ Sta. 24+50
The shots begining page 176, stat 24+50, are based upon level line on pages 171, 172, 173, 174, 175; they are not a continuation of level line on page 210.

F. B. 2314 Pg. 210

Job No. ____ Division No. ____ Notes Red. ____ Plotted ____ Profile

Survey of ____ Notes ____ Date ____ Date ____ No. ____ X-Sec.

Survey by ____ Notes Chkd. ____ Checked ____

Indexed ____ Date ____ Date ____ Date ____ No. ____

Profile No.	Notes Red.	Plotted	Job No. 7440.04	Division No.	F. B. 2314	Pg. 211
	Date	Date	Survey of Brackett Field			
X-Sec. No.	Notes Chkd. J.T.	Checked	Survey by Holmes	Notes ARB	Date 10-6-57	
	Date 10/16/57	Date	Map No.	Indexed Johnson	Date DEC 9 '57	

Brackett Field

J.N. 7440.04

Cross Section on Borrow Pit

After Dirt has been Removed

@ W'ly end of RUNWAY

(Per J.N. 7440.04 contract)

See F.B. 2323 for Elvs

after additional dirt

removed under J.N. 7440.02

Holmes
Bartlotti
Goble
Vanhorn

STATION	B. S.	H. I.	F. S.	ELEV.

Blue

NOTE: ANY ADDITIONS OR CHANGES ON THIS SHEET MUST BE MADE OR CIRCLED IN RED INK, WITH DATE AND NAME OF PERSON MAKING CHANGE.

PLEASE RETURN TO
LOS ANGELES COUNTY ENGINEER
700 LOS ANGELES COUNTY ENGINEERING BLDG.

Do not extend notes this side of this line.

76298 S & E #307—7-55

76298 S & E #307—7-55

PLEASE RETURN TO
LOS ANGELES COUNTY ENGINEER
700 LOS ANGELES COUNTY ENGINEERING BLDG.

NOTE: ANY ADDITIONS OR CHANGES ON THIS SHEET MUST BE MADE OR CIRCLED IN RED INK, WITH DATE AND NAME OF PERSON MAKING CHANGE.

Do not extend notes this side of this line.

F. B. 2314 Pg. 212 Job No. 7440 Division No. Notes Red. Plotted Profile
Survey of Brackett Field Date Date No.
Survey by Holmes Notes A.R.B. Notes Chkd. Checked X-Sec.
Indexed K. C. Johnson Date Date Date No.

STATION	B. S.	H. I.	F. S.	ELEV.		
					Elev 951.07 pg 86	
				951.07	Fd 1" I.P. Flush Prop Cor	Per F.B. 1836-146
	485	955.92				
39+67			33	952.6		℄
			20	539		50 Rt
			17	542		100 "
			20	539		144 brk
			13	546		150 top out
			23	536	50 Lt	
			21	538	100 "	
			29	530	145 " brk	
			24	535	149.5 " top out	
40+00			38	521		℄
			28	531		50 Rt
			27	532		100 "
			28	531		143.9 " brk
			14	545		150 " top out
			38	521	50 Lt	
			38	521	100 "	
			42	517	145.5 " brk	
			19	540	151.1 " top out	
40+50			46	513		℄

76298 S & E #307—7-55

PLEASE RETURN TO
LOS ANGELES COUNTY ENGINEER
700 LOS ANGELES COUNTY ENGINEERING BLDG.

NOTE: ANY ADDITIONS OR CHANGES ON THIS SHEET MUST BE MADE OR CIRCLED IN RED INK, WITH DATE AND NAME OF PERSON MAKING CHANGE.

Do not extend notes this side of this line.

STATION	B. S.	H. I.	F. S.	ELEV.		
		955 92.				
40+50			34	952 5.		50 RT
			35	52 4.		100 "
			33	52 6.		145 " brk
			17	542.		150 " top out
			50	50 9.	50 LT	
			53	50 6.	100 "	
			53	50 6.	145 " brk	
			32	52 7.	151 " top out	
41+00			47	51 2		℄
			36	52 3.		50 RT
			38	52 1.		100 "
			38	52 1.		142 " brk
			19	54 0.		150 " top out
			52	50 7.	50 LT.	
			61	49 8.	100 "	
			63	49 6.	145 " brk.	
			51	50 8.	150 " top out	
41+50			50	50 9.		℄
			41	51 8.		50 RT
			44	51 5.		100 "

Profile No. ____ Notes Red. ____ Plotted ____ Job No. 7440 04 Division No. ____ F. B. 2314 Pg. 213
Date ____ Date ____ Survey of Brackett Field
X-Sec. No. ____ Notes Chkd. ____ Date ____ Checked ____ Date ____ Survey by Holmes Notes ARB Date 10-6-57
Map No. ____ Tied Jobnson Date ____

76298 S & E #307—7-55

PLEASE RETURN TO
LOS ANGELES COUNTY ENGINEER
700 LOS ANGELES COUNTY ENGINEERING BLDG.

NOTE: ANY ADDITIONS OR CHANGES ON THIS SHEET MUST BE MADE OR CIRCLED IN RED INK, WITH DATE AND NAME OF PERSON MAKING CHANGE.

Do not extend notes this side of this line.

F. B. 2314 Pg. 214 Job No. 7404 Division No. Notes Red. Plotted Profile No.
Survey of Bracket Field Date Date X-Sec. No.
Survey by Holmes Notes A.R.B. Notes Chkd. Checked
Indexed A. C. Johnson Date Date Date

STATION	B. S.	H. I.	F. S.	ELEV.		
		955 92'				
41+50			42	51 7'		143° Rt - brk
			24	53 5'		150 " topout
			53	50 6'	50 Lt	
			66	49 3'	100 "	
			65	49 4'	145° " brk	
			44	51 5'	151 " topout	
41+75			69	49 0'	145 Lt brk	
			47	51 2'	152 " topout	
42+00			58	50 1'		℄
			48	51 1'		50 Rt
			48	51 1'		100 "
			47	51 2'		143° " brk
			34	52 5'		150 " topout
			57	50 2'	50 Lt	
			68	49 1'	100 "	
			72	48 7'	146 "	
			56	50 3'	151° topout	
42+50			61	49 8'		℄
			53	50 6'		50 Rt
			54	50 5'		100 "

76L296 307 8-53

PLEASE RETURN TO
LOS ANGELES COUNTY SURVEYOR
726 LOS ANGELES COUNTY ENGINEERING BLDG.

NOTE: ANY ADDITIONS OR CHANGES ON THIS SHEET MUST BE MADE OR CIRCLED IN RED INK, WITH DATE AND NAME OF PERSON MAKING CHANGE.

Do not extend notes this side of this line.

STATION	B. S.	H. I.	F. S.	ELEV.		
		955 92				
42+50			43	51 6		144 brk.
			36	52 3		150 Top out
			61	49 8	50 Lt	
			70	48 9	100 "	
			80	479	146 brk	
			70	489	150 Lt top out	
43+00			64	495		
			61	498		50 Rt
			60	499		100 "
			57	502		147 brk
			40	519		151 Rt top out
			65	494	50 Lt	
			73	486	100 "	
			82	477	144 brk	
			68	491	150 top out	
43+33			62	497		100 Rt bot brk.
			60	499		146 " "
			44	515		150 top out
B.M.			485	951 07		
	120	952 27				

Profile Notes Red. ____ Plotted ____ Job No. 7440 04 Division No. ____ F. B. 2314 Pg. 215
No. ____ Date ____ Date ____ Survey of Brackett Field
X-Sec. Notes Chkd. ____ Checked ____ Survey by Holmes Notes ARB Date 10-6-57
No. ____ Date ____ Date ____ Map No. ____ Date ____

76L298 307 8-53

PLEASE RETURN TO
LOS ANGELES COUNTY SURVEYOR
726 LOS ANGELES COUNTY ENGINEERING BLDG.

NOTE: ANY ADDITIONS OR CHANGES ON THIS SHEET MUST BE MADE OR CIRCLED IN RED INK, WITH DATE AND NAME OF PERSON MAKING CHANGE.

Do not extend notes this side of this line.

F. B. 2314 PG. 216 Job No. 7449.04 Division No. ____ Notes Red. ____ Plotted ____ Profile No. ____
Survey of Brackett Field Date ____ Date ____ X-Sec. No. ____
Survey by Holmes Notes ARB Notes Chkd. ____ Checked ____
Indexed E. C. Johnson Date ____ Date ____ Date ____

STATION	B. S.	H. I.	F. S.	ELEV.		
		952.27				
43+37.40			33	490		℄
			28	495		50 Rt
			26	497		97 " bot cut
			07	516		100 " top "
			08	515		150 " "
43+50			34	489		℄
			29	494		50 Rt
			26	497		94.0 bot cut
			08	515		100 Rt top "
			35	488	50 Lt	
			40	483	100 "	
			46	477	145	
			30	493	151 Top cut	
44+00			38	415		℄
			31	492		50 Rt
			37	486		93 bot cut
			10	513		101 top "
			39	484	50 Lt	
			41	482	100 "	
			48	475	146 brk	

76L298 307 8-53

PLEASE RETURN TO
LOS ANGELES COUNTY SURVEYOR
726 LOS ANGELES COUNTY ENGINEERING BLDG.

NOTE: ANY ADDITIONS OR CHANGES ON THIS SHEET MUST BE MADE OR CIRCLED IN RED INK, WITH DATE AND NAME OF PERSON MAKING CHANGE.

Do not extend notes this side of this line.

STATION	B. S.	H. I.	F. S.	ELEV.		
		952 27				
44+00			31	492.	151 Lt.	
44+50			40	483.		℄
			38	485.		50 Rt
			31	492.		93 " bot cut
			15	508.		101 " top "
			47	476.	20 Lt	
			42	481.	50 "	
			43	480.	100 "	
			53	470.	147 " bot cut	
			40	483.	150 "	
			33	490.	152 top cut	
45+00			44	479.		℄
			41	482.		50 Rt
			36	487.		92 " bot cut
			18	505.		100 "
			48	475.	50 Lt	
			48	475.	100 "	
			52	471.	147 " bot cut	
			41	482.	151	
			34	489.	152 top "	

Profile No. ____ Notes Red. ____ Plotted ____ Job No. 74140 Division No. ____ F. B. 2314 Pg. 217
X-Sec. No. ____ Date ____ Date ____ Survey of Brackett Field
Notes Chkd. ____ Date ____ Checked ____ Date ____ Survey by Holmes Notes ARB Date 10-16-57
Map No. ____ Indexed Job No. ____ Date ____

76L298 307 8-53

PLEASE RETURN TO
LOS ANGELES COUNTY SURVEYOR
726 LOS ANGELES COUNTY ENGINEERING BLDG.

NOTE: ANY ADDITIONS OR CHANGES ON THIS SHEET MUST BE MADE OR CIRCLED IN RED INK, WITH DATE AND NAME OF PERSON MAKING CHANGE.

Do not extend notes this side of this line.

F. B. 2314 Pg. 218 Job No. 744 of Division No. 10 Notes Red. Plotted
Survey of Bracket Field Date 10-8-57 Date
Survey by D.E.H. Notes A.P.B. Notes Chkd. Checked
Indexed C. Johnson Date Date
Profile No. X-Sec. No.

STATION	B. S.	H. I.	F. S.	ELEV.			
		95227					
45+50			46	947.7		℄	
			42	481		25 Rt	
			42	481		50 "	
			39	484		93 "	bot Cut
			21	502		100 "	top "
			50	473	50 Lt		
			51	472	100 "		
			56	467	147 "	bot C.	
			44	479	150		
			38	485	152	top cut.	
46+00			48	475		℄	
			44	479		50 Rt.	
			47	476		75 "	
			43	480		93 "	bot Cut
			26	497		100 "	top "
			55	468	20 Lt		
			55	468	50 "		
			53	470	100 "		
			56	467	125 "		
			57	466	147 "	bot C.	

76L298 307 8-53

PLEASE RETURN TO
LOS ANGELES COUNTY SURVEYOR
726 LOS ANGELES COUNTY ENGINEERING BLDG.

NOTE: ANY ADDITIONS OR CHANGES ON THIS SHEET MUST BE MADE OR CIRCLED IN RED IN INK, WITH DATE AND NAME OF PERSON MAKING CHANGE.

Do not extend notes this side of this line.

STATION	B. S.	H. I.	F. S.	ELEV.		
		952 27				
46+00			45	478.	150 Lt	
			40	483.	152 Lt top C.	
46+50			51	472.		℄
			49	474.		50 Rt
			52	471.		75 "
			48	475.		93 "
			33	490.		100 "
			58	465.	25 Lt	
			54	469.	50 "	
			57	466.	75 "	
			55	468.	100 "	
			59	464.	146. bot C.	
			450	478.	150	
			42	481.	152 top C.	
47+00			57	466.		℄
			53	470.		50 Rt
			55	468.		94 " bot C.
			41	482.		100 top "
			57	466.	50 Lt	
			58	465.	100 "	

Profile Notes Red. ____ Plotted ____ Job No. 7440-04 Division No. 10
No. ____ Date ____ Date ____ Survey of Brackett Field
X-Sec. Notes Chkd. ____ Checked ____ Survey by D. E. H. Notes A.H.B. Date 10-8-57
No. ____ Date ____ Date ____ Map No. ____ Indexed ____ Date ____

F. B. 2314 PG. 318

76L298 307 8-53

PLEASE RETURN TO
LOS ANGELES COUNTY SURVEYOR
726 LOS ANGELES COUNTY ENGINEERING BLDG.

NOTE: ANY ADDITIONS OR CHANGES ON THIS SHEET MUST BE MADE OR CIRCLED IN RED IN INK, WITH DATE AND NAME OF PERSON MAKING CHANGE.

Do not extend notes this side of this line.

B. 2314 Pg. 220 Job No. Division No. 10 Notes Red. Plotted No.
Survey of Brackett Field Date 10-8-57 Date X-Sec.
Survey by D.E.H. Notes A.R.B. Notes Chkd. Checked
Indexed J. C. Johnson Date Date Date No.
Profile

STATION	B. S.	H. I.	F. S.	ELEV.		
		952 27				
47+00			62	861	146 - Lt	bot C.
			47	476	150 Lt	
			43	480	152 "	top C.
47+50			58	465		℄
			53	470		50 Rt
			59	464		95 " bot C.
			55	468		100 - top C.
			59	464	50 Lt	
			63	460	100 "	
			60	463	146 "	bot C.
			50	473	150	
			45	478	154	
47+81			63	460		℄
			60	463		50 Rt
						9
			63	460		100 "
			60	463	50 Lt	
			61	462	100 "	
			61	462	150	bot Cut

76298 S & E #307—7-55

PLEASE RETURN TO
LOS ANGELES COUNTY ENGINEER
700 LOS ANGELES COUNTY ENGINEERING BLDG.

NOTE: ANY ADDITIONS OR CHANGES ON THIS SHEET MUST BE MADE OR CIRCLED IN RED INK, WITH DATE AND NAME OF PERSON MAKING CHANGE.

Do not extend notes this side of this line.

STATION	B. S.	H. I.	F. S.	ELEV.		
		952 27'				
47+81			52	471'	152 Lt top out.	
47+87.4			53	470.		℄
			55	468		50 Rt
			63	460'		100 " top out
			50	473'	50 Lt top out	
			47	476'	100 " "	
			52	471'	150	
					Elev 946.61 F.B. 2314.88	
T.B.M			565	946.62	Top of 1" I.P. Elev 4'1 Sta 47+87.4 ℄ Runway Prof	

Profile Notes Red. ____ Plotted ____ Job No. 7446-04 Division No. 10 F. B. 2314 Pg. 221
No. ____ Date ____ Date ____ Survey of Brackett Field
X-Sec. Notes Chkd. ____ Checked ____ Survey by D.E.H. Notes A.R.B. Date 10-8-57
No. ____ Date ____ Date ____ Map No. ____ Chief Engineer ____ Date ____

F. B. 2314 PG. 222 Job No. Division No. Notes Red. Plotted Profile

Survey of Date Date No.

Survey by Notes Notes Chkd. Checked X-Sec.

Indexed Date Date Date No.

STATION	B. S.	H. I.	F. S.	ELEV.

76298 S & E #307—7-55

PLEASE RETURN TO

LOS ANGELES COUNTY ENGINEER

700 LOS ANGELES COUNTY ENGINEERING BLDG.

Do not extend notes this side of this line.

NOTE: ANY ADDITIONS OR CHANGES ON THIS SHEET MUST BE MADE OR CIRCLED IN RED INK, WITH DATE AND NAME OF PERSON MAKING CHANGE.

Profile No.	Notes Red.	Plotted	Job No. 7440.04	Division No. 10	F. B. 2314	Pg. 223
	Date	Date	Survey of			
X-Sec. No.	Notes Chkd. CER	Checked	Survey by	Notes	Date	
	Date	Date	Map No.	Johnson	Date DEC 9 '57	

J.N - 7440.04

Brackett Field

Elevation on Poddingstone Rd.

Top of Rock before Paving

STATION	B. S.	H. I.	F. S.	ELEV.

NOTE: ANY ADDITIONS OR CHANGES ON THIS SHEET MUST BE MADE OR CIRCLED IN RED INK, WITH DATE AND NAME OF PERSON MAKING CHANGE

Do not extend notes this side of this line.

PLEASE RETURN TO
LOS ANGELES COUNTY ENGINEER
700 Los Angeles County Engineering Bldg.

76298 S & E #307—7-55

76298 S & E #307—7-55

PLEASE RETURN TO
LOS ANGELES COUNTY ENGINEER
700 LOS ANGELES COUNTY ENGINEERING BLDG.

NOTE: ANY ADDITIONS OR CHANGES ON THIS SHEET MUST BE MADE OR CIRCLED IN RED INK, WITH DATE AND NAME OF PERSON MAKING CHANGE.

Do not extend notes this side of this line.

F. B. 2314 Pg. 224 Job No. 7440.04 Division No. 10 Notes Red. Plotted
Survey of Brackett Field Date Date No. Profile
Survey by D.E. Notes Chkd. Checked No. X-Sec.
Indexed K. C. Johnson Date Date

STATION	B. S.	H. I.	F. S.	ELEV.	Sub Grade	
					=Elev. 1006.82 F.B. 2314-42	
	627	1013.09		1006.82	Puddingstone Rd. & E. St. Intersection	
					Top C.S. Mon. in Survey Wall & Cap	
0+20			566	1007.43	1007.43	℄
			566	1007.43	1007.43	10 Rt.
			592	1007.17	1007.17	10 Lt.
0+30			583	1007.26	1007.26	℄
			571	1007.31	1007.31 =31	10 Rt.
			588	1007.21	1007.21 =21	10 Lt.
0+40			557	1007.52	1007.52	℄
			577	1007.32	1007.32	10 Rt.
			577	1007.32	1007.32	10 Lt.
0+50			519	1007.90	1007.90	℄
			539	1007.70	1007.70	10 Rt.
			539	1007.70	1007.70	10 Lt.
0+60			503	1008.06	1008.06	℄
			523	1007.86	1007.86	10 Rt.
			523	1007.86	1007.86	10 Lt.
1+00			483	1008.26	1008.26	℄
			503	1008.06	1008.06	10 Rt.
			503	1008.06	1008.06	10 Lt.
1+50			458	1008.51	1008.51	℄
			478	1008.31	1008.31	10 Rt.

76298 S & E #307—7-55

PLEASE RETURN TO
LOS ANGELES COUNTY ENGINEER
700 LOS ANGELES COUNTY ENGINEERING BLDG.

NOTE: ANY ADDITIONS OR CHANGES ON THIS SHEET MUST BE MADE OR CIRCLED IN RED INK, WITH DATE AND NAME OF PERSON MAKING CHANGE.

Do not extend notes this side of this line.

STATION	B. S.	H. I.	F. S.	ELEV.	Subgrade		
1+50		1013.09	4.78	1008.31	1008.31		10Lt
2+00			4.33	1008.76	1008.76		℄
			4.53	1008.56	1008.56		10Rt
			4.53	1008.56	1008.56		10Lt
2+40			4.13	1008.96	1008.96		℄
			4.33	1008.76	1008.76		10Rt
			4.33	1008.76	1008.76		10Lt
3+00			3.87	1009.22	1009.22		℄
			4.07	1009.02	1009.02		10Rt
			4.07	1009.02	1009.02		10Lt
3+50			3.72	1009.37	1009.37		℄
			3.92	1009.17	1009.17		10Rt
			3.92	1009.17	1009.17		10Lt
4+00			3.62	1009.47	1009.47		℄
			3.82	1009.27	1009.27		10Rt
F.P. 1x2			3.82	1009.27		10Lt	
	4.81	1014.08					
4+53			4.57	1009.51	1009.51		℄
			4.77	1009.31	1009.31		10Rt
			4.77	1009.31	1009.31		10Lt

Profile Notes Rod. ____ Plotted ____ Job No. 2444-04 Division No. 10 F. B. 2314
No. ____ Date ____ Date ____ Survey of Brackett Field Pg. 225
X-Sec. Notes Chkd. ____ Checked ____ Survey by D.E.H. Notes A.R.F. Date 10-10-52
No. ____ Date ____ Date ____ Map No. ____ Checked J. Johnson Date ____

76298 S & E #307—7-55

PLEASE RETURN TO
LOS ANGELES COUNTY ENGINEER
700 LOS ANGELES COUNTY ENGINEERING BLDG.

NOTE: ANY ADDITIONS OR CHANGES ON THIS SHEET MUST BE MADE OR CIRCLED IN RED INK, WITH DATE AND NAME OF PERSON MAKING CHANGE.

Do not extend notes this side of this line.

F. B. 2314 Pg. 226 Profile No. X-Sec. No.

Survey of Brackett Field Plotted Notes Red Division No. 10 Job No. 7440.04

Survey by D.E.H. Date 10-10-57 Notes Chkd. Notes A.R.B. Checked Date

Indexed E. C. Johnson Date Date

STATION	B. S.	H. I.	F. S.	ELEV.	Sub Grade		
		1014 08					
5+00			4.59	1009 49	1009.49		℄
			4.79	1009 29	1009.29		10 RT
			4.79	1009 29	1009.29		10 LT
5+40			4.64	1009 44	1009.44		℄
			4.84	1009 24	1009 24		10 RT
			4.84	1009 24	1009.24		10 LT
6+00			4.79	1009 29	1009.29		℄
			4.99	1009 09	1009.09		10 RT
			4.99	1009 09	1009.09		10 LT
6+50			4.98	1009 10	1009.10		℄
			5.18	1008 90	1008 90		10 RT
			5.18	1008 90	1008 90		10 LT
7+00			5.22	1008 86	1008.86		℄
			5.42	1008 66	1008.66		10 RT
			5.42	1008 66	1008.66		10 LT
7+50			5.57	1008 51	1008.51		℄
			5.77	1008 31	1008.31		
			5.77	1008 31	1008.31		
8+00			5.88	1008 20	1008.20		℄
			6.08	1008 00	1008.00		10 RT

76298 S & E #307—7-55

PLEASE RETURN TO
LOS ANGELES COUNTY ENGINEER
700 LOS ANGELES COUNTY ENGINEERING BLDG.

NOTE: ANY ADDITIONS OR CHANGES ON THIS SHEET MUST BE MADE OR CIRCLED IN RED INK, WITH DATE AND NAME OF PERSON MAKING CHANGE.

Do not extend notes this side of this line.

STATION	B. S.	H. I.	F. S.	ELEV.	Sub Gr.	
T.P. IX		1014.08				
8+00			6.08	1008.00	1008.00	10 Lt
	3.02	1011.02				
8+40			3.14	1007.88	1007.88	℄
			3.34	1007.68	1007.68	10 Rt
			3.34	1007.68	1007.68	10 Lt
9+00			3.66	1007.36	1007.36	℄
			3.86	1007.16	1007.16	10 Rt
			3.86	1007.16	1007.16	10 Lt
9+50			4.09	1006.93	1006.93	℄
			4.29	1006.73	1006.73	10 Rt
			4.29	1006.73	1006.73	10 Lt
10+00			4.52	1006.50	1006.50	℄
			4.72	1006.30	1006.30	
			4.72	" "	1006.30	
10+50			4.84	1006.18	1006.18	℄
			5.04	1005.98	1005.98	10 Rt
T.P. IX			5.04	" "	1005.98	10 Lt
40 Rt. Prop Line						
11+00			5.15	1005.87		℄
	2.91	1008.78				
11+50			3.14	1005.64	1005.64	℄

Profile Notes Red ____ Plotted ____ Job No. 7446.04 Division No. 10 F. B. 2314 PG. 227
No. ____ Date ____ Date ____ Survey of Brackett Field
X-Sec. Notes Chkd. ____ Checked ____ Survey by D.E.H. Notes A.R.B. Date 10-10-57
No. ____ Date ____ Date ____ Map No. ____ Date ____

76298 S & E #307—7-55

PLEASE RETURN TO
LOS ANGELES COUNTY ENGINEER
700 LOS ANGELES COUNTY ENGINEERING BLDG.

NOTE: ANY ADDITIONS OR CHANGES ON THIS SHEET MUST BE MADE OR CIRCLED IN RED INK, WITH DATE AND NAME OF PERSON MAKING CHANGE.

Do not extend notes this side of this line.

F. B. 2314 Pg. 228 | Job No. 7440.01 Division No. 10 | Notes Red. | Plotted | No. | Profile
Survey of D E H Bracke H Field | Date | Date | No. | X-Sec.
Survey by | Notes A R B | Notes Chkd. | Checked
Indexed J. C. Johnson | Date | Date | Date | No.

STATION	B. S.	H. I.	F. S.	ELEV.	Sub Grade		
		1008 78					
11+03			334	1005 44	1005.44		10 RT
			334	1005 44	1005.44	10 LT	
11+50			357	1005 21	1005.21	℄	
			377	1005 01	1005.01		10 RT
			377	1005 01	1005.01	10 LT	
12+00			400	1004 78	1004 78	℄	
			420	1004 58	1004.58		10 RT
			420	1004 58	1004.58	10 LT	
12+50			443	1004 35	1004.35	℄	
			463	1004 15	1004.15		10 RT
			463	1004 15	1004.15	10 LT	
13+00			486	1003 92	1003.92	℄	
			506	1003 72	1003 72		
			506	1003 72	1003.72		
13+50			527	1003 49	1003.49	℄	
			549	1003 29	1003.29		10 RT
			549	1003 29	1003.29	10 LT	
14+00			572	1003 06	1003.06	℄	
			592	1002 86	1002 86		10 RT
			592	1002 86	1002.86	10 LT	

76298 S & E #307—7-55

PLEASE RETURN TO
LOS ANGELES COUNTY ENGINEER
700 LOS ANGELES COUNTY ENGINEERING BLDG.

NOTE: ANY ADDITIONS OR CHANGES ON THIS SHEET MUST BE MADE OR CIRCLED IN RED INK, WITH DATE AND NAME OF PERSON MAKING CHANGE.

Do not extend notes this side of this line.

STATION	B. S.	H. I.	F. S.	ELEV.	Sub Grade	
		1006.78				
14+50			615	1002.63	1002.63	℄
			635	1002.43	1002.43	10 Rt
			635	1002.43	1002.43	10 Lt
T.B.M			376	1005.02	Elev 1005.00 pg 34 2 rg Bt spk W&T Co. R.R. H6382 E N. side	
				1005.00	99.3 N. of Pudding Stone Dr. ℄ Sta 14+84.70	
	0.69	1005.69				
15+00			349	1002.20	1002.20	℄
			369	1002.00	1002.00	10 Rt
			369	" "	" "	10 Lt
15+50			392	1001.77	1001.77	℄
			412	1001.57	1001.57	10 Rt
			412	1001.57	1001.57	10 Lt
16+00			435	1001.34	1001.34	℄
			455	1001.14	1001.14	10 Rt
			455	1001.14	1001.14	10 Lt
16+50			478	1000.91	1000.91	℄
			498	1000.71	1000.71	10 Rt
			498	1000.71	1000.71	10 Lt
17+00			521	1000.48	1000.48	℄
			541	1000.28	1000.28	10 Rt

Profile Notes Red_____ Plotted_____ Job No. 74th St. Division No. 10 F. B. 2314 Pg. 229
No._____ Date_____ Date_____ Survey of Bracket Field
X-Sec. Notes Chkd._____ Checked_____ Survey by D.E.H. Notes A.R.B. Date 10-11-57
No._____ Date_____ Date_____ Map No._____ Job Completed Date_____

76298 S & E #307—7-55

PLEASE RETURN TO
LOS ANGELES COUNTY ENGINEER
700 LOS ANGELES COUNTY ENGINEERING BLDG.

NOTE: ANY ADDITIONS OR CHANGES ON THIS SHEET MUST BE MADE OR CIRCLED IN RED INK, WITH DATE AND NAME OF PERSON MAKING CHANGE.

Do not extend notes this side of this line.

F. B. 2314 Pg. 230 | Job No. 74444 Division No. 10 | Notes Red. | Plotted | Profile
Survey of Brackett Field | Date | Date | No.
Survey by D.E.H. Notes A.R.B. | Notes Chkd. | Checked | X-Sec.
Indexed C. Johnson Date | Date | Date | No.

STATION	B. S.	H. I.	F. S.	ELEV.	Bob Grade		
		1005.69					
17+06			5.41	1000.28	1000.28	10 Lt	
17+50			5.64	1000.05	1000.05		℄
			5.84	999.85	999.85		10 Rt
			5.84	999.85	999.85	10 Lt	
18+00			6.07	999.62	999.62		℄
			6.27	999.42	999.42		10 Rt
			6.27	" "	" "	10 Lt	
T.P. 1X1			6.27	999.42			
	4.02	1003.44					
18+50			4.05	999.39	999.39		℄
			4.25	999.19	999.19		10 Rt
			4.25	999.19	999.19	10 Lt	
19+00			4.39	999.15	999.15		℄
			4.49	998.95	998.95		10 Rt
			4.49	998.95	998.95	10 Lt	
19+50			4.52	998.92	998.92		℄
			4.72	998.72	998.72		
			4.72	998.72	998.72		

76298 S & E #307—7-55

PLEASE RETURN TO
LOS ANGELES COUNTY ENGINEER
700 LOS ANGELES COUNTY ENGINEERING BLDG.

NOTE: ANY ADDITIONS OR CHANGES ON THIS SHEET MUST BE MADE OR CIRCLED IN RED INK, WITH DATE AND NAME OF PERSON MAKING CHANGE.

Do not extend notes this side of this line.

STATION	B. S.	H. I.	F. S.	ELEV.	Sub Grade		
		1003 44					
20+00			4 76	998 68	99.68		℄
			4 96	98 48	98.48		10 Rt
			4 96	98 48	98.48	10 Lt	
20+50			4 99	98 45	98.45		℄
			5 19	98 25	98.25		10 Rt
			5 19	98 25	98.25	10 Lt	
21+00			5 23	98 21	98.21		℄
			5 43	98 01	98.01		10 Rt
			5 43	98 01	98.01	10 Lt	
21+50			5 46	97 98	97.98		℄
			5 66	97 78	97.78		
			5 66	97 78	97.78		
22+00			5 70	97 74	97.74		℄
			5 90	97 54	97.54		10 Rt
			5 90	97 54	97.54	10 Lt	
T.P. 1X1			5 90	97 54			
	3 88	1001 42					
22+50			3 91	97 51	97.51		℄
			4.11	97 31	97.31		10 Rt
			4 11	97 31	97.31	10 Lt	

Profile No. ____ Notes Red ____ Plotted ____ Job No. 74H084 Division No. 10 F. B. 2314 Pg. 231
Date ____ Date ____ Survey of Bracketh Field
X-Sec. No. ____ Notes Chkd ____ Checked ____ Survey by D.E.H. C. Notes A.R.B. Date ____
Date ____ Date ____ Map No. ____ Indexed J.O.B. Date ____

76298 S & E #307—7-55

PLEASE RETURN TO
LOS ANGELES COUNTY ENGINEER
700 LOS ANGELES COUNTY ENGINEERING BLDG.

NOTE: ANY ADDITIONS OR CHANGES ON THIS SHEET MUST BE MADE OR CIRCLED IN RED INK, WITH DATE AND NAME OF PERSON MAKING CHANGE.

Do not extend notes this side of this line.

F. B. 2314 Pg. 232 Job No. 7446.04 Division No. 10 Notes Red. Plotted
Survey of Brackett Field Date 10-12-57 Date
Survey by D.E.H. Notes A.R.B. Notes Chkd. Checked
Indexed E. C. Johnson Date Date Date
Profile No. X-Sec. No.

STATION	B. S.	H. I.	F. S.	ELEV.	Sub Grade		
		1001 42					
23+00			4 14	997 28	997.28		℄
			4 34	97 08	97.08		10 Rt
			4 34	97 08	97.08	10 Lt	
23+50			4 37	97 05	97.05		℄
			4 57	96 85	96.85		10 Rt
			4 57	96 85	96.85	10 Lt	
24+00			4 61	96 81	96.81		℄
			4 81	96 61	96.61		10 Rt
			4 81	96 61	96.61	10 Lt	
25+00 40 Rt.							
T.P. 1X2			4 67	996 75			
	338	1000 13					
24+50			3 55	96 58	96 58		℄
			3 75	96 38	96 38		10 Rt
			3 75	96 38	96 38	10 Lt	
25+00			3 79	96 34	96 34		℄
25+00			3 99	96 14	96.14		10 Rt
			3 99	96 14	96.14	10 Lt	
25+50			4 03	96 10	96.10		℄
			4 23	95 90	95 90		10 Rt
			4 23	95 90	95.90	10 Lt	

76298 S & E #307—7-55

PLEASE RETURN TO
LOS ANGELES COUNTY ENGINEER
700 LOS ANGELES COUNTY ENGINEERING BLDG.

NOTE: ANY ADDITIONS OR CHANGES ON THIS SHEET MUST BE MADE OR CIRCLED IN RED INK, WITH DATE AND NAME OF PERSON MAKING CHANGE.

Do not extend notes this side of this line.

STATION	B. S.	H. I.	F. S.	ELEV.	Sub Grade		
		1000 13					
36+00			4 35	995 78	995.78		℄
			4 55	95 58	95.58		10 RT
			4 55	95 58	95.58	10 LT	
36+50			4 87	95 26	95.26		℄
			5 07	95 06	95.06		10 RT
			5 07	95 06	95.06	10 LT	
[illegible]			5 48	94 65	94.65		℄
			5 68	94 45	94.45		10 RT
			5 68	94 45	94.45	10 LT	
28+00 40 RT T.P. 1x2			5 41	994 72			
✓	4 22	998 94					
27+60			5 02	93 92	93.92		℄
			5 22	93 72	93.72		10 RT
			5 22	93 72	93.72	10 LT	
27+00			5 24	93 70	93.70		℄
			5 24	93 70	93.70		10 RT
			5 24	93 70	93.70	10 LT	
28+40			4 93	94 01	94.01		℄
			5 13	93 81	93.81		10 RT
			5 13	93 81	93.81	10 LT	

Profile No. ____ Notes Red. ____ Plotted ____ Job No. 1444.04 Division No. 10 F. B. 2314 Pg. 233
Date ____ Date ____ Survey of Bracker H. Field
X-Sec. No. ____ Notes Chkd. ____ Checked ____ Survey by D.E.H. Notes A.R.B. Date ____
Date ____ Date ____ Map No. ____ Indexed ____ Date ____

76298 S & E #307—7-55

PLEASE RETURN TO
LOS ANGELES COUNTY ENGINEER
700 LOS ANGELES COUNTY ENGINEERING BLDG.

NOTE: ANY ADDITIONS OR CHANGES ON THIS SHEET MUST BE MADE OR CIRCLED IN RED INK, WITH DATE AND NAME OF PERSON MAKING CHANGE.

Do not extend notes this side of this line.

F. B. 2314 Pg. 234 | Job No. 744-04 Division No. 10 | Notes Red. | Plotted | Profile

Survey of Brackett Field | Date | Date | No.

Survey by D.E.H. Notes A.R.B. | Notes Chkd. | Checked | X-Sec.

Indexed K. C. Johnson Date | Date | Date | No.

STATION	B. S.	H. I.	F. S.	ELEV.		
		998.94				
28+50.45			4.78	94.16	94.16	
			4.98	93.96	93.96	10 Rt
28+55.20			4.71	94.23	94.23	
			4.91	94.03	94.03	10 Lt
B.M. B.F #9			5.11	993.83	Elev 993.83 F.B. 1236-162 C.S. Mon (on 8") 12 Well & Survey Cap. B.I #7 F.B. 1836-23	

Profile No.	Notes Red. Date	Plotted Date	Job No.	Division No.	F. B. 2314	Pg. 235
X-Sec. No.	Notes Chkd. KRC Date 10-16-57	Checked Date	Survey of Survey by Map No.	Notes Johnson	Date 10-15-57 Date DEC 9 '57	

C.N. 7440.04
BRACKET FIELD

(X) SECTIONS OF LAYING STRIP
from STA. 17+00 TO STA. 36+00
Requested by "L. Moore"

Note
VOID Pgs 236 TO 266 inclus.

STATION	B. S.	H. I.	F. S.	ELEV.

Do not extend notes this side of this line.

NOTE: ANY ADDITIONS OR CHANGES ON THIS SHEET MUST BE MADE OR CIRCLED IN RED INK, WITH DATE AND NAME OF PERSON MAKING CHANGE.

PLEASE RETURN TO
LOS ANGELES COUNTY ENGINEER
700 LOS ANGELES COUNTY ENGINEERING BLDG.

S & E #307—7-55

76298 S & E #307—7-55

PLEASE RETURN TO
LOS ANGELES COUNTY ENGINEER
700 LOS ANGELES COUNTY ENGINEERING BLDG.

NOTE: ANY ADDITIONS OR CHANGES ON THIS SHEET MUST BE MADE OR CIRCLED IN RED INK, WITH DATE AND NAME OF PERSON MAKING CHANGE.

Do not extend notes this side of this line.

STATION	B. S.	H. I.	F. S.	ELEV.		
B.M.B.F.# 7				983 899	Elv. 983.899 FB 1836 Pg. 82 C.S. mon. in P.L. & Tonner Ave 264± N. of P.I. # 8 FB. 1836 - 16 & 23	
	4 42	988 32				
T.P. 1X2			657	981 75		
	290	984 65				
17+00			20	982 7		℄ = ℄ of Runway.
			22	82 5		48 Rt
			27	62 0		70 "
			27	62 0		100 "
			37	61 0		144 "
			32	81 5		149
			25	82 2		154 "
			24	82 3	2° Lt	
			26	82 1	22 "	
			27	82 0	48 "	
			27	82 0	50 "	
			29	81 8	70 "	
			27	82 0	98 "	
			31	81 6	100 "	
			35	81 2	150 "	
			38	809	166	
			33	814	200	

Profile No. ____ X-Sec. No. ____

Plotted ____ Date ____ Checked ____ Date ____

Notes Red. ____ Date 10-15-57 Notes Chkd. ____ Date ____

Division No. 10 Job No. 7446.04 Notes Brackett Field Notes A.R.B. Date ____

F. B. 2314 Pg. 236

Survey of D.E.H.

Survey by

Indexed R. C. Johnson

76298 S & E #307—7-55

PLEASE RETURN TO
LOS ANGELES COUNTY ENGINEER
700 LOS ANGELES COUNTY ENGINEERING BLDG.

NOTE: ANY ADDITIONS OR CHANGES ON THIS SHEET MUST BE MADE OR CIRCLED IN RED INK, WITH DATE AND NAME OF PERSON MAKING CHANGE.

Do not extend notes this side of this line.

STATION	B. S.	H. I.	F. S.	ELEV.		
		984 65				
17+00			37	810	202 Lt	
			41	806	224½	
			41	806	230	
			41	806	242	
			37	810	244	
			36	811	250	
			38	809	275½	
			39	808	287	
			31	816	300	
			25	822	315	
18+00			40	807		
			35	812		48 Rt
			33	814		50
			35	812		70
			41	806		100
			47	799		125
			42	805		142
			36	811		154½
			46	801	20 Lt	
			42	805	25	

Profile No.____ Notes Red.____ Plotted____ Job No. 24444 Division No. 10 F. B. 2314 PG. 237
X-Sec. No.____ Date____ Date____ Survey of Bracketh Field
Notes Chkd.____ Date____ Checked____ Date____ Survey by D. E. H. Notes A.E.B. Date 10-15-54
Map No.____ Date____ Notes Johnson Date DEC 9 '57

76298 S & E #307—7-55

PLEASE RETURN TO
LOS ANGELES COUNTY ENGINEER
700 LOS ANGELES COUNTY ENGINEERING BLDG.

NOTE: ANY ADDITIONS OR CHANGES ON THIS SHEET MUST BE MADE OR CIRCLED IN RED INK, WITH DATE AND NAME OF PERSON MAKING CHANGE.

Do not extend notes this side of this line.

F. B. 2314 Pg. 238 Job No. 7446.04 Division No. 10 Notes Red. Date 10-15-57 Plotted Date Profile No.
Survey of Franklett Field Notes Chkd. Checked X-Sec. No.
Survey by D.E.H. Notes A.P.B. Date Date
Indexed E. C. Johnson Date Date

STATION	B. S.	H. I.	F. S.	ELEV.		
		984 65				
18+00			30	51 7	48 2 +	
			40	80 7	50 "	
			42	80 5	70 "	
			43	80 4	100 "	
			47	80 0	150 "	
			47	80 0	200 "	
			44	80 3	224 5	
			47	80 0	230 "	
			47	77 8	244 "	
			45	80 2	250 "	
			43	80 4	275 5	
			37	80 8	300 "	
19+00			53	79 7		
			50	79 7		27 RT
			44	80 3		40
			47	80 0		70
			53	79 4		100
			54	79 3		123
			66	78 7		140
			54	79 3		150

76298 S & E #307—7-55

PLEASE RETURN TO
LOS ANGELES COUNTY ENGINEER
700 LOS ANGELES COUNTY ENGINEERING BLDG.

NOTE: ANY ADDITIONS OR CHANGES ON THIS SHEET MUST BE MADE OR CIRCLED IN RED INK, WITH DATE AND NAME OF PERSON MAKING CHANGE.

Do not extend notes this side of this line.

STATION	B. S.	H. I.	F. S.	ELEV.		
		984.65				
19+00			55	79.2		36.5
			55	79.2	20	
			56	79.1	20	
			51	79.6	40	
			52	79.5	60	
			53	79.4	80	
			54	79.3	72	
			53	79.4	100	
			55	79.2	102	
			61	78.6	150	
			55	79.2	200	
			59	78.8	224	
			62	78.5	230	
			63	78.4	244	
			59	78.8	250	
			60	78.7	275	
			55	79.2	300	
			52	79.5	334	
			45	80.2	365	
			41	80.6	464	

Profile Notes Red ____ Plotted ____ Job No. 8PH0026 Division No. ____ F. B. 2314 Pg. 238
No. ____ Date ____ Date ____ Survey of Brackett Field
X-Sec. Notes Chkd ____ Checked ____ Survey by Holmes Notes ARB Date 10-15-57
No. ____ Date ____ Date ____ Map No. ____ Chkd. Johnson Date ____

76298 S & E #307—7-55

PLEASE RETURN TO
LOS ANGELES COUNTY ENGINEER
700 LOS ANGELES COUNTY ENGINEERING BLDG.

NOTE: ANY ADDITIONS OR CHANGES ON THIS SHEET MUST BE MADE OR CIRCLED IN RED INK, WITH DATE AND NAME OF PERSON MAKING CHANGE.

Do not extend notes this side of this line.

F. B. 2314 Pg. 240 Job No. 7444.04 Division No. 10 Notes Red. Plotted
Survey of Beckett Field Date 10-15-57 Date Profile No.
Survey by D.E.H. Notes A.R.B. Notes Chkd. Checked X-Sec. No.
Indexed E. C. Johnson Date Date Date

STATION	B. S.	H. I.	F. S.	ELEV.		
		484.65				
19+00			43	80.4	414 LT	
			41	80.6	419 "	
			72	77.5	430 "	
			79	76.8	460 "	
			52	77.5	462	
T.P. 1&2			669	977.96		
	323	981.19				
20+00			22	79.0		0
			26	78.6		25 RT
			23	78.9		48
			20	79.2		70
			23	78.9		92
			25	78.7		100
			28	78.4		102
			32	78.0		129
			33	77.9		142
			27	78.5		150
			17	79.5		158
			24	78.8	20 LT	
			30	78.2	20 "	

76298 S & E #307—7-55

PLEASE RETURN TO
LOS ANGELES COUNTY ENGINEER
700 LOS ANGELES COUNTY ENGINEERING BLDG.

NOTE: ANY ADDITIONS OR CHANGES ON THIS SHEET MUST BE MADE OR CIRCLED IN RED INK, WITH DATE AND NAME OF PERSON MAKING CHANGE.

Do not extend notes this side of this line.

STATION	B. S.	H. I.	F. S.	ELEV.		
		981 19				
20+00			28	784.	48 Lt	
			25	787.	50 Lt	
			24	788.	70 "	
			27	785.	80 "	
			35	777.	100 "	
			37	775.	120 "	
			34	778.	150 "	
			37	775.	200 "	
			40	772.	205 "	
			43	769	220 "	
			40	772	224 "	
			42	770.	250 "	
			33	779.	263 "	
			37	775.	300 "	
			42	770.	311 "	
			97	715.	323	bot ditch
			90	722.	356	" "
			44	768.	358	top "
21+06			32	780.		℄
			36	776.		32 Rt.

Profile Notes Red. ____ Plotted ____ Job No. 74404 Division No. 10 F. B. 2314 Pg. 241
No. ____ Date ____ Date ____ Survey of Brackett Field
X-Sec. Notes Chkd. ____ Checked ____ Survey by D.E.H. Notes AEB Date 10-15-54
No. ____ Date ____ Date ____ Map No. ____ Notes Johnson Date ____

76298 S & E #307—7-55

PLEASE RETURN TO
LOS ANGELES COUNTY ENGINEER
700 LOS ANGELES COUNTY ENGINEERING BLDG.

NOTE: ANY ADDITIONS OR CHANGES ON THIS SHEET MUST BE MADE OR CIRCLED IN RED INK, WITH DATE AND NAME OF PERSON MAKING CHANGE.

Do not extend notes this side of this line.

F. B. 2314 Pg. 242 Job No. 7440.04 Division No. 10 Notes Red. Plotted Profile
Survey of O.E.H. Bracket Field Date 10-15-57 Date No. X-Sec.
Survey by Notes A.F.B. Notes Chkd. Checked
Indexed A. C. Johnson Date Date Date No.

STATION	B. S.	H. I.	F. S.	ELEV.		
		981 19				
21+00			3.5	777.		48 Rt
			36	776.		50 "
			37	775.		70 "
			41	771.		72 "
			37	775.		100 "
			40	772.		102 "
			38	774.		117
			43	769.		130
			46	766.		144
			37	775.		150
			38	774.		158.5
			33	779.	2.5 Lt	
			37	775.	25 "	
			41	771.	48 "	
			39	773.	50 "	
			41	771.	70 "	
			40	772.	72 "	
			46	766.	100 "	
			43	769.	102 "	
			42	770.	120 "	

76298 S & E #307—7-55

PLEASE RETURN TO
LOS ANGELES COUNTY ENGINEER
700 LOS ANGELES COUNTY ENGINEERING BLDG.

NOTE: ANY ADDITIONS OR CHANGES ON THIS SHEET MUST BE MADE OR CIRCLED IN RED INK, WITH DATE AND NAME OF PERSON MAKING CHANGE.

Do not extend notes this side of this line.

STATION	B. S.	H. I.	F. S.	ELEV.		
		981.19				
31+00			47	765.	150 LT	
			45	767.	151 "	
			51	761.	175 "	
			44	768.	198 "	
			50	762.	200 "	
			58	754.	224 ℄	
			60	75 ~~65~~ 2.	238 "	
			123	689.	240	[illegible]
			125	687.	271 " "	
			52	760.	279	[illegible]
			53	759.	300	
32+00			42	776.		℄
			50	762.		29 [illegible]
			46	766.		48
			50	762.		50
			50	762.		70
			49	763.		100
			50	762.		102
			54	758.		132
			57	755.		143

Profile No. ____ Notes Red. ____ Date ____ Plotted ____ Date ____ Job No. 8244.04 Division No. ____ Survey of Brackett Field Survey by Holmes Notes ARB Date 10-15-57 F. B. 2314 Pg. 243

X-Sec. No. ____ Notes Chkd. ____ Date ____ Checked ____ Date ____ Map No. ____ Date ____

76298 S & E #307—7-55

PLEASE RETURN TO
LOS ANGELES COUNTY ENGINEER
700 LOS ANGELES COUNTY ENGINEERING BLDG.

NOTE: ANY ADDITIONS OR CHANGES ON THIS SHEET MUST BE MADE OR CIRCLED IN RED INK, WITH DATE AND NAME OF PERSON MAKING CHANGE.

Do not extend notes this side of this line.

F. B. 2314 Pg. 244 Job No. 84604 Division No. Notes Red. Plotted Profile No.
Survey of Brackett Field Date Date X-Sec. No.
Survey by Holmes Notes A R B. Notes Chkd. Checked
Indexed R C Johnson Date Date Date

STATION	B. S.	H. I.	F. S.	ELEV.		
		781 19				
22+00			49	763		150 Rt
			34	778		161 "
			48	764	2° Lt	
			54	758	25°	
			54	75 5	48	
			46	766	50	
			50	762	70	
			53	75 1	100	
			51	761	102	
			57	755	150	
			46	766	170	
			60	752	182	top of ditch
			109	703	184	bot " "
			118	694	210	" " "
			64	748	212	top " "
			64	748	3245	
			62	750	250	
			64	748	2745	
			65	747	290	top of Bank
			95	717	296	Bot of Bank New ditch

76298 S & E #307—7-55

PLEASE RETURN TO
LOS ANGELES COUNTY ENGINEER
700 LOS ANGELES COUNTY ENGINEERING BLDG.

NOTE: ANY ADDITIONS OR CHANGES ON THIS SHEET MUST BE MADE OR CIRCLED IN RED INK, WITH DATE AND NAME OF PERSON MAKING CHANGE.

Do not extend notes this side of this line.

STATION	B. S.	H. I.	F. S.	ELEV.		
		951 19				
			94	718.	312	2+ [illegible]
			65	747.	321	[illegible]
23+00			64	748.		
			61	751.		37 PT
			60	752.		48 "
			57	755.		50 "
			58	754.		70
			59	753.		100
			60	752.		102
			66	746.		131
			70	742.		145
			63	749.		150
			48	764.		159.5
			61	751.	2.0	2+
			64	748.	30	"
			63	749.	48	"
			60	752.	70	
			62	750.	72	
			63	749.	100	
			64	748.	102	

Profile No. ____ Notes Red. ____ Plotted ____ Job No. 7440.04 Division No. 10 F. B. 2314 Pg. 245
Date ____ Date ____ Survey of Brackett Field
X-Sec. No. ____ Notes Chkd. ____ Checked ____ Survey by D.E.H. Notes ABB Date ____
Date ____ Date ____ Map No. ____ Date ____

76298 S & E #307—7-55

PLEASE RETURN TO
LOS ANGELES COUNTY ENGINEER
700 LOS ANGELES COUNTY ENGINEERING BLDG.

NOTE: ANY ADDITIONS OR CHANGES ON THIS SHEET MUST BE MADE OR CIRCLED IN RED INK, WITH DATE AND NAME OF PERSON MAKING CHANGE.

Do not extend notes this side of this line.

F. B. 2314 Pg. 246 Job No. 2440.04 Division No. 10 Notes Red. Plotted Profile
Survey of D.E.H. Brackett Field Date 10-15-57 Date No. X-Sec.
Survey by Notes A.K.B. Notes Chkd. Checked
Indexed L. C. Johnson Date Date Date No.

STATION	B. S.	H. I.	F. S.	ELEV.		
		981 19				
23+00			68	744	150 Lt	
			54	758	164 "	bot
			85	727	173 "	bot " ditch
			87	725	187 "	" "
			108	707	195 "	" "
			110	702	230	" "
			73	739	222	top "
			72	740	2245	
			73	739	250	
			69	743	275	
			68	744	300	top ditch
			162	710	307	bot "
			162	710	322	" "
			74	738	330	top "
T.P. 1x2			66D	774.59		
	174	976 33				
24+00			22	741		℄
			22	741		48 Rt
			22	741		50 "
			21	742		70 "

78298 S & E #307—7-55

PLEASE RETURN TO
LOS ANGELES COUNTY ENGINEER
700 LOS ANGELES COUNTY ENGINEERING BLDG.

NOTE: ANY ADDITIONS OR CHANGES ON THIS SHEET MUST BE MADE OR CIRCLED IN RED INK, WITH DATE AND NAME OF PERSON MAKING CHANGE.

Do not extend notes this side of this line.

STATION	B. S.	H. I.	F. S.	ELEV.			
		976.33					
34+50			35	738			100 Rt
			34	739			122 "
			31	732			147 "
			27	736			150
			13	750			158.5
			33	740	2	24	
			28	735	25	"	
			25	738	48	"	
			21	742	50		
			22	741	70		
			21	742	72		
			23	740	100		
			25	738	102		
			26	737	131		
			18	745	132		
			35	738	150	top of notch	
			60	703	152	bot. "	
			55	708	191	" "	
			22	741	193	top "	
			24	739	200		

Profile Notes Red. _____ Plotted _____ Job No. 7446.04 Division No. 10 F. B. 2314 Pg. 242
No. _____ Date _____ Date _____ Survey of Beckett Field
X-Sec. Notes Chkd. _____ Checked _____ Survey by D.E.H. Notes A.R.B. Date 10-15-57
No. _____ Date _____ Date _____ Map No. _____ ~~Indexed~~ Date _____

76298 S & E #307—7-55

PLEASE RETURN TO
LOS ANGELES COUNTY ENGINEER
700 LOS ANGELES COUNTY ENGINEERING BLDG.

NOTE: ANY ADDITIONS OR CHANGES ON THIS SHEET MUST BE MADE OR CIRCLED IN RED INK, WITH DATE AND NAME OF PERSON MAKING CHANGE.

Do not extend notes this side of this line.

F. B. 2314 Pg. 248 | Job No. 2444.04 Division No. 10 | Profile No. | X-Sec. No.

Survey of Brackett Field | Plotted | Notes Red. | Date | Date

Survey by D.F.H. | Date | Notes Chkd. | Date

Notes A.F.B. | Checked | Date

Indexed C. Johnson | Date | Date

STATION	B. S.	H. I.	F. S.	ELEV.		
		776 33				
24+00			29	734	224' Lt	
			23	740	250 "	
			27	736	275 "	
			28	735	300 "	
			30	733	34 "	bm
			66	697	319	bot ditch New ditch -
			64	699	336	
			32	731	343	top
25+00			30	733		0
			31	732		48.87
			32	731		50 "
			31	732		75 "
			36	727		100 "
			38	725		102 "
			43	720		147
			37	728		150 "
			33	730		160 "
			33	730	2' Lt	
			33	730	25 "	
			31	732	48 "	

76298 S & E #307—7-55

PLEASE RETURN TO
LOS ANGELES COUNTY ENGINEER
700 LOS ANGELES COUNTY ENGINEERING BLDG.

NOTE: ANY ADDITIONS OR CHANGES ON THIS SHEET MUST BE MADE OR CIRCLED IN RED INK, WITH DATE AND NAME OF PERSON MAKING CHANGE.

Do not extend notes this side of this line.

STATION	B. S.	H. I.	F. S.	ELEV.		
		776 33				
25+00			31	732	30 14.	
			33	72[illegible]	70 "	
			35	725	72 "	
			36	725	90 "	
			38	725	102 "	
			41	722	128 "	
			[illegible]	[illegible]	138 "	[illegible]
			72	691	179 "	"
			33	731	181 "	[illegible]
			32	731	200	
			35	728	202	
			36	727	224.5	
			38	725	250	
			37	726	275	
			40	723	291	
			37	724	300	
			39	724	314	
			75	688	323	bot of ditch (Nevi)
			77	686	337	" " "
			39	724	344	top "

Profile Notes Red. ____ Plotted ____ Job No. 7444-04 Division No. 10 F. B. 2314 Pg. 248
No. ____ Date ____ Date ____ Survey of Bracketh Field
X-Sec. Notes Chkd. ____ Checked ____ Survey by D.E.H. Notes A.R.B. Date 10-15-57
No. ____ Date ____ Date ____ Map No. ____ Checked Johnson Date ____

76298 S & E #307—7-55

PLEASE RETURN TO
LOS ANGELES COUNTY ENGINEER
700 LOS ANGELES COUNTY ENGINEERING BLDG.

NOTE: ANY ADDITIONS OR CHANGES ON THIS SHEET MUST BE MADE OR CIRCLED IN RED INK, WITH DATE AND NAME OF PERSON MAKING CHANGE.

Do not extend notes this side of this line.

F. B. 2314 PG. 250 | Job No. 7444.04 Division No. 10 Notes Red. ____ Plotted ____ Profile
Survey of Bracketh Field Date ____ Date ____ No. ____
Survey by D.E.H. Notes A.R.B. Notes Chkd. ____ Checked ____ X-Sec.
Indexed L. C. Johnson Date ____ Date ____ No. ____

STATION	B. S.	H. I.	F. S.	ELEV.			
		976 33					
26+00			45	71.8			0
			42	72.1			40 Rt
			43	72.0			50
			44	72.1			70
			48	71.5			100
			50	71.3			102
			55	70.8			142
			51	71.2			151
			34	72.7			159 E
			45	71.8	2 Lt		
			44	71.9	23		
			39	72.4	48		
			40	72.3	50		
			38	72.5	70		
			42	72.1	100		
			43	72.0	102		
			42	72.1	134	brk	
			64	69.9	137	bot ditch	
			69	69.4	163	"	
			40	72.3	185	top "	

76298 S & E #307—7-55

PLEASE RETURN TO
LOS ANGELES COUNTY ENGINEER
700 LOS ANGELES COUNTY ENGINEERING BLDG.

NOTE: ANY ADDITIONS OR CHANGES ON THIS SHEET MUST BE MADE OR CIRCLED IN RED INK, WITH DATE AND NAME OF PERSON MAKING CHANGE.

Do not extend notes this side of this line.

STATION	B. S.	H. I.	F. S.	ELEV.		
		976 33				
26+00			44	719	200 Lt	
			47	716	202	
			47	716	225	
			[illegible]	714	250	
			47	716	275	
			50	713	277	
			51	712	300	
			52	711	315	
			70	673	322	bot of new ditch
			86	677	339	
			40	725	345	top
27+00			54	707		
			53	710		40 Rt
			53	710		50
			55	708		70
			59	704		100
			61	702		122
			63	700		147
			59	704		150
			43	720		160 E

Profile Notes Red. _____ Plotted _____ Job No. [illegible] Division No. 10 F. B. 2314 Pg. 25
No. _____ Date _____ Date _____ Survey of [illegible] Field
X-Sec. Notes Chkd. _____ Checked _____ Survey by D.F.L. Notes A.R.E. Date [illegible]
No. _____ Date _____ Date _____ Map No. _____ Map Checked Johnson Date _____

76298 S & E #307—7-55

PLEASE RETURN TO
LOS ANGELES COUNTY ENGINEER
700 LOS ANGELES COUNTY ENGINEERING BLDG.

NOTE: ANY ADDITIONS OR CHANGES ON THIS SHEET MUST BE MADE OR CIRCLED IN RED INK, WITH DATE AND NAME OF PERSON MAKING CHANGE.

Do not extend notes this side of this line.

F.B. 2314 PG. 252 | Job No. 2444-04 Division No. 20 Notes Red. Plotted Profile No.
Survey of Brackett Field Date Date X-Sec. No.
Survey by D.E.H. Notes Chkd. Checked
Indexed E. C. Johnson Date Date Date

STATION	B. S.	H. I.	F. S.	ELEV.		
		776 33				
27+00			54	709	2 ℄ L+	
			53	710	25 "	
			52	711	48 "	
			50	713	50	
			51	712	70	
			54	709	100	
			55	708	102	
			56	707	145	top ditch
			79	674	148	bot "
			82	681	176	bot "
			50	713	179	top "
			56	707	200	
			58	705	202	
			57	706	224.5	
			58	705	250	
			55	708	275	
			55	708	300	
			56	707	313	top of New ditch
			103	660	320	bot "
			101	662	338	" "

76298 S & E #307—7-55

PLEASE RETURN TO
LOS ANGELES COUNTY ENGINEER
700 LOS ANGELES COUNTY ENGINEERING BLDG.

NOTE: ANY ADDITIONS OR CHANGES ON THIS SHEET MUST BE MADE OR CIRCLED IN RED INK, WITH DATE AND NAME OF PERSON MAKING CHANGE.

Do not extend notes this side of this line.

STATION	B. S.	H. I.	F. S.	ELEV.		
		776.33				
27+00			58	705.	348 Lt	
28+00			67	696.		2
			64	699.		48 Rt
			64	699.		50
			65	698.		70
			71	692.		100
			71	692.		102
			76	687.		148
			72	691.		150
			59	704.		158 S
			67	696.	22	
			63	700.	25	
			66	697.	48	
			68	695.	50	
			69	694.	70	
			69	694.	100	
			72	691.	102	
			70	693.	120	top
			88	675.	123	bottom of ditch
			97	666.	168	bot. " "

Profile Notes Red. _____ Plotted _____ Job No. 1144-84 Division No. 3 F.B. 2314 Pg. 233
No. _____ Date _____ Date _____ Survey of Fence Line Field
X-Sec. Notes Chkd. _____ Checked _____ Survey by J.F.H. Notes 4 P.B. Date 10-15-54
No. _____ Date _____ Date _____ Map No. _____ Notes Jobson Date _____

76298 S & E #307—7-55

PLEASE RETURN TO
LOS ANGELES COUNTY ENGINEER
700 LOS ANGELES COUNTY ENGINEERING BLDG.

NOTE: ANY ADDITIONS OR CHANGES ON THIS SHEET MUST BE MADE OR CIRCLED IN RED INK, WITH DATE AND NAME OF PERSON MAKING CHANGE.

Do not extend notes this side of this line.

F.B. 2314 PG. 254 | Job No. Hwy. 0 | Division No. 10 | Notes Red. | Plotted | Profile
Survey of Brocket Field | Date | Date | No.
Survey by D.E.H. | Notes A.R.B. | Notes Chkd. | Checked | X-Sec.
Indexed L.C. Johnson | Date | Date | Date | No.

STATION	B. S.	H. I.	F. S.	ELEV.		
		976 33				
28+00			69	694	170 Lt	
			71	692	200	
			75	688	202	
			70	693	224.5	
			66	697	250	
			64	699	275	
			67	696	298	
			65	698	300	
			63	[illegible]	311	[illegible]
			108	655	321	Lt [illegible]
			110	653	339	"
			65	698	349	[illegible]
T.P. 1x2			859	967 94		
	248	970 22				
29+00			14	688		℄
			16	686		27 Rt
			11	691		48
			17	685		50
			19	683		70
			22	680		100

76298 S & E #307—7-55

PLEASE RETURN TO
LOS ANGELES COUNTY ENGINEER
700 LOS ANGELES COUNTY ENGINEERING BLDG.

NOTE: ANY ADDITIONS OR CHANGES ON THIS SHEET MUST BE MADE OR CIRCLED IN RED INK, WITH DATE AND NAME OF PERSON MAKING CHANGE.

Do not extend notes this side of this line.

STATION	B. S.	H. I.	F. S.	ELEV.		
		970 22				
29+00			26	676.		148 Rt
			24	678.		155
			12	690.		1515
			17	685.	252+	
			16	686.	[illegible]	
			27	675.	50	
			25	677.	72	
			26	676.	100	
			32	669.	124	
			34	667.	130	
			23	677.	133	
			24	676.	150	
			26	676.	200	
			24	678.	224 5	
			16	686.	227	
			16	686.	248	
			20	682.	250	
			20	682.	275 5	
			20	682.	277	
			16	686.	300	

Profile No.____ Notes Red.____ Date____ Plotted____ Date____ Job No. [illegible] Division No. [illegible]
X-Sec. No.____ Notes Chkd.____ Date____ Checked____ Date____ Survey of [illegible] Survey by [illegible] Notes [illegible] Date [illegible]
Map No.____ Inked [illegible] F.B. 2314 PG. 255

76298 S & E #307—7-55

PLEASE RETURN TO
LOS ANGELES COUNTY ENGINEER
700 LOS ANGELES COUNTY ENGINEERING BLDG.

NOTE: ANY ADDITIONS OR CHANGES ON THIS SHEET MUST BE MADE OR CIRCLED IN RED INK, WITH DATE AND NAME OF PERSON MAKING CHANGE.

Do not extend notes this side of this line.

F.B. 2314 Pg. 2356 | Job No. 7440-4 Division No. 10 | Notes Red. | Plotted | Profile
Survey of Brackett Field | Date | Date | No.
Survey by D.E.H. | Notes A.P.B. | Notes Chkd. | Checked | X-Sec.
Indexed K. C. Johnson | Date | Date | Date | No.

STATION	B. S.	H. I.	F. S.	ELEV.			
		976 22					
29+00			15	687.	312 Lt	top of ditch	New ditch
			66	636.	322	bot "	
			64	638.	338	" "	
			16	686.	348	top "	
30+00			31	677.			
			26	676.			40 F—
			30	672.			50
			30	672.			70
			33	669.			100
			41	661.			148
			35	667.			150
			25	677.			156
			28	674.	22 Lt		
			29	673.	48 "		
			38	664.	50 "		
			34	668.	70 "		
			41	661.	100		
			49	653.	102		
			46	656.	130		
			36	666.	140		

76298 S & E #307—7-55

PLEASE RETURN TO
LOS ANGELES COUNTY ENGINEER
700 LOS ANGELES COUNTY ENGINEERING BLDG.

NOTE: ANY ADDITIONS OR CHANGES ON THIS SHEET MUST BE MADE OR CIRCLED IN RED INK, WITH DATE AND NAME OF PERSON MAKING CHANGE.

Do not extend notes this side of this line.

STATION	B. S.	H. I.	F. S.	ELEV.		
		970 32				
30+00			37	665	150 Lt	
			37	665	200	
			41	661	202	
			38	664	224.5	
			25	677	226	
			24	678	248	
			32	670	252	
			33	669	275	
			33	669	277	
			30	672	298	
			36	666	300	
			35	667	312	
			76	626	322	
			73	629	338	
			30	672	347	
31+00			41	661		℄
			37	665		48 Rt
			42	660		50
			41	661		70
			45	657		72

Profile Notes Red. _____ Plotted _____ Job No. 87H004 Division No. _____ F. B. 2314 Pg. 257
No. _____ Date _____ Date _____ Survey of Bracket Field
X-Sec. Notes Chkd. _____ Checked _____ Survey by Holmes Notes KRB Date 12-15-57
No. _____ Date _____ Date _____ Map No. _____ Date _____

76298 S & E #307—7-55

PLEASE RETURN TO
LOS ANGELES COUNTY ENGINEER
700 LOS ANGELES COUNTY ENGINEERING BLDG.

NOTE: ANY ADDITIONS OR CHANGES ON THIS SHEET MUST BE MADE OR CIRCLED IN RED INK, WITH DATE AND NAME OF PERSON MAKING CHANGE.

Do not extend notes this side of this line.

F. B. 2314 Pg 258 Job No. ____ Division No. ____ Notes Red. ____ Plotted ____ Profile No. ____
Survey of ____ Date ____ Notes Chkd. ____ Checked ____ X-Sec. No. ____
Survey by C. Johnson Notes ____ Date ____
Indexed ____ Date ____

STATION	B. S.	H. I.	F. S.	ELEV.			
		970 22					
31+00			45	577.			100 Rt
			49	573.			145
			42	655.			150
			38	664.			150 L
			44	658.	2 Lt.		
			44	577.	18		
			44	658.	33		
			42	660.	48	Bk.	
			62	640.	53	bot ditch	
			66	636.	91	" "	
			45	657.	100	top "	
			46	656.	150		
			47	655.	200		
			49	653.	222		
			32	670.	22 Rt		
			34	668.	322		
			33	669.	350		
			41	661.	352		
			39	663.	375		
			39	663.	377		

76298 S & E #307—7-55

PLEASE RETURN TO
LOS ANGELES COUNTY ENGINEER
700 LOS ANGELES COUNTY ENGINEERING BLDG.

NOTE: ANY ADDITIONS OR CHANGES ON THIS SHEET MUST BE MADE OR CIRCLED IN RED INK, WITH DATE AND NAME OF PERSON MAKING CHANGE.

Do not extend notes this side of this line.

STATION	B. S.	H. I.	F. S.	ELEV.		
		970 22				
31+00			41	56 1	300 Lt	
			45	657	301	
			47	658	312	
			92	61 3	320	60+ [illegible]
			88	61 4	337	
			44	658	346	
32+00			54	645		8
			56	646		25 [illegible]
			59	643		[illegible]
			57	645		58
			56	646		75
			57	645		72
			59	643		[illegible]
			60	642		147
			58	644		[illegible]
			52	650		154
			59	643	2 Lt	
			59	643	15	
			51	651	25	
			54	648	40	

Profile Notes Red. ____ Plotted ____ Job No. 8746.04 Division No. ____ F. B. 23/4 Pg. 259
No. ____ Date ____ Date ____ Survey of Brackett Field
X-Sec. Notes Chkd ____ Checked ____ Survey by Williams Notes 108 Date 10-15-57
No. ____ Date ____ Date ____ Map No. ____ Index of changes ____ Date ____

76298 S & E #307—7-55

PLEASE RETURN TO
LOS ANGELES COUNTY ENGINEER
700 LOS ANGELES COUNTY ENGINEERING BLDG.

NOTE: ANY ADDITIONS OR CHANGES ON THIS SHEET MUST BE MADE OR CIRCLED IN RED INK, WITH DATE AND NAME OF PERSON MAKING CHANGE.

Do not extend notes this side of this line.

F. B. 2314 PG. 260 | Job No. | Division No. | Notes Red. | Plotted | No. | Profile
Date | Date | No. | X-Sec.
Survey of | Notes | Notes Chkd. | Checked
Survey by C. Johnson | Date | Date | Date
Indexed

STATION	B. S.	H. I.	F. S.	ELEV.			
		970 32					
32+00			62	640°	48 LT		
			55	645°	70 "		
			55	647°	100		
			58	644°	150		
			61	641°	152		
			61	641°	200		
			60	642°	202		
			42	660°	224		
			43	659°	237		
			41	661°	250		
			46	656°	252		
			42	656°	275		
			47	655°	277		
			50	652°	300		
			58	644°	301		
			55	647°	312		
			102	600°	321	Lot ditch	New ditch
			102	600°	338	"	
			54	648°	347	top "	

76298 S & E #307—7-55

PLEASE RETURN TO
LOS ANGELES COUNTY ENGINEER
700 LOS ANGELES COUNTY ENGINEERING BLDG.

NOTE: ANY ADDITIONS OR CHANGES ON THIS SHEET MUST BE MADE OR CIRCLED IN RED INK, WITH DATE AND NAME OF PERSON MAKING CHANGE.

Do not extend notes this side of this line.

STATION	B. S.	H. I.	F. S.	ELEV.		
		770.22				
33+00			69	633		0
			69	634		25 RT
			57	635		50
			66	636		50
			69	633		75
			66	636		112
			66	636		100
			73	629		146
			69	633		150
			70	632	2+17	
			63	639	28	
			65	637	50	
			67	635	70	
			67	635	100	
			67	635	150	
			73	629	195	
			68	634	200	
			56	646	2245	
			53	649	237	
			57	645	250	

Profile Notes Red. ____ Plotted ____ Job No. 8MW04 Division No. ____ F. B. 2314 PG. 2611
No. ____ Date ____ Date ____ Survey of Brackett Field
X-Sec. Notes Chkd. ____ Checked ____ Survey by Holmes Notes ARB Date 10-15-57
No. ____ Date ____ Date ____ Map No. ____ Indexed Date ____

76298 S & E #307—7-55

PLEASE RETURN TO
LOS ANGELES COUNTY ENGINEER
700 LOS ANGELES COUNTY ENGINEERING BLDG.

NOTE: ANY ADDITIONS OR CHANGES ON THIS SHEET MUST BE MADE OR CIRCLED IN RED INK, WITH DATE AND NAME OF PERSON MAKING CHANGE.

Do not extend notes this side of this line.

F. B. 2314 PG. 262

Profile No. ____ X-Sec. No. ____

Job No. ____ Division No. ____ Notes Red. ____ Plotted ____

Date ____ Date ____

Notes ____ Notes Chkd. ____ Checked ____

Date ____ Date ____

Survey of ____

Survey by L. C. Johnson

Indexed ____

STATION	B. S.	H. I.	F. S.	ELEV.		
		970 22				
33+00			55	64 7°	252 Lt	
			50	65 2°	255	
			57	64 5°	277	
			62	64 [illegible]°	300	
			61	633°	301	
			68	634°	312	[illegible]
			1.5	587°	321	[illegible]
			1.5	587°	337	
			70	63 2°	347	[illegible]
[illegible]			590	964 32°		
	272	921 64°				
34+00			47	623°		
			50	620°		25 Rt
			51	619°		48
			49	621°		50
			48	622°		70
			49	621°		100
			50	620°		149
			55	615°		150
			47	623°	2° Lt	

76298 S & E #307—7-55

PLEASE RETURN TO
LOS ANGELES COUNTY ENGINEER
700 LOS ANGELES COUNTY ENGINEERING BLDG.

NOTE: ANY ADDITIONS OR CHANGES ON THIS SHEET MUST BE MADE OR CIRCLED IN RED INK, WITH DATE AND NAME OF PERSON MAKING CHANGE.

Do not extend notes this side of this line.

STATION	B. S.	H. I.	F. S.	ELEV.		
		967.84				
34+00			44	626	31.24	
			48	622	35	
			40	630	48	
			42	628	50	
			42	628	70	
			42	628	100	
			36	634	150	
			34	636	152	
			36	634	200	
			34	636	224.5	
			34	636	250	
			34	636	252	
			30	640	255.5	
			37	633	277	
			41	629	300	
			48	622	301	
			48	622	309.5	[illegible]
			95	575	318	[illegible]
			95	575	335	"
			45	625	346	[illegible]

Profile No.____ Notes Red____ Plotted____ Job No. 8740.04 Division No.____ F. B. 2314 PG. 263
X-Sec. No.____ Date____ Date____ Survey of Blackett Field
Notes Chkd.____ Date____ Checked____ Date____ Survey by Holmes Notes AFB Date 10-15-52
Map No.____ Date____ Indexed____ Date____

76298 S & E #307—7-55

PLEASE RETURN TO
LOS ANGELES COUNTY ENGINEER
700 LOS ANGELES COUNTY ENGINEERING BLDG.

NOTE: ANY ADDITIONS OR CHANGES ON THIS SHEET MUST BE MADE OR CIRCLED IN RED INK, WITH DATE AND NAME OF PERSON MAKING CHANGE.

Do not extend notes this side of this line.

F. B. 2314 Pg. 2/4 Job No. Division No. Notes Red. Plotted Profile
Survey of Date Date No. X-Sec.
Survey by Notes Notes Chkd. Checked
Indexed H. C. Johnson Date Date Date No.

STATION	B. S.	H. I.	F. S.	ELEV.		
		967 04				
35+00			54	961 6		
			59	611		35 87
			60	6 0		90
			57	6 3		98
			60	0		96
			54	6		3
			66	604		147
			82	588		150
			54	616	3°2L+	
			48	622	35	
			50	620	48	
			50	620	75	
			46	624	100	
			41	629	150	
			44	626	200	
			42	628	2245	
			46	624	250	
			46	624	252	
			48	622	275	
			55	615	292	Top ditch

76298 S & E #307—7-55

PLEASE RETURN TO
LOS ANGELES COUNTY ENGINEER
700 LOS ANGELES COUNTY ENGINEERING BLDG.

NOTE: ANY ADDITIONS OR CHANGES ON THIS SHEET MUST BE MADE OR CIRCLED IN RED INK, WITH DATE AND NAME OF PERSON MAKING CHANGE.

Do not extend notes this side of this line.

STATION	B. S.	H. I.	F. S.	ELEV.		
		967.04				
35+00			104	956.6	299.27 bot ditch	New ditch not [illegible]
			105	565	311 " "	
			55	615	327 top "	
36+00			67	603		
			75	545		40 PT.
			94	596		48
			113	577		70
			77	593		100
			86	584		128
			91	579		150
			25	[illegible]	33.24	
			62	[illegible]	48	
			64	606	90	
			63	607	100	
			58	612	150	
			59	611	200	
			66	604	274 top ditch	
			105	555	284 bot "	
			111	559	297 bot "	
			70	600	309 top	

Profile Notes Red. _____ Plotted _____ Job No. 87400-4 Division No. _____ F. B. 2314 Pg. 2615

No. _____ Date _____ Date _____ Survey of Brackett Field

X-Sec. Notes Chkd. _____ Checked _____ Survey by Holmes Notes ARB Date 10-15-57

No. _____ Date _____ Date _____ Map No. _____ Date _____

76298 S & E #307—7-55

PLEASE RETURN TO
LOS ANGELES COUNTY ENGINEER
700 LOS ANGELES COUNTY ENGINEERING BLDG.

NOTE: ANY ADDITIONS OR CHANGES ON THIS SHEET MUST BE MADE OR CIRCLED IN RED INK, WITH DATE AND NAME OF PERSON MAKING CHANGE.

Do not extend notes this side of this line.

F. B. 2314 PG. 266

Job No. ____ Division No. ____ Notes Red. ____ Plotted ____ No. ____ Profile

Survey of ____ Date ____ Date ____ X-Sec.

Survey by ____ Notes ____ Notes Chkd. ____ Checked ____

Indexed ____ Date ____ Date ____ Date ____ No. ____

STATION	B. S.	H. I.	F. S.	ELEV.		
		967 04				
T.P. 1x2			914	952 90		
	037	955 37				
B.M			914	951 02	Elev. 951.07 F.B. 2314 pg. 86 1" I.P. (dn 7') Prop Cor. 1836-146. 100 Rt of Sta. 43+37.40	

Notes Ck'd by	Survey of Brackett Field
Map No.	JN 7440.02 Tape Std °F
Office Work	Surveyed by D.E. Holmes
Checked	Notes Holmes Date 10-28-57
Date	Indexed ~~F. Johnson~~

F. B. 2314 PG. 267

DEC 9 '57

J.N. 7440.02
BRACKETT FIELD

GRID LAYOUT FOR BORROW PIT
SOUTH of EAST END of TAXIWAY

Note STATIONING of RUNWAY used in Grid.

Note: Any Additions or Changes on This Sheet Must be Made or Circled in Red Ink With Date and Name of Person Making Change.

PLEASE RETURN TO
LOS ANGELES COUNTY ENGINEER
700 LOS ANGELES COUNTY ENGINEERING BLDG.

Do not extend this side of this line.

76F3098 S&E #247

F. B. 2314 PG. 248

LOS ANGELES COUNTY ENGINEER
700 Los Angeles County Engineering Bldg.

PLEASE RETURN TO

Do not extend this side of this line.

Note: Any Additions or Changes on This Sheet Must be Made or Circled in Red Ink With Date and Name of Person Making Change.

Profile No.	Notes Red.	Plotted	Job No.	Division No.	F. B. 2314 Pg. 269
	Date	Date	Survey of		
X-Sec. No.	Notes Chkd.	Checked	Survey by	Notes	Date
	Date	Date	Map No.	Indexed Johnson	Date DEC 9 '57

J.N 7440.02

Brackett Field

Elev. & Grades on Borrow Pit.
So. of East end of Taxi Way

see pg. 268 For Grid

STATION	B. S.	H. I.	F. S.	ELEV.

Do not extend notes this side of this line.

NOTE: ANY ADDITIONS OR CHANGES ON THIS SHEET MUST BE MADE OR CIRCLED IN RED INK, WITH DATE AND NAME OF PERSON MAKING CHANGE.

PLEASE RETURN TO
LOS ANGELES COUNTY ENGINEER
700 LOS ANGELES COUNTY ENGINEERING BLDG.

76298 S & E #307—7-55

76298 S & E #307—7-55

PLEASE RETURN TO
LOS ANGELES COUNTY ENGINEER
700 LOS ANGELES COUNTY ENGINEERING BLDG.

NOTE: ANY ADDITIONS OR CHANGES ON THIS SHEET MUST BE MADE OR CIRCLED IN RED INK, WITH DATE AND NAME OF PERSON MAKING CHANGE.

Do not extend notes this side of this line.

F. B. 2314 Pg. 220 Job No. 7440.03 Division No. Notes Red. Plotted Profile No.
Survey of Date X-Sec. No.
Survey by L. C. Johnson Notes Chkd. Checked
Indexed Notes Date Date Date Date

STATION	B. S.	H. I.	F. S.	ELEV.	GRADE		
B.M. B.F. #4				993.36	Elev. 993.355 F.B. 1236-136 Fd. C.S. Mon (Flush) W'ly Line of Kaiser Tract N. of Walnut Ave.		
	376	997.12					
0+60			30	994.1	350 Lt.		
0+90			32	993.9	400 "		
1+00			27	994.4	300 "	994.4	Grade
"			31	994.0	350 "	993.8	C.0.2
			34	993.7	400 "	993.0	C.0.7
1+15			41	993.0	450		
1+40			47	994.4	500		
1+50			36	994.1	300	994.1	Grade
"			34	993.7	350	993.5	C.0.2
"			39	993.2	400	992.9	C.0.3
"			42	992.9	450	992.5	C.0.4
"			48	992.3	500	992.2	C.0.1
1+60			49	992.2	550		
1+85			52	991.9	600		
2+00			32	993.9	300	993.9	GR.
"			38	993.3	350	993.2	C-0.1
"			40	993.1	400	992.5	C.0.6
"			46	992.5	450	992.0	C.0.5
"			51	992.0	500	991.7	C.0.3
"			54	991.9	550	992.3	F.0.4
"			55	991.6	600		

76298 S & E #307—7-55

PLEASE RETURN TO
LOS ANGELES COUNTY ENGINEER
700 LOS ANGELES COUNTY ENGINEERING BLDG.

NOTE: ANY ADDITIONS OR CHANGES ON THIS SHEET MUST BE MADE OR CIRCLED IN RED INK, WITH DATE AND NAME OF PERSON MAKING CHANGE.

Do not extend notes this side of this line.

STATION	B. S.	H. I.	F. S.	ELEV.		GRADE		
2+50		997.12	37	993.4	300 Lt.	993.4	GR.	
			40	993.1	350 Lt.	992.9	C 0.2	
			43	992.8	400 "	992.3	C 0.5	
			48	992.3	450	991.8	C 0.5	
			51	992.0	500	991.4	C 0.6	
			53	991.8	550	992.0	F 0.2	
			58	991.3	600			
3+00			39	993.2	300	993.2	GR.	
			41	993.0	350	992.6	C 0.4	
			44	992.7	400	991.9	C 0.8	
			50	992.1	450	991.5	C 0.6	
			55	991.6	500	991.1	C 0.5	
			56	991.5	550	991.6	F 0.1	
			59	991.2	600			
3+50			42	992.9	300	992.9	GR.	
3+50			46	992.5	350	992.3	C 0.2	
			51	992.0	400	991.7	C 0.3	
			53	991.8	450	991.2	C 0.6	
			59	991.2	500	990.7	C 0.5	
			64	990.7	550	991.2	F 0.5	
			65	990.6	600			
4+00			45	992.6	300	992.6	Grade	
			50	991.1	350	991.9	C 0.2	
			51	992.0	400	991.2	C 0.8	

Profile No.____ Notes Red.____ Plotted____ Job No.____ Division No.____
Date____ Date____ Survey of____
X-Sec. No.____ Notes Chkd.____ Checked____ Survey by____ Notes____ Date____
Date____ Date____ Map No.____ Date____

F. B. 2314 PL 271

76298 S & E #307—7-55

PLEASE RETURN TO
LOS ANGELES COUNTY ENGINEER
700 LOS ANGELES COUNTY ENGINEERING BLDG.

NOTE: ANY ADDITIONS OR CHANGES ON THIS SHEET MUST BE MADE OR CIRCLED IN RED INK, WITH DATE AND NAME OF PERSON MAKING CHANGE.

Do not extend notes this side of this line.

F. B. 2314 Pg. 272 | Job No. 7440.02 Division No. | Notes Red | Plotted | Profile No.
Survey of | Date | Date | X-Sec. No.
Survey by L. C. Johnson | Notes | Notes Chkd | Checked
Indexed | Date | Date | Date

STATION	B. S.	H. I.	F. S.	ELEV.		GRADE	CUT
		997 12					
4+00			55	916	450 Lt	990.8	C.0.8
			62	909	500 "	990.1	C.0.8
			66	915	550 "	990.8	F.0.3
			71	910	600 "		
4+50			45	926	300 "	992.2	C.0.4
			49	922	350	991.3	C.0.9
			50	921	400	990.8	C.1.3
			56	915	450	990.2	C.1.3
			61	910	500	989.8	C.1.2
			70	901	550	990.6	F0.5
			70	901	600		
(450 600 Lt) T.P. 1x2			613	990 99			
5+00	332	991 31	29	914	300 Lt	991.4	GR.
"			26	917	350 Lt	990.9	C.0.8
"			24	919	400 "	990.2	C.1.7
"			26	917	450	989.8	C.1.9
"			33	910	500	989.6	C.1.4
"			41	902	550	990.5	F.0.3
"			45	898	600		
5+50			37	906	300	990.6	GR.
"			37	906	350	990.7	F.0.1
"			36	907	400	989.8	C0.9

76298 S & E #307—7-55

PLEASE RETURN TO
LOS ANGELES COUNTY ENGINEER
700 LOS ANGELES COUNTY ENGINEERING BLDG.

NOTE: ANY ADDITIONS OR CHANGES ON THIS SHEET MUST BE MADE OR CIRCLED IN RED INK, WITH DATE AND NAME OF PERSON MAKING CHANGE.

Do not extend notes this side of this line.

STATION	B. S.	H. I.	F. S.	ELEV.		Grade	Cut	Fill
		994.31						
5+50			32	911	450 Lt	989.4	1.7	
			30	913	500 "	89.2	2.1	
			34	909	550 "	90.4	0.5	
			41	902	600	90.3		0.1
6+00			41	902	300	90.2	GR.	
			43	900	350	89.9	0.1	
			39	904	400	89.4	1.6	
			40	903	450	89.0	1.3	
			37	906	500	88.5	2.1	
			38	905	550	90.2	0.3	
			35	908	600	90.0	0.8	
6+50			44	899	300	89.9	GR.	
			47	896	350	89.6	GR.	
			45	898	400	88.9	0.9	
			45	898	450	88.7	1.1	
			43	900	500	88.5	1.5	
			48	895	550	89.3	0.2	
			50	893	600	89.6		0.3
7+00			55	888	300	88.8	GR.	
7+00			53	890	350	88.8	0.2	
			52	891	400	88.5	0.6	

Profile No. ____ Notes Red. ____ Plotted ____ Job No. 7240.02 Division No. 10 F. B. 2314 Pg. 273
Date ____ Date ____ Survey of Earth Field
X-Sec. No. ____ Notes Chkd. ____ Checked ____ Survey by D.E.H. Notes A.R.B. Date 10-28-57
Date ____ Date ____ Map No. ____ Traced Johnson Date ____

76298 S & E #307—7-55

PLEASE RETURN TO
LOS ANGELES COUNTY ENGINEER
700 LOS ANGELES COUNTY ENGINEERING BLDG.

NOTE: ANY ADDITIONS OR CHANGES ON THIS SHEET MUST BE MADE OR CIRCLED IN RED INK, WITH DATE AND NAME OF PERSON MAKING CHANGE.

Do not extend notes this side of this line.

F. B. 2314 Pg. 274 Job No. 7440.02 Division No. 10 Notes Red. Plotted Profile
Survey of Brackett Field Date No. X-Sec.
Survey by D.E.H. Notes A.R.B. Notes Chkd. Checked
Indexed K. C. Johnson Date Date Date No.

STATION	B. S.	H. I.	F. S.	ELEV.		Grade	Cut	Fill
		994 31						
7+00			52	89.1	450 Lt	968.3	0.8	
			51	89.2	500	86.2	1.0	
			53	89.0	550	88.2	0.8	
			52	89.1	600	89.1	GR.	
7+50			58	88.5	300	88.5	GR.	
			58	88.5	350	88.4	0.1	
			56	88.7	400	88.1	0.6	
			57	88.6	450	87.9	0.7	
			55	88.8	500	87.8	1.0	
			56	88.7	550	87.8	0.9	
			54	88.9	600	88.9	Grade	
8+00			62	88.1	300	88.1	GR.	
			63	88.0	350	88.0	GR.	
			63	88.0	400	87.9	0.1	
			61	88.2	450	87.8	0.4	
			61	88.2	500	87.7	0.5	
			61	88.2	550	87.6	0.6	
			58	88.5	600	88.6		0.1
8+50			64	87.9	300	87.9	GR.	
			65	87.8	350	87.7	0.1	

76298 S & E #307—7-55

PLEASE RETURN TO
LOS ANGELES COUNTY ENGINEER
700 LOS ANGELES COUNTY ENGINEERING BLDG.

NOTE: ANY ADDITIONS OR CHANGES ON THIS SHEET MUST BE MADE OR CIRCLED IN RED INK, WITH DATE AND NAME OF PERSON MAKING CHANGE.

Do not extend notes this side of this line.

STATION	B. S.	H. I.	F. S.	ELEV.		Grade	Cut	Fill
		99431						
8+50			66	877	400	967.7	GRADE	
			65	878	450	87.6	0.2	
			65	878	500	87.5	0.3	
			67	876	550	87.4	0.2	
			63	88.0	600	88.2		0.2
9+00			67	87.6	300	87.6	GR	
			68	87.5	350	87.6		0.1
			68	875	400	87.6		0.1
			68	875	450	87.5		0.1
			68	875	500	87.4	0.1	
			68	875	550	87.4	0.1	
			66	877	600	87.9		0.2
T.P. 112			170	99261				
	569	99830						
B.M. B.F. #4			494	99336	Elev 993.355 F.B. 1836-13.6 C.S. Mon Flush W/L Line of Kaiser Tract N. of Walnut			

Profile Notes Red ____ Plotted ____ Job No. 7440.07 Division No. 10 F. B. 23/14 Pg. 275
No. ____ Date ____ Date ____ Survey of Brackett Field
X-Sec. Notes Chkd. ____ Checked ____ Survey by D.E.H. Notes AKB Date 10-28-57
No. ____ Date ____ Date ____ Map No. ____ Date ____

Profile No.	Notes Red.	Plotted	Job No.	Division No.	F. B. 2314	Pg. 277
	Date	Date	Survey of Brackett Field			
X-Sec. No.	Notes Chkd.	Checked	Survey by Holmes	Notes ARB	Date 10-29-57	
	Date	Date	Map No.	Ind. Chd. Johnson	Date DEC 9 57	

J.N. 7440.02
BRACKETT FIELD
PRO. N'ly ADDITION
of BORROW PIT
Elvs on GRID. as
Shown.

50.0 50.0 50.0 50.0 50.0 50.0

36+50
37+00
37+50
38+00
38+50
39+00
39+50
40+00
40+50
41+00
41+50
42+00
42+50
43+00

39+67.0

Top of Existing S'ly bank of ditch

150.00

PRO. Addition To
Borrow PIT

370.4

EXISTING BORROW PIT
See Pp. 80 for Location

℄ RUNWAY PROD.

50.0

43+37.40
Prop. Cor.

Note Existing drain
ditch now filled with
waste material To sta. 40+00
12-4-57 D.E.H.

STATION	B. S.	H. I.	F. S.	ELEV.

NOTE: ANY ADDITIONS OR CHANGES ON THIS SHEET MUST BE MADE OR CIRCLED IN RED INK, WITH DATE AND NAME OF PERSON MAKING CHANGE.

PLEASE RETURN TO
LOS ANGELES COUNTY SURVEYOR
726 LOS ANGELES COUNTY ENGINEERING BLDG.

Do not extend notes this side of this line.

761.298 307 8-53

76L2[illegible]807 8-53

PLEASE RETURN TO
LOS ANGELES COUNTY SURVEYOR
726 LOS ANGELES COUNTY ENGINEERING BLDG.

NOTE: ANY ADDITIONS OR CHANGES ON THIS SHEET MUST BE MADE OR CIRCLED IN RED INK, WITH DATE AND NAME OF PERSON MAKING CHANGE.

Do not extend notes this side of this line.

F. B. 2314 Pg. 278 Job No. 7440.02 Division No. Notes Red. Plotted Profile
Survey of Brackett Field Notes Date Date No.
Survey by Holmes Notes Chkd. Checked X-Sec.
Indexed X C. Johnson Date Date Date No.

STATION	B. S.	H. I.	F. S.	ELEV.	
					Elev 951.07 100 Rt. Par F.B. 2314-86
43+37.40				951 07	Fd- 1" I.P. (in 7") Prop Cor Par F.B. 1836-146
	834	959 41			
36+50			28	566	150 Rt
37+00			28	566	100 Rt
			25	569	150 "
			32	562	171 "
			40	554	177 top
			73	521	178 bot ditch
37+50			32	562	100 Rt
			31	563	150 "
			32	562	190
			81	513	197 bot ditch
38+00			33	561	100 Rt
			35	559	150 "
			34	560	194 "
			88	506	200 bot ditch
38+35			36	558	200 Rt
38+50			36	558	100 Rt
			39	555	150 "
			36	558	200
			37	557	206 brk

76298 S & E #307—7-55

PLEASE RETURN TO
LOS ANGELES COUNTY ENGINEER
700 LOS ANGELES COUNTY ENGINEERING BLDG.

NOTE: ANY ADDITIONS OR CHANGES ON THIS SHEET MUST BE MADE OR CIRCLED IN RED INK, WITH DATE AND NAME OF PERSON MAKING CHANGE.

Do not extend notes this side of this line.

STATION	B. S.	H. I.	F. S.	ELEV.		
		959.41				
38+50			88	956	211 RT	bot ditch
39+00			42	552	300 RT	
			41	553	150	
			40	554	200	
			39	555	240	
			106	488	249	bot ditch
39+11			40	554	250	Top Brk
39+32			40	554	269	" "
39+50			49	545	100	
			46	548	150	
			44	550	200	
			45	549	250	
			41	553	275	
			48	546	278	brk
			118	476	285	bot. ditch
40+00			51	543	150 RT	
			49	545	200	
			49	545	250	
			48	546	260	brk
			128	466	267	bot ditch

Profile No. ____ Notes Red. ____ Date ____ Plotted ____ Date ____ Job No. 7440.02 Division No. ____ Survey of Bracken Field
X-Sec. No. ____ Notes Chkd. ____ Date ____ Checked CEZ Date ____ Survey by Holmes Notes ARB Date 10-28-57
Map No. ____ Checked ____ Date ____

F. B. 2314 Pg. 279

76298 S & E #807—7-55

PLEASE RETURN TO
LOS ANGELES COUNTY ENGINEER
700 LOS ANGELES COUNTY ENGINEERING BLDG.

NOTE: ANY ADDITIONS OR CHANGES ON THIS SHEET MUST BE MADE OR CIRCLED IN RED INK, WITH DATE AND NAME OF PERSON MAKING CHANGE.

Do not extend notes this side of this line.

F. B. 2314 Pg. 286 Job No. 7440.02 Division No. Notes Red. Plotted
Survey of Brackett Field Date Date No.
Survey by Holmes Notes A.R.B. Notes Chkd CEV Checked X-Sec.
Indexed J. C. Johnson Date Date Date No.
Profile

STATION	B. S.	H. I.	F. S.	ELEV.		
		959 41				
40+23			49	545	250 Rt	
40+50			51	543	150	
			55	539	200	
			48	546	239	brk
			131	463	247	bot ditch
T.P. 1x2			612	953 29		
	487	958 16				
41+00			42	540	150 Rt	
			49	533	200	
			48	534	235	brk
			128	454	242	bot ditch
41+50			47	535	150 Rt	
			50	532	200	
			39	543	237	brk
			139	443	244	bot ditch
42+00			56	526	150 Rt.	
			56	532	200	
			46	536	236	brk
			144	438	246	bot ditch
42+35			47	535	250	

76298 S & E 2807—7-55

PLEASE RETURN TO
LOS ANGELES COUNTY ENGINEER
700 LOS ANGELES COUNTY ENGINEERING BLDG.

NOTE: ANY ADDITIONS OR CHANGES ON THIS SHEET MUST BE MADE OR CIRCLED IN RED INK, WITH DATE AND NAME OF PERSON MAKING CHANGE.

Do not extend notes this side of this line.

STATION	B. S.	H. I.	F. S.	ELEV.		
		958.16				
42+50			61	521	150 Rt	
			57	525	200 "	
			45	537	248 "	b/k
			157	423	256 "	bot ditch
43+00			72	510	150	
			63	519	153	
			62	520	200	
			58	524	218	top
			154	428	227	bot ditch
43+49.50			67	515	150	
			64	518	200	
			60	522	212	top
			153	429	224	bot ditch
			710	951.06	Elev 951.07	See [illegible]

Plotted _____ Date _____ Job No. 7440.02 Division No. _____ F. B. 2314 Pg. 281

Survey of Brackett Field

Checked CER Survey by Holmes Notes ARB Date 10-29-57

Map No. _____ Checked _____ Date _____

No. _____ Date _____