VICTORIA STREET

J.N. 0075.87

List of Survey Control Monuments

Station	Elevation	Zone 7 Grid Coordinates North	East	Described in County Engineers F.B.	Page
Compton H-4A	157.13	4,064,339.79	4,216,637.17	3189	50, 57
Compton H-5	172.20	4,063,621.17	4,216,661.14	3189	48, 57
Compton I-4	118.90	4,064,412.08	4,219,037.75	3189	43, 55
Compton J-4 Ecc.#1	68.94	4,064,845.26	4,221,431.22	3189	44, 53
Compton K-5	51.55	4,062,288.90	4,222,318.47	3189	47, 52
Dom.#2 Aux.#1		4,062,041.64	4,217,263.03	3189	49
Geranium	166.62	4,061,111.48	4,220,314.66	3189	45, 60
Levec	54.73	4,064,244.41	4,222,942.97	3189	42, 63
Lopez	148.95	4,061,349.78	4,220,720.22	3189	45
Manuel	177.33	4,062,574.65	4,218,184.71	3189	46, 58
Reyes Ave. #1	44.78	4,061,146.50	4,224,933.56	3189	40, 62

Notes Ck'd by	Survey of VICTORIA GOLF COURSE	F. B. 2317 Pg. 1
Map No.	JN 005512 Tape — Std — °F	
Office Work	Surveyed by W. A. RICHARDS	
Checked	Notes W. A. R. Date 3-18-63	
Date	Indexed	

VICTORIA GOLF COURSE

GENERAL INDEX

FB. 2317

PAGES FROM	PAGES TO	SUBJECT MATTER
5	86	BOUNDARY SURVEY
87	90	BLANK
91	128	BENCH LEVELS
129	136	PHOTOGRAMETRIC CONTROL
137	146	BENCH LEVELS
(DOMINGUEZ COUNTY PARK)		
147	154	GRADE STAKES
155	158	SIDEWALK GRADES
159	166	GRID LAYOUT & CONC. WKS
167	170	CURB GRADES (TOWNE AVE)
171	172	MOWING STRIP GRADES
173	174	WATER & SPRINKLER LINES
175	178	BENCH LEVELS
VICTORIA GOLF COURSE		
179	182	TEST HOLE LOCATIONS
183	184	" " ELEVATIONS
(VICTORIA PARK)		
185	188	DIRECTOR'S BLDG.
189	190	" " GRADES
VICTORIA GOLF COURSE		
191	206	TOPOG. MAPPING CONTROL
(DOMINGUEZ HILLS PARK)		
207	210	ACCESS ROAD & PARKING LOT
211	218	" " " " GRADES

F. B. 2317 PG. 2

GENERAL INDEX (CON'T)

PAGES FROM	TO	SUBJECT MATTER

RETURN TO
LOS ANGELES COUNTY ENGINEER
PO LOS ANGELES COUNTY ENGINEERING BLDG.

Do not extend notes this side of this line.

Note: Any Additions or Changes on This Sheet Must be Made or Circled in Red Ink With Date and Name of Person Making Change.

Notes Ck'd by Goss	Survey of Dominguez Golf Course	F. B. 2317 Pg. 5
Map No. B2449	JN 0055.12 Tape — Std 68 °F	
Office Work R. L. GREEN	Surveyed by Mitchell & Brown	
Checked Brenner	Notes RJM & JHB Date 11/57	
Date May 1958	Indexed E. C. Johnson	

BOUNDARY SURVEY
OF
DOMINGUEZ GOLF COURSE

IN THE VICINITY OF
MAIN ST ~ VICTORIA ST ~ AVALON BLVD
& THE GARDENA VALLEY & NIGGER SLOUGH

AS DESCRIBED IN THE
"NOTICE OF INTENTION TO PURCHASE"
PUBLISHED ON 7/18, 25 & 8/1/57
IN THE
WILMINGTON PRESS JOURNAL
(NOTICE # 51023 & # 51268)

J.N. 0055.12

Mitchell, R.J. ← chf → Brown, J.H.
Smiley, L.C. ← T → Kapp, K.M.
Merino, G.R. ← HC → Hill, C.H.
Bustrum, M.L. ← RC → Reuter, H.C.
Tolle, D.L.

October & November
1957

Transit # 550487-Gurley
107523-K&E

Transit # 51285-Dietz

Tape # 0159 except where noted

Tape # 0115 & # 0106

Note: Any Additions or Changes on This Sheet Must be Made or Circled in Red Ink With Date and Name of Person Making Change.

PLEASE RETURN TO
LOS ANGELES COUNTY ENGINEER
700 LOS ANGELES COUNTY ENGINEERING BLDG.
Do not extend this side of this line.

F.N-91-39 B-2449

76F3095 S&E #247 1-59

F.B. 2317 PG. 6

REFERANCES AVAILABLE TO FIELD CHIEFS
11/57

1 "Notices" (shown on Title Page)
2 Dominguez Water Co. map dtd. Apr. 4, 1956
3 D.O.R. 50231 - 270 as traced
4 OR 45233 - 379, 380
5 OR 2659 - 97
6 TRACT 4671
7 " 8245
8 " 14563
9 " 16879
10 " 18482
11. RS 53 - 30, 31, 32
12. LA Co. Flood Control Map # 24 - R/W 14.2
13. CS 8718-3 - Broadway
14. C.S.B. 669 - Avida Rd.
15. C.S.B. 792 - Bay View Ave
16. CS B. 617-3 - Del Amo Blvd (= Los Angeles St.)
17 CS FB 214 pgs. 143-147
18 " 294 " 60, 61, 66, 67, 70-73, 280-283
19 " 329 " 58, 59
20 " 441 " 88, 89; 94-101, 104, 105, 140-149
21 " 442 " 104-107, 114, 115, 140-145
22 " 449 " 30, 31
23 " 454 " 30-35, 38-47
24 " 485 " 13-23, 26-29
25 " 491 " 84, 85
26 " 498 " 14-21, 34-37
27 " 925 " 124-139
28 " 961 " 5, 27, 29, 32, 33
29 " 997 (= BP&L FB 325) pgs. 59, 60, 63, 64, 69, 70
30 L.A. Cty Engr. F.B. 10663 - 36, 37
31 " " " " 10669 - 86
32 Rd. FB. 27 pgs 21-84
33 " F.R. 291 " 39-44
34 " FW 4614 " 20, 21, 128-133
35 " FT 26 " 24, 25
36 " FB 174 " 83, 84
37 F.C. Dist. FB - F.C. 2015 pgs 59-67

PLEASE RETURN TO
LOS ANGELES COUNTY ENGINEER
700 LOS ANGELES COUNTY ENGINEERING BLDG.
Do not extend this side of this line.
Note: Any Additions or Changes on This Sheet Must be Made or Circled in Red Ink With Date and Name of Person Making Change.

Notes Ck'd by Goo	Survey of Dominguez Golf Course
Map No. B 2449	JN 0055.12 Tape ~~0159~~ Std 68 °F
Office Work R. L. GREEN	Surveyed by Mitchell & Brown
Checked Brenner	Notes RJM & JHB Date 11/57
Date May 1958	Indexed K. C. Johnson

F. B. 2317 PG. 7

NOTES

1. The "point of begining" & the "true point of begining" described in notice # 51268 are not locateable from information available in the field.
2. County Flood Control F.B. 2015, 59 to 67 was recieved in the field after the party had completed it's work, as a result it is not cited as a referance on pages 33 to 37 & on pages 25, 31 & 32.

Note: Any Additions or Changes on This Sheet Must be Made or Circled in Red Ink With Date and Name of Person Making Change.

PLEASE RETURN TO
LOS ANGELES COUNTY ENGINEER
700 Los Angeles County Engineering Bldg.
Do not extend this side of this line.

76F3099 S&E #247 1-56

F. B. 2317 Pg. 8

INDEX

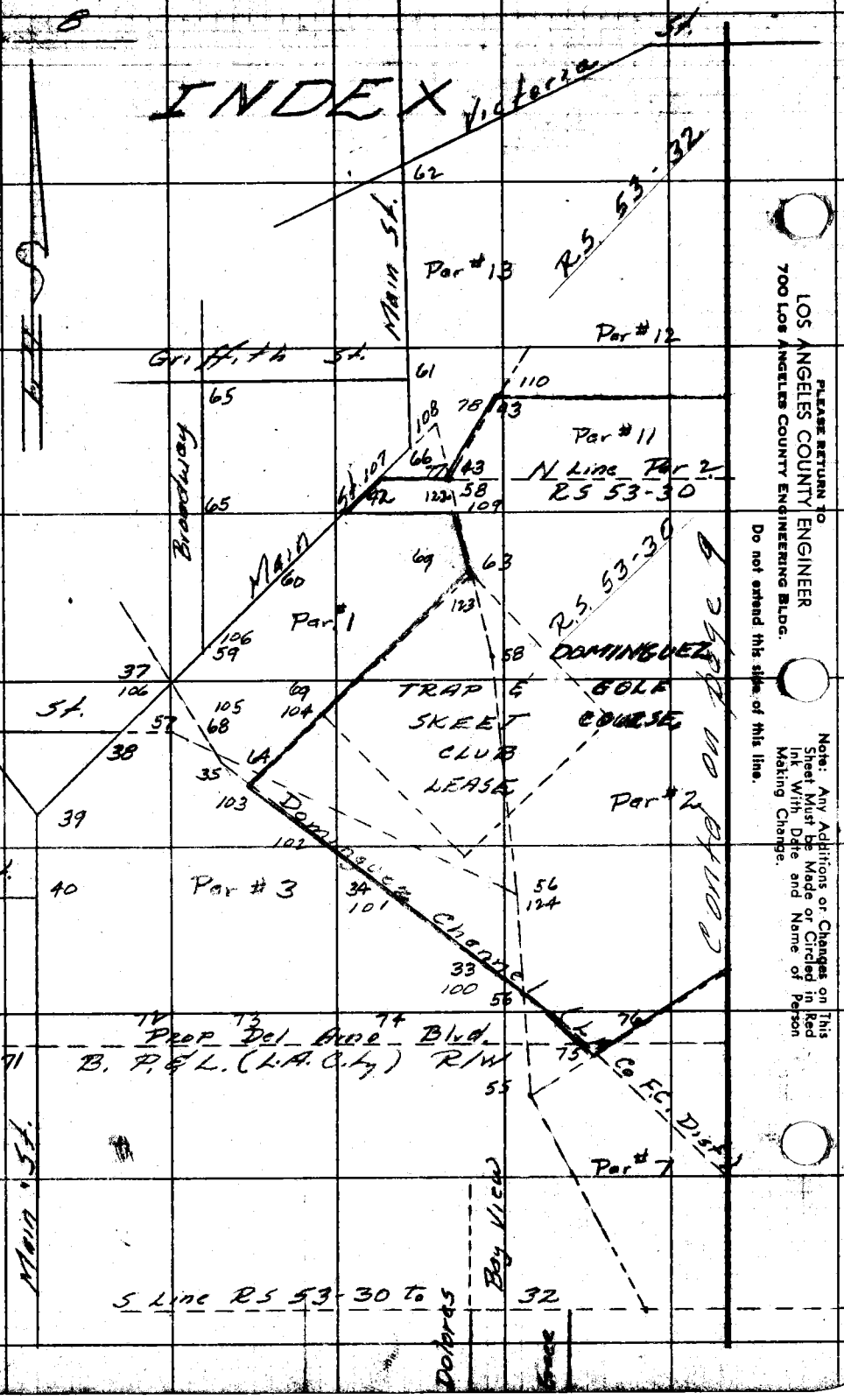

PLEASE RETURN TO
LOS ANGELES COUNTY ENGINEER
700 LOS ANGELES COUNTY ENGINEERING BLDG.

Do not extend this side of this line.

Note: Any Additions or Changes on This Sheet Must be Made or Circled in Red Ink With Date and Name of Person Making Change.

Notes Ck'd by Goss	Survey of [redacted]nguez Golf Course F. B. 2317 Pg.
Map No. B 2449	JN 0055-12 Tape Std 68 °F
Office Work R. L. GREEN	Surveyed by Mitchell & Brown
Checked Brenner	Notes R.J.M. & J.H.B. Date 11/57
Date May 1958	Indexed C. Johnson

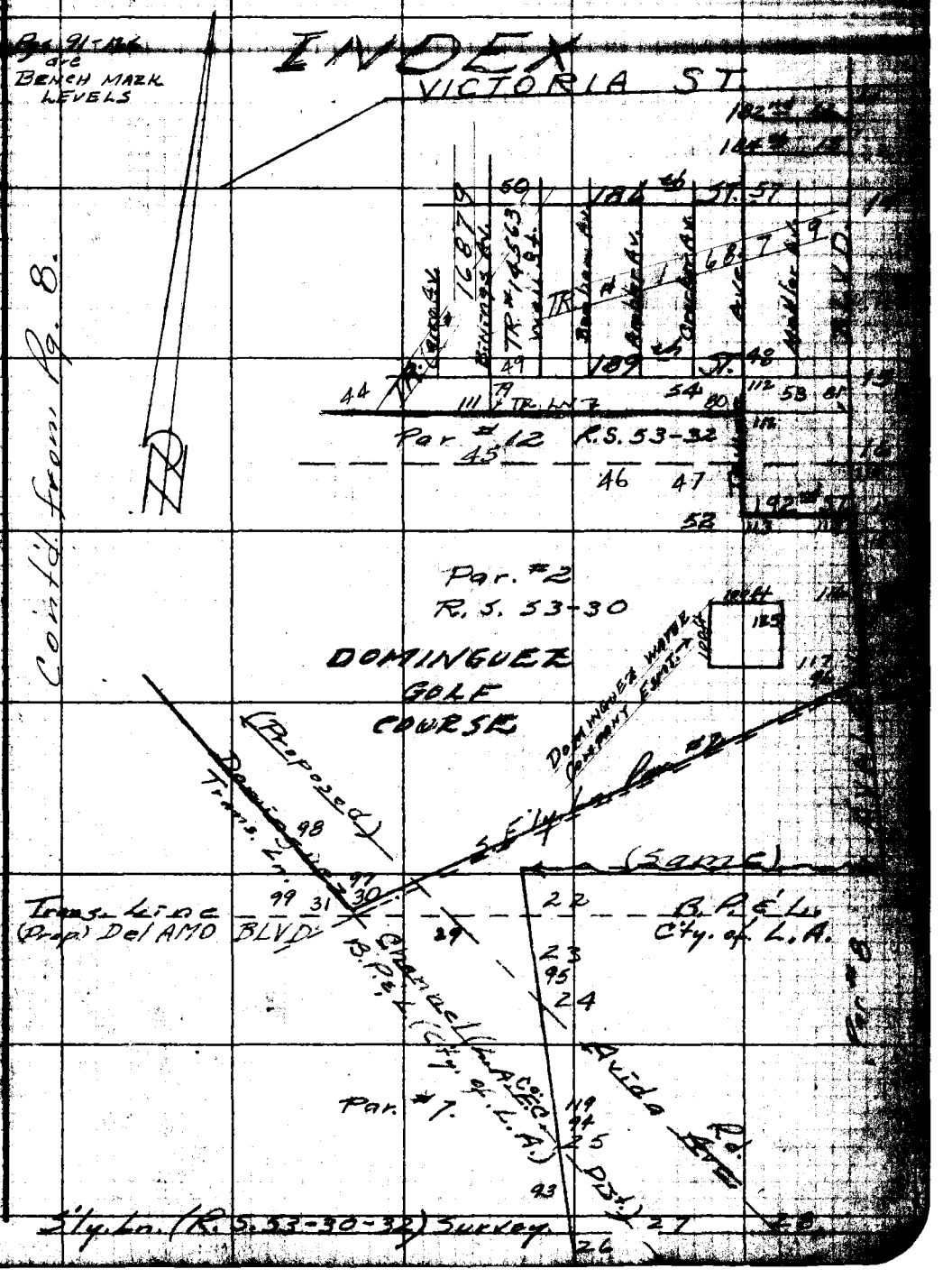

Note: Any Additions or Changes on this Sheet Must be Made or Circled in Red Ink With Date and Name of Person Making Change.

Do not extend this side of this line.

PLEASE RETURN TO
LOS ANGELES COUNTY ENGINEER
700 LOS ANGELES COUNTY ENGINEERING BLDG.

76F3098 SAE 1247 1-58

Notes Ck'd by	Survey of DOMINGUEZ GOLF COURSE	F. B. 2317	PG. 11
Map No. B 2449	JN 0055 Tape 0115 Std 68 °F		
Office Work R. L. GREEN	Surveyed by J. H. Braun / R. U. Mitchell		
Checked Brenner	Notes J H B Date 9-57		
Date May 1958	Indexed C. Johnson		

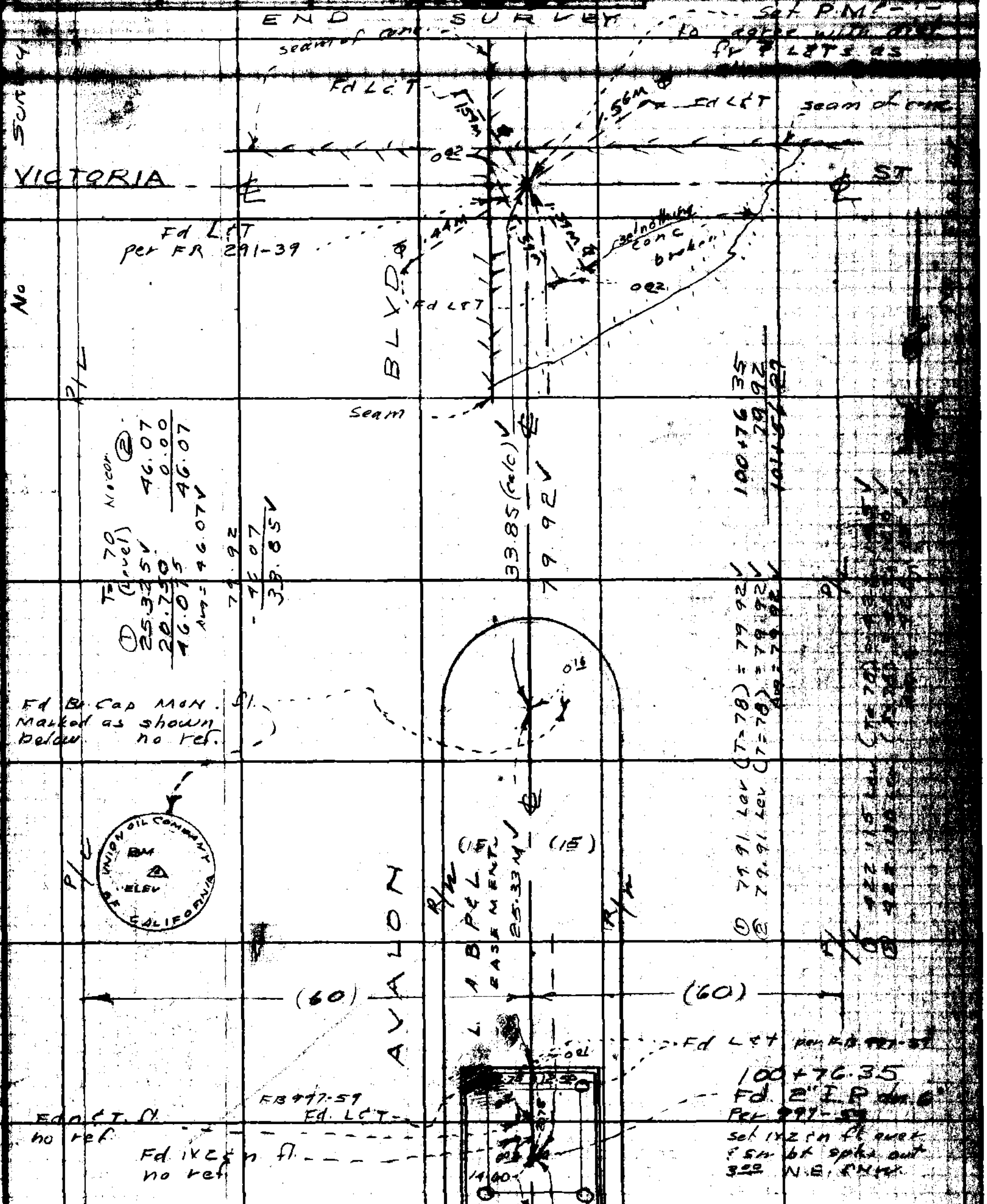

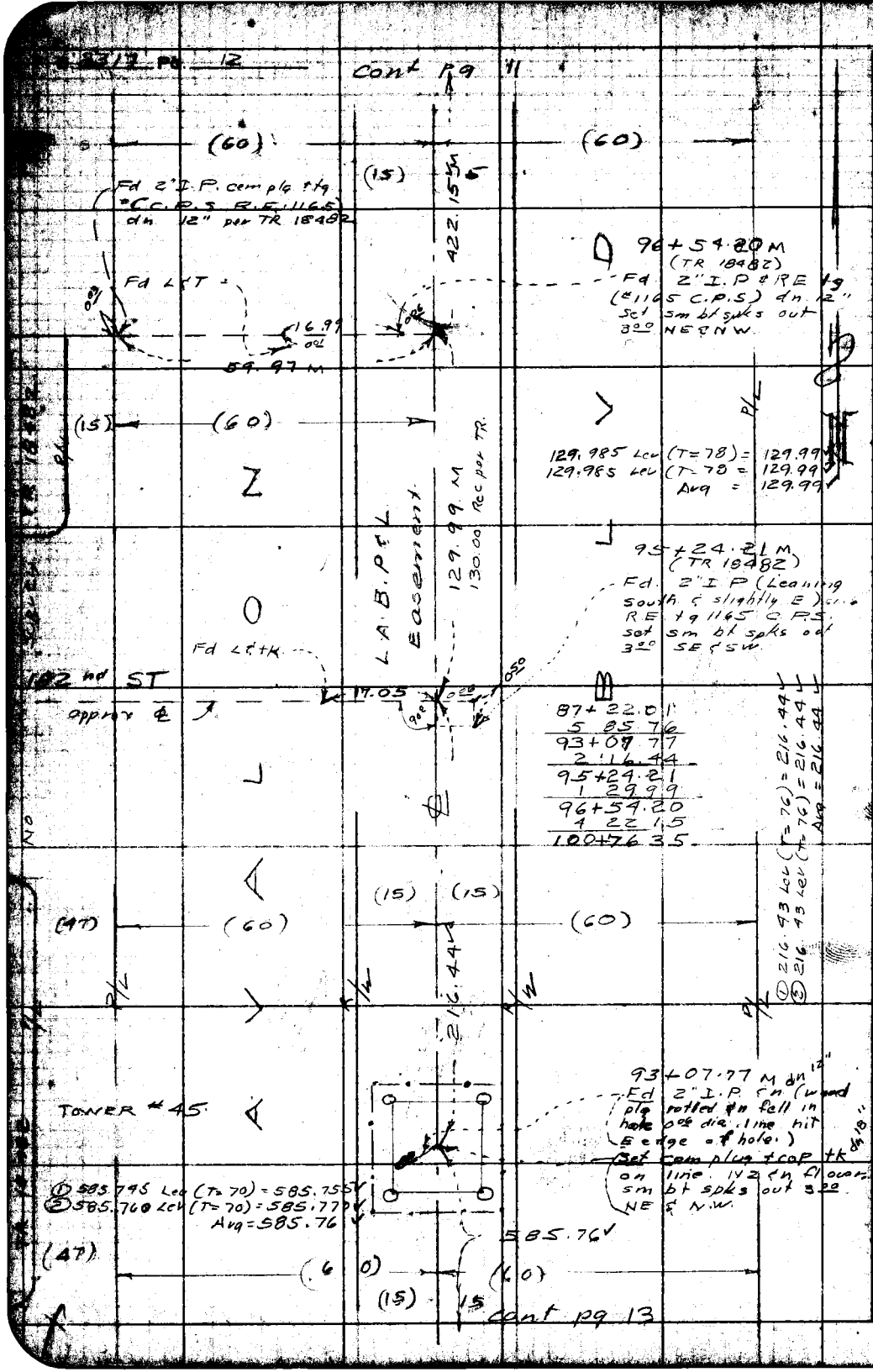

PLEASE RETURN TO
LOS ANGELES COUNTY ENGINEER
700 Los Angeles County Engineering Bldg.

Do not extend this side of this line.

Note: Any Additions or Changes on This Sheet Must be Made or Circled in Red Ink With Date and Name of Person Making Change.

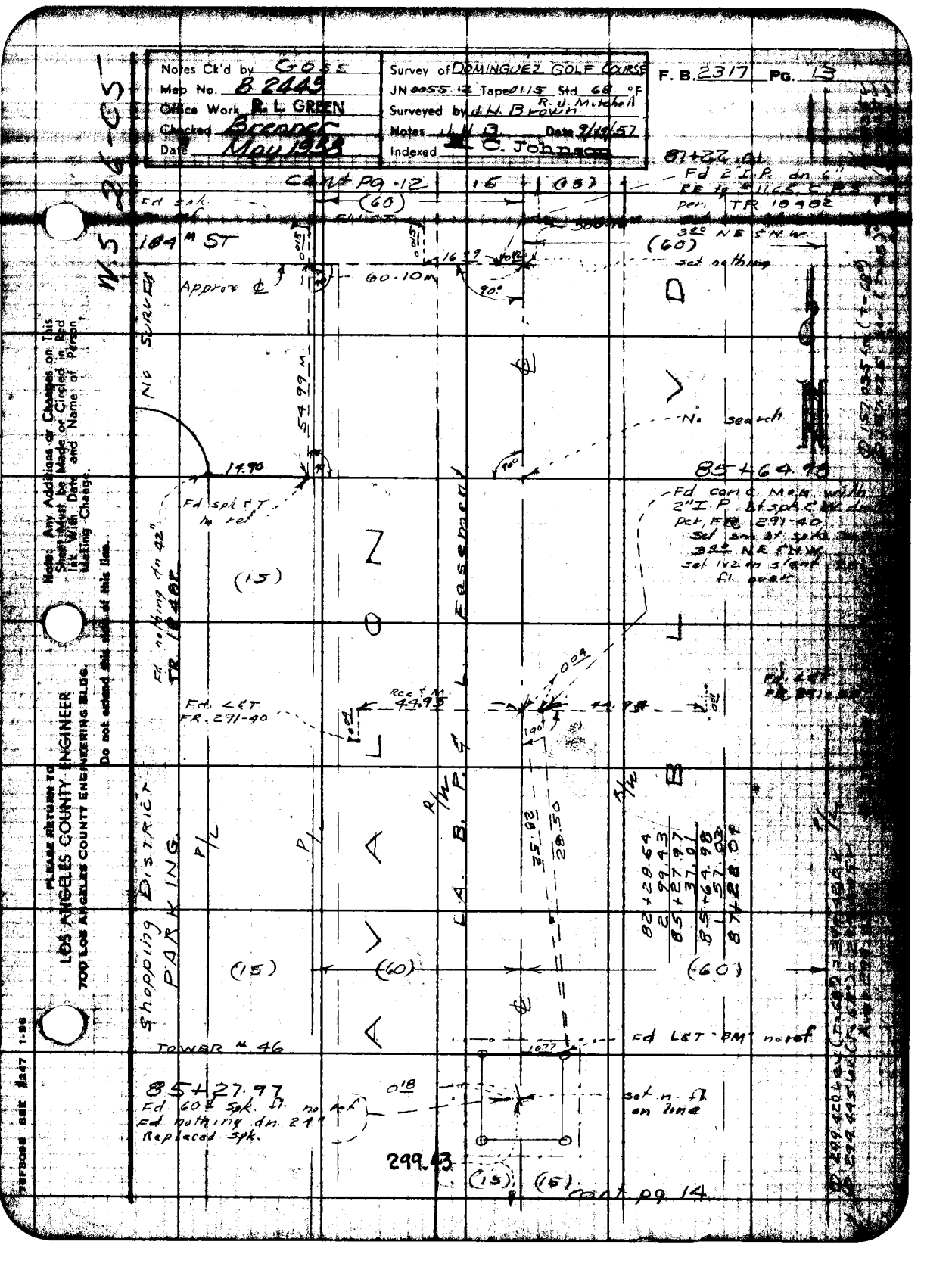

Notes Ck'd by GOSS
Map No. B 2449
Office Work R. L. GREEN
Checked Brenner
Date May 1958
Survey of DOMINGUEZ GOLF COURSE
JN 0055.12 Tape 0115 Std 68 °F
Surveyed by J.H. Brown R.J. Mitchell
Notes J.H.B. Date 9/19/57
Indexed C. Johnson
F. B. 2317 PG. 13
W.S. 26-05
Cont Pg. 12
184th ST
Approx ℄
60.10m
90°
No Survey
54.99 m
14.90
Fd spk & T no ref
Fd nothing dn 42" TR 18482
(15)
Fd. L&T. FR. 291-40
Rec & M. 44.95
Shopping District PARKING
P/L
L.A. B. P. & L. Easement
AVALON BLVD
(60)
(15)
TOWER # 46
85+27.97
Fd 60# Spk. ft. no ref
Fd nothing dn 24"
Replaced spk.
299.43
(15)
(15)
Cont pg 14
Fd 2" I.P. dn 6"
RE to #1165 C.P.S.
per TR 18482
3.00 NE & N.W.
set nothing
No search
85+64.98
Fd con C Mon with 2" I.P. bt spk & W dn
per FR 291-40
Set sm bt spk
3.00 NE & N.W.
set 1x2 in stent
ft. over
Fd L&T
FR 291-40
82+28.64
2 99.43
85+27.97
37.01
85+64.98
1 57.03
87+28.04
Fd L&T BM no ref
set n. ft. on line
Note: Any Additions or Changes on This Sheet Must be Made or Circled in Red Ink With Date and Name of Person Making Change.
PLEASE RETURN TO
LOS ANGELES COUNTY ENGINEER
700 LOS ANGELES COUNTY ENGINEERING BLDG.
Do not extend this side of this line.

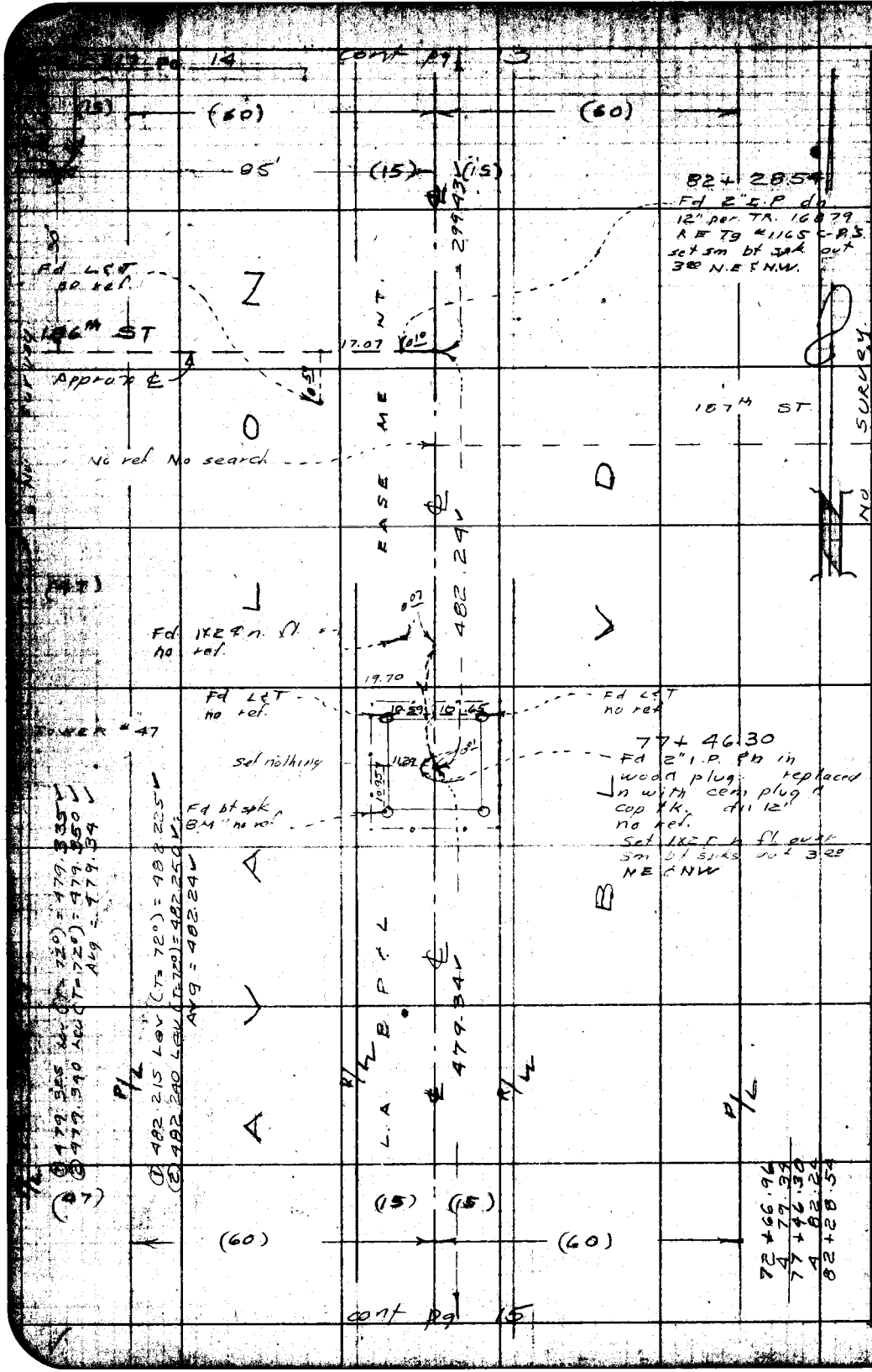

PLEASE RETURN TO
LOS ANGELES COUNTY ENGINEER
700 Los Angeles County Engineering Bldg.

Do not extend this side of this line.

Note: Any Additions or Changes on This Sheet Must be Made or Circled in Red Ink With Date and Name of Person Making Change.

Notes Ck'd by G.O.S.	Survey of Dominguez Golf Course	F. B. 2317 Pg. 15
Map No. B2449	JN 0055.12 Tape 0115 Std 68 °F	
Office Work R. L. GREEN	Surveyed by R. J. Mitchell & J. H. Brown	
Checked Brenner	Notes J. H. B. Date 9-57	
Date May 1958	Indexed C. Johnson	



Note: Any Additions or Changes on This Sheet Must be Made or Circled in Red Ink With Date and Name of Person Making Change.

Do not extend this side of this line.

PLEASE RETURN TO
LOS ANGELES COUNTY ENGINEER
700 LOS ANGELES COUNTY ENGINEERING BLDG.

PLEASE RETURN TO
LOS ANGELES COUNTY ENGINEER
700 LOS ANGELES COUNTY ENGINEERING BLDG.

Note: Any Additions or Changes on This Sheet Must be Made or Circled in Red Ink With Date and Name of Person Making Change.

Do not extend this side of this line.

W.S. 26-C5

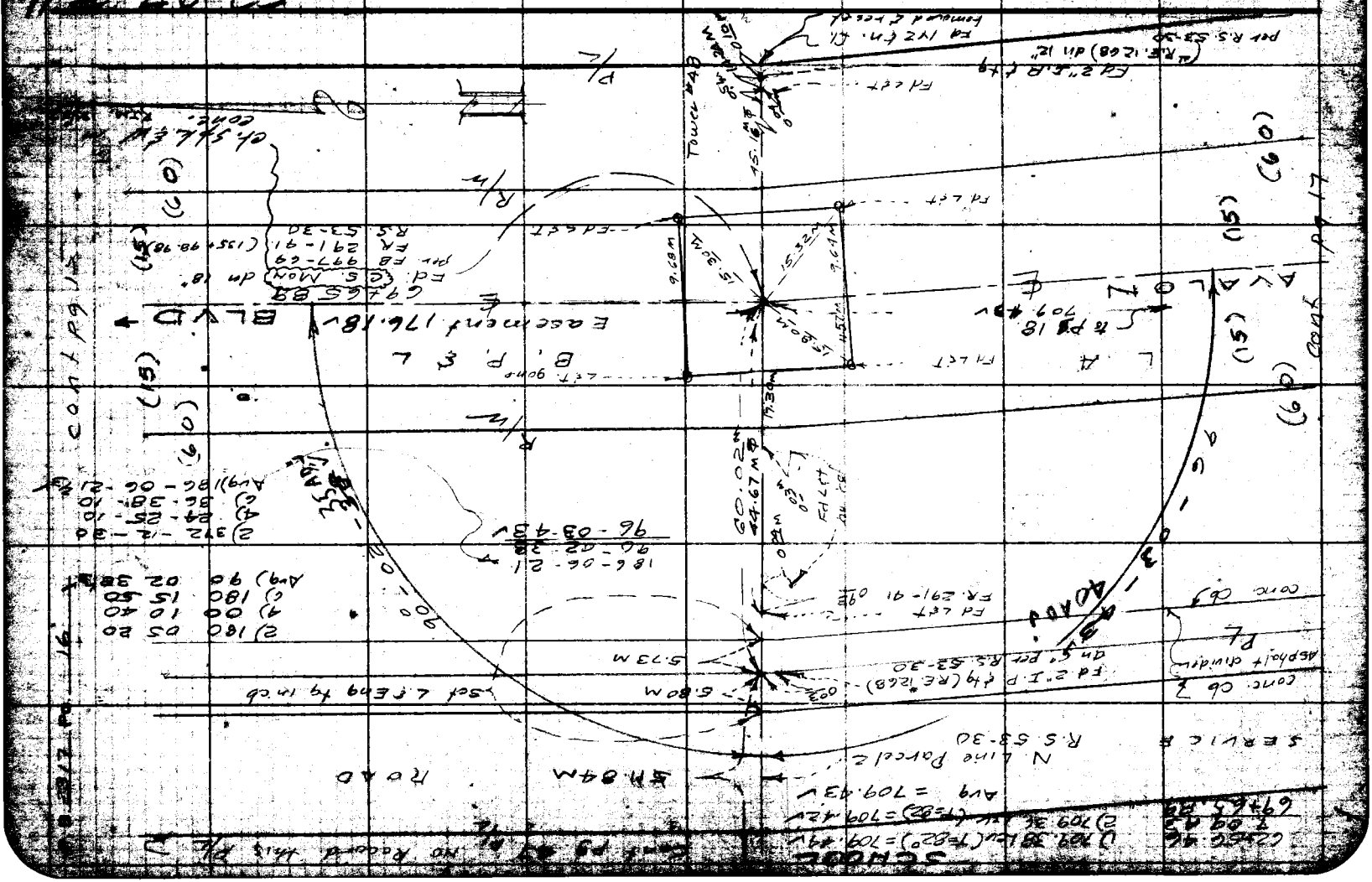

Map No. [illegible]	Survey of [illegible]
Office Work [illegible]	JN [illegible] Std 68 °F
Checked [illegible]	Surveyed by [illegible] R.J. Mitchell
Date [illegible]	Notes J.H.B. Date 9/61
	Indexed [illegible] C. Johnson

F. B. 2317 Pg. [illegible]

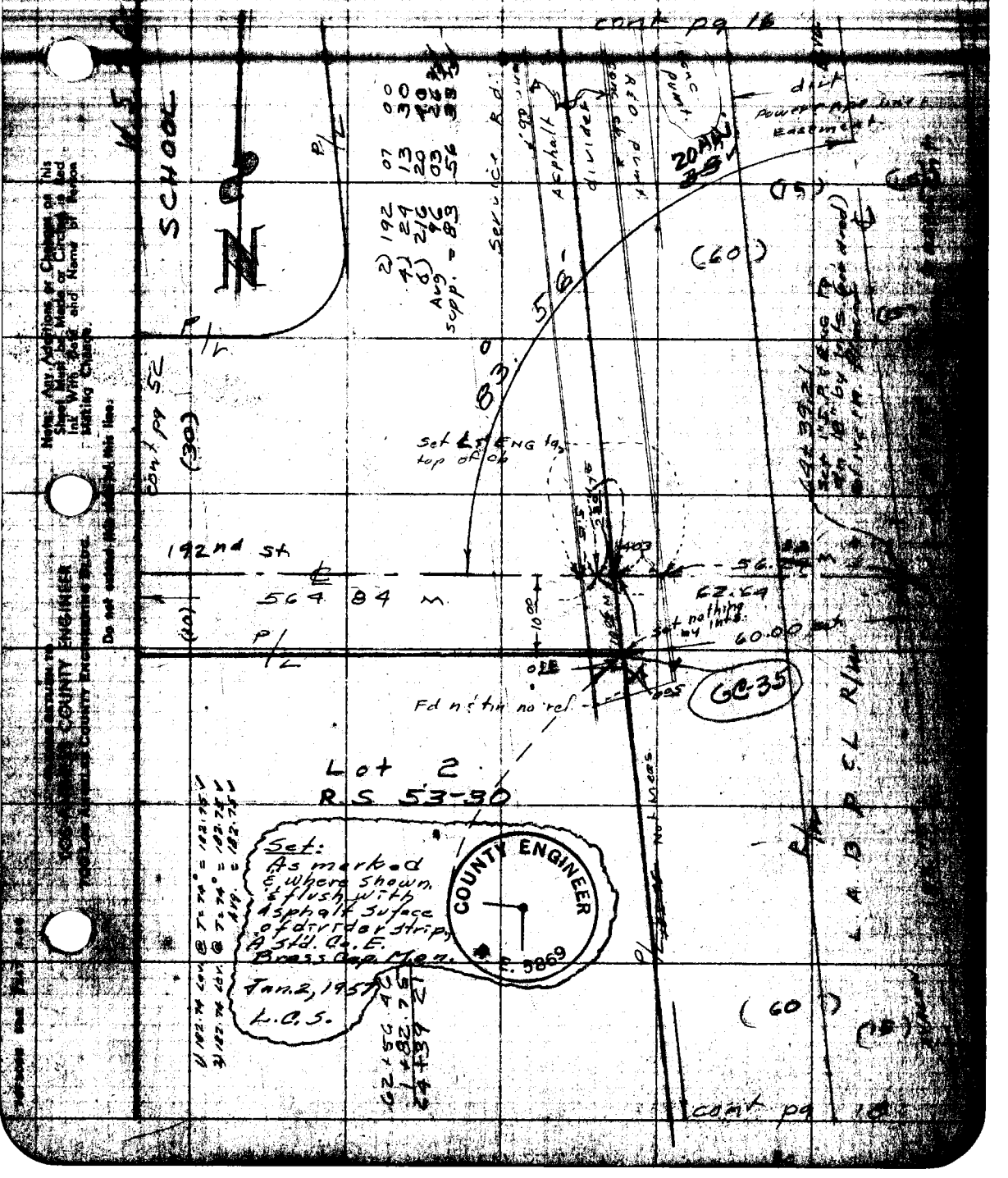

Note: Any Additions or Changes on this Sheet Must be Made or Circled in Red Ink With Date and Name of Person Making Change.

Do not extend this sheet to this line.

[illegible] COUNTY ENGINEER
[illegible] COUNTY ENGINEERING BLDG.

PLEASE RETURN TO
LOS ANGELES COUNTY ENGINEER
700 LOS ANGELES COUNTY ENGINEERING BLDG.

Note: Any Additions or Changes on This Sheet Must be Made or Circled in Red Ink With Date and Name of Person Making Change.

Do not extend this side of this line.

RS 26-C5

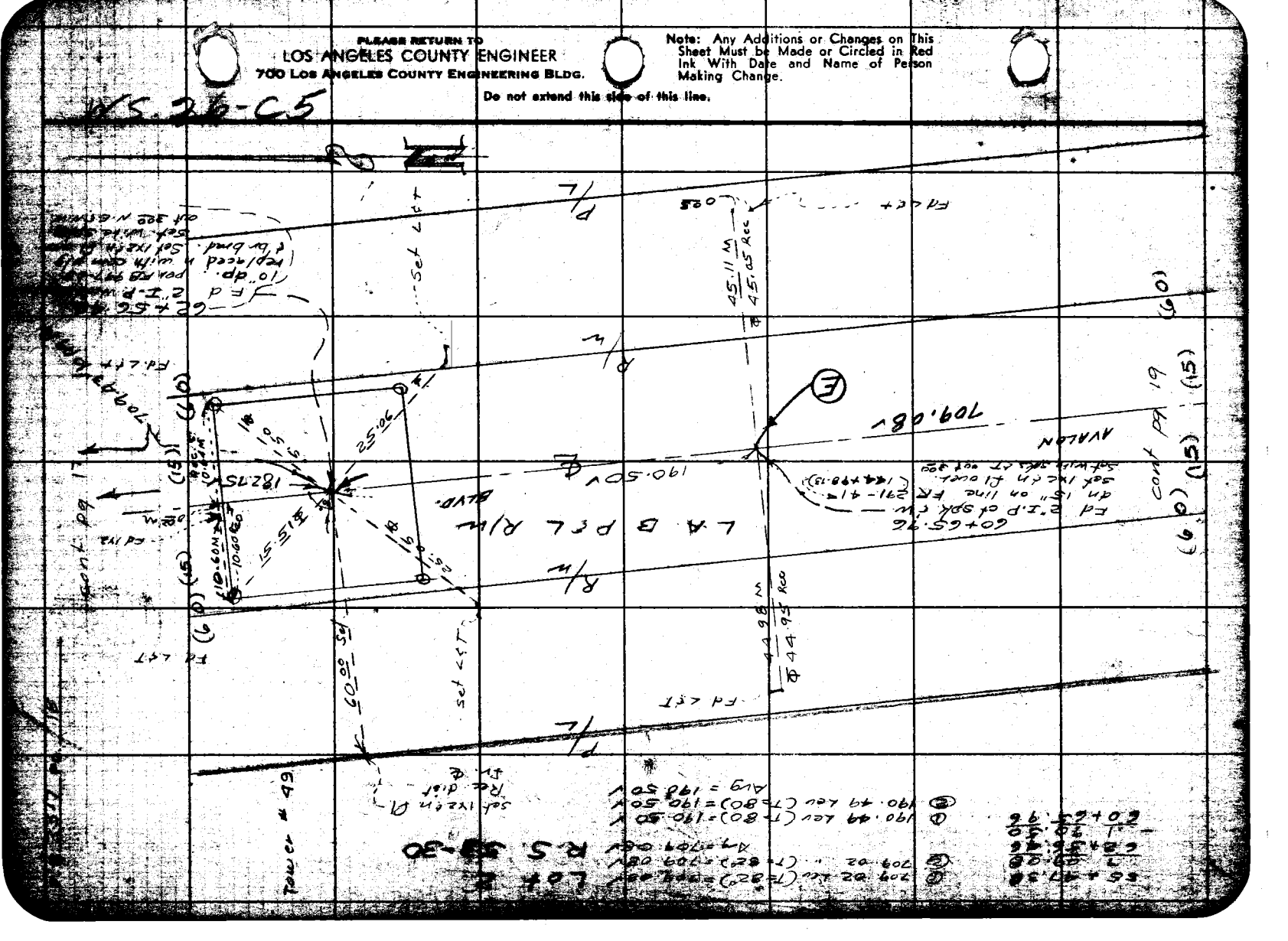

Notes Ck'd by
Map No. B 2449
Office Work R. L. GREEN
Checked Broome
Date May 1958

Survey of DOMINGUEZ GOLF COURSE
JN Tape #115 Std 68 °F
Surveyed by J. M. Brown, R. J. Mitchell
Notes J. M. B. Date 1/16/58
Indexed E. C. Johnson

F. B. 2317 Pg. 19

PLEASE RETURN TO
LOS ANGELES COUNTY ENGINEER
700 Los Angeles County Engineering Bldg.

Note: Any Additions or Changes on this Sheet Must be Made or Circled in Red Ink With Date and Name of Person Making Change.

Do not extend this [illegible] of this line.



PLEASE RETURN TO
LOS ANGELES COUNTY ENGINEER
700 LOS ANGELES COUNTY ENGINEERING BLDG.

Note: Any Additions or Changes on This Sheet Must be Made or Circled in Red Ink With Date and Name of Person Making Change.

RS 26-C6

Do not extend this side of this line.

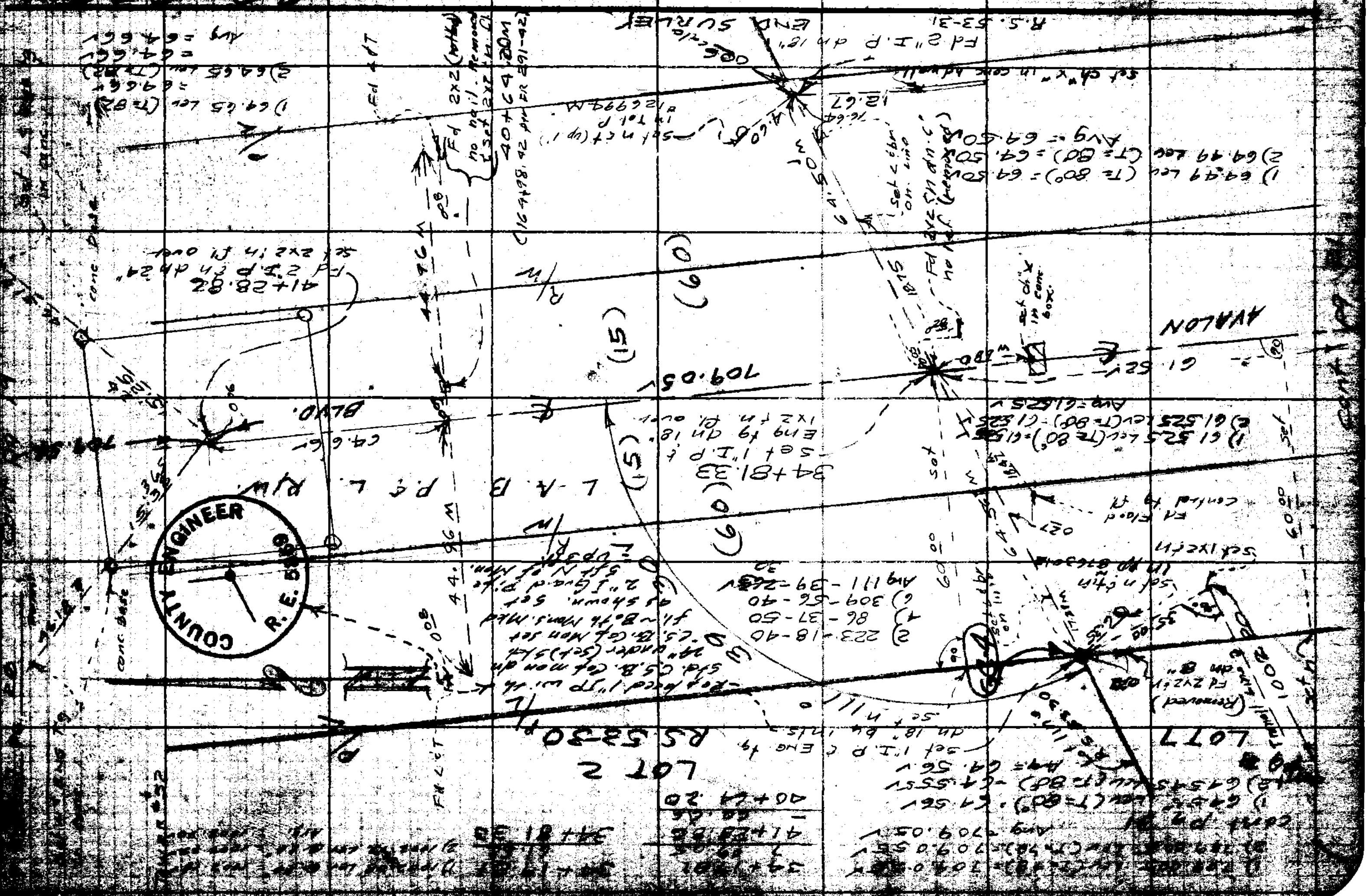

Notes Ck'd by Cross	Survey of Dominguez Golf Course
Map No. 82449	JN 0055.12 Tape 0115 Std 68 °F
Office Work R. L. GREEN	Surveyed by J. W. B. / R. J. Mitchell
Checked Brunner	Notes J. W. B. Date 10-57
Date May 1958	Indexed E. O. Johnson

F. B. 2317 PG. 21

PLEASE RETURN TO LOS ANGELES COUNTY ENGINEER
700 Los Angeles County Engineering Bldg.
Note: Any Additions or Changes on this Sheet Must be Made or Circled in Red Ink With Date and Name of Person Making Change.
Do not extend this side of this line.

cont pg 20

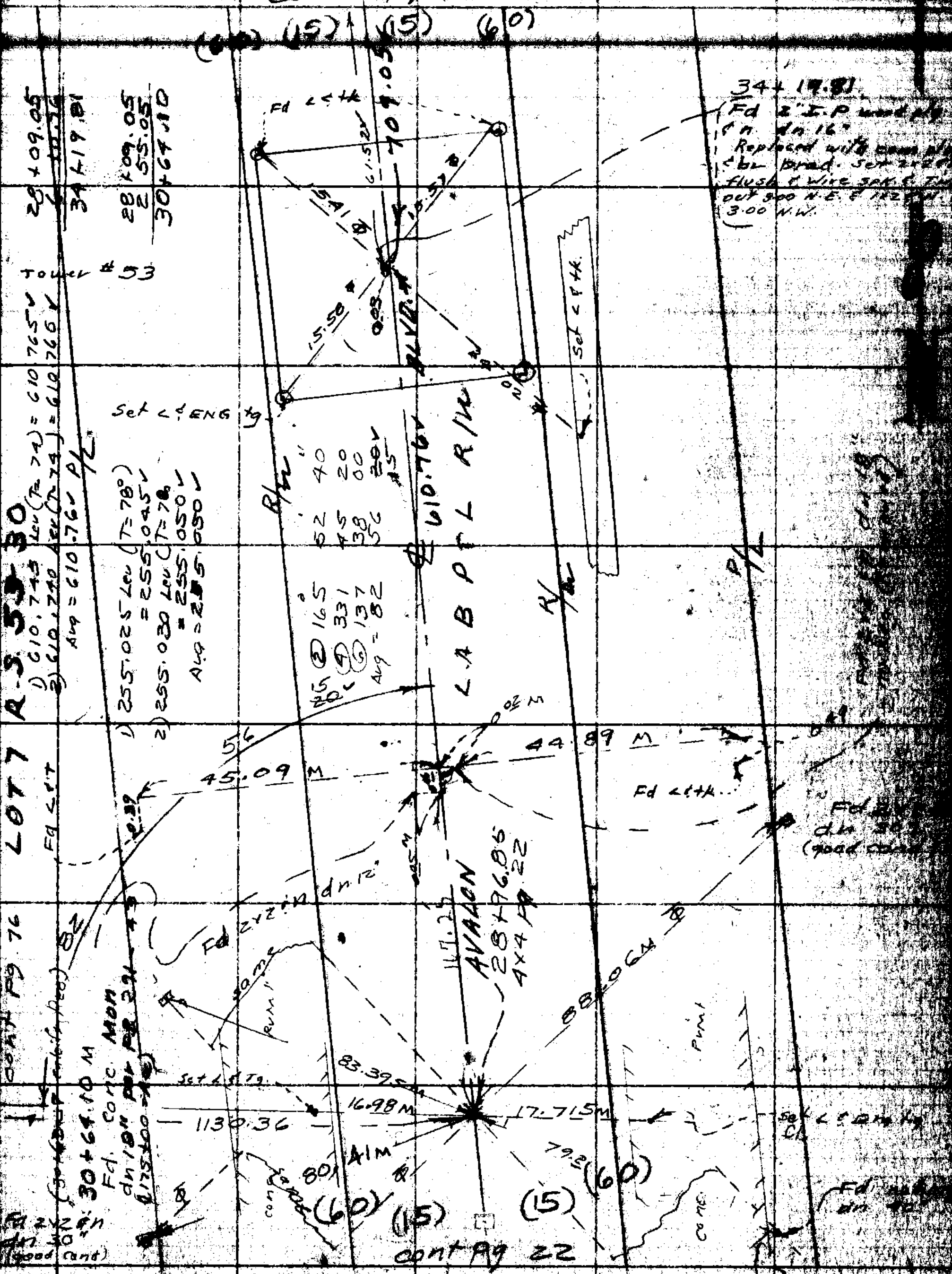

cont pg 22

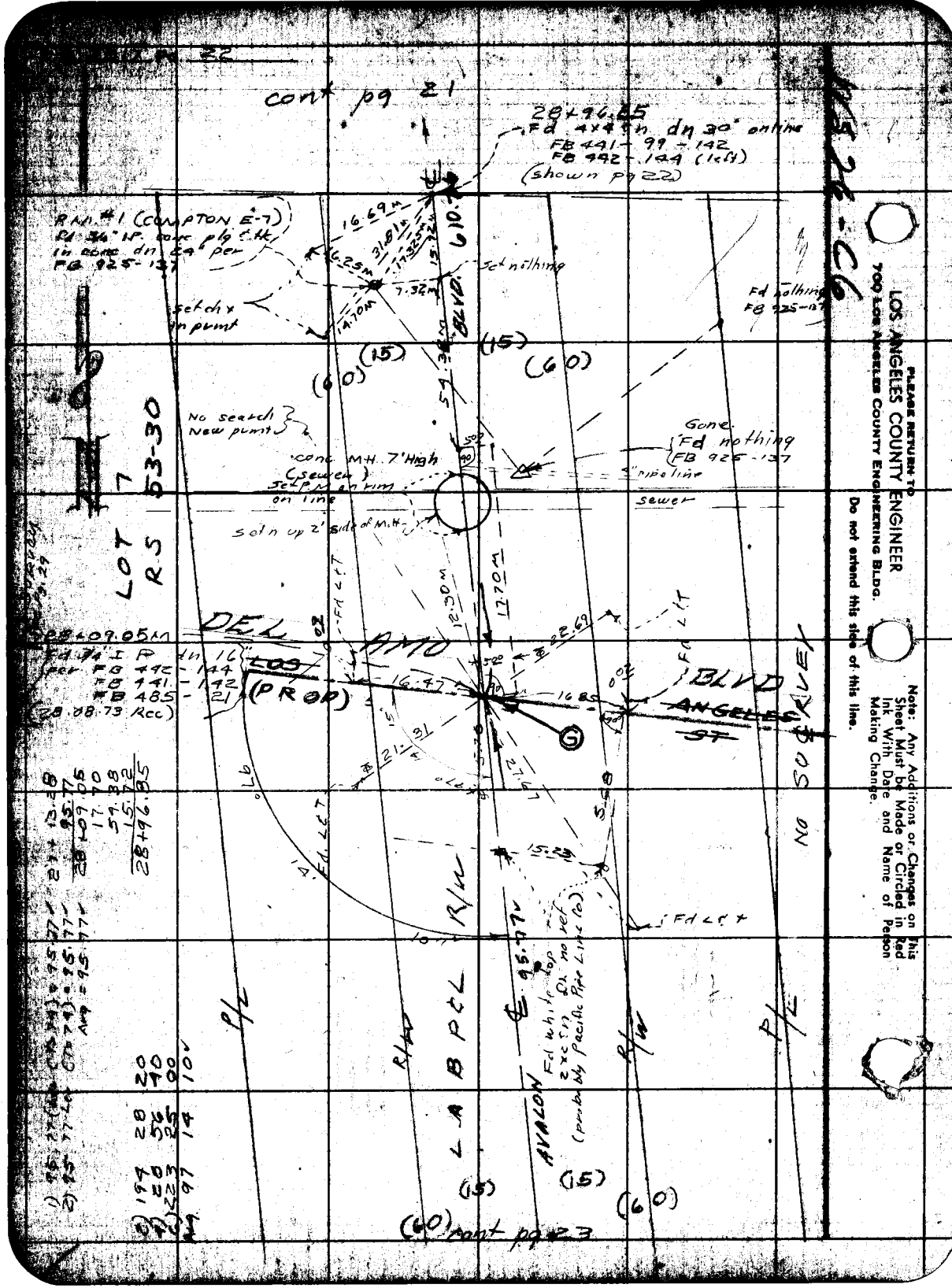

PLEASE RETURN TO
LOS ANGELES COUNTY ENGINEER
700 LOS ANGELES COUNTY ENGINEERING BLDG.
Do not extend this side of this line.

Note: Any Additions or Changes on This Sheet Must be Made or Circled in Red Ink With Date and Name of Person Making Change.

Notes Ck'd by Goss	Survey of DOMINGUEZ GOLF COURSE
Map No. B2449	JN 0056.12 Tape 0115 Std 68 °F
Office Work R. L. GREEN	Surveyed by J. H. Brown R. J. Mitchell
Checked Brenner	Notes J. H. B. Date 10-57
Date May 1958	Indexed [illegible] C. Johnson

F. B. 2317 Pg. 23

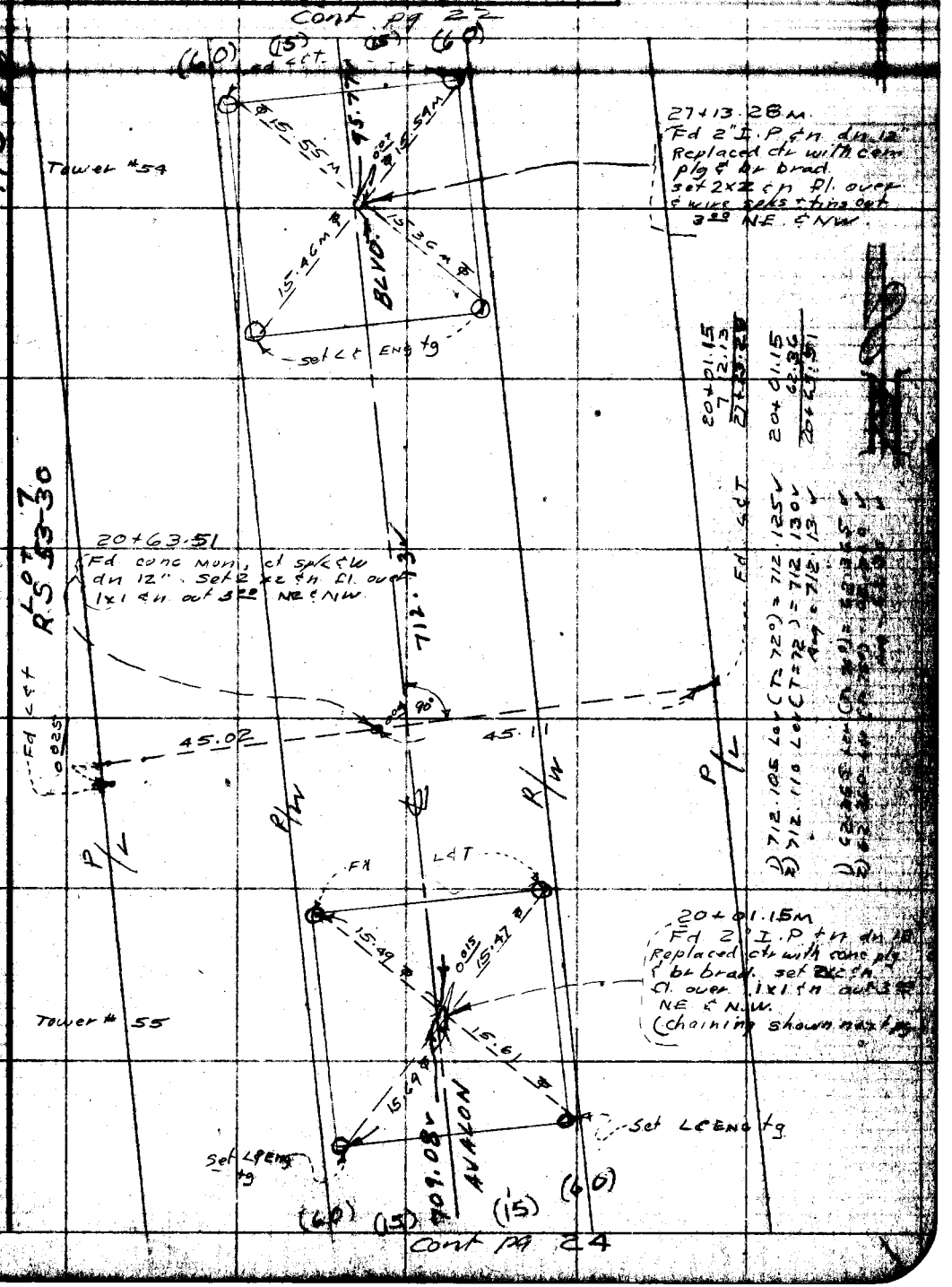

Note: Any Additions or Changes on This Sheet Must be Made or Circled in Red Ink With Date and Name of Person Making Change.

Do not extend this side of this line.

PLEASE RETURN TO
LOS ANGELES COUNTY ENGINEER
700 LOS ANGELES COUNTY ENGINEERING BLDG.

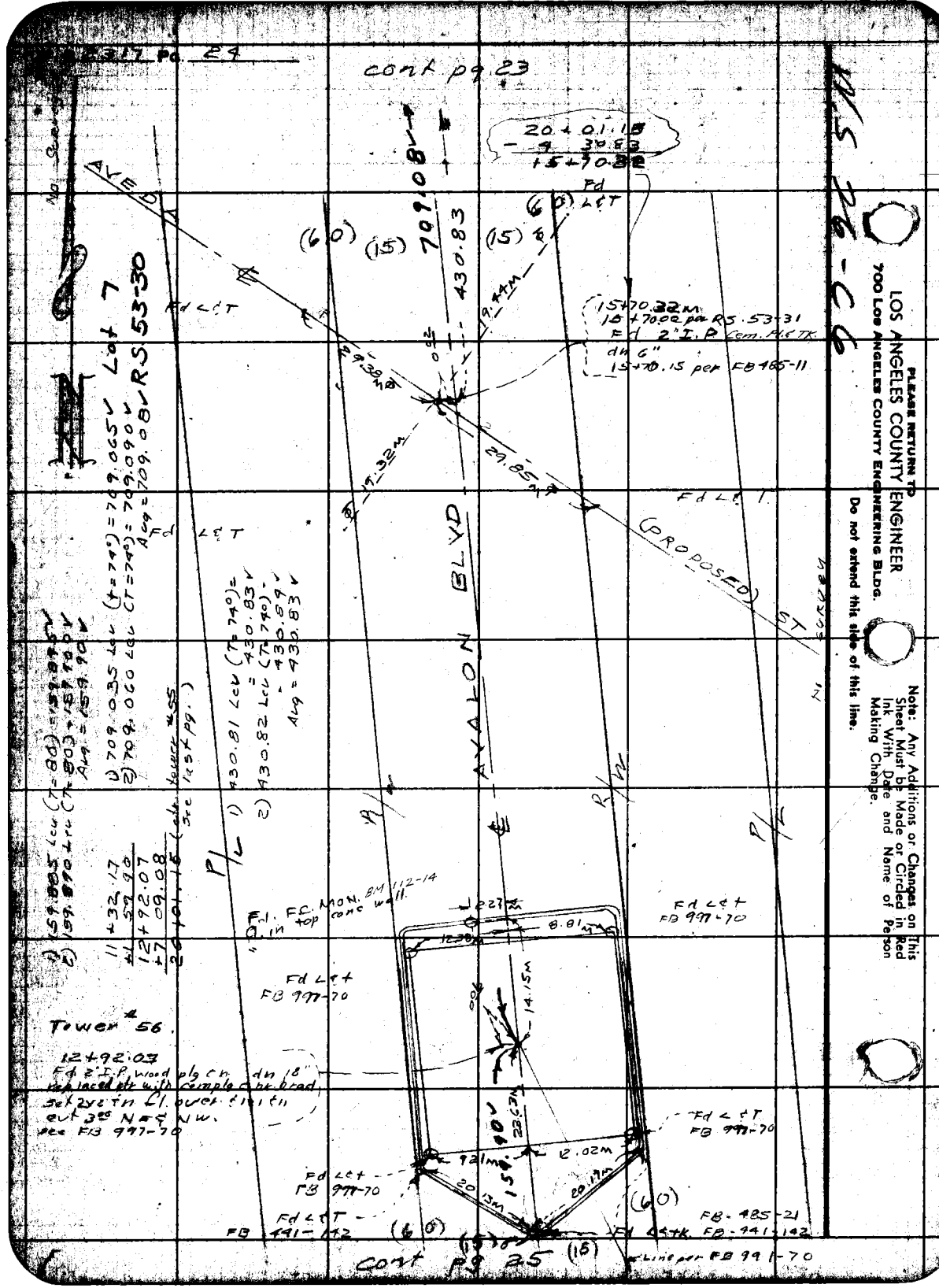

PLEASE RETURN TO
LOS ANGELES COUNTY ENGINEER
700 LOS ANGELES COUNTY ENGINEERING BLDG.

Do not extend this side of this line.

Note: Any Additions or Changes on This Sheet Must be Made or Circled in Red Ink With Date and Name of Person Making Change.

Notes Ck'd by Goss	Survey of Dominguez Golf Course
Map No. B2449	JN 0056.12 Tape 0115 Std 68 °F
Office Work R. L. GREEN	Surveyed by J.H. Brown R.U. Mitchell
Checked Brenner	Notes J.H.B Date 10-57
Date May 1958	Indexed C. Johnson

F. B. 2317 Pg. 25

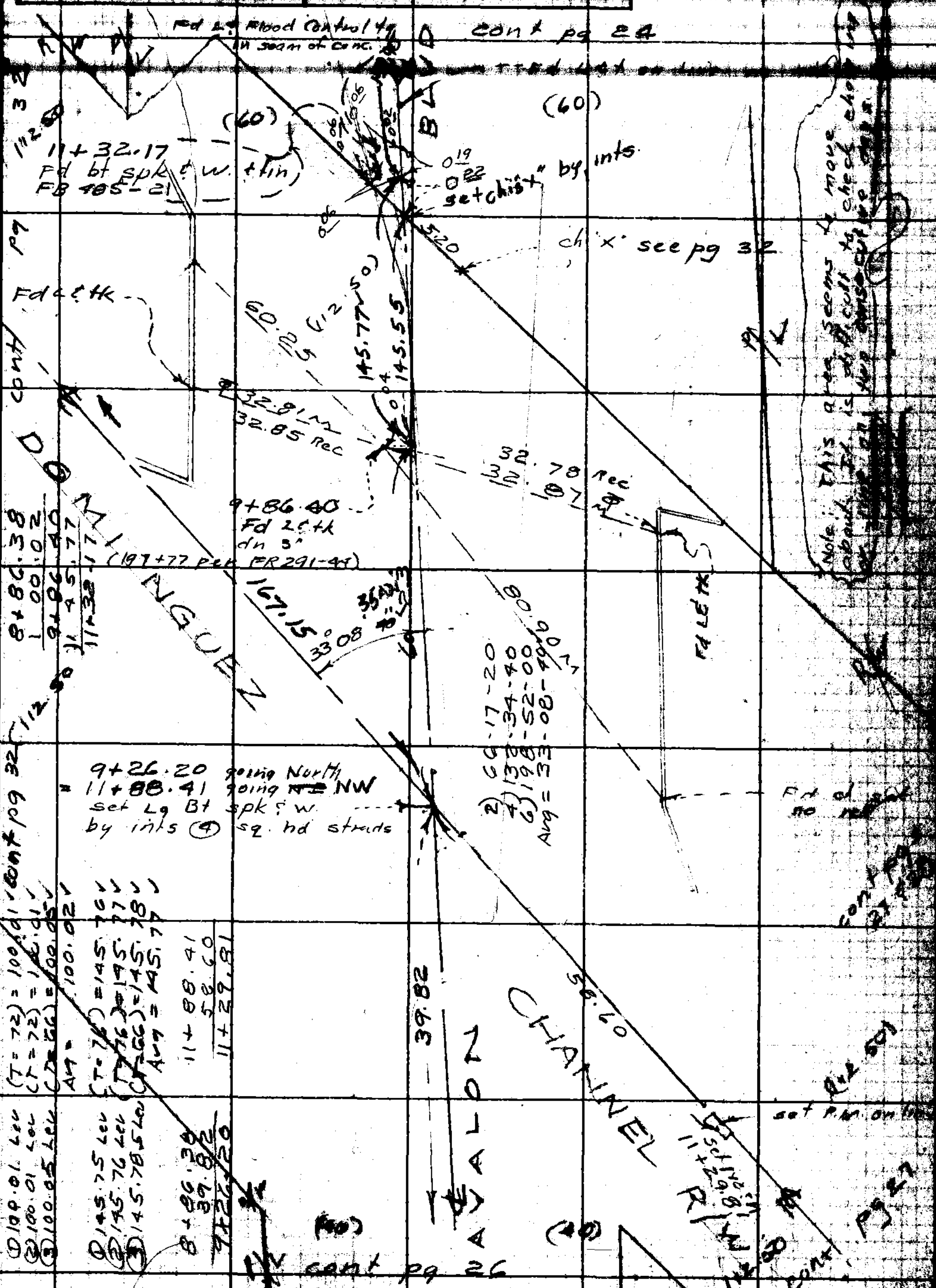

Note: Any Additions or Changes on This Sheet Must be Made or Circled in Red Ink With Date and Name of Person Making Change.

Do not extend this side of this line.

PLEASE RETURN TO LOS ANGELES COUNTY ENGINEER 700 LOS ANGELES COUNTY ENGINEERING BLDG.

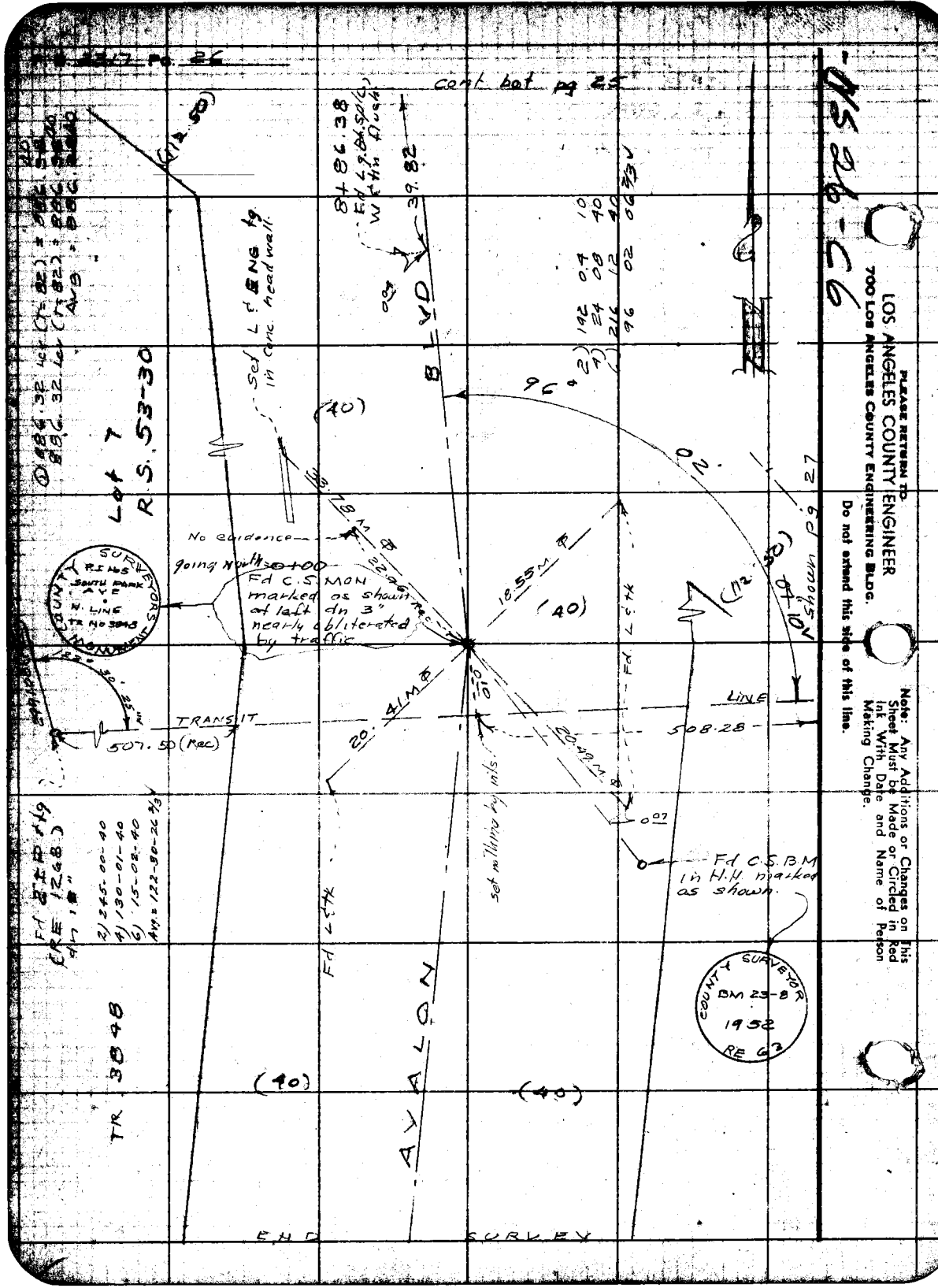

PLEASE RETURN TO
LOS ANGELES COUNTY ENGINEER
700 LOS ANGELES COUNTY ENGINEERING BLDG.

Do not extend this side of this line.

Note: Any Additions or Changes on This Sheet Must be Made or Circled in Red Ink With Date and Name of Person Making Change.

Notes Ck'd by GOSS	Survey of DOMINGUEZ GOLF COURSE	F. B. 2317 Pg. 27
Map No. B 2449	JN 0055.12 Tape 0115 Std. 68 °F	
Office Work R. L. GREEN	Surveyed by J. H. Brown Rod Mitchell	
Checked Brenner	Notes J. H. B. Date 10-57	
Date May 1959	Indexed C. Johnson	

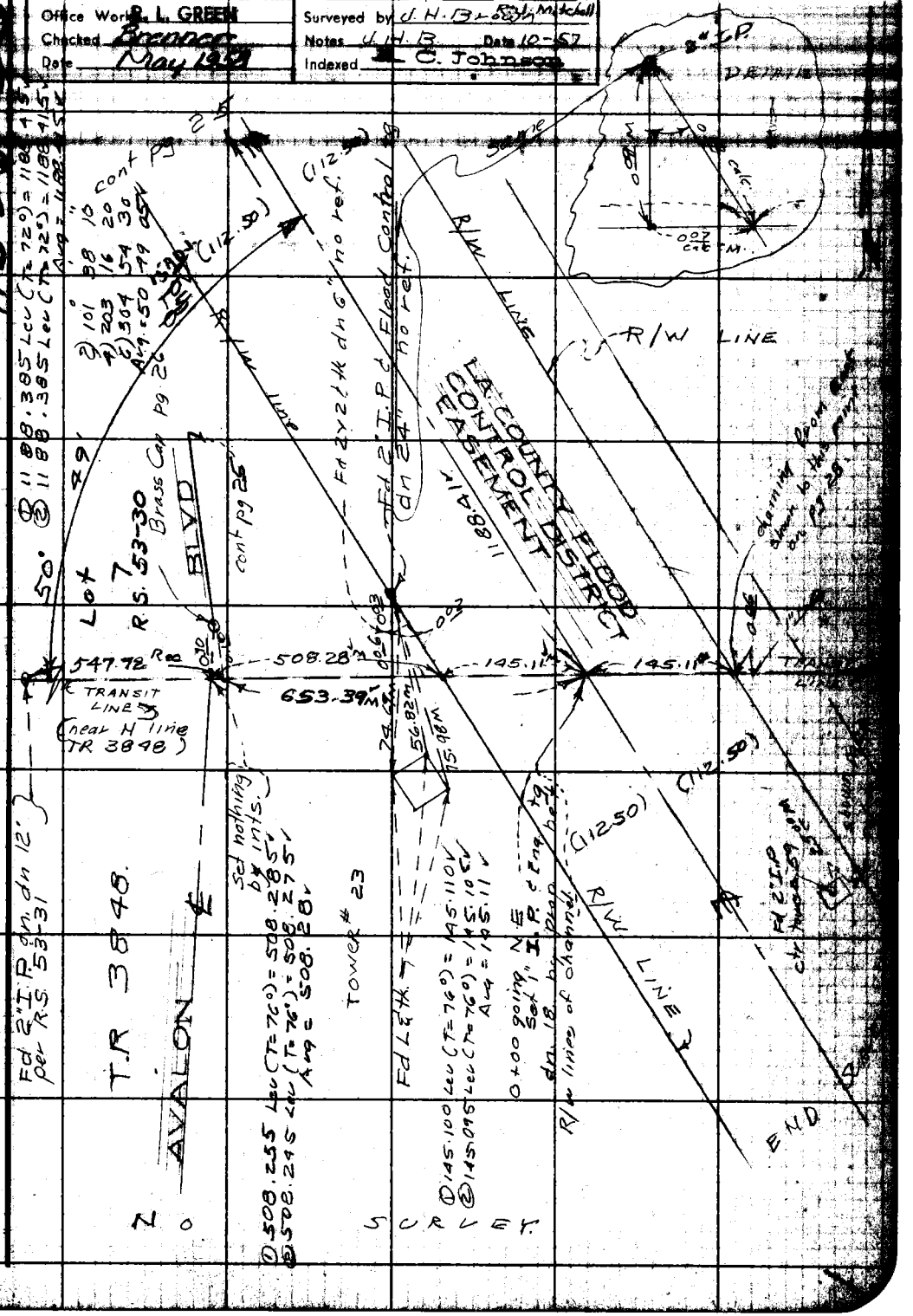

Note: Any Additions or Changes on This Sheet Must be Made or Circled in Red Ink With Date and Name of Person Making Change.

Do not extend this side of this line.

PLEASE RETURN TO
LOS ANGELES COUNTY ENGINEER
700 LOS ANGELES COUNTY ENGINEERING BLDG.

76F3098 S&E #247 1-58

PLEASE RETURN TO
LOS ANGELES COUNTY ENGINEER
700 LOS ANGELES COUNTY ENGINEERING BLDG.

Note: Any Additions or Changes on This Sheet Must be Made or Circled in Red Ink With Date and Name of Person Making Change.

Do not extend this side of this line.

MS 26-C6

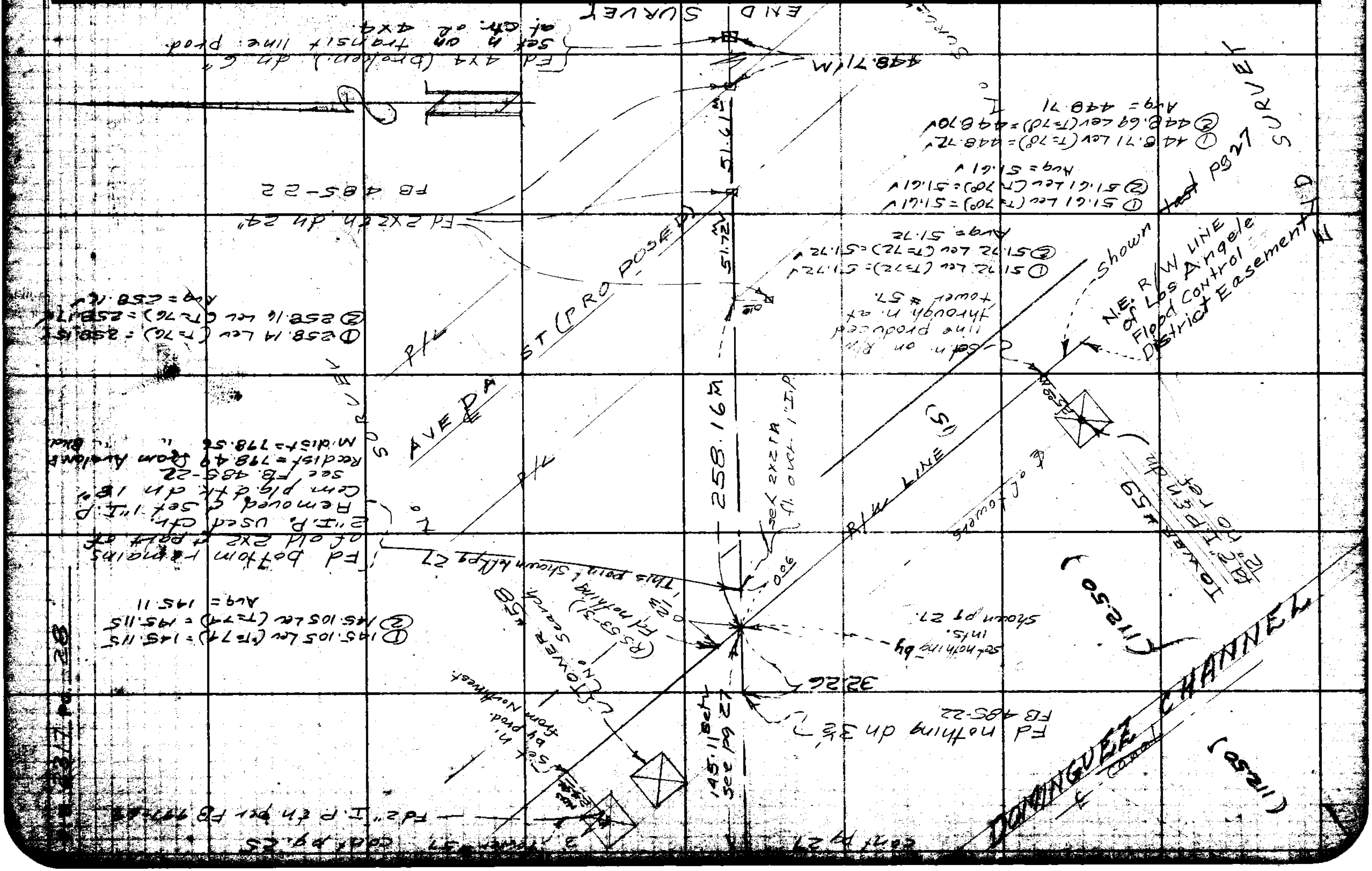

Notes Ck'd by GOSS	Survey of Dominguez Channel	F. B. 2317 Pg. 29
Map No. B2449	JN 0055.12 Tape 0115 Std 68 °F	
Office Work R. L. GREEN	Surveyed by R.J. Mitchell & J.H. Brown	
Checked Brenner	Notes [illegible] Date 10-57	
Date May 1958	Indexed C. Johnson	

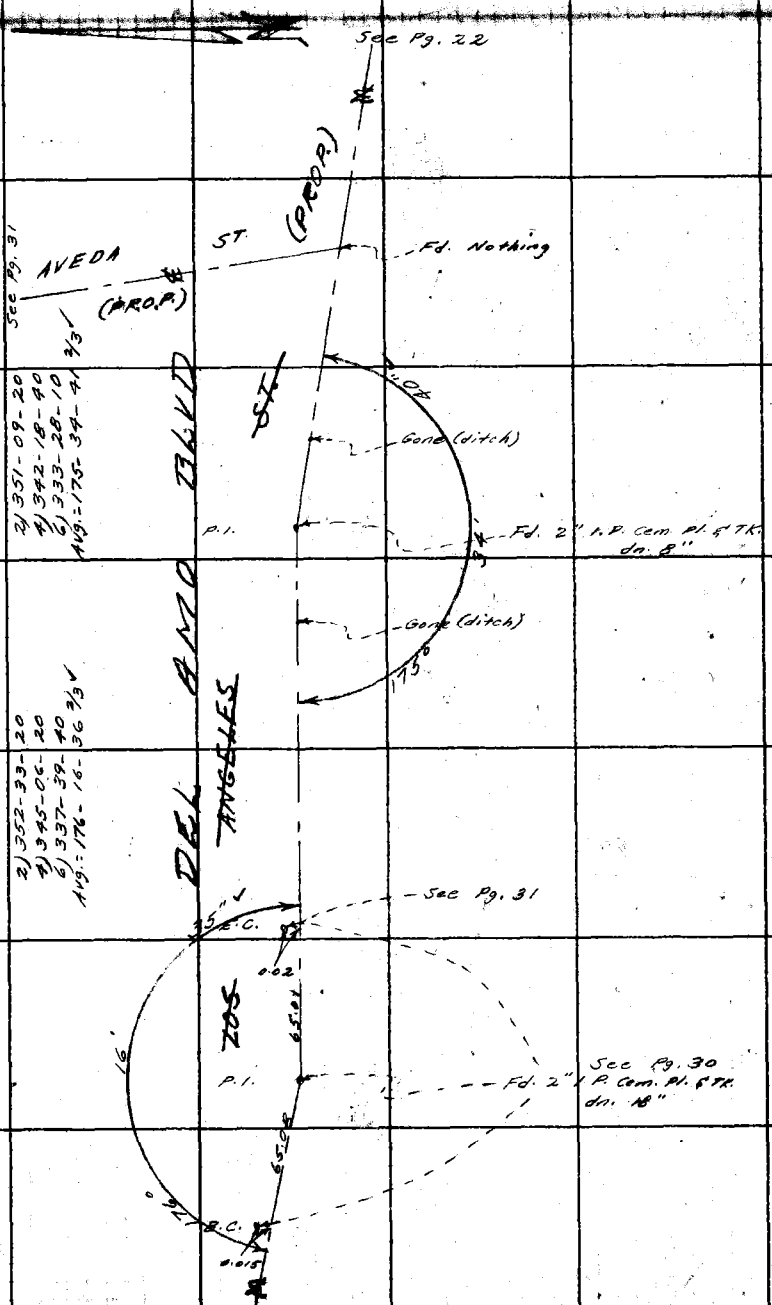

Note: Any Additions or Changes on this Sheet Must be Made or Circled in Red Ink With Date and Name of Person Making Change.

PLEASE RETURN TO
LOS ANGELES COUNTY ENGINEER
700 Los Angeles County Engineering Bldg.
Do not extend this side of this line.

7 8F3098 S&E #247 1-56

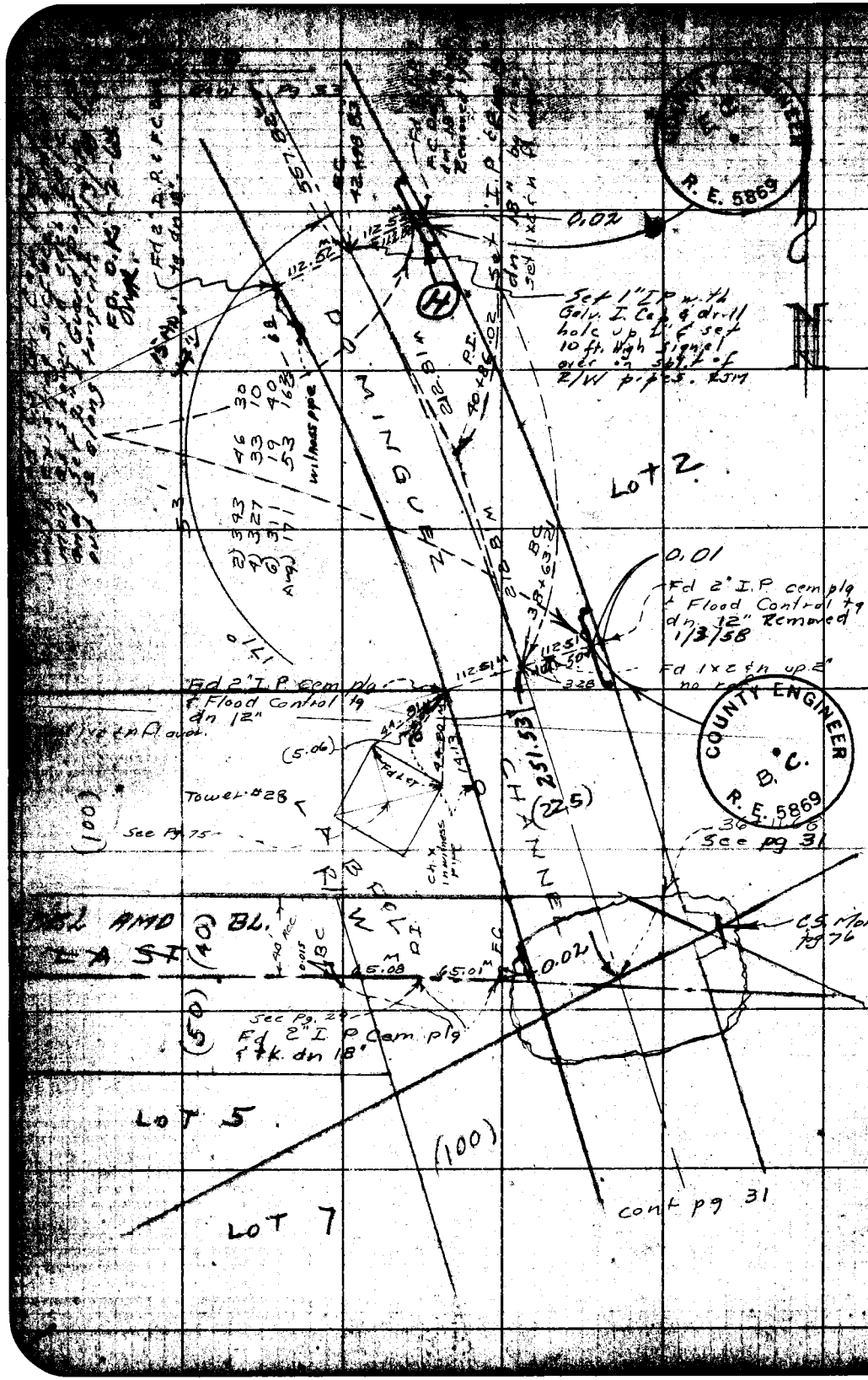

PLEASE RETURN TO
LOS ANGELES COUNTY ENGINEER
700 LOS ANGELES COUNTY ENGINEERING BLDG.

Do not extend this side of this line.

Note: Any Additions or Changes on this Sheet Must be Made or Circled in Red Ink With Date and Name of Person Making Change.

Notes Ck'd by [illegible]	Survey of [illegible]
Map No. B 2449	JN 0055.12 Temp 0115 Std 68 °F
Office Work R. L. GREEN	Surveyed by R. J. Mitchell
Checked [illegible]	Notes [illegible]
Date [illegible]	Indexed [illegible]

F. B. 2317 Pg. 31

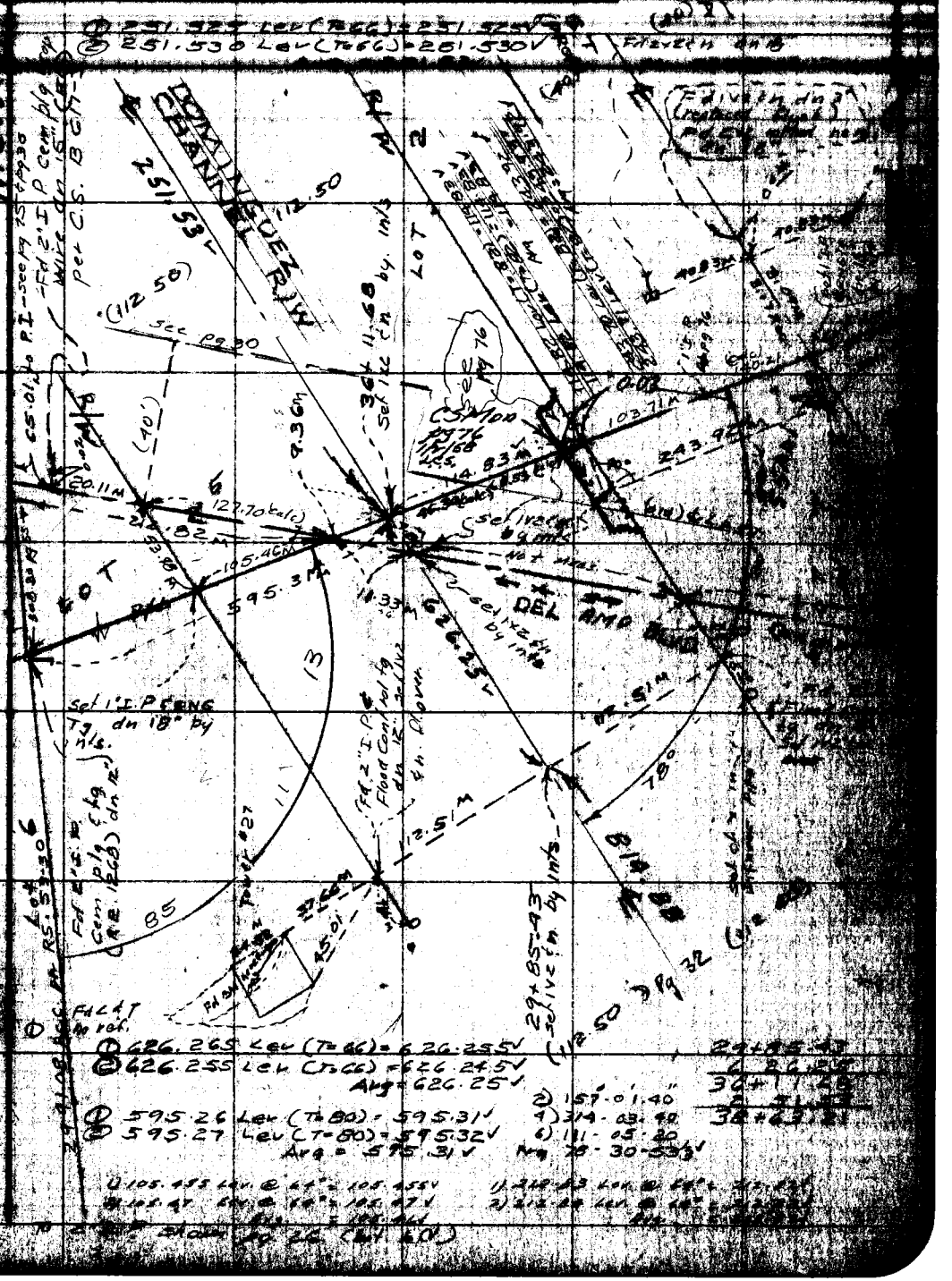

Note: Any Additions or Changes on this Sheet Must be Made or Circled in Red Ink With Date and Name of Person Making Change.

Do not extend this line of this line.

PLEASE RETURN TO
LOS ANGELES COUNTY ENGINEER
700 LOS ANGELES COUNTY ENGINEERING BLDG.

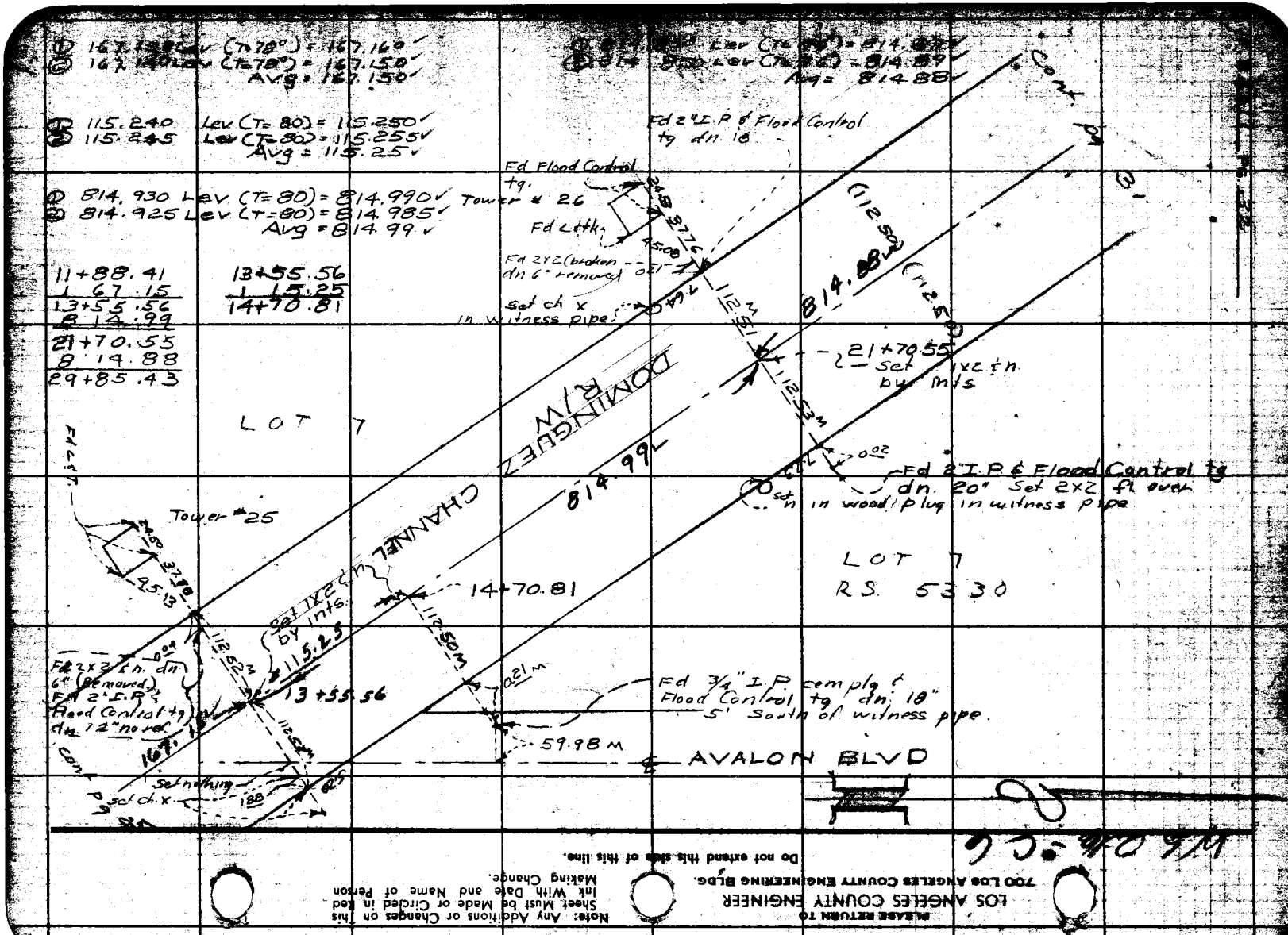

① 167.1[illegible] Lev (T=78°) = 167.160
② 167.140 Lev (T=78°) = 167.150
Avg = 167.150
① 814.[illegible] Lev (T=[illegible]) = 814.[illegible]
② 814.[illegible] Lev (T=[illegible]) = 814.89
Avg = 814.88
① 115.240 Lev (T=80) = 115.250
② 115.245 Lev (T=80) = 115.255
Avg = 115.25
① 814.930 Lev (T=80) = 814.990
② 814.925 Lev (T=80) = 814.985
Avg = 814.99
11+88.41
1 67.15
13+55.56
8 14.99
21+70.55
8 14.88
29+85.43
13+55.56
1 15.25
14+70.81
Fd 2" I.P. & Flood Control tg dn. 18
Fd Flood Control tg.
Tower # 26
Fd Lttk
Fd 2x2 (broken dn 6" removed)
set ch x in witness pipe
Cont. pg 3
(112.50)
(112.50)
814.88
21+70.55
set 1x2 t.n. by ints
DOMINGUEZ R/W
CHANNEL
814.99
LOT 7
Fd 2" I.P. & Flood Control tg dn. 20" Set 2x2 ft over
set n in wood plug in witness pipe
Tower #25
LOT 7
RS. 5330
14+70.81
set 1x2 t.n. by ints.
115.25
13+55.56
Fd 2x2 t.n. dn 6" (Removed)
Fd 2" I.P. & Flood Control tg dn. 12" no ref
167.15
Fd 3/4" I.P. cem plg & Flood Control tg dn. 18" 5' South of witness pipe.
59.98 M
AVALON BLVD
Set nothing
set ch. x
Cont. pg 2
PLEASE RETURN TO
LOS ANGELES COUNTY ENGINEER
700 LOS ANGELES COUNTY ENGINEERING BLDG.
Do not extend this side of this line.
Note: Any Additions or Changes on this Sheet Must be Made or Circled in Red Ink With Date and Name of Person Making Change.

PLEASE RETURN TO
LOS ANGELES COUNTY ENGINEER
700 LOS ANGELES COUNTY ENGINEERING BLDG.

Note: Any Additions or Changes on this Sheet Must be Made or Circled in Red Ink With Date and Name of Person Making Change.

Do not extend this side of this line.

N 5.26-B6

Notes Ck'd by B2449
Map No.
Office Work R. L. GREEN
Checked
Date

Survey of Dominguez Gap
JN 2033.14 Tape 0152 Std 68°F
Surveyed by Mitchell & Brown
Date 10-52
Notes
Indexed

Fd 2" IP cem pl. F.C. Disk to Etk on 18" @ 5 ft E of 2" L. Guard pipe up 3 ft ~ Set 1x2 4" pl. over. ~ No Ref.

1) 120.99 (T=72°) = 120.99
2) 121.01 " = 121.01
AV. 120.00

1) 104.03 (T=72°) = 104.03
2) 104.04 " = 104.04
AV. 104.04

Total = 224.04

Fd 2 1/2" Br. disc. set in top of 6"x6" conc. post stmkd "STATE OF CALIFORNIA-DIVISION OF HIGHWAYS" ~No Ref. ~ F.G. Guard Pipe 5 mkd "1½ TO BM" facing this mon.

Fd 4" Br. F.C. Disk disc in 10" thick x 12" diam. conc pad lying upside down 1 ft So. of an 18" ~ Disc. mkd "R/W 112 - -DOT"

Toe of slope

Brick

Curb on Dike

DOMINGUEZ CHANNEL

Ch. pt.

Sec Pg 36

557.82

557.71

557.73

Set 1x2 4" on split of Fd same to fall on line

0.03

Fd 1x2 4" ~ No Ref. ~ Removed

ch. pt.

SECTION "A"

SECTION "B"

(117.50)

(112.50)

112.52

112.52

125.04

125.36

1) 100.19 @ 5°52 (T=70°) = 99.67
2) 99.98 @ 5°25 " = 99.67
AV. = 99.67

1) 125.36 @ Lev (T=70°) = 125.36
2) 125.36 @ " " = 125.36
AV. = 125.36

Total = 224.72

1) 557.73 @ Lev. (T=60°) = 557.71
2) 557.73 " " = 557.71
AV. = 557.71

Fd 2" IP cem pl. F.C. Disk to Etk on 12" of SW toe of slope of dike ~ IP is 2 ft NE of line of 2" guard pipe along R/W line and is 5 ft NE of 2" Guard Pipe ~ Set 1x2 4" pl. ~ Fd 4" F.C. Disk Disc top in a 10" thick 12" diam. conc. pad set flat on ground ~ Disc. stmkd "R/W 112 - -DOT"

Fd 2" IP cem pl. F.C. Disk to Etk on 18" 5 ft SE of 2" L. Guard pipe ~ Set 1x2 4" pl. 2" above F.C. Disk disc set in 9" thick conc. post lying on side ~ Removed to Engineer Shop stmkd "R/W 112 - -DOT"

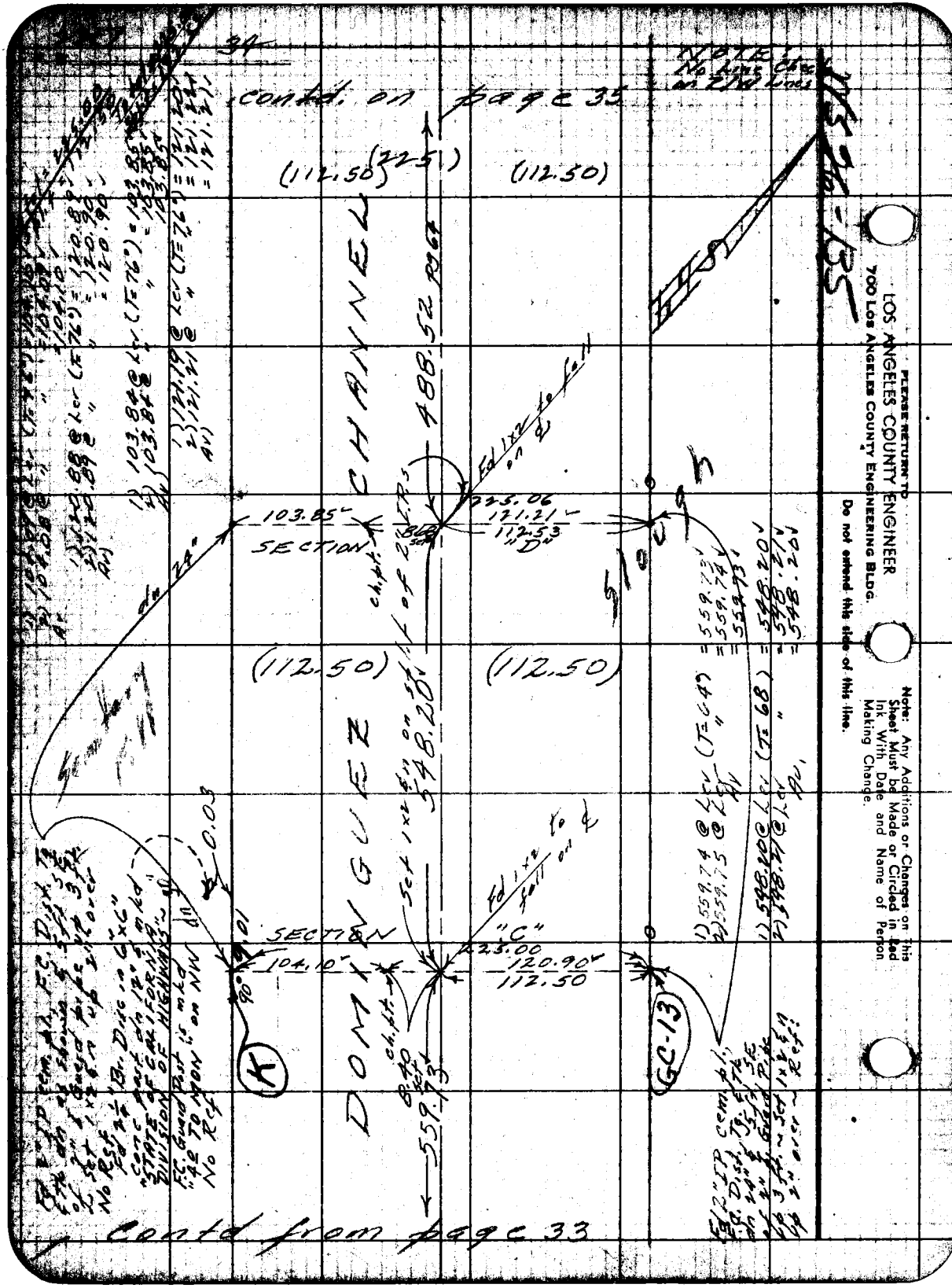
34
contd. on page 35
NOTE: No Line Check on 2/W Lines
(112.50)
(225)
(112.50)
CHANNEL
488.52 pg 64
Fd 1x2 to fall on ℄
225.06
121.21
112.53
"D"
103.85
SECTION
ch. pt.
Slough
(112.50)
(112.50)
DOMINGUEZ
548.20
Set 1x2 ℄ on sh. of 2" I.P.s
Fd 1x2 to fall on ℄
SECTION
"C"
225.00
120.90
112.50
104.10
90°
0.03
K
GC-13
559.73
Contd from page 33
PLEASE RETURN TO
LOS ANGELES COUNTY ENGINEER
700 Los Angeles County Engineering Bldg.
Do not extend this side of this line.
Note: Any Additions or Changes on this Sheet Must be Made or Circled in Red Ink With Date and Name of Person Making Change.

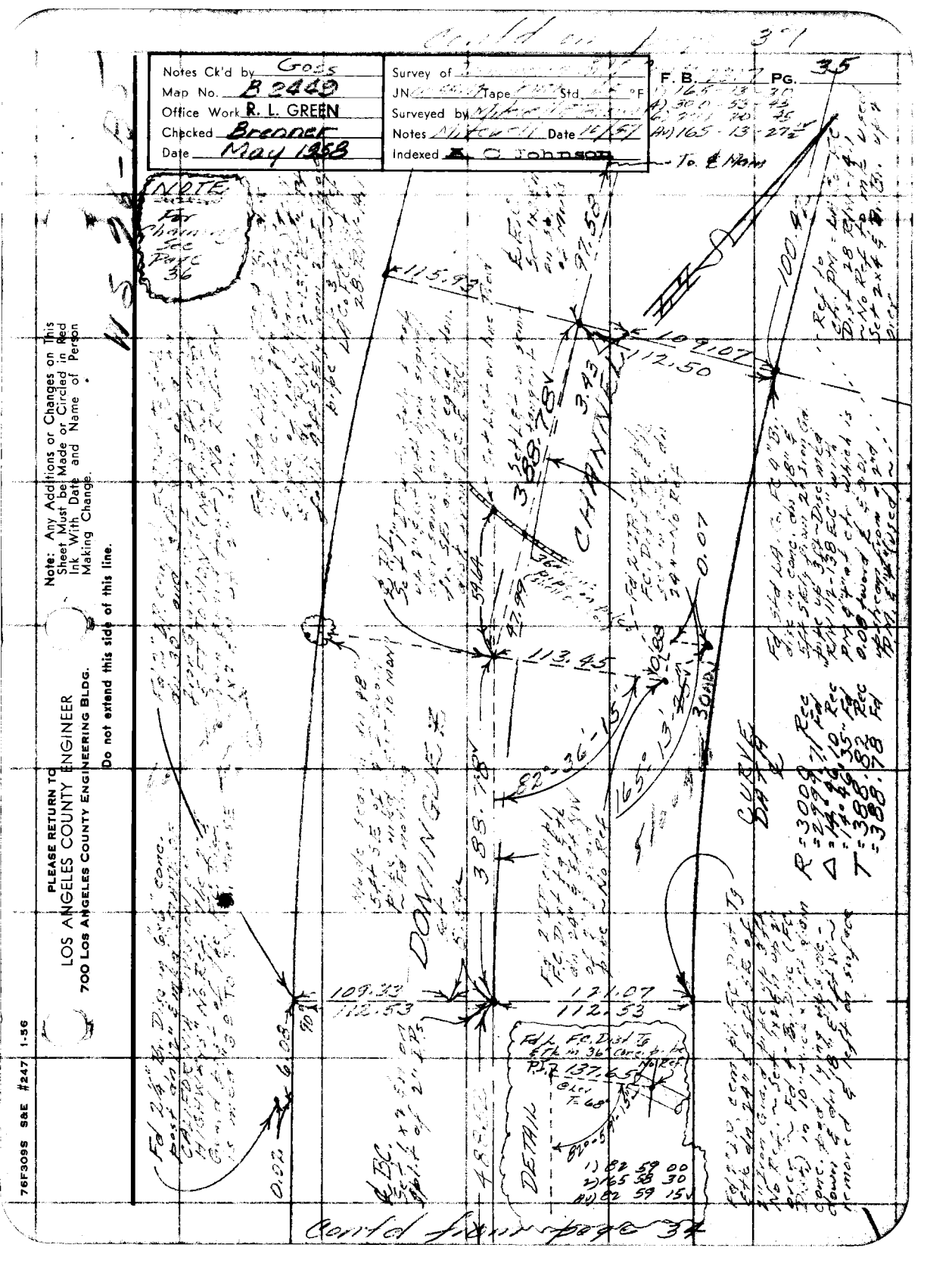

Notes Ck'd by Goss
Map No. B 2449
Office Work R. L. GREEN
Checked Brenner
Date May 1958
Survey of
JN Tape Std °F
Surveyed by
Notes Date
Indexed A. C. Johnson
F. B. Pg. 35
To ℄ Main
NOTE For Chaining See Page 36
115.93
97.58
109.07
112.50
100.42
3.43
388.78
CHANNEL
0.07
113.45
82°-36'-15"
165°-13'-25"
30 AD
388.78
DOMINGUEZ
109.33
112.53
121.07
112.53
6.08
0.02
DETAIL
CURVE DATA
R = 3000
T = 388.78
Contd from page 34
Note: Any Additions or Changes on This Sheet Must be Made or Circled in Red Ink With Date and Name of Person Making Change.
Do not extend this side of this line.
PLEASE RETURN TO
LOS ANGELES COUNTY ENGINEER
700 Los Angeles County Engineering Bldg.
76F309S S&E #247 1-56

F. B. 7317 PG. 36

CHAINING
SEE PG. INDICATED

1) 103.99 @ Lev (T=68°) = 103.99
2) 103.99 @ " " = 103.99
Avg = 103.99
1) 121.08 @ " " = 121.08
2) 121.07 @ " " = 121.07
Avg = 121.07
Total = 225.06
Split = 112.53
Less = 103.99
Difference = 8.54 see page 35

1) 388.73 @ Lev (T=76°) = 388.75
2) 388.73 @ " " = 388.75
Avg = 388.75
Add = 0.03 Moved Temp PT to SE
Total = 388.78 see page 35

1) 384.20 @ Lev (T=82°) = 384.24
2) 384.19 @ " " = 384.23
Avg = 384.23
Add = 4.55
Total = 388.82 Set pencil mk @ 108.99 Fr. Bkd. 5.6 per F.C. that will make distance equal — pg 35
Back = 0.04
Difference = 388.78

108.99 to Ch. P.M.
0.08
109.07 to Nly P.M.

1) 108.99 @ Lev (T=76) = 108.99
2) 108.99 @ " " = 108.99
Avg = 108.99
1) 115.92 @ " " = 115.92
2) 115.93 @ " " = 115.93
Avg = 115.92
Total = 224.92
Betw PMs in Nly Nen = 0.08
Total = 225.00
Split = 112.50
Less = 109.07
Difference = 3.43 see pg 35

113.45 @ Lev (T=74°) = 113.45

347.74 see pg 56 = 347.74
2) 209.81 @ Lev (T=70°) = 209.81
2) 209.81 @ " " = 209.81
Avg = 209.81
Total = 557.55 see pg 33

1) 70.57 @ 10°21' (T=76) = 69.73
2) 70.47 @ 8°18' " = 69.73
Avg = 69.73 see pg 31

1) 244.48 @ Lev (T=69) = 244.47
2) 244.44 @ " " = 244.46
Avg = 244.47 " " "

1) 121.60 @ Lev (T=69°) = 121.60
2) 121.61 @ " " = 121.61
Avg = 121.60 " " "

1) 121.56 @ Lev (T=69°) = 121.56
2) 121.55 @ " " = 121.55
Avg = 121.55 " " "

1) 113.68 @ Lev (T=69°) = 113.68
2) 113.69 @ " " = 113.69
Avg = 113.68 " " "

27.85 @ Lev (T=69°) = 27.85 " " "

1) 100.54 @ 2°58' (T=76) = 100.41
2) 100.42 @ 90°19' " = 100.43
Avg = 100.42 " " "

X

PLEASE RETURN TO
LOS ANGELES COUNTY ENGINEER
700 Los Angeles County Engineering Bldg.

Do not extend this side of this line.

Note: Any Additions or Changes on This Sheet Must be Made and Circled in Red Ink With Date and Name of Person Making Change.

Notes Ck'd by Gose	Survey of Dominguez Gas Co.
Map No. B2449	JN 0055.11 Tape 0159 Std 68 °F
Office Work R. L. GREEN	Surveyed by Mitchell & Brown
Checked Brenner	Notes Mitchell Date 11/57
Date May 1958	Indexed C. Johnson

F.B. 2317 PG. 37

Contd from page 59

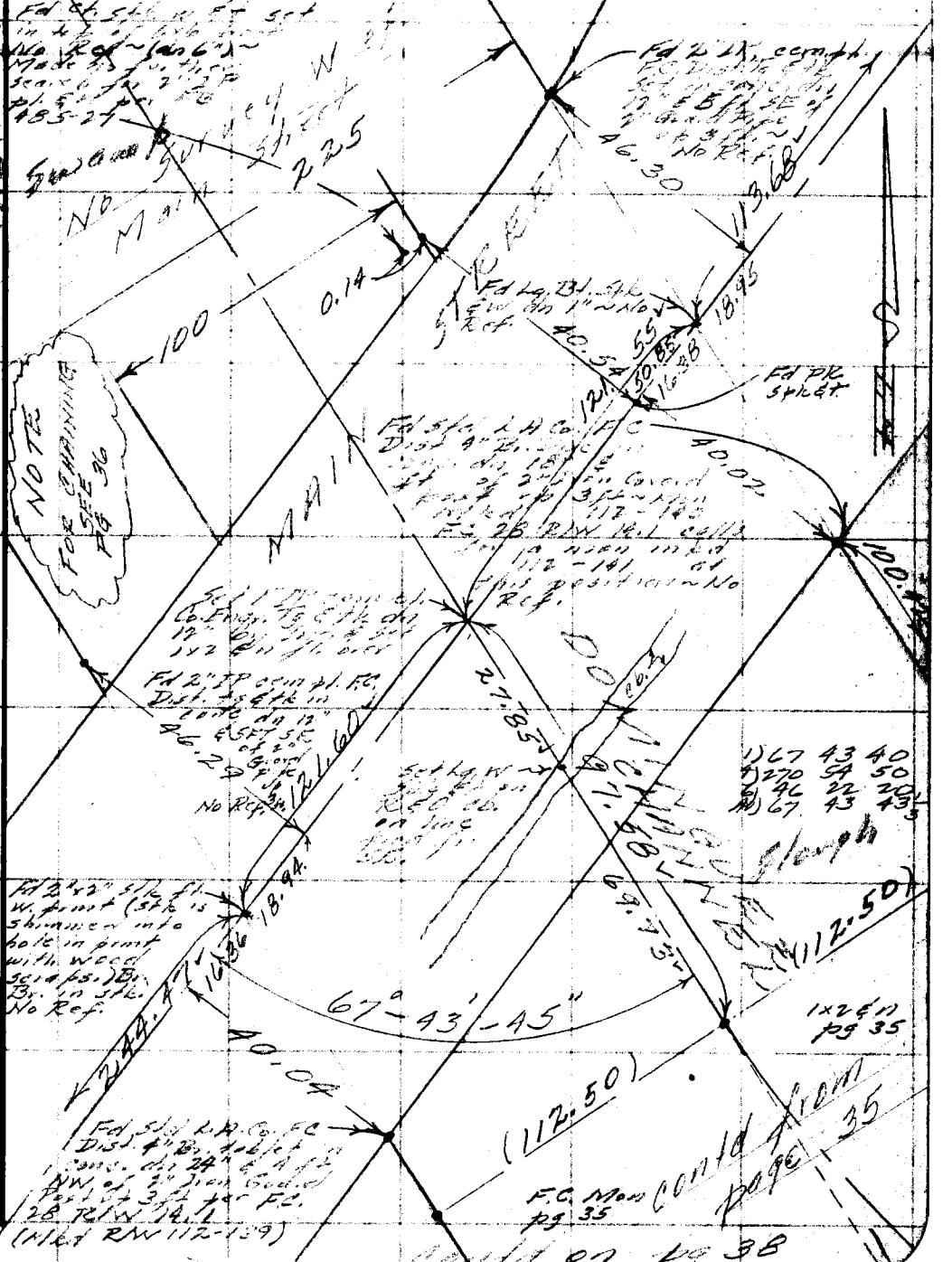

Note: Any Additions or Changes on This Sheet Must be Made or Circled in Red Ink With Date and Name of Person Making Change.

PLEASE RETURN TO
LOS ANGELES COUNTY ENGINEER
700 LOS ANGELES COUNTY ENGINEERING BLDG.

Do not extend this side of this line.

76F309S S&E #247 1-56

PLEASE RETURN TO
LOS ANGELES COUNTY ENGINEER
700 LOS ANGELES COUNTY ENGINEERING BLDG.

Note: Any Additions or Changes on This Sheet Must be Made or Circled in Red Ink With Date and Name of Person Making Change.

Do not extend this side of this line.

W.S. 26-B5

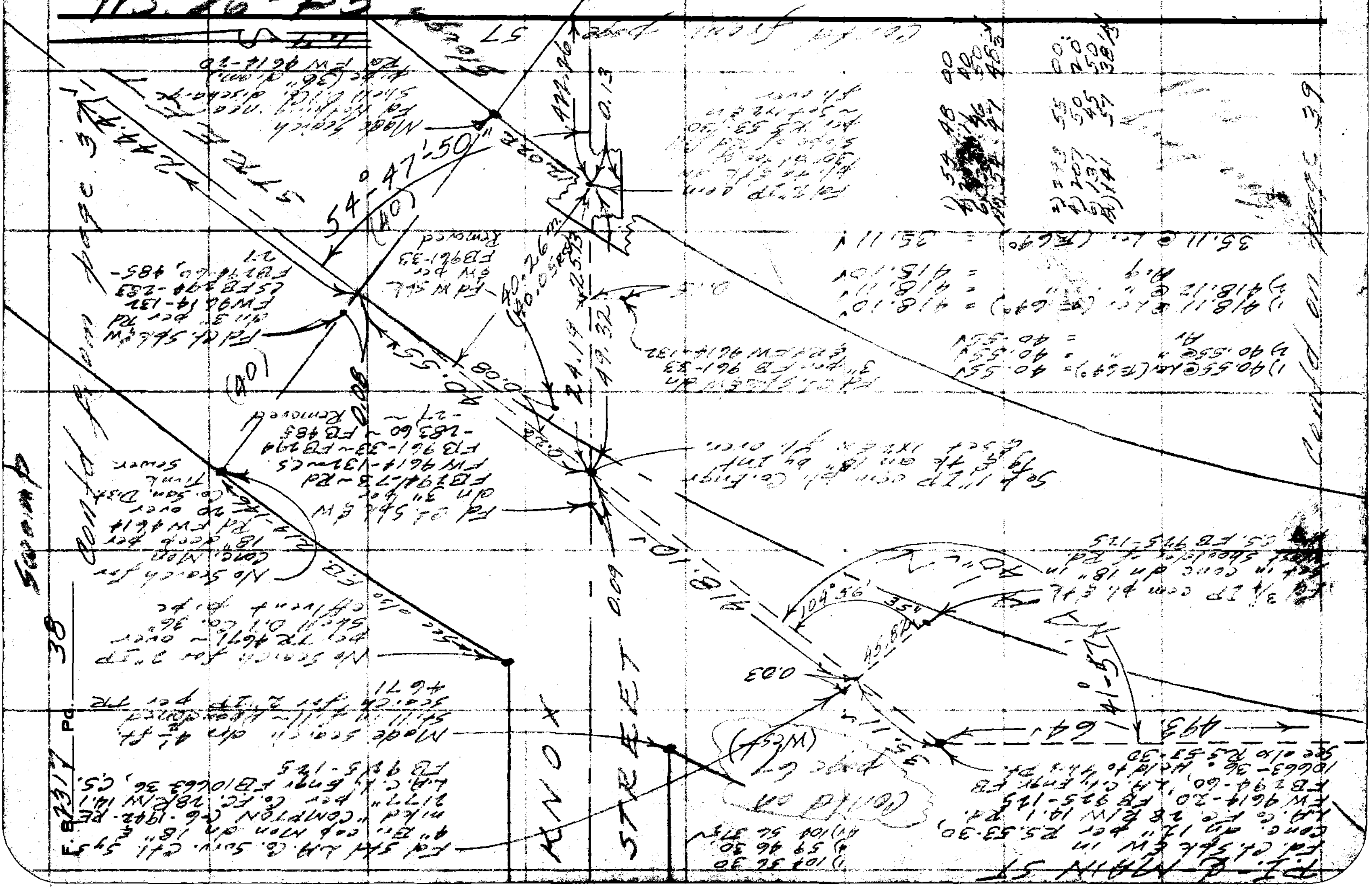

Notes Ck'd by [illegible]	Survey of [illegible]
Map No. B 2449	JN 00.55.12 Tape 0159 Std 68 °F
Office Work R. L. GREEN	Surveyed by [illegible]
Checked Brenner	Notes [illegible] Date 11/57
Date May 1958	Indexed [illegible]

F. B. 2317 PG. 39

Main & Monetta

WS 26 B5

(40)

MONETA AVENUE

(40) NO SURVEY

493.64

90°

1.63

Fd Lst No Cap

Fd Lst Rd FW 4614-131 F.B. 442-106 F.B. 294-281

Fd Lst Rd FW 4614-131 C.S. F.B. 442-106 F.B. 294-281

MAIN STREET

(40) (40)

576.03

1) 493.69 @ Lcr (TB 60°) = 493.66
2) 493.65 @ " " = 493.62
Avg = 493.64

1) 576.07 @ Lcr (TB 60°) = 576.03
2) 576.04 @ " " = 576.02
Avg = 576.03

Contd on page 40

Note: Any Additions or Changes on This Sheet Must be Made or Circled in Red Ink With Date and Name of Person Making Change.

PLEASE RETURN TO
LOS ANGELES COUNTY ENGINEER
700 LOS ANGELES COUNTY ENGINEERING BLDG.

Do not extend this side of this line.

76F309S S&E #247 1-56

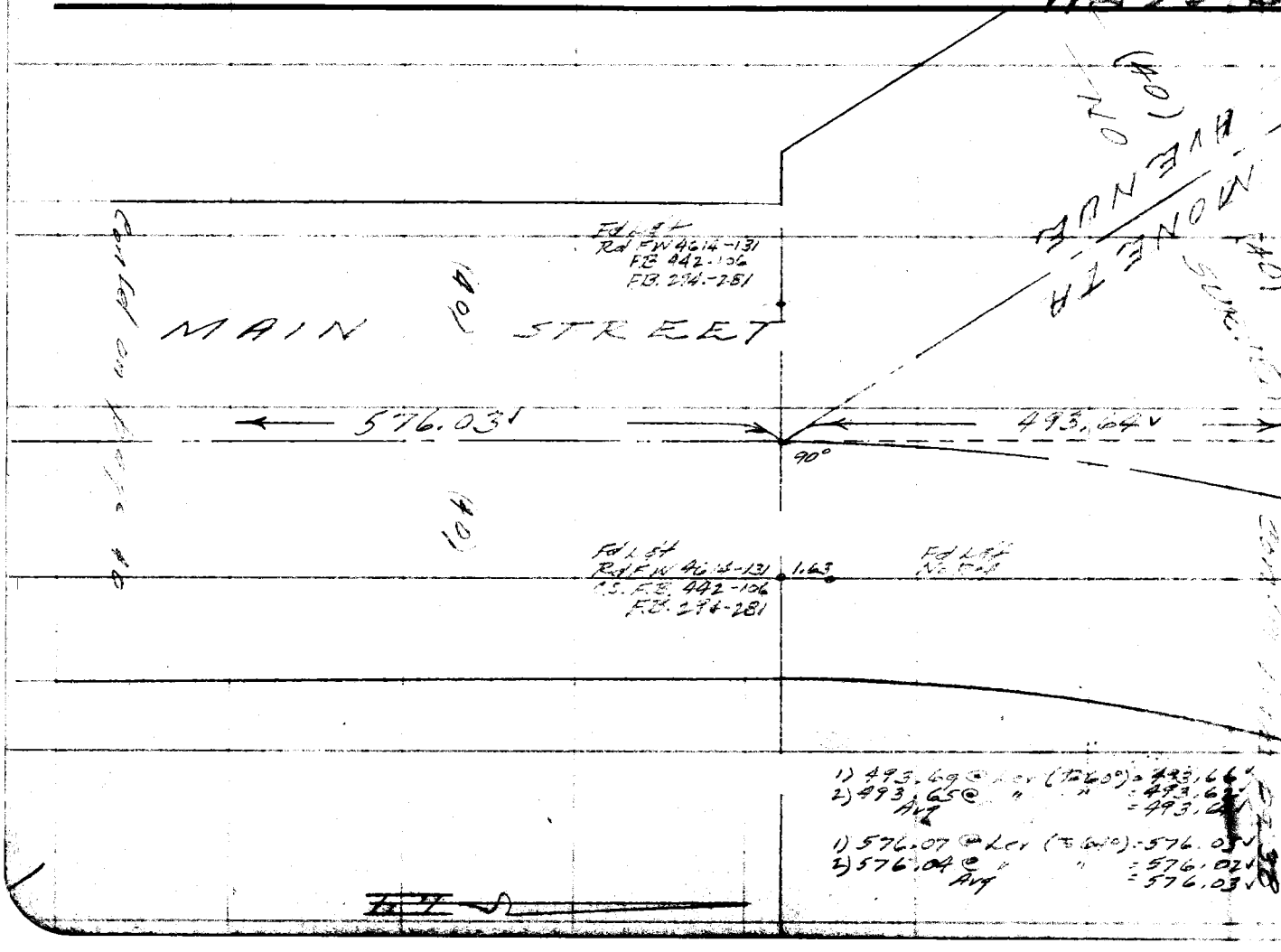

F. B. 2317 PG. 40

Contd from page 39



Contd on page 41

PLEASE RETURN TO
LOS ANGELES COUNTY ENGINEER
700 LOS ANGELES COUNTY ENGINEERING BLDG.

Do not extend this side of this line.

Note: Any Additions or Changes on This Sheet Must be Made or Circled in Red Ink With Date and Name of Person Making Change.

Notes Ck'd by Goss	Survey of Dominguez Gap Cross
Map No. B2443	JN 2055.12 Tape 2059 Std. 66 °F
Office Work R. L. GREEN	Surveyed by [illegible]
Checked Brenner	Notes [illegible] Date [illegible]
Date May 1958	Indexed L. G. Johnson

F. B. 2317 / PG. 91

CHAINING

See page 43, 44, 49

Going E along N Line Por. 2, R.S. 53-30

RATE.5

1) 51.50 @ 12° 55 (T=68°) = 50.18✓
2) 52.13 @ 15° 43 " = 50.16✓
Avg = 50.16✓ descending over fill
1) 24.05 @ Lev " = 24.05✓
2) 24.07 @ " " = 24.07✓
Avg = 24.07✓ crossing X.11
1) 97.00 @ 6° 26 " = 96.40✓
2) 97.42 @ 8° 15 " = 96.40✓
Avg = 96.40✓ descending over fill
1) 57.61 @ Lev " = 57.61✓
2) 57.60 " " = 57.60✓ along
Avg = 57.60✓ toe of level earth bank
1) 75.40 @ 10° 50 " = 74.05✓
2) 74.90 @ 8° 40 " = 74.04✓
Avg = 74.04✓ into cut below 2 earth banks
1) 98.49 @ 10° 19 " = 95.84✓
2) 97.85 @ 10° 32 " = 95.87✓
Avg = 95.85✓ into top of level earth bank
Total 398.14✓ page 43

Going E along S 189th Street ~ See TR 16879

1) 93.54 @ Lev (T=66°) = 93.54✓ From: set @ Rad. PL. West 189th
2) 93.56 @ " = 93.56✓ To: Int 4 tan pts in M.H. Rim
Avg = 93.55✓ @ Cato Ave
1) 242.02 @ (T=66) = 242.02✓ From: 4 tan PNs @ Cato Ave
2) 242.02 @ = 242.02✓ To: Set @ Billings Ave
Avg = 242.02✓ for 44 & 49
Total = 335.57✓

1) 244.31 @ Lev (T=66°) = 244.31✓
2) 244.32 @ " = 244.32✓ From: set @ Billings Ave
Avg. = 244.31✓ To: set @ Wall St.
1) 243.76 @ (T=66) = 243.76✓ From: " @ " "
2) 243.76 @ = 243.76✓ To: Int 4 tan PNs in M.H. Rim @ Bonham Ave
Avg = 243.76✓
1) 243.77 @ (T=66°) = 243.77✓ From: do.
2) 243.77 @ = 243.77✓ To: Int 4 tan PNs in M.H. Rim @ Ambler Ave.
Avg = 243.77✓
1) 243.76 @ (T=66) = 243.76✓ From: do.
2) 243.76 @ = 243.76✓ To: Int 4 tan PNs in M.H. Rim @ Crocker Ave
Avg = 243.76✓
Total = 976.74✓ page 49

Note: Any Additions or Changes on This Sheet Must be Made or Circled in Red Ink With Date and Name of Person Making Change.

Do not extend this side of this line.

PLEASE RETURN TO
LOS ANGELES COUNTY ENGINEER
700 LOS ANGELES COUNTY ENGINEERING BLDG.

76F3095 S&E #247 1-56

PLEASE RETURN TO
LOS ANGELES COUNTY ENGINEER
700 LOS ANGELES COUNTY ENGINEERING BLDG.

Note: Any Additions or Changes on This Sheet Must be Made or Circled in Red Ink With Date and Name of Person Making Change.

Do not extend this side of this line.

F.B. 2317 PG. 42

Main North Curve

W.S. 26-135

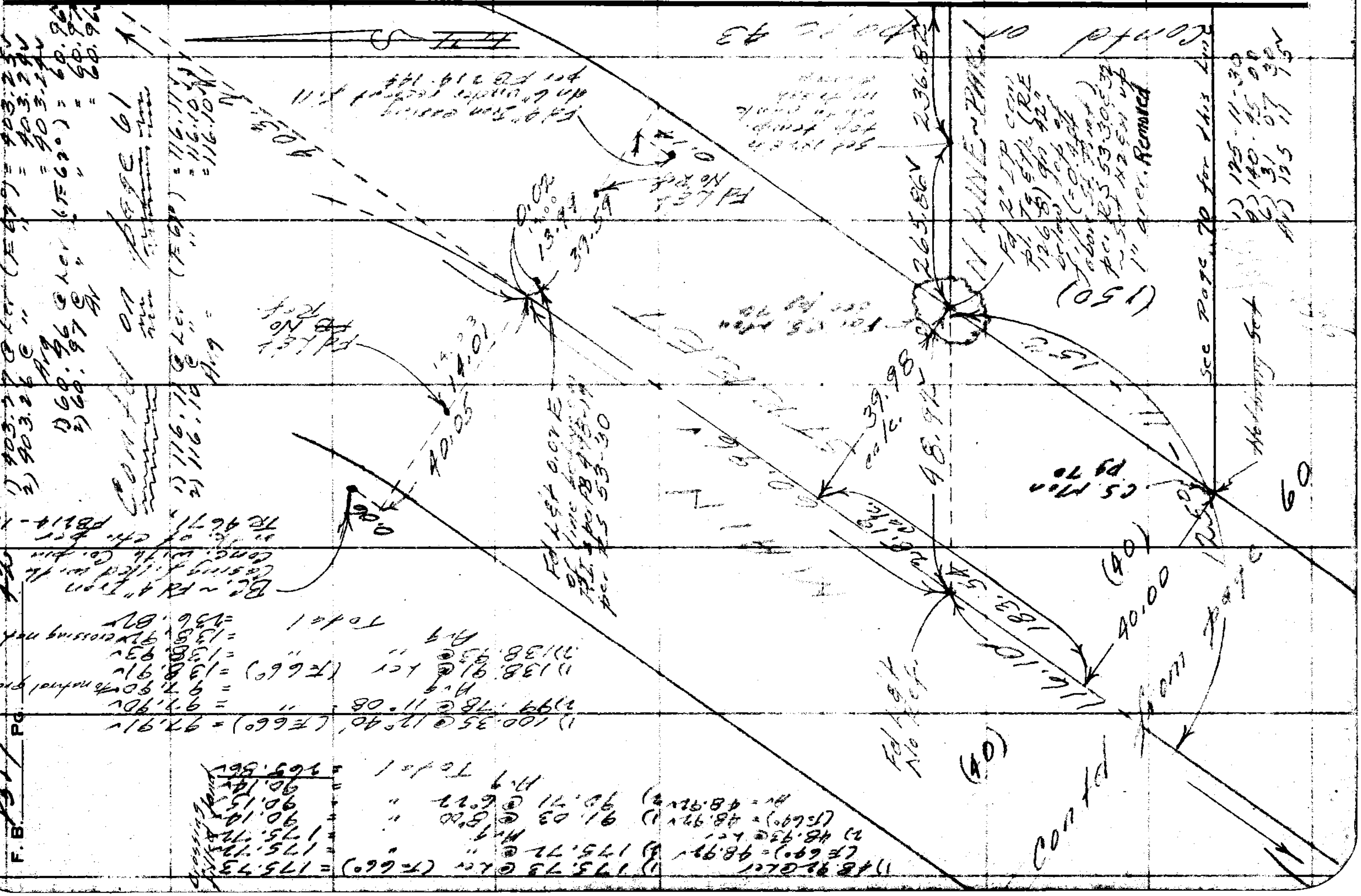

Notes Ck'd by Goss	Survey of Dominguez Golf Course
Map No. B 2449	JN [illegible] Tape [illegible] Std 66 °F
Office Work R. L. GREEN	Surveyed by Mitchell & Brown
Checked Brenner	Notes [illegible] Date 10/57
Date May 1959	Indexed A. C. Johnson

F. B. 2317 PG. 43

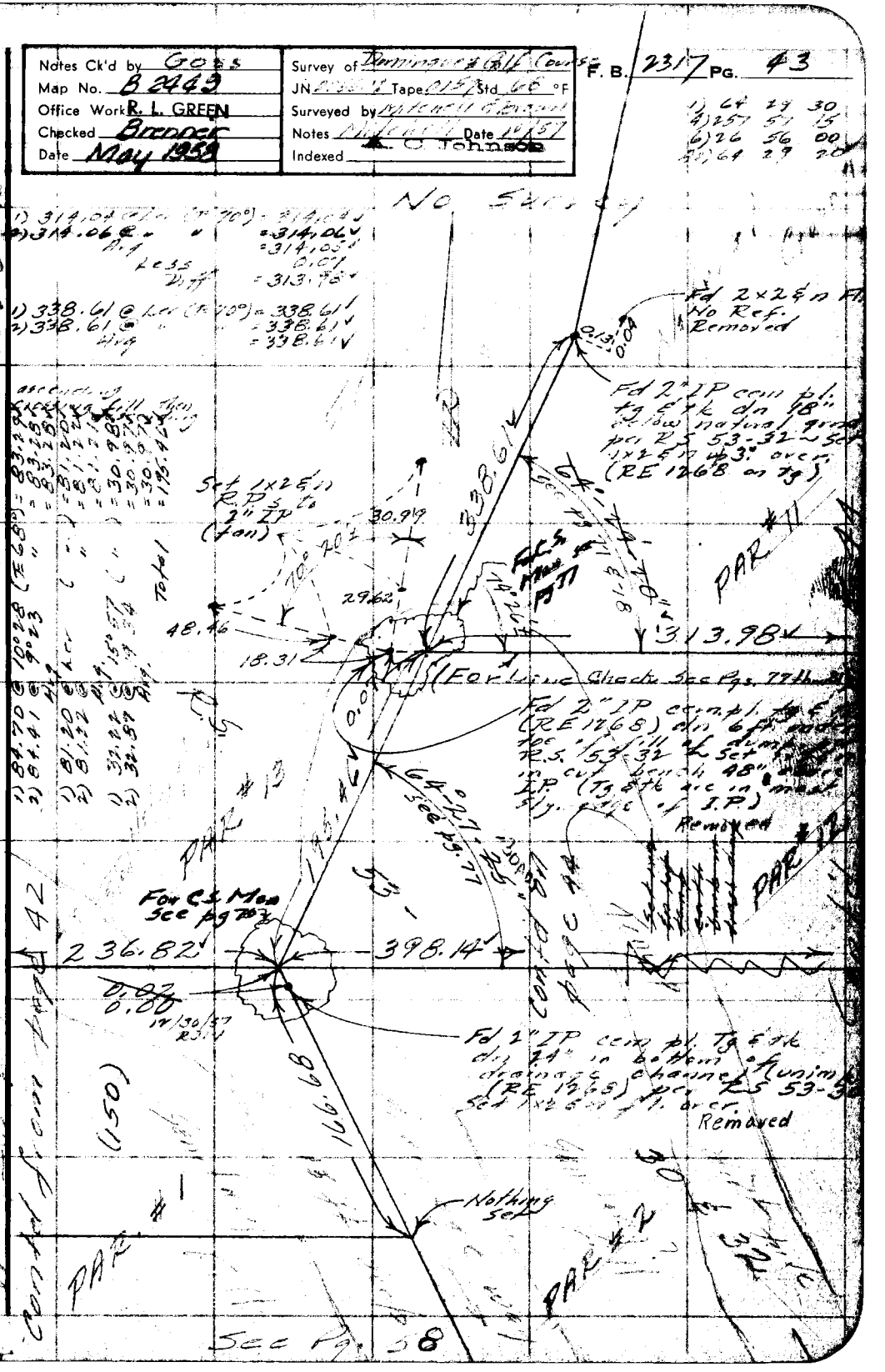

Note: Any Additions or Changes on This Sheet Must be Made or Circled in Red Ink With Date and Name of Person Making Change.

PLEASE RETURN TO
LOS ANGELES COUNTY ENGINEER
700 LOS ANGELES COUNTY ENGINEERING BLDG.

Do not extend this side of this line.

76F309S S&E #247 1-56

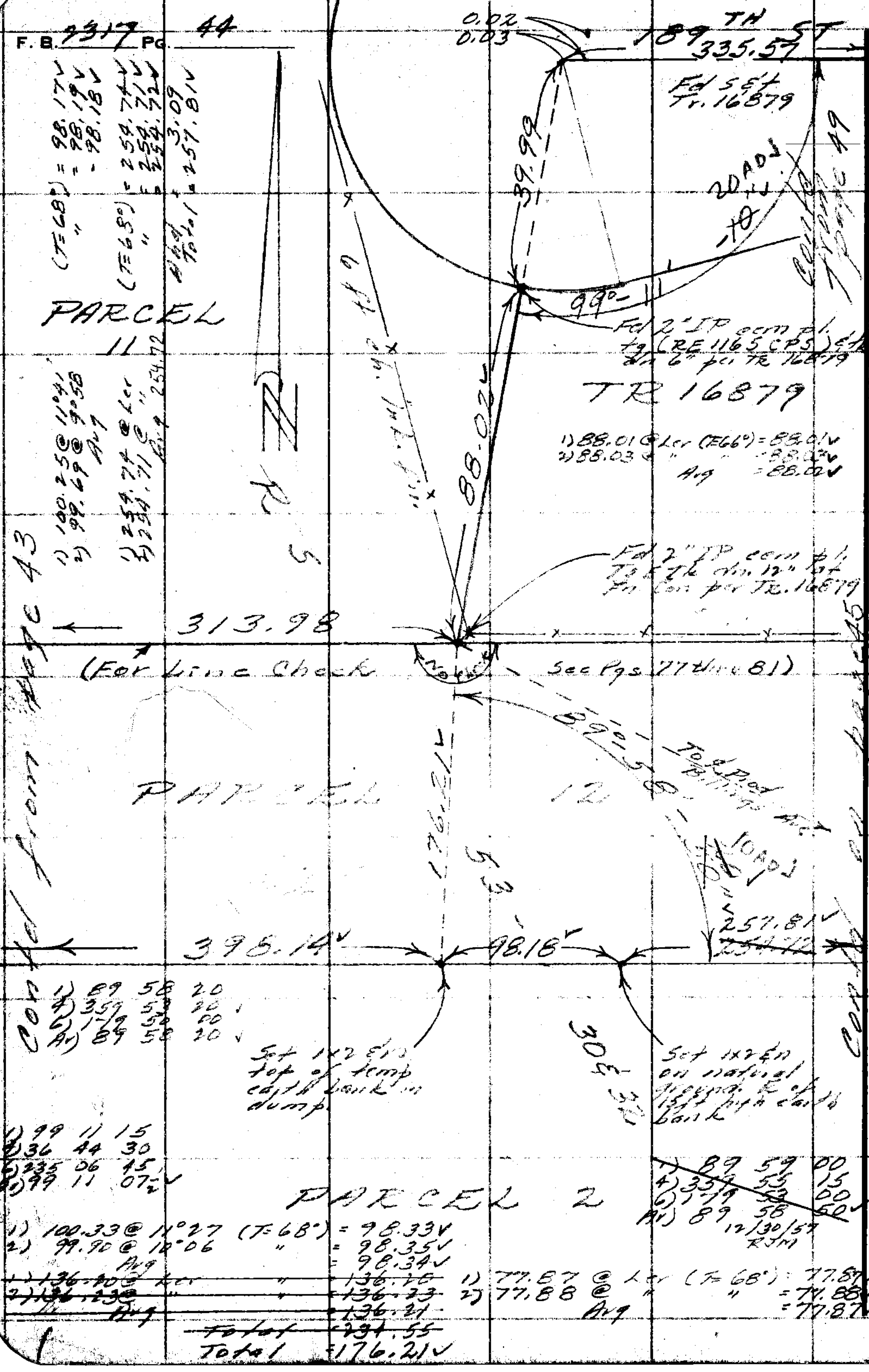

PLEASE RETURN TO
LOS ANGELES COUNTY ENGINEER
700 LOS ANGELES COUNTY ENGINEERING BLDG.

Do not extend this side of this line.

Note: Any Additions or Changes on This Sheet Must be Made or Circled in Red Ink With Date and Name of Person Making Change.

Notes Ck'd by Goss	Survey of Dominguez Golf Course
Map No. B2449	JN 0055.19 Tape 2159 Std 68 °F
Office Work R. L. GREEN	Surveyed by Mitchell & Brown
Checked Brenner	Notes Mitchell Date 10/51
Date May 1958	Indexed R. C. Johnson

F. B. 2317 PG. 45

WS 26-C5

Contd from page 49

PARCEL 12 - R.S. 53-32

1) 89 57 15
4) 359 49 30
6) 179 44 30
Av) 89 57 25

1) 63 43 15
4) 254 51 15
6) 22 16 30
Av) 63 42 45

1) 206 19 45
4) 105 19 30
6) 157 59 45
Av) 206 19 57½

Contd from page 44

1) 176.14 @ Lev (F=70°) = 176.14
2) 176.14 @ " " = 176.14
Avg

BILLINGS HVR - PROD

176.14

63°-42'-45"

89°-57'-25"

257.81 397.11

3.09

NORTH LINE - PAR. 2 - R.S. 53-30

Set 1x2 E'n on N Line Par 2 - R.S. 53-30

206°-19'-55"

Contd on page 46

1) 400.20 @ Lev (F=68°) = 400.20
2) 400.21 @ " " = 400.21
Avg = 400.20
Less 3.09
Difference 397.11

Note: Any Additions or Changes on This Sheet Must be Made or Circled in Red Ink With Date and Name of Person Making Change.

PLEASE RETURN TO
LOS ANGELES COUNTY ENGINEER
700 LOS ANGELES COUNTY ENGINEERING BLDG.

Do not extend this side of this line.

76F309S S&E #247 1-56

F. B. 2317 PG. 46

1) 402.06 @ Lev (T=70°) = 402.07✓
2) 402.04 @ " " = 402.05✓
Avg = 402.06✓

1) 424.18 @ Lev (T=70°) = 424.19✓
2) 424.19 @ " " = 424.20✓
Avg = 424.19✓
Adj point 0.04 East 0.04
424.23✓

TRACT 16879

(For Line Check, See Pgs 77 thru 81.)

PARCEL 12
R.S. - 53 - 32

397.11 — 402.06✓ — 424.~~19~~ 23✓

Set 1" IP with Galv. cap & drill hole up 1 in. on line

PARCEL 2
R.S. 53 - 30

Contd from page 45

Contd on page 47

WS.26-C5

PLEASE RETURN TO
LOS ANGELES COUNTY ENGINEER
700 LOS ANGELES COUNTY ENGINEERING BLDG.

Do not extend this side of this line.

Note: Any Additions or Changes on This Sheet Must be Made or Circled in Red Ink With Date and Name of Person Making Change.

Notes Ck'd by Goss	Survey of Dominguez Golf Course
Map No. 82449	JN 00 55.12 Tape 0159 Std 68 °F
Office Work R. L. GREEN	Surveyed by Mitchell & Brown
Checked Brenner	Notes [illegible] Date 10/57
Date May 1958	Indexed [illegible]

F.B. 2317 PG. 47

WS-26-C5

Void RJH
1) 179 58 00
2) 359 52 00
6) 359 47 45
4) 179 57 57
1) 179 57 30
2) 359 50 30
6) 359 45 45
4) 179 57 37

Contd on page 48

1) 90 00 00
2) 360 00 00
3) 180 00 00
4) 90 00 00

(30) (30)

1) 511.87 @ Lcr (Tr 90°) = 511.88
2) 511.87 @ " " = 511.88
Avg = 511.88
Adj pt in Townsite 0.04
511.84

AVENUE

125.32

Fd n & tg (RS 2397) No Ref
Fd n & tg 24" below
Sup [illegible] of road Fd.
No [illegible] TR 16879 [illegible] in
Cem pl in 1" IP fl.

1) 176.17 @ Lcr (Tr 68°) = 176.17
2) 176.18 @ " " = 176.18
Avg = 176.17
1) 533.90 @ Lcr " = 533.90
2) 533.90 @ " " = 533.90
Total = 710.07
Less (Nat'l) Difference = 700.00
See above Less 533.90
10.07
523.83

S. LINE TR 16879

(For Line Check See Pg's. 77 thru 81)

Contd from page 46

PAR. 12 - R.S. - 53 32

176.17

Set Lg. Bt. Sp. L w Et at 90° off n & tg in S. Line TR 16879 per OR 45233-379 & 380

270

Set L, Co. Engr. Tg. & Br. in Co. on N Line Par 2 RS 53-32

424.19 23V

511.88 84V

18.12 08

N. LINE PAR 2 - R.S. 53-30

Contd from page 16

90°-00'-00"

TOWNE

523.83

Set 700.00

O.R.: 50231-

O.R.: 45233-379

(10) (30)

(40)

Contd on page 52

Note: Any Additions or Changes on This Sheet Must be Made or Circled in Red Ink With Date and Name of Person Making Change.

PLEASE RETURN TO
LOS ANGELES COUNTY ENGINEER
700 LOS ANGELES COUNTY ENGINEERING BLDG.
Do not extend this side of this line.

76F309S S&E #247 1-56

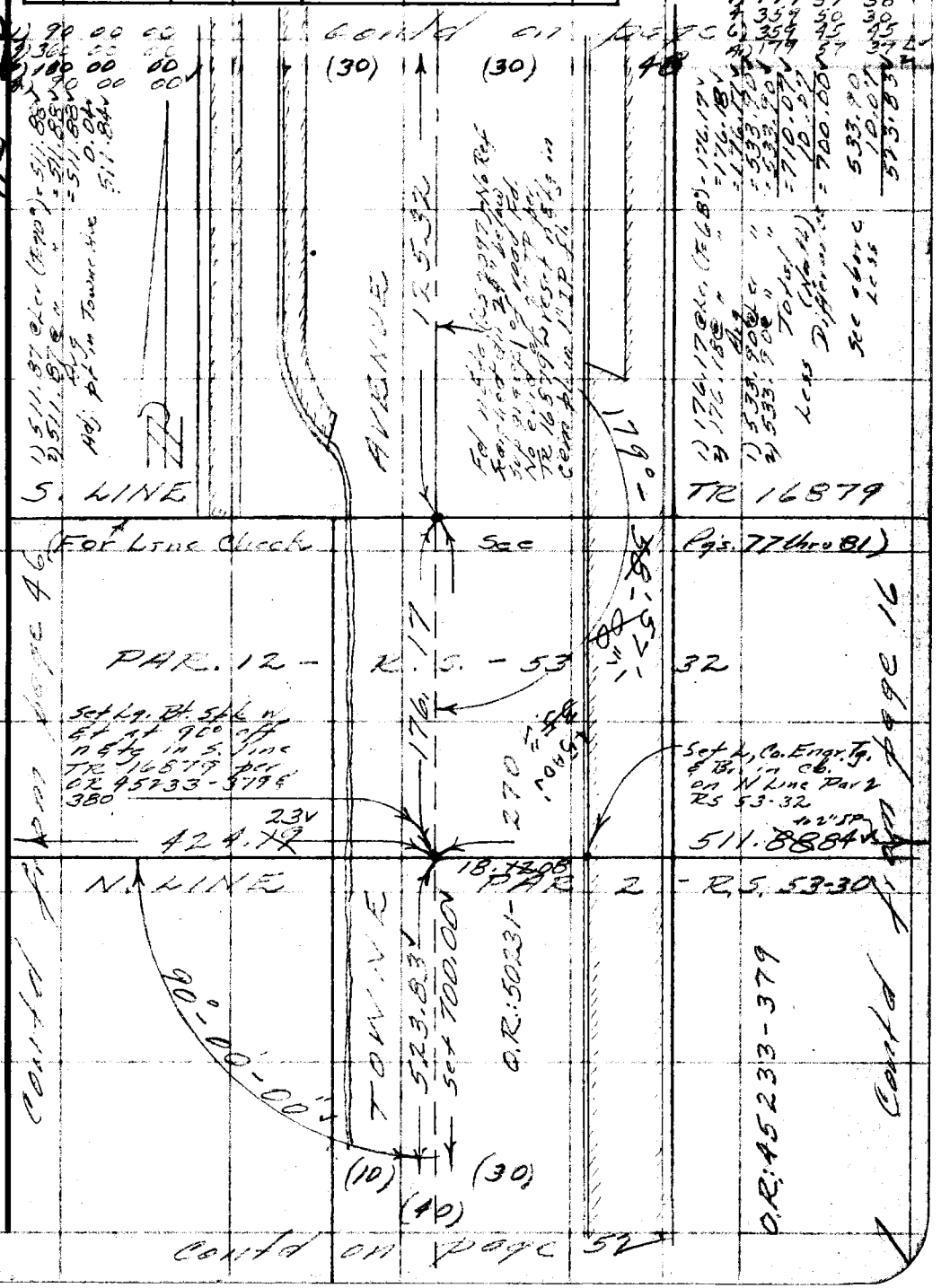

F. B. 2317 Pg. 48

Contd on page 51

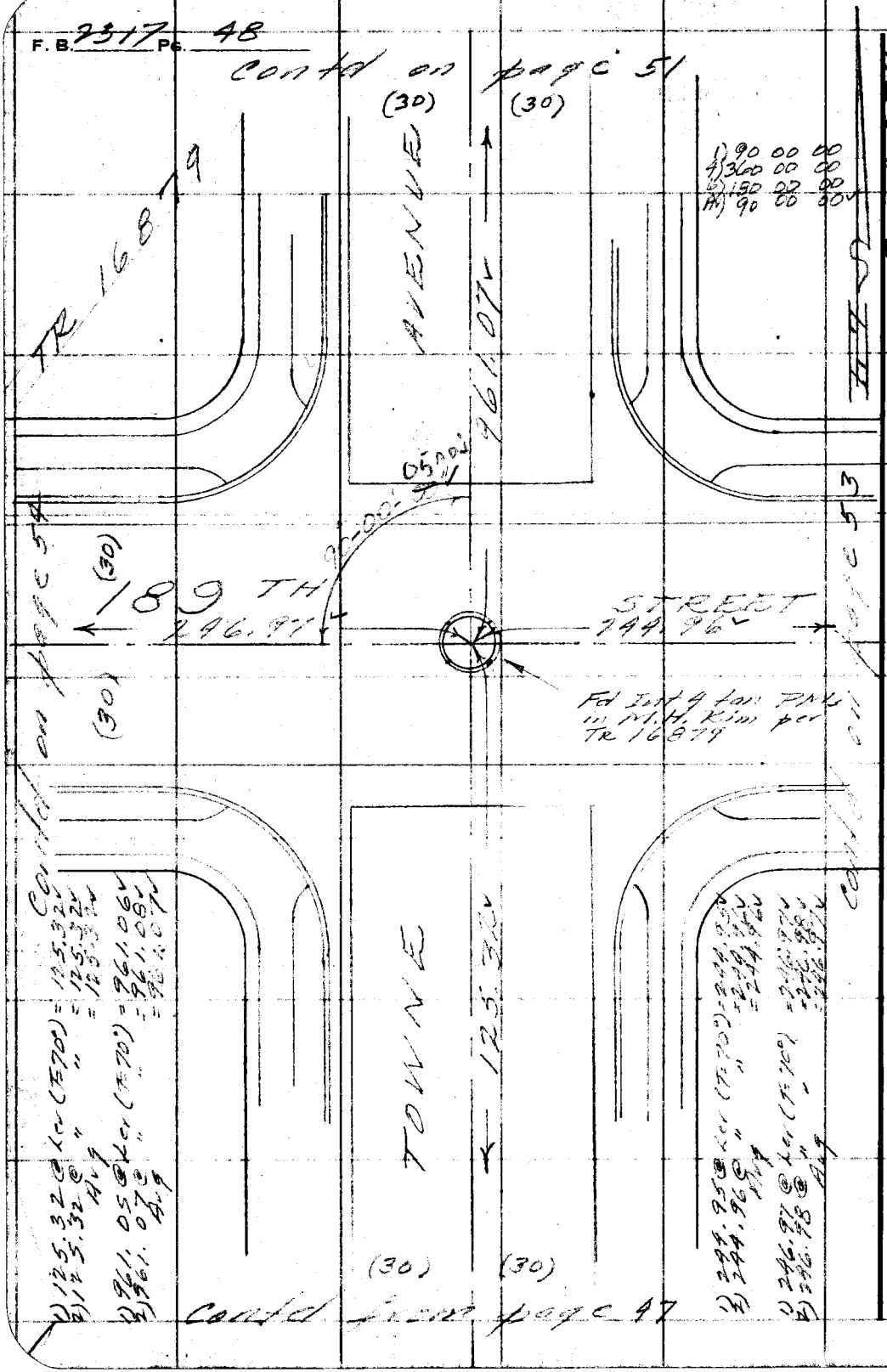

Contd from page 47

Contd on page 54

Contd on page 53

WS 26C-5

PLEASE RETURN TO
LOS ANGELES COUNTY ENGINEER
700 LOS ANGELES COUNTY ENGINEERING BLDG.

Do not extend this side of this line.

Note: Any Additions or Changes on This Sheet Must be Made or Circled in Red Ink With Date and Name of Person Making Change.

Notes Ck'd by Gass	Survey of Dominguez Golf Course
Map No. B 2449	JN 0055.12 Tape 0159 Std 68 °F
Office Work R. L. GREEN	Surveyed by Mitchell & Brown
Checked Brenner	Notes Mitchell Date 10/57
Date May 1958	Indexed A. D. Johnson

F. B. 2317 PG. 49

V526-C5

Contd on page 50

(27) (27)

AVE.

354.03

89°-59'-35"

25 Adj

(30) 44

189 TH

335.57

976.24

Fd Sq Hd Sh Lt pr. TR 16879

0.03

STREET

(30) (30)

Contd on page 54

(30) (30)

Contd on page 54

BILLINGS

126.15

125.35

Fd Lt No Rec

1) 89 59 30
4) 359 58 10
6) 179 57 20
Av) 89 59 33 1/3

(27) (27)

SOUTH LINE 0.80 TR 16879

VOID Here

NORTH LINE PAR. 12 - R.S. 53-32

For Line Check Sec. (Pg's. 77 thru 81.)

1) 125.35 @ Lo. (R 70°) = 125.35
2) 125.36 @ " " = 125.36
Avg = 125.35

Fd 2" IP com pl. Tg & nail dn 2" below top of cb per TR 16879 (Tg = "RE 1165 C.P.S.") (Removed 1/15/58)

176.14

Contd from page 45

Note: Any Additions or Changes on This Sheet Must be Made or Circled in Red Ink With Date and Name of Person Making Change.

PLEASE RETURN TO
LOS ANGELES COUNTY ENGINEER
700 LOS ANGELES COUNTY ENGINEERING BLDG.

Do not extend this side of this line.

76F309S S&E #247 1-56

F. B 2317 Pg. 50

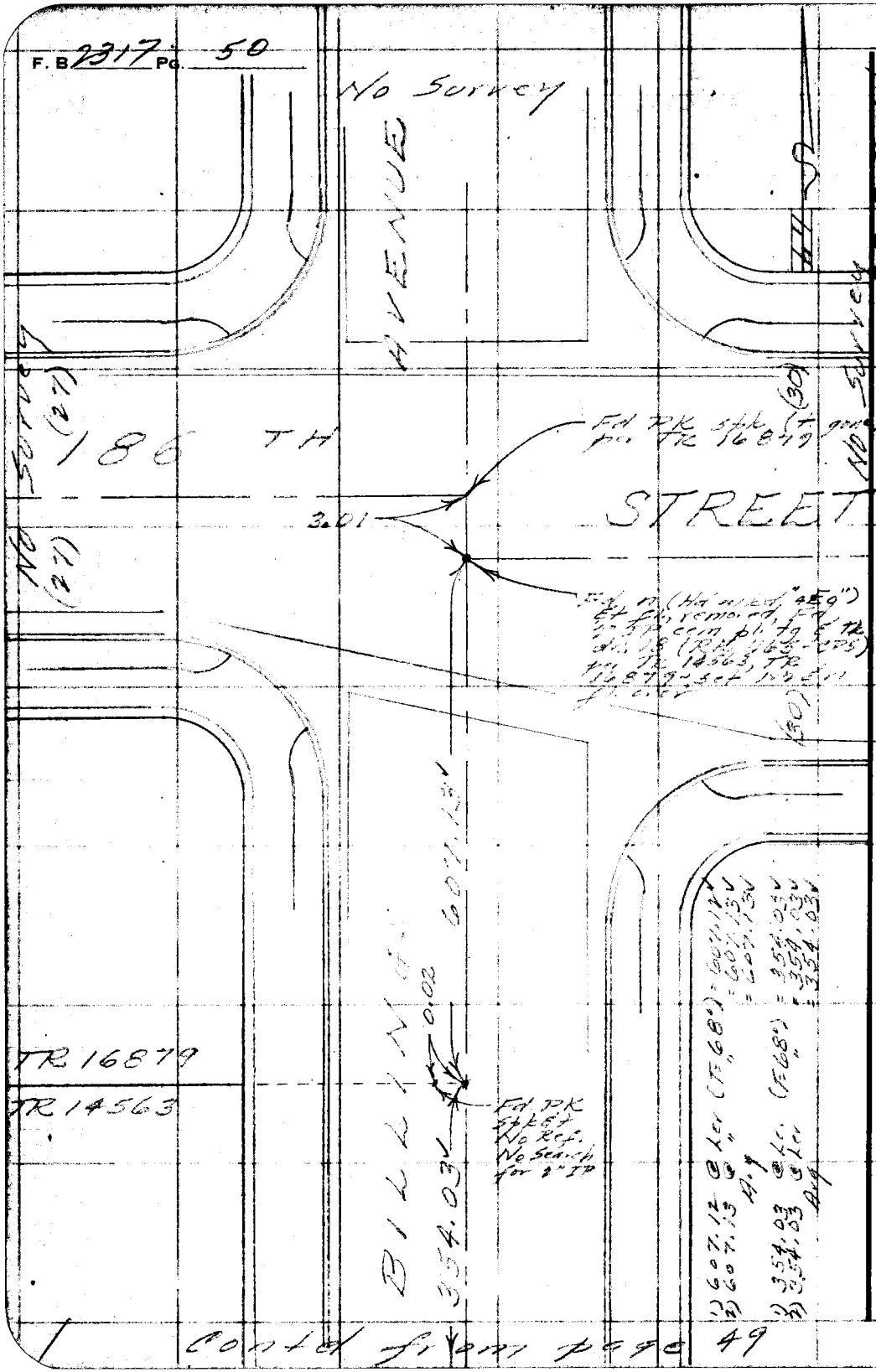

Contd from page 49

PLEASE RETURN TO
LOS ANGELES COUNTY ENGINEER
700 Los Angeles County Engineering Bldg.

Do not extend this side of this line.

Note: Any Additions or Changes on This Sheet Must be Made or Circled in Red Ink With Date and Name of Person Making Change.

Notes Ck'd by Gos	Survey of Dominguez Gulf Co.
Map No. B2449	JN 0055.12 Tape [illegible] Std [illegible] °F
Office Work R. L. GREEN	Surveyed by Mitchell & Brown
Checked Brenner	Notes Mitchell Date 10/57
Date May 1958	Indexed A. C. Johnson

F. B. [illegible] PG. 51

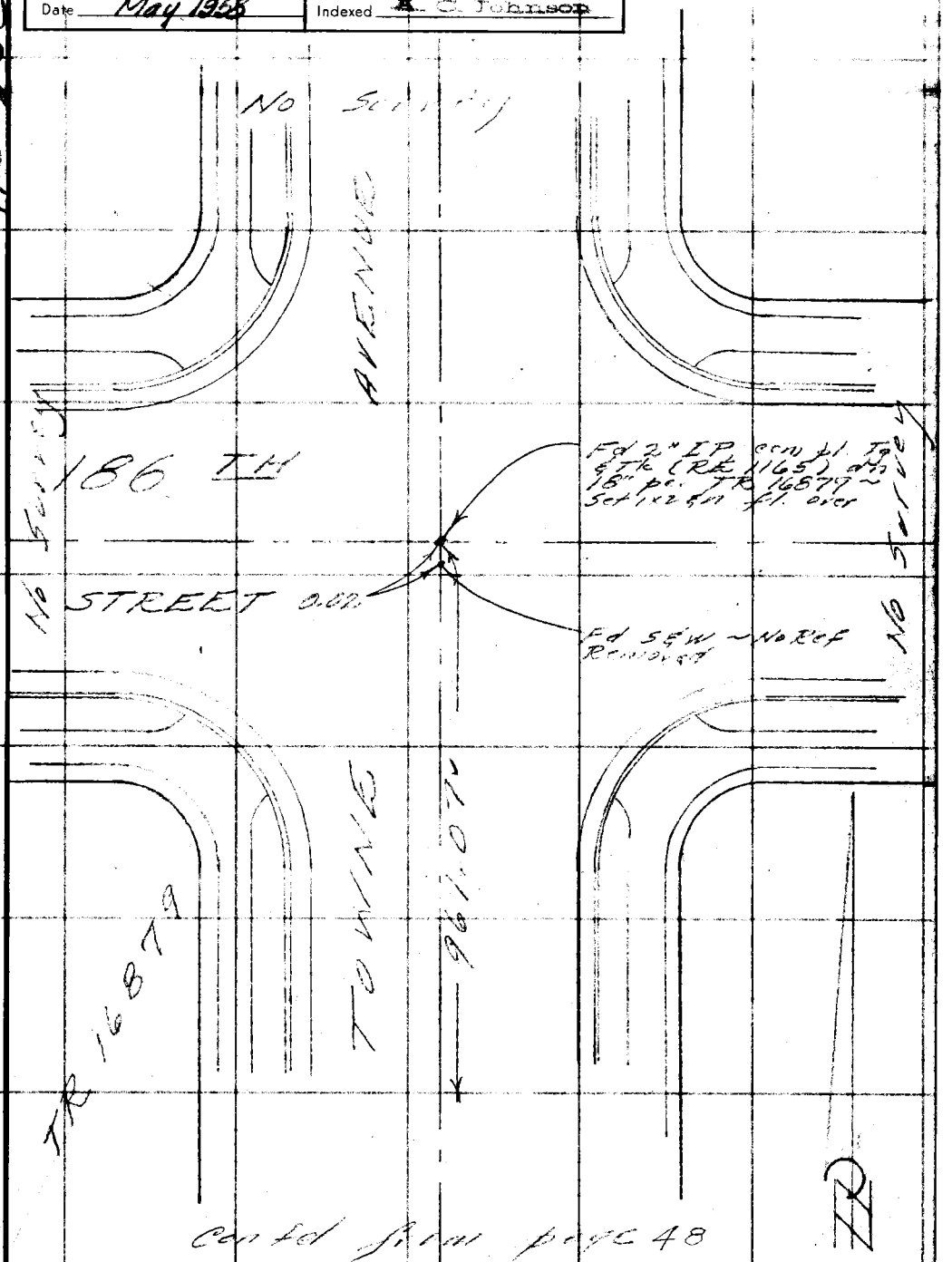

Contd from page 48

Note: Any Additions or Changes on This Sheet Must be Made or Circled in Red Ink With Date and Name of Person Making Change.

PLEASE RETURN TO
LOS ANGELES COUNTY ENGINEER
700 LOS ANGELES COUNTY ENGINEERING BLDG.

Do not extend this side of this line.

76F309S S&E #247 1-56

F. B. 2317 Pg. 52

Contd from page 47

1) 90 00 00
2) 360 00 15
3) 180 00 00
4) 90 00 00

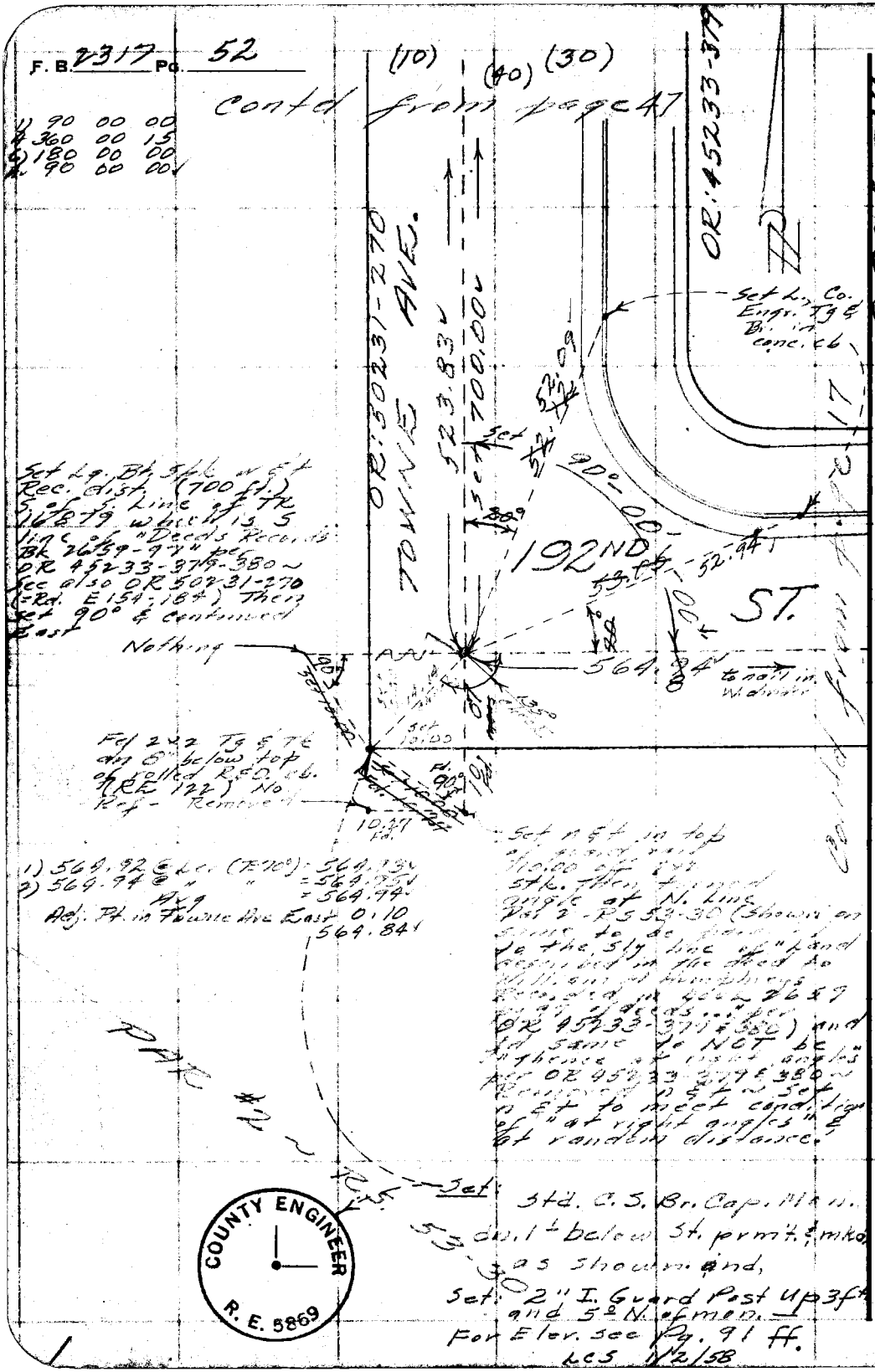

PLEASE RETURN TO
LOS ANGELES COUNTY ENGINEER
700 LOS ANGELES COUNTY ENGINEERING BLDG.

Do not extend this side of this line.

Note: Any Additions or Changes on This Sheet Must be Made or Circled in Red Ink With Date and Name of Person Making Change.

Notes Ck'd by Goss	Survey of [illegible]
Map No. B2443	JN [illegible] Tape [illegible] Std [illegible] °F
Office Work R. L. GREEN	Surveyed by [illegible]
Checked Brenner	Notes [illegible] Date [illegible]
Date May 1958	Indexed [illegible]

F. B. 7317 PG. 53

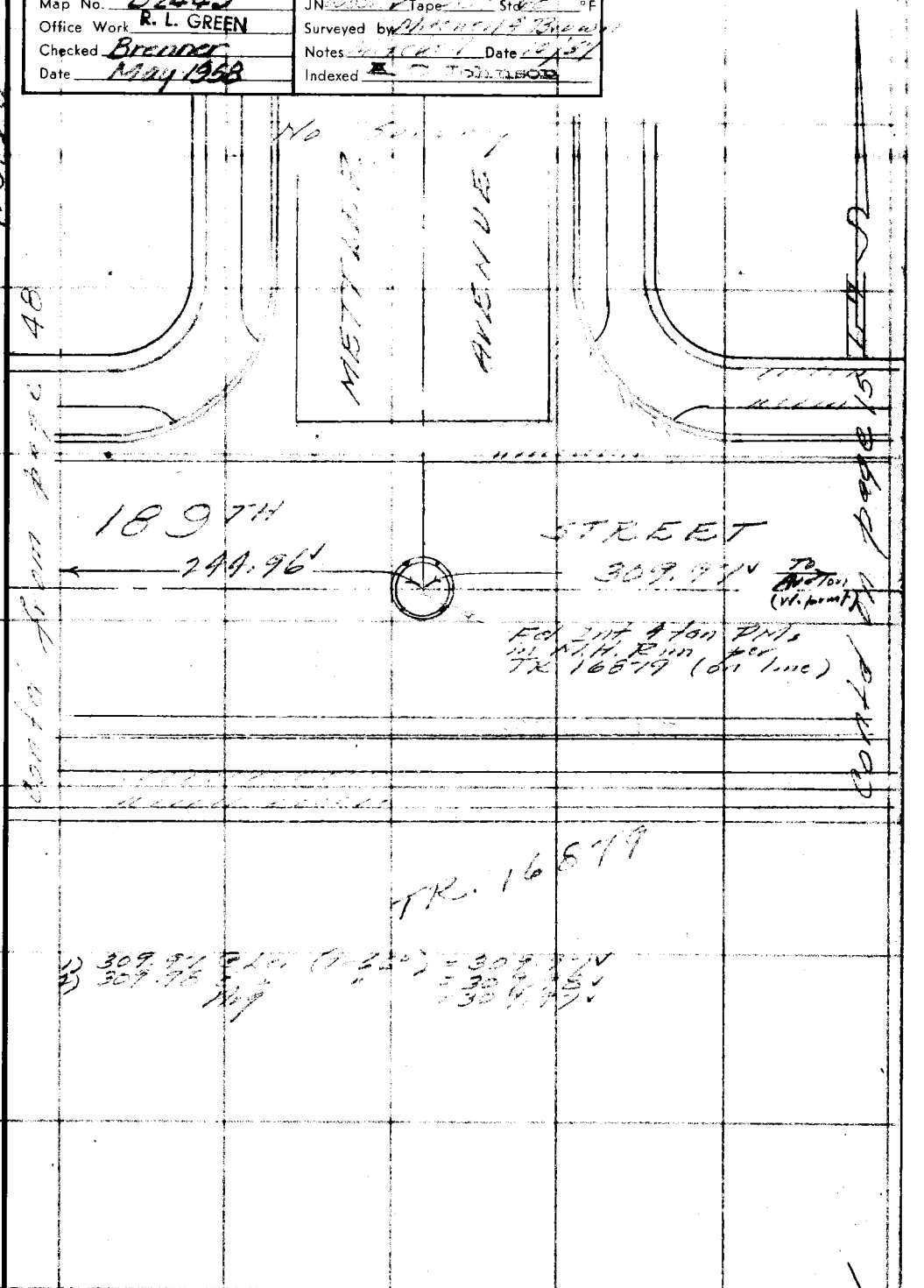

Note: Any Additions or Changes on This Sheet Must be Made or Circled in Red Ink With Date and Name of Person Making Change.

PLEASE RETURN TO
LOS ANGELES COUNTY ENGINEER
700 LOS ANGELES COUNTY ENGINEERING BLDG.

Do not extend this side of this line.

76F309S S&E #247 1-56

F. B. 2317 PG. 54

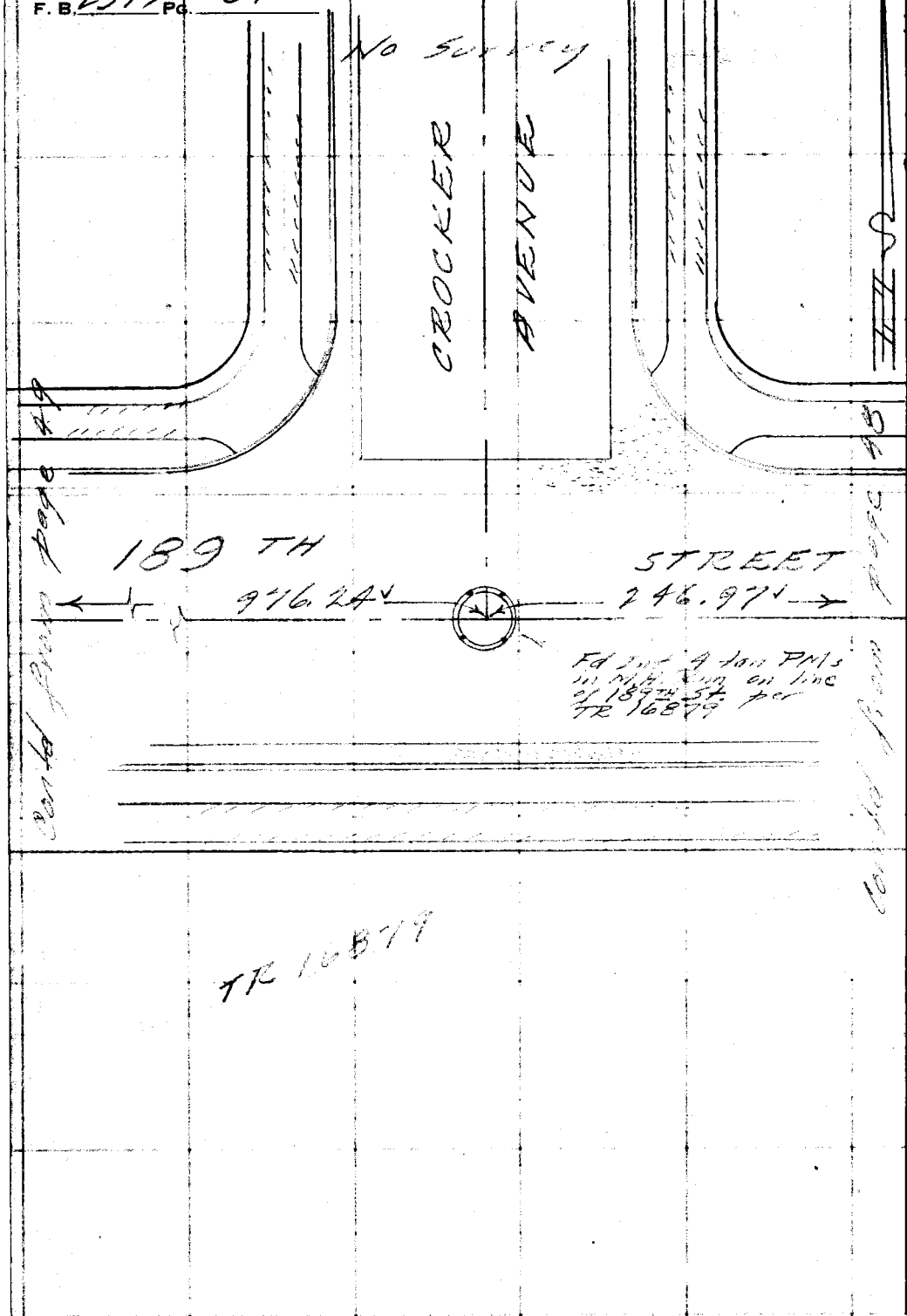

WS 26-C5

PLEASE RETURN TO
LOS ANGELES COUNTY ENGINEER
700 LOS ANGELES COUNTY ENGINEERING BLDG.

Do not extend this side of this line.

Note: Any Additions or Changes on This Sheet Must be Made or Circled in Red Ink With Date and Name of Person Making Change.

76F309S S&E #247 1-56

PLEASE RETURN TO
LOS ANGELES COUNTY ENGINEER
700 LOS ANGELES COUNTY ENGINEERING BLDG.

Note: Any Additions or Changes on This Sheet Must be Made or Circled in Red Ink With Date and Name of Person Making Change.

Do not extend this side of this line.

WS 26-C6

Notes Ck'd by GOS
Map No. 8 8 8 9
Office Work R. L. GREEN
Checked 8 8 8 9
Date MAY 1953

Survey of
JN Tape Std
Surveyed by
Notes
Indexed Date

F. B. PG. 55

PARCEL 1

PARCEL 2

PARCEL 3

PARCEL 4

PARCEL 5

PARCEL 6

PARCEL 7

PARCEL 8

PARCEL 9

PARCEL 10

PARCEL 11

PARCEL 12

PARCEL 13

PARCEL 14

PARCEL 15

PARCEL 16

PARCEL 17

PARCEL 18

PARCEL 19

PARCEL 20

PARCEL 21

PARCEL 22

PARCEL 23

PARCEL 24

PARCEL 25

PARCEL 26

PARCEL 27

PARCEL 28

PARCEL 29

PARCEL 30

PARCEL 31

PARCEL 32

PARCEL 33

PARCEL 34

PARCEL 35

PARCEL 36

PARCEL 37

PARCEL 38

PARCEL 39

PARCEL 40

PARCEL 41

PARCEL 42

PARCEL 43

PARCEL 44

PARCEL 45

PARCEL 46

PARCEL 47

PARCEL 48

PARCEL 49

PARCEL 50

PARCEL 51

PARCEL 52

PARCEL 53

PARCEL 54

PARCEL 55

PARCEL 56

PARCEL 57

PARCEL 58

PARCEL 59

PARCEL 60

PARCEL 61

PARCEL 62

PARCEL 63

PARCEL 64

PARCEL 65

PARCEL 66

PARCEL 67

PARCEL 68

PARCEL 69

PARCEL 70

PARCEL 71

PARCEL 72

PARCEL 73

PARCEL 74

PARCEL 75

PARCEL 76

PARCEL 77

PARCEL 78

PARCEL 79

PARCEL 80

PARCEL 81

PARCEL 82

PARCEL 83

PARCEL 84

PARCEL 85

PARCEL 86

PARCEL 87

PARCEL 88

PARCEL 89

PARCEL 90

PARCEL 91

PARCEL 92

PARCEL 93

PARCEL 94

PARCEL 95

PARCEL 96

PARCEL 97

PARCEL 98

PARCEL 99

PARCEL 100

PARCEL 101

PARCEL 102

PARCEL 103

PARCEL 104

PARCEL 105

PARCEL 106

PARCEL 107

PARCEL 108

PARCEL 109

PARCEL 110

PARCEL 111

PARCEL 112

PARCEL 113

PARCEL 114

PARCEL 115

PARCEL 116

PARCEL 117

PARCEL 118

PARCEL 119

PARCEL 120

PARCEL 121

PARCEL 122

PARCEL 123

PARCEL 124

PARCEL 125

PARCEL 126

PARCEL 127

PARCEL 128

PARCEL 129

PARCEL 130

PARCEL 131

PARCEL 132

PARCEL 133

PARCEL 134

PARCEL 135

PARCEL 136

PARCEL 137

PARCEL 138

PARCEL 139

PARCEL 140

PARCEL 141

PARCEL 142

PARCEL 143

PARCEL 144

PARCEL 145

PARCEL 146

PARCEL 147

PARCEL 148

PARCEL 149

PARCEL 150

PARCEL 151

PARCEL 152

PARCEL 153

PARCEL 154

PARCEL 155

PARCEL 156

PARCEL 157

PARCEL 158

PARCEL 159

PARCEL 160

PARCEL 161

PARCEL 162

PARCEL 163

PARCEL 164

PARCEL 165

PARCEL 166

PARCEL 167

PARCEL 168

PARCEL 169

PARCEL 170

PARCEL 171

PARCEL 172

PARCEL 173

PARCEL 174

PARCEL 175

PARCEL 176

PARCEL 177

PARCEL 178

PARCEL 179

PARCEL 180

PARCEL 181

PARCEL 182

PARCEL 183

PARCEL 184

PARCEL 185

PARCEL 186

PARCEL 187

PARCEL 188

PARCEL 189

PARCEL 190

PARCEL 191

PARCEL 192

PARCEL 193

PARCEL 194

PARCEL 195

PARCEL 196

PARCEL 197

PARCEL 198

PARCEL 199

PARCEL 200

PARCEL 201

PARCEL 202

PARCEL 203

PARCEL 204

PARCEL 205

PARCEL 206

PARCEL 207

PARCEL 208

PARCEL 209

PARCEL 210

PARCEL 211

PARCEL 212

PARCEL 213

PARCEL 214

PARCEL 215

PARCEL 216

PARCEL 217

PARCEL 218

PARCEL 219

PARCEL 220

PARCEL 221

PARCEL 222

PARCEL 223

PARCEL 224

PARCEL 225

PARCEL 226

PARCEL 227

PARCEL 228

PARCEL 229

PARCEL 230

PARCEL 231

PARCEL 232

PARCEL 233

PARCEL 234

PARCEL 235

PARCEL 236

PARCEL 237

PARCEL 238

PARCEL 239

PARCEL 240

PARCEL 241

PARCEL 242

PARCEL 243

PARCEL 244

PARCEL 245

PARCEL 246

PARCEL 247

PARCEL 248

PARCEL 249

PARCEL 250

PARCEL 251

PARCEL 252

PARCEL 253

PARCEL 254

PARCEL 255

PARCEL 256

PARCEL 257

PARCEL 258

PARCEL 259

PARCEL 260

PARCEL 261

PARCEL 262

PARCEL 263

PARCEL 264

PARCEL 265

PARCEL 266

PARCEL 267

PARCEL 268

PARCEL 269

PARCEL 270

PARCEL 271

PARCEL 272

PARCEL 273

PARCEL 274

PARCEL 275

PARCEL 276

PARCEL 277

PARCEL 278

PARCEL 279

PARCEL 280

PARCEL 281

PARCEL 282

PARCEL 283

PARCEL 284

PARCEL 285

PARCEL 286

PARCEL 287

PARCEL 288

PARCEL 289

PARCEL 290

PARCEL 291

PARCEL 292

PARCEL 293

PARCEL 294

PARCEL 295

PARCEL 296

PARCEL 297

PARCEL 298

PARCEL 299

PARCEL 300

PARCEL 301

PARCEL 302

PARCEL 303

PARCEL 304

PARCEL 305

PARCEL 306

PARCEL 307

PARCEL 308

PARCEL 309

PARCEL 310

PARCEL 311

PARCEL 312

PARCEL 313

PARCEL 314

PARCEL 315

PARCEL 316

PARCEL 317

PARCEL 318

PARCEL 319

PARCEL 320

PARCEL 321

PARCEL 322

PARCEL 323

PARCEL 324

PARCEL 325

PARCEL 326

PARCEL 327

PARCEL 328

PARCEL 329

PARCEL 330

PARCEL 331

PARCEL 332

PARCEL 333

PARCEL 334

PARCEL 335

PARCEL 336

PARCEL 337

PARCEL 338

PARCEL 339

PARCEL 340

PARCEL 341

PARCEL 342

PARCEL 343

PARCEL 344

PARCEL 345

PARCEL 346

PARCEL 347

PARCEL 348

PARCEL 349

PARCEL 350

PARCEL 351

PARCEL 352

PARCEL 353

PARCEL 354

PARCEL 355

PARCEL 356

PARCEL 357

PARCEL 358

PARCEL 359

PARCEL 360

PARCEL 361

PARCEL 362

PARCEL 363

PARCEL 364

PARCEL 365

PARCEL 366

PARCEL 367

PARCEL 368

PARCEL 369

PARCEL 370

PARCEL 371

PARCEL 372

PARCEL 373

PARCEL 374

PARCEL 375

PARCEL 376

PARCEL 377

PARCEL 378

PARCEL 379

PARCEL 380

PARCEL 381

PARCEL 382

PARCEL 383

PARCEL 384

PARCEL 385

PARCEL 386

PARCEL 387

PARCEL 388

PARCEL 389

PARCEL 390

PARCEL 391

PARCEL 392

PARCEL 393

PARCEL 394

PARCEL 395

PARCEL 396

PARCEL 397

PARCEL 398

PARCEL 399

PARCEL 400

PARCEL 401

PARCEL 402

PARCEL 403

PARCEL 404

PARCEL 405

PARCEL 406

PARCEL 407

PARCEL 408

PARCEL 409

PARCEL 410

PARCEL 411

PARCEL 412

PARCEL 413

PARCEL 414

PARCEL 415

PARCEL 416

PARCEL 417

PARCEL 418

PARCEL 419

PARCEL 420

PARCEL 421

PARCEL 422

PARCEL 423

PARCEL 424

PARCEL 425

PARCEL 426

PARCEL 427

PARCEL 428

PARCEL 429

PARCEL 430

PARCEL 431

PARCEL 432

PARCEL 433

PARCEL 434

PARCEL 435

PARCEL 436

PARCEL 437

PARCEL 438

PARCEL 439

PARCEL 440

PARCEL 441

PARCEL 442

PARCEL 443

PARCEL 444

PARCEL 445

PARCEL 446

PARCEL 447

PARCEL 448

PARCEL 449

PARCEL 450

PARCEL 451

PARCEL 452

PARCEL 453

PARCEL 454

PARCEL 455

PARCEL 456

PARCEL 457

PARCEL 458

PARCEL 459

PARCEL 460

PARCEL 461

PARCEL 462

PARCEL 463

PARCEL 464

PARCEL 465

PARCEL 466

PARCEL 467

PARCEL 468

PARCEL 469

PARCEL 470

PARCEL 471

PARCEL 472

PARCEL 473

PARCEL 474

PARCEL 475

PARCEL 476

PARCEL 477

PARCEL 478

PARCEL 479

PARCEL 480

PARCEL 481

PARCEL 482

PARCEL 483

PARCEL 484

PARCEL 485

PARCEL 486

PARCEL 487

PARCEL 488

PARCEL 489

PARCEL 490

PARCEL 491

PARCEL 492

PARCEL 493

PARCEL 494

PARCEL 495

PARCEL 496

PARCEL 497

PARCEL 498

PARCEL 499

PARCEL 500

PARCEL 501

PARCEL 502

PARCEL 503

PARCEL 504

PARCEL 505

PARCEL 506

PARCEL 507

PARCEL 508

PARCEL 509

PARCEL 510

PARCEL 511

PARCEL 512

PARCEL 513

PARCEL 514

PARCEL 515

PARCEL 516

PARCEL 517

PARCEL 518

PARCEL 519

PARCEL 520

PARCEL 521

PARCEL 522

PARCEL 523

PARCEL 524

PARCEL 525

PARCEL 526

PARCEL 527

PARCEL 528

PARCEL 529

PARCEL 530

PARCEL 531

PARCEL 532

PARCEL 533

PARCEL 534

PARCEL 535

PARCEL 536

PARCEL 537

PARCEL 538

PARCEL 539

PARCEL 540

PARCEL 541

PARCEL 542

PARCEL 543

PARCEL 544

PARCEL 545

PARCEL 546

PARCEL 547

PARCEL 548

PARCEL 549

PARCEL 550

PARCEL 551

PARCEL 552

PARCEL 553

PARCEL 554

PARCEL 555

PARCEL 556

PARCEL 557

PARCEL 558

PARCEL 559

PARCEL 560

PARCEL 561

PARCEL 562

PARCEL 563

PARCEL 564

PARCEL 565

PARCEL 566

PARCEL 567

PARCEL 568

PARCEL 569

PARCEL 570

PARCEL 571

PARCEL 572

PARCEL 573

PARCEL 574

PARCEL 575

PARCEL 576

PARCEL 577

PARCEL 578

PARCEL 579

PARCEL 580

PARCEL 581

PARCEL 582

PARCEL 583

PARCEL 584

PARCEL 585

PARCEL 586

PARCEL 587

PARCEL 588

PARCEL 589

PARCEL 590

PARCEL 591

PARCEL 592

PARCEL 593

PARCEL 594

PARCEL 595

PARCEL 596

PARCEL 597

PARCEL 598

PARCEL 599

PARCEL 600

PARCEL 601

PARCEL 602

PARCEL 603

PARCEL 604

PARCEL 605

PARCEL 606

PARCEL 607

PARCEL 608

PARCEL 609

PARCEL 610

PARCEL 611

PARCEL 612

PARCEL 613

PARCEL 614

PARCEL 615

PARCEL 616

PARCEL 617

PARCEL 618

PARCEL 619

PARCEL 620

PARCEL 621

PARCEL 622

PARCEL 623

PARCEL 624

PARCEL 625

PARCEL 626

PARCEL 627

PARCEL 628

PARCEL 629

PARCEL 630

PARCEL 631

PARCEL 632

PARCEL 633

PARCEL 634

PARCEL 635

PARCEL 636

PARCEL 637

PARCEL 638

PARCEL 639

PARCEL 640

PARCEL 641

PARCEL 642

PARCEL 643

PARCEL 644

PARCEL 645

PARCEL 646

PARCEL 647

PARCEL 648

PARCEL 649

PARCEL 650

PARCEL 651

PARCEL 652

PARCEL 653

PARCEL 654

PARCEL 655

PARCEL 656

PARCEL 657

PARCEL 658

PARCEL 659

PARCEL 660

PARCEL 661

PARCEL 662

PARCEL 663

PARCEL 664

PARCEL 665

PARCEL 666

PARCEL 667

PARCEL 668

PARCEL 669

PARCEL 670

PARCEL 671

PARCEL 672

PARCEL 673

PARCEL 674

PARCEL 675

PARCEL 676

PARCEL 677

PARCEL 678

PARCEL 679

PARCEL 680

PARCEL 681

PARCEL 682

PARCEL 683

PARCEL 684

PARCEL 685

PARCEL 686

PARCEL 687

PARCEL 688

PARCEL 689

PARCEL 690

PARCEL 691

PARCEL 692

PARCEL 693

PARCEL 694

PARCEL 695

PARCEL 696

PARCEL 697

PARCEL 698

PARCEL 699

PARCEL 700

PARCEL 701

PARCEL 702

PARCEL 703

PARCEL 704

PARCEL 705

PARCEL 706

PARCEL 707

PARCEL 708

PARCEL 709

PARCEL 710

PARCEL 711

PARCEL 712

PARCEL 713

PARCEL 714

PARCEL 715

PARCEL 716

PARCEL 717

PARCEL 718

PARCEL 719

PARCEL 720

PARCEL 721

PARCEL 722

PARCEL 723

PARCEL 724

PARCEL 725

PARCEL 726

PARCEL 727

PARCEL 728

PARCEL 729

PARCEL 730

PARCEL 731

PARCEL 732

PARCEL 733

PARCEL 734

PARCEL 735

PARCEL 736

PARCEL 737

PARCEL 738

PARCEL 739

PARCEL 740

PARCEL 741

PARCEL 742

PARCEL 743

PARCEL 744

PARCEL 745

PARCEL 746

PARCEL 747

PARCEL 748

PARCEL 749

PARCEL 750

PARCEL 751

PARCEL 752

PARCEL 753

PARCEL 754

PARCEL 755

PARCEL 756

PARCEL 757

PARCEL 758

PARCEL 759

PARCEL 760

PARCEL 761

PARCEL 762

PARCEL 763

PARCEL 764

PARCEL 765

PARCEL 766

PARCEL 767

PARCEL 768

PARCEL 769

PARCEL 770

PARCEL 771

PARCEL 772

PARCEL 773

PARCEL 774

PARCEL 775

PARCEL 776

PARCEL 777

PARCEL 778

PARCEL 779

PARCEL 780

PARCEL 781

PARCEL 782

PARCEL 783

PARCEL 784

PARCEL 785

PARCEL 786

PARCEL 787

PARCEL 788

PARCEL 789

PARCEL 790

PARCEL 791

PARCEL 792

PARCEL 793

PARCEL 794

PARCEL 795

PARCEL 796

PARCEL 797

PARCEL 798

PARCEL 799

PARCEL 800

PARCEL 801

PARCEL 802

PARCEL 803

PARCEL 804

PARCEL 805

PARCEL 806

PARCEL 807

PARCEL 808

PARCEL 809

PARCEL 810

PARCEL 811

PARCEL 812

PARCEL 813

PARCEL 814

PARCEL 815

PARCEL 816

PARCEL 817

PARCEL 818

PARCEL 819

PARCEL 820

PARCEL 821

PARCEL 822

PARCEL 823

PARCEL 824

PARCEL 825

PARCEL 826

PARCEL 827

PARCEL 828

PARCEL 829

PARCEL 830

PARCEL 831

PARCEL 832

PARCEL 833

PARCEL 834

PARCEL 835

PARCEL 836

PARCEL 837

PARCEL 838

PARCEL 839

PARCEL 840

PARCEL 841

PARCEL 842

PARCEL 843

PARCEL 844

PARCEL 845

PARCEL 846

PARCEL 847

PARCEL 848

PARCEL 849

PARCEL 850

PARCEL 851

PARCEL 852

PARCEL 853

PARCEL 854

PARCEL 855

PARCEL 856

PARCEL 857

PARCEL 858

PARCEL 859

PARCEL 860

PARCEL 861

PARCEL 862

PARCEL 863

PARCEL 864

PARCEL 865

PARCEL 866

PARCEL 867

PARCEL 868

PARCEL 869

PARCEL 870

PARCEL 871

PARCEL 872

PARCEL 873

PARCEL 874

PARCEL 875

PARCEL 876

PARCEL 877

PARCEL 878

PARCEL 879

PARCEL 880

PARCEL 881

PARCEL 882

PARCEL 883

PARCEL 884

PARCEL 885

PARCEL 886

PARCEL 887

PARCEL 888

PARCEL 889

PARCEL 890

PARCEL 891

PARCEL 892

PARCEL 893

PARCEL 894

PARCEL 895

PARCEL 896

PARCEL 897

PARCEL 898

PARCEL 899

PARCEL 900

PARCEL 901

PARCEL 902

PARCEL 903

PARCEL 904

PARCEL 905

PARCEL 906

PARCEL 907

PARCEL 908

PARCEL 909

PARCEL 910

PARCEL 911

PARCEL 912

PARCEL 913

PARCEL 914

PARCEL 915

PARCEL 916

PARCEL 917

PARCEL 918

PARCEL 919

PARCEL 920

PARCEL 921

PARCEL 922

PARCEL 923

PARCEL 924

PARCEL 925

PARCEL 926

PARCEL 927

PARCEL 928

PARCEL 929

PARCEL 930

PARCEL 931

PARCEL 932

PARCEL 933

PARCEL 934

PARCEL 935

PARCEL 936

PARCEL 937

PARCEL 938

PARCEL 939

PARCEL 940

PARCEL 941

PARCEL 942

PARCEL 943

PARCEL 944

PARCEL 945

PARCEL 946

PARCEL 947

PARCEL 948

PARCEL 949

PARCEL 950

PARCEL 951

PARCEL 952

PARCEL 953

PARCEL 954

PARCEL 955

PARCEL 956

PARCEL 957

PARCEL 958

PARCEL 959

PARCEL 960

PARCEL 961

PARCEL 962

PARCEL 963

PARCEL 964

PARCEL 965

PARCEL 966

PARCEL 967

PARCEL 968

PARCEL 969

PARCEL 970

PARCEL 971

PARCEL 972

PARCEL 973

PARCEL 974

PARCEL 975

PARCEL 976

PARCEL 977

PARCEL 978

PARCEL 979

PARCEL 980

PARCEL 981

PARCEL 982

PARCEL 983

PARCEL 984

PARCEL 985

PARCEL 986

PARCEL 987

PARCEL 988

PARCEL 989

PARCEL 990

PARCEL 991

PARCEL 992

PARCEL 993

PARCEL 994

PARCEL 995

PARCEL 996

PARCEL 997

PARCEL 998

PARCEL 999

PARCEL 1000

1) 308.26 @ 1.0 (TE 620) = 308.25
2) 308.24 @ " " = 308.24
Avg = 308.25

1) 62.55 @ 1.0 (TE 620) = 62.55
2) 62.56 @ " = 62.56
1) 99.83 @ 1.0 (TE 620) = 99.83
2) 99.38 @ " = 99.38
Total = 162.21
Total = 172.00

2) 170 22 30 2) 314 53 00
3) 300 44 50 4) 269 45 20
5) 151 07 20 6) 224 38 00
7) 85 11 13 7) 157 16 20

J.H.B.

To Dom. Cert.

Cont'd from page 31

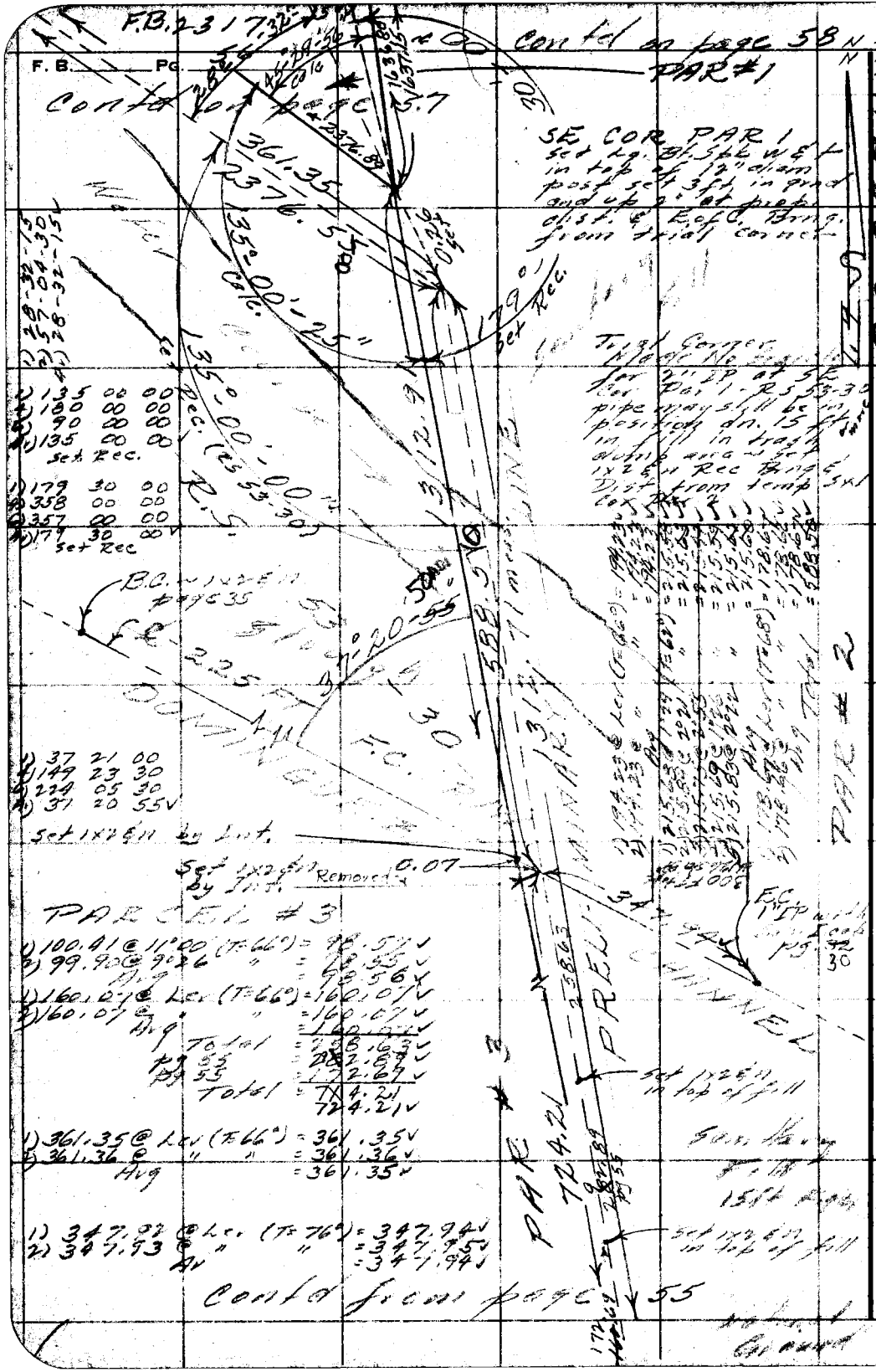

PLEASE RETURN TO
LOS ANGELES COUNTY ENGINEER
700 Los Angeles County Engineering Bldg.

Do not extend this side of this line.

Note: Any Additions or Changes on This Sheet Must be Made or Circled in Red Ink With Date and Name of Person Making Change.

Notes Ck'd by W. Brenner	Survey of Dominguez Gap Rec.
Map No. B 2443	JN [illegible] Tape [illegible] Std. 68 °F
Office Work R. L. GREEN	Surveyed by Mitchell & Brown
Checked Brenner	Notes [illegible] Date [illegible]
Date May 1958	Indexed E. C. Johnson

F. B. 2317 PG. 57

1) 151 27 45
2) [illegible]
4) 151 27 45

1) 28 32 15
2) [illegible]
4) 28 32 15

1) 144 58 00
2) 144 57 30
4) 144 58 00

1) 144 57 00
2) 144 57 30
4) 144 56 53

~~1) 165 13 30~~
~~2) 3[illegible] 53 15~~
~~3) 2[illegible] 40 15~~
~~4) 165 13 30~~
~~See page 35~~

1) 422.29 @ [illegible] (T=76°) = 422.26
2) 422.25 @ " " = 422.27
Avg = 422.26

PARCEL #1 ~ RS 53-30

Tree Angle Pt
N LINE PAR 3
Fd 2" IP con Pt in stk
at 18" (RE 1266) per
RS 53-30 ~ set 1426
in up 3" ent

NOTE
See Pg. 60
for Pics.

422.26

Total Pt
N LINE PAR 3
Set temp
1x2 stk at
Rec Bond
Dist NE
from S ent
Pin 3 & W Cor
Par #1 ~ RS
53-30

PRELIM

PARCEL #3 ~ RS 53-30.

Set 1x2 stk
top of fill
@ Rec Dist
& E of C
Rec. Bond
to fence
to fall on
line.

2376.89 calc.

361.35 calc.

2376.35 LINE

Set temp
1x2 stk top
of fill along
E edge of
slope on
Rec. Bond
from S

1) 282.36 @ 30 [illegible] (T=72°) = 282.[illegible]
2) 282.37 @ 30 [illegible] " = 282.[illegible]
3) 282.44 @ 30 [illegible] " = 282.[illegible]
1) 689.39 @ [illegible] (T=70°) = 689.[illegible]
2) 689.39 @ " = 689.40
3) 689.40 @ " = 689.40
1) 963.97 @ [illegible] (T=66°) = 963.96
2) 963.98 @ " = 963.97
3) 963.96 @ " = 963.96
1) 79.98 @ [illegible] (T=66°) = 79.98
2) 79.99 @ " = 79.99
3) 79.99 @ " = 79.99
Avg

Total = 2015.00 2x3
361.35 See page 56 = 361.35
Set Rec. Total = 2376.35 5x8

Tape #276 Std @ 68°F

Continued from page 56

Note: Any Additions or Changes on This Sheet Must be Made or Circled in Red Ink With Date and Name of Person Making Change.

Do not extend this side of this line.

PLEASE RETURN TO
LOS ANGELES COUNTY ENGINEER
700 LOS ANGELES COUNTY ENGINEERING BLDG.

76F3095 S&E #247 1-56

PLEASE RETURN TO
LOS ANGELES COUNTY ENGINEER
700 LOS ANGELES COUNTY ENGINEERING BLDG.

Note: Any Additions or Changes on This Sheet Must be Made or Circled in Red Ink With Date and Name of Person Making Change.

Do not extend this side of this line.

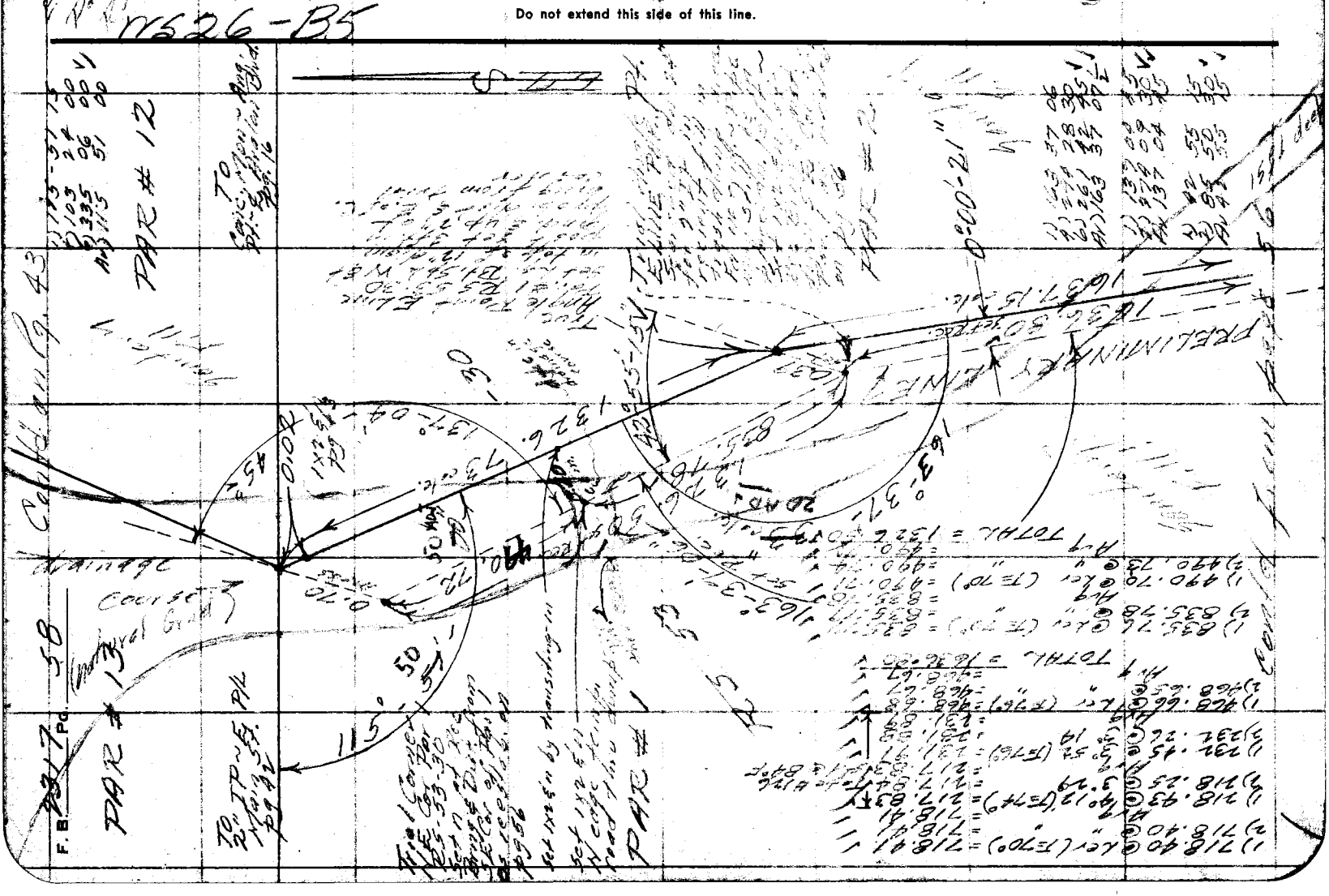

Notes Ck'd by W. Brenner	Survey of Dominguez Gulf Co
Map No. B2449	JN 00.55.11 Tape 0.154 Std. 68 °F
Office Work R. L. GREEN	Surveyed by Mitchell & Brown
Checked Brenner	Notes Mitchell Date 10/57
Date May 1958	Indexed A. C. Johnson

F. B. _____ PG. 59

2317

Cont'd on page 60

W.326-B5

~~14.49~~ Cont'd on page 65

1) 144 48 00
2) 219 12 20
3) 148 48 30
4) 144 48 05

Removed St. Sign then Set L&E Br. by transiting in then reset St. Sign Post 03 W of line.

Cont'd on page 65

Red cbd 117.77

STREET

St. Sign

BROADWAY

Red cbd

144°-48'-05"

Fd L.A. City Engr Br. Cap Mon. Tran Sta "COMPTON C-6 A" dn 12" in H.H. per City Engr FB 10669-86

0.04

16.49

Fd L&E FB 485-13 Rd FW 4614-132 CS FB 961-27

13.98

Fd L&E Rd FW 4614-132 0.08 C.S. FB 961-27

49.00

73.87

14.04

Fd L&E Rd FW 4614-132 C.S. FB 961-27

Fd L&E FB 485-13 Rd FW 4614-132 FB 961-27

INT Fd L&E 0.03 E. FB 485-13 & 22 & 14 FB 961-27 RS 53-30

MAIN

113.68

Red cbd

Cont'd from page 37

Note: Any Additions or Changes on This Sheet Must be Made or Circled in Red Ink With Date and Name of Person Making Change.

PLEASE RETURN TO
LOS ANGELES COUNTY ENGINEER
700 LOS ANGELES COUNTY ENGINEERING BLDG.

Do not extend this side of this line.

76F309S S&E #247 1-56

F. B. 2317 Pg. 60

Contd on page 42

1) 90 00 30
4) 360 02 00
6) 180 03 15
90 00 32½

1) 454.39 @ Lcr (T=62°) = 454.37
2) 454.37 @ " " = 454.35
Avg. = 454.36

1) 248.39 @ Lcr (T=62°) = 248.38
2) 248.39 @ " " = 248.38
Avg. 248.38

1) 136.84 @ Lcr (T=62°) = 136.83
2) 136.86 @ " " = 136.85
Av = 136.84

1) 117.78 @ Lcr (T=70°) = 117.78
2) 117.76 @ " " = 117.76
Av = 117.77

454.36
248.38
136.84
839.58
3.00
836.58

1) 989.72 @ Lcr (T=72°) = 989.75
2) 989.67 @ " " = 989.70
Avg = 989.72
0.28
Total = 990.00

1) 40.00 @ Lcr (T=70°) = 40.00
2) 40.00 @ " " = 40.00
Avg = 40.00

Add

1) 989.72 @ Lcr (T=72°) = 989.75
2) 989.67 @ " " = 989.70
Avg = 989.72
0.28
Total = 990.00

1) 40.00 @ Lcr (T=70°) = 40.00
2) 40.00 @ " " = 40.00
Avg = 40.00

Fd Lft No Ref

Set Chis "+" by Int.

Fd ½ (No Tk) No Ref

0.03
0.34

1240.00

454.36
836.58

90°-00'-30 mess.

40 AN

Fd "X" W. Lft @ Int 4 tan Lft (all in same slab) per FB 485-498-53-30 20 ~ RS

Fd & FC Lft Tg & Tk per FC, 28 R/W 14.1

0.02

136.84

Set n @ approx scaled dist fr. Bdwy NE to Nly line of 50 ft. strip shown on aquisition map & set off 90° per published description.

40.00

90°-00'-00" set

(PROP.)

No Survey

"A"

Fd 2" IP Wood pl. Tg & Tk up 1" (LS 2333) No Ref. (see pg 69)

Set nail 2.47

990.00

1240.00 set

PAR.

117.77

(40)

(40)

Contd from page 59

0.28

210.00

Contd on pg. 63

Contd on pg 63

Note: Any Additions or Changes on This Sheet Must be Made or Circled in Red Ink With Date and Name of Person Making Change.

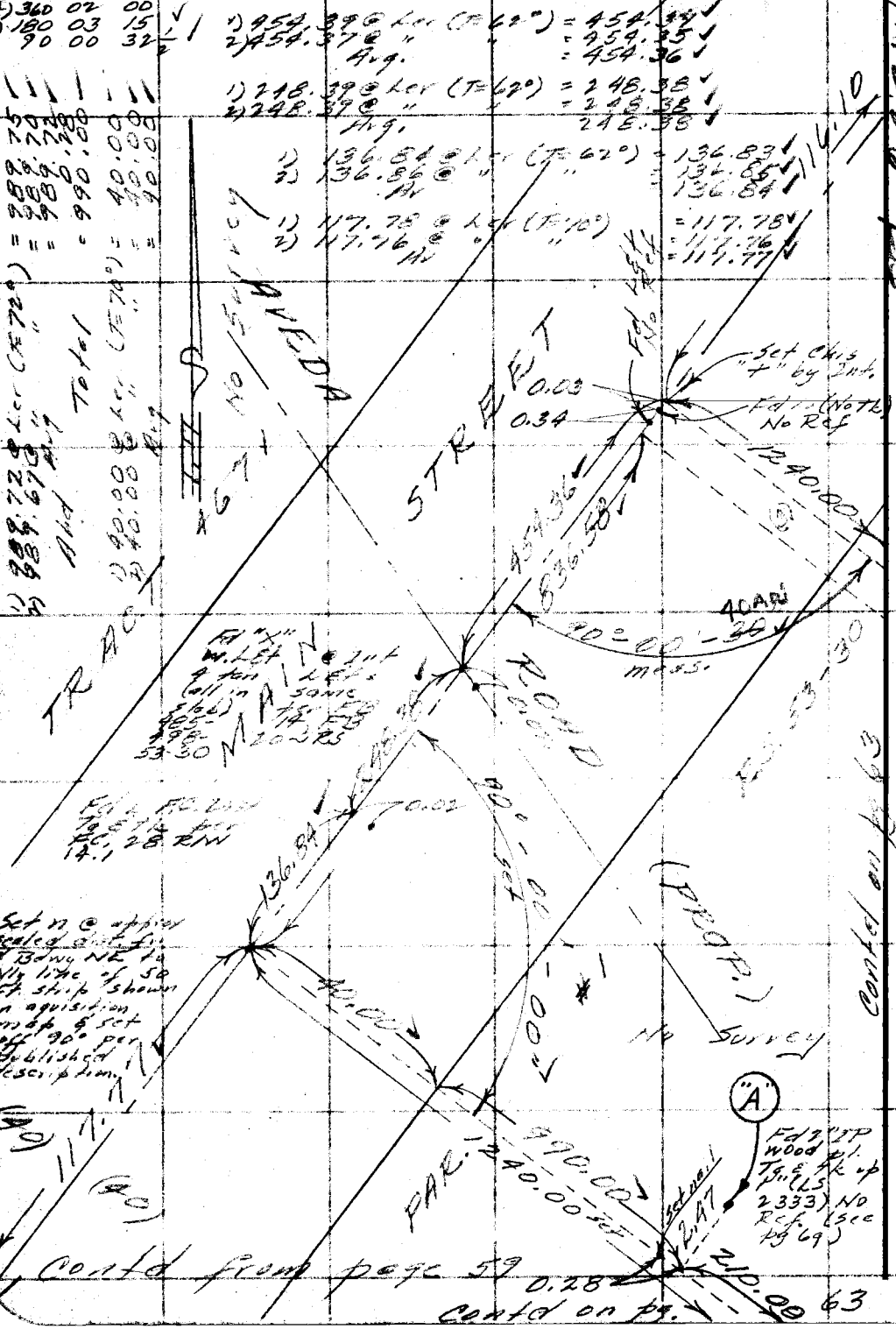

Do not extend this side of this line.

PLEASE RETURN TO
LOS ANGELES COUNTY ENGINEER
700 LOS ANGELES COUNTY ENGINEERING BLDG.

526-B5

Notes Ck'd by W. Brenner
Map No. B 2449
Office Work R. L. GREEN
Checked Brenner
Date May 1958

Survey of Dam
JN 0055.12 Tape 0.15 Std 68 °F
Surveyed by
Notes Date 10/61
Indexed J. Johnson

F. B. 2314 PG. 61

W526-B3

Fd Left 1 ft in fr. edge of pavmt per FB 961-29

Fd 4" E.P. conc. pl. & Co Tk on 6" per G&G
1) 90 23 15
4) 361 33 40.5
6) 182 20 15.5
Av) 90 23 22.2

E.C. Fd Left FB 498-19 FB 961-29 RS 53-32 No Search

TRACT 4671 No Search

90° 37.32 calc.

14.06 2.69 38.68 PP

Fd Left 1 ft in fr. edge of pavmt E 0.06 N 5 Transit Line ~ Ref. Rd FT 26-25

GRIFFITH STREET

TRANSIT LINE 28.42 9.30 2.72

Fd 1½" IP pond pl in 2 in 18" ~ No Ref Rd FT 26-25

Set 1x2 EN by Lnt.

Set 1x2 EN on offset line

COMPTON D-5A
Fd Std LA Co. Eng. Std Surv. Ctl. Sys. Traverse Sta. No. on 20" on semi-tan. prod from SW Cor. CS FB 925-134 LA.C. Eng. FB 1066-23

Gum Tree (dead) (too big to remove)

M = Rec per Rd FN 4674-133

2.70 calc. fr. Rec. & checked after setting this X" @ Victoria per 19.62

Fd ch. stb EW in conc. 4 in. 18" per Rd FN LA City Eng. FB 1066-37, CS FB 961-29, CS FB 965-133, CS FB 498-19 ~ RS 53-30

Nothing Fdor Set
1) 144 24 30
4) 217 38 00
6) 146 26 45
Av) 144 24 27.5

RN No 1 Fd 1 IP conc pl. & Cowing set in conc. on 18" per FB 925-133

MAIN STREET

1) 189.75 @ Lev (T=56°) = 189.74
2) 189.73 @ " " = 189.72
Av = 189.73

1) 56.77 @ Lev (T=60°) = 56.77
2) 56.79 @ " " = 56.79
Av = 56.78

~~1) 276.31 @ Lev (T=60°) = 276.30~~
2) 276.40 @ " = 276.39
3) 276.40 @ " (T=56°) = 276.38

Note: Any Additions or Changes on This Sheet Must be Made or Circled in Red Ink With Date and Name of Person Making Change.

Do not extend this side of this line.

PLEASE RETURN TO
LOS ANGELES COUNTY ENGINEER
700 LOS ANGELES COUNTY ENGINEERING BLDG.

76F309S S&E #247 1-56

F.B. 2317 Pg. 62

No Survey

1) 916.63 @ Ker (T=64°) = 916.61 ✓
2) 916.63 @ " " = 916.61 ✓
Av = 916.61 ✓
~~1) 859.54 @ Ker (T=64°) = 859.52~~
~~2) 859.60 @ " " = 859.58~~
~~Av = 859.55~~
1) 860.66 @ Ker (T=68°) = 860.66
2) 860.66 @ " " = 860.66 } Reclaimed on ℄
Avg = 860.66

Fd 4" Br tablet set in conc. 2" below subgrade of the st. and marked "L.A. CO. SUR CONT SYS - TRAV STA and stamped "COMPTON D-5 RE 2177 and "SET BY CO SURV 1942 and in a well cut thru the pmt and protected by a cast iron cover marked "COUNTY SURVEYOR MONUMENT" per FB 925-132 & 131 & per FB 961-5



Contd from page 61

PLEASE RETURN TO
LOS ANGELES COUNTY ENGINEER
700 LOS ANGELES COUNTY ENGINEERING BLDG.
Do not extend this side of this line.
Note: Any Additions or Changes on This Sheet Must be Made or Circled in Red Ink With Date and Name of Person Making Change.

Notes Ck'd by W. Brenner	Survey of Pomonquez Golf Course
Map No. B 2449	JN [illegible] Tape 0159 Std 66 °F
Office Work R. L. GREEN	Surveyed by Mitchell E Brown
Checked Brenner	Notes Mitchell Date 11/57
Date May 1958	Indexed K. C. Johnson

F. B. 2317 PG. 63

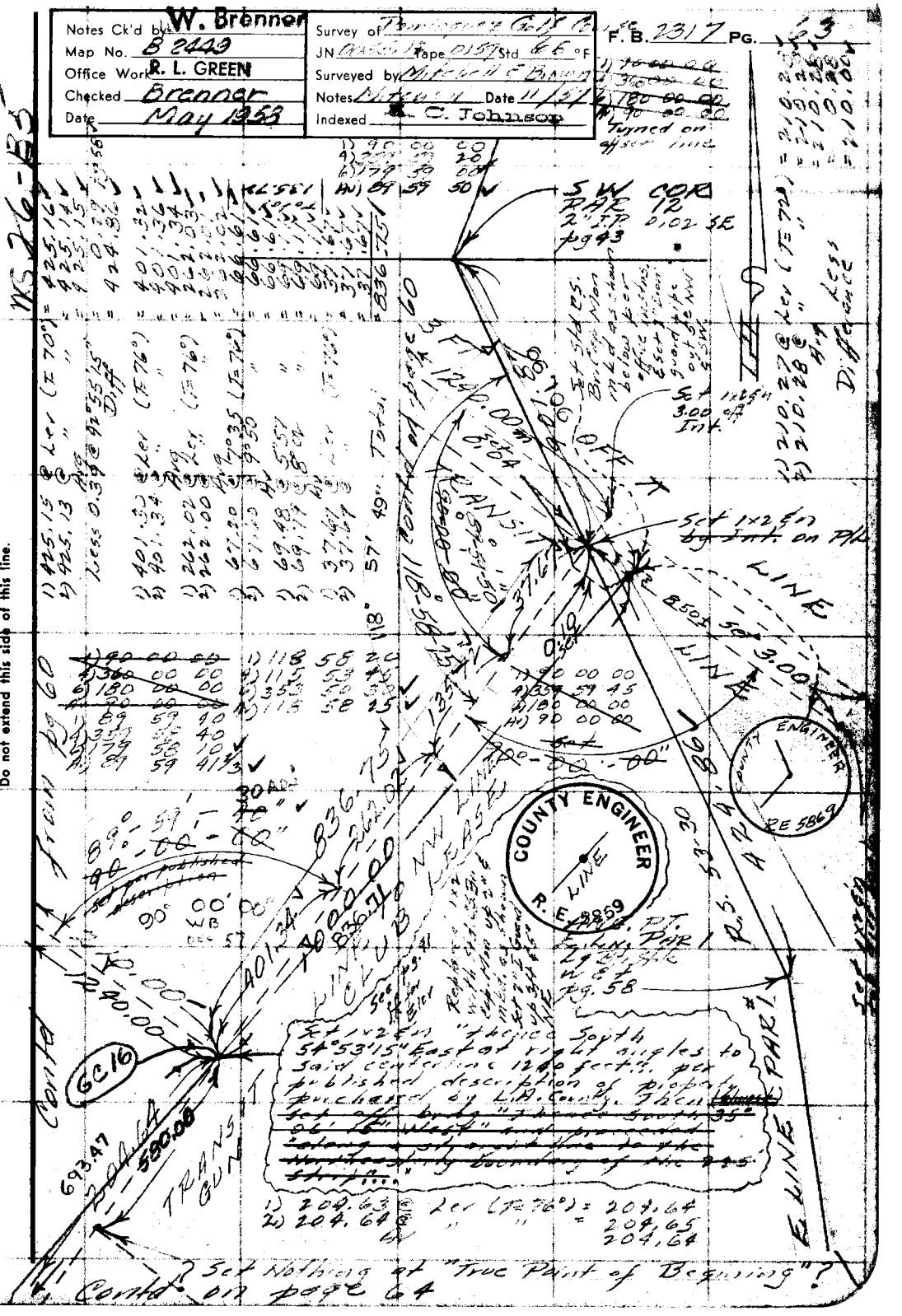

Note: Any Additions or Changes on This Sheet Must be Made or Circled in Red Ink With Date and Name of Person Making Change.

PLEASE RETURN TO
LOS ANGELES COUNTY ENGINEER
700 LOS ANGELES COUNTY ENGINEERING BLDG.

Do not extend this side of this line.

76F309S S&E #247 1-56

F. B. 7317 Pg. 64

1) 90 09 15 2) 82 30 00
3) 360 36 00 4) 329 59 15
5) 180 58 00 6) 134 58 45
7) 90 09 00 8) 82 29 45 E

Water course

ANG. PT
S. LINE PAR #1
2" IP
pg. 57

90°-09'-00"

Set Std. C.S. Br. Cap
Mon. dig 12" below
natural Ground Emb.d.
as shown at lower left
of pg. Bund set 2" I
Gal. Post up 3 ft
S.E. NE and S.E. SE
of Mon. - Mon
is at Face distance
from E. chainlink
fence 1.55
See pg. 91 for
elevation of
mon.

S. LINE PAR #1
854.66

693.47
580.00

Set 1x2 E in
by 2 ft.

R.S. 53-30

Nothing
~~Set 1x2 E~~
~~Concrete Post~~
~~Bent up 2.94'~~
~~Bent down~~
~~Bent down set~~
~~from E.~~

SE COR
PAR 1 - RS
53-30, S.W. of
in post pg 56

204.04	pg 63
333.00	
42.28	
580.00	Total

88°-28'-45"

Set 1x2 E

Set nail
per
Chicago
Constr.

set
0.10

Set 1x2 E in
by 2 ft.

113.47

112.50

1) 113.47 @ Lev (T=68°) = 113.47
2) 113.48 " " = 113.45
Av. = 113.47

1) 88.55 @ 56 (T=50) = 87.89
2) 88.28 " = 87.92
Av. = 87.90

1) 245.12 @ Lev (T=60) = 245.12
2) 245.15 " = 245.15
Av. = 245.13

1) 155.76 @ Lev (T=60) = 155.77
2) 155.75 " = 155.75
Av. = 155.76

1) 50.60 @ Lev (T=70) = 50.60
2) 50.61 " = 50.61
Av. = 50.60

1) [illegible] @ Lev (T=70) = [illegible]
2) [illegible] " = [illegible]
Av. = [illegible]

C.L. PAR 1
L.A. CO. ENGR.
F.C. DIST.

COUNTY ENGINEER
R. E. 5869

PLEASE RETURN TO
LOS ANGELES COUNTY ENGINEER
700 Los Angeles County Engineering Bldg.

Do not extend this side of this line.

Note: Any Additions or Changes on This Sheet Must be Made or Circled in Red Ink With Date and Name of Person Making Change.

Notes Ck'd by W. Brenner	Survey of Dominguez Golf Course F.B. 2317 Pg. 65
Map No. B 2449	JN 00 55.12 Tape 3159 Std 68 °F
Office Work R. L. GREEN	Surveyed by Mitchell & Brown
Checked Brenner	Notes Mitchell Date 11/57
Date May 1958	Indexed A. C. Johnson



Note: Any Additions or Changes on This Sheet Must be Made or Circled in Red Ink With Date and Name of Person Making Change.

PLEASE RETURN TO
LOS ANGELES COUNTY ENGINEER
700 LOS ANGELES COUNTY ENGINEERING BLDG.

Do not extend this side of this line.

76F309S S&E #247 1-56

F. B. 2317 Pg. 66

1) 61 02 30
2) 244 09 00
3) 366 13 30
A) 61 02 15

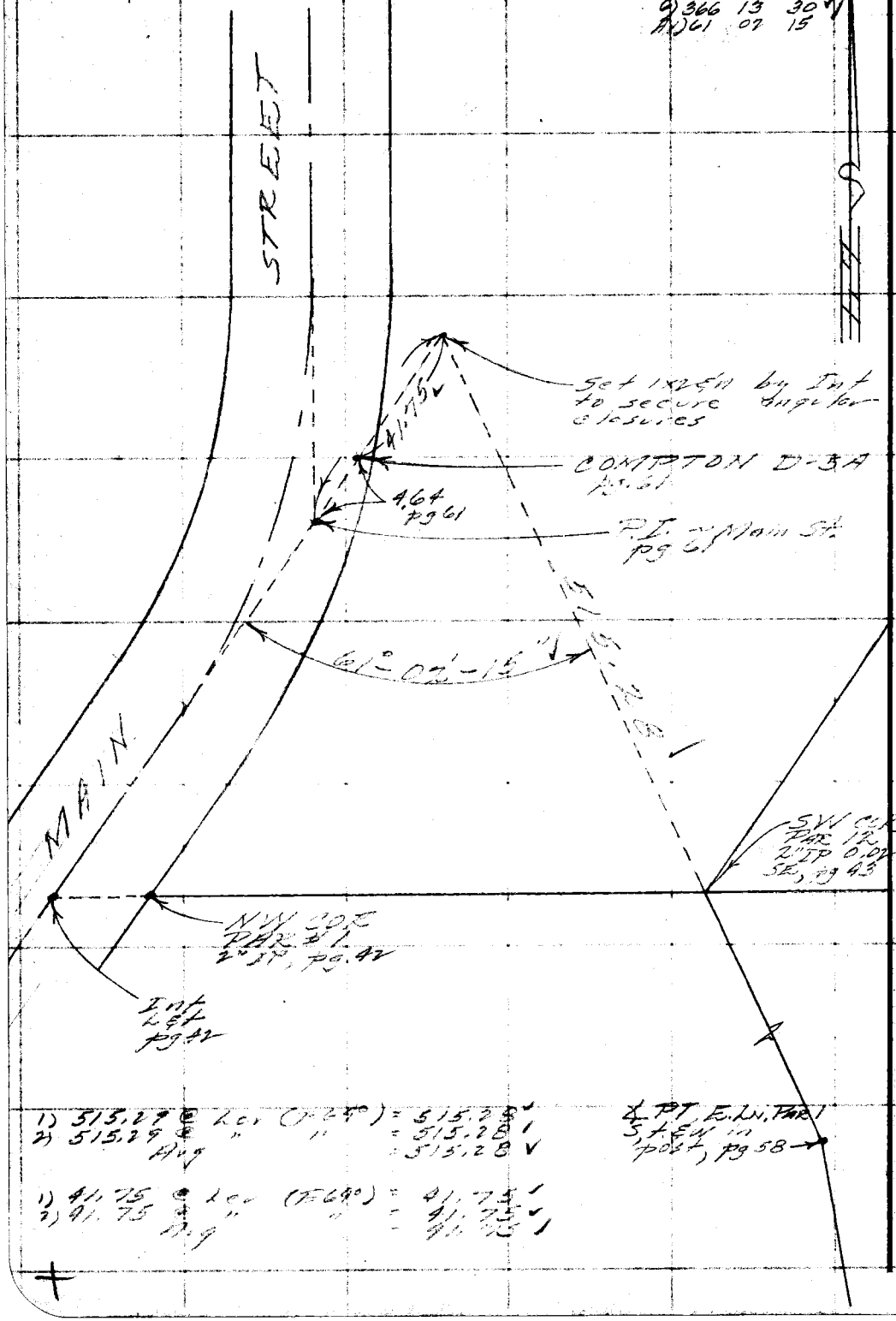

1) 515.29 @ Lev (F 69°) = 515.28
2) 515.29 @ " " = 515.28
Avg = 515.28

1) 41.75 @ Lev (F 69°) = 41.75
2) 41.75 @ " " = 41.75
Avg = 41.75

PLEASE RETURN TO
LOS ANGELES COUNTY ENGINEER
700 LOS ANGELES COUNTY ENGINEERING BLDG.

Do not extend this side of this line.

Note: Any Additions or Changes on This Sheet Must be Made or Circled in Red Ink With Date and Name of Person Making Change.

Notes Ck'd by W. Brenner	Survey of Dominguez Golf Course
Map No. B 2449	JN 0055.17 Tape 0159 Std 68 °F
Office Work R. L. GREEN	Surveyed by Mitchell & Brown
Checked Brenner	Notes Mitchell Date Nov 57
Date May 1958	Indexed [illegible] O. Johnson

F. B. 2317 PG. 67

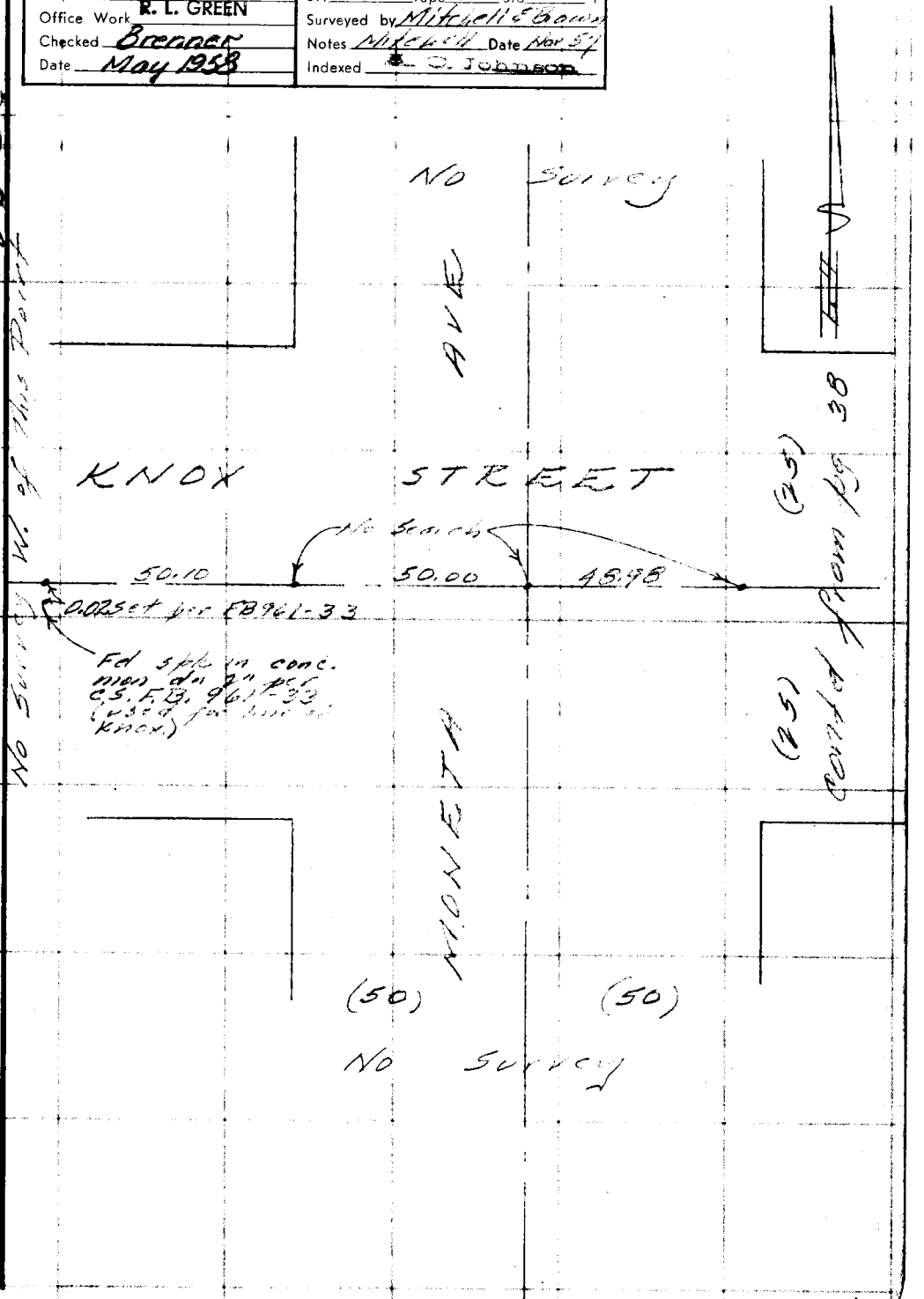

Note: Any Additions or Changes on This Sheet Must be Made or Circled in Red Ink With Date and Name of Person Making Change.

Do not extend this side of this line.

PLEASE RETURN TO
LOS ANGELES COUNTY ENGINEER
700 LOS ANGELES COUNTY ENGINEERING BLDG.

76F309S S&E #247 1-56

F. B. 2317 Pg. 68

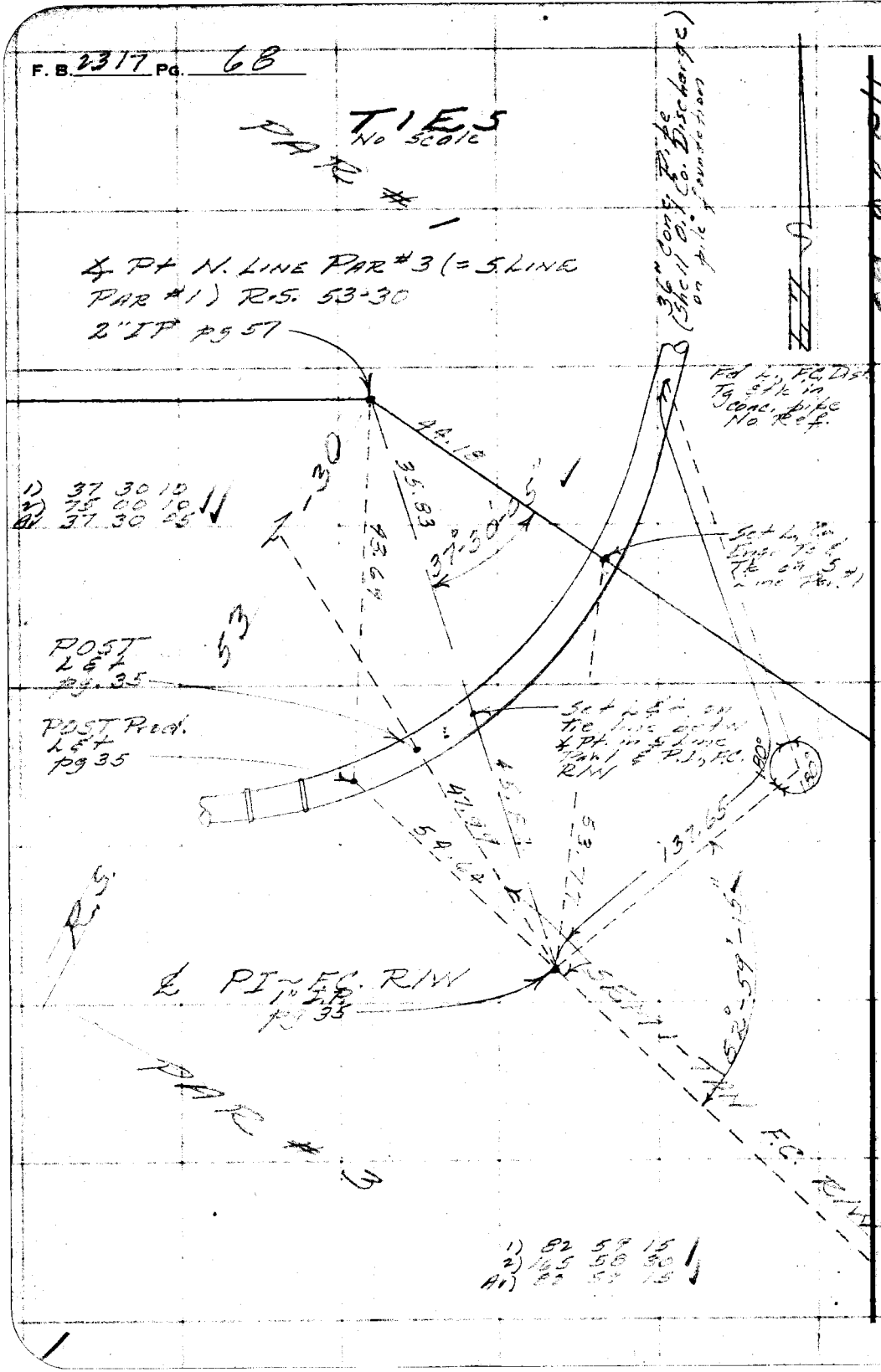

PLEASE RETURN TO
LOS ANGELES COUNTY ENGINEER
700 LOS ANGELES COUNTY ENGINEERING BLDG.
Do not extend this side of this line.

Note: Any Additions or Changes on This Sheet Must be Made or Circled in Red Ink With Date and Name of Person Making Change.

Notes Ck'd by W. Brenner	Survey of Dominguez Golf Co.
Map No. B 2449	JN 00 55 17 Tape 6151 Std 68 °F
Office Work R. L. [illegible]	Surveyed by Mitchell & Brown
Checked Brenner	Notes Mitchell Date 11/57
Date May 1963	Indexed A. C. Johnson

F. B. 2317 PG. 69

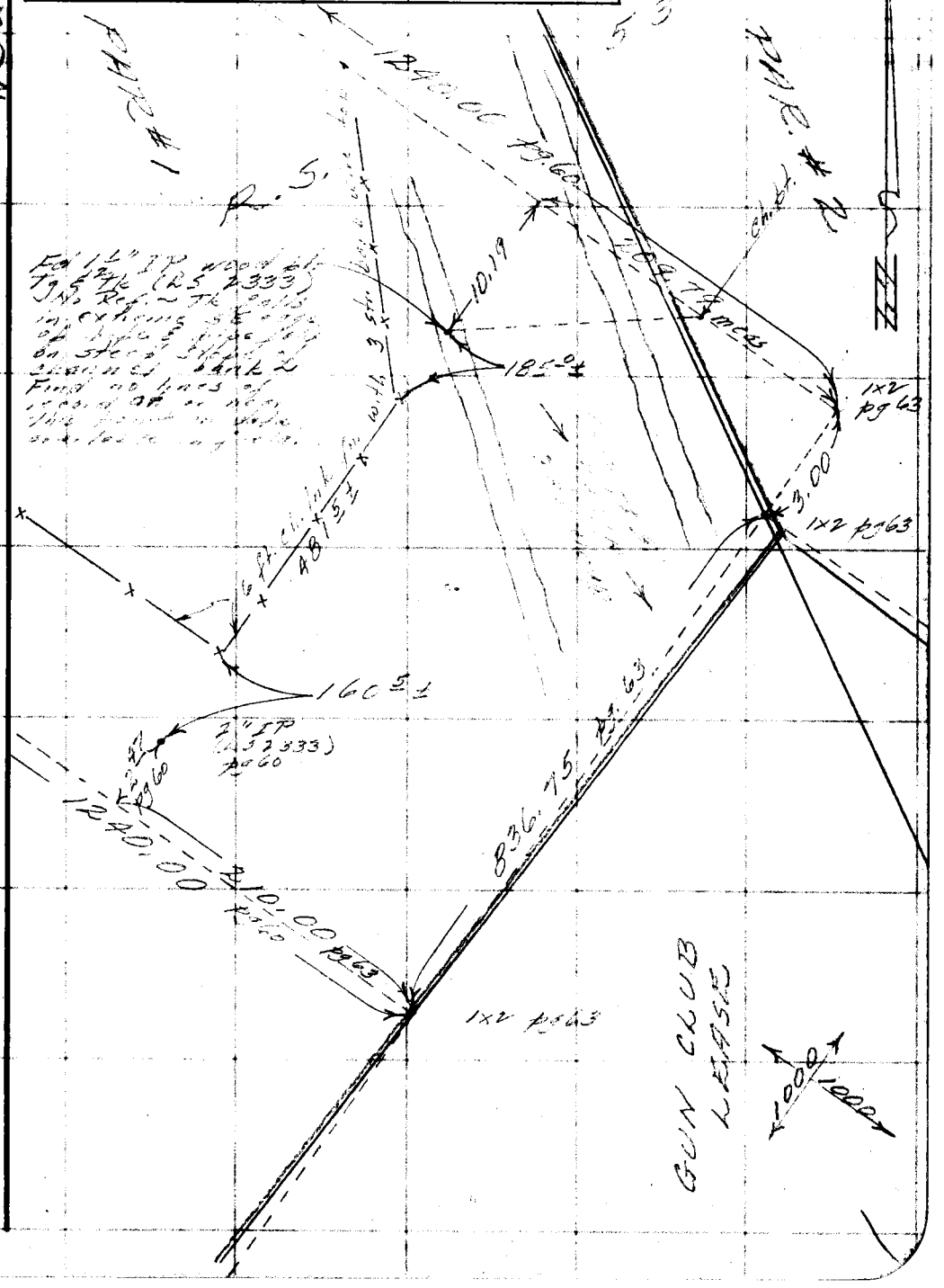

Note: Any Additions or Changes on This Sheet Must be Made or Circled in Red Ink With Date and Name of Person Making Change.

PLEASE RETURN TO
LOS ANGELES COUNTY ENGINEER
700 LOS ANGELES COUNTY ENGINEERING BLDG.

Do not extend this side of this line.

76F309S S&E #247 1-56

F. B. 2317 PG. 70

This Page Added Jan. 7, 1958

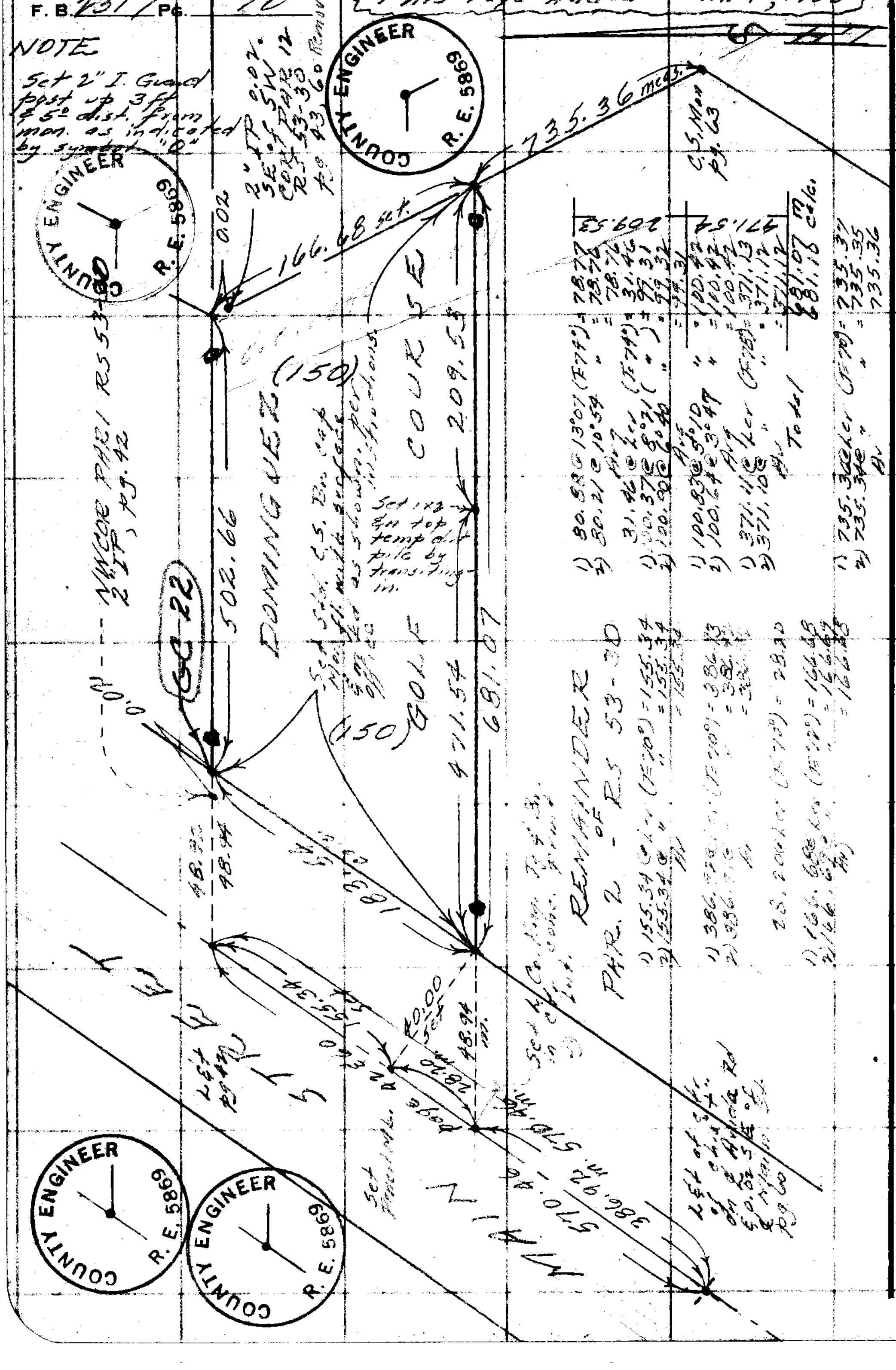

PLEASE RETURN TO
LOS ANGELES COUNTY ENGINEER
700 LOS ANGELES COUNTY ENGINEERING BLDG.

Do not extend this side of this line.

Note: Any Additions or Changes on This Sheet Must be Made or Circled in Red Ink With Date and Name of Person Making Change.

Notes Ck'd by W. Brenner	Survey of [illegible]
Map No. 82449	JN [illegible] Tape [illegible] Std [illegible] °F
Office Work R. L. GREEN	Surveyed by [illegible]
Checked Brenner	Notes J. H. B. & [illegible] Date 11-57
Date May 1958	Indexed A. O. Johnson

F. B. [illegible] Pg. 71

W.S. 26-BG

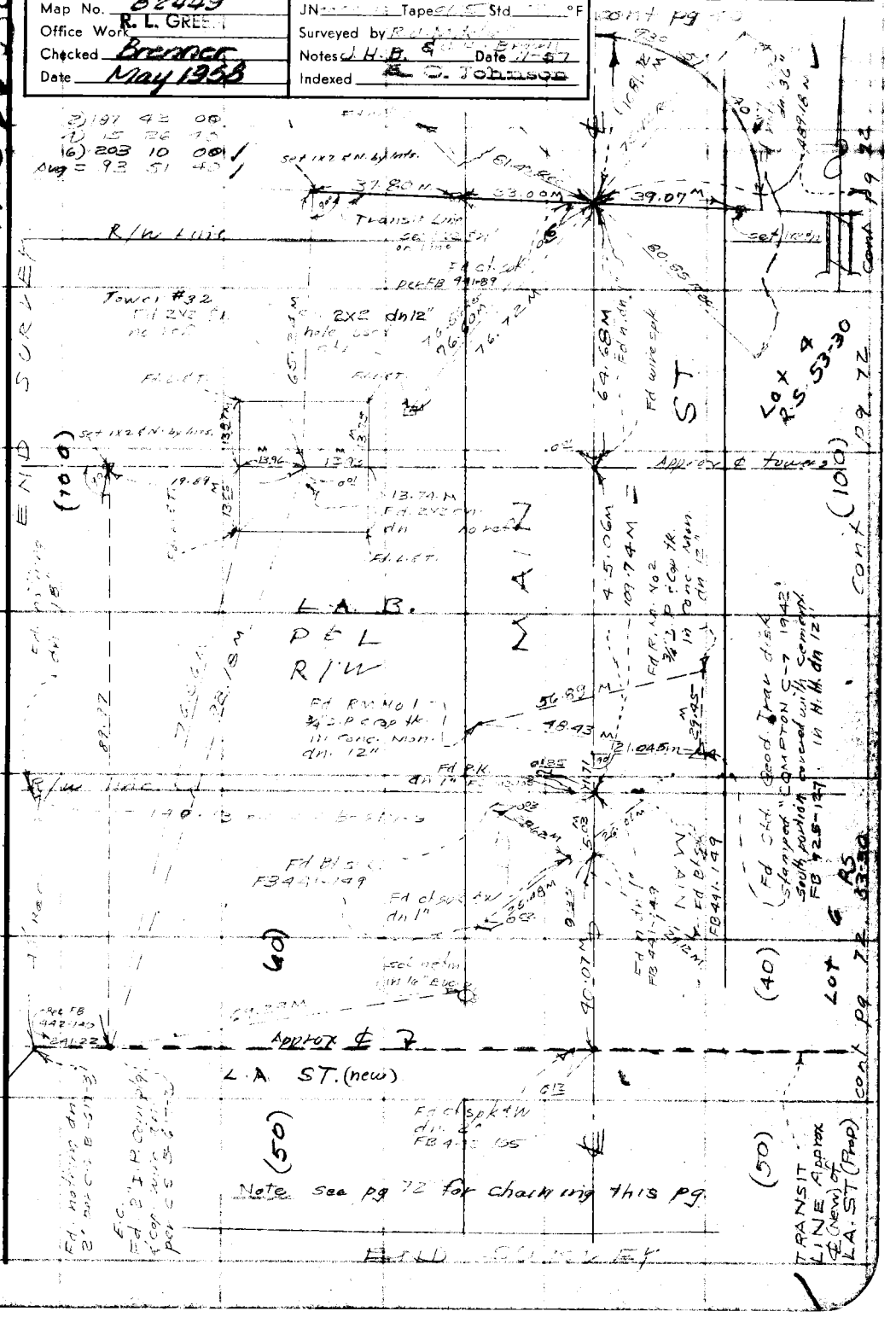

Note: Any Additions or Changes on This Sheet Must be Made or Circled in Red Ink With Date and Name of Person Making Change.

PLEASE RETURN TO
LOS ANGELES COUNTY ENGINEER
700 LOS ANGELES COUNTY ENGINEERING BLDG.

Do not extend this side of this line.

76F309S S&E #247 1-56

F. B. 2317 Pg. 72

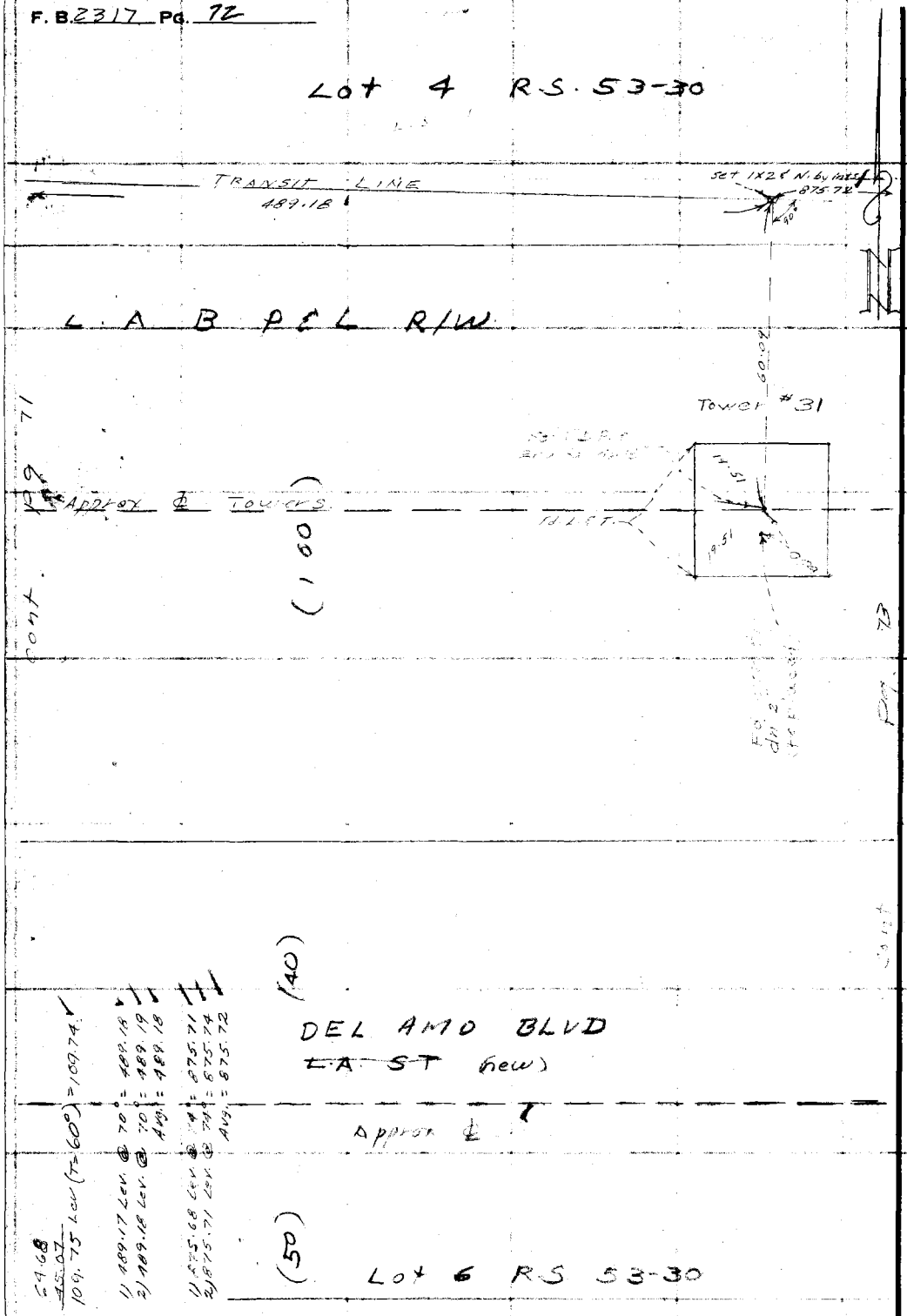

PLEASE RETURN TO
LOS ANGELES COUNTY ENGINEER
700 LOS ANGELES COUNTY ENGINEERING BLDG.

Do not extend this side of this line.

Note: Any Additions or Changes on This Sheet Must be Made or Circled in Red Ink With Date and Name of Person Making Change.

Notes Ck'd by W. Brenner	Survey of [illegible]
Map No. 82449	JN [illegible] Tape [illegible] Std [illegible] °F
Office Work R. L. GREEN	Surveyed by [illegible]
Checked Brenner	Notes [illegible] Date 11-67
Date May 1968	Indexed C. Johnson

F. B. [illegible] PG. 73

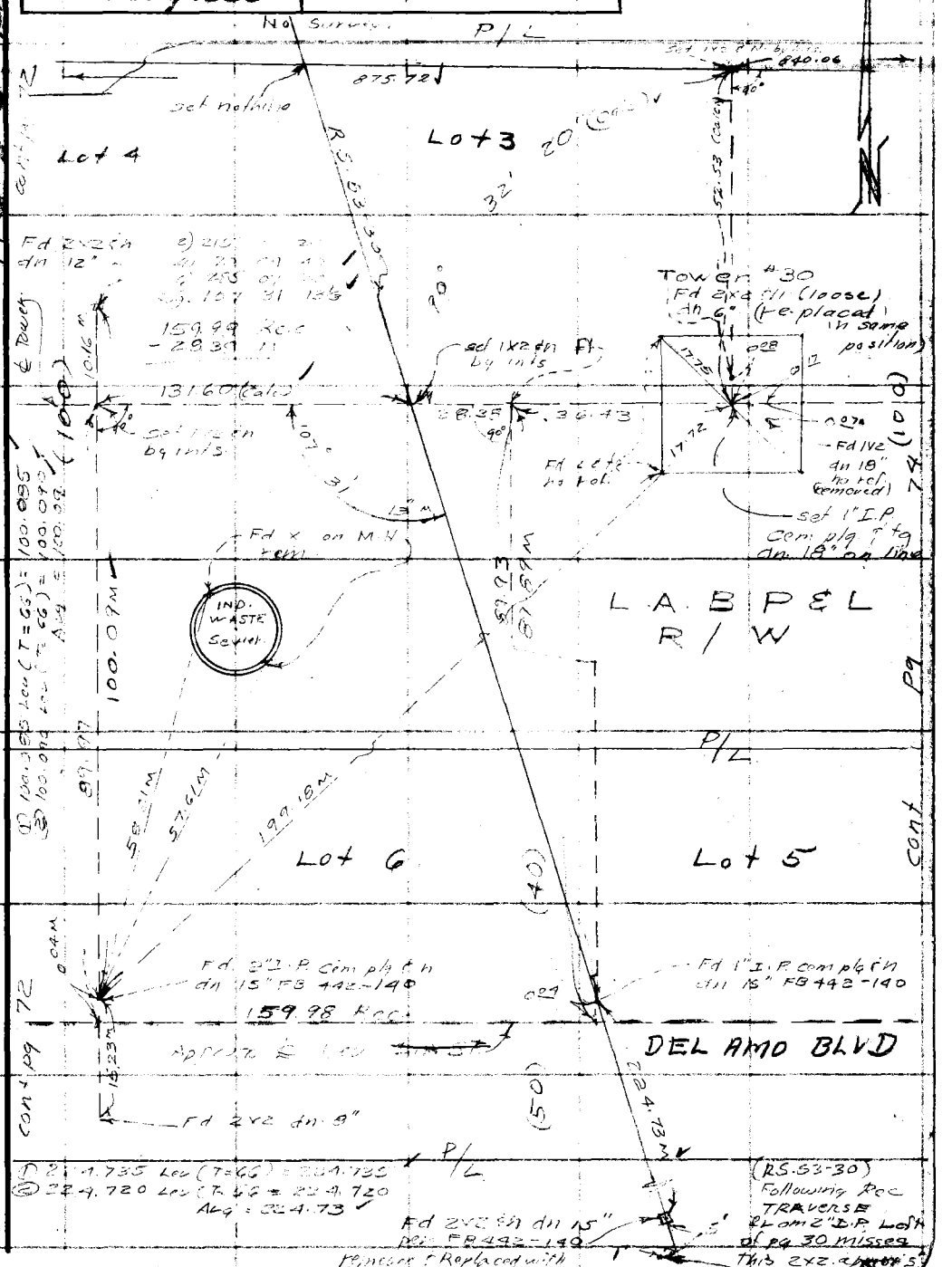

Note: Any Additions or Changes on This Sheet Must be Made or Circled in Red Ink With Date and Name of Person Making Change.

Do not extend this side of this line.

PLEASE RETURN TO
LOS ANGELES COUNTY ENGINEER
700 LOS ANGELES COUNTY ENGINEERING BLDG.

76F309S S&E #247 1-56

F. B. 2317 Pg. 74

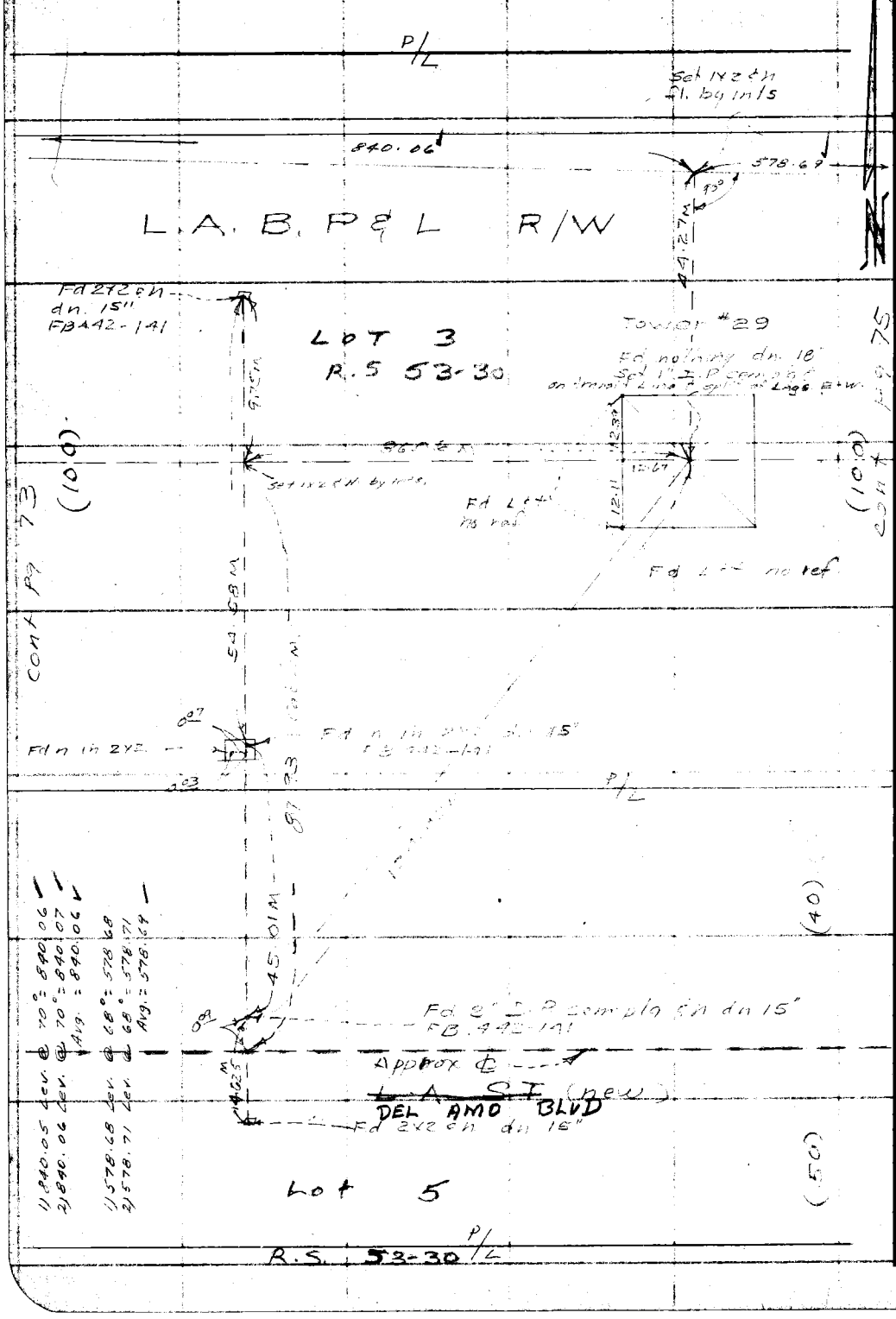

PLEASE RETURN TO
LOS ANGELES COUNTY ENGINEER
700 Los Angeles County Engineering Bldg.

Do not extend this side of this line.

Note: Any Additions or Changes on This Sheet Must be Made or Circled in Red Ink With Date and Name of Person Making Change.

Notes Ck'd by W. Brenner	Survey of DOMINGUEZ GOLF COURSE
Map No. 82443	JN 0055.12 Tape 115 Std 68 °F
Office Work R. L. GREEN	Surveyed by R.U. Mitchell & J.H. Brown
Checked Brenner	Notes J.H.B. Date 11-57
Date May 1958	Indexed A. C. Johnson

F. B. 2317 PG. 75

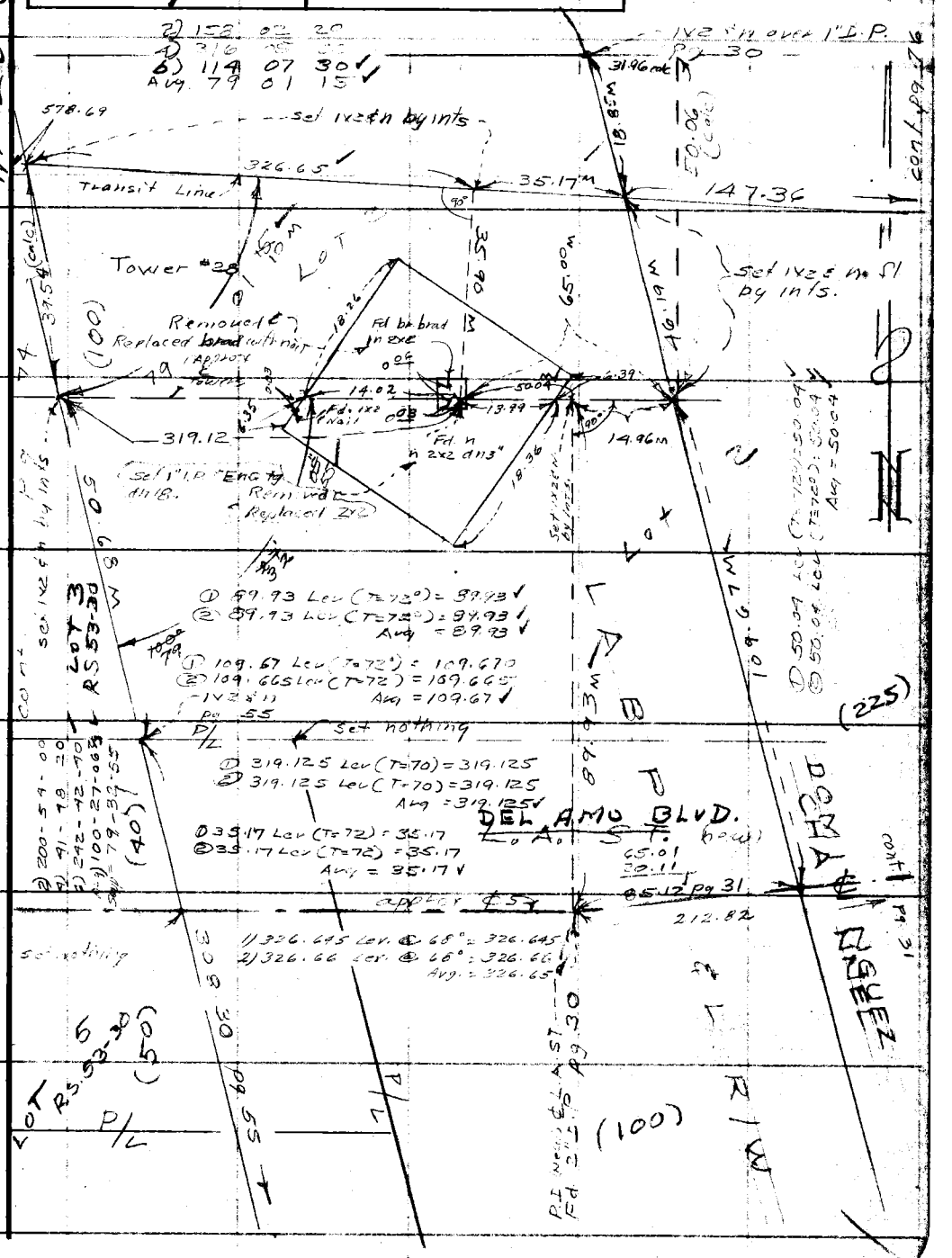

Note: Any Additions or Changes on This Sheet Must be Made or Circled in Red Ink With Date and Name of Person Making Change.

Do not extend this side of this line.

PLEASE RETURN TO
LOS ANGELES COUNTY ENGINEER
700 Los Angeles County Engineering Bldg.

76F309S S&E #247 1-56

F. B. 2317 PG. 76

Lot 2

① 113.985 Lev (T=68°) = 113.985
② 113.985 Lev (T=68°) = 113.985
Avg = 113.985

1x2 in over 1" I.P. pg. 30
(38+63.21 pg 30)
(B.C)
Fd. 2" I.P. pg. 30

Fd. 4x4 in dn 18" per FB 441-98

① 115.46 Lev (T=68°) = 115.46
② 115.46 Lev (T=68°) = 115.46
Avg = 115.46

set 1" I.P. & Eng tg. dn 18 by Ints. (Ties ak. not drawn to prop.)

2) 302 33 20
4) 245 06 40
6) 187 40 00
Avg 151 16 40
Supp = 28 43 20

147.35

℄ as shown FB 441-98 pg 99

115.46

103.71

Lot line per R.S. 03-30 set

0.03

114.83 pg 31

1/2/58 Fd 2" I.P. with 2" Br. Disc mk'd as shown below dn 12" at this location L.C.S.

Fd. L.C.T. FB 441-98 conc. grease trap

by appears to have tilted southerly ditch

1x2 in pg 31 (30+11.68)

DIST.

CONTROL LA COUNTY FLOOD

DOMINGUEZ CHANNEL

(112.50)

(112.50)

TO AVALON BLVD pg 21

TO AVEDA ST pg 31

COUNTY ENGINEER R. E. 5869

LOT 7

1) 274.39 @ Lev (T=72°) = 274.40
2) 274.37 @ " " = 274.38
Avg = 274.39

RJM 12/57 Tape #0159
Std @ 68°

PLEASE RETURN TO
LOS ANGELES COUNTY ENGINEER
700 LOS ANGELES COUNTY ENGINEERING BLDG.

Do not extend this side of this line.

Note: Any Additions or Changes on This Sheet Must be Made or Circled in Red Ink With Date and Name of Person Making Change.

Notes Ck'd by W. [illegible]	Survey of Dominguez Golf Co.
Map No. B2449	JN 0055.12 Tape ____ Std ____ °F
Office Work R. L. GREEN	Surveyed by Mitchell
Checked Brenner	Notes Mitchell Date 12/57
Date May 1958	Indexed C. Johnson

F. B. 2317 PG. 77

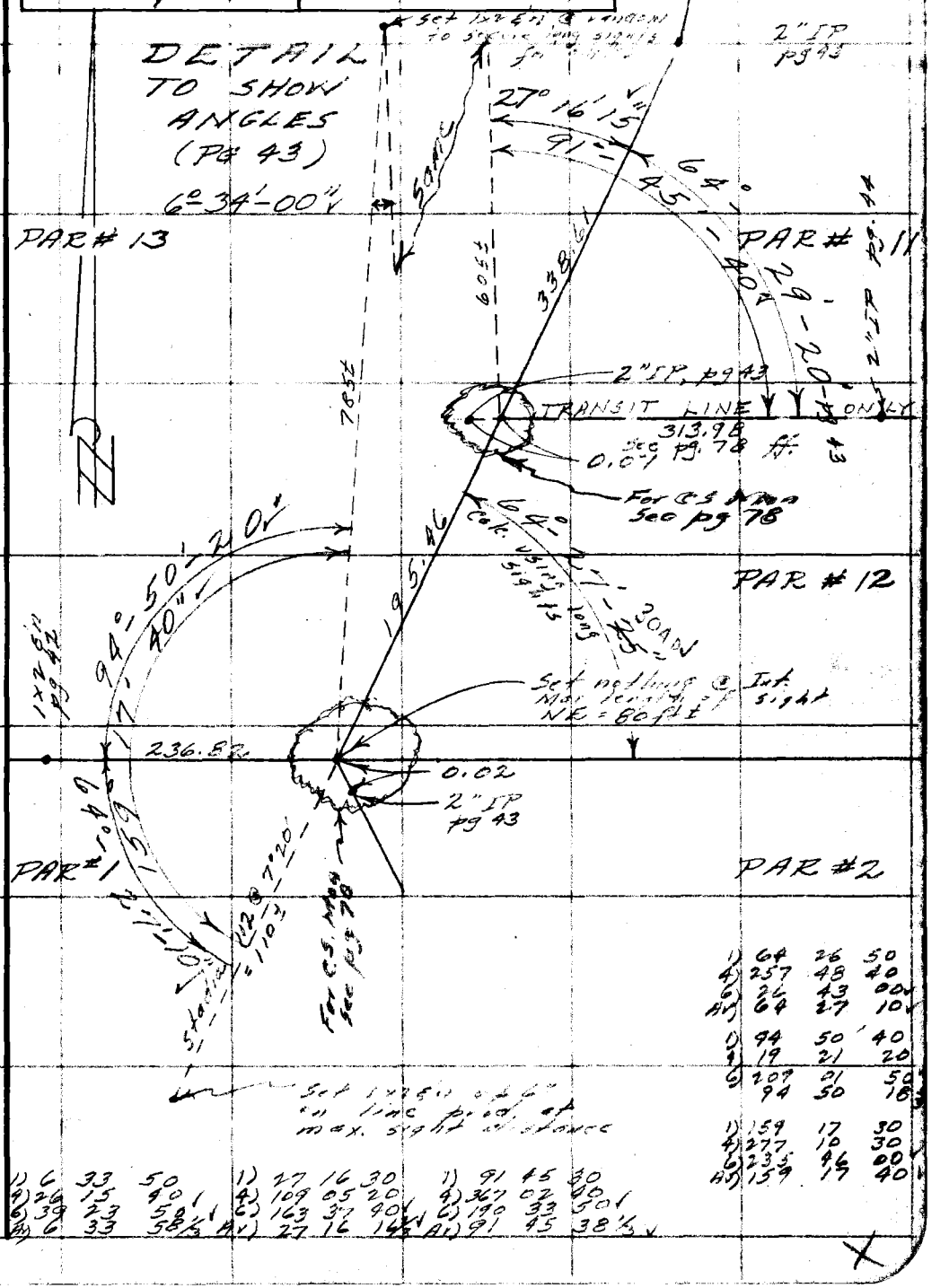

1)	64	26	50
4)	257	48	40
6)	26	43	00
Av)	64	27	10
1)	94	50	40
4)	19	21	20
6)	207	01	50
	94	50	18
1)	159	17	30
4)	277	10	30
6)	235	46	00
Av)	159	17	40

1)	6	33	50	1)	27	16	30	1)	91	45	30
4)	26	15	40	4)	109	05	20	4)	367	02	40
6)	39	23	50	6)	163	37	40	6)	190	33	50
Av)	6	33	58½	Av)	27	16	14½	Av)	91	45	38½

Note: Any Additions or Changes on This Sheet Must be Made or Circled in Red Ink With Date and Name of Person Making Change.

Do not extend this side of this line.

PLEASE RETURN TO
LOS ANGELES COUNTY ENGINEER
700 LOS ANGELES COUNTY ENGINEERING BLDG.

76F309S S&E #247 1-56

F. B. 2317 Pg. 78

1) 90 01 50
2) 360 06 50
3) 180 10 40
4) 90 01 46 2/3

1) 80 46 30
2) 323 05 40
3) 124 38 50
4) 80 46 28 1/3

1) 64 27 30
2) 257 50 20
3) 26 45 20
4) 64 27 33 1/3

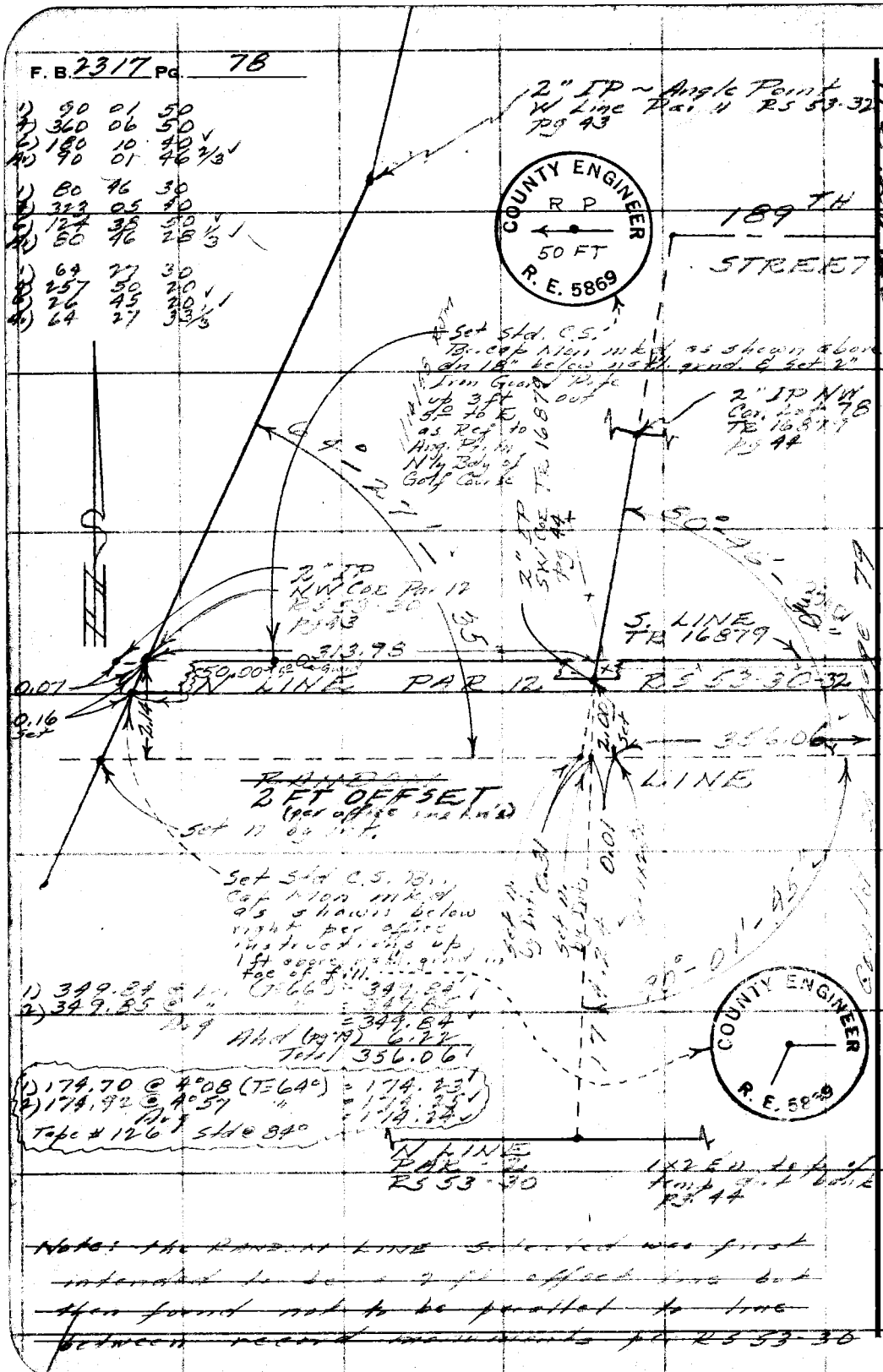

~~Note: the Random Line selected was first intended to be a 2 ft offset line but then found not to be parallel to line between record monuments per RS 53-30~~

PLEASE RETURN TO
LOS ANGELES COUNTY ENGINEER
700 LOS ANGELES COUNTY ENGINEERING BLDG.

Do not extend this side of this line.

Note: Any Additions or Changes on This Sheet Must be Made or Circled in Red Ink With Date and Name of Person Making Change.

Notes Ck'd by W. Brenner	Survey of Dom[illegible] Golf C[illegible]
Map No. B 2443	JN [illegible] Tape 0159 Std [illegible] °F
Office Work Green	Surveyed by [illegible]
Checked Brenner	Notes Date
Date May 1958	Indexed [illegible] C. Johnson

F. B. 2317 PG. 79

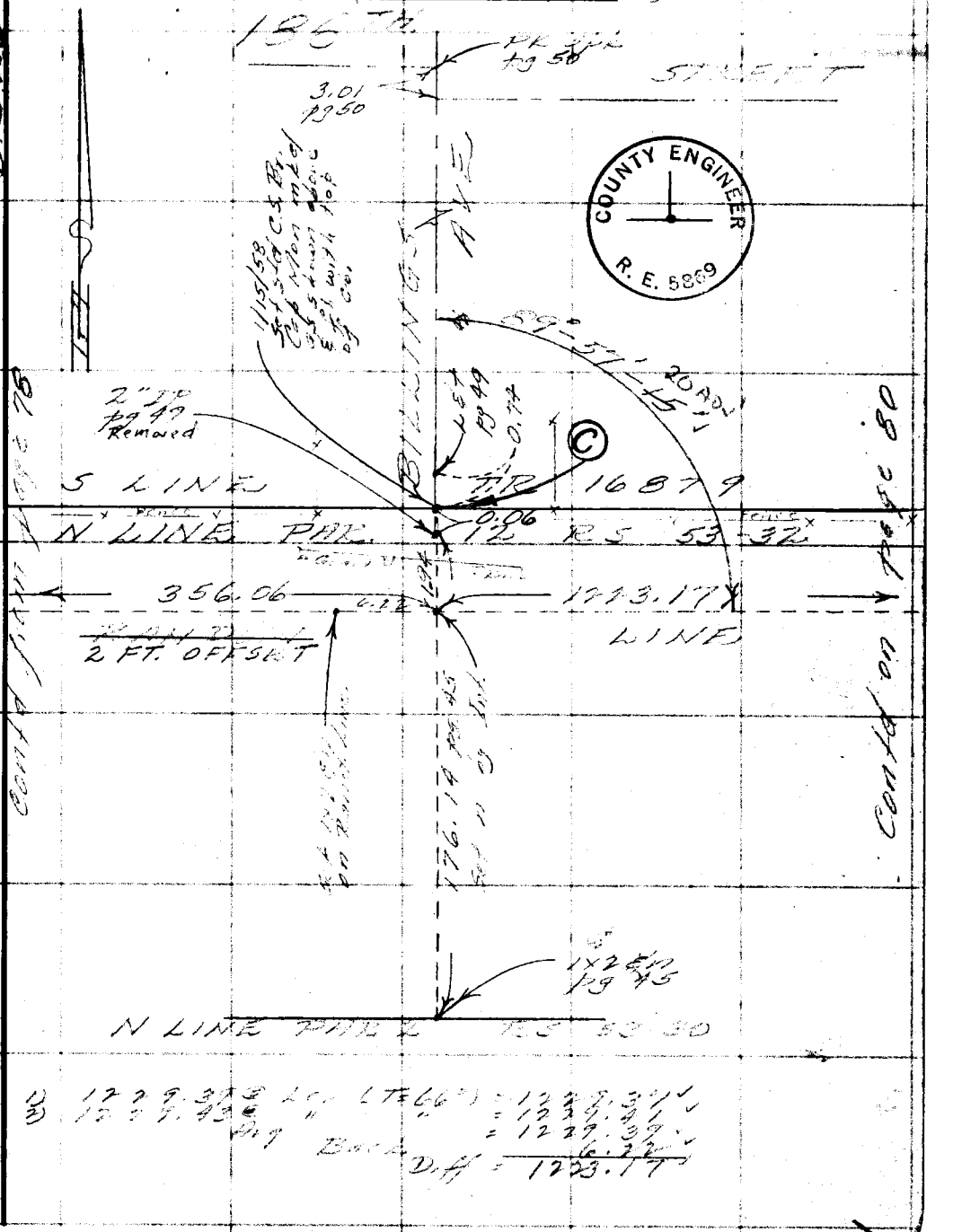

1) 1229.39 Lo. (T=66°) = 1229.39
2) 1229.43 " " = 1229.41
Avg = 1229.39
Back 6.22
Diff = 1223.17

Note: Any Additions or Changes on This Sheet Must be Made or Circled in Red Ink With Date and Name of Person Making Change.

Do not extend this side of this line.

PLEASE RETURN TO
LOS ANGELES COUNTY ENGINEER
700 LOS ANGELES COUNTY ENGINEERING BLDG.

76F309S S&E #247 1-56

F. B. 2317 Pg. 80

1) 90 02 10
2) 360 08 50
3) 180 13 10
4) 90 02 11 2/3



W526-C5

PLEASE RETURN TO
LOS ANGELES COUNTY ENGINEER
700 LOS ANGELES COUNTY ENGINEERING BLDG.

Do not extend this side of this line.

Note: Any Additions or Changes on This Sheet Must be Made or Circled in Red Ink With Date and Name of Person Making Change.

Notes Ck'd by M. Br[illegible]	Survey of [illegible] Golf Course
Map No. B2449	JN [illegible] Tape [illegible] Std [illegible] °F
Office Work R. L. GREEN	Surveyed by [illegible]
Checked Brenner	Notes [illegible] Date [illegible] 57
Date May 1958	Indexed [illegible] C. Johnson

F. B. [illegible] PG. 81

1) 90 02 20
2) 360 [illegible]
6) 180 13 50
Av) 90 02 15



Note: Any Additions or Changes on This Sheet Must be Made or Circled in Red Ink With Date and Name of Person Making Change.

PLEASE RETURN TO
LOS ANGELES COUNTY ENGINEER
700 LOS ANGELES COUNTY ENGINEERING BLDG.

Do not extend this side of this line.

76F309S S&E #247 1-56

F. B. 2317 Pg. 82

NOTE: 1/28/58 Pages 83-86 show the location of the easement reserved by the DOMINGUEZ ESTATE COMPANY and the water well and improvements on and near the easement including the road being used for access thereto.

The survey is based on a map loaned to the County field party by the Chief Engineer of the DOMINGUEZ WATER COMPANY and titled:

SURVEY OF WELL SITE [illegible]

lying about 600 ft west of [illegible] Blvd. and [illegible] ft [illegible] of 180th Street in the County of Los Angeles, State of California.

For DOMINGUEZ WATER COMPANY

Surveyed by
Rafford Jones & White
[illegible]
[illegible]
[illegible]

NOTE: 1/26/58 Where the reference "Jones" is used in these pages is [illegible] the above map.

PLEASE RETURN TO
LOS ANGELES COUNTY ENGINEER
700 LOS ANGELES COUNTY ENGINEERING BLDG.

Do not extend this side of this line.

Note: Any Additions or Changes on This Sheet Must be Made or Circled in Red Ink With Date and Name of Person Making Change.

Notes Ck'd by W. Brenner	Survey of Dominguez Golf Co.
Map No. B 2449	JN 0055.12 Tape Std °F
Office Work R. L. GREEN	Surveyed by Mitchell
Checked Brenner	Notes Mitchell Date Jan. 58
Date May 1958	Indexed C. Johnson

F. B. 2317 PG. 83

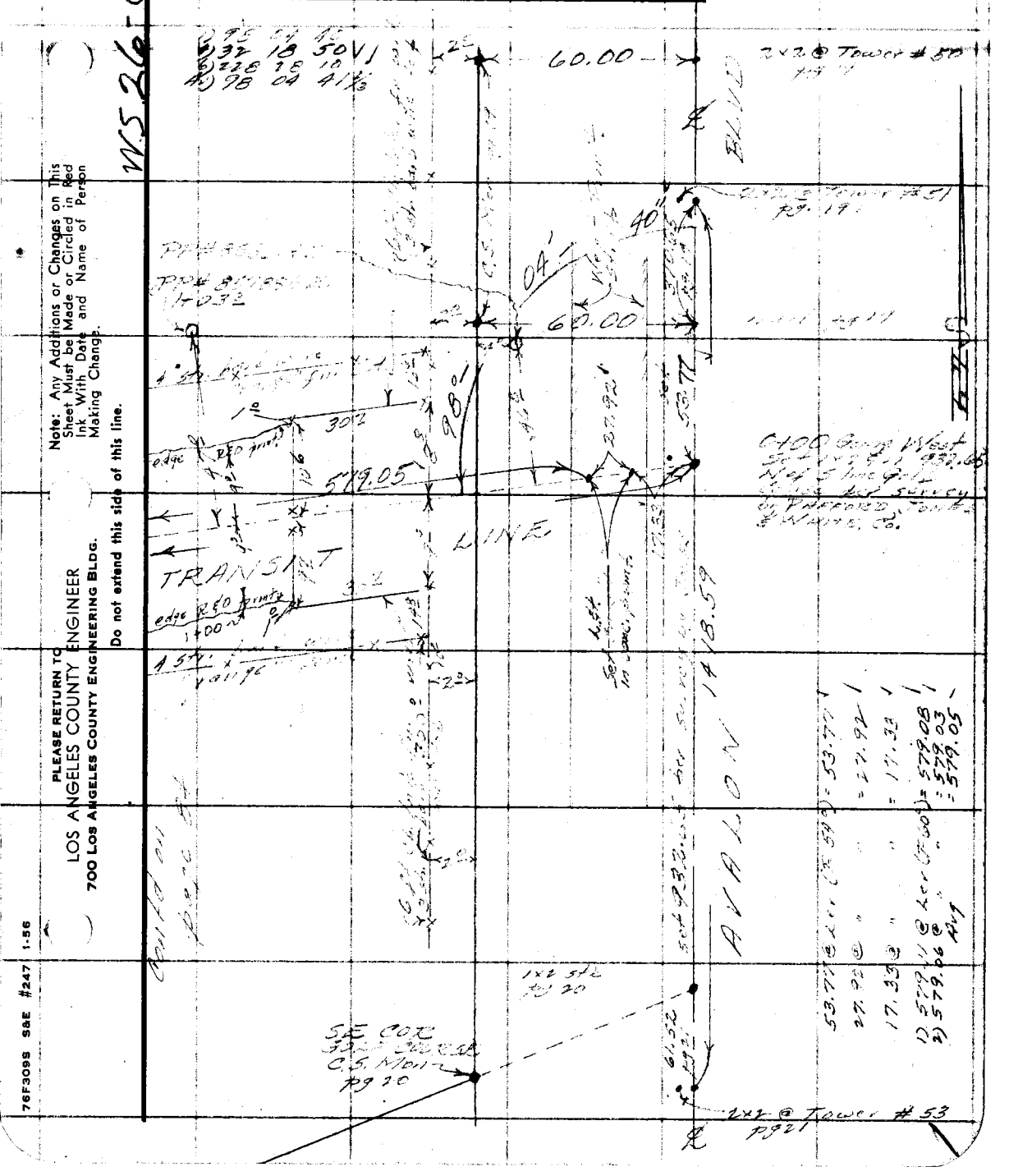

Note: Any Additions or Changes on This Sheet Must be Made or Circled in Red Ink With Date and Name of Person Making Change.

Do not extend this side of this line.

PLEASE RETURN TO
LOS ANGELES COUNTY ENGINEER
700 Los Angeles County Engineering Bldg.

76F309S S&E #247 1-56

F. B. 2317 Pg. 84

Contd from page 83.



1) 100.92 @ Lev (T=60°) = 100.91
2) 100.94 " " = 100.93
Avg = 100.92

Contd on page 85

1) 863.69 @ Lev (T=68°) = 863.69
2) 863.70 " " = 863.70
Avg = 863.69

W3.26-C6

PLEASE RETURN TO
LOS ANGELES COUNTY ENGINEER
700 LOS ANGELES COUNTY ENGINEERING BLDG.

Do not extend this side of this line.

Note: Any Additions or Changes on This Sheet Must be Made or Circled in Red Ink With Date and Name of Person Making Change.

Notes Ck'd by W. Brenner	Survey of [illegible]
Map No. B2449	JN [illegible] Tape [illegible] Std [illegible] °F
Office Work R. L. GREEN	Surveyed by [illegible]
Checked Brenner	Notes [illegible] Date [illegible]
Date May 1958	Indexed [illegible] C. Johnson

F. B. [illegible] PG. 45

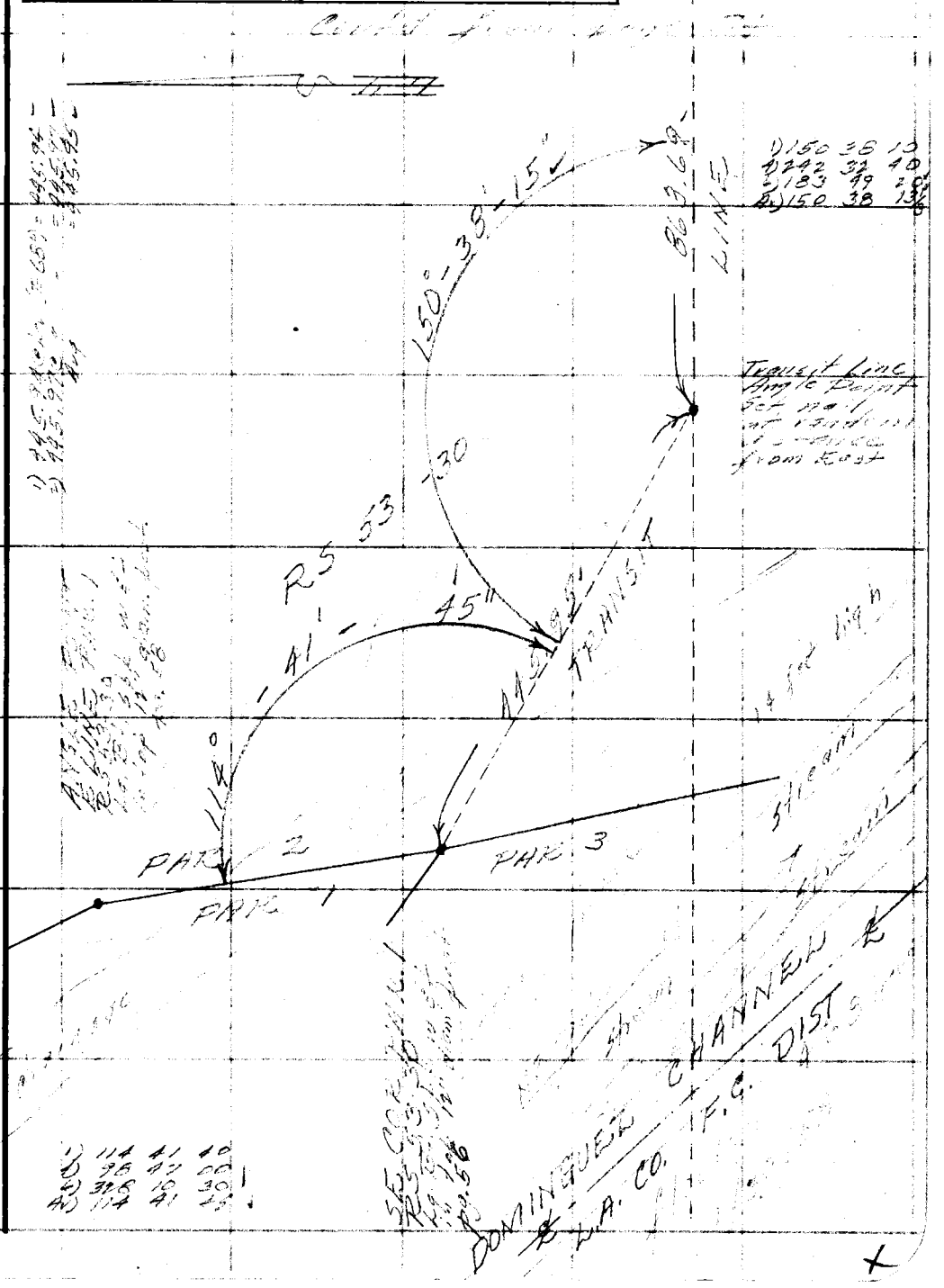

Note: Any Additions or Changes on This Sheet Must be Made or Circled in Red Ink With Date and Name of Person Making Change.

Do not extend this side of this line.

PLEASE RETURN TO
LOS ANGELES COUNTY ENGINEER
700 LOS ANGELES COUNTY ENGINEERING BLDG.

76F3095 S&E #247 1-56

F. B. 2317 Pg. 86

DETAIL

Showing Location of Pump & Equipment at Dominguez Water Company Well #18

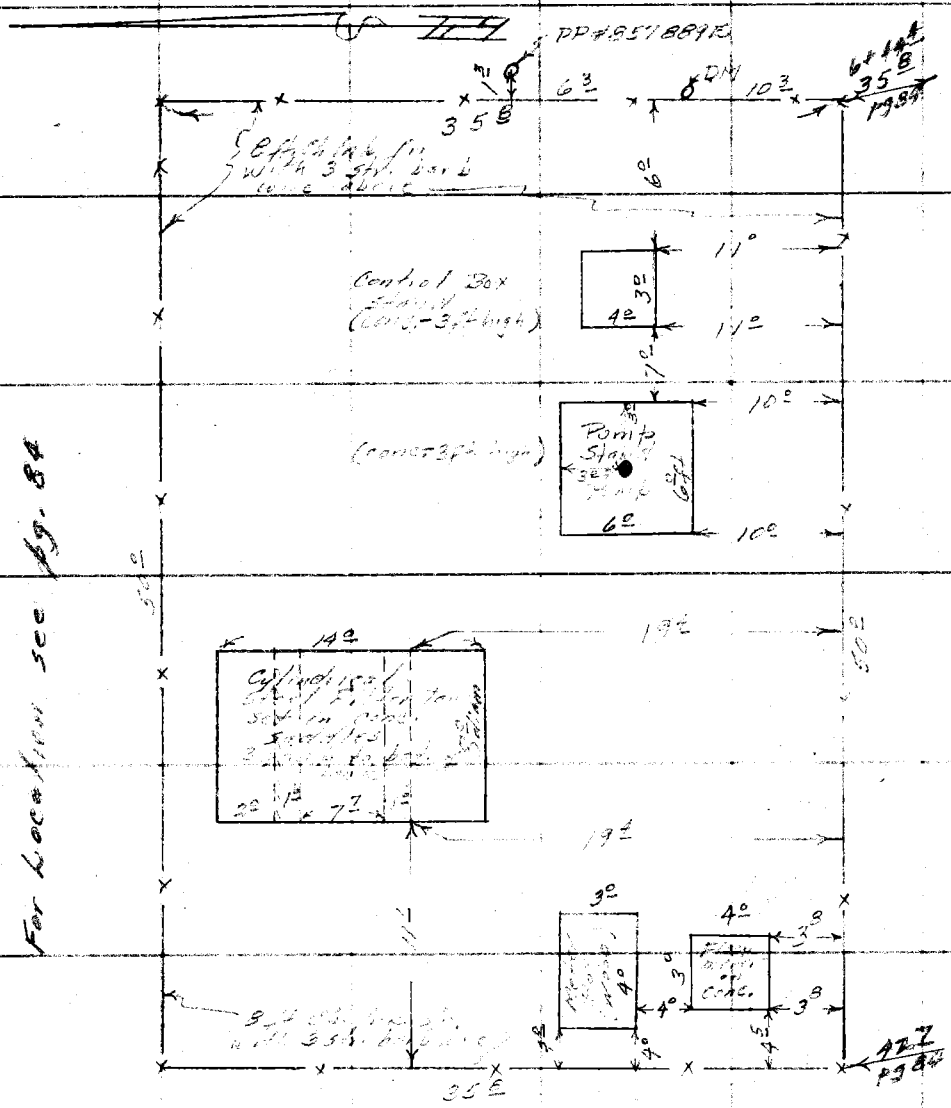

LOS ANGELES COUNTY ENGINEER
700 Los Angeles County Engineering Bldg.
PLEASE RETURN TO
Do not extend this side of this line.
Note: Any Additions or Changes on This Sheet Must be Made or Circled in Red Ink With Date and Name of Person Making Change.

Notes Ck'd by	Survey of Dominguez Golf Course
Map No.	JN 0055.12 Tape ___ Std ___ °F
Office Work	Surveyed by R.J. Mitchell
Checked	Notes Mitchell Date Jan. '58
Date	Indexed [illegible] 7-31-58

F. B. 2317 PG. 91

Bench Levels Title Page

BENCHMARK LEVELS
(SECOND ORDER)
RUNNING FROM
LA COUNTY ENGINEER PRECISE LEVEL NET
LINE NO 23 - BENCHMARKS NO 8, 14 & 15
(AVALON BLVD. AT OR NEAR DOMINGUEZ CHANNEL)

AROUND

DOMINGUEZ GOLF COURSE

VIA

AVALON BLVD NLY TO THE SELY LINE OF PAR. 1 - RS 53-30, THE DOMINGUEZ CHANNEL, MAIN STREET, THE NLY LINE OF PAR. 1 & 2 - RS 53-30, TOWNE AVE 192 NO ST. PRECISE BM 23-6 THENCE SLY ALONG AVALON BLVD

TO

PRECISE BENCHMARKS 23-7 & 15

J.N. 0055.12

R.J. Mitchell Chf. & Notes
L.C. Smiley T
M.L. Bostrom ϕ #21
G.R. [illegible] ϕ #22

January 7, 1958

Note: Any Additions or Changes on This Sheet Must be Made or Circled in Red Ink With Date and Name of Person Making Change.

PLEASE RETURN TO
LOS ANGELES COUNTY ENGINEER
700 LOS ANGELES COUNTY ENGINEERING BLDG.

Do not extend this side of this line.

76F309S S&E #247 1-56

F. B. 2317 PG. 92

NOTES

Equipment: Level - Brunson #
Rods - K&E Invar #21 & 22
Rod levels - # 92 & 104

Level checked 1/7/58 before beginning circuit and found to be in adjustment.
Rods checked in Nov, 1957 & found to be identical.

Method: Rod #21 kept ahead at all times. All foresights & backsights balanced by pacing of even turn.

Terrain: The ground in the vicinity of Dominguez Channel below Elev 100 is saturated and in places soggy with water. It is probably quite unstable & probably rises & falls with changes in ground water content.

The BMs listed below are in areas that have been recently filled with "sanitary fill" which can be reasonably expected to compact & sink in the future: GC 16, M. 43-66

B.M. Numbers: G.C. = Golf Course

PLEASE RETURN TO
LOS ANGELES COUNTY ENGINEER
700 Los Angeles County Engineering Bldg.

Do not extend this side of this line.

Note: Any Additions or Changes on This Sheet Must be Made or Circled in Red Ink With Date and Name of Person Making Change.

76S420 S & E-353 4-54

PLEASE RETURN TO
LOS ANGELES COUNTY SURVEYOR
725 LOS ANGELES COUNTY ENGINEERING BLDG.

NOTE: ANY ADDITIONS OR CHANGES ON THIS SHEET MUST BE MADE OR CIRCLED IN RED INK, WITH DATE AND NAME OF PERSON MAKING CHANGE.

Do not extend notes this side of this line

B.M.	1ST RUN	DIFF.	2ND RUN	3RD RUN	ADJ. ELEV.	DESCRIPTION
23-8	10.011					BM 23-8 (LA Co. Eng. Regular Level
+	5.332		5.337			Elev 10.011 (1963 Adj) Est. FB 19.
Σ	15.343	+0.489	+0.457			[illegible]
−	4.843		4.855			[illegible]
	~~10.500~~					[illegible]
TP#1	10.500					[illegible]
+	4.645		4.721			[illegible]
Σ	15.145	−0.003	−0.205			[illegible]
−	4.948		4.926			[illegible]
TP#2	10.297					[illegible]
+	4.771		4.783			[illegible]
Σ	15.015	−0.062	−0.060			[illegible]
−	4.793		4.848			[illegible]
TP#3	10.222					" " "
+	4.321		4.405			[illegible]
Σ	14.543	+2.766	+2.557			[illegible]
−	1.555		1.638			[illegible]
TP#4	13.001					" " "
+	6.858		6.960			[illegible]
Σ	19.859	+2.810	+2.610			[illegible]
−	4.048		4.170			[illegible]
23-14	15.811					BM 23-14 (LA Co. Eng. Dept. 3.1)
						Elev. 15.790 FB 1395-196
						Avalon Blvd and Rosecrans Ave
						A Brass Disc. Stamped "L.A. Co.

NOTES RED. _____ JOB NO. _____ SURVEY OF _____
DATE _____ SURVEY BY _____
NOTES CHK. R. COSS NOTES BY _____
DATE _____ INDEXED _____ DATE _____
DATE _____ C. Johnson

F. B. 231 / PG. 22

769420 S & E-353 4-54

PLEASE RETURN TO
LOS ANGELES COUNTY SURVEYOR
725 LOS ANGELES COUNTY ENGINEERING BLDG.

NOTE: ANY ADDITIONS OR CHANGES ON THIS SHEET MUST BE MADE OR CIRCLED IN RED INK, WITH DATE AND NAME OF PERSON MAKING CHANGE.

Do not extend notes this side of this line

JOB NO. 0055.12 SURVEY OF Dominguez Gap
SURVEY BY [illegible]
NOTES BY [illegible] DATE [illegible]
INDEXED J. C. Johnson DATE
NOTES RED DATE
NOTES CHKD. R. GOSS DATE

B.M.	1ST RUN	DIFF.	2ND RUN	3RD RUN	ADJ. ELEV.	DESCRIPTION
BM 23-14	15.811					Brass "BMT" set flush in the sidewalk at the center of the W side of a concrete bridge.
+	0.715		10.520			
Π	16.526	-3.678	-3.677			
−	4.393		4.197			
BM 23-15	12.133				12.133	BM 23-15 (Fr. BM 112-14) Elev 12.133 FB 1125-145
+	2.832		3.033			Brass disk set flush with top of concrete tower No. 56 near Dominguez Channel 14.3 ft. N of the center of tower in a 5 ft. Flood Control Easement stamped "BM 112-114" (corrections "112-14") set in top of a 24" conc. curb. 12 ft. ctr of tower line
Π	14.965	+1.629	-1.626			
−	4.461		4.661			
	~~10.504~~					
TP# 5	10.504					
+	5.008		15.111			
Π	15.512	+0.566	+0.568			
−	4.442		4.593			
TP# 6	11.070					" " " " "
+	4.629		14.494			
Π	15.699	+0.671	+0.672			
−	3.958		3.822			
GC-1	11.741				11.741	BM GC-1 Elev FB [illegible] Brass Disk 1075 ft N. of Dominguez Channel in L.A.C.F.C.D. R.E.L. tower No 55 E to the NE footing thereof ~ 14 ft. (shown as a Tie on page 23)
+	4.051		4.125			
Π	15.792	-0.424	-0.426			
−	4.475		4.551			
	~~11.317~~					
~~TP#7~~						
TP#7	11.317					

F.B. 2317 Pg. 94

76S420 S & E-353 4-54

PLEASE RETURN TO
LOS ANGELES COUNTY SURVEYOR
725 LOS ANGELES COUNTY ENGINEERING BLDG.

NOTE: ANY ADDITIONS OR CHANGES ON THIS SHEET MUST BE MADE OR CIRCLED IN RED INK, WITH DATE AND NAME OF PERSON MAKING CHANGE.

Do not extend notes this side of this line

B.M.	1ST RUN	DIFF.	2ND RUN	3RD RUN	ADJ. ELEV.	DESCRIPTION
TP#7	11.317					1/2 [illegible]
+	4.425		[illegible]			
Π	15.742	-0.341	-0.344			
−	4.766		[illegible]			
TP#8	10.976					
+	4.549		4.773	4.633		
Π	15.525	-0.223	-0.229	-0.227		
−	4.772		5.002	4.865		
TP#9	10.753					
+	4.444		4.544			
Π	15.[illegible]	+0.215	+0.216			
−	4.321		4.348			
GC-2	10.[illegible]				10.967	BM GC-2 Elev FB
+	4.088		3.927			Avalon Blvd 1785 ft N of [illegible]
Π	15.056	-0.144	-0.144			Downgrade [illegible]
−	4.232		4.071			BPE [illegible] #54 [illegible]
	10.824					footing [illegible]
TP#10	10.824					1/2 [illegible]
+	4.594		4.475	4.778		
Π	15.418	+0.136	+0.142	+0.137		
−	4.458		4.333	4.641		
TP#11	10.960					
+	4.760		4.570	4.817		
Π	15.720	+0.702	+0.706	+0.705		
−	4.053		3.864	4.112		
GC-3	11.667				11.661	BM GC-3 Elev FB
+	3.793		3.742			Avalon Blvd 2500 [illegible]
Π	15.455	-0.240	-0.248			Downgrade [illegible]
−	4.039		4.190			BPE [illegible] #53 [illegible]
	11.416					footing [illegible]
						[illegible]

NOTES RED. ____ JOB NO. ____ SURVEY OF ____
DATE ____ SURVEY BY ____
NOTES CHKD. R. [illegible] NOTES BY ____ DATE ____
DATE ____ INDEXED J. C. Johnson DATE ____

F. B. [illegible] PG. [illegible]

76S420 S & E-353 4-54

PLEASE RETURN TO
LOS ANGELES COUNTY SURVEYOR
725 LOS ANGELES COUNTY ENGINEERING BLDG.

NOTE: ANY ADDITIONS OR CHANGES ON THIS SHEET MUST BE MADE OR CIRCLED IN RED INK, WITH DATE AND NAME OF PERSON MAKING CHANGE.

Do not extend notes this side of this line

B.M.	1ST RUN	DIFF.	2ND RUN	3RD RUN	ADJ. ELEV.	DESCRIPTION
GC-4	11.416				11.415	BM [illegible]
+	4.537		4.[illegible]			[illegible] side 2535 ft
π	15.953	-0.189	-0.[illegible]			[illegible]
−	4.726		4.[illegible]			[illegible]
	~~11.227~~					[illegible] #53, 65 ft [illegible]
						[illegible] 2"
						[illegible] 3 FT TO [illegible]
						[illegible]
						[illegible] line
						[illegible] and the [illegible] line of
						[illegible] 30 i.e. the SE
						[illegible] Dominguez Golf Course
TP# 12	11.227					[illegible] side N side [illegible]
+	5.074		[illegible]	[illegible]		[illegible]
π	[illegible]	[illegible]	+0.31[illegible]	+		
−	4.[illegible]		4.[illegible]	[illegible]		
TP# 13	11.541					" " " "
+	4.[illegible]		4.301			
π	16.079	-0.425	-0.430			
−	4.[illegible]		4.731			
TP# 14	11.[illegible]		(18.[illegible])	[illegible]		" " " "
+	4.718		4.523	4.612		
π	[illegible]	-0.250	-0.[illegible]	-0.297		
−	4.965		4.773	4.859		[illegible]
TP# 15	10.[illegible]					" " " "
+	5.138		5.198			[illegible]
π	16.001	+0.056	+0.055			
−	5.082		5.143			
TP# 16	10.919					" " " "

JOB NO. [illegible] SURVEY OF [illegible] NOTES RED
SURVEY BY [illegible] DATE
NOTES BY [illegible] DATE [illegible] NOTES CHKD. R. GOSS
INDEXED [illegible] DATE [illegible] DATE

F. B. 2317 PG. 96

76S420 S & E

PLEASE RETURN TO
LOS ANGELES COUNTY SURVEYOR
725 LOS ANGELES COUNTY ENGINEERING BLDG.

NOTE: ANY ADDITIONS OR CHANGES ON THIS SHEET MUST BE MADE OR CIRCLED IN RED INK, WITH DATE AND NAME OF PERSON MAKING CHANGE.

Do not extend notes this side of this line

B.M.	1ST RUN	DIFF.	2ND RUN	3RD RUN	ADJ. ELEV.	DESCRIPTION
[illegible]	10 [illegible]					
+	4 778		4 560			
π	[illegible]	+0 878	-0 [illegible]			
−	5 [illegible]		[illegible]			
[illegible]	[illegible]					[illegible]
+	[illegible]		[illegible]			
π	[illegible]	[illegible]	[illegible]			
−	1 [illegible]		1 [illegible]			
[illegible]	[illegible]				14.977	[illegible]
+	1 769		1 [illegible]			[illegible]
π	[illegible]	[illegible]	[illegible]			[illegible]
−	5 [illegible]		[illegible]			[illegible]
	[illegible]					[illegible]
[illegible]	[illegible]				11.586	[illegible]
+	[illegible]		7 402	7.614		[illegible]
π	[illegible]	-1 206	-1 [illegible]	[illegible]		[illegible]
−	[illegible]		3 [illegible]	[illegible]		[illegible]
	[illegible]					[illegible]

NOTES RED. ____ JOB NO. ____ SURVEY OF ____
DATE ____ SURVEY BY ____
NOTES CHK'D C. R. GOSS NOTES BY ____ DATE ____
DATE ____ INDEXED ____ C. Johnson DATE ____

F. B. ____ PG. ____

76S420 S E-353 4-54

PLEASE RETURN TO
LOS ANGELES COUNTY SURVEYOR
725 LOS ANGELES COUNTY ENGINEERING BLDG.

NOTE: ANY ADDITIONS OR CHANGES ON THIS SHEET MUST BE MADE OR CIRCLED IN RED INK, WITH DATE AND NAME OF PERSON MAKING CHANGE.

Do not extend notes this side of this line

B.M.	1ST RUN	DIFF.	2ND RUN	3RD RUN	ADJ. ELEV.	DESCRIPTION
TP #18	10.389					1x2 [illegible] NE side NE bank Chan.
+	4.593		[illegible]			
π	14.952	-1.037	-1.037			
−	5.630		5.5[illegible]			
GC-7	9.352				9.349	[illegible]
+	[illegible]		[illegible]			[illegible]
π	14.9[illegible]	+1.050	+1.051			[illegible]
−	4.5[illegible]		4.693			[illegible]
	[illegible]					[illegible]
TP #19	10.402					[illegible] NE side NE bank
+	8.083		8.202			
π	18.485	+3.642	3.6[illegible]			
−	4.441		4.559			
G.C.-8	14.044				14.041 (H)	[illegible]
+	5.083		5.19[illegible]	5.2[illegible]		[illegible]
π	19.1[illegible]	+0.46[illegible]	-0.413	-0.46[illegible]		[illegible]
−	5.550		5.6[illegible]	5.768		[illegible]
	[illegible]					[illegible]
TP #20	13.5[illegible]					
+	6.170		6.010			
π	19.747	+0.071	-0.071			
−	6.241		6.081			
TP #21	13.500					

JOB NO. [illegible] SURVEY OF [illegible] NOTES RED. [illegible]
SURVEY BY [illegible] DATE [illegible]
NOTES BY [illegible] DATE [illegible] NOTES CHKD. F. R. GOSS
INDEXED [illegible] Johnson DATE [illegible] DATE [illegible]

F. B. 2317 PG. 98

76S420 S &E-5/53 4-54

PLEASE RETURN TO
LOS ANGELES COUNTY SURVEYOR
725 LOS ANGELES COUNTY ENGINEERING BLDG.

NOTE: ANY ADDITIONS OR CHANGES ON THIS SHEET MUST BE MADE OR CIRCLED IN RED INK, WITH DATE AND NAME OF PERSON MAKING CHANGE.

Do not extend notes this side of this line

B.M.	1ST RUN	DIFF.	2ND RUN	3RD RUN	ADJ. ELEV.	DESCRIPTION
TP#21	13.506					1x2 [illegible]
+	1.260		1.426			
π	14.[illegible]36	[illegible]	3.564			
−	4.826		[illegible]			
TP#22	9.[illegible]					1x2 [illegible] 50 ft [illegible]
+	[illegible]		7.[illegible]	7.304		
π	[illegible]	6.6[illegible]	6.63[illegible]	[illegible]		
−	1.030		[illegible]	[illegible]		
[illegible]	1[illegible]				16.558	[illegible]
+	0.[illegible]6		0.[illegible]			[illegible]
π	17.5[illegible]	6.553	6.550			2650 ft [illegible]
−	[illegible]		[illegible]			[illegible]
	~~[illegible]~~					The [illegible] (#15) [illegible]
						[illegible]
						[illegible]
						[illegible]
TP#23	10.[illegible]					[illegible]
+	4.283		[illegible]			
π	14.292	0.349	0.349			
−	4.632		[illegible]			
TP#24	[illegible]					" "
+	4.635		4.551			
π	14.[illegible]	0.219	[illegible]			
−	[illegible]		4.772			
TP#25	[illegible]					" "
+	9.700		9.63[illegible]			
	14.[illegible]	0.0[illegible]	0.083			
−	4.[illegible]		4.722			
TP#26	9.3~~61~~57					" "

NOTES RED. _____ JOB NO. _____ SURVEY OF [illegible]
DATE _____ SURVEY BY _____
NOTES CHKD. G. R. GOSS NOTES BY _____ DATE _____
DATE _____ INDEXED K. C. Johnson DATE _____

F. B. [illegible] PG.

765420 E-353 4-54

PLEASE RETURN TO
LOS ANGELES COUNTY SURVEYOR
725 LOS ANGELES COUNTY ENGINEERING BLDG.

NOTE: ANY ADDITIONS OR CHANGES ON THIS SHEET MUST BE MADE OR CIRCLED IN RED INK, WITH DATE AND NAME OF PERSON MAKING CHANGE.

Do not extend notes this side of this line

B.M.	1ST RUN	DIFF.	2ND RUN	3RD RUN	ADJ. ELEV.	DESCRIPTION
TP#26	9 357					
+	4 665		4 513			
Π	14 022	+0.675	+0.678			
−	5 340		5 191			
GC-10	8 682				8.677	[illegible]
+	5 311		5 [illegible]			[illegible] SW side
Π	13 993	+0.108	+0.111			3665 [illegible] NW of Avalon Blvd.
−	[illegible]		5 [illegible]			[illegible] 2 1/4" [illegible]
	~~8 790~~					[illegible] 5"x5" [illegible] the SW [illegible]
						[illegible] 2" Iron Pipe 3 ft [illegible]
						[illegible] "1E TO BN"
						[illegible] TO [illegible]
GC-11	8 790				8.795	[illegible]
+	[illegible]		[illegible]			[illegible] side of
Π	[illegible]	[illegible]	[illegible]			[illegible] from
−	[illegible]		[illegible]			[illegible]
	13 [illegible]					[illegible] SW side of
						[illegible]
						[illegible]
						[illegible]
						[illegible]
						[illegible]
						[illegible] NE line
						[illegible] SW line of the
						[illegible]
TP#27	13 282					[illegible]

JOB NO. [illegible] SURVEY OF [illegible] NOTES RED. [illegible]
SURVEY BY [illegible] DATE [illegible]
NOTES BY [illegible] DATE [illegible] NOTES CHKD. F. R. GOSS
INDEXED J. C. Johnson DATE [illegible] DATE [illegible]

F.B. [illegible] PG. 100

76S420 S & E-353 4-54

PLEASE RETURN TO
LOS ANGELES COUNTY SURVEYOR
725 LOS ANGELES COUNTY ENGINEERING BLDG.

NOTE: ANY ADDITIONS OR CHANGES ON THIS SHEET MUST BE MADE OR CIRCLED IN RED INK, WITH DATE AND NAME OF PERSON MAKING CHANGE.

Do not extend notes this side of this line

B.M.	1ST RUN	DIFF.	2ND RUN	3RD RUN	ADJ. ELEV.	DESCRIPTION
[illegible]	[illegible]					
+	[illegible]					
π	[illegible]	[illegible]	[illegible]			
−	[illegible]		[illegible]			
[illegible]	[illegible]					
+	[illegible]		[illegible]	[illegible]		
π	[illegible]	[illegible]	[illegible]	[illegible]		
−	[illegible]		[illegible]	[illegible]		
[illegible]	[illegible]				6.193	
+	[illegible]		[illegible]			
	[illegible]	[illegible]	+4 977			
−	[illegible]		[illegible]			
	[illegible]					
TPH 29	[illegible]					
+	[illegible]		[illegible]			
π	[illegible]	[illegible]	[illegible]			
−	[illegible]		[illegible]			
[illegible]	[illegible]					
+	[illegible]		4 463	[illegible]		
π	[illegible]	[illegible]	3 436	3 [illegible]		
−	[illegible]		[illegible]	[illegible]		
[illegible]	[illegible]					

NOTES RED. _____ JOB NO. _____ SURVEY OF. _____
DATE _____ SURVEY BY. _____
NOTES CHKD. R. GOSS NOTES BY A. C. Johnson DATE _____
DATE _____ INDEXED _____ DATE _____

F. B. [illegible] / PG. [illegible]

76S420 S & E-353 4-54

PLEASE RETURN TO
LOS ANGELES COUNTY SURVEYOR
725 LOS ANGELES COUNTY ENGINEERING BLDG.

NOTE: ANY ADDITIONS OR CHANGES ON THIS SHEET MUST BE MADE OR CIRCLED IN RED INK, WITH DATE AND NAME OF PERSON MAKING CHANGE.

Do not extend notes this side of this line

B.M.	1ST RUN	DIFF.	2ND RUN	3RD RUN	ADJ. ELEV.	DESCRIPTION
TP# 31	7 [illegible]					
+	4 [illegible]		4 [illegible]			
π	11 932	-2 [illegible]	-2 [illegible]			
−	6 [illegible]		7 [illegible]			
GC-13	4 [illegible]				4.986	BM GC-13 Elev. FB
+	[illegible]		6 [illegible]			[illegible]
π	11 [illegible]	+2 [illegible]	+2 [illegible]			[illegible]
−	4 [illegible]		[illegible]			[illegible]
	7 [illegible]					[illegible]
TP# 32	7 122					
+	4 [illegible]		[illegible]	[illegible]		
π	11 [illegible]	-0 [illegible]	[illegible]	[illegible]		
−	4 [illegible]		[illegible]	[illegible]		
TP# 33	6 965					
+	4 552		4 [illegible]			
π	11 517	-2 [illegible]	[illegible]			
−	6 991		7 [illegible]			
GC-14	4 526				4.520	GC-14 Elev. FB
+						Dominguez Channel, NW line of
π	11 [illegible]	[illegible]	[illegible]			[illegible] ft NW of [illegible]
−	[illegible]		[illegible]			Blvd (= .365 ft SE of Main St.)
TP# 34 Ch. pt. M	7 [illegible]					[illegible] ft SW of [illegible]
						[illegible] course, 5° SE
						of a 2" Iron Guard Post

JOB NO. [illegible] SURVEY OF [illegible] NOTES RED. [illegible]
SURVEY BY [illegible] DATE [illegible]
NOTES BY [illegible] DATE [illegible] NOTES CHKD G. R. GOSS
INDEXED C. JOHNSON DATE [illegible] DATE [illegible]

F. B. 2317 PG. 102

76S420 S & E-353 4-54

PLEASE RETURN TO
LOS ANGELES COUNTY SURVEYOR
725 LOS ANGELES COUNTY ENGINEERING BLDG.

NOTE: ANY ADDITIONS OR CHANGES ON THIS SHEET MUST BE MADE OR CIRCLED IN RED INK, WITH DATE AND NAME OF PERSON MAKING CHANGE.

Do not extend notes this side of this line

B.M.	1ST RUN	DIFF.	2ND RUN	3RD RUN	ADJ. ELEV.	DESCRIPTION
[illegible]	[illegible]				4.550	[illegible]
+	[illegible]		[illegible]			[illegible]
π	11 [illegible]	+255	+255			[illegible]
	[illegible]		[illegible]			[illegible]
	7 033					[illegible]
	7 093					[illegible]
TP#34	~~[illegible]~~					
	4 033	1.333	[illegible]			
	[illegible]	[illegible]	[illegible]	[illegible]		
	5 442		[illegible]	[illegible]		
GC-15	5 700				5.694	[illegible]
+	[illegible]					[illegible]
π	11 434	[illegible]	[illegible]			[illegible]
	4 234					[illegible]
	7 200					[illegible]
TP#35	7 200					

NOTES RED. _____ JOB NO. _____ SURVEY OF _____
DATE _____ SURVEY BY _____
NOTES CHKD. R. GOSS NOTES BY _____ DATE _____
DATE _____ INDEXED [illegible] DATE _____

F. B. [illegible] PG. [illegible]

76S420 S & E-353 4-54

PLEASE RETURN TO
LOS ANGELES COUNTY SURVEYOR
725 LOS ANGELES COUNTY ENGINEERING BLDG.

NOTE: ANY ADDITIONS OR CHANGES ON THIS SHEET MUST BE MADE OR CIRCLED IN RED INK, WITH DATE AND NAME OF PERSON MAKING CHANGE.

Do not extend notes this side of this line

B.M.	1ST RUN	DIFF.	2ND RUN	3RD RUN	ADJ. ELEV.	DESCRIPTION
TP#35	7 260					[illegible]
+	4 171		4 100			
Π	[illegible]	+0 025	+ [illegible]			
−	[illegible]		[illegible]			
TP#36	7 [illegible]					[illegible]
+	9 [illegible]		[illegible]			
Π	[illegible]	+2 238	+ [illegible]			
−	4 875		[illegible]			
TP#37	[illegible]					[illegible]
+	[illegible]		[illegible]	[illegible]		
Π	[illegible]	+7 91[illegible]	+ [illegible]	+ 7 91[illegible]		
−	3 241		3 [illegible]	3 [illegible]		
TP#38	19 432					[illegible]
+	5 392		5 323			
Π	24 824	+0 6[illegible]	+ [illegible]			NEW EL. - SEE PG. 240
−	9 734		4 [illegible]		19.46[illegible]	
GC-16	20 090				~~20.083~~	[illegible] FB
+	4 858		4 63[illegible]			[illegible] SE of the [illegible]
Π	24 948	+0 [illegible]	+0 956			[illegible]
−	3 900		3 6[illegible]			[illegible] SW of the NE [illegible]
	21 048					[illegible] NE of TP#C 3540Y [illegible]
GC-17	21 048				21.041	[illegible] FB [illegible] SE [illegible]

JOB NO. [illegible] SURVEY OF [illegible] NOTES RED.
SURVEY BY [illegible] DATE
NOTES BY [illegible] DATE [illegible] NOTES CHKD. R. GOSS
INDEXED [illegible] C. Johnson DATE DATE

F.B. 2317 PG. 104

76S420 S & E-353 4-54

PLEASE RETURN TO
LOS ANGELES COUNTY SURVEYOR
725 LOS ANGELES COUNTY ENGINEERING BLDG.

NOTE: ANY ADDITIONS OR CHANGES ON THIS SHEET MUST BE MADE OR CIRCLED IN RED INK, WITH DATE AND NAME OF PERSON MAKING CHANGE.

Do not extend notes this side of this line

B.M.	1ST RUN	DIFF.	2ND RUN	3RD RUN	ADJ. ELEV.	DESCRIPTION
[illegible]	21 [illegible]				21.041	[illegible]
+	4 [illegible]		4 271			[illegible]
π	25 [illegible]	[illegible]	+0 [illegible]			[illegible]
−	[illegible]		[illegible]			[illegible]
[illegible]	21 [illegible]					[illegible]
+	4 855		[illegible]			
π	[illegible]	[illegible]	0 [illegible]			
−	4 859		[illegible]			
TP# 40	21 12[illegible]					[illegible]
+	[illegible]		[illegible]			[illegible]
π	25 162	[illegible]	[illegible]			[illegible]
−	[illegible]		[illegible]			
[illegible]	13 312					[illegible]
+	2 062		[illegible]			
π	15 374	0 [illegible]	−0 [illegible]			
−	2 066		[illegible]			
GS 18	13 [illegible]				13.301	[illegible]
+	1 591		1 [illegible]			[illegible]
π	14 899	3 001	2 99[illegible]			[illegible]
−	4 [illegible]		[illegible]			[illegible]
	10 307					[illegible]
TP# 42	10 307					
+	4 141		3 990			
π	14 448	0 027	[illegible]			
−	4 [illegible]		4 [illegible]			
TP# 43	10 280					

NOTES RED. _____ JOB NO. _____ SURVEY OF _____
DATE _____ SURVEY BY _____
NOTES CHKD. R. GOSS NOTES BY [illegible] DATE _____
DATE _____ INDEXED _____ DATE _____

F. B. [illegible] PG. [illegible]

76S420 S & E-353 4-54

PLEASE RETURN TO
LOS ANGELES COUNTY SURVEYOR
725 LOS ANGELES COUNTY ENGINEERING BLDG.

NOTE: ANY ADDITIONS OR CHANGES ON THIS SHEET MUST BE MADE OR CIRCLED IN RED INK, WITH DATE AND NAME OF PERSON MAKING CHANGE.

Do not extend notes this side of this line

B.M.	1ST RUN	DIFF.	2ND RUN	3RD RUN	ADJ. ELEV.	DESCRIPTION
TP 43	10 280					1x2 stk SW [illegible]
+	4 [illegible]					
π	14 760	+1.762 ~~+1.7[illegible]~~	4 642 +1 759	4 732 +1 75[illegible]		
−	2 [illegible]		2 [illegible]	2 [illegible]		
TP 44	12 [illegible]					
+	9 312		8 [illegible]			
π	21 354	+3 524	+3 525			
−	5 785		5 [illegible]			
GC 19	15 [illegible]				15.559	[illegible] LA Co FC Dist BM # 112-17B
	9 183		9 [illegible]			FB.
	24 74[illegible]	+4 [illegible]	+4 [illegible]			[illegible] SE [illegible] at
	5 091		5 210			[illegible]
~~GC 20~~	~~19 658~~					[illegible] the double box culvert
						[illegible] SE end [illegible]
						[illegible] ctr.) A std FC
						[illegible] BM 112-17B
						1938
GC 20	19 658				19.651	[illegible] 20 (LA City Engr [illegible] Compton
+	5 669		5 783	~~4 6[illegible]~~		C.G.A. Elev FB
π	25 32[illegible]	+1 183	+1 181	+~~[illegible]~~		[illegible] 16.49 ft NE [illegible]
−	4 48[illegible]		4 [illegible]	~~4 150~~		[illegible]
~~TP 45~~	~~20 841~~					[illegible] CITY OF L.A.
						ENGINEERING [illegible]
						[illegible] marked "COMPTON
						C.G.A. 1950"
TP 45	20 841					Bt. stk NE shoulder [illegible] St.

JOB NO. 0055.12 SURVEY OF Dominguez Golf Com. NOTES RED.
SURVEY BY [illegible] DATE
NOTES BY [illegible] DATE 1/13/58 NOTES CHKD R. GOSS
INDEXED C. Johnson DATE DATE

F.B. 2317 PG. 106

76S420 S & E-353 4-54

PLEASE RETURN TO
LOS ANGELES COUNTY SURVEYOR
725 LOS ANGELES COUNTY ENGINEERING BLDG.

NOTE: ANY ADDITIONS OR CHANGES ON THIS SHEET MUST BE MADE OR CIRCLED IN RED INK, WITH DATE AND NAME OF PERSON MAKING CHANGE.

Do not extend notes this side of this line

B.M.	1ST RUN	DIFF.	2ND RUN	3RD RUN	ADJ. ELEV.	DESCRIPTION
TP 45	20 841					
+	4 88[illegible]		5 131	4 [illegible]		
π	25 7[illegible]	+ [illegible]	+ [illegible]	+ 0 520		
−	4 [illegible]		4 [illegible]	4 150		
TP 46	21 3[illegible]					[illegible]
+	4 [illegible]		[illegible]			
π	26 1[illegible]	+ 0 4[illegible]	+ [illegible]			
−	4 3[illegible]		4 [illegible]			
TP [illegible]	[illegible] 795					
+	[illegible]		4 [illegible]			
π	[illegible]	+ [illegible]	+ [illegible]			
−	[illegible]		[illegible]			
TP [illegible]	[illegible]					
+	[illegible]		6 798			
π	28 [illegible]	+ 3 664	+ 3 [illegible]			
−	3008		3 132			
[illegible]	25 888				25.880	[illegible] Elev FB
+	5 1[illegible]		5 651	4 963		Main Street SE [illegible]
π	31 0[illegible]	+ [illegible]	+ 0 273	+ [illegible]		of [illegible] 13 ft E of [illegible]
−	4 [illegible]		4 [illegible]	[illegible]		156 [illegible]
	26 1[illegible]					[illegible]
						Mon. [illegible] the SE [illegible]
						of [illegible]
						[illegible]
						[illegible]
GC-[illegible]	26 166				26.158	[illegible] FB
+	3 381		3 308			Main Street [illegible]
π	29 547	+ 0 340	+ 0 339			NE of [illegible] 16[illegible]
−	3 041		2 969			PP # [illegible] 28[illegible]
	26 506					[illegible] # 4[illegible]

NOTES RED. _____ JOB NO. _____ SURVEY OF _____
DATE _____ SURVEY BY _____
NOTES CHKD. R. GOSS NOTES BY _____ DATE _____
DATE _____ INDEXED A. C. Johnson DATE _____

F. B. [illegible] PG. [illegible]

765420 S & E-353 4-54

PLEASE RETURN TO
LOS ANGELES COUNTY SURVEYOR
725 LOS ANGELES COUNTY ENGINEERING BLDG.

NOTE: ANY ADDITIONS OR CHANGES ON THIS SHEET MUST BE MADE OR CIRCLED IN RED INK, WITH DATE AND NAME OF PERSON MAKING CHANGE.

Do not extend notes this side of this line

JOB NO. [illegible] SURVEY OF [illegible]
SURVEY BY [illegible]
NOTES BY [illegible] DATE [illegible]
INDEXED [illegible] DATE [illegible]
NOTES RED [illegible] DATE [illegible]
NOTES CHKD. [illegible] DATE [illegible]

F.B. 23/Pg. 108

B.M.	1ST RUN	DIFF.	2ND RUN	3RD RUN	ADJ. ELEV.	DESCRIPTION
						[illegible] Man walking the [illegible] of the [illegible] [illegible] 152 stk.
TP#49	26 506					
+	[illegible]		4 081			
π	30 465	- 0 682	- 0683			
−	4 641		4 769			
TP#50	25 824					100 ft E
+	4 266		4 362			
π	30 [illegible]	- 1 580	- 1 580			
−	5 846		5 942			
GC-23	24 244				24.236	BM GC 23 Elev. FB Curve
+	5 412		5 267			[illegible] Sheet of the [illegible]
π	29 656	- 0 608	- 0 608			[illegible] so. [illegible] [illegible] Nice E
−	6 020		5 870			[illegible] E of the [illegible] of the
	23 636					[illegible] surface
						[illegible] contour P.L.
GC-24	23 636				23.628	BM GC 24 Elev. FB
+	4 555		4 677			[illegible] Sheet 44 ft NE'ly from
π	28 194	- 5 711	- 5 711			the [illegible] [illegible] curve
−	10 269		10 390			[illegible] of [illegible] the E 582 ft
	17 925					[illegible] of the E cap of the conc. [illegible]
						[illegible] U.S. [illegible] Nov. 16
						[illegible] below the surface and marked
						"Compton D-5 1942 RE 2177"
T.P.#51	17 925					

76S420 S & E-353 4-54

PLEASE RETURN TO
LOS ANGELES COUNTY SURVEYOR
725 LOS ANGELES COUNTY ENGINEERING BLDG.

NOTE: ANY ADDITIONS OR CHANGES ON THIS SHEET MUST BE MADE OR CIRCLED IN RED INK, WITH DATE AND NAME OF PERSON MAKING CHANGE.

Do not extend notes this side of this line

B.M.	1ST RUN	DIFF.	2ND RUN	3RD RUN	ADJ. ELEV.	DESCRIPTION
TP#51	17 925					1x2 stk
+	1 223		1 401	1 331		
⊼	19 148	+ 9 617	+ 9 610	− 9 611		
−	10 840		11 011	10 942		
TP#52	8 303					1x2 stk
+	3 993		4 163			
⊼	12 306	− 0 615	− 0 615			
−	4 613		4 [illegible]			
GC-25	7 [illegible]				7.684	BM GC 25 Elev. FB
+	4 [illegible]		4 [illegible]			730 ft EAST of a [illegible]
⊼	12 [illegible]	+ 0 [illegible]	+ 0 [illegible]			Main Street [illegible]
−	4 [illegible]		4 [illegible]			SW of the [illegible]
	~~8 [illegible]~~					curve south of [illegible]
						[illegible]
						[illegible]
						line of the [illegible]
GC 26	8 [illegible]				8.059	BM GC 26 Elev. FB
+	5 [illegible]		5 [illegible]	5 [illegible]		600 ft EAST [illegible]
⊼	13 [illegible]	+ 2 128	+ 2 [illegible]	+ 2 [illegible]		Main Street [illegible]
−	3 430		3 [illegible]	3 [illegible]		SW of the [illegible]
	~~10 [illegible]~~					curve south of [illegible]
						[illegible]
						[illegible]
						line of the [illegible]
GC-27	10 [illegible]				10.187	BM GC 27 Elev. FB
+	1 831		1 610			314 feet Wly of [illegible]
⊼	12 027	− 4 055	− 4 05[illegible]			[illegible]
−	5 [illegible]		5 [illegible]			E. 189th St. along [illegible]
	6 141					fence [illegible]
						Std C.S. Br. Cap Mon.

NOTES RED. _____ JOB NO. [illegible] SURVEY OF [illegible]
DATE _____ SURVEY BY _____
NOTES CHKD. C. R. GOSS NOTES BY _____ DATE _____
DATE _____ INDEXED K. C. Johnson DATE _____

F. B. _____ PG. _____

76S420 S & E-353 4-54

PLEASE RETURN TO
LOS ANGELES COUNTY SURVEYOR
725 LOS ANGELES COUNTY ENGINEERING BLDG.

NOTE: ANY ADDITIONS OR CHANGES ON THIS SHEET MUST BE MADE OR CIRCLED IN RED INK, WITH DATE AND NAME OF PERSON MAKING CHANGE.

Do not extend notes this side of this line

B.M.	1ST RUN	DIFF.	2ND RUN	3RD RUN	ADJ. ELEV.	DESCRIPTION
GC-27						[illegible]
GC-28	6.141				6.132	[illegible] F.B. [illegible]
+	10 [illegible]		10 [illegible]			[illegible]
π	16 [illegible]	+8 [illegible]	+8 [illegible]			[illegible]
−	1 295		1 204			[illegible]
	~~15 [illegible]~~					[illegible]
TP#53	15 [illegible]					[illegible]
+	10 840		10 645			
π	25 917	+8 527	+8 525			
−	2 313		2 120			
TP#54	23 604					
+	5 043		4 [illegible]			
π	28 647	+0 179	−0 13[illegible]			
−	5 222		5 109			
TP#55	23 425					
+	5 000		[illegible]			
π	28 425	+0 [illegible]	+0 [illegible]			
−	5 10[illegible]		[illegible]			
GC 29	23 3[illegible]				23.313	[illegible] Elev FB [illegible]

JOB NO. 0055.12 SURVEY OF Dominguez Golf Course NOTES RED.
SURVEY BY R. J. Mitchell DATE
NOTES BY Mitchell DATE 1/14/58 NOTES CHK'D. G. R. GOS
INDEXED C. Johnson DATE DATE

F.B. 2317 PG. 110

CORRECTED DESCRIPTION

PRECISE LEVEL NET - LINE # 23

BM 23-8 FB1395-149

Description Should Read:

"Avalon Blvd. at angle point one half mile N. of Carson St. 17.0' S. of angle point 1 ft E of E edge of concrete pavement 30.8' S of S end of conc. headwall, in a well protected by a cast iron cover marked "COUNTY SURVEYOR MONUMENT" A standard C.S. Mon stamped "BM 23-8 1952 RE63"

Precise Level Net - Line # 23

Note: Each of the BM.s 23-8, 23-14, 23-15, 23-7, and 23-6 would be better described by giving a distance in miles from either Carson St or Victoria St. to the BM. ~ Tower numbers should be prefixed by the figures 13 i.e. old No. 52 = New No. 1352

76S420 S & E-353 4-54

PLEASE RETURN TO
LOS ANGELES COUNTY SURVEYOR
725 LOS ANGELES COUNTY ENGINEERING BLDG.

NOTE: ANY ADDITIONS OR CHANGES ON THIS SHEET MUST BE MADE OR CIRCLED IN RED INK, WITH DATE AND NAME OF PERSON MAKING CHANGE.

Do not extend notes this side of this line

B.M.	1ST RUN	DIFF.	2ND RUN	3RD RUN	ADJ. ELEV.	DESCRIPTION
GS 24	23 324				23.313	
+	2 553		3 009			
Σ	26 157	+ 1.519	+ 1.518			
−	4 352		4 527			
GS 30	21 805					©
+	5 590		5 442		21.794	BM GS 30
Σ	27 395	+ 0.587	+ 0.584			
−	5 003		4 858			
	22 392					
TP # 56	22 392					
+	[illegible]		5 352	5 050		
Σ	27 645	+ 1.034	+ 1.033	+ 1.030		
−	4 219		4 342	4 [illegible]		
TP # 57	23 426					
−	[illegible]		4 [illegible]			
Σ	[illegible]	[illegible]	− 0.137			
−	5 04[illegible]		4 [illegible]			
TP # 58	23 [illegible]					
+	4 603		4 [illegible]			
Σ	27 591	− 0.394	+ 0.390			
−	4 [illegible]		4 [illegible]			
TP # 59	23 [illegible]					
−	[illegible]		4 251	4 440		
Σ	27 [illegible]	+ 0.174	+ 0.070	+ 0.051		
−	4 [illegible]		4 181	4 369		
TP # 60	23 673					
+	5 430		[illegible]			
Σ	28 503	− 3 × 0.051	− 0.999			
−	8 431		8 309			
BM GS 31	20 072				20.058	See [illegible] page

NOTES RED _____ JOB NO. _____ SURVEY OF _____
DATE _____ SURVEY BY _____
NOTES CHKD _____ NOTES BY _____ DATE _____
DATE _____ INDEXED _____ DATE _____

F. B. [illegible] / PG. [illegible]

76S420 S & E-353 4-54

PLEASE RETURN TO
LOS ANGELES COUNTY SURVEYOR
725 LOS ANGELES COUNTY ENGINEERING BLDG.

NOTE: ANY ADDITIONS OR CHANGES ON THIS SHEET MUST BE MADE OR CIRCLED IN RED INK, WITH DATE AND NAME OF PERSON MAKING CHANGE.

Do not extend notes this side of this line

B.M.	1ST RUN	DIFF.	2ND RUN	3RD RUN	ADJ. ELEV.	DESCRIPTION
GC 31	20 072				20.058	[illegible] Elev FB
+	5 855		5 930			Towne Ave [illegible] ft S
Π	25 [illegible]	+1 0[illegible]	+1 0[illegible]			of [illegible] St. 10 ft W of the
−	4 772		4 543			center line of the Ave. [illegible]
	~~21 158~~					[illegible] man 18 [illegible]
						[illegible] of the R & O
						[illegible] the E end
						[illegible]
GC 32	21 158				21.143	[illegible] Elev FB
+	5 3~~88~~ 96		5 235			189[illegible] Street & Towne [illegible] SE
Π	26 5~~46~~ 54	+0 288	+0 280			Cor. 7 ft S of S end C.R. A
−	5 108		4 949			[illegible]
TP#61	21 446					1x2 Ste W side Towne Av.
+	4 528		4 400			
Π	25 974	−0 343	−0 343			
−	4 871		4 743			
TP#62	21 103					" " " "
+	4 518		4 635			
Π	25 621	−0 564	−0 564			
−	5 079		5 199			
TP#63	20 542					" " " "
+	4 448		4 545			
Π	24 990	−2 075	−2 074			
−	6 523		6 619			
GC 33	18 467				18.449	[illegible] 33 Elev FB
						Towne Ave & 192[illegible] St 10 ft S
						& 10 ft W of the ℄ Int. (=28[illegible]
						ft W & 28[illegible] ft S of the E & N
						cbs of the sts.) A Std C.S. Br.

JOB NO. 0055.12 SURVEY OF Dominguez Golf Course NOTES RED.
SURVEY BY R.J. Mitchell DATE
NOTES BY Mitchell DATE 1/15/58 NOTES CHKD C. R. GOSS
INDEXED C. Johnson DATE DATE

F.B. 2317 Pg. 112

765420 S & E-353 4-54

PLEASE RETURN TO
LOS ANGELES COUNTY SURVEYOR
725 LOS ANGELES COUNTY ENGINEERING BLDG.

NOTE: ANY ADDITIONS OR CHANGES ON THIS SHEET MUST BE MADE OR CIRCLED IN RED INK, WITH DATE AND NAME OF PERSON MAKING CHANGE.

NOTES RED. ____ JOB NO. [illegible] SURVEY OF [illegible]
DATE ____ SURVEY BY [illegible]
NOTES CHKD. R. GOSS NOTES BY [illegible] DATE [illegible]
DATE ____ INDEXED C. Johnson DATE ____

F. B. 2317 PG. 113

Do not extend notes this side of this line

B.M.	1ST RUN	DIFF.	2ND RUN	3RD RUN	ADJ. ELEV.	DESCRIPTION
GC-33	13.46[illegible]				18.449	BM GC 33 [illegible]
+	[illegible]					[illegible]
⊼	[illegible]					[illegible]
−	[illegible]					[illegible]
GC-34	[illegible]				19.365	BM GC 34 [illegible]
+	5 34[illegible]		5 233			192 nd [illegible]
⊼	24 7[illegible]	+ 0857	+ 0 755			[illegible]
−	4 [illegible]		4 478			[illegible]
TP#64	20 1[illegible]					[illegible]
+	3 [illegible]		3 957			
⊼	24 00[illegible]	− 3 74[illegible]	− 3 7[illegible]			
−	7 611		7 731			
TP#65	16 396					[illegible]
+	4 629		9 523			
⊼	21 02[illegible]	+ 1 94[illegible]	+ 1 944			
−	2 68[illegible]		2 57[illegible]			(Change in [illegible] 9-25-[illegible])
GC-35	18 343				18.323	BM GC 35 [illegible]
+	4 0[illegible]		3 [illegible]	4 241		Avalon Blvd 60 [illegible]
⊼	22 22[illegible]	− 0 33[illegible]	− 0 390	− 0 38[illegible]		[illegible] 10 [illegible]
−	4 465		4 360	4 630		S'ly [illegible] 9180 TIE [illegible]
	17 757					West [illegible]
						Blvd. [illegible]
						set [illegible]
						N end of the [illegible]
						of [illegible]
GC-36	17 957				17.937	BM GC 36 [illegible]
						Avalon Blvd (West [illegible]
						E 192nd St. NW [illegible]
						ft N of [illegible]

Note: elev. of G.C.33 Does not check elev. of G.C.35 - RCW 8-17-62

76S420 S & E-353 4-54

PLEASE RETURN TO
LOS ANGELES COUNTY SURVEYOR
725 LOS ANGELES COUNTY ENGINEERING BLDG.

NOTE: ANY ADDITIONS OR CHANGES ON THIS SHEET MUST BE MADE OR CIRCLED IN RED INK, WITH DATE AND NAME OF PERSON MAKING CHANGE.

Do not extend notes this side of this line

B.M.	1ST RUN	DIFF.	2ND RUN	3RD RUN	ADJ. ELEV.	DESCRIPTION
GC-36	17 957				17.937	see page 113
+	5 083		4 990			
π	23 040	+ 0 606	+ 0 605			
−	4 477		4 385			
TP#66	18 563					1x2 stk, W parkway, Avalon
+	4 866		4 950			
π	23 429	+ 0388	+ 0387			
−	4 478		4 563			
TP#67	18 951					" " " " "
+	5 696		5 530			
π	24 647	+ 0 055	+ 0 055			
−	5 641		5 475			
23-6	19 006				18,984	BM 23-6 Elev. 18.928 FB1395-146 Avalon Blvd and Dept of Water & Power Tower No 48, 14.4 ft W of the center of tower set in a well protected by a cast Iron Cover marked "COUNTY SURVEYOR MONUMENT" H Sta U.S. Mon stamped "BM 23-6 1952 RE 63"
+	5 510		5 688	5 758		
π	24 516	+ 0704	+ 0 70 98	+ 0 707		
−	4 806		4 980	5 051		
	~~19 710~~					
TP#68	19 710					1x2 stk power R/W
+	4 958		4 807	4 609		
π	24 668	+ 0199	− 0 195	+ 0 200		
−	5 157		5 002	4 809		
TP#69	19 511					" " " "
+	4 170		4 387	[illegible]		
π	23 681	+ 0931	− 0 925	− 0 92[illegible]		
−	5 101		5 312	[illegible]		
TP#70	18 580					" " " "

JOB NO. 0055.12 SURVEY OF Dominguez Golf Course NOTES RED
SURVEY BY R.J. Mitchell DATE
NOTES BY Mitchell DATE 1/16/58 NOTES CHK'D R. GOSS
INDEXED K. C. Johnson DATE DATE

F. B2317 Pg. 114

765420 S & E-353 4-54

PLEASE RETURN TO
LOS ANGELES COUNTY SURVEYOR
725 LOS ANGELES COUNTY ENGINEERING BLDG.

NOTE: ANY ADDITIONS OR CHANGES ON THIS SHEET MUST BE MADE OR CIRCLED IN RED INK, WITH DATE AND NAME OF PERSON MAKING CHANGE.

Do not extend notes this side of this line

B.M.	1ST RUN	DIFF.	2ND RUN	3RD RUN	ADJ. ELEV.	DESCRIPTION
TP # 70	18 580					
−	9 440		4068			
Σ	28 020	+ 0 364	− 0 365			
−	4 804		4 933			
GC - 37	18 216				18.193	BMGC 37 Elev FB
+	4 072		4 213			Header Bkt of the Header B.
Σ	22 288	0 947	− 0 948			Tower No 49 in footing of NE
−	5 012		5 161			
TP # 71	17 276					
+	4 219		4 423			
Σ	21 488	0 870	− 0 876			
−	5 095		5 297			
TP # 72	16 393					
+	4 129		4 329			
Σ	20 522	1 871	1 170			
−	5 300		5 497			
TP # 73	15 222					
+	5 063		5 265			
Σ	20 285	0 292	+ 0 279			
−	4 771		4 975			
GC - 38	15 514				15.496	BMGC 38 Elev FB
+	3 387		3 604			Header Bkt of LH. C. of E.
Σ	18901	− 0752	− 0749			Tower No 50 in the footing
−	4 139		4 353			SW leg ~ A Stp (Not
GC - 39	14 762				14.738	BMGC 39 Elev FB
+	4 969		5 150	4845		Header Bkt 60 ft W of
Σ	19731	+ 0 224	+ 0 228	− 0225		No. 50 ~ A Stp C.S.B. Cap Mon
−	5 193		5 378	5070		marking the E line of
TP # 74	14 538					1 x 2

NOTES RED. _____ JOB NO. _____ SURVEY OF _____
DATE _____ SURVEY BY _____
NOTES CHK'D BY COSS NOTES BY _____ DATE _____
DATE _____ INDEXED _____ DATE _____

F.B. _____ PG.

76S420 S & E-353 4-54

PLEASE RETURN TO
LOS ANGELES COUNTY SURVEYOR
725 LOS ANGELES COUNTY ENGINEERING BLDG.

NOTE: ANY ADDITIONS OR CHANGES ON THIS SHEET MUST BE MADE OR CIRCLED IN RED INK, WITH DATE AND NAME OF PERSON MAKING CHANGE.

Do not extend notes this side of this line

JOB NO. 00551.2 SURVEY OF Dominguez Golf Course
SURVEY BY R.J. Nielsen
NOTES BY [illegible] DATE
INDEXED [illegible] DATE
NOTES CHKD. B. Goss DATE
NOTES RED. DATE

F.B. 1317 PG. 116

B.M.	1ST RUN	DIFF.	2ND RUN	3RD RUN	ADJ. ELEV.	DESCRIPTION
TP#74	14 538					1x2 BPGL 12/61
+	9 472		4630			
Π	19 017	+ 0651	- 0650			
−	5130		5280			
TP#75	13887					" " "
+	4 507		4693			
Π	18389	+ 0373	- 0373			
−	4875		4995			
TP#76	13514					" " "
+	4693		4 561			
Π	18207	- 0346	- 0346			
−	5039		4 907			
GC-40	13 168				13.143	BM GC 40 Elev FB
+	4405		4 555 4405			Brass Disk at L.A.Co. BPGL
Π	17 573	+ 0370	~~0375~~ - 0371			Tower No. 51 in the footing of
−	4775		4 955 4775			the NE leg ~ 14 feet.
TP#77	12798					1x2 x 4L BPGL 12/61
+	4 632		4443			
Π	17430	+ 1169	- 1166			
−	5501		5609			
GC-41	11629				(F) 11.603	BM GC 41 Elev FB
+	5429		5620			Brass Disk in R/W line (60
Π	17058	+ 0729	+ 0729			ft wide) 370.6 ft S. of L.A.
−	4700		4871			Co. Tower No. 51, 15.0 ft
	12358					N. of fence BP ±85.6 ft E ~ 14½ ft W
						of [illegible] corner post. ~ A stamped
						C.S.G. Brass Disk marking a
						point in the E
						line of the Golf Course
TP#78						

76S420 S & E-353 4-54

PLEASE RETURN TO
LOS ANGELES COUNTY SURVEYOR
725 LOS ANGELES COUNTY ENGINEERING BLDG.

NOTE: ANY ADDITIONS OR CHANGES ON THIS SHEET MUST BE MADE OR CIRCLED IN RED INK, WITH DATE AND NAME OF PERSON MAKING CHANGE.

Do not extend notes this side of this line

B.M.	1ST RUN	DIFF.	2ND RUN	3RD RUN	ADJ. ELEV.	DESCRIPTION
TP 78	12 355					1X2 [illegible]
+	4 [illegible]		4 697			
Π	16 861	0 67[illegible]	0 [illegible]			
−	5 182		5 [illegible]			
GC 42	11 679				11.652	BM GC 42 Elev. [illegible]
+	− 947		5 132			[illegible]
Π	16 626	0 26[illegible]	0 260			[illegible] 52, 16 [illegible]
−	4 635		4 872			[illegible]
	~~11 941~~					[illegible]
TP#79	11 941					1X2 [illegible]
+	4 501		4 75[illegible]	4 [illegible]		
Π	16 442	0 045	0 054	0 052		
−	4 456		4 705	4 588		
TP#80	11 986					
+	4 200		4 367			
Π	[illegible] 18[illegible]	0 84[illegible]	0 84[illegible]			
−	5 04[illegible]		5 [illegible]12			
TP#81	11 141					
+	4 800		4 949			
Π	15 941	1 200	1 1[illegible]			
−	6 200		6 147			
23-7 (see next page)	9 741					BM 23-7 Elev. 9.86[illegible] [illegible]
	6 164		5 920			[illegible] and [illegible]
Π	16 105	1 51[illegible]	1 513			Power tower No. 53 [illegible]
−	4 645		4 402			[illegible]
~~TP#82~~	~~11 460~~					protected by Cast Iron [illegible]
						marked "County Surveyor [illegible]
						Monument" A Std. C.S. [illegible]
						stamped "BM 23-7 1952 [illegible]"

NOTES RED. _____ JOB NO. _____ SURVEY OF _____
DATE _____ SURVEY BY _____
NOTES CHKD. C. & COSS NOTES BY _____ DATE _____
DATE _____ INDEXED A. C. Johnson DATE _____

F. B. _____ PG. _____

76S420 S & E-353 4-54

PLEASE RETURN TO
LOS ANGELES COUNTY SURVEYOR
725 LOS ANGELES COUNTY ENGINEERING BLDG.

NOTE: ANY ADDITIONS OR CHANGES ON THIS SHEET MUST BE MADE OR CIRCLED IN RED INK, WITH DATE AND NAME OF PERSON MAKING CHANGE.

Do not extend notes this side of this line

B.M.	1ST RUN	DIFF.	2ND RUN	3RD RUN	ADJ. ELEV.	DESCRIPTION
23-7						Revised Description — Avalon Blvd 1.1 mi. N of Carson Street at LA City BP&L Tower No 1353, 15.0 ft W of the center of tower 0.5 ft E of the E edge of the W print strip 1.5 ft below the surface of the print. — A Std. C.S. Alum stamped "BM 23-7 1952 RE 63"
TP 82	11 460					C.S. Alum 63-4
+	4 159		4 402			
π	15 619	+ 0 420	− 0 423			
−	4 579		4 825			
TP 83	11 040					1x2 stk BP&L R/W
+	4 733		4 939	4 497		
π	15 773	+ 0 019	− 0 011	− 0 019		
−	4 752		4 950	4 516		
TP 84	11 021					" " " "
+	4 692		4 815			
π	15 713	+ 0 428	− 0 426			
−	5 120		5 241			
TP 85	10 593					" " " "
+	4 761		5 027			
π	15 354	+ 0 033	+ 0 035			
−	4 728		4 992			
TP 86	10 626					" " " "
+	4 992		5 151			
π	15 618	+ 0 360	+ 0 360			
−	4 632		4 791			
TP 87	10 986					" " " "

JOB NO. 0055.12 SURVEY OF Dominguez Gole NOTES RED.
SURVEY BY R. J. Mitchell DATE
NOTES BY Mitchell DATE 1/17/58 NOTES CHKD. R. R. GO
INDEXED C. Johnson DATE
F. B. 2317 PG. 118

76S420 S & E-353 4-54

PLEASE RETURN TO
LOS ANGELES COUNTY SURVEYOR
725 LOS ANGELES COUNTY ENGINEERING BLDG.

NOTE: ANY ADDITIONS OR CHANGES ON THIS SHEET MUST BE MADE OR CIRCLED IN RED INK, WITH DATE AND NAME OF PERSON MAKING CHANGE.

Do not extend notes this side of this line

B.M.	1ST RUN	DIFF.	2ND RUN	3RD RUN	ADJ. ELEV.	DESCRIPTION
TP#87	10 986					
+	4 869		5 111			
Π	15 855	+ 0 356	+ 0 358			
−	4 513		4 753			
TP#88	11 392					
+	4 707		4 946			
Π	16 051	+ 0659	+ 0 659			
−	4050		4 283			
TP#89	12 001					
+	3 850		4 015	4 128		
Π	15 851	− 0 820	− 0 815	− 0 814		
−	4 670		4 830	4 942		
TP#90	11 181					
+	4 300		4 525	4 708		
Π	15 481	− 0 593	− 0 572	− 0 573		
−	4 873		5 101	5 281		
TP#91	10 588					
+	4 467		4 650	4 853		
Π	15 055	+ 1578	+ 1 572	+ 1 574		
−	2 889		3 078	3 279		
23-15	12 163				12,133	BM 23-15 (LAC [illegible] B 1 112 4)
						Elev 12,133 − [illegible] 145
						[illegible]

NOTES RED ____ JOB NO. ____ SURVEY OF ____
DATE ____ SURVEY BY ____
NOTES CHKD. C. R. GOSS NOTES BY ____ DATE ____
DATE ____ INDEXED A. C. Johnson DATE ____

F. B. [illegible] PG. [illegible]

NOTES RED. _____ JOB NO. _____ SURVEY OF _____

DATE _____ SURVEY BY _____

NOTES CHKD. C. R. GOSS NOTES BY _____ DATE _____

DATE _____ INDEXED A. C. Johnson DATE _____

F. B. [illegible] PG. [illegible]

NOTE: ANY ADDITIONS OR CHANGES ON THIS SHEET MUST BE MADE OR CIRCLED IN RED INK, WITH DATE AND NAME OF PERSON MAKING CHANGE.

PLEASE RETURN TO
LOS ANGELES COUNTY SURVEYOR
725 LOS ANGELES COUNTY ENGINEERING BLDG.

Do not extend notes this side of this line

DESCRIPTION	ADJ. ELEV.	3RD RUN	2ND RUN	DIFF.	1ST RUN	B.M.
[illegible] LEVELS						
[illegible] # 2						
FROM						
[illegible] GC-[illegible] & GC-25 (Pg. 109)						
[illegible]						
TO						
[illegible] GC-41 & GC-40 (Pg. 116)						
FOR THE						
[illegible] GOLF COURSE						
[illegible]						
[illegible]						JAN. 13, 1958
Level [illegible] #471737						
Rods (R&S) [illegible] #[illegible] & #[illegible]						
Rod Levels #92 & #104						

76S420 S & E-353 4-54

76S420 S & E-353 4-54

PLEASE RETURN TO
LOS ANGELES COUNTY SURVEYOR
725 LOS ANGELES COUNTY ENGINEERING BLDG.

NOTE: ANY ADDITIONS OR CHANGES ON THIS SHEET MUST BE MADE OR CIRCLED IN RED INK, WITH DATE AND NAME OF PERSON MAKING CHANGE.

Do not extend notes this side of this line

836.71
117.77
35.68
16.49
[illegible].65

B.M.	1ST RUN	DIFF.	2ND RUN	3RD RUN	ADJ. ELEV.	DESCRIPTION
BMGC26	8 068					BMGC-26 Elev FB
+	4 142		4 263			(1st run elev 8.068 per page 109)
Π	12 210	+ 0377	− 0 379			For [illegible] See page 109
−	4 519		4 642			
BMGC25	7 691					BMGC-25 Elev FB
+	11 216		11 [illegible]	11 923		(1st run elev 7.693 per page 109)
Π	18 907	+ 9 441	+ 9 445	+ [illegible]		For [illegible] See page 109
−	1 775		2 145	[illegible]		
TP#101	17 132					stk [illegible]
+	9 136		8 [illegible]			
Π	26 268	+ 5 533	+ 5 539			
−	3 598		3 [illegible]			
TP#102	22 670					[illegible]
+	5 159		5 [illegible]			@ W side [illegible]
Π	27 829	− 1 [illegible]	− 1 496			
−	6 653		6 [illegible]			
TP#103	21 176		11.7153	[illegible]		stk [illegible]
+	6 011		5 86[illegible]	6 090		30 ft S of [illegible]
Π	27 187	+ 0 411	+ 0 413	+ 0 408		
−	5 600		5 456	5 682		
TP#104	21 587					stk
+	4 093		4 310			
Π	25 680	+ 1 103	− 1 101			
−	5 196		5 411			
GC-43	20 484					[illegible] Elev FB
						[illegible] of [illegible] to) [illegible] and 1006.65 ft NE (along the St.) from its intersection with [illegible] [illegible]

JOB NO. 0055.12 SURVEY OF Dominguez Gap Course NOTES RED.
SURVEY BY R. J. Mitchell DATE
NOTES BY Mitchell DATE Jan 17 1957 NOTES CHKD R. Gos
INDEXED C. Johnson DATE DATE

F. B. 2317 PG. 122

76S420 S & E-353 4-54

PLEASE RETURN TO
LOS ANGELES COUNTY SURVEYOR
725 LOS ANGELES COUNTY ENGINEERING BLDG.

NOTE: ANY ADDITIONS OR CHANGES ON THIS SHEET MUST BE MADE OR CIRCLED IN RED INK, WITH DATE AND NAME OF PERSON MAKING CHANGE.

Do not extend notes this side of this line

B.M.	1ST RUN	DIFF.	2ND RUN	3RD RUN	ADJ. ELEV.	DESCRIPTION
GC 43	20 484					[illegible]
+	4 221		4 166	4 222		[illegible]
Π	24 715	+ 0 632	− 0 632	− 0 633		[illegible]
−	4 883		4 802	4 855		[illegible]
~~TP#105~~	~~19 852~~					[illegible]
TP#105	19 [illegible]					
+	[illegible]		5 314	5 191		
Π	~~25 0[illegible]~~	+ 0 3[illegible]	+ 1 3[illegible]	1 311		
−	~~4 88[illegible]~~		4 014	3 8[illegible]		9-[illegible] destroyed Fd [illegible]
~~GC 44~~	~~20 [illegible]~~		4th Run			GC 44 [illegible]
			5 440			[illegible]
			+ 1 311			line of Parcel #1 [illegible]
			+ 129			1570 ft [illegible]
GC 44	21 161	(1st Run corrected)				[illegible] St, 830 [illegible]
+	[illegible]		4 55[illegible]	[illegible]		[illegible]
Π	25 55[illegible]	− 0 5[illegible]	− 0 50[illegible]	− 0 51[illegible]		[illegible]
−	4 910		5 06[illegible]	[illegible]		[illegible]
	20 641					[illegible]
TP#105	20 641					
+	[illegible]		3 62[illegible]			
Π	2[illegible] 887	− 0 489	− 0 492			
−	4 7[illegible]		4 [illegible]			
TP 107	20 [illegible]					[illegible]

NOTES RED. _____ JOB NO. _____ SURVEY OF _____
DATE _____ SURVEY BY _____
NOTES CHKD. C. P. GOSS NOTES BY _____ DATE _____
DATE _____ INDEXED _____ C. Johnson DATE _____

F. B. _____ PG. _____

76S420 S & E-353 4-54

PLEASE RETURN TO
LOS ANGELES COUNTY SURVEYOR
725 LOS ANGELES COUNTY ENGINEERING BLDG.

NOTE: ANY ADDITIONS OR CHANGES ON THIS SHEET MUST BE MADE OR CIRCLED IN RED INK, WITH DATE AND NAME OF PERSON MAKING CHANGE.

Do not extend notes this side of this line

B.M.	1ST RUN	DIFF.	2ND RUN	3RD RUN	ADJ. ELEV.	DESCRIPTION
TP#107	20 152					
+	4 697		4 766			
Σ	24 849	+ 0.465	+ 0 406			
−	4 219		4 556			
TP#108	20 530					
+	2 677		3 190	3 492		
Σ	23 207	+ 0 [illegible]	+ 3 066	+ 0 257		
−	2 [illegible]		3 130	3 42[illegible]		
TP#109	20 624					
+	4 575		4 595	4 297		
Σ	24 949	− 0 291	− 0 302	− 0 303		
−	4 619		4 3[illegible]	4 [illegible]		
TP#110	20 330					
+	4 751		4 536	4 3[illegible]		
Σ	25 081	+ 0 399	+ 0 694	+ 0 695		
−	4 052		3 842	3 600		
TP#111	21 029					
+	3 996		4 33[illegible]			
Σ	25 025	− 0 162	− 0 451			
−	4 455		4 742			
TP#112	20 567					
+	4 440		4 420			
Σ	25 007	− 0 097	− 0 [illegible]			
−	5432		5 415			
GC #45	19 575					[illegible] 105 [illegible]
						35[illegible] [illegible]
						[illegible] 3560 [illegible]
						[illegible]
						[illegible]
						Course, 130 ft [illegible]

Golf Course

NOTES RED. DATE

NOTES CHKD. R. GOSS DATE

JOB NO 0053.12 SURVEY OF Dewitt Nurseries

SURVEY BY [illegible]

NOTES BY C. Johnson DATE 1-20-58

INDEXED DATE

F. B. 3317 Pg. 124

76S420 S & E-353 4-54

PLEASE RETURN TO
LOS ANGELES COUNTY SURVEYOR
725 LOS ANGELES COUNTY ENGINEERING BLDG.

NOTE: ANY ADDITIONS OR CHANGES ON THIS SHEET MUST BE MADE OR CIRCLED IN RED INK, WITH DATE AND NAME OF PERSON MAKING CHANGE.

Do not extend notes this side of this line

B.M.	1ST RUN	DIFF.	2ND RUN	3RD RUN	ADJ. ELEV.	DESCRIPTION
GC 45	[illegible]					[illegible]
+	[illegible]		7 [illegible]	7 [illegible]		[illegible]
Π	[illegible]	+ [illegible]	+ [illegible]	+ 1 [illegible]		[illegible]
−	[illegible]		[illegible]	[illegible]		[illegible]
~~TP~~	~~[illegible]~~					[illegible]
TP# 113	[illegible]		[illegible]			[illegible]
+	[illegible]					
Π	[illegible]	− 4 [illegible]	− [illegible]			
−	[illegible]		[illegible]			
TP# 114	[illegible]					[illegible]
+	[illegible]		[illegible]	[illegible]		
Π	20 [illegible]	+ 1 125	− [illegible]	+ 1 [illegible]		
−	[illegible]		[illegible]	[illegible]		
TP# 115	15 [illegible]					[illegible]
+	[illegible]		[illegible]	[illegible]		
Π	[illegible]	− 1 [illegible]	− 1 [illegible]	− 1 [illegible]		
−	5 302		[illegible]	[illegible]		
TP# [illegible]	13 [illegible]					
+	4 201		[illegible]			
Π	[illegible]	− [illegible]	− [illegible]			
−	5 1[illegible]		[illegible]			
TP# 117	12 [illegible]					
+	[illegible]		[illegible]	[illegible]		
Π	16 [illegible]	+ 0 1[illegible]	+ 2 1[illegible]	+ [illegible]		
−	[illegible]		[illegible]	[illegible]		
GC 46	12 442					[illegible]
						600 [illegible]
						[illegible]

NOTES RED. _____ JOB NO. _____ SURVEY OF _____
DATE _____ SURVEY BY _____
NOTES CHKD. S. R. GOSS NOTES BY _____ DATE _____
DATE _____ INDEXED [illegible] DATE _____

F. B. [illegible] PG.

76S420 S & E-353 4-54

PLEASE RETURN TO
LOS ANGELES COUNTY SURVEYOR
725 LOS ANGELES COUNTY ENGINEERING BLDG.

NOTE: ANY ADDITIONS OR CHANGES ON THIS SHEET MUST BE MADE OR CIRCLED IN RED WITH DATE AND NAME OF PERSON MAKING CHANGE.

Do not extend notes this side of this line

JOB NO. 6655.12 SURVEY OF Downtown
SURVEY BY R. J. M. / A. Tabell
NOTES BY C. Johnson DATE 1-20-58
INDEXED DATE
NOTES RED DATE
NOTES CHKD. G. R. GOSS DATE

Golf Course

F.B. 231 Pg. 126

B.M.	1ST RUN	DIFF.	2ND RUN	3RD RUN	ADJ. ELEV.	DESCRIPTION
BC 46	11 [illegible]					[illegible]
+	[illegible]		4164			[illegible]
Π	16621	1062	1065			[illegible]
−	5441		5 [illegible]			
TP# 116	11 3501					[illegible]
+	[illegible]		5288			
Π	16555	[illegible]	[illegible]			
−	5302		5312			
TP# 117	11353					
+	[illegible]		[illegible]			
Π	[illegible]930	0 [illegible]	[illegible]			
−	[illegible]		[illegible]			
BC 41	11 633		4TH Run			
			16 197			
			[illegible]			
BC 41	11 [illegible]					[illegible]
+	[illegible]		[illegible]			
Π	16 [illegible]	[illegible]	[illegible]			
−	[illegible]					
TP# 120	[illegible]					
+	5 [illegible]					
Π	[illegible]	[illegible]	[illegible]			
−	4 330					
BC 40	13 [illegible]					[illegible]
+	[illegible]		4345			
Π	17395	0411	0411			
−	4630		4754			
TP# 121	12 ~~13~~ 755					

1/28/58

76S420 S & E-353 4-54

PLEASE RETURN TO
LOS ANGELES COUNTY SURVEYOR
725 LOS ANGELES COUNTY ENGINEERING BLDG.

NOTE: ANY ADDITIONS OR CHANGES ON THIS SHEET MUST BE MADE OR CIRCLED IN RED INK, WITH DATE AND NAME OF PERSON MAKING CHANGE.

Do not extend notes this side of this line

B.M.	1ST RUN	DIFF.	2ND RUN	3RD RUN	ADJ. ELEV.	DESCRIPTION
77 #121	12.755 ✓					
+	4.651		[illegible]	[illegible]		
∓	17.436	-1.099 ✓	1.11[illegible] ✓	1.118 ✓		
−	5780		5942	[illegible]		
BC 41	11.[illegible] ✓					[illegible]

NOTES RED. _____ JOB NO. _____ SURVEY OF _____
DATE _____ SURVEY BY _____
NOTES CHKD. C. R. [illegible] NOTES BY K. C. Johnson DATE _____
DATE _____ INDEXED _____ DATE _____

F. B. [illegible] PG. [illegible]

Notes Ck'd by [illegible]	Survey of [illegible] Cover
Map No.	JN 3058.12 Tape — Std — °F
Office Work	Surveyed by H. Brown
Checked	Notes J.H.B. Date 9-25-58
Date	Indexed A. C. Johnson

F. B. 2317 PG. 129

PICK UP GROUND ELEVATIONS

IN RELATION TO B.M.S

B.M	dist above or below Ground	B.M	dist. above or below ground
GC-4	up 3"	GC-27	down 10"
GC-5	flush w/head wall which is up 14"	GC-28	down 18"
GC-6	flush	GC-30	flush w/curb and ground
GC-7	down 2"	GC-31	down 18" below R.O. curb which is flush w/ground
GC-8	down 6"	GC-33	down 18" below R.O. curb which is flush w/ground
GC-11	Fd nothing dn 4ft.	GC-35	flush
GC-12	down 24"	GC-39	flush
GC-13	down 24"	GC-41	up 3"
GC-14	Fd. nothing dn 3ft.		
GC-15	down 6"		
GC-16	up 2"		
GC-20	down 12"		
GC-43	up 2".		
GC-21	flush		
GC-22	flush		
GC-25	flush		
GC-26	flush		

Note: Any Additions or Changes on This Sheet Must be Made or Circled in Red Ink With Date and Name of Person Making Change.

Do not extend notes this side of this line.

RETURN TO
LOS ANGELES COUNTY ENGINEER
700 LOS ANGELES COUNTY ENGINEERING BLDG.

76F309S CE #247—3-57

F. B. 2317 PG. 130

Notes showing showing elevations and locations of point J on Del Amo Blvd and point M near center of Dominguez Golf Course for photo control

RETURN TO
LOS ANGELES COUNTY ENGINEER
700 LOS ANGELES COUNTY ENGINEERING BLDG.

Do not extend notes this side of this line.

Note: Any Additions or Changes on This Sheet Must be Made or Circled in Red Ink With Date and Name of Person Making Change.

Notes Ck'd by C. R. COSS	Survey of [illegible]
Map No.	JN [illegible] Tape [illegible] Std [illegible] °F
Office Work	Surveyed by [illegible]
Checked	Notes [illegible] Date 10-8-57
Date	Indexed A. C. Johnson

F. B. [illegible] Pg. 131

Note: Any Additions or Changes on This Sheet Must be Made or Circled In Red Ink With Date and Name of Person Making Change.

Do not extend notes this side of this line.

RETURN TO
LOS ANGELES COUNTY ENGINEER
700 LOS ANGELES COUNTY ENGINEERING BLDG.

76F309S CE #247—3-57

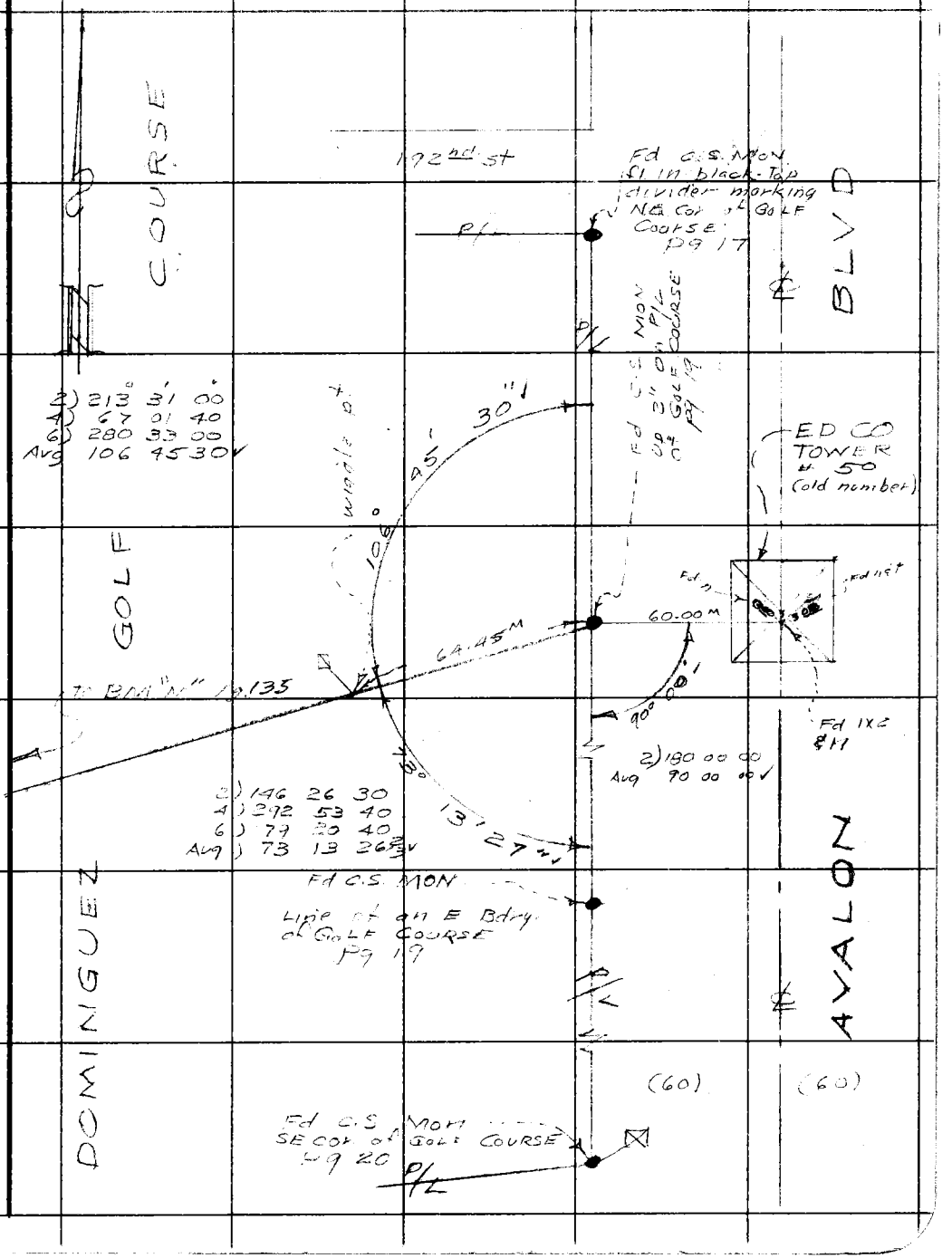

F. B. 2317 Pg. 132

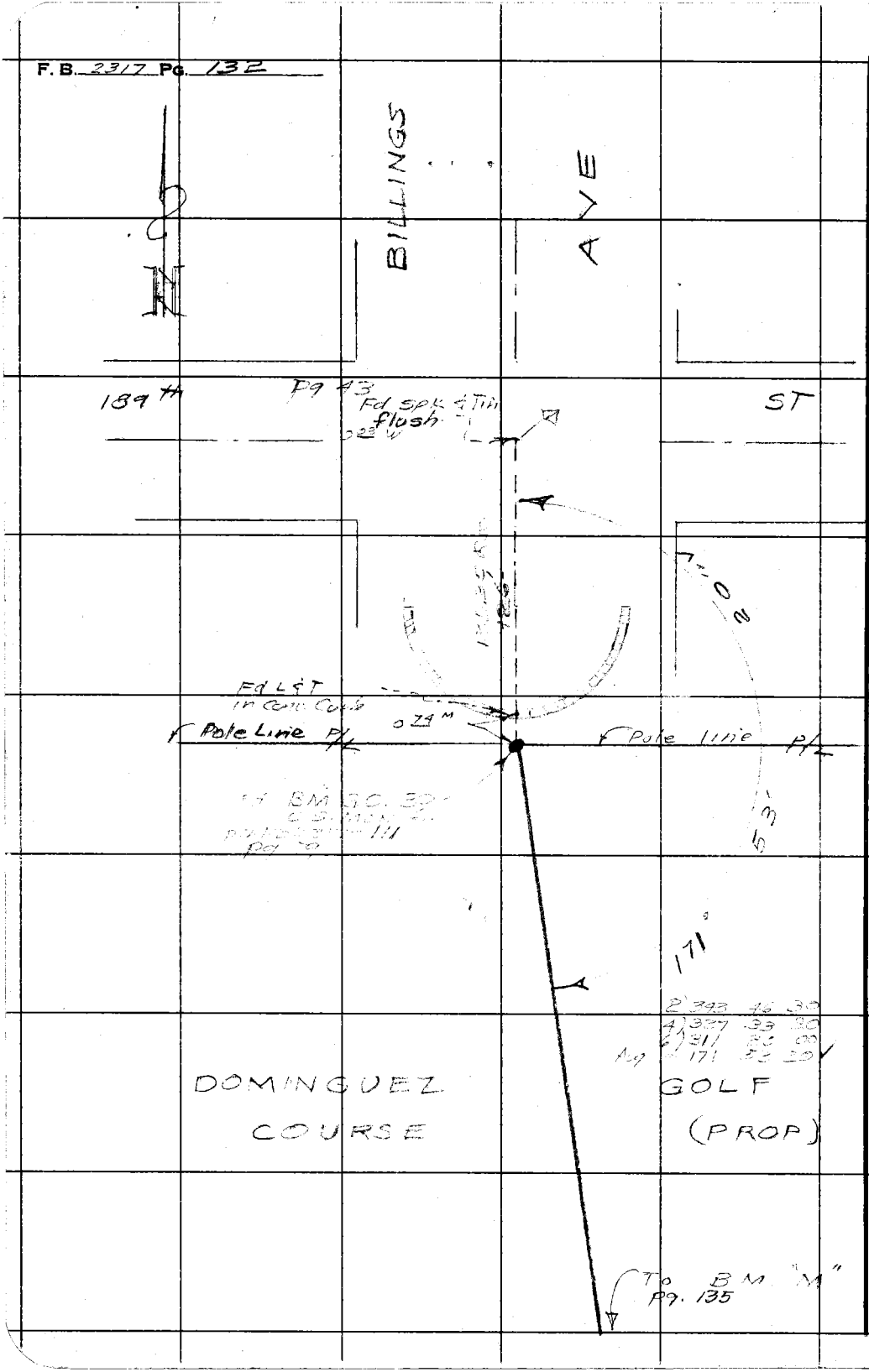

RETURN TO
LOS ANGELES COUNTY ENGINEER
700 LOS ANGELES COUNTY ENGINEERING BLDG.

Do not extend notes this side of this line.

Note: Any Additions or Changes on This Sheet Must be Made or Circled in Red Ink With Date and Name of Person Making Charge.

Notes Ck'd by C. R. GOSS	Survey of DOMINGUEZ GOLF COURSE
Map No.	JN 005512 Tape 128 Std. 59 °F
Office Work	Surveyed by J. H. B[illegible]
Checked	Notes J. H. B. Date 10-8-58
Date	Indexed A. C. Johnson

F. B. [illegible] Pg. 133

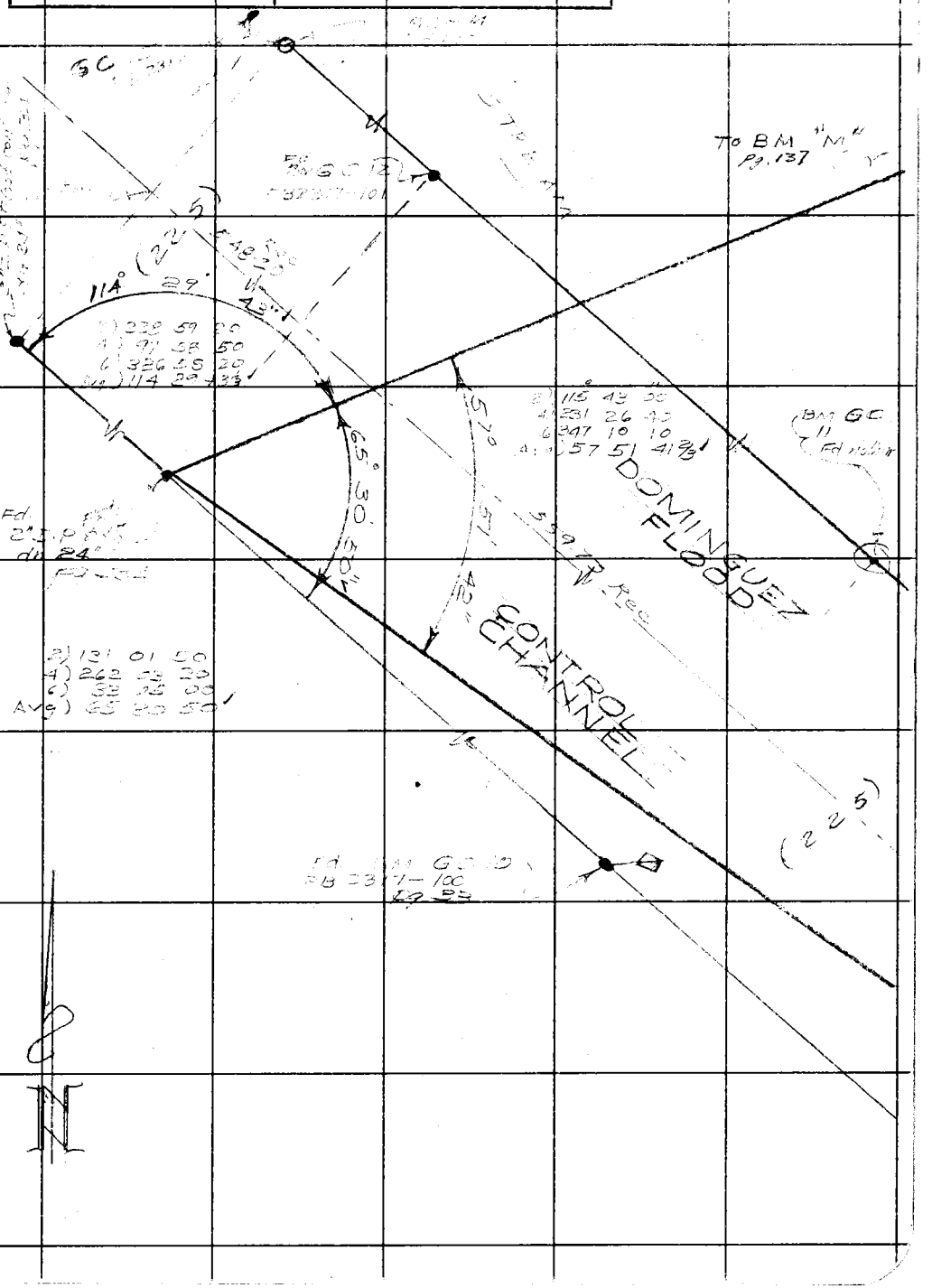

Note: Any Additions or Changes on This Sheet Must be Made or Circled in Red Ink With Date and Name of Person Making Change.

Do not extend notes this side of this line.

RETURN TO
LOS ANGELES COUNTY ENGINEER
700 LOS ANGELES COUNTY ENGINEERING BLDG.

76F3095 CE #247—3-57

F. B. 2317 Pg. 134

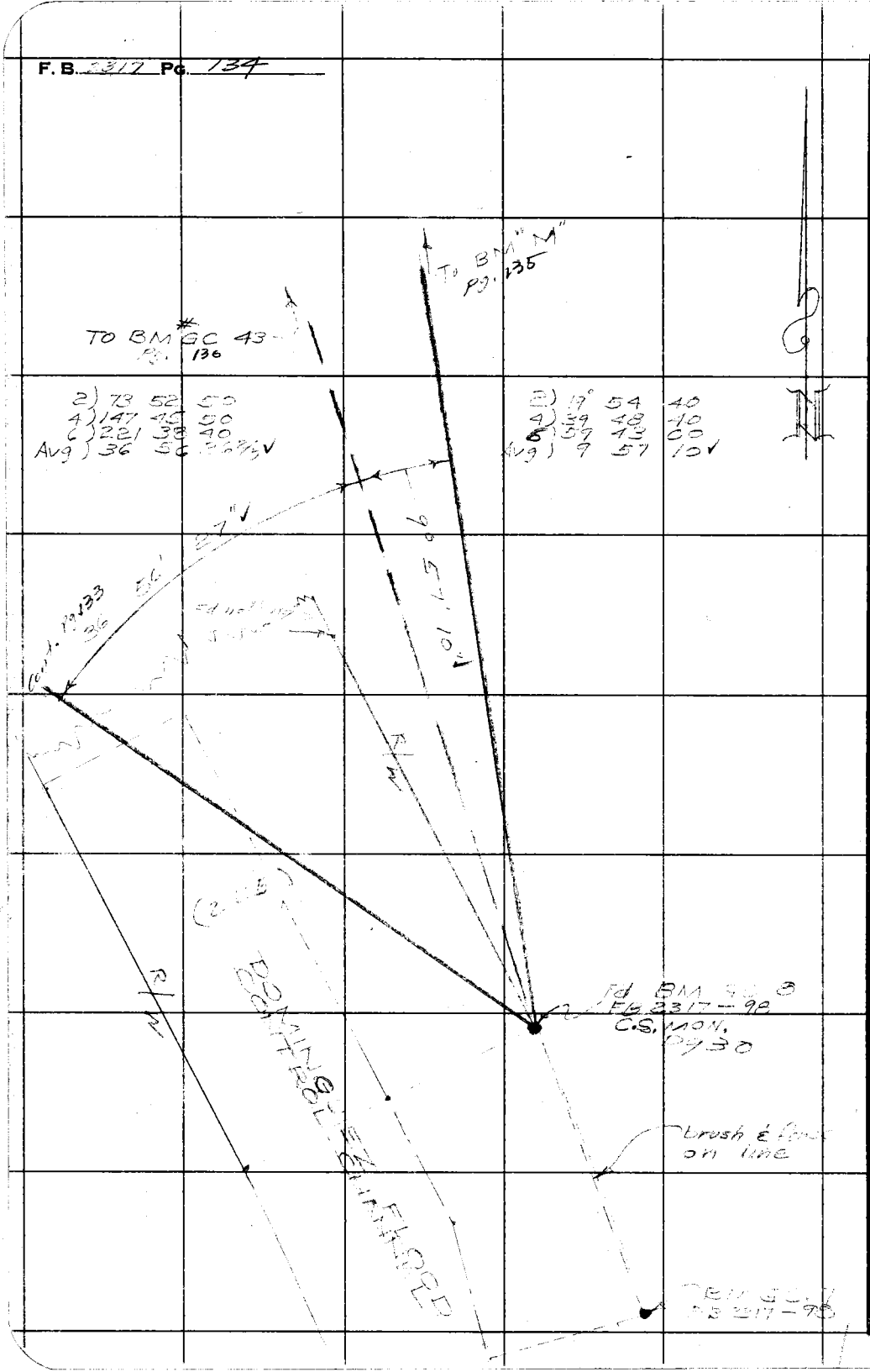

RETURN TO
LOS ANGELES COUNTY ENGINEER
700 LOS ANGELES COUNTY ENGINEERING BLDG.

Do not extend notes this side of this line.

Note: Any Additions or Changes on This Sheet Must be Made or Circled in Red Ink With Date and Name of Person Making Change.

Notes Ck'd by C. R. GOSS	Survey of
Map No.	JN Tape Std °F
Office Work	Surveyed by
Checked	Notes Date
Date	Indexed C. Johnson

F. B. Pg. 135

Note: Any Additions or Changes on This Sheet Must be Made or Circled in Red Ink With Date and Name of Person Making Change.

Do not extend notes this side of this line.

RETURN TO
LOS ANGELES COUNTY ENGINEER
700 LOS ANGELES COUNTY ENGINEERING BLDG.

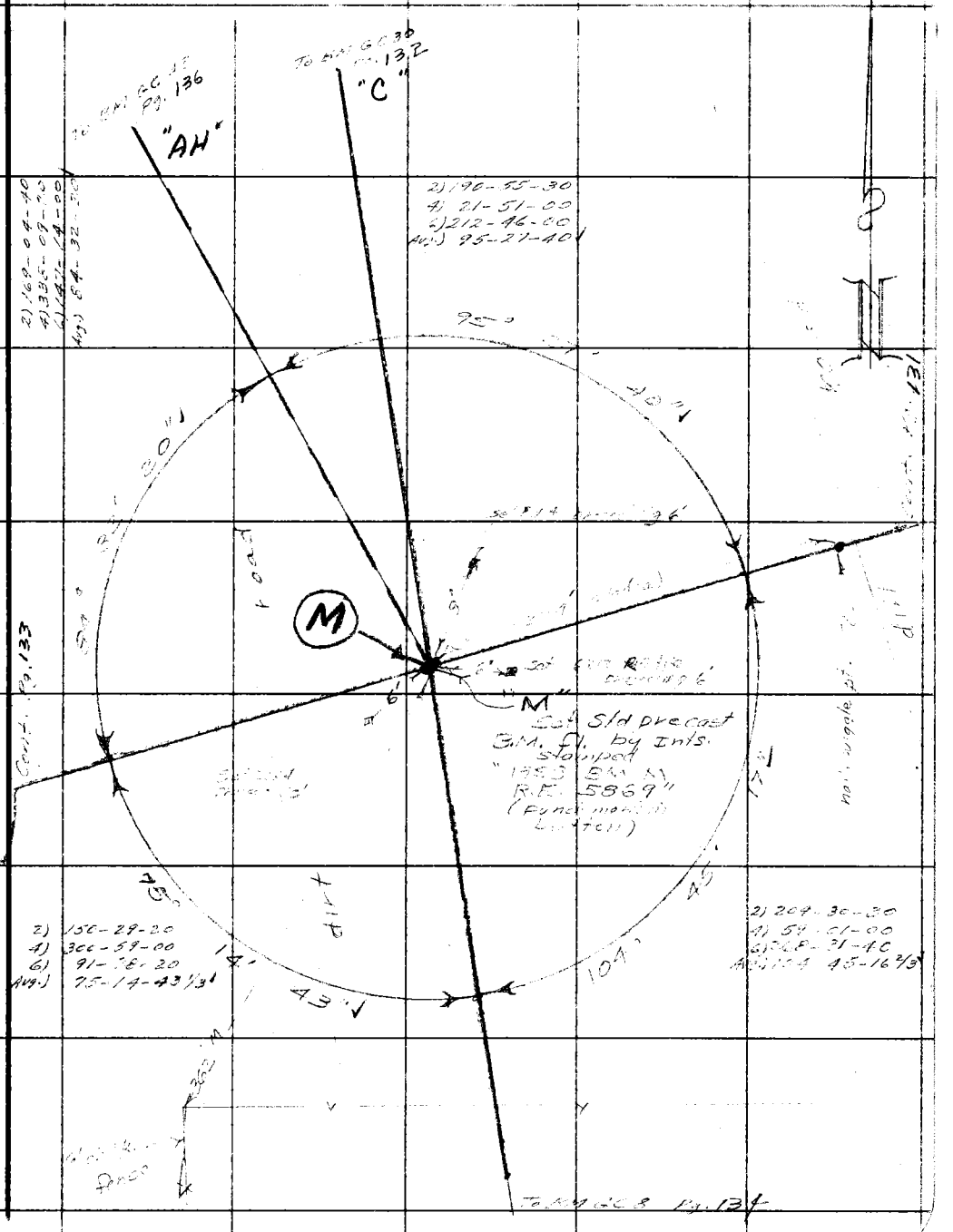

76F309S CE #247—3-57

RETURN TO
LOS ANGELES COUNTY ENGINEER
700 LOS ANGELES COUNTY ENGINEERING BLDG.

Note: Any Additions or Changes on This Sheet Must be Made or Circled in Red Ink With Date and Name of Person Making Change.

Do not extend notes this side of this line.

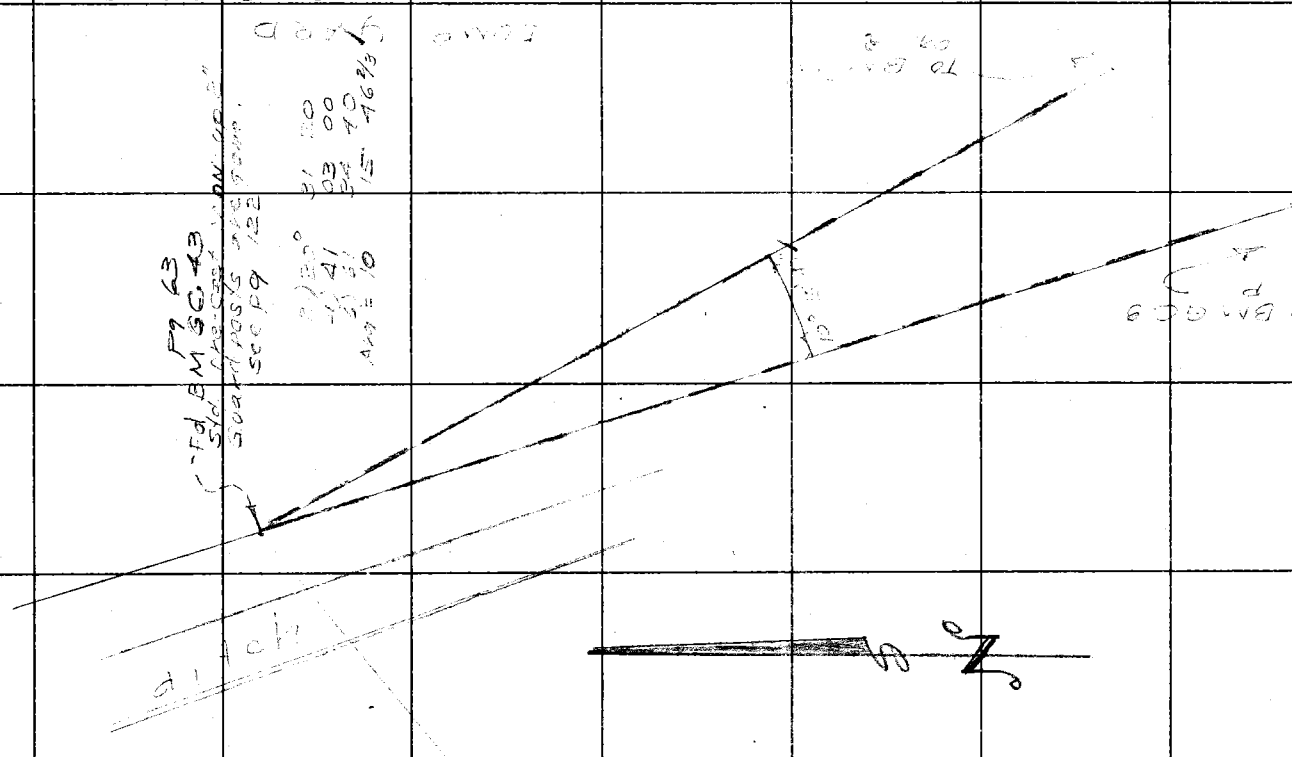

F. B. 2317 Pg. 136

76S420 S & E-353 4-54

PLEASE RETURN TO
LOS ANGELES COUNTY SURVEYOR
725 LOS ANGELES COUNTY ENGINEERING BLDG.

NOTE: ANY ADDITIONS OR CHANGES ON THIS SHEET MUST BE MADE OR CIRCLED IN RED INK, WITH DATE AND NAME OF PERSON MAKING CHANGE.

Do not extend notes this side of this line

B.M.	1ST RUN	DIFF.	2ND RUN	3RD RUN	ADJ. ELEV.	DESCRIPTION
	11.543					

76S420 S & E-353 4-54

PLEASE RETURN TO
LOS ANGELES COUNTY SURVEYOR
725 LOS ANGELES COUNTY ENGINEERING BLDG.

NOTE: ANY ADDITIONS OR CHANGES ON THIS SHEET MUST BE MADE OR CIRCLED IN RED INK, WITH DATE AND NAME OF PERSON MAKING CHANGE.

Do not extend notes this side of this line

B.M.	1ST RUN	DIFF.	2ND RUN	3RD RUN	ADJ. ELEV.	DESCRIPTION
TP(d)	11.316					[illegible] last pg
+	5.883		5.750			
⊼	17.199	+1.982	1.982			
—	3.901		3.768			
TP(e)	13.298					1X2 [illegible] fl. 120 (pocket) S of [illegible]
+	5.605		5.755			
⊼	18.903	+1.175	1.177			
—	4.430		4.579			
TP(f)	14.473					
+	5.360		5.740			1X2 [illegible] fl. 170 (estimated) S of [illegible] fence
⊼	20.333	+1.007	1.006			
—	4.853		4.939			
TP(g)	15.480					1X2 [illegible] fl. 215 (pocket) S of E-W fence
+	5.402		5.532			
⊼	20.882	−0.826	0.825			
—	6.226		6.357			
Pt. d	14.654				(J)	Pt d Elev [illegible] DEL AMO BLVD (Prop) Rt on ℄ 1677.92 E of S MAIN ST. [illegible] W of West [illegible] [illegible] DOMINGUEZ CHANNEL 30' S of line of towers 4[illegible]' SE of tower #1030 [illegible]' SW of tower #1029 254' S of barbed wire fence 37[illegible] E of [illegible] (Shown as 34+[illegible] [illegible] 54 E of [illegible] AVE NEW (Prop) [illegible] ; [illegible] [illegible] [illegible] 14"

JOB NO. 0055.12 SURVEY OF DOMINGUEZ GOLF COURSE NOTES RED.
SURVEY BY J. H. Brown DATE
NOTES BY J. H. B. DATE 9-29-58 NOTES CHKD. C. R. GOSS
INDEXED K. C. Johnson DATE DATE

F. B. 2317 Pg. 138

76S420 S & E-353 4-54

PLEASE RETURN TO
LOS ANGELES COUNTY SURVEYOR
725 LOS ANGELES COUNTY ENGINEERING BLDG.

NOTE: ANY ADDITIONS OR CHANGES ON THIS SHEET MUST BE MADE OR CIRCLED IN RED INK, WITH DATE AND NAME OF PERSON MAKING CHANGE.

Do not extend notes this side of this line

B.M.	1ST RUN	DIFF.	2ND RUN	3RD RUN	ADJ. ELEV.	DESCRIPTION
Pt. (c)	14.654					cont from last [illegible]
+	6.[illegible]		6.439			
⊼	20.916	+0.820	0.820			
−	5.[illegible]		5.618			
Fd T.P. (a)	15.414					1X2 [illegible] last [illegible]
+	4.852		5.[illegible]			
⊼	20.326	−1.007	1.005			
−	5.[illegible]		6.025			
Fd T.P. (f)	14.467					1X2 [illegible] last [illegible]
+	4.425		4.337			
⊼	19.905	−1.173	1.173			
−	5.611		2.512			
Fd T.P. (e)	13.294					1X2 [illegible] last [illegible]
+	3.989		4.081			
⊼	[illegible]	−1.981	[illegible]			
−	5.970		[illegible]			
Fd T.P. (d)	11.313					1X2 [illegible] last [illegible]
+	3.[illegible]		3.136			
⊼	4.[illegible]	−1.843	1.843			
−	4.8[illegible]		4.[illegible]			
Fd T.P. (c)	9.470					1X2 [illegible] [illegible] 137
+	5.031		5.160			
⊼	14.501	−0.297	0.294			
−	5.328		5.454			
Fd T.P. (b)	9.173					1X2 [illegible] [illegible] 137
+	9.241		9.280			
⊼	18.414	+7.389	7.387			
−	1.8[illegible]		1.891			
Fd GC-9	16.5[illegible]					GC-9 Alev + 16.5[illegible] [illegible] 137
						End of circuit

NOTES RED. ____ JOB NO. ____ SURVEY OF ____
DATE ____ SURVEY BY ____
NOTES CHKD. C. R. [illegible] NOTES BY ____ DATE ____
DATE ____ INDEXED ____ C. Johnson DATE ____

F. B. [illegible] PG. 139

765420 S & E-353 4-54

PLEASE RETURN TO
LOS ANGELES COUNTY SURVEYOR
725 LOS ANGELES COUNTY ENGINEERING BLDG.

NOTE: ANY ADDITIONS OR CHANGES ON THIS SHEET MUST BE MADE OR CIRCLED IN RED ink, WITH DATE AND NAME OF PERSON MAKING CHANGE.

Do not extend notes this side of this line

JOB NO. 2556.12 SURVEY OF Dominguez Gap Flood
SURVEY BY J. H. Stowell
NOTES BY J. H. B. DATE 9-22-58
INDEXED C. Johnson DATE
NOTES RED. DATE
NOTES CHKD. C. R. Gos
DATE

F.B. 2317 PG. 140

B.M.	1ST RUN	DIFF.	2ND RUN	3RD RUN	ADJ. ELEV.	DESCRIPTION
	CIR	IT	TO			[illegible] ON PO "M" [illegible]
F/ GC-17	21.048					GC-17 [illegible] 21.048 pg 105
+	[illegible]					[illegible] Tel. Pole
⊼	[illegible]	[illegible]	2.971			#C [illegible] pg 105
−	[illegible]		5.142			
Fd GC16	[illegible]					
+	5.265		5.2[illegible]			GC-16 elev = 20.090 pg 104
⊼	25.342	+0.705	[illegible]			[illegible]
−	4.562		4.717			Tel. pole #C [illegible] pg 104
set TP(h)	20.780					
+	5.291		5.287			
⊼	26.071	+0.229	0.382			
−	5.062		[illegible]			
set TP(i)	21.009					[illegible]
+	4.693		4.[illegible]	4.741		
⊼	25.702	−1.377	1.[illegible]	1.7[illegible]		
−	6.670		[illegible]	[illegible]		
set TP(j)	19.332					[illegible]
+	5.265		5.465			
⊼	24.30[illegible]	+1.645	1.647			
−	3.620		3.915			
set TP(k)	20.680					[illegible]
+	5.251		5.321			
⊼	26.631	+2.516	2.517			
−	3.435		3.204			
set TP(l)	23.196					[illegible]
+	3.890		4.[illegible]			
⊼	27.086	−1.256	1.252			
−	5.146		5.252			
set TP(m)	21.940					[illegible]

76S420 S & E-353 4-54

PLEASE RETURN TO
LOS ANGELES COUNTY SURVEYOR
725 LOS ANGELES COUNTY ENGINEERING BLDG.

NOTE: ANY ADDITIONS OR CHANGES ON THIS SHEET MUST BE MADE OR CIRCLED IN RED INK, WITH DATE AND NAME OF PERSON MAKING CHANGE.

Do not extend notes this side of this line

B.M.	1ST RUN	DIFF.	2ND RUN	3RD RUN	ADJ. ELEV.	DESCRIPTION
TP (m)	21.940					
—	[illegible]		4.758			
⊼	[illegible].579	-0.819	0.860			
—	5.4[illegible]		5.6[illegible]			
set Pl. "M."	[illegible]					[illegible]
—	5.3[illegible]		[illegible]			1040 [illegible] W(e [illegible]) [illegible]
⊼	[illegible].502	+0.[illegible]	[illegible]			[illegible]
—	4.56[illegible]		4.[illegible]			[illegible]
[illegible]	[illegible]					
+	4.7[illegible]		4.6[illegible]			
⊼	[illegible].[illegible]0	+1.248	1.247			
—	3.[illegible]		3.3[illegible]			
Pl TP (g)	[illegible]					1X2 [illegible]
+	[illegible]		3.525			
⊼	26.8[illegible]	-[illegible].510	2.513			
—	6.19[illegible]		[illegible].038			
Pl TP (k)	20.67[illegible]					1X2 [illegible]
+	4.9[illegible]		4.772			
⊼	[illegible].599	-0.640	0.643			
—	5.5[illegible]		5.415			
set TP (n)	20.038					[illegible]

NOTES RED. ____ JOB NO. ____ SURVEY OF ____
DATE ____ SURVEY BY ____
NOTES CHKD. R. GOSS NOTES BY ____ DATE ____
DATE ____ INDEXED ____ C. Johnson DATE ____

F. B. ____ PG. 141

76S420 S & E-353 4-54

PLEASE RETURN TO
LOS ANGELES COUNTY SURVEYOR
725 LOS ANGELES COUNTY ENGINEERING BLDG.

NOTE: ANY ADDITIONS OR CHANGES ON THIS SHEET MUST BE MADE OR CIRCLED IN RED INK, WITH DATE AND NAME OF PERSON MAKING CHANGE.

Do not extend notes this side of this line

B.M.	1ST RUN	DIFF.	2ND RUN	3RD RUN	ADJ. ELEV.	DESCRIPTION
TP (n)	20.038					
+	4.799		4.969			
⊼	24.837	+0.530	0.5[illegible]			
—	4.269		4.44[illegible]			
Set TP (o)	20.568					[illegible]
+	4.660		4.810			
⊼	25.228	-0.290	0.2[illegible]			
—	4.950		5.099			
Set T.P. (p)	20.278					[illegible]
+	3.99[illegible]		4.09[illegible]			
⊼	24.268	-0.59[illegible]	0.592			
—	4.581		4.68[illegible]			
Set TP (q)	19.687					[illegible]
+	5.101		5.[illegible]			
⊼	24.788	+0.549	0.551			
—	4.552		4.6[illegible]			
Fd GC-43	20.236					[illegible] Elev = 20.[illegible] [illegible]
+	3.44[illegible]		[illegible]			[illegible]
⊼	25.682	+2.306	2.308			
—	3.140		[illegible]			
Set TP (r)	22.542					1X[illegible] [illegible] bank ditch
+	3.751		3.9[illegible]			
⊼	26.293	-5.[illegible]	5.34[illegible]			
—	9.2[illegible]		9.46[illegible]			
Set T.P. (S)	16.916					[illegible]
+	5.875		5.755			[illegible]
⊼	22.871	[illegible]	4.5[illegible]			
—	10.4[illegible]		10.328			
Set TP (t)	12.4[illegible]					1X[illegible]

JOB NO. 2[illegible]5.12 SURVEY OF Remington Golf Course NOTES RED.
SURVEY BY [illegible] DATE
NOTES BY [illegible] DATE 9-27-58 NOTES CHKD. C. R. GOSS
INDEXED C. Johnson DATE
F. B. 2317 Pg. 142

76S420 S & E-353 4-54

PLEASE RETURN TO
LOS ANGELES COUNTY SURVEYOR
725 LOS ANGELES COUNTY ENGINEERING BLDG.

NOTE: ANY ADDITIONS OR CHANGES ON THIS SHEET MUST BE MADE OR CIRCLED IN RED INK, WITH DATE AND NAME OF PERSON MAKING CHANGE.

Do not extend notes this side of this line

B.M.	1ST RUN	DIFF.	2ND RUN	3RD RUN	ADJ. ELEV.	DESCRIPTION
		-4.150	4.579			
		+0.213	4.923			

76S420 S & E-353 4-54

PLEASE RETURN TO
LOS ANGELES COUNTY SURVEYOR
725 LOS ANGELES COUNTY ENGINEERING BLDG.

NOTE: ANY ADDITIONS OR CHANGES ON THIS SHEET MUST BE MADE OR CIRCLED IN RED INK, WITH DATE AND NAME OF PERSON MAKING CHANGE.

Do not extend notes this side of this line

B.M.	1ST RUN	DIFF.	2ND RUN	3RD RUN	ADJ. ELEV.	DESCRIPTION
TP (w)	19.451					[illegible]
+	[illegible]		5.5[illegible]			
⊼	24.[illegible]	+0.[illegible]	[illegible]			
−	4.762		4.7[illegible]			
GC 16	20.010					[illegible] pg. 104
+	5.[illegible]		5.43[illegible]			
⊼	25.420	+1.4[illegible]	[illegible]			
−	3.[illegible]		3.940			
set TP (x)	21.[illegible]82					[illegible]
+	4.[illegible]		5.045			
⊼	26.5[illegible]	+0.007	0.07[illegible]			[illegible]
−	4.8[illegible]		4.943			
set T.P. (y)	21.679					[illegible]
+	4.842		4.708			
⊼	26.521	−0.776	0.77[illegible]			
−	5.618		5.480			
set TP (z)	20.903					[illegible]
+	5.830		5.642			
⊼	26.733	+1.[illegible]	1.341			
−	4.4[illegible]		[illegible]			
set TP (aa)	22.243					[illegible]
+	[illegible]		[illegible]			
⊼	[illegible]	−0.590	[illegible]			
−	5.[illegible]		5.3[illegible]			
set T.P. (ab)	21.[illegible]					[illegible]
+	3.908		4.0[illegible]			
⊼	[illegible]	−1.940	−1.940			
−	5.848		5.94[illegible]			
Fd GC 20	[illegible]					[illegible] pg. 106
						[illegible]

JOB NO. [illegible] SURVEY OF Dominguez Gold Coun[illegible] NOTES RED
SURVEY BY [illegible] DATE
NOTES BY [illegible] DATE 9-30-58 NOTES CHK'D C. R. GOSS
INDEXED K. C. Johnson DATE [illegible] DATE

F.B. 2317 Pg. 144

76S420 S & E-353 4-54

PLEASE RETURN TO
LOS ANGELES COUNTY SURVEYOR
725 LOS ANGELES COUNTY ENGINEERING BLDG.

NOTE: ANY ADDITIONS OR CHANGES ON THIS SHEET MUST BE MADE OR CIRCLED IN RED INK, WITH DATE AND NAME OF PERSON MAKING CHANGE.

Do not extend notes this side of this line

B.M.	1ST RUN	DIFF.	2ND RUN	3RD RUN	ADJ. ELEV.	DESCRIPTION
Fd GC 24	[illegible]					GC 24 [illegible]
+	6.573		[illegible]			[illegible]
⊼	30.209	+0.[illegible]	0.6[illegible]			[illegible]
−	5.7[illegible]		6.1[illegible]			
Fd GC 23	[illegible]					GC 23 [illegible]
+	4.9[illegible]		4.768			[illegible]
⊼	29.101	−3.028	3.0[illegible]			
−	7.838		7.77[illegible]			
TP (ac)	21.[illegible]13					1X2 [illegible] 0[illegible]
+	[illegible]		2.58[illegible]			
⊼	23.631	−1.074	9.77[illegible]			
−	11.4[illegible]		11.66[illegible]			
TP (ad)	12.139					
+	1.7[illegible]		1.3[illegible]			
⊼	13.860	−3.990	3.97[illegible]			
−	5.701		5.[illegible]			
Fd GC 26	8.159					[illegible]

Apparent land not stable therefore no adjustment made.

NOTES RED. ____ JOB NO. [illegible] SURVEY OF [illegible]
DATE ____ SURVEY BY [illegible]
NOTES CHKD. C. R. GOSS NOTES BY [illegible] DATE [illegible]
DATE ____ INDEXED C. Johnson DATE ____

F. B. [illegible] PG. 145

Profile	Notes Red.	Plotted	Job No. 8894.02	Division No. 10	F. B. 2317	Pg. 147
No.	Date	Date	Survey of Dominguez Pk			
X-Sec.	Notes Chkd.	Checked	Survey by [illegible]	Notes	Date [illegible]	
No.	Date	Date	Map No.	Indexed [illegible]	Date 12-15-58	

J.N. 8894.02

Dominguez Co. Park

Grades.

Curtis
Mankey Jr
Rodriguez
Spriggs

STATION	B. S.	H. I.	F. S.	ELEV.

NOTE: ANY ADDITIONS OR CHANGES ON THIS SHEET MUST BE MADE OR CIRCLED IN RED INK, WITH DATE AND NAME OF PERSON MAKING CHANGE.

PLEASE RETURN TO
LOS ANGELES COUNTY ENGINEER
700 LOS ANGELES COUNTY ENGINEERING BLDG.

Do not extend notes this side of this line.

76298 S & E #307—7-55

76298 S & E #307—7-55

PLEASE RETURN TO
LOS ANGELES COUNTY ENGINEER
700 LOS ANGELES COUNTY ENGINEERING BLDG.

NOTE: ANY ADDITIONS OR CHANGES ON THIS SHEET MUST BE MADE OR CIRCLED IN RED INK, WITH DATE AND NAME OF PERSON MAKING CHANGE.

Do not extend notes this side of this line.

STATION	B. S.	H. I.	F. S.	ELEV.			
							EL 21,158' FB 2317-112 189TH ST & Towne Ave SE COR. BT Spk in curb 7' South of So. end C.R.
BMGC-32 (Fd)				21.16	BMGC32		
TP				20.87	TP		
					Grade	Cor.	
A-1				22.1	21.3'	Fo.2	Set Spks.
2				21.9	21.5'	Co.4	/
3				21.8	21.6	Co.2	/
4				21.9	21.9'	0.0	/
5				21.9	22.1	Fo.2	/
6				22.0	22.1'	Fo.1	/
7				22.4	22.2'	Co.2	/
8				22.2	22.2'	0.0	/
A-9				22.4			EXISTING GRADE
B-1				21.8	21.3	Co.5	/
2				21.7	21.4'	Co.3	/
3				21.6	21.5'	Co.1	/
B-4				21.8	21.7'	Co.1	/

F. B. 2317 Pg. 148 Job No. 8894.02 Division No. 10 Notes Red. Plotted Profile
Survey of Dominguez Co. Park Date Date No. X-Sec.
Survey by Curtis Notes Notes Chkd. Checked
Indexed [illegible] Date Date Date No.

76298 S & E #307—7-55

PLEASE RETURN TO
LOS ANGELES COUNTY ENGINEER
700 LOS ANGELES COUNTY ENGINEERING BLDG.

NOTE: ANY ADDITIONS OR CHANGES ON THIS SHEET MUST BE MADE OR CIRCLED IN RED INK, WITH DATE AND NAME OF PERSON MAKING CHANGE.

Do not extend notes this side of this line.

STATION	B. S.	H. I.	F. S.	ELEV.	Grade	Cut		
B 5				21.7	21.9'	0.0		Set spks
-6				22.0	22.0	0.0		
-7				21.7	22.1'	F0.4		
-8				21.9	22.1'	F0.2		
B-9				22.1			Existing Grade	
C 1				21.8	21.2	C0.6		Set spks
-2				21.7	21.3	C0.4		
3				21.6	21.4	C0.2		
4				21.8	21.5	C0.3		
5				21.9	21.7	C0.2		
6				22.0	21.8	C0.2		
7				22.1	21.9	C0.2		
8				22.0	22.0	0.0		
C-9				22.2			Existing Grade	
D-1				21.5	21.1'	C0.4		Set spks
2				21.5	21.2	C0.3		
3				21.5	21.3	C0.2		
4				21.6	21.4	C0.2		
5				21.8	21.5	C0.3		
6				21.9	21.7	C0.2		
D-7				21.9	21.8	C0.1		

Profile Notes Red. Plotted Job No. Division No. F. B. Pg. 149
No. Date Date Survey of [illegible]
X-Sec. Notes Chkd. Checked Survey by Notes Date [illegible]
No. Date Date Map No. Indexed [illegible] Date

76298 S & E #307—7-55

PLEASE RETURN TO
LOS ANGELES COUNTY ENGINEER
700 LOS ANGELES COUNTY ENGINEERING BLDG.

NOTE: ANY ADDITIONS OR CHANGES ON THIS SHEET MUST BE MADE OR CIRCLED IN RED INK, WITH DATE AND NAME OF PERSON MAKING CHANGE.

Do not extend notes this side of this line.

F. B. 2317 Pg. 150 | Job No. 8894.02 | Division No. 10 | Notes Red. | Plotted | Profile No.
Survey of Dominguez Park | Date | Date | X-Sec. No.
Survey by Curtis | Notes | Notes Chkd. | Checked
Indexed [redacted] C. [redacted] | Date | Date | Date | No.

STATION	B. S.	H. I.	F. S.	ELEV.	Grade	Cut or Fill	
D-8				21.9	21.9	0.0	Set spks
D-9				21.6			EXISTING GRADE
E-1				21.4	21.0	0.4	Set spks
2				21.3	21.1	0.2	
3				21.4	21.2	0.2	
4				21.6	21.3	0.3	
5				21.5	21.4	0.1	
6				21.8	21.5	0.3	
7				21.8	21.7	0.1	
8				21.9	21.8	0.1	
E-9				22.0			EXISTING GRADE
F-1				21.3	20.8	0.5	Set spks
2				21.2	21.0	0.2	
3				21.3	21.1	0.2	
4				21.3	21.2	0.1	
5				21.3	21.3	0.0	
6				21.5	21.4	0.1	
7				21.8	21.5	0.3	
8				21.9	21.7	0.2	
F-9				22.0			EXISTING GRADE

76298 S & E #307—7-55

PLEASE RETURN TO
LOS ANGELES COUNTY ENGINEER
700 LOS ANGELES COUNTY ENGINEERING BLDG.

NOTE: ANY ADDITIONS OR CHANGES ON THIS SHEET MUST BE MADE OR CIRCLED IN RED INK, WITH DATE AND NAME OF PERSON MAKING CHANGE.

Do not extend notes this side of this line.

STATION	B. S.	H. I.	F. S.	ELEV.	GRADE		
G-1				21.1	20.7	C 0.4	Set spk
2				21.0	20.8	C 0.2	
3				20.9	21.0	F 0.1	
4				20.8	21.1	F 0.3	
5				20.7	21.2	F 0.5	
6				21.1	21.3	F 0.2	
7				21.7	21.4	C 0.3	
8				21.8	21.6	C 0.2	
G 9				22.0		[illegible]	
[illegible]				21.0	20.5	C 0.5	Set spk
[illegible]				21.0	20.6	C 0.4	
3				21.0	20.8	C 0.2	
4				20.9	21.0	F 0.1	
5				20.5	21.1	F 0.6	
6				20.8	21.2	F 0.4	
7				21.3	21.3	Grd	
8				21.3	21.5	F 0.2	
11 9				21.7		[illegible]	
J 1				21.0	20.4	C 0.6	
2				20.9	20.6	C 0.3	
J 3				20.7	20.7	Grd	

Profile No. ____ Notes Red. ____ Plotted ____ Job No. ____ Division No. ____ F. B. ____ Pg. 151
Date ____ Date ____ Survey of ____
X-Sec. No. ____ Notes Chkd. ____ Checked ____ Survey by ____ Notes ____ Date ____
Date ____ Date ____ Map No. ____ Index ____ Date ____

76298 S & E #307—7-55

PLEASE RETURN TO
LOS ANGELES COUNTY ENGINEER
700 LOS ANGELES COUNTY ENGINEERING BLDG.

NOTE: ANY ADDITIONS OR CHANGES ON THIS SHEET MUST BE MADE OR CIRCLED IN RED INK, WITH DATE AND NAME OF PERSON MAKING CHANGE.

Do not extend notes this side of this line.

F. B. 2317 Pg. 152 Job No. 8974.02 Division No. 10 Notes Red. Plotted
Survey of Dominguez Park Date Date
Survey by Curtis Notes Notes Chkd. Checked
Indexed Notes Date Date Date
Profile No. X-Sec. No.

STATION	B. S.	H. I.	F. S.	ELEV.	[illegible]	[illegible]	
J-4				20.1	20.7	F0.6	Set spks
5				20.0	20.9	F0.9	"
6				20.3	20.9	F0.6	"
7				21.0	21.1	F0.1	"
8				21.3	21.3	Grd	"
J-9				21.3		[illegible]	
K-1				20.7	20.3	20.4	
2				20.6	[illegible]	Grd	
3				20.4	[illegible]	F0.3	
4				19.7	[illegible]	F0.9	
5				19.7	[illegible]	F1.2	
6				19.1	[illegible]	F1.1	
7				20.3	21.0	F0.7	
8				21.0	21.2	F0.2	
K-9				21.1		[illegible]	
L-1				20.7	[illegible]	C0.6	
2							
3							
4							
5				18.8	20.6	F1.8	
L-6				18.8	[illegible]	F1.9	

76298 S & E #307—7-55

PLEASE RETURN TO
LOS ANGELES COUNTY ENGINEER
700 LOS ANGELES COUNTY ENGINEERING BLDG.

NOTE: ANY ADDITIONS OR CHANGES ON THIS SHEET MUST BE MADE OR CIRCLED IN RED INK, WITH DATE AND NAME OF PERSON MAKING CHANGE.

Do not extend notes this side of this line.

STATION	B. S.	H. I.	F. S.	ELEV.	GRADE	[illegible]	
L-7				19.8	20.9'	F-1.1'	Set spks
-8				20.1	21.1	F-1.0'	
L-9				20.9			Existing Grade
M-1				20.5	20.0'	C-0.5'	
2							
3							
4				18.6	20.5	F-1.9'	Set spks
5				18.2	20.4'	F-2.2'	
6				18.3	20.6	F-2.3'	
7				19.1	20.8'	F-1.7'	
8				20.0	21.0'	F-1.0'	
M-9				20.1			Existing Grade
N-1				20.0	19.9'	C-0.1'	
2				19.3	20.2	F-0.9'	
3				18.6	20.5	F-1.9'	
4				18.3	20.3'	F-2.0'	
5				17.9	20.3	F-2.4'	
6				18.4	20.5	F-2.1'	
7				18.7	20.[illegible]	F-2.0'	
8				19.2	20.[illegible]	F-1.2'	
N 9				20.2			Existing Grade

Profile Notes Red. ____ Plotted ____ Job No. 8874.02 Division No. [illegible] F. B. [illegible] Pg. 153
No. ____ Date ____ Date ____ Survey of Dominguez Park
X-Sec. Notes Chkd. ____ Checked ____ Survey by [illegible] Notes ____ Date Oct 15-[illegible]
No. ____ Date ____ Date ____ Map No. ____ Indexed C. Johnson Date ____

76298 S & E #307—7-55

PLEASE RETURN TO
LOS ANGELES COUNTY ENGINEER
700 LOS ANGELES COUNTY ENGINEERING BLDG.

NOTE: ANY ADDITIONS OR CHANGES ON THIS SHEET MUST BE MADE OR CIRCLED IN RED INK, WITH DATE AND NAME OF PERSON MAKING CHANGE.

Do not extend notes this side of this line.

STATION	B. S.	H. I.	F. S.	ELEV.	[illegible]	Cut or Fill	
P-1				19.5	19.7	F.0.2	Set spks
2				18.7	[illegible]	F.1.3	✓
3				18.3	20.0	F.1.7	✓
4				17.7	[illegible]	F.2.5	✓
5				18.0	20.3	F.2.3	✓
6				18.2	[illegible]	F.2.3	✓
7				18.8	[illegible]	F.1.3	✓
8				19.5	[illegible]	F.1.3	✓
P-9	SW Cor Park			20.3	20.95	F.0.6	✓
BMGC-33				18.46	BMGC-33	EL 18.467' FB 2317-112 Top of Ave & 192nd St. Cs. Mon. 10' W. & 10' So. of ℄ Intn. Dn. 18'	
BMGC-34				19.38	BMGC-34	EL 19.383' FB 2317-113	

F. B. 2317 Pg. 154 Job No. 8894.02 Division No. 10 Notes Red. Plotted Profile
Survey of Dominguez Park Date Date No.
Survey by Curtis Notes Notes Chkd. Checked X-Sec.
Indexed C. Johnson Date Date Date No.

Profile	Notes Red.	Plotted	Job No.	Division No.	F. B.	Pg. 155
No.	Date	Date	Survey of Dominguez Co. Park			
X-Sec.	Notes Chkd.	Checked	Survey by	Notes Curtis	Date Oct 15	
No.	Date	Date	Map No.	Indexed	Date	

J.N. 8894.02

Dominguez Co. Park

Sidewalk Grades.

(See pages for Location)

Curtis
Mankey Jr.
Rodriguez
Springs

STATION	B. S.	H. I.	F. S.	ELEV.

NOTE: ANY ADDITIONS OR CHANGES ON THIS SHEET MUST BE MADE OR CIRCLED IN RED INK, WITH DATE AND NAME OF PERSON MAKING CHANGE.

Do not extend notes this side of this line.

PLEASE RETURN TO
LOS ANGELES COUNTY ENGINEER
700 LOS ANGELES COUNTY ENGINEERING BLDG.

76298 S & E #307—7-55

76298 S & E #307—7-55

PLEASE RETURN TO
LOS ANGELES COUNTY ENGINEER
700 LOS ANGELES COUNTY ENGINEERING BLDG.

NOTE: ANY ADDITIONS OR CHANGES ON THIS SHEET MUST BE MADE OR CIRCLED IN RED INK, WITH DATE AND NAME OF PERSON MAKING CHANGE.

Do not extend notes this side of this line.

STATION	B. S.	H. I.	F. S.	ELEV.			
BM #GC-32				21.16	BM #GC-32 El. 21.158 FB 2317-112-130		
					Grade	Cut or Fill	
0+51 Cor. Exist Walk.				21.60	Exist.		Set Spk & Tin
0+60 6° Rad PT.				22.36	21.44	C 0.92	" " (Rt. to West)
0+86 B.C. (12' R)				22.09	21.39	C 0.70	Set Spk's & Tins 2° Rt Ed Walk.
1+00				21.95	21.45	C 0.50	" " "
+25				21.89	21.40	C 0.49	" " "
+50				21.73	21.35	C 0.38	" " "
+75				21.74	21.25	C 0.49	" " "
2+00				21.79	21.24	C 0.55	" " "
+25				21.84	21.19	C 0.65	" " "
+50				21.63	21.13	C 0.50	" " "
+75				21.61	21.08	C 0.53	" " "
3+00				21.53	21.03	C 0.50	" " "
+25				21.44	20.93	C 0.51	" " "
3+48.75 B.C.				21.34	20.88	C 0.46	" " "
3+60.68 E.C.				21.29	20.93	C 0.36	" " "
4+00				21.16	20.94	C 0.22	" " "
4+25				21.07	20.94	C 0.13	" " "

F. B. 2317 Pg. 156 Job No. 8894.02 Division No. 10 Notes Red. Plotted Profile
Survey of Dominguez Co. Park Date Date No. X-Sec.
Survey by Curtis Notes Curtis Notes Chkd. Checked
Indexed C. [illegible] Date Date Date No.

76298 S & E #307—7-55

PLEASE RETURN TO
LOS ANGELES COUNTY ENGINEER
700 LOS ANGELES COUNTY ENGINEERING BLDG.

NOTE: ANY ADDITIONS OR CHANGES ON THIS SHEET MUST BE MADE OR CIRCLED IN RED INK, WITH DATE AND NAME OF PERSON MAKING CHANGE.

Do not extend notes this side of this line.

STATION	B. S.	H. I.	F. S.	ELEV.			
							Rt. = West
					Grade	Cut or Fill	Set Spks & Tms 2' Rt. Ea. Walk
4+50				21.09	20.95	C 0.14	
+75				21.20	20.95	C 0.25	
5+00				21.15	20.96	C 0.19	
+25				20.87	20.96	F 0.09	
+50				20.77	20.96	F 0.19	
+ 75				20.47	20.97	F 0.50	
6+00				20.25	20.97	F 0.72	
+ 6+32 End Walk				20.13	20.98	F 0.85	
BM # 6-33				18.47	BM 6-33 El. 19.467 F.B. 2317-112 & 126		
		(Paving in Approaches Area (Location pg's 146 & 147)					
1				20.43	20.43	Grade	Stk & T.S. 3' off Edge Walk
2				19.97	20.14	F 0.17	Pav.
3				19.81	20.23	F 0.42	Walk
4				19.91	20.28	F 0.37	Pav.
5				20.15	20.54	F 0.39	Walk
6				20.20	20.57	F 0.37	Walk
7				20.73	20.64	C 0.09	Walk
8				20.77	20.44	C 0.33	Pav.
BM # 6-34				19.38	BM 6-34 El. 19.383 F.B. 2317-113		

Profile
Notes Red. ____ Plotted ____ Job No. ____ Division No. 10 ____ F. B. 2317 Pg. 157
No. ____ Date ____ Date ____ Survey of Downey Ave. Sta. 4+50 to 6+32
X-Sec. Notes Chkd. ____ Checked ____ Survey by ____ Notes Chkd. ____ Date ____
No. ____ Date ____ Date ____ Map No. ____ Indexed ____ Date ____

76298 S & E #307—7-55

PLEASE RETURN TO
LOS ANGELES COUNTY ENGINEER
700 LOS ANGELES COUNTY ENGINEERING BLDG.

NOTE: ANY ADDITIONS OR CHANGES ON THIS SHEET MUST BE MADE OR CIRCLED IN RED INK, WITH DATE AND NAME OF PERSON MAKING CHANGE.

Do not extend notes this side of this line.

F. B. 2317 Pg. 158 | Job No. 8894.02 | Division No. 10 | Notes Red. | Notes Chkd. | Notes | Profile | Plotted | No. | X-Sec. | No.

Survey of Dominguez Co. Park | Date | Date | Date | Date | Date | Date

Survey by | Checked | Date

Indexed

STATION	B. S.	H. I.	F. S.	ELEV.	GRADE	Cut or Fill	
		8' Conc. Walk along North side Area & ground Set down Field (Pgs 142 & 143 for location)					
1	BC on 12' Rd (Walk Grade)			22.08'	21.37'	C-0.71'	SET 30 1' South of 8' walk
2				21.93	21.48'	C-0.45'	" " "
3				21.94	21.56	C-0.38'	" "
4				21.98	21.65'	C-0.33'	" " "
5				21.89	21.74'	C-0.15'	" " "
6	BC on 6' Rd			21.87	21.82'	C-0.05'	" "
7	BC " "			21.82	21.81	GRADE	SET 30
8	BC on 12' Rd			21.84	21.76	C-0.08'	" "
9				21.94	21.74'	C-0.20'	" "
10	Conc Slab			21.79	21.70'	C-0.09'	" "
11	Conc "			21.74	21.70'	C-0.04'	" "
12	Sir Walk			22.40	22.14'	C-0.26	" " to West
13	BC on 12' Rd			21.96	22.10'	F-0.14'	" "
14				21.95	22.[illegible]	F-0.20'	" "
15	Conc Slab			22.05	22.[illegible]	C-0.04'	" " to No. West
16	"	"		21.98	22.01'	F-0.03'	" " " 50.' "

Notes Ck'd by	Survey of Victoria Section Dominguez County Park
Map No.	JN 8894.02 Tape Std °F
Office Work	Surveyed by A.S. Curtis
Checked	Notes Mankey Jr Date Oct 15 58
Date	Indexed [illegible] 12-15-58

F. B. 23 [illegible] PG. 159

JN 8894.02

VICTORIA SECTION

DOMINGUEZ COUNTY PARK

Location of Concrete Walls & Grid Layout

Also Water & Sprinkler Lines

(See page 155 for Added Lines

Curtis
Mankey
Rodriguez
Spriggs

Note: Any Additions or Changes on This Sheet Must be Made or Circled in Red Ink With Date and Name of Person Making Change.

PLEASE RETURN TO
LOS ANGELES COUNTY ENGINEER
700 LOS ANGELES COUNTY ENGINEERING BLDG.

Do not extend this side of this line.

76F309S S&E #247 1-56

F. B. 2317 PG. 160

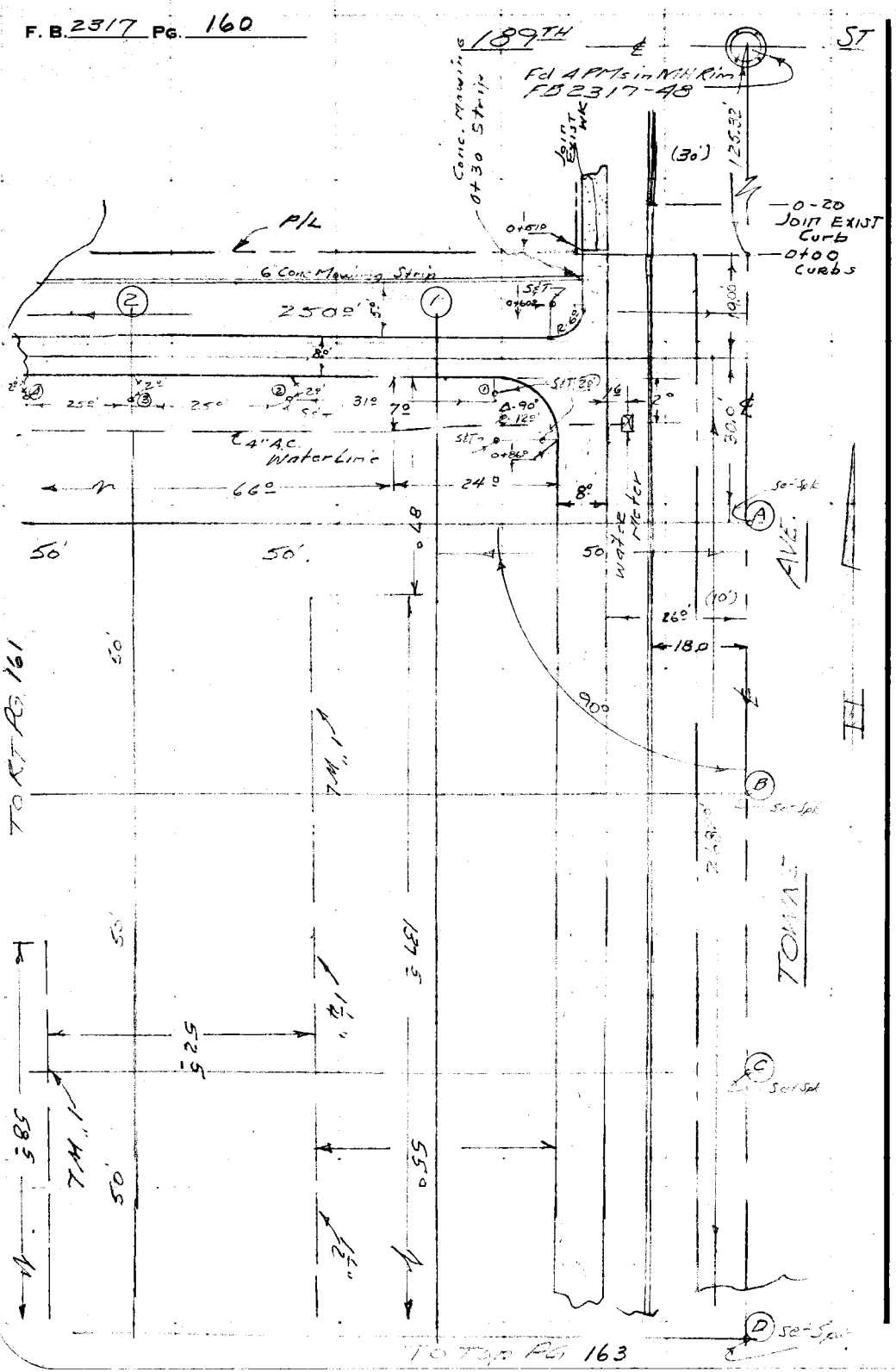

PLEASE RETURN TO
LOS ANGELES COUNTY ENGINEER
700 LOS ANGELES COUNTY ENGINEERING BLDG.

Do not extend this side of this line.

Note: Any Additions or Changes on This Sheet Must be Made or Circled in Red Ink With Date and Name of Person Making Change.

Notes Ck'd by	Survey of Dominguez Co. Park
Map No.	JN [illegible] Tape Std °F
Office Work	Surveyed by Curtis
Checked	Notes [illegible] Date Oct 15, 58
Date	Indexed C. [illegible]

F. B. 23[illegible] PG. 161

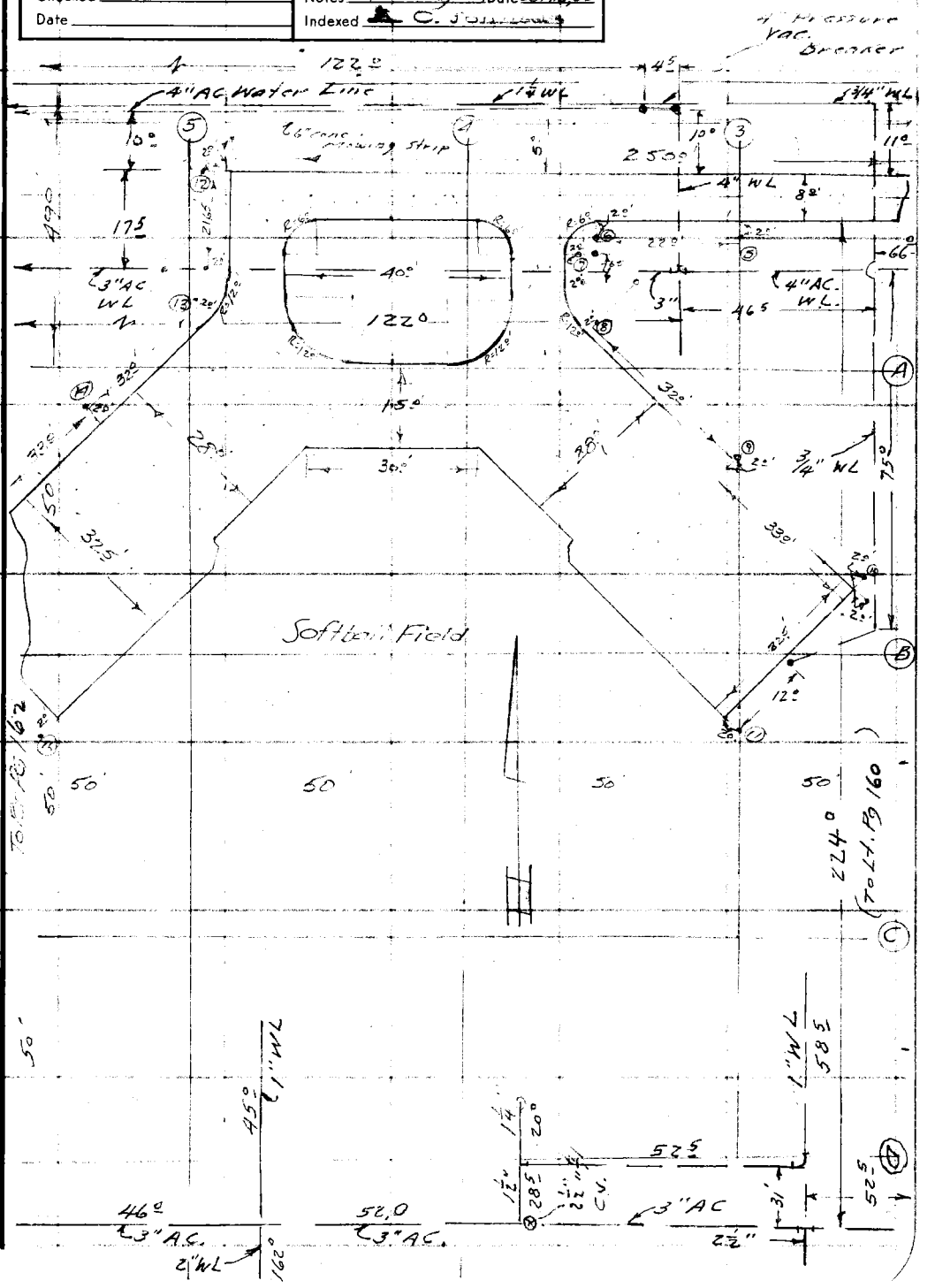

Note: Any Additions or Changes on This Sheet Must be Made or Circled in Red Ink With Date and Name of Person Making Change.

Do not extend this side of this line.

PLEASE RETURN TO
LOS ANGELES COUNTY ENGINEER
700 LOS ANGELES COUNTY ENGINEERING BLDG.

76F309S S&E #247 1-56

F. B. 2317 PG. 162

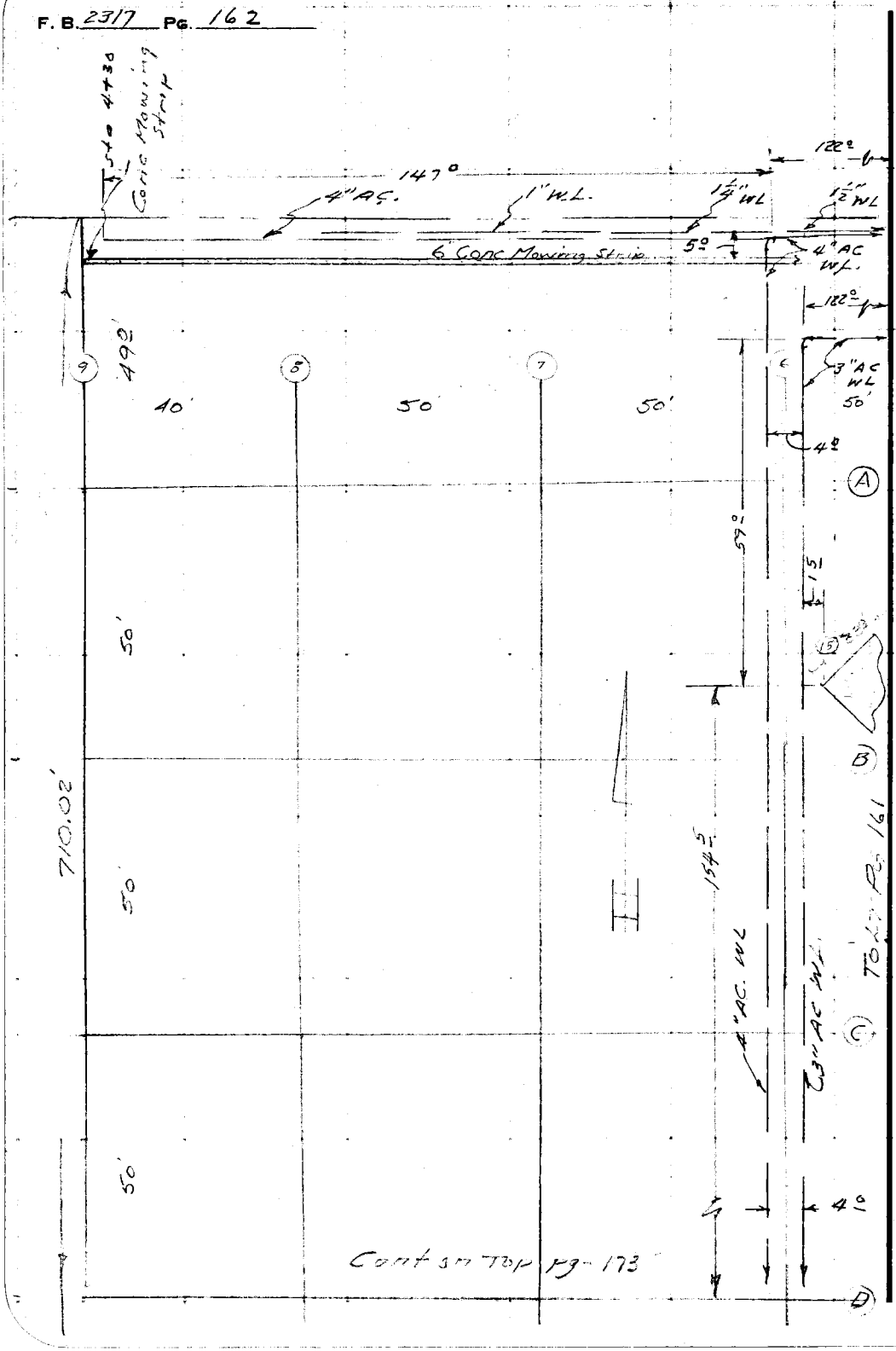

PLEASE RETURN TO
LOS ANGELES COUNTY ENGINEER
700 LOS ANGELES COUNTY ENGINEERING BLDG.

Do not extend this side of this line.

Note: Any Additions or Changes on This Sheet Must be Made or Circled in Red Ink With Date and Name of Person Making Change.

Notes Ck'd by	Survey of [illegible]
Map No.	JN [illegible] Tape Std °F
Office Work	Surveyed by [illegible]
Checked	Notes [illegible] Date Oct. 15, 58
Date	Indexed [illegible] C. Johnson

F. B. 25[illegible] PG. 163

(To bot pg 160)

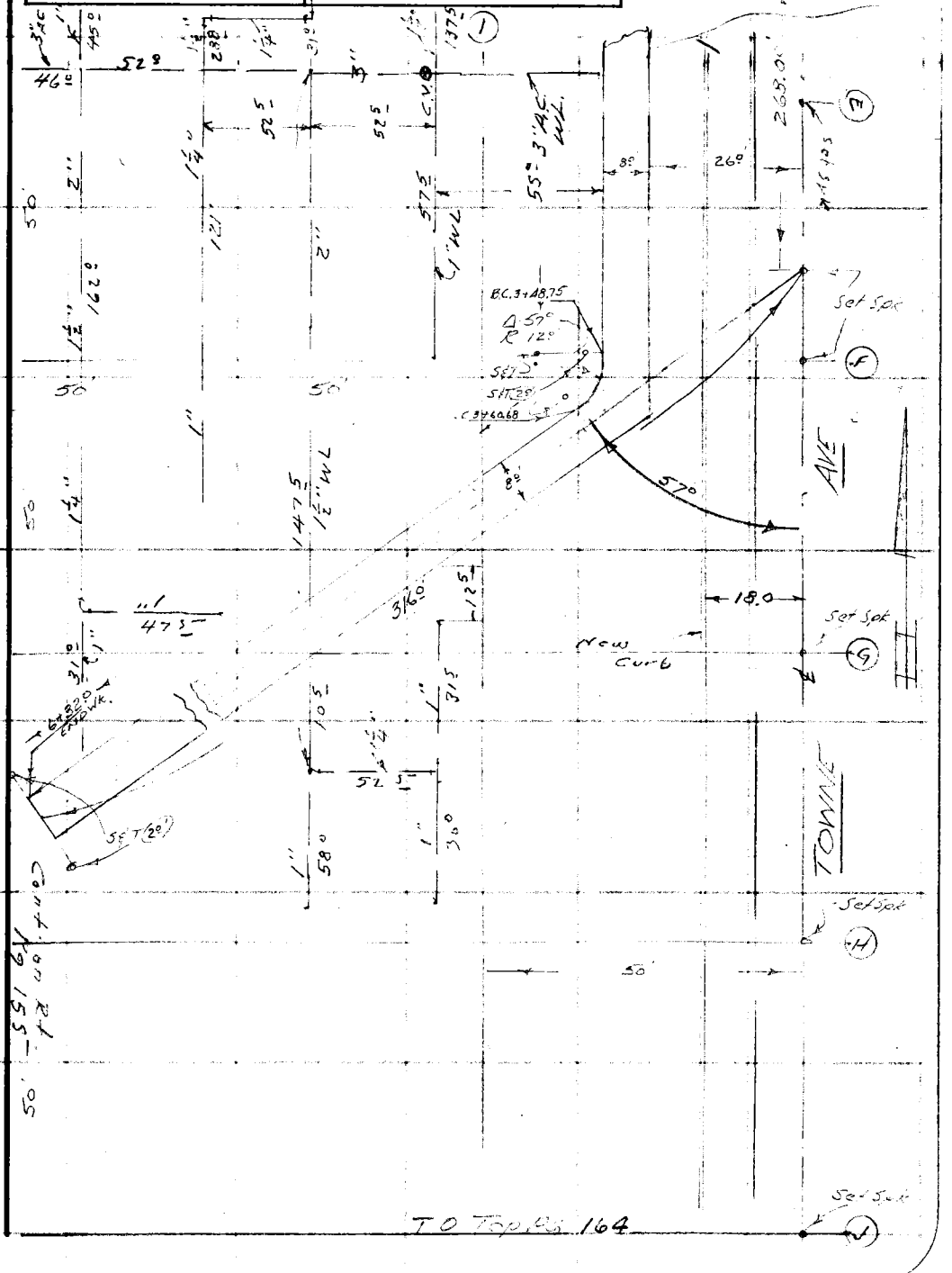

Note: Any Additions or Changes on this Sheet Must be Made or Circled in Red Ink With Date and Name of Person Making Change.

Do not extend this side of this line.

PLEASE RETURN TO
LOS ANGELES COUNTY ENGINEER
700 LOS ANGELES COUNTY ENGINEERING BLDG.

76F309S S&E #247 1-56

F. B. 2317 PG. 164

TO BOT PG. 163

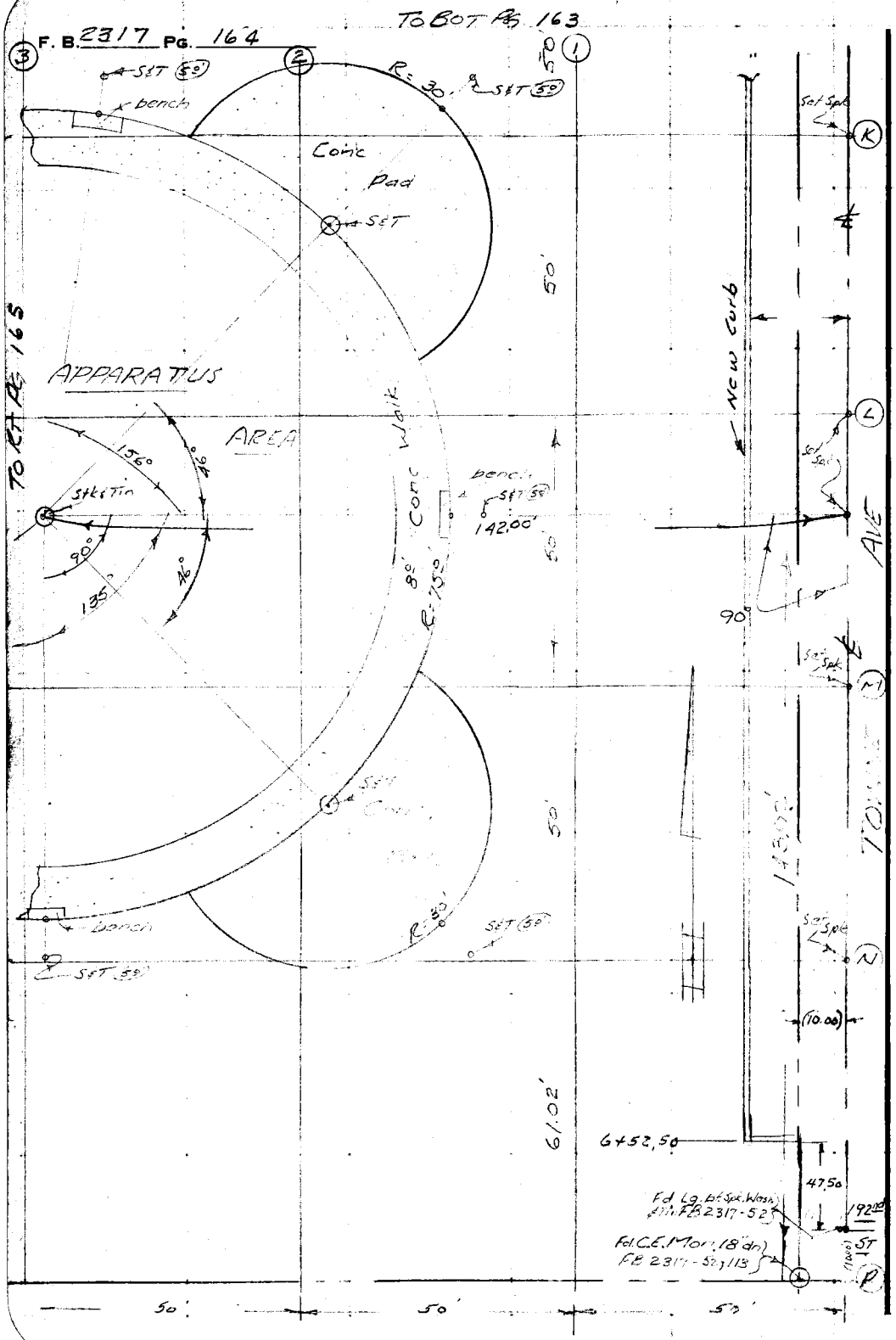

PLEASE RETURN TO
LOS ANGELES COUNTY ENGINEER
700 LOS ANGELES COUNTY ENGINEERING BLDG.

Do not extend this side of this line.

Note: Any Additions or Changes on This Sheet Must be Made or Circled in Red Ink With Date and Name of Person Making Change.

Notes Ck'd by	Survey of Dominguez Park
Map No.	JN 8894.02 Tape Std °F
Office Work	Surveyed by [illegible]
Checked	Notes ETM Jr. Date 10-23-54
Date	Indexed [illegible]

F. B. [illegible] PG. 165

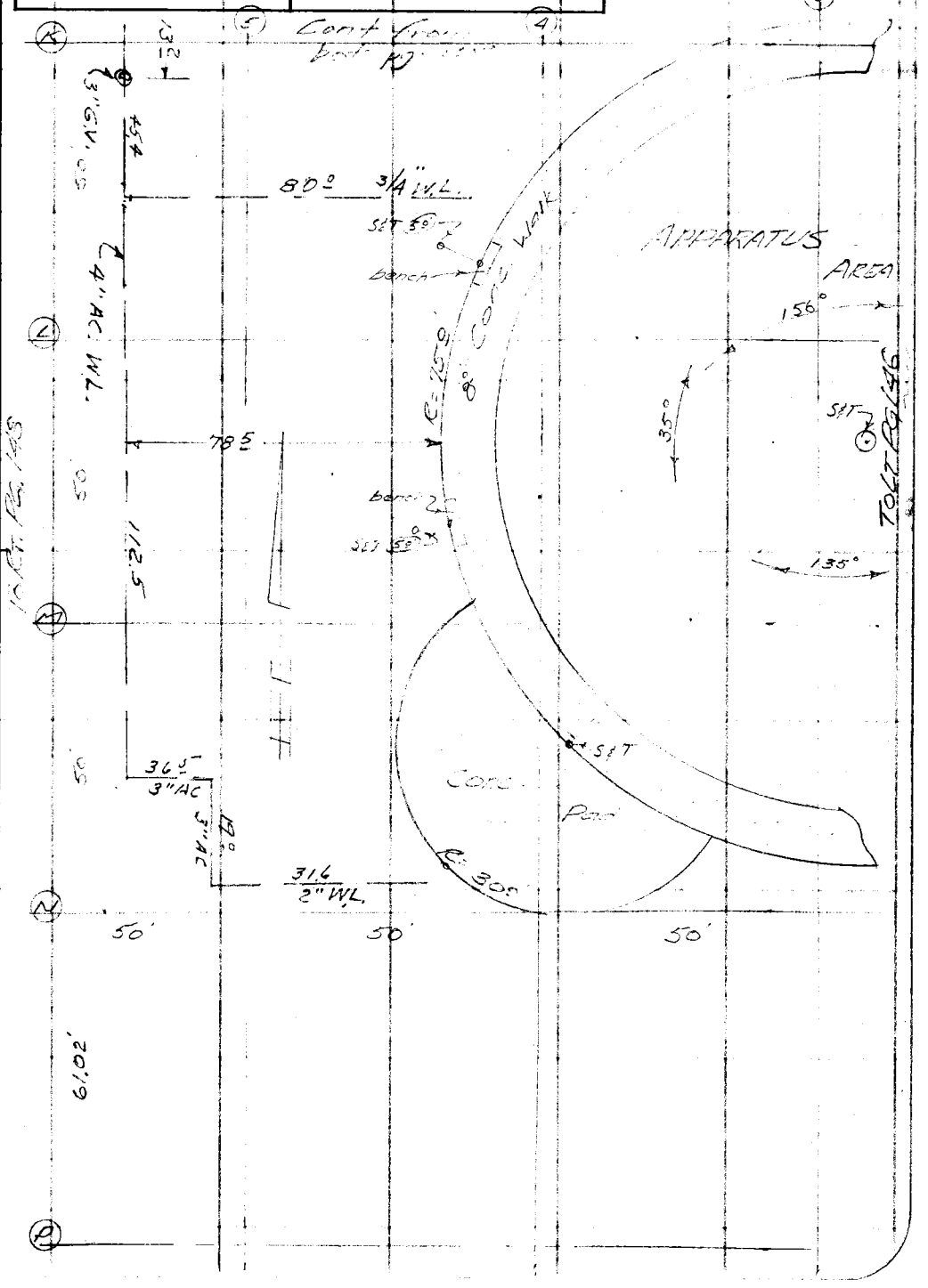

Note: Any Additions or Changes on This Sheet Must be Made or Circled in Red Ink With Date and Name of Person Making Change.

PLEASE RETURN TO
LOS ANGELES COUNTY ENGINEER
700 LOS ANGELES COUNTY ENGINEERING BLDG.

Do not extend this side of this line.

76F309S S&E #247 1-56

F. B. 2317 PG. 166
TO BOT PG 162



PLEASE RETURN TO
LOS ANGELES COUNTY ENGINEER
700 LOS ANGELES COUNTY ENGINEERING BLDG.

Do not extend this side of this line.

Note: Any Additions or Changes on This Sheet Must be Made or Circled in Red Ink With Date and Name of Person Making Change.

Profile No.	Notes Red.	Plotted	Job No. 890014	Division No. 10	F. B. 2311 Pg. 167
	Date	Date	Survey of Dominguez Co. Park		
X-Sec. No.	Notes Chkd.	Checked	Survey by Curtis & Curtis	Notes	Date Dec 3-1958
	Date	Date	Map No.	Indexed	3-28-60

J.N. 8900.14

Dominguez Co. Park.

Curb Grades West Side

Towne Ave. ± 105' So of

189th ST. to 45.5' No. of ℄

192nd ST.

Curtis
Burkholder
Rodriguez
Springs

See pages 160, 162
& 164 for location)

STATION	B. S.	H. I.	F. S.	ELEV.

NOTE: ANY ADDITIONS OR CHANGES ON THIS SHEET MUST BE MADE OR CIRCLED IN RED INK, WITH DATE AND NAME OF PERSON MAKING CHANGE.

Do not extend notes this side of this line.

PLEASE RETURN TO
LOS ANGELES COUNTY ENGINEER
700 LOS ANGELES COUNTY ENGINEERING BLDG.

76L-298 S & E #307—1-56

76L-298 S & E #307—1-56

PLEASE RETURN TO
LOS ANGELES COUNTY ENGINEER
700 LOS ANGELES COUNTY ENGINEERING BLDG.

NOTE: ANY ADDITIONS OR CHANGES ON THIS SHEET MUST BE MADE OR CIRCLED IN RED INK, WITH DATE AND NAME OF PERSON MAKING CHANGE.

Do not extend notes this side of this line.

F. B. 2317 Pg. 168 | Job No. 8900.14 | Division No. 10 | Notes Red. | Plotted | Profile
Survey of Dominguez Co. Park | Date | No. | X-Sec.
Survey by Curtis | Notes | Notes Chkd. | Checked
Indexed J. C. Johnson | Date | Date | No.

STATION	B. S.	H. I.	F. S.	ELEV.				
BM.#GC32				21.16	BM.#GC-32 El. 21.16 FB. 2317-112 & 130 189th St. & Towne Ave. - S.E. Cor. - Bt. spk in cb 7' So. of So. end C.R.			
0-20 Join Exist Curb				21.24	per Elev. using BM GC-32 Datum.			
Using Existing Curb's as a bench = Rd. Dept. Datum. (Using Road Dept. Datum & Plans #MJ5572.)								
0-20 Join Exist Curb				21.85	T	Grade	Cor F (Set 8" 1c Top) Grd.	1"x2" N E 73 59 Kt.
0+00				21.81		21.81		
0+25						21.76		
0+50				22.20	0.22	21.70	C0.50	✓
0+75				22.06		21.65	C0.41	✓
1+00				21.84		21.59	C0.25	✓
1+25				21.84		21.54	C0.20	✓
+50				21.85		21.49	C0.37	✓
+75				21.88		21.43	C0.45	✓
2+00				21.81		21.37	C0.44	✓
+25				21.67		21.32	C0.35	✓
+50				21.46		21.26	C0.20	✓
+75				21.53		21.21	C0.32	✓
3+00				21.55		21.15	C0.40	✓
T.P.						T.P.		

76L-298 S & E #307—1-56

PLEASE RETURN TO
LOS ANGELES COUNTY ENGINEER
700 LOS ANGELES COUNTY ENGINEERING BLDG.

NOTE: ANY ADDITIONS OR CHANGES ON THIS SHEET MUST BE MADE OR CIRCLED IN RED INK, WITH DATE AND NAME OF PERSON MAKING CHANGE.

Do not extend notes this side of this line.

STATION	B. S.	H. I.	F. S.	ELEV.	%	Grade	Cor Fill	
3+25				21.55		21.10	C0.45	1"x2" N & T's 5?
3+50				21.49		21.05	C0.44	—
3+75				21.49		20.97	C0.50	/
4+00				21.47	-0.22%	20.93	C0.54	/
4+25				21.33		20.87	C0.46	/
4+50				21.26		20.81	C0.45	—
4+75				21.15		20.76	C0.39	/
5+00				21.17		20.71	C0.46	/
+25				21.09		20.66	C0.43	/
5+50				21.00		20.61	C0.39	/
+75				21.00		20.55	C0.45	/
6+00				21.09		20.49	C0.60	/
+25				21.00		20.44	C0.56	/
+52.50 End				20.96		20.38	C0.58	—
# BM 6-34			Cor R =	19.99 -.61 19.38	BM #6-34 El. 19.383 FB 2317-113			

Profile Notes Red. ____ Plotted ____ Job No. 8900.14 Division No. 10 F. B. 317 Pg. 169
No. ____ Date ____ Date ____ Survey of Dominguez Co. Park
X-Sec. Notes Chkd. ____ Checked ____ Survey by Curtis Notes Curtis Date Dec 3 '58
No. ____ Date ____ Date ____ Map No. ____ Indexed C. Job Date

Profile	Notes Red.	Plotted	Job No. 8900.4	Division No. 10	F. B.	Pg.
No.	Date	Date	Survey of Dominguez [illegible]			
X-Sec.	Notes Chkd.	Checked	Survey by Curtis	Notes [illegible]	Date [illegible]	
No.	Date	Date	Map No.	Indexed C. Jo[illegible]	Date	

J.N. 8900.4

DOMINGUEZ COUNTY PARK

Grades for Concrete Mowing Strip

For Location See Pg 142-145

Curtis
Burkholder
Rodriguez
Spriggs

STATION	B. S.	H. I.	F. S.	ELEV.

NOTE: ANY ADDITIONS OR CHANGES ON THIS SHEET MUST BE MADE OR CIRCLED IN RED INK, WITH DATE AND NAME OF PERSON MAKING CHANGE.

PLEASE RETURN TO
LOS ANGELES COUNTY ENGINEER
700 LOS ANGELES COUNTY ENGINEERING BLDG.

Do not extend notes this side of this line.

76L-298 S & E #307—1-56

76L-298 S & E #307—1-56

PLEASE RETURN TO
LOS ANGELES COUNTY ENGINEER
700 LOS ANGELES COUNTY ENGINEERING BLDG.

NOTE: ANY ADDITIONS OR CHANGES ON THIS SHEET MUST BE MADE OR CIRCLED IN RED INK, WITH DATE AND NAME OF PERSON MAKING CHANGE.

Do not extend notes this side of this line.

STATION	B. S.	H. I.	F. S.	ELEV.				
BM# GC-32				21 16	BM# GC-32 El. = 21.16 FB 2317-112 & 130 189th st. & Towne Ave. S.E. COR. Bt spk. in cb. 7' So. of So. [illegible] CR.			
					Grade	Cut or Fill		
0+30								
0+50				21 76	21.50	C-0.26	1x2 Nail & Tin	2' Rt.
1+00				22 20	21.67	C-0.53	" "	" "
1+50				22 29	21.84	C-0.45	" "	" "
2+00				22 16	22.01	C-0.15	" "	" "
2+50				22 42	22.18	C-0.24	Nail & Tin	2' Rt.
3+00				22 42	22.30	C-0.12	1x2 Nail & Tin	2' Rt.
3+50				22 31	22.42	F-0.11	" "	"
4+00				22 33	22.54	F-0.19	Nail & Tin	2' Rt.
4+30				22 66	22.66		" "	"
TP.				22 10				
BM# GC-32				21 16	Same as above BM.			

F. B. 2317 PG. 172 Job No. 8900.14 Division No. 10 Notes Red. Plotted Profile
Survey of DOMINGUEZ CO. PARK Date 12-3-58 Date No. X-Sec.
Survey by Curtis Notes D.L. Burkholder Notes Chkd. Checked
Indexed C. Johnson Date Date Date No.

Notes Ck'd by	Survey of [illegible] Park
Map No.	JN [illegible] Tape Std °F
Office Work	Surveyed by Curtis
Checked	Notes Curtis Date 12-4-58
Date	Indexed [illegible] C. Johnson

F. B. 3317 PG. 173

Cont from bot pg-162

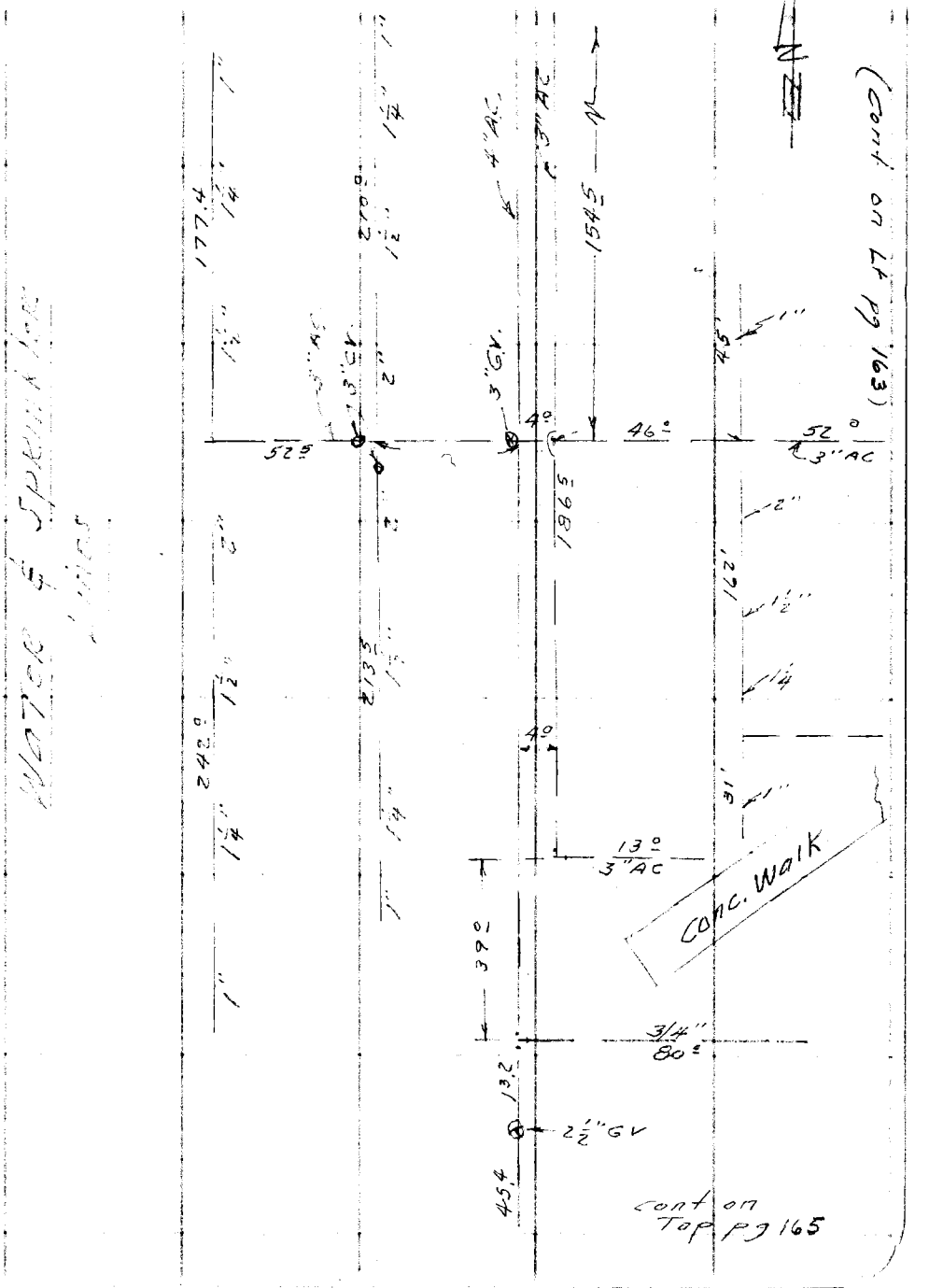

(Cont on Lt pg 163)

cont on Top pg 165

Note: Any Additions or Changes on This Sheet Must be Made or Circled in Red Ink With Date and Name of Person Making Change.

PLEASE RETURN TO:
LOS ANGELES COUNTY ENGINEER
700 LOS ANGELES COUNTY ENGINEERING BLDG.

Do not extend this side of this line.

76F309S S&E #247 1-56

Profile No. _____ Notes Red. _____ Plotted _____ Job No. [illegible] Division No. _____ F.B. 2311 PG. 175

Date _____ Date _____ Survey of Victoria Park

X-Sec. No. _____ Notes Chkd. Miller Date March 1958 Checked _____ Date _____ Survey by J.P. Menne Notes J.P.M. Date 3-5-58 Map No. _____ Indexed C. Johnson Date 3-18-58

LEVELS

For

VICTORIA PARK

J.N. 0055.12

P.T. SHEET D-392

J.P. Menne

R.D. Anderson

G.O. Guizado

W.R. Elliott

STATION	B.S.	H.I.	F.S.	ELEV.

NOTE: ANY ADDITIONS OR CHANGES ON THIS SHEET MUST BE MADE OR CIRCLED IN RED INK, WITH DATE AND NAME OF PERSON MAKING CHANGE.

PLEASE RETURN TO

LOS ANGELES COUNTY SURVEYOR

726 LOS ANGELES COUNTY ENGINEERING BLDG.

Do not extend notes this side of this line.

76L298 307 10-51

76L298 307 10-51

PLEASE RETURN TO

LOS ANGELES COUNTY SURVEYOR
726 LOS ANGELES COUNTY
ENGINEERING BLDG.

NOTE: ANY ADDITIONS OR CHANGES ON THIS SHEET MUST BE MADE OR CIRCLED IN RED INK, WITH DATE AND NAME OF PERSON MAKING CHANGE.

Do not extend notes this side of this line.

STATION	B. S.	H. I.	F. S.	ELEV.
B.M. [illegible]				18 467
	5 080	23 547		
Pt. "A"			5 230	18 317
	6 060	24 377		
Pt. "B"			3 255	21 122
	5 670	26 792		
Pt. "C"			4 460	22 332
	4 565	26 897		
Pt. "D"			5 120	21 777
	4 945	26 722		
Pt. "E"			5 300	21 422
	4 935	26 357		
Pt. "F"			4 600	21 757
	4 610	26 367		
			4 940	21 427
	4 870	26 297		
Pt. "G"			4 880	21 417
	6 810	28 227		
Pt. "H"			2 730	25 497
	3 710	29 207		
Pt. "J"			6 980	22 227

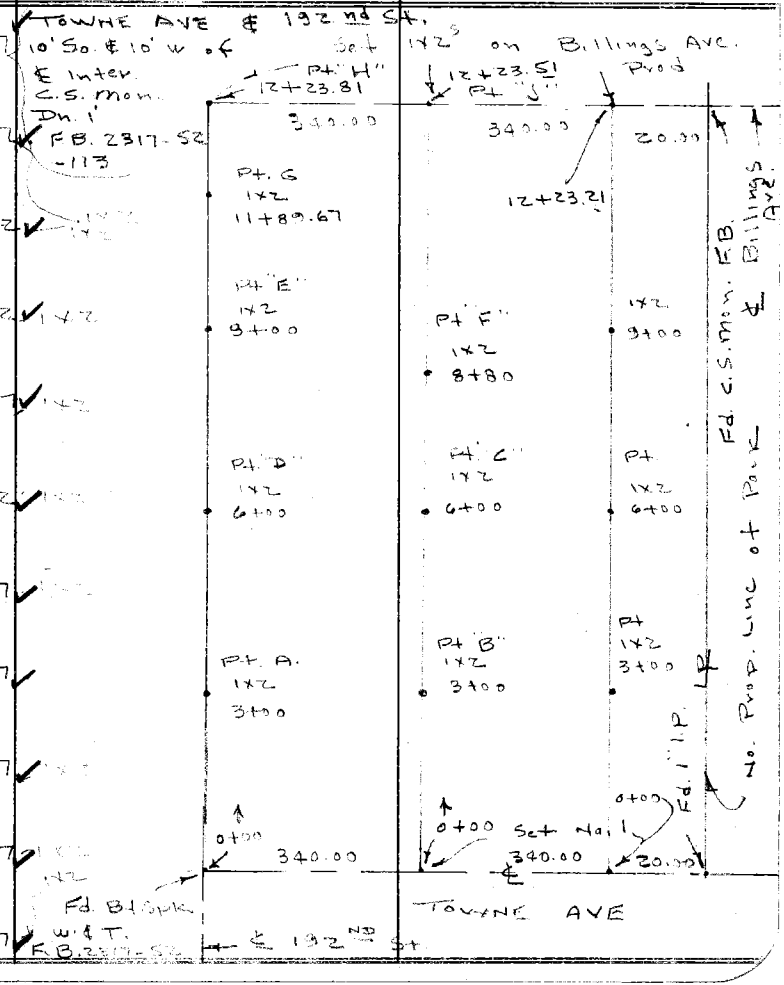

F.B. 2317 PG. 176

Job No. 0055.12 Division No. ____ Notes Red. ____ Plotted ____ Profile ____

Survey of Victoria Park Date ____ Date ____ No. ____

Survey by J. P. Menne Notes J. P. M. Notes Chkd. Miller Checked ____ X-Sec. ____

Indexed C. Johnson Date ____ Date March 1958 Date ____ No. ____

76L298 307 10-51

PLEASE RETURN TO

LOS ANGELES COUNTY SURVEYOR

726 LOS ANGELES COUNTY
ENGINEERING BLDG.

NOTE: ANY ADDITIONS OR CHANGES ON THIS SHEET MUST BE MADE OR CIRCLED IN RED INK, WITH DATE AND NAME OF PERSON MAKING CHANGE.

Do not extend notes this side of this line.

STATION	B. S.	H. I.	F. S.	ELEV.		
				22 227 ✓		
	5 200	27 427 ✓				
B.M. G.C. 30			5 650	21.777 ✓	B.M. G.C. 30 El. 21.805 ℄ Prod. of Billings Ave. - 126.06' So. of 183 th St. - C.S. Mon. Flush with Top of Curb. El. - 21.805	21.805 21.777 .028

Profile Notes Red ____ Plotted ____ Job No. 0055.12 Division No. ____ F.B. 6317 PG. 177

No. ____ Date ____ Date ____ Survey of Victoria Park

X-Sec. Notes Chkd Miller Checked ____ Survey by [illegible] Notes [illegible] Date 3-5-58

No. ____ Date March 1958 Date ____ Map No. ____ Indexed ____ Date ____ C. Johnson

Notes Ck'd by	Survey of DOMINGUEZ GOLF COURSE
Map No.	JN 0415.00 Tape Std °F
Office Work	Surveyed by W. D. BAY
Checked	Notes BAY Date 3-24-60
Date	Indexed A. C. Johnson 3-28-60

F. B. 2317 PG. 179

DOMINGUEZ

GOLF COURSE SITE

TEST HOLES

LOCATION OF, AND GROUND ELEVATION AT, TEST HOLES AS SHOWN ON R.S. 53-30/32.

3-24-60

BAY, W.D.

SMITH, R.D.

GOODWIN, J.C.

McKNIGHT, T.M.

J.N. 0415.00

Note: Any Additions or Changes on This Sheet Must Be Made or Circled in Red Ink With Date and Name of Person Making Change.

Do not extend notes this side of this line.

RETURN TO
LOS ANGELES COUNTY ENGINEER
700 LOS ANGELES COUNTY ENGINEERING BLDG.

78309S CE #247—7-53

F. B. 2317 PG. 180

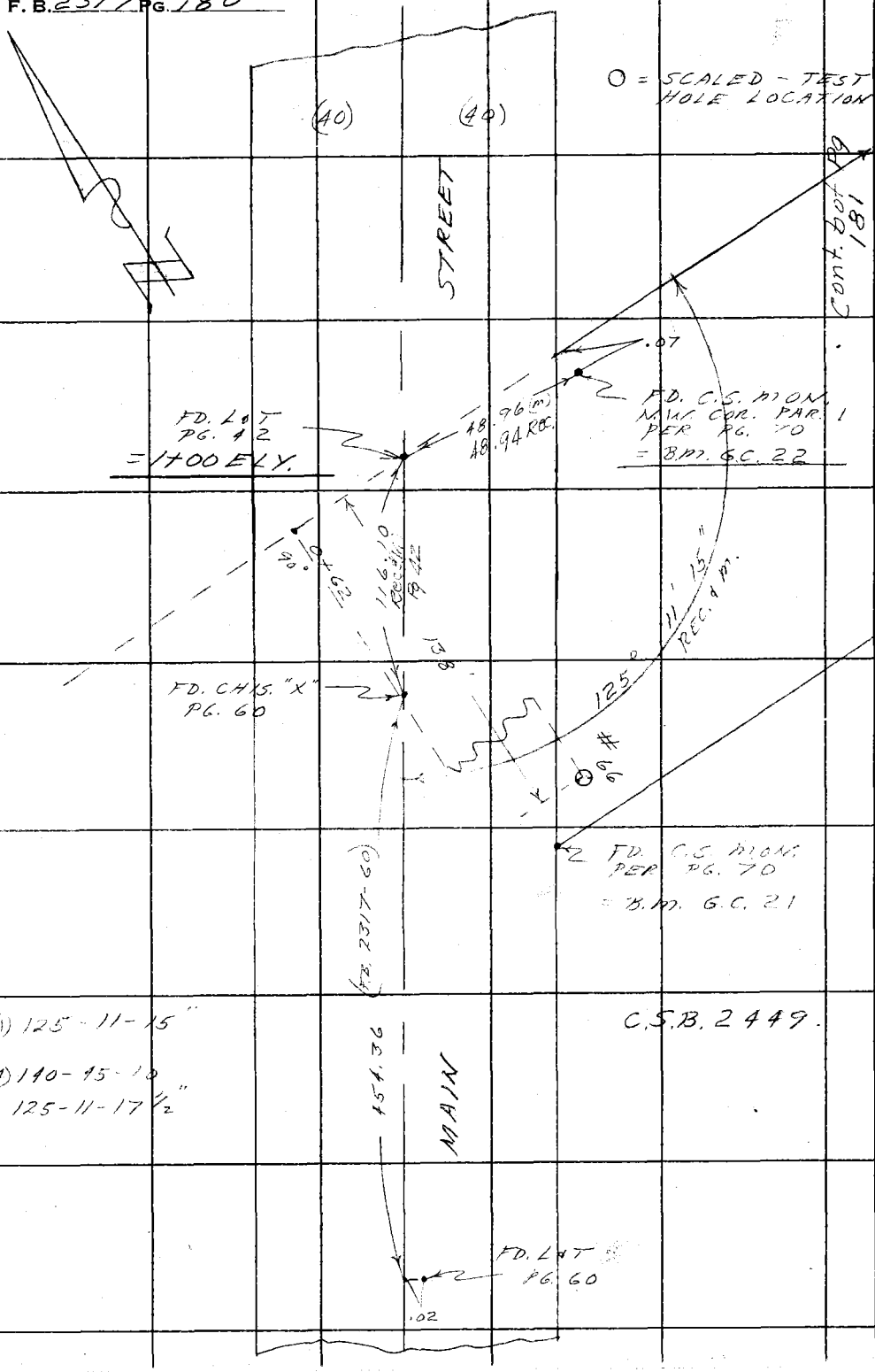

RETURN TO
LOS ANGELES COUNTY ENGINEER
700 LOS ANGELES COUNTY ENGINEERING BLDG.

Do not extend notes this side of this line.

Note: Any Additions or Changes on This Sheet Must be Made or Circled in Red Ink With Date and Name of Person Making Change.

Notes Ck'd by	Survey of DOMINGUEZ GOLF COURSE
Map No.	JN [illegible] Tape 0.6 Std 65 °F
Office Work	Surveyed by [illegible]
Checked	Notes BAY Date 3-24-60
Date	Indexed A. C. Johnson

F. B. 2317 Pg. 181

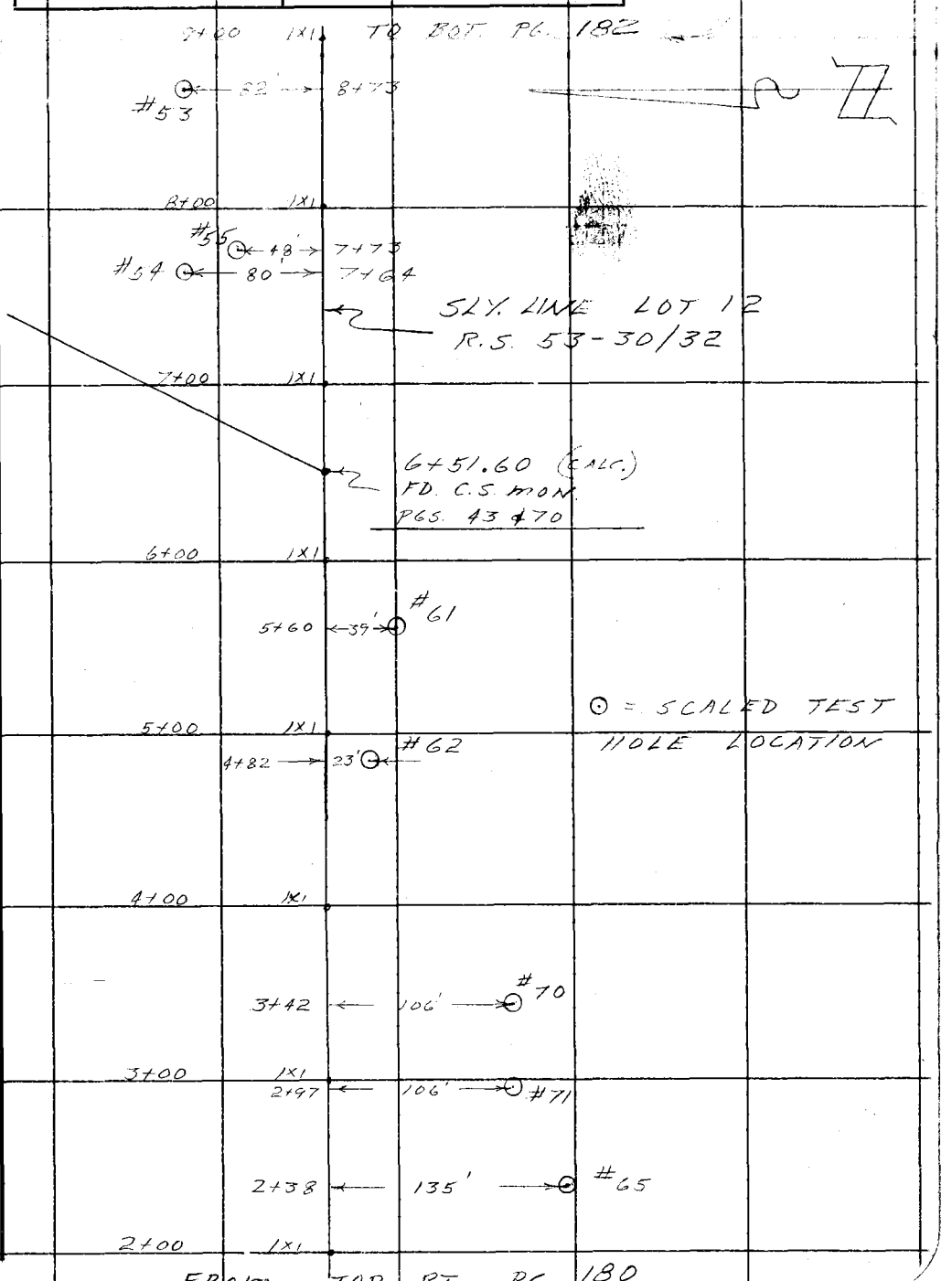

Note: Any Additions or Changes on This Sheet Must be Made or Circled in Red Ink With Date and Name of Person Making Change.

Do not extend notes this side of this line.

RETURN TO
LOS ANGELES COUNTY ENGINEER
700 LOS ANGELES COUNTY ENGINEERING BLDG.

76309S CE #247—7-59

F. B. 2317 PG. 182

NOTE: ALL TEST HOLE OFFSETS ARE SCALED FROM R.S. 53-30/32.

THE PLUS TO HOLES SHOWN THUS ⊙ WERE DETERMINED BY "BOB MOORE", INDUSTRIAL WASTE INSPECTOR, AND ARE 17' SHORT OF SCALED PLUS. ALL OTHER PLUSES ARE SCALED.

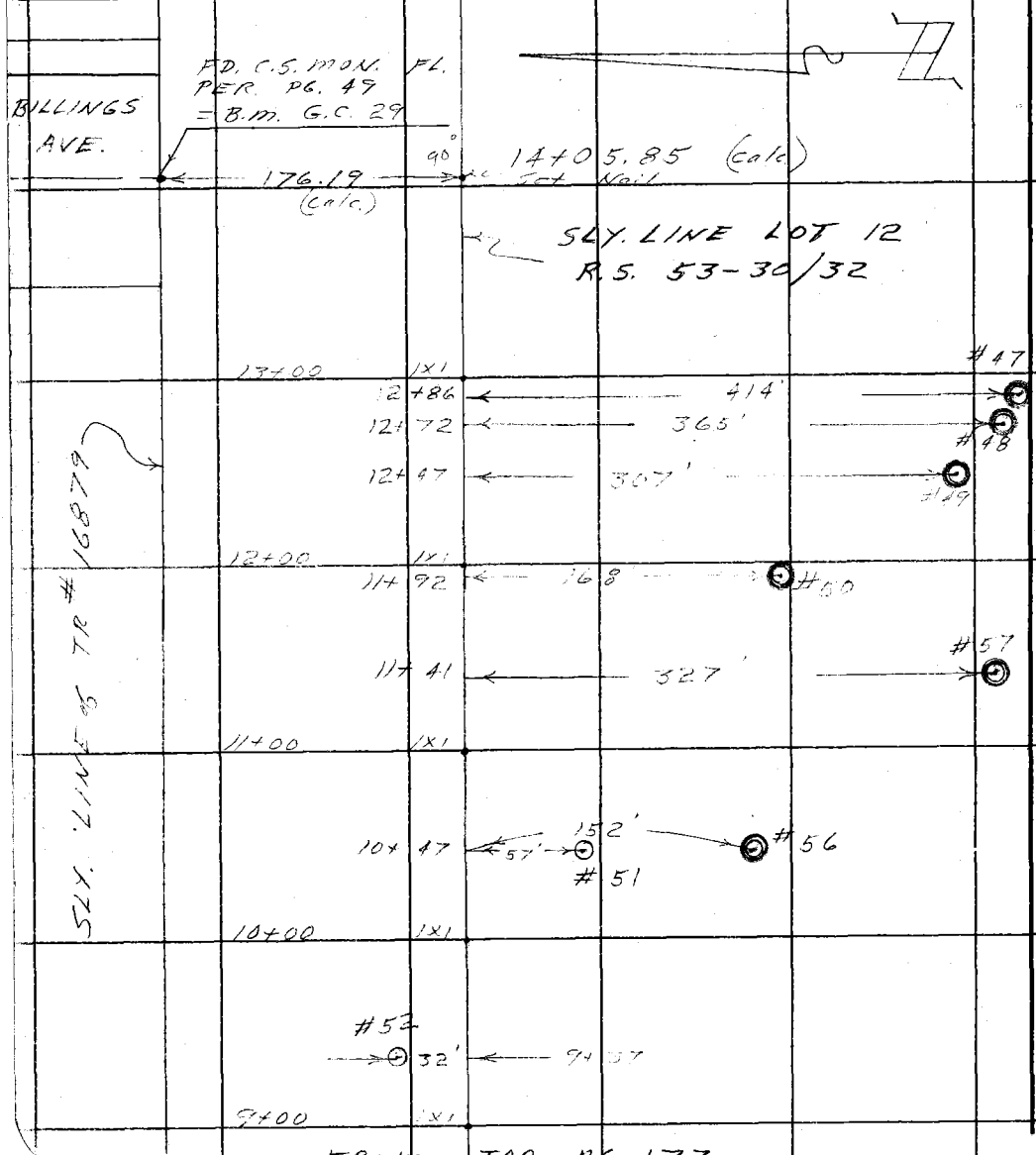

FROM TOP PG. 177

RETURN TO
LOS ANGELES COUNTY ENGINEER
700 LOS ANGELES COUNTY ENGINEERING BLDG.

Do not extend notes this side of this line.

Note: Any Additions or Changes on This Sheet Must be Made or Circled in Red Ink With Date and Name of Person Making Change.

76L-298 CE 307 11-58

PLEASE RETURN TO
LOS ANGELES COUNTY ENGINEER
700 LOS ANGELES COUNTY ENGINEERING BLDG.

NOTE: ANY ADDITIONS OR CHANGES ON THIS SHEET MUST BE MADE OR CIRCLED IN RED INK, WITH DATE AND NAME OF PERSON MAKING CHANGE.

Do not extend notes this side of this line.

STATION	B.S.	H.I.	F.S.	ELEV.		
B.M.G.C. 21	5 76	31 65		25 89	B.M. G.C. 21 EL. 25.888 F.B. 2317-107 MAIN ST. S.E. R/W LINE 970' N.E. OF BROADWAY, 13' E. of P.P. # 1566 E M & 5' W. OF A 2" IRON GUARD PIPE. A STD. C.S. BR. CAP MON. MARKING THE S.E. R/W LINE OF THE ST. AND THE S. LINE OF THE 150' STRIP AT THE N.W. COR OF THE GOLF COURSE.	
B.M.G.C.22			5 50	26 15	B.M. G.C. 22 EL. 26.166 F.B. 2317-107 MAIN ST. S.E. R/W LINE 1153 N.E. OF BROADWAY 16.4' SLY FROM P.P. # 1147887 E. & 28.2' NLY FROM T.P. # 495151 H - A STD. C.S. BR. CAP MON MARKING THE N.W. COR. OF THE GOLF COURSE. A 2" I.P. GUARD POST STANDS UP 3 FT., 5° E. of MON.	
#66			61	25 6	TEST HOLE #	66 GROUND
#65			51	26 6	" "	65 "
#71			48	26 9	" "	71 "
#70			50	26 7	" "	70 "
T.P.	138	29 47	3 56	28 09	1x1	
#62			41	25 4	TEST HOLE #	62 "
#61			64	23 1	" "	61 "
#54			87	20 6	" "	54 "
#55			86	20 9	" "	55 "
#53			89	20 6	" "	53 "
#52			72	22 3	" "	52 "

Profile No. ____ X-Sec. ____ Notes Red ____ Date ____ Notes Chkd. ____ Date ____ Plotted ____ Date ____ Checked ____ Date ____ Job No. 04150.03 Survey of DONNAGHY TEST Survey by W.D. PA Map No. ____ Division No. 10 Notes GOLF COURSE Date 7-24-60 Index C. John F.B. 2317 PG. 183

76L-298 CE 307 11-58

PLEASE RETURN TO
LOS ANGELES COUNTY ENGINEER
700 LOS ANGELES COUNTY ENGINEERING BLDG.

NOTE: ANY ADDITIONS OR CHANGES ON THIS SHEET MUST BE MADE OR CIRCLED IN RED INK, WITH DATE AND NAME OF PERSON MAKING CHANGE.

Do not extend notes this side of this line.

STATION	B.S.	H.I.	F.S.	ELEV.		
		29 47 ✓				
T.P.	3 11	26 63 ✓	5 95	23 52 ✓	1x1	
# 51			3 7	22 9 ✓	TEST HOLE #	51 GROUND ELEV.
# 56			2 8	23 8 ✓	" "	56 " "
# 50			2 9	23 7 ✓	" "	50 " "
# 57			3 8	22 8 ✓	" "	57 " "
# 49			3 8	22 8 ✓	" "	49 " "
# 48			3 5	23 1 ✓	" "	48 " "
# 47			3 6	23 0 ✓	" "	47 " "
T.P.	8 22	33 73 ✓	1 12	25 51 ✓	1x1	
T.P.	4 62	27 72 ✓	10 63	23 10 ✓	1x1	
T.P.	6 59	28 33 ✓	5 95	21 79 ✓	C.S. MON. @ S. end BILLINGS AVE.	
T.P.	4 86	27 92 ✓	5 27	23 06 ✓	1x1	
T.P.	5 00	32 62 ✓	0 30	27 62 ✓	1x1	
B.M. G.C. 22			6 49	26 13 ✓	B.M. G.C. 22 El.	26.166
					25 PG. 179	

F.B. 2317 PG. 184

Job No. 0415.00 Division No. 10 Notes Red Plotted Profile

Survey of DOMINGUEZ GOLF COURSES Date Date No.

Survey by BAX Notes TEST HOLES Notes Chkd. Checked X-Sec.

Indexed ~~L. C. Johnson~~ Date Date No.

Notes Ck'd by	Survey of Victoria Park
Map No.	JN 890015 Tape Std °F
Office Work	Surveyed by A. S. Curtis
Checked	Notes Curtis Date 4-29-60
Date	Indexed A. C. Johnson 5-19-60

F. B. PG. 135

J.N. 890015
VICTORIA PARK
Directors Bldg.
and etc.

(See pg 189 for Elev's)

Curtis
Burkholder
Manley
Yasui

Note: Any Additions or Changes on This Sheet Must be Made or Circled in Red Ink With Date and Name of Person Making Change.

PLEASE RETURN TO
LOS ANGELES COUNTY ENGINEER
700 LOS ANGELES COUNTY ENGINEERING BLDG.

Do not extend this side of this line.

76F309S S&E #247 1-56

PLEASE RETURN TO
LOS ANGELES COUNTY ENGINEER
700 LOS ANGELES COUNTY ENGINEERING BLDG.

Note: Any Additions or Changes on This Sheet Must be Made or Circled in Red Ink With Date and Name of Person Making Change.

Do not extend this side of this line.

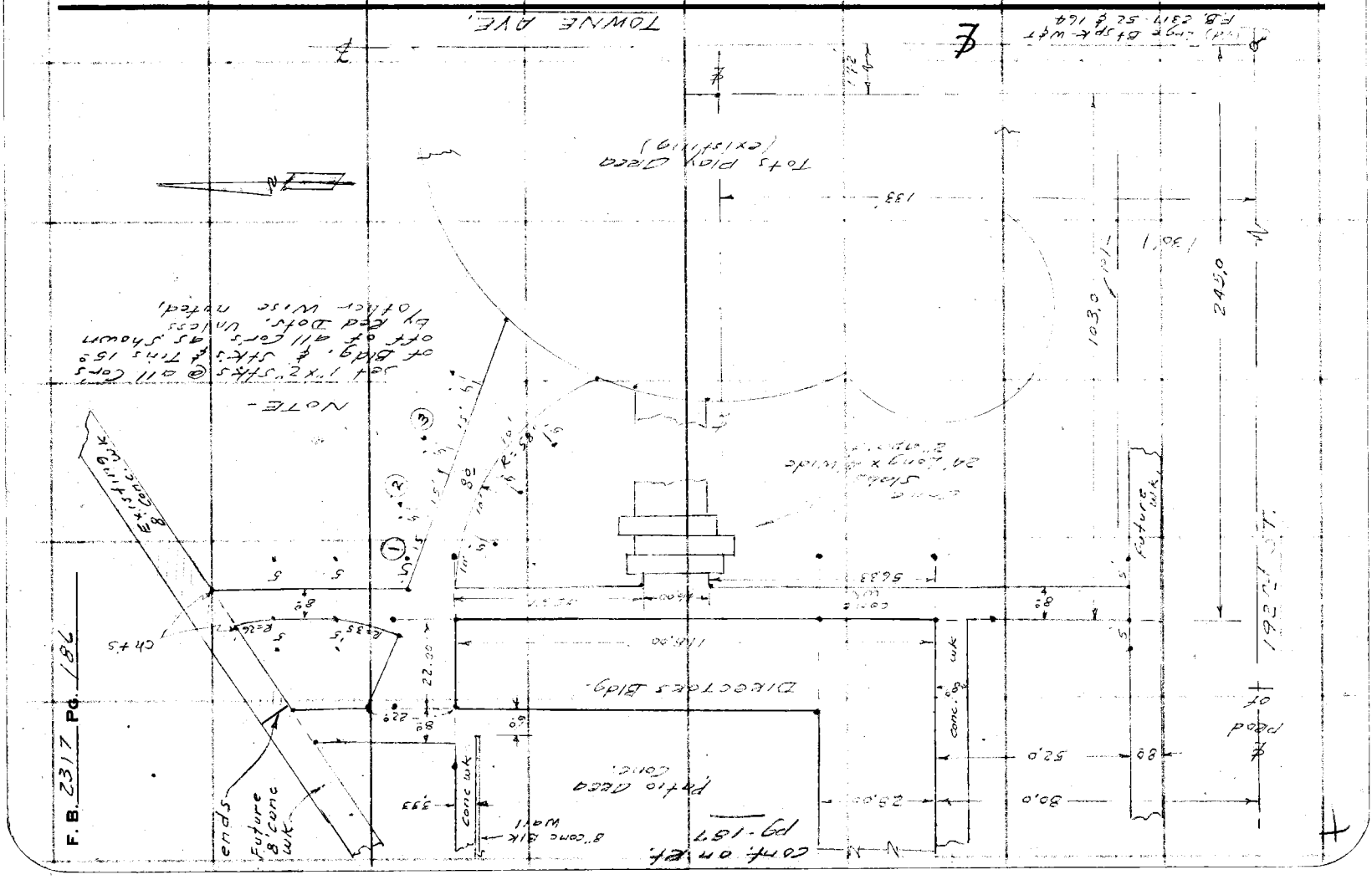

Notes Ck'd by	Survey of Vicinity Map
Map No.	JN [illegible] Tape Std °F
Office Work	Surveyed by [illegible]
Checked	Notes [illegible] Date 4-29-60
Date	Indexed C. Johnson

F. B. PG. 197

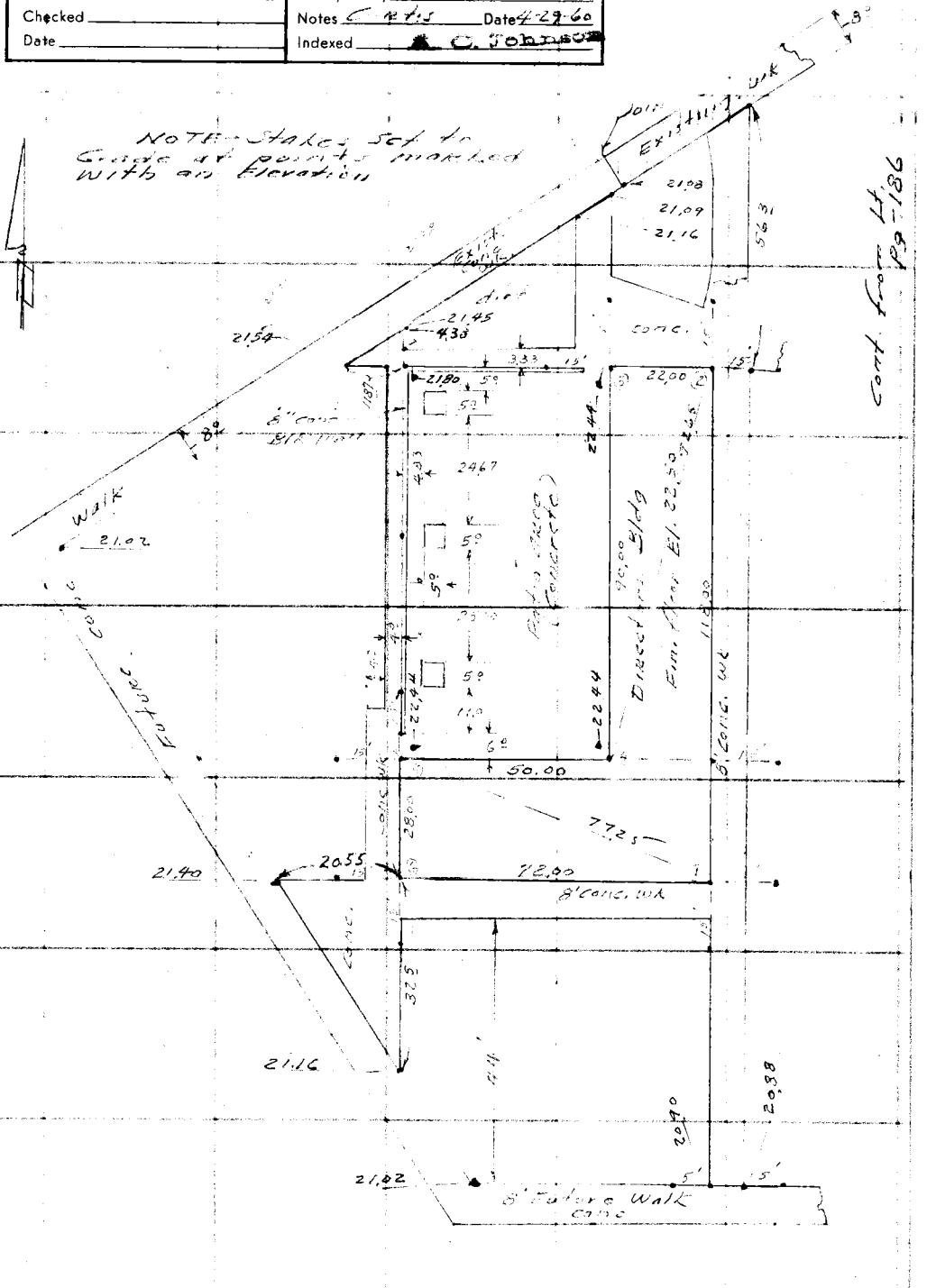

Cont. from H. Pg. 186

Note: Any Additions or Changes on This Sheet Must be Made or Circled in Red Ink With Date and Name of Person Making Change.

PLEASE RETURN TO
LOS ANGELES COUNTY ENGINEER
700 LOS ANGELES COUNTY ENGINEERING BLDG.

Do not extend this side of this line.

78F309S S&E #247 1-56

Profile	Notes Red.	Plotted	Job No.	Division No.	F. B. 2317	Pg. 127
No.	Date	Date	Survey of Victoria Park			
X-Sec.	Notes Chkd.	Checked	Survey by Curtis	Notes	Date	
No.	Date	Date	Map No.	Indexed C. Jones	Date	

JN 8900.15
VICTORIA PARK.

Pl. Elev for Directors Bldg
& Ground Elev at Corners
See pg# 127 for Location

Curtis
Burkholder
Yasui
Manley

STATION	B. S.	H. I.	F. S.	ELEV.

NOTE: ANY ADDITIONS OR CHANGES ON THIS SHEET MUST BE MADE OR CIRCLED IN RED INK, WITH DATE AND NAME OF PERSON MAKING CHANGE.

PLEASE RETURN TO
LOS ANGELES COUNTY ENGINEER
700 LOS ANGELES COUNTY ENGINEERING BLDG.

Do not extend notes this side of this line.

76L-298 S & E #307—1-56

76L-298 S & E #307—1-56

PLEASE RETURN TO
LOS ANGELES COUNTY ENGINEER
700 LOS ANGELES COUNTY ENGINEERING BLDG.

NOTE: ANY ADDITIONS OR CHANGES ON THIS SHEET MUST BE MADE OR CIRCLED IN RED INK, WITH DATE AND NAME OF PERSON MAKING CHANGE.

Do not extend notes this side of this line.

STATION	B. S.	H. I.	F. S.	ELEV.			
B.M. GC-33				18 467	F.B. 2317-52 & 113 B.M. G.C. 33 Elev. 18.467		Towne Ave. & 192nd St. C.S. Mon. 10' West & 10' So. of ℄ Int.
B.M. GC-34				19 383	F.B. 2317-113 B.M. G.C. 34 Elev. 19.383		Towne Ave & 192nd St. Co. Engr. Tag @ East end C.R. @ N.E. Cor.
					Fin. Gr.	Cut or Fill	Ground Elev.
Cor# 1					22.50		20.6
2					22.50		20.9
3				22 50	22.50	0.0	20.9
4					22.50		20.6
5				22 50	22.50	0.0	20.8
6					22.50		20.7
T.B.M.				22 50	TBM Chis Line on Pipe fc. Post		
T.B.M.				22 50	TBM. Spk NE Cor office		
T.P.				20 08	TP		
① Apt. in Walk				22 28			
② Edge Walk				21 82			
③ Edge Walk				21 31			
BM GC-33				18.47	BM GC 33 El. 18.47 Shown above		

F. B. 2317 Pg. 190 Job No. 8900 15 Division No. 10 Notes Red. Plotted Profile
Survey of Victoria Park Date 4-29-60 Date No.
Survey by Curtis Notes D. Burkholder Notes Chkd. Checked X-Sec.
Indexed K. C. Johnson Date Date No.

Notes Ck'd by	Survey of DOM. GOLF COURSE
Map No.	JN [illegible] Tape Std °F
Office Work	Surveyed by R. C. Wilson
Checked	Notes R. C. Wilson Date 8-10-60
Date	Indexed H. E. OTT OCT 20 '60

F. B. [illegible] PG. 191

DOMINGUEZ GOLF COURSE
INTERIOR CONTROL
FOR
TOPOGRAPHIC MAPPING
JN 0055.12
8-10-60

RC WILSON GH
R.D. ANDERSON TT
M.E. WACKER H.C.
G.A. DUERBECK R.C.

Note: Any Additions or Changes on This Sheet Must be Made or Circled in Red Ink With Date and Name of Person Making Change.

Do not extend notes this side of this line.

RETURN TO
LOS ANGELES COUNTY ENGINEER
700 LOS ANGELES COUNTY ENGINEERING BLDG.

763095 CE #247—7-53

F. B. 2317 PG. 192

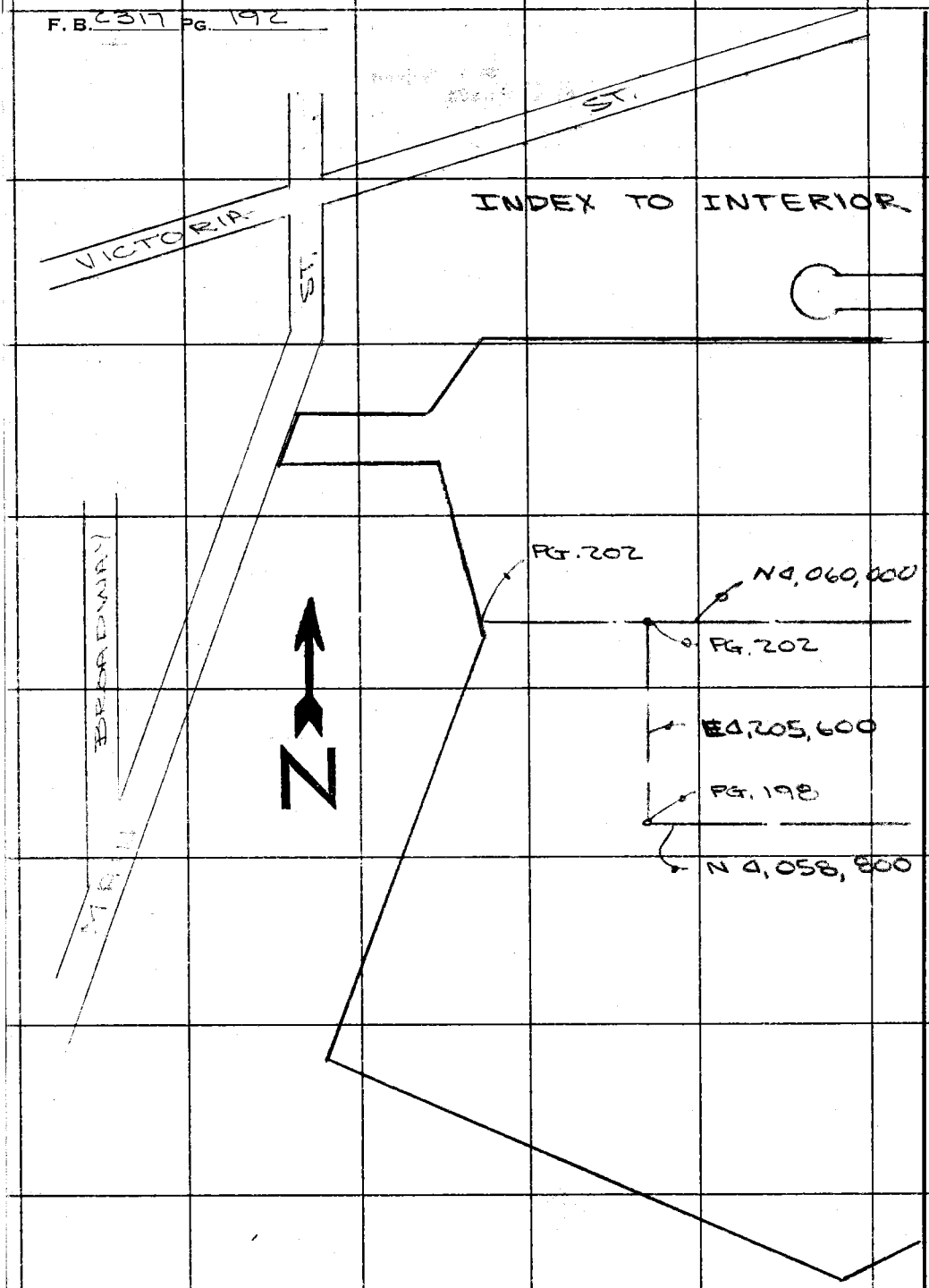

RETURN TO
LOS ANGELES COUNTY ENGINEER
700 LOS ANGELES COUNTY ENGINEERING BLDG.

Do not extend notes this side of this line.

Note: Any Additions or Changes on This Sheet Must be Made or Circled in Red Ink With Date and Name of Person Making Change.

Notes Ck'd by	Survey of Dom. Golf Courses
Map No.	JN [illegible] Tape Std °F
Office Work	Surveyed by R. C. Wilson
Checked	Notes R. C. Wilson Date 8-10-66
Date	Indexed H. E. Ott

F. B. [illegible] Pg. 193

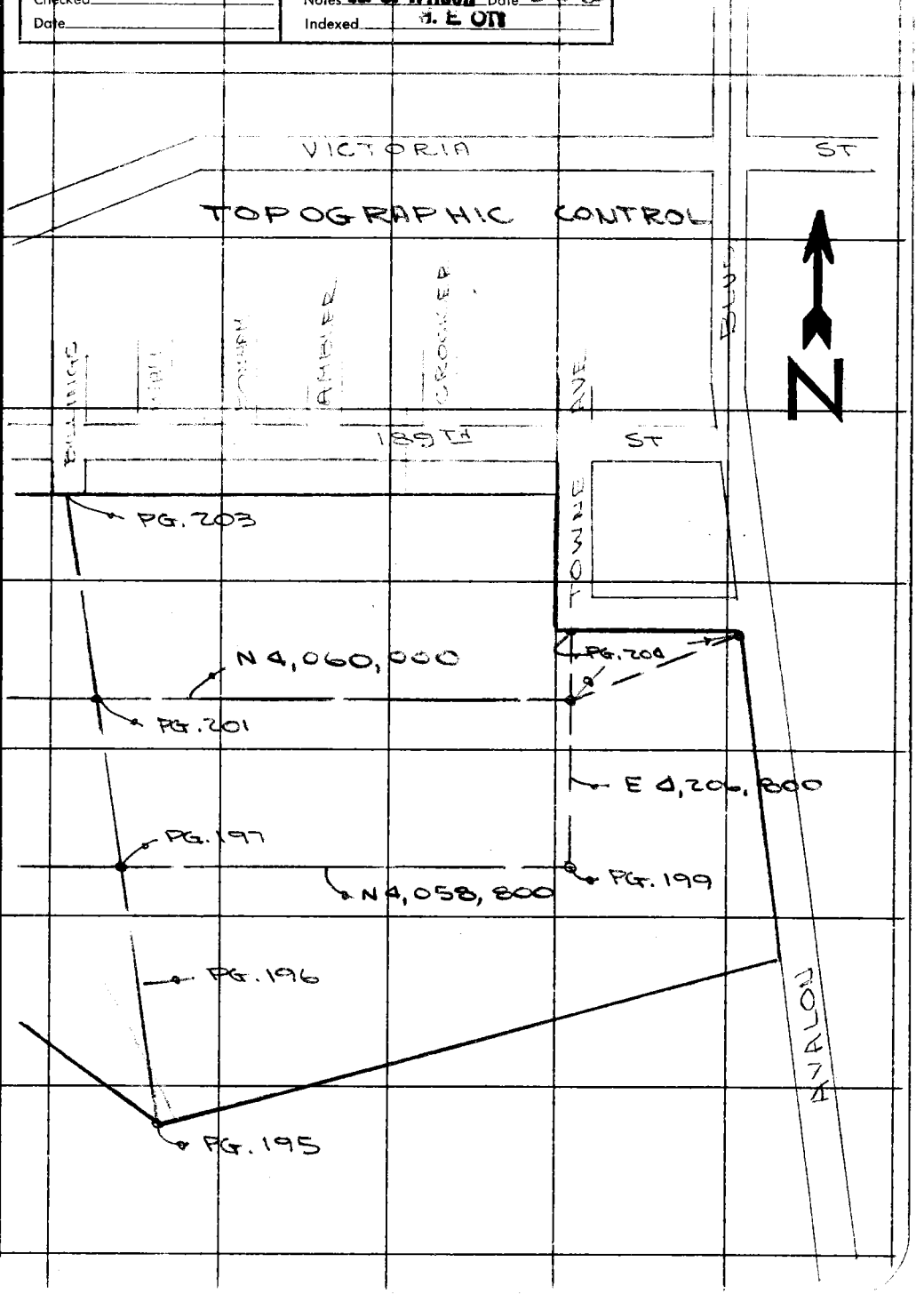

Note: Any Additions or Changes on This Sheet Must be Made or Circled in Red Ink With Date and Name of Person Making Change.

Do not extend notes this side of this line.

RETURN TO
LOS ANGELES COUNTY ENGINEER
700 LOS ANGELES COUNTY ENGINEERING BLDG.

763099 CE #247 7-53

Notes Ck'd by	Survey of [illegible]
Map No.	JN [illegible] Tape [illegible] Std. [illegible] °F
Office Work	Surveyed by R. C. Wilson
Checked	Notes R. C. Wilson Date [illegible]
Date	Indexed R. E. OTT

F. B. [illegible] Pg. [illegible]

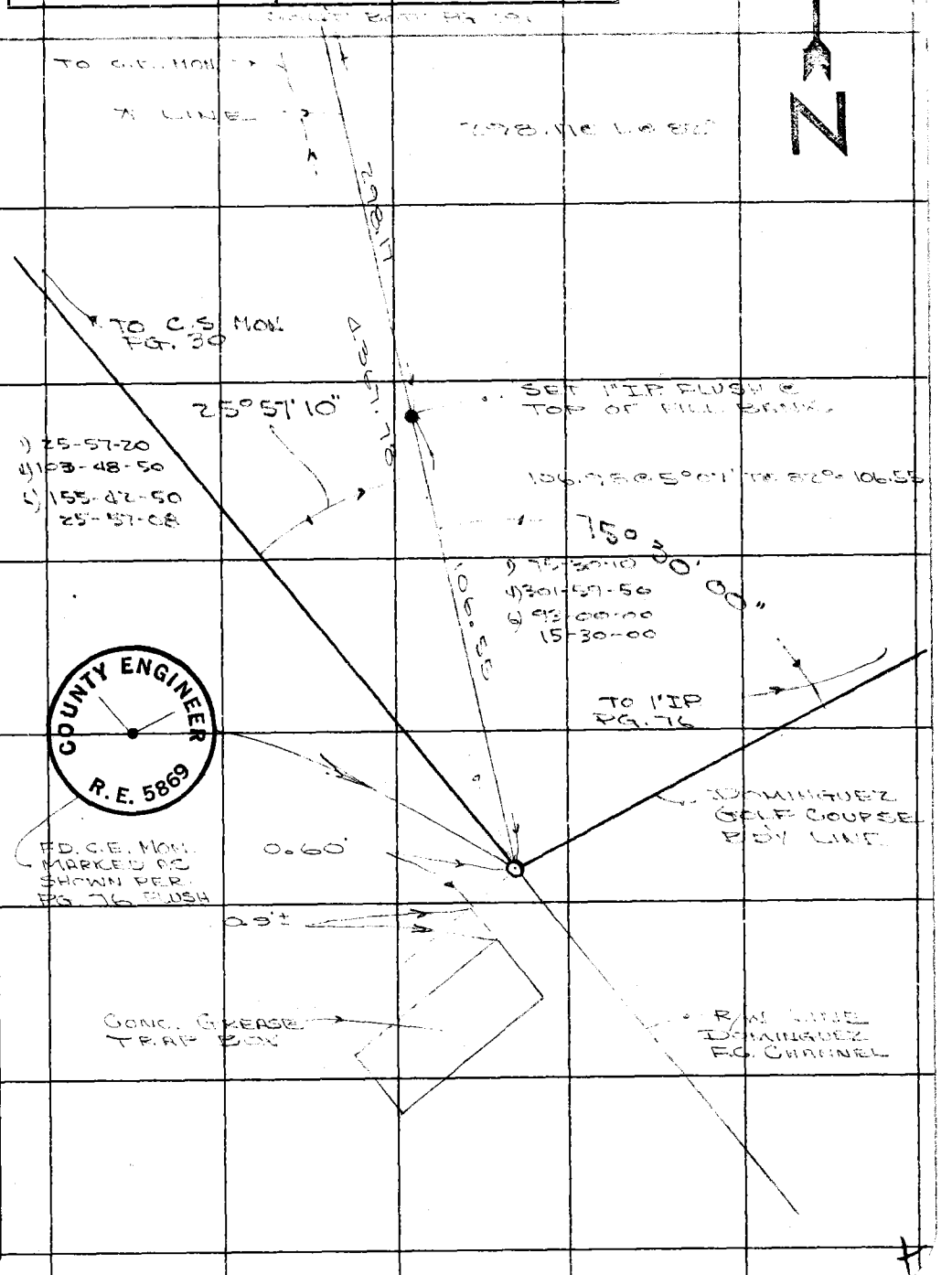

Note: Any Additions or Changes on This Sheet Must be Made or Circled in Red Ink With Date and Name of Person Making Change.

Do not extend notes this side of this line.

RETURN TO
LOS ANGELES COUNTY ENGINEER
700 LOS ANGELES COUNTY ENGINEERING BLDG.

763095 CE #247 7-55

F. B. 2317 PG. 196

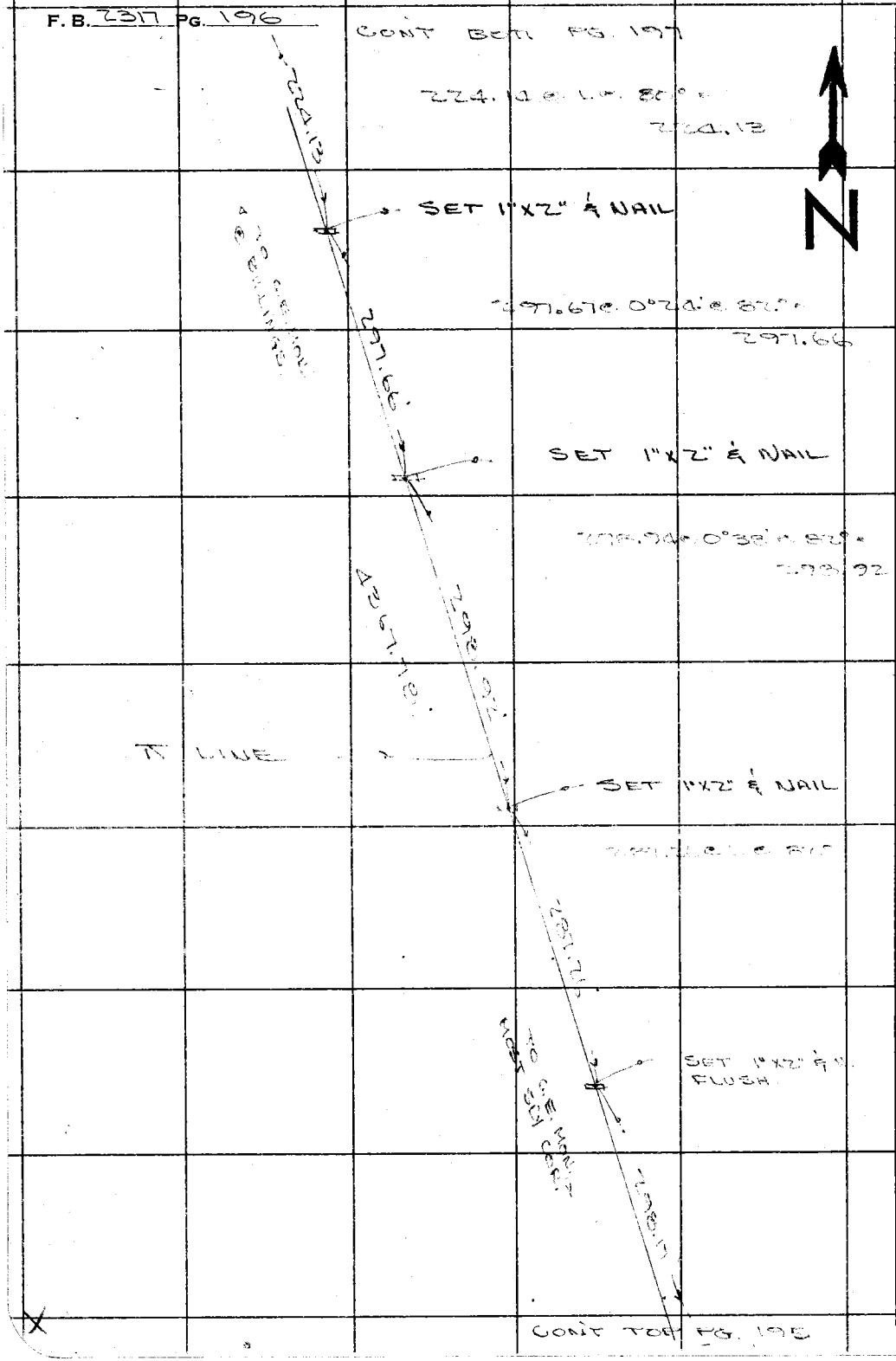

RETURN TO
LOS ANGELES COUNTY ENGINEER
700 LOS ANGELES COUNTY ENGINEERING BLDG.

Do not extend notes this side of this line.

Note: Any Additions or Changes on This Sheet Must be Made or Circled in Red Ink With Date and Name of Person Making Change.

Notes Ck'd by
Map No.
Office Work
Checked
Date

Survey of DOM. GOLF COURSE
JN Tape 100 Std. 84 °F
Surveyed by R. C. Wilson
Notes R. C. Wilson Date 8-10-60
Indexed R. E. Ott

F. B. 2317 PG. 197

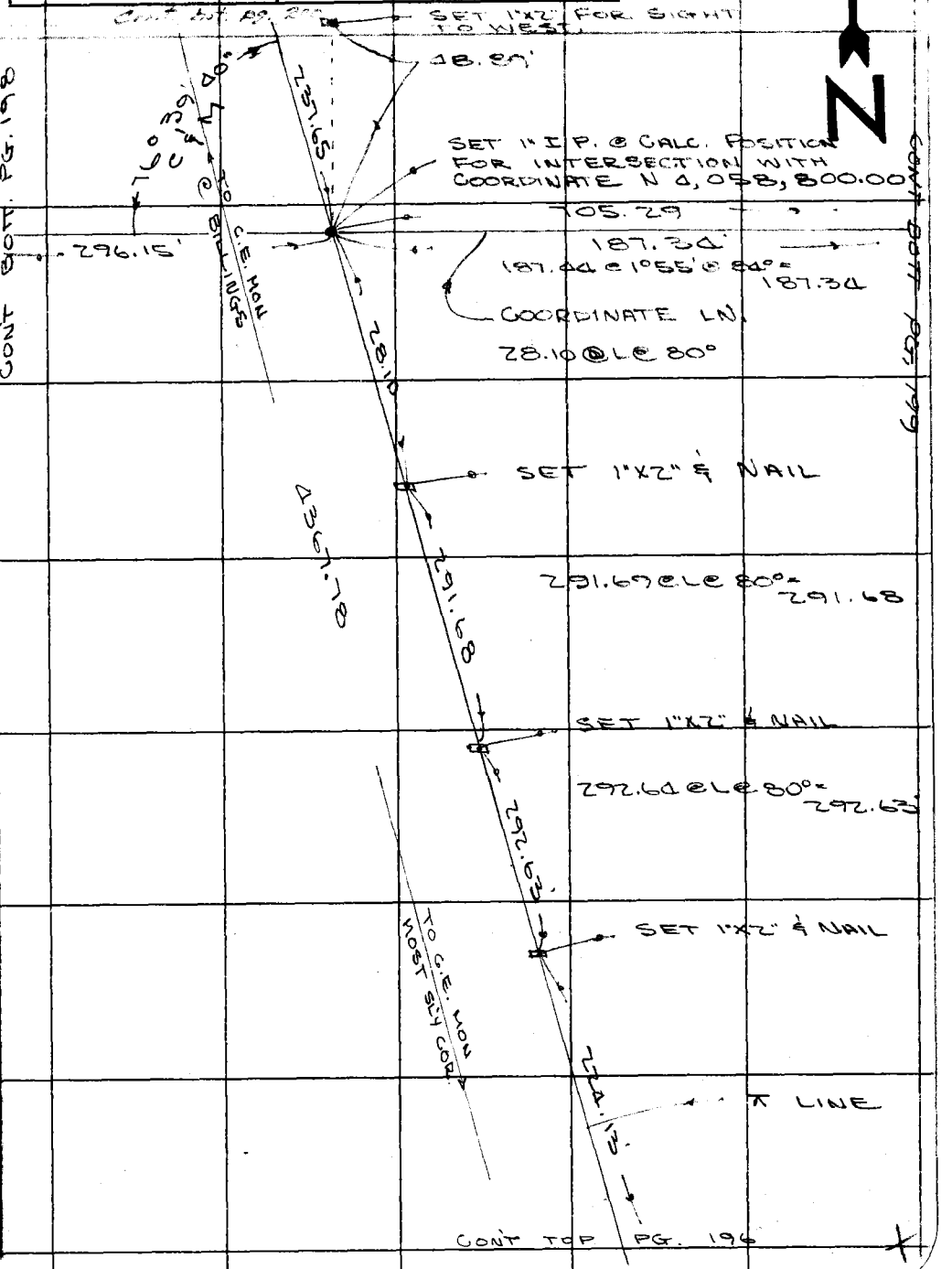

Note: Any Additions or Changes on This Sheet Must be Made or Circled in Red Ink With Date and Name of Person Making Change.

Do not extend notes this side of this line.

RETURN TO
LOS ANGELES COUNTY ENGINEER
700 LOS ANGELES COUNTY ENGINEERING BLDG.

763095 CE #247 7-5'

RETURN TO
LOS ANGELES COUNTY ENGINEER
700 LOS ANGELES COUNTY ENGINEERING BLDG.

Note: Any Additions or Changes on This Sheet Must be Made or Circled in Red Ink With Date and Name of Person Making Change.

Do not extend notes this side of this line.

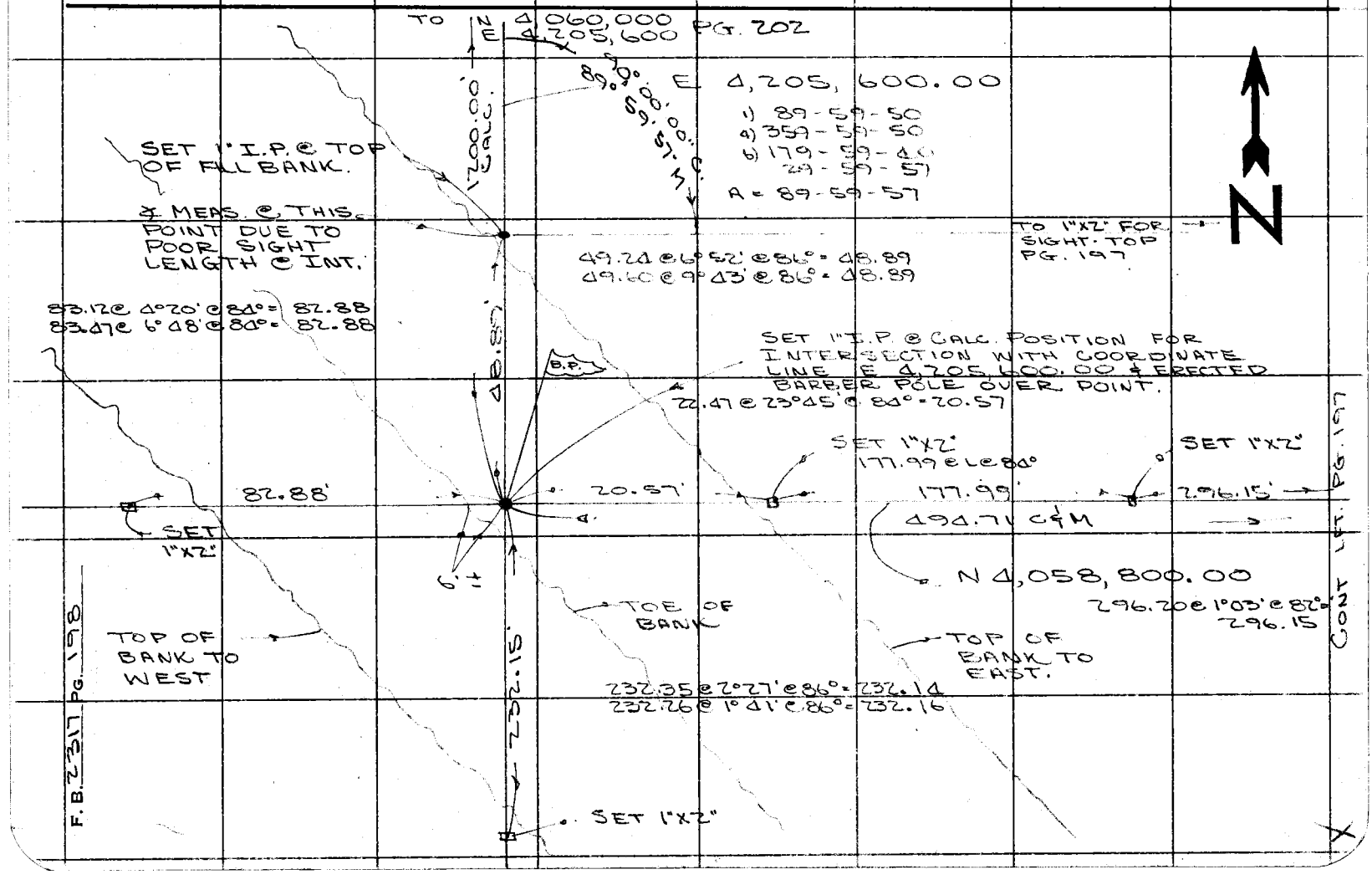

763098 CE #247—7-59

RETURN TO
LOS ANGELES COUNTY ENGINEER
700 LOS ANGELES COUNTY ENGINEERING BLDG.

Note: Any Additions or Changes on This Sheet Must be Made or Circled in Red Ink With Date and Name of Person Making Change.

Do not extend notes this side of this line.

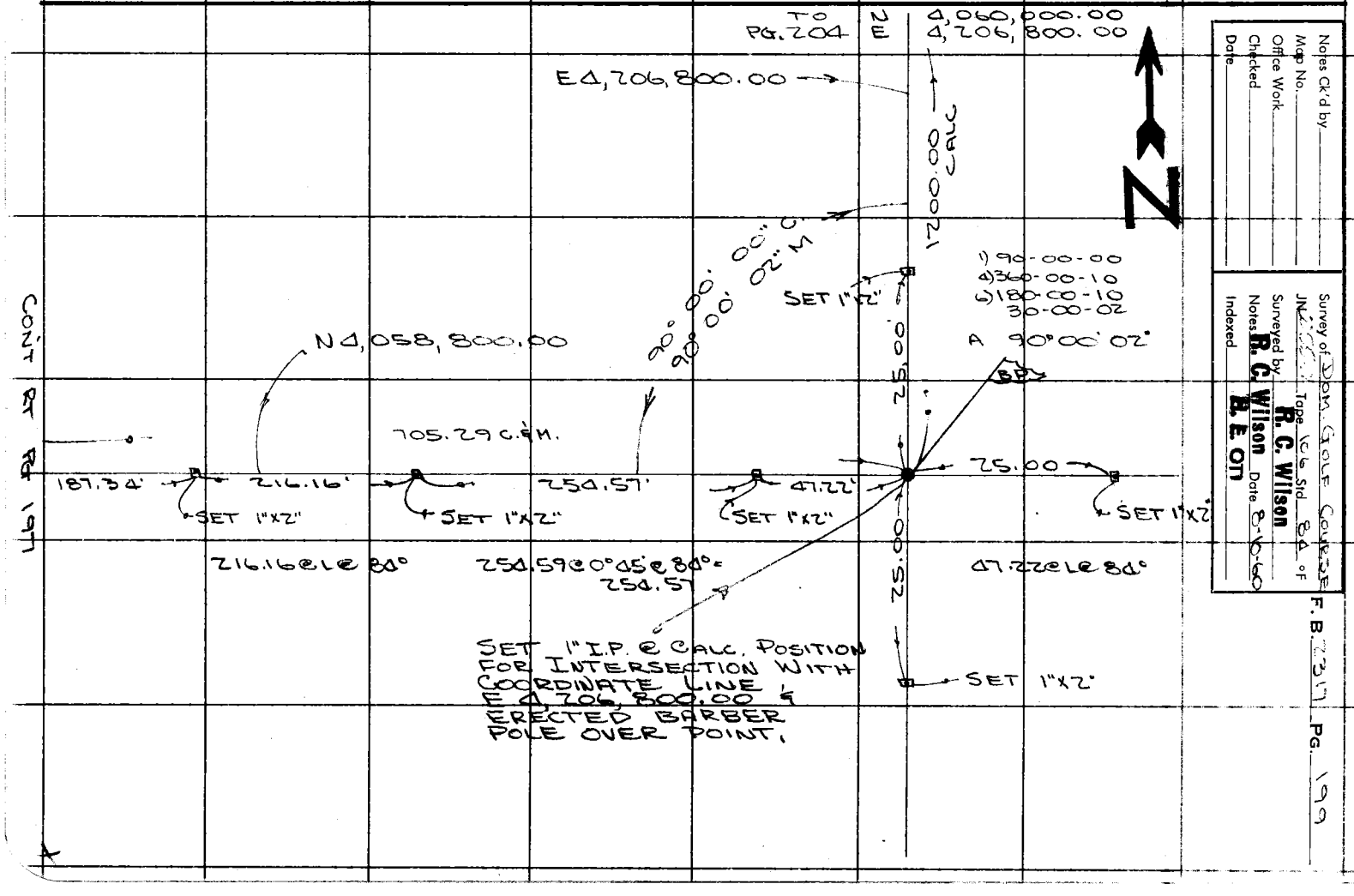

Notes Ck'd by
Map No.
Office Work
Checked
Date

Survey of DOM. GOLF COURSE
JN
Tape 66 Std 84 of
Surveyed by R. C. Wilson
Notes R. C. Wilson Date 8-10-60
Indexed E. E. OTT

F. B. 2317 PG. 199

CONT BOTT PG 201

F. B. 2311 PG. 200

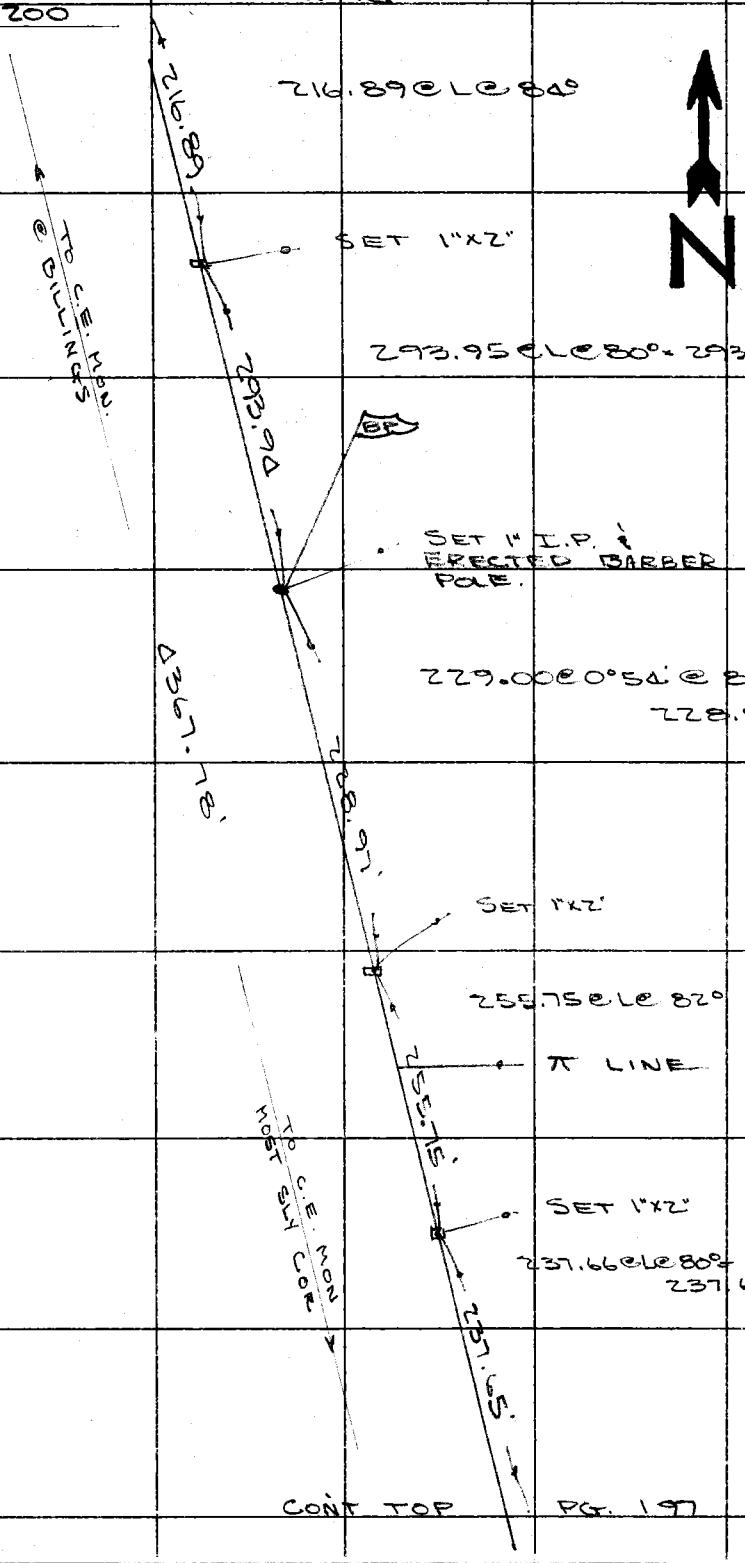

CONT TOP PG. 197

RETURN TO
LOS ANGELES COUNTY ENGINEER
700 LOS ANGELES COUNTY ENGINEERING BLDG.

Do not extend notes this side of this line.

Note: Any Additions or Changes on This Sheet Must be Made or Circled in Red Ink With Date and Name of Person Making Change.

Notes Ck'd by	Survey of DOM GOLF COURSE
Map No.	JN [illegible] Tape 166 Std. 84 °F
Office Work	Surveyed by R. C. Wilson
Checked	Notes R. C. Wilson Date 8-10-60
Date	Indexed R. E. Ott

F. B. 2317 PG. 201

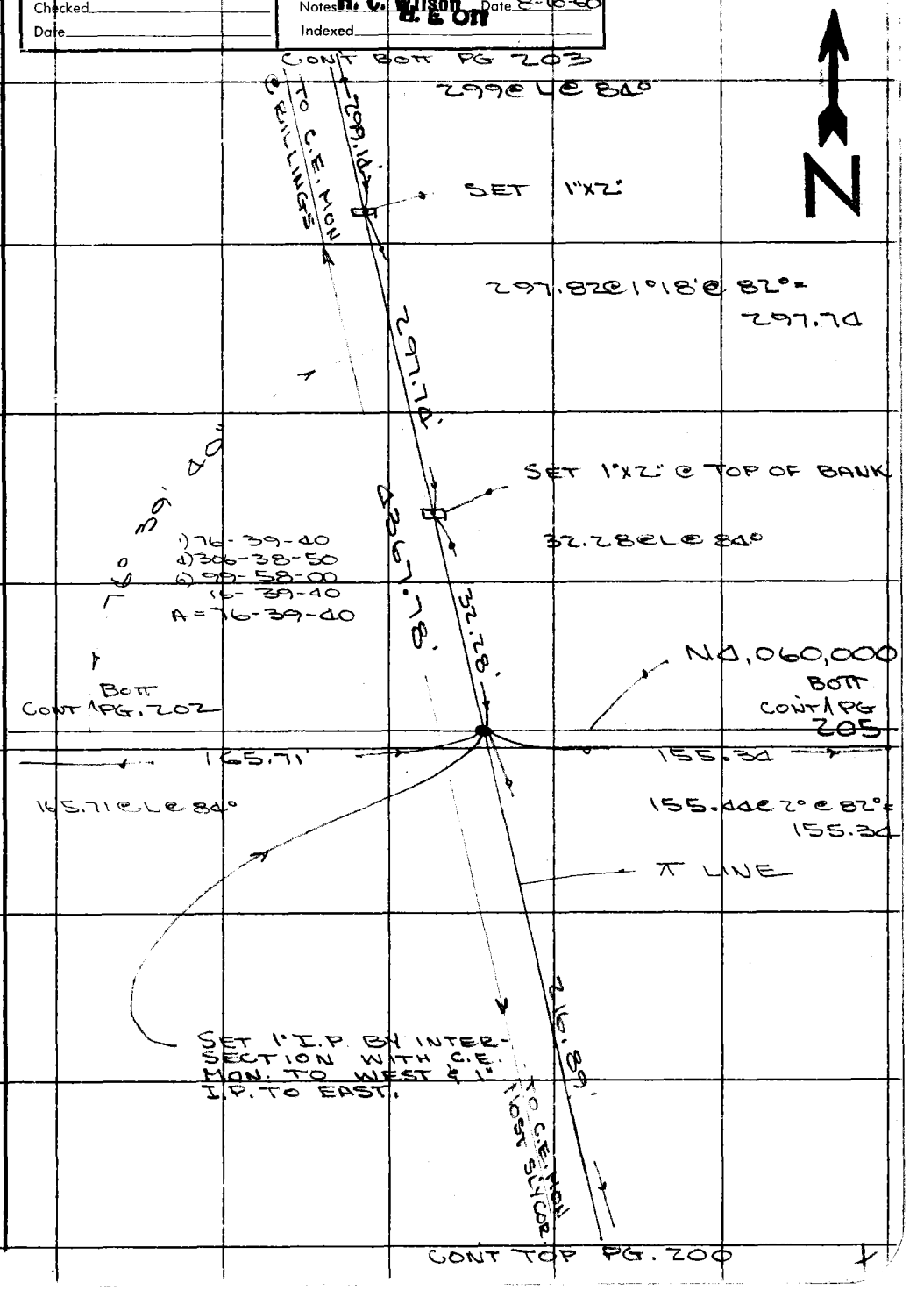

Note: Any Additions or Changes on This Sheet Must be Made or Circled in Red Ink With Date and Name of Person Making Change.

Do not extend notes this side of this line.

RETURN TO
LOS ANGELES COUNTY ENGINEER
700 LOS ANGELES COUNTY ENGINEERING BLDG.

763095 CE #247—7-53

RETURN TO
LOS ANGELES COUNTY ENGINEER
700 LOS ANGELES COUNTY ENGINEERING BLDG.

Note: Any Additions or Changes on This Sheet Must be Made or Circled in Red Ink With Date and Name of Person Making Change.

Do not extend notes this side of this line.

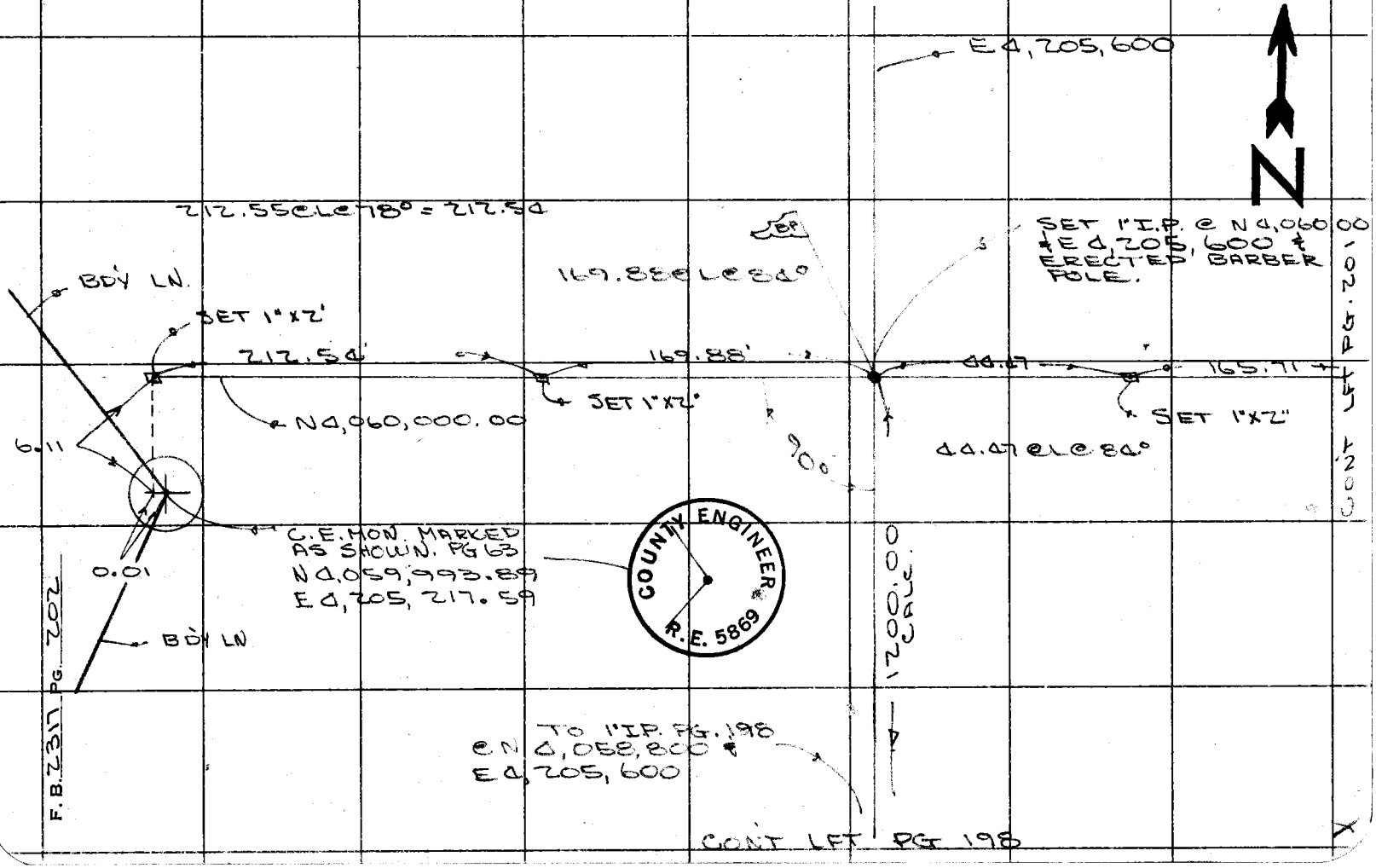

Notes Ck'd by	Survey of DOM. GOLF COURSE
Map No.	JN 2255.12 Tape 106 Std 84 °F
Office Work	Surveyed by R. C. Wilson
Checked	Notes R. C. Wilson Date 8-10-60
Date	Indexed H. E. Ott

F. B. 2317 PG. 203

COUNTY ENGINEER R.E. 5869

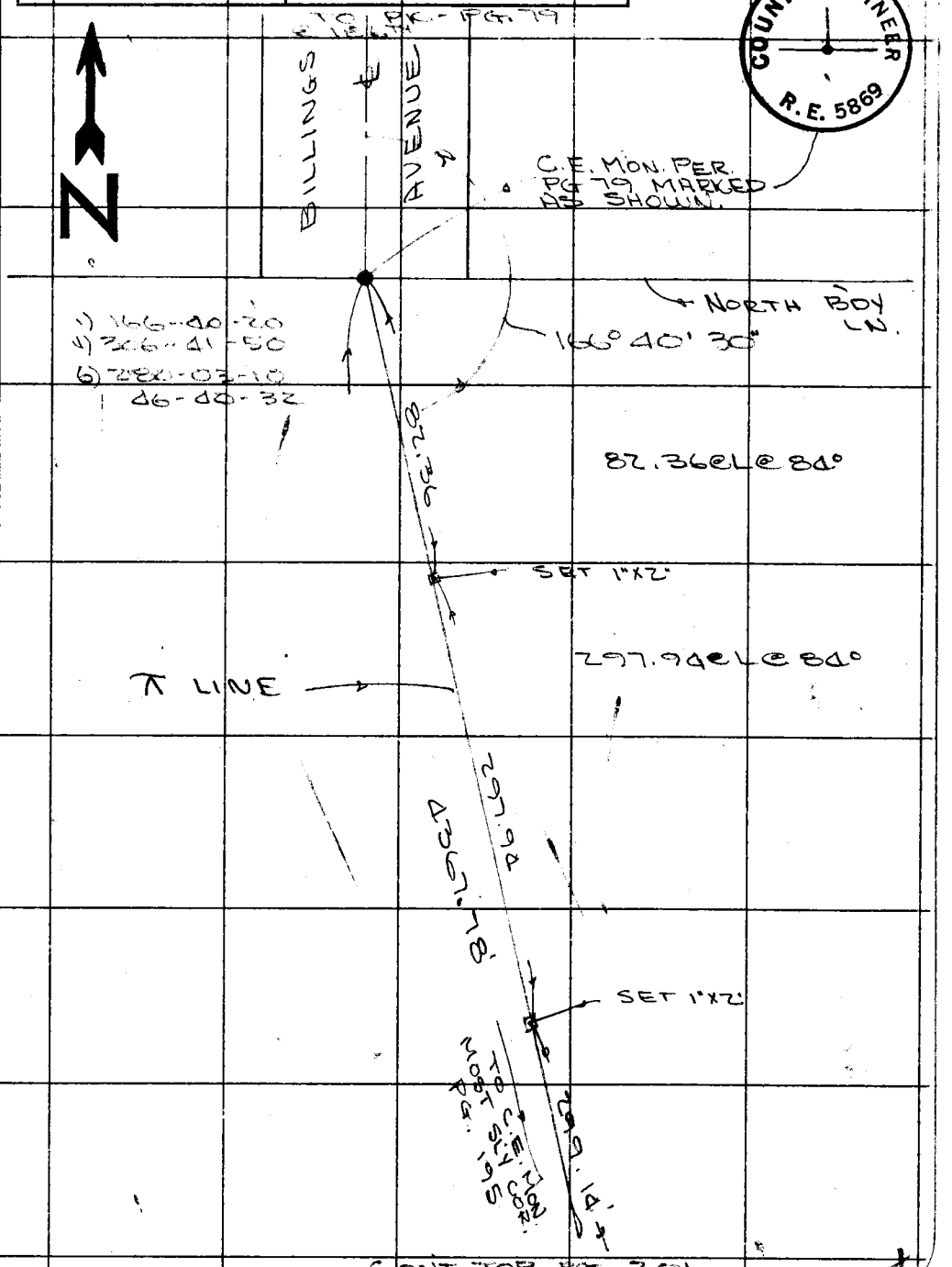

Note: Any Additions or Changes on This Sheet Must be Made or Circled in Red Ink With Date and Name of Person Making Change.

Do not extend notes this side of this line.

RETURN TO
LOS ANGELES COUNTY ENGINEER
700 LOS ANGELES COUNTY ENGINEERING BLDG.

763095 CE #247—7-59

RETURN TO
LOS ANGELES COUNTY ENGINEER
700 LOS ANGELES COUNTY ENGINEERING BLDG.

Note: Any Additions or Changes on This Sheet Must be Made or Circled in Red Ink With Date and Name of Person Making Change.

Do not extend notes this side of this line.

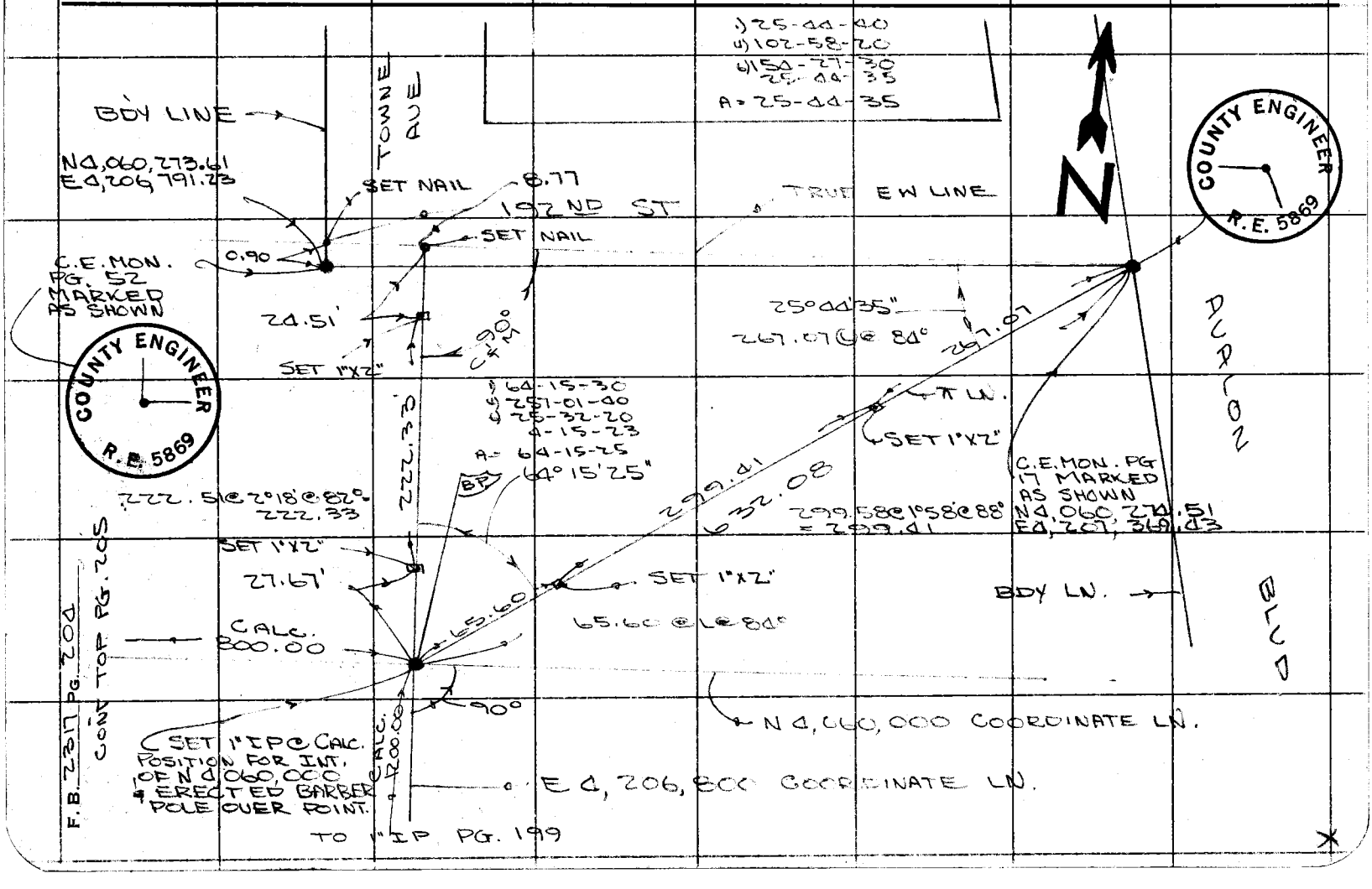

Notes Ck'd by	Survey of DOH GOLF COURSE
Map No.	JN 233.72 Tape 106 Std 84 °F
Office Work	Surveyed by R. C. Wilson
Checked	Notes R. C. Wilson Date 8-10-60
Date	Indexed H. E. OTT

F. B. 2317 PG. 205

CONT TOP PG 204

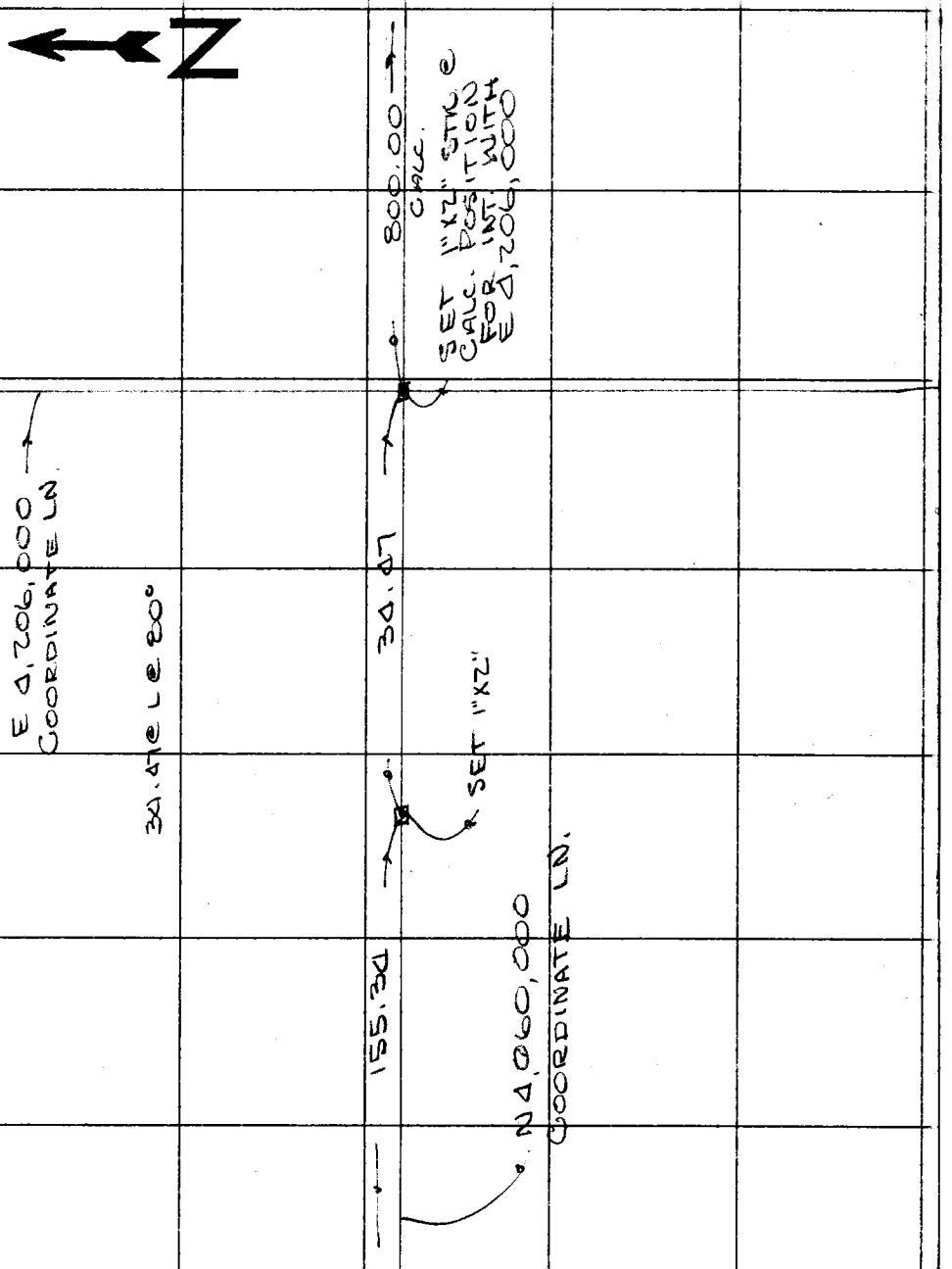

CONT RT PG. 201

Note: Any Additions or Changes on This Sheet Must be Made or Circled in Red Ink With Date and Name of Person Making Change.

Do not extend notes this side of this line.

RETURN TO
LOS ANGELES COUNTY ENGINEER
700 LOS ANGELES COUNTY ENGINEERING BLDG.

76309S CE #247—7-59

Notes Ck'd by	Survey of DOMINGUEZ REGIONAL PARK
Map No.	JN 8900.18 Tape Std °F
Office Work	Surveyed by Mankey Jr.
Checked	Notes ETM Jr. Date May 31, 61
Date	Indexed R. E. on JUL 10 '61

F. B. 2311 PG. 207

JN 8900.18

DOMINGUEZ ~~REGIONAL~~ Hills PARK.

ACCESS ROAD & PARKING LOT

LOCATION

Mankey
McCall
Swann
Manley

Note: Any Additions or Changes on This Sheet Must be Made or Circled in Red Ink With Date and Name of Person Making Change.

Do not extend notes this side of this line.

RETURN TO
LOS ANGELES COUNTY ENGINEER
700 LOS ANGELES COUNTY ENGINEERING BLDG.

76F309S CE #247—3-57

F.B. 2317 Pg. 208

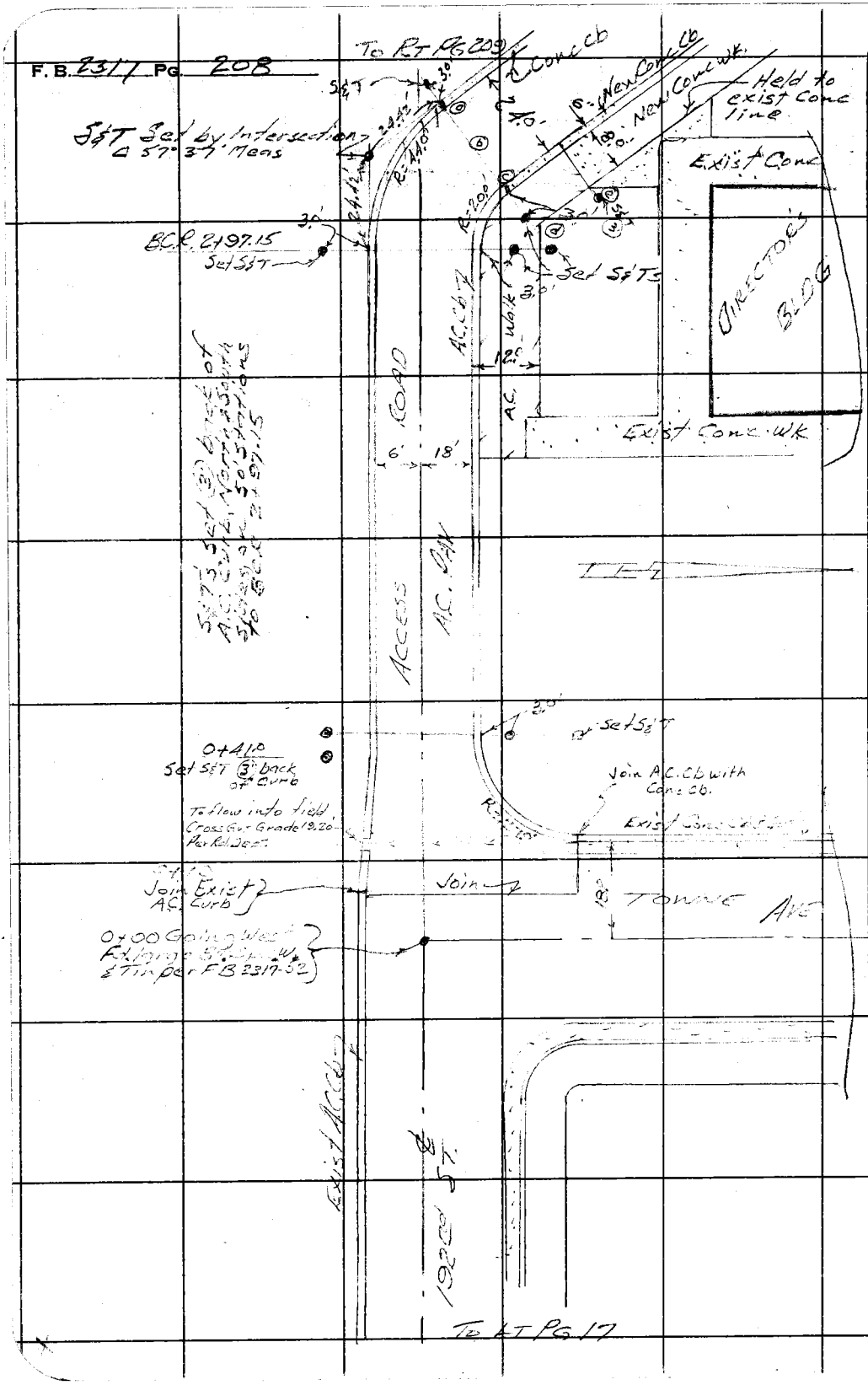

RETURN TO
LOS ANGELES COUNTY ENGINEER
700 LOS ANGELES COUNTY ENGINEERING BLDG.

Do not extend notes this side of this line.

Note: Any Additions or Changes on This Sheet Must be Made or Circled in Red Ink With Date and Name of Person Making Change.

76F309S CE #247—3-57

RETURN TO
LOS ANGELES COUNTY ENGINEER
700 LOS ANGELES COUNTY ENGINEERING BLDG.

Note: Any Additions or Changes on This Sheet Must be Made or Circled in Red Ink With Date and Name of Person Making Change.

Do not extend notes this side of this line.

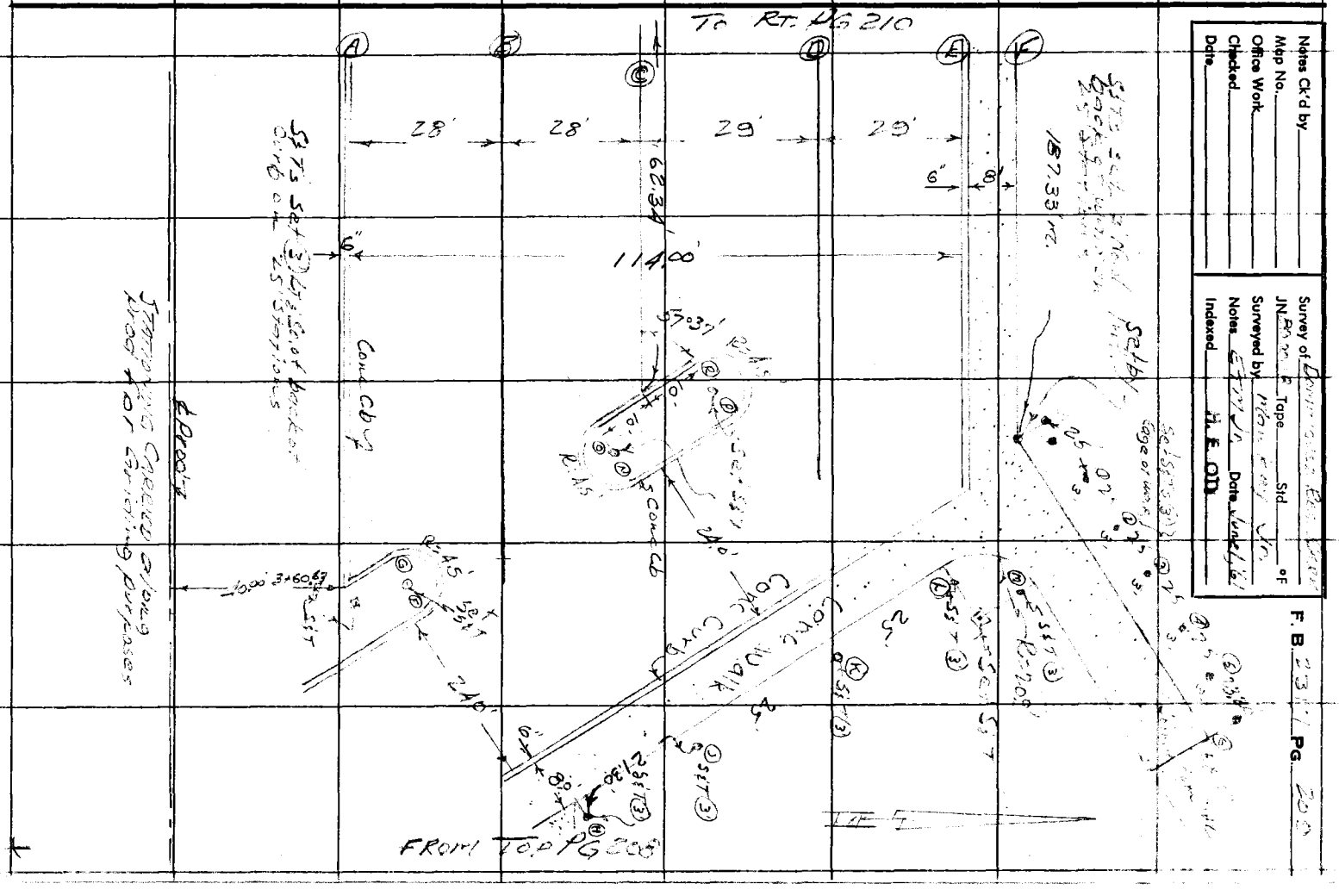
To RT. PG 210
A
B
C
D
E
F
28'
28'
29'
29'
6"
8'
6"
114.00'
62.34'
187.33'
Concrete
Concrete Curb
Concrete Walk
Edge of Water
Edge of Water
Concrete
Concrete
Concrete

RETURN TO
LOS ANGELES COUNTY ENGINEER
700 LOS ANGELES COUNTY ENGINEERING BLDG.

Note: Any Additions or Changes on This Sheet Must be Made or Circled in Red Ink With Date and Name of Person Making Change.

Do not extend notes this side of this line.

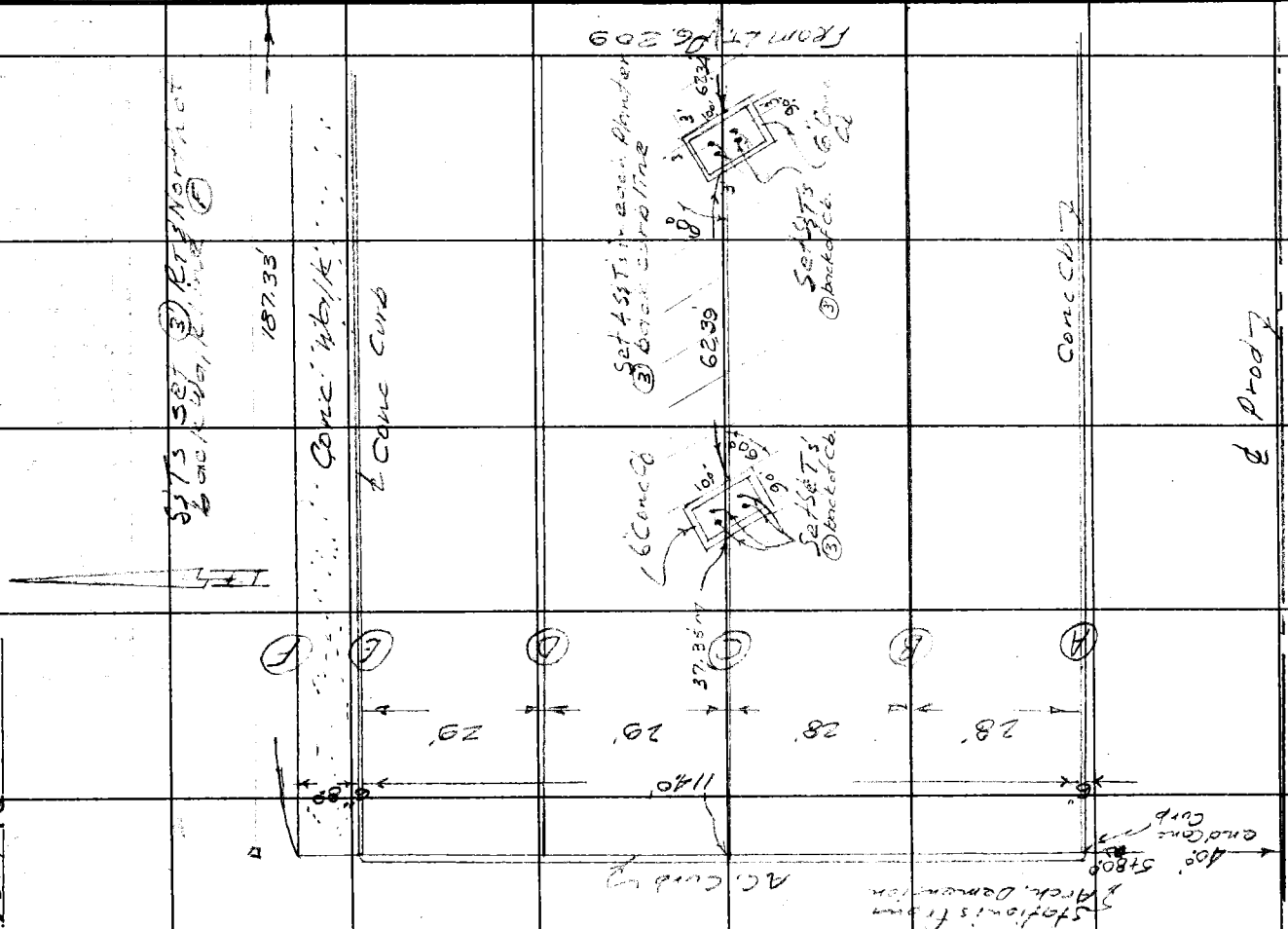
Conc Curb
Conc Curb
Conc Curb
Prop
187.33'
6239
6239
Set 4 SST's
Set 4 SST's
Set 4 SST's
Set 4 SST's
Conc Curb
Conc Curb
Conc Curb

Profile No.	Notes Red	Plotted	Job No. 8900.18	Division No.	F.B. 2317 PG. 211
	Date	Date	Survey of Dominguez Regional Park		
X-Sec. No.	Notes Chkd.	Checked	Survey by Monkey Jr.	Notes Stride	Date June 1, 6
	Date	Date	Map No.	Indexed H. E. Ott	Date JUL 10 61

JN 8900.18

DOMINGUEZ ~~REGIONAL~~ HILLS PARK

ACCESS ROAD & PARKING LOT

GRADES

(See Pg 208, 209, & 210 for location)

Monkey Jr.
McCall
Swanson
Manley

STATION	B. S.	H. I.	F. S.	ELEV.

NOTE: ANY ADDITIONS OR CHANGES ON THIS SHEET MUST BE MADE OR CIRCLED IN RED INK, WITH DATE AND NAME OF PERSON MAKING CHANGE.

Do not extend notes this side of this line.

PLEASE RETURN TO
LOS ANGELES COUNTY ENGINEER
700 LOS ANGELES COUNTY ENGINEERING BLDG

76L-298 CE 307 11-58

76L-298 CE 307 11-58

PLEASE RETURN TO
LOS ANGELES COUNTY ENGINEER
700 LOS ANGELES COUNTY ENGINEERING BLDG.

NOTE: ANY ADDITIONS OR CHANGES ON THIS SHEET MUST BE MADE OR CIRCLED IN RED INK, WITH DATE AND NAME OF PERSON MAKING CHANGE.

Do not extend notes this side of this line.

STATION	B.S.	H.I.	F.S.	ELEV.	ACCESS RD.			
					LT. & SO.		℄ = 192nd ST Prod	RT & NO.
BMGC-34				19.38	BM GC-34 EL 19383 FB 2317-113 192nd ST. & Towne Ave N.E. Cor Br. Brad & Co. Eng. Tag in lead S'E. of E. end Cb. Ret			
					GRADE	Cut or Fill		
0+00	℄ Towne Ave			19.56		✓		℄ Pav
0+10	West Edge Exist Pav			19.57		✓		6' Exist Pav
"	" End "		AC.Cb	19.53	19.56	✓		Gut
"				19.60				45' Exist Pav
0+18				19.31				45' " Gut
"				19.[illegible]				45' " Cb
0+41	Cb & Pt.			19.75	T.C. 20.16	F-0.41	6.67'	(to back of cb) S&T (3) bk.Cb.
0+45				19.99	19.71	C-0.28		6 CTR Road Stk
"				20.04	T.C. 20.25	F-0.21		18.67' (back of Cb) S&T (3) bk.Cb.
"				19.69	T.C. 20.17	F-0.48	6.67'	(back of Cb) " " " "
1+00				20.07	19.83	C-0.24		6' CTR Road Stk
"				20.03	T.C. 20.37	F-0.34		18.67' S&T (3) bk.Cb.
"				19.60	T.C. 20.29	F-0.69	6.67'	" " " "
1+50				20.25	19.9[illegible]	C-0.31		6' CTR Road Stk
"				20.22	T.C. 20.48	F-0.26		18.67' S&T (3) bk.Cb.
"				19.60	T.C. 20.[illegible]	F-0.80	6.67'	" " "
2+00				20.31	20.0[illegible]	C-0.26		6' CTR Road Stk
"				20.28	T.C. 20.[illegible]	F-0.31		18.67' S&T (3) bk.Cb.

F.B. 2317 Pg. 212
Job No. 8900.18 Division No. Notes Red Plotted Profile
Survey of DOMINGUEZ REGIONAL PARK Date Date No.
Survey by Notes Notes Chkd. Checked X-Sec.
Indexed H. E. OTT Date Date Date No.

76L-298 CE 307 11-58

PLEASE RETURN TO
LOS ANGELES COUNTY ENGINEER
700 LOS ANGELES COUNTY ENGINEERING BLDG

NOTE: ANY ADDITIONS OR CHANGES ON THIS SHEET MUST BE MADE OR CIRCLED IN RED INK, WITH DATE AND NAME OF PERSON MAKING CHANGE.

Do not extend notes this side of this line.

STATION	B. S.	H. I.	F. S.	ELEV.	Access Con. & Pl. Lot	
					Ltr. Ja	Est. 19.8 Bo. 5/6
					Gd. Pt.	
2+00				19.26'	T.C. 20.51 F 1.31	6" Concrete S.T.S. A.C.
2+50				20.21'	20.16 C 0.15	6" Concrete
				20.28'	T.C. 20.70 F 0.42	18" Concrete S.
				19.65	T.C. 20.62 F 1.02	
2+97.15	P.C.			20.34	20.22 C 0.08	6" Concrete S.T.
"				20.34'	T.C. 20.80 F 0.46	18" S.
"				19.95	T.C. 20.72 F 0.85	
⑨				20.38	T.C. 21.20 F 0.81	S.T.S.
⑥				20.31	20.55 F	S.
⑤				20.45	T.C. 20.83 F	S. A.C.
④				—		S.T.S. A.C.
③				21.10'	Back Wk. 21.80 F 0.70	
②				21.42'	T.C. 21.66 F 1.24	S.T.S. 4
①				20.45'	T.C. 21.69 F 1.27	
A-3+60 63				20.36'	T.C. 21.71 F 1.35	S.T.S.
-3+75						
-4+00				21.23	T.C. 21.84' F 0.61	
4+25				21.27	T.C. 21.94' F 0.67	
-4+50				20.16	T.C. 22.64' F 1.78	

Profile Notes Red ____ Plotted ____ Job No. ____ Division No. ____ F.B. ____
No. ____ Date ____ Date ____ Survey of ____ Pg. ____
X-Sec. ____ Notes Chkd. ____ Checked ____ Survey by ____ Notes ____ Date ____
No. ____ Date ____ Date ____ Map No. ____ Indexed H. E. Ott Date ____

76L-298 CE 307 11-58

PLEASE RETURN TO
LOS ANGELES COUNTY ENGINEER
700 LOS ANGELES COUNTY ENGINEERING BLDG.

NOTE: ANY ADDITIONS OR CHANGES ON THIS SHEET MUST BE MADE OR CIRCLED IN RED INK, WITH DATE AND NAME OF PERSON MAKING CHANGE.

Do not extend notes this side of this line.

F.B. 2317 PG. 214 Job No. 8800.18 Division No. Dominguez Regional Park
Survey of Dominguez Regional Park Date Notes Red Plotted Profile
Survey by Stmt. Notes Manager Jr. Notes Chkd. Date Checked Date No. X-Sec. No.
Indexed d. E. Oil Date

STATION	B.S.	H.I.	F.S.	ELEV.	PAD GRADE	CUT FILL	LOT
A- 4+75				20.98	T.C. 22.15'	F 1.17	SET (3) back Cut Ch
- 5+00				21.29	T.C. 22.25	F 0.96	" " " " "
5+25				21.51	22.36	F 0.85	
- 5+50				21.90	22.46	F 0.76	" " " " "
A - 5+80	End of Cb & Existing Lot			21.76	22.58	F 0.82	" " " " "
B - 3+75				20.79	21.41	F 0.62	Stk
- 4+00				21.32	21.51	F 0.19	"
- 4+25				21.29	21.60	F 0.31	"
- 4+50				20.63	21.69	F 1.06	"
- 4+75				21.02	21.80	F 0.78	"
- 5+00				21.33	21.88	F 0.55	"
- +25				21.61	21.92	F 0.31	"
- +50				21.61	22.02	F 0.41	"
B - 5+80				21.82	22.18	F 0.36	"
(N)				21.47	T.C. 22.10	F 0.63	Set on 4' Rod Pt
(O)				21.41	22.07	F 0.66	" " " " "
(P)				21.47	22.22	F 0.75	" " " " "
(R)				21.41	[illegible]	F 0.76	" " " " "
C- 4+25				21.30	21.77	F 0.47	Stk
C- 4+50				20.58	20.85	F 0.27	"

76L-298 CE 307 11-58

PLEASE RETURN TO
LOS ANGELES COUNTY ENGINEER
700 LOS ANGELES COUNTY ENGINEERING BLDG

NOTE: ANY ADDITIONS OR CHANGES ON THIS SHEET MUST BE MADE OR CIRCLED IN RED INK. WITH DATE AND NAME OF PERSON MAKING CHANGE.

Do not extend notes this side of this line.

STATION	B. S.	H. I.	F. S.	ELEV.	PARKING LOT FIN. PAV. GRADE	CUT OFF	
							Stk
							"
(S)		PLANTER		20.9[illegible]'	T.C. 22.37'	F-1.4[illegible]	S&T (3') back of [illegible]
(T)				20.9[illegible]'	T.C. 22.3[illegible]	F-1.4[illegible]	" " "
(U)				20.9[illegible]'	T.C. 22.[illegible]'	F-1.46	" " "
(V)				20.9[illegible]'	T.C. 22.43'	F-1.48	" " "
C- 4175				21.09'	21.9[illegible]'	F-0.85	Stk
- 5+00				21.22'	22.0[illegible]'	F-0.[illegible]	
- 5+25				21.[illegible]'	22.11'	F-0.40	
(W)				21.67'	T.C. 22.67'	F-0.95	S&T (3') back of [illegible]
(X)				21.6[illegible]'	T.C. 22.67'	F-0.[illegible]	"
(Y)				21.[illegible]'	T.C. 22.65'	F-0.97	"
(Z)				21.75'	T.C. 22.68'	F-0.93	"
C- 5+50				21.73'	22.20'	F-0.47	Stk
C- 5+80				21.9[illegible]'	22.29'	F-0.38	Nail
D- 4+00				21.81'	21.85'	F-0.04	Stk
- 4+25				21.[illegible]'	21.93	F-0.[illegible]	
- 4+50				21.91'	22.01'	F-1.10	
D - 4+75				21.23'	22.09'	F-0.81	

Profile No. ____ Notes Red ____ Plotted ____ Job No. ____ Division No. ____ F. B. [illegible] Pg. [illegible]
Date ____ Date ____ Survey of [illegible]
X-Sec. No. ____ Notes Chkd. ____ Checked ____ Survey by [illegible] Notes ____ Date ____
Date ____ Date ____ Map No. ____ Indexed [illegible] Date ____

76L-298 CE 307 11-58

PLEASE RETURN TO
LOS ANGELES COUNTY ENGINEER
700 LOS ANGELES COUNTY ENGINEERING BLDG.

NOTE: ANY ADDITIONS OR CHANGES ON THIS SHEET MUST BE MADE OR CIRCLED IN RED INK. WITH DATE AND NAME OF PERSON MAKING CHANGE.

Do not extend notes this side of this line.

F.B. 2317 PG. 216 Job No. 8220.18 Division No. Regional Parks Survey of Dequindre Survey by Ermer Notes Monkey Indexed H. E. Off Date Notes Red Date Notes Chkd. Date Plotted Date Checked Date Profile No. X-Sec. No.

STATION	B.S.	H.I.	F.S.	ELEV.	FINAL GRADE		
D-5+00				21.66	22.16	F-0.50	SIK
+25				21.88	22.24	F-0.36	"
+50				21.92	22.32	F-0.40	"
5+80				21.92	22.40	F-0.48	
F-3+92.60	back of wk & pk			21.25	22.58 BK wk	F-1.33	SIT (3) back of wk toward
-4+25				21.01	22.67 "	F-1.66	" "
-4+50				21.09	22.74 "	F-1.65	" "
-4+75				21.59	22.81 "	F-1.22	
-5+00				21.64	22.88 "	F-1.24	
-5+25				21.73	22.90 "	F-1.17	
-5+50				21.86	23.02 "	F-1.16	
F 5+80	End of wk			22.02	23.08	F-1.06	
①				21.07	22.34 BK wk	F-1.27	
②				20.98	22.10 "	F-1.12	
③				21.08	21.86 "	F-0.78	
④				20.98	21.62 "	F-0.64	
⑤				21.09	21.38 "	F-0.29	
⑥				21.19	21.17	Grade	EXIST Conc
⑦				21.56	22.14 BK wk	F-0.58	
⑧				21.10	22.24 "	F-1.14	
⑨				21.00	22.36 "	F-1.36	

76L-298 CE 307 11-58

PLEASE RETURN TO
LOS ANGELES COUNTY ENGINEER
700 LOS ANGELES COUNTY ENGINEERING BLDG

NOTE: ANY ADDITIONS OR CHANGES ON THIS SHEET MUST BE MADE OR CIRCLED IN RED INK, WITH DATE AND NAME OF PERSON MAKING CHANGE.

Do not extend notes this side of this line.

STATION	B.S.	H.I.	F.S.	ELEV.	PARKING LOT			
					FIN PAV GRADE	CUT OR FILL		
(L)				21.27	22.48' BKWK	F 1.21		
(M)				21.17				
TW				20.55				
BM GC 34				19.39	BM GC 34	LL 19383	FB [illegible]	
		ADDITIONAL [illegible] ACCESS ROAD				6/21/61		
					FIN GRADE	Cut or Fill		℄ of 19[illegible] Frd
0+75				19.19	19.77'	F 0.58'		6' CTR. RD.
"				19.23	Top Cb 20.31'	F 1.08'		18.67 [illegible]
"				19.15	Top Cb 20.23'	F 1.08'	6.67 Stk	
1+25				19.30	19.88'	F 0.58'		6' CTR. RD.
"				19.34	Top Cb [illegible]	F 1.08'		18.6[illegible]
"				19.26	Top Cb [illegible]	F 1.08'	6.67 Stk	
1+75				19.41	19.98'	F 0.58'		6' CTR. RD.
"				19.45	Top Cb 20.53'	F 1.08		18.[illegible]
"				19.37	Top Cb 20.45'	F 1.08'	6.67 Stk	
2+25				19.52	20.10'	F 0.58'		[illegible]
"				19.56	Top Cb 20.64'	F 1.08'		18.[illegible]
"				19.48	Top Cb 20.56'	F 1.08'	6.67 Stk	

Profile Notes Red ____ Plotted ____ Job No. ____ Division No. ____
No. ____ Date ____ Date ____ Survey of ____
X-Sec. Notes Chkd. ____ Checked ____ Survey by ____ Notes ____ Date ____
No. ____ Date ____ Date ____ Map No. ____ Indexed ____ Date ____

F.B. PG.

F. B. 2317 PG. 218 Job No. 3000.8 Division No. _____ Notes Red _____ Plotted _____ Profile

Survey of Dominguez Reg. Park Date _____ Date _____ No. _____

Survey by Smith Notes Monkey Va. Notes Chkd. _____ Checked _____ X-Sec.

Indexed _____ Date _____ Date _____ Date _____ No. _____

STATION	B. S.	H. I.	F. S.	ELEV.	
					ACCESS ROAD
					FIN GRADE ELEV.
					2+75
				19.63	
				19.64	
				19.58	

Notes Ck'd by	Survey of
Map No.	JN Tape Std °F
Office Work	Surveyed by
Checked	Notes Date 6-
Date	Indexed J. GALLI MAY 2 5 '64

F. B. PG.

J.N. 8900.02

Spec # 2376 of 19

VICTOR & GOLF COURSE

Location of Test Holes for Pedestrian Bridge

Burkholder
LoGan
Bankson
McCoy
Alvarez

Note: Any Additions or Changes on This Sheet Must be Made or Circled in Red Ink With Date and Name of Person Making Change.

PLEASE RETURN TO
LOS ANGELES COUNTY ENGINEER
403 LOS ANGELES COUNTY ENGINEERING BLDG.

Do not extend this side of this line.

76F309S CE # 310 3-61

F. B. 2317 PG. 220

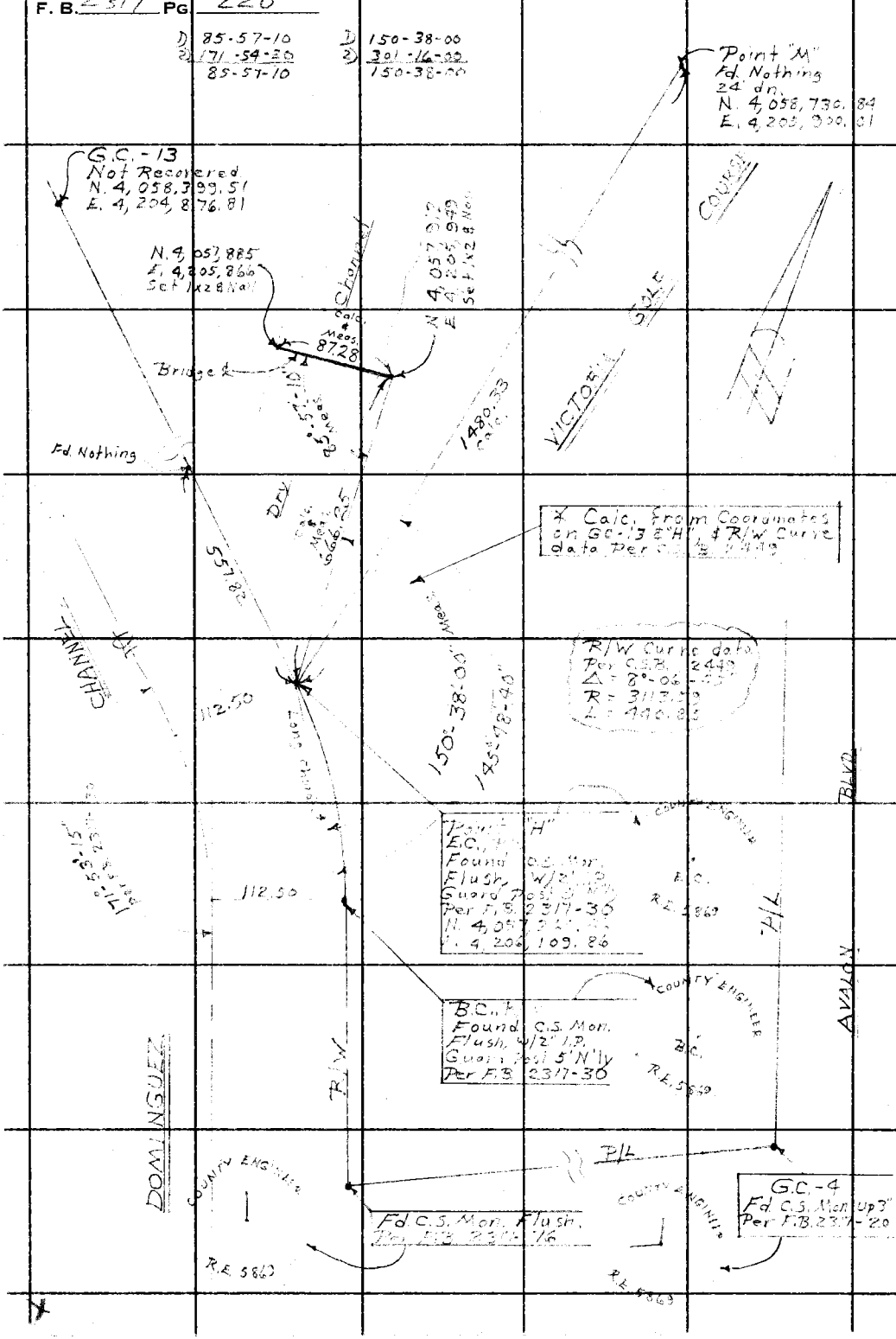

PLEASE RETURN TO
LOS ANGELES COUNTY ENGINEER
403 LOS ANGELES COUNTY ENGINEERING BLDG.

Do not extend this side of this line.

Note: Any Additions or Changes on This Sheet Must be Made or Circled in Red Ink With Date and Name of Person Making Change.

Notes Ck'd by NNE2	Survey of Golf Course
Map No.	JN 0055.12 Tape 0194 Std 64 °F
Office Work	Surveyed by C. K. Lind
Checked	Notes Lind Date 9-3-64
Date	Indexed E. J. GALM SEP 1 8 64

F. B. 2317 PG. 221

U.N. 0055.12

GENERAL DEVELOPMENT

VICTORIA GOLF COURSE

BOUNDARY SURVEY

9-3-64

LIND

NEWMAN

SMITH

SPRIGGS

Note: Any Additions or Changes on This Sheet Must be Made or Circled in Red Ink With Date and Name of Person Making Change.

PLEASE RETURN TO

LOS ANGELES COUNTY ENGINEER

403 LOS ANGELES COUNTY ENGINEERING BLDG.

Do not extend this side of this line.

76F309S CE #310 6-62

F. B. 2317 PG 222

PLEASE RETURN TO
LOS ANGELES COUNTY ENGINEER
403 LOS ANGELES COUNTY ENGINEERING BLDG.

Do not extend this side of this line.

Note: Any Additions or Changes on This Sheet Must Be Made or Circled in Red Ink With Date and Name of Person Making Change.

Notes Ck'd by W. J. BRENNER	Survey of Victorian Ave
Map No. B-2449	JN 2055.12 Tape 3199 Std 28 °F
Office Work EDWARDS	Surveyed by Line
Checked BRENNER	Notes LINE Date 9-3-64
Date 10-7-64	Indexed E. J. GALM

F. B. 2317 PG. 223

W.S. 26, C-5

Note: Any Additions or Changes on This Sheet Must be Made or Circled in Red Ink With Date and Name of Person Making Change.

Do not extend this side of this line.

PLEASE RETURN TO
LOS ANGELES COUNTY ENGINEER
403 LOS ANGELES COUNTY ENGINEERING BLDG.

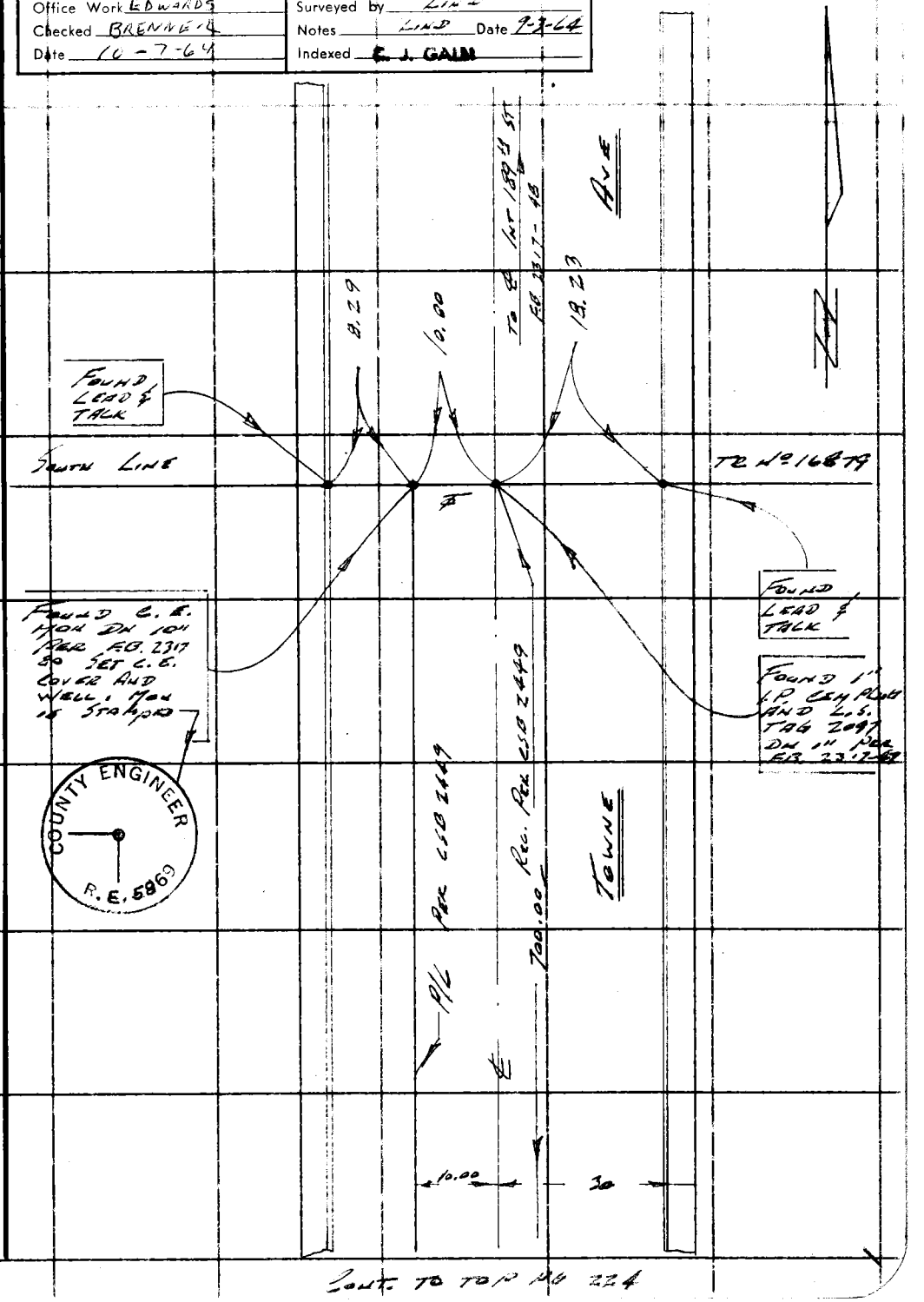

Cont. to top Pg 224

76F309S CE #310 6-62

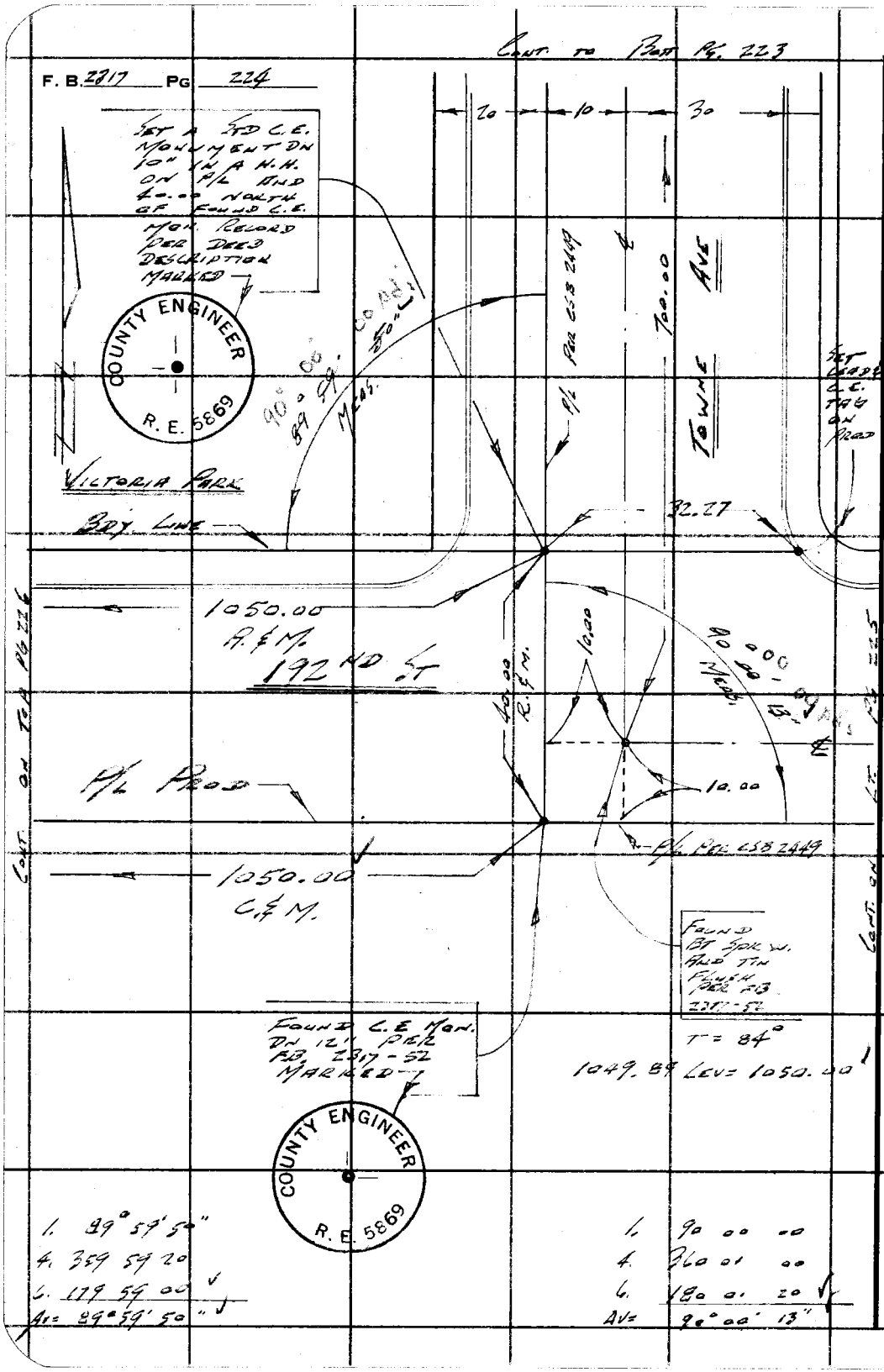

W.S. 26, C-5

PLEASE RETURN TO
LOS ANGELES COUNTY ENGINEER
403 Los Angeles County Engineering Bldg.
Do not extend this side of this line.

Note: Any Additions or Changes on This Sheet Must be Made or Circled in Red Ink With Date and Name of Person Making Change.

Notes Ck'd by W. J. BRENNER	Survey of VICTORIA
Map No. B 2449	JN [illegible] Tape [illegible] Std [illegible] °F
Office Work EDWARDS	Surveyed by [illegible]
Checked BRENNER	Notes [illegible] Date [illegible]
Date 10-7-64	Indexed [illegible] GALLI

F. B. 2317 PG. 225

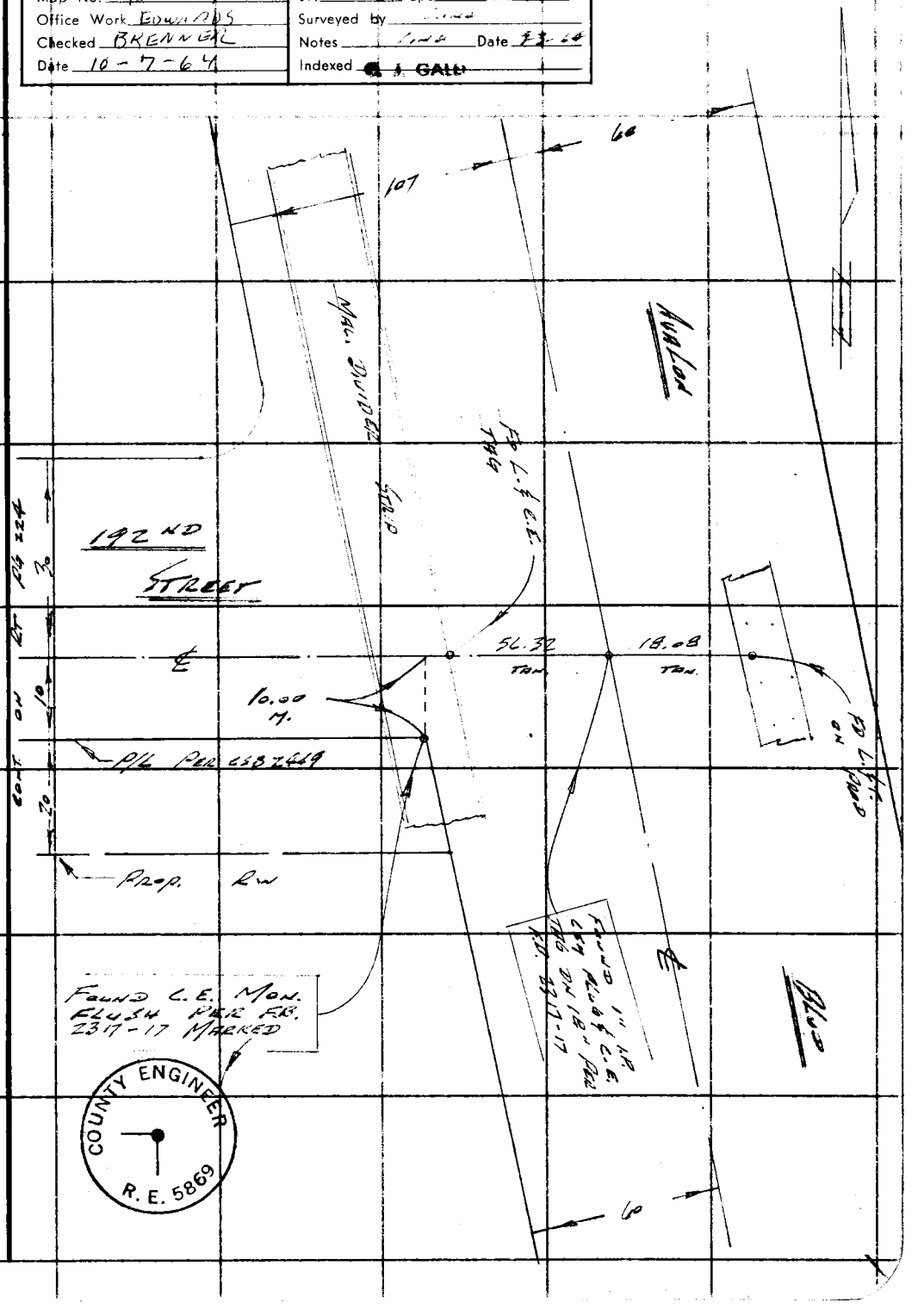

COUNTY ENGINEER
R. E. 5869

Note: Any Additions or Changes on This Sheet Must be Made or Circled in Red Ink With Date and Name of Person Making Change.

W.S. 26, C-5

Do not extend this side of this line.

PLEASE RETURN TO
LOS ANGELES COUNTY ENGINEER
403 LOS ANGELES COUNTY ENGINEERING BLDG.

76F309S CE #310 6-62

F. B. 217 PG 226

Cont. on Lt Pg 224

W.S. 26, P-5

PLEASE RETURN TO
LOS ANGELES COUNTY ENGINEER
403 Los Angeles County Engineering Bldg.
Do not extend this side of this line.

Note: Any Additions or Changes on This Sheet Must Be Made or Circled in Red Ink With Date and Name of Person Making Change.

Cont on Lt Pg 227

Notes Ck'd by	Survey of Golf Course
Map No. B 2449	JN [illegible] Tape [illegible] Std [illegible] °F
Office Work EDWARDS	Surveyed by [illegible]
Checked BRENNER	Notes [illegible] Date [illegible]
Date 10-7-64	Indexed C. J. GALL

F. B. 2317 PG. 227

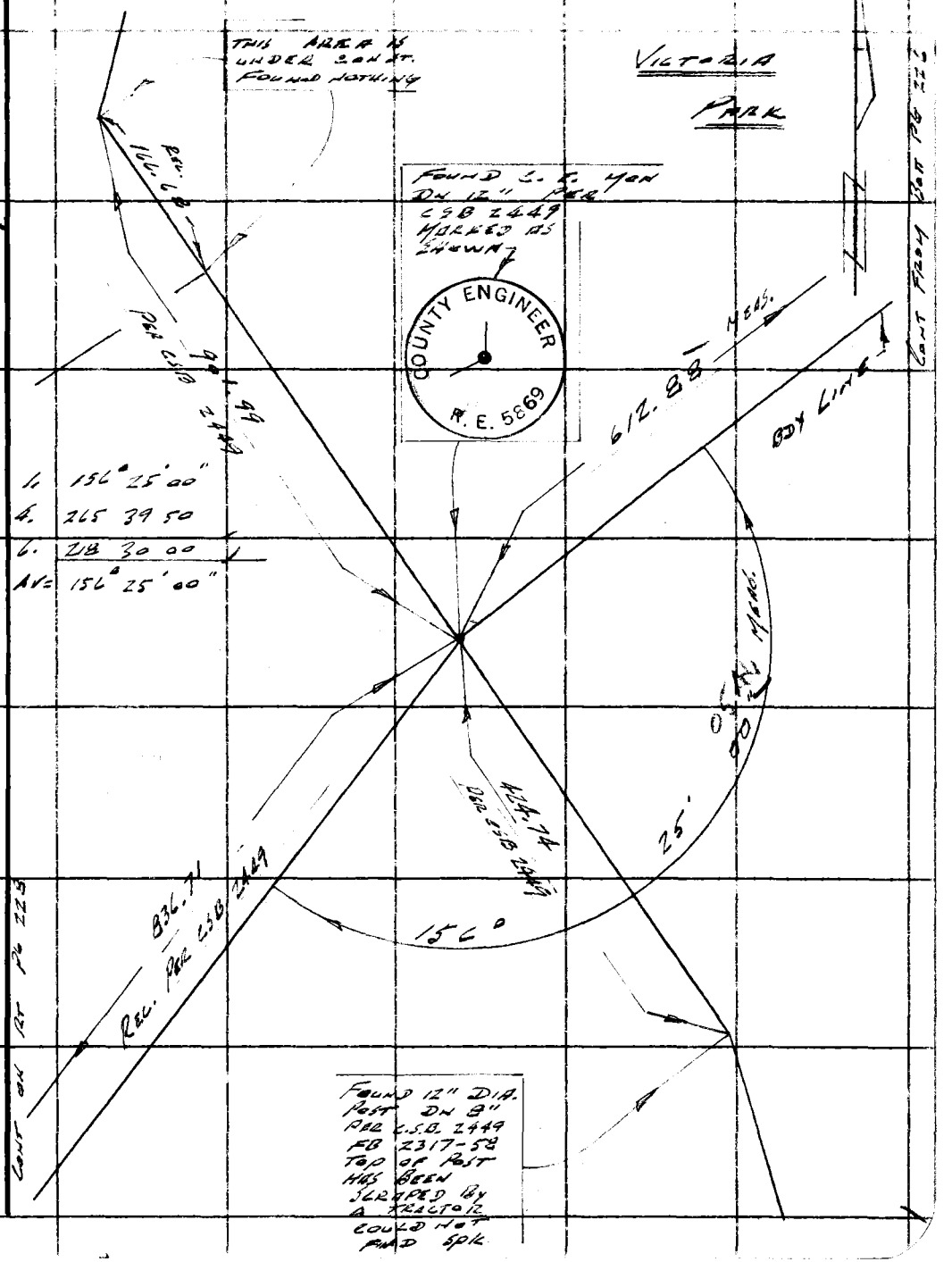

W.S. 26, B-5

Note: Any Additions or Changes on This Sheet Must be Made or Circled in Red Ink With Date and Name of Person Making Change.

Do not extend this side of this line.

PLEASE RETURN TO
LOS ANGELES COUNTY ENGINEER
403 LOS ANGELES COUNTY ENGINEERING BLDG.

76F309S CE #310 6-62

F. B. 2317 PG 228

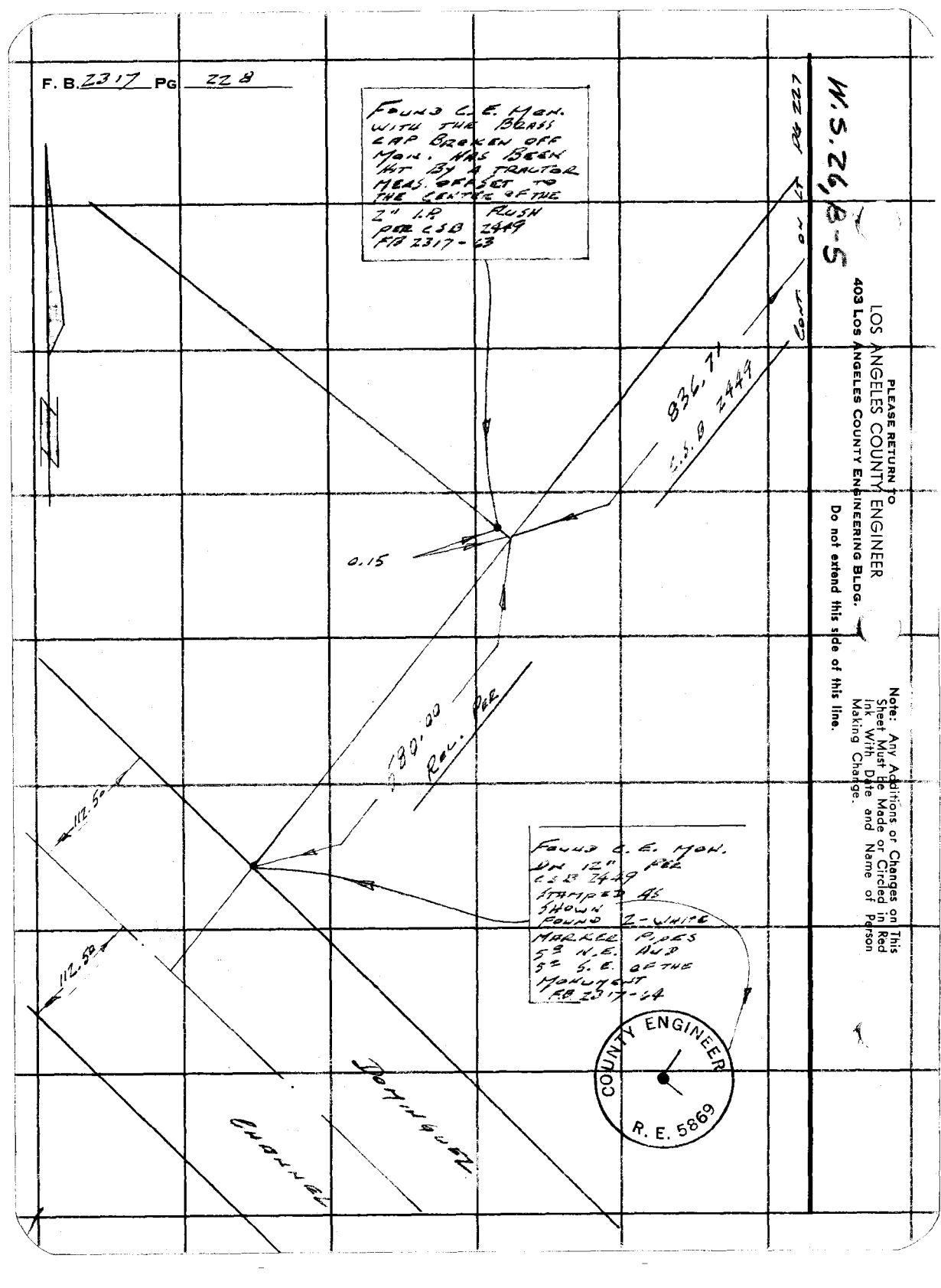

PLEASE RETURN TO
LOS ANGELES COUNTY ENGINEER
403 Los Angeles County Engineering Bldg.

Do not extend this side of this line.

Note: Any Additions or Changes on This Sheet Must be Made or Circled in Red Ink With Date and Name of Person Making Change.

Notes Ck'd by C. RUDENACKER	Survey of VICTORIA GOLF COURSE
Map No.	JN 8900.02 Tape 0231 Std. 65 °F
Office Work	Surveyed by W. A. RICHARDS
Checked	Notes W. A. R. Date 2-65
Date	Indexed C. J. GALLE [illegible] 65

F. B 2317 PG. 229

J. N. 8900.02

VICTORIA GOLF COURSE

BOUNDARY SURVEYS

SPECS. # 2376 of 1963

BOUNDARY RECOVERY FOR GEN. DEV.

INDEX PG. 230

RICHARDS
OCHSNER
TURRILL
SIEMANN

Note: Any Additions or Changes on This Sheet Must be Made or Circled in Red Ink With Date and Name of Person Making Change.

Do not extend notes this side of this line.

RETURN TO
LOS ANGELES COUNTY ENGINEER
700 LOS ANGELES COUNTY ENGINEERING BLDG.

76309S CE #247—7-53

F. B. 2317 PG. 230

INDEX MAP
NO SCALE

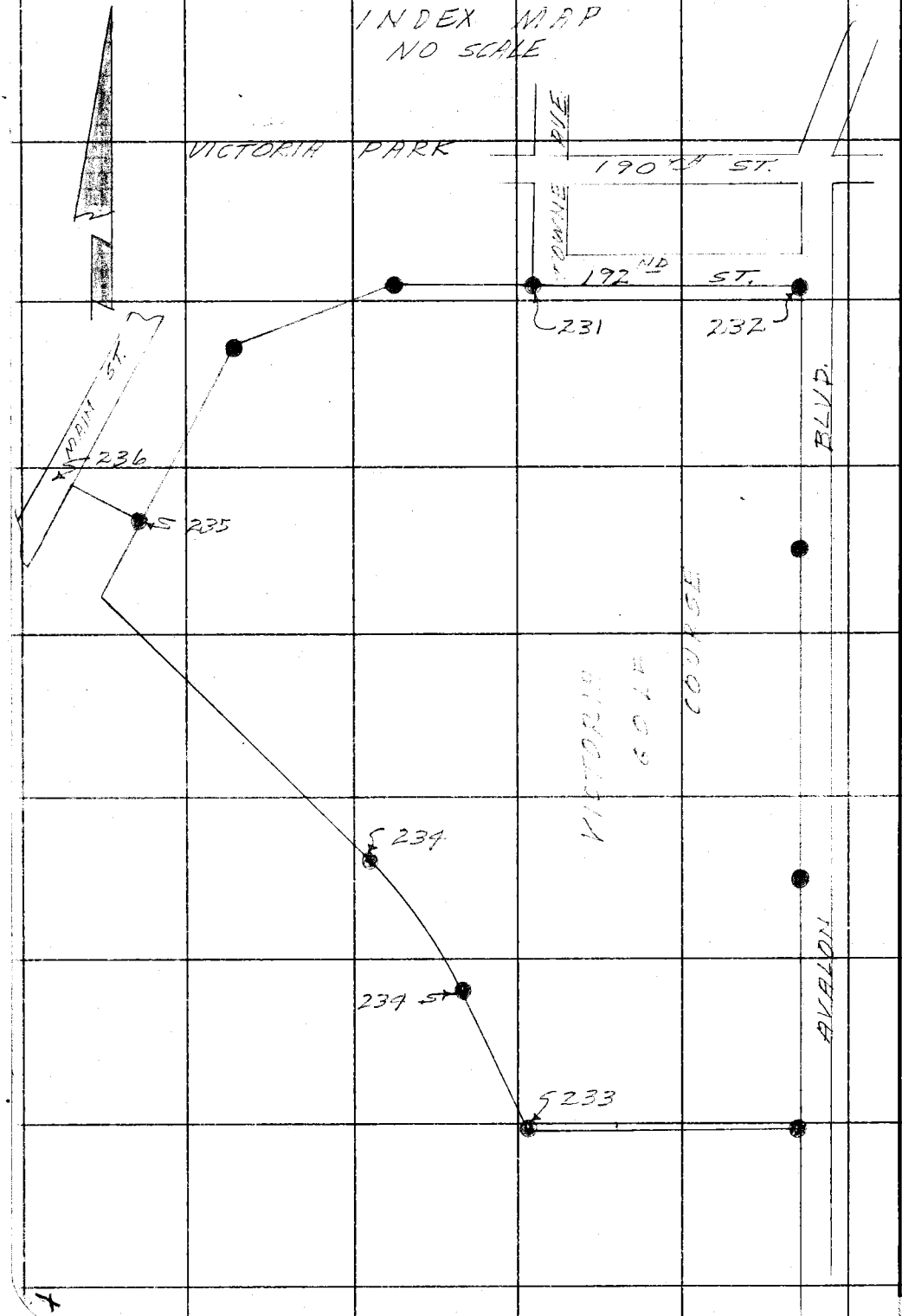

RETURN TO
LOS ANGELES COUNTY ENGINEER
700 LOS ANGELES COUNTY ENGINEERING BLDG.

Note: Any Additions or Changes on This Sheet Must be Made or Circled in Red Ink With Date and Name of Person Making Change.

Do not extend notes this side of this line.

Notes Ck'd by RUBENACKER	Survey of [illegible]	F. B. 2317 PG. 231
Map No.	JN [illegible] Tape [illegible] Std [illegible] °F	NOTE: ANGLES & DISTANCES ARE REC. PER C.S.B. 2449
Office Work	Surveyed by [illegible]	
Checked	Notes W.A.R. Date 2-65	
Date	Indexed C. J. GALLI	

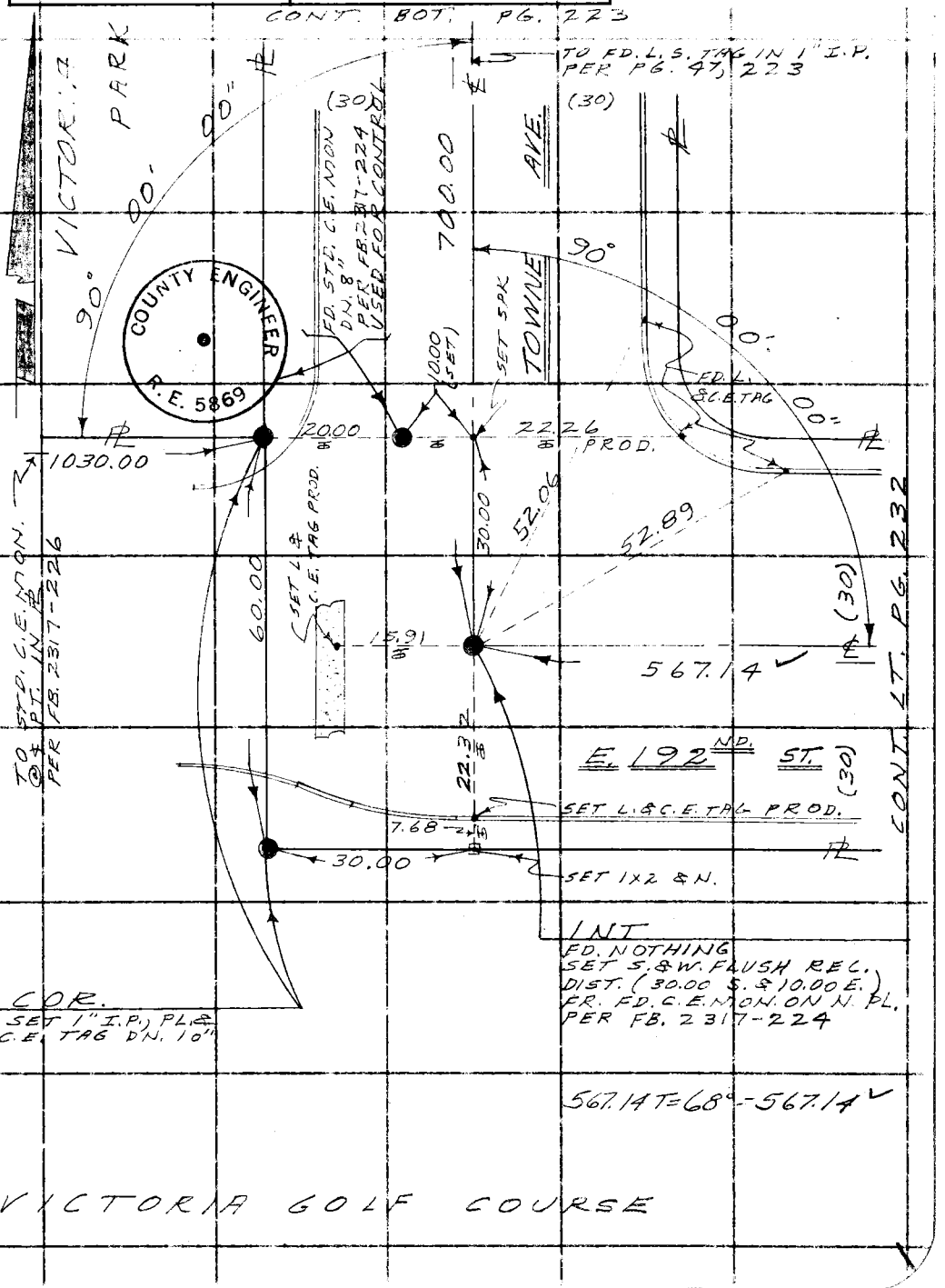

Note: Any Additions or Changes on This Sheet Must be Made or Circled in Red Ink With Date and Name of Person Making Change.

W.S. 26, C-5

PLEASE RETURN TO
LOS ANGELES COUNTY ENGINEER
403 LOS ANGELES COUNTY ENGINEERING BLDG.
Do not extend this side of this line.

76F309S CE #310 6-62

F. B. 2317 PG 232

W.S. 26, C-5

LOS ANGELES COUNTY ENGINEER
403 Los Angeles County Engineering Bldg.
PLEASE RETURN TO
Do not extend this side of this line.

Note: Any Additions or Changes on This Sheet Must be Made or Circled in Red Ink With Date and Name of Person Making Change.

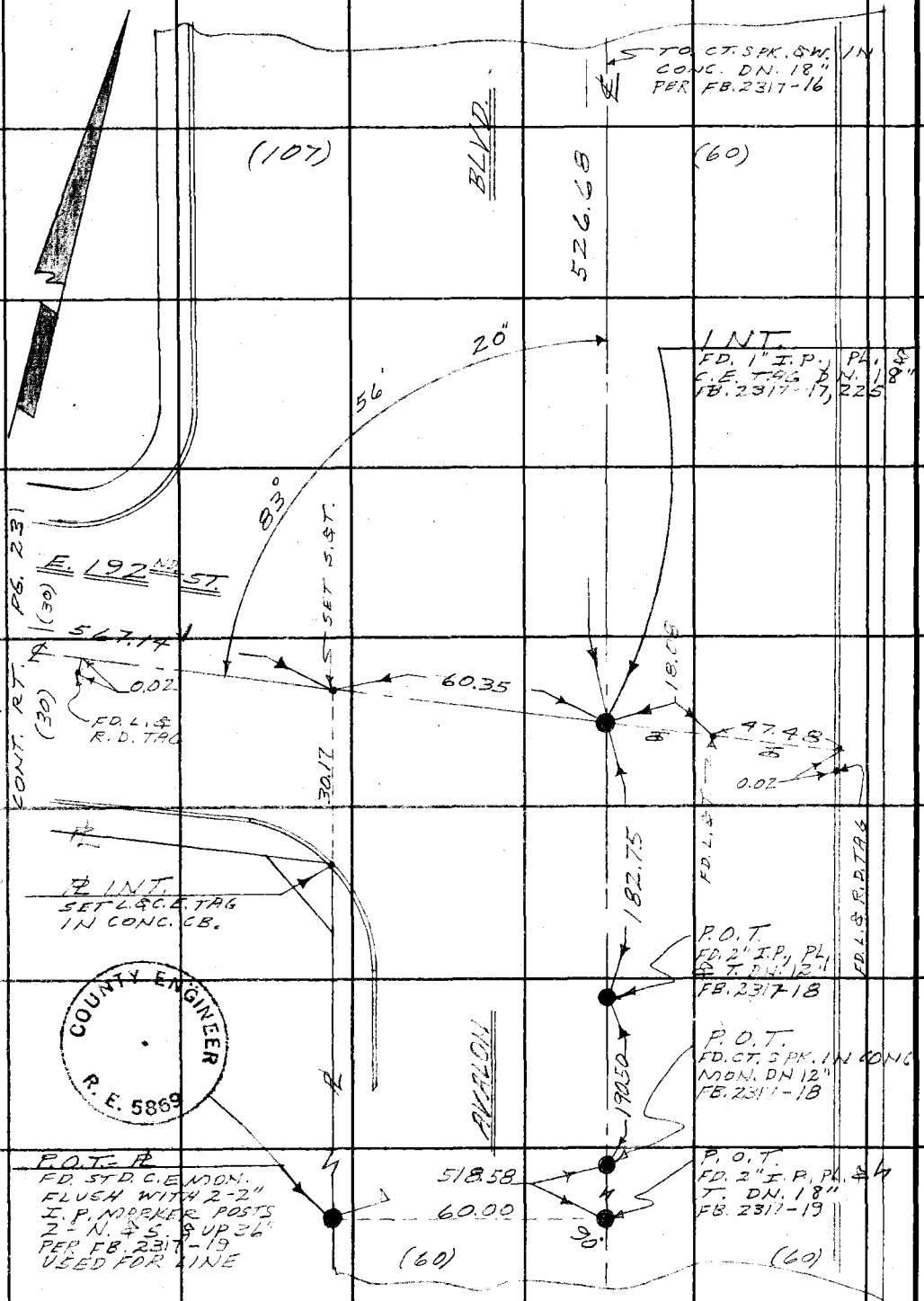

Notes Ck'd By C. RUDENACKER	Survey of VICTORIA GOLF COURSE
Map No.	JN Tape Std °F
Office Work	Surveyed by
Checked	Notes Date 2-65
Date	Indexed Q. J. Grill

F. B. 2317 PG. 233

Note: Any Additions or Changes on This Sheet Must be Made or Circled in Red ink With Date and Name of Person Making Change.

W.S. 26, C-6

Do not extend this side of this line.

PLEASE RETURN TO
LOS ANGELES COUNTY ENGINEER
403 LOS ANGELES COUNTY ENGINEERING BLDG.

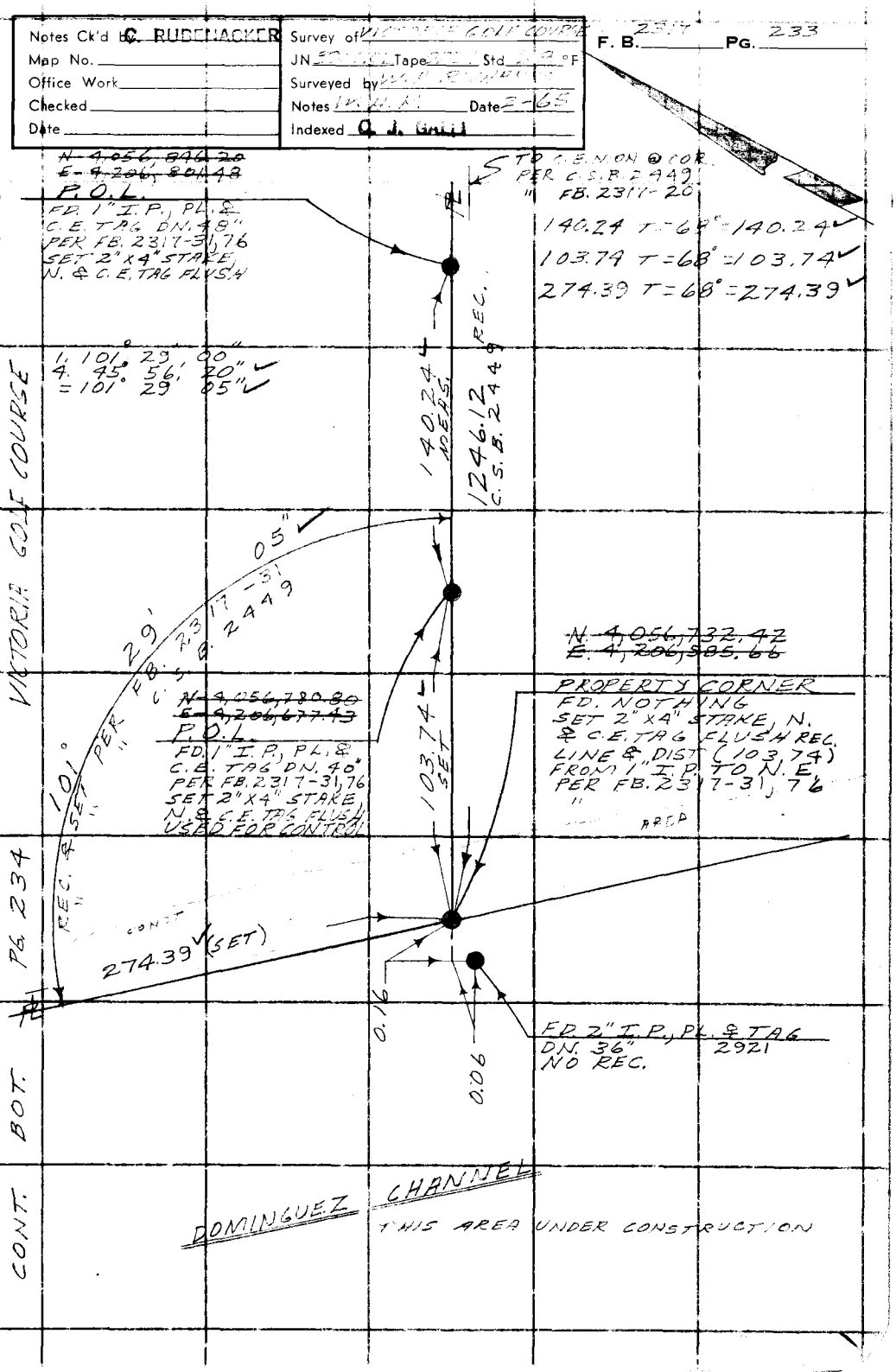

76F309S CE #310 6-62

F. B 2317 PG 234

W.S. 26, C-6

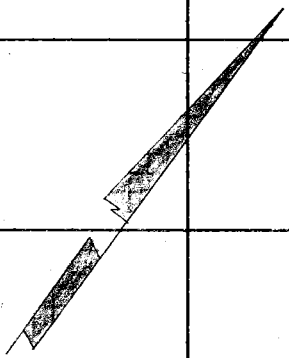

TO REC. COR.
PER C.S.B. 2449
" FB. 2317-64
"OUT BY CONST."

2318.96 REC.

175°

56'

37" R.

CHANNEL

E.C.
~~N 4,057,265.16~~
~~E 4,206,109.62~~
FD. STD. C.E. MON.
DN. 12"
PER C.S.B. 2449
" FB. 2317-30

REC. ℄ DATA
PER C.S.B. 2449
Δ = 08° 06' 45"
R = 3113.59
L = 440.85
T =
Lc = 440.48

F. C.

440.48 CALC.
440.31 M.

LONG CHORD

00" 37" R.

56'

56'

175°

DOMINGUEZ

VICTORIA SALT CO. PIPE

B.C.
~~N 4,056,944.80~~
~~E 4,206,411.93~~
FD. NOTHING, ALL
REC. PTS. OUT BY
F.C. CONST.
SET 2" X 4" STAKE
N. & C.E. TAG FLUSH
REC. LINE & DIST.
FR. COR. TO S.E.
PER C.S.B. 2449
" FB. 2317-30, 76

1. 175° 56' 00"
2. 351° 52' 00"
= 175° 56' 00"

440.31 T = 68' = 440.31

274.39 SET

℄

CONT. LT. PG. 233

COUNTY ENGINEER
R.E. 5869

PLEASE RETURN TO
LOS ANGELES COUNTY ENGINEER
403 Los Angeles County Engineering Bldg.

Do not extend this side of this line.

Note: Any Additions or Changes on This Sheet Must be Made or Circled in Red Ink With Date and Name of Person Making Change.

Notes Ck'd by C. RUBENACKER	Survey of VICTORIA GOLF COURSE
Map No.	JN 5900.02 Tape 0231 Std 68 °F
Office Work	Surveyed by W. A. RICHARDS
Checked	Notes W.A.R. Date 2-65
Date	Indexed G. L. GALLI

F. B. 2317 PG. 235

COUNTY ENGINEER R. E. 5869

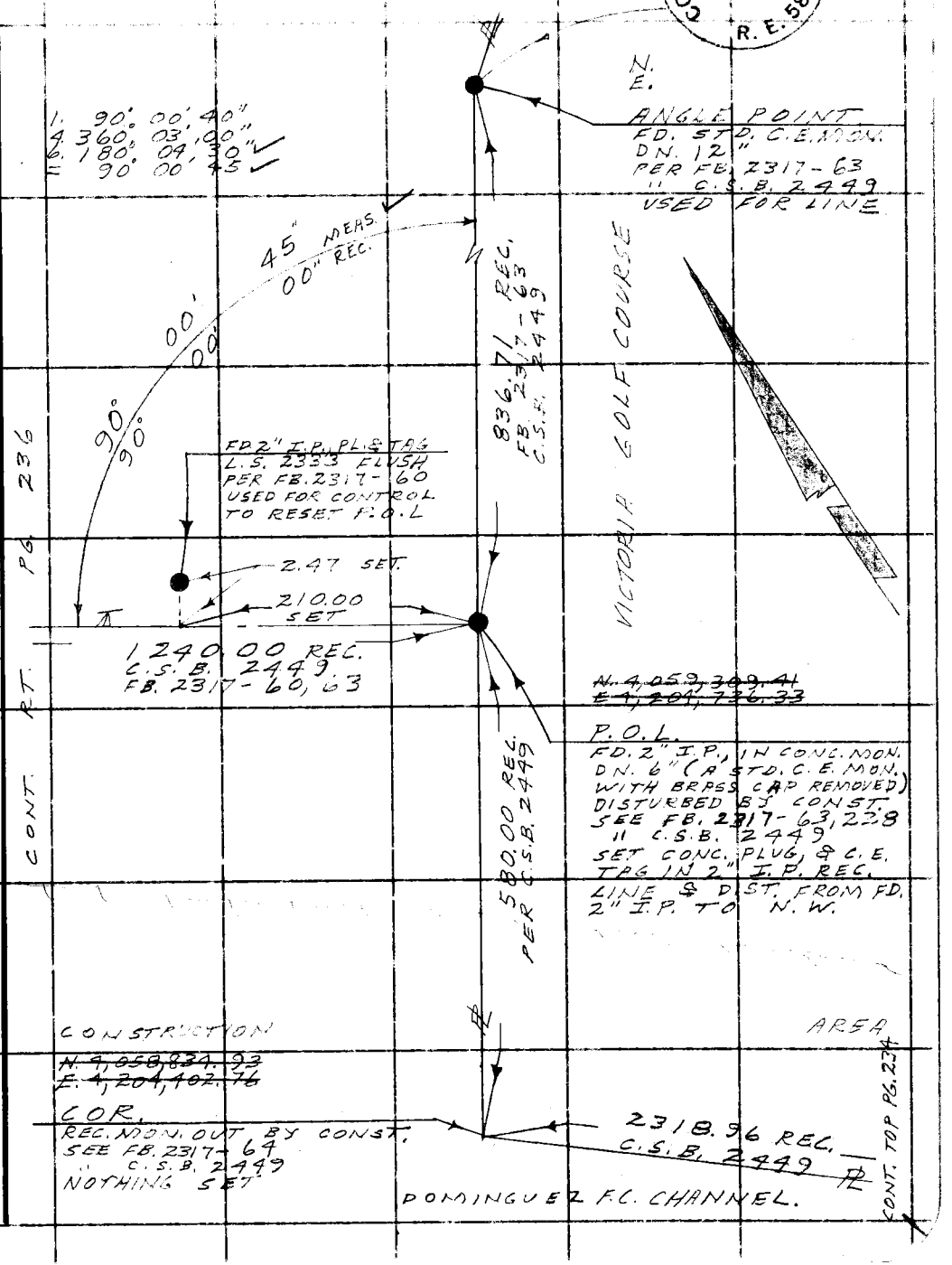

Note: Any Additions or Changes on This Sheet Must be Made or Circled in Red Ink With Date and Name of Person Making Change.

W.S. 26, B-5

PLEASE RETURN TO
LOS ANGELES COUNTY ENGINEER
403 LOS ANGELES COUNTY ENGINEERING BLDG.
Do not extend this side of this line.

76F309S CE #310 6-62

F. B. 2317 PG 236

W.S. 26, 8-5

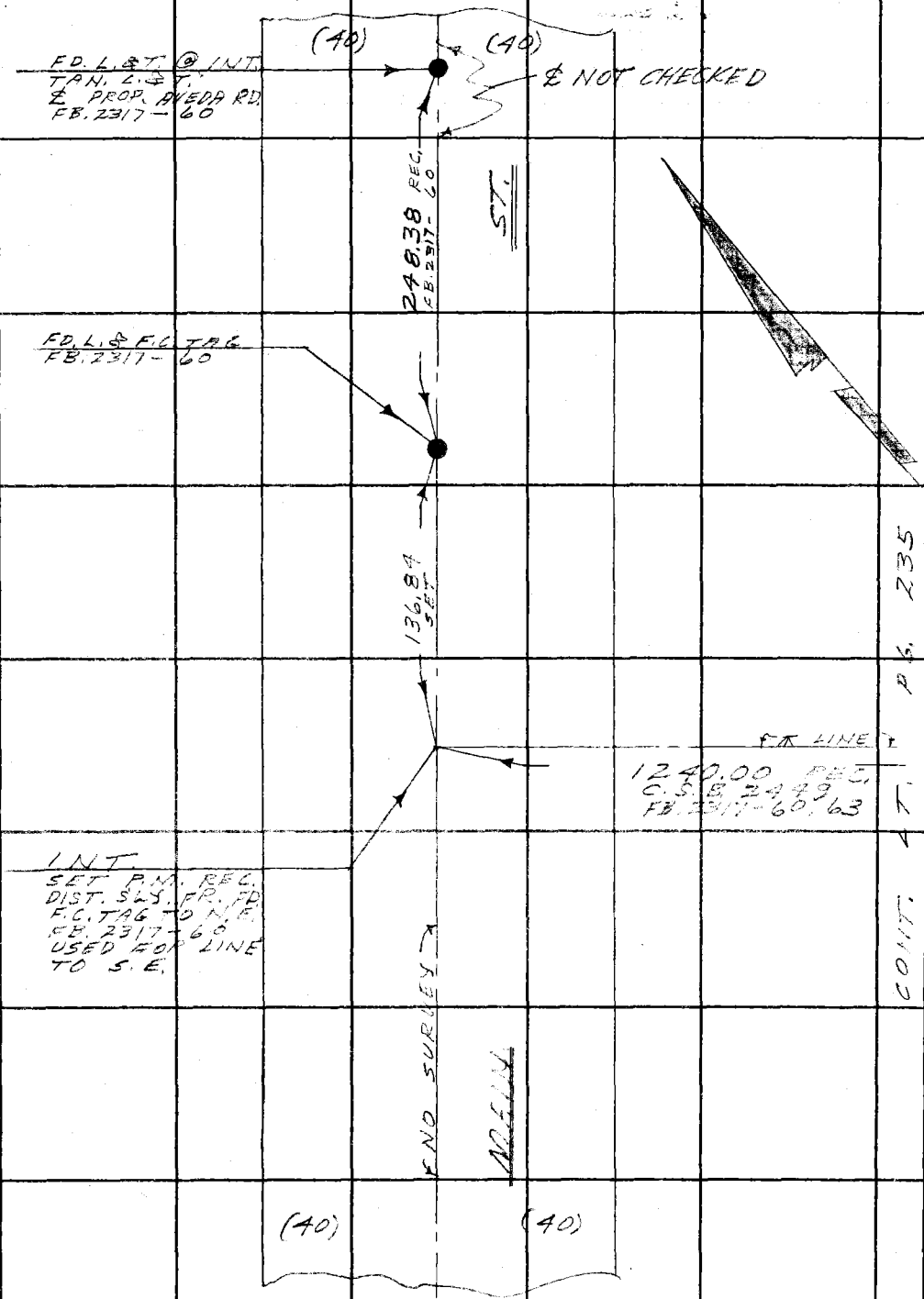

PLEASE RETURN TO
LOS ANGELES COUNTY ENGINEER
403 Los Angeles County Engineering Bldg.
Do not extend this side of this line.

Note: Any Additions or Changes on This Sheet Must be Made or Circled in Red Ink With Date and Name of Person Making Change.

P. 235

CONT.

NOTES RED. _____ JOB NO. [illegible] SURVEY OF [illegible]

DATE _____ SURVEY BY W. A. [illegible]

NOTES CHKD. [illegible] NOTES BY [illegible] DATE [illegible]

DATE [illegible] INDEXED [illegible] DATE [illegible]

F. B. 2317 PG. [illegible]

J. N. 82000.02

VICTORIA GOLF COURSE

BENCH LEVELS

SPECS. NO. 2376 OF 1963

ELEVATIONS HEREIN ARE BASED UPON THE FIRST RUN ELEVATION OF B.M.G.C. 34, AS SHOWN IN FB. 2317-113, IN ORDER TO CONFORM TO THE CONTROL ELEVATION OF B.M. G.C. 33, AS SHOWN ON THE CONTRACT DRAWINGS

RICHARDS
[illegible]
TURRILL
[illegible]

B.M.	1ST RUN	DIFF.	2ND RUN	3RD RUN	ADJ. ELEV.	DESCRIPTION

NOTE: ANY ADDITIONS OR CHANGES ON THIS SHEET MUST BE MADE OR CIRCLED IN RED INK, WITH DATE AND NAME OF PERSON MAKING CHANGE.

Do not extend notes this side of this line

PLEASE RETURN TO
LOS ANGELES COUNTY ENGINEER
900 LOS ANGELES COUNTY ENGINEERING BLDG.

765420 S & E-353 9-55

769420 S & E-353 9-55

PLEASE RETURN TO
LOS ANGELES COUNTY ENGINEER
700 LOS ANGELES COUNTY ENGINEERING BLDG.

NOTE: ANY ADDITIONS OR CHANGES ON THIS SHEET MUST BE MADE OR CIRCLED IN RED INK, WITH DATE AND NAME OF PERSON MAKING CHANGE.

Do not extend notes this side of this line

JOB NO. 890002 SURVEY OF WITHIN GALE COUNTY
SURVEY BY W. A. RICHARDS
NOTES BY W. A. R. DATE 2-65 NOTES CHKD. C. DIRENMOER DATE MAR 5 '65 NOTES RED. DATE

B.M.	1ST RUN	DIFF.	2ND RUN	3RD RUN	ADJ. ELEV.	DESCRIPTION
(FD)						
B.M. G.C. 34	19.383				19.383	B.M. G.C. 34 EL. = 19.383 FB. 2317-113
+	4.280		4.238			192ND ST. & TOWNE AVE., N.E. COR.
⇑	23.663	-2.470	2.469		-2.470	L.S.C.C. TAG IN C.B., 5° E. OF E. END C.R.
−	6.750		6.707			
T.P.	16.913				16.913	—
+	4.708		4.688	4.703		
⇑	21.621	+1.410	1.416	1.408	+1.410	
(SET) −	3.298		3.272	3.295		
B.M. G.C. 52	18.323				18.323	B.M. G.C. 52 EL. = FB. 2317-
+	4.062		4.083			AVALON BLVD. & 192ND ST., S.W. COR.
⇑	22.385	-0.346	0.347		-0.346	L.S.C.C. SPK. IN C.R. @ INT. OF
(FD) −	4.408		4.430			
B.M. G.C. 36	17.977				17.977	B.M. G.C. 36 EL. = 17.977 FB. 2317-113
+	4.605		4.632			AVALON BLVD. & 192ND ST., N.W. COR.
⇑	22.582	+1.267	1.266		+1.267	SPK. IN C.B., 25° N. OF N. END C.R.
−	5.872		5.898			
T.P.	16.710				16.710	—
+	4.575		4.598			
⇑	21.285	+1.063	1.062		1.063	
−	5.638		5.660			
T.P.	15.647				15.647	—
+	4.743		4.758			
⇑	20.390	-1.220	1.217		-1.219	
−	5.963		5.975			
T.P.	14.427				14.428	—
+	5.015		5.028			
⇑	19.442	+0.343	0.345		+0.344	
(FD.) −	4.672		4.683			
B.M. G.C. 39	14.770				14.772	B.M. G.C. 39 EL. = 14.762 FB. 2317-115

F.B. 2317 Pg. 238

765420 S & E-353 9-55

PLEASE RETURN TO
LOS ANGELES COUNTY ENGINEER
700 LOS ANGELES COUNTY ENGINEERING BLDG.

NOTE: ANY ADDITIONS OR CHANGES ON THIS SHEET MUST BE MADE OR CIRCLED IN RED INK, WITH DATE AND NAME OF PERSON MAKING CHANGE.

Do not extend notes this side of this line

B.M.	1ST RUN	DIFF.	2ND RUN	3RD RUN	ADJ. ELEV.	DESCRIPTION
B.M. 5.39	4.770 ✓					B.M. 5.39 (Cont.)
+	4.710		4.755			FR. SW BLD., W.S. DE, OPP. R.R. SIG. TOWER #1250
≠	19.480	+0.745	0.745			STD. C.E. MON. PUSH ON E. PL. VICT. LOW. WE
F.P. −	3.965		4.013			
B.M. 5.38	15.515 ✓					B.M. 5.38 EL.=15.514 FB. 23
BLD. DE FDN. 2-18-65						FR. SW BLD. @ R.R. SIG. TOWER #1250
						SPRING FTNG. OF THE S.W. LEG.
PEGM 2.0 DP 2-18-65						
B.M. 5.34	19.383				19.383	B.M. 5.34 EL.=19.383 FB. 23
+	5.278		5.280			192ND STA. TOWNE AVE, N.E.
≠	24.661 ✓	+0.215	0.215			L.S. OF TRK. 5' E. OF E.
(GET) −	5.063		5.090			
B.M. 5.30	19.599 ✓					B.M. 5.30 EL.= FB.
+	5.337		5.358			192ND STA. TOWNE AVE,
≠	24.936	−0.174	0.174		−0.174	1" I.P. @ INT. OF PL.
(SET) −	5.512		5.532			
B.M. 5.29	19.424 ✓				19.425	B.M. 5.29 EL.= FB.
+	5.185		5.218			192ND STA. TOWNE AVE, S.W.
≠	24.609	+1.220	1.218		+1.219	1" I.P. @ INT. OF PL.
−	3.965		4.000			
T.P.	20.644 ✓				20.644	—
+	4.783		4.818			
≠	25.427	+1.445	1.446		+1.445	
−	3.338		3.372			
T.P.	22.089 ✓				22.089	—
+	5.192		5.222			
≠	27.281	−0.018	0.018		−0.018	
−	5.210		5.240			
T.P.	22.071 ✓				22.071	—

NOTES RED _____ JOB NO. _____ SURVEY OF _____
DATE _____ SURVEY BY _____
NOTES CHKD _____ NOTES BY _____ DATE _____
DATE _____ INDEXED _____ DATE _____

F.B. 7317 PG. 27

765420 S & E-353 9-55

PLEASE RETURN TO
LOS ANGELES COUNTY ENGINEER
700 LOS ANGELES COUNTY ENGINEERING BLDG.

NOTE: ANY ADDITIONS OR CHANGES ON THIS SHEET MUST BE MADE OR CIRCLED IN RED INK, WITH DATE AND NAME OF PERSON MAKING CHANGE.

Do not extend notes this side of this line

JOB NO. 890002 SURVEY OF VICTORIA GOLF COURSE NOTES RED.
SURVEY BY W. A. RICHARDS DATE
NOTES BY W. A. R. DATE 2-6-65 NOTES R. RUDENBACKER
INDEXED G. J. GALLI DATE DATE MAR 5 '65

F. B. 2317 PG. 240

B.M.	1ST RUN	DIFF.	2ND RUN	3RD RUN	ADJ. ELEV.	DESCRIPTION
T. P.	22.071				22.071	—
+	4.658		4.683			
⇑	26.729	-0.922	0.927		-0.925	
(SET) −	5.580		5.610			
B.M.G.C.53	21.149				21.146	B.M.G.C.53 EL. = PB. 2317 — 2-17-65
+	5.788		5.765			A STD.C.E.MON. ON NLY. BDRY. OF VICT.
⇑	26.937	+2.405	2.403		+2.404	GOLF COURSE, 1060' W. & TOWNEAVE.
−	3.383		3.362			2-24-65
T. P.	23.554				23.550	—
+	2.815		2.778			
⇑	26.369	-3.192	3.189		-3.191	
−	6.007		5.967			
T. P.	20.362				20.359	—
+	4.668		4.637			
⇑	25.030	-2.004	2.005		-2.004	
(SET) −	6.672		6.642			
B.M.G.C.54	18.358				18.355	B.M.G.C.54 EL. = PB. 2317-240
+	4.552		4.612			A STD.C.E.MON. @ ± PT. IN NLY BDRY.
⇑	22.910	+0.474	0.474		+0.474	OF VICT. GOLF COURSE, 1060' W. & TOWNEAVE. PER PG. 227
−	4.078		4.138			
T.P.	18.832				18.829	—
+	5.962		5.925			
⇑	24.794	+2.159	2.158		+2.159	
−	3.803		3.767			
T.P.	20.991				20.988	—
+	4.268		4.332			
⇑	25.259	-1.524	1.528		-1.526	
(RESET) −	5.792		5.860			
B.M.G.C.16	19.467				19.462	B.M.G.C.16 EL. = 2004 PB. 2317-104

76S420 S & E-353 9-55

PLEASE RETURN TO
LOS ANGELES COUNTY ENGINEER
LOS ANGELES COUNTY ENGINEERING BLDG.

NOTE: ANY ADDITIONS OR CHANGES ON THIS SHEET MUST BE MADE OR CIRCLED IN RED INK, WITH DATE AND NAME OF PERSON MAKING CHANGE.

Do not extend notes this side of this line

B.M.	1ST RUN	DIFF.	2ND RUN	3RD RUN	ADJ. ELEV.	DESCRIPTION
B.M.G.C.16	19.467				19.462	B.M.G.C.16 (CONT.)
+	5.282		5.323			A N.S.C.E. TAG IN 2" I.P. ON [illegible]
π	24.749	+1.164	1.161		+1.1[illegible]	[illegible] GOLF COURSE - AOC. PER [illegible]
(FD.) −	4.118		4.162			
B.M.GC-17	20.631				20.[illegible]	B.M.G.C.17 EL.=21.048 FB. [illegible]
+	4.163		4.198	4.220		BT. SPK. IN N'ELY FACE OF T.P. #C-354[illegible]
π	24.794	−1.527	1.522	1.525	−1.525	250'± W'LY OF CLUBHOUSE
(SET) −	5.690		5.720	5.745		
B.M.G.C.55	19.104				19.101	B.M.G.C.55 EL.= FB. 2317 2[illegible]
+	6.483		6.508			A L.A. CO. FLOOD CONTROL BRASS CAP [illegible]
π	25.587	+1.531	1.531		+1.531	I.P., FLUSH, 1400±' ELY. FR. MAIN ST. [illegible]
−	4.952		4.977			N'LY BANK OF EXIST. DRAINAGE [illegible]
T.P.	20.635				20.632	2" I.P. M.P. 2° SLY., UP [illegible]6"
+	4.930		4.863			
π	25.565	−1.780	1.779		−1.780	
(SET) −	6.710		6.642			
B.M.G.C.56	18.855				18.852	B.M.G.C.56 EL.= FB. 2317 − 2[illegible]
+	4.868		4.838			A L.A. CO. F.C. B.C. IN 2" I.P. [illegible]
π	23.723	+1.983	1.981		+1.982	1900±' ELY FR. MAIN ST. [illegible]
−	2.885		2.857			N'LY BANK OF EXIST. DRAINAGE [illegible]
T.P.	20.838				20.834	2" I.P. M.P. 2° SLY., UP 3[illegible]
+	6.317		6.355	6.335		
π	27.155	−0.065	0.072	0.067	−0.066	
(SET) −	6.382		6.427	6.402		
B.M.G.C.57	20.773				20.768	B.M.G.C.57 EL.= FB. [illegible] − 2[illegible]
+	4.665		4.600			& L.A. CO. F.C. TAG IN 2" I.P. [illegible]
π	25.438	+0.410	0.410		+0.410	2400±' ELY. FR. MAIN ST. [illegible]
−	4.255		4.190			N'LY BANK OF EXIST. DRAINAGE [illegible]
T.P.	21.183				21.[illegible]78	2" I.P. M.P. 2° SLY., UP 36

NOTES RED. ____ JOB NO. ____ SURVEY OF [illegible]
DATE ____ SURVEY BY [illegible]
NOTES CK'D [illegible] NOTES BY [illegible] DATE [illegible]
DATE MAR 5 '65 INDEXED [illegible] DATE MAR 3 '65

F. B. 2317 PG. 241

76S420 S & E-353 9-55

PLEASE RETURN TO
LOS ANGELES COUNTY ENGINEER
700 LOS ANGELES COUNTY ENGINEERING BLDG.

NOTE: ANY ADDITIONS OR CHANGES ON THIS SHEET MUST BE MADE OR CIRCLED IN RED INK, WITH DATE AND NAME OF PERSON MAKING CHANGE.

Do not extend notes this side of this line

JOB NO. 8900.02 SURVEY OF VICTORIA GOLF COURSE
SURVEY BY W. A. R. RICHARDS DATE 2-24-65
NOTES BY W. A. R. DATE
INDEXED C. J. GALLI DATE
NOTES RED. DATE RUBENACKER
NOTES CHKD. DATE MAR 5 '65

F.B. 2317 PG. 242

B.M.	1ST RUN	DIFF.	2ND RUN	3RD RUN	ADJ. ELEV.	DESCRIPTION
T.P.	21.183				21.178	—
+	4.628		4.588			
π	25.811	+0.990	0.986	+	+0.988	
(SET) −	3.638		3.602			
B.M.G.C.58	22.173				22.166	B.M.G.C.58 EL.= FB. 2317-242
+	2.180		2.142	2.173		A L.A.CO. F.C. TAG IN 2" I.P. DN. 8"
π	24.353	-3.475	3.468	3.475	-3.475	2900 ± ELY FR. MAIN ST., & ON THE NLY
−	5.655		5.610	5.648		BANK OF EXIST. DRAINAGE CHANNEL
T.P.	18.698				18.691	2" I.P. M.P. 2° SLY. & UP 36"
+	0.167		0.190			
π	18.865	-4.613	4.615		-4.614	
(FD.) −	4.780		4.805			
B.M.G.C.8	14.085				14.077	B.M.G.C.8 EL.=14.049 FB. 2317-98 E.C.
+	6.772		6.725			DOMINGUEZ CHANNEL, N'LY SIDE. THE E.C.
π	20.857	+0.044	0.047		+0.046	OF THE FIRST CURVE N'LY OF THE SLY BDRY.
−	6.728		6.678			STD. C.E. MON. DN. 22 (LOG. FB. 2317-)
T.P.	14.129				14.123	2" I.P. M.P. 5° S.E. UP 36"
+	4.568		4.507	4.483		
π	18.697	-0.020	0.031	0.029	-0.030	
(RE-SET) −	4.588		4.538	4.512		(B.M.G.C.7 - RE-SET)
B.M.G.C.7	14.109				14.093	EL.= FB. 2317-242
+	4.350		4.278			DOMINGUEZ CHANNEL, N'ELY SIDE, THE B.C.
π	18.459	-1.400	1.402		-1.401	OF THE FIRST CURVE N'LY OF THE SLY
−	5.750		5.680			BDRY. A 2" X 4" STAKE & C.E. TAG FLUSH
T.P.	12.709				12.692	A 2" I.P. M.P. 5° SLY. & UP 36"
+	3.810		3.765			
π	16.519	-2.505	2.507		-2.506	
(SET) −	6.315		6.272			
B.M.G.C.59	10.204				10.186	B.M.G.C.59 EL.=

76S420 S & E-353 9-55

PLEASE RETURN TO
LOS ANGELES COUNTY ENGINEER
700 LOS ANGELES COUNTY ENGINEERING BLDG.

NOTE: ANY ADDITIONS OR CHANGES ON THIS SHEET MUST BE MADE OR CIRCLED IN RED INK, WITH DATE AND NAME OF PERSON MAKING CHANGE.

Do not extend notes this side of this line

B.M.	1ST RUN	DIFF.	2ND RUN	3RD RUN	ADJ. ELEV.	DESCRIPTION
B.M.G.C.59	10.204				10.18[illegible]	B.M.G.C.59 (CON'T)
+	5.650		5.6[illegible]	5.522		A 2"X4" STAKE, N. & C.E. TAG [illegible]
⊼	15.854	+4.822	4.[illegible]20	4.822	+4.822	TH MOST SLY COR OF VICT. [illegible]
(FD) −	0.82[illegible]		0.742	0.700		
B.M.G.C.[illegible]	15.026				[illegible]	B.M.G.C.[illegible] EL.= 14.980 FB.2317-[illegible]
+	0.[illegible]		0.635			A BT. SPK. IN THE CTR. OF A 25' LONG [illegible]
⊼	15.70[illegible]	2.522	[illegible]		−2.523	75[illegible] SLY. FR. THE MOST SLY. PROJ. [illegible]
(SET) −	3.205		3.[illegible]60			
B.M.G.C.60	12.504				12.4[illegible]	B.M.G.C. 60 EL.= FB 23[illegible]-243
+	5.485		5.458			A 2"X4" STAKE N. & C.E. TAG [illegible]
⊼	17.989	+0.407	0.403		+0.40[illegible]	104' ELY FR. THE MOST SLY. PR[illegible]
(SET) −	5.078		5.055			
B.M.G.C.61	12.911				12.890	B.M.G.C. 61 EL.= FB 2[illegible]3
+	4.478		4.412			A 2"X4" STAKE, N. & C.E. TAG [illegible]
⊼	17.389	−1.047	1.046		−1.047	244' ELY. FR THE MOST [illegible]
−	5.525		5.458			
T.P.	11.864				11.843	—
+	5.740		5.668			
⊼	17.604	+0.465	0.466		+0.465	
−	5.275		5.202			
T.P.	12.329				12.303	—
+	6.127		6.088			
⊼	18.456	+0.780	0.785		+0.782	
−	5.347		5.303			
T.P.	13.109				13.090	—
+	4.832		4.743			
⊼	17.941	−1.698	1.699		−1.698	
(FD.) −	6.530		6.442			
B.M.G.C.4	11.411				11.392	B.M.G.C.4 EL.= 11.416 FB. 2317-96

NOTES RED. ____ JOB NO. [illegible] SURVEY OF [illegible]
DATE ____ SURVEY BY W. R. [illegible]
NOTES CHKD. [illegible] NOTES BY [illegible] DATE [illegible]
DATE MAR 5 '65 INDEXED [illegible] DATE ____

F.B. 2317 PG. 243

76S420 S & E-353 9-55

PLEASE RETURN TO
LOS ANGELES COUNTY ENGINEER
700 LOS ANGELES COUNTY ENGINEERING BLDG.

NOTE: ANY ADDITIONS OR CHANGES ON THIS SHEET MUST BE MADE OR CIRCLED IN RED INK, WITH DATE AND NAME OF PERSON MAKING CHANGE.

Do not extend notes this side of this line

B.M.	1ST RUN	DIFF.	2ND RUN	3RD RUN	ADJ. ELEV.	DESCRIPTION
B.M.G.C. 4	11.411				11.392	B.M.G.C. 4 - CONT
+	4.452		4.470			A STD. C.E. MON. @ THE S.E. PROP. COR.
⊼	15.863	-0.233	0.232		-0.233	LOC. PER FB. 2317 -
−	4.685		4.702			A 2" I.P. M.P. 3° N'LY UP 36"
T.P.	11.178				11.159	—
+	4.610		4.678			
⊼	15.788	-0.517	0.517		-0.517	
−	5.127		5.195			
T.P.	10.661				10.642	—
+	5.375		5.410			
⊼	16.036	+0.592	0.588		+0.590	
−	4.783		4.822			
T.P.	11.253				11.232	—
+	5.158		5.195			
⊼	16.411	+0.391	0.392		+0.391	
(FD) −	4.767		4.803			
B.M.G.C. 41	11.644				11.623	B.M.G.C. 41 EL.=11.629 FB.2317-116
+	5.323		5.338			AVALON BLVD., W. SIDE, 3 TO ± S. OF TOWER #1351
⊼	16.967	+0.473	0.473		+0.473	A STD. C.E. MON. ON ℄ PLUGH
−	4.850		4.865			2" I.P. M.P. 3° N. & S. UP 36"
T.P.	12.117				12.096	—
+	5.465		5.485			
⊼	17.582	+1.320	1.318		+1.319	
−	4.145		4.167			
T.P.	13.437				13.415	—
+	4.578		4.602			
⊼	18.015	+0.260	0.259		+0.260	
−	4.318		4.343			
T.P.	13.697				13.675	—

JOB NO. 8900.02 SURVEY OF VICTORIA GOLF COURSE NOTES RED.
SURVEY BY W. A. RICHARDS DATE 2-24-65 NOTES CHKD. C. RUBENACKER DATE MAR 5 '65
NOTES BY W. A. R. DATE
INDEXED C. J. CALL DATE

F.B. 2317 PG. 244

76S420 S & E-353 4-54

PLEASE RETURN TO
LOS ANGELES COUNTY SURVEYOR
725 LOS ANGELES COUNTY ENGINEERING BLDG.

NOTE: ANY ADDITIONS OR CHANGES ON THIS SHEET MUST BE MADE OR CIRCLED IN RED INK, WITH DATE AND NAME OF PERSON MAKING CHANGE.

Do not extend notes this side of this line

B.M.	1ST RUN	DIFF.	2ND RUN	3RD RUN	ADJ. ELEV.	DESCRIPTION
T.P.	13.697 ✓				13.[illegible]	—
+	5.510		5.[illegible]			
⊼	19.207 ✓	+1.075	1.075		+1.[illegible]	
(FP) —	4.435		4.475			
B.M.G.C. 39	14.772 ✓				14.[illegible]	B.M.G.C. 39 EL. 214.762 FB. [illegible]
						[illegible]
						[illegible]

NOTES RED. _____ JOB NO. _____ SURVEY OF _____
DATE _____ SURVEY BY _____
NOTES CHKD. _____ NOTES BY _____ DATE _____
DATE MAR 5 '65 INDEXED _____ DATE _____

F. B. _____ PG. 245

Notes Ck'd by	Survey of [illegible]
Map No.	JN [illegible] Tape [illegible] Std [illegible] °F
Office Work	Surveyed by
Checked	Notes [illegible] Date [illegible]
Date	Indexed G. J. GALLI [illegible] '68

F. B. [illegible] PG. [illegible]

J. N. 8900.06

VICTORY [illegible]

CONTROL POINT [illegible] SKETCH, PER CONTRACT DRAWINGS

SPEC. NO. 2488 OF 1964

[illegible] - [illegible] - 249,250

RICHARDS OCHENER TUNNEL SIEMENS [illegible]

Note: Any Additions or Changes on This Sheet Must be Made or Circled in Red Ink With Date and Name of Person Making Change.

PLEASE RETURN TO
LOS ANGELES COUNTY ENGINEER
403 LOS ANGELES COUNTY ENGINEERING BLDG.

Do not extend this side of this line.

76F309S CE #310 6-62

F. B 2317 PG. 248

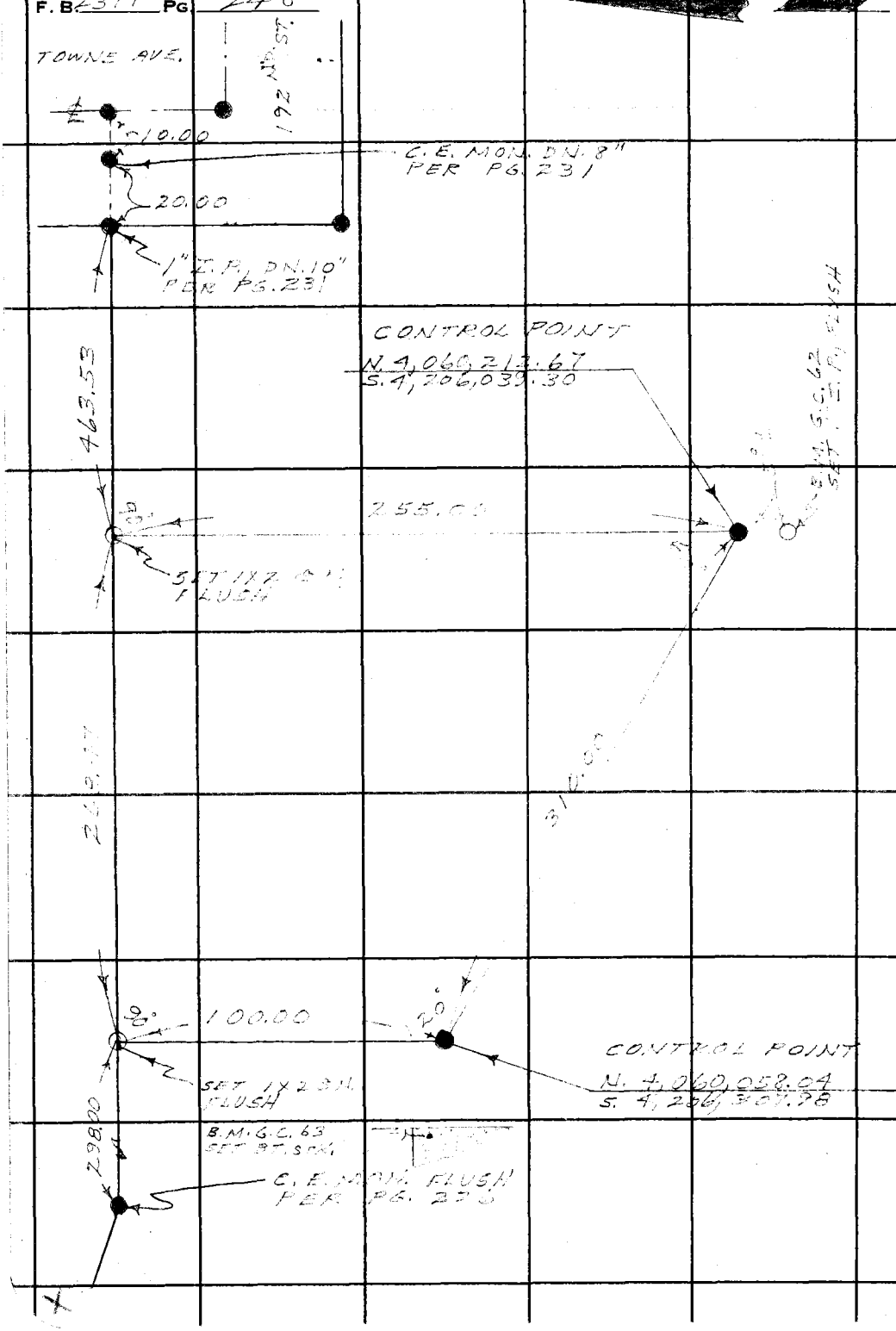

PLEASE RETURN TO
LOS ANGELES COUNTY ENGINEER
403 Los Angeles County Engineering Bldg.
Do not extend this side of this line.

Note: Any Additions or Changes on This Sheet Must be Made or Circled in Red Ink With Date and Name of Person Making Change.

F. B. PG.

Profile No. Notes Red Plotted Job No. Division No.
Date Date Survey of
X-Sec. No. Notes Chkd. Checked Survey by Notes Date
Date Date Map No. Indexed C. J. CALLI Date

NOTE: ANY ADDITIONS OR CHANGES ON THIS SHEET MUST BE MADE OR CIRCLED IN RED INK, WITH DATE AND NAME OF PERSON MAKING CHANGE.

Do not extend notes this side of this line.

PLEASE RETURN TO
LOS ANGELES COUNTY ENGINEER
403 LOS ANGELES COUNTY ENGINEERING BLDG.

STATION	B. S.	H. I.	F. S.	ELEV.	

76-L298 CE 307 3-61

76-L298 CE 307 3-61

PLEASE RETURN TO
LOS ANGELES COUNTY ENGINEER
403 LOS ANGELES COUNTY ENGINEERING BLDG.

NOTE: ANY ADDITIONS OR CHANGES ON THIS SHEET MUST BE MADE OR CIRCLED IN RED INK, WITH DATE AND NAME OF PERSON MAKING CHANGE

Do not extend notes this side of this line.

STATION	B.S.	H.I.	F.S.	ELEV.	[illegible]	[illegible]
(FD) B.M.G.C. 34				19.38	[illegible] 19.383	FB. [illegible] 238
	5 97	25 35			[illegible]	[illegible]
T.P.			3 25	22 10		
	5 74	27 84				
(SET) # B.M.G.C. 62			1 82	26 02	[illegible]	[illegible]
	6 27	32 29				
(SET) B.M.G.C. 63			7 08	25 21	[illegible]	[illegible]
	4 06	29 27				
(FD) B.M.G.C. 53			8 11	21 16	[illegible]	[illegible]

F.B. [illegible] PG. 250

Job No. ____ Division No. ____ Notes Red ____ Plotted ____ Profile ____

Survey of ____ Date ____ Date ____ No. ____ X-Sec. ____

Survey by ____ Notes ____ Notes Chkd. ____ Checked ____ No. ____

Indexed C. J. GALLI Date ____ Date ____ Date ____

Notes Ck'd by	Survey of [illegible]
Map No.	JN [illegible] Tape Std °F
Office Work	Surveyed by [illegible]
Checked	Notes [illegible] Date [illegible]
Date	Indexed G. J. GALLI [illegible] 3 '66

F. B. [illegible] PG. [illegible]

JN 9800.02

GENERAL LOT [illegible] VICTORIA GOLF COURSE

SETTING & GRADE STAKES AS PER PLAN

ALL DISTANCES ARE SLOPE DIST.

FROM

GENERAL GRADING PLAN - AREA "B"

REF.

GENERAL GRADING PLAN - AREA "B"
GEN. DEV. - VICTORIA G.C. - SHT. 1

[illegible]
[illegible]
[illegible]

Note: Any Additions or Changes on this Sheet Must be Made or Circled in Red Ink With Date and Name of Person Making Change.

Do not extend this side of this line.

PLEASE RETURN TO
LOS ANGELES COUNTY ENGINEER
403 LOS ANGELES COUNTY ENGINEERING BLDG.

76F309S CE#310 1-65

PLEASE RETURN TO
LOS ANGELES COUNTY ENGINEER
403 LOS ANGELES COUNTY ENGINEERING BLDG.

Note: Any Additions or Changes on This Sheet Must be Made or Circled in Red Ink With Date and Name of Person Making Change.

Do not extend this side of this line.

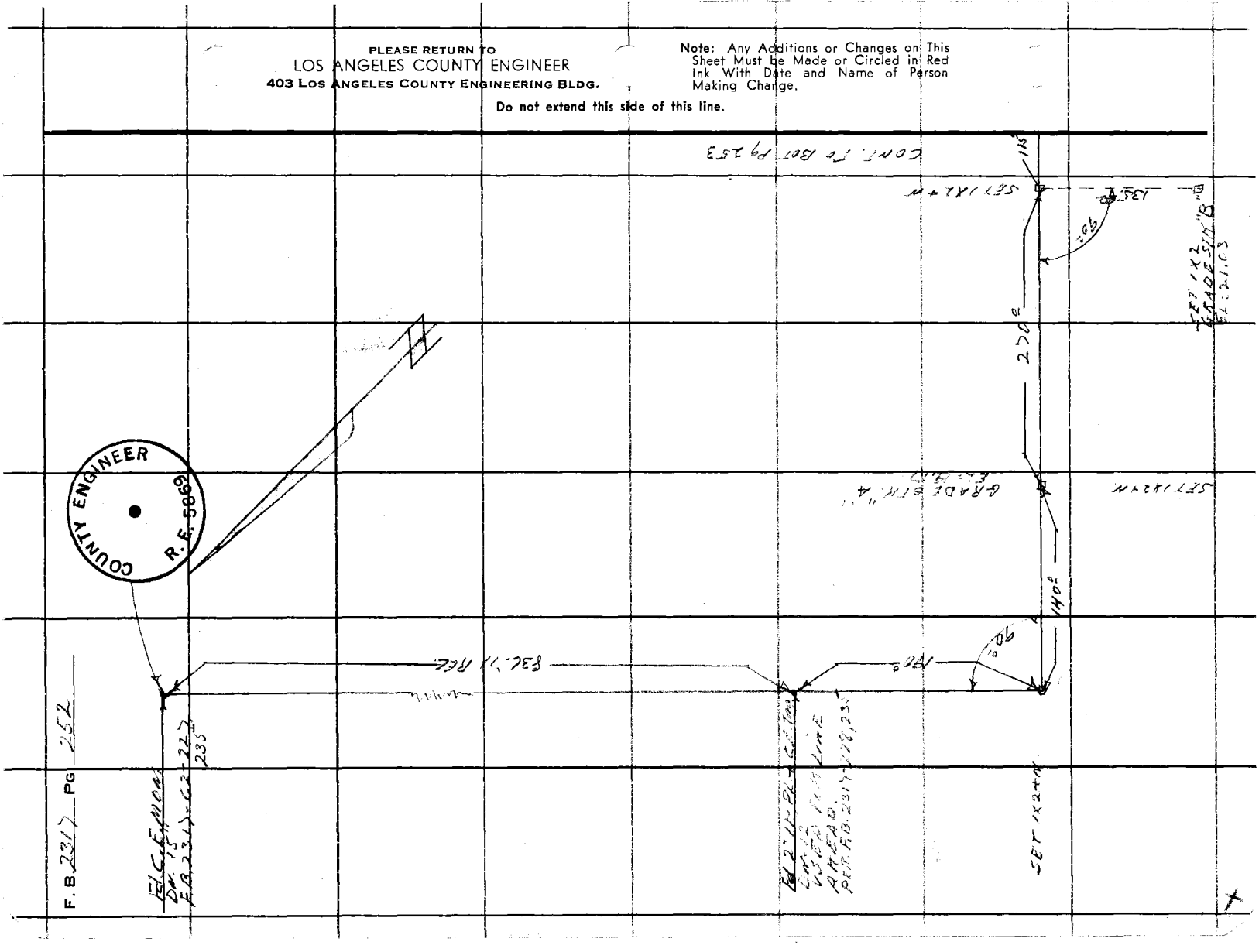

76F309S CE#310 1-65

PLEASE RETURN TO
LOS ANGELES COUNTY ENGINEER
403 LOS ANGELES COUNTY ENGINEERING BLDG.

Do not extend this side of this line.

Note: Any Additions or Changes on This Sheet Must be Made or Circled in Red Ink With Date and Name of Person Making Change.

Notes Ck'd by
Map No.
Office Work
Checked
Date

Survey of
JN Tape Std
Surveyed by °F
Notes Date
Indexed

F. B. Pg.

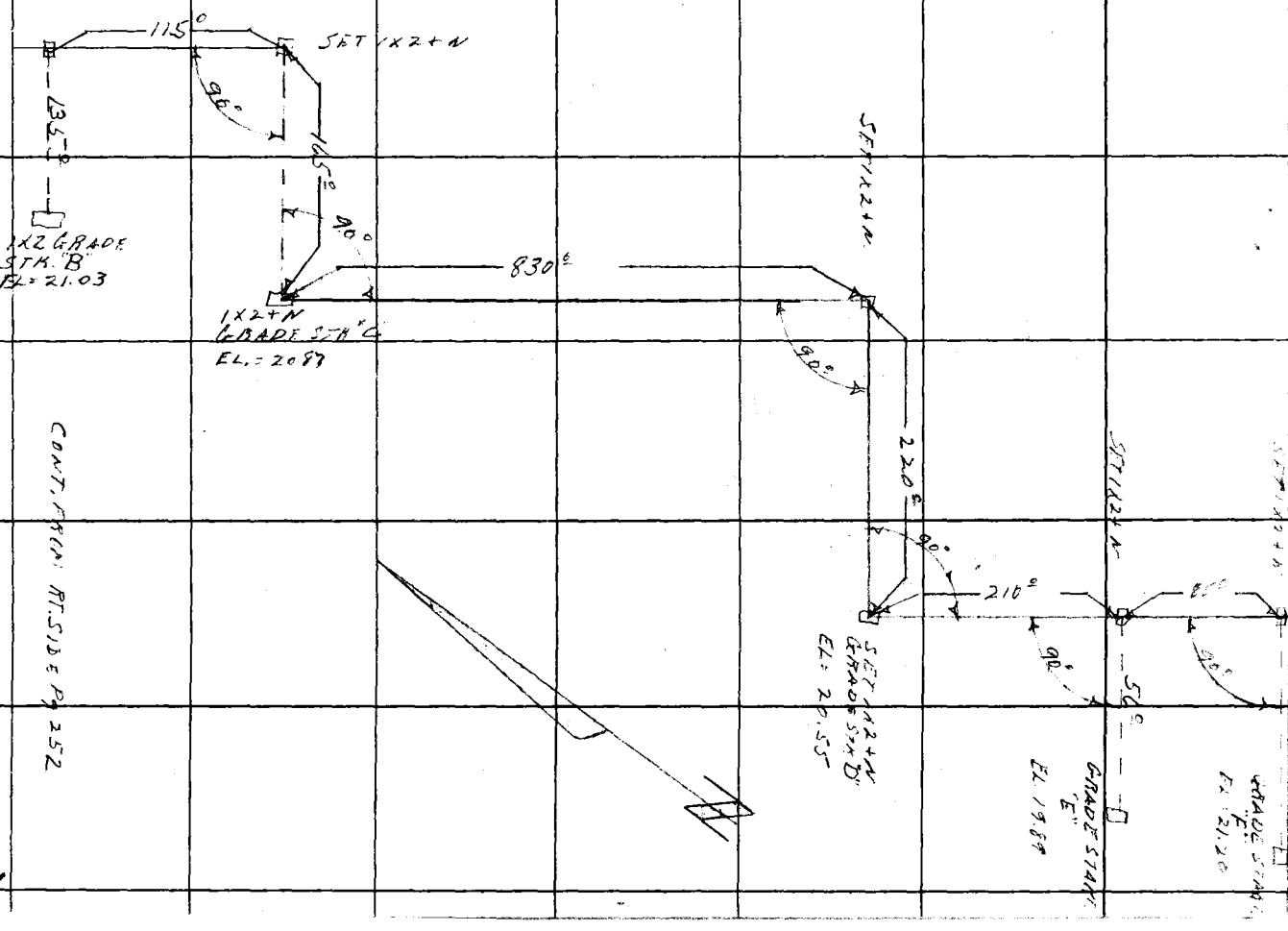

Profile	Notes Red	Plotted	Job No.	Division No.	F. B.	Pg.
No.	Date	Date	Survey of			
X-Sec.	Notes Chkd.	Checked	Survey by	Notes	Date	
No.	Date	Date	Map No.	Indexed C. J. GALLI	Date	

J.N. 9800.02

GENERAL DEVEL. VICTORIA GOLF COURSE

ELEV. ON 6 GRADE STAKES
AS ON SKETCH Pg. 251-254

ELEVATIONS ARE BASED ON THE LEVEL CIRCUIT
AS SHOWN IN F.B. 2317-237-246

STATION	B. S.	H. I.	F. S.	ELEV.
		OCHSNER LANDA TURRILL LEIBER		

NOTE: ANY ADDITIONS OR CHANGES ON THIS SHEET MUST BE MADE OR CIRCLED IN RED INK, WITH DATE AND NAME OF PERSON MAKING CHANGE.

PLEASE RETURN TO
LOS ANGELES COUNTY ENGINEER
403 LOS ANGELES COUNTY ENGINEERING BLDG.

Do not extend notes this side of this line.

76-L-298 CE 307 2-63

76-L-298 CE 307 2-63

PLEASE RETURN TO
LOS ANGELES COUNTY ENGINEER
403 LOS ANGELES COUNTY ENGINEERING BLDG.

NOTE: ANY ADDITIONS OR CHANGES ON THIS SHEET MUST BE MADE OR CIRCLED IN RED INK, WITH DATE AND NAME OF PERSON MAKING CHANGE

Do not extend notes this side of this line.

STATION	B. S.	H. I.	F. S.	ELEV.		
B.M GC 53				21 15	B. M G.C. 53 EL. = 21.149 F.B. 2317-240	
					A. STD C.E. MON ON N'LY BDRY of VICTORIA	
					GOLF COURSE, 1060' W ℄ TOWNE AVE.	
TP				2137	TP [illegible]	
"				[illegible]	TP "	
"				[illegible]	" [illegible]	
PT. A				[illegible]	1×2 [illegible]	
PT. B				[illegible]	1×2 [illegible]	
PT. C				20[illegible]	1×2 "	
TP				21 5[illegible]	TP [illegible]	
PT. D				[illegible]	1×2 FLUSH	
PT. E				19[illegible]	" "	
PT F				[illegible]	" "	
TP				2[illegible]	TP [illegible]	
"				2213	" [illegible]	
"				24 98	" "	
"				2514	" "	
B.M. G.C. 53				21 14	B.M. G.C. 53 EL = 21.149 (SEE ABV.)	

F.B. 2317 PG. 256 Job No. 8900.02 Division No. 11 Notes Red Plotted Profile
Survey of VICTORIA GOLF COURSE Date Date No.
Survey by CONSULTANT Notes LANDA Notes Chkd. Checked X-Sec.
Indexed J. J. GALLI Date 6-10-66 Date Date No.

Profile	Notes Red	Plotted	Job No.	Division No.	F. B.	Pg.
No.	Date	Date	Survey of			
X-Sec.	Notes Chkd.	Checked	Survey by	Notes	Date	
No.	Date	Date	Map No.	Indexed C. J. GALLI	Date JUN 1 7 '86	

[illegible]

[illegible]

[illegible]

BENCH MARK DATUM COMPARISON CHECK

RETURN L.A.C. FLOOD CONTROL DISTRICT DATUM

GENERAL CONTRACT DATUM

[illegible] (A) [illegible] # 4152-B

STATION	B. S.	H. I.	F. S.	ELEV.

NOTE: ANY ADDITIONS OR CHANGES ON THIS SHEET MUST BE MADE OR CIRCLED IN RED INK, WITH DATE AND NAME OF PERSON MAKING CHANGE.

PLEASE RETURN TO
LOS ANGELES COUNTY ENGINEER
403 LOS ANGELES COUNTY ENGINEERING BLDG.

Do not extend notes this side of this line.

76-L-298 CE 307 2-63

76-L-298 CE 307 2-63

PLEASE RETURN TO
LOS ANGELES COUNTY ENGINEER
403 LOS ANGELES COUNTY ENGINEERING BLDG.

NOTE: ANY ADDITIONS OR CHANGES ON THIS SHEET MUST BE MADE OR CIRCLED IN RED INK, WITH DATE AND NAME OF PERSON MAKING CHANGE

Do not extend notes this side of this line.

F. B. 2317 PG. 255 | Job No. 8900.02 | Division No. 11 | Notes Red ____ Date ____ | Plotted ____ Date ____ | Profile No. ____

Survey of VICTORIA GOLF COURSE | Notes Chkd. ____ Date ____ | Checked ____ Date ____ | X-Sec. No. ____

Survey by PICHARDS | Notes J. O. | Indexed G. L. GALL Date ____

STATION	B. S.	H. I.	F. S.	ELEV.		
B.M. GC-39		[redacted]		14 738	B.M. GC-39 ELEV. 14.738	F.B. 2317-115
	3583	18 321			AVALON BLVD 66' W. OF TOWER NO 53, A	
T.P.			5 022	13 299	STD. C.S. BR CAP. MON.	MARKING THE E. LINE
	4 395	17 694			OF THE GOLF COURSE	
						(CONST. DATUM)
BM-112-02120			4 380	13 314	B.M. 112-02120 EL.=13.620 ALONG MIDDLE OF AVALON BLVD	FC. 2206-190 APPROX. 1400 FT. N. OF
	3 550	16 864			DOMINGUEZ CHANNEL APPROX. 300 FT. W. OF ELEC. FT. DR. @ D.W. & P. POWER TOWER #13 FT. 10 W. TOP OF CONC. FOOTING	
					FOR S.W. LEG. STP. F.C. DISK STAMPED "BM-112-02120, 1964"	
BM. GC 41	THIS MON. HAS BEEN DISTURBED.		5 323	11 541	BM GC 41 ELEV.= 11.603	FB. 2317-116
					AVALON BLVD W. M/W LINE (60 FT. W. OF ℄) @ 3706± FT. S. OF	
					L.A. CITY B.P.L. TOWER NO. 51, 15° FT. NLY FROM PPH	
					858604 E. 14 FT W. OF W. EDGE CONC. PLANT, A STD C.S. BR CAP.	
	5 898				MON. MARKING A RANDOM PT. IN THE E. LINE OF	
					GOLF COURSE.	
		17 439				
B.M. GC 42			5 912	11 527	B.M. GC 42 ELEV. 11.652	FB 2317-117
					AVALON BLVD @ L.A. CITY P.P.L. TOWER No. 52, 16 FT. W.	
					OF THE CTR. OF THE TOWER, 1 FT. W. OF THE E. EDGE	
					OF THE W. PLANT STRIP - A WT. SPK. IN A CHIS. SQUARE	