Notes Ck'd by _____
Work _____

Survey of _____
JN _____ Tape _____ Std _____ °F
Surveyed by _____
Notes _____ Date _____
Indexed _____

F.B. 2321 Pg. _____

| e | Job | Description |
|---|---|---|
| | | KERN AVE. & MEDNIK AVE. 0075.53 |
| 4 | C.L. | Streets on Arizona, Kern, Fetterly Ave. fr. Anaheim Telegraph Rd. to First St. |
| 3 | Topo. | Loc. Imp. along Kern Ave. & Mednik Ave. from Anaheim Telegraph Rd. to First St. |
| 30 | C.L. | ~~C.L.'s & ints. sts. from Telegraph~~ Rd. to Brooklyn Ave. |
| | | EASTERN AVENUE (21) - 0930.52 |
| 33 | Topo. | Control lines for location of gasoline tank at Eastern Ave. & Third Street. |

Microfilmed Feb 86

| | |
|---|---|
| Notes Ck'd by Miller | Survey of Kern Ave & Mednik Ave |
| Map No. C.S.B-2825-1&2 | JN 0075.53 Tape 0158 Std 68 °F |
| Office Work G. H. BOYER | Surveyed by H. E. Granquist |
| Checked S. H. MILLER | Notes H.E.G. Date 12/15 |
| Date MAY 1963 | Indexed E. C. Johnson |

F. B. 2321 Pg. 5

J.N. 0075.53

KERN AVE & MEDNIK AVE.

CENTERLINE SURVEY. NOTES

FROM TELEGRAPH ROAD.
NLY to ANGLE POINT NLY OF 1ST ST.

INDEX Pg. 6-7 & 8
& NOTES Pg. [illegible]
LOC. IMP. NOTES Pg. [illegible]

LOCATION IMP. from 4TH ST to NLY OF ±1ST ST.

H.E. GRANQUIST Chief.
F.E. BROOKS. Instr.
E. MARTINEZ. HEAD CHAIN
H.L. BIRLEW REAR "

Note: Any Additions or Changes on This Sheet Must be Made or Circled in Red Ink With Date and Name of Person Making Change.

PLEASE RETURN TO
LOS ANGELES COUNTY ENGINEER
700 LOS ANGELES COUNTY ENGINEERING BLDG.
Do not extend this side of this line.

W.S. 36

H.C. 47-23

76F3095 S&E #247 1-56

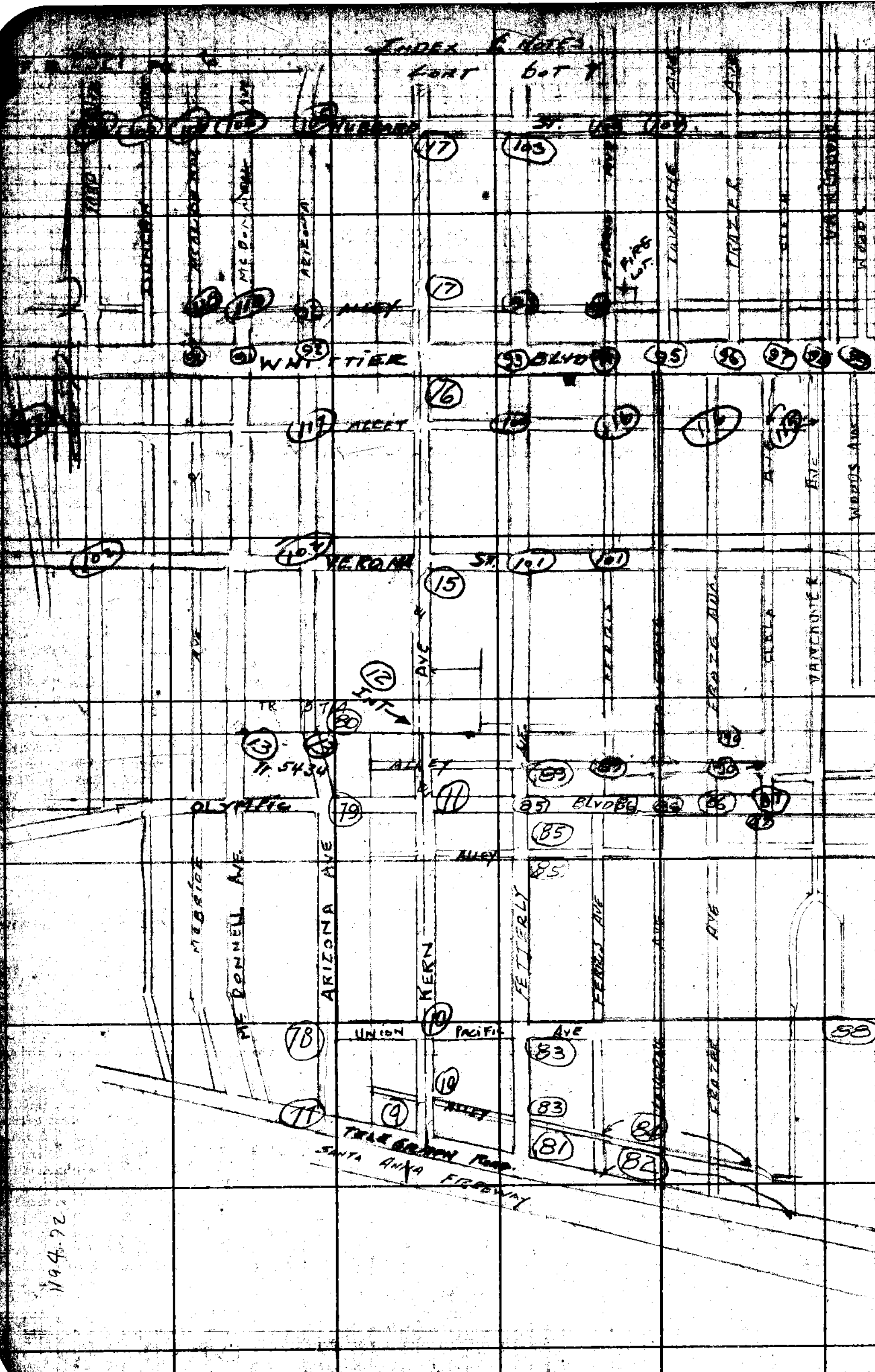


PLEASE RETURN TO
LOS ANGELES COUNTY ENGINEER
700 LOS ANGELES COUNTY ENGINEERING BLDG.

Do not extend this side of this line.

Note: Any Additions or Changes on This Sheet Must be Made or Circled in Red Ink With Date and Name of Person Making Change.

Notes Ck'd by Miller
Map No. C.S.B-2825 1 & 2
Office Work G. H. BOYER
Checked S. H. MILLER
Date 1 MAY 1963

Survey of KERN AVE & MEDINA AVE
JN 1075.53 Tape 0145 Std 65 °F
Surveyed by H. E. GRANDLIST
Notes HEG Date 11/1/62
Indexed C. Johnson

F. B. 2321 PG. 7

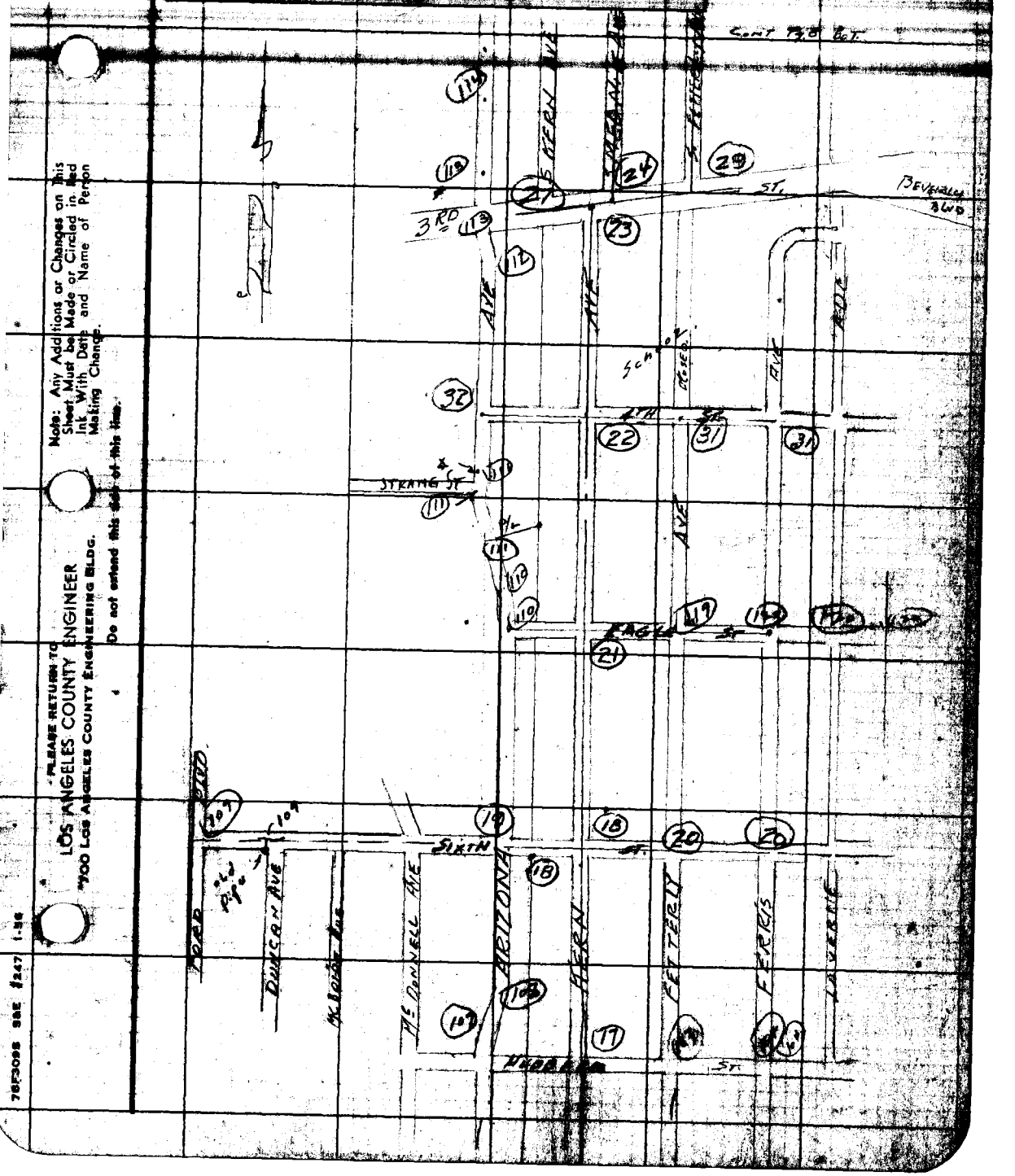


Note: Any Additions or Changes on This Sheet Must be Made or Circled in Red Ink With Date and Name of Person Making Change.

Do not extend this side of this line.

PLEASE RETURN TO
LOS ANGELES COUNTY ENGINEER
700 LOS ANGELES COUNTY ENGINEERING BLDG.

76F3098 S&E #247 1-56

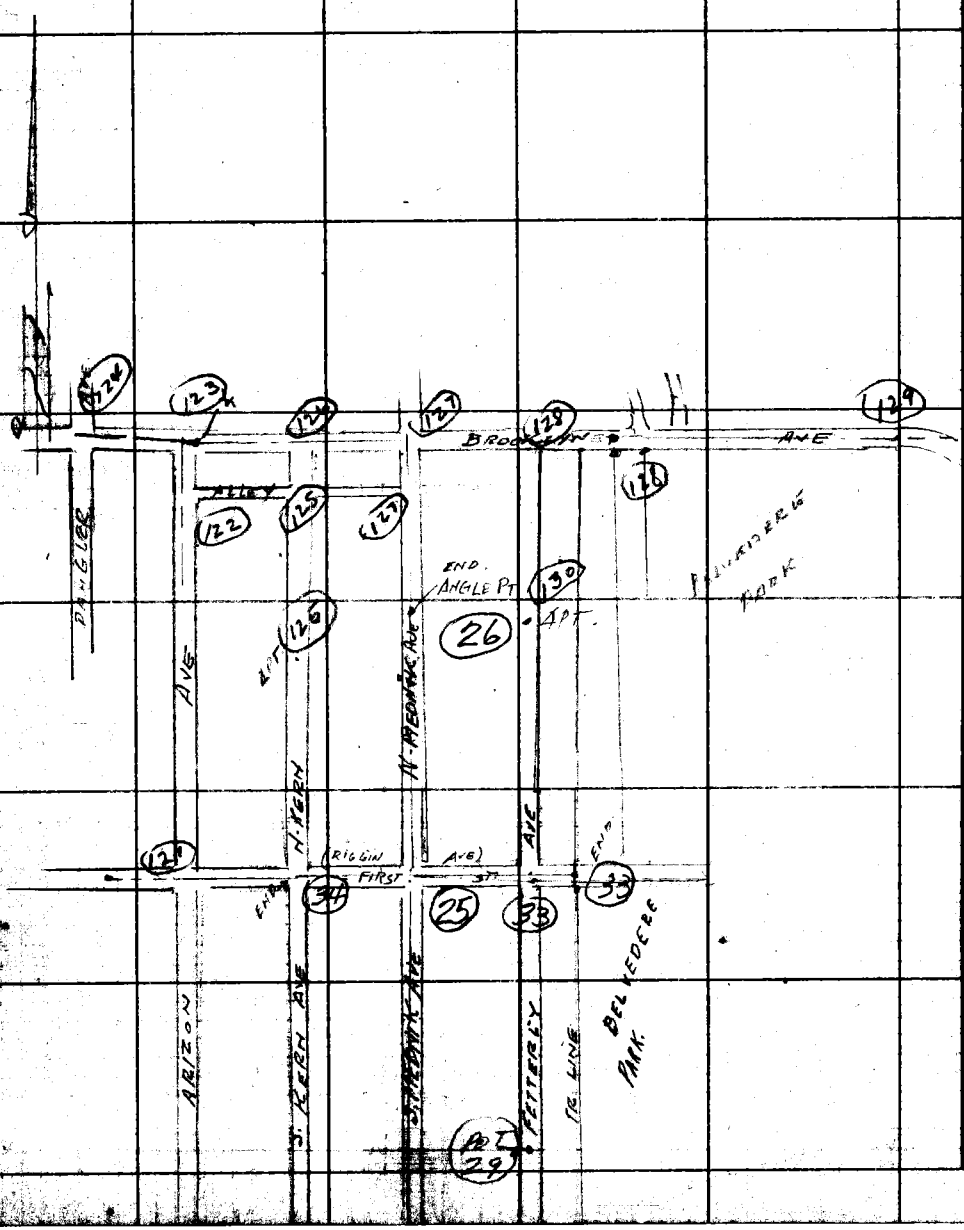


PLEASE RETURN TO
LOS ANGELES COUNTY ENGINEER
700 LOS ANGELES COUNTY ENGINEERING BLDG.

Do not extend this side of this line.

Note: Any Additions or Changes on This Sheet Must be Made or Circled in Red Ink With Date and Name of Person Making Change.

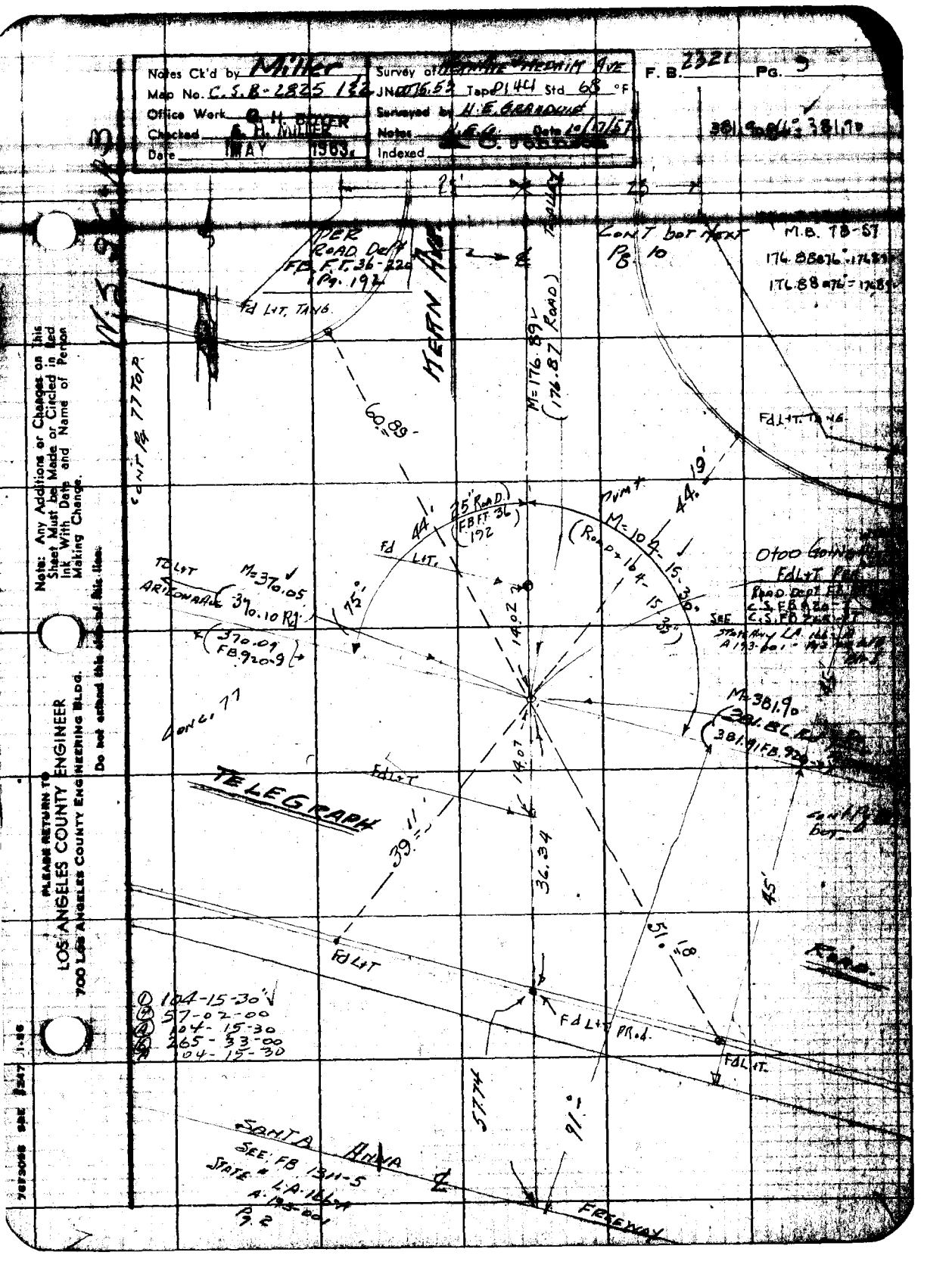

Notes Ck'd by Miller
Map No. C.S.B-2825 1&2
Office Work G. H. BOYER
Checked G. H. MILLER
Date MAY 1963
Survey of Hermite Hedwig Ave
JN 76.53 Tape D144 Std 68 °F
Surveyed by H.E. Grandvie
Notes H.E.G. Date 10/17/57
Indexed
F. B. 2321 Pg. 9
381.90 = 381.90
Cont bot next Pg. 10
M.B. 78-57
176.88 = 176.89
Per Road Dept F.B. F.T. 36-220 Pg. 192
Fd L+T. Tang.
Mean Ave
M=176.89 (176.87 Road)
Cont Pg. 77 Top
60.89
Fd L+T. Tang.
25' Road (F.B. F.T. 36 192)
Fd L+T.
M=104-15-30 (Road = 104-15-30)
Otoo Going
Fd L+T
Road Dept F.B.
C.S. F.B. 920
C.S. F.B. 265
State Hwy L.A. 166
A 193-001
To L+T Arizona Ave
M=370.05 (370.10 Rd)
(370.09 F.B. 920-9)
75°
14.02
14.07
Conc. 77
M=381.90 (381.86 Rd) (381.91 F.B. 920)
Telegraph
Fd L+T
39.11
36.34
45'
51.18
Road
Fd L+T
Fd L+T Prod.
Fd L+T.
57.74
91°
Santa Anna
See: F.B. 1311-5
State # L.A. 166-A
A 193-001
Pg. 2
Freeway
① 104-15-30
② 57-02-00
③ 104-15-30
④ 265-33-00
⑤ 104-15-30
Note: Any Additions or Changes on this Sheet Must be Made or Circled in Red Ink With Date and Name of Person Making Change.
Do not extend this side of this line.
Please Return to
LOS ANGELES COUNTY ENGINEER
700 Los Angeles County Engineering Bldg.

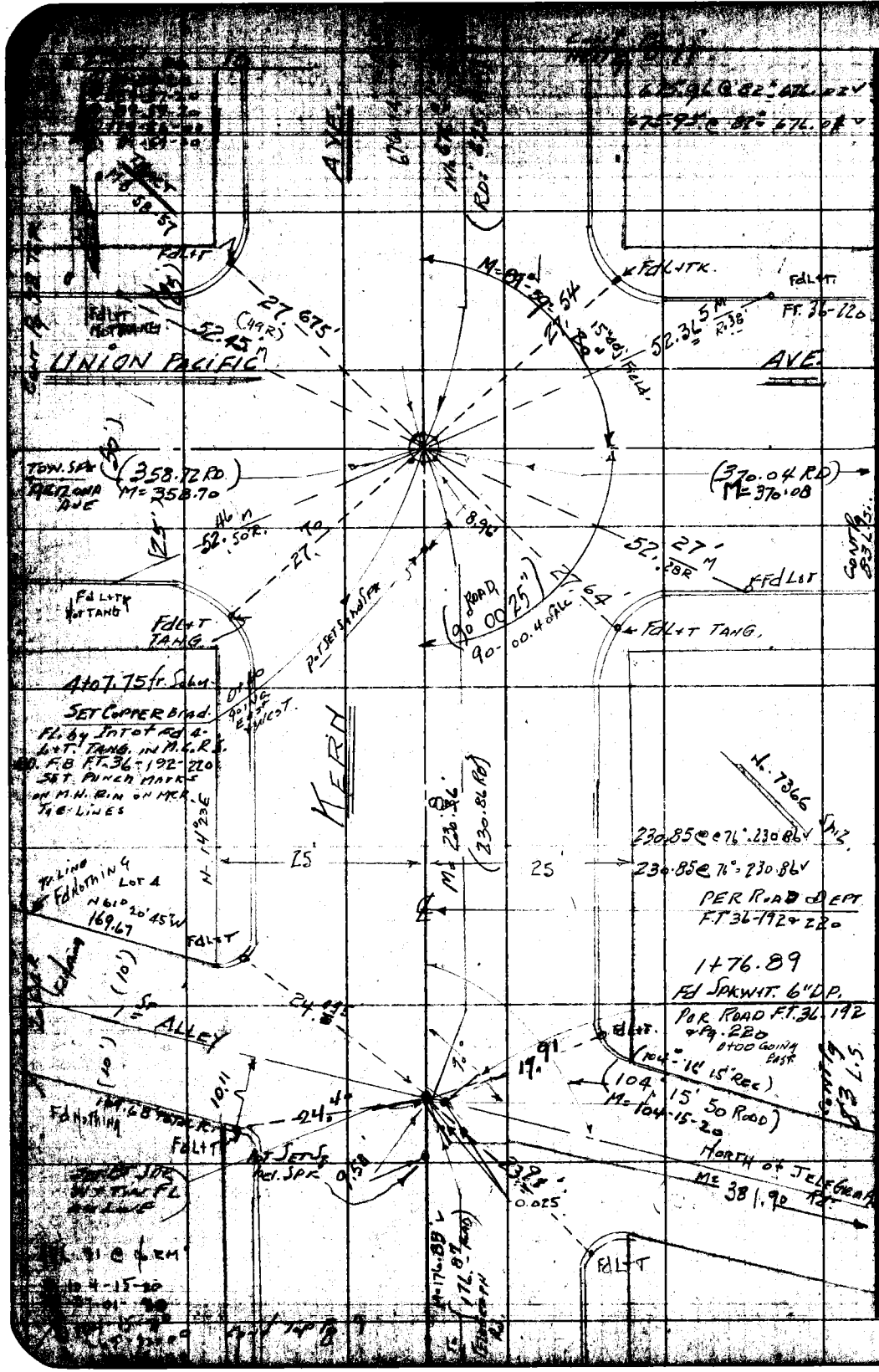


PLEASE RETURN TO
LOS ANGELES COUNTY ENGINEER
700 LOS ANGELES COUNTY ENGINEERING BLDG.

Do not extend this side of this line.

Note: Any Additions or Changes on This Sheet Must be Made or Circled in Red Ink With Date and Name of Person Making Change.

Notes Ck'd by Miller

Map No. C.S.B-2825 1&2

Office Work E. H. BOYER

Checked S. H. MILLER

Date MAY 1963

Survey of

JN 0075.53 Tape Std °F

Surveyed by

Notes Date

Indexed

F. B. 2321 Pg. 11

Note: Any Additions or Changes on this Sheet Must be Made or Circled in Red Ink With Date and Name of Person Making Change.

PLEASE RETURN TO LOS ANGELES COUNTY ENGINEER 700 LOS ANGELES COUNTY ENGINEERING BLDG.

Do not extend this side of this line.

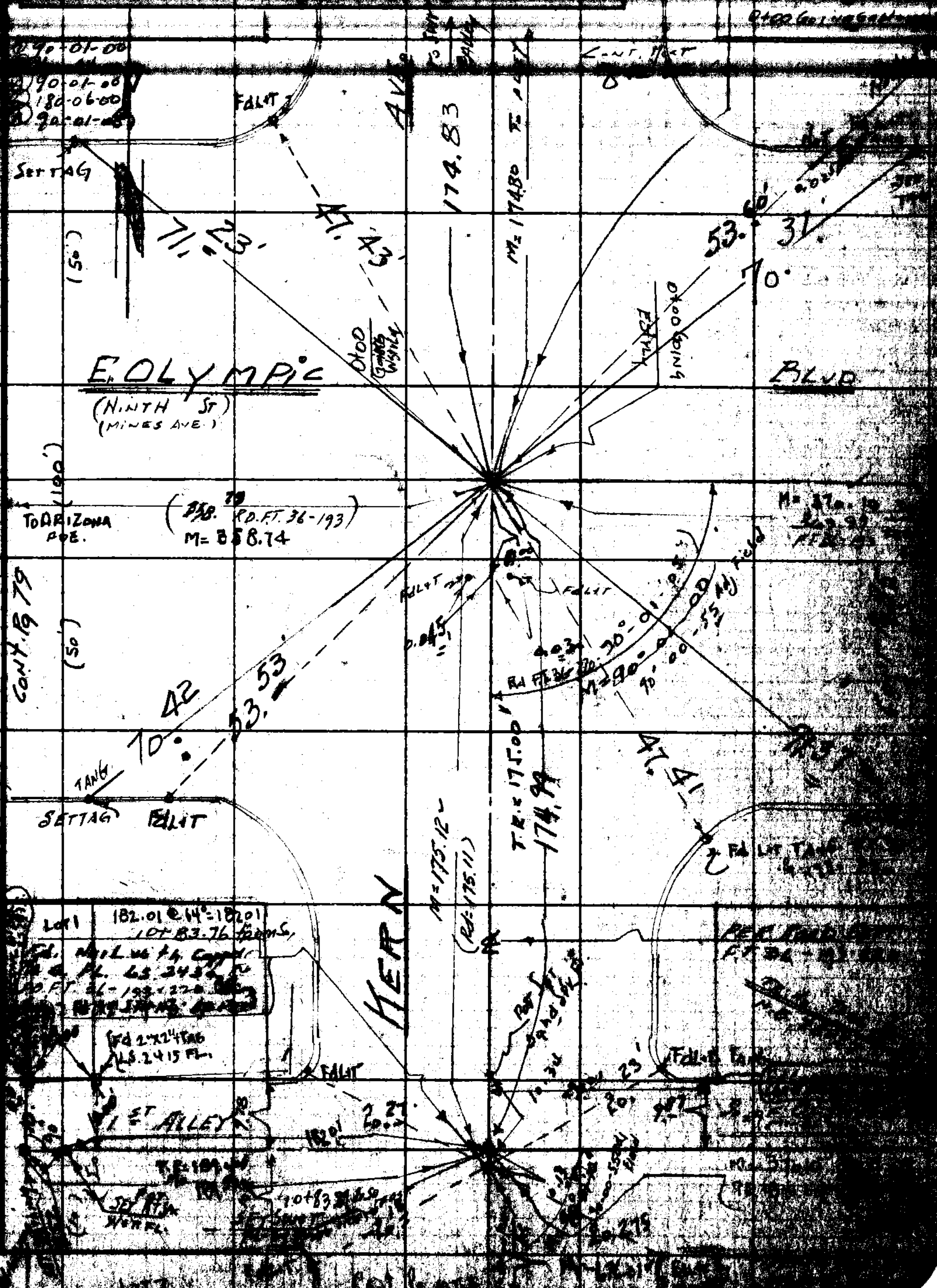




PLEASE RETURN TO
LOS ANGELES COUNTY ENGINEER
700 LOS ANGELES COUNTY ENGINEERING BLDG.

Do not extend this side of this line.

Note: Any Additions or Changes on This Sheet Must be Made or Circled in Red Ink With Date and Name of Person Making Change.

Notes Ck'd by Miller
Map No. G.S.B-2825 1&2
Office Work G. H. [illegible]
Checked S. H. MILLER
Date MAY 1909

Survey of [illegible]
JN 0075.53 Tape 0144 Std 68 °F
Surveyed by [illegible]
Notes [illegible]
Indexed [illegible]

F. B. 3901 Pg. 13

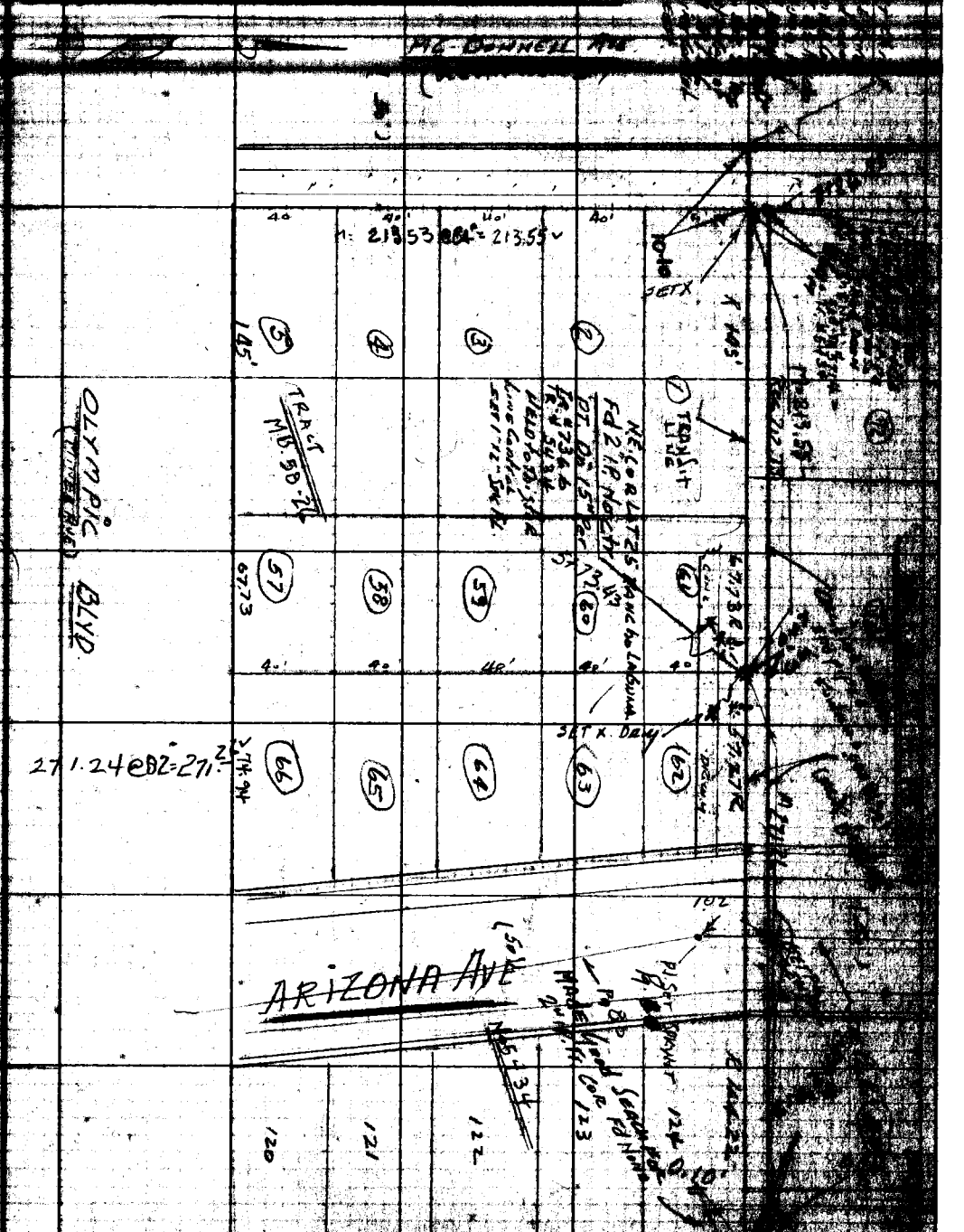


Note: Any Additions or Changes on this Sheet Must be Made or Circled in Red Ink With Date and Name of Person Making Change.

Do not extend this sheet at this line.

PLEASE RETURN TO
LOS ANGELES COUNTY ENGINEER
700 LOS ANGELES COUNTY ENGINEERING BLDG.

| | |
|---|---|
| Notes Ck'd by Miller | Survey of KERN AVE & MEDNIK AVE |
| Map No. C.S. B-2825 1&2 | JN 00 75 53 Tape 0144 Std 68 °F |
| Office Work G. H. BOYER | Surveyed by N. E. GRANQUIST |
| Checked G. H. MILLER | Notes N. E. G. Date 18/6/60 |
| Date MAY 1963 | Indexed [illegible] C. Johnson |

F. B. 2321 PG. 15

641.61 @ 72° = 641.63

641.62 @ 72° = 641.64

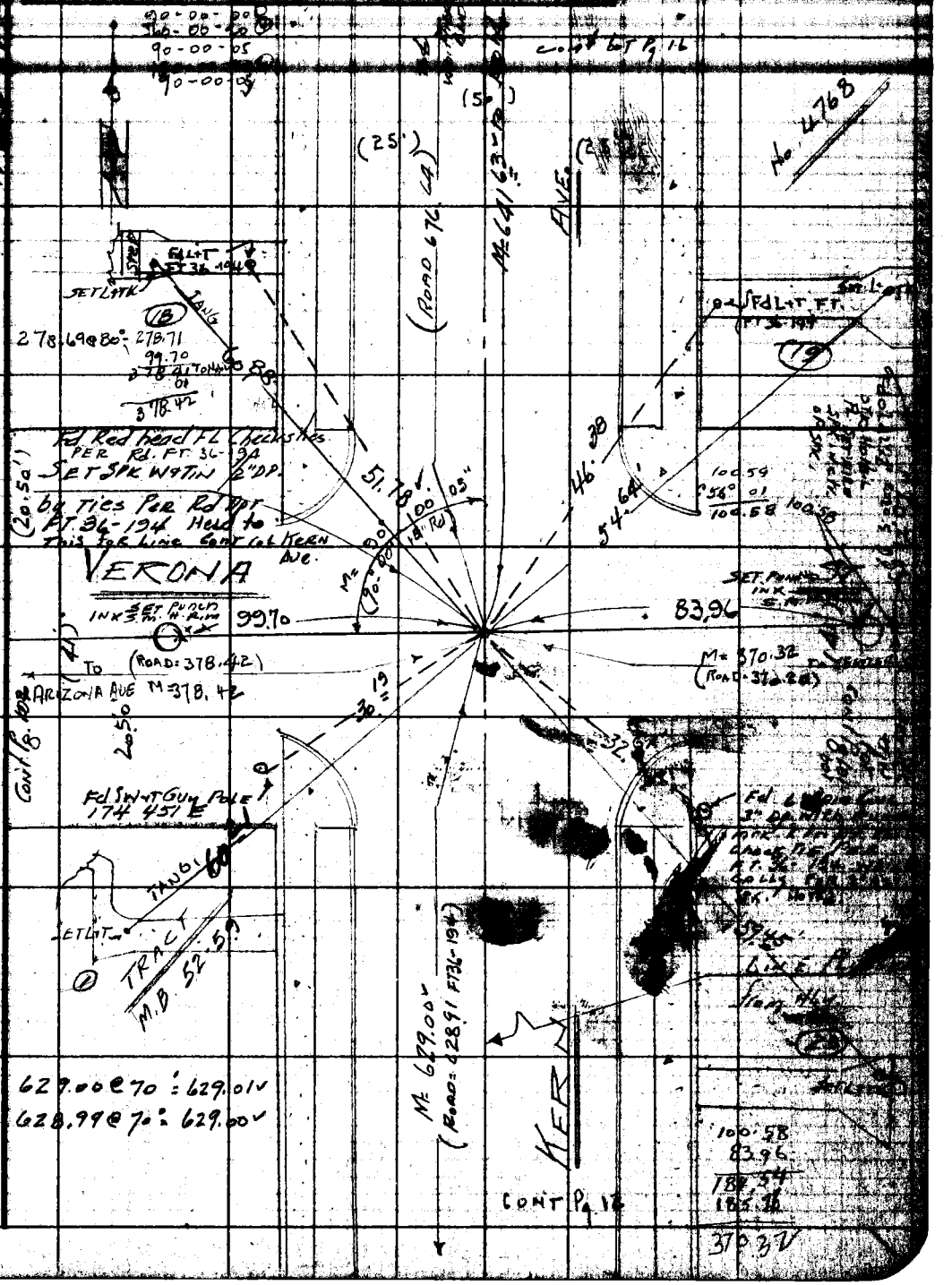


Note: Any Additions or Changes on This Sheet Must be Made or Circled in Red Ink With Date and Name of Person Making Change.

Do not extend this side of this line.

PLEASE RETURN TO
LOS ANGELES COUNTY ENGINEER
700 LOS ANGELES COUNTY ENGINEERING BLDG.

76F3098 S&E 1247 1-56

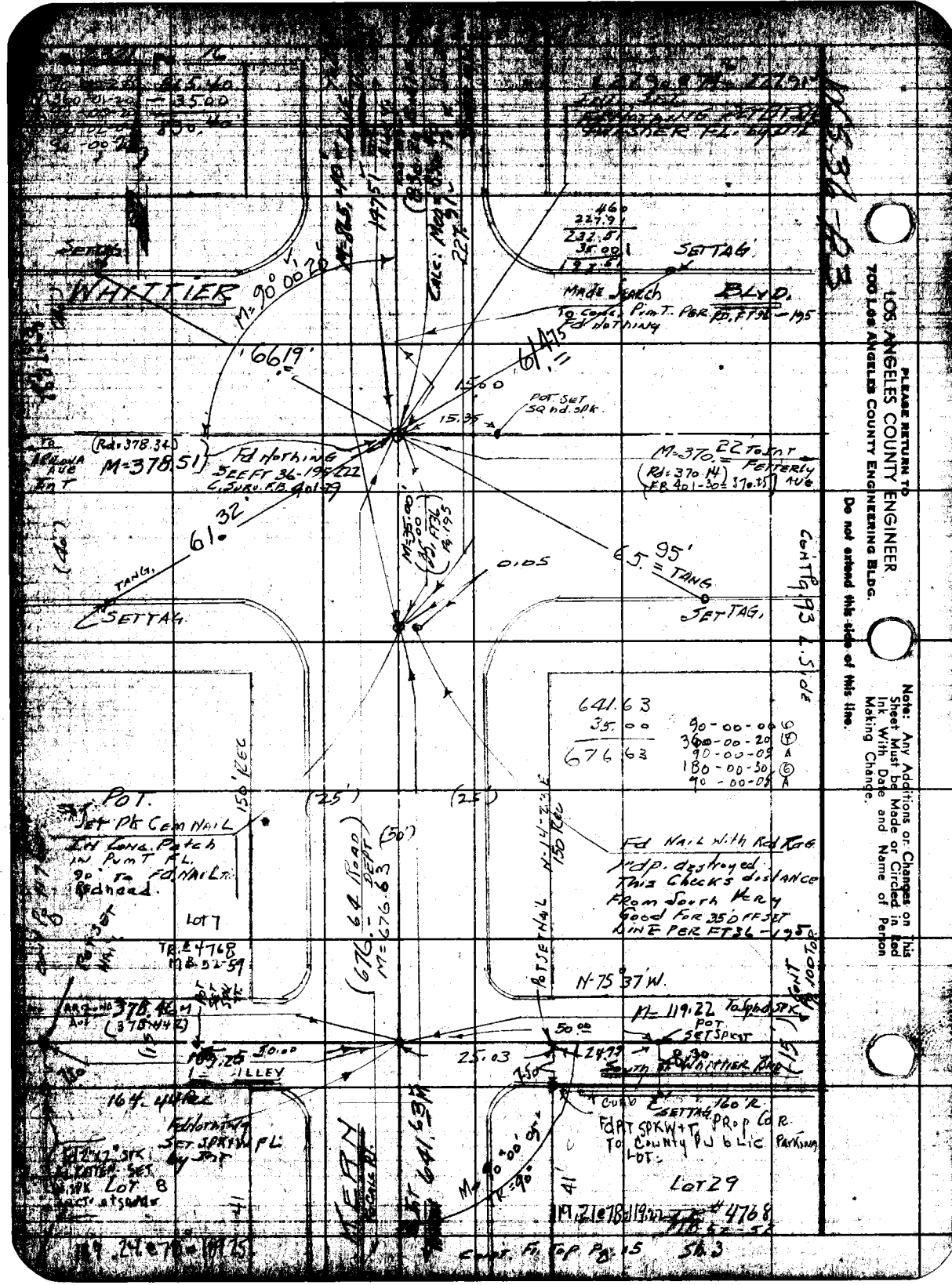


PLEASE RETURN TO
LOS ANGELES COUNTY ENGINEER
700 LOS ANGELES COUNTY ENGINEERING BLDG.

Do not extend this side of this line.

Note: Any Additions or Changes on This Sheet Must be Made or Circled in Red Ink With Date and Name of Person Making Change.

Notes Ck'd by Miller
Map No. B-2739
Office Work I. M. ICHIEN
Checked Miller
Date [illegible]

Survey [illegible]
JN 0075.53 Tape 0144 Std 68 °F
Surveyed by H. E. Grandquist
Notes [illegible] Date 10/22/87
Indexed [illegible]

F. B. 2321 PG. 17

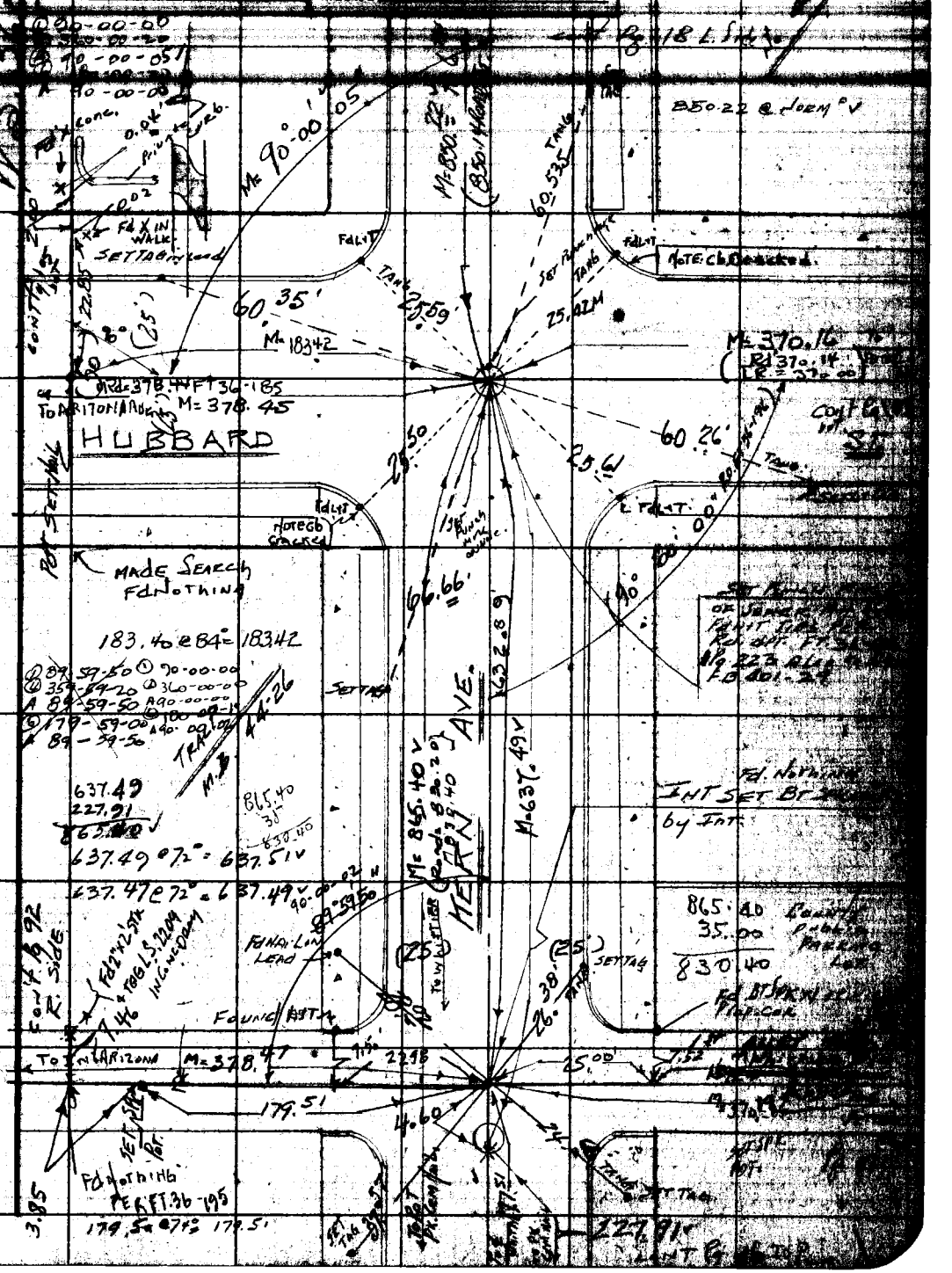


Note: Any Additions or Changes on this Sheet Must be Made or Circled in Red Ink With Date and Name of Person Making Change.

Do not extend this side of this line.

PLEASE RETURN TO
LOS ANGELES COUNTY ENGINEER
700 LOS ANGELES COUNTY ENGINEERING BLDG.

76F3068 S&E #247 1-86

PLEASE RETURN TO
LOS ANGELES COUNTY ENGINEER
700 LOS ANGELES COUNTY ENGINEERING BLDG.

Note: Any Additions or Changes on This Sheet Must be Made or Circled in Red Ink With Date and Name of Person Making Change.

Do not extend this side of this line.

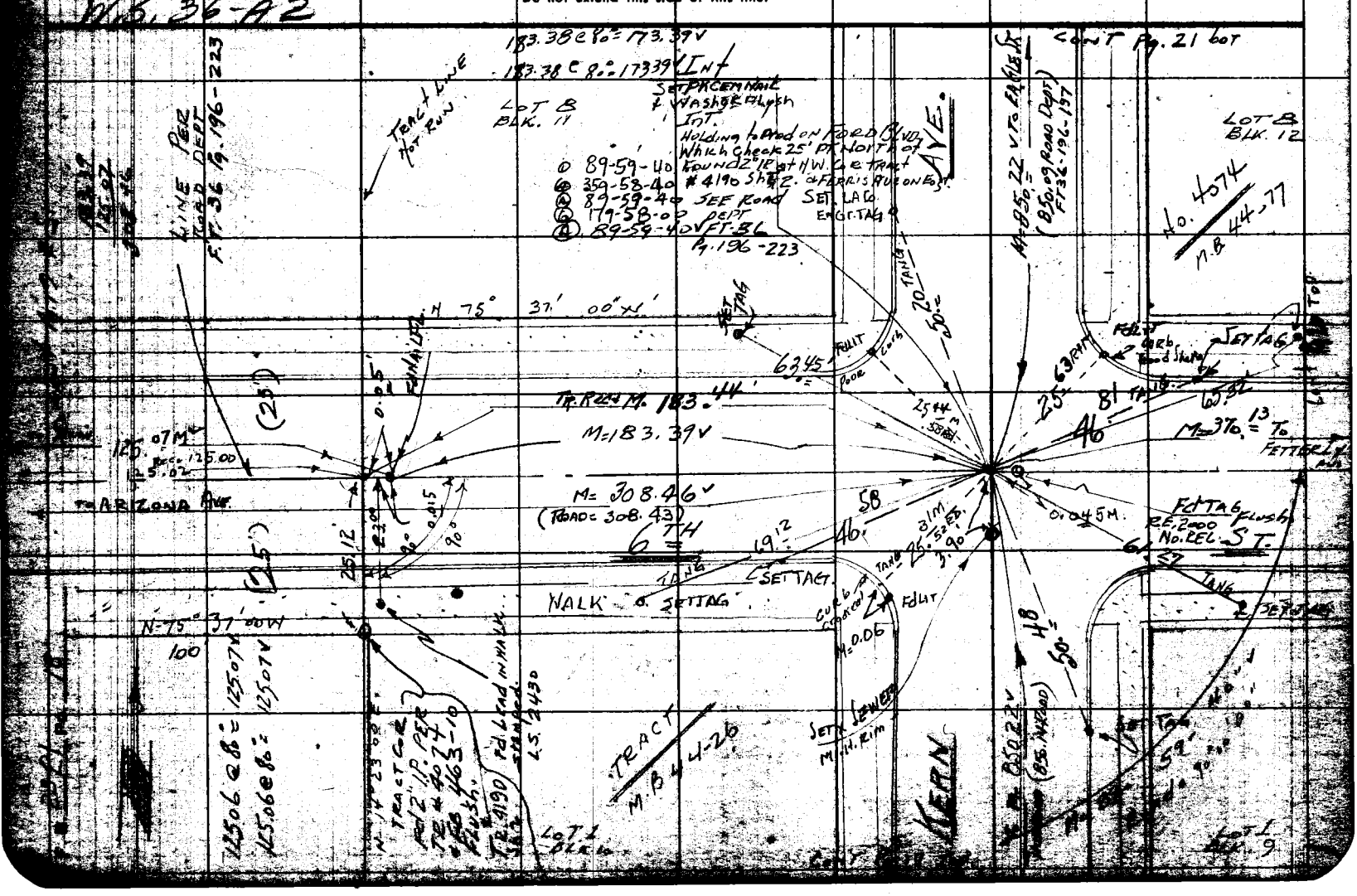

| | |
|---|---|
| Notes Ck'd by [illegible] | Survey of [illegible] |
| Map No. C.S.R-2825 1&2 | JN 0075.53 Tape .0144 Std 68 °F |
| Office Work [illegible] | Surveyed by H.E.G. [illegible] |
| Checked S. H. MILLER | Notes H.E.G. Date 10/[illegible]/57 |
| Date MAY 1958 | Indexed [illegible] |

F. B. 2321 PG. 19

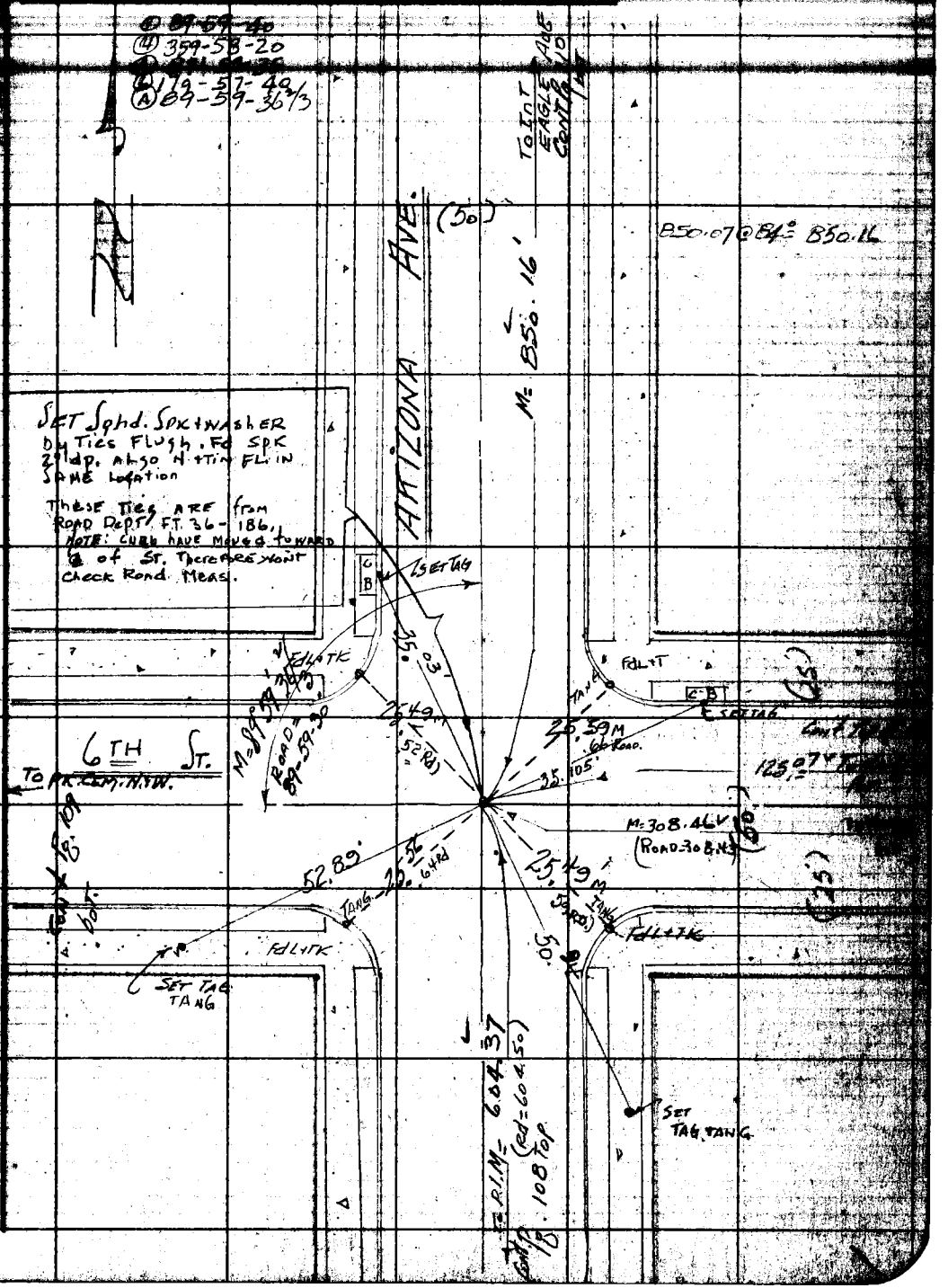


Note: Any Additions or Changes on this Sheet Must be Made or Circled in Red Ink With Date and Name of Person Making Change.

Do not extend this side of this line.

PLEASE RETURN TO
LOS ANGELES COUNTY ENGINEER
700 LOS ANGELES COUNTY ENGINEERING BLDG.

76F3058 SBE 1247 1-56

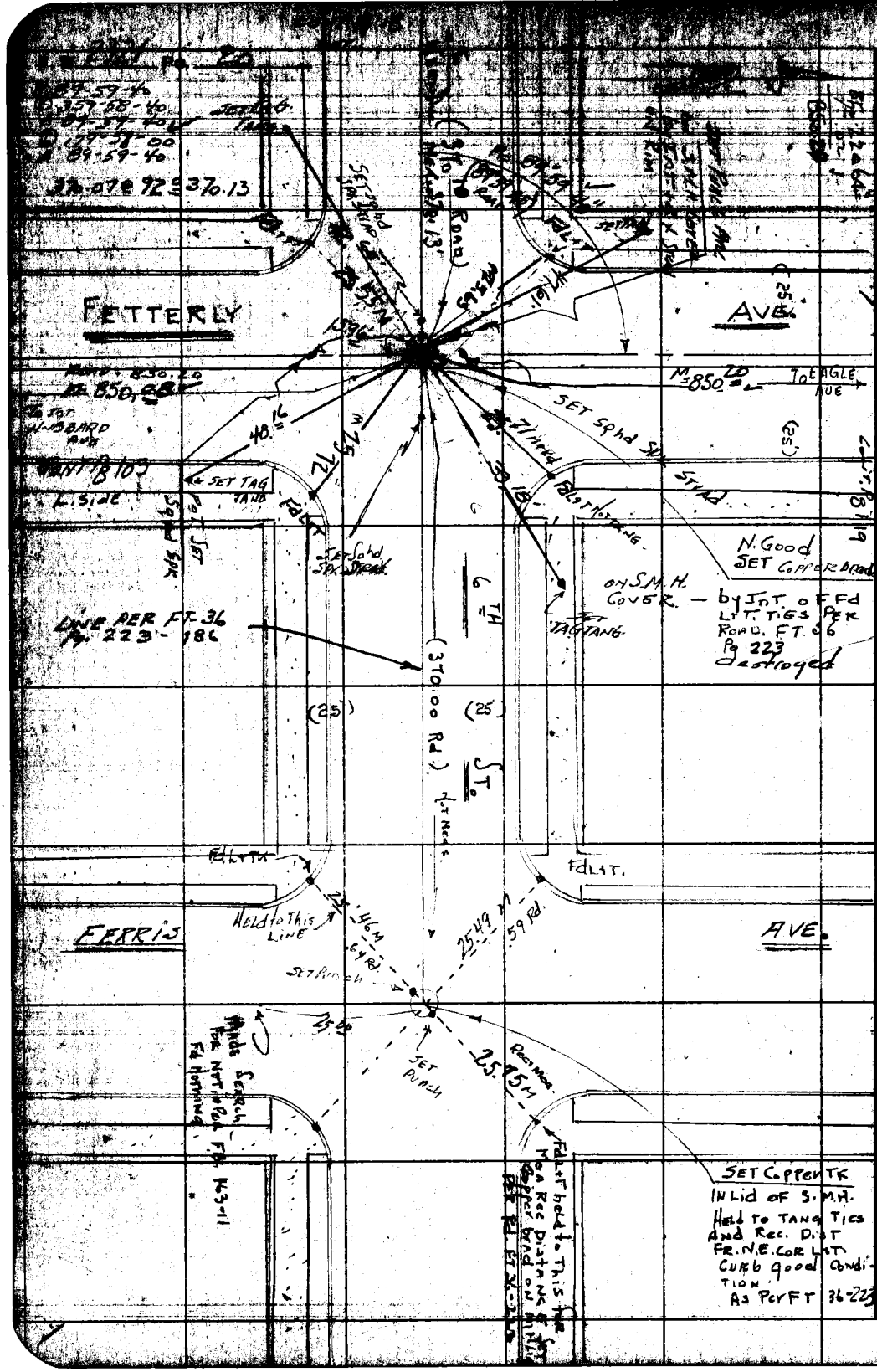


PLEASE RETURN TO
LOS ANGELES COUNTY ENGINEER
700 LOS ANGELES COUNTY ENGINEERING BLDG.

Do not extend this side of this line.

Note: Any Additions or Changes on This Sheet Must be Made or Circled in Red Ink With Date and Name of Person Making Change.

Notes Ck'd by Miller
Map No. B-2739
Office Work I. M. KLEIN
Checked Miller
Date MAY 1956

Survey of [illegible] AVE
IN 0075.53 Tape 0144 Std 68 °F
Surveyed by H. E. G. Date 1-[illegible]/57
Indexed [illegible]

F. B. 2321 Pg. 21

① 90-00-10
② 360-00-30
③ 90-00-[illegible]
④ [illegible]
⑤ 90-00-[illegible]

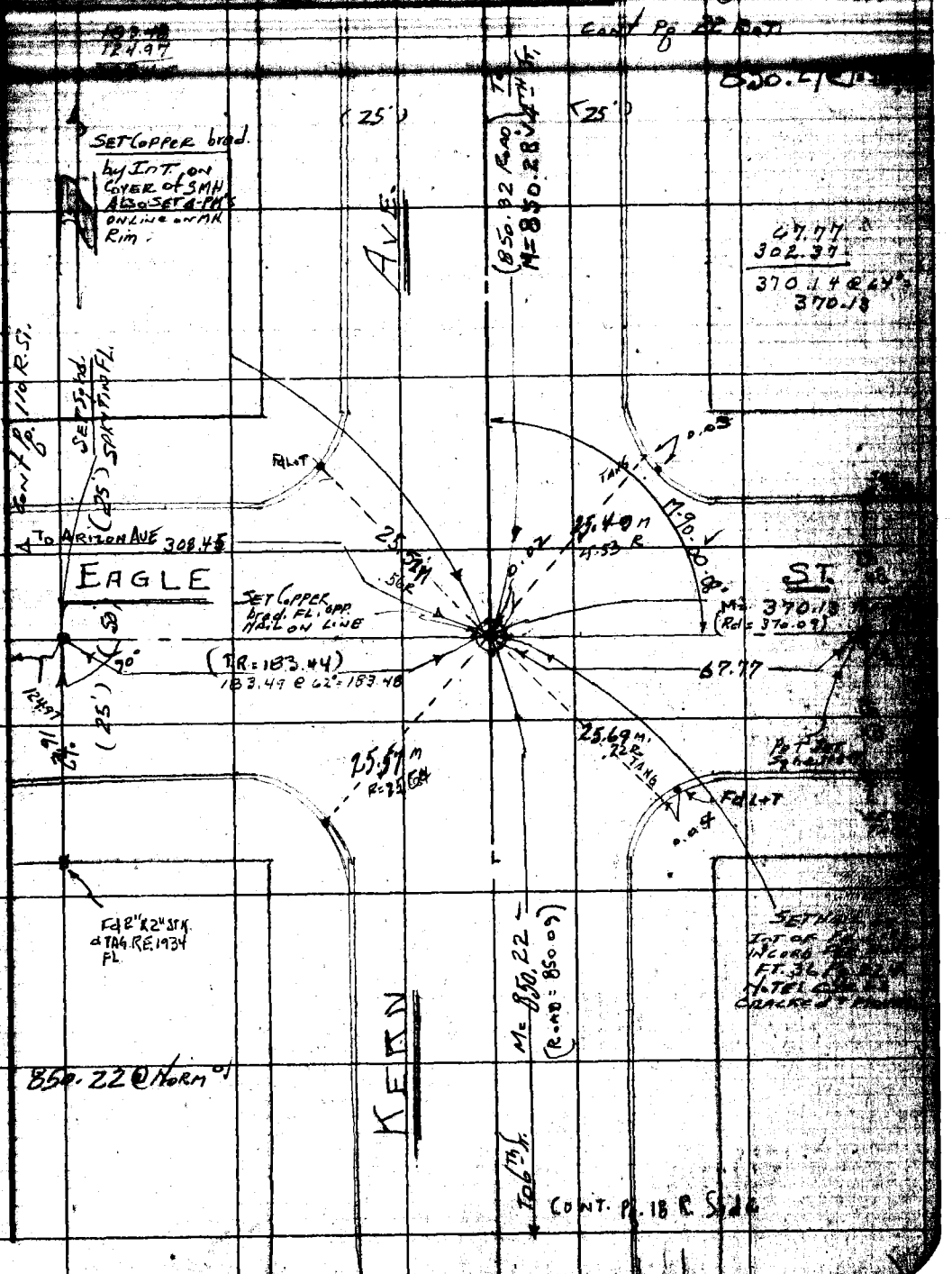


Note: Any Additions or Changes on this Sheet Must be Made or Circled in Red Ink With Date and Name of Person Making Change.

Do not extend this side of this line.

PLEASE RETURN TO
LOS ANGELES COUNTY ENGINEER
700 LOS ANGELES COUNTY ENGINEERING BLDG.

76F3096 S&E #247 1-56

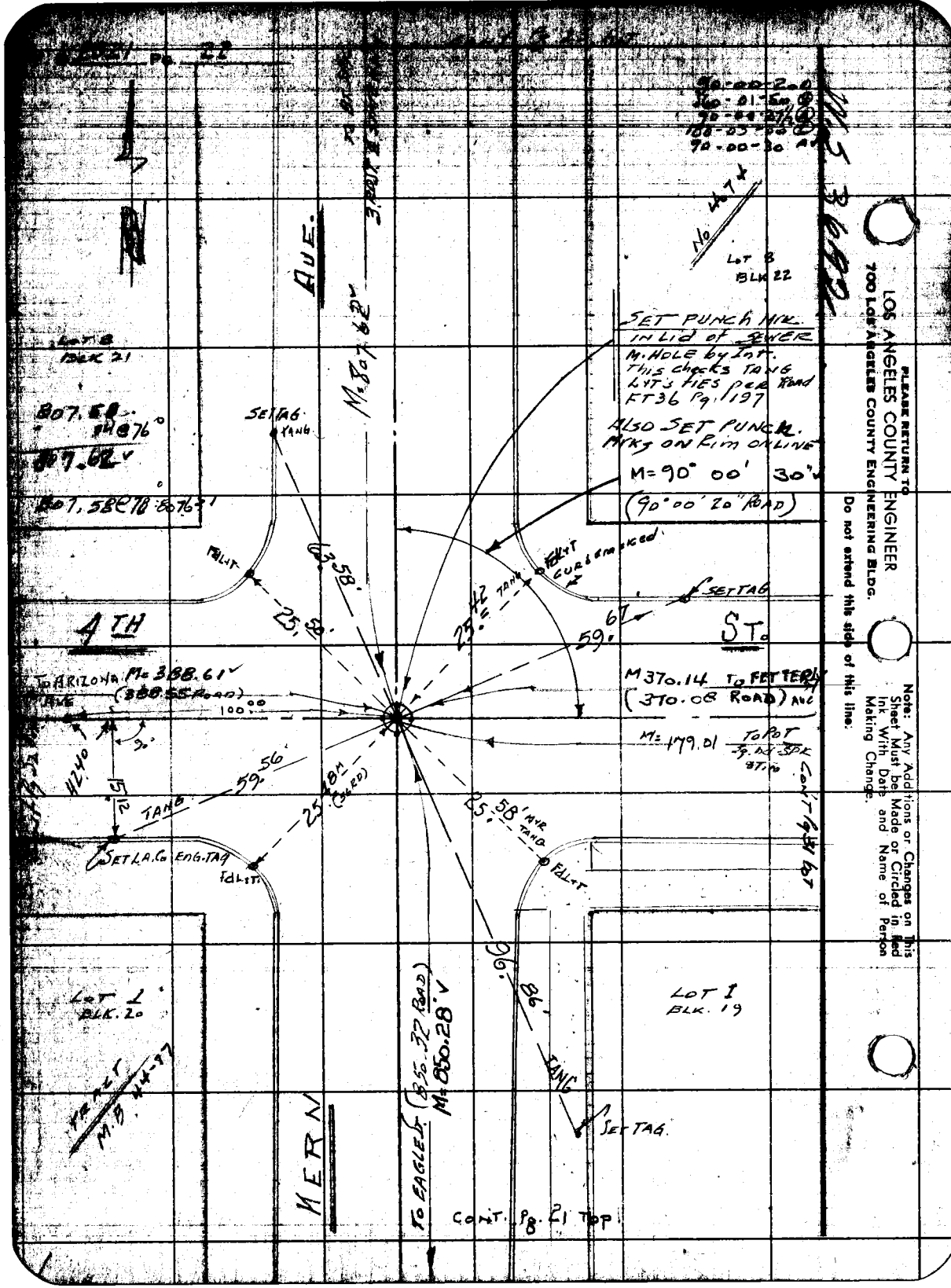

PLEASE RETURN TO
LOS ANGELES COUNTY ENGINEER
700 LOS ANGELES COUNTY ENGINEERING BLDG.
Do not extend this side of this line.
Note: Any Additions or Changes on This Sheet Must be Made or Circled in Red Ink With Date and Name of Person Making Change.
AVE.
M=807.62
SET PUNCH MRK. IN LID of SEWER M. HOLE by Int. This checks TANG LYT's TIES per Road FT36 Pg. 197
ALSO SET PUNCH MRKS ON RIM ON LINE
M=90° 00' 30"
(90° 00' 20" ROAD)
LOT 8 BLK 22
LOT 8 BLK 21
SET TAG
TANG
FdLyt
CURB MARKED
4TH
ST.
TO ARIZONA AVE
M=388.61
(388.55 ROAD)
100.00
M 370.14 TO FETTERLY
(370.08 ROAD) AVE
M=179.01 TO POT
CONT Pg 31 LOT
SET L.A.Co ENG. TAG
LOT 1 BLK. 20
LOT 1 BLK. 19
TO EAGLE ST. (850.32 ROAD)
M=850.28
SET TAG
KERN
CONT. Pg. 21 TOP

| | |
|---|---|
| Notes Ck'd by Miller | Survey of KERN AVE & MEDINA AVE |
| Map No. B-2739 | JN 007553 Tape 0144 Std 68 °F |
| Office Work T. M. ICHIEN | Surveyed by H.E. GRANQUIST |
| Checked Miller | Notes H.E.G. Date 10/3/57 |
| Date MAY 1958 | Indexed C. Johnson |

F. B. 2321 PG. 23

144.48 @ 76 = 144.47

@ 104-59-20

104-59-20

104-59-20V

PROD.

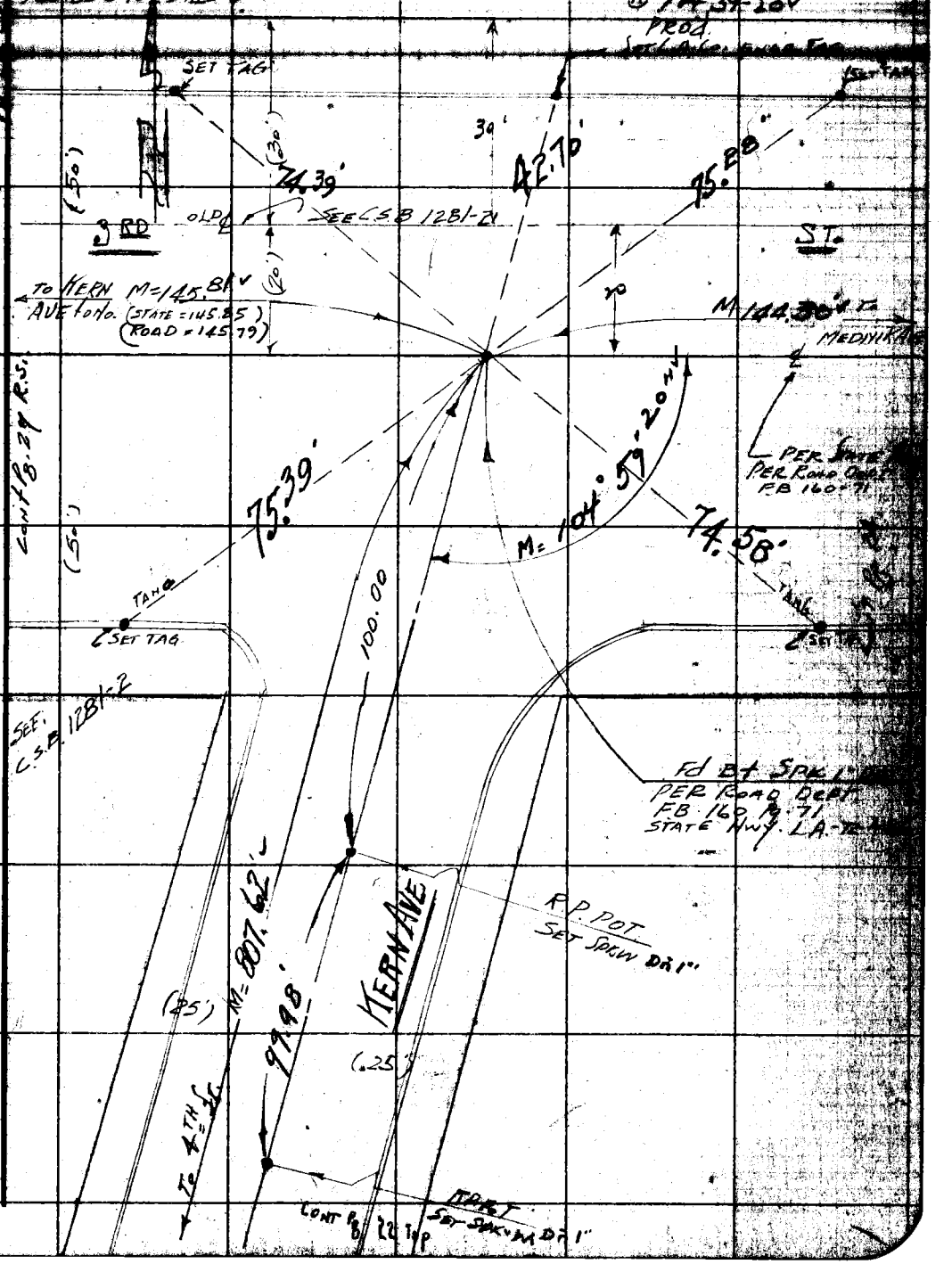


Note: Any Additions or Changes on This Sheet Must be Made or Circled in Red Ink With Date and Name of Person Making Change.

Do not extend this side of this line.

PLEASE RETURN TO
LOS ANGELES COUNTY ENGINEER
700 LOS ANGELES COUNTY ENGINEERING BLDG.

76F3098 S&E #247 1-56

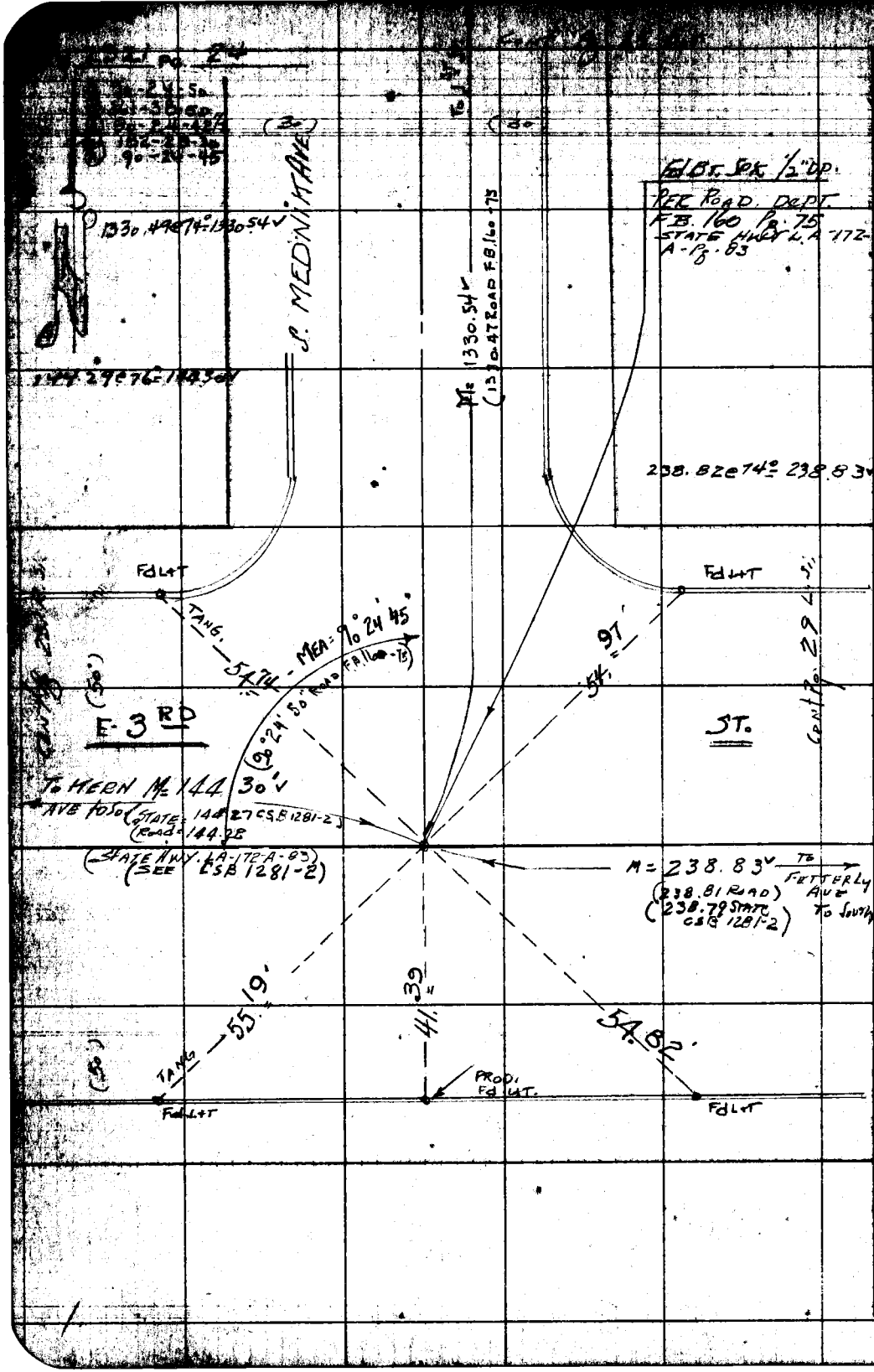


PLEASE RETURN TO
LOS ANGELES COUNTY ENGINEER
700 Los Angeles County Engineering Bldg.
Do not extend this side of this line.

Note: Any Additions or Changes on This Sheet Must be Made on Circled in Red Ink With Date and Name of Person Making Change.

Note: Any Additions or Changes on this Sheet Must be Made or Circled in Red Ink With Date and Name of Person Making Change.

Do not extend this side of this line.

PLEASE RETURN TO
LOS ANGELES COUNTY ENGINEER
700 LOS ANGELES COUNTY ENGINEERING BLDG.

1-56

| | |
|---|---|
| Notes Ck'd by | Survey of KERN AVE & MEDNIK AVE |
| Map No. B-2739 | JN Tape Std 68 °F |
| Office Work | Surveyed by |
| Checked | Notes H.E.G. Date 10/ /57 |
| Date MAY 1958 | Indexed C. JOHNSON |

F. B. 2321 PG. 21

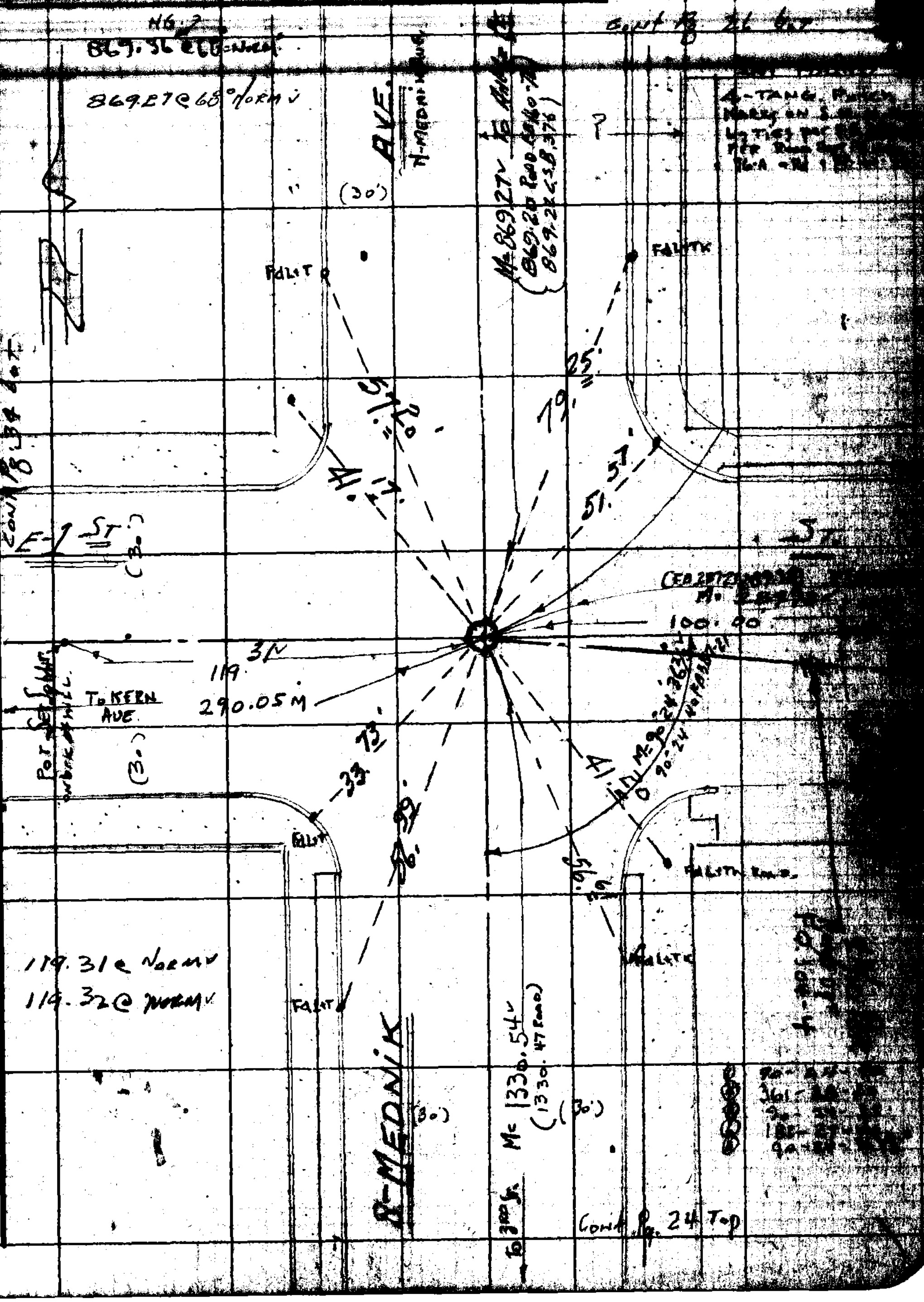

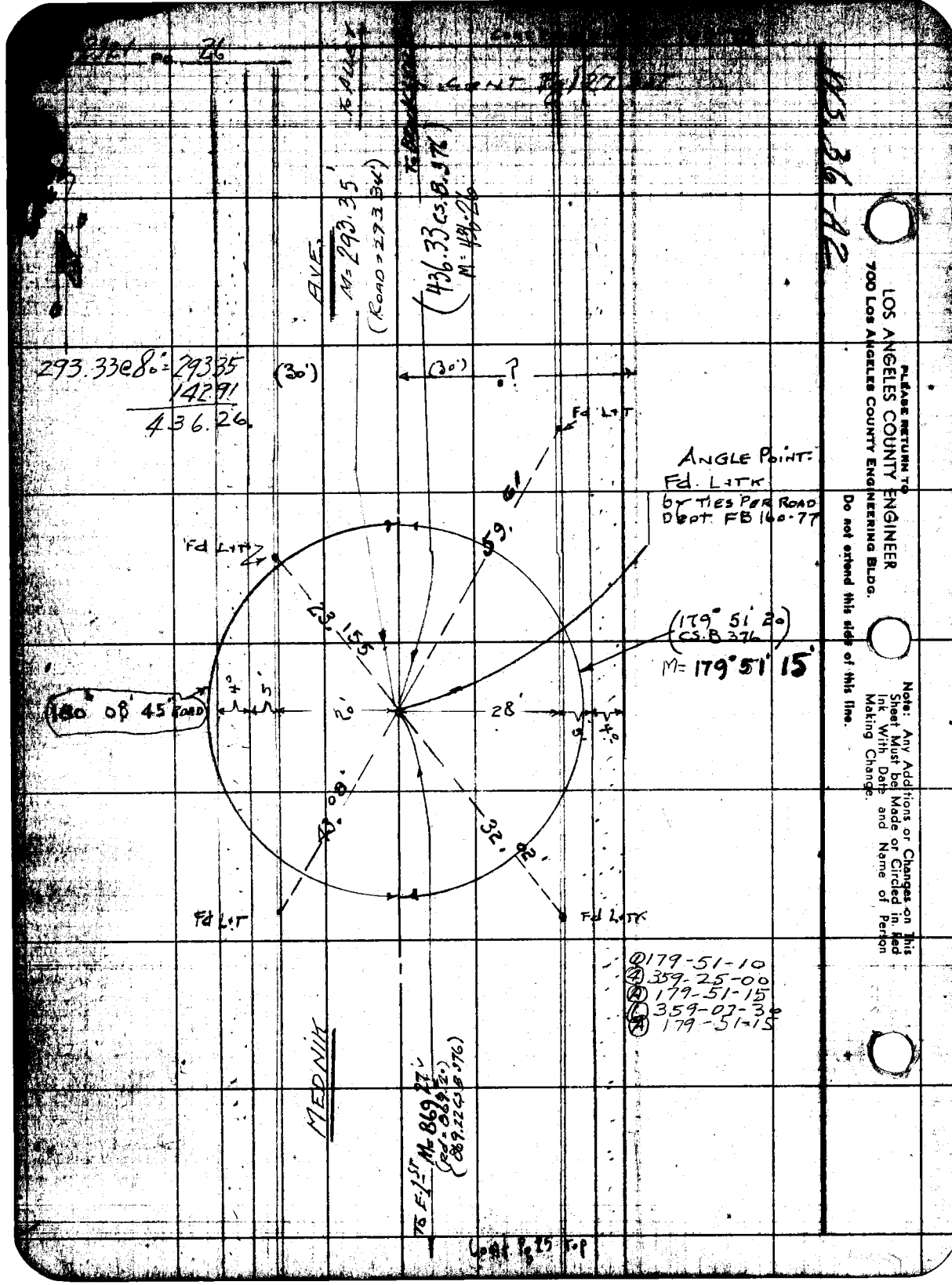

PLEASE RETURN TO
LOS ANGELES COUNTY ENGINEER
700 LOS ANGELES COUNTY ENGINEERING BLDG.
Do not extend this side of this line.
Note: Any Additions or Changes on This Sheet Must be Made or Circled in Red Ink With Date and Name of Person Making Change.
WS 36-A2
AVE.
M= 293.35'
(ROAD = 293.34')
(436.33 CS.B.376)
M= 436.26
293.33@80' = 293.35
142.91
436.26
(30')
(30')
?
Fd L+T
ANGLE POINT:
Fd. L+TK
by TIES PER ROAD
DEPT. FB 160-77
59.61'
Fd L+T
23.155
(179° 51' 20)
(CS.B 376)
M= 179° 51' 15'
180° 08' 45" ROAD
28'
43.08'
32.02'
Fd L+T
Fd L+TK
① 179-51-10
④ 359-25-00
Ⓐ 179-51-15
Ⓑ 359-07-30
Ⓐ 179-51-15
MEDNIK
TO E.1ST M= 869.27'
(Rd = 869.20')
(869.22 CS.B 376)

| | |
|---|---|
| Notes Ck'd by Miller | Survey of Hern Ave & Medwick Ave |
| Map No. B-2739 | JN 0075.53 Tape ____ Std 68 °F |
| Office Work I. M. Ichien | Surveyed by H. E. Granquist |
| Checked Miller | Notes H. E. G. Date 11/21/57 |
| Date MAY 1963 | Indexed C. Johnson |

F. B. 2321 PG. 27

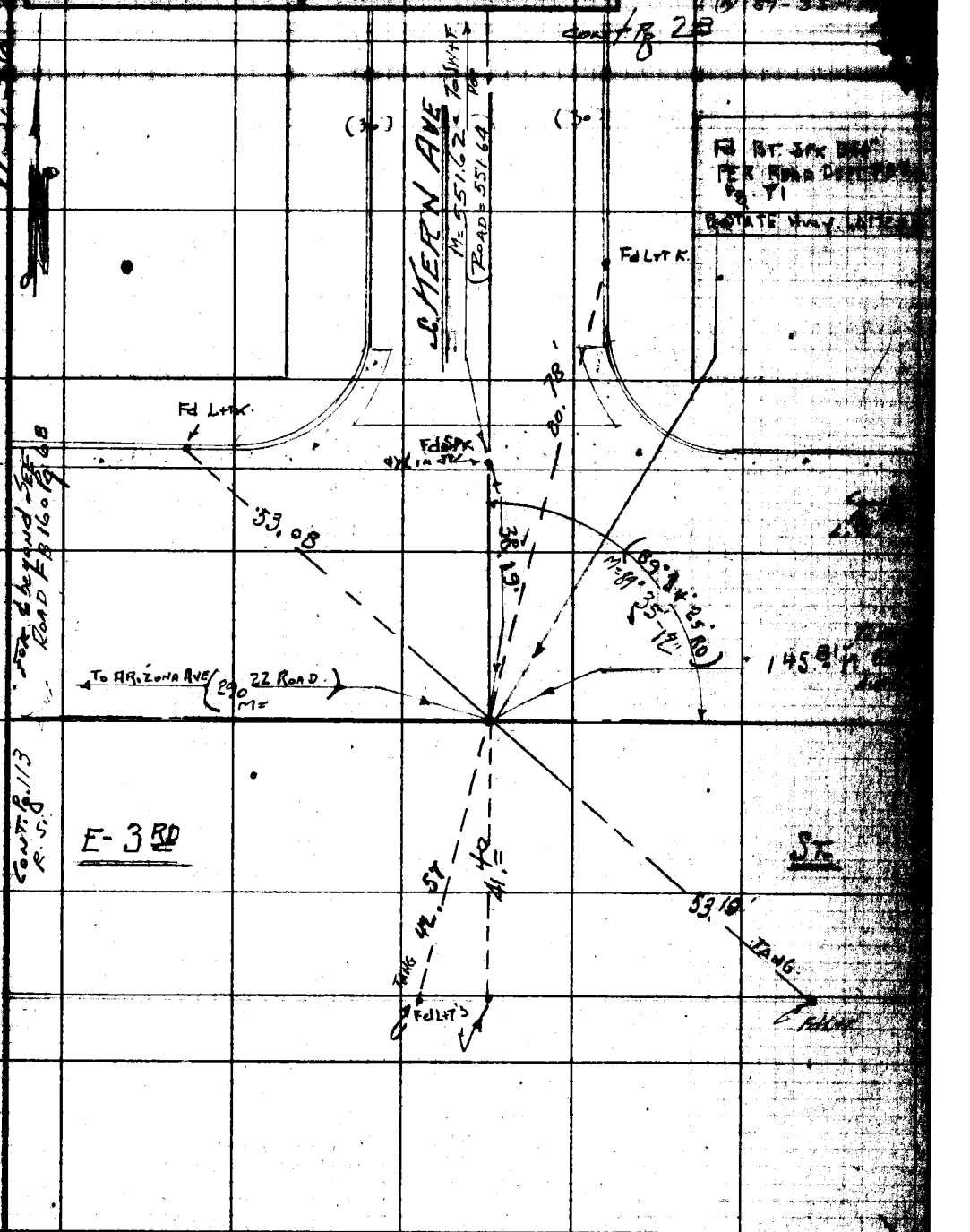


Note: Any Additions or Changes on This Sheet Must be Made or Circled in Red Ink With Date and Name of Person Making Change.

Do not extend this side of this line.

PLEASE RETURN TO
LOS ANGELES COUNTY ENGINEER
700 LOS ANGELES COUNTY ENGINEERING BLDG.

ZEF2058 S&E #247 1-58

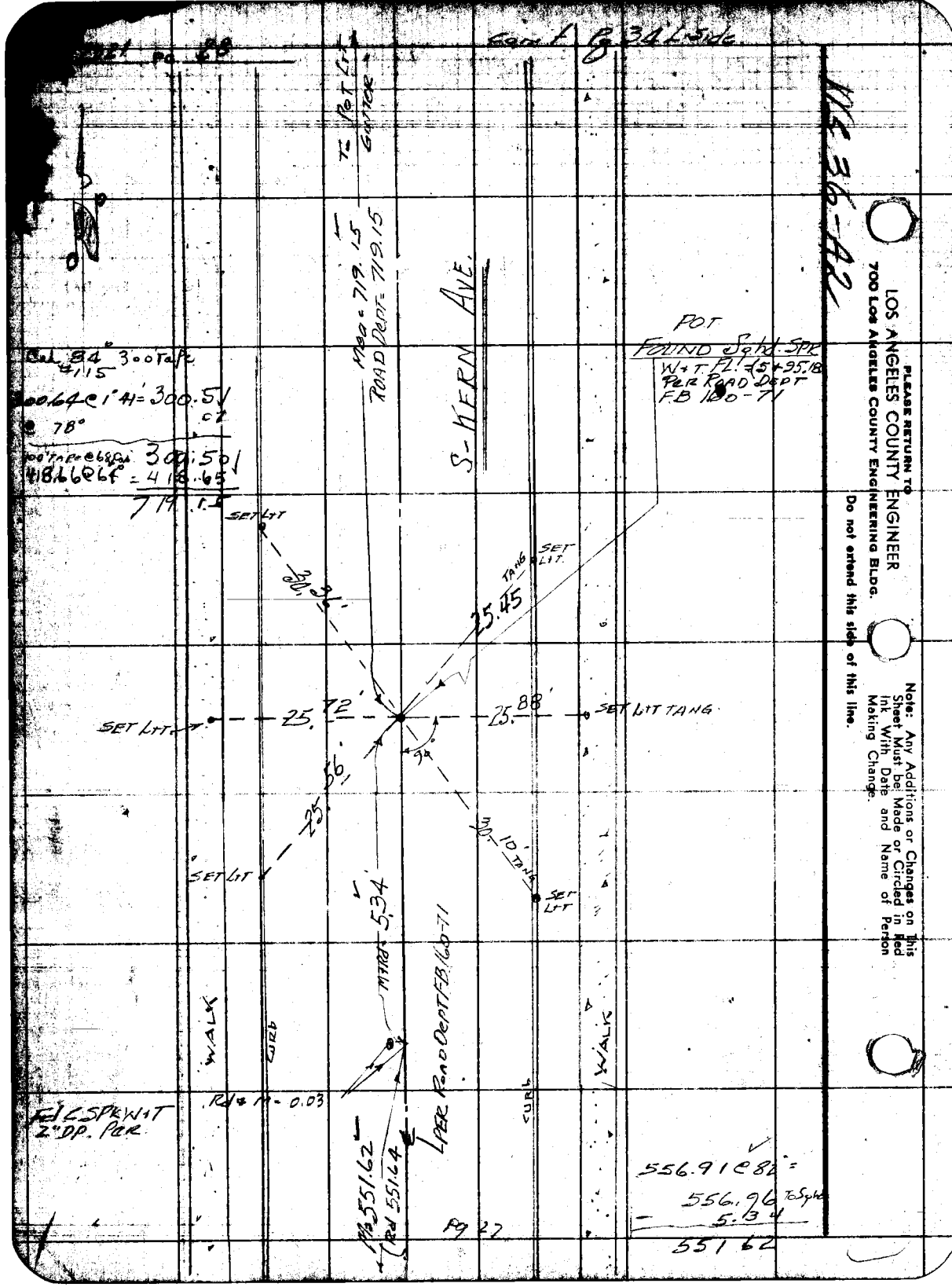



PLEASE RETURN TO
LOS ANGELES COUNTY ENGINEER
700 Los Angeles County Engineering Bldg.
Do not extend this side of this line.
Note: Any Additions or Changes on This Sheet Must be Made or Circled in Red Ink With Date and Name of Person Making Change.

| | |
|---|---|
| Notes Ck'd by Miller | Survey of PERNAVE + MEDNIK AVE |
| Map No. B-2739 | JN 007558 Tape 0158 Std 68 °F |
| Office Work I. M. ICHIEN | Surveyed by H. E. GRANQUIST |
| Checked Miller | Notes H. E. G. Date 11/8/57 |
| Date MAY 1963 | Indexed C. Johnson |

F. B. 1321 PG. 29

2321

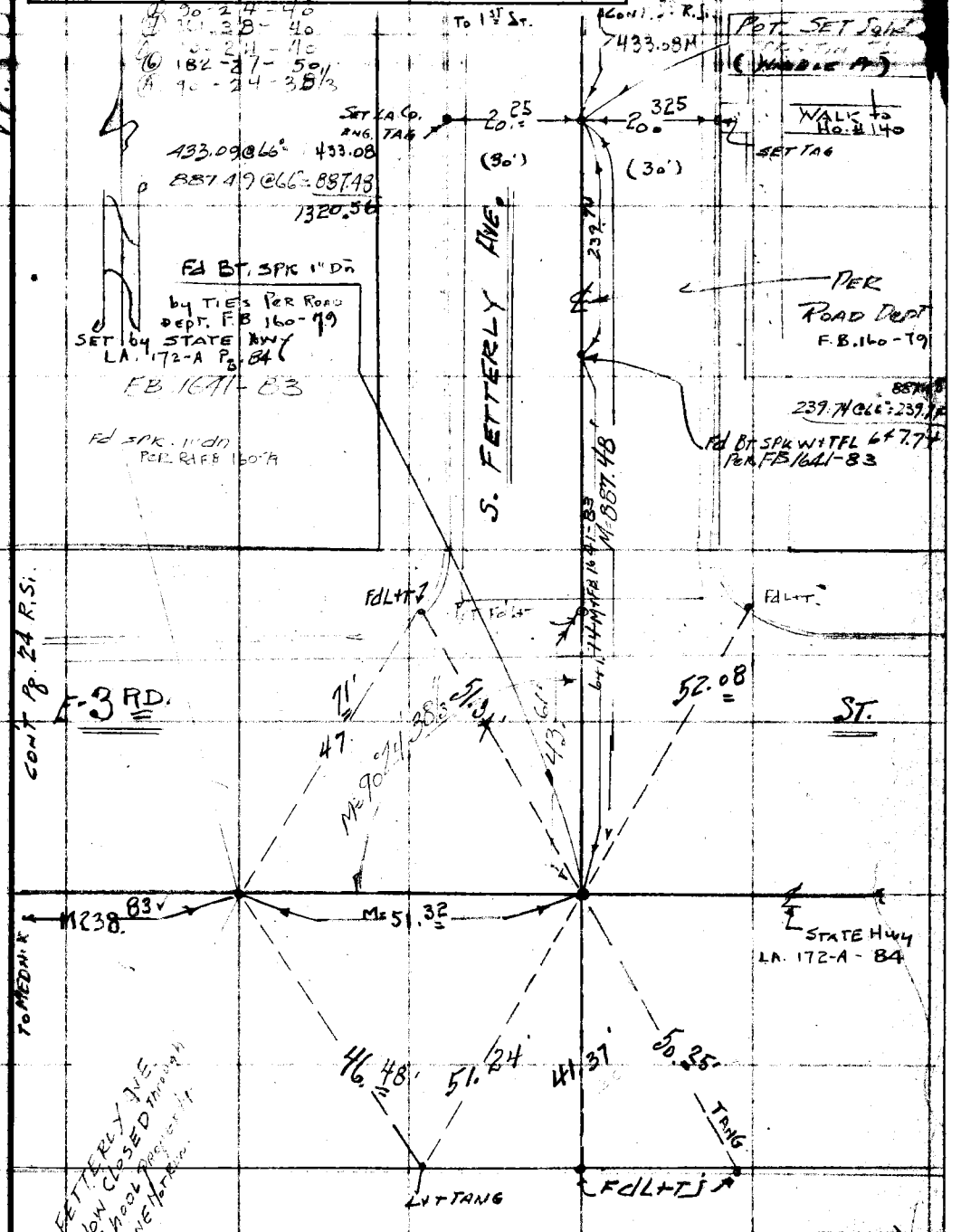


Note: Any Additions or Changes on This Sheet Must be Made or Circled in Red Ink With Date and Name of Person Making Change.

Do not extend this side of this line.

PLEASE RETURN TO
LOS ANGELES COUNTY ENGINEER
700 LOS ANGELES COUNTY ENGINEERING BLDG.

76F3098 SBE #247 1-56

| | |
|---|---|
| Notes Ck'd by Miller | Survey of Kern Ave & Mendota Ave |
| Map No. B-2739 | JN [illegible] Tape 0158 Std 68 °F |
| Office Work I. M. ICHIEN | Surveyed by H.E. GRANQUIST |
| Checked Miller | Notes H.E.G. Date 11/18/57 |
| Date MAY 1963 | Indexed A. C. Johnson |

F. B. 2321 PG. 3[illegible]

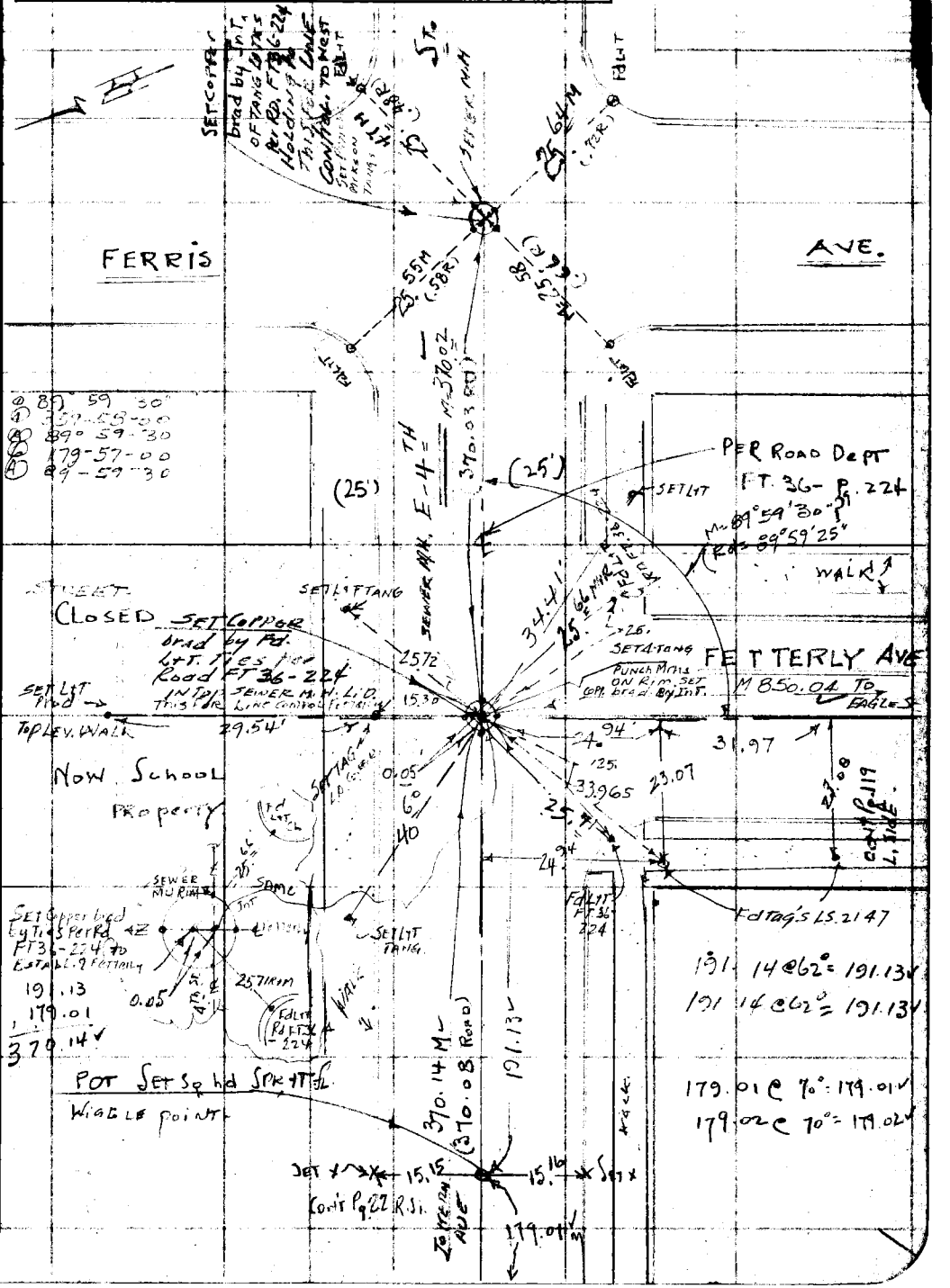


Note: Any Additions or Changes on This Sheet Must be Made or Circled in Red Ink With Date and Name of Person Making Change.

Do not extend this side of this line.

PLEASE RETURN TO
LOS ANGELES COUNTY ENGINEER
700 LOS ANGELES COUNTY ENGINEERING BLDG.

76F309S S&E #247 1-56

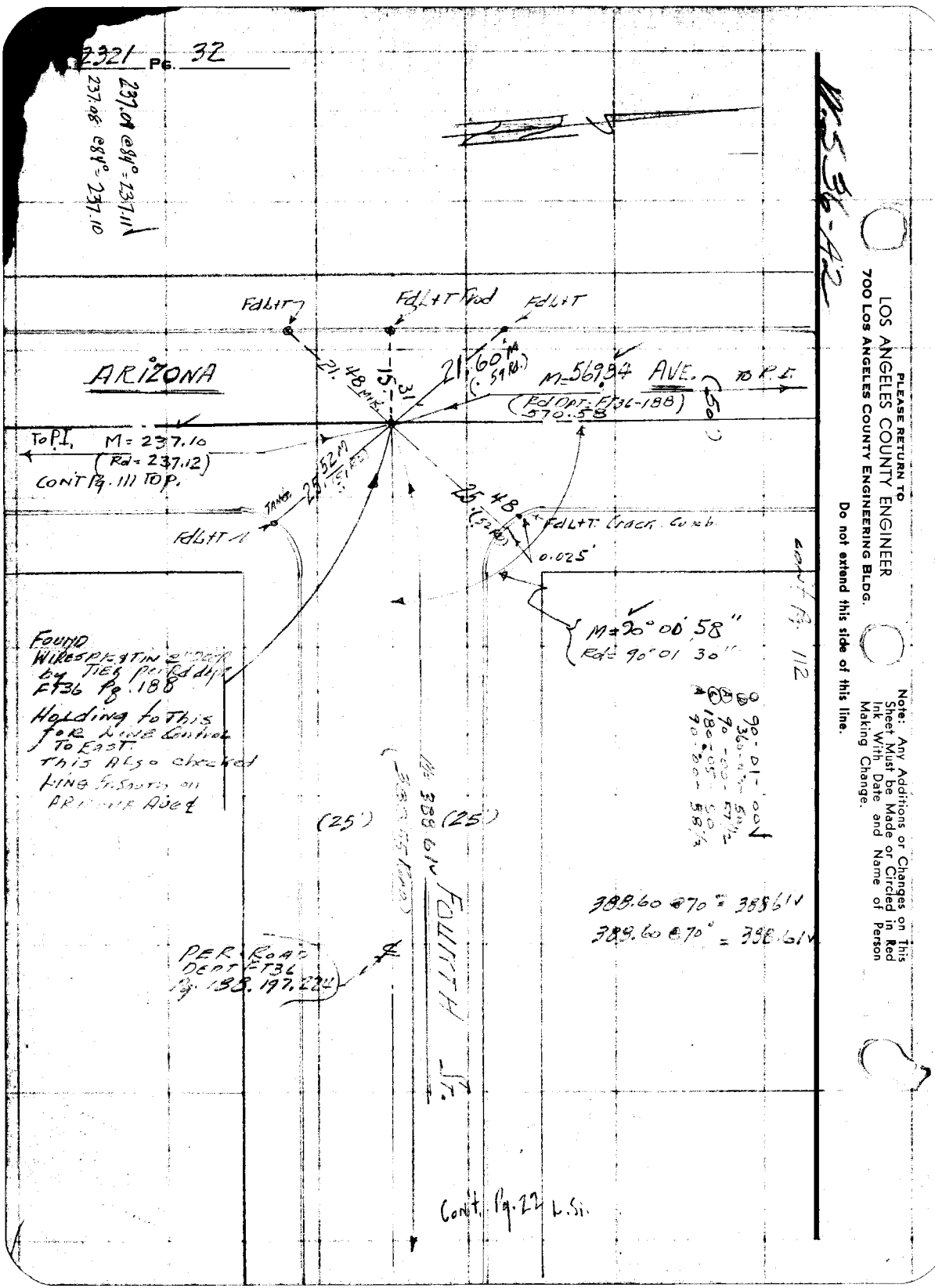



PLEASE RETURN TO
LOS ANGELES COUNTY ENGINEER
700 LOS ANGELES COUNTY ENGINEERING BLDG.
Do not extend this side of this line.
Note: Any Additions or Changes on This Sheet Must be Made or Circled in Red Ink With Date and Name of Person Making Change.

| | |
|---|---|
| Notes Ck'd by Miller | Survey of KERN AVE & MEDNIK AVE |
| Map No. B2739 | JN 007553 Tape 0158 Std 68 °F |
| Office Work I. M. ICHIEN | Surveyed by H.E. GRANQUIST |
| Checked Miller | Notes H.E.G. Date 11/20/57 |
| Date MAY 1963 | Indexed A. C. Johnson |

F. B. 2321 PG. 33

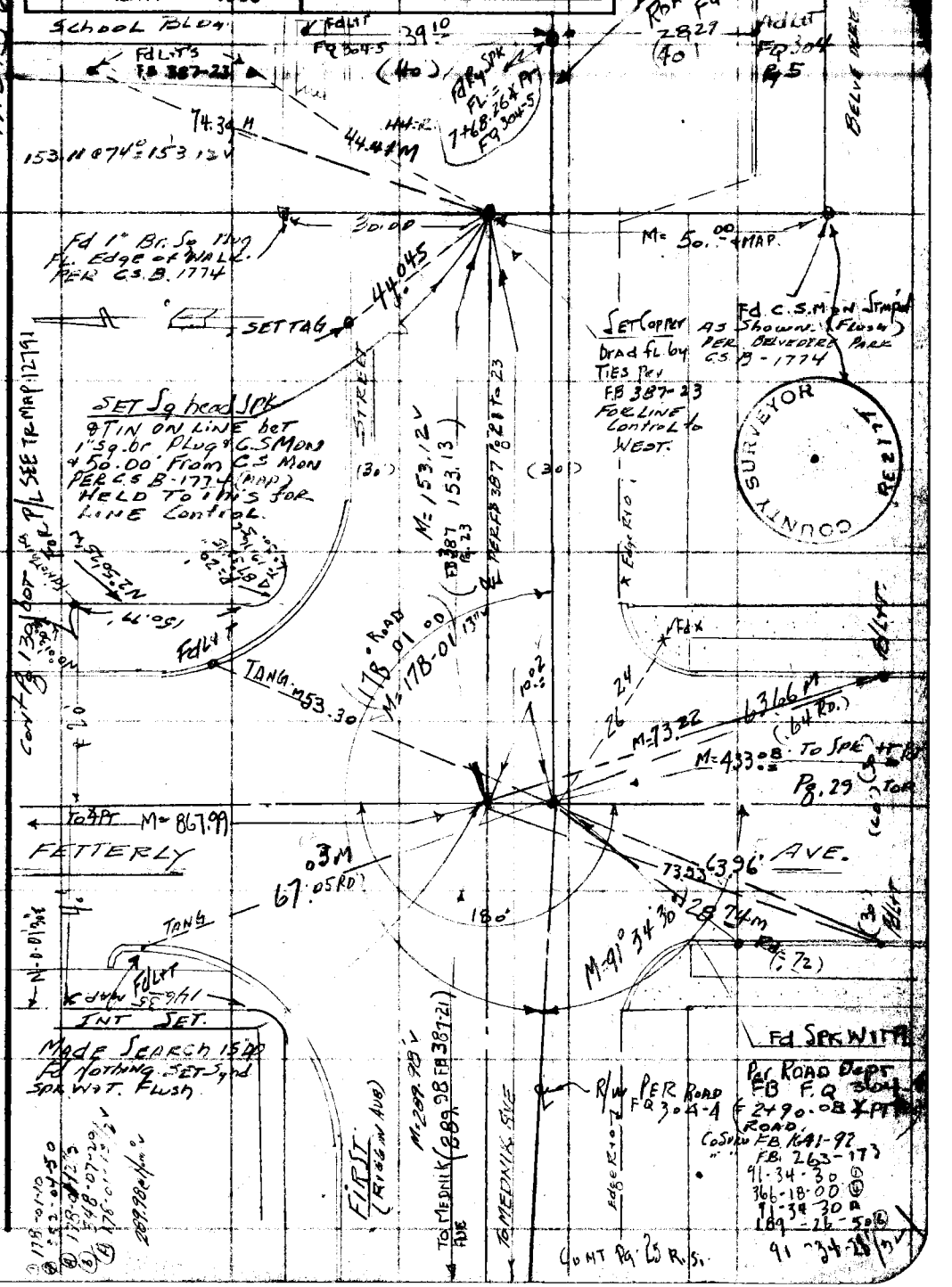


Note: Any Additions or Changes on This Sheet Must be Made or Circled in Red Ink With Date and Name of Person Making Change.

Do not extend this side of this line.

PLEASE RETURN TO
LOS ANGELES COUNTY ENGINEER
700 LOS ANGELES COUNTY ENGINEERING BLDG.

76F309S S&E #247 1-56

PLEASE RETURN TO
LOS ANGELES COUNTY ENGINEER
700 LOS ANGELES COUNTY ENGINEERING BLDG.

Note: Any Additions or Changes on This Sheet Must be Made or Circled in Red Ink With Date and Name of Person Making Change.

Do not extend this side of this line.

WS 36-A2

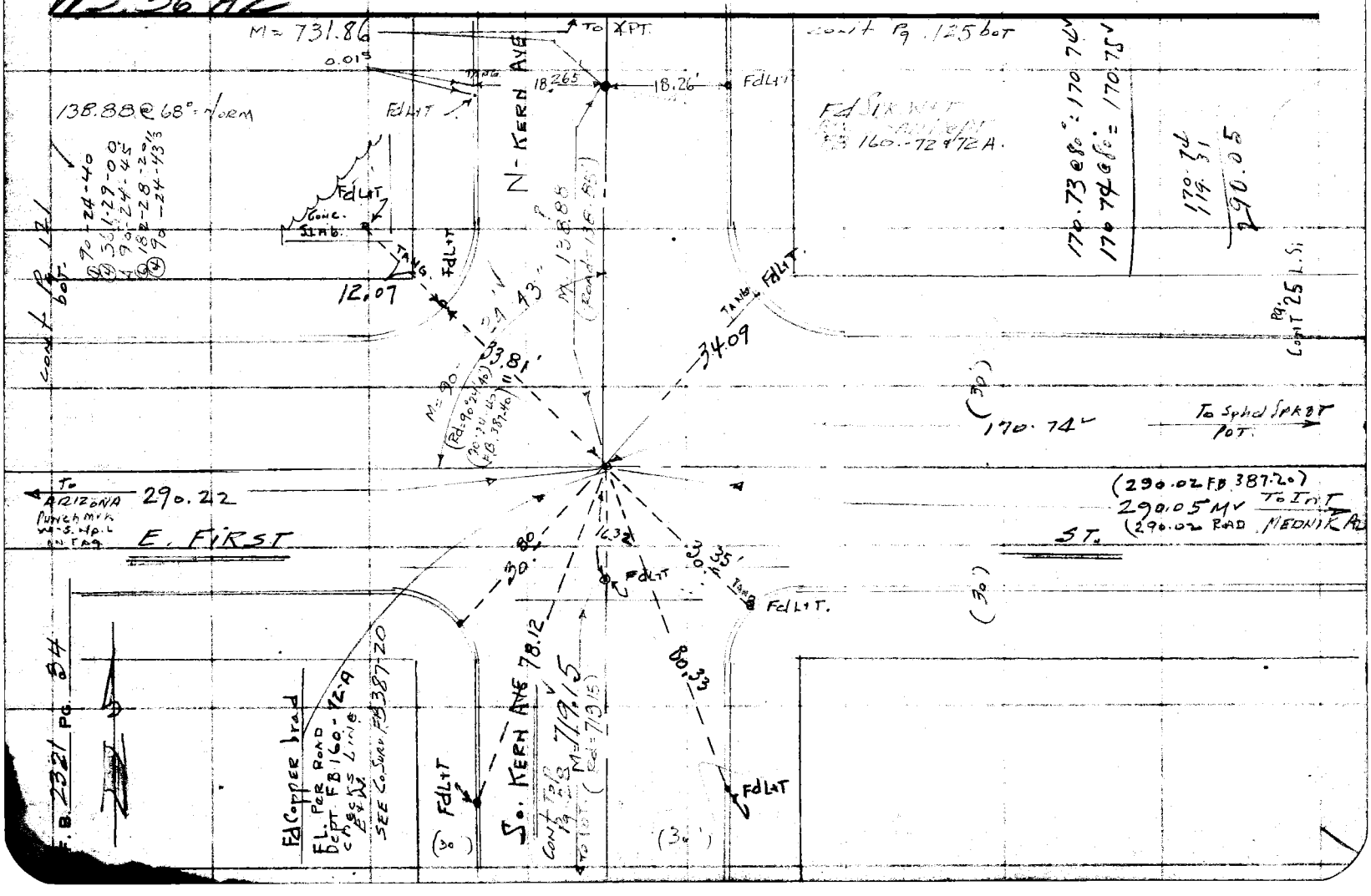

| | |
|---|---|
| Notes Ck'd by | Survey of KERN AVE + MEDNIK AVE |
| Map No. | JN 0075.53 Tape 0158 Std 68 °F |
| Office Work | Surveyed by H.E. GRANQUIST |
| Checked | Notes H.E.G. Date 11/25/57 |
| Date | Indexed A. C. Johnson 12-12-57 |

F. B. 2321 PG. 35

KERN AVE & MEDNIK AVE.

J.N. 0075.53.

LOCATION OF IMPROVEMENTS. [illegible]

(ON KERN AVE.) Pg. 35 to Pg 73

FROM 0+00 = 100' South of ℄ Int 4TH St & KERN AVE

NLy to ℄ Int. 3RD St. Pg 35 T.

(ON 3RD St.) Pg

0+00 E/W ℄ Int KERN AVE to South 3RD St

Westerly to Station

Easterly to Station. Pg.

ON MEDNIK AVE Pg.

0+00 = ℄ Int 3RD St.

NLy to Station

H.E. GRANQUIST : Chief
F.F. BROOKS : Instr.
H.L. [illegible] : [illegible]
E. MARTINEZ : Head "

Note: Any Additions or Changes on this Sheet Must be Made or Circled in Red Ink With Date and Name of Person Making Change.

PLEASE RETURN TO
LOS ANGELES COUNTY ENGINEER
700 LOS ANGELES COUNTY ENGINEERING BLDG.

Do not extend this side of this line.

76F309S S&E #247 1-56

PLEASE RETURN TO
LOS ANGELES COUNTY ENGINEER
700 LOS ANGELES COUNTY ENGINEERING BLDG.

Note: Any Additions or Changes on This Sheet Must be Made or Circled in Red Ink With Date and Name of Person Making Change.

Do not extend this side of this line.

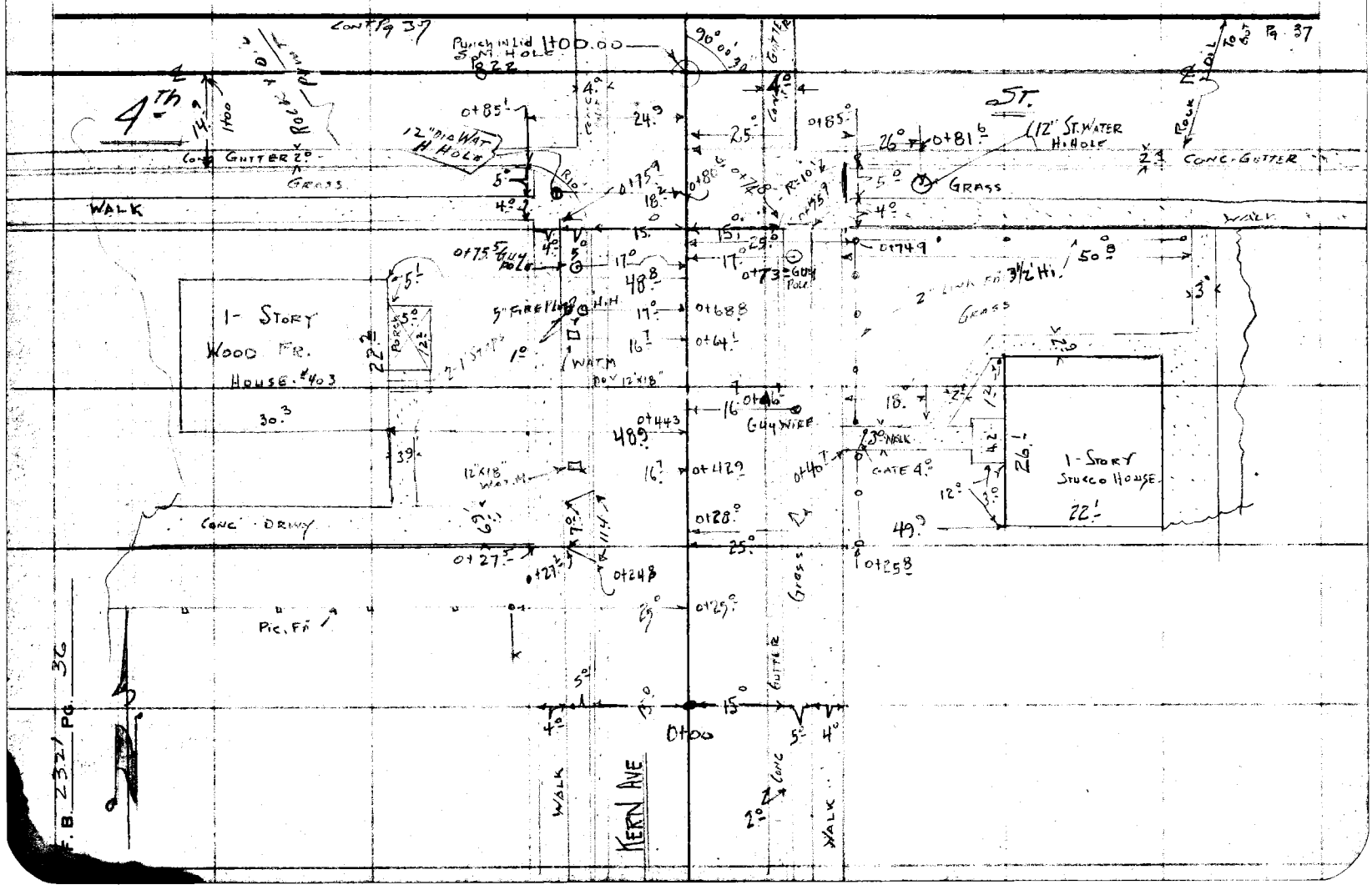

| | |
|---|---|
| Notes Ck'd by | Survey of Kern Ave & Medina Ave |
| Map No. | JN 0075.53 Tape [illegible] Std [illegible] °F |
| Office Work | Surveyed by H E Granquist |
| Checked | Notes H.E.G. Date 11/25/57 |
| Date | Indexed C. Johnson |

F. B. 2321 PG. 37

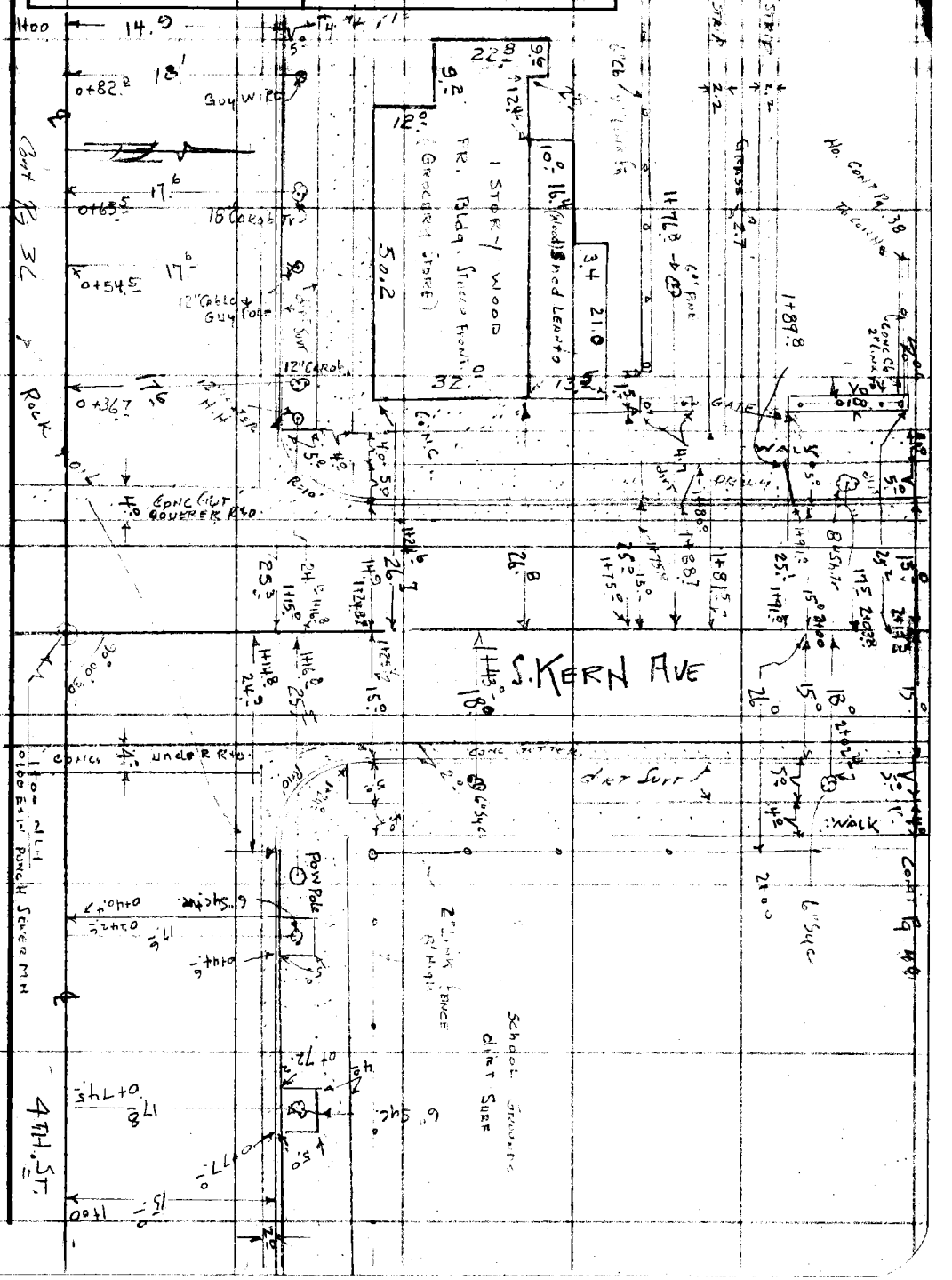


Note: Any Additions or Changes on This Sheet Must be Made or Circled in Red Ink With Date and Name of Person Making Change.

Do not extend this side of this line.

PLEASE RETURN TO
LOS ANGELES COUNTY ENGINEER
700 LOS ANGELES COUNTY ENGINEERING BLDG.

76F309S S&E #247 1-56

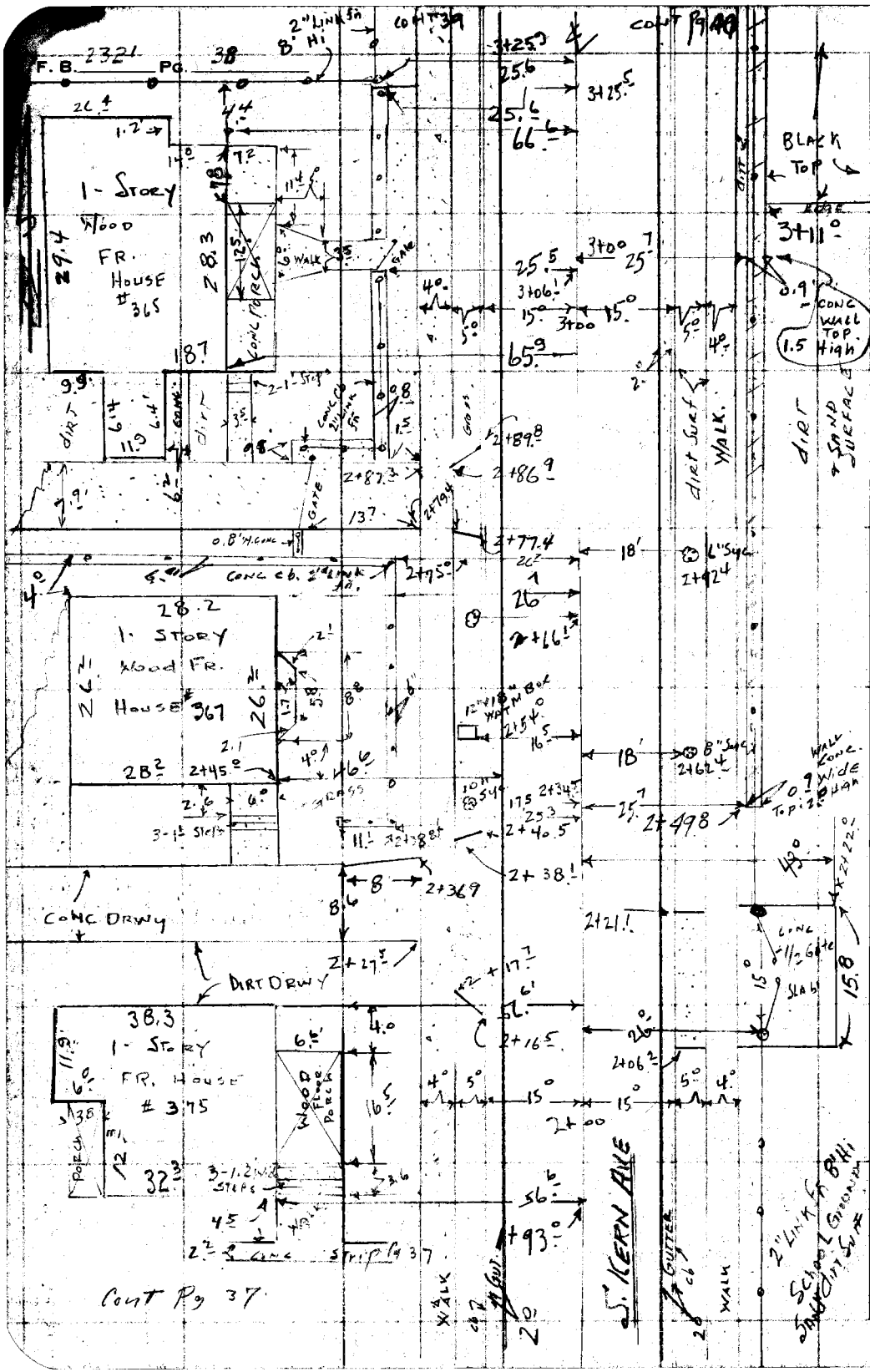


PLEASE RETURN TO
LOS ANGELES COUNTY ENGINEER
700 LOS ANGELES COUNTY ENGINEERING BLDG.

Do not extend this side of this line.

Note: Any Additions or Changes on This Sheet Must be Made or Circled in Red Ink With Date and Name of Person Making Change.

| | |
|---|---|
| Notes Ck'd by | Survey of Kern Ave & Medlink Ave |
| Map No. | JN 0075.53 Tape 0158 Std ___ °F |
| Office Work | Surveyed by M.E. Granger |
| Checked | Notes H & G Date 11/20/57 |
| Date | Indexed K. C. Johnson |

F. B. 2321 PG. 39

Cont on Pg 42

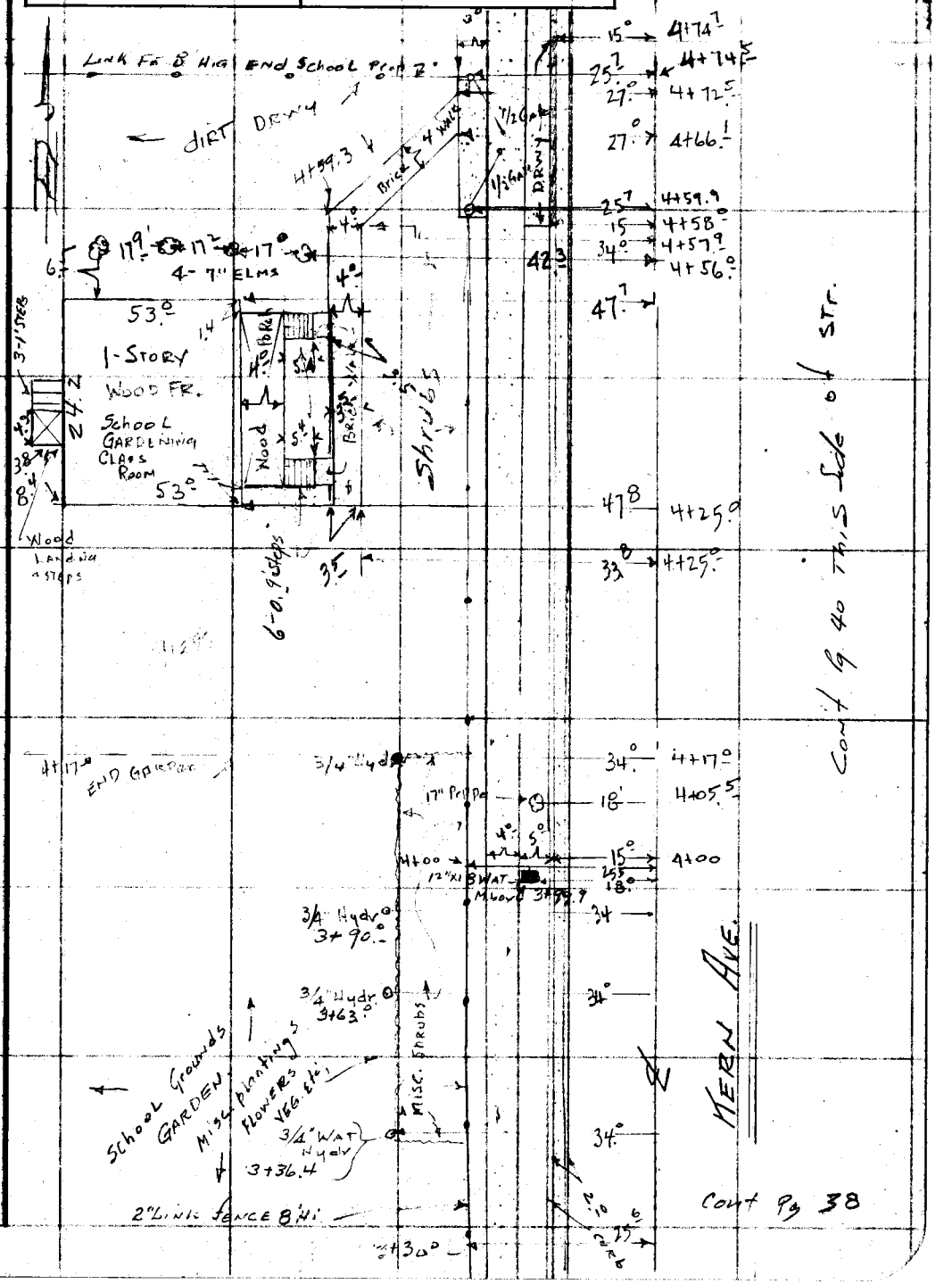


Note: Any Additions or Changes on this Sheet Must be Made or Circled in Red Ink With Date and Name of Person Making Change.

Do not extend this side of this line.

PLEASE RETURN TO
LOS ANGELES COUNTY ENGINEER
700 LOS ANGELES COUNTY ENGINEERING BLDG.

76F3095 S&E #247 1-56

F. B. 2321 PG. 40

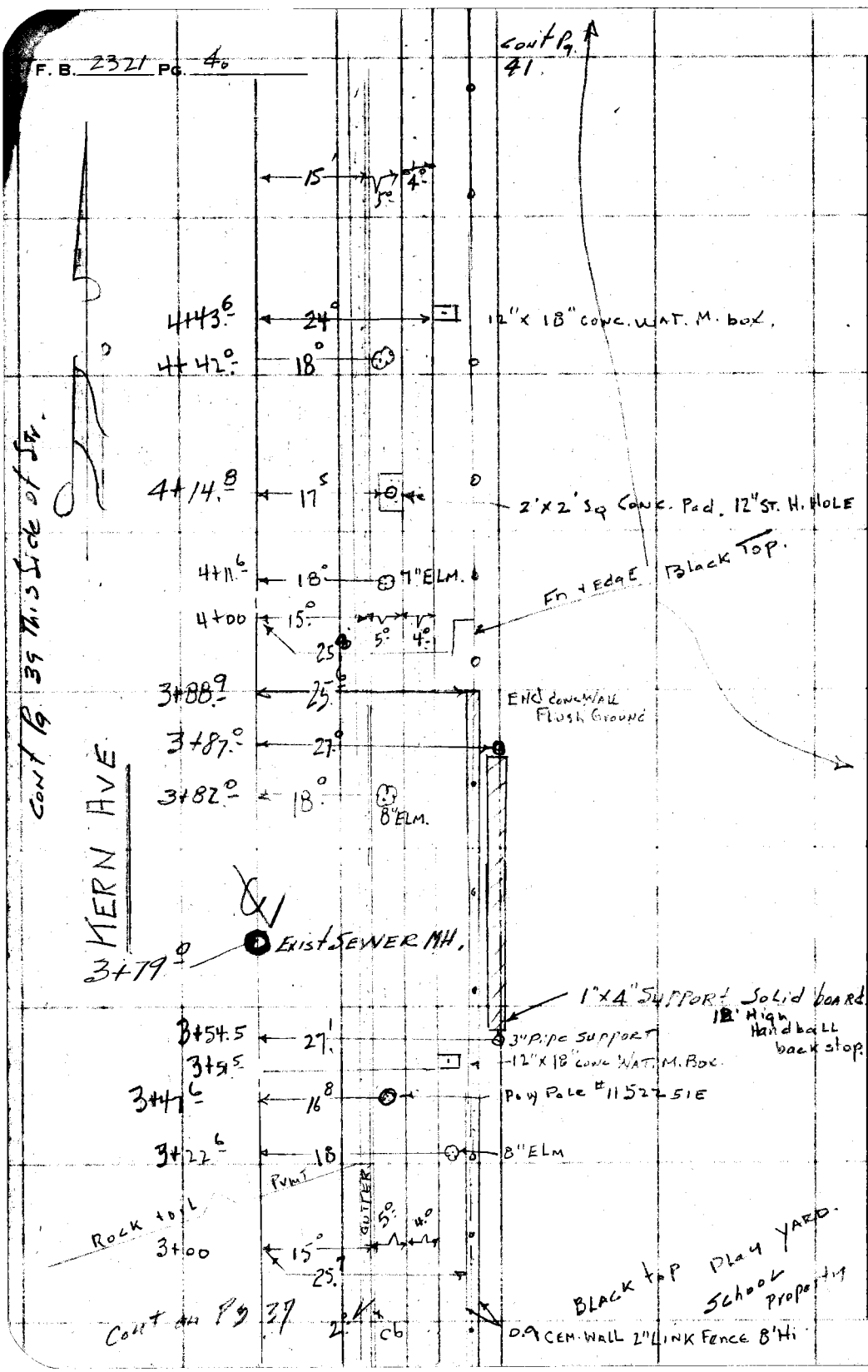


PLEASE RETURN TO
LOS ANGELES COUNTY ENGINEER
700 LOS ANGELES COUNTY ENGINEERING BLDG.

Do not extend this side of this line.

Note: Any Additions or Changes on This Sheet Must be Made or Circled in Red Ink With Date and Name of Person Making Change.

| | |
|---|---|
| Notes Ck'd by | Survey of Kern Ave & Mednik Ave |
| Map No. | JN 0006.53 Tape 0144 Std 68 °F |
| Office Work | Surveyed by H.E. Granquist |
| Checked | Notes F.E.B Date 11-26-57 |
| Date | Indexed [redacted] C. Johnson |

F. B. 2321 PG. 41

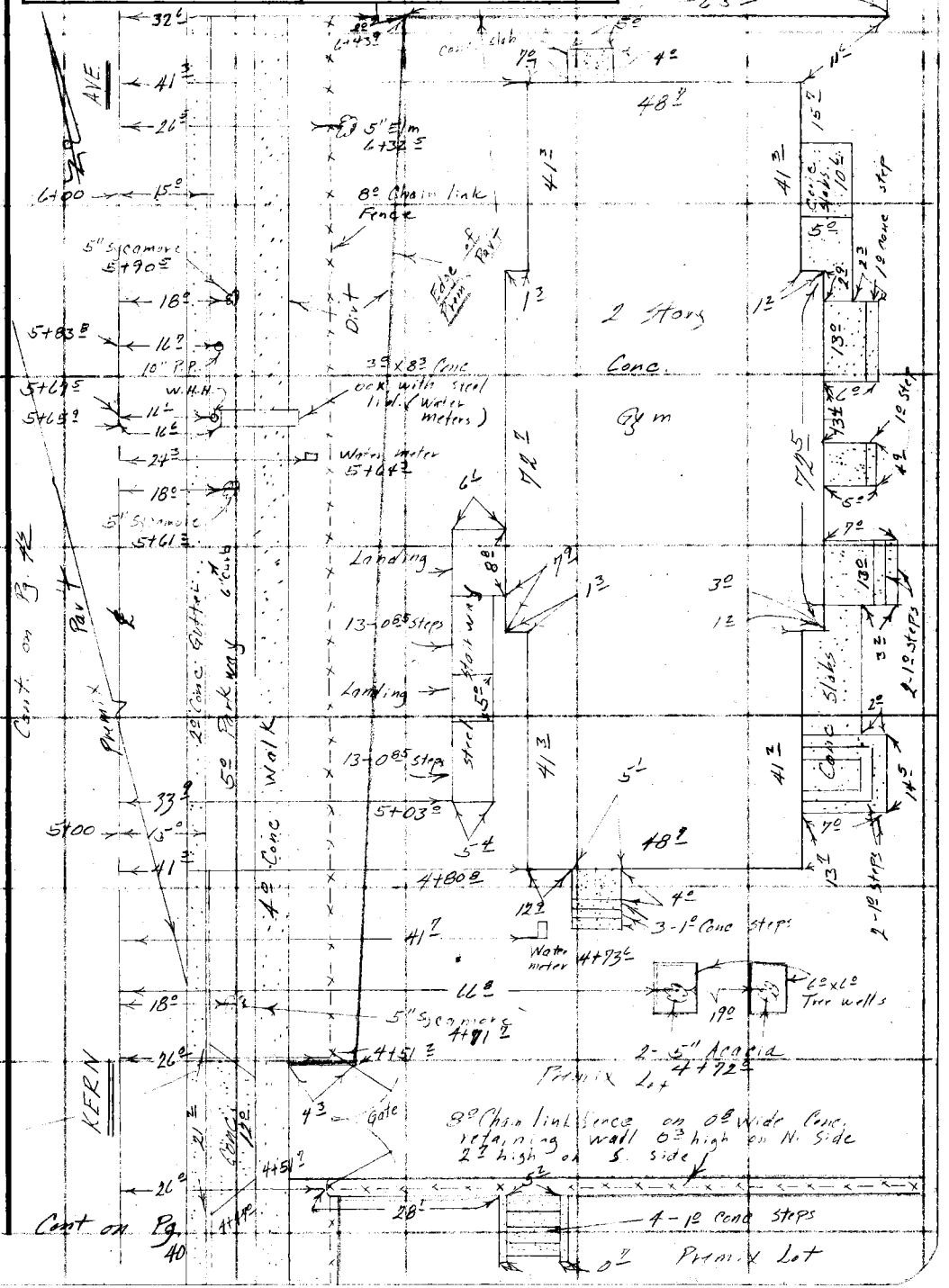


Note: Any Additions or Changes on this Sheet Must be Made or Circled in Red Ink With Date and Name of Person Making Change.

PLEASE RETURN TO
LOS ANGELES COUNTY ENGINEER
700 LOS ANGELES COUNTY ENGINEERING BLDG.

Do not extend this side of this line.

76F309S S&E #247 1-56

F. B. 2321 PG. 42

Cont on Pg 44

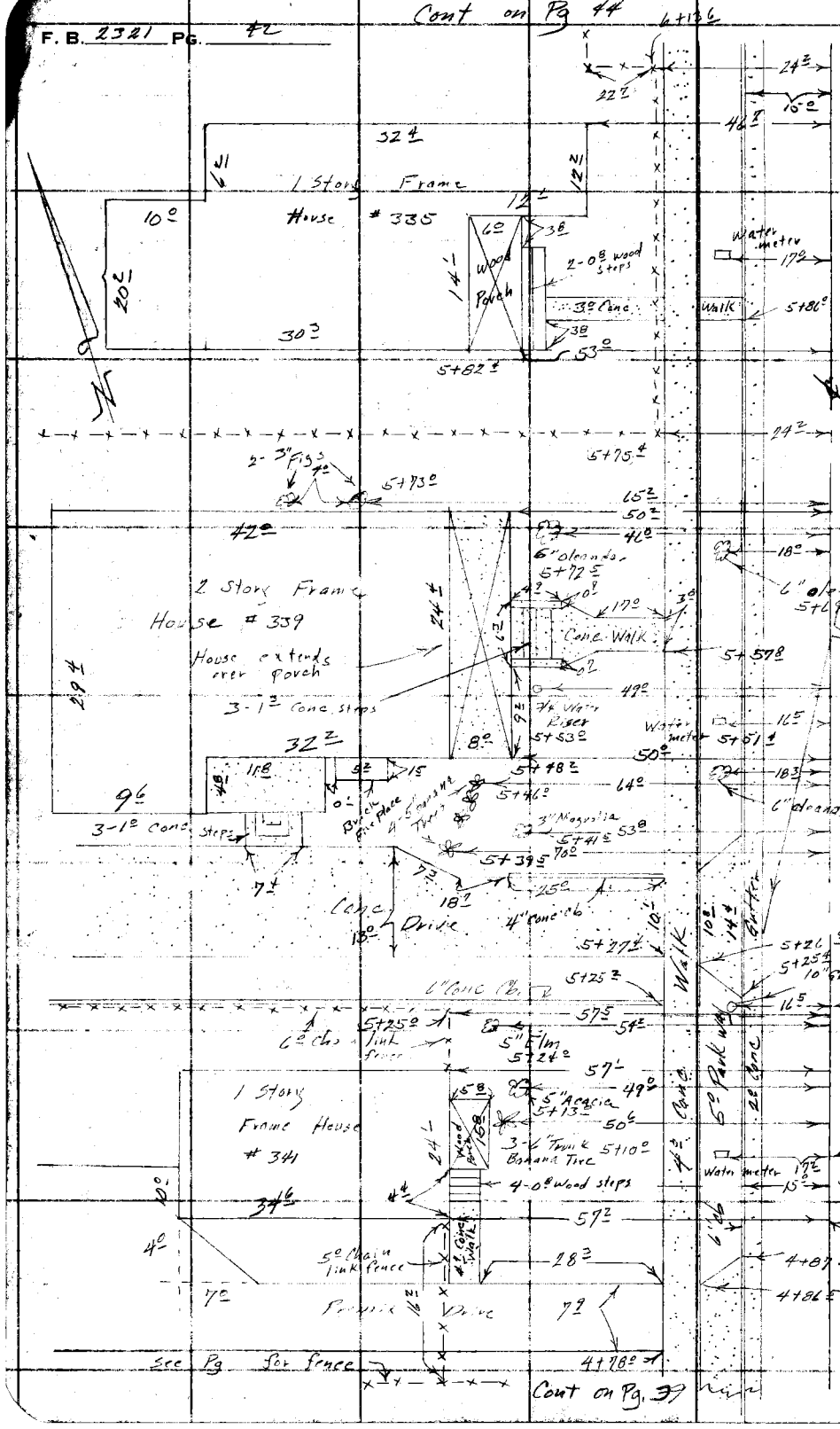


PLEASE RETURN TO
LOS ANGELES COUNTY ENGINEER
700 LOS ANGELES COUNTY ENGINEERING BLDG.

Do not extend this side of this line.

Note: Any Additions or Changes on This Sheet Must be Made or Circled in Red Ink With Date and Name of Person Making Change.

| | |
|---|---|
| Notes Ck'd by | Survey of Kern Ave & Medwik Ave |
| Map No. | JN 0005.53 Tape 0144 Std 68 °F |
| Office Work | Surveyed by H.E. Granquist |
| Checked | Notes F.E.B. Date 11-29-57 |
| Date | Indexed C. Johnson |

F. B. 2321 PG. 43

Cont on Pgs. 44-45-46

9+07.62 from S = 0+00 to E&W Fd spk per F.B. 2321 -

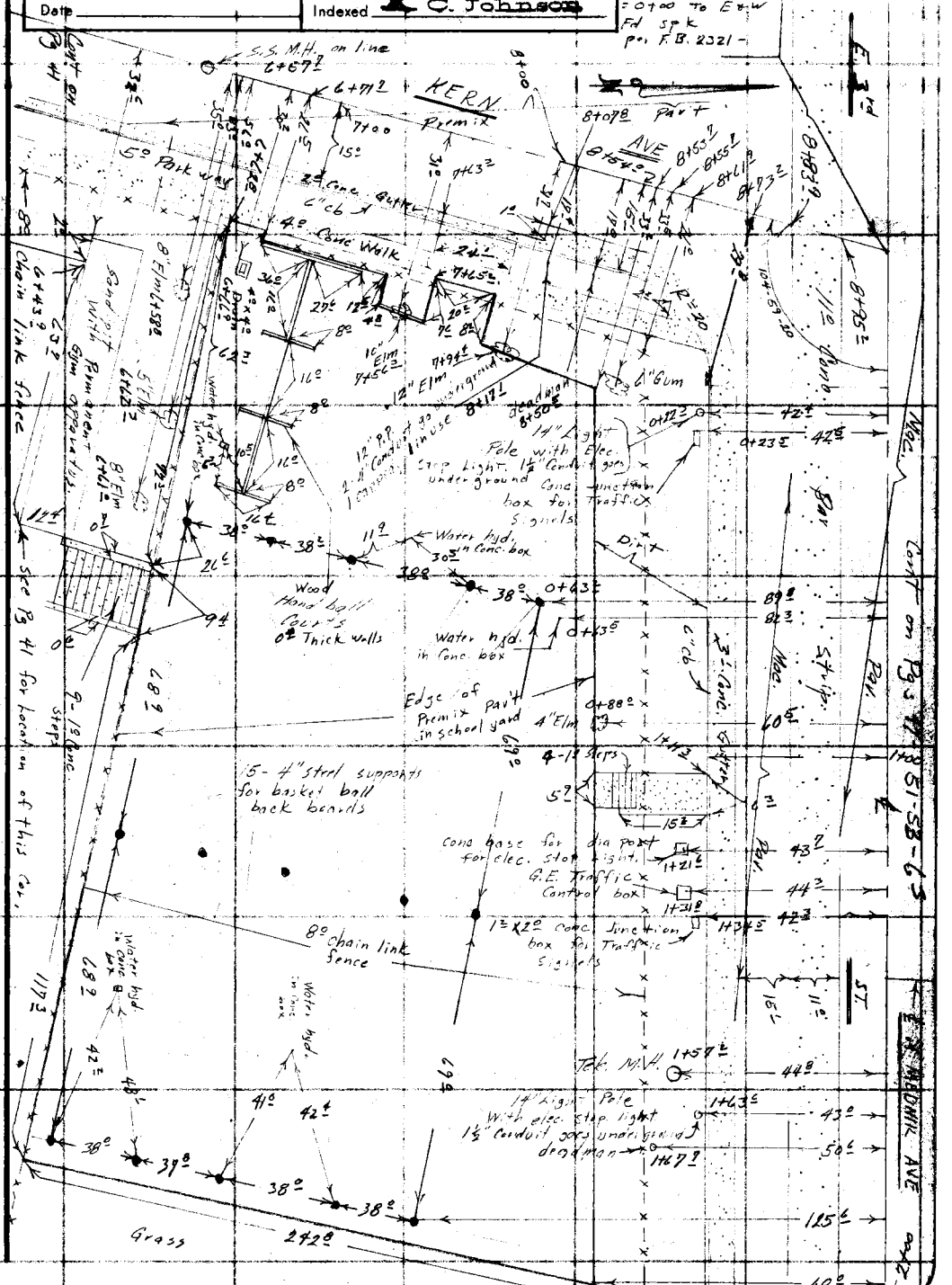


Note: Any Additions or Changes on This Sheet Must be Made or Circled in Red Ink With Date and Name of Person Making Change.

Do not extend this side of this line.

PLEASE RETURN TO
LOS ANGELES COUNTY ENGINEER
700 LOS ANGELES COUNTY ENGINEERING BLDG.

76F309S S&E #247 1-56

F. B. 2321 Pg. 44 Cont on Pg 45




PLEASE RETURN TO
LOS ANGELES COUNTY ENGINEER
700 LOS ANGELES COUNTY ENGINEERING BLDG.
Do not extend this side of this line.

Note: Any Additions or Changes on This Sheet Must be Made or Circled in Red Ink With Date and Name of Person Making Change.

| | |
|---|---|
| Notes Ck'd by | Survey of Kern Ave & Medn'k Ave |
| Map No. | JN 0045-53 Tape 0144 Std 63 °F |
| Office Work | Surveyed by H. E. Grangquist |
| Checked | Notes F. E. B. Date 12-2-57 |
| Date | Indexed A. C. Johnson |

F. B. 2321 PG. 45

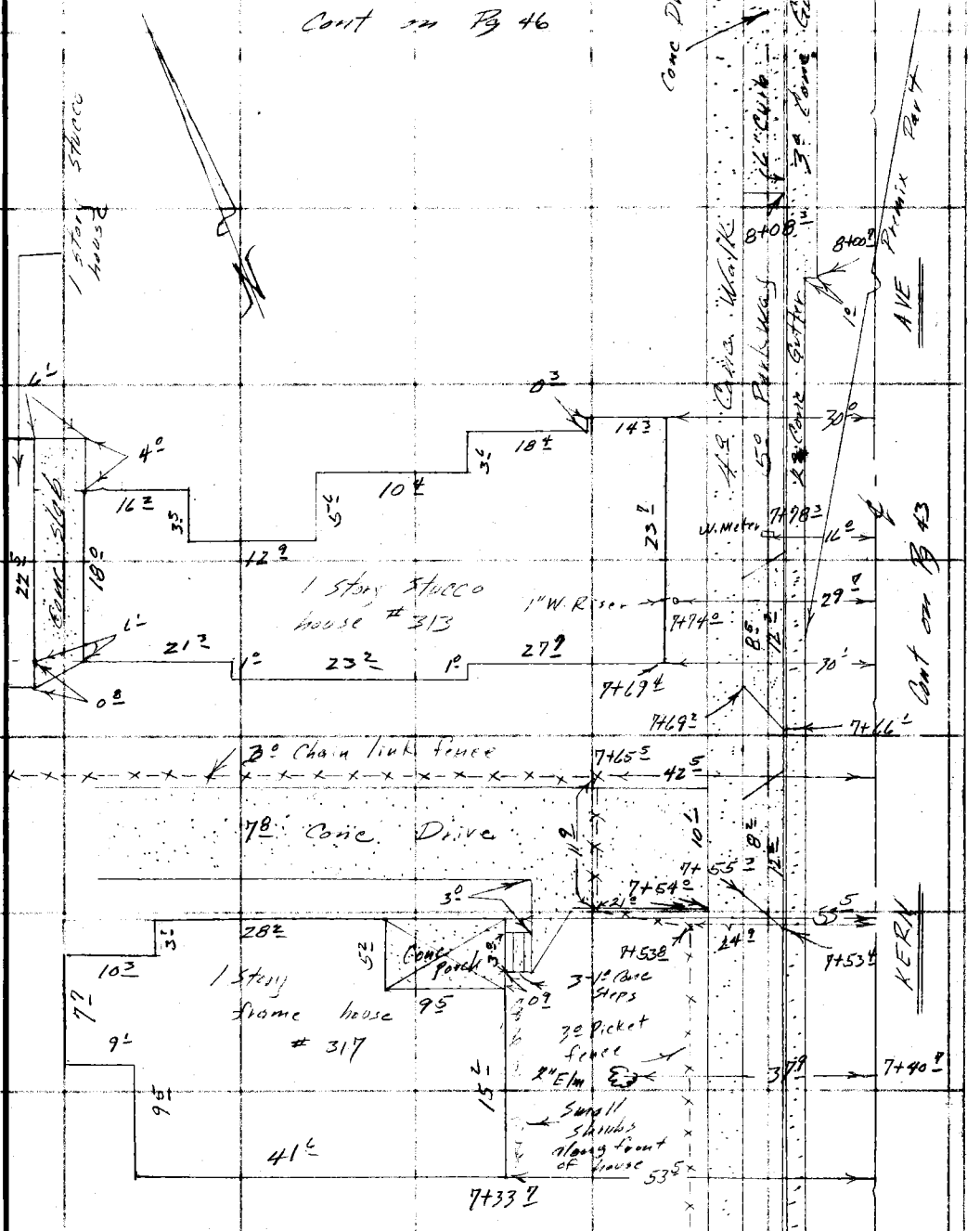


Note: Any Additions or Changes on This Sheet Must be Made or Circled in Red Ink With Date and Name of Person Making Change.

Do not extend this side of this line.

PLEASE RETURN TO
LOS ANGELES COUNTY ENGINEER
700 LOS ANGELES COUNTY ENGINEERING BLDG.

76F309S S&E #247 1-56

PLEASE RETURN TO
LOS ANGELES COUNTY ENGINEER
700 LOS ANGELES COUNTY ENGINEERING BLDG.

Note: Any Additions or Changes on This Sheet Must be Made or Circled in Red Ink With Date and Name of Person Making Change.

Do not extend this side of this line.

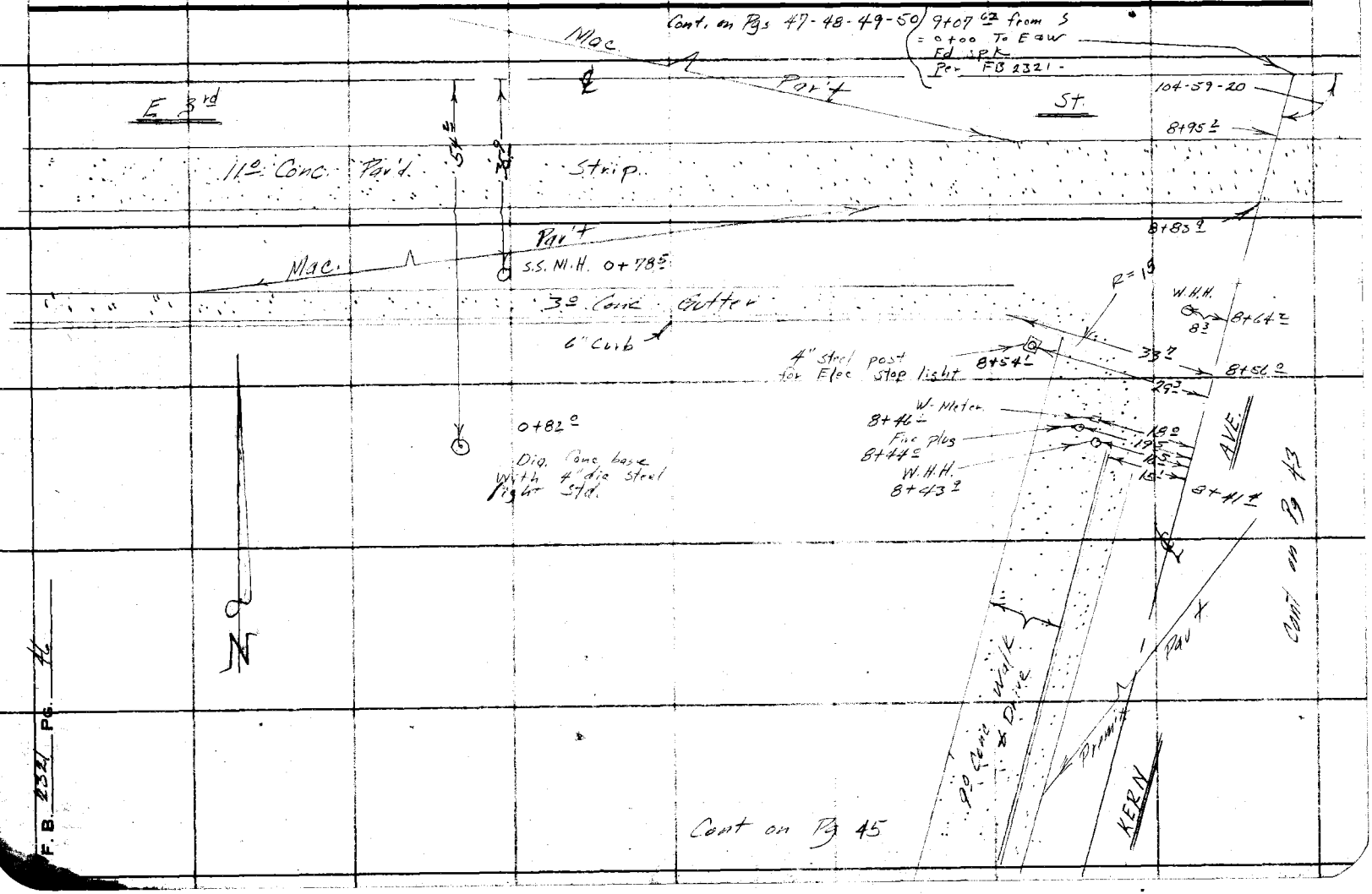


F.B. 2321 PG. 46

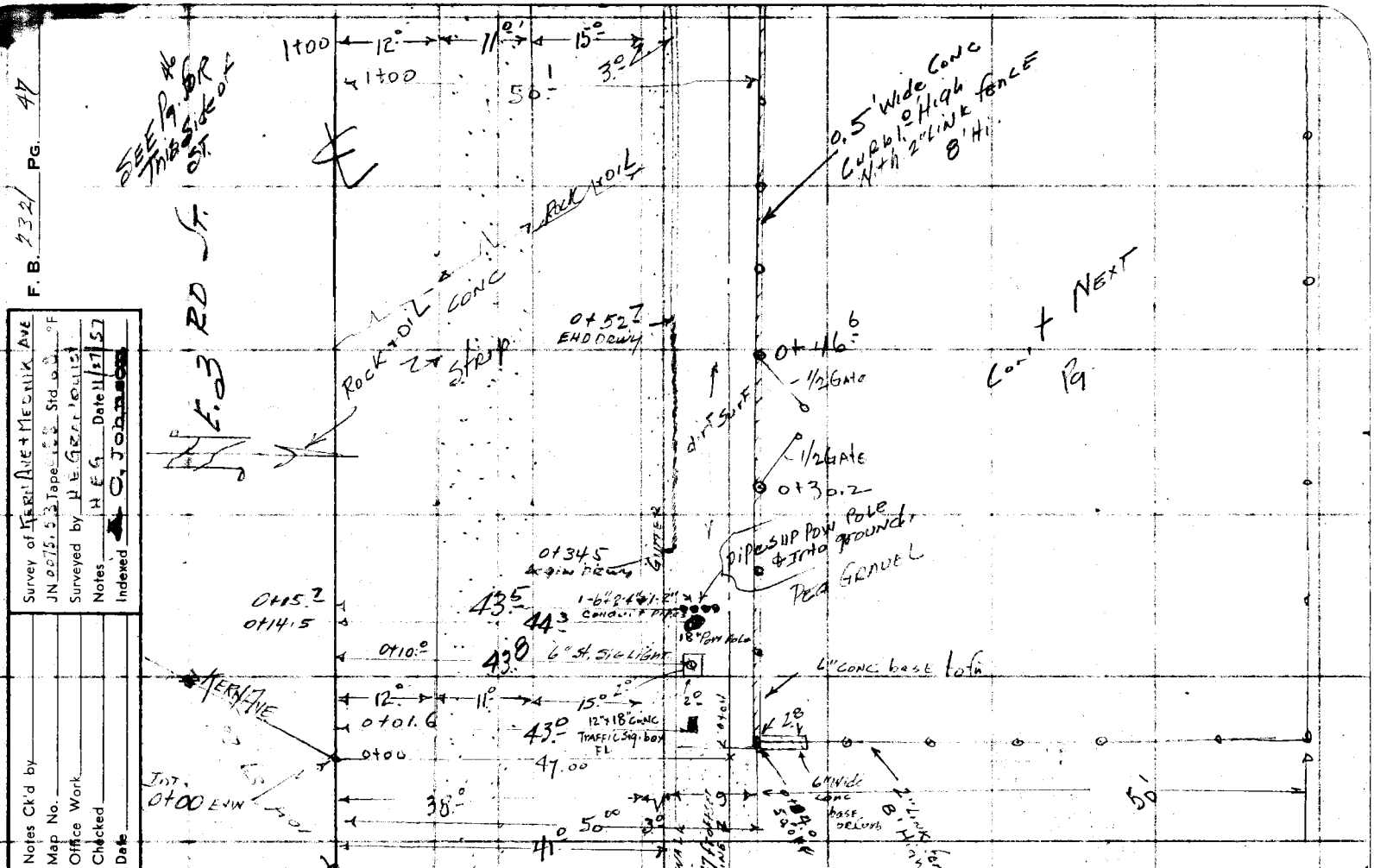


Do not extend this side of this line.

PLEASE RETURN TO
LOS ANGELES COUNTY ENGINEER
700 LOS ANGELES COUNTY ENGINEERING BLDG.

Note: Any Additions or Changes on This Sheet Must be Made or Circled in Red Ink With Date and Name of Person Making Change.

767309S SAE #247 1-56

PLEASE RETURN TO
LOS ANGELES COUNTY ENGINEER
700 LOS ANGELES COUNTY ENGINEERING BLDG.

Note: Any Additions or Changes on This Sheet Must be Made or Circled in Red Ink With Date and Name of Person Making Change.

Do not extend this side of this line.

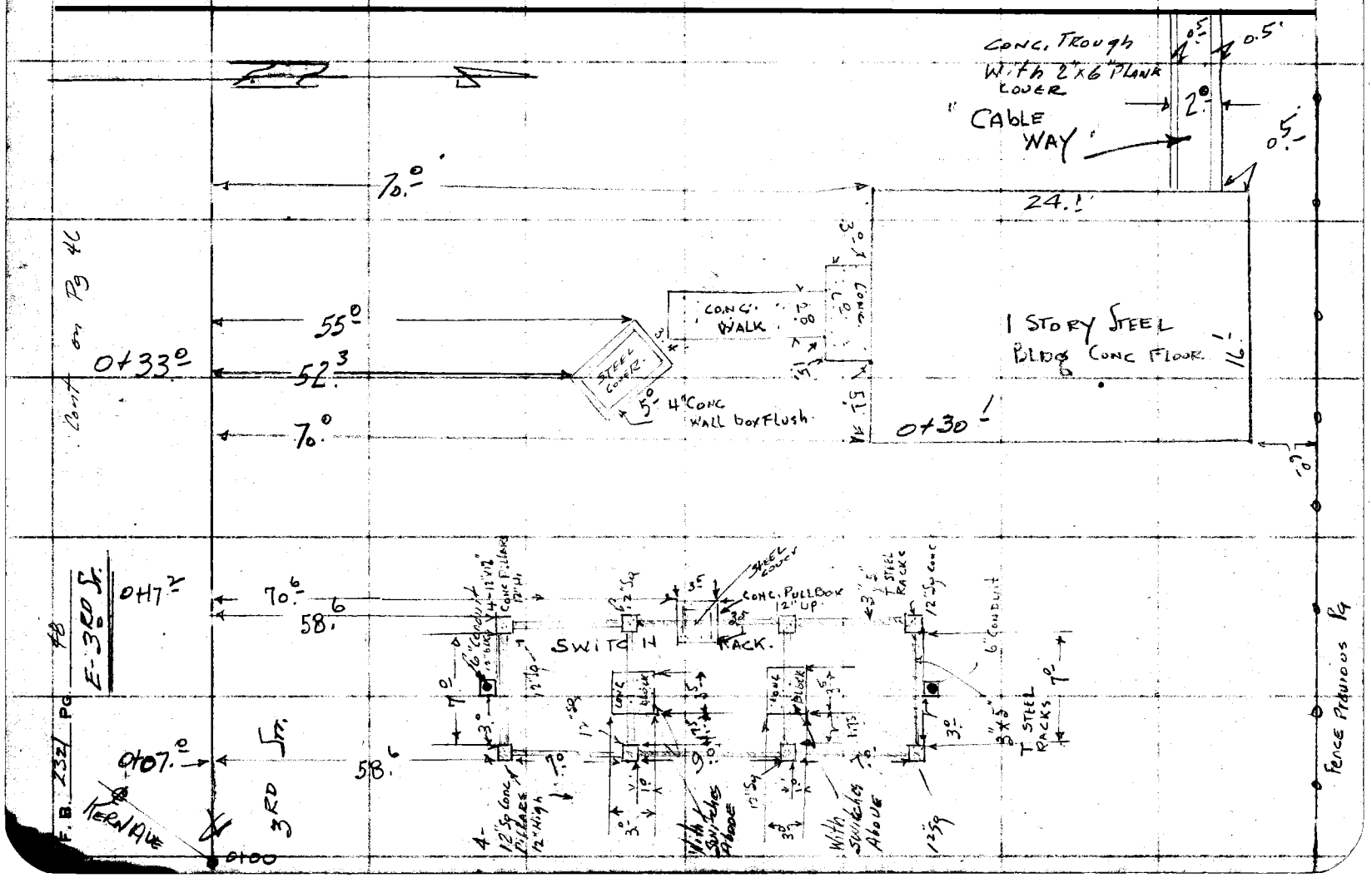

| | |
|---|---|
| Notes Ck'd by | Survey of Kern Ave + Mead Lane |
| Map No. | JN 75-53 Tape 0158 Std 68 °F |
| Office Work | Surveyed by H. E. Granquist |
| Checked | Notes H.E.G. Date 11/57 |
| Date | Indexed C. Johnson |

F. B. 2321 PG. 49

S. KERN AVE

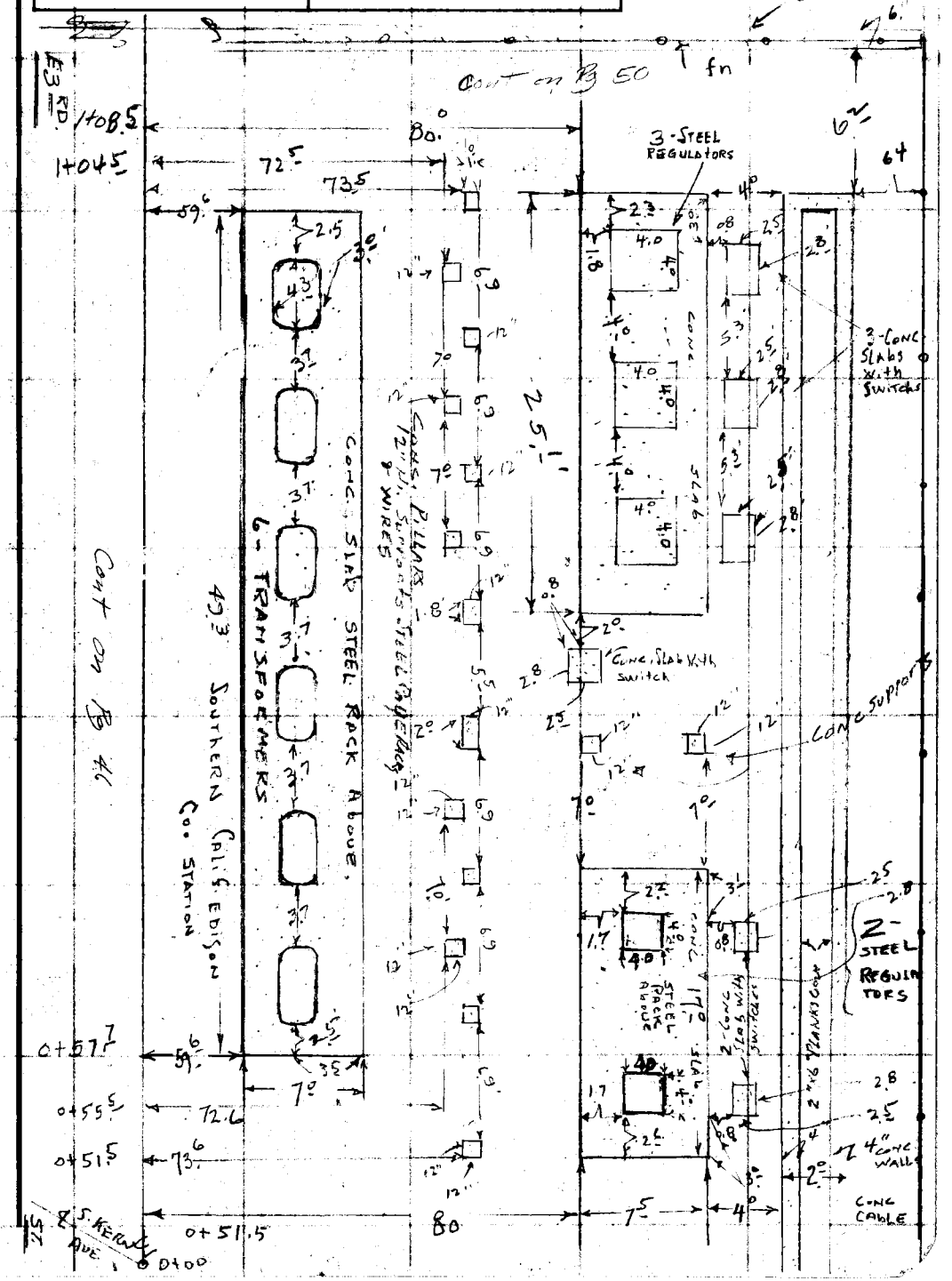


Note: Any Additions or Changes on This Sheet Must be Made or Circled in Red Ink With Date and Name of Person Making Change.

Do not extend this side of this line.

PLEASE RETURN TO
LOS ANGELES COUNTY ENGINEER
700 LOS ANGELES COUNTY ENGINEERING BLDG.

76F309S S&E #247 1-56

PLEASE RETURN TO
LOS ANGELES COUNTY ENGINEER
700 LOS ANGELES COUNTY ENGINEERING BLDG.

Note: Any Additions or Changes on This Sheet Must be Made or Circled in Red Ink With Date and Name of Person Making Change.

Do not extend this side of this line.

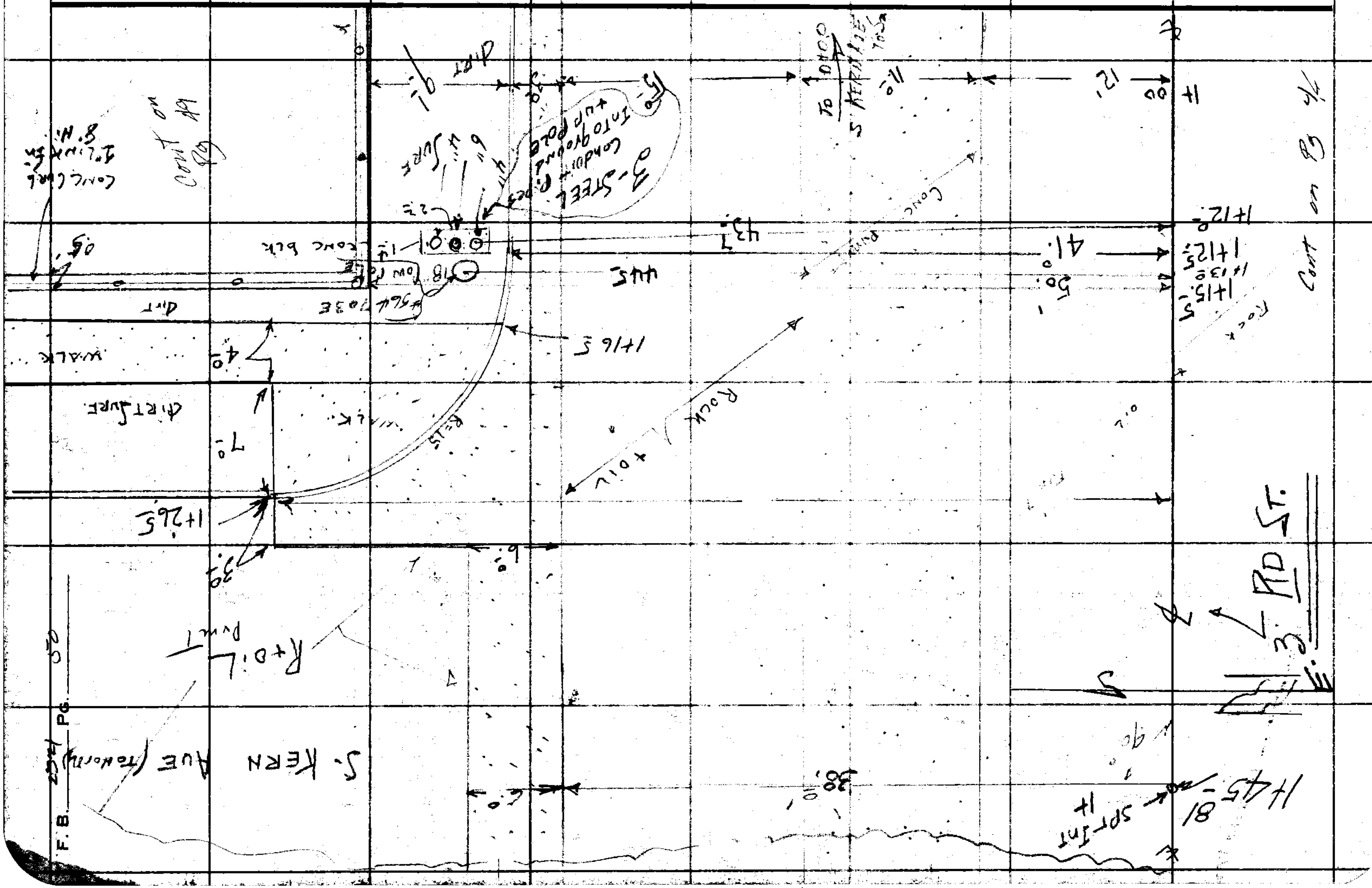

| | |
|---|---|
| Notes Ck'd by | Survey of KERN AVE & M[illegible] |
| Map No. | JN [illegible] Tape [illegible] Std [illegible] °F |
| Office Work | Surveyed by H. E. GRANQUIST |
| Checked | Notes A.E.G Date 11/29/57 |
| Date | Indexed J. C. Johnson |

F. B. 2321 PG. 51

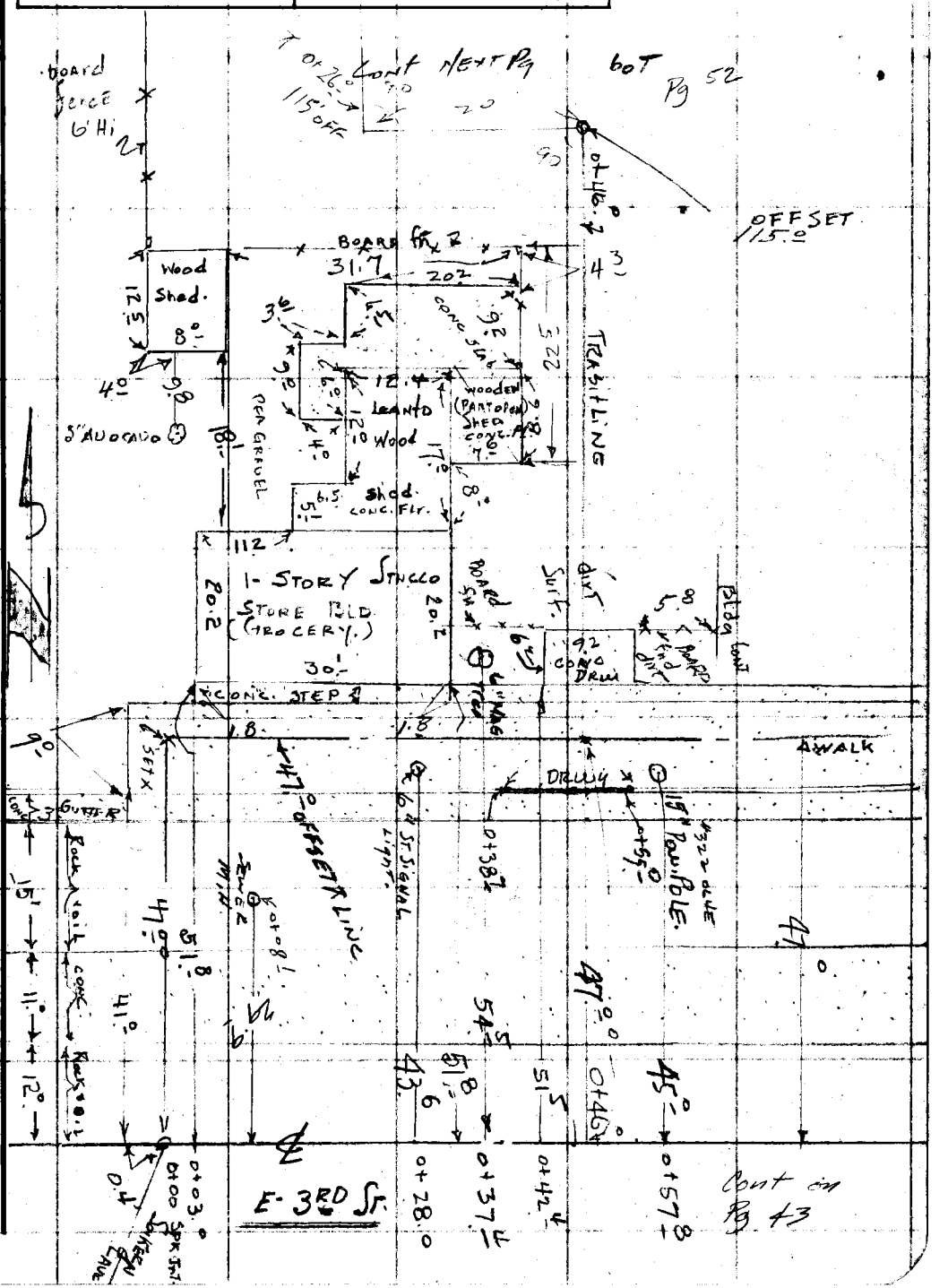


Note: Any Additions or Changes on This Sheet Must be Made or Circled in Red Ink With Date and Name of Person Making Change.

Do not extend this side of this line.

PLEASE RETURN TO
LOS ANGELES COUNTY ENGINEER
700 LOS ANGELES COUNTY ENGINEERING BLDG.

76F309S S&E #247 1-56

PLEASE RETURN TO
LOS ANGELES COUNTY ENGINEER
700 LOS ANGELES COUNTY ENGINEERING BLDG.

Note: Any Additions or Changes on This Sheet Must be Made or Circled in Red Ink With Date and Name of Person Making Change.

Do not extend this side of this line.

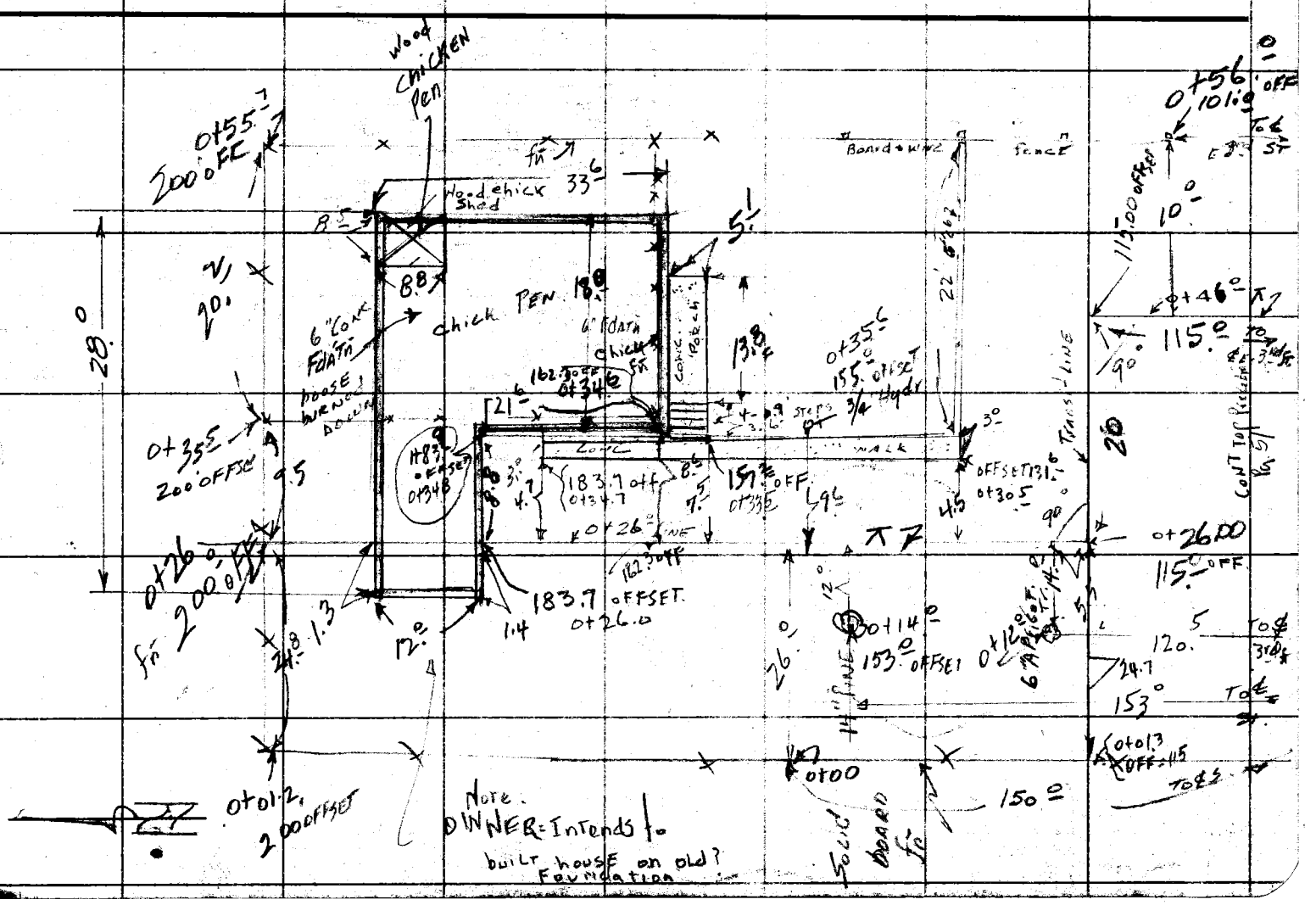


F.B. 232 PG. 52

| | |
|---|---|
| Notes Ck'd by | Survey of KERN AVE & MEDNIK AVE |
| Map No. | JN 0075.59 Tape 0158 Std 68 °F |
| Office Work | Surveyed by H. E. GRANQUIST |
| Checked | Notes H.E.G. Date 11/29/67 |
| Date | Indexed C. Johnson |

F. B. 2321 PG. 53

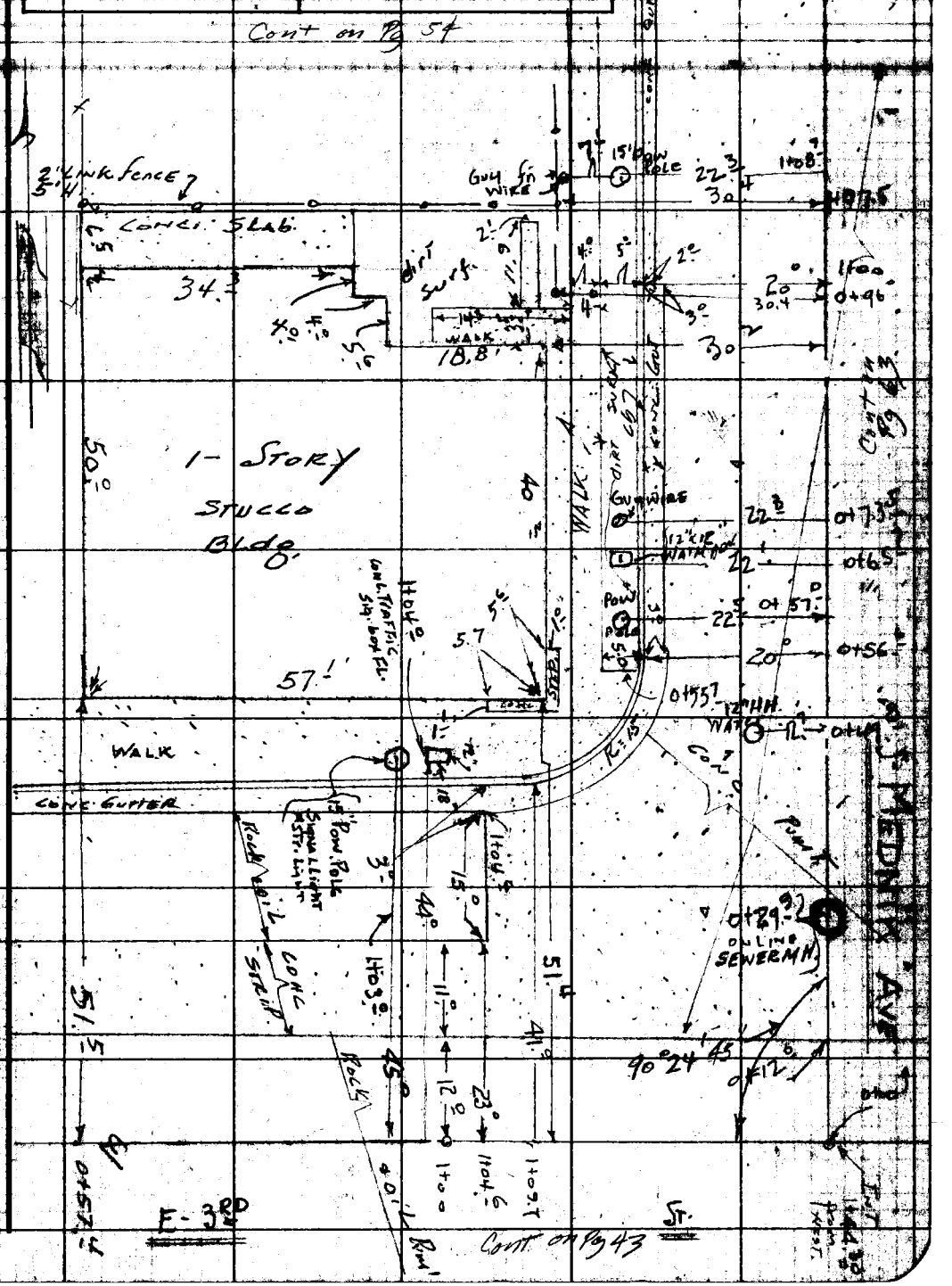


Note: Any Additions or Changes on This Sheet Must be Made or Circled in Red Ink With Date and Name of Person Making Change.

Do not extend this side of this line.

PLEASE RETURN TO
LOS ANGELES COUNTY ENGINEER
700 LOS ANGELES COUNTY ENGINEERING BLDG.




PLEASE RETURN TO
LOS ANGELES COUNTY ENGINEER
700 LOS ANGELES COUNTY ENGINEERING BLDG.

Do not extend this side of this line.

Note: Any Additions or Changes on this Sheet Must be Made or Circled in Red Ink With Date and Name of Person Making Change.

| | |
|---|---|
| Notes Ck'd by | Survey of Keen Ave. & Mednik Ave. |
| Map No. | JN 0075.53 Tape 0158 Std 68 °F |
| Office Work | Surveyed by H. E. Granquist |
| Checked | Notes H.E.G. Date 12/2/67 |
| Date | Indexed C. Johnson |

F. B. 2321 PG. 55

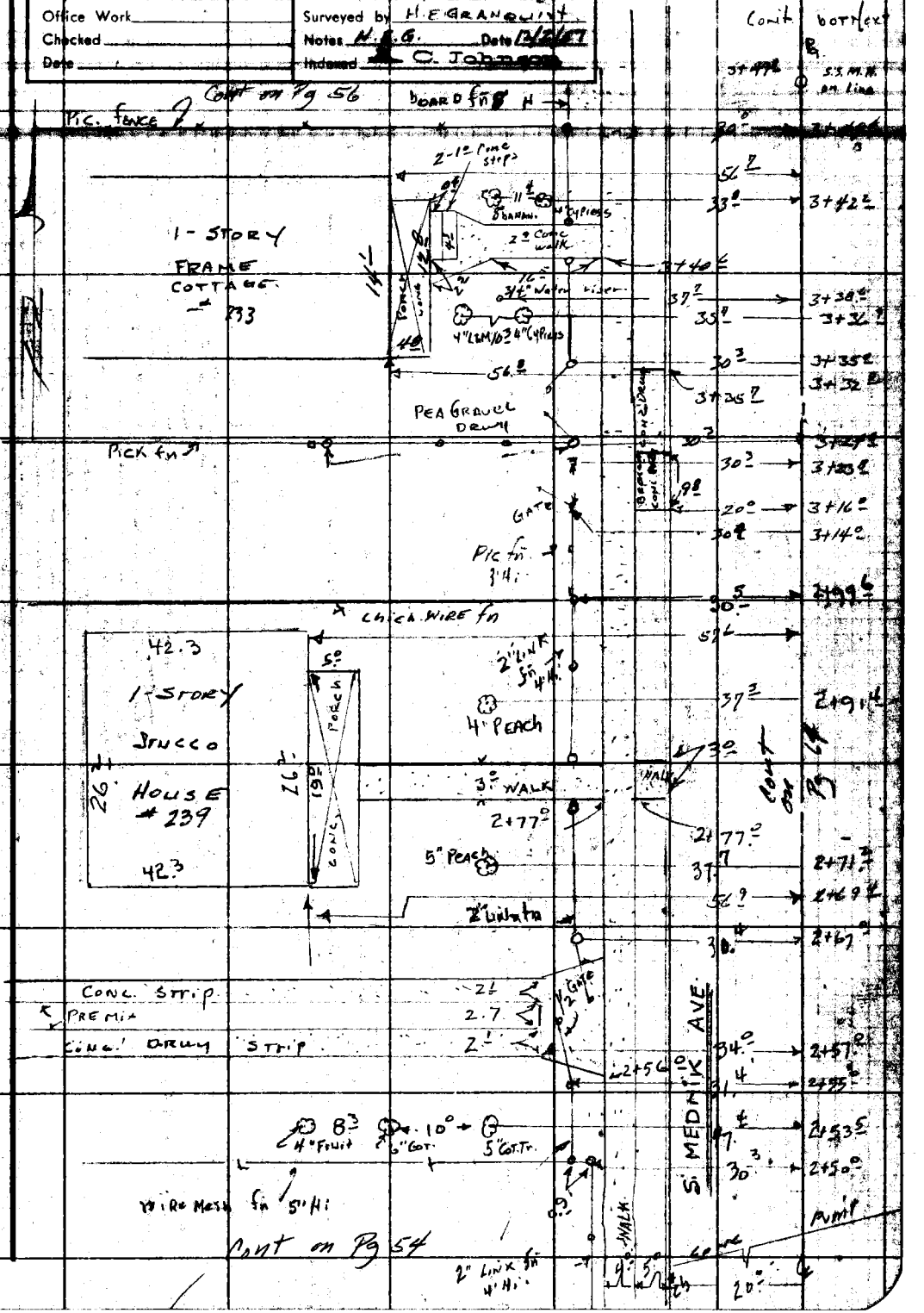


Note: Any Additions or Changes on This Sheet Must Be Made or Circled in Red Ink With Date and Name of Person Making Change.

Do not extend this side of this line.

PLEASE RETURN TO
LOS ANGELES COUNTY ENGINEER
700 LOS ANGELES COUNTY ENGINEERING BLDG.

76F3098 S&E #247 1-58

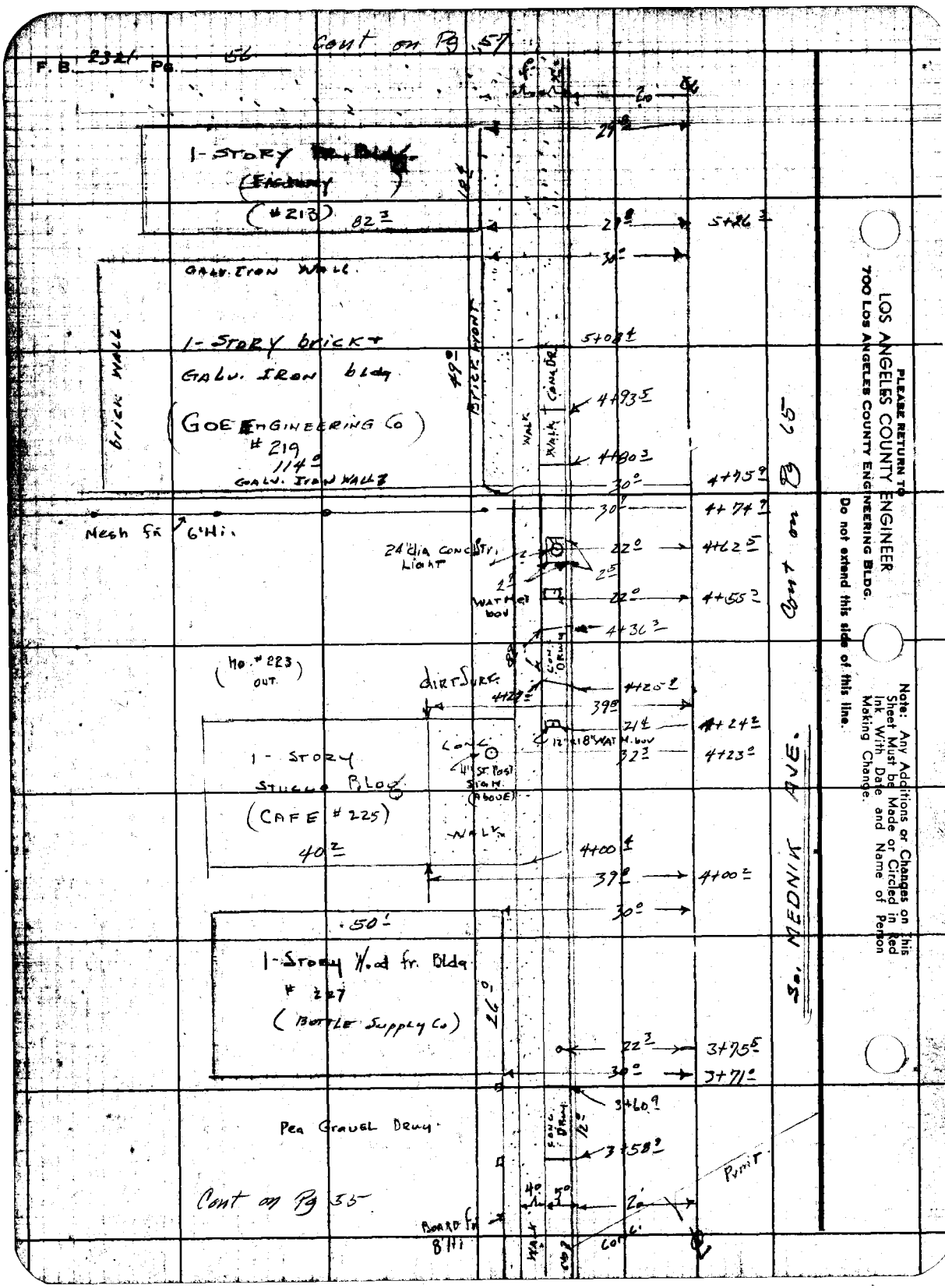

Cont on Pg 57
F. B. 2321 Pg. 56
1-STORY
(#213) 82.3
GALV. IRON WALL
1-STORY brick +
GALV. IRON bldg
(GOE ENGINEERING Co)
# 219
114.0
GALV. IRON WALL
brick wall
49.0
BRICK FRONT
WALK
CONC DRY
5+08.4
4+93.5
4+80.3
4+75.9
4+74.9
Mesh fn 6'Hi.
24" dia conc Str. Light
22.0
4+62.5
WATER BOX
4+55.2
4+36.3
(No. # 223 OUT)
DIRT SURF
4+25.9
39.0
21.4
4+24.2
12"x18" WATER BOX
32.3
4+23.0
1-STORY
STUCCO BLDG
(CAFE # 225)
40.2
CONC
4" ST. POST SIGN (ABOVE)
WALK
4+00.4
39.0
4+00.2
30.0
50.1
1-STORY Wood fr. Bldg
# 227
(BOTTLE SUPPLY Co)
26.0
22.3
3+75.5
30.0
3+71.0
3+60.9
Pea Gravel Drwy
CONC DRWY
3+58.9
Cont on Pg 55
BOARD fn 8'Hi
WALK
CONC
Cont on Pg 65
So. MEDNIK AVE.
PLEASE RETURN TO
LOS ANGELES COUNTY ENGINEER
700 LOS ANGELES COUNTY ENGINEERING BLDG.
Do not extend this side of this line.
Note: Any Additions or Changes on This Sheet Must be Made or Circled in Red Ink With Date and Name of Person Making Change.

Notes Ck'd by
Map No.
Office Work
Checked
Date

Survey of KERN AVE & MEDNIK AVE
JN 0075.52 Tape 0158 Std 68 °F
Surveyed by H. E. GRANQUIST
Notes H. E. G. Date 12/2/57
Indexed C. Johnson

F. B. 2321 PG. 57

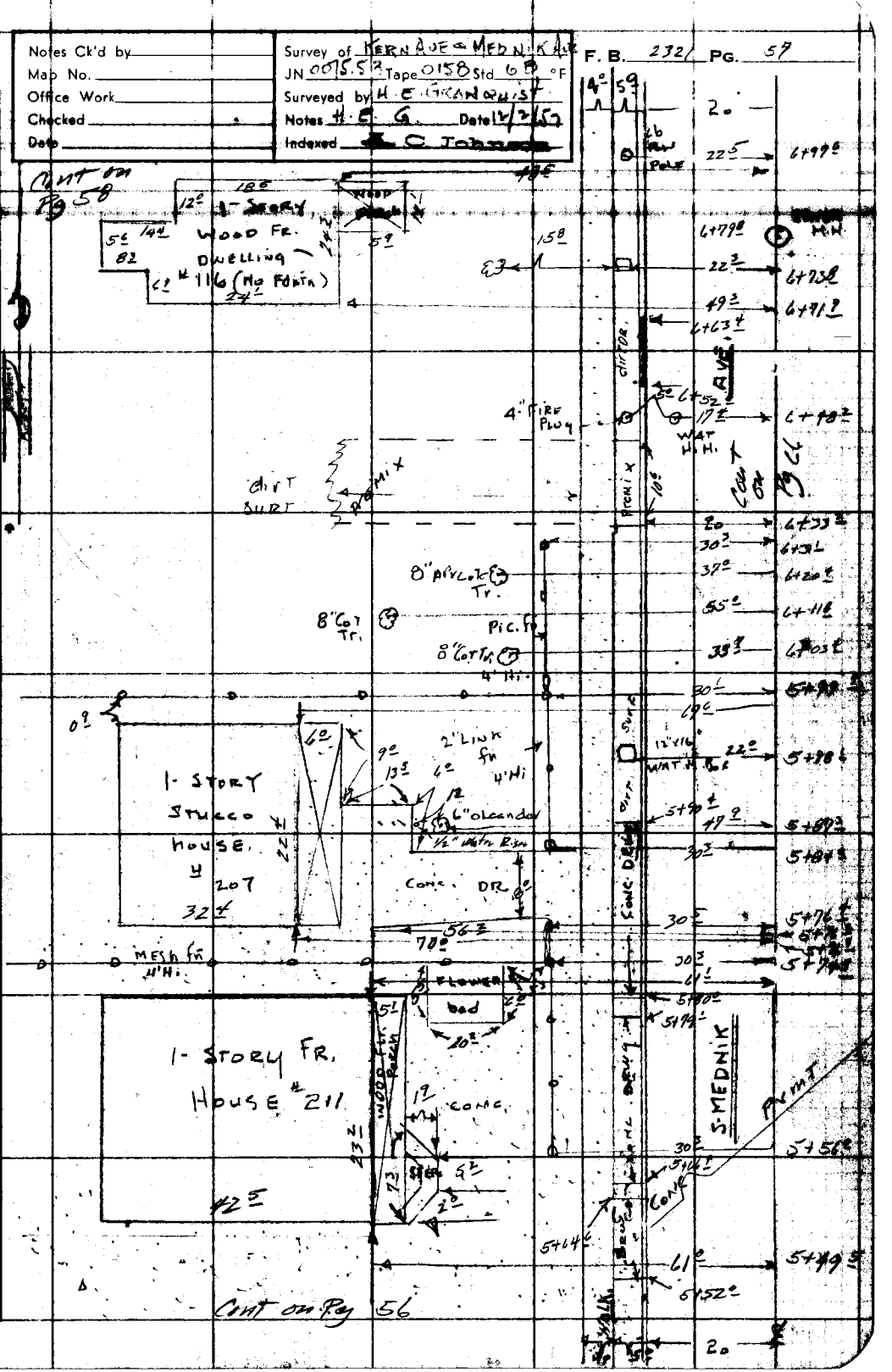


Note: Any Additions or Changes on this Sheet Must be Made or Circled in Red Ink With Date and Name of Person Making Change.

Do not extend this side of this line.

PLEASE RETURN TO
LOS ANGELES COUNTY ENGINEER
700 LOS ANGELES COUNTY ENGINEERING BLDG.

76F3088 SEE #247 1-56

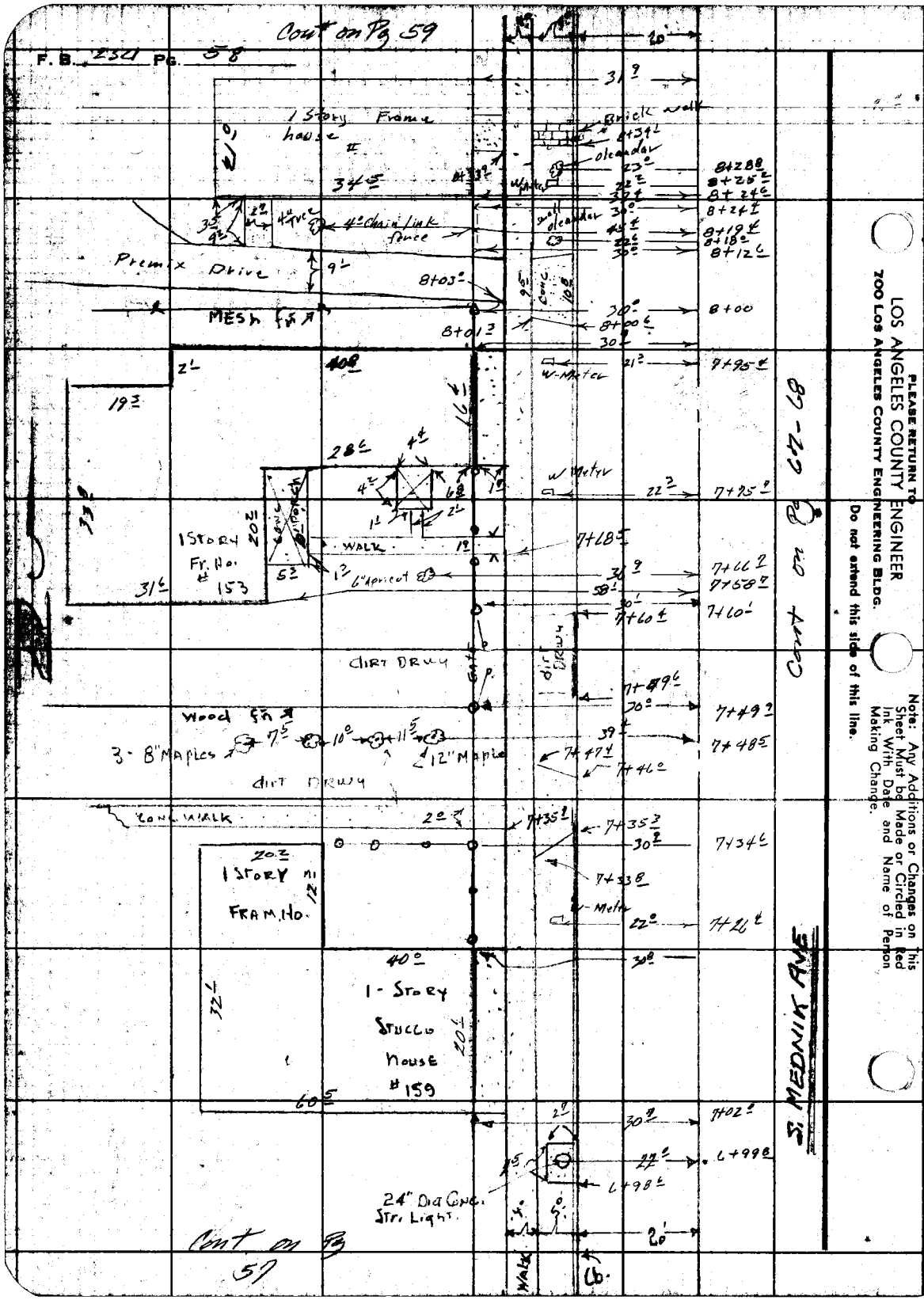


PLEASE RETURN TO
LOS ANGELES COUNTY ENGINEER
700 LOS ANGELES COUNTY ENGINEERING BLDG.
Do not extend this side of this line.

Note: Any Additions or Changes on This Sheet Must be Made or Circled in Red Ink With Date and Name of Person Making Change.

| | |
|---|---|
| Notes Ck'd by | Survey of Kern Ave & Mednik Ave |
| Map No. | JN 0075 53 Tape 0158 Std 68 °F |
| Office Work | Surveyed by H. E. Granquist |
| Checked | Notes HEG & Brooks Date 12/3/57 |
| Date | Indexed [redacted] C. Johnson |

F. B. 2321 PG. 59




Note: Any Additions or Changes on this Sheet Must be Made or Circled in Red Ink With Date and Name of Person Making Change.

Do not extend this side of this line.

PLEASE RETURN TO
LOS ANGELES COUNTY ENGINEER
700 LOS ANGELES COUNTY ENGINEERING BLDG.

76F3095 S&E #247 1-56

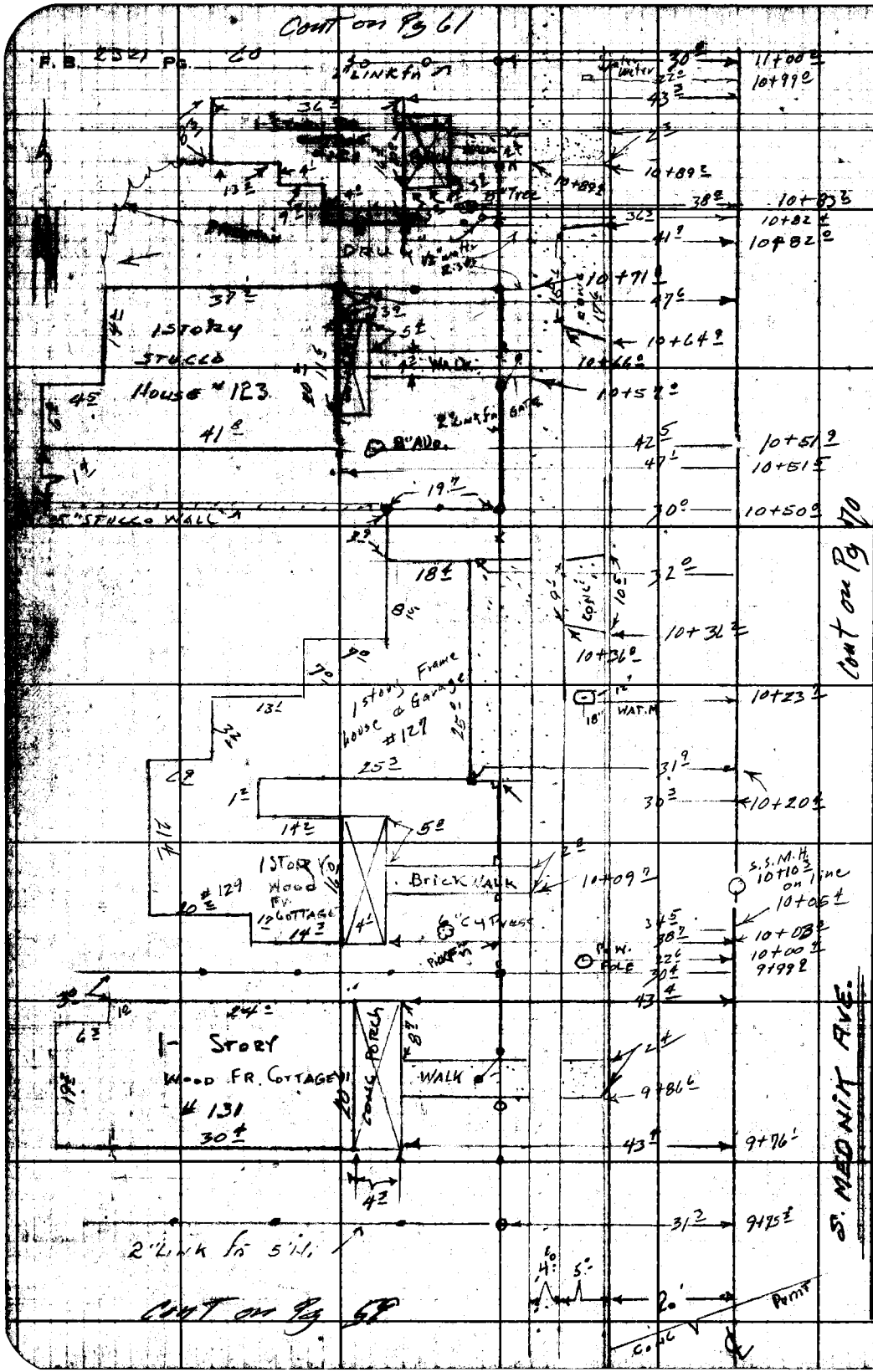


PLEASE RETURN TO
LOS ANGELES COUNTY ENGINEER
700 Los Angeles County Engineering Bldg.
Do not extend this side of this line.

Note: Any Additions or Changes on This Sheet Must be Made or Circled in Red Ink With Date and Name of Person Making Change.

| | |
|---|---|
| Notes Ck'd by | Survey of KERN AVE & MEDNIK AVE |
| Map No. | JN 007553 Tape 0158 Std 68 °F |
| Office Work | Surveyed by H. E. GRANQUIST |
| Checked | Notes H.E.G. & BROOKS Date 12/3/57 |
| Date | Indexed [illegible] |

F. B. 2321 PG. 61

Cont on Pg 62

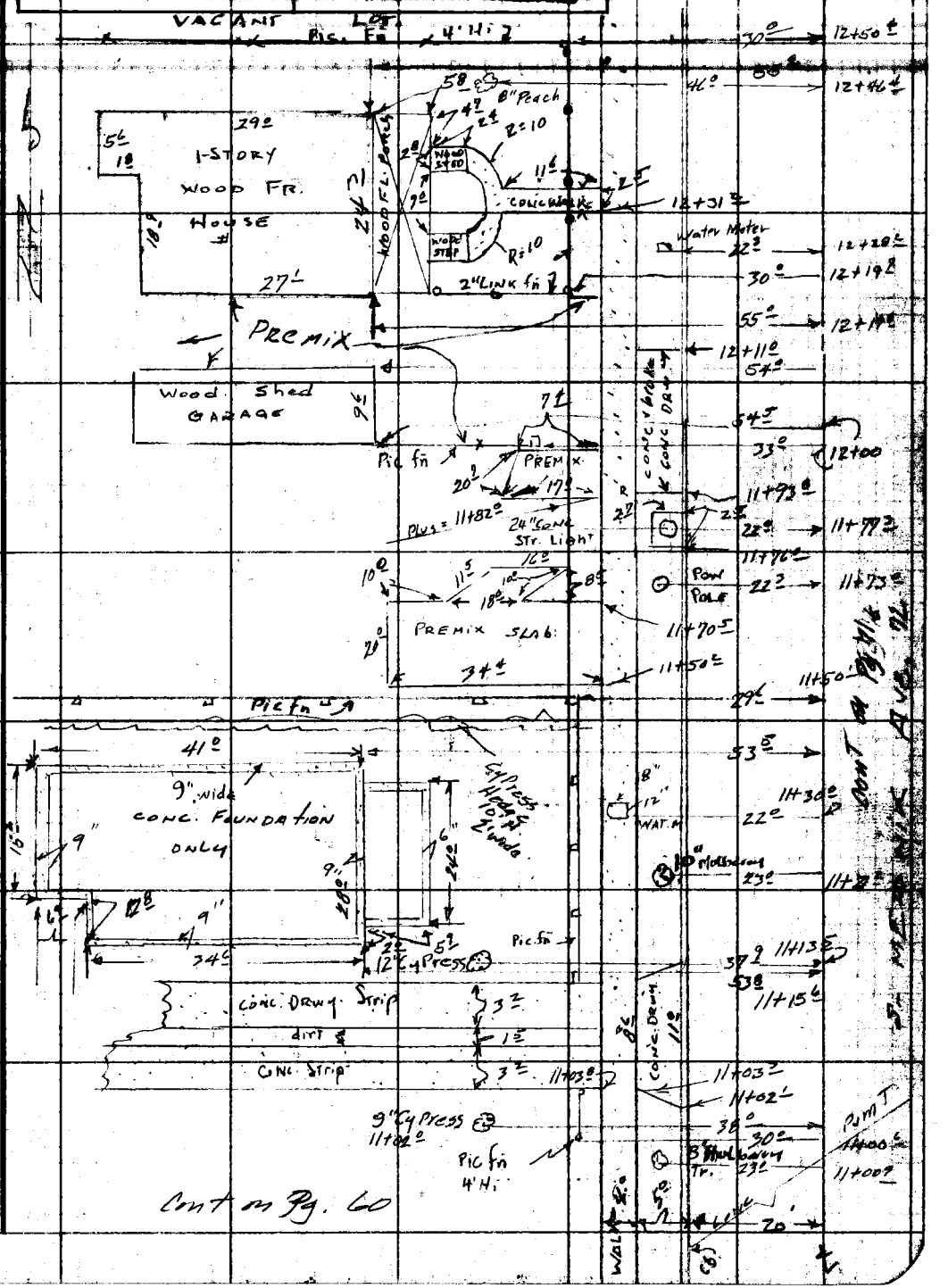


Note: Any Additions or Changes on this Sheet Must be Made or Circled in Red Ink With Date and Name of Person Making Change.

PLEASE RETURN TO
LOS ANGELES COUNTY ENGINEER
700 LOS ANGELES COUNTY ENGINEERING BLDG.

Do not extend this side of this line.

76F309S S&E #247 1-56

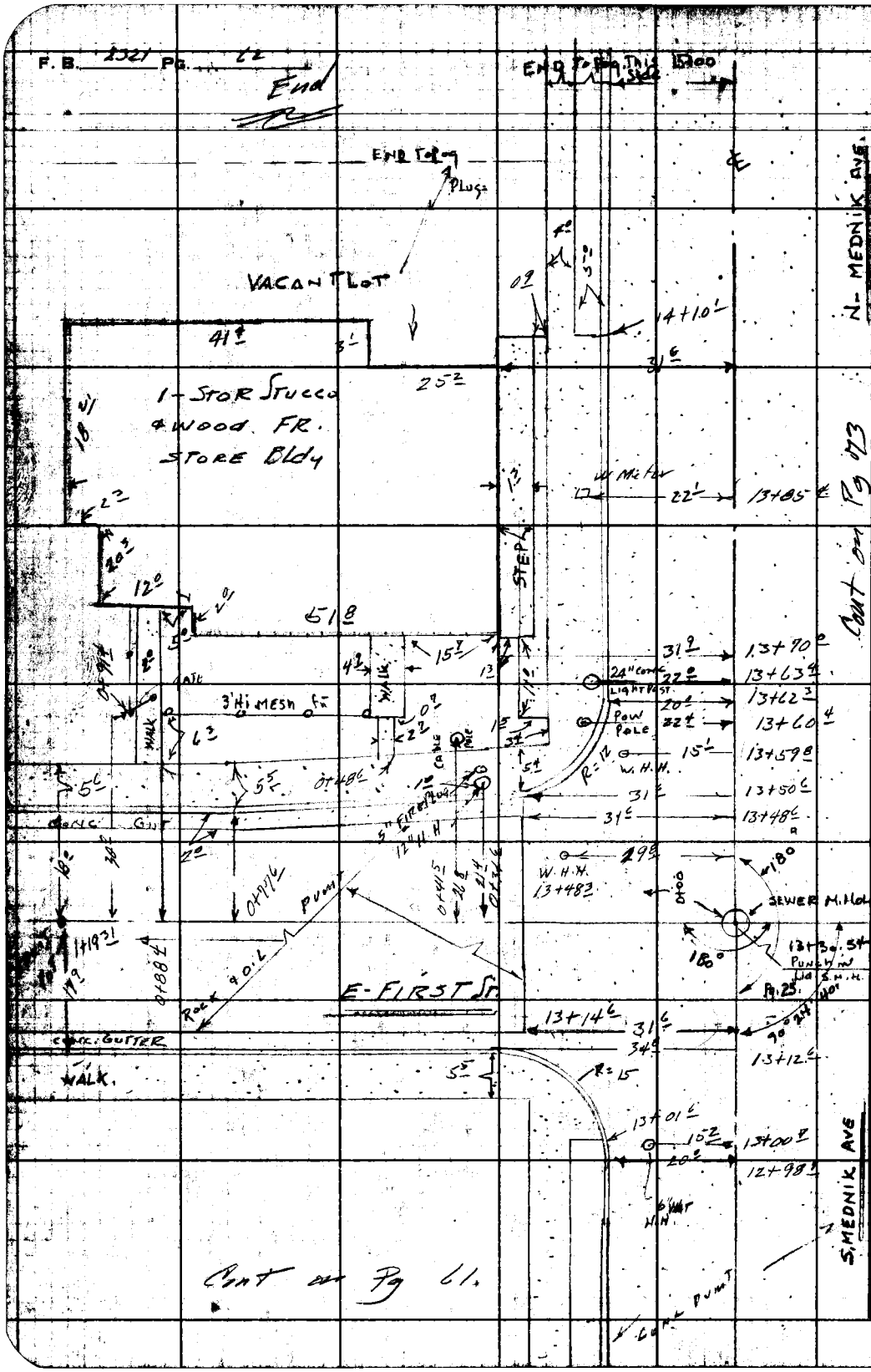


PLEASE RETURN TO
LOS ANGELES COUNTY ENGINEER
700 LOS ANGELES COUNTY ENGINEERING BLDG.

Do not extend this side of this line.

Note: Any Additions or Changes on This Sheet Must be Made or Circled in Red Ink With Date and Name of Person Making Change.

| | |
|---|---|
| Notes Ck'd by | Survey of Kern Ave + Mednik Ave |
| Map No. | JN 0075.53 Tape 0158 Std 68 °F |
| Office Work | Surveyed by H.E. Granquist |
| Checked | Notes H.E.G. Date 12/3/57 |
| Date | Indexed [redacted] |

F. B. 2321 PG. 65

Cont on Pg 64

Note: Any Additions or Changes on this Sheet Must be Made or Circled in Red Ink With Date and Name of Person Making Change.

Do not extend this side of this line.

PLEASE RETURN TO
LOS ANGELES COUNTY ENGINEER
700 Los Angeles County Engineering Bldg.

76F309S SSE #247 1-56

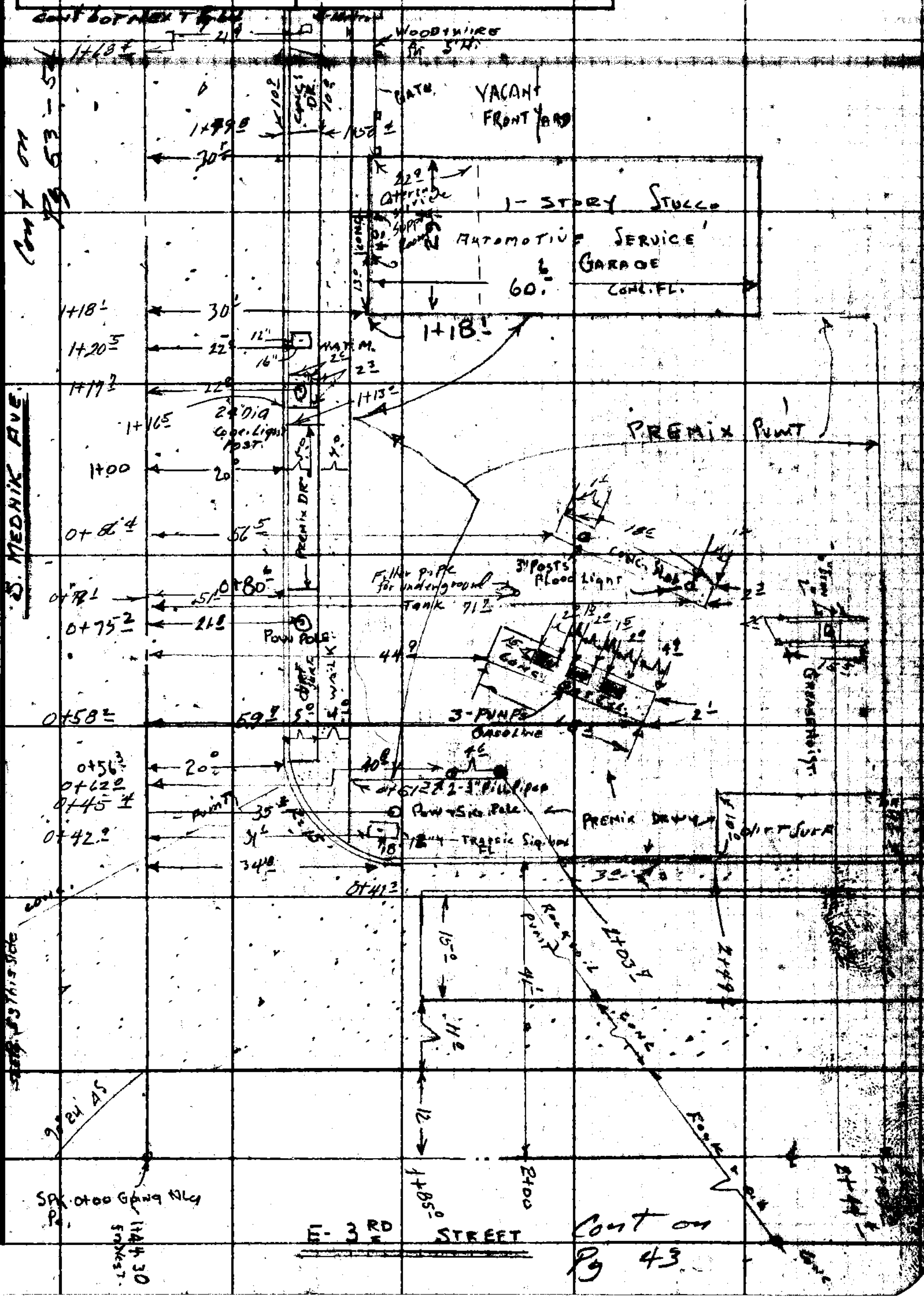

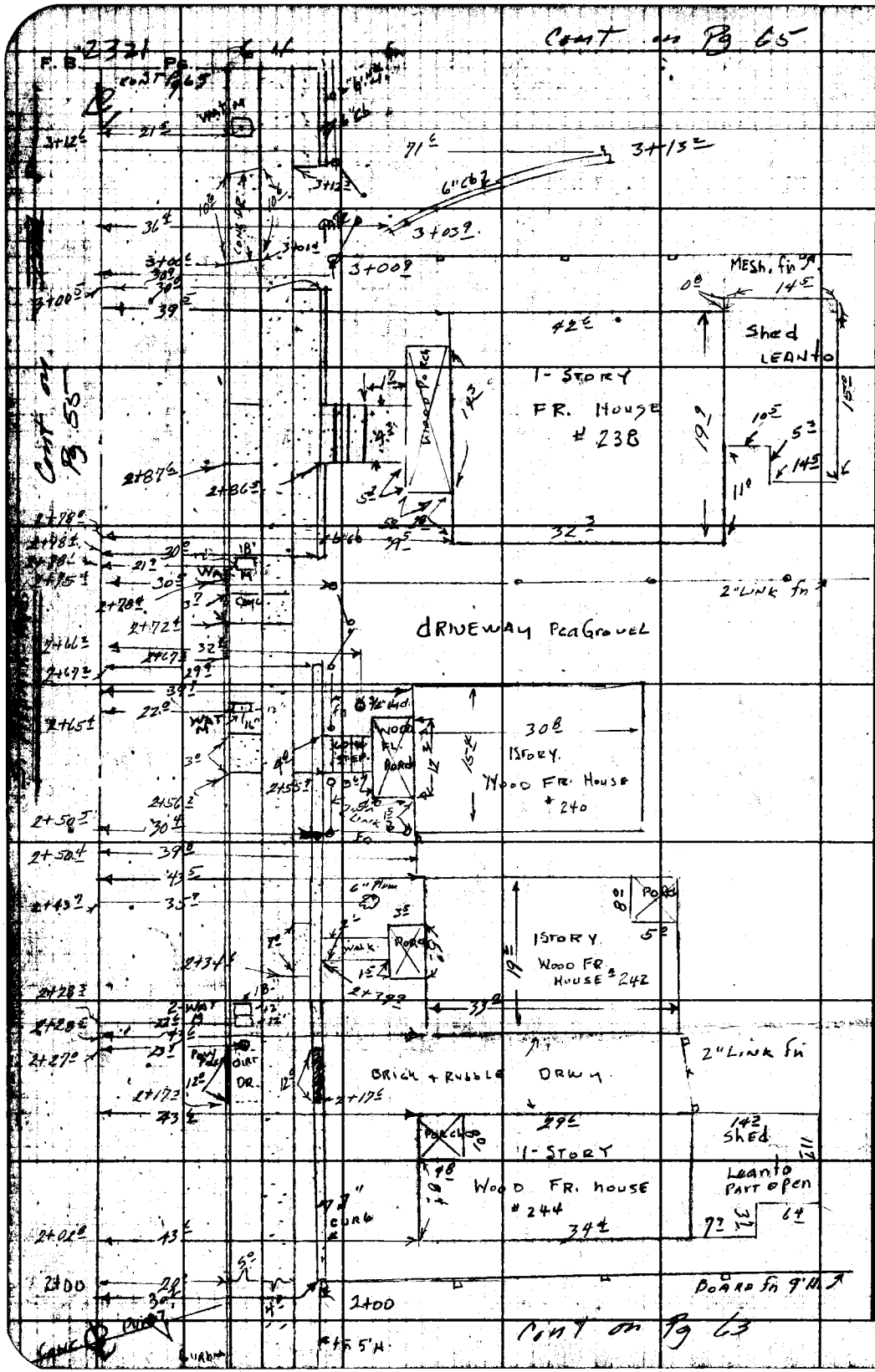


PLEASE RETURN TO
LOS ANGELES COUNTY ENGINEER
700 LOS ANGELES COUNTY ENGINEERING BLDG.

Do not extend this side of this line.

Note: Any Additions or Changes on this Sheet Must be Made or Circled in Red Ink With Date and Name of Person Making Change.

| | |
|---|---|
| Notes Ck'd by | Survey of Kern Ave & Mednik Ave |
| Map No. | JN 0075 53 Tape 0158 Std 68 °F |
| Office Work | Surveyed by H.E. Granquist |
| Checked | Notes Reg. Brooks Date 12/8/57 |
| Date | Indexed C. Johnson |

F. B. 2321 PG. 65

Cont on Pg 66

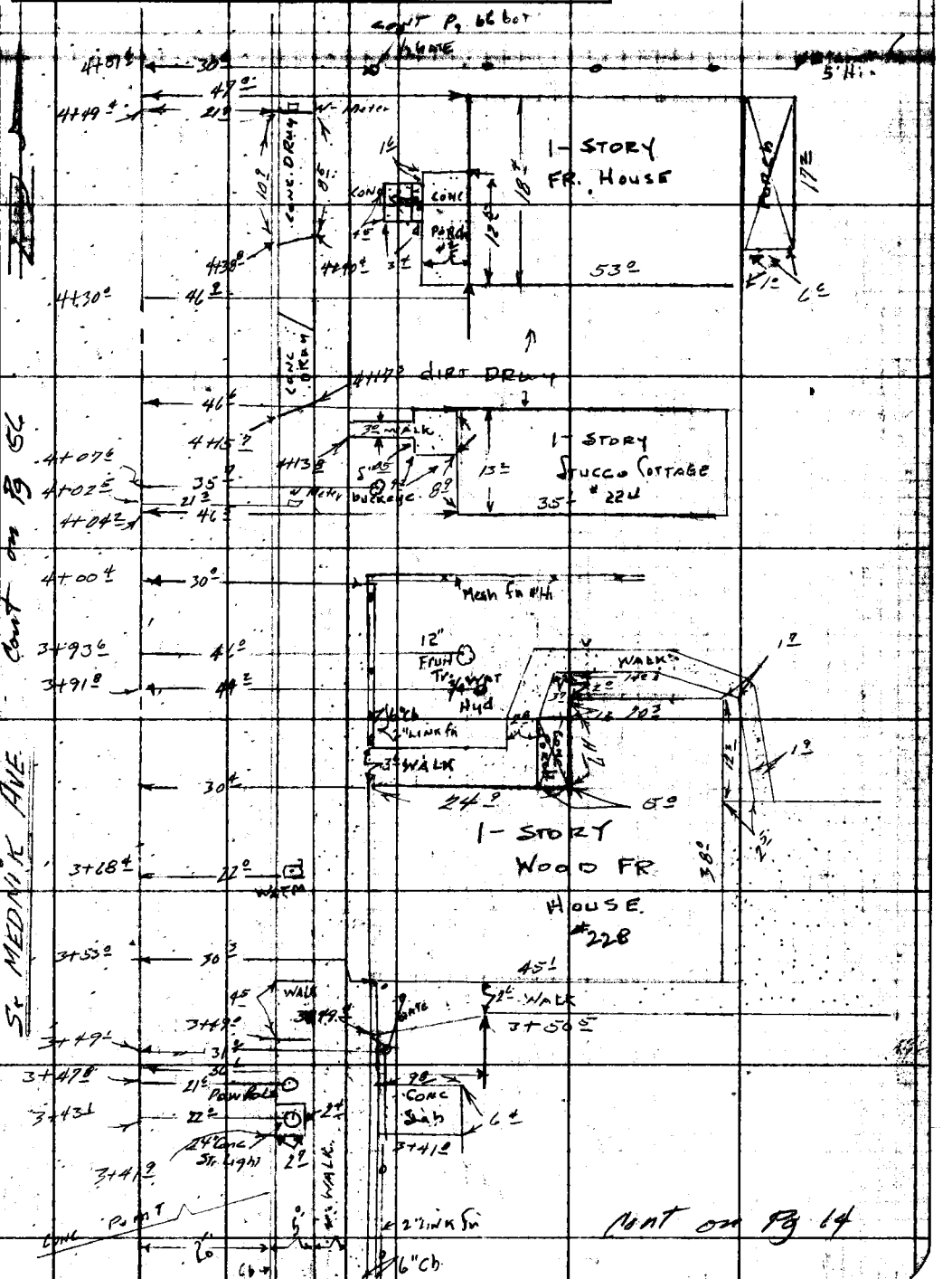


Cont on Pg 14

Note: Any Additions or Changes on this Sheet Must be Made or Circled in Red Ink With Date and Name of Person Making Change.

Do not extend this side of this line.

PLEASE RETURN TO
LOS ANGELES COUNTY ENGINEER
700 LOS ANGELES COUNTY ENGINEERING BLDG.

76F309B S&E #247 1-56

Cont on Pg 67

F.B. 2321 PG. 66

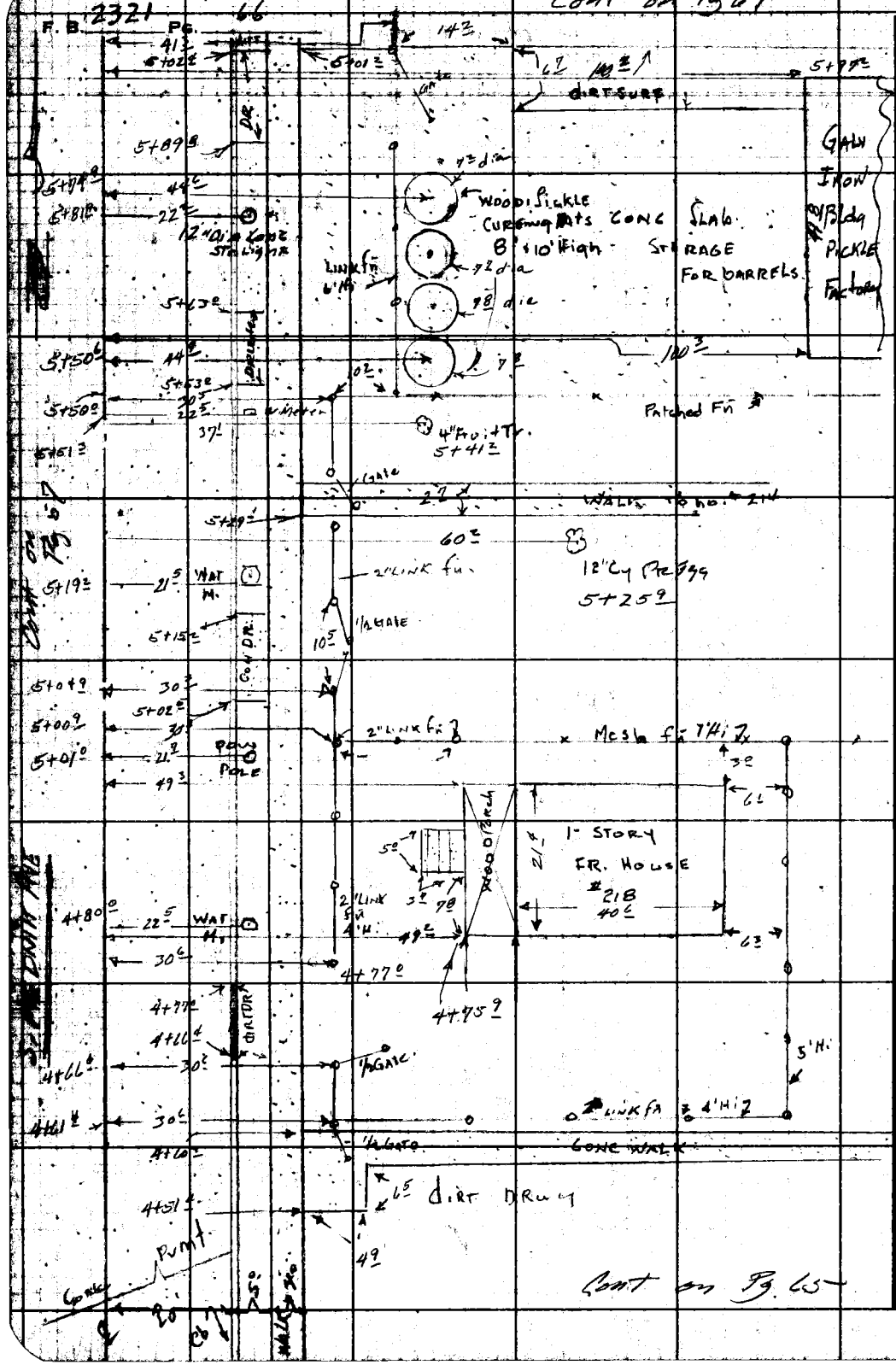


Cont on Pg. 65

LOS ANGELES COUNTY ENGINEER
700 LOS ANGELES COUNTY ENGINEERING BLDG.
PLEASE RETURN TO
Do not extend this side of this line.
Note: Any Additions or Changes on This Sheet Must be Made or Circled in Red Ink With Date and Name of Person Making Change.

Notes Ck'd by
Map No.
Office Work
Checked
Date

Survey of KERN AVE & MERNIK AVE
JN 0075.53 Tape 0158 Std 68 °F
Surveyed by H E Granquist
Notes H.E.G. & P. Brooks Date 7/16/57
Indexed C. Johnson

F. B. 2321 PG. 67

Cont on Pg 68

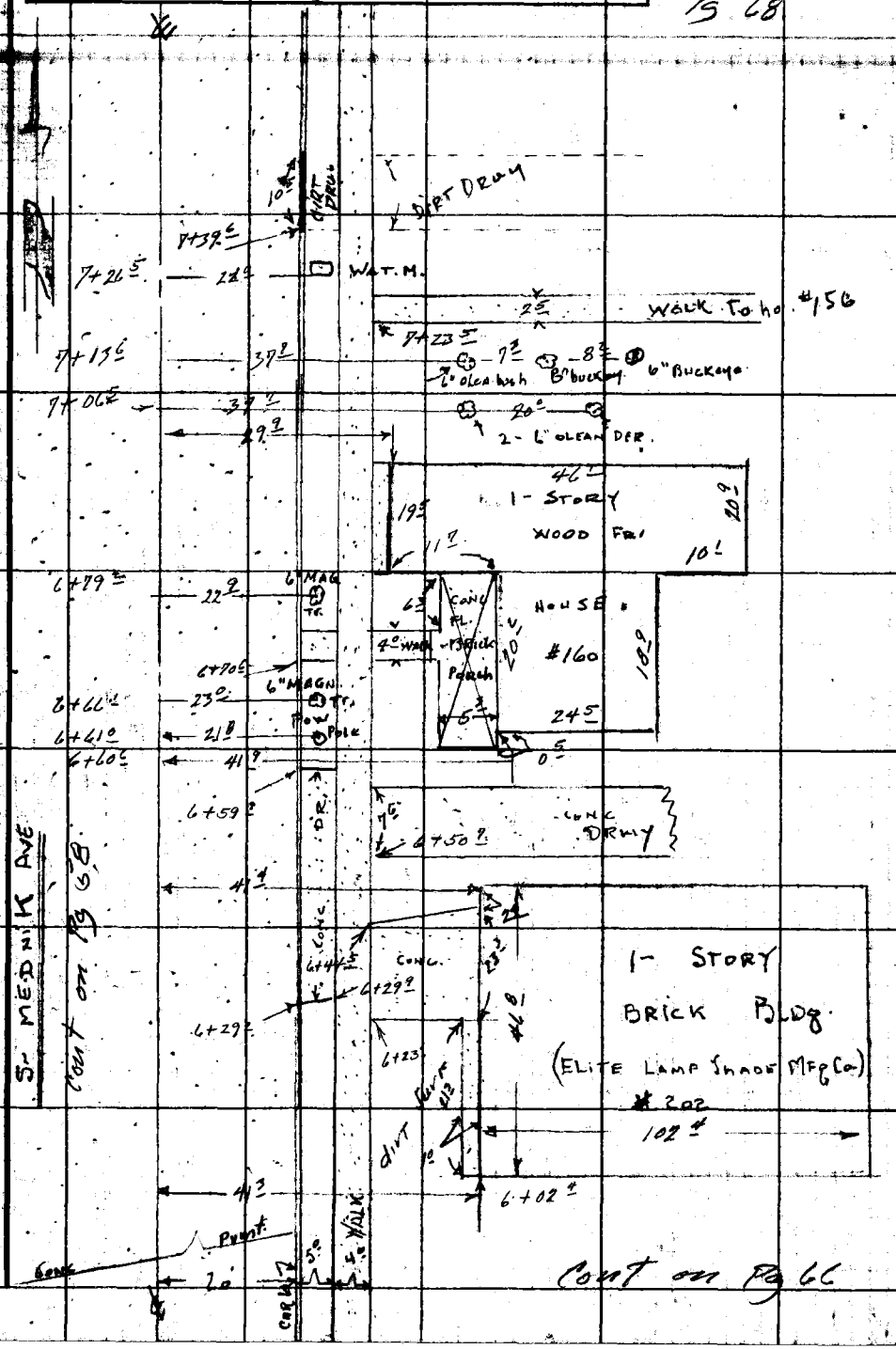


Note: Any Additions or Changes on this Sheet Must be Made or Circled in Red Ink With Date and Name of Person Making Change.

Do not extend this side of this line.

PLEASE RETURN TO
LOS ANGELES COUNTY ENGINEER
700 LOS ANGELES COUNTY ENGINEERING BLDG.

76F3098 SAE #247 1-56

F. B. 2921 Pg. 68

Cont on Pg 69

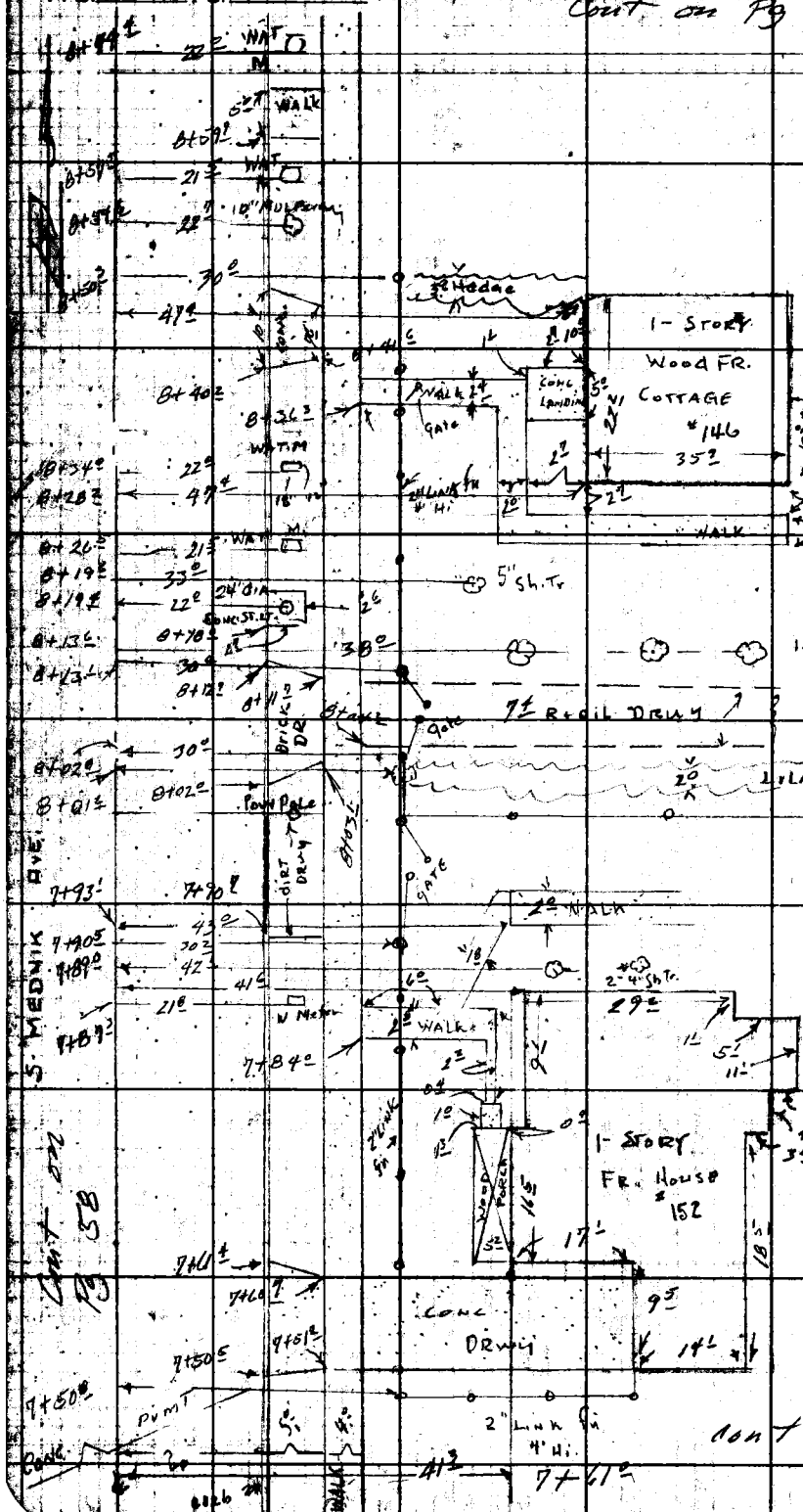


Cont on Pg 68

Cont on Pg 68

PLEASE RETURN TO
LOS ANGELES COUNTY ENGINEER
700 LOS ANGELES COUNTY ENGINEERING BLDG.

Do not extend this side of this line.

Note: Any Additions or Changes on This Sheet Must be Made or Circled in Red Ink With Date and Name of Person Making Change.

| | |
|---|---|
| Notes Ck'd by | Survey of MERN AVE & MEDNIK AVE |
| Map No. | JN 0075.53 Tape 0158 Std 68 °F |
| Office Work | Surveyed by H E GRANQUIST |
| Checked | Notes H.E.G. & Brooks Date 12/4/57 |
| Date | Indexed [illegible] |

F. B. 2321 PG. 69

Cont on Pg 70

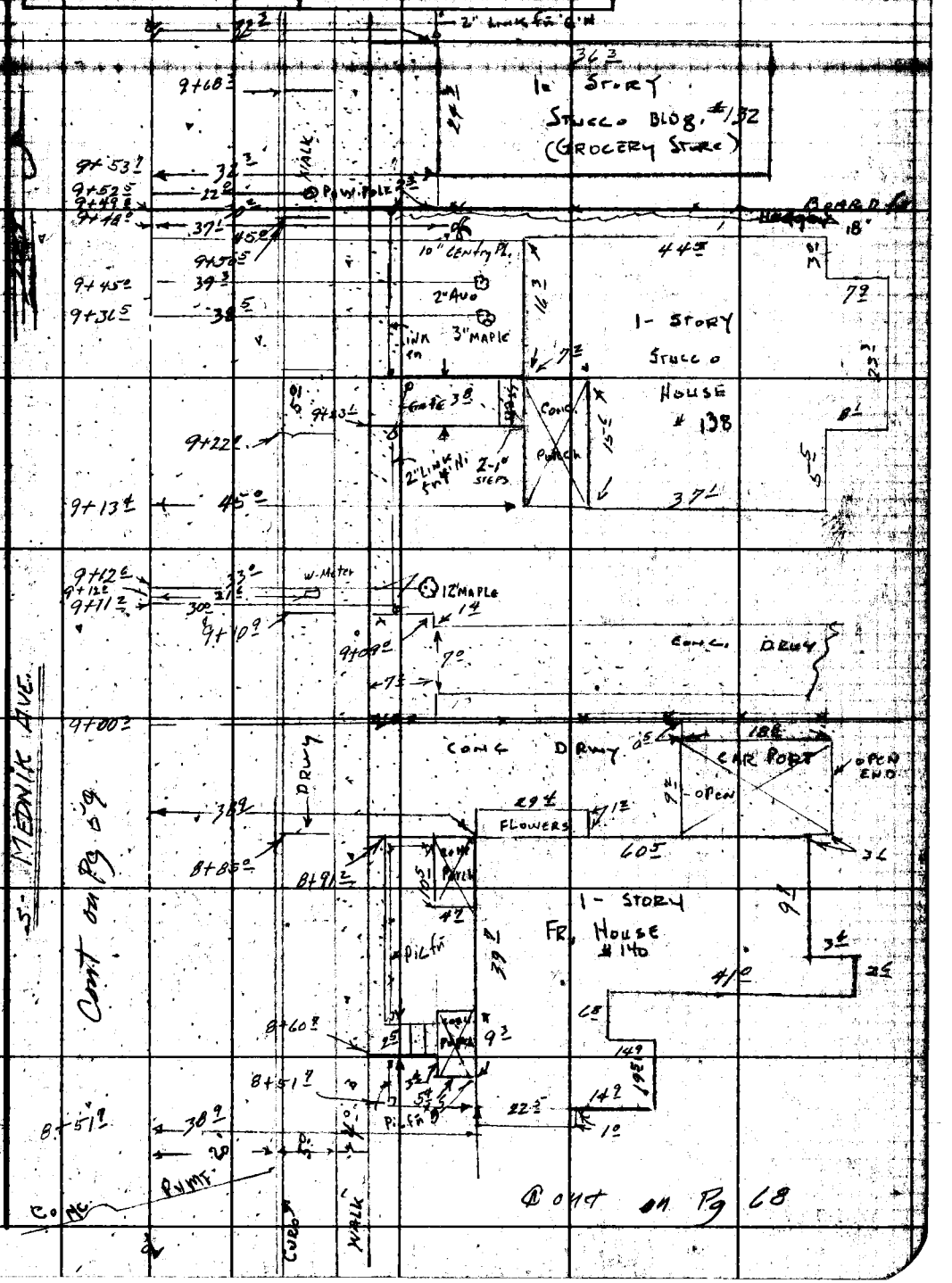


Notes: Any Additions or Changes on this Sheet Must be Made or Circled in Red Ink With Date and Name of Person Making Change.

Do not extend this side of this line.

PLEASE RETURN TO
LOS ANGELES COUNTY ENGINEER
700 LOS ANGELES COUNTY ENGINEERING BLDG.

76F3098 S&E #247 1-56

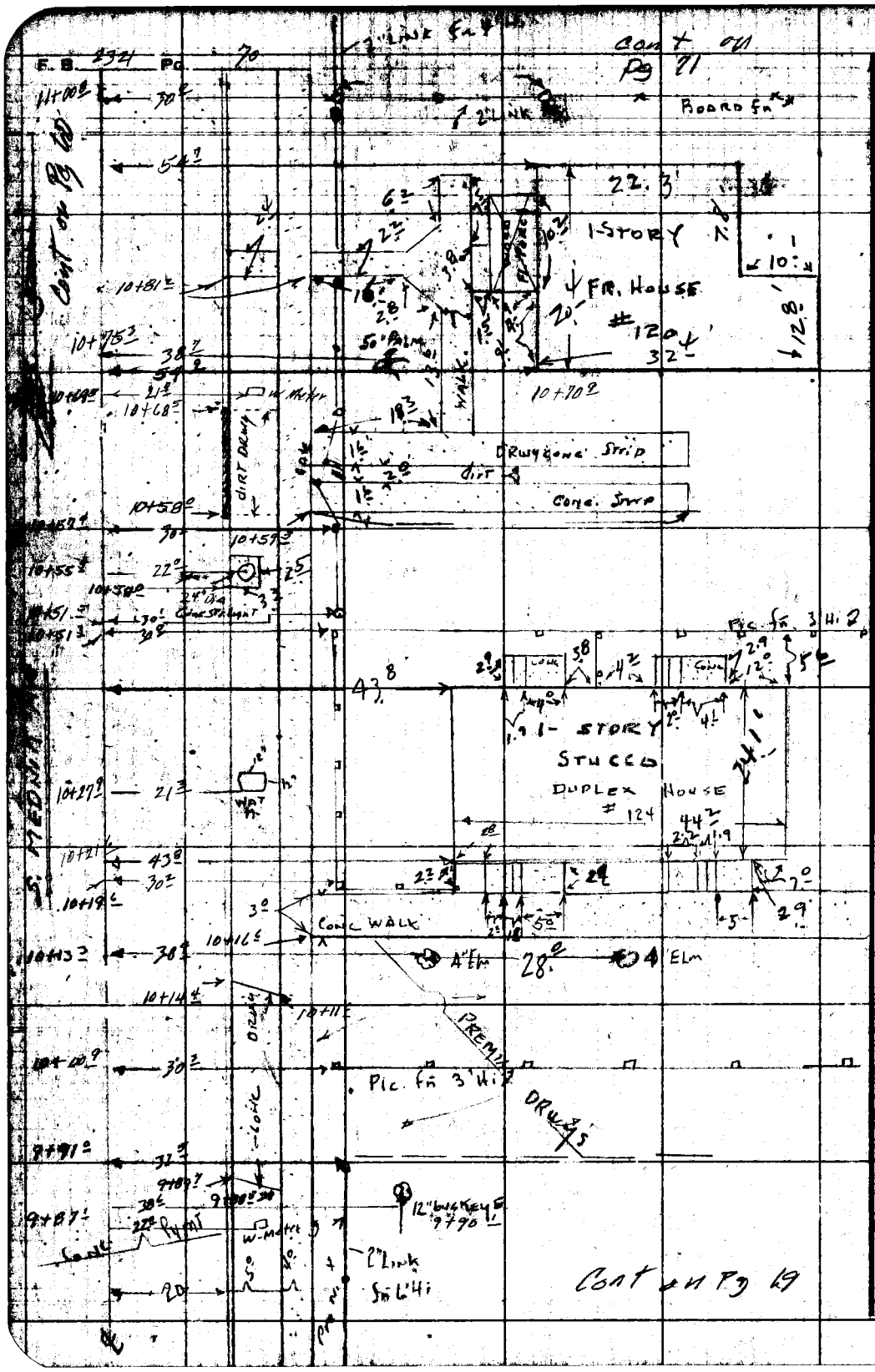


LOS ANGELES COUNTY ENGINEER
700 Los Angeles County Engineering Bldg.
PLEASE RETURN TO
Do not extend this sheet of this line.
Note: Any Additions or Changes on This Sheet Must be Made or Circled in Red Ink With Date and Name of Person Making Change.

| | |
|---|---|
| Notes Ck'd by | Survey of Kern Ave & Mednik Ave |
| Map No. | JN 0075.53 Tape 0158 Std 68 °F |
| Office Work | Surveyed by H. E. Granquist |
| Checked | Notes HEG & Bros Date 12/4/53 |
| Date | Indexed C. Johnson |

F. B. 2321 PG. 71

Cont on Pg 72.

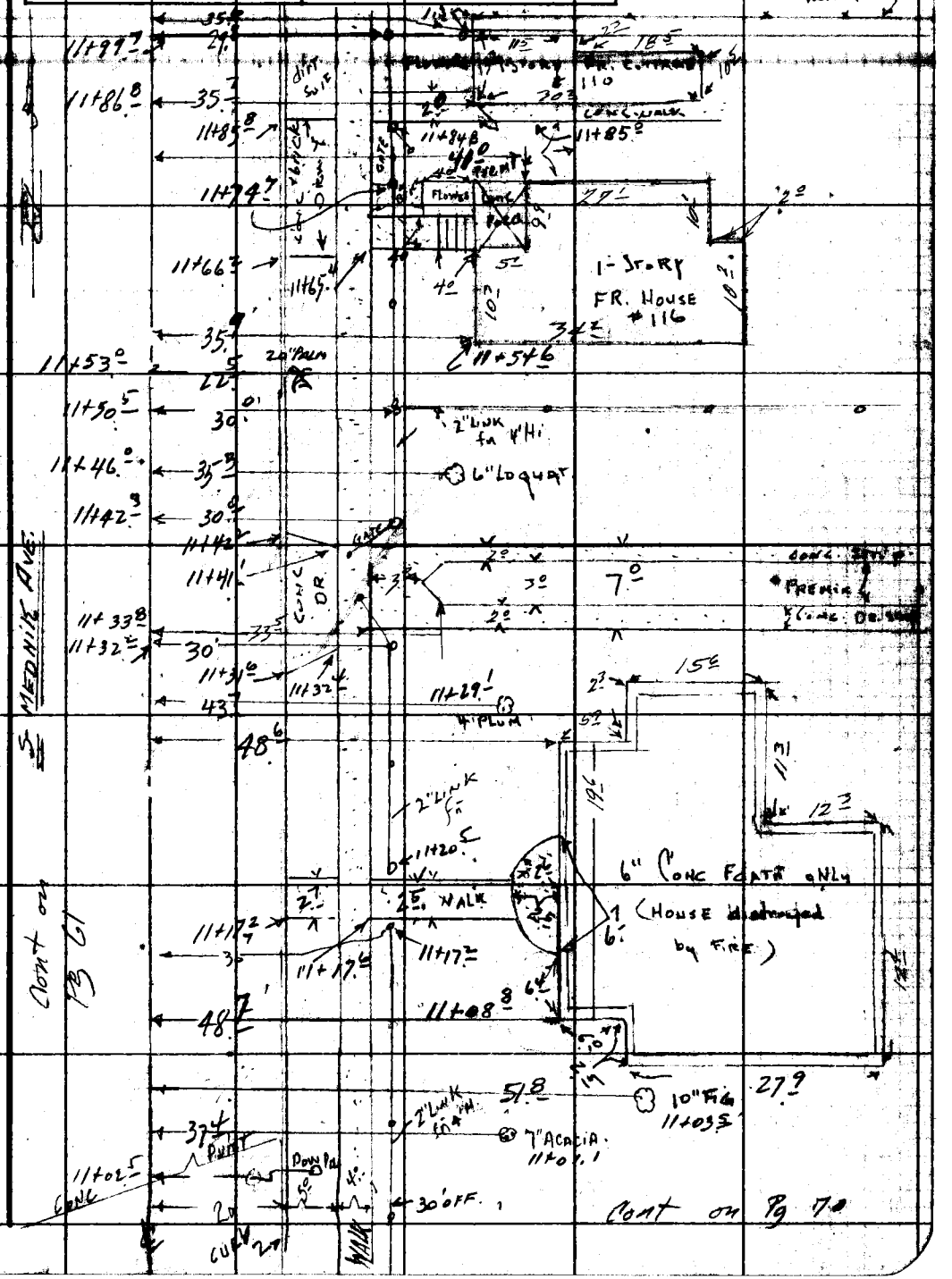


Note: Any Additions or Changes on this Sheet Must be Made or Circled in Red Ink With Date and Name of Person Making Change.

Do not extend this side of this line.

PLEASE RETURN TO
LOS ANGELES COUNTY ENGINEER
700 LOS ANGELES COUNTY ENGINEERING BLDG.

76F309S S&E #247 1-56

F. B. 2321 PG. 72

cont on Pg 73

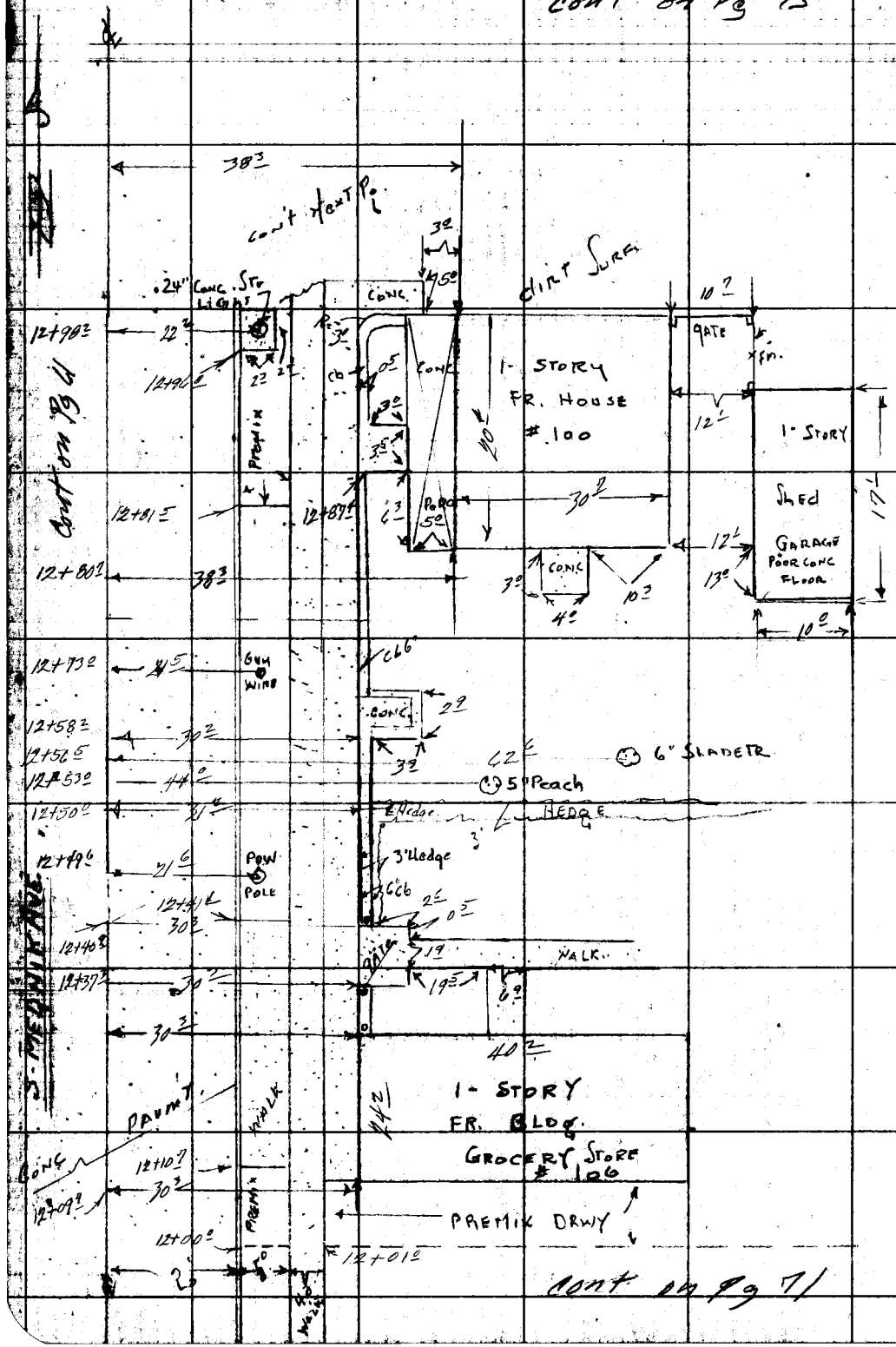


LOS ANGELES COUNTY ENGINEER
700 Los Angeles County Engineering Bldg.
Please Return To
Do not extend this side of this line.
Note: Any Additions or Changes on This Sheet Must be Made or Circled in Red Ink With Date and Name of Person Making Change.

| | | |
|---|---|---|
| Notes Ck'd by | Survey of KERN AVE & MEDNIK AVE | F. B. 2321 PG. 73 |
| Map No. | JN 0075.53 Tape 0158 Std 68 °F | |
| Office Work | Surveyed by H. E. GRANQUIST | |
| Checked | Notes H.E.G. Date 12/5/57 | |
| Date | Indexed [illegible] | |

End

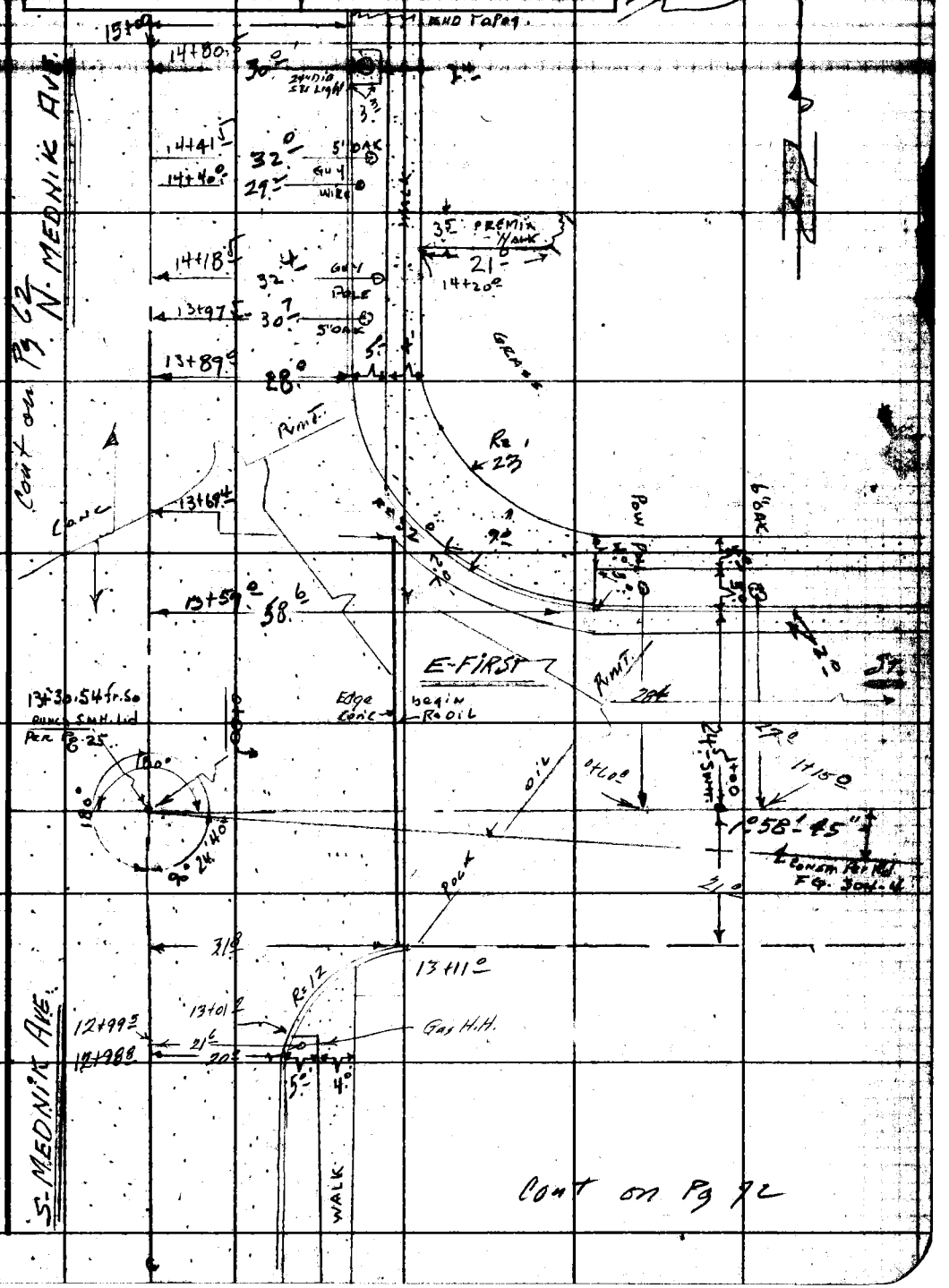


Note: Any Additions or Changes on this Sheet Must be Made or Circled in Red Ink With Date and Name of Person Making Change.

PLEASE RETURN TO
LOS ANGELES COUNTY ENGINEER
700 LOS ANGELES COUNTY ENGINEERING BLDG.

Do not extend this side of this line.

76F3095 S&E #247 1-56

| | | |
|---|---|---|
| Notes Ck'd by Miller | Survey of KERN AVE & MEDNIK AVE | F. B. 2321 PG. 75 |
| Map No. | JN 0075.53 Tape 0136 Std. 68 °F | |
| Office Work G. H. BOYER | Surveyed by H. E. GRANQUIST | |
| Checked S. H. MILLER | Notes H.E.G. Date 3/17/58 | |
| Date MAY 1963 | Indexed K. C. Johnson 12-12-58 | |

Note: Any Additions or Changes on This Sheet Must be Made or Circled in Red Ink With Date and Name of Person Making Change.

Do not extend notes this side of this line.

RETURN TO
LOS ANGELES COUNTY ENGINEER
700 LOS ANGELES COUNTY ENGINEERING BLDG.

KERN AVE AND MEDNIK AVE.

J.N. 0075.53.

ADDITIONAL CENTERLINE SURVEY NOTES

INDEX PG. 6, 7, + 8
FOR other & NOTES PG 9 to PG. 34

H.E. GRANQUIST. CHIEF
H.E. NEWMAN. Instr.
F. MARTINEZ. Head Chain
G.E. COOK. REAR CHAIN.

76F3088 CE #247 3-57

| | |
|---|---|
| Notes Ck'd by Miller | Survey of KERN AVE + MEDNIK AVE |
| Map No. C.S.B-2825 1&2 | JN 0075.53 Tape 015.8 Std 68 °F |
| Office Work G. H. BOYER | Surveyed by H.E. GRANQUIST |
| Checked S. H. MILLER | Notes H.E.G. Date 3/17/58 |
| Date MAY 1963 | Indexed [illegible] |

F. B. 2321 Pg. 77

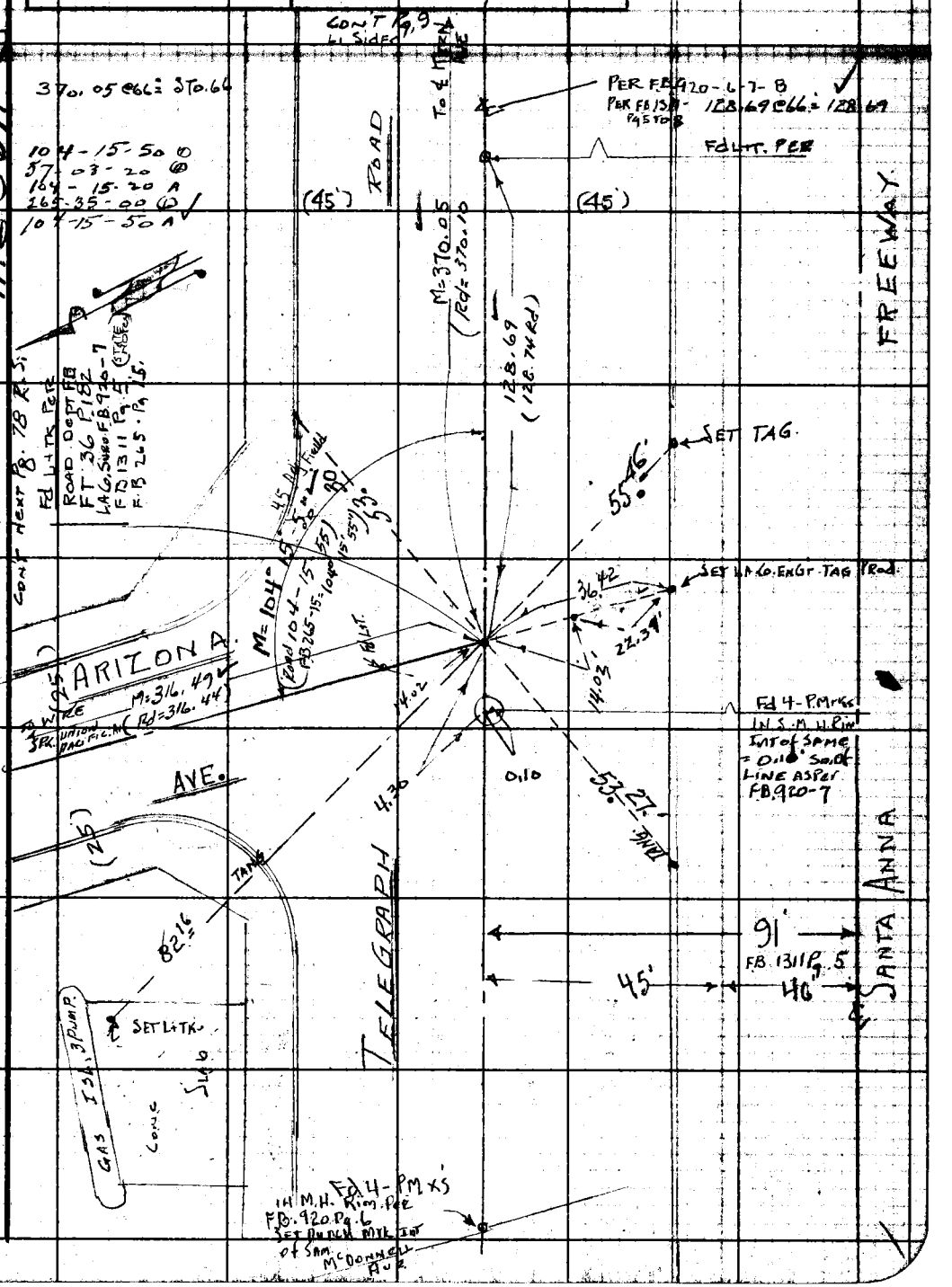


Note: Any Additions or Changes on This Sheet Must be Made or Circled in Red Ink With Date and Name of Person Making Change.

Do not extend notes this side of this line.

RETURN TO
LOS ANGELES COUNTY ENGINEER
700 LOS ANGELES COUNTY ENGINEERING BLDG.

76F309S CE #247—8-57

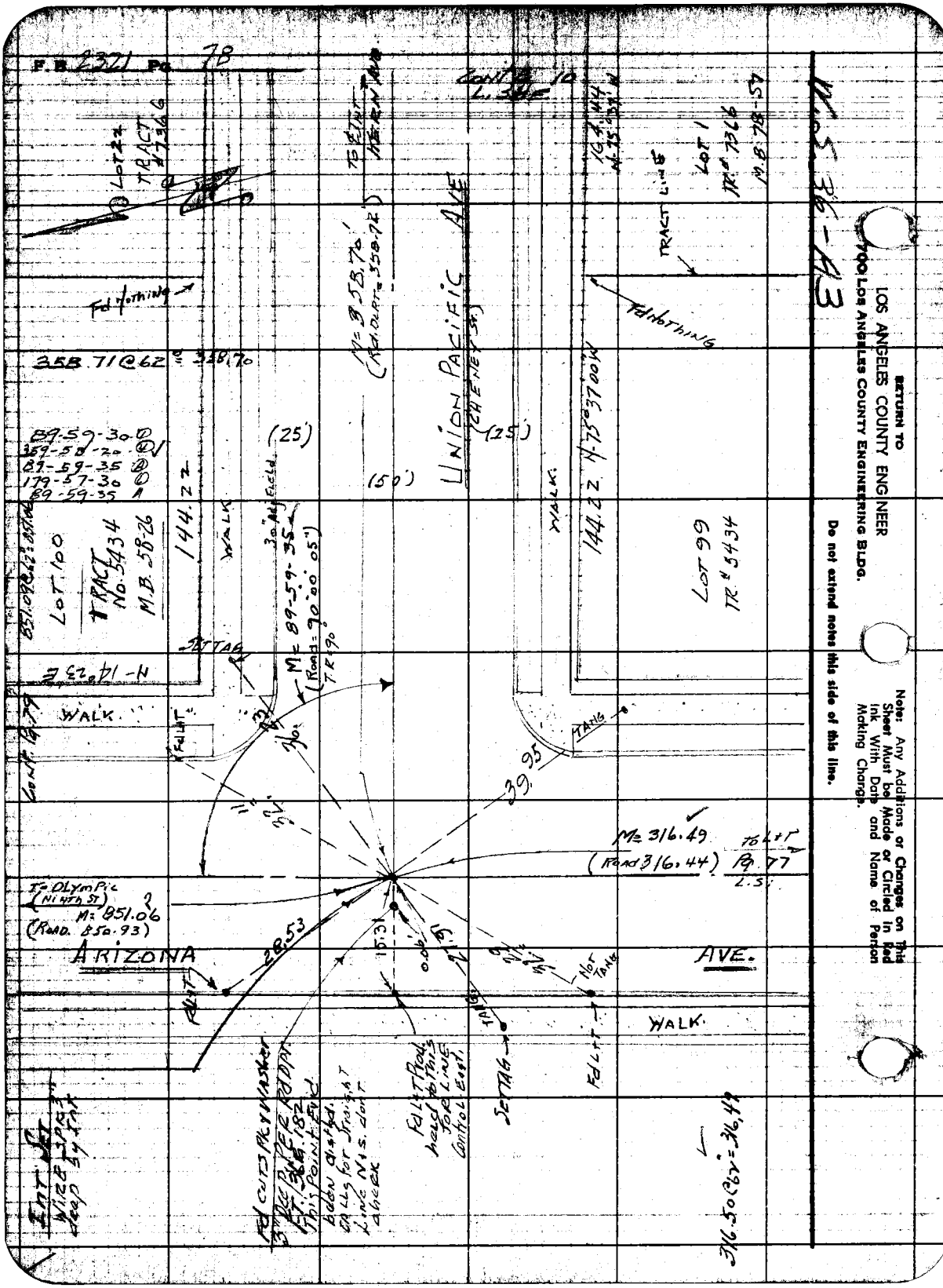
F.B. 2321 Pg. 78
Cont'd 10 L.S.
LOT 22 TRACT #7366
TO ETHT HERN AVE
M= 358.70' (Rd. DLPT= 358.72)
UNION PACIFIC AVE (CHENEY ST.)
Fd Nothing
358.71 @ 62° = 358.70
89-59-30 ①
359-58-20 ④
89-59-35 ②
179-57-30 ①
89-59-35 A
(25')
(50')
(25')
144.22
WALK
30" Adj Field
M= 89-59-35 (Road= 90°00'05") T.R. 90°
LOT 100
TRACT No. 5434
M.B. 58-26
N-14°23'E
SETTAG
WALK
Cont. Pg. 79
FdLAT
39.95
TANG
M= 316.49 (Road 316.44)
To L+T Pg. 77 L.S.
To Olympic (Ninth St) M= 851.06 (Road. 850.93)
ARIZONA AVE.
28.53
15.31
0.06'
21.91
NOT TANG
WALK
FdLAT
SETTAG
FdLAT
Fd cuts Pk & Washer 3" Deep Per Rd Dpt. Ft. 366.182 This Point Fwd. been distd. Calls for Straight Line N & S. don't check
Fd L+T Prod. held to this for Line Control East.
316.50 @ 62° = 316.49
Int. Set Wire Spk 3" deep by Int.
144.22 N-75°37'00"W
LOT 99 TR. # 5434
TRACT LINE
LOT 1 TR. # 7366 M.B. 78-57
W.S. 36-A3
RETURN TO
LOS ANGELES COUNTY ENGINEER
700 Los Angeles County Engineering Bldg.
Do not extend notes this side of this line.
Note: Any Additions or Changes on This Sheet Must be Made or Circled in Red Ink With Date and Name of Person Making Change.

| | |
|---|---|
| Notes Ck'd by Miller | Survey of KERN AVE + MEDN. W. AVE |
| Map No. C.S.B-2825 1&2 | JN 6075.53 Tape 0158 Std 68 °F |
| Office Work G. H. BOYER | Surveyed by H.E. GRANQUIST |
| Checked S. H. MILLER | Notes H.E.G. Date 3/1/58 |
| Date MAY 1963 | Indexed C. Johnson |

F. B. 2321 PG. 79

W.S. 36-A3

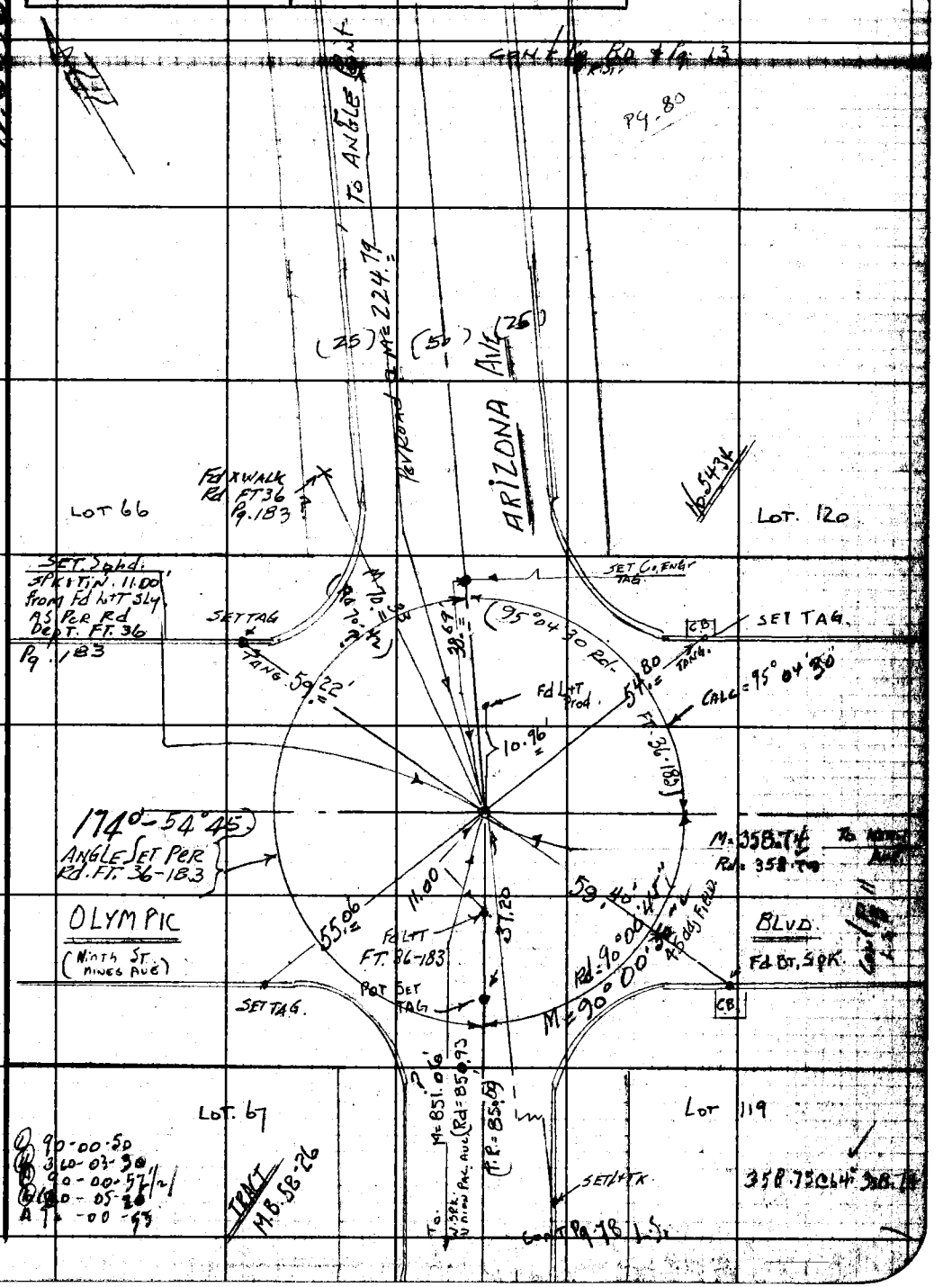


Note: Any Additions or Changes on This Sheet Must be Made or Circled in Red Ink With Date and Name of Person Making Change.

Do not extend notes this side of this line.

RETURN TO
LOS ANGELES COUNTY ENGINEER
700 LOS ANGELES COUNTY ENGINEERING BLDG.

76F309S CE #247—3-57

RETURN TO
LOS ANGELES COUNTY ENGINEER
700 LOS ANGELES COUNTY ENGINEERING BLDG.

Note: Any Additions or Changes on This Sheet Must be Made or Circled in Red Ink With Date and Name of Person Making Change.

Do not extend notes this side of this line.

MS 36-A3

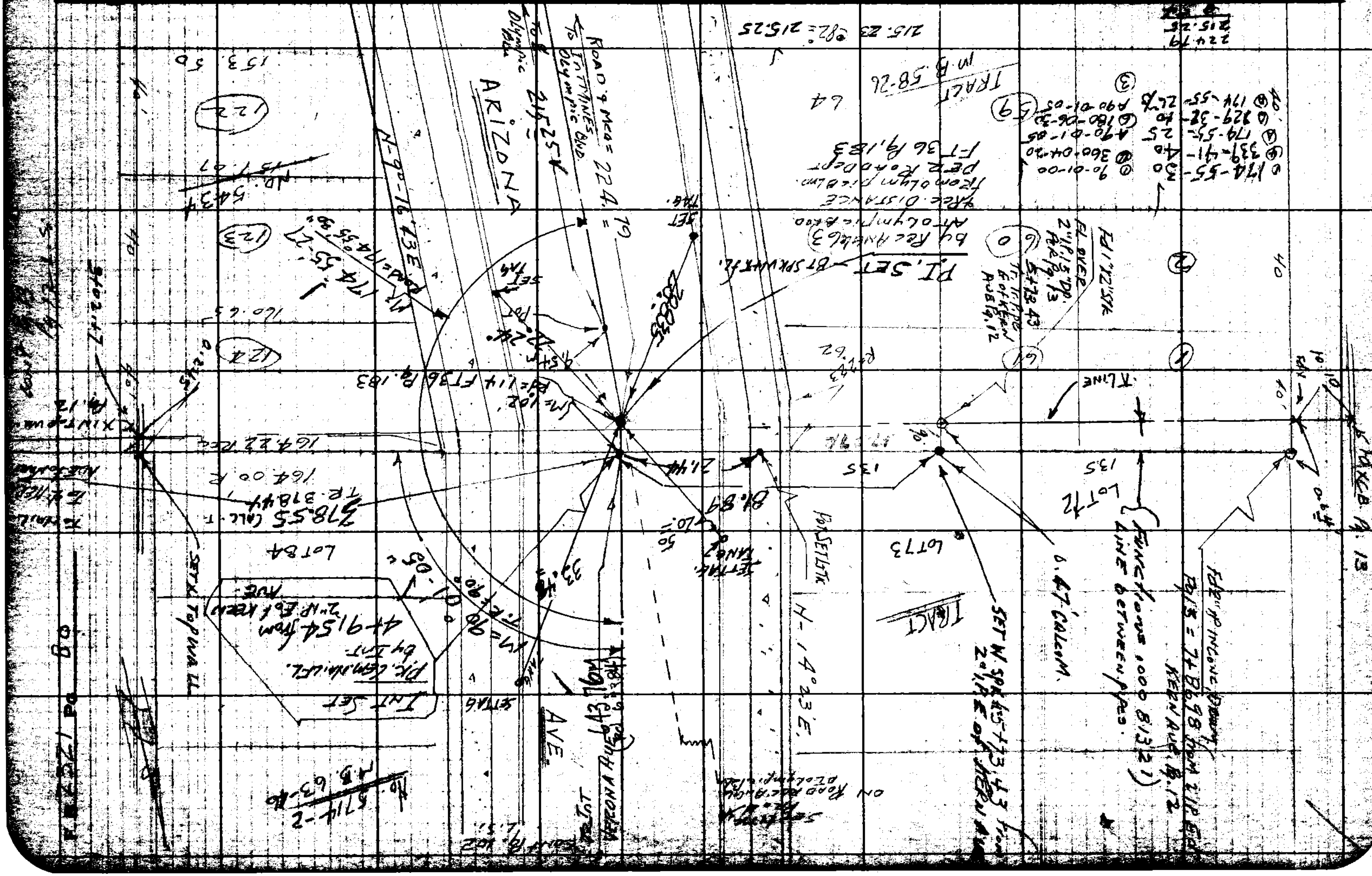

Notes Ck'd by Miller
Map No. C.S.B-2825 1&2
Office Work G. H. BOYER
Checked S. H. MILLER
Date MAY 1963

Survey of KERN AVE + MEDNIK AVE
JN 0075.53 Tape 0158 Std 68 °F
Surveyed by H.E. GRANQUIST
Notes HEG. Date 3/ /58
Indexed [illegible]

F.B. 2321 Pg. 81

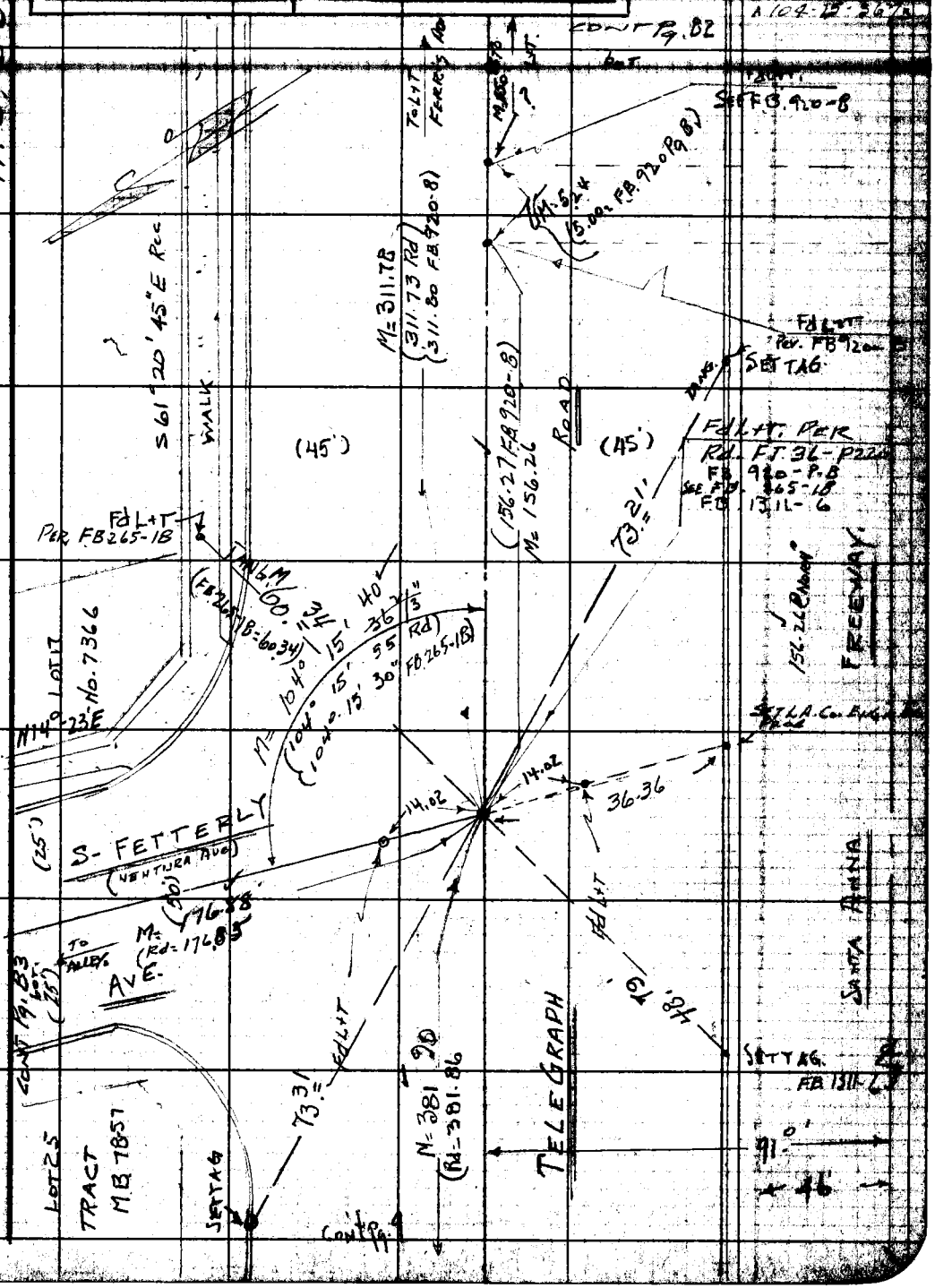


Note: Any Additions or Changes on This Sheet Must be Made or Circled in Red Ink With Date and Name of Person Making Change.

Do not extend notes this side of this line.

RETURN TO
LOS ANGELES COUNTY ENGINEER
700 LOS ANGELES COUNTY ENGINEERING BLDG.

74F3095 CE #247—3-57

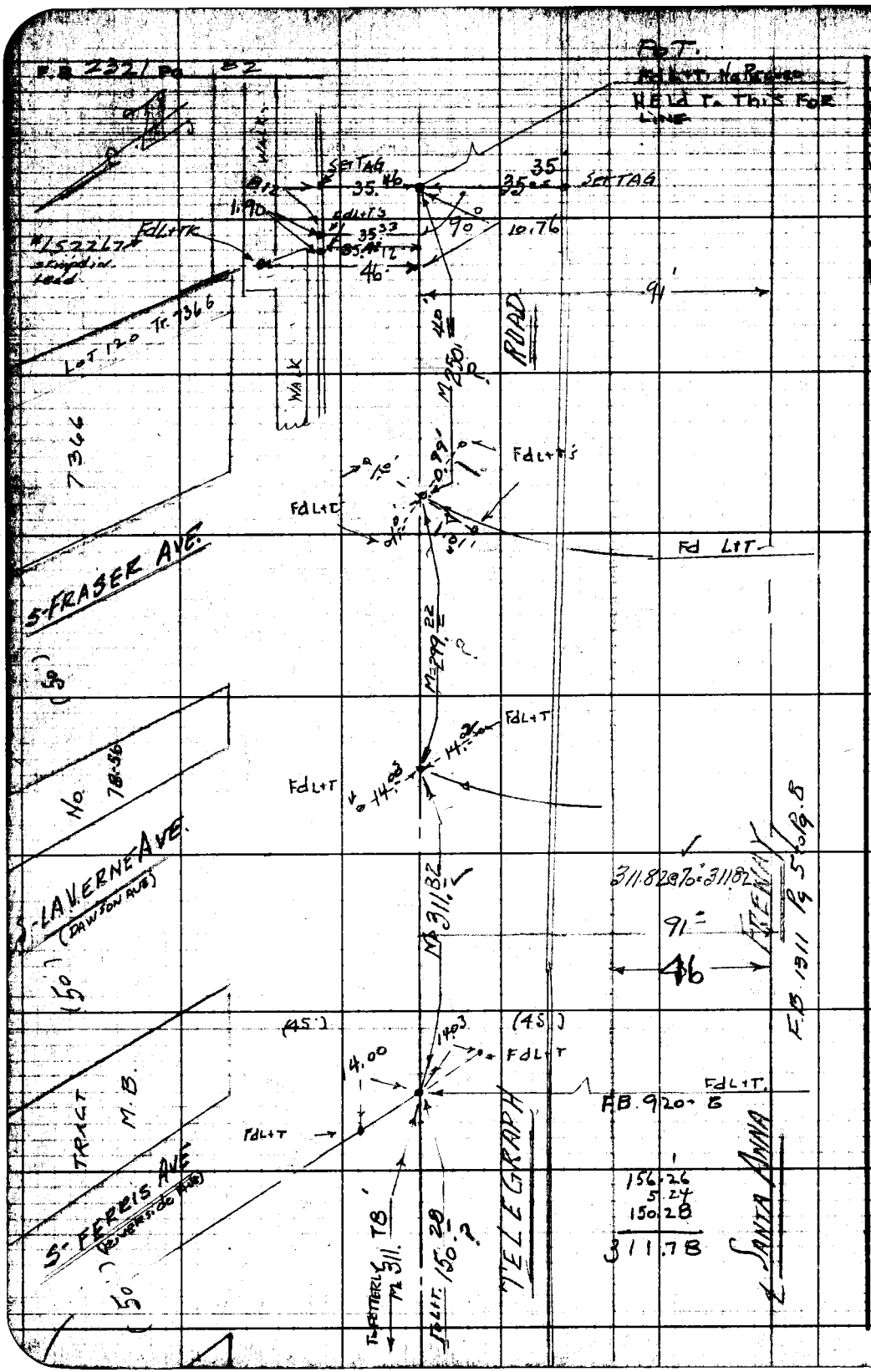


RETURN TO
LOS ANGELES COUNTY ENGINEER
700 LOS ANGELES COUNTY ENGINEERING BLDG.

Do not extend notes this side of this line.

Note: Any Additions or Changes on This Sheet Must be Made or Circled in Red Ink With Date and Name of Person Making Change.

Notes Ck'd by Miller
Map No. C.S. B-2825 1&2
Office Work G. H. BOYER
Checked S. H. MILLER
Date MAY 1963

Survey of KERN AVE & MEDN. AVE
JN 0075 53 Tape 0158 Std. 68 °F
Surveyed by H. E. GRANDQUIST
Notes H.E.G. Date 3/ /63
Indexed C. Johnson

F. B. 2321 Pg. 83

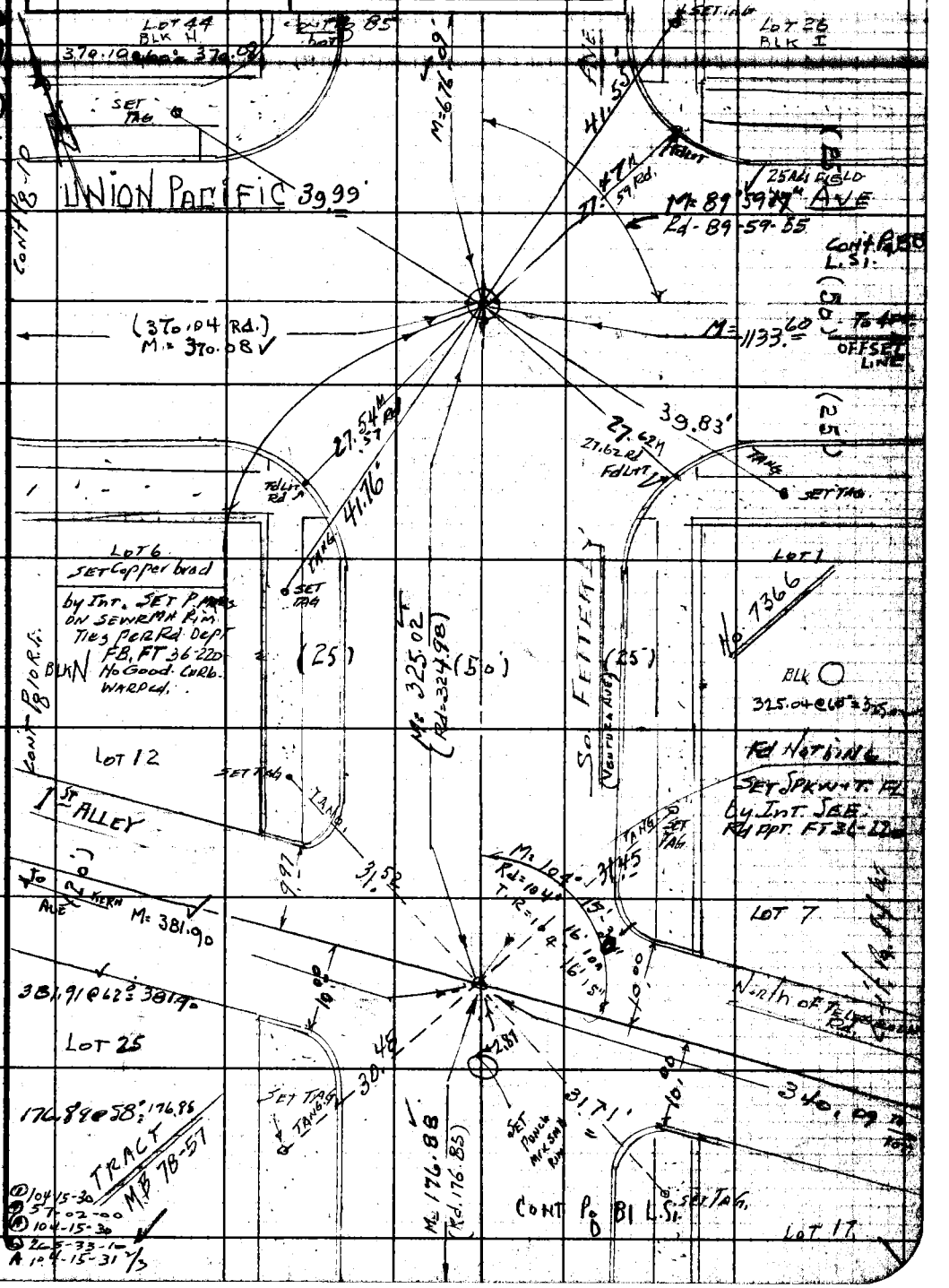


Note: Any Additions or Changes on This Sheet Must be Made or Circled in Red Ink With Date and Name of Person Making Change.

Do not extend notes this side of this line.

RETURN TO
LOS ANGELES COUNTY ENGINEER
1000 LOS ANGELES COUNTY ENGINEERING BLDG.

76F309S CE #247—3-57

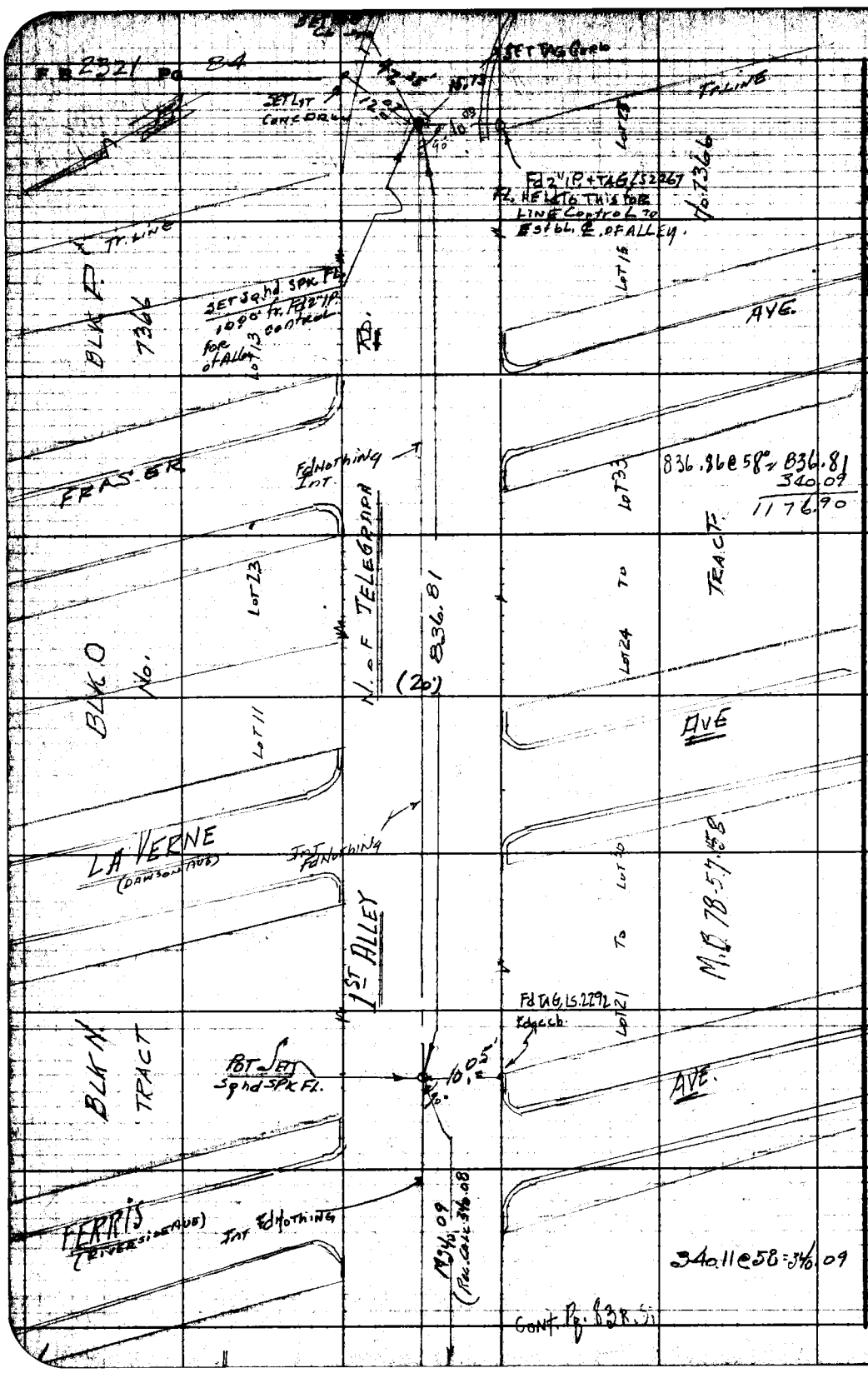


RETURN TO
LOS ANGELES COUNTY ENGINEER
900 LOS ANGELES COUNTY ENGINEERING BLDG.

Do not extend notes this side of this line.

Note: Any Additions or Changes on This Sheet Must be Made or Circled in Red Ink With Date and Name of Person Making Change.

| | |
|---|---|
| Notes Ck'd by Miller | Survey of Kern Ave & Medwick Ave |
| Map No. C.S.B-2825 1&2 | JN 2075-93 Tape 0153 Std. 68 °F |
| Office Work G. H. BOYER | Surveyed by H. E. Granquist |
| Checked S. H. MILLER | Notes H.E.G. Date 3/ /58 |
| Date MAY 1963 | Reduced A. C. Johnson |

F. B. 2321 Pg. 85




Note: Any Additions or Changes on This Sheet Must be Made or Circled in Red Ink With Date and Name of Person Making Change.

Do not extend notes this side of this line.

RETURN TO
LOS ANGELES COUNTY ENGINEER
FOOD LOS ANGELES COUNTY ENGINEERING BLDG.

76F3093 CE #247—3-57

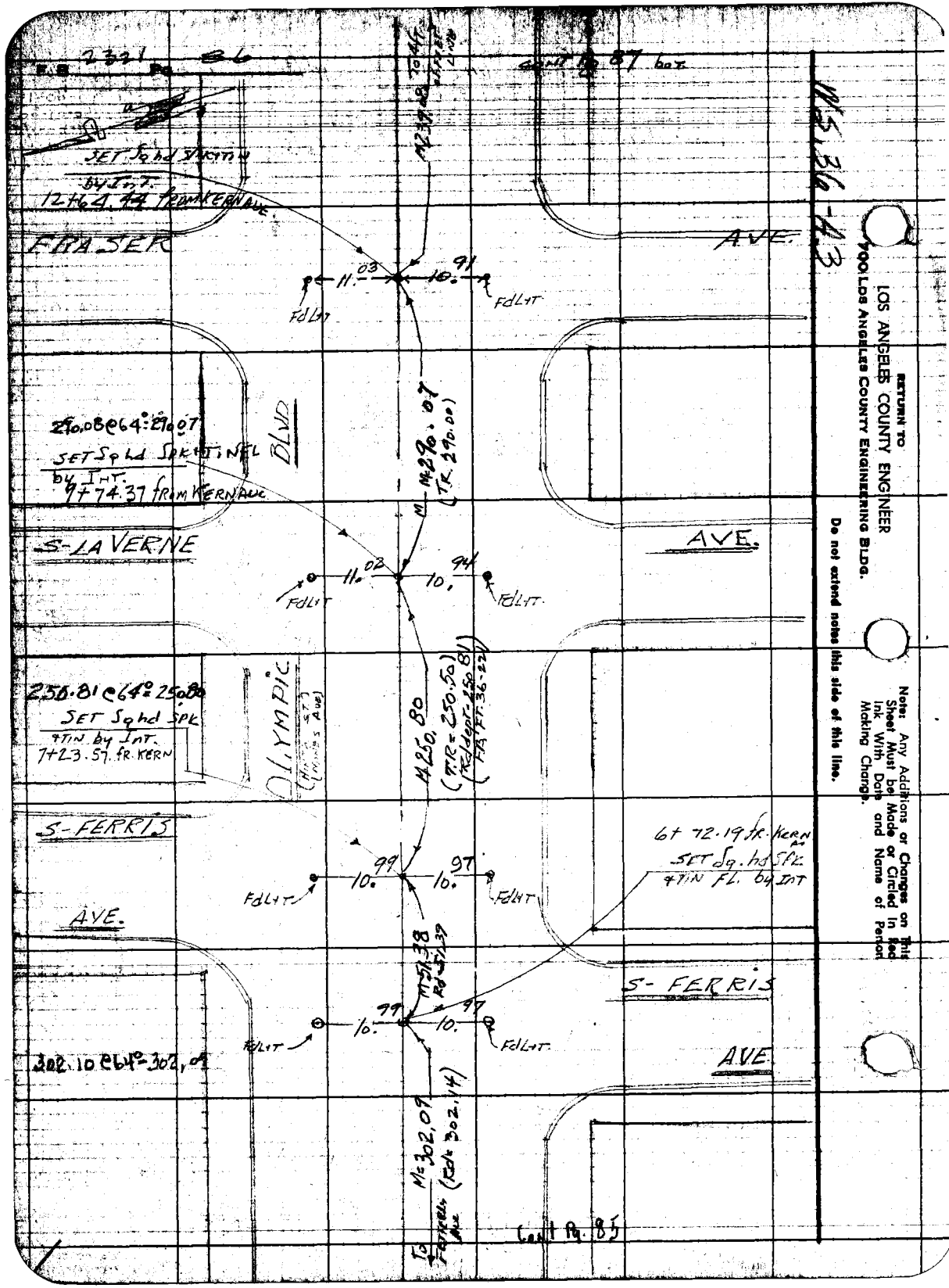


RETURN TO
LOS ANGELES COUNTY ENGINEER
700 Los Angeles County Engineering Bldg.

Do not extend notes this side of this line.

Note: Any Additions or Changes on This Sheet Must be Made or Circled in Red Ink With Date and Name of Person Making Change.

| | |
|---|---|
| Notes Ck'd by Miller | Survey of KERN AVE & MEDNIK AVE |
| Map No. C.S.B-2825 1&2 | JN 0075 53 Tape 0158 Std 68 °F |
| Office Work G. H. BOYER | Surveyed by H. E. GRANQUIST |
| Checked S. H. MILLER | Notes H.E.G. Date 8/[illegible]/58 |
| Date MAY 1963 | Indexed [illegible] C. Johnson |

F.B. 2321 Pg. 87

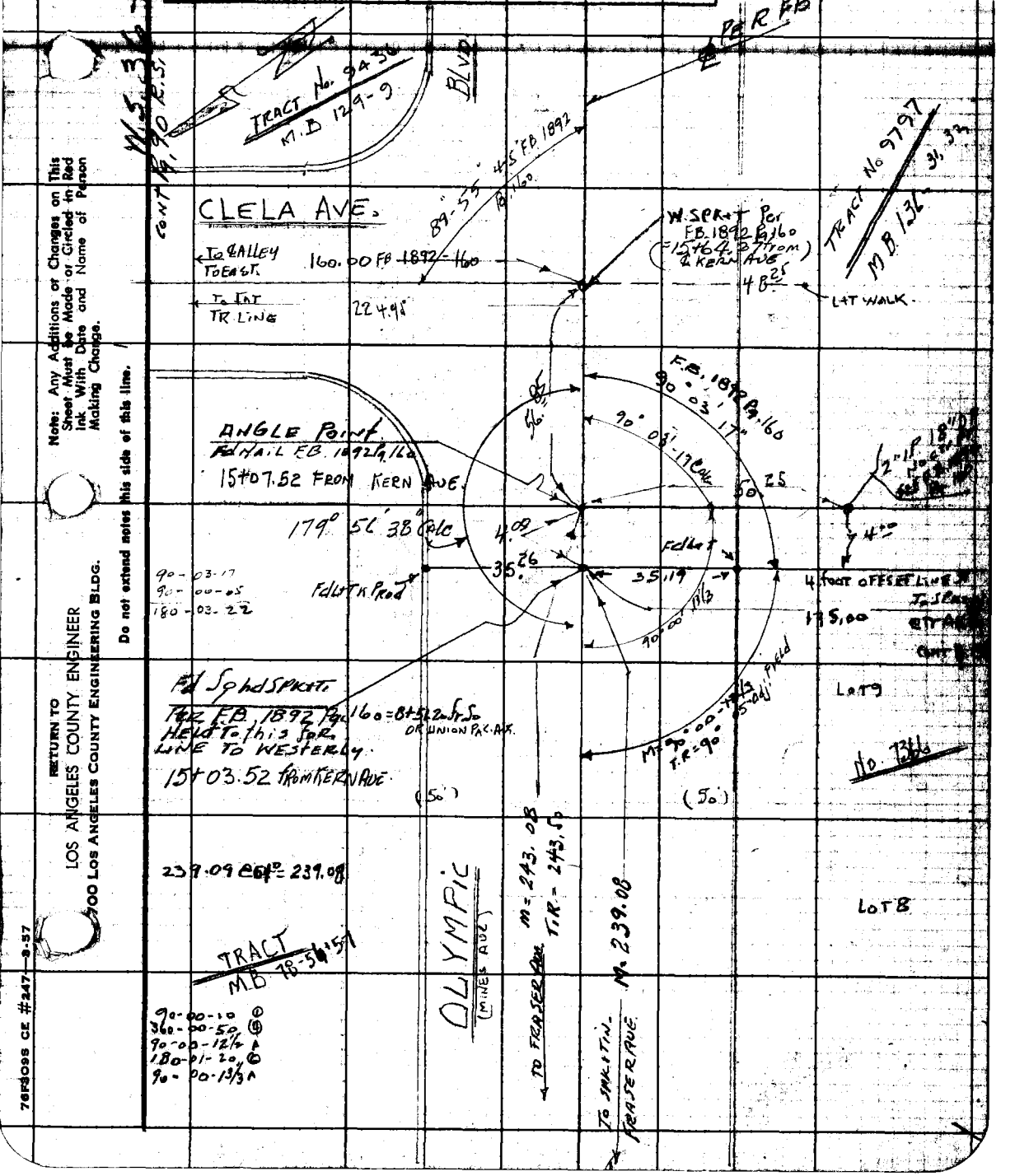


Note: Any Additions or Changes on This Sheet Must be Made or Circled in Red Ink With Date and Name of Person Making Change.

Do not extend notes this side of this line.

RETURN TO
LOS ANGELES COUNTY ENGINEER
700 LOS ANGELES COUNTY ENGINEERING BLDG.

76F309S CE #247—8-57

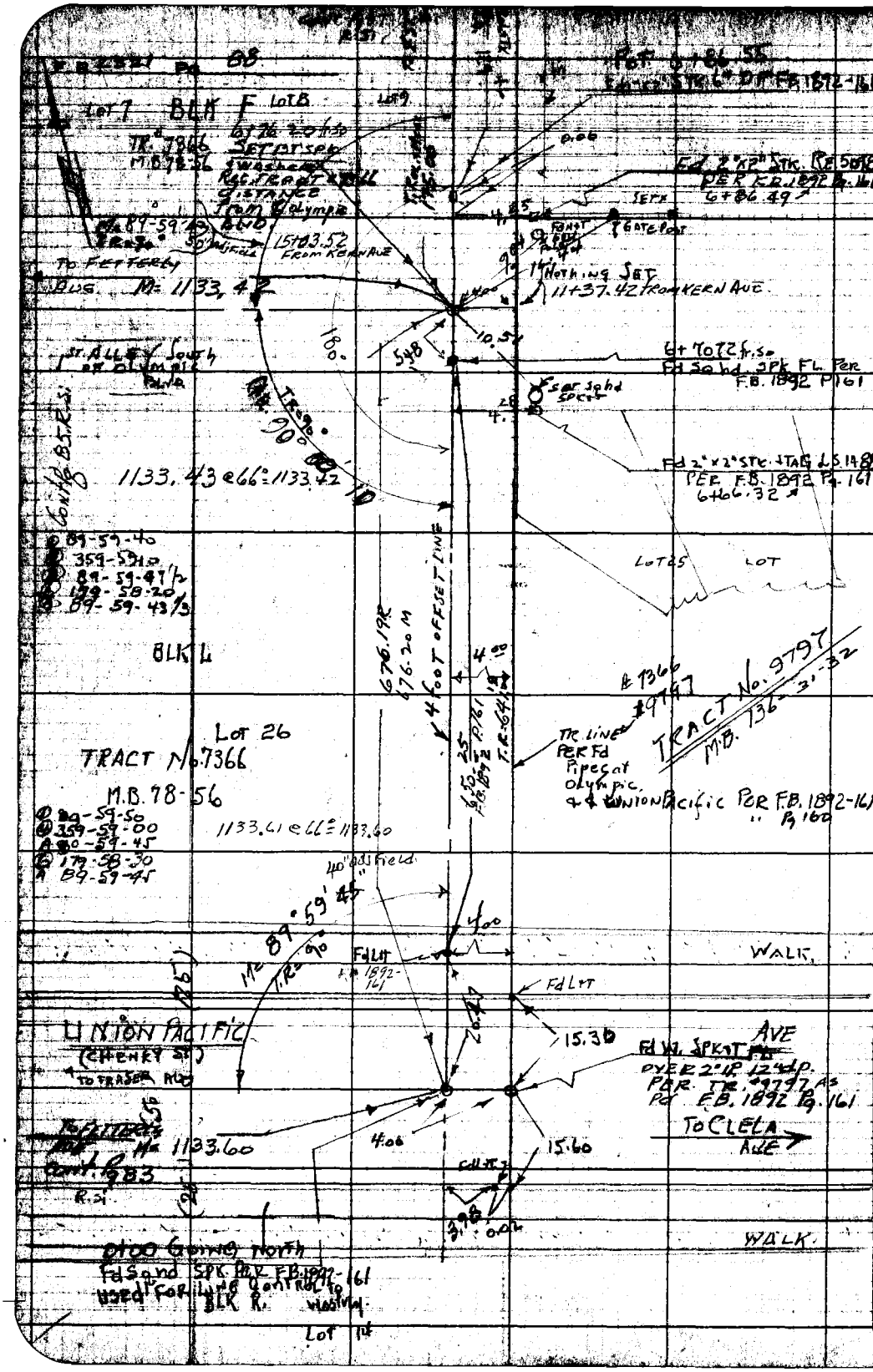


RETURN TO
LOS ANGELES COUNTY ENGINEER
700 LOS ANGELES COUNTY ENGINEERING BLDG.

Do not extend notes this side of this line.

Note: Any Additions or Changes on This Sheet Must be Made or Circled in Red Ink With Date and Name of Person Making Change.

M.S. 36-A3



Notes Ck'd by Miller
Map No. C.S.B. 2825 1&2
Office Work G. H. BOYER
Checked S. H. MILLER
Date MAY 1963
Survey of KERN AVE & MEDNIK AVE
JN 0075.53 Tape 0158 Std 68 °F
Surveyed by H.E. GRANQUIST
Notes N.E.A. Date 3/ /58
Indexed A. C. Johnson
F. B. 2321 Pg. 89
N.S. 36-A3
FERRIS AVE
KERN AVE
POT SET
1ST ALLEY No. OF OLYMPIC BLVD
375.94M
M=1039.35
375.96 @ 60° = 375.94
663.41
1089.35
ANGLE POINT
SET Sch'd.
SPK. & TIN
FL. 1495.54 of NAIL. as per REC. Rd. Dept FT 36-221
SET TAG
M=643.80
M=1495 AS PER Rd FT 36-221
M=50.05
ROAD=50.05
FETTERLY
M=174.85 TO ℄ AVE
90°01'10"
10.00
10.08
10.06
10.00
10.00
10.00
10.08
992
Int 3+70.13
SET COPPER TK by Int. ALSO 4-PUNCH MKS ON LINE ON RIM
M=370.13
Cont Pg 12 R Side
Cont Pg 101 R.S.
SET NAIL ON PROD. OF LINE from South
90 TO FdLIT IN CO PER Rd. Dept. FT 36-221 Fd NOTHING IN ROAD
SET TAG
Fd NOTHING DRWY SET NOTHING
TO Mc VERONA AVE
M=15.23
M=15.23
21.34
25.13
0.08
0.04
90°
SET TAG
Fd LIT PER Rd FT 36-221
179°58'53"
Fd 2" IP No. CTR FT. FL. East of conc. base to line th. could have been dist'b'd used ctr of pipe.
179°59'00"
359-55-20
179-58-50
359-53-20
179-58-53
90-01-10
360-04-40
90-01-10
180-07-10
90-01-11 1/3
370.14 @ 62 = 370.13
174.86 @ 62 = 174.85
Note: Any Additions or Changes on This Sheet Must be Made or Circled in Red Ink With Date and Name of Person Making Change.
Do not extend notes this side of this line.
RETURN TO
LOS ANGELES COUNTY ENGINEER
700 LOS ANGELES COUNTY ENGINEERING BLDG.
76F309S CE #247—3-57

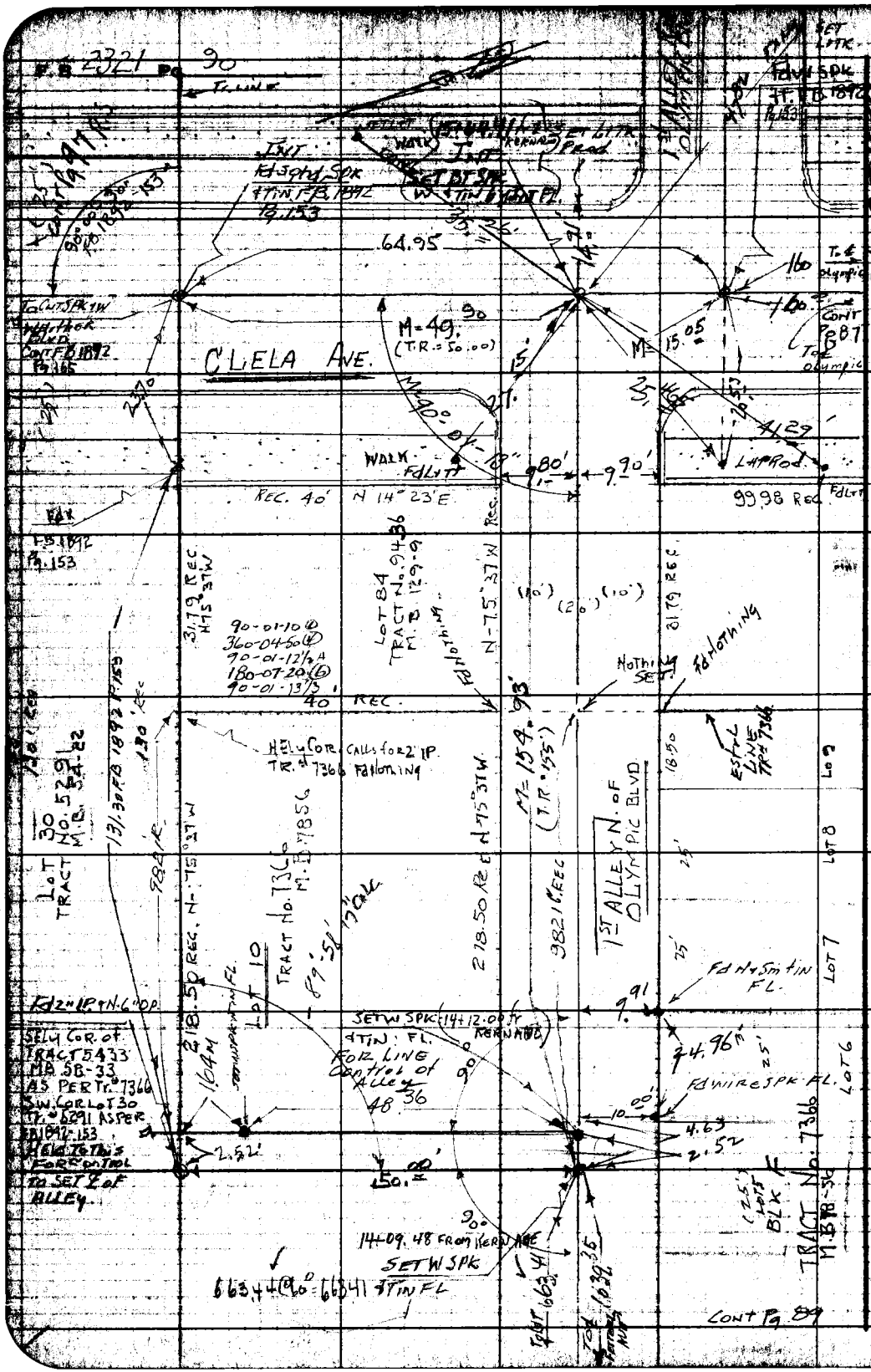


RETURN TO
LOS ANGELES COUNTY ENGINEER
700 LOS ANGELES COUNTY ENGINEERING BLDG.

Do not extend notes this side of this line.

Note: Any Additions or Changes on This Sheet Must be Made or Circled in Red Ink With Date and Name of Person Making Change.

Notes Ck'd by Miller
Map No. C.S.B-2825 1&2
Office Work G. H. BOYER
Checked S. H. MILLER
Date MAY 1963

Survey of KEY AVE & MEDINA AVE
JN 0075.53 Tape 100 Std 68 °F
Surveyed by H. E. GRANQUIST
Notes H.E.G. Date 3/31/58
Indexed A. C. Johnson

F. B. 2321 Pg. 91

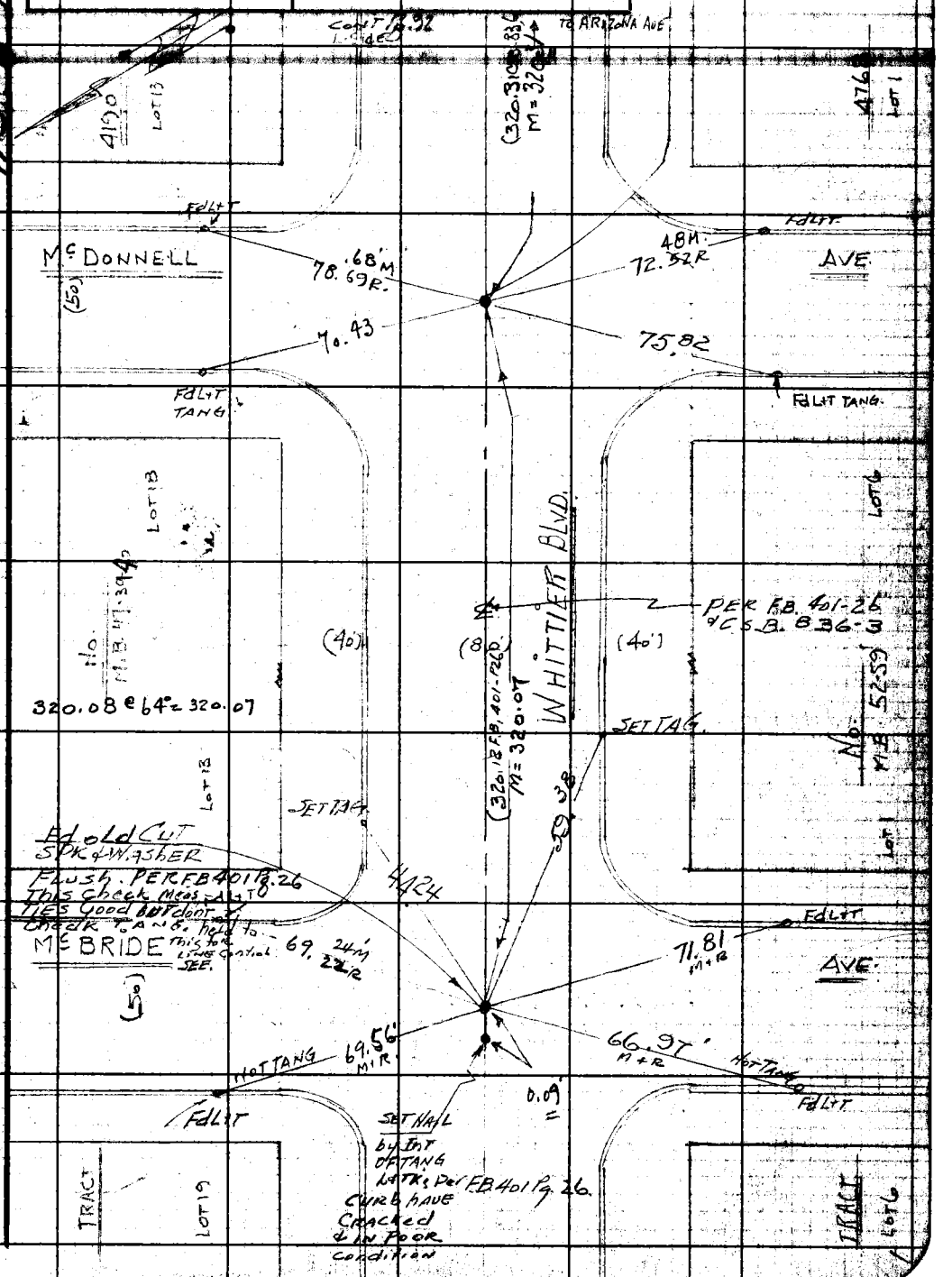


Note: Any Additions or Changes on This Sheet Must be Made or Circled in Red Ink With Date and Name of Person Making Change.

Do not extend notes this side of this line.

RETURN TO
LOS ANGELES COUNTY ENGINEER
700 LOS ANGELES COUNTY ENGINEERING BLDG.

76F3095 CE #247—8-57

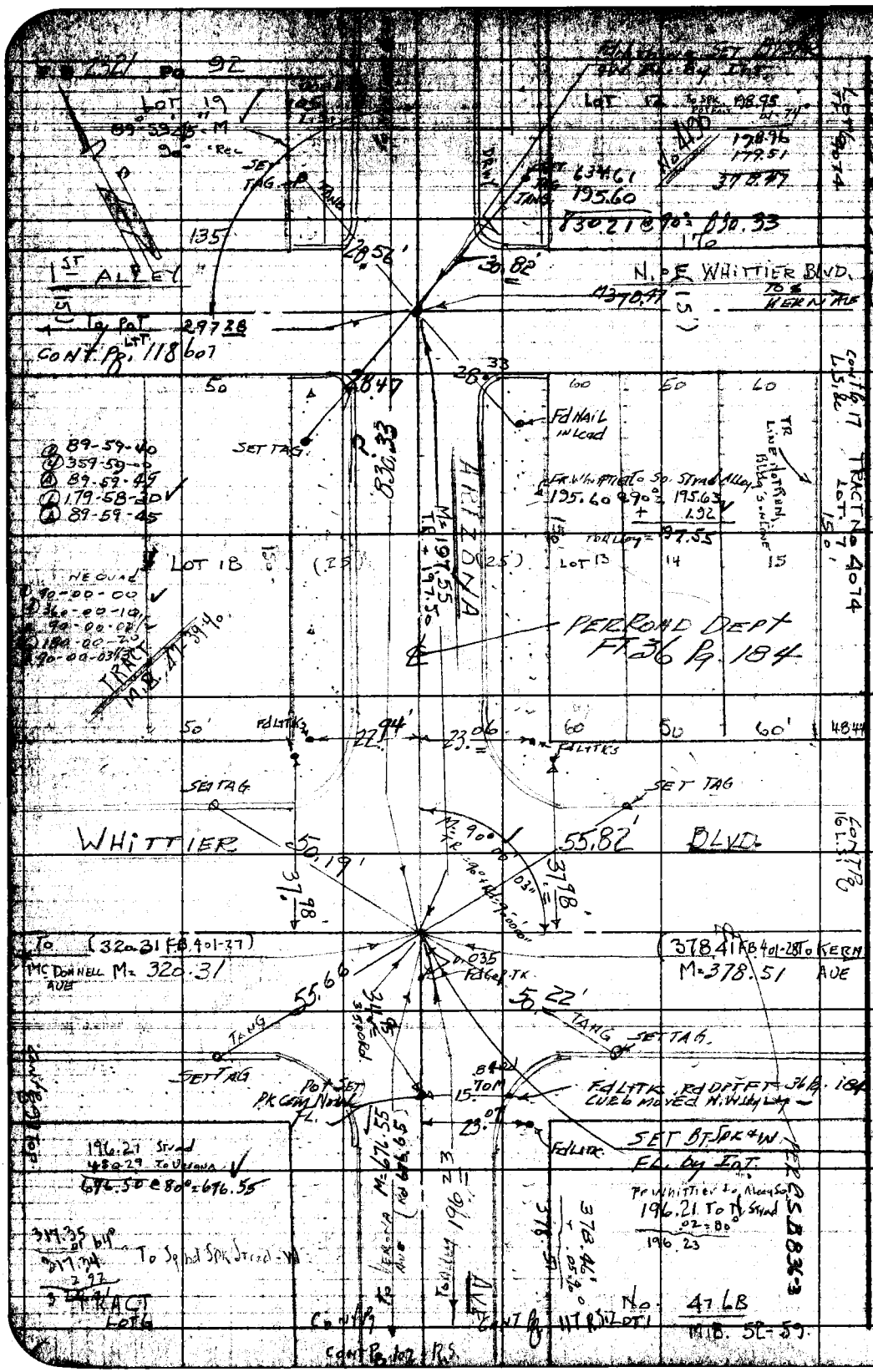


RETURN TO
LOS ANGELES COUNTY ENGINEER
700 LOS ANGELES COUNTY ENGINEERING BLDG.

Do not extend notes this side of this line.

Note: Any Additions or Changes on This Sheet Must be Made or Circled in Red Ink With Date and Name of Person Making Change.

Notes Ck'd by Miller
Map No. C.S.B-2025 1&2
Office Work G. H. BOYER
Checked S. H. MILLER
Date MAY 1963

Survey of KERN AVE + MEDNIK AVE
JN 0075.53 Tape 0158 Std 68 °F
Surveyed by H. E. GRANDHIST
Notes [redacted]
Indexed

F. B. 2321 Pg. 93
90-00-00
359-59-40
89-59-55
179-59-20
89-59-53½

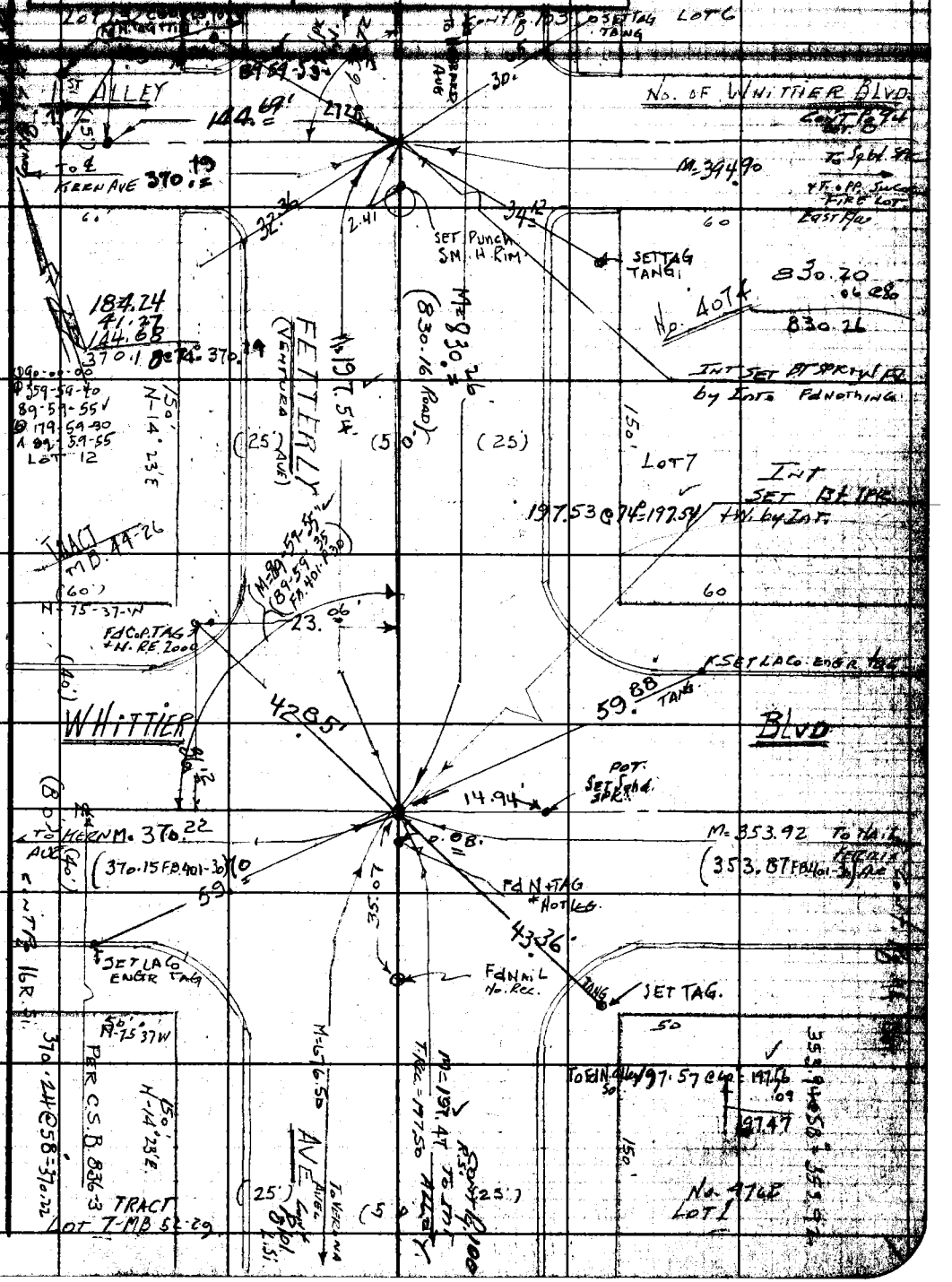


Note: Any Additions or Changes on This Sheet Must be Made or Circled in Red Ink With Date and Name of Person Making Change.

Do not extend notes this side of this line.

RETURN TO
LOS ANGELES COUNTY ENGINEER
700 LOS ANGELES COUNTY ENGINEERING BLDG.

76F3098 CE #247—2-57

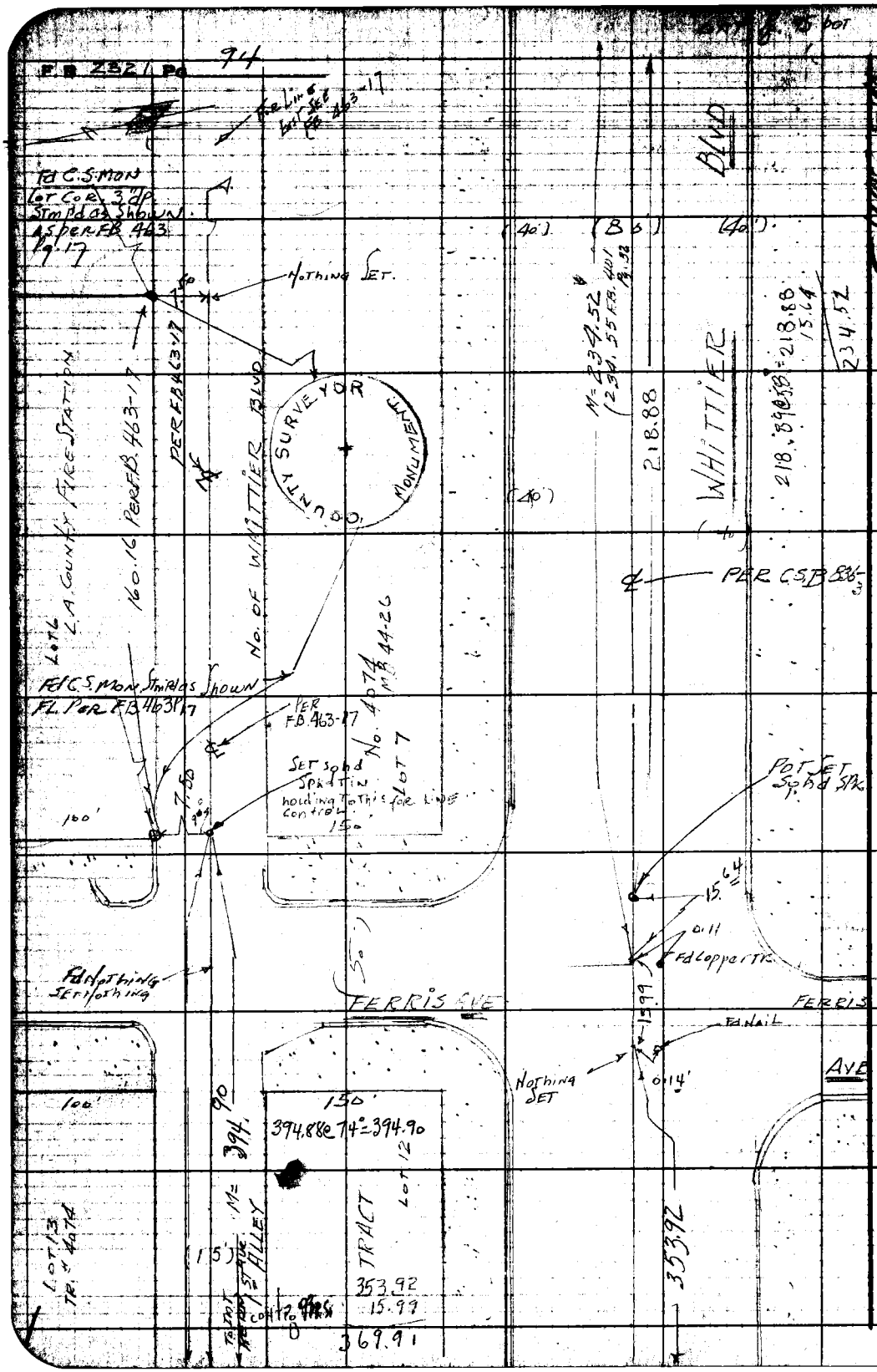


RETURN TO
LOS ANGELES COUNTY ENGINEER
700 LOS ANGELES COUNTY ENGINEERING BLDG.

Do not extend notes this side of this line.

Note: Any Additions or Changes on This Sheet Must be Made or Circled in Red Ink With Date and Name of Person Making Change.

Notes Ck'd by Miller
Map No. C.S.B-2825 1&2
Office Work G. H. BOYER
Checked S. H. MILLER
Date MAY 1958

Survey of KERN AVE & MEDNIK AVE
JN 0073.53 Tape 0158 Std 68 °F
Surveyed by H E GRANQUIST
Notes H.E.G. Date 4/2/58
Indexed [illegible]

F. B. 2321 Pg. 95

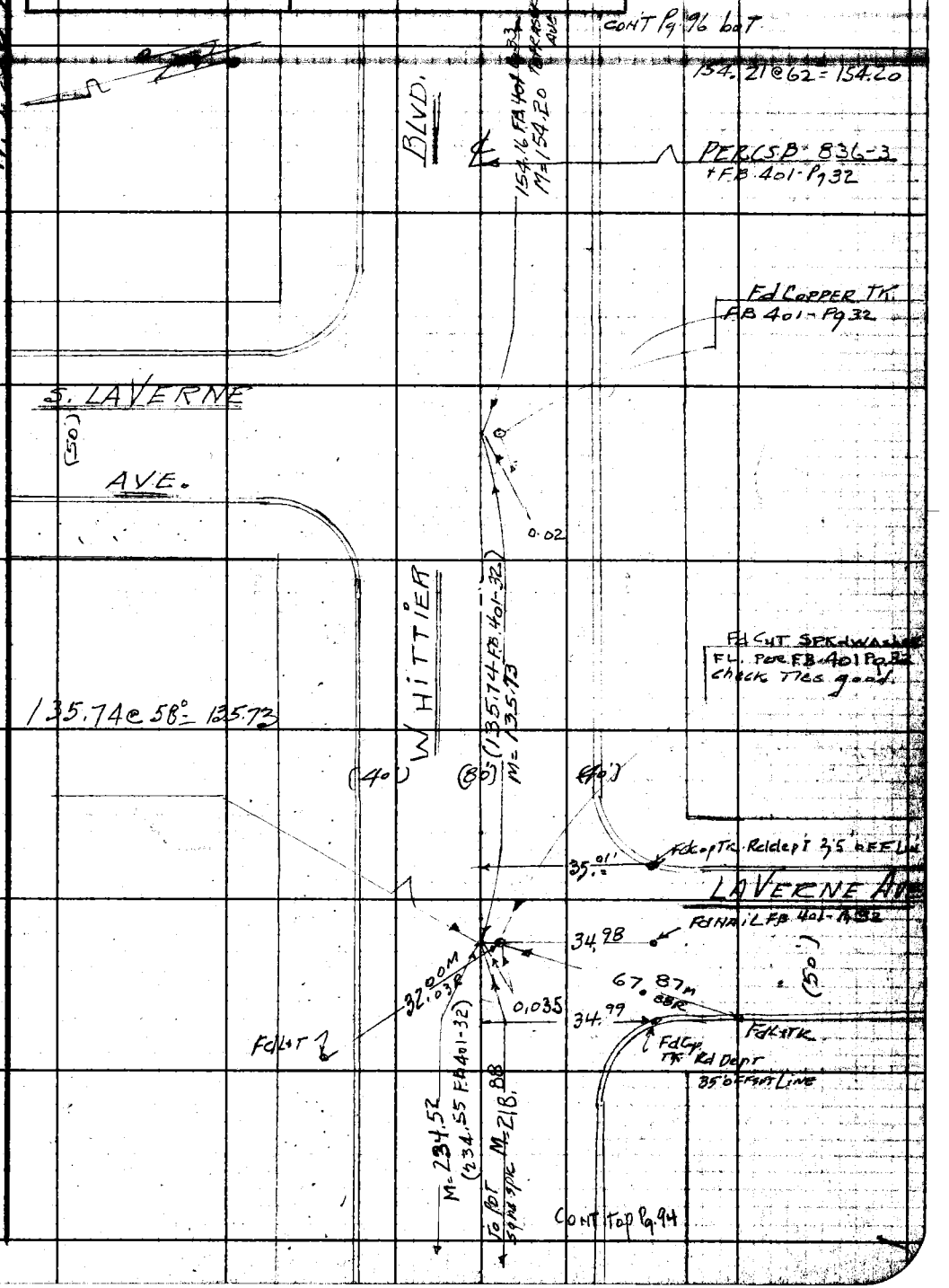


Note: Any Additions or Changes on This Sheet Must be Made or Circled in Red Ink With Date and Name of Person Making Change.

Do not extend notes this side of this line.

RETURN TO
LOS ANGELES COUNTY ENGINEER
700 LOS ANGELES COUNTY ENGINEERING BLDG.

76F309S CE #247—3-57

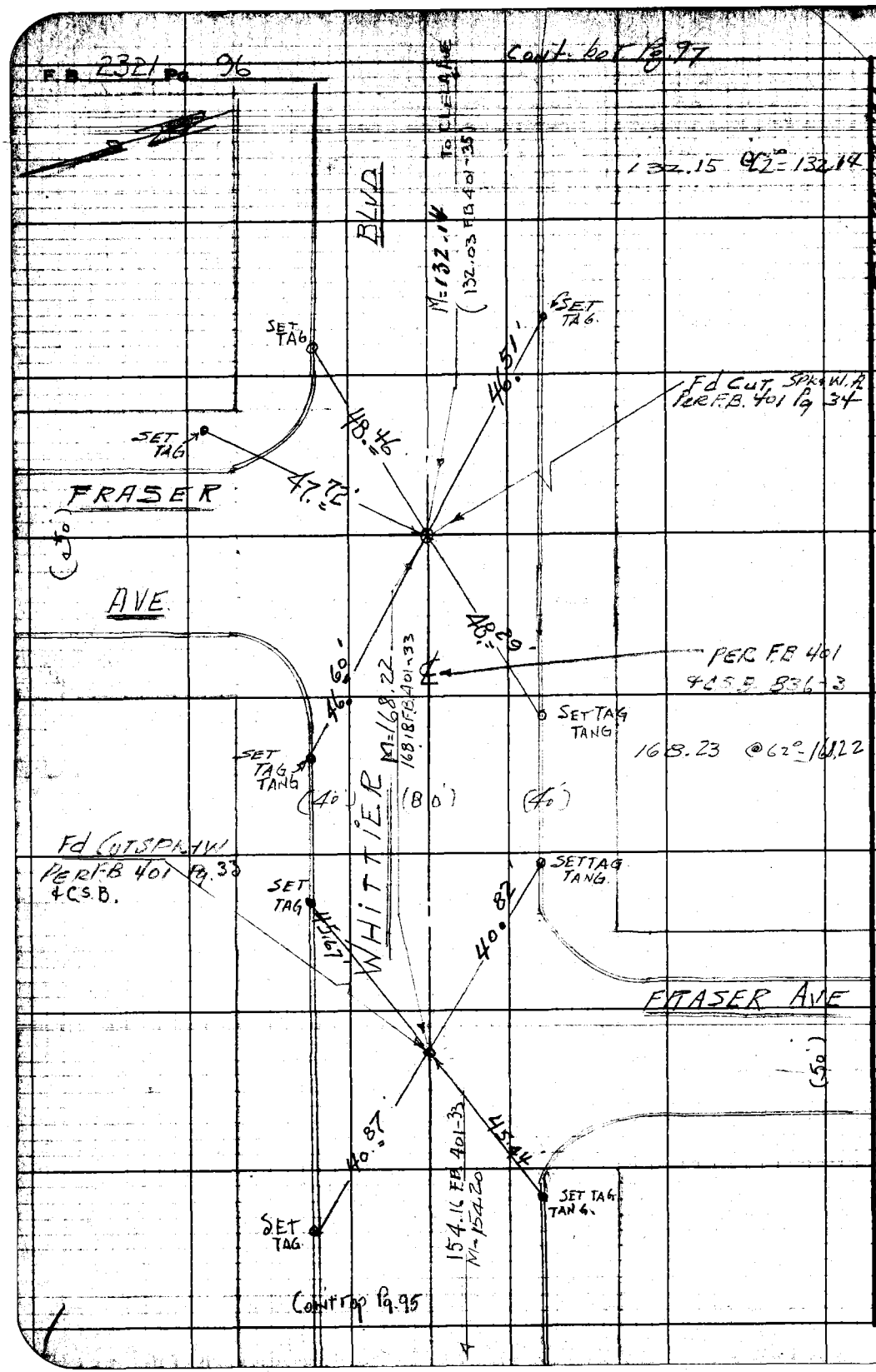


RETURN TO
LOS ANGELES COUNTY ENGINEER
700 LOS ANGELES COUNTY ENGINEERING BLDG.
Do not extend notes this side of this line.
Note: Any Additions or Changes on This Sheet Must be Made or Circled in Red Ink With Date and Name of Person Making Change.

Notes Ck'd by Miller
Map No. C.S.B-2825 1&2
Office Work G. H. BOYER
Checked S. H. MILLER
Date MAY 1963

Survey of KERN AVE + MEDINA AVE
JN 0015.53 Tape 0158 Std 68 °F
Surveyed by H. E. GRANQUIST
Notes H.E.G. Date 3/ /58
Indexed [illegible]

F. B. 2321 Pg. 97

152.17 @ 62° = 152.16

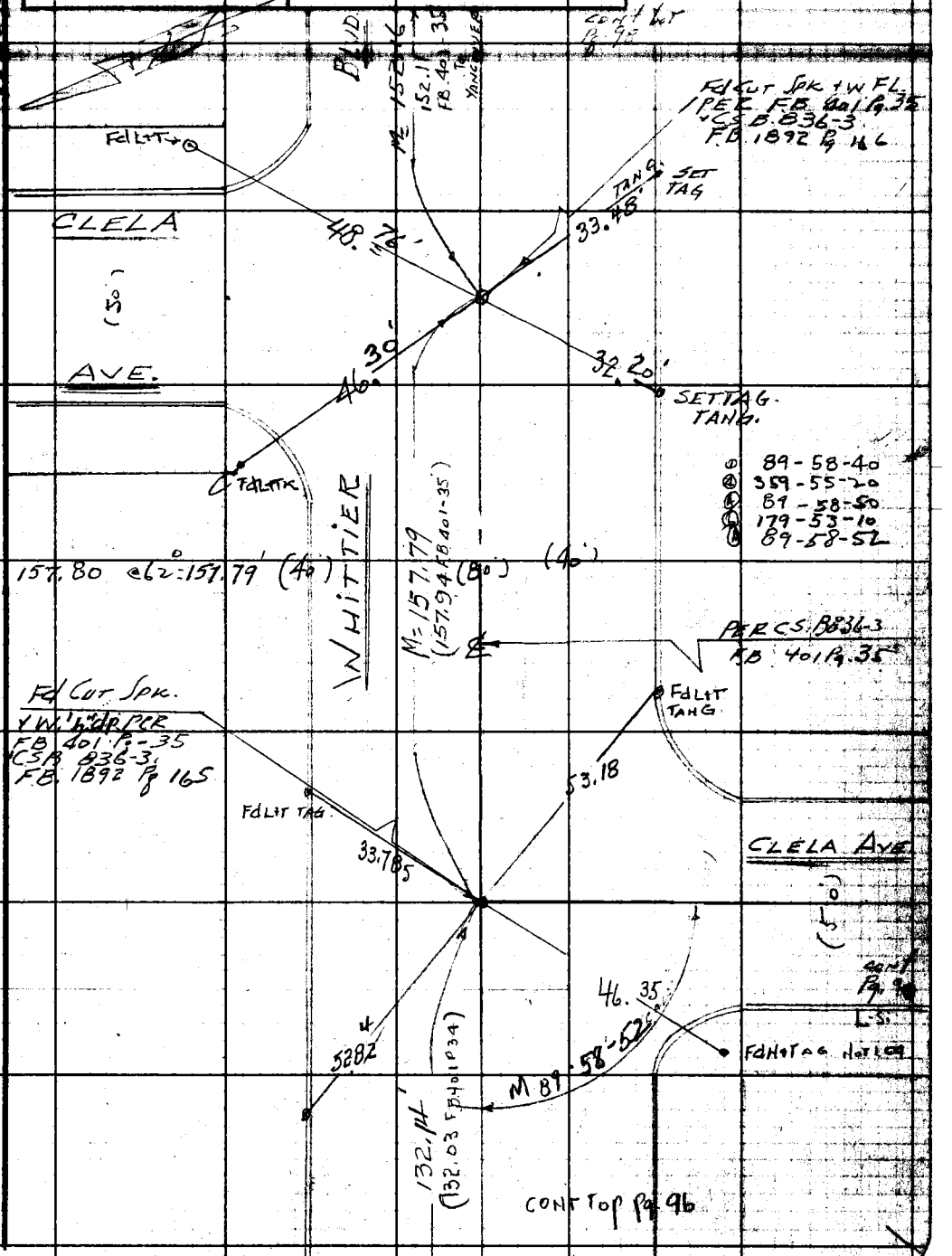


Note: Any Additions or Changes on This Sheet Must be Made or Circled in Red Ink With Date and Name of Person Making Change.

Do not extend notes this side of this line.

RETURN TO
LOS ANGELES COUNTY ENGINEER
700 LOS ANGELES COUNTY ENGINEERING BLDG.

76F3095 CE #247—3-57

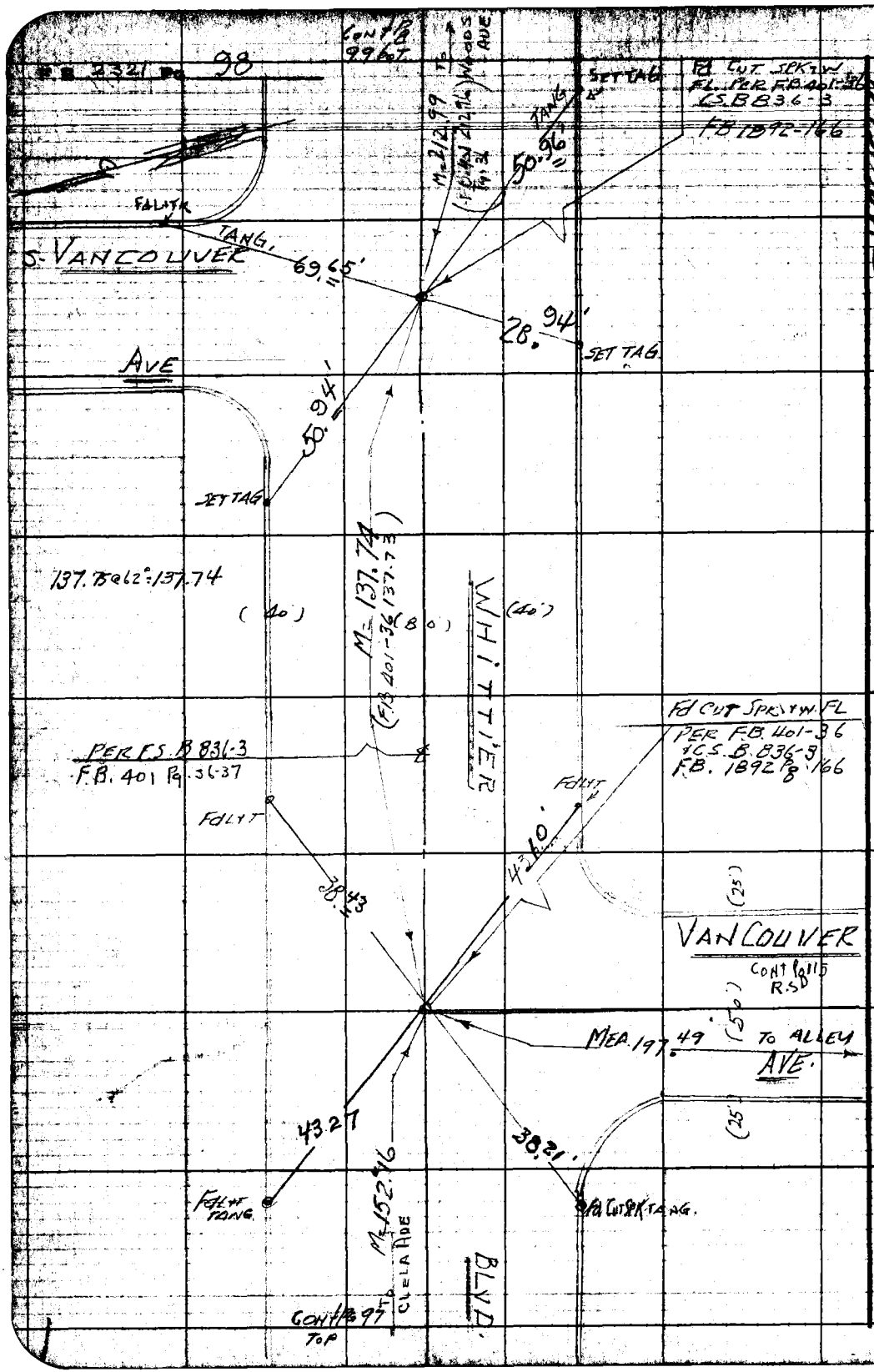


W.S. 36-A3

RETURN TO
LOS ANGELES COUNTY ENGINEER
700 LOS ANGELES COUNTY ENGINEERING BLDG.

Do not extend notes this side of this line.

Note: Any Additions or Changes on This Sheet Must be Made or Circled in Red Ink With Date and Name of Person Making Change.

Notes Ck'd by Miller
Map No. C.S.B-2825 1&2
Office Work G. H. BOYER
Checked S. H. MILLER
Date MAY 1963

Survey of KERN AVE & MEDINA AVE
JN [illegible] Tape 0150 Std 65 °F
Surveyed by H E GRANQUIST
Notes H. E. G. Date 4/7/[illegible]
Indexed [illegible]

F. B. 2321 PG. 99

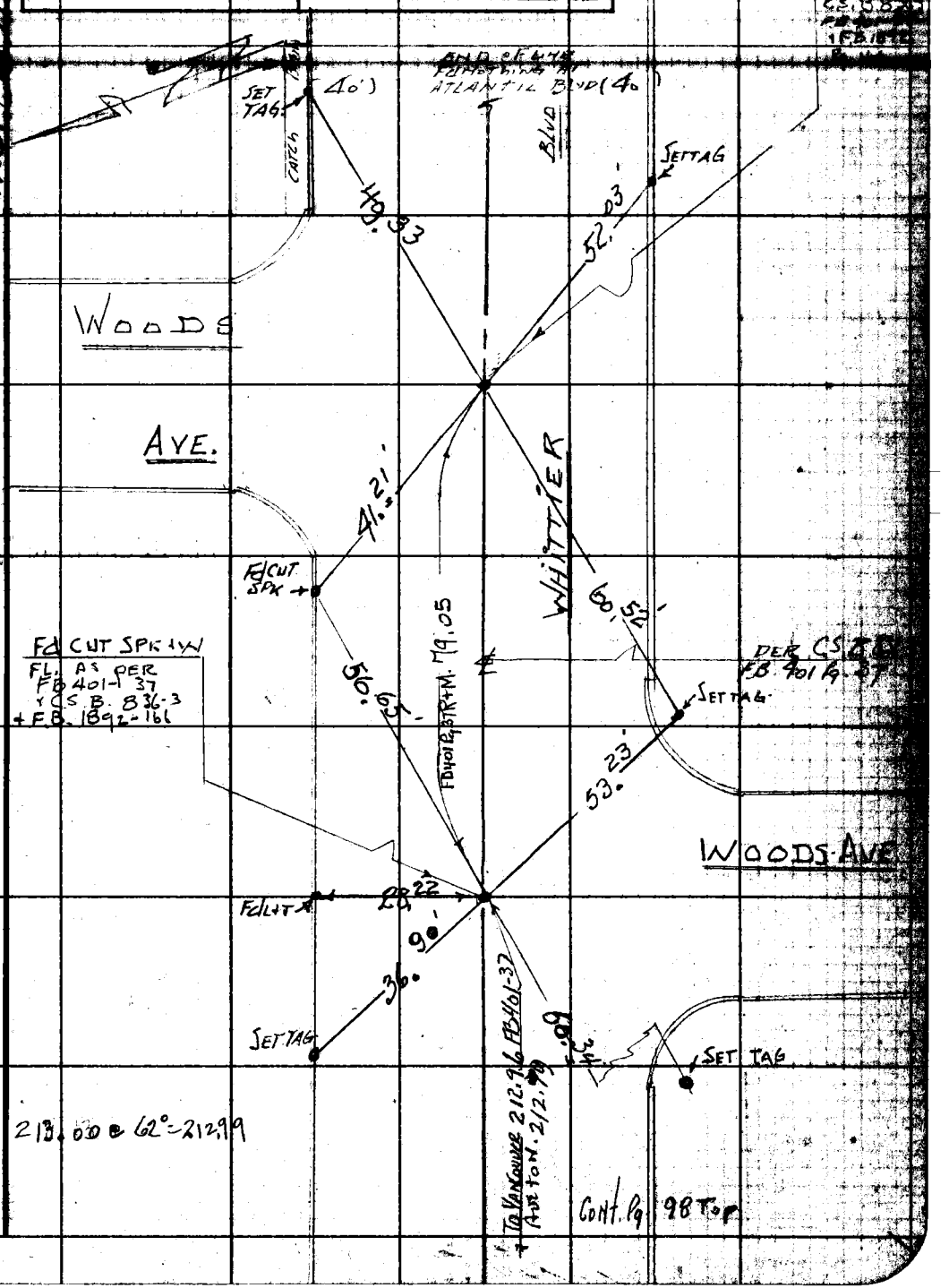


Note: Any Additions or Changes on this Sheet Must be Made or Circled in Red Ink With Date and Name of Person Making Change.

Do not extend this side of this line.

PLEASE RETURN TO
LOS ANGELES COUNTY ENGINEER
700 LOS ANGELES COUNTY ENGINEERING BLDG.

76F3098 S&E #247 1-58

PLEASE RETURN TO
LOS ANGELES COUNTY ENGINEER
700 LOS ANGELES COUNTY ENGINEERING BLDG.

Note: Any Additions or Changes on This Sheet Must be Made or Circled in Red Ink With Date and Name of Person Making Change.

Do not extend this side of this line.

RS. 36-83

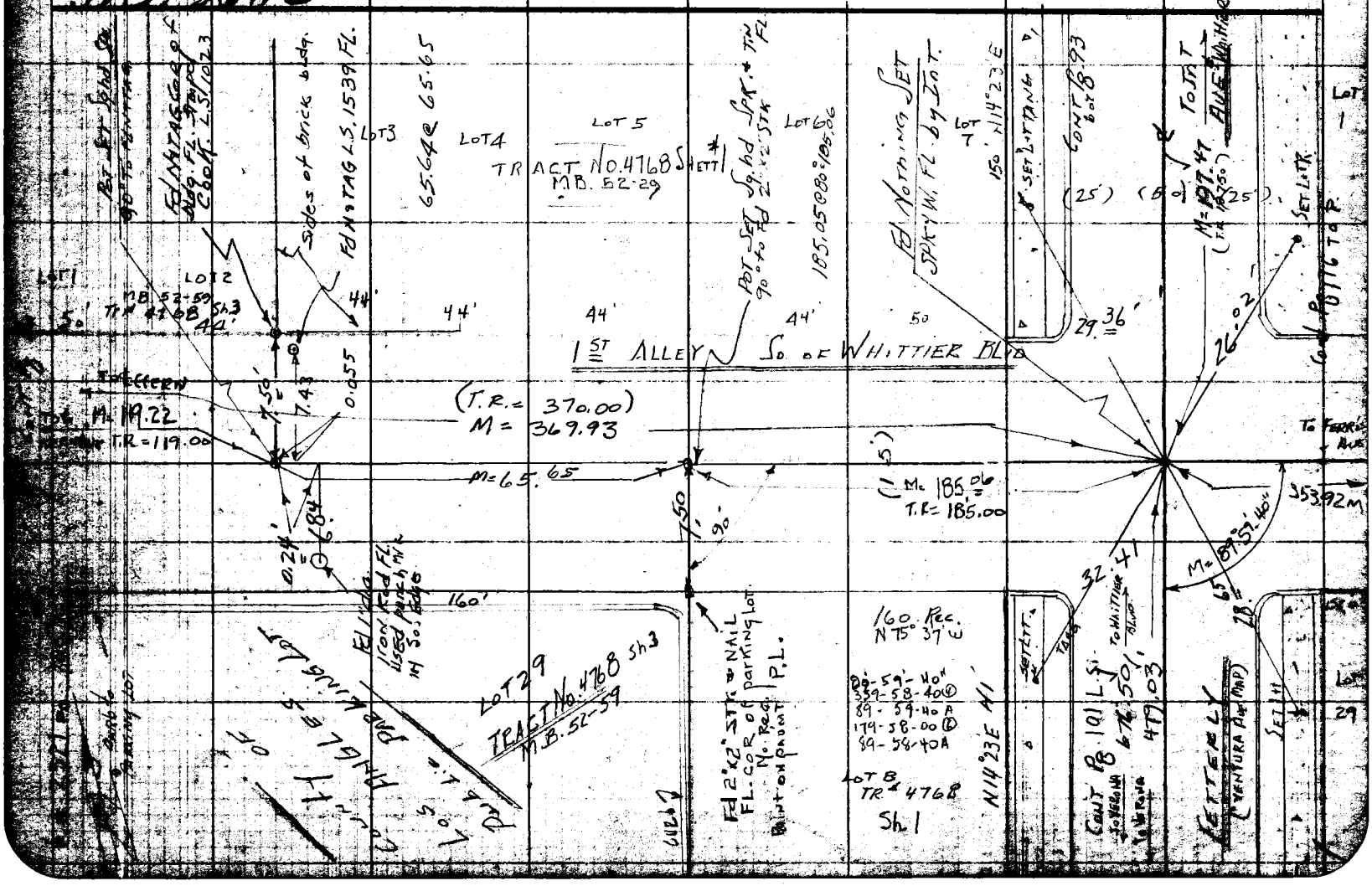

| | |
|---|---|
| Notes Ck'd by Miller | Survey of Kern Ave & Medwick Ave |
| Map No. C.S.B-2825 1&2 | JN 0075 53 Tape [illegible] Std [illegible] °F |
| Office Work G. H. BOYER | Surveyed by H. E. Granquist |
| Checked G. H. MILLER | Notes H.E.G. Date 7-4-58 |
| Date MAY 1963 | Indexed A. C. Johnson |

F. B. 2321 PG. 101

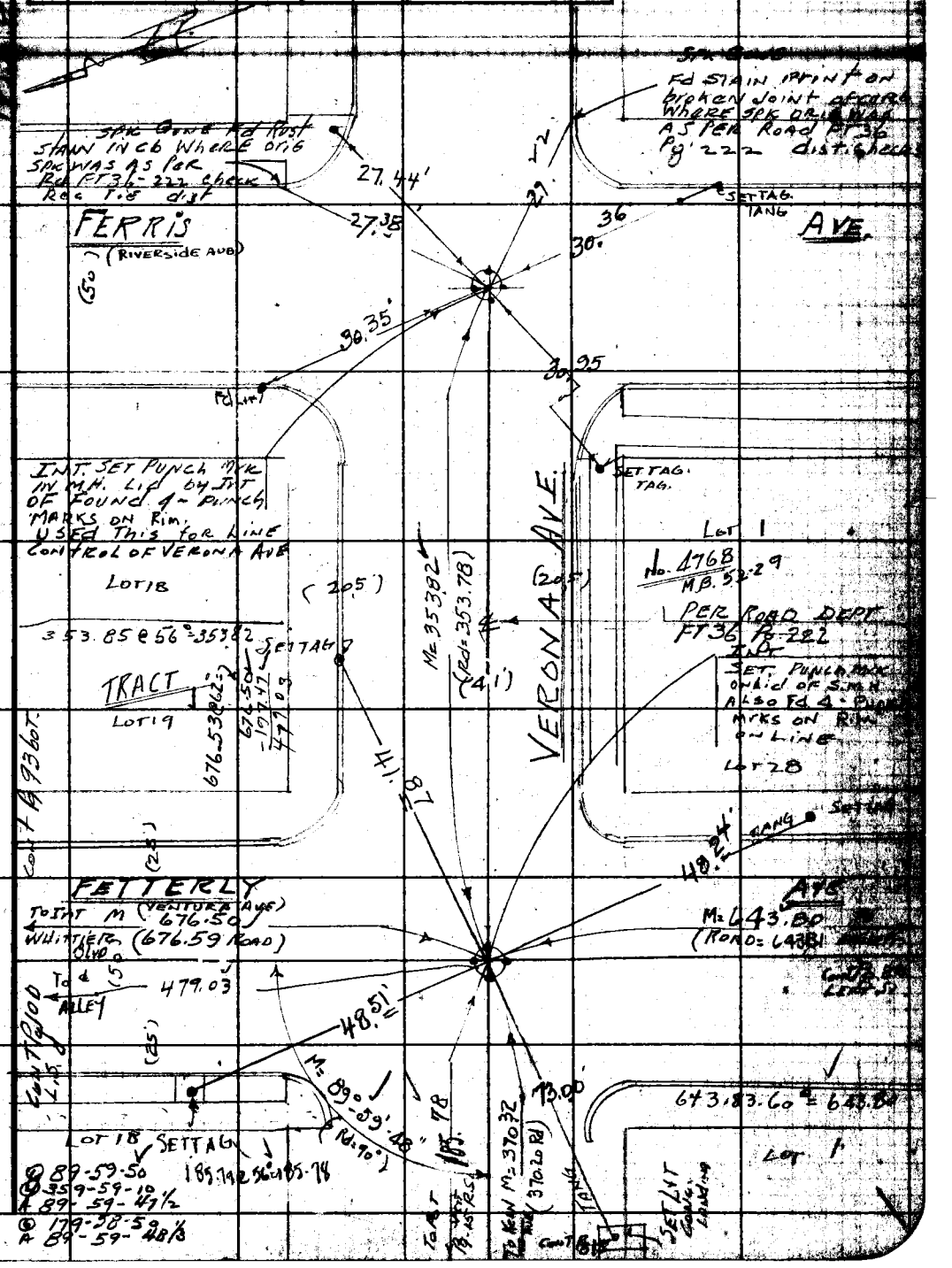


Note: Any Additions or Changes on this Sheet Must be Made or Circled in Red Ink With Date and Name of Person Making Change.

Do not extend this side of this line.

PLEASE RETURN TO
LOS ANGELES COUNTY ENGINEER
700 LOS ANGELES COUNTY ENGINEERING BLDG.

76F3098 S&E #247 1-58

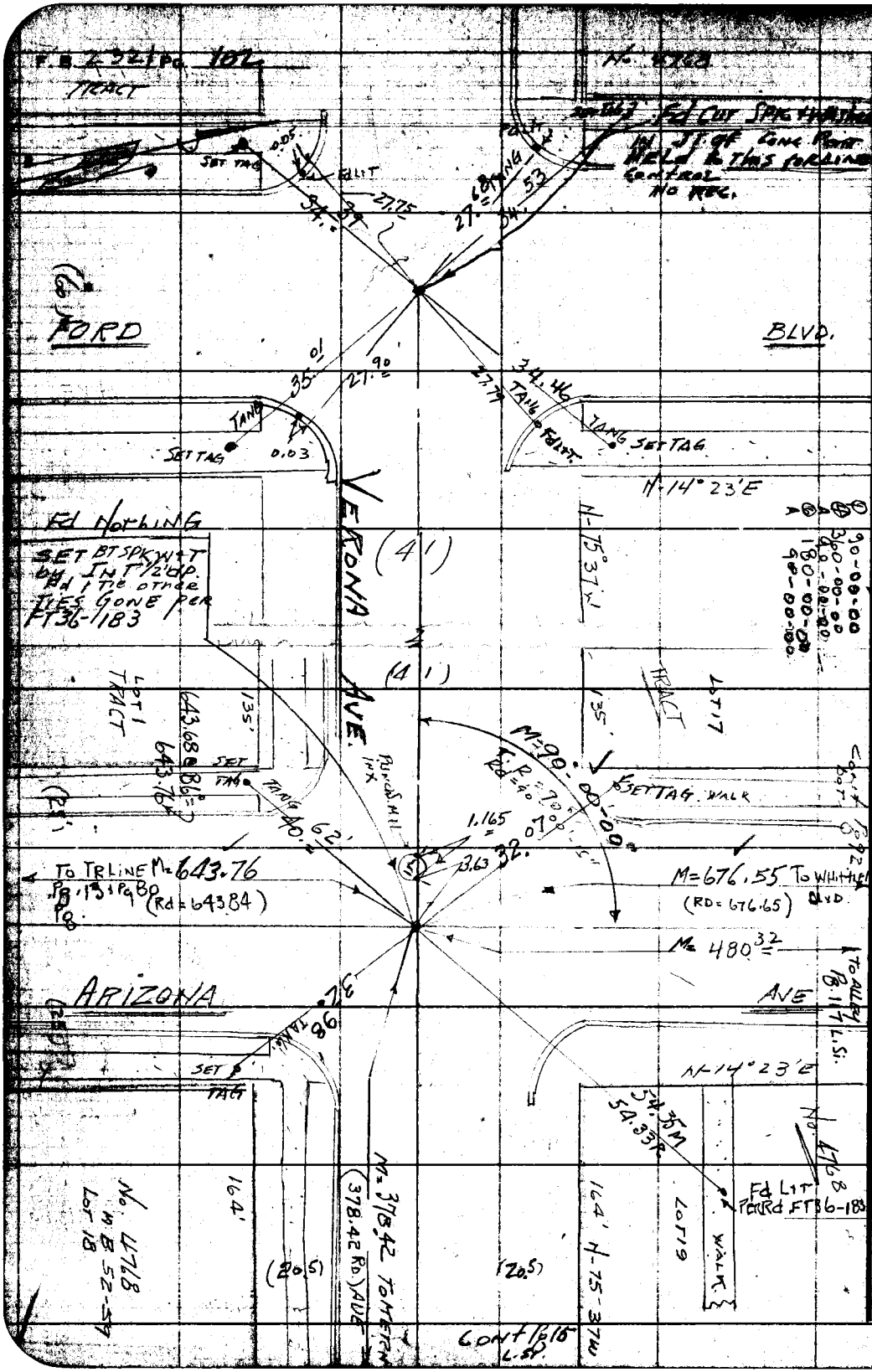


PLEASE RETURN TO
LOS ANGELES COUNTY ENGINEER
700 LOS ANGELES COUNTY ENGINEERING BLDG.

Do not extend this side of this line.

Note: Any Additions or Changes on This Sheet Must be Made or Circled in Red Ink With Date and Name of Person Making Change.

W.S. 36-A3

| | |
|---|---|
| Notes Ck'd by Miller | Survey of KERN AVE & MEDNIK AVE |
| Map No. C.S.B-2825 1 & 2 | JN 0075.53 Tape 0158 Std 68 °F |
| Office Work G. H. BOYER | Surveyed by H. E. GRANQUIST |
| Checked G. H. MILLER | Notes H. E. G. Date 4/4/58 |
| Date MAY 1963 | Indexed [illegible] |

F. B. 2321 PG. 103

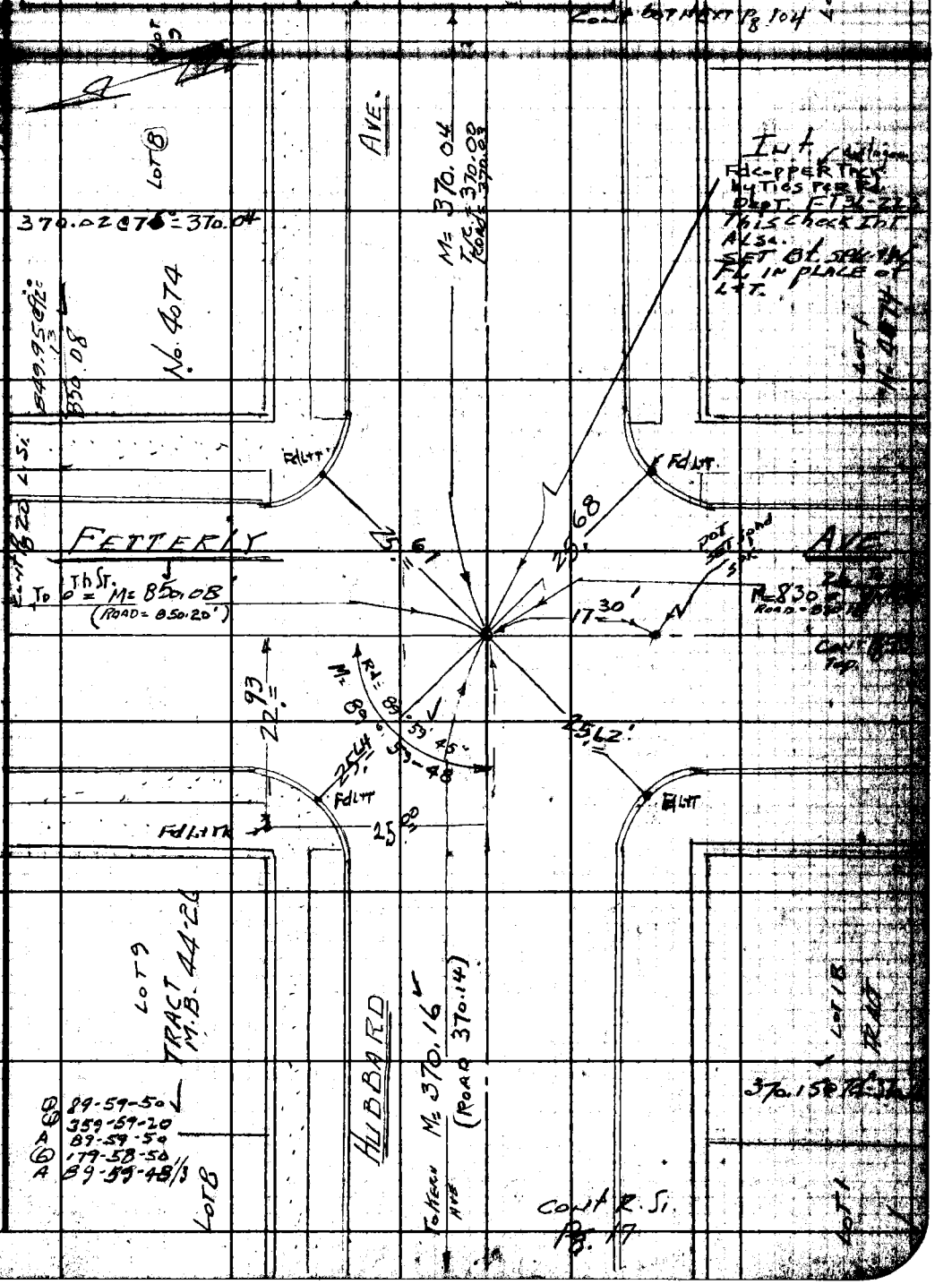


Note: Any Additions or Changes on this Sheet Must be Made or Circled in Red Ink With Date and Name of Person Making Change.

Do not extend this side of this line.

PLEASE RETURN TO
LOS ANGELES COUNTY ENGINEER
700 LOS ANGELES COUNTY ENGINEERING BLDG.

76F3095 S&E #247 1-58

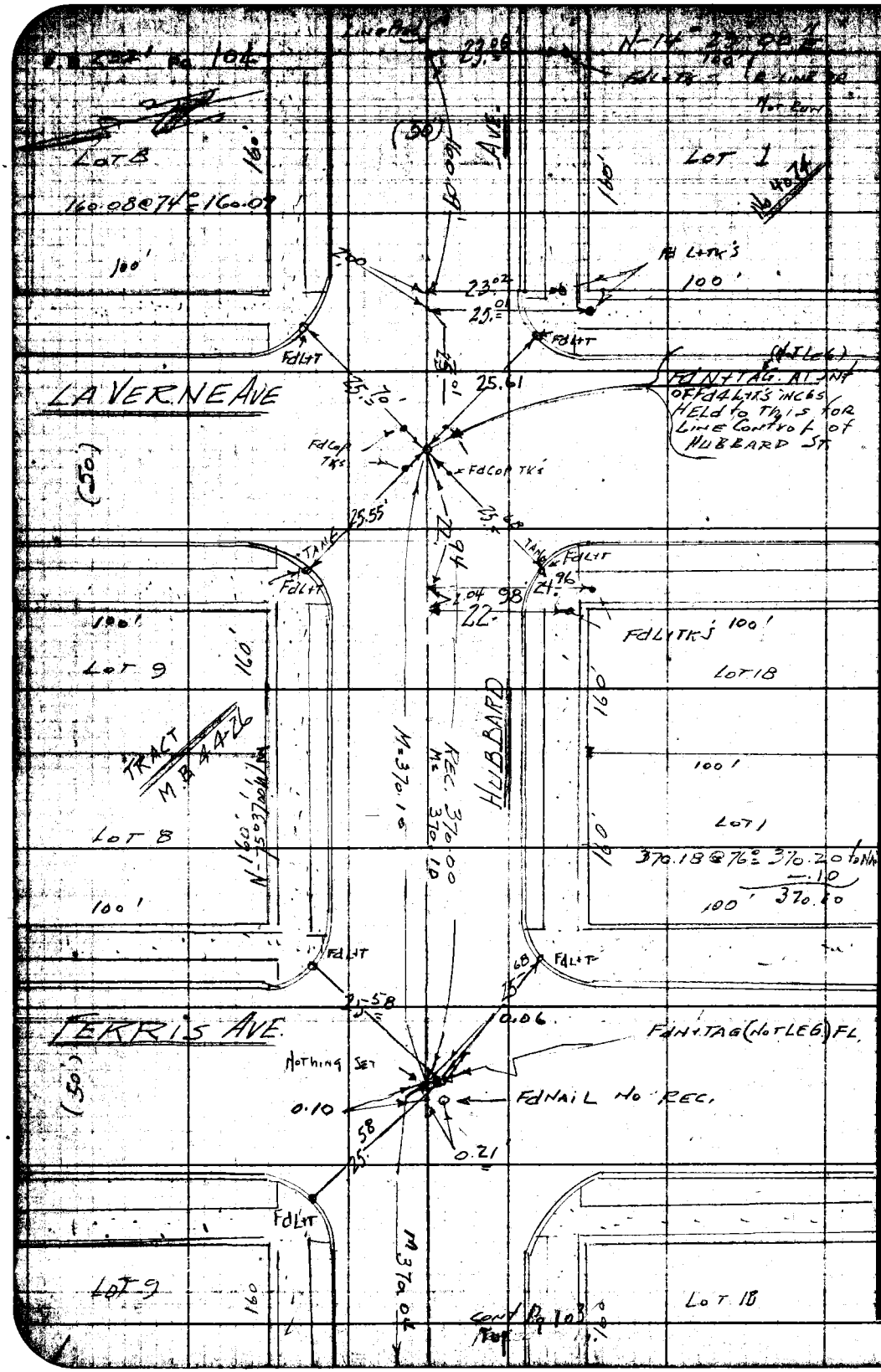


PLEASE RETURN TO
LOS ANGELES COUNTY ENGINEER
700 LOS ANGELES COUNTY ENGINEERING BLDG.

Do not extend this side of this line.

Note: Any Additions or Changes on This Sheet Must be Made or Circled in Red Ink With Date and Name of Person Making Change.

| | |
|---|---|
| Notes Ck'd by Miller | Survey of Kern Ave & Mednikoff |
| Map No. C.S.B-2825 1&2 | JN 0075.53 Tape 0156 Std 68 °F |
| Office Work G. H. BOYER | Surveyed by H E Granquist |
| Checked G. H. MILLER | Notes N.E.G. Date 4/16/[illegible] |
| Date MAY 1963 | Indexed [illegible] |

F. B. 2321 PG. 105

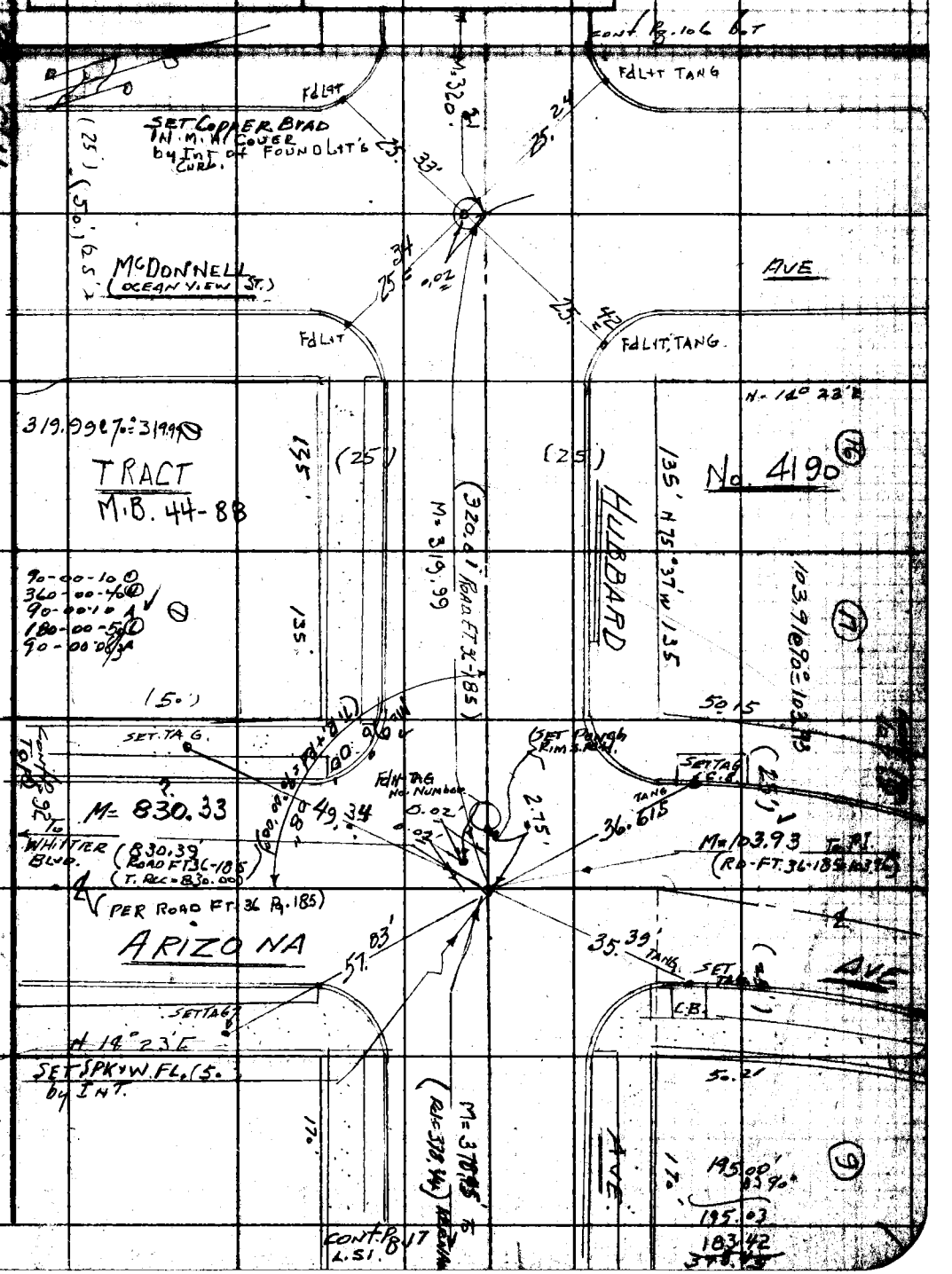


Note: Any Additions or Changes on This Sheet Must be Made or Circled in Red Ink With Date and Name of Person Making Change.

Do not extend this side of this line.

PLEASE RETURN TO
LOS ANGELES COUNTY ENGINEER
700 LOS ANGELES COUNTY ENGINEERING BLDG.

76F3095 S&E #247 1-58

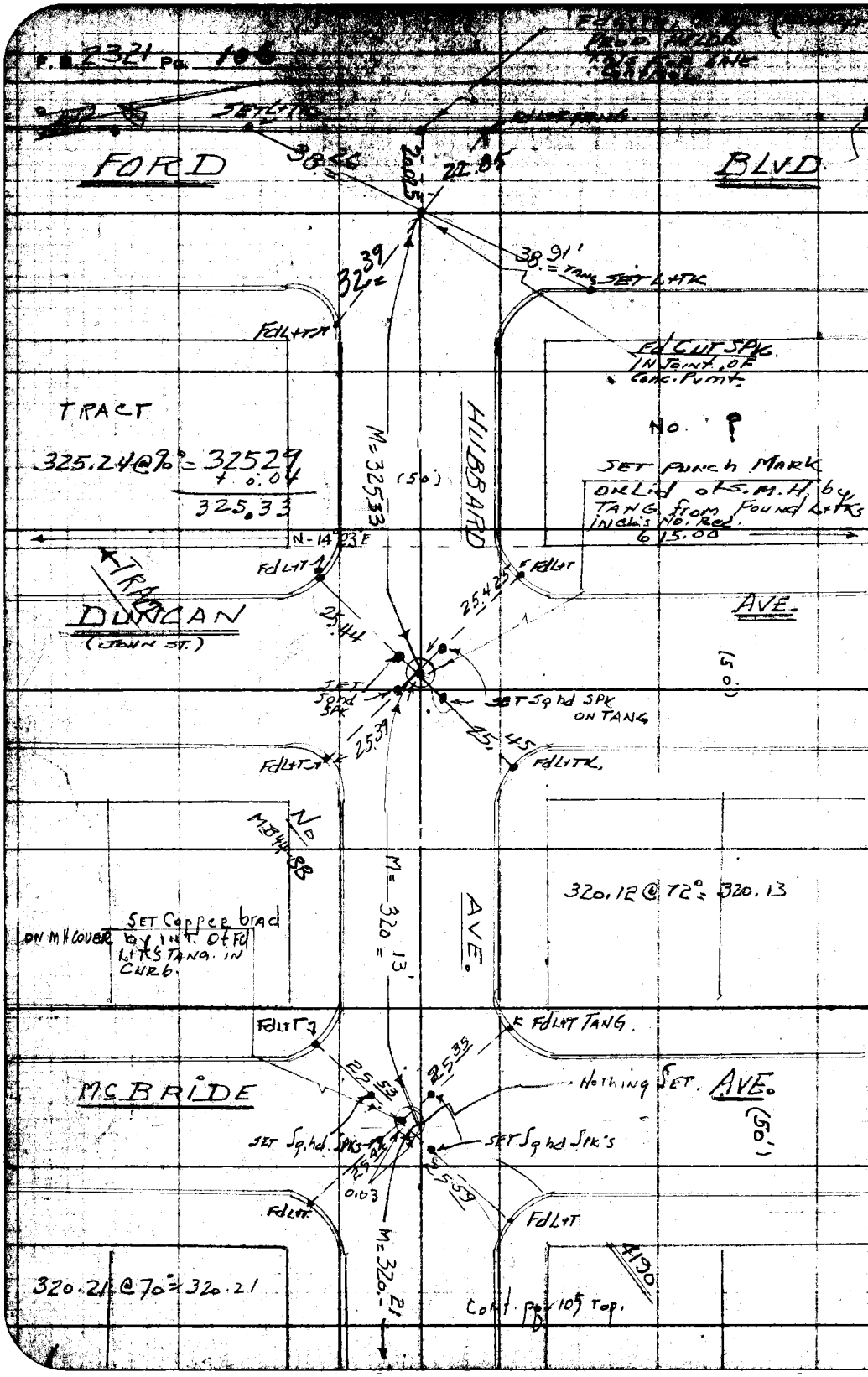



PLEASE RETURN TO
LOS ANGELES COUNTY ENGINEER
700 LOS ANGELES COUNTY ENGINEERING BLDG.
Do not extend this side of this line.
Note: Any Additions or Changes on This Sheet Must be Made or Circled in Red Ink With Date and Name of Person Making Change.

| | |
|---|---|
| Notes Ck'd by Miller | Survey of KERNAVE & MEDNIK AVE |
| Map No. C.S.B-2825 1&2 | JN 0075.53 Tape 158 Std 65 °F |
| Office Work G. H. BOYER | Surveyed by H.E. GRANQUIST |
| Checked S. H. MILLER | Notes H.E.G. Date 4/10/58 |
| Date MAY 1963 | Indexed [illegible] |

F. B. 2321 Pg. 107

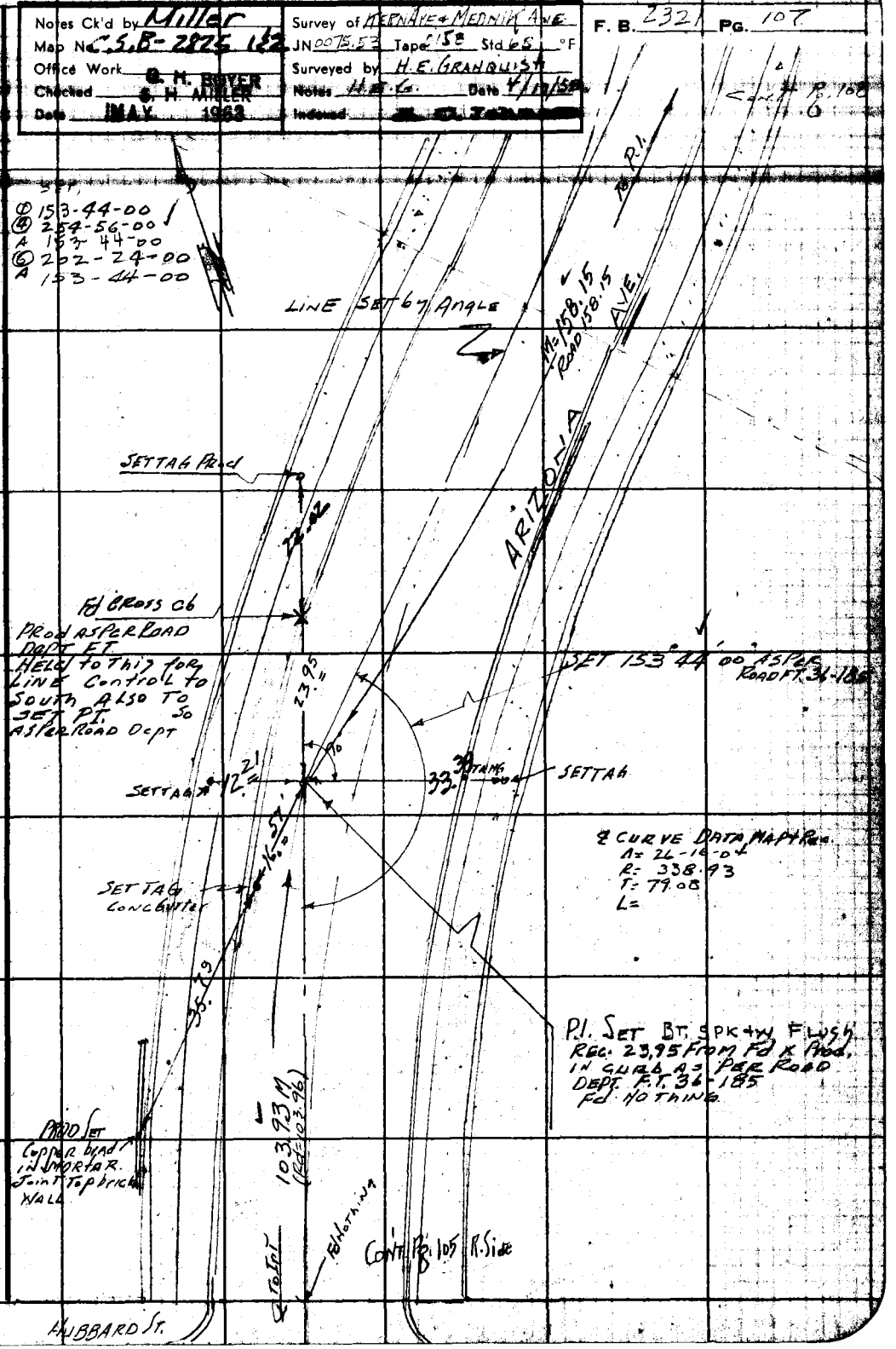


Note: Any Additions or Changes on This Sheet Must be Made or Circled in Red Ink With Date and Name of Person Making Change.

Do not extend this side of this line.

PLEASE RETURN TO
LOS ANGELES COUNTY ENGINEER
700 LOS ANGELES COUNTY ENGINEERING BLDG.

76F309S S&E #247 1-65

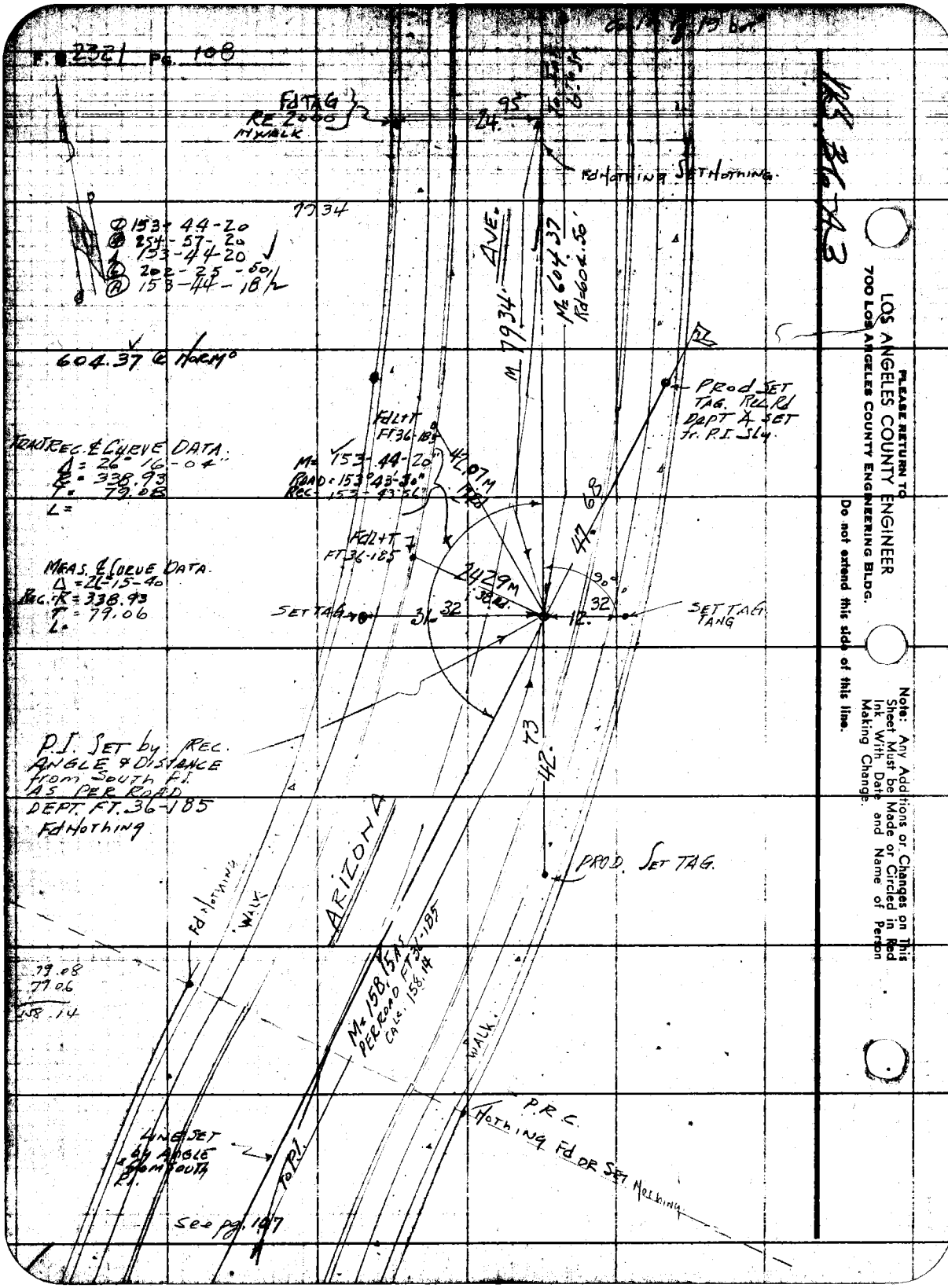
F. 2321 PG. 108
FdTAG
RE 2000
MWALK
24.95
FdNothing SetNothing
7934
153-44-20
254-57-20
153-44-20
202-25-50
153-44-18½
604.37 @ Norm°
M 7934
AVE.
M= 604.37
Rd=604.50
Prod Set Tag. Rec Rd Dept A Set Fr. P.I. Sly.
Fd L+T FT 36-185
M= 153-44-20
Road= 153°43'30"
Rec= 153-43-56"
42.07M
47.68
Fd L+T FT 36-185
2429M
90°
SET TAG
31.32
12.32
SET TAG TANG
TRACT REC. & CURVE DATA.
Δ = 26°16'04"
R = 338.93
T = 79.08
L =
MEAS. & CURVE DATA.
Δ = 26°15'40
Rec. R = 338.93
T = 79.06
L =
P.I. Set by Rec. Angle & Distance from South P.I. As per Road Dept. FT. 36-185
FdNothing
42.73
ARIZONA
PROD. SET TAG.
Fd Nothing
WALK
79.08
79.06
158.14
M= 158.15 As per Road FT 36-185
Calc. 158.14
WALK
P.R.C.
Nothing Fd or Set Nothing
Line Set by Angle from South P.I.
To P.I.
See pg. 107
PLEASE RETURN TO
LOS ANGELES COUNTY ENGINEER
700 LOS ANGELES COUNTY ENGINEERING BLDG.
Do not extend this side of this line.
Note: Any Additions or Changes on This Sheet Must be Made or Circled in Red Ink With Date and Name of Person Making Change.

| | | |
|---|---|---|
| Notes Ck'd by Miller | Survey of KERN AVE & MEDNIK AVE | F. B. 2321 PG. 109 |
| Map No. C.S.B-2325 1/2 | JN 0675.53 Tape 0158 Std 68 °F | |
| Office Work G. H. BOYER | Surveyed by H. E. GRANQUIST | |
| Checked S. H. MILLER | Notes H.E.G. Date 4/18/58 | |
| Date MAY 1963 | Indexed [illegible] | |

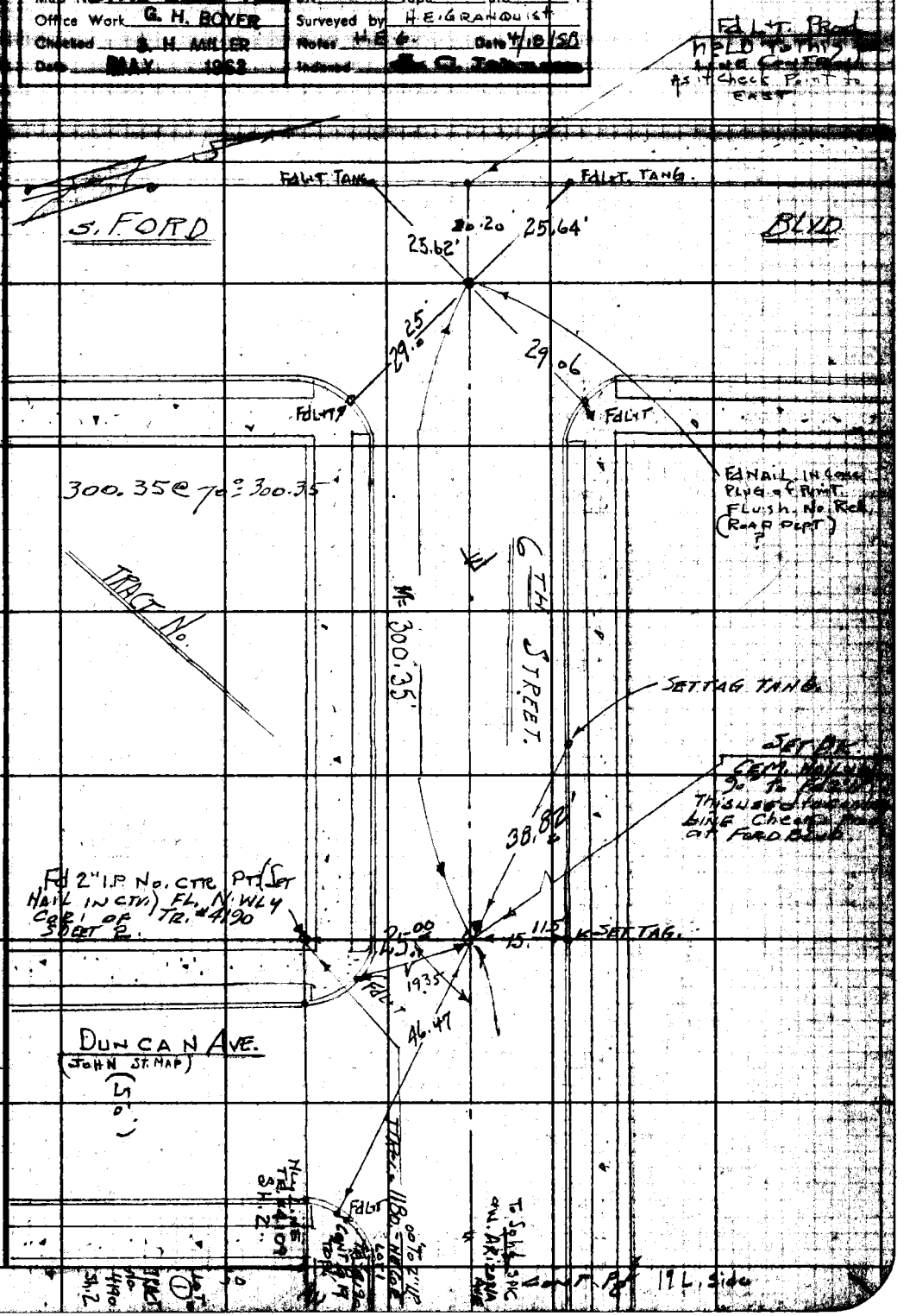


Note: Any Additions or Changes on this Sheet Must be Made or Circled in Red Ink With Date and Name of Person Making Change.

Do not extend this side of this line.

PLEASE RETURN TO
LOS ANGELES COUNTY ENGINEER
700 LOS ANGELES COUNTY ENGINEERING BLDG.

76F3098 S&E #247 1-58

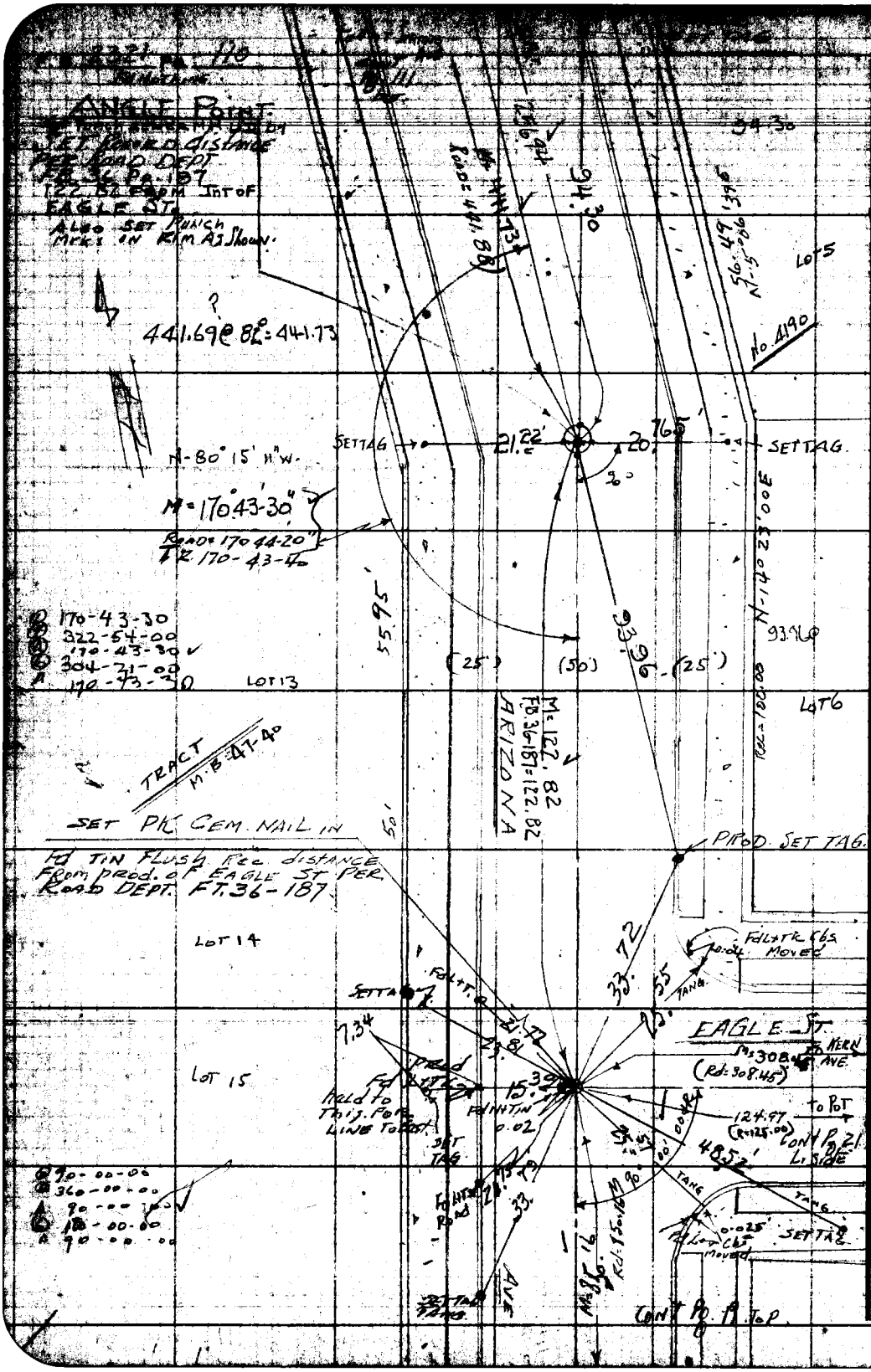


PLEASE RETURN TO
LOS ANGELES COUNTY ENGINEER
700 LOS ANGELES COUNTY ENGINEERING BLDG.

Do not extend this side of this line.

Note: Any Additions or Changes on This Sheet Must be Made or Circled in Red Ink With Date and Name of Person Making Change.

Notes Ck'd by Miller
Map No. B-2739
Office Work J. M. ICHIEN
Checked Miller
Date MAY 1963

Survey of MERN AVE. & MCDONNELL AVE
JN 5575.53 Tape 0158 Std 68 °F
Surveyed by H. E. GRANQUIST
Notes
Indexed

F. B. 2321 PG. 111

170-44-2-E
322-87-40-W
190-44-2-E
170-44-1834

CONT. P. 32 L. Side

Punch
SET TAG
90
P.I.
S.M.H. RIM
Punch
95.12
M=237-70
P.I. ANGLE POINT Nothing
SET by Rec. distance
55.13 FROM INT. of
STRANG ST. PER Rd. Dept F.B.
FT. 36-187
SET Punch Mark
ON Lid SEWER M.H.
& PUNCHES ON RIM
SEE ABOVE
SET TAG.
21.23
90°
21.20
TANG.
SET TAG
M= 170-44-18.
Road=170-45-00
FT. 36-187
TR= 170-43-39
LOT 18
TRACT
MB 4779
(25')
29.53
(80')
(25')
4190
SET TAG TANG
Fd 2"x2" STK & TAG
RE 2839. 2" UP.
25.02
13
SET TAG TANG
STRANG
24.13'
RdM 55.
22.78
H=103
Fd Nothing
SET Punch
Rec. distance
From Pend. Rd.
Rd. FT. 36-187
To L+TK Road Dept Prod.
Prod. CURB W. Side.
S. McDONNELL AVE.
34.39
15
34'
Fd L.T. & Prod
FT. 36-187
Acc'd to Tie
Fd Nothing
do not have
Ties However
& check Road good here
Road FT 36-187
184.78 @ 74=184.79
AVE.
(ST. Sign)
84-39-39
M=84-39
FT. 36-187
2735
Fd L.T.
C
94.65
M=48.41.79
2026
Fd L.T.
TANG
SET TAG.
Fd 2" Nail
NECK. LOT 1
(2" UP)
T LINE
ARIZONA
Prop. Set Sqd SDR
FT. Flush
SET TAG
SET TAG
LOT B
① 84-39-20 TR 4190
② 328-87-40 MB 4740
③ 84-39-26
④ 147-56-50 11
⑤ 84-39-28/3
SET TAG
on Prod. (25')
T.B.M.
M.H.
Nothing
22.2
M=168.28
D=168.28
SET WALK
139.43M
LOT 1
TR. 4190
MB 4740 LOT 2
Fd ANGLE
POINT Type
Rd=41.88
Nothing
22.94
CONT. P. 9 LOT 1

Note: Any Additions or Changes on this Sheet Must be Made or Circled in Red Ink With Date and Name of Person Making Change.

Do not extend this side of this line.

PLEASE RETURN TO
LOS ANGELES COUNTY ENGINEER
700 LOS ANGELES COUNTY ENGINEERING BLDG.

70F3098 SEE #247 1-58

F.B. 2321 Pg. 112

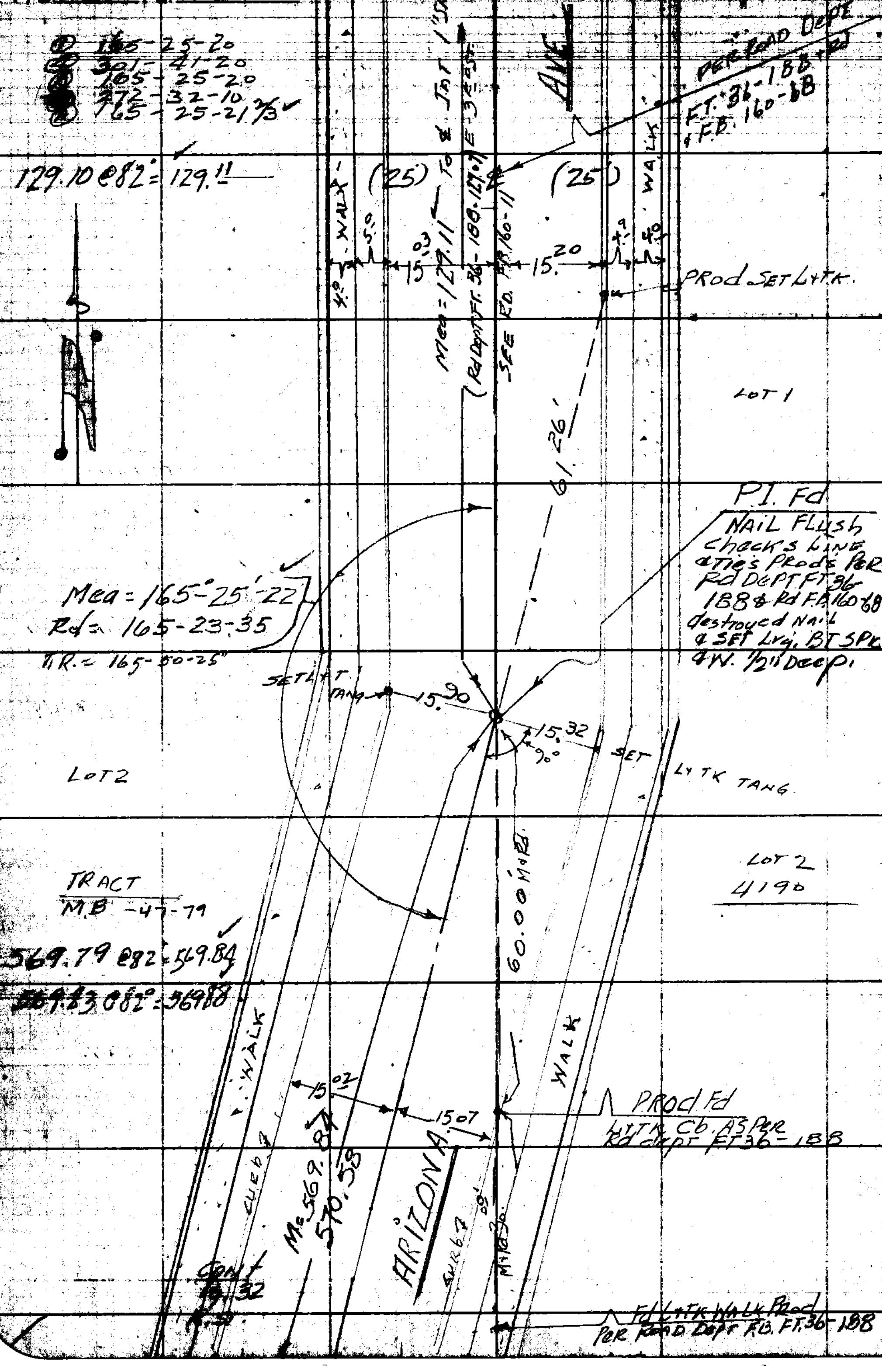


PLEASE RETURN TO
LOS ANGELES COUNTY ENGINEER
700 LOS ANGELES COUNTY ENGINEERING BLDG.

Do not extend this side of this line.

Note: Any Additions or Changes on This Sheet Must be Made or Circled in Red Ink With Date and Name of Person Making Change.

Notes Ck'd by Miller
Map No. B-2739
Office Work by M. KOHEN
Checked Miller
Date MAY 1962

Survey of KERN AVE + MEDNIK AVE
JN 1075.53 Tape 0 Std 68 °F
Surveyed by H. GRANQUIST
Notes
Indexed

F. B. 2321 PG. 113

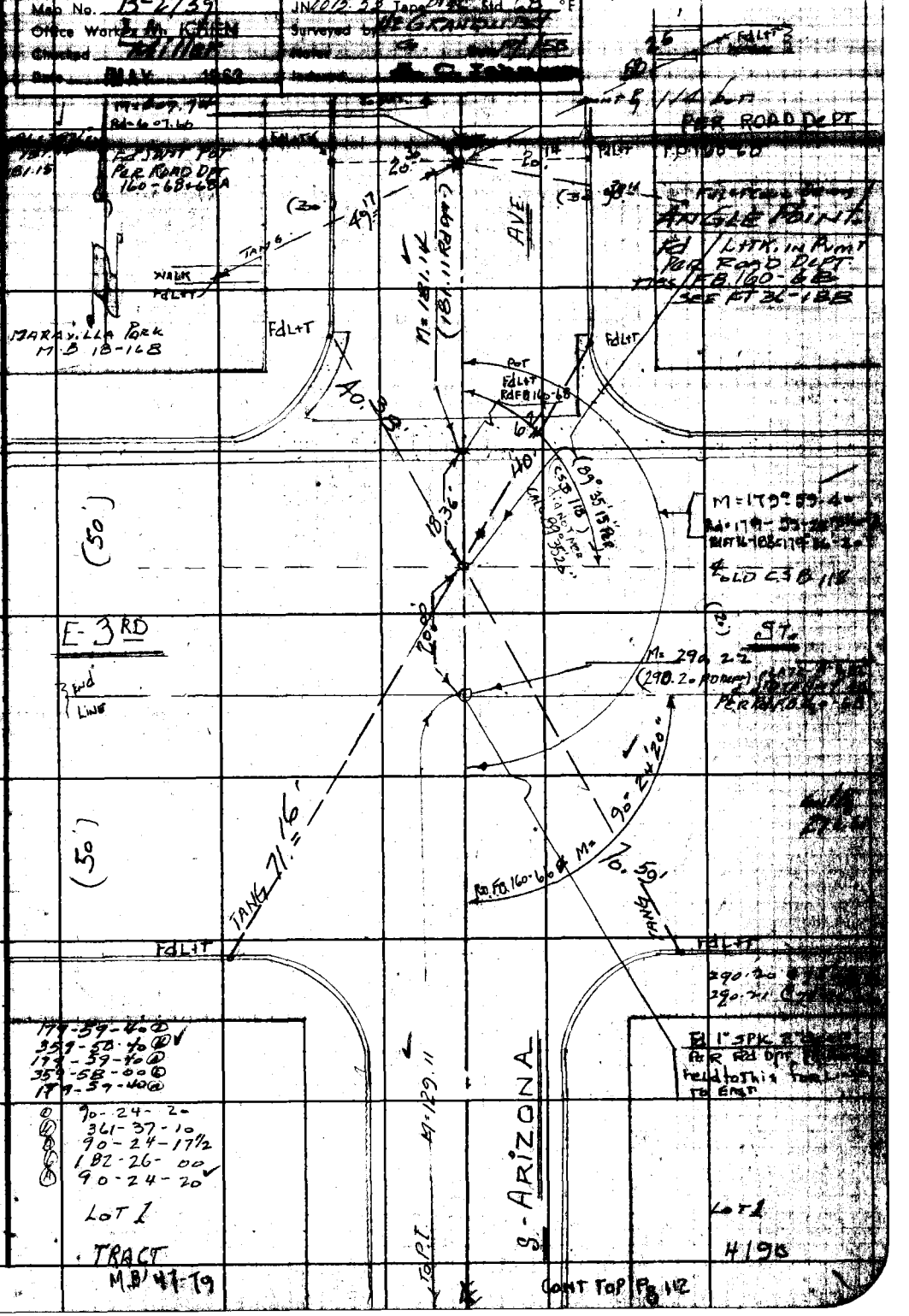


Note: Any Additions or Changes on this Sheet Must be Made or Circled in Red Ink With Date and Name of Person Making Change.

PLEASE RETURN TO
LOS ANGELES COUNTY ENGINEER
700 LOS ANGELES COUNTY ENGINEERING BLDG.
Do not extend this side of this line.

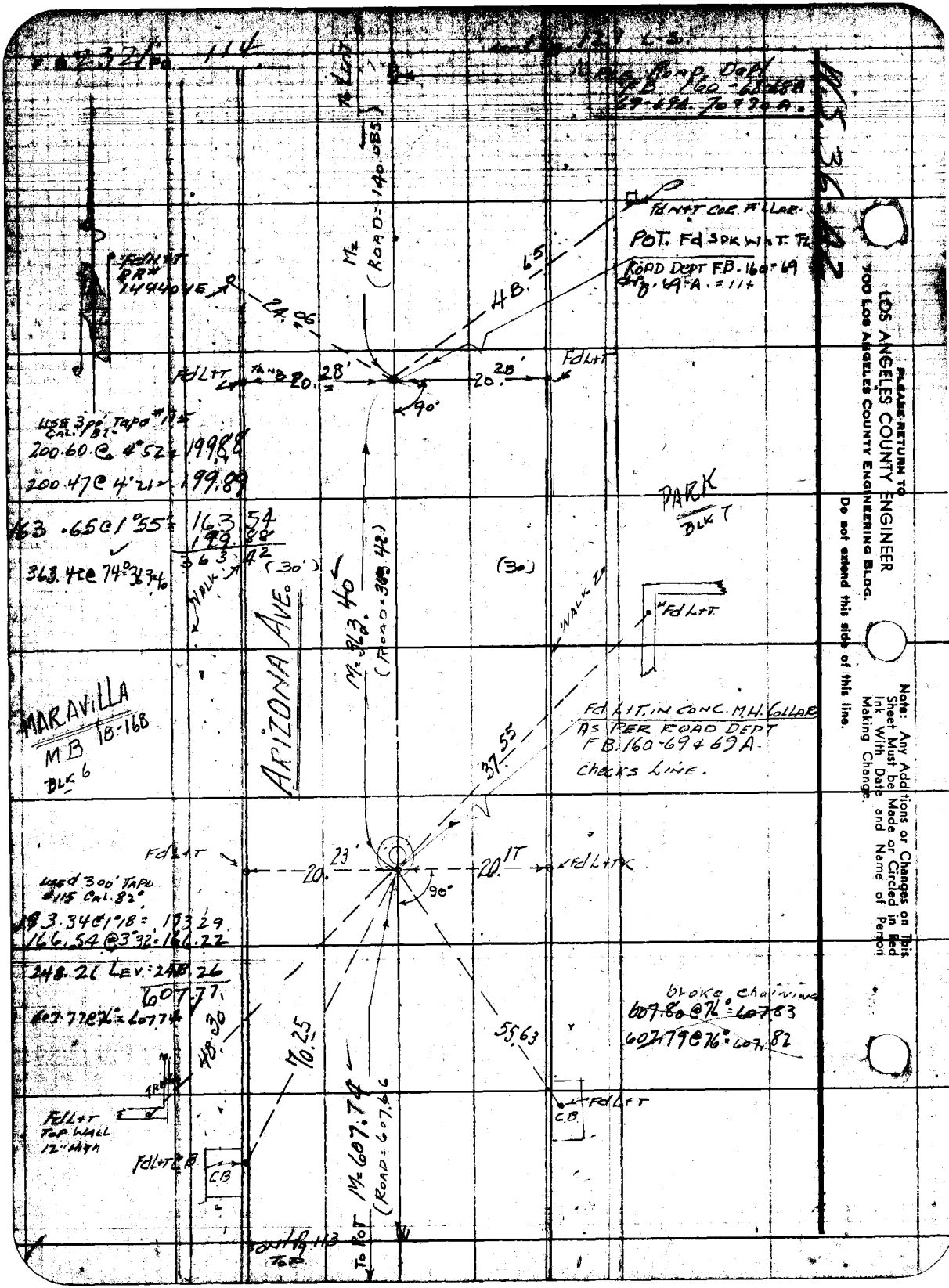


PLEASE RETURN TO
LOS ANGELES COUNTY ENGINEER
700 LOS ANGELES COUNTY ENGINEERING BLDG.

Do not extend this side of this line.

Note: Any Additions or Changes on This Sheet Must be Made or Circled in Red Ink With Date and Name of Person Making Change.

Notes Ck'd by Miller
Map No. C.S.B-2825 1½
Office Work G. H. BOYER
Checked S. H. MILLER
Date MAY 1953

Survey of KERN AVE + MEDNIK AVE
JN 007553 Tape 0158 Std 68 °F
Surveyed by H. E. GRANQUIST
Notes H.E.G. Date 4/27/58
Indexed

F. B. 2321 PG. 115

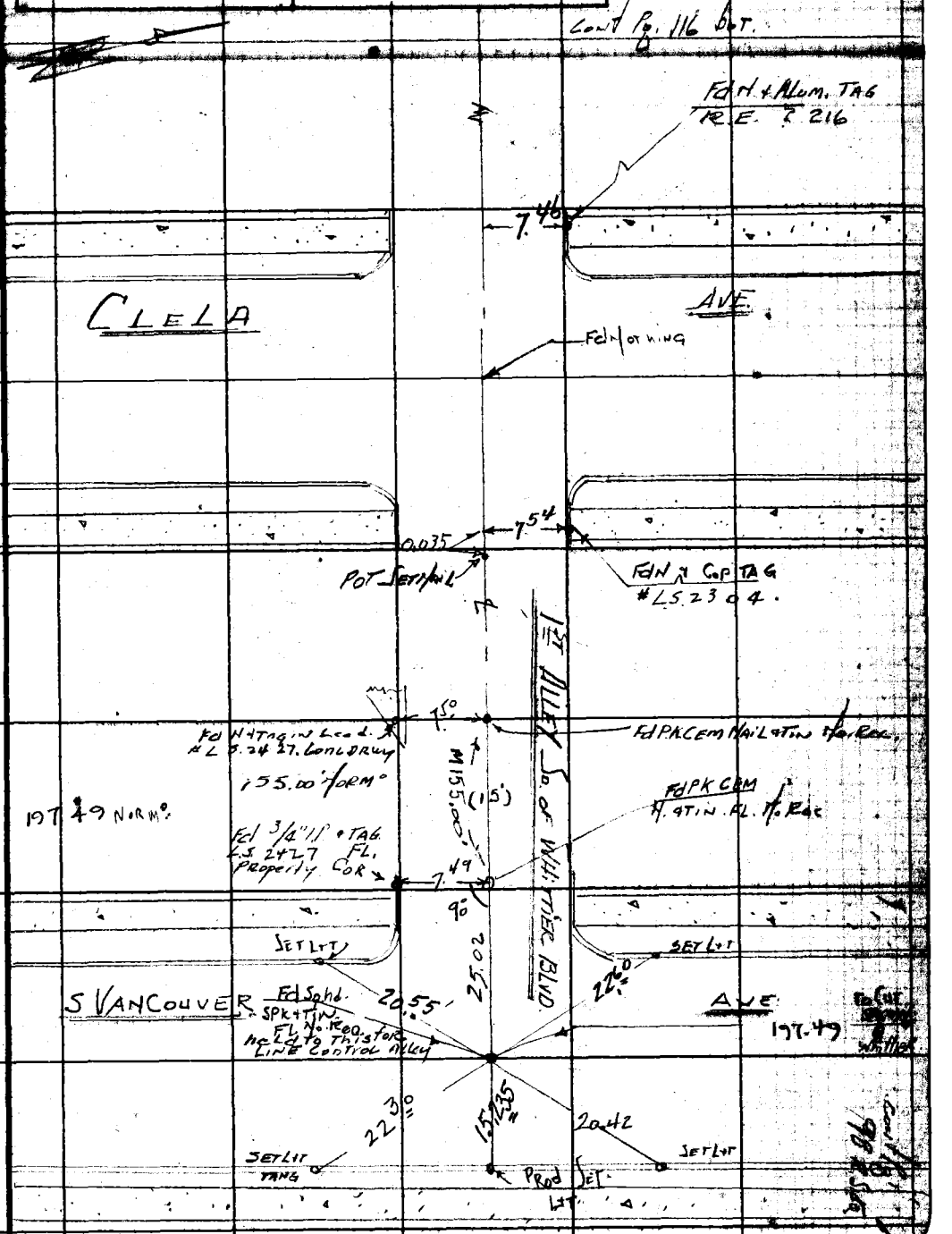


Note: Any Additions or Changes on This Sheet Must be Made or Circled in Red Ink With Date and Name of Person Making Change.

Do not extend this side of this line.

PLEASE RETURN TO
LOS ANGELES COUNTY ENGINEER
700 LOS ANGELES COUNTY ENGINEERING BLDG.

76F309S S&E #247 1-56

PLEASE RETURN TO
LOS ANGELES COUNTY ENGINEER
700 LOS ANGELES COUNTY ENGINEERING BLDG.

Note: Any Additions or Changes on This Sheet Must be Made or Circled in Red Ink With Date and Name of Person Making Change.

Do not extend this side of this line.

RS 36-43

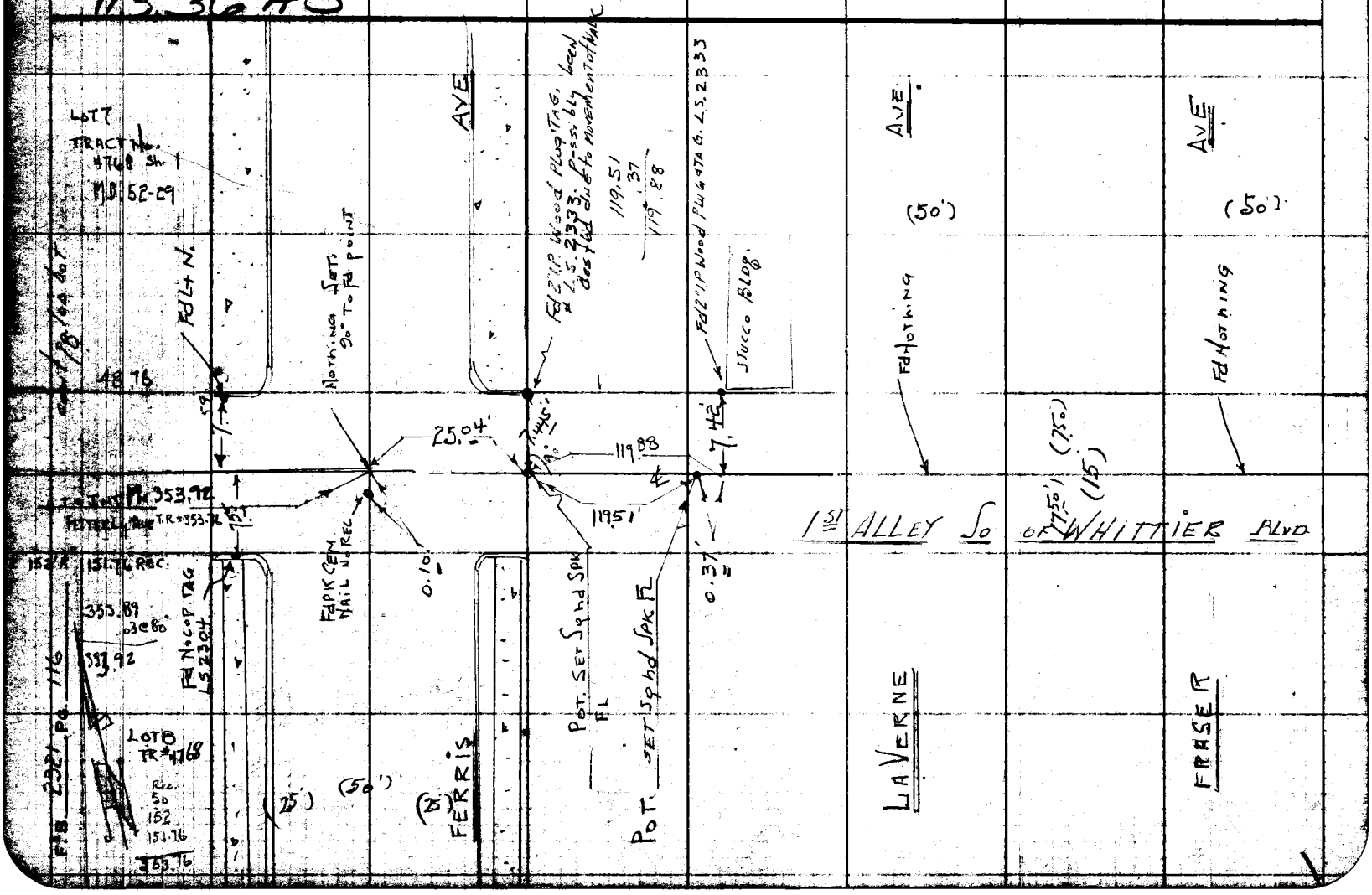

Notes Ck'd by Miller
Map No. C.S.B-2825 1&2
Office Work G. H. PETER
Checked S. H. MILLER
Date MAY 1963

Survey of KERN AVE & MEDNIK AVE
JN 0075.53 Tape 0158 Std 68 °F
Surveyed by H E GRANQUIST
Notes H.E.G. Date 4/20/58
Indexed [redacted]

F. B. 2321 PG. 117

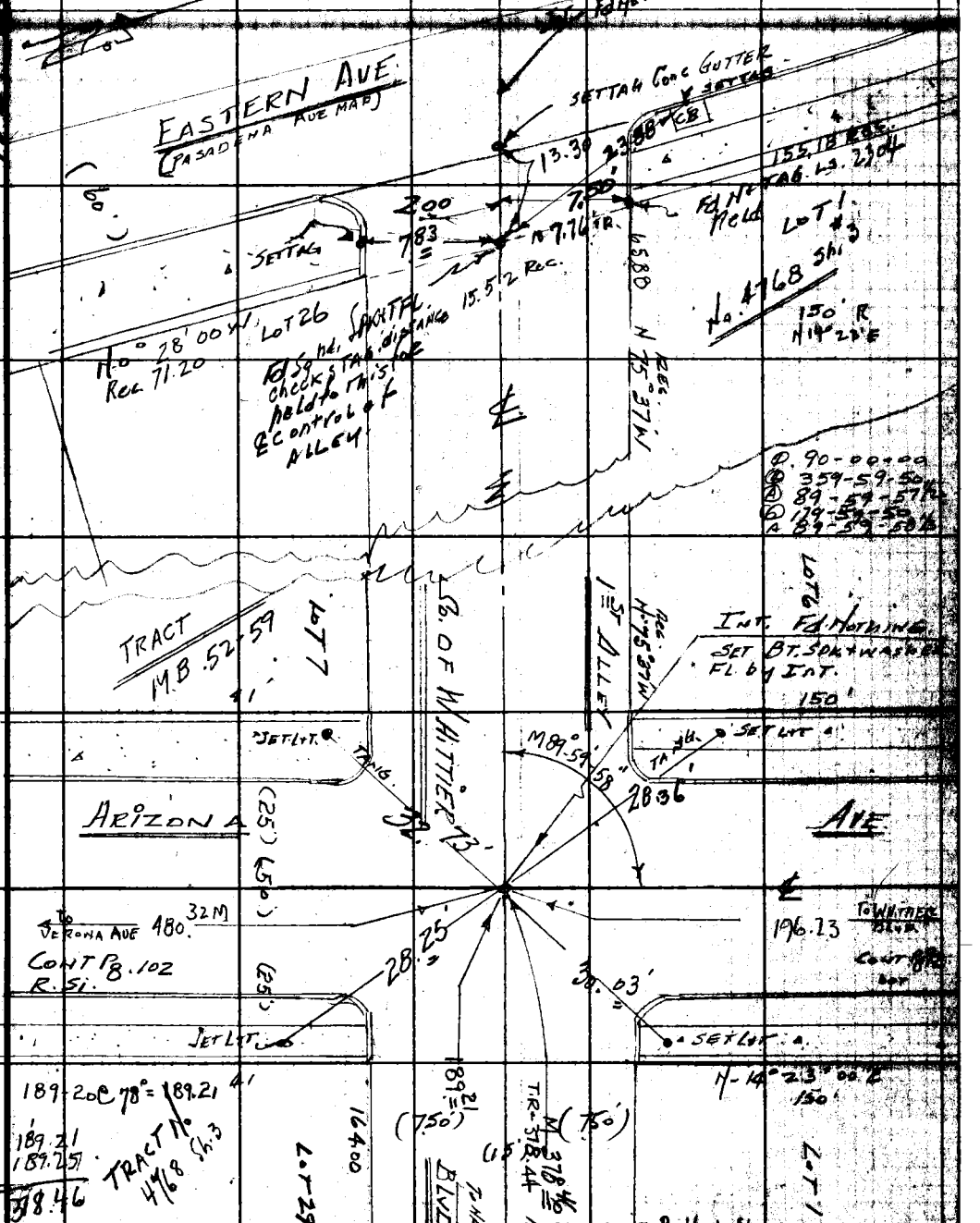


Note: Any Additions or Changes on this Sheet Must be Made or Circled in Red Ink With Date and Name of Person Making Change.

Do not extend this side of this line.

PLEASE RETURN TO
LOS ANGELES COUNTY ENGINEER
700 LOS ANGELES COUNTY ENGINEERING BLDG.

76F309S S&E #247 1-56

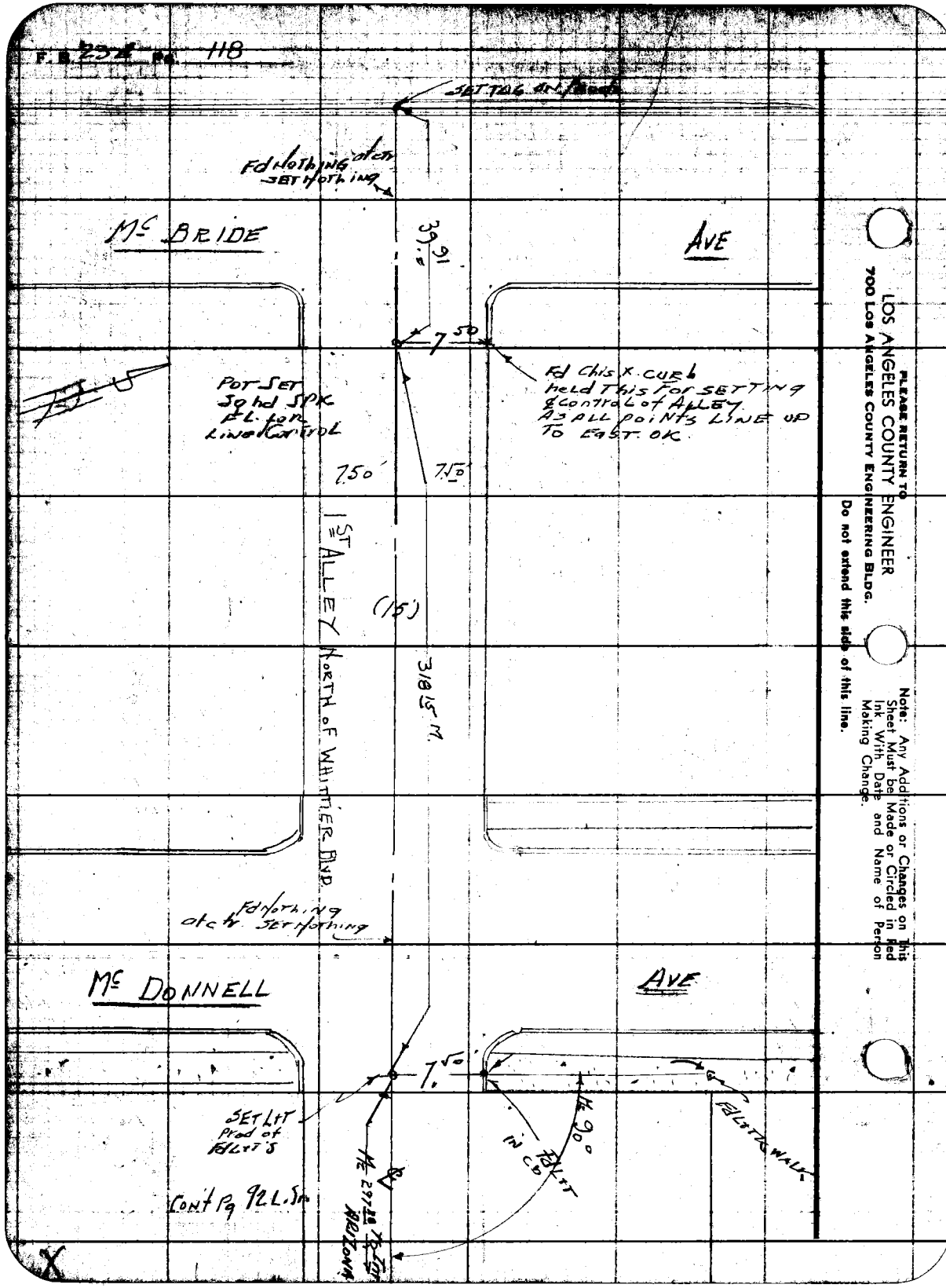
F.B. 234 Pg. 118
SET TAG ON
Fd Nothing at ctr
SET Nothing
Mc BRIDE
AVE
39.91
7.50
Fd Chis X. curb
held This For SETTING
& control of ALLEY
AS ALL points LINE UP
TO EAST. OK
POT SET
Sqhd SPK
FL. for
Line Control
7.50
7.50
1ST ALLEY NORTH of WHITTIER BLVD
(15')
318.15 M.
Fd Nothing
at ctr. SET Nothing
Mc DONNELL
AVE
7.50
SET LIT
Prod of
Fd LIT'S
Mc 90°
Fd LIT
in CD
Fd LIT to WALK
Mc 297.20 to Tot
ARIZONA
Cont Pg 92 L.Sm
PLEASE RETURN TO
LOS ANGELES COUNTY ENGINEER
700 LOS ANGELES COUNTY ENGINEERING BLDG.
Do not extend this side of this line.
Note: Any Additions or Changes on This Sheet Must be Made or Circled in Red Ink With Date and Name of Person Making Change.

Notes Ck'd by Miller
Map No. C.L.B.-2825 1&2
Office Work G. H. BOYER
Checked S. H. MILLER
Date 1 MAY 1983

Survey of KERN AVE + MEDNIK AVE.
JN 0075-53 Tape 0158 Std 68 °F
Surveyed by H. E. GRANQUIST
Notes H. E. G. Date 4/25/53
Indexed A. O. Johnson

F. B. 2321 Pg. 119

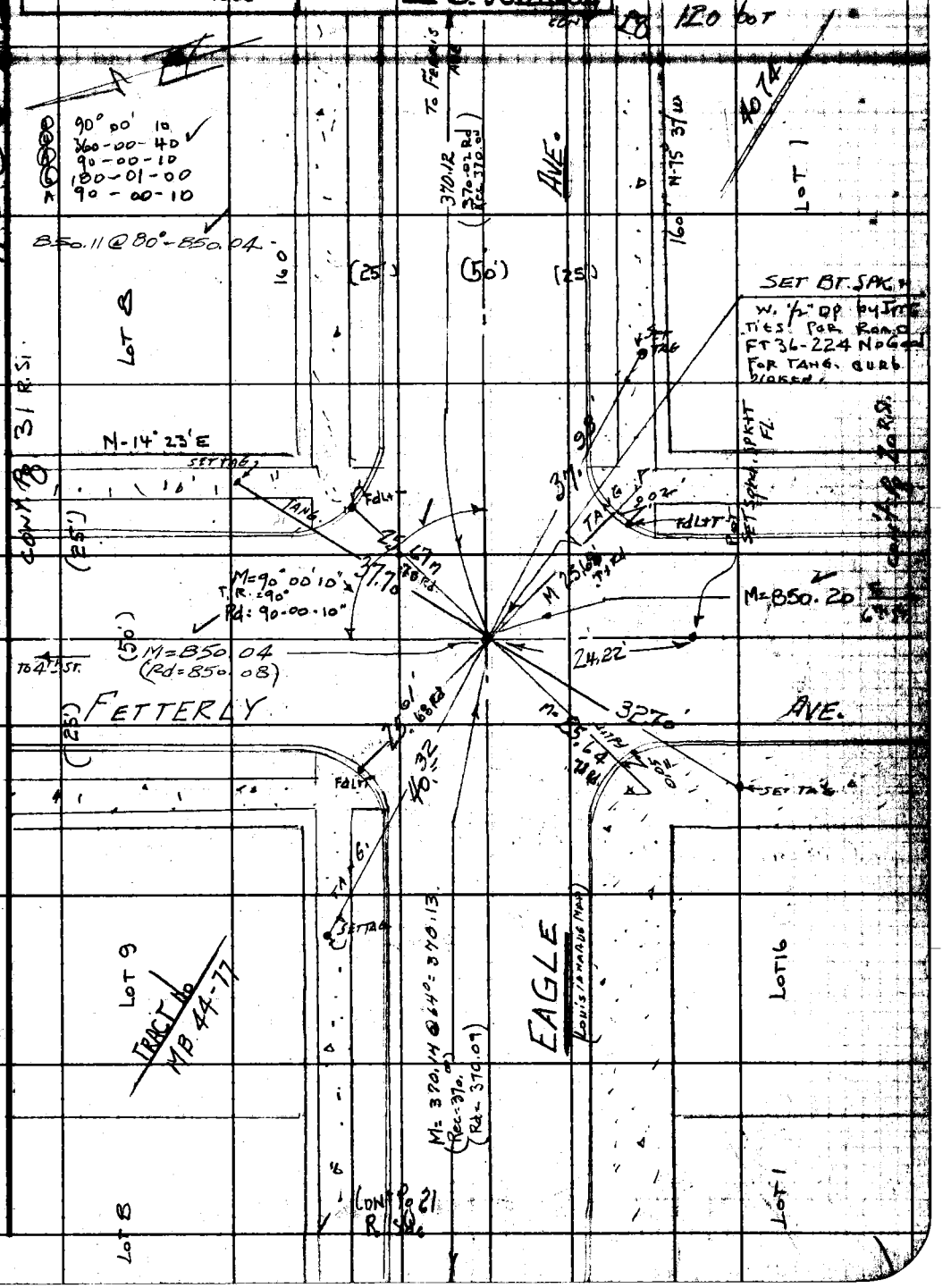


Note: Any Additions or Changes on this Sheet Must be Made or Circled in Red Ink With Date and Name of Person Making Change.

Do not extend this side of this line.

PLEASE RETURN TO
LOS ANGELES COUNTY ENGINEER
700 LOS ANGELES COUNTY ENGINEERING BLDG.

76F309S S&E #247 1-56

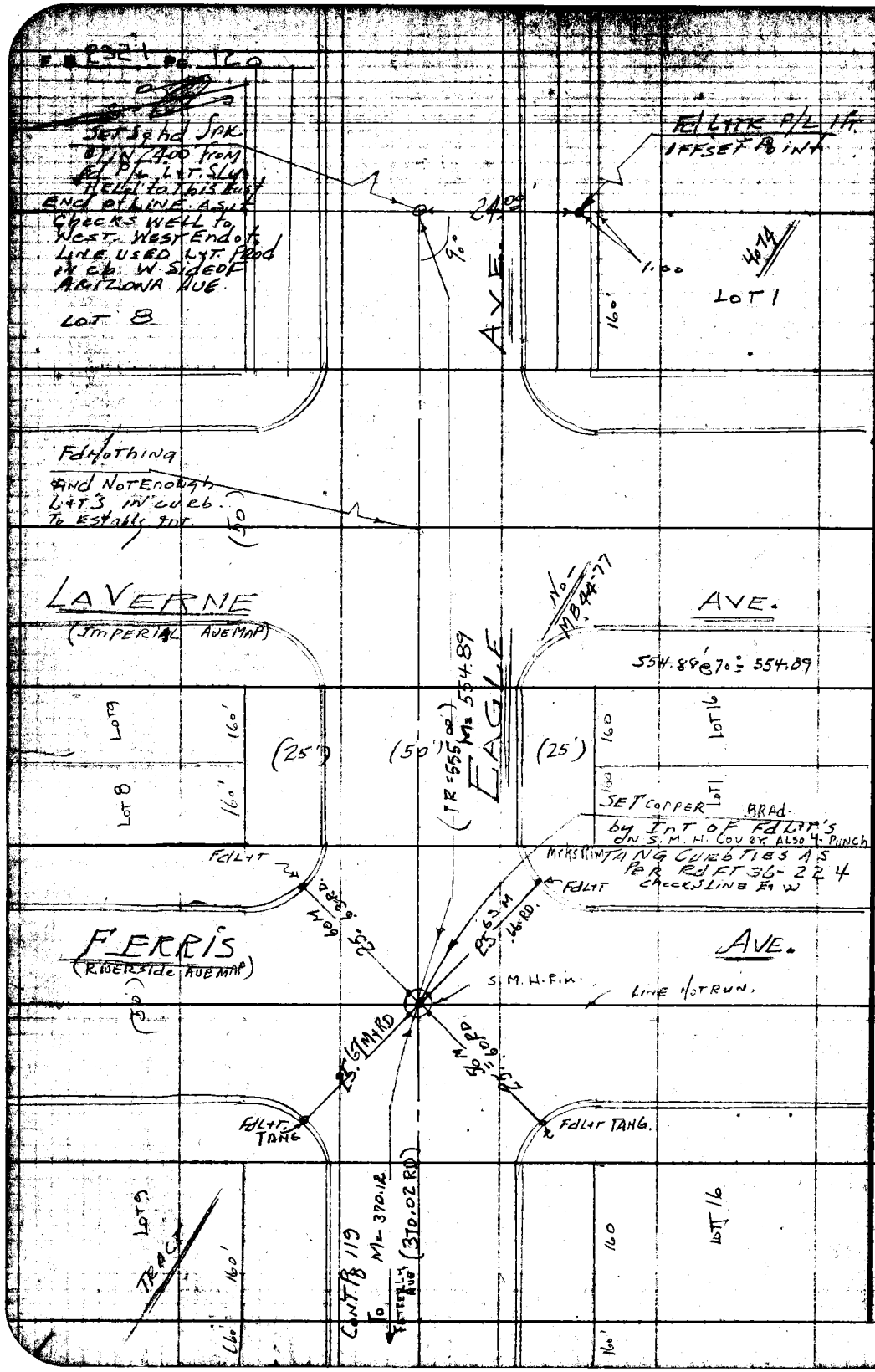


PLEASE RETURN TO
LOS ANGELES COUNTY ENGINEER
700 LOS ANGELES COUNTY ENGINEERING BLDG.

Do not extend this side of this line.

Note: Any Additions or Changes on This Sheet Must be Made or Circled in Red Ink With Date and Name of Person Making Change.

| | |
|---|---|
| Notes Ck'd by Miller | Survey of KERN AVE & MEDNIK AVE |
| Map No. C.S.B-2825 1&2 | JN 00 75.53 Tape 0146 Std 68 °F |
| Office Work G. H. BOYER | Surveyed by H.E. GRANQUIST |
| Checked S. H. MILLER | Notes 6 Date 11/3/52 |
| Date MAY 1963 | Indexed [illegible] |

F. B. 2321 Pg. 121

① 90-24-40
② 361-38-30
③ 90-24-37 1/2
④ 182-27-50
⑤ 90-24-38 1/3

W.E.-36A2

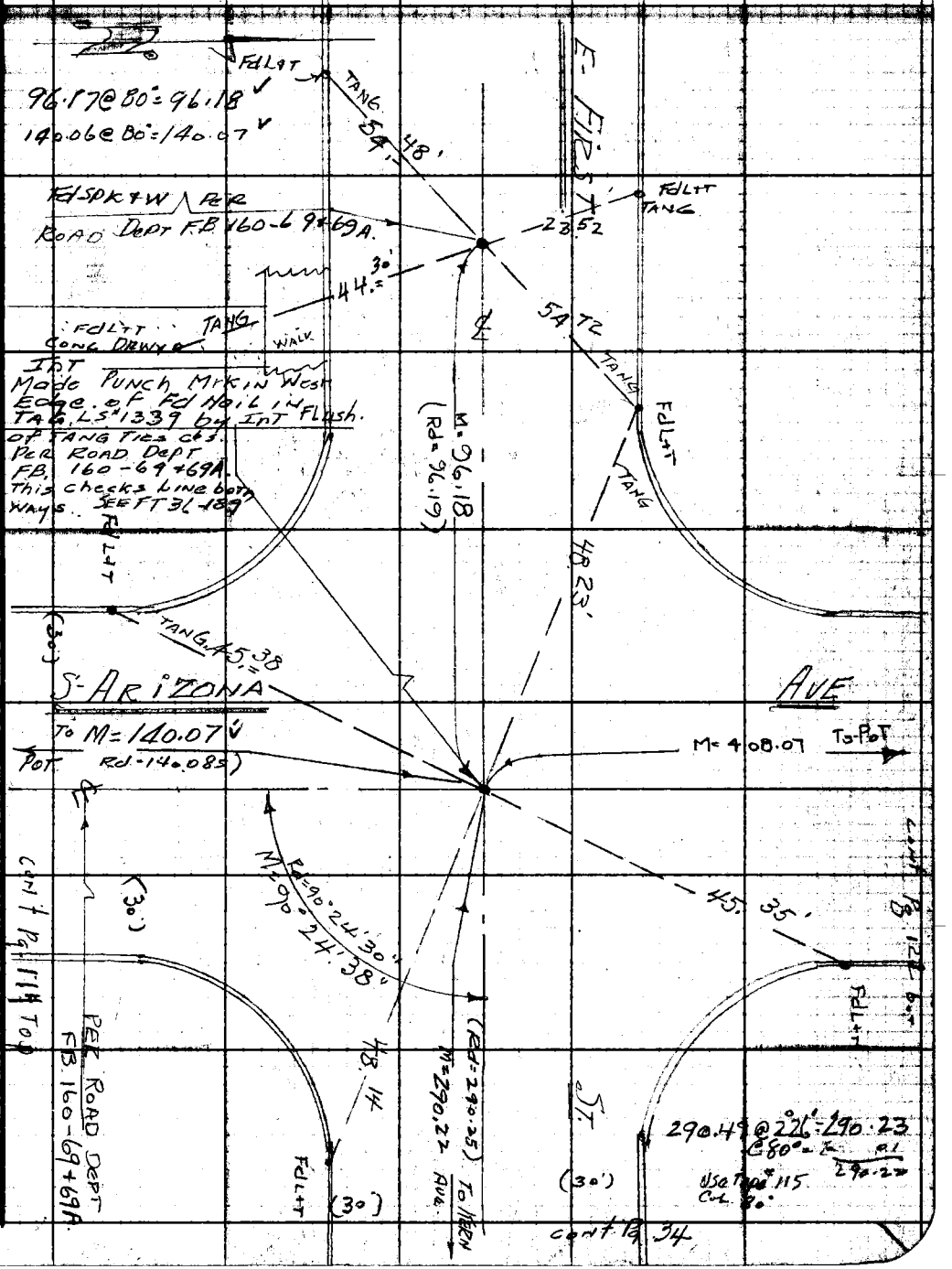


Note: Any Additions or Changes on This Sheet Must be Made or Circled in Red Ink With Date and Name of Person Making Change.

Do not extend notes this side of this line.

RETURN TO
LOS ANGELES COUNTY ENGINEER
700 LOS ANGELES COUNTY ENGINEERING BLDG.

76F3098 CE #247—8

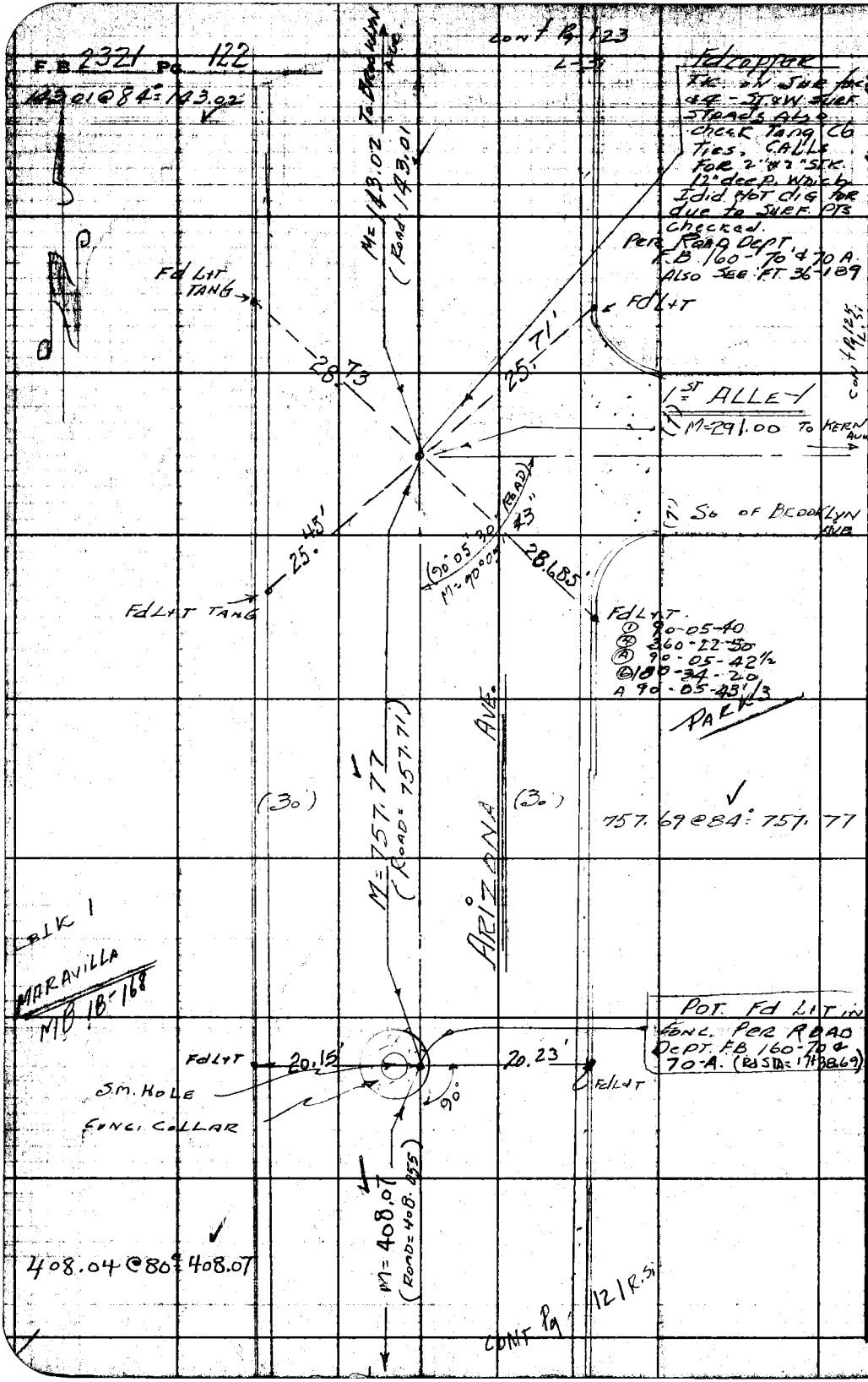


RETURN TO
LOS ANGELES COUNTY ENGINEER
700 LOS ANGELES COUNTY ENGINEERING BLDG.

Do not extend notes this side of this line.

Note: Any Additions or Changes on This Sheet Must be Made or Circled in Red Ink With Date and Name of Person Making Change.

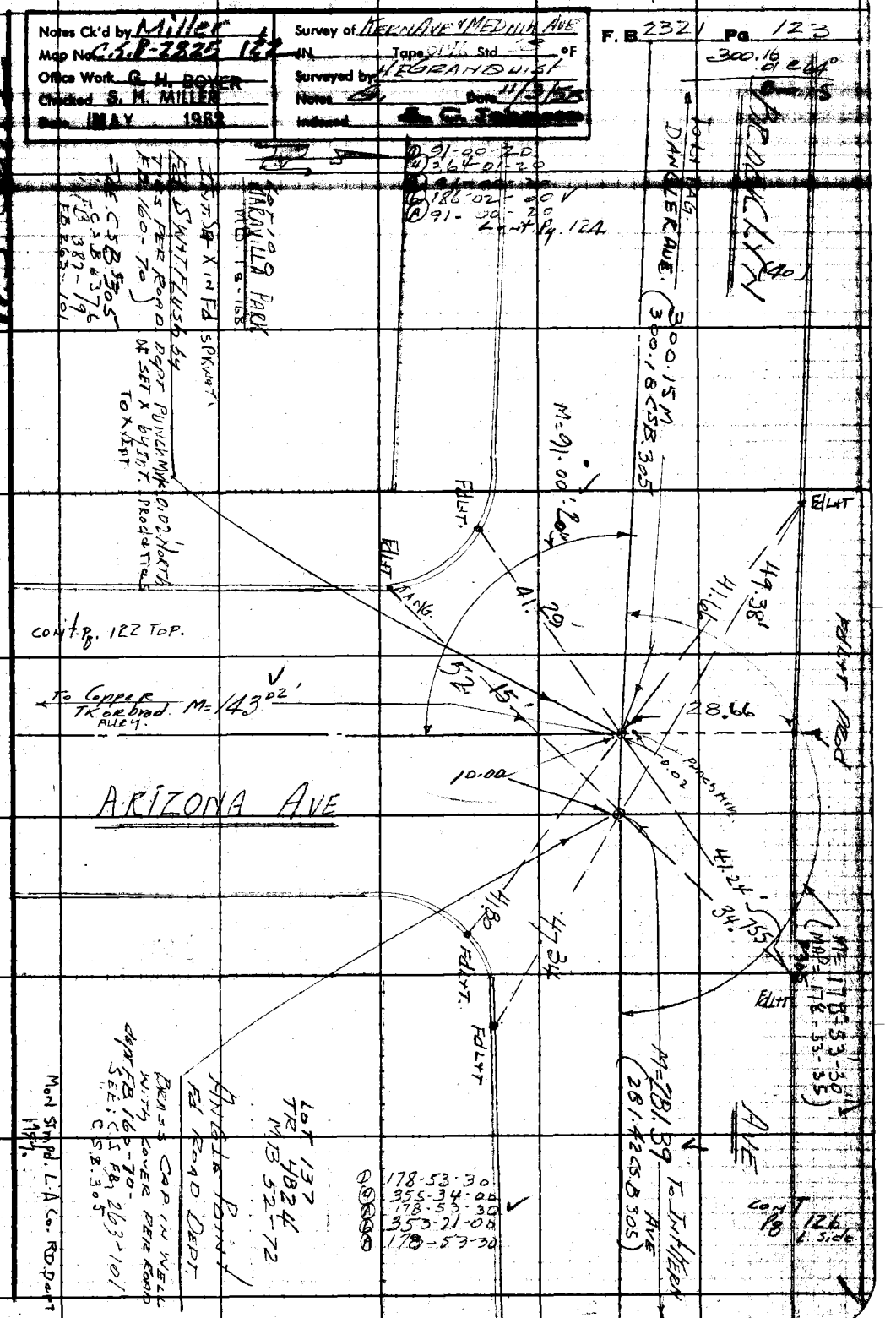


Note: Any Additions or Changes on This Sheet Must be Made or Circled in Red Ink With Date and Name of Person Making Change.

Do not extend notes this side of this line.

RETURN TO
LOS ANGELES COUNTY ENGINEER
700 LOS ANGELES COUNTY ENGINEERING BLDG.

76F2098 CE #247

F.B. 2321 Pg. 124

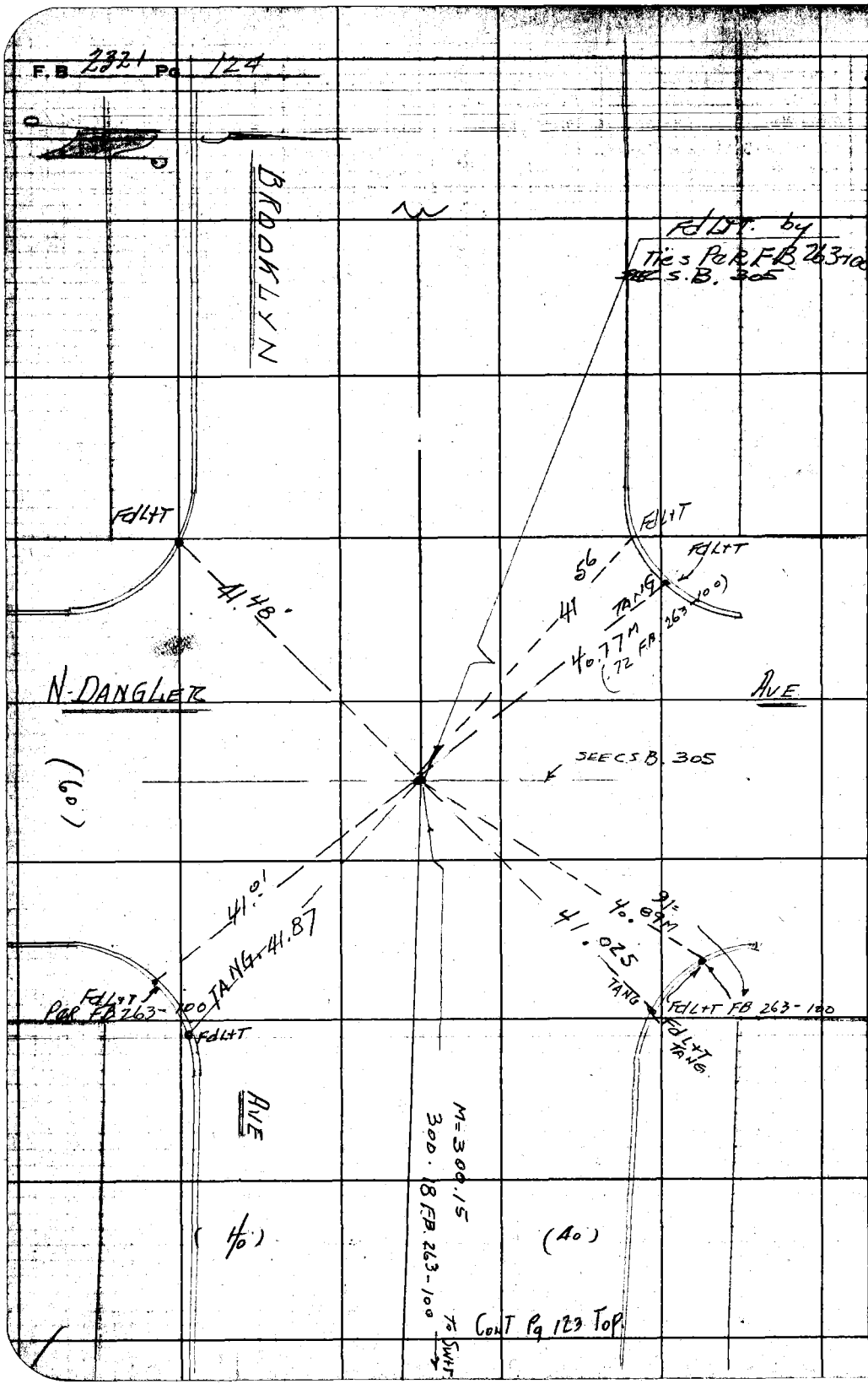



RETURN TO
LOS ANGELES COUNTY ENGINEER
700 LOS ANGELES COUNTY ENGINEERING BLDG.

Do not extend notes this side of this line.

Note: Any Additions or Changes on This Sheet Must be Made or Circled in Red Ink With Date and Name of Person Making Change.

Notes Ck'd by Miller
Map No. C.S.B. 2825 1&2
Office Work G. H. ROYER
Checked S. H. MILLER
Date MAY 1963

Survey of VERNON & MEDNIK AVE
JN 0075.53 Tape 0146 Std 68 °F
Surveyed by LE GRANDUI
Notes
Date 11/5/58
Indexed

F.B. 2321 Pg. 125
100' TAPE
142.89 @ 74° 1+29.0

Rd COPPER Brd
Check T.I.S. Rd.
Rd. Dept. FB 160-
74-A. SURF. Sand
& Cb. Ties

STK. 12" dpl. did
not dig for
STAKE AS 3+49.0
POINT checks
OK.

3-0' TAPE @ 115 CAL. 84°

CONT Pg. 126 BOTH

WALK

M. 142.90
(Rd. 142.90)

AVE

FdL+T

TANG

23.90'

24.70

1ST ALLEY
TO ARIZONA AVE
(Rd. 291.01')

CONT

CONT

So. of BROOKLYN AVE
M. 290.03 TO MEDNIK
(Rd. 289.98')

CONT Pg. 127

CONT AGAIN (15')

24.67

23.73'

290.03 @ NORM°

FdL+T

(Rd. 90°10'15")
M. 90°14'20"

① 90°14'20"
② 360-57-20
③ 90-14-20
④ 181-26-00
⑤ 90-14-20

101.09
192.46 LEV

293.55 @ 74° = 293.54

300' TAPE @ 115
CAL. 84°

M = 293.54
(ROAD = 295.51)

N. KERN

(30')

(30')

GUTTER

GUTTER

WALK FdL+T

16.18

FdL+T
1ST STAK

15.82

TANG

18.24

FdC. SPK+W. 2" DP

R. 9.2

ANGLE POINT
FdC. SPK+W
2" DP. as PER Road
Dept FB 160-73
73-A.
SEE Co. SURV. FB 357-66
CSB. 376

TRACT
MB-52-74

WALK

0.02
0.25
23.77

7.0°

23.94

FdL+T
1.02

CSB. 305
FB. 263-103

27.41

FdL+T
DRWY

M = 179°51'35"
(Rd. 179-51-30")

18.20

TANG

FdL+T 0.-3N
BETWEEN
0.02

56.01
122.17

274.66 @ 2°36' = 274.38

279.59 @ 2°15 = 279.37

731.93
.07
731.86

@ 70°

USED 300' TAPE
#115 CAL. @ 84°

TOTAL M = 731.86
(Rd. = 731.85)

179-51-30 ①
359-26-30 ②
179-51-35 ③
359-09-30 ④
179-51-35 ⑤

Rd STA. 17+28.08
PER FB. 160-73
GONE. NOT FOUND

CONTR
34 Ft. Side

Notes: Any Additions or Changes on This Sheet Must be Made or Circled in Red Ink. With Date and Name of Person Making Change.

Do not extend notes this side of this line.

RETURN TO
LOS ANGELES COUNTY ENGINEER
700 LOS ANGELES COUNTY ENGINEERING BLDG.

76F3098 CK #247—8-5

F.B. 2321 Pg. 126

Fd SPKWIT FLG
Ties AS PER ROAD DEPT
F.B. 160-74-
To Engr. F.B. 263-103
See CSB 305
" CSB 376
" F.B. 387-20

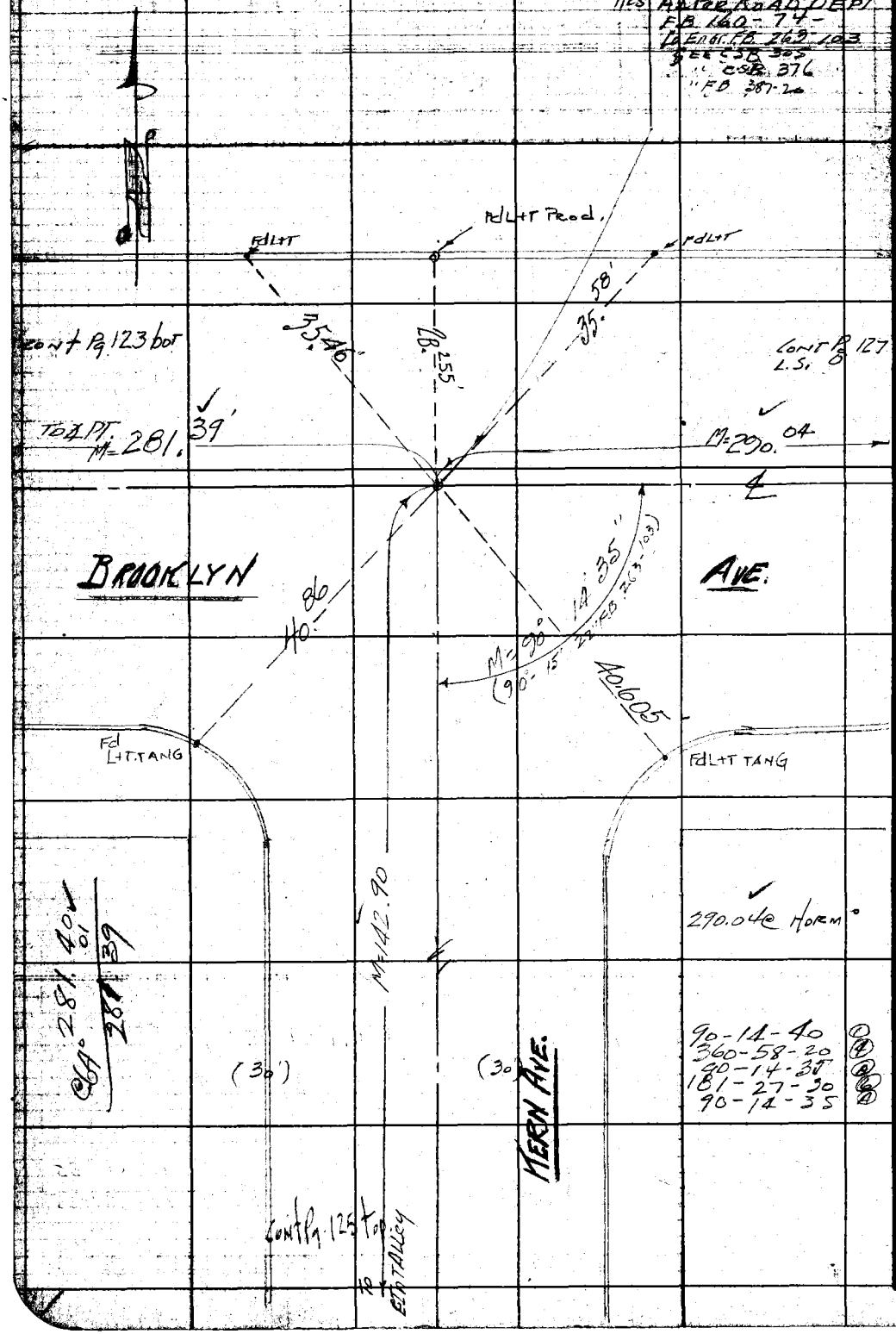


RETURN TO
LOS ANGELES COUNTY ENGINEER
700 LOS ANGELES COUNTY ENGINEERING BLDG.

Do not extend notes this side of this line.

Note: Any Additions or Changes on This Sheet Must be Made or Circled in Red Ink With Date and Name of Person Making Change.

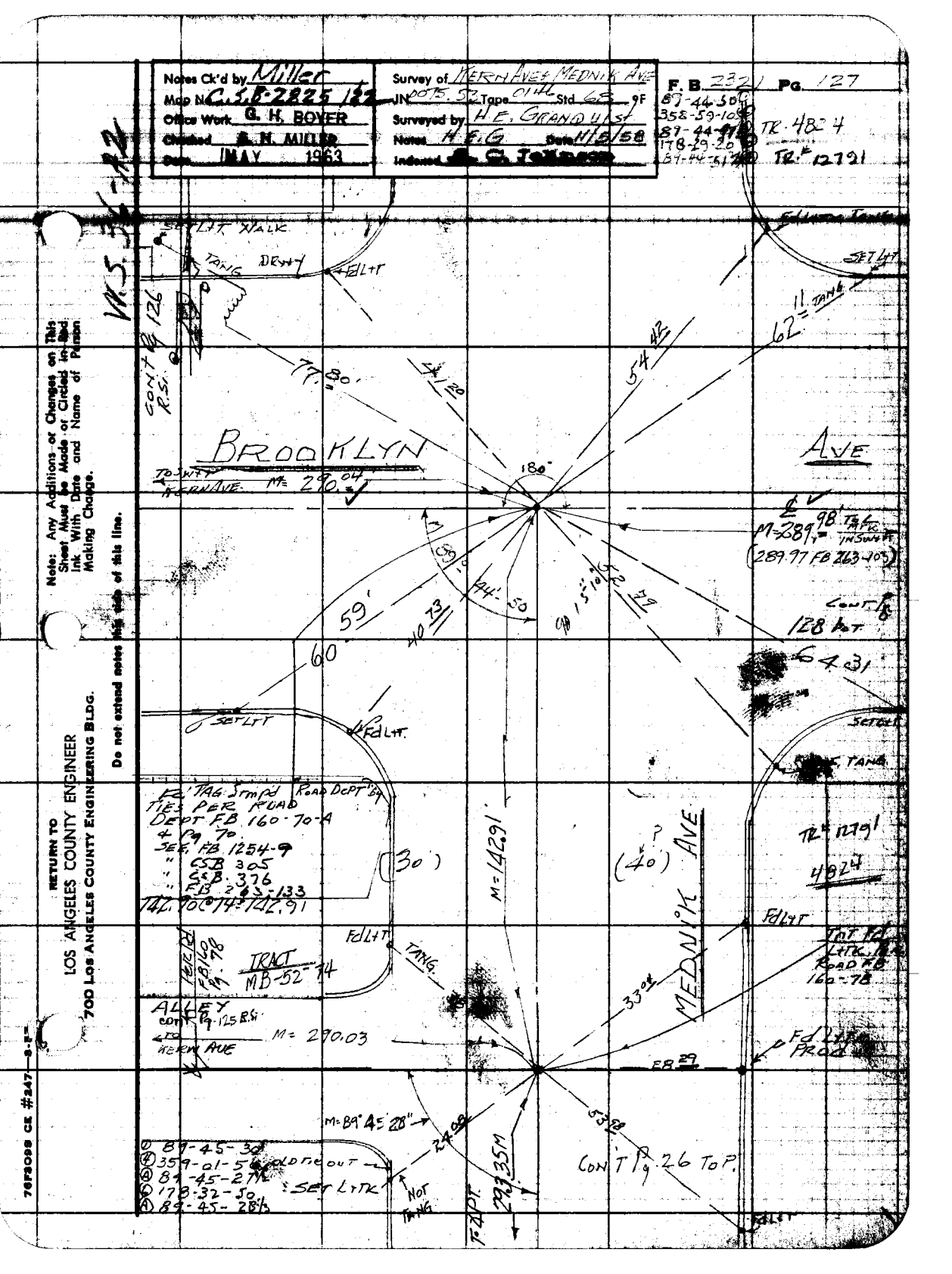

Notes Ck'd by Miller
Map No. C.S.B-2825 1/2
Office Work G. H. BOYER
Checked G. H. MILLER
Date MAY 1963
Survey of KERN AVE & MEDNIK AVE
JN 0075.52 Tape 0146 Std 68 °F
Surveyed by H.E. GRANDUIST
Notes H.E.G. Date 11/5/58
Indexed
F.B. 2321 Pg. 127
89-44-30
358-59-10
87-44-47
178-29-20
89-44-51
TR. 4824
TR. 12791
SET LT WALK
TANG
DRWY
FdLT
SET LT
CONT Pg 126 R.S.
77.80
54.42
62.11 TANG
BROOKLYN
AVE
TO SWT KERN AVE
M= 290.04
180°
M=289.98 TO ℄ MPK INSWT
(289.97 FB 263-103)
CONT Pg 128 PT.
64.31
59'
60
40.73
44.50
52.79
SET LT
FdLT
FdLT TANG
Fd TAG Stmpd ROAD DEPT 64
TIES PER ROAD
DEPT FB 160-70-A
& Pg 70
SEE FB 1254-9
" CSB 305
" CSB 376
" FB 263-133
142.90 @ 74 = 142.91
(30')
(40')
M=142.91
MEDNIK AVE
TR# 12791
4824
FdLT
TRACT MB-52-74
FdLT
TANG
TOT Fd LTK ROAD FB 160-78
ALLEY
CONT Pg 125 R.S.
TO KERN AVE
M= 290.03
33.04
Fd LTK PROD
FB 29
M=89°45'28"
24.08
53.98
CONT Pg 26 TO P.
① 89-45-30
④ 359-01-56
Ⓐ 89-45-27½
⑥ 178-32-50
Ⓐ 89-45-28½
SET LTK
NOT TANG
TO APT.
29.35M
FdLT
Note: Any Additions or Changes on This Sheet Must be Made or Circled in Red Ink With Date and Name of Person Making Change.
Do not extend notes this side of this line.
RETURN TO
LOS ANGELES COUNTY ENGINEER
700 LOS ANGELES COUNTY ENGINEERING BLDG.
76F3099 CE #247—8-F

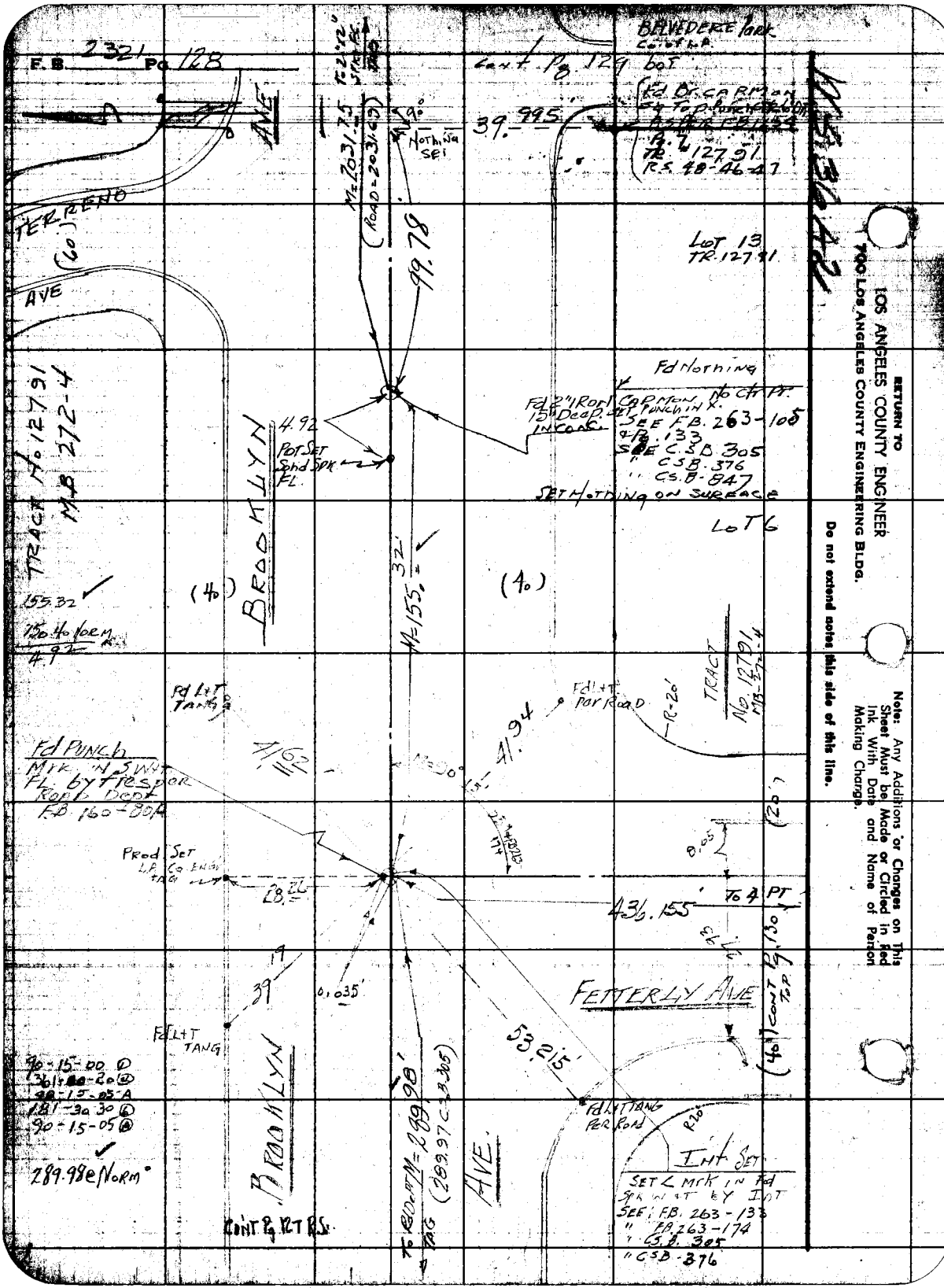
F.B. 2321 Pg. 128
BELVEDERE PARK
Cont. Pg. 129 bot
Fd Br. CARMON
TR. 127.91
R.S. 48-46-47
39.995
Nothing Set
M=2031.75
(ROAD=2031.63)
99.78
TERRENO
AVE
(60)
LOT 13
TR. 127.91
Fd Nothing
No Ctr Pt.
Fd 2" IRON CARMON
15" Deep. SET PUNCH IN X.
IN CONC.
SEE F.B. 263-105
Pg. 133
SEE C.S.B. 305
" C.S.B. 376
" C.S.B. 847
SET NOTHING ON SURFACE
LOT 6
4.92
POT SET
Sand Spk
FL.
TRACT No. 127.91
M.B. 272-4
BROOKLYN
(40)
(40)
155.32
150.40 NORM
4.92
M=155.32
Fd L+T
TANG
Fd L+T
Per Road
R=20'
TRACT
No. 127.91
M.B. 272-4
41.94
Fd PUNCH
MK IN SWT
FL. by Fresno
Road Dept
F.B. 160-80A
Prod Set
L.A. Co. Eng.
TAG
28.26
8.05
(20')
436.155
To 4 PT
FETTERLY AVE
(40') CONT Pg. 130 TOP
0.035'
39
Fd L+T
TANG
53.215'
Fd L+T TANG
Per Road
R=20'
90-15-00 (1)
361-00-20 (2)
90-15-05-A
181-30-30 (6)
90-15-05 (A)
289.98 @ NORM
BROOKLYN
AVE.
To Rd Dept M=289.98'
TAG (289.97 C.S.B. 305)
Int Set
SET < MK IN Fd
SPK WT BY INT
SEE: F.B. 263-133
" F.B. 263-174
" C.S.B. 305
" C.S.B. 376
CONT Pg. 127 R.S.
RETURN TO
LOS ANGELES COUNTY ENGINEER
700 LOS ANGELES COUNTY ENGINEERING BLDG.
Do not extend notes this side of this line.
Note: Any Additions or Changes on This Sheet Must be Made or Circled in Red Ink With Date and Name of Person Making Change.

Notes Ck'd by Miller
Map No. C.S.B-2825 1&2
Office Work G. H. BOYER
Checked S. H. MILLER
Date MAY 1963

Survey of KURN AVE & MEDNIK AVE
JN 0075 53 Tape 0146 Std 68 OF
Surveyed by GRANQUIST
Notes G. Date 11/26/58
Indexed E. C. Johnson

F. B. 2321 Pg. 129

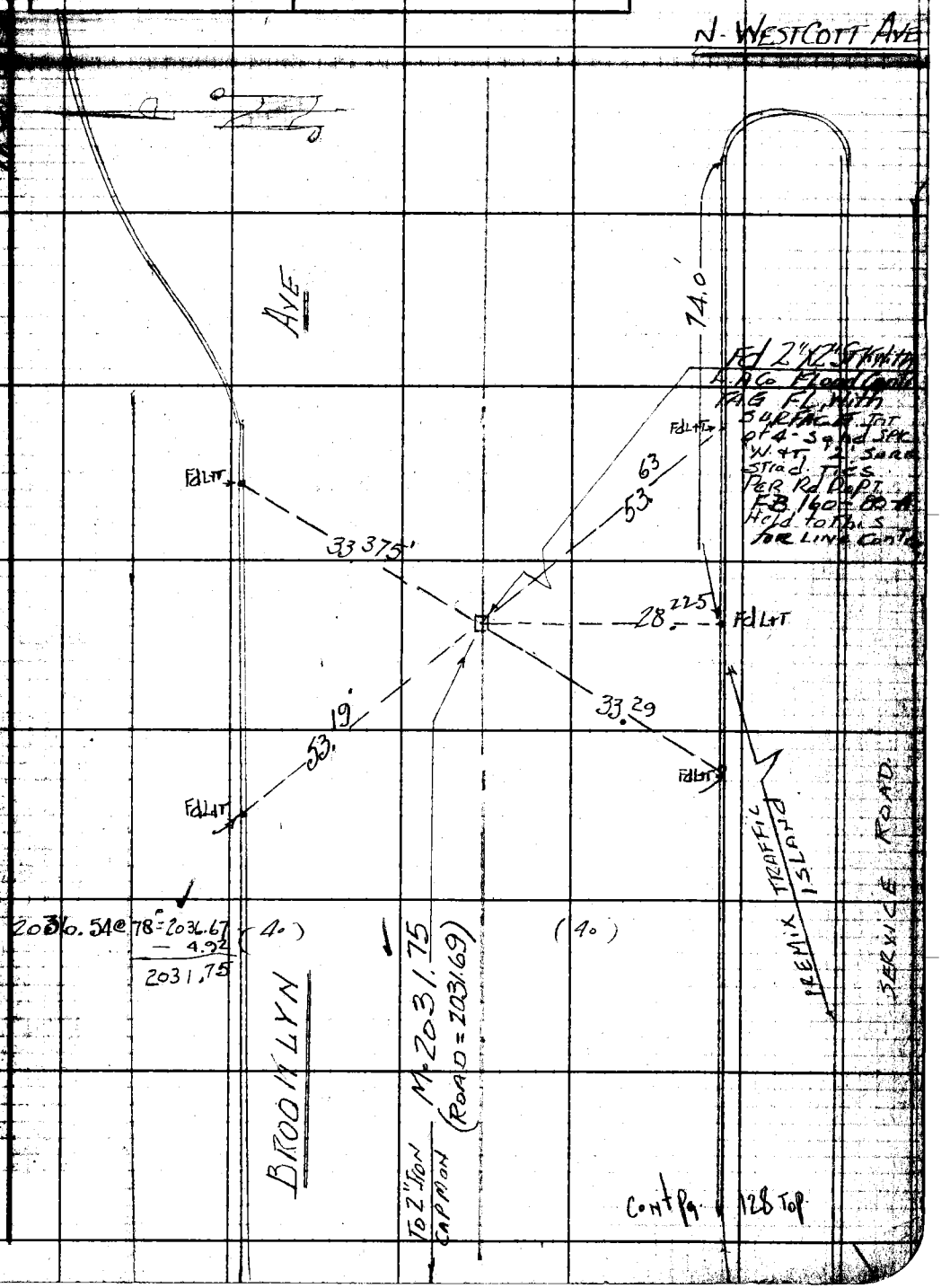


Note: Any Additions or Changes on This Sheet Must be Made or Circled in Red Ink With Date and Name of Person Making Change.

Do not extend notes this side of this line.

RETURN TO
LOS ANGELES COUNTY ENGINEER
5700 Los Angeles County Engineering Bldg.

76F3098 CE #247

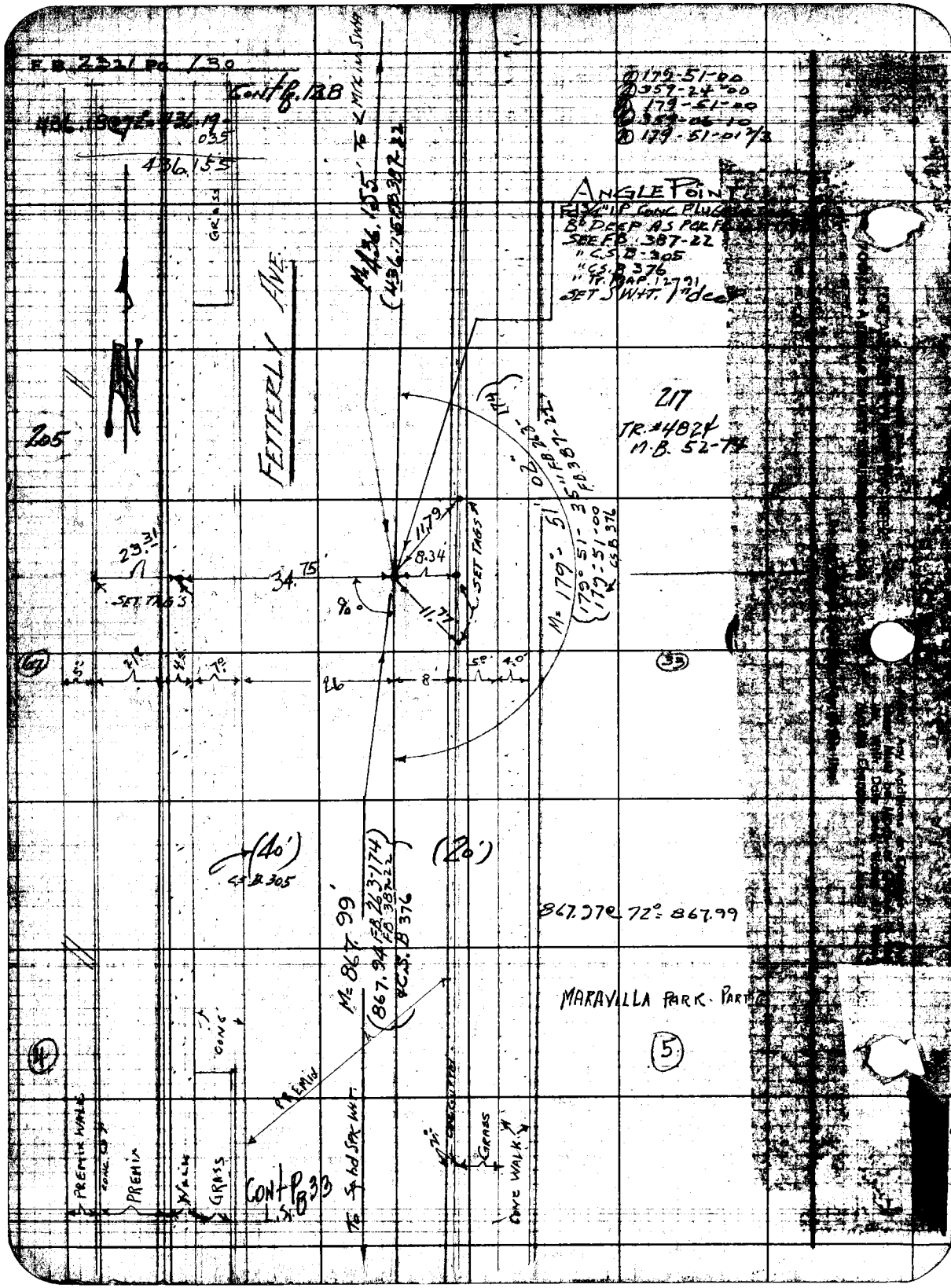

F.B. 2321 PG 130
Cont Pg. 128
436.155
GRASS
FETTERLY AVE.
M 436.155' To ∠ M/L in SW
(436.155 FB 387-22)
① 179-51-00
② 359-24-00
③ 179-51-00
④ 359-06-10
⑤ 179-51-01 2/3
ANGLE POINT
Fd 3/4" IP Conc Plug
8" DEEP AS PER FB
SEE F.B. 387-22
" C.S.B. 305
" C.S.B. 376
" Tr. Map 12791
SET SW+T. 1" deep
217
TR. #4824
M.B. 52-74
205
23.31
34.75
SET TAGS
11.79
8.34
11.77
90°
SET TAGS
M 179° 51' 02"
(179° 51' 35" FB 263-174
FB 387-22
179° 51' 00
CSB 376)
(67)
(33)
26
8'
(40')
CSB 305
(20')
867.97 @ 72° = 867.99
M = 867.99'
(867.94 FB 263-174
FB 387-22
& C.S.B. 376)
MARAVILLA PARK PART 2
(4)
(5)
CONC
PREMIX
PREMIX WALK
CONC. CB
PREMIX
WALK
GRASS
CONT PG 33
L.S.B.
To Sq hd SPK WT
GRASS
CONC WALK