Notes Ck'd by J. F. MUNOZ
Map No.
Field Work C. MOTEN
Checked J. F. MUNOZ
Date

Survey of San Pedro Facility
JN 9085.02 Tape 245 Std 68 °F
Surveyed by English
Notes Ed. Date 1-74
Indexed G. D. BAILEY FEB 1 1974

F. B 2325 PG. 5

SAN PEDRO
NEIGHBORHOOD
FACILITY

J.N. 9085.02

BOUNDARY
SURVEY.
Lots 20 to 32
inclusive,
Block J,
La Mirada Tract
City of Los Angeles
M.B. 7-145.

Jan. 10, 1974.
English
Caro
Johnson
Straud

Ref.:
L.A.City
12606.

Microfilmed Feb. '86

PLEASE RETURN TO
COUNTY OF LOS ANGELES
DEPARTMENT OF COUNTY ENGINEERING
403 LOS ANGELES COUNTY ADMINISTRATION BLDG.

F. B. 2325 PG. 6

INDEX MAP

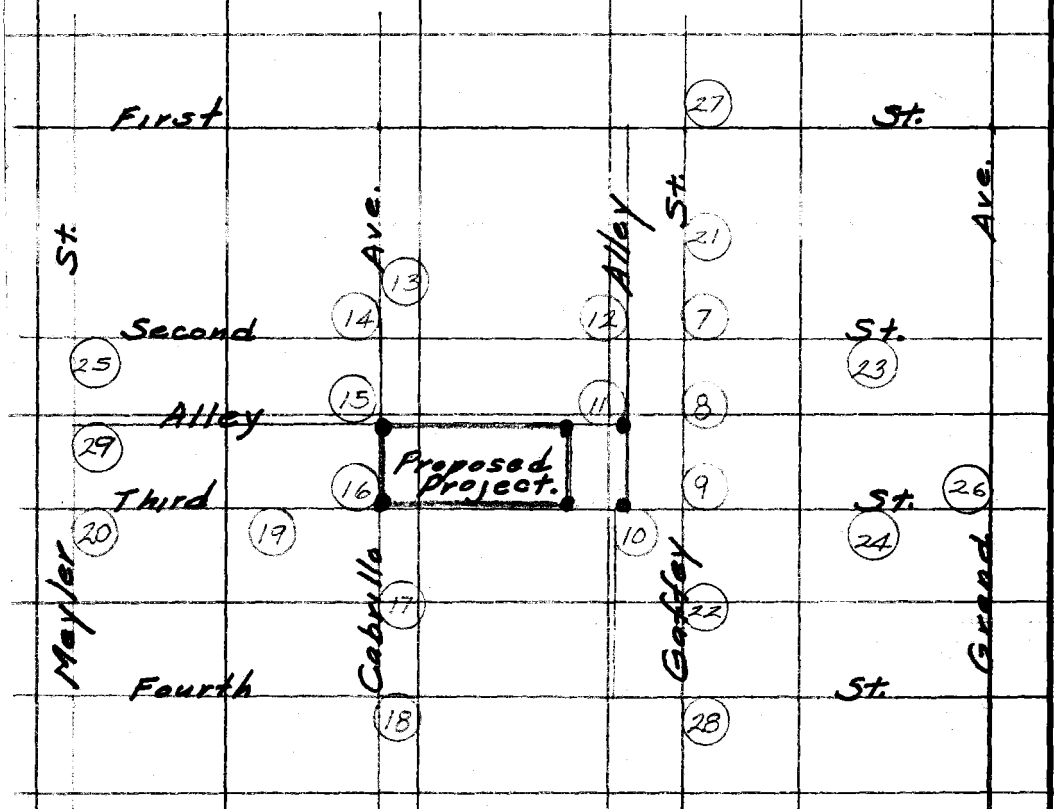

Con't. Pg. 38.

PLEASE RETURN TO
COUNTY OF LOS ANGELES
DEPARTMENT OF COUNTY ENGINEER
403 LOS ANGELES COUNTY ENGINEERING BLDG.

Note: Any Additions or Changes on This Sheet Must be Made or Circled in Red Ink With Date and Name of Person Making Change.

Do not extend this side of this line.

Notes Ck'd by J. F. MUNOZ	Survey of San Pedro Sec.
Map No. B. 5229	JN 9085.02 Tape 245 Std 68 °F
Office Work C. MOTEN	Surveyed by English
Checked J. F. MUNOZ	Notes Ed. Date 1-74
Date 6/28/74	Indexed G. D. BAILEY FEB 7 1974

F. B. 2325 PG. 7

WS 29 C-2

Note: Any Additions or Changes on This Sheet Must be Made or Circled in Red Ink With Date and Name of Person Making Change.

Do not extend this side of this line.

PLEASE RETURN TO
COUNTY OF LOS ANGELES
DEPARTMENT OF COUNTY ENGINEER
403 LOS ANGELES COUNTY ENGINEERING BLDG.

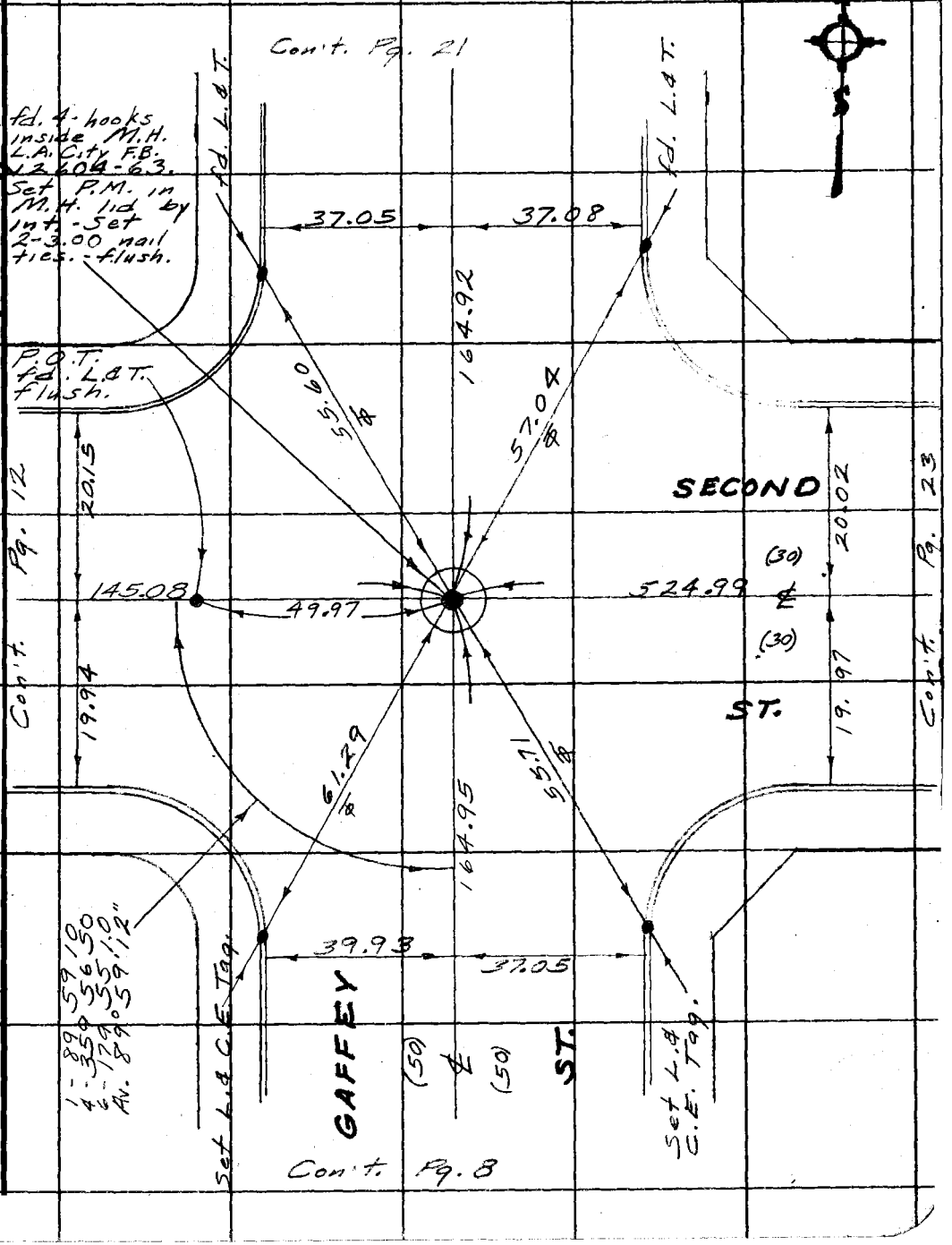

76F309S CE#310 3-68

F. B. 2325 PG. 8

Con't. Pg. 7

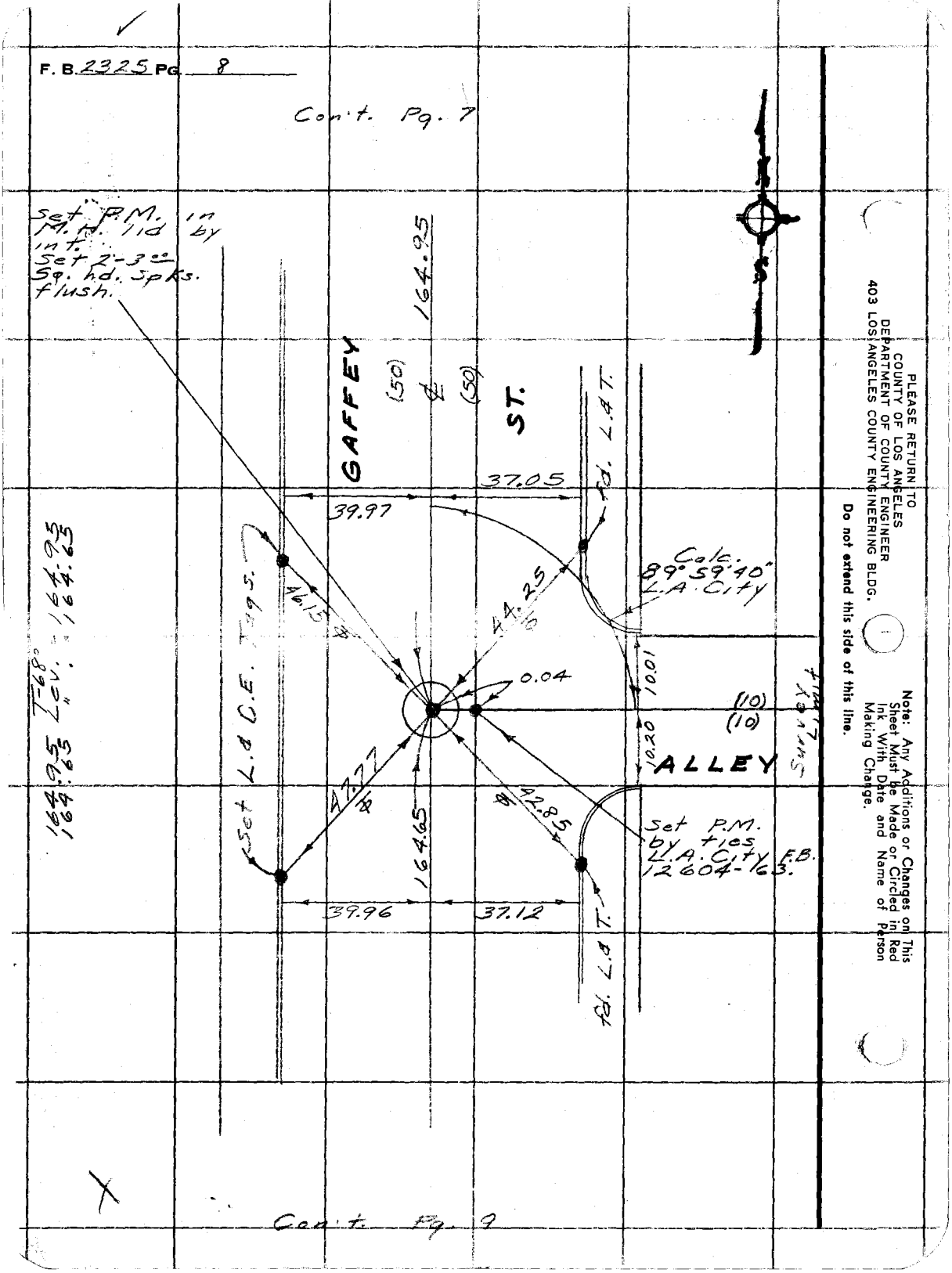

Con't. Pg. 9

PLEASE RETURN TO
COUNTY OF LOS ANGELES
DEPARTMENT OF COUNTY ENGINEER
403 LOS ANGELES COUNTY ENGINEERING BLDG.

Do not extend this side of this line.

Note: Any Additions or Changes on This Sheet Must be Made or Circled in Red Ink With Date and Name of Person Making Change.

Notes Ck'd by J. F. MUNOZ	Survey of San Pedro Fac.
Map No. B-5229	JN 9085.02 Tape 245 Std 68 °F
Office Work C. MOTEN	Surveyed by English
Checked J. F. MUNOZ	Notes Ed. / Date 1-74
Date 6/28/74	Indexed G. D. BAILEY FEB 7 1974

F. B. 2325 PG. 9

W5296-2

Note: Any Additions or Changes on This Sheet Must be Made or Circled in Red Ink With Date and Name of Person Making Change.

Do not extend this side of this line.

PLEASE RETURN TO
COUNTY OF LOS ANGELES
DEPARTMENT OF COUNTY ENGINEER
403 LOS ANGELES COUNTY ENGINEERING BLDG.

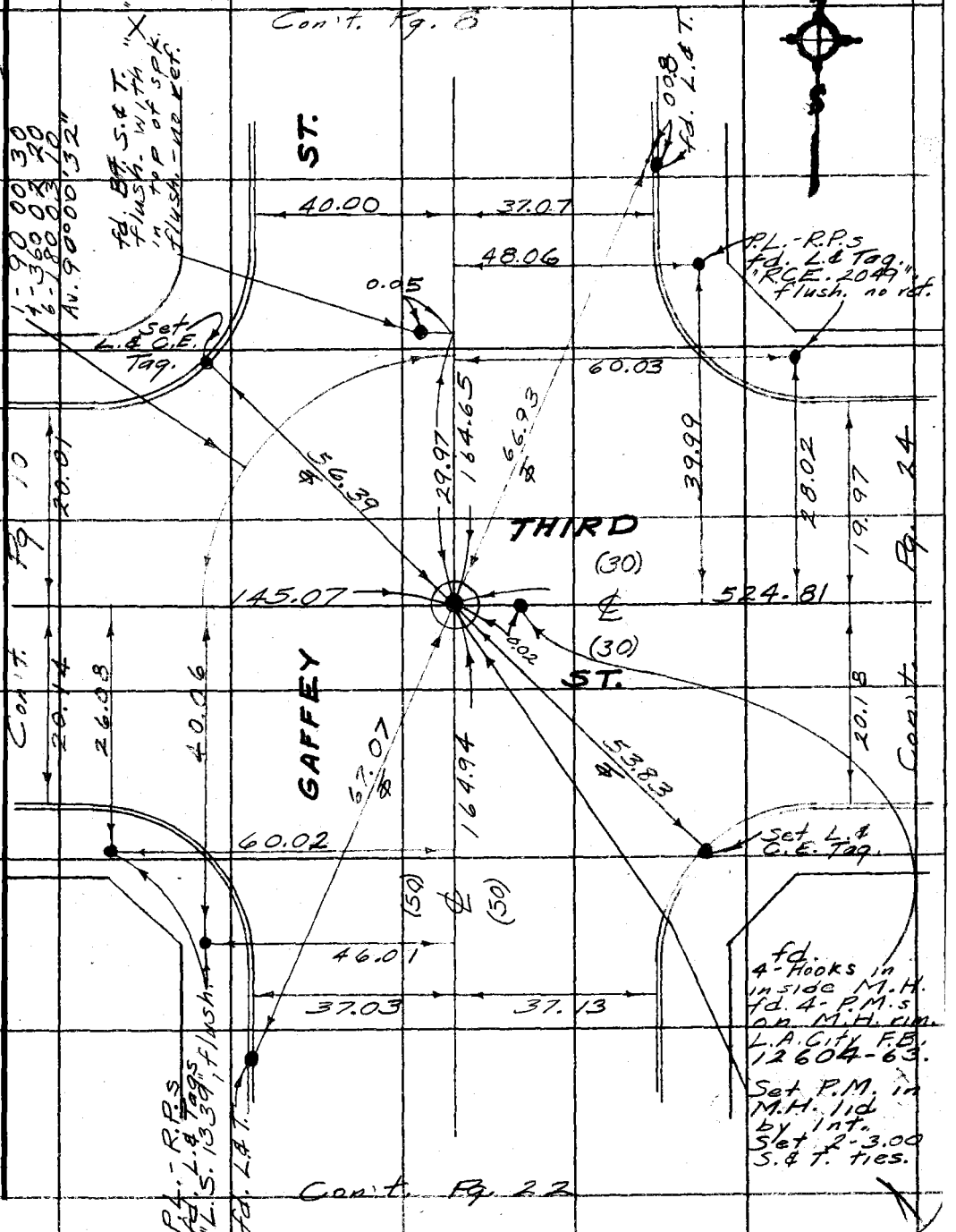

76F309S CE#310 3-68

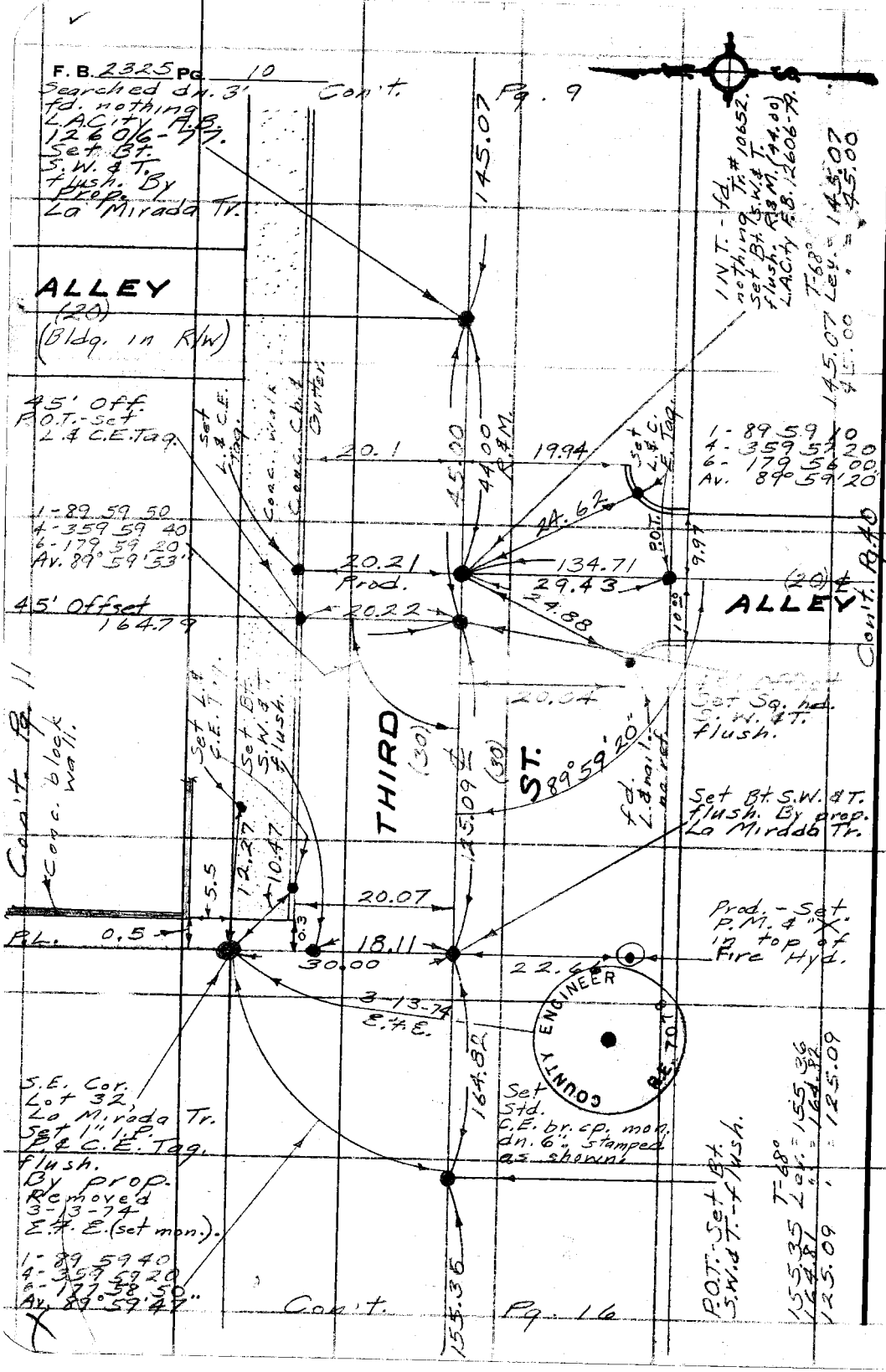

PLEASE RETURN TO
COUNTY OF LOS ANGELES
DEPARTMENT OF COUNTY ENGINEER
403 LOS ANGELES COUNTY ENGINEERING BLDG.

Do not extend this side of this line.

Note: Any Additions or Changes on This Sheet Must be Made or Circled in Red Ink With Date and Name of Person Making Change.

Notes Ck'd by J. F. MUNOZ		Survey of San Pedro Fac.	F. B. 2325 Pg. 11
Map No. B-5229		JN 9085.02 Tape 245 Std 68 °F	
Office Work C. MOTEN		Surveyed by English	
Checked J. F. MUNOZ		Notes Ed. Date 1-74	
Date 6/28/74		Indexed G. D. BAILEY FEB 7 1974	

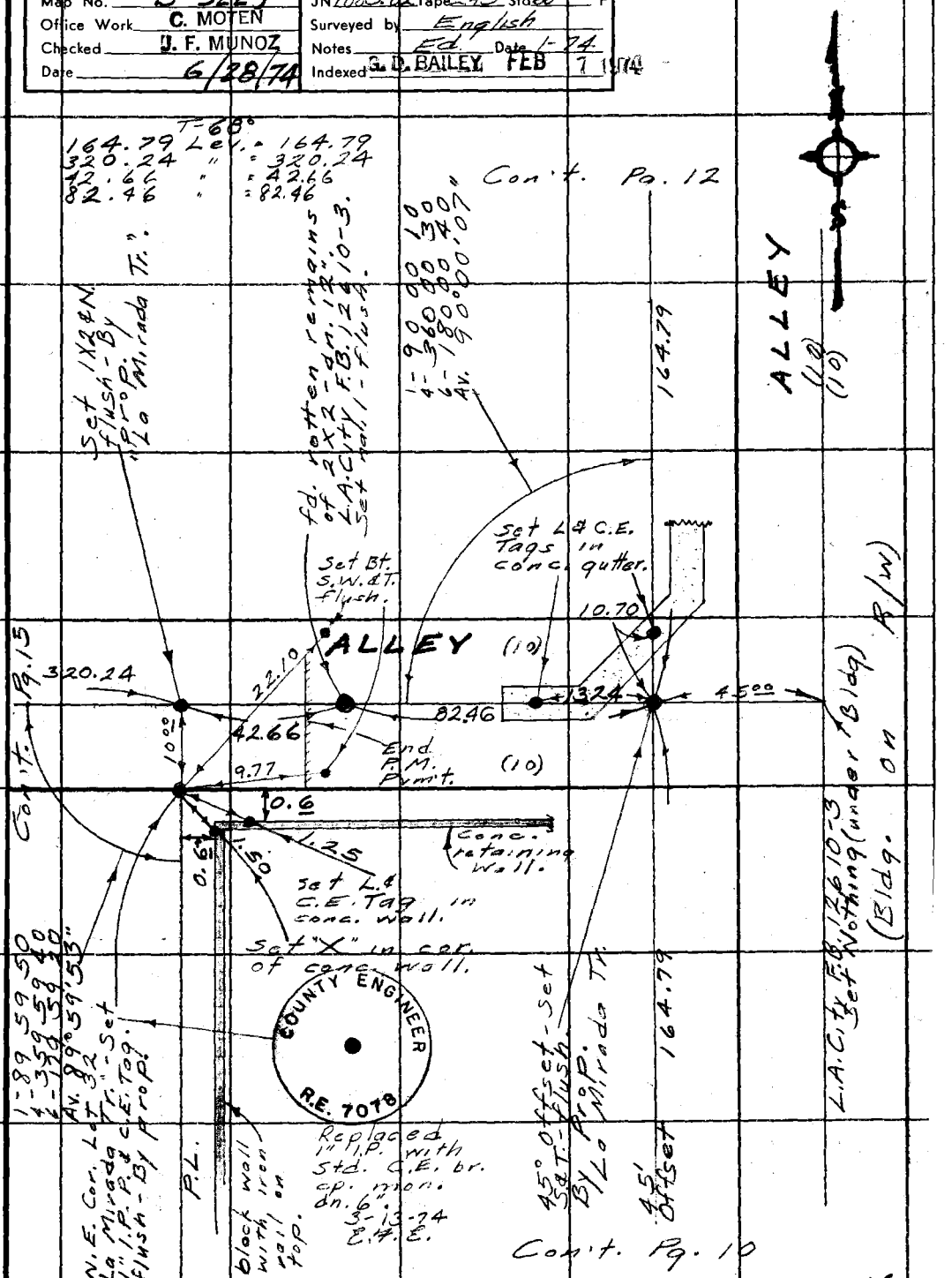

Note: Any Additions or Changes on This Sheet Must be Made or Circled in Red Ink With Date and Name of Person Making Change.

Do not extend this side of this line.

PLEASE RETURN TO
COUNTY OF LOS ANGELES
DEPARTMENT OF COUNTY ENGINEER
403 LOS ANGELES COUNTY ENGINEERING BLDG.

76F309S CE#310 3-68

F. B. 2325 PG. 12 Con't Pg. 7

PLEASE RETURN TO
COUNTY OF LOS ANGELES
DEPARTMENT OF COUNTY ENGINEER
403 LOS ANGELES COUNTY ENGINEERING BLDG.

Do not extend this side of this line.

Note: Any Additions or Changes on This Sheet Must be Made or Circled in Red Ink With Date and Name of Person Making Change.

Notes Ck'd by J. F. MUNOZ	Survey of San Pedro Fac.	F. B. 2325 Pg. 13
Map No. B-5229	JN 9085.02 Tape 245 Std 68 °F	
Office Work C. MOTEN	Surveyed by English	
Checked J. F. MUNOZ	Notes Ed. Date 1-74	
Date 6/28/74	Indexed G. D. BAILEY FEB 7 1974	

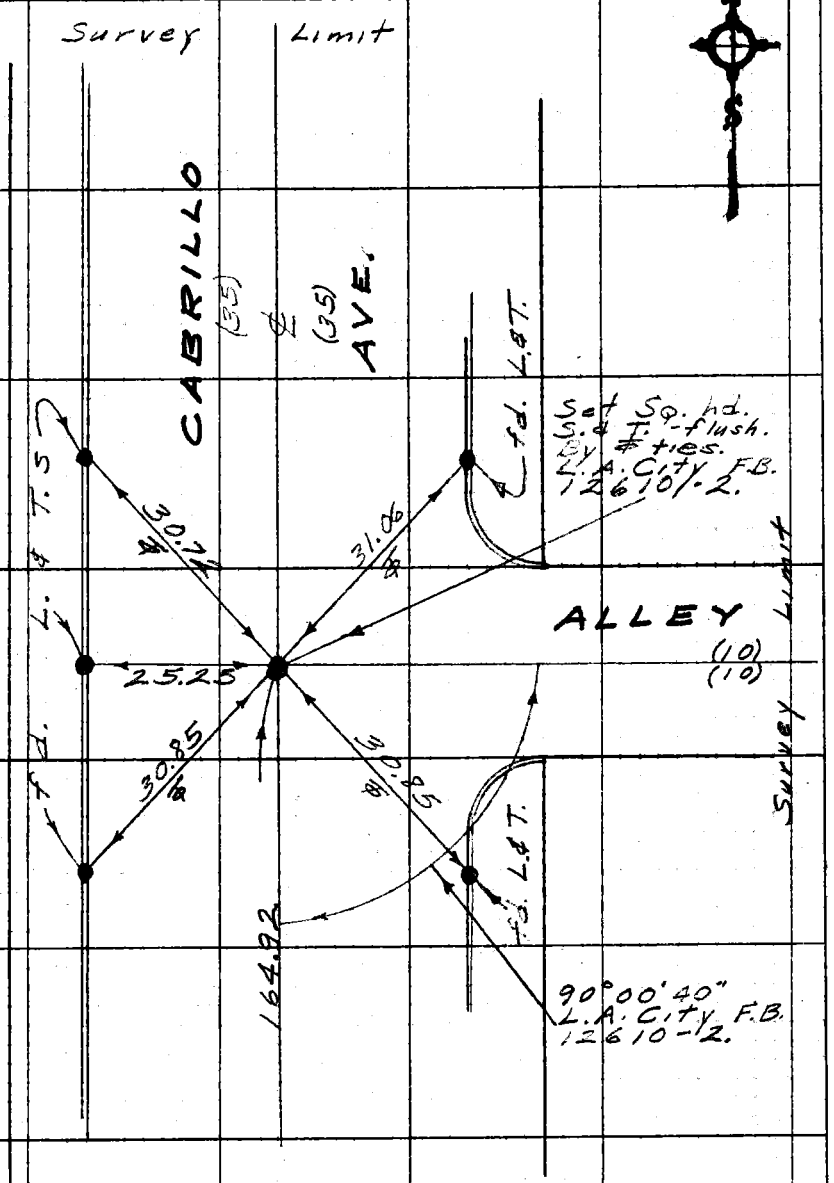

Cont. Pg. 14

Note: Any Additions or Changes on this Sheet Must be Made or Circled in Red Ink With Date and Name of Person Making Change.

Do not extend this side of this line.

PLEASE RETURN TO
COUNTY OF LOS ANGELES
DEPARTMENT OF COUNTY ENGINEER
403 LOS ANGELES COUNTY ENGINEERING BLDG.

76F309S CE#310 3-69

F. B. 2325 PG. 14

Con't. Pg. 13

T-68°
670.26 Lev. = 670.26
164.92 " = 164.92
164.72 " = 164.72

WS 29, C-2

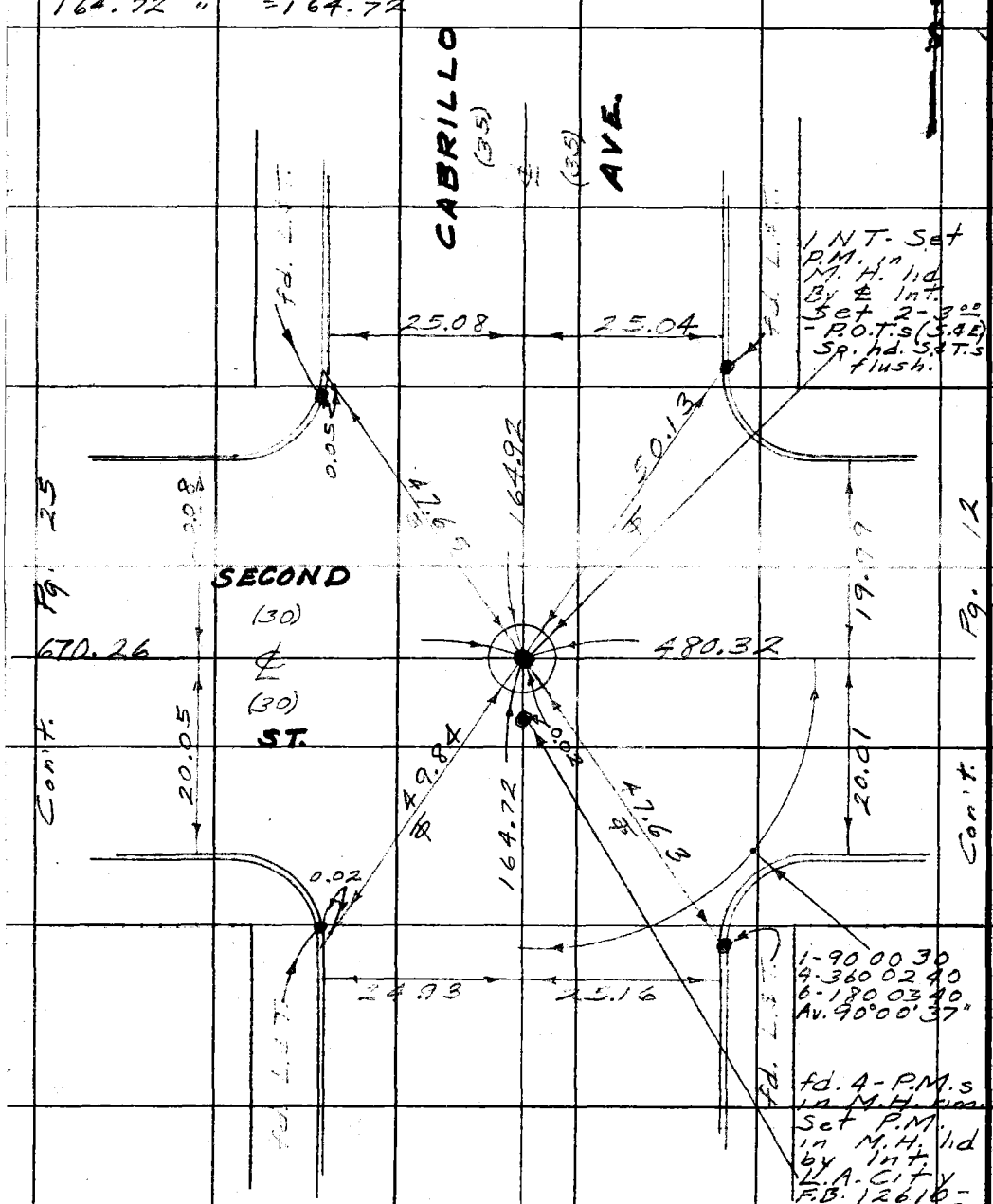

Con't. Pg. 15

Con't. Pg. 25

Con't. Pg. 21

PLEASE RETURN TO
COUNTY OF LOS ANGELES
DEPARTMENT OF COUNTY ENGINEER
403 LOS ANGELES COUNTY ENGINEERING BLDG.

Do not extend this side of this line.

Note: Any Additions or Changes on This Sheet Must Be Made or Circled in Red Ink With Date and Name of Person Making Change.

Notes Ck'd by J. F. MUNOZ	Survey of San Pedro Fac.
Map No. B - 5229	JN 9085.02 Tape 245 Std 68 °F
Office Work C. MOTEN	Surveyed by English
Checked J. F. MUNOZ	Notes Ed. Date 1-25
Date 6/28/74	Indexed G. D. BAILEY FEB 7 1974

F. B. 2325 PG. 15

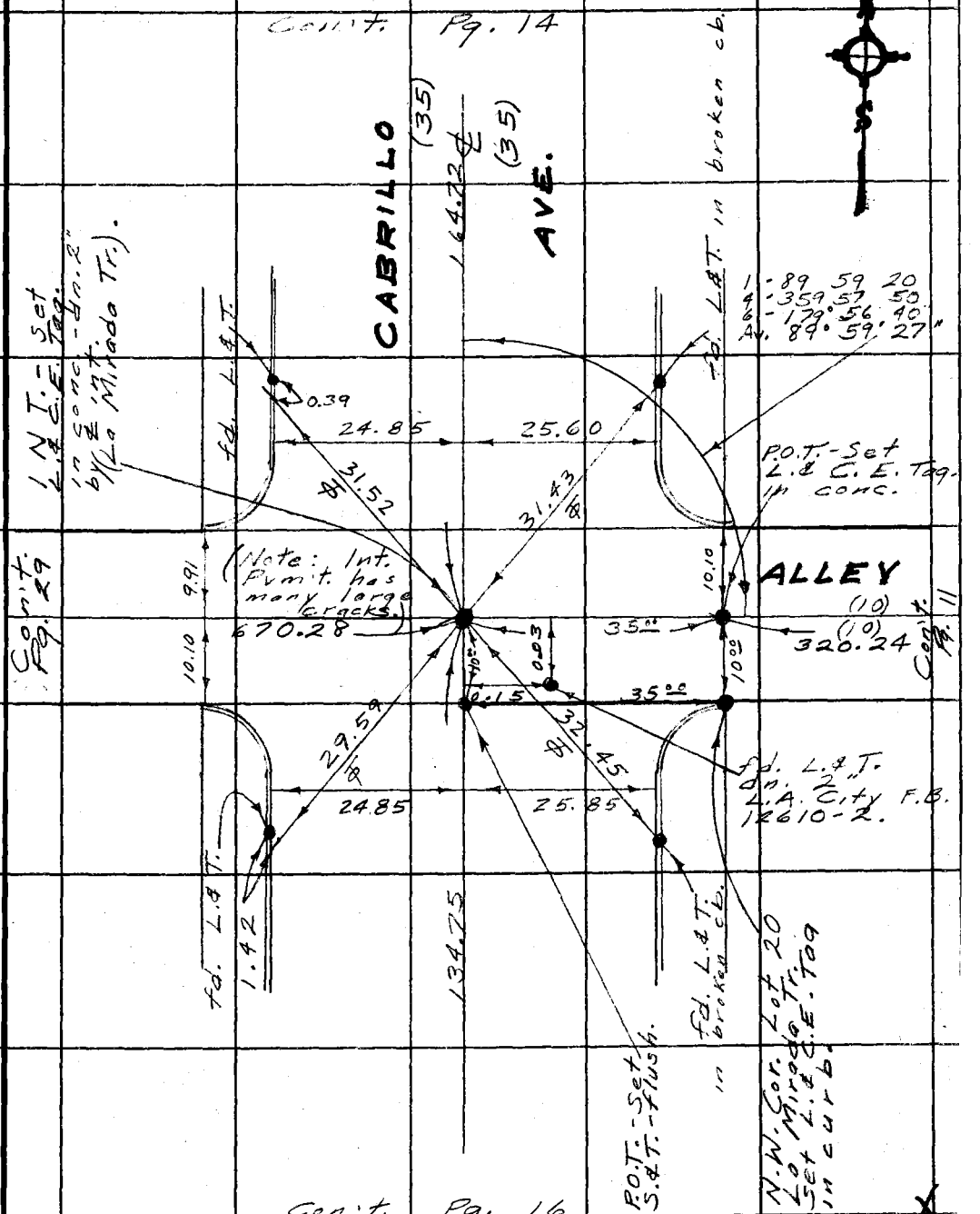

Note: Any Additions or Changes on This Sheet Must be Made or Circled in Red Ink With Date and Name of Person Making Change.

Do not extend this side of this line.

PLEASE RETURN TO
COUNTY OF LOS ANGELES
DEPARTMENT OF COUNTY ENGINEER
403 LOS ANGELES COUNTY ENGINEERING BLDG.

CE#310 3-68

F. B. 2325 PG. 16 Note: All meas. T-68° & Level.

Con't. Pg. 15

W.S. 29, 9-2

PLEASE RETURN TO
COUNTY OF LOS ANGELES
DEPARTMENT OF COUNTY ENGINEER
403 LOS ANGELES COUNTY ENGINEERING BLDG.

Do not extend this side of this line.

Note: Any Additions or Changes on This Sheet Must be Made or Circled in Red Ink With Date and Name of Person Making Change.

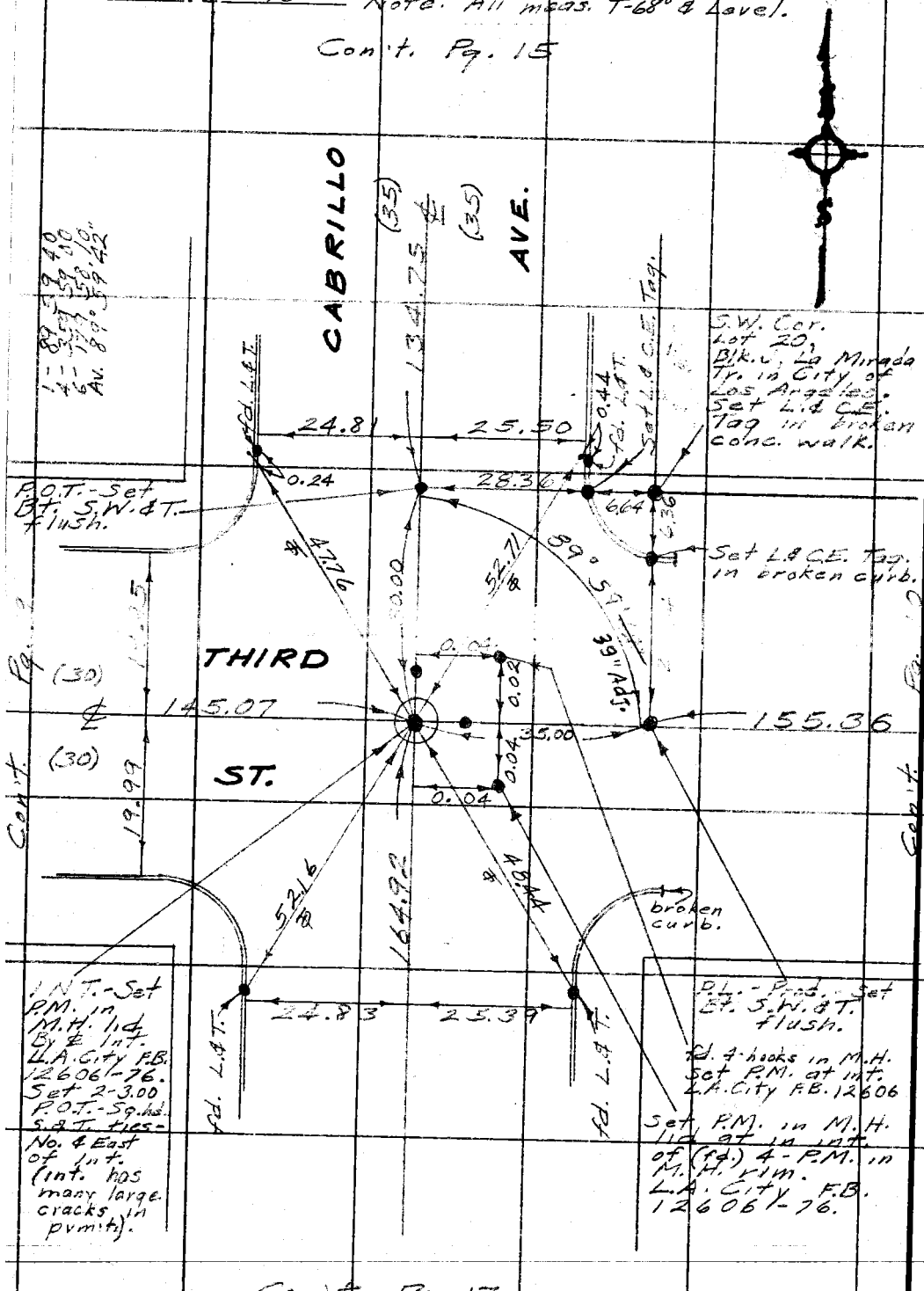

Con't. Pg. 17

76 F 309S

76F309S CE#310 3-68

PLEASE RETURN TO
COUNTY OF LOS ANGELES
DEPARTMENT OF COUNTY ENGINEER
403 LOS ANGELES COUNTY ENGINEERING BLDG.

Do not extend this side of this line.

* Note: Any Additions or Changes on This Sheet Must be Made or Circled in Red Ink With Date and Name of Person Making Change.

Ed English

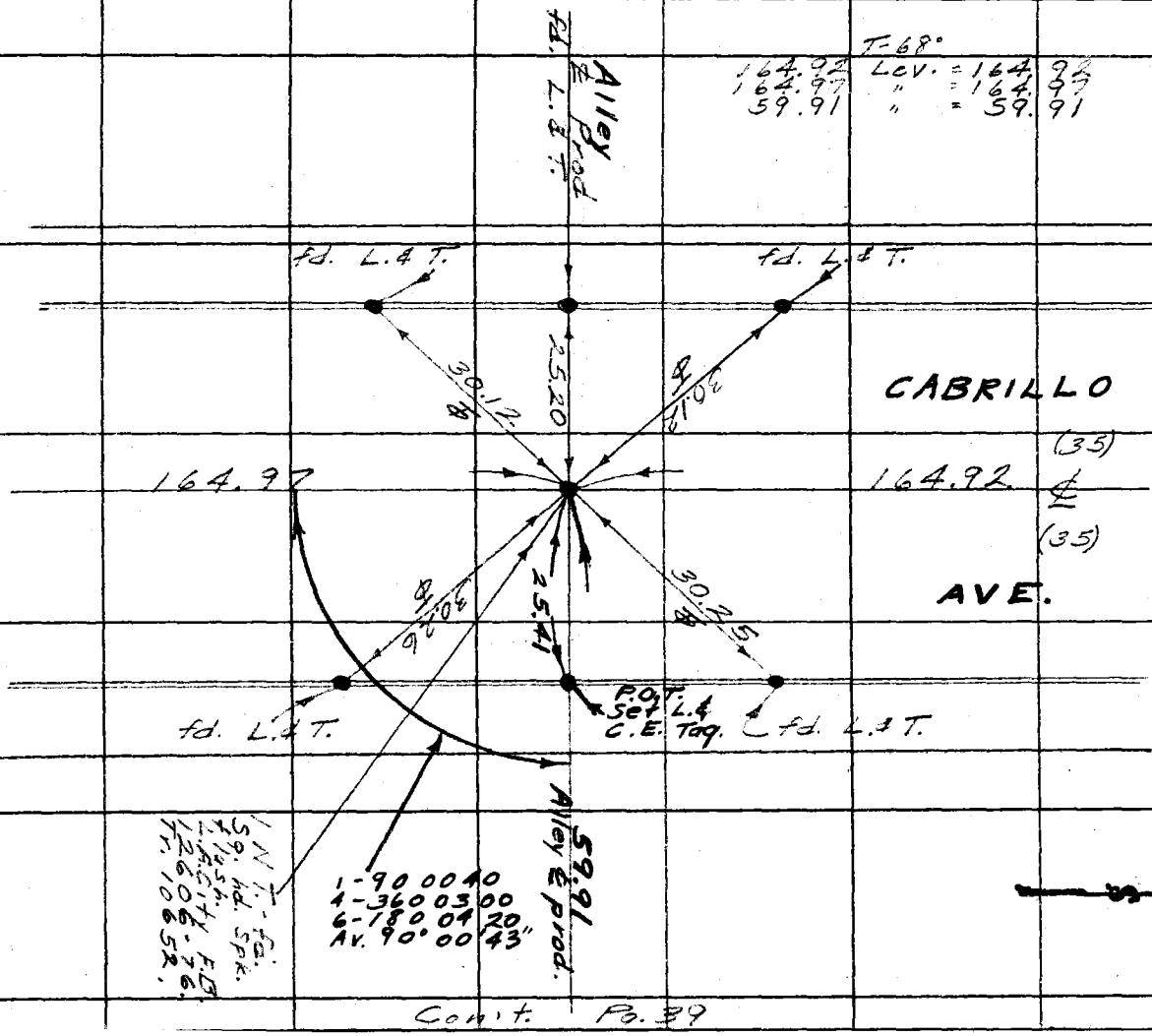

Notes Ck'd by H. F. MUNOZ
Map No. B-5289
Office Work C. MOTEN
Checked R. F. MUNOZ
Date 6/28/74

Survey of San Pedro Fac.
JN 2235.02 Tape 245 Std 68 °F
Surveyed by Ed. English
Notes
Indexed G. D. BAILEY Date 1-74 FEB 1 1974

F. B. 2325 PG. 17

F. B. 2325 PG. 18

Con't. Pg. 17

172.71 T-68° Lev. = 172.71

MS 29, C-2

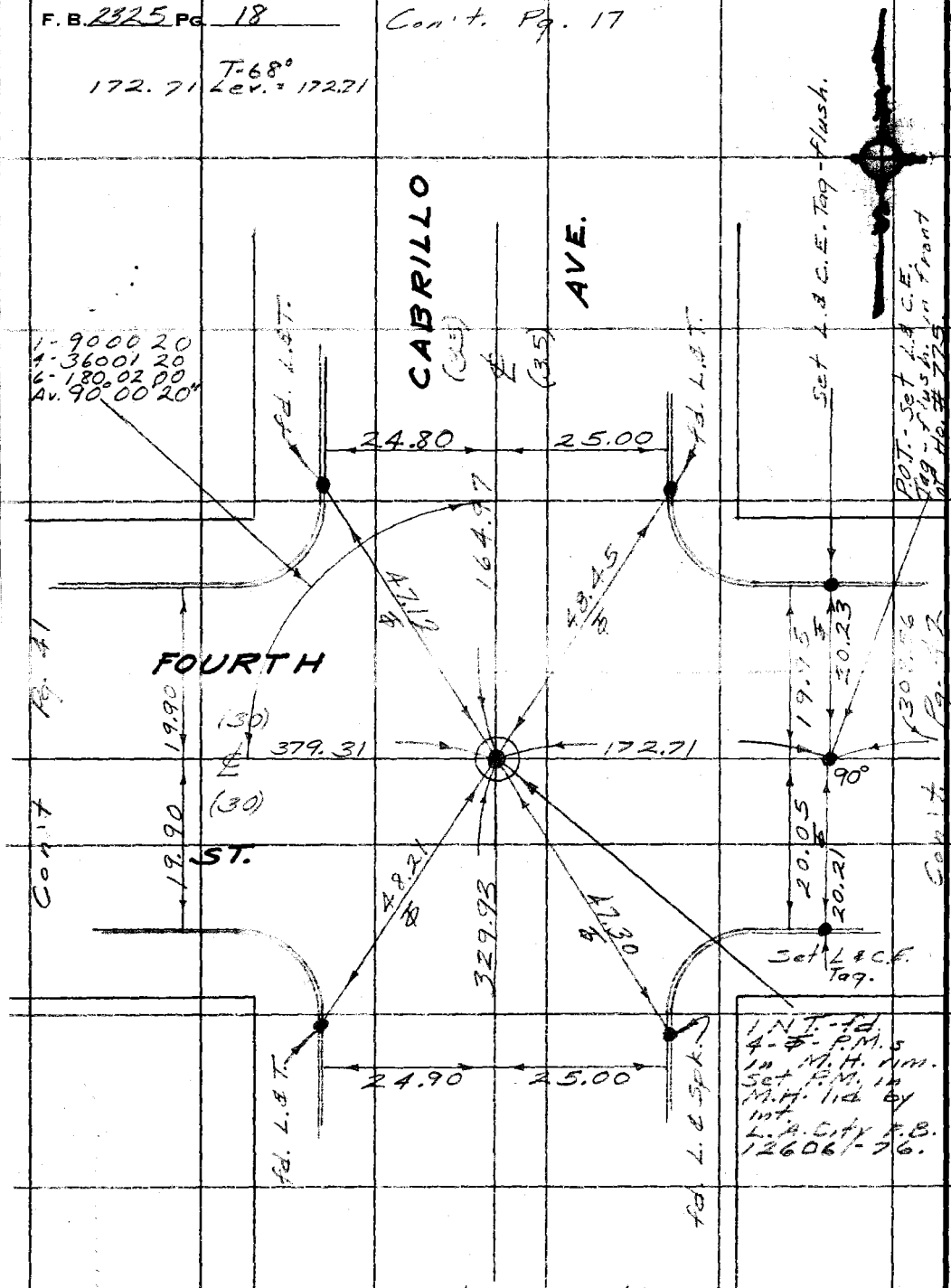

PLEASE RETURN TO
COUNTY OF LOS ANGELES
DEPARTMENT OF COUNTY ENGINEER
403 LOS ANGELES COUNTY ENGINEERING BLDG.

Do not extend this side of this line.

Note: Any Additions or Changes on This Sheet Must be Made or Circled in Red Ink With Date and Name of Person Making Change.

Notes Ck'd by J. F. MUNOZ	Survey of San Pedro Fac.	F. B. 2325 PG. 19	
Map No. B-5229	JN 908508 Tape 245 Std. 68 °F		
Office Work C. MOTEN	Surveyed by English		
Checked J. F. MUNOZ	Notes Ed. Date 1-74		
Date 6/28/74	Indexed G. D. BAILEY FEB 7 1974		

Note: Any Additions or Changes on This Sheet Must be Made or Circled in Red Ink With Date and Name of Person Making Change.

Do not extend this side of this line.

PLEASE RETURN TO
COUNTY OF LOS ANGELES
DEPARTMENT OF COUNTY ENGINEER
403 LOS ANGELES COUNTY ENGINEERING BLDG.

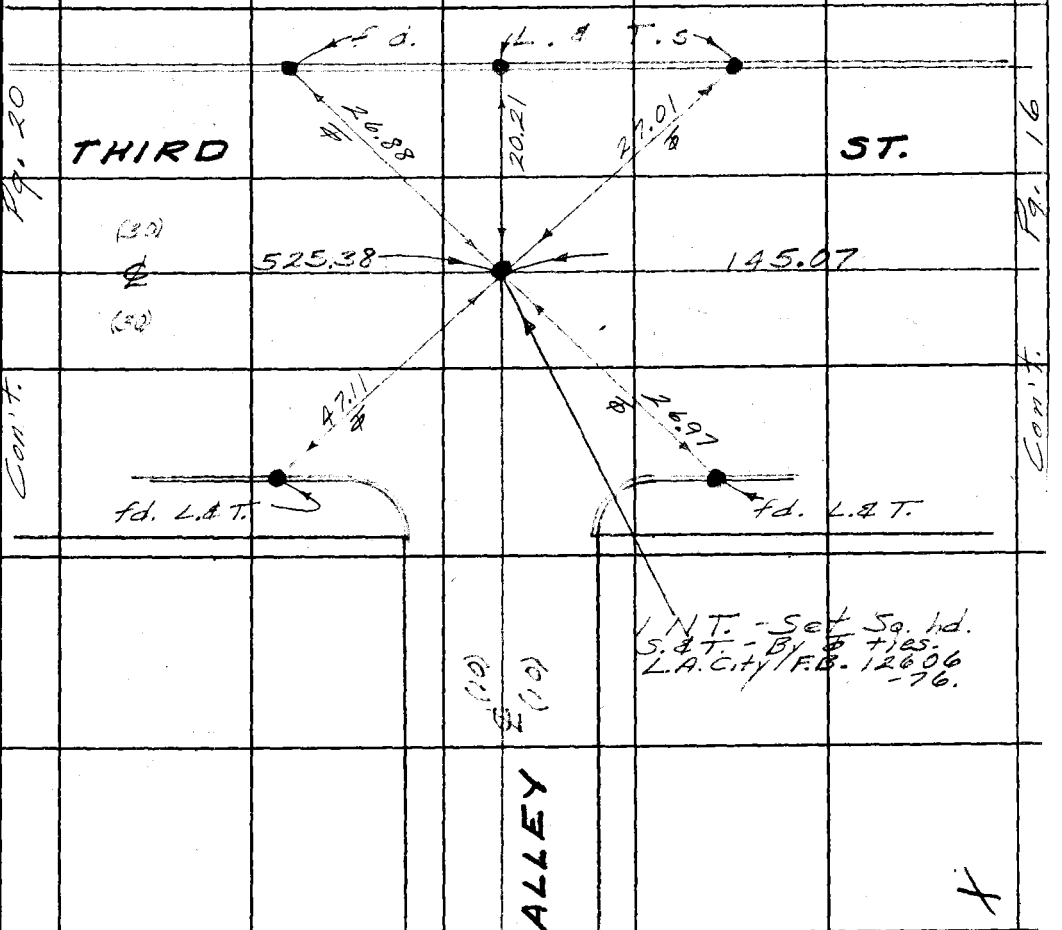

76F309S CE#310 3-68

F. B. 2325 PG. 20

Survey Limit

525.38 T-68° Level = 525.38

WS 29 C-2

MEYLER ST.

(35) ℄ (35)

Note: Int. conc. pvmt. has many large cracks.

fd. L.&T.

fd. L.&T.

THIRD ST.

(30) ℄ (30)

525.38

0.37

0.06

0.23

0.04

fd. Spk.

fd. L.&T.

fd. L.&T. flush. (may have moved). F.B. 501-69 L.A.City F.B. 126064-76.

fd. L.&T. flush. (fits ties better than L.&T. Spk.) no ref.

Survey Limit

Survey Limit

PLEASE RETURN TO
COUNTY OF LOS ANGELES
DEPARTMENT OF COUNTY ENGINEER
403 LOS ANGELES COUNTY ENGINEERING BLDG.

Do not extend this side of this line.

Note: Any Additions or Changes on This Sheet Must be Made or Circled in Red Ink With Date and Name of Person Making Change.

Notes Ck'd by J. F. MUNOZ	Survey of San Pedro Pac.
Map No. B-5229	JN 9085.02 Tape 245 Std 68 °F
Office Work C. MOTEN	Surveyed by English
Checked J. F. MUNOZ	Notes Ed. Date 1-74
Date 6/28/74	Indexed G. D. BAILEY FEB 7 1974

F. B. 2325 PG. 21

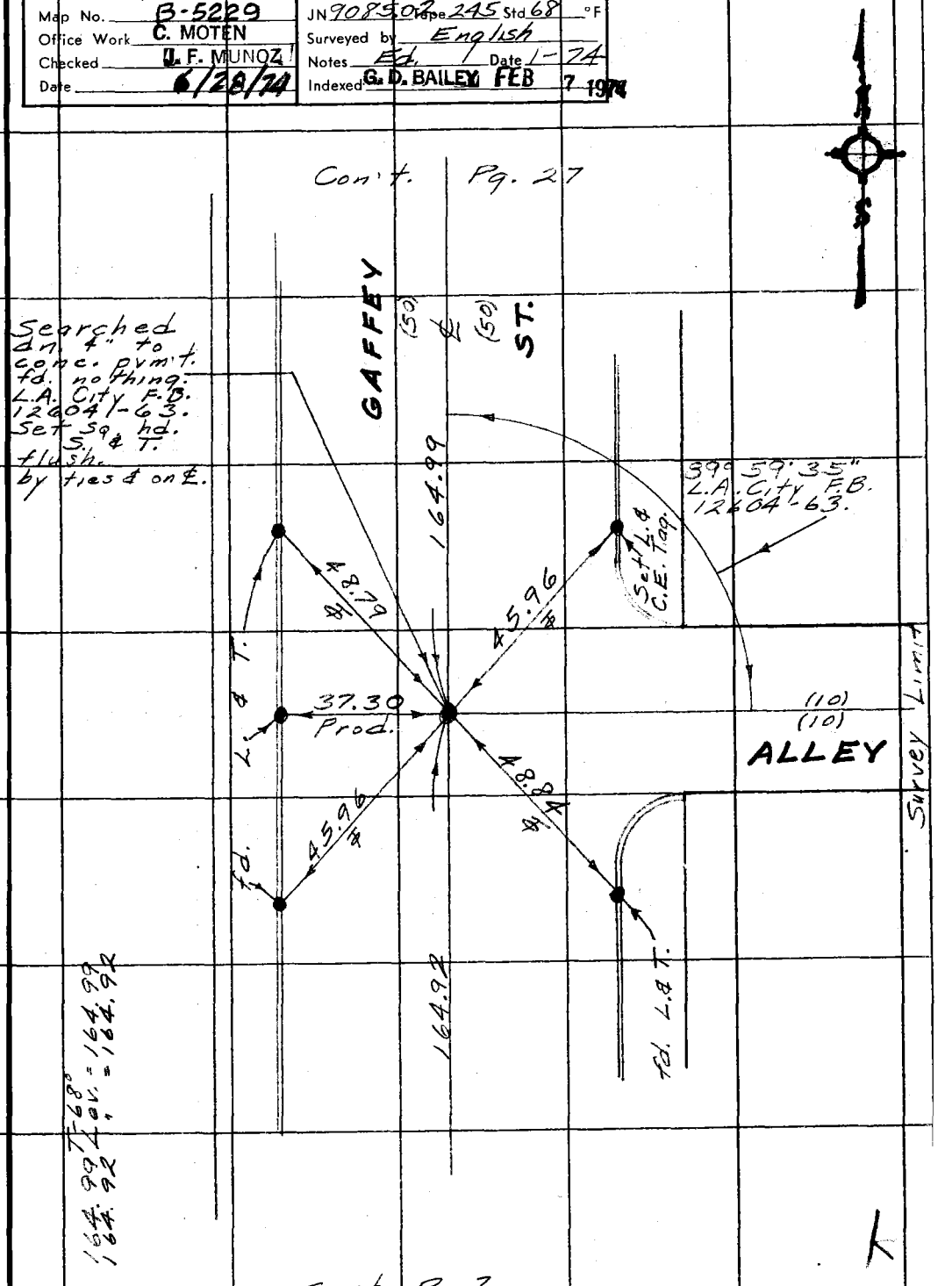

Note: Any Additions or Changes on This Sheet Must be Made or Circled in Red Ink With Date and Name of Person Making Change.

PLEASE RETURN TO
COUNTY OF LOS ANGELES
DEPARTMENT OF COUNTY ENGINEER
403 LOS ANGELES COUNTY ENGINEERING BLDG.

Do not extend this side of this line.

76F309S CE#310 3-68

F. B. 2325 PG 22

Con't. Pg. 9

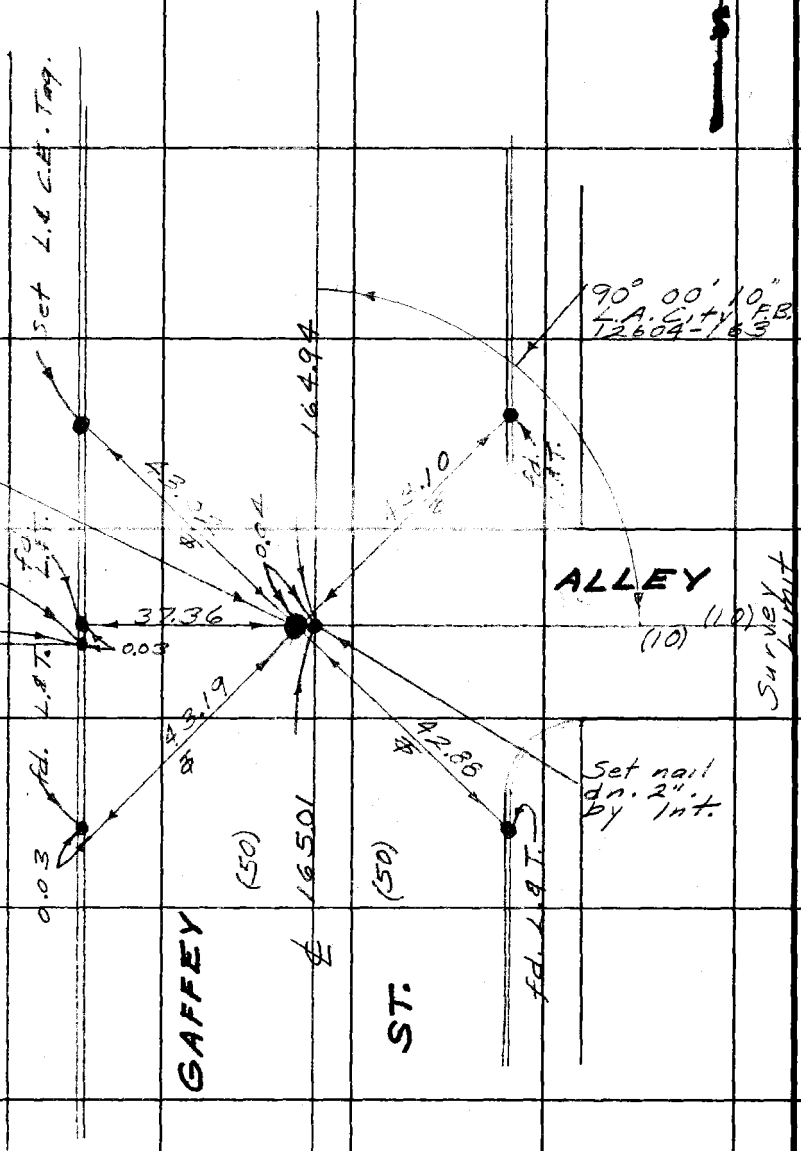

T 68°
Elev. = 165.01
" = 164.94
" = 151.62

165.01
164.94
151.62

PLEASE RETURN TO
COUNTY OF LOS ANGELES
DEPARTMENT OF COUNTY ENGINEER
403 LOS ANGELES COUNTY ENGINEERING BLDG.

Do not extend this side of this line.

Note: Any Additions or Changes on This Sheet Must be Made or Circled in Red Ink With Date and Name of Person Making Change.

Notes Ck'd by J. F. MUNOZ	Survey of San Pedro Foc.	F. B. 2325 PG. 23
Map No. B-5229	JN 9085.09 Tape 245 Std 68 °F	
Office Work C. MOTEN	Surveyed by English	
Checked J. F. MUNOZ	Notes Fd. Date 1-74	
Date 6/28/74	Indexed G. D. BAILEY FEB 7 1974	

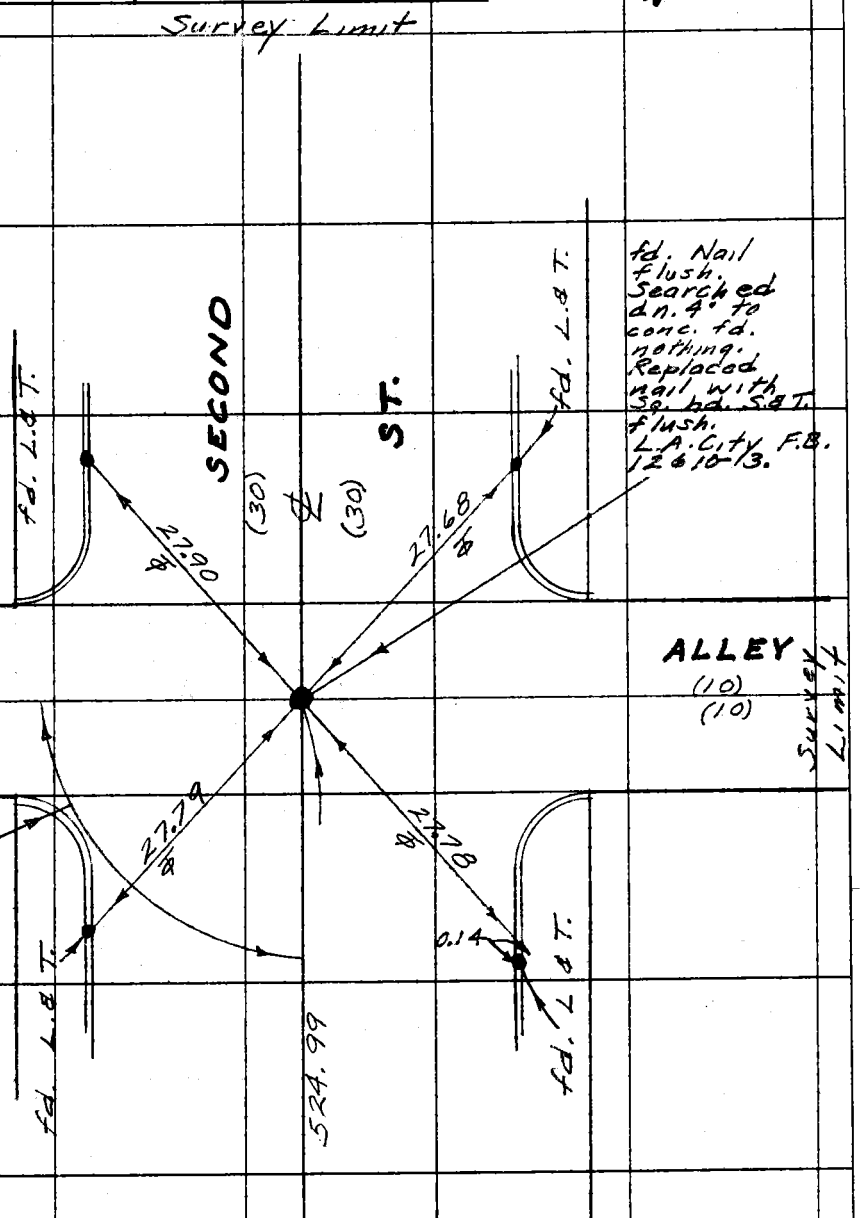

Cont. Pg. 7

Note: Any Additions or Changes on This Sheet Must be Made or Circled in Red Ink With Date and Name of Person Making Change.

Do not extend this side of this line.

PLEASE RETURN TO
COUNTY OF LOS ANGELES
DEPARTMENT OF COUNTY ENGINEER
403 LOS ANGELES COUNTY ENGINEERING BLDG.

76F309S CE#310 3-69

F. B. 2325 PG. 24

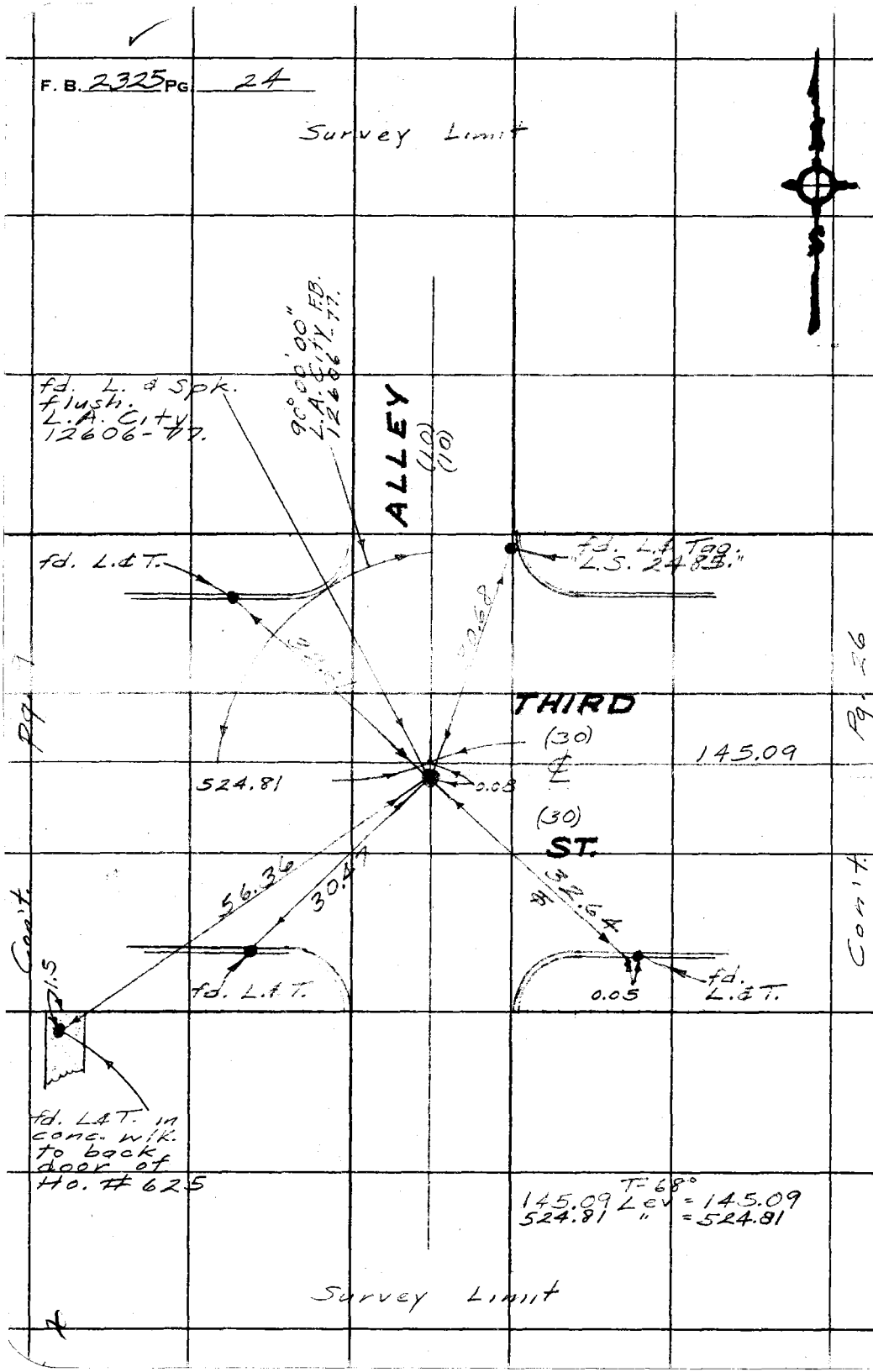

PLEASE RETURN TO
COUNTY OF LOS ANGELES
DEPARTMENT OF COUNTY ENGINEER
403 LOS ANGELES COUNTY ENGINEERING BLDG.

Do not extend this side of this line.

Note: Any Additions or Changes on This Sheet Must be Made or Circled in Red Ink With Date and Name of Person Making Change.

Notes Ck'd by J. F. MUNOZ	Survey of San Pedro Fac.
Map No. B-5229	JN 7085.02 Tape 245 Std 68 °F
Office Work C. MOTEN	Surveyed by English
Checked J. F. MUNOZ	Notes Ed. Date 1-74
Date 6/28/74	Indexed G. D. BAILEY FEB 7 1974

F. B. 2325 PG. 25

W529, C-2

Note: Any Additions or Changes on This Sheet Must be Made or Circled in Red Ink With Date and Name of Person Making Change.

Do not extend this side of this line.

PLEASE RETURN TO
COUNTY OF LOS ANGELES
DEPARTMENT OF COUNTY ENGINEER
403 LOS ANGELES COUNTY ENGINEERING BLDG.

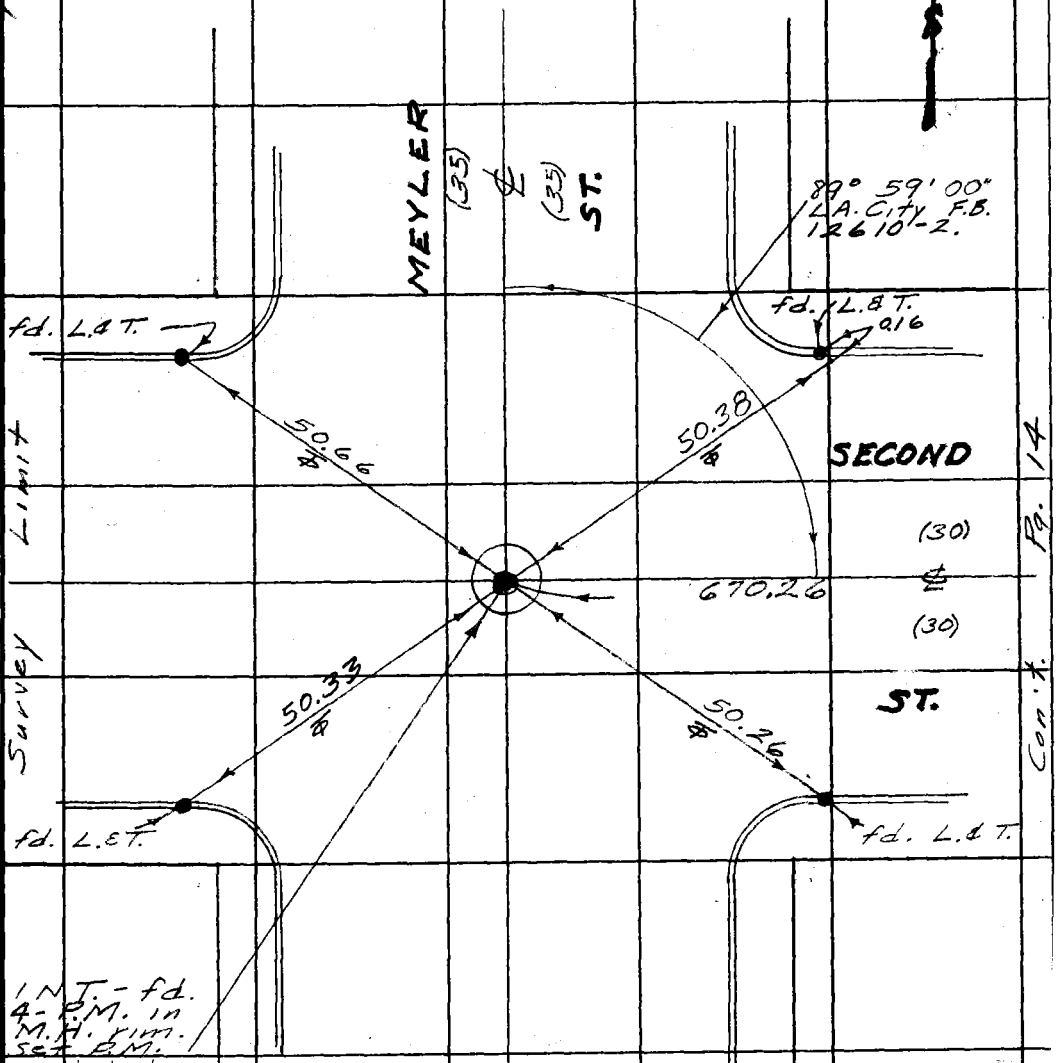

76F309S CE#310 3-68

F. B. 2325 PG. 26

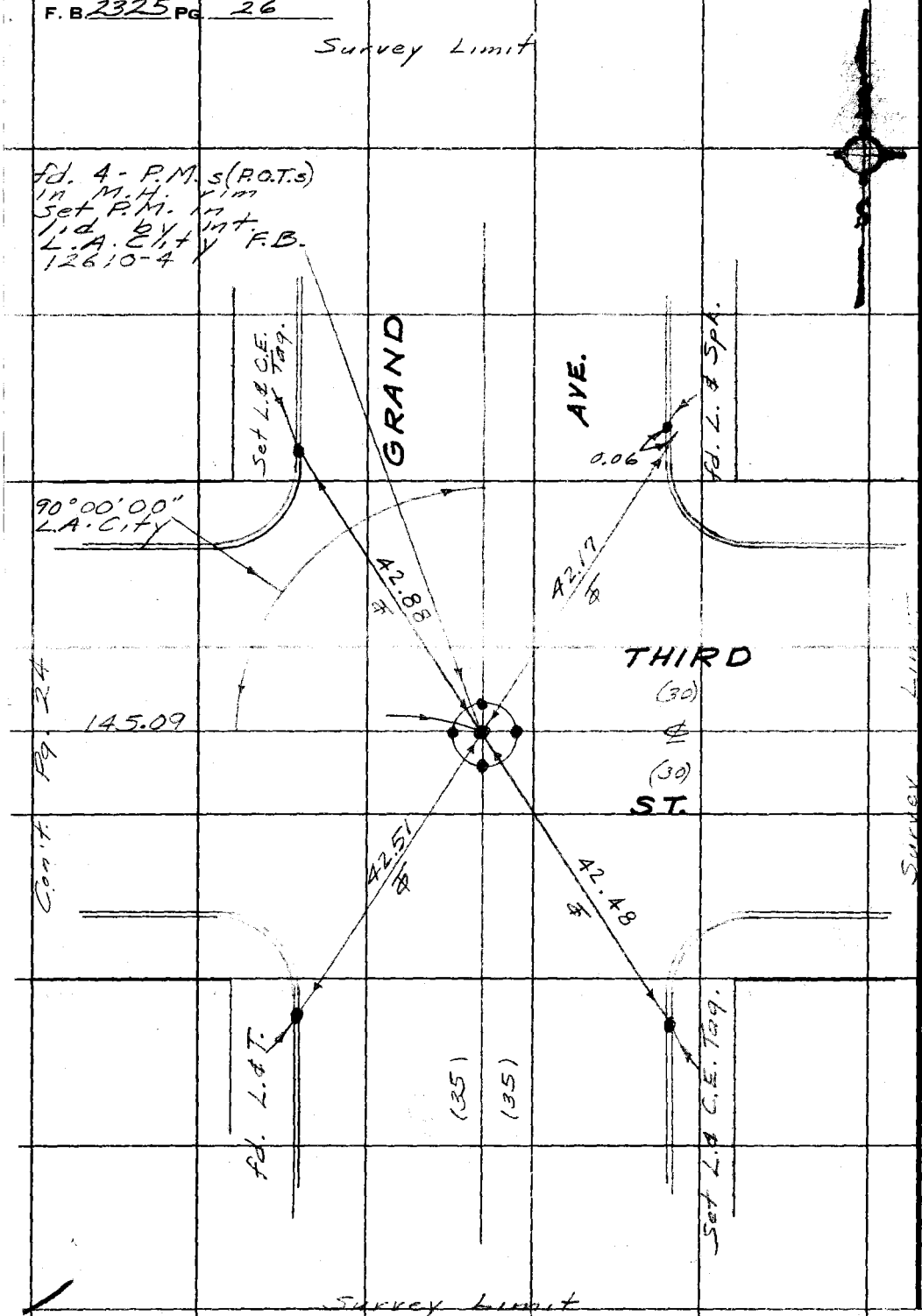

WS 29 C-2

PLEASE RETURN TO
COUNTY OF LOS ANGELES
DEPARTMENT OF COUNTY ENGINEER
403 LOS ANGELES COUNTY ENGINEERING BLDG.

Do not extend this side of this line.

Note: Any Additions or Changes on This Sheet Must be Made or Circled in Red Ink With Date and Name of Person Making Change.

Notes Ck'd by J. F. MUNOZ		Survey of San Pedro Fac.	F. B. 2325 PG. 27
Map No. B-5229		JN 9085.02 Tape 245 Std. 68 °F	
Office Work C. MOTEN		Surveyed by English	
Checked J. F. MUNOZ		Notes Ed FEB 7 1974	
Date 6/28/74		Indexed G. D. BAILEY FEB 7 1974	

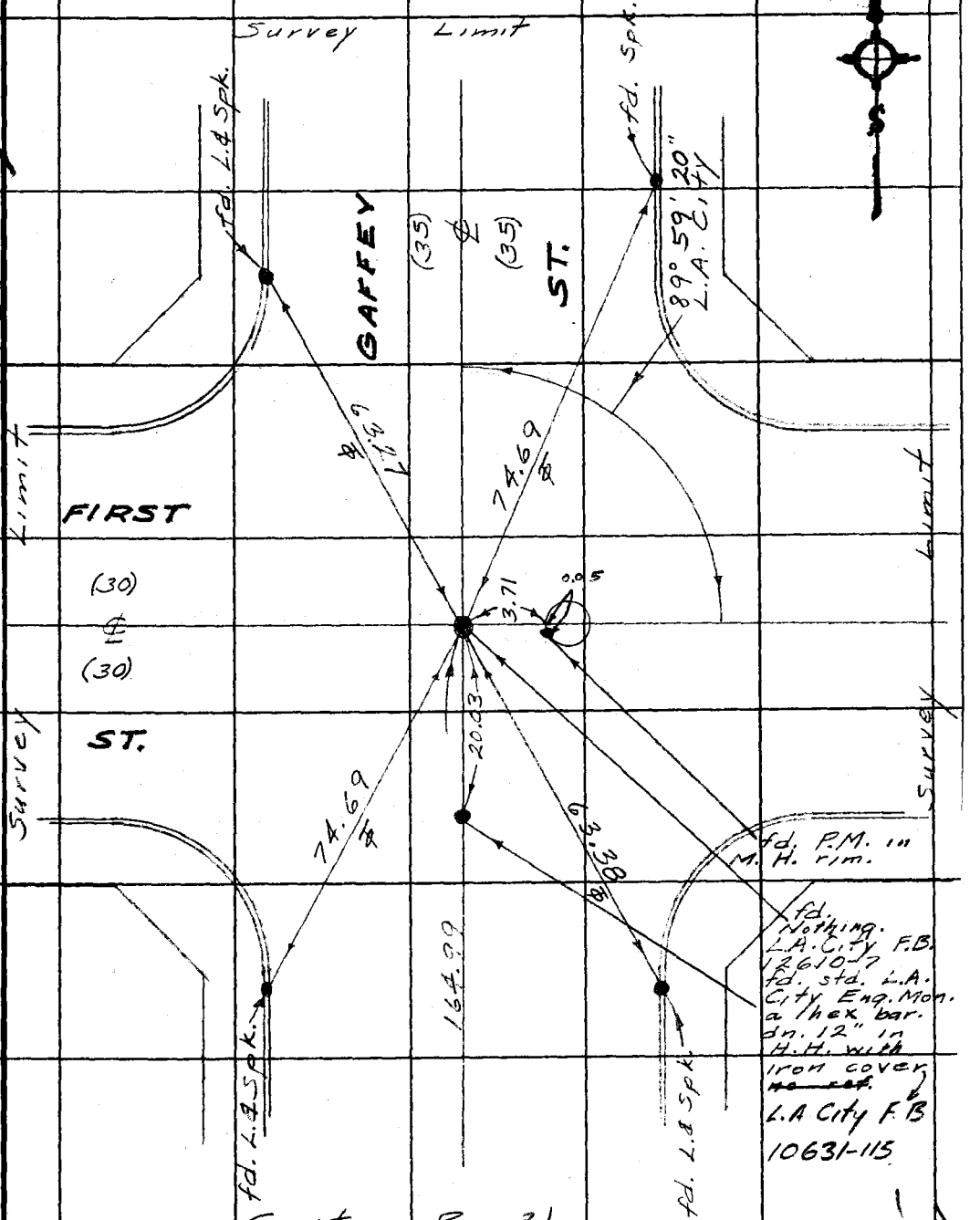

Note: Any Additions or Changes on This Sheet Must be Made or Circled in Red Ink With Date and Name of Person Making Change.

Do not extend this side of this line.

PLEASE RETURN TO
COUNTY OF LOS ANGELES
DEPARTMENT OF COUNTY ENGINEER
403 LOS ANGELES COUNTY ENGINEERING BLDG.

6F309S CE#310 3-68

F. B 2325 PG. 28

Con't. Pg. 22

1 - 90 00 20
4 - 360 01 10
6 - 180 01 50
Av. 90° 00' 18"

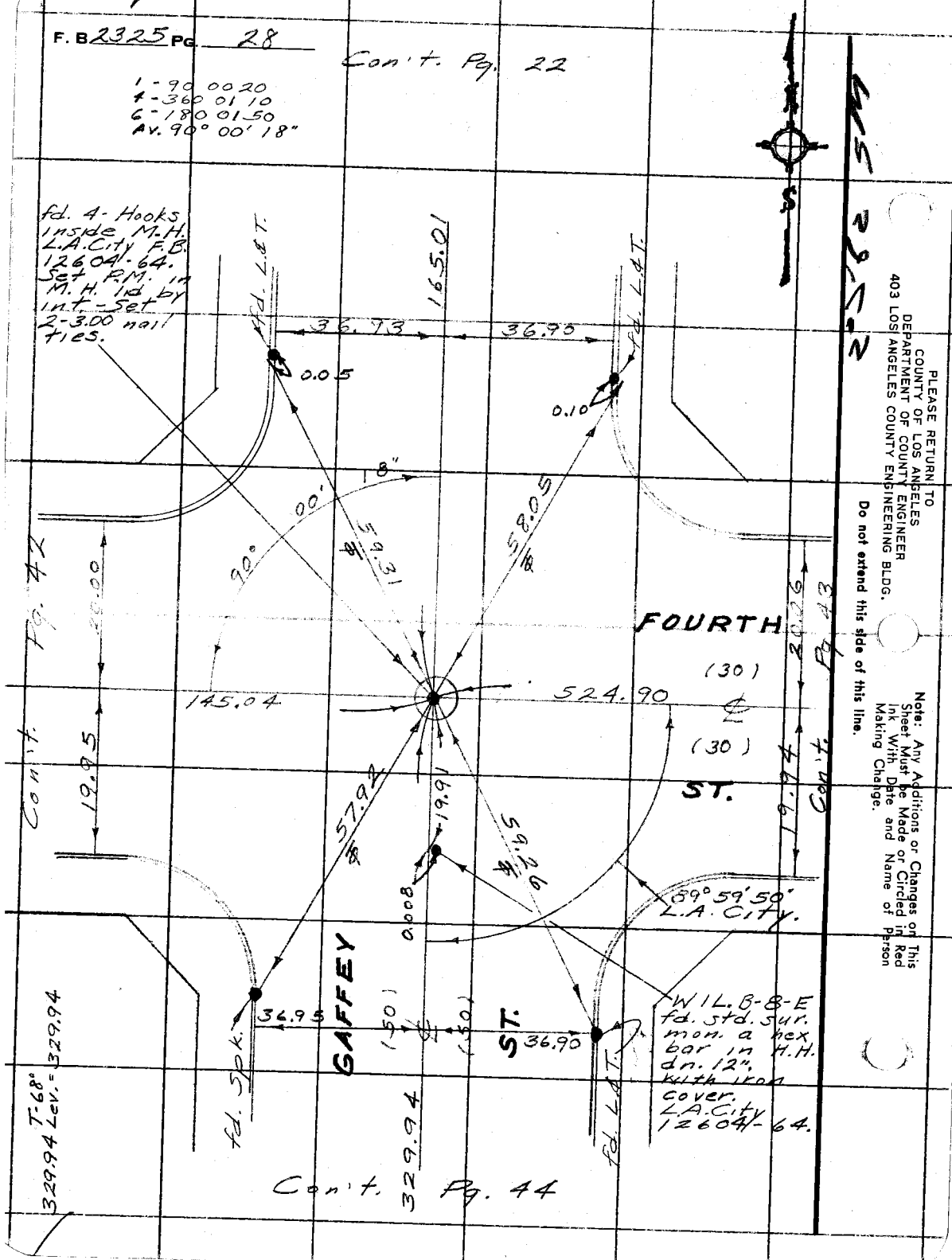

PLEASE RETURN TO
COUNTY OF LOS ANGELES
DEPARTMENT OF COUNTY ENGINEER
403 LOS ANGELES COUNTY ENGINEERING BLDG.

Do not extend this side of this line.

Note: Any Additions or Changes on This Sheet Must be Made or Circled in Red Ink With Date and Name of Person Making Change.

Notes Ck'd by J. F. MUNOZ	Survey of San Pedro Fac.	F. B. 2325	Pg. 29
Map No. B-5229	JN 9085.02 Tape 245 Std 68 °F		
Office Work C. MOTEN	Surveyed by English		
Checked J. F. MUNOZ	Notes Ed. Date 1-74		
Date 6/28/74	Indexed G. D. BAILEY FEB 7 1974		

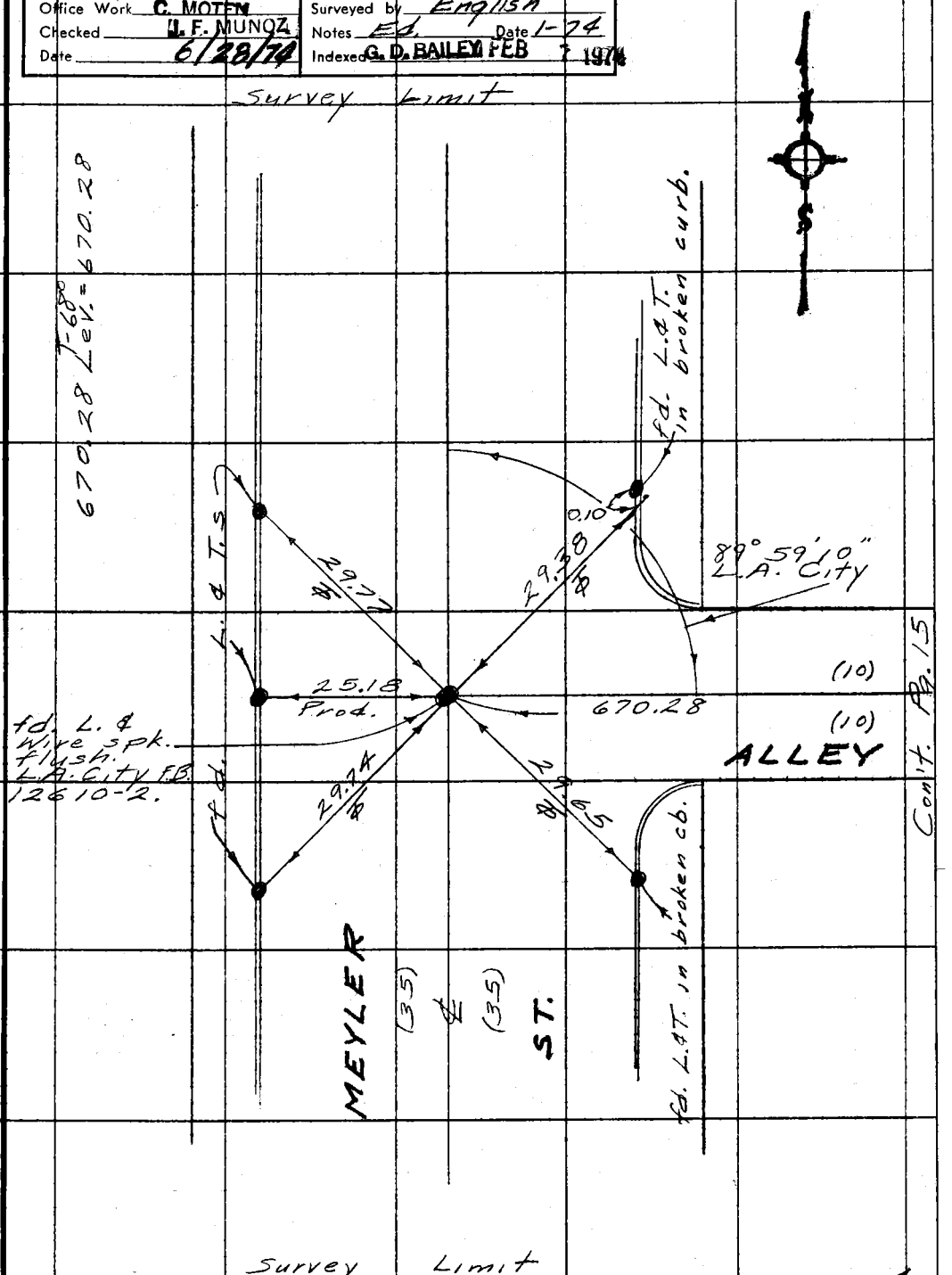

Note: Any Additions or Changes on This Sheet Must be Made or Circled in Red Ink With Date and Name of Person Making Change.

Do not extend this side of this line.

PLEASE RETURN TO
COUNTY OF LOS ANGELES
DEPARTMENT OF COUNTY ENGINEER
403 LOS ANGELES COUNTY ENGINEERING BLDG.

76F309S CE#310 3-69

F. B. 2325 PG. 30

PLEASE RETURN TO
COUNTY OF LOS ANGELES
DEPARTMENT OF COUNTY ENGINEER
403 LOS ANGELES COUNTY ENGINEERING BLDG.

Do not extend this side of this line.

Note: Any Additions or Changes on This Sheet Must Be Made or Circled in Red Ink With Date and Name of Person Making Change.

NOTES RED. JOB NO. 9085.02 SURVEY OF San Pedro Neighborhood Fac. F.B. 2325 PG. 31
DATE SURVEY BY J. J. Bazen
NOTES CHKD. NOTES BY E.S. DATE 2-5-74
DATE INDEXED G. D. BAILEY DATE MAR 13 1974

NOTE: ANY ADDITIONS OR CHANGES ON THIS SHEET MUST BE MADE OR CIRCLED IN RED INK, WITH DATE AND NAME OF PERSON MAKING CHANGE.

Do not extend notes this side of this line

PLEASE RETURN TO
LOS ANGELES COUNTY ENGINEER
900 LOS ANGELES COUNTY ENGINEERING BLDG.

765420 S & E-353 9-55

DESCRIPTION	ADJ. ELEV.	3RD RUN	2ND RUN	DIFF.	1ST RUN	B.M.
San Pedro Neighborhood Facility J.N 9085.02	Ref. City of Los Angeles Map # 24 of Precise Level Index	Feb. 5, 1974 J. Bazen E. Shoemaker R. Nunez E. Tullier R. Clifford				

NOTE: SEE PG's 47-50 FOR ADDIT. B.M.'s - JJB. 5-21-74

76S420 S & E-353 9-55

PLEASE RETURN TO
LOS ANGELES COUNTY ENGINEER
700 LOS ANGELES COUNTY ENGINEERING BLDG.

NOTE: ANY ADDITIONS OR CHANGES ON THIS SHEET MUST BE MADE OR CIRCLED IN RED INK, WITH DATE AND NAME OF PERSON MAKING CHANGE.

Do not extend notes this side of this line

B.M.	1ST RUN	DIFF.	2ND RUN	3RD RUN	ADJ. ELEV.	DESCRIPTION
24-07790	136.376					BM 24 07790 El. = 136.376 (1968)
+	6.036		5868			Gaffey St. & 1st St. N.W. Cor.
π	142.412	+0.552	+0.551			1 ft N. of N. end C.R. Wire
−	5.484		5317			Spk in cb.
TP 1	136.928					
+	0.837		0712			
π	137.765	−5.292	−5291			
−	6.129		6003			
TP 2	131.636					
+	1.274		1.107			
π	132.910	−4.908	4.911			
−	6.182		6.018			
T.P. 3	126.728					
+	2.201		1.996			
π	128.929	−3.815	−3.815			
−	6.016		5.811			
TP 4	122.913					
+	3.448		3.179			
π	126.361	−2.116	2.118			
−	5.564		5.297			
BM 24-07810	120.797				120.782	BM 24-07810; El. = 120.782 (1968)
+	6.104		5.891			Gaffey St. & 2nd St. N.W. Cor.
π	126.901	+5.511	+5.513			3.5 N. of N. end C.R. S. edge C.B.
−	0.593		0.378			Ct. Spk. in W. Cb.
T.P. 5	126.308					
+	6.033		5.856			
π	132.341	+3.005	+3.005			
−	3.028		2.851			
TP 6	129.313					

JOB NO. 7085.02 SURVEY OF San Pedro Neighborhood Fac. NOTES RED.
SURVEY BY J.J. Bozen DATE
NOTES BY E.S. DATE 2-5-74 NOTES CHK'D. H.F. MUNOZ
INDEXED G.D. BAILEY DATE MAR 14 1974 DATE 4/15/74

F.B. 2325 PG. 32

76S420 S & E-353 9-55

PLEASE RETURN TO
LOS ANGELES COUNTY ENGINEER
700 LOS ANGELES COUNTY ENGINEERING BLDG.

NOTE: ANY ADDITIONS OR CHANGES ON THIS SHEET MUST BE MADE OR CIRCLED IN RED INK, WITH DATE AND NAME OF PERSON MAKING CHANGE.

Do not extend notes this side of this line

B.M.	1ST RUN	DIFF.	2ND RUN	3RD RUN	ADJ. ELEV.	DESCRIPTION
TP 6	129.313					
+	5.792		5.663			
π	135.105	+4.108	+4.109			
−	1.684		1.554			
TP 7	133.421					
+	6.193		6.010			
π	139.614	+3.281	+3.281			
−	2.912		2.729			
TP 8	136.702					
+	5.953		5.820			
π	142.655	+3.027	+3.027			
−	2.926		2.793			
TP 9	139.729					
+	5.482		5.364			
π	145.211	+3.230	+3.231			
−	2.252		2.133			
Set BM-1	142.959				142.946	BM-1 EL= 142.946
+	1.977		1.813			Alley N. of 3rd St & 290± ft. W. of ℄
π	144.936	−3.230	3.229			Gaffey St. 10.9' S. of ℄ Alley
−	5.207		5.042			25' E. of W. end Ret. wall.
TP 10	139.729					Bt. Spk & lead in top wall.
+	2.875		2.757			
π	142.604	−3.027	−3.027			
−	5.902		5.784			
T.P. 11	136.702					
+	2.427		2.286			
π	139.129	−3.281	3281			
−	5.708		5567			
TP 12	133.421					

NOTES RED ____ JOB NO. 9085.02 SURVEY OF San Pedro Neighborhood Fac.
DATE ____ SURVEY BY J.J. Bozen
NOTES CHKD ____ NOTES BY ES DATE 2-5-74
DATE 4/15/74 INDEXED G.D. BAILEY DATE MAR 14 1974

F.B. 2325 Pg. 33

765420 S & E-353 9-55

PLEASE RETURN TO
LOS ANGELES COUNTY ENGINEER
700 LOS ANGELES COUNTY ENGINEERING BLDG.

NOTE: ANY ADDITIONS OR CHANGES ON THIS SHEET MUST BE MADE OR CIRCLED IN RED INK, WITH DATE AND NAME OF PERSON MAKING CHANGE.

Do not extend notes this side of this line

JOB NO. 9085.02 SURVEY OF San Pedro Neighborhood Fac. NOTES RED. DATE
SURVEY BY J.J. Bazer NOTES CHKD. H.F. MUNOZ
NOTES BY E.S. DATE 2-5-74
INDEXED G.D. BAILEY DATE MAR 14 1974

F.B. 2325 PG. 34

B.M.	1ST RUN	DIFF.	2ND RUN	3RD RUN	ADJ. ELEV.	DESCRIPTION
TP 12	133.421					
+	2.265		1.940			
π	135.686	-3.537	-3.535			
−	5.802		5.475			
TP 13	129.884					
+	1.982		1.828			
π	131.866	-3.729	-3.732			
−	5.711		5.560			
TP 14	126.155					
+	1.538		1.415			
π	127.693	-4.571	-4.572			
−	6.109		5.987			
TP 15	121.584					
+	2.388		2.188			
π	123.972	-2.549	-2.550			
−	4.937		4.738			
Set BM-2	119.035				119.021	BM-2 El= 119.021 3rd St. N. Side 312± ft. W of ℄ Gaffey St. 3.7 ft. E of W. end cb. Lead & C.E. Tag in cb.
+	5.567		5.686			
π	124.602	+3.735	+3.735			
−	1.832		1.951			
TP 16	122.770					
+	6.061		5.904			
π	128.831	+3.388	+3.388			
−	2.673		2.516			
TP 17	126.158					
+	6.098		5.968			
π	132.256	+4.477	+4.475			
−	1.621		1.493			
TP 18	130.635					

76S420 S & E-353 9-55

PLEASE RETURN TO
LOS ANGELES COUNTY ENGINEER
700 LOS ANGELES COUNTY ENGINEERING BLDG.

NOTE: ANY ADDITIONS OR CHANGES ON THIS SHEET MUST BE MADE OR CIRCLED IN RED INK, WITH DATE AND NAME OF PERSON MAKING CHANGE.

Do not extend notes this side of this line

B.M.	1ST RUN	DIFF.	2ND RUN	3RD RUN	ADJ. ELEV.	DESCRIPTION
TP 18	130.635					
+	4.200		4.090			
π	134.835	-1.918	-1.917			
−	6.118		6.007			
TP 19	128.717					
+	0.168		0.104			
π	128.885	-5.665	5.668			
−	5.833		5.772			
TP 20	123.052					
+	3.447		3.327			
π	126.499	-2.249	-2.250			
−	5.696		5.577			
BM 24-07810	120.803				120.786	BM 24-07810; El.=120.782 (1968) Gaffey St & 2nd St. N.W. Cor. 3.5 N. of N. end C.R. S. edge C.B. Ct. Spk. in W. Cb.

NOTES RED. JOB NO. 9085.02 SURVEY OF San Pedro Neighborhood Fac.
DATE SURVEY BY J.J. Bozen
NOTES CHKD. F. MUNOZ NOTES BY E.S. DATE 2-5-74
DATE 4/15/74 INDEXED G.D. BAILEY DATE MAR 14 1974

F.B. 2325 PG. 35

F.B. 2325 PG. 36

JOB NO. _____ SURVEY OF _____ NOTES RED. _____

SURVEY BY _____ DATE _____

NOTES BY _____ DATE _____ NOTES CHKD. _____

INDEXED _____ DATE _____ DATE _____

B.M.	1ST RUN	DIFF.	2ND RUN	3RD RUN	ADJ. ELEV.	DESCRIPTION

Do not extend notes this side of this line

PLEASE RETURN TO
LOS ANGELES COUNTY ENGINEER
700 LOS ANGELES COUNTY ENGINEERING BLDG.

NOTE: ANY ADDITIONS OR CHANGES ON THIS SHEET MUST BE MADE OR CIRCLED IN RED INK, WITH DATE AND NAME OF PERSON MAKING CHANGE.

768420 S & E-353 9-55

Notes Ck'd by	Survey of San Pedro Fac.
Map No.	JN 9085.02 Tape 202 Sta 68 °F
Office Work	Surveyed by English
Checked	Notes Ed. Date 5-74
Date	Indexed L. M. PALMER MAY 23 1974

F.B. 2325 PG. 37.

SAN PEDRO NEIGHBORHOOD FACILITY

J.N. 9085.02

THIRD ST.
BETWEEN
GAFFEY AND
CABRILLO ST.

BOUNDARY
CONTROL
SURVEY.

MAY 2, 1974.
ENGLISH
CARO
JOHNSON

Note: Any Additions or Changes on this Sheet Must be Made or Circled in Red Ink With Date and Name of Person Making Change.

Do not extend this stub of this line.

PLEASE RETURN TO
LOS ANGELES COUNTY ENGINEER
403 LOS ANGELES COUNTY ENGINEERING BLDG.

7813098 CE#310 9-67

F.B. 2325 Pg. 38

INDEX MAP

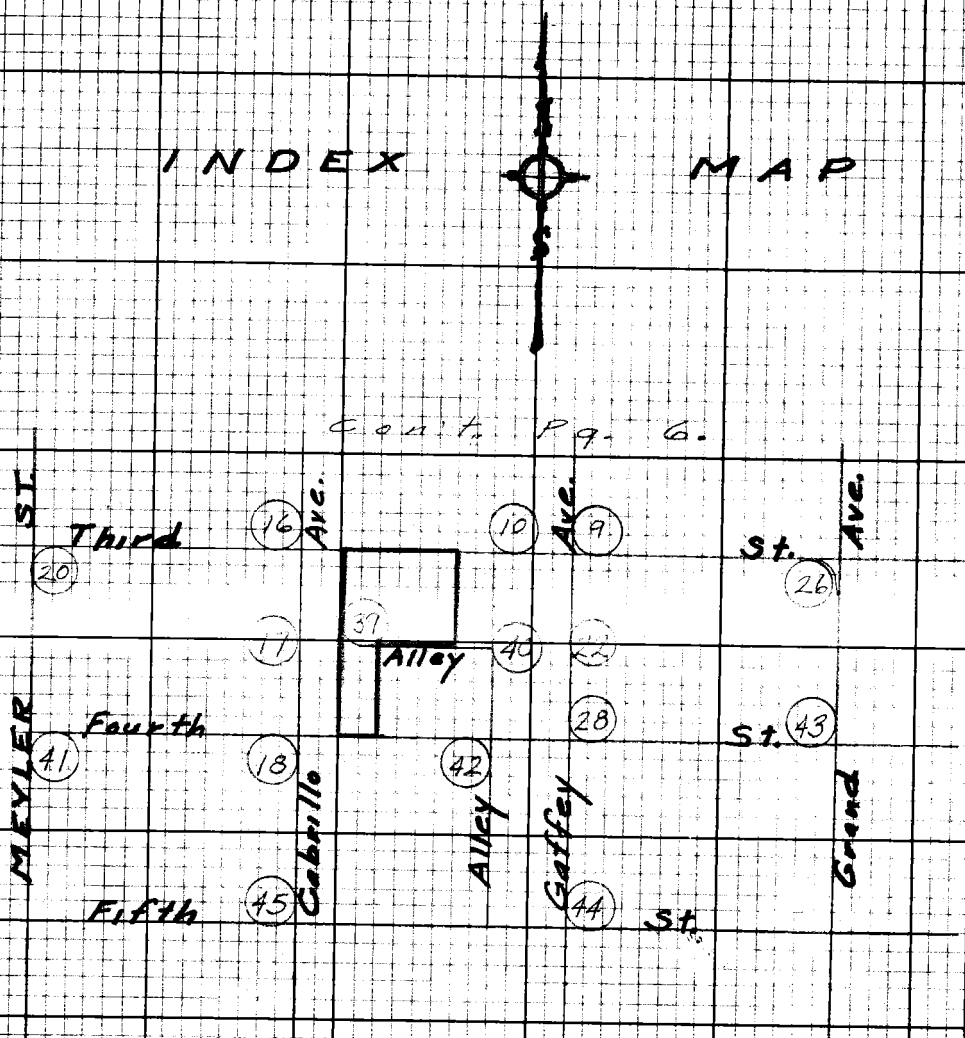

PLEASE RETURN TO:
LOS ANGELES COUNTY ENGINEER
403 Los Angeles County Engineering Bldg.

Do not extend this side of this line.

Note: Any Additions or Changes on this Sheet Must be Made on Checked in Red Ink With Date and Name of Person Making Change.

Notes Ck'd by MUNOZ
Map No.
Office Work
Checked
Date

Survey of Athens Area ℄
JN 9085.02 Tape 202 Std 68 °F
Surveyed by English
Notes Ed. Date 5-74
Indexed T. M. PALMERI MAY 23 1974

F.B. 2325 PG. 39

Used
300' Tape #10
294.04 @ 7°31', T=64° = 291.47



Note: Any Additions or Changes on this Sheet Must be Made or Circled in Red Ink With Date and Name of Person Making Change.

Do not extend this side of this line.

PLEASE RETURN TO
LOS ANGELES COUNTY ENGINEER
403 LOS ANGELES COUNTY ENGINEERING BLDG.

76F3098 CE#310 9-67

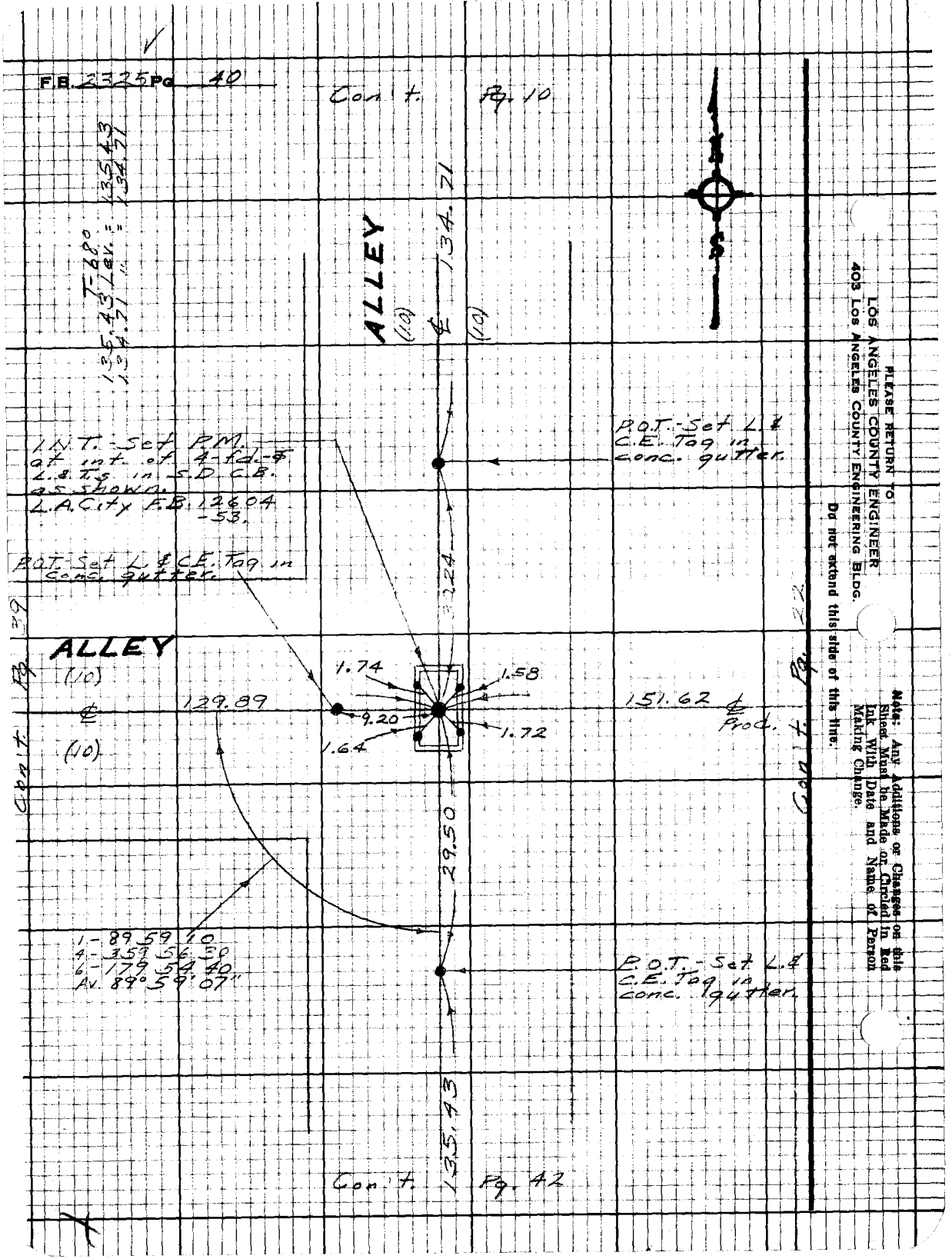
F.B. 2325 Pg 40
Con't. Pg. 10
T-68°
135.43 Lev. = 135.43
134.71 " = 134.71
ALLEY
(10)
℄
(10)
134.71
I.N.T.-Set P.M. at int. of 4-fd.-℄ L.&T.s in S.D.C.B. as shown.
L.A. City F.B. 12604-53.
P.O.T.-Set L.& C.E. Tag in conc. gutter.
P.O.T.-Set L.& C.E. Tag in conc. gutter.
32.24
ALLEY
(10)
℄
(10)
129.89
1.74
1.58
9.20
1.72
1.64
151.62 ℄ Prod.
29.50
1-89 59 10
4-359 56 30
6-179 54 40
Av. 89° 59' 07"
P.O.T.-Set L.& C.E. Tag in conc. gutter.
135.43
Con't. Pg. 39
Con't. Pg. 22
Con't. Pg. 42
PLEASE RETURN TO
LOS ANGELES COUNTY ENGINEER
403 Los Angeles County Engineering Bldg.
Do not extend this side of this line.
Note: Any Additions or Changes on this Sheet Must be Made or Circled in Red Ink With Date and Name of Person Making Change.

Notes Ck'd by MUNOZ	Survey of San Pedro Fac.
Map No.	JN 9085.02 Tape 202 Std 68 °F
Office Work	Surveyed by English
Checked	Notes Ed. Date 5-74
Date	Indexed I. M. PALMERI MAY 23 1974

F.B. 2325 PG. 41

Con't. Pg. 18

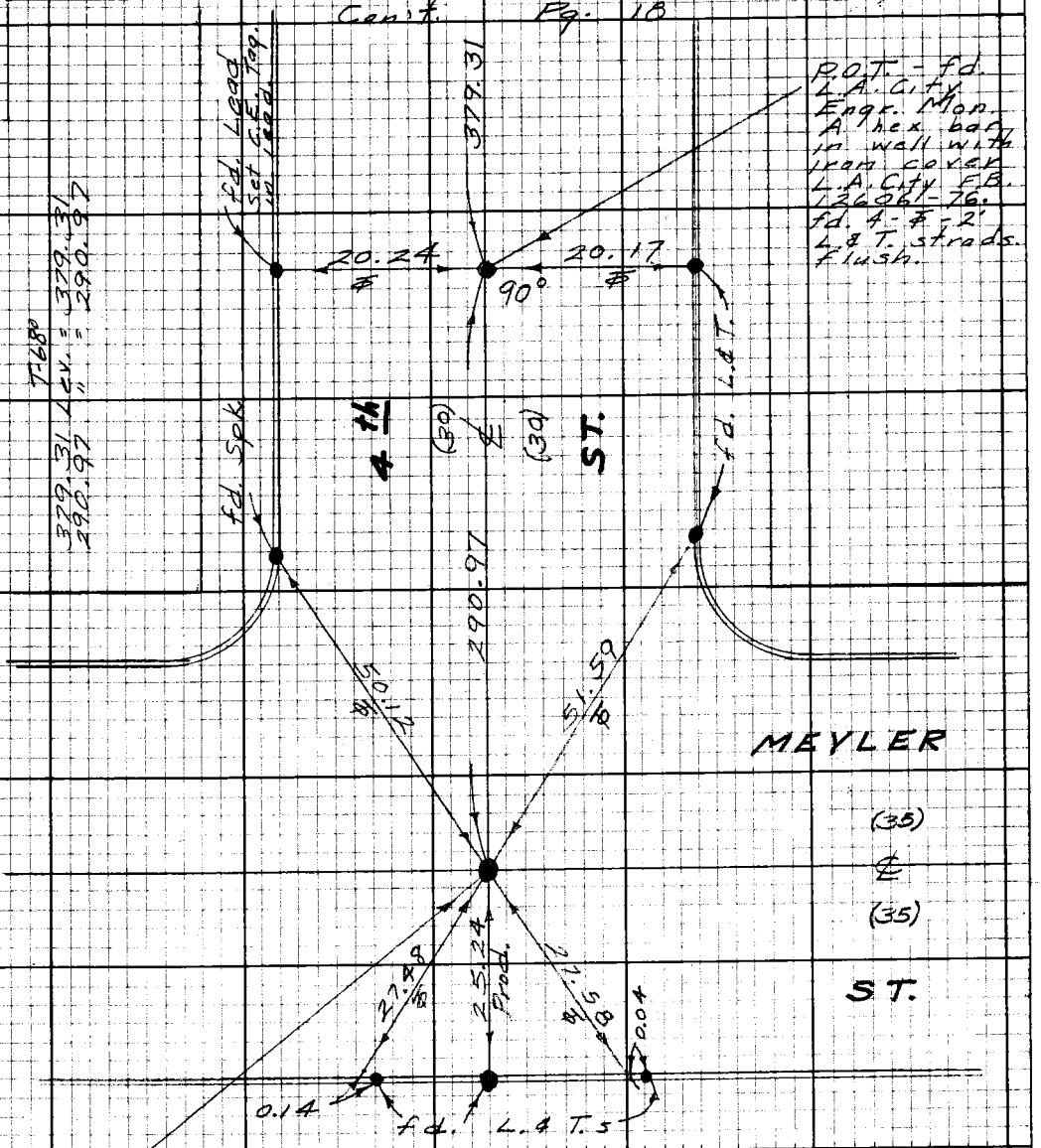

Note: Any Additions or Changes on this Sheet Must be Made or Circled in Red Ink With Date and Name of Person Making Change.

Do not extend this side of this line.

PLEASE RETURN TO
LOS ANGELES COUNTY ENGINEER
403 LOS ANGELES COUNTY ENGINEERING BLDG.

76F3098 CE#310 9-67

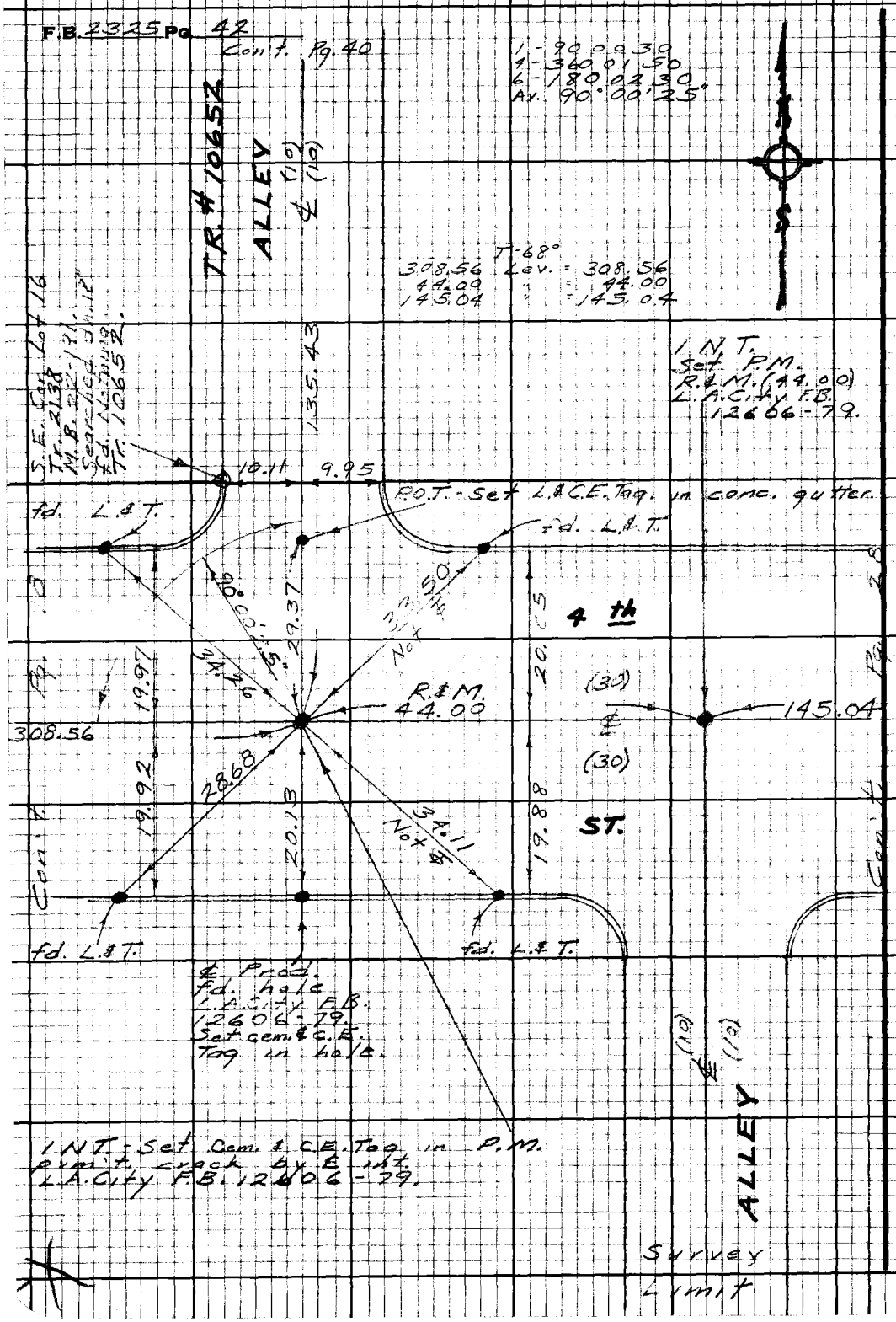

PLEASE RETURN TO
LOS ANGELES COUNTY ENGINEER
403 LOS ANGELES COUNTY ENGINEERING BLDG.

Do not extend this side of this line.

Note: Any Additions or Changes on this Sheet Must be Made or Circled in Red Ink With Date and Name of Person Making Change.

Notes Ck'd by MUNOZ	Survey of San Pedro Fac.
Map No.	JN 9085.02 Tape 202 Std 68 °F
Office Work	Surveyed by English
Checked	Notes Ed. Date 5-74
Date	Indexed L. M. PALMERI MAY 23 1974

F.B. 2325 Pg. 43

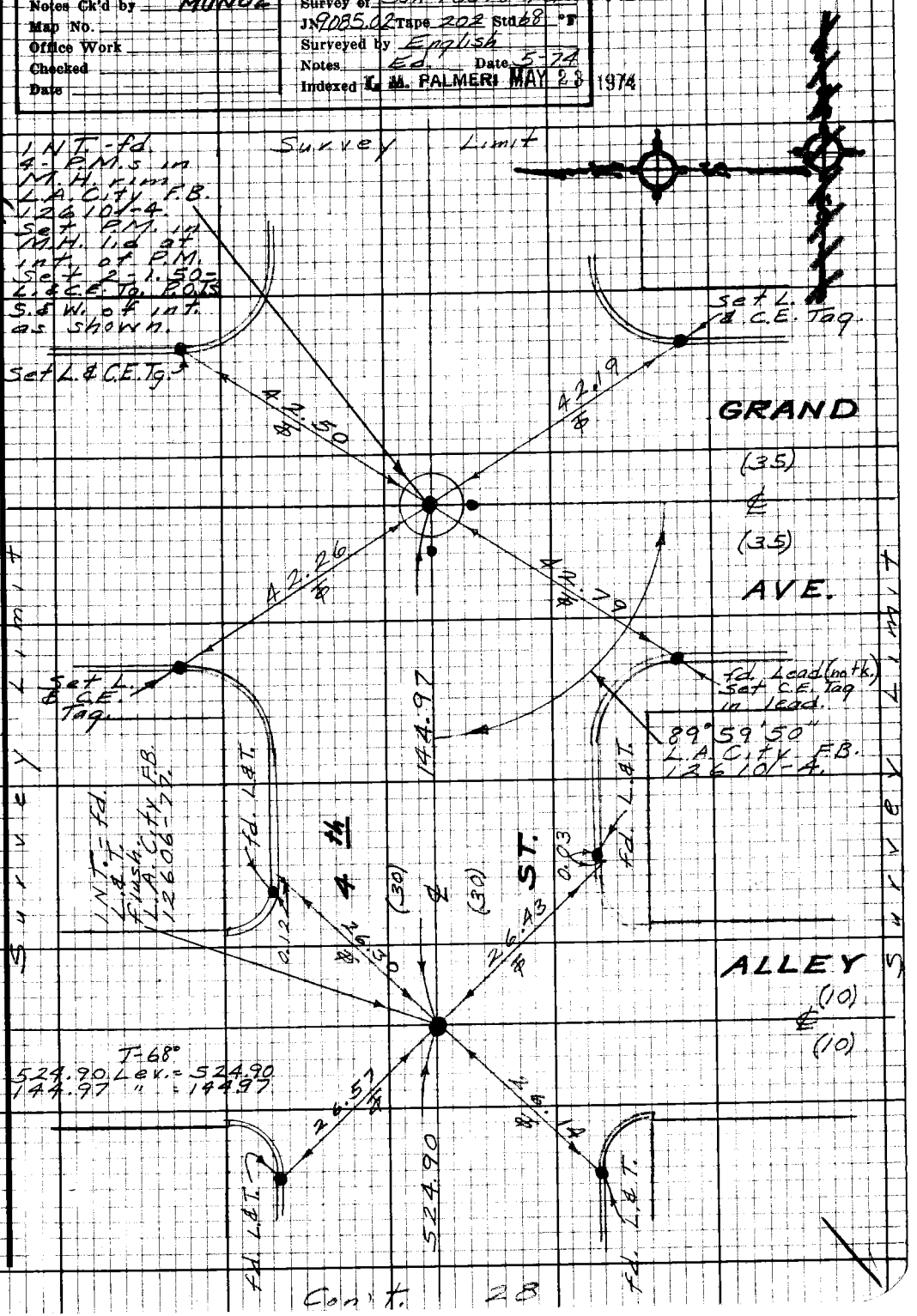

Note: Any Additions or Changes on this Sheet Must be Made or Circled in Red Ink With Date and Name of Person Making Change.

Do not extend this side of this line.

PLEASE RETURN TO
LOS ANGELES COUNTY ENGINEER
403 LOS ANGELES COUNTY ENGINEERING BLDG.

76F3098 CE#310 9-67

F.B. 2325 Pg. 44

Con't. Pg. 28

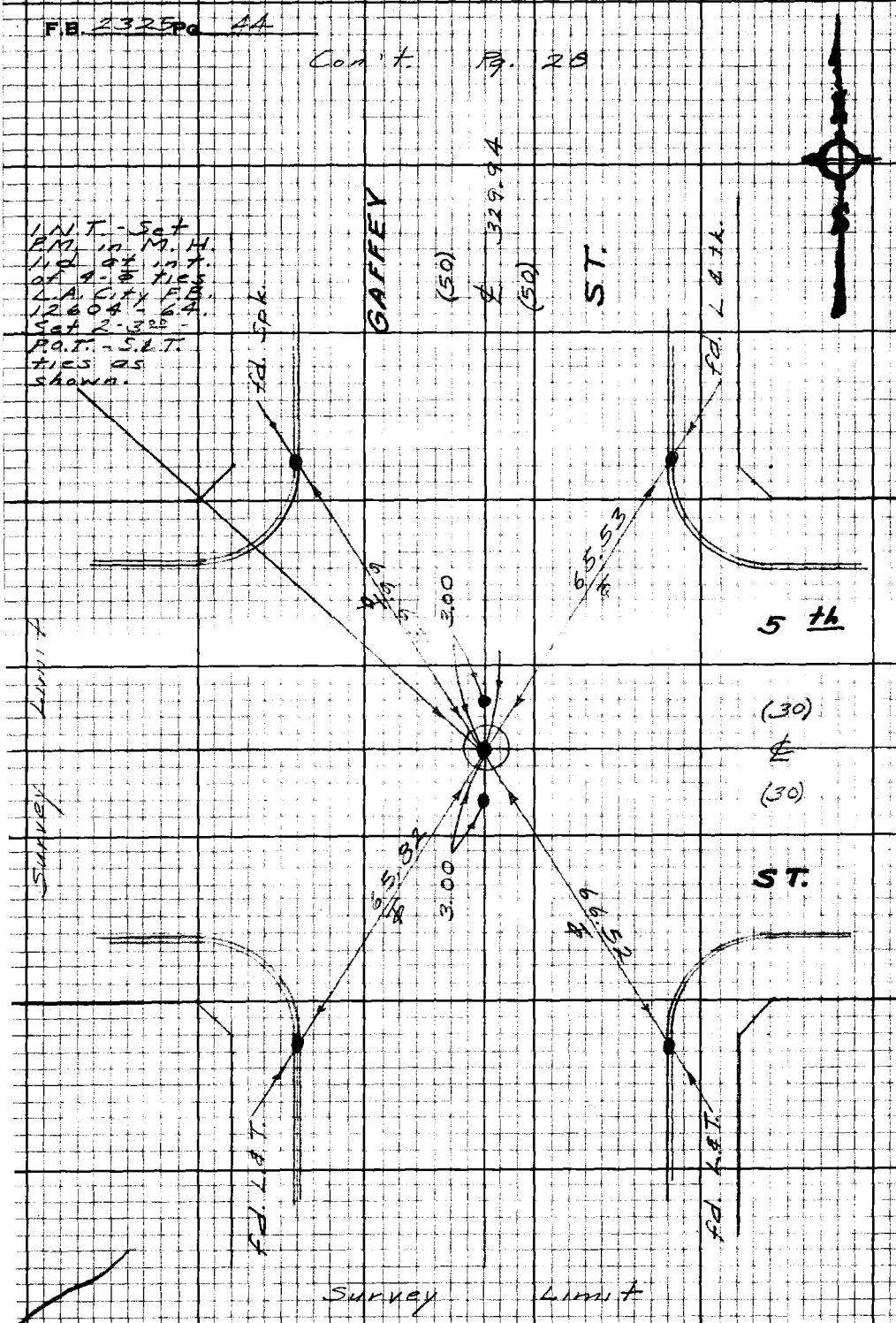

PLEASE RETURN TO
LOS ANGELES COUNTY ENGINEER
403 LOS ANGELES COUNTY ENGINEERING BLDG.

Do not extend this side of this line.

Note: Any Additions or Changes on this Sheet Must be Made on Checked in Red Ink With Date and Name of Person Making Change.

Notes Ck'd by MUNOZ
Map No.
Office Work
Checked
Date

Survey of Athens Area ℄s
JN 9085.02 Tape 202 Std 68 °F
Surveyed by English
Notes Ed. I. Date 5-74
Indexed I. M. PALMERI MAY 23 1974

F.B. 2325 PG. 45

WS 29 C-2

Note: Any Additions or Changes on this Sheet Must be Made or Circled in Red Ink With Date and Name of Person Making Change.

Do not extend this side of this line.

PLEASE RETURN TO
LOS ANGELES COUNTY ENGINEER
403 LOS ANGELES COUNTY ENGINEERING BLDG.

76P3098 CE#31D 9-67

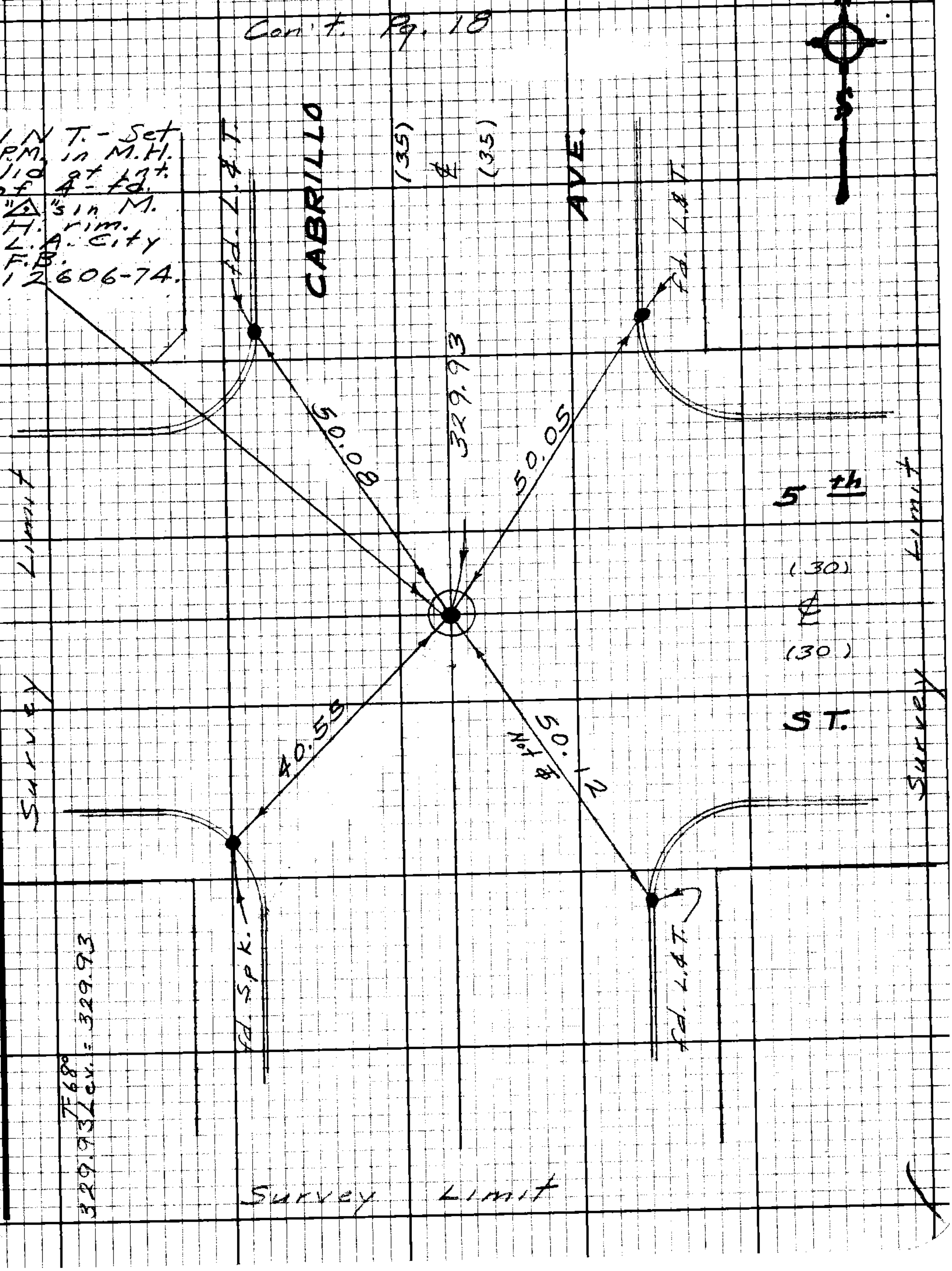

PLEASE RETURN TO
LOS ANGELES COUNTY ENGINEER
403 LOS ANGELES COUNTY ENGINEERING BLDG.

Note: Any Additions or Changes on this Sheet Must be Made or Circled in Red Ink With Date and Name of Person Making Change.

Do not extend this side of this line.

FB. 2325 PG 46

NOTES RED. JOB NO. SURVEY OF San Pedro Neighborhood Fac.
DATE SURVEY BY J.C. Bazan
NOTES CHKD. NOTES BY E.S. DATE 5-17-74
DATE INDEXED I. M. PALMERI DATE MAY 23 1974

F. B. 2325 Pg. 47

DESCRIPTION	ADJ. ELEV.	3RD RUN	2ND RUN	DIFF.	1ST RUN	B.M.
SAN PEDRO						
NEIGHBORHOOD FACILITY						
J.N. 9085.07						
(ADDITIONAL BENCH LEVELS)						
DATUM: PER CITY OF L.A. MAP #24 OF PRECISE LEVEL INDEX.						

NOTE: ANY ADDITIONS OR CHANGES ON THIS SHEET MUST BE MADE OR CIRCLED IN RED INK, WITH DATE AND NAME OF PERSON MAKING CHANGE.

Do not extend notes this side of this line

PLEASE RETURN TO
LOS ANGELES COUNTY ENGINEER
900 LOS ANGELES COUNTY ENGINEERING BLDG.

76S420 S & E-353 9-55

765420 S & E-353 9-55

PLEASE RETURN TO
LOS ANGELES COUNTY ENGINEER
700 LOS ANGELES COUNTY ENGINEERING BLDG.

NOTE: ANY ADDITIONS OR CHANGES ON THIS SHEET MUST BE MADE OR CIRCLED IN RED INK, WITH DATE AND NAME OF PERSON MAKING CHANGE.

Do not extend notes this side of this line

JOB NO. 9085.02 SURVEY OF San Pedro Neighborhood Fac
SURVEY BY J.J. Bazen
NOTES BY E.S. DATE 5-17-74
INDEXED L.M. PALMER DATE MAY 23 1974
NOTES RED. DATE
NOTES CHKD. DATE

F.B. 2325 PG. 48

B.M.	1ST RUN	DIFF.	2ND RUN	3RD RUN	ADJ. ELEV.	DESCRIPTION
BM-2	119.021			✓	119.021	BM-2; El=119.021 FB 2325-34 3rd St. N. Side 312 ± ft. W. of & Goffey St. 3.7 ft. E. of W. end cb. Lead & C.E. Tag in cb.
	6.187		6.063			
	125.208	+5.861	+5.863			
	0.326		0.200			
TP	124.882					
	6.068		5.962			
	130.950	+5.235	+5.236			
	0.833		0.726			
TP	130.117					
	6.073		6.128			
	136.190	+4.750	+4.751			
	1.323		1.377			
TP	134.867					
	6.160		5.998			
	141.027	+3.530	+3.529			
	2.630		2.469			
TP	138.397					
	5.640		5.533			
	144.037	+4.553	+4.556			
	1.087		0.977			
BM-1	142.950			✓	142.946	BM-1; El.=142.946 F.B. 2325-33 Alley N. of 3rd St. & 290 ± ft. W. of & Goffey St. 10.6 S. of & Alley. 25 ft E. of W. end Ret. wall. Bt. Spk & lead in top wall.
	+ 4.443		4.616			
	147.393	-0.025	-0.022			
	- 4.418		4.594			
T.P.	142.975					
	+ 6.168		+ 6.209			
	149.143	+5.835	+ 5.835			
	- 0.333		- 0.374			
T.P.	148.810					

765420 S & E-353 9-55

22.4
29.4
7'-7'

PLEASE RETURN TO
LOS ANGELES COUNTY ENGINEER
700 LOS ANGELES COUNTY ENGINEERING BLDG.

NOTE: ANY ADDITIONS OR CHANGES ON THIS SHEET MUST BE MADE OR CIRCLED IN RED INK, WITH DATE AND NAME OF PERSON MAKING CHANGE.

Do not extend notes this side of this line

B.M.	1ST RUN	DIFF.	2ND RUN	3RD RUN	ADJ. ELEV.	DESCRIPTION
T.P.	148.810					
	+ 6.134		- 6.004			
	154.944	+ 5.296	+ 5.293			
	- 0.838		- 0.711			
T.P.	154.106					
	+ 6.163		5.879			
	160.269	+ 2.177	+ 2.176			
	- 3.986		3.723			
T.P.	156.283					
	+ 0.912		0.699			
	157.195	+ 5.141	+ 5.143			
	- 6.053		5.842			
T.P.	151.142					
	+ 0.104		0.186			
	151.246	+ 5.780	+ 5.779			
	- 5.884		5.965			
T.P.	145.362					
	+ 0.351		0.393			
	145.713	+ 5.792	+ 5.793			
	- 6.143		6.186			
T.P.	139.570					
	+ 0.073		0.272			
	139.643	+ 5.922	+ 5.922			
	- 5.995		6.194			
T.P.	133.648					
	+ 2.872		3.006			
	136.520	+ 2.007	2.009			
	- 4.879		5.015			
T.B.M.#3	131.641					T.B.M.# 3 ELEV. = (SEE PG. 50 FOR DESC.)

NOTES RED DATE 5-31-74 JOB NO. 9085.02 SURVEY OF NEIGHB. FAC. SAN PEDRO
SURVEY BY J. J. BAZEN
NOTES CHKD. NOTES BY
DATE DATE
INDEXED L. L. PALMER DATE MAY 23 1974

F.B. 2325 Pg. 49

76S420 S & E-353 9-55

PLEASE RETURN TO
LOS ANGELES COUNTY ENGINEER
700 LOS ANGELES COUNTY ENGINEERING BLDG.

NOTE: ANY ADDITIONS OR CHANGES ON THIS SHEET MUST BE MADE OR CIRCLED IN RED INK, WITH DATE AND NAME OF PERSON MAKING CHANGE.

Do not extend notes this side of this line

B.M.	1ST RUN	DIFF.	2ND RUN	3RD RUN	ADJ. ELEV.	DESCRIPTION
T.B.M. #3	131.641					T.B.M. #3 ELEV. = 4TH ST., S. side, LEC. E. TAG. IN S. curb, 173' E. OF ℄ OF CABRILLO AVE & 20.2' S. OF ℄ OF 4TH ST.
	+ 0.404		0.536			
	132.045	- 5.646	- 5.646			
	- 6.050		6.182			
T.P.	125.995					
	+ 0.175		0.129			
	126.170	+ 6.051	- 6.053			
	- 6.226		6.182			
T.P.	119.944					
	+ 0.182		0.259			
	120.126	- 5.900	- 5.900			
	- 6.082		6.159			
T.P.	114.044					
	+ 1.400		1.478			
	115.444	+ 3.294	- 3.295			
	- 4.694		4.773			
T.P.	110.750					
	+ 4.458		4.545			
	115.208	+ 2.348	+ 2.347			
	- 2.110		2.198			
T.P.	113.098					
	+ 6.197		6.240			
	119.295	+ 5.937	+ 5.936			
	- 0.260		0.304			
B.M. #2	119.035					B.M. #2 ELEV. = 119.021 F.B. 2325-34 (see pg. 48)

NOTES RED. DATE
NOTES CHKD. DATE
JOB NO. 9085.02 SURVEY OF S.P.N.E.
SURVEY BY J. BAZEN
NOTES BY J.J.B. DATE 5-21-74
INDEXED I. M. PALMERI DATE MAY 23 1974

F.B. 2325 PG. 50

Profile No.	Notes Red Date	Plotted Date	Job No. 9805.02	Division No.	F. B.	PG. 1
			Survey of SAN PEDRO NEIGHBORHOOD FACILITY			
X-Sec. No.	Notes Chk'd. Date	Checked Date	Survey by R.B.H.	Notes R.B.H.	Date OCT. 15, 1975	
			Map No.	Indexed	Date	

SAN PEDRO NEIGHBORHOOD FACILITY
J.N. 9805.02

SUB-DRAIN GRADES
ON
3RD ST.

(C-3)

EXIST. SUB-DRAIN 157' W. OF GAFFEY ST. TO 2' W. OF PROP. IMPROVE. (547' W. OF GAFFEY ST.)

OCT. 10TH, 1975

R.B. HOBSON
C.R. YASUI
D.C. PRIESE

2 COPIES GIVEN TO ~~INSPECTOR~~ CONTRACTOR IN FIELD

ELEV.	F. S.	H. I.	B. S.	STATION

NOTE: ANY ADDITIONS OR CHANGES ON THIS SHEET MUST BE MADE OR CIRCLED IN RED INK, WITH DATE AND NAME OF PERSON MAKING CHANGE.

Do not extend notes this side of this line.

PLEASE RETURN TO
LOS ANGELES COUNTY ENGINEER
403 LOS ANGELES COUNTY ENGINEERING BLDG.

76-L-298 CE 307 8-70

76-L-298 CE 307 8-70

PLEASE RETURN TO
LOS ANGELES COUNTY ENGINEER
403 LOS ANGELES COUNTY ENGINEERING BLDG.

NOTE: ANY ADDITIONS OR CHANGES ON THIS SHEET MUST BE MADE OR CIRCLED IN RED INK, WITH DATE AND NAME OF PERSON MAKING CHANGE.

Do not extend notes this side of this line.

STATION	B. S.	H. I.	F. S.	ELEV.					
				119 02	%	GRADE	CUT	B.M. No 2 EL.: 119.02 3RD ST. N. SIDE	
0+00.00	BEGIN	ROD				103.90			
0+02.00				110 48		103.96	6.52	STUB	
+25				112 61		104.64	7.97	"	
+50			T.P.	114 64	S=0.02963	105.38	9.26	"	
+75				116 24		106.12	10.12	"	
1+00				117 37		106.86	10.51	"	
+25				118 08		107.60	10.48	"	
+50				118 43		108.34	10.09	"	
+75				118 79		109.09	9.70	"	
1+95.81				119 30		109.70	9.60	"	
1+97.81	B.C.	LENKER		—		109.76	—		
1+99.81				119 30		109.79	9.51	"	
2+12.31				119 80	S=0.01406	109.96	9.84	STK.	
2+24.81				119 61		110.14	9.47	"	
2+37.31				120 49		110.32	10.17	"	
2+49.81				121 09		110.49	10.60	"	

F. B. Pg. 2 Job No. 9085.02 Division No. Notes Red Plotted Profile
Survey of SAN PEDRO NEIGHBORHOOD FACILITY Date Date No.
Survey by R.B.H. Notes R.B.H. Notes Chk'd. Checked X-Sec.
Indexed Date Date Date No.

76-L-298 CE 307 8-70

PLEASE RETURN TO
LOS ANGELES COUNTY ENGINEER
403 LOS ANGELES COUNTY ENGINEERING BLDG.

NOTE: ANY ADDITIONS OR CHANGES ON THIS SHEET MUST BE MADE OR CIRCLED IN RED INK, WITH DATE AND NAME OF PERSON MAKING CHANGE.

Do not extend notes this side of this line.

STATION	B. S.	H. I.	F. S.	ELEV.	%	GRADE	CUT		
3+56.7	F.C.		T.P.	121 15		110.59	10.56	STK.	
+75				121 18		110.84	10.34	"	
3+00				120 91	0.01406	111.20	9.71	"	
+25				121 09	S= ~~0.01702~~	111.54	9.55	"	
+50				120 07		111.90	8.17	"	
+75				125 65		112.25	13.40	"	
3+93.59				124 58		112.51	12.07	"	
3+[illegible].59	X PT			—		112.54		—	
3+ 97.59				122 71	0.02446	112.59	10.12	"	
4+25				120 94	S= ~~0.02469~~	113.26	7.68	"	
4+49.59				124 06		113.86	10.20	"	
4+51.59						113.91		—	

Profile No. ____ Notes Red ____ Plotted ____ Job No. 9085.02 Division No. ____
X-Sec. No. ____ Date ____ Date ____ Survey of SAN PEDRO NEIGHBORHOOD FACILITY
Notes Chk'd. ____ Checked ____ Survey by R.B.H. Notes R.B.H. Date OCT. 15, 1975
Date ____ Date ____ Map No. ____ Indexed ____ Date ____

F. B. ____ PG. 3

F. B. Pg.

Job No. Division No. Notes Red Plotted Profile

Survey of Date Date No.

Survey by Notes Notes Chk'd. Checked X-Sec.

Indexed Date Date Date No.

STATION	B. S.	H. I.	F. S.	ELEV.	

Do not extend notes this side of this line.

PLEASE RETURN TO
LOS ANGELES COUNTY ENGINEER
403 LOS ANGELES COUNTY ENGINEERING BLDG.

NOTE: ANY ADDITIONS OR CHANGES ON THIS SHEET MUST BE MADE OR CIRCLED IN RED INK, WITH DATE AND NAME OF PERSON MAKING CHANGE.

76-L-298 CE 307 8-70

Notes Ck'd by	Survey of SAN PEDRO NEIGHBORHOOD FAC.
Map No.	JN 9085.02 Tape Std °F
Office Work	Surveyed by RBH
Checked	Notes RBH Date 10-16-75
Date	Indexed

F. B. Pg.

SAN PEDRO NEIGHBORHOOD FACILITY
J.N. 9085.02

BUILDING LOC.

10-16-75
R.B. HOBSON
J.R. YASUI
J.C. PRIEBE

Note: Any Additions or Changes on This Sheet Must be Made or Circled in Red Ink With Date and Name of Person Making Change.

Do not extend this side of this line.

PLEASE RETURN TO
COUNTY OF LOS ANGELES
DEPARTMENT OF COUNTY ENGINEER
403 LOS ANGELES COUNTY ENGINEERING BLDG.

6F309S CE#310 3-68

PLEASE RETURN TO
COUNTY OF LOS ANGELES
DEPARTMENT OF COUNTY ENGINEER
403 LOS ANGELES COUNTY ENGINEERING BLDG.

Note: Any Additions or Changes on This Sheet Must be Made or Circled in Red Ink With Date and Name of Person Making Change.

Do not extend this side of this line.

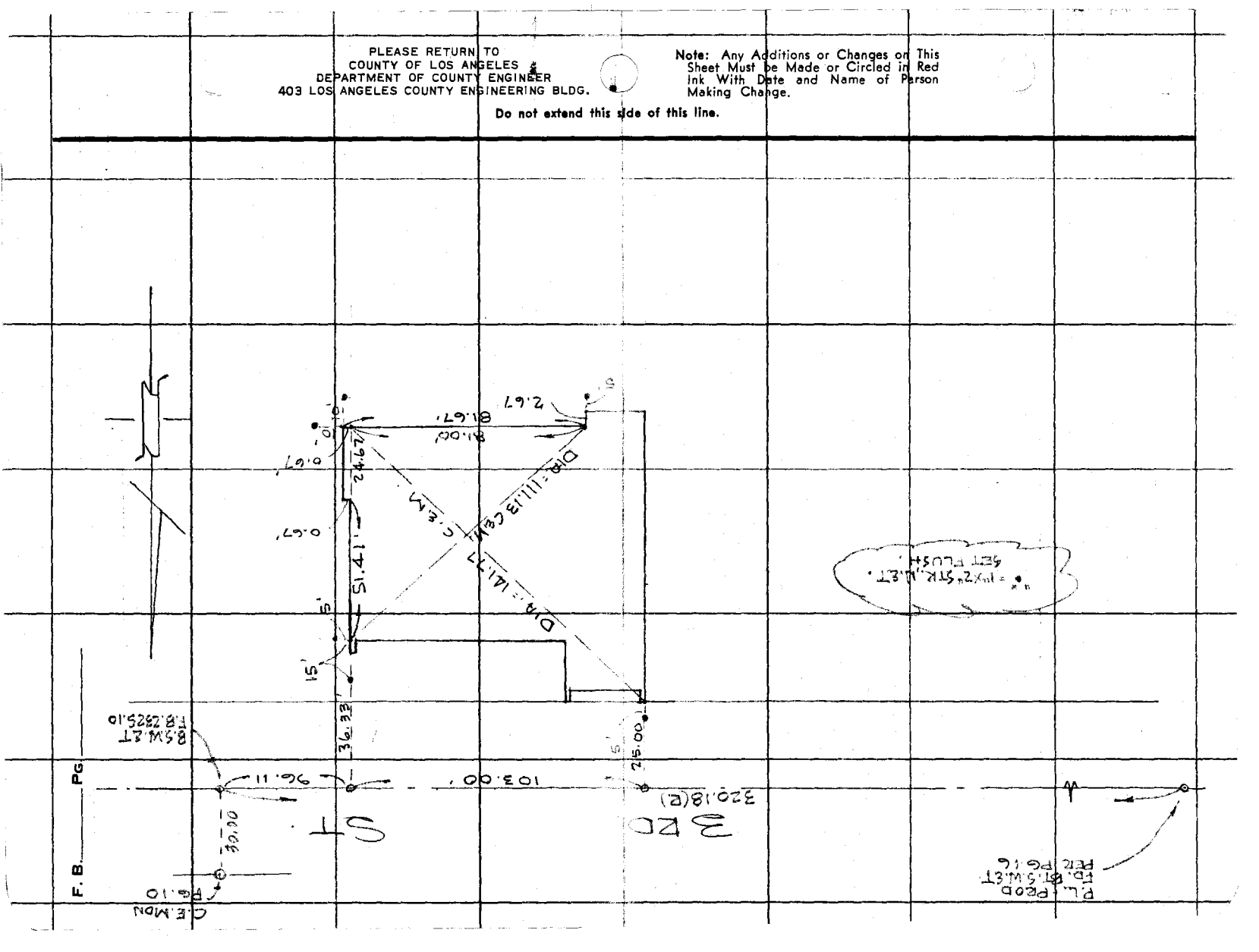

76-L-298 CE 307 8-70

PLEASE RETURN TO
LOS ANGELES COUNTY ENGINEER
403 LOS ANGELES COUNTY ENGINEERING BLDG.

NOTE: ANY ADDITIONS OR CHANGES ON THIS SHEET MUST BE MADE OR CIRCLED IN RED INK, WITH DATE AND NAME OF PERSON MAKING CHANGE.

Do not extend notes this side of this line.

~~STATION~~ ~~B.S.~~ ~~H.I.~~ ~~F.S.~~ ~~ELEV.~~ 3RD ST. ~ CURB GRADES, NO SIDE

STATION	%	GRADE	ELEV.	C-F	B.M NO 2 EL. 119.02 (USED LENKER ROD)	
3+15.16	+0.630%	119.07	—	GR.	JOIN	
+25		119.13	119.98	C 0.85	1"X2" STK., N.&T. ~ 13' RT (N) OF C.F	
+50		119.29	120.56	C 1.27		
+52.16		119.30	120.56	C 1.26		℄ 4" PIPE
+75		119.45	120.98	C 1.53		F.L. @ GUTT = 118.63
4+00		119.60	120.00	C 0.40		
+10	80' VERT. CURVE	119.67	120.61	C 0.94		B.V.C.
+20		119.75	120.72	C 0.97		
+30		119.86	120.68	C 0.82		
+40		119.99	120.48	C 0.49		
+50		120.16	119.57	F 0.59	CHIS "+" IN CONC.	
+60		120.36	120.10	F 0.26		
+70		120.58	120.38	F 0.20		
+76.16		120.74	120.26	F 0.48		BEG. DR.
+80		120.84	—	—	NOTHING SET	
+90	+3.00%	121.12	—	—		E.V.C.
+90.16		121.12	—	—		℄ DRIVE
5+00		121.42	—	—		
+04.16		121.54	121.23	F 0.31	1"X2" STK., N.&T. ~ 13' RT. (N) OF C.F.	END DR.
+25		122.17	122.28	C 0.11		
+45		122.77	123.36	C 0.59		∡ PT. IN CB.

Profile No. ____ Notes Red ____ Plotted ____ Job No. ____ Division No. ____
X-Sec. No. ____ Date ____ Date ____ Survey of ____
Notes Chk'd. ____ Checked ____ Survey by ____ Notes ____ Date ____
Date ____ Date ____ Map No. ____ Indexed ____ Date ____

F. B. ____ PG. 1

F. B. Pg.

Job No. Division No. Notes Red Plotted Profile

Survey of Date Date No.

Survey by Notes Notes Chk'd. Checked X-Sec.

Indexed Date Date Date No.

STATION	B. S.	H. I.	F. S.	ELEV.

Do not extend notes this side of this line.

PLEASE RETURN TO
LOS ANGELES COUNTY ENGINEER
403 LOS ANGELES COUNTY ENGINEERING BLDG.

NOTE: ANY ADDITIONS OR CHANGES ON THIS SHEET MUST BE MADE OR CIRCLED IN RED INK, WITH DATE AND NAME OF PERSON MAKING CHANGE.

76-L-298 CE 307 8-70

76-L-298 CE 307 8-70

PLEASE RETURN TO
LOS ANGELES COUNTY ENGINEER
403 LOS ANGELES COUNTY ENGINEERING BLDG.

NOTE: ANY ADDITIONS OR CHANGES ON THIS SHEET MUST BE MADE OR CIRCLED IN RED INK, WITH DATE AND NAME OF PERSON MAKING CHANGE.

Do not extend notes this side of this line.

~~STATION~~ ~~B.S.~~ ~~H.I.~~ ~~F.S.~~ ~~ELEV.~~ 3RD ST. ~ CURB GRADES, SO. SIDE

STATION	%	GRADE	ELEV.	C-F	B.M. NO. 2 EL. = 119.02 (USED LENKERT ROD)	
2+04.06		113.79			JOIN	
+30		115.35	115.50	C 0.15	1"X2" STK., N.&T ~ 9' LT. (S) OF C.F.	B.V.C.
+36.00	70' VERT. CURVE	115.72	115.61	F 0.11	CHISELED "+"	BEG. DRIVE
+44.00		116.22	—		NOTHING SET	℄ DRIVE
+52.00		116.53	116.62	C 0.09	CHISELED "+" ~ 9' LT. (S) OF C.F.	END DRIVE
+60		116.86	116.68	F 0.18		
+70		117.20	116.94	F 0.26		
+80		117.47	117.57	C 0.10	1"X2" STK., N.&T	
+90		117.65	117.57	F 0.08		
3+00	+ 0.63%	117.75	117.53	F 0.22		E.V.C.
+25		117.91	118.05	C 0.14	WIRE SPK. & T.	
+46		118.04	118.21	C 0.17	1"X2" STK., N.&T.	BEG. DRIVE
+54		118.09	—	—	NOTHING SET	℄ DRIVE
+60		118.13	—	—	NOTHING SET	GR. BRK.
+62		118.15	118.55	C 0.40	1"X2" STK. N.&T ~ 9' LT. (S) OF C.F.	END DRIVE
+64.74	+ 1.19%	118.19	118.82	C 0.63	" ~ 13' LT (S) OF C.F.	BEG. DRIVE
+82.74		118.40	—	—	NOTHING SET	℄ DRIVE
4+00.74	+	118.61	119.49	C 0.88	1"X2" STK, N.&T. ~	END DRIVE
+25		118.90	119.86	C 0.96		
+30		118.96	119.81	C 0.85		B.V.C.

SEE OVER

Profile No. ____ Notes Red ____ Plotted ____ Job No. ____ Division No. ____
X-Sec. No. ____ Date ____ Date ____ Survey of ____
Notes Chk'd. ____ Date ____ Checked ____ Survey by ____ Notes ____ Date ____
Map No. ____ Date ____ Indexed ____ Date ____

F. B. ____ PG. 1

76-L-298 CE 307 8-70

PLEASE RETURN TO
LOS ANGELES COUNTY ENGINEER
403 LOS ANGELES COUNTY ENGINEERING BLDG.

NOTE: ANY ADDITIONS OR CHANGES ON THIS SHEET MUST BE MADE OR CIRCLED IN RED INK, WITH DATE AND NAME OF PERSON MAKING CHANGE.

Do not extend notes this side of this line.

Profile No. ___ X-Sec. No. ___ Plotted ___ Date ___ Checked ___ Date ___ Notes Red ___ Date ___ Notes Chk'd. ___ Date ___ Division No. ___ Job No. ___ Notes ___ Date ___ Survey of ___ Survey by ___ Indexed ___ F. B. ___ Pg. 2

~~STATION~~	~~B.S.~~	~~H.I.~~	~~F.S.~~	ELEV.	3RD ST. ~ CURB GRADES, NO. SIDE (CONT.)		
STATION	%	GRADE	ELEV.	C-F			
4+30		SEE	PREVIOUS	PG.	—		B.V.C.
+40	60' VERT. CURVE	119.09	119.80	C 0.71	1"X2" STK., N.&T. ~ 13' LT. (℄) OF C.F.		
+50		119.26	119.95	C 0.69			
+55		119.35	119.87	C 0.52			
+60		119.46	119.82	C 0.36			℄ 4" PIPE F.L.@ GUTT. = 118.85
+70		119.68	119.66	F 0.02			
+80		119.94	120.07	C 0.13			F.L.@ GUTT. = 119.52
+83		120.02	120.14	C 0.12			℄ 4" PIPE
+90		120.22	120.25	C 0.03			E.V.C.
5+00	+3.00%	120.52	120.37	F 0.15			
+25		121.27	122.07	C 0.80			
+45		121.87			NOTHING SET (FALLS INSIDE FNCE.)		4 PT. IN CB.

F. B. PG.

Profile No. Notes Red Plotted Job No. Division No.
Date Date Survey of
X-Sec. No. Notes Chk'd. Checked Survey by Notes Date
Date Date Map No. Indexed Date

NOTE: ANY ADDITIONS OR CHANGES ON THIS SHEET MUST BE MADE OR CIRCLED IN RED INK, WITH DATE AND NAME OF PERSON MAKING CHANGE.

PLEASE RETURN TO
LOS ANGELES COUNTY ENGINEER
403 LOS ANGELES COUNTY ENGINEERING BLDG.

Do not extend notes this side of this line.

STATION	B. S.	H. I.	F. S.	ELEV.	

76-L-298 CE 307 8-70

76-L-298 CE 307 8-70

PLEASE RETURN TO
LOS ANGELES COUNTY ENGINEER
403 LOS ANGELES COUNTY ENGINEERING BLDG.

NOTE: ANY ADDITIONS OR CHANGES ON THIS SHEET MUST BE MADE OR CIRCLED IN RED INK, WITH DATE AND NAME OF PERSON MAKING CHANGE.

Do not extend notes this side of this line.

Profile No. ____ X-Sec. No. ____

Plotted ____ Date ____ Checked ____ Date ____

Notes Red ____ Date ____ Notes Chk'd. ____ Date ____

Division No. ____ Job No. ____ Notes ____ Date ____

F. B. ____ PG. ____

Survey of ____
Survey by ____
Indexed ____

STATION	B. S.	H. I.	F. S.	ELEV.	3RD ST. ~ CB. GRADES, WEST END.
STATION	%	GRADE	ELEV.	C-F	B.M. No 2 EL. = 119.02 (USED LENKER ROD)
So. END.		121.87	128.01	C 6.14	SET 1"X2" STK., N.&T. ~ 18' LT (W.) OF C.F. (5+45 S. CB) & PT IN CB.
℄ 3RD ST.		122.32	124.93	C 2.61	( ) ( ) ( )
NO END		122.77	125.90	C 3.13	(5+45 N. CB) & PT. IN CB.

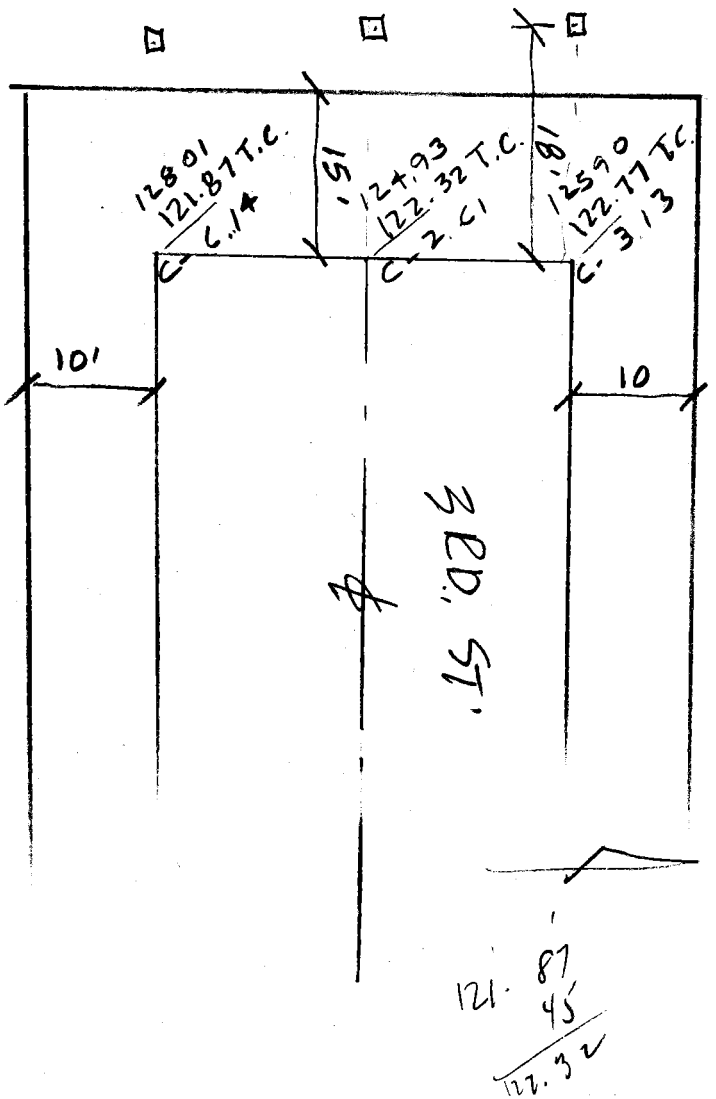
12801
121.87 T.C.
C-6.14
15'
124.93
122.32 T.C.
C-2.61
18'
12590
122.77 T.C.
C-3.13
10'
10
3RD. ST.
121.87
45
122.32