Notes Ck'd by	Survey of	F.B. 2327 Pg.
Map No.	JN Tape Std °F	
Office Work	Surveyed by	
Checked	Notes Date	
Date	Indexed	

Date	Job	Description
		SANTA FE DAM RECR. AREA J.N. 0055.16
[illegible]16	Bdry.	Survey of area.
[illegible]36	Bdry.	Of park in dam area.
[illegible]58	Bdry.	Bdry. survey.
[illegible]2	Index	S'ly & N'ly lines.
[illegible]9	Bdry.	Survey of the above.
		SANTA FE DAM - LEASE LINE J.N. 0055.16
[illegible]02	Index	
[illegible]6	Bdry.	Loc. of Lease line on south & west sides betw. the Dam & A.T. & S.F.R.R.
[illegible]8	topog.	Loc. of Energy Dissipator in San Gabriel River.
[illegible]20	Index	
[illegible]53	Bdry.	Property line survey from the A.T. & S.F.R.R. north to old P.E.R.R. R/W
[illegible]66	Bdry.	Monumenting boundary.
[illegible]68	Bdry.	Relocated property corners on S'ly. side of P.E.R.R. R/W

Microfilmed Feb. '86

Notes Ck'd by	Santa Fe Dam Recreation
Map No.	J.N. 0055.16 Tape 0136 Std 68 °F
Office Work T. H. BURNS	Surveyed by English
Checked	Notes E.C. Date 12-2-57
Date	Indexed L. C. Johnson 12-31-57

F. B. 2327 Pg. 5

SANTA FE DAM
RECREATION AREA

J.N. 0055.16

PROPOSED BOUNDARY
SURVEY

Dec. 1957
English
Lando
Garrison
Tolle

Note: Any Additions or Changes on This Sheet Must be Made or Circled in Red Ink With Date and Name of Person Making Change.

Do not extend this side of this line.

PLEASE RETURN TO
LOS ANGELES COUNTY ENGINEER
700 LOS ANGELES COUNTY ENGINEERING BLDG.

78F3068 SSE #247 1-56

F. B. 2327 Pg. 6

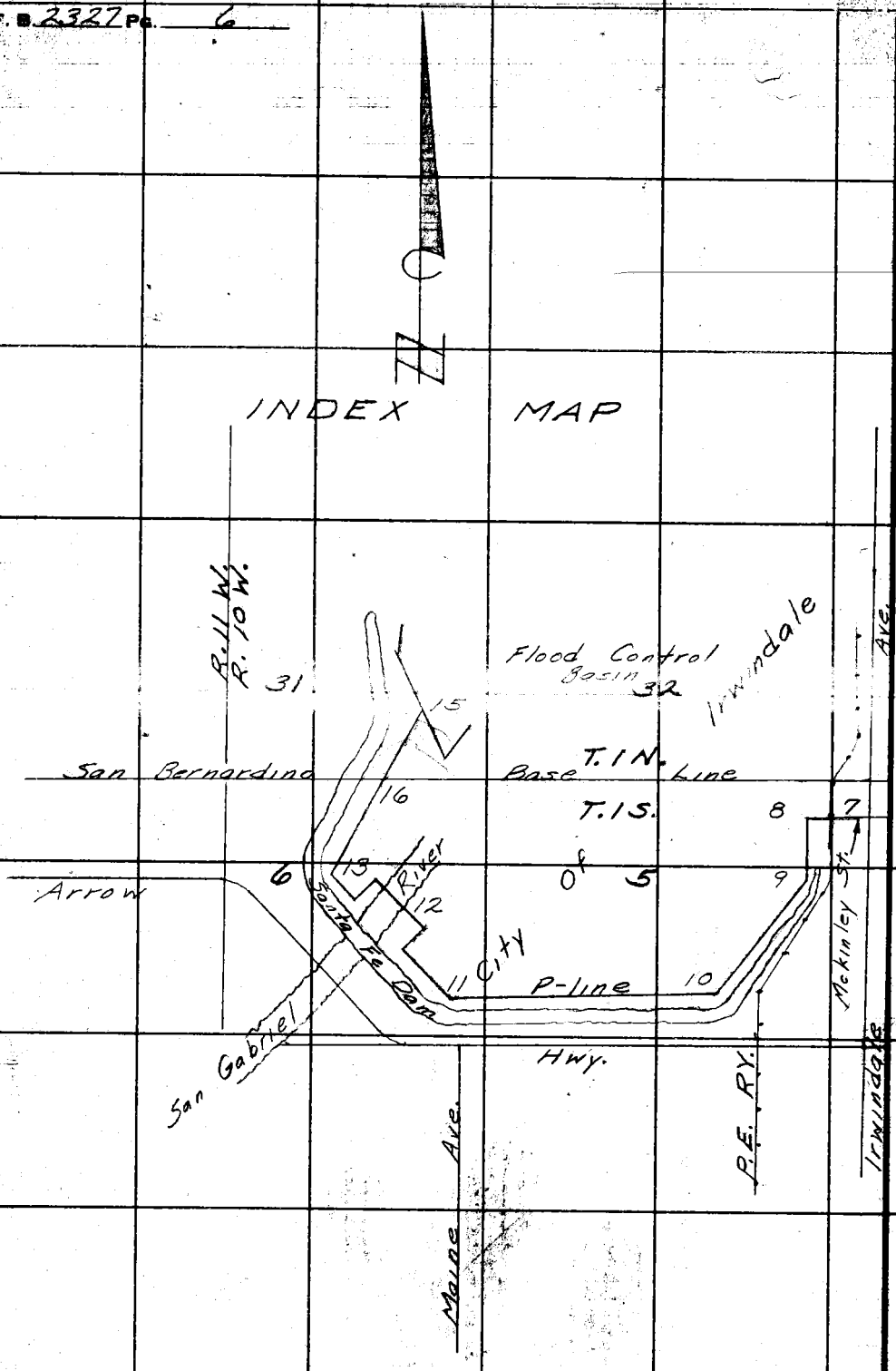

PLEASE RETURN TO
LOS ANGELES COUNTY ENGINEER
700 LOS ANGELES COUNTY ENGINEERING BLDG.

Do not extend this side of this line.

Note: Any Additions or Changes on This Sheet Must be Made or Circled in Red Ink With Date and Name of Person Making Change.

Notes Ck'd by W. Brenner
Map No. [illegible]
Office Work T. H. BURNS
Checked
Date

Survey of Santa Fe Dam Rec.
W. O. 0055.16 Tape No. 0156 Std. 68 °F
Surveyed by English
Notes Ed. Date 12-2-57
Indexed C. Johnson

F.B. 2327 Pg. 7

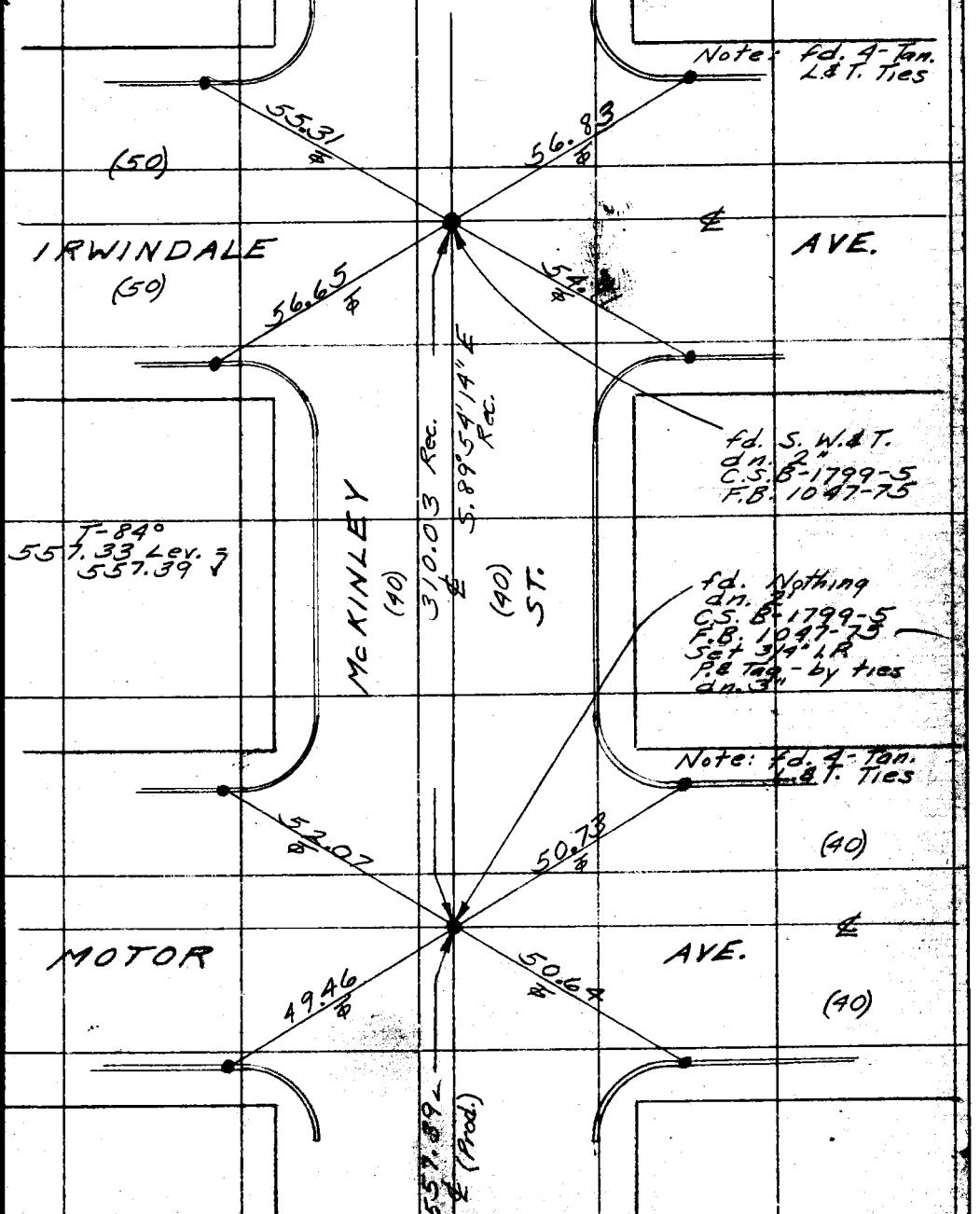

Note: Any Additions or Changes on This Sheet Must be Made or Circled in Red Ink With Date and Name of Person Making Change.

Do not extend notes this side of this line.

RETURN TO
LOS ANGELES COUNTY SURVEYOR
726 LOS ANGELES COUNTY
ENGINEERING BLDG.

76F3098 S&E #247. 8-54

Con't. Pg. 8

F.B. 2327 PG. 8

1 - 104 35 50
4 - 58 23 30
6 - 267 35 20
Av. 104 35 53

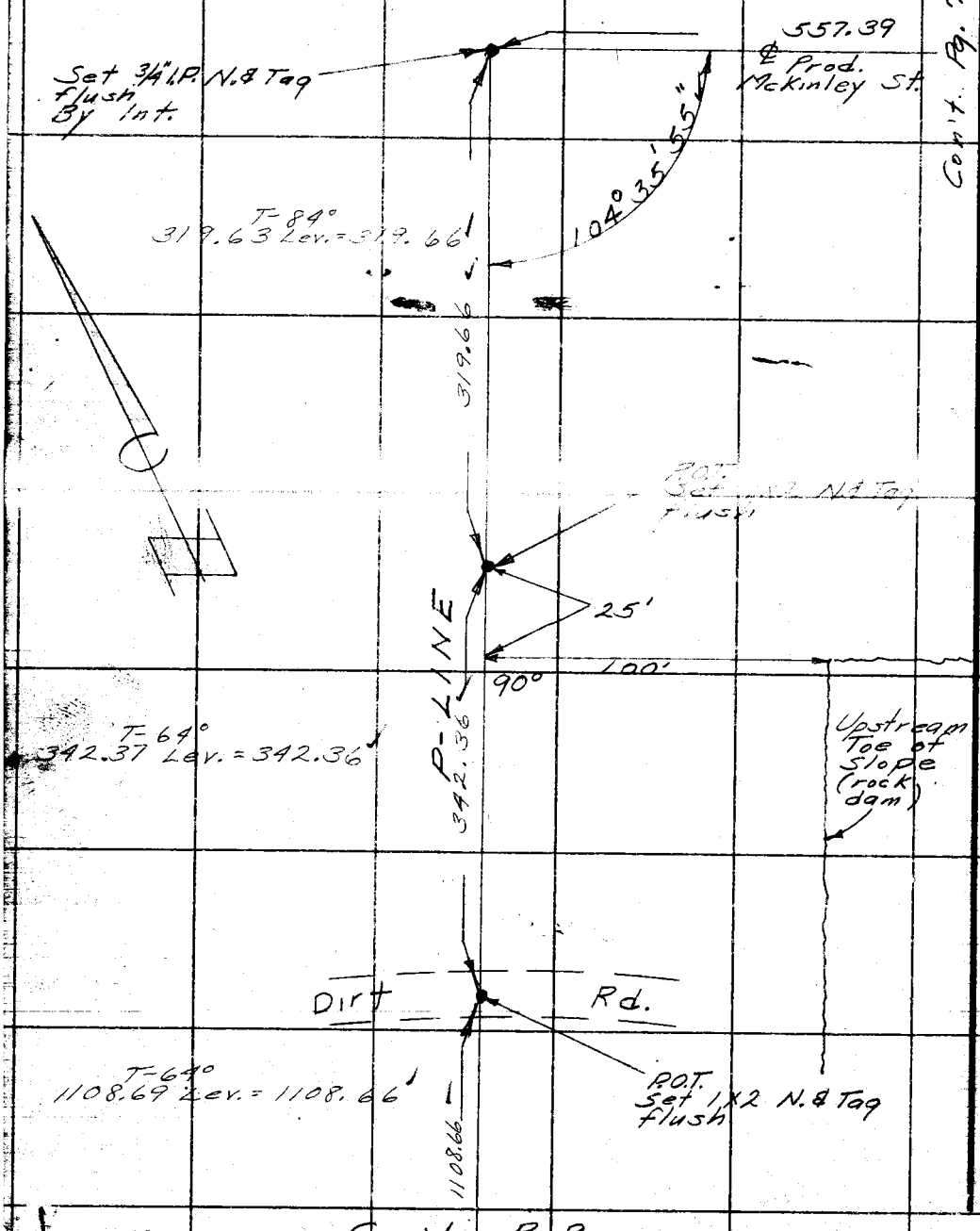

Con't. Pg. 7

Con't. Pg. 9

RETURN TO
LOS ANGELES COUNTY SURVEYOR
726 LOS ANGELES COUNTY
ENGINEERING BLDG.
Do not extend notes this side of this line.

Note: Any Additions or Changes on This Sheet Must be Made or Circled in Red Ink With Date and Name of Person Making Change.

W.S. 47-83

Notes Ck'd by W. Brenner	Survey of Santa Fe Dam Rec.	F.B. 2327 Pg. 9
Map No.	W.O. 55.16 Tape No. 0156 Std. 68 °F	
Office Work T. H. BURNS	Surveyed by English	
Checked	Notes Ed. Date 12-4-57	
Date	Indexed C. Johnson	

Con't. Pg. 8

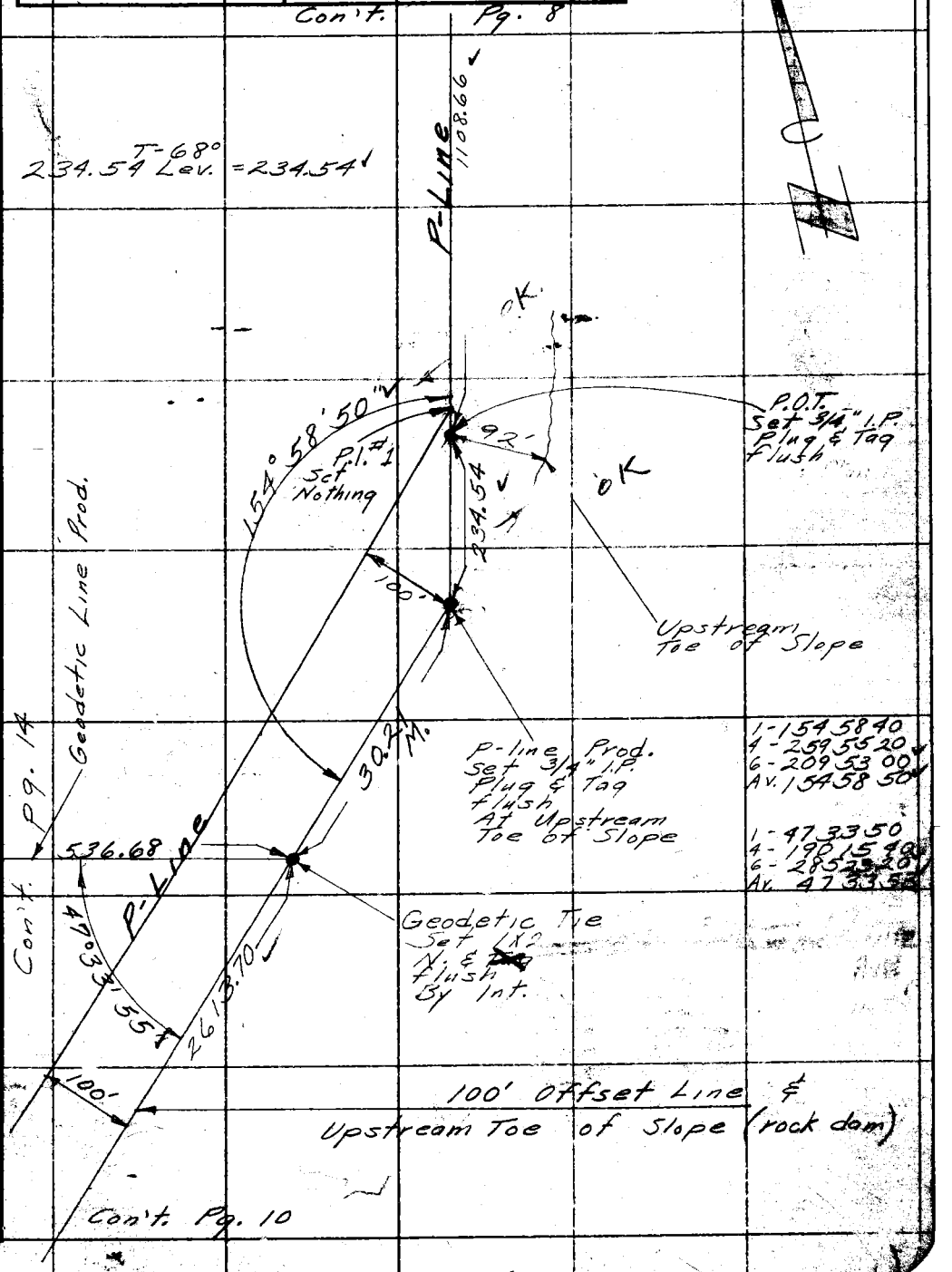

Con't. Pg. 10

Con't. Pg. 14

Note: Any Additions or Changes on This Sheet Must be Made or Circled in Red Ink With Date and Name of Person Making Change.

Do not extend notes this side of this line.

RETURN TO
LOS ANGELES COUNTY SURVEYOR
726 LOS ANGELES COUNTY
ENGINEERING BLDG.

76F3098 S&F #247 8-54

F.B. 2327 PG. 10

Con't. Pg. 9

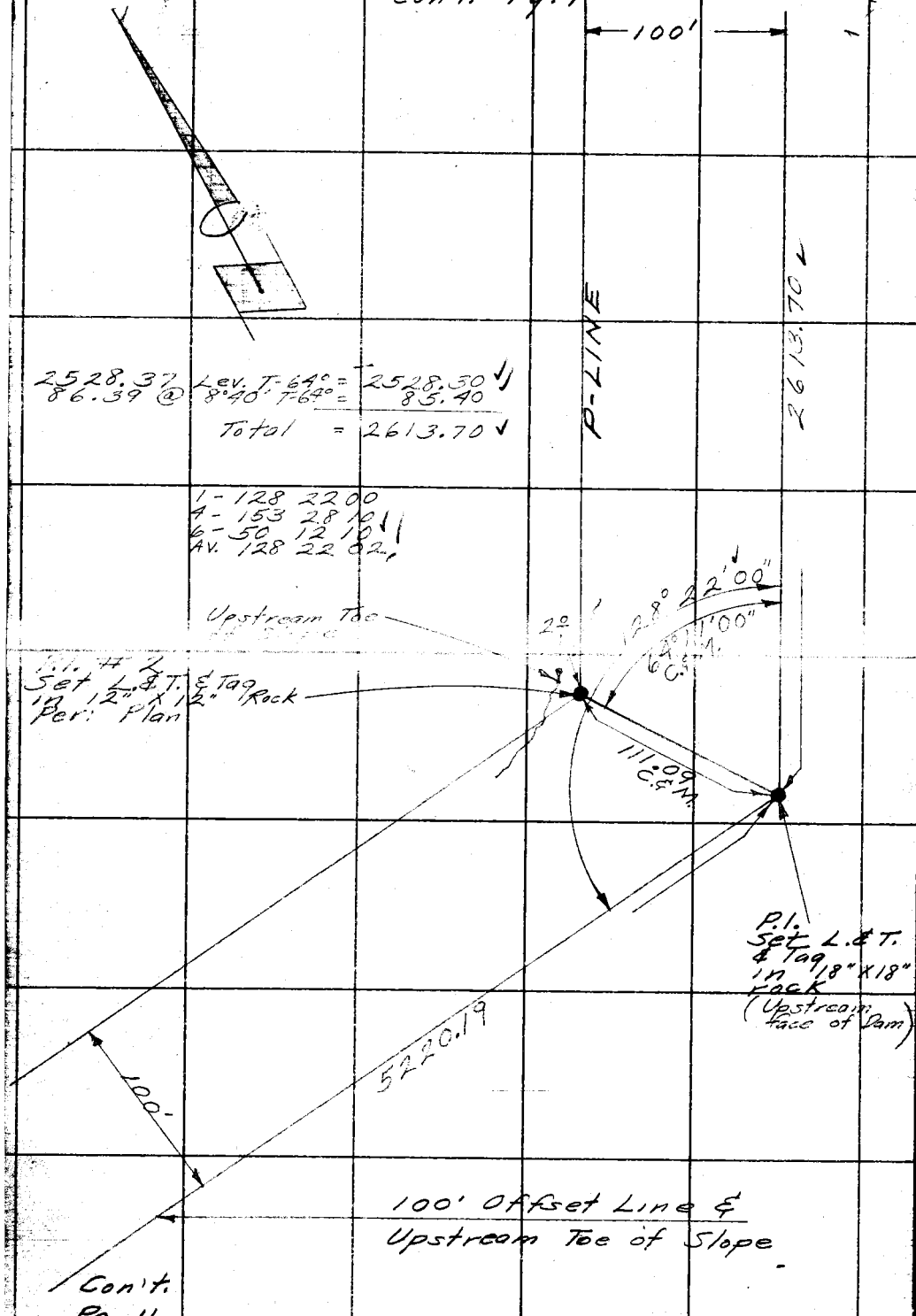

Con't. Pg. 11

WS 47-A3

RETURN TO
LOS ANGELES COUNTY SURVEYOR
726 LOS ANGELES COUNTY
ENGINEERING BLDG.
Do not extend notes this side of this line.

Note: Any Additions or Changes on This Sheet Must be Made or Circled in Red Ink With Date and Name of Person Making Change.

Notes Ck'd by W. Brenner
Map No.
Office Work T. H. BURNS
Checked
Date

Santa Fe Dam Rec.
Survey of 0055.16
W. O. Tape No. 0156 St'd. 68 °F
Surveyed by English
Notes Ed. Date 12-4-57
Indexed A. C. Johnson

F. B. 2327 Pg. 11

WS 4603

Con't. Pg. 10

100'

100' Offset Line & Upstream Toe Slope

P-LINE

5220.19

100.27 @ 8°55.5' T-62° = 99.06
100.23 @ 4°26.5' T-62° = 99.93
100.51 @ 6°23.5' T-62° = 99.88
97.82 @ 7°17' T-78° = 97.03
4824.29 Lev. T-68° = 4824.29
Total = 5220.19

Toe of Slope Upstream face of Dam.

P.I. #3 Set 3/4" I.P. Plug & Tag. Flush Per: Plan

35°

138° 43' 40"

69° 21' 50" Calc.

106.85 Calc.

P.I. Set L&T. & Tag in 18"x18" Rock on Upstream face of Dam.

1 - 138 43 40
4 - 194 54 30
6 - 112 22 00
AV. 138 43 40

100'

1589.66

T-80°
100.73 @ 14°30' = 97.53
+ 9.32
106.85

Con't. Pg. 12

100.69 @ 7°57' = 99.73
1489.74 Lev. = 1489.74
T-86° = 1589.47
= .19
Total = 1589.66

Note: Any Additions or Changes on This Sheet Must be Made or Circled in Red Ink With Date and Name of Person Making Change.

Do not extend notes this side of this line.

RETURN TO
LOS ANGELES COUNTY SURVEYOR
726 LOS ANGELES COUNTY
ENGINEERING BLDG.

76F309S S&E #247. 8-54

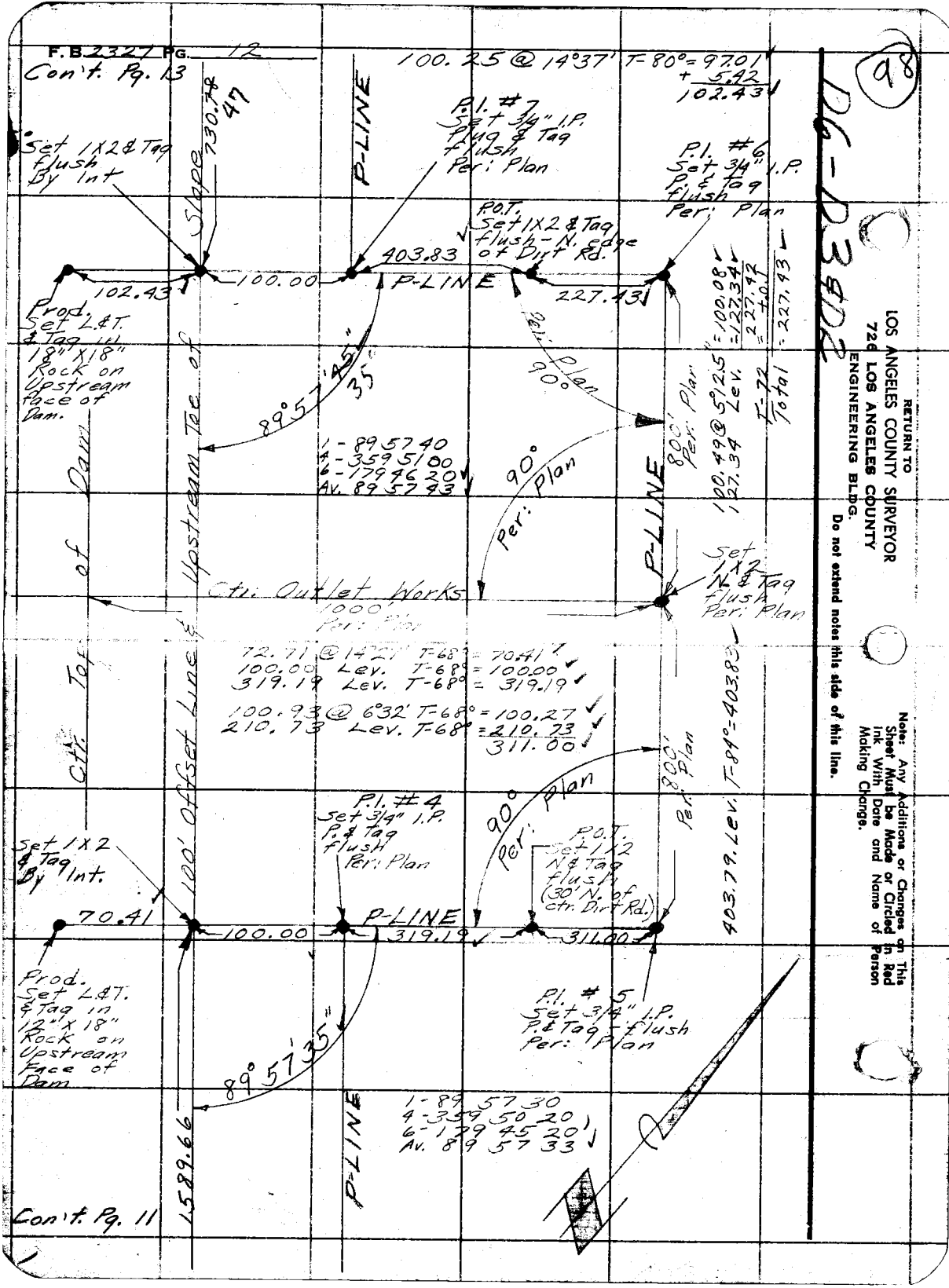
F.B. 2327 PG. 12
Con't. Pg. 13
100.25 @ 14°37' T-80° = 97.01
+ 5.42
102.43
98
D6-D3 & D2
Set 1X2 & Tag flush By Int
730.78
47
Slope
P-LINE
P.I. #7 Set 3/4" I.P. Plug & Tag flush Per: Plan
P.I. #6 Set 3/4" I.P. P. & Tag flush Per: Plan
P.O.T. Set 1X2 & Tag flush - N. edge of Dirt Rd.
403.83
102.43
100.00
P-LINE
227.43
Prod. Set L.&T. & Tag in 18" X 18" Rock on Upstream Face of Dam.
89°57'45"
35"
Per: Plan
90°
800' Per: Plan
100.49 @ 5°12.5' = 100.08
127.34 Lev. = 127.34
227.42
T-72 = +0.1
Total = 227.43
1 - 89 57 40
4 - 359 51 00
6 - 179 46 20
Av. 89 57 43
90°
Per: Plan
P-LINE
Set 1X2 N. & Tag flush Per: Plan
Ctr. Outlet Works
1000' Per: Plan
Ctr. Top of Dam
100' Offset Line & Upstream Toe of
72.71 @ 14°27' T-68° = 70.41
100.00 Lev. T-68° = 100.00
319.19 Lev. T-68° = 319.19
100.93 @ 6°32' T-68° = 100.27
210.73 Lev. T-68° = 210.73
311.00
403.79 Lev. T-84° = 403.83
800' Per: Plan
P.I. #4 Set 3/4" I.P. P. & Tag flush Per: Plan
90°
Per: Plan
P.O.T. Set 1X2 N. & Tag flush (30' N. of ctr. Dirt Rd.)
Set 1X2 & Tag By Int.
70.41
100.00
P-LINE
319.19
311.00
Prod. Set L.&T. & Tag in 12" X 18" Rock on Upstream Face of Dam
P.I. #5 Set 3/4" I.P. P. & Tag - flush Per: Plan
89°57'35"
1589.66
P-LINE
1 - 89 57 30
4 - 359 50 20
6 - 179 45 20
Av. 89 57 33
Con't. Pg. 11
RETURN TO
LOS ANGELES COUNTY SURVEYOR
726 LOS ANGELES COUNTY
ENGINEERING BLDG.
Do not extend notes this side of this line.
Note: Any Additions or Changes on This Sheet Must be Made or Circled in Red Ink With Date and Name of Person Making Change.

Notes Ck'd by: W. Brenner	Survey of: Santa Fe Dam Rec. Area	F.B. 2327 Pg. 13
Map No. 45	W. O. 005516 Tape No. 0156 St'd. 68 °F	
Office Work: T. H. BURNS	Surveyed by: English	
Checked	Notes: Ed. Date: 12-11-57	
Date	Indexed: C. Johnson	

46-02

Con't. pg. 15

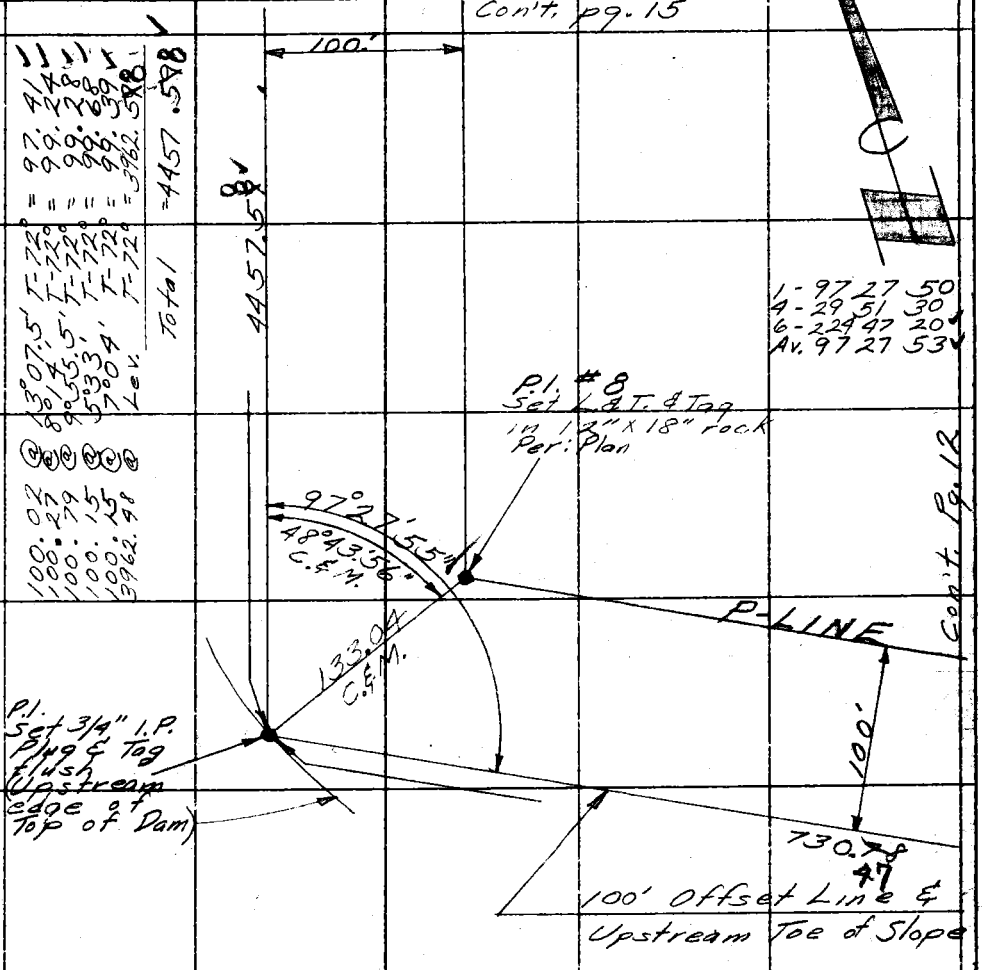

Con't. Pg. 12

1 - 97 27 50
4 - 29 51 30
6 - 229 47 20
Av. 97 27 53

100.02 @ 13°07.5' T-72° = 97.41
100.27 @ 8°14.5' T-72° = 99.24
100.79 @ 9°55.5' T-72° = 99.28
100.15 @ 5°33' T-72° = 99.68
100.15 @ 7°04' T-72° = 99.39
3962.48 @ Lev. T-72° = 3962.58
Total = 4457.58

99.36 @ 19°11.5' T=64° = 93.84
+ 39.20
Total = 133.04

100.53 Lev.
100.81 "
67.03 "
268.37
.01 = T-74°
268.38 = Total

98.53 @ 6°08' = 99.72 7.97
99.93 @ 5°51' = 97.97 99.41
98.63 @ 10°00' = 97.13
100.19 @ 8°52.5' = 98.99
70.32 @ 12°50' = 68.56
462.~~37~~ 06
T=74° = +.03
462.~~40~~ 09
268.38
Total = 730.~~78~~ 47

Note: Any Additions or Changes on This Sheet Must be Made or Circled in Red Ink With Date and Name of Person Making Change.

Do not extend notes this side of this line.

RETURN TO
LOS ANGELES COUNTY SURVEYOR
726 LOS ANGELES COUNTY
ENGINEERING BLDG.

76F3095 S&E #247, 6-54

F.B. 2327 PG. 14

Con't. Pg. 9

T-68°
536.68 Lev. = 536.68

536.68

Survey Control Sta.
Edison (Azusa H-11)
U.S.C. & G.S.
F.B. 940-191 & 192

58.79
Rec.

R.M. #1
Fd. Std.
U.S.C. & G.S.
Ref. Mon.
Conc. Post
4" above surface

Geodetic Line

Survey Control Sta.
Azusa D-11
(on top of Control tower)
F.B. 940-51, 52

RETURN TO
LOS ANGELES COUNTY SURVEYOR
720 LOS ANGELES COUNTY
ENGINEERING BLDG.

Do not extend notes this side of this line.

Note: Any Additions or Changes on This Sheet Must be Made or Circled in Red Ink With Date and Name of Person Making Change.

Notes Ck'd by W. Brenner
Map No.
Office Work T. H. BURNS
Checked
Date

Survey of Santa Fe Dam Rec. Area
W. O. 0055.16 Tape No. 0156 St'd. 68 °F
Surveyed by English
Notes Ed. Date 12-11-57
Indexed A. C. Johnson

F. B. 2327 Pg. 15

46-D2

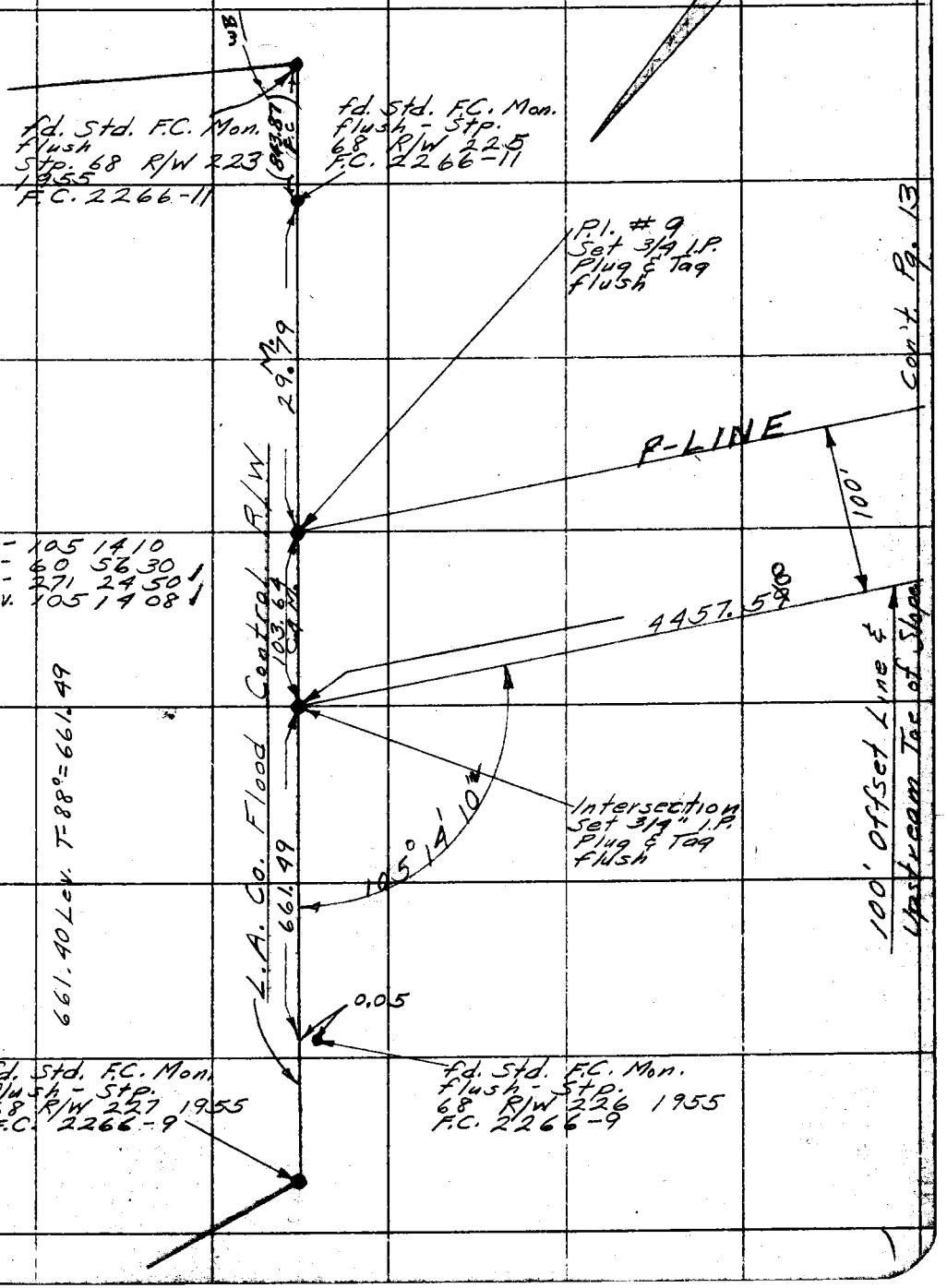

Note: Any Additions or Changes on This Sheet Must be Made or Circled in Red Ink With Date and Name of Person Making Change.

Do not extend notes this side of this line.

RETURN TO
LOS ANGELES COUNTY SURVEYOR
726 LOS ANGELES COUNTY
ENGINEERING BLDG.

76F3095 S&E #247. 8-54

F.B. 2327 PG. 16

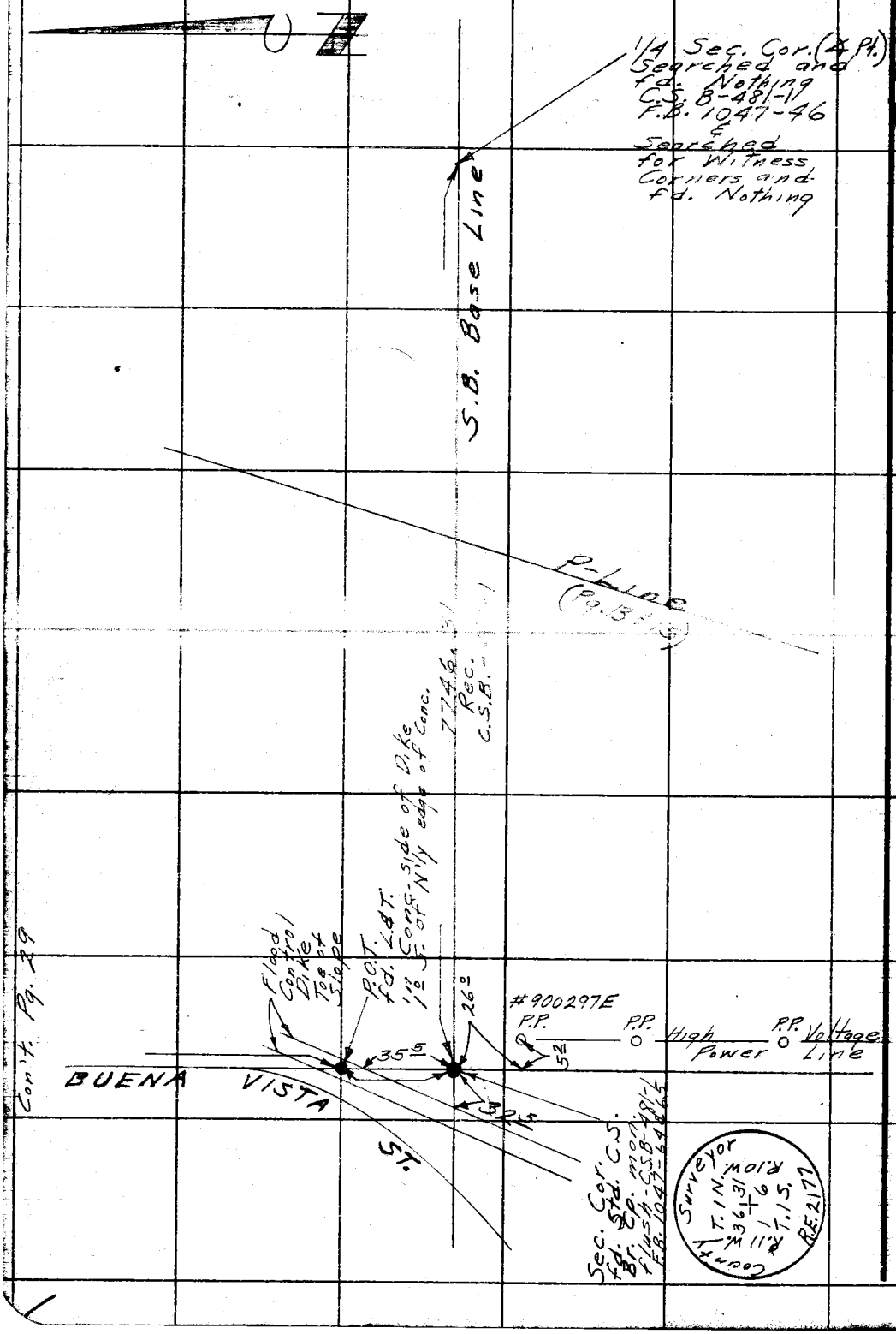

Con't. Pg. 29

RETURN TO
LOS ANGELES COUNTY SURVEYOR
726 LOS ANGELES COUNTY
ENGINEERING BLDG.

Do not extend notes this side of this line.

Note: Any Additions or Changes on This Sheet Must be Made or Circled in Red Ink With Date and Name of Person Making Change.

FB. 2327-16 sec. Cor. & Line

Notes Ck'd by W. Brenner	Parks & Rec. Santa Fe Dam Area
Map No. B-2445	Survey of 0055.18
Office Work I. H. BURNS	W. O. Tape No. 0156 St'd. 68 °F
Checked W. Brenner	Surveyed by English
Date MARCH 1958	Notes Ed. Date 12-20-57
	Indexed E. C. Johnson 1-9-58

F. B 2327 Pg. 27

PARKS & RECREATION
SANTA FE DAM AREA

J.N. 0055.18

BOUNDARY SURVEY

Dec. 1957
English
Landa
Garrison
Tolle

Note: Any Additions or Changes on This Sheet Must Be Made or Circled in Red Ink With Date and Name of Person Making Change.

Do not extend notes this side of this line.

RETURN TO
LOS ANGELES COUNTY SURVEYOR
726 LOS ANGELES COUNTY
ENGINEERING BLDG.

76F3099 S&E #247

F. B. 2327 PG. 28

INDEX MAP

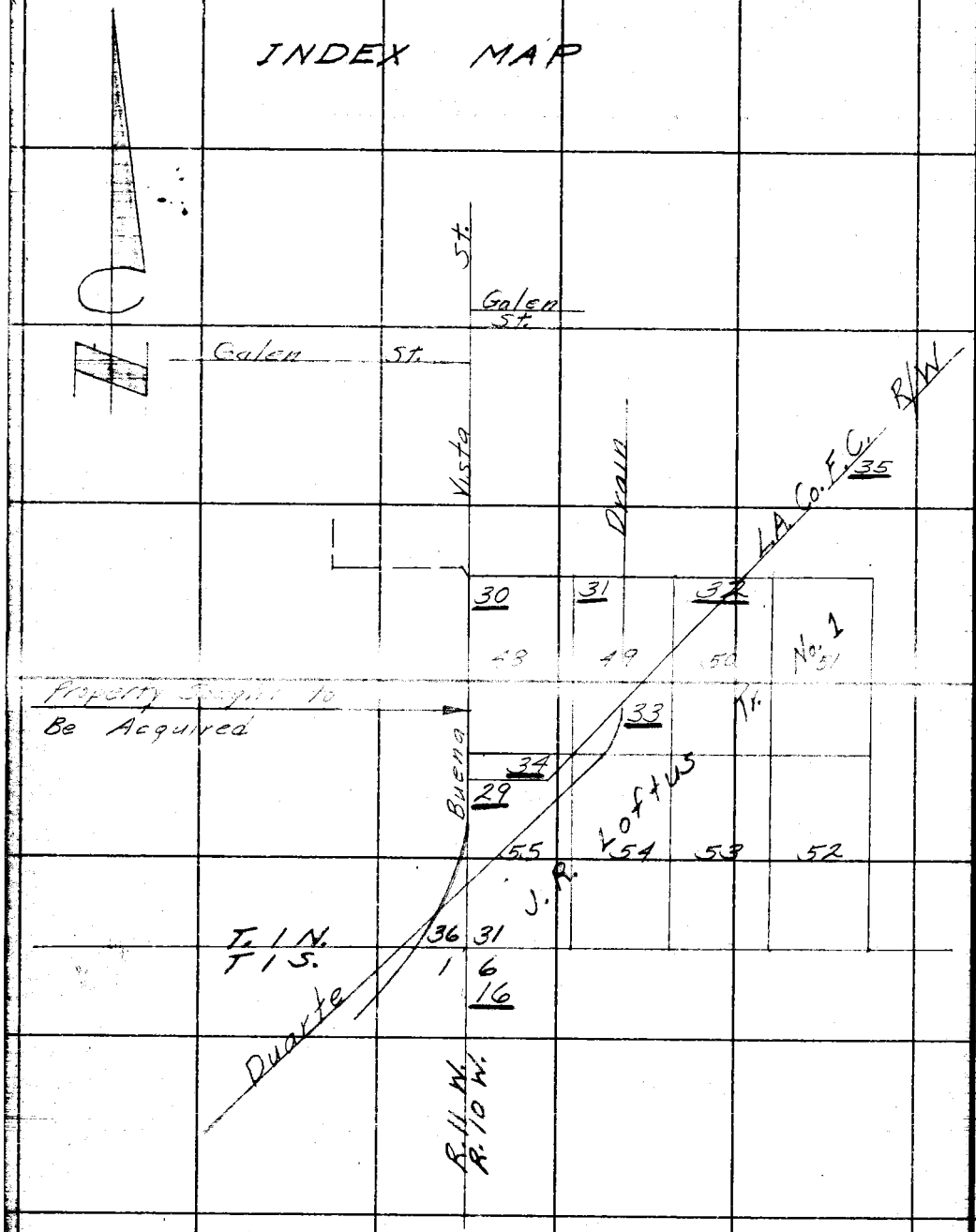

RETURN TO
LOS ANGELES COUNTY SURVEYOR
726 LOS ANGELES COUNTY
ENGINEERING BLDG.
Do not extend notes this side of this line.

Note: Any Additions or Changes on This Sheet Must be Made or Circled in Red Ink With Date and Name of Person Making Change.

Notes Ck'd by W. Brenner
Map No. C.S.B. 2445
Office Work J. H. BURNS
Checked W. Brenner
Date MARCH 1958

Parks & Rec. Santa Fe Dam Area
Survey of
JN 0055.18 Tape 0138 Std 68 °F
Surveyed by English
Notes Ed. Date 12-20-57
Indexed [illegible] C. Johnson

F. B. 2327 Pg. 29

46-C2

Con't. Pg. 30

T=68°
596.02 Lev. = 596.02
733.48 " = 733.48
Total = 1329.50

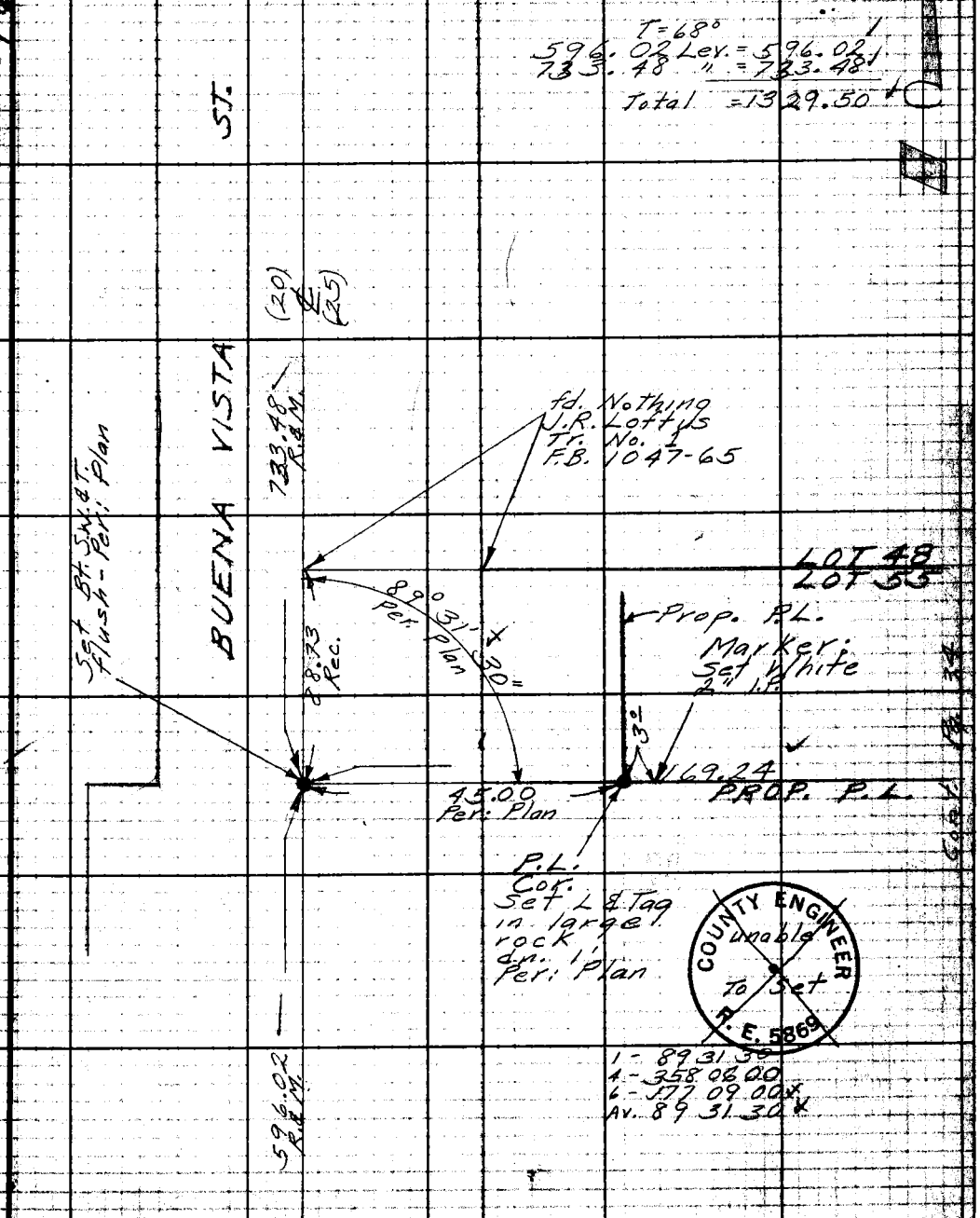

1 - 89 31 30
4 - 358 06 00
6 - 177 09 00
Av. 89 31 30

Note: Any Additions or Changes on This Sheet Must be Made or Circled in Red Ink With Date and Name of Person Making Change.

Do not extend notes this side of this line.

RETURN TO
LOS ANGELES COUNTY ENGINEER
1700 Los Angeles County Engineering Bldg.

76F2099 CE #247—3-57

Con't. Pg. 16 (To: Sec. Cor.)

F.B. 2327 Pg. 30

MAIN LINE A.T. & S.F. RAILWAY ℄

T-68°
10.16.12 Level = 1016.12

45.00 Rec.

℄ Pt.
Sewer M.H. lid
fd. Nothing
C.S.B-931-2
F.B. 1047-89

DUARTE RD. ℄

3.78 Rec.

fd. Bt. S.W.&T.
flush
F.B. 1976-185

fd. Bt. S.W.&T.
flush
Tr. 18244
Tr. 17750

BUENA VISTA ST.

℄ STARHAVEN ST

1016.12

1 - 90 05 30
4 - 00 21 40
6 - 180 33 00
Av. 90 05 30

N'ly Bdry.
Loftus J.R.
Tr. No. 1

(1320 Rec.)
505.05

N.W. Cor.
Lot 58
fd. Nothing
F.B. 1047-165
F.B. 1048-95
Set 1x2 & Tag
flush
Rec. Per.
Loftus J.R.
Tr. No. 1
Set 2.00 P.K.
Strads. on ℄
Buena Vista St.

R.&M. 90°05'30" 35 Adj.

20.00

(20)

LOT 60

859.20
Calc.

45.00

2° Marker:
Set
White
2" I.P.

Rec.
Loftus J.R.
Tr. #1
(1329.50)

Prop. Cor.
Set Std.
C.E. Br. Cp.
Mon.
flush

LOT 48

733.48
R.&M.

(20) (20)

Prop. P.L.

Con't Pg. 31

Con't Pg. 29

COUNTY ENGINEER
R.E. 5869

46-C2

RETURN TO
LOS ANGELES COUNTY ENGINEER
700 LOS ANGELES COUNTY ENGINEERING BLDG.

Do not extend notes this side of this line.

Note: Any Additions or Changes on This Sheet Must be Made or Circled in Red Ink With Date and Name of Person Making Change.

Santa Fe Dam Area

Notes Ck'd by W. Brenner
Map No. C.S.B.-2645
Office Work T. H. BURNS
Checked W. Brenner
Date MARCH 1958

Survey of Park & Recreation
JN 0055.18 Tape 0138 Std. 68 °F
Surveyed by English
Notes Ed. Date 12-31-57
Indexed J. C. Johnson

F. B. 2327 pg. 71

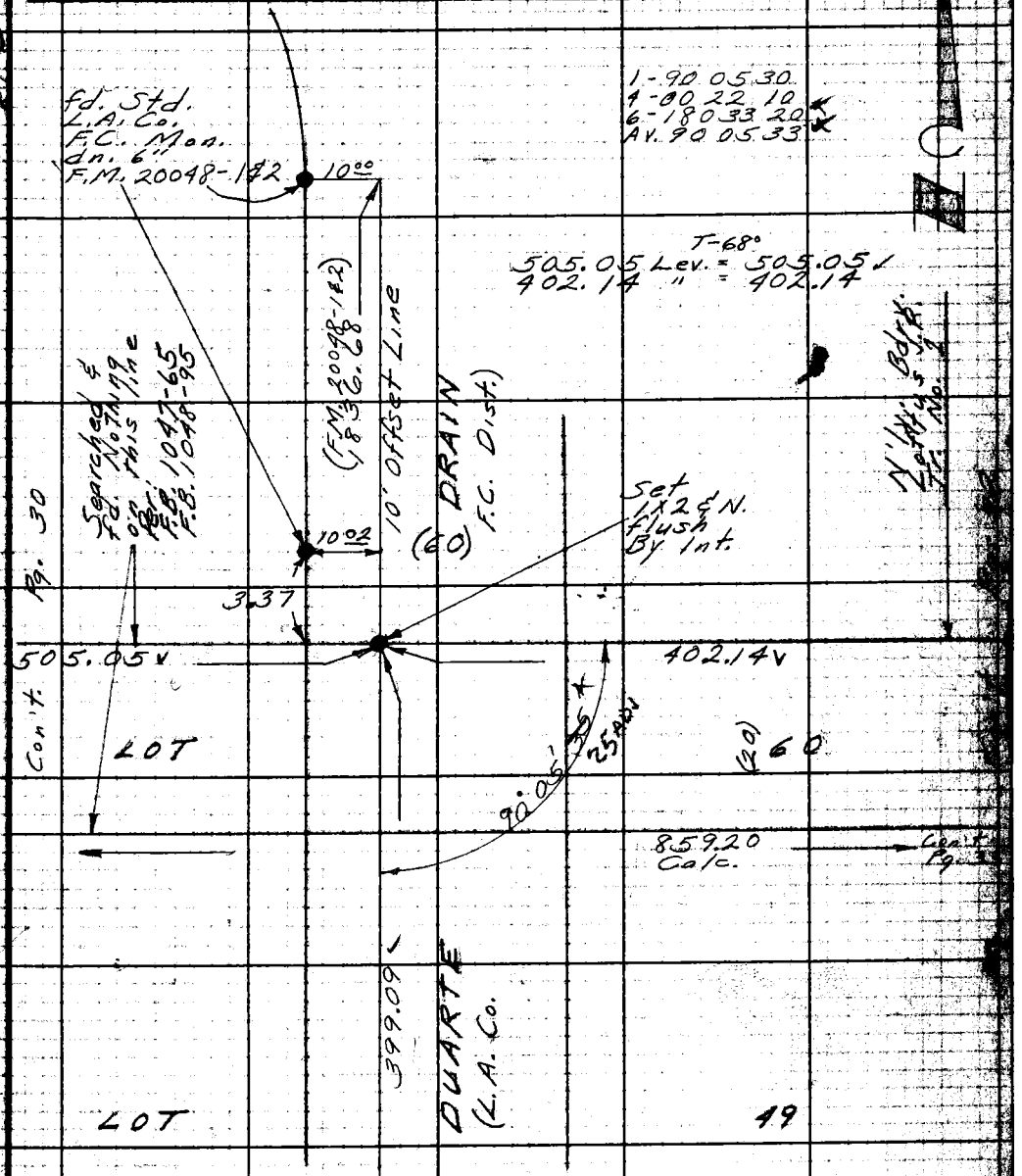

Note: Any Additions or Changes on This Sheet Must Be Made or Ordered In Red Ink With Date and Name of Person Making Change.

Do not extend notes this side of this line.

RETURN TO
LOS ANGELES COUNTY ENGINEER
700 LOS ANGELES COUNTY ENGINEERING BLDG.

70-2095 CE #247—3-57

F.B. 2327 Pg. 32

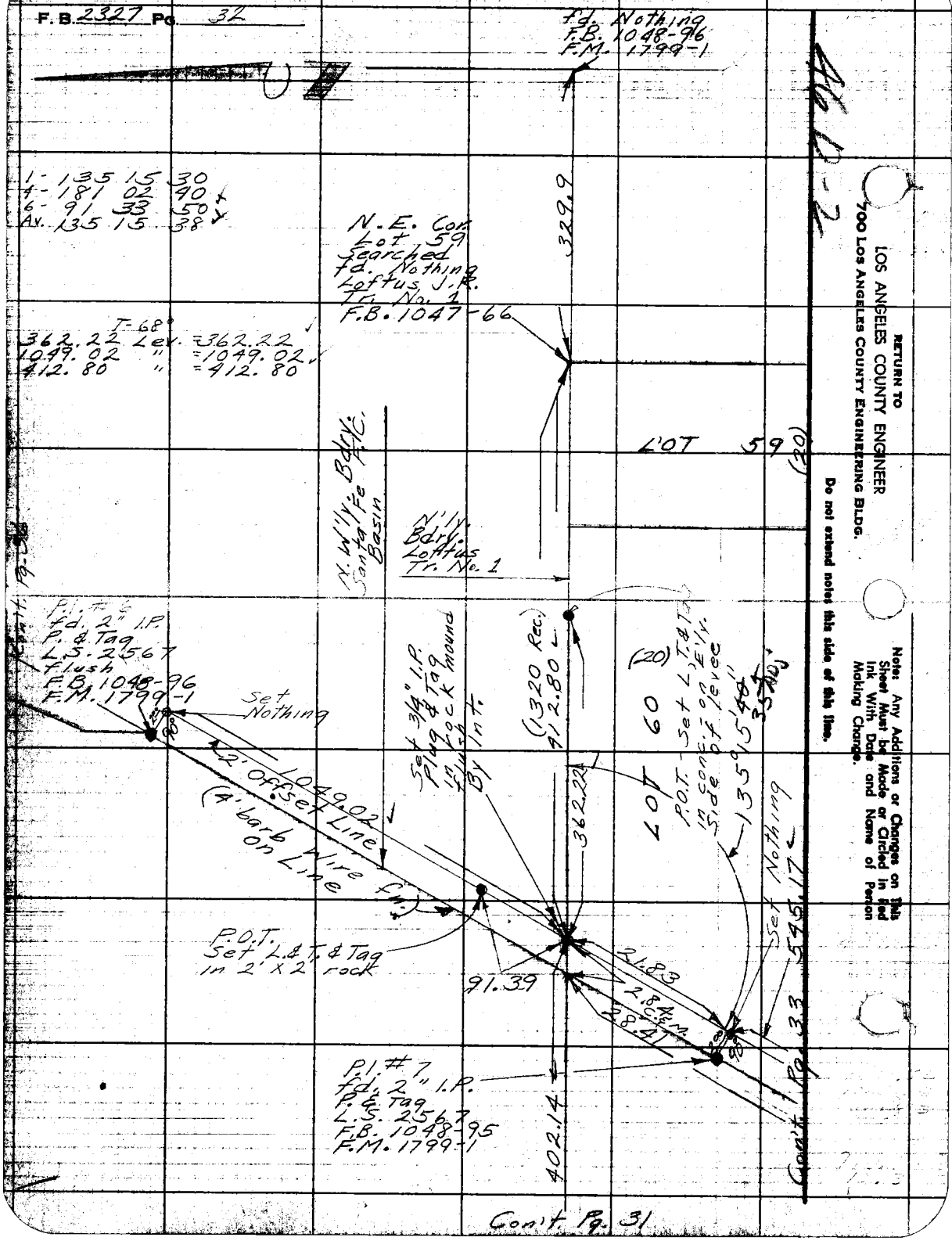

RETURN TO
LOS ANGELES COUNTY ENGINEER
700 LOS ANGELES COUNTY ENGINEERING BLDG.
Do not extend notes this side of this line.
Note: Any Additions or Changes on This Sheet Must be Made or Circled in Red Ink With Date and Name of Person Making Change.

Notes Ck'd by W. brenner	Survey of Parks & Rec. Santa Fe Dam Area
Map No. C.S.B-2445	JN 0055.18 Tape 0138 Std 68 °F
Office Work T. H. BURNS	Surveyed by English
Checked W. Brenner	Notes Ed. Date 1-1-58
Date MARCH 1958	Indexed A. C. Johnson

F.B. 2327 Pg. 33

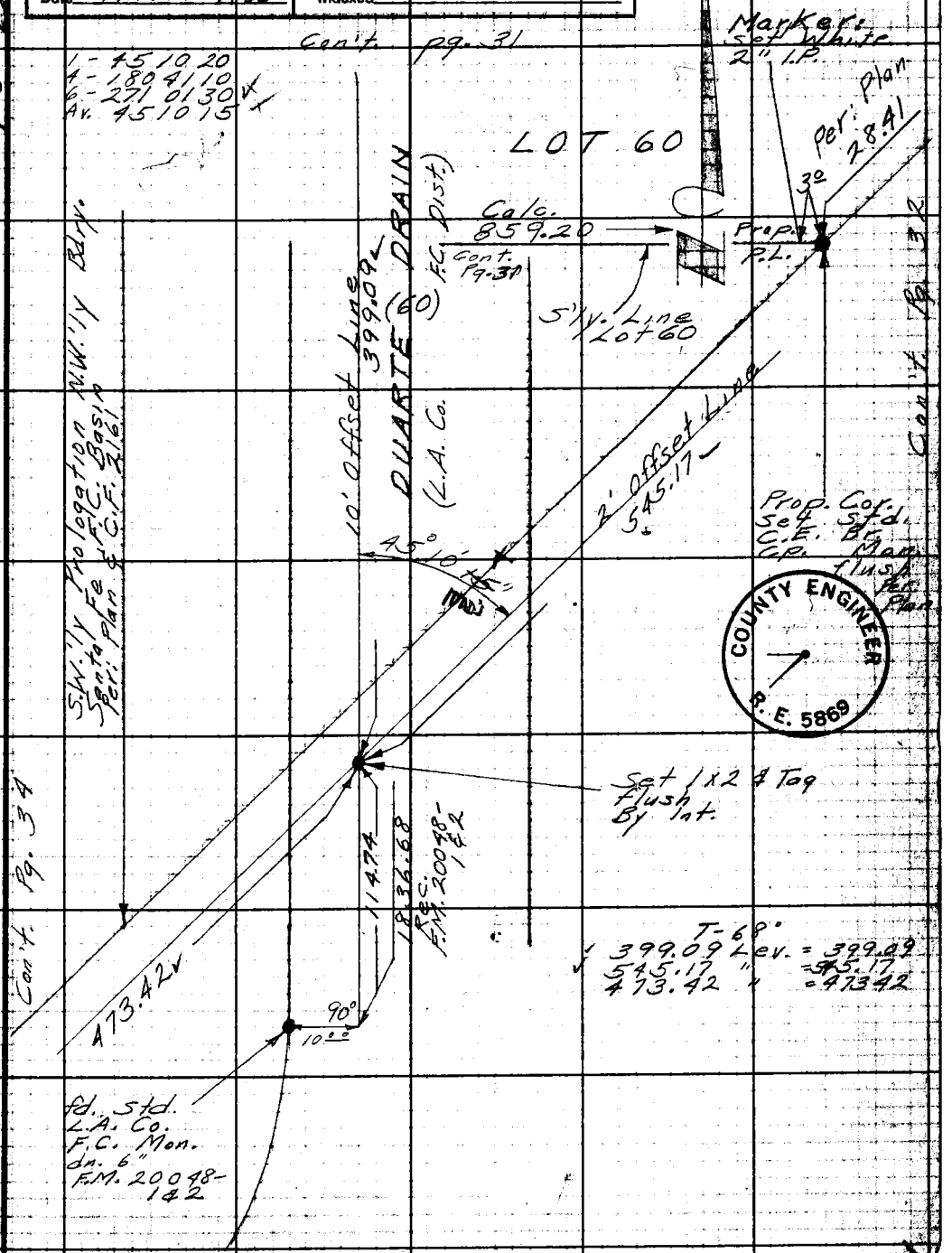

Note: Any Additions or Changes on This Sheet Must be Made or Circled in Red Ink With Date and Name of Person Making Change.

Do not extend notes this side of this line.

RETURN TO
LOS ANGELES COUNTY ENGINEER
1700 LOS ANGELES COUNTY ENGINEERING BLDG.

76F3098 CE #247—3-57

F. B. 2327 Pg. 34

1 - 135 38 20
4 - 182 33 50
6 - 93 50 40
Av. 135 38 27



RETURN TO
LOS ANGELES COUNTY ENGINEER
700 LOS ANGELES COUNTY ENGINEERING BLDG.

Do not extend notes this side of this line.

Note: Any Additions or Changes on This Sheet Must be Made or Circled in Red Ink With Date and Name of Person Making Change.

Notes Ck'd by W. Brenner
Map No. C.S.B-2445
Office Work T. H. BURNS
Checked W. Brenner
Date MARCH 1958

Parks & Rec. Santa Fe Dam Area
Survey of
JN 0055.18 Tape 0138 Std. 68 °F
Surveyed by English
Notes Ed. Date 1-6-57
Indexed J. C. Johnson

F. B. 2327 Pg. 55

9+07.19
Fd. 3/4" I.P.
Plug & Tag
flush
pg. 32

N.W'ly.
Bdry.
Santa Fe
F.C. Basin

19 8
14 2
9+04 6

Note:
Topography,
Fence locations

fn. Cor.
4' barb
Wire fn.

4' barb
Wire fn.

5+54 3
16 6

DUARTE DRAIN
10' offset Line

4' Woven
Wire
fn.

4+95 5
17 3

5+05.05
Fd. 1x2 & Tag
flush
pg. 31

N'W'ly. Bdry.
Lot 45 J.R.
Tr. No. 1

2+84 1
2 0
end fn.

Old fn. Posts
(no wire)

0+00
N.W. Cor.
Lot 58
Fd. 1x2 & Tag
pg. 30

4' barb Wire fn.

3' Woven Wire fn.
1 8
0+26 5
20.5
0+22.3

BUENA VISTA ST.
℄

Note: Any Additions or Changes on This Sheet Must be Made or Circled in Red Ink With Date and Name of Person Making Change.

Do not extend notes this side of this line.

RETURN TO
LOS ANGELES COUNTY ENGINEER
700 LOS ANGELES COUNTY ENGINEERING BLDG.

76F3085 CE #247—3-57

F.B. 2327 Pg. 36

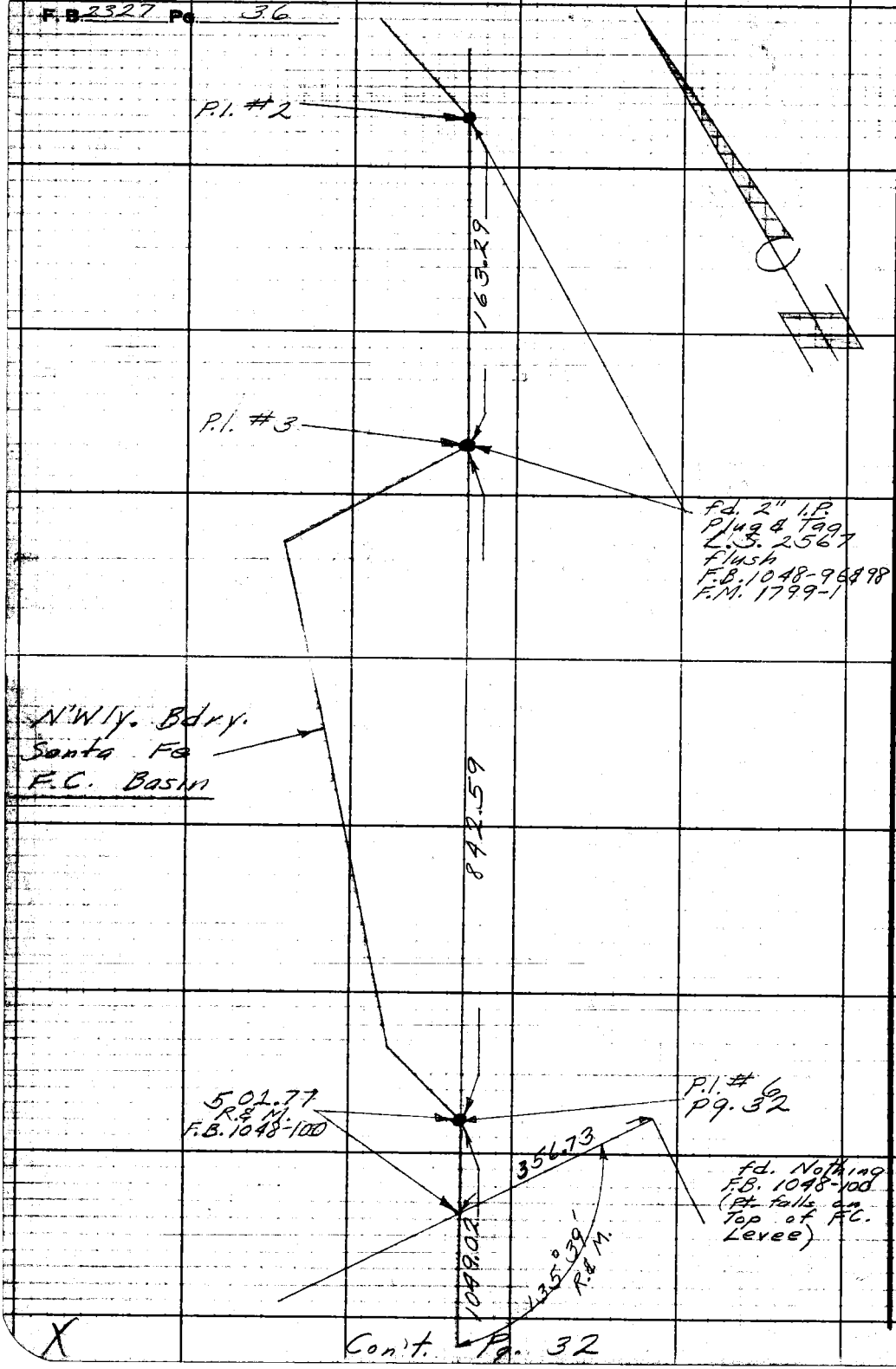

RETURN TO
LOS ANGELES COUNTY ENGINEER
700 LOS ANGELES COUNTY ENGINEERING BLDG.

Do not extend notes this side of this line.

Note: Any Additions or Changes on This Sheet Must be Made or Circled in Red Ink With Date and Name of Person Making Change.

Notes Ck'd by	Survey of
Map No.	JN Tape Std °F
Office Work	Surveyed by
Checked	Notes Date
Date	Indexed

F. B 2327 PG. 37

BLANK

Note: Any Additions or Changes on This Sheet Must be Made or Circled in Red Ink With Date and Name of Person Making Change.

Do not extend this side of this line.

PLEASE RETURN TO
LOS ANGELES COUNTY ENGINEER
403 Los Angeles County Engineering Bldg.

76F3093 CE #310 1-65

F. B. 2227 PG. 38

BLANK

PLEASE RETURN TO
LOS ANGELES COUNTY ENGINEER
403 LOS ANGELES COUNTY ENGINEERING BLDG.

Do not extend this side of this line.

Note: Any Additions or Changes on This Sheet Must be Made or Circled in Red Ink With Date and Name of Person Making Change.

Notes Ck'd by	Survey of Santa Fe Dam Rec Area	F. B. 2327 Pg. 39
Map No.	JN 0055.16 Tape 206 Std 84 °F	
Office Work	Surveyed by H H Spriggs	
Checked	Notes H H S Date 1-21-66	
Date	Indexed C. J. GALLS	

Boundary Survey - South & Wly Lines
FB 2327-39-58

Santa Fe Dam Recreation Area
J.N. 0055.16

Index Map Pg. 40.
Revised South PL
Proposed New West PL } Per Pre Lim. office plan Jan, 1966

Reference:
F.B. 2327 5-36
F.B. 235 - 33-40, 83-90, 100-104, 117-131,
F.C.F.B. 2266-15
CSB 481-1

H H Spriggs
M A Walsh
N. Smith
A. Workman

Note: Any Additions or Changes on This Sheet Must be Made or Circled in Red Ink With Date and Name of Person Making Change.

Do not extend this side of this line.

PLEASE RETURN TO
LOS ANGELES COUNTY ENGINEER
403 Los Angeles County Engineering Bldg.

76F309S CE#310 1-65

F. B. 2327 PG 40

Index Map:
Pg's 39 - 57

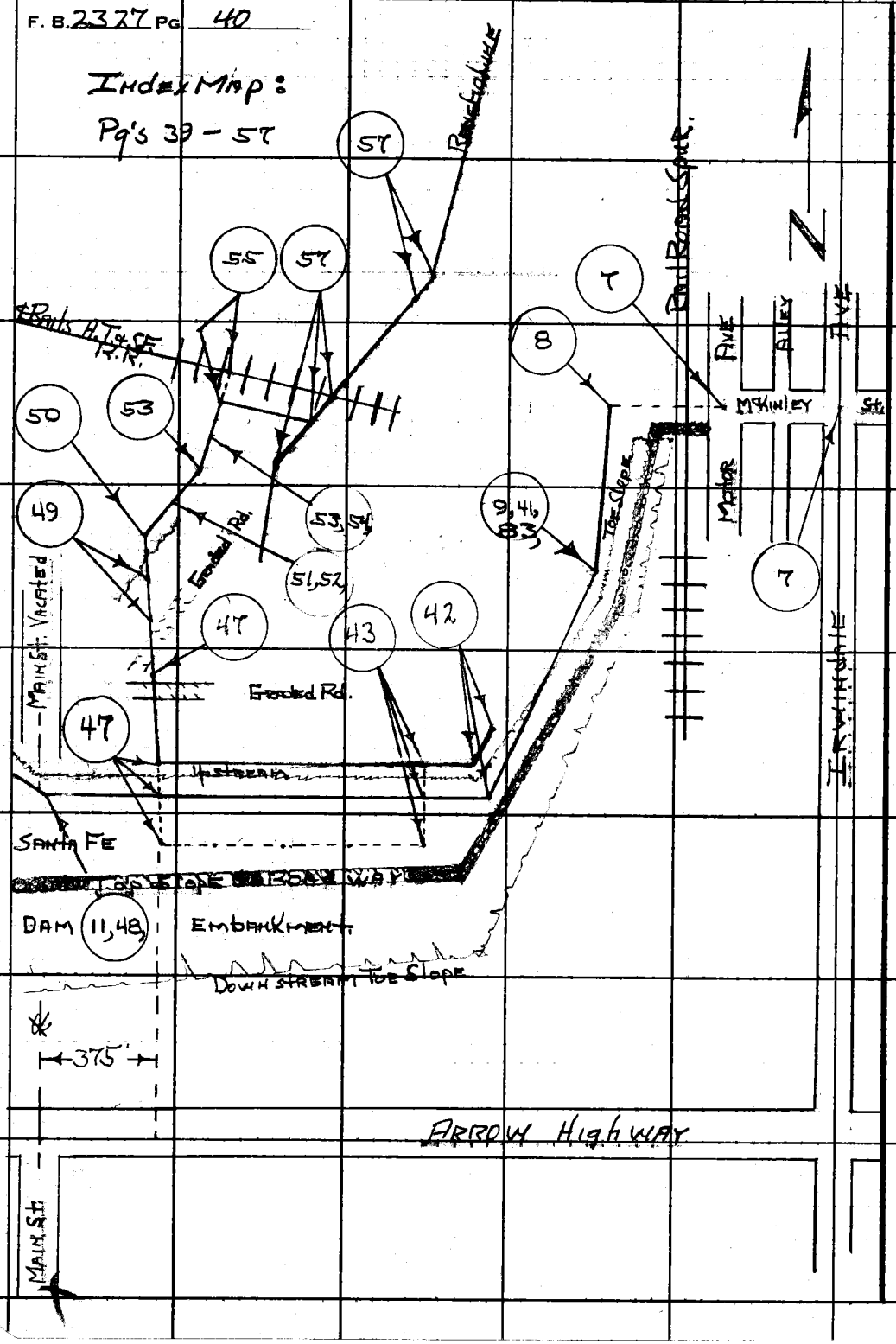

PLEASE RETURN TO
LOS ANGELES COUNTY ENGINEER
403 LOS ANGELES COUNTY ENGINEERING BLDG.

Do not extend this side of this line.

Note: Any Additions or Changes on This Sheet Must Be Made or Circled in Red Ink With Date and Name of Person Making Change.

Notes Ck'd by	Survey of Sanitary Dam Rec. Area
Map No.	JN 0055.16 Tape 206 Sta 84 °F
Office Work	Surveyed by HHSpriggs
Checked	Notes HHS Date 1-21-66
Date	Indexed C. J. GALLI

F.B. 2327 PG. 44

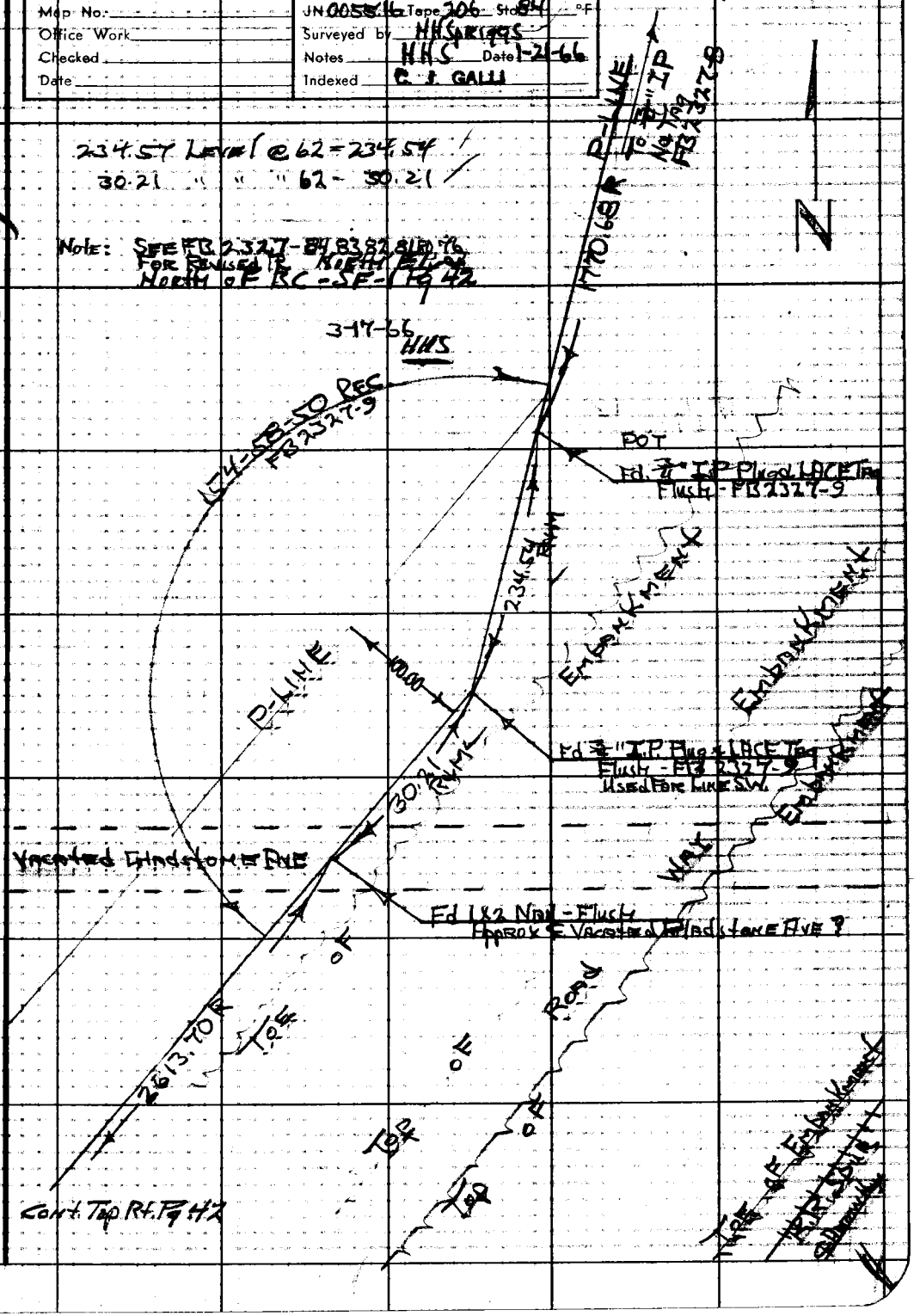

WS 47 B-3

Note: Any Additions or Changes on This Sheet Must be Made or Circled in Red Ink, With Date and Name of Person Making Change.

Do not extend this side of this line.

PLEASE RETURN TO
LOS ANGELES COUNTY ENGINEER
403 LOS ANGELES COUNTY ENGINEERING BLDG.

76F309S CE#310 1-65

F. B. 2327 PG 42

Cont'd Bot. Lt. Pg. 41

WS 47 A-3

BC SF-1
Set 1" IP Plug LACE Tag UP 2" Below Revised South PR
PI AM out (469.26) From PI. SF-2 + 50.00 N.W.
Working Point
Approx 55' N. of Toe Slope
Used For Line W.

Note: See FB 2327-84, 83, 82, 81, 80, 76, For Revised PR North Ely. of BC-SF-1

R=970.00

Set Std. 2" Iron Marker Pipe Pg. 5 at BC

100.00

50.00 R+M

90°

N

R=4 NE

3-17-66
HNS

PI-2
Fd. LACE Tag in 12x12 Rock 2' From Up-Stream Toe of Slope
FB 2327-10
Used For Line S.

128-22-00 R+M

469.26R

PROP. LINE

64-11-00 R+M

493.45 R+M

2613.70 R.

PI AM
Calc. dist. (493.45)
Used For Line S.W. & N.

P-LINE

8.00

111.09 R+M

469.26R.

55.545 C+M

50.00

493.45 R+M

PI SF-2
Set LACE Tag in 16x16 Rock on Slope
Approx 100' From Top Slope, on Slope
Calc. dist. (55.54) N. to PI on K Split
Used For Line NE & W.

PI
Fd. LACE Tag in 18x18 Rock on Up-Stream Face of Dam
FB 2327-10
Used For Line N.E., W, & N.

Cont'd Pg. 43

Prop. Line Curve Data
Δ=51-38-00
R=970.00
L=469.26
L=874.15

1. 90 00 00	1. 128-22-00
4. 360 00 00	4. 153-28-00
6. 180 00 00	6. 50-12-00
90 00 00	A. 128-22-00

North

N.E.

1. 64-11-00
4. 256-44-00
6. 25-06-00
A. 64-11-00

Note: Revised PR begins @ BC (SF-1) proceeding west.

285.18 @ 5-36 @ 62 = 283.78
121.84 Level @ 62 = 121.82
87.86 " " " 62 87.85
493.45

50.01 Level @ 62 = 50.00
115.32 @ 15-33 @ 66 = 111.09
58.09 @ 17-00 @ 62 = 55.54

294.29 @ 6-49 @ 56 = 292.16
63.31 Level @ 56 = 63.30
138.02 " " " 56 137.99
493.45

LOS ANGELES COUNTY ENGINEER
403 Los Angeles County Engineering Bldg.
Please Return To
Do not extend this side of this line.
Note: Any Additions or Changes on This Sheet Must be Made or Circled in Red Ink With Date and Name of Person Making Change.

Notes Ck'd by	Survey of Santa Fe Dam Res Area
Map No.	JN 005516 Tape 206 Std 84 °F
Office Work	Surveyed by HH Spriggs
Checked	Notes HHS Date 1-24-66
Date	Indexed C. J. GALLI

F. B. 2327 PG. 43

W.S. 46, E-3

400.60 Level @ 48 = 400.57
802.31 " " " 50 = 802.14
608.10 " " " 52 = 607.97
1810.62

1. 90-00-00
4. 360-00-00
6. 180-00-00
A. 90-00-00

N

Note: Any Additions or Changes on This Sheet Must be Made or Circled in Red Ink With Date and Name of Person Making Change.

Do not extend this side of this line.

PLEASE RETURN TO
LOS ANGELES COUNTY ENGINEER
403 Los Angeles County Engineering Bldg.

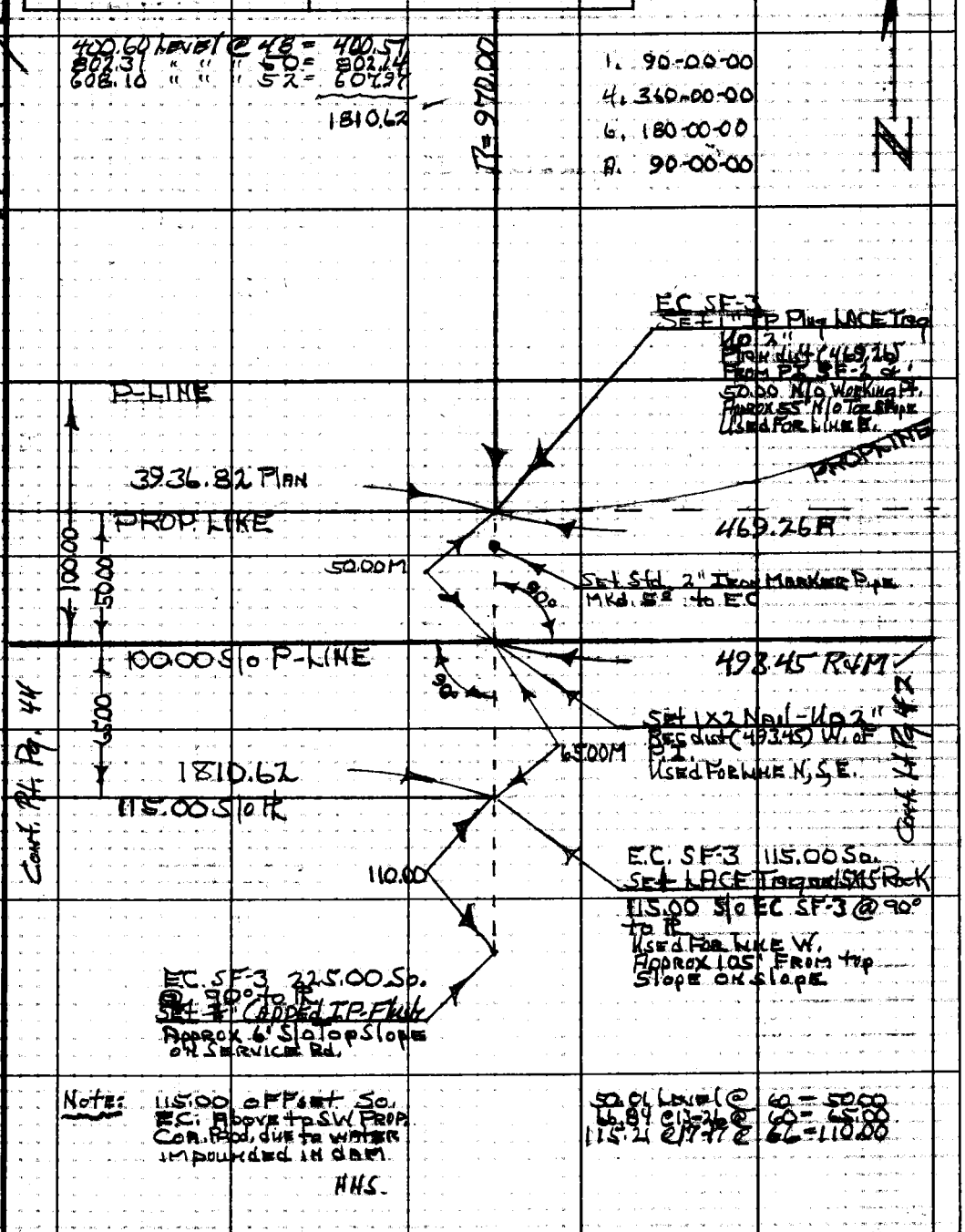

Note: 115.00 offset So. EC. Above to SW Prop. Cor. Prod. due to water impounded in dam.

HHS.

50.01 Level @ 60 = 50.00
66.84 @ 13-26 @ 60 = 65.00
115.21 @ 17-77 @ 66 = 110.00

76F309S CE#310 1-65

F. B. 2327 PG 44

801.21 Level @ 54 = 801.05
439.69 " " " 56 439.61
1240.66

N

P-LINE

3936.82 Plan

PROP. LINE

100.00

50.00

100.00 S/o P-LINE

65.00

Cont. Rt. Pg. 45

1240.66

1810.62

115.00 S/o PL

SF-4-POT Wiggle Pt.
115.00 S/o Prop. Line
Set LACE Tag 75X75 Rock
on Slope
Approx 142' From Top Slope
on Slope

Cont. Rt. Pg. 43

PLEASE RETURN TO
LOS ANGELES COUNTY ENGINEER
403 LOS ANGELES COUNTY ENGINEERING BLDG.
Do not extend this side of this line.

Note: Any Additions or Changes on This Sheet Must be Made or Circled in Red Ink With Date and Name of Person Making Change.

Notes Ck'd by	Survey of Santa Fe Dam Rec. Area
Map No.	JN 005516 Tape 206 Std 84 °F
Office Work	Surveyed by HHS Spriggs
Checked	Notes HHS Date 1-29-66
Date	Indexed C. J. GALLI

F. B 2327 PG. 45

400.60 Level @ 58 = 400.53
285.54 " " " 56 285.49
686.02

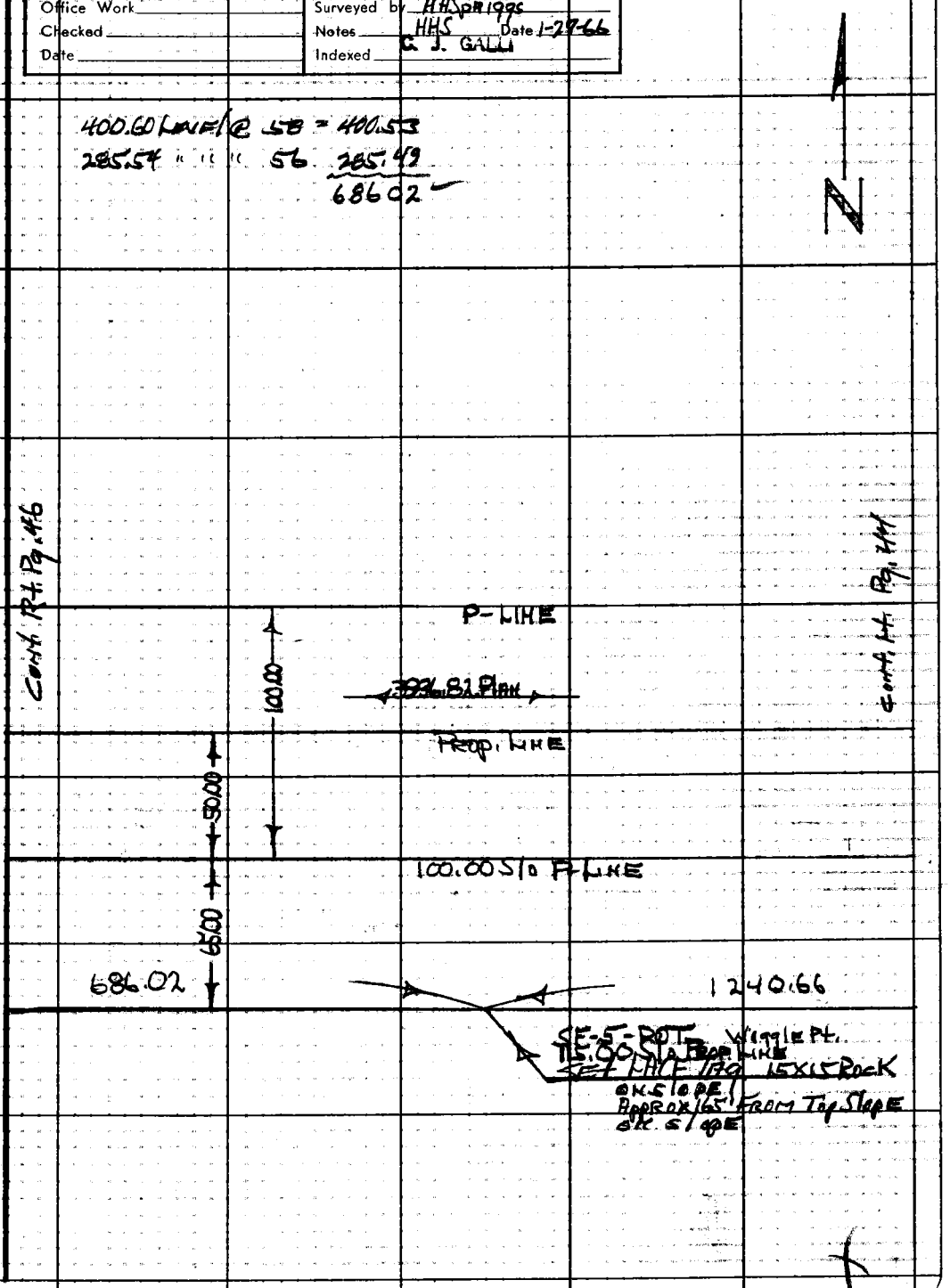

Note: Any Additions or Changes on This Sheet Must be Made or Circled in Red Ink With Date and Name of Person Making Change.

PLEASE RETURN TO
LOS ANGELES COUNTY ENGINEER
403 LOS ANGELES COUNTY ENGINEERING BLDG.
Do not extend this side of this line.

76F309S CE#310 1-65

F. B. 2327 PG 46

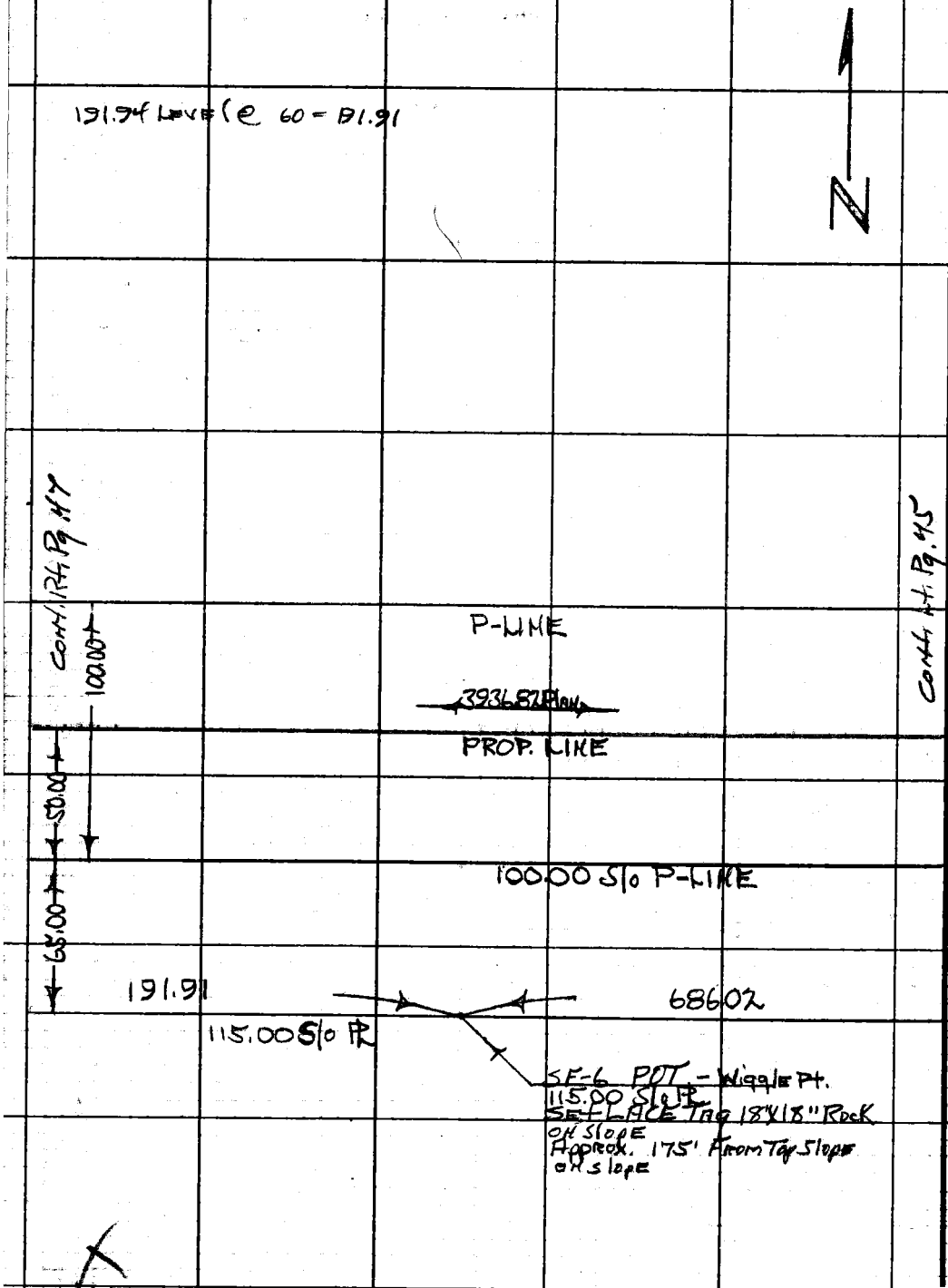

PLEASE RETURN TO
LOS ANGELES COUNTY ENGINEER
403 LOS ANGELES COUNTY ENGINEERING BLDG.

Do not extend this side of this line.

Note: Any Additions or Changes on This Sheet Must be Made or Circled in Red Ink With Date and Name of Person Making Change.

Notes Ck'd by	Survey of Santa Fe Dam Rec Area
Map No.	JN 00.55.16 Tape 206 Std 84 °F
Office Work	Surveyed by HH Springs
Checked	Notes HHS Date 1-27-66
Date	Indexed C. J. GALLI

F. B. 2327 PG. 47

W.S. 46, 0-3

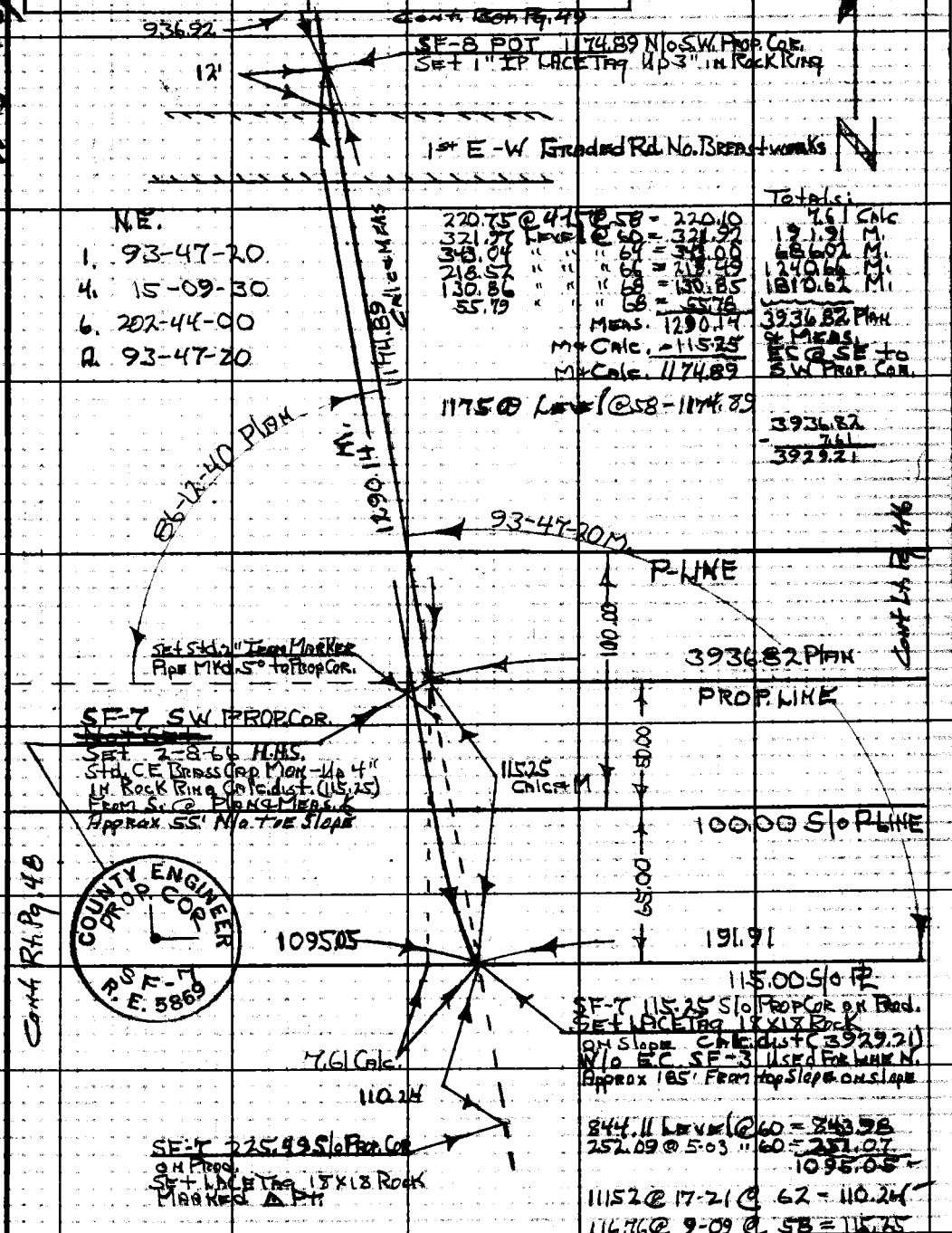

Note: Any Additions or Changes on This Sheet Must be Made or Circled in Red Ink With Date and Name of Person Making Change.

Do not extend this side of this line.

PLEASE RETURN TO
LOS ANGELES COUNTY ENGINEER
403 LOS ANGELES COUNTY ENGINEERING BLDG.

76F309S CE#310 1-65

F. B. 2327 PG 48

Totals:
493.45
1810.62
1240.66
686.02
191.91
1095.05

5517.71 MEAS. (double chained) PI (100' offset) FB2327-10, 42, to

5220.19 REC. FB2327-10, 11,

297.52 ERROR

PI (100' offset) FB2327-11, 48, direct & parallel offset as shown

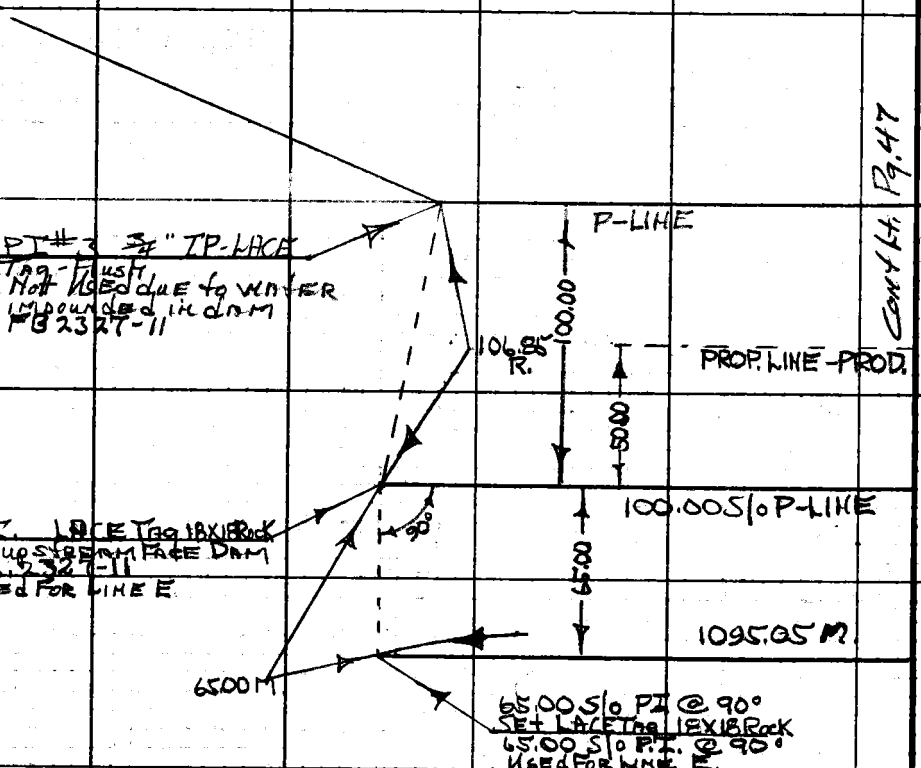

67.43 @ 15-23 @ 64 = 65.00

1, 90-00-00
4, 360-00-00
6, 180-00-00
A. 90-00-00

Cont'd Pg. 47

MS-46 D-3

PLEASE RETURN TO
LOS ANGELES COUNTY ENGINEER
403 LOS ANGELES COUNTY ENGINEERING BLDG.
Do not extend this side of this line.

Note: Any Additions or Changes on This Sheet Must be Made or Circled in Red Ink With Date and Name of Person Making Change.

Notes Ck'd by	Survey of Santa Fe Dam Rec. Area F. B. 2327 PG. 49
Map No.	JN 00516 Tape 206 Std 64 °F
Office Work	Surveyed by HH Sept 1993
Checked	Notes HHS Date 2-1-66
Date	Indexed G. J. GALLI

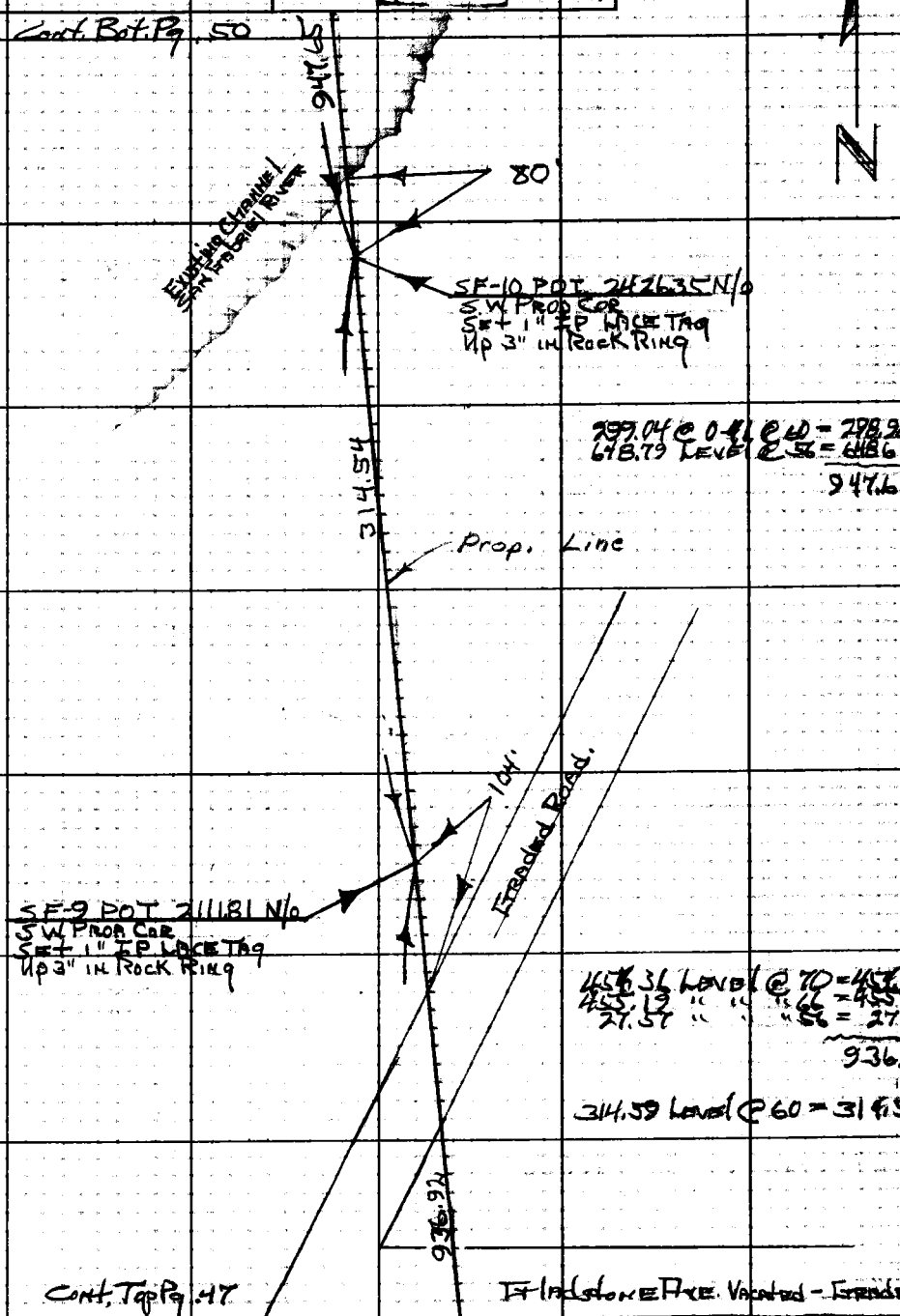

Note: Any Additions or Changes on This Sheet Must be Made or Circled in Red Ink With Date and Name of Person Making Change.

Do not extend this side of this line.

PLEASE RETURN TO
LOS ANGELES COUNTY ENGINEER
403 Los Angeles County Engineering Bldg.

76F3095 CE#310 1-85

F. B. 2327 PG 50

Cont. Bot. Pg. 51

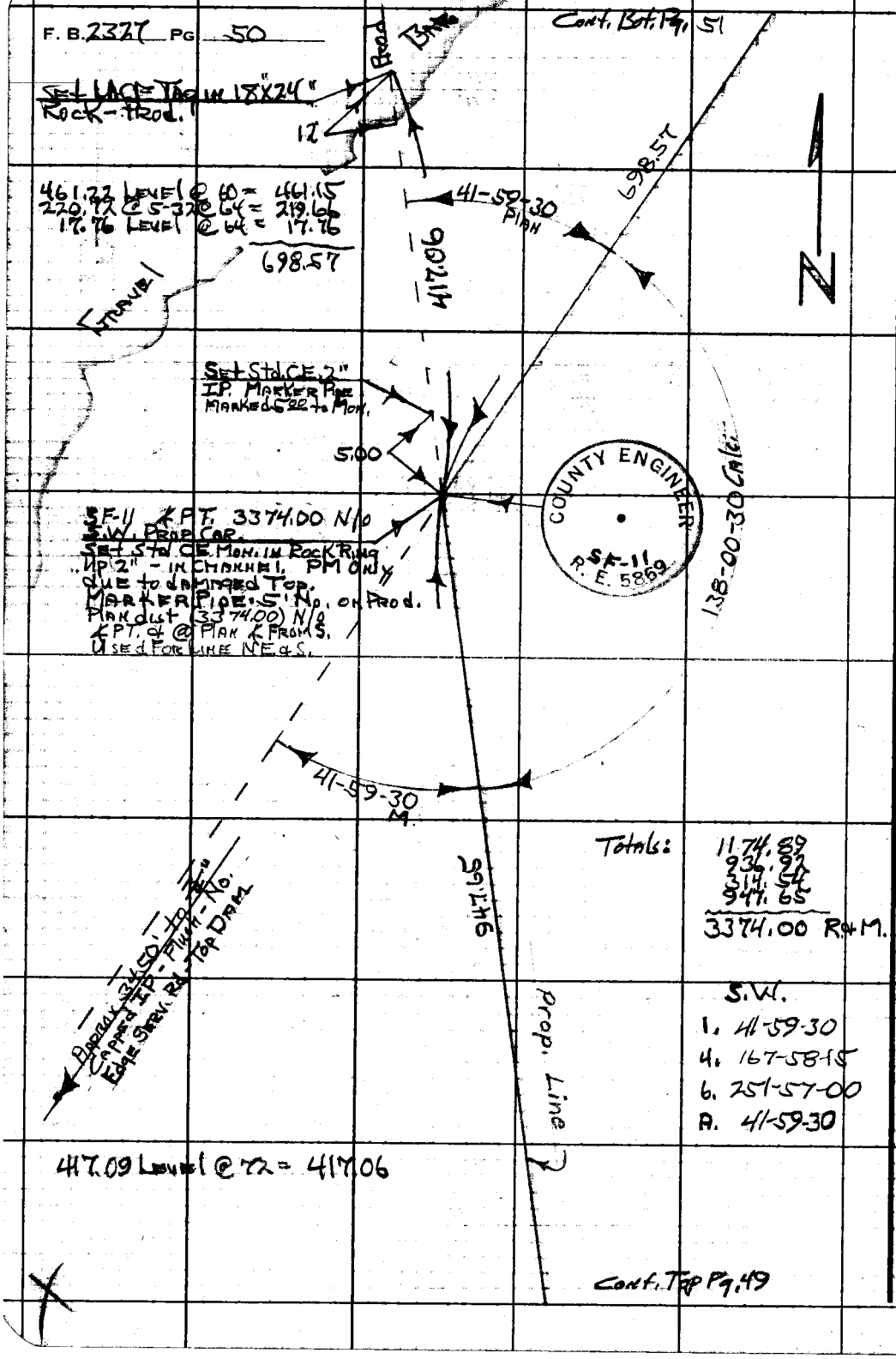

Cont. Top Pg. 49

PLEASE RETURN TO
LOS ANGELES COUNTY ENGINEER
403 LOS ANGELES COUNTY ENGINEERING BLDG.

Do not extend this side of this line.

Note: Any Additions or Changes on This Sheet Must be Made or Circled in Red Ink With Date and Name of Person Making Change.

Notes Ck'd by	Survey of SANTA FE DAM REC. AREA
Map No.	JN 00555.16 Tape 206 Std 84 °F
Office Work	Surveyed by HHG Apr 1965
Checked	Notes HHS Date 2-2-66
Date	Indexed C. J. GALLI

F. B 2327 PG. 51

Cont. Bot. Pg. 52

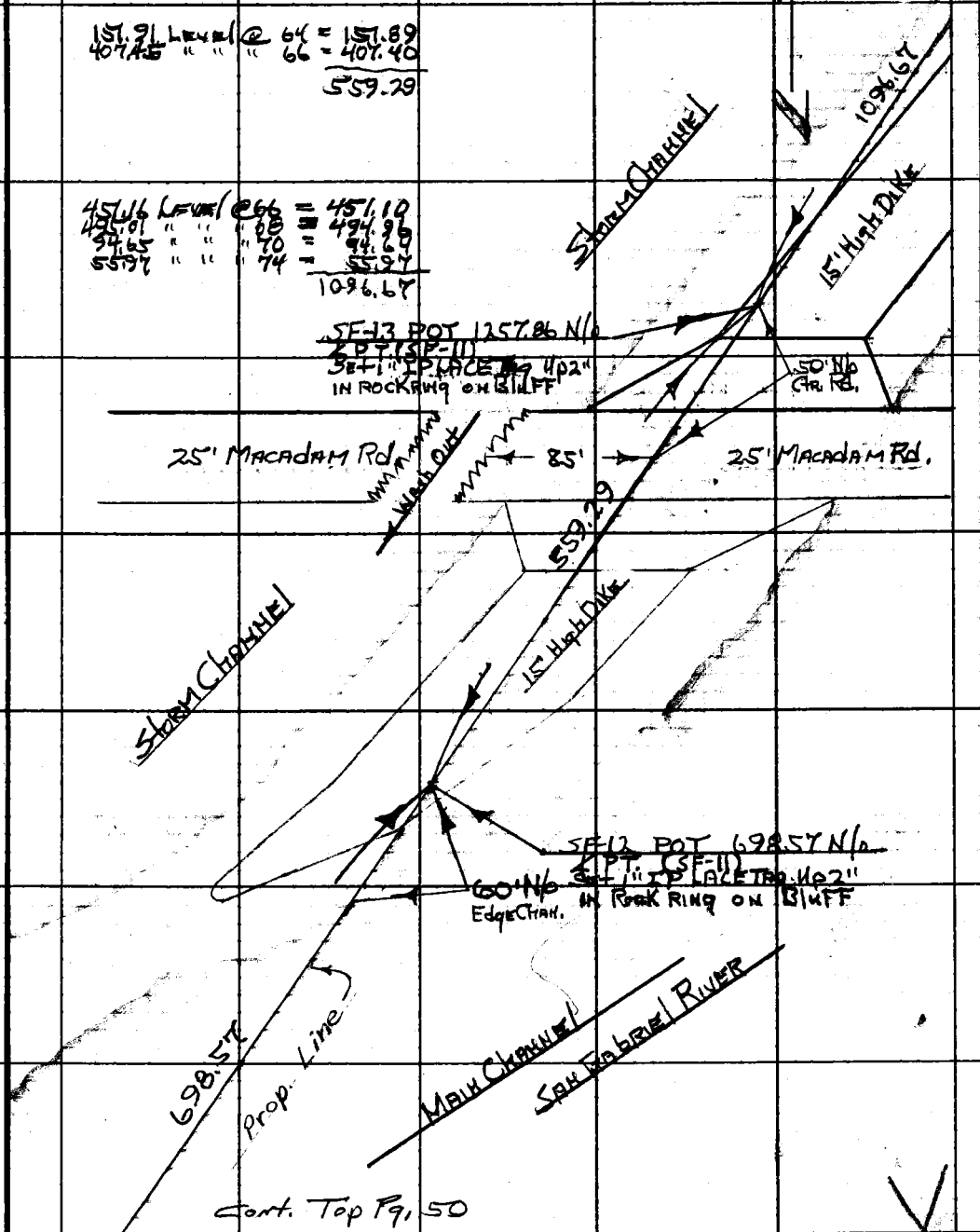

Cont. Top Pg. 50

Note: Any Additions or Changes on This Sheet Must be Made or Circled in Red Ink With Date and Name of Person Making Change.

Do not extend this side of this line.

PLEASE RETURN TO
LOS ANGELES COUNTY ENGINEER
403 LOS ANGELES COUNTY ENGINEERING BLDG.

76FS095 CE#310 1-85

F. B. 2327 PG 52

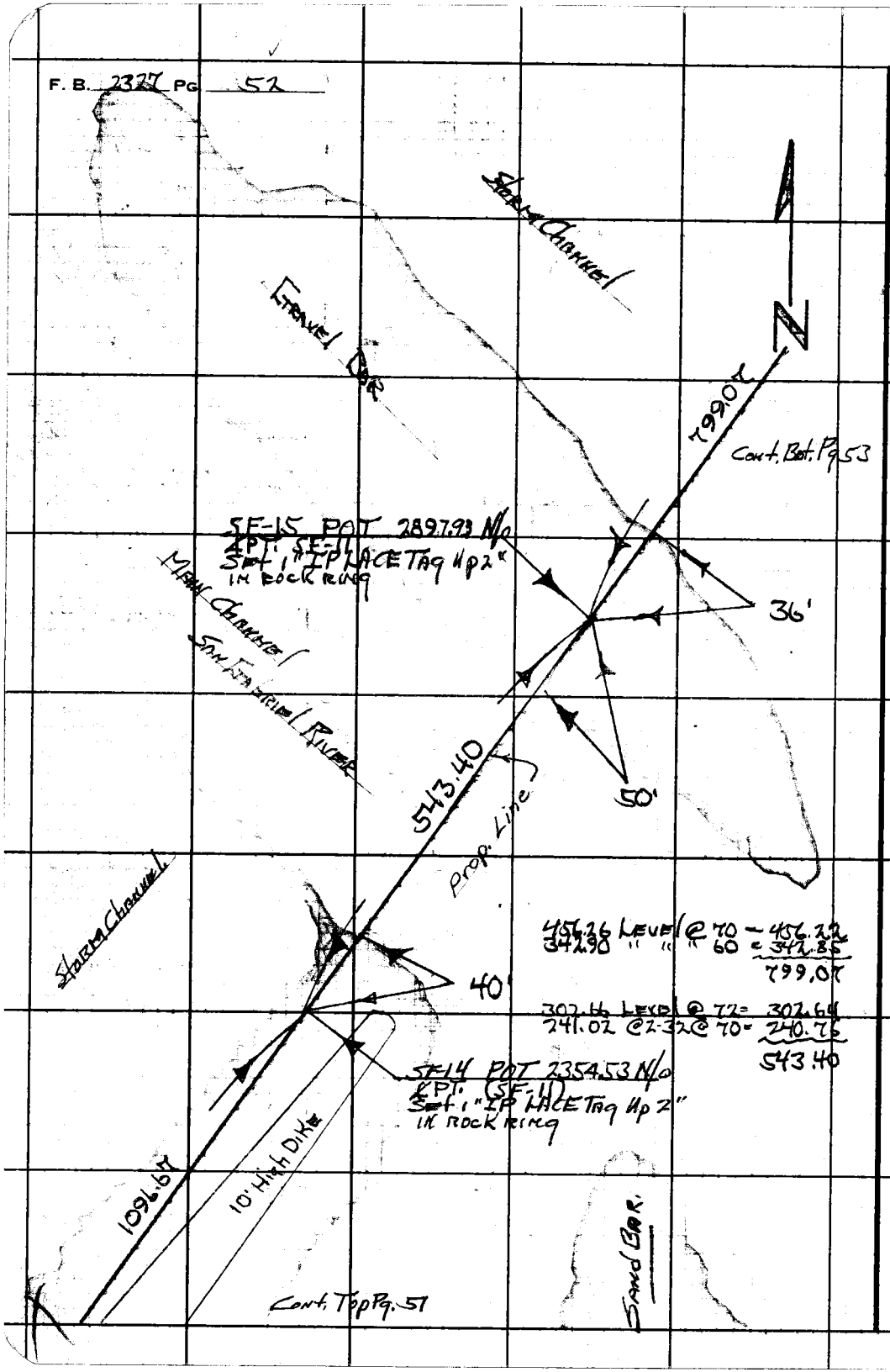

PLEASE RETURN TO
LOS ANGELES COUNTY ENGINEER
403 LOS ANGELES COUNTY ENGINEERING BLDG

Do not extend this side of this line.

Note: Any Additions or Changes on This Sheet Must be Made or Circled in Red Ink With Date and Name of Person Making Change.

Notes Ck'd by	Survey of Santa Fe Dam Rec. Area
Map No.	JN 0055.16 Tape 206 Std 84 °F
Office Work	Surveyed by HH Spriggs
Checked	Notes HHS Date 2-4-66
Date	Indexed C. B. GALLI

F. B. 2327 PG. 53

W.S. 46 E-3

Cont. Bot. Pg. 54

203.47 @ 1-40 @ 66 = 203.36
159.95 @ 1-59 @ 64 = 159.83

SF-17-POT 203.36 N/Y OF SF-16 KPT. Prop Cor Set LACE Tap W/Y Edge 4'X4' Boulder.

315.21 Level @ 54 = 315.15

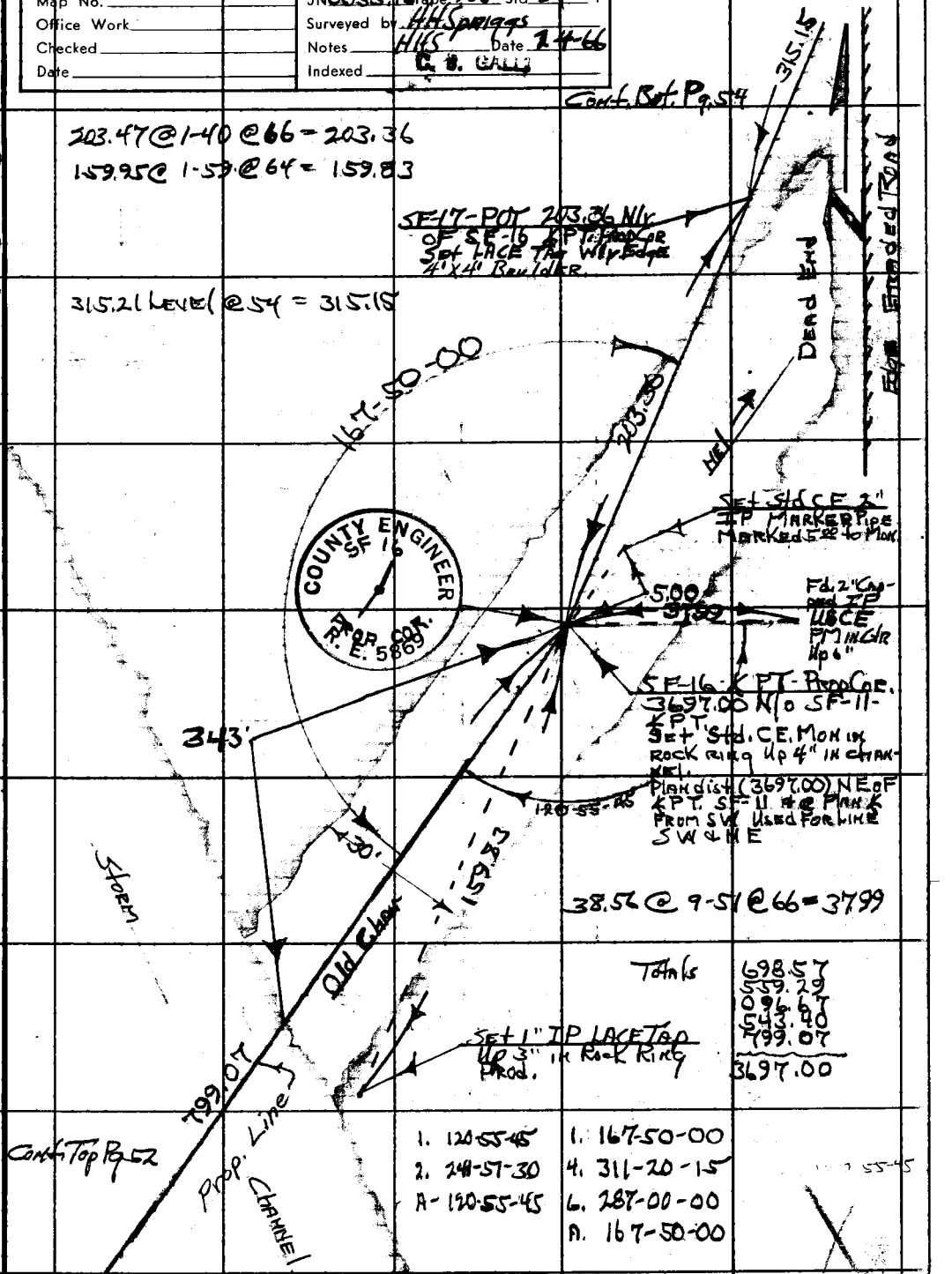

Cont. Top Pg. 52

1. 120-55-45	1. 167-50-00
2. 241-57-30	4. 311-20-15
A- 120-55-45	6. 287-00-00
	A. 167-50-00

Note: Any Additions or Changes on This Sheet Must be Made or Circled in Red Ink With Date and Name of Person Making Change.

Do not extend this side of this line.

PLEASE RETURN TO
LOS ANGELES COUNTY ENGINEER
403 LOS ANGELES COUNTY ENGINEERING BLDG.

76F309S CE#310 1-65

F. B 2327 PG. 54

Cont. Bot. Pg 55

WS 46 E-2

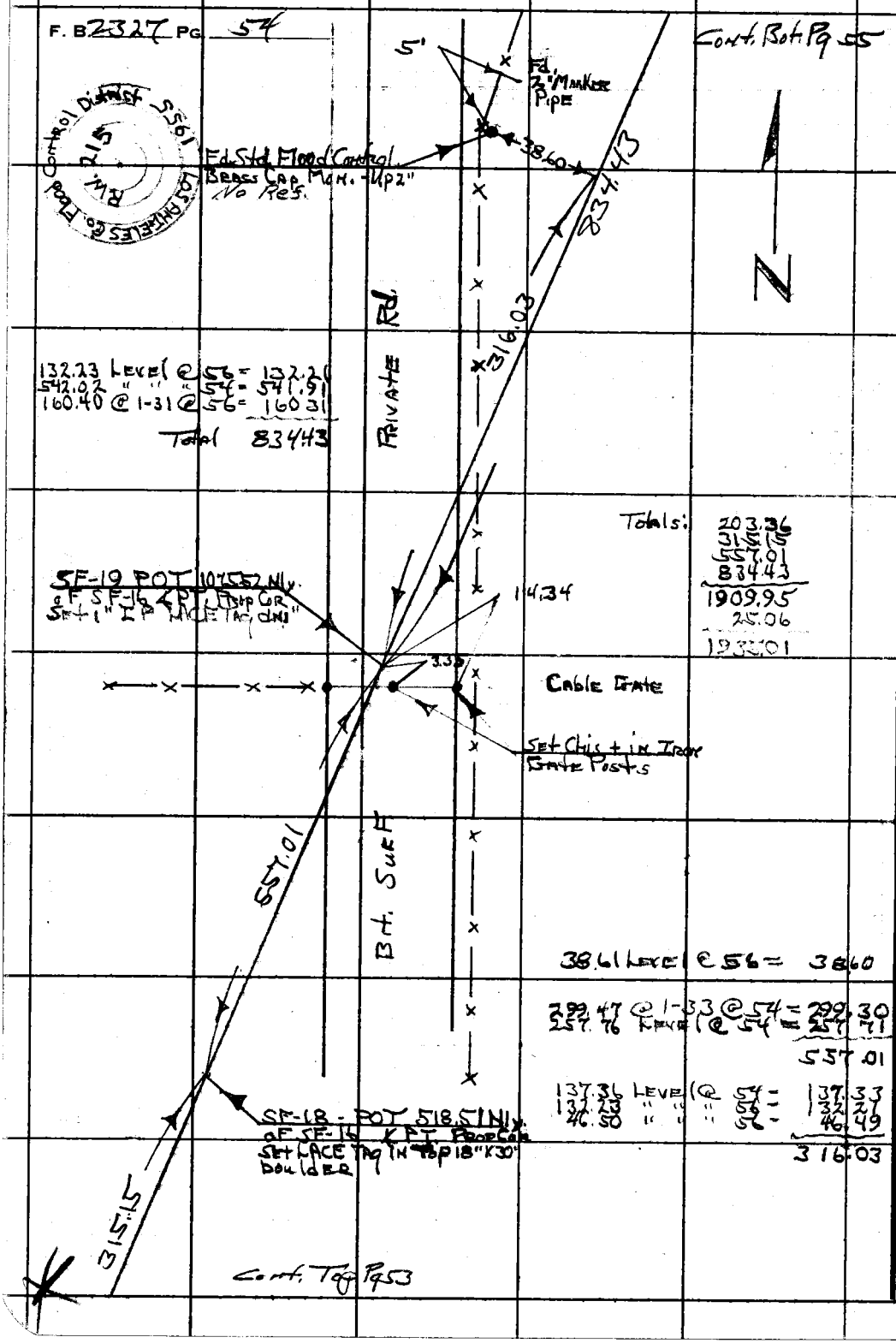

Flood Control District SS61 R.W. 215 LOS ANGELES Co.

PLEASE RETURN TO
LOS ANGELES COUNTY ENGINEER
403 LOS ANGELES COUNTY ENGINEERING BLDG.

Do not extend this side of this line.

Note: Any Additions or Changes on This Sheet Must be Made or Circled in Red Ink With Date and Name of Person Making Change.

W.S. 46, E-2 W.S. 47, A2

Notes Ck'd by	Survey of Santa Fe Dam Rec Area
Map No.	JN 00.55.16 Tape 206 Std. 84 °F
Office Work	Surveyed by H. Hughes
Checked	Notes HH Date 2-4-66
Date	Indexed

F. B. 2327 PG. 55

C. J. GALLS

Note: Any Additions or Changes on this Sheet Must be Made or Circled in Red Ink With Date and Name of Person Making Change.

Do not extend this side of this line.

PLEASE RETURN TO
LOS ANGELES COUNTY ENGINEER
403 LOS ANGELES COUNTY ENGINEERING BLDG.

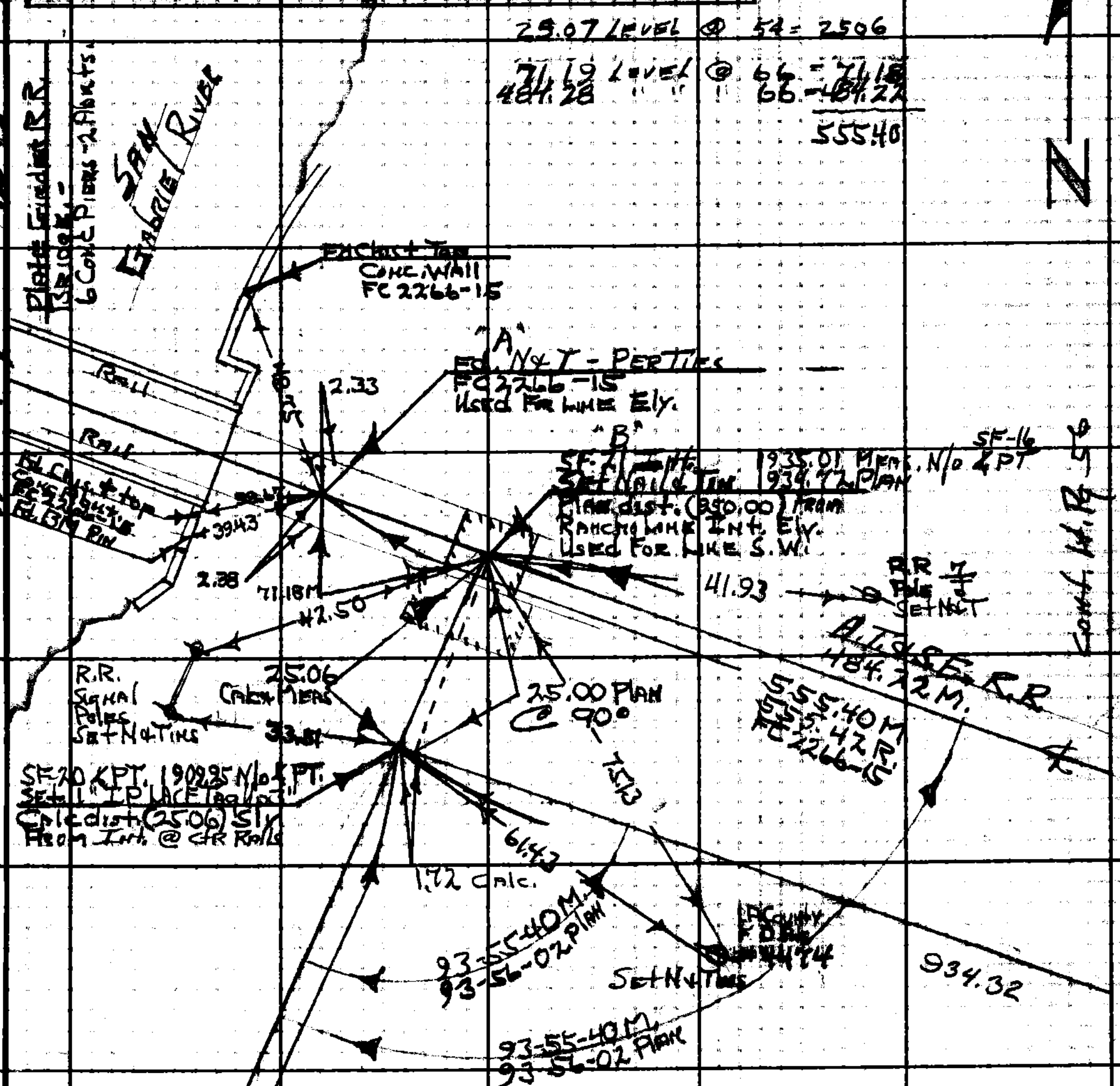

1. 93-55-45
4. 15-43-00
6. 203-34-00
A. 93-55-40

1. 93-55-45
4. 15-43-00
6. 203-34-00
A. 93-55-40

Contd Top Pg 54

76F309S CE#310 1-65

F. B. 2327 PG. 56

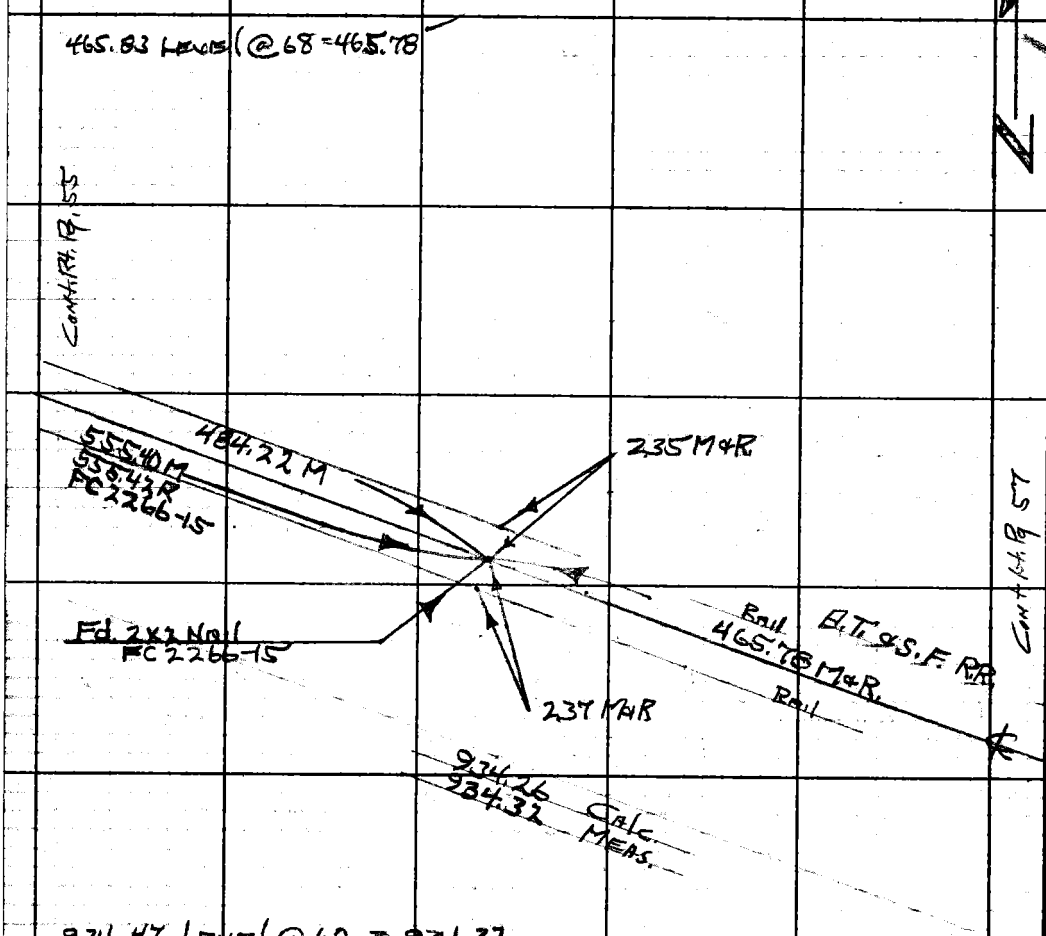

950.00
− 17.46 @ E. Calc.
932.54
+ 1.72 @ W. Calc.
934.26

WS-47, A-2

PLEASE RETURN TO
LOS ANGELES COUNTY ENGINEER
403 LOS ANGELES COUNTY ENGINEERING BLDG.

Do not extend this side of this line.

Note: Any Additions or Changes on This Sheet Must be Made or Circled in Red Ink With Date and Name of Person Making Change.

Notes Ck'd by	Survey of Santa Fe Dam Rec Area
Map No.	JN 0055.16 Tape 206 Std. 84 °F
Office Work	Surveyed by HH Spriggs
Checked	Notes HHS Date 2-6-56
Date	Indexed O. J. Gaud

F. B. 2327 PG. 57

WS. 47A.2

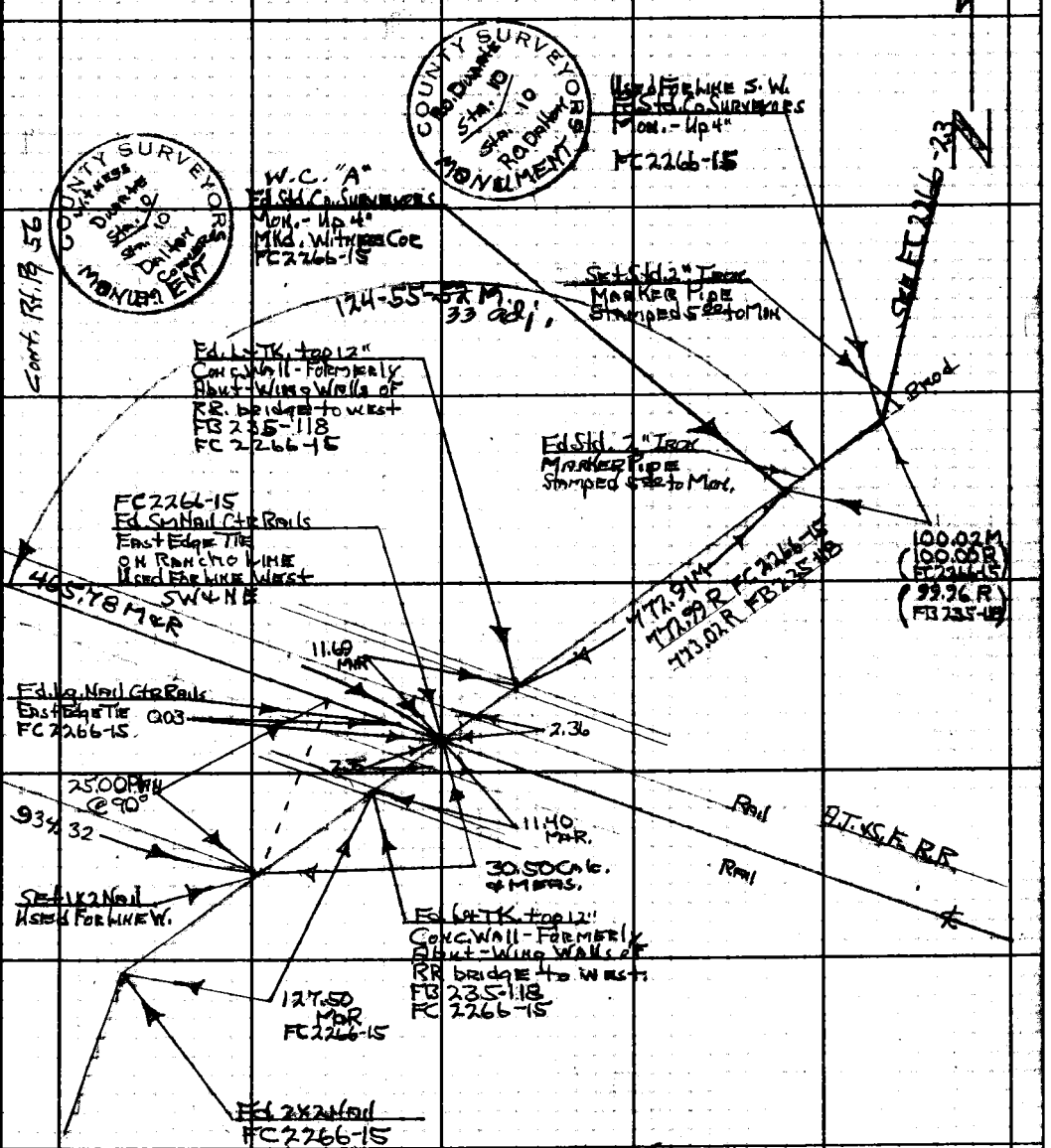

30.50 Level @ 64 = 30.50
127.52 " " " 64 = 127.50
773.01 " " " 64 = 772.91
100.03 " " " 64 = 100.02

1. 124-55-45
4. 139-43-15
6 29-35-15
A 124-55-52

Note: Any Additions or Changes on this Sheet Must be Made or Circled in Red Ink With Date and Name of Person Making Change.

Do not extend this side of this line.

PLEASE RETURN TO
LOS ANGELES COUNTY ENGINEER
403 LOS ANGELES COUNTY ENGINEERING BLDG.

76F309S CE#310 1-65

F. B. 2327 PG 58

PLEASE RETURN TO
LOS ANGELES COUNTY ENGINEER
408 LOS ANGELES COUNTY ENGINEERING BLDG.

Do not extend this side of this line.

Note: Any Additions or Changes on This Sheet Must be Made or Circled in Red Ink With Date and Name of Person Making Change.

Notes Ck'd by	Survey of Santa Fe Dam Rec Area	F. B. 2327 PG. 59
Map No.	JN 0055.16 Tape 206 Std 84 °F	
Office Work	Surveyed by HH Spriggs	
Checked	Notes HHS Date 3-14-66	
Date	Indexed C. I. GALLI MAY 25 '66	

Boundary Survey - East + Nly Lines
Santa Fe Dam Recreation Area FB 2327-59-100

J.N. 0055.16

Index Map Pg's

Revised East PL
Proposed Nly PL
Per Prelim Office Plan Jan 1966

References:
FB 2327
" 1452
R " 235
R " 309
3009
FC 2266-15

USED. SF-61

CSB 481-1
TR. # 21808 Map
TR #8507-L2
R FB 291

HH Spriggs
M.A. Walsh
N. Smith
A. Workman

Note: Any Additions or Changes on This Sheet Must be Made or Circled in Red Ink With Date and Name of Person Making Change.

Do not extend this side of this line.

PLEASE RETURN TO
LOS ANGELES COUNTY ENGINEER
403 Los Angeles County Engineering Bldg.

76F309S CE#310 1-65

F. B. 2327 PG. 60

INDEX

PLEASE RETURN TO
LOS ANGELES COUNTY ENGINEER
403 LOS ANGELES COUNTY ENGINEERING BLDG.

Do not extend this side of this line.

Note: Any Additions or Changes on This Sheet Must Be Made or Circled in Red Ink With Date and Name of Person Making Change.

Notes Ck'd by R. HILARIO	Survey of Santa Fe Dam Rec Area
Map No. B-5158	JN 005516 Tape 206 Std 84 °F
Office Work	Surveyed by H.H. Spriggs
Checked R. HILARIO	Notes HHS Date 3-29-66
Date 1-13-72	Indexed C. J. GALLI

F. B. 2327 PG. 61

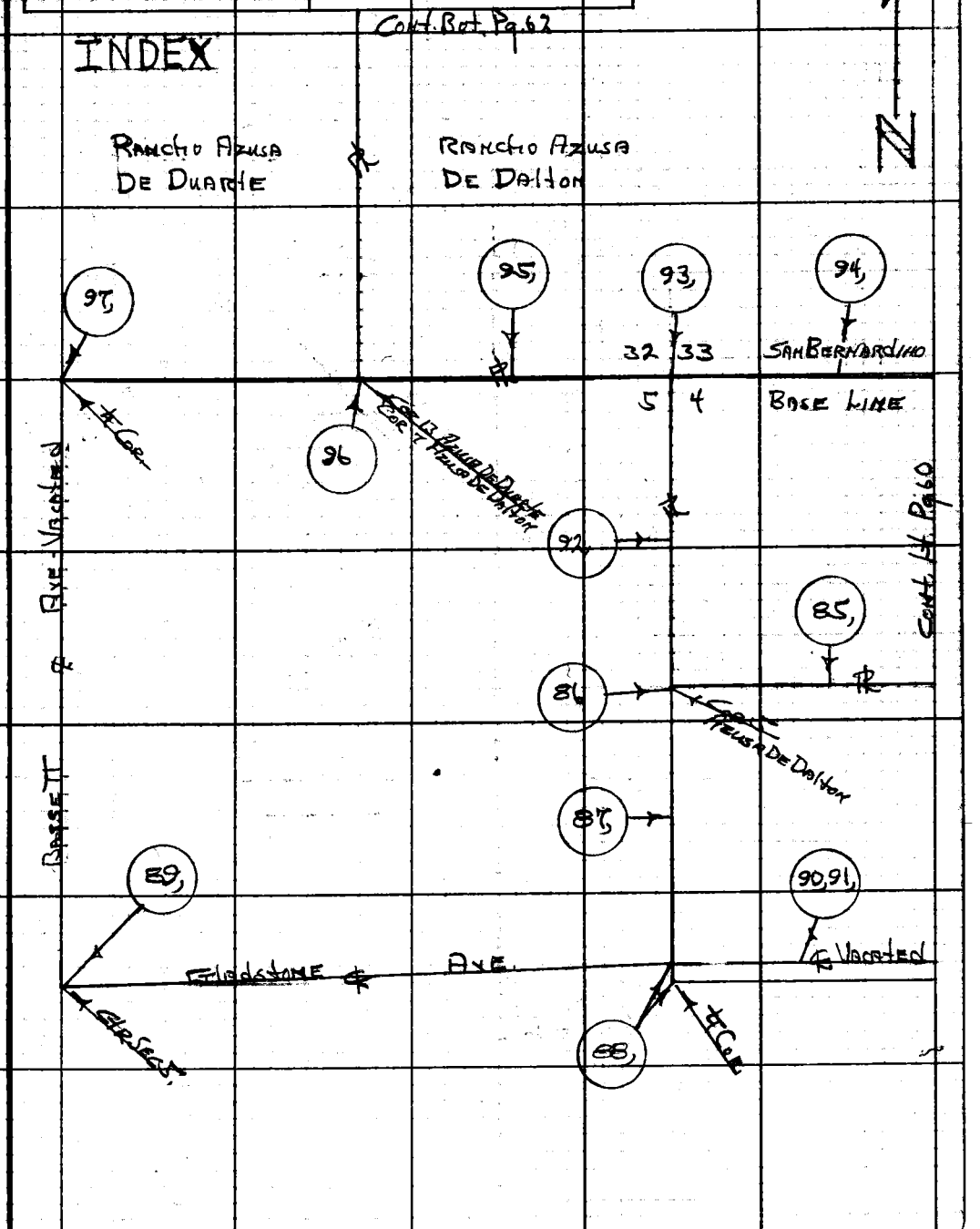

Note: Any Additions or Changes on This Sheet Must be Made or Circled in Red Ink With Date and Name of Person Making Change.

Do not extend this side of this line.

PLEASE RETURN TO
LOS ANGELES COUNTY ENGINEER
403 LOS ANGELES COUNTY ENGINEERING BLDG.

76F309S CE#310 1-65

F. B 2327 PG 62

Cont. Index Map Pg. 40

FB 2327-55

INDEX

Cont. Top Pg. 61

PLEASE RETURN TO
LOS ANGELES COUNTY ENGINEER
403 Los Angeles County Engineering Bldg.

Do not extend this side of this line.

Note: Any Additions or Changes on This Sheet Must Be Made or Circled in Red Ink With Date and Name of Person Making Change.

Notes Ck'd by	Survey of Santa Fe Dam Rec Area
Map No.	JN 0055.16 Tape 206 Std 84 °F
Office Work	Surveyed by HHSpringer
Checked	Notes HHS Date 3-21-66
Date	Indexed G. J. GALLI

F. B. 2327 PG. 63

Blank

Note: Any Additions or Changes on This Sheet Must be Made or Circled in Red Ink With Date and Name of Person Making Change.

Do not extend this side of this line.

PLEASE RETURN TO
LOS ANGELES COUNTY ENGINEER
403 LOS ANGELES COUNTY ENGINEERING BLDG.

76F309S CE#310 1-65

F. B. 2327 PG. 44

BLANK

PLEASE RETURN TO
LOS ANGELES COUNTY ENGINEER
403 LOS ANGELES COUNTY ENGINEERING BLDG.

Do not extend this side of this line.

Note: Any Additions or Changes of This Sheet Must Be Made or Circled in Red Ink With Date and Name of Person Making Change.

Notes Ck'd by R. HILARIO
Map No. B-5153
Office Work B-51
Checked R. HILARIO
Date 1-13-72

Survey of Santa Fe Dam Rec Area
JN 0055.16 Tape 206 Std. 84 °F
Surveyed by HH Springs
Notes HHS Date 3-8-66
Indexed C. J. GALLI

F. B. 2327 PG. 65

B-2

W.S. 471

Note: Any Additions or Changes on This Sheet Must be Made or Circled in Red Ink With Date and Name of Person Making Change.

Do not extend this side of this line.

PLEASE RETURN TO
LOS ANGELES COUNTY ENGINEER
403 LOS ANGELES COUNTY ENGINEERING BLDG.

76F309S CE#310 1-65

F.B. 2327 PG. 66

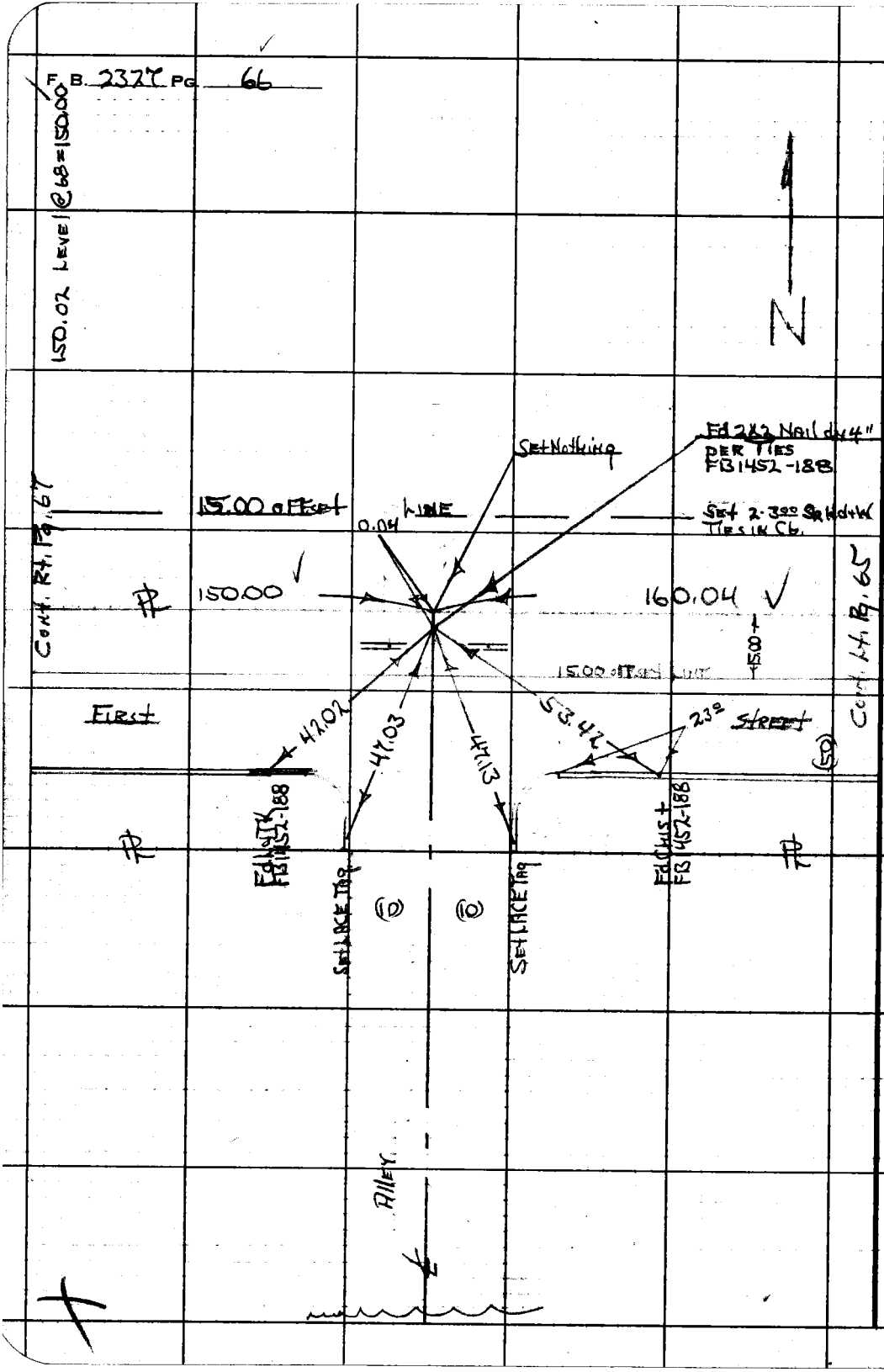

PLEASE RETURN TO
LOS ANGELES COUNTY ENGINEER
403 LOS ANGELES COUNTY ENGINEERING BLDG.

Do not extend this side of this line.

Note: Any Additions or Changes on This Sheet Must be Made or Circled in Red Ink With Date and Name of Person Making Change.

WS 47 B-2

Notes Ck'd by R. HILARIO	Survey of Santa Fe Dam Rec Area
Map No. B-5158	JN 0055.16 Tape 206 Std. 84 °F
Office Work	Surveyed by HH Spriggs
Checked R. HILARIO	Notes HHS Date 3-10-66
Date 1-13-72	Indexed C. J. GALLI

F. B. 2327 PG. 67

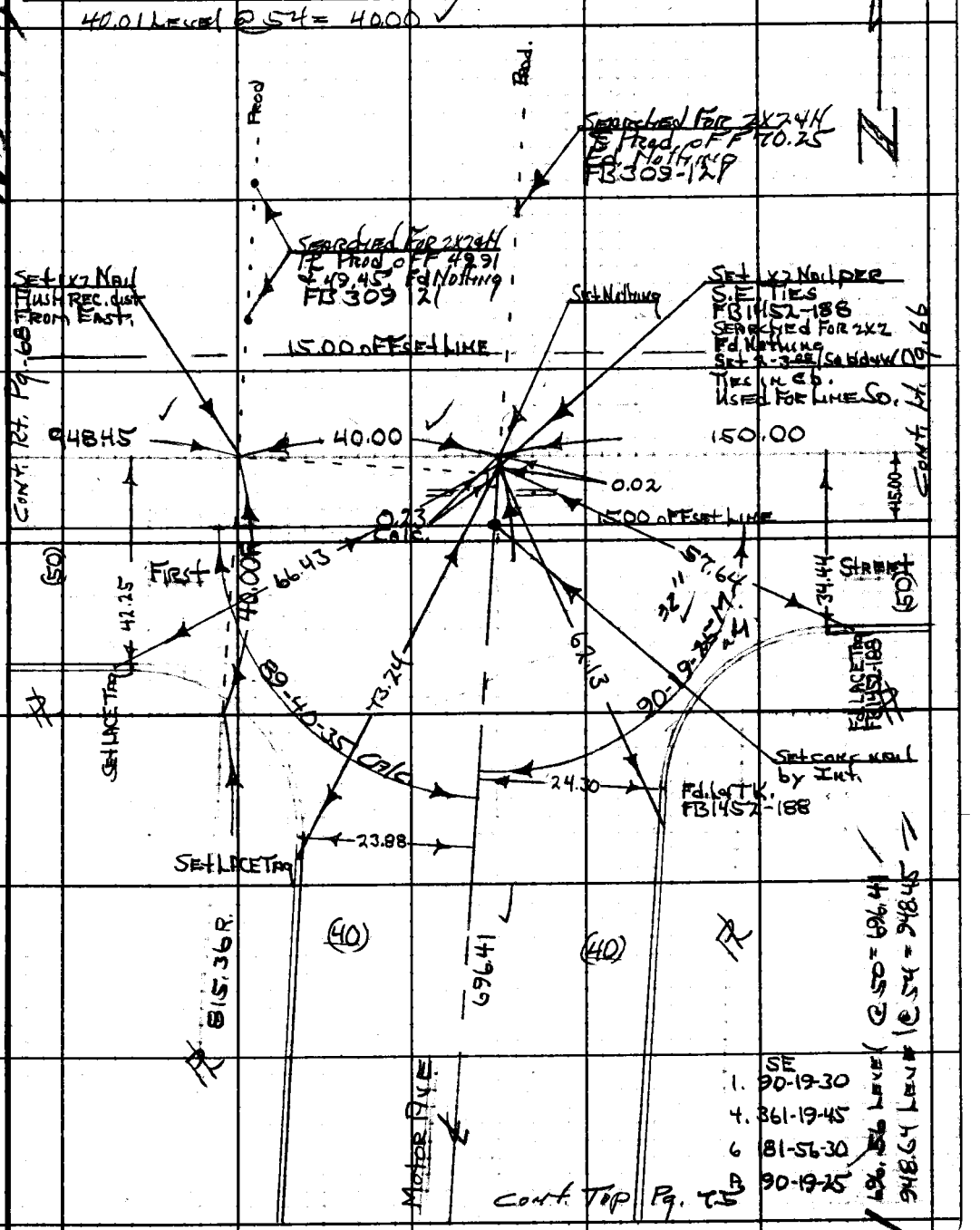

Note: Any Additions or Changes on This Sheet Must be Made or Circled in Red Ink With Date and Name of Person Making Change.

Do not extend this side of this line.

PLEASE RETURN TO
LOS ANGELES COUNTY ENGINEER
403 LOS ANGELES COUNTY ENGINEERING BLDG.

76F309S CE#310 1-65

F.B. 2327 PG. 68

192.03 LEVEL @ 54 = 191.99

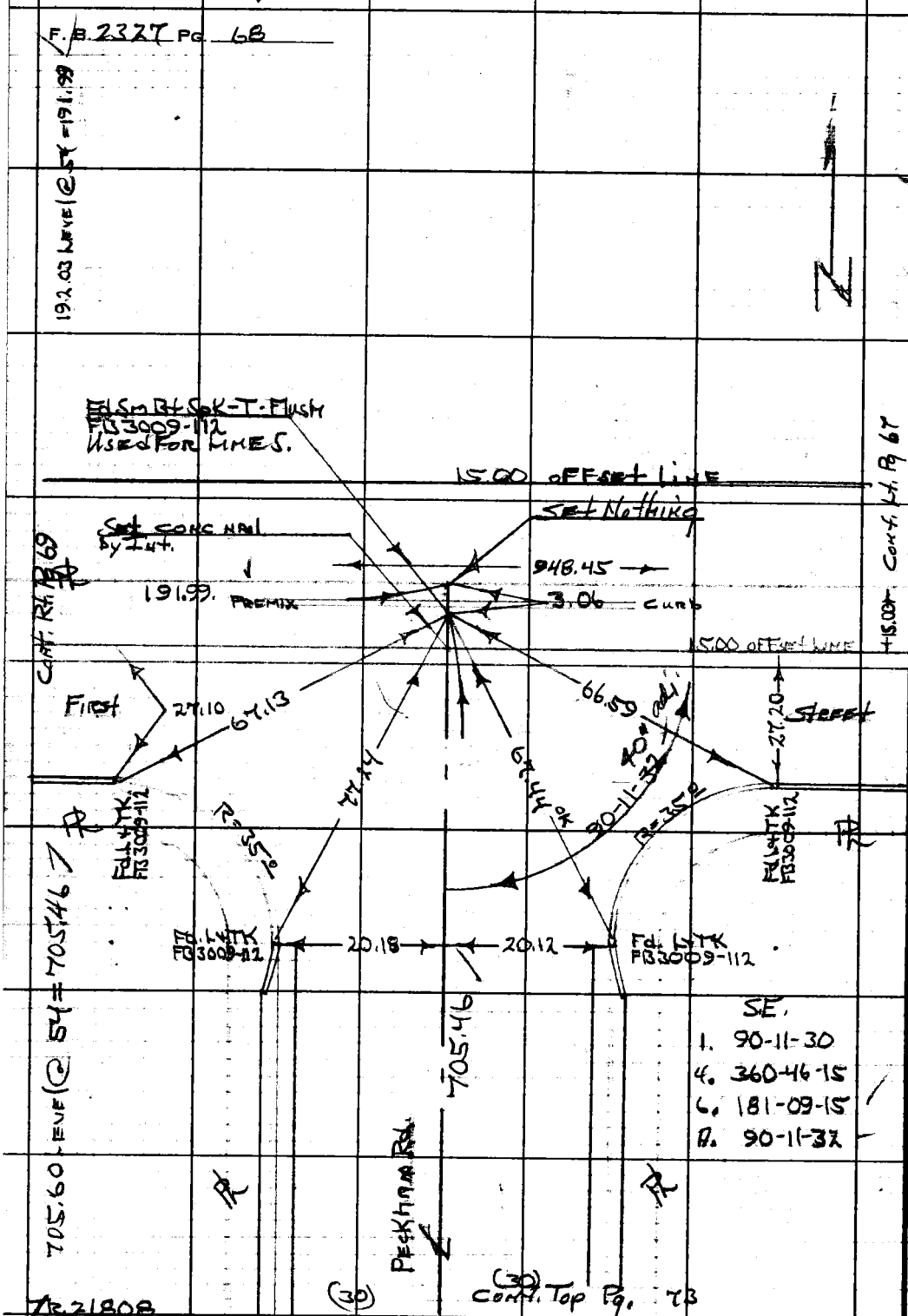

S.E.
1. 90-11-30
4. 360-46-15
6. 181-09-15
8. 90-11-32

R.21808

W.S. 4 Ty B-2

PLEASE RETURN TO
LOS ANGELES COUNTY ENGINEER
403 LOS ANGELES COUNTY ENGINEERING BLDG.

Do not extend this side of this line.

Note: Any Additions or Changes on This Sheet Must be Made or Circled in Red Ink With Date and Name of Person Making Change.

Notes Ck'd by R. HILARIO	Survey of Santa Fe Dam Rec Area	F. B. 2327 PG. 69
Map No. B-5158	JN 005516 Tape 206 Std. 84 °F	
Office Work G. H. BOYER	Surveyed by H.H. Spriggs	
Checked R. HILARIO	Notes HHS Date 3-9-66	
Date 1-13-72	Indexed C. J. GALLI	

W.S. 47 B-2

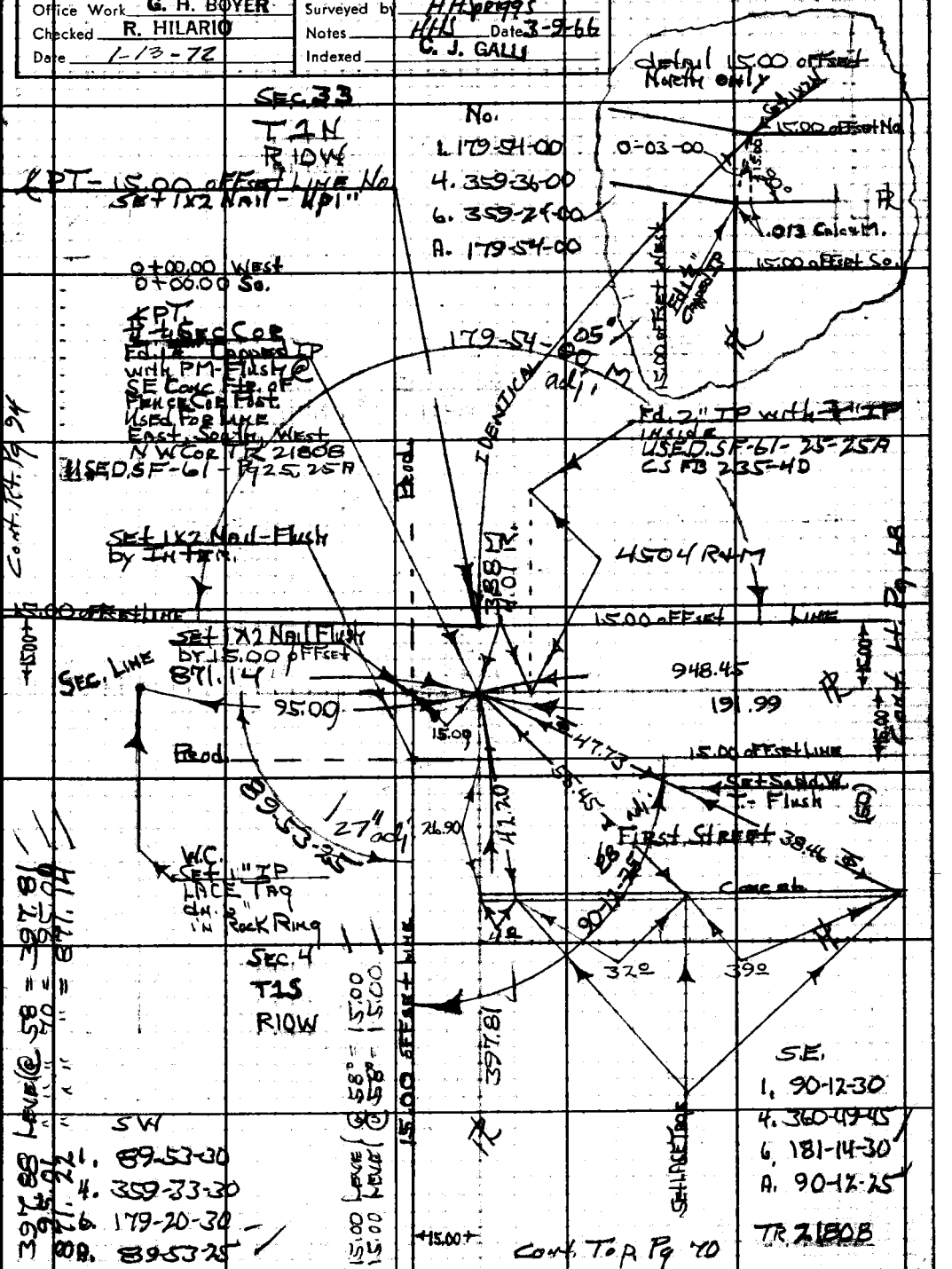

Note: Any Additions or Changes on this Sheet Must be Made or Circled in Red Ink With Date and Name of Person Making Change.

Do not extend this side of this line.

PLEASE RETURN TO
LOS ANGELES COUNTY ENGINEER
403 LOS ANGELES COUNTY ENGINEERING BLDG.

76F309S CE#310 1-65

F. B. 2327 PG. 70

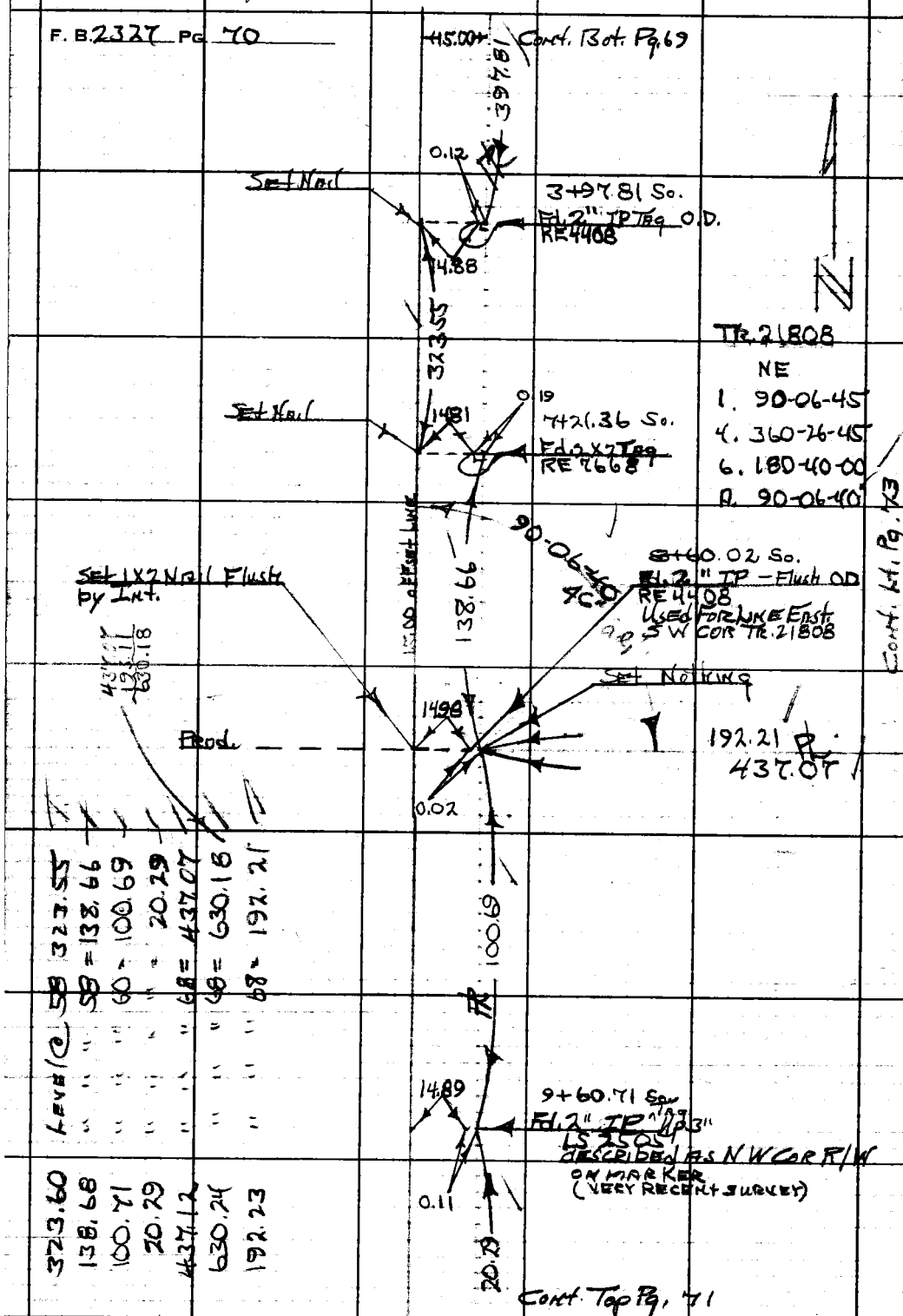

Tr. 21808
NE
1. 90-06-45
4. 360-26-45
6. 180-40-00
A. 90-06-40

Level @ 58 323.55
" " " 58 = 138.66
" " " 60 = 100.69
" " " 20.29
" " " 68 = 437.07
" " " 68 = 630.18
" " " 68 = 192.21

323.60
138.68
100.71
20.29
437.12
630.24
192.23

WS 47 B3

PLEASE RETURN TO
LOS ANGELES COUNTY ENGINEER
403 LOS ANGELES COUNTY ENGINEERING BLDG.

Do not extend this side of this line.

Note: Any Additions or Changes on This Sheet Must be Made or Circled in Red Ink With Date and Name of Person Making Change.

Notes Ck'd by R. HILARIO	Survey of Santa Fe Dam Rec Area
Map No. B-5158	JN 0155.16 Tape 206 Std 84 °F
Office Work	Surveyed by H H Spriggs
Checked R. HILARIO	Notes H H S Date 3-9-66
Date 1-13-72	Indexed C. J. GALLI

F. B. 2327 PG. 71

W.S. 47, B-3

N.W.
1. 89-49-00
4. 359-16-00
6. 178-54-00
A. 89-49-00

Cont. Bat. Pg 70

15.00 offset Line

20.29

14.90

9+81.00 So.
Fd 2" IP Tag Up 3"
LS 2505
described as S.W. Cor R/W on marker
(very recent survey)

0.10

338.59

13+19.59 So.
0+00.00 West
Corner No. 4
Re Aqua Dedation
Fd 2" IP Tag - OD Up 4"
RE 6 - No Rec
Used for Line N.W.
At base conc Ftr.
of F.P. SE Side

Set 1x2 Flush

Cont. Rt. Pg. 85

89-49-00

15.00

674.59

15.00 offset Line

Prod.

Set 1x2 Nail Flush by Inter.

Prod.

1355.81 R. per. (CSB 481-1)

15.00 Level (@ 84 = 15.00
15.00 " " " = 15.00
674.59 Level (@ 84 = 674.59
338.64 Level (@ 60 = 338.59

Cont. Top Pg 72.

Note: Any Additions or Changes on This Sheet Must be Made or Circled in Red Ink With Date and Name of Person Making Change.

Do not extend this side of this line.

PLEASE RETURN TO
LOS ANGELES COUNTY ENGINEER
403 LOS ANGELES COUNTY ENGINEERING BLDG.

76F309S CE#310 1-65

F. B. 2327 PG 72

Cont. Bot Pg. 71

1547 B-3

PLEASE RETURN TO
LOS ANGELES COUNTY ENGINEER
403 LOS ANGELES COUNTY ENGINEERING BLDG.

Do not extend this side of this line.

Note: Any Additions or Changes on This Sheet Must Be Made or Circled in Red Ink With Date and Name of Person Making Change.

(1355.81 R. PER CSB 481-1)

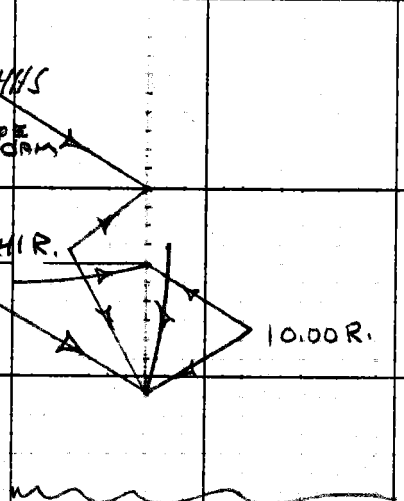

discription: A 2" IP in mound of rock - FB 235-34, 40, FB 309-130, CSB 481-1

Searched 3-6-66 HHS
This point is under 20'± of rock - mid slope of up stream face dam
Fd nothing.

Filadstone Ave Vacated

754.91 R.
755.06 R

Corner No. 3
Rancho Azusa De Dalton
See CSB 481-1

74.41 R.

10.00 R.

Cont. Rt Pg. 91

Notes Ck'd by R. HILARIO	Survey of Santa Fe Dam Rec Area
Map No. B-5158	JN 0055.16 Tape 206 Std 84 °F
Office Work G. H. BOYER	Surveyed by HH Griggs
Checked R. HILARIO	Notes HHS Date 3-9-66
Date 1-13-72	Indexed C. J. GALLI

F. B. 2327 PG. 73

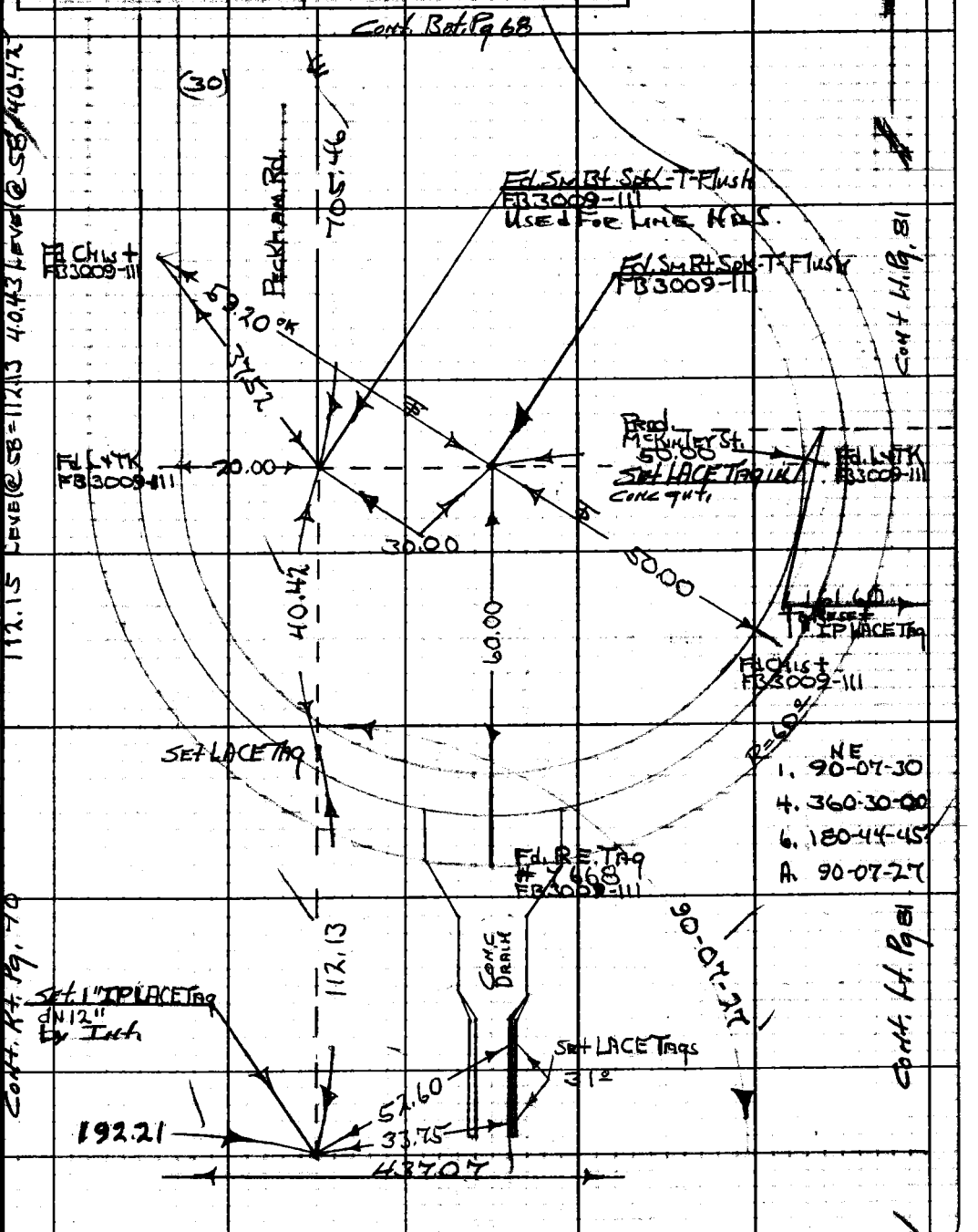

W547 B-5

Note: Any Additions or Changes on This Sheet Must be Made or Circled in Red Ink With Date and Name of Person Making Change.

Do not extend this side of this line.

PLEASE RETURN TO
LOS ANGELES COUNTY ENGINEER
403 LOS ANGELES COUNTY ENGINEERING BLDG.

76F309S CE#310 1-65

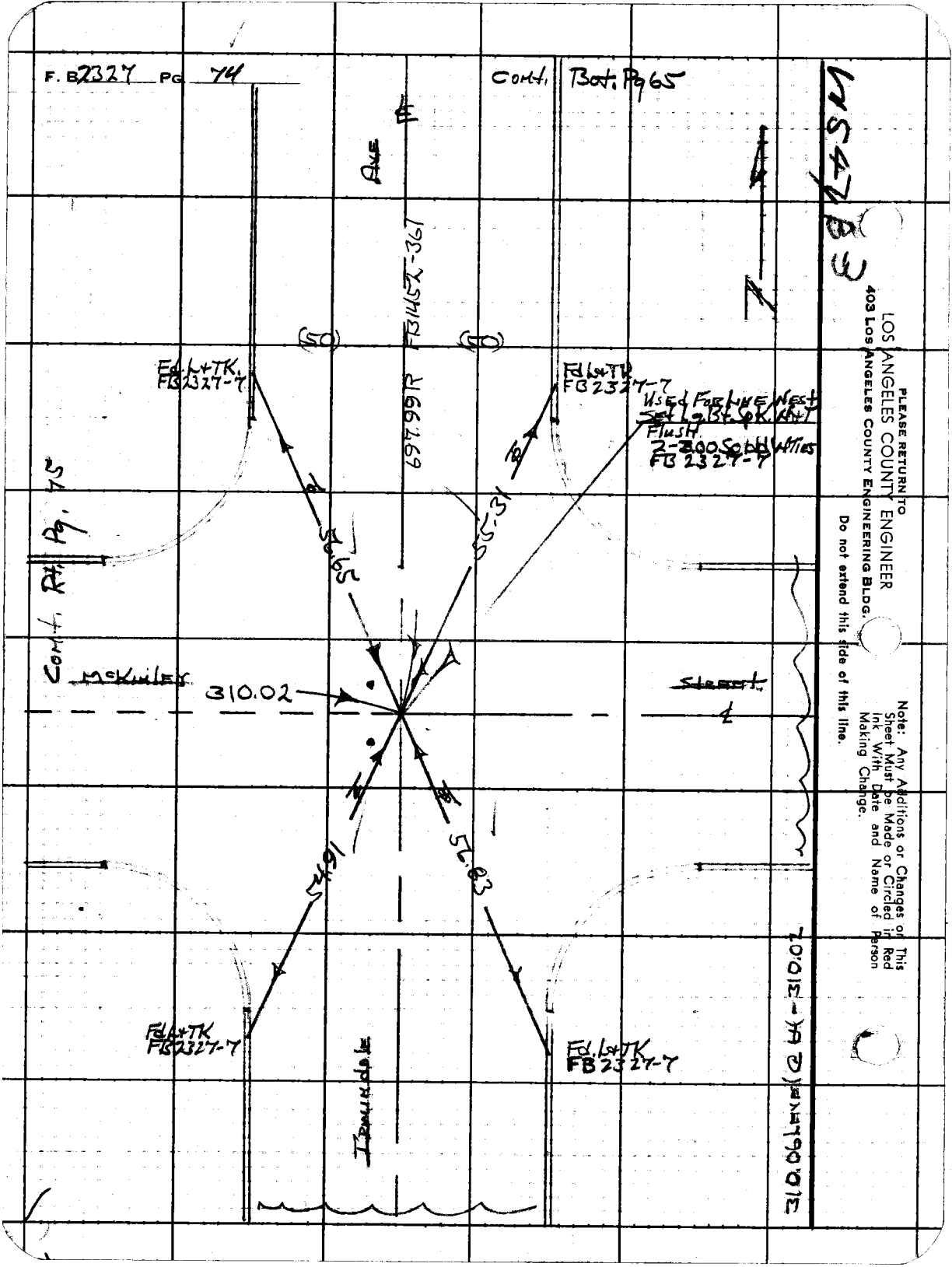
F. B2327 PG 74
Cont. Bot. Pg 65
Ave
FB1452-36T
697.99R
(50)
(50)
Fd. L+TK. FB2327-7
Fd. L+TK FB2327-7
Used For Line Nest Set Lg. Bt. Sp. K. Nut Flush 2-300 Sold Wties FB 2327-7
56.65
55.31
Cont. Rt. Pg. 75
McKinley
310.02
Street
54.91
56.83
Fd. L+TK FB2327-7
Fd. L+TK FB2327-7
Irmindale
310.06 Level @ 64 - 310.02
PLEASE RETURN TO
LOS ANGELES COUNTY ENGINEER
403 Los Angeles County Engineering Bldg.
Do not extend this side of this line.
Note: Any Additions or Changes on This Sheet Must be Made or Circled in Red Ink With Date and Name of Person Making Change.

Notes Ck'd by R. HILARIO	Survey of Santa Fe Dam Rec Area	F. B 2327 Pg. 75
Map No. B-5158	JN 005546 Tape 206 Std 84 °F	TR. 8507
Office Work	Surveyed by HHS Griggs	
Checked R. HILARIO	Notes HHS Date 3-8-66	
Date 1-13-72	Indexed C. J. GALLI	

W.S. 47 B-3

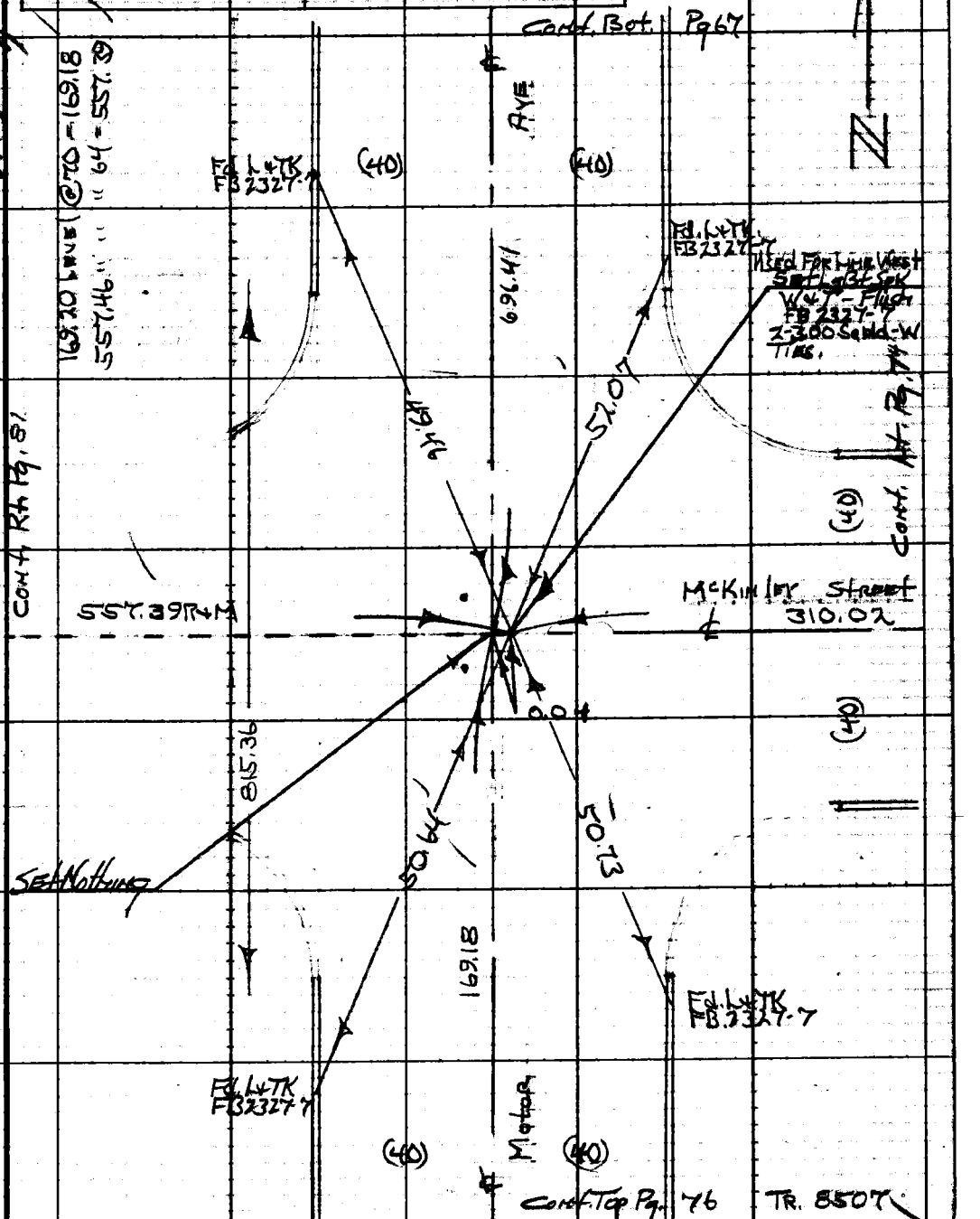

Note: Any Additions or Changes on This Sheet Must be Made or Circled in Red Ink With Date and Name of Person Making Change.

Do not extend this side of this line.

PLEASE RETURN TO
LOS ANGELES COUNTY ENGINEER
403 LOS ANGELES COUNTY ENGINEERING BLDG.

76F309S CE#310 1-65

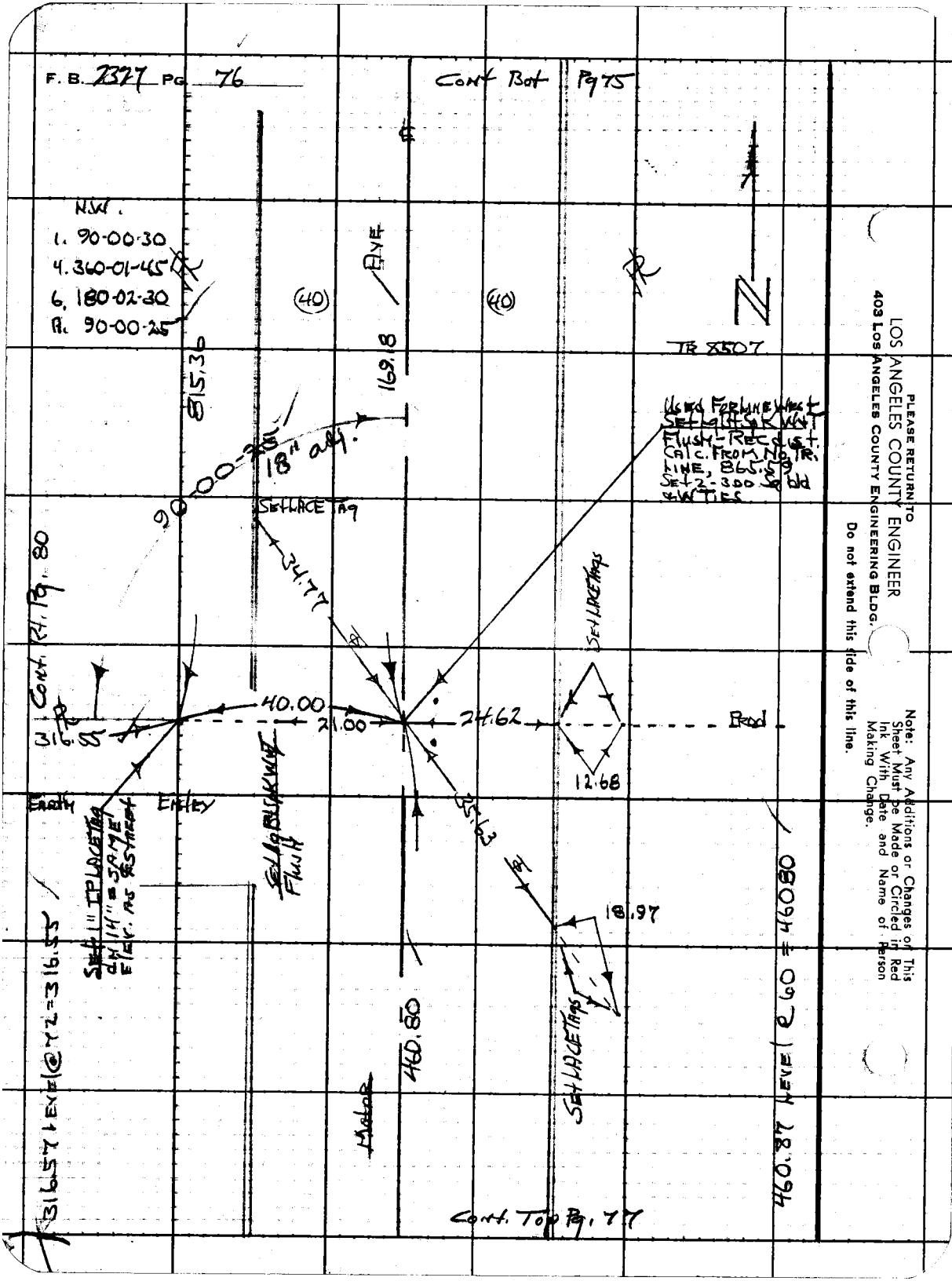

PLEASE RETURN TO
LOS ANGELES COUNTY ENGINEER
403 LOS ANGELES COUNTY ENGINEERING BLDG.

Do not extend this side of this line.

Note: Any Additions or Changes on This Sheet Must be Made or Circled in Red Ink With Date and Name of Person Making Change.

Notes Ck'd by R. HILARIO	Survey of Santa Fe Dam Rec Area
Map No. B-5158	JN 0055.16 Tape 206 Std 84 °F
Office Work	Surveyed by HHSpriggs
Checked R. HILARIO	Notes 3-9-66 Date HHS
Date 1-13-72	Indexed C. J. GALLI

F. B. 2327 PG. 77

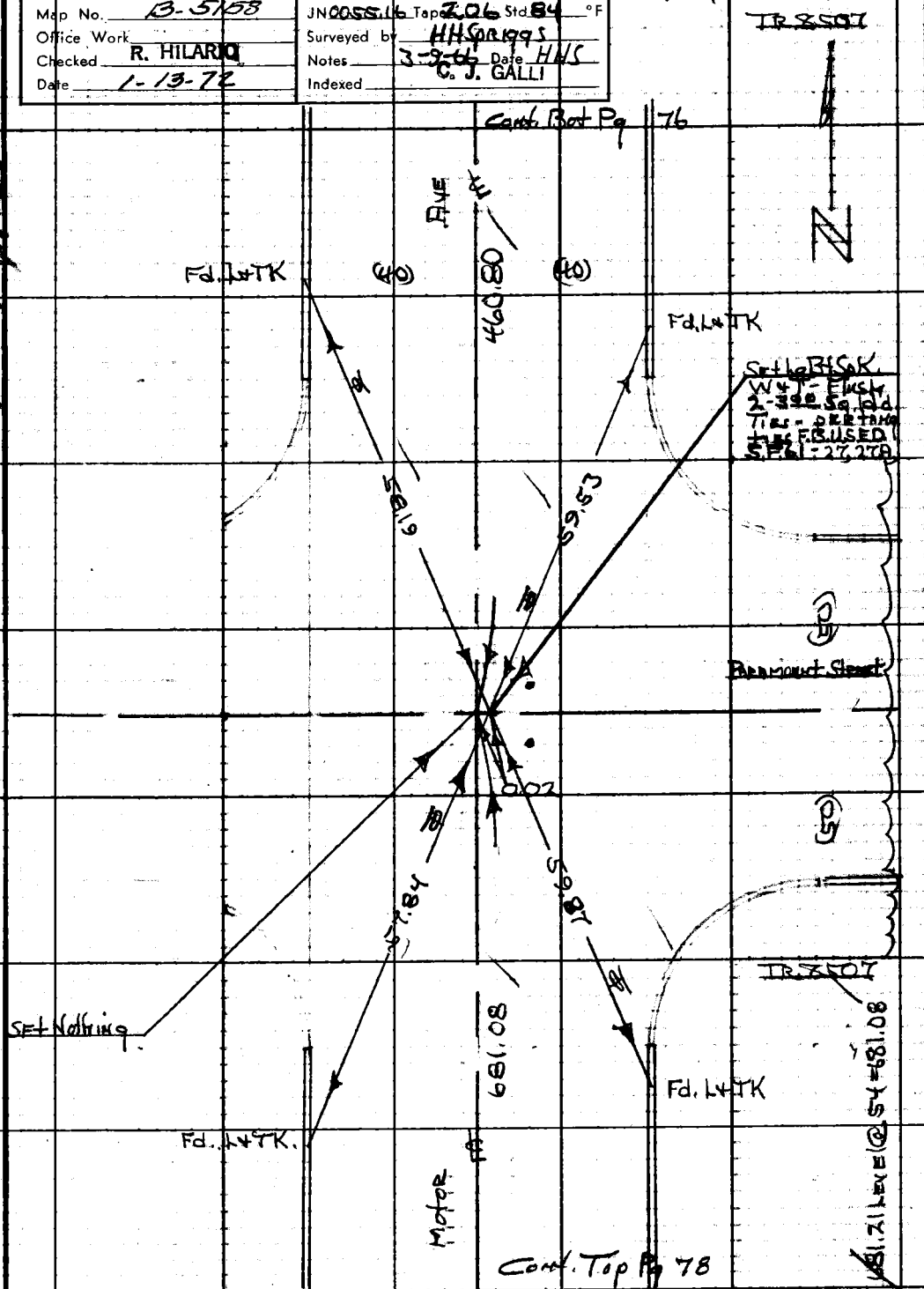

W.S. 47 B3

Note: Any Additions or Changes on This Sheet Must be Made or Circled in Red Ink With Date and Name of Person Making Change.

Do not extend this side of this line.

PLEASE RETURN TO
LOS ANGELES COUNTY ENGINEER
403 LOS ANGELES COUNTY ENGINEERING BLDG.

76F309S CE#310 1-65

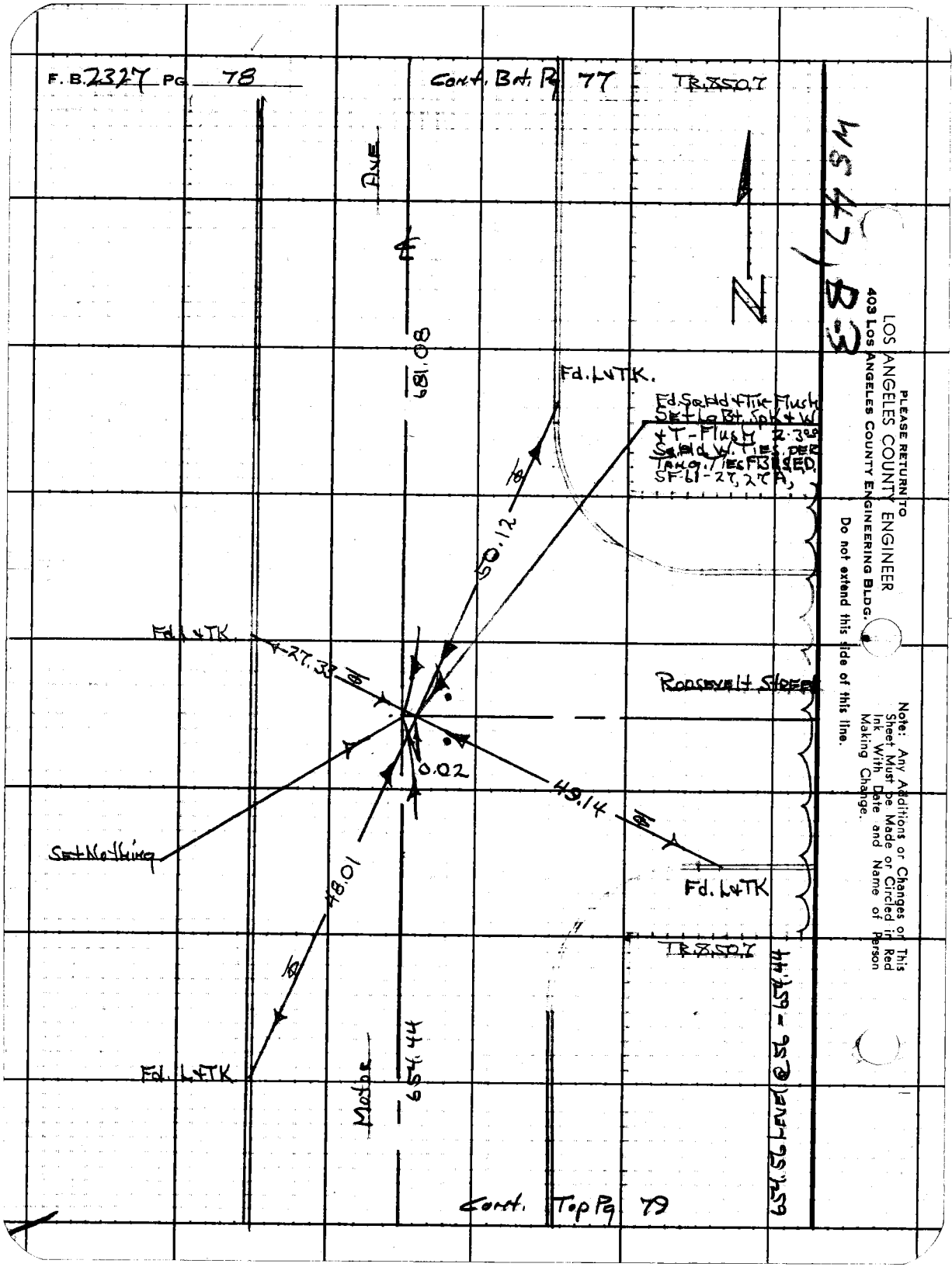
F. B. 2327 PG 78
Cont. Bot. Pg 77
TR. 850.7
Ave
681.08
Fd. L+TK.
Fd. Sq Hd + Tie Flush
Set Lg Bt. Spk + W
+ T-Flush 2-3"
Sq Hd W. Ties per
Tang. Ties FB SED.
SF-61-27, 27A,
50.12
Fd. L+TK.
27.33
Roosevelt Street
0.02
49.14
Set Nothing
48.01
Fd. L+TK
TR. 850.7
Fd. L+TK
Motor
654.44
654.56 Level @ 56 - 654.44
Cont. Top Pg 79
N
MS 47, B3
PLEASE RETURN TO
LOS ANGELES COUNTY ENGINEER
403 LOS ANGELES COUNTY ENGINEERING BLDG.
Do not extend this side of this line.
Note: Any Additions or Changes on This Sheet Must be Made or Circled in Red Ink With Date and Name of Person Making Change.

Notes Ck'd by R. HILARIO	Survey of Santa Fe Dam Rec. Deed
Map No. B 5158	JN 0055.16 Tape 206 Std 84 °F
Office Work	Surveyed by HHSpriggs
Checked R. HILARIO	Notes HHS Date 3-7-66
Date 1-13-72	Indexed C. J. GALLI

F. B. 7327 PG. 79

W.S. 47 B-3

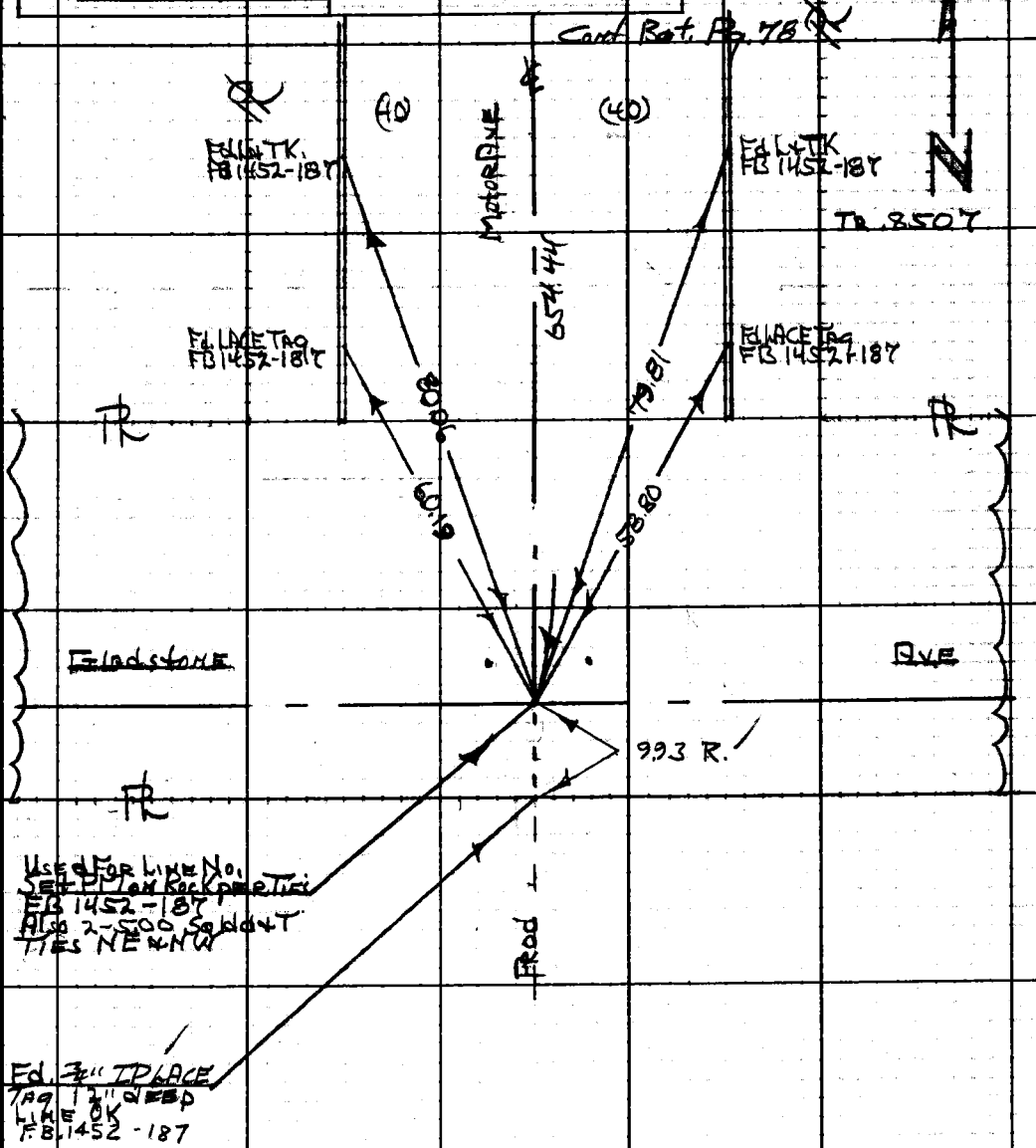

Note: Any Additions or Changes on This Sheet Must be Made or Circled in Red Ink With Date and Name of Person Making Change.

Do not extend this side of this line.

PLEASE RETURN TO
LOS ANGELES COUNTY ENGINEER
403 LOS ANGELES COUNTY ENGINEERING BLDG.

76F309S CE#310 1-65

F. B. 2327 PG. 80

PLEASE RETURN TO
LOS ANGELES COUNTY ENGINEER
408 Los Angeles County Engineering Bldg.

Do not extend this side of this line.

Note: Any Additions or Changes of This Sheet Must Be Made or Circled in Red Ink With Date and Name of Person Making Change.

Notes Ck'd by R. HILARIO	Survey of Santa Fe Dam Rec Area
Map No. B-5158	JN 0055.16 Tape 206 Std 84 °F
Office Work	Surveyed by HH Spr 1993
Checked R. HILARIO	Notes HHS Date 3-10-66
Date 1-13-72	Indexed C. J. GALLI

F. B 2327 PG. 81

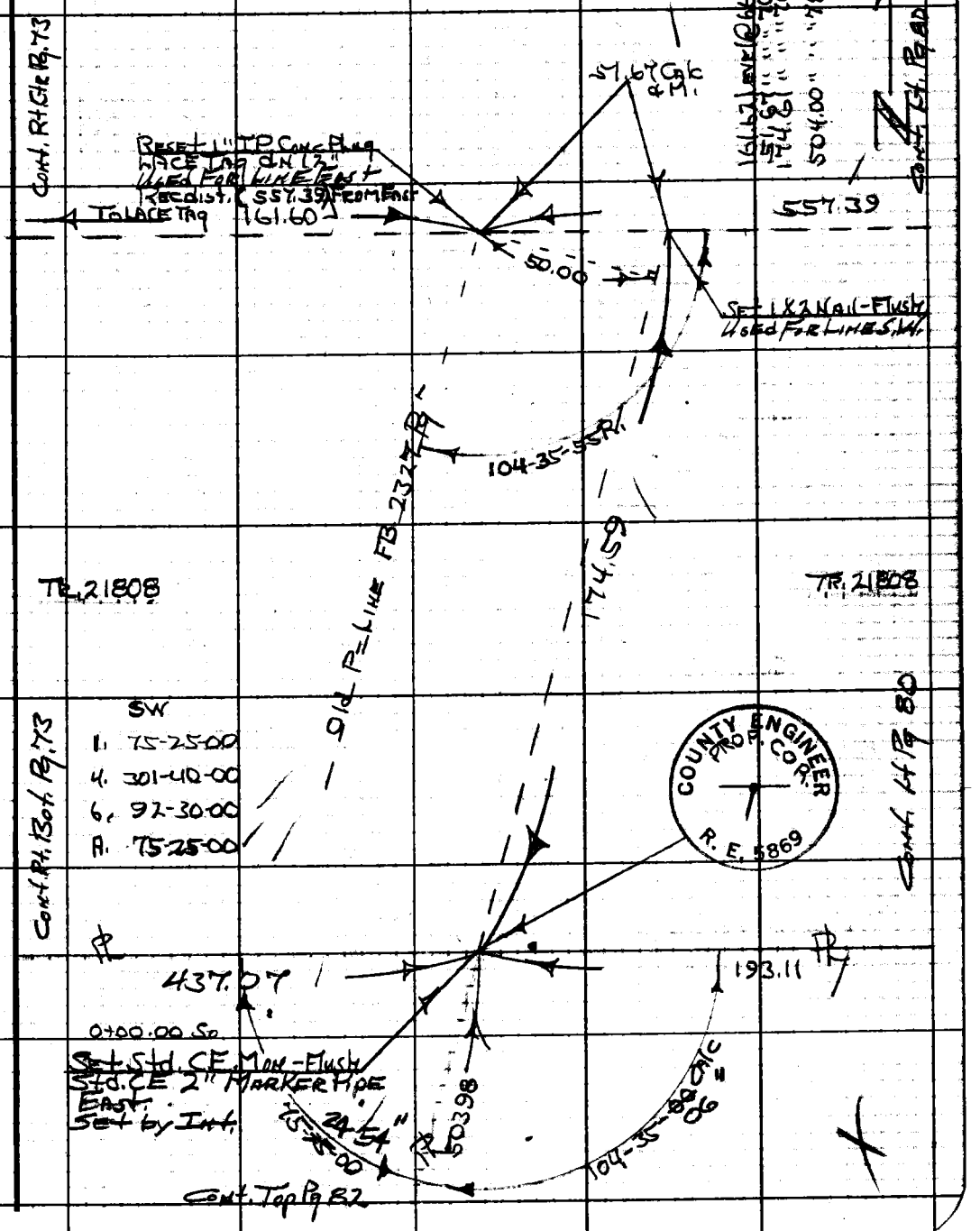

Note: Any Additions or Changes on This Sheet Must be Made or Circled in Red Ink With Date and Name of Person Making Change.

Do not extend this side of this line.

PLEASE RETURN TO
LOS ANGELES COUNTY ENGINEER
403 Los Angeles County Engineering Bldg.

75F309S CE#310 1-65

F. B. 2327 PG. 82

Cont. Bot. Pg 81

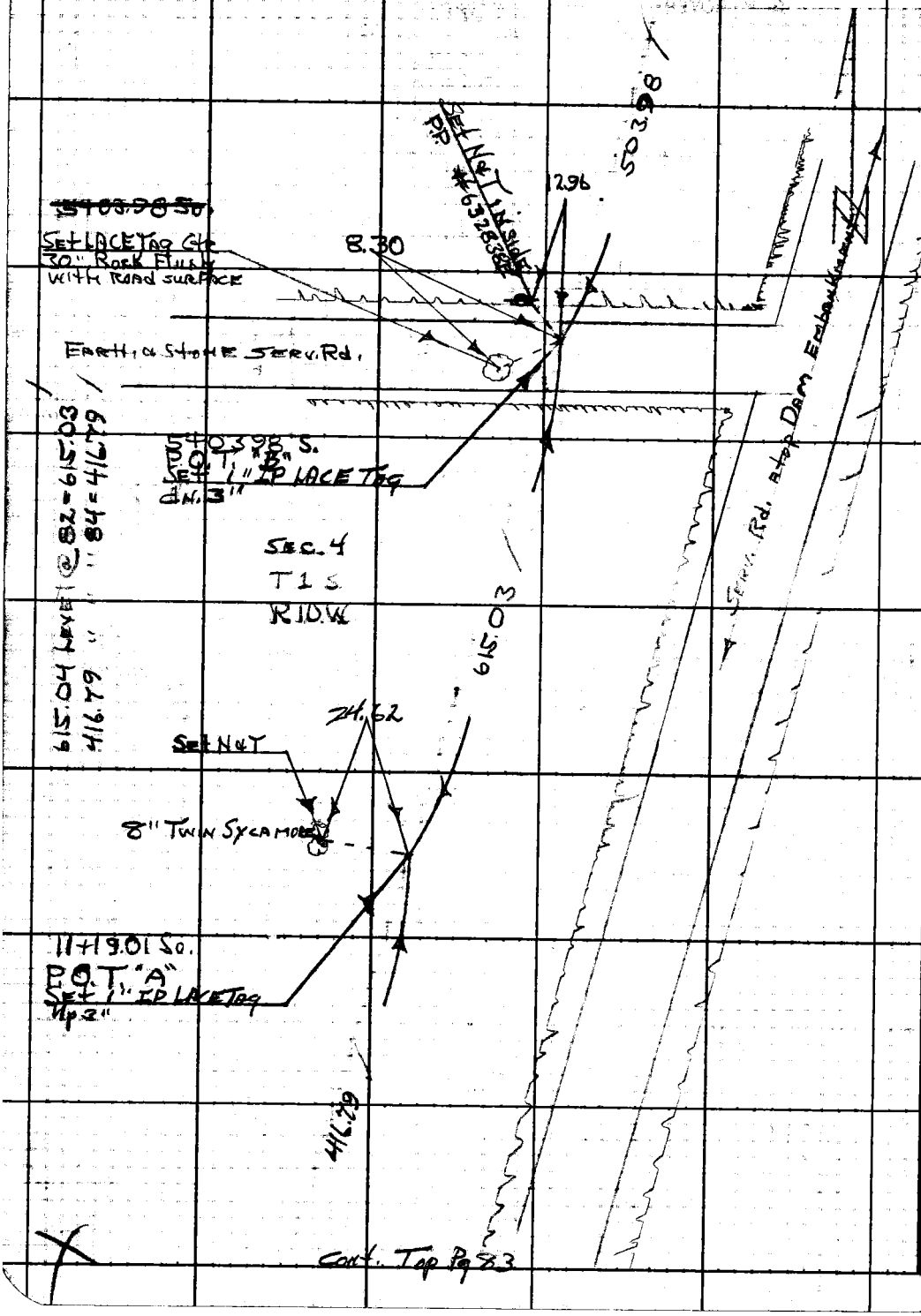

Cont. Top Pg 83

PLEASE RETURN TO
LOS ANGELES COUNTY ENGINEER
403 LOS ANGELES COUNTY ENGINEERING BLDG.
Do not extend this side of this line.
Note: Any Additions or Changes on This Sheet Must be Made or Circled in Red Ink With Date and Name of Person Making Change.

Notes Ck'd by R. HILARIO	Survey of Santa Fe Dam Rec Area	F. B. 2327	PG. 83
Map No. B. 5158	JN 3411.15 Tape 206 Std 84 °F		
Office Work G. H. BOYER	Surveyed by HH Spriggs		
Checked R. HILARIO	Notes HHS Date 3-17-66		
Date 1-13-72	Indexed C. J. GALLI		

W.S. 47 B-3

East
1. 154-58-45
4. 259-55-20
6. 209-53-00
A. 154-58-50

Curve Data. on PL
Δ = 25-01-10
R = 370.00
T = 82.09
L = 161.57

Cont. Bot. Pg. 82.
N.E.
1. 102-30-35
4. 50-02-20
6. 255-03-30
A. 102-30-35

82.09 Level @ 84 = 87.09
82.09 " " 84 = 82.09
81.57 " " 84 = 87.09
816.31 Level @ 72 = 816.31

15 + 35.80 So.
BC
Set 1" IP LACE Tag Up 3" in Rock Ring
Std CE 2" Marker Pipe 5' Elev
Rec dist From PI (82.09)

COUNTY ENGINEER
R. E. 5869

Sec 4
T1S
R10W

PI. Used For Line NE & SW
Set Std CS Mon in Metered Stone Ring - Up 4"
Std 2" CE Marker Pipe 5' Wly
Set @ Calc dist (51.22) + Calc L (77-29-25) Elev of P-Line PI
Set Nail 191 Nly of Fd. POT = PI of P-Line FB 2327-9, 41.

POT - P-Line
Fd. 3/4" IP Plug & LACE Tag Flush FB 2327-9, 46

1.91 Calc & M.
51.22 Calc & M.
51.89
82.09
102.30-35 Calc & M.
154-58-50 R & M
234.57 lev @ 62°
234.54
Set LACE Tag 12 x 15 Rock
Set LACE Tag 8 x 24 Rock
Edge Rd - Top Embankment
Set 1" IP LACE Tag Up 4" Rock Ring
3°
26.94
20.71
Top Embankment
Serv. Rd. & Top Dam Embankment
Split
77-29-25 Calc & M.
234.54 R & M
P-Line FB 2327-9
R = 370.00
154-58-50 R
50.00
100.00
Cont. top Rd. Pg. 84
816.31
2150.46 Calc.
Old 100.00 offset From P-Line FB 2327-9, 41,

P-Line Prod - 4 PT.
Fd. 3/4" IP - Plug LACE Tag - Flush FB 2327-9, 41,

EC
Set 1" IP LACE Tag Up 3" in Rock Ring
Std 2" CE Marker Pipe 5' Elev
Rec dist From PI (82.09)

SE
1. 77-29-30
4. 309-57-30
6. 104-56-30
A. 77-29-25

Note: Any Additions or Changes on This Sheet Must be Made or Circled in Red Ink With Date and Name of Person Making Change.

Do not extend this side of this line.

PLEASE RETURN TO
LOS ANGELES COUNTY ENGINEER
403 LOS ANGELES COUNTY ENGINEERING BLDG.

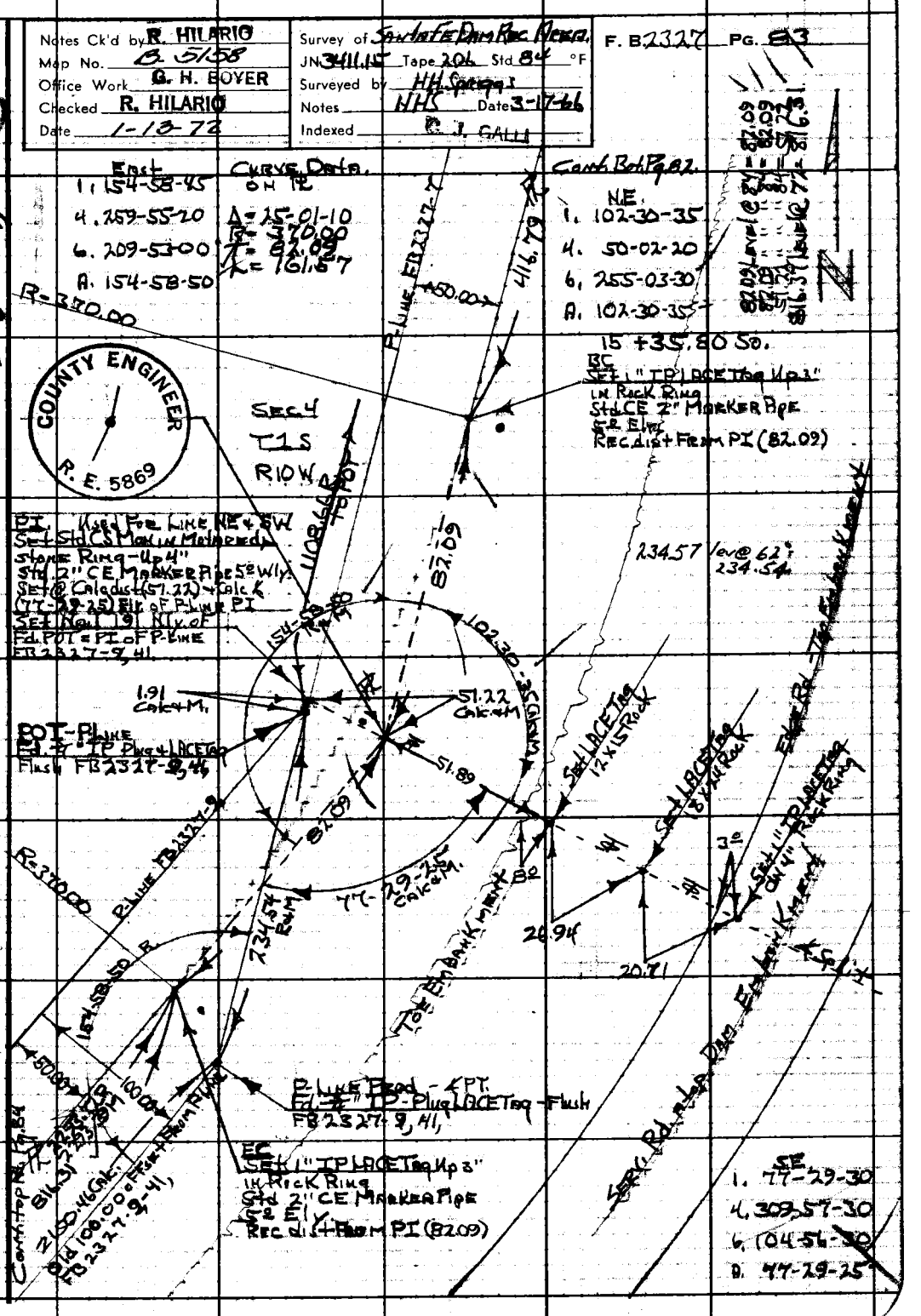

76F3095 CE#310 1-65

F. B. 2327 PG. 84

PLEASE RETURN TO
LOS ANGELES COUNTY ENGINEER
403 Los Angeles County Engineering Bldg.

Do not extend this side of this line.

Note: Any Additions or Changes of This Sheet Must Be Made or Circled in Red Ink With Date and Name of Person Making Change.

Notes Ck'd by R. HILARIO	Survey of Santa Fe Dam Rec. Area
Map No. B-5158	JN 0255.16 Tape 206 Std 84 °F
Office Work G. H. BOYER	Surveyed by HH Spriggs
Checked R. HILARIO	Notes HHS Date 3-21-66
Date 1-13-72	Indexed C. J. GALLI

F. B. 2327 PG. 85

W.S. 47 B-3

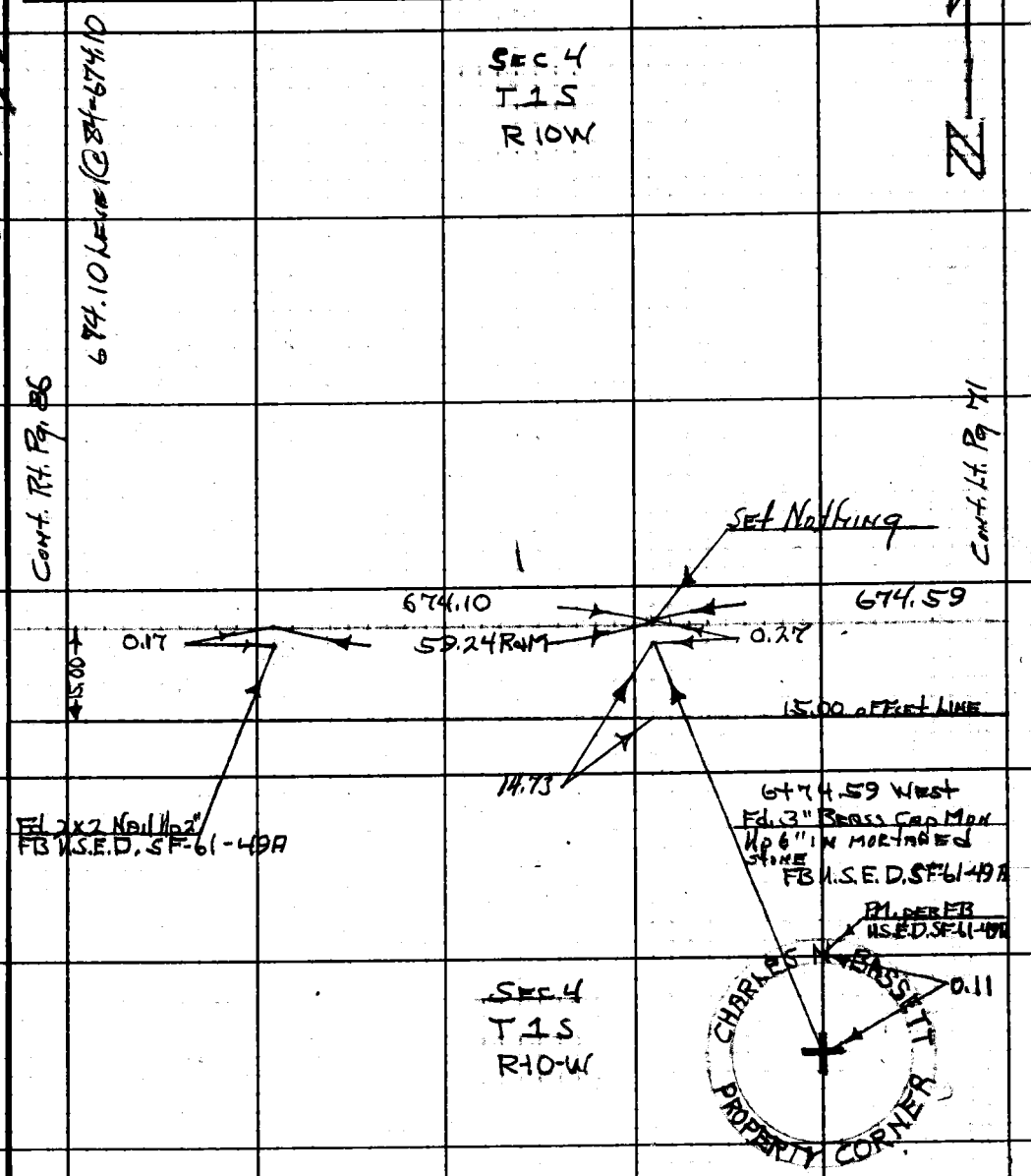

Note: Any Additions or Changes on This Sheet Must be Made or Circled in Red Ink With Date and Name of Person Making Change.

Do not extend this side of this line.

PLEASE RETURN TO
LOS ANGELES COUNTY ENGINEER
403 LOS ANGELES COUNTY ENGINEERING BLDG.

76F309S CE#310 1-65

F. B 2327 PG 86

Cont. Bot Pg 92

SEC 4
T1S
R10W

W.S. 47A-3

SEC 5
T1S
R10W

13+49.08 West.
13+61.73 N.
Cor. No. 5
R2 Azusa De Dalton
Set 1" IP Lace Tag - Flush
by Inter.

13+48.69 West
El 2" IP - Tag - O.D. - Flush
RE 617 - No Rec
In edge conc Ftr, SW side
of Cor. F.P.
Used For Line E.

0.39

674.10

95.00

15.00 offset line

95.00

91-05-30
29 nad

Set 1" IP Lace Tag dn 10"
by Inter.

COUNTY ENGINEER
95.00
WC
R. E. 5869

Earth & Stone Road

8"±

W.C.
Set Std CE Brass Cap Mon
Flush with Road
Set Std. 2" Marker
Mpe - Marked 5 Ft to
Mon - W.C. 5 Ft. N.W.

COUNTY ENGINEER
95.00
WC
R. E. 5869

224.19

W.C.
Set Std CE Brass Cap Mon
Flush
Set Std 2" Marker Pipe
Marked 5 Ft to Mon - W.C. 5 Ft. East
Cont. Mt. Pg 85

15.00 +

95.01 Level @ 70 = 95.00
704.59 " " " 70 = 704.53

SEC. 4
T1S
R10W

S.E.
1. 91-05-30
4. 364-22-15
6. 186-33-00
A. 91-05-30

Cont. Top Pg. 87

PLEASE RETURN TO
LOS ANGELES COUNTY ENGINEER
403 LOS ANGELES COUNTY ENGINEERING BLDG.

Do not extend this side of this line.

Note: Any Additions or Changes on This Sheet Must be Made or Circled in Red Ink With Date and Name of Person Making Change.

Notes Ck'd by R. HILARIO	Survey of Santa Fe Dam Rec Area
Map No. B-5158	JN 0055.16 Tape 206 Std 84 °F
Office Work G. H. BOYER	Surveyed by H.H. Griggs
Checked R. HILARIO	Notes HHS Date 3-21-66
Date 1-13-72	Indexed C. J. GALLI

F. B. 2327 PG. 87

W.S. 47 A-3

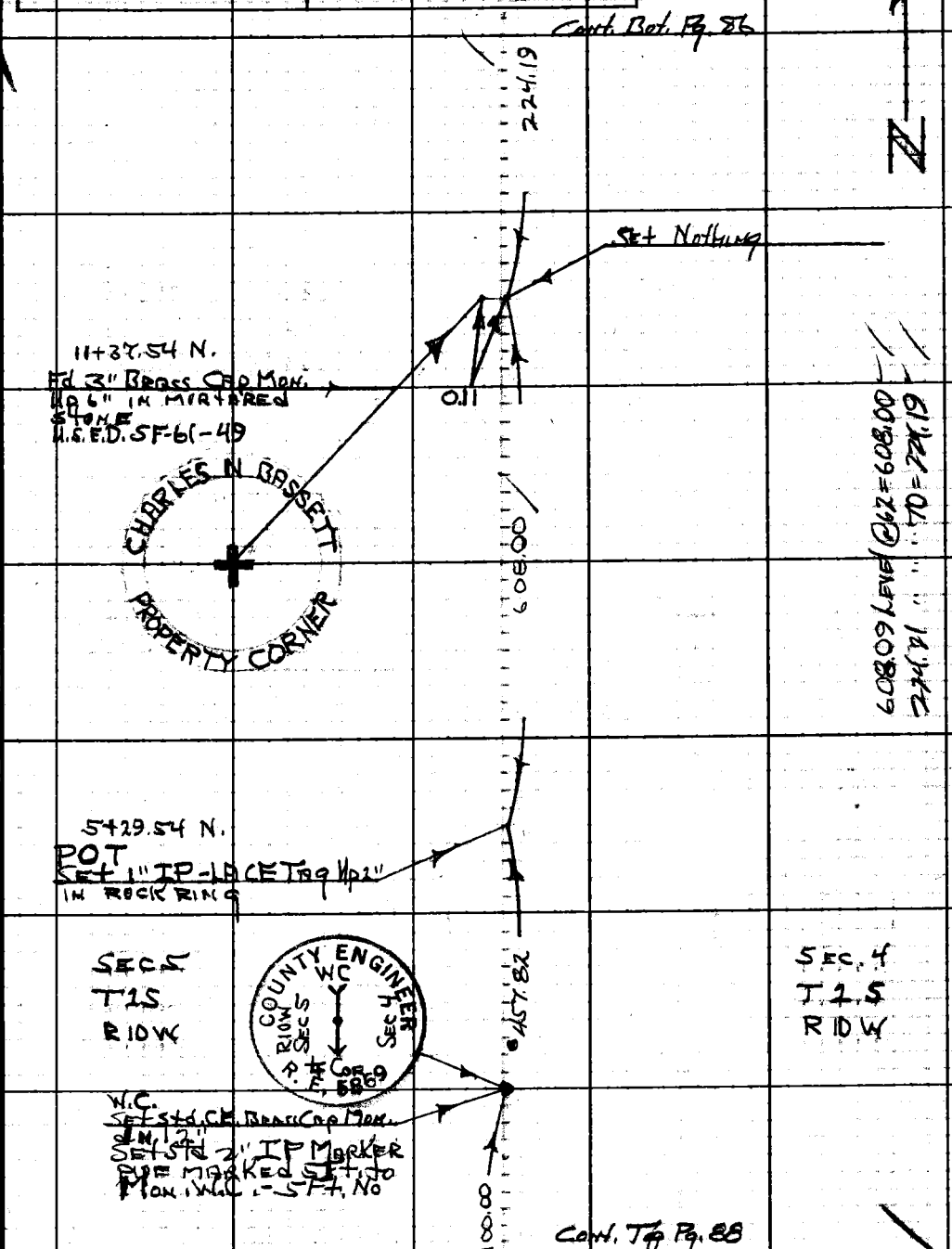

Note: Any Additions or Changes on This Sheet Must be Made or Circled in Red Ink With Date and Name of Person Making Change.

Do not extend this side of this line.

PLEASE RETURN TO
LOS ANGELES COUNTY ENGINEER
403 LOS ANGELES COUNTY ENGINEERING BLDG.

76F309S CE#310 1-65

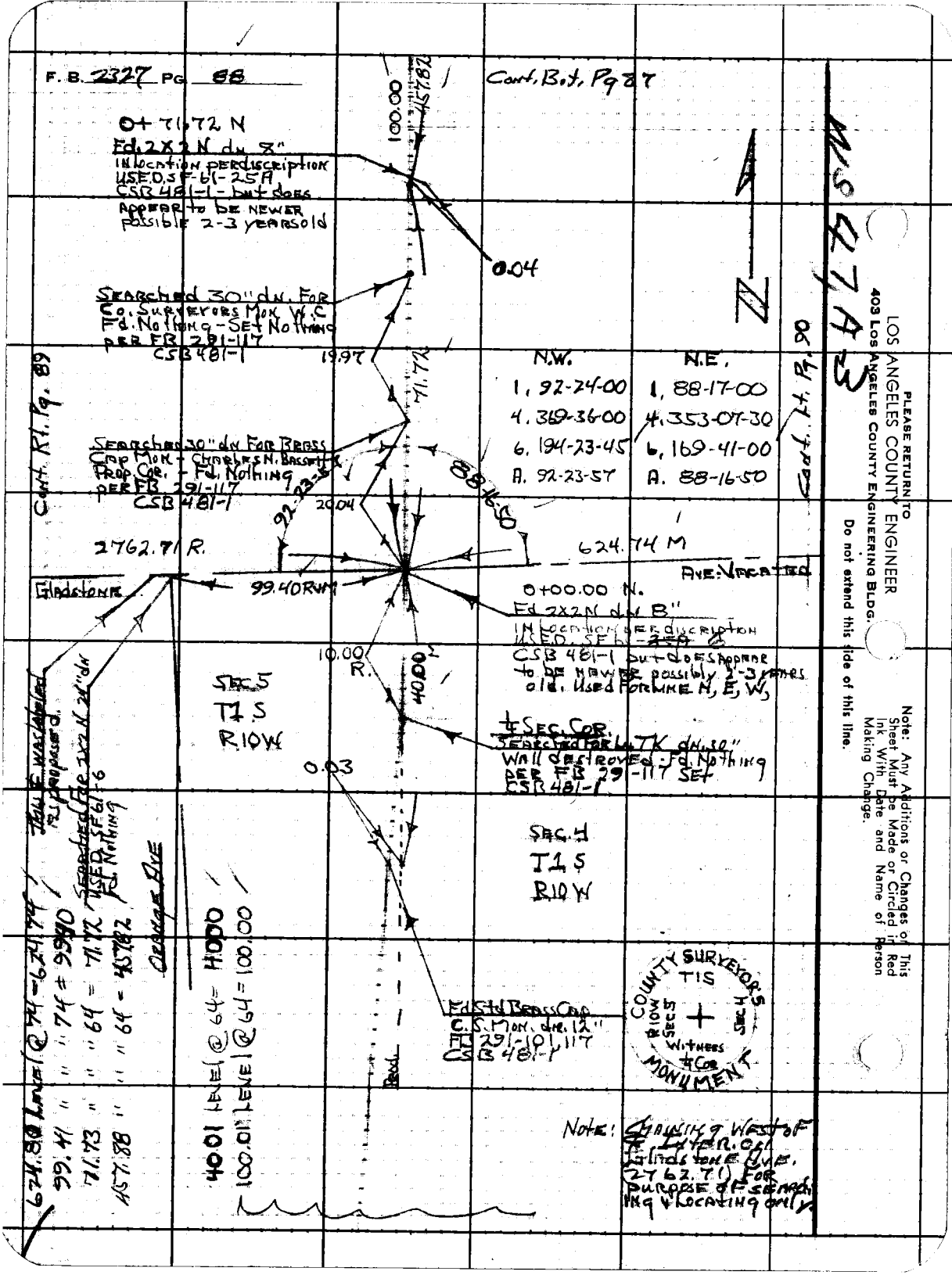
F. B. 2327 PG 88
Cont. Bot. Pg 87
0+71.72 N
Fd. 2X2 N dn 8"
In location per discription
USED SF-61-25A
CSB 481-1 - but does
appear to be newer
possible 2-3 years old
100.00
457.82
0.04
Searched 30" dn. For
Co. Surveyors Mon W.C
Fd. Nothing - Set Nothing
per FB 291-117
CSB 481-1
19.97
71.72
N.W.
1, 92-24-00
4, 369-36-00
6, 194-23-45
A. 92-23-57
N.E.
1, 88-17-00
4, 353-07-30
6, 169-41-00
A. 88-16-50
Cont. Rt. Pg. 89
Cont. Lt. Pg. 90
Searched 30" dn For Brass
Cap Mon - Charles N. Bassett
Prop. Cor. - Fd. Nothing
per FB 291-117
CSB 481-1
92-23-57
88-16-50
20.04
2762.71 R.
624.74 M
Ave. Vacated
Gladstone
99.40 RVM
0+00.00 N.
Fd 2X2 N dn 8"
In location per discription
USED SF-61-25A
CSB 481-1 but does appear
to be newer possibly 2-3 years
old. Used for line N, E, W,
10.00 R.
40.00
SEC 5
T1 S
R10W
¼ Sec. Cor.
Searched for Lt TK dn. 30"
Wall destroyed - Fd. Nothing
per FB 291-117 Set
CSB 481-1
0.03
SEC. 4
T1 S
R10W
Fd Std Brass Cap
C.S. Mon. dn. 12"
FB 291-101, 117
CSB 481-1
Road
Thru ℄ was labeled as proposed.
Searched for 2X2 N 24" dn
USED SF 61-6
Fd. Nothing
Orange Ave
624.80 Level @ 74 = 624.74
99.41 " " 74 = 99.40
71.73 " " 64 = 71.72
457.88 " " 64 = 457.82
4001 Level @ 64 = 4000
100.01 Level @ 64 = 100.00
COUNTY SURVEYOR'S MONUMENT
T1S
R10W
SEC 5
SEC 4
Witness
¼ Cor
Note: Showing West of ℄ Inter. of Gladstone Ave. (2762.71) For purpose of searching & locating only.
Please return to
LOS ANGELES COUNTY ENGINEER
403 Los Angeles County Engineering Bldg.
Do not extend this side of this line.
Note: Any Additions or Changes on This Sheet Must be Made or Circled in Red Ink With Date and Name of Person Making Change.
MS 47A-3

Notes Ck'd by R. HILARIO	Survey of Santa Fe Dam Rec. Area
Map No. B-5138	JN 0055.16 Tape 206 Std 84 °F
Office Work	Surveyed by HHSpriggs
Checked R. HILARIO	Notes HHS Date 3-25-66
Date 1-13-72	Indexed C. J. GALLI

F. B. 2327 PG. 89

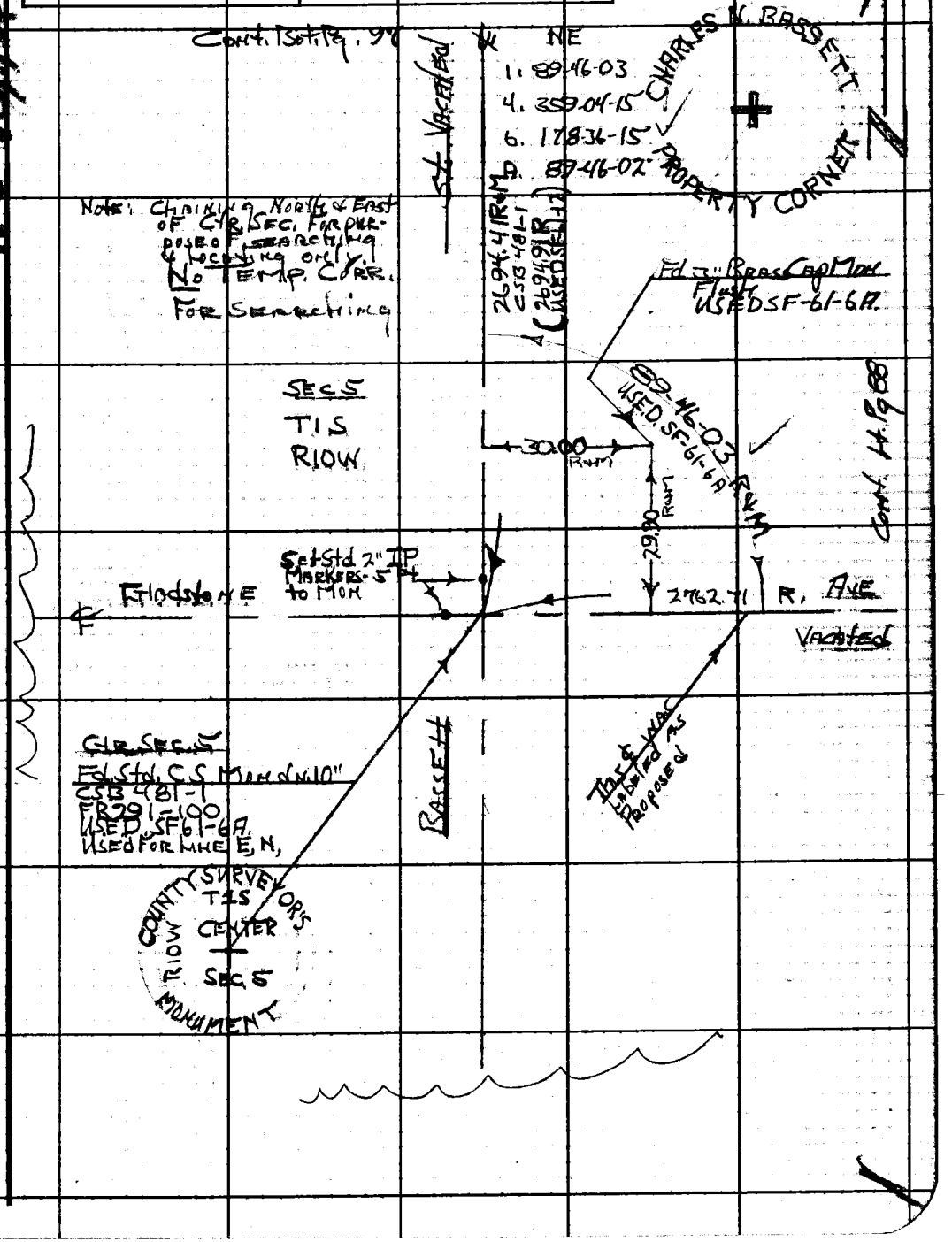

Note: Any Additions or Changes on This Sheet Must be Made or Circled in Red Ink With Date and Name of Person Making Change.

Do not extend this side of this line.

PLEASE RETURN TO
LOS ANGELES COUNTY ENGINEER
403 LOS ANGELES COUNTY ENGINEERING BLDG.

76F309S CE#310 1-65

F. B. 2327 PG 90

LOS ANGELES COUNTY ENGINEER
403 Los Angeles County Engineering Bldg.

PLEASE RETURN TO

Do not extend this side of this line.

Note: Any Additions or Changes on This Sheet Must be Made or Circled in Red Ink With Date and Name of Person Making Change.

WS 47, B-3

Notes Ck'd by R. HILARIO	Survey of Santa Fe Dam Rec. Pipe
Map No. B-5158	JN 005576 Tape 206 Std 84 °F
Office Work	Surveyed by HH Spriggs
Checked R. HILARIO	Notes HHS Date 3-25-66
Date 1-13-72	Indexed C. J. GALLI

F. B. 2327 PG. 91

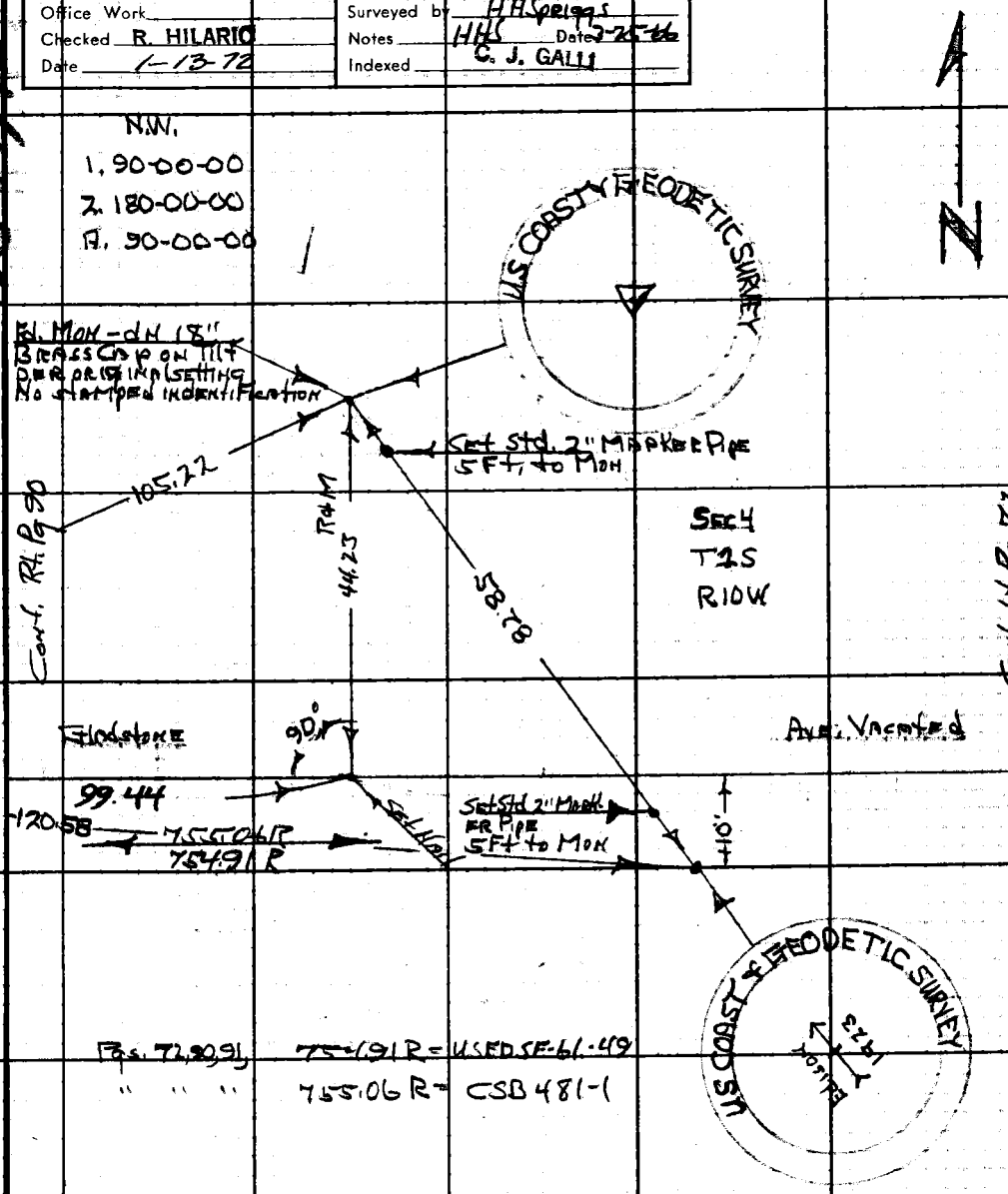

Note: Any Additions or Changes on This Sheet Must be Made or Circled in Red Ink With Date and Name of Person Making Change.

Do not extend this side of this line.

PLEASE RETURN TO
LOS ANGELES COUNTY ENGINEER
403 LOS ANGELES COUNTY ENGINEERING BLDG.

75F309S CE#310 1-65

F. B. 2327 PG. 92

Cont. Bot. Pg 93

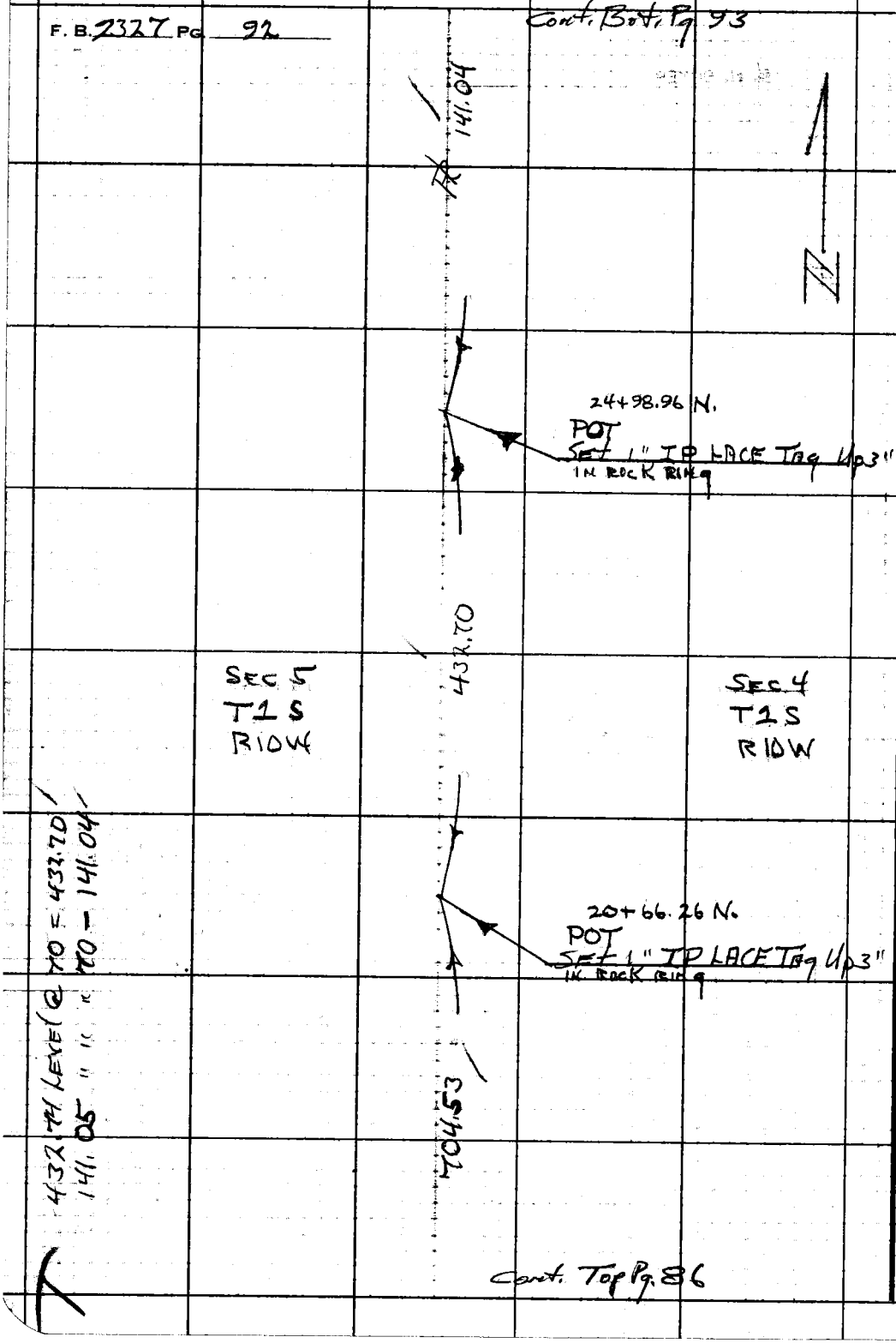

Cont. Top Pg. 86

PLEASE RETURN TO
LOS ANGELES COUNTY ENGINEER
403 LOS ANGELES COUNTY ENGINEERING BLDG.
Do not extend this side of this line.
Note: Any Additions or Changes on This Sheet Must be Made or Circled in Red Ink With Date and Name of Person Making Change.

Notes Ck'd by R. HILARIO
Map No. B 5198
Office Work G. H. BOYER
Checked R. HILARIO
Date 1-13-72

Survey of Sweetwater Dam Rec. Area
JN 00551.6 Tape 206 Std 84 °F
Surveyed by H.H. Springs
Notes HHS Date 3-29-66
Indexed G. J. BALL

F. B. 2327 Pg. 93

WS 47 A-2

No.
1. 180-34-00
4. 362-15-00
6. 363-22-30
A. 180-33-45

Relative Elevations:
Fd. Sec. Cor. 1" IP 100.0
Set W.C. Mon. 35.00 S. 98.0
Fd. W.C. Mon IP 100.0 W. 95.0
Set W.C. IP 95.0 E. 100.0
Ground 25.0 SW. of Sec. Cor 98.5
Set W.C. Mon. 95.00 W 96.0

Cont. Pg. 94

20'± High Travel Strange Pile

32 33
5 4

95.00
100.51

95.00

Note: This is the San Bernardino Base Line

88-03-00
91-23-00

13+19.61 From East
0+00.00 to the West
26+25.00 From South

Section Corner
Cor. No. 5 - Re Heziah De Dalton
Fd. 1" IP - O.D. Up 2" - badly rusted, no plug, no nail, used ctr. protected by several large boulders. 1.3 approx. 2' No. of existing fence cor., 6' from edge of travel, set under 6' of travel, fd. by chaining record dist. on line and from So. to give approx. location. Travel benched out, bank cages exposed, 4 unknown yards of travel filled. There is now a 14" diameter x 30" long iron sleeve around cor. to protect and allow access to it. H.H.S.

Flood Control FB
FB 49-23
CSB 481-1
Used for line
So. East, & West.

26+40.00 N.
WC
Set Std. C.F. Brass Cap Mon
dn 18"
Set 2" IP Marker Pipe
5 ft. So. Stamped
Mon. W.C.

COUNTY ENGINEER
T1N
R1W
SEC 5
SEC 4
WC
R. T1S
E. 5869

S.W.
1. 88-03-00
4. 352-12-30
6. 168-18-45
A. 88-03-00

S.E.
1. 91-23-00
4. 365-32-15
6. 188-18-00
A. 91-23-00

141.04

Cont. Pg 92

Note: Any Additions or Changes on This Sheet Must be Made or Circled in Red Ink With Date and Name of Person Making Change.

Do not extend this side of this line.

PLEASE RETURN TO
LOS ANGELES COUNTY ENGINEER
403 Los Angeles County Engineering Bldg.

78F309S CE#310 1-65

F. B. 2327 PG 94

NW.
1. 90-00-00
2. 180-00-00
A. 90-00-00

353.52 LEVEL @ 64 - 353.47
95.01 " " " " = 95.00

SEC 33
T1 N
R10W

Cont. Rt. Pg. 93

Cont. Lt. Pg 69

1500 offset line

95.00

353.47

90°

871.14

12+24.61 W.
Set 1" I PLACE Tag
on 24"
Approx. ctr. old
Abandoned No-So.
Rail Road Spur

8+71.14 W.
Set 1x2 W

SEC 4
T1 S
R10W

PLEASE RETURN TO
LOS ANGELES COUNTY ENGINEER
403 LOS ANGELES COUNTY ENGINEERING BLDG.

Do not extend this side of this line.

Note: Any Additions or Changes on This Sheet Must be Made or Circled in Red Ink With Date and Name of Person Making Change.

Notes Ck'd by R. HILARIO	Survey of Santa Fe Dam Rec Area
Map No. B 5158	JN 005516 Tape 206 Std 84 °F
Office Work G. H. BOYER	Surveyed by HHGriggs
Checked R. HILARIO	Notes HHS Date 5-29-66
Date 1-13-72	Indexed C. J. GALLI

F. B. 2327 PG. 95

W.S. 47 A-2

438.06 Lacs (@ 70 - 438.02)
692.08 " " 66 - 692.00

N

Sec. 32
T1N
R10W

W.C.
Searched 36" dn. from existing ground.
Fd. 2" I.P. dent west & north with brass cap missing & top IP damaged.
Also found remains of conc. from Mon. in original position. Used Ctr. of top of IP. as is for location.

There is no doubt that if this IP were upright, plumb and not damaged, it would be the W.C. per record.
FB 235-37
CSB 481-1
USED SF 61-24

0.15

692.00

438.02

95.00

10051

Set Nailing

Cont. Pg. 96

Cont. Pg. 93

5+33.02 W.
POT
Set 1" IP LACETAG
dn. 6" in rock ring

0+95.00 W.
W.C. "C"
Set Std. CE Brass Cap Mon. dn. 30"
Set Std. 2" IP Marker pipe marked 5 Ft. to Mon. W.C. 5 Ft No. 5 Ft West

Sec. 5
T1S
R10W

COUNTY ENGINEER
W.C.
95.00
R.E. 5869

Note: Any Additions or Changes on This Sheet Must be Made or Circled in Red Ink With Date and Name of Person Making Change.

Do not extend this side of this line.

PLEASE RETURN TO
LOS ANGELES COUNTY ENGINEER
403 LOS ANGELES COUNTY ENGINEERING BLDG.

76F309S CE#310 1-65

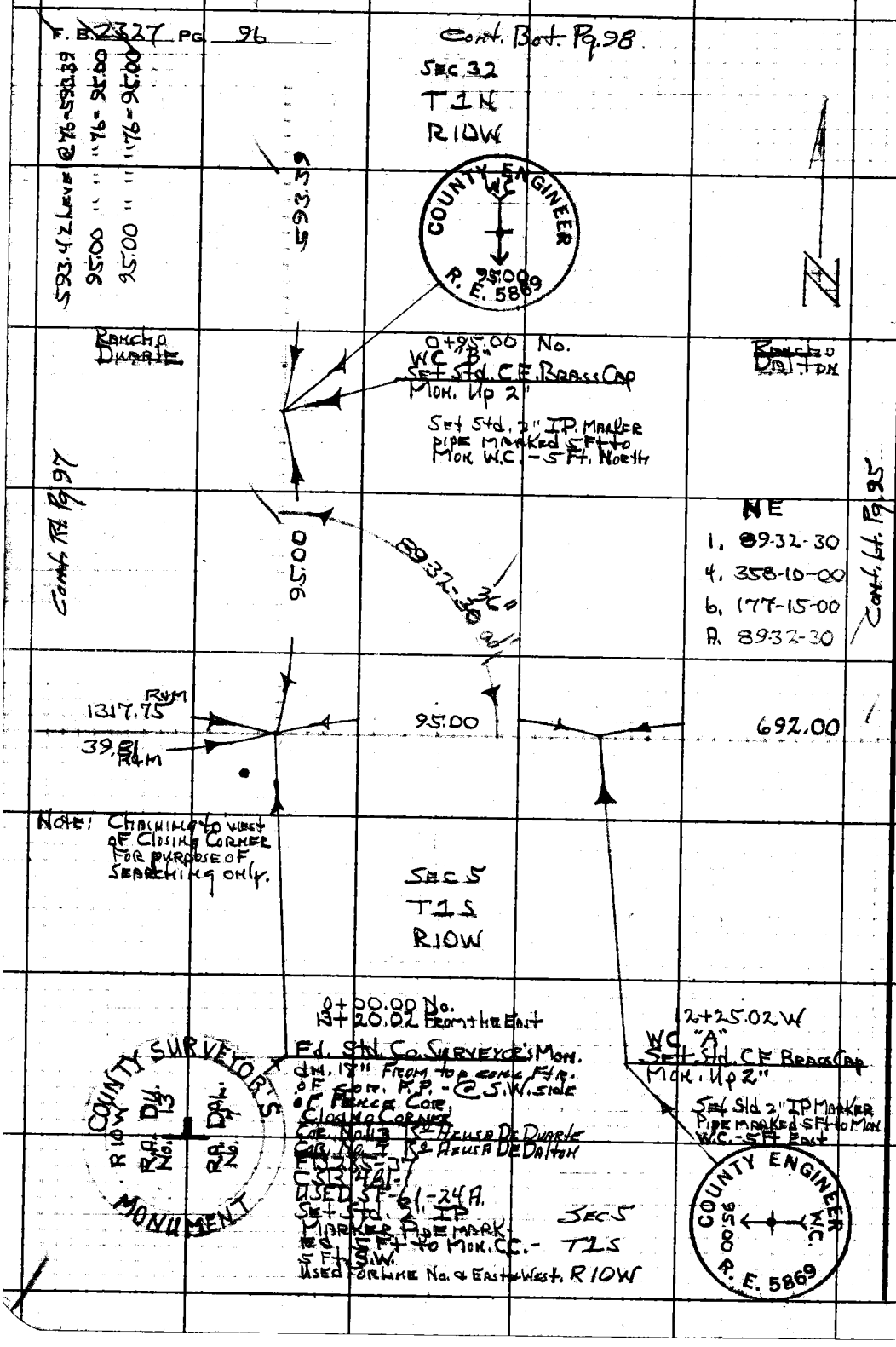

WS 47 A-2

PLEASE RETURN TO
LOS ANGELES COUNTY ENGINEER
403 LOS ANGELES COUNTY ENGINEERING BLDG.

Do not extend this side of this line.

Note: Any Additions or Changes on This Sheet Must be Made or Circled in Red Ink With Date and Name of Person Making Change.

Notes Ck'd by R. HILARIO	Survey of Santa Fe Dam Rec Area
Map No. B-5158	JN 0055.16 Tape 206 Std 84 °F
Office Work	Surveyed by H H Spriggs
Checked R. HILARIO	Notes HHS Date 3-31-66
Date 1-13-72	Indexed G. J. GALLI

F. B. 2327 PG. 97

Note: Area of Inter. & W.C.'s appears to be site of borrow area during dam construction.

Location verified by ∠ + dist. from Sp. & line prod. & dist. from the East.

Note: Chaining shown from South & East for purpose of searching only.

Rancho Duarte

HHS

SEC 32
T 1 N
R 10 W

¼ Sec. Cor.
Searched for 2x2 N.
USED SF 61-12
Fd. Nothing.

R+M 50.00
R+M 50.00
R+M 175.68
R+M 1317.75
39.81 R+M
R+M 193.91
89-55-00 R+M

Set Nail

Cont. Lt. Pg. 96

Searched for C.S. Mon
W.C. Fd. Nothing
CSB 481-1
FB 309-11
USED SF 61-12

Searched for C.S. Mon
W.C. Fd. Nothing
CSB 481-1
USED SF 61-12
FB 309-11

Searched for 2x2
Stake Fd. Nothing
CSB 481-1

Sec. 5
T 1 S
R 10 W

Bassett Ave - Vacated
2694.91 R+M
USED SF 61-12

Sec. 5
T 1 S
R 10 W

Searched for 2" IP
in Rock Ring
Fd. Nothing
Area has been
disturbed.
CSB 481-1
FB 235-129

SE
1. 89-55-00
2. 179-50-00
A. 89-55-00

Cont. Top Pg 89

Note: Any Additions or Changes on This Sheet Must be Made or Circled in Red Ink With Date and Name of Person Making Change.

Do not extend this side of this line.

PLEASE RETURN TO
LOS ANGELES COUNTY ENGINEER
403 LOS ANGELES COUNTY ENGINEERING BLDG.

76F309S CE#310 1-65

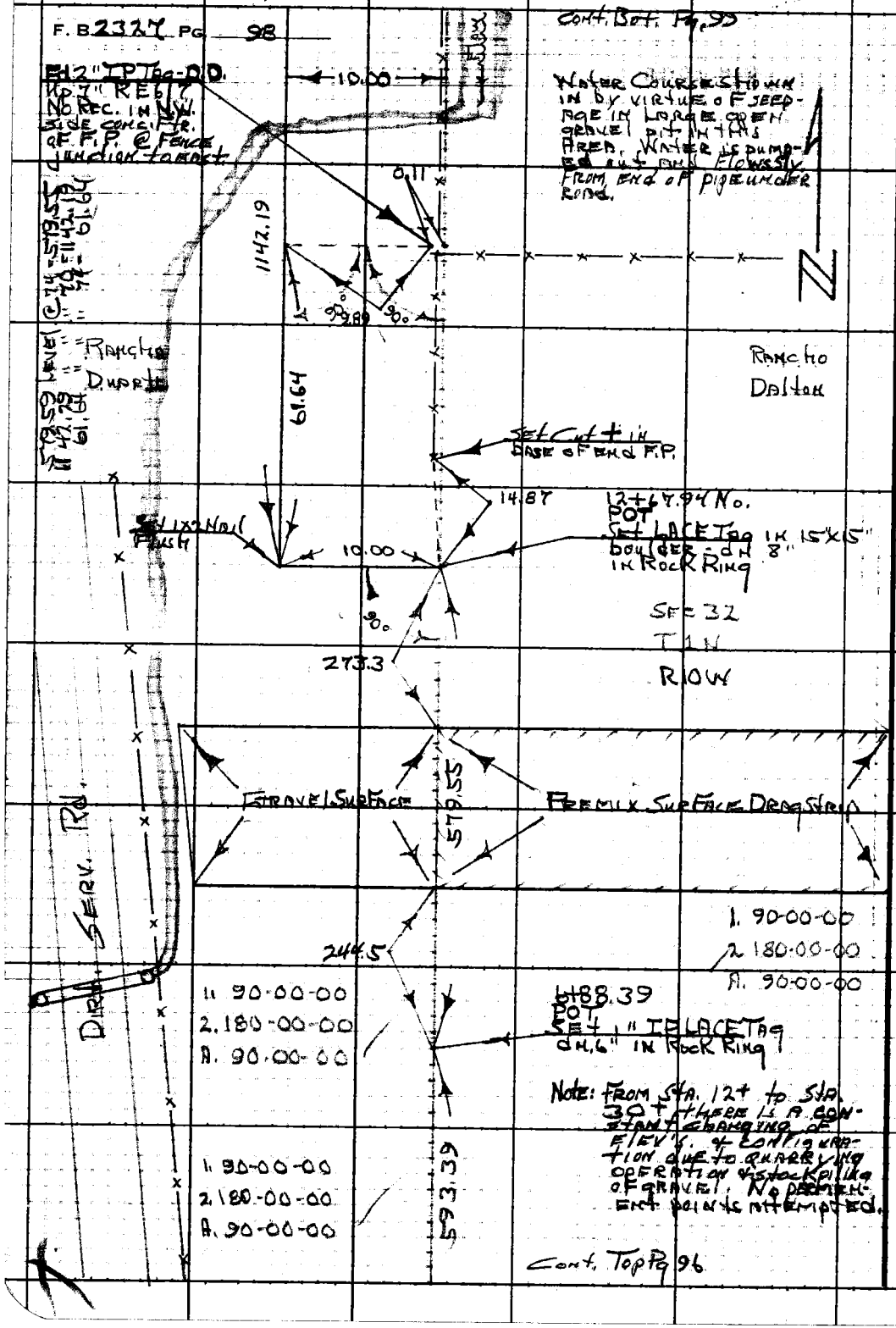

PLEASE RETURN TO
LOS ANGELES COUNTY ENGINEER
403 LOS ANGELES COUNTY ENGINEERING BLDG.

Do not extend this side of this line.

Note: Any Additions or Changes on This Sheet Must be Made or Circled in Red Ink With Date and Name of Person Making Change.

Notes Ck'd by R. HILARIO	Survey of Santa Fe Dam Rec Area
Map No. B 5168	JN 0055.16 Tape 206 Std 84 °F
Office Work G. H. BOYER	Surveyed by H.H. Griggs
Checked R. HILARIO	Notes HHS Date 3-31-66
Date 1-13-72	Indexed G. J. GALLI

F. B. 2327 PG. 99

W.S. 47, A-2

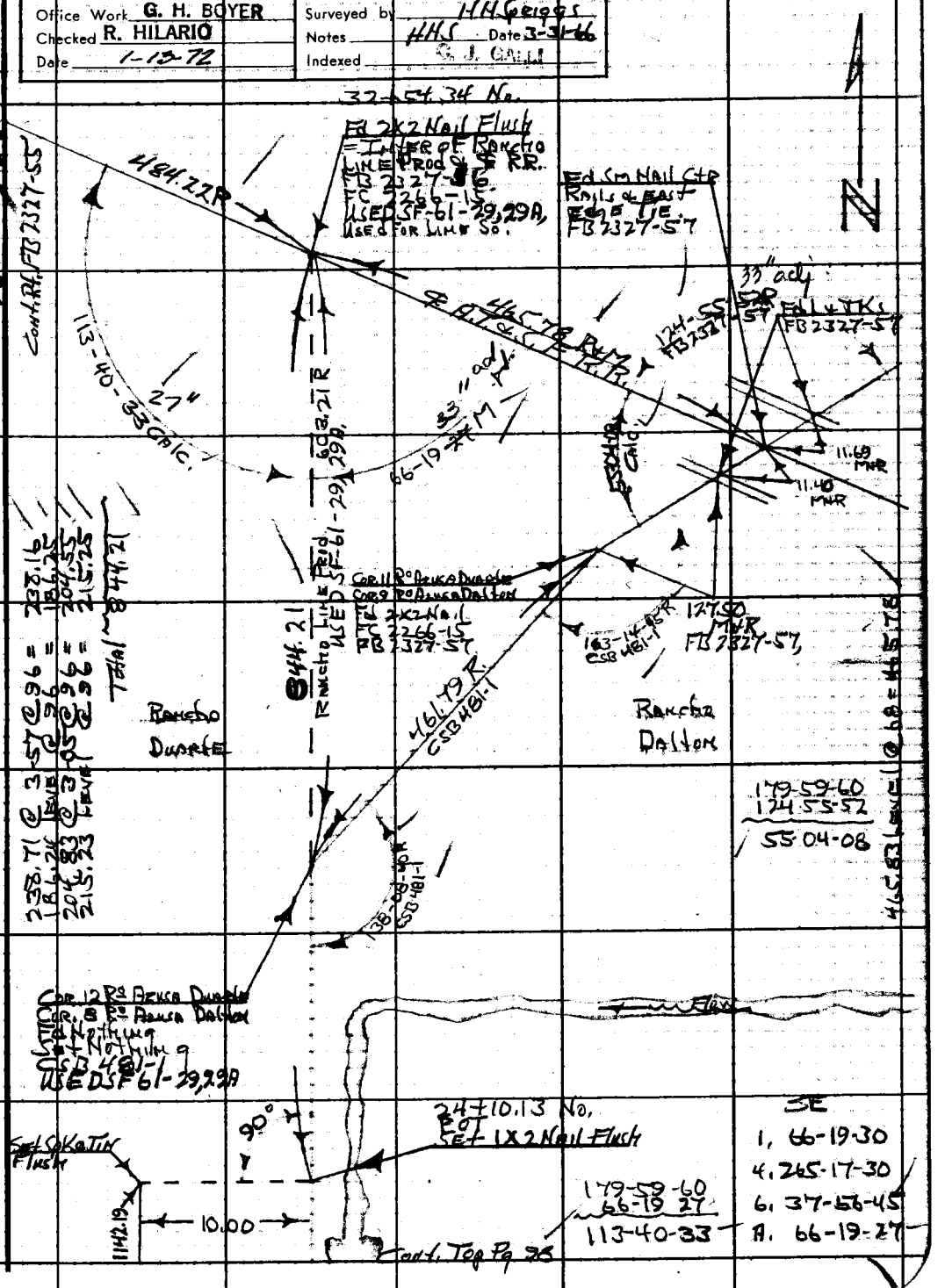

Note: Any Additions or Changes on This Sheet Must be Made or Circled in Red Ink With Date and Name of Person Making Change.

Do not extend this side of this line.

PLEASE RETURN TO
LOS ANGELES COUNTY ENGINEER
403 LOS ANGELES COUNTY ENGINEERING BLDG.

76F309S CE#310 1-65

F. B. 2327 PG. 100

Blank

PLEASE RETURN TO
LOS ANGELES COUNTY ENGINEER
403 Los Angeles County Engineering Bldg.

Do not extend this side of this line.

Note: Any Additions or Changes on This Sheet Must Be Made or Circled in Red Ink With Date and Name of Person Making Change.

Notes Ck'd by R. HILARIO	Survey of Santa Fe Dam Rec Area
Map No. B 5158	JN 0055.16 Tape 0032 Std 68 °F
Office Work	Surveyed by FE Brooks
Checked R. HILARIO	Notes FEB Date 19 May 70
Date 1-13-72	Indexed G. L. GATES JUN 12 '70

F. B. 7327 PG. 101

J.N. 0055.16

SANTA FE DAM

REC. AREA

Lease LINES on South and

West sides between Dam an A.T.&S.F. R.R.

FE Brooks
G O Quizada
R A Moore
T Ohashi

Note: Any Additions or Changes on This Sheet Must be Made or Circled in Red Ink. With Date and Name of Person Making Change.

PLEASE RETURN TO
LOS ANGELES COUNTY ENGINEER
403 Los Angeles County Engineering Bldg.

Do not extend this side of this line.

76F309S CE#310 1-65

F. B. 2327 PG 102

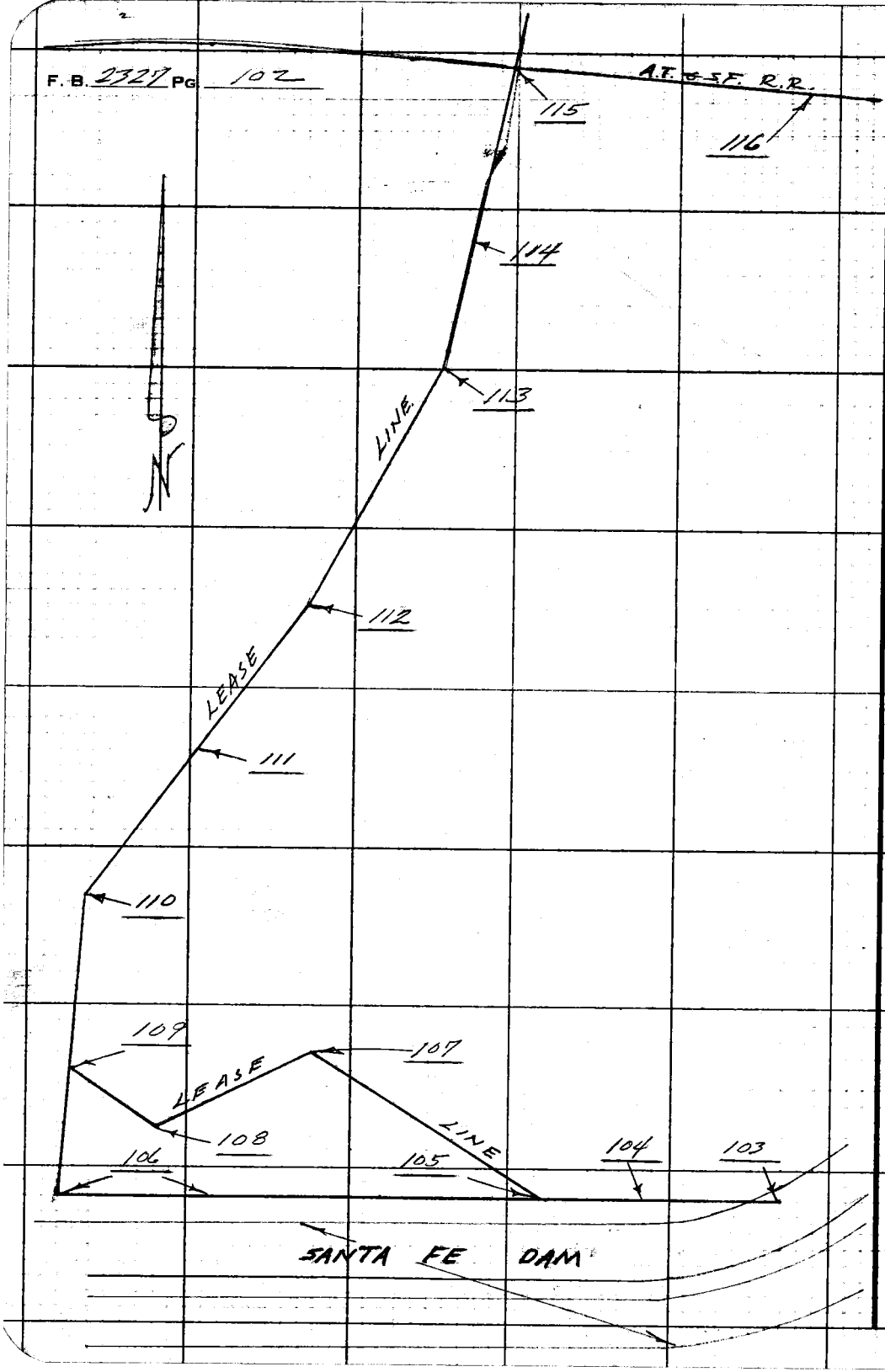

PLEASE RETURN TO
LOS ANGELES COUNTY ENGINEER
403 LOS ANGELES COUNTY ENGINEERING BLDG.

Do not extend this side of this line.

Note: Any Additions or Changes on This Sheet Must be Made or Circled in Red Ink With Date and Name of Person Making Change.

5

Notes Ck'd by R. HILARIO	Survey of Santa Fe Dam Rec Area
Map No. B-5158	JN 8055.16 Tape 0232 Std 68 °F
Office Work	Surveyed by F.E. Brooks
Checked R. HILARIO	Notes F.E.B. Date 19 May 70
Date 1-13-72	Indexed C.L. GALLI JUN 12 '70

F.B. 2327 Pg. 103

W.S. 47A-3

CONT ON PG 42

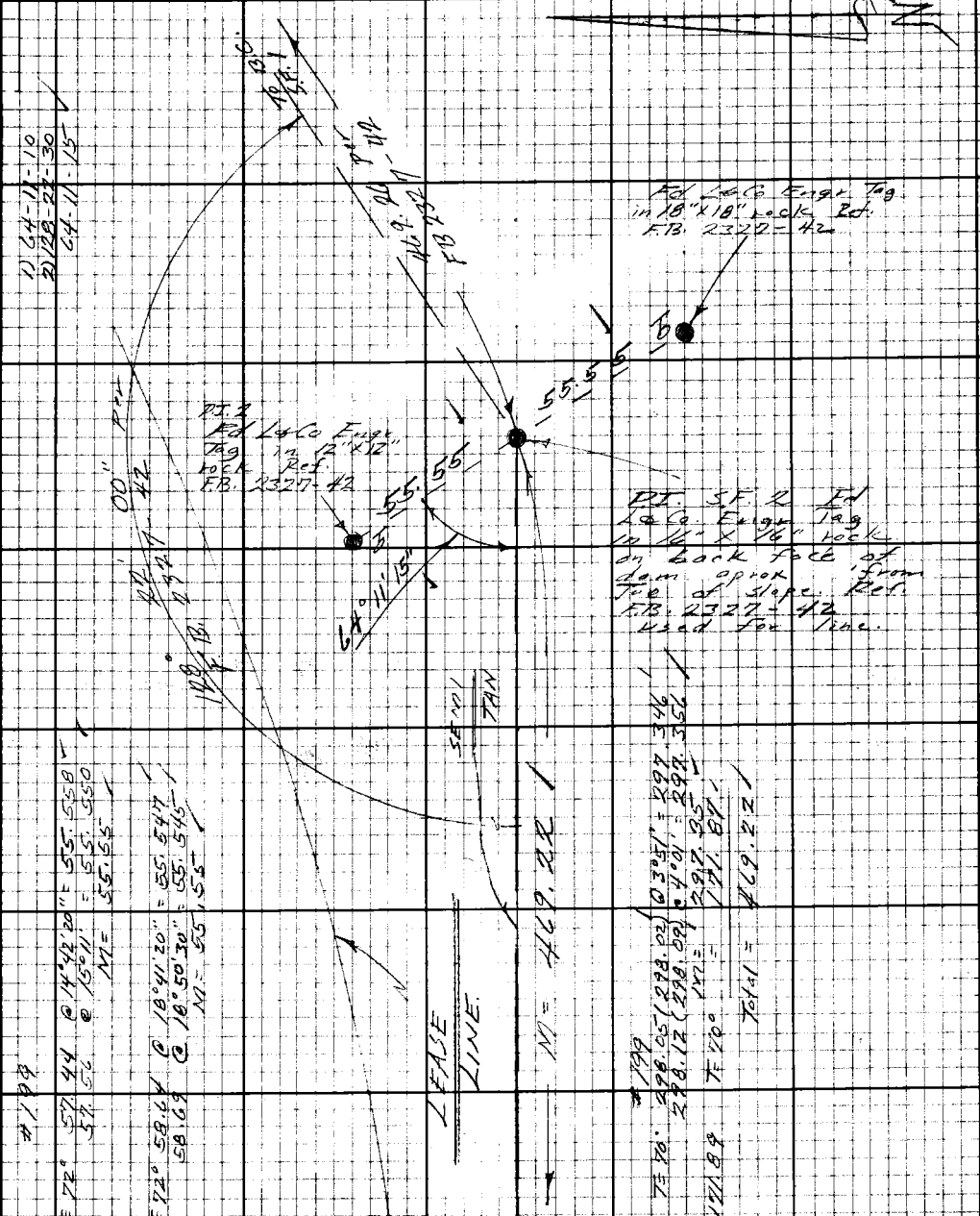

CONT TOP PG 104

Note: Any Additions or Changes on this Sheet Must be Made or Circled in Red Ink With Date and Name of Person Making Change.

Do not extend this side of this line.

PLEASE RETURN TO
LOS ANGELES COUNTY ENGINEER
403 LOS ANGELES COUNTY ENGINEERING BLDG.

76F3098 CE#310 9.67

PLEASE RETURN TO
LOS ANGELES COUNTY ENGINEER
403 LOS ANGELES COUNTY ENGINEERING BLDG.

Note: Any Additions or Changes on this Sheet Must be Made or Circled in Red Ink With Date and Name of Person Making Change.

Do not extend this side of this line.

WS46 E-3

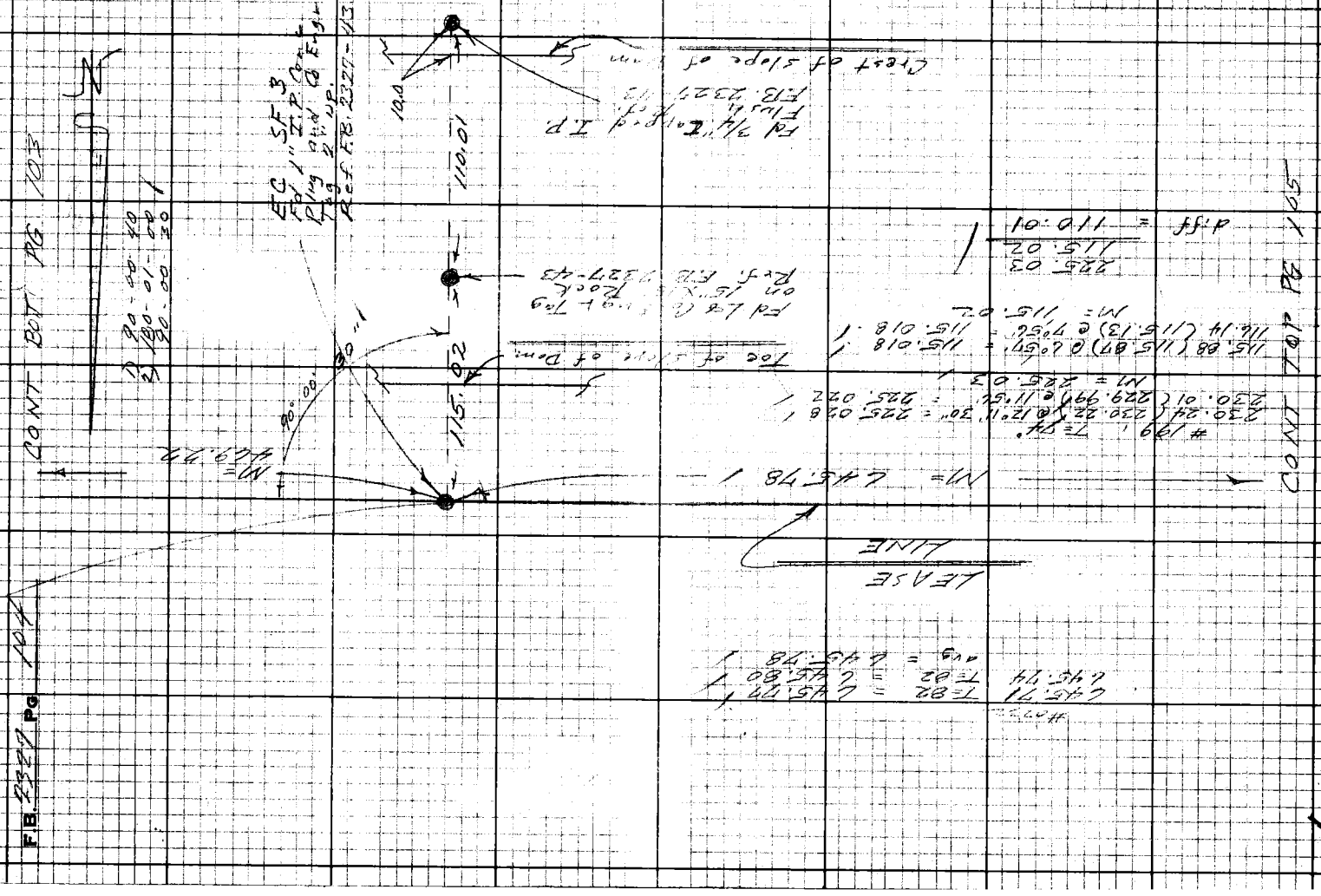

Notes Ck'd by R. HILARIO	Survey of Santa Fe Dam Rec Area
Map No. B. 5158	JN 0055.16 Tape 0232 Std 68 °F
Office Work G. H. BOYER	Surveyed by F.E. Brooks
Checked R. HILARIO	Notes F.E.B. Date 19 May 70
Date 1-13-72	Indexed C. J. GALLI JUN 12 70

F.B. 2327 PG. 105

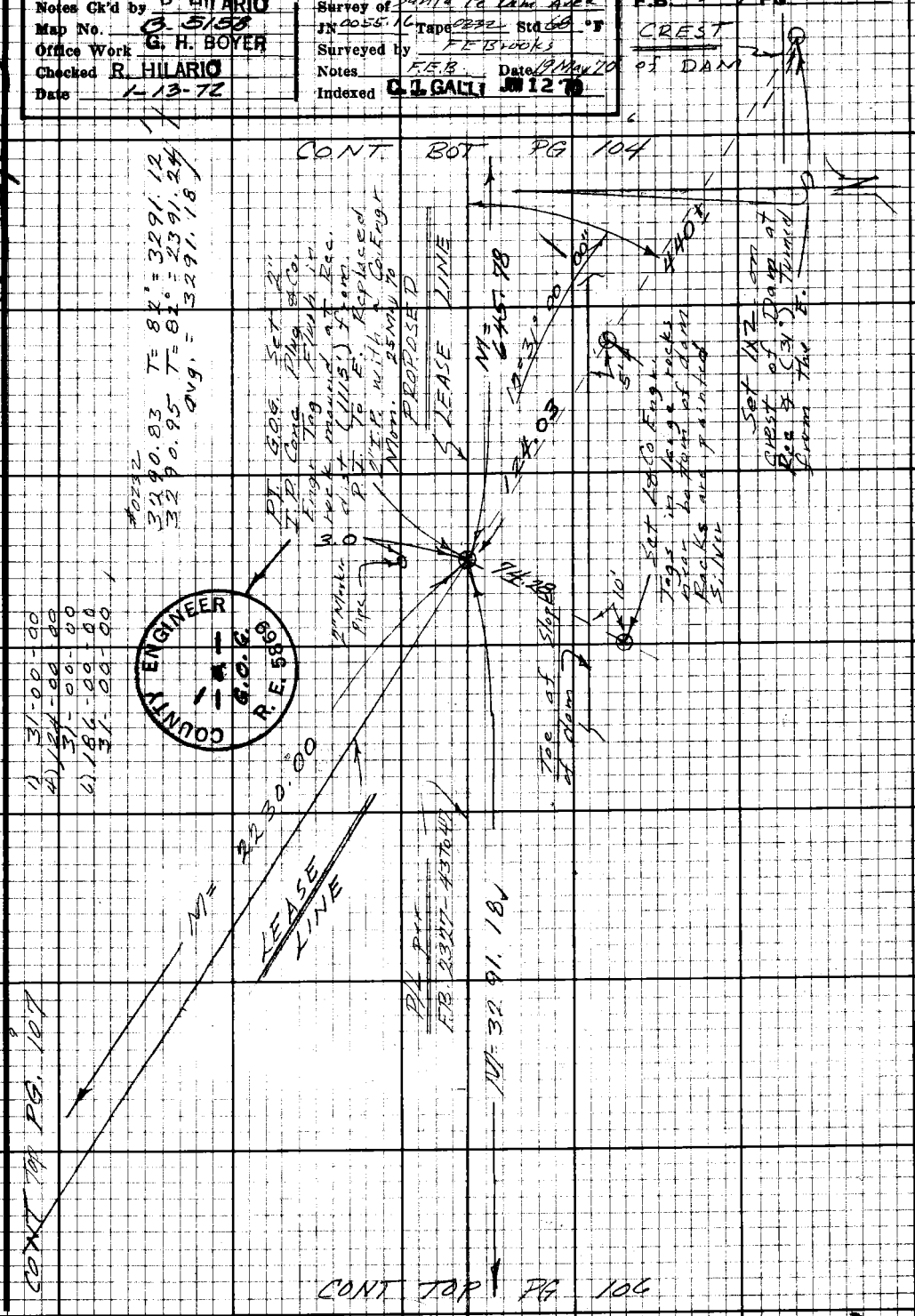

Note: Any Additions or Changes on this Sheet Must be Made or Circled in Red Ink With Date and Name of Person Making Change.

Do not extend this side of this line.

PLEASE RETURN TO
LOS ANGELES COUNTY ENGINEER
403 LOS ANGELES COUNTY ENGINEERING BLDG.

76F3098 CE#310 9-67

PLEASE RETURN TO
LOS ANGELES COUNTY ENGINEER
403 LOS ANGELES COUNTY ENGINEERING BLDG.

Note: Any Additions or Changes on this Sheet Must be Made or Circled in Red Ink With Date and Name of Person Making Change.

Do not extend this side of this line.

W.S. 46, D-3

W.S. 46, D-3

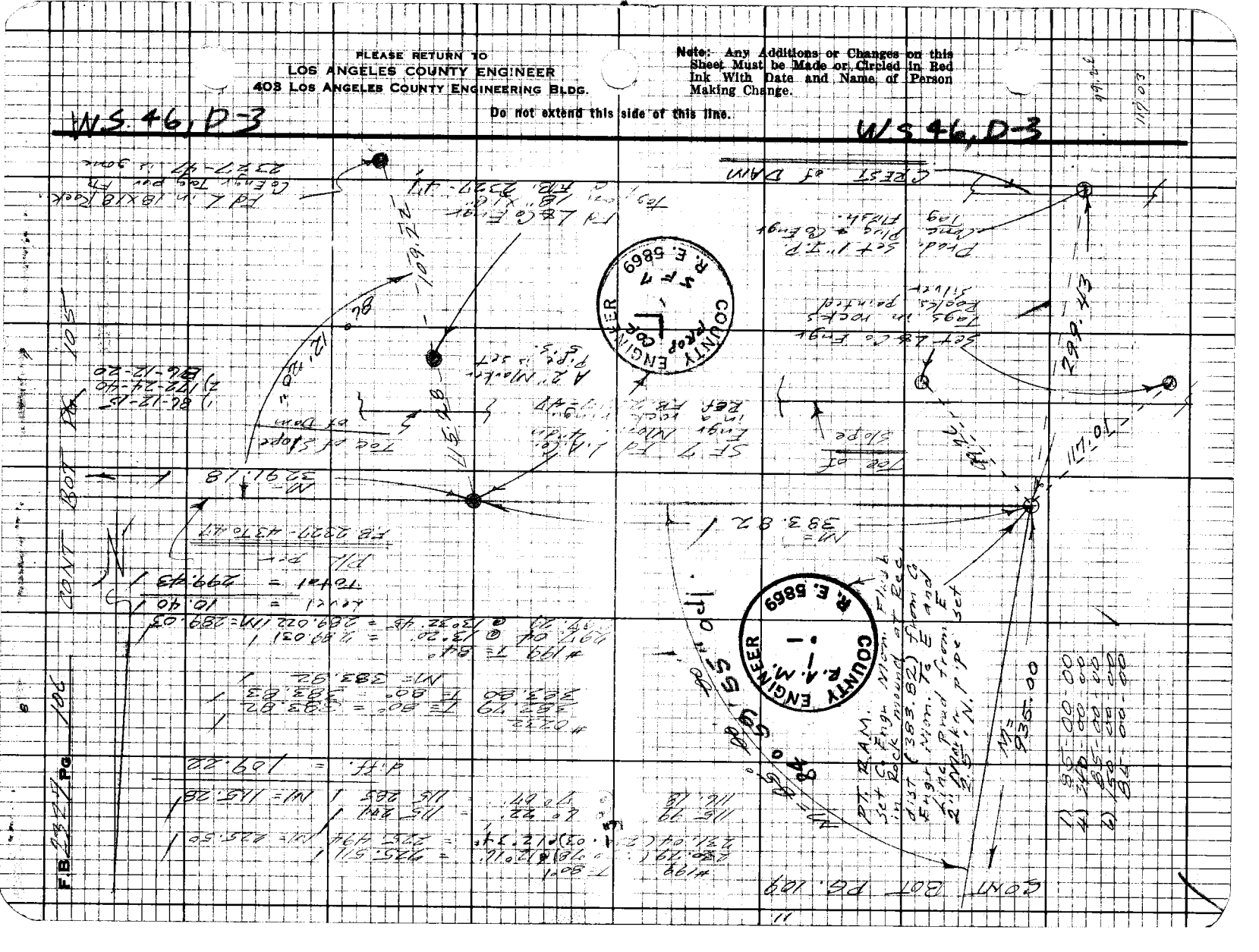

Notes Ck'd by R. HILARIO	Survey of Santa FE Dam Rec Area
Map No. 13-5158	JN 0055.16 Tape 0202 Std 68 °F
Office Work G. H. BOYER	Surveyed by F E Brooks
Checked R. HILARIO	Notes FEB Date 21 May 70
Date 1-13-72	Indexed G. J. GALLI JUN 12 70

F.B. 2327 Pg. 107

WS 46, D-2

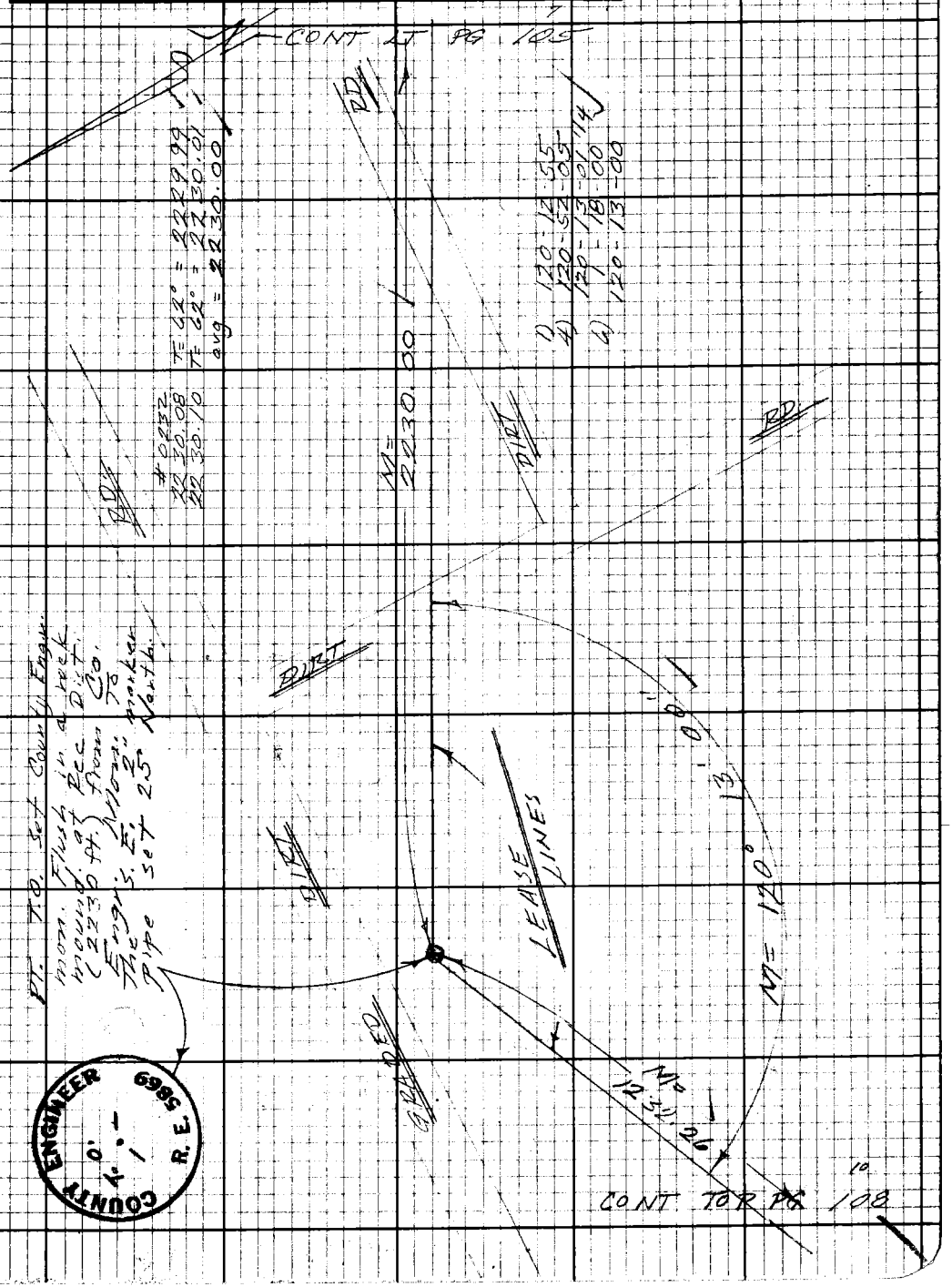

Note: Any Additions or Changes on this Sheet Must be Made or Circled in Red Ink With Date and Name of Person Making Change.

Do not extend this side of this line.

PLEASE RETURN TO
LOS ANGELES COUNTY ENGINEER
403 LOS ANGELES COUNTY ENGINEERING BLDG.

COUNTY ENGINEER R. E. 5869

76F3098 CE#310 9.67

10 9

F.B. 2327 Pg 108

CONT BOT PG 107

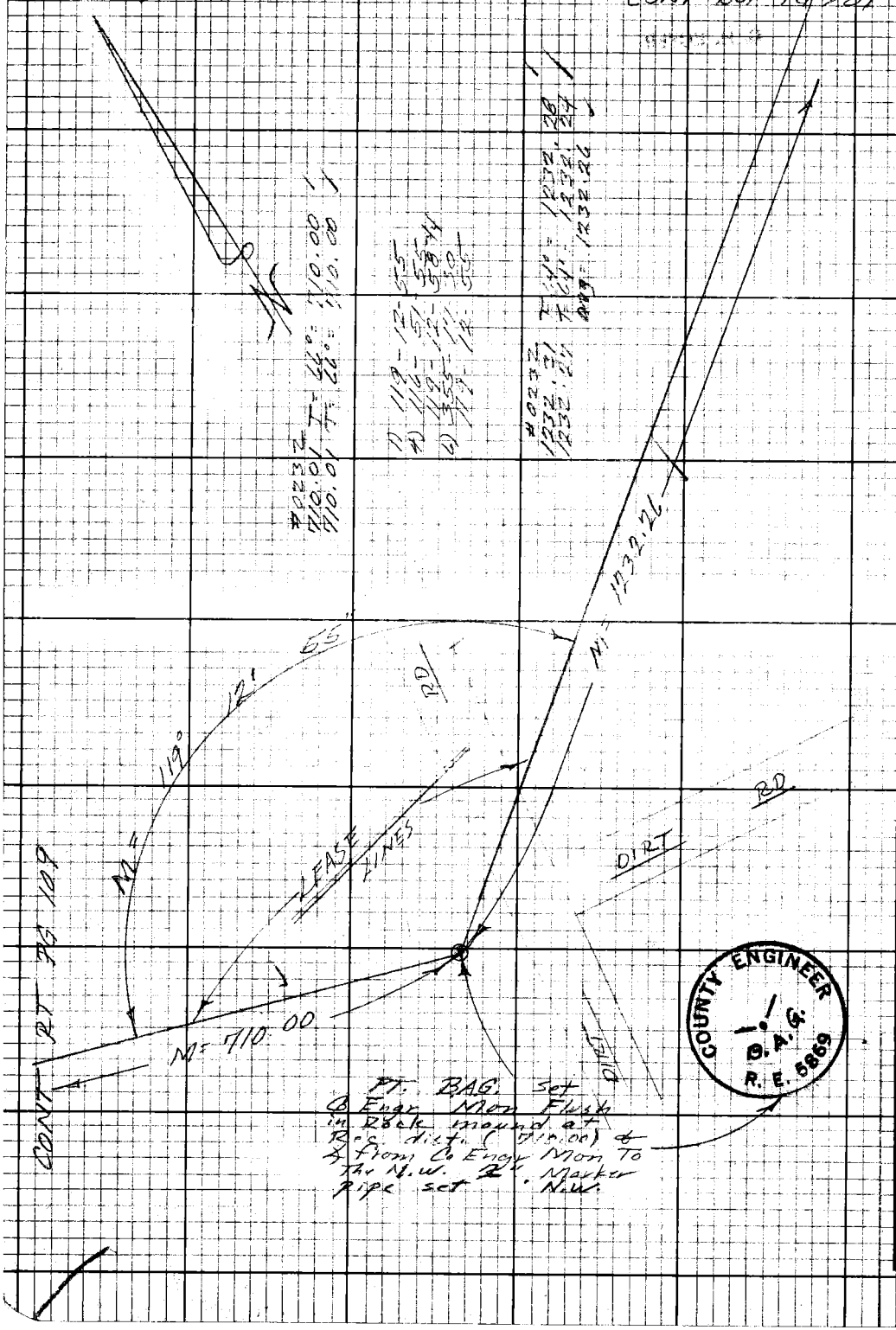

W546D-3

PLEASE RETURN TO
LOS ANGELES COUNTY ENGINEER
403 LOS ANGELES COUNTY ENGINEERING BLDG.

Do not extend this side of this line.

Note: Any Additions or Changes on this Sheet Must be Made or Circled in Red Ink With Date and Name of Person Making Change.

COUNTY ENGINEER
O.A.G.
R.E. 5869

Notes Ck'd by R. HILARIO	Survey of Santa Fe Dam Rec Area
Map No. B-5158	JN 0055.16 Tape 0232 Std 68°F
Office Work G. H. BUYER	Surveyed by FE Brooks
Checked R. HILARIO	Notes F.E.B. Date 26 May 70
Date 1-13-72	Indexed G. J. GALLI JUN 12 '70

F.B. 2327 Pg. 109

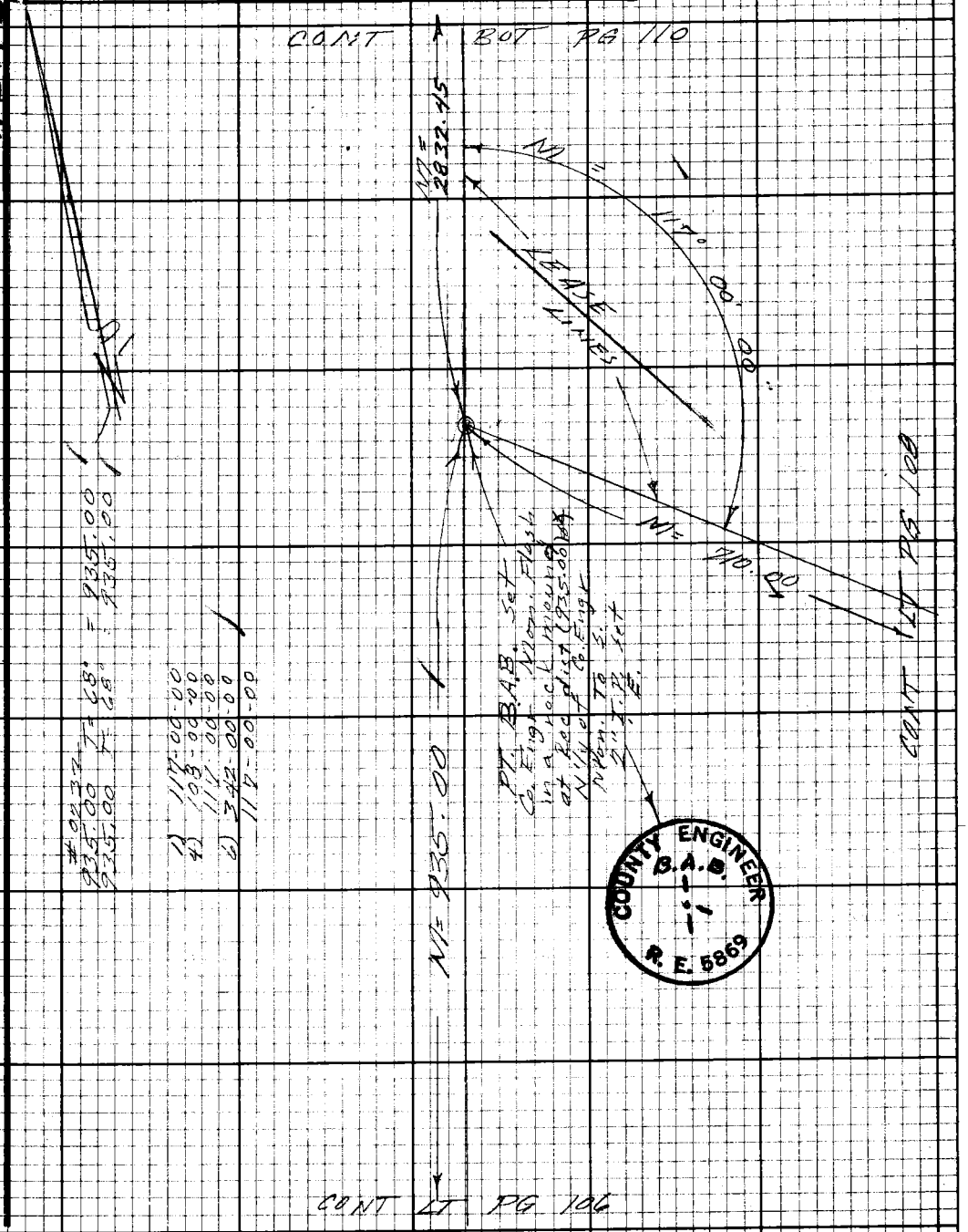

Note: Any Additions or Changes on this Sheet Must be Made or Circled in Red Ink With Date and Name of Person Making Change.

Do not extend this side of this line.

PLEASE RETURN TO
LOS ANGELES COUNTY ENGINEER
403 LOS ANGELES COUNTY ENGINEERING BLDG.

76F3098 CE#310 9-67

F.B. 2329 Pg. 110

Prod 1X2 x 4' To Sight

1) 36-00-00
2) 144-00-00
3) 36-00-00
4) 216-00-00
5) 36-00-00

REC. = 2585.00

N/= 36°

1080

05" 00" 00"

CONT FOR PG 111

W 546, P-2

PLEASE RETURN TO
LOS ANGELES COUNTY ENGINEER
403 Los Angeles County Engineering Bldg.

Do not extend this side of this line.

Note: Any Additions or Changes on this Sheet Must be Made on Copied in Red Ink With Date and Name of Person Making Change.

Ft. L.C.M. nothing set Established Flow Rec. dist. (3772a) and Flow Contol Line To Ft. L.C.M. Rock bank Locat. on Fills Ft. State set Monument not Practical To

13.50 Offset Line

Calc & M. = 2508.96

Calc. = 22.55

LEASE LINES

Slope

Toe of slope

Slope

Slope

Edges

Top of Rock MESA

Toe

Ft. L.C.M. Set To Mon. Set 14" x 14" x 2" Monument Pipe P.C. East.

2832.13
2832.27
2832.45

2832.74
2832.47
2832.47

Mean =

2832.45

COUNTY ENGINEER
R.N. To Ft. L.C.M.
R.E. 5869

CONT FOR PG 109

Notes Ck'd by R. HILARIO	Survey of Santa Fe Dam Rec Area
Map No. B-5158	JN 0055.16 Tape 0232 Std 68 °F
Office Work G. H. BOYER	Surveyed by FE Brooks
Checked R. HILARIO	Notes F.E.B. Date 4 June 70
Date 1-13-72	Indexed C. J. GALLI JUN 12 '70

F. B. 2327 PG. 111

CONT BOT PG 112

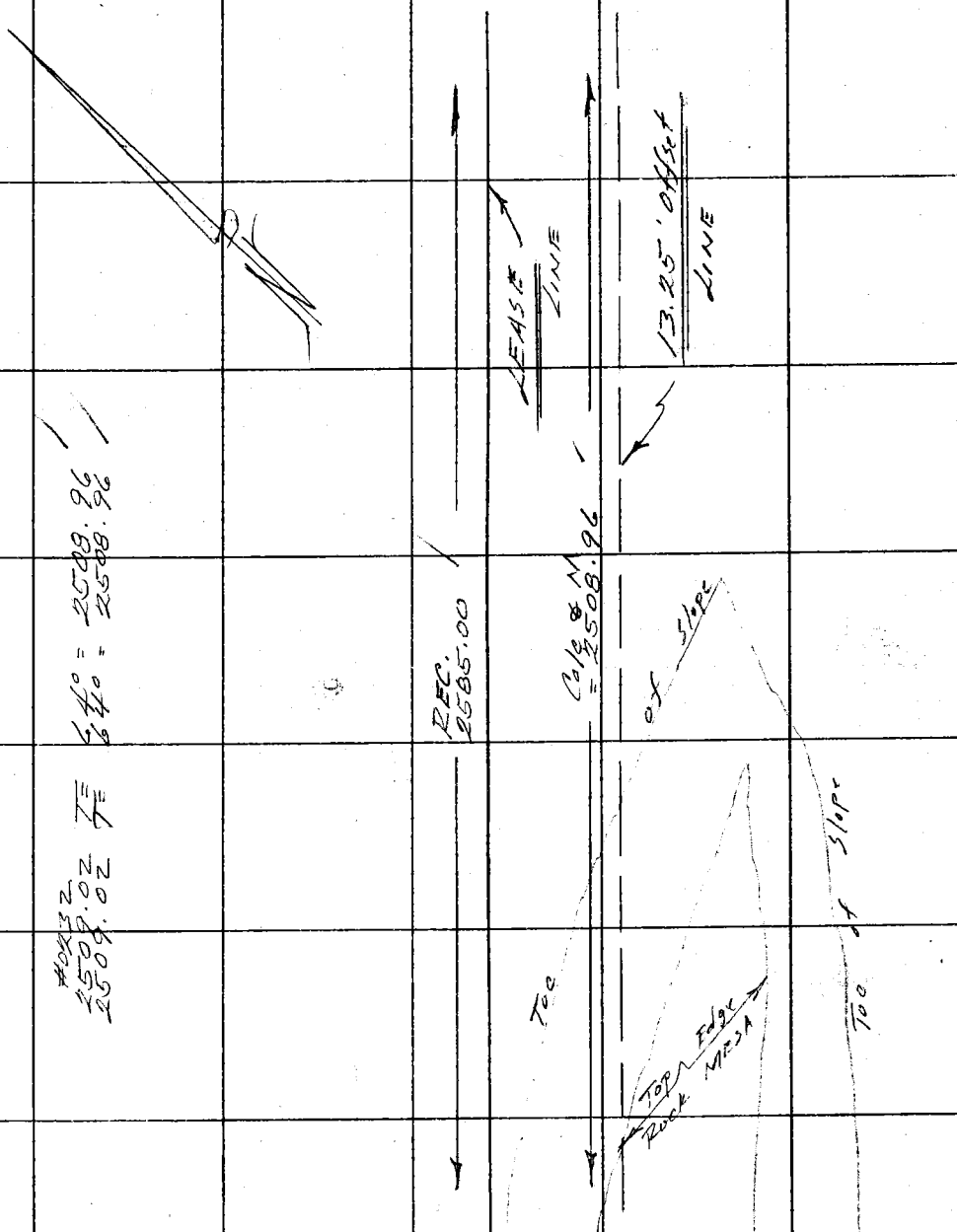

CONT RT PG 110

Note: Any Additions or Changes on This Sheet Must be Made or Circled in Red Ink With Date and Name of Person Making Change.

PLEASE RETURN TO
COUNTY OF LOS ANGELES
DEPARTMENT OF COUNTY ENGINEER
403 LOS ANGELES COUNTY ENGINEERING BLDG.

Do not extend this side of this line.

76F309S CE#310 3-68

F. B. 2327 PG. 112

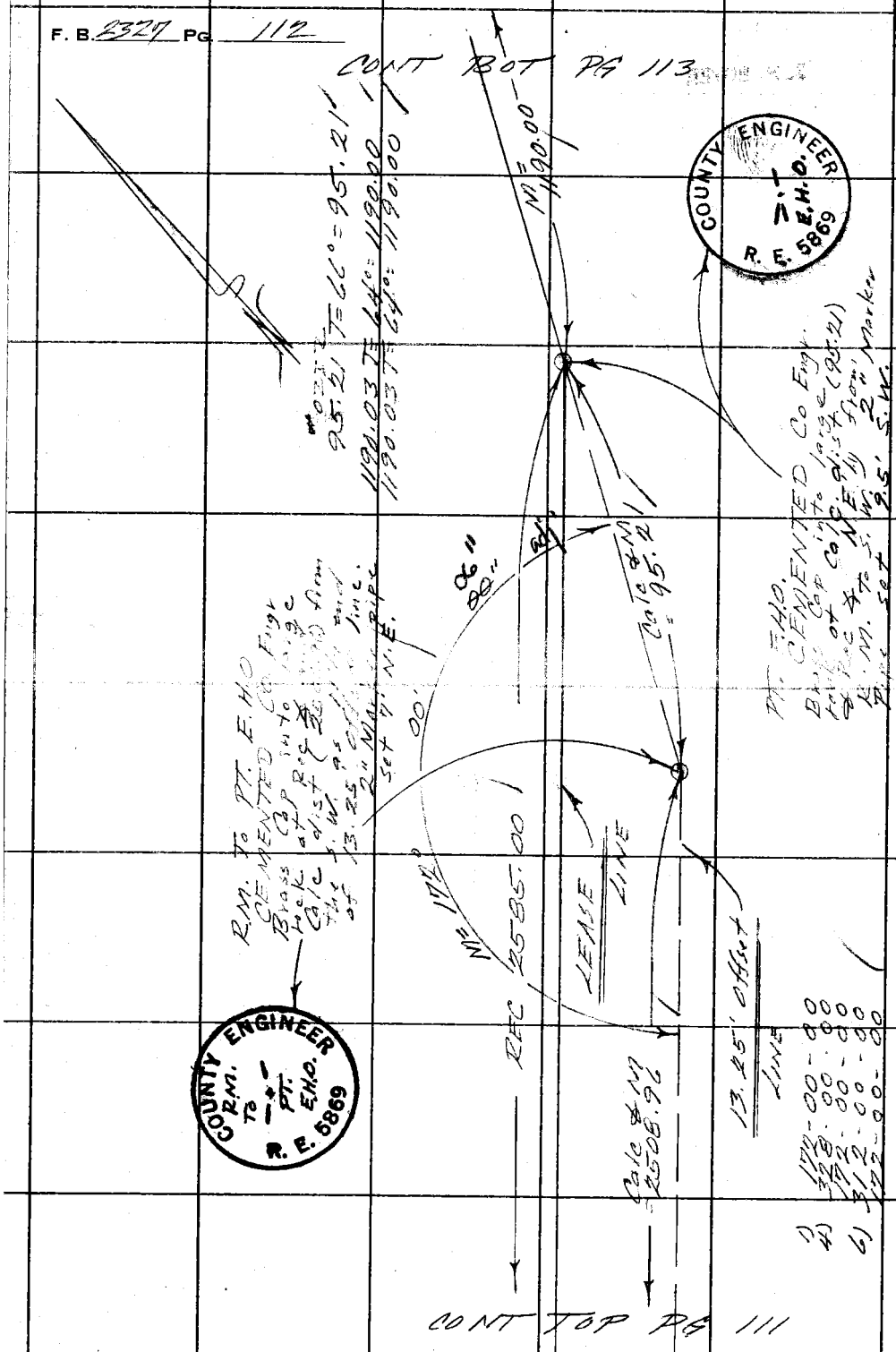

W.S. 46, D-2

PLEASE RETURN TO
COUNTY OF LOS ANGELES
DEPARTMENT OF COUNTY ENGINEER
403 LOS ANGELES COUNTY ENGINEERING BLDG.

Do not extend this side of this line.

Note: Any Additions or Changes on This Sheet Must be Made or Circled in Red Ink With Date and Name of Person Making Change.

Notes Ck'd by R. HILARIO	Survey of Santa Fe Dam Rec Area
Map No. B-5158	JN 0055.16 Tape 0232 Std 68 °F
Office Work G. H. BOYER	Surveyed by F.E. Brooks
Checked R. HILARIO	Notes F.E.B. Date 8 June 70
Date 1-13-72	Indexed G.L. GALLI JUN 12 '70

F. B. 2327 PG. 113

WS 46 E-2

CONT BOT PG 114

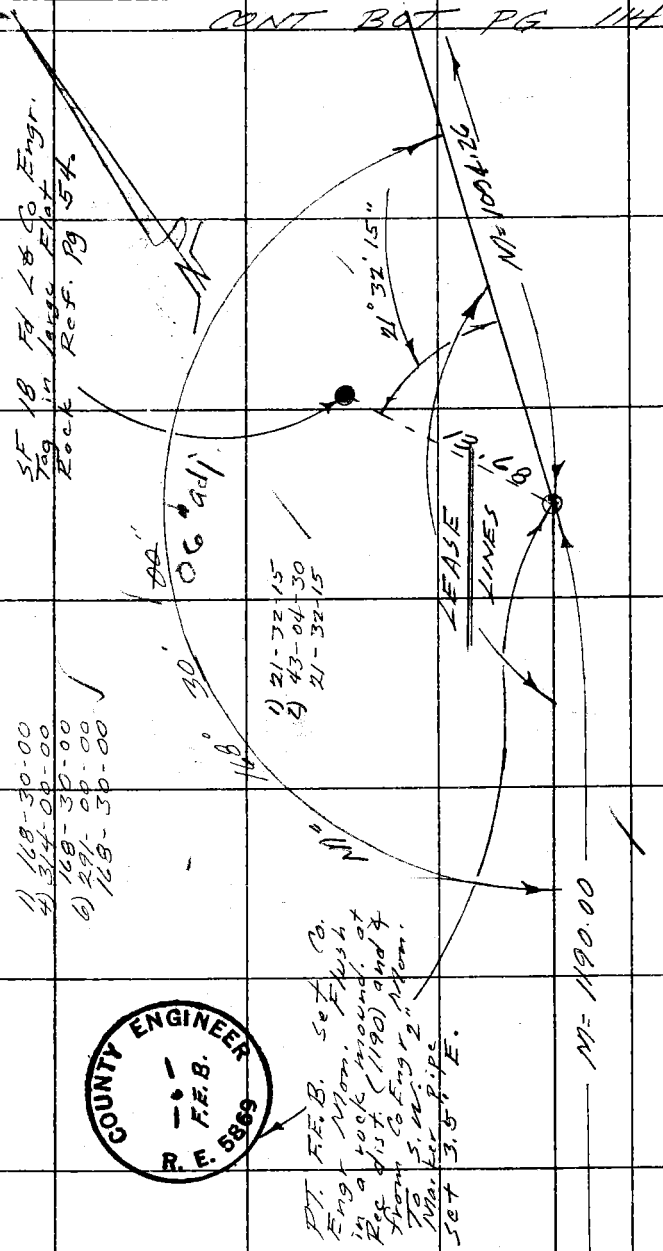

CONT TOP PG 112

Note: Any Additions or Changes on This Sheet Must be Made or Circled in Red Ink With Date and Name of Person Making Change.

PLEASE RETURN TO
COUNTY OF LOS ANGELES
DEPARTMENT OF COUNTY ENGINEER
403 LOS ANGELES COUNTY ENGINEERING BLDG.

Do not extend this side of this line.

76F309S CE#310 3-68

PLEASE RETURN TO
COUNTY OF LOS ANGELES
DEPARTMENT OF COUNTY ENGINEER
403 LOS ANGELES COUNTY ENGINEERING BLDG.

Note: Any Additions or Changes on This Sheet Must be Made or Circled in Red Ink With Date and Name of Person Making Change.

Do not extend this side of this line.

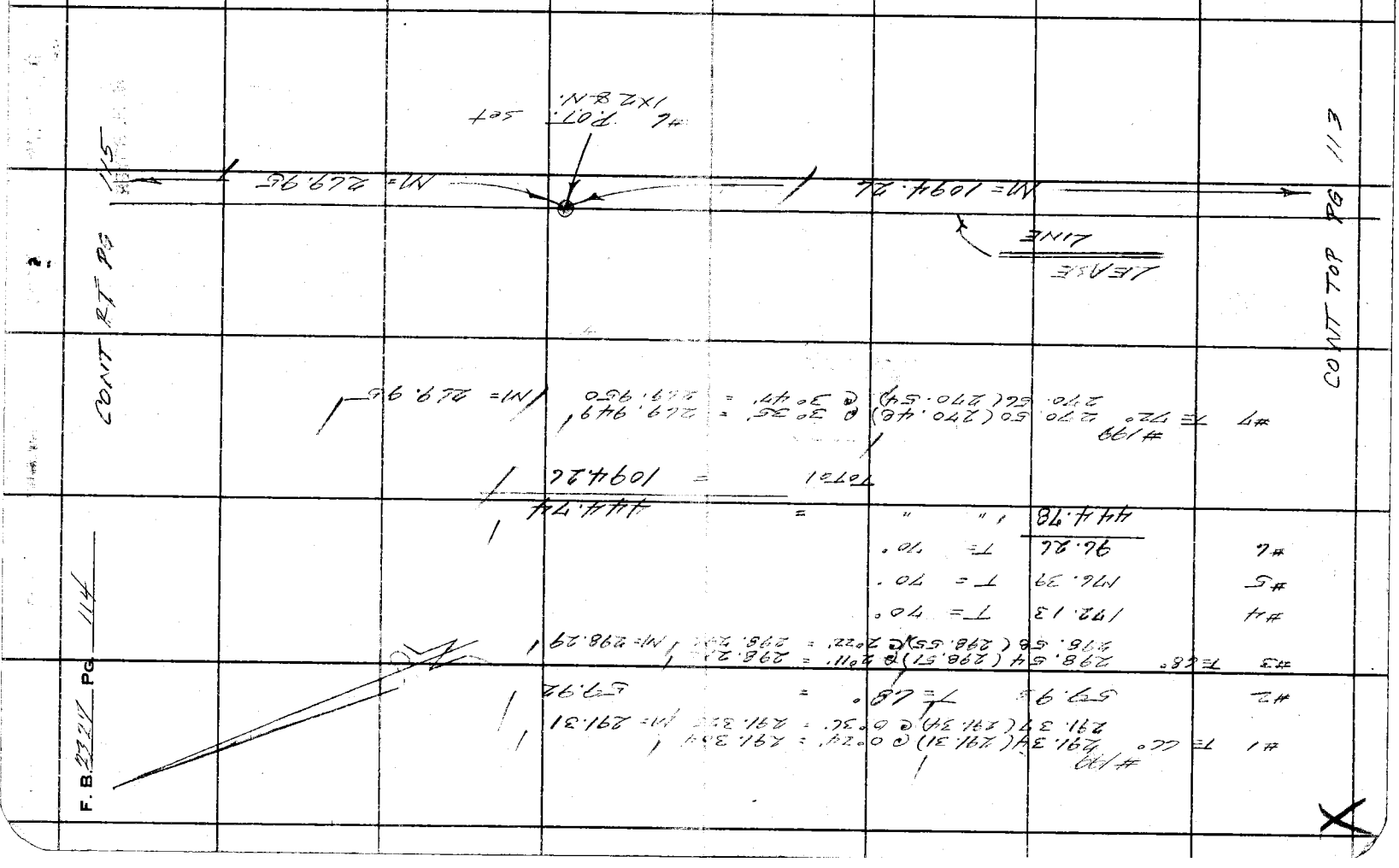

F. B. 2327 PG 114

76F309S CE#310 3-68

PLEASE RETURN TO
COUNTY OF LOS ANGELES
DEPARTMENT OF COUNTY ENGINEER
403 LOS ANGELES COUNTY ENGINEERING BLDG.

Note: Any Additions or Changes on This Sheet Must be Made or Circled in Red Ink With Date and Name of Person Making Change.

Do not extend this side of this line.

51.92
9.81
61.73

W.S.46, E-2, W.S.47A-2

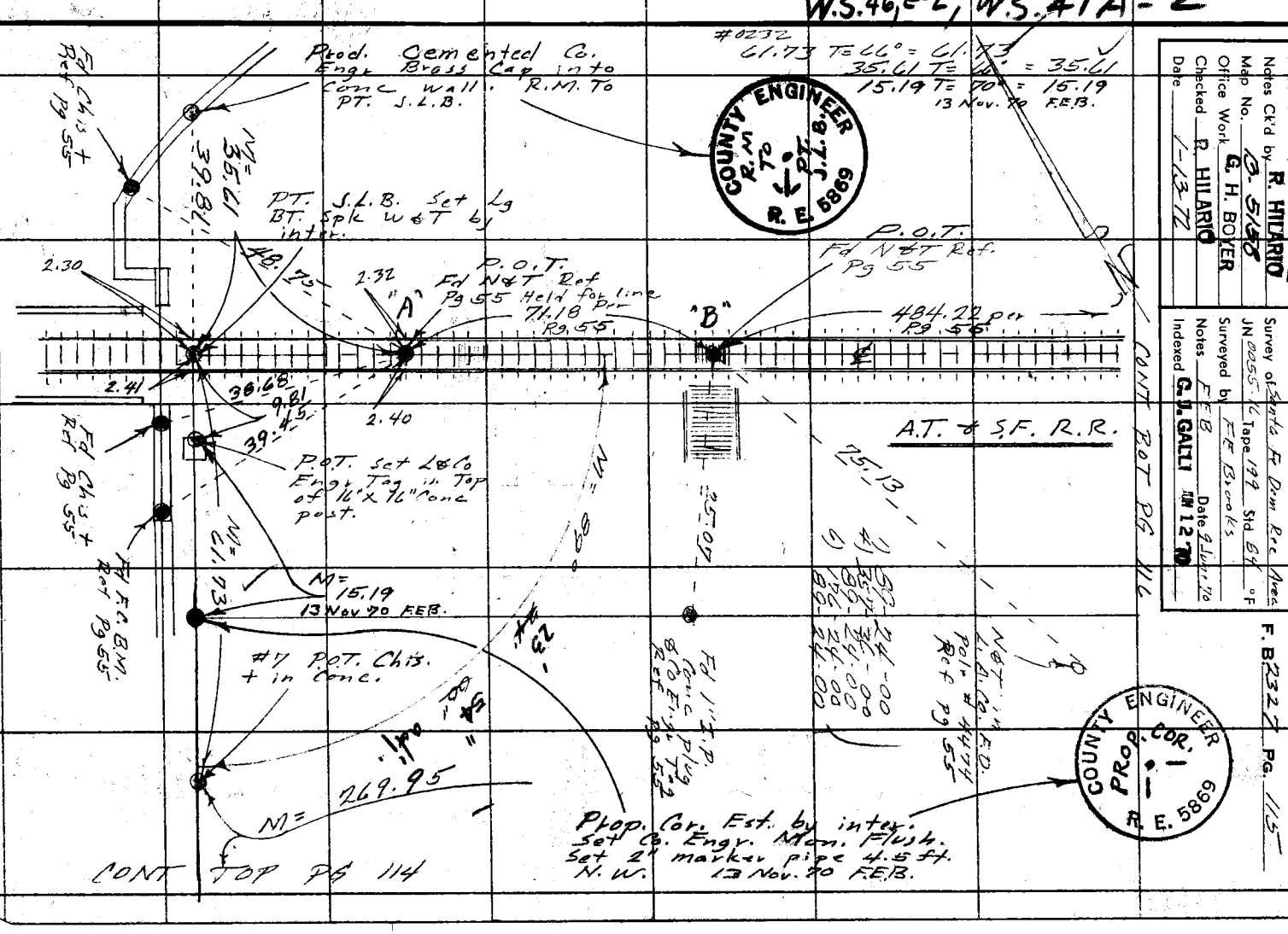

Notes Ck'd by R. HILARIO
Map No. B-5168
Office Work G. H. BOYER
Checked R. HILARIO
Date 1-13-72

Survey of Santa Fe Dam Rec Area
JN 0255 K Tape 199 Std 64 °F
Surveyed by F.E.B. Brooks
Notes F.E.B. Date 9 Nov. 70
Indexed G. J. GALLI JAN 12 '70

F. B 2327 PG. 115

F. B. 2327 PG. 116

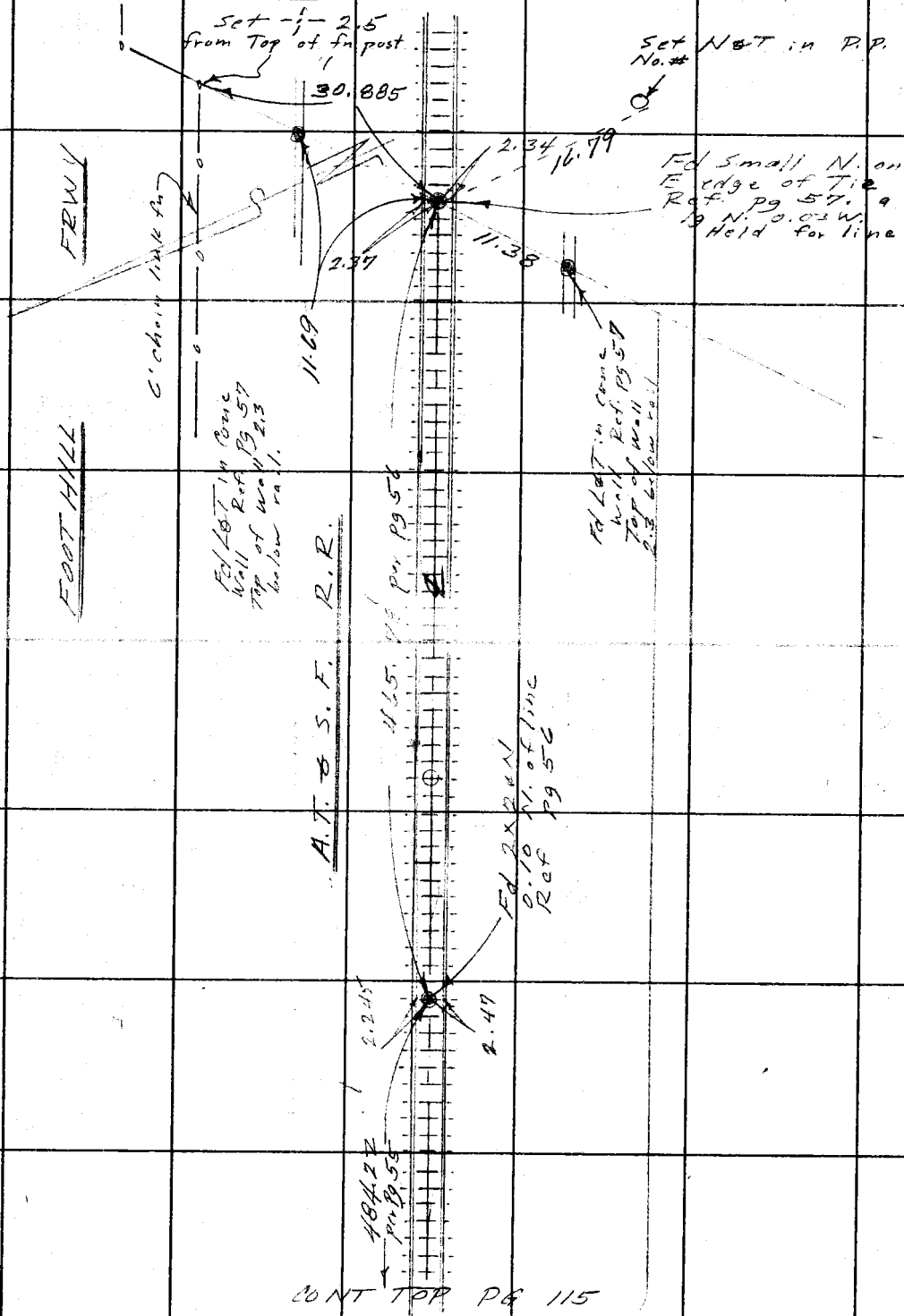

W.S47, A-2

PLEASE RETURN TO
COUNTY OF LOS ANGELES
DEPARTMENT OF COUNTY ENGINEER
403 LOS ANGELES COUNTY ENGINEERING BLDG.

Note: Any Additions or Changes on This Sheet Must be Made or Circled in Red Ink With Date and Name of Person Making Change.

Do not extend this side of this line.

Notes Ck'd by R HILARIO	Survey of Santa FE Dam Rec Area	F. B. 2327	PG. 117
Map No. B 5158	JN 0055.16 Tape 0232 Std 68 °F		
Office Work	Surveyed by FE Brooks		
Checked R. HILARIO	Notes FEB Date 10 Jun 70		
Date 1-13-72	Indexed G. GALLI JUN 12 '70		

JN 0055.16

SANTA FE DAM

REC AREA

Location of

ENERGY DISSIPATOR

In San Gabriel River.

FE Brooks
GO Guizado
RA Moore
T Ohashi

Note: Any Additions or Changes on This Sheet Must be Made or Circled in Red Ink With Date and Name of Person Making Change.

Do not extend this side of this line.

PLEASE RETURN TO
COUNTY OF LOS ANGELES
DEPARTMENT OF COUNTY ENGINEER
403 LOS ANGELES COUNTY ENGINEERING BLDG.

76F309S CE#310 3-68

F. B. 2327 Pg. 118

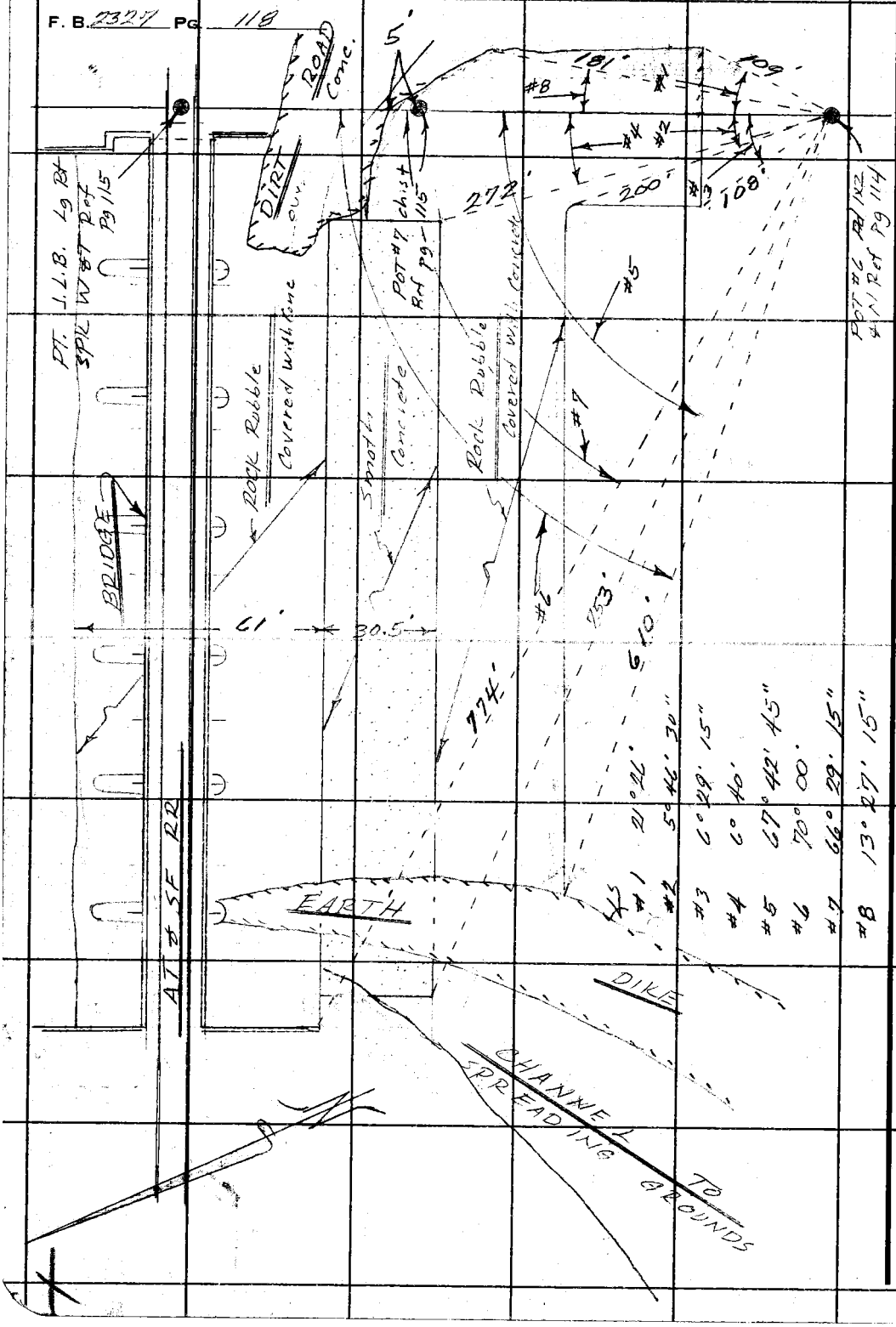

#1	21°26'
#2	5°46' 30"
#3	6°29' 15"
#4	6° 40'
#5	67°42' 45"
#6	70° 00'
#7	66°29' 15"
#8	13°27' 15"

PLEASE RETURN TO
COUNTY OF LOS ANGELES
DEPARTMENT OF COUNTY ENGINEER
403 LOS ANGELES COUNTY ENGINEERING BLDG.

Do not extend this side of this line.

Note: Any Additions or Changes on This Sheet Must be Made or Circled in Red Ink With Date and Name of Person Making Change.

76T623 - CE 242A - Gb 11-60

DEPARTMENT OF COUNTY ENGINEER
SURVEY DIVISION

CALC. BY HHS
CHECKED BY MAW
SURVEY OF Santa Fe Dam Rec Area

INDEX NO.
SHEET NO.
F. B. 2327
J. N. 005516

	STATION	COURSE	DISTANCE	COSINE	SINE	LATITUDE NORTH	LATITUDE SOUTH	DEPARTURE EAST	DEPARTURE WEST	COORDINATES NORTH	COORDINATES SOUTH	COORDINATES EAST	COORDINATES WEST
1	A											A	138 30
2	B	N 39 33 53 E	3697 00	0.77090557	0.63694945	2850 04		2354 80				B	192 10 00
3	C	N 27 23 53 E	1935 01	0.88783100	0.46016966	1717 96		890 43				C	93 55 40
4	D	S 66 31 47 E	484 22	0.39827029	0.91726680		192 85	444 16				D	113 40 33
5	E	S 00 12 20 E	3254 34	0.99999356	0.00358761		3254 32	11 68				E	270-27 30
6	F	N 89 20 10 E	1320 02	0.01158679	0.99993287	15 29		1319 93				F	88 03 07
7	G	S 01 17 03 W	1313 27	0.99974884	0.02241106		1312 94		29 43			G	271 05 30
8	H	S 89 48 27 E	1349 08	0.00235975	0.99999436		4 53	1349 07				H	270 11 00
9	I	N 00 00 33 E	459 57	0.99999999	0.00015999	459 57		00 07			Adj for closure 89-53-00 →	I	89 53 20
10	J	S 89 52 27 E	437 07	0.00219620	0.99999759		00 96	437 07				J	75 25 00
11	K	S 14 42 33 W	1617 89	0.96722714	0.25391269		1564 87		410 80			K	154 50
12	L	S 39 43 43 W	2844 74	0.76903049	0.63915194		2187 83		1818 22			L	128 22 00
13	M	N 88 38 17 W	4406 08	0.02376818	0.99971750	104 77			4404 84			M	93 47 20
14	A	N 02 25 37 W	3374 00	0.99910303	0.04224551	3370 97			142 87				
15													1974-356-260
16			26,492 29			8518 55	8518 30	6807 21	6806 16				
17			5.0174 Mi			8518 30		6806 16					1980-00-20
18						.25		1 05					
19											N-2(180)		
20					.25² =	.0625					11(180) = 1980°		
21					1.05² =	1.1025		1.08					
22						1.1650		√ 1.165					
23													
24				1.08		1							
25				26492.29		24,529							
26													

RA

SANTA FE DAM REC AREA

FB 737 Y 39 — 99

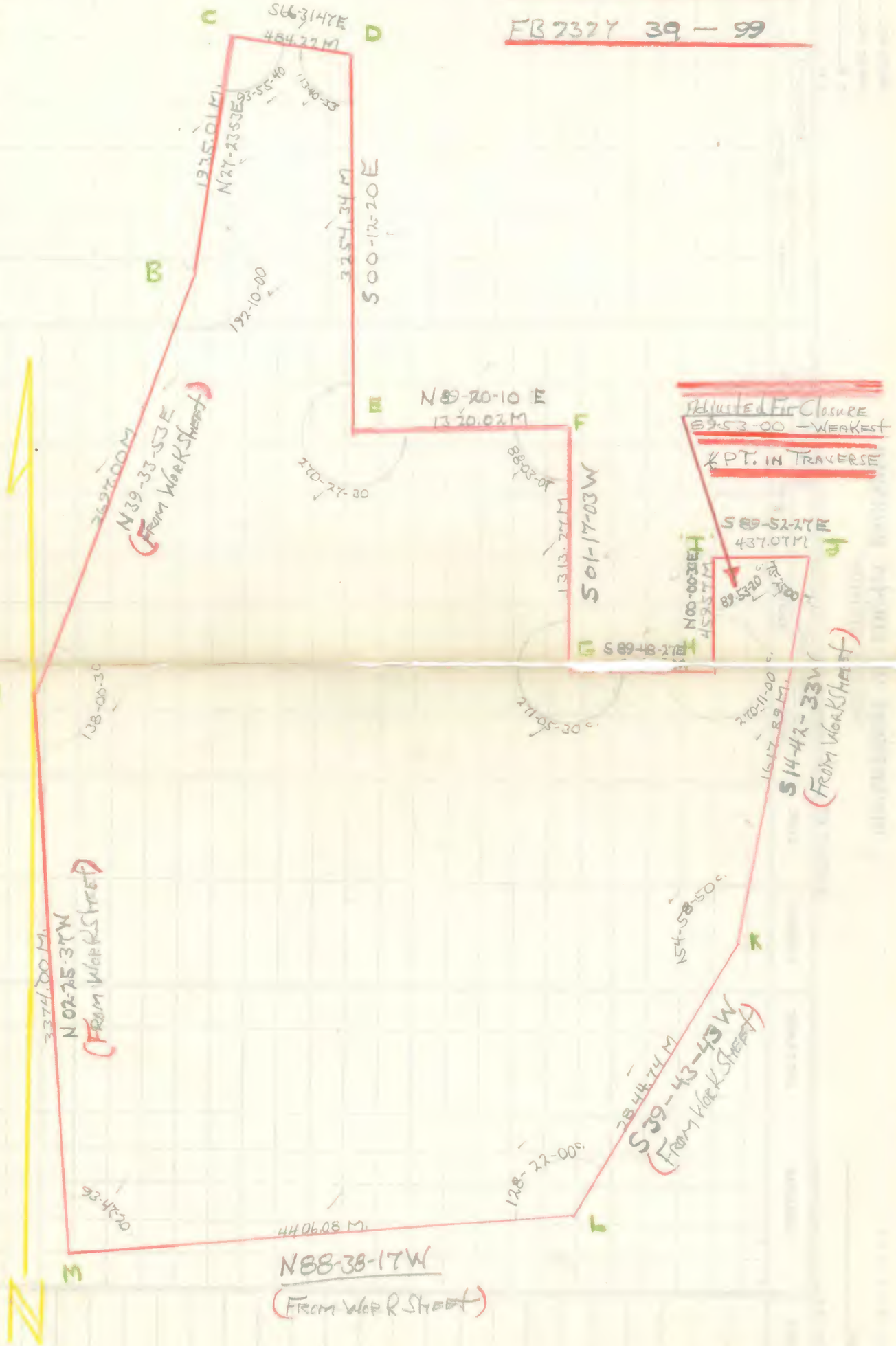

Notes Ck'd by R. HILARIO	Survey of Santa Fe Dam Rec Area
Map No. B-5158	JN 0055.16 Tape 0232 Std 84 °F
Office Work G. H. BOYER	Surveyed by FE Brooks
Checked R. HILARIO	Notes FEB Date 11 June 70
Date 1-13-72	Indexed G. L. GALLI JUL 16 '70

F. B. 2327 PG. 119

J.N. 0055.16

SANTA FE DAM

REC. AREA

From The A.T. & S.F. R.R.

To North old P.E. R.R. R/W.

FE Brooks
GO Guizado
RA Moore
T Ohashi

Note: Any Additions or Changes on This Sheet Must be Made or Circled in Red Ink With Date and Name of Person Making Change.

PLEASE RETURN TO
COUNTY OF LOS ANGELES
DEPARTMENT OF COUNTY ENGINEER
403 LOS ANGELES COUNTY ENGINEERING BLDG.

Do not extend this side of this line.

76F3095 CE#310 3-68

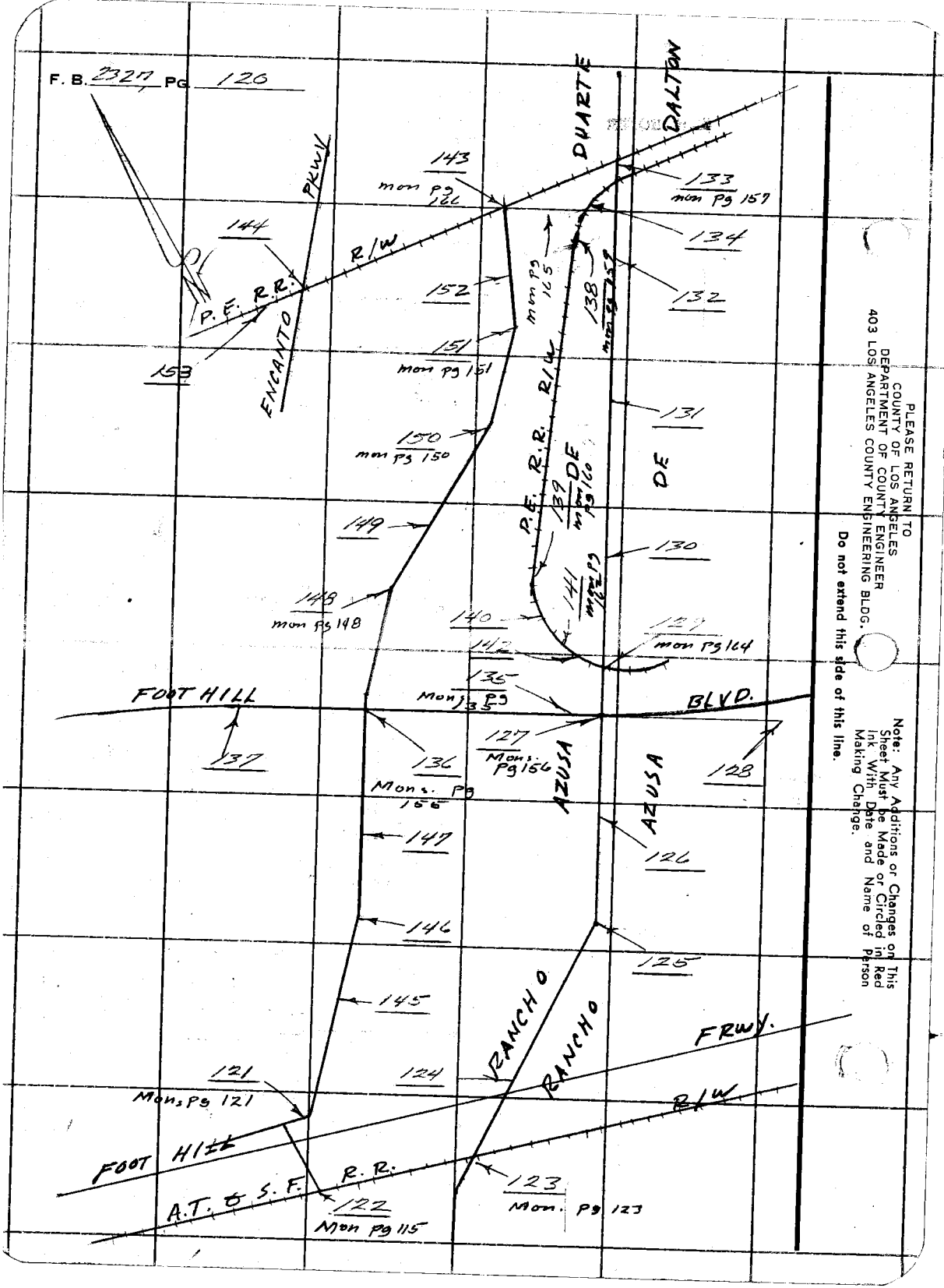

PLEASE RETURN TO
COUNTY OF LOS ANGELES
DEPARTMENT OF COUNTY ENGINEER
403 LOS ANGELES COUNTY ENGINEERING BLDG.

Do not extend this side of this line.

Note: Any Additions or Changes on This Sheet Must be Made or Circled in Red Ink With Date and Name of Person Making Change.

W.S.46, E-1, W.S.47A-2

Notes Ck'd by R. HILARIO	Survey of Santa Fe Dam Rec Area
Map No. B-5158	JN 0055.16 Tape 0232 Std 68 °F
Office Work G. H. BOYER	Surveyed by FE Brooks
Checked R. HILARIO	Notes F.E.B. Date 23 July 70
Date 1-13-72	Indexed G. J. GALLI JUL 16 '70

F. B. 2327 PG. 121

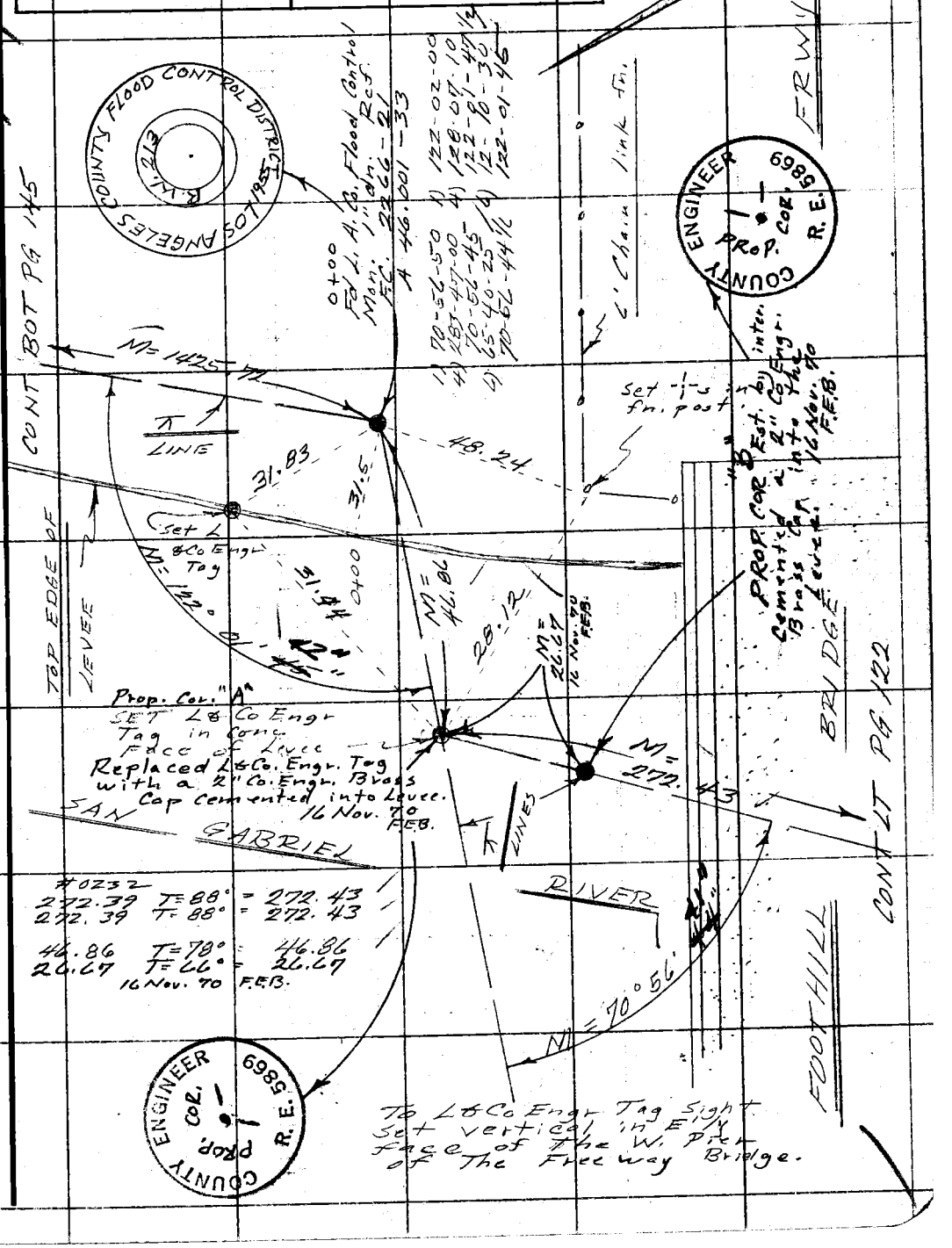

Note: Any Additions or Changes on This Sheet Must be Made or Circled in Red Ink With Date and Name of Person Making Change.

Do not extend this side of this line.

PLEASE RETURN TO
COUNTY OF LOS ANGELES
DEPARTMENT OF COUNTY ENGINEER
403 LOS ANGELES COUNTY ENGINEERING BLDG.

76F309S CE#310 3-68

PLEASE RETURN TO
COUNTY OF LOS ANGELES
DEPARTMENT OF COUNTY ENGINEER
403 LOS ANGELES COUNTY ENGINEERING BLDG.

Note: Any Additions or Changes on This Sheet Must be Made or Circled in Red Ink With Date and Name of Person Making Change.

Do not extend this side of this line.

W.S. 47, A-2

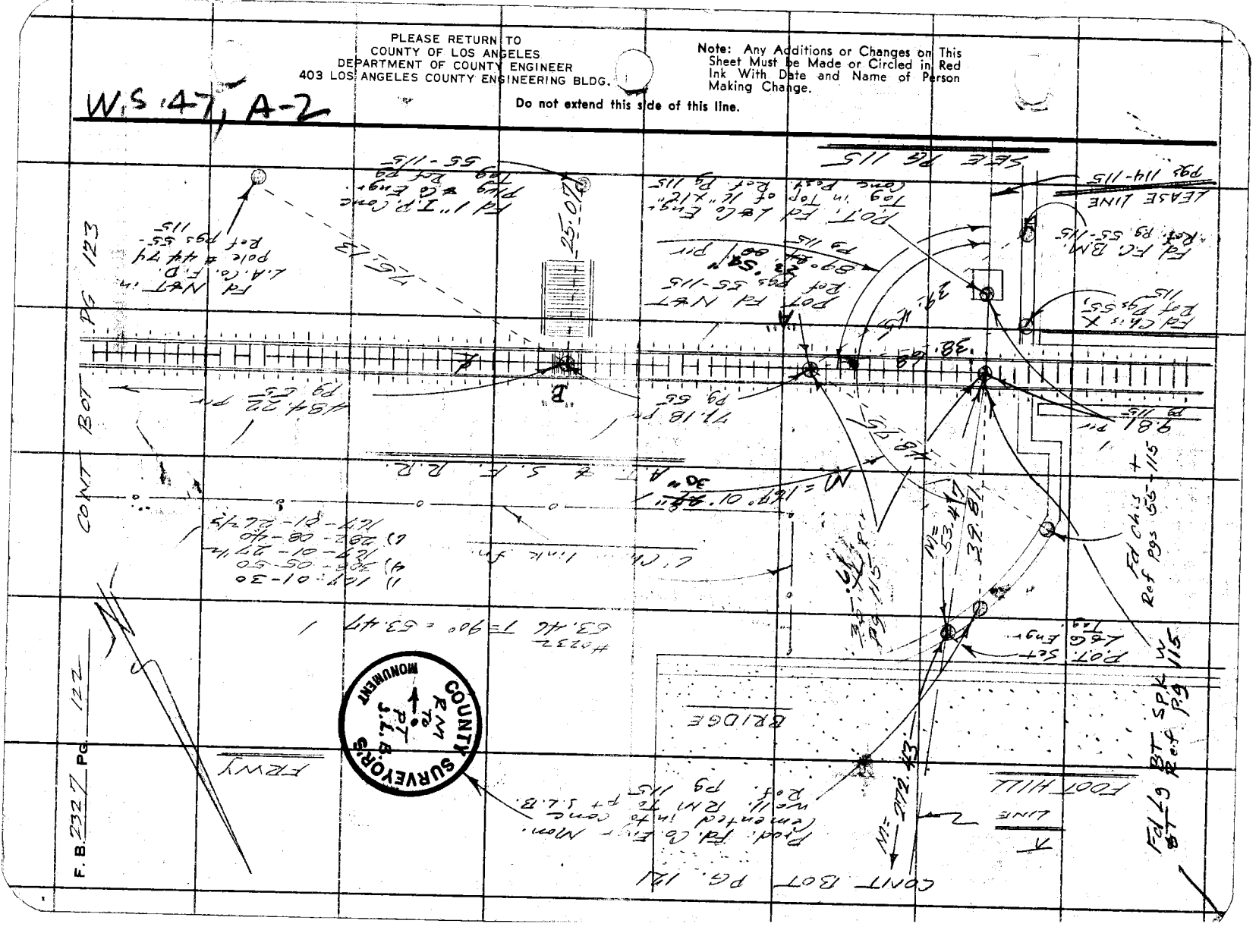

Notes Ck'd by R. HILARIO	Survey of Santa Fe Dam Rec Area
Map No. B-3158	JN 0055.16 Tape 0232 Std 68 °F
Office Work G. H. BOYER	Surveyed by FE Brooks
Checked R. HILARIO	Notes FEB Date 15 June 70
Date 1-13-72	Indexed C. J. GALLI JUL 16 70

F. B. 2327 PG. 123

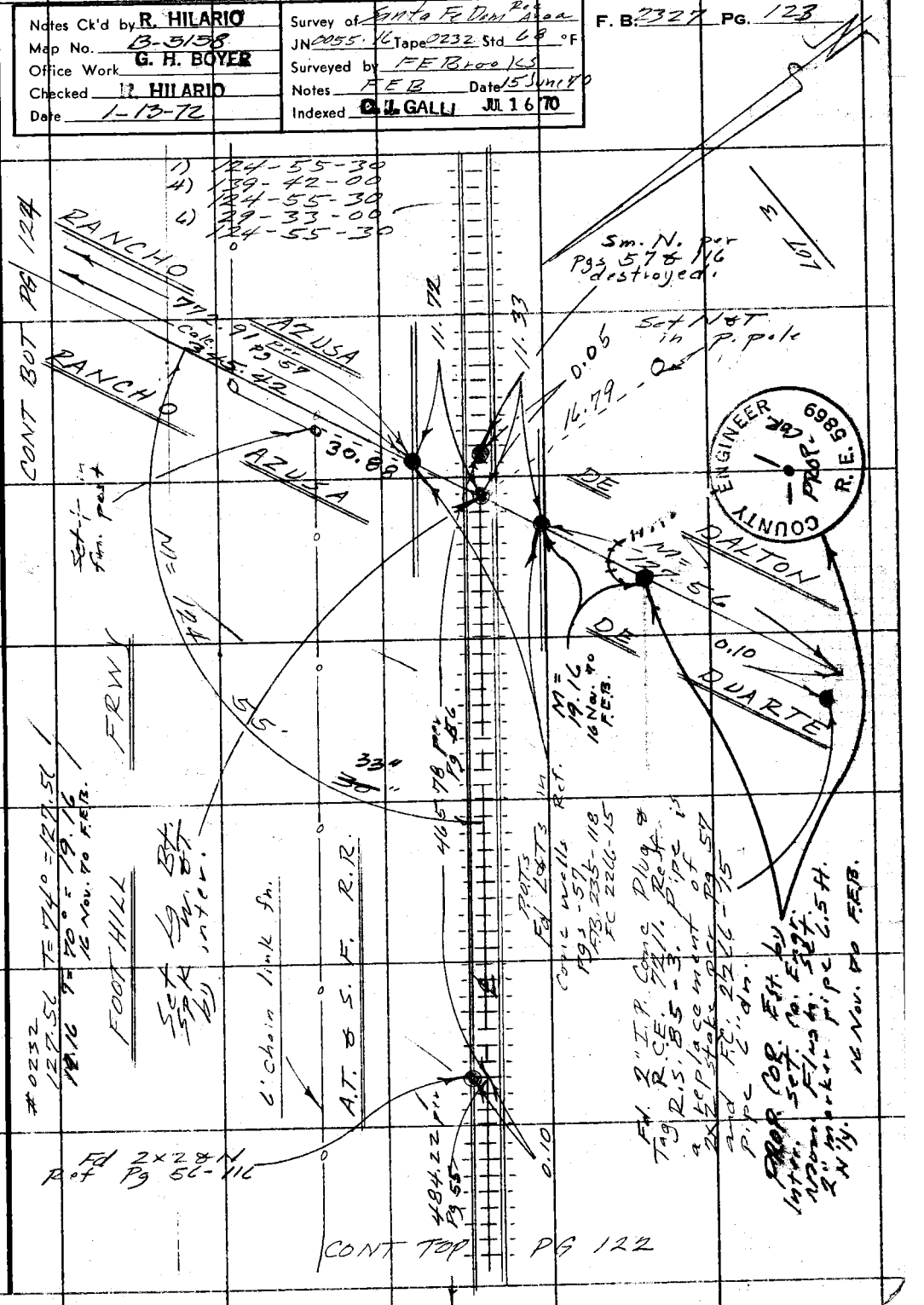

PLEASE RETURN TO
COUNTY OF LOS ANGELES
DEPARTMENT OF COUNTY ENGINEER
403 LOS ANGELES COUNTY ENGINEERING BLDG.

Note: Any Additions or Changes on This Sheet Must be Made or Circled in Red Ink With Date and Name of Person Making Change.

Do not extend this side of this line.

76F3095 CE#310 3-68

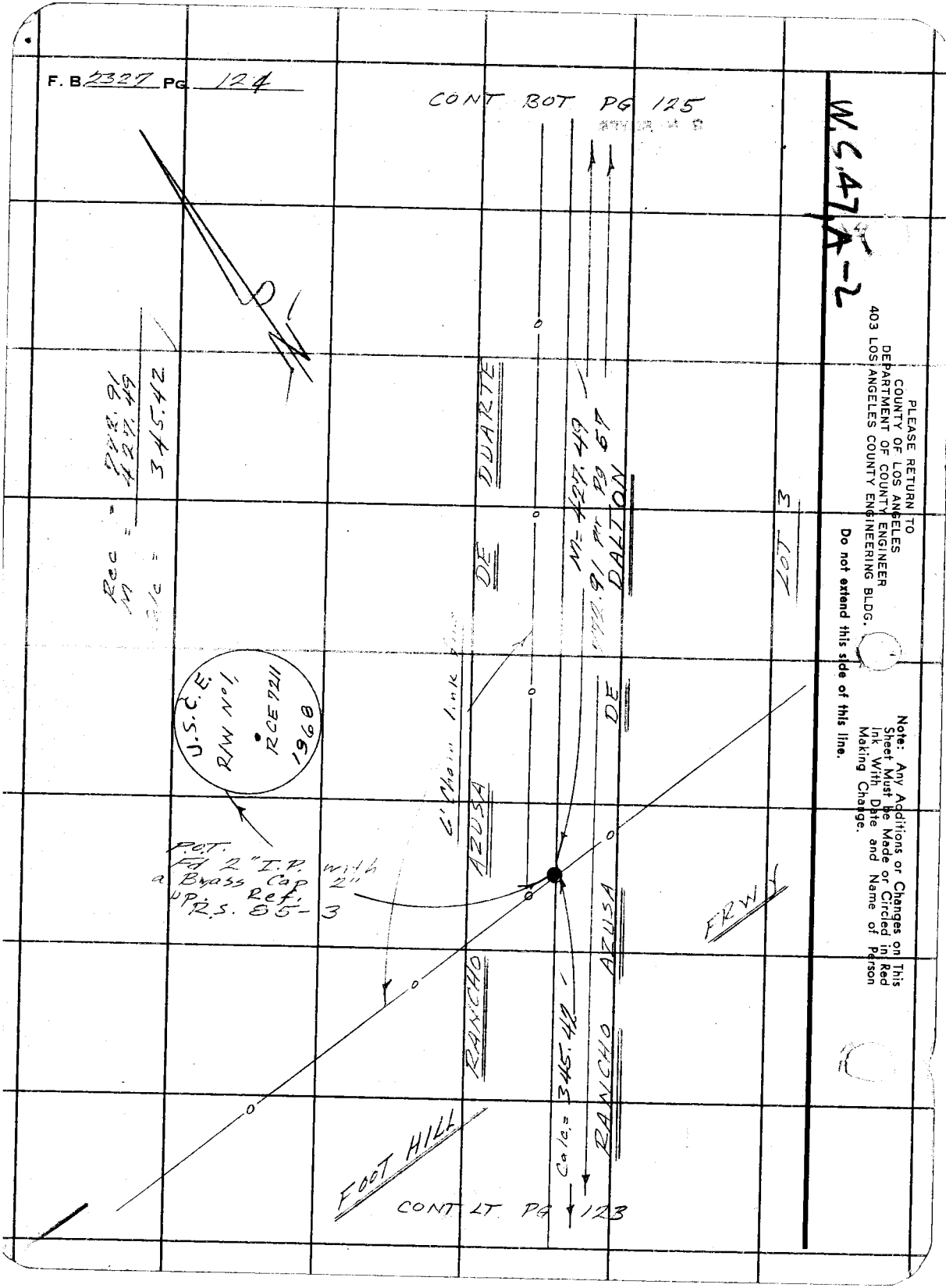
F. B. 2327 PG. 124
CONT BOT PG 125
W.C.47A-2
PLEASE RETURN TO
COUNTY OF LOS ANGELES
DEPARTMENT OF COUNTY ENGINEER
403 LOS ANGELES COUNTY ENGINEERING BLDG.
Do not extend this side of this line.
Note: Any Additions or Changes on This Sheet Must be Made or Circled in Red Ink With Date and Name of Person Making Change.
Rec = 772.91
M = 427.49
Calc = 345.42
N
DE DUARTE
M = 427.49
772.91 Pr Pg 67
DE DALTON
LOT 3
U.S.C.E.
R/W No 1
RCE 7211
1968
6' Chain Link
AZUSA
P.O.T.
Fd 2" I.P. with
a Brass Cap 2"
up. Ref.
R.S. 85-3
RANCHO
AZUSA
RANCHO
FRWY
Calc. = 345.42
FOOT HILL
CONT LT PG 123

Notes Ck'd by R. HILARIO	Survey of Santa Fe Dam Rec Area
Map No. B-5158	JN 0055.16 Tape 0222 Std 68 °F
Office Work G. H. BOYER	Surveyed by F E Brooks
Checked HILARIO	Notes F.E.B. Date 15 Jun 70
Date 1-13-72	Indexed G. J. GALLI JUL 16 70

F. B. 2327 PG. 125

WS 47 A-2

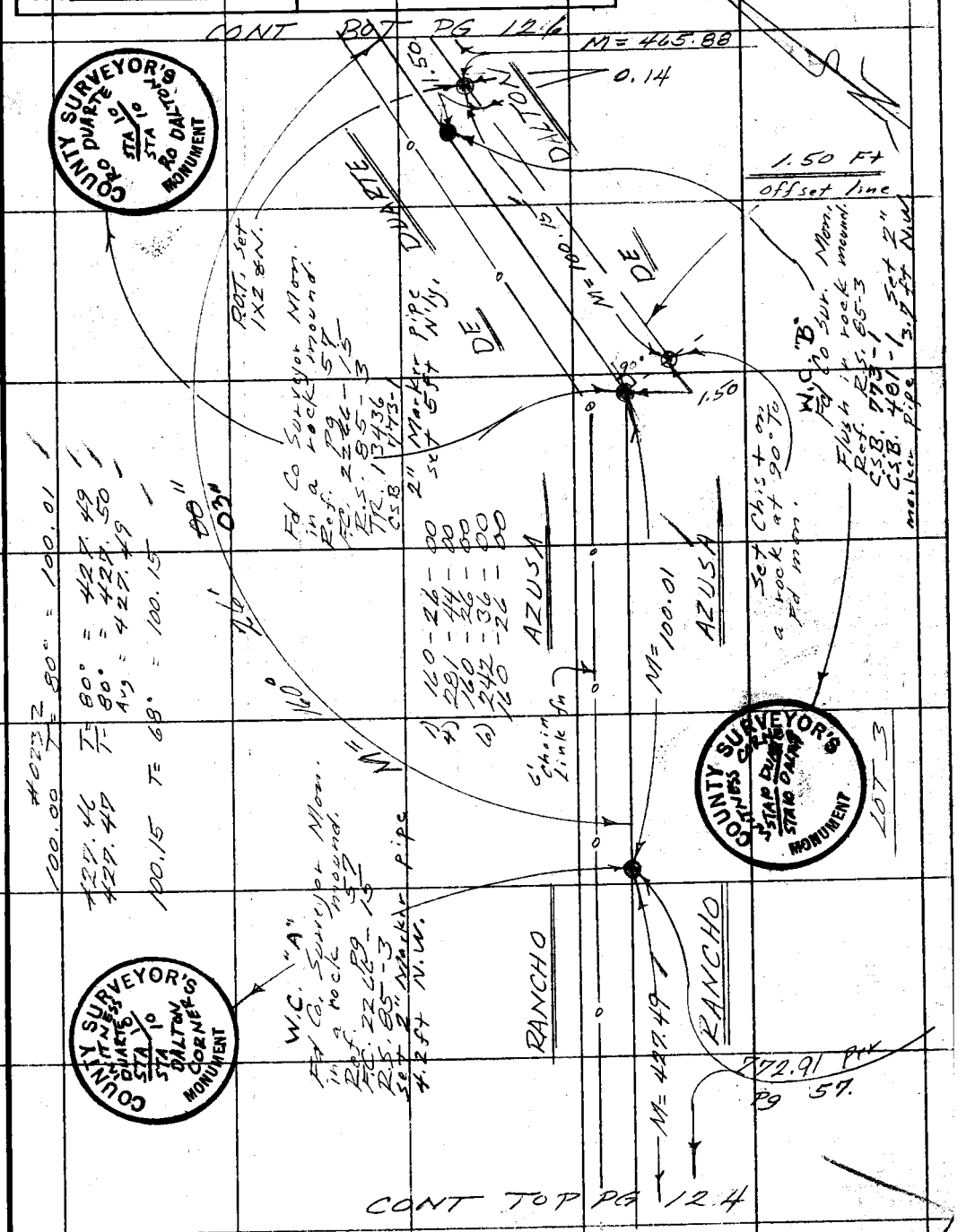

COUNTY SURVEYOR'S RO DUARTE STA 10 STA 10 RO DALTON MONUMENT

COUNTY SURVEYOR'S WITNESS CORNER STA 10 DUARTE STA 10 DALTON MONUMENT

COUNTY SURVEYOR'S WITNESS CORNER STA 10 DALTON MONUMENT

Note: Any Additions or Changes on This Sheet Must be Made or Circled in Red Ink With Date and Name of Person Making Change.

Do not extend this side of this line.

PLEASE RETURN TO
COUNTY OF LOS ANGELES
DEPARTMENT OF COUNTY ENGINEER
403 LOS ANGELES COUNTY ENGINEERING BLDG.

76F309S CE#310 3-68

F. B. 2327 PG. 126

CONT BOT PG 127
" " 156

W.S. 47, A-2

PLEASE RETURN TO
COUNTY OF LOS ANGELES
DEPARTMENT OF COUNTY ENGINEER
403 LOS ANGELES COUNTY ENGINEERING BLDG.

Do not extend this side of this line.

Note: Any Additions or Changes on This Sheet Must be Made or Circled in Red Ink With Date and Name of Person Making Change.



76F3095 CE#310 3-68

PLEASE RETURN TO
COUNTY OF LOS ANGELES
DEPARTMENT OF COUNTY ENGINEER
403 LOS ANGELES COUNTY ENGINEERING BLDG.

Do not extend this side of this line.

Note: Any Additions or Changes on this Sheet Must be Made or Circled in Red Ink With Date and Name of Person Making Change.

W.S. 47 A-2

Notes Ck'd by R. HILARIO
Map No. B. 3158
Office Work G. H. BOYER
Checked R. HILARIO
Date 1-13-72

Survey of Santa Fe Dam Reg. Acq.
JN 2055-K Tape 0232 Std. 68 °F
Surveyed by FEB. Date 17 Jan. 70
Notes
Indexed G. GALLI 11-16-70

F. B. 2327 PG. 127

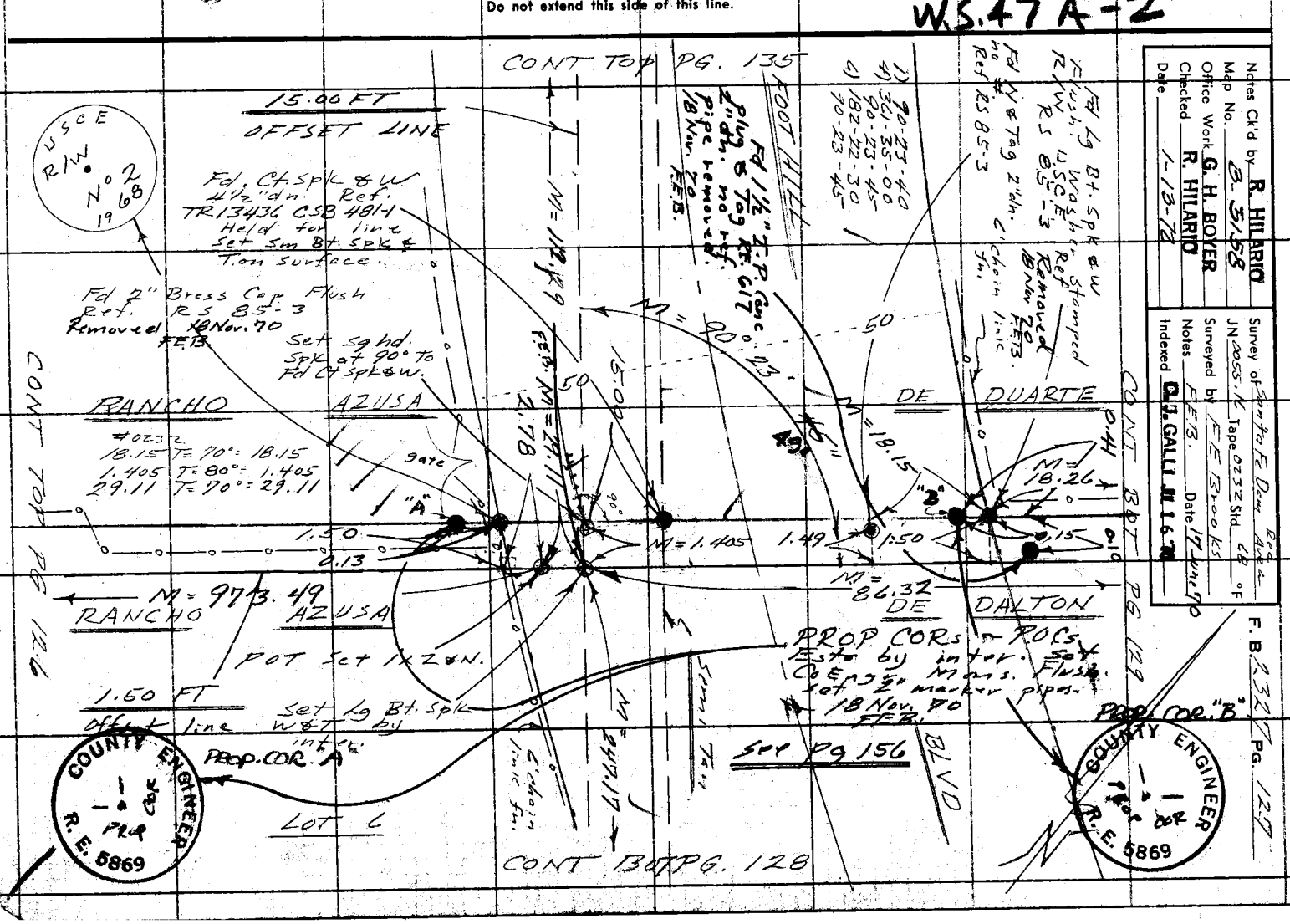

F. B. 2327 PG. 128

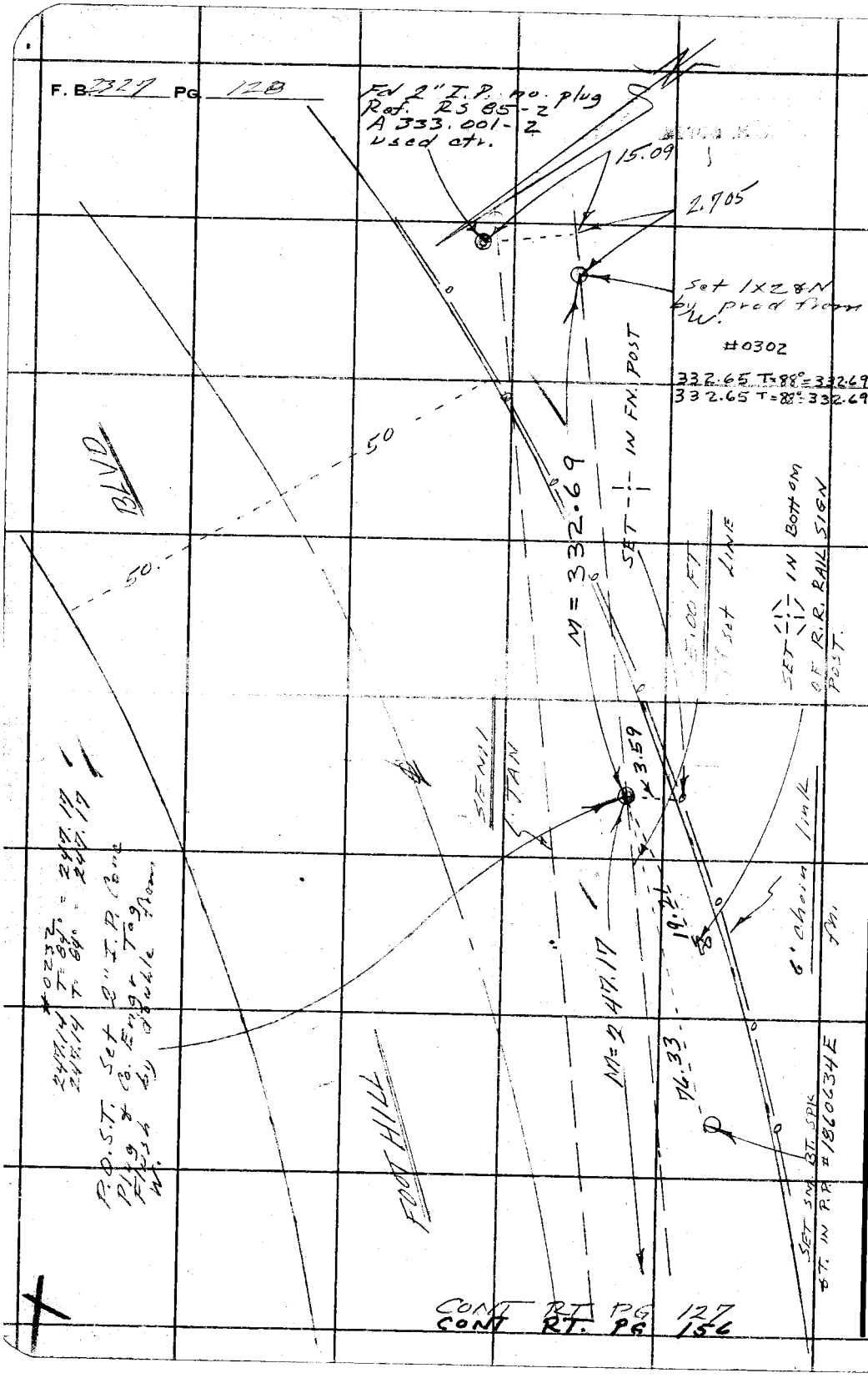

PLEASE RETURN TO
COUNTY OF LOS ANGELES
DEPARTMENT OF COUNTY ENGINEER
403 LOS ANGELES COUNTY ENGINEERING BLDG.

Do not extend this side of this line.

Note: Any Additions or Changes on This Sheet Must be Made or Circled in Red Ink With Date and Name of Person Making Change.

CONT RT PG 127
CONT RT. PG 156

76F309S CE#310 3-68

PLEASE RETURN TO
COUNTY OF LOS ANGELES
DEPARTMENT OF COUNTY ENGINEER
403 LOS ANGELES COUNTY ENGINEERING BLDG.

Note: Any Additions or Changes on This Sheet Must be Made or Circled in Red Ink With Date and Name of Person Making Change.

Do not extend this side of this line.

W.S. 47, A-2

Notes Ck'd by R. HILARIO 3-3/58
Map No. ____
Office Work G. H. BOYER
Checked R. HILARIO
Date 1-13-72

Survey of Route Fr Dam Place
JN 0055.16 Tape 0232 Std 68 °F
Surveyed by F.E.B. Date 22 Jun 70
Notes F.E.B. Crews
Indexed G. J. GALLI JUL 16 70

F. B. 2327 PG. 129

=0232
18.26 T=68° = 18.26

CONT BOT / PG. 142

151.38 T=86° = 151.40
151.38 T=86° = 151.40

86.31 T=88° = 86.32

Set Lg Bt. Spk. W. & T.
By Calc & From Pt.
On Curve To N.W.
Removed 1 Dec 70
F.E.B.

29.33 T=94°
=29.34

Reset 2" I.P. Conc Plug
& Co Engr Tag Flush.
1 Dec 70 F.E.B.

PROP. COR.
NOTHING SET

Fd 2" I.P. Plug
& Tag S.S. 2323
Bent Flush 4" Pavement
M = 18.26

RANCHO AZUSA

6' Chain link Fence

CONT TOP PG 142

1.50

M = 29.34

M = 151.40

RANCHO AZUSA

0.03
1 Dec 70
F.E.B.

W. 39 le Pt.
Set Conc Nail.

M = 86.32

1) 47-46-20
4) 191-05-25
47-46-21 1/4
C) 286-38-20
47-46-23 1/3

Gate

M = 121.95

CHORD

1.61

M = 47° 46'

50'

24'
43"

M/d

P.E.

CONT BOT PG 130

M = 492.05

1.77

DE DUARTE

DE DALTON

1.50 FT
offset Line

SET 2" I.P. CONC
PLUG & CO ENGR TAG
BY INTER. AT N.
END OF CONC.
HEADWALL. PIPE
SET 1.5 FT BELOW
TOP OF WALL.
Removed 1 Dec 70 F.E.B.

P.O.T. Set Lg Bt. Spk
W & T.

LOT 6

164
PG
F.E.B.
30 Nov 70

PLEASE RETURN TO
COUNTY OF LOS ANGELES
DEPARTMENT OF COUNTY ENGINEER
403 LOS ANGELES COUNTY ENGINEERING BLDG.

Note: Any Additions or Changes on This Sheet Must be Made or Circled in Red Ink With Date and Name of Person Making Change.

Do not extend this side of this line.

W.S. 47 B-2

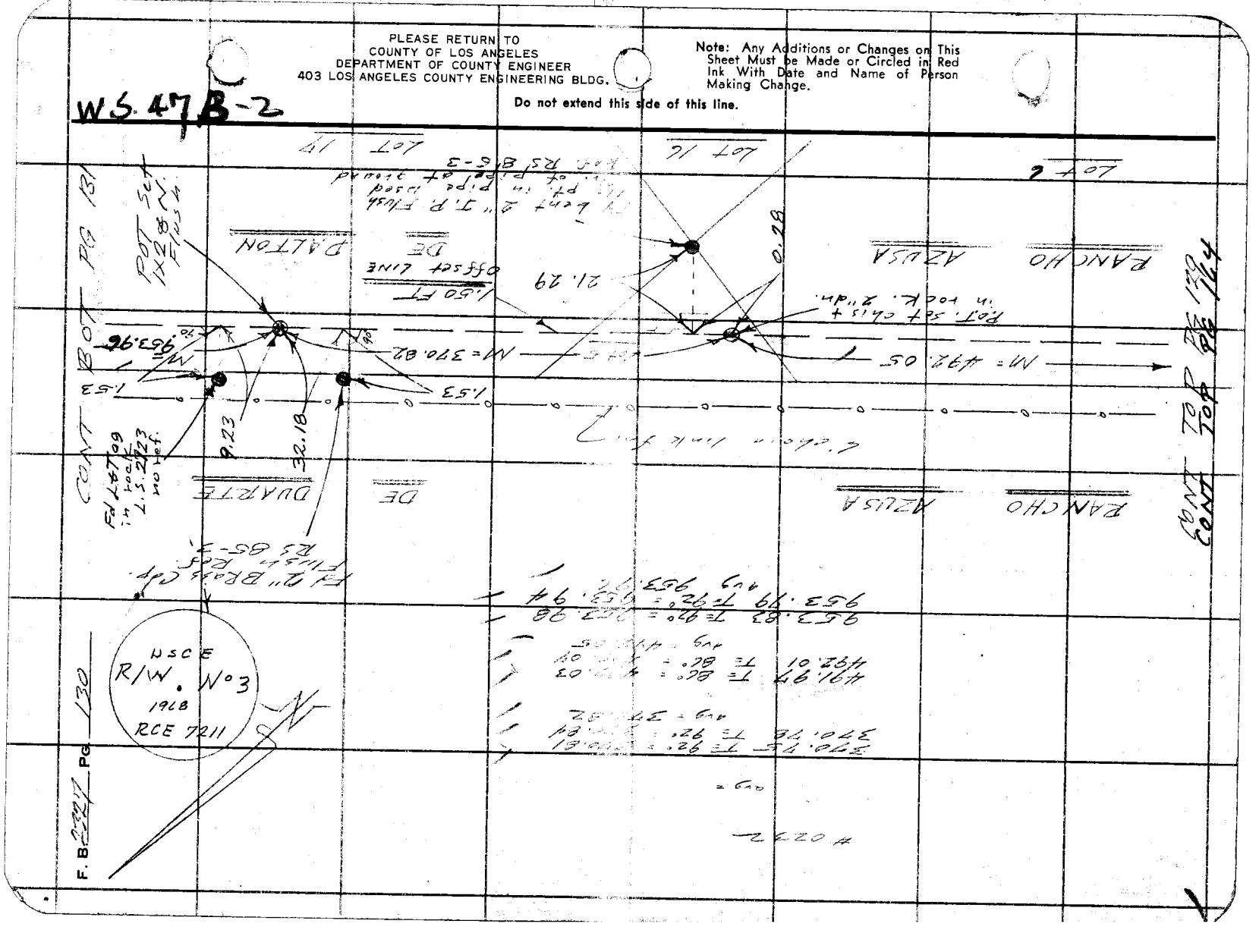

Notes Ck'd by R HILARIO	Survey of Santa Fe Dam Rec Area
Map No. B-5158	JN 0055.16 Tape 0232 Std 68 °F
Office Work G. H. BOYER	Surveyed by F E Brooks
Checked R HILARIO	Notes G. Guizado F E B Date 22 June 70
Date 1-13-72	Indexed C. J. GALLI JUL 16 70

F. B. 2327 PG. 131

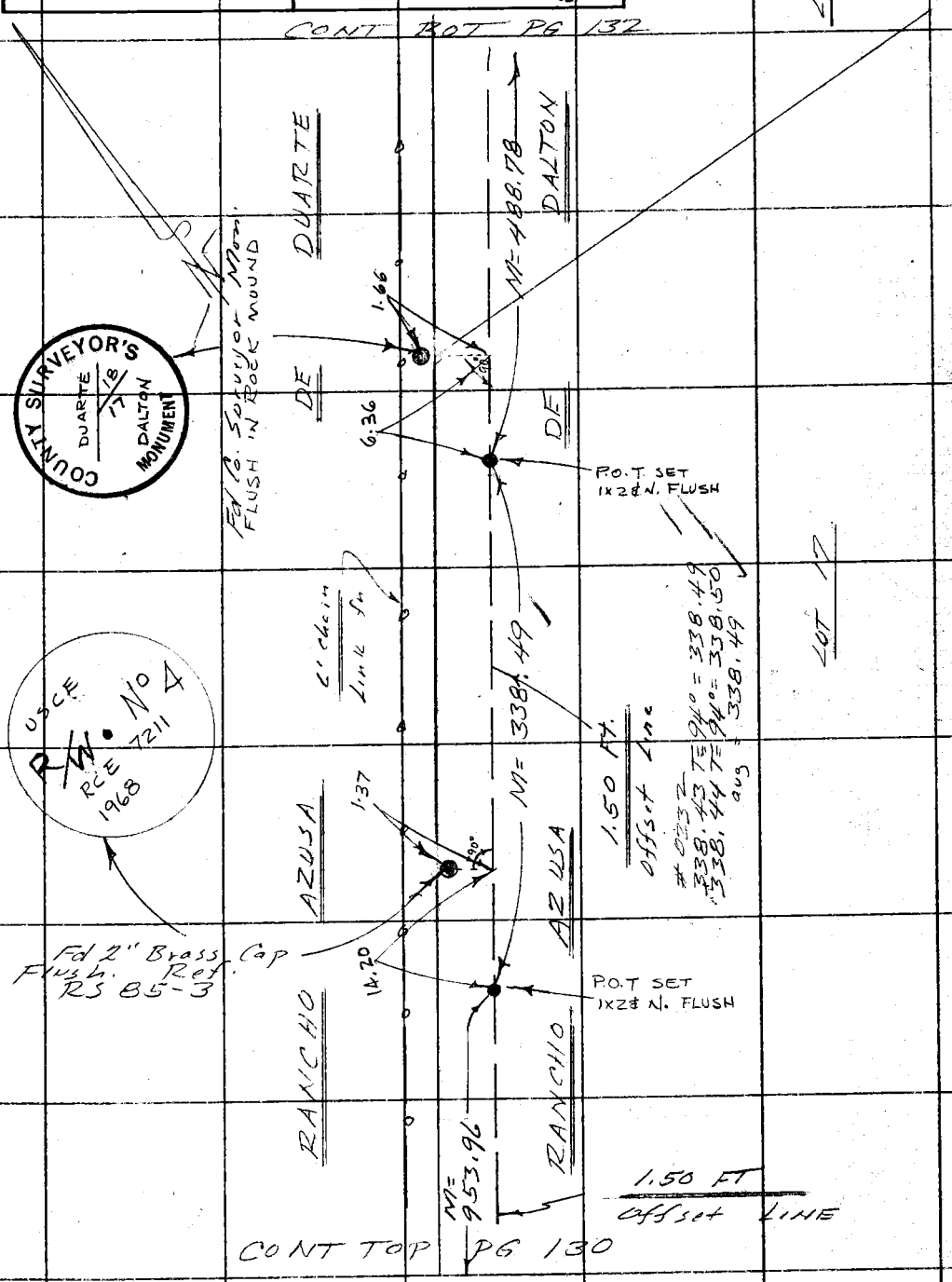

COUNTY SURVEYOR'S DUARTE 18 17 DALTON MONUMENT

Note: Any Additions or Changes on This Sheet Must be Made or Circled in Red Ink With Date and Name of Person Making Change.

Do not extend this side of this line.

PLEASE RETURN TO
COUNTY OF LOS ANGELES
DEPARTMENT OF COUNTY ENGINEER
403 LOS ANGELES COUNTY ENGINEERING BLDG.

76F309S CE#310 3-68

F. B. 2327 PG. 132

CONT BOT PG 133
CONT BOT PG 157

WS47 B-2

PLEASE RETURN TO
COUNTY OF LOS ANGELES
DEPARTMENT OF COUNTY ENGINEER
403 LOS ANGELES COUNTY ENGINEERING BLDG.

Note: Any Additions or Changes on This Sheet Must be Made or Circled in Red Ink With Date and Name of Person Making Change.

Do not extend this side of this line.

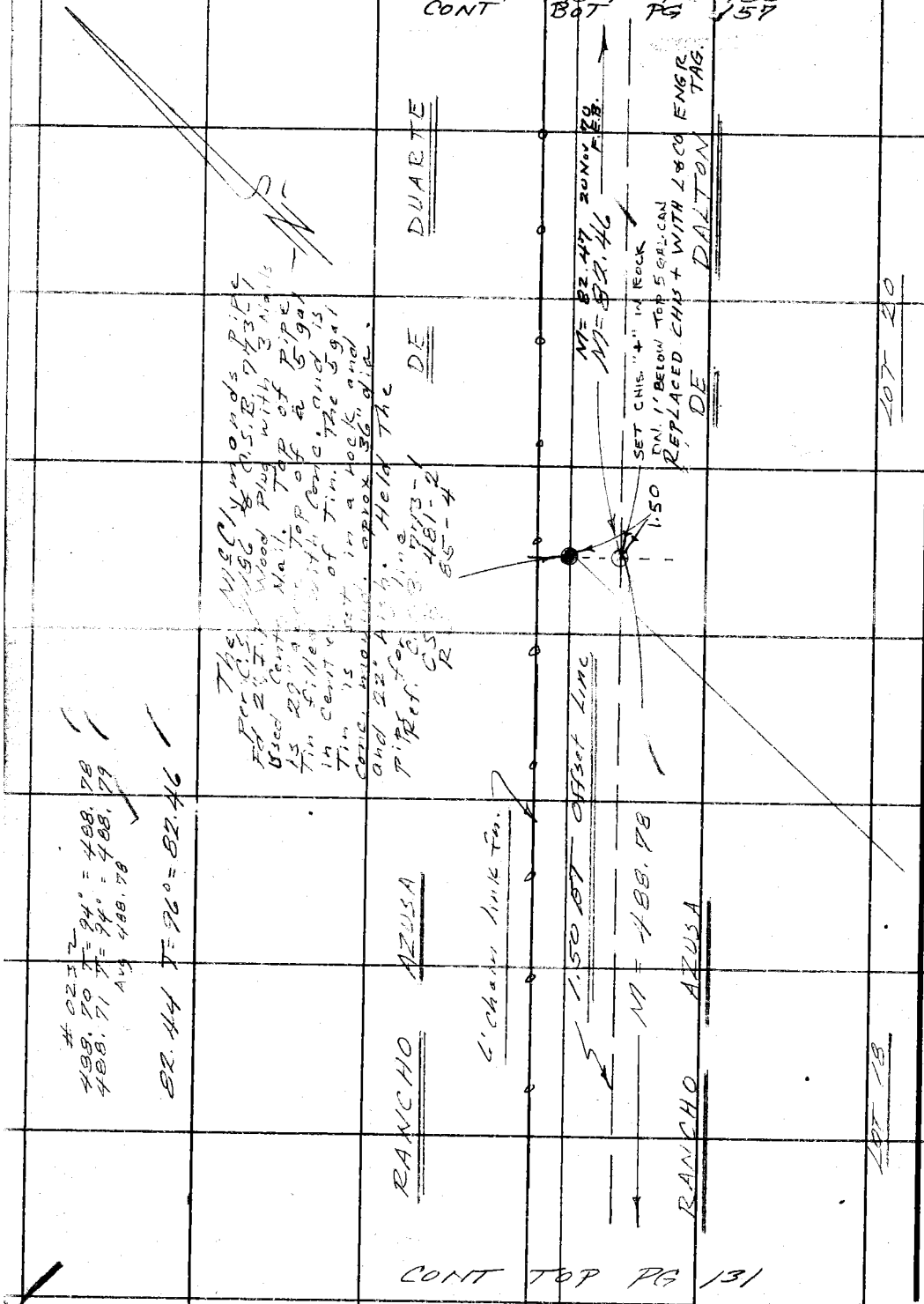

CONT TOP PG 131

Notes Ck'd by R. HILARIO
Map No. B-5158
Office Work G. H. BOYER
Checked R. HILARIO
Date 1-13-72

Survey of Santa Fe Dam Rec Area
JN 0055.11 Tape 0232 Std 68 °F
Surveyed by F E Brooks
Notes F.E.B. Date 25 June 70
Indexed G. J. GALLI JUL 16 70

F. B. 2325 Pg. 133

W.S. 47, B 1

Note: Any Additions or Changes on This Sheet Must be Made or Circled in Red Ink With Date and Name of Person Making Change.

Do not extend this side of this line.

PLEASE RETURN TO
COUNTY OF LOS ANGELES
DEPARTMENT OF COUNTY ENGINEER
403 LOS ANGELES COUNTY ENGINEERING BLDG.

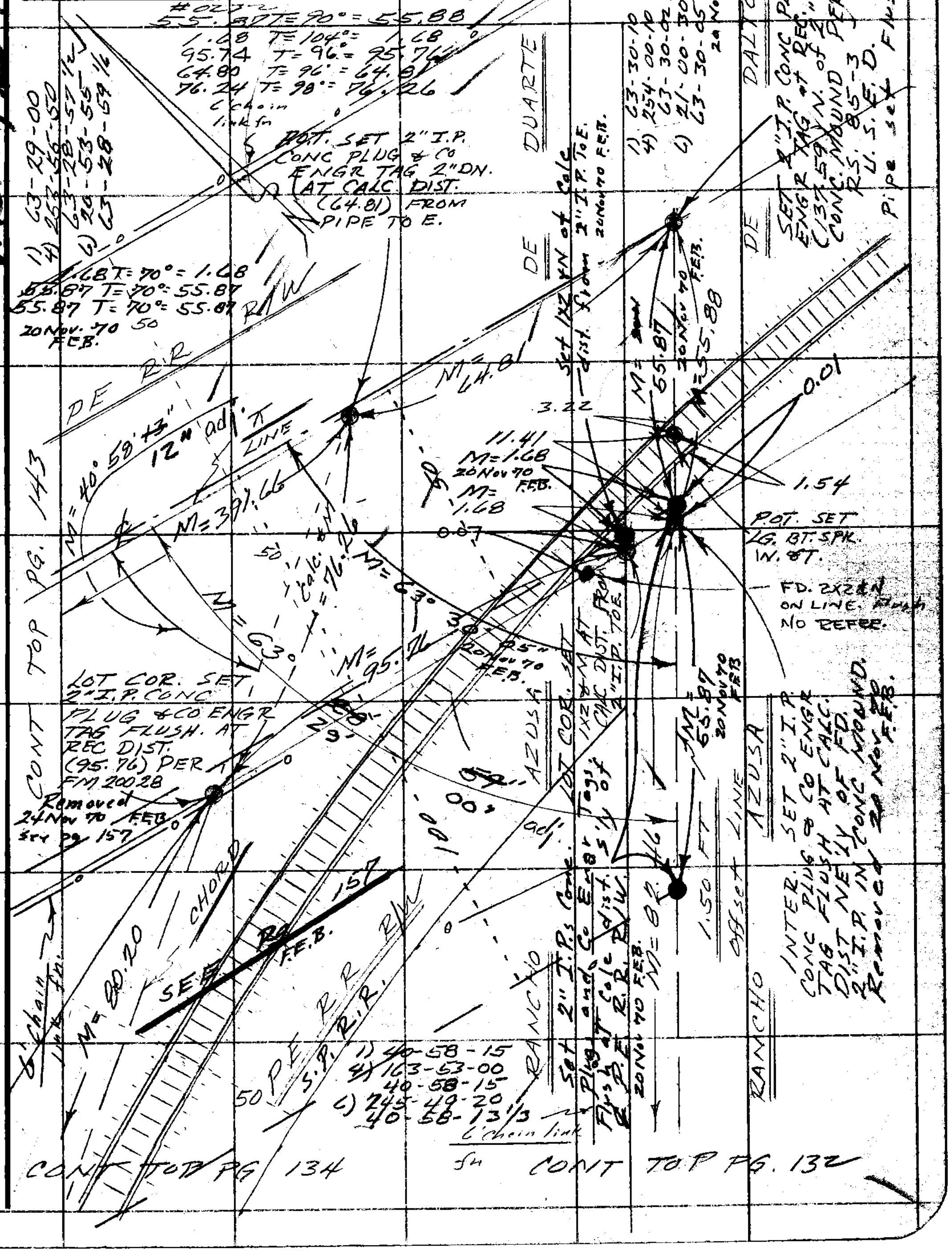

F309S CE#310 3-68

F. B. 2327 PG. 134

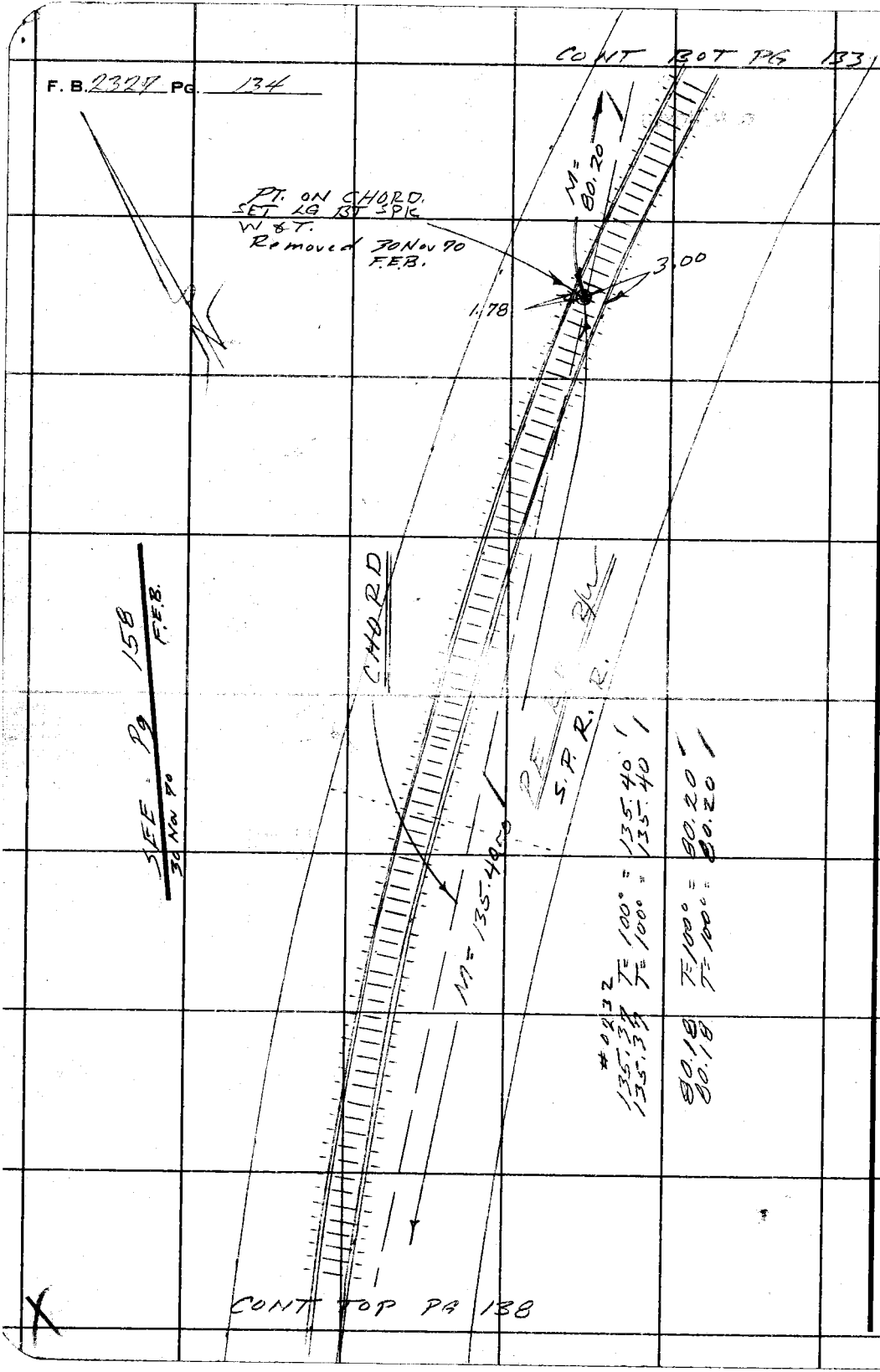

PLEASE RETURN TO
COUNTY OF LOS ANGELES
DEPARTMENT OF COUNTY ENGINEER
403 LOS ANGELES COUNTY ENGINEERING BLDG.

Do not extend this side of this line.

Note: Any Additions or Changes on This Sheet Must be Made or Circled in Red Ink With Date and Name of Person Making Change.

Notes Ck'd by R. HILARIO	Survey of Santa Fe Dam Rec Area
Map No. B-5158	JN 0055.16 Tape 0232 Std 68 °F
Office Work G. H. BOYER	Surveyed by F E Brooks
Checked R HILARIO	Notes F E B Date 26 Jun 70
Date 1-13-72	Indexed C. J. GALLI JUL 16 70

F. B. 2327 PG. 135

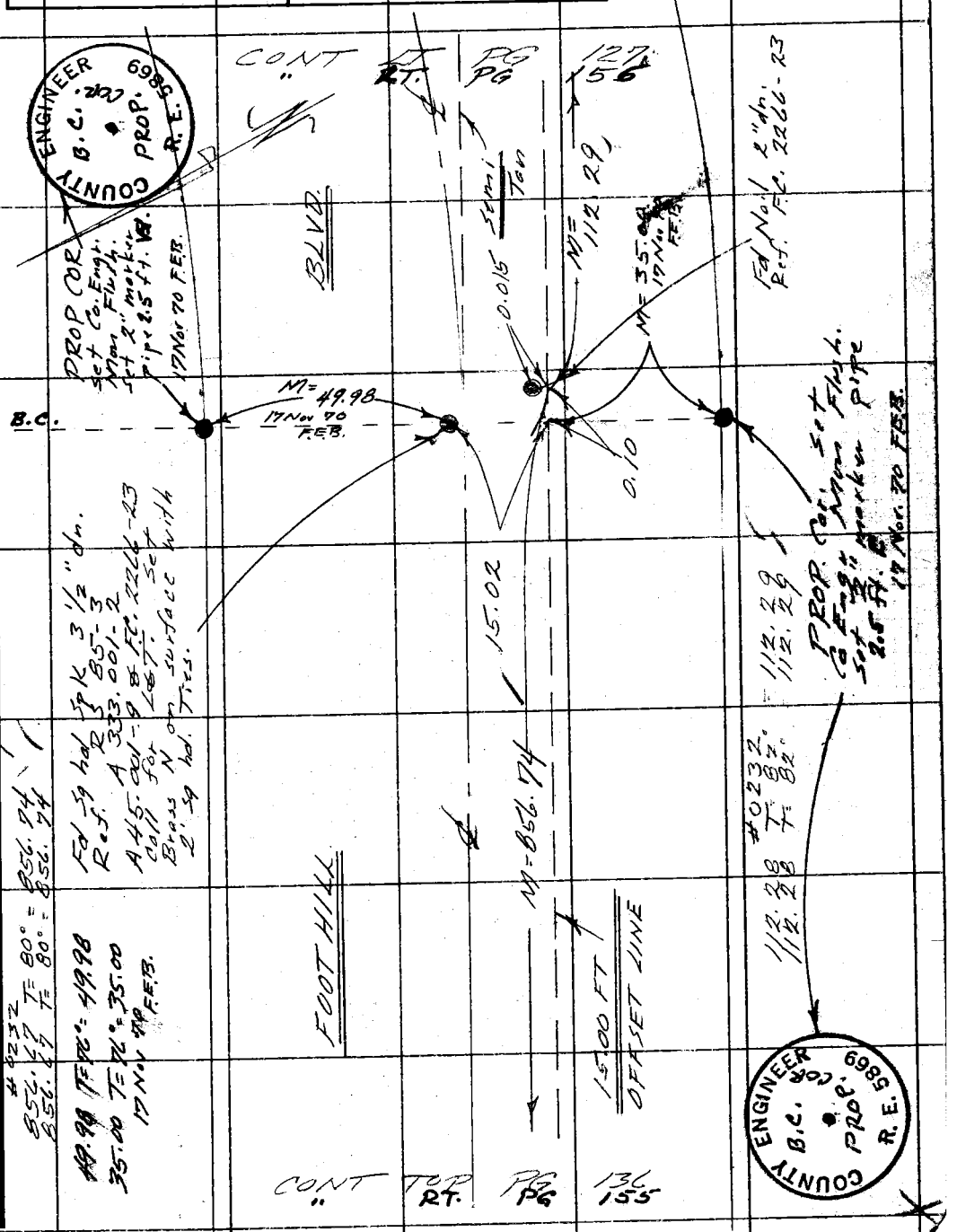

Note: Any Additions or Changes on This Sheet Must be Made or Circled in Red Ink With Date and Name of Person Making Change.

PLEASE RETURN TO
COUNTY OF LOS ANGELES
DEPARTMENT OF COUNTY ENGINEER
403 LOS ANGELES COUNTY ENGINEERING BLDG.

Do not extend this side of this line.

76F309S CE#310 3-68

F. B. 2327 PG. 136

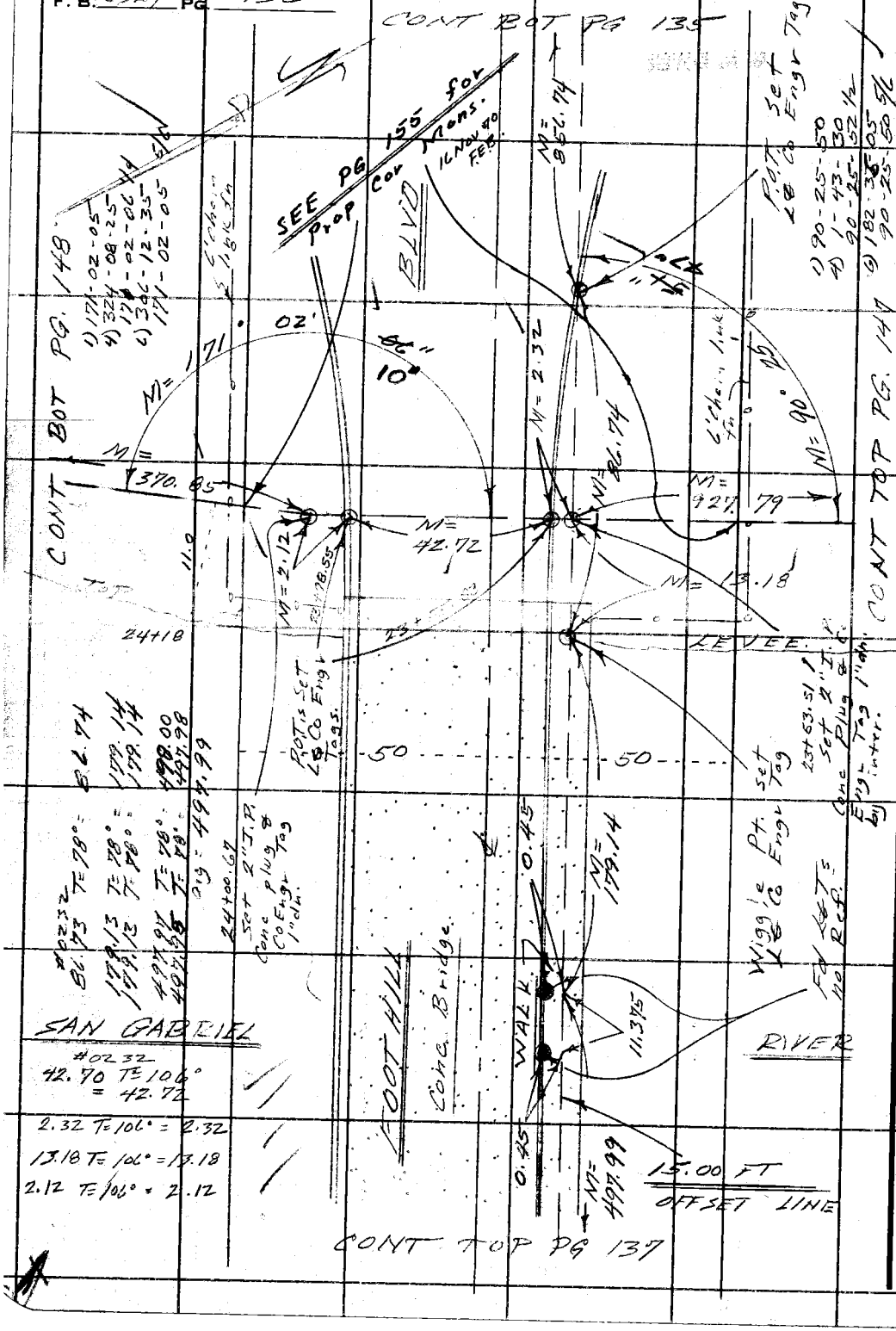

W.S47, A-2

PLEASE RETURN TO
COUNTY OF LOS ANGELES
DEPARTMENT OF COUNTY ENGINEER
403 LOS ANGELES COUNTY ENGINEERING BLDG.

Do not extend this side of this line.

Note: Any Additions or Changes on This Sheet Must be Made or Circled in Red Ink With Date and Name of Person Making Change.

Notes Ck'd by R. HILARIO	Survey of Santa Fe Dam Rec Area
Map No. B-5158	JN 0055.16 Tape 0232 Std 68 °F
Office Work G. H. BOYER	Surveyed by FE Brooks
Checked R. HILARIO	Notes F.E.B. Date 23 June 70
Date 1-13-72	Indexed G. J. GALLI JUL 16 70

F. B. 2327 PG. 137



Note: Any Additions or Changes on This Sheet Must be Made or Circled in Red Ink With Date and Name of Person Making Change.

PLEASE RETURN TO
COUNTY OF LOS ANGELES
DEPARTMENT OF COUNTY ENGINEER
403 LOS ANGELES COUNTY ENGINEERING BLDG.

Do not extend this side of this line.

76F309S CE#310 3-68

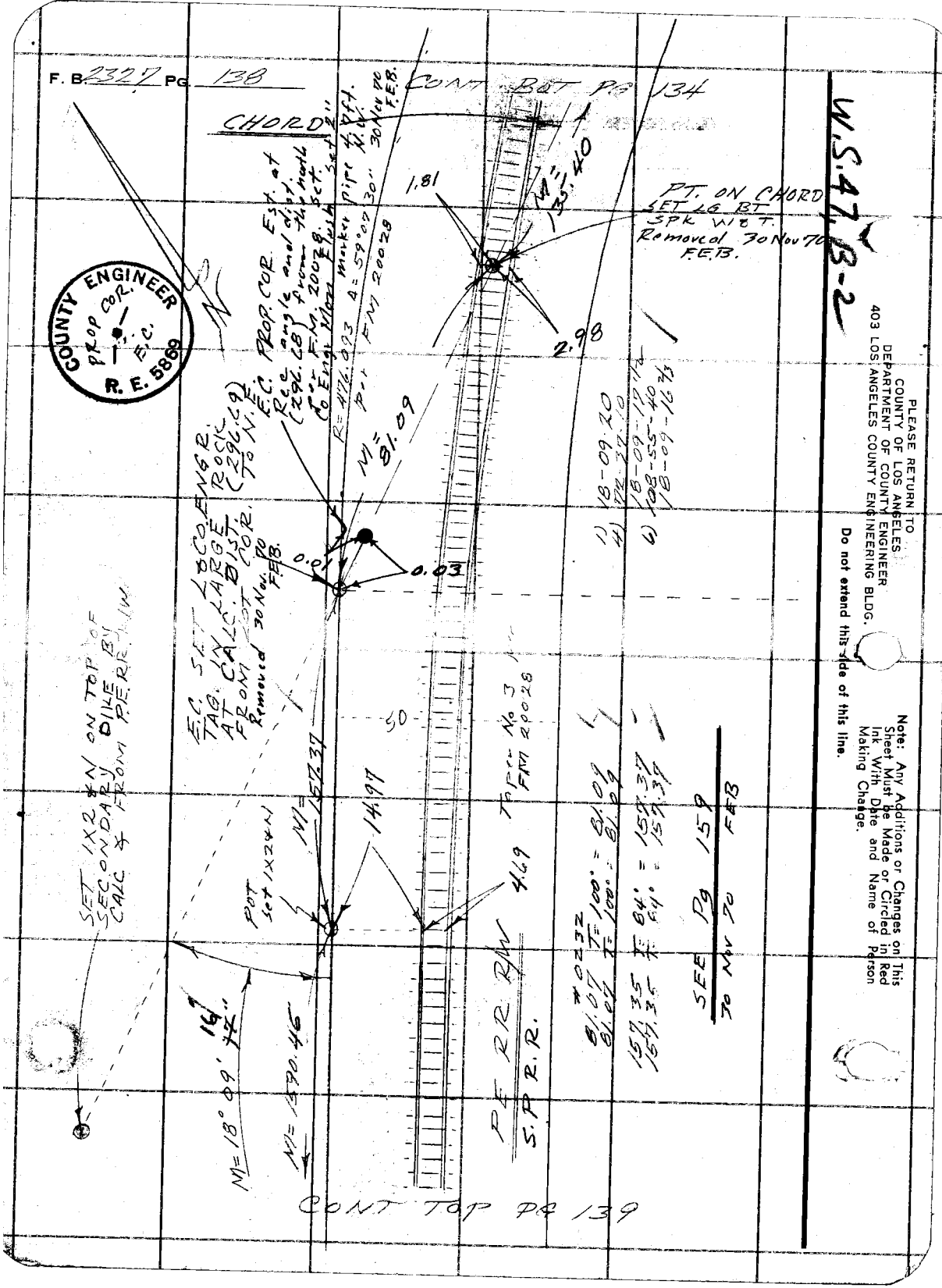

PLEASE RETURN TO
COUNTY OF LOS ANGELES
DEPARTMENT OF COUNTY ENGINEER
403 LOS ANGELES COUNTY ENGINEERING BLDG.

Do not extend this side of this line.

Note: Any Additions or Changes on This Sheet Must be Made or Circled in Red Ink With Date and Name of Person Making Change.

76F309S CE#310 3-68

PLEASE RETURN TO
COUNTY OF LOS ANGELES
DEPARTMENT OF COUNTY ENGINEER
403 LOS ANGELES COUNTY ENGINEERING BLDG.

Note: Any Additions or Changes on This Sheet Must be Made or Circled in Red Ink With Date and Name of Person Making Change.

Do not extend this side of this line.

WS.47-A-2

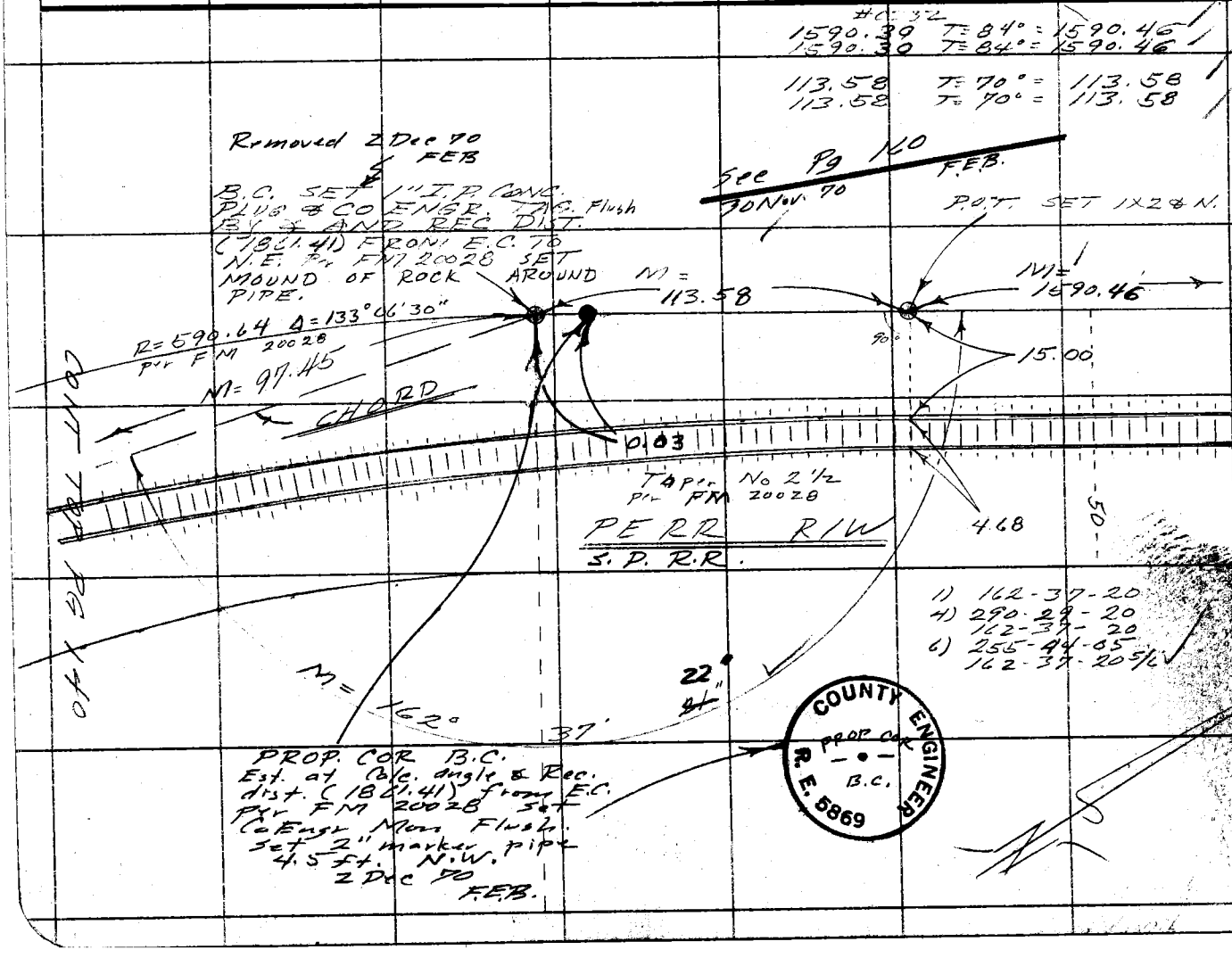

Notes Ck'd by R. HILARIO
Map No. B-5158
Office Work G. H. BOYER
Checked R. HILARIO
Date 1-13-70

Survey of Santa Fe Dem Res
JN 0055 Tape 0232 Std 68 °F
Surveyed by F.E. Brad
Notes FEB Date 30 June
Indexed C. J. GALLI JUL 16 70

F.B.

F. B. 2324 PG. 140

PLEASE RETURN TO
COUNTY OF LOS ANGELES
DEPARTMENT OF COUNTY ENGINEER
403 LOS ANGELES COUNTY ENGINEERING BLDG.

Do not extend this side of this line.

Note: Any Additions or Changes on This Sheet Must Be Made or Circled in Red Ink With Date and Name of Person Making Change.

Notes Ck'd by R. HILARIO	Survey of Santa Fe Dam Rec Area
Map No. B-5158	JN 0055.16 Tape 0232 Std 68 °F
Office Work G. H. BOYER	Surveyed by FE Brooks
Checked R. HILARIO	Notes F.E.B. Date 30 June 70
Date 1-13-72	Indexed C. J. GALLI JUL 16 '70

F. B. 2327 PG. 141

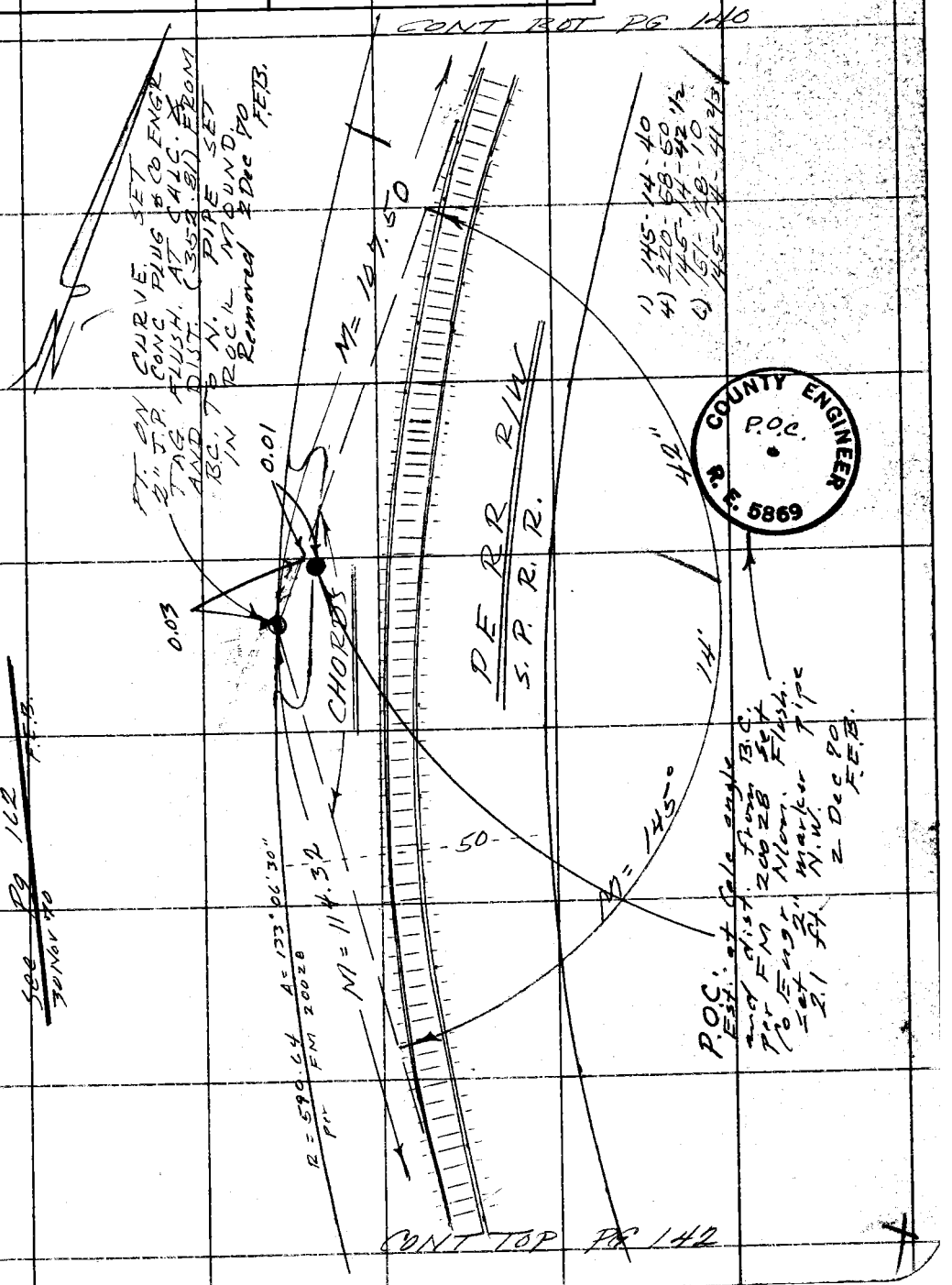

PLEASE RETURN TO
COUNTY OF LOS ANGELES
DEPARTMENT OF COUNTY ENGINEER
403 LOS ANGELES COUNTY ENGINEERING BLDG.

Note: Any Additions or Changes on This Sheet Must be Made or Circled in Red Ink With Date and Name of Person Making Change.

Do not extend this side of this line.

76F309S CE#310 3-68

F. B. 2327 PG 142

CONT BOT PG 141

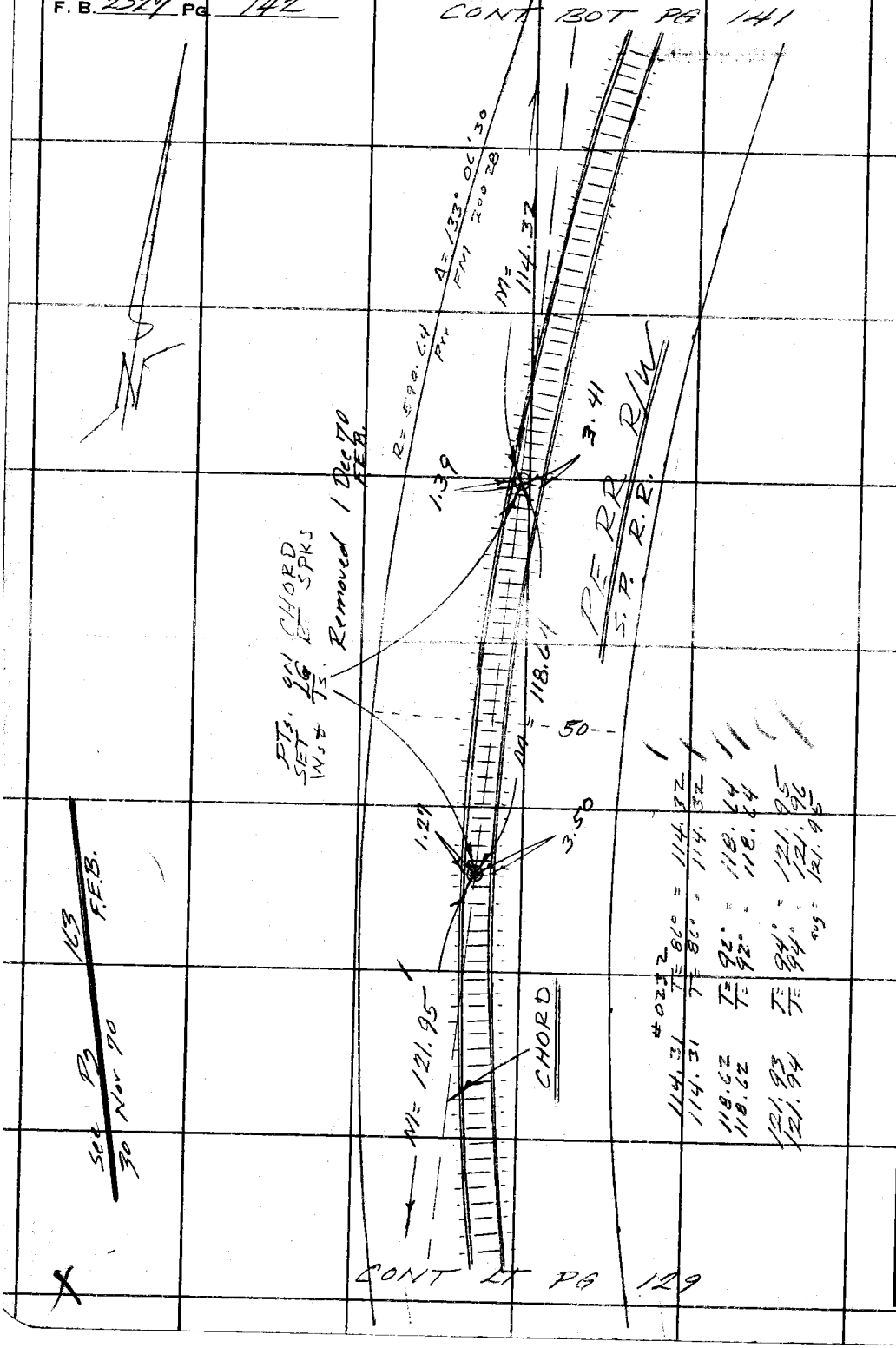

CONT LT PG 129

PLEASE RETURN TO
COUNTY OF LOS ANGELES
DEPARTMENT OF COUNTY ENGINEER
403 LOS ANGELES COUNTY ENGINEERING BLDG.

Do not extend this side of this line.

Note: Any Additions or Changes on This Sheet Must be Made or Circled in Red Ink With Date and Name of Person Making Change.

Notes Ck'd by R. HILARIO	Survey of Santa Fe Dam Rec Area
Map No. B-5158	JN 0055.16 Tape 0232 Std 68 °F
Office Work G. H. BOYER	Surveyed by F E Brooks
Checked R. HILARIO	Notes F.E.B. Date 3 July 70
Date 1-13-72	Indexed C. J. GALLI JUL 16 '70

F. B. 2327 PG. 143

W.S. 47, B-1

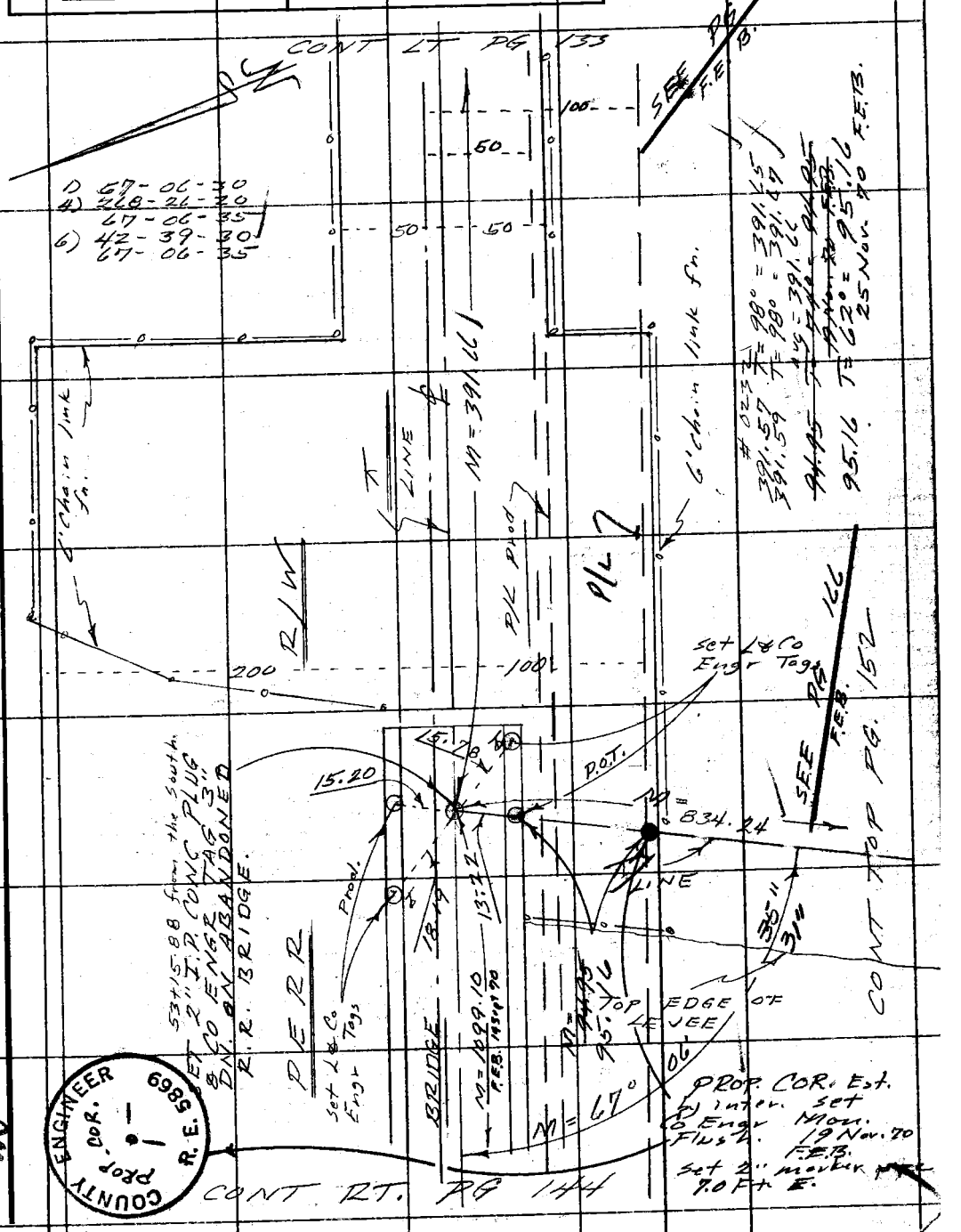

Note: Any Additions or Changes on This Sheet Must be Made or Circled in Red Ink With Date and Name of Person Making Change.

Do not extend this side of this line.

PLEASE RETURN TO
COUNTY OF LOS ANGELES
DEPARTMENT OF COUNTY ENGINEER
403 LOS ANGELES COUNTY ENGINEERING BLDG.

COUNTY ENGINEER PROP. COR. R. E. 5869

76F309S CE#310 3-68

F. B. 2327 PG. 144

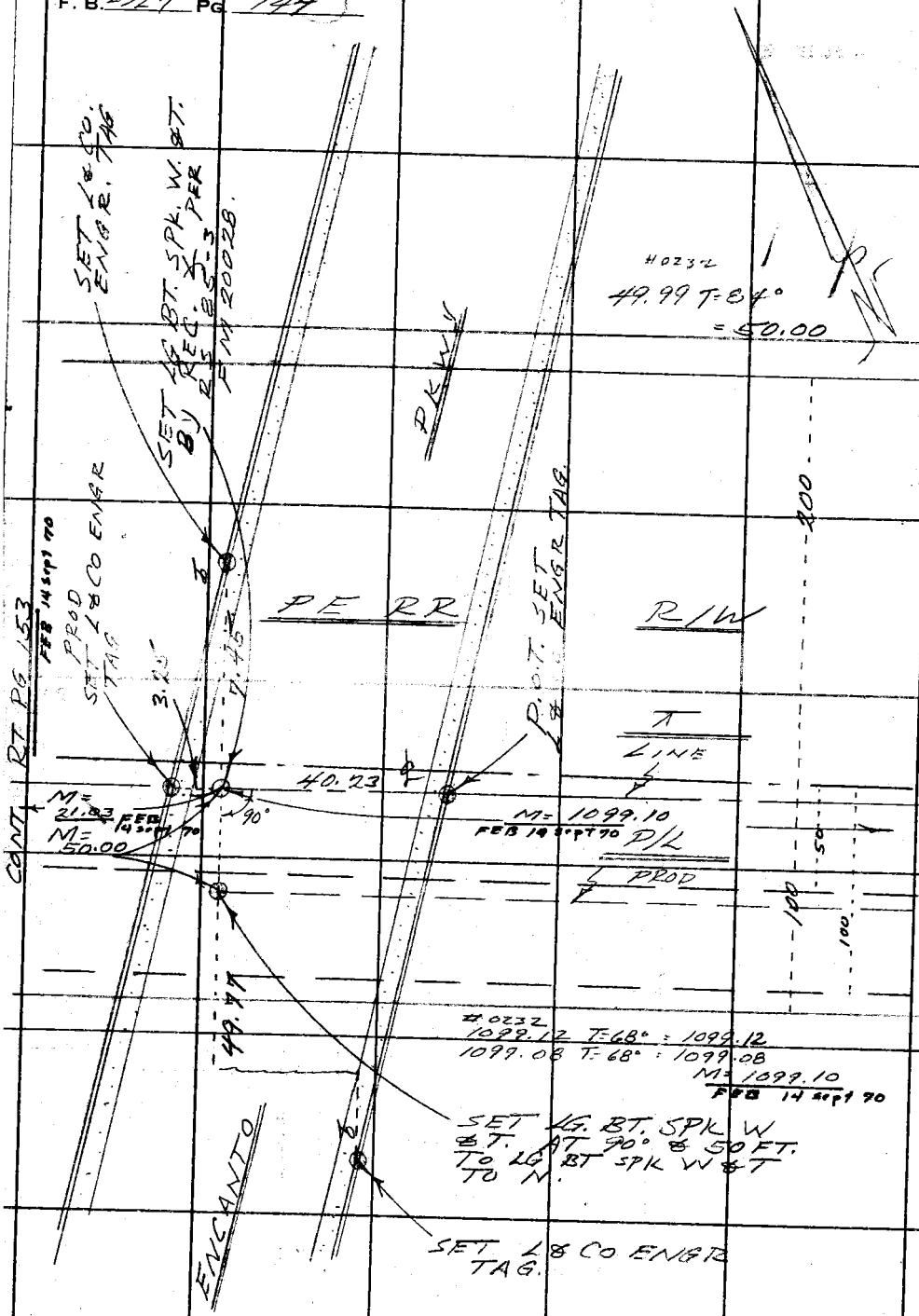

W.S. 47, B-1

PLEASE RETURN TO
COUNTY OF LOS ANGELES
DEPARTMENT OF COUNTY ENGINEER
403 LOS ANGELES COUNTY ENGINEERING BLDG.

Do not extend this side of this line.

Note: Any Additions or Changes on This Sheet Must be Made or Circled in Red Ink With Date and Name of Person Making Change.

Notes Ck'd by R. HILARIO	Survey of Santa Fe Dam Rec Area
Map No. B-5158	JN 0055.16 Tape 0232 Std 68 °F
Office Work G. H. BOYER	Surveyed by FE Brooks
Checked R. HILARIO	Notes F.E.B. Date 23 July 70
Date 1-13-72	Indexed C. J. GALLI JUL 16 70

F. B. 2327 PG. 145

CONT BOT PG 146



CONT LT PG 121

Note: Any Additions or Changes on This Sheet Must be Made or Circled in Red Ink With Date and Name of Person Making Change.

PLEASE RETURN TO
COUNTY OF LOS ANGELES
DEPARTMENT OF COUNTY ENGINEER
403 LOS ANGELES COUNTY ENGINEERING BLDG.

Do not extend this side of this line.

76F3095 CE#310 3-68

F. B. 2327 PG 146 CONT BOT PG 147

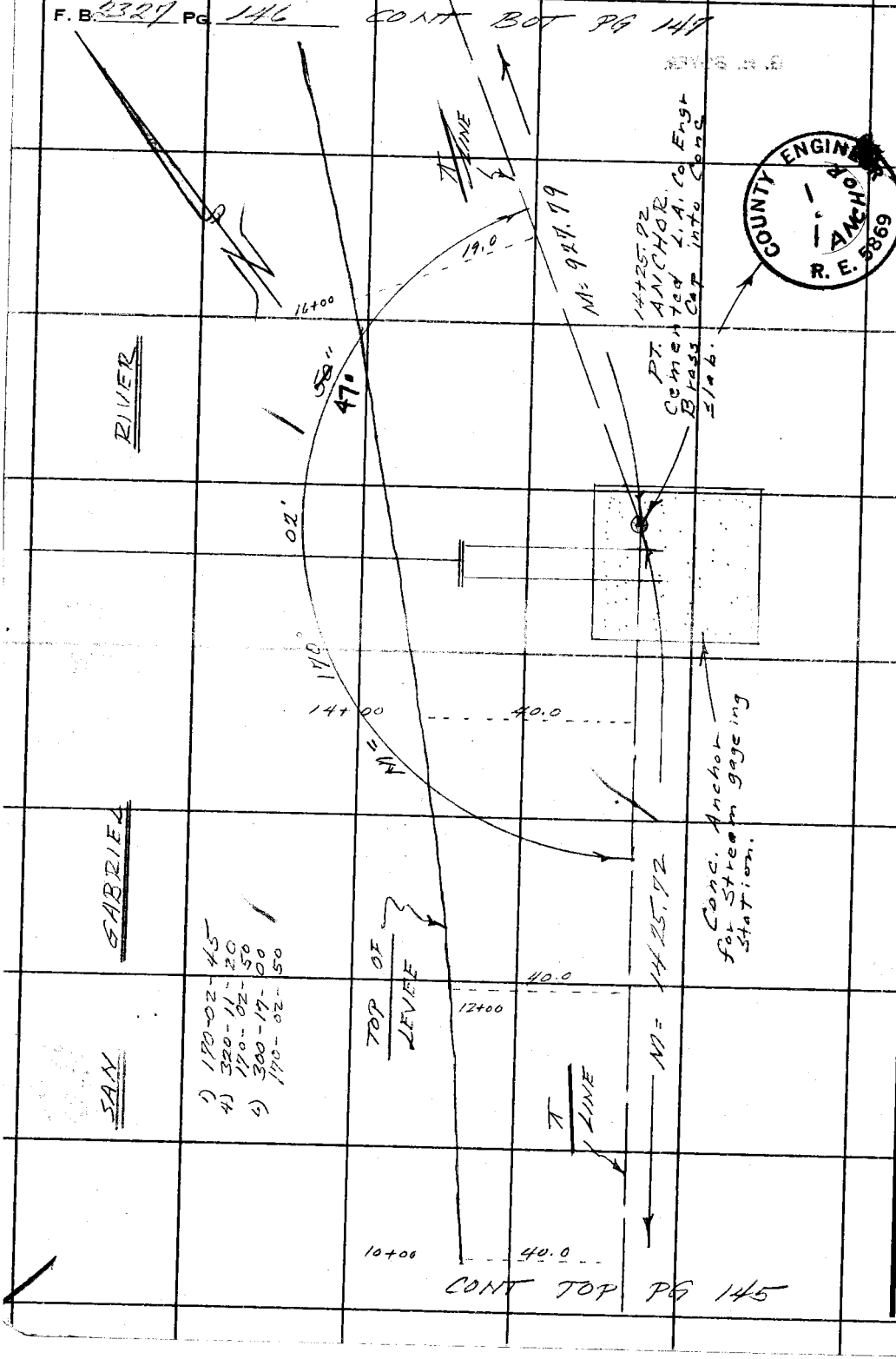

W.S. 47, A-2

COUNTY ENGINEER
ANCHOR
R. E. 5869

PLEASE RETURN TO
COUNTY OF LOS ANGELES
DEPARTMENT OF COUNTY ENGINEER
403 LOS ANGELES COUNTY ENGINEERING BLDG.

Do not extend this side of this line.

Note: Any Additions or Changes on This Sheet Must be Made or Circled in Red Ink With Date and Name of Person Making Change.

Notes Ck'd by R. HILARIO	Survey of Santa Fe Dam Rec Area
Map No. B-5158	JN 0055.16 Tape 6232 Std 68 °F
Office Work G. H. BOYER	Surveyed by FE Brooks
Checked R. HILARIO	Notes FEB Date 23 July 70
Date 1-13-72	Indexed C. J. GALLI JUL 16 70

F. B. 7327 PG. 147

CONT RT PG 136
" BOT PG 155



CONT TOP PG 146

Note: Any Additions or Changes on This Sheet Must be Made or Circled in Red Ink With Date and Name of Person Making Change.

PLEASE RETURN TO
COUNTY OF LOS ANGELES
DEPARTMENT OF COUNTY ENGINEER
403 LOS ANGELES COUNTY ENGINEERING BLDG.

Do not extend this side of this line.

76F309S CE#310 3-68

F. B. 2327 PG. 148

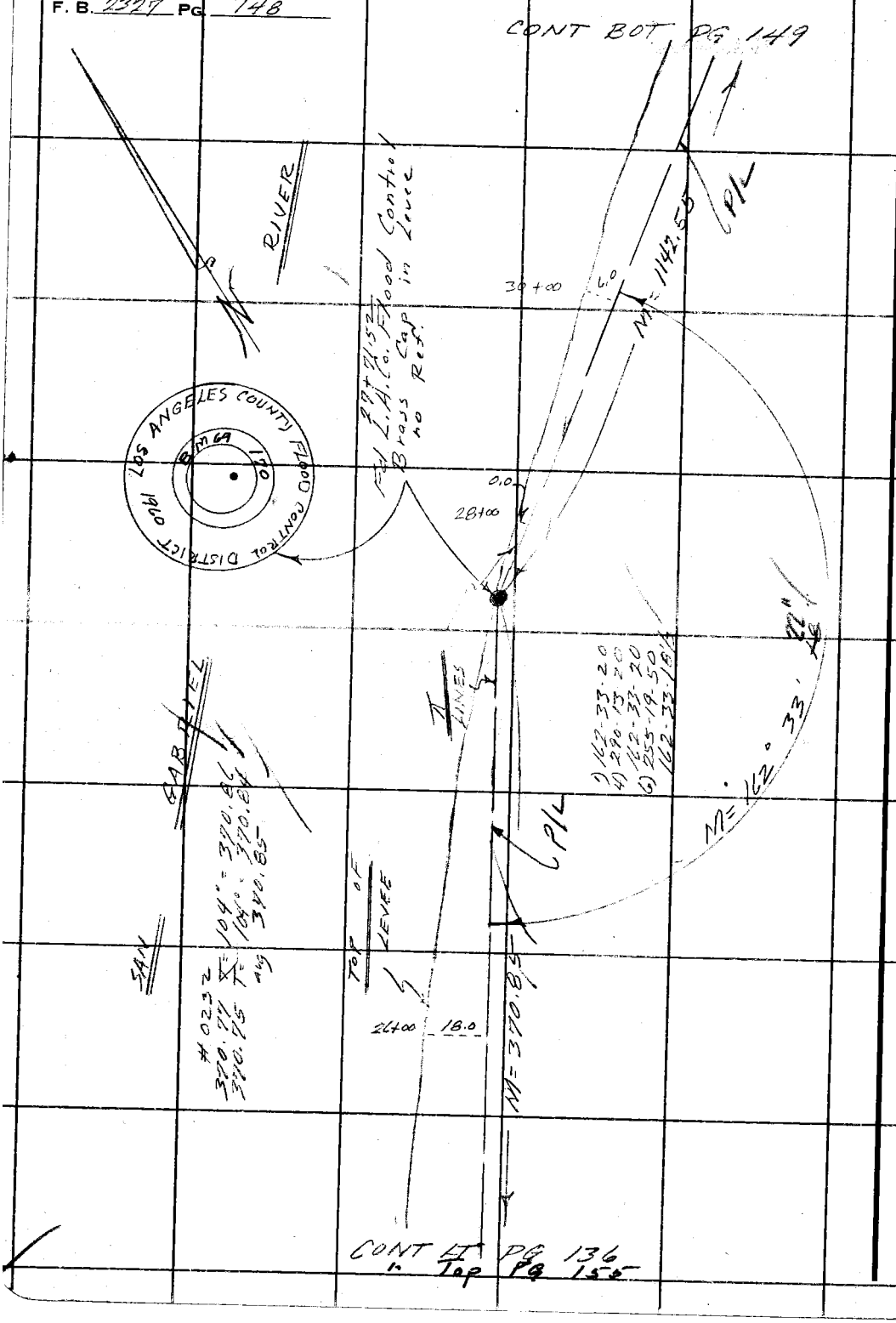

W.S. 47 A-2

PLEASE RETURN TO
COUNTY OF LOS ANGELES
DEPARTMENT OF COUNTY ENGINEER
403 LOS ANGELES COUNTY ENGINEERING BLDG.

Do not extend this side of this line.

Note: Any Additions or Changes on This Sheet Must be Made or Circled in Red Ink With Date and Name of Person Making Change.

76F309S CE#310 3-68

PLEASE RETURN TO
COUNTY OF LOS ANGELES
DEPARTMENT OF COUNTY ENGINEER
403 LOS ANGELES COUNTY ENGINEERING BLDG.

Note: Any Additions or Changes on This Sheet Must be Made or Circled in Red Ink With Date and Name of Person Making Change.

Do not extend this side of this line.

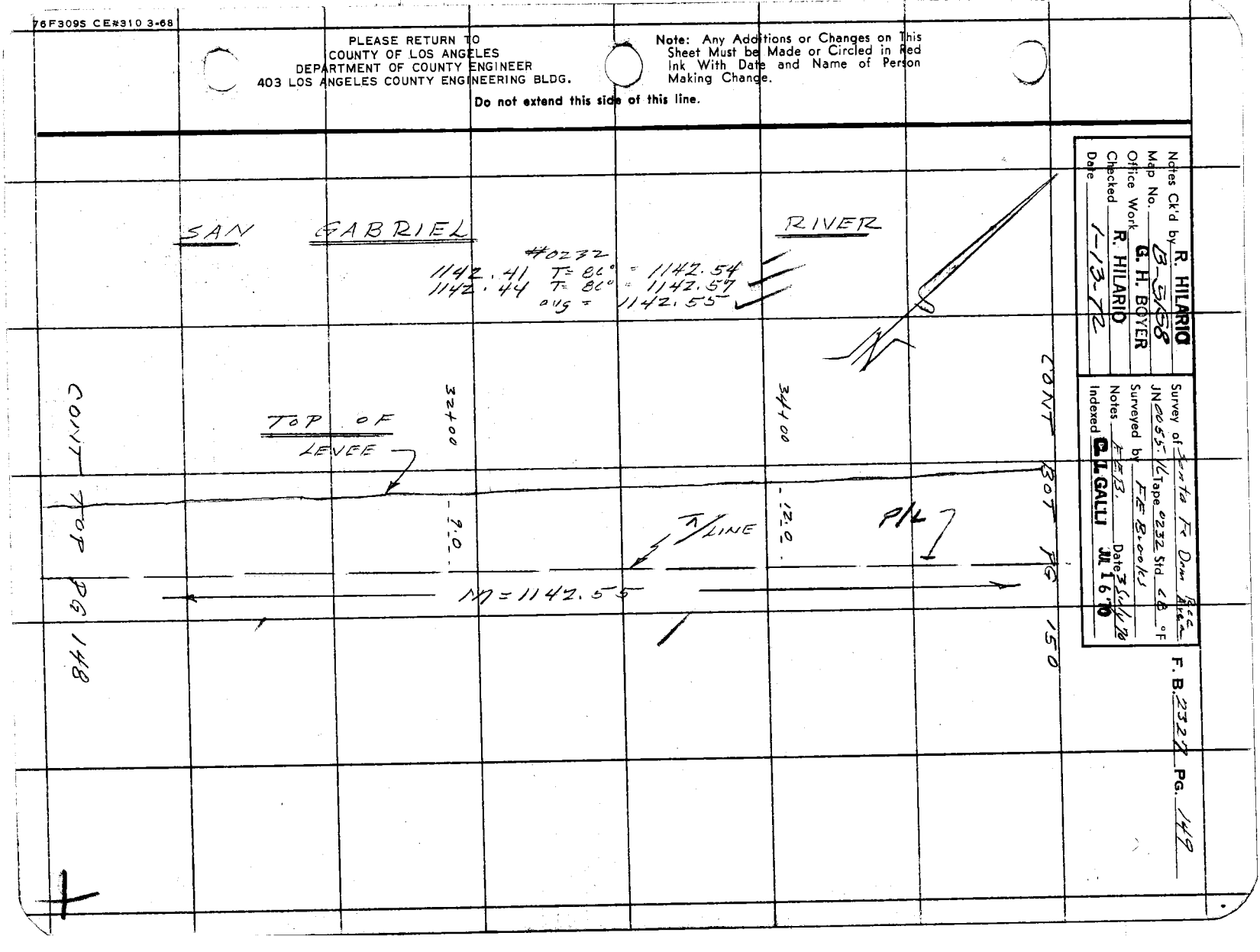

PLEASE RETURN TO
COUNTY OF LOS ANGELES
DEPARTMENT OF COUNTY ENGINEER
403 LOS ANGELES COUNTY ENGINEERING BLDG.

Note: Any Additions or Changes on This Sheet Must be Made or Circled in Red Ink With Date and Name of Person Making Change.

Do not extend this side of this line.

W S47 B-2

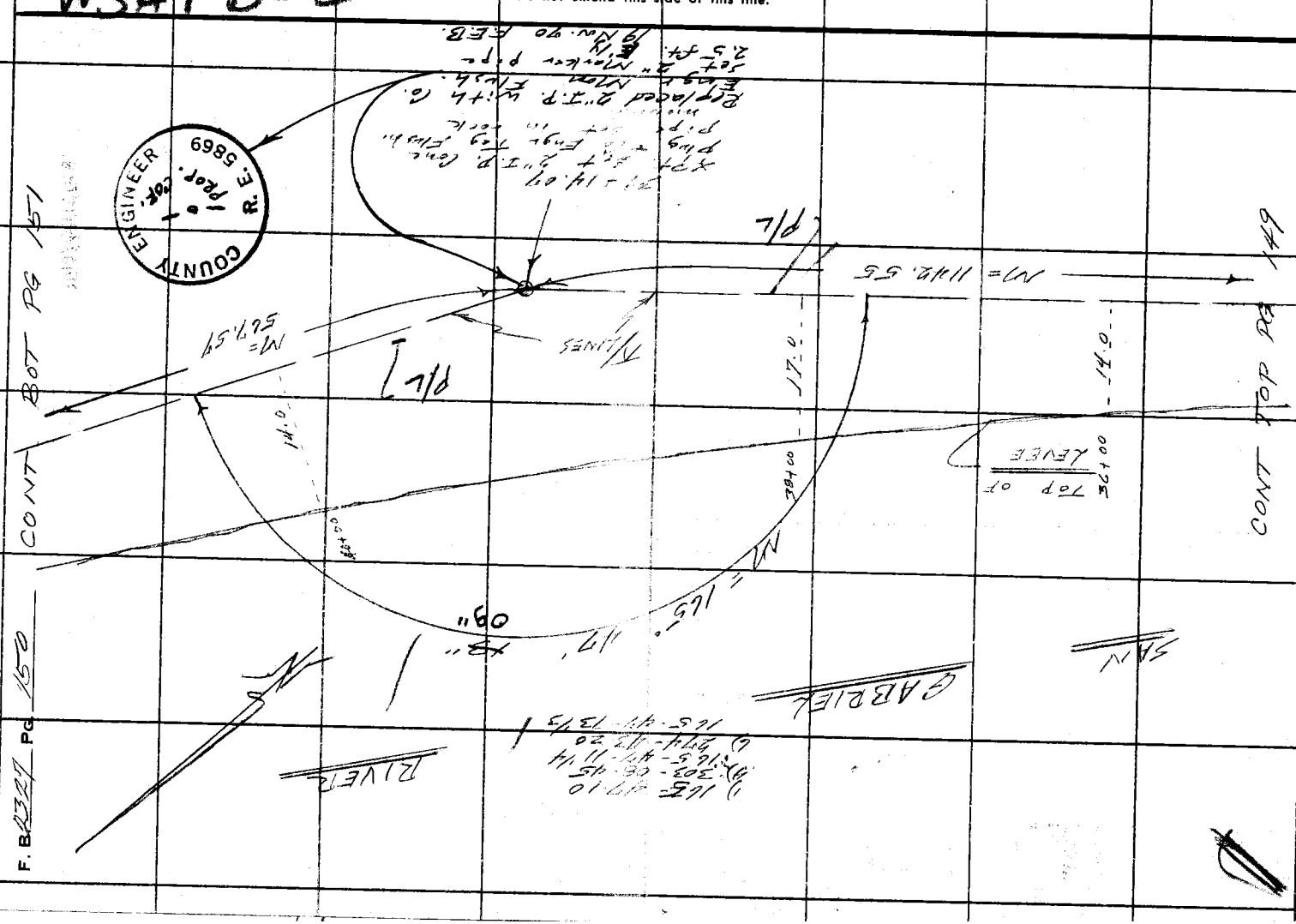

Notes Ck'd by R. HILARIO	Survey of Santa Fe Dam Rec Area
Map No. B-3158	JN 0055.16 Tape 0232 Std 68 °F
Office Work G. H. BOYER	Surveyed by FE Brooks
Checked R. HILARIO	Notes FEB. Date 3 July 70
Date 1-13-72	Indexed D. J. GALLI JUL 16 70

F. B. 2327 PG. 151

CONT BOT PG 152

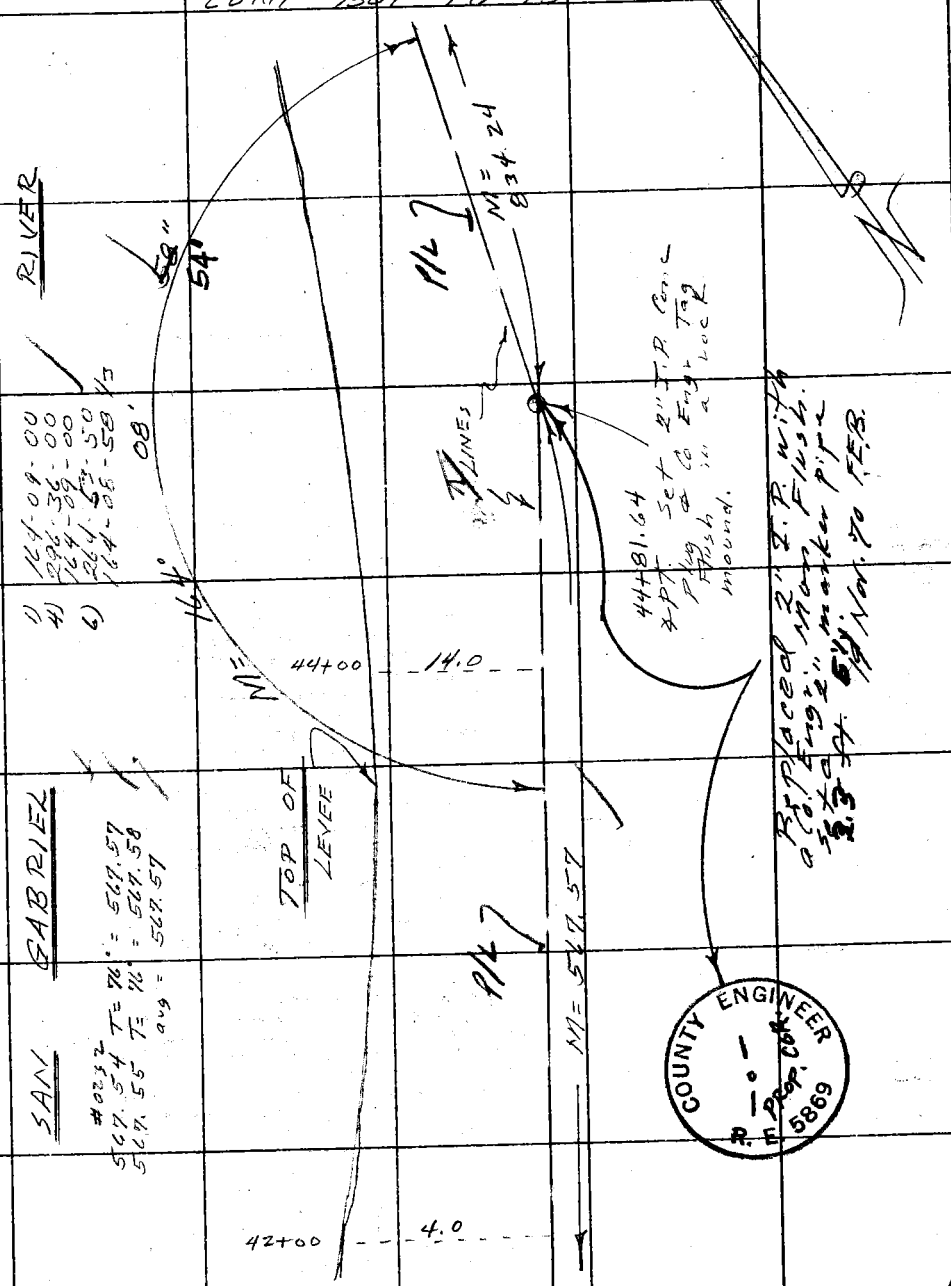

CONT TOP PG 150

Note: Any Additions or Changes on This Sheet Must be Made or Circled in Red Ink With Date and Name of Person Making Change.

PLEASE RETURN TO
COUNTY OF LOS ANGELES
DEPARTMENT OF COUNTY ENGINEER
403 LOS ANGELES COUNTY ENGINEERING BLDG.

Do not extend this side of this line.

76F309S CE#310 3-68

F. B. 2327 PG 152

CONT RT PG 143
CONT BOT PG 166



PLEASE RETURN TO
COUNTY OF LOS ANGELES
DEPARTMENT OF COUNTY ENGINEER
403 LOS ANGELES COUNTY ENGINEERING BLDG.

Do not extend this side of this line.

Note: Any Additions or Changes on This Sheet Must be Made or Circled in Red Ink With Date and Name of Person Making Change.

Notes Ck'd by R. HILARIO	Survey of Santa Fe Dam Rec Area
Map No. B-5158	JN 0055.16 Tape 0232 Std 68 °F
Office Work G. H. BOYER	Surveyed by F E Brooks
Checked R. HILARIO	Notes F.E.B. Date 14 Sept 70
Date 1-13-72	Indexed C. L. GALLI SEP 15 70

F. B. 2327 PG. 153

W.S.47 B-1

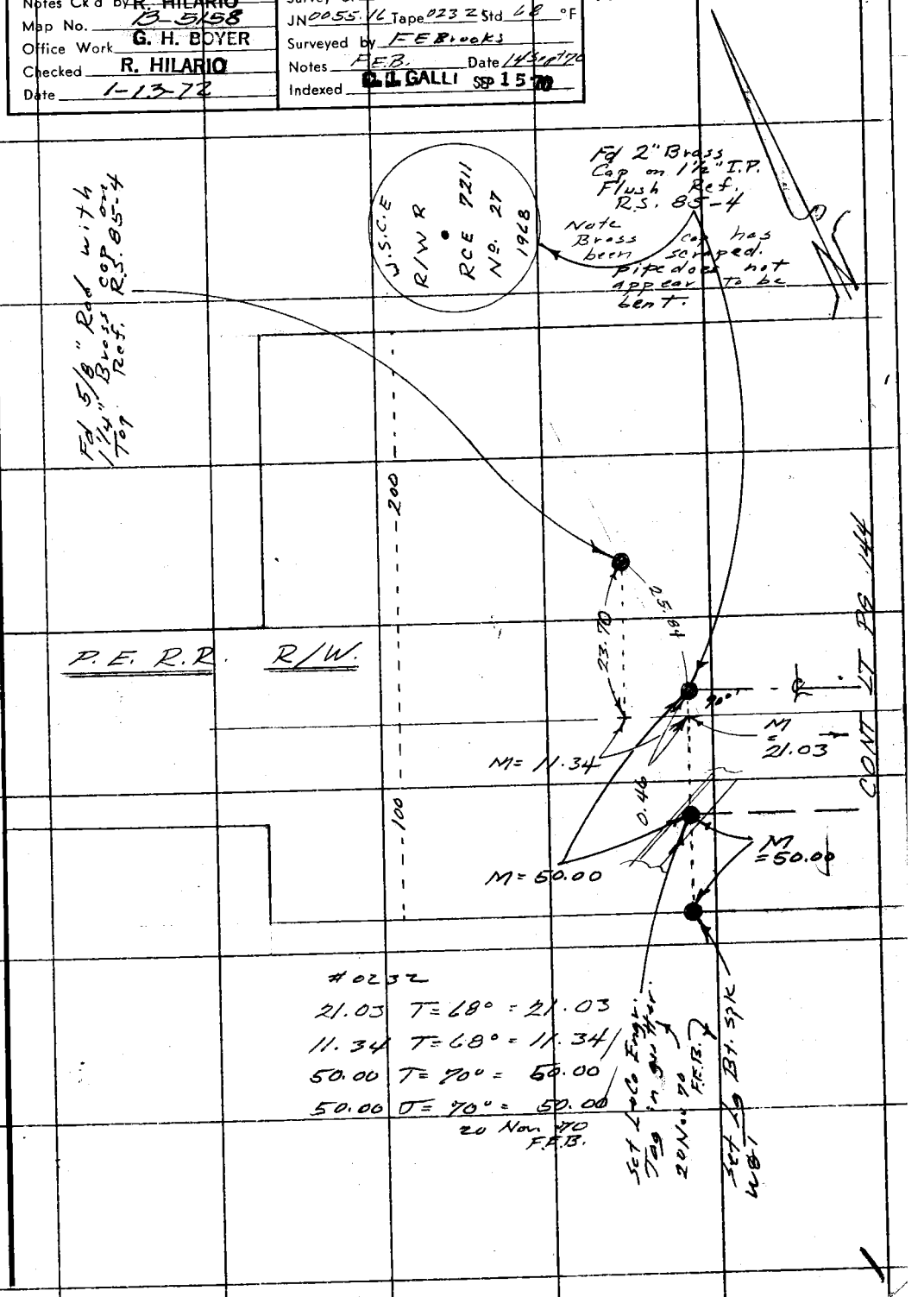

#0232

21.03 T = 68° = 21.03

11.34 T = 68° = 11.34

50.00 T = 70° = 50.00

50.00 T = 70° = 50.00

20 Nov 70 F.E.B.

Note: Any Additions or Changes on This Sheet Must be Made or Circled in Red Ink With Date and Name of Person Making Change.

Do not extend this side of this line.

PLEASE RETURN TO
COUNTY OF LOS ANGELES
DEPARTMENT OF COUNTY ENGINEER
403 LOS ANGELES COUNTY ENGINEERING BLDG.

76F309S CE#310 3-68

F. B. 2327 PG. 154

BLANK

PLEASE RETURN TO
COUNTY OF LOS ANGELES
DEPARTMENT OF COUNTY ENGINEER
403 LOS ANGELES COUNTY ENGINEERING BLDG.

Do not extend this side of this line.

Note: Any Additions or Changes on This Sheet Must Be Made or Circled in Red Ink With Date and Name of Person Making Change.

W.S. 47, A-2

Notes Ck'd by R. HILARIO	Survey of Santa Fe Dam Rec. Area
Map No. B-5158	JN 0055.16 Tape 0232 Std 68 °F
Office Work G. H. BOYER	Surveyed by FE Brooks
Checked R. HILARIO	Notes F.E.B. Date 17 Nov 70
Date 1-13-72	Indexed C. J. GALLI DEC 14 '70

F. B. 2327 PG. 155

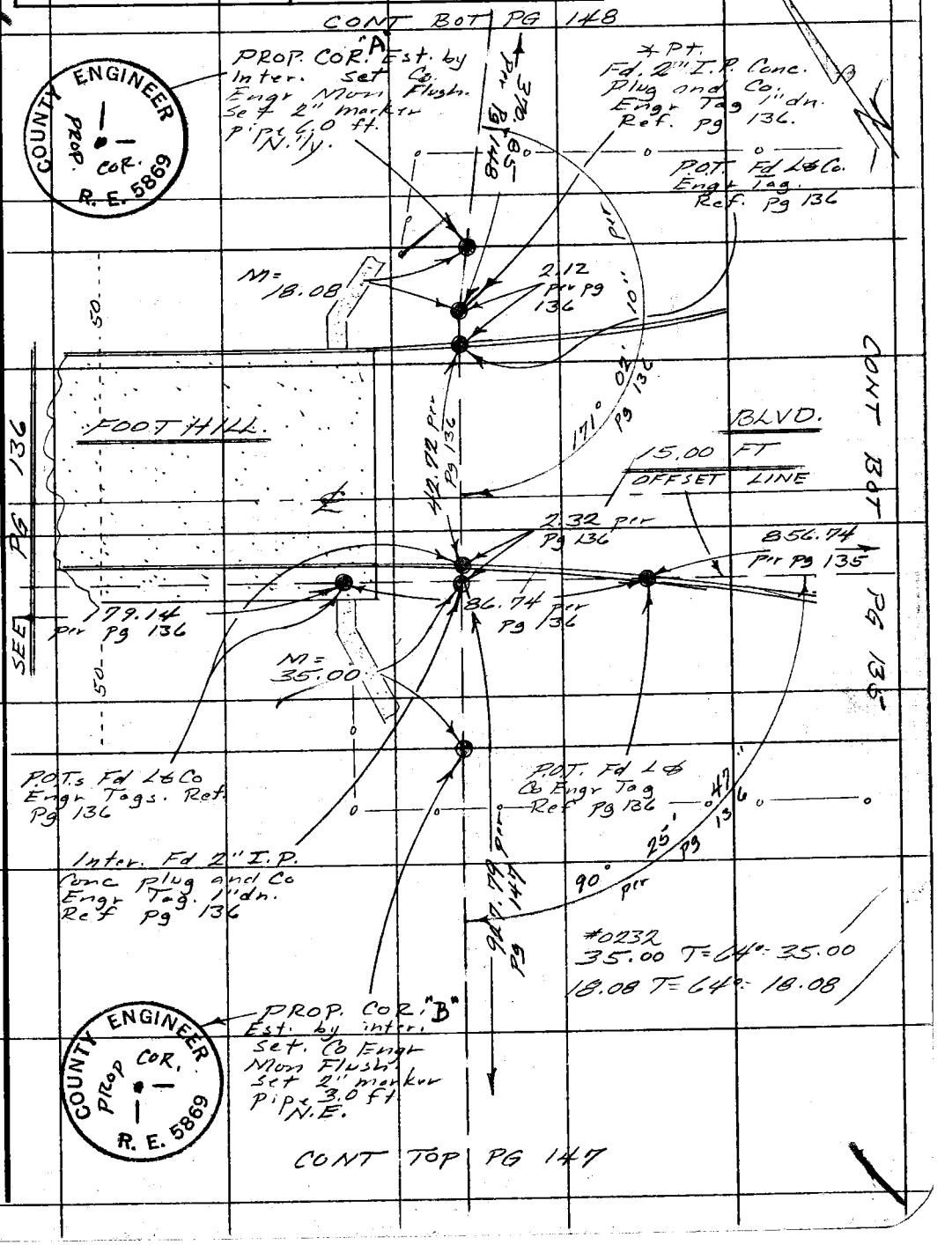

Note: Any Additions or Changes on This Sheet Must be Made or Circled in Red Ink With Date and Name of Person Making Change.

Do not extend this side of this line.

PLEASE RETURN TO
COUNTY OF LOS ANGELES
DEPARTMENT OF COUNTY ENGINEER
403 LOS ANGELES COUNTY ENGINEERING BLDG.

76F309S CE#310 3-68

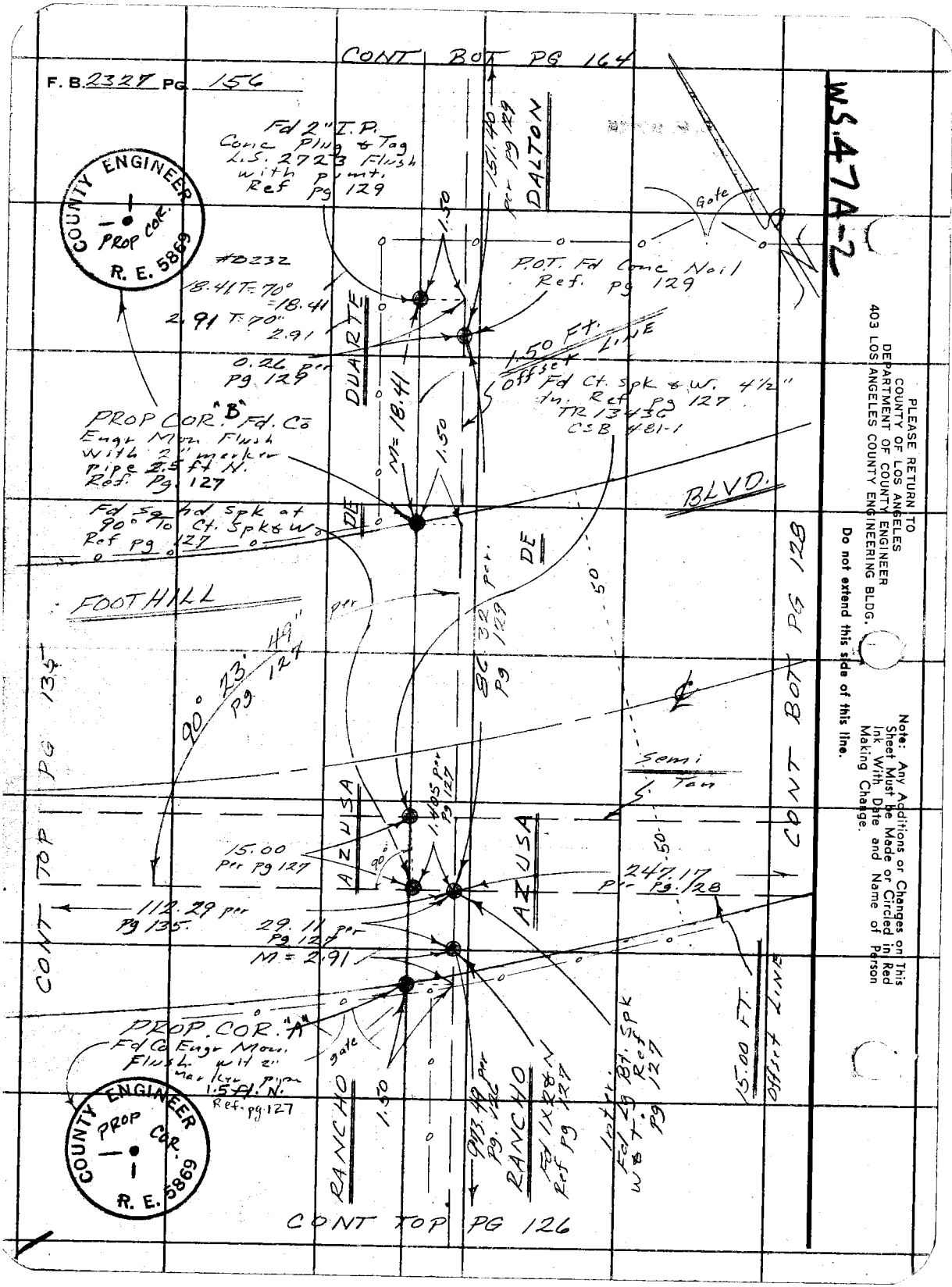

PLEASE RETURN TO
COUNTY OF LOS ANGELES
DEPARTMENT OF COUNTY ENGINEER
403 LOS ANGELES COUNTY ENGINEERING BLDG.

Do not extend this side of this line.

Note: Any Additions or Changes on This Sheet Must be Made or Circled in Red Ink With Date and Name of Person Making Change.

Notes Ck'd by R. HILARIO	Survey of Santa Fe Dom Rec Avec
Map No. B-5158	JN 0055.16 Tape 0232 Std 68 °F
Office Work G. H. BOYER	Surveyed by FEBrooks
Checked R. HILARIO	Notes F.E.B. Date 30 Nov 70
Date 1-13-72	Indexed C. J. GAMT DEC 14 70

F. B. 2327 PG. 157

WS 47, B1

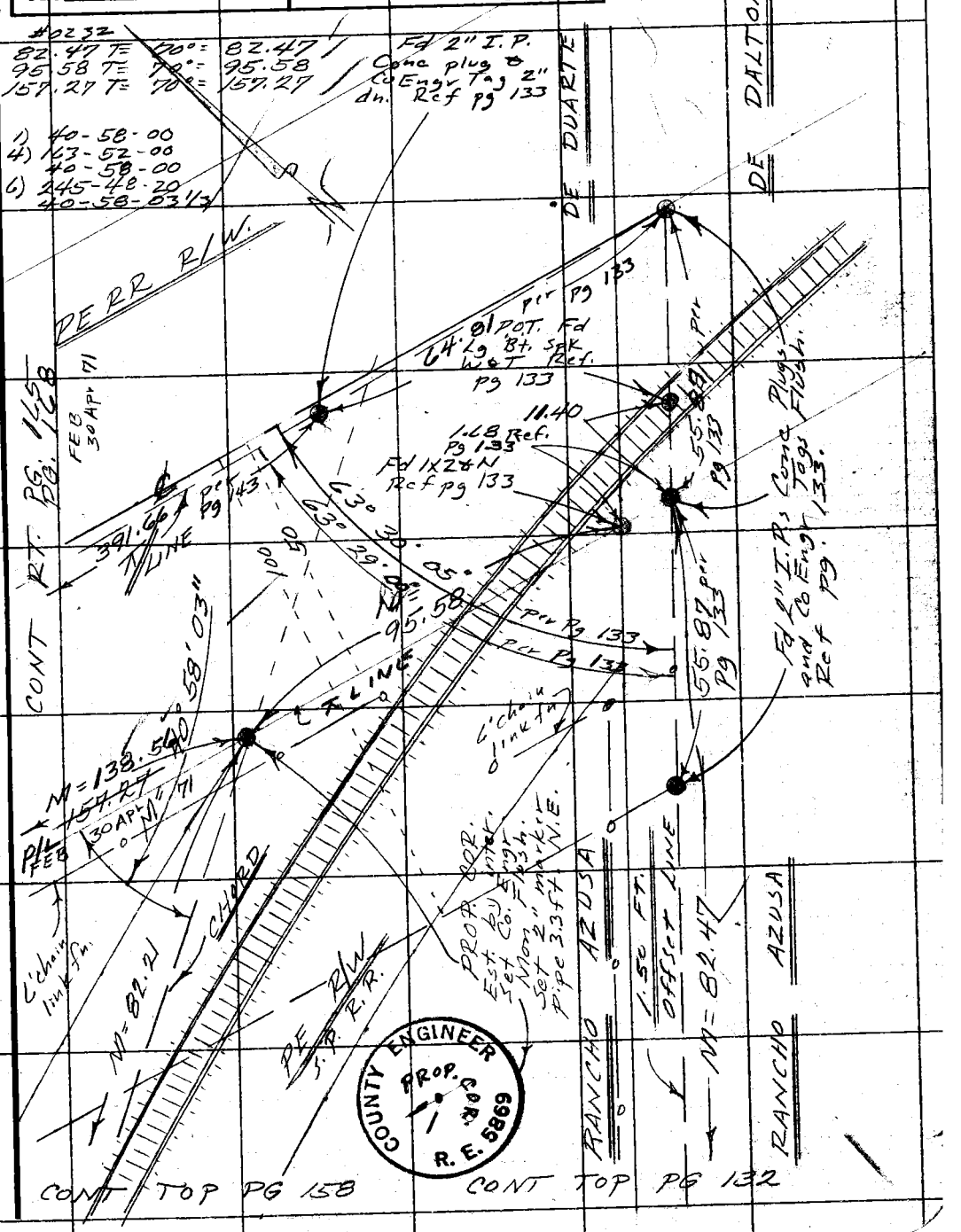

Note: Any Additions or Changes on This Sheet Must be Made or Circled in Red Ink With Date and Name of Person Making Change.

Do not extend this side of this line.

PLEASE RETURN TO
COUNTY OF LOS ANGELES
DEPARTMENT OF COUNTY ENGINEER
403 LOS ANGELES COUNTY ENGINEERING BLDG.

76F3095 CE#310 3-68

F. B. 2327 PG. 158

CONT BOT PG 157

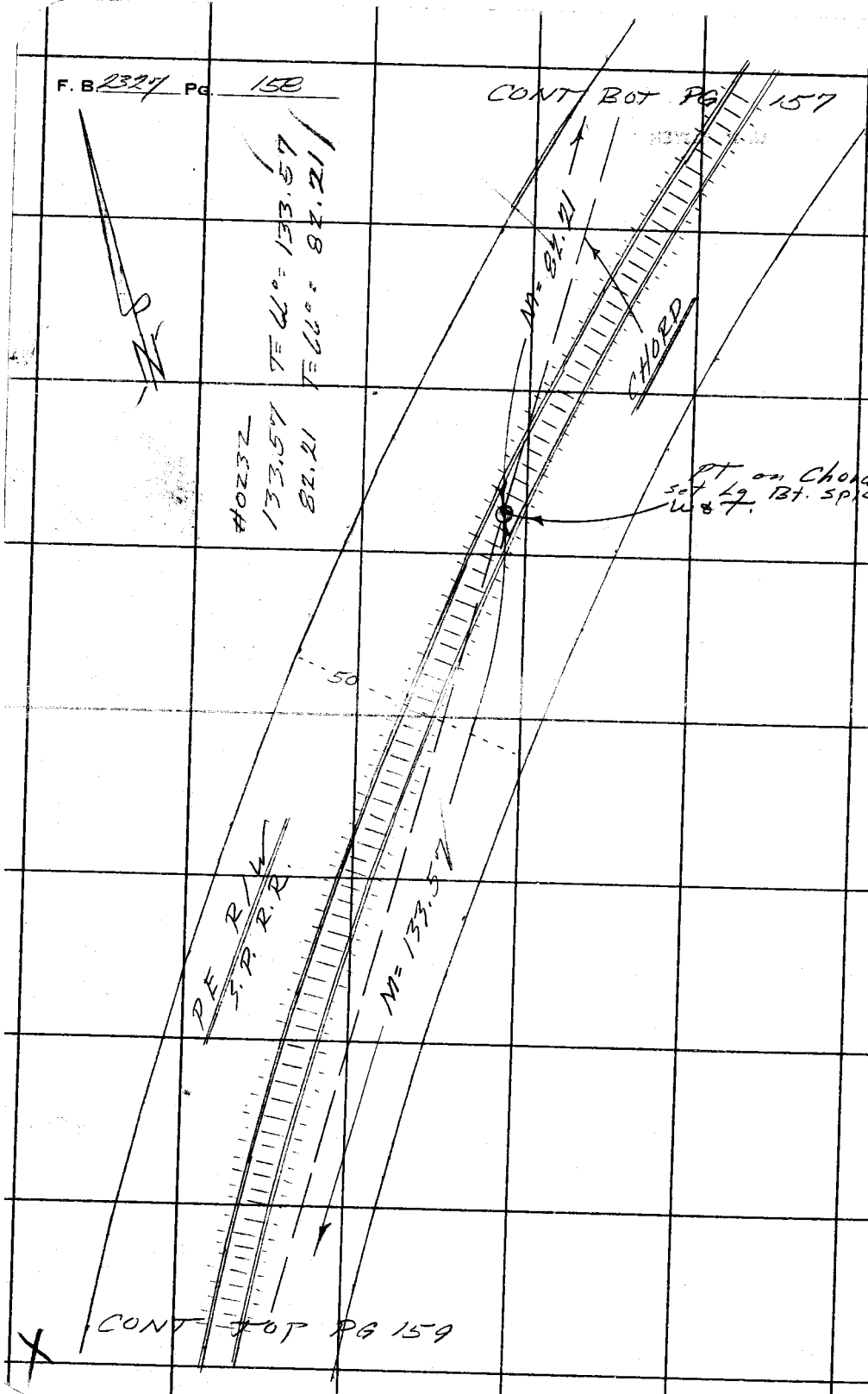

CONT TOP PG 159

PLEASE RETURN TO
COUNTY OF LOS ANGELES
DEPARTMENT OF COUNTY ENGINEER
403 LOS ANGELES COUNTY ENGINEERING BLDG.

Do not extend this side of this line.

Note: Any Additions or Changes on This Sheet Must be Made or Circled in Red Ink With Date and Name of Person Making Change.

Notes Ck'd by R. HILARIO	Survey of Santa Fe Dam Rec Ave
Map No. B-5158	JN 0055.16 Tape 0232 Std 68 °F
Office Work G. H. BOYER	Surveyed by FE Brooks
Checked R. HILARIO	Notes FEB. Date 2 Dec 70
Date 1-13-72	Indexed G. L. GALLI DEC 14 '70

F. B. 2327 PG. 159

W.S. 47 B-2

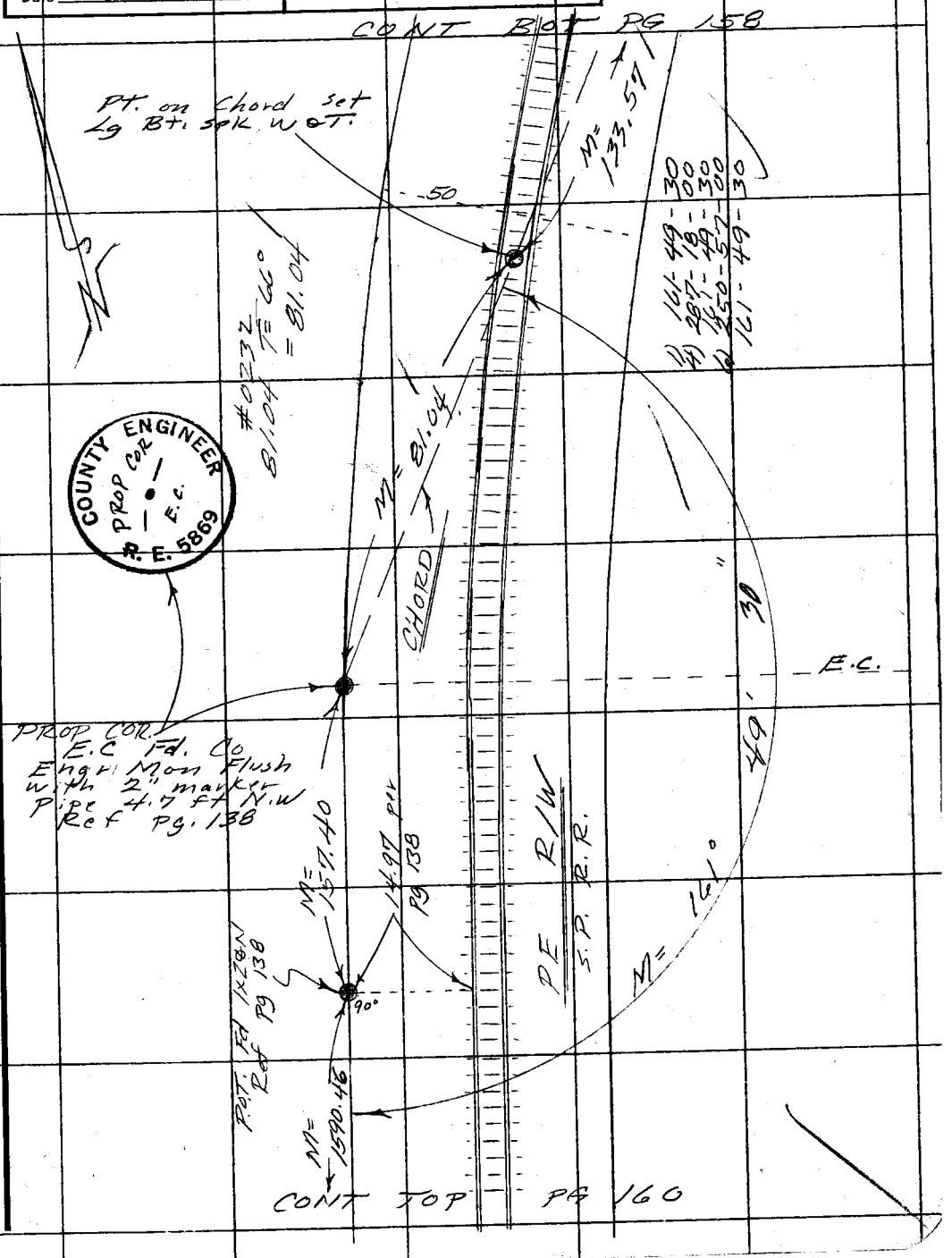

Note: Any Additions or Changes on This Sheet Must be Made or Circled in Red Ink With Date and Name of Person Making Change.

PLEASE RETURN TO
COUNTY OF LOS ANGELES
DEPARTMENT OF COUNTY ENGINEER
403 LOS ANGELES COUNTY ENGINEERING BLDG.

Do not extend this side of this line.

76F3095 CE#310 3-68

F. B. 2327 PG. 160 CONT BOT PG 159

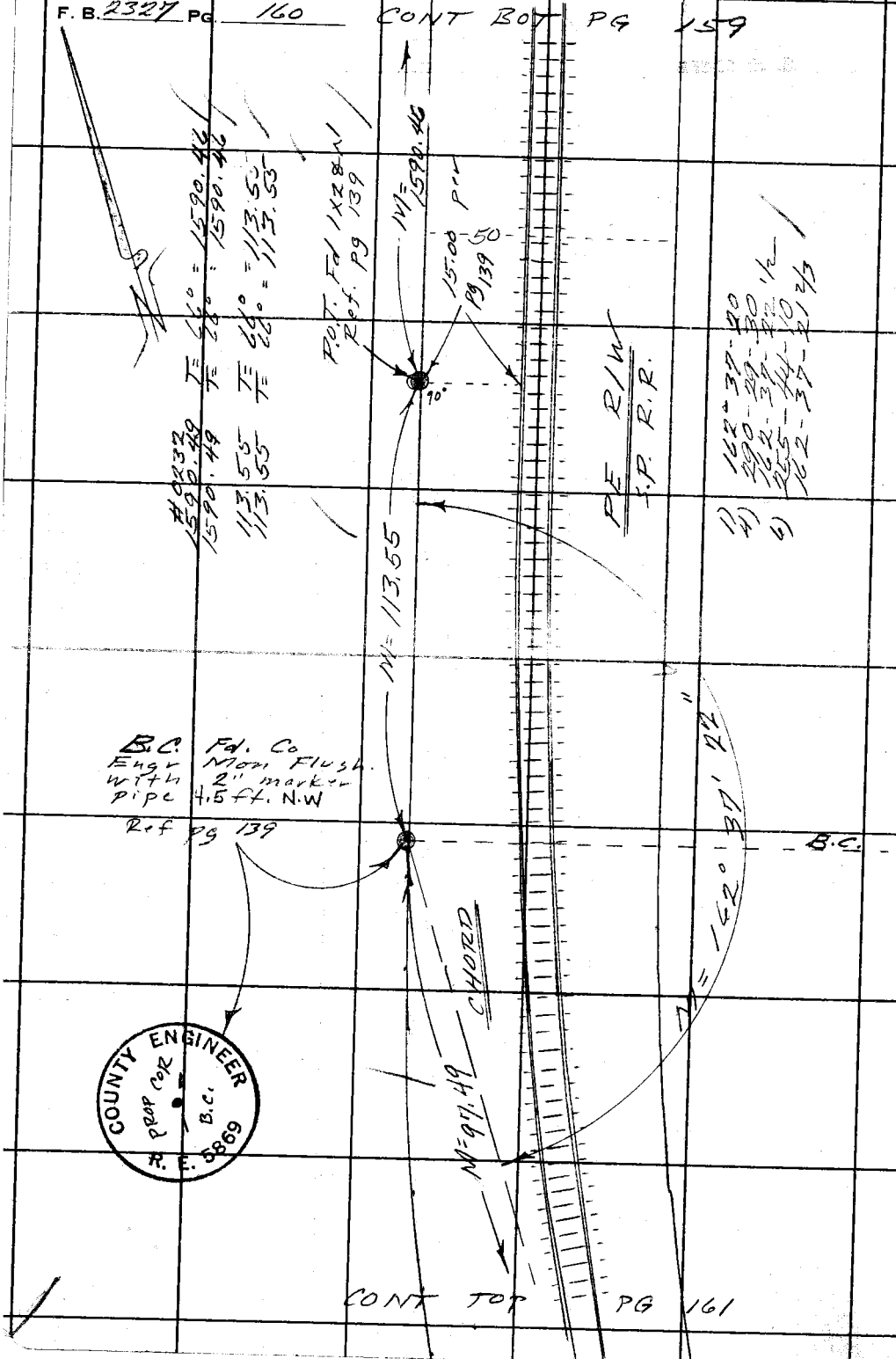

CONT TOP PG 161

WS47A-2

PLEASE RETURN TO
COUNTY OF LOS ANGELES
DEPARTMENT OF COUNTY ENGINEER
403 LOS ANGELES COUNTY ENGINEERING BLDG.

Do not extend this side of this line.

Note: Any Additions or Changes on This Sheet Must be Made or Circled in Red Ink With Date and Name of Person Making Change.

Notes Ck'd by R. HILARIO	Survey of Santa Fe Dam Rec Area
Map No. B 131-58	JN 0055 16 Tape 0232 Std 68 °F
Office Work G. H. BOYER	Surveyed by F E Brooks
Checked R. HILARIO	Notes F.E.B. Date 2 Dec 70
Date 1-13-72	Indexed G. J. GAINO DEC 14 '70

F. B. 2327 PG. 161

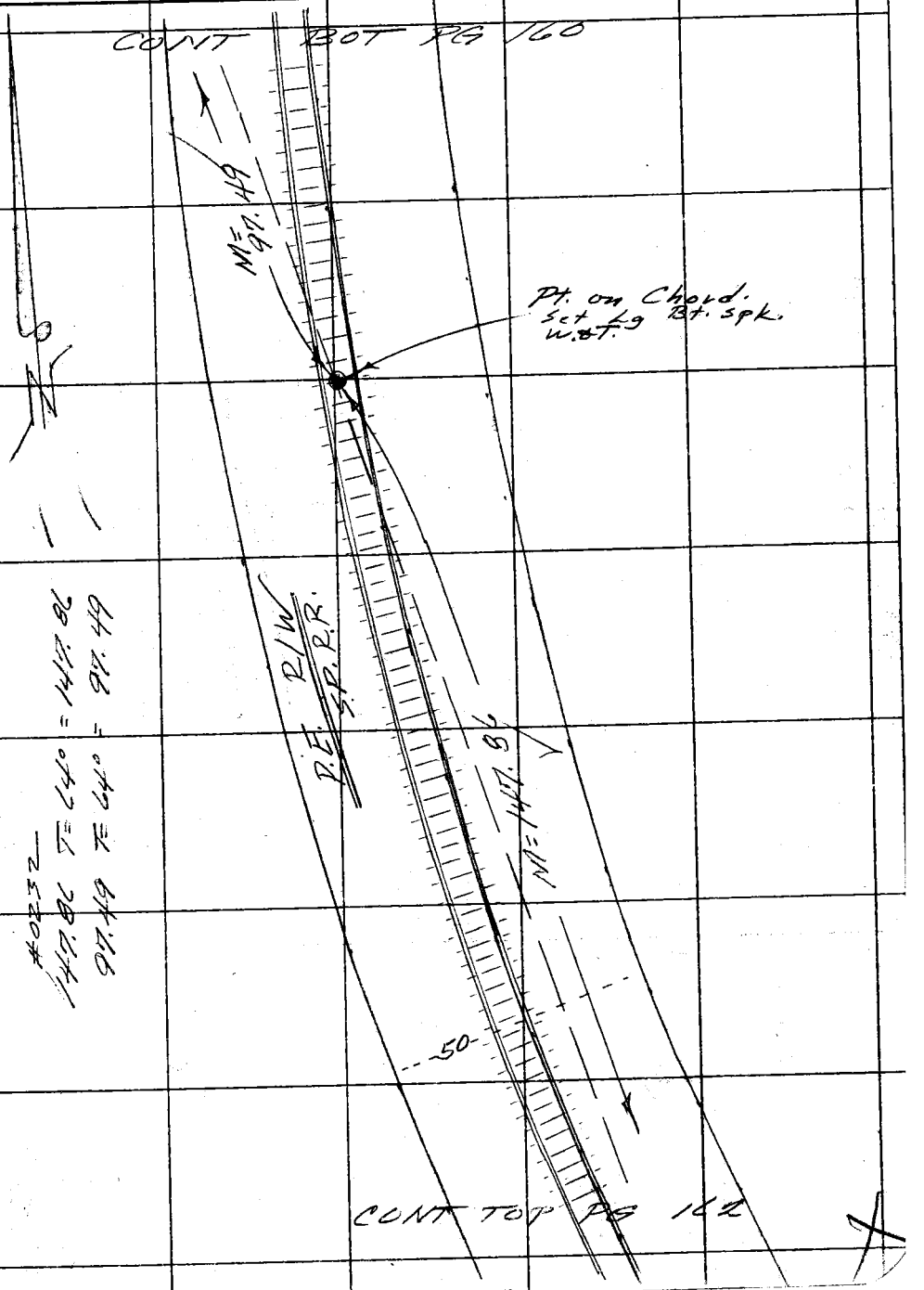

Note: Any Additions or Changes on This Sheet Must be Made or Circled in Red Ink With Date and Name of Person Making Change.

PLEASE RETURN TO
COUNTY OF LOS ANGELES
DEPARTMENT OF COUNTY ENGINEER
403 LOS ANGELES COUNTY ENGINEERING BLDG.

Do not extend this side of this line.

76F309S CE#310 3-68

F. B. 2327 PG. 162

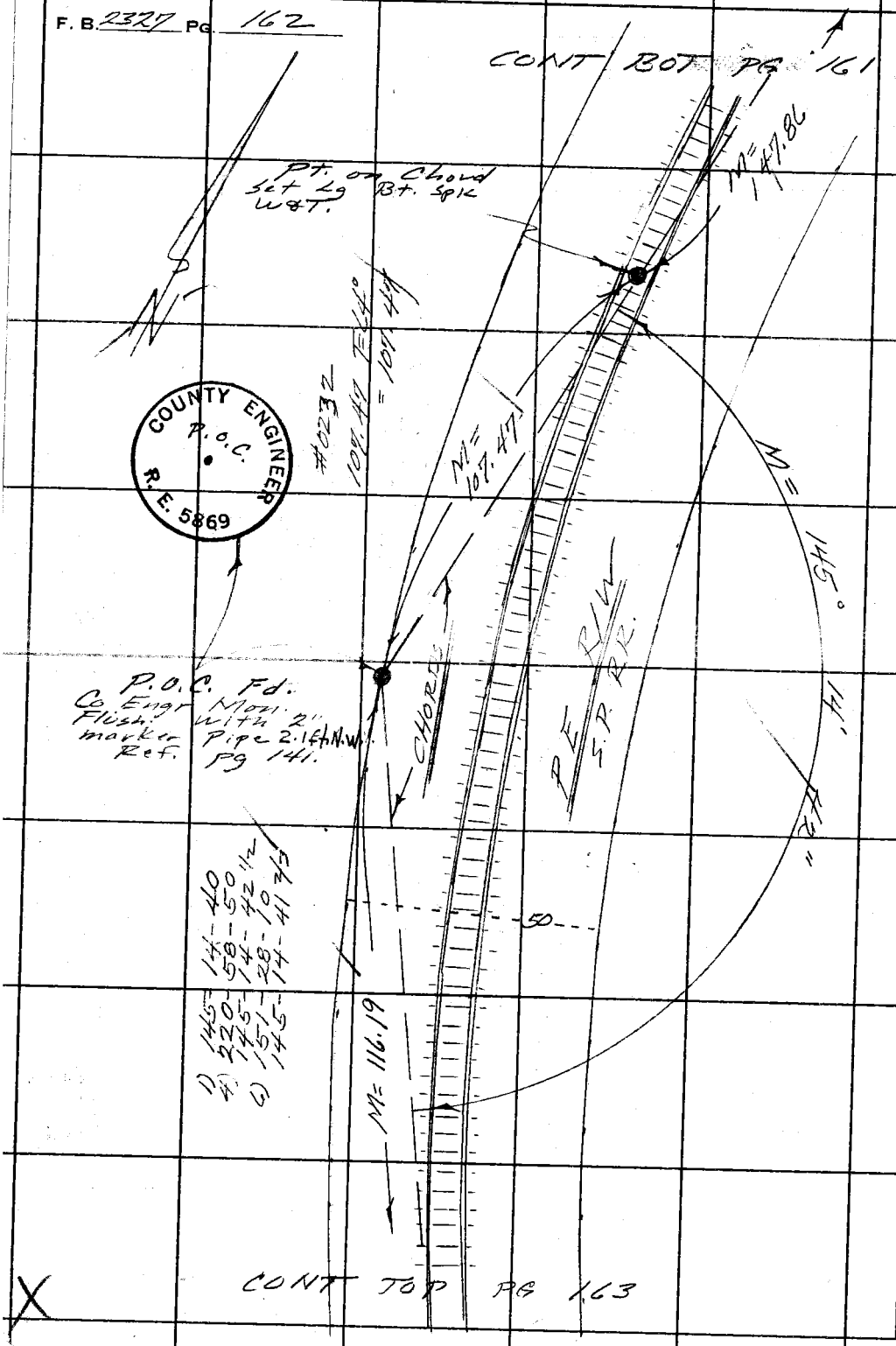

PLEASE RETURN TO
COUNTY OF LOS ANGELES
DEPARTMENT OF COUNTY ENGINEER
403 LOS ANGELES COUNTY ENGINEERING BLDG.

Do not extend this side of this line.

Note: Any Additions or Changes on This Sheet Must be Made or Circled in Red Ink With Date and Name of Person Making Change.

Notes Ck'd by R. HILARIO	Survey of Santo Fe Dam Rec Area
Map No. B-5158	JN 0055.16 Tape 0232 Std 68 °F
Office Work G. H. BOYER	Surveyed by F E Brooks
Checked R. HILARIO	Notes F.E.B. Date 2 Dec 70
Date 1-13-72	Indexed G. J. GALLO DEC 14 '70

F. B. 2327 PG. 163

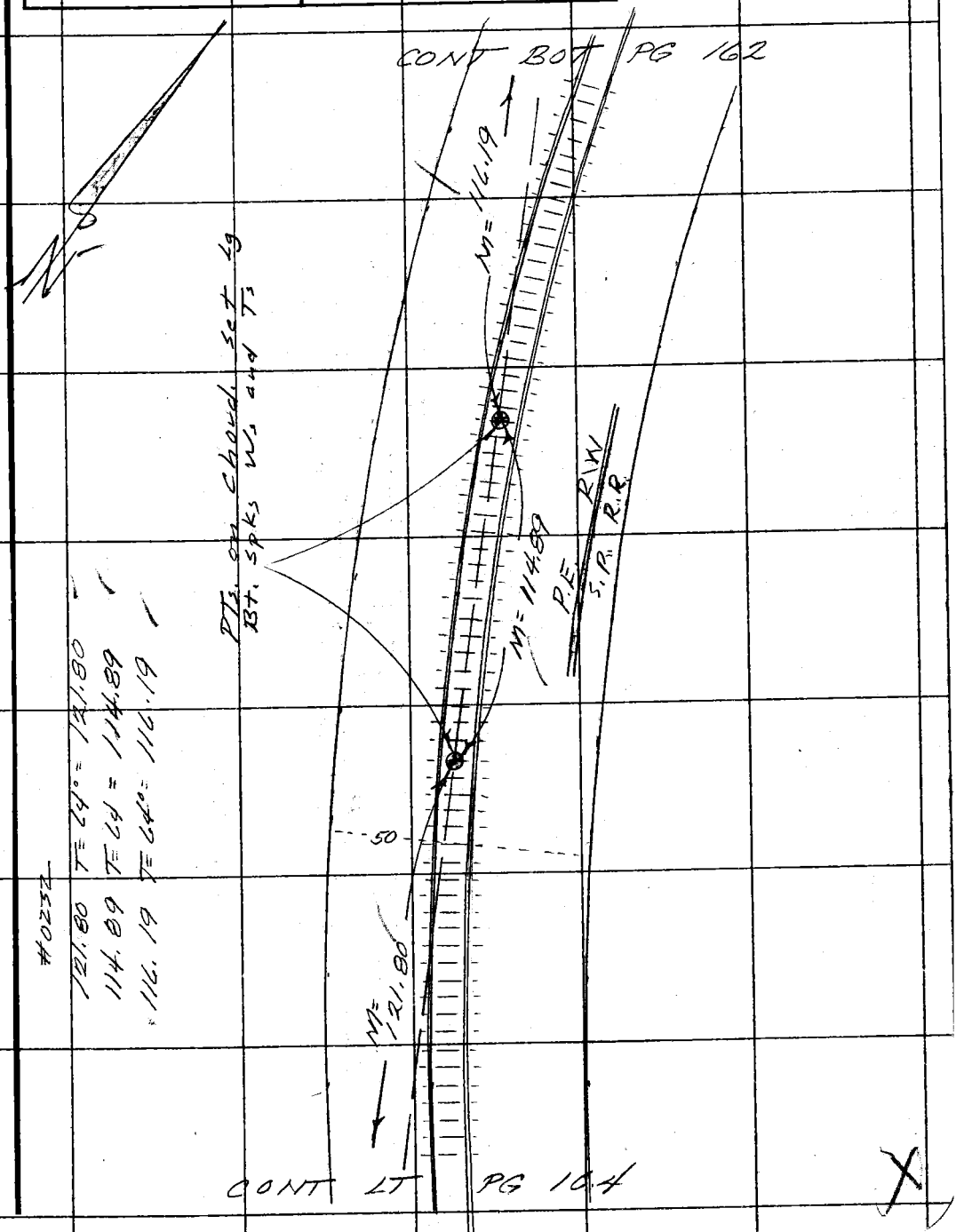

Note: Any Additions or Changes on This Sheet Must be Made or Circled in Red Ink With Date and Name of Person Making Change.

PLEASE RETURN TO
COUNTY OF LOS ANGELES
DEPARTMENT OF COUNTY ENGINEER
403 LOS ANGELES COUNTY ENGINEERING BLDG.

Do not extend this side of this line.

76F3095 CE#310 3-68

F. B. 2327 PG. 164

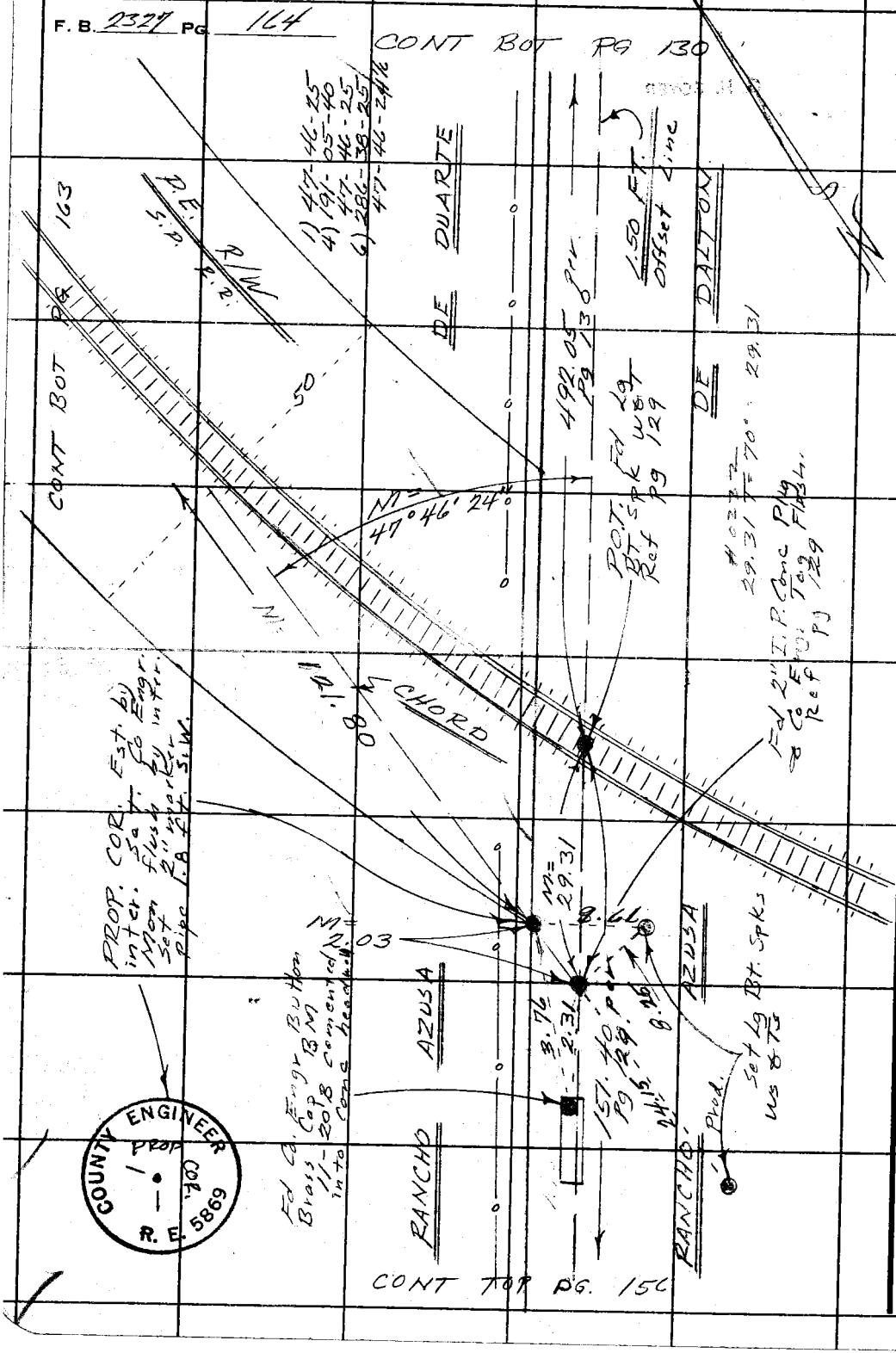

WS 47, A-2

PLEASE RETURN TO
COUNTY OF LOS ANGELES
DEPARTMENT OF COUNTY ENGINEER
403 LOS ANGELES COUNTY ENGINEERING BLDG.

Do not extend this side of this line.

Note: Any Additions or Changes on This Sheet Must be Made or Circled in Red Ink With Date and Name of Person Making Change.

Notes Ck'd by R. HILARIO	Survey of Santa Fe Dam Rec Area
Map No. B-5158	JN 0055.11 Tape 0232 Std LB °F
Office Work G. H. BOYER	Surveyed by F.E. Brooks
Checked R. HILARIO	Notes F.E.B. Date 30 Nov 70
Date 1-13-72	Indexed G. J. GAIN DEC 14

F. B. 2327 PG. 165

3.7
4.2

1) 90-00-00
4) 360-00-00
90-00-00
6) 180-00-00
90-00-00

1) 90-00-00
4) 360-00-00
90-00-00
6) 180-00-00
90-00-00

#0232
219.12 T=52° = 219.10
50.01 T=52° = 50.00

Prop Cor est at Rec & and dist (50.00) from the S.W. per OR 20630-177. Set a Co Engr Mon Flush. set a 2" marker pipe 2.3' N.W. 30 Apr 71 F.E.B.

SEE Pg 168 30 APR. 71 F.E.B.

T LINE

391.66 per Pg 143

PROP. COR. set at Rec. & and dist. (50.00) from the N.W. per OR 20630-177. Set a Co Engr Mon Flush. set a 2" marker pipe 2.8' N.W. 30 Apr 71 F.E.B.

CONT. PG 166

CONT. PG 167

M = 138.56

P/L

20.78

18.71

M = 50.00

Set 1 - marks in for. post. mark 4.2 ft from top of post 2 marks 3.7 ft from top of post.

L'chain link fn.

M = 219.10

P/L

20.67

237.81

M = 90°00'

PROP. COR. "A" Est. at Rec. Dist. (252.85) from the East per FM 18277 Set a Co Engr Mon Flush. set 2" marker pipe 2.5 ft. S.E. Removed 30 April 71 F.E.B.

PROP. COR. Est. at Rec. angle and dist. (50.00) from the North per FM 18277 Set Co Engr Mon Flush. Set 2" marker Pipe 2.6 ft N.E. Removed 30 April 71 F.E.B.

COUNTY ENGINEER PROP. COR. R. E. 5869

COUNTY ENGINEER PROP. COR. R. E. 5869

Note: Any Additions or Changes on This Sheet Must be Made or Circled in Red Ink With Date and Name of Person Making Change.

Do not extend this side of this line.

PLEASE RETURN TO
COUNTY OF LOS ANGELES
DEPARTMENT OF COUNTY ENGINEER
403 LOS ANGELES COUNTY ENGINEERING BLDG.

76F309S CE#310 3-68

F. B. 2327 Pg. 166

1) 67-07-30
4) 268-30-15
67-07-33 3/4
6) 42-45-30
67-07-35

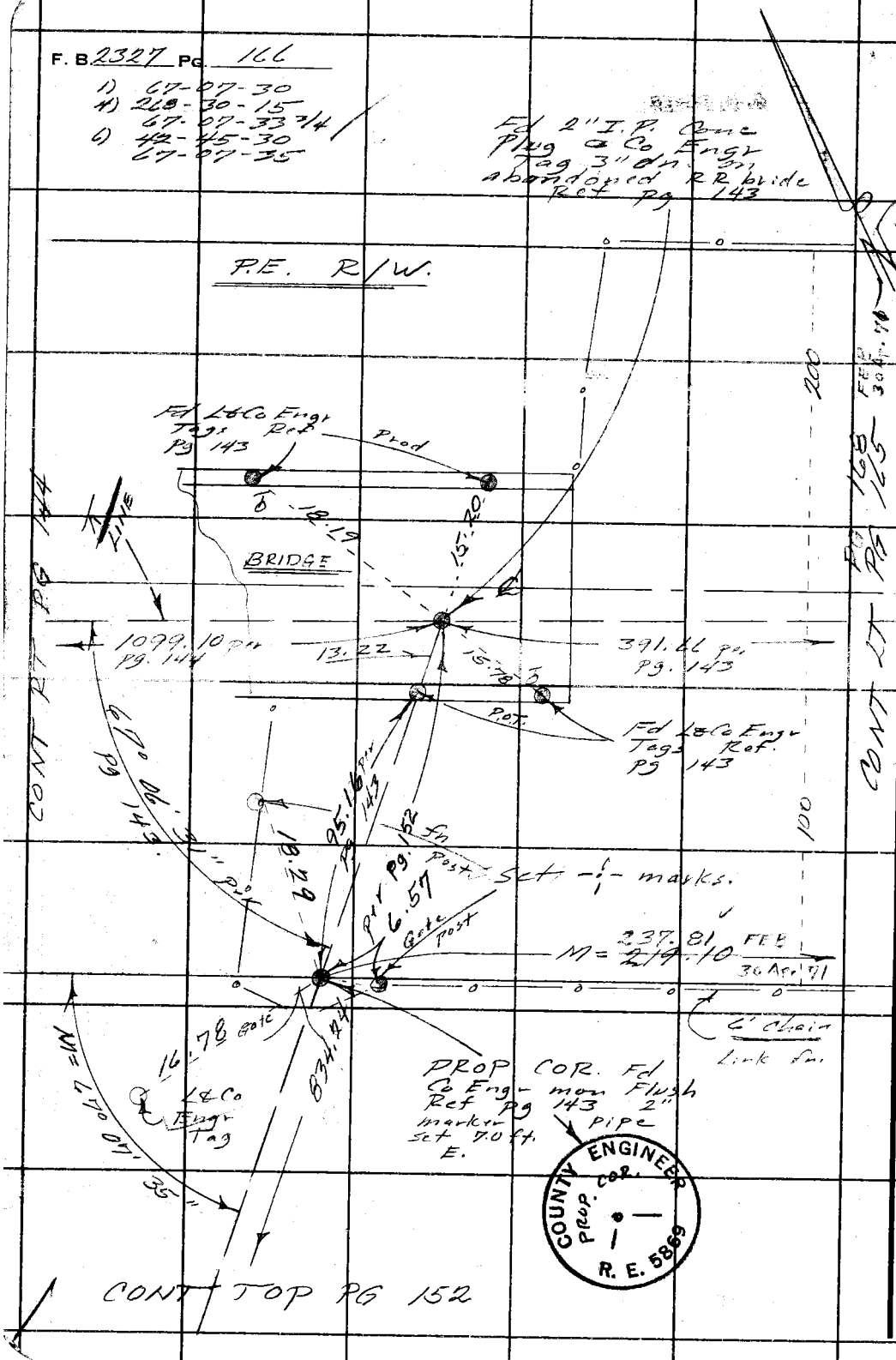

W.S. 47, B-1

PLEASE RETURN TO
COUNTY OF LOS ANGELES
DEPARTMENT OF COUNTY ENGINEER
403 LOS ANGELES COUNTY ENGINEERING BLDG.

Do not extend this side of this line.

Note: Any Additions or Changes on This Sheet Must be Made or Circled in Red Ink With Date and Name of Person Making Change.

Notes Ck'd by R. HILARIO	Survey of Santa Fe Dam Rec Area	F. B. 2327 PG. 167
Map No. B-5158	JN 0055.16 Tape 0232 Std 68 °F	
Office Work G. H. BOYER	Surveyed by FE Brooks	
Checked R. HILARIO	Notes FEB Date	
Date 1-13-72	Indexed C. J. GALLI HW 5 '72	

JN 0055.16

SANTA FE DAM REC. AREA

Relocated Prop Corners on
s'ly side of PE RR R/W.

FE Brooks
G O Guizado
RA Moore
T Ohoshi

Note: Any Additions or Changes on This Sheet Must be Made or Circled in Red Ink With Date and Name of Person Making Change.

Do not extend this side of this line.

PLEASE RETURN TO
LOS ANGELES COUNTY ENGINEER
403 Los Angeles County Engineering Bldg.

76F3095 CE # 310 3-61

F. B. 2327 Pg. 168

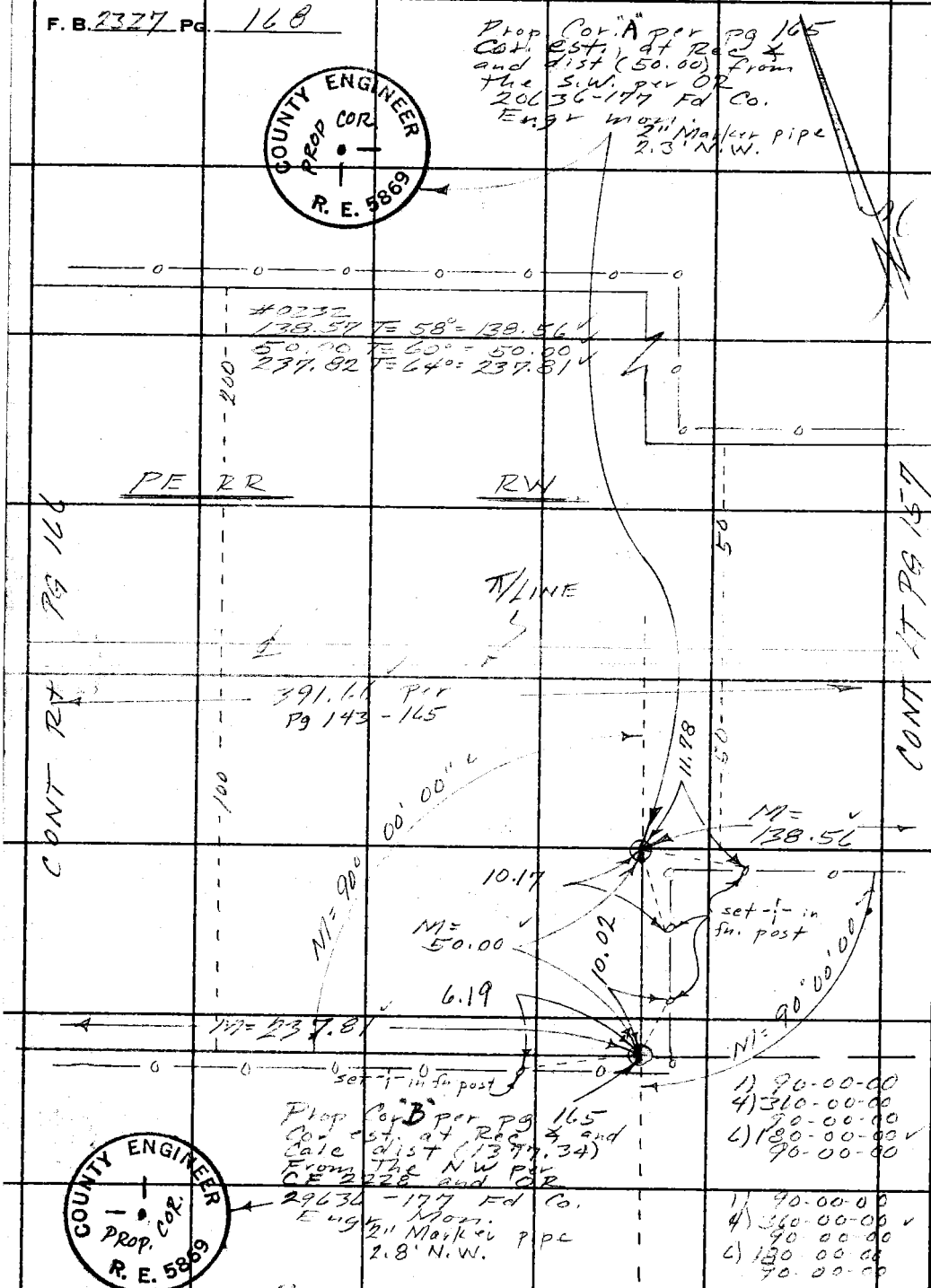

PLEASE RETURN TO
LOS ANGELES COUNTY ENGINEER
403 LOS ANGELES COUNTY ENGINEERING BLDG.

Do not extend this side of this line.

Note: Any Additions or Changes on This Sheet Must be Made or Circled in Red Ink With Date and Name of Person Making Change.

Notes Ck'd by A. Caro	Survey of Lario Trails
Map No.	JN 0506.03 Tape Std °F
Office Work	Surveyed by E. Lando
Checked	Notes E.L. Date 5-8-81
Date	Indexed H. HOLMAN MAY 14 1981

F. B. 2327 PG. 169

LARIO URBAN TRAIL CORRIDOR

J. N. 0506. 03

5-8-81

LOCATION OF EXIST BIKE TRAIL

&

EQUESTRIAN TRAIL ACROSS

THE So Pac. RR. (Abandoned)

REF: CSB 5158

A/ E. Lando
A. Caro
H.B. Mitchell
L. Bankson

VEC.:

IRWINDALE AVE

&

SANTA FE DAM

Note: Any Additions or Changes on This Sheet Must be Made or Circled in Red Ink With Date and Name of Person Making Change.

Please Return To
County of Los Angeles
Dept. of County Engineer-Facilities
550 So. Vermont Ave. - Los Angeles #610
Do not extend this side of this line.

76F 309S CE #310 12/79

Please Return To
County of Los Angeles
Dept. of County Engineer-Facilities
550 So. Vermont Ave. - Los Angeles #610

Note: Any Additions or Changes on This Sheet Must be Made or Circled in Red Ink With Date and Name of Person Making Change.

WS47 B-1 41 Do not extend this side of this line.

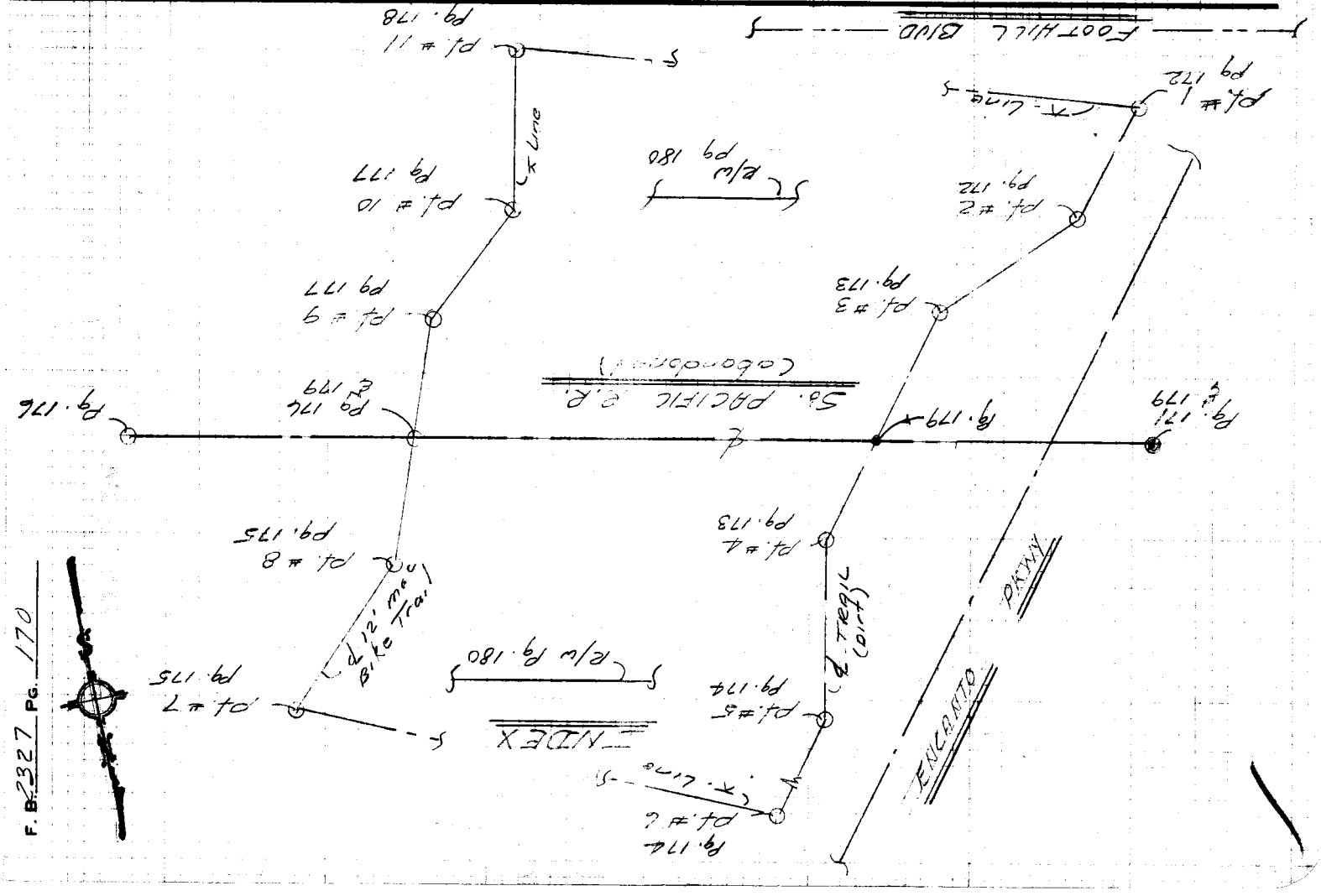

F. B. 2327 PG. 170

Notes Ck'd by A. Caro	Survey of Cario Trails
Map No.	JN 0506.03 Tape – Std. – °F
Office Work	Surveyed by E. Conda
Checked	Notes E.C. Date 5-8-81
Date	Indexed H. HOLMAN MAY 14 1981

F. B. 2327 PG. 171

cont. Lf. Pg 174

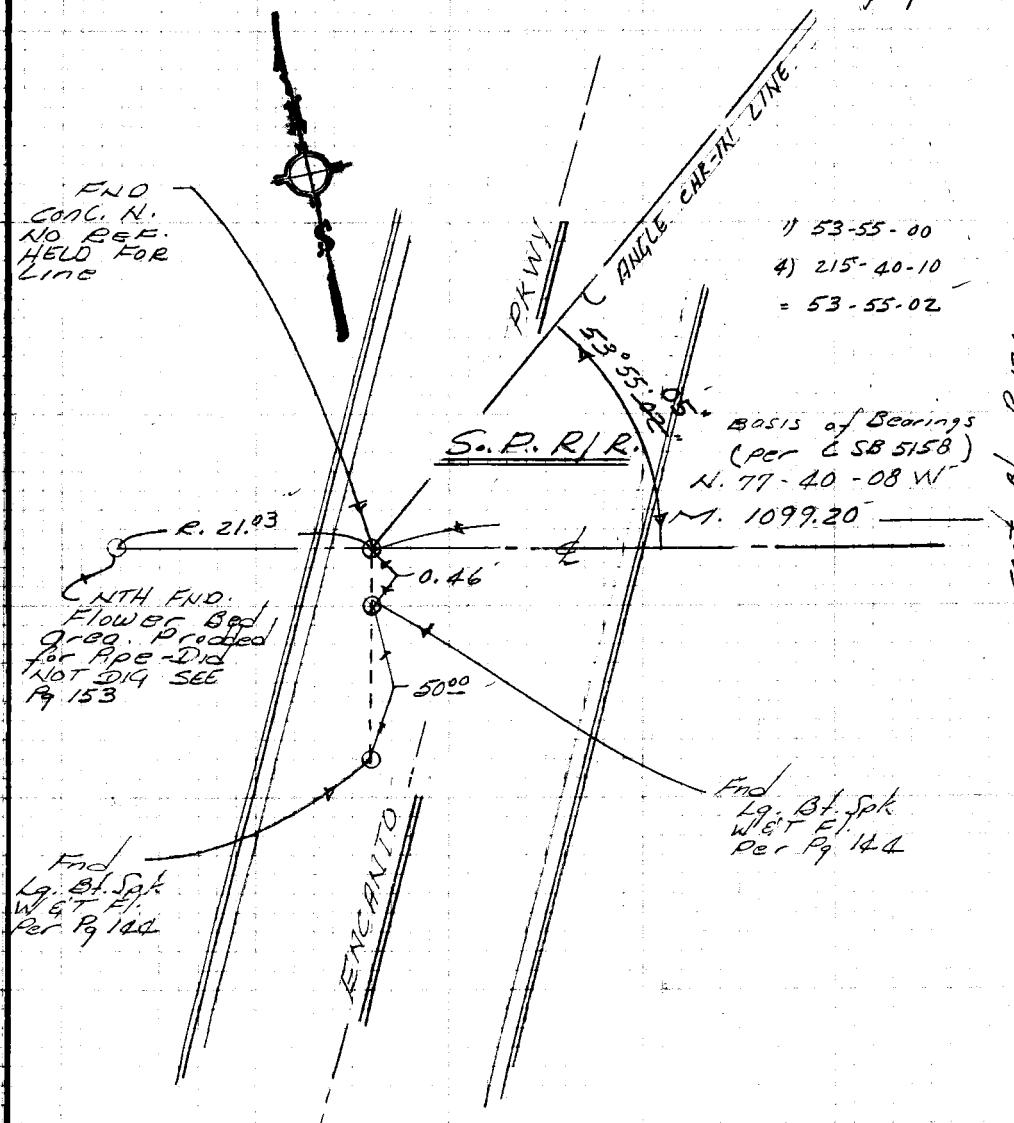

cont. Atm. Pg 176

Note: Any Additions or Changes on This Sheet Must be Made or Circled in Red Ink With Date and Name of Person Making Change.

WS 47 P1

Do not extend this side of this line.

Please Return To
County of Los Angeles
Dept. of County Engineer-Facilities
550 So. Vermont Ave. - Los Angeles #610

76F 309S CE#310 12/79

F. B. 2327 PG. 172

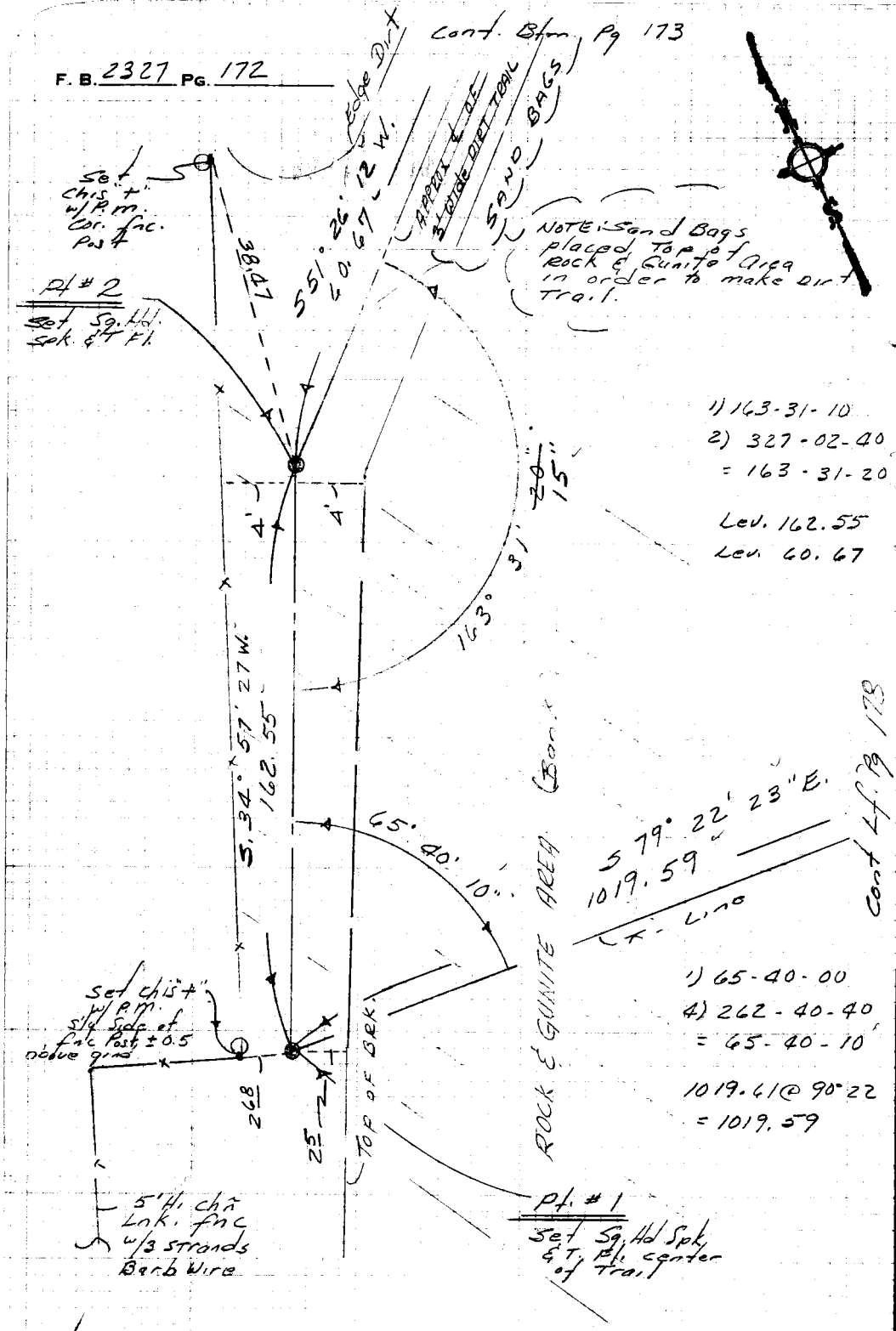

1) 163-31-10
2) 327-02-40
= 163-31-20

Lev. 162.55
Lev. 60.67

1) 65-40-00
4) 262-40-40
= 65-40-10

1019.61 @ 90°22
= 1019.59

47, B-1

Please Return To
County of Los Angeles
Dept. of County Engineer-Facilities
550 So. Vermont Ave. - Los Angeles #610

Do not extend this side of this line.

Note: Any Additions or Changes on This Sheet Must be Made or Circled in Red Ink With Date and Name of Person Making Change.

Notes Ck'd by A. Caro	Survey of Lario Trails
Map No.	JN Tape Std °F
Office Work	Surveyed by E. Landa
Checked	Notes G.L. Date
Date	Indexed H. HOLMAN MAY 14 1981

F. B. 2327 PG. 173

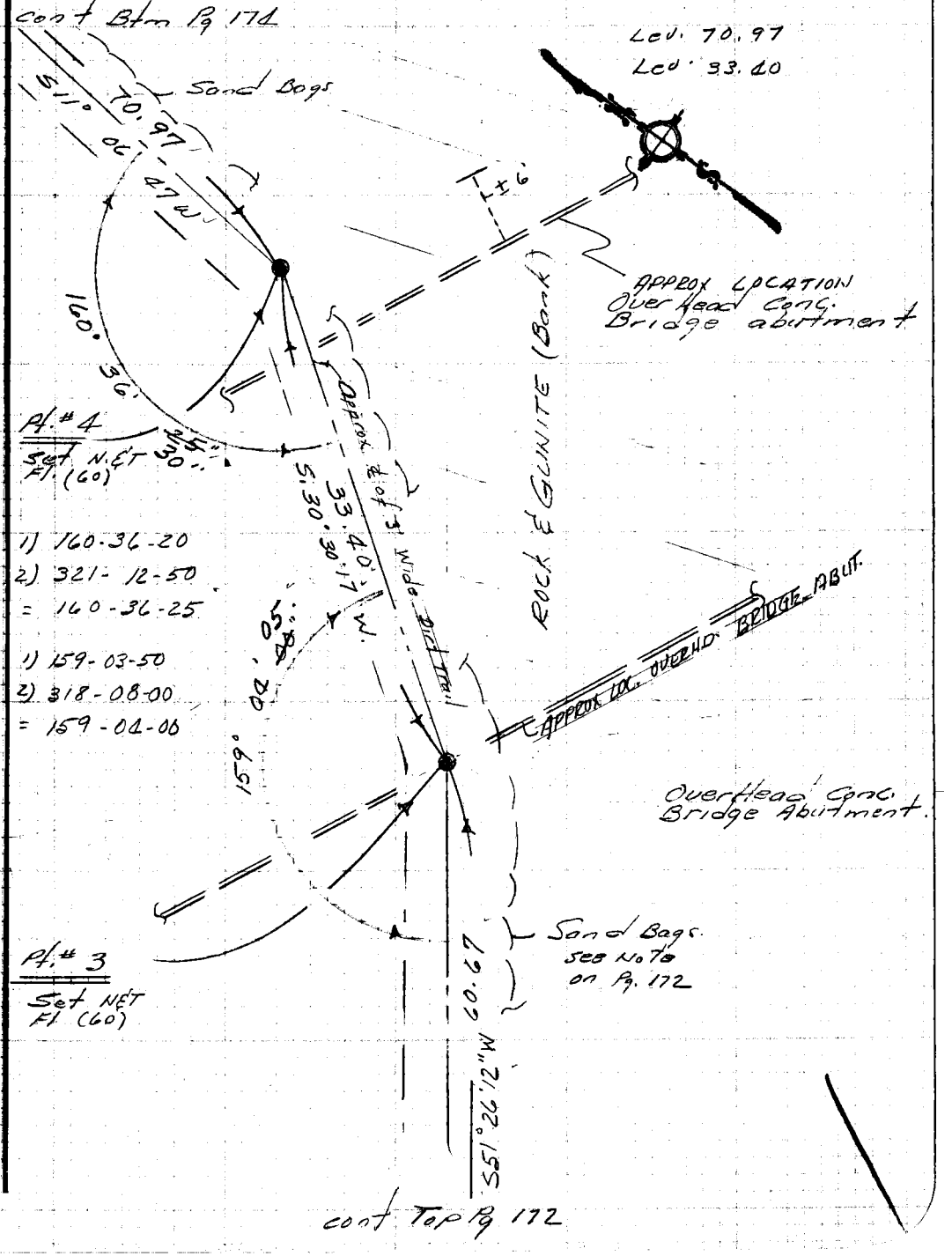

Note: Any Additions or Changes on This Sheet Must be Made or Circled in Red Ink With Date and Name of Person Making Change.

Please Return To
County of Los Angeles
Dept. of County Engineer-Facilities
550 So. Vermont Ave. - Los Angeles #610
Do not extend this side of this line.

47B-1

76F309S CE#310-12/79

F. B. 2327 PG. 174

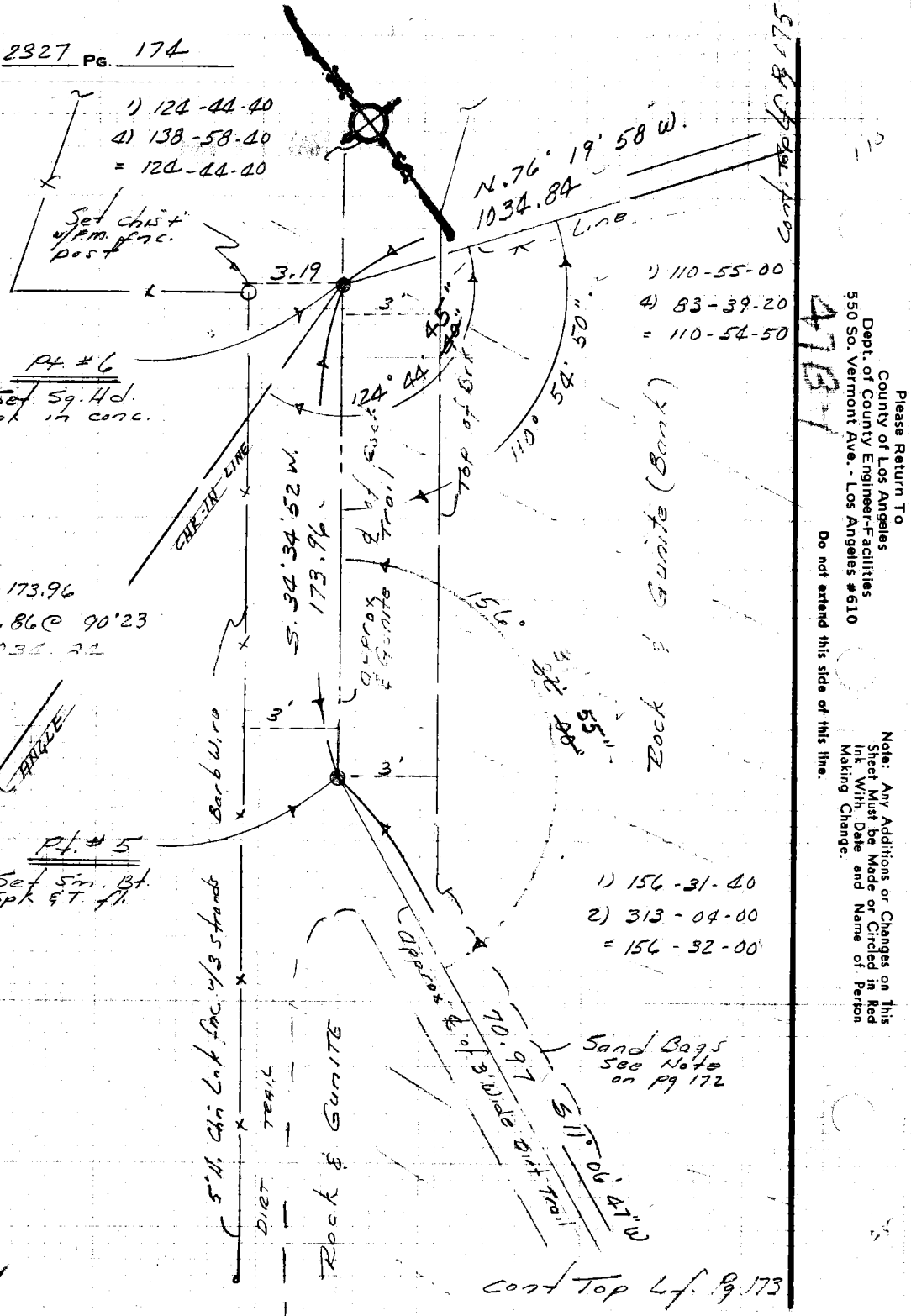

Please Return To
County of Los Angeles
Dept. of County Engineer-Facilities
550 So. Vermont Ave. - Los Angeles #610

Do not extend this side of this line.

Note: Any Additions or Changes on This Sheet Must be Made or Circled in Red Ink With Date and Name of Person Making Change.

Notes Ck'd by A. Caro	Survey of Lario Trails	F. B. 2327 PG. 175
Map No.	JN 0506.03 Tape Std. °F	
Office Work	Surveyed by E. Lando	
Checked	Notes E. L. Date 5-8-81	
Date	Indexed H. HOLMAN MAY 14 1981	

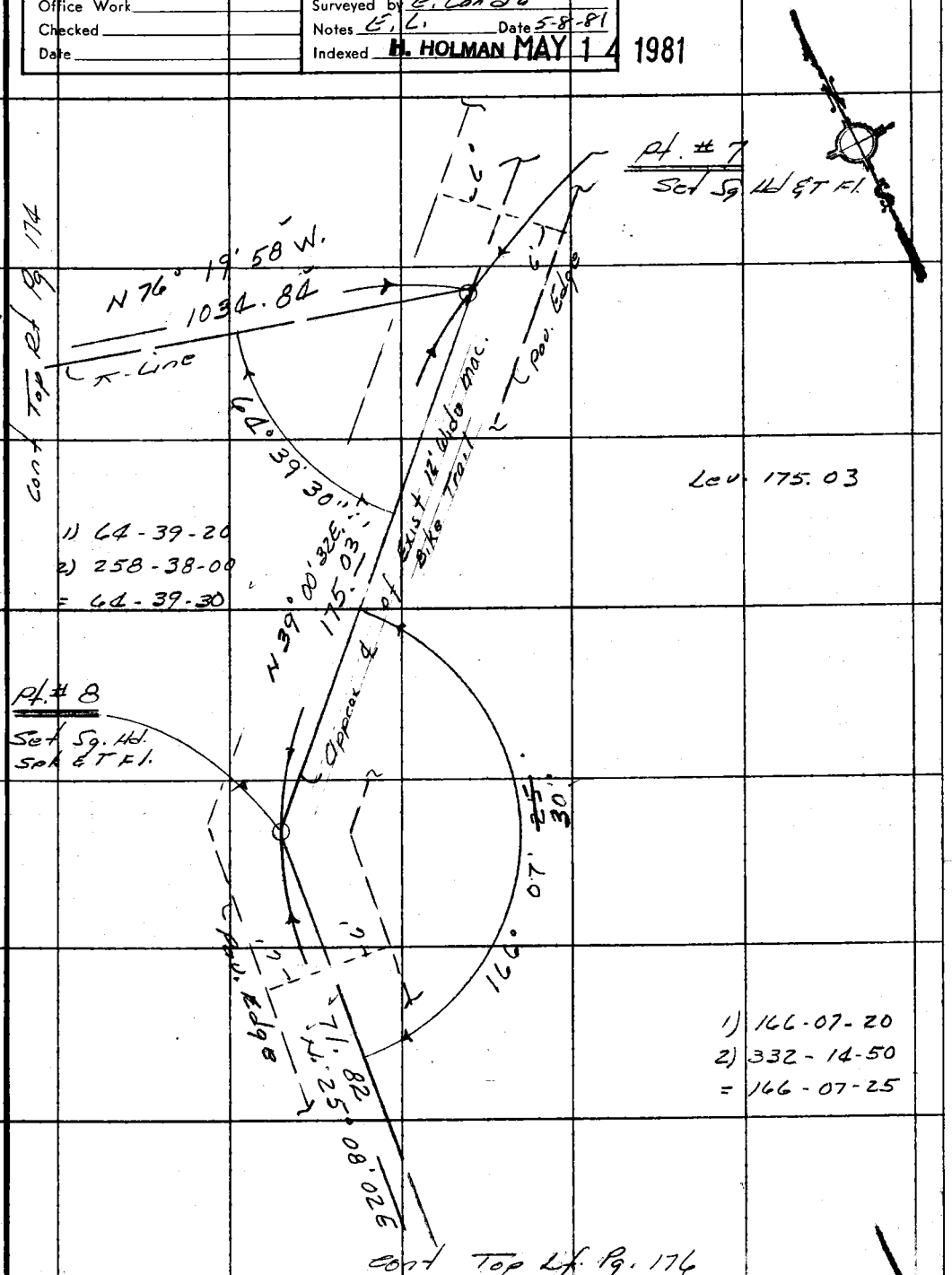

47 B

Note: Any Additions or Changes on This Sheet Must be Made or Circled in Red Ink With Date and Name of Person Making Change.

Do not extend this side of this line.

PLEASE RETURN TO
COUNTY OF LOS ANGELES
DEPARTMENT OF COUNTY ENGINEER
403 LOS ANGELES COUNTY ENGINEERING BLDG.

76F309S CE#310 3-69

F. B. 2327 PG 176

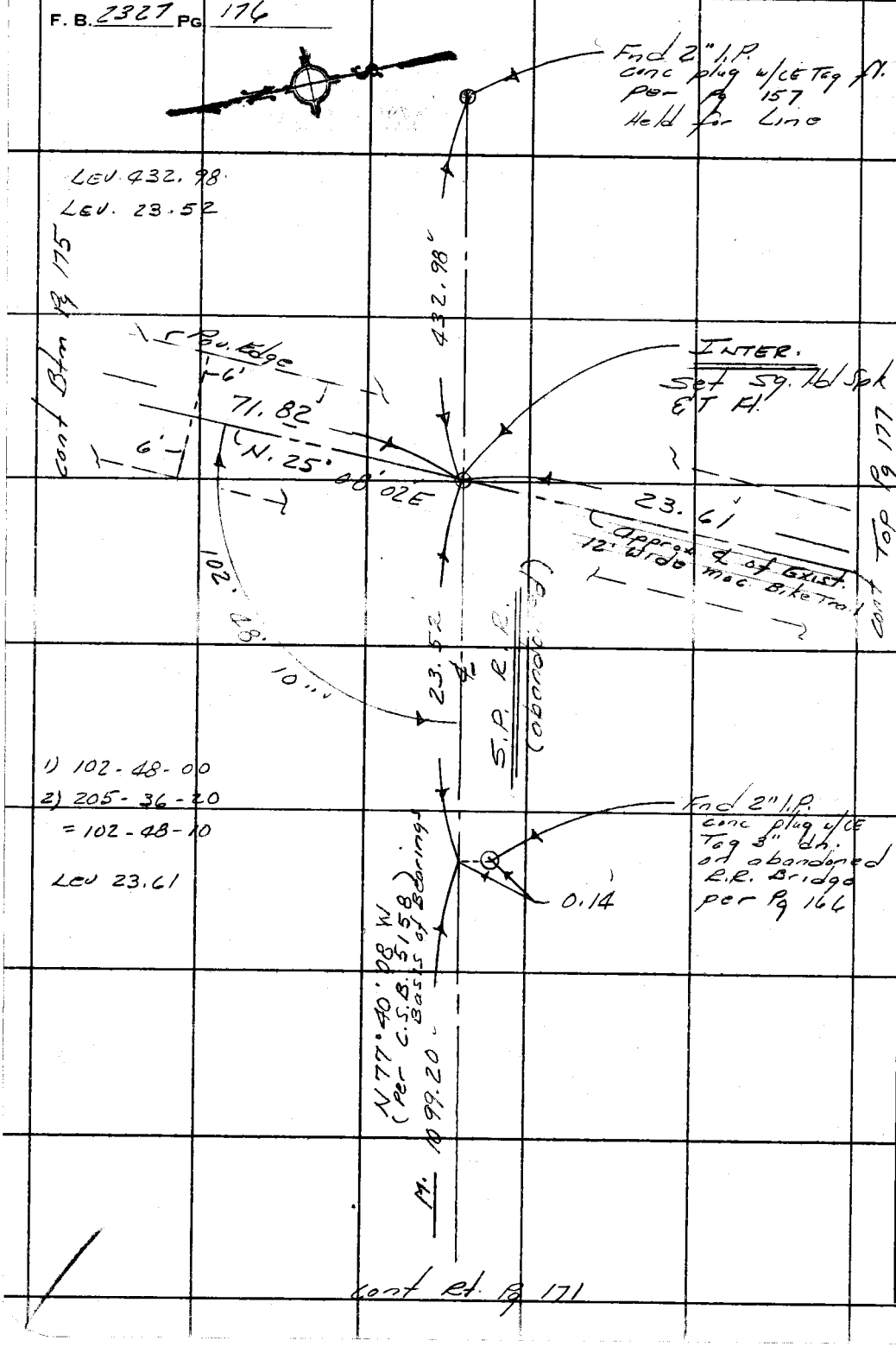

47 B-1

PLEASE RETURN TO
COUNTY OF LOS ANGELES
DEPARTMENT OF COUNTY ENGINEER
403 LOS ANGELES COUNTY ENGINEERING BLDG.

Do not extend this side of this line.

Note: Any Additions or Changes on This Sheet Must Be Made or Circled in Red Ink With Date and Name of Person Making Change.

Notes Ck'd by A. Caro	Survey of Lario Trail	F. B. 2327 PG. 177
Map No.	JN 0506.03 Tape Std °F	
Office Work	Surveyed by E. Landa	
Checked	Notes E. L. Date 5-8-81	
Date	Indexed H. HOLMAN MAY 14 1981	

47B-1

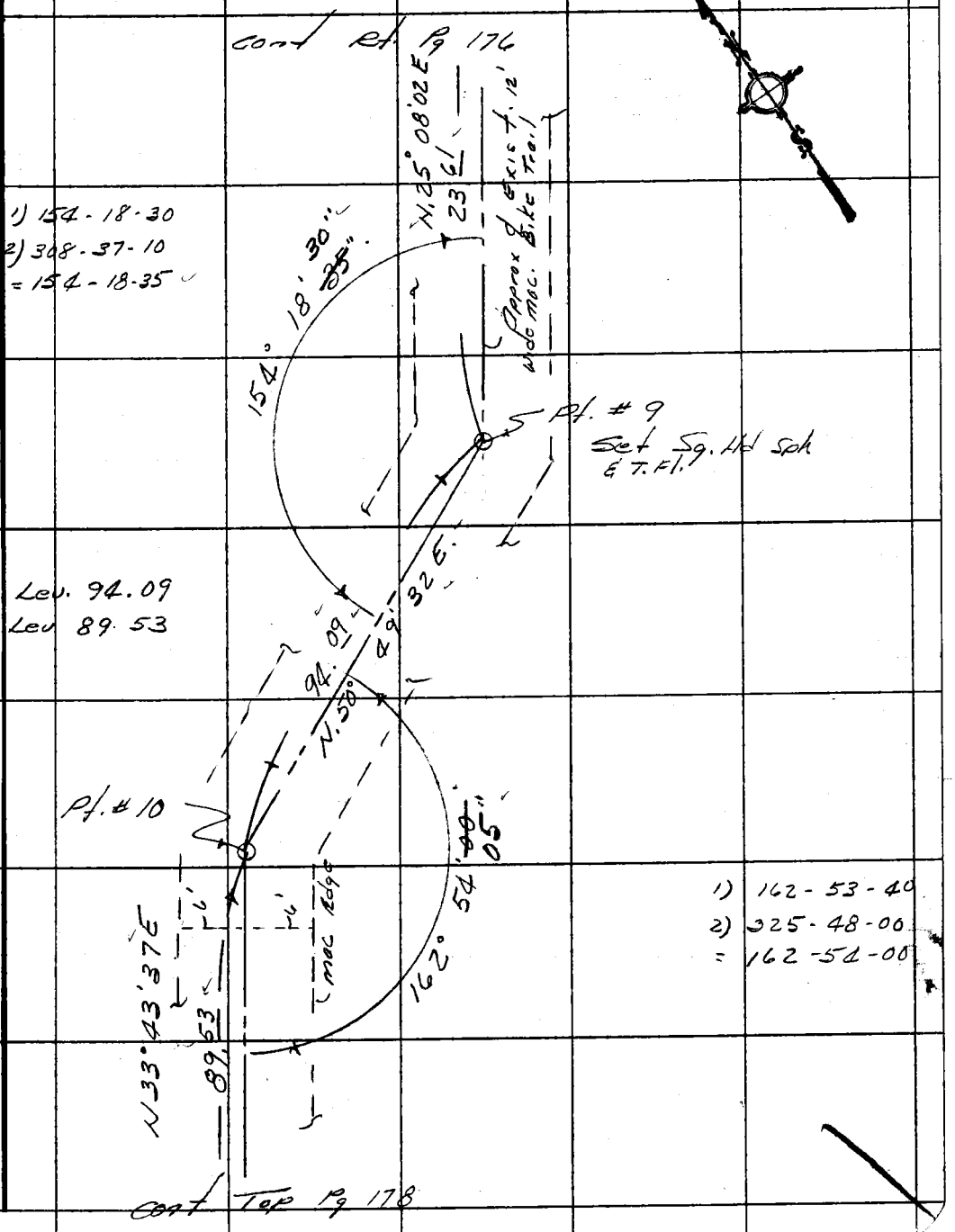

1) 154 - 18 - 30
2) 308 - 37 - 10
= 154 - 18 - 35

1) 162 - 53 - 40
2) 325 - 48 - 00
= 162 - 54 - 00

Note: Any Additions or Changes on This Sheet Must be Made or Circled in Red Ink With Date and Name of Person Making Change.

Do not extend this side of this line.

PLEASE RETURN TO
COUNTY OF LOS ANGELES
DEPARTMENT OF COUNTY ENGINEER
403 LOS ANGELES COUNTY ENGINEERING BLDG.

76F309S CE#310 3-69

F. B 2327 PG 178

Cont. Bfm. Pg 177

1) 113 - 05 - 50
2) 92 - 24 - 10
= 113 - 06 - 03

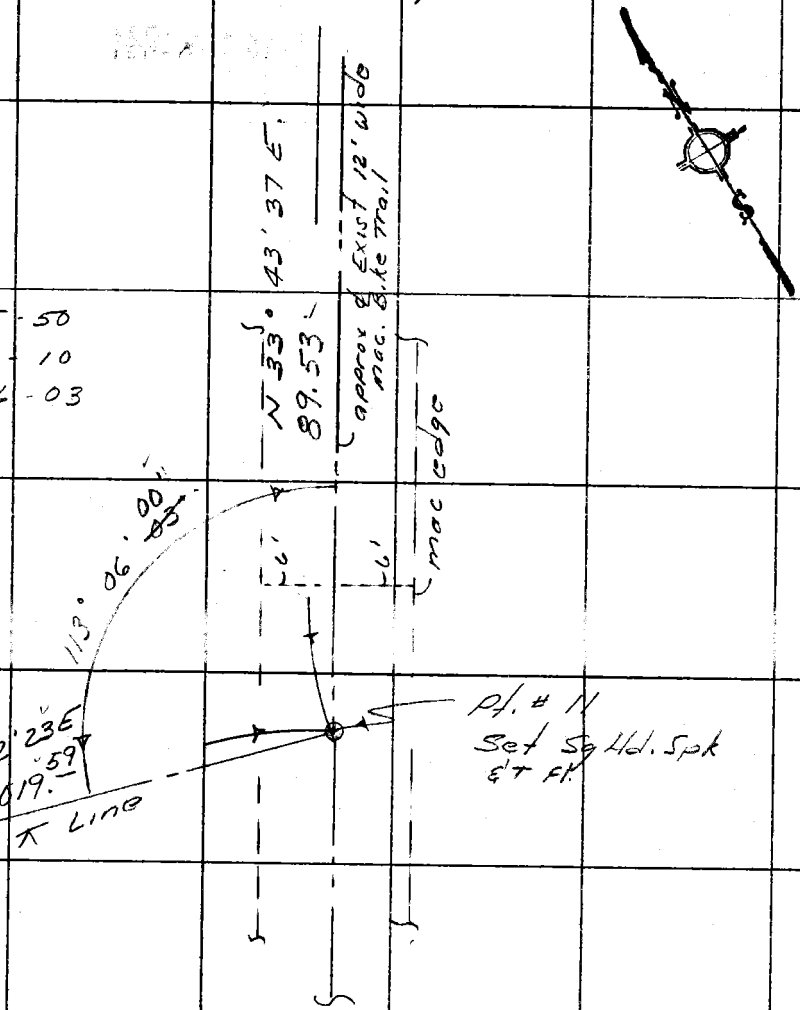

PLEASE RETURN TO
COUNTY OF LOS ANGELES
DEPARTMENT OF COUNTY ENGINEER
403 LOS ANGELES COUNTY ENGINEERING BLDG.

Do not extend this side of this line.

Note: Any Additions or Changes on This Sheet Must Be Made or Circled in Red Ink With Date and Name of Person Making Change.

473-1

Notes Ck'd by A. Caro	Survey of Lario Trails
Map No.	JN Tape Std °F
Office Work	Surveyed by E. Landa
Checked	Notes EL Date 5-81
Date	Indexed H. HOLMAN MAY 14 1981

F. B. 2327 PG. 179

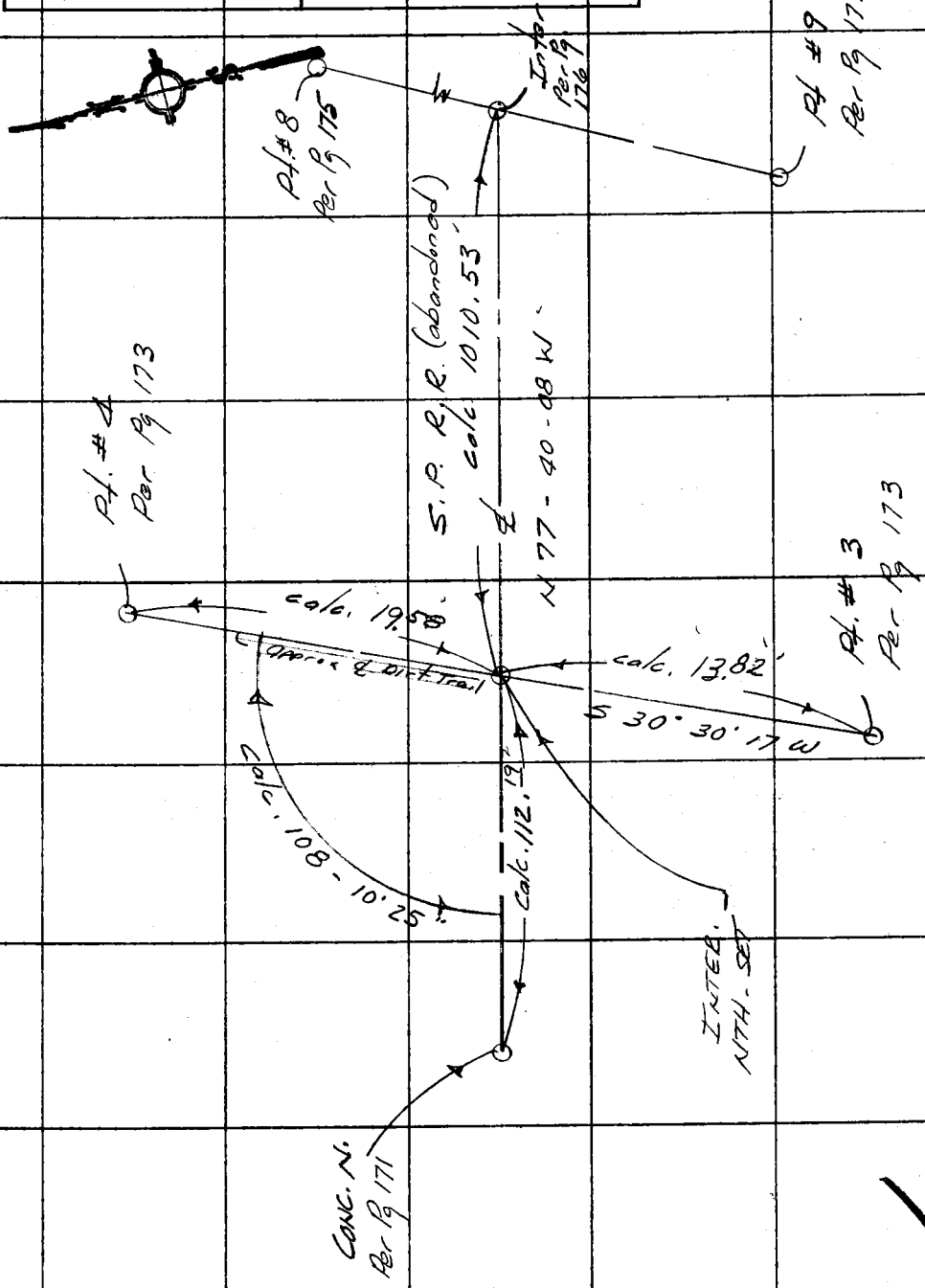

Note: Any Additions or Changes on This Sheet Must be Made or Circled in Red Ink With Date and Name of Person Making Change.

Do not extend this side of this line.

PLEASE RETURN TO
COUNTY OF LOS ANGELES
DEPARTMENT OF COUNTY ENGINEER
403 LOS ANGELES COUNTY ENGINEERING BLDG.

76F309S CE#310 3-69

F. B. 2327 PG. 180

NOTE: Calc Bearings & Dist's of Trails along S.P. R.R. R/W. Bndry's

WS 478-1

PLEASE RETURN TO
COUNTY OF LOS ANGELES
DEPARTMENT OF COUNTY ENGINEER
403 LOS ANGELES COUNTY ENGINEERING BLDG.

Do not extend this side of this line.

Note: Any Additions or Changes on This Sheet Must Be Made or Circled in Red Ink, With Date and Name of Person Making Change.