Notes Ck'd by	Survey of	F.B. 2331 Pg.
Work	JN Tape Std °F	
	Surveyed by	
	Notes Date	
	Indexed	

	Job	Description
		GLENDALE CO. COURT HOUSE 7185.02
5	Elev.	Levels for settlement.
4	Elev.	Footing settlement observations.
7	Elev.	Settlement of Footings data.
0	B.M.	Bench levels for const.
0	Loc.Imp	Loc. & grades for curbs & alley.

Microfilmed March '86

Profile No.	Notes Red.	Plotted	Job No. 7185.02	Division No. 10	F. B. 2331	Pg. 5
	Date	Date	Survey of Glendale Co. Court House			
X-Sec. No.	Notes Chkd.	Checked	Survey by Curtis	Notes Curtis	Date Jan 6-58	
	Date	Date	Map No.	Indexed	Date 1-28-58	

J.N. 7185.02

Glendale Co. Court House

Settlement Data

Jan. 6-1958

Curtis
Rodriguez
Latteri

SEE F.B. 1823 Pgs 173 to 186
For additional Data.

For Datum see
F.B. 1823-127

STATION	B. S.	H. I.	F. S.	ELEV.

NOTE: ANY ADDITIONS OR CHANGES ON THIS SHEET MUST BE MADE OR CIRCLED IN RED INK, WITH DATE AND NAME OF PERSON MAKING CHANGE.

PLEASE RETURN TO
LOS ANGELES COUNTY ENGINEER
700 LOS ANGELES COUNTY ENGINEERING BLDG.

Do not extend notes this side of this line.

76298 S & E #307—7.55

76298 S & E #307—7-55

PLEASE RETURN TO
LOS ANGELES COUNTY ENGINEER
700 LOS ANGELES COUNTY ENGINEERING BLDG.

NOTE: ANY ADDITIONS OR CHANGES ON THIS SHEET MUST BE MADE OR CIRCLED IN RED INK, WITH DATE AND NAME OF PERSON MAKING CHANGE.

Do not extend notes this side of this line.

STATION	B. S.	H. I.	F. S.	ELEV.		
BM #C-2				559.667	BM #C-2 El. 559.667	FB 1823-158
	5.986	565,653				
T.P.			6.406	559247	T.P.	
	1,518	560,765				
#12			2.920	557,845	L&T S.W. Cor. Ftg.	
#11A			2886	557,879	✓ ✓ ✓	✓
#12A			2884	557,881	✓ ✓ ✓	✓
#3 Line @ So. Wall			2528	558.237	✓	
#23			+(0.149)	560.914	P.K. West side Column	
T.P.			2.920	557,845	T.P.	
	1.632	559.477				
#13			1,492	557.985	L&T N.W. Cor. Ftg.	
T.P.			1.001	558,476	T.P.	
	4,902	563,378				
BM #C-2			3709	559,667 559.669	BM #C-2 (See above)	
	6435	566,102				
T.P.			6,112	559990	TP	
	4550	564.540				
T.P.			7,809	556731	T.P.	
	1.247	557,978				

(Cont on pg-239)

F. B. 2331 Pg. 6 Job No. 7185.02 Division No. 10 Notes Red. Plotted Profile
Survey of Glendale Co. Court House Date Date No.
Survey by Curtis Notes Curtis Notes Chkd. TMD Checked X-Sec.
Indexed E. C. Johnson Date Date 1-30-58 Date No.

76298 S & E #307—7-55

PLEASE RETURN TO
LOS ANGELES COUNTY ENGINEER
700 LOS ANGELES COUNTY ENGINEERING BLDG.

NOTE: ANY ADDITIONS OR CHANGES ON THIS SHEET MUST BE MADE OR CIRCLED IN RED INK, WITH DATE AND NAME OF PERSON MAKING CHANGE.

Do not extend notes this side of this line.

STATION	B. S.	H. I.	F. S.	ELEV.		
	(Cont from page 236)					
		557.978				
#15			4503	553.475	L&' nail	See pg-185
#15A			3746	554.232	✓ ✓	✓
#16			3551	554.427	✓ ✓	✓
#6 Line			3524	554.454	L&' N.I. in So Wall	✓
T.P.			1.300	556.678	TP	
	7.611	564.289				
BM #C-2			4.618	559.671	BM. #C-2 El. 559.667	pg-158

Profile Notes Red. _____ Plotted _____ Job No. 7185.02 Division No. 10 F. B. 2331 Pg. 7
No. _____ Date _____ Date _____ Survey of Glendale Co. Court House
X-Sec. Notes Chkd TMP Checked _____ Survey by Curtis Notes Curtis Date Jan 6-58
No. _____ Date 1-30-58 Date _____ Map No. _____ Indexed C. Johnson

7185.02

Profile No.	Notes Red.	Plotted	Job No.	Division No. 10	F. B. 2331	Pg. 9
	Date	Date	Survey of Glendale Co. Court House			
X-Sec. No.	Notes Chkd.	Checked	Survey by Curtis	Notes Curtis	Date Jan 27-1958	
	Date	Date	Map No.	Index [redacted]		

J.N. 7185.02

Glendale Co. Court House

Footing Settlement Data

Jan. 27-1958

Curtis
Mankey Jr.
Rodriguez
Lattori

STATION	B. S.	H. I.	F. S.	ELEV.

NOTE: ANY ADDITIONS OR CHANGES ON THIS SHEET MUST BE MADE OR CIRCLED IN RED INK, WITH DATE AND NAME OF PERSON MAKING CHANGE.

Do not extend notes this side of this line.

PLEASE RETURN TO
LOS ANGELES COUNTY ENGINEER
700 LOS ANGELES COUNTY ENGINEERING BLDG.

76L-298 S & E #307—1-56

76L-298 S & E #307—1-56

PLEASE RETURN TO
LOS ANGELES COUNTY ENGINEER
700 LOS ANGELES COUNTY ENGINEERING BLDG.

NOTE: ANY ADDITIONS OR CHANGES ON THIS SHEET MUST BE MADE OR CIRCLED IN RED INK, WITH DATE AND NAME OF PERSON MAKING CHANGE.

Do not extend notes this side of this line.

STATION	B. S.	H. I.	F. S.	ELEV.		
BM #C-2				559.667	Elev. 559.667	
	5.560	565.227				
T.P.			6.336	558.891	T.P.	
	1.016	559.907				
Col #11A			2.030	557.877	L&T - SW Cor	
" #12			2.054	557.853	" " "	
" #12A			2.026	557.881	" " "	
So Ftg #3 Line			1.668	558.239	" in Ftg @ So Wall	
Col #3	(T.P.)		1.927	557.980	" in S.W. Cor.	
	2.322	560.302				
Col #13			2.324	557.978	L&T in N.W. Cor	
Col #23		+	(0.599)	560.901	Pk W side Col.	
T.P.			1.411	558.891	T.P. (Same as above)	
BM #C-2				559.667	BM #C-2	
	6.003	565.670				
T.P.			4.877	560.793	T.P.	
	3.853	564.646				
TP			8.951	555.695	T.P.	
	2.595	558.290				
Col #14A			3.327	554.963	L&T, S.W. Cor	

F. B. 2331 Pg. 10 Job No. 7185.02 Division No. 0 Notes Red. Plotted Profile
Survey of Glendale Co. Court House Date Date No. X-Sec.
Survey by Curtis Notes Notes Chkd. TMP Checked
Indexed C. Johnson Date Date 1-30-58 Date No.

76298 S & E #307—7-55

PLEASE RETURN TO
LOS ANGELES COUNTY ENGINEER
700 LOS ANGELES COUNTY ENGINEERING BLDG.

NOTE: ANY ADDITIONS OR CHANGES ON THIS SHEET MUST BE MADE OR CIRCLED IN RED INK, WITH DATE AND NAME OF PERSON MAKING CHANGE.

Do not extend notes this side of this line.

STATION	B. S.	H. I.	F. S.	ELEV.		
		558.290				
#15			3.829	554.461	Lead & Nail in W side Wall	
#15A	(TP)		4.069	554.221	T.P.	
	3.330	558.051				
#16			3.636	554.415	Lead & Nail in So. Side	
So Wall @ #6 Line			3.605	554.446	Lead & Nail in So. Wall	
TP			[illegible]	554.4[illegible]	T.P.	
	[illegible]	557.[illegible]				
T.P.			[illegible]	[illegible]	T.P.	
	7.093	[illegible]				
T.P.			3.[illegible]	[illegible]	TP	
	4.720	565.497				
BM#C-2			5.835	[illegible]	BM C-2 El. 559.667	

Profile Notes Red. Plotted Job No. 7185.02 Division No. 10 F. B. 2331 Pg. 11
No. Date Date Survey of Glendale Co. Court House
X-Sec. Notes Chkd. TMD Checked Survey by Curtis Notes Date Jan. 27-58
No. Date 1-30-58 Date Map No. Index No. C. Job No.

F. B. 2331 PG. 13

Profile No. | Notes Red. | Plotted | Job No. 7185.02 | Division No.
Date | Date | Survey of Glendale County Court House
X-Sec. No. | Notes Chkd | Checked | Survey by Curtis | Notes Ford Jr. | Date Dec. 16, 59
Date | Date | Map No. | Index [redacted] Johnson | Date 12-1-28-58

JN 7185.02

GLENDALE COUNTY

COURT HOUSE

SETTLEMENT

DATA

Curtis
Manley
Love

STATION	B. S.	H. I.	F. S.	ELEV.

NOTE: ANY ADDITIONS OR CHANGES ON THIS SHEET MUST BE MADE OR CIRCLED IN RED INK, WITH DATE AND NAME OF PERSON MAKING CHANGE.

Do not extend notes this side of this line.

PLEASE RETURN TO
LOS ANGELES COUNTY ENGINEER
700 LOS ANGELES COUNTY ENGINEERING BLDG.

761-298 S & E #307—1-56

76L-298 S & E #307—1-56

PLEASE RETURN TO
LOS ANGELES COUNTY ENGINEER
700 LOS ANGELES COUNTY ENGINEERING BLDG.

NOTE: ANY ADDITIONS OR CHANGES ON THIS SHEET MUST BE MADE OR CIRCLED IN RED INK, WITH DATE AND NAME OF PERSON MAKING CHANGE.

Do not extend notes this side of this line.

STATION	B. S.	H. I.	F. S.	ELEV.	Dec. 16-1957
					BM#C-2 EL 559.667' FB 1823-158
BM #C-2				559.667'	
	6.015	565.682			
T.P.	"		6.718	558.964	TP
	1.091	560.055			
# 12			2.210	557.845	L&T SW Cor
# 12A			2.174	557.881	L&T SW Cor.
# 13			2.073	557.982	
# 23			0.860	560.915	Cem. nl in W. Side Column
TP				558.964	T.P. (same as above)
	2.020	560.984			
# 3			2.998	557.986	L&T in S.W. Cor.
#3 Line So. Wall			2.743	558.241	L&T in footing
T.P.			2.030	558.954	T.P.
	6.570	565.524			
TP			3.750	556.774	TP
	2.371	559.145			
#14A			4.137	554.978	L&T SW cor Ftg.
#16 T.P.			4.686	554.429	L&T in So. Side Col. above floor
	3.671	558.100			
#16 Line			3.642	554.458	L&T in So. Wall above floor

Cont. on page 199

F. B. 2331 Pg. 14 Job No. 2185.02 Division No. Notes Red. Plotted Profile
Survey of Glendale Ca. Court Hse Date Date No. X-Sec.
Survey by Curtis Notes Mackey Jr Notes Chkd TMP Checked
Indexed C. Johnson Date 1-30-58 Date No.

76L-298 S & E #307—1-56

PLEASE RETURN TO
LOS ANGELES COUNTY ENGINEER
700 LOS ANGELES COUNTY ENGINEERING BLDG.

NOTE: ANY ADDITIONS OR CHANGES ON THIS SHEET MUST BE MADE OR CIRCLED IN RED INK, WITH DATE AND NAME OF PERSON MAKING CHANGE.

Do not extend notes this side of this line.

STATION	B. S.	H. I.	F. S.	ELEV.	Dec. 16 1957
			Settlement Data Cont. from pg-198		
		558,100			
#15 T.P.			3,624	554476	L & T above floor - in W. face of wall @ Column #15
	3.833	558,309			
T.P.			2309	558.000	TP
	7.141	565.141			
T.P.			2901	562.240	TP
—	2.705	264.945			
BM #C-2			5.274	559.671	B.M.# C-2 El. 559.667 per page 158

~~Cont on pg 235~~

Profile Notes Red. Plotted Job No. 71850.2 Division No. 10 F. B. 2331 PG. 15
No. Date Date Survey of Glendale Co. Court Hse
X-Sec. Notes Chkd. TMP Checked Survey by Curtis Notes Date Dec. 16-57
No. Date 1-30-58 Date Map No. Index J. C. Johnson

F. B. 2331 Pg. 16 Job No. 718502 Division No. 1C Notes Red Plotted Profile

Survey of Date Date No.

Survey by Notes Notes Chkd. Checked X-Sec.

Indexed Date Date Date No.

STATION	B. S.	H. I.	F. S.	ELEV.
		See page ~~238~~		

Do not extend notes this side of this line.

PLEASE RETURN TO
LOS ANGELES COUNTY ENGINEER
700 LOS ANGELES COUNTY ENGINEERING BLDG.

NOTE: ANY ADDITIONS OR CHANGES ON THIS SHEET MUST BE MADE OR CIRCLED IN RED INK, WITH DATE AND NAME OF PERSON MAKING CHANGE.

76L-298 S & E #307—1-56

Profile No.	Notes Red.	Plotted	Job No. 7185.02	Division No. 10	F. B. 2331	Pg. 17
	Date	Date	Survey of Glendale Co. Court House			
X-Sec. No.	Notes Chkd. GOSS	Checked	Survey by Curtis	Notes Curtis	Date Feb 19 1958	
	Date May 1958	Date	Map No.	Indexed C. Johnson 6-58		

J. N. 7185.02

Glendale Co. Court House

Footing Settlement Data

Feb. 19 - 1958

Curtis
Monkey Jim
Rodriguez
Lattori

STATION	B. S.	H. I.	F. S.	ELEV.

NOTE: ANY ADDITIONS OR CHANGES ON THIS SHEET MUST BE MADE OR CIRCLED IN RED INK, WITH DATE AND NAME OF PERSON MAKING CHANGE.

PLEASE RETURN TO
LOS ANGELES COUNTY ENGINEER
700 LOS ANGELES COUNTY ENGINEERING BLDG.

Do not extend notes this side of this line.

76298 S & E #307—7-55

76298 S & E #307—7-55

PLEASE RETURN TO
LOS ANGELES COUNTY ENGINEER
700 LOS ANGELES COUNTY ENGINEERING BLDG.

NOTE: ANY ADDITIONS OR CHANGES ON THIS SHEET MUST BE MADE OR CIRCLED IN RED INK, WITH DATE AND NAME OF PERSON MAKING CHANGE.

Do not extend notes this side of this line.

STATION	B. S.	H. I.	F. S.	ELEV.		
B.M. #C-2				559.667	BM #C-2 Elev. 559.667	F.B. 1823-158
	5.662	565.329				
T.P.			6.415	558.914	T.P.	
	1.756	560.670				
Col. #11A			2.798	557.872	L & T. in S.W. Cor. Ftg.	
" #12			2.827	557.843	" " " " "	
" #12A			2.794	557.876	" " " " "	
#3 Line			2.438	558.232	L & T in Ftg So. Wall	
Col #12A (T.P.)				557.876	T.P.	
	2.098	559.974				
Col #13			1.995	557.979	L & T in N.W. Cor. Ftg.	
Col #3			1.995	557.979	" " S.W. " "	
Col. #23		+	(0.912)	560.896	Pk. in W. Side Column	
T.P.			1.059	558.915	T.P.	
	6.587	565.502				
T.P.			8.068	557.434	T.P.	
	0.916	558.350				
Col #14A			3.380	554.970	L & T in S.W. Cor.	
" #15			3.884	554.466	L & N1. in W. Wall	
" #15A	(TP)		4.130	554.220	L & N1 in So. Side Col.	

F. B. 2331 Pg. 18 Job No. 71850.2 Division No. 10 Notes Red. Plotted Profile
Survey of Glendale Co. Court House Date Date No. X-Sec.
Survey by Curtis Notes Curtis Notes Chkd. G.O.S.S. Checked
Indexed C. Johnson Date Date Nov 1958 Date No.

76L298 S & E #307 9-54

PLEASE RETURN TO
LOS ANGELES COUNTY SURVEYOR
726 LOS ANGELES COUNTY ENGINEERING BLDG.

NOTE: ANY ADDITIONS OR CHANGES ON THIS SHEET MUST BE MADE OR CIRCLED IN RED INK, WITH DATE AND NAME OF PERSON MAKING CHANGE.

Do not extend notes this side of this line.

STATION	B. S.	H. I.	F. S.	ELEV.		
T.P.				554.220	T.P.	
	3925	558.145				
Col #16			3.724	554.421	L & N1 in So. Side	
#6 Line			3705	554.440	Lead & nail in So. Wall	
T.P.			2481	555.664	TP	
	8.790	564.454				
T.P.			4.023	560.431	T.P.	
	5102	565.533				
BM #C2			5.885	559.~~655~~ 648	BM #C-2 El. 559.667	

Profile Notes Red. Plotted Job No. 10 Division No. F. B. 2331 Pg. 19
No. Date Date Survey of Glendale Co. Court House
X-Sec. Notes Chkd. GOSS Checked Survey by Curtis Notes Curtis Date Feb 19-58
No. Date May 1958 Date Map No. Indexed C. Johnson Date

76L-298 S & E #307—1-56

PLEASE RETURN TO
LOS ANGELES COUNTY ENGINEER
700 LOS ANGELES COUNTY ENGINEERING BLDG.

NOTE: ANY ADDITIONS OR CHANGES ON THIS SHEET MUST BE MADE OR CIRCLED IN RED INK, WITH DATE AND NAME OF PERSON MAKING CHANGE.

Do not extend notes this side of this line.

STATION	B. S.	H. I.	F. S.	ELEV.	Settlement Data	Mar. 12 1958
BM #C-2				559.667 ~~559.67~~	BM #C-2 El. 559,667	F.B. 1823-158
	5.755	565.422				
T.P.			6.500	558.922	T.P.	
	1.259	560.681				
Col #11A			2.810	557.871	L&T. in S.W. Cor. Ftg.	
" #12			2.837	557.844	" " " " "	
" #12A			2.904	557.877	" " " " "	
#3 Line			2.448	558.233	in Ftg. So. Wall	
TP			2.449	558.233	TP	
	1.437	559.670				
Col #13			1.693	557.977	L&T in N.W. Cor. Ftg.	
Col. #3			1.694	557.976	" " S.W. " "	
Col. #23			+(1.230)	560.900	PK in W. Side Column	
T.P.			0.748	558.922	TP	
T.P.	6.363	565.285	7.848	557.437	TP	
	0.973	558.410				
Col #14A			3.443	554.967	L&T in S.W. Cor.	
Col #15			3.948	554.462	L&N.I. in W. Face	Wall

Profile Notes Red ____ Plotted ____ Job No. 7185 Division No. 10 F. B. 2331 Pg. 21
No. X-Sec. Date ____ Date ____ Survey of Glendale Co. Court House
Notes Chkd. Cross Checked ____ Survey by Curtis Notes Curtis Date Mar. 14-58
No. ____ Date May 1958 Date ____ Map No. ____ Inked C. Johnson Date ____

76L-296 S & E #307—1-56

PLEASE RETURN TO
LOS ANGELES COUNTY ENGINEER
700 LOS ANGELES COUNTY ENGINEERING BLDG.

NOTE: ANY ADDITIONS OR CHANGES ON THIS SHEET MUST BE MADE OR CIRCLED IN RED INK, WITH DATE AND NAME OF PERSON MAKING CHANGE.

Do not extend notes this side of this line.

STATION	B. S.	H. I.	F. S.	ELEV.	Settlement Data	Mar 12-1958
		558.410				
Col #15A			4.186	554.224	Lead & Nl. in So. Side Column	
Col #16 (T.P.)			3.994	554.416	Lead & Nl in So. Side ✓	
	3.852	558.268				
#6 Line			3.822	554.446	✓ ✓ ✓ ✓ So. Wall	
TP			1.542	556.726	T.P.	
	7.994	564.720				
T.P.			3.818	560.902	T.P	
	4.477	565.379				
BM #C-2			5.714	559.665	B.M. #C-2	

Profile ____ No. ____ X-Sec. ____ No. ____

Plotted ____ Date ____ Checked ____ Date ____

Notes Red ____ Date ____ Notes Chkd. GOSS Date May 1958

Division No. 10 Job No. 7185.02

F. B. 2331 Pg. 22

Survey of Glendale Co. Court House

Survey by Curtis Notes Curtis

Indexed L. C. Johnson Date

76L-298 S & E #307—1-56

PLEASE RETURN TO
LOS ANGELES COUNTY ENGINEER
700 LOS ANGELES COUNTY ENGINEERING BLDG.

NOTE: ANY ADDITIONS OR CHANGES ON THIS SHEET MUST BE MADE OR CIRCLED IN RED INK, WITH DATE AND NAME OF PERSON MAKING CHANGE.

Do not extend notes this side of this line.

STATION	B. S.	H. I.	F. S.	ELEV.		
		Settlement Data May 2-1958				
BM#C-2				559.667	BM#C-2 Elev. 559.667 FB 1823-158	
	2656	562.323				
TP			2.139	560.184	TP	
	0.248	560.432				
Col #11A			2.560	557.872	L&T in S.W. Cor Footing	
✓ #12			2.588	557.844	✓ ✓ ✓ ✓ ✓	
✓ #12A			2.557	557.875	✓ ✓ ✓ ✓ ✓	
#3 Line			2.199	558.233	L&T in footing along So. Wall	
TP			2.199	558.233	TP	
	2.229	560.462				
Col. #13			2.484	557.978	L&T in N.W. Cor Footing	
✓ #3			2.482	557.980	✓ ✓ ✓ ✓ ✓	
✓ #23			+(0.438)	560.900	Cem. Nail in W. Side Column	
T.P.			2.634	557.828	TP	
	1.262	559.096				
Col #14A			4.119	554.971	L&T in S.W. Cor Footing	

Profile Notes Red ____ Plotted ____ Job No. 7185.02 Division No. 10 F. B. 2331 Pg. 23
No. ____ Date ____ Date ____ Survey of Glendale Co. Court House
X-Sec. Notes Chkd. GOSS Checked ____ Survey by Curtis Notes Curtis Date May 2-1958
No. ____ Date May 1958 Date ____ Map No. ____ Indexed C. Johnson

76L-298 S & E #307—1-56

PLEASE RETURN TO
LOS ANGELES COUNTY ENGINEER
700 LOS ANGELES COUNTY ENGINEERING BLDG.

NOTE: ANY ADDITIONS OR CHANGES ON THIS SHEET MUST BE MADE OR CIRCLED IN RED INK, WITH DATE AND NAME OF PERSON MAKING CHANGE.

Do not extend notes this side of this line.

STATION	B. S.	H. I.	F. S.	ELEV.		
		559.090				
Col #15A (TP)			4.862	554.228	Lead & Nail in S. Side Col	
	3.932	558.160				
Col. #15.			3.688	554.472	Lead & Nl. in W. Side Wall	
Col #16			3.743	554.417	✓ ✓ ✓ ✓ ✓ ✓	
TP					T.P.	
#6 Line			3.712	554.448	Lead & Nl. in So. Wall.	
TP.			2.488	555.672	T.P.	
	6.393	562.065				
TP.			1.321	560.744	T.P.	
	4.788	565.532				
BM #C-2			5.858	555.674	BM #C-2 El. 559.667 FB 1823-158	

F. B. 2331 Pg. 24 Job No. 7185.02 Division No. 10 Notes Red. Plotted Profile
Survey of Glendale Co. Court House Date Date No. X-Sec.
Survey by Curtis Notes Curtis Notes Chkd. GOSS Checked
Indexed K. C. Johnson Date Date May 1958 Date No.

Notes Ck'd by		Survey of	
Map No.		JN	Tape Std °F
Office Work		Surveyed by	
Checked		Notes	Date
Date		Indexed	

F. B. PG.

Note: Any Additions or Changes on This Sheet Must be Made or Circled in Red Ink With Date and Name of Person Making Change.

Do not extend this side of this line.

PLEASE RETURN TO
LOS ANGELES COUNTY ENGINEER
700 LOS ANGELES COUNTY ENGINEERING BLDG.

76F3095 S&E #247 1-56

F.B. 2331

PAGES 29 THRU 60

Glendale County Courts Bldg.

Profile No.	Notes Red.	Plotted	Job No. 7185 02	Division No. 10	F. B. 2331 Pg. 25
	Date	Date	Survey of Glendale Co. Court House		
X-Sec. No.	Notes Chkd.	Checked	Survey by Curtis & C. Johnson	Notes Curtis Date Aug 13-1958	
	Date	Date	Map No.	Indexed	Date 8-18-58

STATION	B. S.	H. I.	F. S.	ELEV.	
					J.N. 7185.02 Glendale Co. Court House Footing Settlement Data
					Curtis Mankey Jr. Rodriguez Latteri

NOTE: ANY ADDITIONS OR CHANGES ON THIS SHEET MUST BE MADE OR CIRCLED IN RED INK, WITH DATE AND NAME OF PERSON MAKING CHANGE.

Do not extend notes this side of this line.

PLEASE RETURN TO
LOS ANGELES COUNTY ENGINEER
700 LOS ANGELES COUNTY ENGINEERING BLDG.

761-298 S & E #307—1-56

76L-298 S & E #307—1-56

PLEASE RETURN TO
LOS ANGELES COUNTY ENGINEER
700 LOS ANGELES COUNTY ENGINEERING BLDG.

NOTE: ANY ADDITIONS OR CHANGES ON THIS SHEET MUST BE MADE OR CIRCLED IN RED INK, WITH DATE AND NAME OF PERSON MAKING CHANGE.

Do not extend notes this side of this line.

STATION	B. S.	H. I.	F. S.	ELEV.		
TBM #C-2				559.667	TBM #C-2	El. 559667 - 2" I.P. plug & BT. spk ± 12' E. of E. Bldg Line & ± 56' So. of So. Bldg Line (Dn 8")
	2.663	562.330				
			2.470	559.860	TP	
	0.218	560.078				
Col. #11-A			-2.208	557.870	L&T in S.W. Cor	Ftg.
Col. # 12			2.234	557.845	✓ ✓ ✓ ✓	✓
Col. # 12A			2.201	557.877	✓ ✓ ✓ ✓	✓
Col. # 13			2.104	557.974	✓ ✓ N.W. Cor	✓
TP			2.104	557.974	T.P.	
	2.320	560.294				
Col. #3			2.323	557.971	✓ ✓ S.W. Cor.	FTG.
#3 Line	@ So Wall		2.073	558.221	✓ ✓ Footing	
Col. #23		+	(0.591)	560.885	P.K. in West Side Column.	
T.P.			2.215	558.079	T.P.	
	1.435	559.514				
Col. #16	(TP)		5.105	554.409	Lead & Nail So. Side	
	3.636	558.045				
Col. #15A			3.826	554.219	Lead & Nail So. Side Col.	
#6 Line			3.610	554.435	✓ ✓ ✓ in South Wall	

F. B. 2331 Pg. 26 Job No. 7185.02 Division No. 10 Notes Red. Plotted Profile
Survey of Glendale Co. Court House Date Date No. X-Sec.
Survey by Curtis Notes Curtis Notes Chkd. Checked
Indexed C. Johnson Date Date No.

76L-298 S & E #307—1-56

PLEASE RETURN TO
LOS ANGELES COUNTY ENGINEER
700 LOS ANGELES COUNTY ENGINEERING BLDG.

NOTE: ANY ADDITIONS OR CHANGES ON THIS SHEET MUST BE MADE OR CIRCLED IN RED INK, WITH DATE AND NAME OF PERSON MAKING CHANGE.

Do not extend notes this side of this line.

STATION	B. S.	H. I.	F. S.	ELEV.		
		558.045				
T.P.			5086	552,959	TP	
	5,033	557.992				
Col #15			3,526	554,466	Lead & Nail in	W. Side Wall
T.P.			1,272	556,720	T.P.	
	5,952	562,672				
T.P.			1,599	561,073	T.P.	
	3,785	564,878				
TBM #C-2			5,193	559,665	TBM. #C-2 El. 559,667	

Profile Notes Red. Plotted. Job No. 7185.02 Division No. 10 F. B. 2331 Pg. 27
No. Date. Date. Survey of Glendale Co. Court House
X Sec. Notes Chkd. Checked. Survey by Curtis Notes Curtis Date Aug. 13-1958
No. Date. Date. Map No. Indexed C. J. Date

Profile No.	Notes Red.	Plotted	Job No. 7185.02	Division No. 10	F. B. 2331	Pg. 29
	Date	Date	Survey of Glendale Co. Courts Bldg.			
X-Sec. No.	Notes Chkd.	Checked	Survey by Curtis	Notes Curtis	Date Nov 6-1958	
	Date	Date	Map No.	Indexed	C. John	Date 12-18-58

NOTE: ANY ADDITIONS OR CHANGES ON THIS SHEET MUST BE MADE OR CIRCLED IN RED INK, WITH DATE AND NAME OF PERSON MAKING CHANGE.

Do not extend notes this side of this line.

PLEASE RETURN TO
LOS ANGELES COUNTY ENGINEER
700 LOS ANGELES COUNTY ENGINEERING BLDG.

STATION	B. S.	H. I.	F. S.	ELEV.
J.N. 7185.02				
Glendale County Courts Bldg.				
Bench Marks Set				
for Const. purposes				
Curtis				
Mankey Jr.				
Rodriguez				
Spriggs				

761-298 S & E #307—1-56

76L-298 S & E #247—1-56

PLEASE RETURN TO
LOS ANGELES COUNTY ENGINEER
700 LOS ANGELES COUNTY ENGINEERING BLDG.

NOTE: ANY ADDITIONS OR CHANGES ON THIS SHEET MUST BE MADE OR CIRCLED IN RED INK, WITH DATE AND NAME OF PERSON MAKING CHANGE.

Do not extend notes this side of this line.

F. B. 2331 Pg. 30 Job No. 7185.02 Division No. 12 Notes Red. Plotted Profile
Survey of Glendale Co. Courts Bldg Date Date No X-Sec.
Survey by Curtis Notes Curtis Notes Chkd. Checked No.
Indexed K. C. Johnson Date Date Date

STATION	B. S.	H. I.	F. S.	ELEV.		
TBM #C-2 (Fd)				559.67	TBM #C-2 EL. 559.667 FB 1823-158	
				563.32	TP	
set T.B.M.				563.56	No Side Co. Bldg - ± 40 W. of NE Cor. T.B.M. Bt spk in Lead in Serpentine Curb	
set T.B.M.				560.50	T.B.M. NW. Cor Bldg - N.W. Cor Conq Ramp. Bt. spk in Lead	FB. 1823-155 CE Mon.
TBM #F (Fd)				555.69	TBM #"F" EL. 555.6188 SW Cor. Co. Prop.	
set T.B.M.				560.39	T.B.M. So. Side Co. Bldg. ± 70' E. of S.W. Cor. - Bt spk in Lead in edge of walk - opposite steps	
TBM #C-2				559.68	TBM #C-2 (see above)	

Notes Ck'd by	Survey of GLENDALE CO. BLDG.	F. B. 2331 PG. 31
~~Map No.~~	~~JN 7185.02~~ ~~Tape~~ ~~Std.~~ °F	
Office Work	Surveyed by A.S. Curtis	
Checked	Notes ETM J.C. Date 11-7-58	
~~Date~~	Indexed A. C. Johnson 12-18-58	

JN 7185.02

GLENDALE COUNTY BLDG

STREET CURBS ADJOINING

CO. BLDG. PROPERTY

along

West side Glendale Ave

turning West along

South side Broadway

and South along

East side Isabel ST

to Property Line

(See Pgs 34 & 35 for Grades)

Curtis

Mankey

Rodriguez

Spriggs

Note: Any Additions or Changes on this Sheet Must be Made or Circled in Red Ink With Date and Name of Person Making Change.

Do not extend this side of this line.

PLEASE RETURN TO

LOS ANGELES COUNTY ENGINEER

700 LOS ANGELES COUNTY ENGINEERING BLDG.

76F3098 S&E #247 1-56

F. B. 2331 Pg. 32

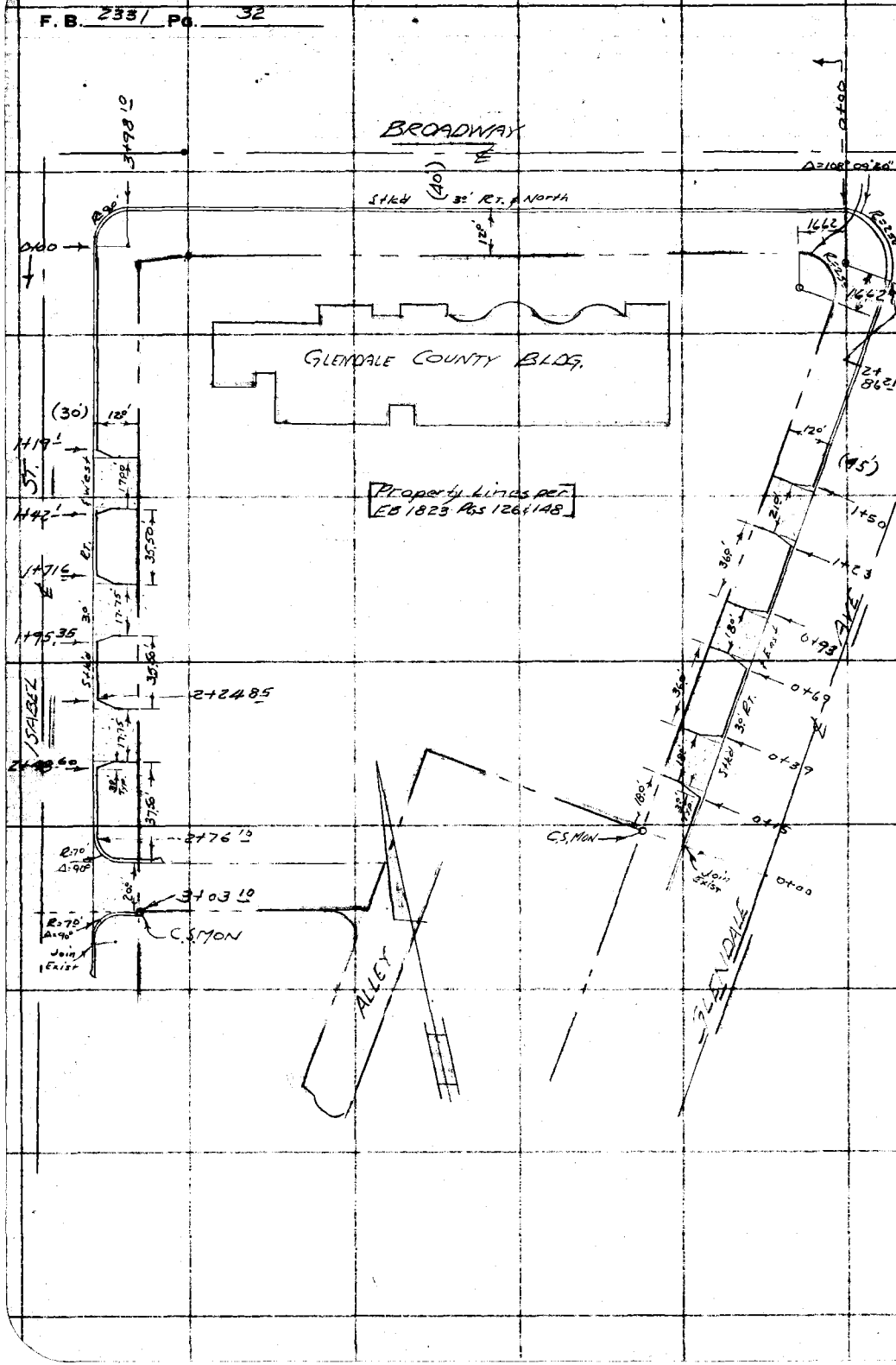

PLEASE RETURN TO
LOS ANGELES COUNTY ENGINEER
700 Los Angeles County Engineering Bldg.

Do not extend this side of this line.

Note: Any Additions or Changes on This Sheet Must be Made or Circled in Red Ink With Date and Name of Person Making Change.

Profile	Notes Red.	Plotted	Job No. 7185.02	Division No. 10	F. B. 2331	Pg. 33
No.	Date	Date	Survey of Glendale Co. Courts Bldg			
X-Sec.	Notes Chkd.	Checked	Survey by Curtis	Notes Curtis	Date Nov 7-58	
No.	Date	Date	Map No.	Indexed C. Johnson	Date	

NOTE! ANY ADDITIONS OR CHANGES, ON THIS SHEET MUST BE MADE OR CIRCLED IN RED INK, WITH DATE AND NAME OF PERSON MAKING CHANGE.

PLEASE RETURN TO
LOS ANGELES COUNTY ENGINEER
700 LOS ANGELES COUNTY ENGINEERING BLDG.

Do not extend notes this side of this line.

J.N. 7185.02
Glendale County Bldg.
Curb Grades.
on.
Glendale Ave; Broadway
&
Isabel ST.

Curtis
Mankey Jr
Rodriguez
Spriggs

(See page - 32 for Location)

STATION	B. S.	H. I.	F. S.	ELEV.

76L-298 S & E #307—1-56

76L-298 S & E #307—1-56

PLEASE RETURN TO
LOS ANGELES COUNTY ENGINEER
700 LOS ANGELES COUNTY ENGINEERING BLDG.

NOTE: ANY ADDITIONS OR CHANGES ON THIS SHEET MUST BE MADE OR CIRCLED IN RED INK, WITH DATE AND NAME OF PERSON MAKING CHANGE.

Do not extend notes this side of this line.

F. B. Pg. 34 | Job No. 7185.02 | Division No. 10 | Notes Red. | Plotted | Profile
Survey of Glendale Co. Courts Bldg. | Date | Date | No.
Survey by Curtis | Notes | Notes Chkd | Checked | X-Sec.
Indexed C. Johnson | Date | Date | Date | No.

STATION	B. S.	H. I.	F. S.	ELEV.			
TBM #C-2				559.67	TBM #C-2 Bt.spk ± 12' E ℄ ±56.5' So. of S.E. Cor. - Bldg - El. 559.667 FB. 1823-158 2"1 P ℄		
					Grade	Fill	
0+00			Glendale Ave	557.50	557.72	F0.22	Spk ℄ T. 3° Rt. ℄ East.
0+15				57.80	558.01	F0.21	✓
0+39				58.30	558.52	F0.22	✓
0+69				58.90	559.17	F0.27	✓
0+93				59.43	559.77	F0.34	✓
1+23				60.00	560.31	F0.31	✓
1+50				60.56	560.94	F0.38	✓
1+86.21				61.28	561.58	F0.30	✓
2+36.21	(T.P.)			62.28	562.63	F0.35	✓
2+86.21	B.C. (25' R Curve)			563.37	563.65	F0.28	✓
T.B.M.				563.56	T.B.M. EL. 563.56 per Pg. 30		
0+00	E.C. (25' R Curve)		Broadway	563.67	563.83	F0.16	Spk ℄ T. 3° Rt. ℄ North
0+50				563.24	563.46	F0.23	✓
1+00				562.89	563.03	F0.14	✓
1+50				62.46	562.63	F0.17	✓
2+00 (TP)				562.09	562.27	F0.18	✓

76L-298 S & E #307—1-56

PLEASE RETURN TO
LOS ANGELES COUNTY ENGINEER
700 LOS ANGELES COUNTY ENGINEERING BLDG.

NOTE: ANY ADDITIONS OR CHANGES ON THIS SHEET MUST BE MADE OR CIRCLED IN RED INK, WITH DATE AND NAME OF PERSON MAKING CHANGE.

Do not extend notes this side of this line.

Profile No. ____ Notes Red. ____ Date ____ Plotted ____ Date ____ Job No. 7185.01 Division No. 10 F. B. 2331 Pg. 35
X-Sec. No. ____ Notes Chkd. ____ Date ____ Checked ____ Date ____ Survey of Glendale Co. Courts Bldg. Survey by Curtis Notes Curtis Date Nov 7-52 Map No. ____ Index C. Johnson Date ____

STATION	B. S.	H. I.	F. S.	ELEV.			
2+50			Broadway	561.65	561.88	Fo.23	Spk. & T. 3° Rt. & No.
3+00				561.29	561.49	Fo.20	—
3+50				560.91	561.11	Fo.20	—
3+98.1	B.C. 9° R (curve)			560.70	560.75	Fo.05	—
TBM				560.50	T.B.M. EL. 560.50 per pg-30		
Mid. Curb return				560.72	560.75	Fo.03	
0+00	E.C. 9° R (curve)		Isabel St.	560.61	560.75	Fo.14	Spk & T 3° Rt & West
0+50				559.38	559.97	Fo.59	—
1+00				558.56	558.99	Fo.43	—
1+19.1				558.19	558.62	Fo.43	—
1+42.1	T.P.			557.79	558.17	Fo38	—
1+71.6				557.33	557.67	Fo.34	—
1+95.35				556.92	557.25	Fo.33	—
2+24.85				556.40	556.74	Fo34	—
2+48.60				555.96	556.32	Fo.36	—
2+76.10				555.56	555.84	Fo.28	—
3+10.10	B.C. 7' R (curve)			554.86	555.28	Fo.42	—
						(?)	
TB M.				560.40	T.B.M. EL. 560.39 per pg 30		

Notes Ck'd by	Survey of Glendale Co. Bldg.
Map No.	W. O. 7185.02 Tape No. St'd. °F
Office Work	Surveyed by A.S. Curtis
Checked	Notes CURTIS Date 11-10-58
Date	Indexed L. C. Johnson

F. B. 2331 PG. 37

J.N. 7185.02
Glendale Co. Courts Bldg.
Location of Grade Points

Curtis
Burkholder
Rodriguez
Spriggs

(For Grades See pages 41 Thru 47)

Note: Any Additions or Changes on This Sheet Must be Made or Circled in Red Ink With Date and Name of Person Making Change.

Do not extend notes this side of this line.

RETURN TO
LOS ANGELES COUNTY SURVEYOR
726 LOS ANGELES COUNTY
ENGINEERING BLDG.

76F3098 247 4-53

F.B 2331 PG. 38

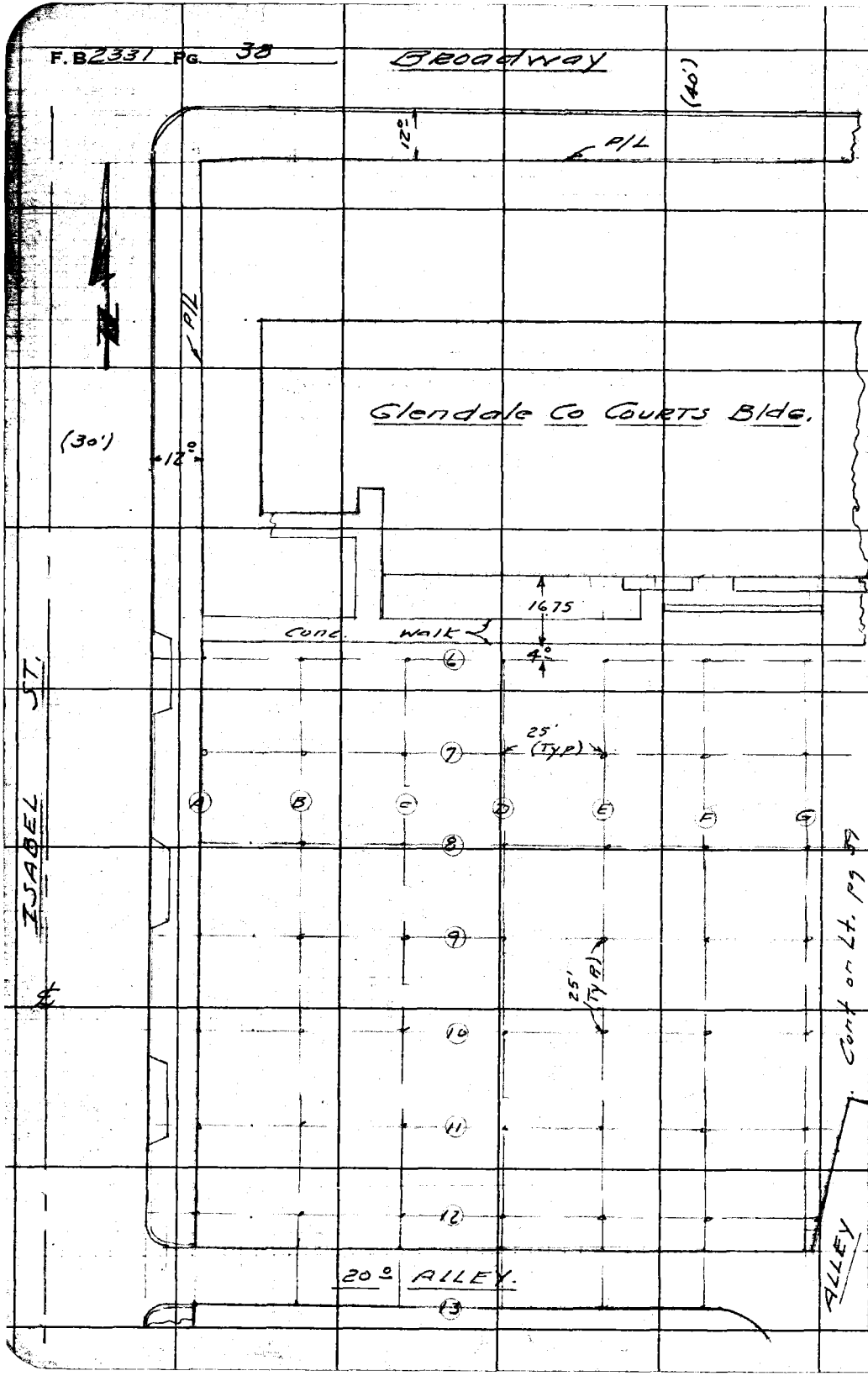

RETURN TO
LOS ANGELES COUNTY SURVEYOR
726 LOS ANGELES COUNTY
ENGINEERING BLDG.

Do not extend notes this side of this line.

Note: Any Additions or Changes on This Sheet Must be Made or Circled in Red Ink With Date and Name of Person Making Change.

Notes Ck'd by	Survey of Glendale Co. Courts Bldg
Map No.	JN 7185.02 Tape Std °F
Office Work	Surveyed by G.S. Curtis
Checked	Notes CURTIS Date 11-10-58
Date	Indexed J. C. Johnson

F. B. 2331 Pg. 39

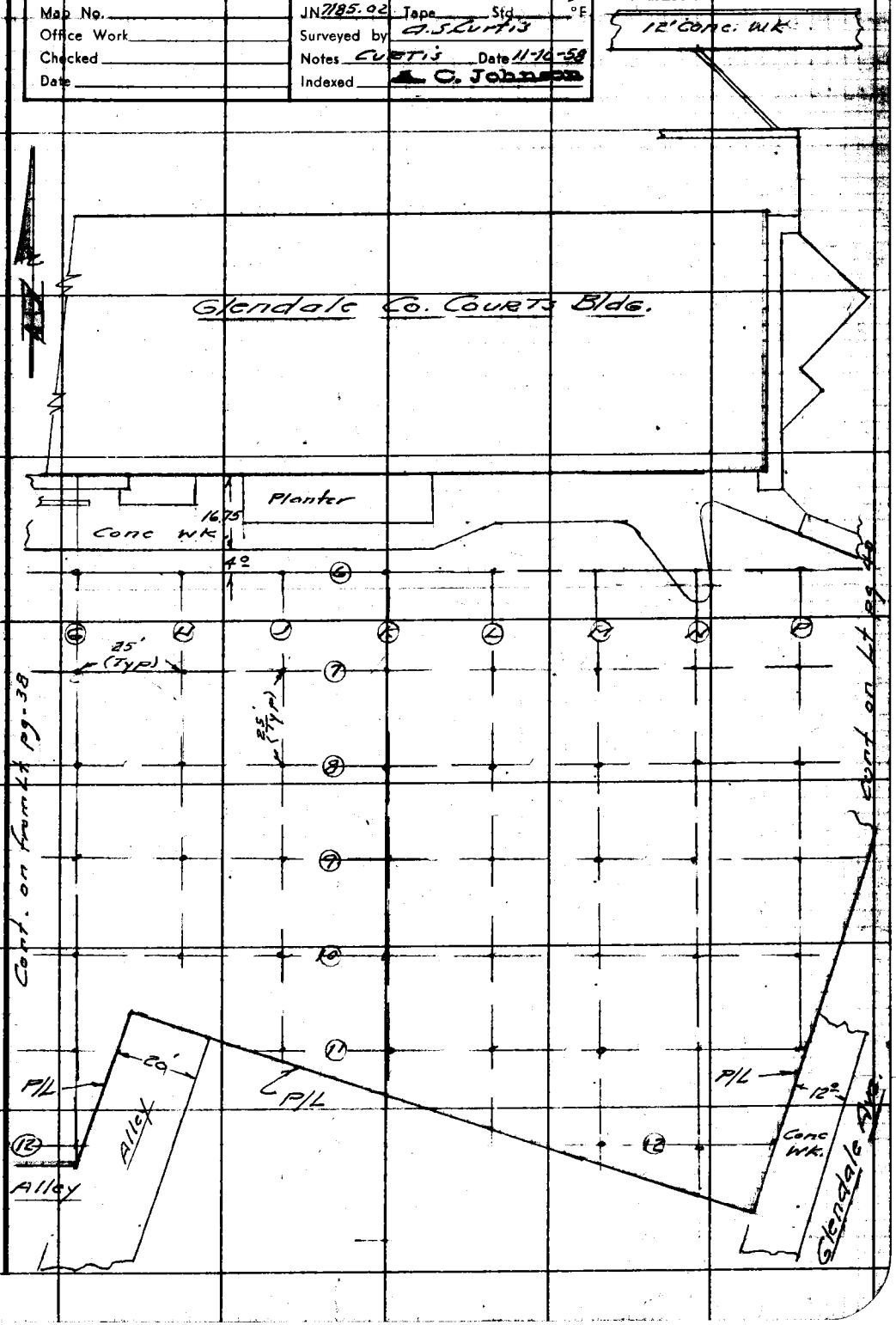

Note: Any Additions or Changes on This Sheet Must be Made or Circled in Red Ink With Date and Name of Person Making Change.

Do not extend this side of this line.

PLEASE RETURN TO
LOS ANGELES COUNTY ENGINEER
700 LOS ANGELES COUNTY ENGINEERING BLDG.

76F3098 S&E #247 1-56

PLEASE RETURN TO
LOS ANGELES COUNTY ENGINEER
700 LOS ANGELES COUNTY ENGINEERING BLDG.

Note: Any Additions or Changes on This Sheet Must be Made or Circled in Red Ink With Date and Name of Person Making Change.

Do not extend this side of this line.

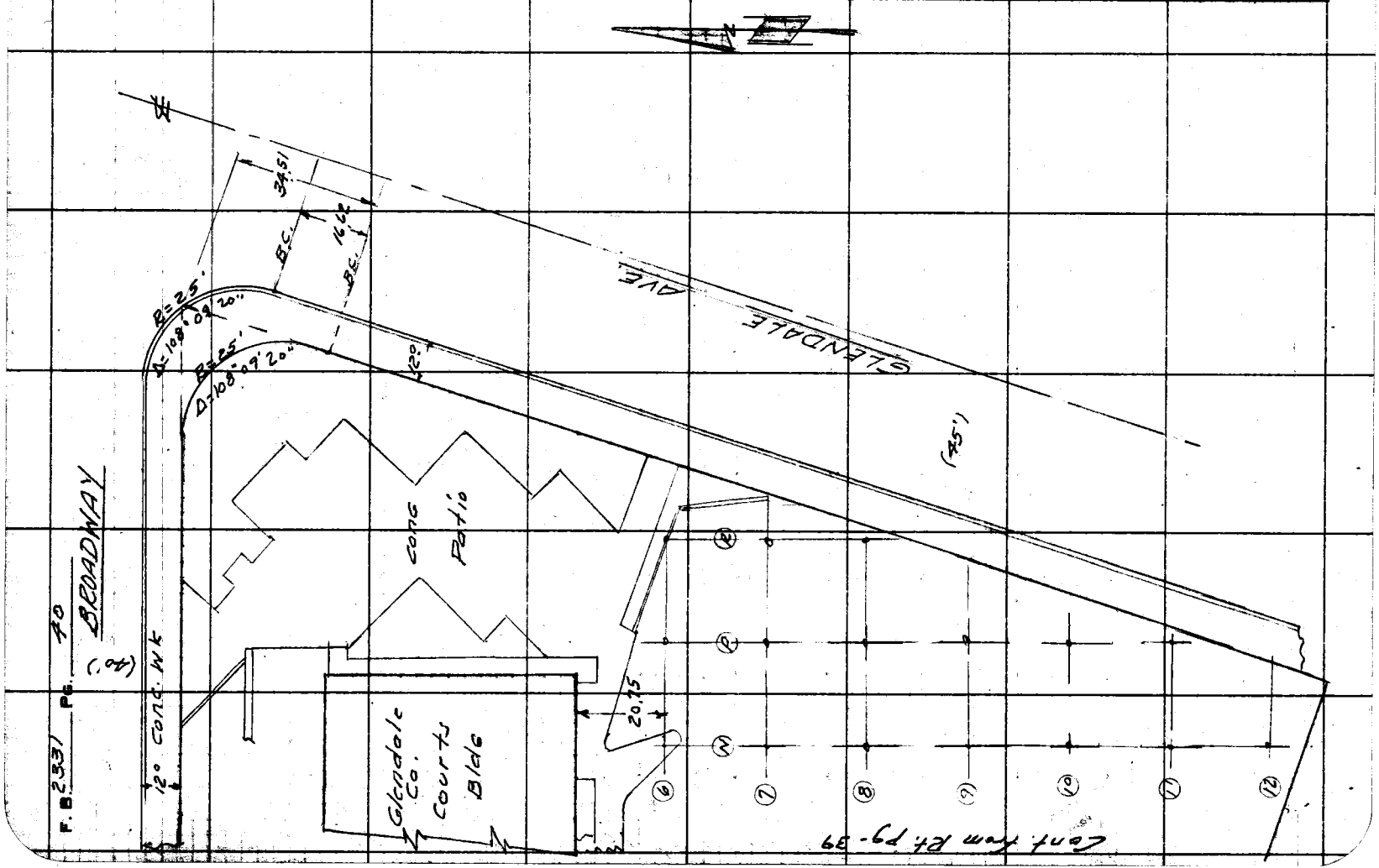

Profile	Notes Red	Plotted	Job No. 7185.02	Division No. 10	F. B. 2331	Pg. 41
No.	Date	Date	Survey of Glendale Co. Courts Bldg			
X-Sec.	Notes Chkd.	Checked	Survey by Curtis	Notes	Date 11-10-58	
No.	Date	Date	Map No.	Indexed C. Johnson	Date	

J.N. 7185.02

Glendale Co. Courts Bldg.

Grades

(for location see pages - 38, 39 & 40)

Curtis
Burkholder
Rodriguez
Spriggs

STATION	B. S.	H. I.	F. S.	ELEV.

NOTE: ANY ADDITIONS OR CHANGES ON THIS SHEET MUST BE MADE OR CIRCLED IN RED INK, WITH DATE AND NAME OF PERSON MAKING CHANGE.

PLEASE RETURN TO
LOS ANGELES COUNTY ENGINEER
700 Los Angeles County Engineering Bldg.

Do not extend notes this side of this line.

76L-298 S & E #307—1-56

76L-298 S & E #307—1-56

PLEASE RETURN TO
LOS ANGELES COUNTY ENGINEER
700 LOS ANGELES COUNTY ENGINEERING BLDG.

NOTE: ANY ADDITIONS OR CHANGES ON THIS SHEET MUST BE MADE OR CIRCLED IN RED INK, WITH DATE AND NAME OF PERSON MAKING CHANGE.

Do not extend notes this side of this line.

F. B. 2331 Pg. 42 Job No 7185.02 Division No. 10 Notes Red. Plotted Profile
Survey of Glendale Co. Courts Bldg. Date Date No X-Sec.
Survey by Curtis Notes Notes Chkd. Checked
Indexed [redacted] Date Date Date No.

STATION	B. S.	H. I.	F. S.	ELEV.			
							El. 560.39 FB 2331-30 - So. side Co. Bldg. ± 70'
T.B.M.							TBM. E. of S.W. Cor. Bldg. Bt spk in Ed. Wk - Opp. steps.
					Grade	Cut or Fill	1"x2" Stks
B-7				558.50	558.50	0.0	
B-8				8.00	558.00	0.0	
B-9				7.48	557.48	0.0	
B-10				7.03	557.03	0.0	
B-11				6.70	556.70	0.0	
B-12							
B-13							
C-7				558.77	558.77	0.0	
C-8				8.33	558.33	0.0	
C-9				7.92	557.92	0.0	
C-10				7.47	557.47	0.0	
C-11				7.10	557.10	0.0	
C-12							
C-13							
D-7				9.09	559.09	0.0	
D-8				8.86	558.66	0.0	

Sub Grade Stakes Set on 12-16-58 0.50 Below Grades Shown here

76L-298 S & E #307—1-56

PLEASE RETURN TO
LOS ANGELES COUNTY ENGINEER
700 LOS ANGELES COUNTY ENGINEERING BLDG.

NOTE: ANY ADDITIONS OR CHANGES ON THIS SHEET MUST BE MADE OR CIRCLED IN RED INK, WITH DATE AND NAME OF PERSON MAKING CHANGE.

Do not extend notes this side of this line.

STATION	B. S.	H. I.	F. S.	ELEV.	Grade	Cut or Fill	
							1"x2" stk.
D-9				558.29	558.29	0.0	✓
D-10				7.82	557.82	0.0	✓
D-11				7.42	557.42	0.0	✓
D-12							
D-13							
E-7				9.39	559.39	0.0	1"x2" stk
E-8				8.99	558.99	0.0	✓
E-9				8.58	558.58	0.0	✓
E-10				8.13	558.13	0.0	✓
E-11				7.75	557.75	0.0	✓
E-12							
E-13							
F-7							
F-8				9.35	559.35	0.0	✓
F-9							
F-10							
F-11				558.05	558.05	0.0	✓

(Sub-Grade stakes set on 12-16-58 0.50 below stakes shown here)

Profile Notes Red. Plotted Job No. 7185.02 Division No. 10 F. B. 2331 Pg. 43
No. Date Date Survey of Glendale Co. Courts Bldg.
X-Sec. Notes Chkd. Checked Survey by Curtis Notes Curtis Date 11-10-58
No. Date Date Map No. Index C. Johnson Date

76L-298 S & E #307—1-56

PLEASE RETURN TO
LOS ANGELES COUNTY ENGINEER
700 LOS ANGELES COUNTY ENGINEERING BLDG.

NOTE: ANY ADDITIONS OR CHANGES ON THIS SHEET MUST BE MADE OR CIRCLED IN RED INK, WITH DATE AND NAME OF PERSON MAKING CHANGE.

Do not extend notes this side of this line.

STATION	B. S.	H. I.	F. S.	ELEV.	Grade	Cut or Fill	
F-12							
F-13							
G-7				560.01	560.01	0.0	1"x2" stks
G-8				9.55	559.55	0.0	—
G-9				9.03	559.08	0.0	—
G-10				8.67	558.67		—
G-11				8.40	558.40	0.0	—
G-12							
H-7				560.14	560.14	0.0	—
H-8				9.75	559.75	0.0	—
H-9							
H-10				8.84	558.84	0.0	—
J-7				560.27	560.27	0.0	—
J-8				9.80	559.80	0.0	—
J-9				9.39	559.39	0.0	—
J-10				9.00	559.00	0.0	—
J-11							

Sub Grade Stakes set on 12-16-58
0.50 Below Grades Shown here.

F. B. 2331 PG. 44 Job No. 7185.02 Division No. 10 Notes Red. Plotted Profile
Survey of Glendale Co. Courts Bldg. Date Date No. X-Sec.
Survey by Curtis Notes Curtis Notes Chkd. Checked
Indexed C. Johnson Date Date Date No.

76L-298 S & E #307—1-56

PLEASE RETURN TO
LOS ANGELES COUNTY ENGINEER
700 LOS ANGELES COUNTY ENGINEERING BLDG.

NOTE: ANY ADDITIONS OR CHANGES ON THIS SHEET MUST BE MADE OR CIRCLED IN RED INK, WITH DATE AND NAME OF PERSON MAKING CHANGE.

Do not extend notes this side of this line.

STATION	B. S.	H. I.	F. S.	ELEV.	Grade	Cut or Fill	
							1"x2 stakes
K-7				560.40	560.40	0.0	Sub-Grade stakes set on 12-16-58 0.50 below Grades shown here.
K-8				9.99	559.99	0.0	
K-9				9.56	559.56	0.0	
K-10				9.15	559.15	0.0	
K-11							
L-7				560.53	560.53	0.0	
L-8				60.15	560.15	0.0	
L-9				9.73	559.73	0.0	
L-10				9.35	559.35	0.0	
L-11				8.90	558.90	0.0	
M-6				1.20	561.20	0.0	
M-7				560.66	560.66	0.0	
M-8				560.32	560.32	0.0	
M-9				9.90	559.90	0.0	
M-10				9.45	559.45	0.0	
M-11				8.80	558.80	0.0	
M-12				8.90	558.90	0.0	

Profile Notes Red ____ Plotted ____ Job No. 7185.02 Division No. 10 F. B. 331 Pg. 45
No. ____ Date ____ Date ____ Survey of Glendale Co. Courts Bldg.
X-Sec. Notes Chkd. ____ Checked ____ Survey by Curtis Notes Curtis Date 11-10-58
No. ____ Date ____ Date ____ Map No. ____ Index ____ C. Johnson Date ____

76L-298 S & E #307—1-56

PLEASE RETURN TO
LOS ANGELES COUNTY ENGINEER
700 LOS ANGELES COUNTY ENGINEERING BLDG.

NOTE: ANY ADDITIONS OR CHANGES ON THIS SHEET MUST BE MADE OR CIRCLED IN RED INK, WITH DATE AND NAME OF PERSON MAKING CHANGE.

Do not extend notes this side of this line.

F. B. 2331 Pg. 46 Job No. 7185.02 Division No. 10 Notes Red. Plotted Profile
Survey of Glendale Co. Courts Bldg. Date Date No. X-Sec.
Survey by Curtis Curtis Notes Chkd. Checked
Indexed C. Johnson Date Date Date No.

STATION	B. S.	H. I.	F. S.	ELEV.	Grade	Cut or Fill	
N-7				560.80	560.80	0.0	1"X2" stakes
N-8				60.36	560.36	0.0	
N-9				9.88	559.88	0.0	
N-10				9.35	559.35	0.0	
N-11				8.75	558.75	0.0	
N (11+21)	13'E	(New) Catch Basin (Top)		8.37	558.37	0.0	
N-12				8.50	558.50	0.0	
P-2							
P-3					562.0		
P-4	Dirt				562.08		
P-5	Top 3½" Paving				562.10		
P-6					561.21		
P-7				560.89	560.89	0.0	
P-8				60.36	560.36	0.0	
P-9				9.75	559.75	0.0	
P-10				9.30	559.30	0.0	
P-11		± Ed wk.			558.77		

(Sub Grade stakes set on 12-16-58 0.50 below Grades shown here)

76L-298 S & E #307—1-56

PLEASE RETURN TO
LOS ANGELES COUNTY ENGINEER
700 LOS ANGELES COUNTY ENGINEERING BLDG.

NOTE: ANY ADDITIONS OR CHANGES ON THIS SHEET MUST BE MADE OR CIRCLED IN RED INK, WITH DATE AND NAME OF PERSON MAKING CHANGE.

Do not extend notes this side of this line.

STATION	B. S.	H. I.	F. S.	ELEV.	Grade Cut or Fill	
R-2	Top 3½" Paving			563.63		
R-3	✓	✓	✓	562.25		
R-4	✓	✓	✓	562.33		
R-5	✓	✓	✓	562.30		
R-6		Rough ±		561.0		
R-7				560.97		
R-8						
S-2	Dirt			563.0		
S-3	Top 3½" Pave			562.60		
S-4	Top 3½" Pave			562.30		
S-5	Dirt			562.0		
TBM				563.54	EL. 563.56 per pg. 30 - No. Side Bldg. TBM Bx. spk in Serpentine Curb.	

Profile Notes Red ____ Plotted ____ Job No. 7185.02 Division No. 10 F. B. 2331 Pg. 47
No. ____ Date ____ Date ____ Survey of Glendale Co. Court Bldg.
X-Sec. Notes Chkd. ____ Checked ____ Survey by Curtis Notes Curt. Date 11-10-58
No. ____ Date ____ Date ____ Map No. ____ Index [redacted]

Notes Ck'd by	Survey of Glendale Courts Bldg	F. B. 2331	PG. 49
Map No.	J.N. 7185.02 Tape Std °F		
Office Work	Surveyed by A.S. Curtis		
Checked	Notes Curtis Date 11-15-38		
Date	Indexed L. A. Johnson		

J.N. 7185.02,
Glendale. Co. Courts Bldg.
Location of Alley Along
South Side of Courts
Bldg. Lot.

(For Grades See pg-52)

Curtis
Burkholder
Rodriguez
Spriggs

Note: Any Additions or Changes on this Sheet Must be Made or Circled in Red Ink With Date and Name of Person Making Change.

PLEASE RETURN TO
LOS ANGELES COUNTY ENGINEER
700 LOS ANGELES COUNTY ENGINEERING BLDG.

Do not extend this side of this line.

76F309S S&E #247 1-56

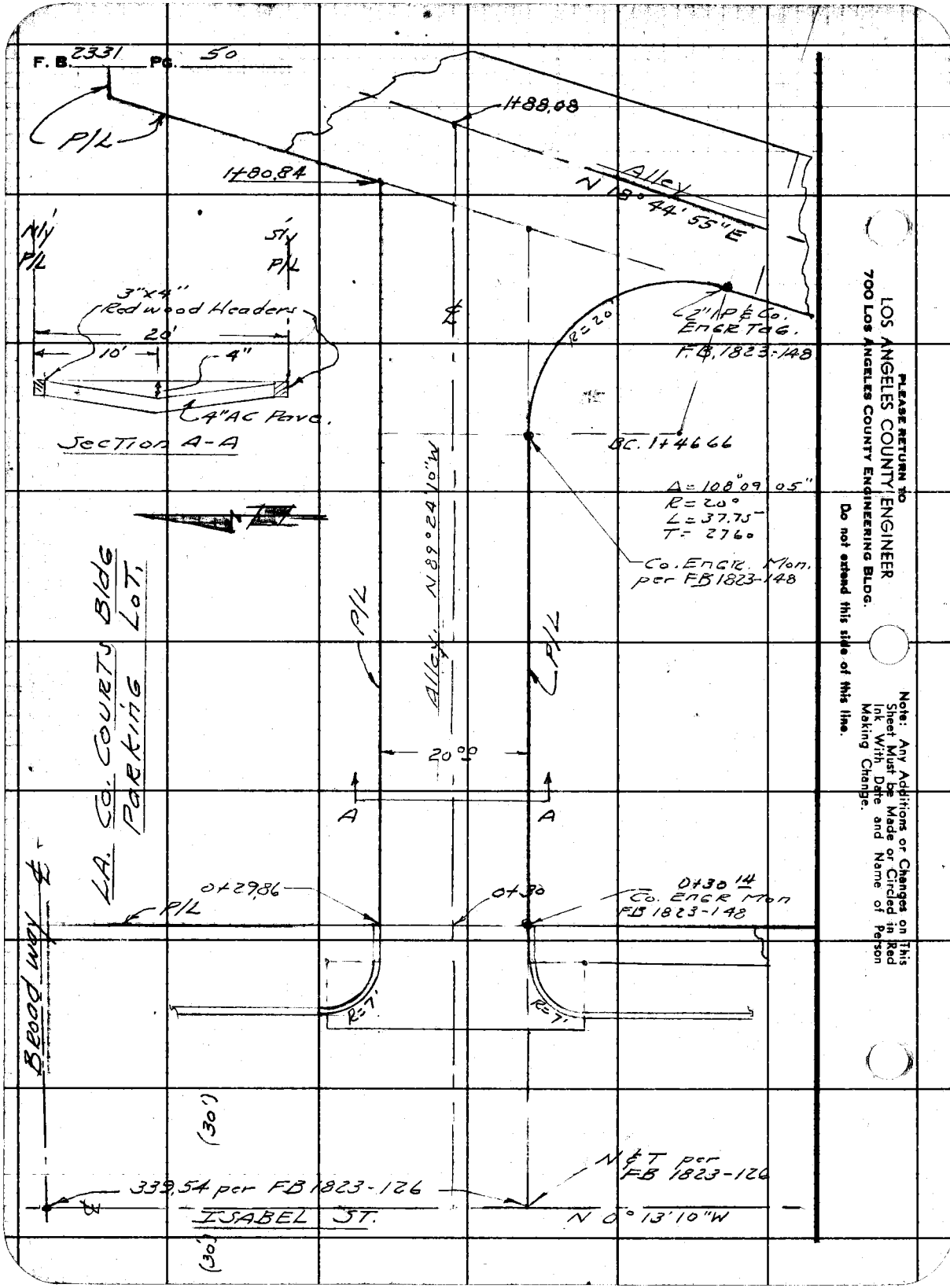

PLEASE RETURN TO
LOS ANGELES COUNTY ENGINEER
700 LOS ANGELES COUNTY ENGINEERING BLDG.

Do not extend this side of this line.

Note: Any Additions or Changes on This Sheet Must be Made or Circled in Red Ink With Date and Name of Person Making Change.

Profile No.	Notes Red.	Plotted	Job No. 7185.02	Division No. 10	F. B. 2331	Pg. 51
	Date	Date	Survey of Glendale Co. Courts Bldg.			
X-Sec. No.	Notes/Chkd.	Checked	Survey by Curtis	Notes Curtis	Date 11-13-58	
	Date	Date	Map No.	Ind. [redacted] C. Johnson		

J.N. 7185.02
Glendale Co. Courts Bldg.
Grades for Alley
So. of Courts Bldg. Lot.

(For location see pg 50)

Curtis
Burkholder
Rodriguez
Spriggs

STATION	B. S.	H. I.	F. S.	ELEV.

NOTE: ANY ADDITIONS OR CHANGES ON THIS SHEET MUST BE MADE OR CIRCLED IN RED INK, WITH DATE AND NAME OF PERSON MAKING CHANGE.

Do not extend notes this side of this line.

PLEASE RETURN TO
LOS ANGELES COUNTY ENGINEER
700 LOS ANGELES COUNTY ENGINEERING BLDG.

76298 S & E #307—7-55

76298 S & E #307—7-55

PLEASE RETURN TO
LOS ANGELES COUNTY ENGINEER
700 LOS ANGELES COUNTY ENGINEERING BLDG.

NOTE: ANY ADDITIONS OR CHANGES ON THIS SHEET MUST BE MADE OR CIRCLED IN RED INK, WITH DATE AND NAME OF PERSON MAKING CHANGE.

Do not extend notes this side of this line.

STATION	B. S.	H. I.	F. S.	ELEV.	Lt. = North			Rt. = South
(Grade Stks Set to Sub Grade (minus 0.67) at stations Rt & Lt. shown below - Grade stks 10' Rt & Lt. of ℄.)								
T.B.M. # F				555.69	TBM # F (El. 555.688 F.B. 1823-155, 158 & F.B. 2331-30 C.E. Mon. S.W. Cor. Co. Property. (Line stakes only)			
					Grd	Sub Grd	(Sat.) Sub Grd	Spk & T 5' Rt.
0+30.14 Rt					555.69	555.02	✓	✓
0+55.14 Rt					555.94	555.27	✓	✓
0+80.14 Rt.					56.35	55.68	✓	✓
1+05.14 Rt					56.76	56.09	✓	✓
1+30.14 Rt					57.17	56.50	✓	1"X2" & N1.
1+46.66 Rt.					557.43	556.76	✓	✓
0+29.86 Lt.					555.69	555.02	✓	✓
0+54.86 Lt.					555.94	55.27	✓	✓
0+79.86 Lt.					56.35	55.68	✓	✓
1+04.86 Lt.					56.76	56.09	✓	✓
1+29.86 Lt.					57.17	56.50	✓	✓
1+54.86 Lt.					57.58	56.91	✓	✓
1+80.84 Lt.					558.00	557.33	✓	✓
T.B.M.				560.39	TBM El. 560.39 F.B. 2331-30.			

7.73
9.23

F. B. 2331 Pg. 52 Job No. 7185.02 Division No. 10 Notes Red. Plotted Profile No.
Survey of Glendale Co. Curtis Bldg. Date Date X-Sec. No.
Survey by Curtis Notes Chkd. Checked
Indexed K. C. Johnson Date Date

Notes Ck'd by	Survey of Glendale Co. Bldg.
Map No.	JN 7185.02 Tape Std °F
Office Work	Surveyed by A. S. Curtis
Checked	Notes Curtis Date 11-10-58
Date	Indexed E. C. Johnson

F. B. 2331 Pg. 53

J.N. 7185.02
Glendale Co. Courts Bldg.
Location of Planters;
Walks; Paving & ETC.

Curtis
Burkholder
Rodriguez
Spriggs

Note: Any Additions or Changes on This Sheet Must be Made or Circled in Red Ink With Date and Name of Person Making Change.

Do not extend this side of this line.

PLEASE RETURN TO
LOS ANGELES COUNTY ENGINEER
700 LOS ANGELES COUNTY ENGINEERING BLDG.

76F3095 SAE #247 1-56

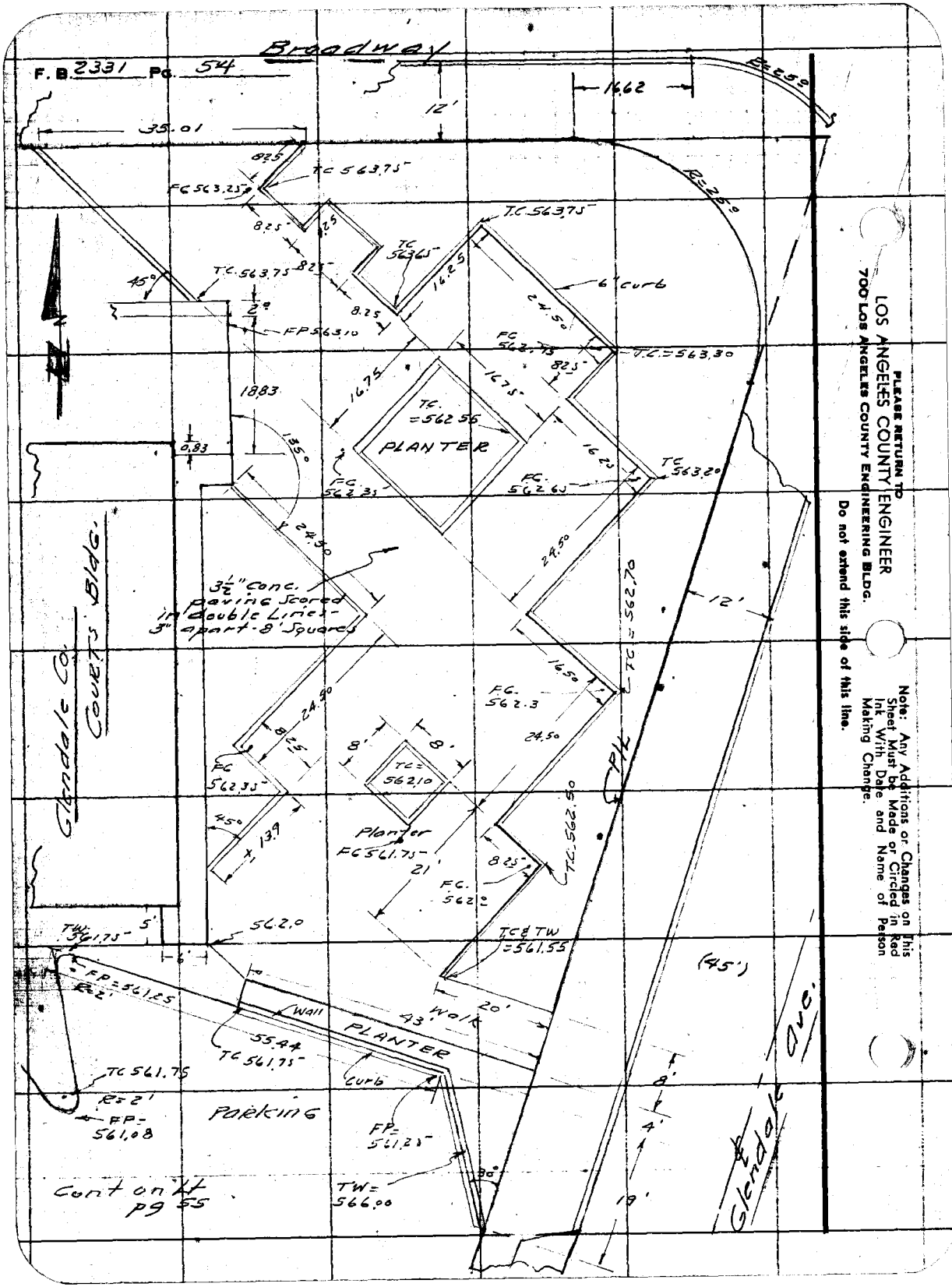

PLEASE RETURN TO
LOS ANGELES COUNTY ENGINEER
700 LOS ANGELES COUNTY ENGINEERING BLDG.

Do not extend this side of this line.

Note: Any Additions or Changes on This Sheet Must be Made or Circled in Red Ink With Date and Name of Person Making Change.

76F3095 S&E 247 1-56

PLEASE RETURN TO
LOS ANGELES COUNTY ENGINEER
700 LOS ANGELES COUNTY ENGINEERING BLDG.

Note: Any Additions or Changes on This Sheet Must be Made or Circled in Red Ink With Date and Name of Person Making Change.

Do not extend this side of this line.

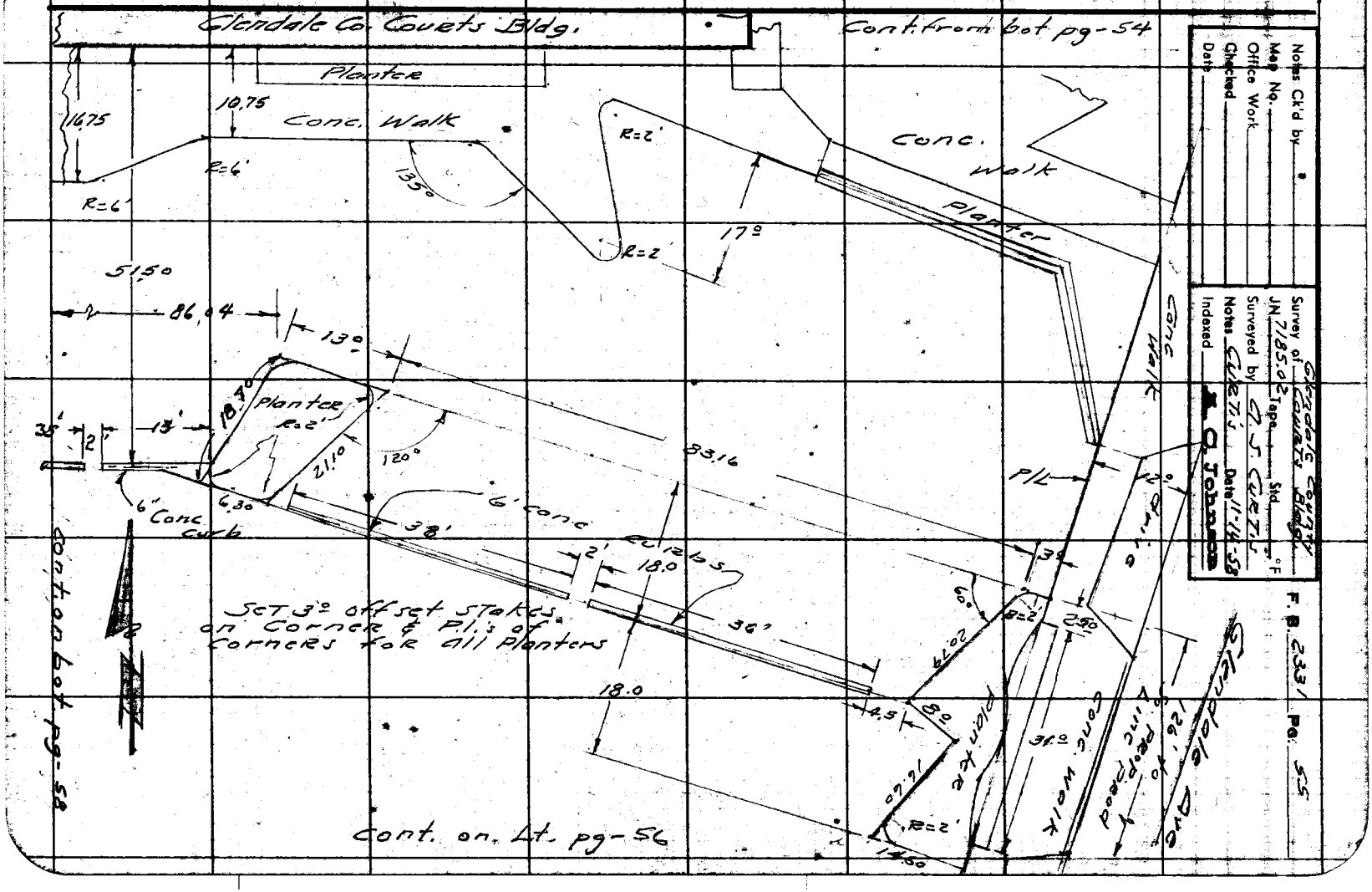

F. B. 2331 Pg. 56 Glendale Ave.

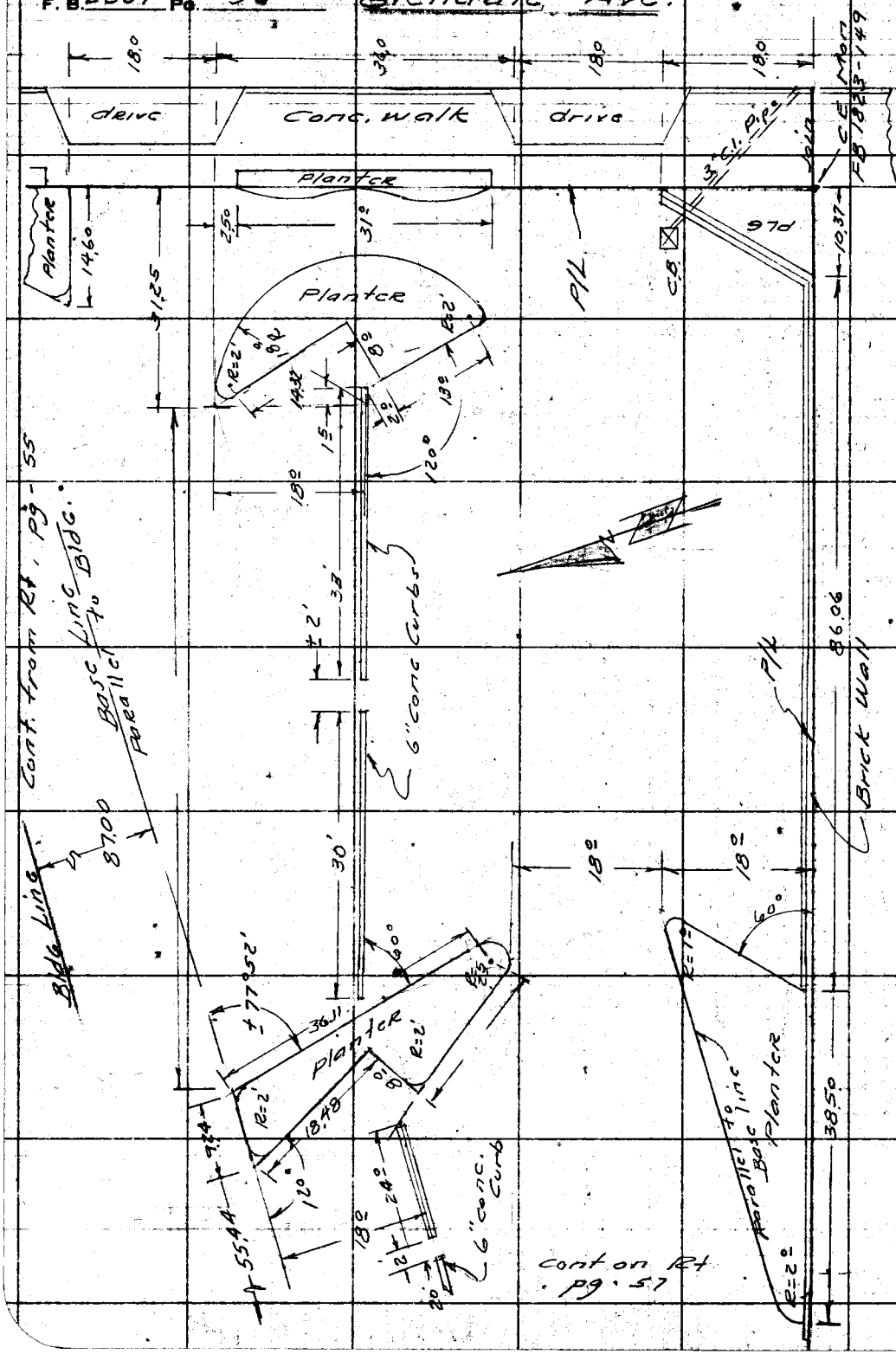

PLEASE RETURN TO
LOS ANGELES COUNTY ENGINEER
700 LOS ANGELES COUNTY ENGINEERING BLDG.

Do not extend this side of this line.

Note: Any Additions or Changes on This Sheet Must be Made or Circled in Red Ink With Date and Name of Person Making Change.

Notes Ck'd by	Survey of Glendale Co. Courts Bldg
Map No.	JN 7185.03 Tape Std °F
Office Work	Surveyed by A.S. Curtis
Checked	Notes Curtis Date 11-58
Date	Indexed E. C. Johnson

F. B. 2331 PG. 57

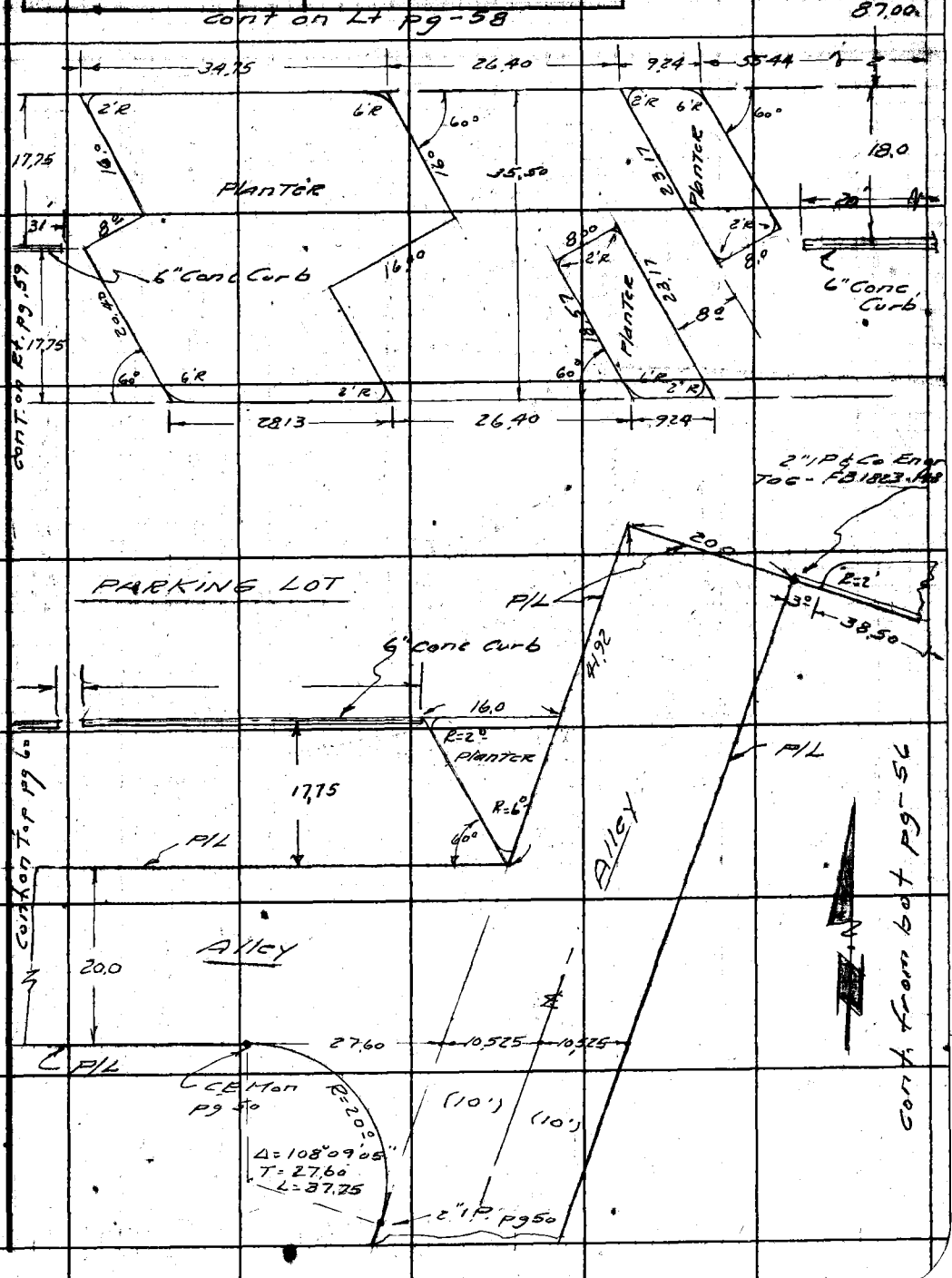

Note: Any Additions or Changes on This Sheet Must be Made or Circled in Red Ink With Date and Name of Person Making Change.

Do not extend this side of this line.

PLEASE RETURN TO
LOS ANGELES COUNTY ENGINEER
700 Los Angeles County Engineering Bldg.

76F3098 S&E #247 1:56

PLEASE RETURN TO
LOS ANGELES COUNTY ENGINEER
700 LOS ANGELES COUNTY ENGINEERING BLDG.

Note: Any Additions or Changes on This Sheet Must be Made or Circled in Red Ink With Date and Name of Person Making Change.

Do not extend this side of this line.



Notes Ck'd by	Survey of Glendale Co. Courts Bldg
Map No.	JN 7185.02 Tape Std °F
Office Work	Surveyed by A.S. Curtis
Checked	Notes Curtis Date 11-58
Date	Indexed J. C. Johnson

F. B. 2331 PG. 59

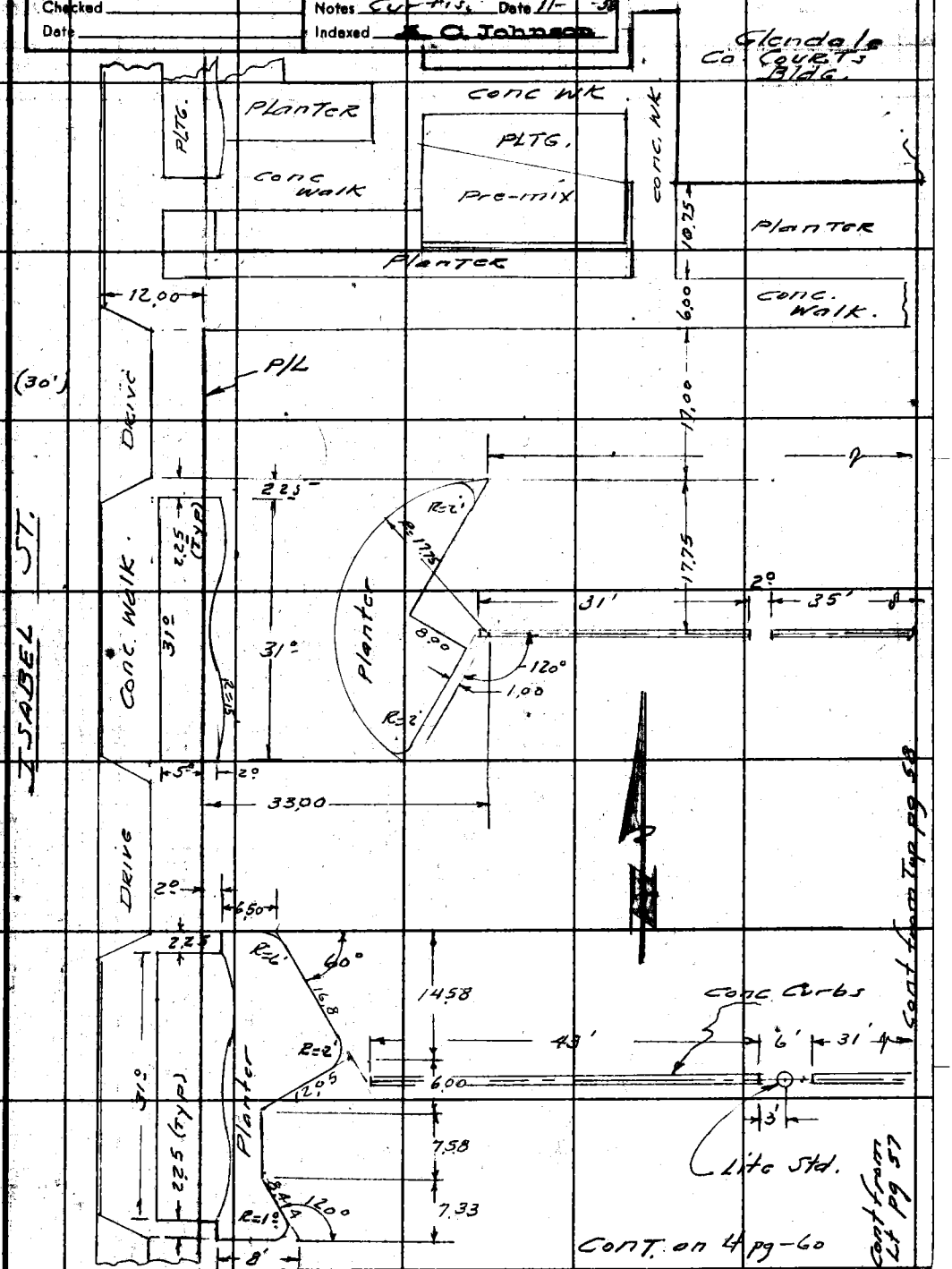

Note: Any Additions or Changes on This Sheet Must be Made or Circled in Red Ink With Date and Name of Person Making Change.

Do not extend this side of this line.

PLEASE RETURN TO
LOS ANGELES COUNTY ENGINEER
700 LOS ANGELES COUNTY ENGINEERING BLDG.

78F3098 S&E #247 1-56

PLEASE RETURN TO
LOS ANGELES COUNTY ENGINEER
700 LOS ANGELES COUNTY ENGINEERING BLDG.

Note: Any Additions or Changes on This Sheet Must be Made or Circled in Red Ink With Date and Name of Person Making Change.
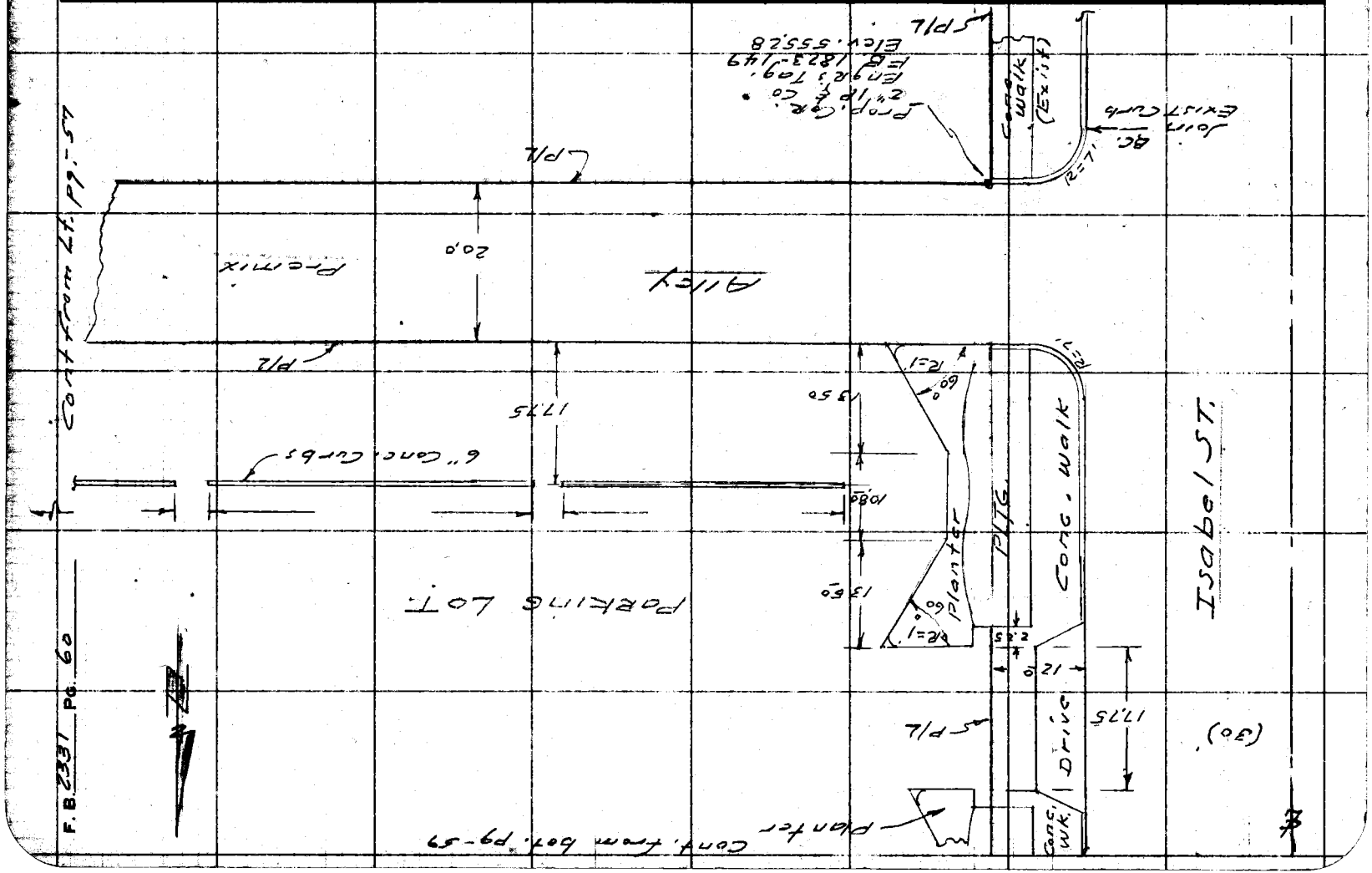
Do not extend this side of this line.