Survey of
JN Tape Std °T
Surveyed by
Notes Date
Indexed

F.B. 2332 Pg.

Job	Description
	PIONEER BLVD. - J.N. 0074.29
C.L.	C.L. from 223rd St. to Ball Road.
Ties	Connection to L.A. Orange Co. Line.
Loc.Imp.	Loc. Bldgs. between Florence Ave.& Clarkman St.
	FLORENCE AVENUE - J.N. 0074.45
Align.	Proposed align. from Santa Fe RR easterly to Mills Ave. at Telegraph Rd.
Loc.Imp	On proposed Florence Ave. (Study Line B) from Laurel Ave. east to Mills Ave.
Loc.Imp	On proposed line (119 ft. north of P line at Inez) between Inez St. & Leland Ave.
Loc.Imp	On proposed Florence Ave. from Bloom field Ave. east to Mills Ave. at Telegraph Rd.
Cont.	For loc. imp. over proposed Florence Ave. (Study Line C) from Laurel Ave. to (east) Mills Ave.
Loc.Imp	On transit line from west of Carmenita Rd. east to Leland Ave.
C.L.	On Florence Ave. (Prop.) from Laurel Ave. to Mills Ave.
C.L.	On Florence Ave. from Bloomfield Ave to Painter Ave.

Microfilmed March '86

Notes Ck'd by JFM	Survey of Pioneer Blvd.
Map No. B-1025-1	JN 0074.29 Tape 0138 Std 68 °F
Office Work R. L. GREEN	Surveyed by English
Checked	Notes EC 1 Date 1-10-58
Date	Indexed L. C. Johnson 1-13-58

F. B. 2332 Pg. 5

J.N. 0074.29

PIONEER BLVD.

CENTERLINE
SURVEY
FROM:
223rd ST.
TO:
BALL RD.

Jan. 10, 1958
English
Landa
Garrison
Tolle

Note: Any Additions or Changes on This Sheet Must be Made or Ended in Red Ink With Date and Name of Person Making Change.

Do not extend notes this side of this line.

RETURN TO
LOS ANGELES COUNTY ENGINEER
700 LOS ANGELES COUNTY ENGINEERING BLDG.

76FSOSS CE #247—3-57

F. B. 2332 Pg. 6

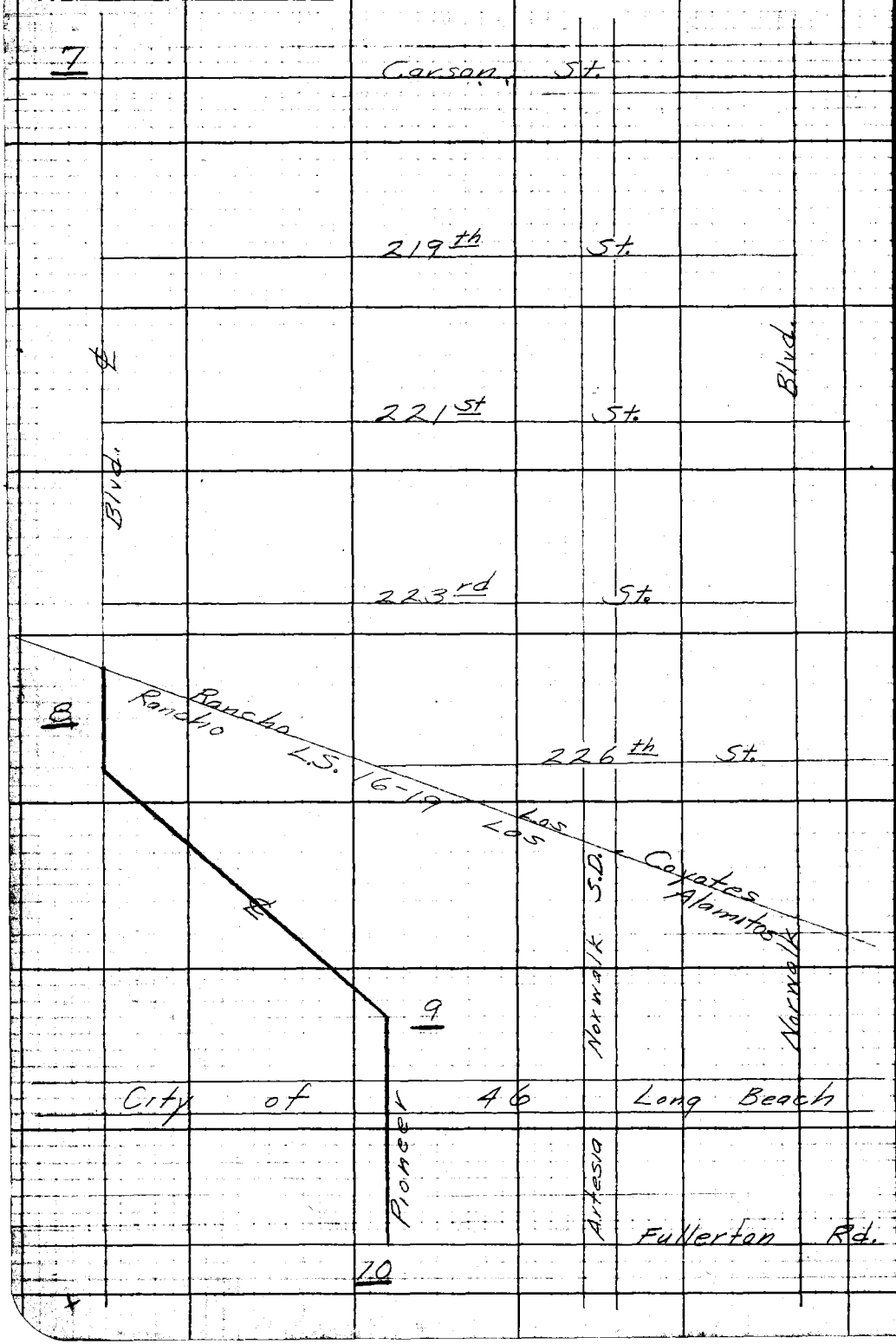

RETURN TO
LOS ANGELES COUNTY ENGINEER
700 LOS ANGELES COUNTY ENGINEERING BLDG.

Do not extend notes this side of this line.

Note: Any Additions or Changes on This Sheet Must be Made or Circled in Red Ink With Date and Name of Person Making Change.

Notes Ck'd by JFM	Survey of Pioneer Blvd.	F. B. 2332 Pg. 7
Map No. B-1025-1	JN 00749 Tape 0138 Std. 68 °F	
Office Work R. L. GREEN	Surveyed by English	
Checked	Notes Ed. Date 1-10-57	
Date	Indexed R. C. Johnson	

W.S. 31-C-2

Note: Set 4-Tan L&T. Ties in curbs

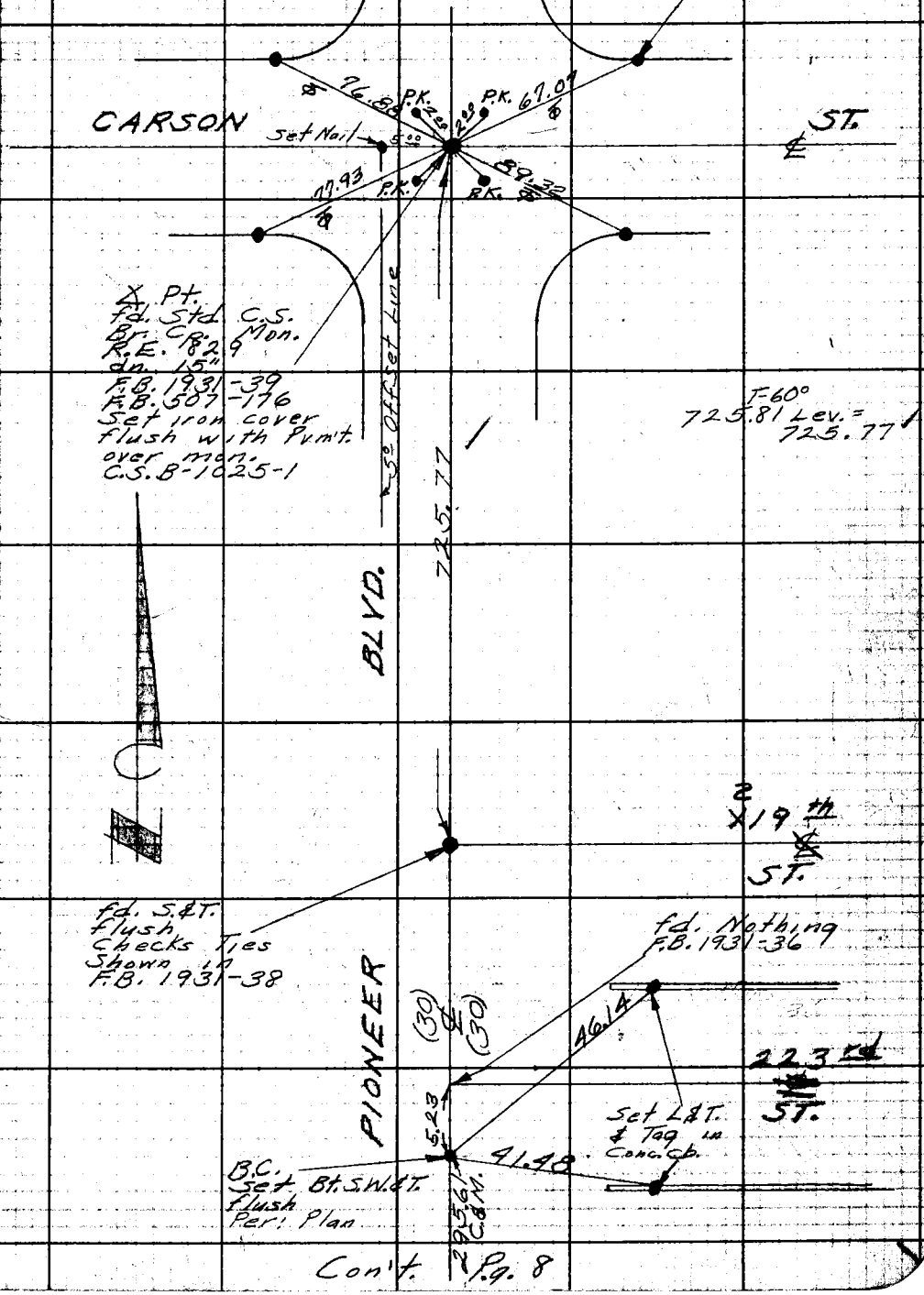

Note: Any Additions or Changes on This Sheet Must be Made or Circled in Red Ink With Date and Name of Person Making Change.

Do not extend notes this side of this line.

RETURN TO
LOS ANGELES COUNTY ENGINEER
700 LOS ANGELES COUNTY ENGINEERING BLDG.

76F309S CE #247—3-57

Con't. Pg. 8

F.B. 2332 Pg. 8 Con't. pg. 7

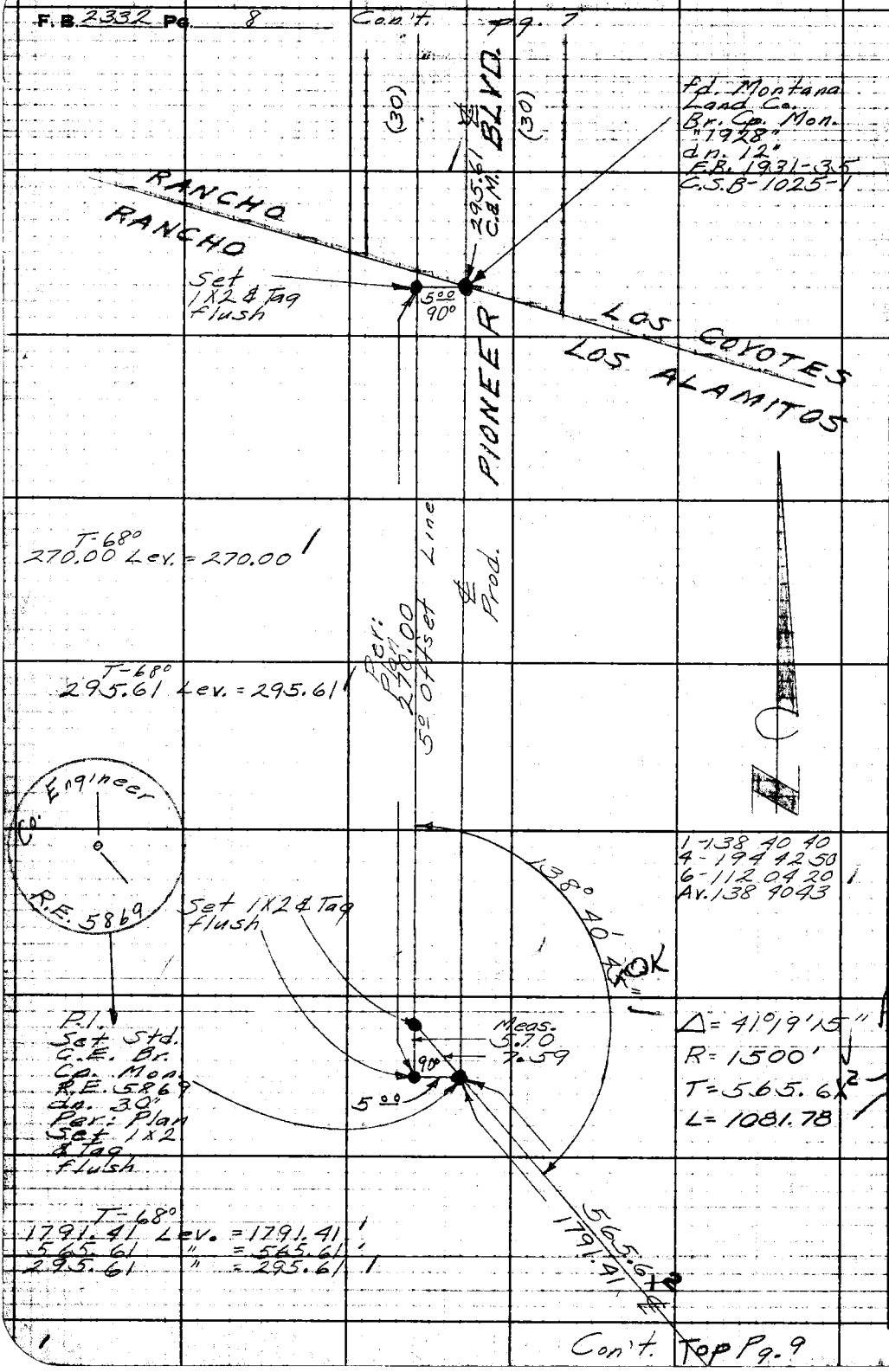

Con't. Top Pg. 9

WS 31-C-2

RETURN TO
LOS ANGELES COUNTY ENGINEER
700 LOS ANGELES COUNTY ENGINEERING BLDG.

Do not extend notes this side of this line.

Note: Any Additions or Changes on This Sheet Must be Made or Circled in Red Ink With Date and Name of Person Making Change.

Notes Ck'd by JFM	Survey of Pioneer Blvd.
Map No. B-1025-1	JN 00 X 29 Tape 0138 Std 68 °F
Office Work R. L. GREEN	Surveyed by English
Checked	Notes Ed. Date 1-13-58
Date	Indexed R. C. Johnson

F. B. 2332 Pg. 9

W.S. 31-D-2

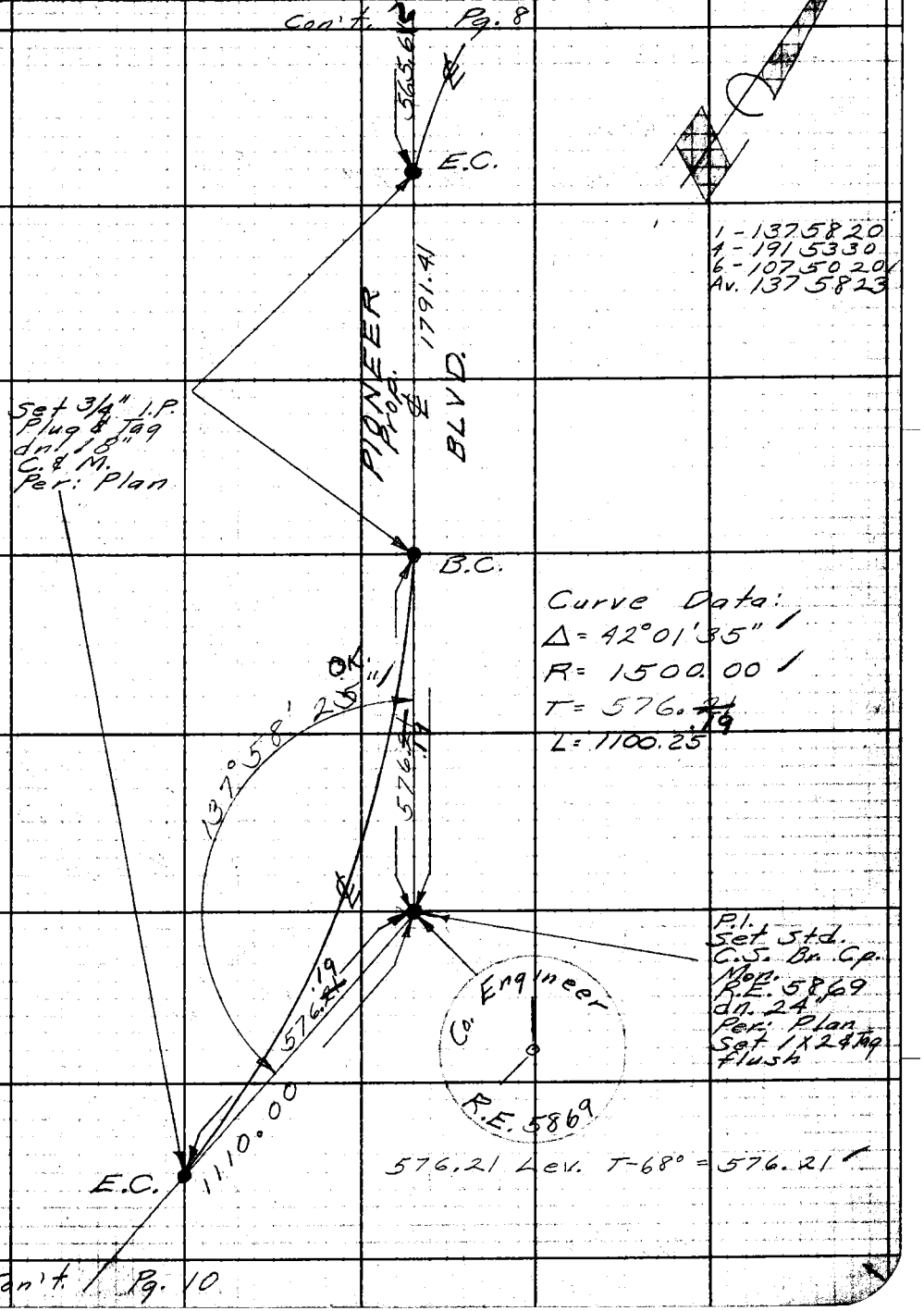

Note: Any Additions or Changes on This Sheet Must be Made or Circled in Red Ink With Date and Name of Person Making Change.

Do not extend notes this side of this line.

RETURN TO
LOS ANGELES COUNTY ENGINEER
700 LOS ANGELES COUNTY ENGINEERING BLDG.

76F3095 CE #247—3-57

F. B. 2332 Pg. 10

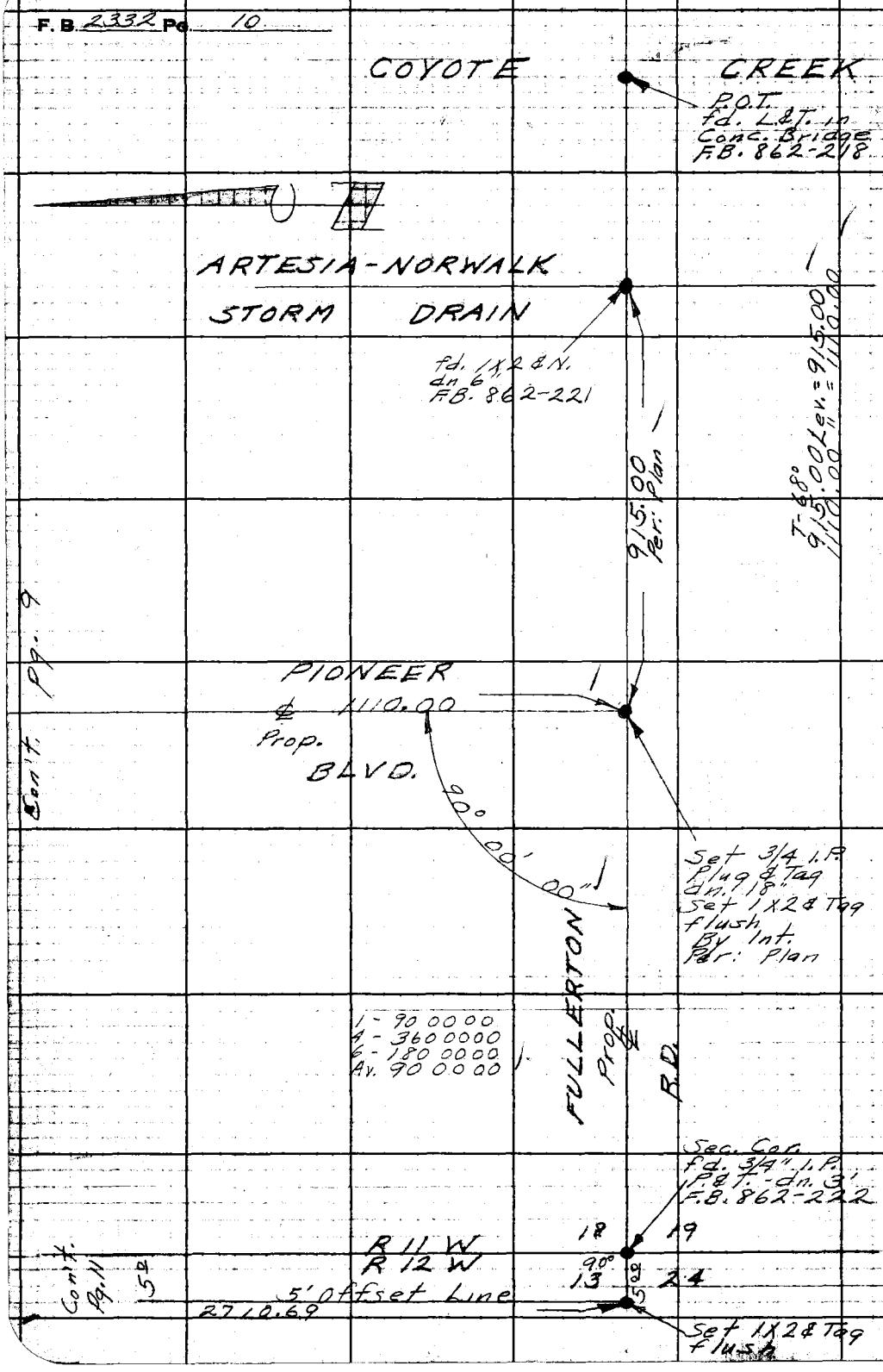

W.S. 31-D-3

RETURN TO
LOS ANGELES COUNTY ENGINEER
700 LOS ANGELES COUNTY ENGINEERING BLDG.

Do not extend notes this side of this line.

Note: Any Additions or Changes on This Sheet Must be Made or Circled in Red Ink With Date and Name of Person Making Change.

Notes Ck'd by JFM	Survey of Pioneer Blvd.	F. B. 2332 PG. 11
Map No. B-1025-1	JN 00A29 Tape 0138 Std 68 °F	
Office Work R. L. GREEN	Surveyed by English	
Checked	Notes Ed. Date 1-20-58	
Date	Indexed E. C. Johnson 1-22-58	

WS-31-C-2

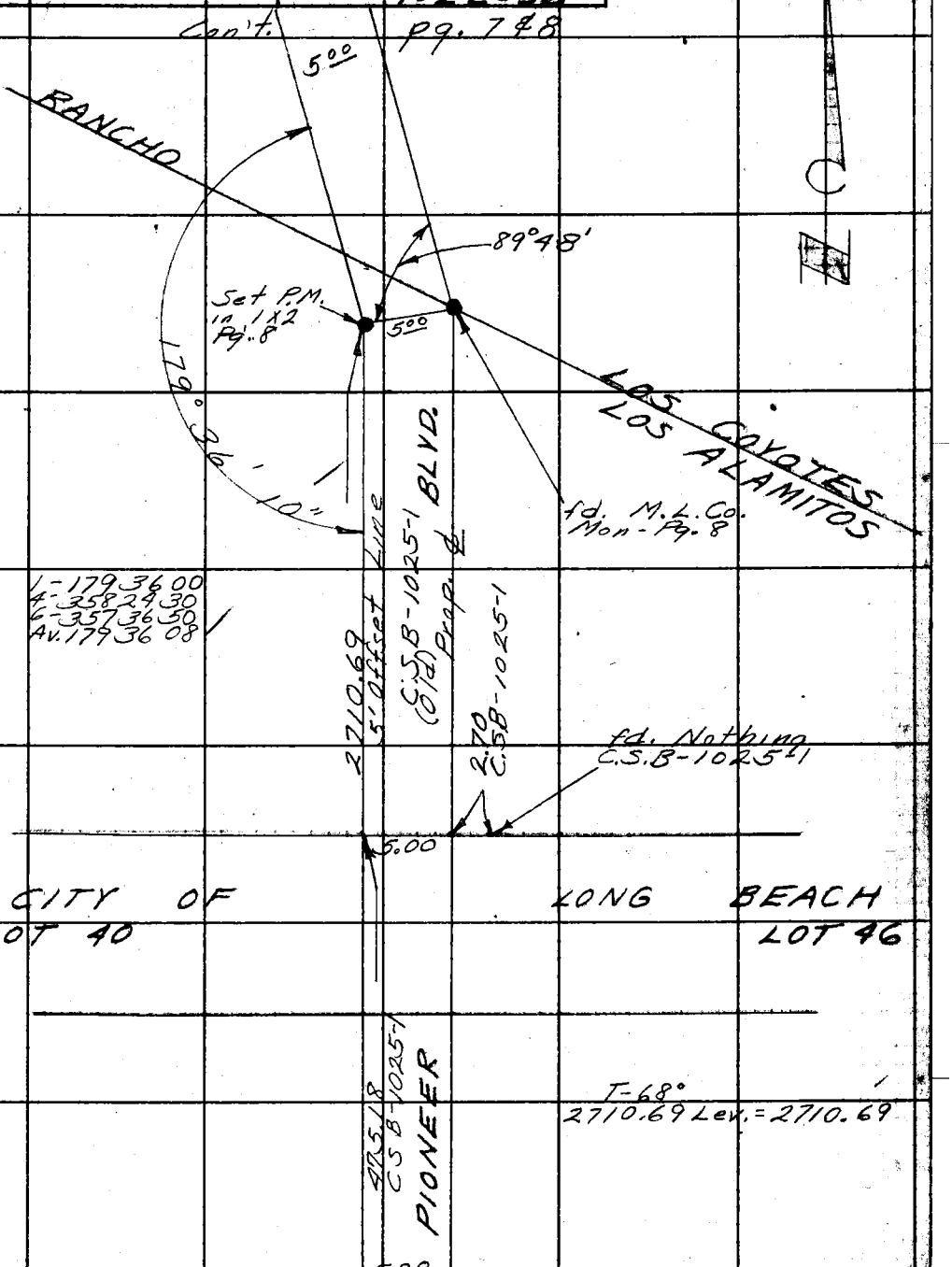

Note: Any Additions or Changes on This Sheet Must be Made or Circled in Red Ink With Date and Name of Person Making Change.

PLEASE RETURN TO
LOS ANGELES COUNTY ENGINEER
700 LOS ANGELES COUNTY ENGINEERING BLDG.

Do not extend this side of this line.

76F309S S&E #247 1-56

Notes Ck'd by	Survey of PIONEER BLVD.
Map No.	JN 0912.60 Tape 0171 Std 68 °F
Office Work	Surveyed by RICHARDS
Checked	Notes RICH Date 12-18-58
Date	Indexed J. C. Johnson 7-16-59

F. B 2332 PG. 13

J. N. 0912.60

PIONEER BLVD.

BUILDING LOCATION ON PIONEER BLVD, 350'± NORTH OF FLORENCE AVE., PER LETTERGRAM DATED 12-3-58

12-18-58
RICHARDS
OCHSNER
HARRINGTON
BANKSON

Note: Any Additions or Changes on This Sheet Must be Made or Circled in Red Ink With Date and Name of Person Making Change.

Do not extend notes this side of this line.

RETURN TO
LOS ANGELES COUNTY ENGINEER
700 LOS ANGELES COUNTY ENGINEERING BLDG.

763098 CE #247—7-59

F.B 2332 PG. 14 CONT. BOT. PG. 15

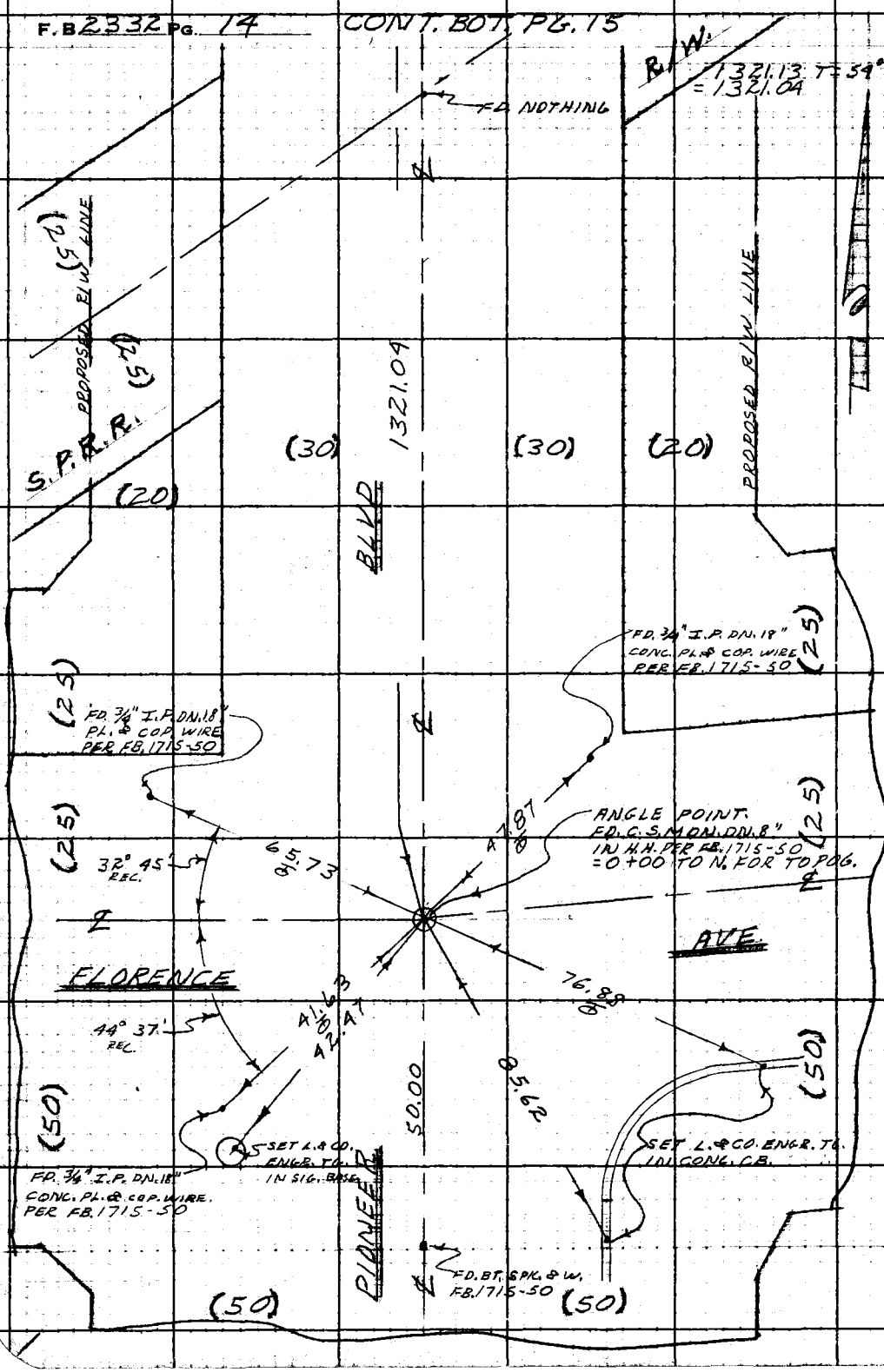

RETURN TO
LOS ANGELES COUNTY ENGINEER
00 LOS ANGELES COUNTY ENGINEERING BLDG.

Do not extend notes this side of this line.

Note: Any Additions or Changes on This Sheet Must be Made or Circled In Red Ink With Date and Name of Person Making Change.

Notes Ck'd by	Survey of PIONEER BLVD.
Map No.	IN 0912.6G Tape 0171 Std 68 °F
Office Work	Surveyed by RICHARDS
Checked	Notes RICH. Date 12-18-58
Date	Indexed A. C. Johnson

F. B. 2332 PG. 15

W.S 33 C-2

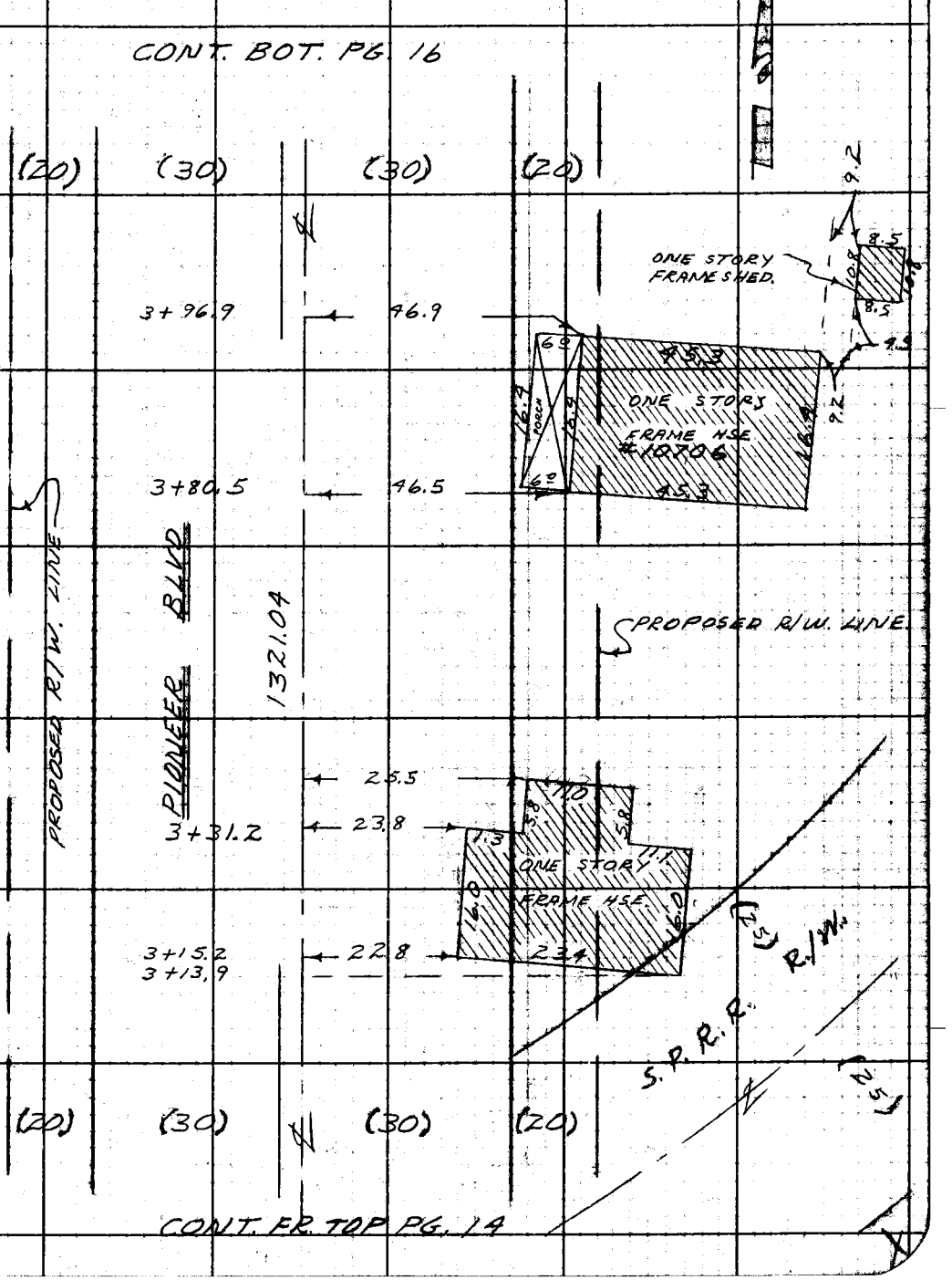

Note: Any Additions or Changes on This Sheet Must be Made or Circled in Red Ink With Date and Name of Person Making Change.

Do not extend notes this side of this line.

RETURN TO
LOS ANGELES COUNTY ENGINEER
700 LOS ANGELES COUNTY ENGINEERING BLDG.

763098 CE #247—7-58

F.B. 2332 PG. 16

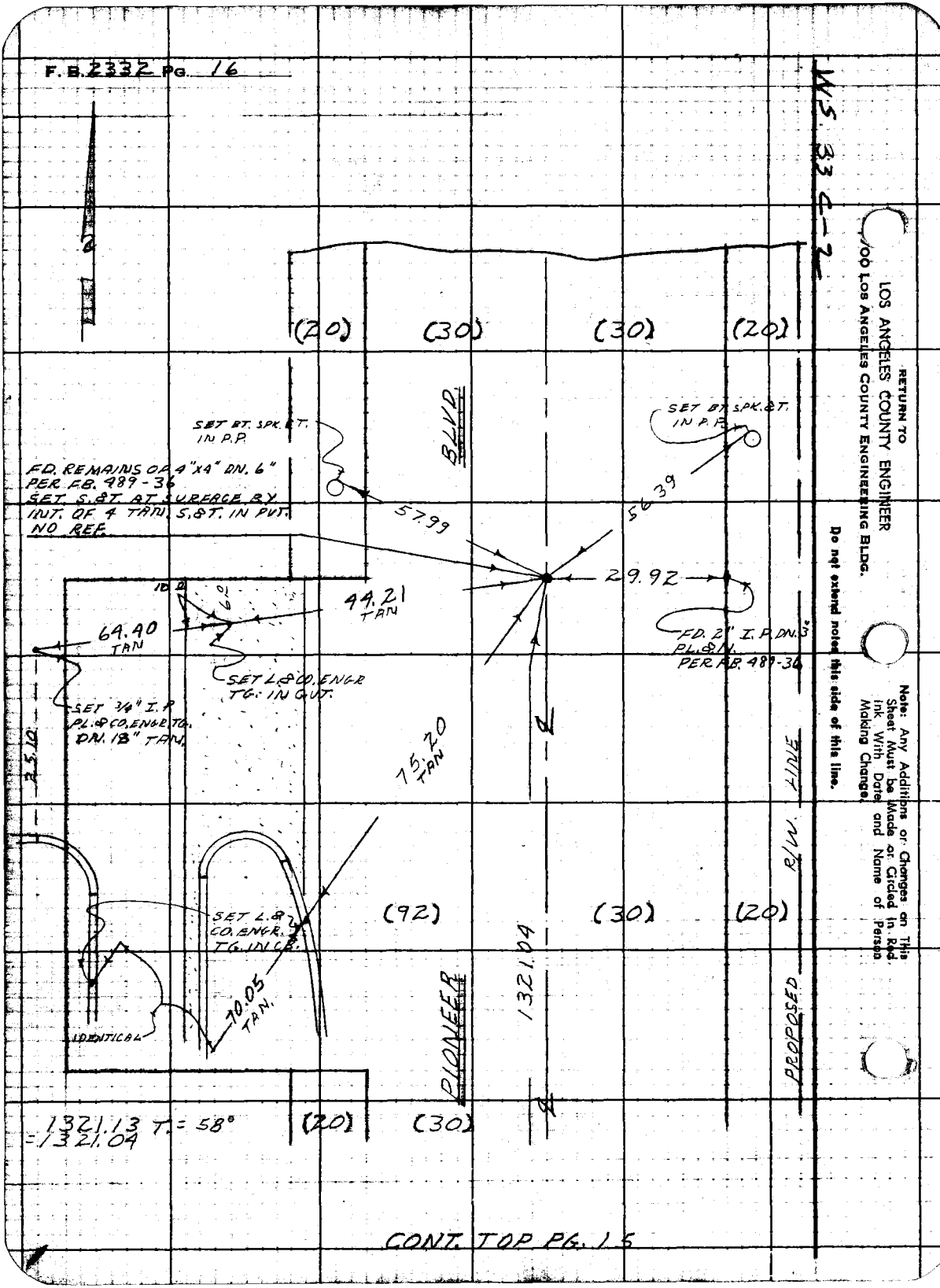

RETURN TO
LOS ANGELES COUNTY ENGINEER
100 LOS ANGELES COUNTY ENGINEERING BLDG.

Do not extend notes this side of this line.

Note: Any Additions or Changes on This Sheet Must be Made or Circled in Red Ink With Date and Name of Person Making Change.

CONT. TOP PG. 15

Notes Ck'd by Miller	Survey of Florence Ave
Map No. C.S.B 2798	JN 0074.45 Tape 074 Std 68 of
Office Work G. D. BAILEY	Surveyed by Dougherty
Checked Miller	Notes Dougherty Date 3-13-61
Date Oct. 1962	Indexed Aug 2 '81

F.B 2332 PG. 51

J.N. 0074.45

Florence Avenue

Proposed Line from Santa Fe R.R. easterly to Mills Ave at Telegraph Rd.

3-13-61

Dougherty
Newman-Happ
Sandoval
Adams
Moore

Ref.

F.B 437
F.B. 1764
F.B. 425
F.B. 1892
F.B. 1268
F.B. 1906
Tr# 5309
Tr# 7868

CSB-394
CSB-2562

Note: Any Additions or Changes on This Sheet Must Be Made or Circled in Red Ink With Date and Name of Person Making Change.

Do not extend notes this side of this line.

RETURN TO
LOS ANGELES COUNTY ENGINEER
900 Los Angeles County Engineering Bldg.

76F3088 CE #247—3-57

F.B. 2332 Pg. 52

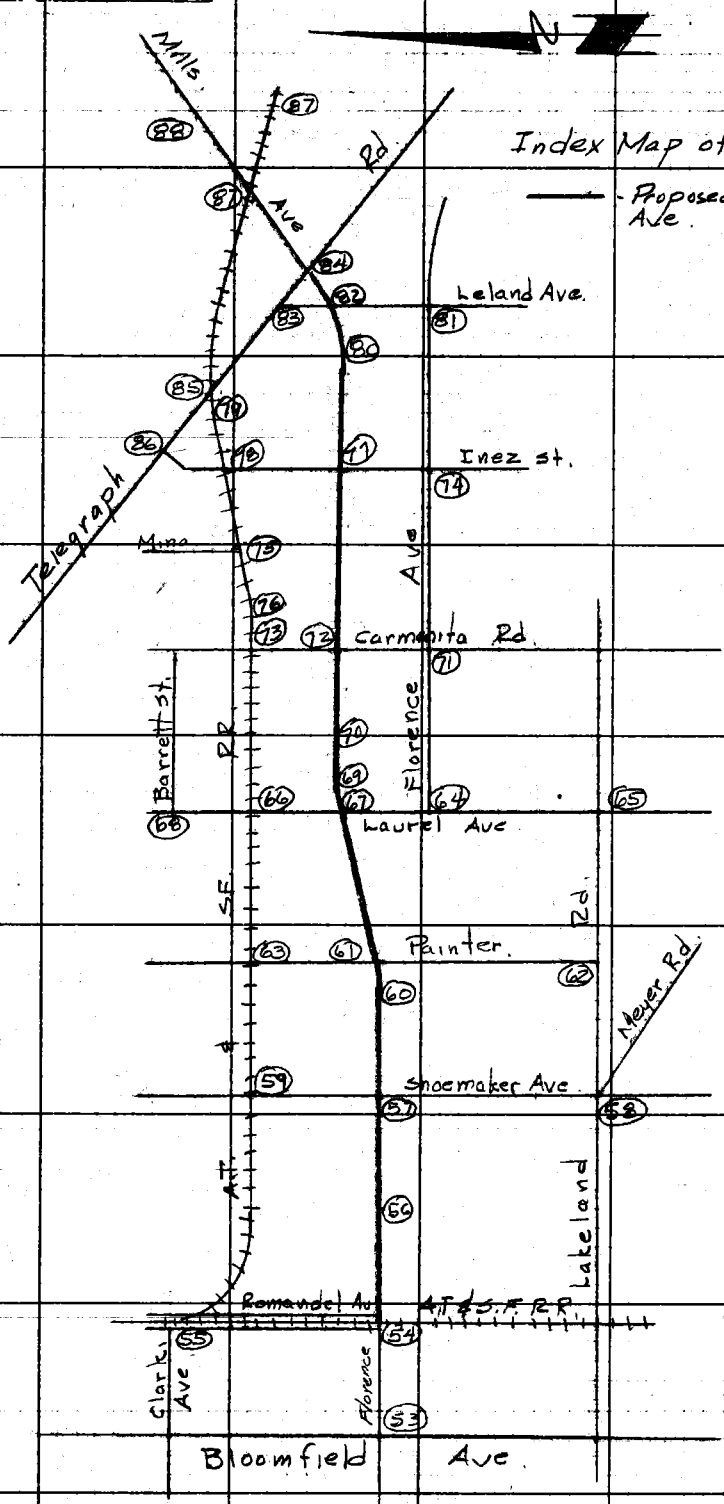

RETURN TO
LOS ANGELES COUNTY ENGINEER
700 LOS ANGELES COUNTY ENGINEERING BLDG.

Do not extend notes this side of this line.

Note: Any Additions or Changes on This Sheet Must be Made or Circled in Red Ink With Date and Name of Person Making Change.

W.S.33 D-2

Notes Ck'd by Miller	Survey of Florence Ave
Map No. C.S. B-2798-132	JN 0074.45 Tape 074 Std. 68 °F
Office Work G. D. BAILEY	Surveyed by Dougherty
Checked Miller	Notes Dougherty Date 3-13-61
Date Oct. 1962	Indexed H. E. Ott

F. B. 2332 Pg. 53

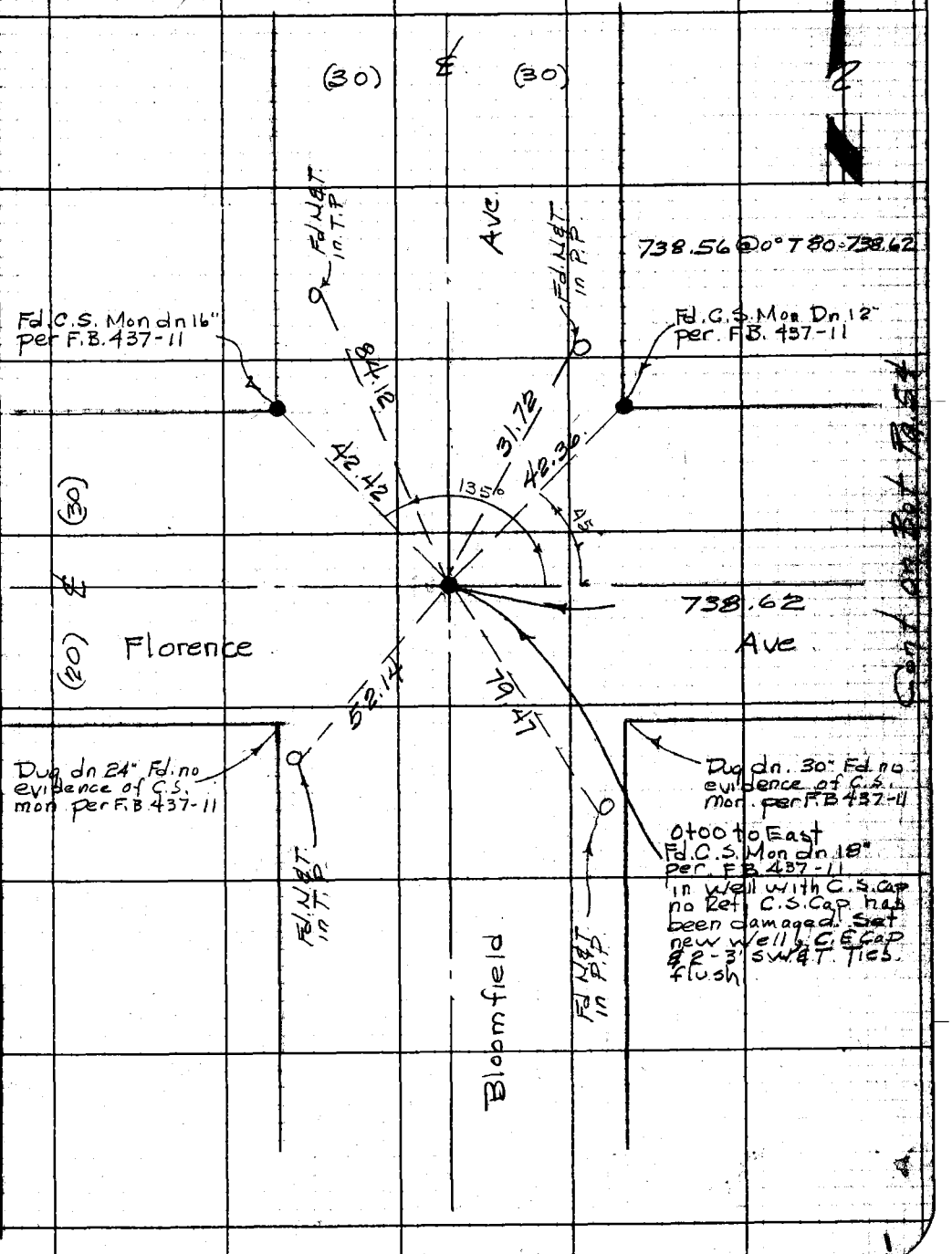

Note: Any Additions or Changes on This Sheet Must be Made or Circled in Red Ink With Date and Name of Person Making Change.

Do not extend notes this side of this line.

RETURN TO
LOS ANGELES COUNTY ENGINEER
900 LOS ANGELES COUNTY ENGINEERING BLDG.

76F3095 CE #247—3-57

F.B. 2332 Pg. 54 Cont. on Bot. Pg. 56.

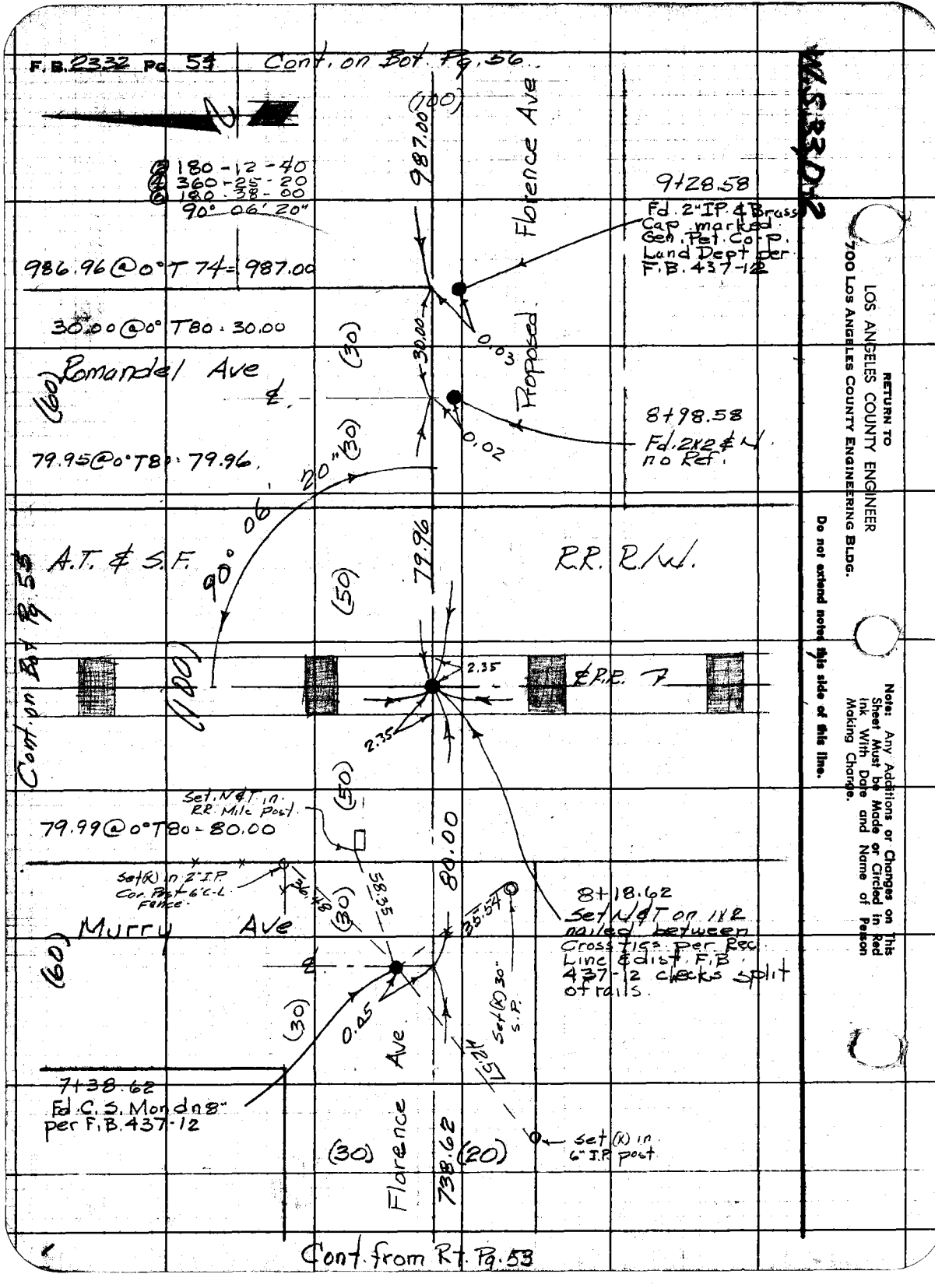

Cont. from Rt. Pg. 53

RETURN TO
LOS ANGELES COUNTY ENGINEER
700 LOS ANGELES COUNTY ENGINEERING BLDG.

Do not extend notes this side of this line.

Note: Any Additions or Changes on This Sheet Must be Made or Circled in Red Ink With Date and Name of Person Making Change.

W.S.33.D-2

Notes Ck'd by Miller	Survey of Florence Ave
Map No. B-2798-1-2	JN 007445 Tape 074 Std 68 °F
Office Work G. D. BAILEY	Surveyed by Dougherty
Checked Miller	Notes Dougherty Date 3-16-61
Date Oct. 1962	Indexed [illegible]

F. B. 2332 Pg. 55

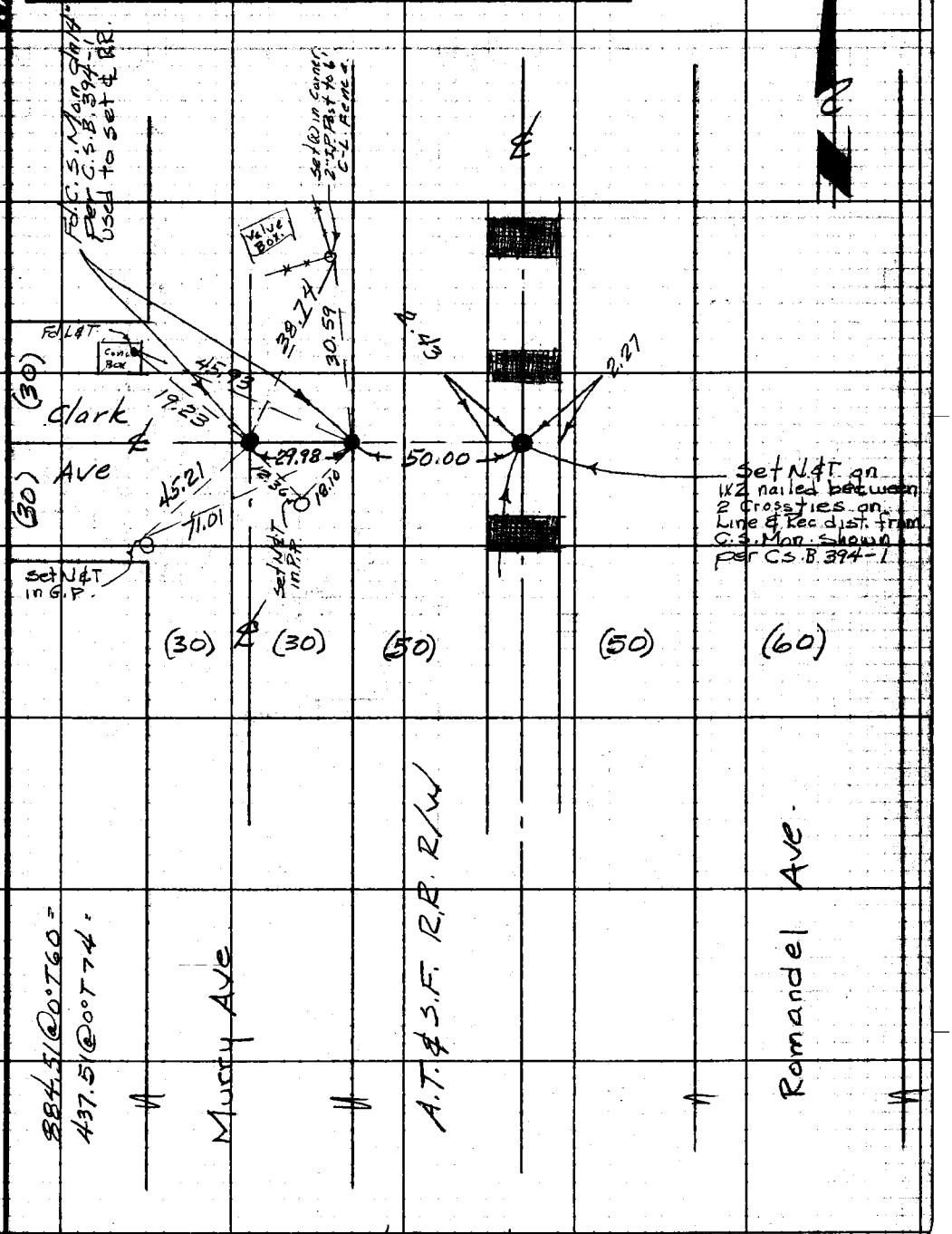

Note: Any Additions or Changes on This Sheet Must be Made or Circled in Red Ink With Date and Name of Person Making Change.

Do not extend notes this side of this line.

RETURN TO
LOS ANGELES COUNTY ENGINEER
700 LOS ANGELES COUNTY ENGINEERING BLDG.

76F3098 CE #247—3-57

Cont. from Lt. Pg. 54

F.B. 2332 Pg. 56

Cont. on Lt. Pg. 57

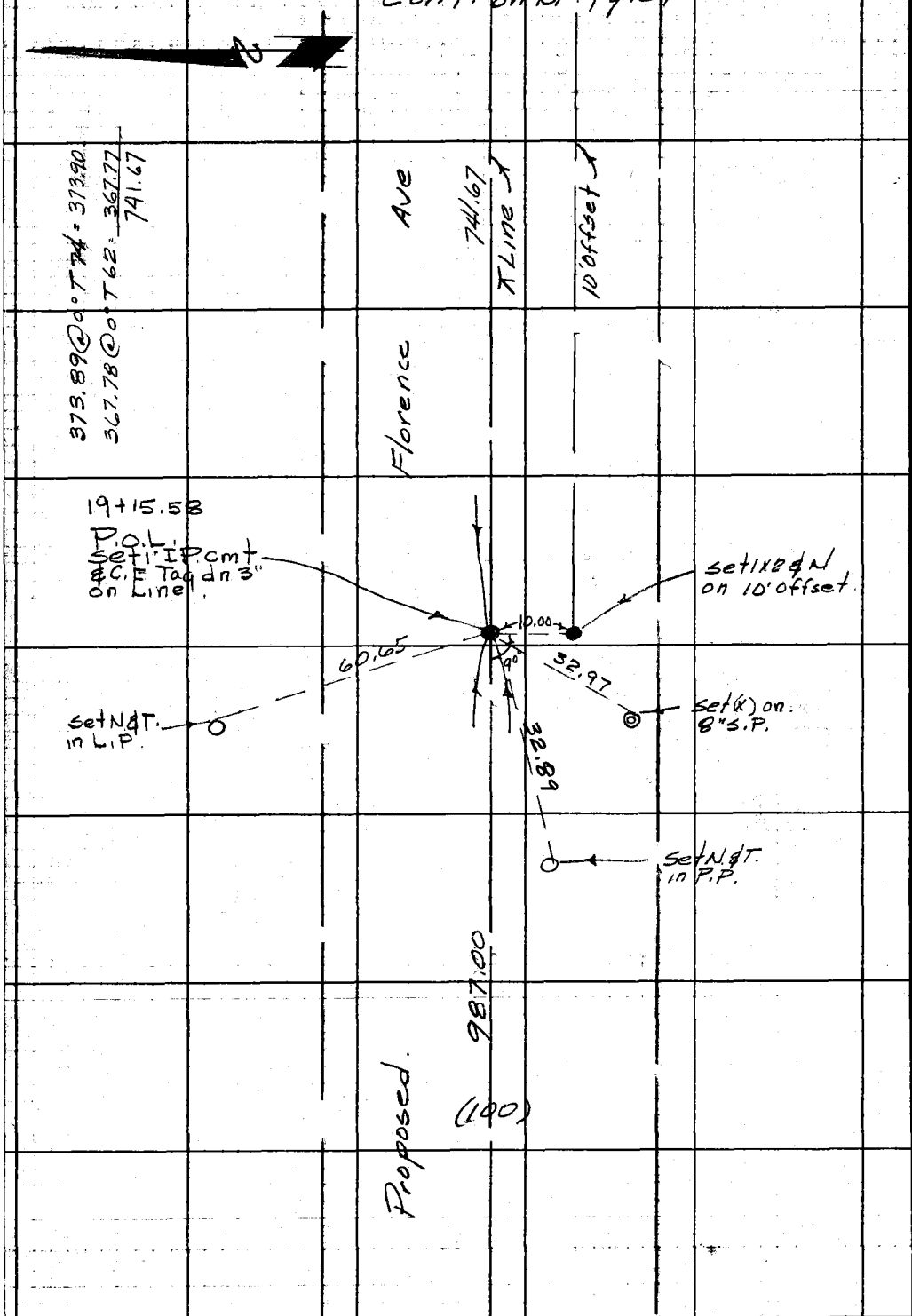

Cont. from Top Pg. 54

RETURN TO
LOS ANGELES COUNTY ENGINEER
700 LOS ANGELES COUNTY ENGINEERING BLDG.

Do not extend notes this side of this line.

Note: Any Additions or Changes on This Sheet Must be Made or Circled in Red Ink With Date and Name of Person Making Change.

W.S.34A-2

Notes Ck'd by Miller	Survey of Florence Ave
Map No. B-2798-1-2	JN0074.45 Tape 074 Std. °F
Office Work G. D. BAILEY	Surveyed by Dougherty
Checked Miller	Notes Dougherty Date 3-16-61
Date Oct. 1962	Indexed B. E. Ott

F. B. 2332 PG. 57

Cont. on Bot. Pg. 59.

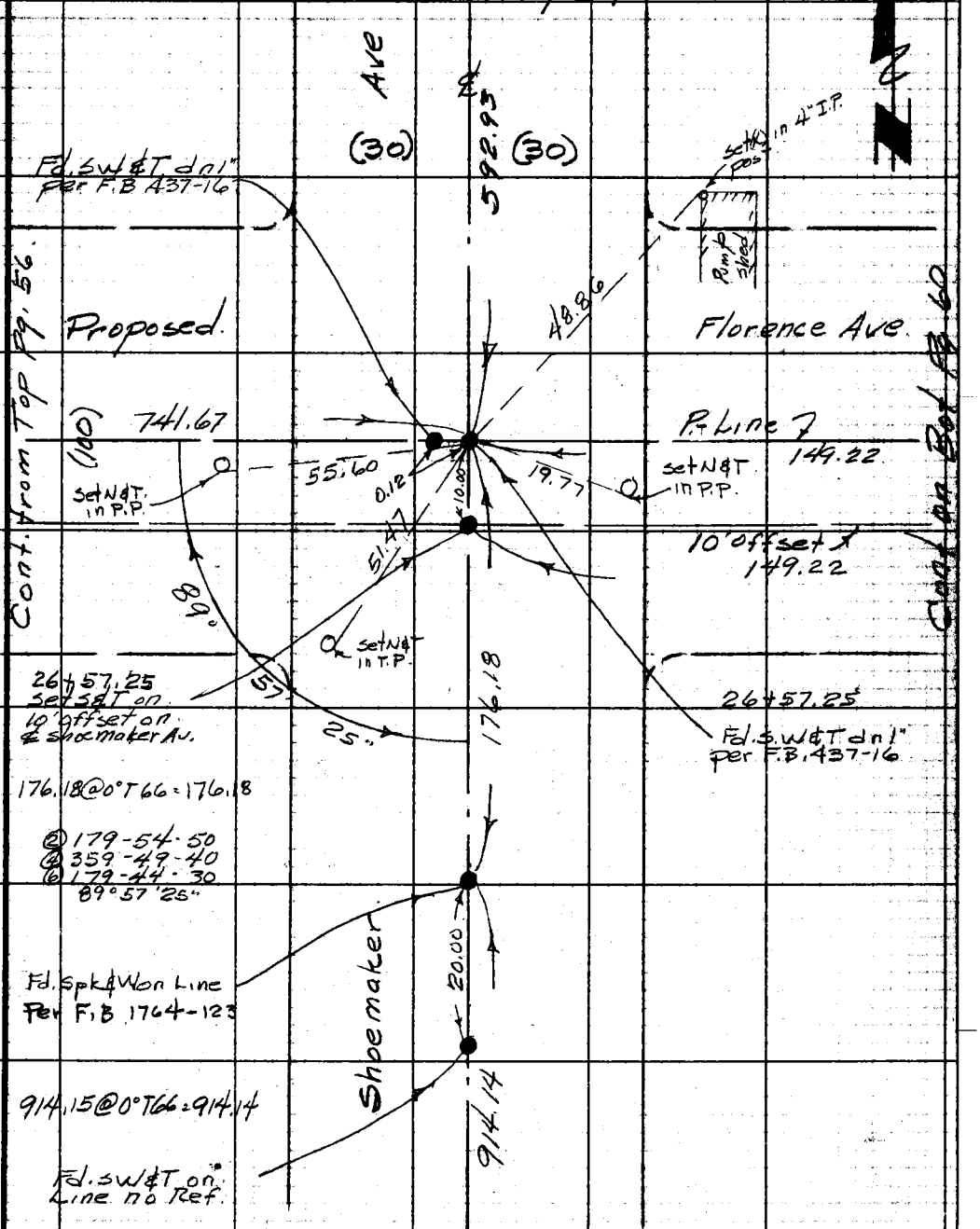

Cont. on top Pg. 58

Note: Any Additions or Changes on This Sheet Must be Made or Circled in Red Ink With Date and Name of Person Making Change.

Do not extend notes this side of this line.

RETURN TO
LOS ANGELES COUNTY ENGINEER
700 LOS ANGELES COUNTY ENGINEERING BLDG.

76F3095 CE #247—3-57

Cont. from Bot. Pg. 57

F.B. 2332 Pg. 58

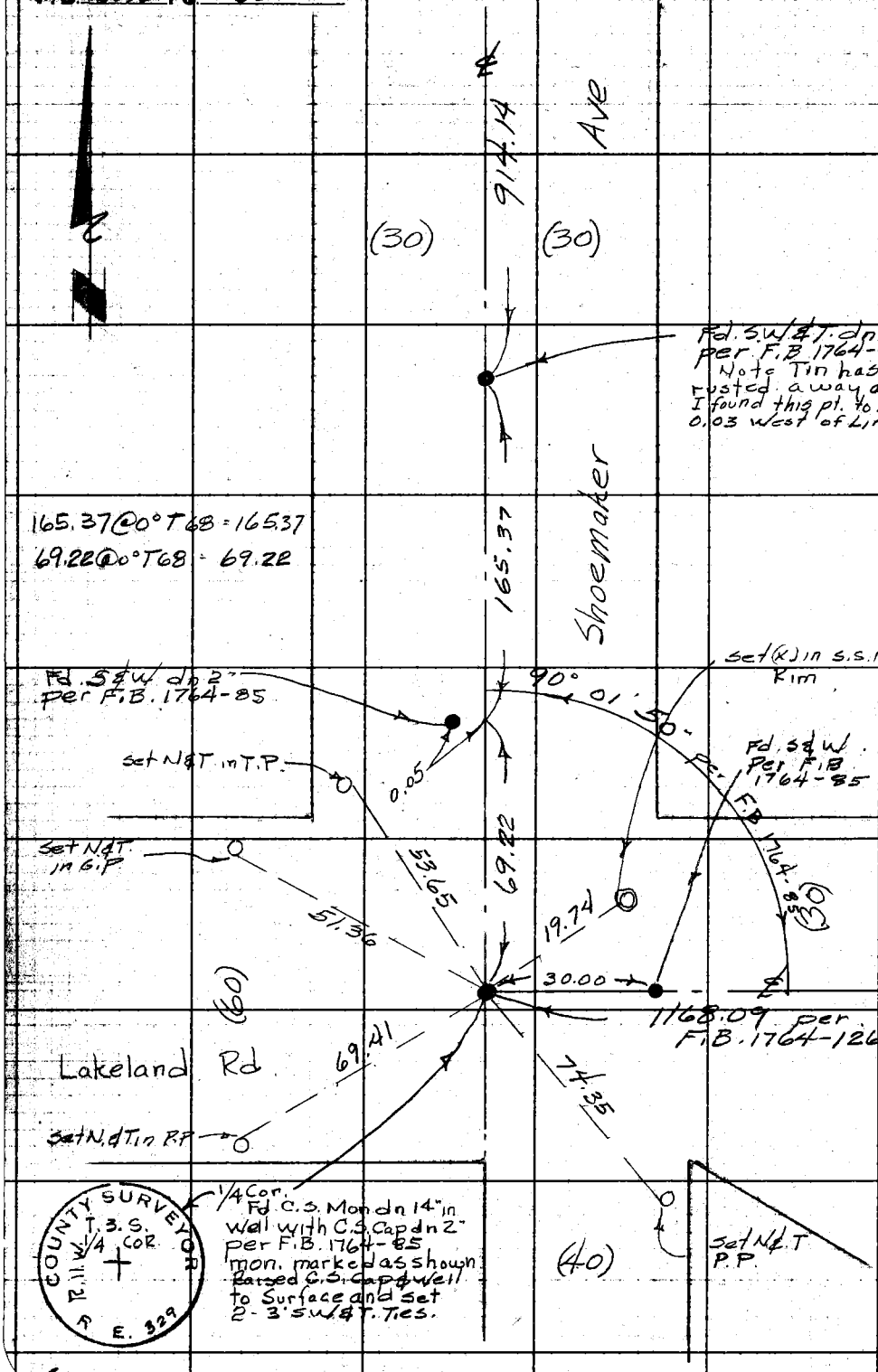

RETURN TO
LOS ANGELES COUNTY ENGINEER
700 LOS ANGELES COUNTY ENGINEERING BLDG.

Do not extend notes this side of this line.

Note: Any Additions or Changes on This Sheet Must be Made or Circled in Red Ink With Date and Name of Person Making Change.

W.S. 34 A 2

Notes Ck'd by Miller	Survey of Florence Ave.
Map No. B-2798-1 & 2	JN 0074.45 Tape 074 Std 68 °F
Office Work G. D. BAILEY	Surveyed by Dougherty
Checked Miller	Notes Dougherty Date 3-16-61
Date Oct. 1962	Indexed H. E. Ott

F. B. 2332 Pg. 59

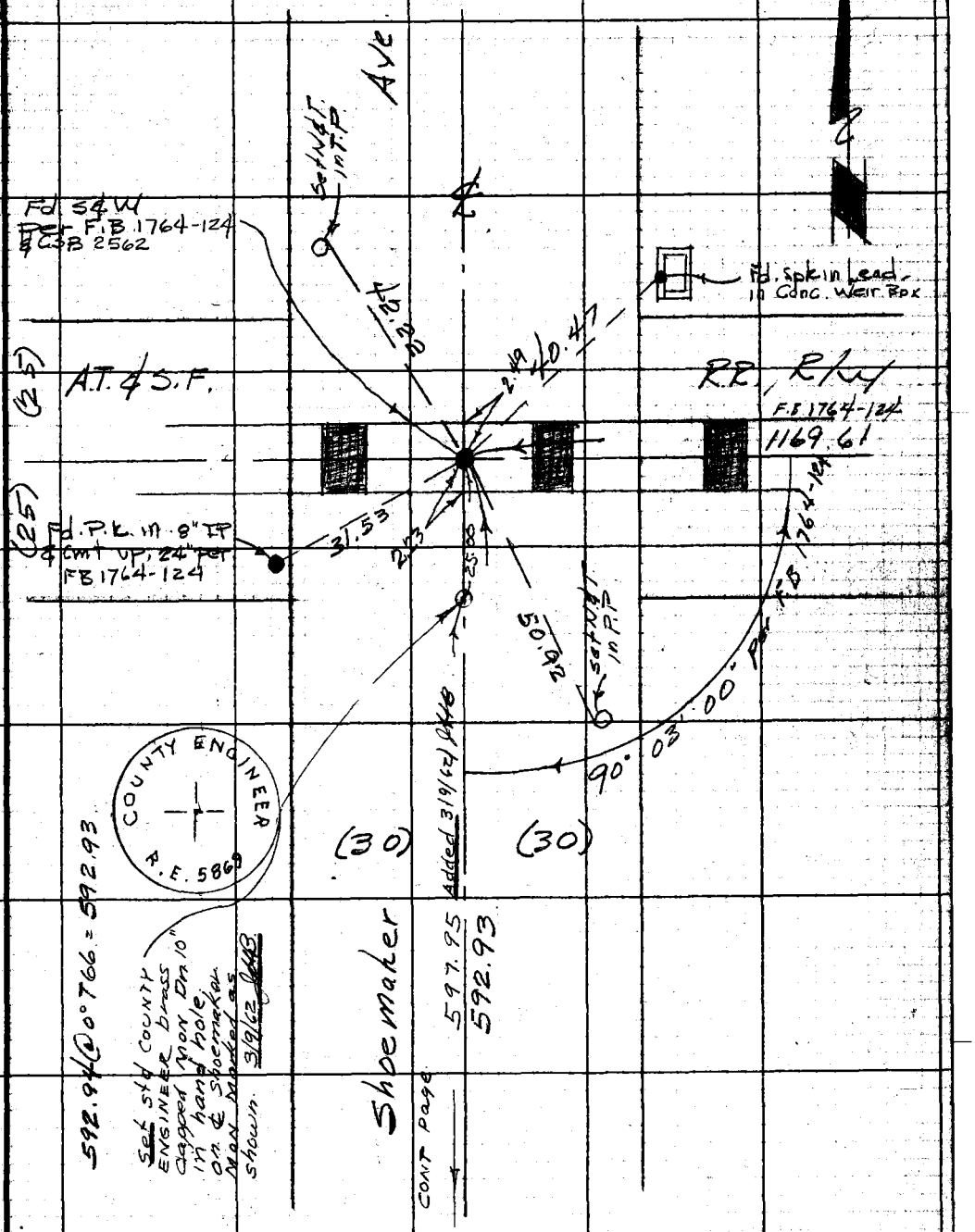

Cont from Top Pg. 57

Note: Any Additions or Changes on This Sheet Must be Made or Circled in Red Ink With Date and Name of Person Making Change.

Do not extend notes this side of this line.

RETURN TO
LOS ANGELES COUNTY ENGINEER
700 LOS ANGELES COUNTY ENGINEERING BLDG.

76F3096 CE #247—3-57

RETURN TO
LOS ANGELES COUNTY ENGINEER
700 LOS ANGELES COUNTY ENGINEERING BLDG.

Note: Any Additions or Changes on This Sheet Must be Made or Circled in Red Ink With Date and Name of Person Making Change.

Do not extend notes this side of this line.

W.S. 34A-2

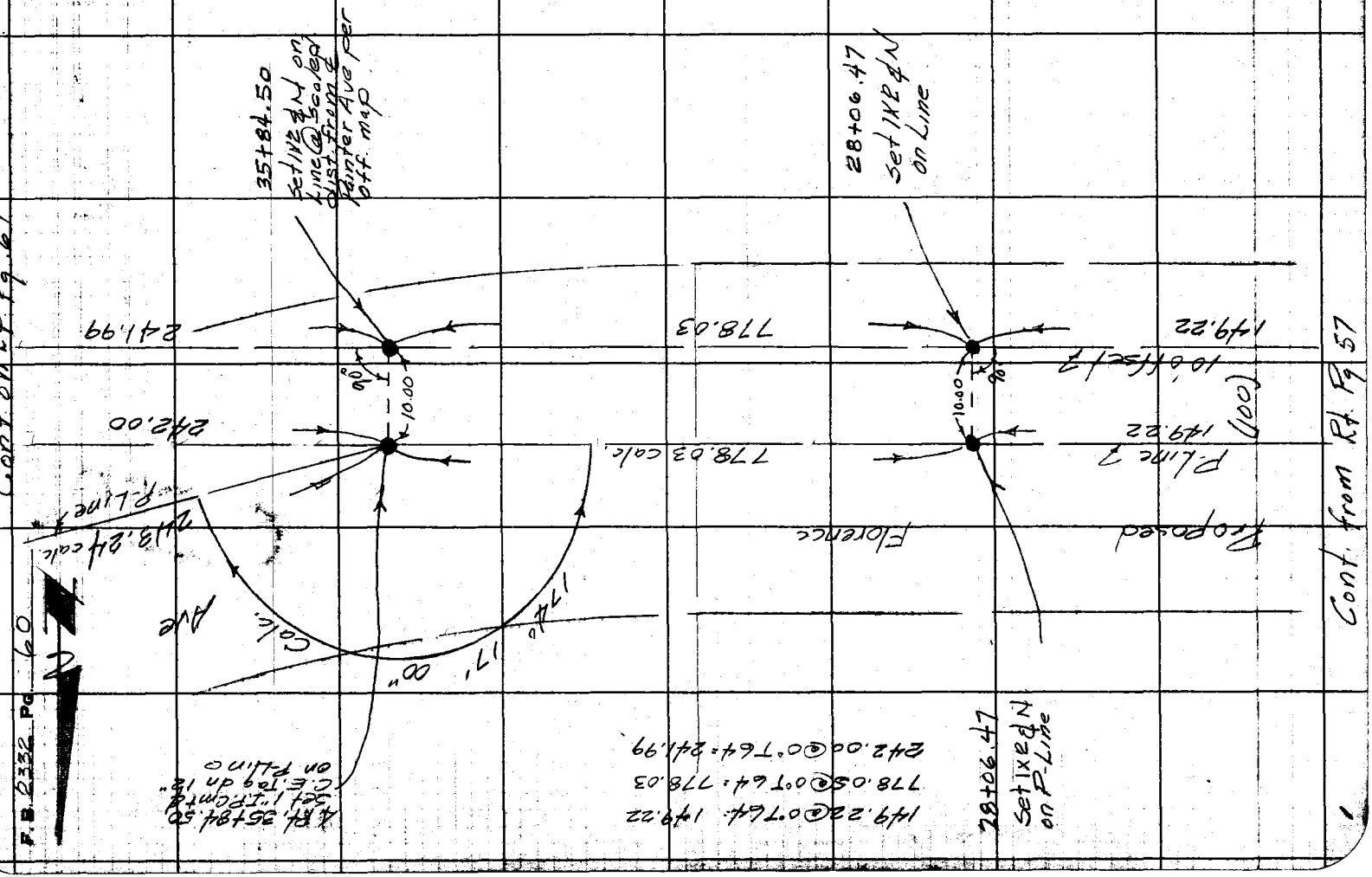

F.B. 2232 Pg. 60

W.S. 34A-2

Notes Ck'd by Miller	Survey of Florence Ave
Map No. B-2798-1&2	JN 007445 Tape 074 Std 68 °F
Office Work C. D. BAILEY	Surveyed by Dougherty
Checked Miller	Notes Dougherty Date 5-20-61
Date Oct. 1962	Indexed H. E. OTT

F. B. 2332 PG. 61

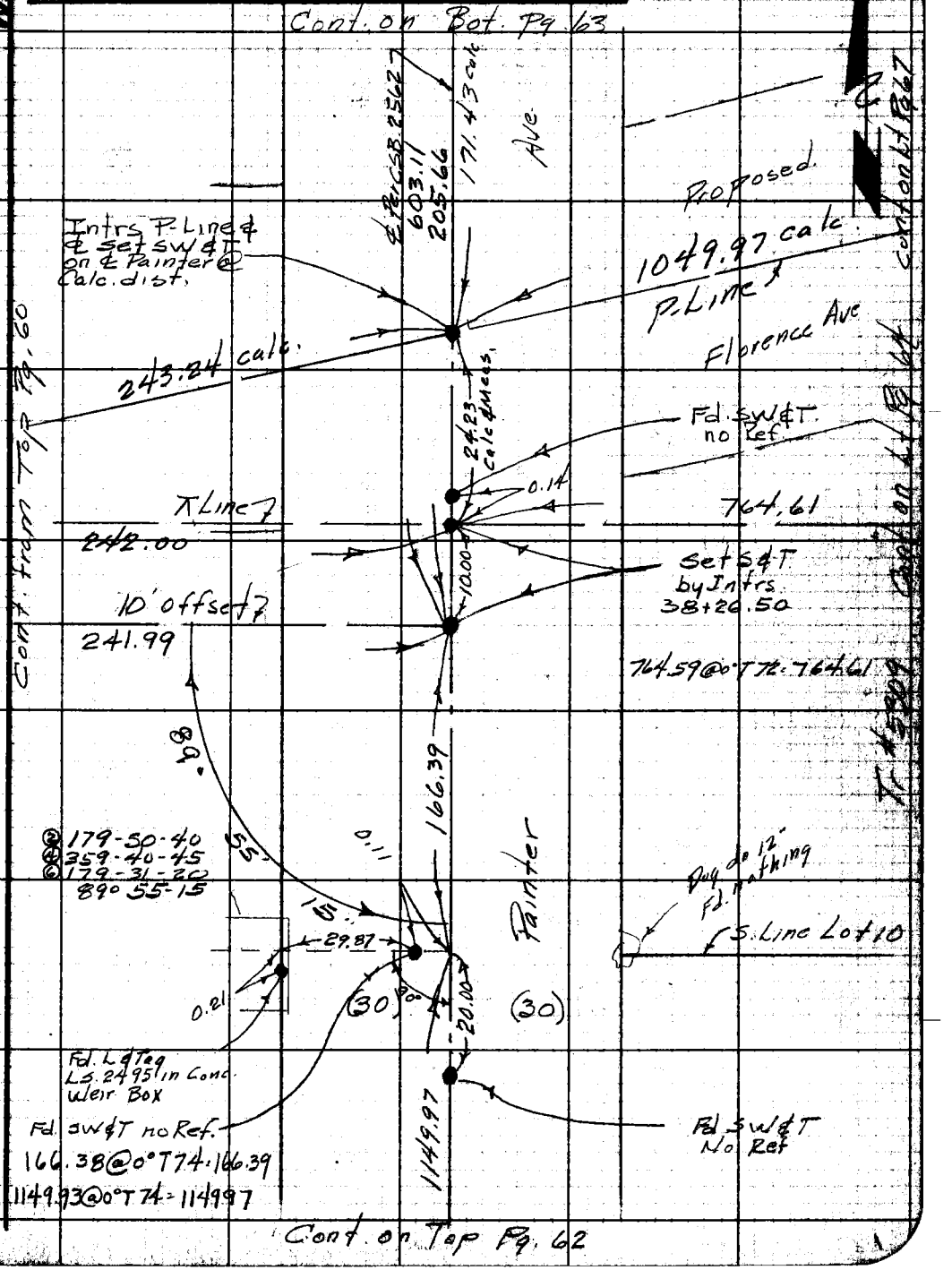

Note: Any Additions or Changes on this Sheet Must be Made or Circled in Red Ink With Date and Name of Person Making Change.

Do not extend notes this side of this line.

RETURN TO
LOS ANGELES COUNTY ENGINEER
700 LOS ANGELES COUNTY ENGINEERING BLDG.

76F3098 CE #247—3-57

Cont. from Bot. Pg. 61

F.B. 2332 Pg. 62

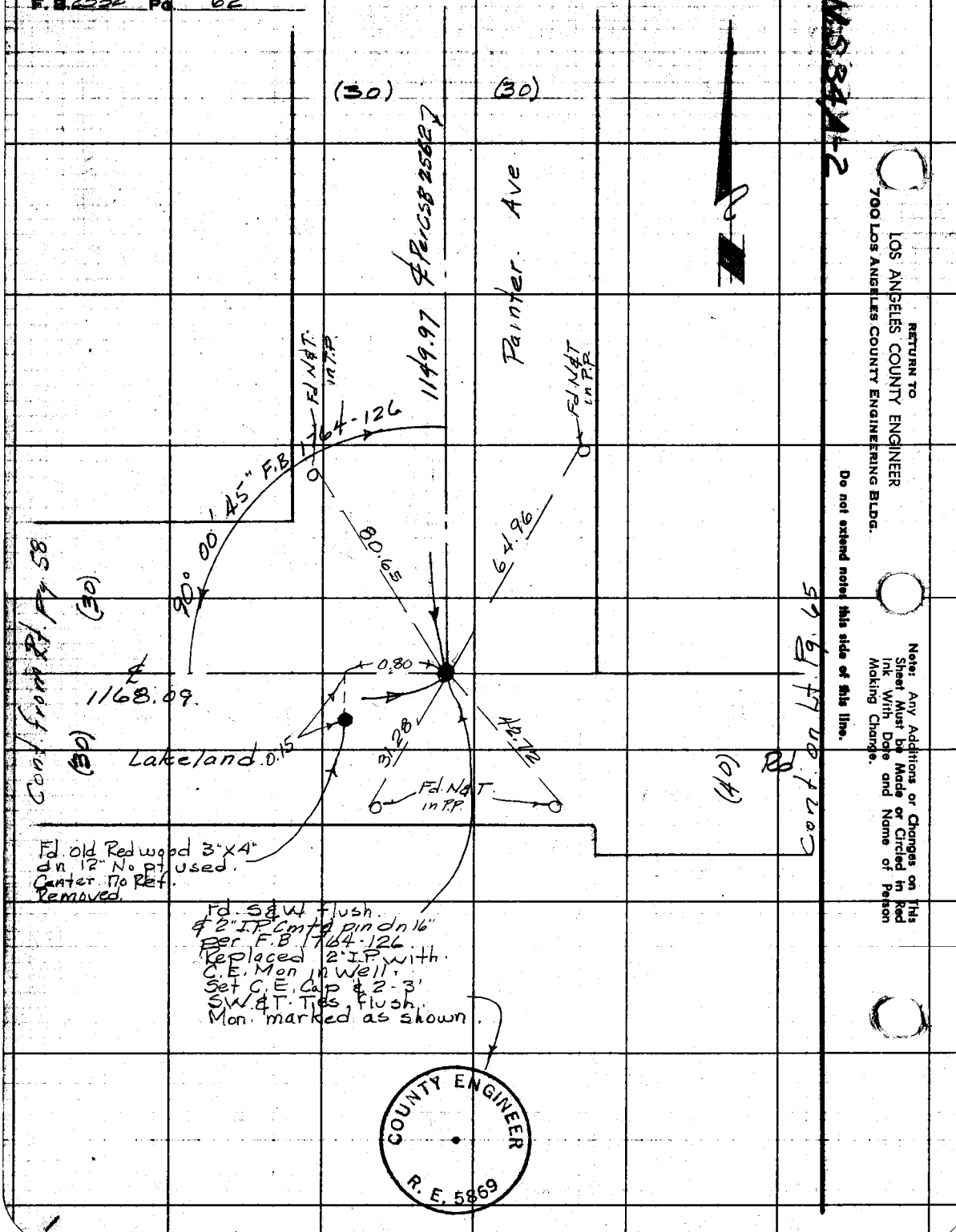

WS 8442

RETURN TO
LOS ANGELES COUNTY ENGINEER
700 LOS ANGELES COUNTY ENGINEERING BLDG.

Do not extend notes this side of this line.

Note: Any Additions or Changes on This Sheet Must be Made or Circled in Red Ink With Date and Name of Person Making Change.

W.S. 3 & 4-2

Notes Ck'd by Miller	Survey of Florence Ave
Map No. B-2798-1 & 2	JN 0074.45 Tape 074 Std 68 °F
Office Work	Surveyed by Dougherty
Checked Miller	Notes Dougherty Date 3-20-61
Date Oct. 1962	Indexed

F. B. 2332 Pg. 63

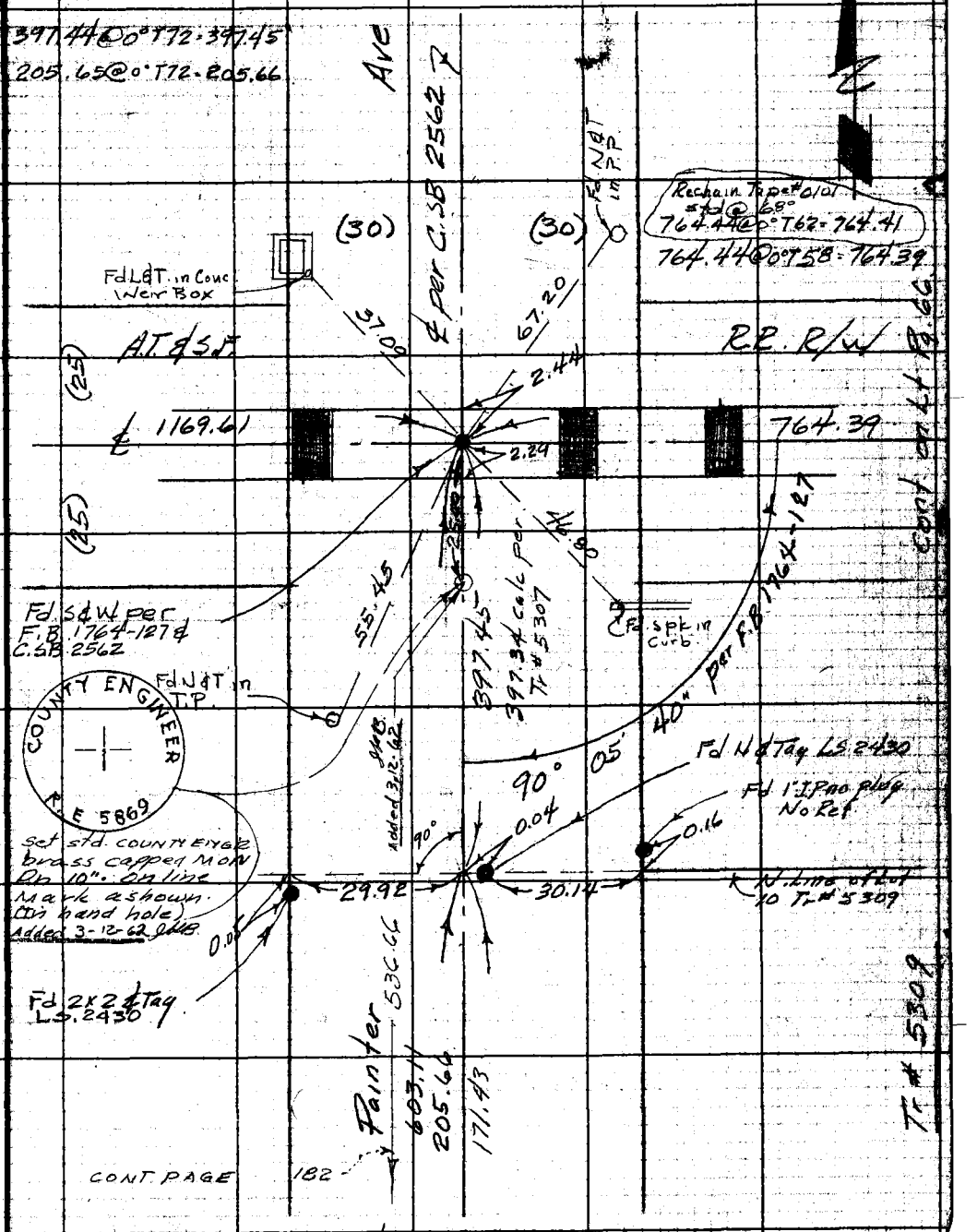

Cont. from Top Pg 61

Note: Any Additions or Changes on This Sheet Must be Made or Circled in Red Ink With Date and Name of Person Making Change.

Do not extend notes this side of this line.

RETURN TO
LOS ANGELES COUNTY ENGINEER
900 LOS ANGELES COUNTY ENGINEERING BLDG.

76F3095 CE #247—3-57

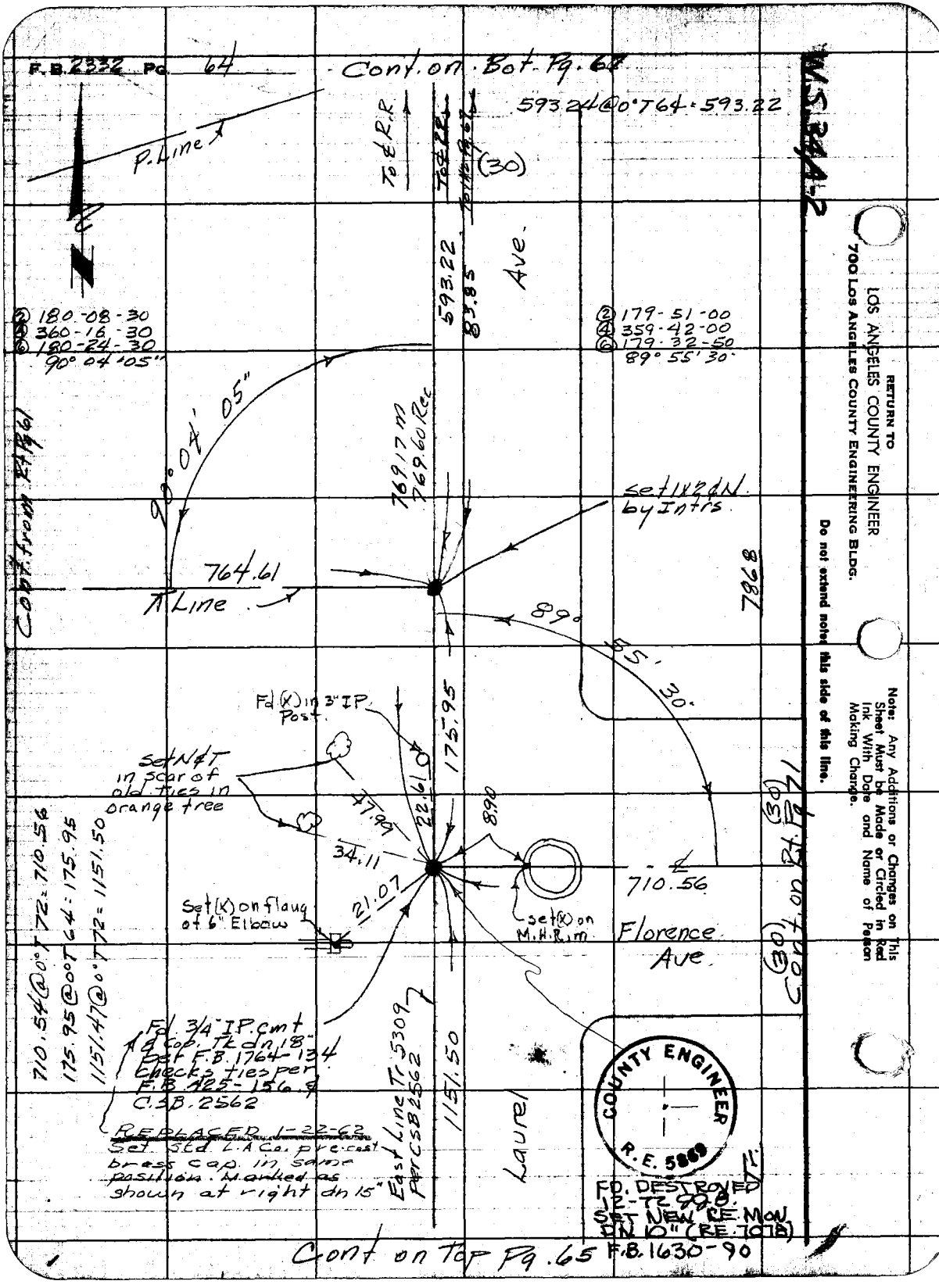
F.B. 2332 PG. 64
Cont. on Bot. Pg. 67
593.24 @ 0° T64 = 593.22
P. Line
To ℄ R.R.
To ℄ R.R.
To ℄ Pg. 67
(30)
593.22
83.85
Ave.
② 180-08-30
④ 360-16-30
⑥ 180-24-30
90° 04' 05"
② 179-51-00
④ 359-42-00
⑥ 179-32-50
89° 55' 30"
90° 04' 05"
769.17 m
769.60 Rec
Set 1x2 ℄ N. by Intrs.
764.61
℄ Line
Cont. from Pt. Pg. 61
7868
89° 55' 30"
Fd (X) in 3" IP Post
175.95
Set N & T in scar of old ties in orange tree
47.99
22.61
8.90
34.11
21.07
710.56
Set (X) on flang of 6" Elbow
Set (X) on M.H. Rim
Florence Ave.
(30)
Cont. on Pt. Pg. 71
710.54 @ 0° T72 = 710.56
175.95 @ 0° T64 = 175.95
1151.47 @ 0° T72 = 1151.50
Fd. 3/4" IP cmt & cap. Tk dn 18" Set F.B. 1764-134 Checks ties per F.B. 425-156 & C.S.B. 2562
REPLACED 1-22-62
Set Std. L.A. Co. pre-cast brass cap. in same position. Marked as shown at right dn 15"
East Line Tr. 5309 Per CSB 2562
1151.50
Laurel
COUNTY ENGINEER
R.E. 5869
FD. DESTROYED 12-72 99.8.
SET NEW RE. MON. DN 10" (RE. 7078)
Cont. on Top Pg. 65
F.B. 1630-90
W.S. 34A-2
RETURN TO
LOS ANGELES COUNTY ENGINEER
700 LOS ANGELES COUNTY ENGINEERING BLDG.
Do not extend notes this side of this line.
Note: Any Additions or Changes on This Sheet Must be Made or Circled in Red Ink With Date and Name of Person Making Change.

Notes Ck'd by Miller	Survey of Florence Ave
Map No. B-2798-1&2	JN 0074.45 Tape 074 Std 68 °F
Office Work G. D. BAILEY	Surveyed by Dougherty
Checked Miller	Notes Dougherty Date 3-22-61
Date Oct. 1962	Indexed H. E. OTT

F. B. 2332 Pg. 65

W.S. 34A-2

Cont. from Bot Pg. 64

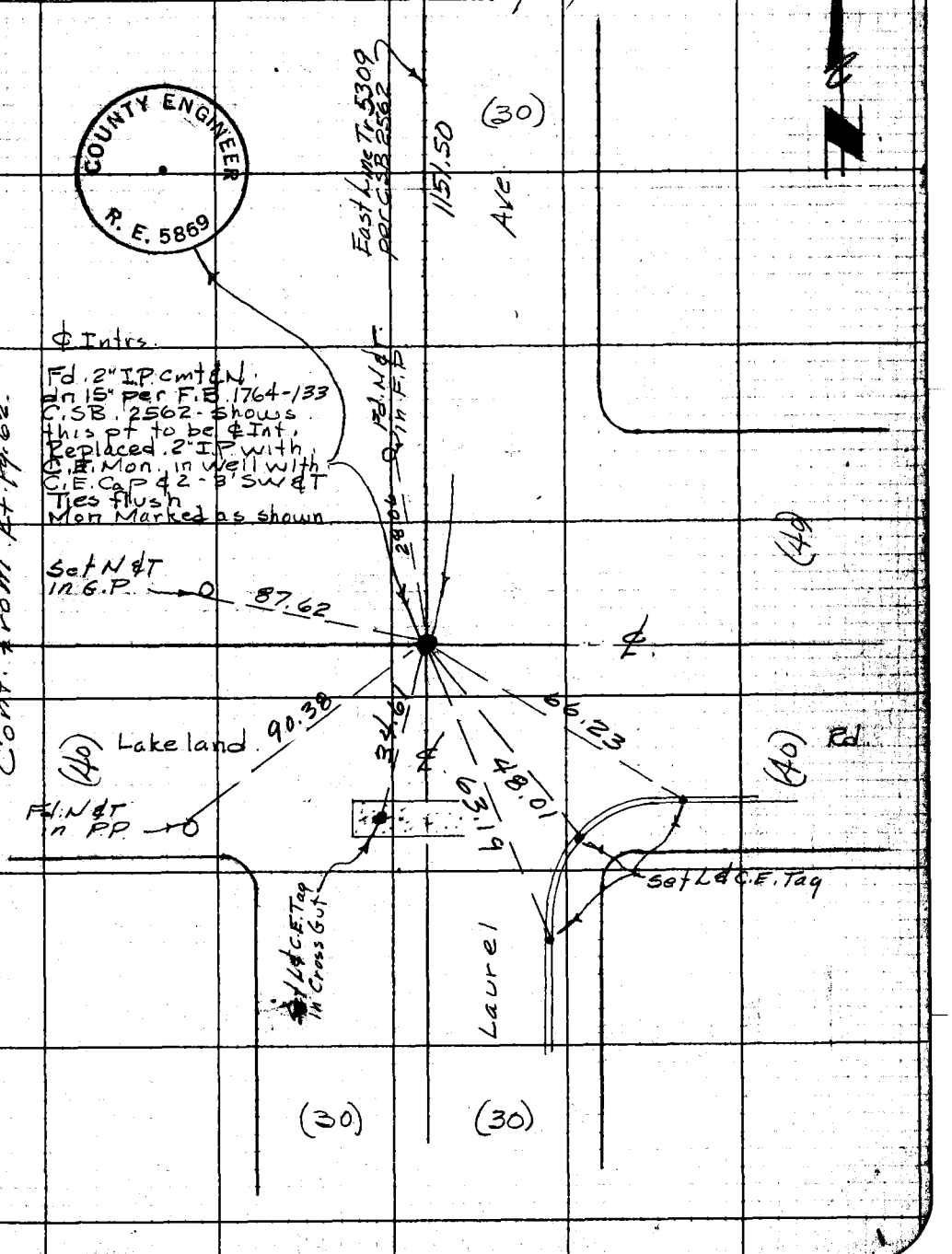

Note: Any Additions or Changes on This Sheet Must be Made or Circled in Red Ink With Date and Name of Person Making Change.

Do not extend notes this side of this line.

RETURN TO
LOS ANGELES COUNTY ENGINEER
700 LOS ANGELES COUNTY ENGINEERING BLDG.

76F309S CE #247—3-57

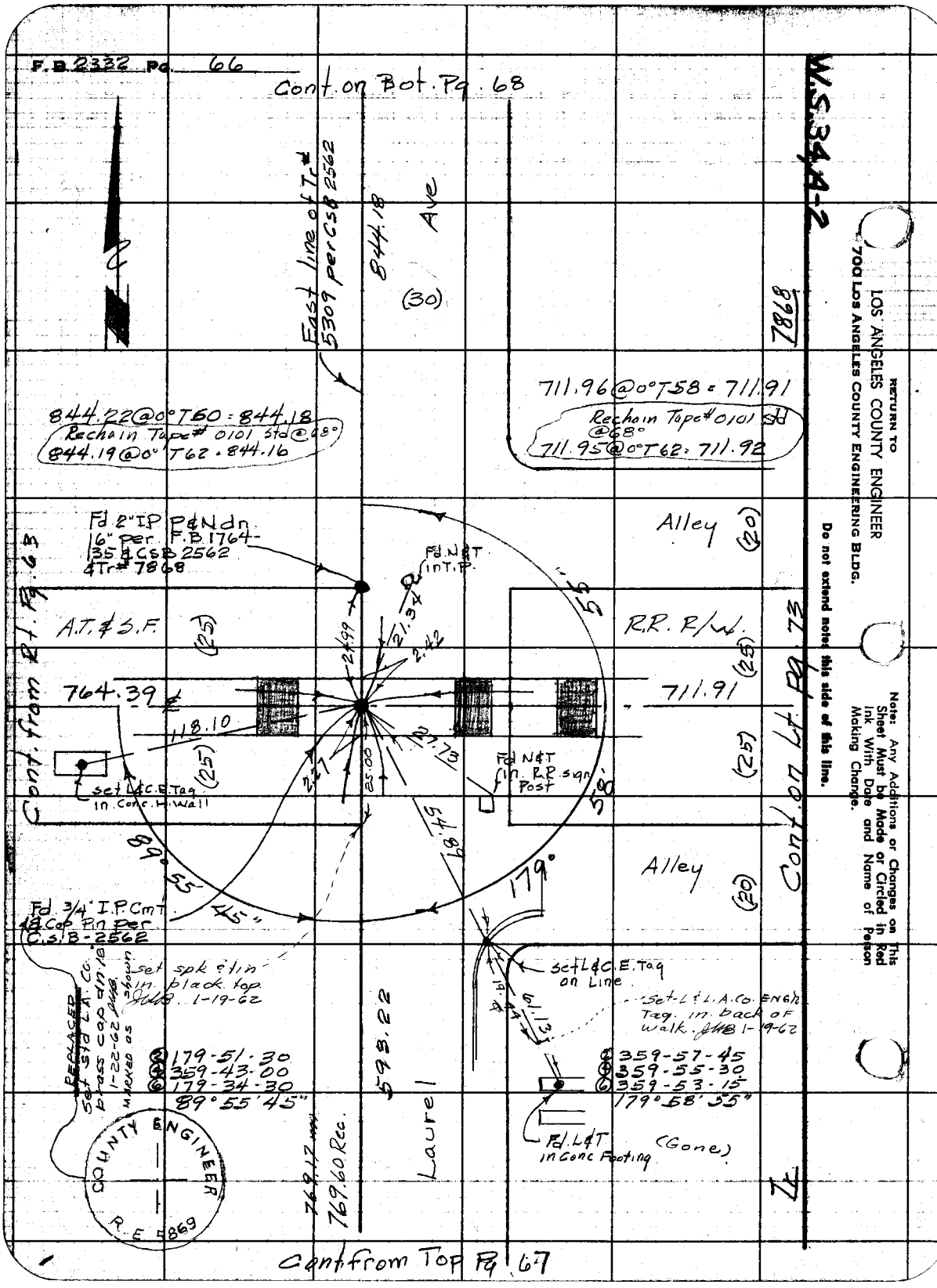
F.B. 2332 Pg. 66
Cont. on Bot. Pg. 68
W.S. 34A-2
East line of Tr# 5309 per CSB 2562
844.18
Ave
(30)
7868
711.96 @ 0° T58 = 711.91
Rechain Tape # 0101 Std @ 68°
711.95 @ 0° T62 = 711.92
844.22 @ 0° T60 = 844.18
Rechain Tape # 0101 Std @ 68°
844.19 @ 0° T62 = 844.16
Fd 2" IP P&N dn 16" per F.B 1764-135 & CSB 2562 & Tr# 7868
Fd N&T in T.P.
Alley
(20)
A.T. & S.F.
(25)
R.R. R/W.
(25)
764.39 ℄
711.91
118.10
27.73
2.27
25.00
Fd N&T in R.R. sign Post
Set L&C.E. Tag in Conc. H. Wall
Cont. from Rt. Pg. 63
Cont. on Lt. Pg. 73
89° 55' 45"
54.89
179°
Alley
(20)
Fd 3/4" I.P. Cmt. & Cap Pin per C.S.B-2562
Set spk & tin in black top JHB 1-19-62
Set L&C.E. Tag on Line
Set L & L.A. Co. ENGR Tag in back of walk JHB 1-19-62
REPLACED Set Std L.A. Co. brass cap dn 18 1-22-62 JHB MARKED as shown
593.22
Laurel
61.13
179-51-30
359-43-00
179-34-30
89° 55' 45"
359-57-45
359-55-30
359-53-15
179° 58' 55"
Fd. L&T in Conc Footing
(Gone)
769.17
769.60 Rec.
COUNTY ENGINEER
R.E. 5869
Cont. from Top Pg. 67
RETURN TO
LOS ANGELES COUNTY ENGINEER
700 LOS ANGELES COUNTY ENGINEERING BLDG.
Do not extend notes this side of this line.
Note: Any Additions or Changes on This Sheet Must be Made or Circled in Red Ink With Date and Name of Person Making Change.

W.S. 34A-2

Notes Ck'd by Miller	Survey of Florence Ave.
Map No. B-2798-1 & 2	JN 0074.45 Tape 074 Std 68 °F
Office Work G. D. BAILEY	Surveyed by Dougherty
Checked Miller	Notes Dougherty Date 3-23-61
Date Oct. 1962	Indexed B. E. Ott

F. B. 2332 PG. 67



Cont. from Top Pg. 64

Note: Any Additions or Changes on This Sheet Must be Made or Circled in Red Ink With Date and Name of Person Making Change.

Do not extend notes this side of this line.

RETURN TO
LOS ANGELES COUNTY ENGINEER
700 LOS ANGELES COUNTY ENGINEERING BLDG.

76F3095 CE #247—3-57

F.B. 2332 Pg. 68

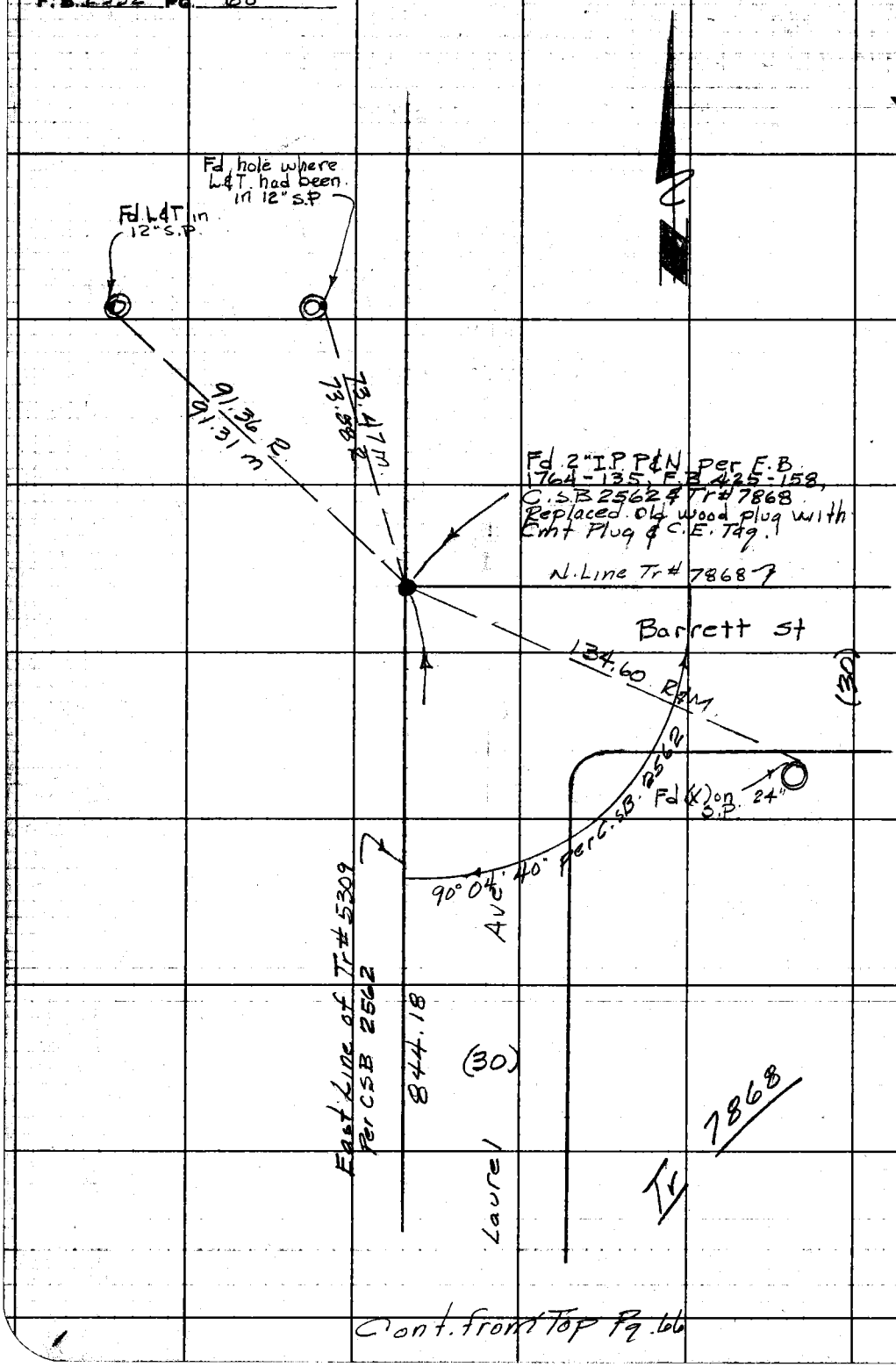

Cont. from Top Pg. 66

W.S. 34 A-2

RETURN TO
LOS ANGELES COUNTY ENGINEER
700 LOS ANGELES COUNTY ENGINEERING BLDG.

Do not extend notes this side of this line.

Note: Any Additions or Changes on This Sheet Must be Made or Circled in Red Ink With Date and Name of Person Making Change.

Notes Ck'd by Miller	Survey of Florence Ave
Map No. B-2798-132	JN 00744 Tape 074 Std. 68 °F
Office Work G. D. BAILEY	Surveyed by Dougherty
Checked Miller	Notes Dougherty Date 3-24-61
Date Oct. 1962	Indexed H. E. Ott

F. B. 2332 Pg. 69

Cont. on Lt. 72

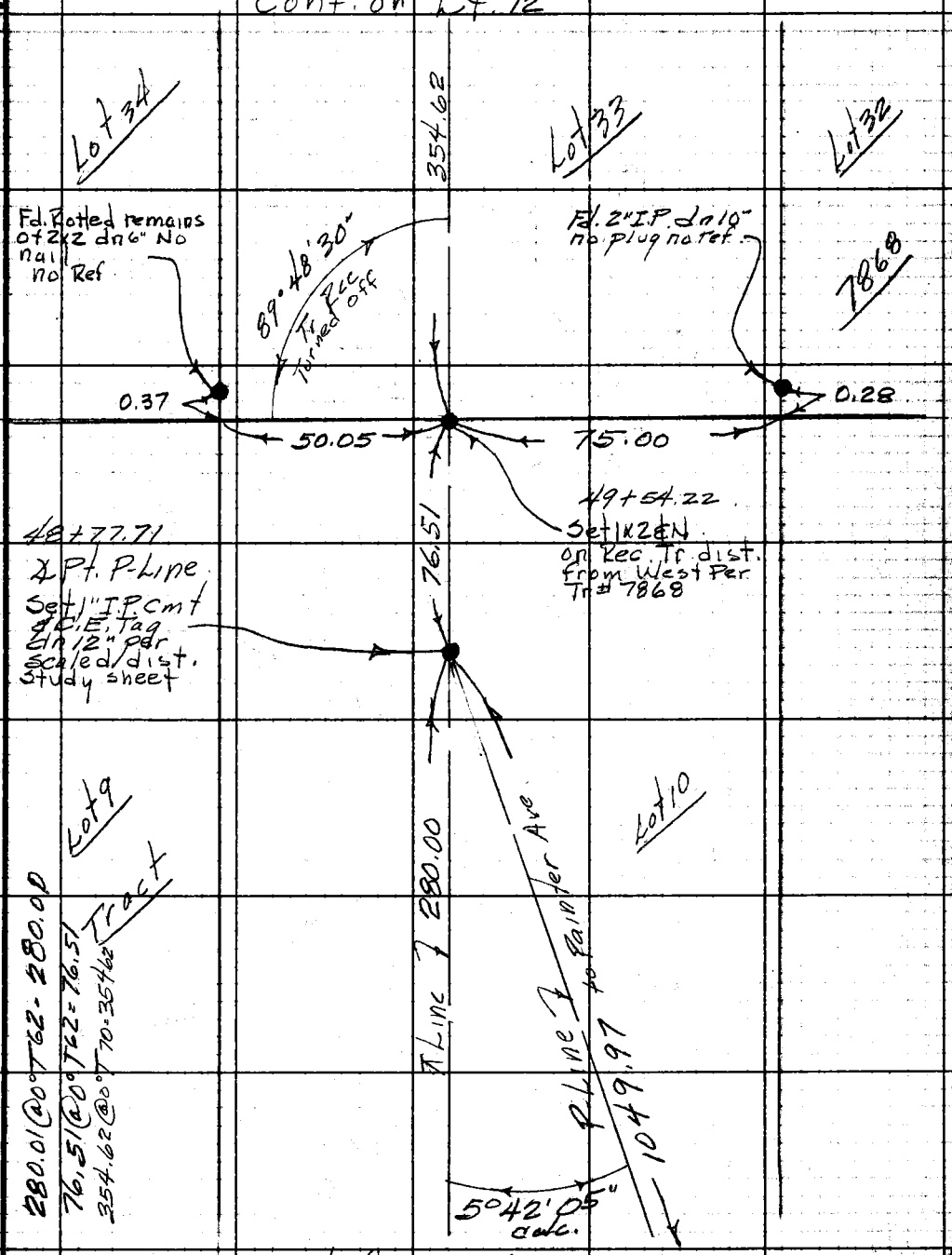

Cont. from Ft. Pg. 67

Note: Any Additions or Changes on This Sheet Must be Made or Circled in Red Ink With Date and Name of Person Making Change.

Do not extend notes this side of this line.

RETURN TO
LOS ANGELES COUNTY ENGINEER
700 LOS ANGELES COUNTY ENGINEERING BLDG.

76F5088 CE #247—3-57

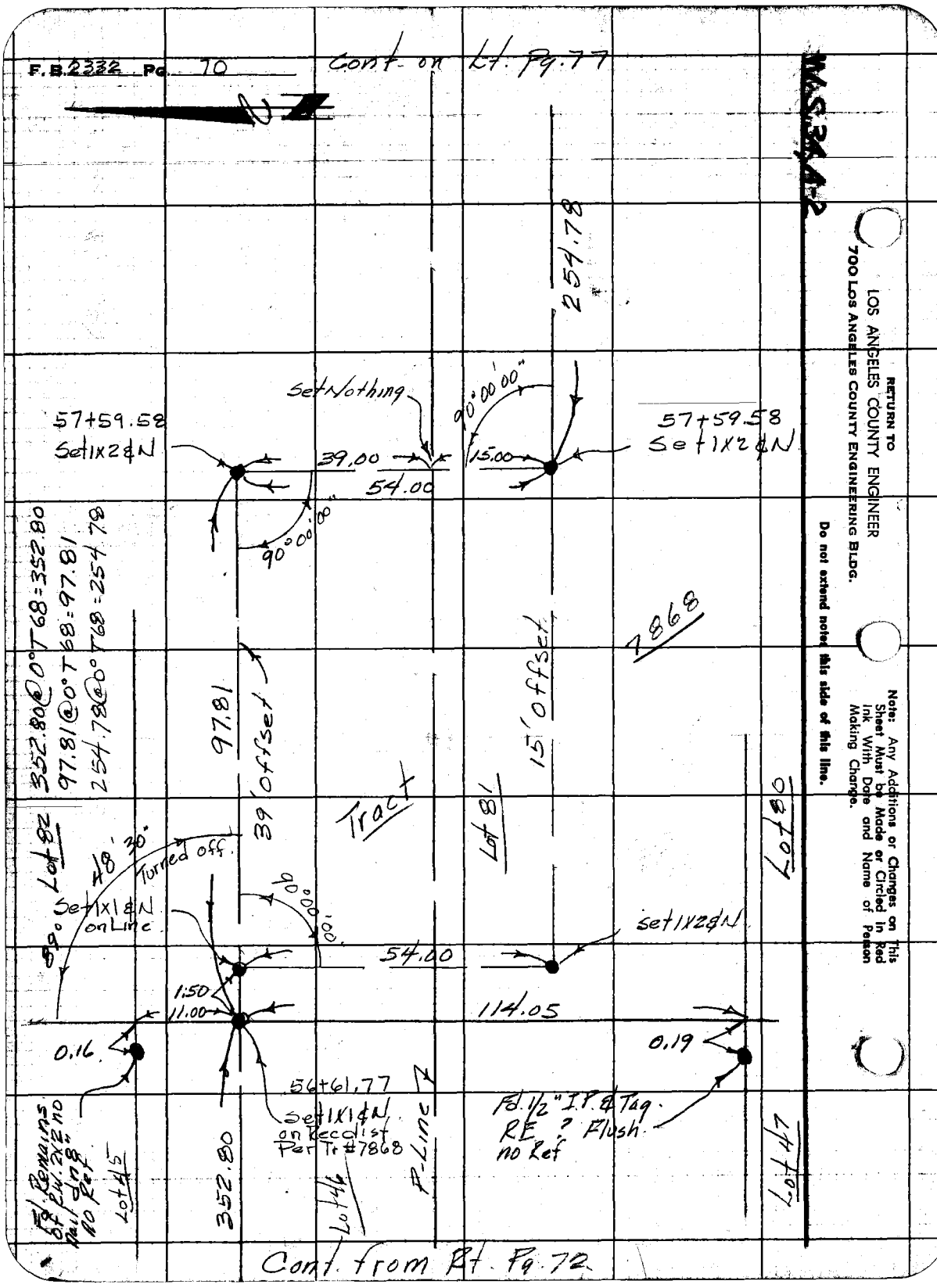
F.B. 2332 Pg. 70
Cont. on Lt. Pg. 77
WS 34 A-2
RETURN TO
LOS ANGELES COUNTY ENGINEER
700 LOS ANGELES COUNTY ENGINEERING BLDG.
Do not extend notes this side of this line.
Note: Any Additions or Changes on This Sheet Must be Made or Circled in Red Ink With Date and Name of Person Making Change.
254.78
Set Nothing
90°00'00"
57+59.58
Set 1x2 & N
39.00
15.00
54.00
90°00'00"
352.80@0°T68=352.80
97.81@0°T68=97.81
254.78@0°T68=254.78
7868
97.81
39' offset
15' offset
Tract
Lot 81
Lot 80
Lot 82
48' 30"
Turned off.
89°
Set 1x1 & N on Line
90°00'00"
54.00
set 1x2 & N
1.50
11.00
114.05
0.16
0.19
56+61.77
Set 1x1 & N on Recdist Per Tr #7868
Fd. 1/2" I.P. & Tag. RE ? Flush no Ref
Fd. Remains of P.W. 2x2 no Nail dn 8" no Ref
Lot 45
352.80
Lot 46
P-Line
Lot 47
Cont. from Rt. Pg. 72

W.S. 34A-2

Notes Ck'd by Miller	Survey of Florence Ave	F. B. 2332 Pg. 71
Map No. B-2798-1&2	IN 0074.45 Tape 074 Std 68 °F	
Office Work G. D. BAILEY	Surveyed by Dougherty	② 179-38-30
Checked Miller	Notes Dougherty Date 3-24-61	④ 359-16-15
Date Oct. 1962	Indexed H. E. OTT	⑥ 178-54-30
		89° 49' 05"

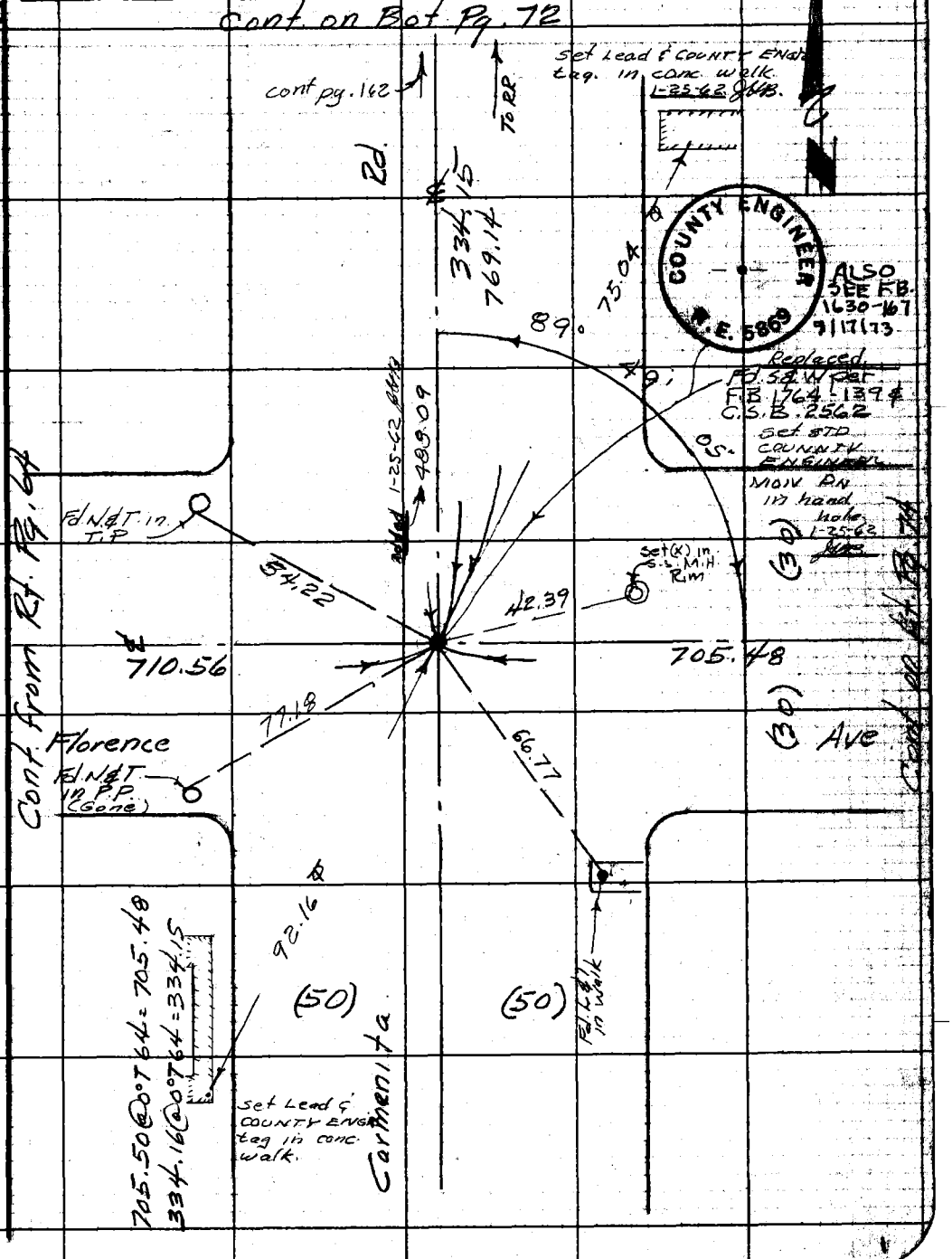

Note: Any Additions or Changes on This Sheet Must be Made or Circled in Red Ink With Date and Name of Person Making Change.

Do not extend notes this side of this line.

RETURN TO
LOS ANGELES COUNTY ENGINEER
700 LOS ANGELES COUNTY ENGINEERING BLDG.

76F3098 CE #247—3-57

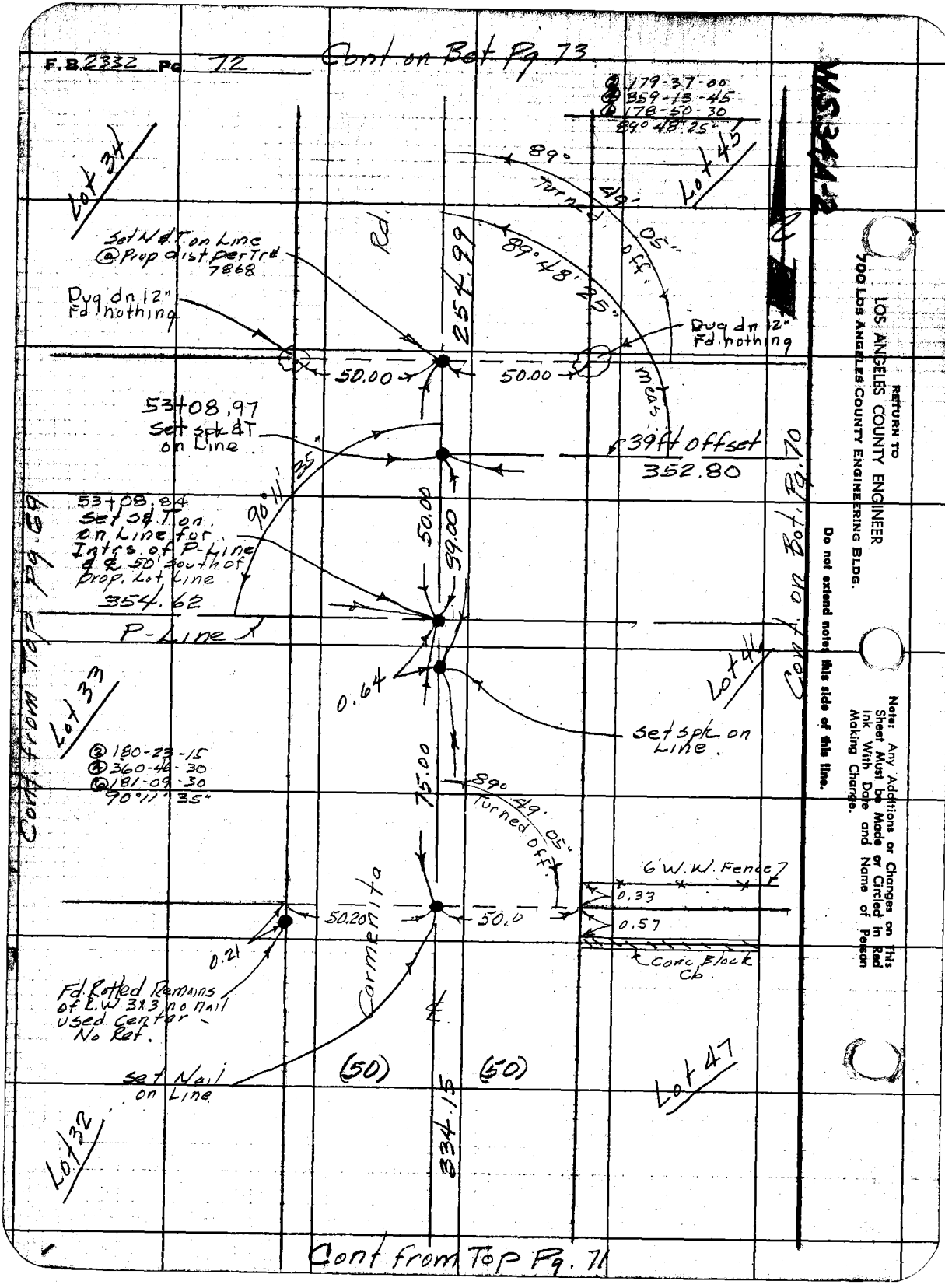
F.B. 2332 Pg. 72
Cont on Bot Pg 73
WS 34A-2
Lot 34
Lot 45
Lot 33
Lot 46
Lot 32
Lot 47
Rd.
Carmenita
Set N & T on Line @ Prop dist per Trd 7868
Dug dn 12" Fd. nothing
Dug dn 12" Fd. nothing
254.99
89° 49' 05" Turned off
89° 48' 25" meas.
50.00
50.00
53+08.97 Set spk & T on Line
39 ft offset
352.80
90° 11' 35"
53+08.84 Set S & T on on Line for Intrs. of P-Line & ℄ 50' south of prop. Lot Line
354.62
P-Line
50.00
39.00
0.64
Set spk on Line.
75.00
89° 49' 05" Turned off
6' W.W. Fence
0.33
0.57
Conc Block Cb.
50.20
50.0
0.21
Fd. Rotted Remains of L.W. 3x3 no nail used Center No Ref.
Set Nail on Line
(50)
(50)
334.15
Cont from Top Pg. 69
Cont on Bot. Pg. 70
Cont from Top Pg. 71
RETURN TO
LOS ANGELES COUNTY ENGINEER
700 LOS ANGELES COUNTY ENGINEERING BLDG.
Do not extend notes this side of this line.
Note: Any Additions or Changes on This Sheet Must be Made or Circled in Red Ink With Date and Name of Person Making Change.

W.S. 34A-2

Notes Ck'd by Miller	Survey of Florence Ave
Map No. B-2798-1&2	IN 0074.45 Tape 074 Std 68 °F
Office Work G. D. BAILEY	Surveyed by Dougherty
Checked Miller	Notes Dougherty Date 3-24-61
Date Oct. 1962	Indexed B. E. OTT

F. B. 2332 Pg. 73

180.00 @ 0° T64 = 180.00
255.00 @ 0° T64 = 254.99
138.78 @ 0° T66 = 138.78

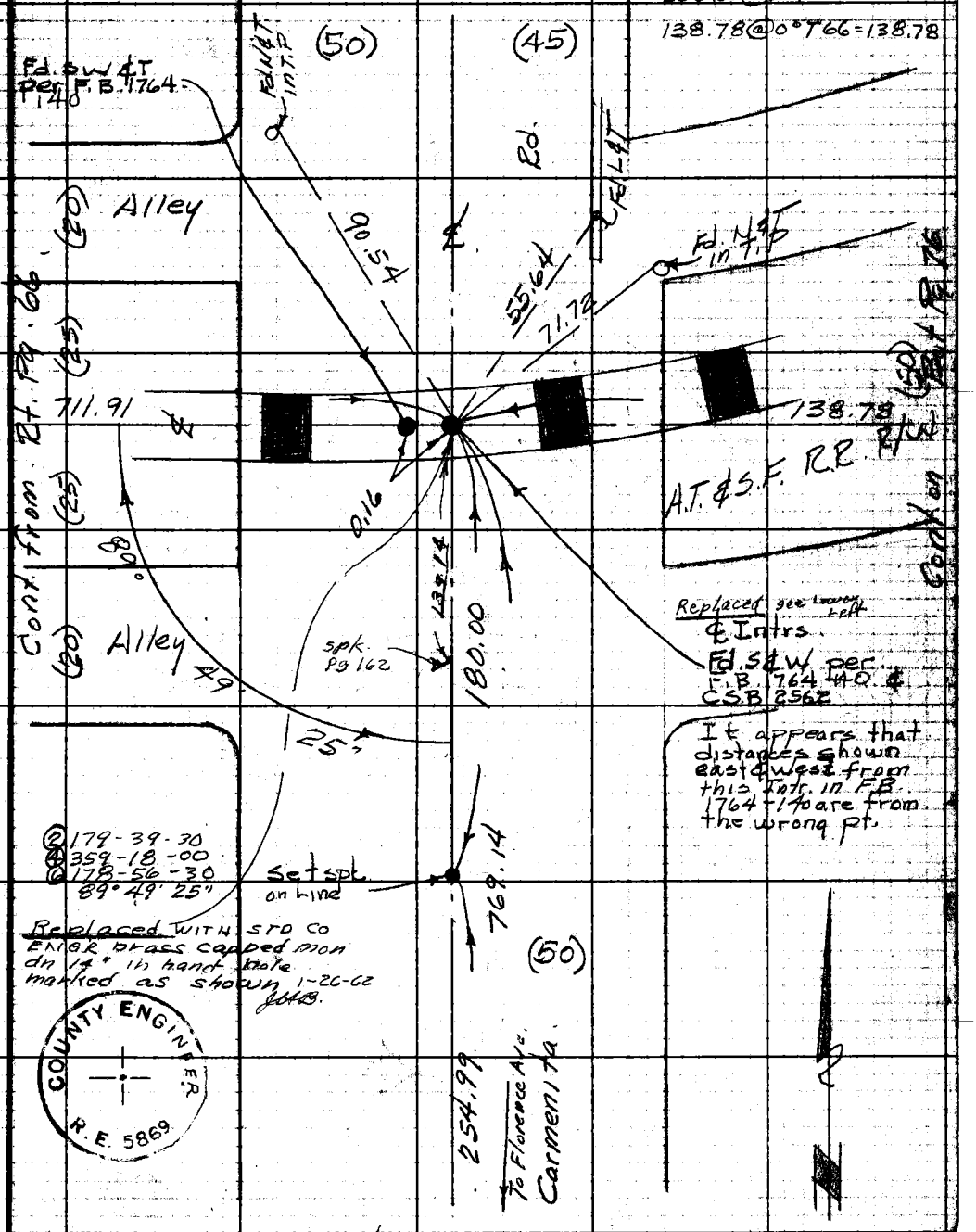

Note: Any Additions or Changes on This Sheet Must be Made or Circled in Red Ink With Date and Name of Person Making Change.

Do not extend notes this side of this line.

RETURN TO
LOS ANGELES COUNTY ENGINEER
700 LOS ANGELES COUNTY ENGINEERING BLDG.

76F3095 CE #247—3-57

Cont. from Top Pg. 72

F.B. 2332 Pg. 74

Cont. on Bot Pg 77

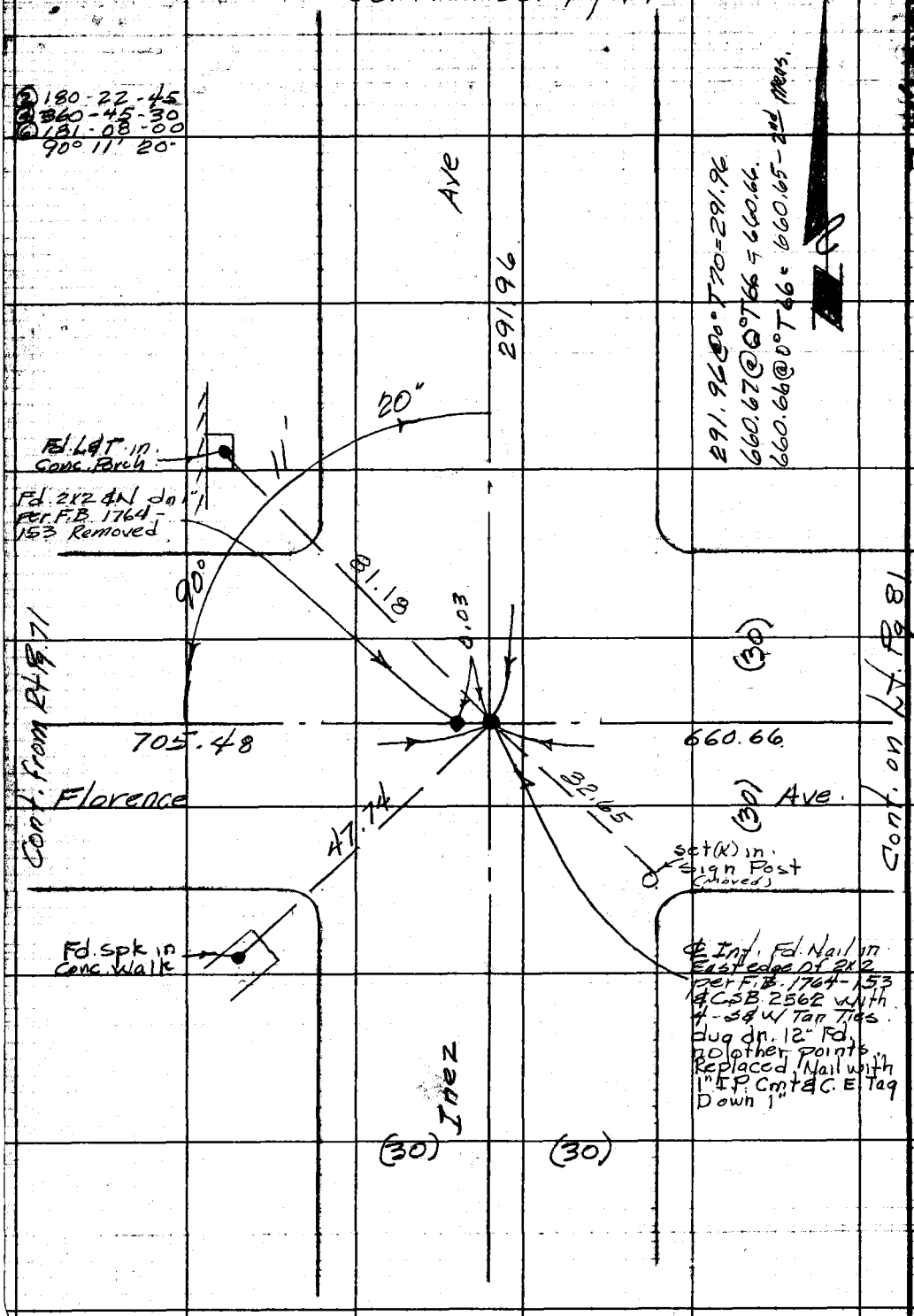

W.S. 34 A-2

RETURN TO
LOS ANGELES COUNTY ENGINEER
700 LOS ANGELES COUNTY ENGINEERING BLDG.

Do not extend notes this side of this line.

Note: Any Additions or Changes on This Sheet Must be Made or Circled in Red Ink With Date and Name of Person Making Change.

W.S.34A-2

Notes Ck'd by Miller	Survey of Florence Ave
Map No. B-2798-1&2	JN0074.45 Tape 074 Std 68 °F
Office Work G. D. BAILEY	Surveyed by Dougherty
Checked Miller	Notes Dougherty Date 3-27-61
Date Oct. 1962	Indexed H. E. OTT

F. B. 2332 Pg. 75

Cont. on Lt. Pg. 78

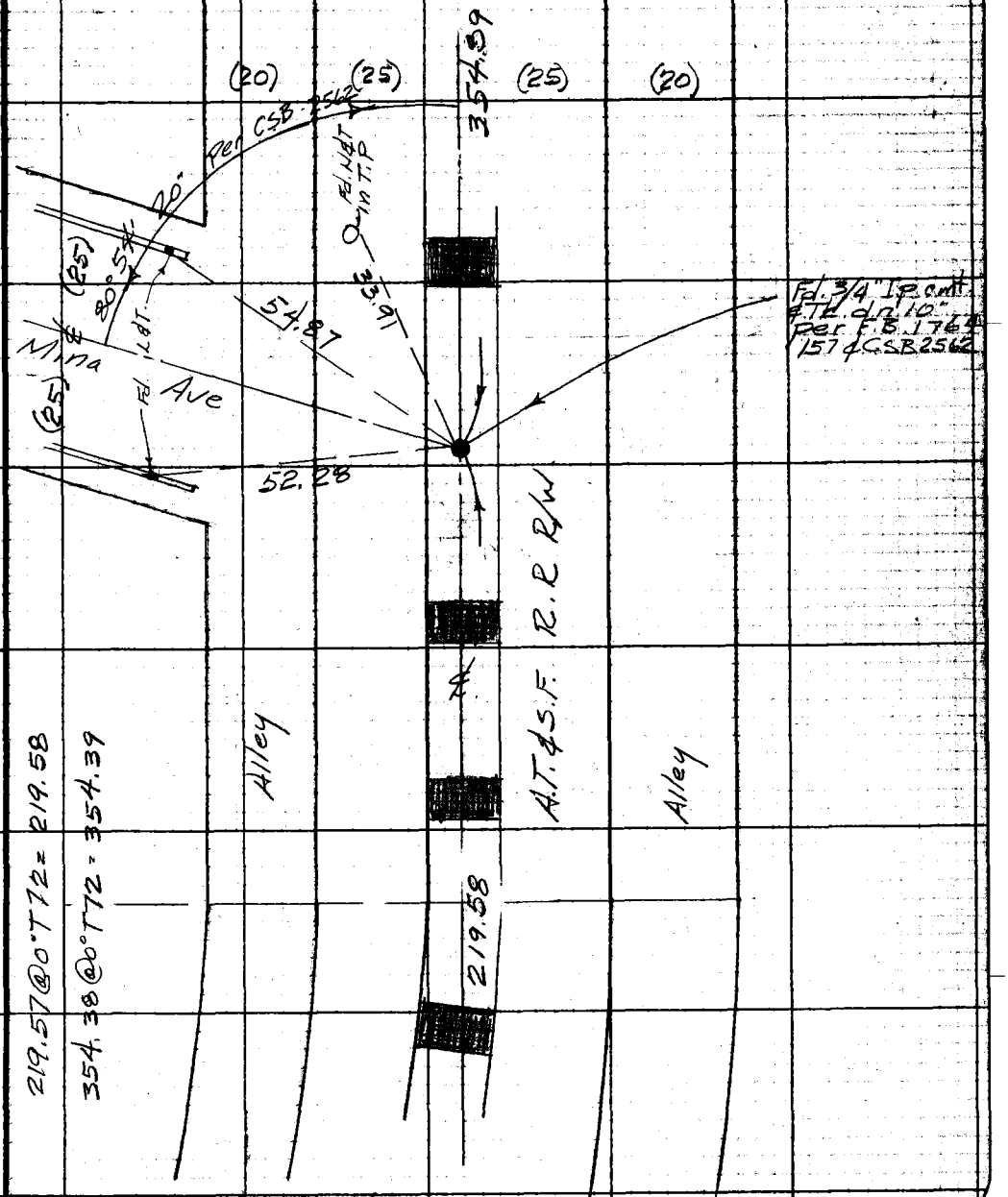

Cont from Top Pg. 76.

Note: Any Additions or Changes on This Sheet Must be Made or Circled in Red Ink With Date and Name of Person Making Change.

Do not extend notes this side of this line.

RETURN TO
LOS ANGELES COUNTY ENGINEER
900 LOS ANGELES COUNTY ENGINEERING BLDG.

76F309S CE #247—3-57

F.B. 2332 Pg. 76

Cont. on Bot pg. 75

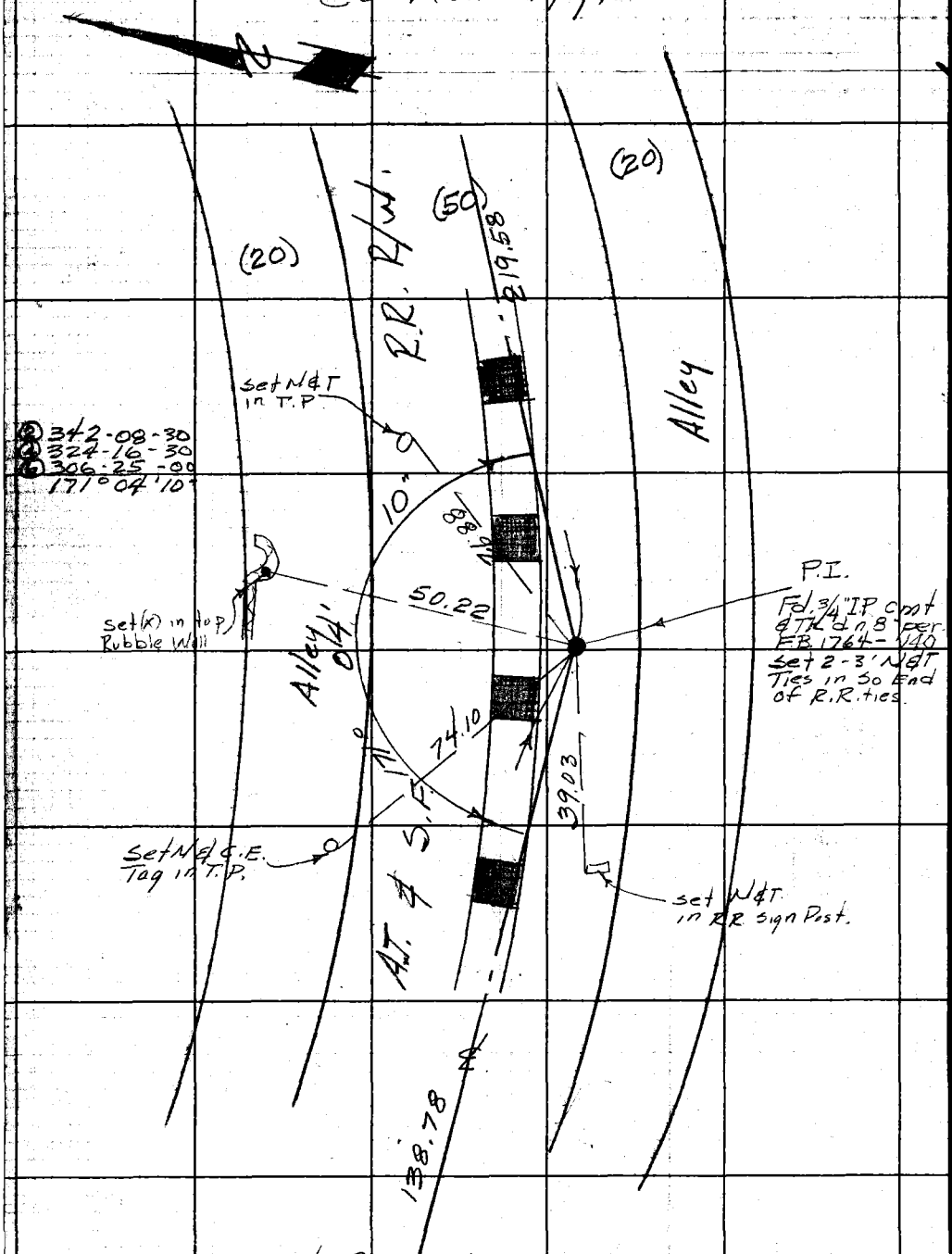

Cont. from Rt Pg. 73

W.S. 34 A-2

RETURN TO
LOS ANGELES COUNTY ENGINEER
700 LOS ANGELES COUNTY ENGINEERING BLDG.

Do not extend notes this side of this line.

Note: Any Additions or Changes on This Sheet Must be Made or Circled in Red Ink With Date and Name of Person Making Change.

Notes Ck'd by Miller	Survey of Florence Ave	F. B. 2332 Pg. 77
Map No. B-7798-1&2	IN 0074.45 Tape 074 Std 68 °F	
Office Work G. D. BAILEY	Surveyed by Dougherty	
Checked Miller	Notes Dougherty Date 3-28-61	
Date Oct. 1962	Indexed H. E. OTT	

W.S. 34A-2

Cont. on Bot Pg. 78

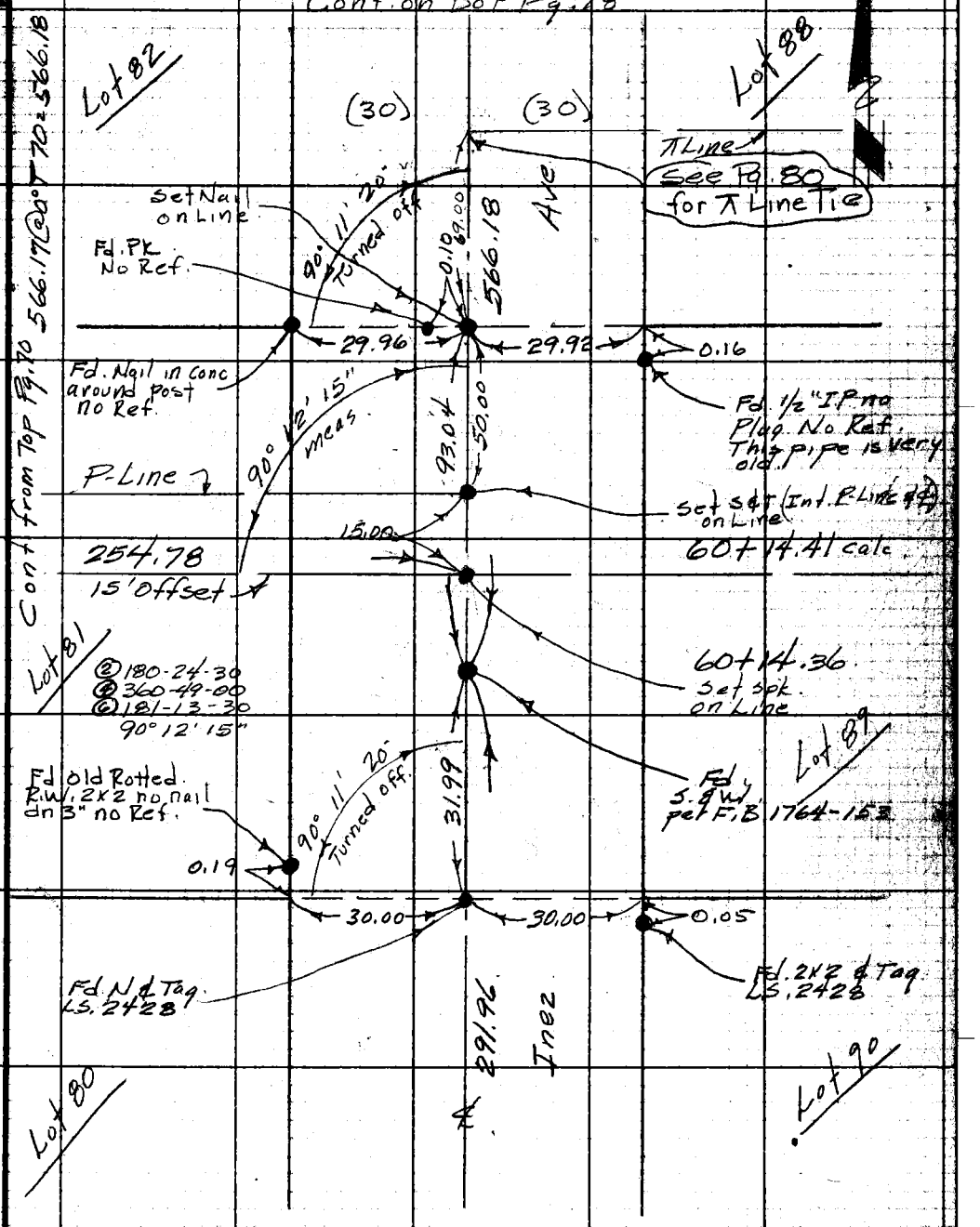

Cont. from Top Pg. 74

Note: Any Additions or Changes on this Sheet Must be Made or Circled in Red Ink With Date and Name of Person Making Change.

Do not extend notes this side of this line.

RETURN TO
LOS ANGELES COUNTY ENGINEER
700 LOS ANGELES COUNTY ENGINEERING BLDG.

76F3OSS CE #247—3-57

F.B. 2332 Pg. 78

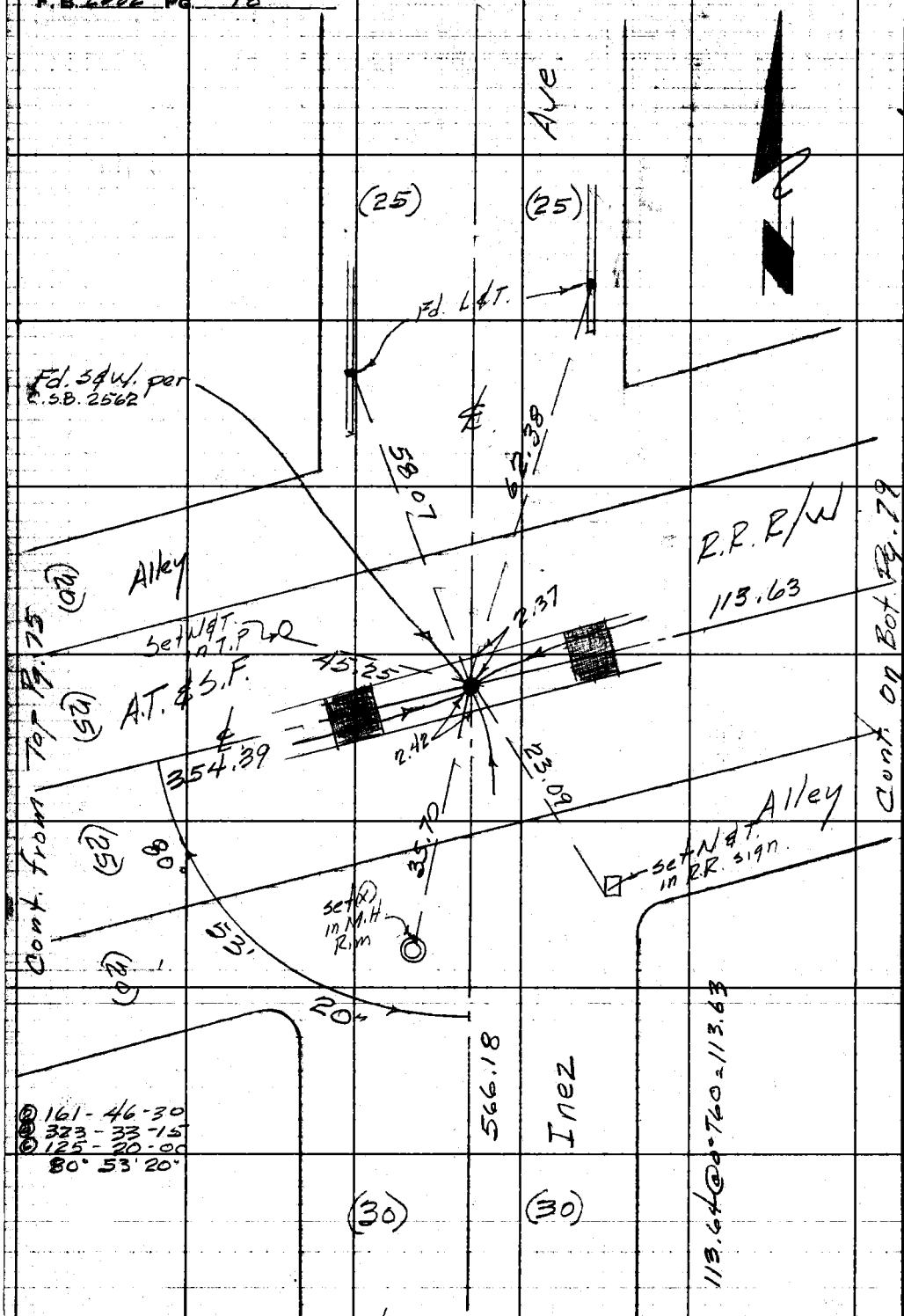

Cont. from Top Pg. 77

W.S. 34, A-2

RETURN TO
LOS ANGELES COUNTY ENGINEER
700 LOS ANGELES COUNTY ENGINEERING BLDG.

Do not extend notes this side of this line.

Note: Any Additions or Changes on This Sheet Must be Made or Circled in Red Ink With Date and Name of Person Making Change.

W.S.54.A-2

Notes Ck'd by Miller	Survey of Florence Ave
Map No. B-2798-1 & 2	JN 0074.45 Tape 074 Std 68 °F
Office Work G. D. BAILEY	Surveyed by Dougherty
Checked Miller	Notes Dougherty Date 3-28-61
Date Oct. 1962	Indexed H. E. OTT

F. B. 2332 PG. 79

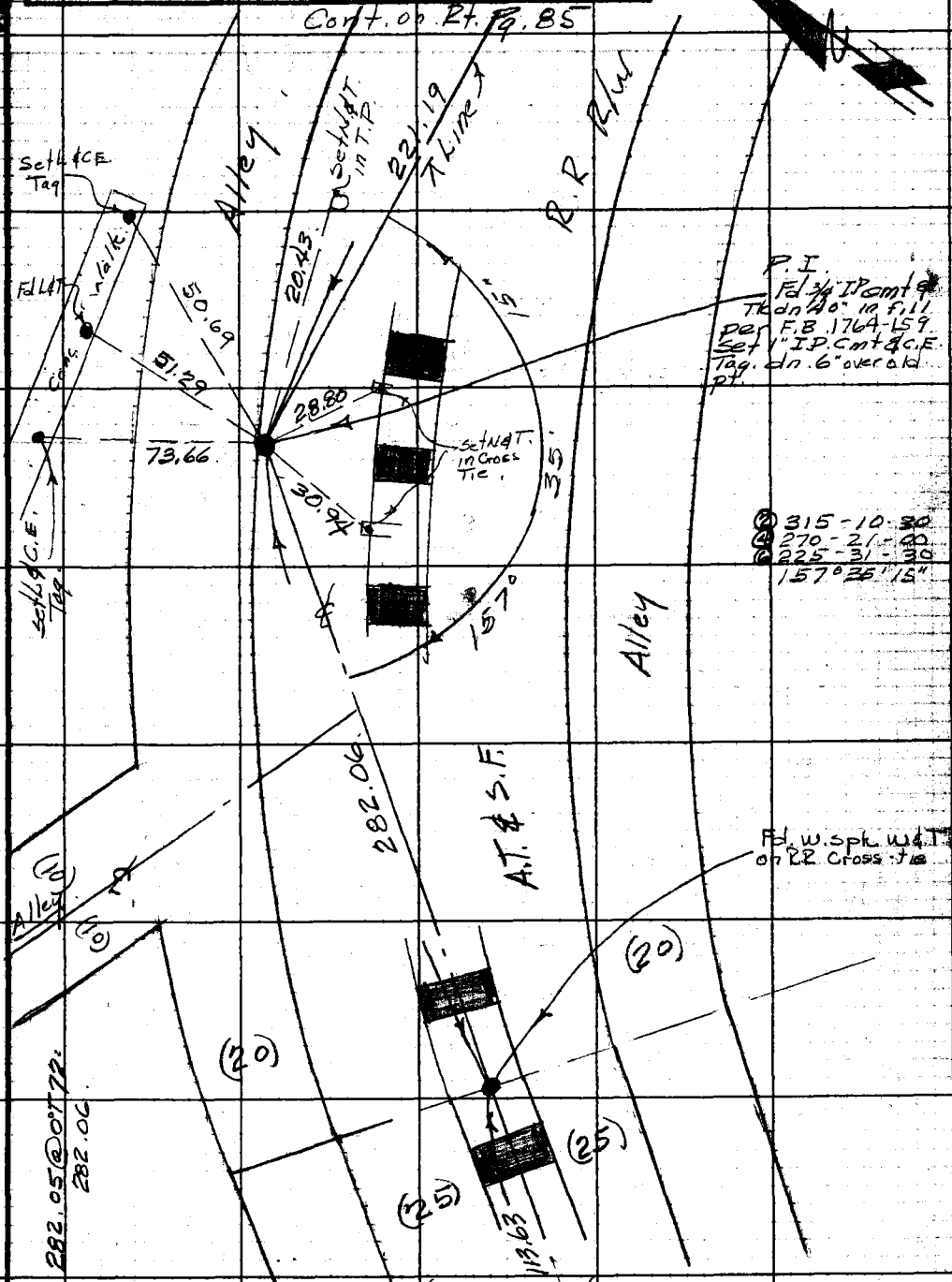

Note: Any Additions or Changes on This Sheet Must be Made or Circled in Red Ink With Date and Name of Person Making Change.

Do not extend notes this side of this line.

RETURN TO
LOS ANGELES COUNTY ENGINEER
700 LOS ANGELES COUNTY ENGINEERING BLDG.

76F309S CE #247—3-57

F.B.2332 Pg. 80

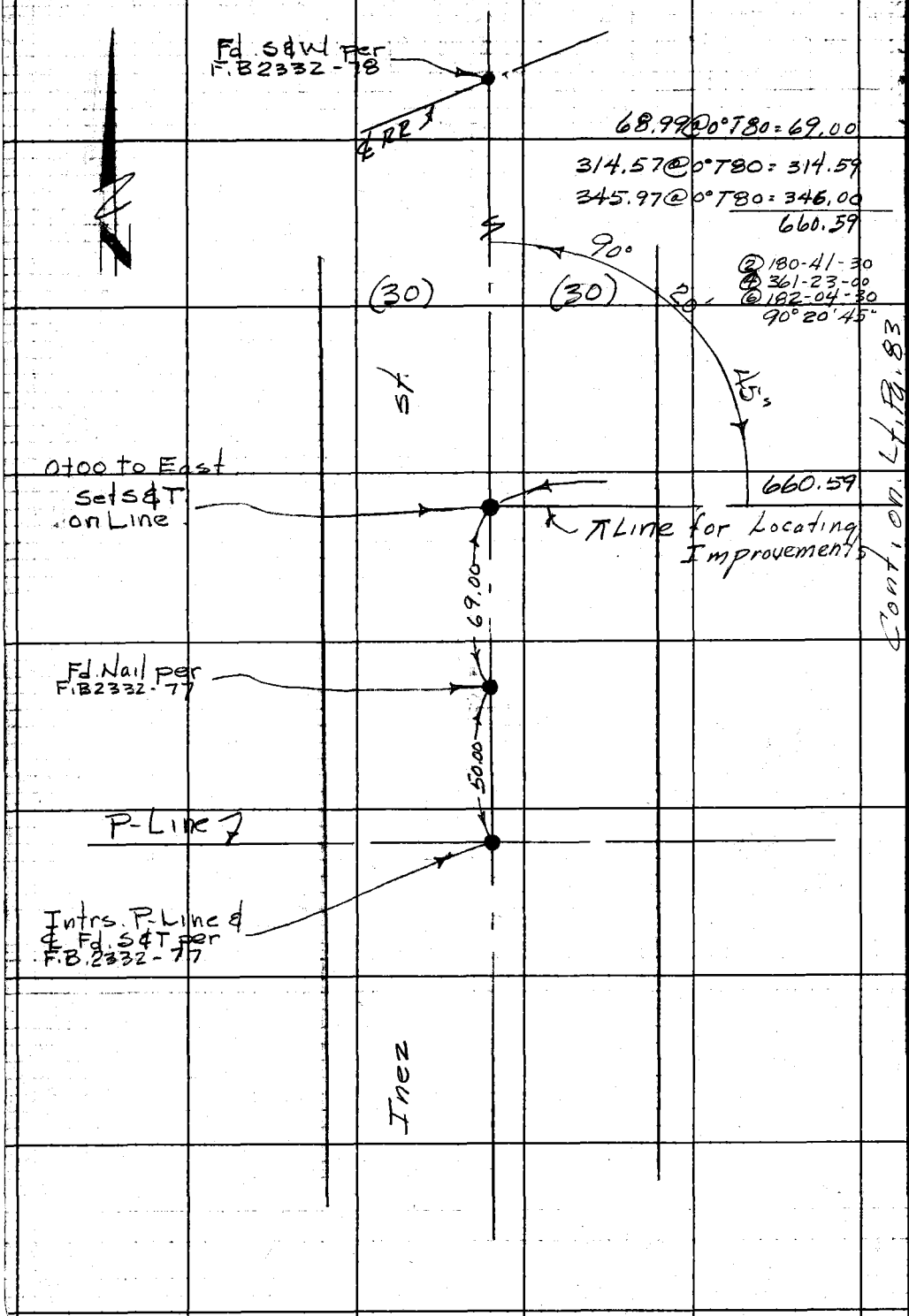

Cont. on Lt. Pg. 83

W.S.34A-2

RETURN TO
LOS ANGELES COUNTY ENGINEER
700 LOS ANGELES COUNTY ENGINEERING BLDG.

Do not extend notes this side of this line.

Note: Any Additions or Changes on This Sheet Must be Made or Circled in Red Ink With Date and Name of Person Making Change.

MAS.34.B-2

Notes Ck'd by Miller	Survey of Florence Ave
Map No. B-2798-1 & 2	JN 007445 Tape 074 Std 68 °F
Office Work G. D. BAILEY	Surveyed by Dougherty
Checked Miller	Notes Dougherty Date 3-29-61
Date Oct. 1962	Indexed H. E. Ott

F. B. 2332 Pg. 81

Cont. on Bot. Pg. 82.

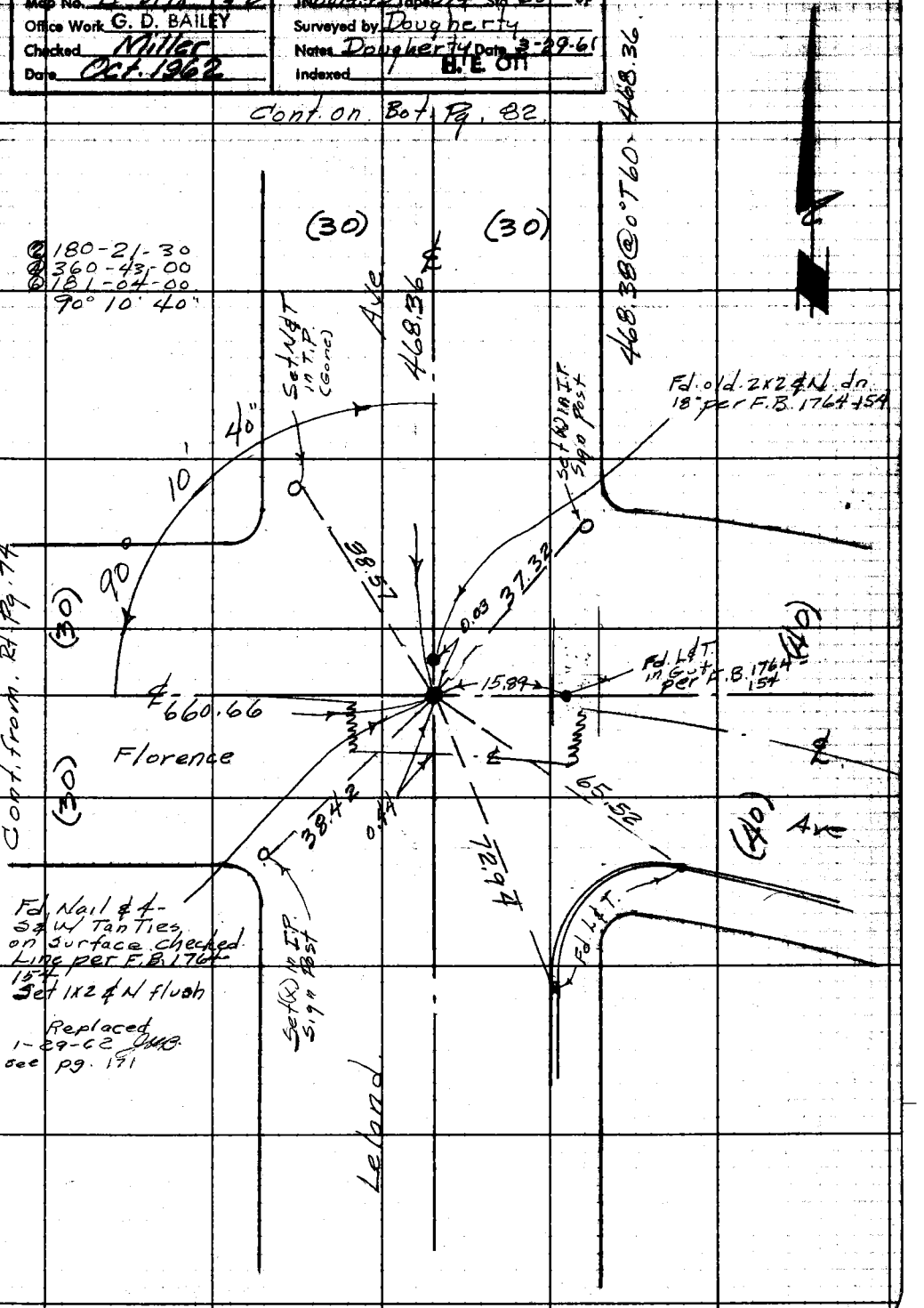

Note: Any Additions or Changes on This Sheet Must be Made or Circled in Red Ink With Date and Name of Person Making Change.

Do not extend notes this side of this line.

RETURN TO
LOS ANGELES COUNTY ENGINEER
700 LOS ANGELES COUNTY ENGINEERING BLDG.

76F3095 CE #247—3-57

Cont. on Rt. Pg. 83

F.B. 2332 Pg. 82

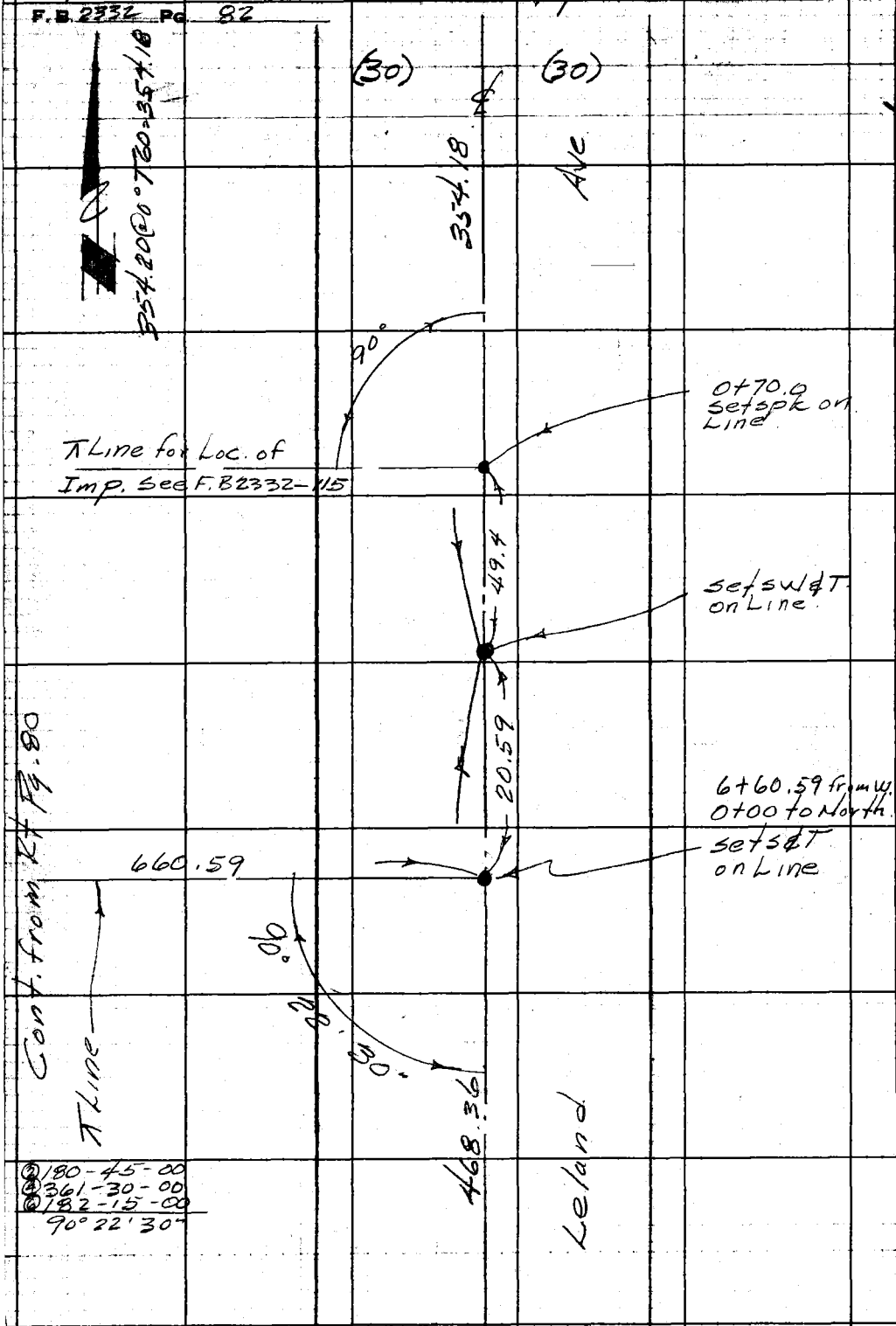

③180-45-00
④361-30-00
⑥182-15-00
90°22'30"

Cont from Top Pg. 81

W.S. 34 B-2

RETURN TO
LOS ANGELES COUNTY ENGINEER
700 LOS ANGELES COUNTY ENGINEERING BLDG.

Do not extend notes this side of this line.

Note: Any Additions or Changes on This Sheet Must be Made or Circled in Red Ink With Date and Name of Person Making Change.

W.S.34B-2

Notes Ck'd by Miller	Survey of Florence Ave	F. B 2332 Pg. 83
Map No. B-2798-1&2	JN 0074.45 Tape 074 Std 68 °F	
Office Work G. D. BAILEY	Surveyed by Dougherty	
Checked Miller	Notes Dougherty Date 3-31-61	
Date Oct. 1962	Indexed H. E. Oh	

Cont. on Bot. Pg. 84

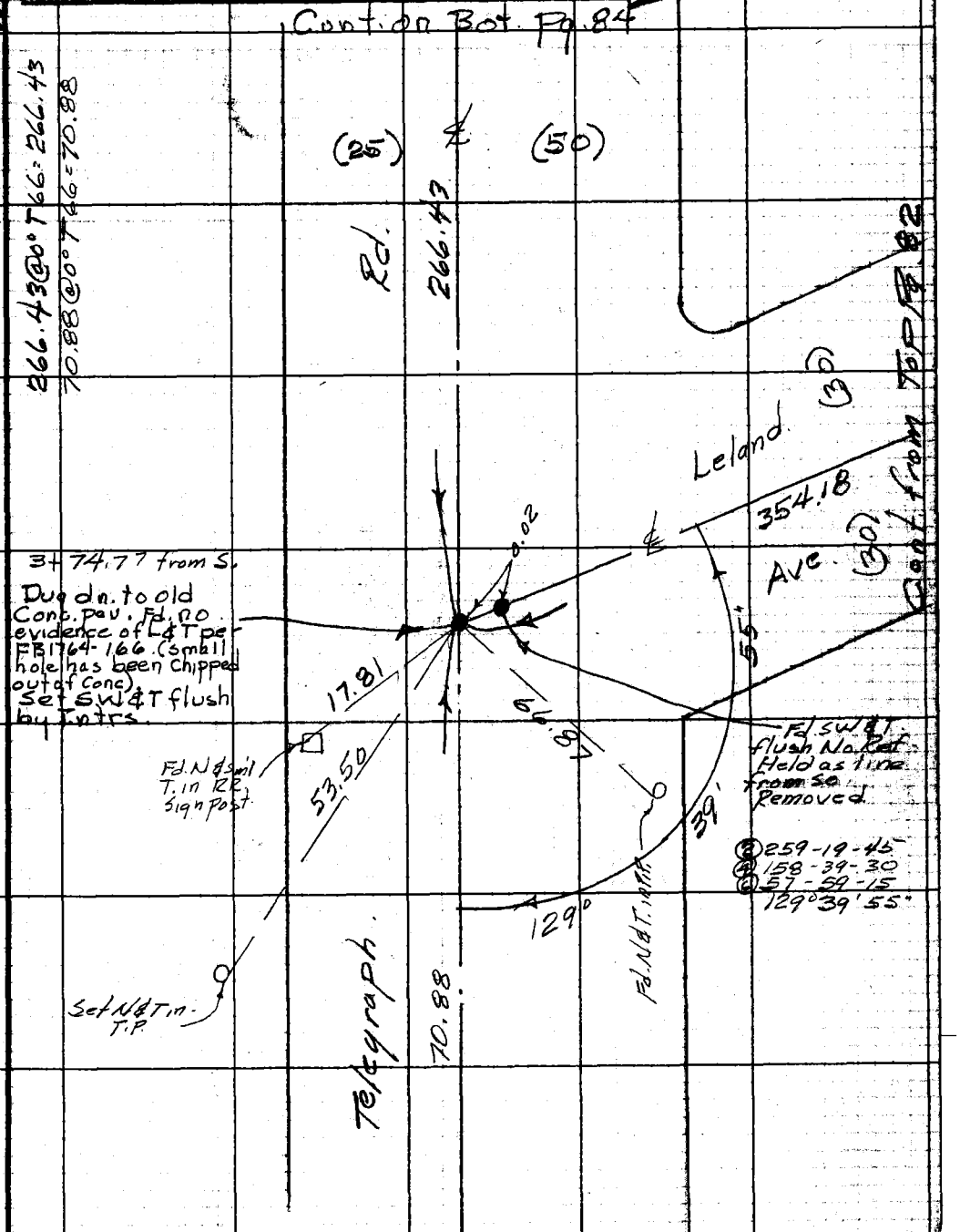

Cont. on Top Pg. 85

Note: Any Additions or Changes on This Sheet Must be Made or Circled in Red Ink With Date and Name of Person Making Change.

Do not extend notes this side of this line.

RETURN TO
LOS ANGELES COUNTY ENGINEER
400 LOS ANGELES COUNTY ENGINEERING BLDG.

76F3098 CE #247—3-57

RETURN TO
LOS ANGELES COUNTY ENGINEER
700 LOS ANGELES COUNTY ENGINEERING BLDG.

Note: Any Additions or Changes on This Sheet Must be Made or Circled in Red Ink With Date and Name of Person Making Change.

Do not extend notes this side of this line.

W.S.34.B-2

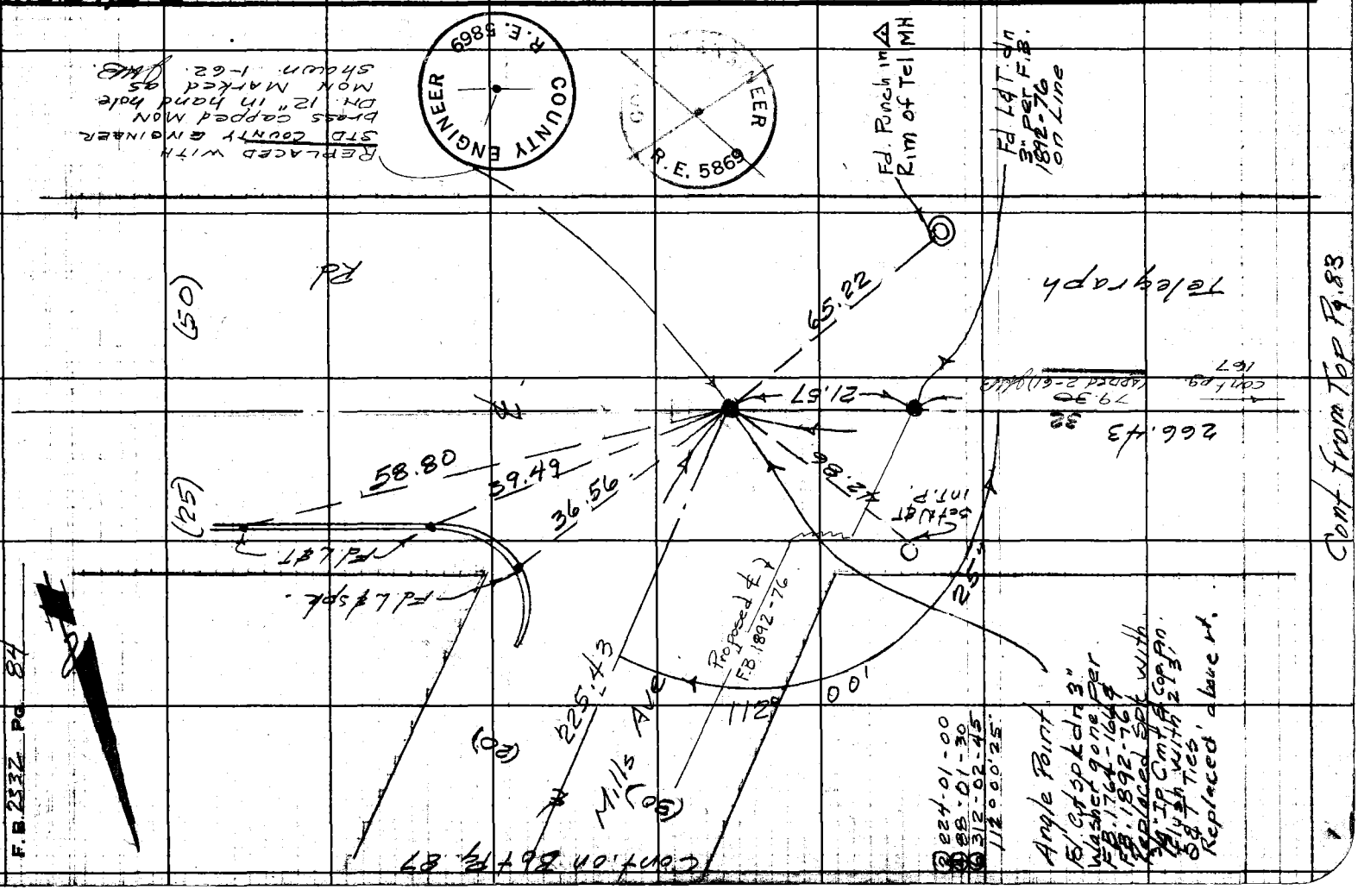

76F3098 CE #247—3-57

RETURN TO
LOS ANGELES COUNTY ENGINEER
900 LOS ANGELES COUNTY ENGINEERING BLDG.

Note: Any Additions or Changes on This Sheet Must be Made or Circled in Red Ink With Date and Name of Person Making Change.

Do not extend notes this side of this line.

WAS 34B-2

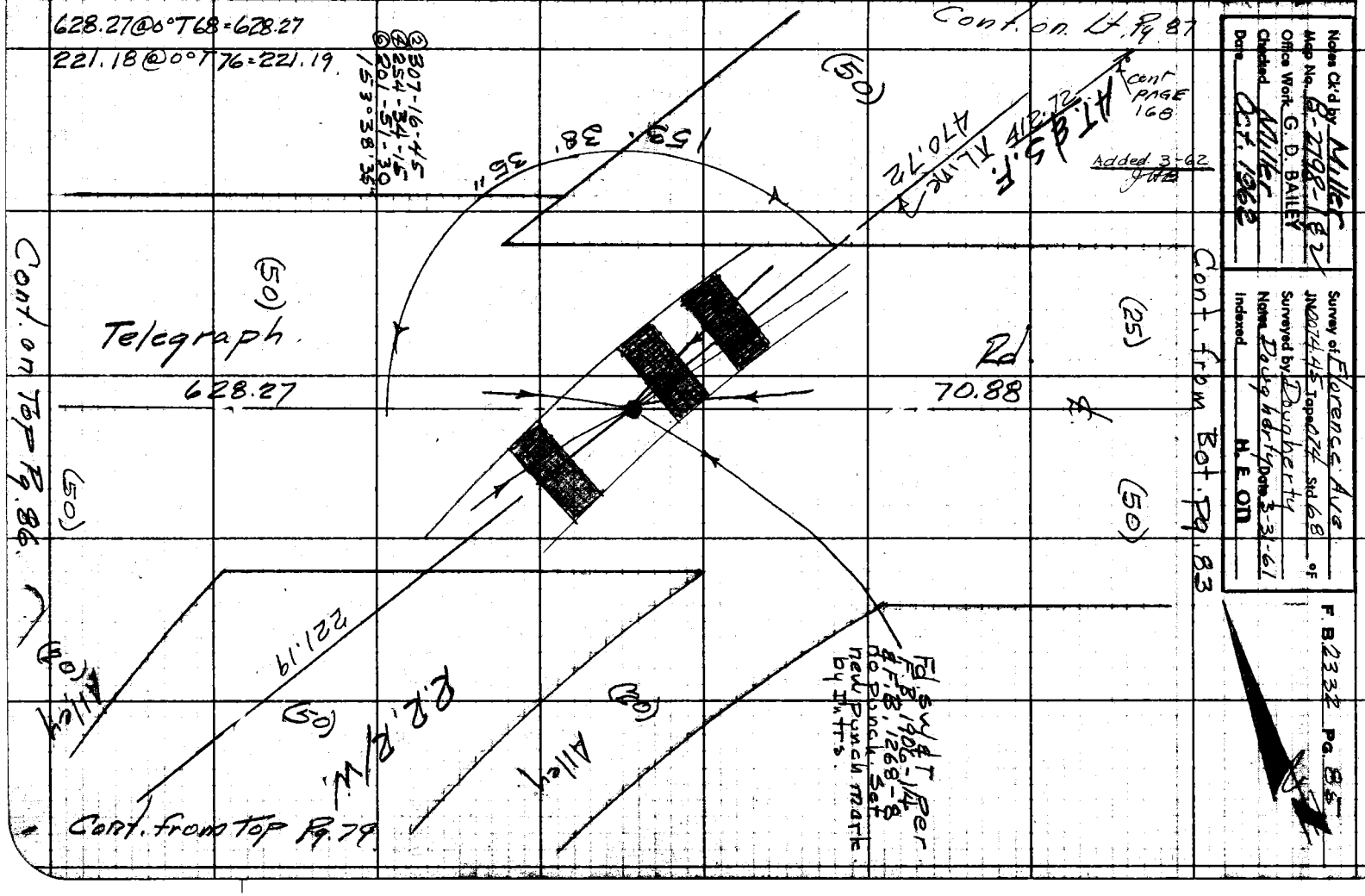

Cont. from Bot pg. 85

F.B. 2332 Pg. 86

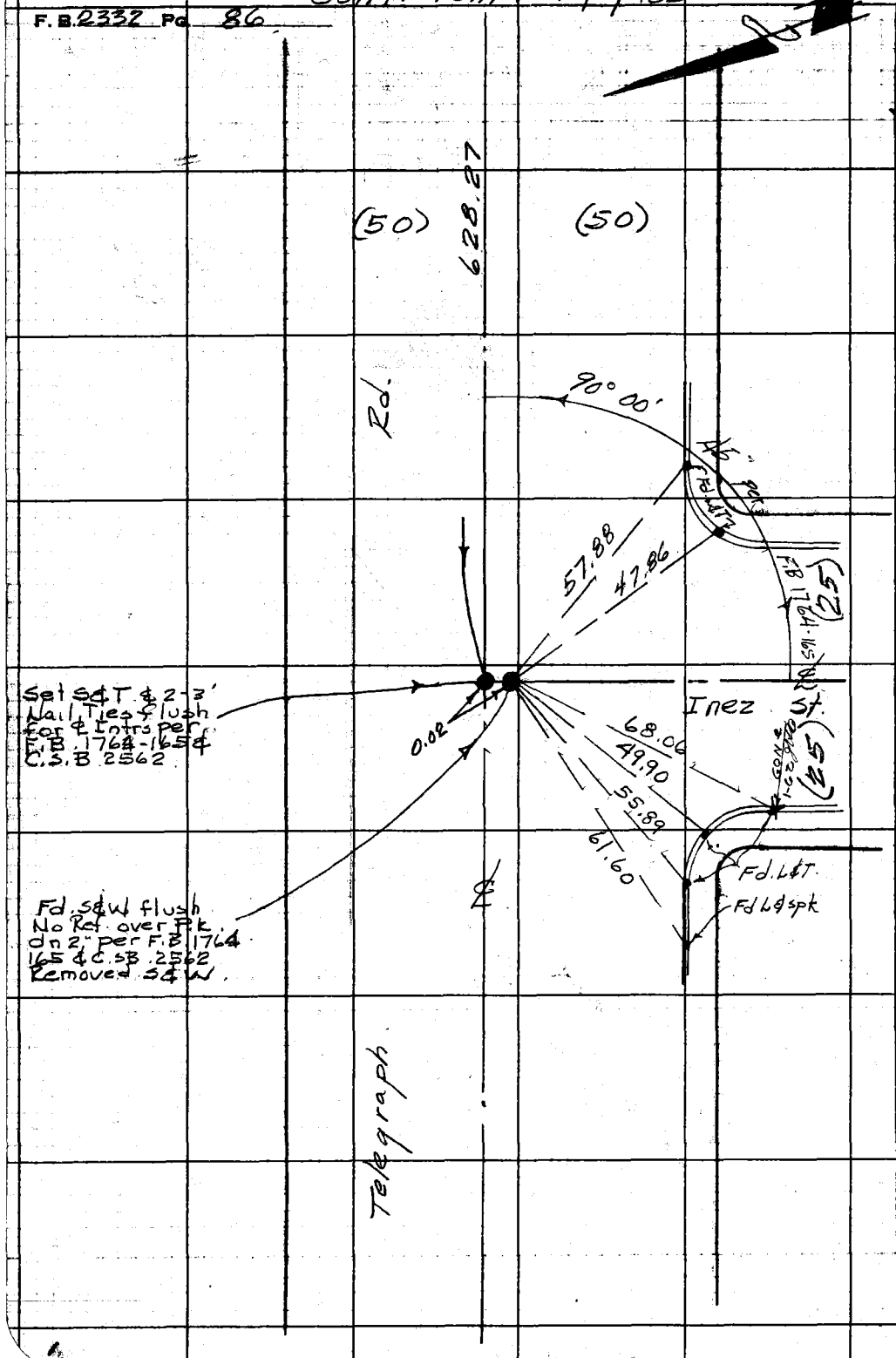

W.S. 34A-2

RETURN TO
LOS ANGELES COUNTY ENGINEER
700 LOS ANGELES COUNTY ENGINEERING BLDG.

Do not extend notes this side of this line.

Note: Any Additions or Changes on This Sheet Must be Made or Circled in Red Ink With Date and Name of Person Making Change.

Notes Ck'd by Miller	Survey of Florence Ave
Map No. B-2798-1 & 2	IN 0074.45 Tape 074 Std 84 °F
Office Work G. D. BAILEY	Surveyed by Dougherty
Checked Miller	Notes Dougherty Date 4-4-61
Date Oct. 1962	Indexed H. E. OTT

F. B. 2332 Pg. 87

W.S. 34A-2

Cont. on Bot. Pg. 88

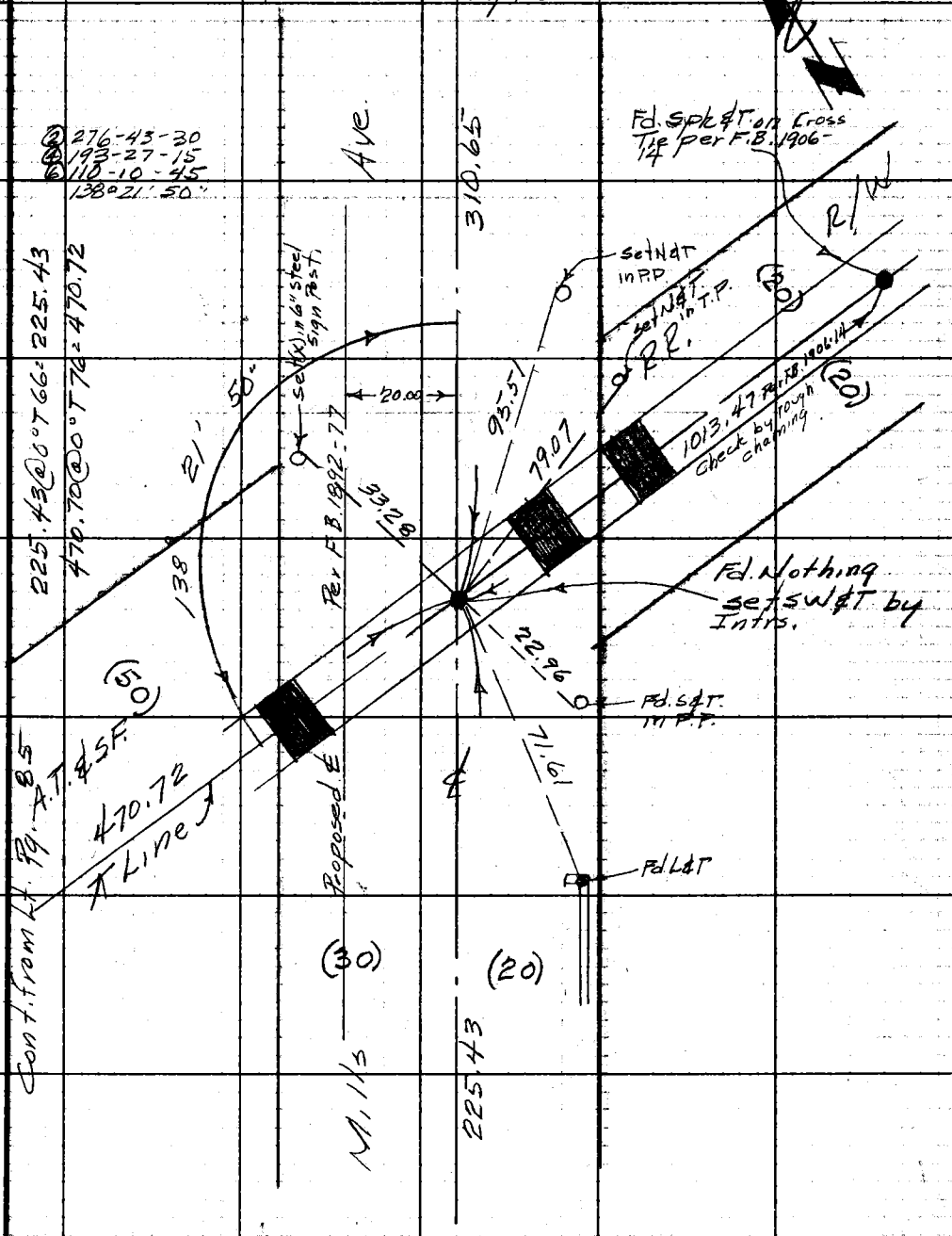

Cont. from Lt. Pg. 84

Cont. from Lt. Pg. 85

Note: Any Additions or Changes on This Sheet Must be Made or Circled in Red Ink With Date and Name of Person Making Change.

Do not extend notes this side of this line.

RETURN TO
LOS ANGELES COUNTY ENGINEER
[illegible]00 LOS ANGELES COUNTY ENGINEERING BLDG.

76F3098 CE #247—3-57

F.B. 2332 Pg. 88

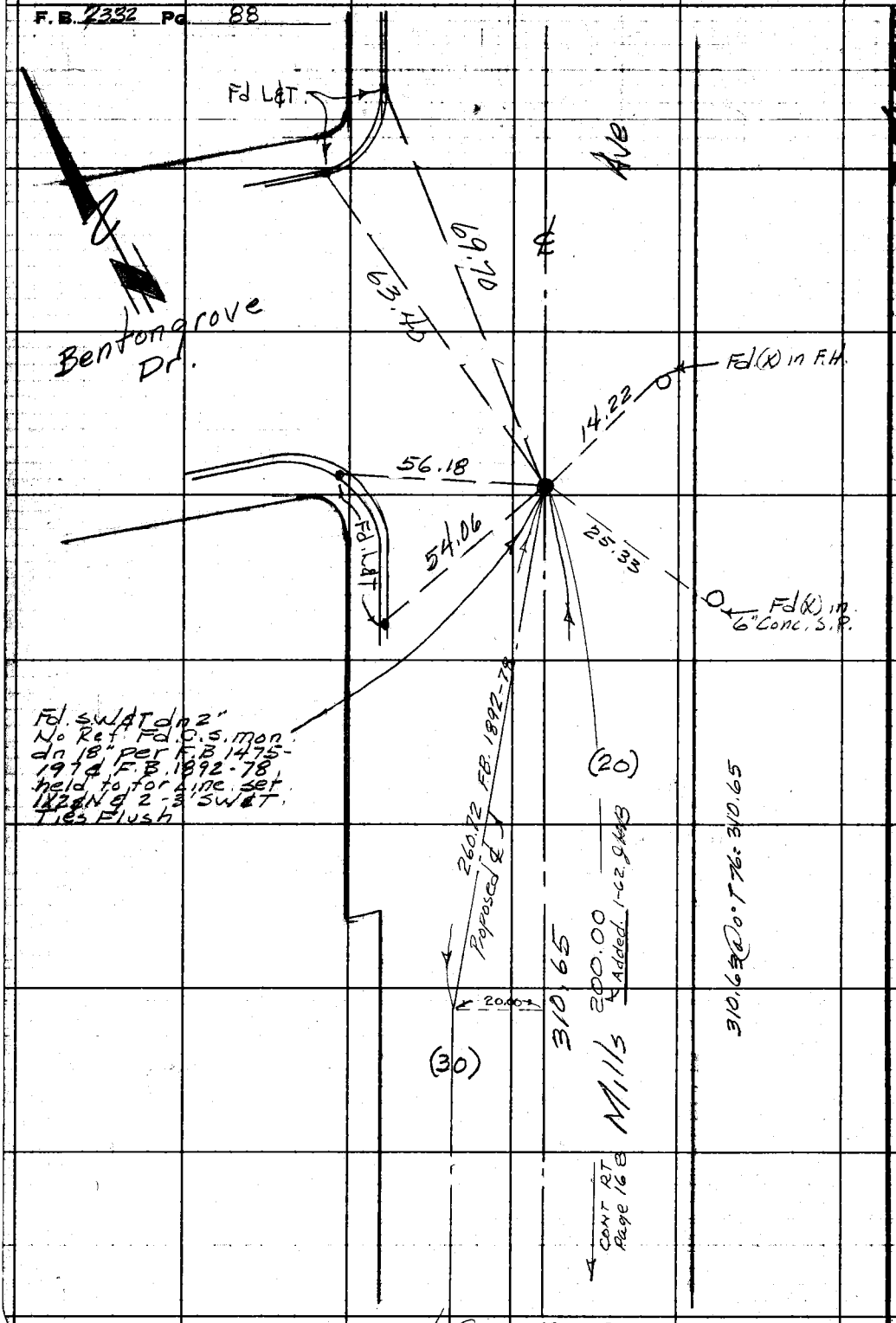

WS34-2

RETURN TO
LOS ANGELES COUNTY ENGINEER
700 LOS ANGELES COUNTY ENGINEERING BLDG.

Do not extend notes this side of this line.

Note: Any Additions or Changes on This Sheet Must be Made or Circled in Red Ink With Date and Name of Person Making Change.

Cont. from Top Pg. 87

Notes Ck'd by ____	Survey of Florence Ave	F. B 2332 Pg. 91
Map No. B-2798-152	JN 0074.45 Tape ____ Std ____ °F	
Office Work G. D. BAILEY	Surveyed by Dougherty	
Checked Miller	Notes Dougherty Date 4-7-61	
Date Oct. 1962	Indexed APR 21 '81 H. E. OTT	

J.N. 0074.45

Florence Ave

Location of Improvements over Proposed Florence Ave (Study Line "B") from Laurel Ave East to Mills Ave

4-7-61

Dougherty
Newman
Sandoval
Adams
Moore.

Note
For Improvements West of Laurel see FB 2332-123

Note: Any Additions or Changes on This Sheet Must be Made or Circled in Red Ink With Date and Name of Person Making Change.

Do not extend notes this side of this line.

RETURN TO
LOS ANGELES COUNTY ENGINEER
900 LOS ANGELES COUNTY ENGINEERING BLDG.

76PBOSS CE #247—3-57

Notes Ck'd by	Survey of Florence Ave
Map No. B-2798-1&2	JN 0074A5 Tape Std °F
Office Work G. D. BAILEY	Surveyed by Dougherty
Checked Miller	Notes Dougherty Date 4-7-61
Date Oct. 1962	Indexed H. E. OTT

F. B 2332 PG. 93

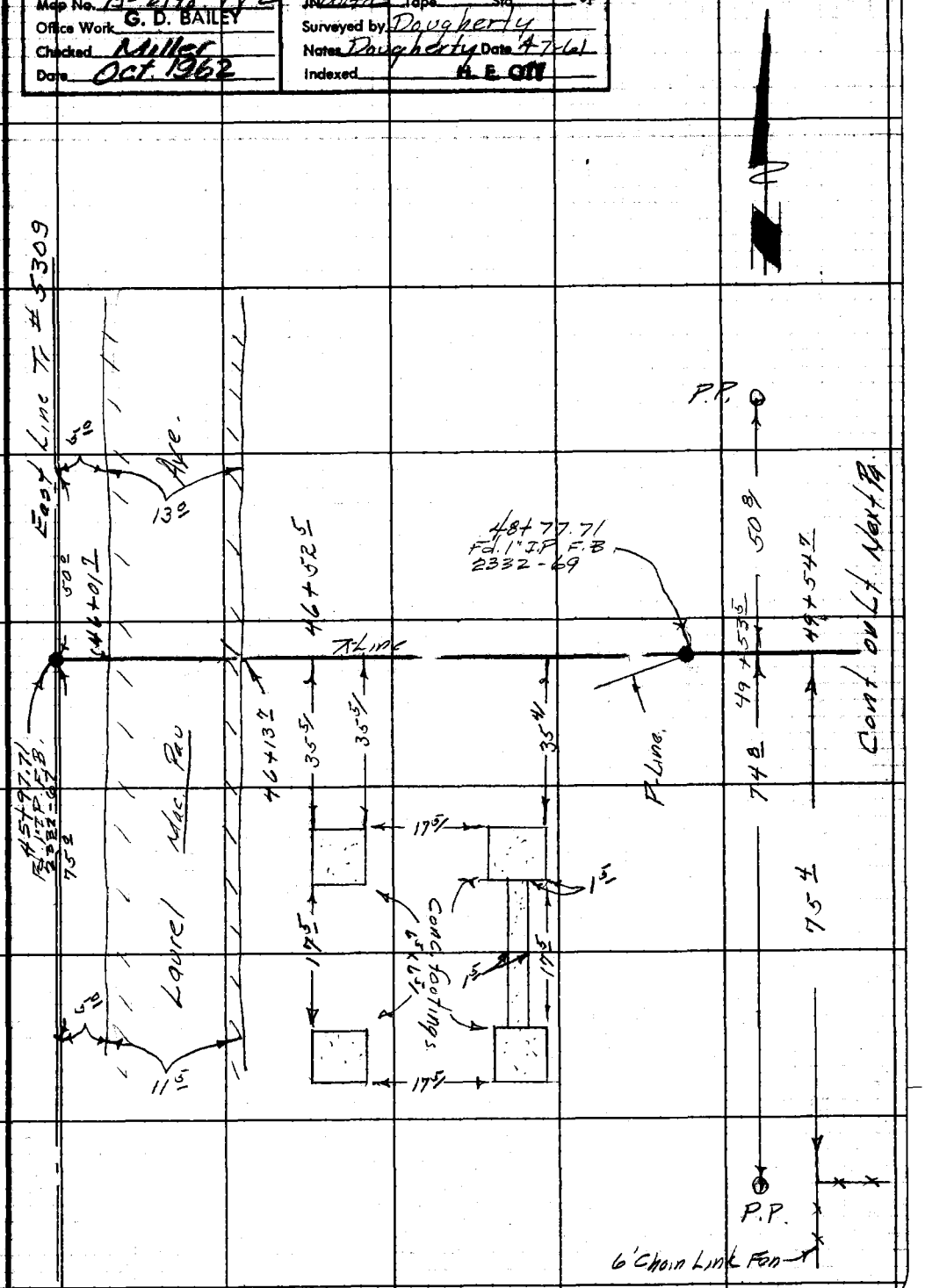

Note: Any Additions or Changes on This Sheet Must be Made or Circled in Red Ink With Date and Name of Person Making Change.

Do not extend notes this side of this line.

RETURN TO
LOS ANGELES COUNTY ENGINEER
700 LOS ANGELES COUNTY ENGINEERING BLDG.

76F309S CE #247—3-57

F. B. 2332 Pg. 94

RETURN TO
LOS ANGELES COUNTY ENGINEER
700 LOS ANGELES COUNTY ENGINEERING BLDG.

Do not extend notes this side of this line.

Note: Any Additions or Changes on This Sheet Must be Made or Circled in Red Ink With Date and Name of Person Making Change.

Notes Ck'd by	Survey of Florence Ave.
Map No. B-2798-1&2	JN 2074-45 Tape Std °F
Office Work G. D. BAILEY	Surveyed by Daugherty
Checked Miller	Notes Daugherty Date 4-7-61
Date Oct. 1962	Indexed G. E. Ott

F. B. 2332 PG. 95

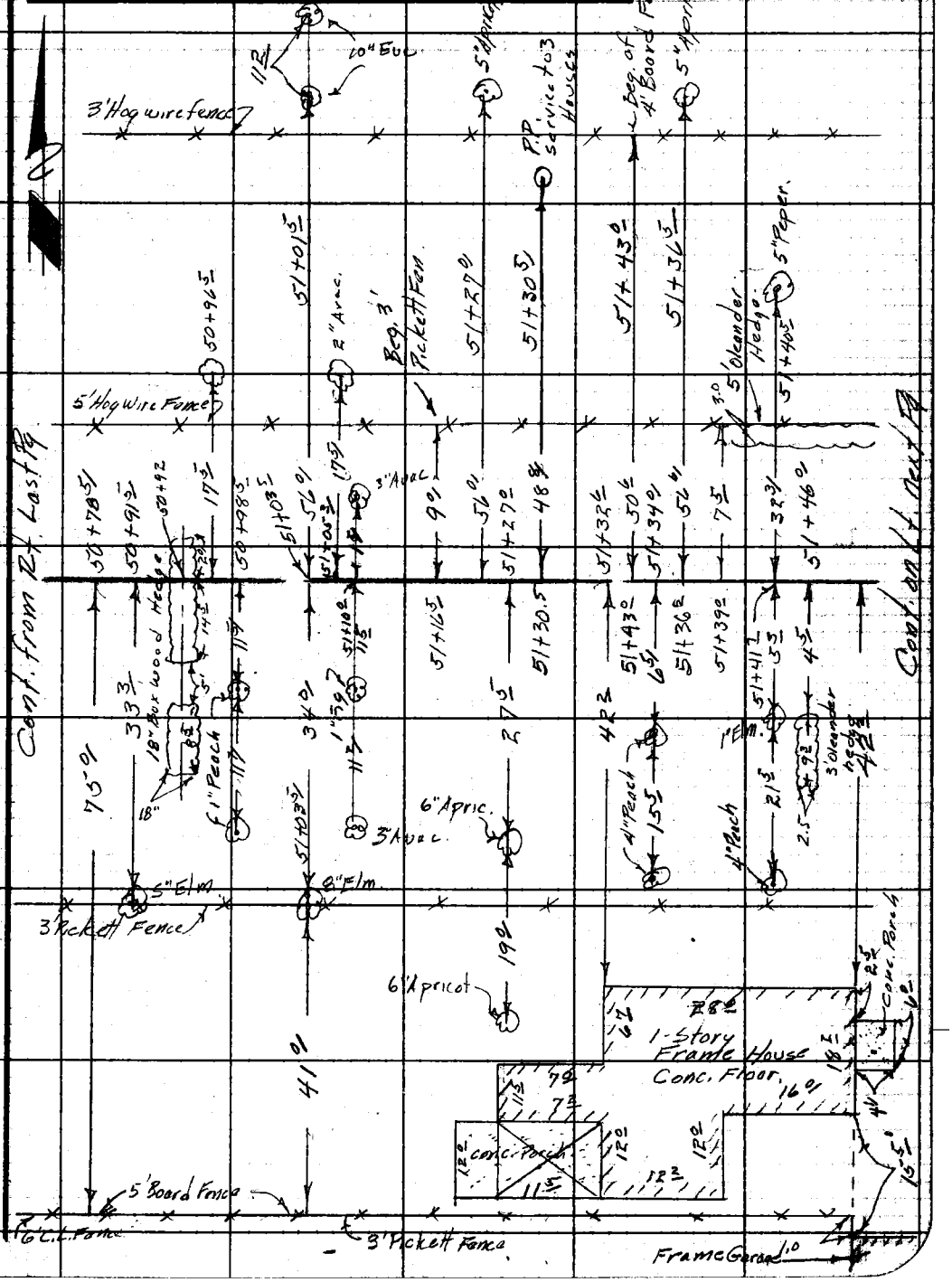

Note: Any Additions or Changes on This Sheet Must be Made or Circled in Red Ink With Date and Name of Person Making Change.

Do not extend notes this side of this line.

RETURN TO
LOS ANGELES COUNTY ENGINEER
700 LOS ANGELES COUNTY ENGINEERING BLDG.

76F009S CE #247—3-57

RETURN TO
LOS ANGELES COUNTY ENGINEER
700 LOS ANGELES COUNTY ENGINEERING BLDG.

Note: Any Additions or Changes on This Sheet Must be Made or Circled in Red Ink With Date and Name of Person Making Change.

Do not extend notes this side of this line.

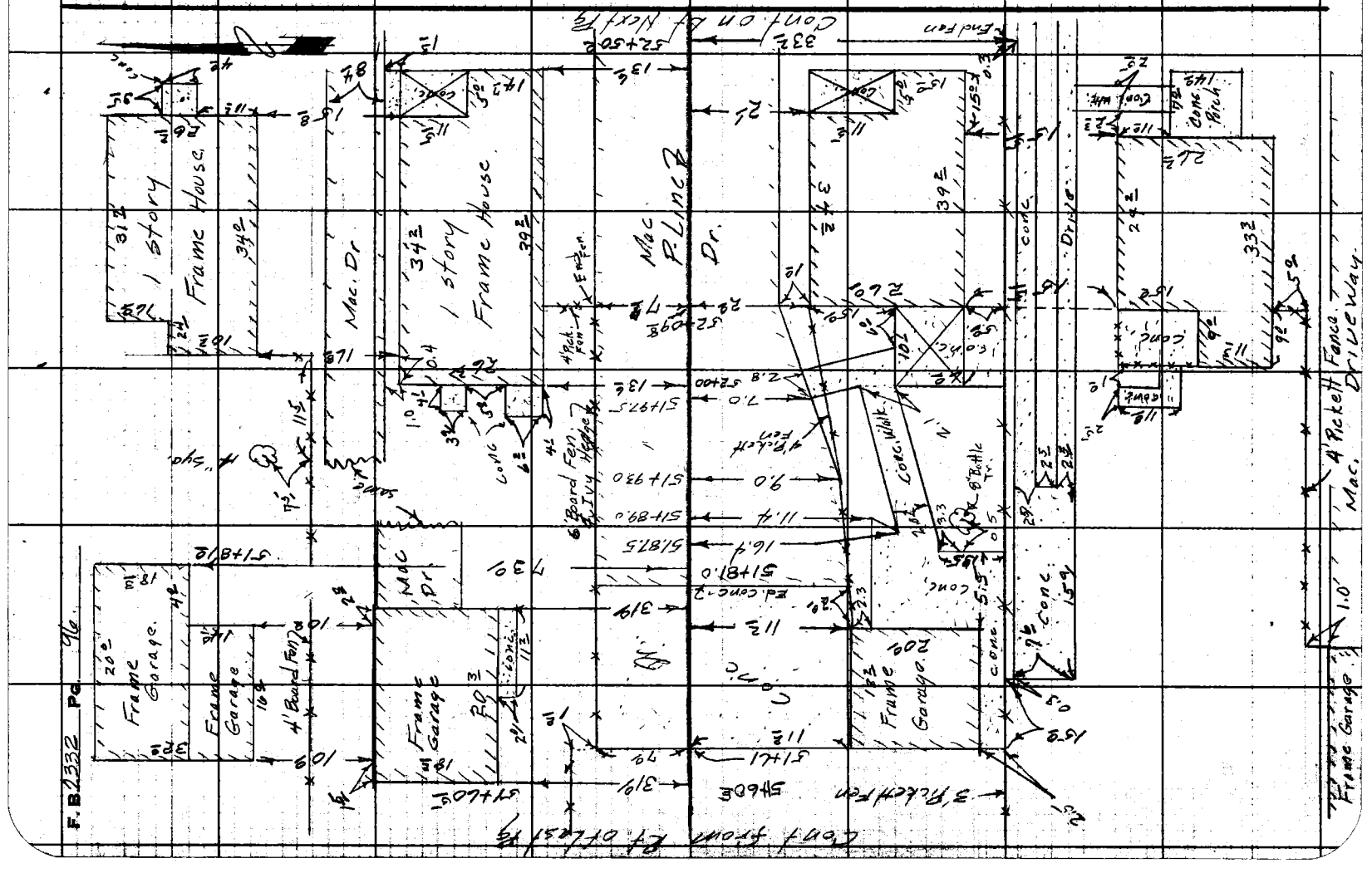

F.B. 2332 PG. 96

Notes Ck'd by	Survey of Florence Ave.	F. B. 2332 Pg. 97
Map No. B-2798-1 & 2	JN 0074 45 Tape Std °F	
Office Work G. D. BAILEY	Surveyed by Dougherty	
Checked Miller	Notes Dougherty Date 4-7-61	
Date Oct. 1962	Indexed H. E. OTT	



Note: Any Additions or Changes on This Sheet Must be Made or Circled in Red Ink With Date and Name of Person Making Change.

Do not extend notes this side of this line.

RETURN TO
LOS ANGELES COUNTY ENGINEER
700 LOS ANGELES COUNTY ENGINEERING BLDG.

76F309S CE #247—3-57

F.B. 2332 Pg. 98

RETURN TO
LOS ANGELES COUNTY ENGINEER
700 LOS ANGELES COUNTY ENGINEERING BLDG.

Do not extend notes this side of this line.

Note: Any Additions or Changes on This Sheet Must be Made or Circled in Red Ink With Date and Name of Person Making Change.

Notes Ck'd by	Survey of Florence Ave
Map No. B-2798-1 & 2	JN 0074.45 Tape Std °F
Office Work G. D. BAILEY	Surveyed by Dougherty
Checked Miller	Notes Dougherty Date 4-10-61
Date Oct. 1962	Indexed M. E. OD

F. B. 2332 PG. 99



Note: Any Additions or Changes on This Sheet Must be Made or Circled in Red Ink With Date and Name of Person Making Change.

Do not extend notes this side of this line.

RETURN TO
LOS ANGELES COUNTY ENGINEER
700 LOS ANGELES COUNTY ENGINEERING BLDG.

76F3098 CE #247—3-57

F.B. 2332 Pg. 100

RETURN TO
LOS ANGELES COUNTY ENGINEER
700 LOS ANGELES COUNTY ENGINEERING BLDG.

Do not extend notes this side of this line.

Note: Any Additions or Changes on This Sheet Must be Made or Circled in Red Ink With Date and Name of Person Making Change.

Notes Ck'd by	Survey of Florence Ave
Map No. B-2798-1&2	JN 007445 Tape Std °F
Office Work G. D. BAILEY	Surveyed by Dougherty
Checked Miller	Notes Dougherty Date 4-10-61
Date Oct. 1962	Indexed H. E. OTT

F. B. 2332 Pg. 101

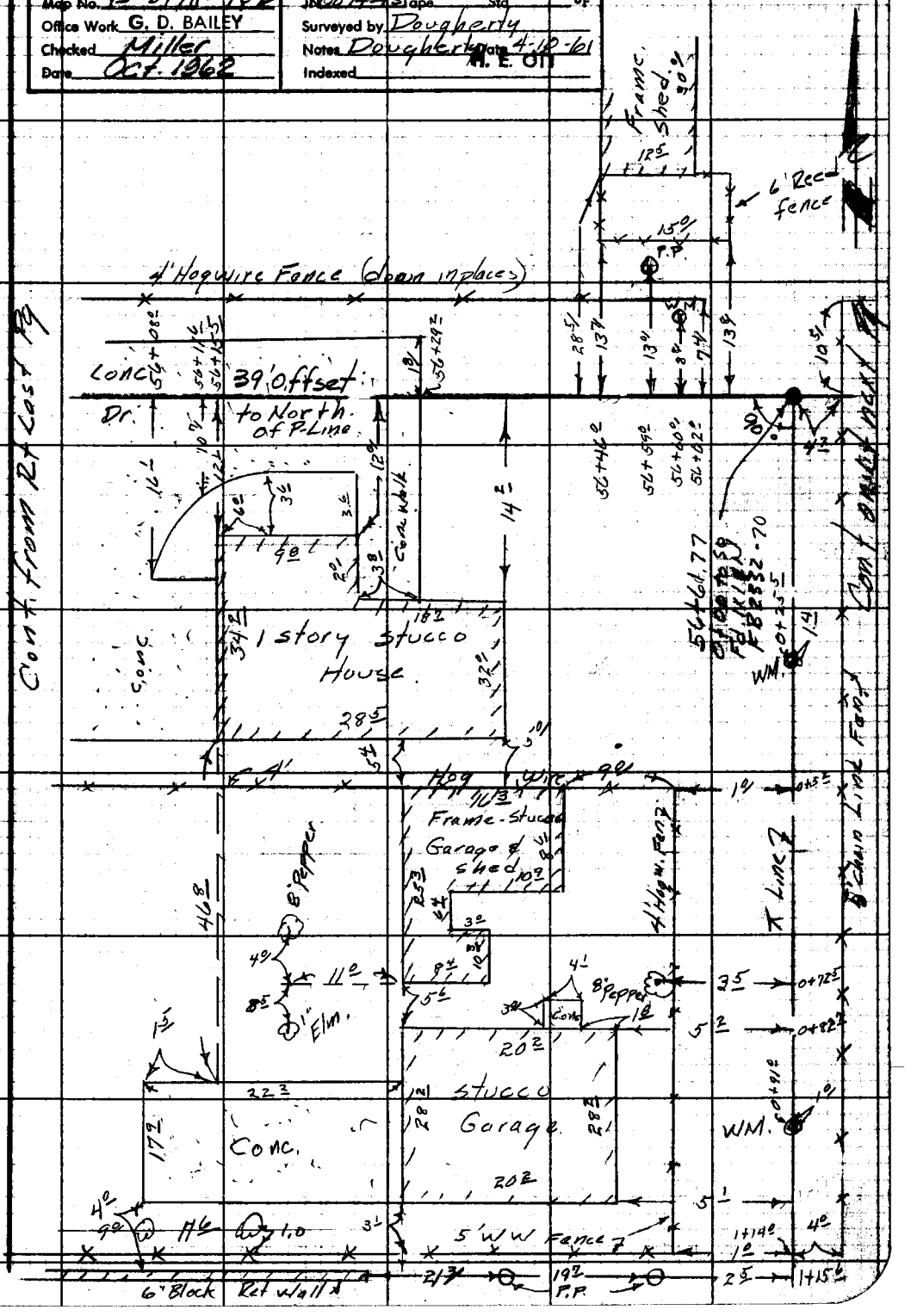

Note: Any Additions or Changes on This Sheet Must be Made or Circled in Red Ink With Date and Name of Person Making Change.

Do not extend notes this side of this line.

RETURN TO
LOS ANGELES COUNTY ENGINEER
700 LOS ANGELES COUNTY ENGINEERING BLDG.

76F3098 CE #247—3-57

F.B. 2332 Pg. 102

RETURN TO
LOS ANGELES COUNTY ENGINEER
700 LOS ANGELES COUNTY ENGINEERING BLDG.

Do not extend notes this side of this line.

Notes: Any Additions or Changes on This Sheet Must be Made or Circled in Red Ink With Date and Name of Person Making Change.

Notes Ck'd by	Survey of Florence Ave
Map No. B-2798-1 & 2	JN0074.45 Tape Std. °F
Office Work G. D. BAILEY	Surveyed by Dougherty
Checked Miller	Notes Dougherty Date 4-11-61
Date Oct. 1962	Indexed H. E. Ott

F. B 2332 PG. 103

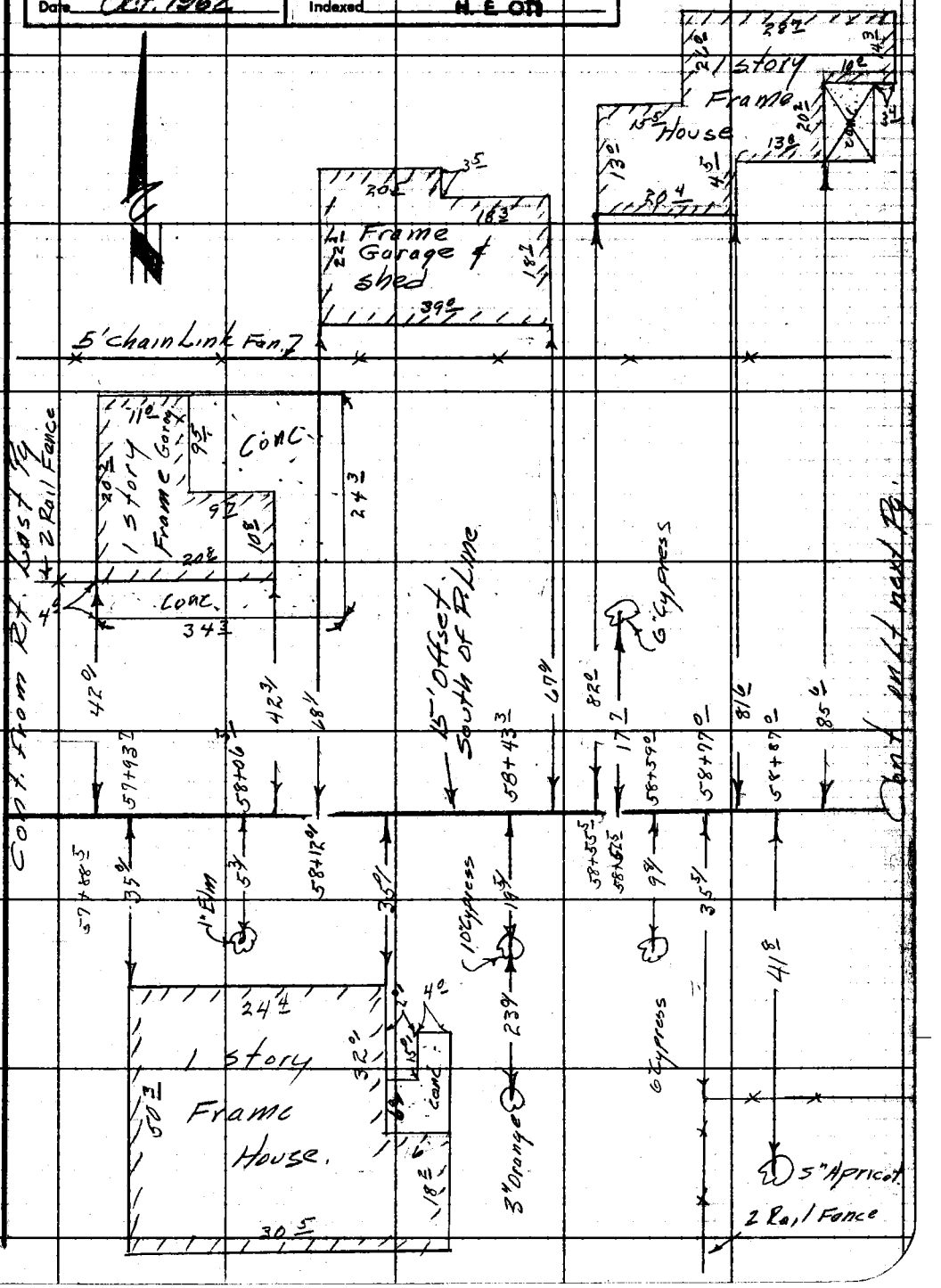

Note: Any Additions or Changes on This Sheet Must be Made or Circled in Red Ink With Date and Name of Person Making Change.

Do not extend notes this side of this line.

RETURN TO
LOS ANGELES COUNTY ENGINEER
700 LOS ANGELES COUNTY ENGINEERING BLDG.

76F3095 CE #247—3-57

RETURN TO
LOS ANGELES COUNTY ENGINEER
700 LOS ANGELES COUNTY ENGINEERING BLDG.

Note: Any Additions or Changes on This Sheet Must be Made or Circled in Red Ink With Date and Name of Person Making Change.

Do not extend notes this side of this line.

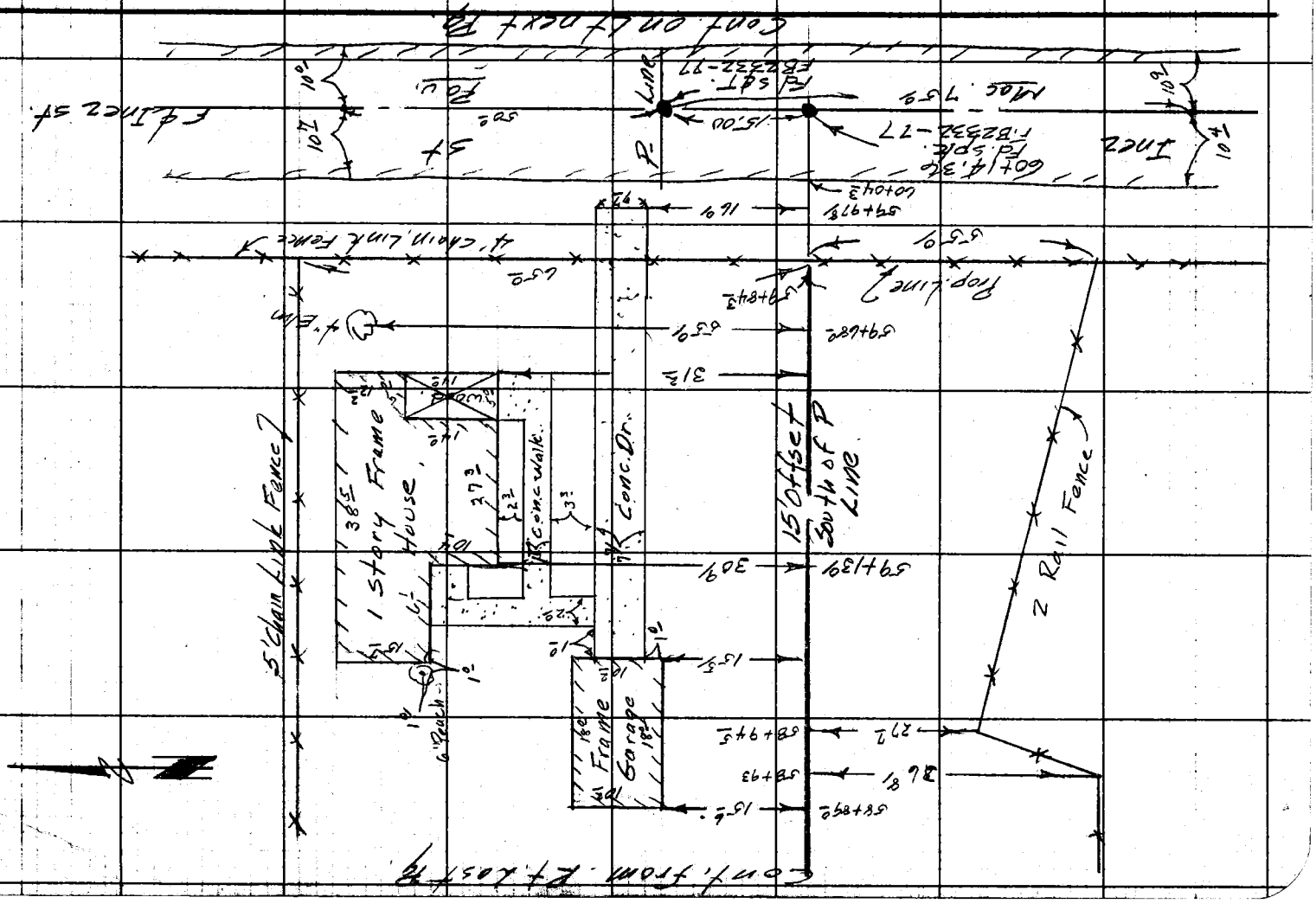

F. B2332 Pg. 104

Notes Ck'd by	Survey of Florence Ave	F. B. 2332 Pg. 105
Map No. B-2798-1 & 2	IN 0074.45 Tape Std. °F	for Improvements
Office Work G. D. BAILEY	Surveyed by Dougherty	to North & East
Checked Miller	Notes Dougherty Date 4-11-61	See Pg. 107
Date Oct. 1962	Indexed H. E. OD	

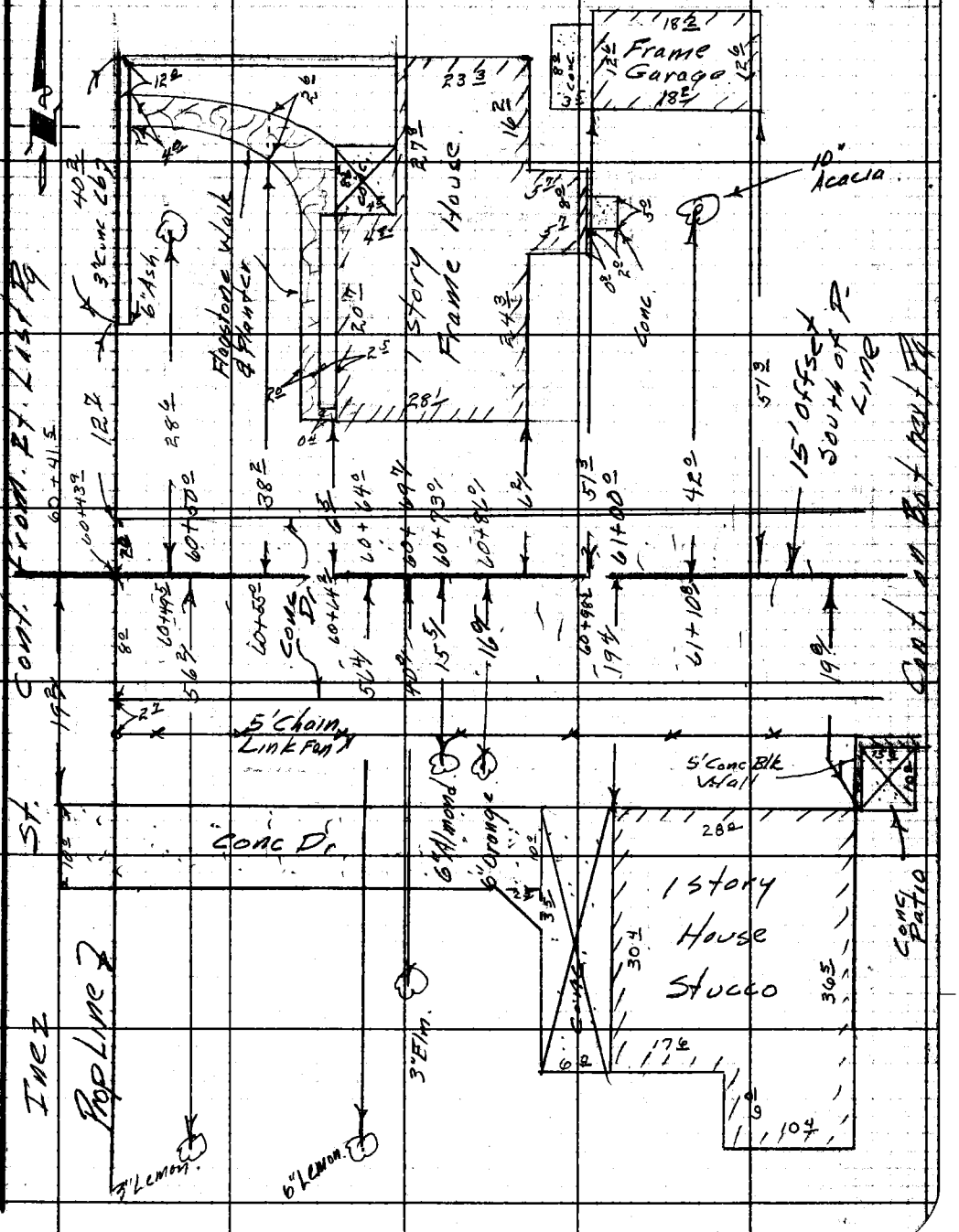

Note: Any Additions or Changes on This Sheet Must be Made or Circled in Red Ink With Date and Name of Person Making Change.

Do not extend notes this side of this line.

RETURN TO
LOS ANGELES COUNTY ENGINEER
700 LOS ANGELES COUNTY ENGINEERING BLDG.

76F3095 CE #247—3-57

F. B. 2332 Pg. 106

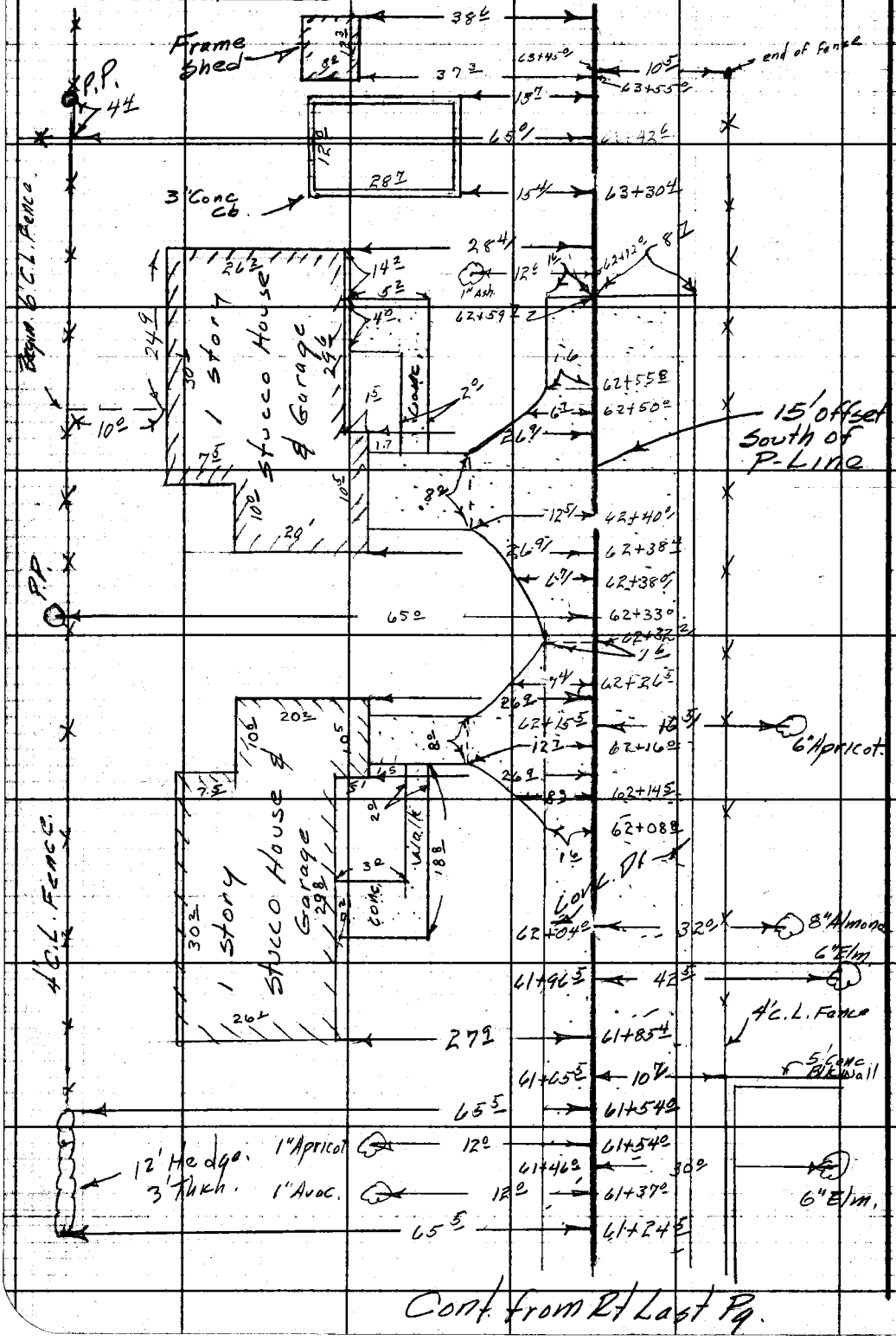

RETURN TO
LOS ANGELES COUNTY ENGINEER
700 LOS ANGELES COUNTY ENGINEERING BLDG.

Do not extend notes this side of this line.

Note: Any Additions or Changes on This Sheet Must be Made or Circled in Red Ink With Date and Name of Person Making Change.

Notes Ck'd by	Survey of Florence Ave
Map No. B-2798-172	JN 0074.45 Tape Std °F
Office Work G. D. BAILEY	Surveyed by Dougherty
Checked Miller	Notes Dougherty Date 4-11-61
Date Oct. 1962	Indexed APR 21 '61 H. E. OTT

F. B. 2332 PG. 107

J.N. 0074.45

Florence Ave.

Loc. of Improvements over proposed Line between Inez St & Leland Ave. on π Line that is 119ft North of P. Line @ Inez.

4-11-61

Note: Any Additions or Changes on This Sheet Must be Made or Circled in Red Ink With Date and Name of Person Making Change.

Do not extend notes this side of this line.

RETURN TO
LOS ANGELES COUNTY ENGINEER
700 LOS ANGELES COUNTY ENGINEERING BLDG.

76F309S CE #247—3-57

F.B. 2332 Pg. 108

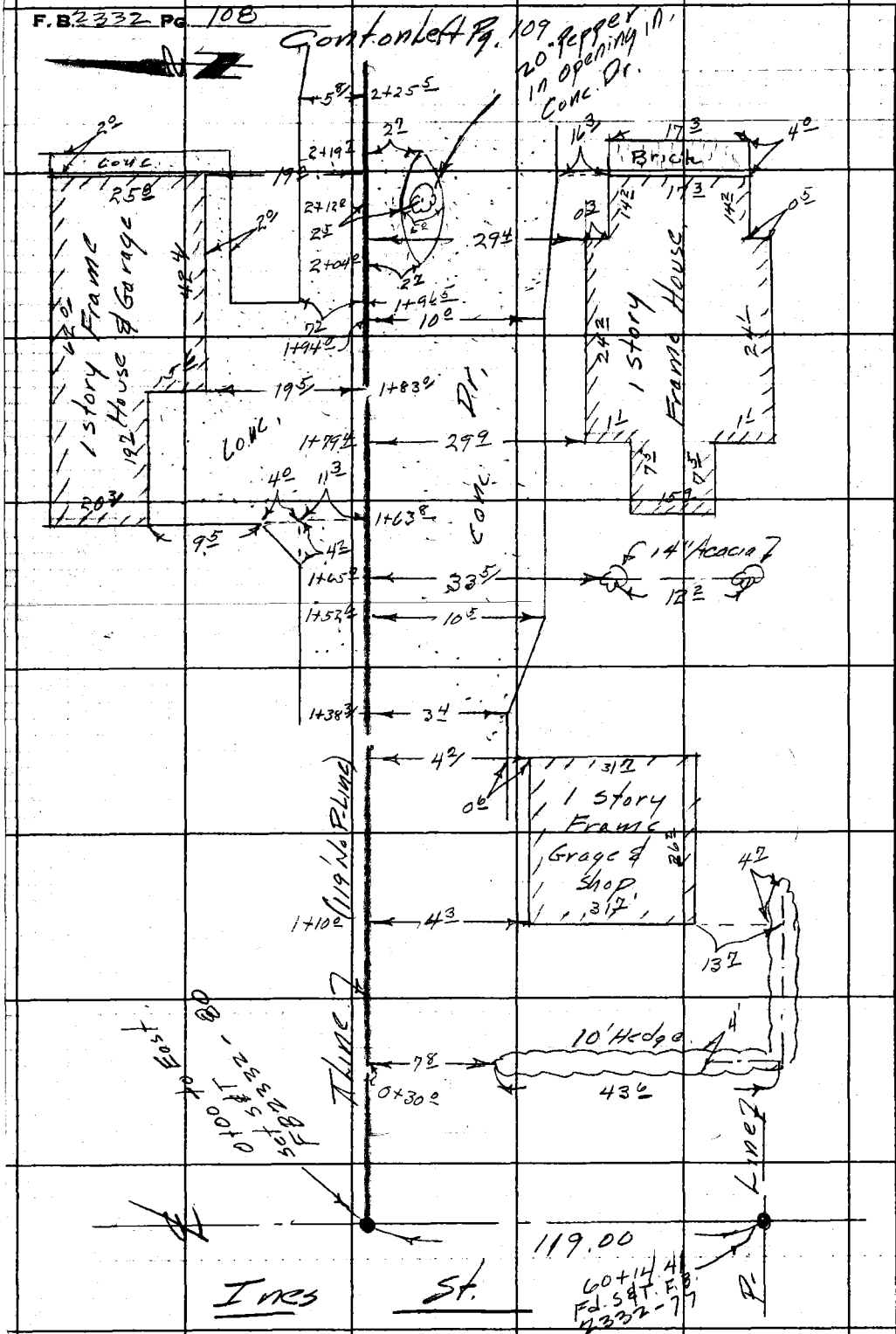

RETURN TO
LOS ANGELES COUNTY ENGINEER
700 LOS ANGELES COUNTY ENGINEERING BLDG.

Do not extend notes this side of this line.

Note: Any Additions or Changes on This Sheet Must be Made or Circled In Red Ink With Date and Name of Person Making Change.

Notes Ck'd by	Survey of Florence Ave	F. B. 2332 Pg. 109
Map No. B-2798-1-2	IN 0074.45 Tape Std. °F	
Office Work G. D. BAILEY	Surveyed by Dougherty	
Checked Miller	Notes Dougherty Date 4-12-61	
Date Oct. 1962	Indexed H. E. OTT	

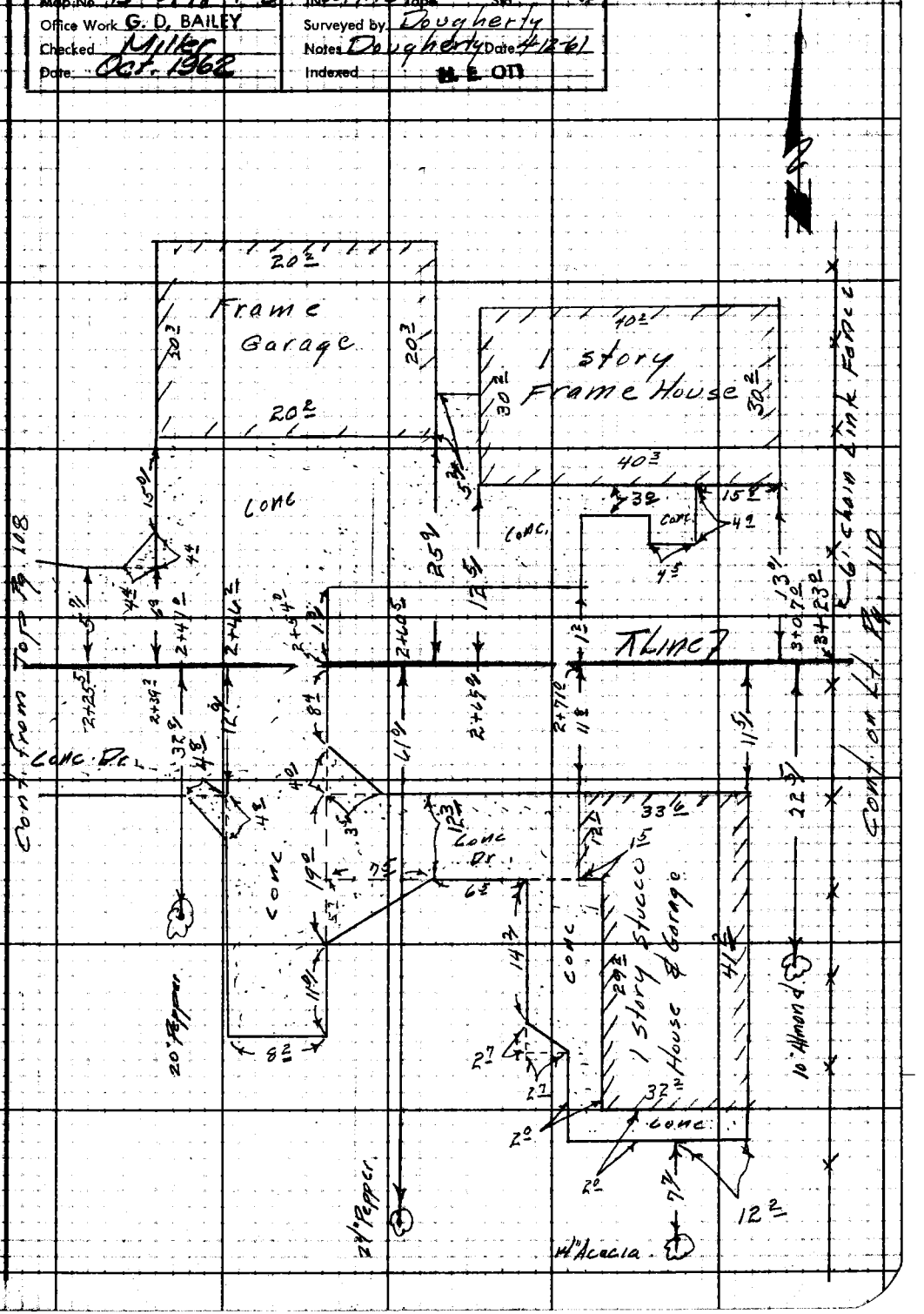

Note: Any Additions or Changes on This Sheet Must Be Made or Circled in Red Ink With Date and Name of Person Making Change.

Do not extend notes this side of this line.

RETURN TO
LOS ANGELES COUNTY ENGINEER
100 LOS ANGELES COUNTY ENGINEERING BLDG.

768095 CE #247—7-55

RETURN TO
LOS ANGELES COUNTY ENGINEER
700 LOS ANGELES COUNTY ENGINEERING BLDG.

Note: Any Additions or Changes on This Sheet Must be Made or Circled in Red Ink With Date and Name of Person Making Change.

Do not extend notes this side of this line.

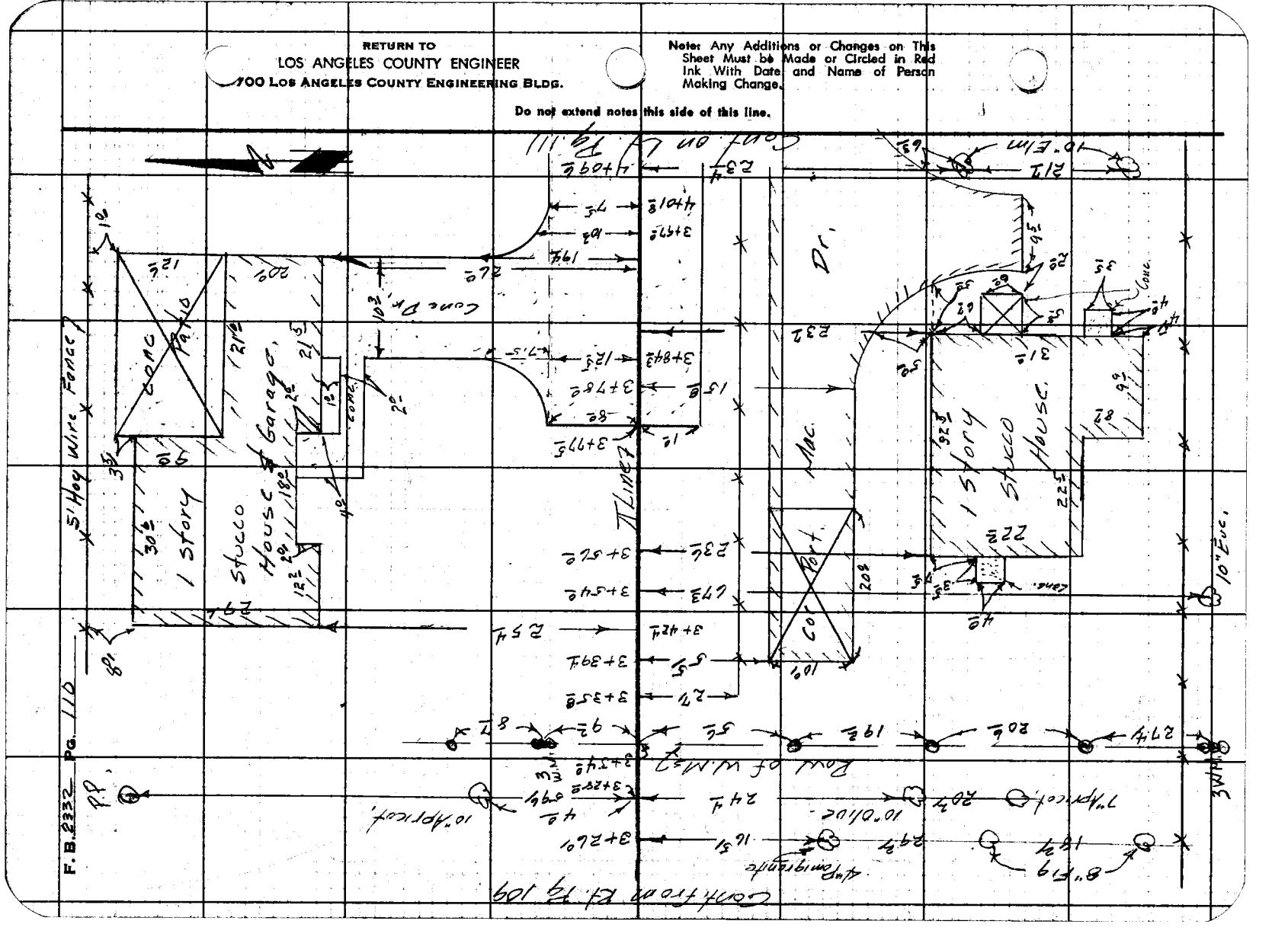

Notes Ck'd by
Map No. B-2798-1-2
Office Work G. D. BAILEY
Checked Miller
Date Oct. 1962

Survey of Florence Ave.
JN 0074445 Tape Std °F
Surveyed by Daugherty
Notes Daugherty Date 4-12-61
Indexed H.E. Ott

F. B. 2332 PG. 111

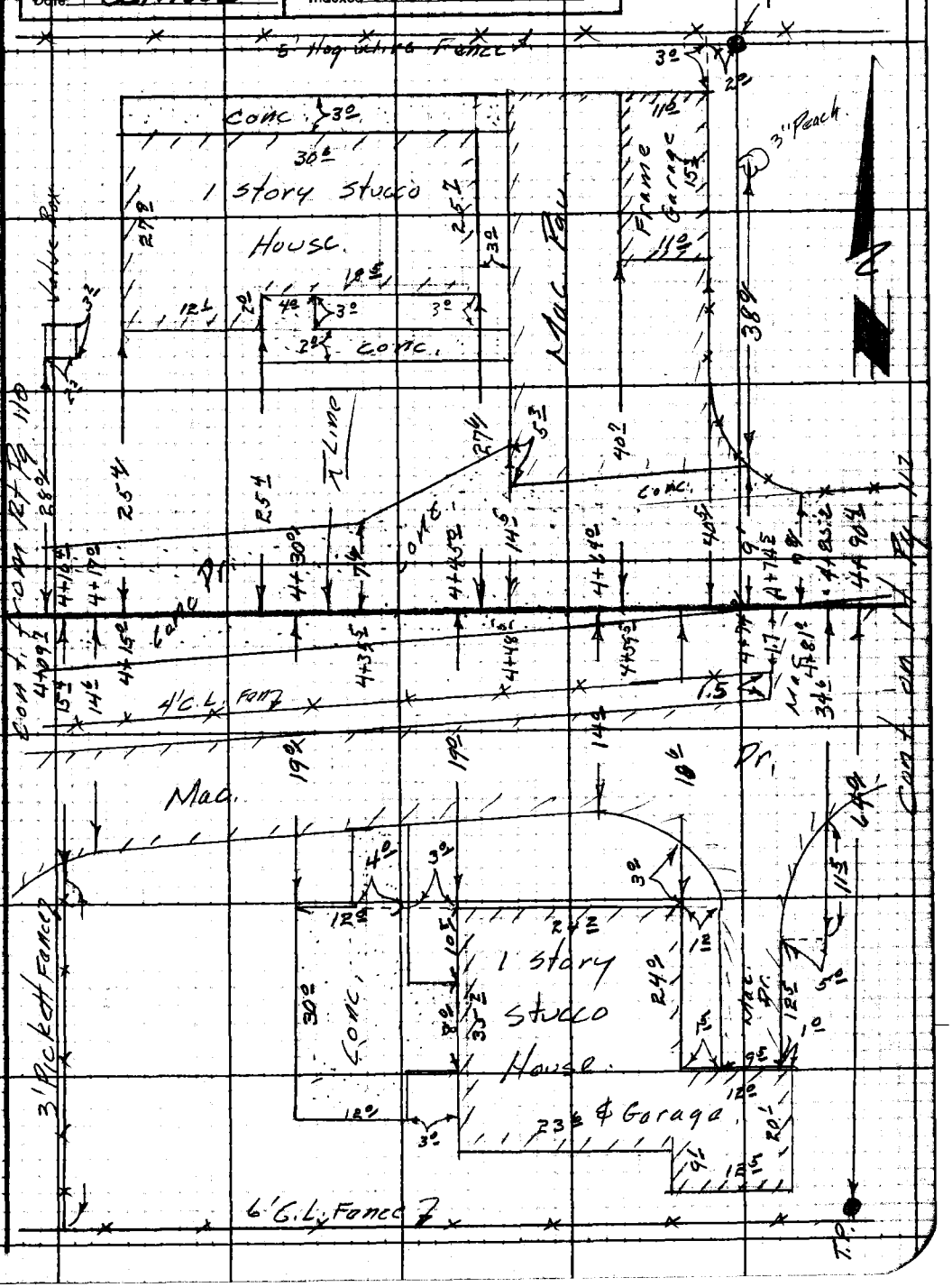

Note: Any Additions or Changes on This Sheet Must Be Made or Circled in Red Ink With Date and Name of Person Making Change.

Do not extend notes this side of this line.

RETURN TO
LOS ANGELES COUNTY ENGINEER
100 LOS ANGELES COUNTY ENGINEERING BLDG.

760095 CE #247—7-55

F. B. 2332 PG. 112

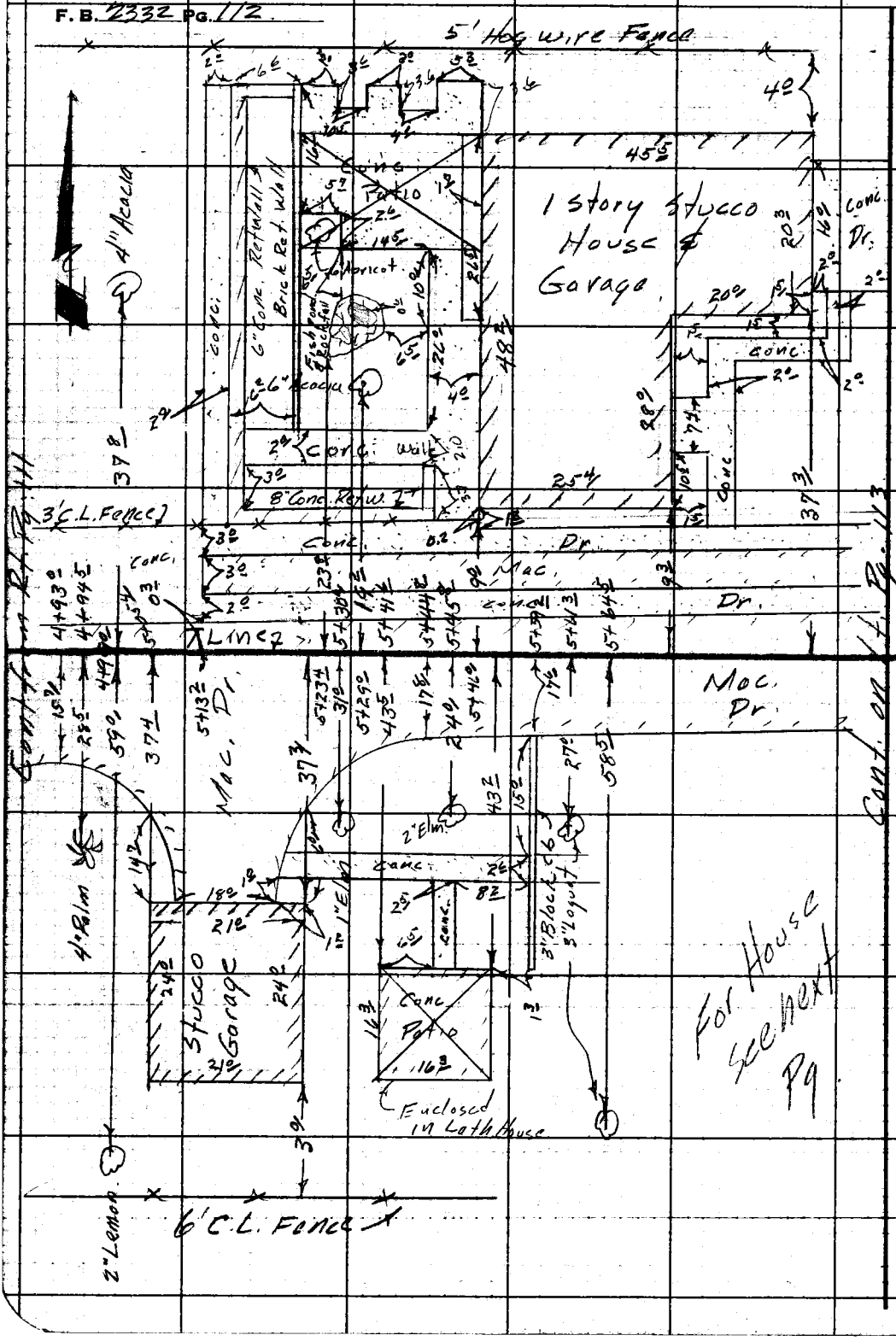

RETURN TO
LOS ANGELES COUNTY ENGINEER
700 LOS ANGELES COUNTY ENGINEERING BLDG.

Do not extend notes this side of this line.

Note: Any Additions or Changes on This Sheet Must be Made or Circled in Red Ink With Date and Name of Person Making Change.

Notes Ck'd by	Survey of Florence Ave
Map No. B-2798-1-2	JN 0074.45 Tape Std. °F
Office Work G. D. BAILEY	Surveyed by Dougherty
Checked Miller	Notes Dougherty Date 4/12/61
Date Oct. 1962	Indexed

F. B. 2332 PG. 113

See Pg. 114 for Imp to H.

Cont. on Bot Pg. 114 & Rt. Pg. 115 & 117



Note: Any Additions or Changes on This Sheet Must be Made or Circled in Red Ink With Date and Name of Person Making Change.

Do not extend notes this side of this line.

RETURN TO
LOS ANGELES COUNTY ENGINEER
900 LOS ANGELES COUNTY ENGINEERING BLDG.

763095 CE #247—7-53

F.B. 2332 PG. 114

Improvements on West side of Leland Ave @ Proposed Intersection.

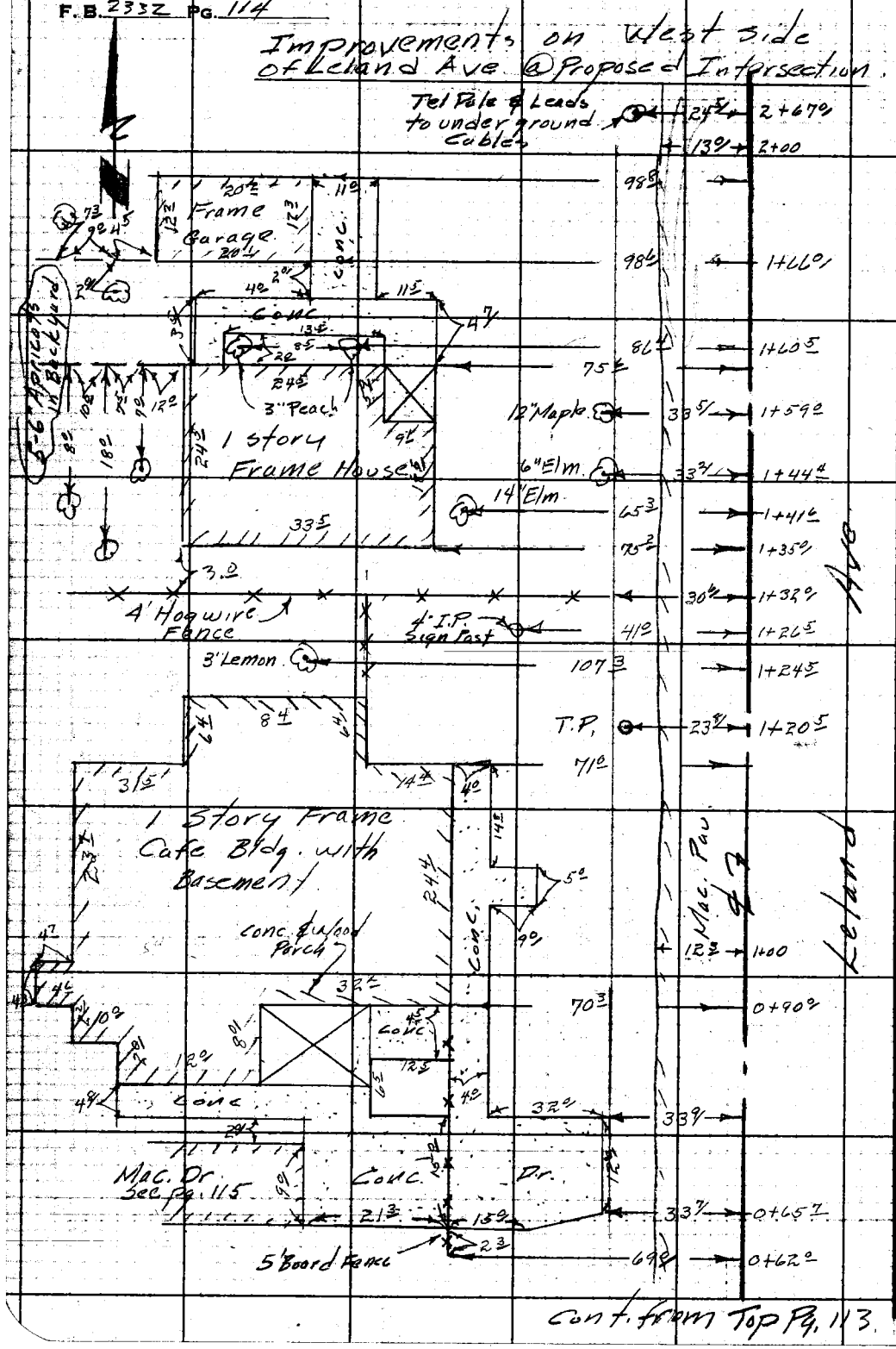

RETURN TO
LOS ANGELES COUNTY ENGINEER
700 LOS ANGELES COUNTY ENGINEERING BLDG.

Do not extend notes this side of this line.

Note: Any Additions or Changes on This Sheet Must be Made or Circled in Red Ink With Date and Name of Person Making Change.

Notes Ck'd by	Survey of Florence Ave	F. B. 2332 Pg. 115
Map No. B-2798-1-2	JN 0074.45 Tape Std °F	
Office Work G. D. BAILEY	Surveyed by Dougherty	
Checked Miller	Notes Dougherty Date 4-12-61	
Date Oct. 1962	Indexed H. E. Ott	

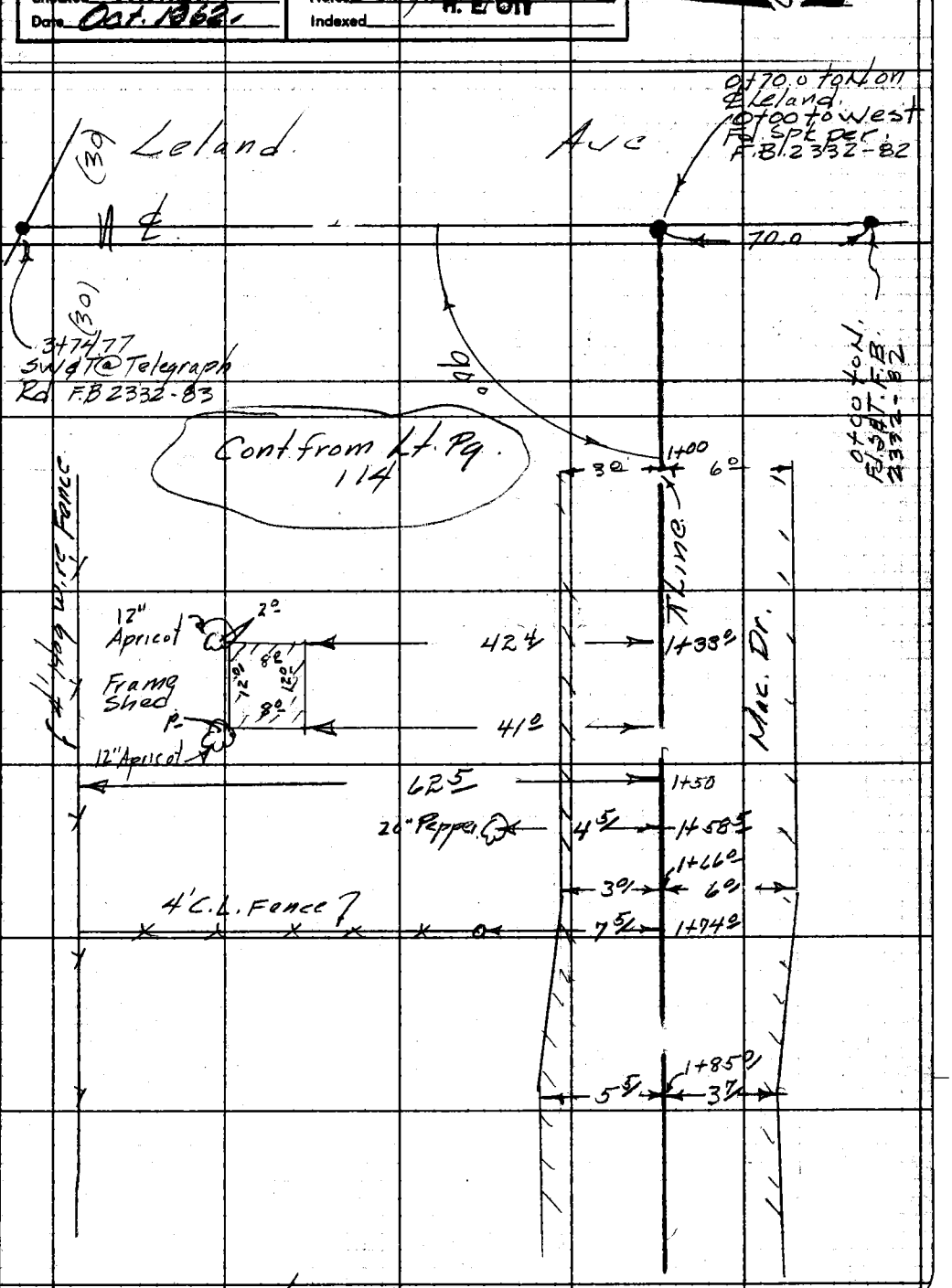

Cont. on top Pg. 116

Note: Any Additions or Changes on This Sheet Must be Made or Circled In Red Ink With Date and Name of Person Making Change.

Do not extend notes this side of this line.

RETURN TO
LOS ANGELES COUNTY ENGINEER
700 LOS ANGELES COUNTY ENGINEERING BLDG.

76F309S CE #247—3-57

F. B. 2332 Pg. 116

Cont. from Bot Pg. 115

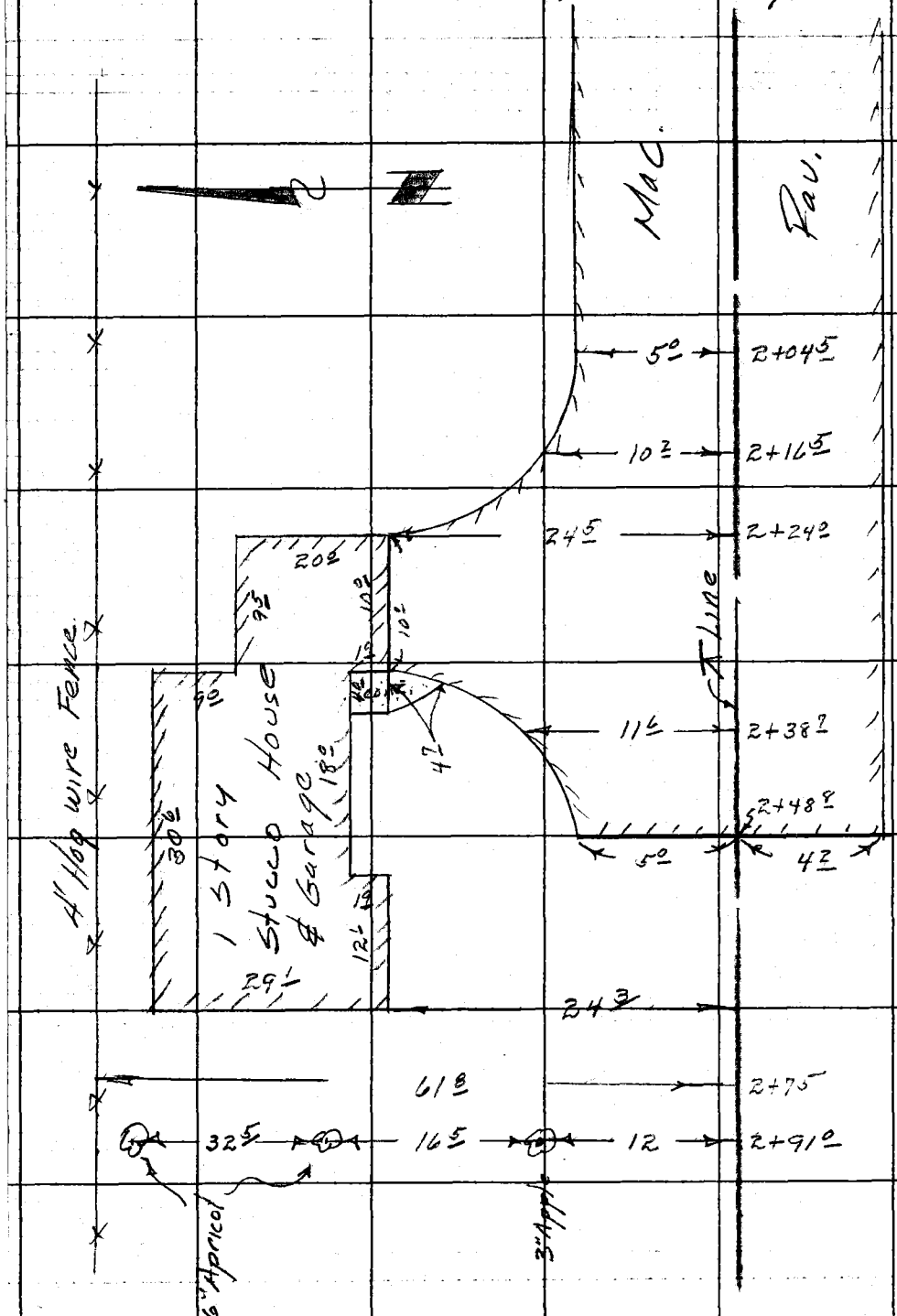

RETURN TO
LOS ANGELES COUNTY ENGINEER
700 LOS ANGELES COUNTY ENGINEERING BLDG.

Do not extend notes this side of this line.

Note: Any Additions or Changes on This Sheet Must be Made or Circled in Red Ink With Date and Name of Person Making Change.

76F309S CE #247—3-57

RETURN TO
LOS ANGELES COUNTY ENGINEER
700 LOS ANGELES COUNTY ENGINEERING BLDG.

Note: Any Additions or Changes on This Sheet Must be Made or Circled In Red Ink With Date and Name of Person Making Change.

Do not extend notes this side of this line.

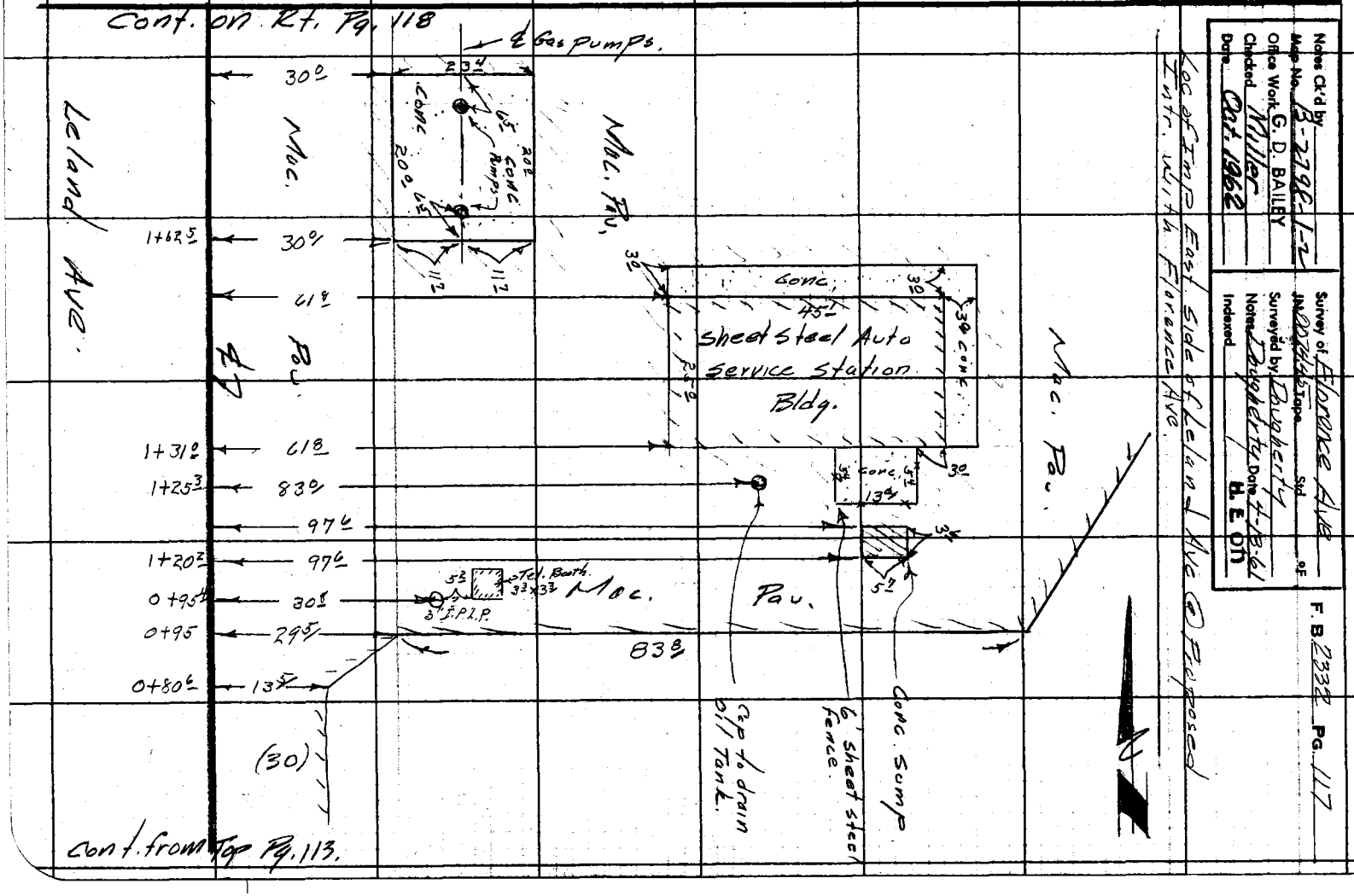

F.B. 2332 Pg. 118

Cont. on Bot Pg. 119

RETURN TO
LOS ANGELES COUNTY ENGINEER
700 LOS ANGELES COUNTY ENGINEERING BLDG.

Do not extend notes this side of this line.

Note: Any Additions or Changes on This Sheet Must be Made or Circled in Red Ink With Date and Name of Person Making Change.

Notes Ck'd by	Survey of Florence Ave
Map No. B-2798-1-2	JN 0074.46 Tape Std °F
Office Work G. D. BAILEY	Surveyed by Dougherty
Checked Miller	Notes Dougherty Date 4-13-61
Date Oct. 1962	Indexed H. E. ON

F. B. 2332 PG. 119

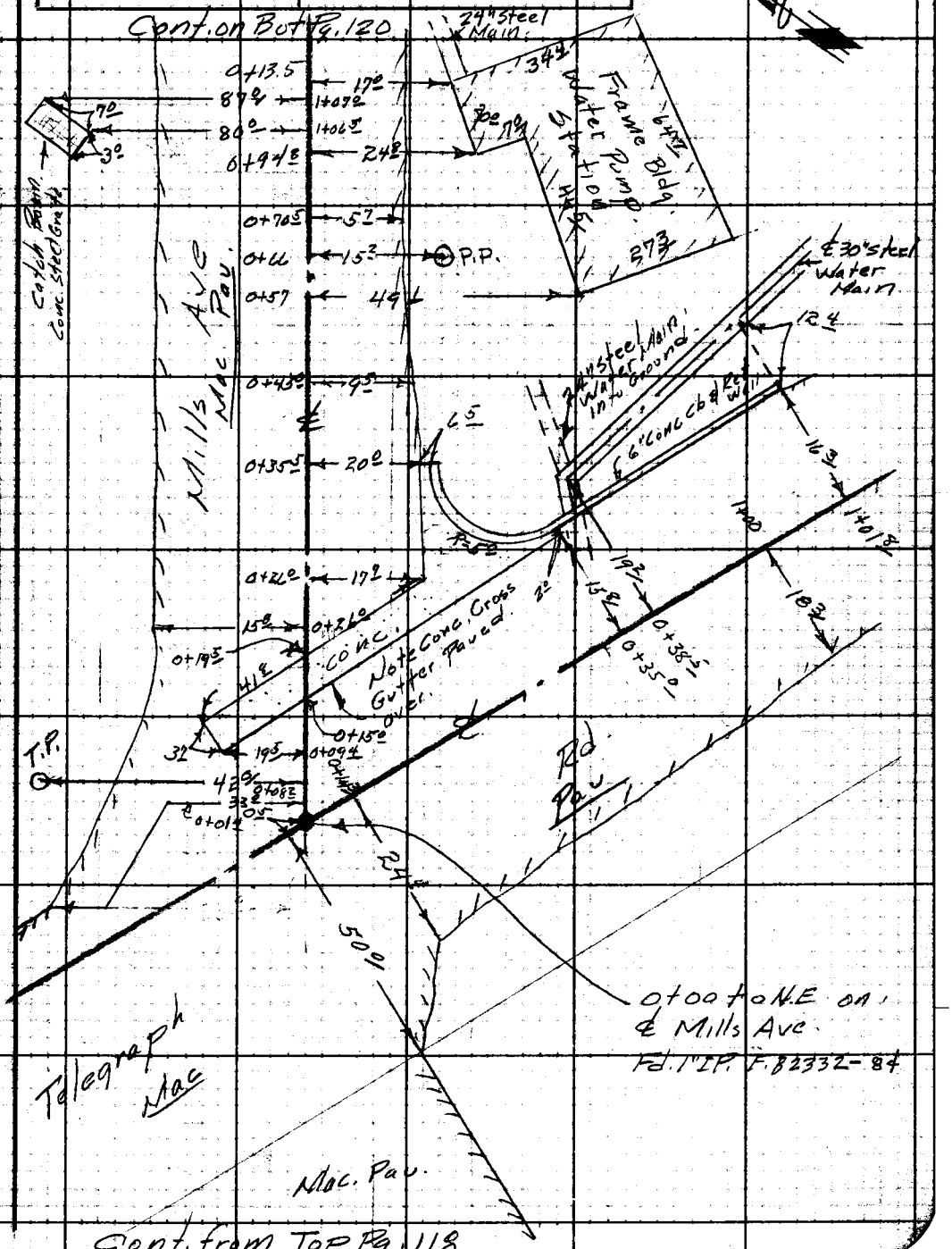

Note: Any Additions or Changes on This Sheet Must be Made or Circled in Red Ink With Date and Name of Person Making Change.

Do not extend near this side of this line.

RETURN TO LOS ANGELES COUNTY ENGINEER
DO LOS ANGELES COUNTY ENGINEERING BLDG.

768098 CE #247—7-58

F. B 2332 PG. 120

Cont. on Bot Pg. 121

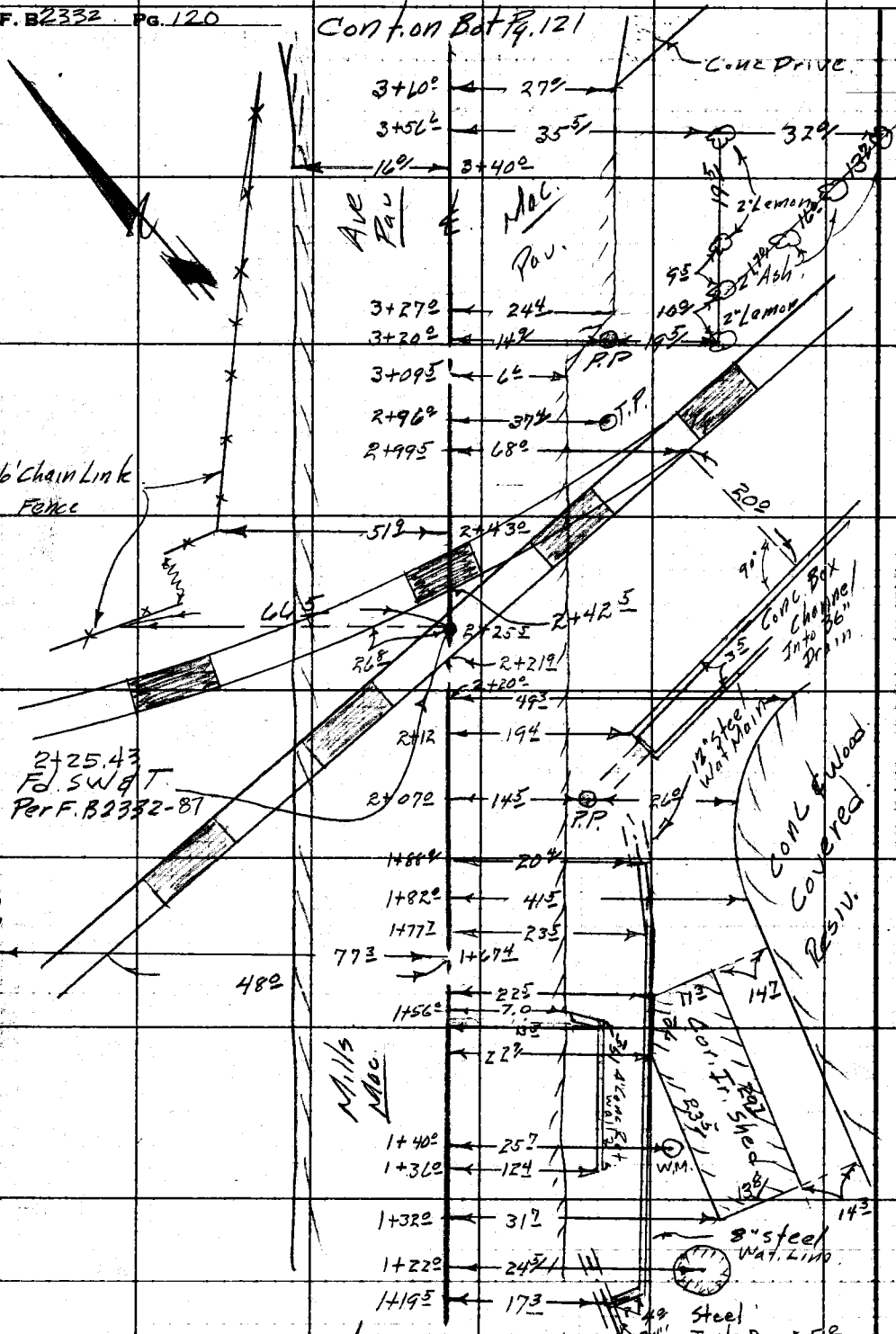

Cont. from Top Pg. 119

RETURN TO
LOS ANGELES COUNTY ENGINEER
700 LOS ANGELES COUNTY ENGINEERING BLDG.

Do not extend notes this side of this line.

Note: Any Additions or Changes on This Sheet Must be Made or Circled in Red Ink With Date and Name of Person Making Change.

Notes Ck'd by	Survey of Florence Ave
Map No. B-2798-1-2	JN 007445 Tape Std °F
Office Work G. D. BAILEY	Surveyed by Dougherty
Checked Miller	Notes Dougherty Date 4-13-61
Date Oct. 1962	Indexed H. E. Oh

F. B. 2332 Pg. 121

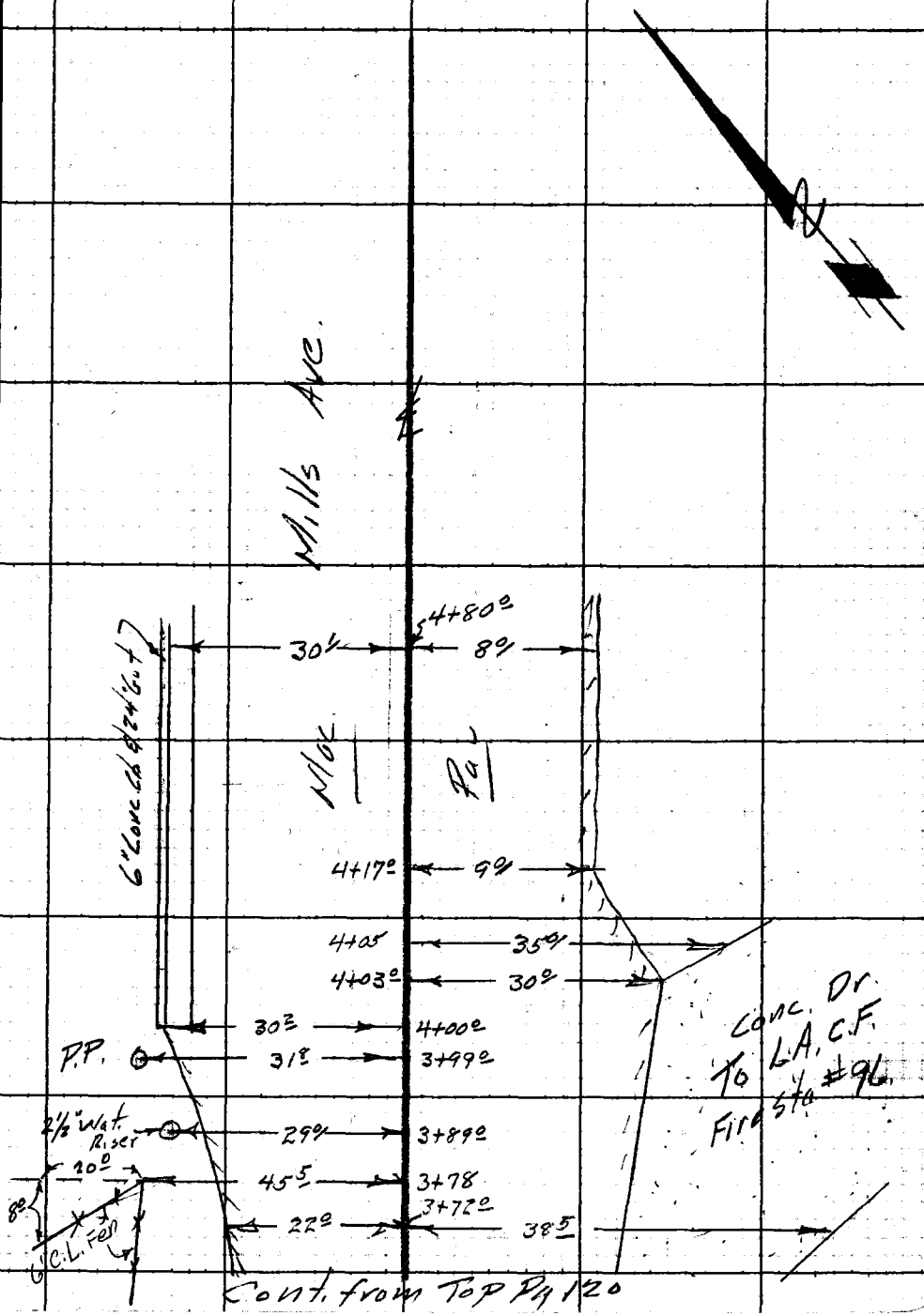

Cont. from Top Pg 120

Note: Any Additions or Changes on This Sheet Must Be Made or Circled in Red Ink With Date and Name of Person Making Change.

Do not extend notes this side of this line.

RETURN TO
LOS ANGELES COUNTY ENGINEER
DO LOS ANGELES COUNTY ENGINEERING BLDG.

76BC98 CE #247—7-59

Notes Ck'd by	Survey of Florence Ave
Map No. B-2798-1-2	JN0074.45 Tape Std. of
Office Work G. D. BAILEY	Surveyed by Dougherty
Checked Miller	Notes Dougherty Date 3-27-61
Date Oct. 1962	Indexed

F. B. 2332 PG. 123

J.N. 0074.45

Florence Ave

Location of Improvements from Bloomfield Ave east to Mills Ave at Telagraph Rd

3-27-61

Dougherty
Newman-Kapp
Sandoval
Adams
Moore

Note: Any Additions or Changes on This Sheet Must be Made or Circled in Red Ink With Date and Name of Person Making Change.

Do not extend notes this side of this line.

RETURN TO
LOS ANGELES COUNTY ENGINEER
700 LOS ANGELES COUNTY ENGINEERING BLDG.

75F309S CE #247—3-57

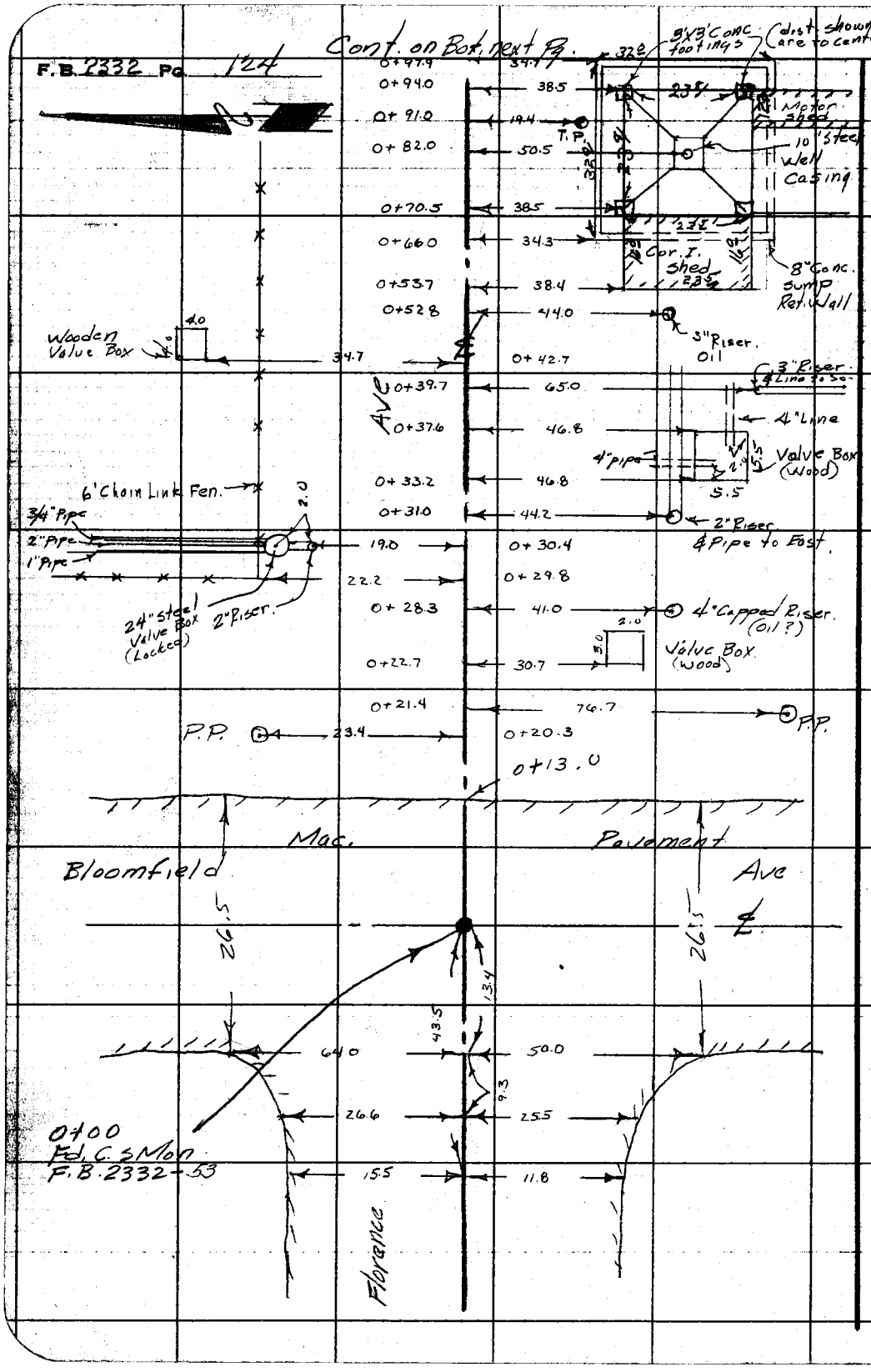

RETURN TO
LOS ANGELES COUNTY ENGINEER
700 Los Angeles County Engineering Bldg.

Do not extend notes this side of this line.

Note: Any Additions or Changes on This Sheet Must be Made or Circled in Red Ink With Date and Name of Person Making Change.

Notes Ck'd by	Survey of Florence Ave
Map No. B-2798-1-2	JN0074.45 Tape Std. °F
Office Work G. D. BAILEY	Surveyed by Dougherty
Checked Miller	Notes Dougherty Date 3-27-61
Date Oct. 1962	Indexed H. E. Ott

F. B. 2332 PG. 125

Cont. on Bot next Pg

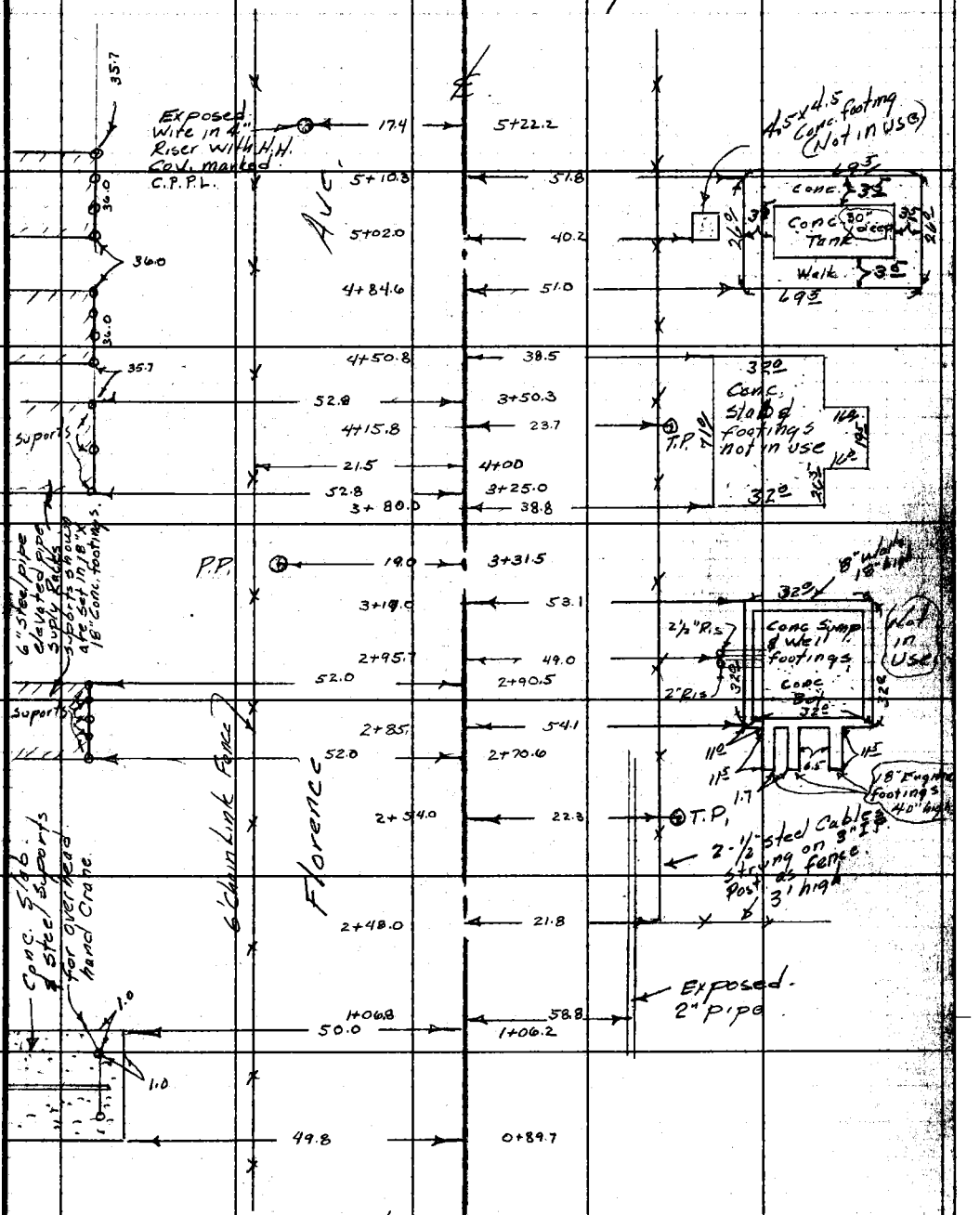

Cont from Top Last Pg

Note: Any Additions or Changes on This Sheet Must be Made or Circled in Red Ink With Date and Name of Person Making Change.

Do not extend notes this side of this line.

RETURN TO
LOS ANGELES COUNTY ENGINEER
700 LOS ANGELES COUNTY ENGINEERING BLDG.

TSF3008 CE #847—3-57

F. B. 2332 Pg. 126

Cont. on Bot next Pg

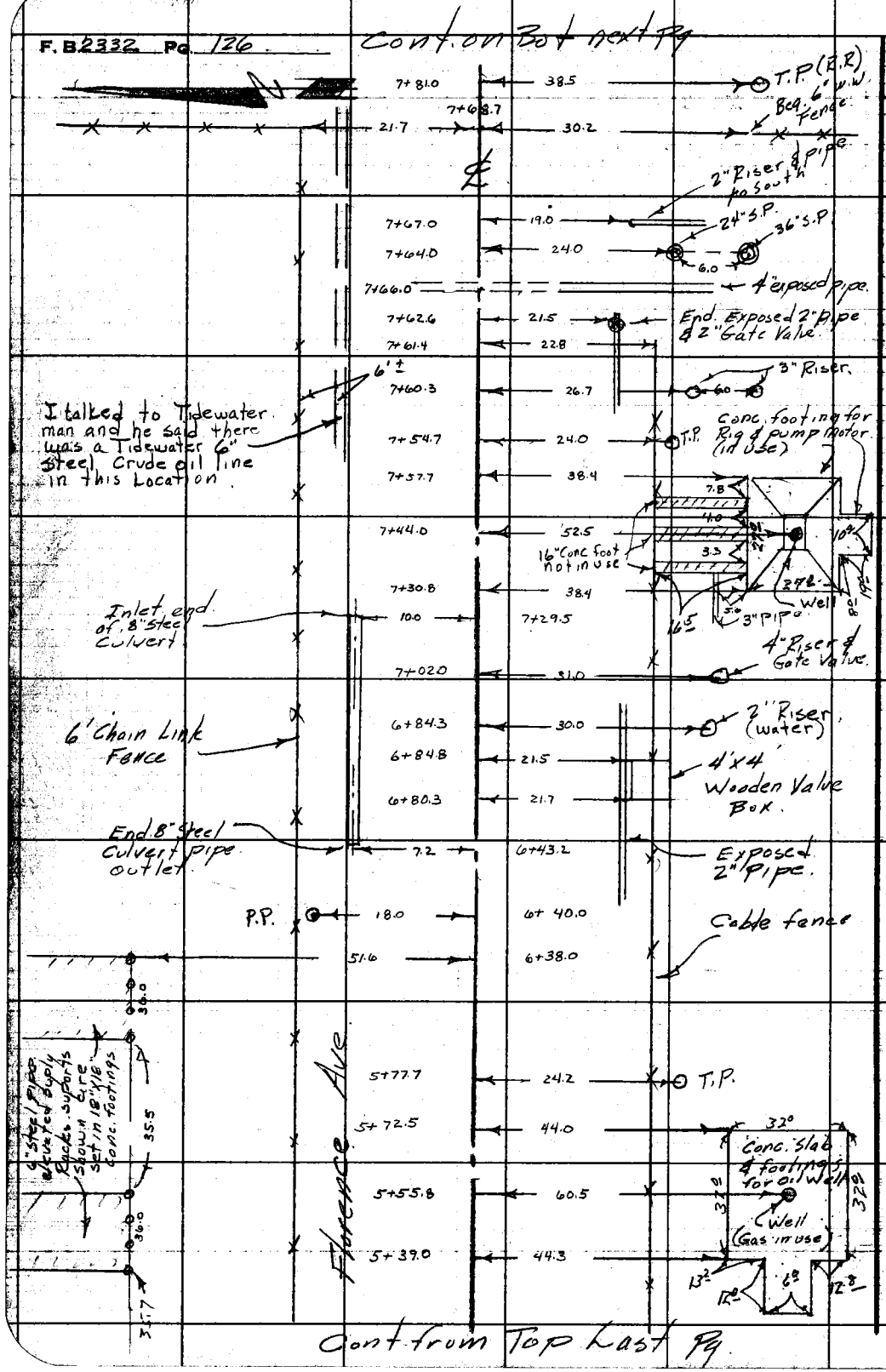

Cont from Top Last Pg

RETURN TO
LOS ANGELES COUNTY ENGINEER
700 LOS ANGELES COUNTY ENGINEERING BLDG.

Do not extend notes this side of this line.

Note: Any Additions or Changes on This Sheet Must be Made or Circled in Red Ink With Date and Name of Person Making Change.

Notes Ck'd by	Survey of Florence Ave
Map No. B-2798-1-2	JN 0074.45 Tape Std. °F
Office Work G. D. BAILEY	Surveyed by Dougherty
Checked Miller	Notes Dougherty Date 4-14-61
Date Oct. 1962	Indexed G. E. Ott

F. B 2332 PG. 127

Cont. on Bot. next Pg

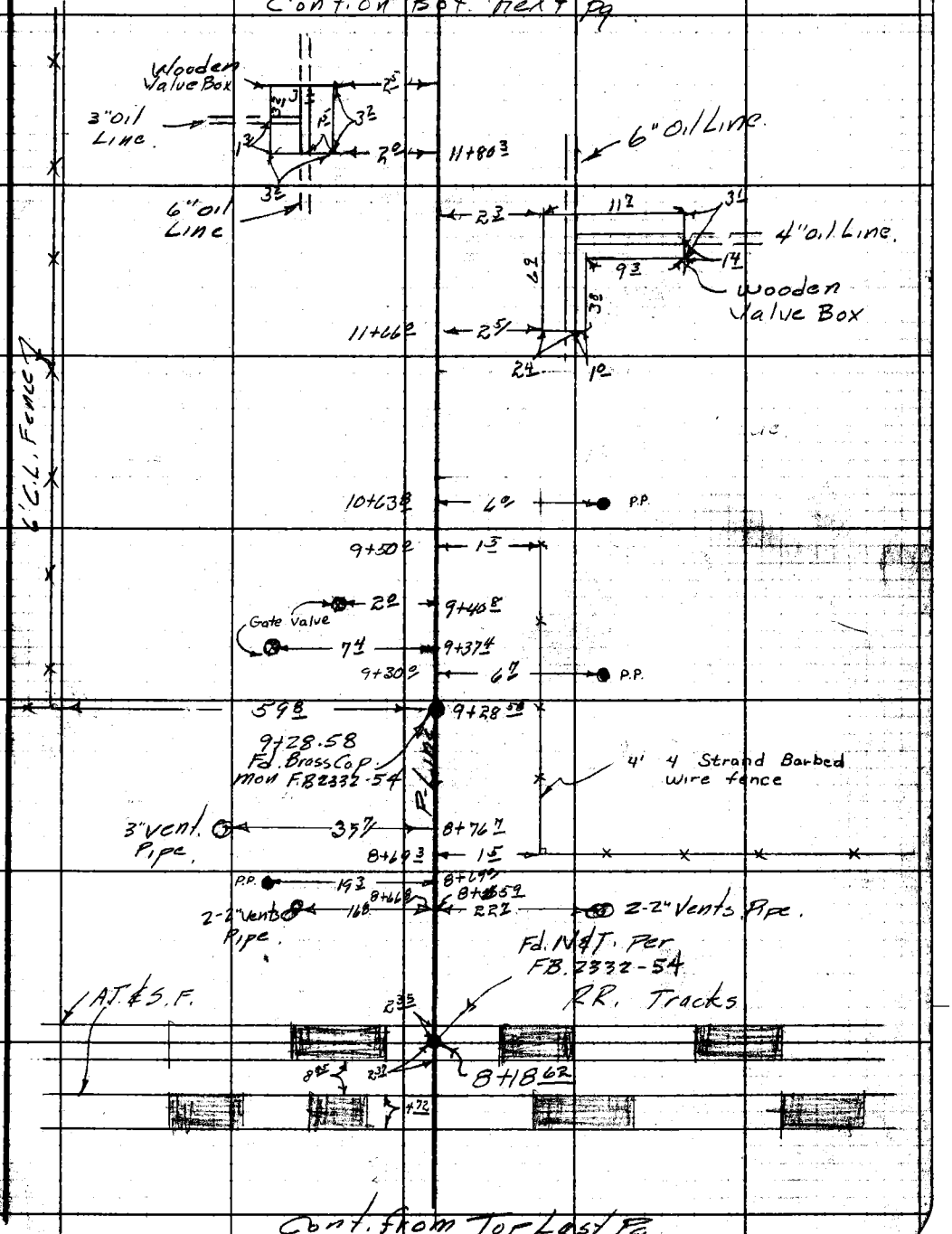

Cont. from Top Last Pg.

Note: Any Additions or Changes on This Sheet Must Be Made or Circled in Red Ink With Date and Name of Person Making Change.

Do not extend notes this side of this line.

RETURN TO
LOS ANGELES COUNTY ENGINEER
700 LOS ANGELES COUNTY ENGINEERING BLDG.

78F3088 CE #247—3-57

F.B. 2332 Pg. 128

Cont on Bot next Pg

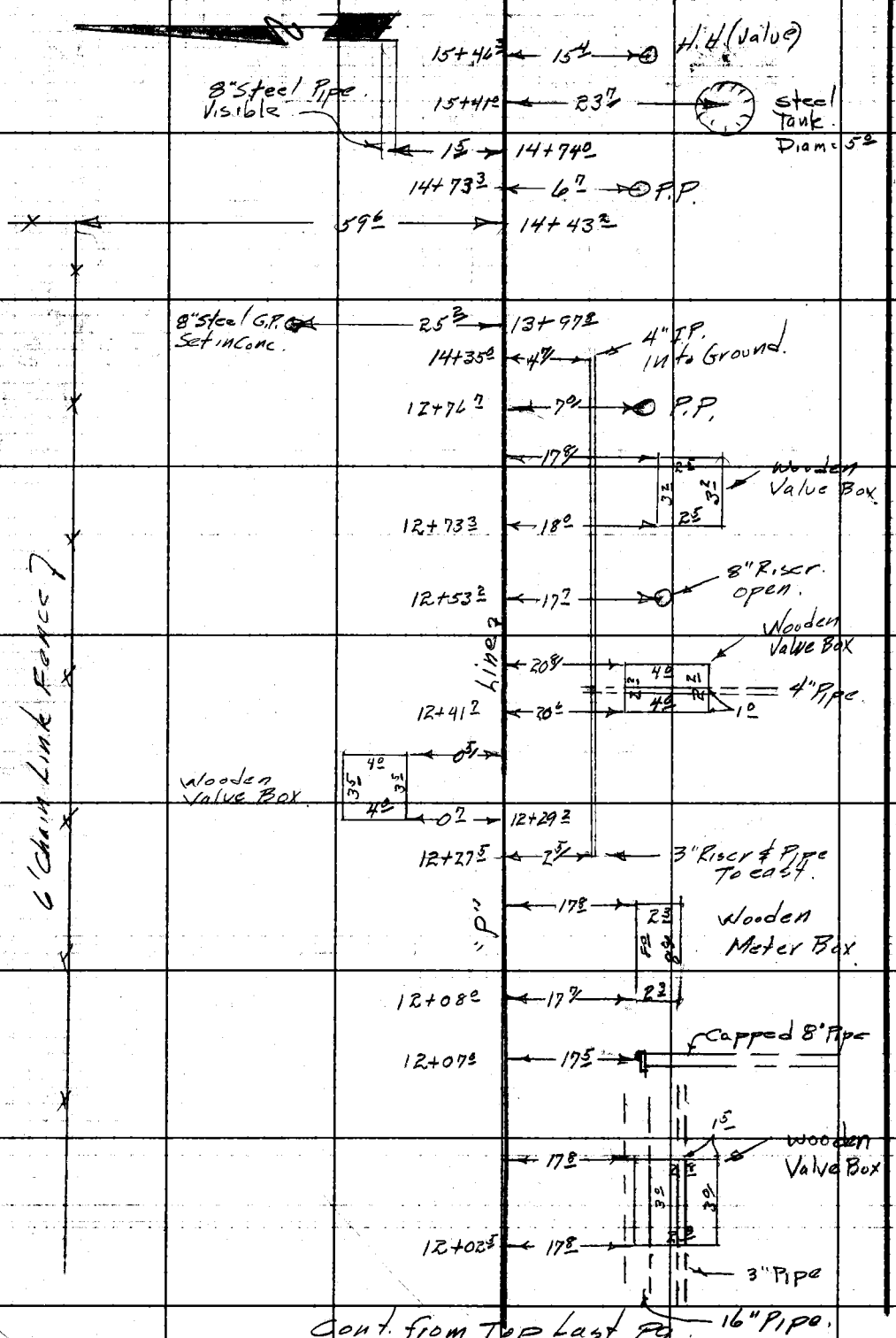

Cont. from Top Last Pg.

RETURN TO
LOS ANGELES COUNTY ENGINEER
700 LOS ANGELES COUNTY ENGINEERING BLDG.

Do not extend notes this side of this line.

Note: Any Additions or Changes on This Sheet Must be Made or Circled in Red Ink With Date and Name of Person Making Change.

Notes Ck'd by	Survey of Florence Ave
Map No. B-2798-1-2	JN 0074.45 Tape Std. of
Office Work G. D. BAILEY	Surveyed by Dougherty
Checked Miller	Notes Dougherty Date 4-14-61
Date Oct. 1962	Indexed H. E. Ott

F. B. 2332 PG. 129

Cont. on Bot Pg. 130

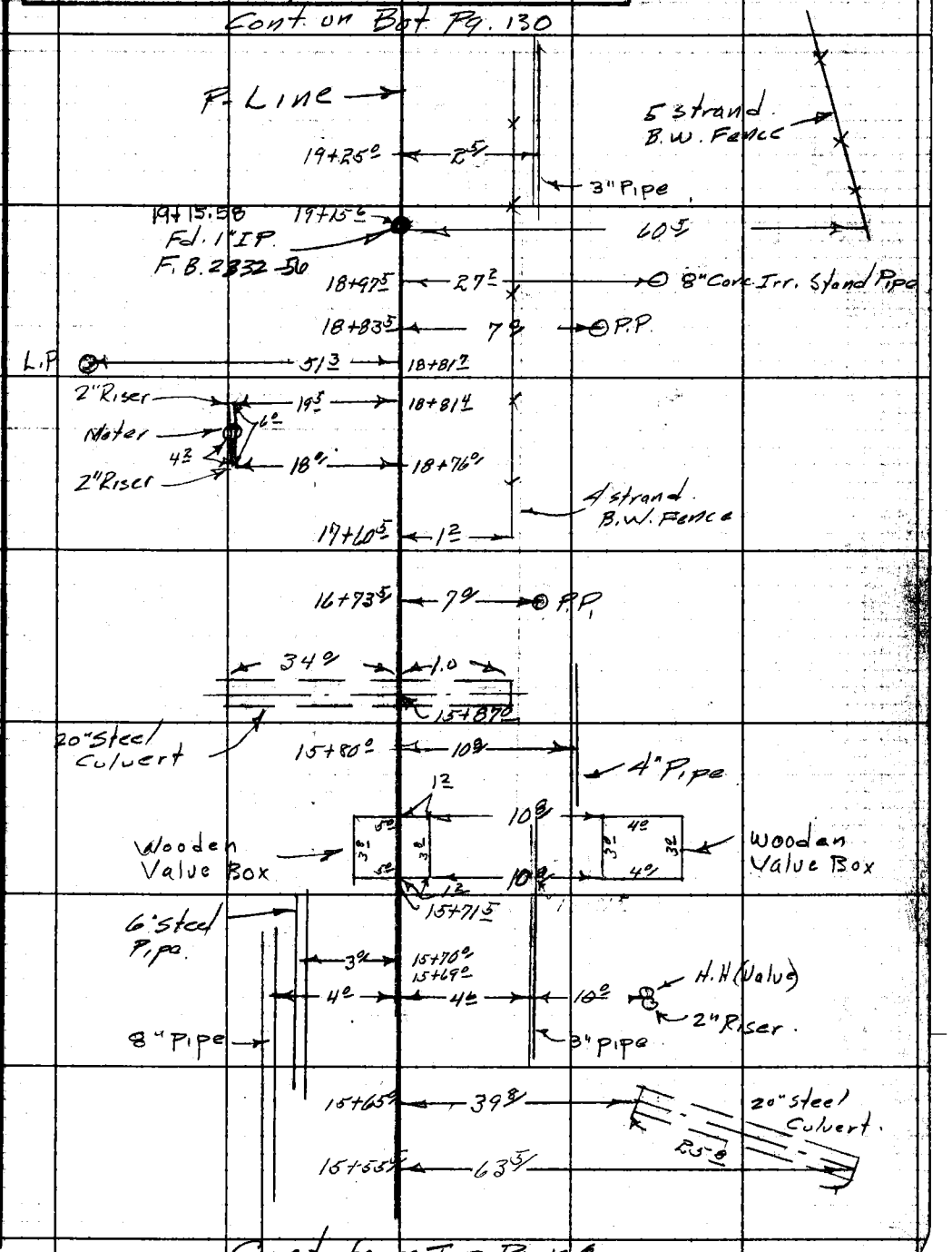

Cont. from Top Pg. 128

Note: Any Additions or Changes on This Sheet Must be Made or Circled in Red Ink With Date and Name of Person Making Change.

Do not extend notes this side of this line.

RETURN TO
LOS ANGELES COUNTY ENGINEER
700 LOS ANGELES COUNTY ENGINEERING BLDG.

78F3098 CE #247—3-57

F.B. 2332 Pg. 130

Cont. on Bot. Pg. 131

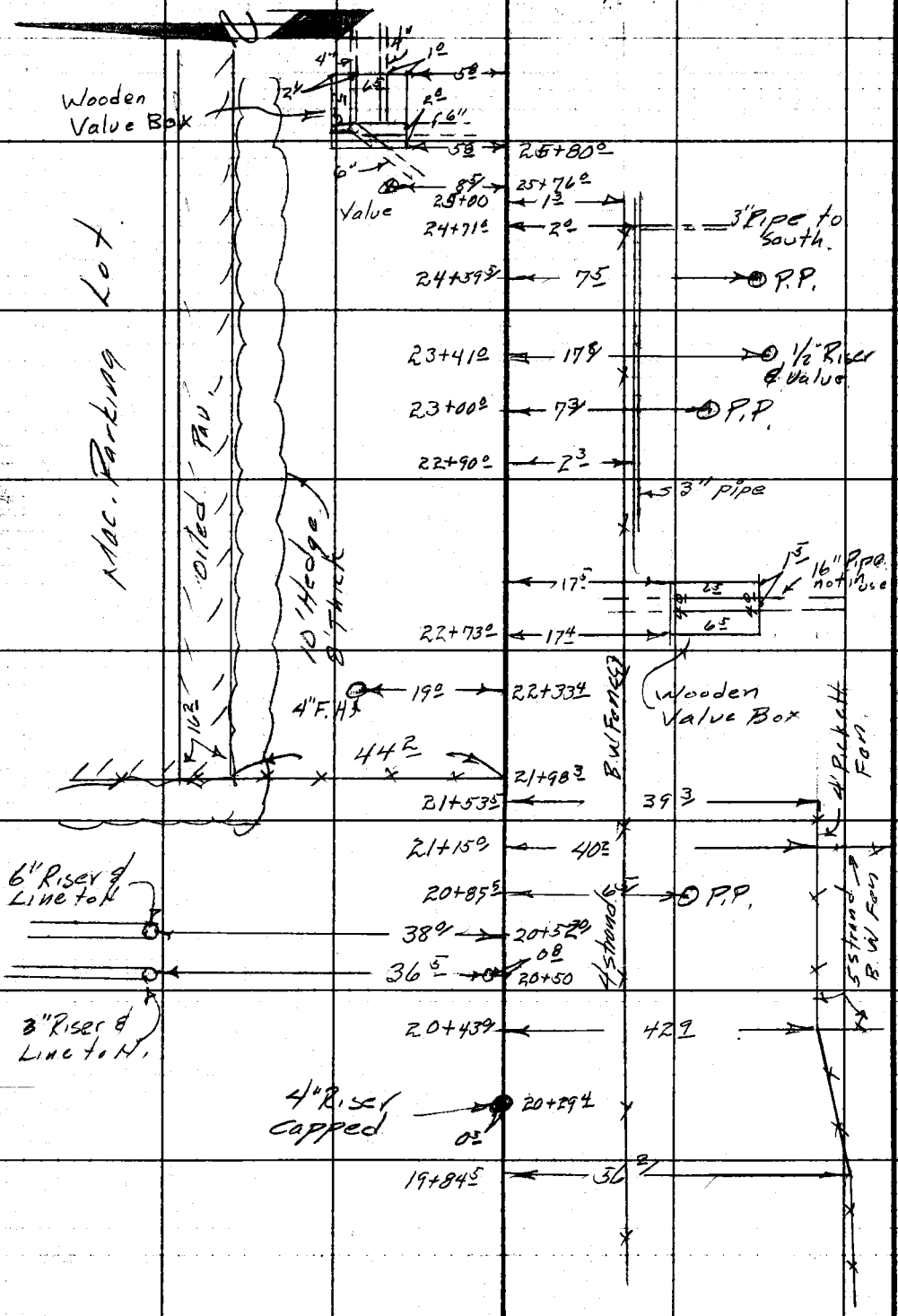

Cont. from Top Pg. 129

RETURN TO
LOS ANGELES COUNTY ENGINEER
700 LOS ANGELES COUNTY ENGINEERING BLDG.

Do not extend notes this side of this line.

Note: Any Additions or Changes on This Sheet Must be Made or Circled in Red Ink With Date and Name of Person Making Change.

Notes Ck'd by	Survey of Florence Ave
Map No. B-2798-1-2	JN 0074.45 Tape Std °F
Office Work G. D. BAILEY	Surveyed by Dougherty
Checked Miller	Notes Dougherty Date 6-17-61
Date Oct. 1962	Indexed

F. B. 2332 PG. 131

Cont. on Bot Next Pg.

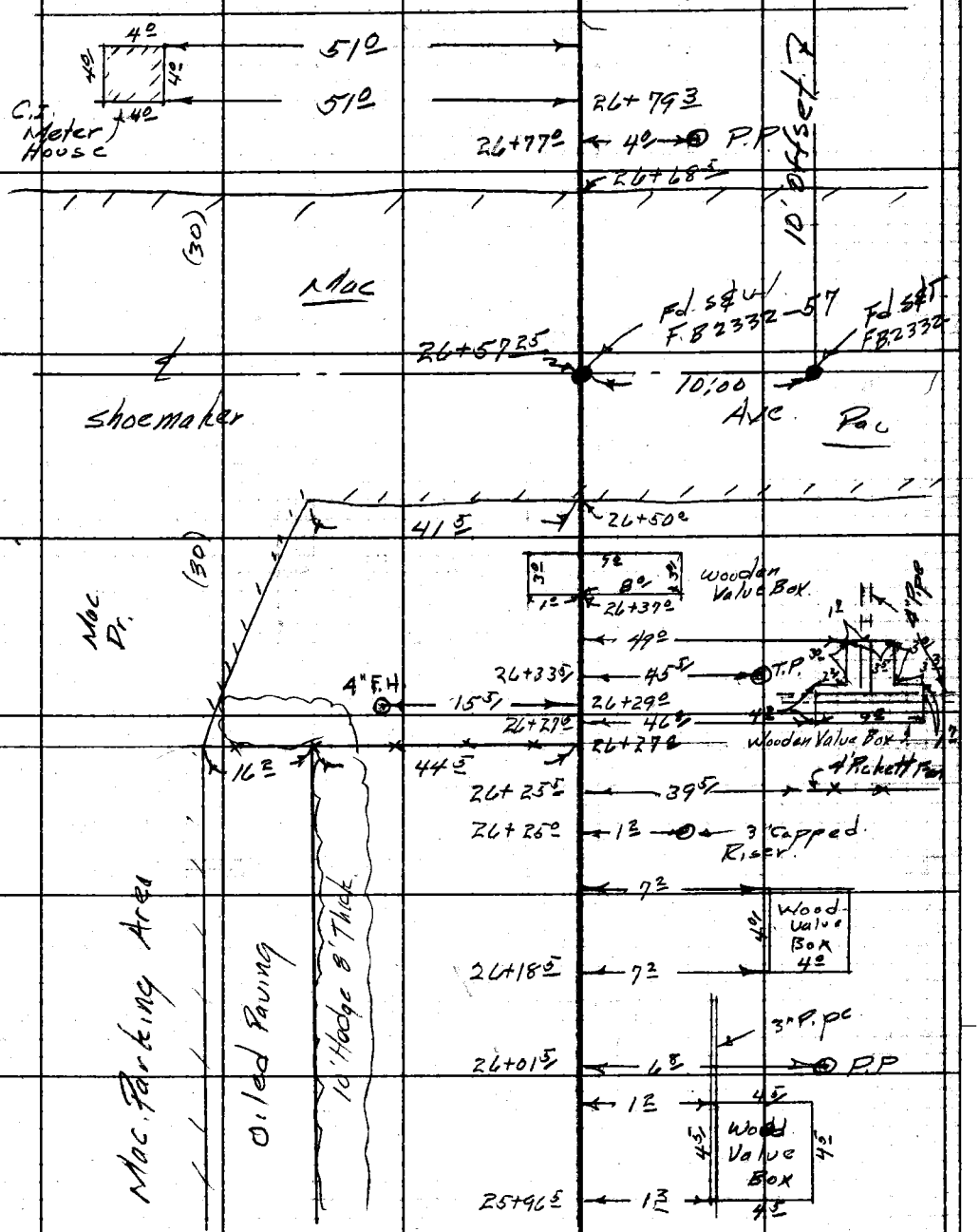

Cont. from Top Last Pg.

Note: Any Additions or Changes on This Sheet Must be Made or Circled in Red Ink With Date and Name of Person Making Change.

Do not extend notes this side of this line.

RETURN TO
LOS ANGELES COUNTY ENGINEER
900 LOS ANGELES COUNTY ENGINEERING BLDG.

768098 CE #247—7-53

F. B. 2332 PG. 132

Cont. on Bot. next Pg.

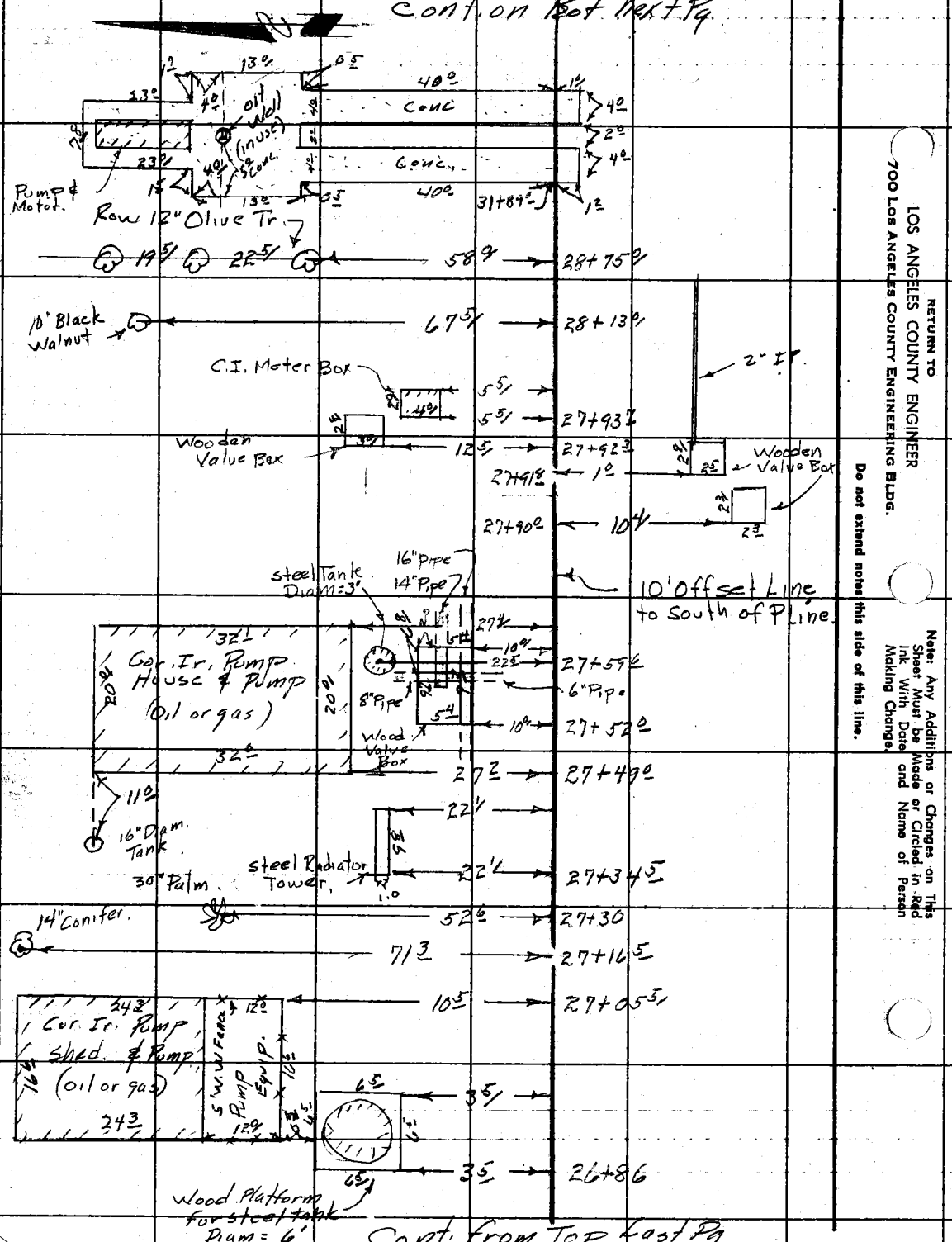

Cont. from Top Last Pg.

RETURN TO
LOS ANGELES COUNTY ENGINEER
700 LOS ANGELES COUNTY ENGINEERING BLDG.

Do not extend notes this side of this line.

Note: Any Additions or Changes on This Sheet Must be Made or Circled in Red Ink With Date and Name of Person Making Change.

Notes Ck'd by	Survey of Florence Ave
Map No. B-2798-1-2	JN007445 Tape Std. °F
Office Work G. D. BAILEY	Surveyed by Dougherty
Checked Miller	Notes Dougherty Date 4-17-61
Date Oct. 1962	Indexed H. E. OTI

F. B. 2332 Pg 133

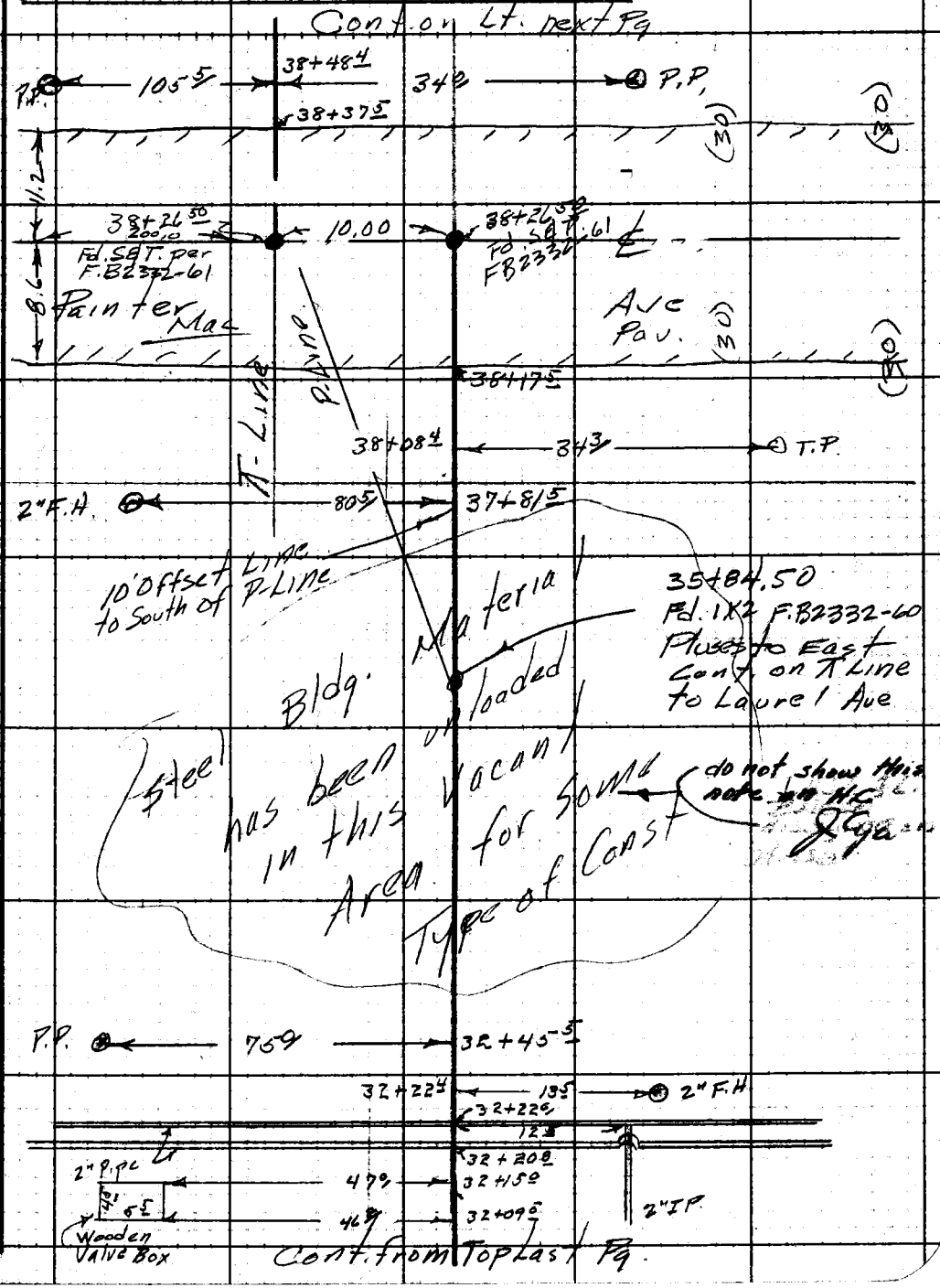

Note: Any Additions or Changes on This Sheet Must be Made or Circled in Red Ink With Date and Name of Person Making Change.

Do not extend notes this side of this line.

RETURN TO
LOS ANGELES COUNTY ENGINEER
DO LOS ANGELES COUNTY ENGINEERING BLDG.

763095 CE #247—7-53

F. B. 2332 PG. 134

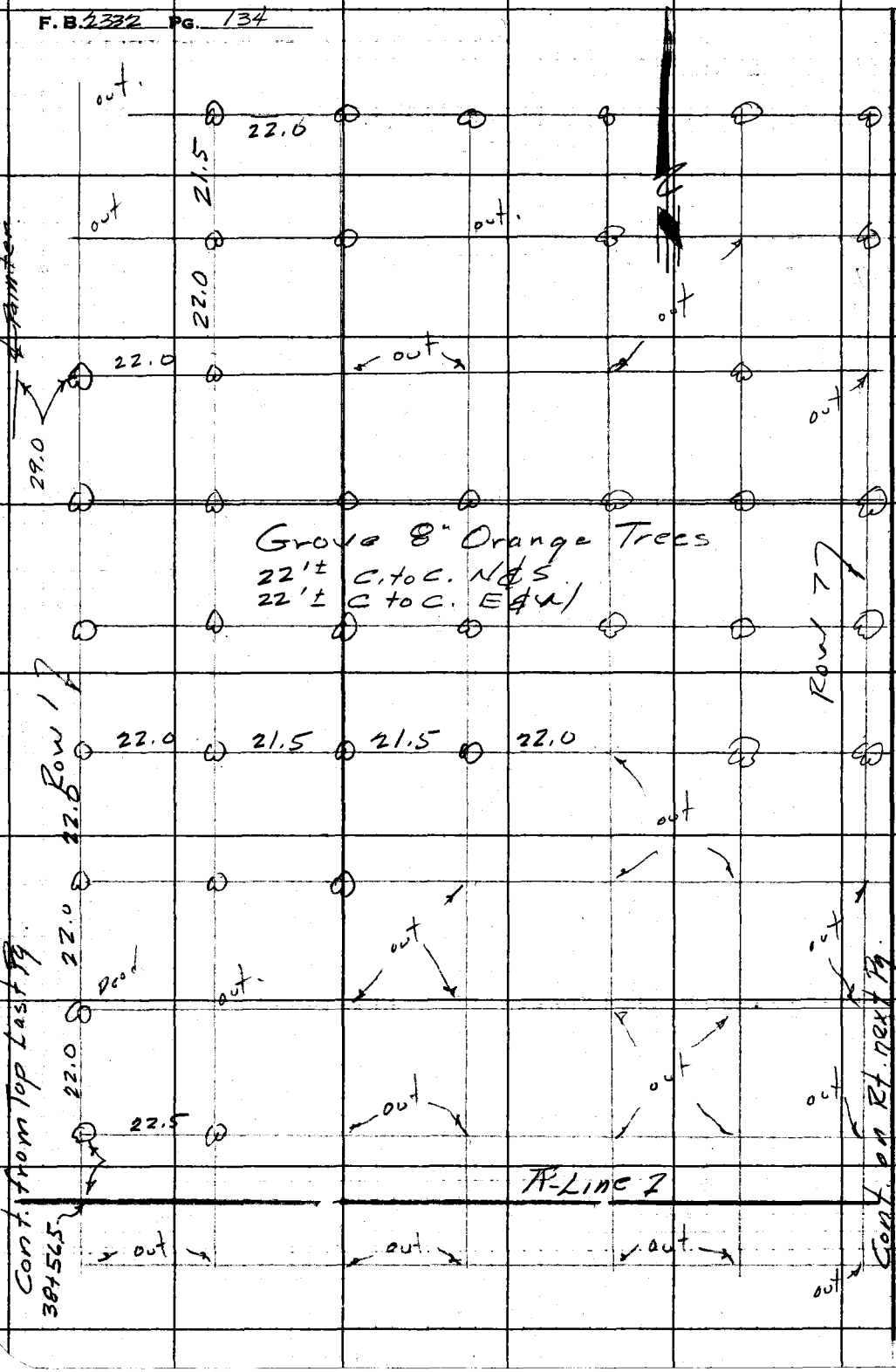

RETURN TO
LOS ANGELES COUNTY ENGINEER
100 LOS ANGELES COUNTY ENGINEERING BLDG.

Do not extend notes this side of this line.

Note: Any Additions or Changes on This Sheet Must be Made or Circled in Red Ink With Date and Name of Person Making Change.

Notes Ck'd by	Survey of Florence Ave
Map No. B-2798-1-2	JN 0074.45 Tape Std °F
Office Work G. D. BAILEY	Surveyed by Dougherty
Checked Miller	Notes Dougherty Date 4-17-61
Date: Oct. 1962	Indexed H. E. Ott

F. B. 2332 PG. 135

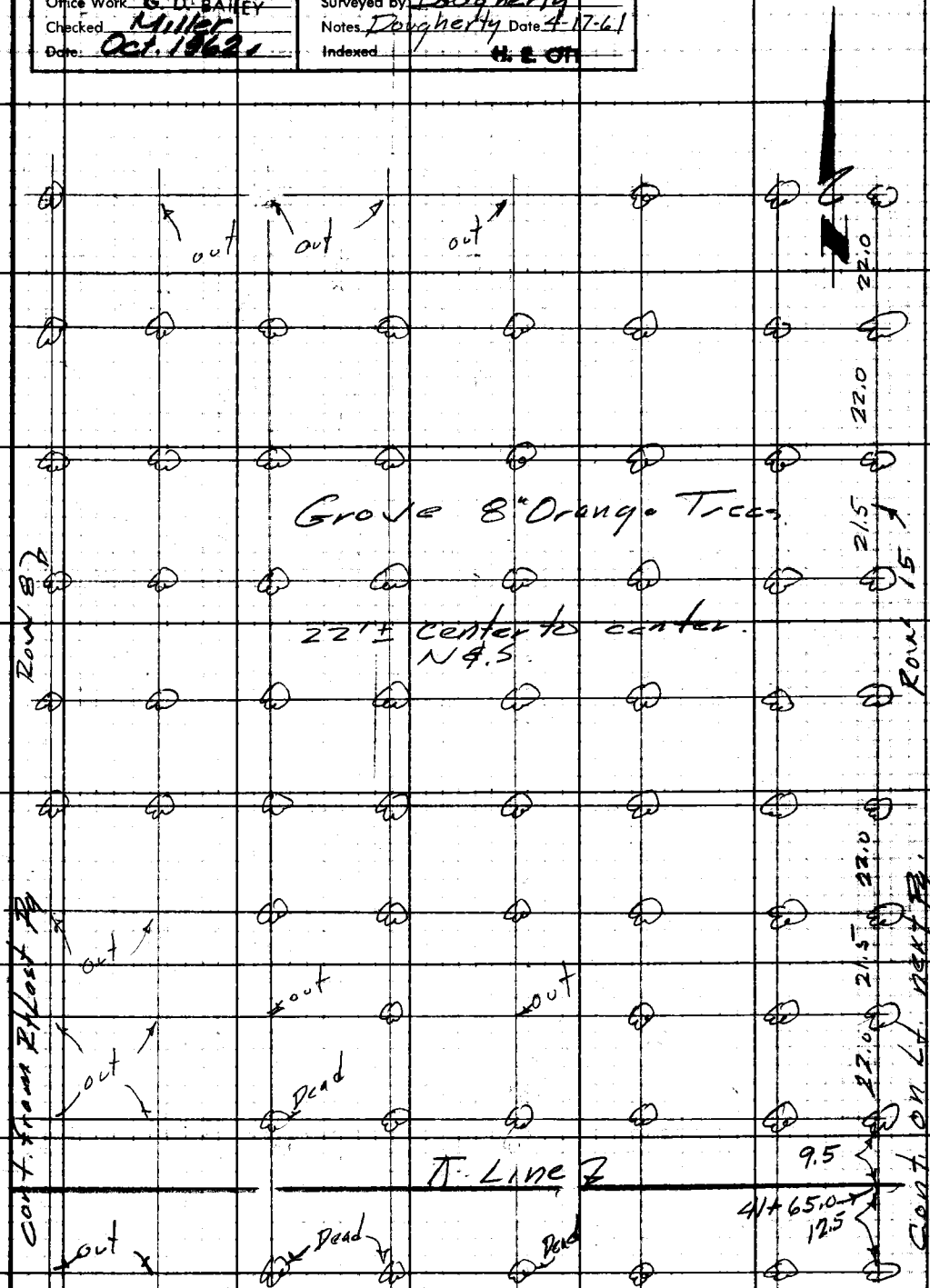

Note: Any Additions or Changes on This Sheet Must be Made or Circled in Red Ink With Date and Name of Person Making Change.

Do not extend notes this side of this line.

RETURN TO
LOS ANGELES COUNTY ENGINEER
00 LOS ANGELES COUNTY ENGINEERING BLDG.

763095 CE #247—7-59

RETURN TO
LOS ANGELES COUNTY ENGINEER
700 LOS ANGELES COUNTY ENGINEERING BLDG.

Note: Any Additions or Changes on This Sheet Must be Made or Circled in Red Ink With Date and Name of Person Making Change.

Do not extend notes this side of this line.



F.B. 2332 Pg. 136

Notes Ck'd by
Map No. B-2798-1-2
Office Work G. D. BAILEY
Checked Miller
Date: Oct. 1962

Survey of Florence Ave
JN 007445 Tape Std °F
Surveyed by Dougherty
Notes Dougherty Date 4-17-61
Indexed

F. B. 2332 PG. 137



Note: Any Additions or Changes on This Sheet Must Be Made or Circled in Red Ink With Date and Name of Person Making Change.

Do not extend notes this side of this line.

RETURN TO
LOS ANGELES COUNTY ENGINEER
DO Los Angeles County Engineering Bldg.

76B095 CE #247—7-55

F.B. 2332 PG. 138



RETURN TO
LOS ANGELES COUNTY ENGINEER
100 LOS ANGELES COUNTY ENGINEERING BLDG.

Note: Any Additions or Changes on This Sheet Must be Made or Circled in Red Ink With Date and Name of Person Making Change.

Do not extend notes this side of this line.

Notes Ck'd by	Survey of Florence Ave
Map No. B-279B-1-2	JN 0074.45 Tape 0101 Std. 68 °F
Office Work G. BAILEY	Surveyed by Newman
Checked Miller	Notes Newman Date 8-4-61
Date Oct. 1962	Indexed H. E. OTT AUG 1 4 '61

F. B. 2332 Pg. 139

J.N. 0074,45

FLORENCE AVE.

CONTROL FOR
Location of Improvements
over Proposed Florence Ave
(Study Line "A") from Laurel Ave
East to Mills Ave.

8-4-61

Newman
Sandoval
Adams
Moore
Kalsey

Note: Any Additions or Changes on This Sheet Must be Made or Circled in Red Ink With Date and Name of Person Making Change.

Do not extend notes this side of this line.

RETURN TO
LOS ANGELES COUNTY ENGINEER
700 LOS ANGELES COUNTY ENGINEERING BLDG.

763095 CE #247—7-53

F. B. 2332 PG. 140

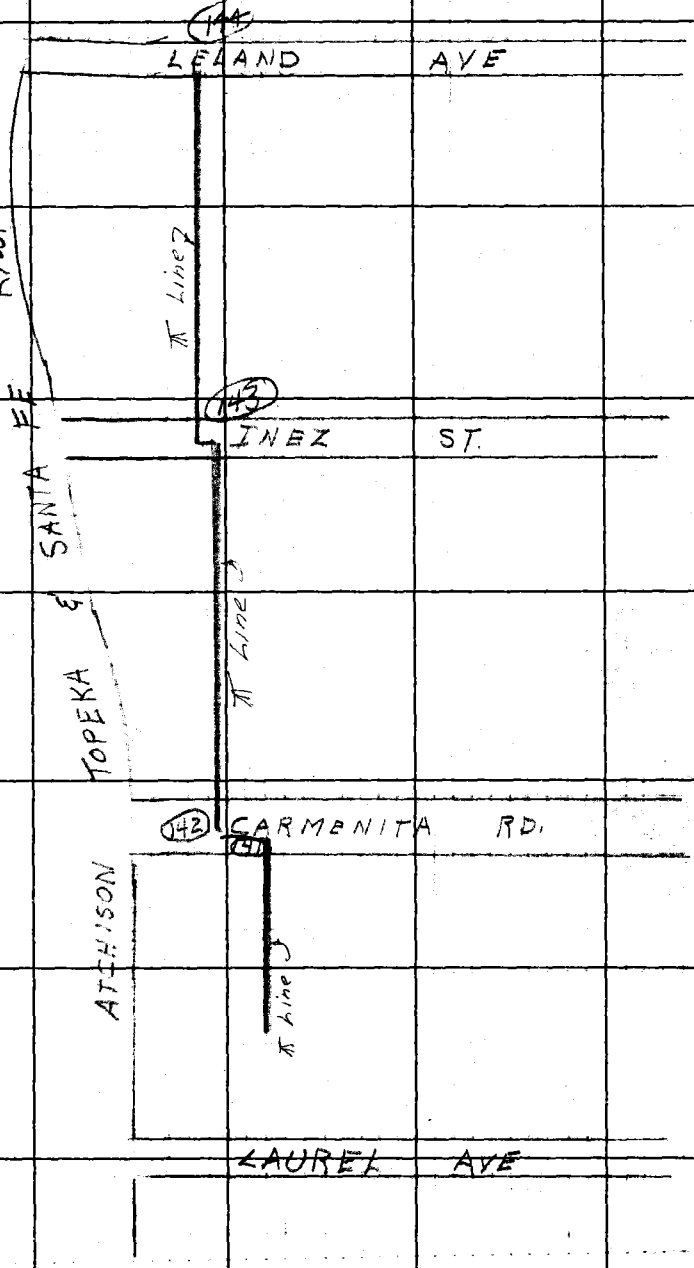

RETURN TO
LOS ANGELES COUNTY ENGINEER
00 LOS ANGELES COUNTY ENGINEERING BLDG.

Do not extend notes this side of this line.

Note: Any Additions or Changes on This Sheet Must be Made or Circled in Red Ink With Date and Name of Person Making Change.

Notes Ck'd by J. AJA
Map No. B-2798-1-2
Office Work G. BAILEY
Checked Miller
Date Oct. 1962

Survey of Florence Ave
JN 0074.45 Tape 0.01 Std. 68 °F
Surveyed by Newman
Notes Newman Date 8-4-61
Indexed H. E. OTT

F. B. 2332 PG. 141

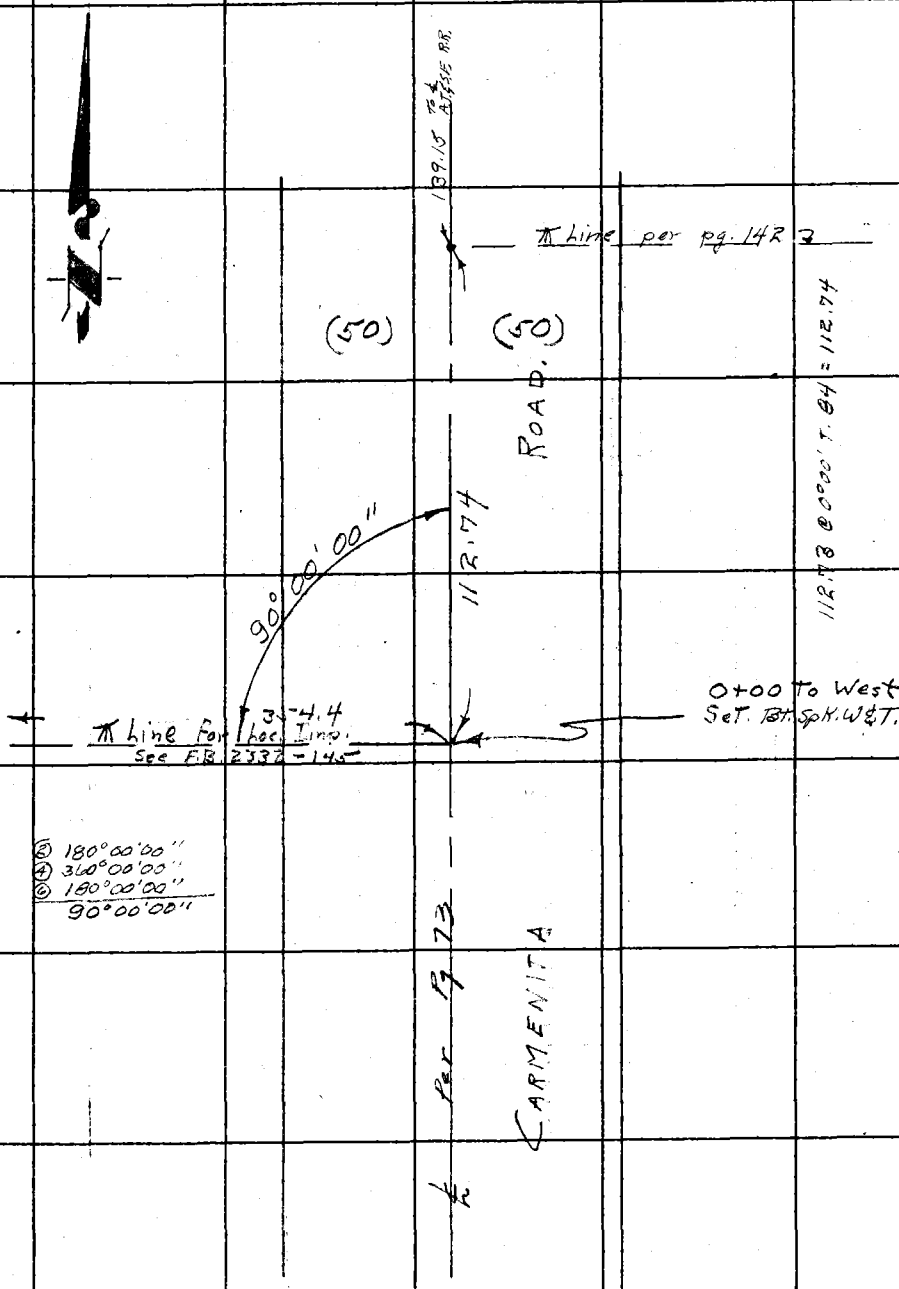

Note: Any Additions or Changes on This Sheet Must Be Made or Circled in Red Ink With Date and Name of Person Making Change.

Do not extend notes this side of this line.

RETURN TO
LOS ANGELES COUNTY ENGINEER
700 LOS ANGELES COUNTY ENGINEERING BLDG.

763098 CE #247 7-53

F. B. 2332 PG. 142

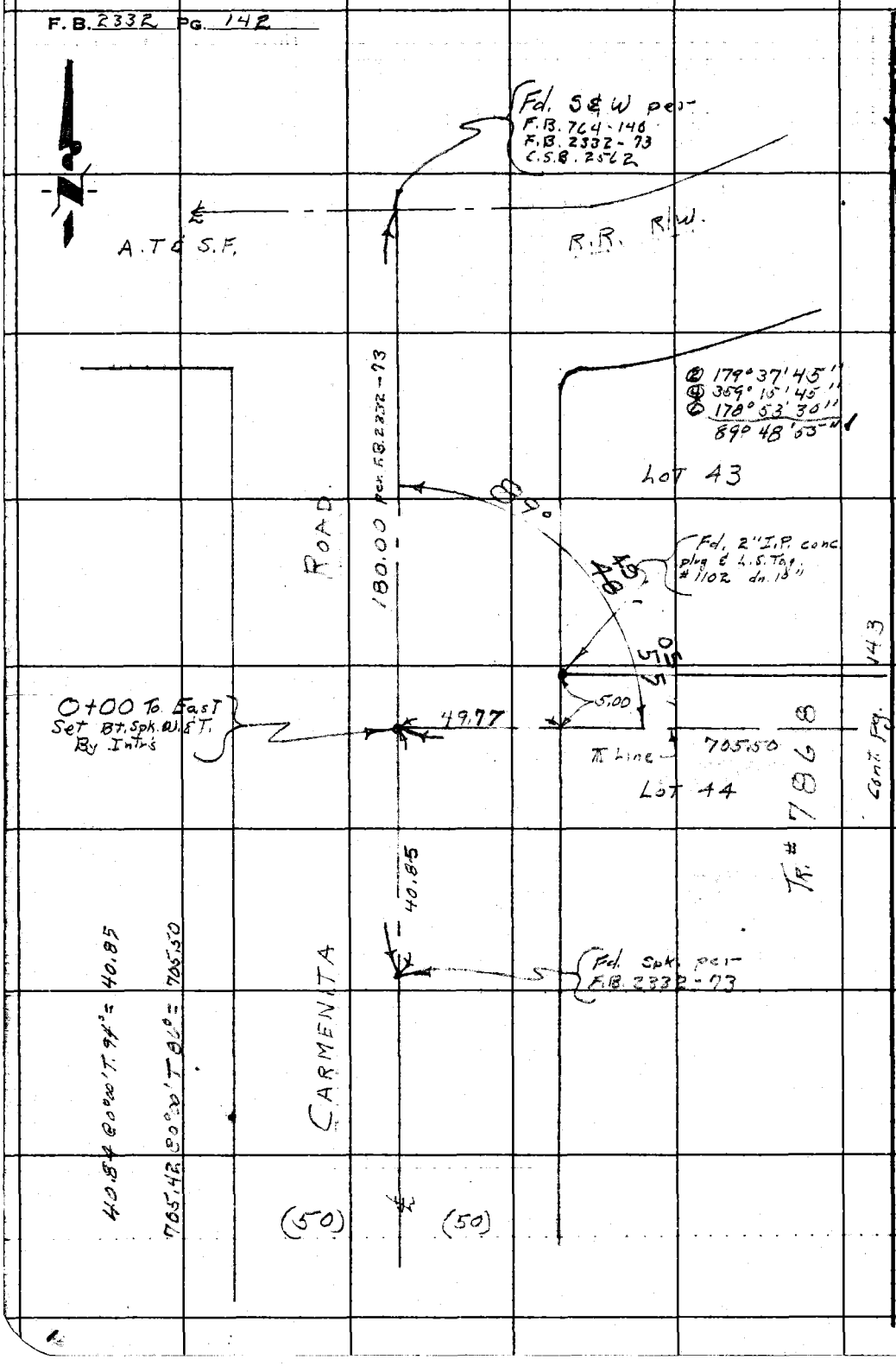

W.S. 34, A-2

RETURN TO
LOS ANGELES COUNTY ENGINEER
700 LOS ANGELES COUNTY ENGINEERING BLDG.

Do not extend notes this side of this line.

Note: Any Additions or Changes on This Sheet Must be Made or Circled in Red Ink With Date and Name of Person Making Change.

W.S. 34-A-2

Notes Ck'd by J. AJA	Survey of Florence Ave
Map No. B-2798-1-2	JN 0074.45 Tape 0101 Std. 68 °F
Office Work G. BAILEY	Surveyed by Newman
Checked Miller	Notes Newman Date 8-4-61
Date Oct. 1962	Indexed H. E. Ott

F. B. 2332 PG. 143

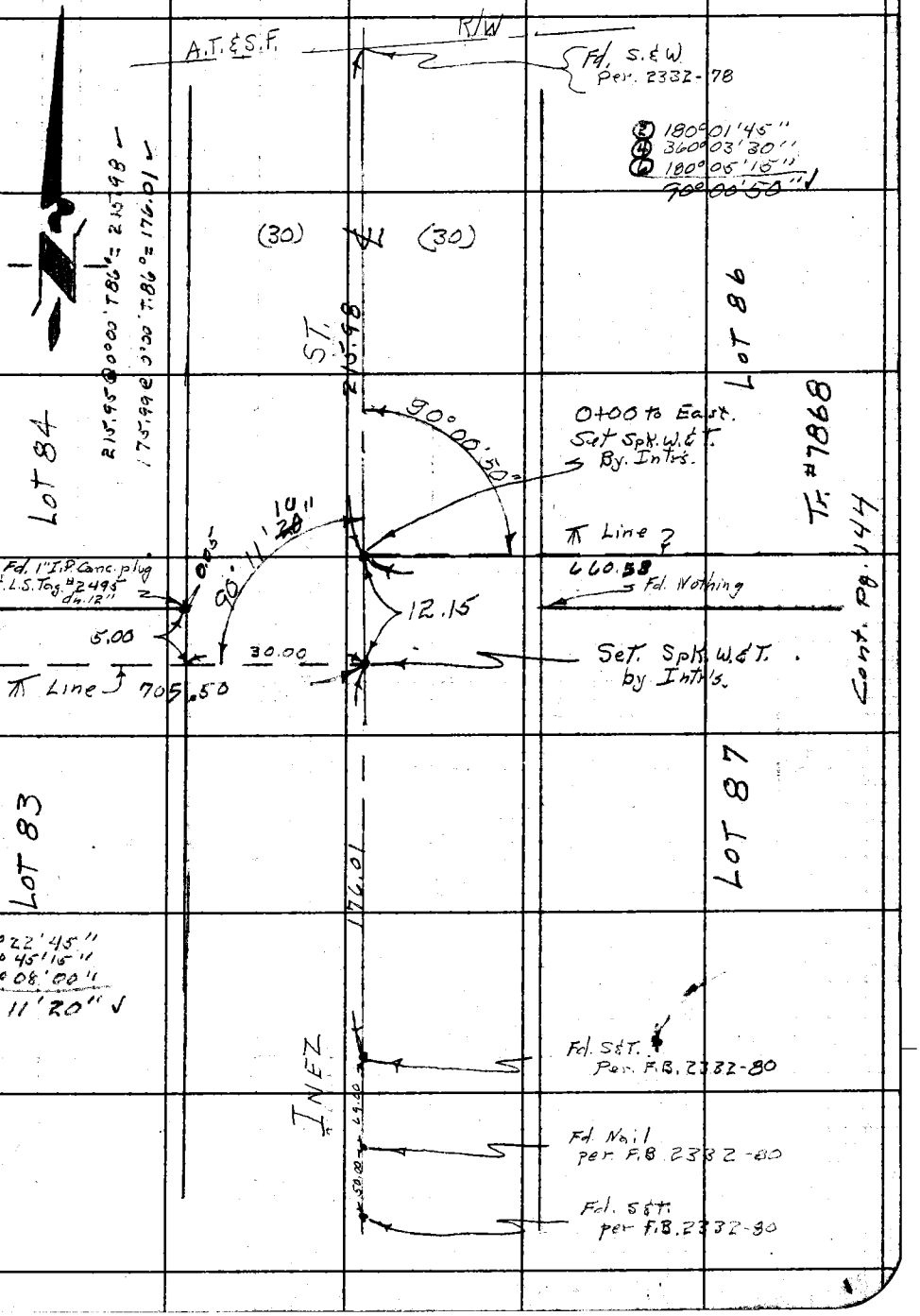

Note: Any Additions or Changes on This Sheet Must be Made or Circled in Red Ink With Date and Name of Person Making Change.

Do not extend notes this side of this line.

RETURN TO
LOS ANGELES COUNTY ENGINEER
700 LOS ANGELES COUNTY ENGINEERING BLDG.

765095 CE #247—7-53

RETURN TO
LOS ANGELES COUNTY ENGINEER
700 LOS ANGELES COUNTY ENGINEERING BLDG.

Note: Any Additions or Changes on This Sheet Must be Made or Circled in Red Ink With Date and Name of Person Making Change.

Do not extend notes this side of this line.

W.S.34,B-2

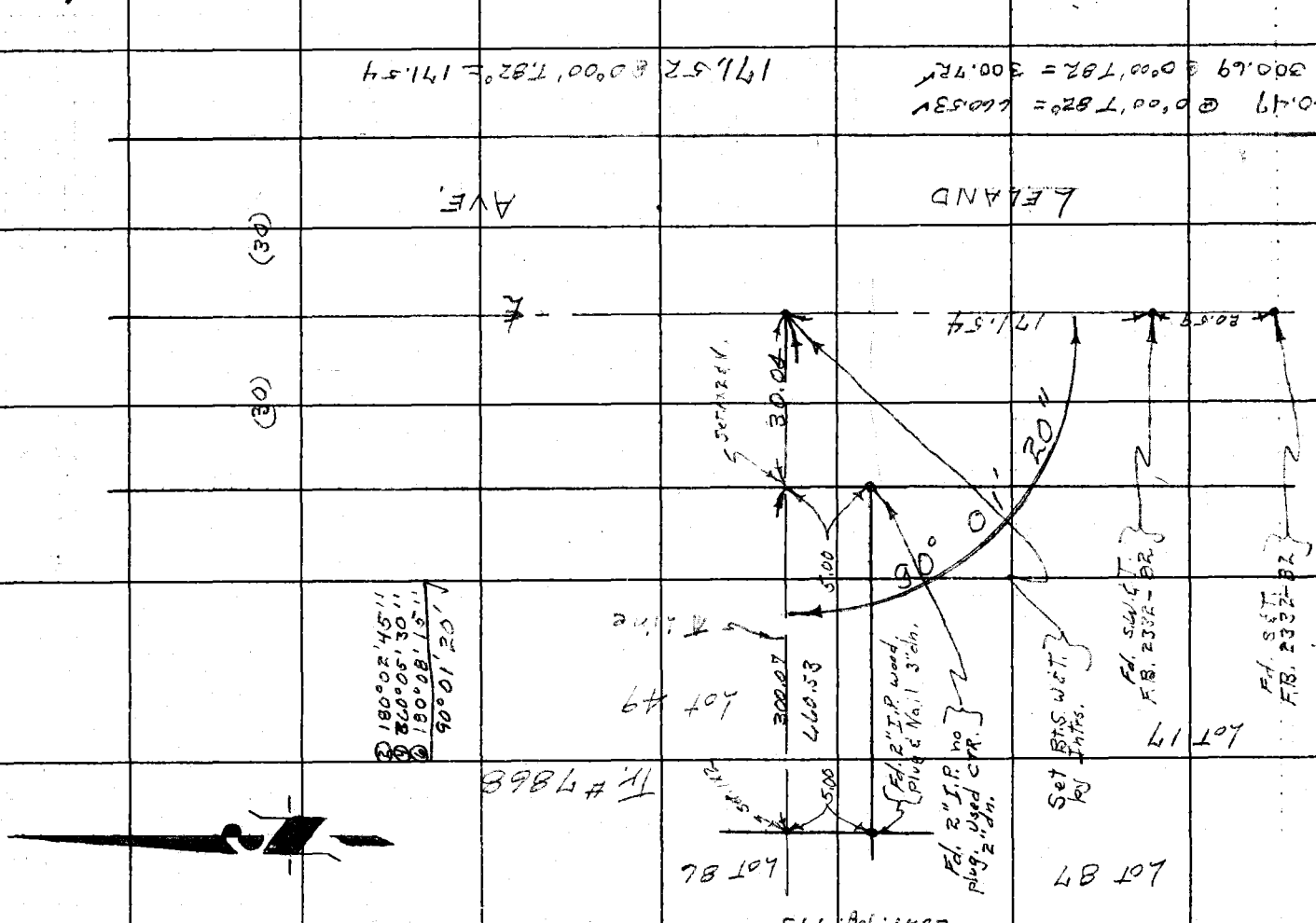

F.B. 2332 PG. 144

Notes Ck'd by	Survey of Florence Ave
Map No. B-2798-1-2	JN 0074.45 Tape 0101 Std. 68 °F
Office Work G. BAILEY	Surveyed by Newman
Checked Miller	Notes Newman Date 8-8-61
Date Oct. 1962	Indexed R. E. ON AUG 14 '61

F. B. 2332 PG. 145

J.N. 0074.45
FLORENCE AVE

Location of Improvements

On Transit Line west of Sacramento Road.
per F.B. 2332-141

8-8-61

Newman
Sanchez
Adams
Moore
Fabey

Note: Any Additions or Changes on This Sheet Must be Made or Circled in Red Ink With Date and Name of Person Making Change.

Do not extend notes this side of this line.

RETURN TO
LOS ANGELES COUNTY ENGINEER
700 LOS ANGELES COUNTY ENGINEERING BLDG.

789098 CE #247—7-55

F.B. 2332 PG. 146

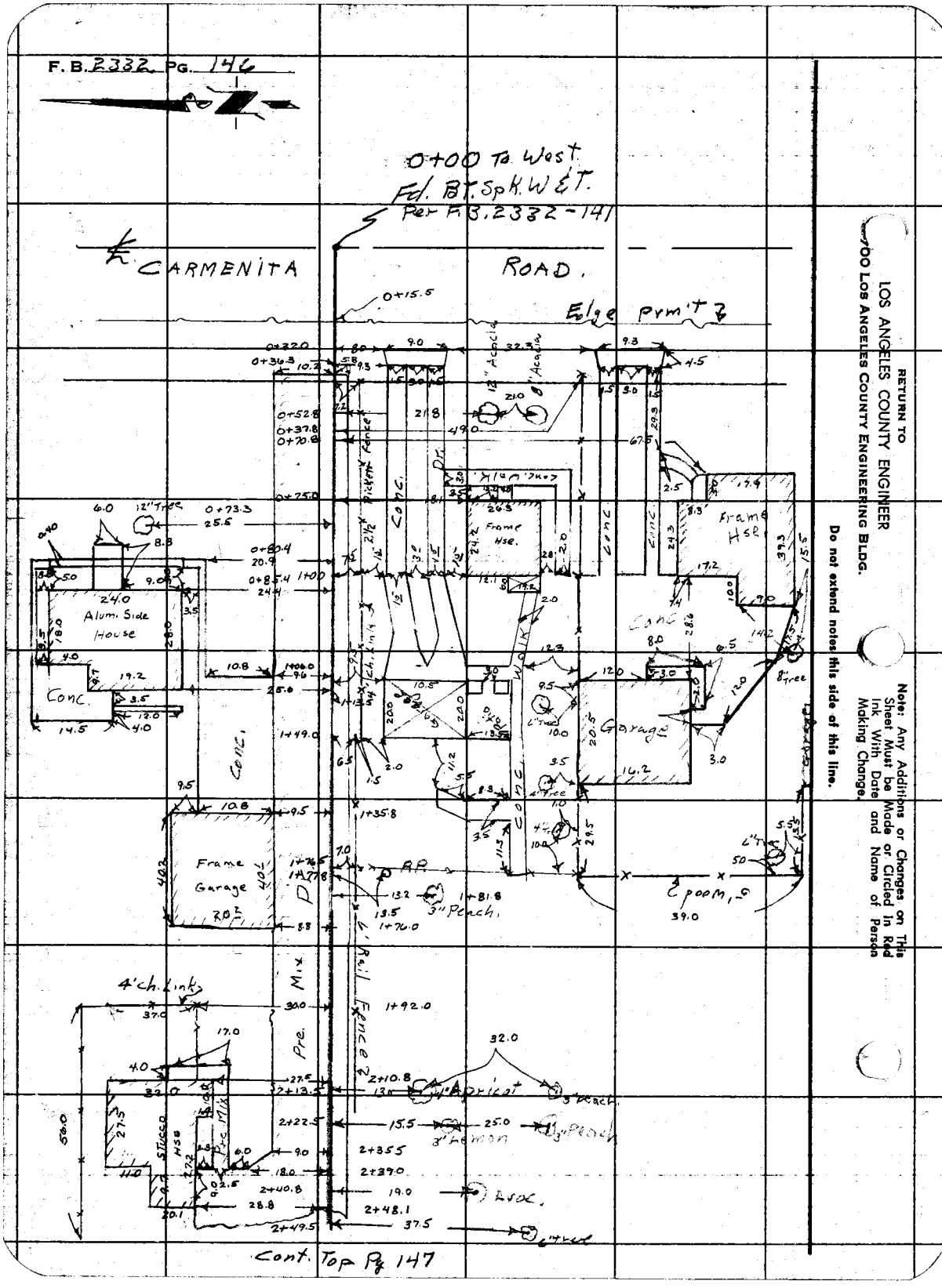

RETURN TO
LOS ANGELES COUNTY ENGINEER
700 LOS ANGELES COUNTY ENGINEERING BLDG.

Do not extend notes this side of this line.

Note: Any Additions or Changes on This Sheet Must be Made or Circled In Red Ink With Date and Name of Person Making Change.

Notes Ck'd by	Survey of Florence Ave
Map No. B-2798-1-2	JN 0074.46 Tape 0101 Std 68 °F
Office Work G. BAILEY	Surveyed by Newman
Checked Miller	Notes Newman Date 8-7-61
Date Oct. 1962	Indexed H. E. OTT

F. B. 2332 PG. 147

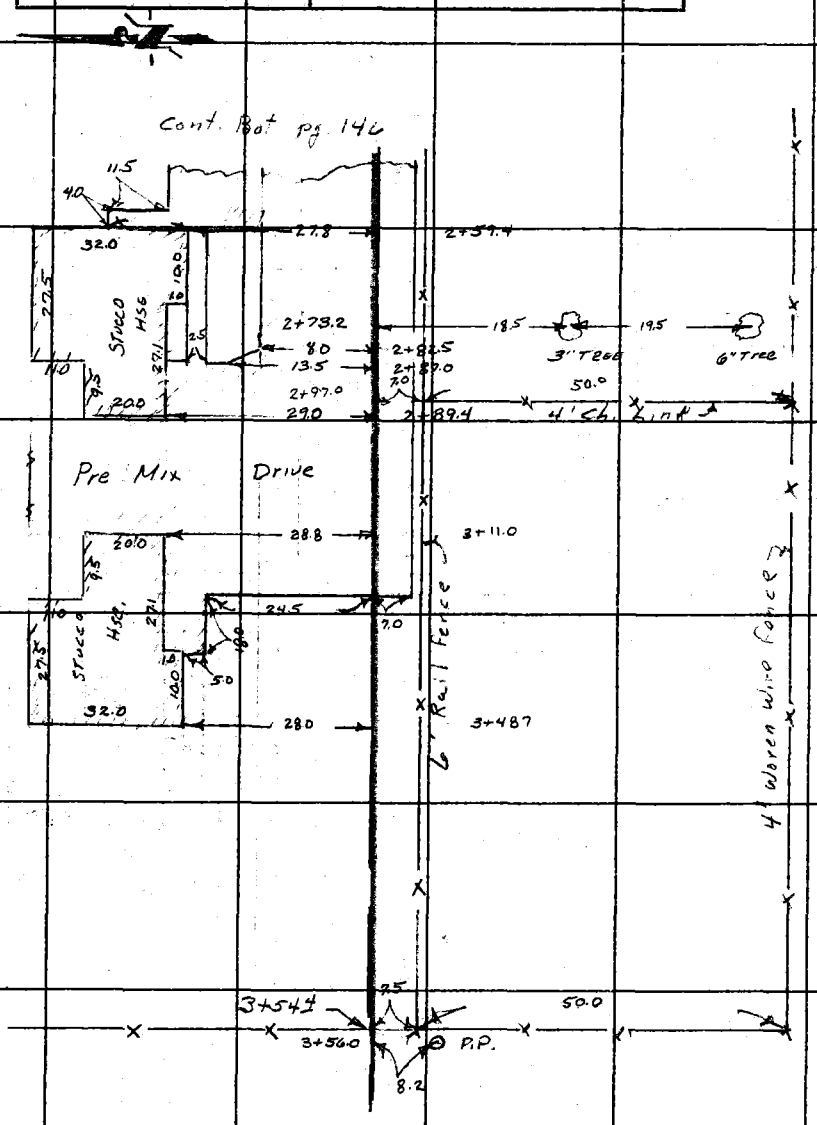

Note: Any Additions or Changes on This Sheet Must be Made or Circled in Red Ink With Date and Name of Person Making Change.

Do not extend notes this side of this line.

RETURN TO
LOS ANGELES COUNTY ENGINEER
700 LOS ANGELES COUNTY ENGINEERING BLDG.

763098 CE #247—7-53

Notes Ck'd by	Survey of Florence Ave
Map No. B-2798-1-2	JN 007445 Tape 0101 Std. 68 °F
Office Work G. BAILEY	Surveyed by Newman
Checked Miller	Notes Newman Date 8-8-61
Date Oct. 1962	Indexed H. E. On AUG 1 4 1962

F. B. 2332 PG. 149

J.N. 007445

FLORENCE AVE

LOCATION of IMPROVEMENTS
on Transit Line East of Carmenita Rd.
to Inez St. per F.B. 2332-142-143

8-8-61

Newman
Sandoval
Adams
Moore
Kalsey

Note: Any Additions or Changes on This Sheet Must be Made or Circled in Red Ink With Date and Name of Person Making Change.

Do not extend notes this side of this line.

RETURN TO
LOS ANGELES COUNTY ENGINEER
700 LOS ANGELES COUNTY ENGINEERING BLDG.

763095 CE #247 7-53

F. B. 2332 Pg. 150

RETURN TO
LOS ANGELES COUNTY ENGINEER
100 LOS ANGELES COUNTY ENGINEERING BLDG.

Do not extend notes this side of this line.

Note: Any Additions or Changes on This Sheet Must be Made or Circled in Red Ink With Date and Name of Person Making Change.

Notes Ck'd by	Survey of Florence Ave
Map No. B-2798-1&2	JN 0074.45 Tape 0101 Std 08 °F
Office Work G. BAILEY	Surveyed by Newman
Checked Miller	Notes Newman Date 8-8-61
Date Oct. 1962	Indexed H. E. On

F. B. [illegible] Pg. [illegible]

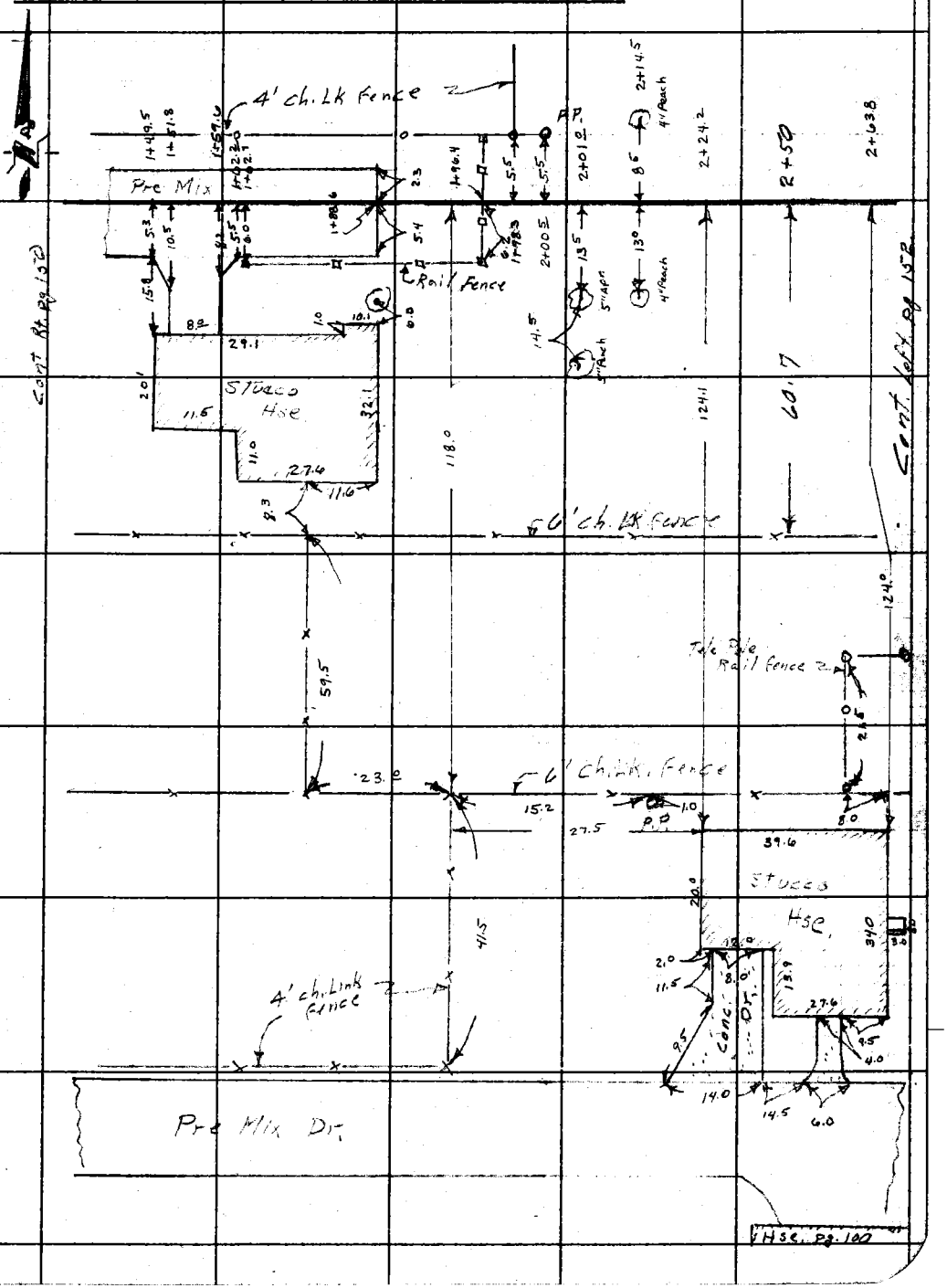

Note: Any Additions or Changes on this Sheet Must be Made or Circled in Red Ink With Date and Name of Person Making Change.

Do not extend notes this side of this line.

RETURN TO
LOS ANGELES COUNTY ENGINEER
700 LOS ANGELES COUNTY ENGINEERING BLDG.

769098 CE #247—7-53

F. B. 2332 PG. 152

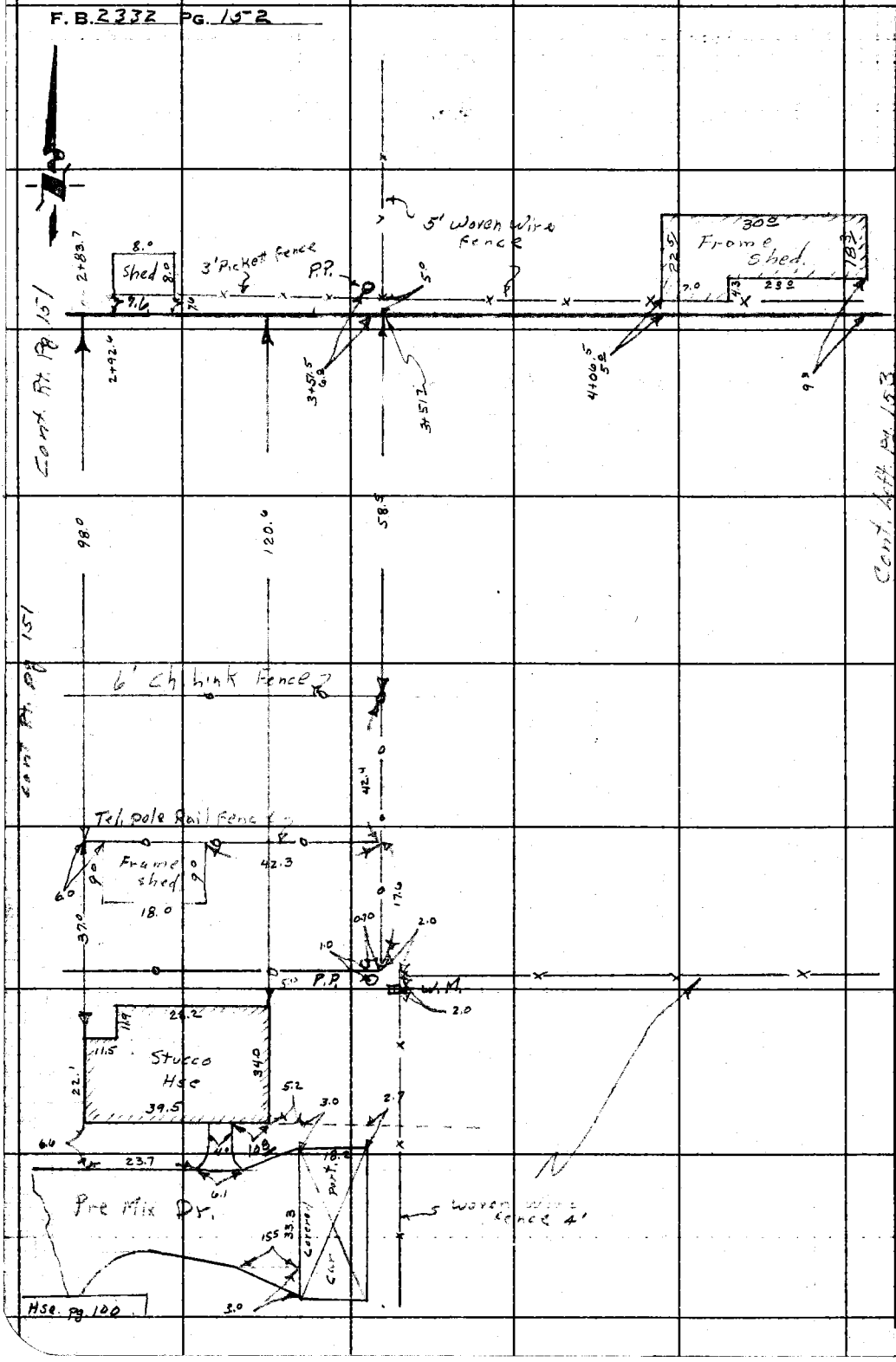

RETURN TO
LOS ANGELES COUNTY ENGINEER
90 LOS ANGELES COUNTY ENGINEERING BLDG.

Do not extend notes this side of this line.

Note: Any Additions or Changes on This Sheet Must be Made or Circled in Red Ink With Date and Name of Person Making Change.

Notes Ck'd by	Survey of Florence Ave.
Map No. B-2798-1-2	JN 0074.49 Tape 0001 Std 68 °F
Office Work G. BAILEY	Surveyed by Newman
Checked Miller	Notes Newman Date 8-8-61
Date Oct. 1962	Indexed [illegible]

F. B. 2338 PG. 153

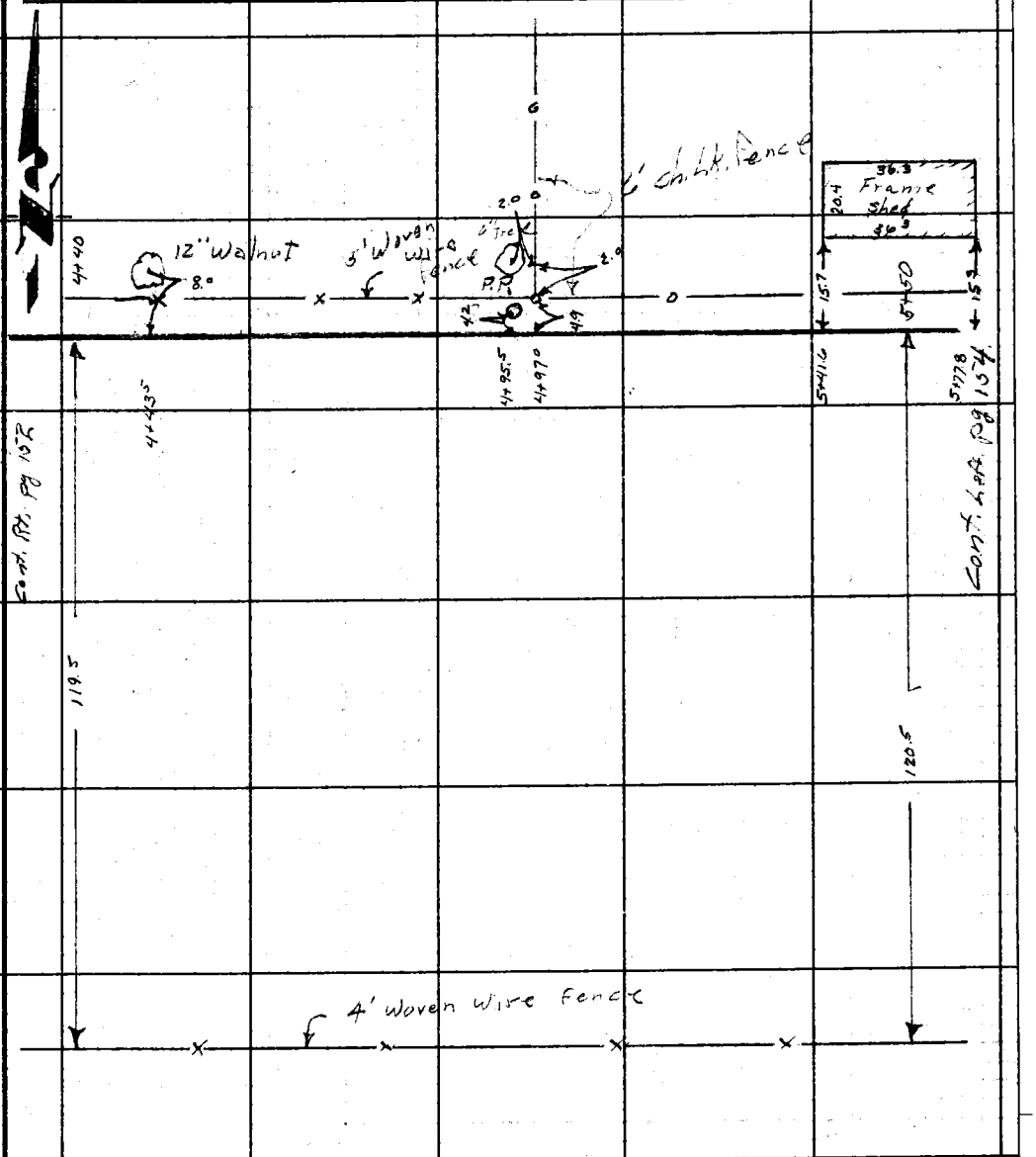

Note: Any Additions or Changes on This Sheet Must be Made or Circled in Red Ink With Date and Name of Person Making Change.

Do not extend notes this side of this line.

RETURN TO
LOS ANGELES COUNTY ENGINEER
700 LOS ANGELES COUNTY ENGINEERING BLDG.

763098 CE #247—7-59

RETURN TO
LOS ANGELES COUNTY ENGINEER
700 LOS ANGELES COUNTY ENGINEERING BLDG.

Note: Any Additions or Changes on This Sheet Must be Made or Circled In Red Ink With Date and Name of Person Making Change.

Do not extend notes this side of this line.

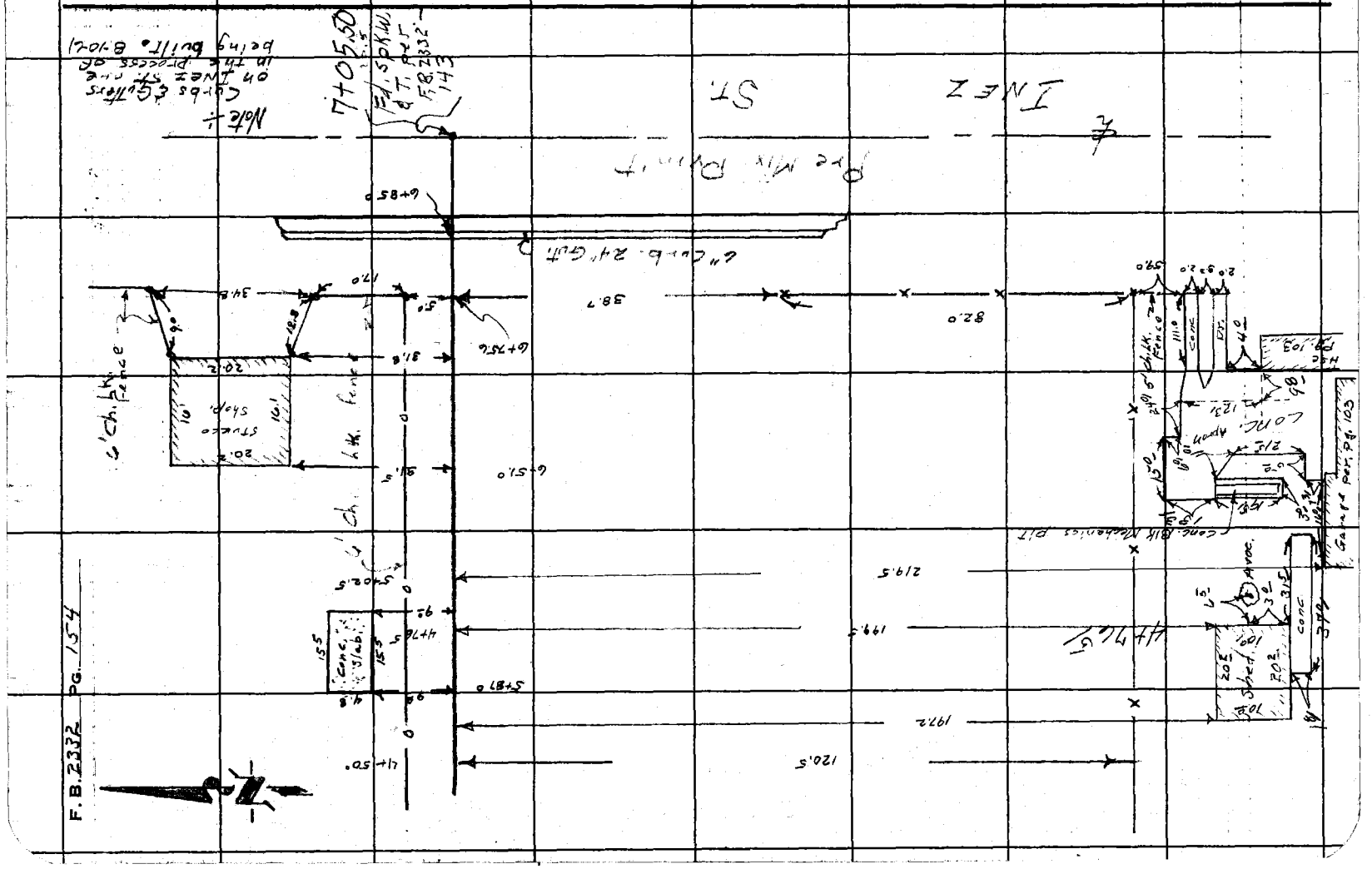

Notes Ck'd by	Survey of Florence Ave
Map No. B-2798-1&2	JN 007445 Tape 0101 Std 68 °F
Office Work G. BAILEY	Surveyed by Newman
Checked Miller	Notes Newman Date 8-9-61
Date Oct. 1962	Indexed H. E. Ott AUG 1 4 '61

F. B. 2337 PG. 155

J.N. 007445

FLORENCE AVE.

LOCATION of IMPROVEMENTS

on transit Line East of Inez St to Leland Ave. per F.B. 2332-143,144

8-9-61

Newman
Sandoval
Adams
Moore
Falsey

Note: Any Additions or Changes on This Sheet Must be Made or Circled in Red Ink With Date and Name of Person Making Change.

Do not extend notes this side of this line.

RETURN TO
LOS ANGELES COUNTY ENGINEER
700 LOS ANGELES COUNTY ENGINEERING BLDG.

763095 CE #247—7-53

F. B. 2332 Pg. 156

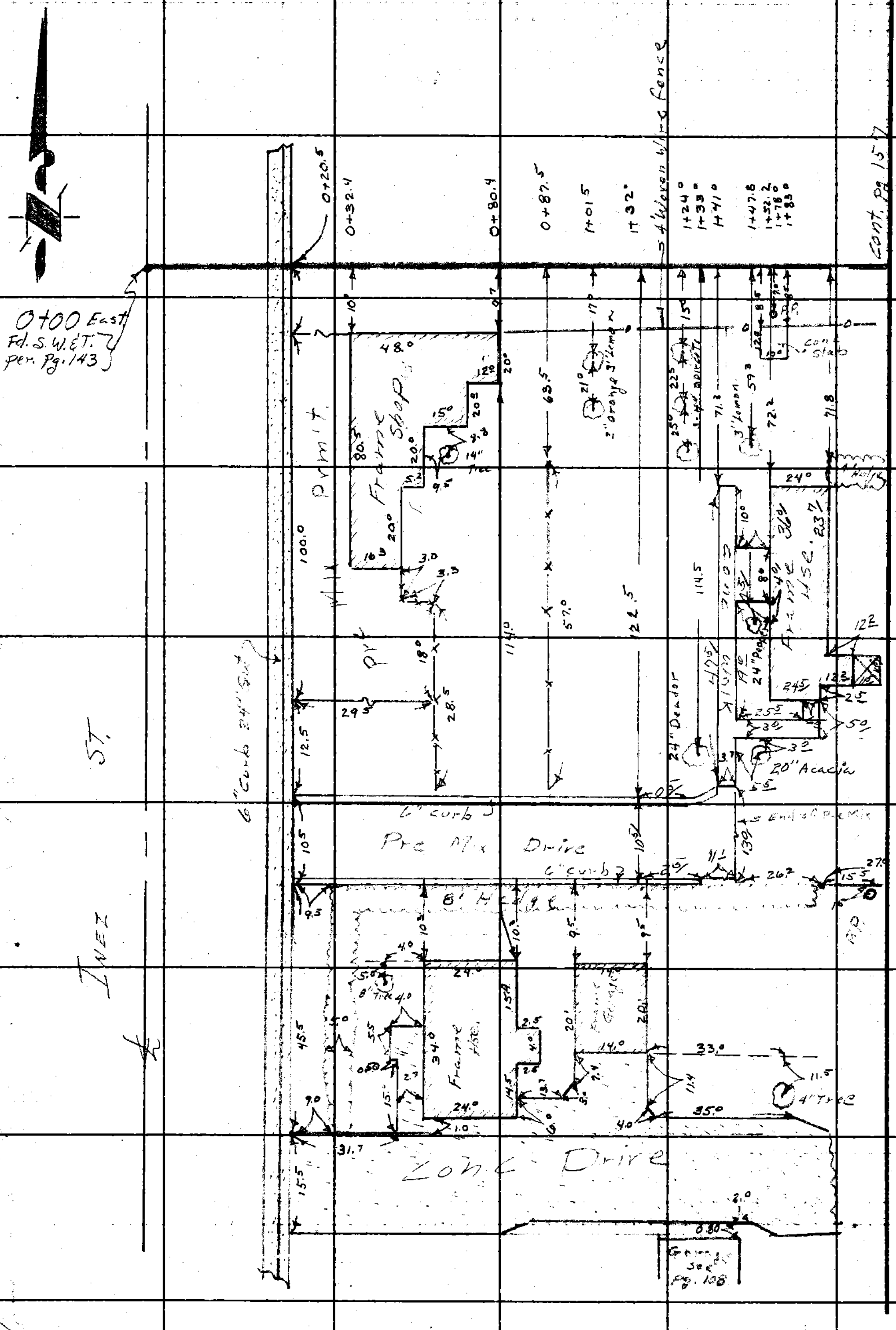

RETURN TO
LOS ANGELES COUNTY ENGINEER
700 LOS ANGELES COUNTY ENGINEERING BLDG.

Do not extend notes this side of this line.

Note: Any Additions or Changes on This Sheet Must be Made or Circled in Red Ink With Date and Name of Person Making Change.

Notes Ck'd by	Survey of Florence Ave.
Map No. B-2798-1-2	IN[illegible] Tape 0101 Std. 68 °F
Office Work G. BAILEY	Surveyed by Newman
Checked Miller	Notes Newman Date 8-9-61
Date Oct. 1962	Indexed H. E. OTT

F. B. 2332 PG. 157

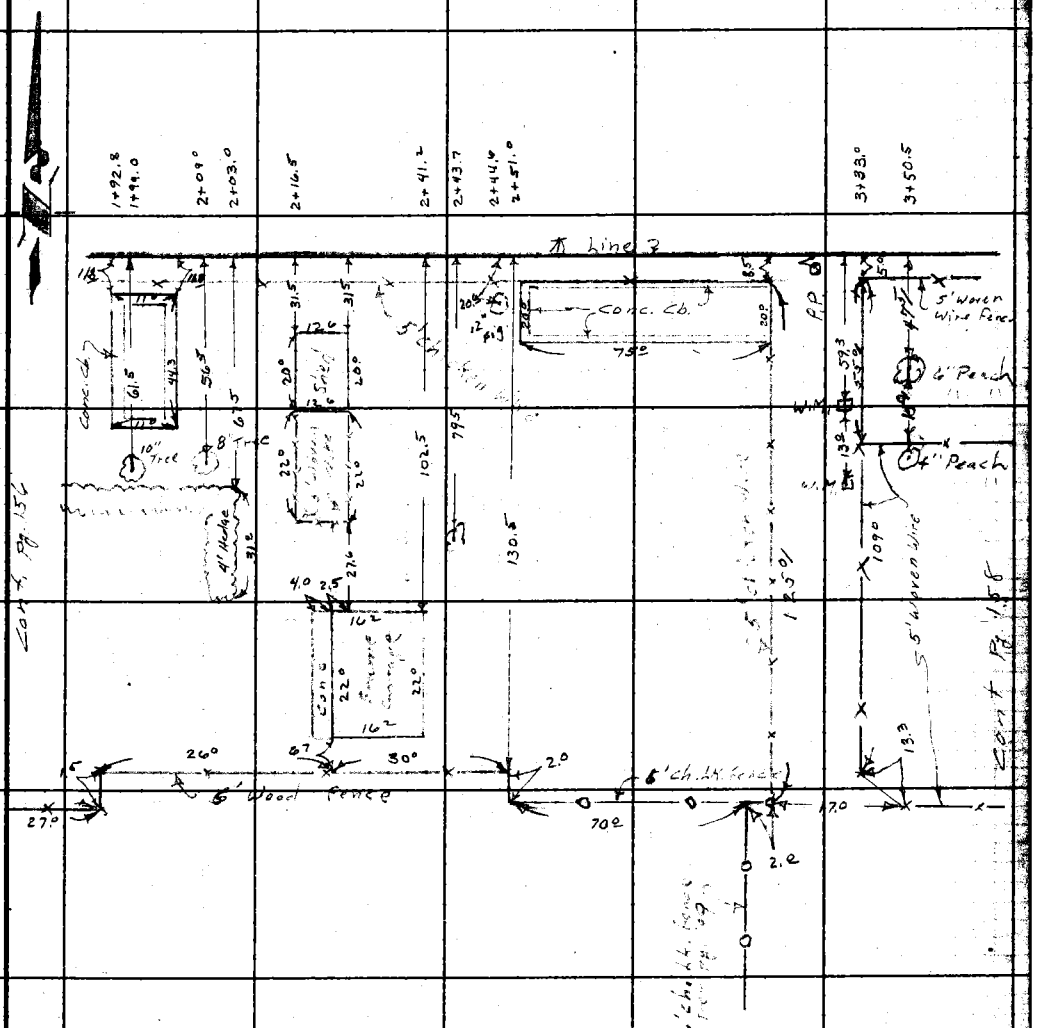

Note: Any Additions or Changes on This Sheet Must be Made or Circled in Red Ink With Date and Name of Person Making Change.

Do not extend notes this side of this line.

RETURN TO
LOS ANGELES COUNTY ENGINEER
700 LOS ANGELES COUNTY ENGINEERING BLDG.

763098 CE #247—7-53

RETURN TO
LOS ANGELES COUNTY ENGINEER
700 LOS ANGELES COUNTY ENGINEERING BLDG.

Note: Any Additions or Changes on This Sheet Must be Made or Circled in Red Ink With Date and Name of Person Making Change.

Do not extend notes this side of this line.

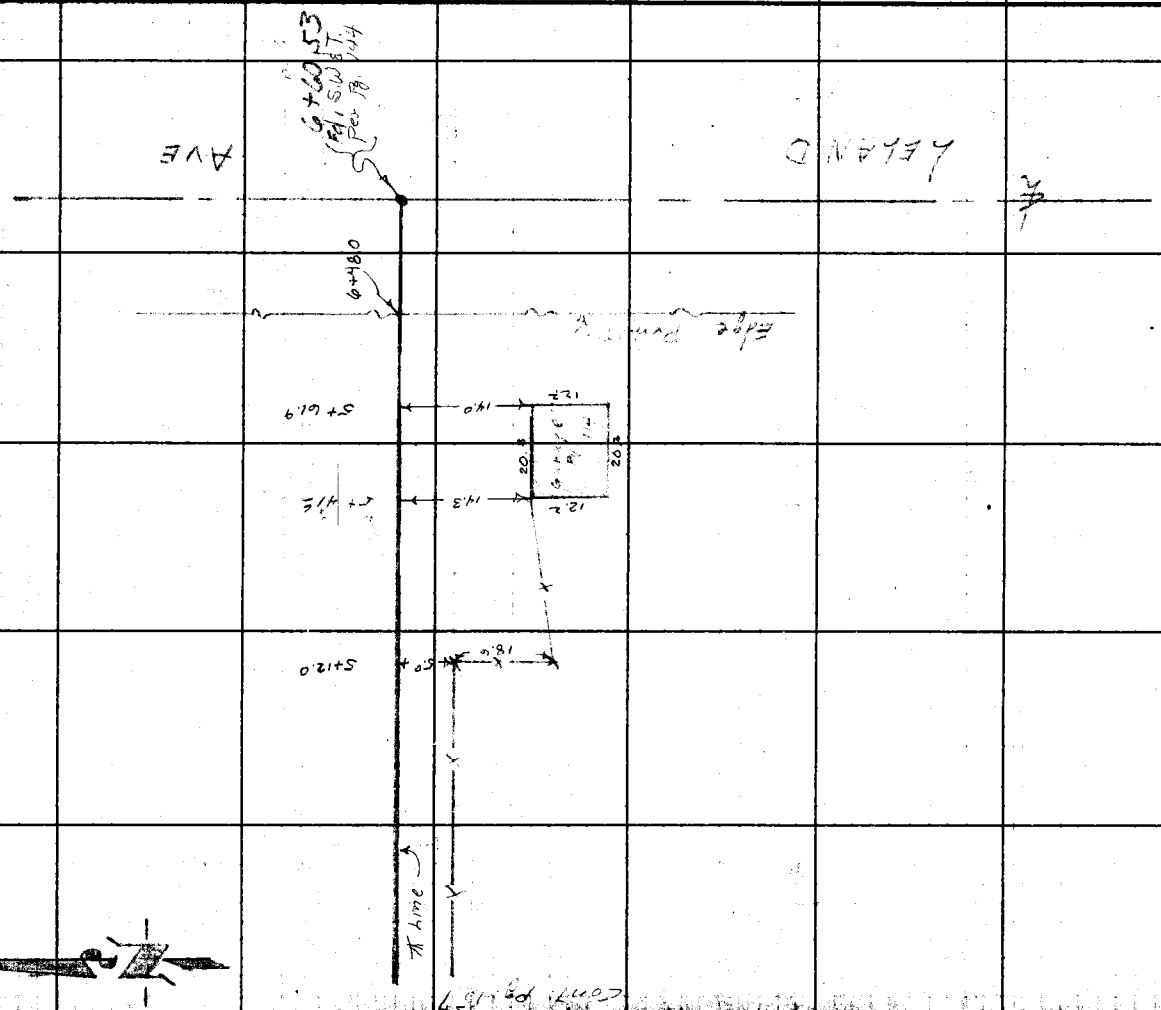

F.B. 2332 PG. 158

Notes Ck'd by Miller	Survey of FLORENCE AVE	F. B. 2332 PG. 159
Map No. B-2798-1-2	JN 0074.45 Tape 0146 Std 68 °F	
Office Work G. BAILEY	Surveyed by J. H. Brown	
Checked Miller	Notes J. K. B. Date 1-62	
Date Oct. 1962	Indexed H. E. OTT MAR 28 '62	

CENTER LINE
FLORENCE AVE (PROP)
from
LAUREL AVE to MILLS AVE.

J. N. 0074.45

Jan 1962 - FEB 1962

℄ Survey per SURVEY
DIV. FILE MAP 47-31

Party
J. H. Brown
K. M. Kapp
R. F. SIEMANN
R. A. Moore

Note: Any Additions or Changes on This Sheet Must be Made or Circled in Red Ink With Date and Name of Person Making Change.

Do not extend this side of this line.

PLEASE RETURN TO
LOS ANGELES COUNTY ENGINEER
403 LOS ANGELES COUNTY ENGINEERING BLDG.

76F309B CE # 310 B-61

PLEASE RETURN TO
LOS ANGELES COUNTY ENGINEER
403 LOS ANGELES COUNTY ENGINEERING BLDG.

Note: Any Additions or Changes on This Sheet Must be Made or Circled in Red Ink With Date and Name of Person Making Change.

Do not extend this side of this line.

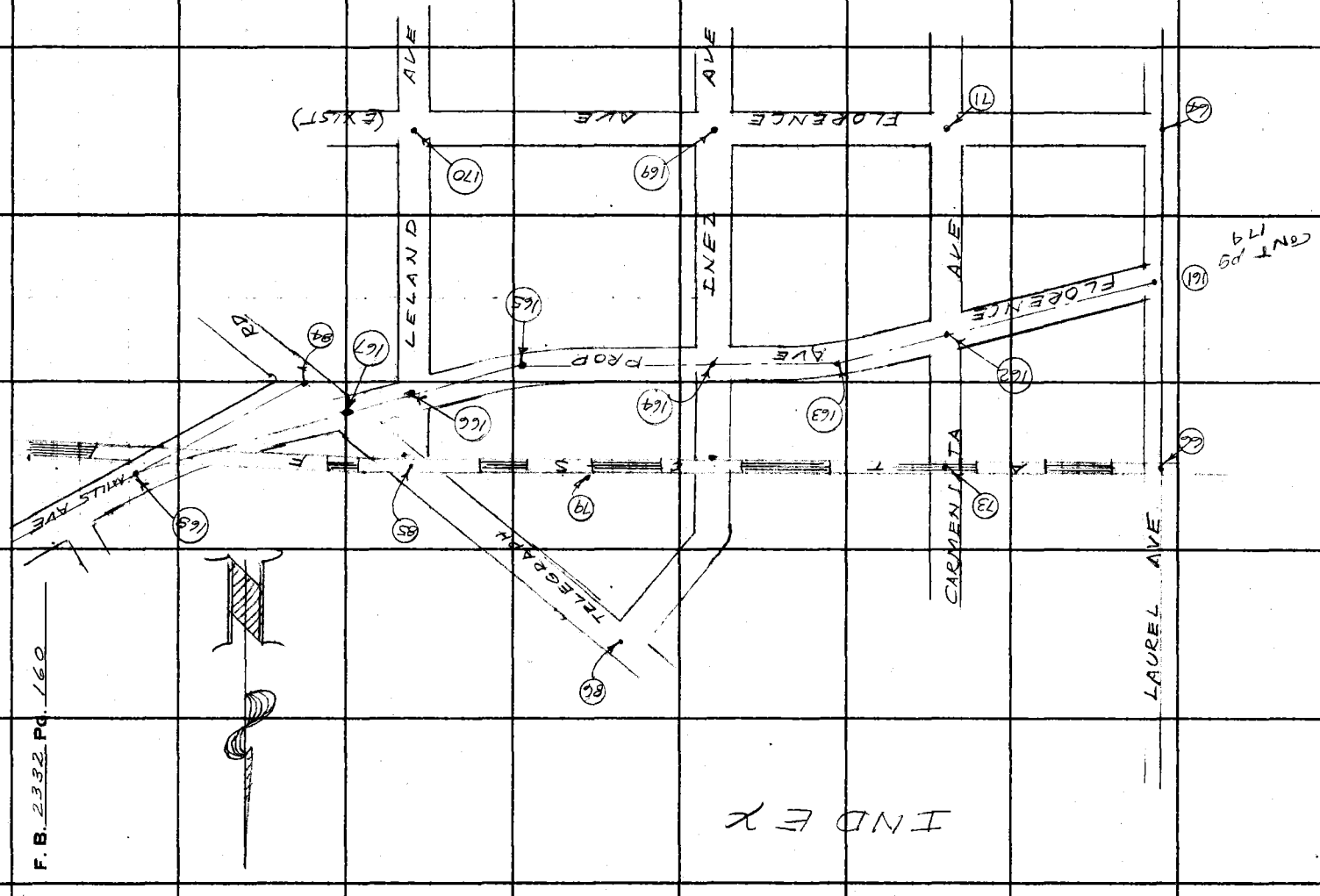

INDEX

F. B. 2332 Pg. 160

W.S. 34 A-2

Notes Ck'd by Miller	Survey of FLORENCE AVE
Map No. B-2798-1-2	JN 0074 45 Tape 0146 Std 68 °F
Office Work G. Bailey	Surveyed by J. H. Brown
Checked Miller	Notes J. H. B Date 1-62
Date Oct. 1962	Indexed H. E. OTT

F. B. 2332 PG. 161



Note: Any Additions or Changes on This Sheet Must be Made or Circled in Red Ink With Date and Name of Person Making Change.

Do not extend this side of this line.

PLEASE RETURN TO
"LOS ANGELES COUNTY ENGINEER
403 LOS ANGELES COUNTY ENGINEERING BLDG.

76F3095 CE # 310 3-61

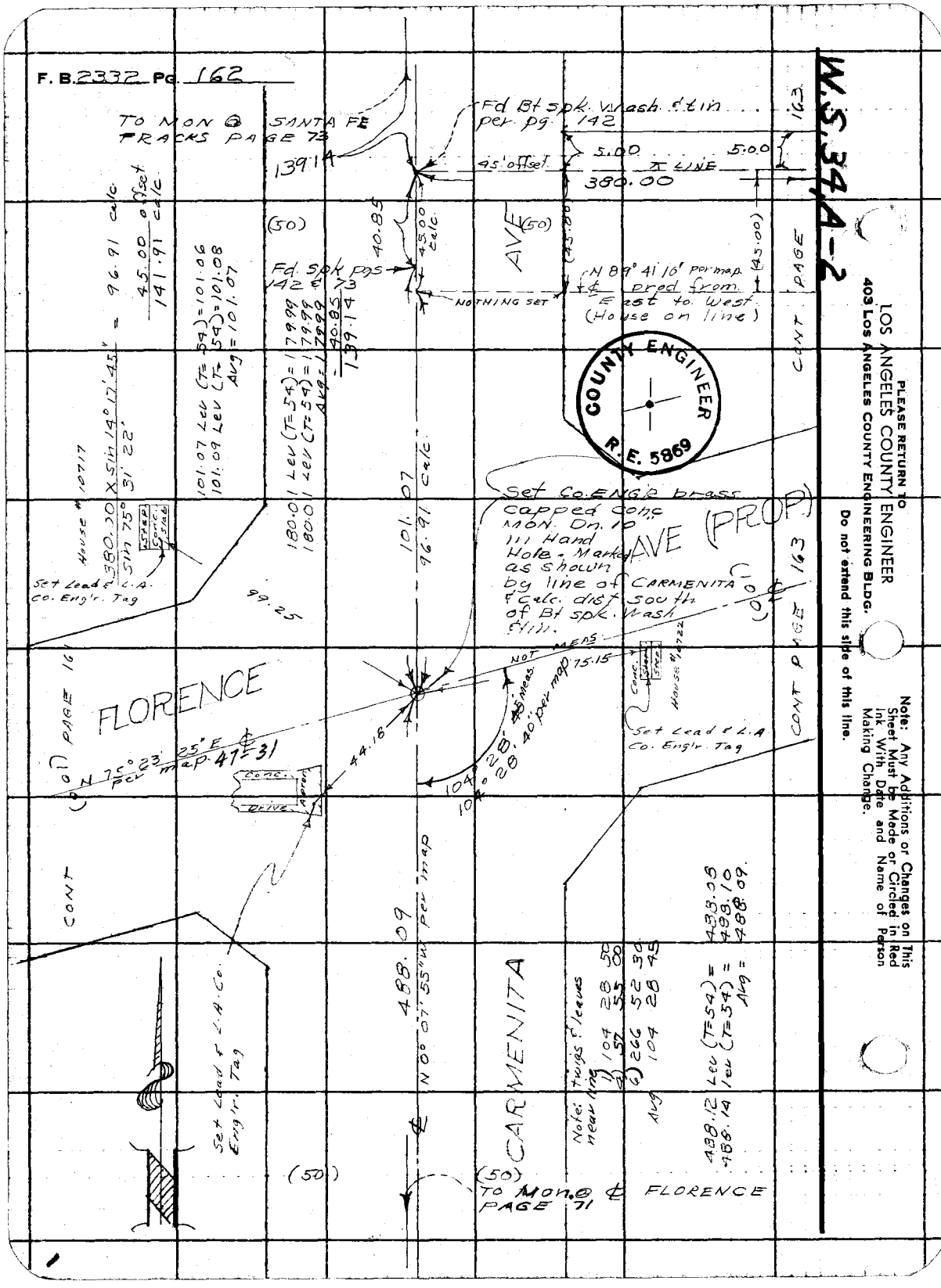
F. B. 2332 Pg. 162
W.S. 34 A-2
TO MON @ SANTA FE TRACKS PAGE 73
139.14
Fd Bt spk. wash & tin per pg. 142
45' offset
5.00
5.00
℄ LINE
380.00
163
(50)
40.85
45.00 calc.
AVE
(50)
(45.00)
(45.00)
Fd. spk pgs 142 & 73
NOTHING SET
N 89° 41' 10" per map ℄ pred from East to West (House on line)
CONT PAGE 163
COUNTY ENGINEER
R.E. 5869
House # 10717
380.00 X sin 14° 17' 45" = 96.91 calc.
sin 75° 31' 22"
45.00 offset
141.91 calc.
101.07 Lev (T=54) = 101.06
101.09 Lev (T=54) = 101.08
Avg = 101.07
180.01 Lev (T=54) = 179.99
180.01 Lev (T=54) = 179.99
Avg = 179.99
40.85
139.14
101.07
96.91 calc.
Set Co. ENG'R brass capped conc MON. Dn. 10" in Hand Hole. Marked as shown by line of CARMENITA & calc. dist south of Bt spk. wash & tin.
AVE (PROP)
Step
Conc.
Slab
Set Lead & L.A. Co. Eng'r. Tag
99.25
NOT MEAS
75.15
Conc.
Slab
Step
House # 10722
Set Lead & L.A. Co. Eng'r. Tag
CONT PAGE 163
FLORENCE
(50) PAGE 161
N 75° 23' 25" E ℄ per map 47.31
44.18
104° 28' 45" meas.
104° 28' 40" per map
Conc.
Drive
Apron
CONT
488.09
N 0° 07' 55" W per map
CARMENITA
Note: twigs & leaves near line
1) 104 28 50
4) 57 55 00
6) 266 52 30
Avg 104 28 45
488.12 Lev (T=54) = 488.08
488.14 Lev (T=54) = 488.10
Avg = 488.09
Set Lead & L.A. Co. Eng'r. Tag
(50)
(50)
TO MON. @ ℄ FLORENCE PAGE 71
PLEASE RETURN TO
LOS ANGELES COUNTY ENGINEER
403 LOS ANGELES COUNTY ENGINEERING BLDG.
Do not extend this side of this line.
Note: Any Additions or Changes on This Sheet Must be Made or Circled in Red Ink With Date and Name of Person Making Change.

W.S.34A-2

Notes Ck'd by Miller	Survey of FLORENCE AVE	F. B. 2332 PG. 163
Map No. B-2798-1 & 2	JN 007445 Tape 0146 Std 68 °F	
Office Work G. Bailey	Surveyed by J. H. Brown	
Checked Miller	Notes J. H. B Date 1-62	
Date Oct. 1962	Indexed H. E. OTT	

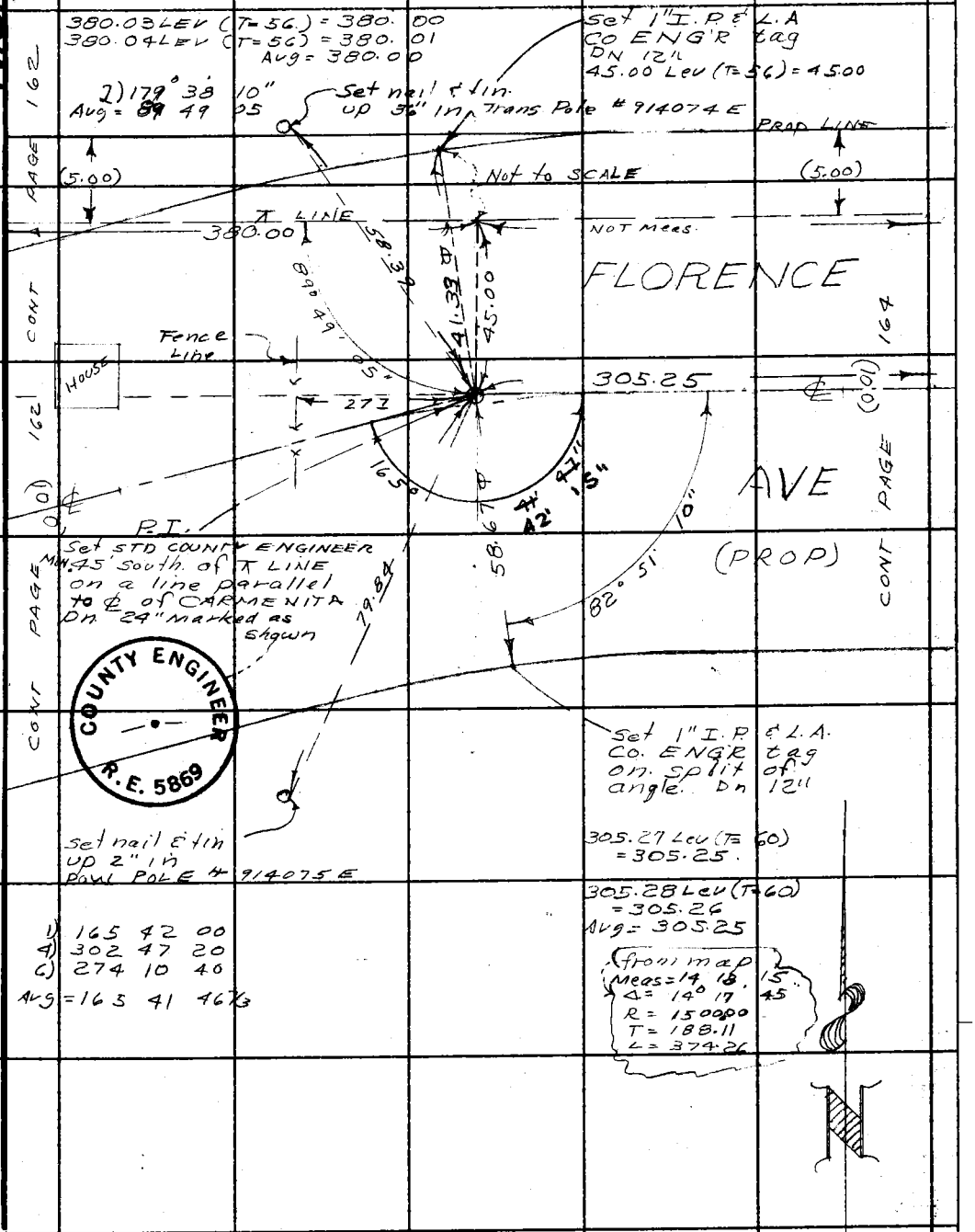

Note: Any Additions or Changes on This Sheet Must be Made or Circled in Red Ink With Date and Name of Person Making Change.

Do not extend this side of this line.

PLEASE RETURN TO
LOS ANGELES COUNTY ENGINEER
403 LOS ANGELES COUNTY ENGINEERING BLDG.

76F309S CE # 310 3-61

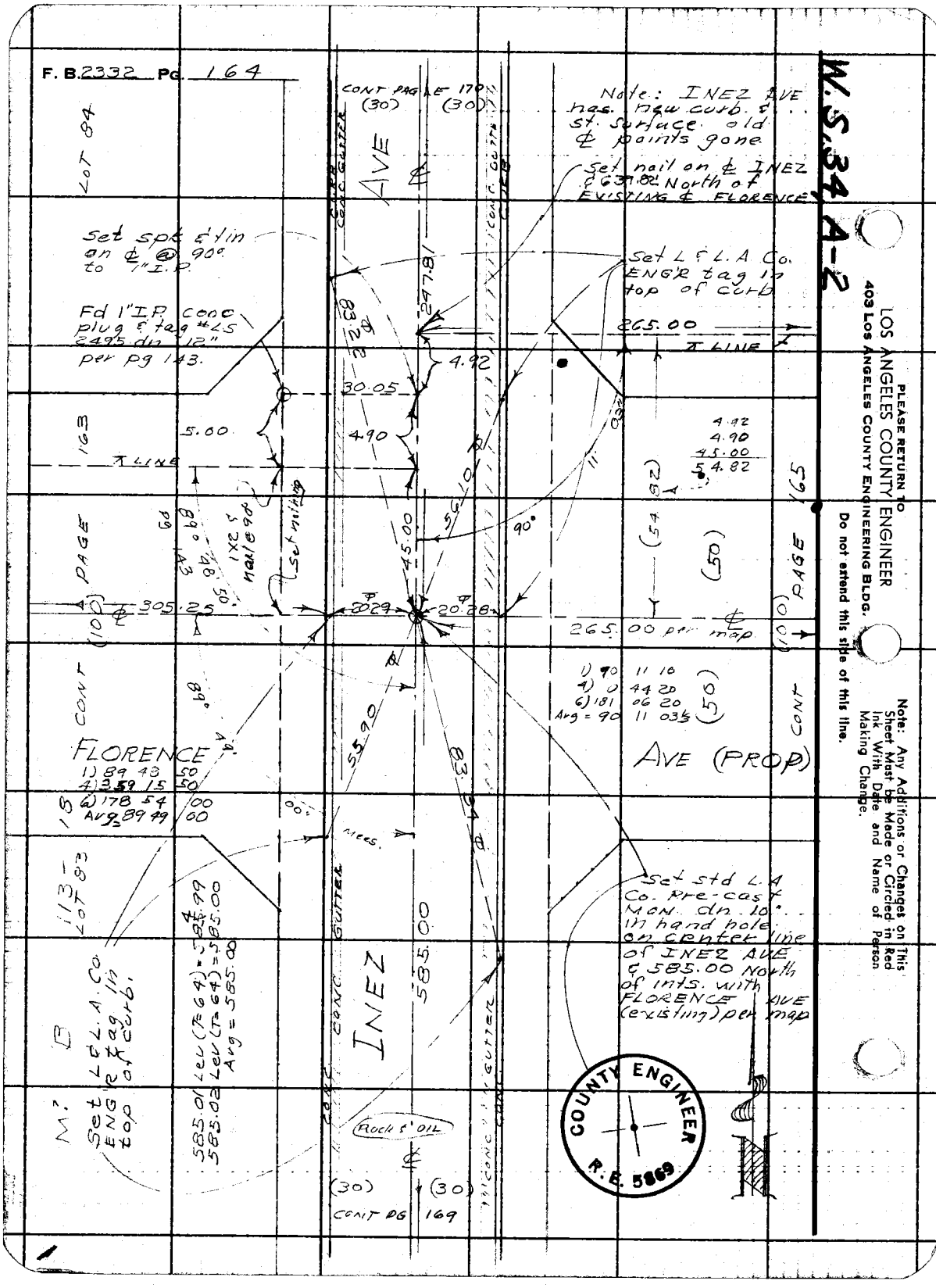
F. B. 2332 Pg. 164
W.S. 34 A-2
PLEASE RETURN TO
LOS ANGELES COUNTY ENGINEER
403 Los Angeles County Engineering Bldg.
Do not extend this side of this line.
Note: Any Additions or Changes on This Sheet Must be Made or Circled in Red Ink With Date and Name of Person Making Change.
Note: INEZ AVE has new curb & st. surface old ℄ points gone
Set nail on ℄ INEZ & 639.82 North of EXISTING ℄ FLORENCE
Set L & L.A. Co. ENG'R tag in top of curb
Set spk & tin on ℄ @ 90° to 1" I.P.
Fd 1" I.P. conc plug & tag #LS 2495 dn 12" per pg 143.
Set L & L.A. Co. ENG'R tag in top of curb
Set std L.A. Co. Pre-cast Mon. dn 10" in hand hole on center line of INEZ AVE & 585.00 North of ints. with FLORENCE AVE (existing) per map
CONT PAGE 170
(30) (30)
AVE
INEZ
LOT 84
LOT 83
163
165
CONT PAGE 163
CONT PAGE 165
(100)
(50)
(54.82)
265.00
265.00 per map
305.25
20.29
20.28
30.05
4.92
4.90
5.00
45.00
55.90
83.34
83.22
247.81
56.10
90°
89°
89° 48' 50"
1x2 & nail @ 90°
Set nailing
4.92
4.90
45.00
54.82
1) 90 11 10
4) 0 44 20
6) 181 06 20
Avg = 90 11 03½
FLORENCE
1) 89 48 50
4) 359 15 50
6) 178 54 00
Avg = 89 49 00
AVE (PROP)
Mees.
Set L & L.A. Co. ENG'R tag in top of curb.
585.01 Lev (T=64) = 584.99
585.02 Lev (T=64) = 585.00
Avg = 585.00
585.00
Rock & OIL
(30) (30)
CONT PG 169
COUNTY ENGINEER
R.E. 5869

W.S. 34, A-2

Notes Ck'd by Miller	Survey of FLORENCE AVE
Map No. B-2798-1-2	JN 0074 ASTape 0196 Std 68 °F
Office Work G. Bailey	Surveyed by J.H. Brown
Checked Miller	Notes J.H.B. Date 1-62
Date Oct. 1962	Indexed H. E. OTT

F. B. 2332 PG. 165

264.99 Lev (T=74) = 265.00 ✓
264.99 Lev (T=74) = 265.00 ✓ Avg = 265.00 ✓

218.03 Lev (T=60) = 218.02 ✓
218.03 Lev (T=60) = 218.02 ✓ Avg = 218.02 ✓

224.99 Lev (T=56) = 224.97 ✓
224.98 Lev (T=56) = 224.96 ✓ Avg = 224.96 ✓

395.48 Lev (T=76) = 395.50 ✓
395.49 Lev (T=76) = 395.51 ✓ Avg = 395.50
218.02
177.48 (calc)

Δ: 14°06'00"
R: 1500.00
T: 185.51 L: 369.14

1) 94 11 00 ✓
2) 188 22 00 ✓
Avg 94 11 00 ✓

1) 165 53 50 ✓
4) 303 36 00 ✓
6) 275 23 50 ✓
Avg = 165 53 58 ✓

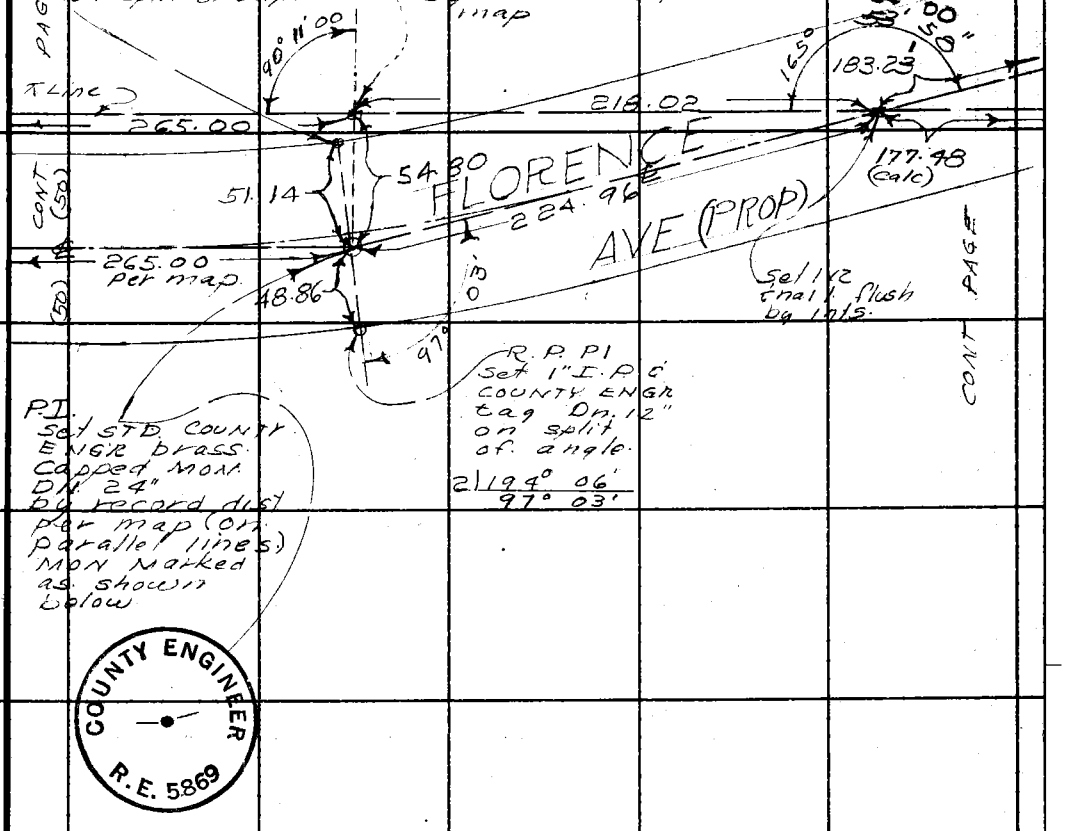

COUNTY ENGINEER R.E. 5869

Note: Any Additions or Changes on This Sheet Must be Made or Circled in Red Ink With Date and Name of Person Making Change.

Do not extend this side of this line.

PLEASE RETURN TO
LOS ANGELES COUNTY ENGINEER
403 Los Angeles County Engineering Bldg.

76F309S CE # 310 9-61

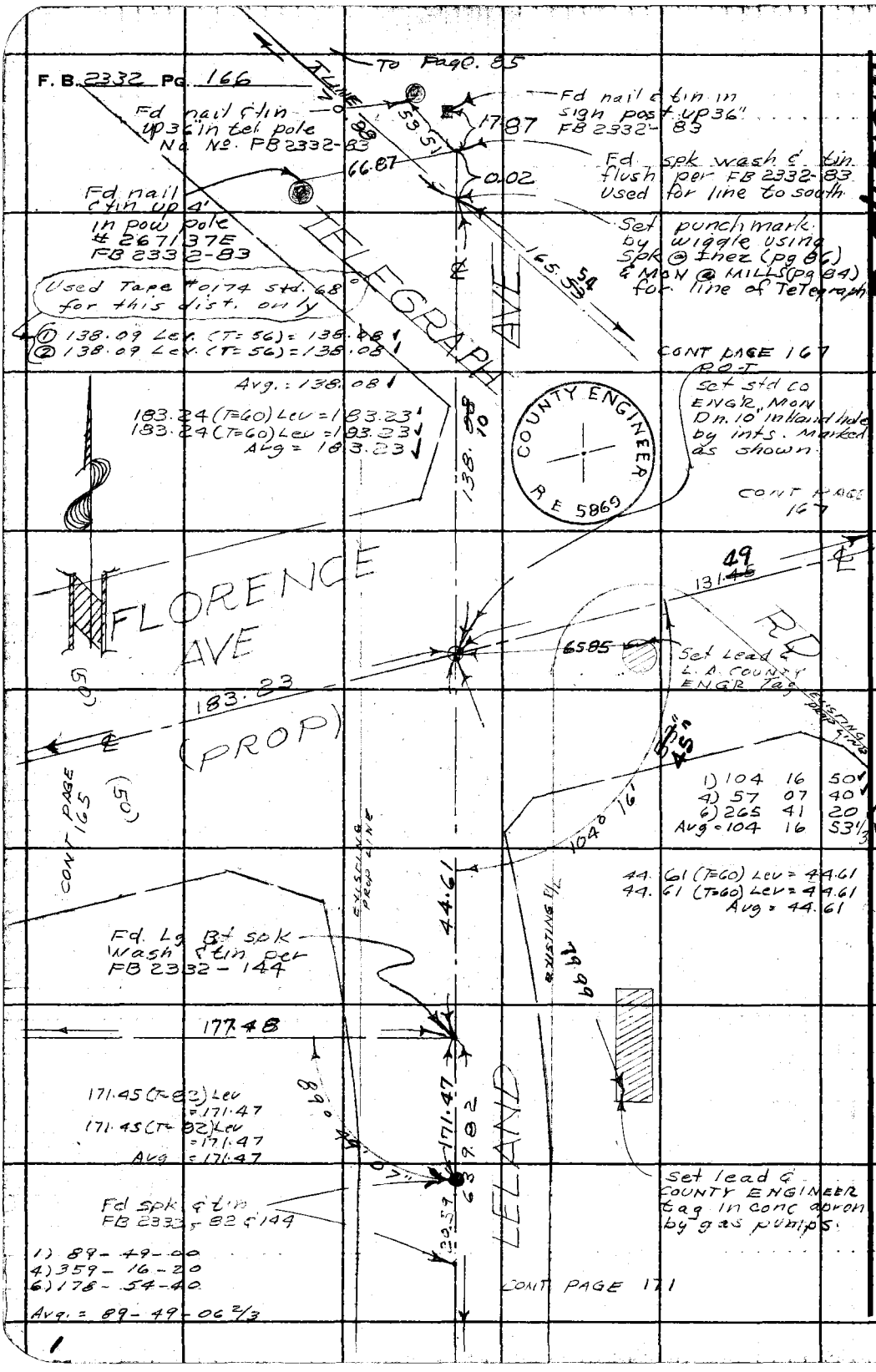

PLEASE RETURN TO
LOS ANGELES COUNTY ENGINEER
403 LOS ANGELES COUNTY ENGINEERING BLDG.

Do not extend this side of this line.

Note: Any Additions or Changes on This Sheet Must be Made or Circled in Red Ink With Date and Name of Person Making Change.

W.S. 34, B-2

Notes Ck'd by Miller	Survey of FLORENCE AVE
Map No. B-2798-1-2	JN 0074.45 Tape 0146 Std 68 °F
Office Work G. Bailey	Surveyed by J. H. Brown
Checked Miller	Notes J. H. B. Date 2-62
Date Oct. 1962	Indexed H. E. UTT

F. B. 2332 PG. 167

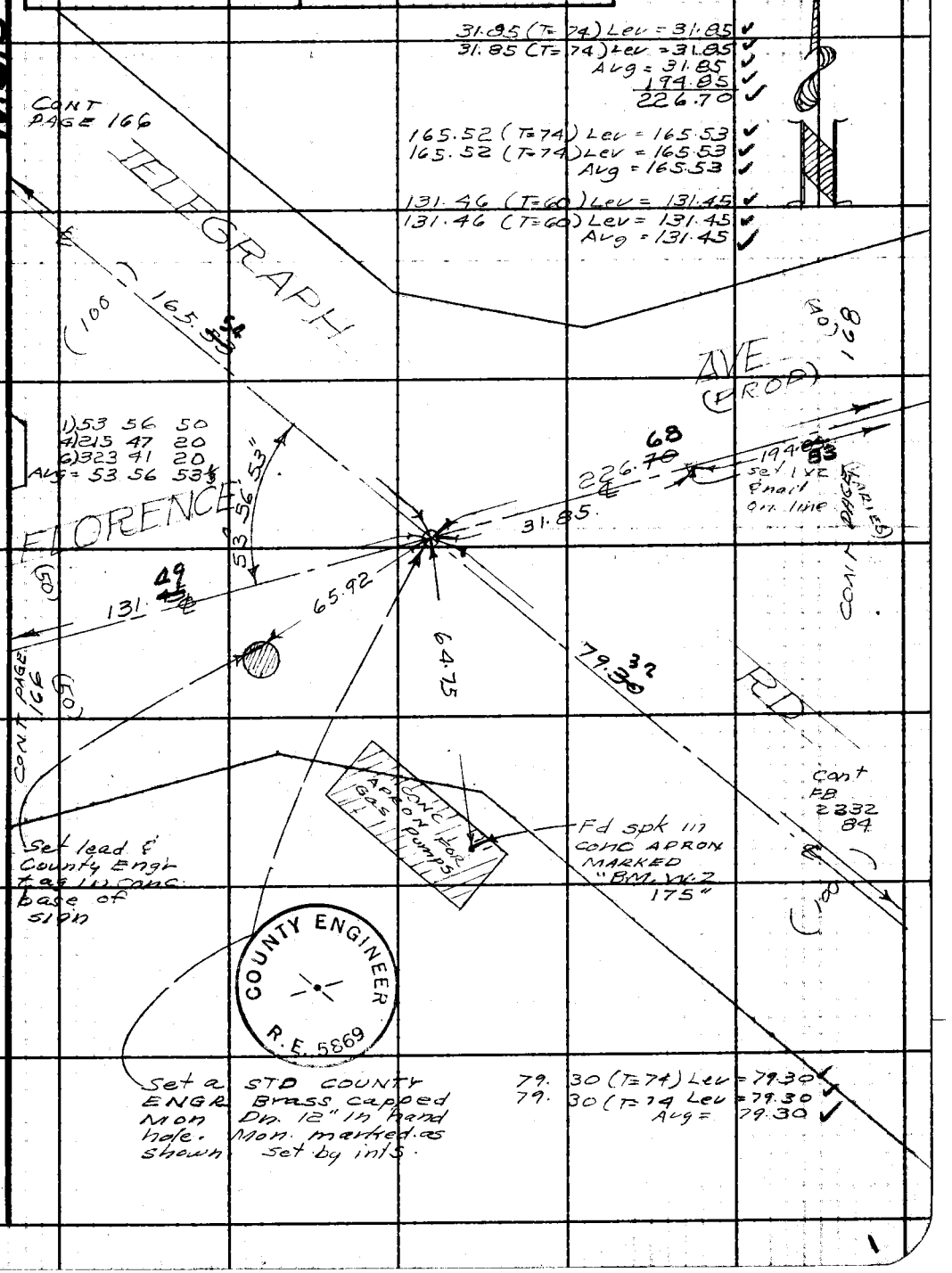

Note: Any Additions or Changes on This Sheet Must be Made or Circled in Red Ink With Date and Name of Person Making Change.

Do not extend this side of this line.

PLEASE RETURN TO
LOS ANGELES COUNTY ENGINEER
403 LOS ANGELES COUNTY ENGINEERING BLDG.

76F3098 CE # 310 3-61

F. B. 2332 Pg. 168

W.S. 34B-2

199.98 (T=82) Lev = 200.00 ✓
199.98 (T=82) Lev = 200.00 ✓ Avg = 200.00

158.70 (T=60) Lev = 158.69 ✓
158.70 (T=60) Lev = 158.69 ✓ Avg = 158.69

194.86 (T=60) Lev = 194.85 ✓
194.86 (T=60) Lev = 194.85 ✓ Avg = 194.85

412.75 (T=60) Lev = 412.73 ✓
412.79 (T=60) Lev = 412.71 ✓ Avg = 412.72

Set Lead & County Engr's tag 15 1/3" calc. in conc. curb

1) 27° 35' 10
4) 110 20 20
6) 165 30 40
Avg 27 35 06 2/3

Set nail & tin in R.R. tie by ints.

57°

Curve data
Δ: 14°02'45"
R: 1000.00
T: 123.19
L: 245.15

165°

(40)

AVE (PROP)

71.87

Cont FB 2332 bot pg. 88

cont pg. 85

FLORENCE

(cross in sign post N.G. bent by collision. bottom on this line per pg. 87)

412.34

158.69

200.00

AVE

42.61

110.60

(20)

27°35'07"

226.70

194.85

57.96

Set L.A. COUNTY ENGR TAG IN conc. drive TO FIRE STA.

CONT PG 167.

45"

14°02'45"

R.R.

(NO SURVEY)

(VARIES)

22 S. 84 W 87.43

FB 2332

MILLS

Fd Bt spk per FB 2332 - 87. (Fits ties)

(20)

1) 14 02 50
4) 56 11 20
6) 84 16 40 ✓
Avg = 14 02 46 2/3 ✓
suppl = 165 57 13 1/3 (calc)

COUNTY ENGINEER R.E. 5868

110.61 (T=58) Lev = 110.60 ✓
110.61 (T=58) Lev = 110.60 ✓
Avg = 110.60 ✓

57.96 (T=60) Lev = 57.96 ✓
57.96 (T=60) Lev = 57.96 ✓
Avg = 57.96 ✓

P.I.
Set std COUNTY ENGINEER brass capped MON. Dn 12" in hand hole. By Line & Dist per map. MON Marked as shown

PLEASE RETURN TO
LOS ANGELES COUNTY ENGINEER
403 Los Angeles County Engineering Bldg.
Do not extend this side of this line.

Note: Any Additions or Changes on This Sheet Must be Made or Circled in Red Ink With Date and Name of Person Making Change.

W.S.34.A-2

Notes Ck'd by Miller	Survey of FLORENCE AVE
Map No. B-2798-1-2	JN 007945 Tape 0146 Std 68 °F
Office Work G. Bailey	Surveyed by J H Brown
Checked Miller	Notes J.H.B. Date 1-62
Date Oct. 1962	Indexed H. E. OTT

F. B. 2332 PG. 169

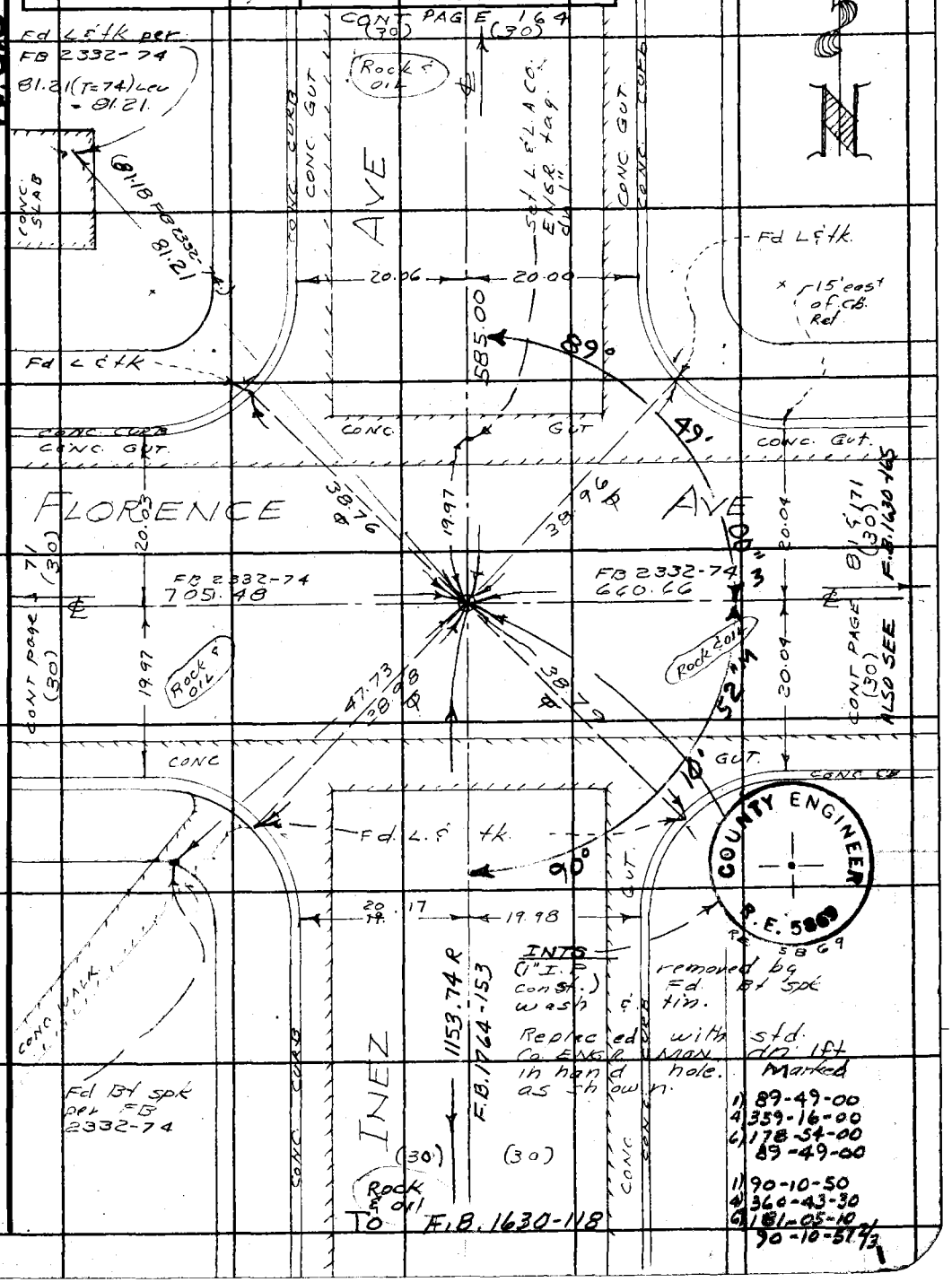

Note: Any Additions or Changes on This Sheet Must be Made or Circled in Red Ink With Date and Name of Person Making Change.

Do not extend this side of this line.

PLEASE RETURN TO
LOS ANGELES COUNTY ENGINEER
403 LOS ANGELES COUNTY ENGINEERING BLDG.

76F3095 CE # 310 3-61

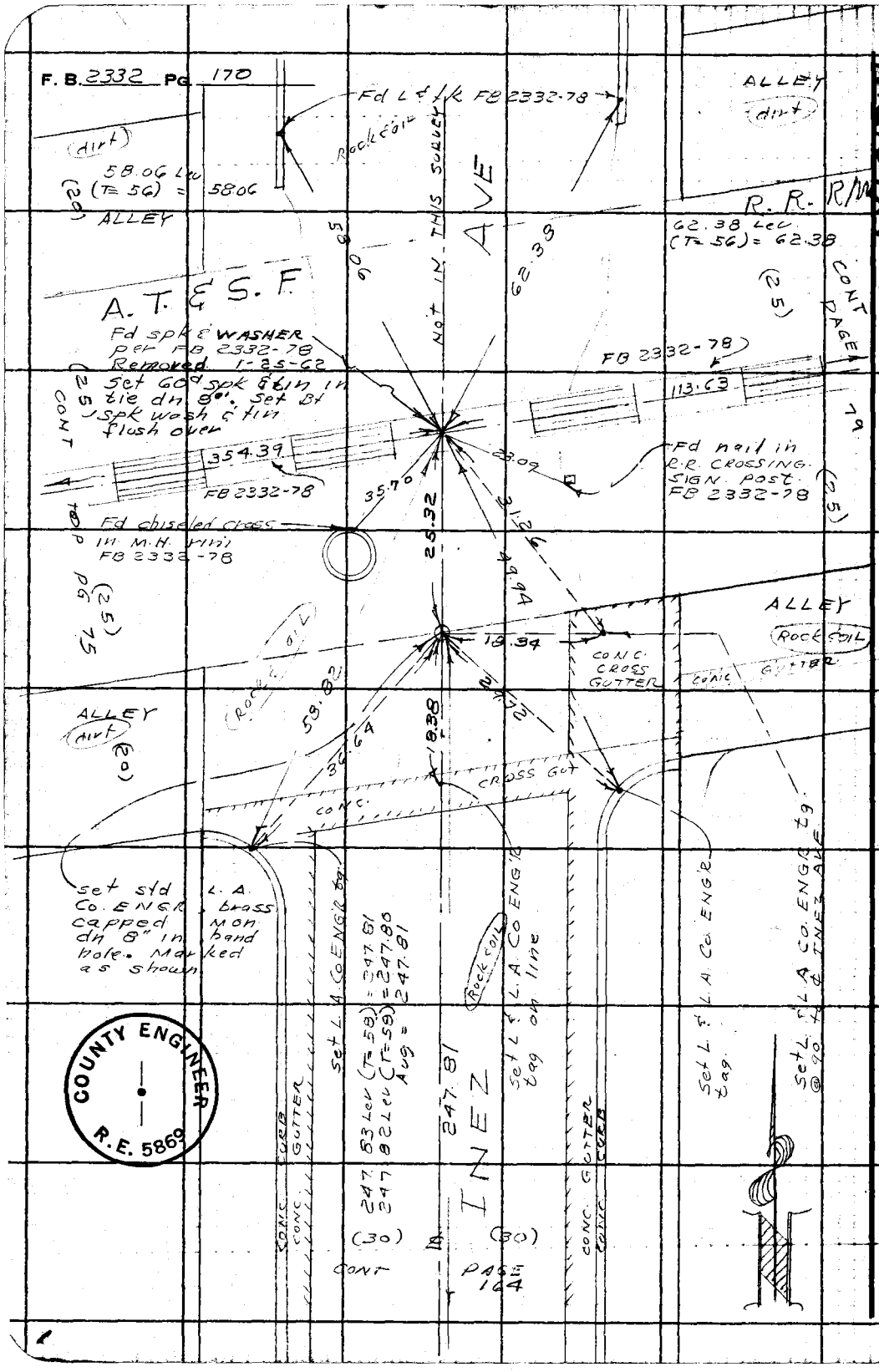

W.S.34.A-2

PLEASE RETURN TO
LOS ANGELES COUNTY ENGINEER
403 LOS ANGELES COUNTY ENGINEERING BLDG.
Do not extend this side of this line.

Note: Any Additions or Changes on This Sheet Must be Made or Circled in Red Ink With Date and Name of Person Making Change.

W.S. 34, B-2

Notes Ck'd by Miller	Survey of FLORENCE AVE
Map No. B-2798-1-2	JN 0074.45 Tape 0146 Std 68 °F
Office Work G. Bailey	Surveyed by J. H. Brown
Checked Miller	Notes J. H. B. Date 1-1-62
Date Oct. 1962	Indexed H. E. OTT

F. B. 2332 PG. 171

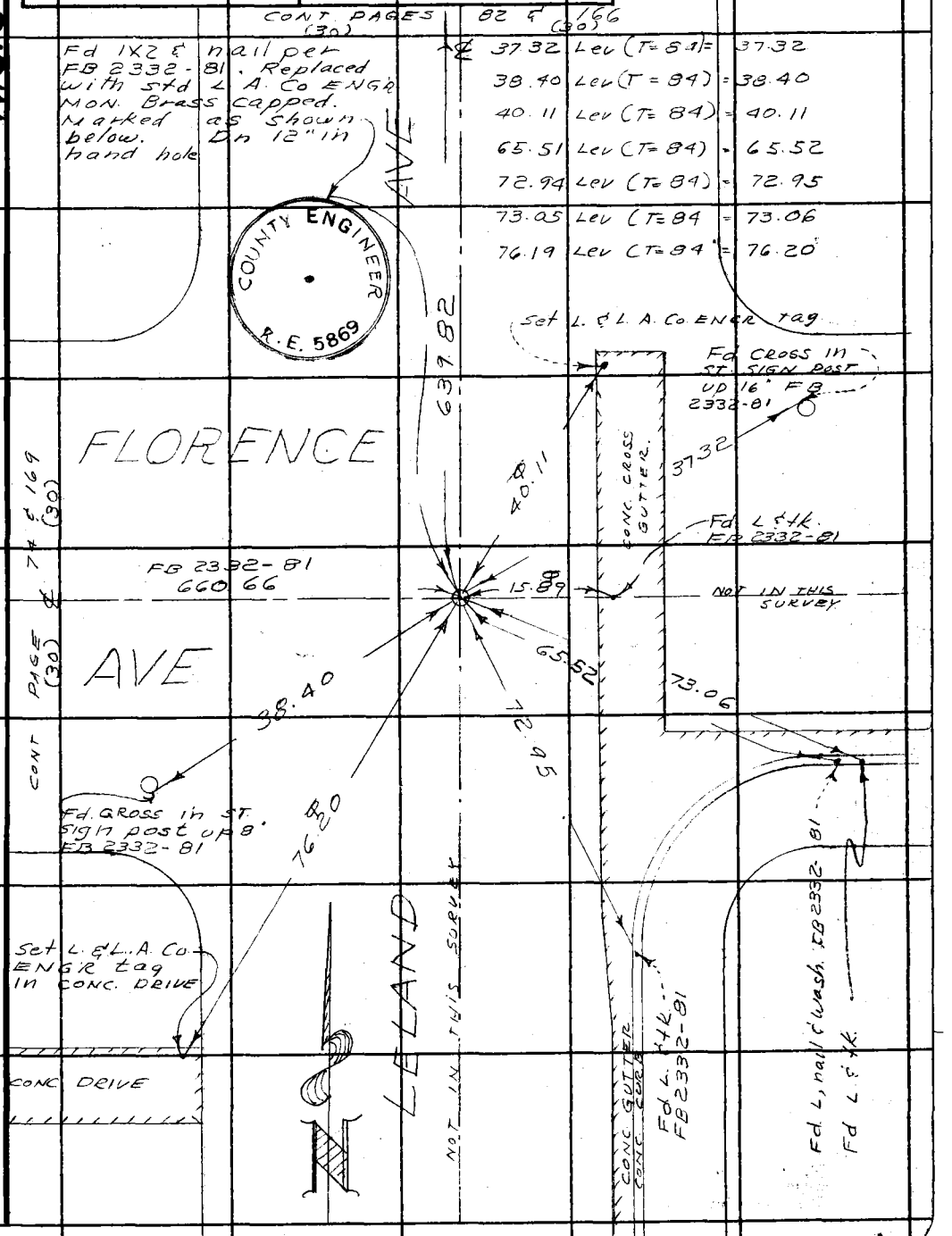

Note: Any Additions or Changes on This Sheet Must be Made or Circled in Red Ink With Date and Name of Person Making Change.

Do not extend this side of this line.

PLEASE RETURN TO
LOS ANGELES COUNTY ENGINEER
403 LOS ANGELES COUNTY ENGINEERING BLDG.

76F3095 CE # 310 8-61

Notes Ck'd by Miller	Survey of FLORENCE AVE
Map No. B-2798-1-2	JN 0074.45 Tape 0146 Std 68 °F
Office Work G. Bailey	Surveyed by J. H. Brown
Checked Miller	Notes J. H. Br Date 3 62
Date Oct. 1962	Indexed H. E. OTT MAR 28 '62

F. B. 2332 Pg. 173

J. N. 0074.45

New Center Line on
FLORENCE AVE
from
BLOOMFIELD AVE to PAINTER AVE

March, 1962

℄ Survey per Survey
Div. File Map 47-31

Party:
J. H. Brown
K. M. Kapp
R. F. Siemann
R. A. Moore
R. C. Clifford

Note: Any Additions or Changes on this Sheet Must be Made or Circled in Red Ink With Date and Name of Person Making Change.

Do not extend this side of this line.

PLEASE RETURN TO
LOS ANGELES COUNTY ENGINEER
403 Los Angeles County Engineering Bldg.

76F3095 CE # 310 9-61

F. B. 2332 PG. 174

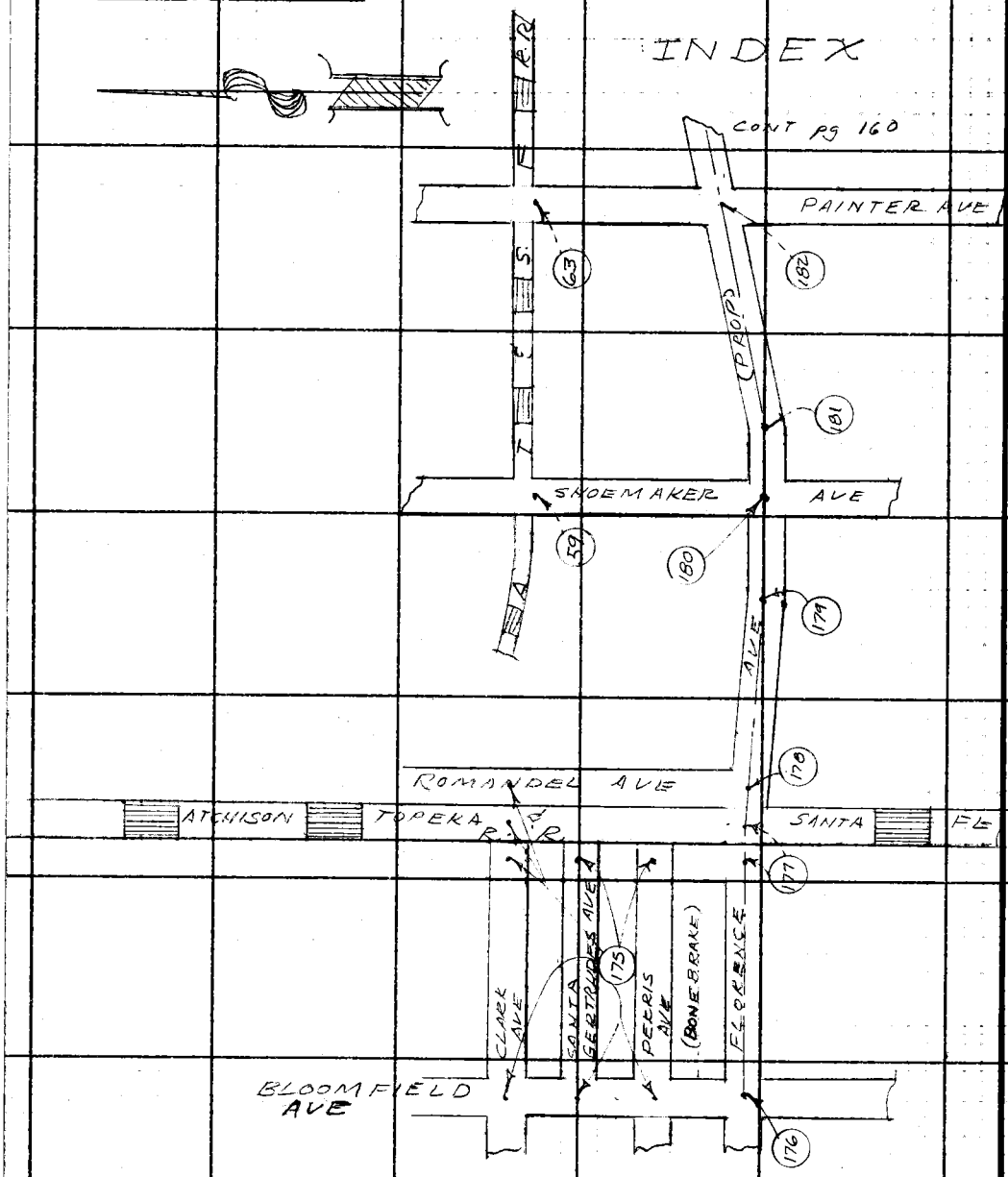

PLEASE RETURN TO
LOS ANGELES COUNTY ENGINEER
403 Los Angeles County Engineering Bldg.

Do not extend this side of this line.

Note: Any Additions or Changes on This Sheet Must be Made or Circled in Red Ink With Date and Name of Person Making Change.

W.S.33.D-2

Notes Ck'd by Miller	Survey of FLORENCE AVE (ROD)
Map No. B-2798-1-2	JN 0079-95 Tape 0174 Std 68 °F
Office Work G. Bailey	Surveyed by J.H. Brown
Checked Miller	Notes J.H.B. Date
Date Oct. 1962	Indexed H. E. OTT

F. B. 2332 PG. 175

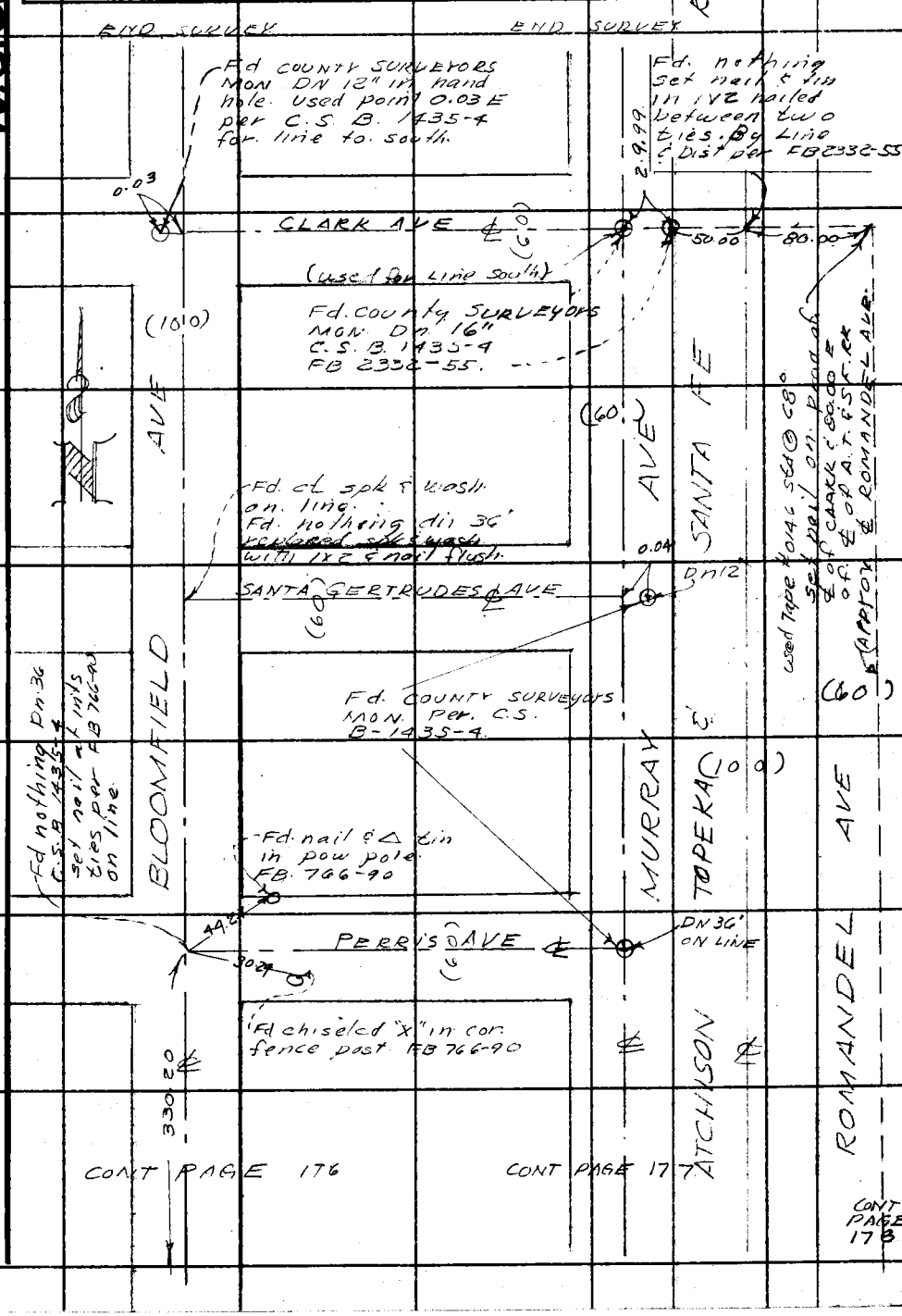

Note: Any Additions or Changes on This Sheet Must be Made or Circled in Red Ink With Date and Name of Person Making Change.

Do not extend this side of this line.

PLEASE RETURN TO
LOS ANGELES COUNTY ENGINEER
403 LOS ANGELES COUNTY ENGINEERING BLDG.

76F3095 CE # 310 3-61

1

F. B. 2332 Pg. 176

CONT PAGE 175 (bottom left)

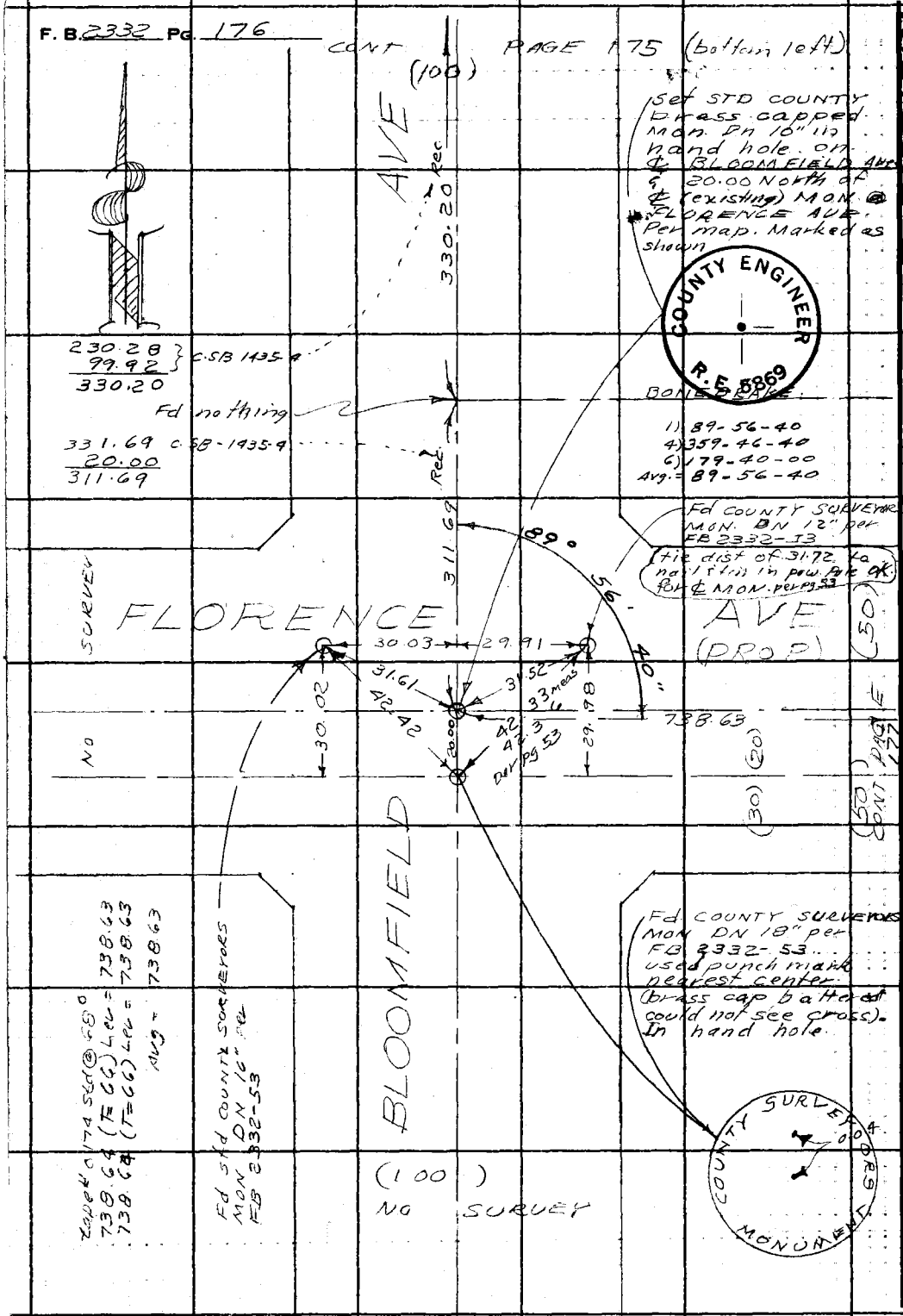

W.S. 33, D-2

PLEASE RETURN TO
LOS ANGELES COUNTY ENGINEER
403 LOS ANGELES COUNTY ENGINEERING BLDG.

Do not extend this side of this line.

Note: Any Additions or Changes on This Sheet Must be Made or Circled in Red Ink With Date and Name of Person Making Change.

W.S. 33, D-2

Notes Ck'd by Miller	Survey of FLORENCE AVE
Map No. B-2798-1-2	JN 0074.45 Tape 0174 Std 68 °F
Office Work G. Bailey	Surveyed by J. H. Brown
Checked Miller	Notes J. H. B Date 3-62
Date Oct. 1962	Indexed H. E. OTT

F. B. 2332 PG. 177

CONT PAGE 175

1) 89 53 30
4) 359 34 20
6) 179 21 40
Avg = 89 53 36⅔

(30) (30) (50) (50)

Set std COUNTY ENGINEER brass capped MON. DN. 24" by ints. per map

1) 182 04 50
4) 8 18 40
6) 12 28 20
Avg = 182 04 43⅓

MURRAY AVE

COUNTY ENGINEER R.E. 5869

Set nail & tin on ℄ R.R. & 20.00' North of fd. nail & tin per map

NOT MEAS.

37° 40'

53'

89°

182 04 43

PAGE 176

PAGE 178

738.63 80.02 80.00

80.05

20.00

FLORENCE AVE (PROP)

19.95

0.05

CONT

CONT

30.00

T LINE

Fd. COUNTY SURVEYORS MON. DN. 8" per FB 2332-54

59.64

Set NOTHING on T LINE Prod.

Set Lead & COUNTY ENGINEER tag in conc. base of oil well "BAKER No 46" on ℄ PROP OF MURRAY AVE.

24.38

A. T. & S. F. R. R.

Fd nail & tin on 1X2 nailed between cross ties per FB 2332-54

80.02 (T=66) Lev = 80.02
80.02 (T=66) Lev = 80.02
Avg = 80.02

80.05 (T=66) Lev = 80.05
80.05 (T=66) Lev = 80.05
Avg = 80.05

(50) (50)

END SURVEY

Note: Any Additions or Changes on This Sheet Must be Made or Circled in Red Ink With Date and Name of Person Making Change.

Do not extend this side of this line.

PLEASE RETURN TO:
LOS ANGELES COUNTY ENGINEER
403 LOS ANGELES COUNTY ENGINEERING BLDG.

76F309S CE # 310 3-61

W.S.33.D-2

PLEASE RETURN TO
LOS ANGELES COUNTY ENGINEER
403 Los Angeles County Engineering Bldg.
Do not extend this side of this line.

Note: Any Additions or Changes on This Sheet Must be Made or Circled in Red Ink With Date and Name of Person Making Change.

F. B. 2332 Pg 178

473.27 (T=66) Lev = 473.26
473.27 (T=66) Lev = 473.26
Avg = 473.26

827.50 (T=64) Lev = 827.48
827.48 (T=64) Lev = 827.46
Avg = 827.47

443.06 (T=64) Lev = 443.05
443.04 (T=64) Lev = 443.03
Avg = 443.04

W.S.33.D-2

Notes Ck'd by Miller	Survey of FLORENCE AVE
Map No. B-2798-1-2	JN 007946 Tape 0174 Std. 68 °F
Office Work G. Bailey	Surveyed by J. H. Brown
Checked Miller	Notes J.H.B. Date 3-62
Date Oct. 1962	Indexed H. E. OTT

F. B. 2332 PG. 179

Note: 7 ties pulled with 300' tape
121 std. @ 84°

115.31 (T=58) Lev = 115.29
30.11 (T=58) Lev = 30.10
104.43 (T=58) Lev = 104.41
122.95 (T=58) Lev = 122.93

103.13 (T=60) Lev = 103.11
154.27 (T=60) Lev = 154.25
282.88 (T=60) Lev = 282.84

Set L. & COUNTY ENGR TAG IN CONC. BASE OF OIL WELL "SANTA FE 11"

1) 117 24 00
2) 234 48 00
Avg 117 24 00

Set Bf. spk. wash & tin, in black top parking lot.

Fd. 1" I.P. & COUNTY ENGINEER tag dn 3" per page 56

Set nail & tin up 2'. In pow pole. #1105146E

Set conc. plug & tk. in top of 2" I.P. fence post up 3'.

Set nail & tin up 25'. In pow. pole #1425SIE

PAGE 178

PAGE 180

282.84

154.25

117°

24'

80'

103.11

115.29

30.10

104.41

927.47

(50)

300.0

LINE

90°

458.78

CONT

FLORENCE

AVE

(50)

CONT

(PROP)

1820

53'00"

88°

0.41

33"

122.93

1) 177 55 30
4) 351 41 40
6) 347 32 40
Avg = 177 55 26¾
Supp. = 182 04 33

1) 88 33 00
2) 177 46 00
Avg) 88 33 00

COUNTY ENGINEER

Set Lead & L.A. Co ENG'R tag in conc slab. around oil well. # "BUCKEYE UNION No 2"

ANGLE PT.
Set STD COUNTY ENGR brass capped MON. ON 24". Marked as shown. Set on 30' offset line opposite fence post per map. ANGLE POINT

458.81 (T=64) Lev = 458.80
458.78 (T=64) Lev = 458.77
Avg = 458.78

Note: Any Additions or Changes on This Sheet Must be Made or Circled in Red Ink With Date and Name of Person Making Change.

Do not extend this side of this line.

PLEASE RETURN TO
LOS ANGELES COUNTY ENGINEER
403 Los Angeles County Engineering Bldg.

76F3095 CE # 310 3-61

F. B. 2332 PG. 180

1)	90 02	30
4)	00 09	40
6)	180 14	40
Avg =	90 02	26⅔

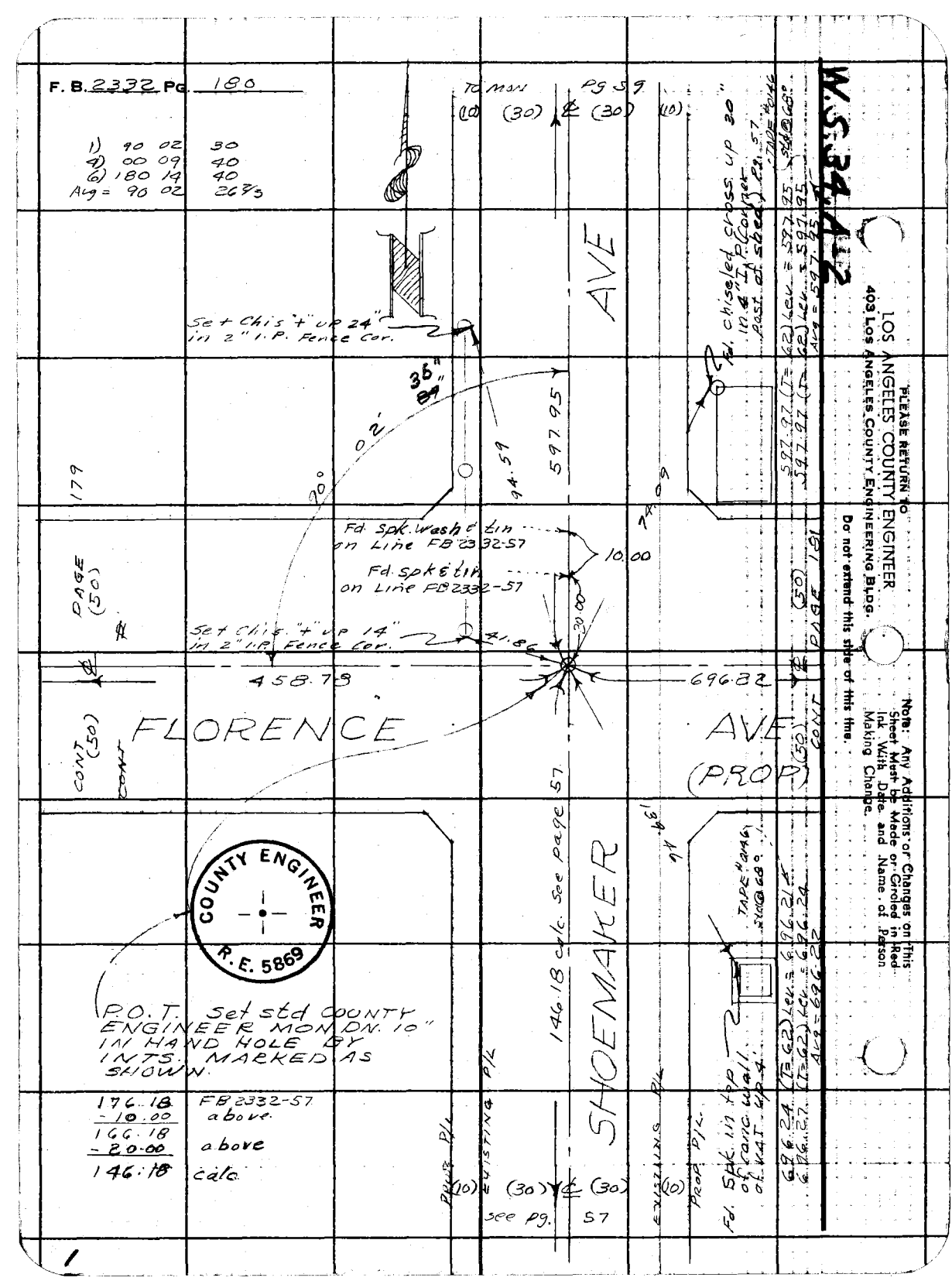

1

W.S.34, A-2

Notes Ck'd by Miller	Survey of FLORENCE AVE
Map No. B-2798-1-2	JN 2024.45 Tape 0146 Std 68 °F
Office Work G. Bailey	Surveyed by J. H Brown
Checked Miller	Notes J. H. B Date 3 62
Date Oct. 1962	Indexed H. E. OTT

F. B. 2332 PG. 181

Set Lead & County ENG'R TAG IN CONC BASE OF OIL WELL

232.91 (T=58) Lev = 232.89
232.90 (T=58) Lev = 232.88
Avg = 232.88

1) 24-12-40
2) 48-25-20
Avg = 24-12-40

170.31 Lev. (T=60) = 170.30

1)	172	36	00
4)	330	24	10
6)	315	36	20
Avg =	172	36	03⅓

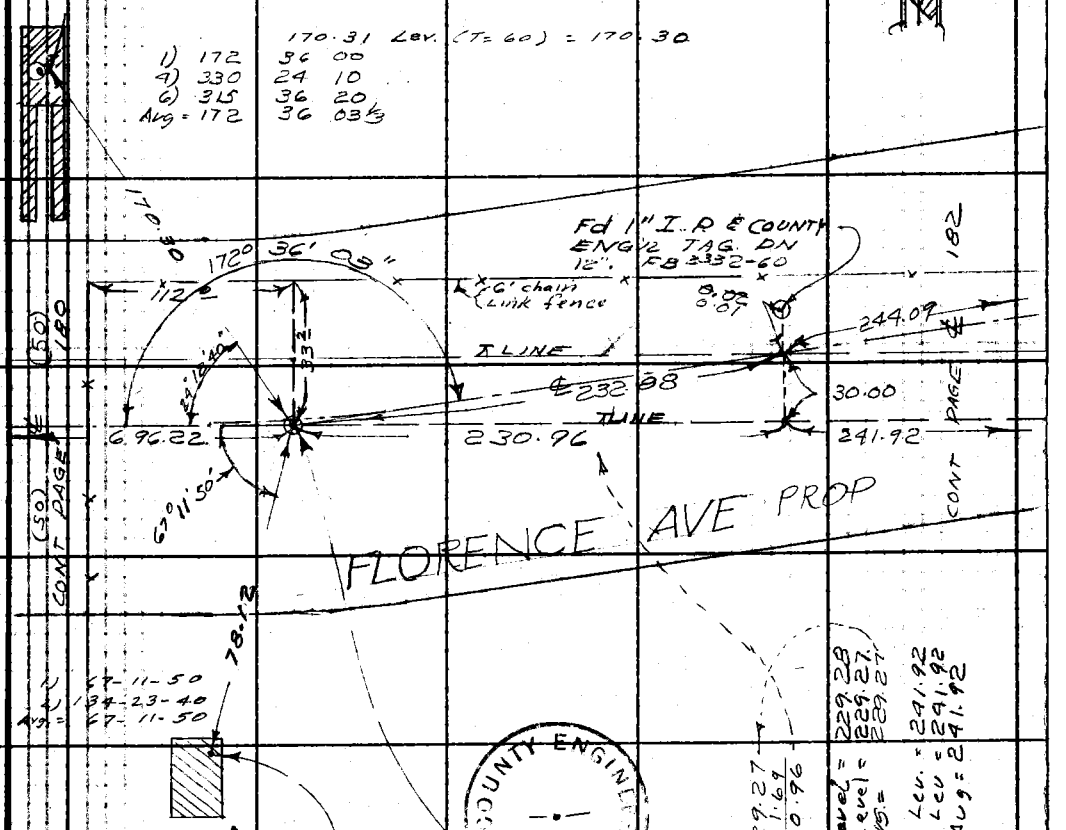

1) 67-11-50
2) 134-23-40
Avg = 67-11-50

Set Lead & County ENG'R Tag in conc. base of support for traveling crane.

COUNTY ENGINEER R.E. 5869

STRADDLE (Removed)
229.27
+ 1.69
230.96

(T=60) Level = 229.28
(T=60) Level = 229.27
AVG = 229.27

229.29 (T=60) Lev = 241.92
229.28 (T=60) Lev = 241.92
Avg = 241.92

241.93 (T=60) Lev = 241.92
241.93 (T=60) Lev = 241.92
Avg = 241.92

ANGLE PT
Set Std L.A. County Brass capped Mon. Dn 24". By line & Dist per map. MARKED AS SHOWN

Note: Any Additions or Changes on this Sheet Must be Made or Circled in Red Ink With Date and Name of Person Making Change.

Do not extend this side of this line.

PLEASE RETURN TO
LOS ANGELES COUNTY ENGINEER
403 Los Angeles County Engineering Bldg.

76F3088 CE # 310 B-61

F. B. 2332 Pg. 182

CONT (30) FB 2332-63 (30) Tape #0174 Std @ 68°

Set MON. on ℄ North. Std COUNTY ENG'R. DN. 14" in hand hole SHOEMAKER ¢ 31.45 of spk & tin per map.

536.68 (T=62) Lev = 536.66
536.68 (T=62) Lev = 536.66
Avg = 536.66

MON MARKED AS shown.

COUNTY ENGINEER R.E. 5869

℄ AVE

536.66

Set nail up 14" in No. 3534

set nail & tin up 10" in Tel. pole No. W 4774 Y

AVE (PR

181

63.37

77.39

FLORENCE

PAGE

771.15 per map

31.45

244.09

72.13

68.26

Fd spk & tin Per FB 2332

℄

Set nail & tin up 24" in Pow Pole No 1353075E

10.00

LINE Per FB-2332-61

CONT

82°

89°

20.00

Set nail up 18" in pow. No 3534

Set spk South of on ℄ PAI Used for to west.

241.92

30'

55'

05"

52"

1) 89 55
4) 359 40
6) 179 30
Avg 89 55

1) 82-30-50
4) 330-03-20
6) 135-05-10
Avg. = 82-30-51 2/3

166.39 see PAGE 61

PAINTER

244.11 (T=58) Lev = 244.09
244.11 (T=58) Lev = 244.09
Avg = 244.09

~~241.93 (T=60) = 241.92~~
~~241.93 (T=60) = 241.92~~
~~Avg = 241.92~~

℄