Notes Ck'd by
Survey of
JN Tape Std °F
Surveyed by
Notes Date
Indexed
F.B. 2335 Pg.

Job	Description
	HADLEY STREET J.N. 0075.51
Align.	From Painter Ave. to Line Sec. 22/23 T2S R11W.
Tie	Align. tie to survey Sec. 22, T2S R11W.
Sec. Line	Sec. 22, T2S R11W.
04 Cont.	Survey control line for topog.
15 B.M.	Bench levels for photogrammetric control.
34 Elev.	Levels for photogrammetric control.
50 Cont.	Photo control points ties to Turnbull Cyn. Rd.
66 Sec. Cor.	Hadley St. Ext. - 0075.51 - Cadastral ties to NW and SW Cor. Sec. 22 T2S R11W.
97 Cont.	Topog. control line thru Sec. 22 & Sec. 23, T2S R11W.
57 B.M.	Bench Levels along control lines.

Mudgeland Jan 86

Notes Ck'd by J. F. McMILLAN	Survey of HADLEY ST. EXT.
Map No.	JN 0075.51 Tape 89 Std 89 °F
Office Work	Surveyed by J. H. Brown
Checked	Notes J.H.B. Date Nov 1957
Date	Indexed K. C. Johnson 5-16-58

F.B. 2333 Pg.

PRELIMINARY SURVEY OF HADLEY ST. EXT.

J.N. 0075.51

Nov. 1957 to Sept. 1958

Party:

J. H. Brown ch.
K. M. Kapp ⊼
E. LANDA ⊼

C. H. Hill chain
M. C. Reuter "
C. H. Garrison "
W. B. Griffiths "
B. Nunez "

Note: Any Additions or Changes on This Sheet Must be Made or Circled in Red Ink With Date and Name of Person Making Change.

RETURN TO
LOS ANGELES COUNTY ENGINEER
700 LOS ANGELES COUNTY ENGINEERING BLDG.

Do not extend notes this side of this line.

79F3098 CE #247-3

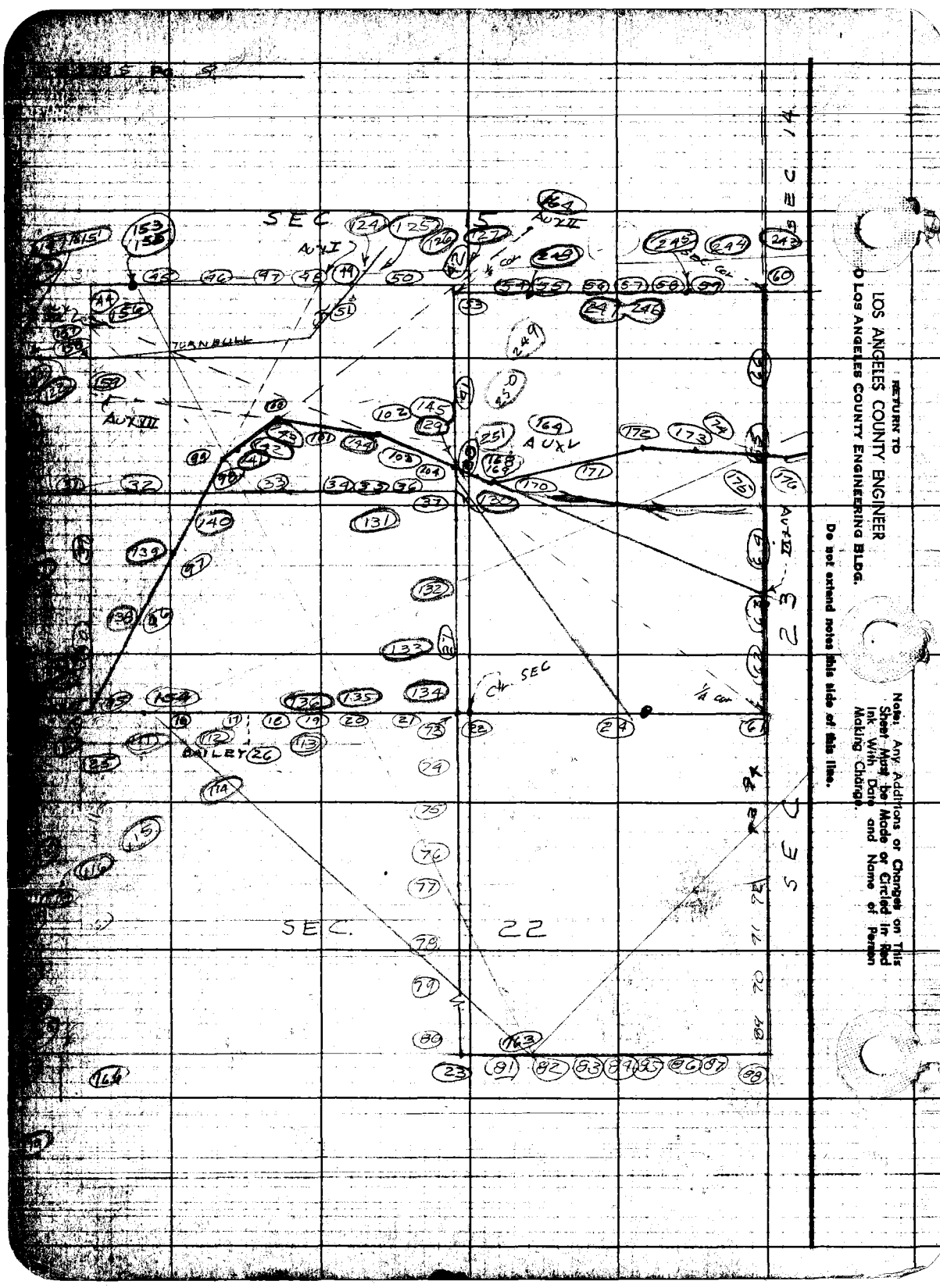

SEC 15
SEC 14
SEC 22
SEC 23
AUX I
AUX II
AUX III
AUX IV
AUX V
TURNBULL
BAILEY
Ctr. SEC
1/4 cor
RETURN TO
LOS ANGELES COUNTY ENGINEER
O LOS ANGELES COUNTY ENGINEERING BLDG.
Do not extend notes this side of this line.
Note: Any Additions or Changes on This Sheet Must be Made or Circled in Red Ink With Date and Name of Person Making Change.

Notes Ck'd by J. E. McMILLAN	Survey of [illegible]
Map No.	IN 007551 Tape 89 Std 89 °F
Office Work	Surveyed by J. H. Brown
Checked	Notes [illegible] Date Nov 1957
Date	Indexed C. Johnson

F.B. 2335 Pg 9

SEC 14

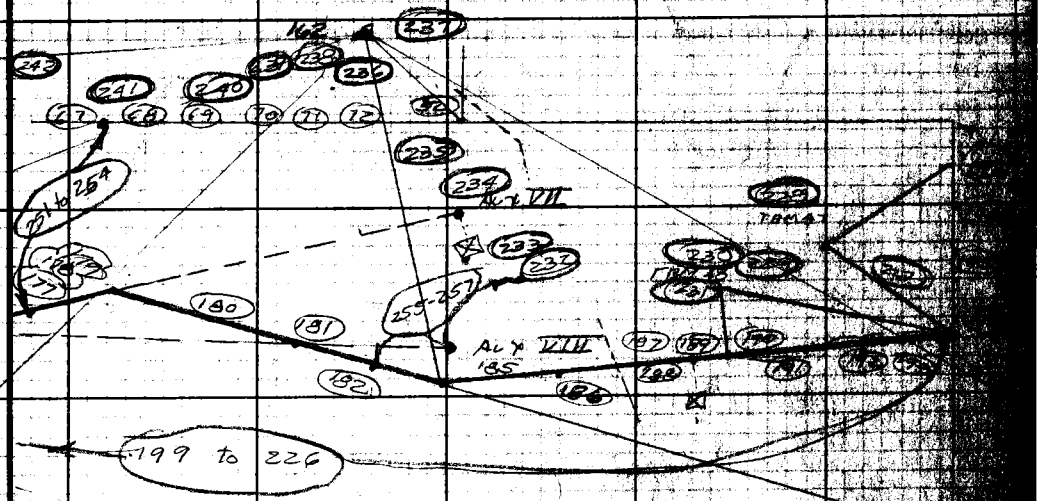

Pg 10 blank
Pg 146 - blank
Pg 258 blank

SEC. 23

Notes: Any Additions or Changes on This Sheet Must be Made or Circled in Red Ink With Date and Name of Person Making Change.

Do not extend notes this side of this line.

RETURN TO
LOS ANGELES COUNTY ENGINEER
900 LOS ANGELES COUNTY ENGINEERING BLDG.

76F3099 CE #247 3-57

Notes Ck'd by J. F. McMILLAN	Survey of HADLEY ST	F. B. 2335 PG. 11
Map No.	JN 0075-51 Tape 0128 Std 68 °F	
Office Work	Surveyed by J. H. Brown	
Checked	Notes J. H. B. Date Dec. 57	
Date	Indexed A. C. Johnson	

W.S. 37-C-5

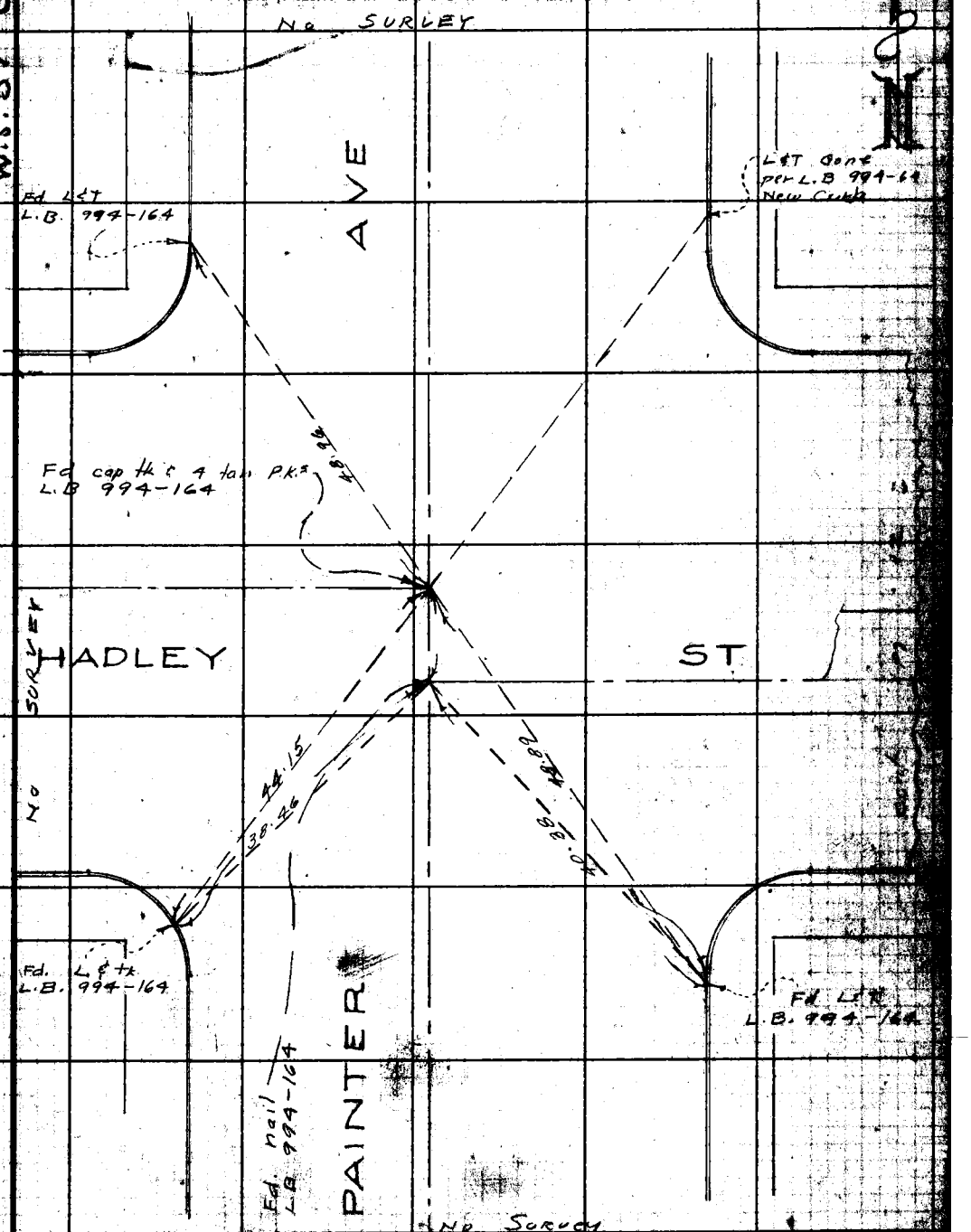

Note: Any Additions or Changes on this Sheet Must be Made or Circled in Red Ink With Date and Name of Person Making Change.

Do not extend this side of this line.

PLEASE RETURN TO
LOS ANGELES COUNTY ENGINEER
700 LOS ANGELES COUNTY ENGINEERING BLDG.

F.B. 2335 Pg. 12

W.S. 37-C-5

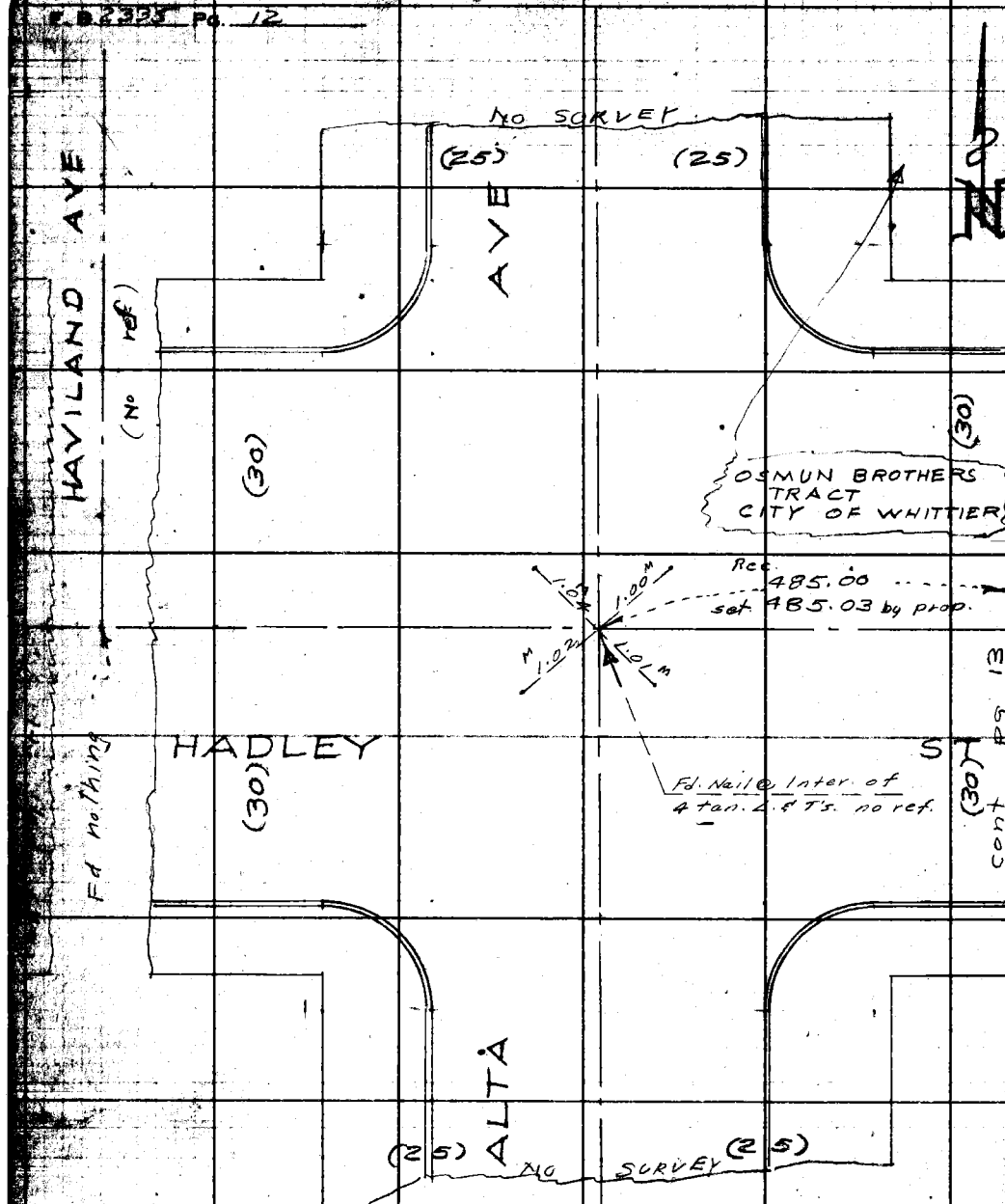

Tape # 0106 std @ 68°

ch. fr. n @ Ints ALTA AVE & HADLEY ST. E to Pt spk W.C.T. 102.41 E of old City BDR.

① 70.37 (T=58) Lev = 70.37
② 70.36 (T=58) Lev = 70.36
Avg = 70.365

① 421.065 (T=58) Lev = 421.035
② 421.090 (T=58) Lev = 421.060
Avg = 421.05
166.33
587.38 M

① 95.975 (T=62) (Lev) = 95.975
② 95.975 (T=62) (Lev) = 95.975
Avg = 95.975

Rec = 485 + 102.41 = 587.41 Rec
Rec = +.03

see next pg

PLEASE RETURN TO
LOS ANGELES COUNTY ENGINEER
700 LOS ANGELES COUNTY ENGINEERING BLDG.

Do not extend this side of this line.

Note: Any Additions or Changes on This Sheet Must be Made or Circled in Red Ink With Date and Name of Person Making Change.

Notes Ck'd by J. F. McMILLAN	Survey of HADLEY ST
Map No.	JN 0075-51 Tape 125 Std 84 °F
Office Work	Surveyed by J. H. Brown
Checked	Notes J. H. B. Date Dec. 57
Date	Indexed A. O. Johnson

F. B. 2335 Pg.



Note: Any Additions or Changes on This Sheet Must be Made or Circled in Red Ink With Date and Name of Person Making Change.

Do not extend this field of this line.

PLEASE RETURN TO
LOS ANGELES COUNTY ENGINEER
700 Los Angeles County Engineering Bldg.

PLEASE RETURN TO
LOS ANGELES COUNTY ENGINEER
700 LOS ANGELES COUNTY ENGINEERING BLDG.

Note: Any Additions or Changes on This Sheet Must be Made or Circled in Red Ink With Date and Name of Person Making Change.

Do not extend this side of this line.

W.S. 37-C-5

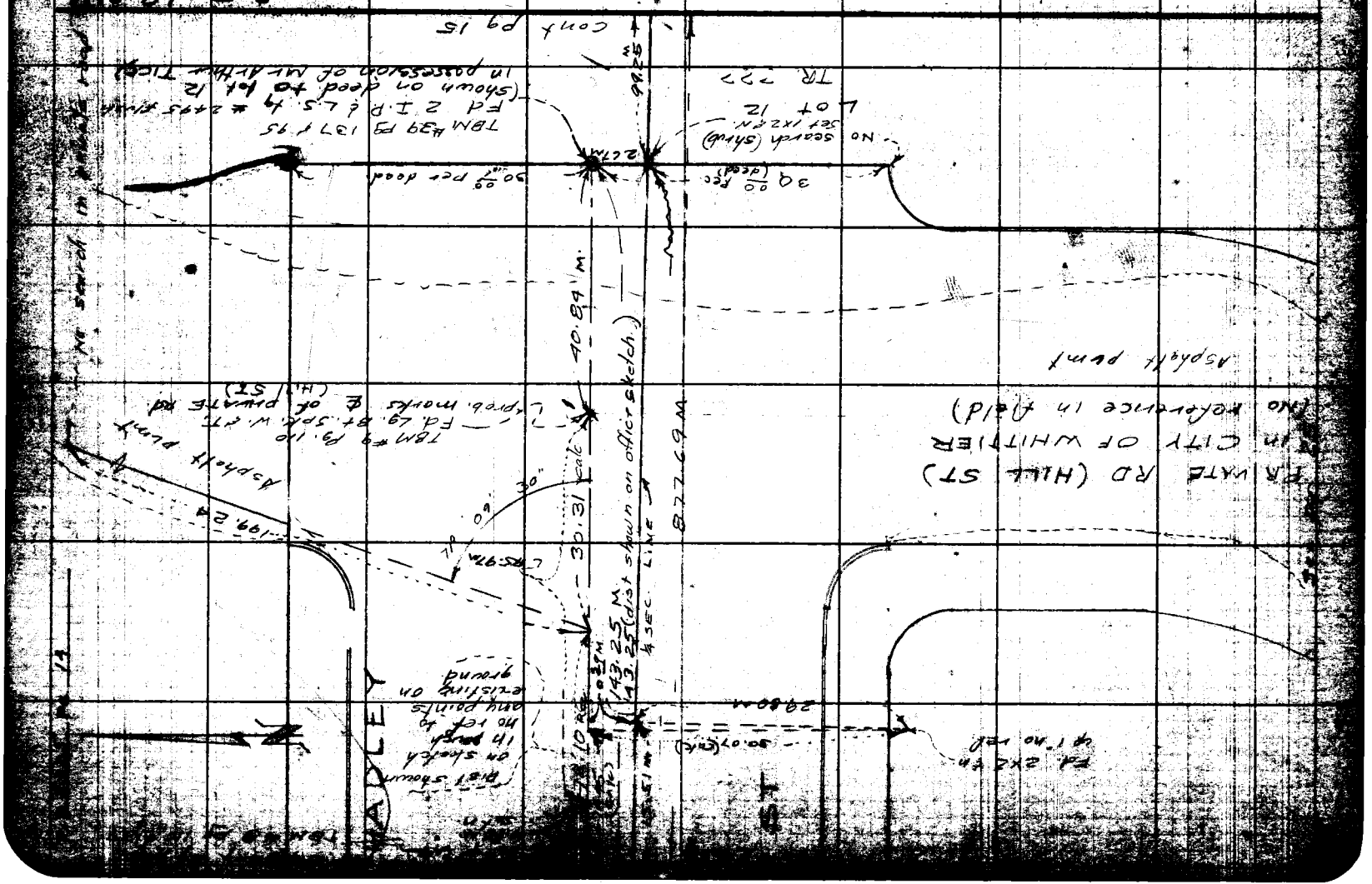

Notes Ck'd by J. F. McMILLAN	Survey of HADLEY ST.
Map No.	JN 0075.51 Tape 125 Std 24 °F
Office Work	Surveyed by [illegible]
Checked	Notes J. H. B. Date Dec. 57
Date	Indexed [illegible] O. Johnson

F. B. 2335 Cont Pg [illegible]



① 68.87 (T=66) Lev = 68.88
② 68.87 (T=66) Lev = 68.88
Avg = 68.88

① 28.860 (T-66) Lev = 28.860
② 28.865 (T=66) Lev = 28.865
Avg = 28.862

chaining Level

① (T=74°)	②
61.435	62.380
37.830	36.880
99.265	99.260
-.010	-.010
99.255	99.250

Avg = 99.252

1 + 43.250
99.252
2+42.502

SW ¼ SEC 22

Note: Any Additions or Changes on this Sheet Must be Made or Circled in Red Ink With Date and Name of Person Making Change.

Do not extend this side of this line.

LOS ANGELES COUNTY ENGINEER
700 Los Angeles County Engineering Bldg.



PLEASE RETURN TO
LOS ANGELES COUNTY ENGINEER
700 Los Angeles County Engineering Bldg.
Do not extend this side of this line.

Note: Any Additions or Changes on This Sheet Must be Made or Circled in Red Ink With Date and Name of Person Making Change.

Notes Ck'd by L. F. McMILLAN	Survey of HADLEY ST
Map No.	JN0075.51 Tape 125 Std 84 °F
Office Work	Surveyed by [illegible]
Checked	Notes J. H. B. Date Dec 57
Date	Indexed [illegible]

F. B. 2335

N.W. ¼ SEC. 22, T. 2 S., R. 11 W.

8+77.688
1 16.910
9+94.598
2 91.063
12+85.661
51.902
13+37.568

199.62
85.40
19.07
304.09

12+85.66
22.05
13 07.71

Tie line to Bailey St see bot. rt. this pg.

Line of sight to (WHITTIER L-1) (WORKMAN HILL pg. 162

6-20-58 [illegible]
2) 53 30 20
4) 107 01 00
6) 160 31 40
Avg) 26 45 16⅔

2) 103 56 50
4) 207 54 20
6) 311 51 40
Avg) 51 58 30⅔

cont pg 16

8+77.688
34.28
9+11.97
6-17-58 [illegible]

34.28 N.

26°45' 17"

152"

(¼ SEC line per LS-6-8 & RS.39/14 & RS.39/36)

TRANSIT LINE

H-14A

9+94.598

12+85.661

30' offset transit Line

22.05 N

Set 1x2 & N. 51.902

Set 1x2 & N ②

Tape # 125 std @ 84°

① 51.895 (T=78°) Lev. = 51.895
② 51.910 (T=78°) Lev = 51.910
Avg = 51.902

① 297.94 (T=66°) = 297.91
297.91 @ 12° 18' 40" = 291.059
(cos = .97700628)
② 298.26 (T=66°) = 298.23
298.23 @ 12° 35' 00" = 291.067
(cos = 97598018)
Avg = 291.063

6-20-58 [illegible]
2) 157 28 20
4) 314 55 40
6) 112 23 10
Avg 78 43 51⅔

① 116.92 (T=66) Lev = 116.91
② 116.92 (T=66) Lev = 116.91
Avg 116.91

Line of sight to "WHITTIER L-3" pg. 23, 80, 148

S.W. ¼ SEC. 22, T. 2 S., R. 11 W.

① 87.56 (T=74) = 87.55
87.55 @ 12° 45' 08"
(cos = 97[illegible])
② 87.75 (T=74) = 87.74
87.74 @ 13 17 = 85.893
(cos = 97[illegible])
Avg = 85.400

① 19.07 (T=74) = 19.07

① 200.00 (T=74) = 199.94
199.94 @ 4° 14' = 199.672
(cos = 99[illegible])
② 200.11 (T=74) = 200.16
200.16 @ 3° 58' = 199.621
(cos = 997 [illegible])
③ 200.16 (T=74) = 200.15
200.15 @ 4° 12' = 199.612
(cos = 99[illegible]) = 199.626

Note: Any Additions or Changes on this Sheet Must be Made or Circled in Red Ink With Date and Name of Person Making Change.

Do not extend this side of this line.

PLEASE RETURN TO
LOS ANGELES COUNTY ENGINEER
700 LOS ANGELES COUNTY ENGINEERING BLDG.

[illegible] 1-56

Pg. 18

NW ¼ SEC 22
T. 2 S. ; R. 11 W.

13+37.563
83.700
14+21.263
28.960
14+50.223
1 03.017
15+53.240

877.66
577.75
1455.41
1450.22
5.19

14+50.22
41.29
14+91.51

Made Search dn. 5'
(3' Rubble & 2' natural earth
fd. nothing per R.S. 39/14

(Transit Line
Sec Line per LS 6-8 ; R.S. 39/14 & R.S. 39/36

5.19
41.29M
0.55 M
30.00
90°
5.19

13+37.563
14+21.263
Destroyed
1/14/58

LINE (30' offset)

90

Set 1 1/2 in

14+50.223
14+85.411
14+91.51
Fd 1" I.P. & L.S. tg #2495
up 4" no ref
TBM #11 Pg. 112, 113
Cont Pg 19

105.465 (T=66) = 105.455
105.455 @ 12° 20' 40" = 103.017
(Cos 976 880 03)

105.830 (T=66) = 105.820
105.820 @ 13° 13' 00" = 103.017
(Cos = .973 512 44)
Avg = 103.017

28.96 (T=70) Lev = 28.96
28.96 (T=70) Lev = 28.96
Avg = 28.96

85.81 (T=78°) = 85.81
85.81 @ 12° 43' 00" = 83.705
(Cos = .975 470 55)

86.06 (T=78°) = 86.06
86.06 @ 13° 28' 00" = 83.694
(Cos = .978 [illegible])
Avg = 83.700

S.W. ¼ SEC 22, T. 2 S, R. 11 W.

PLEASE RETURN TO
LOS ANGELES COUNTY ENGINEER
700 Los Angeles County Engineering Bldg.

Do not extend this side of this line.

Note: Any Additions or Changes on This Sheet Must be Made or Circled in Red Ink With Date and Name of Person Making Change.

Notes Ck'd by J. F. McMILLAN	Survey of HADLEY ST. EXT.
Map No.	JN0075 S Tape 125 Std 84 °F
Office Work	Surveyed by J. H. Brown
Checked	Notes J. H. B. Date Dec 57
Date	Indexed A. C. Johnson

F. B. 2335 Pg. 14

NW¼ SEC 22 T2S R11W

Cont pg 18

L.S.Y-8 ; R.S. 39/14 & R.S. 39/36

Row of Eucalyptus Trees ¼ SEC LINE

30' offset transit Line

103.017 127.253 154.496 56.250

Set 1x2 in side of bank destroyed 1/14/58 15 + 53.240

① 130.68 (T=72°) = 130.67
130.67 @ 13° 07' 00" (Cos = 975 910 00) = 127.261

② 130.27 (T=72) = 130.26
130.26 @ 12° 21' 00" (Cos = 976 859 30) = 127.245

Avg = 127.253

Set 1x2 in ft. 16 + 80.493

① 157.555 (T=72) = 157.545
157.545 @ 11° 17' 00" (Cos = 980 671 62) = 154.500

② 157.815 (T=72) = 157.805
157.805 @ 11° 45' 40" (Cos = 979 005 96) = 154.492

Avg = 154.496

Set in 1 ft tree stump up 2' 18 + 34.989

① 56.26 (T=58°) Lev = 56.25
② 56.26 (T=58°) Lev = 56.25

Avg = 56.250

18+34.988
56.250
18+91.238

SW¼ SEC 22

Note: Any Additions or Changes on This Sheet Must be Made or Circled in Red Ink With Date and Name of Person Making Change.

Do not extend notes this side of this line.

RETURN TO
LOS ANGELES COUNTY ENGINEER
700 LOS ANGELES COUNTY ENGINEERING BLDG.

76F3093 CE #247—3-57

[illegible] Pg 20

NW¼ SEC. 22 T. 2S. R. 11 W.

W.S. 37-C-5

RETURN TO
LOS ANGELES COUNTY ENGINEER
700 LOS ANGELES COUNTY ENGINEERING BLDG.

Do not extend notes this side of this line.

Note: Any Additions or Changes on This Sheet Must be Made or Circled in Red Ink With Date and Name of Person Making Change.

Notes Ck'd by J. E. McMILLAN	Survey of HADLEY ST	F. B. 2335 Pg.
Map No.	JN0075.51 Tape 125 Std 84 °F	
Office Work	Surveyed by [illegible]	
Checked	Notes U. H. B. Date 12-57	
Date	Indexed [illegible] C. Johnson	

N.W.¼ SEC. 22

T. 2 S. R. 11 W.

22 + 09.919
83.490
22 + 93.409
1 42.026
24 + 35.436
63.960
24 + 99.396
67.693
26 + 67.088
4.440
26 + 71.528

22 + 93.41
− 1.68
22 + 91.73

20 + 93.275
− 1 6.644
22 + 09.919

sec pg 20 — cont pg 20

¼ SEC. line per L.S. 6-8; R.S. 37/14 & R.S. 37/36

Fd 1½" I.P. up 6" used ctr. TBM #37 Pg. 135

22 + 91.73

22 + 93.41

24 + 35.43 TBM #36 Pg. 134

Fd 1½" I.P. & metal plug up 6" used ctr.

set nothing

1.68 — 142.026 (cos)

22 + 09.92

Transit Line 155.72 M

83.49

5.00

5.00

30.00

63.96

set 1½ in destroyed 1/58

set 1½ in destroyed Jan 1958

set 1½ in destroyed Jan 1958

① 84.625 (T=66) = 84.615
84.615 @ 9°20 = 83.494
(cos = 986 76153)

② 84.940 (T=66) = 84.930
84.930 @ 10°35' = 83.485
(cos = 982 98882)
Avg = 83.490

① 156.40 (T=66) = 156.38
156.38 @ 5°17' = 155.716
(cos = 995 75153)

② 156.56 (T=66) = 156.54
156.54 @ 5°53' = 155.716
(cos = [illegible])
Avg = 155.716

155.716
− 13.690
142.026

① 63.96 (T=78) Lev = 63.96
② 63.96 (T=78) Lev = 63.96
Avg = 63.96

① 168.60 (T=72) = 168.59
168.59 @ 8°17' = [illegible]
(cos = 988 [illegible])

② 168.39 (T=72) = 168.38
168.38 @ 7°46' = [illegible]
(cos = [illegible])
Avg = [illegible]

SW¼ SEC. 22

Note: Any Additions or Changes on this Sheet Must be Made or Circled in Red Ink With Date and Name of Person Making Change.

Do not extend this side of this line.

PLEASE RETURN TO
LOS ANGELES COUNTY ENGINEER
700 LOS ANGELES COUNTY ENGINEERING BLDG.

[illegible] 1-56

SEC 22
T 2 S R 11 W
NW 1/4
NE 1/4
PLEASE RETURN TO
LOS ANGELES COUNTY ENGINEER
700 LOS ANGELES COUNTY ENGINEERING BLDG.
Do not extend this side of this line.
Note: Any Additions or Changes on This Sheet Must be Made or Circled in Red Ink With Date and Name of Person Making Change.
Transit Line
151.785
167.693
H-2
Line of sight
30' off transit line
32.10
29.74 M
530 M
4.44 M
10.00
26.16
26+71.53 M
26+71.52 (Rcd)
Sec Pg 73
Sec 22 cont

Notes Ck'd by J. F. McMILLAN	Survey of NADLEY STREET
Map No.	IN Gr 25.5 Tape 125 Std 84° °F
Office Work	Surveyed by J. H. Brown
Checked	Notes J. H. B. Date 1/11/38
Date	Indexed A. C. Johnson

F.B. 2335 Pg 23

W.S. 37-C-5

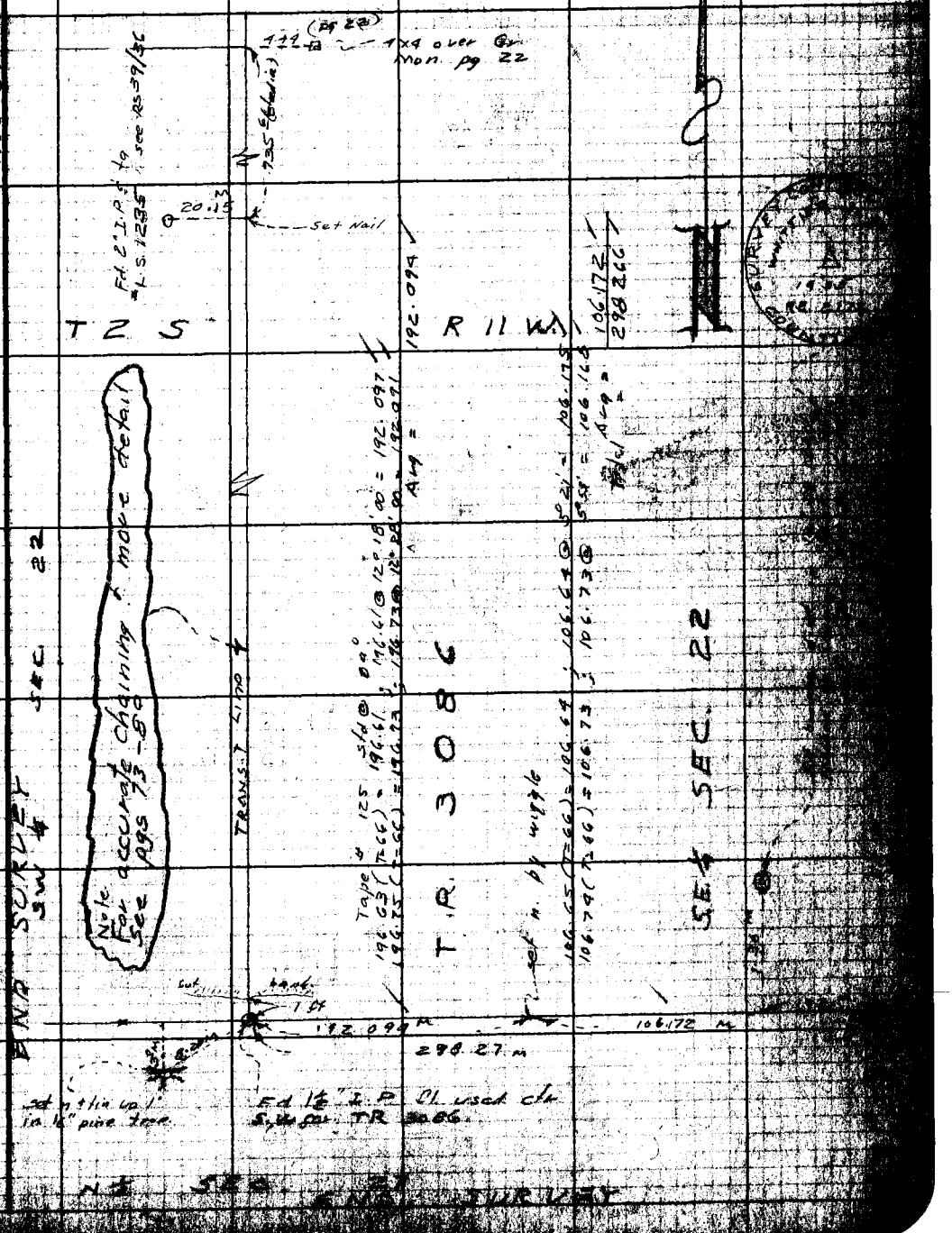

Note: Any Additions or Changes on This Sheet Must be Made or Circled in Red Ink With Date and Name of Person Making Change.

RETURN TO
LOS ANGELES COUNTY ENGINEER
FOR LOS ANGELES COUNTY ENGINEERING BLDG.

Do not extend notes this side of this line.

7-2-38 CE #247—3-57

RETURN TO
LOS ANGELES COUNTY ENGINEER
200 LOS ANGELES COUNTY ENGINEERING BLDG.

Do not extend notes this side of this line.

Note: Any Additions or Changes on This Sheet Must be Made or Circled in Red Ink With Date and Name of Person Making Change.

Notes Ck'd by J. F. McMILLAN	Survey of HADLEY ST	F. B. 2335
Map No.	JN 0075.5 Tape 125 Std 84 °F	
Group Work	Surveyed by H. H. Brown	
Checked	Notes J. H. B. Date 1-58	
Date	Indexed C. Johnson	

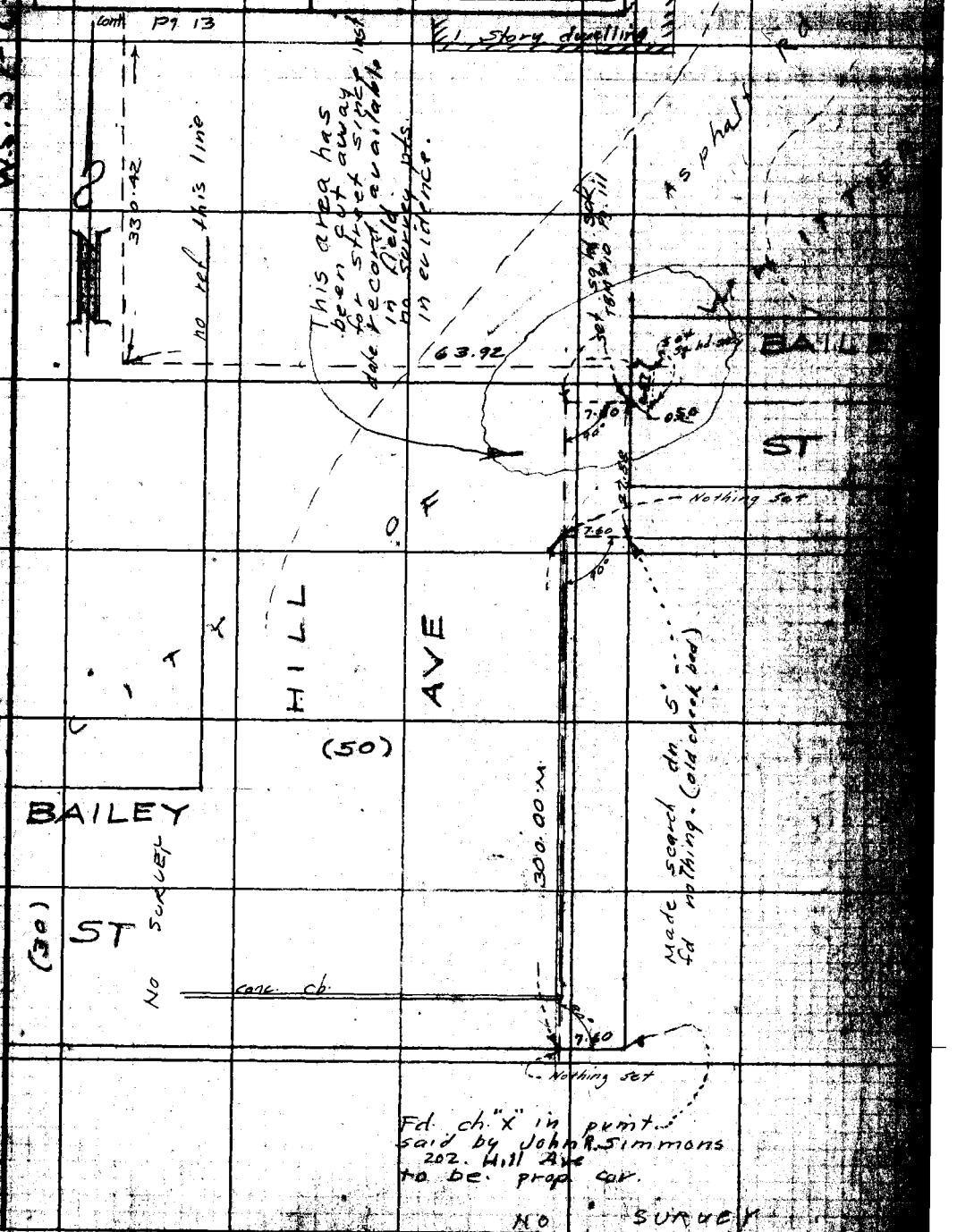

Note: Any Additions or Changes on this Sheet Must be Made or Circled in Red Ink With Date and Name of Person Making Change.

Do not extend this side of this line.

INDEXED RETURN TO
LOS ANGELES COUNTY ENGINEER
700 LOS ANGELES COUNTY ENGINEERING BLDG.

PLEASE RETURN TO
LOS ANGELES COUNTY ENGINEER
700 LOS ANGELES COUNTY ENGINEERING BLDG.

Note: Any Additions or Changes on This Sheet Must be Made or Circled in Red Ink With Date and Name of Person Making Change.

Do not extend this side of this line.

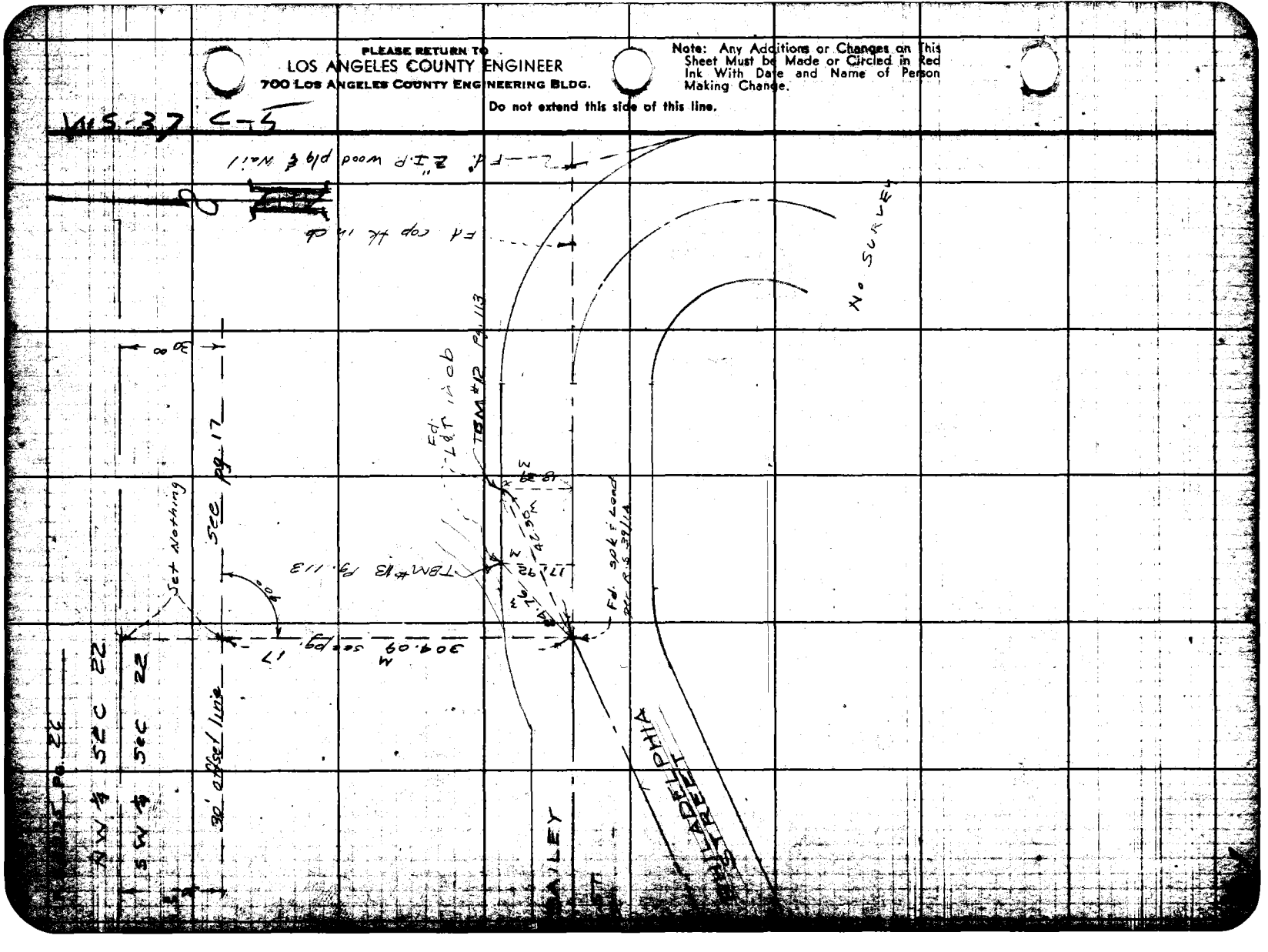

Notes Ck'd by J. F. McMILLAN	Survey of HADLEY ST EXT	F. B. 2335
Map No.	JN 0075.5 Tape 85 Std 84 °F	
Office Work	Surveyed by J. H. Brown	
Checked	Notes J. H. B. Date 1/[illegible]	
Date	Indexed C. Johnson 5-16-58	

SEC 22 T2S R11W

S½ of NW¼ NE¼

cont pg 37

142.20 (T=64) = 142.18
142.18 @ 13°58 20 (cos = 970 412 90) = 137.973
142.365 (T=64 = 142.345
142.345 @ 14 15 20 (cos = 969 287 04) = 137.961
Avg = 137.967

power for many gal well pump

cooling tank for engine

4'

137.967

LINE

287.770

297.47 (64°) = 297.43
297.43 @ 14°39 20 (cos 967 464 30) = 287.753
297.35 (64°) = 297.31
297.31 @ 14°32 40" (cos 967 453 13) = 287.782
297.89 (64°) = 297.85
297.85 @ 14°56 40 (cos: 966 176 33) = 287.776
Avg. = 287.770

381.260

TBM #34 Pg. 132 & 133
Set 1x2 & N.

297.95 (60°) = 297.90
297.90 @ 9°35' (cos 986 044 51) = 293.743
298.07 (60°) = 298.02
298.02 @ 9°44' (cos 985 605 28) = 293.730
Avg. = 293.736

Ch. Level (T=64)

①	②
11.71	12.07
32.51	32.16
80.07	80.70
139.27	138.65
35.32	35.82
47.41	46.905
10.43	10.805
24.58	24.21
381.30	381.32
-.05 Temp Cor	-.05
381.25	381.27

Avg = 381.260

TRANSIT

293.736

Set 1x2 & N.

Ch. Lev. (T=60°)

①	②
54.77	54.37
54.53	53.44
20.55	20.99
21.95	21.51
151.80	151.81
-.02 T. Corr.	-.02
151.78	151.79

Avg = 151.785

151.785

Cont pg 22

Note: Any Additions or Changes on this Sheet Must be Made or Circled in Red Ink With Date and Name of Person Making Change.
Do not extend this side of this line.
PLEASE RETURN TO
LOS ANGELES COUNTY ENGINEER
700 LOS ANGELES COUNTY ENGINEERING BLDG.
7GF3098 S&E 1247 1-56

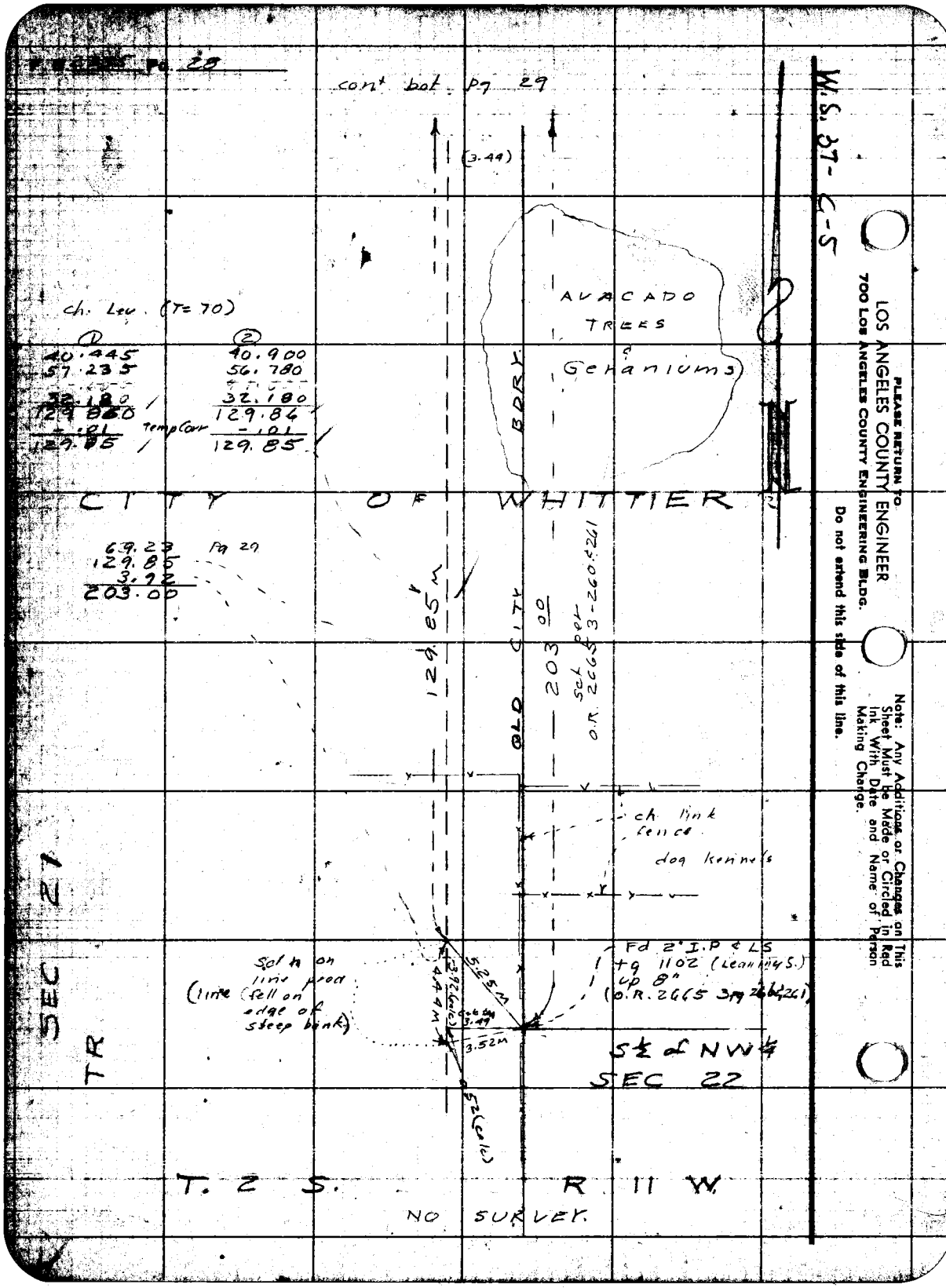

Pg. 28
cont bot pg 29
W.S. 37-C-5
(3.44)
AVACADO TREES & Geraniums
BDRY
ch. Lev. (T=70)
① 40.445 57.235 32.180 129.860 -.01 129.85
② 40.900 56.780 32.180 129.86 -.01 129.85
temp Corr
CITY OF WHITTIER
69.23 129.85 3.92 203.00
Pg 29
129.85 M
OLD CITY
203.00
set per O.R. 2665 3-260 & 261
ch link fence
dog kennels
Fd 2" I.P & LS tg 1102 (Leaning S.) up 8" (O.R. 2665 3 pg 260 & 261)
Set n on line prod (line fell on edge of steep bank)
5.25 M
4.44 M
3.92 (calc)
3.49
3.52 M
.52 (calc)
S½ of NW¼
SEC 22
SEC 21
TR
T. 2 S.
R 11 W.
NO SURVEY.
PLEASE RETURN TO
LOS ANGELES COUNTY ENGINEER
700 LOS ANGELES COUNTY ENGINEERING BLDG.
Do not extend this side of this line.
Note: Any Additions or Changes on This Sheet Must be Made or Circled in Red Ink With Date and Name of Person Making Change.

Notes Ck'd by J. F. McMILLAN
Map No.
Office Work
Checked
Date

Survey of HADLEY ST EXT
JN 007591 Tape 86 Std. 84 °F
Surveyed by J. F. McMillan
Notes L. N. B Date 1/19/62
Indexed C. Johnson

F. B. 2335 Pg. [illegible]

cont Pg 30

T. 2 S. R. 11 W.

cont Pg 30

W.S. 32 C15

SEC 21

set n. set 3.49 set n by wiggle

12.93m

1500

49.05 m. 114.00 m. set n by wiggle

PARCEL 1 O.R. 4996 C1935

102.77 (T=72) Lav = 102.776
102.78 (T-72) Lav = 102.772
Avg = 102.765

16.69 (T=66) = 16.69
16.69 @ 13° 21' 40" = 16.24

Transit Line

City Boundary

Set 1x2 fm 04 mtns.

102.76m

n (removed)

Set n on line

50.103 50.119 50.114

C 203.50 N of pipe to South per O.R. 26653 -26a C 261.

Set n 64 in trees pole #718 089E

3.49 15.00 16.24m 50.114m

8.19 3.04

P/L

340.24

① 14.41 (T=78) Lav = 14.41
② 14.38 (T=78) Lav = 14.36
③ 14.37 (T=78) Lav = 14.37
Avg = 14.380
-.189
13.30

Fd 2" I. P. Pk & tg #1102 proj 24' Lone Eucobbly Ld. Acac 24 Call of about 1.0 dia pipe in and reset by us

(cos = .924 509 08) 22° 24' 20" = 54.21 (PSE) = 54.66 (CrSE)
(cos = .911 08 23) 24° 29' 40" = 54.65; 54.65 (Cr SE)

① 56.16 (T=78) = 56.16
56.16 @ 50° 9' = 55.935
② 56.30 (T=78) = 56.30
56.30 @ 0° 37' = 55.925
Avg = 55.930
+ 13.80
69.23

ALLEY

P/L

203.00

Set

Set n 3.49 from line (used to produce Line to south)

set n 3.49

set n (calc dist from q' tangent, fd to be on true line)

129.85

S½ of NW¼ SEC. 22

Cont X-op Pg 24

PLEASE RETURN TO
LOS ANGELES COUNTY ENGINEER
700 LOS ANGELES COUNTY ENGINEERING BLDG.

Note: Any Additions or Changes on This Sheet Must be Made or Circled in Red Ink With Date and Name of Person Making Change.

Do not extend this side of this line.

FORM 3068 8327 1-58

F.B. 2235 PG. 30

50.57 (T=76) = 50.57 ; 50.57 @ 14.08 = 49.039
51.00 (T=76) = 51.00 ; 51.00 @ 16°02' = 49.016
Avg = 49.028

119.33 (T=72) = 119.32 ; 119.32 @ 17°10' = 114.004
119.72 (T=72) = 119.71 ; 119.71 @ 17°46' = 114.000
Avg = 114.002

165.400 (T=72) Lev = 165.390
165.405 (T=72) Lev = 165.395
Avg = 165.392

N½ of NW¼ SEC 22 T2S R11W.

WS.3)-C-5

PLEASE RETURN TO.
LOS ANGELES COUNTY ENGINEER
700 LOS ANGELES COUNTY ENGINEERING BLDG.
Do not extend this side of this line.
Note: Any Additions or Changes on This Sheet Must be Made or Circled in Red Ink With Date and Name of Person Making Change.

PLEASE RETURN TO
LOS ANGELES COUNTY ENGINEER
700 LOS ANGELES COUNTY ENGINEERING BLDG.

Note: Any Additions or Changes on This Sheet Must be Made or Circled in Red Ink With Date and Name of Person Making Change.

Do not extend this side of this line.

W.S. 3.7 - C-5

Notes Grid by J. F. McMILLAN Survey of ST. EXT.
Map No. Office Work
Checked Date
Surveyed by J. F. McMillan Date 1-24-62
Notes by J. F. McMillan Date 1-24-62
Indexed
C. Johnson

cont T. 2 S. R. 11 W.

(SE of NW¼) SEC. 22 (NE of NW¼)

Sta 29 + 50.114 N

Ft 2" I.P. & L.S. Tg #1102 in fence Cor no ref.

3.04

Set 1½ in bg ints (cos = 943 608 51)

120.343 62.493 90.428 16.865 290.129 50.114 340.243

127.56 (T-2) = 127.54
127.54 @ 19° 20' 00" = 120.348
127.95 (T-62) = 127.93
127.93 @ 19° 50' 20" = 120.338
(cos = 940 650 C4)
Avg = 120.343

Set n on line Tape @ 84 Std @ 84°
64.80 (T-62) = 64.79
64.79 @ 15° 19' 20" (cos 969.455 00) = 62.487

65.16 (T-62) = 65.15
65.15 @ 16° 24' 00" (cos 958 513 17) = 62.499
Avg = 62.493

Set n by wiggle Tape @ 84 Std @ 84°
91.08 (T-66) = 91.07
91.07 @ 6° 47' (cos 992 799 91) = 90.433

91.26 (T-66) = 91.25
91.25 @ 7° 43' (cos = 990 949 18) = 90.423
Avg = 90.428

Set nothing

Set 1x2 ¢ n @ 16.591 4325 (T-68) Level = 16.865
by 1x1 s @ 16.865 (T-68 Level = 16.865
Avg = .16 865

Tape @ 84 Std @ 84°

Ft 2" I.P. & L.S. Tg #1102 in fence Cor no ref.

Calc Coll = 0.269

This pt said by occupants to be corner of City Bdry

Calc (M) 700.738

CITY BDRY (WHITTIER)

Comparative line Acc 45 6-8 ¢ R.S. 39/14

1320.89 ft = 1320.63 ft line products

Cont'd on

FRANKLIN AVE

117.854
-19.950
97.904
-3.090
99.867
+.262
100.133

Scale = 1" = 100'

2) 178°
3) 357
5) 176
Avg = 89

89 - 180 = -91.0
00 24 56.00

47 40
35 00
24 00
24 00
00 00
00 00

PLEASE RETURN TO
LOS ANGELES COUNTY ENGINEER
700 LOS ANGELES COUNTY ENGINEERING BLDG.

Note: Any Additions or Changes on This Sheet Must be Made or Circled in Red Ink With Date and Name of Person Making Change.

Do not extend this side of this line.

W.S. 37-C-5

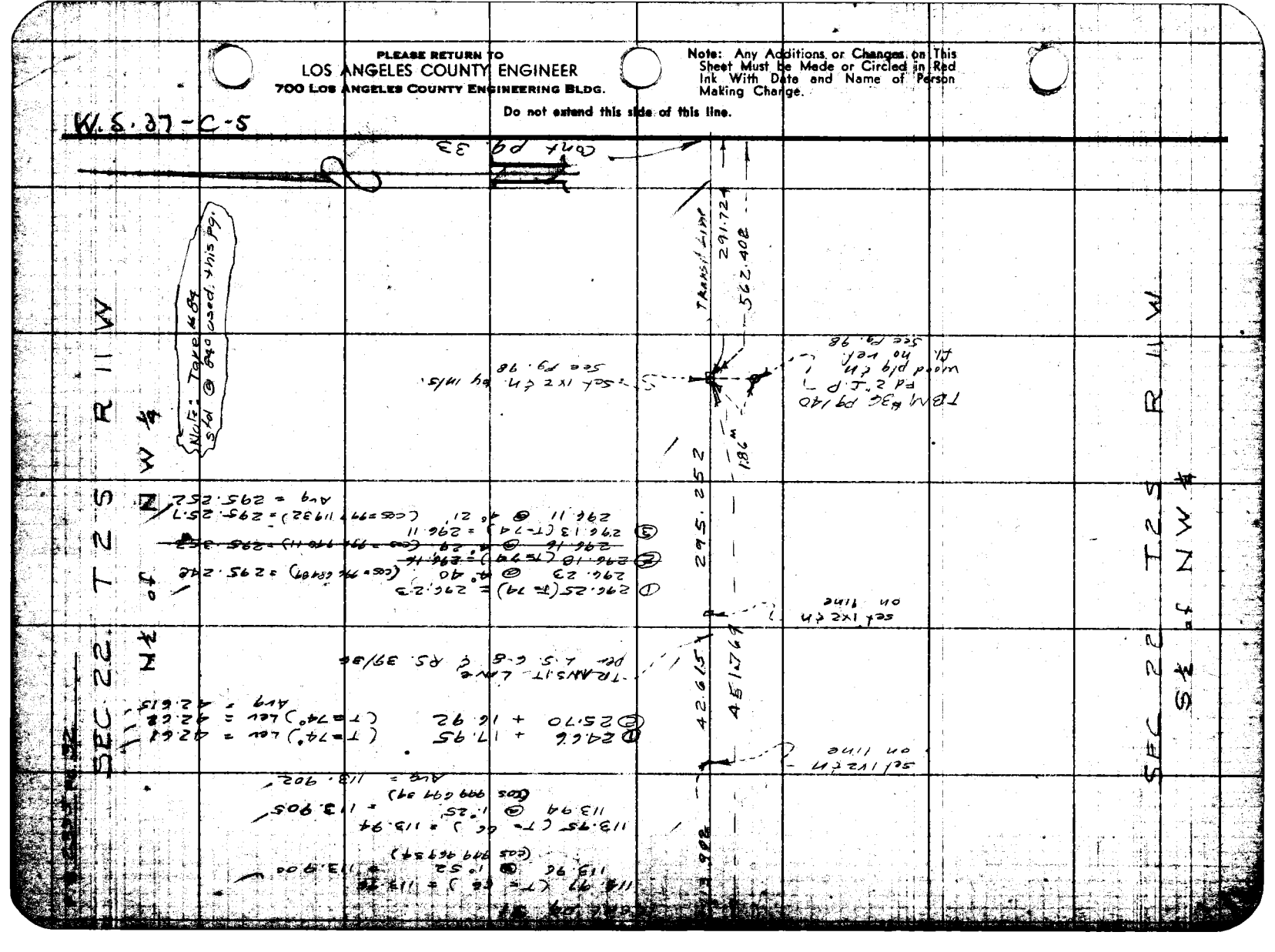

76F3095 SAE #247 1-56

PLEASE RETURN TO
LOS ANGELES COUNTY ENGINEER
700 LOS ANGELES COUNTY ENGINEERING BLDG.

Note: Any Additions or Changes on this Sheet Must be Made or Circled in Red Ink With Date and Name of Person Making Change.

Do not extend this side of this line.

W.S. 32 - C-5

Notes Ck'd by J. F. McMILLAN
Map No.
Office Work
Checked
Date

Survey of HADLEY ST EXT F.B.
JN 2075.51 Tape 25 Std. 24 °F
Surveyed by H.H. BRAUN
Notes H.H.B. Date 1/62
Indexed K.C. Jabbusch

Pg 32

~~① 299.16 (T=72) = 299.14~~
~~299.14 @ 12° 49' 20" (Cos = 975 66 29) = 291.688~~
~~② 299.60 (T=72) = 299.48~~
~~299.48 @ 13 05 20 (Cos = 973 85 94) = 291.634~~
① 299.40 (T=72) = 299.38
299.38 @ 12 59 00 (Cos = 974 135 46) = 291.726
② 299.00 (T=72) = 298.98
298.98 @ 12 39 00 (Cos = 975 26 02) = 291.723
Avg = 291.724

① 223.60 (T=70) = 223.58
223.58 @ 20° 19' 40 (Cos: 937 728 63) = 209 656
223.87 (T=70) = 223.85
② 223.85 @ 20°30' 40 (Cos = 936 669 60) = 209.659
Avg = 209.658

① 61.38 (T=68°) = 61.37
61.37 @ 6° 10' (Cos = 994 213 63) = 61.014
② 61.52 (T=60) = 61.51
61.51 @ 7° 12' (Cos = 992 114 70) = 61.025
Avg = 61.020

Cont.

291.724 M

Set 1x2 sh. on line

228.47 (T=64) Ler = 228.44
228.49 (T=64) Ler = 228.46
Avg = 228.45

209.658 M

Set 1x2 sh. on line

562.40 BA

61.020 M

Set 1x2 sh. Fl on line

Strand Line

Rec per R.S. 39/14
= 1354.98 O.W.
Meas = 1354.91

Fd 2" I.P. up per R.S. 39/14 used ctr

Set 1x2 sh. Fl by Ins

N 52° W 822

Fd 2" IP up per R.S. 39/14 used ctr.

136.754

SEC 22 T. 2 S. R. 11 W.

SEC 22 T. 2 S. R. 11 W.

PLEASE RETURN TO
LOS ANGELES COUNTY ENGINEER
700 LOS ANGELES COUNTY ENGINEERING BLDG.

Note: Any Additions or Changes on This Sheet Must Be Made or Circled in Red Ink With Date and Name of Person Making Change.

Do not extend this side of this line.

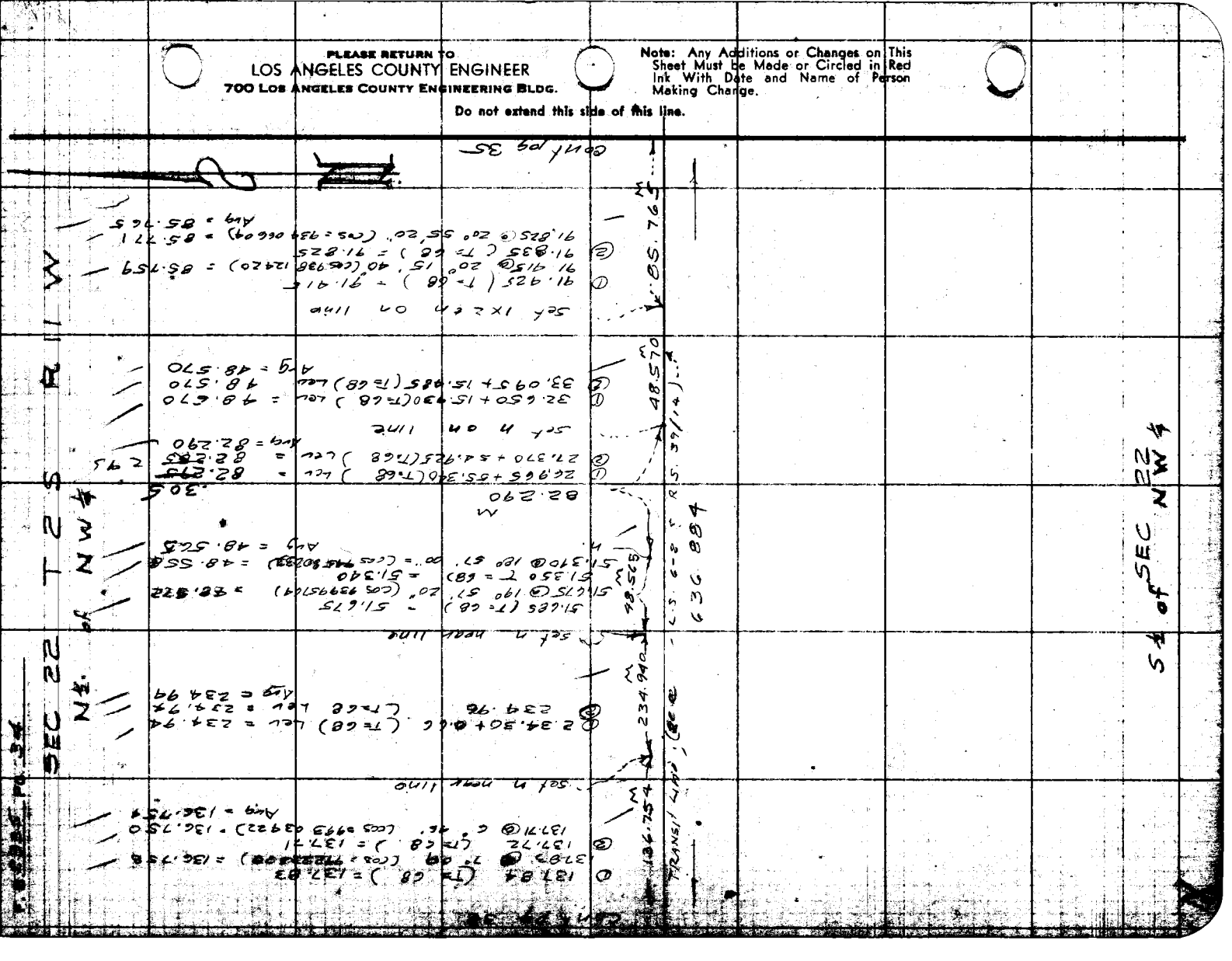

Notes Ck'd by J. F. McMILLAN	Survey of HADLEY ST EXT
Map No.	JN 97551 Tape 84 Std 84 °F
Office Work	Surveyed by J. H. BROWN
Checked	Notes J. H. B Date 1/23/57
Date	Indexed E. C. Johnson

F. B. 2335

W.S. 37-C-5

N ½ of NW ¼ SEC. 22

T 2 S R 11 W

Cont pg 34

set 1x2 in on line

81.215 (T=68) = 81.205
81.205 @ 7° 9' (cos=992 225) = 80.574
81.420 (T=68) = 81.420
81.410 @ 8° 07' 20" (cos=989 968 93) = 80.593
Avg = 80.584

set n on line in stump

① 30.35 + 36.66 (T=70) Lev = 67.000
② 30.85 + 36.16 (T=70) Lev = 67.000
Avg = 67.000

set 1x2 in ft. by in's

90.600 (T=70) = 90.590
90.590 @ 9° 09' (cos=987 275 41) = 89.437
90.490 (T=70) = 90.480
90.480 @ 8° 39' (cos=986 625 51) = 89.450
Avg = 89.444

85.765 M — 80.584 M — 67.000 M — 89.444 M

636.884 — 147.584 — 522.424 M

Transit Line sec
L.S. 6-8 & R.S. 39/14

0.78

1.323 M

Fd 1½" I.P. flush used ctr. R.S. 39/14

Fd 2" I.P. wood plg in up 4" R.S. 39/14

S ½ of NW ¼ SEC 22

Note: Any Additions or Changes on this Sheet Must be Made or Circled in Red Ink With Date and Name of Person Making Change.

Do not extend this side of this line.

PLEASE RETURN TO
LOS ANGELES COUNTY ENGINEER
700 LOS ANGELES COUNTY ENGINEERING BLDG.

78F3095 S&E #2477 1-56

PLEASE RETURN TO
LOS ANGELES COUNTY ENGINEER
700 LOS ANGELES COUNTY ENGINEERING BLDG.

Note: Any Additions or Changes on This Sheet Must be Made or Circled in Red Ink With Date and Name of Person Making Change.

Do not extend this side of this line.



Notes Ck'd by J. F. McMILLAN	Survey of HADLEY ST EXT. F.B. 2335 Pg.
Map No.	JN0075-51 Tape Std 83 °F
Office Work	Surveyed by J. M. Brown
Checked	Notes J. H. B. Date 11/1/58
Date	Indexed C. Johnson



Note: Any Additions or Changes on this Sheet Must be Made or Circled in Red Ink With Date and Name of Person Making Change.

Do not extend this side of this line.

PLEASE RETURN TO
LOS ANGELES COUNTY ENGINEER
700 LOS ANGELES COUNTY ENGINEERING BLDG.

PLEASE RETURN TO
LOS ANGELES COUNTY ENGINEER
700 LOS ANGELES COUNTY ENGINEERING BLDG.

Note: Any Additions or Changes on This Sheet Must be Made or Circled in Red Ink With Date and Name of Person Making Change.

Do not extend this side of this line.

W.S. 37 - G-5

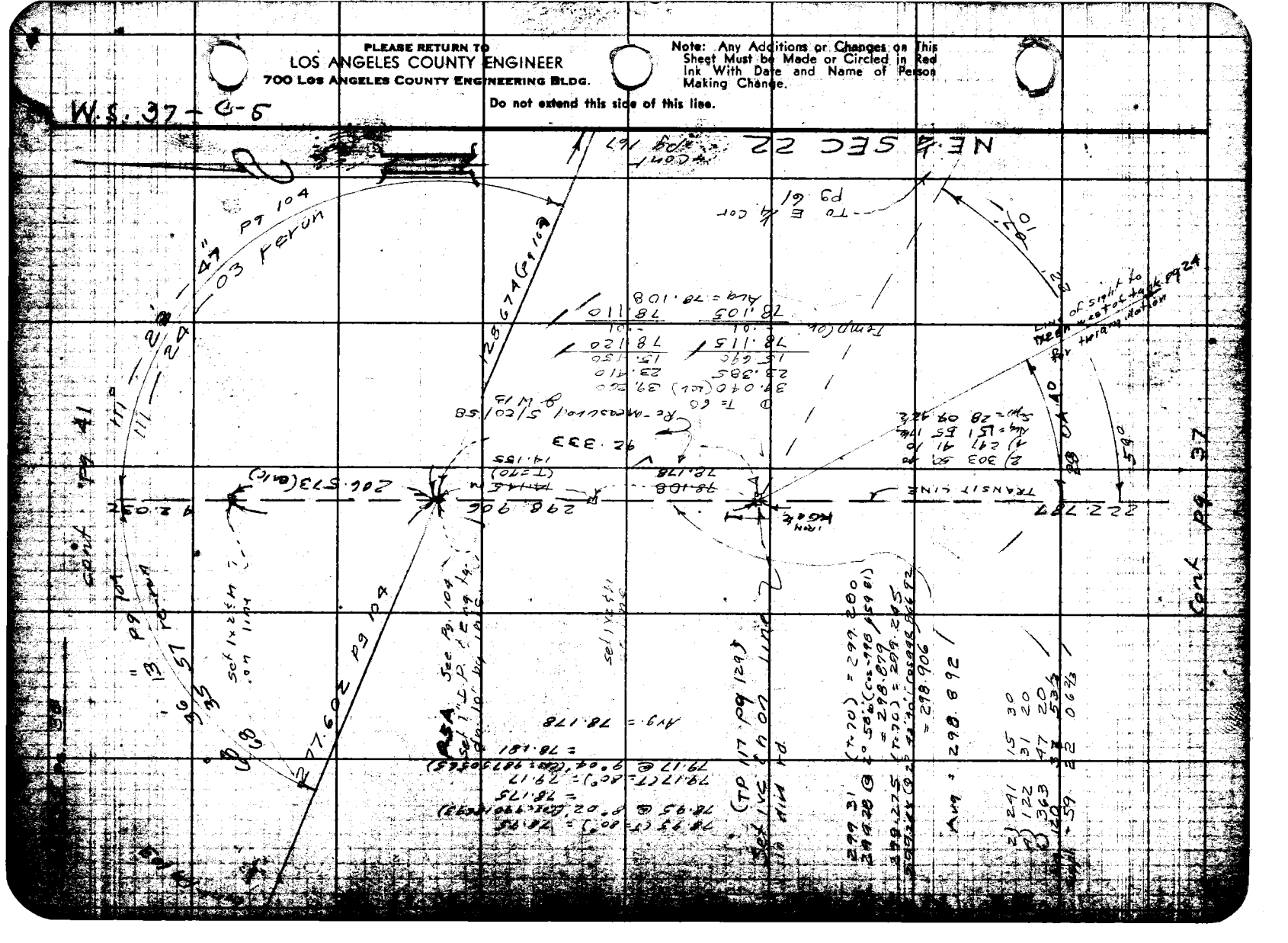

Notes Ck'd by J. F. McMILLAN	Survey of HADLEY ST. EXT.
Map No.	JN 0475-51 Tape 89 Std 89 °F
Office Work	Surveyed by J. H. Brown
Checked	Notes J. 14-12 Date 1/14/58
Date	Indexed K. C. Johnson



Note: Any Additions or Changes on This Sheet Must be Made or Circled in Red Ink With Date and Name of Person Making Change.

Do not extend this side of this line.

PLEASE RETURN TO
LOS ANGELES COUNTY ENGINEER
700 Los Angeles County Engineering Bldg.



PLEASE RETURN TO
LOS ANGELES COUNTY ENGINEER
700 LOS ANGELES COUNTY ENGINEERING BLDG.

Do not extend this side of this line.

Note: Any Additions or Changes on This Sheet Must be Made or Circled in Red Ink With Date and Name of Person Making Change.

Notes Ck'd by J. F. McMILLAN	Survey of HADLEY ST EXT.
Map No.	JN 0075.51 Tape 84 Std 84 °F
Office Work	Surveyed by J. H. Brown
Checked	Notes J. H. B. Date 1/31/58
Date	Indexed A. C. Johnson

F.B. 2335 Pg. [illegible]

SEC 22 cont. pg 42 T. 2 S. R. 11 W

NW¼ NE¼

① T=60° ②

36.035 36.605
34.870 34.29
70.905 70.895
.01 .01
70.895 70.885
Avg = 70.890

70.890

set 1x2 & n fl.

57.75 (T=70°) = 57.74 → 57.74 @ 10° 03' 20" (cos [illegible]) = 56.853
57.97 (T=70°) = 57.96 → 57.96 @ 11° 13' 10" (cos 980.[illegible]) = 56.852
Avg = 56.852

56.852

set 1x2 & n fl.

177.95 (T=70°) = 177.93 → 177.93 @ 21° 09' 10" (cos [illegible]) = 165.941
178.23 (T=70°) = 178.21 → 178.21 @ 21° 22' 40" (cos [illegible]) = 165.949
Avg = 165.945

165.945

set 1x2 & n fl.

298.04 (T=70°) = 298.01 → 298.01 @ 1° 17' 00" (cos = [illegible]) = 297.935
297.98 (T=70°) = 297.95 → 297.95 @ 0° 59' 40" (cos = [illegible]) = 297.905
Avg = 297.920

297.920

set 1x2 & n on line

① (T=70) ②

26.040 26.550
15.990 15.485
42.030 42.035
Avg = 42.032

set 1x2 & n fl.

42.032

TRANSIT LINE

cont. pg 38

Note: Any Additions or Changes on This Sheet Must be Made or Circled in Red Ink With Date and Name of Person Making Change.

PLEASE RETURN TO
LOS ANGELES COUNTY ENGINEER
700 LOS ANGELES COUNTY ENGINEERING BLDG.
Do not extend this side of this line.


SEC 15
W.S. 37-C-5
PLEASE RETURN TO
LOS ANGELES COUNTY ENGINEER
700 LOS ANGELES COUNTY ENGINEERING BLDG.
Do not extend this side of this line.
Note: Any Additions or Changes on This Sheet Must be Made or Circled in Red Ink With Date and Name of Person Making Change.
Fd. remains of 10" Elder per L.S. 6-8 set 1x2 & p.m. at ctr.
Fd spk. (fin. East fork of double oak tree per L.S. 6-8
(141.81 RS-36/36)
(135.30 L.S. 6-8)
131.87 M - 82.570
Fd 2x2 in up Leaning Westerly no ref. See Pg. 127 for TBM H-8
(Not same pt. as H-8 pg 127)
(See pg 53)
H-8
TBM #32 Pg. 127
Fd 3/4" bolt dn 6" no ref. L.S. 6-8 SEC. LINE
See pg 53 & pg 164
Fd nothing dn 2" replaced Blt.
set 1x2 in on line by wiggle
TRANSIT LINE 114.049
NW 1/4
cont. pg 41
NE 1/4
SEC. 22
T.2S. R.11W.

Notes Ck'd by J. F. McMILLAN	Survey of HADLEY ST EXT
Map No.	JN 0075.51 Tape 84 Std 84 °F
Office Work	Surveyed by [illegible]
Checked	Notes J. H. B. Date 2-58
Date	Indexed A. O. Johnson

F. B. 2335 Pg. [illegible]

T 2 S R 11 W

Note: An oil company & ROSE HILL INC. have both made recent surveys of this section line. No ref. in field.

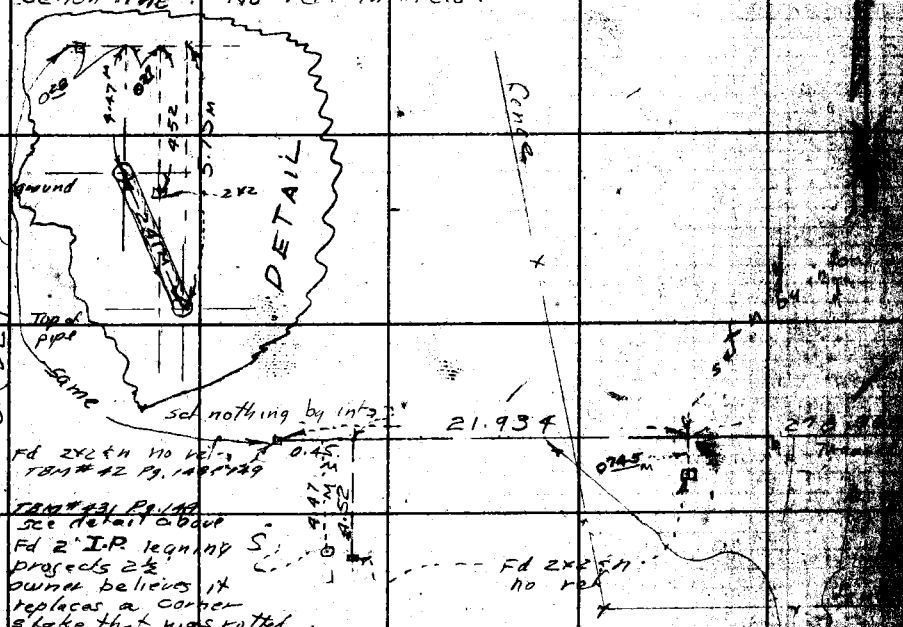

22.615 (T=62) = 22.615 ; 22.615 @ 14° 05' 00" (cos [illegible])
22.835 (T=62) = 22.835 ; 22.835 @ 16° 06 00 (cos [illegible])
22.420 (T=62) = 22.420 ; 22.420 @ 12 00 40 (cos [illegible])

297.69 (T=62) = 297.65 ; 297.65 @ 20° 24' 20" (cos [illegible])
297.92 (T=62) = 297.88 ; 297.88 @ 20° 31' 40" (cos [illegible])
Avg = [illegible]

SEC 21

Note: Any Additions or Changes on this Sheet Must be Made or Circled in Red Ink With Date and Name of Person Making Change.

Do not extend this side of this line.

LOS ANGELES COUNTY ENGINEER
700 Los Angeles County Engineering Bldg.

F.B. 2575 Pg. 44

SEC 15 T 2S R 11W

58.19 (T = 62) = 58.18
58.18 @ 23° 31' 00 (cos = .99 ...) = 58.18
58.64 (T = 62) = 58.63
58.63 @ 24° 45' 40 (cos = .908 ...) = 53.240
58.895 (T = 62) = 58.885
58.885 @ 25° 16' 00 (cos .904 ...) = 53.252
Avg = 53.246 by inls

29.835 (T = 64) = 29.835
29.835 @ 16° 03' 20 (cos .960 ...) = 28.674
30.23 (T = 64) = 30.23
30.23 @ 18° 27' 00 (cos .948 ...) = 28.674
Avg. = 28.674

Set 1x2 & h on transit line

Set 1x2 by 44

278.968 — 53.246 M — 28.674 M

H-5

Random transit line

fence

8.155 M

cont Pg 45

Set 1x2 & n. by prod. line from 9. (15' E of City Bdry)

12.12 set

90°

22

calc. by triangulation

1320.689
1320.39

15' E of City Bdry produced from South transit line

Orchard

ALCADO

2) 182° 44' 00"
4) 05° 28 00
6) 188 12 20
Avg 91 22 03⅓

90 36 00 pg 31
60 03 55 pg 33
150 39 55
suppl. 29 20 05

29° 20' 05" (calc)

Line of sight

SEC 22 T 2 S R 11 W

see pg 31
see pg 33

PLEASE RETURN TO
LOS ANGELES COUNTY ENGINEER
700 LOS ANGELES COUNTY ENGINEERING BLDG.

Do not extend this side of this line.

Note: Any Additions or Changes on This Sheet Must be Made or Circled in Red Ink With Date and Name of Person Making Change.

Notes Ck'd by J. F. McMILLAN	Survey of Hadley St. Ext.
Map No.	JN 007551 Tape 84 Std 84 °F
Office Work	Surveyed by J. H. Brown
Checked	Notes J. H. B. Date 2-58
Date	Indexed A. C. Johnson

F. B. 2336 Pg. 45

SEC. 15 T. 25 R 11 W

63.28 (T = 64) = 63.27 ; 63.27 @ 10° 01' 00" (cos = 984 25720)
= 62.306
63.49 (T = 64) = 63.48 ; 63.48 @ 11° 05' 40 (cos = 981 71133)
= 62.293
Avg = 62.299

299.045 (T = 64) = 299.005 ; 299.005 @ 1° 33' (cos = 999 634.10) = 298.900
299.020 (T = 64) = 298.980 ; 298.980 @ 1° 19' (cos = 999 735 97) = 298.902
Avg = 298.900

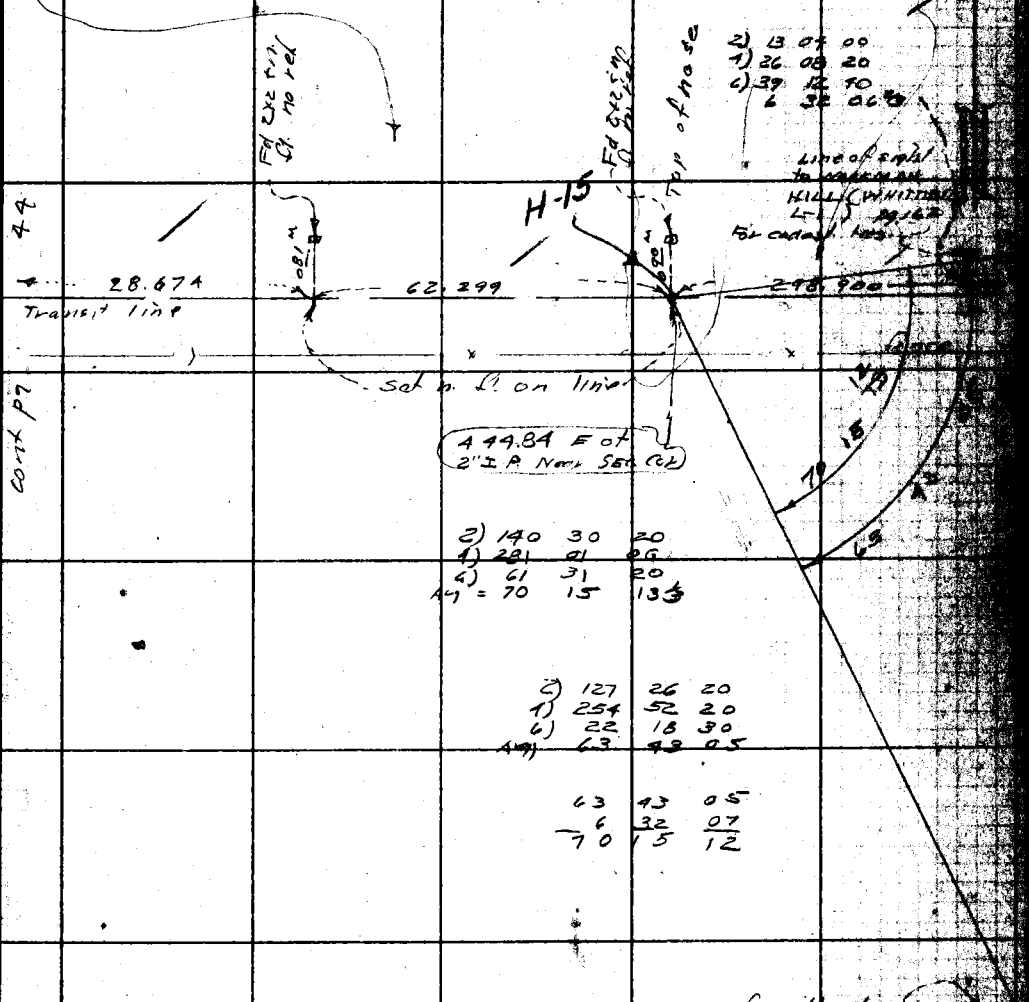

2) 13 04 00
4) 26 08 20
6) 39 12 40
6 32 06 ⅔

2) 140 30 20
4) 281 01 06
6) 61 31 20
Avg = 70 15 13⅓

2) 127 26 20
4) 254 52 20
6) 22 18 30
Avg 63 43 05

63 43 05
6 32 07
70 15 12

Line of sight to WHITTIER J-3 pg 23 & 80 & 163

SEC. 22 T. 25 R 11 W. (For cadast. ties)

Note: Any Additions or Changes on this Sheet Must be Made or Circled in Red Ink With Date and Name of Person Making Change.

Do not extend this side of this line.

PLEASE RETURN TO
LOS ANGELES COUNTY ENGINEER
700 LOS ANGELES COUNTY ENGINEERING BLDG.

76F3098 SAE #247 1-56

PLEASE RETURN TO
LOS ANGELES COUNTY ENGINEER
700 LOS ANGELES COUNTY ENGINEERING BLDG.

Note: Any Additions or Changes on This Sheet Must be Made or Circled in Red Ink With Date and Name of Person Making Change.

Do not extend this side of this line.

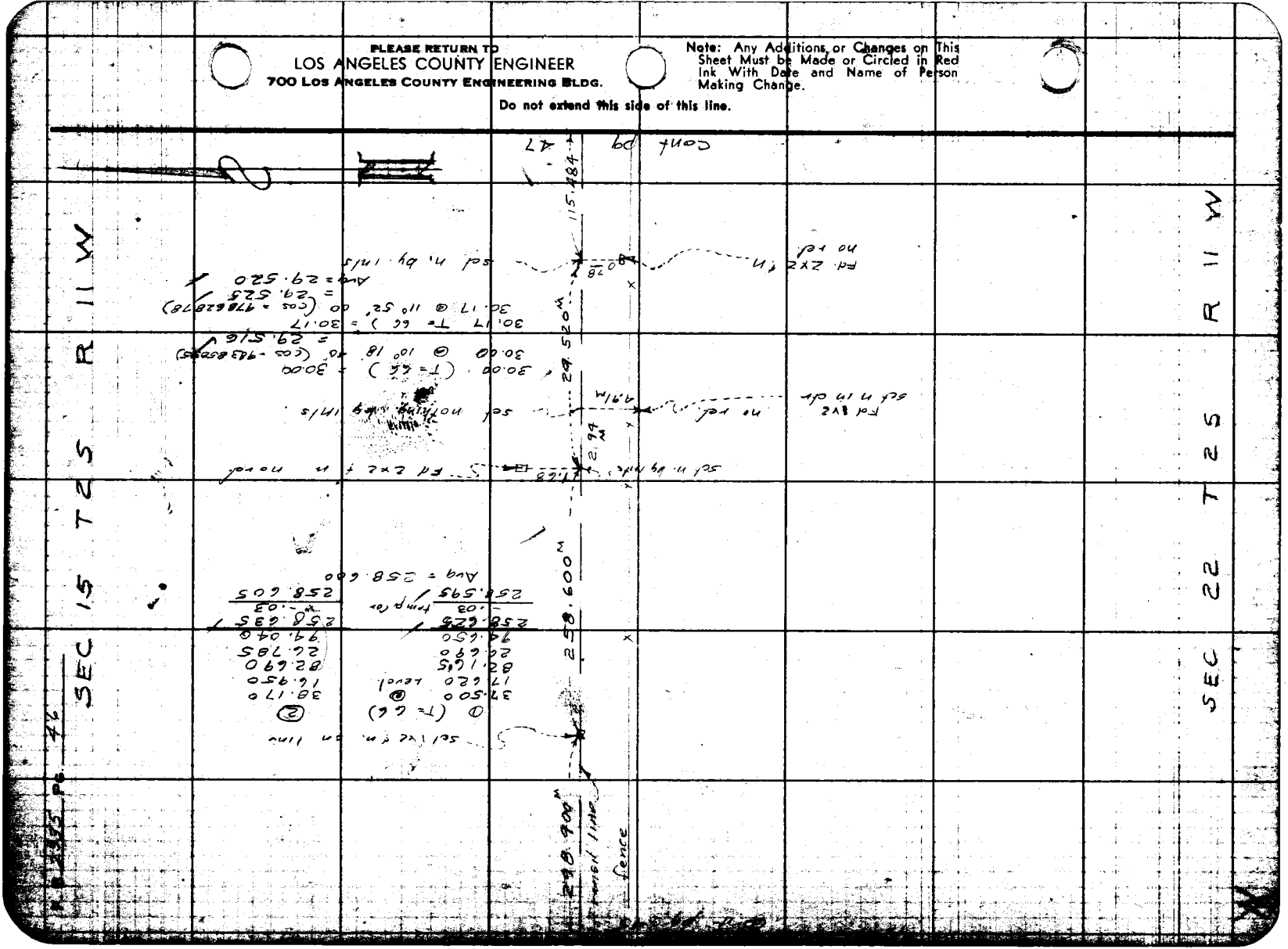

Notes Ck'd by J. F. McMILLAN	Survey of HADLEY ST EXT	F. B. 2335 Pg. 47
Map No.	JN 0075.51 Tape 84 Std 84 °F	
Office Work	Surveyed by J. H. Brown	
Checked	Notes J. H. B. Date 2/7/58	
Date	Indexed C. Johnson	

SEC 15 T 2 S R 11 W.

140.45 (T=64) = 140.430
140.430 @ 34° 41' 00" (cos 822 309 60) = 115.477
141.115 (T=64) = 141.095
141.095 @ 35 03 40" (cos 818 539 81) = 115.492
Avg = 115.484

287.64 (T=66) = 287.61
287.61 @ 7° 33' (cos 991 330 58) = 285.116
287.53 (T=66) = 287.50
287.50 @ 7° 22' (cos 991 745 92) = 285.126
Avg = 285.121



130.92 (T=66) = 130.90
130.90 @ 31° 15' 00" (cos 854 911 87) = 111.908
131.49 (T=66) = 131.47
131.47 @ 31° 40' 20 (cos 851 165 77 = 111.890
Avg = 111.899

SEC 22 T 2 S R 11 W

Note: Any Additions or Changes on this Sheet Must be Made or Circled in Red Ink With Date and Name of Person Making Change.

Do not extend this side of this line.

PLEASE RETURN TO
LOS ANGELES COUNTY ENGINEER
700 LOS ANGELES COUNTY ENGINEERING BLDG.

76F3098 S&E #247 1-56

F.B. 5325 Pg. 48

SEC 15 T2S R11W

33.415 (T=66) = 33.415
33.415 @ 17° 55' 00" (cos .95150496) = 31.795
33.760 (T=66) = 33.760
33.760 @ 19 38 40 (cos .94179696) = 31.795
Avg. = 31.795

SEC 22 T2S R11W

PLEASE RETURN TO
LOS ANGELES COUNTY ENGINEER
700 LOS ANGELES COUNTY ENGINEERING BLDG.
Do not extend this side of this line.
Note: Any Additions or Changes on This Sheet Must be Made or Circled in Red Ink With Date and Name of Person Making Change.

Notes Ck'd by J. F. McMILLAN	Survey of HADLEY ST. EXT.
Map No.	JN 0075.51 Tape 84 Std 84 °F
Office Work	Surveyed by J. H. Brown
Checked	Notes J.H.B. Date 2/7/58
Date	Indexed A. C. Johnson

F.B. 2335 Pg. 49

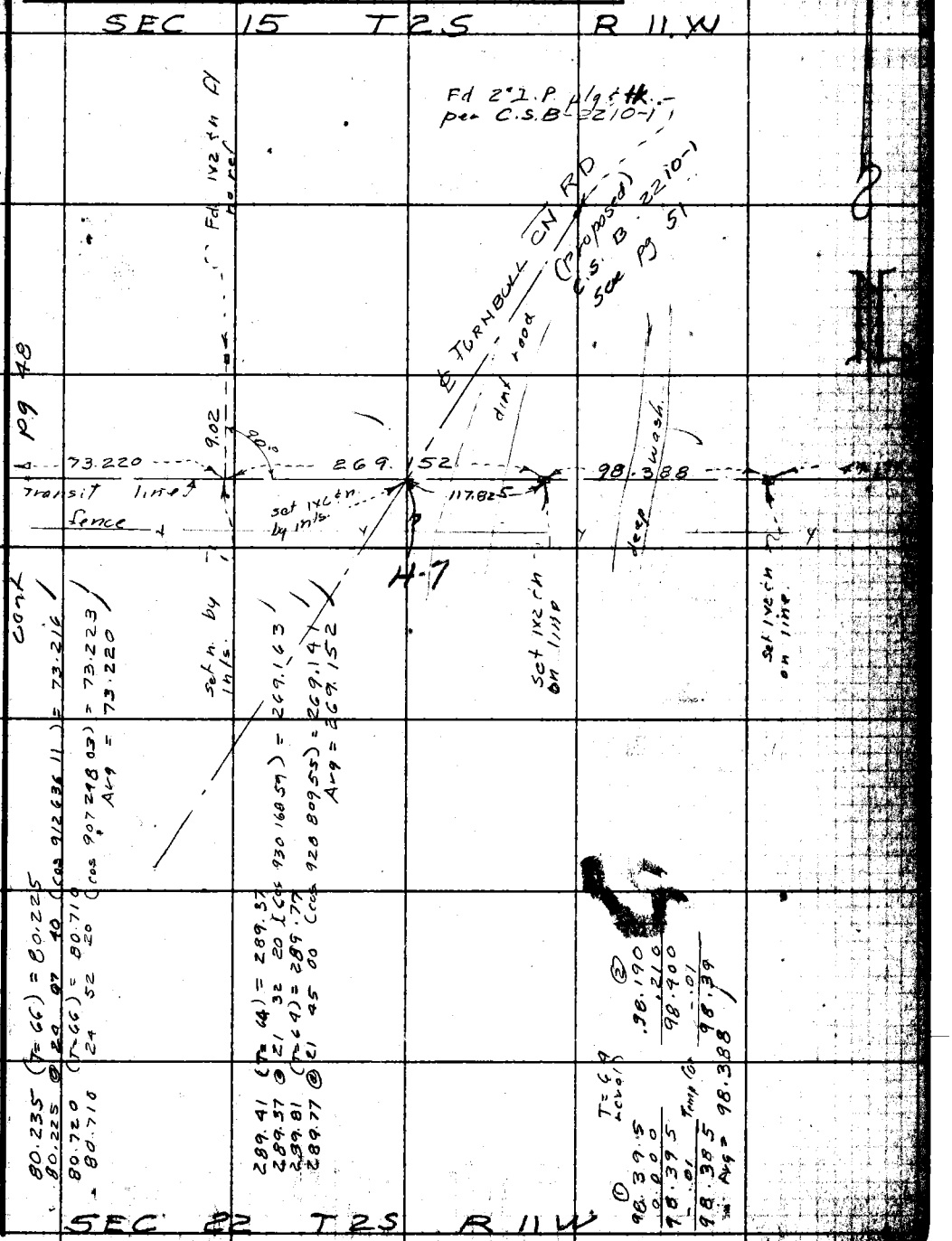

Note: Any Additions or Changes on this Sheet Must be Made or Circled in Red Ink With Date and Name of Person Making Change.

Do not extend this side of this line.

PLEASE RETURN TO
LOS ANGELES COUNTY ENGINEER
700 LOS ANGELES COUNTY ENGINEERING BLDG.

76F3098 S&E #247 1-56

F.B. 2035 Pg. 50

SEC 15 T25 R 11 W

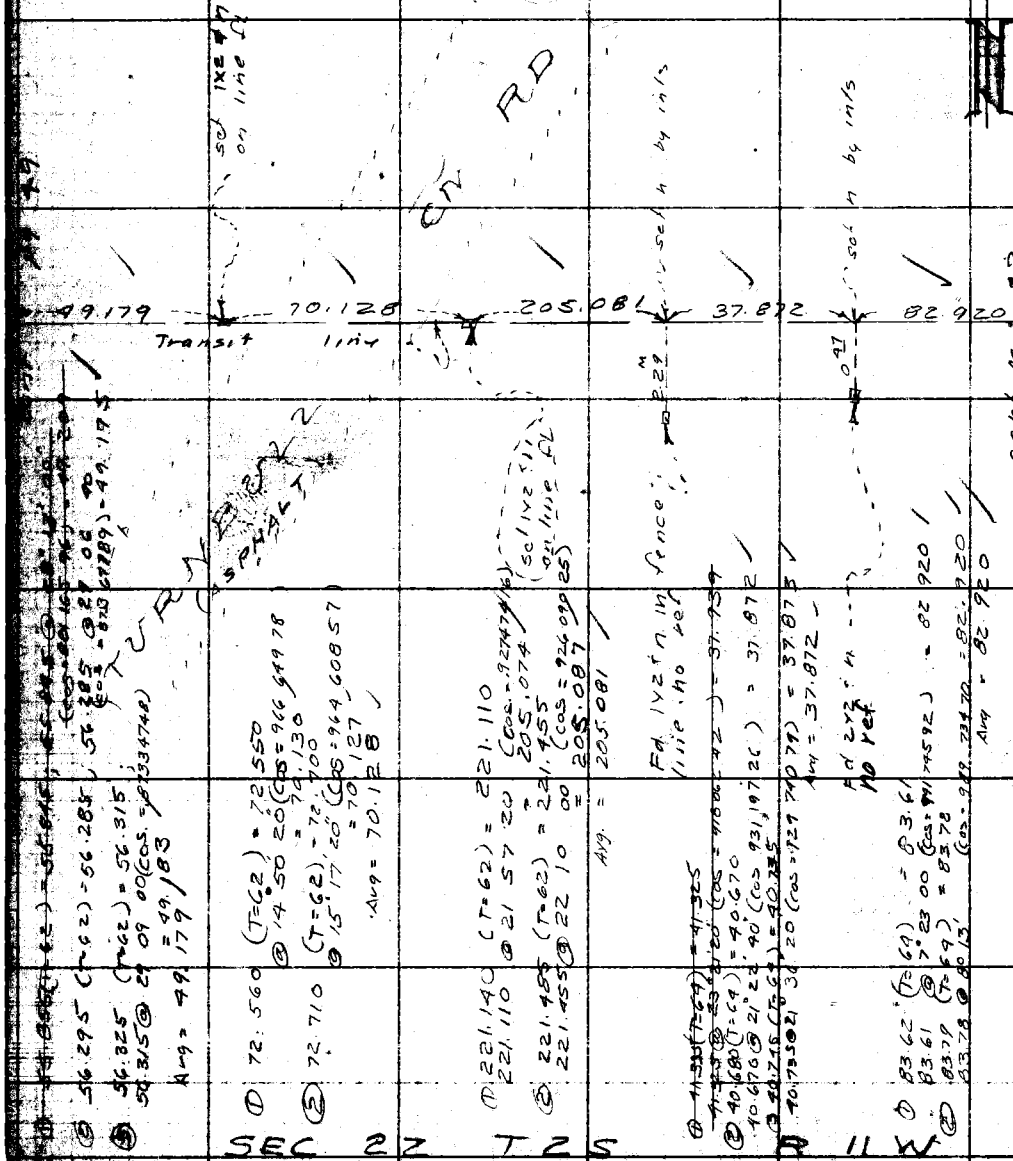

① 56.295 (T=62) = 56.285 ; 56.285 @ 29 06 00 (cos = 873 67789) = 49.175
② 56.325 (T=62) = 56.315
56.315 @ 29 09 00 (cos = 873 34748)
Avg = 49.179 / 83
① 72.560 (T=62) = 72.550
@ 14° 50 20 (cos = 966 649 78)
= 70.130
② 72.710 (T=62) = 72.700
@ 15° 17' 20" (cos = 964 608 57)
= 70.127
Avg = 70.128
① 221.140 (T=62) = 221.110
221.110 @ 21 57 20 (cos = 927474 16)
= 205.074
② 221.485 (T=62) = 221.455
221.455 @ 22 10 00 (cos = 926 090 25)
= 205.087
Avg = 205.081
① 41.325 (T=64) = 41.325
41.325 @ 23° 21' 20" (cos = 918 062 42) = 37.939
② 40.680 (T=64) = 40.670
40.670 @ 21° 22' 40" (cos 931 197 26) = 37.872
③ 40.745 (T=64) = 40.735
40.735 @ 21° 36' 20" (cos = 929 740 79) = 37.873
Avg = 37.872
① 83.62 (T=64) = 83.61
83.61 @ 7° 23 00 (cos = 991 745 92) = 82.920
② 83.79 (T=64) = 83.78
83.78 @ 80 13' (cos = 929 734 70) = 82.920
Avg = 82.920

SEC 22 T25 R 11 W

PLEASE RETURN TO
LOS ANGELES COUNTY ENGINEER
700 LOS ANGELES COUNTY ENGINEERING BLDG.

Do not extend this side of this line.

Note: Any Additions or Changes on This Sheet Must be Made or Circled in Red Ink With Date and Name of Person Making Change.

76F3098 SBE #247 1-56

PLEASE RETURN TO
LOS ANGELES COUNTY ENGINEER
700 LOS ANGELES COUNTY ENGINEERING BLDG.

Note: Any Additions or Changes on This Sheet Must be Made or Circled in Red Ink With Date and Name of Person Making Change.

Do not extend this side of this line.

W.S. 37 - C - 4

Notes Cl'd by J. F. McMILLAN
Map No.
Checked
Date

Survey of HADLEY ST EXT
JN 2025-42 Tape 84 Std. 84 °F
Surveyed by H. B. Dawson
Notes H. B. Date 8/7/58
Indexed C. O. Johnson

F. B. 2335 Pg. 51

SEC 22 T2S R11W

SEC 15 T2S R11W

TBM #28 Fd. 1" I.P. Pg. 123 p/g & m. flush (POST 28-1 C.S.B 2210-1)

Tie spike in stump (used for line) PT #2A 669.75' Rec. Rel C.S.B 2210-1

P.I. No 3B per C.S.B 2210-1 Fd nothing set 1/2" I.P. & m. on line prod. & Rec. dist from POST 28-1

(POST 3B-1 C.S.B 2210-1) Fd 1" I.P. p/g no Hdg no m. dn. 12"

set 1/2" I.P. & m. on line.

set 1/2" I.P. & m. on line.

1/2" dn pg 99

H-7

set 1/2" I.P. & m.

① 108.51 (T=68) = 108.50
108.50 @ 30° 53' 00" (Cos = 997 104 02) = 108.251
② 108.51 (T=68) = 108.53
108.53 @ 4° 12' 00" (Cos = 997 314 18) = 108.239
Avg = 108.245
+ 2.425
110.670

① 108.51 (T=68) = 108.50
108.50 @ 16° 02' 00" (Cos = 961 101 17) = 104.279

② 108.84 (T=68) = 108.83
108.83 @ 16° 36' 00" (Cos = 958 322 57) = 104.294
Avg = 104.286

① 17.11 (T=60) 19.38 36.49 - .01 Temp Cor 36.48
② 17.98 18.71 36.69 - .01 36.48
Avg = 36.48

① (T=60) 51.88 16.99 63.95 38.04 17.805 228.665 - .09 228.625
② 52.61 16.26 64.52 78.11 17.155 228.655 - .09 228.615
Temp Cor
Avg = 228.62

① 121.51 (T=68) = 121.50
121.50 @ 14° 07 00 (Cos = 969 801 11) = 117.831
② 121.85 (T=68) = 121.84
121.84 @ 14° 45' 20" (Cos = 967 021 25) = 117.822
Avg = 117.826

① T= 68° 23.66 18.41 42.07 No Cor
② 24.37 17.70 42.07
Avg = 42.07

TBM #29 Pg 124 Hdg 90°
Fd 1" I.P. flush
(21+35.97 E.C. per C.S. B-2210-1)

151.326 (calc) per R9 152

1) 116° 34' 30"
2) 233° 09' 40"
3) 349° 43' 30"
Avg = 58° 17' 15"

58° 17' 15"

140.70 R&C

36.48

22.62 M

270.68 R&C

42.07 M

117.826 M

Ref. Pt.

SEC 14 T2S R11W

SE¼

296.654

26+14.732

Fd 2x2 Stk in broken

Ctr of 6x6 post

98.10 M

4.25 M

46.496

54.918

H-2

48.20 (T= 92) = 48.20

48.20 @ 15°16'00 (COS = .96471077)

= 46.499

48.45 (T= 92) = 48.45

48.45 @ 16°20' 40" (COS = .95958729)

= 46.492

Avg = 46.496

N½ SEC 23 T2S R11W

Aug = 296.654

(cos .99605617)

297.60 @ 4°52'40 = 296.664

297.54 (T=90) = 297.60

(cos .99521489)

297.45 @ 5°32'10 = 296.64

① (T=78) Lev

30.946

23.97

54.916

Avg = 54.918

②

54.920

00.000

54.920

Set 1x2 Stk Flush (F.P. 910 Pg. 235)

Set 1x1x6 Stk by ints

Set ... W.C. ... Sec 23 (G. Mon ... NE Cor ... FB 2741 Pg 13)

PLEASE RETURN TO
LOS ANGELES COUNTY ENGINEER
700 LOS ANGELES COUNTY ENGINEERING BLDG.
Do not extend this side of this line.
Note: Any Additions or Changes on This Sheet Must be Made or Circled in Red Ink With Date and Name of Person Making Change.

F.B. 237 Pg. 17 Cont.

WS 37 D-5

Notes Ck'd by J. F. McMILLAN	Survey of HADLEY ST EXT	F.B. 2335 Pg. 53
Map No.	JN 0025.5 Tape 89 Std 89 °F	
Office Work	Surveyed by J. H. Brown	
Checked	Notes J. H. B. Date 2/12	
Date	Indexed C. John	

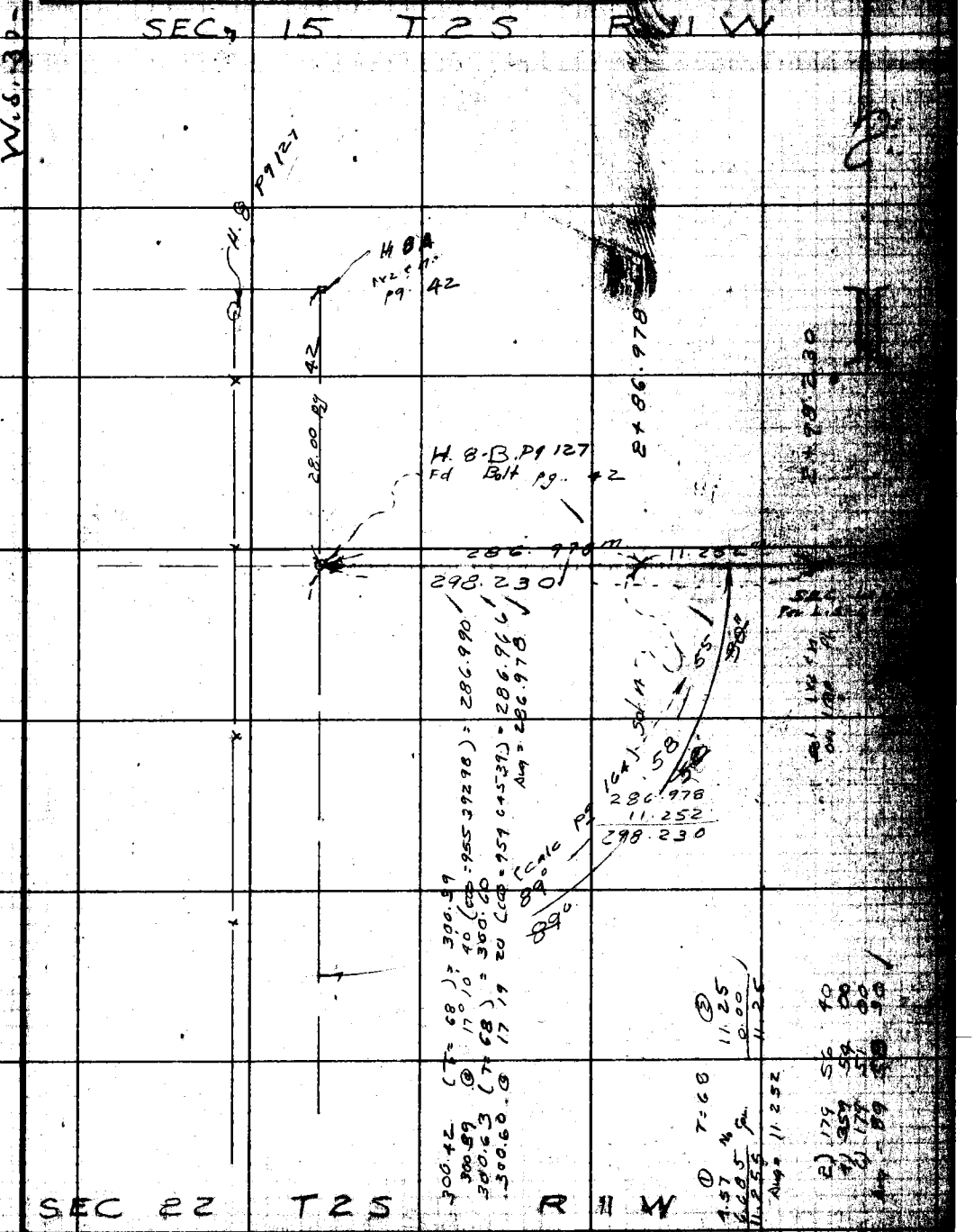

Note: Any Additions or Changes on This Sheet Must be Made or Circled in Red Ink With Date and Name of Person Making Change.

Do not extend this side of this line.

PLEASE RETURN TO
LOS ANGELES COUNTY ENGINEER
700 LOS ANGELES COUNTY ENGINEERING BLDG.

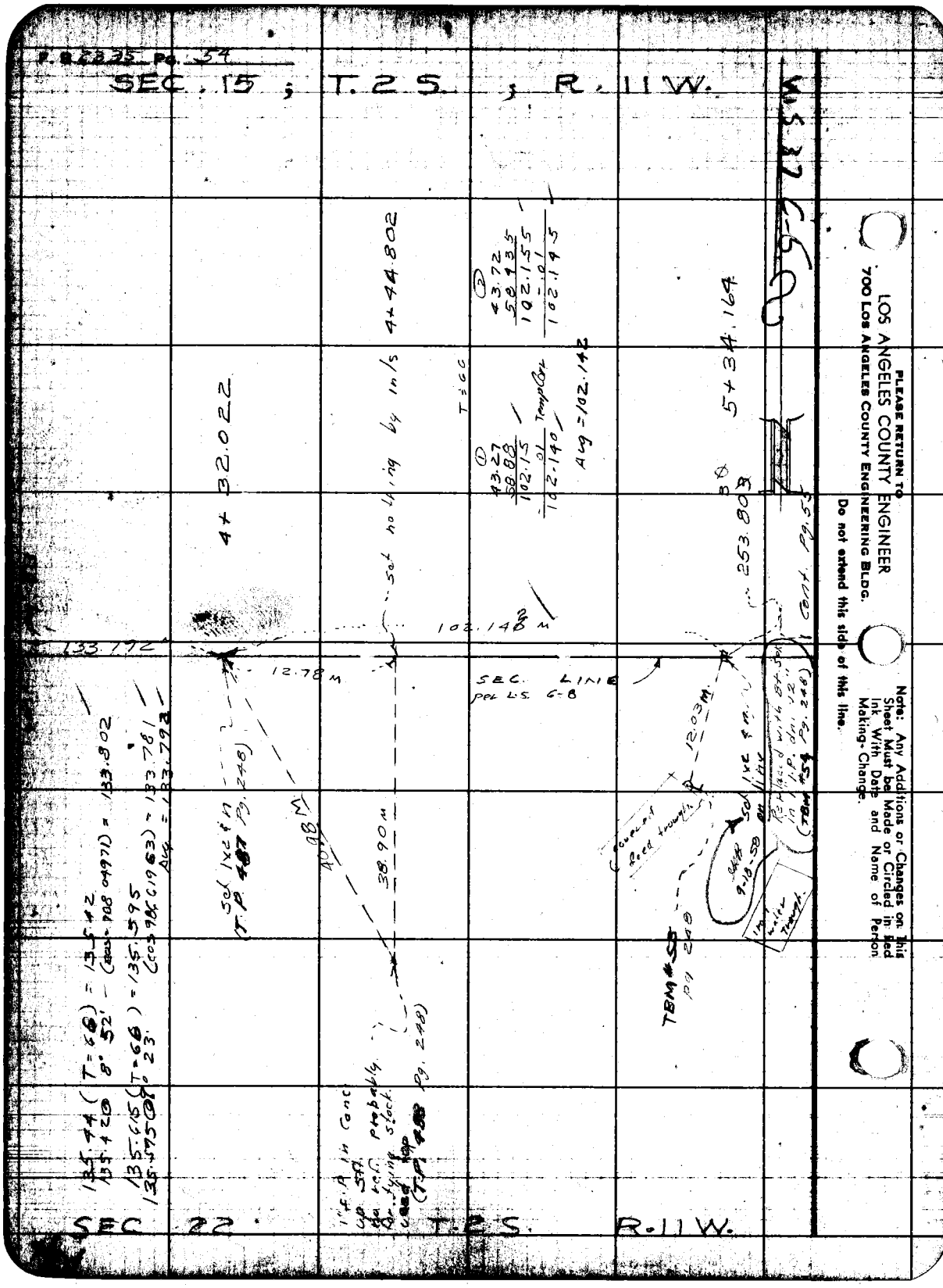

PLEASE RETURN TO
LOS ANGELES COUNTY ENGINEER
700 LOS ANGELES COUNTY ENGINEERING BLDG.

Do not extend this side of this line.

Note: Any Additions or Changes on this Sheet Must be Made or Circled in Red Ink With Date and Name of Person Making Change.

Notes Ck'd by J. F. McMILLAN	Survey of HADLEY ST EXT	F. B. 2335 PG. 55
Map No.	JN 0075.51 Tape 84 Std 84 °F	
Office Work	Surveyed by J. H. Brown	
Checked	Notes J. H. B. Date 3/17/58	
Date	Indexed A. C. Johnson	



Note: Any Additions or Changes on This Sheet Must be Made or Circled in Red Ink With Date and Name of Person Making Change.

PLEASE RETURN TO
LOS ANGELES COUNTY ENGINEER
700 LOS ANGELES COUNTY ENGINEERING BLDG.

Do not extend this side of this line.

76F2098 S&E #247 1-56

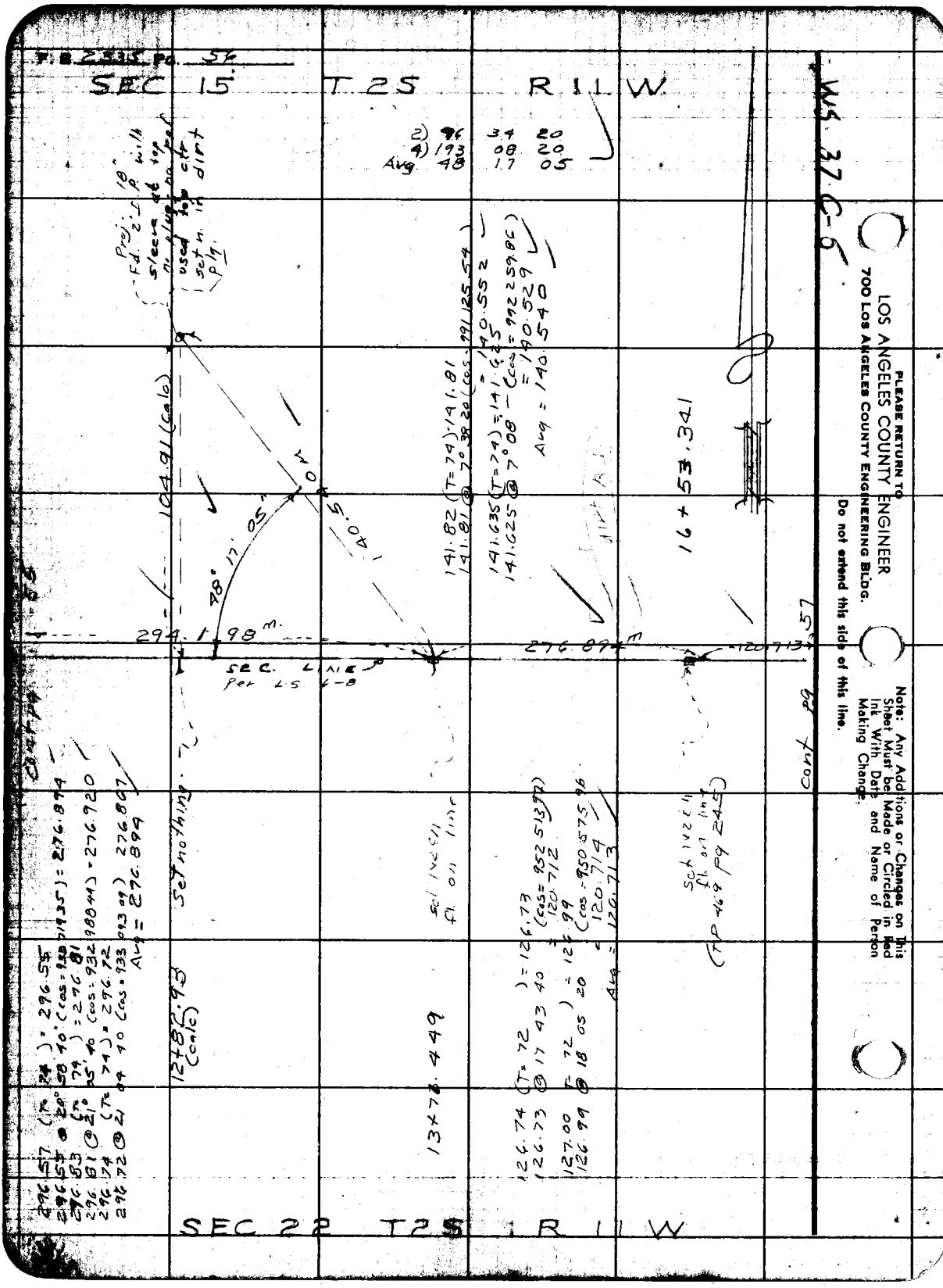

PLEASE RETURN TO
LOS ANGELES COUNTY ENGINEER
700 LOS ANGELES COUNTY ENGINEERING BLDG.

Do not extend this side of this line.

Note: Any Additions or Changes on This Sheet Must be Made or Circled in Red Ink With Date and Name of Person Making Change.

Notes Ck'd by J. F. McMILLAN	Survey of HADLEY ST EXT
Map No.	JN0075 57 Tape 84 Std 84 °F
Office Work	Surveyed by U. H. Brown
Checked	Notes U. H. B. Date 2/12/58
Date	Indexed

F. B. 2335 Pg. 57

WS 37 C-6

SEC. 15 ; T.2S. ; R. 11 W.

17+74.054

18+39.502

18+66.577

56

120.713m — 65.448m — 27.075m — 69.15

SEC LINE
Per L.S. 6-8

Cont pg

(TP 464 pg 244)
Set 1x2 f n
fl on line

65.93 (T=72°) = 65.92
65.92 @ 6° 51 (cos = 992 841 80) = 65.449
66.15 (T=72) = 66.14
66.14 @ 8° 18' (cos = 989 525 79) = 65.447
Avg = 65.448

(TBM #58 pg 244)
Set 1x2 f n fl on line
Removed 1x2 & set 1" capped I.P. 18" below floor of 2'x2' pit 6" deep. Same hor position
9-17-58 J.H.B.

① T=72°
16.550 n cor.
10.528
27.070
Avg = 27.075

② 27.060
0.000
27.060

Top of ridge

Set 1x2 f n
fl on line

83.585 T=72) = 83.575
83.575 @ 34° 09' 40" (cos = 827 463 89) = 69.155
83.060 (T=72°) = 83.050
83.050 @ 33° 37' 40" (cos = 832 652 85) = 69.152
Avg = 69.15

SEC. 22 ; T.2S. R. 11 W.

Note: Any Additions or Changes on This Sheet Must be Made or Circled in Red Ink With Date and Name of Person Making Change.

PLEASE RETURN TO
LOS ANGELES COUNTY ENGINEER
700 LOS ANGELES COUNTY ENGINEERING BLDG.
Do not extend this side of this line.

76F3095 S&E #247 1-56

F.B. 2315 Pg. 58

SEC 15 T2S R11W

19+35.731

22+23.400

22+45.323

set 1x2 on line

NOSP

set 1x2 on line

slide

69.154'

287.669'

21.923'

298.951'

SEC LINE per L.S. 6-8

cont pg 59

drainage

drainage

natural

set 1x2 on line

295.75 (T= 72) = 295.73
295.73 @ 13° 25' 20" (cos=.97268592) = 287.652
296.11 (T= 72) = 296.09
296.09 @ 13° 41' 00" (cos=.97161797) = 287.686
Avg = 287.669

① 26.355 (T= 60°) = 26.355
26.355 @ 33° 44' 00" (cos=.83163119) = 21.918
② 26.050 (T= 60°) = 26.050
26.050 @ 32° 40' 20" (cos=.84177260) = 21.928
Avg = 21.923

PLEASE RETURN TO
LOS ANGELES COUNTY ENGINEER
700 LOS ANGELES COUNTY ENGINEERING BLDG.

Do not extend this side of this line.

Note: Any Additions or Changes on this Sheet Must be Made or Circled in Red Ink With Date and Name of Person Making Change.

SEC 22 T2S R11W

Notes Ck'd by J. F. McMILLAN	Survey of HADLEY ST EXT
Map No.	JN 0075 51 Tape 84 Std 84 °F
Office Work	Surveyed by J. H. Brown
Checked	Notes J. H. B. Date 2/18/58
Date	Indexed A. C. Johnson

F.B. 2335 PG. 54

SEC 15 T2S R11W

25+44.274

Set 1x2 in fl on line

25+84.416

Set 1x2 in fl on line

298.951 M

40.142 M

84.658 M

SEC LINE per L-S 6-8

Natural drainage

cont pg 58

① 299.02 (T=60°) = 298.97
298.97 @ 0°45'46" (cos = 999911.79) = 298.944
② 299.05 (T=60°) = 299.00
299.00 @ 0°57'20" (cos = 999 86693) = 298.958
Avg = 298.951

① 44.155 (T=60) = 44.145
44.145 @ 29 34 40 (cos = 909 397 50) = 40.145
② 44.615 (T=60) = 44.605
44.605 @ 25 51 20 (cos = 899 896 34) = 40.140
Avg = 40.142

SEC 22 T2S R11W

Note: Any Additions or Changes on This Sheet Must be Made or Circled in Red Ink With Date and Name of Person Making Change.

Do not extend notes this side of this line.

RETURN TO
LOS ANGELES COUNTY ENGINEER
700 LOS ANGELES COUNTY ENGINEERING BLDG.

76F809S CE #247—3-57

F.B. 2330 PG. 60

SEC 15 SEC 14

T 2 S R 11 W

① 92.80 (T=72) = 92.79 ; 92.79 @ 11° 34' (cos = .97969207) = 90.906

② 92.67 (T=72) = 92.66 ; 92.66 @ 11° 08' (cos = .98118049) = 90.916

Avg = 90.911

re-run 7-24-58 JMG

2) 179 14 00
4) 358 28 20
6) 177 42 20
Avg) 89 37 03⅓

RETURN TO
LOS ANGELES COUNTY ENGINEER
700 LOS ANGELES COUNTY ENGINEERING BLDG.

Do not extend notes this side of this line.

Note: Any Additions or Changes on This Sheet Must be Made or Circled in Red Ink With Date and Name of Person Making Change.

W.S. 37-C-5

Notes Ck'd by J. E. McMILLAN	Survey of HADLEY ST EXT
Map No.	JN 0075-51 Tape 84 Std 84 °F
Office Work	Surveyed by J. H. Brown
Checked	Notes J. H. B. Date 2/20/58
Date	Indexed

W.S. 37-C-5

cont pg 62

T 2 S
NE ¼ SEC 22

R 11 W
NW ¼ SEC 23

158.874

28+57.770
set 1x2 c/n
ft. on line

17.5.794
SEC LINE

26+81.976
Set 1x2 c/n
ft. on line

Line of sight 38
To 1x2 tn pg 44
C.S.B 436
R.S. 39-36
Fd 2" I.P. dn 3"
set n in ctr

Fd. 4x4 (leaning east
broken & charred on top)
set n in ctr of top

R.S. 39-36
L.S. 6-8
C.S.B 436

re-run 7-16-58
2) 180 06 20
4) 00 12 40
6) 180 19 20
Avg = 90 03 13⅓

① 08 04 00
② 16 08 00
Avg = 8 04 00

13" 20"

03'

90°

② 180 06 40
4) 00 13 00
6) 180 20 00
Avg = 90 03 20
Vold JMB

① 00 48 00
② 01 36 40
Avg = 00 48 20

44.98M
43.86M
0° 48' 20"

90°

26+09.421
Aom South pg 94
Set in nail in 90 per
L.S. 6-8 & R.S. 39/36 UP 8"

See pg. 24

30° 16' 40"

8° 04' 00"

SEC LINE

2651.36 (calc)

To 1x2 c/n
4.99' w of
conc. Mon.
@ ctr. of SEC

2) 60 33 00
4) 121 06 30+
6) 181 40 00
Avg 30 16 40

30.00

30.00 Set

Stone with nail in 90 per
L.S. 6-8 & R.S. 39/36 UP 8"

TRANSIT LINE

Tie line to avg
46.75 (T=66°) = 46.74 ; 46.74 @ 15° 46' (cos = 962 376 24) = 44.98
46.98 (T=66) = 46.49 ; 46.47 @ 14° 34' (cos = 962 855 65) = 44.98
Tie line to avg → Avg = 44.98
45.81 (T=66) = 45.80 ; 45.80 @ 16° 17' (cos = [illegible]) = 43.[illegible]
46.13 (T=66) = 46.12 ; 46.12 @ 14° 35' (cos = [illegible]) = 43.[illegible]
Tie

Note: Any Additions or Changes on This Sheet Must be Made, or Circled in Red Ink With Date and Name of Person Making Change.

Do not extend notes this side of this line.

RETURN TO
LOS ANGELES COUNTY ENGINEER
100 LOS ANGELES COUNTY ENGINEERING BLDG.

75F8098 CE #247—3-57

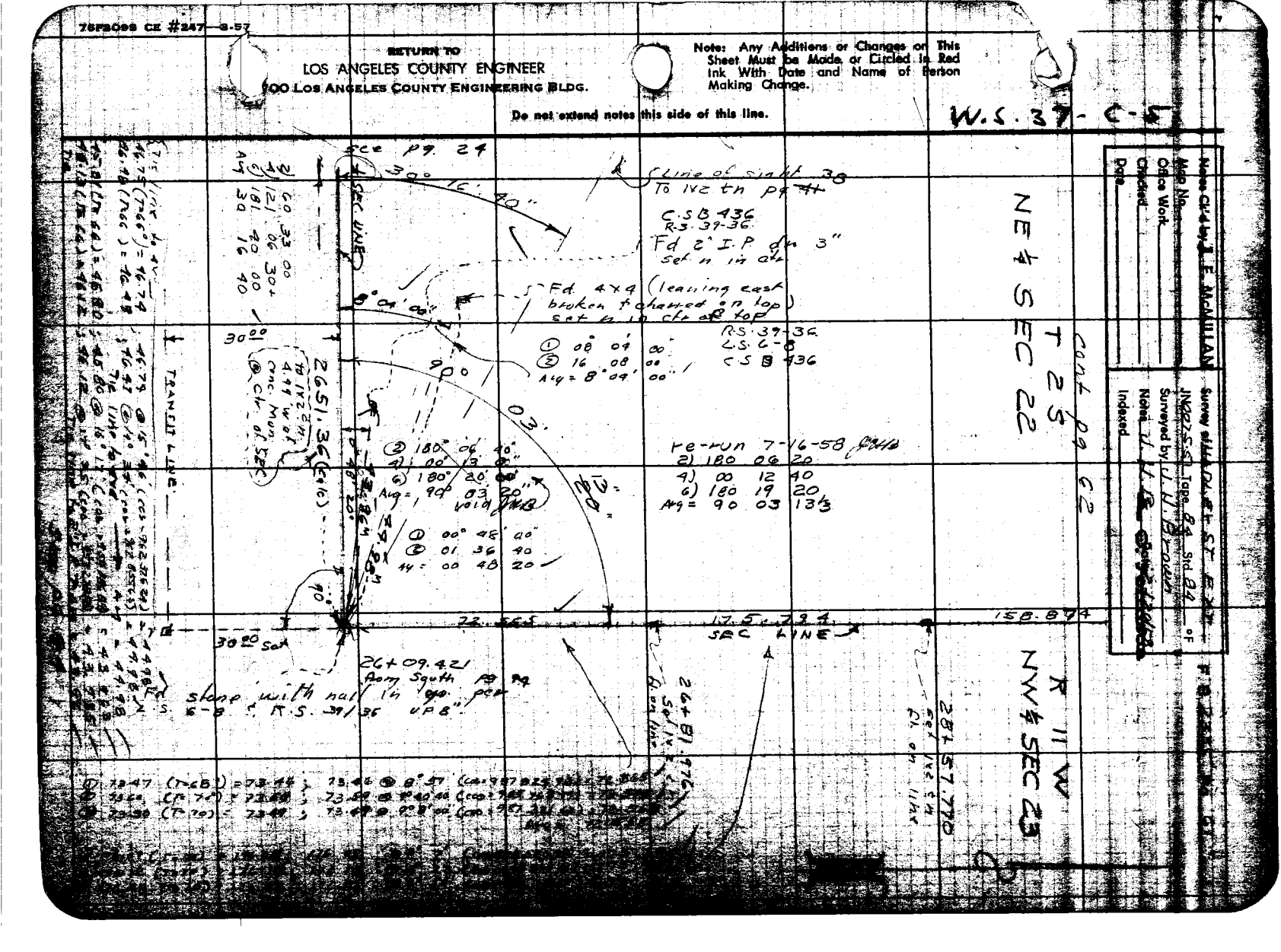

RETURN TO
LOS ANGELES COUNTY ENGINEER
700 LOS ANGELES COUNTY ENGINEERING BLDG.

Note: Any Additions or Changes on This Sheet Must be Made or Circled in Red Ink With Date and Name of Person Making Change.

Do not extend notes this side of this line.

W.S. 37-C-5

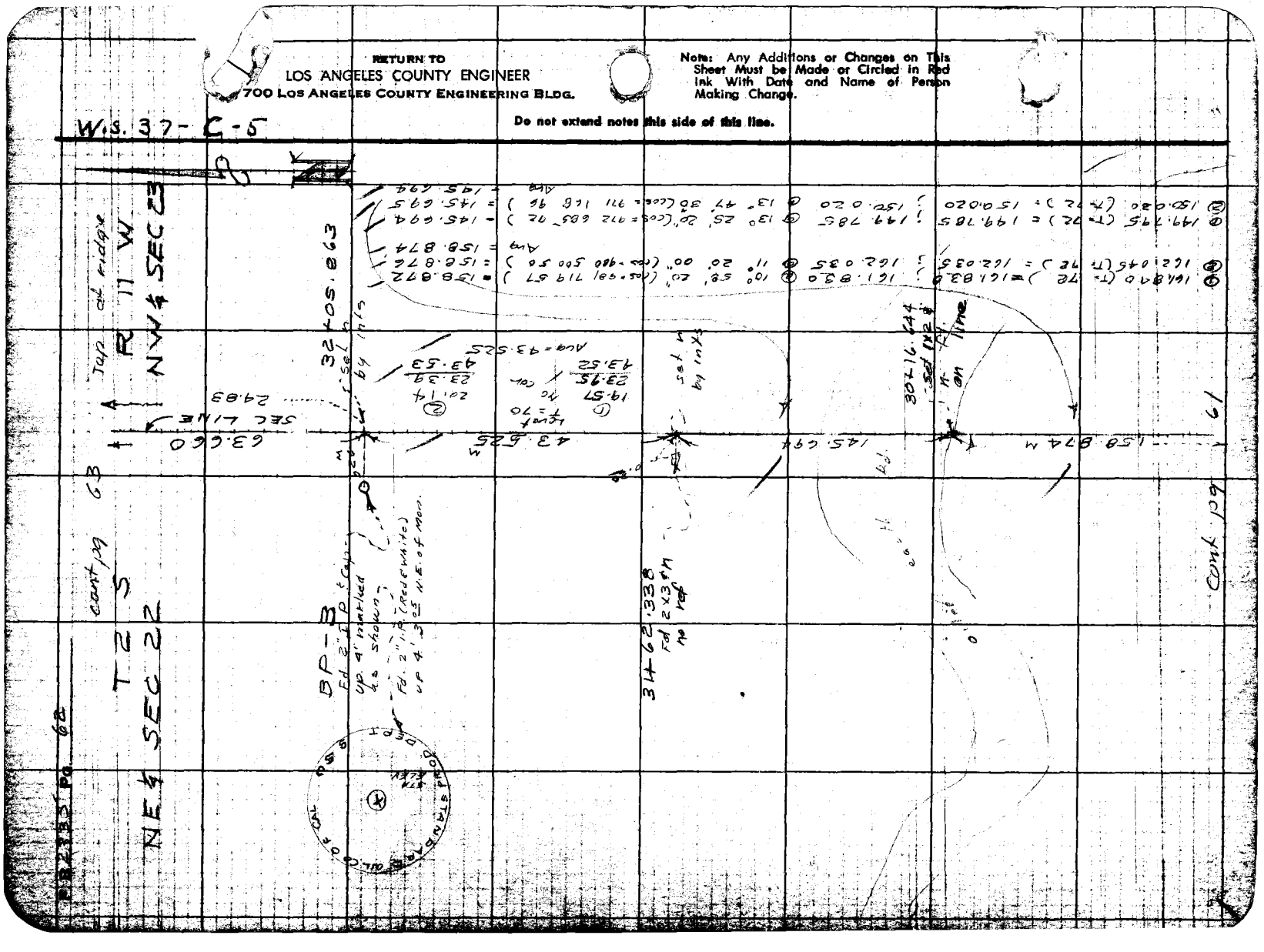

Notes Ck'd by JPM
Map No.
Office Work
Checked
Date

Survey of HADLEY ST EXT
JN 2075.51 Tape 24 Std 24 °F
Surveyed by J. H. Brown
Notes J. H. B Date 2/20/62
Indexed C. Johnson

F.B. 2335 Pg. 63

T. 2 S. R. 11 W.

NE¼ SEC. 22 N.W.¼ SEC. 23

Cont pg 64

50.690

33+64.847
Set 1x2 tin up 2" on line
T=62
Ⓟ Ne Temp Cor
Ⓐ

17.76 / 14.47 / 32.23
18.64 / 13.62 / 32.22
Avg = 32.225

32.225

33+32.622
Fd 1x2 pipe Mark proj 6" no rec.

0.12 M

set m. by ints.

SEC LINE

63.098

re-run 7-25-58
a) 137-59-40
b) 215-59-40
c) 53-59-20
Avg) 68-59-53½

32+69.523
REPLACED 1x2 6 NAIL WITH 2" I.P. CEM. plug & L.A.Co. ENGR. TAG UP 2" 10-22-62 L.L. Brown

68° 59' 58"

63.660

32+30.693
AUX VI set 1x2 tin dug 6" by ints
oiled earth rd to reservoir

1898.79 (calc)

24.83 M

Cont pg 62

Ⓐ 63.410 (T= 68) = 63.410
Ⓑ 63.515 (T= 68) = 63.515

T=68 (Level)
Ⓟ 55.76
7.91
63.67
Temp Cor
-0.01
63.66 Avg = 63.66

Ⓟ 63.410
Ⓑ 63.505
Avg 63.458

Ⓐ 5° 39' 00" (Lec 975 141 86) = 63.102
Ⓑ 5° 30' 20" (Lec 923 540 87) = 63.096
Avg = 63.099

56.380 (T= 62) = 56.370
56.390 @ 25° 57' 00" (Cos 899 176 24) = 50.687
56.230 (T= 62) = 56.230
56.230 @ 25° 38' 20" (Cos 901 539 05) = 50.693
Avg = 50.690

70 P-6 Pg 170

(2) 138 00 00
(1) 276 00 00
Avg 53 59 50
68 59 58½

RETURN TO
LOS ANGELES COUNTY ENGINEER
700 LOS ANGELES COUNTY ENGINEERING BLDG.

Note: Any Additions or Changes on This Sheet Must be Made or Circled in Red Ink With Date and Name of Person Making Change.

Do not extend notes this side of this line.

76F2095 CE #247 9-57

RETURN TO
LOS ANGELES COUNTY ENGINEER
700 LOS ANGELES COUNTY ENGINEERING BLDG.

Note: Any Additions or Changes on This Sheet Must be Made or Circled in Red Ink With Date and Name of Person Making Change.

Do not extend notes this side of this line.

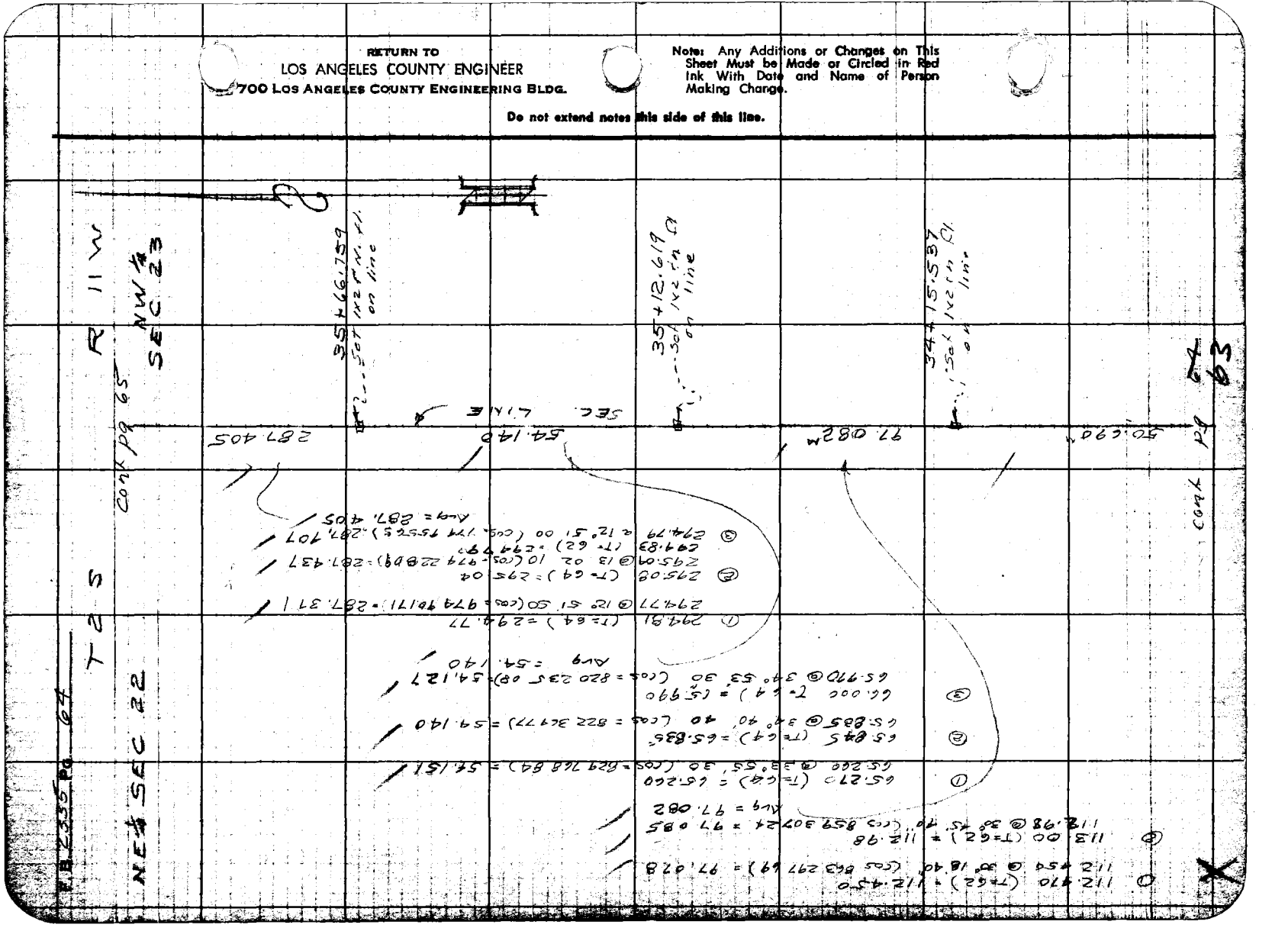

Notes Ck'd by J. F. McMILLAN
Map No.
Office Work
Checked
Date

Survey of HADLEY ST
JN 0025-51 Tape 84 Std 84 °F
Surveyed by J. H. Brown
Notes J H B Date 3/24/58
Indexed C. Johnson

F. B. 2335 Pg. 65

cont pg 66

T 2 S
NE¼ SEC 22

R 11 W
NW¼ SEC 23

Note: Any Additions or Changes on This Sheet Must be Made or Circled in Red Ink With Date and Name of Person Making Change.

Do not extend notes this side of this line.

RETURN TO
LOS ANGELES COUNTY ENGINEER
900 LOS ANGELES COUNTY ENGINEERING BLDG.

76F3085 CE #247 3-57

(T = 64) = 99.96
@ 25° 46 20 (Cos = 900529) = 90.017

(T = 64) = 99.60
@ 25° 15 40 (Cos = 904 31241) = 90.046
Avg = 90.0315

176.64 (T = 62) = 176.61
176.61 @ 29° 53' 40 (Cos = 866 24508) = 153.111

176.94 (T = 62) = 176.91
176.91 @ 30 24 20 (Cos = 865 394 ff) = 153.097
Avg = 153.104

78.35 (T = 64) = 78.34
78.34 @ 17 38 20 (Cos = 952 88522) = 74.657

78.085 (T = 64) = 78.075
78.075 @ 17 02 30 (Cos = 951 09188) = 74.647
Avg = 74.652

74.652

41+59.981
Set 1x2 E.I. fl. on line

P-78
40+87.622 =
1x2 in
shown pg 175

P' LINE

(153.018 M)
153.018 M
153.018 M
90.068 M
Avg 90.053
(90.055 Meas)

40+06.957
Set 1x2 in on line fl.

Dirt Road

90.017
90.075
90.068
90.038
90.055
90.053

SEC LINE

90.053
90.046

Fd 2x2 in fl.
under fence
no ref.

Set in by ints
on line
39+16.904

69.47 (T=66) = 69.46
@ 25° 24 40 (Cos = 903 33529)
= 62.746

69.74 (T=66) = 69.73
@ 25° 53 00 (Cos 899 68980)
= 62.735
Avg = 62.740

62.740

Re-run 5/7/58 Tape #84 Std #84
99.67 (T= 62) = 99.66
99.66 @ 25° 26 48 (Cos = 903 75078)
= 90.068 ✓
99.23 (T= 62) = 99.22
@ 24° 51 20 (Cos = 907 37034)
= 90.038 ✓

Set 1x2 in N. on line fl.
38+54.164

98.96 (T= 62) = 98.95
98.95 @ 24 28 50 (Cos = 910 11 92)
= 90.055 ✓

cont pg

64

RETURN TO
LOS ANGELES COUNTY ENGINEER
700 LOS ANGELES COUNTY ENGINEERING BLDG.

Note: Any Additions or Changes on This Sheet Must be Made or Circled in Red Ink With Date and Name of Person Making Change.

Do not extend notes this side of this line.

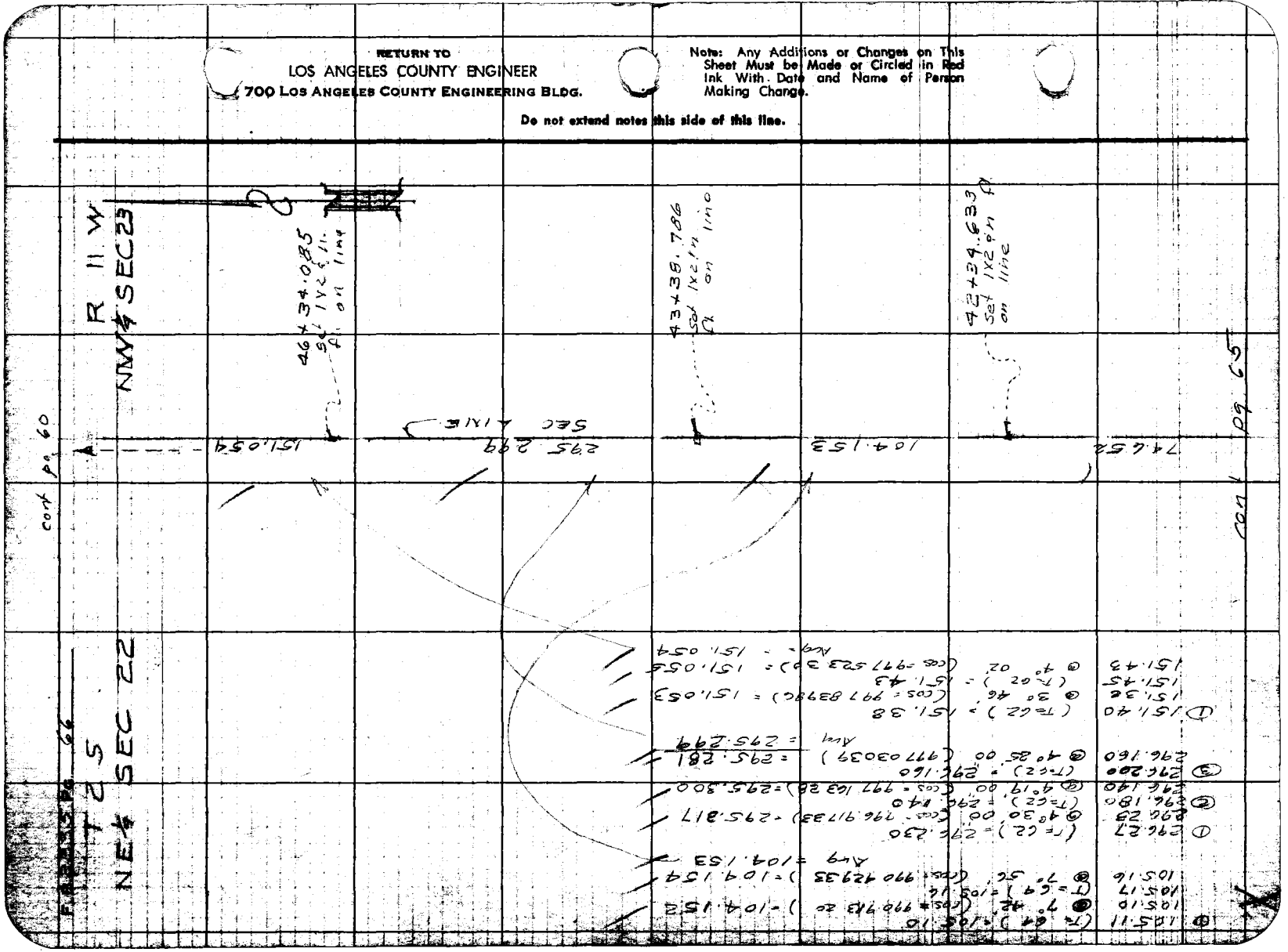

Notes Ck'd by J. F. McMILLAN	Survey of HADLEY ST. EXT
Map No.	JN 0075.51 Tape 84 Std 84 °F
Office Work	Surveyed by J. H. Brown
Checked	Notes J. H. B. Date 2/27/50
Date	Indexed C. Johnson

F. B. 2335 Pg. 67

W½ SEC 14 T 2 S R 11 W

cont pg 60

2+91.430 set 1 vein Cl on line

3+44.856 set 1 vein Cl on line

4+08.809 Set Std L.A. Co. pre-cast B.M. (w/button) Cl. stamped "BM H-14" 1958 RE

291.4~~24~~ 3 53.426 63.953 288.412

TRANSIT LINE

H-14

Natural DRAINAGE

① 298.71 (T=68) = 298.68
298.68 ② 12° 38' 40" (cos = 975 747 25) = 291.486
298.54 (T=68) = 298.51
298.51 ③ 12 30 40 (cos = 976 254 03) = 291.422
Avg = 291.429

① 63.57 (T=68) = 63.56
63.56 ② 32° 48' 30" (cos = 840 487 81) = 53.421
64.03 (T=68) = 64.02
64.02 ③ 33 25 40 (cos 834 580 88) = 53.930
Avg = 53.426

① 67.41 (T=68) = 67.40
67.40 ② 18° 23' 40" (cos = 948 906 61) = 63.956
67.72 (T=68) = 67.71
67.71 ③ 19 11 00 (cos = 944 471 99) = 63.950
Avg = 63.953

W½ SEC 23 T 2 S R 11 W

Note: Any Additions or Changes on This Sheet Must be Made or Circled in Red Ink With Date and Name of Person Making Change.

Do not extend notes this side of this line.

RETURN TO
LOS ANGELES COUNTY ENGINEER
700 LOS ANGELES COUNTY ENGINEERING BLDG.

76F309S CE #247—3-57

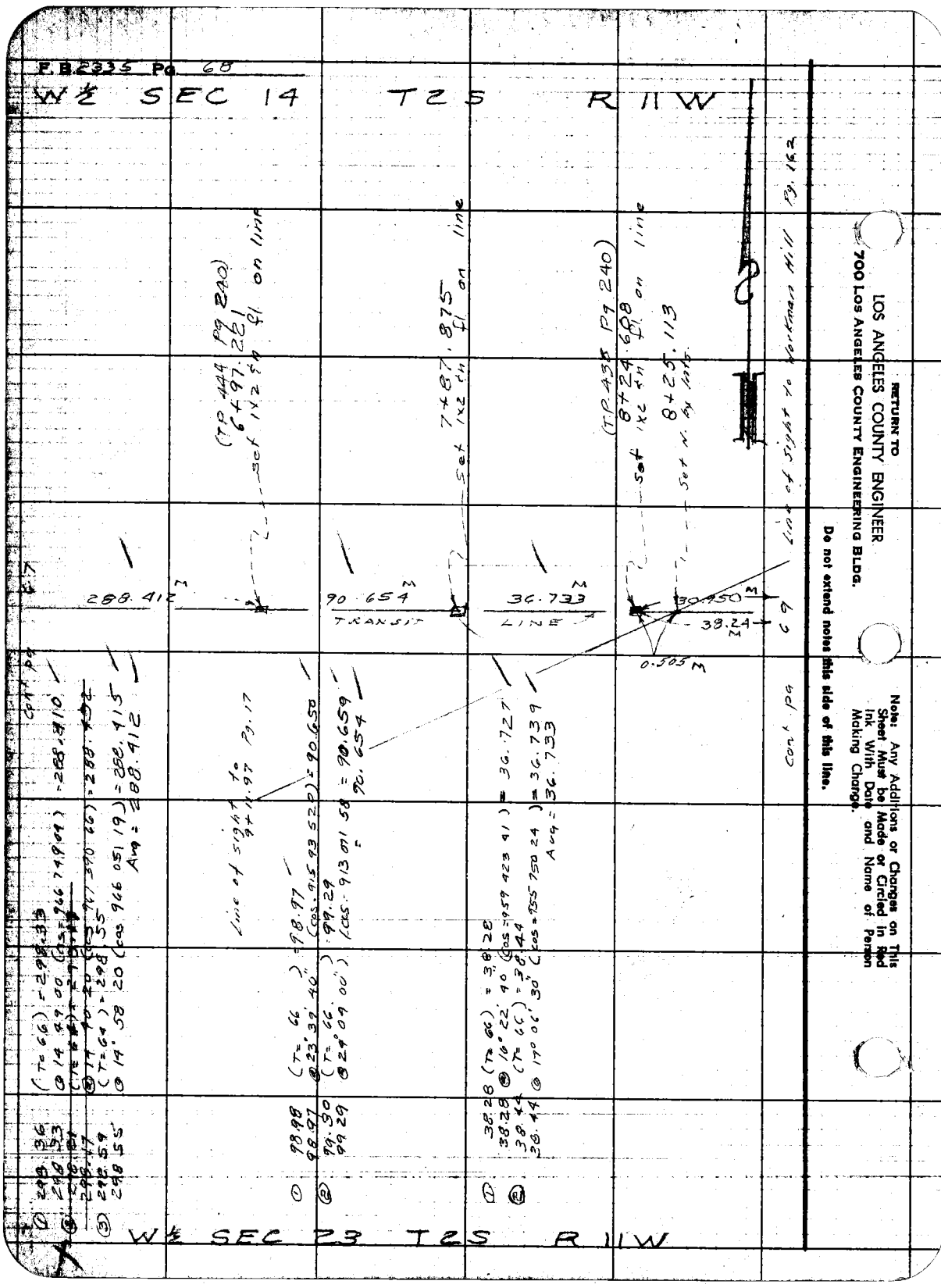

RETURN TO
LOS ANGELES COUNTY ENGINEER
700 LOS ANGELES COUNTY ENGINEERING BLDG.

Do not extend notes this side of this line.

Note: Any Additions or Changes on This Sheet Must be Made or Circled in Red Ink With Date and Name of Person Making Change.

Notes Ck'd by C. R. GOSS	Survey of HADLEY ST EXT
Map No.	JN 0075 51 Tape 89 Std 84 °F
Office Work	Surveyed by J. H. Brown
Checked	Notes J. H. B Date 2/27/58
Date	Indexed A. C. Johnson

F. B. 2335 Pg. 69



Note: Any Additions or Changes on This Sheet Must be Made or Circled in Red Ink With Date and Name of Person Making Change.

Do not extend this side of this line.

PLEASE RETURN TO
LOS ANGELES COUNTY ENGINEER
700 LOS ANGELES COUNTY ENGINEERING BLDG.

76F3098 S&E #247 1-56

F.B. 2335 Pg. 70

SEC 14 T2S R 11 W

12+94.236 set 1x2 in fl. on line

13+61.981 set 1x2 in fl. on line

14+21.277 set 1x2 in fl. on line

69

210.524 — 67.745 — 59.296 — 294.130

TRANSIT LINE

Cont pg. 69

71

Cont pg 71

① 70.49 (T = 66) = 70.48
70.48 @ 16° 01' 40" (cos 961 127 95') = 67.740
② 70.71 (T = 66) = 70.70
70.70 @ 16° 36' 30" (cos 758 281 01') = 67.750
Avg = 67.745

① 71.80 (T = 68) = 71.79
71.79 @ 34° 19' 00" (cos = 825 934 39') = 59.294
② 71.48 (T = 68) = 71.47
71.47 @ 33° 55' 20" (cos = 829 795 90') = 59.306
③ 71.97 (T = 68) = 71.96
71.96 @ 34° 31' 20" (cos = 823 906 45') = 59.288
Avg = 59.296

(Tape # 125 std. @ 84° this dist only)

① 298.39 (T = 68) = 298.36
298.36 @ 90° 42' 00" (cos = 985 903 47') = 294.094
② 298.63 (T = 68) = 298.60
298.60 @ 90° 55' 00" (cos = 985 059 27') = 294.138
③ 298.33 (T = 68) = 298.30
298.30 @ 90° 36' 00" (cos = 985 996 04') = 294.123
Avg = 294.130

SEC 23 T2S R 11 W

PLEASE RETURN TO
LOS ANGELES COUNTY ENGINEER
700 LOS ANGELES COUNTY ENGINEERING BLDG.

Do not extend this side of this line.

Note: Any Additions or Changes on This Sheet Must be Made or Circled in Red Ink With Date and Name of Person Making Change.

Notes Ck'd by C. R. Goss	Survey of HADLEY ST. EXT.
Map No.	JN 007551 Tape 84 Std 84 °F
Office Work	Surveyed by I. H. Brown
Checked	Notes I. H. B. Date 2/28/58
Date	Indexed A. C. Johnson

F. B. 2335 Pg. 71

W½ SEC. 14 T. 2 S. R. 11 W.

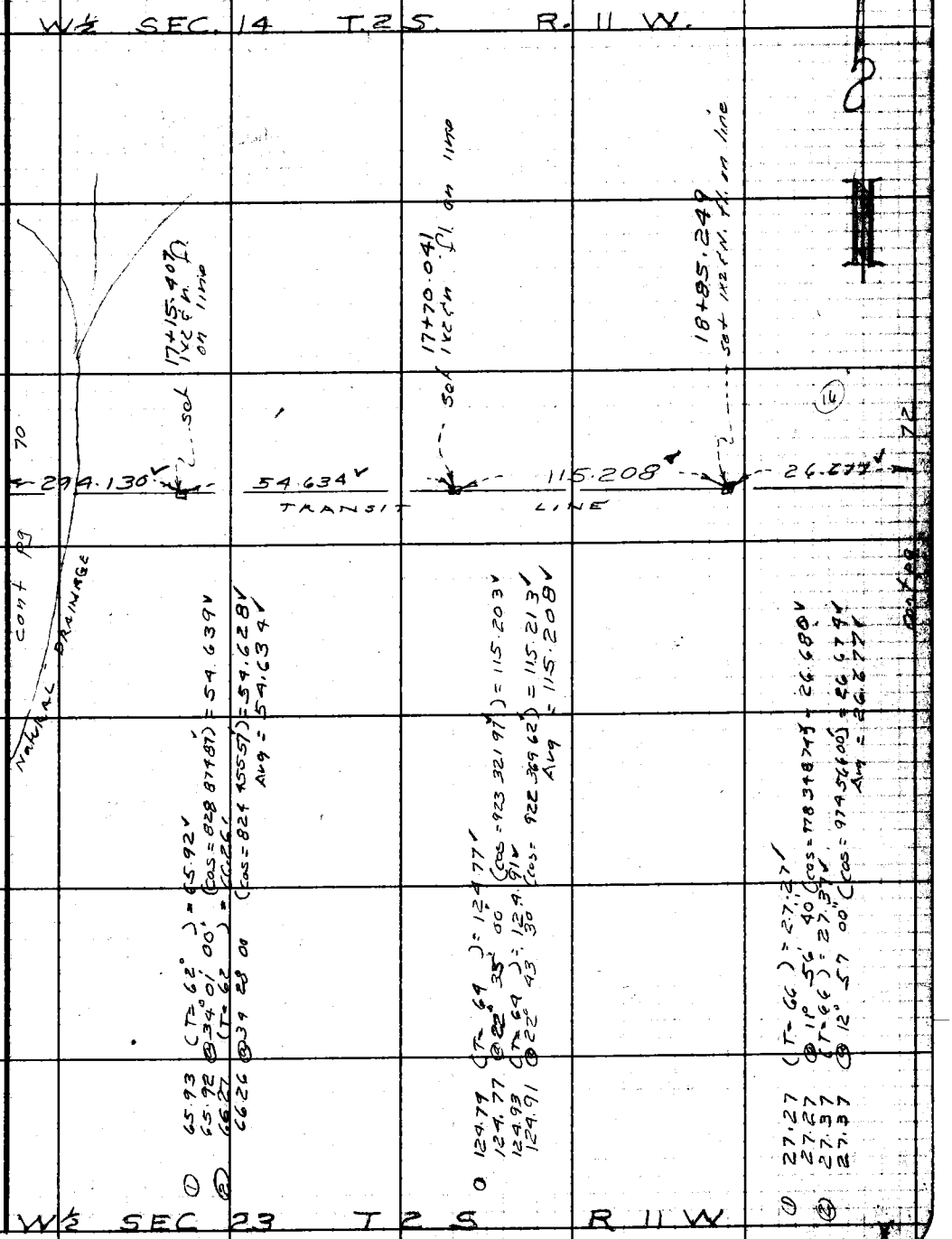

Note: Any Additions or Changes on This Sheet Must be Made or Circled in Red Ink With Date and Name of Person Making Change.

Do not extend notes this side of this line.

RETURN TO
LOS ANGELES COUNTY ENGINEER
100 LOS ANGELES COUNTY ENGINEERING BLDG.

76F309S CE #247—3-57

RETURN TO
LOS ANGELES COUNTY ENGINEER
700 LOS ANGELES COUNTY ENGINEERING BLDG.

Note: Any Additions or Changes on This Sheet Must be Made or Circled in Red Ink With Date and Name of Person Making Change.

Do not extend notes this side of this line.

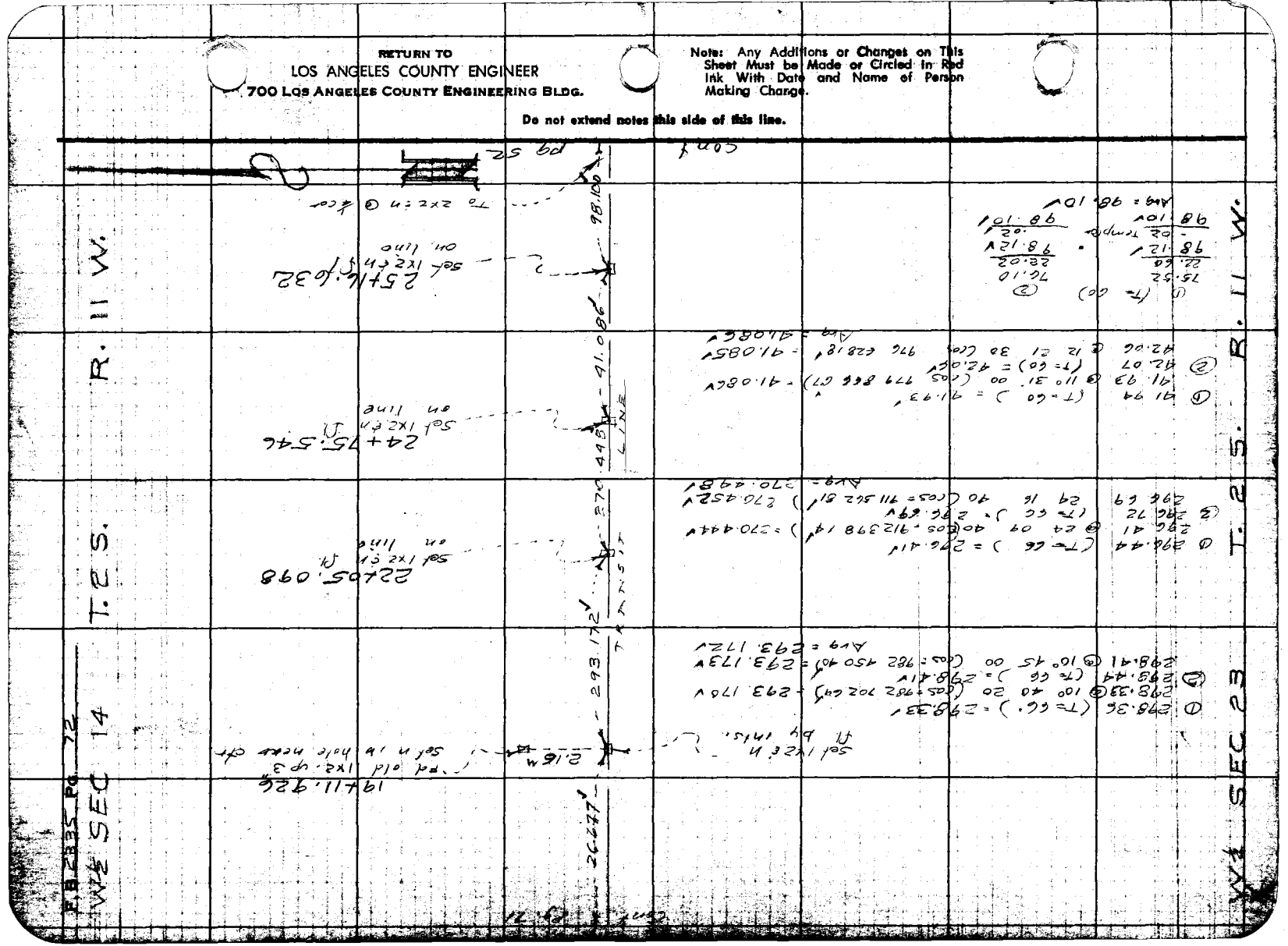
FB 285 Pg. 72
NW¼ SEC 14 T. 2 S. R. 11 W.
NW¼ SEC 23 T. 2 S. R. 11 W.
Set 1x2 6 h on line
Set 1x2 6 h on line
Set 1x2 6 h on line

Notes Ck'd by J. F. McMILLAN	Survey of HADLEY ST. EXT
Map No.	JN 00.75.61 Tape 84 Std 84 °F
Office Work	Surveyed by J. H. Brown
Checked	Notes J.H.B. Date 3/12/57
Date	Indexed A. C. Johnson 6-17-58

F. B 2335 Pg. 73

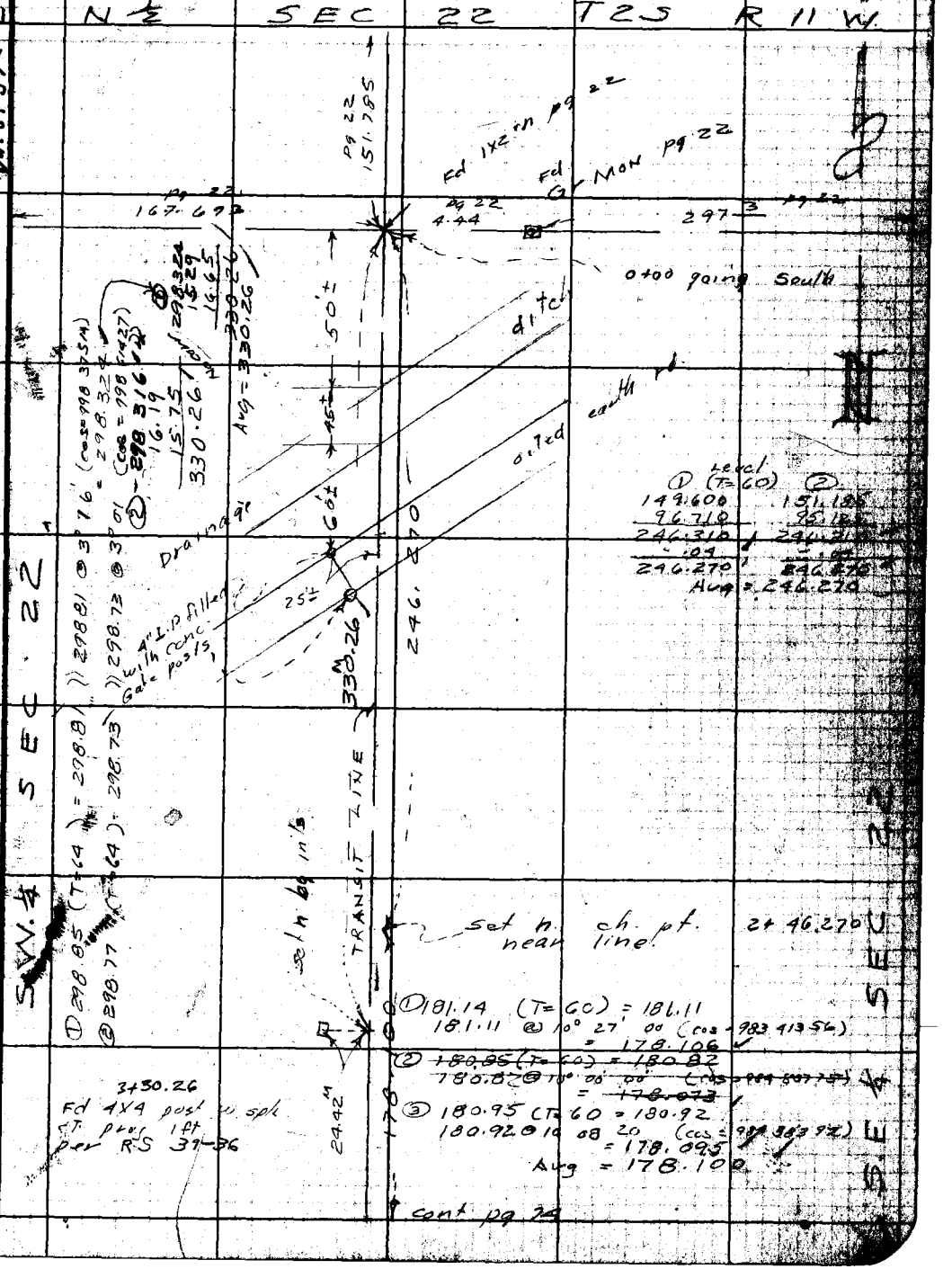

Note: Any Additions or Changes on This Sheet Must be Made or Circled in Red Ink With Date and Name of Person Making Change.

Do not extend notes this side of this line.

RETURN TO
LOS ANGELES COUNTY ENGINEER
700 LOS ANGELES COUNTY ENGINEERING BLDG.

76F309S CE #247—3-57

RETURN TO
LOS ANGELES COUNTY ENGINEER
700 LOS ANGELES COUNTY ENGINEERING BLDG.

Note: Any Additions or Changes on This Sheet Must be Made or Circled in Red Ink With Date and Name of Person Making Change.

Do not extend notes this side of this line.

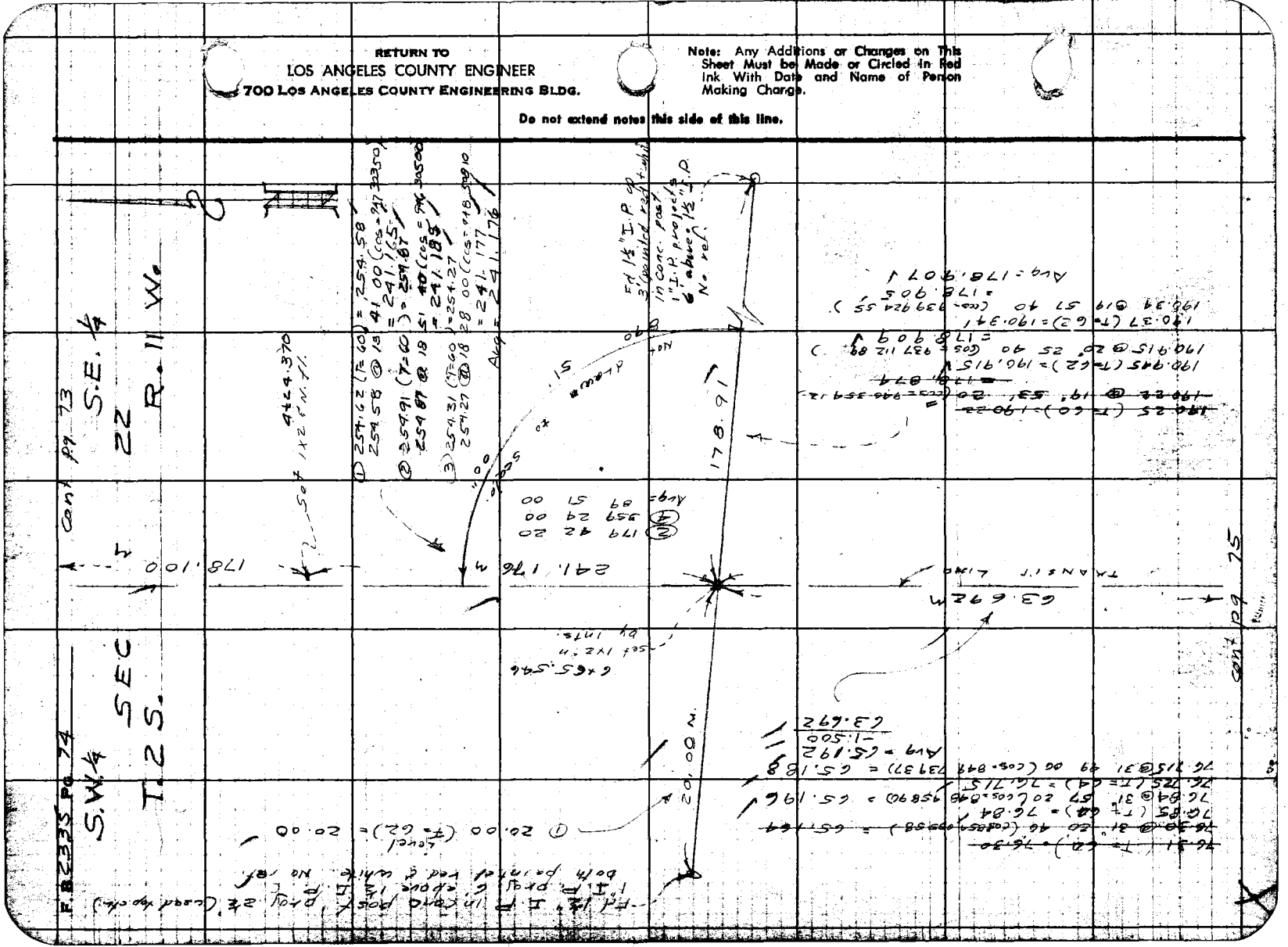

Notes Ck'd by J. F. McMILLAN	Survey of HADLEY ST EXT.
Map No.	JN 0075.51 Tape 84 Std 84 °F
Office Work	Surveyed by J. H. Brown
Checked	Notes J.H.B Date 3/12/58
Date	Indexed C. Johnson

F. B. 2335 Pg. 75

Cont pg 74

SW ¼ SEC 22 S.E. ¼ SEC 22

T. 2 S. R. 11 W.

63.692

Fd 2" I.P & Tg Pg. 23

(729.233) 20.15 M

7+29.238 set 1x2 in by ints

7+30.738 set n on line

① 50.345 (T= 60) = 50.335
50.335 @ 14° 52' 00"
(cos = 964525 51) = 48.650
② 50.570 (T= 60) = 50.560
50.560 @ 15° 49' 00"
(cos = 962138 75) = 48.646
Avg = 48.648

15°

TRANSIT LINE

48.648 M

7+77.886 set 1x2 & N. fl. on line

44.29 (T= 58°) = 44.28
44.28 @ 10° 40' 00"
(cos = 982720 65) = 43.515
44.18 (T= 58) = 44.17
44.17 @ 9° 49' 00"
(cos = 985358 34) = 43.523
Avg = 43.519 M

oiled earth Rd

Iron fence post 21.4 M

8+21.405 set 1x2 in fl by ints

5' ch. lk fence

8+94.900 set 1x2 in fl on line

Water Reservoir

Iron fence post

18.7

17.59 M

Fd. 1" I.P. cem plg & tk. up 16". no ref
9+66.140

①	Lev	②
36.20	T= 54°	36.66
37.30		36.85
73.50		73.51
- .01		.01
73.49		73.50

Avg = 73.495 M

72.66 (T= 56) = 72.65
72.65 @ 11° 18 00 (cos = 980 614 66)
= 71.242
72.89 (T= 56) = 72.88
72.88 @ 12° 11 00 (cos = 977 477 32)
= 71.239
Avg = 71.240 M

①	(T= 56)	②
16.500	Level	15.895
0.000	No temp	.605
16.500	Cort	16.500

Avg = 16.500 M

Cont pg 76

Note: Any Additions or Changes on This Sheet Must be Made or Circled in Red Ink With Date and Name of Person Making Change.

Do not extend notes this side of this line.

RETURN TO
LOS ANGELES COUNTY ENGINEER
700 LOS ANGELES COUNTY ENGINEERING BLDG.

76FBC98 CE #247—3-57

Cont pg 75

SW 1/4 SEC 22 T2S R11W SE 1/4

① 176.265 (T=58) = 176.235
2 176.265 (T=58) = 176.235
176.235 @ 0° 55' (cos = .999872 02) = 176.212
Avg = 176.224

95.610 (T=60) = 95.600
95.60 @ 10° 32' 00 (cos = .983 14872) = 93.989
95.375 (T=60) = 95.365
95.365 @ 9° 42' 40 (cos = .985 67078) = 93.998
Avg = 93.993

① 111 22 40
② 222 45 20
Avg = 55 41 20

(windy)
① 297.64 (T=58°) = 297.59
297.59 @ 19° 18 40 (cos = .94373684) = 280.847
② 298.10 (T=58) = 298.05
298.05 @ 19 35 20 (cos = .942 12199) = 280.800
③ 297.91 (T=58) = 297.86
297.86 @ 19° 31 00 (cos = .942 544 35) = 280.746
Avg = 280.773

226.055 (T=58) = 226.015
226.015 @ 7° 17' 20 (cos = .991 919 07) = 224.189
226.320 (T=58) = 226.280
226.280 @ 7° 45' 00 (cos = .990 86598) = 224.213
Avg = 224.201

Fd. 1 1/2" I.P. (red & white) (said to be P/L of City Dump)
Projects 3/4' used at ck. 18" below tape. No tag
I.P. projects 6" above 1 1/2" I.P.
Location Ties operator

RETURN TO
LOS ANGELES COUNTY ENGINEER
700 LOS ANGELES COUNTY ENGINEERING BLDG.

Do not extend notes this side of this line.

Note: Any Additions or Changes on This Sheet Must be Made or Circled in Red Ink With Date and Name of Person Making Change.

Cont pg 77

Notes Ck'd by J. F. McMILLAN	Survey of HADLEY ST EXT
Map No.	JN 0075.51 Tape 84 Std 84 °F
Office Work	Surveyed by J. H. Brown
Checked	Notes J. H. B Date 3/18/58
Date	Indexed C. Johnson

F. B. 2335 Pg. 77

cont pg 76

SW 1/4 SEC 22 SE 1/4

T 2 S R 11 W

TRANSIT LINE

93.999

15+33.630
set 1x2 ± n.
fl. on line

36.083

15+69.713

set 1x2 ± n fl on line
TRANSIT LINE between
SEC 22

282.903

18+52.616

265.006

37.19 (T= 60) = 37.18
37.18 @ 13 56 40 (cos = 970 529 89) = 36.084
37.45 (T= 60) = 37.44
37.44 @ 15 28 40 (cos = 963 734 03) = 36.082
Avg = 36.083

297.755 (T= 62) = 297.715
297.715 @ 18° 08 40 (cos = 950 274 45) = 282.911
298.100 (T= 62) = 298.060
298.060 @ 18° 21' 20" (cos = 949 120 52) = 282.895
Avg = 282.903

269.850 (T= 58) = 269.800
269.80 @ 10 49 20 (cos = 982 214 50) = 265.001
~~270.205 (T= 58) = 270.155~~
~~270.155 @ 11° 10' 00" (cos = 981 067 99) = 265.040~~
270.020 (T= 58) = 269.970
269.970 @ 11° 08' 00" (cos 981 627 18) = 265.010
Avg = 265.006

cont pg 78

Note: Any Additions or Changes on This Sheet Must be Made or Circled in Red Ink With Date and Name of Person Making Change.

Do not extend notes this side of this line.

RETURN TO
LOS ANGELES COUNTY ENGINEER
700 Los Angeles County Engineering Bldg.

76F3098 CE #247—3-57

RETURN TO
LOS ANGELES COUNTY ENGINEER
700 LOS ANGELES COUNTY ENGINEERING BLDG.

Note: Any Additions or Changes on This Sheet Must be Made or Circled in Red Ink With Date and Name of Person Making Change.

Do not extend notes this side of this line.



Notes Ck'd by J. F. McMILLAN	Survey of HADLEY ST EXT
Map No.	JN 0075 5 Tape 84 Std 84 °F
Office Work	Surveyed by J. H. Brown
Checked	Notes J. H. B Date 3/13/58
Date	Indexed A. C. Johnson

F. B. 2335 Pg. 79

Cont pg 78

SW¼ SEC 22 SE¼

T2S R 11 W

N

50.305 m
.310

23+07.150
Set h. on line
Coincidence, not error

Fd 1½" IP cem plg
L.S. tg #2495

3.31 M

Set 1x2 & n. fl

23+10.465

1½" guard pipe up 4½'

139.828 m

24+50.293
Set 1x2 & N.
fl. on line

142.877 m

25+93.170
Set 1x2 & N.
fl. on line

31.29 m

① 146.38 (T=58) = 146.36
146.36 @ 12° 31' 00" (cos = 976 2301) = 142.881
② 146.57 (T=58) = 146.55
146.55 @ 12 51 40 (cos = 974 912 50) = 142.873
Avg = 142.877

① 144.26 (T=58) = 144.24
144.24 @ 14° 12' 20 (cos = 969 42 56) = 139.829
② 144.66 (T=58) = 144.64
144.64 @ 14° 49' 20 (cos = 966 72 24) = 139.827
Avg = 139.828

① T=58 Level
31.30
0.00
31.30
.01
31.29
Avg = 31.29

② 18.40
12.90
31.30
.01
31.29

Cont. Pg. 80

Note: Any Additions or Changes on This Sheet Must be Made or Circled in Red Ink With Date and Name of Person Making Change.

Do not extend notes this side of this line.

RETURN TO
LOS ANGELES COUNTY ENGINEER
700 LOS ANGELES COUNTY ENGINEERING BLDG.

76F3095 CE #247—3-57

F.B. 2335 Pg. 80

cont pg 79

SEC 22 T2S R11W

M.S. 87-C-5
RETURN TO
LOS ANGELES COUNTY ENGINEER
700 LOS ANGELES COUNTY ENGINEERING BLDG.
Do not extend notes this side of this line.
Note: Any Additions or Changes on This Sheet Must be Made or Circled in Red Ink With Date and Name of Person Making Change.

Notes Ck'd by J. F. McMILLAN	Survey of HADLEY ST EXT
Map No.	JN 0075.51 Tape 84 Std 84 °F
Office Work	Surveyed by J. H. Brown
Checked	Notes J. H. B. Date 5/6/58
Date	Indexed A. C. Johnson

F. B. 2335 PG. 81



Note: Any Additions or Changes on This Sheet Must be Made or Circled in Red Ink With Date and Name of Person Making Change.

Do not extend notes this side of this line.

RETURN TO
LOS ANGELES COUNTY ENGINEER
100 LOS ANGELES COUNTY ENGINEERING BLDG.

76F3093 CE #247—8-57

F.B 2335 Pg. 82

SE 1/4 SEC 22
T2S R11W

NE 1/4 SEC 27

Cont. Pg. 81

Cont. Pg. 83

Set 1x2 & n on line 6+65.206

① T=64
8.26
0.00
8.26

No Temp cor.

② 8.06
.20
8.26

Avg = 8.26

6.65.206
8.26
6.73.466
12.458
6+85.924

6+78.466 Fd 1x2 & n fl.
no ref.

Set n. by int's

T=64

① 5.925
6.53
12.455

② 6.25
6.21
12.46

Avg = 12.458

① 228.14 (T=72) = 228.12
228.12 @ 27° 18 40 (cos = .88852827)
= 202.691

② 228.64 (T=76) = 228.63
228.63 @ 27 34 00 (cos = .88647296)
= 202.679

Avg = 202.682

6+85.924 Fd 4x4 post (charred) Tapered at top. up 3' indistinct printing on S side could be "M.O.Co"

RETURN TO
LOS ANGELES COUNTY ENGINEER
700 LOS ANGELES COUNTY ENGINEERING BLDG.

Note: Any Additions or Changes on This Sheet Must be Made or Circled in Red Ink With Date and Name of Person Making Change.

Do not extend notes this side of this line.

Notes Ck'd by J. F. McMILLAN	Survey of HADLEY ST EXT
Map No.	JN 0075-51 Tape 84 Std 84 °F
Office Work	Surveyed by J. H. Brown
Checked	Notes J. H. B. Date 5-6-58
Date	Indexed A. C. Johnson

F.B. 2335 Pg. 83

W.S. 37-C-5

SE 1/4 SEC 22 T2S R11W

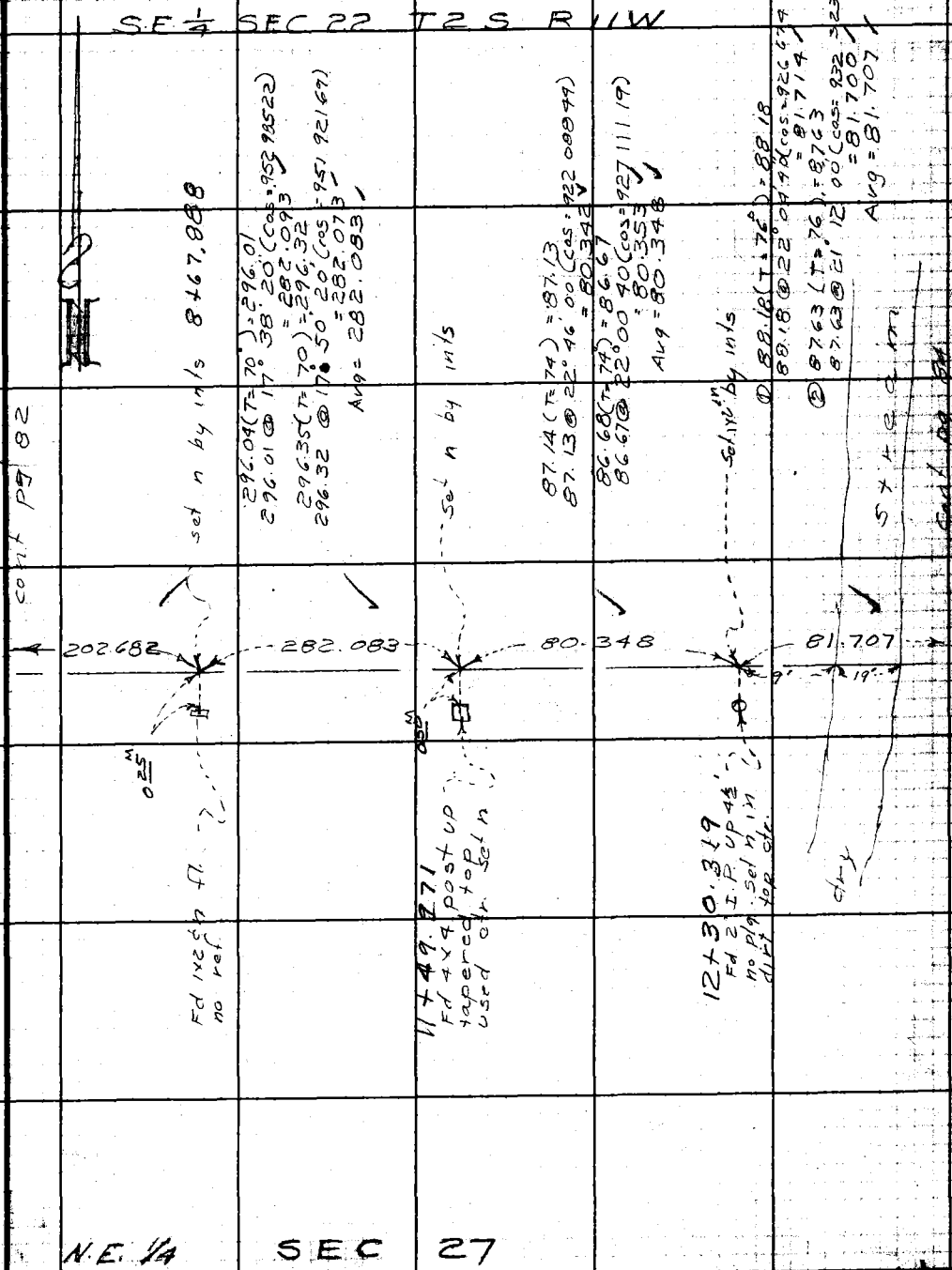

Note: Any Additions or Changes on This Sheet Must be Made or Circled in Red Ink With Date and Name of Person Making Change.

Do not extend notes this side of this line.

RETURN TO
LOS ANGELES COUNTY ENGINEER
700 LOS ANGELES COUNTY ENGINEERING BLDG.

76F3098 CE #247—8-57

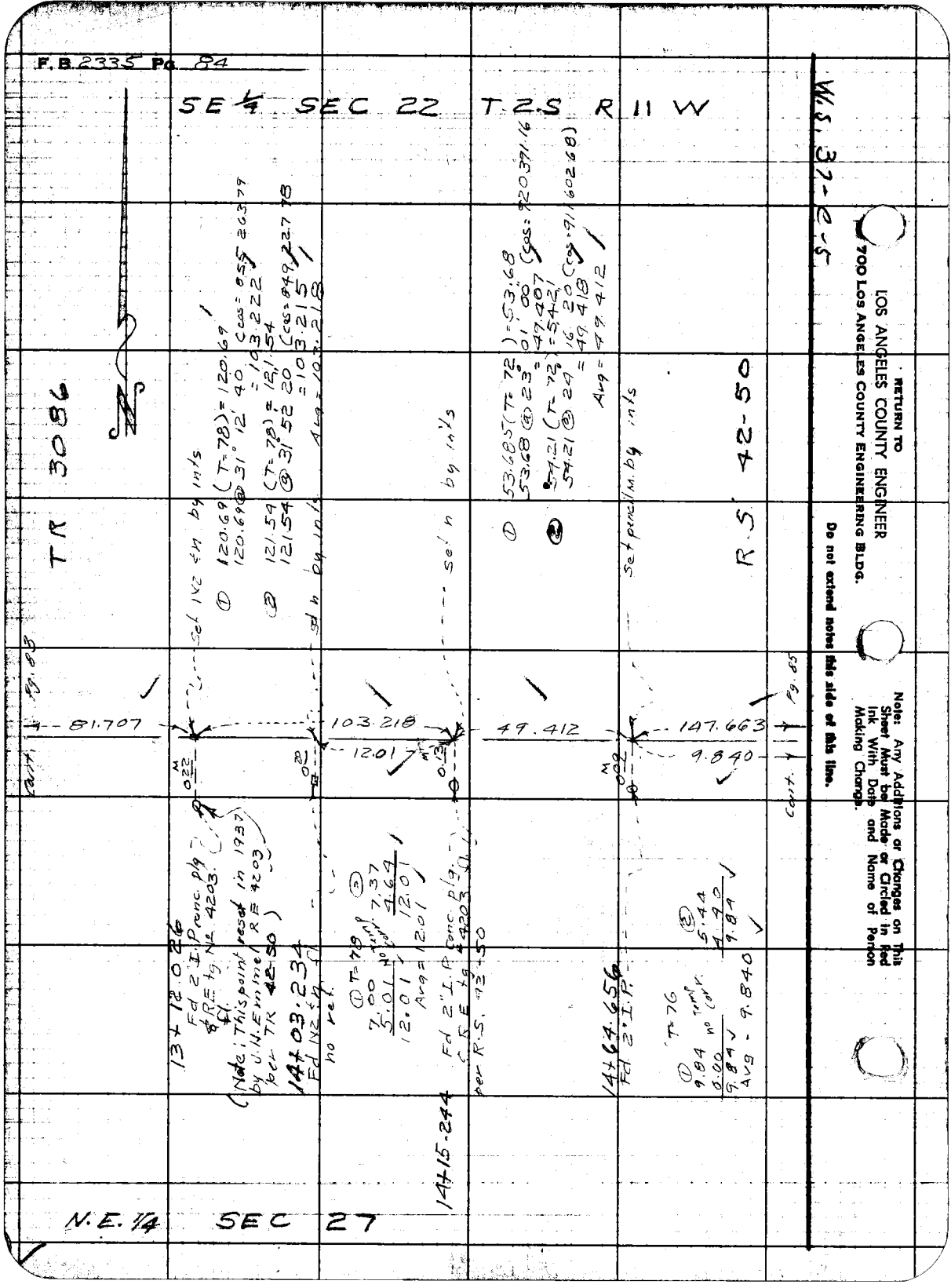
F.B. 2335 Pg. 84
SE 1/4 SEC 22 T.2.S R 11 W
W.S. 37-C-5
RETURN TO
LOS ANGELES COUNTY ENGINEER
700 LOS ANGELES COUNTY ENGINEERING BLDG.
Do not extend notes this side of this line.
Note: Any Additions or Changes on This Sheet Must be Made or Circled in Red Ink With Date and Name of Person Making Change.
TR 3086
R.S. 42-50
Pg. 83
Pg. 85
Cont.
81.707
103.218
49.412
147.663
12.01
9.840
13+12.026
Fd 2" I.P. conc. plg. & R.E. tg. No. 4203.
(Note: This point reset in 1937 by J.H. Emmel R.E. 4203 per TR 42-50)
14+03.234
Fd No. 2 tg. no ref.
14+15.244
Fd 2" I.P. conc. plg. C.R.E. tg. 4203 per R.S. 42-50
14+64.656
Fd 2" I.P.
N.E. 1/4 SEC 27

Notes Ck'd by J. F. McMILLAN	Survey of HADLEY ST EXT	F.B. 2335 Pg. 85
Map No.	JN 0075 51 Tape 84 Std 84 °F	
Office Work	Surveyed by J.H. Brown	
Checked	Notes J.H.B Date 5/6/58	
Date	Indexed E. C. Johnson	

W.S. 37-C-5

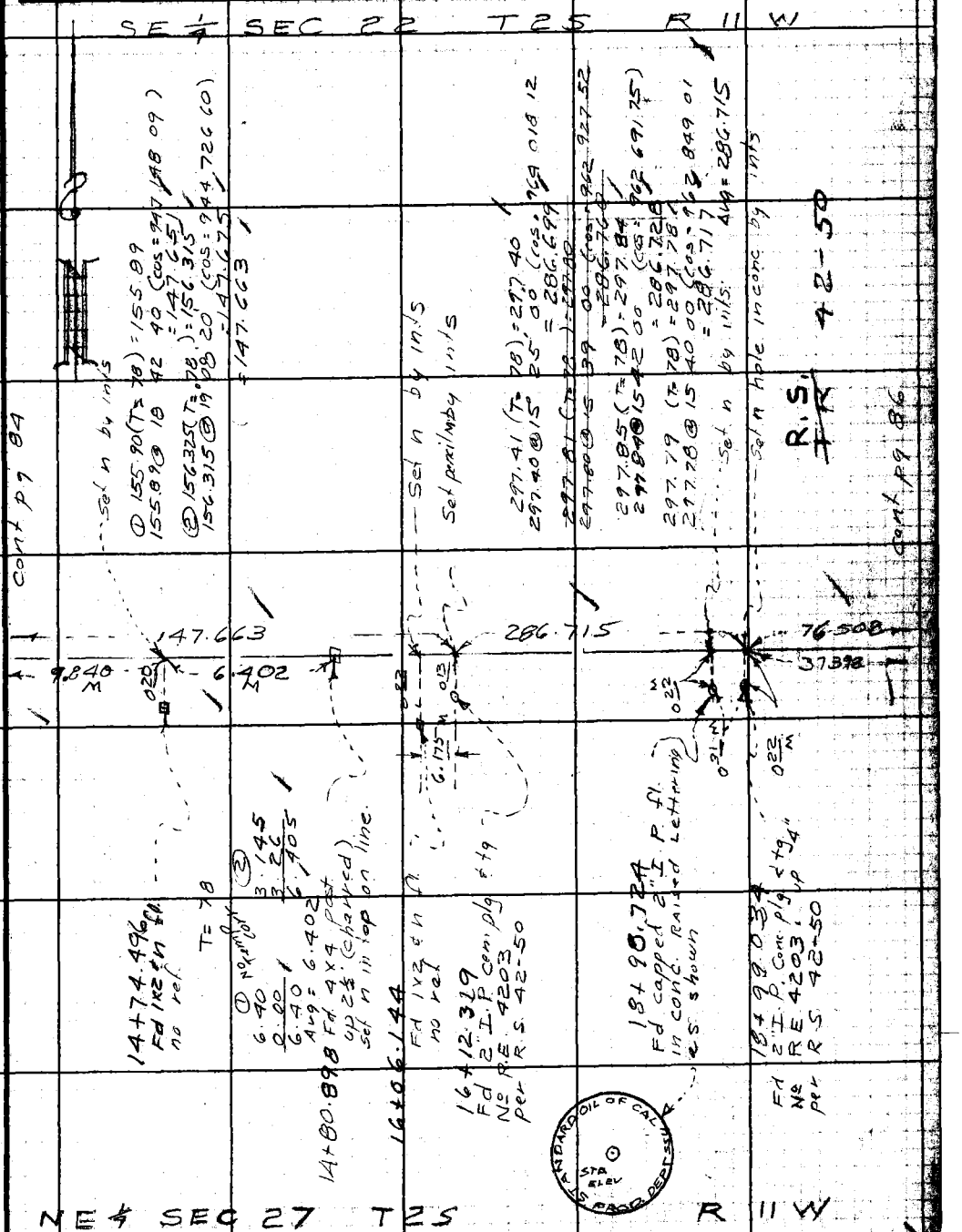

Note: Any Additions or Changes on This Sheet Must be Made or Circled in Red Ink With Date and Name of Person Making Change.

Do not extend notes this side of this line.

RETURN TO
LOS ANGELES COUNTY ENGINEER
700 LOS ANGELES COUNTY ENGINEERING BLDG.

76F309S CE #247—8-57

F.B 2335 Pg 86

SE. 1/4 SEC 22 T.2S R 11W

cont pg 85

Set n'&t in on line 19+36.426

37.392 M
39.110 M
76.502 (calc)

Set nothing by ints

(T = 62)
① 13.93 T. cont.
10.69 No.
24.62

② 24.62
0.00
24.62

Avg = 24.62

20+00.156
Set 1X2 & n fl on line

① 64.435 (T = 63) = 64.425
64.425 @ 19.03 40 (cos .945 179 79)
= 60.893

③ 64.85 (T =) = 64.84
64.84 @ 20 06 20 (cos .939 069 93)
= 60.888

Avg = 60.890

T R 42-50

(T = 62)
① 20.840
16.565
37.405
-.01 temp cor.
37.395
Avg = 37.392

③ 21.15
16.25
37.40
-.01
37.39

(T = 63)
① 19.78
19.34
39.12
-.01 temp cor.
39.11

② 39.12
0.00
39.12
-.01
39.11

Avg = 39.110
-.230
38.880

Fd 1X2 s'n no ref dn. 6" 19+75.306

Fd 19+75.536 remains of rotted 6X6 redwood post
set n in ctr.

19+75.936
Fd ℄ L.P. bent over
used bottom ctr. on line

N.E. 1/4 SEC 27

WS. 37C-6

RETURN TO
LOS ANGELES COUNTY ENGINEER
700 LOS ANGELES COUNTY ENGINEERING BLDG.

Note: Any Additions or Changes on This Sheet Must be Made or Circled in Red Ink With Date and Name of Person Making Change.

Do not extend notes this side of this line.

Notes Ck'd by J. F. McMILLAN	Survey of HADLEY ST EXT
Map No.	JN0075-51 Tape 84 Std 84 °F
Office Work	Surveyed by J. H. Brown
Checked	Notes J.H.B. Date 4/7/58
Date	Indexed C. Johnson

F. B. 2335 Pg. 87



Note: Any Additions or Changes on This Sheet Must be Made or Circled in Red Ink With Date and Name of Person Making Change.

Do not extend notes this side of this line.

RETURN TO
LOS ANGELES COUNTY ENGINEER
100 LOS ANGELES COUNTY ENGINEERING BLDG.

76F309S CE #247—3-57

RETURN TO
LOS ANGELES COUNTY ENGINEER
700 LOS ANGELES COUNTY ENGINEERING BLDG.

Notes: Any Additions or Changes on This Sheet Must be Made or Circled in Red Ink With Date and Name of Person Making Change.

Do not extend notes this side of this line.

W.S. 32-C-5

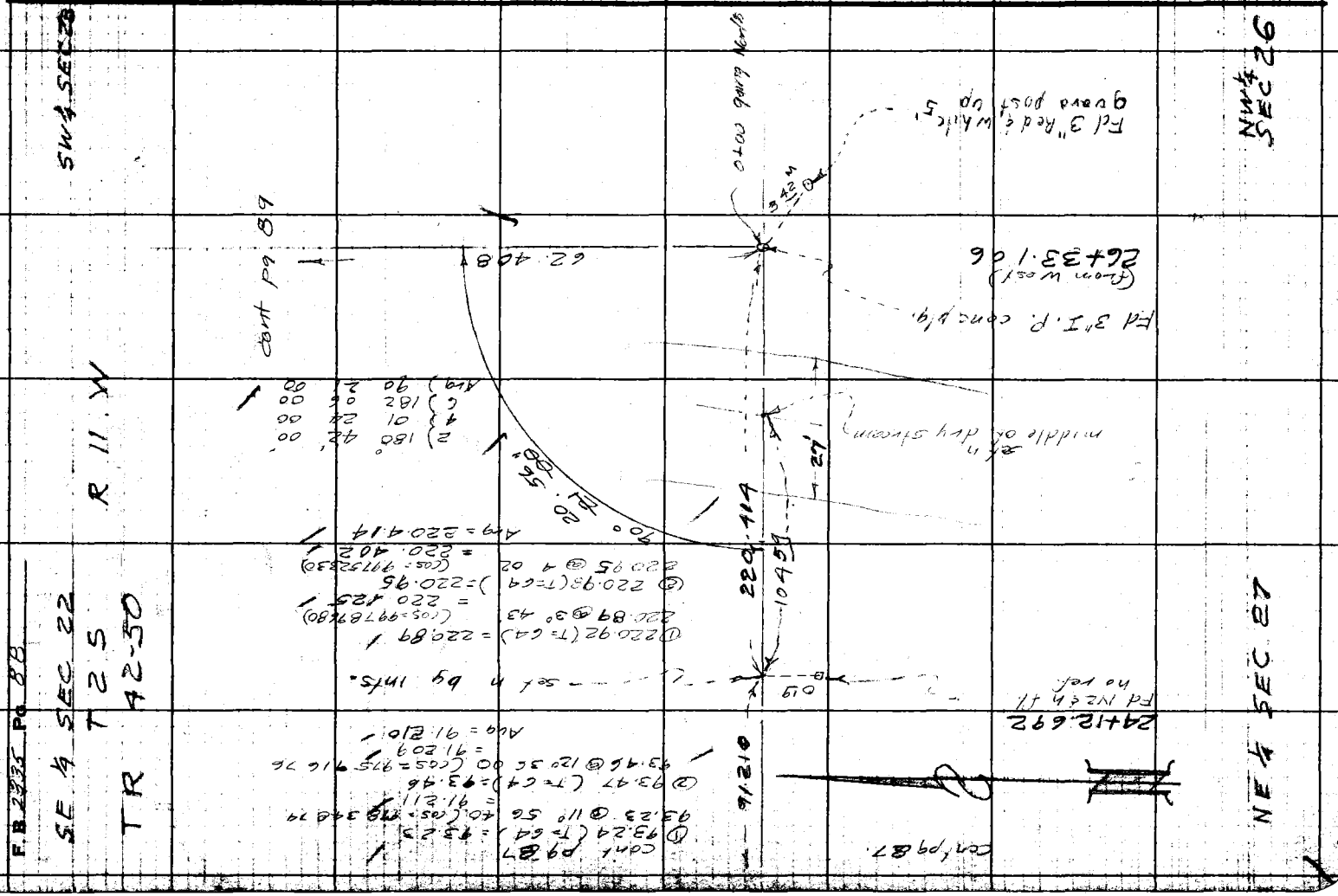

Notes Ck'd by J. F. McMILLAN	Survey of HADLEY ST EXT
Map No.	JN 0075.51 Tape 84 Std 84 °F
Office Work	Surveyed by J. H. Brown
Checked	Notes J. H. B. Date 6-5-58
Date	Indexed A. C. Johnson

F. B. 2335 Pg. 89



Note: Any Additions or Changes on This Sheet Must be Made or Circled in Red Ink With Date and Name of Person Making Change.

Do not extend notes this side of this line.

RETURN TO
LOS ANGELES COUNTY ENGINEER
700 LOS ANGELES COUNTY ENGINEERING BLDG.

76F3095 CE #247—3-57

RETURN TO
LOS ANGELES COUNTY ENGINEER
700 LOS ANGELES COUNTY ENGINEERING BLDG.

Note: Any Additions or Changes on This Sheet Must be Made or Circled in Red Ink With Date and Name of Person Making Change.

Do not extend notes this side of this line.

W.S. 37-C-5

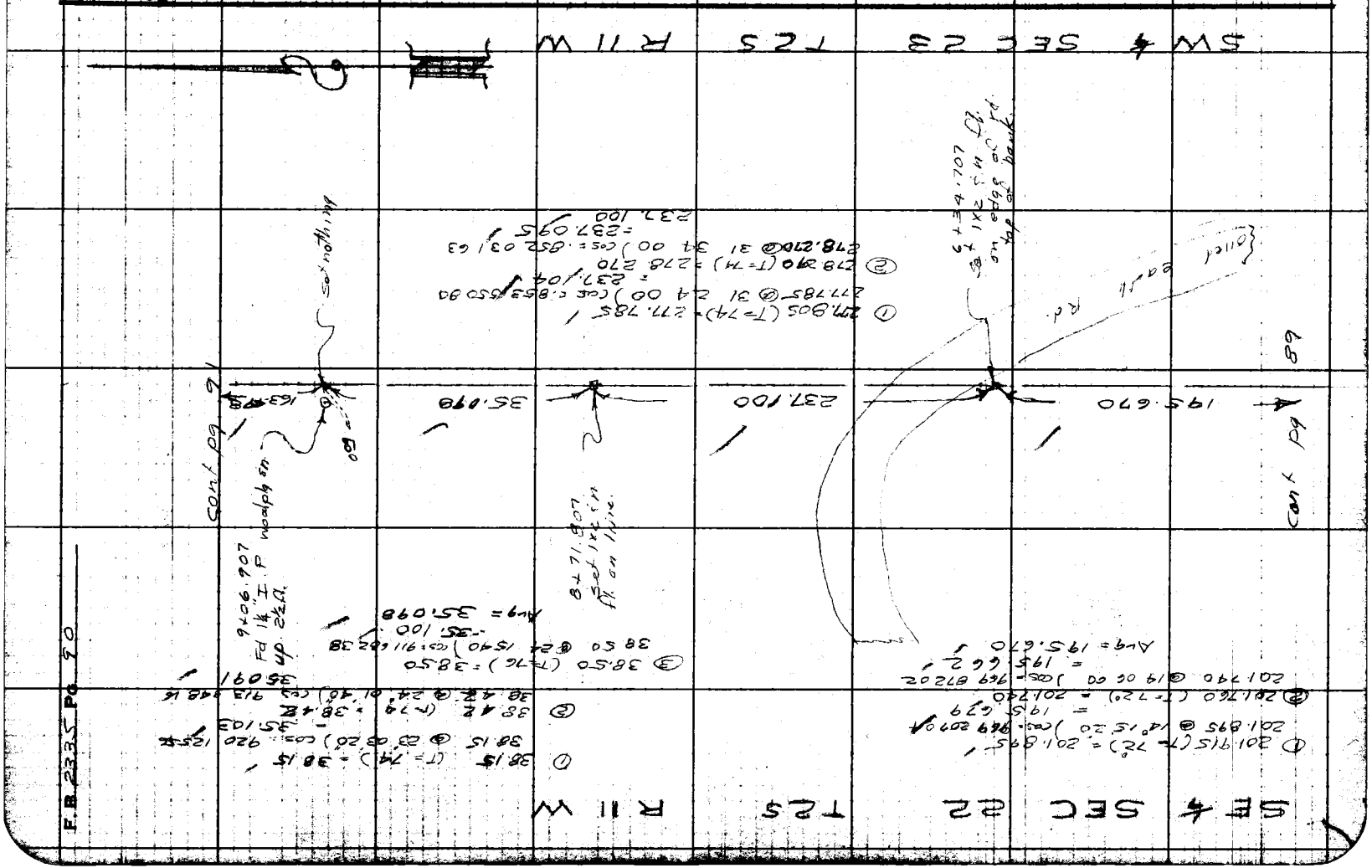

F.B. 2335 Pg 90

76F309S CE #247—3-57

RETURN TO
LOS ANGELES COUNTY ENGINEER
700 LOS ANGELES COUNTY ENGINEERING BLDG.

Note: Any Additions or Changes on This Sheet Must be Made or Circled in Red Ink With Date and Name of Person Making Change.

Do not extend notes this side of this line.

W.S. 37-C-5

SE ¼ SEC 22

① 163.825 (T= 84) = 163.825
163.825 @ 3° 37 Tcos = 998 008 42
= 163.499

② 163.850 (T 84) = 163.850
163.850 @ 3° 46 Tcos = 997 839 86
= 163.496

Avg = 163.498

① 86.46 (T= 80) = 86.46
86.46 @ 9°23') cos = 986 619 63
= 85.303

② 86.68 (T=80) = 86.68
86.68 @ 10° 11') cos = 984 247 08
85.315

Avg = 85.309

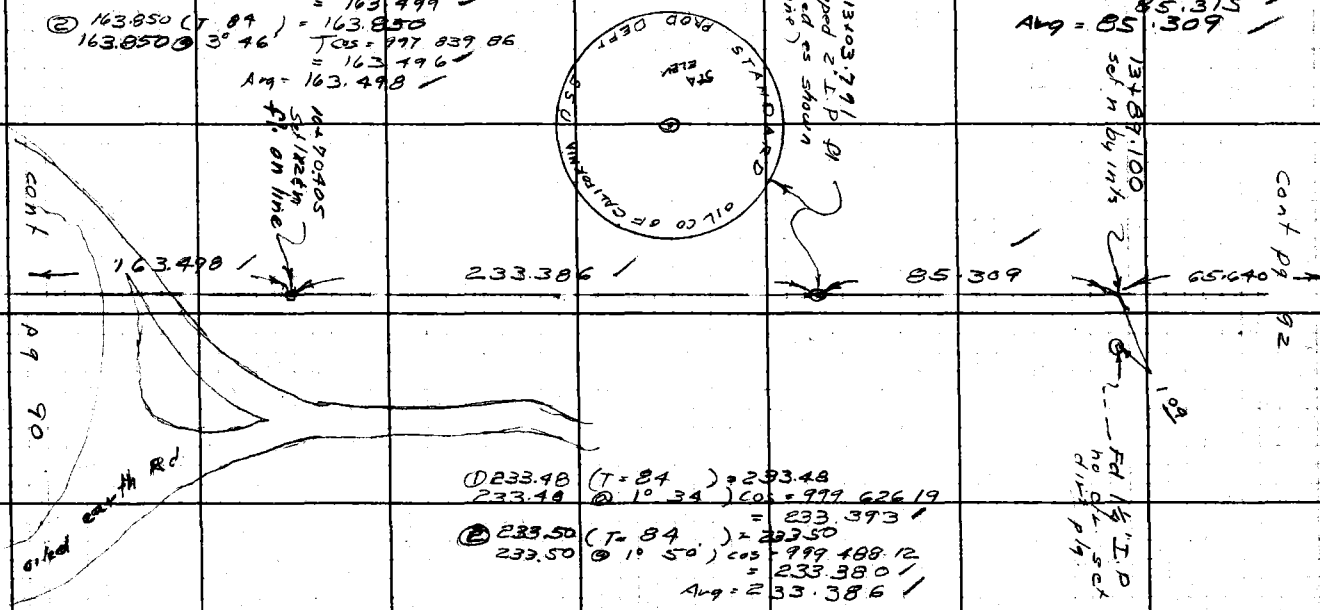

① 233.48 (T= 84) = 233.48
233.48 @ 1° 34) cos = 999 626 19
= 233.393

② 233.50 (T= 84) = 233.50
233.50 @ 1° 50') cos = 999 488 12
= 233.380

Avg = 233.386

SW ¼ SEC 23 T.2.S. R.11 W.

Notes Ck'd by J. F. McMILLAN
Map No.
Office Work
Checked
Date

Survey of HADLEY ST EXT
JN 00755 Tape 84 Std 84 °F
Surveyed by J. H. Brown
Notes J. H. B. Date 5-5-58
Indexed J. C. Johnson

F.B. 2335 PG. 91

F.B. 2335 Pg. 92

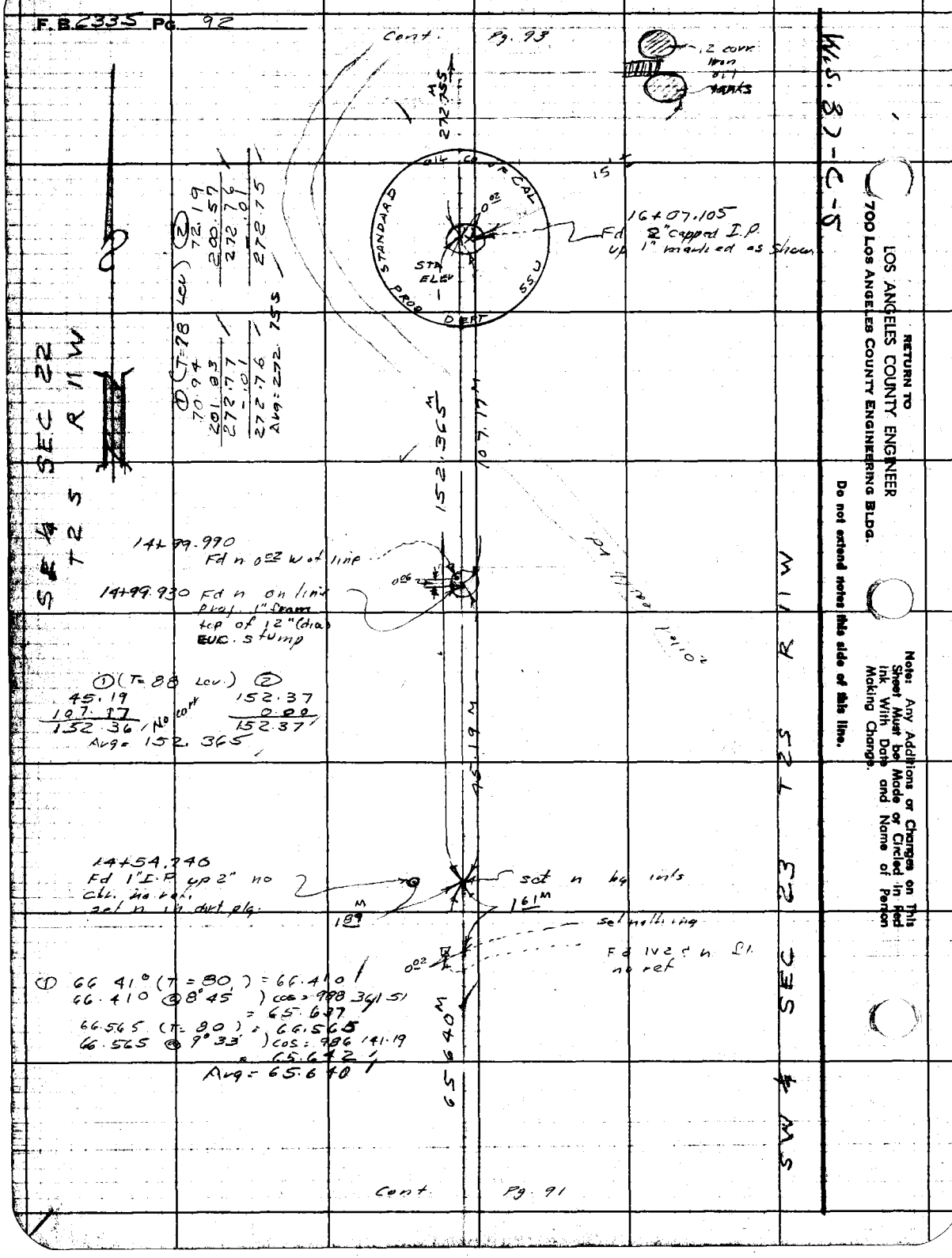

RETURN TO
LOS ANGELES COUNTY ENGINEER
700 LOS ANGELES COUNTY ENGINEERING BLDG.

Do not extend notes this side of this line.

Note: Any Additions or Changes on This Sheet Must be Made or Circled in Red Ink With Date and Name of Person Making Change.

Notes Ck'd by J. F. McMILLAN	Survey of HADLEY ST EXT.
Map No.	JN007551 Tape 84 Std 84 °F
Office Work	Surveyed by J. H. Brown
Checked	Notes J. H. B. Date 6-6-58
Date	Indexed A. C. Johnson

F. B. 2335 Pg. 93

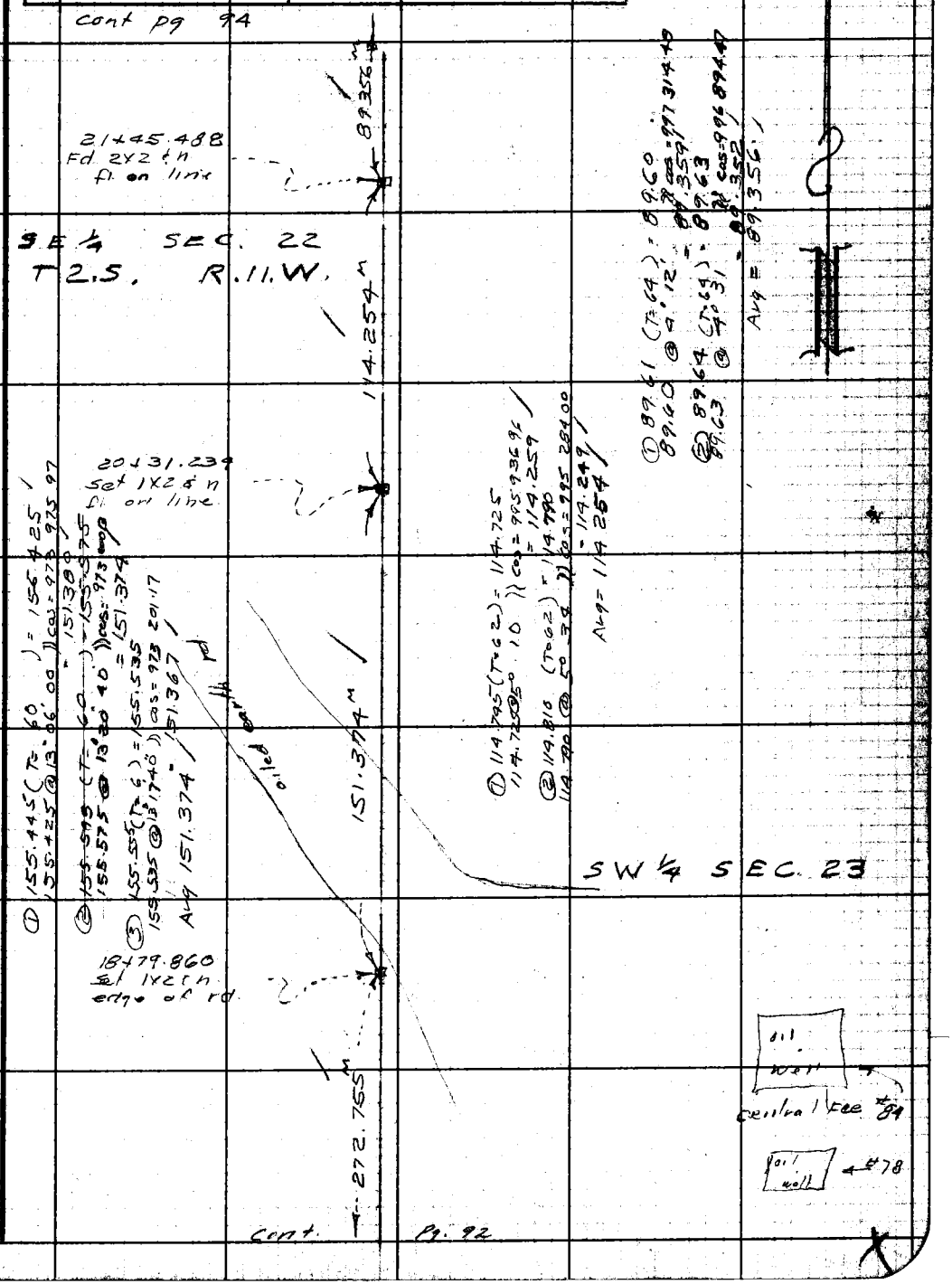

Note: Any Additions or Changes on This Sheet Must be Made or Circled in Red Ink With Date and Name of Person Making Change.

RETURN TO
LOS ANGELES COUNTY ENGINEER
700 LOS ANGELES COUNTY ENGINEERING BLDG.

Do not extend notes this side of this line.

76F309S CE #247—3-57

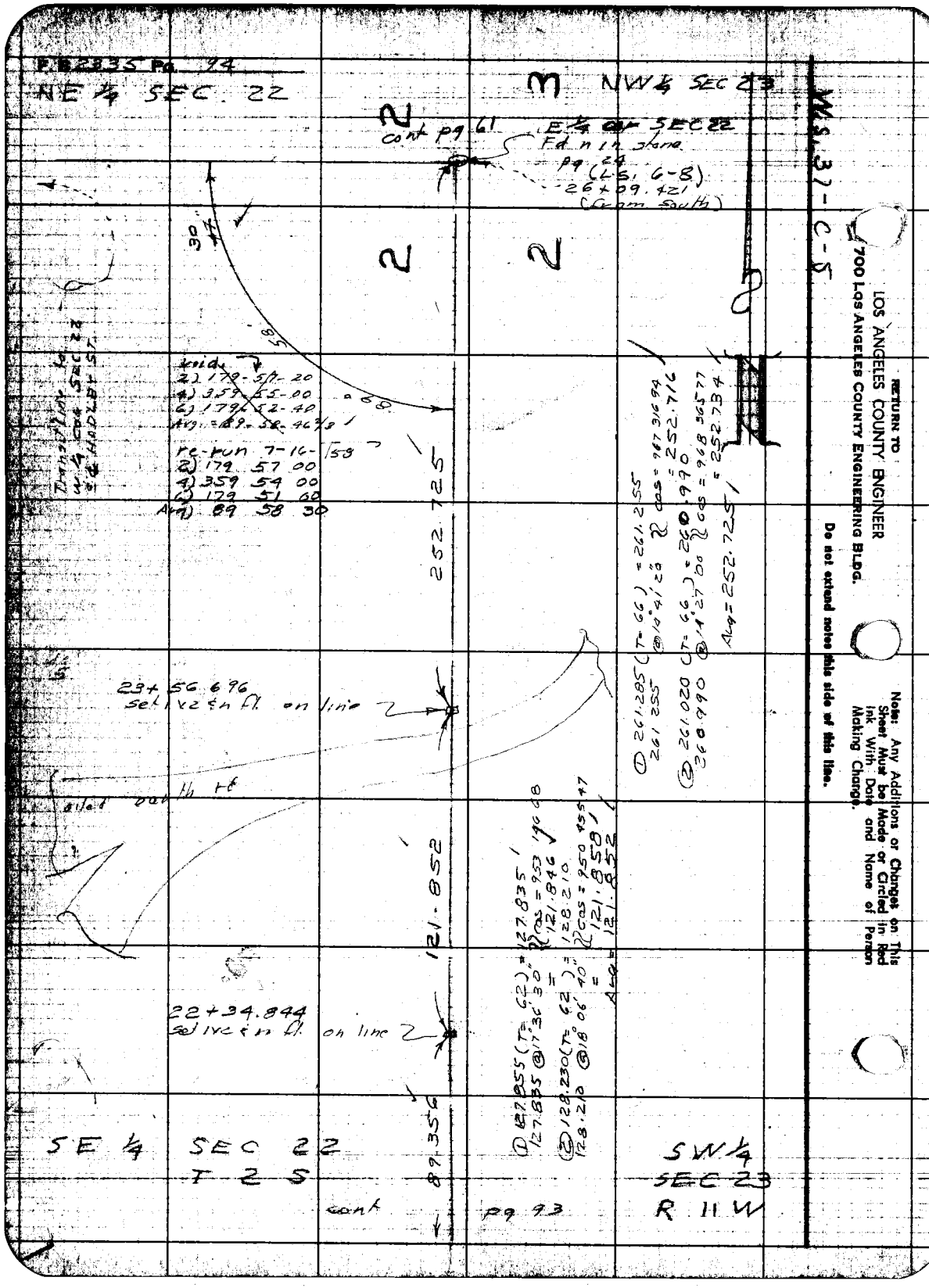

RETURN TO
LOS ANGELES COUNTY ENGINEER
700 LOS ANGELES COUNTY ENGINEERING BLDG.

Do not extend notes this side of this line.

Note: Any Additions or Changes on This Sheet Must be Made or Circled in Red Ink With Date and Name of Person Making Change.

Notes Ck'd by J. F. McMILLAN	Survey of HADLEY ST EXT.
Map No.	JN0075.SL Tape 84 Std. 84 °F
Office Work	Surveyed by J. H. Brown
Checked	Notes J. H. B. Date 5-16-58
Date	Indexed A. C. Johnson 5-26-58

F. B. 2335 Pg. 75

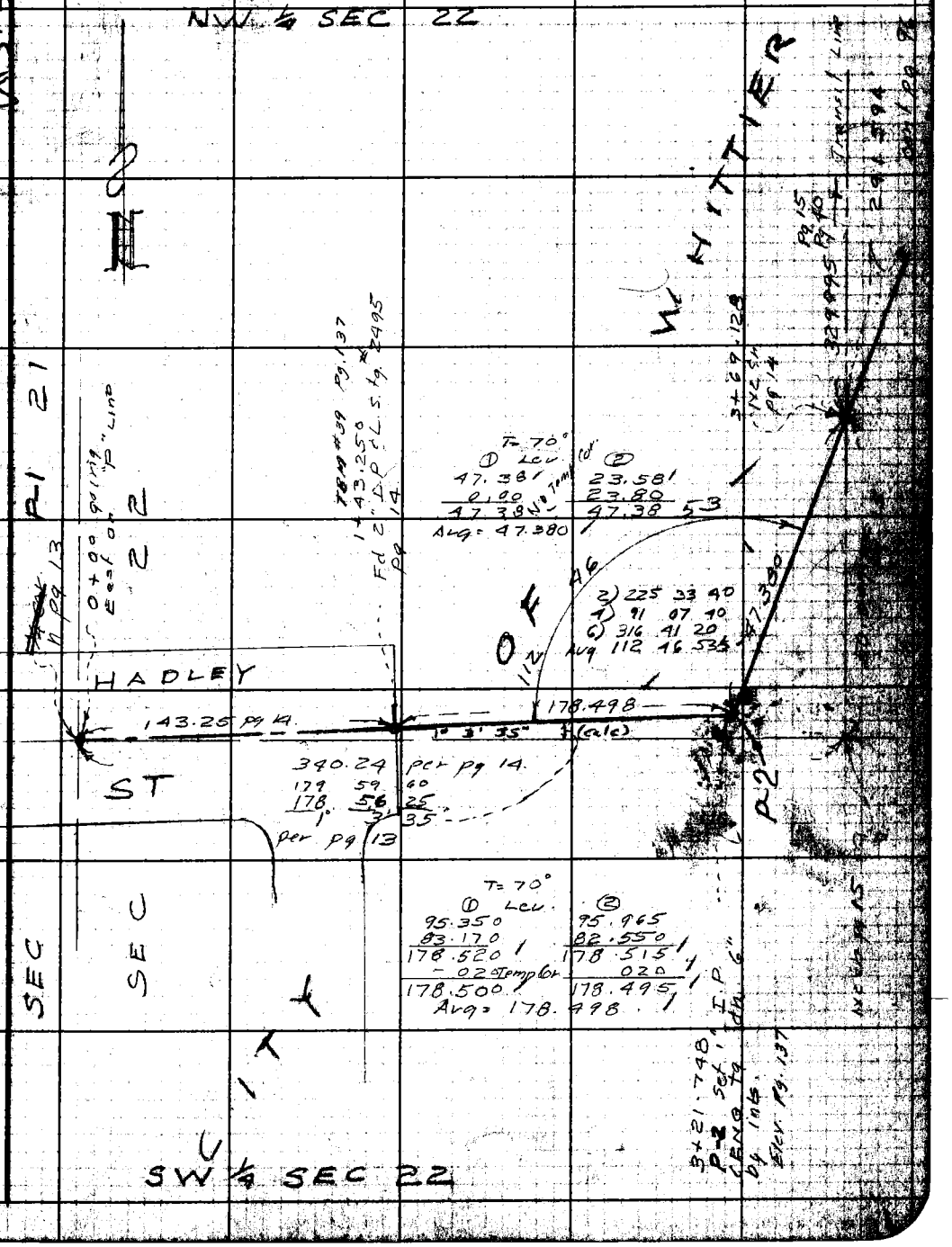

Note: Any Additions or Changes on This Sheet Must be Made or Circled in Red Ink With Date and Name of Person Making Change.

Do not extend notes this side of this line.

RETURN TO
LOS ANGELES COUNTY ENGINEER
700 LOS ANGELES COUNTY ENGINEERING BLDG.

76F3098 CE #247—3-57

F.B. 2335 Pg. 96

NW¼ SEC 22

Cont. Pg. 97

T2S

R11W

10+70.925
P-2A
Set 1" I.P. Com. Pl. & Eng'r. Tag
dn. 6"
Elev. Pg. 138 & 139

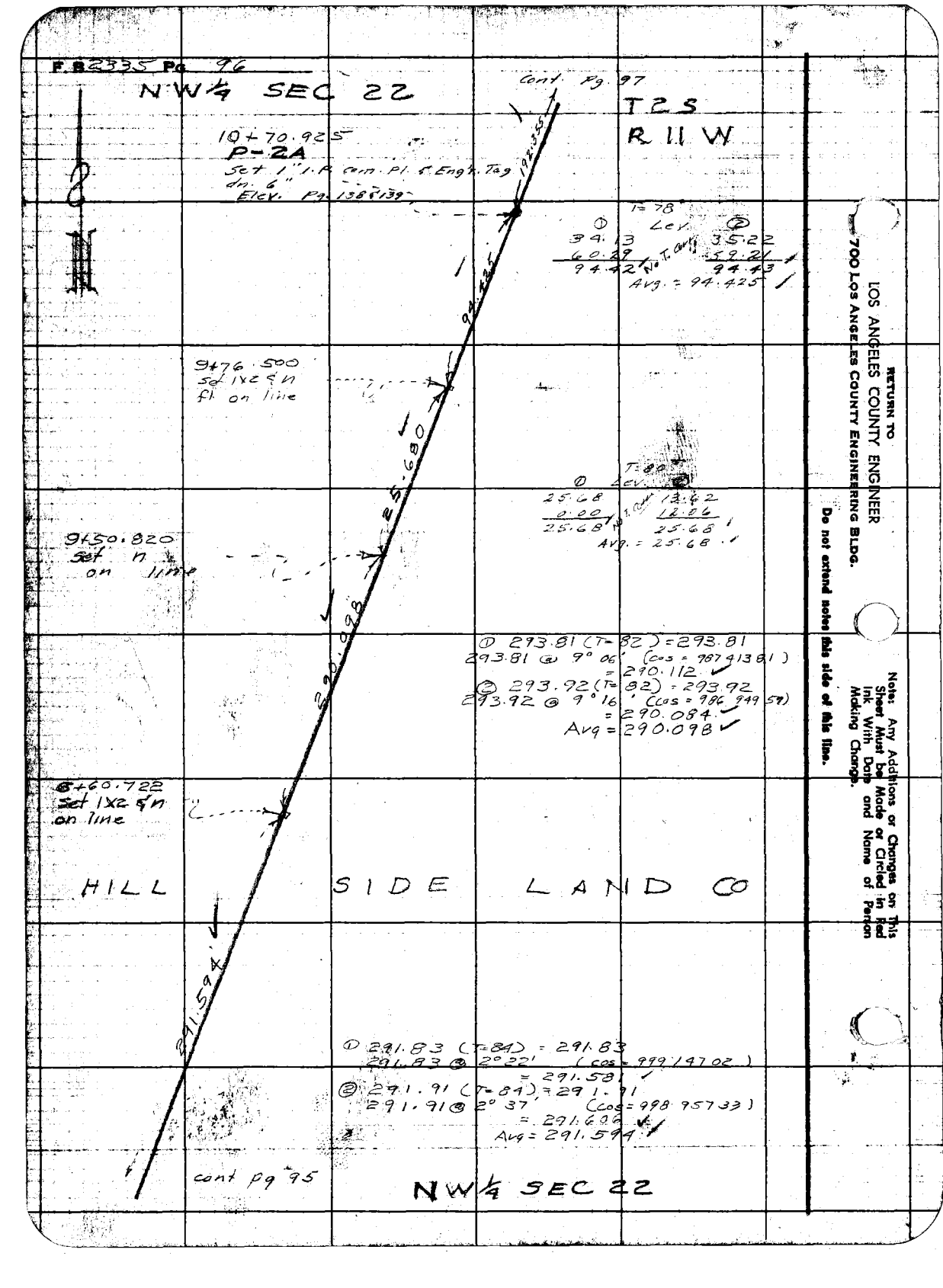

192.355

T=78
① Lev. ②
34.13 35.22
60.29 59.21
94.42 94.43
Avg. = 94.425

94.425

9+76.500
Set 1x2 & n
fl. on line

25.680

T=80
① Lev. ②
25.68 13.62
0.00 12.06
25.68 25.68
Avg. = 25.68

9+50.820
Set n
on line

290.098

① 293.81 (T=82) = 293.81
293.81 @ 9° 06' (cos = 987 413 81)
= 290.112
② 293.92 (T=82) = 293.92
293.92 @ 9° 16' (cos = 986 949 59)
= 290.084
Avg = 290.098

8+60.722
Set 1x2 & n
on line

HILL SIDE LAND CO

291.594

① 291.83 (T=84) = 291.83
291.83 @ 2° 22' (cos = 999 147 02)
= 291.581
② 291.91 (T=84) = 291.91
291.91 @ 2° 37' (cos = 998 957 33)
= 291.606
Avg = 291.594

cont pg 95

NW¼ SEC 22

RETURN TO
LOS ANGELES COUNTY ENGINEER
700 LOS ANGELES COUNTY ENGINEERING BLDG.

Do not extend notes this side of this line.

Note: Any Additions or Changes on This Sheet Must be Made or Circled in Red Ink With Date and Name of Person Making Change.

Notes Ck'd by J. F. McMILLAN	Survey of HADLEY ST. EXT
Map No.	JN 0075 51 Tape 84 Std 84 °F
Office Work	Surveyed by J. H. Brown
Checked	Notes J. H. B. Date 5-15-58
Date	Indexed O. Johnson

F. B. 2335 Pg. 97

T 2 S
R 11 W

NW¼ SEC 22

Cont pg 98

① 115.37 (T= 80) = 115.37
115.37 @ 13° 40' 00 (cos = 971 686 74)
= 112.103

② 115.09 (T= 76) = 115.08
115.08 @ 13 03 20 (cos = 974 151 49)
= 112.105

Avg = 112.104

112.104

16 + [illegible] 838
Set 1x2 tn
fl on line

(T= 80)

① Lev.	②
247.51	247.93
0.43	0.00
247.94	247.93
-.01 Temp Corr	-.01
247.93	247.92

Avg = 247.925

247.925

13+70.913
Set 1x2 tn
fl on line

HILL SIDE LAND CO.

107.633

① 107.67 (T=80°) = 107.67
107.67 @ 1° 29' (cos = 999 664 90)
= 107.634

② 107.70 (T=80°) = 107.70
107.70 @ 2° 02' (cos = 999 370 35)
= 107.632

Avg = 107.633

12+63.280
Set 1x2 tn. fl.
on line

T = 84°
Lev.

①	②
98.35	99.63
94.00	92.73
192.35	192.36

No Temp Corr

Avg = 192.355

192.355

Cont. Pg. 96

Note: Any Additions or Changes on This Sheet Must be Made or Circled in Red Ink With Date and Name of Person Making Change.

Do not extend notes this side of this line.

RETURN TO
LOS ANGELES COUNTY ENGINEER
700 LOS ANGELES COUNTY ENGINEERING BLDG.

76F3095 CE #247—3-57

RETURN TO
LOS ANGELES COUNTY ENGINEER
700 LOS ANGELES COUNTY ENGINEERING BLDG.

Note: Any Additions or Changes on This Sheet Must be Made or Circled in Red Ink With Date and Name of Person Making Change.

Do not extend notes this side of this line.

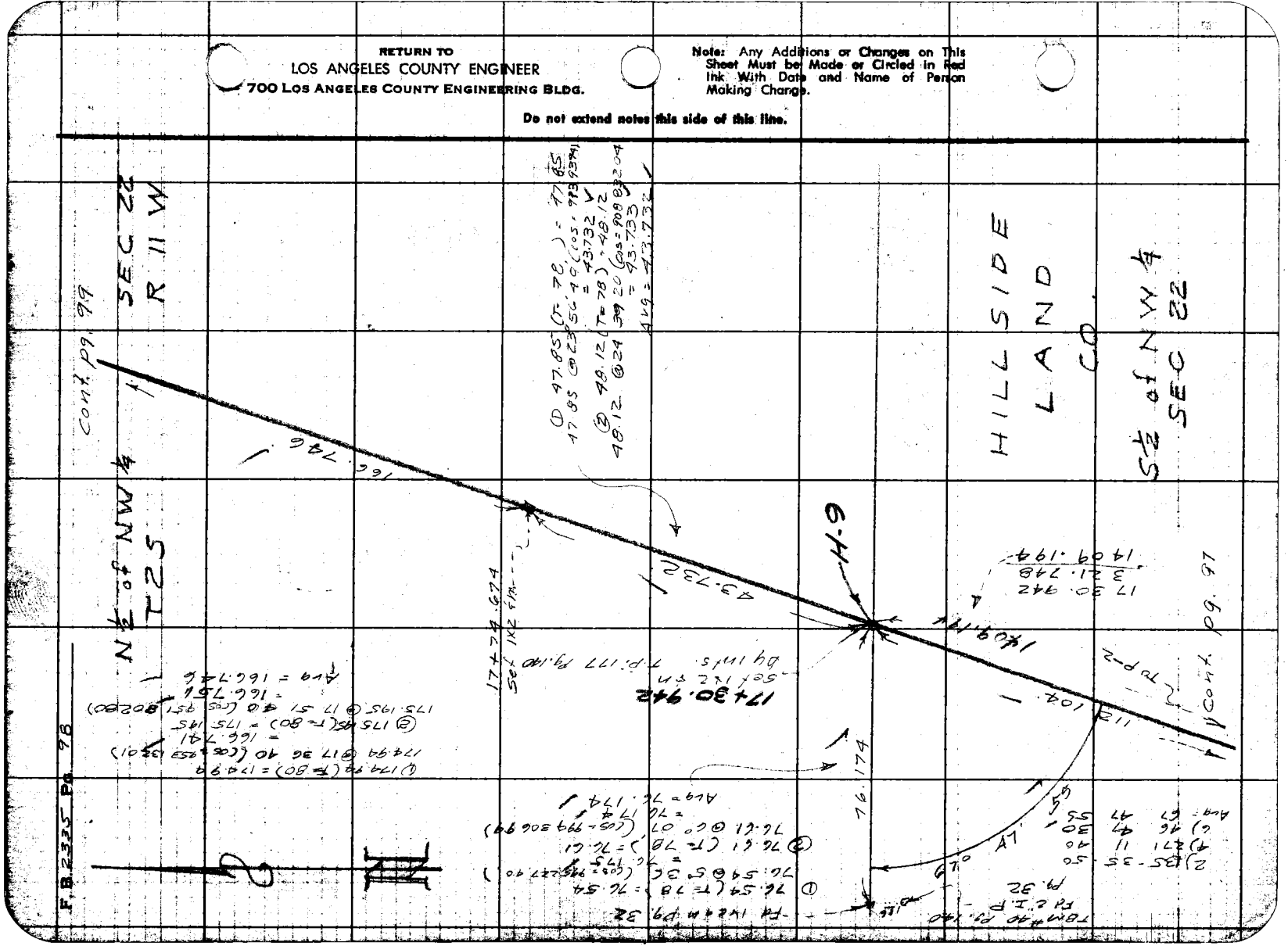

Notes Ck'd by J. F. McMILLAN	Survey of HADLEY ST EXT
Map No.	JN 0075-51 Tape 84 Std 84 °F
Office Work	Surveyed by J. H. Brown
Checked	Notes J. H. B. Date 5-16-58
Date	Indexed A. C. Johnson

F. B. 2335 Pg. 99

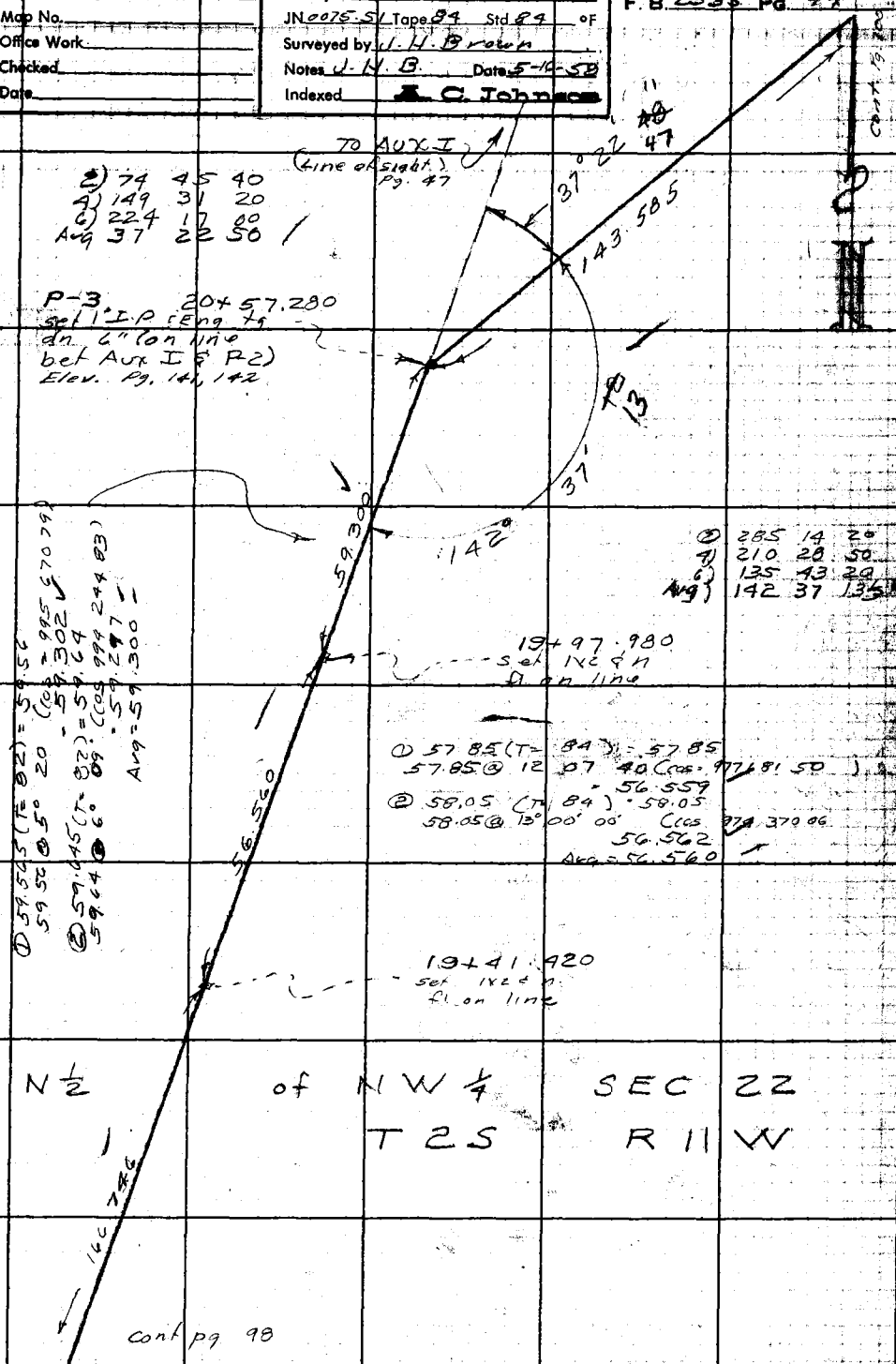

Note: Any Additions or Changes on This Sheet Must be Made or Circled in Red Ink With Date and Name of Person Making Change.

Do not extend notes this side of this line.

RETURN TO
LOS ANGELES COUNTY ENGINEER
700 LOS ANGELES COUNTY ENGINEERING BLDG.

76F309S CE #247—3-57

F.B. 2335 Pg. 100

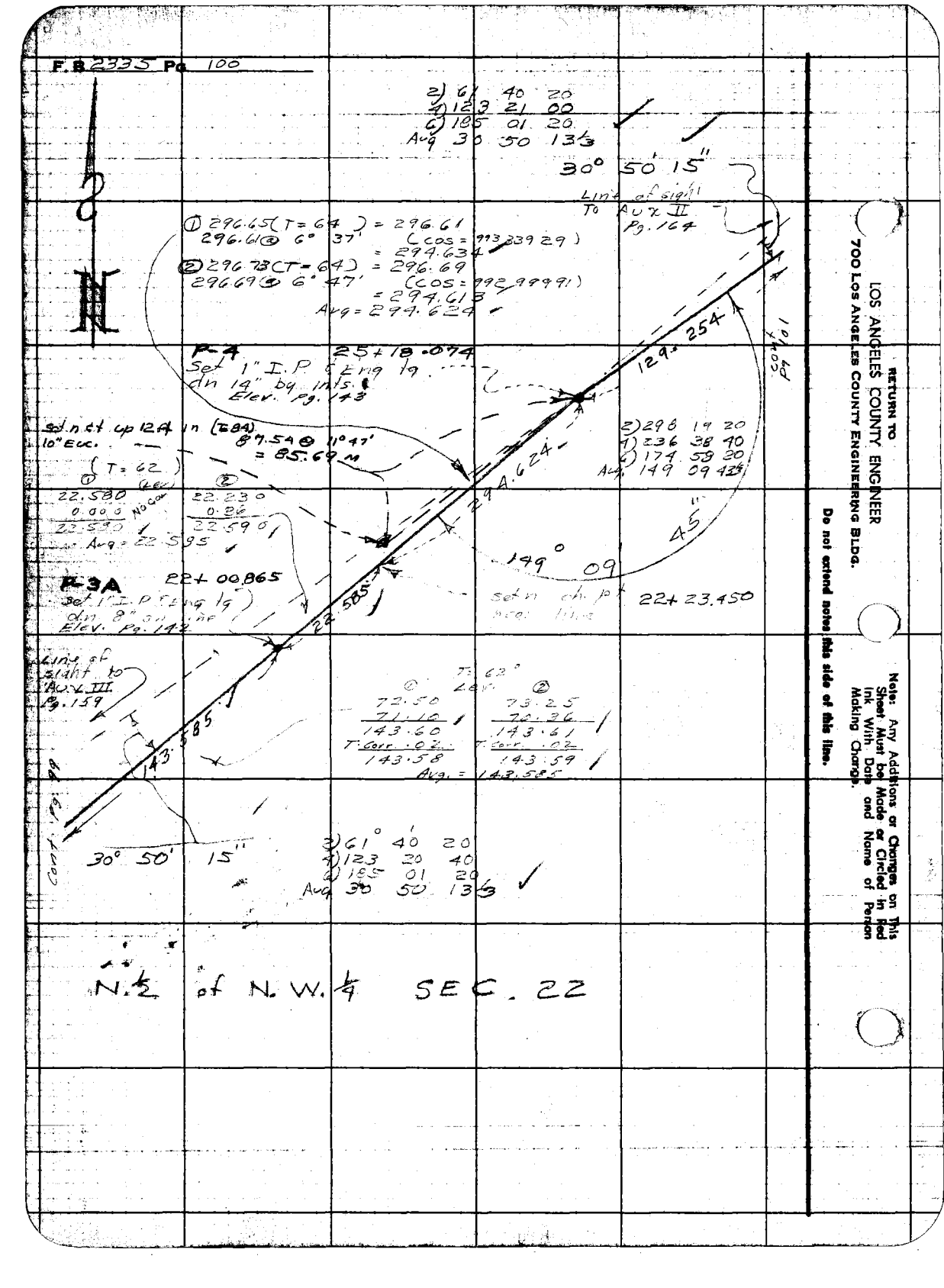

RETURN TO
LOS ANGELES COUNTY ENGINEER
700 Los Angeles County Engineering Bldg.

Note: Any Additions or Changes on This Sheet Must be Made or Circled in Red Ink, With Date and Name of Person Making Change.

Do not extend notes this side of this line.

N. ½ of N. W. ¼ SEC. 22

Notes Ck'd by J. F. McMILLAN	Survey of HADLEY ST EXT
Map No.	JN 0075.5 Tape 84 Std 84 °F
Office Work	Surveyed by J. H. Brown
Checked	Notes J. H. B. Date 5-16-58
Date	Indexed A. C. Johnson

F. B. 2335 Pg. 101

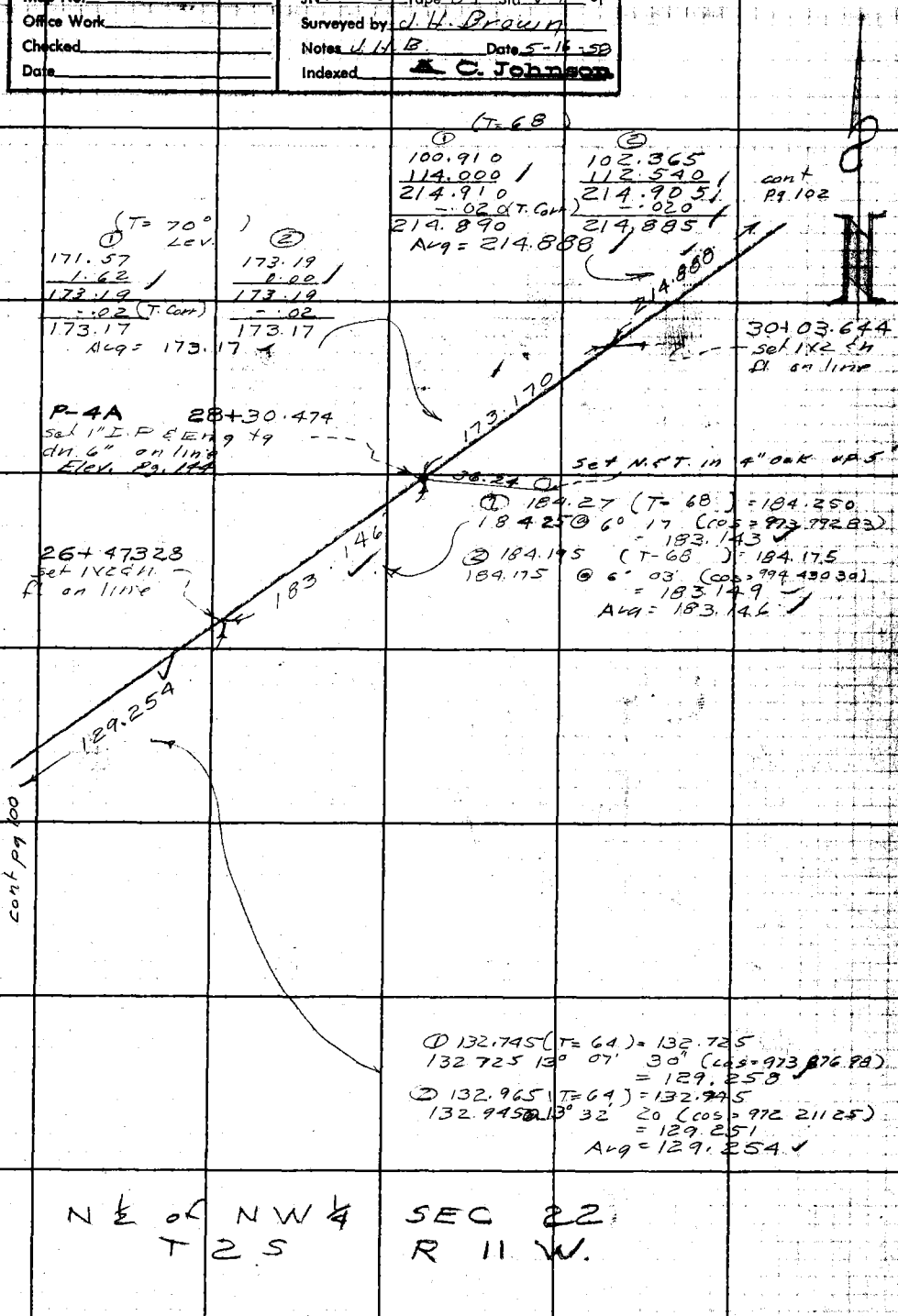

Note: Any Additions or Changes on This Sheet Must be Made or Circled in Red Ink With Date and Name of Person Making Change.

Do not extend notes this side of this line.

RETURN TO
LOS ANGELES COUNTY ENGINEER
700 LOS ANGELES COUNTY ENGINEERING BLDG.

76F3505 CE #247—3-57

N½ of N.W ¼ SEC 22
T2S R11W

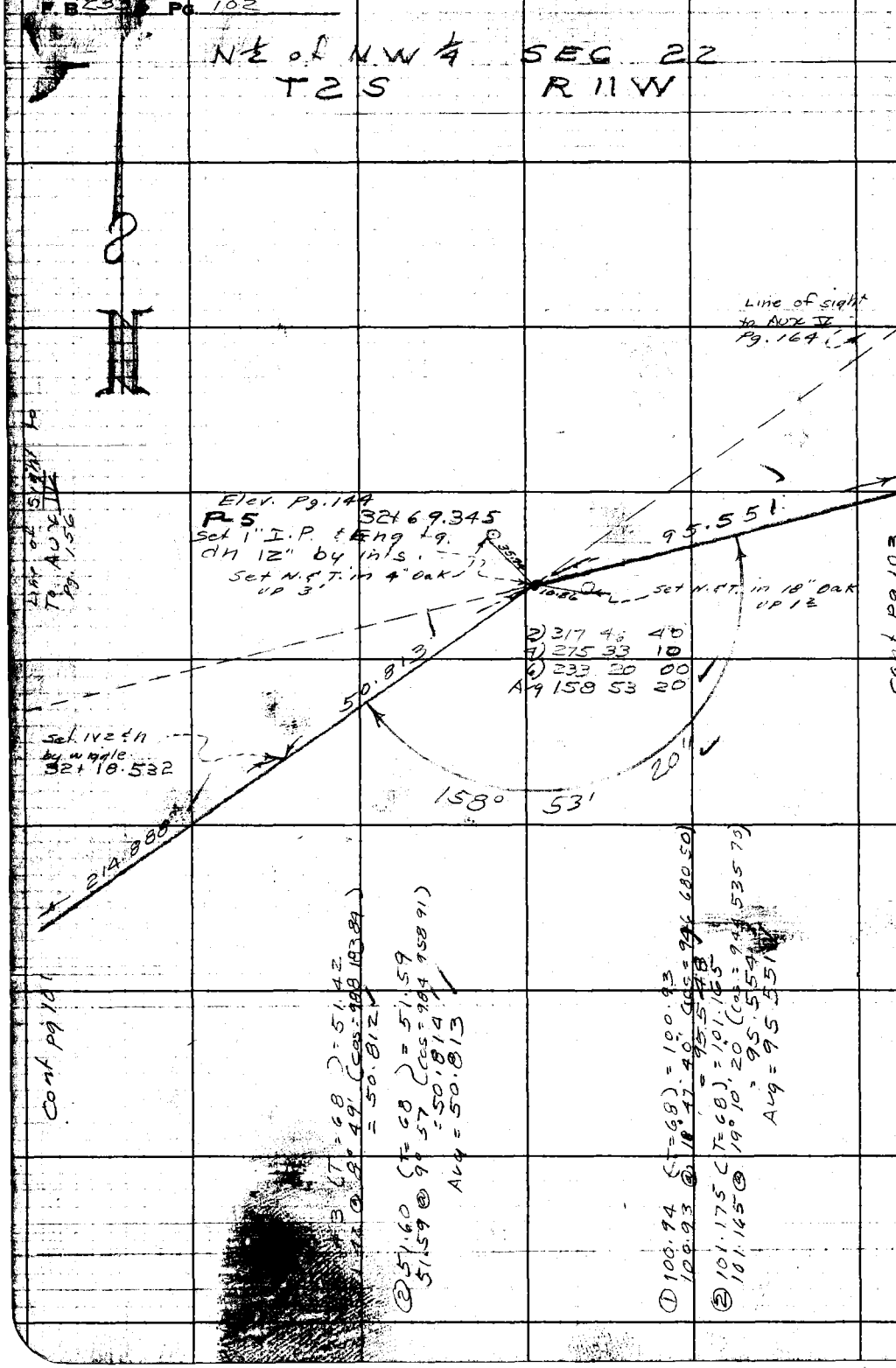

RETURN TO
LOS ANGELES COUNTY ENGINEER
700 LOS ANGELES COUNTY ENGINEERING BLDG.

Do not extend notes this side of this line.

Note: Any Additions or Changes on This Sheet Must be Made or Circled in Red Ink With Date and Name of Person Making Change.

Notes Ck'd by J. F. McMILLAN	Survey of HADLEY ST EXT
Map No.	JN 0075 S Tape 84 Std 84 °F
Office Work	Surveyed by J. H. Brown
Checked	Notes J. H. B. Date 5-16-58
Date	Indexed A. C. Johnson

F. B. 2335 Pg. 103

N½ of NW¼ SEC 22
T 2 S R 11 W

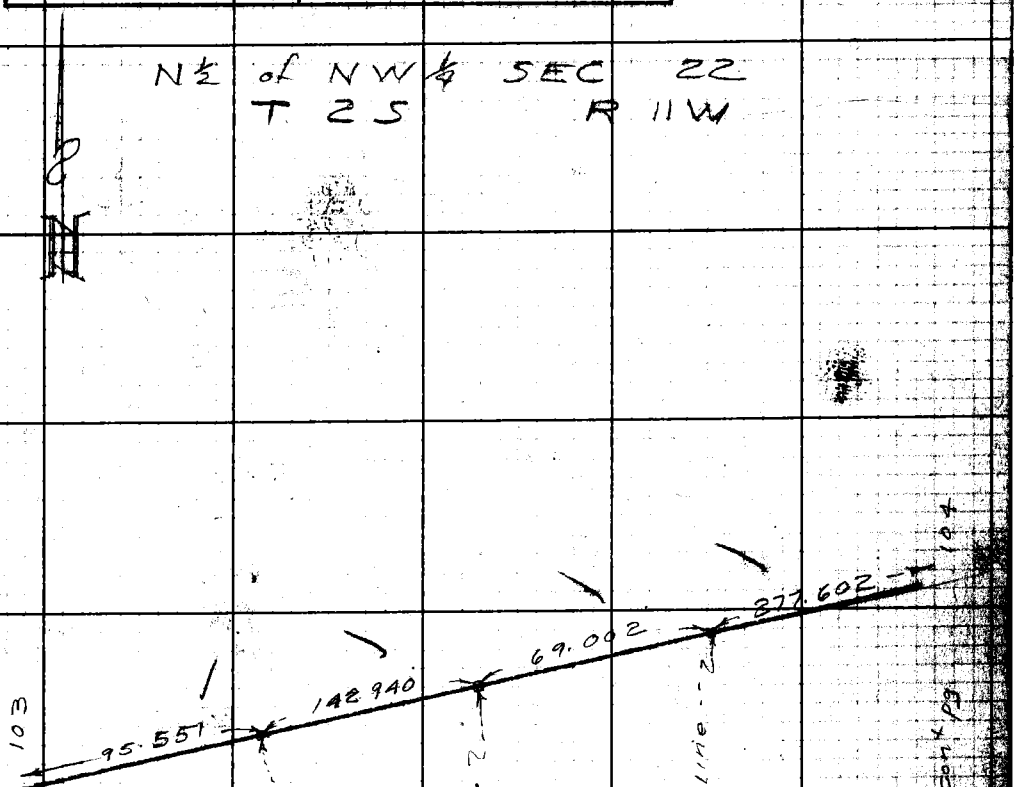

33+64.896
Set 1x2 ⊄n fl on line ?

① 143.38 (T=70) = 143.37
143.37 @ 4° 26' (cos 997 007 95)
= 142.941
143.47 (T=70) = 143.46
143.46 @ 4° 53' (cos = 996 370.10)
= 142.939
Avg = 142.940

35+07.836 Set 1x2 ⊄n fl on line ?

① (T=78°) ②
69.005 39.940
0.000 29.060
69.005 69.000
Avg = 69.002

35+76.838 Set 1x2 ⊄n fl on line ?

① 277.80 (T=78) = 277.79
277.79 @ 2° 09' (cos 999 296 04)
= 277.594
② 277.78 (T=78) = 277.77
277.77 @ 1° 57' (cos = 999 420 90)
= 277.609
Avg = 277.602

Note: Any Additions or Changes on This Sheet Must be Made or Circled in Red Ink With Date and Name of Person Making Change.

Do not extend notes this side of this line.

RETURN TO
LOS ANGELES COUNTY ENGINEER
700 LOS ANGELES COUNTY ENGINEERING BLDG.

76F3095 CE #247—3-57

F.B. 2335 Pg. 104

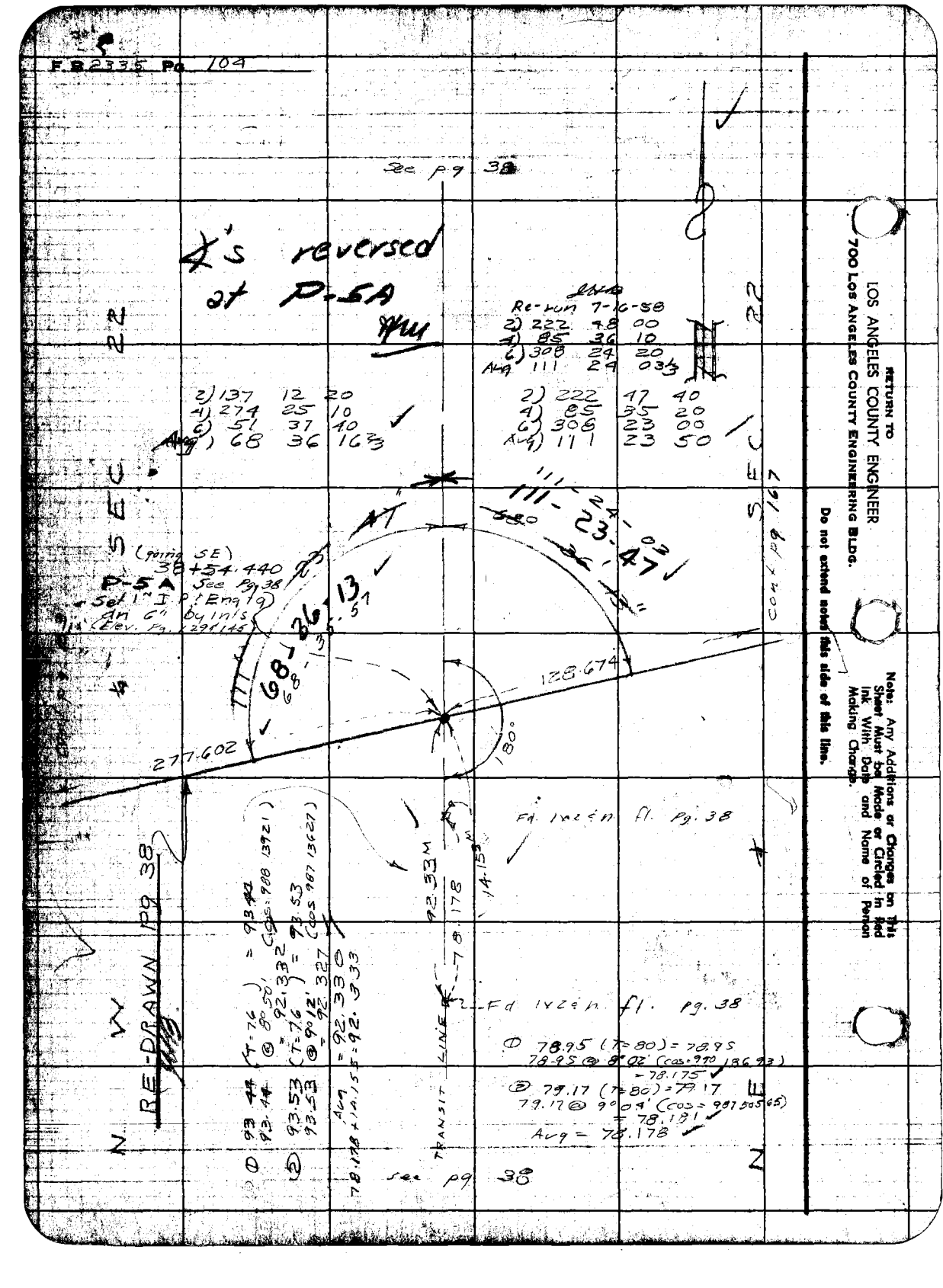

J. F. McMILLAN

F. B. 2335 PG. 105

NOTES RED _____ JOB NO. 2075.51 SURVEY OF Hadley St. Ext.

DATE _____ SURVEY BY J.H. Brown

NOTES CHKD. _____ NOTES BY J.H.B. DATE 5-19-58

DATE _____ INDEXED A. C. JOHNSON DATE 5-29-58

NOTE: ANY ADDITIONS OR CHANGES ON THIS SHEET MUST BE MADE OR CIRCLED IN RED INK, WITH DATE AND NAME OF PERSON MAKING CHANGE.

Do not extend notes this side of this line

PLEASE RETURN TO
LOS ANGELES COUNTY SURVEYOR
728 LOS ANGELES COUNTY ENGINEERING BLDG.

769420 S & E-383 4-54

DESCRIPTION

BENCH LEVELS

for

VERTICAL CONTROL

of

HADLEY ST EXT. Proposed

MAY 1958

ADJ. ELEV.

Party

J. H. Brown, K. M. Kapp, H. C. Reuter, B. Nelson

3RD RUN

INDEX

Circuit #1	Penn St. & Painter Ave to.
Pgs 106-119	P-1 Hadley St 75' W of Hill St
Circuit #2	beginning at P-1 going clockwise
Pgs 120-136	around perimeter of NW¼ SEC 22
Circuit #3	
Pgs 137-145	P-4 to P 5A on "P" LINE
Pgs 201-251	P5 to P11 & return via TBM #47, 48, 49, 50, Workman Hill & N lines of SEC 22 & 23.
Circuit #4	Beverley & SECTION LINE N to NW
Pgs 147-151	cor. SEC 22 & return
Circuit #5	

2ND RUN

DIFF.

1ST RUN

B.M.

76S420 S & E-353 4-54

PLEASE RETURN TO
LOS ANGELES COUNTY SURVEYOR
725 LOS ANGELES COUNTY ENGINEERING BLDG.

NOTE: ANY ADDITIONS OR CHANGES ON THIS SHEET MUST BE MADE OR CIRCLED IN RED INK, WITH DATE AND NAME OF PERSON MAKING CHANGE.

Do not extend notes this side of this line

B.M.	1ST RUN	DIFF.	2ND RUN	3RD RUN	ADJ. ELEV.	DESCRIPTION Philadelphia Rods # CIRCUIT # 1 #291 Reuter #282 NUNEZ
Fd BM C-2	321.765				321.765	BM C-2 El = 321.765 FB 1583-52
+	6.123		6.195			PAINTER AVE & FRANKLIN ST
⊼	327.888	+1.946	1.946			SE Cor Bt spk in cb 6' E of E C.R.
set −	4.177		4.249			
T.P. 1	323.711					1x2 (removed)
+	4.447		4.271			
⊼	328.158	+0.352	0.351			
−	4.095		3.920			
Fd BM C-3	324.063					BM C-3 El. = 324.077 FB 1583-52
+	6.076		6.022			PENN ST & PAINTER AVE NW Cor
⊼	330.139	+4.772	4.773			4' W of W cb Ret. Bt spk in cb.
−	1.304		1.249			
set T.P. 2	328.835					1x2 (removed
+	5.701		5.476			
⊼	334.536	+2.967	2.967			
−	2.734		2.509			
set T.P. 3	331.802					bt spk in base of palm tree
+	5.758		5.912			Painter E side
⊼	337.560	+2.705	2.704			
−	3.053		3.208			
set T.P. 4	334.507					bt spk in seam of walk
+	6.033		5.787			Painter E side 80' ± S of S cb.
⊼	340.540	+3.704	3.704			Earlham st.
set −	2.329		2.083			
T.P. 5	338.211					Painter Ave E side bt spk
+	6.085		5.987			in seam of walk 20' ± S of S cb.
⊼	344.296	+2.936	2.938			Earlham Dr.
−	3.149		3.049			
set T.P. 6	341.147					Painter Ave E side bt spk
						in seam of walk 47' ± N of N cb. Earlham Dr

JOB NO. 0075.51 SURVEY OF WADLEY ST EXT NOTES RED. DATE
SURVEY BY J. H. Brown
NOTES BY J. H. B. DATE 5-19-58 NOTES CHKD. DATE
INDEXED C. Johnson DATE

F.B. 2335 PG. 106

76S420 S & E-353 4-54

PLEASE RETURN TO
LOS ANGELES COUNTY SURVEYOR
725 LOS ANGELES COUNTY ENGINEERING BLDG.

NOTE: ANY ADDITIONS OR CHANGES ON THIS SHEET MUST BE MADE OR CIRCLED IN RED INK, WITH DATE AND NAME OF PERSON MAKING CHANGE.

Do not extend notes this side of this line

NOTES RED L. F. McMILLAN JOB NO. 0075 51 SURVEY OF HARLEY ST EXT
DATE _____ SURVEY BY H. H. Brown
NOTES CHKD. _____ NOTES BY H. H. B. DATE 5-19-58
DATE _____ INDEXED _____ C. Johnson DATE _____

F. B. 2335 Pg. 107

B.M.	1ST RUN	DIFF.	2ND RUN	3RD RUN	ADJ. ELEV.	DESCRIPTION Philadelphia Rods # 281 Reuter # 382 Number CIRCUIT #1
T.P. 6	341.147					bot pg. 106
+	6.022	/	5.845	/		
⊼	347.169	+3.169	+3.168			
−	2.853		2.677			
set T.P. 7	344.316					sq spk. in seam of walk. 5' N of
+	6.111	/	5821	/		So. walk to Student Union Bldg.
⊼	350.427	+2.482	+2.481			WHITTIER COLLEGE
−	3.629		3340			
set T.P. 8	346.798					PAINTER Ave E side bt spk in
+	5648	/	5882	/		seam of walk. opp. entrance to
⊼	352.446	+2.658	+2.657			Student Union coffee shop
−	2990		3225			
set T.P. 9	349.456					Painter Ave & College St. NE cor
+	6.043	/	5921	/		sq spk in seam at ints of walks
⊼	355.499	+3.310	3311			
−	2733		2610			
set T.P. 10	352.766					Painter Ave E side bt spk
+	~~5831~~	+2465	5719	6008	/	in seam of walk. 120'± N of
⊼	~~358597~~	~~+2473~~	2463	2465		N ck. of college
−	~~3358~~		3247	3543		
set T.P. 11	355234					Painter Ave E side bt spk
+	5523	/	5390	/		in seam of walk 150'± S of
⊼	360754	+2321	+2322			entrance to "LOU HENRY HOOVER
−	3202		3069			MEMORIAL HALL" WHITTIER COLLEGE
set T.P. 12	357552					PAINTER Ave W. side 60d spk
+	5525	/	5687	/		in seam of walk 85'± N of
⊼	363077	+1.747	+1747			above T.P.
−	3778		3940			
set T.P. 13	359299					Painter Ave E side sq spk in
						seam bet. conc & brick opp entrance (above) (cont)

76S420 S & E-353 4-54

PLEASE RETURN TO
LOS ANGELES COUNTY SURVEYOR
725 LOS ANGELES COUNTY ENGINEERING BLDG.

NOTE: ANY ADDITIONS OR CHANGES ON THIS SHEET MUST BE MADE OR CIRCLED IN RED INK, WITH DATE AND NAME OF PERSON MAKING CHANGE.

Do not extend notes this side of this line

B.M.	1ST RUN	DIFF.	2ND RUN	3RD RUN	ADJ. ELEV.	DESCRIPTION CIRCUIT #1
T.P.13	359.299					cont'd pg 107
+	8.095	/	7.988	/		
⊼	367394	+5301	5.300			
−	2.794		2.683			
Set T.P.14	364600					PAINTER Ave E side bt spk
+	5889	/	5834	/		in seam of side walk 40' ± S of
⊼	370488	+1001	1002			S cb. Philadelphia St
−	4887		4832			
Set TBM#1	365601					Painter Ave & Philadelphia St
+	~~6554~~	+3230	6417	6492	/	NE Cor L&T in side walk near
⊼	~~372155~~	~~+3224~~	3228	3230		prod of E. P/L
−	~~3330~~		3189	3252		
Set T.P.15	368.831					PAINTER AVE E side bt spk in
+	7711	/	7852	/		Seam of walk 18'± S of walk
⊼	376542	+4583	4582			to house #120
−	3128		3270			
Set T.BM#2	373414					PAINTER AVE & OLIVE ST NE Cor
+	7768	/	7825	/		Survey nail in conc. cb. 10'± N
⊼	381182	+4886	4885			of N cb. ret. no ref
−	2882		2940			
Set T.BM#3	378300					PAINTER AVE & BAILEY St SE Cor
+	9425	/	9470	/		Survey n. in cb. 2' S of S. cb. ret.
⊼	387725	+9126	9.125			no ref
−	0299		0345			
Set TBM#4	387426					PAINTER Ave E side bt spk in
+	10422	/	10418	/		seam of walk @ P/L bet ho #214
⊼	397848	10118	10118			& ho #220
−	0304		0300			
Set T.P.16	397544					desc. next pg

JOB NO. 0075 S1 SURVEY OF HADLEY ST EXT NOTES RED. DATE
SURVEY BY J.H. Brown
NOTES BY J.H.B. DATE 5-19-58 NOTES CHKD. DATE
INDEXED C. Johnson DATE

F.B. 2335 PG. 108

76S420 S & E-353 4-54

PLEASE RETURN TO
LOS ANGELES COUNTY SURVEYOR
725 LOS ANGELES COUNTY ENGINEERING BLDG.

NOTE: ANY ADDITIONS OR CHANGES ON THIS SHEET MUST BE MADE OR CIRCLED IN RED INK, WITH DATE AND NAME OF PERSON MAKING CHANGE.

Do not extend notes this side of this line

NOTES RED J. F. McMILLAN JOB NO. 0075.51 SURVEY OF HADLEY ST EXT
DATE _____ SURVEY BY J. H. Brown
NOTES CHKD. _____ NOTES BY J. H. B. DATE 5-19-58
DATE _____ INDEXED _____ C. Johnson DATE _____

F. B. 2335 PG. 109

B.M.	1ST RUN	DIFF.	2ND RUN	3RD RUN	ADJ. ELEV.	Circuit #1 DESCRIPTION
T.P 16	397544					cont fi pg 109
+	9538	✓	9477	✓		PAINTER AVE E side bt spk
⊼	406082	+5826	5826			in seam of walk N P/L Ho# 234
−	2712		2651			
set T.BM #5	403370					PAINTER AVE & HADLEY ST SE cor
+	8267	✓	8395	✓		Lg blt in sidewalk on E p/L &
⊼	411637	+7190	7193			0.85 S of S cb face no ref.
−	1077		1202			
set T.P 17	410560					HADLEY ST & ALTA Dr (South)
+	8891	✓	9106	✓		SE Cor bt spk (bent over) bet.
⊼	419451	+6509	6510			conc. of ALTA DR & Sidewalk
−	2392		2596			
set T.BM #6	417069					HADLEY ST & HAVILAND AVE (North)
+	9248	✓	9360	✓		NE Cor bt spk in cb. 0.5' E
⊼	426317	+8039	8038			of E cb. ref. no ref.
−	1209		1322			
set T.P.18	425108					HADLEY ST S side bt spk
+	10888	✓	10829	✓		in seam of pvmt. 1.5' N of S cb
⊼	435996	+9627	9627			across street from walk to
−	1261		1202			ho# 540
set T.BM #7	434735					HADLEY ST & ALTA AVE NE cor
+	9953	✓	10008	✓		bt spk in cb. 0.3' N of N cb ref
⊼	444688	+9332	9334			no ref.
−	0621		0674			
set T.P 19	444067					HADLEY ST N side 60d spk
+	11036	✓	11108	✓		in seam of pvmt 4' S of N cb.
⊼	455103	+10756	10756			7' W of drive to Ho# 606
−	0280		0352			
set T.P.20	454823					

76S420 S & E-353 4-54

PLEASE RETURN TO
LOS ANGELES COUNTY SURVEYOR
725 LOS ANGELES COUNTY ENGINEERING BLDG.

NOTE: ANY ADDITIONS OR CHANGES ON THIS SHEET MUST BE MADE OR CIRCLED IN RED INK, WITH DATE AND NAME OF PERSON MAKING CHANGE.

Do not extend notes this side of this line

JOB NO. 0075.51 SURVEY OF HADLEY ST EXT NOTES RED.
SURVEY BY J. H. Brown DATE
NOTES BY J. H. B. DATE 5-17-58 NOTES CHKD.
INDEXED C. Johnson DATE DATE

F.B. 2335 Pg. 110

B.M.	1ST RUN	DIFF.	2ND RUN	3RD RUN	ADJ. ELEV.	In var rod #21 #22 DESCRIPTION (Nunez) (Reuter) Circuit #1
T. P 20	454.833					cont fr. pg. 109
+	11 789	/	11882			HADLEY ST S. side (Dent) Sq spk in
⊼	466612	+11521	11521	✓		seam of pvmt 7' N of S. cb.
—	0268		0361			10'± E of prod of w face Ho # 616
set T. P. 21	466344					HADLEY ST N side spk in
+	11894	/	11931	/		seam of pvmt 7' S of N cb.
⊼	478238	+11666	11667			@ P/L w side ho # 622
—	0228		0264			
set T. P 22	478.010					HADLEY ST & WILSON WAY SE cor
+	6536	/	6588	/		sq spk in seam of E cb ret.
⊼	484546	+2624	2625			
—	3912		3963			
set T.B.M	480634					HADLEY ST ℄ @ SEC LINE
+ #8	3781	/	3831	/		bt spk 1.54 E of P-1
⊼	484415	-2458	2458			(see right side pg 14 and
—	6239		6289			pg 13)
set TBM #9	478176					HADLEY ST & HILL ST ℄
+	0619	/	0497	/		ints 3' N. w of M.H. bt spk
⊼	478795	-10.229	10230			w ℄ in 10241E of SEC. LINE see pg. 14
—	10848		10727			
set T. P 23	467947					Hill ST w side bt spk in pvmt
+	0833	/	0882	/		0.5 fr. w edge all prod of N.14
⊼	468780	-10087	10086			face of Ho # 635
—	10920		10968			
set T. P 24	457860					HILL ST E side bt spk in shoulder
+	1334	/	1271	/		0.4 E of E edge 1' fr. white guard post
⊼	459194	-8893	8892			35'± NE pp # 774901E
—	10227		10163			
set T. P 25	448967					HILL ST E side bt spk in edge pvmt.
						7.6 fr. center of M.H.

765420 S & E-353 4-54

PLEASE RETURN TO
LOS ANGELES COUNTY SURVEYOR
725 LOS ANGELES COUNTY ENGINEERING BLDG.

NOTE: ANY ADDITIONS OR CHANGES ON THIS SHEET MUST BE MADE OR CIRCLED IN RED INK, WITH DATE AND NAME OF PERSON MAKING CHANGE.

Do not extend notes this side of this line

NOTES RED J. F. McMILLAN JOB NO. 6275.51 SURVEY OF MADELEY ST EXT
DATE SURVEY BY J. H. Bruun
NOTES CHKD. NOTES BY J. H. B. DATE 5-20-58
DATE INDEXED K. C. Johnson DATE

F. B. 2335 PG. 12

B.M.	1ST RUN	DIFF.	2ND RUN	3RD RUN	ADJ. ELEV.	DESCRIPTION CIRCUIT 4/
T.P. 25	449.967					cont fr pg 110
+	0630	/	0504	/		
=	450597	-10408	10408			
-	11033		10912			
set T.P. 26	438559					Hill AVE W side bl spk in pvmt
+	0648	/	0669	/		0.3E of W edge pvmt 80± SE
=	439207	-3513	8513			fr pg 77 4901E
-	9161		9182			
set T.P. 27	430046					Hill AVE & BAILEY ST NE Cor
+	0207	/	0289	/		0.3 W of E edge pvmt approx N&S
=	430253	-3236	3239			end of curve ret.
-	3443		3521			
set T.P. 29	426810					BAILEY AVE & HILL ST. ch
+	2277	/	2307	/		1+1 in M.H. Rim W side Hill AVE
=	429087	-1785	1785			& about 10'± N of ℄ prod BAILEY ST
-	7062		5992			
set T.B.M. #10	425025					HILL AVE & BAILEY ST Sq
+	9242	/	9307	/		spk (leaning E) near E P/L
=	434267	+9012	9015			of BAILEY ST & ℄ HILL AVE
-	0230		0292			0.5' SW of Sq spk straight (See pg 29)
set T.P. 29	434037					BAILEY ST N side bl spk
+	10426	/	10500	/		0.5 S of N edge pvmt 3E E
=	444463	+9914	9913			of Transp #538243E
-	0512		0587			
set T.P. 30	443951					BAILEY ST S side bl spk in
+	10170	/	10247			pvmt 7E ± N of W cor of ch link
=	434121	+9882	9385			fence opp Ho #840
-	0288		0362			
set T.P. 31	453833					BAILEY ST N side bl spk 12' SW of W edge pvmt 20' W of Transp #538245E

76S420 S & E-353 4-54

PLEASE RETURN TO
LOS ANGELES COUNTY SURVEYOR
725 LOS ANGELES COUNTY ENGINEERING BLDG.

NOTE: ANY ADDITIONS OR CHANGES ON THIS SHEET MUST BE MADE OR CIRCLED IN RED INK, WITH DATE AND NAME OF PERSON MAKING CHANGE.

Do not extend notes this side of this line

JOB NO. 0075-51 SURVEY OF HADLEY ST EXT NOTES RED
SURVEY BY L.H. Brown DATE
NOTES BY L.H.B. DATE 5-20-57 NOTES CHKD
INDEXED C. Johnson DATE DATE

F. B. 2335 PG. 112

B.M.	1ST RUN	DIFF.	2ND RUN	3RD RUN	ADJ. ELEV.	Circuit #1 DESCRIPTION
T.P. 31	453.833					cont fr pg 111
+	9.516	/	9.584	/		
⊼	463.349	+7.499	7.499			
−	2.017		2.085			
set T.P. 32	461.332					BAILEY ST S side. Bt spk in
+	10.405	/	10.482	/		pvmt 6± N of chain link fence
⊼	471.737	+9.992	9.990			between 2 gates ± on prod of
−	0.413		0.492			P/L fence
set T.P. 33	471.324					BAILEY ST N side Bt spk in
+	11.100	/	11.181	/		pvmt 1° S of N edge 60±' W
⊼	482.424	+10.807	10.808			of PP # 1062766E
−	0.293		0.373			
set T.P. 34	482.131					BAILEY ST. S side bt spk in
+	9.811	/	9.748	/		pvmt 7° N & 3' E of NE cor
⊼	491.942	+9.341	9.341			of ch. link P/L fence
−	0.470		0.407			
set T.P. 35	491.472					BAILEY ST S side sq spk in
+	8.391	/	8.522	/		pvmt 13' N of ch. link fence &
⊼	499.863	+4.523	4.524			18'± W of top of conc. retwalk
−	3.868		3.998			
set T.P. 36	495.995					BAILEY ST 200'± 1X2
+	15.050	/	5.388	/		40' W of palm tree
⊼	501.045	+3.113	3.116			
−	1.937		2.272			
set T.P. 37	499.108					1X2 15' SE of thread
+	8.362	/	8.382	/		of stream bt 2 sumac bushes
⊼	507.470	+7.514	7.515			
−	0.848		0.867			
set T.BM #11	506.622					LINE thru ctr SEC. 22 1" I.P.
						& tg. LS# 2495 (used tg) (cont pg 113)

765420 S & E-353 4-54

PLEASE RETURN TO
LOS ANGELES COUNTY SURVEYOR
725 LOS ANGELES COUNTY ENGINEERING BLDG.

NOTE: ANY ADDITIONS OR CHANGES ON THIS SHEET MUST BE MADE OR CIRCLED IN RED INK, WITH DATE AND NAME OF PERSON MAKING CHANGE.

Do not extend notes this side of this line

NOTES RED J. F. McMILLAN SB NO. 2225 SURVEY OF NADELL ST EXT
DATE SURVEY BY
NOTES CHKD. NOTES BY J. H. S. DATE 5-1-58
DATE INDEXED C. O. Johnson DATE
F. B. 3[illegible] PG. 113

B.M.	1ST RUN	DIFF.	2ND RUN	3RD RUN	ADJ. ELEV.	CIRCUIT DESCRIPTION #1
TBM #11	506.422					at NE. point of hill at junction of 2 dec. ridges See pg 118
+	10.552	✓	10.470	✓		
=	517.174	+7.060	7.060			
−	3.497		3.410			
Set TP 38	513.682					(334.69 N & BAILEY 1491 E of W LINE SEC 22
+	10.595	✓	10.946	✓		1X2 in EUC grove
=	524.277	+3.923	3.923			10' N of 3 prong EUC. (small 0.978")
−	1.672		2.024			
Set TP 39	522.605					1X2 on side of hill
+	9.781	✓	9.645	✓		
=	532.386	+5.194	5.195			
−	4.587		4.450			
Set TBM	527.799					PHILADELPHIA ST at BAILEY
+ #12	3.428	✓	3.300	✓		1.5' W. of C.L. on prod. of Philadelphia St. Fr. West See Pg. 26
=	531.227	-2.400	2.400			
−	5.828		5.700			
Set TBM #13	525.399					PHILADELPHIA ST at BAILEY
+	9.933	✓	9.836	✓		1.5' W. of C.L. 26' W. of L.F.
=	535.741	-9.542	9.572			T. on prod. of Philadelphia St.
−	9.122		9.808			Fr. West See Pg. 26
Set T.P. 40	515.829					PHILADELPHIA ST at BAILEY ST
+	1.295	✓	1.300	✓		bl spk in crack of pvmt. 1' S of N cb & 18' W of E end of cb.
=	517.124	-8.003	8.001			
−	9.298		9.381			
Set T PA1	507.826					PHILADELPHIA ST N side 59.90 (bent over) 2 W of light stand #16 & 1' S of N cb
+	2.545	✓	2.469	✓		
=	510.371	-4.340	4.341			
−	6.835		6.810			
Set TBM #14	503.486					PHILADELPHIA ST N side 2" bt spk top N cb 29.98 (Cont Pg 114)

768420 S & E-353 4-54

PLEASE RETURN TO
LOS ANGELES COUNTY SURVEYOR
725 LOS ANGELES COUNTY ENGINEERING BLDG.

NOTE: ANY ADDITIONS OR CHANGES ON THIS SHEET MUST BE MADE OR CIRCLED IN RED INK, WITH DATE AND NAME OF PERSON MAKING CHANGE.

Do not extend notes this side of this line

JOB NO 207.5.51 SURVEY OF HADLEY ST EXT NOTES RED.
SURVEY BY A.H.B. DATE
NOTES BY J.H.B. DATE 5-20-52 NOTES CHKD.
INDEXED J.C. Jones DATE
F.B. 2335 Pg. 114

B.M.	1ST RUN	DIFF.	2ND RUN	3RD RUN	ADJ. ELEV.	CIRCUIT #1 DESCRIPTION
Set TBM #14	503496					(cont fr. pg. 113) E ly for a ± to
+	1688	/	1732	/		⊡2495 which appears to be on
⊼	505174	-6878	6877			prod of ℄ of HILLSIDE LANE
−	8566		8669			
Set T.P. 42	496608					PHILADELPHIA ST N side sq spk
+	1389	/	1316			(brittle) 4' W of E face Ho
⊼	497997	-6970	6971	/		# 964 & 1' S of N curb
−	8354		8287			
Set T.P. 43	489638					PHILADELPHIA ST NW side PK spk
+	2502	/	2586	/		in crack in pvmt 7' W by fr W
⊼	492140	-3141	3142			side Ho # 956
−	5643		5728			
Set TBM #15	486497					PHILADELPHIA ST NW side 68.61
+	0799	/	0692	/		W of a ℄ (which is on W prod of
⊼	487296	-7664	7665			PHIL. ST to E) & 29.9' ft of ℄ ST
−	8463		8357			which is on NE prod of PHIL ST
Set TP 44	478833					to SW). Near Ridge RD
+	0355	/	0266	/		PHILADELPHIA ST NW side PK
⊼	47.9188	-8778	8776			shank in crack of pvmt 1± E of W ⊥
−	9133		9042			10½' NE of NE edge of walk opp
Set TP 45	470055					drive to Ho # 943
+	0235	/	0291	/		PHILADELPHIA ST NW side sq spk
⊼	470290	-8989	8989			in crack of pvmt 12± SE of N W ⊥
−	9224		9270			9± SW of SW edge drive to
Set TP 46	461066					Ho # 932
+	1129	/	1058	/		PHILADELPHIA ST NW side sq spk
⊼	462195	-8494	8495			6.8 NW of ℄ 12 SW of prod of NE
−	9623		9553			face Ho # 920
Set TP 47	452572					
						See pg 115 for desc

76S420 S & E-353 4-54

PLEASE RETURN TO
LOS ANGELES COUNTY SURVEYOR
725 LOS ANGELES COUNTY ENGINEERING BLDG.

NOTE: ANY ADDITIONS OR CHANGES ON THIS SHEET MUST BE MADE OR CIRCLED IN RED INK, WITH DATE AND NAME OF PERSON MAKING CHANGE.

Do not extend notes this side of this line

B.M.	1ST RUN	DIFF.	2ND RUN	3RD RUN	ADJ. ELEV.	CIRCUIT #1 DESCRIPTION
T.P. 47	452.572					cont fr pg 114
+	1.185	/	1.118	/		PHILADELPHIA ST NW side pk in
⊼	453.757	-8.485	8.484			crack of pumt 2' SE of NW cb.
−	9.670		9.602			7½ NE of SW face garage to
						Ho # 914
set TP 48	444.087					PHILADELPHIA ST SE side sq spk
+	0.496	/	0.591	/		in crack of pumt. 1' NW of SE cb
⊼	444.583	-8.920	8.920			30' SW of NE P/L Ho # 901
−	9.416		9.511			
set T.P 49	435.167			/		PHILADELPHIA ST & GLEN COURT
+	3.633	/	3.712			N cor. pk. 0.9 S of middle
⊼	438.800	-3.607	3.608			of N cb ret
−	7.240		7.320			
set TBM #16	431.560					PHILADELPHIA ST & GLEN COURT
+	1.971	/	1.902	/		W cor. L&T top cb. 1.3' SW of SW
⊼	433.531	-6.691	6.691			cb ret no ref.
−	8.662		8.593			
set TP 50	424.869					PHILADELPHIA ST NW side pk.
+	4.290	/	4.239	/		6.7 SE of NW cb. 35' Ely fan
⊼	429.159	-0.748	0.748			W P/L Ho # 814 produced to cb.
−	5.038		4.987			
set TBM #17	424.121					PHILADELPHIA ST & BRYN MAWR Way
+	4.077	/	4.028	/		L&T top cb. N side 0.6 W of
⊼	428.198	-2.416	2.417			W end catch basin.
−	6.493		6.445			
set TP 51	421.705					PHILADELPHIA ST N side pk in
+	2.452	/	2.522	/		pumt 4' S of N cb 2' E of E
⊼	424.157	-7.270	7.273			face bldg # 716
−	9.722		9.795			
set TP 52	414.435					Desc. pg 116

NOTES RED. J. F. McMILLAN JOB NO. 8075.51 SURVEY OF HADLEY ST EXT
DATE SURVEY BY J. H. [illegible]
NOTES CHKD. NOTES BY J. H. B. DATE 5-20-58
DATE INDEXED J. C. Johnson DATE

F. B. 2335 PG. 115

76S420 S & E-353 4-54

PLEASE RETURN TO
LOS ANGELES COUNTY SURVEYOR
725 LOS ANGELES COUNTY ENGINEERING BLDG.

NOTE: ANY ADDITIONS OR CHANGES ON THIS SHEET MUST BE MADE OR CIRCLED IN RED INK, WITH DATE AND NAME OF PERSON MAKING CHANGE.

Do not extend notes this side of this line

B.M.	1ST RUN	DIFF.	2ND RUN	3RD RUN	ADJ. ELEV.	CIRCUIT #1 DESCRIPTION
T.P 52	414 435					cont fr pg 115
+	0 982	/	1078	/		PHILADELPHIA ST & STANFORD WAY (N)
⊼	415417	-3858	3857			L&T in top of S cb ℄ STANFORD WAY
—	4840		4935			prod. (cb cracked.)
set TBM #18	410.577					PHILADELPHIA ST & STANFORD WAY (S)
+	1403	/	1345	/		L&T in top N cb on ℄ prod of
⊼	411980	-9189	9191			STANFORD WAY
—	10592		10536			
set TP 53	401388					PHILADELPHIA ST S side sq spk
+	1150	/	1213	/		in point 8' N of S cb on prod
⊼	402538	-8002	8000			of E side of walk to Ho # 617
—	9152		9213			
set TP 54	393386					PHILADELPHIA ST N side 60d spk
+	0413	/	0362	/		3' S. of N cb. On prod of
⊼	393799	-9657	9657			ch. Link fence W side Ho # 614
—	10070		10019			
set TP 55	383729					PHILADELPHIA ST S side sq spk
+	2059	/	1989	/		66' N of S cb. 7' ± E of E edge
⊼	385788	-3819	3819			walk to SUSAN & CLIFFORD Johnson Ref HALL
—	5878		5808			
set TBM #19	379910					PHILADELPHIA ST & BERKLEY WAY SW cor
+	5802	/	5852	/		L&T top cb. 0±' W of W cb ref.
⊼	385712	+0482	+0481			
—	5320		5371			
set TP 56	390392					BERKLEY WAY W side sq spk point
+	5092	/	5209	/		8' E of W cb. on prod of W side
⊼	385484	-3666	3664			walk to Ho # 119.
—	8758		8873			
set TP 57	376726					S end BERKLE WAY Rock in top conc.
						ref. wall S side Ho # 121 cont pg 117

JOB NO. 5075.51 SURVEY OF HADLEY ST EXT. NOTES RED
SURVEY BY W H Brown DATE
NOTES BY J. H. B. DATE 5-38 NOTES CHKD.
INDEXED C. Johnson DATE DATE

F. B. 2335 Pg. 116

769420 S & E-353 4-54

PLEASE RETURN TO
LOS ANGELES COUNTY SURVEYOR
725 LOS ANGELES COUNTY ENGINEERING BLDG.

NOTE: ANY ADDITIONS OR CHANGES ON THIS SHEET MUST BE MADE OR CIRCLED IN RED INK, WITH DATE AND NAME OF PERSON MAKING CHANGE.

Do not extend notes this side of this line

NOTES RED J. F. McMILLAN JOB NO. SURVEY OF
DATE SURVEY BY
NOTES CHKD. NOTES BY DATE
DATE INDEXED C. Johnson DATE

F. B. 2335 PG. 117

B.M.	1ST RUN	DIFF.	2ND RUN	3RD RUN	ADJ. ELEV.	CIRCUIT #1 DESCRIPTION
TP 57	376 726					cont fr pg 116
+	1199	/	1433			
⊼	377720	-8656	8655	/		
−	9850		10093			
Set TP 58	368570					N2 (removed) in Lawn
+	7502	/	7657			
⊼	376372	-2446	2444	/		
−	10248		10101			
Set TP 59	365624					WHITTIER COLLEGE Campus b' spk
+	0652	/	0365			1/2 asphalt walk, lead'g from
⊼	366236	-11.299	11.299	/		rd to Founders HALL on line bet
−	11761		11664			13' EUC & 20' EUC
Set TP 60	354325					PAINTER AVE E side b' spk
+	3119	/	2795			E side of drive thru College
⊼	357444	-4870	4368	/		abou k 76' E of E walk Painter Ave
−	7989		7863			& 53' N of N walk College ST
Fd TP 9	349455					PAINTER AVE 52 spk. into walk.
+	2352	/	3043			NE Cor College Ave. pg. 107
⊼	352307	-5137	5136	/		
−	7989		3179			
Fd TP 7	344318					Pg 107
+	2232	/	2396	/		
⊼	346550	-6109	6103			
−	8341		8504			
Fd T.P. 5	338209					Pg 105
+	1118	/	1258	/		
⊼	339327	-6407	6404			
−	7522		7662			
Fd T.P. 3	331955					Pg 106

769420 S & E-353 4-54

PLEASE RETURN TO
LOS ANGELES COUNTY SURVEYOR
725 LOS ANGELES COUNTY ENGINEERING BLDG.

NOTE: ANY ADDITIONS OR CHANGES ON THIS SHEET MUST BE MADE OR CIRCLED IN RED INK, WITH DATE AND NAME OF PERSON MAKING CHANGE.

Do not extend notes this side of this line

JOB NO. ____ SURVEY OF ____ NOTES RED ____
SURVEY BY ____ DATE ____
NOTES BY J. C. Johnson DATE 5-21-58 NOTES CHKD. ____
INDEXED ____ DATE ____

F.B. 2335 Pg. 118

B.M.	1ST RUN	DIFF.	2ND RUN	3RD RUN	ADJ. ELEV.	CIRCUIT DESCRIPTION # 1
T.P. 3	331.835					
+	0.700	✓	0635			
=	332505	-7735	7.735	✓		
	8.435		8.370			
Fd. −						
BM C-3	324.070					BM C-3 Elev = 324.077 FB 1583-
+	3.067	✓	3.141			Pg. 52
=	327.137	-7148	1.148	✓		
Set −	4.215		4.289			
TBM 19A	322.922					PAINTER AVE & PENN ST SW cor.
+	9.849	✓	4.938			Lg bt cpld in N'ly ob of S. of S end
=	327.771	-2053	20.51	✓		ob pol. N'ly rd.
Set −	6.772		6.752			
T.P. 61	320.869					PAINTER Ave W side bt spk in
+	5.438	✓	5.510			plug of police parking lot. 30± W
=	326.307	+0900	10.902	✓		of W ob. Painter Ave. 02 W of conc.
Fd. −	4.538		4.608			ob. at N curb ref.
BM C-2	321.769					BM C-2 Elev = 321.765 FB 1583-
+	3.560	✓	3.608			Pg. 52
=	325.329	-3695	3.697	✓		
Set −	7.255		7.305			
TP 62	318.074					Painter Ave W side PK in center
+	3.497	✓	3.392			scam of W walk Painter Ave
=	321.573	-3903	3.905	✓		S of a Lt at walk leading to
Set −	7.402		7.297			S side of Dist Court Bldg
TBM 20	314.171					PAINTER Ave & MARVISTA NW cor.
+	2.267	✓	2298	✓		Lg bt set in cb ref. 02 S of N end
=	316438	-6921	6822			
Set −	9089		9120			
TP 63	307350					Painter Ave W side bt spk in E
						edge of walk; @ conc. apron (cont. Pg. 119)

76S420 S & E-353 4-54

PLEASE RETURN TO
LOS ANGELES COUNTY SURVEYOR
725 LOS ANGELES COUNTY ENGINEERING BLDG.

NOTE: ANY ADDITIONS OR CHANGES ON THIS SHEET MUST BE MADE OR CIRCLED IN RED INK, WITH DATE AND NAME OF PERSON MAKING CHANGE.

Do not extend notes this side of this line

B.M.	1ST RUN	DIFF.	2ND RUN	3RD RUN	ADJ. ELEV.	CIRCUIT DESCRIPTION #1
T.P. 63	307350					(Cont'd pg 118) app p/L prod bet
+	0599	/	0634	/		No # 406 & 414.
⊼	307949	-9872	9873			
−	10.471		10507			
Set TBM 21	297478					PAINTER AVE & VIA DEL PALMA
+	~~1093~~	-6631	1169	/ 1239		W. side L&T approx N p/L
⊼	~~309571~~	~~-6636~~	6632	6631	/	VIA DEL PALMA (prod)
−	~~7729~~		7801	7870		
Fd BM C-1	290847					BM C-1 Elev. = 290.822 FB 1583-50

END CIRCUIT #1

NOTES RED. J. F. McMILLAN JOB NO. 0075 SL SURVEY OF HAPLEY ST E YT
DATE SURVEY BY J. H. Brown
NOTES CHKD. NOTES BY J. H. B DATE 5-21-58
DATE INDEXED C. Johnson DATE

F. B. 2335 PG. 119

765420 S & E-353 4-54

PLEASE RETURN TO
LOS ANGELES COUNTY SURVEYOR
725 LOS ANGELES COUNTY ENGINEERING BLDG.

NOTE: ANY ADDITIONS OR CHANGES ON THIS SHEET MUST BE MADE OR CIRCLED IN RED INK, WITH DATE AND NAME OF PERSON MAKING CHANGE.

Do not extend notes this side of this line

JOB NO. 007551 SURVEY OF HADLEY ST EXT. NOTES RED. DATE
SURVEY BY J.H. Brown
NOTES BY [illegible] DATE 5-21-58 NOTES CHKD. DATE
INDEXED DATE

F.B. 2335 PG. 120

B.M.	1ST RUN	DIFF.	2ND RUN	3RD RUN	ADJ. ELEV.	CIRCUIT DESCRIPTION #2
CIRCUIT #2 - Perimeter of NW 1/4 SEC 22						
Fd TBM #7	434.735					TBM #7 Elev = 434.735 (1st run unadj.) pg. 109.
+	6160	/	6199			
⊼	440895	+2995	2996	/		
−	3165		3203			
set T.P. 64	437.730					ALTA AVE & TERRACE pl. S E cor Ely bt. on cap of Fire Hydrant.
+	5083	/	5119			
⊼	442.813	+4602	4603	/		
−	0.481		0516			
set TP 65	442332					ALTA AVE E side proj. reenforcing rod. W end conc block ret. wall. N side No # 326.
+	2415	/	2462			
⊼	444.747	-1987	1986	/		
−	4402		4448			
set TBM # 22	440.345					ALTA AVE E side bt spk in top of cb 9 S of S edge of S walk to school. about 30 S ℄ Camilla St. no ref.
+	7208	/	7241			
⊼	447.553	+4181	4181	/		
−	3027		3060			
set TP. 66	444.526					ALTA AVE E side pk spk in seam of walk. 9 N of N edge drive to No # 414
+	6845	/	6810			
⊼	451371	+2964	2962	/		
−	3881		3848			
set TP 67	447.490					ALTA ST L & T on ℄ @ B.C. of curve (No # 431.)
+	4110	/	4159			
⊼	451.600	+2736	2735	/		
−	1374		1424			
set TBM # 23	450.226					BROADWAY & ALTA Drive L & T bn N. cb. on ℄ ALTA drive (SW) prod. N.E. cont pg 121

768420 S & E-353 4-54

PLEASE RETURN TO
LOS ANGELES COUNTY SURVEYOR
725 LOS ANGELES COUNTY ENGINEERING BLDG.

NOTE: ANY ADDITIONS OR CHANGES ON THIS SHEET MUST BE MADE OR CIRCLED IN RED INK, WITH DATE AND NAME OF PERSON MAKING CHANGE.

Do not extend notes this side of this line

NOTES RED. J. F. McMILLAN JOB NO. 2075.51 SURVEY OF HAWLEY ST EXT
DATE SURVEY BY J.H.B. Brown
NOTES CHKD. NOTES BY J.H.B. DATE 5-21-53
DATE INDEXED. C. Johnson DATE 5-22-53
F.B. 2335 PG. 121

B.M.	1ST RUN	DIFF.	2ND RUN	3RD RUN	ADJ. ELEV.	CIRCUIT DESCRIPTION # 2
TBM #23	450.226					cont fr pg 120
+	8.908	/	8.963	/		
=	459.134	+3.033	5.035			
−	0.875		0.933			
set TP 60	458.259					BROADWAY NW side of Stanford way 25' SW of CL of wash at wood ob ref. to Mkg, 0.5 SE of ob.
+	7.133	/	7.806	/		
=	465.392	+5.085	5.036			
−	2.648		2.720			
set TBM #24	463.344					Broadway & STANFORD SE COR WAY LFT on S ob E of E ob ref no ref
+	5.553	/	5.645	/		
=	468.897	+1.430	1.432			
−	4.123		4.213			
set TBM #25	464.774					BROADWAY & SYCAMORE DR. S side LFT top CB & SYCAMORE prod. no ref
+	7.323	/	7.408	/		
=	472.102	+5.961	5.962			
−	1.367		1.446			
set TBM #26	470.735					BROADWAY E end at S P/L cor 2"I.P. wood plg 5 ft. (shown pg 30) nail is flush with top of pipe
+	11.239	/	11.148	/		
=	482.024	+7.041	7.040			
−	4.248		4.108			
set TP 69	477.776					1X2 in old road 60 E & 40'N of Mk's Broadway & W line SEC 22 T
+	7.161	/	7.229	/		
=	484.937	+6.159	6.159			
−	1.002		1.070			
set TP 71	483.935					1/4 spk in old road. about 25' NE of small pepper tree on line to N & in. 10' SE of N & W. BK spk & in in old road near middle of curve about 75' S of Stanford Cont pg 122
+	10.457	.1	10.072	/		
=	494.392	+8.629	8.630			
−	1.813		1.942			
set TP 71	492.564					
	U.S.N.					

765420 S & E-353 4-54

PLEASE RETURN TO
LOS ANGELES COUNTY SURVEYOR
722 LOS ANGELES COUNTY ENGINEERING BLDG.

NOTE: ANY ADDITIONS OR CHANGES ON THIS SHEET MUST BE MADE OR CIRCLED IN RED INK, WITH DATE AND NAME OF PERSON MAKING CHANGE.

Do not extend notes this side of this line

JOB NO 007551 SURVEY OF Wadsworth St ext NOTES RED
SURVEY BY H.W.B. DATE
NOTES BY H.W.B. DATE 5-21-58 NOTES CHKD.
INDEXED C. Johnson DATE

F.B. 2335 Pg. 122

B.M.	1ST RUN	DIFF.	2ND RUN	3RD RUN	ADJ. ELEV.	CIRCUIT DESCRIPTION # 2
TP 71	492.564					(cont fr pg 121)
+	11.302	/	11.437	/		
=	503866	+0.474	10.475			
sat —	0.823		0.962			
TP 72	503.038					pt spk & tin in S edge of
+	11.181	/	11.107	/		old rd. opp. 12' perpen. dist.
=	514.219	+102.12	102.14			
sat —	0.969		.993			
TP 73	513.250					TURN BULL ON Rd N side
+	9.505	/	4558	/		BI spk & tin pvmt 3' S of N edge
=	517755	-1.563	1563			68'± E of E end Beverly (SEC. LINE)
sat —	6.063		6121			
TBM #2	511.687				H-11	BEVERLY BLVD & w line SEC. CR.
+	7.130	/	7822			BI spk on ℄ (in. road) CS B-2210-1
=	519.817	+5.575	5574	/		Pg. 158 this book
sat —	2.155		2249			
TP 74	517.262					TURN BULL ON Rd N side 2'
+	9.338	.1	9430	/		spk & tin pvmt on prod of ch
=	526.600	+3.125	8123			link fence w side Acacia ord.
sat —	1.213		1307			
TP 75	525.387					TURN BULL ON Rd S side 2" I.P.
+	7.171	/	7253			proj 5" (used E side) 17' E of
=	532.558	+4.958	4860	/		wood stake to dam. (Not a survey pt.)
sat —	2.313		2393			
TP #76	530.245					TURN BULL ON Rd N side by spk. 1' S of
+	8.038	/	8121	/		N edge pvmt. 12' W of Tel pole
=	538.283	+5.149	.5149			#W 95 04 Y
sat —	2.899		2973			
TP 77	535.394					TURN BULL ON Rd N side bi spk & tin
						on edg pvmt. cont pg 123

765420 S & E-353 4-54

PLEASE RETURN TO
LOS ANGELES COUNTY SURVEYOR
725 LOS ANGELES COUNTY ENGINEERING BLDG.

NOTE: ANY ADDITIONS OR CHANGES ON THIS SHEET MUST BE MADE OR CIRCLED IN RED INK, WITH DATE AND NAME OF PERSON MAKING CHANGE.

Do not extend notes this side of this line

NOTES RED. J. F. McMILLAN JOB NO. 2675.51 SURVEY OF MAPLE ST. EXT
DATE SURVEY BY J.L.M. J.B. Brooks
NOTES CHKD. NOTES BY J.L.M. DATE 5-21-58
DATE INDEXED C. Johnson DATE

F. B. 2335 PG. 122

CIRCUIT DESCRIPTION

B.M.	1ST RUN	DIFF.	2ND RUN	3RD RUN	ADJ. ELEV.	CIRCUIT DESCRIPTION
set TP 77	535.394					cont fr. pg 122
+	7.853	/	7912			
↑	543.247	+6025	6024	/		
−	1828		1898			
set TP 78	541.419					TURNBULL CTN RD Spk in ℄
+	~~7352~~	+4890	7407	7298 /		70±1 W of bl spk @ ℄ #3 CS B
↑	~~548.771~~	+4885	4889	+4870		2110-1
−	~~2454~~		2518	2408		
set TP 79	~~546.309~~ 546314					TURNBULL CTN RD Spk in ℄
+	9.736	/	9548			100± E of P.I. #3 CS. B-2110-1
↑	556045	-3015	9017			
−	1721		1831			
set TP 80	559324					TURNBULL CTN Rd (used) bl spk
+	11729	/	11560			N edge pvmt about 12± SW of
↑	566053	+9792	9792	/		℄ to SE prod NW
−	1937		2268			
set TP 81	564.116					1X2 on hillside
+	4.471	/	4648			
↑	568587	+2372	2371	/		
−	2097		2277			
set TBM 28	566488					TURNBULL CTN Rd (prop.) 1" I.P.
+	1339	/	1372			past 2 B-1 CS B-2110-1 pg. 51
↑	568322	-8676	8676	/		
−	10.510		10548			
set TP 82	557.812					1X2 on hillside
+	9357	/	9432			
↑	567169	+8695	8696	/		
−	0662		0736			
set TP 83	566.507					TURNBULL CTN Road bet prop ℄ used bl spk ℄ & 10' NW TBM & wgs11 cont pg 124

768420 S & E-353 4-54

PLEASE RETURN TO
LOS ANGELES COUNTY SURVEYOR
725 LOS ANGELES COUNTY ENGINEERING BLDG.

NOTE: ANY ADDITIONS OR CHANGES ON THIS SHEET MUST BE MADE OR CIRCLED IN RED INK, WITH DATE AND NAME OF PERSON MAKING CHANGE.

Do not extend notes this side of this line

JOB NO. 007S-51 SURVEY OF HADLEY ST EXT NOTES RED DATE
SURVEY BY dl W.B. Brown
NOTES BY W.L.B. DATE 5-21-58 NOTES CHKD
INDEXED C. J. Smith DATE

F.B. 2335 Pg. 124

B.M.	1ST RUN	DIFF.	2ND RUN	3RD RUN	ADJ. ELEV.	CIRCUIT DESCRIPTION #2
TR 83	566.507					cont fr pg 123
+	8.062	✓	8147			
=	574.569	+7310	7309	✓		
−	0732		0938			
set TP 84	573817					
+	10.169	✓	10062			LG at spk ct. middle of road 65'± SWly from P.C. in road Sec Line.
=	583.985	+6661	6662	✓		
−	3507		3400			
set TP 85	580.478					1x2 in side of bank.
+	11057	✓	11301			
=	591535	+9939	9939	✓		
−	1118		1362			
set TP 86	590.417					1x2 in hillside 50' N of fence
+	8877	✓	9011			
=	599.294	+7805	7804	✓		
−	1072		1207			
set TBM "29"	598222				TBM "29"	TURNBULL CN RD (prop) 1" I.P at E.C. 21+35.97 C5 B-3110-1
+	1005	✓	1055			See Pg. 54
=	599227	−7805	7804	✓		
−	8810		8859			
Fd TP 86	590417					1x2 in hillside
+	1310	✓	1462			
=	591727	9939	9939	✓		
−	11249		11401			
Fd TP 85	580478					1x2 in bank
+	~~8469~~		8498	8512	✓	
=	~~588.947~~ 588996	7667	7668	7667		
−	~~0778~~	+7661	0830	0845		
set TP 87	~~588.169~~ 588145					1x2 in bank below used TURNBULL CN RD cont pg 125

768420 S & E-353 4-54

PLEASE RETURN TO
LOS ANGELES COUNTY SURVEYOR
725 LOS ANGELES COUNTY ENGINEERING BLDG.

NOTE: ANY ADDITIONS OR CHANGES ON THIS SHEET MUST BE MADE OR CIRCLED IN RED INK, WITH DATE AND NAME OF PERSON MAKING CHANGE.

Do not extend notes this side of this line

NOTES RED. J. F. McMILLAN JOB NO. 2235.1 SURVEY OF HANDLEY ST. EXT.
DATE SURVEY BY H. H. Hansen
NOTES CHKD. NOTES BY H. H. & C. Johnson DATE 5-21-59
DATE INDEXED. DATE

F. B. 2335 PG. 125

B.M.	1ST RUN	DIFF.	2ND RUN	3RD RUN	ADJ. ELEV.	DESCRIPTION (Circuit #2)
TP 89	588.145					
+	10.968		10773			
⊼	599.113	+9.378	9.380			
Set —	1.390		1193			
TP 89	597.723					IX⊂ in hillside
+	10.943		10745			
⊼	608.666	+10.170	10170			
Set —	0.773		0575			
TP 89	607.893					IX⊂ in hillside
+	10.976		10952			
⊼	618.869	+10.342	10340			
Set —	0.634		0542			
TP 90	618.235					TURNBULL CN RD (used) IX⊂ in bank W side of W of fence 40'± N of Tel. pole W 95 1ST
+	9.554		9.457			
⊼	627.789	+9.809	9809			
Set —	0.745		0678			
TP 91	627.044					TURNBULL CN RD (used) IX⊂ in bank 12'SE of SE edge pump + 52'± E of Tel. pole 95 1ST.
+	11.098		11009			
⊼	638.142	+10.534	10532			
Set —	0.564		0.477			
TP 92	637.578					IX⊂ in E side TURNBULL CN RD 25' NW of fence & 25' S of small drainage
+	11.123		11047			
⊼	648.701	+9.395	9395			
Set —	1.728		1652			
TP 93	646.973					IX⊂ in 25' N of small drainage & 3' W of 2nd iron post in ck drainage. (7 strand barb wire fence)
+	10.849		10781			
⊼	657.822	+9.277	9299			
Set —	1.572		1503			
TP 94	656.250					

cont pg 126.

768420 S & E-353 4-54

PLEASE RETURN TO
LOS ANGELES COUNTY SURVEYOR
725 LOS ANGELES COUNTY ENGINEERING BLDG.

NOTE: ANY ADDITIONS OR CHANGES ON THIS SHEET MUST BE MADE OR CIRCLED IN RED INK, WITH DATE AND NAME OF PERSON MAKING CHANGE.

Do not extend notes this side of this line

JOB NO. 0075 S1 SURVEY OF HADLEY ST EXT NOTES RED. DATE
SURVEY BY U.H. Brown DATE 5-21-58 NOTES CHKD. DATE
NOTES BY U.H.B. DATE
INDEXED K. C. Johnston DATE

B.M.	1ST RUN	DIFF.	2ND RUN	3RD RUN	ADJ. ELEV.	CIRCUIT DESCRIPTION #2
S TP 94	656.250					cont fr pg 126
+	11.406	/	11.337			
⊼	667.656	+10.272	10.270	/		
−	1.134		1067			
set TP 95	666.522					1x2 on hillside 3 ft W of 7 strand
+	11.345	/	11.278			barbed fence. 3 pron post N of
⊼	677.867	+10.563	10.562	/		small drainage.
−	0.782		0.716			
set TP 96	677.085					1x2 on hillside 12' N of most
+	11.357	/	11.309	/		N'ly live oak in a grove
⊼	688.442	+10.216	10.216			
−	1.141		1.092			
set TP 97	687.301					Lg bt spk in [illegible] glaze of 3' prong
+	11.547	/	11.495	/		oak. near NW edge grove
⊼	698.848	+11.215	11.216			
−	0.332		0.279			
set TP 98	698.516					Lg bt spk in root of 24" oak tree 2½'
+	11.636	/	11.498	/		N of base
⊼	710.152	+10.807	10.806			
−	0.829		0.692			
set TP 99	709.323					1x2 on hillside
+	11.376	/	11.187			
⊼	720.699	+10.423	10.424	/		
−	0.953		0.763			
set TP 100	719.746					1x2 on hillside 8 ft NW'ly from an
+	11.037	/	10.891			oak tree with spk in E fork
⊼	730.783	+10.285	10.284			Tree shown pg 42 (upper left)
−	0.752		0.607			
set TP 101	730.031					

F.B. 23-5 Pg. 126

765420 S & E-353 4-54

PLEASE RETURN TO
LOS ANGELES COUNTY SURVEYOR
725 LOS ANGELES COUNTY ENGINEERING BLDG.

NOTE: ANY ADDITIONS OR CHANGES ON THIS SHEET MUST BE MADE OR CIRCLED IN RED INK, WITH DATE AND NAME OF PERSON MAKING CHANGE.

Do not extend notes this side of this line

B.M.	1ST RUN	DIFF.	2ND RUN	3RD RUN	ADJ. ELEV.	CIRCUIT #2 DESCRIPTION
TP 101	730.031					(cont fr. pg 126)
+	10.443	/	10332	/		
⊼	740.474	+6.776	6.777			
−	3.667		3555			
set TBM #30	736.807					¼ cor SEC 22 (Bassells)
+	11.712	/	11.431	/		2" I.P. Leaning N. used top
⊼	748.519	+9.722	9.722			of battered curl on S side of
−	1.990		1.709			pipe see pg. 42
set TP102	746.529					
+	11.945	/	11.898	/		
⊼	758.474	+11.686	11.685			
−	0.259		0.213			
set TBM #31	758.215					at fence cor near N ¼ cor sec 22
+	11.656	/	11.555	/		top of cone base under cor
⊼	769.871	+8.034	8.033			post of fence 0.4' W of post. H-8
−	3.622		3.522			2.3 S of a 2x2 that is shown pg 42
set TBM #32	766.249					
+	11.558	/	11.773	/		Blt (wrights ¼ cor) see pg. 42
⊼	777.807	+9.995	9.995			(H-8B paneled)
−	1.563		1.778			
set T.P. 103	776.244					1x2 in hill side 14½ E of fence
+	11.622	/	11.497	/		
⊼	787.866	+10.619	10.619			
−	1.003		0.878			
set T.P 104	786.863					1x2 in hillside 22 E of fence
+	11.315	/	11.423	/		
⊼	798.178	+10.292	10.291			
−	1.023		1.132			
set T.P. 105	797.155					1x2 10' E. of fence

NOTES RED J. F. McMILLAN JOB NO 0075 S1 SURVEY OF HARDLEY ST EXT
DATE SURVEY BY J.H. Brown
NOTES CHKD NOTES BY J.H.B. DATE 5-22-58
DATE INDEXED C. Johnson DATE

F. B 2335 Pg. 129

765420 S & E-353 4-54

PLEASE RETURN TO
LOS ANGELES COUNTY SURVEYOR
725 LOS ANGELES COUNTY ENGINEERING BLDG.

NOTE: ANY ADDITIONS OR CHANGES ON THIS SHEET MUST BE MADE OR CIRCLED IN RED INK, WITH DATE AND NAME OF PERSON MAKING CHANGE.

Do not extend notes this side of this line

JOB NO. 0075.51 SURVEY OF HADLEY ST EXT NOTES RED.
SURVEY BY J.H. Brown DATE
NOTES BY J.H.B. DATE 5-22-58 NOTES CHKD.
INDEXED C. Johnson DATE DATE

F. B. 2335 Pg. 128

B.M.	1ST RUN	DIFF.	2ND RUN	3RD RUN	ADJ. ELEV.	CIRCUIT #2 DESCRIPTION
T.P. 105	797.155					cont ℄ pg
+	10.764	/	10.698	/		
π	807.919	-9.587	9.586			
Set −	1.177		1.112			
T.P. 106	806.742					1x2 flush 10' E of fence
+	3.368	/	3.504	/		
π	810.110	-2.359	2.357			
Set −	5.727		5.861			
T.P. 107	804.383					1x2 ℄ flush 13' E of fence
+	0.722	/	0.656	/		per pg. 41 (top.) 215± S of fence Cor.
π	805.105	-10.021	10.020			
Set −	10.743		10.676			
T.P. 108	794.362					1x2 5' E of fence
+	0.734	/	0.908	/		
π	795.096	-10.730	-10.730			
Set −	11.464		11.638			
T.P. 109	783.632					1x2 8' E of fence
+	0.715	/	0.892	/		
π	784.347	-10.744	10.743			
Set −	11.459		11.635			
T.P. 110	772.888					1x2 10' E of fence
+	0.248	/	0.488	/		
π	773.136	-10.540	10.540			
Set −	10.788		11.028			
T.P. 111	762.348					1x2 8' E of fence
+	1.960	/	1.813	/		
π	764.308	-0.748	0.744			(Long shot 250' ℄ π to each 1x2)
−	2.708		2.557			
Set T.P. 112	761.600					1x2 crest of small ridge 50'± W of dirt rd.

76S420 S & E-353 4-54

PLEASE RETURN TO
LOS ANGELES COUNTY SURVEYOR
725 LOS ANGELES COUNTY ENGINEERING BLDG.

NOTE: ANY ADDITIONS OR CHANGES ON THIS SHEET MUST BE MADE OR CIRCLED IN RED INK, WITH DATE AND NAME OF PERSON MAKING CHANGE.

Do not extend notes this side of this line

B.M.	1ST RUN	DIFF.	2ND RUN	3RD RUN	ADJ. ELEV.	CIR. #2 DESCRIPTION
TP 112	761.600					cont fr pg. 128
+	3.928	/	40 14			
⊼	765.528	-6.726	6727	/		
set	10.654		10.741			
TP 113	754.874					1X2 on hillside
+	0.642	/	0.622			
⊼	755.516	-10.323	10.324	/		
—	10.965		10.946			
set TP 114	744.551					1X2 on hillside
+	0.449	/	0364			
⊼	745.000	-8347	8348	/		
—	8.796		8712			
set TP 115	736.204					1X2 on hillside
+	4.002	/	3.838			
⊼	740.206	-5.509	5.509	/		
—	9.511		9.347			
set P-5A	730.695					ints "P" line & transit line 1" I.P.
+	11.993	/	11.828			3' E of N-S fence line 92³
⊼	742.693	+10 873	10.873	/		N of a 1X2 in middle of road
—	1.125		0.955			thru gate. (see pg 104)
set T.P. 116	741.568					1X2 on hillside 1' E of fence
+	8.172	/	8323			
⊼	749.740	+5.133	5.132	/		
—	3.039		3191			
set T.P. 117	746.701					1X2 in fl. middle of rd thru
+	1.533	/	1.452			gate 1' E of fence. 92³ S
⊼	748.234	-9.724	9.723	/		of P-5A. pg 38
—	11.257		11.175			
set T.P. 118	736.977					1X2 in hillside 23' E of fence

NOTES RED J. F. McMILLAN JOB NO. 0075.51 SURVEY OF HADLEY ST EXT
DATE SURVEY BY J.H. Brown
NOTES CHKD. NOTES BY J.H.B. DATE 5-22-58
DATE INDEXED C. Johnson DATE

F. B. 2335 PG. 129

768420 S & E-353 4-54

PLEASE RETURN TO
LOS ANGELES COUNTY SURVEYOR
725 LOS ANGELES COUNTY ENGINEERING BLDG.

NOTE: ANY ADDITIONS OR CHANGES ON THIS SHEET MUST BE MADE OR CIRCLED IN RED INK, WITH DATE AND NAME OF PERSON MAKING CHANGE.

Do not extend notes this side of this line

B.M.	1ST RUN	DIFF.	2ND RUN	3RD RUN	ADJ. ELEV.	CIR #2 DESCRIPTION
TP 118	736.977					cont fr pg 129
+	0.470	/	0342			
⊼	737.447	-4.252	4.254	/		
set −	4.722		4596			
TP 119	732.725					1½" I.P proj 1' about 1½ W of fence used W edge.
+	2.802	/	2.707			& 50± N of fence Cor. (Not a Survey
⊼	735.527	-7.251	7.250	/		point). 10.96 N of BM H-12 pgs. 37
−	10.053		9957			24.66 NE of a 1x2 ch shown pg. 37
set TBM #33	725.474					Mid-point of E line of NW¼
+	9.069	/	9233			GR MON. shown pg. 37
⊼	734.543	+5.621	5622	/		used bottom of hole.
−	3.448		3611			
set TP-120	731.095					4" I.P (W side) proj 2' 25' N of
−	9.130	/	9.028	/		Large pepper tree 27' W of fence
⊼	740.225	+5.064	5.066			Cor. 25' NE "HOME NEWLIN
set −	4.066		~~4.066~~ 3.962			WELL No 14"
TP 121	736.159					Bt spk & tin 1' N of S edge oil
+	11.199	/	11.178	/		earth rd. 45' NW of an
⊼	747.308	+7.935	7.933			oil well.
−	3.214		3.245			
set TP 122	744.094					1" capped I.P. (proj. 18') 2.65 W
+	1.637	/	1.822			of ctr "HOME NEWLIN WELL
⊼	745.731	-10.033	10.036	/		No 2"
set −	11.670		11.858			
TP 123	734.061					
+	0.458	/	0.506	/		bt spk & tin in oiled earth rd 17'
⊼	734.519	-11.104	11.102			W of 30" Euc.
−	11.562		11.608			
set TP 124	722.957					bt spk & tin W edge of oiled earth
						Rd. cont pg 131

JOB NO. 0075.51 SURVEY OF HADLEY ST EXT NOTES RED. DATE
SURVEY BY J.H. Brown
NOTES BY J.H.B. DATE 5-22-58 NOTES CHKD. DATE
INDEXED A. C. Johnson DATE

F.B. 2335 Pg. 130

76S420 S & E-353 4-54

PLEASE RETURN TO
LOS ANGELES COUNTY SURVEYOR
725 LOS ANGELES COUNTY ENGINEERING BLDG.

NOTE: ANY ADDITIONS OR CHANGES ON THIS SHEET MUST BE MADE OR CIRCLED IN RED INK, WITH DATE AND NAME OF PERSON MAKING CHANGE.

Do not extend notes this side of this line

NOTES RED. J. F. McMILLAN JOB NO. 0075.51 SURVEY OF HADLEY ST EXT
DATE SURVEY BY J.H. Brown
NOTES CHKD. NOTES BY J.H.B. DATE 5-22-58
DATE INDEXED C. Johnson DATE

F. B. 2335 PG. 131

B.M.	1ST RUN	DIFF.	2ND RUN	3RD RUN	ADJ. ELEV.	CIRCUIT DESCRIPTION #2
TP 124	722.957					cont fr pg 130
+	0.774	/	0.810			
⊼	723.731	-8.087	8.086	/		
set −	8.861		8.896			
TP 125	714.870					bt spk & tin middle oiled earth Rd.
+	0.536	/	0.445			
⊼	715.406	-11.136	11.136	/		
set −	11.672		11.581			
TP 126	703.734					bt spk & tin E edge oiled earth Rd.
+	0.508	/	0.581			
⊼	704.242	-10.794	10.795	/		
set −	11.302		11.376			
TP 127	692.940					bt spk & t middle oiled earth Rd
+	0.459	/	0.417			
⊼	693.399	-10.573	10.575	/		
set −	11.032		10.992			
TP 128	682.367					bt spk & tin 30'± E of ints of two oiled rds 5' N of S edge.
+	0.686	/	0.630			
⊼	683.053	-10.510	10.510	/		
set −	11.196		11.140			
TP 129	671.857					bt spk & tin middle of oiled earth Rd. 80'± E of ints (above)
+	0.468	/	0.401			
⊼	672.325	-9.506	9.507	/		
set −	9.974		9.908			
TP 130	662.351					bt spk & tin oiled earth Rd N edge.
+	0.268	/	0.299			
⊼	662.619	-10.690	10.689	/		
set −	10.958		10.988			
TP 131	651.661					bt spk & tin middle oiled earth rd middle of curve (cont pg. 132)

76S420 S & E-353 4-54

PLEASE RETURN TO
LOS ANGELES COUNTY SURVEYOR
725 LOS ANGELES COUNTY ENGINEERING BLDG.

NOTE: ANY ADDITIONS OR CHANGES ON THIS SHEET MUST BE MADE OR CIRCLED IN RED INK, WITH DATE AND NAME OF PERSON MAKING CHANGE.

Do not extend notes this side of this line

JOB NO. 0075.51 SURVEY OF HADLEY ST EXT NOTES RED. DATE
SURVEY BY J.H. Brown
NOTES BY J.H.B. DATE 5-22-58 NOTES CHKD. DATE
INDEXED C. Johnson DATE

F.B. 2335 Pg. 132

B.M.	1ST RUN	DIFF.	2ND RUN	3RD RUN	ADJ. ELEV.	CIRCUIT #2 DESCRIPTION
TP 131	651.661					cont fr. pg 131
+	0.608	/	0.557	/		
⊼	652.269	-9.523	9.522			
set −	10.131		10.079			
TP 132	642.138					bt spk. & tin N edge oiled
+	0.584	/	0.515	/		earth rd.
⊼	642.722	-10.675	10.675			
set −	11.259		11.190			
TP 133	631.463					bt spk & tin middle oiled ea[illegible]
+	0.667	/	0.612	/		rd 30' w of gravel rd leading
⊼	632.130	-10.412	10.413			N14 to oilwells
set −	11.079		11.025			
TP 134	621.051					bt spk & tin middle oiled earth
+	0.592	/	0.529	/		rd. 30' S. of gravel rd. above
⊼	621.643	-7.366	7.364			
set −	7.958		7.893			
TP 135	613.685					2" I.P. fl. 17' w of 24" Pepper
+	0.973	/	1.081	/		21' NW of NW cor Cor Iron
⊼	614.658	-5.149	5.149			shed (smaller of two shed) no ref.
set −	6.122		6.230			
TP 136	608.536					bt spk. S side tel. p #W 18114Y
+	0.665	/	0.494	/		
⊼	609.201	-8.198	8.198			
set −	8.863		8.692			
TP 137	600.338					1X2 25' E 2 Euc. trees with
+	3.107	/	2.948	/		many forks
⊼	603.445	-0.896	0.897			
set −	4.003		3.845			
TBM34	599.442					1X2 & n on transit line 445.5' N
						of Ctr. of SEC 22

768420 S & E-353 4-54

PLEASE RETURN TO
LOS ANGELES COUNTY SURVEYOR
725 LOS ANGELES COUNTY ENGINEERING BLDG.

NOTE: ANY ADDITIONS OR CHANGES ON THIS SHEET MUST BE MADE OR CIRCLED IN RED INK, WITH DATE AND NAME OF PERSON MAKING CHANGE.

Do not extend notes this side of this line

B.M.	1ST RUN	DIFF.	2ND RUN	3RD RUN	ADJ. ELEV.	CIRCUIT #2 DESCRIPTION
TBM 34	599.442					cont fr pg (132)
+	2.133	/	2192	/		1x2 is 29.3 SW of Tel pole
⊼	601.575	-8.998	8.997			w 514 9 r. & 11 ft N w of middle of
set −	11.131		11.189			oiled earth Rd. see Pg. 27
TP 138	590.444					1x2. 4' S of break S side of
+	2.778	/	2.652	/		rd approx on transit line
⊼	593.222	-8.672	8 672			
set −	11.450		11.324			
TP 139	581.772					1x2 on hillside w of transit
+	0.518	/	0.481	/		line
⊼	582.290	-10.327	10 327			
set −	10.845		10.808			
TP 140	571.445					1x2 on hillside
+	0.186	/	0.466	/		
⊼	571.631	-9.446	9.446			
set −	9.632		9.912			
TP 141	561.999					1x2 on hill side 45' w of
+	0.717	/	0.708	/		24" pepper tree
⊼	562.716	-5.926	5.926			
set −	6.643		6.634			
TP 142	556 073					1x2 on flat 30' SE
+	3.612	/	3649	/		of pepper tree
⊼	559.685	-4.746	4746			
set −	8.358		8395			
TP 143	551 327					1x2 25'± E of transit Line
+	4.793	/	4.768	/		~~1' N of 1x2 ...~~
⊼	556.120	-3.465	3.464			8' N w of shrub
set −	8.258		8232			
TP 144	547.862					1x2 & n on transit Line 151.8' N
						of SEC. 28' N 74 ft Tel pole (cont Pg 134)

J. F. McMILLAN
NOTES RED. ____ JOB NO. 0075 SI SURVEY OF HADLEY ST EXT
DATE ____ SURVEY BY J. H. Brown
NOTES CHKD. ____ NOTES BY J. H. B. DATE 5-23-58
DATE ____ INDEXED ____ C. Johnson DATE ____

F. B. 2335 PG. 133

768420 S & E-353 4-54

PLEASE RETURN TO
LOS ANGELES COUNTY SURVEYOR
725 LOS ANGELES COUNTY ENGINEERING BLDG.

NOTE: ANY ADDITIONS OR CHANGES ON THIS SHEET MUST BE MADE OR CIRCLED IN RED INK, WITH DATE AND NAME OF PERSON MAKING CHANGE.

Do not extend notes this side of this line

B.M.	1ST RUN	DIFF.	2ND RUN	3RD RUN	ADJ. ELEV.	CIRCUIT #2 DESCRIPTION
TP 144	547.862					cont fr pg 133) Tel. pole # No No
+	1.078	/	1.032	/		
⊼	548.940	-9.114	9.111			
set	10.192		10.143			
TP 145	538.748					1x2 25' E lg fr 2" I.P
+	2.110	/	2.064	/		35' N of braced 4x4
⊼	540.858	-5.633	5.634			
set	7.743		7.698			
TBM 35	533.115					2" I.P conc. plg (# 1235) L.S. lg 30'
+	9.490	/	9.482	/		w of braced 4x4 @ ctr SEC 22
⊼	542.605	+7.726	7.727			see pg. 22
set	1.764		1.755			1x2 in hillside
TP 146	540.841					
+	10.145	/	10.032	/		
⊼	550.986	+5.544	5.544			
set	4.601		4.488			
T.P. 147	546.385					1x2 on hillside
+	11.409	/	11.357	/		
⊼	557.794	-5.886	5.887			
set	5.523		5.470			
TBM 36	552.271					1½ I.P. + plg up 6" on approx
+	0.668	/	0.625	/		line thru ctr of SEC 22 about
⊼	552.939	-10.377	10.377			30' E of small 3-prong Euc. on
set	11.045		11.002			crest of ridge see pg 21
TP 148	541.894					1x2 on hillside 35' w of I.P.
+	1.548	/	1.514	/		above
⊼	543.442	-6.085	6.085			
set	7.633		7.599			
TP 149	535.809					1x2 ch on transit line 15' SE
						of cluster small Euc. cont pg 134

JOB NO. 0075.51 SURVEY OF HADLEY ST. EXT NOTES RED
SURVEY BY J.H. Brown DATE
NOTES BY J.H.B. DATE 5-23-58 NOTES CHKD
INDEXED C. Johnson DATE DATE

F.B. 2335 Pg. 134

76S420 S & 3 4-54

PLEASE RETURN TO
LOS ANGELES COUNTY SURVEYOR
725 LOS ANGELES COUNTY ENGINEERING BLDG.

NOTE: ANY ADDITIONS OR CHANGES ON THIS SHEET MUST BE MADE OR CIRCLED IN RED INK, WITH DATE AND NAME OF PERSON MAKING CHANGE.

Do not extend notes this side of this line

B.M.	1ST RUN	DIFF.	2ND RUN	3RD RUN	ADJ. ELEV.	CIRCUIT #2 DESCRIPTION
TP 149	535.809					cont fr pg 134
+	5.473	/	5.378	/		
⊼	541.282	+2.955	2.956			
set −	2.518		2.422			
TBM 37	538.764					1½ I.P proj. 4" on line thru ctr.
+	10.673	/	10.608	/		Sec 22 13' w of oiled earth
⊼	549.437	+9.124	9.126			rd. see pg 21
set −	1.549		1.482			
TP 150	547.888					1x2 in Euc grove
+	11.732	/	11.499	/		
⊼	559.620	+11.298	11.297			
set −	0.434		0202			
TP 151	559.186					1x2 in Euc grove
+	11.392	/	11.406	/		
⊼	570.578	+10.571	10572			
set −	0 821		0834			
TP 152	569.757					1x2 in Euc grove
+	7.503	/	7.278	/		
⊼	577.260	+4.599	4.598			
set −	2.904		2.680			
T.B.M. 38	574.356					2" I.P N w edge dirt rd.
+	5.849	/	5938	/		used S.W. edge of pipe (high pt)
⊼	580.205	+4.593	4.595			(shown as 21+34.89 pg. 20)
set −	1.256		1343			
TP 153	578.949					1x2 middle dirt rd.
+	10.977	/	10.901	/		
⊼	589.926	+9.465	9.465			
set −	1.512		1.436			
T.P. 154	588.414					n & t in SE edge oiled earth rd.
						shown as. (pg 20) (cont pg 136)

NOTES RED. J. F. McMILLAN JOB NO. 0075.51 SURVEY OF HADLEY ST EXT
DATE SURVEY BY J. H. Brown
NOTES CHKD. NOTES BY J. H. B DATE 5-23-58
DATE INDEXED C. Johnson DATE

F. B. 2335 PG. 135

JOB NO 0075.51 SURVEY OF HADLEY ST EXT NOTES RED
SURVEY BY J.H. Brown DATE
NOTES BY J.H.B. DATE 5-23-58 NOTES CHKD
INDEXED C. Jordan DATE DATE

F.B. 2335 Pg. 136

768420 S & E-353 4-54

PLEASE RETURN TO
LOS ANGELES COUNTY SURVEYOR
725 LOS ANGELES COUNTY ENGINEERING BLDG.

NOTE: ANY ADDITIONS OR CHANGES ON THIS SHEET MUST BE MADE OR CIRCLED IN RED INK, WITH DATE AND NAME OF PERSON MAKING CHANGE.

Do not extend notes this side of this line

B.M.	1ST RUN	DIFF.	2ND RUN	3RD RUN	ADJ. ELEV.	CIRCUIT #2 DESCRIPTION
TP 154	588.414					(cont fr pg 135) 18+91239
+	0.883	/	0.803			on 30' offset line.
⊼	589.297	-10.575	10.574 /			
set	11.458		11.377			
TP 155	577.839					bt spk & tin middle oiled
+	0.621	/	0.558 /			earth rd
⊼	578.460	-9.497	9.499			
set	10.118		10.057			
TP 156	568.342					bt spk & tin N edge oiled
+	0.848	/	0.749 /			earth rd.
⊼	569.190	-8.684	8.685			
set	9.532		9.434			
TP. 157	559.658					bt spk & tin middle oiled
+	0.689	↓	0.623			earth rd.
⊼	560.347	-8.359	8.360 /			
set	9.048		8.983			
TP 158	551.299					bts spk & tin S edge
+	0.962	/	0.895			
⊼	552.261	-8.960	8.961 /			
set	9.922		9.856			
TP 159	542.339					bt spk & tin middle
+	0.698	/	0.642			
⊼	543.037	-9.225	9.226 /			
set	9.923		9.868			
TP. 160	533.114					bt spk & tin. N edge
+	0.738	/	0.649 /			
⊼	533.852	-5.279	5.280			
Fd	6.017		5.929			
TBM 12	527.835					TBM 12 Elev = 527.799
		END	CIRCUIT #2			1st run unadjust (pg 113)

765420 S & E-353 4-54

PLEASE RETURN TO
LOS ANGELES COUNTY SURVEYOR
725 LOS ANGELES COUNTY ENGINEERING BLDG.

NOTE: ANY ADDITIONS OR CHANGES ON THIS SHEET MUST BE MADE OR CIRCLED IN RED INK, WITH DATE AND NAME OF PERSON MAKING CHANGE.

Do not extend notes this side of this line

NOTES RED. J. F. McMILLAN JOB NO. 0075.51 SURVEY OF HADLEY ST E-W
DATE SURVEY BY J. F. McM. & R. [illegible] F.B. 233 PG. 137
NOTES CHKD. NOTES BY J. F. McM. DATE 5-23-58
DATE INDEXED A. C. Johnson DATE

B.M.	1ST RUN	DIFF.	2ND RUN	3RD RUN	ADJ. ELEV.	CIRCUIT #3 DESCRIPTION BEGINNING
Fd TBM #8	480.634					TBM #8 Elev = 480.634 1st run undg. pg. 110
+	4.720	/	4.665	/		
⊼	485.354	-2.457	2.456	/		bt spk. @ ℄ HADLEY & W line
—	7.177		7.121			SEC. 22.
Fd TBM #9	478.177					HADLEY ST & NILL ST. ℄ mts
+	6.769		6.913			bt spk in pvmt pg. 110
⊼	484.946	+1.207	1.205	/		Elev = 478.176 1st run undg.
—	5.562		5.708			
set TBM #39	479.384					2" I.P. on prod of HADLEY ST.
+	6.177	/	6.108	/		143.25' E of SEC. Line pg 14
⊼	485.561	-5.806	5.808	/		
set —	11.983		11.916			
P-2	473.578					1" I.P & Tag lg on prod of ℄ HADLEY
+	7.595	/	7.472	/		ST. 90'± S of a drift rd. 3' N
⊼	481.173	+5.221	5.220	/		of break of embankment
—	2.374		2.252			60' ± E of a 16" pepper tree. 30'±
~~TP 161~~	~~478.799~~					of small three trunk pepper
						E of ℄ NILL ST pg. 95
set TP 161	478.799					IXZ 160'± S of a woven & barb
+	5.772	/	5.683	/		wire fence 10'± E of E edge
⊼	484.571	-0.935	-0.936	/		of drift rd.
set —	6.707		6.619			
TP 162	477.864					IXZ 20'± SE of woven wire
+	10.250	/	10.205	/		fence 5'± SW of break in grade
⊼	488.114	+9.072	9.072	/		of old fire break.
set —	1.178		1.133			
T.P. 163	486.936					IXZ SE edge of old fire break

cont/pg 138)

766420 S & E-353 4-54

PLEASE RETURN TO
LOS ANGELES COUNTY SURVEYOR
725 LOS ANGELES COUNTY ENGINEERING BLDG.

NOTE: ANY ADDITIONS OR CHANGES ON THIS SHEET MUST BE MADE OR CIRCLED IN RED INK, WITH DATE AND NAME OF PERSON MAKING CHANGE.

Do not extend notes this side of this line

B.M.	1ST RUN	DIFF.	2ND RUN	3RD RUN	ADJ. ELEV.	Circuit #3 DESCRIPTION
TP 163	486.936					cont fr Pg 137
+	11.580	/	11.568	/		
⊼	498.516	+11.263	11.263			
—	0.317		0.305			
set TP 164	498.199					1X2 E. side of old fire break
+	10.822	/	10.727			(by cactus patch)
⊼	509.021	+9.283	9.282	/		
—	1.539		1.445			
set TP 165	507.482					1X2 10'± E of E edge fire break & 5'
+	10.259	/	10.204			W of W edge of brush cut for
⊼	517.741	+ 8.461	8.461	/		"P" Line
—	1.798		1.743			
set TP 166	515.943					1X2 15±' E of E edge brush cut
+	11.210	/	11.078			for "P" Line.
⊼	527.153	+9.458	9.457	/		
—	1.752		1.621			
set TP 167	525.401					1X2 NW edge of old fire break
+	11.156	/	11.238			
⊼	536.557	+8.838	8.839	/		
—	2.318		2.399			
set TP 168	534.239					1X2 NW edge of old fire break
+	8.602	/	8.932	/		& W side of brush cut for
⊼	542.841	+7.640	7.640			"P" line.
—	0.962		1.292			
set TP 169	541.879					1X2 & n on "P" Line marked by
+	10.781	/	10.888	/		shallow pit 30' ± N of N edge
⊼	552.660	+6.858	6.859			of old fire break. N of
—	3.923		4.029			P-2 see pg
set P-2A	548.737					1"± P & Eng tg 6" below bottom of
						18" pit [illegible]

JOB NO. 0075.51 SURVEY OF HADLEY ST EXT NOTES RED
SURVEY BY J.H. Brown DATE
NOTES BY J.H.B. DATE 5-23-58 NOTES CHKD.
INDEXED C. Johnson DATE DATE

F. B 2335 Pg. 138

76S420 S & E-353 4-54

PLEASE RETURN TO
LOS ANGELES COUNTY SURVEYOR
725 LOS ANGELES COUNTY ENGINEERING BLDG.

NOTE: ANY ADDITIONS OR CHANGES ON THIS SHEET MUST BE MADE OR CIRCLED IN RED INK, WITH DATE AND NAME OF PERSON MAKING CHANGE.

Do not extend notes this side of this line

B.M.	1ST RUN	DIFF.	2ND RUN	3RD RUN	ADJ. ELEV.	Circuit #3 DESCRIPTION
P-2A	548.737					(cont fr pg 138) 749.18' N #4
+	6.328	/	6.232	/		from P-2 at HADLEY ST PROD
⊼	555.065	+3.606	3.604			see pg 96
−	2.722		2.628			
set TP 170	552.343					1x2 on w edge of brush cut
+	8.691	/	8.773	/		at slight sag in hillside
⊼	561.034	5.237	5.237			115'± NE4 fr. P-2A
−	3.454		3.536			
set TP 171	557.580					1x2 tn on p-Line 180± NE4
+	1.725	/	1.595	/		see pg. 97
⊼	559.305	−6.156	6.159			
−	7.881		7.754			
set TP 172	551.424					1x2 w side of brush cut
+	5.639	/	5.510	/		
⊼	557.063	+0.329	0.329			
−	5.310		5.181			
set TP 173	551.753					1x2 tn 5' sly fr. steep bank
+	~~3.060~~		3.010	29.88		on "P" line see pg 97
⊼	~~554.813~~	0.274 ~~+0.279~~	0.272	0.274	/	55'± sly from bushy tree
−	~~2.781~~		2.738	27.14		
set T.P 174	552.027					1x2 in trail
+	10.692	/	10.470	/		
⊼	562.719	+9.885	9.885			
−	0.807		0.585			
set T.P 175	561.912					1x2 w side of trail 7' N
+	11.442	/	11.332	/		of thread of drainage
⊼	573.354	+9.651	9.652			
−	1.791		1.680			
set T.P 176	571.563					1x2 95 ft sly from old fence
						Line 20'± Ely from brush cut (cont pg 140)

NOTES RED J. F. McMILLAN JOB NO. 0075 S1 SURVEY OF HADLEY ST EXT
DATE SURVEY BY J. H. Brown
NOTES CHKD. NOTES BY J. H. B. DATE 5-26-59
DATE INDEXED C. Johnson DATE

F. B. 2335 PG. 139

763420 S & E-353 4-54

PLEASE RETURN TO
LOS ANGELES COUNTY SURVEYOR
725 LOS ANGELES COUNTY ENGINEERING BLDG.

NOTE: ANY ADDITIONS OR CHANGES ON THIS SHEET MUST BE MADE OR CIRCLED IN RED INK, WITH DATE AND NAME OF PERSON MAKING CHANGE.

Do not extend notes this side of this line

JOB NO. 0025 S1 SURVEY OF HADLEY ST EXT NOTES RED
SURVEY BY J. H. Brown DATE
NOTES BY J. H. B. DATE 5-26-58 NOTES CHKD
INDEXED C. Johnson DATE DATE

F. B. 2335 PG. 140

B.M.	1ST RUN	DIFF.	2ND RUN	3RD RUN	ADJ. ELEV.	CIRCUIT #3 DESCRIPTION
T.P. 176	571.563					cont fr. pg 139
+	8.173		8.119			
⊼	579.736	+6.591	6.591			
−	1.582		1.528			
set TP 177	578.154					1V2 & h ints "P" Line & transit line
+	7.391		7.346			in a bench dug out of hill side
⊼	585.545	+1.209	1.209			on S side of old fence bet 2 small
−	6.182		6.137			drainages. (see pg 98)
set TP 178	579.363					1V2 on ridge bet 2 large drainages
+	10.773		10.722			30' S of old fence
⊼	590.136	+8.157	8.159			
−	2.616		2.563			
set TBM 40	587.520					2" I.P on ridge bet 2 drainages
+	11.094		11.029			4' S of old fence. 1 6 S of
⊼	598.614	+8.622	8.621			a 1V2 & h per pg. 98
−	2.472		2.408			
set TP 179	596.142					1V2 on hillside 32' W of W side
+	11.031		10.993			of brush cut for "P" Line
⊼	607.173	+8.863	8.864			
−	2.168		2.129			
set T.P. 180	605.005					1V2 on "P" Line on rocky
+	10.973		10.851			pt in trail
⊼	615.978	+8.915	8.918			
−	2.058		1.933			
set T.P 179	613.920					1V2 5' W of trail @ a rocky
+	10.928		10.863			pt. NE side of cactus patch
⊼	624.848	+10.150	10.149			
−	0.778		0.714			
set T.P 180	624.070					(descr. pg 141)

769420 S & E-353 4-54

PLEASE RETURN TO
LOS ANGELES COUNTY SURVEYOR
725 LOS ANGELES COUNTY ENGINEERING BLDG.

NOTE: ANY ADDITIONS OR CHANGES ON THIS SHEET MUST BE MADE OR CIRCLED IN RED INK, WITH DATE AND NAME OF PERSON MAKING CHANGE.

Do not extend notes this side of this line

NOTES RED J. F. McMILLAN JOB NO. 6075.51 SURVEY OF MARKET ST EXT
DATE SURVEY BY J. H. B. Brown
NOTES CHKD. NOTES BY J. H. B. DATE 5-26-58
DATE INDEXED C. Johnson DATE

F.B. 2335 PG. 141

B.M.	1ST RUN	DIFF.	2ND RUN	3RD RUN	ADJ. ELEV.	CIRCUIT #3 DESCRIPTION
set TP 180	624.070					(cont fr. pg 140)
+	11.052	/	10.972	/		1X2 in trail near "P" Line.
=	635.122	+8.923	8.922			
−	2.129		2.050			
set TP 181	633.993					1X2 in trail near "P" Line
+	10.598	/	10.639	/		
=	643.591	+9.110	9.110			
−	1.488		1.529			
set TP 182	642.103					Lg bf spk in outcrop sandstone
+	10.888	/	10.793	/		trail near "P" Line
=	652.991	+8.316	8.317			
−	2.572		2.476			
set TP 183	650.419					1X2 W side brush cor (P Line)
+	10.997	/	11.168	/		2' N edge cactus patch
=	661.416	+10.529	10.525			
−	0.473		0.643			
set T.P. 184	660.943					1X2 W side brush cor ("P" Line)
+	9.600	/	9.525	/		
=	670.543	+8.695	8.696			
−	0.905		0.829			
set TP 185	669.638					1X2 & N on "P" Line 5
+	10.585	/	10.529	/		of crest of main ridge
=	680.223	+6.776	6.774			shown pg.
−	3.809		3.755			
set P-5	676.414					1" I.P. on main ridge S of
						TURN BULL CN RD. & pt
						in "P" LINE see pg 99.
						cont' pg 142

768420 S & E-353 4-54

PLEASE RETURN TO
LOS ANGELES COUNTY SURVEYOR
725 LOS ANGELES COUNTY ENGINEERING BLDG.

NOTE: ANY ADDITIONS OR CHANGES ON THIS SHEET MUST BE MADE OR CIRCLED IN RED INK, WITH DATE AND NAME OF PERSON MAKING CHANGE.

Do not extend notes this side of this line

JOB NO. 2275.51 SURVEY OF HADLEY ST EXT NOTES RED. DATE
SURVEY BY J.H.B. Brown DATE 5-26-58 NOTES CHKD. DATE
NOTES BY J.H.B. C.J. Johnson DATE
INDEXED DATE

F.B. 2335 Pg. 142

B.M.	1ST RUN	DIFF.	2ND RUN	3RD RUN	ADJ. ELEV.	CIRCUIT #3 DESCRIPTION
P-3	676.414					cont fr pg 14
+	8.142	/	8.052			
=	684.556	+4.610	4.611			
−	3.532		3.441			
set						
P-3A	681.024					1" I.P. & ENG tg. 8" dn. Marked bg.
+	0.856	/	0.811			pk in hillside Pg. 100
=	681.880	-10.266	10.267			
−	11.122		11.078			
set T.P.186	670.758					1x2 on N side brush cut
+	0.196	/	0.181			
=	670.954	-10.347	10.348			
−	10.543		10.529			
set T.P 187	660.411					1x2 on N side of brush cut
+	0.522	/	0.493			
=	660.933	-10.372	10.374			
−	10.894		10.867			
set T.P. 188	650.039					1x2 on N side of brush cut
+	0.468	/	0.429			
=	650.507	-10.125	10.126			
−	10.593		10.555			
set T.P 189	639.914					1x2 on N side of brash cut
+	0.689	/	0.631			5' N W of 4" tree
=	640.603	-10.577	10.577			
−	11.266		11.208			
set TP 190	629.337					

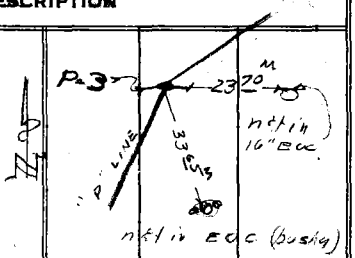

768420 S & E-353 4-54

PLEASE RETURN TO
LOS ANGELES COUNTY SURVEYOR
725 LOS ANGELES COUNTY ENGINEERING BLDG.

NOTE: ANY ADDITIONS OR CHANGES ON THIS SHEET MUST BE MADE OR CIRCLED IN RED INK, WITH DATE AND NAME OF PERSON MAKING CHANGE.

Do not extend notes this side of this line

J. F. McMILLAN
NOTES RED. JOB NO. 0075.51 SURVEY OF HADLEY ST EXT
DATE SURVEY BY J. H. Brown
NOTES CHKD. NOTES BY J. H. B. DATE 5-26-58
DATE INDEXED A. C. Johnson DATE

F. B. 2335 PG. 143

B.M.	1ST RUN	DIFF.	2ND RUN	3RD RUN	ADJ. ELEV.	CIRCUIT #3 DESCRIPTION
TP 190	629.337					cont fr pg 142
+	6.772	/	6.729			
⊼	636.109	-3.136	3.135	/		
set	9.908		9.864			
TP 191	626.201					set 1x2 on S side trail
+	10.932	/	10.867	/		14' SE. of SE side Euc. group
⊼	637.133	+10.430	10.429			
set −	0.502		0.438			
TP 192	636.631					set 1x2 on N side trail
+	6.809	/	6.741	/		
⊼	643.440	+1.746	1.745			
set −	5.063		4.996			
P-4	638.377					1" I.P. & ENG tg dn 1" from
+	11.494	/	11.465	/		floor of bench in hillside
⊼	649.871	+11.088	11.088			S of residence on S side
set −	0.406		0.377			TURNBULL CN RD 1'E & fr n&t
TP 193	649.465					1x2 See Pg. 100 up in Euc
+	10.181	/	10.116	/		
⊼	659.646	+9.705	9.705			
set −	0.476		0.411			
TP 194	659.170					1x2
+	9.233	/	9.157	/		
⊼	668.403	+8.202	8.204			
set −	1.031		0.953			
TP 195	667.372					1x2 17' W of 1x2 & n in bench
+	8.558	/	8.522	/		on hillside
⊼	675.930	+8.186	8.185			
set −	0.372		0.337			
TP 196	675.558					bt spk in 6" live oak growing across trail 10' E of 1x2 & n Elev = 671.30

768420 S & E-353 4-54

PLEASE RETURN TO
LOS ANGELES COUNTY SURVEYOR
725 LOS ANGELES COUNTY ENGINEERING BLDG.

NOTE: ANY ADDITIONS OR CHANGES ON THIS SHEET MUST BE MADE OR CIRCLED IN RED INK, WITH DATE AND NAME OF PERSON MAKING CHANGE.

Do not extend notes this side of this line

B.M.	1ST RUN	DIFF.	2ND RUN	3RD RUN	ADJ. ELEV.	CIRCUIT #3 DESCRIPTION
TP 196	675.558					(cont pg 144)
+	10.693	/	10.635	/		
⊼	686.251	+8.527	8.527			
set −	2.166		2.108			
TP 197	684.085					1x2 in trail
+	7.412	/	7.370	/		
⊼	691.497	+3.774	3.776			
set −	3.638		3.594			
P-4A	687.859					1" I.P & ENG Tg 6" below bench in
+	8.815	/	8.715	/		hillside 36.24' w of n & t up 60" S side
⊼	696.674	+8.354	8.357			of 4" oak. See Pg. 101
set −	0.461		0.358			
TP198	696.213					1x2 N side trail on hump
+	4.620	/	4.504	/		
⊼	700.833	+3.868	3.867			
−	0.752		0.637			
set TP 199	700.081					1x2 on on "P" Line 1st hump w
+	0.231	/	0.278	/		of P-5
⊼	700.312	−11.621	11.620			
set −	11.852		11.898			
P-5	688.460					1" I.P & ENG Tg on 10" below floor
+	10.133	/	10.105	/		of bench 22'± w of wash in
⊼	698.593	+7.872	7.873			hill side 10.86' w of n & t up 5" S side see Pg. 102
set −	2.261		2.232			of 18" oak & 35.74' SE of n & t up 36" S side 5" oak
TP 200	696.332					1x2 on hillside 12' E of wash
+	11.810	/	11.742	/		
⊼	708.142	+10.909	10.910			
set −	0.901		0.832			
TP 201	707.241					1x2 on hillside

JOB NO. 0075.51 SURVEY OF HADLEY ST EXT. NOTES RED
SURVEY BY J.H. Brown DATE
NOTES BY J.H.B. DATE 5-27-58 NOTES CHKD.
INDEXED C. Johnson DATE DATE

F.B. 2335 Pg. 144

769420 S & E-353 4-54

PLEASE RETURN TO
LOS ANGELES COUNTY SURVEYOR
725 LOS ANGELES COUNTY ENGINEERING BLDG.

NOTE: ANY ADDITIONS OR CHANGES ON THIS SHEET MUST BE MADE OR CIRCLED IN RED INK, WITH DATE AND NAME OF PERSON MAKING CHANGE.

Do not extend notes this side of this line

NOTES RED. J. F. McMILLAN JOB NO. 2025 S1 SURVEY OF HADLEY STREET
DATE SURVEY BY W.H. Brown
NOTES CHKD. NOTES BY A. H. B DATE 5-27-58
DATE INDEXED A. C. Johnson DATE

F. B. 2335 Pg. 145

B.M.	1ST RUN	DIFF.	2ND RUN	3RD RUN	ADJ. ELEV.	CIRCUIT #3 DESCRIPTION
TP 201	707.241					(cont fr pg 144)
+	11.257	✓	11.459			
⊼	718.498	+11.015	11.016 ✓			
sch	0.242		0443			
T.P 202	718.256					1x2 in trail dug out of hillside
+	6.825		6.762			
⊼	725.081	+5.422	5.422 ✓			
sch	1.403		1.340			
T.P 203	723.678					1x2 sh on P-Line 1st hump E of P-5. 30'± SW of a 16" oak tree. Pt with bench dug out of hillside
+	11.531	✓	11.478 ✓			
⊼	735.209	+10.602	10.601			
sch	0.929		0.877			
TP 204	734.280					1x2 in trail 8± N W of a 1x2 sh on P-Line
+	9.478	✓	9.281 ✓			
⊼	743.758	+5.576	5.574			
sch	3.902		3.707			
TP 205	739.856					1x2 sh wiggle ft. 1st hump W of fence line
+	3.248	4960	3.246 3393 ✓			
⊼	743.104	~~-4.962~~	4.957 4.960			
sch	8.210		8305 8353			
TP 206	734.896					1x2 sh 14.15' S of P.5A & 2± E of fence
+	5.754	✓	5.905 ✓			
⊼	740.650	-4.224	4.223			
FH	9.978		10.128			
P-5A	730.672					P.5A Elev = 730.685 1st run unadj pg 129. 1" I.P. flush w/ ground at INTS of P. Line & transit Line thru E/L of SEC 22. 92' N of dirt rd & 3' E of fence
			END CIRCUIT #3			

76S420 S & E-353 4-54

PLEASE RETURN TO
LOS ANGELES COUNTY SURVEYOR
725 LOS ANGELES COUNTY ENGINEERING BLDG.

NOTE: ANY ADDITIONS OR CHANGES ON THIS SHEET MUST BE MADE OR CIRCLED IN RED INK, WITH DATE AND NAME OF PERSON MAKING CHANGE.

Do not extend notes this side of this line

NOTES RED. J. F. McMILLAN JOB NO. 2075-51 SURVEY OF HADLEY ST EXT
DATE SURVEY BY J. H. Brown
NOTES CHKD. NOTES BY J. H. B. DATE 5-28-58
DATE INDEXED K. C. Johnson DATE 6-5-58

F.B. 2335 Pg. 147

B.M.	1ST RUN	DIFF.	2ND RUN	3RD RUN	ADJ. ELEV.	CIRCUIT # 4 DESCRIPTION
TBM #27	511.687					TBM # 27 Elev = 511.687 1st run
+	4.748		4.824			unadj. pg 122
=	516.435	-1.070	1.071			
−	5.818		5.895			
TBM #41	510.617					1" I.P. 30.29 (Meas) S. of TBM #27
+	6.758		6.820			on Sec. Line See pg. 160
=	517.375	+2.630	2.632			
−	4.128		4.188			
TP 73	513.247					TP 73 Elev = 513.250 pg 122
+	11.457		11.389			bl spk in pvmt
=	524.704	+10.897	10.897			
−	0.560		0.492			
TP 207	524.144					p/g in 2" water pipe 08 E of
+	11.303		11.178			"T" to 1½" water pipe
=	535.447	+10.308	10.309			
−	0.995		0.869			
TP 208	534.452					1x2 SE side dirt rd in Avocado
+	11.732		11.668			grove
=	546.184	+11.144	11.146			
−	0.589		0.522			
TP 209	545.596					1x2 middle dirt rd. in Avocado
+	~~11.543~~	+11.181	11.598	11.514		grove 6' SW & 6' SE of
=	~~557.139~~	~~11.176~~	11.180	11.181		tpl in rock wall
−	~~0.367~~		0.418	0.333		
TP 210	556.772					1x2 E side dirt Rd
+	10.860		10.816			
=	567.637	+10.968	10.967			
−	0.392		0.349			
T.P. 211	567.245					1x2 W track dirt rd
						Comp pg 146

765420 S & E-353 4-54

PLEASE RETURN TO
LOS ANGELES COUNTY SURVEYOR
725 LOS ANGELES COUNTY ENGINEERING BLDG.

NOTE: ANY ADDITIONS OR CHANGES ON THIS SHEET MUST BE MADE OR CIRCLED IN RED INK, WITH DATE AND NAME OF PERSON MAKING CHANGE.

JOB NO. 8075.51 SURVEY OF HADLEY ST EXT NOTES RED
SURVEY BY J.N.B. DATE
NOTES BY J.N.B. DATE 5-28-58 NOTES CHKD.
INDEXED DATE

F.B. 2335 Pg. 148

Do not extend notes this side of this line

B.M.	1ST RUN	DIFF.	2ND RUN	3RD RUN	ADJ. ELEV.	Circuit #4 DESCRIPTION
T.P. 211	567.245					Cont. fr. Pg. 145
+	11.772	/	11.952			
π	579.017	+11.550	11.550	/		
−	0.222		0.402			
T.P. 212	578.795					1x2 in track of dirt Rd.
+	10.065	/	10.013	/		
π	588.860	+9.467	9.466			
−	0.598		0.547			
T.P. 213	588.262					1x2 middle of Rd 30' S of switch-back
+	11.727	/	11.677			
π	599.989	+10.437	10.436	/		
−	1.290		1.241			
T.P. 214	598.699					1x2 on S bank dirt rd 30' W of switch-back
+	11.166	/	11.099			
π	609.865	+10.291	10.291	/		
−	0.875		0.798			
T.P. 215	608.990					←
+	11.388	/	11.292	/		1x2 in dirt 25' E of end of black top drive
π	620.378	−0.021	0.021			
−	11.409		11.313			
T.P. 216	608.969					1x2 in garden
+	8.333	/	8.299	/		
π	617.302	+0.866	0.868			
−	7.467		7.431			
T.P. 217	609.835					1x2 in hillside by eastern beam
+	0.649	/	0.622	/		
π	610.484	−7.248	7.249			
−	7.897		7.871			
TBM #42	602.587					2x2 at W end Glenoit Line 5.27 N of top of 2" I.D. Sec Cor Cont Pg 147

769420 S & E-353 4-54

PLEASE RETURN TO
LOS ANGELES COUNTY SURVEYOR
725 LOS ANGELES COUNTY ENGINEERING BLDG.

NOTE: ANY ADDITIONS OR CHANGES ON THIS SHEET MUST BE MADE OR CIRCLED IN RED INK, WITH DATE AND NAME OF PERSON MAKING CHANGE.

Do not extend notes this side of this line

B.M.	1ST RUN	DIFF.	2ND RUN	3RD RUN	ADJ. ELEV.	DESCRIPTION
TBM #42	602.587					cont fr pg 146
+	5.463	/	5.417			used N cor. of 2xc. see
⊼	608.050	-0.405	0.405	/		Pg. 43
—	5.868		5.822			
TBM #43	602.182					Top of 2" I.P. @ SEC Cor N w edge
+	2.109	/	2.023	/		see Pg. 43
⊼	604.291	-5.043	5.044			
—	7.152		7067			
TP 218	597.139					
+	1.212		1.176			welded portion of 2" I.P. (rail) on 3"
⊼	598.351	-8.736	8.736	/		I.P. fence cor. post. about 3" from
—	9.948		9.912			east end of rail pipe.
TBM #44	588.403					Bunch mark ⊡ in conc head wall
+	6.467	/	6430			of drainage ditch 50' ± E of
⊼	594.870	+1.379	1.380	/		SEC Cor. 20' W of a gate. 0.3
—	5.088		5050			N of fence line.
TP 219	589.782					1X2 on N edge of grass path
+	3.771		3.711			thru rose garden 20± NW of
⊼	593.553	-3.608	3.609	/		brick bet. gravel & grass
—	7.379		7320			
TP 220	586.174					bt spk pumt N side 40' ± W
+	0.768	/	0.709	/		of W end of brick entrance to
⊼	586.942	-10.789	10.788			rose garden. 1' from edge pumt.
—	11.557		11.497			
TP 221	575.385					nail in form board .. N edge pumt.
+	0.685	↓	0.582	↓		7½' SE cypress
⊼	576.070	-10.467	10.466			
—	11.152		11.048			
TP 222	564.918					bt spk E side on W edge of conc
						footing of ret wall. (cont pg 148)

NOTES RED. J. F. McMILLAN JOB NO. 0075.51 SURVEY OF HADLEY ST EXT
DATE SURVEY BY J. H. Brown
NOTES CHKD. NOTES BY J. H. B. DATE 5-29-58
DATE INDEXED C. Johnson DATE

F. B. 2335 Pg. 149

768420 S & E-353 4-54

PLEASE RETURN TO
LOS ANGELES COUNTY SURVEYOR
725 LOS ANGELES COUNTY ENGINEERING BLDG.

NOTE: ANY ADDITIONS OR CHANGES ON THIS SHEET MUST BE MADE OR CIRCLED IN RED INK, WITH DATE AND NAME OF PERSON MAKING CHANGE.

Do not extend notes this side of this line

JOB NO 02155 SURVEY OF HADLEY STEERT NOTES RED DATE
SURVEY BY L.H. Brown DATE 5-22-58 NOTES CHKD. DATE
NOTES BY JHB DATE DATE
INDEXED DATE

F.B. 2335 Pg. 150

B.M.	1ST RUN	DIFF.	2ND RUN	3RD RUN	ADJ. ELEV.	Circuit #4 DESCRIPTION
TP 222	564.918					(cont. fr. Pg. 147)
+	0.517	/	0.549	/		
⊼	565.435	-11.045	11.046			
−	11.562		11.595			
TP 223	553.873					b/ spk 1½' E of w edge pvmt.
+	0.484	/	0.402	/		40± N of gateway to 740 E Edgehill
⊼	554.357	-9.051	9.051			Dr. (N. end ALTA AVE)
−	9.535		9.453			
TP 224	544.822					b/ spk. 1½' E of w edge pvmt
+	0.771	/	0.730	/		9.53 S of post at gateway to
⊼	545.593	-9.301	9.300			740 E Edgehill Dr. (N. end ALTA AVE)
−	10.072		10.030			
TP 225	535.521					b/ spk in seam of conc. middle
+	0.537	/	0.475	/		of ALTA AVE 90' S of N end
⊼	536.058	-9.761	9.763			by "P" of "WPA 1911".
−	10.298		10.238			
TP 226	525.760					b/ spk (bent over) in seam of conc ALTA AVE
+	0.337	/	0.308	/		1' W of E face of cb. # 105 SW of
⊼	526.097	-10.073	10.073			24" Aracado.
−	10.410		10.391			
TP 227	515.687					b/ spk in seam of conc. 70'± N of
+	1.390	/	1.423	/		N P/L Beverly Blvd on ALTA
⊼	517.077	-7.075	7.075			AVE 6.6 E of w cb.
−	8.965		8.498			
TP 228	508.612					on 'A' of APOLLO Fire Hydrant
+	4.917	/	4.852	/		NE Cor Beverly Blvd & ALTA AVE
⊼	513.529	+0.532	0.531			
−	4.385		4.321			
TP 229	509.144					sp. hd. Beverly Blvd N side
						2' SE pp 4141913E (Out pg 149)

76S420 S & E-353 4-54

PLEASE RETURN TO
LOS ANGELES COUNTY SURVEYOR
725 LOS ANGELES COUNTY ENGINEERING BLDG.

NOTE: ANY ADDITIONS OR CHANGES ON THIS SHEET MUST BE MADE OR CIRCLED IN RED INK, WITH DATE AND NAME OF PERSON MAKING CHANGE.

Do not extend notes this side of this line

B.M.	1ST RUN	DIFF.	2ND RUN	3RD RUN	ADJ. ELEV.	CIRCUIT #4 DESCRIPTION
T.P 229	509.144					cont fr pg 148
+	5.442	/	5.507			
⊼	514.586	+1.060	1.058	✓		
−	4.382		4.449			
TP 230	510.204					sq spk Beverly Blvd 05 S
+	6.012	/	5.972			of N cb. at pp #179750 E
⊼	516.216	+2.204	2.205	✓		
−	3.808		3.767			
TP 231	512.408					bt spk in N cb Beverly Blvd.
+	4.672	/	4.727			(probably city of Whittier B.M.)
⊼	517.080	−0.711	0.711	✓		2' W of E end of cb. (at SEC. Line)
−	5.383		5.438			
Fd. TBM #27	511.697					TBM #27 Elev = 511.687 (1st run unadj. pg 122

NOTES RED J. F. McMILLAN JOB NO. 0075-51 SURVEY OF HADLEY ST EXT
DATE SURVEY BY U. H. Brown
NOTES CHKD. NOTES BY U. H. B. DATE 5-28-58
DATE INDEXED A. C. Johnson DATE *

F. B. 2335 PG. 151

76F3095 S&E #247. 8-54

RETURN TO
LOS ANGELES COUNTY SURVEYOR
726 LOS ANGELES COUNTY
ENGINEERING BLDG.

Note: Any Additions or Changes on This Sheet Must be Made or Circled In Red Ink With Date and Name of Person Making Change.

Do not extend notes this side of this line.

TRANSIT AT STATION BP-1 F.B. 2335 PG 96 & 153 H.I. +5.59

Sight on	Rod	+ Vertical Angle	Horizontal Distance	+ Vertical Distance	+ Curvature Correction	± Difference Elevation	Adjusted Diff. Elev.
P4	5.00	D 8° 05' 40"	879.53	- 125.09			
		R 8 05 40		+0.59			
		Avg 8° 05' 40"		-124.50			
		Tan=142 222 16					
	12.00	D 7° 38' 40"		-118.09			
		R-7 39 00		+6.41			
		Avg-7° 38' 50"		-124.50			
		Tan= .134 267 44					
P3	5.00	D-4° 53 20	1018.41	- 87.07			
		R-4° 53 20		+0.59			
		Avg -4° 53' 20"		-86.48			
		Tan=.085 491 91					
	12.00	D-4° 29 40		-80.05			
		R-4 29 40		-6.41			
		Avg -4° 29' 40"		86.46			
		Tan=.078 604 14					

TRANSIT AT STATION P-4 FB 2335 PG 100 & 143 HI 6.12

BP-1	5.00	D+8° 00' 00"	879.53	+ 123.61			
		R+8 00 00		+1.12			
		Avg +8° 00' 00"		124.73			
		Tan=.140 540 83					
	12.00	D+8° 26' 40"		+130.53			
		R+8 26 20		-5.88			
		Avg +8° 26' 30"		124.65			
		Tan=.148 910 32					

TRANSIT AT STATION P-3 FB 2335 PG 99 & 141 HI 5.70

BA1	5.00	D+4° 49' 25"	1018.41	+ 85.94			
		R+4 49 30		+0.70			
		Avg +4° 49' 25"		86.64			
		Tan .084 387 36					
	12.00	D+5° 12' 20"		+92.78			
		R+5 12 20		-6.30			
		Avg +5° 12' 20"		86.48			
		Tan= .091 104 89					

Notes Ck'd by J. F. McMILLAN
Map No. —
Office Work —
Checked —
Date —

Survey of NADLEY ST EXT
W. O. 675.51 Type No. — Str'd. —
Surveyed by W. W. Brown
Notes C. W. B. Date 5-21-58
Indexed A. O. Johnson

F.B. 2335 Pg. 153

RETURN TO
LOS ANGELES COUNTY SURVEYOR
726 LOS ANGELES COUNTY
ENGINEERING BLDG.

Note: Any Additions or Changes on This Sheet Must be Made or Circled in Red Ink With Date and Name of Person Making Change.

Do not extend notes this side of this line.

TRANSIT AT STATION P-1 + 1.54 F.B. 2335 PG 14 H.I. +5.28

Sight on	Rod	+ Vertical ± Angle	Horizontal Distance	+ Vertical - Distance	+ Curvature Correction	±Difference - Elevation	Adjusted Diff. Elev.
BP2	5.00	D 8-22-20 R 8-22-00 Avg 8-22-10 Tan = .147 122 27	+ 0.28				
	12.00	D 8-49-20 R 8-49-00 Avg 8-49-10 Tan = .155 155 70	- 6.72				

TRANSIT AT STATION BP-2 FB 2335 PG. 16 H.I = 4.46

P-1	5.00	D - 8°21'00" R - 8°21'20" Avg - 8°21'10" Tan = .146 82510	- 0.54				
	12.00	D - 7°54'20" R - 7°54'20" Avg 7°54'20" Tan = .138 [illegible]030	- 7.54				

Note: BP 2 (@ HADLEY ST) is point on E rim 0.09E of ctr of 2" IP 877.69 E of. P-1 (SEC LINE) shown on RS 39-14 also shown pg. 16

F.B. 2335 Pg. 154

Notes Ck'd by J. F. McMILLAN	Survey of HADLEY ST & XT
Map No.	JN 00755 Tape 84 Std 84 °F
Office Work	Surveyed by J. N. Brown
Checked	Notes J. N. B. Date 5-27-58
Date	Indexed [illegible] C. Johnson

F. B. 2335 Pg. 155

SEC 15 T2S R11W

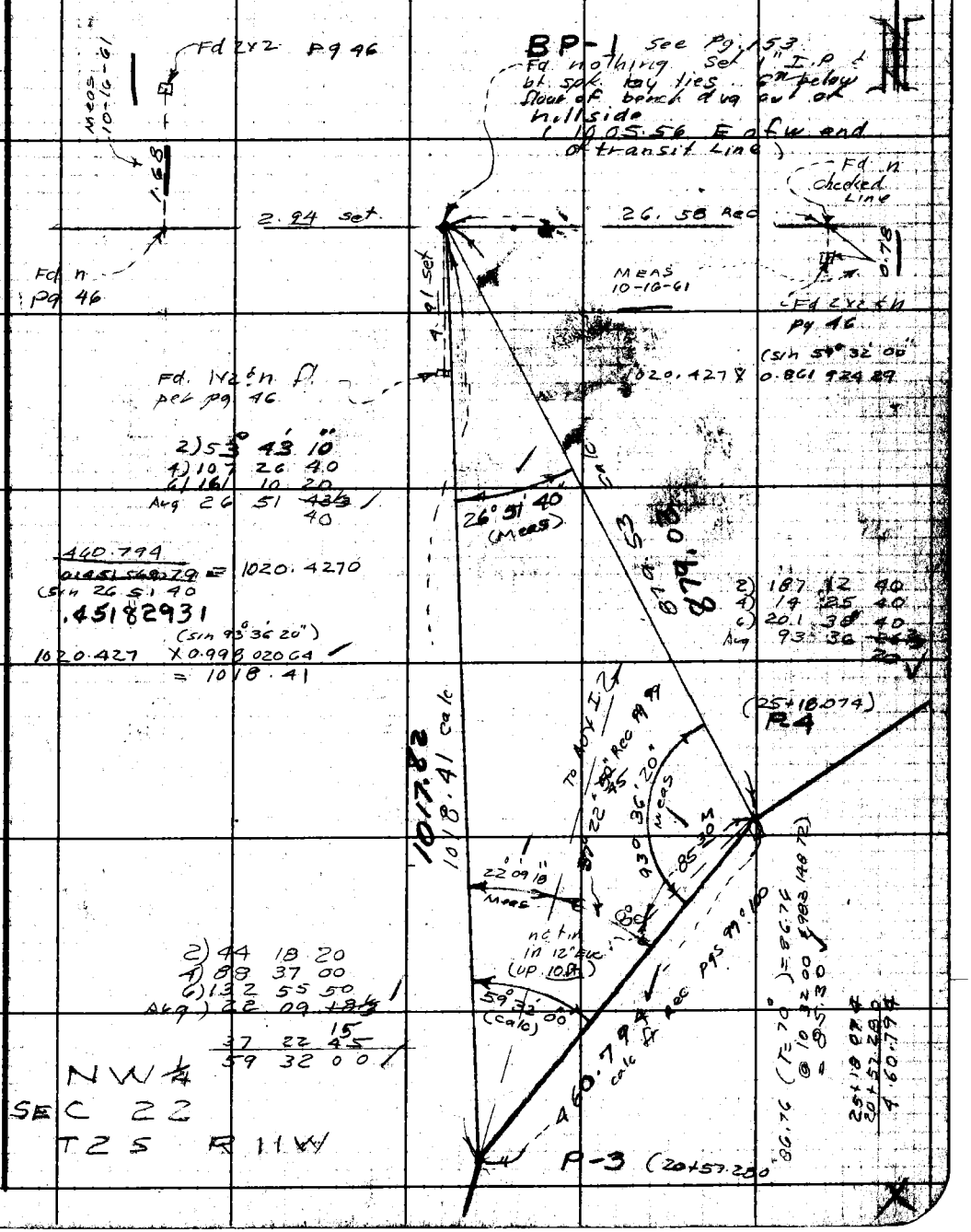

Note: Any Additions or Changes on This Sheet Must be Made or Circled in Red Ink With Date and Name of Person Making Change.

Do not extend notes this side of this line.

RETURN TO
LOS ANGELES COUNTY ENGINEER
700 LOS ANGELES COUNTY ENGINEERING BLDG.

76F3098 CE #247—3-57

RETURN TO
LOS ANGELES COUNTY ENGINEER
700 LOS ANGELES COUNTY ENGINEERING BLDG.

Note: Any Additions or Changes on This Sheet Must be Made or Circled in Red Ink With Date and Name of Person Making Change.

Do not extend notes this side of this line.



Notes Ck'd by J. F. McMILLAN	Survey of HADLEY ST. EXT
Map No.	JN 007551 Tape 84 Std 84 °F
Office Work	Surveyed by J. H. Brown
Checked	Notes J. H. B Date 5-2-58
Date	Indexed A. C. Johnson

F. B. 2335 Pg. 157

cont pg 156

RETURN TO
LOS ANGELES COUNTY ENGINEER
700 LOS ANGELES COUNTY ENGINEERING BLDG.

Do not extend notes this side of this line.

Note: Any Additions or Changes on This Sheet Must be Made or Circled in Red Ink With Date and Name of Person Making Change.

① 175.79 (T=80) = 175.79 (931 315 01)
② 175.445 (T=80) = 175.445 (931 315 01)
175.79 @ 21° 19' 40" = 163.751
175.445 @ 21° 02' 50" = 163.740
(783 284 75) Avg = 163.746
(976 672 29)

① 283.835 (T=84) = 283.835 (283.835 @ 12° 24' 00" = 277.214
② 284.010 (T=84) = 284.010 (284.010 @ 12° 34' 20" = 277.200
(976 022 41) Avg = 277.207
(937 180 55)

① 55.265 (T=82) = 55.265 (55.265 @ 20° 25' 00" = 51.793
② 54.865 (T=82) = 54.865 (54.865 @ 19° 18' 00" = 51.782
(943 800 95) Avg = 51.788

set 1x2 ft on LINE

163.746
TRANSIT LINE
277.207
51.788
41.763
24.32

N
R11W
T25
22
SEC.

① 50.99 (T=62) = 50.98
50.98 @ 35° 00' 00" (cos = 819 152 04)
= 41.760
② 50.29 (T=62) = 50.28
50.28 @ 33° 50' 00" (cos = 830 660 69)
= 41.766
Avg = 41.763

cont pg 158

76F309S CE #247—3-57

RETURN TO
LOS ANGELES COUNTY ENGINEER
700 LOS ANGELES COUNTY ENGINEERING BLDG.

Note: Any Additions or Changes on This Sheet Must be Made or Circled in Red Ink With Date and Name of Person Making Change.

Do not extend notes this side of this line.

W.S.87 - C-5

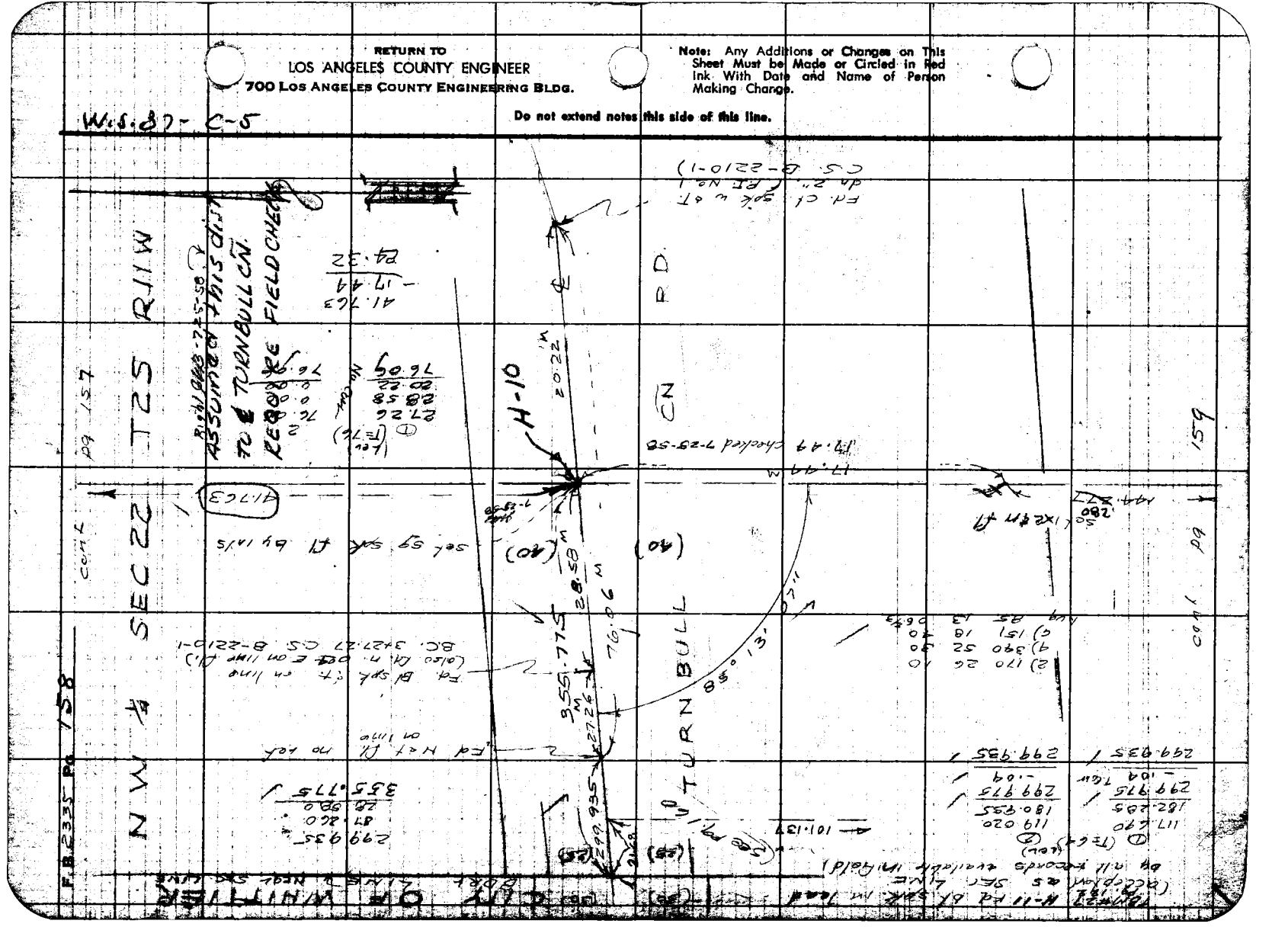

Notes Ck'd by J. F. McMILLAN	Survey of HADLEY ST EXT
Map No.	JN 0075 51 Tape 84 Std 84° °F
Office Work	Surveyed by J. H. B
Checked	Notes J. H. B. Date 6-2-58
Date	Indexed A. C. Johnson

F. B. 2335 Pg. 159

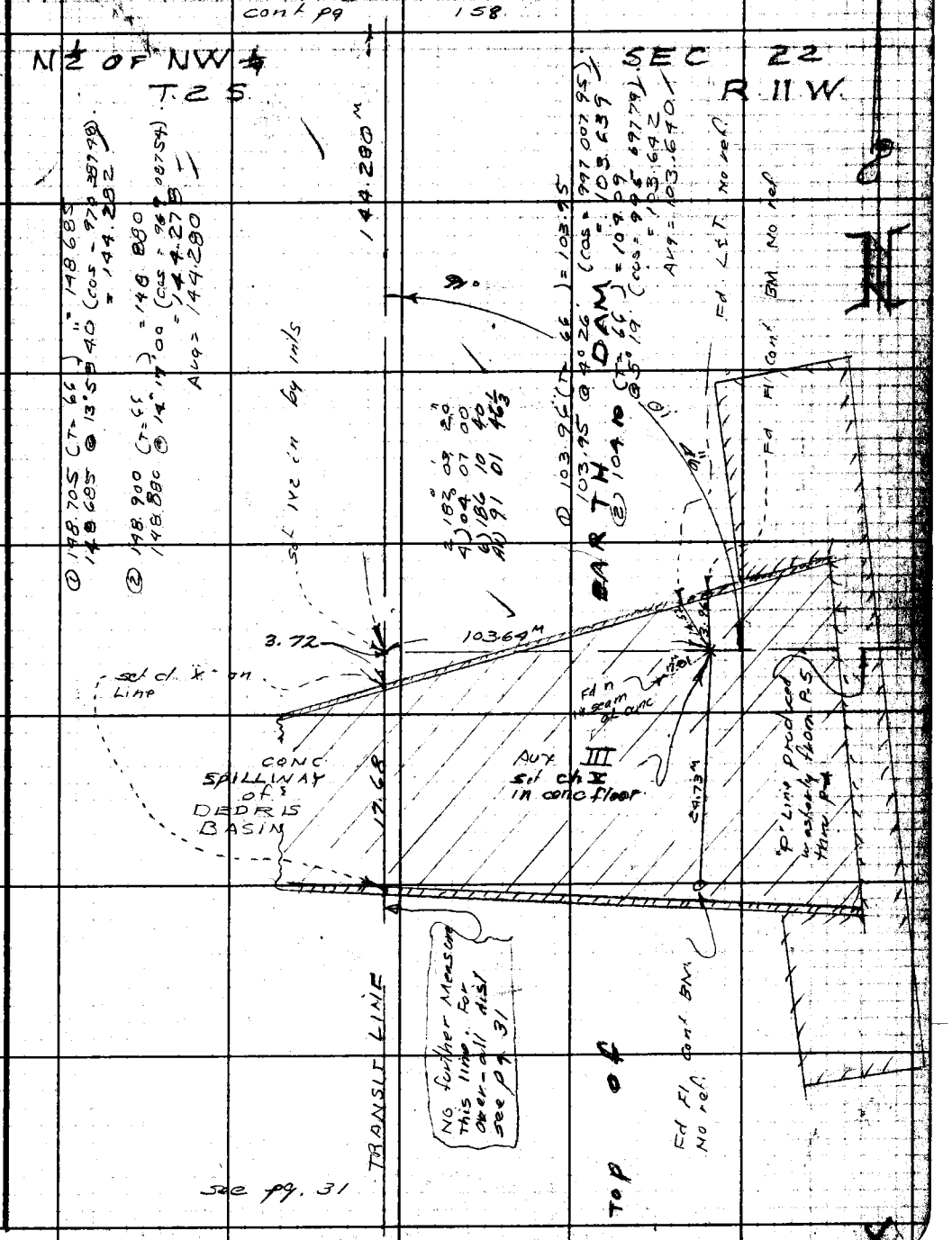

Note: Any Additions or Changes on This Sheet Must be Made or Circled in Red Ink With Date and Name of Person Making Change.

Do not extend notes this side of this line.

RETURN TO
LOS ANGELES COUNTY ENGINEER
700 LOS ANGELES COUNTY ENGINEERING BLDG.

76F3098 CE #247—3-57

RETURN TO
LOS ANGELES COUNTY ENGINEER
700 LOS ANGELES COUNTY ENGINEERING BLDG.

Note: Any Additions or Changes on This Sheet Must be Made or Circled in Red Ink With Date and Name of Person Making Change.

Do not extend notes this side of this line.

W.S. 32 - C-5

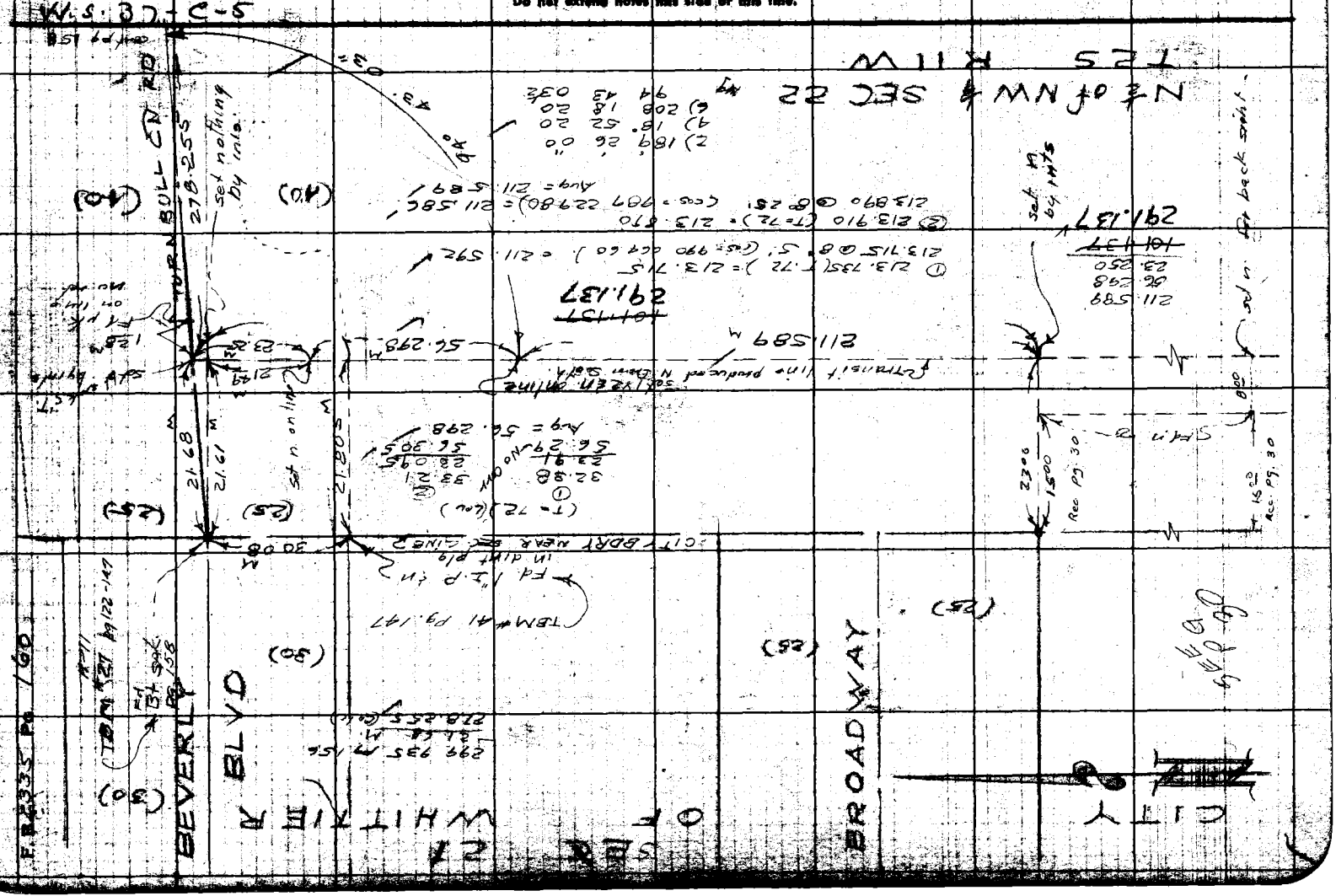

Notes Ck'd by	Survey of HADLEY ST EXT
Map No.	JN 0075 51 Tape 84 Std 84 °F
Office Work	Surveyed by J. H. Brown
Checked	Notes J. H. B. Date 6-18-58
Date	Indexed C. Johnson 6-27-58

F. B. 2335 Pg. 161

CADASTRAL TIES to N.W. ¼ SEC 22
T. 2 S. R. 11 W.

J. H. Brown chief ; K M Kapp T. (Berger # 30131)
B. NUNEZ & H.C. Reuter - targets

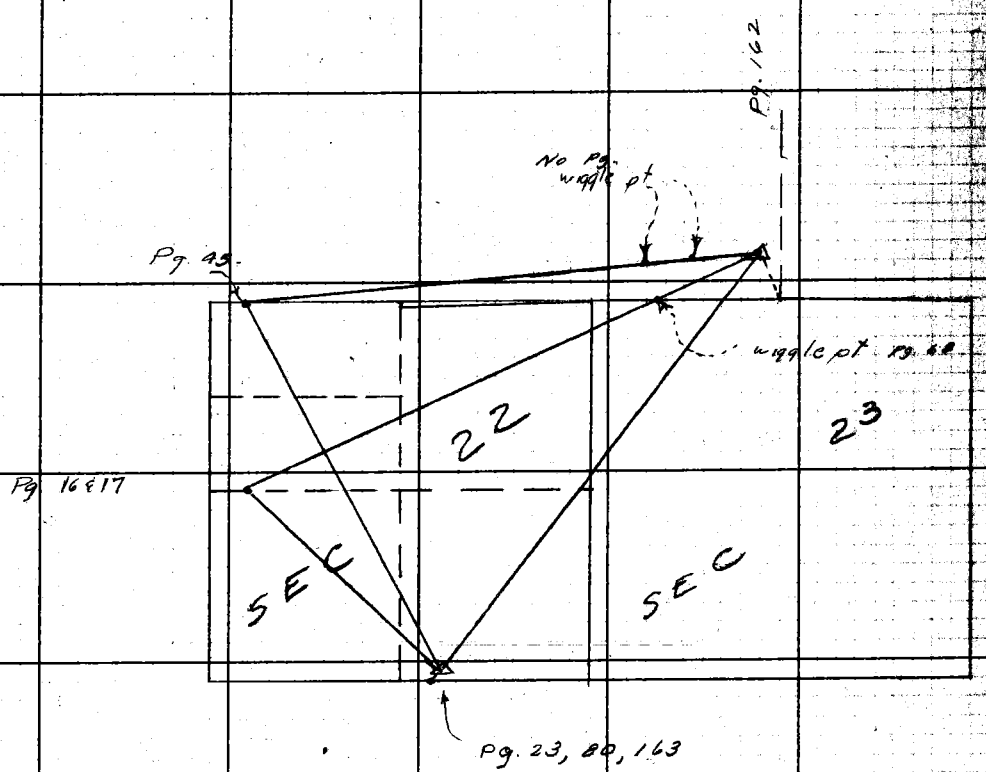

Note: Any Additions or Changes on This Sheet Must be Made or Circled in Red Ink With Date and Name of Person Making Change.

Do not extend notes this side of this line.

RETURN TO
LOS ANGELES COUNTY ENGINEER
700 LOS ANGELES COUNTY ENGINEERING BLDG.

76F3C9S CE #247—3-57

F.B. 2385 Pg. 162

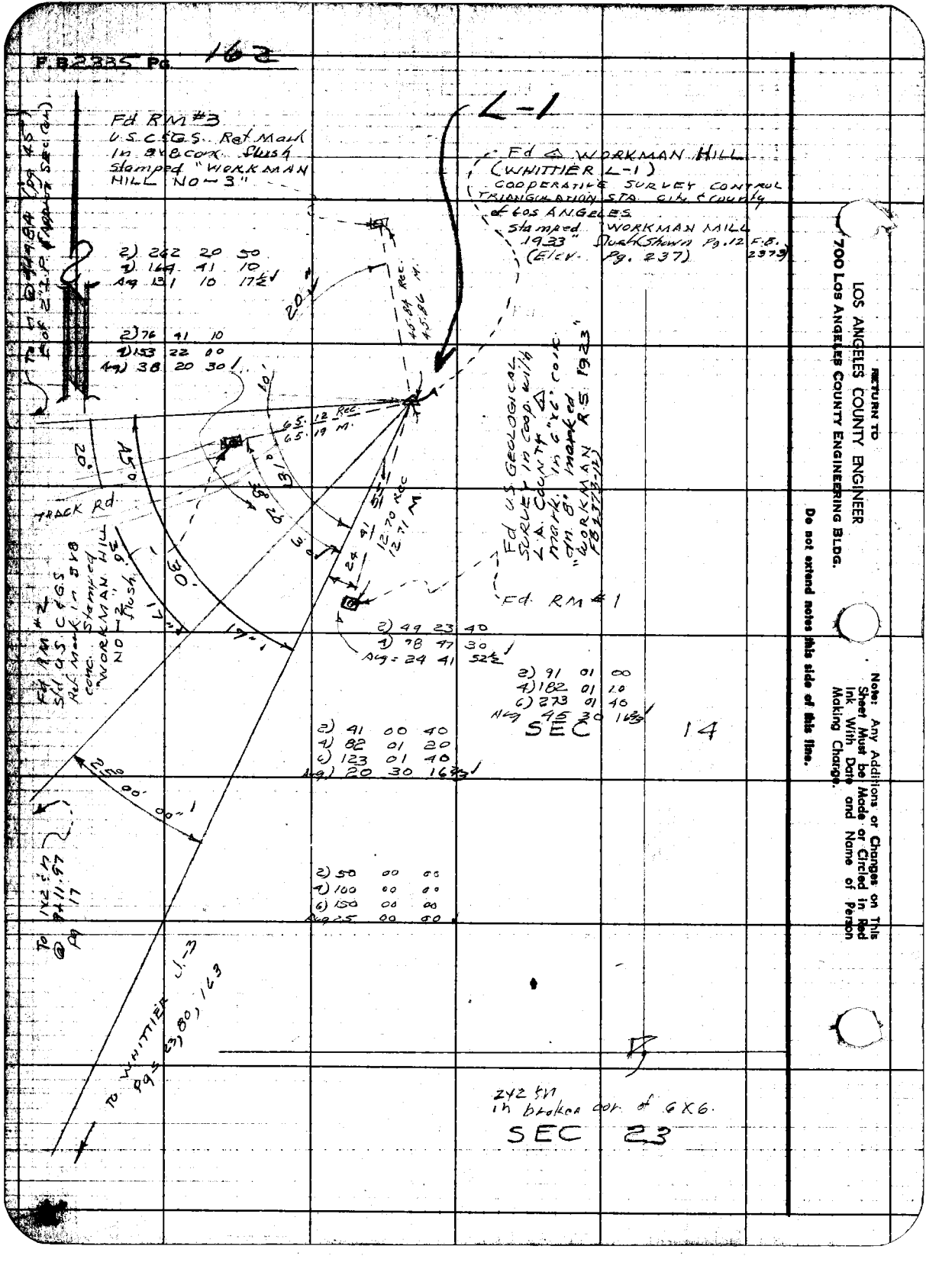

Notes Ck'd by	Survey of HADLEY ST EXT
Map No.	JN 0075 S Tape 84 Std 84 °F
Office Work	Surveyed by J. H. Brown
Checked	Notes J. H. B. Date 6-28-58
Date	Indexed A. C. Johnson

F. B. 2335 Pg. 163

SE ¼ SEC 22 T2S R 11 W.

TR 3086

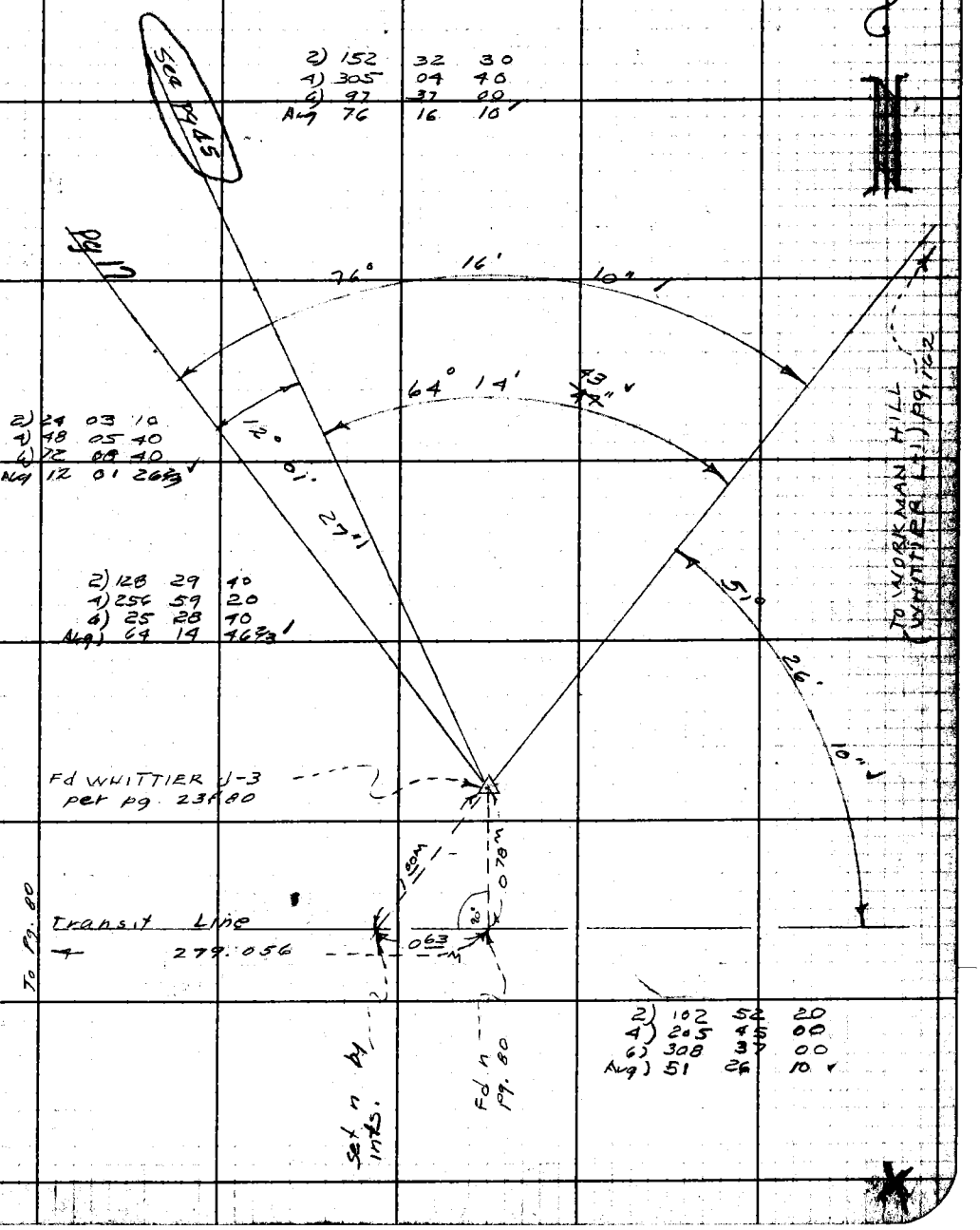

Note: Any Additions or Changes on This Sheet Must be Made or Circled in Red Ink With Date and Name of Person Making Change.

Do not extend notes this side of this line.

RETURN TO
LOS ANGELES COUNTY ENGINEER
700 LOS ANGELES COUNTY ENGINEERING BLDG.

76F3099 CE #247—3-57

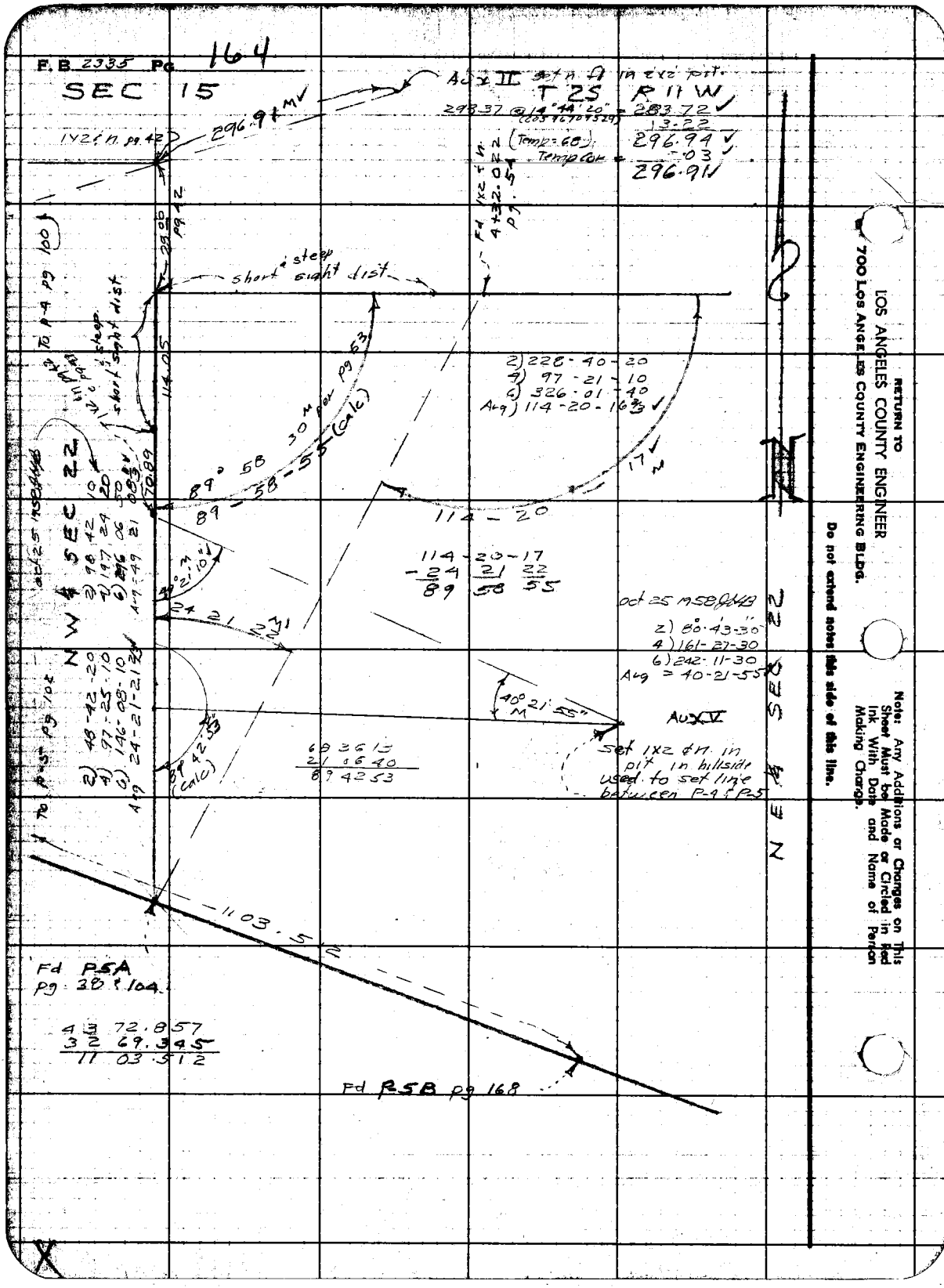
F.B. 2335 Pg 164
SEC 15
T 2S R 11 W
Aux II set n. ft in 2x2 pit.
298.37 @ 14° 44' 20" = 283.72
13.22
(Temp = 68)
296.94
Temp Cor = -.03
296.91
296.91 M
1x2 ¢ n. pg 42
Fd 1x2 ¢ n. 4+32.022 pg. 54
short & steep sight dist
To P-4 pg 100
1x2 ¢ n. pg 42
short & steep sight dist
114.05
70.89
89° 58 30 M per pg 53
89 - 58 - 55 (calc)
2) 228 - 40 - 20
4) 97 - 21 - 10
6) 326 - 01 - 40
Avg) 114 - 20 - 16 2/3
17 M
114 - 20
114 - 20 - 17
- 24 21 22
89 58 55
oct 25 1958 JHB
2) 80° 43' 30"
4) 161 - 27 - 30
6) 242 - 11 - 30
Avg = 40 - 21 - 55
40° 21' 55" M
Aux V
set 1x2 ¢ n. in pit in hillside used to set line between P-4 & P-5
68 36 13
21 06 40
89 42 53
89 42 53 (calc)
40° 21' 10" M
24 21 22
oct 25 1958 JHB
2) 98 42 10
4) 197 24 20
6) 296 06 50
Avg = 49 21 08 2/3
2) 48 - 42 - 20
4) 97 - 25 - 10
6) 146 - 08 - 10
Avg 24 - 21 - 21 2/3
To P-5 pg 102
N W ¼ SEC 22
N E ¼ SEC 22
11 03.512
Fd P5A pg 38 & 104
43 72.857
32 69.345
11 03.512
Fd P5B pg 168
RETURN TO
LOS ANGELES COUNTY ENGINEER
700 LOS ANGELES COUNTY ENGINEERING BLDG.
Do not extend notes this side of this line.
Note: Any Additions or Changes on This Sheet Must be Made or Circled in Red Ink With Date and Name of Person Making Change.

Notes Ck'd by	Survey of HADLEY ST EXT
Map No.	JN0075.51 Tape 0128 Std 68° °F
Office Work	Surveyed by J.H. Brown
Checked	Notes J.H.B. Date 6-11-58
Date	Indexed A. C. Johnson

F. B. 2335 Pg. 165



① (T= 76 Lev) ②

①	②
100.000	100.670
75.815	75.140
75.015	75.740
46.625	45.705
62.290	63.095
0.805	0.000
360.550	360.550
+.02	+.02
360.570	360.570

Avg = 360.57

Note: Any Additions or Changes on This Sheet Must be Made or Circled in Red Ink With Date and Name of Person Making Change.

Do not extend notes this side of this line.

RETURN TO
LOS ANGELES COUNTY ENGINEER
1100 LOS ANGELES COUNTY ENGINEERING BLDG.

76F3099 CE #247—3-57

RETURN TO
LOS ANGELES COUNTY ENGINEER
700 LOS ANGELES COUNTY ENGINEERING BLDG.

Note: Any Additions or Changes on This Sheet Must be Made or Circled in Red Ink With Date and Name of Person Making Change.

Do not extend notes this side of this line.

W.S. 87-C-5

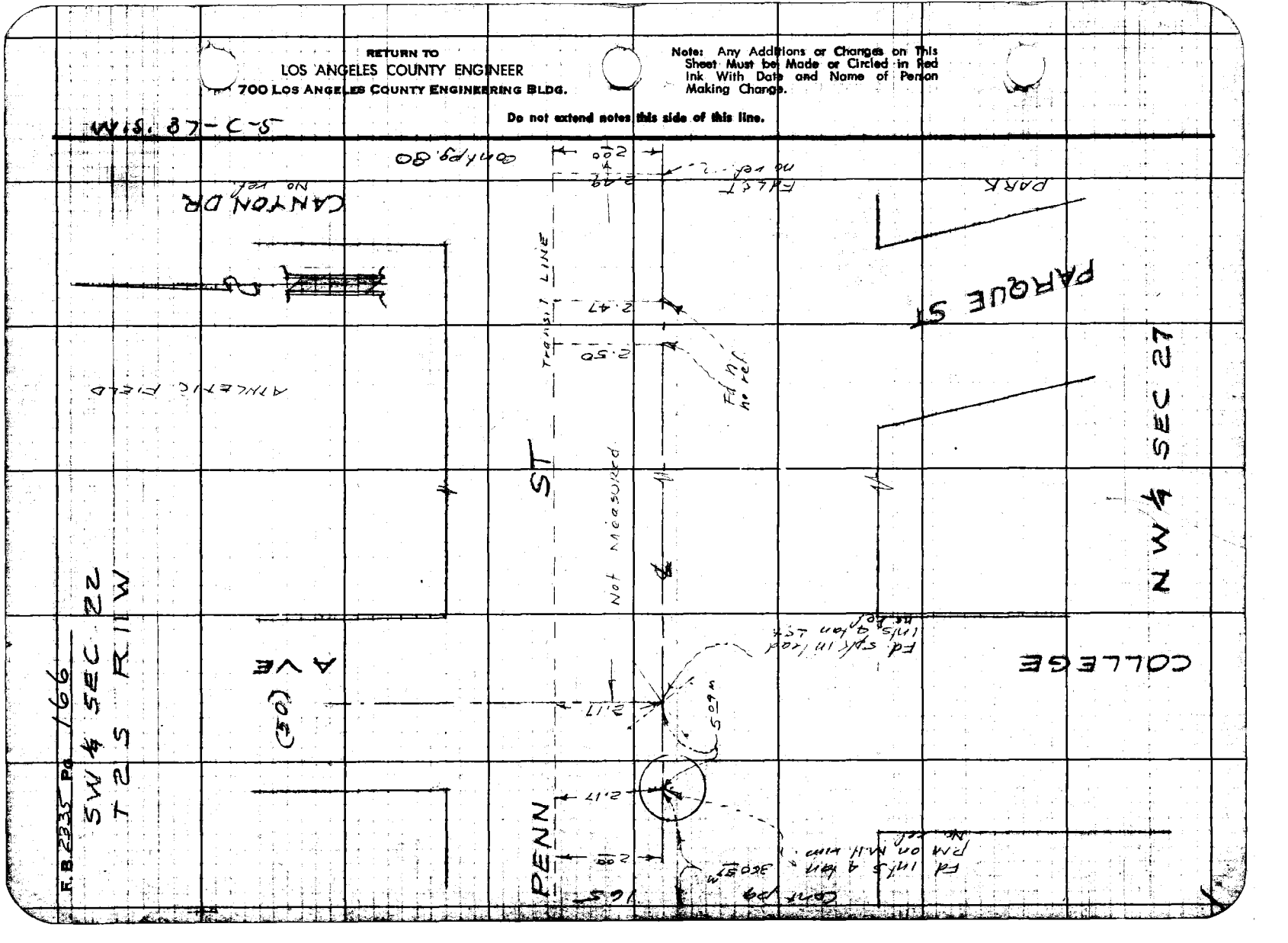

76F3098 CE #247—8-57

RETURN TO
LOS ANGELES COUNTY ENGINEER
700 LOS ANGELES COUNTY ENGINEERING BLDG.

Note: Any Additions or Changes on This Sheet Must be Made or Circled in Red Ink With Date and Name of Person Making Change.

Do not extend notes this side of this line.

cont pg 104

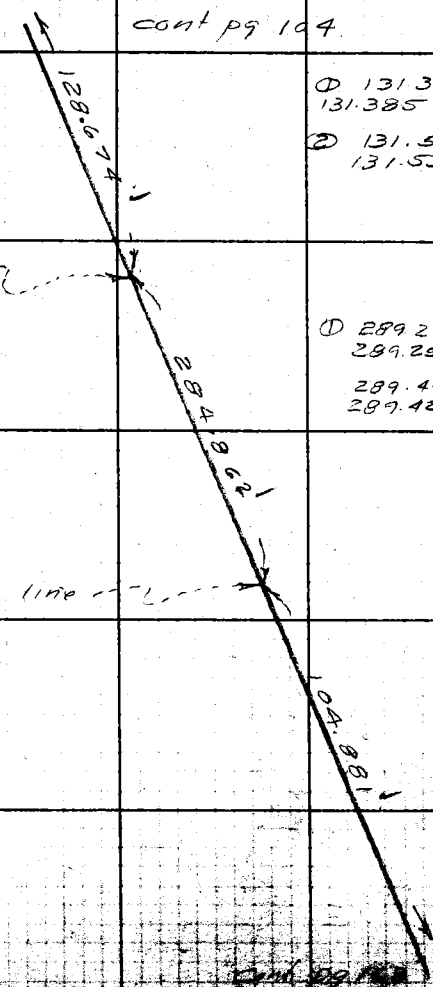

① 131.375 (T=76) = 131.385
131.385 @ 11° 40' 20 (cos = 979 32 182)
= 128.668
② 131.540 (T=76) = 131.530
131.530 @ 11 57 00 (cos = 978 32867)
= 128.680
Avg = 128.674

39 + 83.114
Set 1x2 sn fl on line
(T.P. 239 pg 202)

① 289.275 (T=76) = 289.255
289.255 @ 10 00 20 (cos = 984 79091)
= 284.856
289.440 (T=76) = 289.420
289.420 @ 10 10 30 (cos = 984 272 78)
= 284.868
Avg = 284.862

42+67.976
Set 1x2 sn fl on line
(T.P. 244 pg 203)

① 105.63 (T = 76) = 105.62
105.62 @ 6° 46' (cos = 993 034 22)
= 104.884
② 105.695 (T = 76) = 105.685
105.685 @ 7° 05' (cos = 992 367 85)
= 104.878
Avg = 104.881

cont pg 1[illegible]

Notes Ck'd by
Map No.
Office Work
Checked
Date

Survey of HADLEY ST EXT
IN 007551 Tape 84 Std 84 °F
Surveyed by J. H. Brown
Notes J. H. B. Date 5-16-58
Indexed [illegible]

F.B. 2335 Pg. 167
NE ¼
SEC 22
T 2 S
R 11 W

Cont. Pg. 167

N. E. ¼ SEC. 22 T. 2 S. R. 11 W.

104.881 ✓

P-5B
Set 1" I.P. & ENG tg
dn. 6" on line

43 + 72.857
(See Pg. 203 for Elev.)

65.642 ✓

66.99 (T= 76) = 66.99
66.99 @ 11° 31' 00" (cos = 979 866.67)
= 65.641 ✓
66.74 (T= 76) = 66.74
66.74 @ 10° 24' 20" (cos = 983 553.96)
= 65.642 ✓
Avg = 65.642 ✓

124.955 (T= 76) = 124.945
124.945 @ 29° 53' 20" (cos = 866 993.40)
= 108.326 ✓
125.23 (T=76) = 125.22
125.22 @ 30° 06' 00" (cos = 865 151.42)
= 108.334 ✓
Avg 108.330 ✓

44 + 38.499
Set 1x2 & n fl on line
(T.P. 246 Pg. 203)

108.330 ✓

Cont. pg 169

RETURN TO
LOS ANGELES COUNTY ENGINEER
700 LOS ANGELES COUNTY ENGINEERING BLDG.

Note: Any Additions or Changes on This Sheet Must be Made or Circled in Red Ink With Date and Name of Person Making Change.

Do not extend notes this side of this line.

Notes Ck'd by	Survey of HADLEY ST EXT
Map No.	JN007551 Tape 84 Std 84 °F
Office Work	Surveyed by J. H. Brown
Checked	Notes J H B Date 7-21-58
Date	Indexed A. C. Johnson

F. B. 2335 Pg. 169

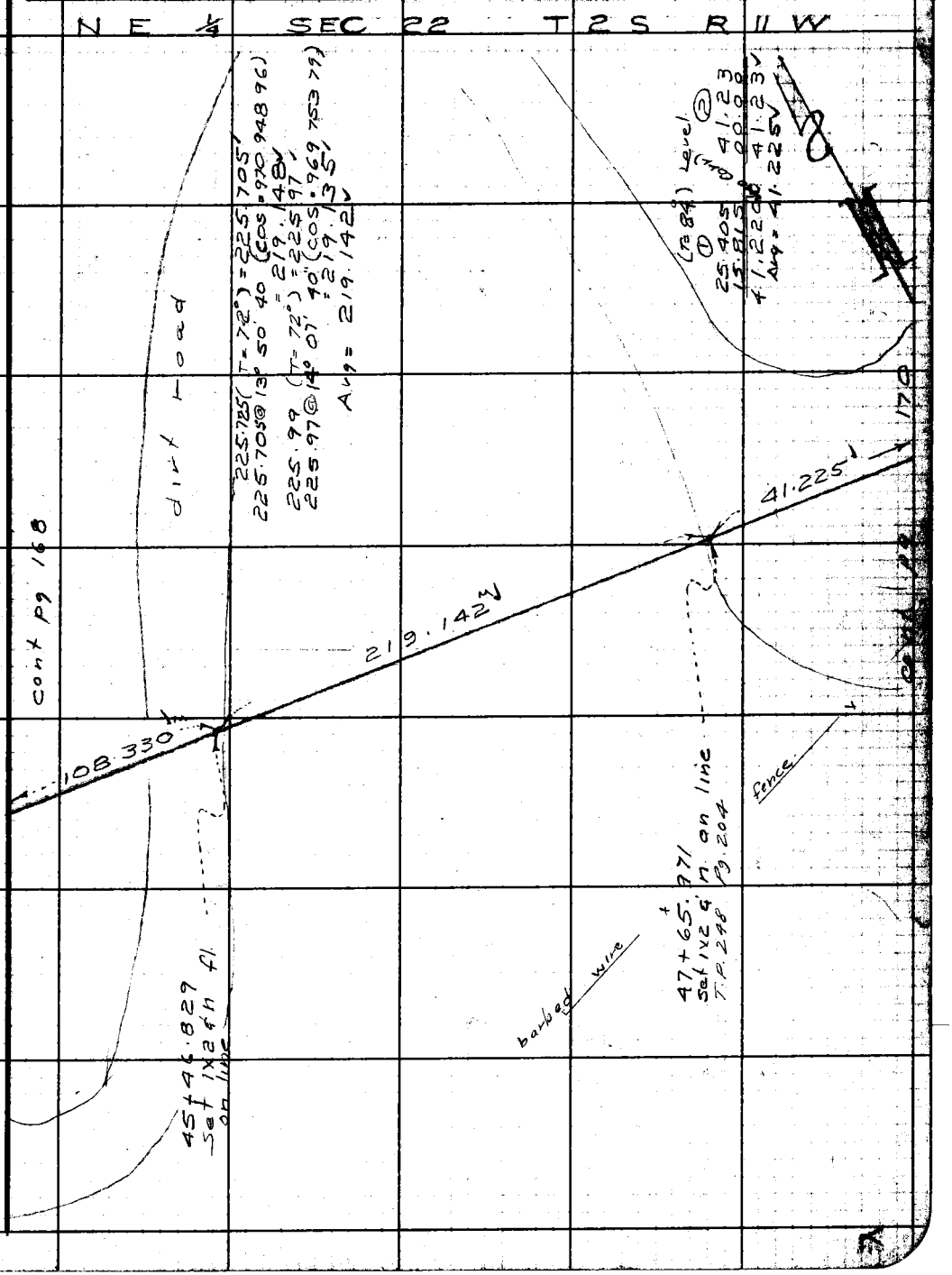

Note: Any Additions or Changes on This Sheet Must be Made or Circled in Red Ink With Date and Name of Person Making Change.

Do not extend notes this side of this line.

RETURN TO
LOS ANGELES COUNTY ENGINEER
700 LOS ANGELES COUNTY ENGINEERING BLDG.

76F309S CE #247—3-57

RETURN TO
LOS ANGELES COUNTY ENGINEER
700 LOS ANGELES COUNTY ENGINEERING BLDG.

Note: Any Additions or Changes on This Sheet Must be Made or Circled in Red Ink With Date and Name of Person Making Change.

Do not extend notes this side of this line.

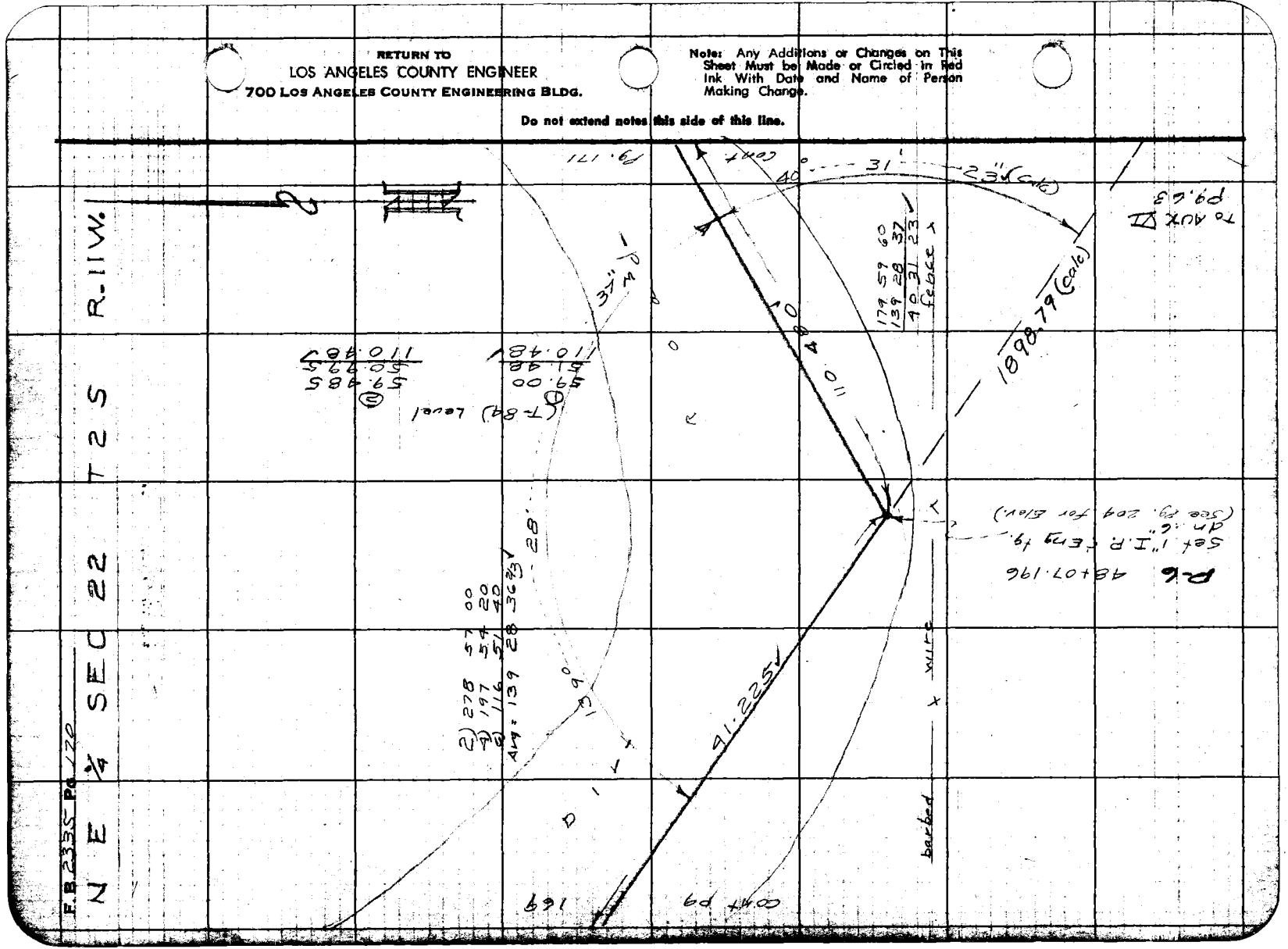

Notes Ck'd by	Survey of HADLEY ST EXT.
Map No.	JN 0075.51 Tape 84 Std 84 °F
Office Work	Surveyed by J. H. Brown
Checked	Notes J. H. B Date 7-21-58
Date	Indexed A. C. Johnson

F. B. 2335 Pg. 171

N.E. ¼ SEC. 22 T. 2 S. R. 11 W.

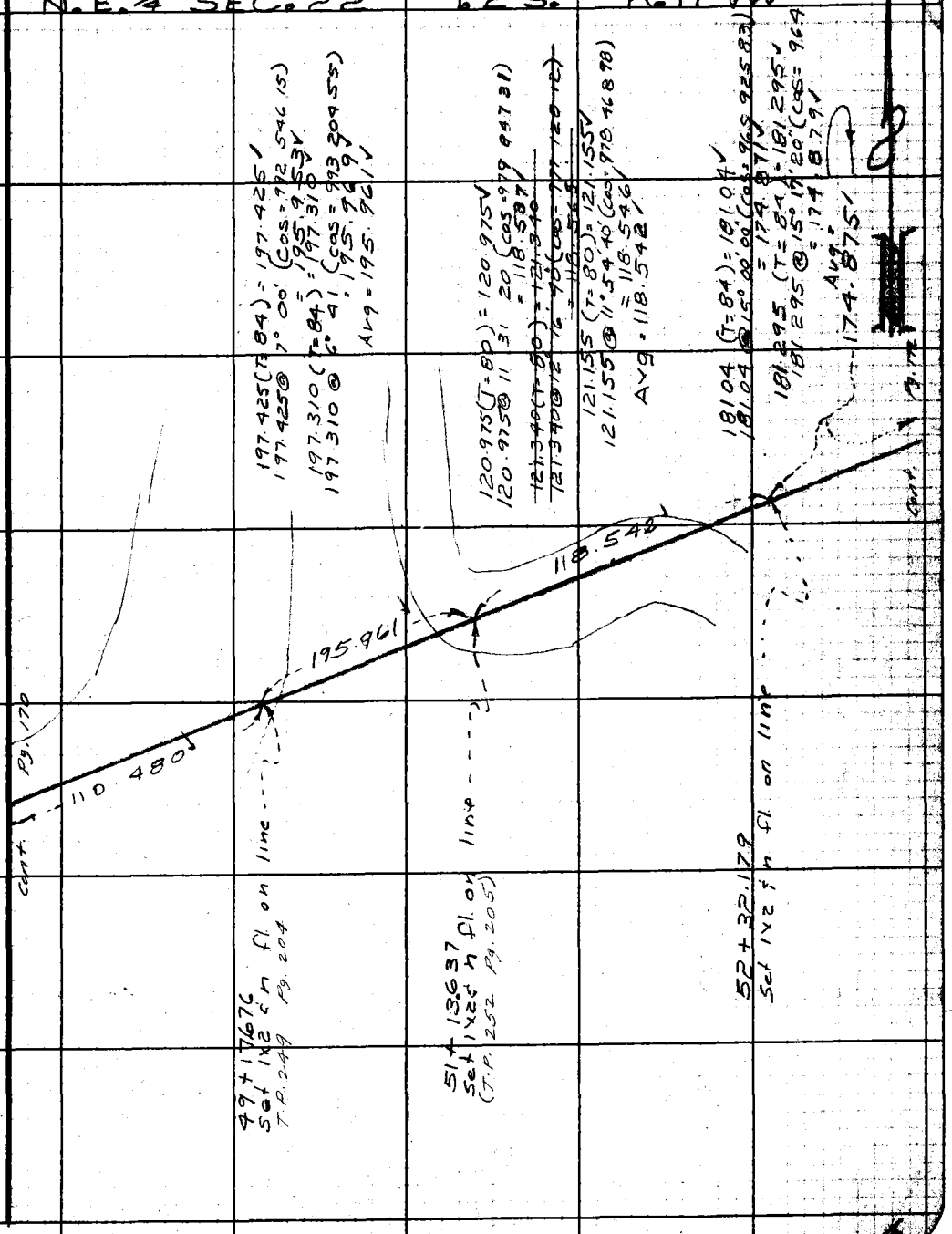

Note: Any Additions or Changes on This Sheet Must be Made or Circled in Red Ink With Date and Name of Person Making Change.

Do not extend notes this side of this line.

RETURN TO
LOS ANGELES COUNTY ENGINEER
100 LOS ANGELES COUNTY ENGINEERING BLDG.

76F309S CE #247—3-57

RETURN TO
LOS ANGELES COUNTY ENGINEER
700 LOS ANGELES COUNTY ENGINEERING BLDG.

Note: Any Additions or Changes on This Sheet Must be Made or Circled in Red Ink With Date and Name of Person Making Change.

Do not extend notes this side of this line.

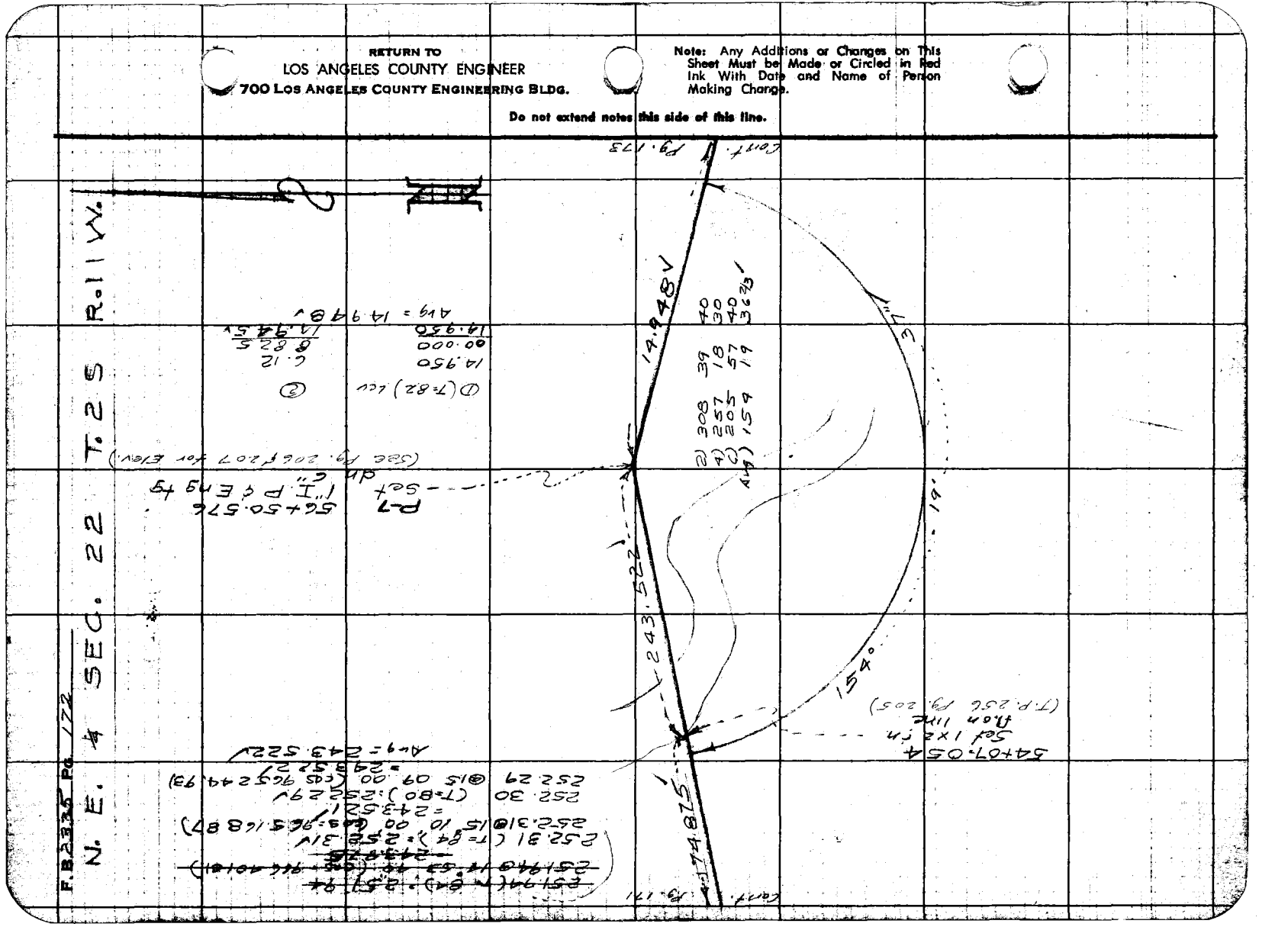

Notes Ck'd by	Survey of HADLEY ST EXT.
Map No.	JN 0075 S1 Tape 84 Std. 84 °F
Office Work	Surveyed by J. H. Brown
Checked	Notes J. H. B. Date 7-22-58
Date	Indexed C. Johnson

F. B 2335 Pg. 173

N.E. 1/4 SEC. 22 T. 2 S. R. 11 W.

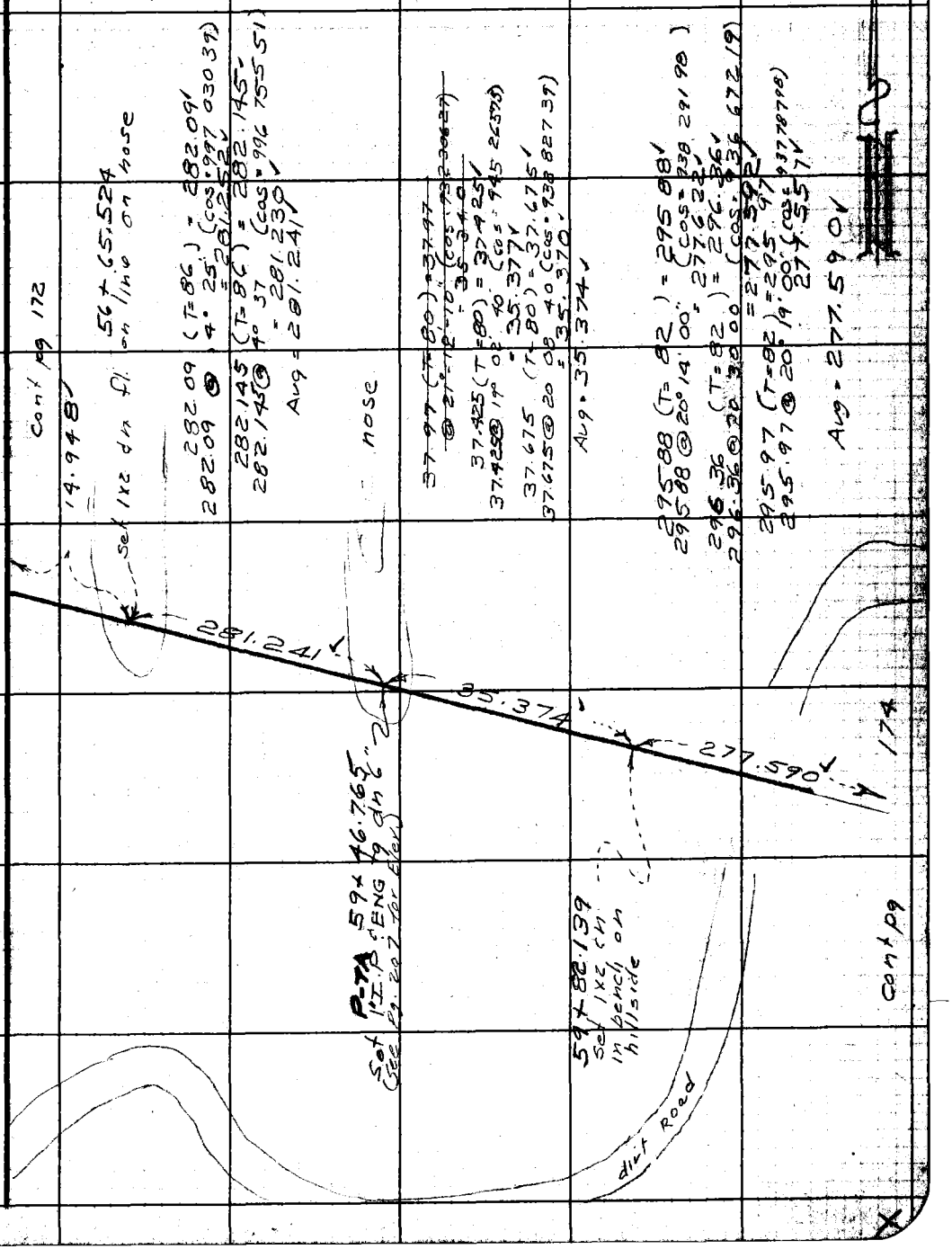

Note: Any Additions or Changes on This Sheet Must be Made or Circled in Red Ink With Date and Name of Person Making Change.

Do not extend notes this side of this line.

RETURN TO
LOS ANGELES COUNTY ENGINEER
700 LOS ANGELES COUNTY ENGINEERING BLDG.

76F3095 CE #247—3-57

F.B. 2335 Pg. 174

N. E. ¼ SEC 22 T. 2 S. R. 11 W.

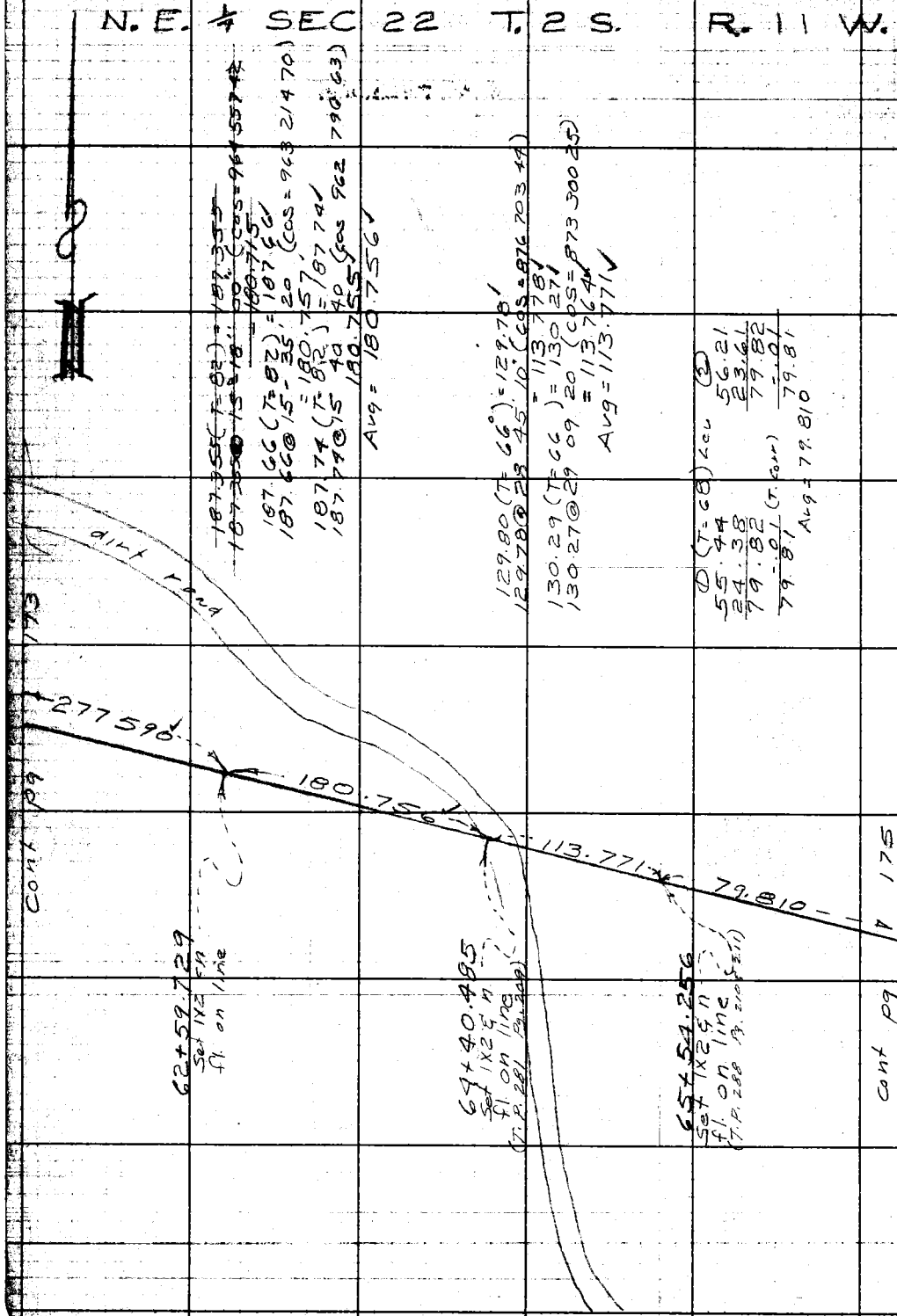

~~187.355 (T=82) = 187.355~~
~~187.355 @ 15 = 18 00 (cos = 964 557 42)~~
~~= 180.715~~

187.66 (T=82) = 187.66
187.66 @ 15 - 35 20 (cos = 963 214 70)
= 180.757

187.74 (T=82) = 187.74
187.74 @ 15 40 40 (cos 962 790 63)
180.755

Avg = 180.756

129.80 (T=66°) = 129.78
129.78 @ 28 45 10 (cos = 876 703 44)
= 113.778

130.29 (T=66) = 130.27
130.27 @ 29 09 20 (cos = 873 300 25)
= 113.764

Avg = 113.771

① (T=68) Lev ②
55.44 56.21
24.38 23.61
79.82 79.82
-.01 (T. corr) -.01
79.81 79.81
Avg = 79.810

RETURN TO
LOS ANGELES COUNTY ENGINEER
700 Los Angeles County Engineering Bldg.

Do not extend notes this side of this line.

Note: Any Additions or Changes on This Sheet Must be Made or Circled in Red Ink With Date and Name of Person Making Change.

76FB095 CE #247—3-57

RETURN TO
LOS ANGELES COUNTY ENGINEER
700 LOS ANGELES COUNTY ENGINEERING BLDG.

Note: Any Additions or Changes on This Sheet Must be Made or Circled In Red Ink With Date and Name of Person Making Change.

Do not extend notes this side of this line.

Notes Ck'd by
Map No.
Office Work
Checked
Date

Survey of HADLEY ST EXT
JN 2275 Topo 64 Std 64 °F
Surveyed by H. B. Brown
Notes H. B. Date 2-24-58
Indexed J. C. Tobler

F.B. 2335 Pg. 175

N.E.¼ SECTION Cont. 22 T. 2 S. R. 11 W.

176.33 (T=84) = 176.33
176.33 @ 29°47'50" (cos=867 789 55)
= 153.017

177.93 (T=72) = 177.92
177.92 @ 30°40'20" (cos=860 099 69)
= 153.029

178.37 (T=72) = 178.36
178.36 @ 30°55'00" (cos=857 925 49)
= 153.017

177.46 (T=72) = 177.45
177.45 @ 30°25'40" (cos=862 268 29)
= 153.009
Avg = 153.018

(153.024 calc)
153.018 M

(80.665 calc)
80.668 M

Fd 1X2 ¢ h. (shown p. 65)

P-78
Set 1X2 ¢ h. fl. in bench dug out of hillside by intS 66+34.066 from W, going E. = 40+87.622 from S, going N.
(See Pg. 211 for Elev.)

See Pg. 65

89.85 (T=74) = 89.841
89.84 @ 26 08 00 (cos=897 771 48)
= 80.636
89.355 (T=74) = 89.345
89.345 @ 25 26 40 (cos=903 002 30)
= 80.679
Avg = 80.668

87.59 (T=72) = 87.58
87.58 @ 34° 15' 10" (cos=826 646 42)
= 72.390
88.18 (T=72) = 88.17
88.17 @ 34 50 20 (cos=820 761 65)
= 72.367
87.82 (T=72) = 87.81
87.81 @ 34 30 40 (cos=824 016 38)
= 72.357
Avg = 72.362

(72.359 calc)
72.362 M

SECTION LINE per L.S. 6-8

Fd 1X2 ¢ h.

36.355 (T=74) = 36.355
36.355 @ 17° 40' 40" (cos=952 799 33)
= 34.638
36.560 (T=74) = 36.560
36.560 @ 18 39 10 (cos=947 474 20)
= 34.640
Avg = 34.639

To Pg.

N.W.¼ SECTION Cont. 89 23 T. 2 S. R. 11 W.

Road

E. line

RETURN TO
LOS ANGELES COUNTY ENGINEER
700 LOS ANGELES COUNTY ENGINEERING BLDG.

Note: Any Additions or Changes on This Sheet Must be Made or Circled in Red Ink With Date and Name of Person Making Change.

Do not extend notes this side of this line.

F.B. 2335 Pg. 176

N.W. 1/4 SEC. 23 T. 2S. R. 11W.

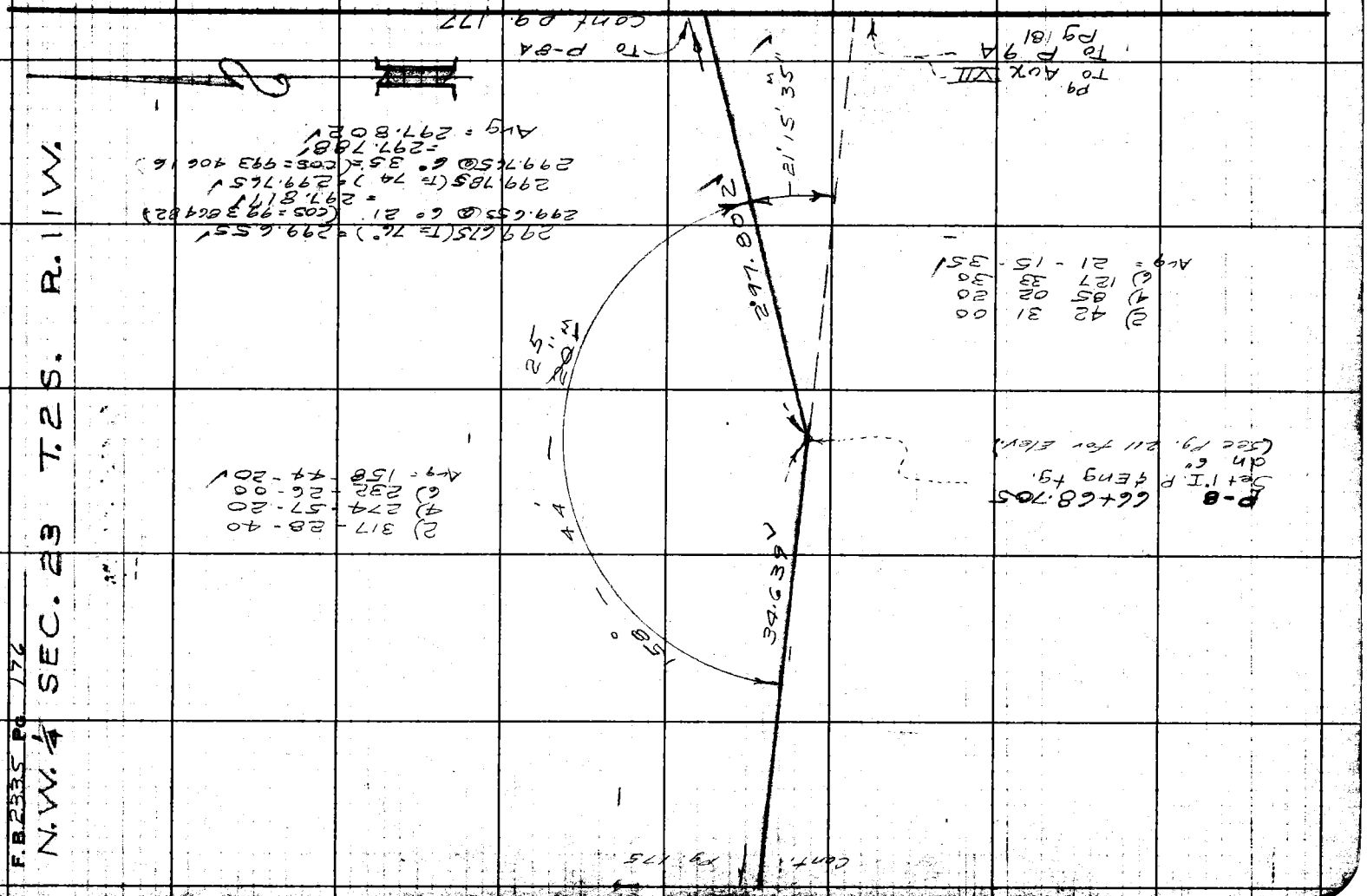

Notes Ck'd by	Survey of HADLEY ST EXT
Map No.	JN 0075.51 Tape 84 Std 84 °F
Office Work	Surveyed by J. H. Brown
Checked	Notes J. H. B. Date 8-1-58
Date	Indexed A. C. Johnson

F. B. 2335 Pg. 177

N.W. 1/4 SEC 23 T. 2 S. R. 11 W.

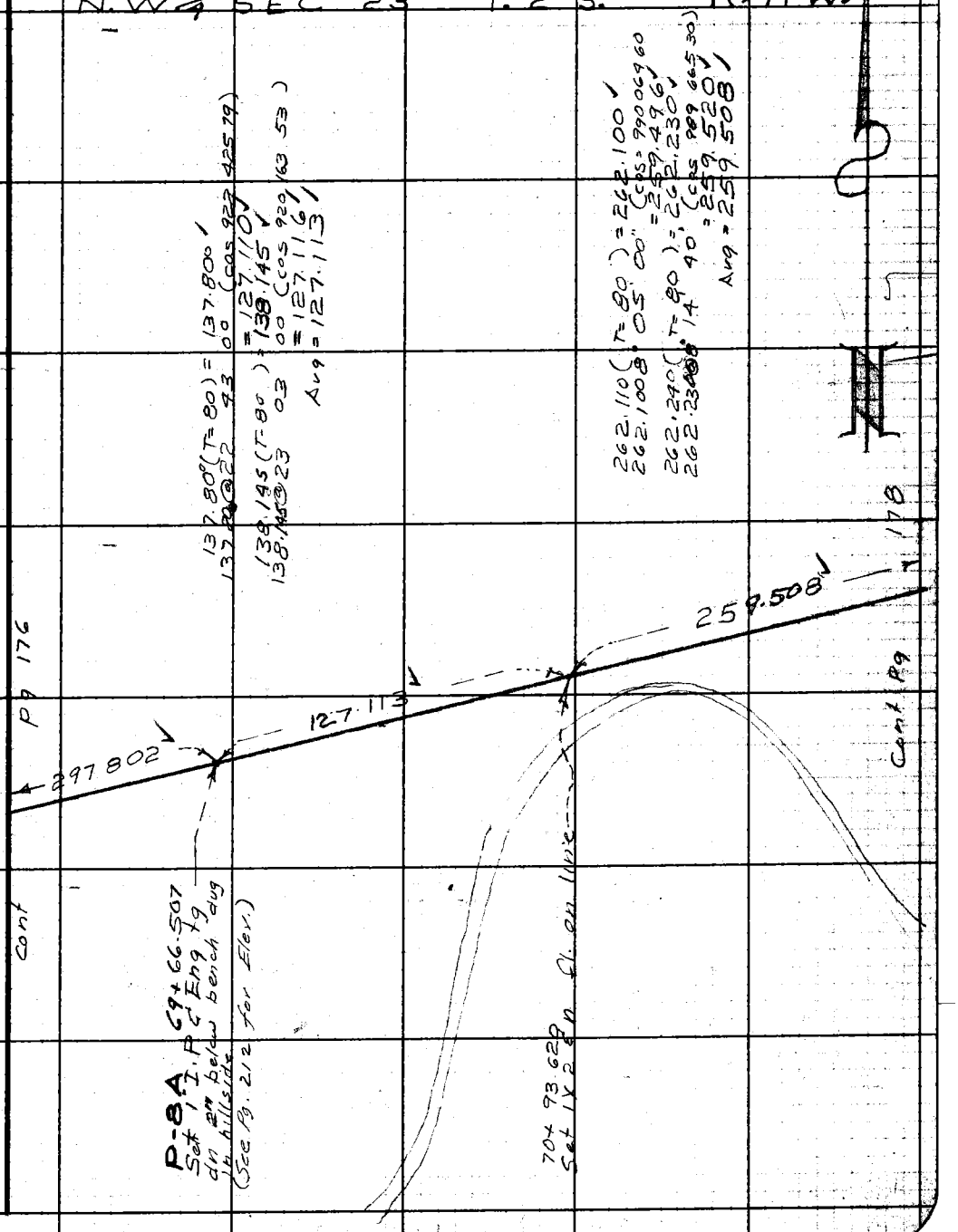

Note: Any Additions or Changes on This Sheet Must be Made or Circled in Red Ink With Date and Name of Person Making Change.

Do not extend notes this side of this line.

RETURN TO
LOS ANGELES COUNTY ENGINEER
100 LOS ANGELES COUNTY ENGINEERING BLDG.

76FB09S CE #247—3-57

RETURN TO
LOS ANGELES COUNTY ENGINEER
700 LOS ANGELES COUNTY ENGINEERING BLDG.

Note: Any Additions or Changes on This Sheet Must be Made or Circled in Red Ink With Date and Name of Person Making Change.

Do not extend notes this side of this line.

F. B. 2333 Pg. 178

NW¼ SEC 23 T. 2 S. R. 11 W.



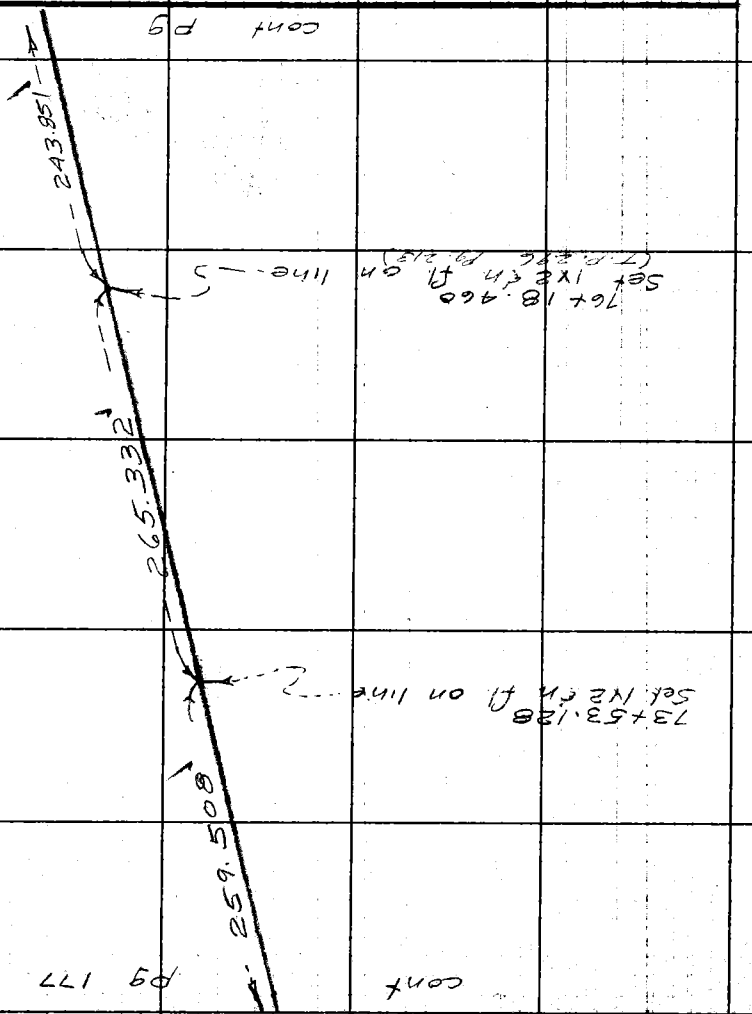

Notes Ck'd by	Survey of HADLEY ST EXT
Map No.	JN0075.51 Tape 84 Std 84 °F
Office Work	Surveyed by J. H. Brown
Checked	Notes J. H. B Date 8-1-58
Date	Indexed A. O. Johnson

F. B. 2335 Pg. 179

N.W. 1/4 SEC 23 T. 2 S. R. 11 W.

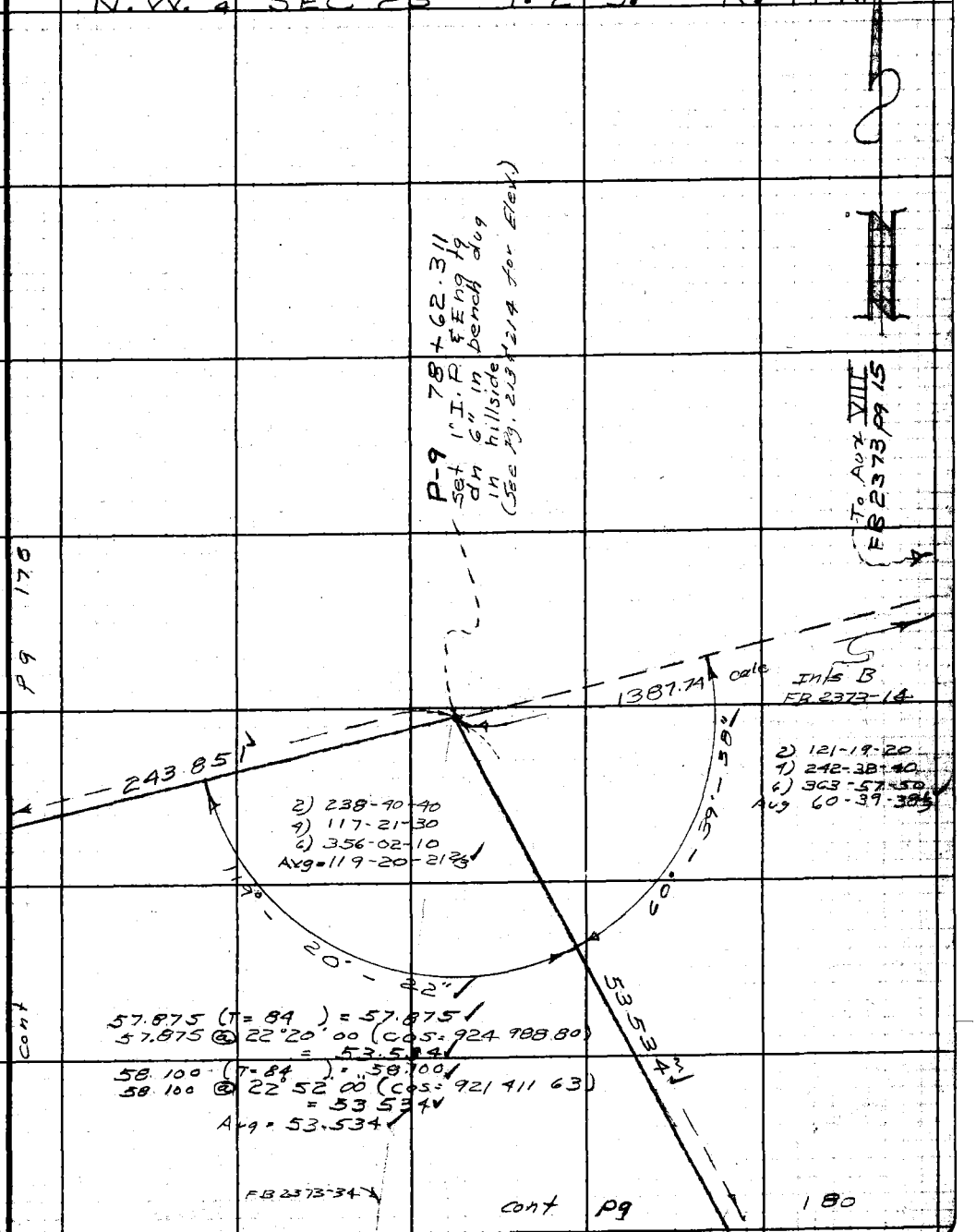

Note: Any Additions or Changes on This Sheet Must be Made or Circled in Red Ink With Date and Name of Person Making Change.

Do not extend notes this side of this line.

RETURN TO
LOS ANGELES COUNTY ENGINEER
700 LOS ANGELES COUNTY ENGINEERING BLDG.

76F309S CE #247—3-57

RETURN TO
LOS ANGELES COUNTY ENGINEER
700 LOS ANGELES COUNTY ENGINEERING BLDG.

Note: Any Additions or Changes on This Sheet Must be Made or Circled in Red Ink With Date and Name of Person Making Change.

Do not extend notes this side of this line.

F.B. 2335 Pg. 180

N.W. 1/4 SEC. 23 T. 2 S. R. 11 W.

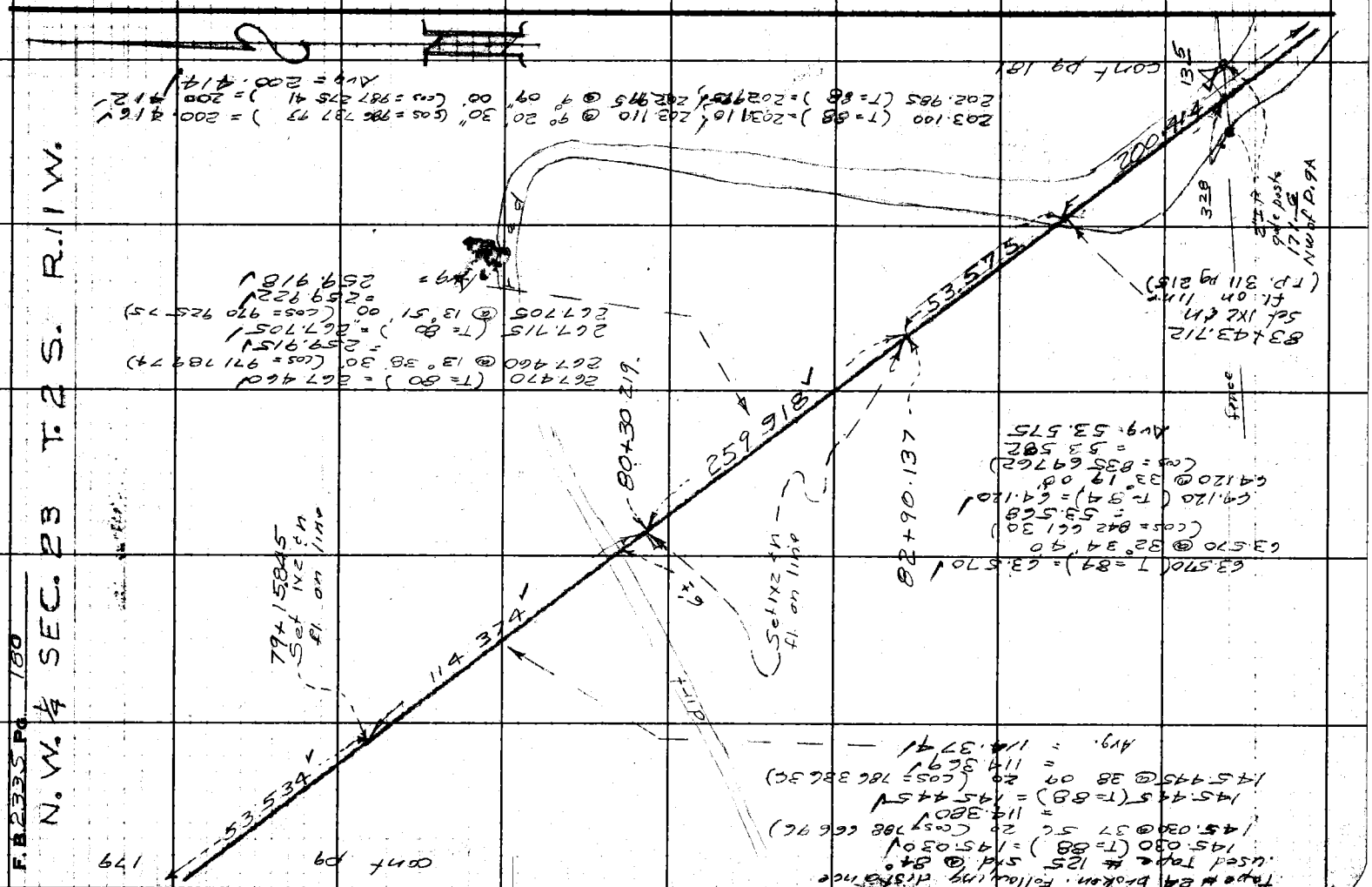

Notes Ck'd by	Survey of HADLEY ST. EXT.
Map No.	JN 4075-51 Tape 125 Std 84 °F
Office Work	Surveyed by J. H. Brown
Checked	Notes J. H. B. Date 8-1-58
Date	Indexed A. C. Johnson

F. B. 2335 Pg. 181

N. W. 1/4
SEC 23
T. 2 S.
R. 11 W.

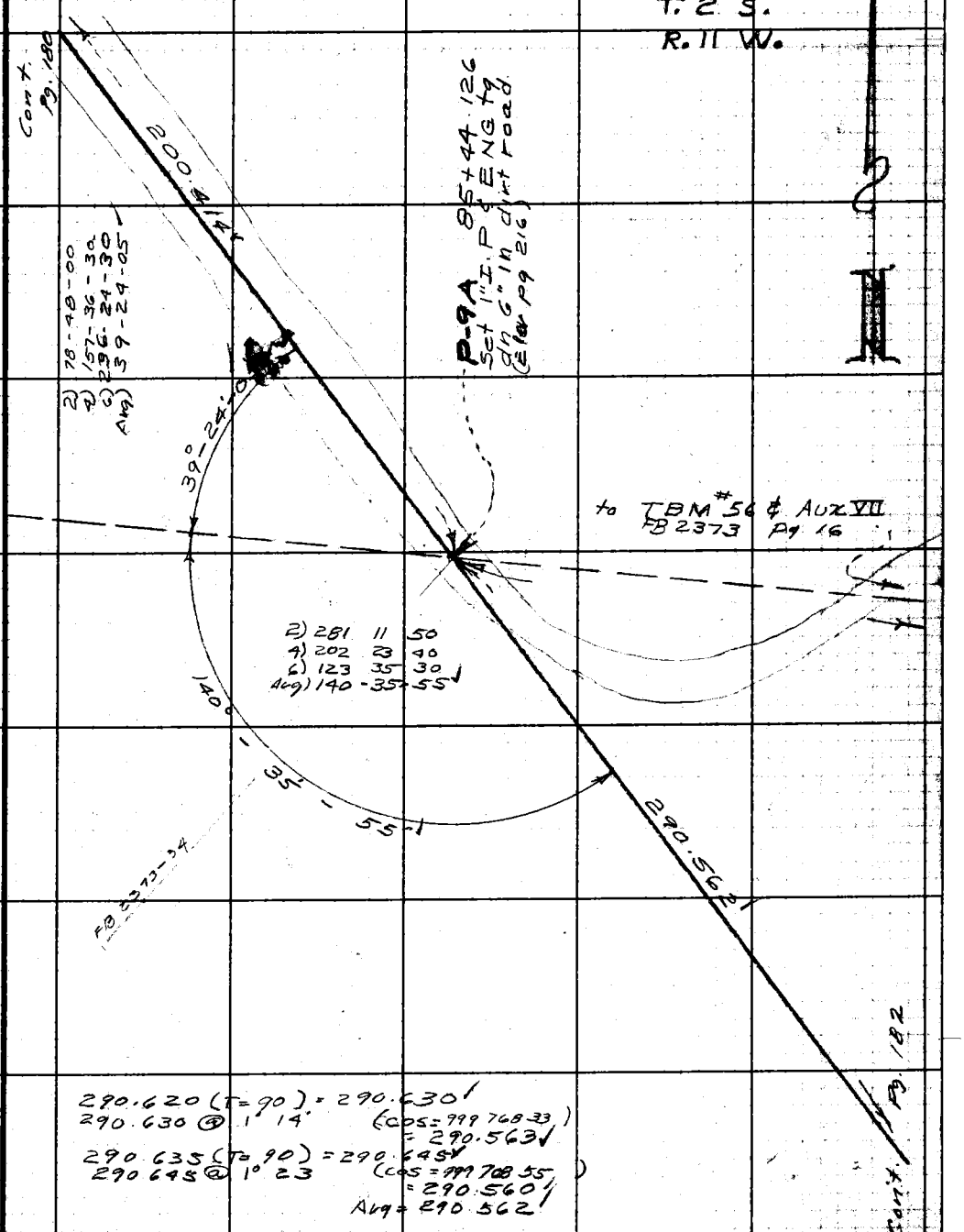

290.620 (T=90) = 290.630
290.630 @ 1° 14' (COS = 999 768 33)
= 290.563

290.635 (T=90) = 290.645
290.645 @ 1° 23 (COS = 999 708 55)
= 290.560
Avg = 290.562

Note: Any Additions or Changes on This Sheet Must be Made or Circled in Red Ink With Date and Name of Person Making Change.

Do not extend notes this side of this line.

RETURN TO
LOS ANGELES COUNTY ENGINEER
700 LOS ANGELES COUNTY ENGINEERING BLDG.

76F3095 CE #247—3-57

F.B 2335 Pg 182

NW 1/4 SEC 23 T2S R11W

RETURN TO
LOS ANGELES COUNTY ENGINEER
700 LOS ANGELES COUNTY ENGINEERING BLDG.

Do not extend notes this side of this line.

Note: Any Additions or Changes on This Sheet Must be Made or Circled in Red Ink With Date and Name of Person Making Change.

Notes Ck'd by	Survey of HADLEY ST EXT
Map No.	JN 0075.51 Tape 125 Std 84 °F
Office Work	Surveyed by J H Brown
Checked	Notes J. H. B. Date 8-4-58
Date	Indexed [illegible] C. Johnson

F. B. 2335 PG. 183

NW 1/4 SEC 23

18.810
8.840 m

cont pg 182

94+20.560
Set 1x2 & n
fl. on line

~~294.765 (T=86) = 294.765~~
~~294.765 @ 8° 07' (cos = 989 982 68)~~
~~= 291.812~~

294.700 (T=86) = 294.700
294.700 @ 7° 59' (cos = 990 308 51)
= 291.844

294.940 (T=86) = 294.940
294.940 @ 8° 18' 30" (cos = 989 504 78
= 291.845

Avg = 291.844

291.844

97+12.404
Set 1x2 & n
fl. on line

243.840 (T=86) = 243.840
243.840 @ 8° 05' 00" (cos = 990 064 60)
= 241.417

244.080 (T=86) = 244.080
244.080 @ 8° 27' 00" (cos = 989 144 47)
= 241.430

Avg = 241.424

241.424

99+53.828
Set 1x2 & n
fl. on line

36.992

cont pg 184

① T=86
23.440
13.555 (No corr)
36.995

②
36.990
0.000
36.990

Avg = 36.992

T 2 S R 11 W

Note: Any Additions or Changes on This Sheet Must be Made or Circled in Red Ink With Date and Name of Person Making Change.

Do not extend notes this side of this line.

RETURN TO
LOS ANGELES COUNTY ENGINEER
700 LOS ANGELES COUNTY ENGINEERING BLDG.

76F309S CE #247—3-57

F.B 2335 Pg 104

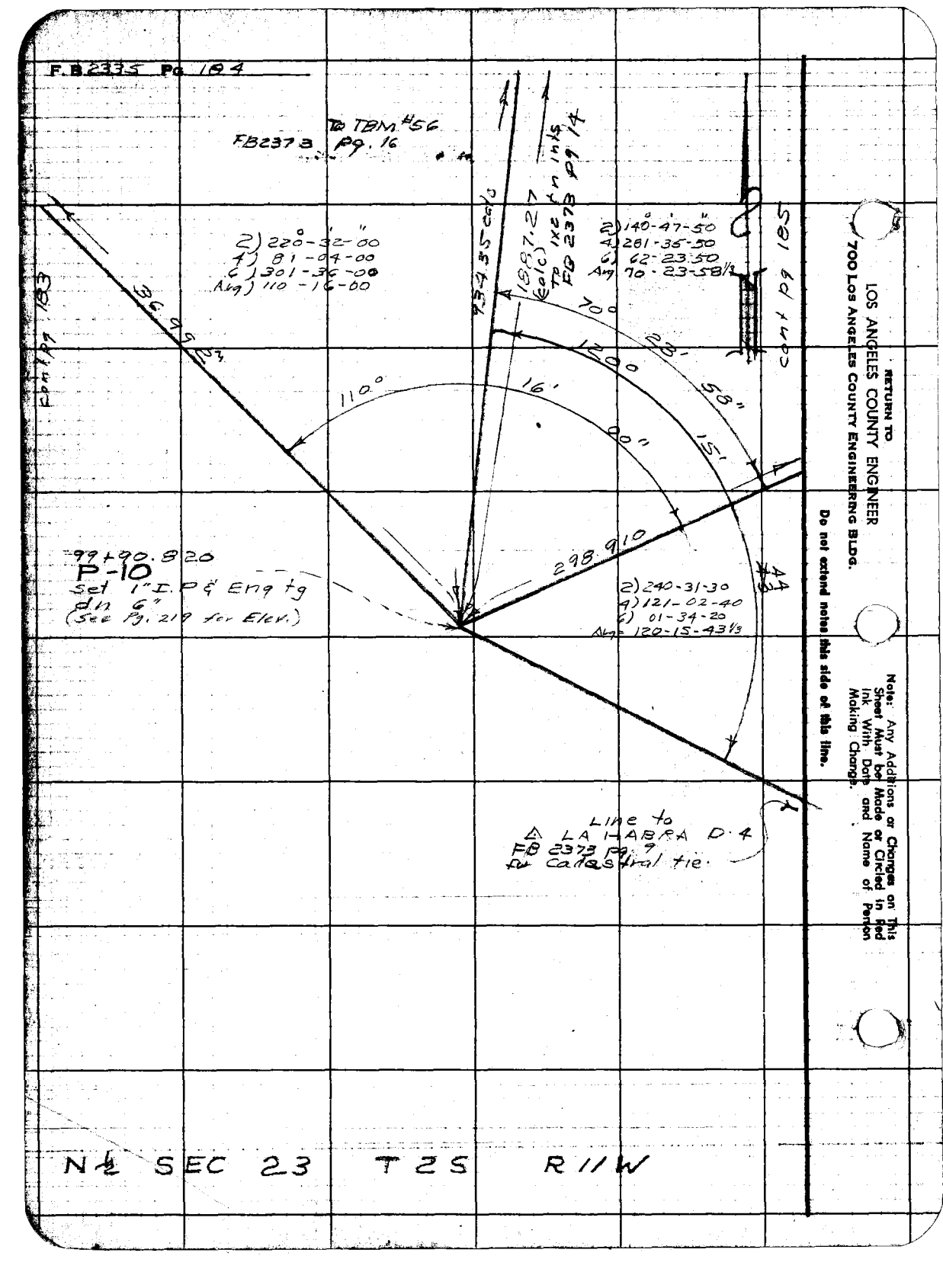

RETURN TO
LOS ANGELES COUNTY ENGINEER
700 Los Angeles County Engineering Bldg.

Do not extend notes this side of this line.

Note: Any Additions or Changes on This Sheet Must be Made or Circled in Red Ink With Date and Name of Person Making Change.

N½ SEC 23 T 2S R 11W

Notes Ck'd by	Survey of HADLEY ST EXT
Map No.	JN007551 Tape 125 Std 84 °F
Office Work	Surveyed by J. H. Brown
Checked	Notes J. H. B Date 8-4-58
Date	Indexed K. C. Johnson

F. B. 2335 Pg. 185

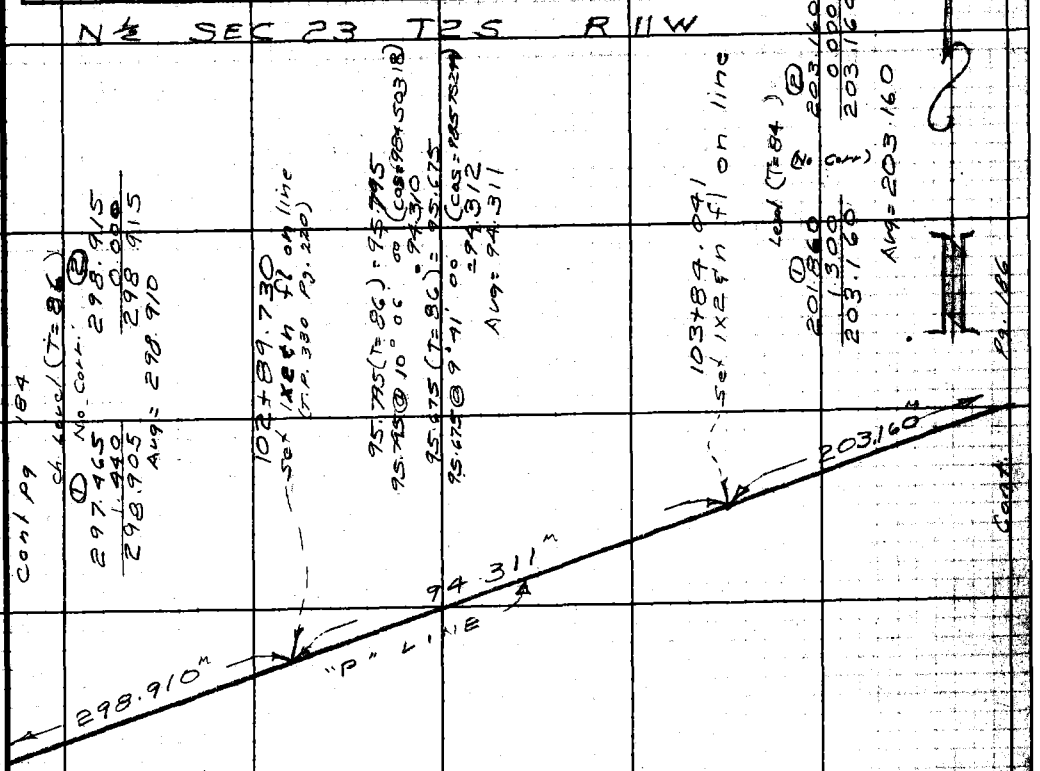

Note: Any Additions or Changes on This Sheet Must be Made or Circled in Red Ink With Date and Name of Person Making Change.

Do not extend notes this side of this line.

RETURN TO
LOS ANGELES COUNTY ENGINEER
00 LOS ANGELES COUNTY ENGINEERING BLDG.

76F309S CE #247—3-57

RETURN TO
LOS ANGELES COUNTY ENGINEER
700 LOS ANGELES COUNTY ENGINEERING BLDG.

Note: Any Additions or Changes on This Sheet Must be Made or Circled In Red Ink With Date and Name of Person Making Change.

Do not extend notes this side of this line.

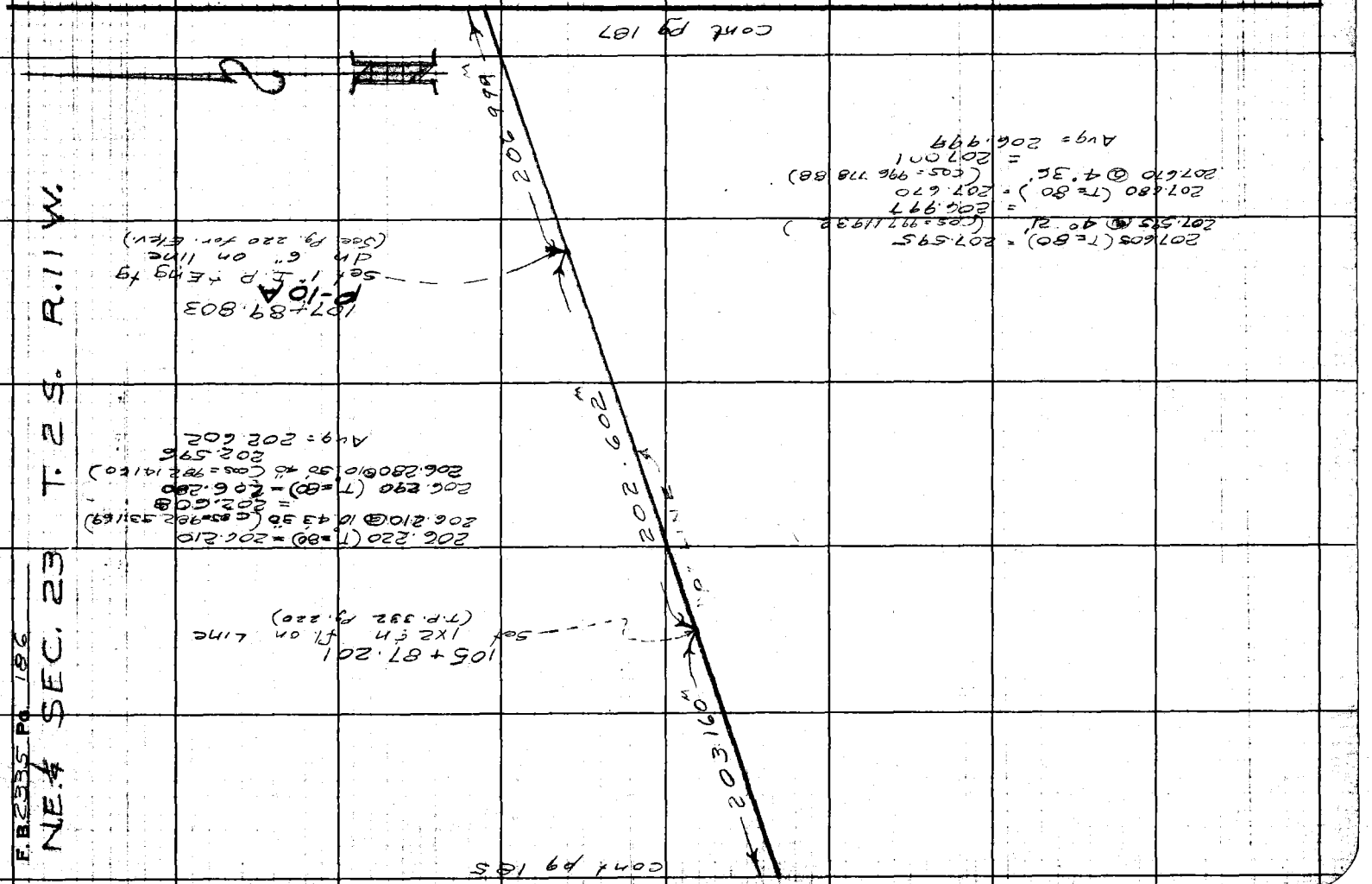

T. 2 S. R. 11 W.

SEC. 23

NE.¼

F.B. 2335 Pg. 186

Notes Ck'd by
Map No.
Office Work
Checked
Date

Survey of HADLEY ST EXT
JN 0025 SL Tape 125 Std 84 °F
Surveyed by J. H. Brown
Notes J. H. B. Date 8-58
Indexed C. Johnson

F.B. 2335 Pg. 187

N E ¼ SEC 23 T. 2 S. R. 11 W.

PI #27 (SKYLINE DRIVE)
Fd P.I. #27 per C.S. 8842-2.
2x2 ¢m (rolled) dn 12"
Set 1x1 ¢ ms out 32° N.E.

16108 Rec per C.S. 8842-2

(Skyline Drive)
B.C. Fd 2x2 ¢m dn 10"
Per C.S. 8842-2. Set 1x1 ¢ ms
out 3° N.E.

23830 Rec per C.S. 8842-2

E.C. (Skyline Drive)
Fd 2x2 ¢m dn 10" Set 1x1 ¢ m ties
out 3° N.E.W. (C.S. 8842-2)

P.O.S.T. (Skyline Drive)
Fd 2x2 ¢m dn 10" per
C.S. 8842-2. Set 1x1 ¢ m tees
out 32° N.E.W.

Level (T= 80°)
No corr.
56.615
97.345
153.960
Avg = 153.96

57.605
96.360
153.965

153.96
56.66
210.62

w 199/e pf set nothing!

Sight dist. = 400'

210.62 Rec
153.96 M

56.66 M

145.420 M

℄ SKYLINE DR

Lev @ (T= 80°) ②
194.085 145.420
1.335
145.420 145.420
No Corr Avg = 145.420

Fd 2-1x2 ¢ (nailed together)
in dn 10"
PI #26 C.S. 8842-2

206.999 M

109+96.80 P

57.27 (T= 80°) = 57.27
57.27 @ 8° 24' (Cos .989 272 32)
= 56.66
57.39 (T= 80°) = 57.39
57.39 @ 9° 11' (Cos .987 182 72)
= 56.65
Avg = 56.66

275.310 (T= 82°) = 275.310
275.310 @ 5° 47' (Cos 994 910 64)
= 273.909
275.230 (T= 82°) = 275.230
275.230 @ 5° 37' (Cos .995 198 87)
= 273.909
Avg. = 273.909

274.01
274.009 M

Delta 9° 45' 05"
FB 2373-34

Set 1x2 ¢ m on prod. of skyline drive from P.I. #27 S 14° through P.I. #26 & on line to B.P.-7.

273.909
200.099
474.008

200.190 (T= 82°) = 200.190
200.190 @ 1° 45' (Cos 999 533 57)
= 200.097
200.170 (T= 82°) = 200.170
200.170 @ 1° 30' (Cos 999 657 32)
= 200.101
Avg = 200.099

200.099 M

To BP-7
FB 2373 Pg. 34

To 1x2 ¢ m (FB 2373 pg 34) (PTE)

198

Note: Any Additions or Changes on This Sheet Must be Made or Circled in Red Ink With Date and Name of Person Making Change.

Do not extend notes this side of this line.

RETURN TO
LOS ANGELES COUNTY ENGINEER
900 LOS ANGELES COUNTY ENGINEERING BLDG.

76F3098 CE #247—8-57

F.B. 2335 Pg. 188

NE ¼ SEC 23 T2S R11W

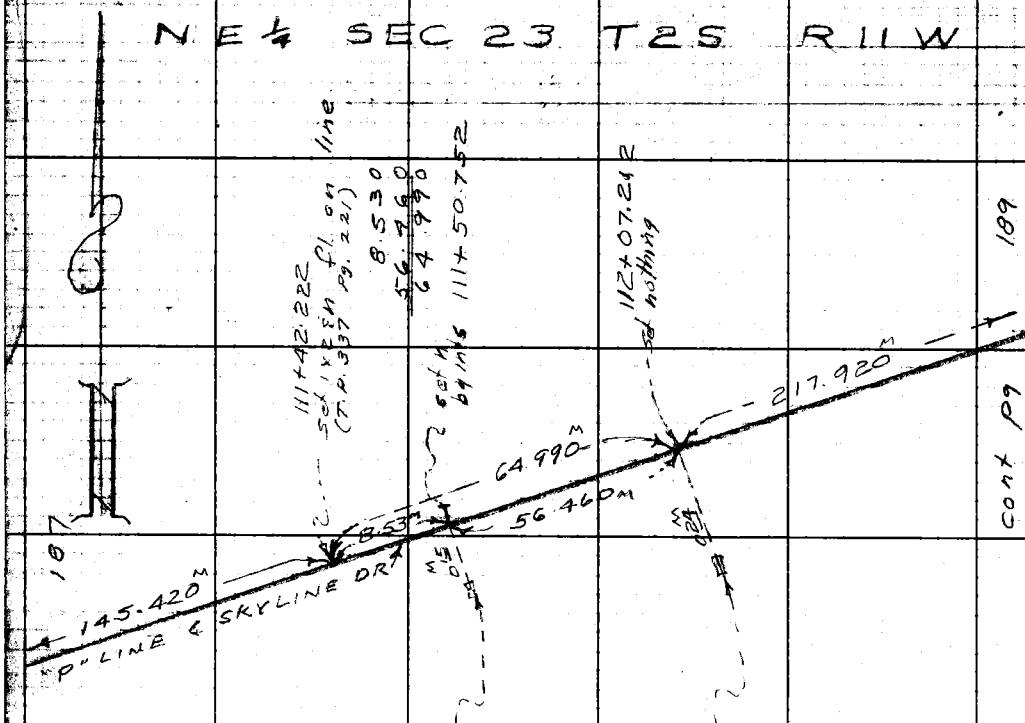

Level no con. (T=70)

①	②
8.530	4.930
0.000	3.600
8.530	8.530

Avg = 8.530

Fd remains of rotted 2x2 set n in ctr. (Shown as P.G.S.T. #26 per C.S. 8842-2) dn 12"

56.760 (T=70) = 56.750
56.750 @ 5° 48' (cos = 994 880 11) = 56.459

56.680 (T=70) = 56.670
56.670 @ 4° 55' (cos = 996 320 41) = 56.461
Avg = 56.460

Fd 2x2 in dn 12" B.C. per C.S. 8842-2

218.670 (T=74) = 218.660
218.660 @ 4° 43' (cos = 996 613 51) = 217.920
218.600 (T=74) = 218.590
218.590 @ 4° 29' (cos = 996 940 11) = 217.921
Avg = 217.920

RETURN TO
LOS ANGELES COUNTY ENGINEER
700 LOS ANGELES COUNTY ENGINEERING BLDG.

Do not extend notes this side of this line.

Note: Any Additions or Changes on This Sheet Must be Made or Circled in Red Ink With Date and Name of Person Making Change.

Notes Ck'd by	Survey of HADLEY ST EXT
Map No.	JN0075.51 Tape 125 Std 84 °F
Office Work	Surveyed by J. H. Brown
Checked	Notes J. H. B Date 8-58
Date	Indexed A. C. Johnson

F. B. 2335 Pg. 189

N E 1/4 SEC 23 T 2S R 11W

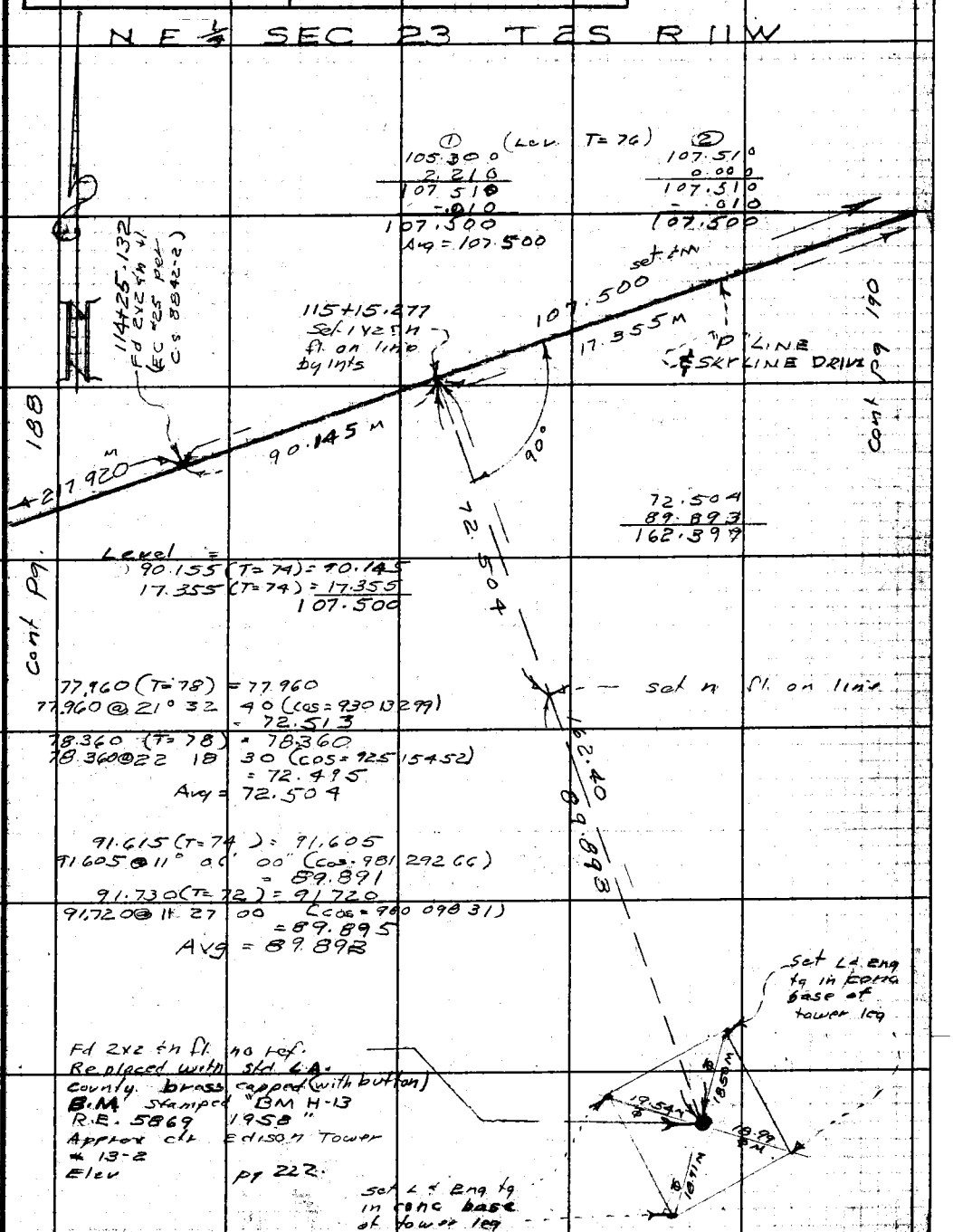

Note: Any Additions or Changes on This Sheet Must be Made, or Circled in Red Ink With Date and Name of Person Making Change.

Do not extend notes this side of this line.

RETURN TO
LOS ANGELES COUNTY ENGINEER
900 Los Angeles County Engineering Bldg.

76F3095 CE #247—3-57

RETURN TO
LOS ANGELES COUNTY ENGINEER
700 LOS ANGELES COUNTY ENGINEERING BLDG.

Note: Any Additions or Changes on This Sheet Must be Made or Circled in Red Ink With Date and Name of Person Making Change.

Do not extend notes this side of this line.

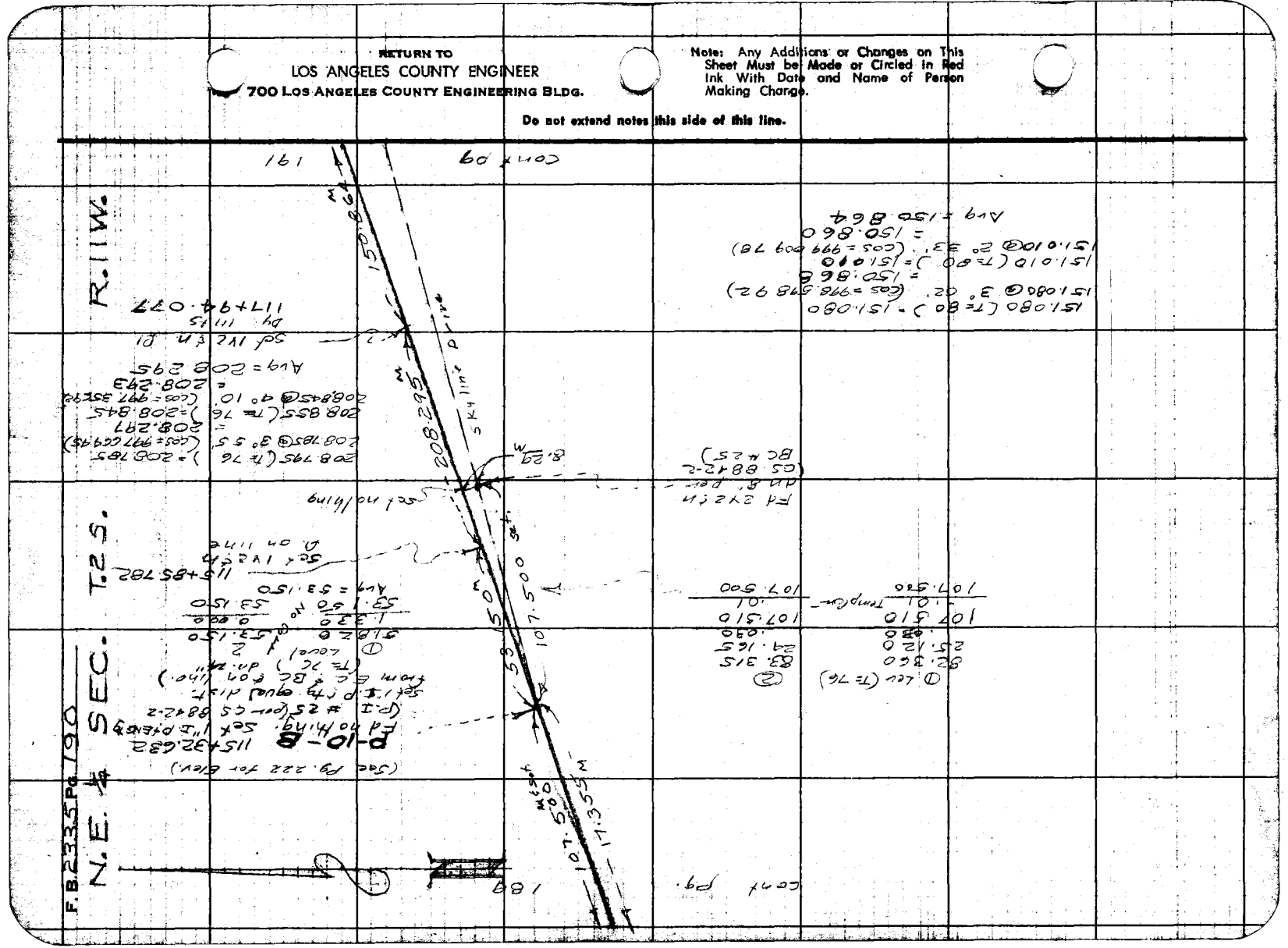
R.11W.
T.2 S.
N.E. ¼ SEC. 19
F.B. 2335 Pg. 190
P-10-B
Fd Nail & Disc
(See Pg. 222 for Elev.)
Fd Nail & Tack
Fd 2"x2" pipe
Fd 1" pipe
Fd 3/4" pipe
Fd 1/2" pipe
Fd 3/4" pipe
Fd 1/2" pipe
Fd 1/2" pipe
Fd 1/2

76F309S CE #247—3-57

RETURN TO
LOS ANGELES COUNTY ENGINEER
700 LOS ANGELES COUNTY ENGINEERING BLDG.

Note: Any Additions or Changes on This Sheet Must be Made or Circled in Red Ink With Date and Name of Person Making Change.

Do not extend notes this side of this line.

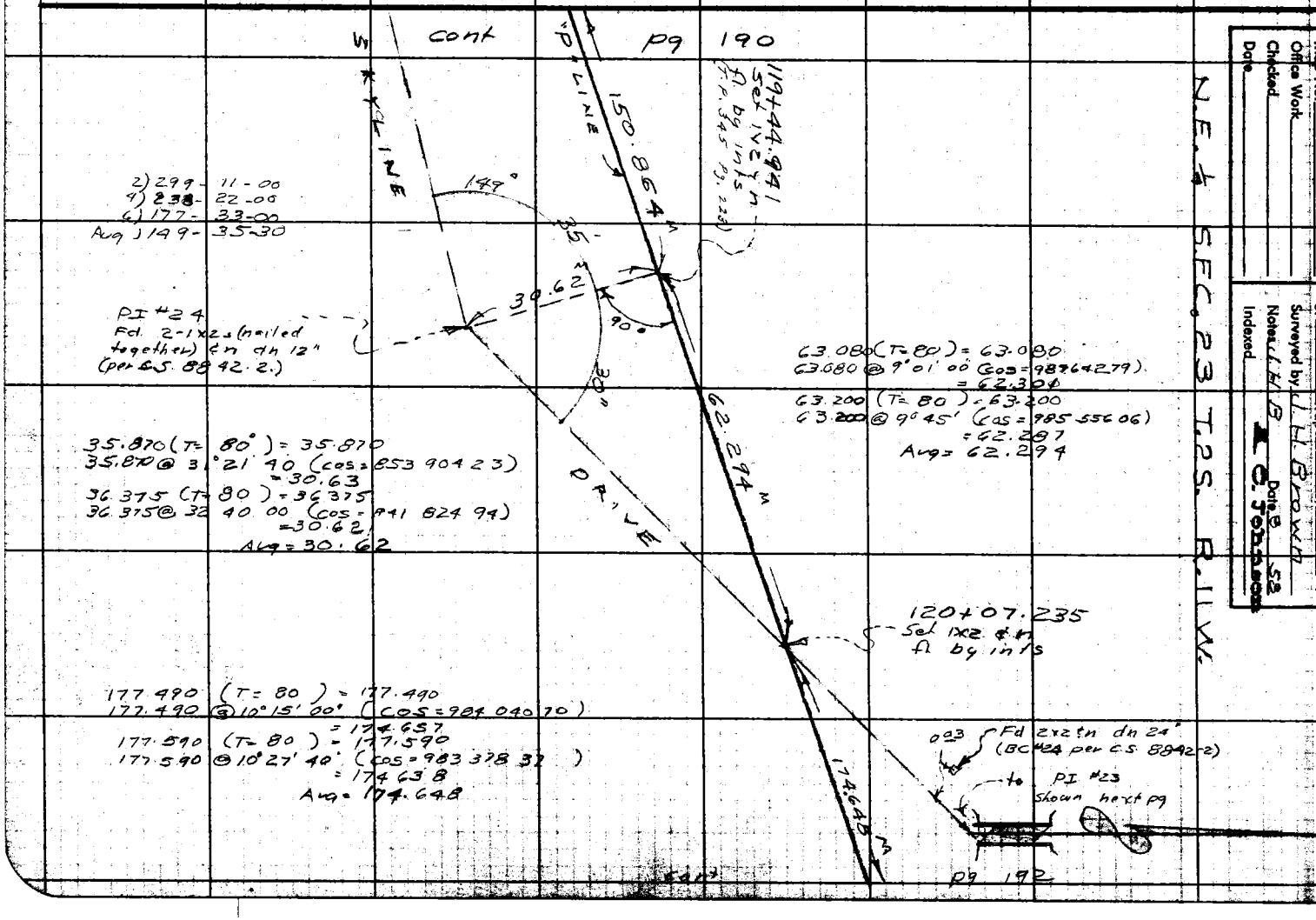

2) 299 - 11 - 00
4) 238 - 22 - 00
6) 177 - 33 - 00
Avg 149 - 35 - 30

PI #24
Fd. 2-1x2s (nailed together) & n dn 12"
(per C.S. 8842.2.)

35.870 (T= 80°) = 35.870
35.870 @ 31°21' 40 (cos = 853 904 23)
= 30.63
36.375 (T= 80) = 36.375
36.375 @ 32 40 00 (cos = 941 824 94)
= 30.62
Avg = 30.62

63.080 (T= 80) = 63.080
63.080 @ 9°01' 00 (cos = 987 642 79)
= 62.300
63.200 (T= 80) = 63.200
63.200 @ 9°45' (cos = 985 556 06)
= 62.287
Avg = 62.294

120+07.235
Set 1x2 & n
fl by ints

177.490 (T= 80) = 177.490
177.490 @ 10°15' 00" (cos = 984 040 70)
= 174.657
177.590 (T= 80) = 177.590
177.590 @ 10°27' 40" (cos = 983 378 37)
= 174.638
Avg = 174.648

0.03 Fd 2x2 & n dn 24"
(BC #24 per C.S. 8842-2)
to PI #23
Shown next pg

N.E. ¼ SEC. 23 T.2S. R.11W.

Notes Ck'd by
Map No.
Office Work
Checked
Date

Survey of HADLEY ST. EXT.
JN 0075.5 Tape 125 Std 84 of
Surveyed by J. H. Brown
Notes J.H.B. Date 8 58
Indexed C. Johnson

F.B. 2335 Pg. 191

F.B. 2335 Pg. 192

N.E. ¼ SEC. 23 T. 2 S. R. 11 W.

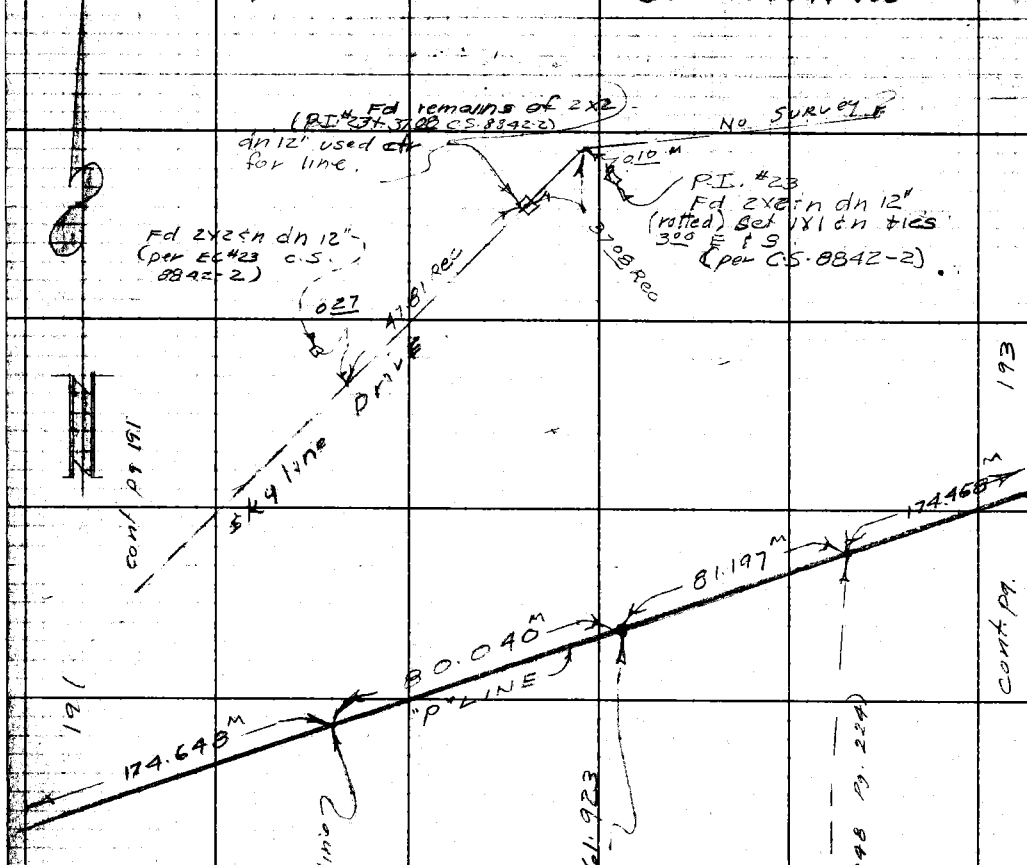

121 + 81.883
Set 1x2 in fl on line

① Level (T=80)	②
78.470	80.040
1.570 no corr	00.000
80.040 Avg = 80.040	80.040

82.790 (T=84) = 82.790
82.790 @ 11°15'20" (cos = 980 766 36)
= 81.198
82.660 (T=84) = 82.660
82.660 @ 10°48'00" (cos 982 287 25)
= 81.196

P-10-C
Set 1" I.P. & ENG tg
dn. 6" in 1 ft deep
pit.
(See Pg. 223 for Elev)
Avg = 81.197

122 + 61.923

123 + 43.120
Set 1x2 in
fl on line (T.P. 348 Pg. 224)

181.310 (T=88) = 181.310
181.310 @ 15°47'40" (cos 962 244 39)
= 174.468
181.090 (T=88) = 181.090
181.090 @ 15°33'40" (cos = 963 344 87)
= 174.452
Avg = 174.458

RETURN TO
LOS ANGELES COUNTY ENGINEER
700 Los Angeles County Engineering Bldg.

Do not extend notes this side of this line.

Note: Any Additions or Changes on This Sheet Must be Made or Circled in Red Ink With Date and Name of Person Making Change.

76F3095 CE #247—3-57

RETURN TO
LOS ANGELES COUNTY ENGINEER
700 LOS ANGELES COUNTY ENGINEERING BLDG.

Note: Any Additions or Changes on This Sheet Must be Made or Circled in Red Ink With Date and Name of Person Making Change.

Do not extend notes this side of this line.

Notes Ck'd by
Map No.
Office Work
Checked
Date

Survey of HARBOR ST EXT
Notes taken in Tape 125 Sid 84
Surveyed by J. H. Brown
Indexed
Date 8-7-58
J. H. Brown

F. B. 2335 PG. 173

cont pg 192

174.458 M

125+17.57 B
Set 1X2 E in
on line
(T.P. 353 Pg. 224)

H-20

125+42.85 INTS "C"
Set 1X2 ENG tg flush by ints.
for cadastral tie see
FB 2373-Pg 9 for angle.

N. 84° E. 4 SEC. 23 T2 S. R11W.

NO SURVEY

Set 1X2 ENG tg
(T.P. 353 Pg. 225)

126+47.758

100.510 (T= 84) = 100.510
100.510 @ 17°58'00" (cos = 951 236 13)
= 95.609
100.825 (T= 84) = 100.825
100.825 @ 18°28'40" (cos = 948 446 65)
= 95.627
Avg = 95.623

Set 1X2 E in. Cl.
on line
126+13.196

35.960 (T= 84) = 35.960
35.960 @ 16°00 40 (cos = 961 208 22)
= 34.565
36.180 (T= 84) = 36.180
36.180 @ 17°13'00" (cos = 955 192 30)
= 34.559
Avg = 34.562

Fd 1X2 E in. (RE 422 Pg. 5 8842-2)

224.500 (T= 84) = 224.500
224.500 @ 4°15' (cos = 997 250 19)
= 223.883
224.590 (T= 84) = 224.590
224.590 @ 4 30' (cos = 996 917 33)
= 223.898
Avg = 223.890

0.22M

223.890 M

2-2698 S ?

65.273

94.40.20

234.873

Level (T= 84)
@ No Corr (2)
22.300 15.17.0
0.800 7.140
22.300 22.317
Avg 22.309

Fd 1X2 E in. (RE 422 Pg. 5 8842-2)
(T.P. 358 Pg. 225)

22.309

1) 189 29 40
2) 69 41 10
3) 200 02 00
Avg = 91 40 20

cont FB 2373 Pg 46

Set L.H.S in Ea by ints dia 6"

cont pg 194

Cont pg 195

N.E. 1/4 SEC. 23 T. 2 S. R. 11 W.

N.W. 1/4 SEC. 24

W.S. 37-D-5

RETURN TO
LOS ANGELES COUNTY ENGINEER
700 LOS ANGELES COUNTY ENGINEERING BLDG.

Do not extend notes this side of this line.

Note: Any Additions or Changes on This Sheet Must be Made or Circled in Red Ink With Date and Name of Person Making Change.

Notes Ck'd by	Survey of HADLEY ST EXT
Map No.	JN 0075.61 Tape 125 Std 84 °F
Office Work	Surveyed by J. H. Brown
Checked	Notes J. H. B Date 8-8-58
Date	Indexed A. C. Johnson

F. B. 2335 Pg. 195

cont. pg. 196

3 00

291.535 M

Set 1x2 th on line (08 W of fence)

274.080
135.266
290.982
291.535
240.656
42.850
1275.369
32.909
1308.278

298.270 (T= 82) = 298.270
298.270 @ 12°41'20" (cos = 975 577 16) = 290.985
298.420 (T= 82) = 298.420
298.420 @ 12 49 20 (cos = 975 063 35) = 290.978
Avg: 290.982

290.982 M

Set 1x2 th on line (12 W of fence)

138.800 (T= 76) = 138.790
138.790 @ 12°57'00" (cos = 974 566 00) = 135.260
139.025 (T= 76) = 139.015
139.015 @ 13°19'40" (cos = 973 067 23) = 135.271
Avg = 135.266

135.266 M

Transit Line

SECTION LINE

1308.278

Set 1x2 th fl. on line (12 W of fence)

296.370 (T= 76) = 296.350
296.350 @ 22°21'00" (cos = 924 878 23) = 274.088
296.710 (T= 76) = 296.690
296.690 @ 22°31'00" (cos = 923 768 18) = 274.073
Avg = 274.080

274.080 M

3 00

cont pg 194

N. E. ¼ SEC. 23

N. W. ¼ SEC. 24 T. 2 S. R. 11 W.

Note: Any Additions or Changes on This Sheet Must be Made or Circled in Red Ink With Date and Name of Person Making Change.

Do not extend notes this side of this line.

RETURN TO
LOS ANGELES COUNTY ENGINEER
700 LOS ANGELES COUNTY ENGINEERING BLDG.

76F309S CE #247

F.B. 2335 Pg. 196

cont pg 197

36.510 (T = 86) = 36.5[illegible]
36.510 @ 25°39'00" (cos = 901 45512)
= 32.912
36.275 (T = 86) = 36.275
36.275 @ 24 53 20 (cos = 907 125 65)
= 32.906
Avg = 32.909

Set 1x2 & n fl. on line

Lev. (T = 82)
① No corr.

26.060	42.850
16.790	00.000
42.850	42.850

Avg = 42.850

Set 1x2 & n fl on line 29 w of fence

250.620 (T = 86) = 250.620
250.620 @ 16 12 40 (cos = 960 239 56)
= 240.655
250.820 (T = 86) = 250.820
250.820 @ 16 22 30 (cos = 959 478 07)
= 240.656
Avg = 240.656

Set 1x2 & n fl on line 25 w of fence.

292.410 (T = 82) = 292.410
292.410 @ 4° 25' (cos = 997 030 39)
= 291.542
292.345 (T = 82) = 292.345
292.345 @ 4° 17' (cos = 997 206 90)
= 291.528
Avg = 291.535

32.909 m
42.850 m
240.656 m
291.535 m
3.00
3.00
Set n [illegible] (calc) 0.04 [illegible] 10-53
Fd 2x2 & n no ref
1308.278

N.E. ¼ SEC. 23

N.W. ¼ SEC. 24 T. 2 S. R. 11 W.

cont pg 195

RETURN TO
LOS ANGELES COUNTY ENGINEER
700 LOS ANGELES COUNTY ENGINEERING BLDG.
Do not extend notes this side of this line.
Note: Any Additions or Changes on This Sheet Must be Made or Circled in Red Ink With Date and Name of Person Making Change.

Notes Ck'd by	Survey of HADLEY ST EXT
Map No.	JN 0075 S Tape 125 Std 84 °F
Office Work	Surveyed by J. H. Brown
Checked	Notes J. N. B. Date 8 - 58
Date	Indexed A. C. Johnson

F. B. 2335 Pg. 197

W.S. 37 - D-5

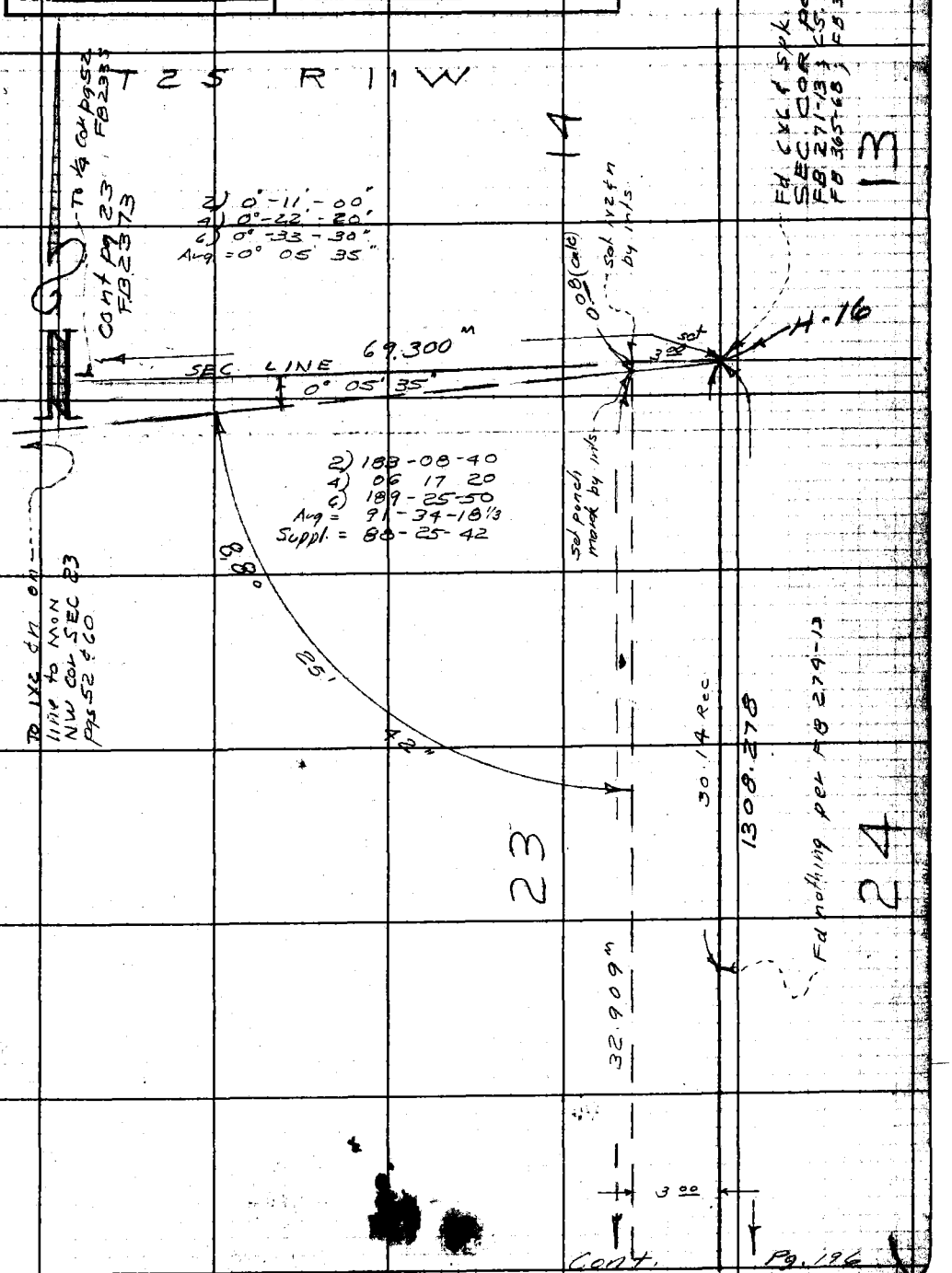

Note: Any Additions or Changes on This Sheet Must be Made or Circled in Red Ink With Date and Name of Person Making Change.

Do not extend notes this side of this line.

RETURN TO
LOS ANGELES COUNTY ENGINEER
700 LOS ANGELES COUNTY ENGINEERING BLDG.

76F309S CE #247—3-57

765420 S & E-353 4-54

PLEASE RETURN TO
LOS ANGELES COUNTY SURVEYOR
725 LOS ANGELES COUNTY ENGINEERING BLDG.

NOTE: ANY ADDITIONS OR CHANGES ON THIS SHEET MUST BE MADE OR CIRCLED IN RED INK, WITH DATE AND NAME OF PERSON MAKING CHANGE.

Do not extend notes this side of this line

NOTES RED. JOB NO. 2275.51 SURVEY OF HADLEY ST. EXT.
DATE SURVEY BY [illegible] DATE 9-8-58
NOTES CHKD. NOTES BY [illegible] DATE
DATE INDEXED. DATE 11-6-58

F.B. 2335 Pg. 1 of 2

1st T.P. = 232

B.M.	1ST RUN	DIFF.	2ND RUN	3RD RUN	ADJ. ELEV.
Circuit #3A establishes an elevation on BM H-12 and, in combination with re-run Det. P-5 & P-5A, will aid in establishing a new elev. on P-5A (which may have shifted since 5-27-58)					
Fd. P-5A	730.672				730.672
+	1.337		3.245		
=	731.941	+4.209	4.205		
−	1.045				
)	)	)	)	)	
Fd. T.P. 206	734.896				
+	10.037		9.912		
=	744.933	+9.730	8.730		
−	1.397		1.182		
Set T.P. 232	743.611				
+	6.428		6.277		
=	750.039	+3.017	3.010		
−	3.413		3.267		
Fd. T.P. 117	746.621				
+	0.682		0.619		
=	747.303	-9.757	9.758		
−	10.439		10.377		
Fd. T.P. 118	736.864				
+	0.687		0.564		
=	737.551	-4.161	4.164		
−	4.643		4.720		
Fd. T.P. 119	732.908				
+					
=					

Circuit DESCRIPTION #3A

P5A Elev = 730.672 (1st run unadj) Elev = 730.695 pg 145 & 129 ± N of crest of [illegible] ± S of fence [illegible] ¼ cor SEC 22. 3' E of fence line
1" I.P. & Engtg. dkg 6" (-.023)

T.P. 206 Elev = 734.896 pg 145
1X2 ft in 14' S of P-5A & 2' E of fence. (-.015)

1X2 ft in inside hill (removed)

TP117
1X2 ft in Rd Elev = 746.701 (1st run unadj) pg 129 (-.056)

1X2 23' E of fence
Elev = 736.977 (1st run unadj) pg 129 (-.113)

15" I.P. (in edge) dkg 130
conc mkt pg

768420 S & E-353 4-54

PLEASE RETURN TO
LOS ANGELES COUNTY SURVEYOR
725 LOS ANGELES COUNTY ENGINEERING BLDG.

NOTE: ANY ADDITIONS OR CHANGES ON THIS SHEET MUST BE MADE OR CIRCLED IN RED INK, WITH DATE AND NAME OF PERSON MAKING CHANGE.

Do not extend notes this side of this line

B.M.	1ST RUN	DIFF.	2ND RUN	3RD RUN	ADJ. ELEV.	Circuit DESCRIPTION #3
TP 119	732.703					cont fr. last pg.
+	2042		1963			Elev = 732.725 (1st run unadj) pg 130
⊼	734.745	-7.259	7.259			(-.020)
−	9301		9222			
Fd TBM #33	725.444					TBM #33 Elev = 725.474 1st run unadj
+	8753		8692			pg 130 Gr. MON. (bot of hole).
⊼	734.197	+5.350	5.350			(-.030)
−	3403		3.342			
Set BM H-12	730.794					BM H-12 Elev =
+	8.198		8.203			(see pg 37 for ties) Near N-S line thru
⊼	738.992	+1.910	1.908			ctr. SEC 22 75'± S.E from an oil
−	6.288		6.295			well & 65'± N.E from oil WELL
⌇	⌇					"Home Newlin #14" 22.58 E of a
						1X2 Ch. & 46.58 N of Gr. MON.
Fd T.P. 119	732.704					1/2" I.P. above.
+	4.847		4.697			
⊼	737.551	+4.164	4.165			
−	0.683		0.532			
Fd. TP. 118	736.868					1X2 last pg
+	10.358		10.378			
⊼	747.226	+9.759	9.757			
−	0.599		0.621			
Fd T.P. 117	746.627					1X2 Ch in road Last pg
+	3.108		3.165			
⊼	749.735	-6.950	6.949			
−	10.058		10.114			
Set TP 232	739.677					1X2 Ch 7' E of fence
+	0.698		0.629			
⊼	740.375	-8.999	8.998			
−	9.697		9.627			
Fd R5A	730.678					

a std. L.A.Co. pre-cast B.M. MON with punch mark in bottom stamped "BM H-12 RE 5869" Flush.

added ad 59 [illegible]

JOB NO. 0075.51 SURVEY OF HADLEY ST EXT NOTES RED
SURVEY BY J.H. Brown DATE
NOTES BY J.H.B. DATE 9-2-58 NOTES CHKD
INDEXED J.C. Johnson DATE DATE

F.B. 2335 PG. 200

768420 S & E-353 4-54

PLEASE RETURN TO
LOS ANGELES COUNTY SURVEYOR
725 LOS ANGELES COUNTY ENGINEERING BLDG.

NOTE: ANY ADDITIONS OR CHANGES ON THIS SHEET MUST BE MADE OR CIRCLED IN RED INK, WITH DATE AND NAME OF PERSON MAKING CHANGE.

Do not extend notes this side of this line

NOTES RED. JOB NO. 2275.51 SURVEY OF HADLEY ST EXT
DATE SURVEY BY W.H. Brown
NOTES CHKD. NOTES BY W.H.B. DATE 9-2-58
DATE INDEXED. K. C. YORK DATE 9-2-58

F.B. 2335 PG. 201

Circuit DESCRIPTION #3

This portion of Circuit #3, bet P-5 & P-5A is being re-run because time elapsed since setting elevation, is 8½ mo. & large cracks have shown up in earth at P-5A.

B.M.	1ST RUN	DIFF.	2ND RUN	3RD RUN	ADJ. ELEV.
Fd P-5	688.460 ✓				
+	9.433		9.397		
⌅	697.893	+7.892	7.894		
−	1.541		1.503		
Fd T.P. 200	696.352 ✓				
+	11.821		11.897		
⌅	708.173	+11.643	11.642		
−	0.178		0.245		
Set TP 234	707.995 ✓				
+	11.693		11.497		
⌅	719.638	+10.011	10.010		
−	1.632		1.487		
Set TP 235	718.006 ✓				
+	9.152		9.341		
⌅	727.158	+5.700	5.700		
−	3.452		3.141		
Fd T.P. 203	723.706 ✓				
+	10.928		10.941		
⌅	734.634	+10.528	10.529		
−	0.400		0.349		
Fd TP 204	734.234 ✓				
+	10.218		10.190		
⌅	744.452	+0.149	0.150		
−	10.069		10.030		
set TP 236	734.383 ✓		✓		

P-5 Elev = 688.460 (1st run unadj)
(Shown on R/S 32 & 33 pg 195 pg 142)
pg 144 22 ± W of wash in hillside
10.86 W of N edge up 15" in 18" oak.
35.74 SE of hdwn up 3' in 5" oak.

1X2 Elev = 696.332 pg 144.
(-.020)

1X2 ℄ in hillside

1X2 ℄ in trail 8' NW of ℄ 1X2 ℄ on P' line Elev = 734.280 (1st run unadj) pg. 145 (-.046)

1X2 ℄ on P' Line Elev = (1st run unadj) 723.678 pg 145 (+.028)

1X2 ℄ 2' down hill from dugout trail

768420 S & E-353 4-54

PLEASE RETURN TO
LOS ANGELES COUNTY SURVEYOR
725 LOS ANGELES COUNTY ENGINEERING BLDG.

NOTE: ANY ADDITIONS OR CHANGES ON THIS SHEET MUST BE MADE OR CIRCLED IN RED INK, WITH DATE AND NAME OF PERSON MAKING CHANGE.

Do not extend notes this side of this line

B.M.	1ST RUN	DIFF.	2ND RUN	3RD RUN	ADJ. ELEV.	DESCRIPTION
TP 236	734.383					1X2 on hillside 20' W of
+	5.369		5.246			acacia & 20' SE of pepper tree
⊼	739.752	+3.695	3.695			
—	9.064		8.941			
Fd. P-5A	730.688					P-5A Elev = 730.672 pg 145 (+.016)
+	11.332		11.515			Elev = 730.687 calc from TBM
⊼	742.020	+10.656	10.657			#33 using differences measured this
set —	0.676		0.858			date (circuit #3-A pgs 199 & 200).
T.P. 237	741.344					1X2 & n 20' N of "P" Line 40'± W of
+	10.970		10.763			dirt rd.
⊼	752.314	+10.235	10.233			
set —	0.735		0.530			
T.P. 238	751.579					1X2 & n E edge of dirt rd
+	9.233		9.148			55'± N of "Y" in rd.
⊼	760.812	+7.925	7.926			(removed 9-18-58)
set —	1.308		1.222			
T.P. 239	759.504					1X2 & n on "P" LINE 55'± N of dirt
+	10.493		10.330			Rd. & 40'± E of dirt Rd.
⊼	769.997	+9.032	9.032			(39+83 114 pg 167)
set —	1.461		1.298			
T.P. 240	768.536					1X2 & n 5' S of "P" Line 50'±
+	11.484		11.552			N of dirt rd. 25'± E of small
⊼	780.020	+11.096	11.097			drainage
set —	0.388		0.455			
T.P. 241	779.632					1X2 & n 5' S of "P" Line 65'±
+	11.462		11.515			E of small drainage. 50'± N
⊼	791.094	+11.013	11.013			of dirt rd.
set —	0.449		0.502			
T.P. 242	790.645					1X2 & n 5' S of "P" line 50'± NE
						of bend in Rd. about 40' W 7 ft TP241.

JOB NO. 0075.51 SURVEY OF HADLEY ST EXT NOTES RED.
SURVEY BY J.H. Brown DATE
NOTES BY J.H.B. DATE 9-2-58 NOTES CHKD.
INDEXED C. Johnson DATE DATE

F.B. 2335 PG. 202

76S420 S & E-353 4-54

PLEASE RETURN TO
LOS ANGELES COUNTY SURVEYOR
725 LOS ANGELES COUNTY ENGINEERING BLDG.

NOTE: ANY ADDITIONS OR CHANGES ON THIS SHEET MUST BE MADE OR CIRCLED IN RED INK, WITH DATE AND NAME OF PERSON MAKING CHANGE.

Do not extend notes this side of this line

B.M.	1ST RUN	DIFF.	2ND RUN	3RD RUN	ADJ. ELEV.	DESCRIPTION
T.P. 242	790.645					cont from pg. 202
+	11.403		11.558			
⊼	802.048	+10.651	10.651			
set −	0.752		0.907			
T.P. 243	801.296					1X2 & n. 5' S of "P" line & 40'±
+	11.291		11.444			E of T.P. 242, 60' NE of top
⊼	812.587	+10.534	10.532			of bank N.E. side of road at
set −	0.757		0.912			S.E. end of curve (concave S side)
T.P. 244	811.830					1X2 & n on "P" Line 50'± SE'ly
+	11.765		11.920			from TP 243 100'± N of dirt
⊼	823.595	+11.097	11.098			road going along N side
set −	0.668		0.822			Worsham Creek ON. (42+67.976) pg. 167
TP 245	822.927					1X2 & n 1½' S of "P" Line
+	6.478		6.854			30' w'ly from P-5B
⊼	829.405	+1.740	1.741			
set −	4.738		5.113			
P-5B	824.667					P.5B Elev =
+	1.768		1.656			N side Worsham creek 125'± N of
⊼	826.435	−6.913	6.912			middle of dirt road. 392'± S
−	8.681		8.568			of an iron water tank. On the
	~~817.754~~					crest of a nose in main ridge
						1" I.P. & ENG tg dn 6" from floor
						of bench dug in hillside.
						(43+72.857 pg 168)
set TP 246	817.754					1X2 & n on "P" Line
+	4.618		4.583			(44+38.499 pg 168)
⊼	822.372	−4.371	4.372			
set −	8.989		8.955			
TP 246A	813.383					1X2 & n.

NOTES RED. ____ JOB NO. 0075.51 SURVEY OF Hadley St. Ext.
DATE ____ SURVEY BY J.H. Brown
NOTES CHKD. ____ NOTES BY J.H.B. DATE 9-3-58
DATE ____ INDEXED ____ DATE ____

F.B. 2335 PG. 203

768420 S & E-353 4-54

PLEASE RETURN TO
LOS ANGELES COUNTY SURVEYOR
725 LOS ANGELES COUNTY ENGINEERING BLDG.

NOTE: ANY ADDITIONS OR CHANGES ON THIS SHEET MUST BE MADE OR CIRCLED IN RED INK, WITH DATE AND NAME OF PERSON MAKING CHANGE.

Do not extend notes this side of this line

B.M.	1ST RUN	DIFF.	2ND RUN	3RD RUN	ADJ. ELEV.	DESCRIPTION
T.P. 246A	813.383					cont from pg 203
+	0.631		0.578			
⊼	814.014	-7.297	7.300			
−	7.928		7.978			
set T.P. 247	806.086					1X2 ¢n 140' W of dirt road
+	10.427		10.373			& 125' N of same road. 35
⊼	816.513	+0.590	0.593			N of "P" Line 16' E TP 246
−	9.837		9.780			
set T.P. 248	806.676					1X2 ¢n on "P" LINE 41[illegible] W
+	6.492		6.403			P-6 (pgs 169-170)
⊼	813.168	+1.790	1.[illegible]88			20' N of fence line.
−	4.702		4.6[illegible]			
set P-6	808.466					P-6 Elev =
+	4.938		5.138			(shown as 48+07 [illegible] pg 170)
⊼	813.404	-4.164	4.162			at the point of a dirt road
−	9.1[illegible]		9.300			on N side Worsham Creek
?	?					2[illegible] N of fence Line 23' E
						of E [illegible] wooden fence posts
set T.P. 249	804.302					1X2 ¢n on "P" line shown as
+	1.019		1.155			(49+17.676 on pg 171) 65' N of
⊼	805.321	-7.277	7.277			fence & SE edge of road.
−	8.296		8.43[illegible]			
set T.P. 250	797.025					1X2 ¢n 2' NW of SE edge
+	1.267		1.321			dirt road.
⊼	798.292	-3.614	8.613			
−	9.881		9.934			
set T.P. 251	788.411					1X2 ¢n 3' N of S. edge road
						55±' W of 10" I.P. culvert.

JOB NO. 8075.51 SURVEY OF Hadley St. Ext. NOTES RED.
SURVEY BY J.H. Brown DATE
NOTES BY J.H.B. DATE 9-3-58 NOTES CHKD.
INDEXED C. Johnson DATE DATE

F.B. 2335 PG. 204

76S420 S & E-353 4-54

PLEASE RETURN TO
LOS ANGELES COUNTY SURVEYOR
725 LOS ANGELES COUNTY ENGINEERING BLDG.

NOTE: ANY ADDITIONS OR CHANGES ON THIS SHEET MUST BE MADE OR CIRCLED IN RED INK, WITH DATE AND NAME OF PERSON MAKING CHANGE.

Do not extend notes this side of this line

B.M.	1ST RUN	DIFF.	2ND RUN	3RD RUN	ADJ. ELEV.	DESCRIPTION
T.P. 251	788.411					cont fr pg 234
+	1.511		1.653			
⊼	789.922	-5.071	5.069			
set −	6.582		6.722			
TP 252	783.340					1X2 ¢n (up 2") on "P" LINE 3' E
+	7.578		7.609			of W edge of Rd. 15' N of
⊼	790.918	+3.749	3.751			S edge of rd. 60' S of
−	3.829		3.858			10" I.P. Culvert (Shown as
set 2	2					54+13.637 pg 171)
T.P. 253	787.089					1X2 ¢n fl. 12' E of W edge & 15'
+	1.442		1.372			N of S edge of road. fill)
⊼	788.531	-8.366	8.363			
set −	9.808		9.740			
T.P. 254	778.723					1X2 ¢n fl 4' W of E edge
+	1.032		1.072			road near "P" Line
⊼	779.755	-7.839	7.836			
set −	8.871		8.910			
T.P. 255	770.884					1X2 ¢n fl. 3' NW of SE
+	2.220		2.237			edge of road
⊼	773.104	-8.392	8.872			
set −	11.112		11.127			
T.P. 256	761.992					1X2 ¢n fl 3' E of W edge of
+	11.708		11.630			fill approx on a line tangent
⊼	773.700	+9.766	9.764			to inside of curve of road
−	1.942		1.866			(Shown as 54+07.054 on "P" Line
set 2	2					pg 172)
TP 257	771.758					1X2 ¢n in top of cut bank
						E side of Rd. (sliding)

NOTES RED. JOB NO. 0075-51 SURVEY OF HADLEY ST EXT
DATE SURVEY BY J. H. Brown
NOTES CHKD. NOTES BY J. H. B. DATE 9-3-58
DATE INDEXED DATE

F. B. 2335 PG. 205

JOB NO. 0075.51 SURVEY OF HADLEY ST EXT NOTES RED. DATE
SURVEY BY U.H. Brown
NOTES BY U.H.B. DATE 9-3-58 NOTES CHKD. DATE
INDEXED [redacted] DATE

F. B. 2335 Pg. 206

768420 S & E-353 4-54

PLEASE RETURN TO
LOS ANGELES COUNTY SURVEYOR
725 LOS ANGELES COUNTY ENGINEERING BLDG.

NOTE: ANY ADDITIONS OR CHANGES ON THIS SHEET MUST BE MADE OR CIRCLED IN RED INK, WITH DATE AND NAME OF PERSON MAKING CHANGE.

Do not extend notes this side of this line

B.M.	1ST RUN	DIFF.	2ND RUN	3RD RUN	ADJ. ELEV.	DESCRIPTION
T.P 257	771.758					cont fr Pg 205
+	11.518		11.466			
⊼	783.276	+9.682	9.683			
set −	1.836		1.783			
T.P. 258	781.440					1x2 & n fl. below bush
+	10.792		10.695			
⊼	792.232	+10.060	10.059			
set −	0.732		0.636			
TP 259	791.500					1x2 & n fl above bush
+	11.673		11.883			
⊼	803.173	11.484	11.483			
set −	0.189		0.405			
T.P 260	802.984					1x2 & n fl on crest of ridge
+	10.712					
⊼	813.696		10.767			
set −	0.369	+10.343	10.343			
T.P 261	813.327		0.4[illegible]			1x2 & n fl on crest of ridge
+	10.718		10.8[illegible]			
⊼	824.045	+10.363	10.364			
set −	0.355		0.438			
T.P 262	823.690					1x2 & n fl on crest of ridge
+	8.147		7.993			
⊼	831.837	+5.829	5.828			
set −	2.318		2.165			
P-7	829.519					P-7 Elev=
9	9					(Shown as 56+50 .576 pg 172) on N side Worsham Creek. 282' N of fence line & 240' N of dirt road. on crest of narrow ridge running S'ly from main ridge
9	9					

765420 S & E-353 4-54

PLEASE RETURN TO
LOS ANGELES COUNTY SURVEYOR
725 LOS ANGELES COUNTY ENGINEERING BLDG.

NOTE: ANY ADDITIONS OR CHANGES ON THIS SHEET MUST BE MADE OR CIRCLED IN RED INK, WITH DATE AND NAME OF PERSON MAKING CHANGE.

Do not extend notes this side of this line

NOTES RED _____ JOB NO. _____ SURVEY OF _____
DATE _____ SURVEY BY _____
NOTES CHKD. _____ NOTES BY _____ DATE 9-3-58
DATE _____ INDEXED _____

F.B. 2335 Pg. 207

B.M.	1ST RUN	DIFF.	2ND RUN	3RD RUN	ADJ. ELEV.	DESCRIPTION
P-7	829.519 ✓					cont from pg 206
+	11.196		9.078			(Shown as 56+50.576 pg 172)
⊼	838.705 ✓	3.656	3.658			
—	8.730		5.420			
set T.P. 263	833.175 ✓					1X2 ⊄ in Fl 6' N of "P" Line
+	10.720	10.474	11.258	11.118		
⊼	~~843.895~~	~~10.454~~	10.475	10.479		
—	~~0.266~~		0.783	0.639		
set TP. 264	843.649 ✓					1X2 ⊄ in Fl on "P" Line removed
+	10.208		10.138			
⊼	853.857 ✓	6.760	6.757			
—	3.448		3.379			
set P-7A	850.409 ✓					P-7A Elev =
+	0.713		0.677			(shown as 59+46.765 pg 173)
⊼	851.122 ✓	-10.665	10.665			492± N of Workshop Creek
—	11.378		11.342			on crest of a sharp ridge
	~~839.744~~					running S'ly from main ridge
						about 300'± to W'ly top of a deep
						drainage which extends to NE Cor.
						SEC. 22. 1" I.P. & Tag 1/2 ⊄ in 6"
						below bot of 3'X3' pit 1' deep.
set T.P. 265	839.744 ✓					1X2 ⊄ in Fl. on crest of ridge
+	1.372		1.289			30' N of P-7A
⊼	841.116 ✓	-9.861	9.859			
—	11.233		11.148			
set T.P. 266	829.883 ✓					1X2 ⊄ in crest of ridge
+	0.323		0.294			
⊼	830.206 ✓	11.276	11.277			
—	11.599		11.571			
set TP. 267	818.607 ✓					1X2 ⊄ in crest of ridge

768420 S ⊕ E-353 4-54

PLEASE RETURN TO
LOS ANGELES COUNTY SURVEYOR
725 LOS ANGELES COUNTY ENGINEERING BLDG.

NOTE: ANY ADDITIONS OR CHANGES ON THIS SHEET MUST BE MADE OR CIRCLED IN RED INK, WITH DATE AND NAME OF PERSON MAKING CHANGE.

JOB NO 8275-51 SURVEY OF HADLEY ST EXT NOTES RED. DATE
SURVEY BY W.H.K.B. NOTES CHKD.
NOTES BY W.H.K.B. DATE 9-3-58 DATE
INDEXED K. C. JORDAN DATE
F.B. 2335 Pg. 208

Do not extend notes this side of this line

B.M.	1ST RUN	DIFF.	2ND RUN	3RD RUN	ADJ. ELEV.	DESCRIPTION
T.P 267	818.607					cont ☐ pg 207
+	0.516		0.456			
⊼	819.123	-10.956	10.956			
−	11.472		11.412			
Set T.P 268	807.651					1x2 in crest of ridge
+	0.312		0.222			
⊼	807.963	-10.766	10.768			
−	11.078		10.990			
Set T.P 269	796.885					1x2 in crest of ridge
+	0.598		0.522			
⊼	797.483	-10.049	10.050			
−	10.647		10.572			
Set T.P 270	786.836			9-4-58		1x2 in crest of ridge
+	0.212		0.596	0.504		
⊼	787.048	-9.739	9.740	9.740		
−	9.951		10.336	10.244		
Set T.P. 271	777.097					(9:45 P.M. 9-3-58) (rod = 22) (1:00 P.M. 9-4-58) 1x2 in (dr 9") crest of ridge
+	0.752		0.703			
⊼	777.849	-10.202	10.202			
−	10.954		10.905			
Set T.P 272	764.895					1x2 in 15' E of crest
+	1.531		1.461			20' N of top N bank road.
⊼	768.426	-9.665	9.664			
−	11.196		11.125			
Set T.P 273	757.230					1x2 in 7' N W top bank N W side rd.
+	0.768		0.691			
⊼	757.998	-10.429	10.422			
−	11.192		11.113			
Set T.P.274	746.806					1x2 in bot bank N side rd. 24' S of T.P. 273 (cont pg 209)

765420 S & E-353 4-54

PLEASE RETURN TO
LOS ANGELES COUNTY SURVEYOR
725 LOS ANGELES COUNTY ENGINEERING BLDG.

NOTE: ANY ADDITIONS OR CHANGES ON THIS SHEET MUST BE MADE OR CIRCLED IN RED INK, WITH DATE AND NAME OF PERSON MAKING CHANGE.

Do not extend notes this side of this line

B.M.	1ST RUN	DIFF.	2ND RUN	3RD RUN	ADJ. ELEV.	DESCRIPTION
T.P. 274	746.806					Cont from pg 208
+	1.311		1.400			
=	748 117	-8.649	8.650			
set —	9.760		9 050			
T.P. 275	738.157					1X2 ℄ in top of ab w side
+	1.538		1.457			rd.
=	739.695	-3.946	3.946			
set —	5.484		5.403			
T.P. 276	734.211					1X2 ℄ in 400 E Bank road.
+	9.071		9960			
=	743.282	+7.326	7.323			
set —	1.745		1.637			
T.P. 277	741.537					1X2 ℄ in S of P Line
+	11.913		11.797			
=	753.355	+11.383	11.384			
set —	0.435		0.413			
T.P. 278	752.920					1X2 ℄ in S of P Line
+	10.622		10.530			
=	763 542	+9.760	9.781			
set —	0.842		0.749			
T.P. 279	762.700					1X2 ℄ in S of P Line
+	11.197		11.133			about 30 W of ℄
=	773.897	+10.830	10.830			
set —	0.367		0 303			
T.P. 280	773.530					1X2 ℄ in S of P Line
+	10.222		10.262			9' W of Sumac bush
=	783.852	+9.750	9.750			
set —	0.572		0512			
T.P. 281	782.280					1X2 ℄ in on P Line w side rd cont shown as 64+40.985 pg 174 hookup

NOTES RED _____ JOB NO 2075.51 SURVEY OF HANCOCK ST EXT
DATE _____ SURVEY BY C.H. Brown
NOTES CHKD _____ NOTES BY C. Johnson DATE 9-2-58
DATE _____ INDEXED _____ DATE _____

F.B. 2335 PG. 209

765420 S & E-353 4-54

PLEASE RETURN TO
LOS ANGELES COUNTY SURVEYOR
725 LOS ANGELES COUNTY ENGINEERING BLDG.

NOTE: ANY ADDITIONS OR CHANGES ON THIS SHEET MUST BE MADE OR CIRCLED IN RED INK, WITH DATE AND NAME OF PERSON MAKING CHANGE.

JOB NO. 2275.51 SURVEY OF Hadley St. Ext. NOTES RED
SURVEY BY J.H.B. DATE
NOTES BY J.H.B. DATE 8-4-58 NOTES CHKD.
INDEXED C. Johnson DATE
F.B. 2935 Pg. 210

Do not extend notes this side of this line

B.M.	1ST RUN	DIFF.	2ND RUN	3RD RUN	ADJ. ELEV.	DESCRIPTION
T.P. 281	783.280					cont'd fr pg 209
+	10.452	9.490	10.545	10.571		
⊼	793.732	+9.487	9.492	9.490		
Set −	0.965		1.053	1.081		
	792.767					
TP 282	792.767					1x2 in in bank about 10' E of toe of slope & 10' higher
+	11.390		11.352			
⊼	804.160	10.058	10.059			
Set −	1.332		1.293			
TP 283	802.828					1x2 in N side of "P" Line
+	10.767		10.722			
⊼	813.595	8.931	8.930			
Set −	1.836		1.792			(1x2 in S of "P" Line
TP 284	811.759					
+	11.548		11.495			
⊼	823.307	+10.095	10.094			
Set −	1.453		1.401			
TP 285	821.854			check A-MG-5.05		1x2 in 15' E of Large sumac bush 30' S of "P" Line. 20' W of crest of hill.
+	11.578		11.869	11.896		
⊼	833.432	+11.057	11.057	11.057		
Set −	0.521		0.812	0.243		
T.P. 286	832.911					1x2 in 3' E of W side Fire hydrant & 35' S of P Line
+	11.762		11.635			
⊼	844.673	10.889	10.888			
Set −	0.572		0.747			
T.P. 287	843.300					
+	6.629		6.536			1x2 in 10' W of Intersection Fire hydrant & 10' S of "P" Line
⊼	850.429	5.247	5.248			
Set −	1.352		1.288			
T.P. 288	849.047					

cont'd on pg 211

76S420 S & E-353 4-54

PLEASE RETURN TO
LOS ANGELES COUNTY SURVEYOR
725 LOS ANGELES COUNTY ENGINEERING BLDG.

NOTE: ANY ADDITIONS OR CHANGES ON THIS SHEET MUST BE MADE OR CIRCLED IN RED INK, WITH DATE AND NAME OF PERSON MAKING CHANGE.

Do not extend notes this side of this line

NOTES RED. JOB NO 22751 SURVEY OF HADLEY ST EXT
DATE SURVEY BY L.H.B. Brown
NOTES CHKD. NOTES BY L.H.B. DATE 9-25-53
DATE INDEXED C. Johnson DATE

F. B. 2335 Pg. 211

B.M.	1ST RUN	DIFF.	2ND RUN	3RD RUN	ADJ. ELEV.	DESCRIPTION
set T.P. 288	949.047					cont fr pg 210 1x2 sn on Southern Pac "P" Line 79.81 W of P 7B (SEC. Line)
+	9.118		9.090			
=	858.165	+ 6.416	6.417			
set −	2.702		2.673			
P-7B	855.463					P-7B Elev =
+	11.704		11.697			Shown pg 175 as 66+34.046 going E + 40+87.622 going N.) On E
=	867.167	+ 10.101	10.100			Line SEC 22 1137.08' S of
−	1.603		1.547			NE Cor. 194' E of 1x2 fn at w edge of Rd (TP 291) & 80.67 N of a 1x2 fn at S edge of Rd (Shown as 40+06.907 pg 175) 36" W of crest of ridge 1x2 & lath nail flush with floor of bench dug out of hillside
set T.P. 289	865.564					1x2 on 8' S of P-8
+	4.002		3.948			
=	869.566	+ 2.625	2.625			
set −	1.377		1.323			
P-8	868.189					P-8 Elev =
+	11.543		11.433			(Shown as 66+68.705 pg 176)
=	879.732	+ 10.814	10.815			250' N of Workshop Creek on a ridge running S from Main ridge. 34.64 E of P-7 above 1" I.P. & Eng tg flush with floor of bench dug 1' deep & 4' Long 1x2 fn 15' E of middle of fire break 30' N'ly from P-8
set T.P. 290	879.025					
+	10.993		10.922			
=	889.996	+ 10.460	10.459			
set −	0.532		0.463			
T.P. 291	889.463					cont pg 212

768420 S & E-353 4-54

PLEASE RETURN TO
LOS ANGELES COUNTY SURVEYOR
725 LOS ANGELES COUNTY ENGINEERING BLDG.

NOTE: ANY ADDITIONS OR CHANGES ON THIS SHEET MUST BE MADE OR CIRCLED IN RED INK, WITH DATE AND NAME OF PERSON MAKING CHANGE.

Do not extend notes this side of this line

B.M.	1ST RUN	DIFF.	2ND RUN	3RD RUN	ADJ. ELEV.	DESCRIPTION
TP 291	889.463					cont from Pg 211
+	11.648		11.592			1X2 & n 20' E of Fire break
⊼	901.111	+10.904	10.903			20' N'ly from TP 290
−	0.747		0.689			
set T.P. 292	900.367					1X2 & n
+	8.874		8.798			
⊼	909.241	+3.732	3.730			
−	5.142		5.068			
set P-8A	904.099					P-8A Elev -
+	11.088		11.048			shown as 69+66.50 Pg 177
⊼	915.187	+6.263	6.266			On crest of ridge running S from
−	4.8[illegible]		4.782			Main ridge N side of Worsham Creek
						& approx on line
						bet. 2 bends
						in Rd as shown
						at right
						1" I.P. & Eng tg flush with floor
						of 4'X6' bench 1' deep.
set T.P. 293	910.363					1X2 & n N E'ly from P-8A
+	8.372		8.301			
⊼	918.734	−0.753	0.755			
−	9.125		9.056			
set T.P. 294	909.609					1X2 & n on crest of short
+	9.270		9.198			ridge
⊼	918.879	+6.105	6.103			
−	3.165		3.095			
set T.P. 295	915.714					(Rd #21) noon 1X2 & n 5' S of "P" line & 15' E'ly from TP 296
						Cont pg 213

NOTES RED. DATE
NOTES CHKD. DATE
JOB NO. 007551 SURVEY OF HARLEY ST EXT.
SURVEY BY J.H. Brown
NOTES BY J.H.B. DATE 9-5-58
INDEXED C. J. [illegible] DATE
F. B. 2335 PG. 212

766420 S & E-353 4-54

PLEASE RETURN TO
LOS ANGELES COUNTY SURVEYOR
725 LOS ANGELES COUNTY ENGINEERING BLDG.

NOTE: ANY ADDITIONS OR CHANGES ON THIS SHEET MUST BE MADE OR CIRCLED IN RED INK, WITH DATE AND NAME OF PERSON MAKING CHANGE.

Do not extend notes this side of this line

B.M.	1ST RUN	DIFF.	2ND RUN	3RD RUN	ADJ. ELEV.	DESCRIPTION
T.P. 295	915.714					cont fr pg 212
+	7.837		8075			
⊼	923.551	+ 5.131	5.130			
set −	2.736		2.945			
T.P. 296	920.845					1x2 ℄n (small) on "P" Line (Shown as
+	10.744		10.678			76+18.460 pg 178) 25'± wly
⊼	931.589	+ 9.962	9.960			from crest of long ridge running
−	0.782		0.718			swly from main ridge to
	?	?				worsham creek.
set T.P. 297	930.807					? 1x2 ℄n on sw slope of nose.
+	11.123		11.076			5' S of "P" line 20'± NE of
⊼	941.930	+ 10.339	10.339			drainage 9' N of sumac bush
set −	0.784		0.737			
T.P. 298	941.146					1x2 ℄n 5' N of "P" Line.
+	11.248		11.202			
⊼	952.394	+ 10.876	10.874			
set −	0.372		0.328			
T.P. 299	952.022					1x2 ℄n 6' N of "P" LINE
+	9.948		9.882			
⊼	961.970	+ 9.662	9.662			
set −	0.286		0.220			
T.P. 300	961.684					1x2 ℄n 5' S of "P" Line
+	~~11.059~~	8326	11.373	11.183		
⊼	~~972.743~~	+ ~~8.337~~	8.326	8.326		
set −	~~8.722~~		3.047	2857		
P-9	970.~~021~~ 10					P-9 Elev -
?	?					shown as 78+62.311 pg 179
						On a nose 900'(±50)' N of fork
						in worsham creek. 1400' SW
						of disc'n tower #13-1 (cont pg 214)

NOTES RED ____ JOB NO 0075.51 SURVEY OF HARLEY ST EXT
DATE ____ SURVEY BY H.H. Brown
NOTES CHKD ____ NOTES BY J.H.B. DATE 9-5-58
DATE ____ INDEXED ____ DATE ____

F.B. 2335 PG. 213

76S420 S & E-353 4-54

PLEASE RETURN TO
LOS ANGELES COUNTY SURVEYOR
725 LOS ANGELES COUNTY ENGINEERING BLDG.

NOTE: ANY ADDITIONS OR CHANGES ON THIS SHEET MUST BE MADE OR CIRCLED IN RED INK, WITH DATE AND NAME OF PERSON MAKING CHANGE.

Do not extend notes this side of this line

B.M.	1ST RUN	DIFF.	2ND RUN	3RD RUN	ADJ. ELEV.	DESCRIPTION
P-9	970.010					(cont fr pg 213) 1" I.P. & Eng tg
+	2.866		2.787	2.595		dn. 3" in slight deppression
⊼	972.876	-8.333	8.335	8.335		midway bet. Two Sumac bushes
−	11.199		11.117	10.930		
Fd T.P. 300	961.677					1x2 & n pg 213
+	0.707		0.678			
⊼	962.384	-9.661	9.663			
−	10.368		10.341	(0.05 A.M. 9-10-58 check run)		
Fd T.P. 299	952.016					1x2 & n pg 213
+	0.459		0.390	0.289		
⊼	952.475	-10.874	10.874	10.874		
−	11.333		11.264	11.163		(P.M. 9-5-58) Rod #22
Fd T.P. 298	941.142					1x2 & n pg 213
+	0.370		0.337			
⊼	941.512	-10.951	10.951			
−	11.321		11.288			
Set T.P. 301	930.191					1x2 & n 10' w of sumac bush
+	0.941		0.909			at w end of old bulldozed track
⊼	931.132	-4.726	4.725			
−	5.667		5.634			
Set T.P. 302	925.465					1x2 & n in old track & approx
+	0.980		0.947			crest of nose
⊼	926.445	-10.346	10.345			
−	11.326		11.292			
Set T.P. 303	915.119					1x2 & n 42' SW of "P" Line
+	0.663		0.553			in old track
⊼	915.782	-11.035	11.035			
−	11.698		11.588			
Set T.P. 304	904.084					1x2 & n 45' NE of "P" Line
						on SE side of old track
						(cont Pg 215)

JOB NO. 0075.51 SURVEY OF HADLEY ST EXT NOTES RED.
SURVEY BY J.H. Brown DATE
NOTES BY J.H.B. DATE 9-10-58 NOTES CHKD.
INDEXED C. Jones DATE DATE

F.B. 2335 PG. 214

765420 S & E-353 4-54

PLEASE RETURN TO
LOS ANGELES COUNTY SURVEYOR
725 LOS ANGELES COUNTY ENGINEERING BLDG.

NOTE: ANY ADDITIONS OR CHANGES ON THIS SHEET MUST BE MADE OR CIRCLED IN RED INK, WITH DATE AND NAME OF PERSON MAKING CHANGE.

Do not extend notes this side of this line

NOTES RED _____ JOB NO. 2335.51 SURVEY OF HADLEY ST EXT
DATE _____ SURVEY BY L.H. Brown
NOTES CHKD _____ NOTES BY L.H.B. DATE 9-10-58
DATE _____ INDEXED _____ DATE _____

F.B. 2335 Pg. 215

B.M.	1ST RUN	DIFF.	2ND RUN	3RD RUN	ADJ. ELEV.	DESCRIPTION
T.P 304	904.084					cont from pg 214
+	3.988		3.902			Long shots Backsight along
⊼	908.072	+1.265	1.264			side hill foresight across
−	2.723		2.638			Worsham Creek.
set TP 305	905.349					1x2 in w edge of dirt rd
+	10.102		10.193			300'(±10) S off hair pin turn @
⊼	915.451	+9.452	9.451			Worsham Creek
−	0.650		0.742			
set T.P. 306	914.801					1x2 in w. edge road.
+	10.565		10.476			
⊼	925.366	+9.833	9.834			
−	0.732		0.642			
set T.P 307	924.634					1x2 in. w edge road opp
+	10.252		10.116			small slide
⊼	934.886	+9.404	9.405			
−	0.948		0.711			
set T.P 308	934.038					1x2 in. E side road.
+	10.229		10.168			
⊼	944.267	+9.857	9.858			
−	0.372		0.310			
set T.P 309	943.895					1x2 in. W side of road
+	10.392		10.179			
⊼	954.287	+9.054	9.052			
−	1.338		1.127			
set T.P 310	952.949					1x2 in W side of road
+	7.767		7.715			3' S. of wash
⊼	960.716	+4.804	4.803			
−	2.963		2.912			
T.P 311	957.753					1x2 in (small) W side of road
						disc. cont Pg. 216

765420 ⊄ & E-353 4-54

PLEASE RETURN TO
LOS ANGELES COUNTY SURVEYOR
725 LOS ANGELES COUNTY ENGINEERING BLDG.

NOTE: ANY ADDITIONS OR CHANGES ON THIS SHEET MUST BE MADE OR CIRCLED IN RED INK, WITH DATE AND NAME OF PERSON MAKING CHANGE.

JOB NO. 0075.51 SURVEY OF HADLEY ST EXT NOTES RED. DATE
SURVEY BY J.H. Brown NOTES CHKD. DATE
NOTES BY J.H.B DATE 9-10-58
INDEXED C. Johnson DATE

F.B. 2335 Pg. 216

Do not extend notes this side of this line

B.M.	1ST RUN	DIFF.	2ND RUN	3RD RUN	ADJ. ELEV.	DESCRIPTION
T.P. 311	957.753 ✓					cont from pg 215.
+	10.128		10.063			28 (±2') NW of gate in wire fence
⊼	967.881 ✓	+9.201	9.200			shown as 83+43.712 pg 180
—	0.927		0.863			
set T.P. 312	966.954 ✓					1X2 ⊄ m. SW side of road ⊄
+	10.429		10.650			30' (±2') SE of wire gate
⊼	977.383 ✓	+10.171	10.172			5' SW of "P" line
—	0.258		0.478			
set T.P. 313	977.125 ✓					1X2 ⊄ m SW side of road ⊄.
+	11.454		11.392			10' SW of "P" line
⊼	988.579 ✓	+10.582	10.580			
—	0.872		0.812			
set P-9A	987.707 ✓					P-9A Elev =
+	11.662		11.682			(shown as 85+44.126 pg 181)
⊼	999.369 ✓	+11.070	11.067			10' N of S edge road grade.
—	0.592		0.615			876.60 NE of middle of road
⌇	⌇					thru a saddle. 120' N of Cook 725' ⊄ of Bend in wash on drainage (Workman Creek extend. E 39) 1" I.P. tentg dn 12"
set T.P. 314	998.777 ✓					1X2 ⊄ m 10' N of S edge road
+	11.464		11.536			grade
⊼	1010.241 ✓	+11.035	11.036			
—	0.429		0.500			
set T.P. 315	1009.812 ✓					1X2 ⊄ m N track of dirt
+	11.618		11.587			Rd.
⊼	1021.430 ✓	+10.937	10.939			
—	0.681		0.648			
set T.P. 316	1020.749 ✓					1X2 ⊄ m 6" N of N track of rd
						55 (±5') W of bend in road
						cont pg 217

76S420 S & E-[illegible] 4-54

PLEASE RETURN TO
LOS ANGELES COUNTY SURVEYOR
725 LOS ANGELES COUNTY ENGINEERING BLDG.

NOTE: ANY ADDITIONS OR CHANGES ON THIS SHEET MUST BE MADE OR CIRCLED IN RED INK, WITH DATE AND NAME OF PERSON MAKING CHANGE.

Do not extend notes this side of this line

B.M.	1ST RUN	DIFF.	2ND RUN	3RD RUN	ADJ. ELEV.	DESCRIPTION
T.P 316	1020.749					cont from pg 216
+	11.058		11.085			
⊼	1031.807	+9.268	9.266			
−	1.790		1.819			
set T.P 317	1030.017					1X2 & n E side of road
+	4.685		4.759			55' (±5') S of bend in rd.
⊼	1034.702	+4.104	4.104			(1½ ft E of E track) fl.
−	0.581		0.655			
set T.P 318	1034.121					1X2 & n 9' N of S bank
+	11.028		11.070			road 10' W of E end of
⊼	1045.149	+10.496	10.494			curve concave on north
−	0.532		0.576			fl
set T.P 319	1044.617					1X2 & n. 6" N of N track
+	11.562		11.590			fl
⊼	1056.179	+11.119	11.118			
−	0.443		0.472			
set T.P 320	1055.736					1X2 & n fl. 1' N of north
+	10.807		10.781			track of road middle of
⊼	1066.543	+8.041	8.040			curve concave to north fl
−	2.766		2.741			
set T.B M#45	1063.777					TBM #45 Elev =
+	10.638		10.580			E end of an extension of E-W
⊼	1074.415	+8.578	8.578			portion of worsham creek CN at
−	2.060		2.002			head of small drainage running
	~~1072.355~~					NE ly. 12' SW of SW edge
						of roadway. About 150' (±5')
						SE of junction of two roads about
						415' (±5') NW of saddle at P-9B
						2X2 (20" Long) & n dn 1' in hillside
set T.P 321	1072.355					cont pg 218

NOTES RED. JOB NO. 0075.51 SURVEY OF HADLEY ST EXT
DATE SURVEY BY J.H. Brown
NOTES CHKD. NOTES BY J.H.B. DATE 9-10-58
DATE INDEXED [illegible] C. Johnson DATE

F.B. 2335 PG. 217

766420 S & E-353 4-54

PLEASE RETURN TO
LOS ANGELES COUNTY SURVEYOR
725 LOS ANGELES COUNTY ENGINEERING BLDG.

NOTE: ANY ADDITIONS OR CHANGES ON THIS SHEET MUST BE MADE OR CIRCLED IN RED INK, WITH DATE AND NAME OF PERSON MAKING CHANGE.

Do not extend notes this side of this line

B.M.	1ST RUN	DIFF.	2ND RUN	3RD RUN	ADJ. ELEV.	DESCRIPTION
T.P. 321	1072.355					1X2 & n E edge of E track of rd. fl.
+	3.749		3.841			
⊼	1076.104	-2.208	2.208			
−	5.957		6.049			
Set T.P. 322	1070.147					1X2 & n fl 1' NE of SW bank
+	1.742		1.759			
⊼	1071.889	-7.336	7.333			
−	9.078		9.092			
Set T.P. 323	1062.811					1X2 & n fl. 1' E of W bank.
+	0.798		0.701			
⊼	1063.609	-11.180	11.179			
−	11.978		11.880			
Set T.P. 324	1051.631					1X2 & n fl. toe of slope E side road.
+	0.247		0.211			
⊼	1051.878	-11.718	11.718			
−	11.965		11.929			
Set T.P. 325	1039.913					1X2 & n fl on "P" Line W side of road at saddle 9.77' NW of P-9B. (1X2 & n is shown as 94+01.750 pg 182)
+	4.880		4.977			
⊼	1044.793	-0.972	0.971			
−	5.852		5.948			
Set P-9B	1038.941					P-9B Elev = (shown as 94+11.720 pg 182). In middle of road thru saddle at head of canyon E of a bend in Worsham Creek. a pot hole lies to E of saddle. P-9B is 285' (±) N of a "T" in dirt road. 1" I.P. & Eng tg dn 1'.
+	7.340		7.588			
⊼	1046.281	+1.892	1.896			
−	5.448		5.692			
	~~1040.833~~					
Set T.P. 326	1040.833					Description pg 219

JOB NO. 0075.51 SURVEY OF HADLEY ST EXT NOTES RED.
SURVEY BY J. H. Brown DATE
NOTES BY J. H. B. DATE 9-10-58 NOTES CHKD.
INDEXED [illegible] C. Tobin DATE

F. B. 2335 PG. 218

765420 S & E-353 4-54

PLEASE RETURN TO
LOS ANGELES COUNTY SURVEYOR
725 LOS ANGELES COUNTY ENGINEERING BLDG.

NOTE: ANY ADDITIONS OR CHANGES ON THIS SHEET MUST BE MADE OR CIRCLED IN RED INK, WITH DATE AND NAME OF PERSON MAKING CHANGE.

Do not extend notes this side of this line

B.M.	1ST RUN	DIFF.	2ND RUN	3RD RUN	ADJ. ELEV.	DESCRIPTION
T.P. 326	1040.833					cont fr pg 218
+	0.597		0.506			1X2 & n 1½' W of E bank
⊼	1041.430	-11.286	11.287			of road. 150'(±5') NE¼ from
—	11.883		11.793			"T" in dirt road
Set T.B.M. #46	1029.547					TBM #46 Elev =
+	1.682		1.868			At the ints of approx ℄ of
⊼	1031.229	-8.028	8.028			dirt road going north & dirt
—	9.710		9.896			roads going E & W. on S
						side near top of ridge
						between Worsham Creek &
						Verde Creek. Wooden plug & n proj
						6" from 1" I.P. - nail is dn 10"
Set T.P. 327	1021.519					1X2 & n N side Rd
+	5.425		5.586			120'(±5') S w ly fr TBM #46.
⊼	1026.944	+1.877	1.878			
—	3.548		3.708			
Set T.P. 328	1023.396					1X2 & n 7' N of middle of Rd.
+	11.123		11.025			
⊼	1034.519	+8.225	8.226			
—	2.898		2.799			
Set T.P. 329	1031.621					1X2 & n 55'(±5' N of middle of Rd.
+	10.917		10.779			95'(±5') W of P-10
⊼	1042.538	+3.647	3.649			
—	7.270		7.130			
Set P-10	1035.268					P-10 Elev =
						shown as 99+90.820 Pg. 184
						1300'(±25') N of La Canada Verde
						Creek 1535'(±5') W of Edison Steel
						tower #13-2. On a small
						Knoll 60'(±10') E of high pt (cont pg 220)

NOTES RED. JOB NO. 0075.51 SURVEY OF HADLEY ST EXT
DATE SURVEY BY J.H. Brown
NOTES CHKD. NOTES BY J.H.B. DATE 9-10-58
DATE INDEXED C. Johnson DATE

F.B. 2335 Pg. 219

768420 S & E-353 4-54

PLEASE RETURN TO
LOS ANGELES COUNTY SURVEYOR
725 LOS ANGELES COUNTY ENGINEERING BLDG.

NOTE: ANY ADDITIONS OR CHANGES ON THIS SHEET MUST BE MADE OR CIRCLED IN RED INK, WITH DATE AND NAME OF PERSON MAKING CHANGE.

Do not extend notes this side of this line

B.M.	1ST RUN	DIFF.	2ND RUN	3RD RUN	ADJ. ELEV.	DESCRIPTION
P-10	1035.268					cont fr pg 219
+	7.670		7.785			43' (±5') N of middle of dirt rd
⊼	1042.938	+3.802	3.803			1" I.P & Eng tg dn 6" from bot of
−	3.868		3.982			triangular pit 10" deep.
set T.P. 330	1039.070					1x2 & n (small) on "P" Line up 2"
+	11.742		11.812			(Shown as 102+89.730 pg 185 on "P" Line)
⊼	1050.812	+10.734	10.734			
−	1.008		1.078			
set T.P. 331	1049.804					1x2 & n fl. 6' SE of "P" Line
+	10.052		9.938			
⊼	1059.856	+6.464	6.467			
−	3.588		3.471			
set T.P. 332	1056.268					1x2 & n (small) up 4"
+	10.092		10.063			(Shown as 105+87.201 on "P" Line
⊼	1066.360	+8.519	8.522			pg 186)
−	1.573		1.541			
set T.P. 333	1064.787					1x2 & n fl 6' N of P line
+	10.968		10.908	11.262		
⊼	1075.755	+10.169	10.159	10.164		
−	0.799		0.744	1.098		
set T.P. 334	1074.956					1x2 & n fl 7' S of P Line
+	11.681		11.820	11.749		
⊼	1086.637	+10.629	10.622	10.626		
−	1.052		1.198	1.123		
set T.P. 335	1085.585					1x2 & n fl 6' S of P Line.
+	11.231		11.434			
⊼	1096.816	+9.384	9.384			
−	1.847		2.050			
set P-10A	1094.969					P-10 A Elev -
						(Shown as 107+89.803 pg 186) Cont. Description Pg 221

JOB NO. 0075.51 SURVEY OF HADLEY ST EXT NOTES RED
SURVEY BY J. H. Brown DATE 9-11-58
NOTES BY J. H. B. NOTES CHKD.
INDEXED C. Johnson DATE DATE

F.B. 2335 Pg. 220

769420 S & E-353 4-54

PLEASE RETURN TO
LOS ANGELES COUNTY SURVEYOR
725 LOS ANGELES COUNTY ENGINEERING BLDG.

NOTE: ANY ADDITIONS OR CHANGES ON THIS SHEET MUST BE MADE OR CIRCLED IN RED INK, WITH DATE AND NAME OF PERSON MAKING CHANGE.

Do not extend notes this side of this line

NOTES RED _____ JOB NO 8075.51 SURVEY OF HADLEY ST E/T
DATE _____ SURVEY BY W.H. Brown
NOTES CHKD _____ NOTES BY W.H.B. DATE 9-11-58
DATE _____ INDEXED _____ DATE _____

F.B. 295 Pg. 22

B.M.	1ST RUN	DIFF.	2ND RUN	3RD RUN	ADJ. ELEV.	DESCRIPTION
P-10 A	1094.969					cont from Pg 226.
+	3.322		3.487			1550' (±25') N of La Canada Verde
π	1098.291	- 5.298	5.298			Creek 757' W of Edison tower
−	8.620		8.785			#13-2. On a small Knoll (middle of
						three lying in a N-S line) 45' (±5')
						N of high pt. 20' E of crest. 45'
						Sly from a dirt rd. 1" I.P. (Eng
						tag) fl with floor of 3' sq pit 6" deep
Set T.P 336	1089.671					1X2 ft N 11° S shoulder of rd
+	2.336		2.281			0.2 E of a water pipe.
π	1092.007	- 8.816	8.817			
−	11.152		11.098			
Set T.P 337	1080.855					1X2 ft (small) N dn 10" in 2'x3' pit
+	2.592		2.622			shown as 111+42 217 Pg 188
π	1083.447	+ 00 22	0.021			
−	2.570		2.601			
Set T.P 338	1080.877					1X2 ft fl. toe of slope S
+	6.877		6.957			side rd.
π	1087.754	- 5.336	5.337			
−	1.541		1.620			
Set T.P. 339	1086.213					1X2 ft fl 5' S of S edge Rd.
+	10.674		10.593			
π	1096.887	- 7.587	7.599			
−	3.077		2.994			
Set T.P. 340	1093.810					1X2 ft fl S edge of service
+	9.733		9.913			rd. NE of Tower
π	1103.543	7.523	7.522			
−	2.210		2.391			
BM H-13	1101.333					BM. H-13 Elev =
						Description Pg 282

76S420 S & E-353 4-54

PLEASE RETURN TO
LOS ANGELES COUNTY SURVEYOR
725 LOS ANGELES COUNTY ENGINEERING BLDG.

NOTE: ANY ADDITIONS OR CHANGES ON THIS SHEET MUST BE MADE OR CIRCLED IN RED INK, WITH DATE AND NAME OF PERSON MAKING CHANGE.

Do not extend notes this side of this line

B.M.	1ST RUN	DIFF.	2ND RUN	3RD RUN	ADJ. ELEV.	DESCRIPTION
BM H-13	1101.333					cont pg 221 on main ridge
+	1.983		2.257			of PUENTE Hills in ctr of
⊼	1103.316	7.525	7.523			Edison Co. Steel tower #13-2
−	9.508		9.780			a std L.A Co. pre-cast bench mon.
						with punch mark in button flush
						stamped "B M H-13 1958 R E 5869"
						See pg 189 for ties
Fd T.P 340	1093.808					1x2 & n pg 221
+	2.347		2.294			
⊼	1096.155	7.596	7.598			
−	9.943		9.892			
Fd T.P 339	1086.212					1x2 & n fl pg 221
+	0.913		0.894			
⊼	1087.125	10.075	10.074			
−	10.988		10.968			
Set T.P 341	1076.137					1x2 & n fl. 4' w of the prod.
+	2.329		2.199			of an 8" I.P. Culvert. N. end. 7' N of
⊼	1078.466	8.643	8.643			N end.
−	10.972		10.842			
Set T.P. 342	1067.494					1x2 & n fl 32' S of 'P' Line
+	1.331		1.148			
⊼	1068.825	9.399	9.397			
−	10.730		10.545			
Set T.P. 343	1058.095					1x2 & n fl 11' S of 'P' Line
+	3.127		3.294			4' w of small gully
⊼	1061.222	6.623	6.624			
−	9.750		9.918			
Set P-10 B	1051.472					P-10 B Elev. =
						Shown as 115+32.627 pg 190
						Description cont pg 223

JOB NO. 007551 SURVEY OF HADLEY ST EXT NOTES RED.
SURVEY BY J. H. Brown DATE
NOTES BY J. H. B. DATE 9-11-58 NOTES CHKD.
INDEXED C. Johnson DATE DATE

F.B. 2335 Pg. 222

76S420 S & E-383 4-54

PLEASE RETURN TO
LOS ANGELES COUNTY SURVEYOR
725 LOS ANGELES COUNTY ENGINEERING BLDG.

NOTE: ANY ADDITIONS OR CHANGES ON THIS SHEET MUST BE MADE OR CIRCLED IN RED INK, WITH DATE AND NAME OF PERSON MAKING CHANGE.

Do not extend notes this side of this line

B.M.	1ST RUN	DIFF.	2ND RUN	3RD RUN	ADJ. ELEV.	DESCRIPTION
P-10 B	1051.472					cont from Pg 222 ON N slope
+	8.072		7.841			of main ridge Puente Hills
⊼	1059.544	+ 1.238	1.239			165' N of Edison Co Steel Tower
−	9.310		9.080			#13-2. (Replaces PI #25
						Sky line Drive C.S. 8842-2)
						1" I.P. & Eng Tg. fl with bot
						of 1½' x 3' bench avg 1' dp
Set T.P. 344	1050.234					1x2 & n fl 36' S of "P" Line.
+	10.499		10.332			
⊼	1060.733	+ 4.797	4.800			
−	5.702		5.532			
Set T.P. 345	1055.031					1x2 & n fl. 30'± N. of PI #24
+	11.088		11.482			(Sky line Drive, shown pg 191)
⊼	1066.119	+ 8.256	8.253			
−	2.832		3.229			
Set T.P. 346	1063.287					1x2 & n fl. 8' S of "P" Line
+	11.300		11.625			
⊼	1074.587	+ 6.750	6.747			
−	4.550		4.878			
Set P-10 C	1070.037					P-10 C Elev.
						shown as 122+61.918 pg. 192.
						on crest of that portion of
						main ridge (PUENTE Hills) which
						runs NE ly from Edison Co. Tower
						& 765' (±10') dist. 600' E lg from
						fence along E line SEC. 23.
						1" I.P. & Eng tg in 3' x 1½' pit 10" deep
						cont pg 224

NOTES RED ____ JOB NO 0075 51 SURVEY OF HADLEY ST EXT
DATE ____ SURVEY BY J.H. Brown
NOTES CHKD. ____ NOTES BY J.H.B. DATE 9-11-58
DATE ____ INDEXED [illegible] DATE ____

F.B. 2335 Pg. 223

768420 S & E-353 4-54

PLEASE RETURN TO
LOS ANGELES COUNTY SURVEYOR
725 LOS ANGELES COUNTY ENGINEERING BLDG.

NOTE: ANY ADDITIONS OR CHANGES ON THIS SHEET MUST BE MADE OR CIRCLED IN RED INK, WITH DATE AND NAME OF PERSON MAKING CHANGE.

Do not extend notes this side of this line

B.M.	1ST RUN	DIFF.	2ND RUN	3RD RUN	ADJ. ELEV.	DESCRIPTION
P-10C	1070.037					cont. fr. pg. 223
+	1989		1.918			
⊼	1072.026	8.528	8.528			
−	10.517		10.446			
set TP 347	1061.509					1X2 & n fl. 7' S of "P" Line
+	2.164		2.052			
⊼	1063.673	−4.950	4.950			
−	7.114		7.002			
set T.P. 348	1056.559					1X2 & (lathe) n. fl on "P" line
+	0.295		0.348			(shown as 123+43.115 pg. 192)
⊼	1056.854	−10.717	10.719			
−	11.012		11.067			
set T.P. 349	1045.842					1X2 & n 6' S of "P" Line fl.
+	0.533		0.528			
⊼	1046.375	10.887	10.886			
−	11.420		11.414			
set T.P. 350	1034.955					1X2 & n 6' N of "P" Line fl.
+	0.641		0.661			
⊼	1035.596	10.607	10.607			
−	11.248		11.268			
set T.P. 351	1024.348					1X2 & n. 6' S of P Line fl.
+	0.655		0.723			
⊼	1025.003	10.523	10.524			
−	11.178		11.247			
set T.P. 352	1013.825					1X2 & n 6' N of "P" Line fl.
+	2.105		2.020			
⊼	1015.930	−5.476	5.477			
−	7.581		7.497			
set T.P. 353	1008.349					1X2 & n fl on "P" Line (shown as 125+17.573 pg 193) cont pg 225

JOB NO. 007551 SURVEY OF HADLEY ST EXT NOTES RED
SURVEY BY J.H. Brown DATE
NOTES BY J.H.B. DATE 9-11-58 NOTES CHKD
INDEXED [illegible] DATE DATE

F.B. 2335 Pg. 224

765420 S & E.363 4-54

PLEASE RETURN TO
LOS ANGELES COUNTY SURVEYOR
725 LOS ANGELES COUNTY ENGINEERING BLDG.

NOTE: ANY ADDITIONS OR CHANGES ON THIS SHEET MUST BE MADE OR CIRCLED IN RED INK, WITH DATE AND NAME OF PERSON MAKING CHANGE.

Do not extend notes this side of this line

NOTES RED. JOB NO. 2275.51 SURVEY OF HADLEY ST EXT
DATE SURVEY BY H. Brown
NOTES CHKD. NOTES BY C. Johnson DATE 7-11-58
DATE INDEXED DATE

F. B. 233 Pg. 225

B.M.	1ST RUN	DIFF.	2ND RUN	3RD RUN	ADJ. ELEV.	DESCRIPTION
T.P. 353	1008.349					cont from pg 224
+	0.803		0.951			
⊼	1009.152	-10.666	10.667			
—	11.469		11.618			
Set T.P 354	997.683					1X2 fn 6' N of "P" Line
+	0.573		0.635			
⊼	998.256	-10.950	10.948			
—	11.523		11.583			
Set T. P. 355	986.733					1X2 fn 6' S of "P" Line
+	1.065		1.090			
⊼	987.798	-8.782	8.781			
—	9.847		9.871			
Set T. P. 356	977.951					1X2 fn 6' N of "P" line 30± E of Skyline Dr.
+	1.269		1.092			
⊼	979.220	-8.893	8.895			
—	10.162		9.987			
Set T. P. 357	969.058					1X2 fn 33' NW of PI #22 Skyline Dr.
+	1.857		2.142			
⊼	970.915	-6.256	6.256			
—	8.113		8.398			
Set T. P. 358	962.802					2X2 fn 22' N of "P" Line. dn 12" (shown as PI #22 Skyline Dr pg 193)
+	3.927		3.657			
⊼	966.729	-1.755	1.756			
—	5.682		5.413			
Set T. P. 359	961.047					1X2 fn 9 ins. of "P" Line & Skyline Dr (shown as 126+47.753 pg 193)
+	10.659		10.762			
⊼	971.706	-8.067	8.069			
—	2.592		2.693			
Set T. P. 360	969.114					1X2 fn 11 12' S of "P" Line cont pg 226

765420 S & E-353 4-54

PLEASE RETURN TO
LOS ANGELES COUNTY SURVEYOR
725 LOS ANGELES COUNTY ENGINEERING BLDG.

NOTE: ANY ADDITIONS OR CHANGES ON THIS SHEET MUST BE MADE OR CIRCLED IN RED INK, WITH DATE AND NAME OF PERSON MAKING CHANGE.

JOB NO 00275.51 SURVEY OF HADLEY ST EXT NOTES RED. DATE
SURVEY BY J.H. Brown NOTES CHKD. DATE
NOTES BY J.H.B DATE 9-11-58
INDEXED C. Johnson DATE
F.B. 2335 Pg. 224

Do not extend notes this side of this line

B.M.	1ST RUN	DIFF.	2ND RUN	3RD RUN	ADJ. ELEV.	DESCRIPTION
T.P. 360	969.114 ✓					cont fr. Pg 225
+	11.088		10.942			
=	980.202 ✓	8.459	8.457			
−	2.629		2.485			
Set T.P. 361	977.573 ✓					1X2 ℄ n 5' N of "P" line
+	11.065 ✓		10.905			
=	988.638 ✓	+3.560	3.560			
−	7.505		7.348			(PM 9-11-58 AM 9-12-58 Hori ∥ ok)
Set P-11	981.133 ✓					P-11 Elev =
+	6.408		6.383			shown as 128+82=6.26 pg 194
=	987.541 ✓	-3.560	3.561			ON NE Slope of Puente Hills about
−	9.968		9.944			1478' (Glad 14) S of dr of a water tank &
						about 0.5' E of N-S fence 130.8' S
						of NE Cor SEC 23. about 160' E of
						a small drainage. '(#10') N of
						a gate. At Int's of SEC LINE & "P"
						Line - 1" I.P. & ENG tg. 12" below
						floor of pit 3'X5' & 1' deep
Ed T.P. 361	977.573 ✓					1X2 ℄ n (above)
+	1.738		1.959			
=	979.311 ✓	-8.460	8.459			
−	10.198		10.418			
Ed T.P. 360	969.113 ✓					1X2 ℄ n (above)
+	0.952		1.363			
=	970.065 ✓	10.276	10.276			
−	11.228		11.639			
Set T.P. 362	958.837 ✓					1X2 ℄ n
						cont Pg 227

765420 S & E-383 4-54

PLEASE RETURN TO
LOS ANGELES COUNTY SURVEYOR
725 LOS ANGELES COUNTY ENGINEERING BLDG.

NOTE: ANY ADDITIONS OR CHANGES ON THIS SHEET MUST BE MADE OR CIRCLED IN RED INK, WITH DATE AND NAME OF PERSON MAKING CHANGE.

Do not extend notes this side of this line

NOTES RED. JOB NO. 2275.51 SURVEY OF HADLEY ST EXT.
DATE SURVEY BY J.H. Brown
NOTES CHKD. NOTES BY J.H.B. DATE 9-12-58
DATE INDEXED K.C. J... DATE ...

F.B. 2335 Pg. 227

B.M.	1ST RUN	DIFF.	2ND RUN	3RD RUN	ADJ. ELEV.	DESCRIPTION
T.P. 362	958.837					cont pg 226
+	0.462		0.927			
=	959.299	-10.796	10.795			
−	11.258		11.722			
set T.P. 363	948.041					1X2 fn 25' N of P Line
+	0.362		0.325			
=	948.403	-10.159	10.159			
−	10.521		10.484			
set T.P. 364	937.882					1X2 fn below EC of curve #22
+	~~4.310~~	1.965	4.209	4.100		Skyline Dr. E side
=	942.192	-~~1.990~~	1.966	1.965		
−	~~6.280~~		6.175	6.065		
set T.P. 365	935.912					1X2 fn fl 150' N of drainage
+	10.567		10.635			
=	946.484	+8.141	8.140			
−	2.426		2.495			
set T.P. 366	944.058					1X2 fn fl 50' NW of elec
+	11.398		11.478			NW edge sage brush
=	955.456	+8.830	8.830			
−	2.568		2.648			
set T.P. 367	952.888					1X2 fn fl 10' Lower Elev than
+	11.422		11.613			top of ridge (E side)
=	961.310	+10.309	10.308			
−	1.113		1.305			
set T.P. 368	963.197					1X2 fn on flat ridge S side
+	11.498		11.683			
=	974.695	+9.826	9.825			
−	1.672		1.858			
set T.P. 369	973.023					1X2 fn N side ridge
						cont pg 228

P. B 2335 Pg. 228

JOB NO. 0075-51 SURVEY OF HADLEY ST EXT NOTES RED. DATE

SURVEY BY J. H. Brown

NOTES BY J. H. B. DATE 9-12-58 NOTES CHKD. DATE

INDEXED C. Johnson DATE

76S420 S & E-353 4-54

PLEASE RETURN TO
LOS ANGELES COUNTY SURVEYOR
725 LOS ANGELES COUNTY ENGINEERING BLDG.

NOTE: ANY ADDITIONS OR CHANGES ON THIS SHEET MUST BE MADE OR CIRCLED IN RED INK, WITH DATE AND NAME OF PERSON MAKING CHANGE.

Do not extend notes this side of this line

B.M.	1ST RUN	DIFF.	2ND RUN	3RD RUN.	ADJ. ELEV.	DESCRIPTION
T.P. 369	973.023					cont from pg 227
+	11.107		11.431			
⊼	984.130	+8.789	8.790			
−	2.318		2.641			
Set T.P. 370	981.812					1X2 & n fl. N side ridge S of drainage
+	11.473		11.653			
⊼	993.285	+10.570	10.568			
−	0.903		1.085			
Set T.P. 371	992.382					1X2 & n N side of drainage
+	11.358		11.370			
⊼	1003.740	+10.127	10.125			
−	1.231		1.245			
Set T.P. 372	1002.509					1X2 & n S side of ridge head of drainage
+	10.464		10.805			
⊼	1012.973	+8.724	8.725			
−	1.740		2.080			
Set T.P. 373	1011.233					1X2 & n S side ridge below break.
+	11.030		10.875			
⊼	1022.263	+8.560	8.563			
−	2.470		2.312			
Set T.P. 374	1019.793					1X2 & n 50' S of top of ridge (±10')
+	11.248		11.428			
⊼	1031.041	+7.658	7.659			
−	3.590		3.769			
Set T.P. 375	1027.451					1X2 & n 22' S of TBM #47 fl.
+	7.910		7.932			
⊼	1035.361	+0.913	0.910			
−	6.997		7.022			
Set TBM #47	1028.364					H-28 TBM #47 Elev = Description pg 229

76S420 S & E-353 4-54

PLEASE RETURN TO
LOS ANGELES COUNTY SURVEYOR
725 LOS ANGELES COUNTY ENGINEERING BLDG.

NOTE: ANY ADDITIONS OR CHANGES ON THIS SHEET MUST BE MADE OR CIRCLED IN RED INK, WITH DATE AND NAME OF PERSON MAKING CHANGE.

Do not extend notes this side of this line

B.M.	1ST RUN	DIFF.	2ND RUN	3RD RUN	ADJ. ELEV.	DESCRIPTION (AM 9-15-58) hot sunny calm
T.B.M #47	1028.364					TBM #47 Elev. H 28
+	11.157		11.245			shown pg. 25 F.B. 2373
⊼	1039.521	+ 8.529	8.530			On a break in a ridge running
−	2.628		2.715			Sw'ly from the NE Cor SEC 23
?	~~1036.~~ 893					760 'W of E line & 1000' SW
						of NE Cor of SEC 23 (2x2 in (20' long) dn 6' below floor of 2x2 ... 10')
set T.P. 376	1036.893					1x2 & n fl. crest of level portion
+	6.762		6.651			of ridge
⊼	1043.655	+ 5.380	5.381			
−	1.382		1.270			
Set T.P. 377	1042.273					1x2 & n fl. 35' SE of crest
+	11.722		11.912			
⊼	1053.995	+ 9.261	9.260			
−	2.461		2.652			
set T.P. 378	1051.534					1x2 & n fl 30' SE of crest
+	11.908		11.652			
⊼	1063.442	+ 9.640	9.640			
−	2.268		2.012			
Set T.P. 379	1061.174					1x2 & n fl 25' SE of crest
+	11.438		11.348			
⊼	1072.612	+ 9.007	9.008			
−	2.431		2.340			
set T.P. 380	1070.181					1x2 & n fl 25' S of crest
+	10.969		11.230			
⊼	1081.150	+ 8.827	8.824			
−	2.142		2.406			
set T.P. 381	1079.008					1x2 & n fl 20 S of middle

NOTES RED ____ JOB NO. 0075.51 SURVEY OF HARLEY ST EXT
DATE ____ SURVEY BY L. H. Brown
NOTES CHKD. ____ NOTES BY L. H. B. DATE 9-15-58
DATE ____ INDEXED ____ A. O. Johnson DATE ____

F.B. 2335 Pg. 229

768420 S & E-383 4-54

PLEASE RETURN TO
LOS ANGELES COUNTY SURVEYOR
725 LOS ANGELES COUNTY ENGINEERING BLDG.

NOTE: ANY ADDITIONS OR CHANGES ON THIS SHEET MUST BE MADE OR CIRCLED IN RED INK, WITH DATE AND NAME OF PERSON MAKING CHANGE.

JOB NO 2975.51 SURVEY OF HADLEY ST EXT NOTES RED DATE
SURVEY BY J.H. Brown DATE 9-15-58 NOTES CHKD.
NOTES BY J.H.B. & G. Johnson DATE DATE
INDEXED DATE

F. B. 2836 Pg. 230

Do not extend notes this side of this line

B.M.	1ST RUN	DIFF.	2ND RUN	3RD RUN	ADJ. ELEV.	DESCRIPTION
T.P. 381	1079.008					cont from pg 229
+	10.783		11.059			
⊼	1089.791	+8.161	8.161			
−	2.622		2.898			
Set T.P. 382	1087.169					1X2 f n fl 25' S of middle of ridge
+	10.829		11.089			
⊼	1097.998	+8.227	8.227			
−	2.602		2.861			
Set T.P. 383	1095.396					1X2 f n fl 15' S of middle of ridge
+	11.109		11.015			
⊼	1106.505	+7.922	7.925			
−	3.187		3090			
Set T.P. 384	1103.318					1X2 f n fl 20' S of middle of ridge
+	10.782		10.560			
⊼	1114.100	+8.046	8.097			
−	2.736		2.513			
Set T.P. 385	1111.364					1X2 f n fl 15' S of middle of ridge
+	11.177		11.258			
⊼	1122.541	+9.575	9.573			
−	1.602		1.685			
Set T.P. 386	1120.939					1X2 f n fl 15' N of middle of ridge
+	11.598		11.880			
⊼	1132.537	+10.578	10.575			
−	1.020		1.305			
Set T.P. 387	1131.517					1X2 f n fl 50' E of middle of slight saddle
+	10.352		10.569			
⊼	1141.869	+8.154	8.152			
−	2.198		2.413			
Set T.P. 388	1139.671					1X1 f n fl 20' E of middle of slight saddle

765420 S & E-353 4-54

PLEASE RETURN TO
LOS ANGELES COUNTY SURVEYOR
725 LOS ANGELES COUNTY ENGINEERING BLDG.

NOTE: ANY ADDITIONS OR CHANGES ON THIS SHEET MUST BE MADE OR CIRCLED IN RED INK, WITH DATE AND NAME OF PERSON MAKING CHANGE.

Do not extend notes this side of this line

NOTES RED____ JOB NO. 007554 SURVEY OF HADLEY ST EXT
DATE____ SURVEY BY L.H.B. Brown
NOTES CHKD.____ NOTES BY L.H.B. DATE 9-15-58
DATE____ INDEXED____ DATE____

F.B. 2335 Pg. 231

B.M.	1ST RUN	DIFF.	2ND RUN	3RD RUN	ADJ. ELEV.	DESCRIPTION
T.P 388	1139.671					cont. from pg 230
+	11.469		11.618			
=	1151.140	+ 9.053	9.055			
−	2.416		2.563			
Set T.P. 389	1148.724					1x2 fn fl 60 w of N S Ridge
+	11.518		11.629			
=	1160.242	+ 8.942	8.940			
−	2.576		2.689			
Set T.P. 390	1157.666					1x2 fn fl S slope
+	11.555		11.687			
=	1169.221	+ 8.920	8.921			
−	2.635		2.766			
Set T.P. 391	1166.586					1x2 fn fl S slope
+	11.178		11.289			
=	1177.764	+ 8.193	8.192			
−	2.985		3.097			H.I. 27
Set T.B.M. #48	1174.779					TBM #48 Elev =
+	11.904		11.667			shown pg. 26 F.B. 2373
=	1186.683	+ 9.205	9.206			on an E-W Ridge
−	2.699		2.461			N Line of SEC 23 76C 'E of Ed. Co. town #13-1. 50± S of crest of ridge. (Shown as BC #28 (251+27.91) C.S. 8842-2. 1" capped I.P. fl. with floor of 2'x2' pit 6" deep
Set T.P 392	1183.984					1x2 fn fl 60' S of crest
+	11.514		11.577			
=	1195.498	+ 8.904	8.905			
−	2.610		2.672			
Set T.P 393	1192.888					1x2 fn fl 60' S of crest cont pg 232

768420 S & E-333 4-54

PLEASE RETURN TO
LOS ANGELES COUNTY SURVEYOR
725 LOS ANGELES COUNTY ENGINEERING BLDG.

NOTE: ANY ADDITIONS OR CHANGES ON THIS SHEET MUST BE MADE OR CIRCLED IN RED INK, WITH DATE AND NAME OF PERSON MAKING CHANGE.

JOB NO. 0025-51 SURVEY OF HADLEY ST EXT NOTES RED
SURVEY BY LH. Brown DATE
NOTES BY L.H.B. DATE 9-15-53 NOTES CHKD
INDEXED C. Johnson DATE

F.B. 233 Pg. 232

Do not extend notes this side of this line

B.M.	1ST RUN	DIFF.	2ND RUN	3RD RUN	ADJ. ELEV.	DESCRIPTION
T.P 373	1192.888 ✓					cont from pg 231
+	11.702		11.449			
⊼	1204.590 ✓	+8.314	8.314			
−	3.388		3.135			
Set T.P 394	1201.202 ✓					1X2 ⊄ in fl S slope.
+	11.302		11.405			
⊼	1212.504 ✓	+ 7.909	7.912			
−	3.393		3.493			
Set T.P. 395	1209.111 ✓					1X2 ⊄ in fl SE slope.
+	11.309		11.295			
⊼	1220.420 ✓	+ 9.266	9.264			
−	2.043		1.981			
Set T.P. 396	1218.377 ✓					1X2 ⊄ in fl. SE slope
+	10.962		10.858			
⊼	1229.339 ✓	+ 9.033	9.032			
−	1.929		1.826			
Set T.P 397	1227.410 ✓					1X2 ⊄ in fl. E slope
+	10.393		10.442			
⊼	1237.803 ✓	7.543	7.542			
−	2.850		2.900			
Set T.P. 398	1234.953 ✓					1X2 ⊄ in fl E Slope
+	9.247		9.308			
⊼	1244.200 ✓	+4.738	4.737			
−	4.509		4.571			
Set T P 399	1239.691 ✓					wood plg ⊄ in. in top of rusty
+	2.969		2.960			1" I.P. set in 1¼" I.P. ⊄ proj. 18"
⊼	1242.660 ✓	−3.303	3.303			125' N of Seed trough.
−	6.272		6.263			
Set TBM #49	1236.388 ✓					TBM #49 Elev = Description pg 233

76S420 S & E-353 4-54

4.85

PLEASE RETURN TO
LOS ANGELES COUNTY SURVEYOR
725 LOS ANGELES COUNTY ENGINEERING BLDG.

NOTE: ANY ADDITIONS OR CHANGES ON THIS SHEET MUST BE MADE OR CIRCLED IN RED INK, WITH DATE AND NAME OF PERSON MAKING CHANGE.

Do not extend notes this side of this line

B.M.	1ST RUN	DIFF.	2ND RUN	3RD RUN	ADJ. ELEV.	DESCRIPTION
TBM #49	1236.388					con'l fr pg 232
+	6.548		6645			478' SE of ED Co tower #13-1
⊼	1242.936	+5.100	5.102			30' E of dirt rd Up 4.8'
−	1.448		1543			bt spk in top of split 12" post
set T.P. 400	1241.488					holding up N. end of feed trough 1x2 & n w shoulder of rd
+	9.269		9.422			
⊼	1250.757	+7.911	7.909			
−	1.358		1.513			1x2 & n w shoulder of rd (8½' from Ctr.)
set T.P. 401	1249.399					
+	10.756		10.858			
⊼	1260.155	+9.934	9.935			
−	0.822		0.923			
set T.P. 402	1259.333					1x2 & n w shoulder
+	10.729		10.796			
⊼	1270.062	+9.521	9.523			
−	1.208		1.273			
set T.P. 403	1268.854					1x2 & n w shoulder
+	11.789		11.882			
⊼	1280.643	+8.629	8.630			
−	3.160		3.252			
set T.P. 404	1277.483					1x2 & n 20' W of middle of road
+	10.452		10.462			
⊼	1287.935	+7.248	7.249			
−	3.204		3.213			
set TBM #50	1284.731					TBM #50 Elev = L&tg in conc base of Ed. Co tower #13-1 SW cor. show 20.57' SW of ctr. pg. 15 F.B. 2373

con'l pg 234

NOTES RED. ____ JOB NO. 2075.51 SURVEY OF HADLEY ST EXT
DATE ____ SURVEY BY J.H. Brown
NOTES CHKD. ____ NOTES BY J.H.B. DATE 9-15-58
DATE ____ INDEXED J. C. Johnson DATE ____

F.B. 2335 Pg. 233

JOB NO. 2875.51 SURVEY OF HADLEY ST EXT NOTES RED
SURVEY BY J.H. Brown DATE
NOTES BY J.H.B. DATE 9-16-58 NOTES CHKD.
INDEXED [illegible] DATE DATE

F.B. 2335 Pg. 234

76S420 S & E-353 4-54

PLEASE RETURN TO
LOS ANGELES COUNTY SURVEYOR
725 LOS ANGELES COUNTY ENGINEERING BLDG.

NOTE: ANY ADDITIONS OR CHANGES ON THIS SHEET MUST BE MADE OR CIRCLED IN RED INK, WITH DATE AND NAME OF PERSON MAKING CHANGE.

Do not extend notes this side of this line

B.M.	1ST RUN	DIFF.	2ND RUN	3RD RUN	ADJ. ELEV.	DESCRIPTION
TBM #50	1284.731					cont from pg 238
+	7.755		7.610			
⊼	1292.486	-4.180	4.182			
−	11.935		11.792			
Set AUX VIII	1280.551					AUX VIII Elev =
+	11.788		11.889			On line of Ctrs of Ed Co towers
⊼	1292.339	+9.320	9.320			#13-2 & 13-1 produced NWly 163.98
−	2.468		2.569			ft 2x2 at ctr. of tower #13-1
	?	?				1" capped I.P. fl with floor of
						pit 2'x3' and ½' deep shown pg. 15 (F.B. 2373)
Set T.P. 405	1289.871					1x2 & n 27' E of middle of rd.
+	11.478		11.569			
⊼	1301.349	+9.493	9.494			
−	1.985		2.075			
Set T.P. 406	1299.364					1x2 & n fl 35' E of middle of rd.
+	11.677		11.403			
⊼	1311.041	+9.387	9.384			
−	2.290		2.019			
Set T.P. 407	1308.751					1x2 & n fl. 24' E of middle of rd.
+	10.232		10.418			
⊼	1318.983	+8.523	8.525			
−	1.709		1.893			
Set T.P. 408	1317.274					1x2 & n fl 8' E of middle
+	5.686		5.769			of rd. (S. of
⊼	1322.960	-0.589	0.591			crest of rd.)
−	6.275		6.360			
Set T.P. 409	1316.685					1x2 & n fl 8' E of middle
						of rd N of crest)

769420 S & E-358 4-54

PLEASE RETURN TO
LOS ANGELES COUNTY SURVEYOR
725 LOS ANGELES COUNTY ENGINEERING BLDG.

NOTE: ANY ADDITIONS OR CHANGES ON THIS SHEET MUST BE MADE OR CIRCLED IN RED INK, WITH DATE AND NAME OF PERSON MAKING CHANGE.

Do not extend notes this side of this line

NOTES RED ____ JOB NO 2075.51 SURVEY OF HADLEY ST EXT
DATE ____ SURVEY BY J.H. Brown
NOTES CHKD ____ NOTES BY J.H.B DATE 9-16-58
DATE ____ INDEXED ____ DATE ____

F. B. 2335 Pg. 235

B.M.	1ST RUN	DIFF.	2ND RUN	3RD RUN	ADJ. ELEV.	DESCRIPTION
						hot sunny gusty wind
T.P. 409	1316.685					cont from pg 234
+	2.928		3134			
⊼	1319.613	-5.165	5.166			
−	8.093		8.300			
T.P 410	1311.520				H-22	1X2 fn fl 9.34' S of N¼ cor
+	3.509		3.608			SEC 23 (on line between NE cor &
⊼	1315.029	-7.872	7.872			NW cor of SEC). 46' W of fence
−	11.391		11.480			cor & 1' N of fence to E produ
	26					ced to W. (shown pg. 52)
set T.P 411	1303.648					1X2 fn fl 9' E of middle of rd.
+	1.422		1.551			
⊼	1305.070	-6.573	6.571			
−	7.995		8.122			
set T.P. 412	1297.075					1X2 fn fl 11' W of middle of
+	1.366		1.579			rd.
⊼	1298.441	-5.180	5.181			
−	6.546		6.760			
set T.P. 413	1291.895					1X2 fn fl 10' W of middle of
+	9.390		9.327			rd
⊼	1301.285	+8.241	8.240			35' S of fence
−	1.149		1.087			
set T.P. 414	1300.136					1X2 fn fl
+	11.999		11.850			5' W of middle of rd.
⊼	1312.135	+8.771	8.772			70' N of fence
−	3.228		3.078			
set T.P. 415	1308.907					1X2 fn fl 6' W of middle
+	11.947		11.628			of rd
⊼	1320.854	+7.579	7.579			
−	4.368		4.049			
set T.P. 416	1316.486					cont pg 236

768420 S & E-353 4-54

PLEASE RETURN TO
LOS ANGELES COUNTY SURVEYOR
725 LOS ANGELES COUNTY ENGINEERING BLDG.

NOTE: ANY ADDITIONS OR CHANGES ON THIS SHEET MUST BE MADE OR CIRCLED IN RED INK, WITH DATE AND NAME OF PERSON MAKING CHANGE.

Do not extend notes this side of this line

B.M.	1ST RUN	DIFF.	2ND RUN	3RD RUN	ADJ. ELEV.	DESCRIPTION
T.P. 416	1316.486					cont from pg 235
+	10.208		10.012			1X2 & n fl 5' w of middle
⊼	1326.694	+8.788	8.786			of Rd.
—	1.420		1.226			
set T.P. 417	1325.274					1X2 & n fl. 10' NE of middle
+	10.438		10.501			of Rd
⊼	1335.712	+9.756	9.754			
—	0.682		0.747			
set T.P. 418	1335.030					1X2 & n fl 8' E of middle of
+	9.588		9.619			Rd. (Toe of bank.)
⊼	1344.618	+7.350	7.350			
—	2.238		2.269			
set T.P. 419	1342.380					1X2 & n fl. 8' sw. of middle of
+	11.042		11.173			rd. (shoulder)
⊼	1353.422	+8.350	8.348			
—	2.692		2.825			
set T.P. 420	1350.730					1X2 & n fl 5' sw of middle
+	~~11.128~~	9.249	11.328	11.218		of Rd
⊼	~~1361.858~~	~~+9.253~~	9.249	9.249		
—	~~1.875~~		2079	1.969		
set T.P. 421	1359.~~983~~ 979					1X2 & n NW side of service rd
+	10.098		10.288			to tower # 12-3 on line of
⊼	1370.077	+9.046	9.046			Sw. Legs produced NW
—	1.052		1.242			
set T.B.M. #51	1369.025					TBM #51 Elev =
+	10.898		11.036			on workman Hill W side
⊼	1379.923	+8.650	8.652			Bt spk in conc. base of SW leg
—	2.248		2.384			Ed Co tower # 12-3
set T.P. 422	1377.675					1X2 & n.

JOB NO. 0075.51 SURVEY OF HADLEY ST EXT NOTES RED
SURVEY BY J.H. Brown DATE
NOTES BY J.H.B DATE 9-16-58 NOTES CHKD.
INDEXED C. Jordan DATE DATE

F.B. 2335 Pg. 236

765420 S & E-353 4-54

PLEASE RETURN TO
LOS ANGELES COUNTY SURVEYOR
725 LOS ANGELES COUNTY ENGINEERING BLDG.

NOTE: ANY ADDITIONS OR CHANGES ON THIS SHEET MUST BE MADE OR CIRCLED IN RED INK, WITH DATE AND NAME OF PERSON MAKING CHANGE.

Do not extend notes this side of this line

NOTES RED. JOB NO 2075.51 SURVEY OF HADLEY ST EXT
DATE SURVEY BY L.H.B. Brown
NOTES CHKD. NOTES BY L.H.B. DATE 9-16-52
DATE INDEXED DATE

F.B. 2335 Pg. 237

B.M.	1ST RUN	DIFF.	2ND RUN	3RD RUN	ADJ. ELEV.	DESCRIPTION
						hot Sunny calm Smog94
T.P. 422	1377.675 ✓					cont from pg 236
+	~~11.773~~	+10.630	11.677	11.585		
=	~~1387.448~~	10.625	10.628	10.630		
−	~~11.148~~		1.049	0.955		
(WHITTIER L-1)	1388.308 ✓					WHITTIER L-1 Elev =
+	0.886		1.097			shown pgs 162 & FB 2373
=	1389.191 ✓	10.632	10.631			on highest pt of Workman Hill
−	11.518		11.728			E of L.A. Co Tower #12-3
						a 4" brass tablet in cone
						Clos ANGELES CITY & LOS ANGELES
						County Cooperative Survey Triang.
						Sta.] marked "WORKMAN HILL
						1933" fl.
Fd T.P 422	1377.673 ✓					1X2 SH pg 236
+	2.798		2.843			
=	1380.471 ✓	8.651	8.649			
−	11.449		11.492			
Fd. T.BM 51	1369.022 ✓					TBM 51 Elev =
+	0.650		0.868			Shown pg 236
=	1369.672 ✓	9.045	9.044			
−	9.695		9.912			
Fd T.P. 421	1359.977 ✓					1X2 SH pg 236
+	2.381		2.420			
=	1362.358 ✓	−9.271	9.271			
−	11.652		11.691			
Set T.P. 423	1350.706 ✓					1X2 SH SE point cross roads.
+	1.131		1050			shoulder
=	1351.837 ✓	−9.661	9.659			
−	10.792		10.709			
Set T.P 424	1341.045 ✓					

See pg 238

765420 S & E-353 4-54

PLEASE RETURN TO
LOS ANGELES COUNTY SURVEYOR
725 LOS ANGELES COUNTY ENGINEERING BLDG.

NOTE: ANY ADDITIONS OR CHANGES ON THIS SHEET MUST BE MADE OR CIRCLED IN RED INK, WITH DATE AND NAME OF PERSON MAKING CHANGE.

Do not extend notes this side of this line

JOB NO 2075 SI SURVEY OF HADLEY ST EXT NOTES RED
SURVEY BY L.H.B. DATE NOTES CHKD
NOTES BY L.H.B. DATE 9-16-58
INDEXED DATE

F.B. 2335 Pg. 238

B.M.	1ST RUN	DIFF.	2ND RUN	3RD RUN	ADJ. ELEV.	DESCRIPTION
TP 424	1341.045 ✓					conf pg 237
+	0.896		0.912			1X2 ϕ in fl. toe of bank S
⊼	1341.891 ✓	-10.374	10.376			side Rd.
−	11.220		11.288			
set T.P. 425	1330.671 ✓					1X2 ϕ in fl 6' N of middle of Rd
+	1.100		1.018			
⊼	1331.771 ✓	-8.703	8.704			
−	9.803		9.722			
set T.P. 426	1321.968 ✓					1X2 ϕ in fl N. shoulder of RD.
+	0.970		1.048			E side fill
⊼	1322.938 ✓	-6.701	6.700			
−	7.671		7.748			
set T.P. 427	1315.267 ✓					1X2 ϕ in fl N shoulder of Rd.
+	5.022		5.111			W side fill
⊼	1320.289 ✓	+3.462	3.461			
−	1.560		1.650			
set T.P. 428	1318.729 ✓					1X2 ϕ in fl toe of bank S
+	6.901		6.957			side of road
⊼	1325.630 ✓	+2.214	2.213			
−	9.115		9.170			
set T.P. 429	1316.515 ✓					1X2 ϕ in fl. 5' SE of middle of
+	0.978		1.052			Rd
⊼	1317.493 ✓	-10.130	10.129			
−	11.108		11.181			
set T.P. 430	1306.385 ✓					1X2 ϕ in fl. NW shoulder.
+	0.509		0.459			150' NE of a saddle.
⊼	1306.894 ✓	-11.129	11.129			
−	11.638		11.588			
set T.P. 431	1295.256 ✓					1X2 ϕ in fl. 40' NE of saddle
						NW shoulder conf pg 239

765420 S & E-353 4-54

PLEASE RETURN TO
LOS ANGELES COUNTY SURVEYOR
725 LOS ANGELES COUNTY ENGINEERING BLDG.

NOTE: ANY ADDITIONS OR CHANGES ON THIS SHEET MUST BE MADE OR CIRCLED IN RED INK, WITH DATE AND NAME OF PERSON MAKING CHANGE.

Do not extend notes this side of this line

B.M.	1ST RUN	DIFF.	2ND RUN	3RD RUN	ADJ. ELEV.	DESCRIPTION
T.P. 431	1295.256					cont pg. 238
+	1.505		1.452			
⊼	1296.761	-9.277	9.279			
−	10.782		10.731			
set T.P. 432	1285.979					1X2 & n in hillside fl
+	2.998		2.982			
⊼	1288.977	-8.020	8.019			
−	11.018		11.001			
set T.P. 433	1277.959					1X2 & n in hillside fl
+	6.599		6.743			
⊼	1284.558	-5.110	5.111			
−	11.709		11.854			
set T.P. 434	1272.849					1X2 & n in hillside fl
+	8.158		8.089			
⊼	1281.007	-3.052	3.049			
−	11.210		11.138			
set T.P. 435	1269.797					1X2 & n in hillside fl
+	3.515		3.628			45' SE of fire break.
⊼	1273.312	-3.418	3.419			
−	6.933		7.047			
set T.P. 436	1266.379					1X2 & n middle of truck trail
+	2.314		2.423			top of N-S ridge
⊼	1268.693	-7.076	7.077			
−	9.390		9.500			
set T.P. 437	1259.303					1X2 & n (lathe) 146' S of SEC line proj 4"
+	1.969		1.987			& 20' W of truck Trail
⊼	1261.272	-7.833	7.831			shown as 8+62.85 pg 69
−	9.802		9.818			
set T.P. 438	1251.470					1X2 & n on SEC Line
						cont pg 240

NOTES RED ____ JOB NO. 0075-51 SURVEY OF HADLEY ST EXT
DATE ____ SURVEY BY J.H. Brown
NOTES CHKD. ____ NOTES BY J.H.B. DATE 9-16-58
DATE ____ INDEXED ____ C. Jodd

F. B. 2335 Pg. 239

768420 S & E-353 4-54

PLEASE RETURN TO
LOS ANGELES COUNTY SURVEYOR
725 LOS ANGELES COUNTY ENGINEERING BLDG.

NOTE: ANY ADDITIONS OR CHANGES ON THIS SHEET MUST BE MADE OR CIRCLED IN RED INK, WITH DATE AND NAME OF PERSON MAKING CHANGE.

Do not extend notes this side of this line

B.M.	1ST RUN	DIFF.	2ND RUN	3RD RUN	ADJ. ELEV.	DESCRIPTION
T.P. 438	1251.470					cont from pg 239. 1X2 & n proj 4"
+	0.588		0.534			58' W. of fine break
⊼	1252.058	-10.718	10.717			shown as 8+24.608 pg 68
−	11.306		11.251			
Set T.P. 439	1240.752					1X2 & n 8' N of SEC. Line
+	1.193		1.051			10' E of a 1X2 & n.
⊼	1241.945	-9.754	9.752			
−	10.947		10.803			
Set T.P. 440	1230.998					1X2 & n fl 10' S of SEC Line
+	0.712		0.612			
⊼	1231.710	-10.130	10.129			
−	10.842		10.741			
Set T.P. 441	1220.868					1X2 & n fl 23' N of SEC. Line
+	0.521		0.480			
⊼	1221.389	-10.748	10.748			
−	11.269		11.228			
Set T.P. 442	1210.120					1X2 & n fl 10' N of SEC Line
+	1.304		1.277			
⊼	1211.424	-9.893	9.891			
−	11.197		11.168			
Set T.P. 443	1200.227					1X2 & n fl 15' N of SEC Line
+	0.575		0.470			
⊼	1200.802	-5.538	5.538			
−	6.113		6.008			
Set T.P. 444	1194.689			(Check) 9-17-58		1X2 & n up 3" on SEC. Line
+	1.413		1.378	1.798		shown as 6+97.221 pg 68
⊼	1196.102	-9.522	9.523	9.521		
−	10.935		10.901	11.317		
Set T.P. 445	1185.167					1X2 & n fl 18' N of SEC Line
						cont pg 241

JOB NO. 0075.51 SURVEY OF HADLEY ST EXT NOTES RED.
SURVEY BY J.H. Brown DATE
NOTES BY J.H.B. DATE 9-16-58 NOTES CHKD.
INDEXED C. Johnson DATE DATE

F. B. 2335 Pg. 240

76S420 S & E-353 4-54

PLEASE RETURN TO
LOS ANGELES COUNTY SURVEYOR
725 LOS ANGELES COUNTY ENGINEERING BLDG.

NOTE: ANY ADDITIONS OR CHANGES ON THIS SHEET MUST BE MADE OR CIRCLED IN RED INK, WITH DATE AND NAME OF PERSON MAKING CHANGE.

Do not extend notes this side of this line

B.M.	1ST RUN	DIFF.	2ND RUN	3RD RUN	ADJ. ELEV.	CIRCUIT DESCRIPTION # 3
T.P. 445	1185.167					cont from pg 240
+	1.001		0.894			
⊼	1186.168	-9.711	9.712			
−	10.712		10.606			
Set T.P. 446	1175.456					1X2 & n. fl 9' N of Sec Line
+	0.892		0.853			
⊼	1176.348	-10.635	10.635			
−	11.527		11.483			
Set T.P. 447	1164.821					1X2 & n fl 9' N of Sec Line
+	0.926		0.875			
⊼	1165.747	-10.582	10.582			
−	11.508		11.457			
Set T.P. 448	1154.239					1X2 & n fl 9' N of Sec Line
+	0.602		0.438			
⊼	1154.841	-10.976	10.975			
−	11.578		11.413			
Set T.P. 449	1143.263					1X2 & n fl 12' N of Sec Line
+	0.869		0.688			
⊼	1144.132	-10.271	10.271			
−	11.140		10.959			
Set T.P. 450	1132.992					1X2 & n fl 8' S of Sec Line
+	2.608		2.520			
⊼	1135.600	-8.926	8.927			
−	11.534		11.447			
Set T.P. 451	1124.066					1X2 & n fl 9' S of Sec Line
+	3.008		3.049			
⊼	1127.074	-8.361	8.361			
−	11.369		11.410			
BM H-14	1115.705					BM H-14 Elev =
						Shown as 4+08.809 pg 67 (description pg 242)

NOTES RED. JOB NO. 2075.51 SURVEY OF HARLEY ST EXT
DATE SURVEY BY J.H. Brown
NOTES CHKD. NOTES BY J.H.B. DATE 9-16-58
DATE INDEXED C. Johnson DATE

F. B2335 PG. 241

768420 S & E-353 4-54

PLEASE RETURN TO
LOS ANGELES COUNTY SURVEYOR
725 LOS ANGELES COUNTY ENGINEERING BLDG.

NOTE: ANY ADDITIONS OR CHANGES ON THIS SHEET MUST BE MADE OR CIRCLED IN RED INK, WITH DATE AND NAME OF PERSON MAKING CHANGE.

Do not extend notes this side of this line

B.M.	1ST RUN	DIFF.	2ND RUN	3RD RUN	ADJ. ELEV.	DESCRIPTION
BM H-14	1115.705 ✓					cont fr pg 241) IN a portion of PUENTE HILLS which lies between TURNBULL CANYON & WORSHAM CREEK on a nose W side of a small ridge running S'ly toward Worsham Creek 480' W of crest of above ridge, 2100' N of a steel water tank which is S. of WORSHAM CREEK. 750' (Paced) S of a dirt Rd along crest of E-W ridge ? '(Stadia) SE of a slight saddle at pt where above road leaves crest. ON N line SEC 23 408.81' Meas. E of granite MON. at NW COR SEC 23. AN L.A. Co. pre-cast BM with punchmark in button fl with normal ground stamped BM H 14 1958 RE 5869"
+	10.566		10.471			
⊼	1126.271 ✓	+0.903	0.900			
−	9.663		9.571			
?	~~1116.608~~ ?					
Set T.P 452	1116.608 ✓					1X2 ft fl 105' N of BM H-14
+	7.508		7.263			
⊼	1124.116 ✓	+5.343	5.343			
−	2.165		1.920			
Set T.P 453	1121.951 ✓					1X2 ft fl 50' W of head of wash (20' E of small gully
+	3.042		2.962			
⊼	1124.993 ✓	+4.506	4.507			
−	7.548		7.469			
Set T.P 454	1117.445 ✓					1X2 ft fl. head of small gully. cont pg 243

JOB NO 2075.51 SURVEY OF HADLEY ST EXT NOTES RED.
SURVEY BY J.H. Brown DATE
NOTES BY J.H.B. DATE 9-17-58 NOTES CHKD.
INDEXED A. C. Jonnson DATE DATE

F.B. 2335 PG. 242

76S420 S & E-353 4-54

PLEASE RETURN TO
LOS ANGELES COUNTY SURVEYOR
725 LOS ANGELES COUNTY ENGINEERING BLDG.

NOTE: ANY ADDITIONS OR CHANGES ON THIS SHEET MUST BE MADE OR CIRCLED IN RED INK, WITH DATE AND NAME OF PERSON MAKING CHANGE.

Do not extend notes this side of this line

B.M.	1ST RUN	DIFF.	2ND RUN	3RD RUN	ADJ. ELEV.	DESCRIPTION
T.P. 454	1117.445					cont from pg 242
+	8.208		8.471			
⊼	1125.653	-1.551	1.551			
−	9.759		10.022			
Set T.P. 455	1115.894					1X2 & n in trail 24' NW of gully.
+	5.025		4.958			
⊼	1120.919	-5.933	5.933			
−	10.958		10.891			
Set T.P. 456	1109.961					1X2 & n 55' E of gully.
+	4.213		4.005			
⊼	1114.174	-7.200	7.198			
−	11.413		11.203			
Set T.P. 457	1102.761					1X2 & n 13.2' W of above gully 5' S of cow trail
+	5.412		5.575			
⊼	1108.173	-1.438	1.440			
−	6.850		7.015			
Set T.P. 458	1101.323					1X2 & n E side of nose 12' S of cow trail.
+	7.553		7.452			
⊼	1108.876	-3.432	3.433			
−	4.121		4.019			
Set T.P. 459	1104.755					1X2 & n in SE shoulder of Rd at NE end of curve
+	0.431		0.553			
⊼	1105.186	-5.366	5.366			
−	5.797		5.919			
Set T.P. 460	1099.389					1X2 & n 28' S ly from middle of curve
+	4.818		4.809			
⊼	1104.207	+2.384	2.386			
−	2.434		2.423			
Set T.B.M. #52	1101.773					TBM #52 Elev = Descr pg 244

NOTES RED. JOB NO. 0075.01 SURVEY OF HADLEY ST EXT
DATE SURVEY BY L.H. Brown
NOTES CHKD. NOTES BY L.H.B. DATE 9-17-58
DATE INDEXED L. C. Johnson DATE

F. B. 2335 PG. 243

765420 S & E-353 4-54

PLEASE RETURN TO
LOS ANGELES COUNTY SURVEYOR
725 LOS ANGELES COUNTY ENGINEERING BLDG.

NOTE: ANY ADDITIONS OR CHANGES ON THIS SHEET MUST BE MADE OR CIRCLED IN RED INK, WITH DATE AND NAME OF PERSON MAKING CHANGE.

Do not extend notes this side of this line

JOB NO. 007-51 SURVEY OF HARQUET ST EXT NOTES RED
SURVEY BY J.H.B. known DATE
NOTES BY J.H.B. DATE 7-17-52 NOTES CHKD.
INDEXED C. Johnson DATE DATE

F.B. 2335 PG. 244.

B.M.	1ST RUN,	DIFF.	2ND RUN	3RD RUN	ADJ. ELEV.	DESCRIPTION
TBM #52	1101.773 ✓					BT S&K & W top of split 12" post SE end of feed shed in cattle (paced) 52' above ground 100' SW of T in dirt Rd.
+	5.445		5.395			
⌅	1107.218	+2.523	2.521			
−	2.922		2.863			
set TP 461	1104.296 ✓					1X2 S in middle of ridge 153' SW of TBM #52
+	2.461		2.369			
⌅	1106.757	-7.287	7.388			
−	9.843		9.757			
set TP 462	1096.907 ✓					1X2 S in 20' NW of SE side of ridge. 200 N of Sec Line
+	1.742		1.730			
⌅	1098.651	-8.059	8.059			
−	9.801		9.839			
set TP 463	1088.850 ✓					1X2 S in 100' NE of TBM #53 12' NW of SE side of ridge
+	3.903		3.983			
⌅	1092.753	-3.328	3.329			
−	6.231		6.312			
set TBM #53	1086.522 ✓					TBM #53 Elev = shown pg 57 as 18139.502 ON a NE-SW ridge between TURNBULL CANYON & NORSHAM CREEK 500' (paced) SW of TBM #52 (above) ON N LINE of SEC. 22 (per LS 6-8) 1855' E of face line & 829.51' W of GR. MON at NE Cor Sec 22. 1" capped I.P. 18" below floor of 2'x2' sq. pit 6" deep. 1X2 S in shown as 17+74.054 pg 57.
+	2.887		2.789			
⌅	1089.409	+8.810	8.812			
−	11.697		11.801			
set T.P. #64	1077.712 ✓					

76S420 S & E-353 4-54

PLEASE RETURN TO
LOS ANGELES COUNTY SURVEYOR
725 LOS ANGELES COUNTY ENGINEERING BLDG.

NOTE: ANY ADDITIONS OR CHANGES ON THIS SHEET MUST BE MADE OR CIRCLED IN RED INK, WITH DATE AND NAME OF PERSON MAKING CHANGE.

Do not extend notes this side of this line

B.M.	1ST RUN	DIFF.	2ND RUN	3RD RUN	ADJ. ELEV.	DESCRIPTION
T.P. 464	1077.712					cont. from pg 244
+	1.038		1.150			
⊼	1078.750	-8.234	8.235			
−	9.272		9.385			
Set T.P. 465	1069.473					1X2 & n 7' N of SEC. LINE
+	1.694		1.748			
⊼	1071.172	-8.998	8.999			
−	10.692		10.747			
Set T.P. 466	1060.480					1X2 & n 8' N of SEC. LINE
+	1.072		1.076			
⊼	1061.552	-9.272	9.271			
−	10.344		10.347			
Set T.P. 467	1051.208					1X2 & n 6' N of SEC LINE
+	2.162		1.968			
⊼	1053.370	-8.655	8.653			
−	10.817		10.621			
Set T.P. 468	1042.553					1X2 & n 4' S of SEC Line
+	1.944		2.132			
⊼	1044.497	-4.574	4.575			
−	6.518		6.707			
Set T.P. 469	1037.979					1X2 & n on SEC. LINE
+	2.129		1.970			shown as 16+53.341 pg 56
⊼	1040.108	-9.363	9.364			
−	11.492		11.334			
Set T.P. 470	1028.616					1X2 & n in hillside 55' E of
+	1.205		1.268			middle of Rd 65' N of
⊼	1029.821	-9.265	9.265			SEC. Line
−	10.470		10.533			
Set T.P. 471	1019.351					1X2 & n 65' N of SEC Line
						35' E of Rd

NOTES RED ____ JOB NO. 2075.51 SURVEY OF HADLEY ST EXT
DATE ____ SURVEY BY J.H. Brown
NOTES CHKD. ____ NOTES BY J.H.B. DATE 9-17-58
DATE ____ INDEXED ____ C. Johnson DATE ____

F.B. 2335 PG. 245

JOB NO. 0075.51 SURVEY OF HADLEY ST EXT NOTES RED.
SURVEY BY J.H. Brown DATE
NOTES BY J.H.B. DATE 9-17-58 NOTES CHKD.
INDEXED C. Johnson DATE DATE

F.B. 2335 Pg. 246

76S420 S & E-353 4-54

PLEASE RETURN TO
LOS ANGELES COUNTY SURVEYOR
725 LOS ANGELES COUNTY ENGINEERING BLDG.

NOTE: ANY ADDITIONS OR CHANGES ON THIS SHEET MUST BE MADE OR CIRCLED IN RED INK, WITH DATE AND NAME OF PERSON MAKING CHANGE.

Do not extend notes this side of this line

B.M.	1ST RUN	DIFF.	2ND RUN	3RD RUN	ADJ. ELEV.	DESCRIPTION
TP 471	1019.351					cont from pg 245
+	1.961		1.823			
⊼	1021.312	-8.637	8.637			
—	10.598		10.460			
Set T.P. 472	1010.714					1X2 & n 9' E of middle of Rd 70' N of Curve
+	0.848		0.781			
⊼	1011.562	-6.951	6.951			
—	7.799		7.732			
Set T.P. 473	1003.763					1X2 & n 5' E of middle of Rd 30' N of curve
+	1.279		1.188			
⊼	1005.042	-8.705	8.703			
—	9.984		9.891			
Set T.P. 474	995.058					1X2 & n 6' SE of middle of Rd. 60' S.W. of curve
+	0.830		0.745			
⊼	995.888	-8.812	8.812			
—	9.642		9.557			
Set T.P. 475	986.246					1X2 & n N edge of rd.
+	0.812		0.721	0.772		
⊼	987.058	-9.568	9.561	9.564		
—	10.380		10.282	10.336		
Set T.P. 476	976.678					1X2 & n 6' S of middle (at slight curve concave on S)
+	0.636		0.570			
⊼	977.314	-10.357	10.358			
—	10.993		10.928			
Set T.P. 477	966.321					1X2 & n 6' SE of middle of rd near NE end of long curve concave on N.
+	0.603		0.672			
⊼	966.924	-10.476	10.476			
—	11.079		11.148			
Set T.P. 478	955.845					1X2 & n 5' SE of middle of rd

76S420 S & E-353 4-54

PLEASE RETURN TO
LOS ANGELES COUNTY SURVEYOR
725 LOS ANGELES COUNTY ENGINEERING BLDG.

NOTE: ANY ADDITIONS OR CHANGES ON THIS SHEET MUST BE MADE OR CIRCLED IN RED INK, WITH DATE AND NAME OF PERSON MAKING CHANGE.

Do not extend notes this side of this line

B.M.	1ST RUN	DIFF.	2ND RUN	3RD RUN	ADJ. ELEV.	DESCRIPTION
TP 478	955.845					cont from pg 246
+	0.377		0.470			
⊼	956.222	-8.315	8.318			
−	8.692		8.788			
set T.P. 479	947.530					1x2 & n 6' S of middle of rd
+	~~0.848~~	10.159	0.732	0.831		
⊼	~~948.378~~	~~10.154~~	10.160	10.159		
−	~~11.002~~		10.892	10.990		
set T.P. 480	937.376					1x2 & n 6' S of middle of rd
+	0.460		0.278			
⊼	937.831	-10.660	10.662			
−	11.120		10.940			
set T.P. 481	926.711					1x2 & n 6' S. of middle of rd
+	1.059		0.987			
⊼	927.770	-7.447	7.446			
−	8.506		8.433			
set T.P. 482	919.264					1x2 & n 8' S of middle of rd
+	1.154		1.000			
⊼	920.418	-8.834	8.832			
−	9.988		9.832			
set T.P. 483	910.430					1x2 & n 6' N of middle of rd
+	1.188		1.101			
⊼	911.618	-7.947	7.949			
−	9.135		9.050			
set T.P. 484	902.483					1x2 & n 7' S of middle of rd
+	1.261		1.378			
⊼	903.744	-9.051	9.052			
−	10.312		10.430			
set T.P. 485	893.432					1x2 & n 6' S of middle of rd.
						cont pg 248

NOTES RED: JOB NO. 0075.51 SURVEY OF HADLEY ST EXT
DATE SURVEY BY J. H. Brown
NOTES CHKD. NOTES BY J. H. B DATE 9-17-58
DATE INDEXED J. C. Tobin DATE

F. B. 2335 PG. 247

768420 S & E-353 4-54

PLEASE RETURN TO
LOS ANGELES COUNTY SURVEYOR
725 LOS ANGELES COUNTY ENGINEERING BLDG.

NOTE: ANY ADDITIONS OR CHANGES ON THIS SHEET MUST BE MADE OR CIRCLED IN RED INK, WITH DATE AND NAME OF PERSON MAKING CHANGE.

Do not extend notes this side of this line

B.M.	1ST RUN	DIFF.	2ND RUN	3RD RUN	ADJ. ELEV.	DESCRIPTION
T.P 485	893.432					cont. from pg. 247
+	1.158		1.222			
⊼	894.590	-7.339	7.338			
−	8.497		8.560			
Set T.P. 486	886.093					1X2 ¢n 15' S of middle of rd
+	3.388		3.340			
⊼	889.481	-3.495	3.495			
−	6.883		6.835			
Set T.B.M. #54	882.598					TBM #54 Elev =
+	8.642		8.562			on a ridge (NW-SE) S of TURNBULL
⊼	891.240	+6.724	6.724			CANYON Rd. 550' E of a fence
−	1.918		1.838			cor. near N¼ cor SEC 22. &
						28' S of fence line (w from
						cor.) produced to E.
						shown as 5+34.164 pg 54. Bt spk
						set in 1" I.P. 12 below floor of 3'x3'
						pit 6" deep.
Set T.B.M. #55	889.322					TBM #55 Elev =
+	2.453		2.388			Bt spk. in top of 12' half-
⊼	891.775	-8.132	8.132			round post. supporting NE end
−	10.585		10.520			of feed shed up 5½'. 12 03' (meas)
						SW of TBM #54 (above)
Set T.P. 487	881.190					1X2 ¢n fl. on SEC LINE
+	2.127		1.990			shown as 4+32.022 pg 54
⊼	883.317	+0.479	0.478			
−	1.648		1.512			
Set T.P. 488	881.669					1" I.P. up 5⅔' 38.90 S of SEC. LINE
						4098' SE of T.P. 487.
						33' NW of middle of Rd.
						shown pg. 54. Cont. pg 249

JOB NO. 0075.51 SURVEY OF HADLEY ST EXT NOTES RED.
SURVEY BY J. H. Brown DATE
NOTES BY J.H.B. DATE 9-17-58 NOTES CHKD.
INDEXED C. Johnson DATE DATE

F.B. 2335 Pg. 248

76S420 S [illegible] 4-54

PLEASE RETURN TO
LOS ANGELES COUNTY SURVEYOR
725 LOS ANGELES COUNTY ENGINEERING BLDG.

NOTE: ANY ADDITIONS OR CHANGES ON THIS SHEET MUST BE MADE OR CIRCLED IN RED INK, WITH DATE AND NAME OF PERSON MAKING CHANGE.

Do not extend notes this side of this line

B.M.	1ST RUN	DIFF.	2ND RUN	3RD RUN	ADJ. ELEV.	CIRCUIT DESCRIPTION #3
T.P. 488	881.669					cont from pg 248
+	0.974		1.082			
⊼	882.643	-9.893	9.894			
−	10.867		10.976			
set T.P. 489	871.776					1X2 & n 43' SE of pipe
+	1.149		1.226			(TP 488). 10' E of middle
⊼	872.925	-9.345	9.345			of Rd.
−	10.494		10.571			
set T.P. 490	862.431					1X2 & n 7' E of middle
+	0.468		0.553			of Rd
⊼	862.899	-9.754	9.755			
−	10.222		10.308			
set T.P. 491	852.677					1X2 & n 6' E of middle
+	1.024		1.089			of Rd
⊼	853.701	-8.284	8.283			
−	9.308		9.372			
set T.P. 492	844.393					1X2 & n 6' E of middle
+	0.590		0.695			of Rd.
⊼	844.983	-9.682	9.684			
−	10.272		10.379			
set T.P. 493	834.711					1X2 & n 6' SE of middle
+	0.549		0.601			of Rd.
⊼	835.260	-10.169	10.168			
−	10.718		10.769			
set T.P. 494	824.542					1X2 & n 6' W of middle
+	1.327		1.408			of Rd.
⊼	825.869	-7.310	7.307			
−	8.637		8.715			
set T.P. 495	817.232					1X2 & n 6' E of middle
						of Rd cont pg 250

NOTES RED. ____ JOB NO. 007551 SURVEY OF HADLEY ST EXT
DATE ____ SURVEY BY J.H. Brown
NOTES CHKD. ____ NOTES BY J.H.B. DATE 9-18-58
DATE ____ INDEXED ____ DATE ____

F.B. 2385 PG. 249

76S420 S E-353 4-54

PLEASE RETURN TO
LOS ANGELES COUNTY SURVEYOR
725 LOS ANGELES COUNTY ENGINEERING BLDG.

NOTE: ANY ADDITIONS OR CHANGES ON THIS SHEET MUST BE MADE OR CIRCLED IN RED INK, WITH DATE AND NAME OF PERSON MAKING CHANGE.

Do not extend notes this side of this line

B.M.	1ST RUN	DIFF.	2ND RUN	3RD RUN	ADJ. ELEV.	DESCRIPTION
T.P. 495	817.232					cont from pg 249
+	1.338		1.466			1X2 in 6' E of middle of Rd
⊼	818.570	-8.947	8.946			
−	10.285		10.412			
Set T.P. 496	808.285					1X2 in 6' E of middle of Rd.
+	1.041		0.929			
⊼	809.326	-8.294	8.294			
−	9.335		9.223			
Set T.P. 497	799.991					1X2 in 6' E of middle of Rd.
+	0.941		0.860			
⊼	800.932	-8.238	8.239			
−	9.179		9.099			
Set T.P. 498	791.753					1X2 in 6' SE of middle of Rd
+	0.945		1.047			
⊼	792.698	-9.513	9.512			
−	10.458		10.559			
Set T.P. 499	782.240					1X2 in 6' SE of middle of Rd.
+	1.645		1.734			
⊼	783.885	+10.061	10.059			
−	11.706		11.793			
Set T.P. 500	772.179					1X2 in 6' E of middle of Rd.
+	1.939		2.037			
⊼	774.118	-7.934	7.934			
−	9.873		9.971			
Set T.P. 501	764.245					1X2 in 6' E of middle of Rd.
+	0.769		0.821			
⊼	765.014	+4.753	4.754			
−	5.522		5.575			
Fd T.P. 239	759.492					1X2 in of "P" Line pgs 202 & 167 (shown as 39483.114) cont pg 251

JOB NO. 9075.51 SURVEY OF HADLEY ST EXT. NOTES RED. DATE
SURVEY BY J. H. BLOWN
NOTES BY J. H. B. DATE 9-18-58 NOTES CHKD. DATE
INDEXED C. JOHNSON DATE

F.B. 235 PG. 280

765420 S & E-353 4-54

PLEASE RETURN TO
LOS ANGELES COUNTY SURVEYOR
725 LOS ANGELES COUNTY ENGINEERING BLDG.

NOTE: ANY ADDITIONS OR CHANGES ON THIS SHEET MUST BE MADE OR CIRCLED IN RED INK, WITH DATE AND NAME OF PERSON MAKING CHANGE.

Do not extend notes this side of this line

NOTES RED ____ JOB NO. 2075.57 SURVEY OF HADLEY ST. EXT.
DATE ____ SURVEY BY W.H.B. Braun
NOTES CHKD. ____ NOTES BY W.H.B. DATE 9-18-58
DATE ____ INDEXED ____ DATE ____

F.B. 2335 Pg. 25

B.M.	1ST RUN	DIFF.	2ND RUN	3RD RUN	ADJ. ELEV.	DESCRIPTION
TP 239	759.492 ✓					cont from pg 250
+	0.810		0.724			1st run Elev = 759.504
=	760.302	-7.922	7.923			
−	8.732		8.647			
Fd T.P. 238	751.570 ✓					1X2 fm pg 202 (Removed) 9-18-58
+	1.379		1.329			1st run Elev = 751.579
=	752.949	-10.234	10.233			
−	11.613		11.562			
Fd T.P 237	741.336 ✓					1X2 fm pg 202
+	0.672		0.555			1st run Elev. = 741.344
=	742.008	+10.660	10.659			
−	11.332		11.214			
Fd P.5A	730.676 ✓					P 5A Elev = 730.688 ✓ (1st run unadjusted pg 202) Description pg 202

END of CIRCUIT ~~#~~ 3.

Circuit # 5 from P-8A to BM H-14 to reduce size of loop in circuit #3 & provide added check

Fd P-8A	904.099 ✓					P-8A Elev = 904.099 ✓ 1st run unadj. pg 212
+	11.516		11.472			
=	915.615	+10.194	10.194			
−	1.322		1.278			
Set T.P. 502	914.293 ✓					1X2 fm E side ridge

76S420 S & E-353 4-54

PLEASE RETURN TO
LOS ANGELES COUNTY SURVEYOR
725 LOS ANGELES COUNTY ENGINEERING BLDG.

NOTE: ANY ADDITIONS OR CHANGES ON THIS SHEET MUST BE MADE OR CIRCLED IN RED INK, WITH DATE AND NAME OF PERSON MAKING CHANGE.

Do not extend notes this side of this line

B.M.	1ST RUN	DIFF.	2ND RUN	3RD RUN	ADJ. ELEV.	DESCRIPTION
TP 502	914.293					cont from pg 251
+	10.172		10.399			
⊼	924.465	+9.310	9.310			
−	0.862		1.089			
Set TP 503	923.603					1x2 &n fl. 4' east of crest
+	10.008		9.969			
⊼	933.611	+9.474	9.473			
−	0.534		0.496			
Set T.P. 504	933.077					1x2 &n fl. 5' east of crest
+	10.284		10.189			
⊼	943.361	+9.654	9.655			
−	0.630		0.534			
Set T.P. 505	942.731					1x2 &n fl. 6' east of crest
+	10.227		10.148			
⊼	952.958	+9.760	9.760			
−	0.467		0.388			1x2 &n fl 7' east of crest
Set T.P. 506	952.491					
+	10.695		10.583			
⊼	963.186	+9.516	9.515			
−	1.179		1.068			
Set T.P. 507	962.007					1x2 &n fl 9' east of crest
+	10.013		9.958			
⊼	972.020	+8.801	8.801			
−	1.212		1.157			
Set T.P. 508	970.808					1x2 &n fl 12' east of crest
+	10.900		10.852			
⊼	981.708	+9.992	9.991			
−	0.908		0.861			
Set T.P. 509	980.800					1x2 &n fl 15' SE of crest 65' NE of top of slide. Cont pg 253

JOB NO. 0075.51 SURVEY OF HADLEY ST EXT NOTES RED.
SURVEY BY J.H. Brown DATE
NOTES BY J.H.B DATE 9-18-58 NOTES CHKD.
INDEXED C. Jordan DATE DATE

F. B. 2335 Pg. 252

76342O S & E-383 4-54

PLEASE RETURN TO
LOS ANGELES COUNTY SURVEYOR
725 LOS ANGELES COUNTY ENGINEERING BLDG.

NOTE: ANY ADDITIONS OR CHANGES ON THIS SHEET MUST BE MADE OR CIRCLED IN RED INK, WITH DATE AND NAME OF PERSON MAKING CHANGE.

Do not extend notes this side of this line

NOTES RED. JOB NO. 0375-51 SURVEY OF HADLEY ST EXT
DATE SURVEY BY W.H.B. crew
NOTES CHKD. NOTES BY W.H.B. DATE 9-18-58
DATE INDEXED. DATE

F.B. 2335 Pg. 253

B.M.	1ST RUN	DIFF.	2ND RUN	3RD RUN	ADJ. ELEV.	CIRCUIT DESCRIPTION #5
T.P 509	980.800					cont from pg 252
+	10 389		10.352			
π	991.189	+8.608	8.606			
−	1.781		1.746			
Set T.P 510	989 408					1X1 Sn near NE end of shallow draw
+	11 538		11.480			
π	1000 946	+9.916	9.916			
−	1622		1.564			
Set T.P. 511	999 324					1X2 Sn on side hill
+	11 738		11.662			
π	1011 062	+8.740	8.739			
−	2998		2.923			
Set T.P 512	1008 064					1X1 Sn on side hill
+	11 513		11.531			
π	1019 577	+10.681	10.680			
−	0832		0.851			
Set T.P 513	1018 745					1X1 Sn in N2 45' SE of crest of ridge on line between brook & water tank.
+	11 525		11.639			
π	1030 270	+10.164	10.167			
−	1361		1.472			
Set T.P. 514	1028 909					1X2 Sn NW side of hill
+	11 850		11.981			
π	1040 759	+10.871	10.870			
−	0.979		1.111			
Set T.P 515	1039 780					1X2 Sn drainage
+	10.822		11.248			
π	1050 602	+8.493	8.496			
−	2 329		2.752			
Set T.P. 516	1048 273					1X1 Sn

76S420 S & E-353 4-54

PLEASE RETURN TO
LOS ANGELES COUNTY SURVEYOR
725 LOS ANGELES COUNTY ENGINEERING BLDG.

NOTE: ANY ADDITIONS OR CHANGES ON THIS SHEET MUST BE MADE OR CIRCLED IN RED INK, WITH DATE AND NAME OF PERSON MAKING CHANGE.

Do not extend notes this side of this line

B.M.	1ST RUN	DIFF.	2ND RUN	3RD RUN	ADJ. ELEV.	DESCRIPTION
T.P 516	1048.273					cont from pg 253
+	10.922		11.216			
⊼	1059.195	+9.585	9.587			
−	1.337		1.629			
Set T.P 517	1057.858					1X1 & n fl
+	10.869		11.015			
⊼	1068.727	+8.260	8.259			
−	2.609		2.756			
Set T.P. 518	1066.118					1X1 & n fl
+	11.919		11.882			
⊼	1078.037	+10.731	10.733			
−	1.188		1.149			
Set T.P 519	1076.849					1X1 & n. fl.
+	11.749		11.592			
⊼	1088.598	+9.531	9.532			
−	2.218		2.060			
Set T.P. 520	1086.380					1X1 & n fl.
+	11.397		11.473			
⊼	1097.777	+10.986	10.984			
−	0.411		0.489			
Set T.P. 521	1097.366					1X1 & n fl
+	11.331		11.600			
⊼	1108.697	+10.717	10.718			
−	0.614		0.882			
Set T.P 522	1108.083					1X1 & n fl
+	11.577		11.532			
⊼	1119.660	+7.619	7.620			
−	3.958		3.912			
Fd BM H-14	1115.702					BM H-14 Pg. 241 & 242
						1st run Elev. = 1115.705

JOB NO. 0075.51 SURVEY OF HADLEY ST EXT NOTES RED.
SURVEY BY J.H. Brown DATE
NOTES BY J.H.B. DATE 9-18-58 NOTES CHKD.
INDEXED [illegible] DATE DATE

F. B. 2335 Pg. 254

769420 S & E-353 4-54

PLEASE RETURN TO
LOS ANGELES COUNTY SURVEYOR
725 LOS ANGELES COUNTY ENGINEERING BLDG.

NOTE: ANY ADDITIONS OR CHANGES ON THIS SHEET MUST BE MADE OR CIRCLED IN RED INK, WITH DATE AND NAME OF PERSON MAKING CHANGE.

Do not extend notes this side of this line

NOTES RED _____ JOB NO. 275.51 SURVEY OF HADLEY ST EXT
DATE _____ SURVEY BY J.H.B. Brown
NOTES CHKD. _____ NOTES BY J.H.B. DATE 9-19-58
DATE _____ INDEXED _____ DATE _____

F.B. 2335 Pg. 255

B.M.	1ST RUN	DIFF.	2ND RUN	3RD RUN	ADJ. ELEV.	DESCRIPTION
Circuit #6 Tie line between TBM #45 & TBM #49 to establish Elev on TBM # 56						
TBM #45	1063.777 ✓					TBM # 45 Elev = 1063.777 ✓ (1st Hon unadj)
+	10.953		11.122			2X2 Sq dn 1' pg 217
⊼	1074.730	+9.724	9.724			
—	1.229		1.399			
set T.P. 523	1073.501 ✓					1X2 Sq 6' N W of Rd
+	11.361		11.450			
⊼	1084.862	+10.396	10.391			
—	0.971		1.059			
set T.P. 524	1083.891 ✓					1X1 Sq 5' N of Rd
+	10.702		10.770			
⊼	1094.593	+10.264	10.264			
—	0.438		0.506			
set T.P. 525	1094.155 ✓					1X1 Sq 5' N of Rd
+	10.332		10.378			
⊼	1104.487	+9.234	9.235			
—	1.098		1.143			
set T.P. 526	1103.389 ✓					1X2 Sq 6' N W of Rd
+	11.563		11.337			
⊼	1114.952	+10.854	10.856			
—	0.709		0.481			
set T.P. 527	1114.243 ✓					1X1 Sq 6' W of Rd
+	11.212		11.099			
⊼	1125.455	+10.735	10.737			
—	0.477		0.362			
set T.P. 528	1124.978 ✓					1X1 Sq 6' W
						cont pg 2-56

768420 S & E-353 4-54

PLEASE RETURN TO
LOS ANGELES COUNTY SURVEYOR
725 LOS ANGELES COUNTY ENGINEERING BLDG.

NOTE: ANY ADDITIONS OR CHANGES ON THIS SHEET MUST BE MADE OR CIRCLED IN RED INK, WITH DATE AND NAME OF PERSON MAKING CHANGE.

Do not extend notes this side of this line

B.M.	1ST RUN	DIFF.	2ND RUN	3RD RUN	ADJ. ELEV.	DESCRIPTION Circuit #6
T.P. 528	1124.978					Cont. fr. Pg. 255
+	11.252		11.036			
⊼	1136.230	+ 1.647	1.648			
−	9.605		9.388			
Set T.P. 529	1126.625					1X2 & fl 26' W of W bank Rd
+	6.072		6.369			
⊼	1132.697	− 5.496	5.493			
−	11.568		11.862			H-25
Set TBM #56	1121.129					TBM #56 Elev =
+	11.839		11.772			1N slight saddle E end Worsham
⊼	1132.968	+ 10.937	10.934			Cn. (higher & Nly of two) 90' E
−	0.902		0.838			of crest. 17' S of middle of Rd
9	9					1' I.P. & Eng tg fl with floor of
6	6					2'x2' sq. pit. shown FB 2373-16
Set T.P. 530	1132.066					1X1 & n fl 6' NE of Rd
+	11.141		11.238			
⊼	1143.207	+ 10.753	10.756			
−	0.388		0.482			
Set T.P. 531	1142.819					1X1 & n fl 6' E of Rd
+	10.389		10.560			
⊼	1153.208	+ 9.447	9.445			
−	0.942		1.115			
Set T.P. 532	1152.266					1X1 & n fl 7' E of Rd
+	10.938		11.053			
⊼	1163.204	+ 10.332	10.332			
−	0.606		0.721			
Set T.P. 533	1162.598					1X1 & n fl 5' SE of Rd.

JOB NO. 0075-51 SURVEY OF HADLEY ST EXT NOTES RED.
SURVEY BY J.H. Braun DATE
NOTES BY J.H.B. DATE 9-19-58 NOTES CHKD
INDEXED J. C. Johnson DATE DATE

F. B. 2335 Pg. 256

76S420 S & E-353 4-54

PLEASE RETURN TO
LOS ANGELES COUNTY SURVEYOR
725 LOS ANGELES COUNTY ENGINEERING BLDG.

NOTE: ANY ADDITIONS OR CHANGES ON THIS SHEET MUST BE MADE OR CIRCLED IN RED INK, WITH DATE AND NAME OF PERSON MAKING CHANGE.

Do not extend notes this side of this line

B.M.	1ST RUN	DIFF.	2ND RUN	3RD RUN	ADJ. ELEV.	Circuit DESCRIPTION #6
TP 533	1162.598					cont ft pg 256
+	11.837		11.910			
⊼	1174.435	+11.584	11.582			
−	0.253		0.328			
Set T.P. 534	1174.182					1X1 ¢n fl 6' SE of (middle) Rd.
+	10.052		10.129			
⊼	1184.234	+9.475	9.477			
−	0.577		0.652			
Set T.P. 535	1183.657					1X1 ¢n fl 5' SE of (middle) Rd.
+	10.662		10.782			
⊼	1194.319	+10.347	10.350			
−	0.315		0.432			
Set T.P. 536	1194.004					1X2 ¢n fl. 6' NW of (middle) Rd
+	10.333		10.502			
⊼	1204.337	+10.032	10.032			
−	0.301		0.470			
Set T.P. 537	1204.036					1X1 ¢n fl. 5' NW of middle of Rd.
+	11.471		11.412			
⊼	1215.507	+11.004	11.004			
−	0.467		0.408			
Set T.P. 538	1215.040					1X1 ¢n fl. 5' SE of middle of Rd
+	11.321		11.132			
⊼	1226.361	+10.700	10.700			
−	0.621		0.432			
Set T.P. 539	1225.740					1X1 ¢n fl. SE side Rd
+	11.848		11.814			
⊼	1237.588	+10.618	10.616			
−	1.230		1.198			
Fd. TBM #49	1236.358					See Pg. 233 for descrip 1st run Elev. = 1236.388 -

NOTES RED. ____ JOB NO. 0075-51 SURVEY OF HAPLEY ST EXT
DATE ____ SURVEY BY J.H. Brown
NOTES CHKD. ____ NOTES BY J.H.B. DATE 9-19-58
DATE ____ INDEXED K. C. Johnson DATE ____

F.B. 2335 Pg. 257