Notes Ck'd by	Survey of	F.B. 2337 Pg.
Map No.	JN Tape Std °F	
Office Work	Surveyed by	
	Notes Date	
	Indexed	

	Job	Description
		PALOS VERDES PENINSULA PARK J.N. 0055.20
	Bdry.	Boundary survey.
0	Cont.	New stations for park control.
2	Bdry.	Bdry. survey.
0	B.M.	Bench levels.
5	Photo Cont.	Loc. of lines & photogrammetric profile check for aerial map.
		PASEO DEL MAR - J.N. 0095.06
75	C.L.	Proposed C.L. of Paseo Del Mar from Tr. 22374 westerly to Tr. 22387.
82	Align.	Realignment of Paseo Del Mar at west end, tieing into Forrestal Dr. (Tr. 26414).

Microfilmed March '86

Notes Ck'd by W. Brenner	Survey of PV Peninsula Park
Map No. B-2618	W. O. 0055.20 Tape No. 0161 St'd. 6A °F
Office Work G. D. BAILEY	Surveyed by McAlvin Deren
Checked	Notes Kan Date 2-5-58
Date	Indexed J. C. Johnson 3-17-58

F. B. 2337 Pg. 5

JN 0055.20

BOUNDARY-LINE-SURVEY
OF
PALOS VERDES PENINSULA PARK

2-4-58
VAN DEREN
ANDERSON
BAZEN
TURRILL
NUNEZ

Note: Any Additions or Changes on This Sheet Must be Made or Circled in Red Ink With Date and Name of Person Making Change.

Do not extend notes this side of this line.

RETURN TO
LOS ANGELES COUNTY SURVEYOR
726 LOS ANGELES COUNTY
ENGINEERING BLDG.

76F309S S&E #247. 6-54

F.B. 2337 PG. 6

INDEX

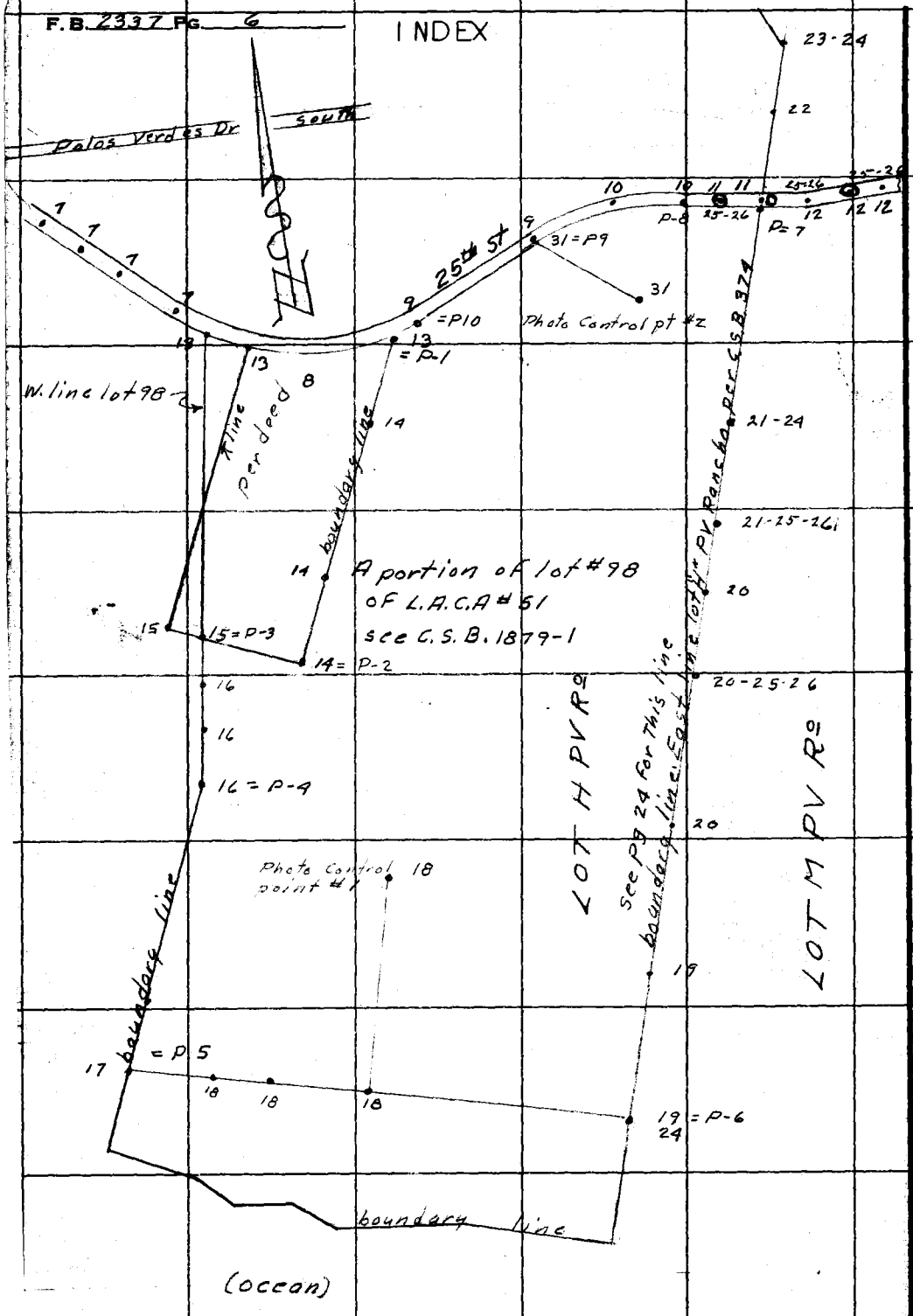

RETURN TO
LOS ANGELES COUNTY SURVEYOR
726 LOS ANGELES COUNTY
ENGINEERING BLDG.

Do not extend notes this side of this line.

Note: Any Additions or Changes on This Sheet Must be Made or Circled in Red Ink With Date and Name of Person Making Change.

F.B. 2337 PG. 7

Notes Ck'd W. Brenner
Map No. B-2618
Office Work G. D. BAILEY
Checked
Date

Survey of P.V. Peninsula Park
W. O. 005520 Tape No. 0161 St'd. 68 °F
Surveyed by M.A. Van Deren
Notes Van Date 2- -58
Indexed A. C. Johnson

W.S. 27-D6

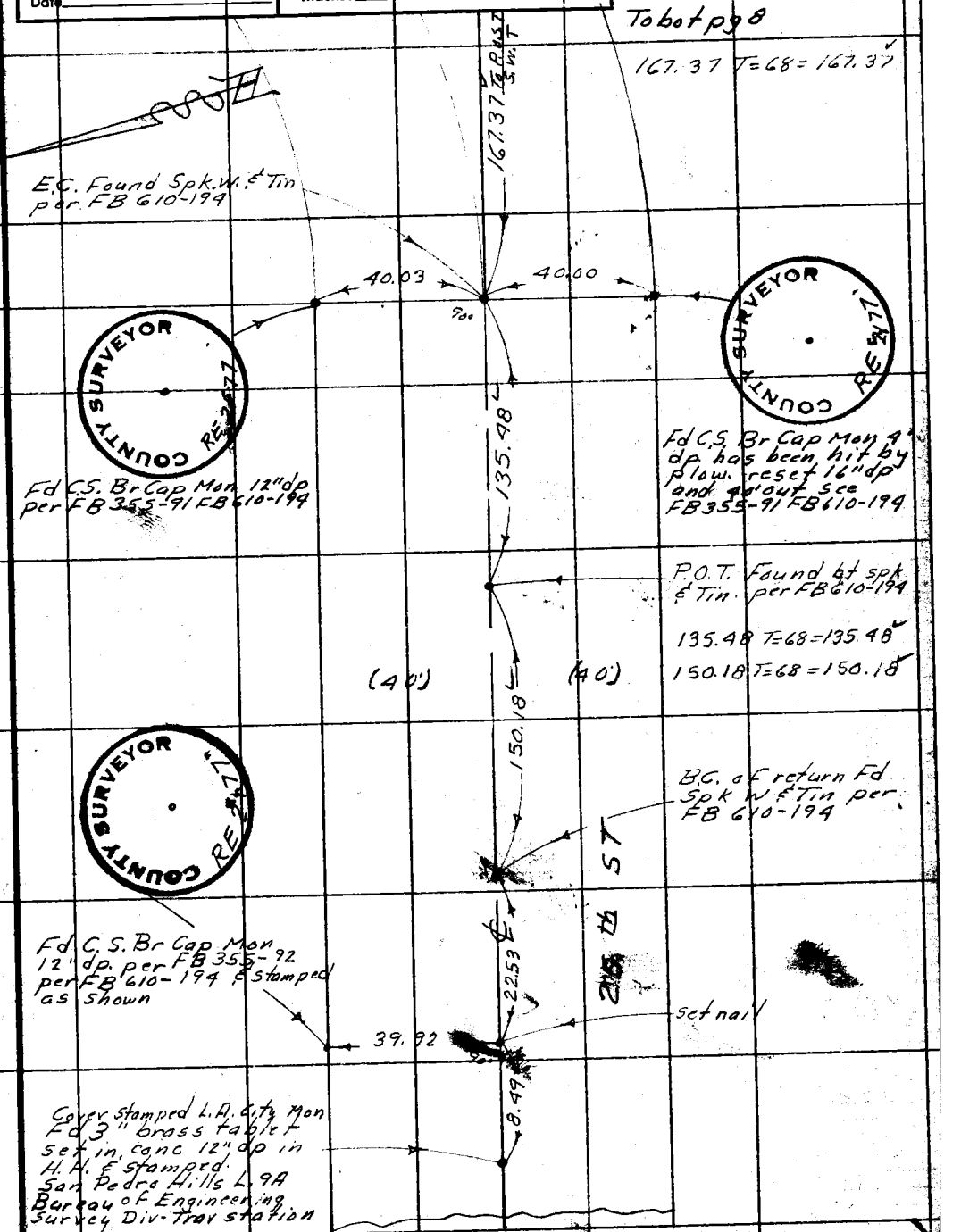

Note: Any Additions or Changes on This Sheet Must be Made or Circled in Red Ink With Date and Name of Person Making Change.

Do not extend notes this side of this line.

RETURN TO
LOS ANGELES COUNTY SURVEYOR
726 LOS ANGELES COUNTY
ENGINEERING BLDG.

76F309S S&E #247. 8-54

F.B. 2337 PG. 8

218.815 @ 4-58-00 T=66 = 217.96
133.135 @ 3-41-00 T=66 = 132.84
300' Tape #140 @ 84 350.80
level T=70 = 29.80
380.60

To bot pg 9
100' Tape #0161 - 68°
327.13 T=68 = 327.13

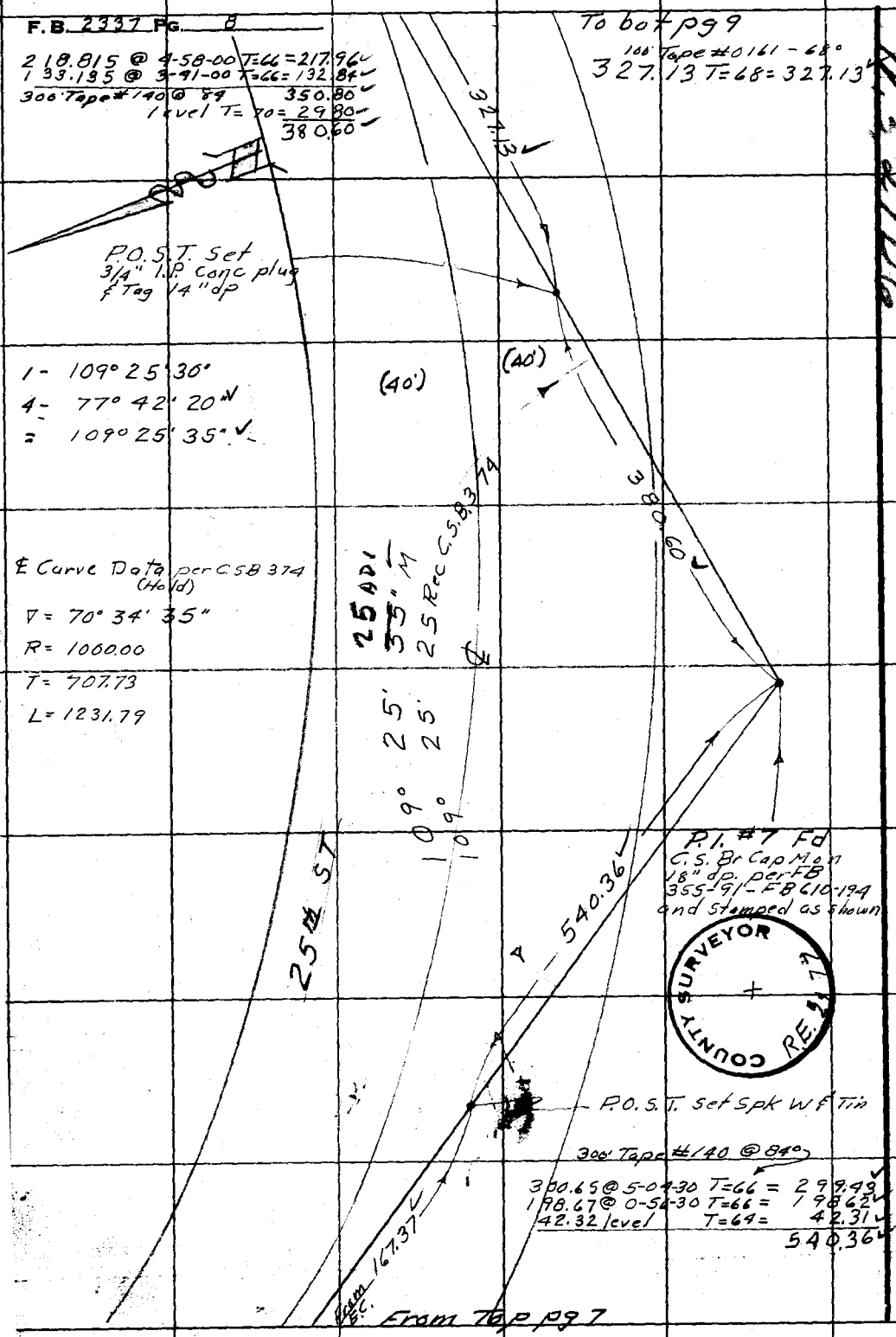

1 - 109° 25' 30"
4 - 77° 42' 20"
= 109° 25' 35"

℄ Curve Data per CSB 374 (Hold)
∇ = 70° 34' 35"
R = 1000.00
T = 707.73
L = 1231.79

300' Tape #140 @ 84°
300.65 @ 5-04-30 T=66 = 299.43
198.67 @ 0-56-30 T=66 = 198.62
42.32 level T=64 = 42.31
540.36

RETURN TO
LOS ANGELES COUNTY SURVEYOR
726 LOS ANGELES COUNTY
ENGINEERING BLDG.
Do not extend notes this side of this line.

Note: Any Additions or Changes on This Sheet Must be Made or Circled in Red Ink With Date and Name of Person Making Change.

Notes Ck'd By W. Bronner
Map No. B-2618
Office Work G. D. BAILEY
Checked
Date

Survey of Pv Peninsula Park
W. O. 0055.20 Tape No. 0161 Std. 68 °F
Surveyed by M. A. Van Dercu
Notes Van Date 2-6-58
Indexed C. Johnson

F. B. 2337 Pg. 9

To bot pg 10

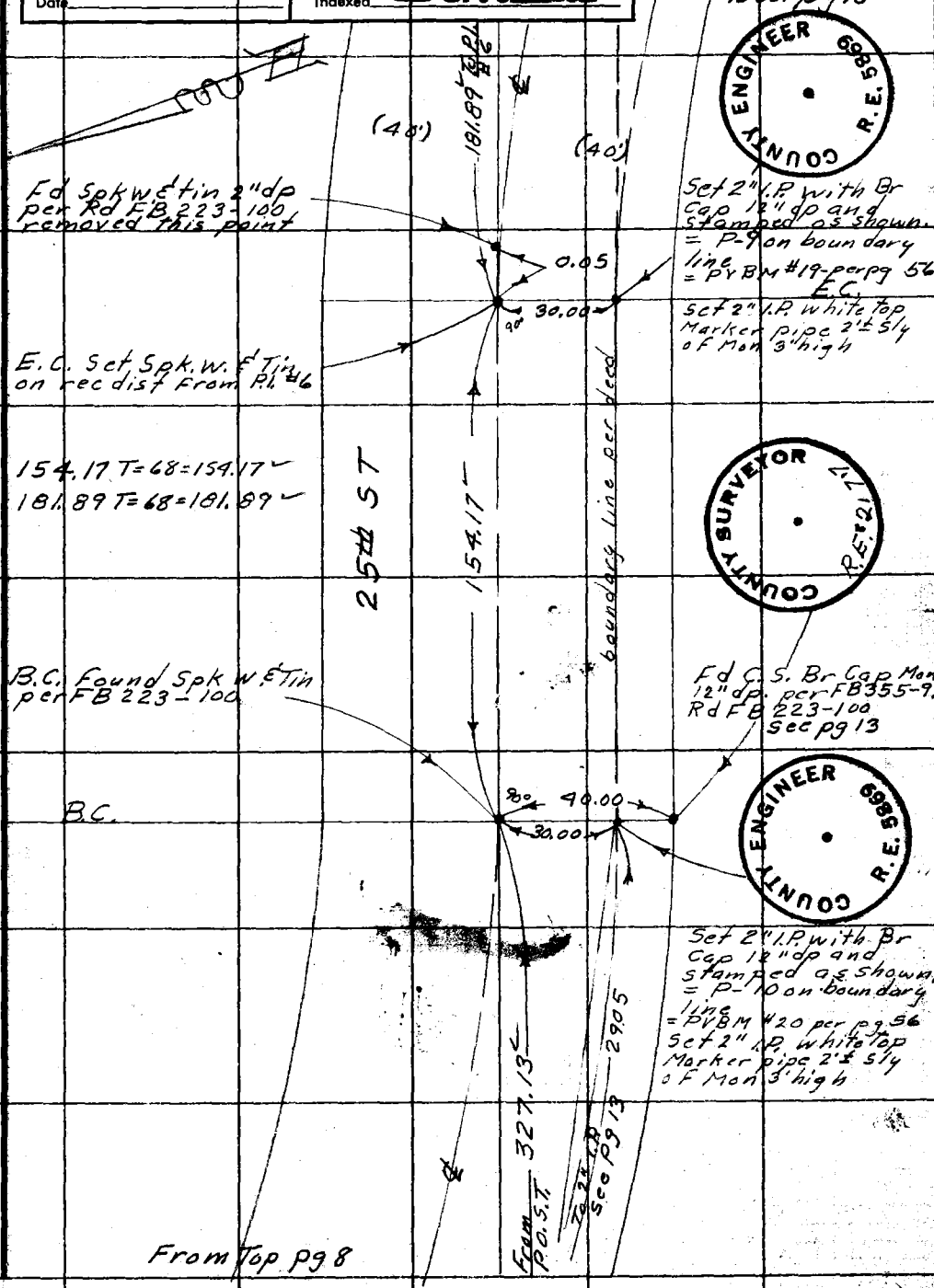

Note: Any Additions or Changes on This Sheet Must be Made or Circled in Red Ink With Date and Name of Person Making Change.

Do not extend notes this side of this line.

RETURN TO
LOS ANGELES COUNTY SURVEYOR
726 LOS ANGELES COUNTY
ENGINEERING BLDG.

76F3095 S&E #247, 8-54

F.B. 2337 PG. 10

To bot pg 11

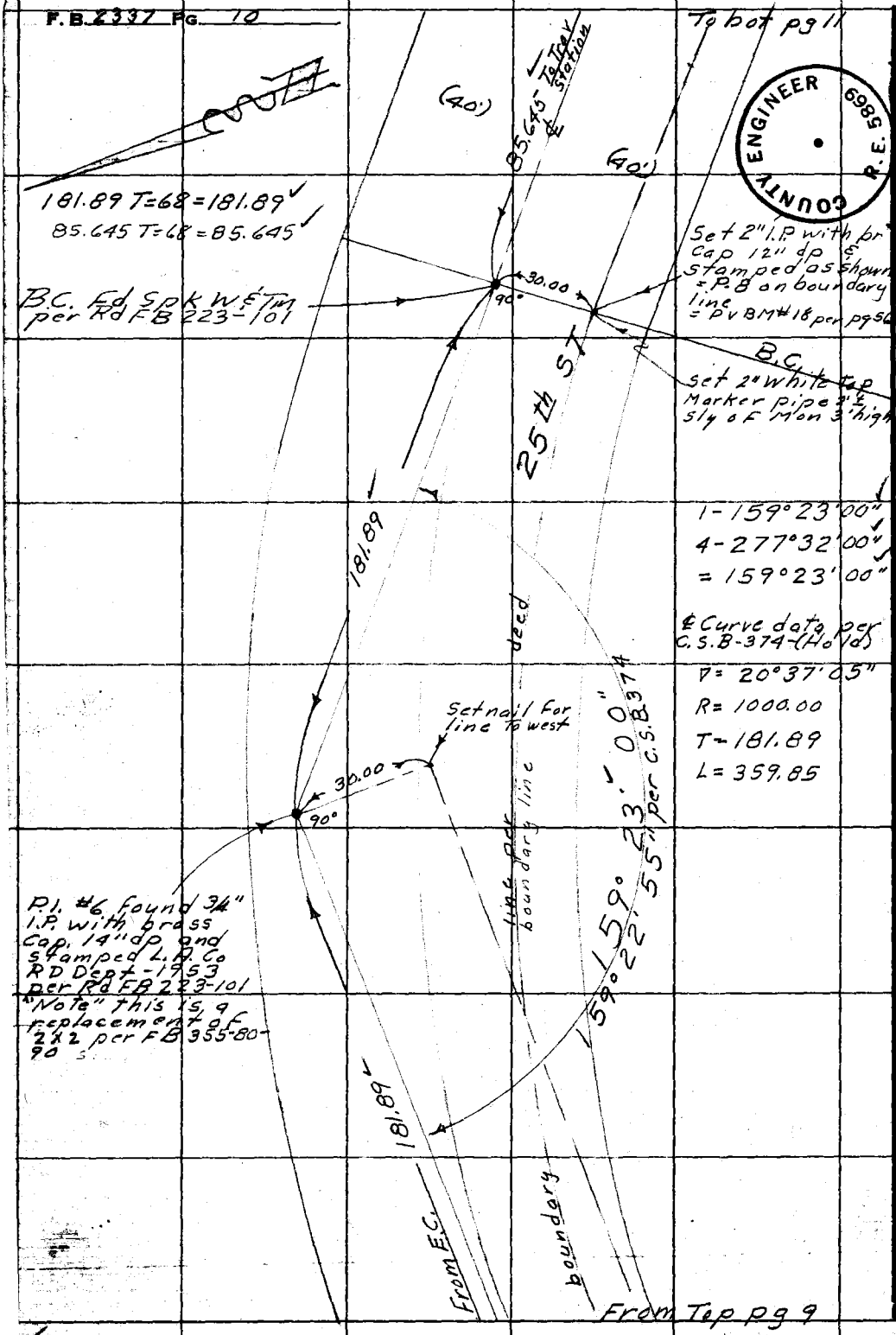

COUNTY ENGINEER R.E. 5869

WS 27-06

RETURN TO
LOS ANGELES COUNTY SURVEYOR
726 LOS ANGELES COUNTY
ENGINEERING BLDG.

Do not extend notes this side of this line.

Note: Any Additions or Changes on This Sheet Must be Made or Circled in Red Ink With Date and Name of Person Making Change.

Notes Ck'd by W. Brenner	Survey of P.V. Peninsula Park
Map No. B-2618	W. O. 0055.20 Tape No. 0161 St'd. 68 °F
Office Work G. D. BAILEY	Surveyed by M. A. Van Deren
Checked	Notes Van Date 2- -58
Date	Indexed C. Johnson

F. B. 2337 Pg. 11

W.S. 29A3

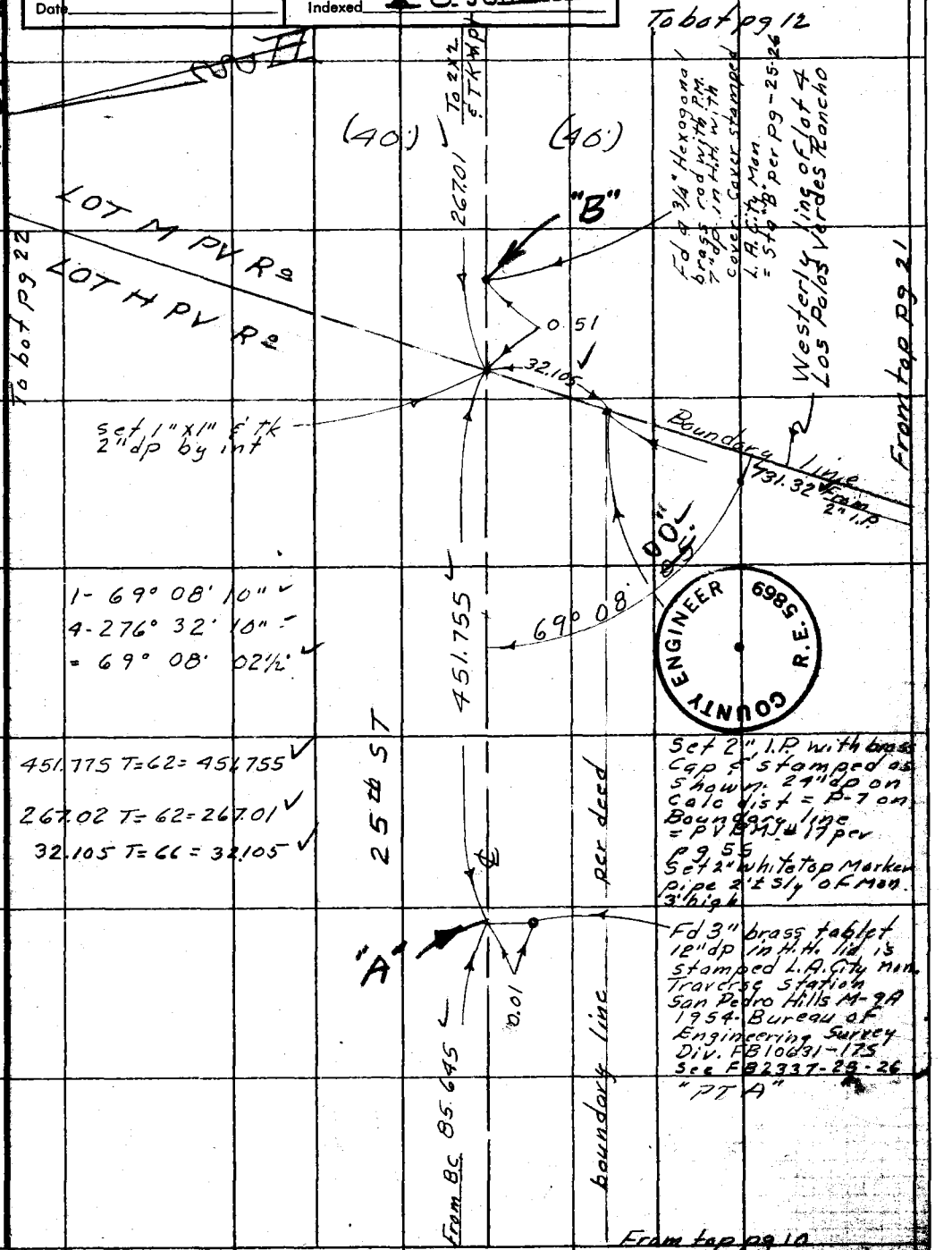

COUNTY ENGINEER R.E. 5869

Note: Any Additions or Changes on This Sheet Must be Made or Circled in Red Ink With Date and Name of Person Making Change.

Do not extend notes this side of this line.

RETURN TO
LOS ANGELES COUNTY SURVEYOR
726 LOS ANGELES COUNTY
ENGINEERING BLDG.

76F3098 S&E #247. 8-54

F.B. 2337 Pg. 12

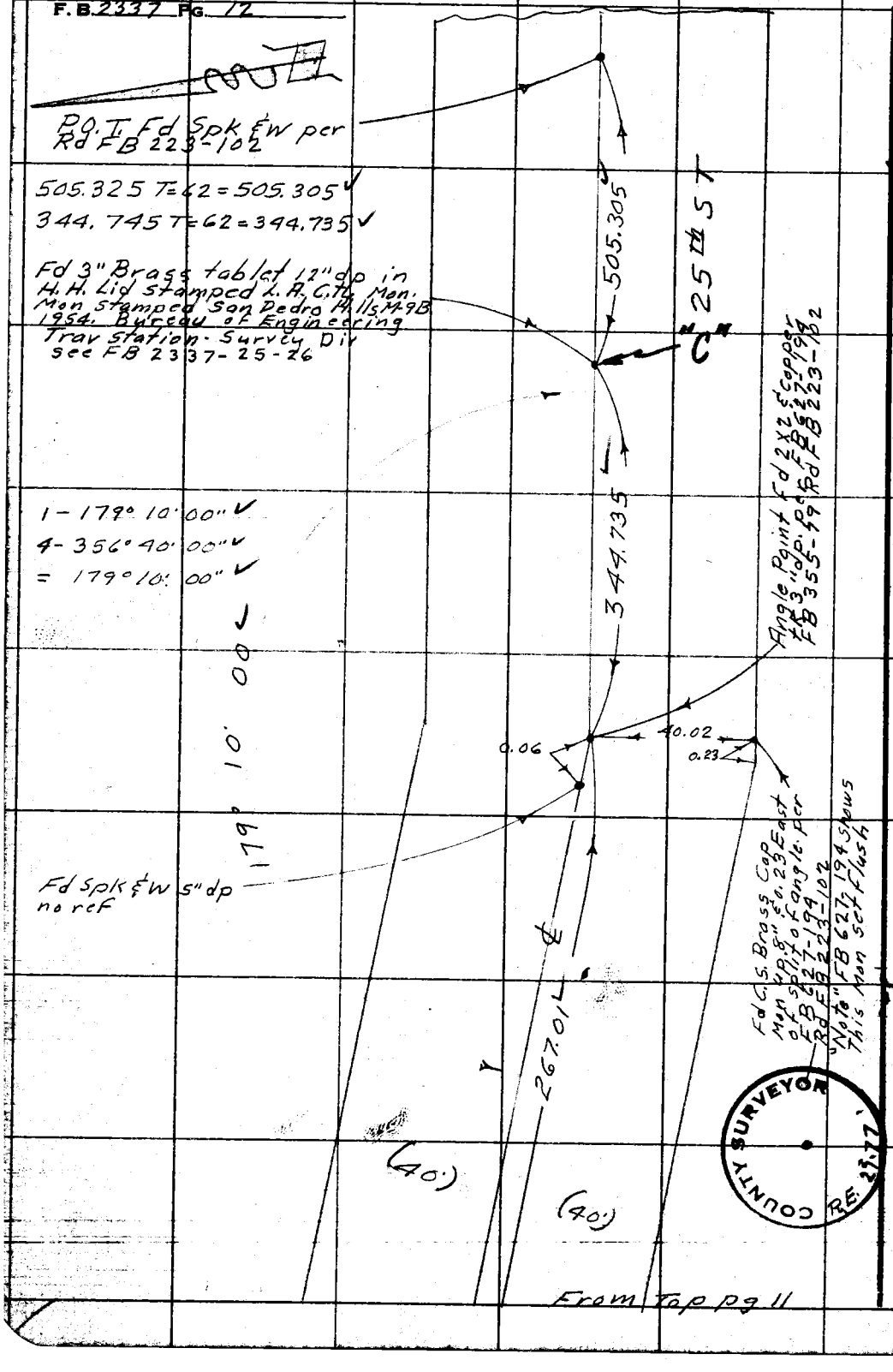

RETURN TO
LOS ANGELES COUNTY SURVEYOR
726 LOS ANGELES COUNTY
ENGINEERING BLDG.
Do not extend notes this side of this line.

Note: Any Additions or Changes on This Sheet Must be Made or Circled in Red Ink With Date and Name of Person Making Change.

WS 29-43

Notes Ck'd By W. Brenner
Map No. 8-2618
Office Work G. D. BAILEY
Checked
Date

Survey of PV Peninsula Park
W. O. 6055.20 Tape No. 0161 St'd. 68 °F
Surveyed by M.A. VanDercn
Notes Van Date 2-14-58
Indexed K. C. Johnson

F. B. 2337 Pg. 13

COUNTY SURVEYOR R.E. 2171

COUNTY ENGINEER R.E. 5869

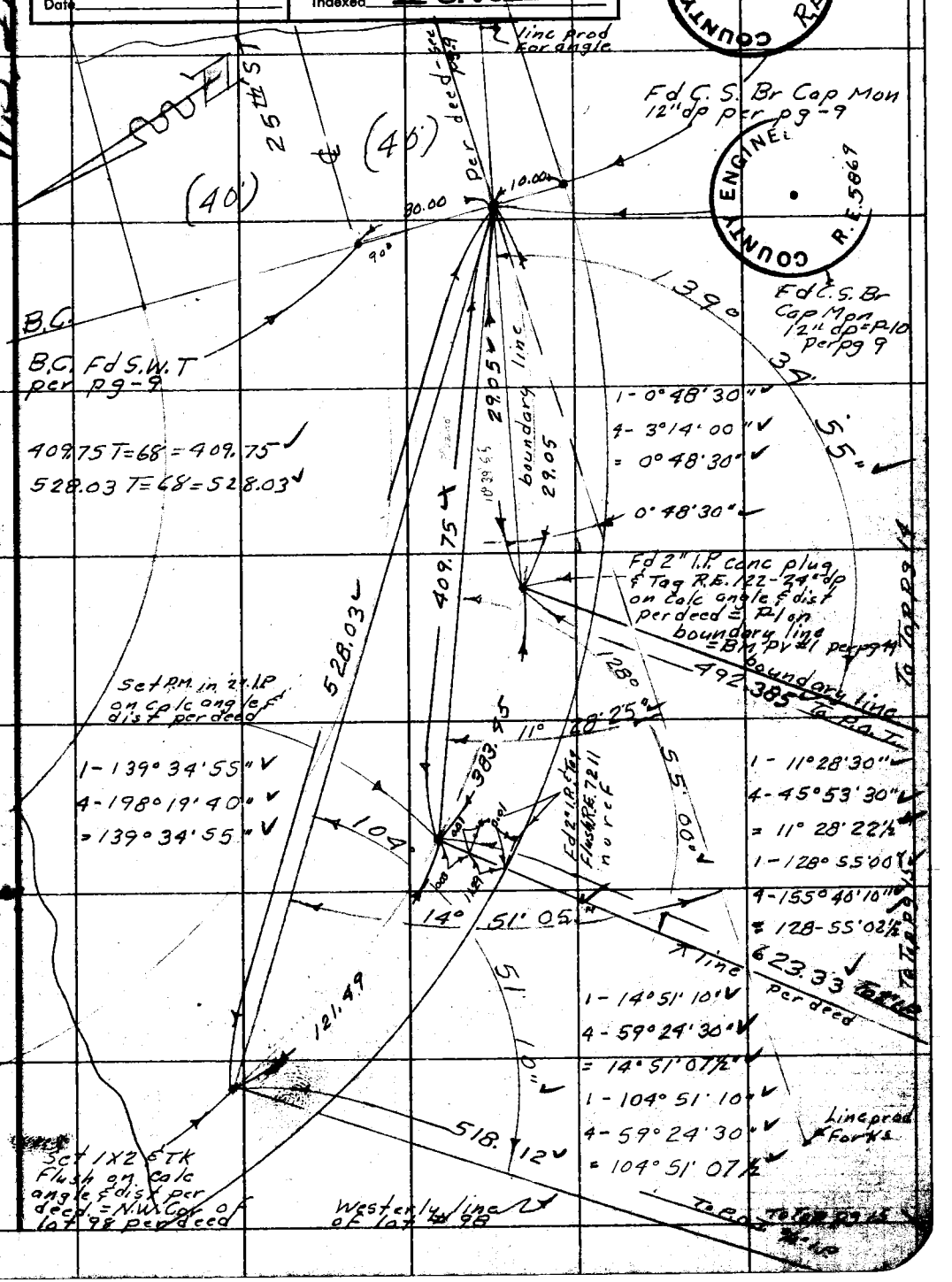

Note: Any Additions or Changes on This Sheet Must be Made or Circled In Red Ink With Date and Name of Person Making Change.

Do not extend notes this side of this line.

RETURN TO
LOS ANGELES COUNTY SURVEYOR
1726 LOS ANGELES COUNTY
ENGINEERING BLDG.

76F3098 S&E #247. 8-54

F.B. 2337 PG. 14

300' Tape # 140 @ 84°

274.74 @ 5-54-30" T=60° = 273.24
91.39 @ 0-36-30" T=60 = 91.375
128.46 @ 5-51-00" T=60 = 127.77
492.38

99.915 @ 9-33-30" T=60 = 98.505

74.04 @ 15°25'30" T=60 = 71.36
200.39 @ 11°21'00" T=60 = 196.44
267.80

1- 90°00'00"
4-359°59'40"
= 89°59'55"

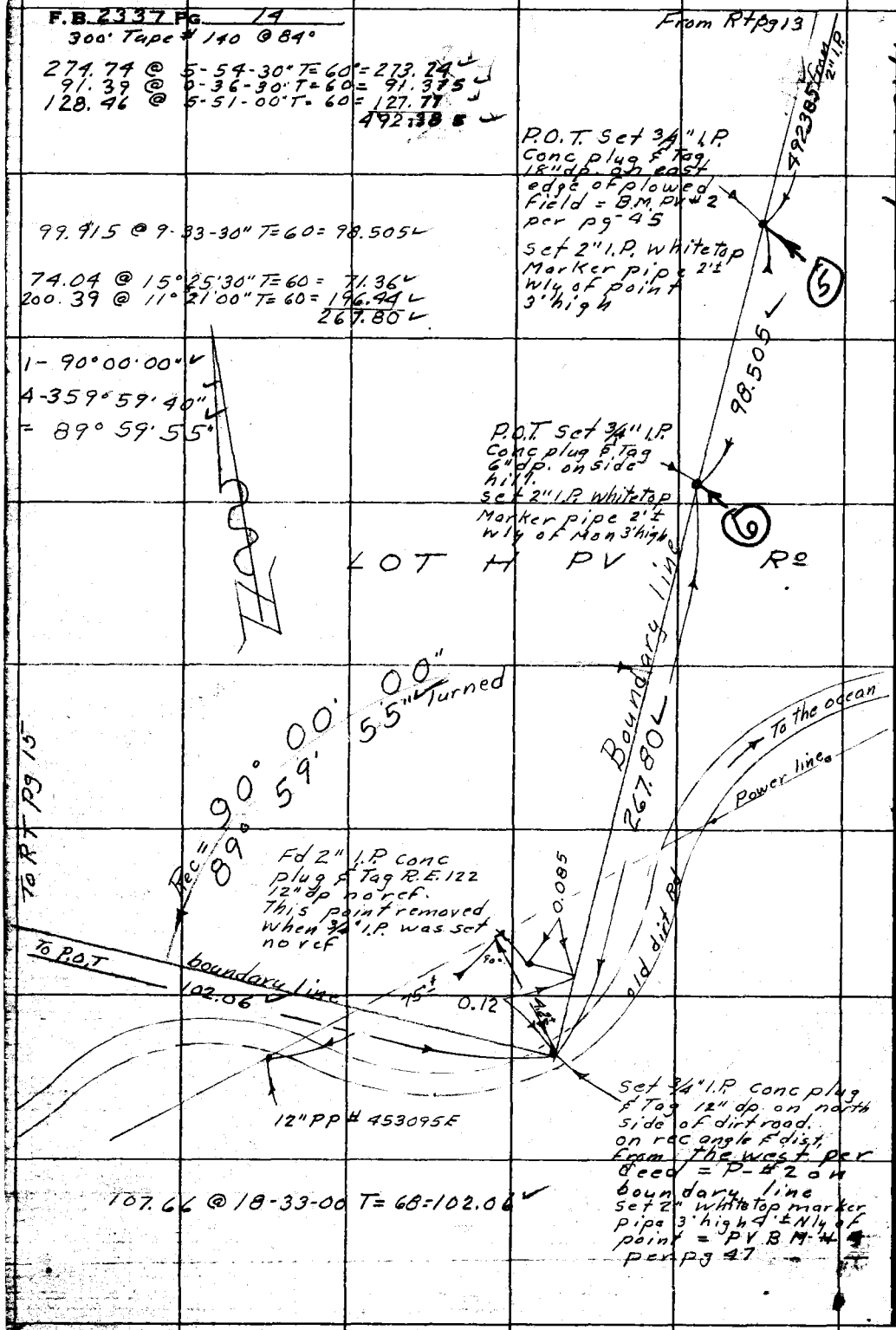

4.5.29-06

RETURN TO
LOS ANGELES COUNTY SURVEYOR
726 LOS ANGELES COUNTY
ENGINEERING BLDG.
Do not extend notes this side of this line.

Note: Any Additions or Changes on This Sheet Must be Made or Circled in Red Ink With Date and Name of Person Making Change.

Notes Ck'd by W. Brenner
Map No. B-2618
Office Work G. D. BAILEY
Checked
Date

Survey of PV Peninsula Park
W. O. 0055.30 Tape No. 140 St'd. 84 °F
Surveyed by M. A. Van Deren
Notes Van Date 2-16-58
Indexed C. Johnson

F. B. 2337 Pg. 15

WK 5, 27-86

From Rt pg 13

300.025 @ 8-03-00 T=70 = 297.09
281.23 @ 6-10-30 T=68 = 279.57
46.72 level T=70 = 46.72
623.33

108.42 @ 12-22-00 T=70 = 105.89
92.06 level T=70 = 92.05

300.99 @ 9-26-00" T=64° = 296.87
99.17 @ 5-30-00" T=64° = 98.70
73.33 level T=64° = 73.32
49.24 " T=64° = 49.23
518.12

99.045 @ 20°06'00" T=64 = 93.00
2.30 level T=64 = 2.30
95.30

From PM in 2" IP

623.33

518.12

Deed line

W-line 8 ft 98

P.O.T. Set 3/4" IP conc plug & Tag 12" dp

90°00'00" R & Turned

95.30

COUNTY ENGINEER R.E. 5869

Fd 2" I.P. Conc plug & tag 12" dp R.E. 122 no ref

As 0.07

105.89

92.05

Set 2" I.P. with Br cap 12" dp and stamped as shown; set by int of rec angle from the North & rec angle from the west
Set 2" white top Marker pipe 3' high 2'± N/W of point = P.3 on boundary line = PV BM #3 per pg 46

Set PM in Conc in 2" I.P. on calc angle & dist per deed

Boundary line

102.06 From 3/4" IP

P.O.T. Set 3/4" I.P. conc plug & Tag 6" dp on ridge
Set 2" white top Marker pipe 2'± N/W of Point 3' high

110° 41' 15"

1- 90°00'00"
4-360°00'00"
= 90°00'00"

1- 110° 41' 10"
4- 82° 45' 10"
110° 41' 17½"

LOT H

PV Rd

Boundary line 259.58

264.515 @ 11-03-00 T=64 = 259.58

P.O.T. 3/4" I.P.

From LT pg 14

To Tap pg 16

Notes: Any Additions or Changes on This Sheet Must be Made or Circled in Red Ink, With Date and Name of Person Making Change.

Do not extend notes this side of this line.

RETURN TO
LOS ANGELES COUNTY SURVEYOR
726 LOS ANGELES COUNTY
ENGINEERING BLDG.

76F3095 S&E #247. 8-54

F.B. 2337 Pg. 16

Frombot pg 15

LOT H PV Rd

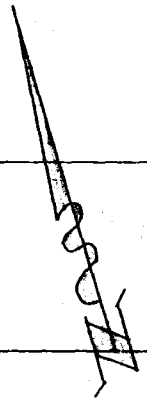

P.O.T. Set 3/4" I.P. conc plug & Tag 12" dp on Sly edge of dirt road. Set 2" whitetop marker pipe 3' high 2'± Ely of point = PV BM #5 per pg 47

259.58 From 2" I.P. P-3

dirt road

7

62.46 @ 16-39-30 T=64°= 59.83
16.02 level T=64= 16.02
75.85

75.85

P.O.T. Set 3/4" I.P. Conc plug & Tag 2" dp. on side hill. Set 2" white top Marker pipe 3' high 2'± Wly of point

Boundary line

202.16 @ 27-39-00 T=64°= 179.02
2.13 level T=64= 2.13
181.15

181.15

Angle Point set 2"X4" 40" long & Tag on rec angle and dist from 1 X 2 and TK on 25th St. 1130.00 rec dist = P-4 on boundary line. This point is on side hill see C.S. B 1879 for rec dist "Note" This point replaced with 2" I.P. & brass cap 6" dp and stamped as shown = PV BM #6 per pg 49

COUNTY ENGINEER R.E. 5869

265.845

Boundary line

1 - 31°00'00" ✓
4 - 124°00'00" ✓
= 31°00'00" ✓

Set 2" I.P. white top Marker pipe 2'± W'ly of Mon. 3' high

To P.O.T. 2" I.P.

31°00'00" Rec & Turned

F.S.

To Top pg 17

RETURN TO
LOS ANGELES COUNTY SURVEYOR
726 LOS ANGELES COUNTY
ENGINEERING BLDG.
Do not extend notes this side of this line.

Note: Any Additions or Changes on This Sheet Must be Made or Circled in Red Ink With Date and Name of Person Making Change.

Notes Ck'd by W. Brenner	Survey of PV Peninsula Park
Map No. B-2618	W. O. 0055.20 Tape No. 140 St'd. 84 °F
Office Work G. D. BAILEY	Surveyed by M.A. Van Deren
Checked	Notes Van Date 2-25-58
Date	Indexed E. C. Johnson

F.B. 2337 Pg. 17

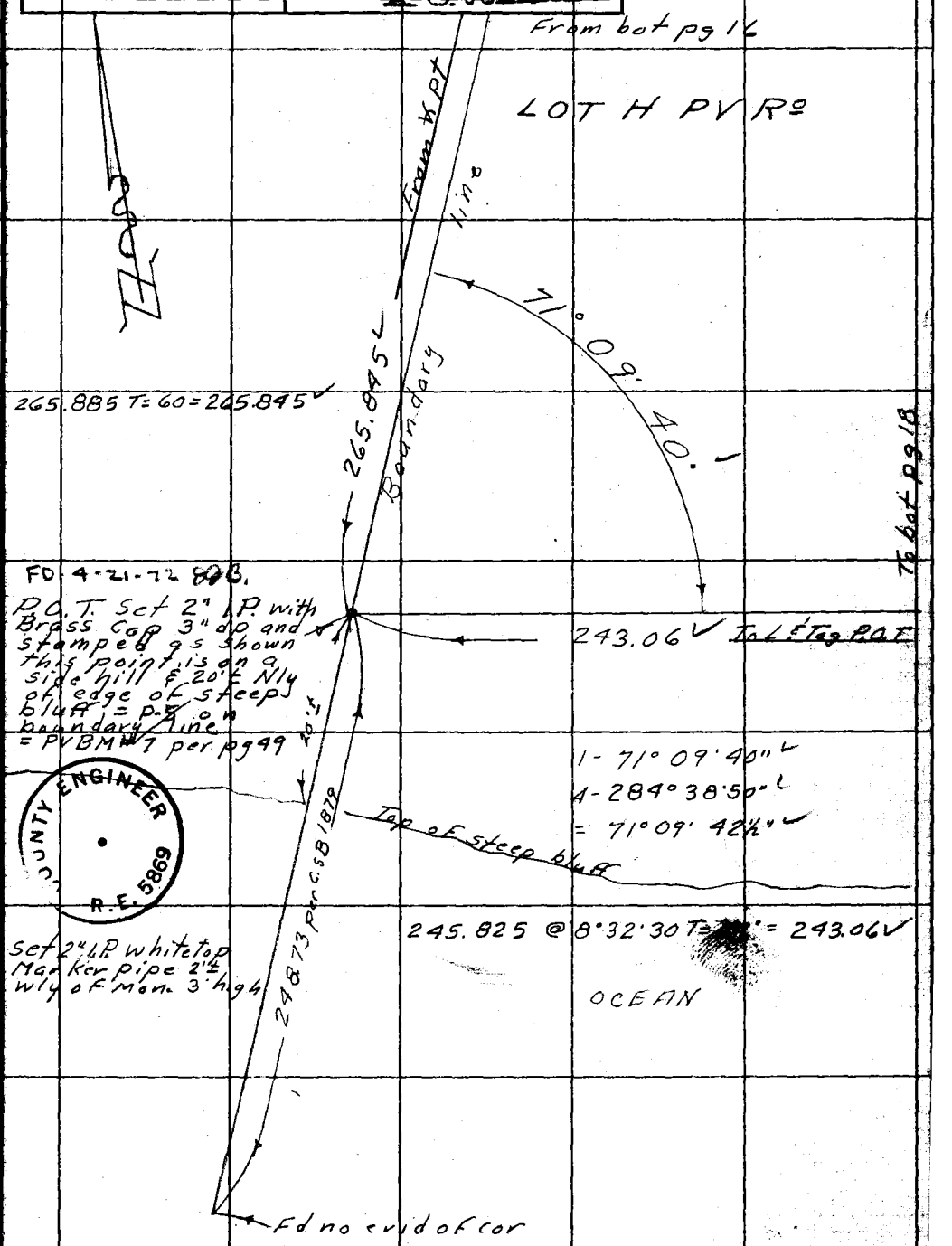

Note: Any Additions or Changes on This Sheet Must be Made or Circled in Red Ink With Date and Name of Person Making Change.

Do not extend notes this side of this line.

RETURN TO
LOS ANGELES COUNTY SURVEYOR
726 LOS ANGELES COUNTY
ENGINEERING BLDG.

76F3095 S&E #247. 8-54

F.B. 2337 Pg. 18

To LT pg 19

239.88 @ 2-27-00 T=64° = 239.63
185.71 @ 5-45-30 T=64° = 184.75
103.97 level T=64° = 103.96
528.34

528.34 To 2" I.P. = P-6

COUNTY ENGINEER R.E. 5869

P-6

2

P.O.T. Set 2" I.P. with Brass Cap 16" dp & stamped as shown = PV B.M. 10 per pg 50 set 2" I.P. white top Marker pipe 2'± S'ly of Mon

561.08

22'±

FD. 4-21-72 ggB

89° 27 05"

61'±

Photo Control point #1 - Set 3/4" I.P. conc plug & Tag 12" dp on sidehill

old dirt road

small draw 8' dp & 12' wide

T line Tie line from P-5 To

412.99

COUNTY ENGINEER R.E. 5869

OCEAN

FD 4-21-72 ggB

1 - 89° 27' 10"
4 - 357° 48' 20"
= 89° 27' 05

P.O.T. Set 2" I.P. with Brass Cap 18" dp & stamped as shown = PV B.M. #9 per pg 49 set 2" I.P. white top Marker pipe 3' high 2'± S'ly of Mon

48.40 level T=62° = 48.39
413.04 level T=64° = 412.99

293.99 @ 8-04-00 T=62° = 291.04
278.45 @ 14-05-00 T=62° = 270.04
561.08

48.39

bluff

LOT H PV Rº

1

P.O.T. Set L & Tag on Ely side of 5'x5'x4' white rock 2'± above ground = PV B.M. #8 per pg 49

FD 4-21-72 ggB.

243.06

From 2" I.P. P-5

Top of steep

From R.T. pg 17

RETURN TO
LOS ANGELES COUNTY SURVEYOR
726 LOS ANGELES COUNTY
ENGINEERING BLDG.

Do not extend notes this side of this line.

Note: Any Additions or Changes on This Sheet Must be Made or Circled in Red Ink With Date and Name of Person Making Change.

Notes Ck'd. W. Crenner	Survey of PV Peninsula Park
Map No. B-2618	W. O. 0055.29 Tape No. 140 St'd. 84 °F
Office Work G. D. BAILEY	Surveyed by M. A. Van Deren
Checked	Notes Van Date 3-9-58
Date	Indexed E. C. Johnson

F. B. 7397 Pg. 19

W.S. 29883

To bot pg 20

VERDE RD

250.06 To 24 LP

line of lot H PV Rd

206.46 @ 8-40-30 T=64 = 204.07
96.00 level T=64 = 45.99
250.06

SASKATOON

GONE 4-21-72 RB

Fd a 2" brass tablet set in a 4"x4" Conc Mon. up 4" and 0.02 west of line reset new P.M. in Mon on line Mon stamped as shown see FB 627-11 Set a 2" whitetop marker pipe 3' high 2' E = PVBM # 12 per pg 57

1-89° 37' 30"
4-358° 29' 40"
= 89° 37' 25

10'

To 51 & turned

Rope PACIFIC AVE

Boundary = East line of lot

no evid of 2x2 at 24" dp per FB 627-11

67.33

89° 37' 25"

516.74

PALOS

no evid of 2x2 at 24" dp per FB 627-11

From Top PJ 18

From 2" I.P. P.O.T.

T line tie line from P-5 To P-6

528.34

393.41 FB 627-11

dirt Road

45'±

bluff

300.495 @ 12-53-00 T=68 = 292.90
225.56 @ 7-02-30 T=68 = 223.84
516.74

4'±

1974 K & K

Gone 3-10-61 A.H.H

MONTERAL RANCHO PALOS VERDES

Elev = 144.04

W. C

=PVBM # 11 per pg 60

LOT M PV Rd

Top of steep

LOT H SEC 22

179.35 per CSB 18-79

ocean

Fd 2" I.P. & brass cap 2' high and stamped as shown at edge of steep bluff. per FB 355-84 FB 627-11 See CSB 8706-CSB 374-CSB 1158 Held To this point for line [illegible] North = P-6 on boundary line Set 2" whitetop Marker pipe 3' high 2' E ly of Mon

Fd no evid of Cor

Notes: Any Additions or Changes on This Sheet Must be Made or Circled in Red Ink With Date and Name of Person Making Change.

Do not extend notes this side of this line.

RETURN TO
LOS ANGELES COUNTY SURVEYOR
726 LOS ANGELES COUNTY
ENGINEERING BLDG.

76F3005 SSE #247. 8-54

F.B. 2337 Pg. 20

To bot pg 21

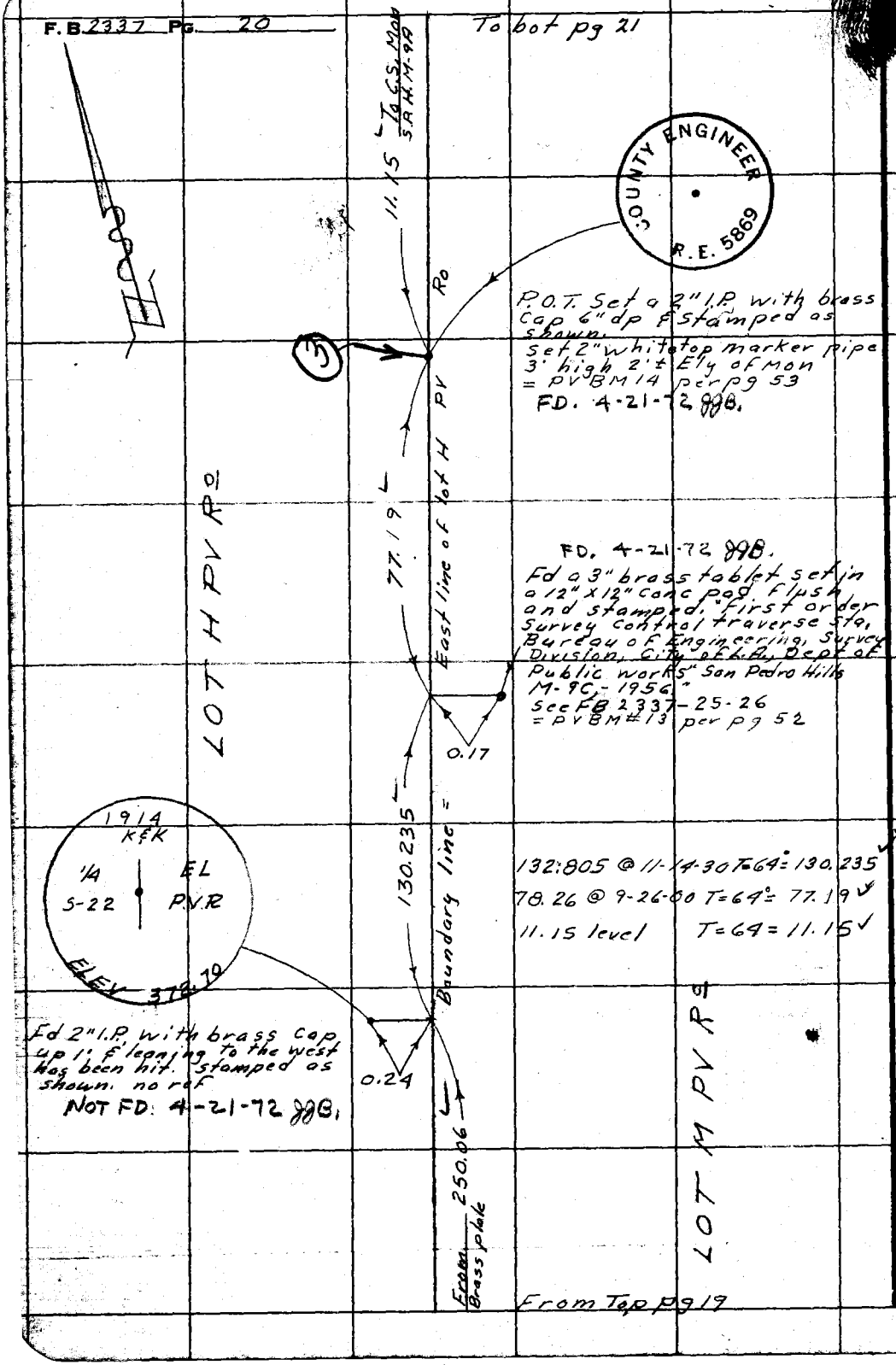

P.O.T. Set a 2" I.P. with brass cap 6" dp & stamped as shown.
Set 2" whitetop marker pipe 3' high 2'± Ely of Mon = PVBM 14 per pg 53
FD. 4-21-72 JJB.

FD. 4-21-72 JJB.
Fd a 3" brass tablet set in a 12" x 12" conc pad flush and stamped. "First order Survey control traverse sta, Bureau of Engineering, Survey Division, City of L.A., Dept of Public works" San Pedro Hills M-9C - 1956."
See FB 2337-25-26
= PVBM #13 per pg 52

132.805 @ 11-14-30 T=64° = 130.235 ✓
78.26 @ 9-26-00 T=64° = 77.19 ✓
11.15 level T=64 = 11.15 ✓

Fd 2" I.P. with brass cap up 1' & leaning to the west has been hit. stamped as shown. no ref
NOT FD. 4-21-72 JJB.

From Top pg 19

RETURN TO
LOS ANGELES COUNTY SURVEYOR
726 LOS ANGELES COUNTY
ENGINEERING BLDG.
Do not extend notes this side of this line.

Note: Any Additions or Changes on This Sheet Must be Made or Circled in Red Ink With Date and Name of Person Making Change.

Notes Ck'd by W. Brenner	Survey of PV Peninsula Park
Map No. B-2618	W. O. 0055.20 Tape No. 140 St'd. 84 °F
Office Work G. D. BAILEY	Surveyed by M. A. Van Deren
Checked	Notes Van Date 3-3-58
Date	Indexed C. Johnson

F. B. 2337 Pg. 21

W.S. 29-A3

To Rt. pg 11

1914 K&K BATTLEFORD
1/4 C.T. S 2 E.L. P.V.R.
ELEV 304.16

FD 4-21-72 ggB

731.32 To 2" I.P. = P.V.

PV Ro

0.64

Fd 2" I.P. with Brass Cap up 1' and Stamped as shown per FB 355-84 FB 627-11 C.S.B. 8706 C.S.B. 1153 - C.S.B. 374 = PV BM #16 per pg 53

299.82 @ 16°13'00" T=64° = 287.85 ✓
300.455 @ 2°25'30" T=64° = 300.145 ✓
143.345 level T=64 = 143.325 ✓
731.320 ✓

4

115.09 level
129.81 "
109.515 "
354.415 T=64° = 354.365 ✓

101° 27' 55" ✓

354.365 ✓

East line of lot H

set PM by int

0.105
0.02
0.10

To San Pedro Hills M-10 ECC-1 Per FB 625-273-274

LOT M PV Ro

LOT H PV Ro

Boundary line

11.15 ✓

COUNTY ENGINEER S.P.H. M-9A 1958 R.E. 5869

1-101°28'00" ✓
4-45°51'40" ✓
6-248°47'30" ✓
= 101° 27' 55" ✓

Fd a std C.S. Brass cap Mon set in conc and up 6" and Stamped as shown. = Traverse sta San Pedro Hills M-9 AC per FB 2337-25-26 = PV BM #15 per pg 53

FD DESTROYED 4-21-72 ggB.

From 2" Br Cp P.O.T.

From Top pg 20

Note: Any Additions or Changes on This Sheet Must be Made or Circled in Red Ink With Date and Name of Person Making Change.

Do not extend notes this side of this line.

RETURN TO
LOS ANGELES COUNTY SURVEYOR
726 LOS ANGELES COUNTY
ENGINEERING BLDG.

76F3095 S&E #247. 8-54

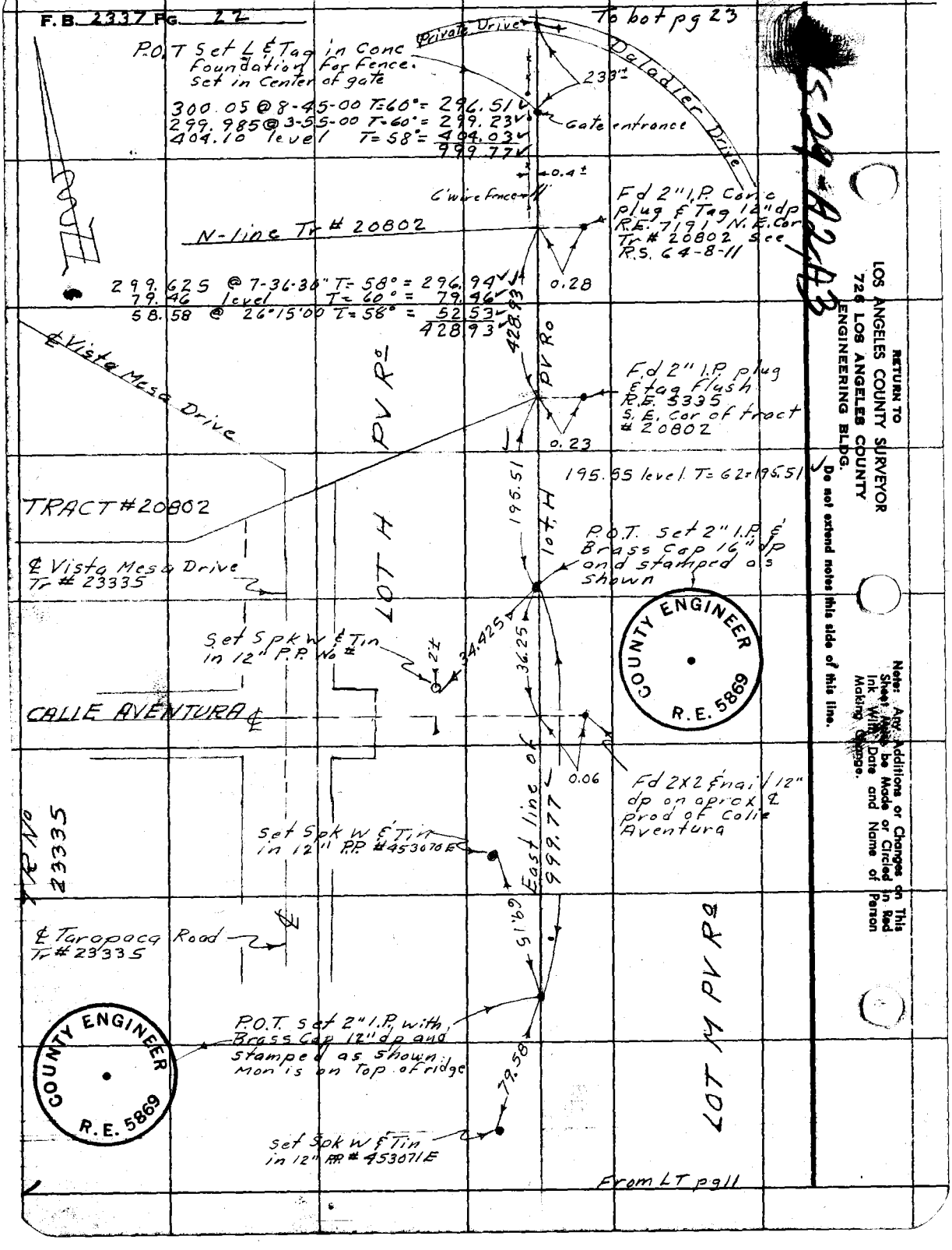
F.B. 2337 Pg. 22
To bot pg 23
Private Drive
Daladier Drive
P.O.T Set L & Tag in Conc foundation for fence. Set in Center of gate
233'±
300.05 @ 8-45-00 T=60° = 296.51
299.985 @ 3-55-00 T=60° = 299.23
404.10 level T=58° = 404.03
999.77
Gate entrance
0.4±
6' wire fence
Fd 2" I.P. Conc plug & Tag 12" dp R.E. 7191 N.E. Cor Tr # 20802 See R.S. 64-8-11
N-line Tr # 20802
0.28
299.625 @ 7-36-30" T=58° = 296.94
79.46 level T=60° = 79.46
58.58 @ 26°15'00 T=58° = 52.53
428.93
428.93
PV Ro
℄ Vista Mesa Drive
Fd 2" I.P. plug & tag flush R.E. 5335 S.E. Cor of tract # 20802
0.23
195.55 level T=62=195.51
195.51
TRACT #20802
LOT H
lot H
P.O.T. Set 2" I.P. & Brass Cap 16" dp and stamped as shown
℄ Vista Mesa Drive Tr # 23335
Set Spk W & Tin in 12" P.P. No #
2'±
34.425
36.25
COUNTY ENGINEER R.E. 5869
CALLE AVENTURA ℄
0.06
Fd 2X2 & nail 12" dp on aprox ℄ prod of Calle Aventura
East line of 999.77
Set Spk W & Tin in 12" P.P. #453070E
Tr No 23335
℄ Tarapaca Road Tr # 23335
69.15
LOT M PV Ro
P.O.T. Set 2" I.P. with Brass Cap 12" dp and stamped as shown. Mon is on Top of ridge
79.58
Set Spk W & Tin in 12" P.P. # 453071E
From LT pg 11
RETURN TO
LOS ANGELES COUNTY SURVEYOR
726 LOS ANGELES COUNTY
ENGINEERING BLDG.
Do not extend notes this side of this line.
Note: Any Additions or Changes on This Sheet Must be Made or Circled in Red Ink With Date and Name of Person Making Change.

Notes Ck'd by W. Brenner	Survey of P.V. Peninsula Park
Map No. B-2618	W. O. 0053-50 Tape No. 148 St'd. 84 °F
Office Work G. D. BAILEY	Surveyed by M.A. Van Deren
Checked	Notes Van Date 3-3-58
Date	Indexed C. Johnson

B.2337 PG. 23

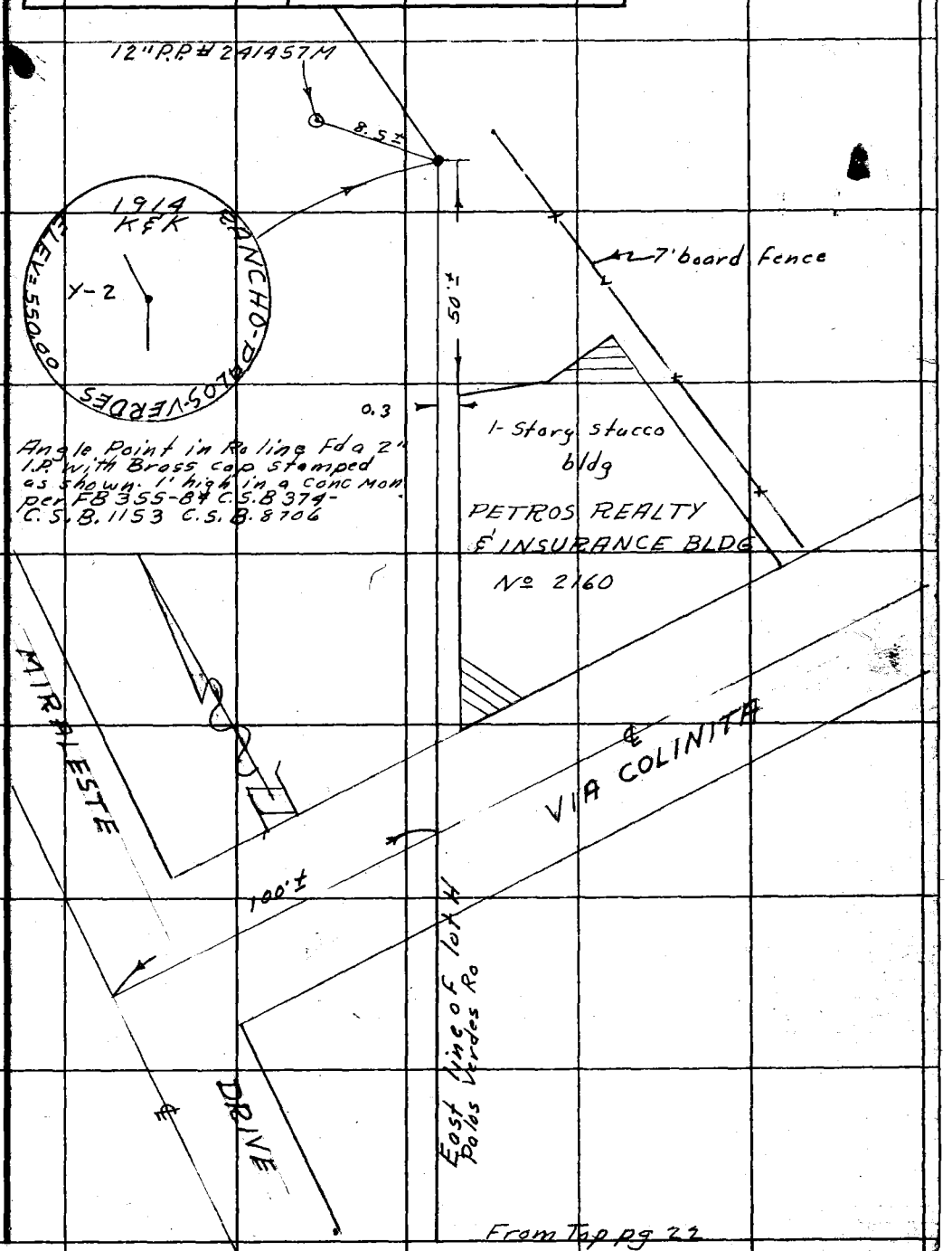

Note: Any Additions or Changes on This Sheet Must be Made or Circled in Red Ink With Date and Name of Person Making Change.

Do not extend notes this side of this line.

RETURN TO
LOS ANGELES COUNTY SURVEYOR
726 LOS ANGELES COUNTY
ENGINEERING BLDG.

76F3095 S&E #247. 8-54

F.B. 2337 PG. 29

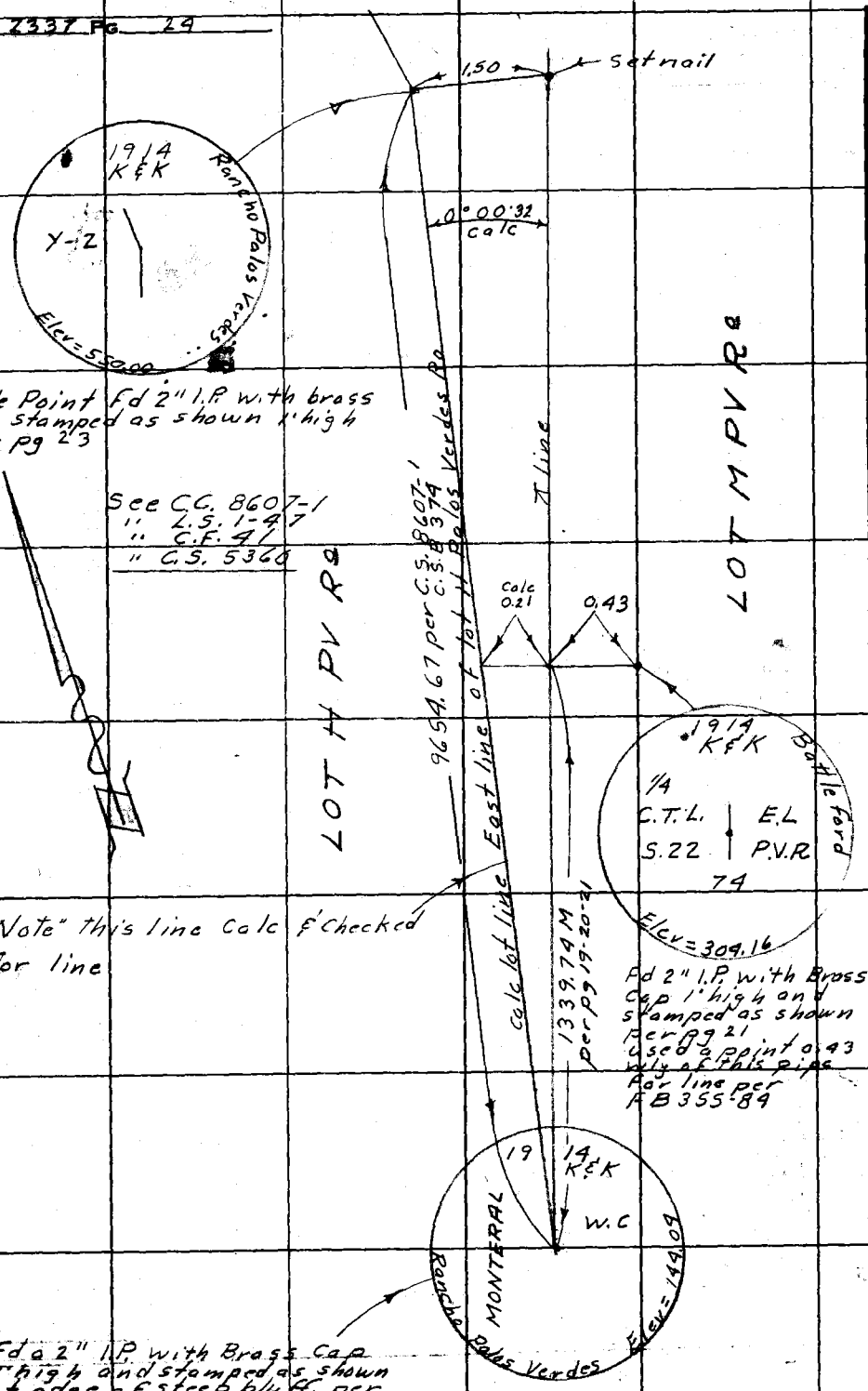

RETURN TO
LOS ANGELES COUNTY SURVEYOR
726 LOS ANGELES COUNTY
ENGINEERING BLDG.

Do not extend notes this side of this line.

Note: Any Additions or Changes on This Sheet Must be Made or Circled in Red Ink With Date and Name of Person Making Change.

Notes Ck'd by W. Brenner	Survey of GEODETIC CONTROL	F. B. 2337 Pg. 25
Map No.	JN 0301.00 Tape 101 Std 84 °F	
Office Work	Surveyed by K. D. BAY	
Checked	Notes K. D. B. Date 2-16-58	
Date	Indexed K. O. Johnson 3-11-58	

L. A. COUNTY SURVEY CONTROL SYSTEM

TRIANGULATION STATION
SAN PEDRO HILLS
M-9 A

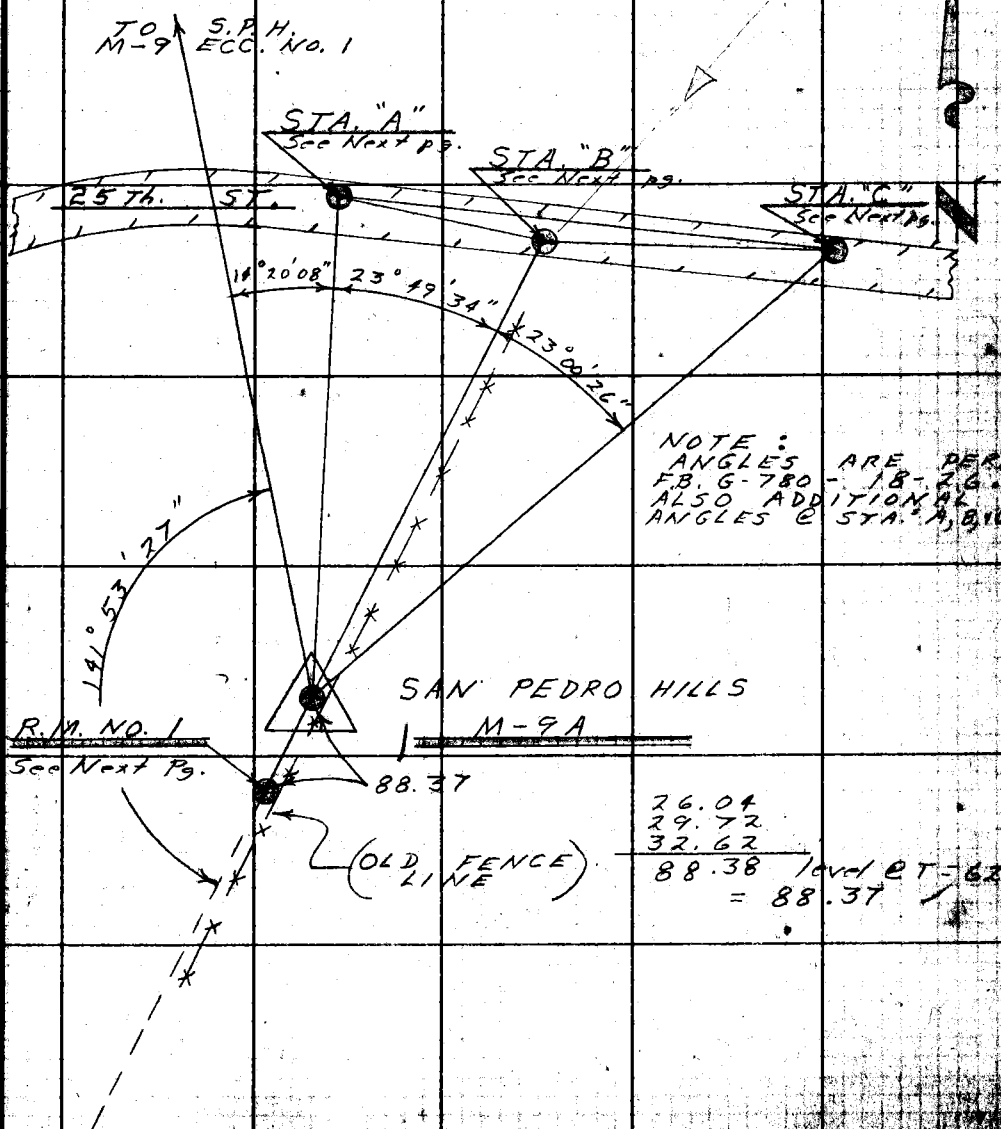

Note: Any Additions or Changes on this Sheet Must be Made or Circled in Red Ink With Date and Name of Person Making Change.

Do not extend this side of this line.

PLEASE RETURN TO
LOS ANGELES COUNTY ENGINEER
700 Los Angeles County Engineering Bldg.

F.B. 2337 Pg. 26

— DESCRIPTIONS —

SAN PEDRO HILLS M-9A

This station is in LOS ANGELES COUNTY, in the SAN PEDRO HILLS area, 1.1 miles West of WESTERN AVE. & 0.2 mi. South of 25th ST., on top of a hill in a grain field, on an old fence line which runs approx. N. 27° E.

STATION MARK: Set a std. 2" brass cap, pre-cast conc., C.E. MON., up 6" & stamped "S.P.H. M-9A, 1958, R.E. 5869". See FB 2337-21

SUB-SURFACE MARK: Set a 3/4" iron pipe with a galv. iron cap & drill hole dn. 24" & separated from the surface mon. by a 6" layer of sand:

REFERENCE MARK NO. 1: Fd. a 4" brass disk, flush, in conc., lettered "FIRST ORDER SURVEY CONTROL, TRAVERSE STATION, BUREAU OF ENGINEERING, SURVEY DIVISION, CITY OF L.A., DEPT. OF PUBLIC WORKS" and stamped "SAN PEDRO HILLS M-9C, 1956". See FB 2337-20

STA. "A": Fd. a 4" brass disk dn 10" in a hand hole, lettered same as R.M. NO. 1 and stamped "SAN PEDRO HILLS, M-9A, 1954" with a cast iron cover. L.A. City FB 10631-175 FB 2337-11

STA. "B": Fd. a 3/4" Hexagonal brass rod with punch mark dn. 7" in a hand hole with a cast iron cover. See FB 2337-11

STA. "C": Fd. same as for STA. "A" except stamped "SAN PEDRO HILLS, M-9B, 1954". See FB 2337-12

LOS ANGELES COUNTY ENGINEER
700 Los Angeles County Engineering Bldg.
PLEASE RETURN TO
Do not extend this side of this line.
Note: Any Additions or Changes on this Sheet Must be Made or Circled in Red Ink With Date and Name of Person Making Change.

Notes Ck'd by W. Brenner	Survey of GEODETIC CONTROL	F. B. 2337 Pg. 27
Map No.	JN 0301.00 Tape 101 Std 84 °F	
Office Work	Surveyed by W. D. BAY	
Checked	Notes W. D. B. Date 2-18-58	
Date	Indexed K. C. Johnson	

L. A. COUNTY SURVEY CONTROL SYSTEM
TRIANGULATION STATION

SAN PEDRO HILLS N-9
ECC. NO. 1

Retaped on 14 Mar 58 447.97 (Windy)
Van Deren

276.20
171.86
448.06

276.25 level
+ 171.90
448.15
@ T = 58°
= 448.0~~7~~ 6

171.99 @ 01° 52' 00" = 171.~~91~~ .87
172.01 @ 02° 07' 30" = 171.~~89~~ 86

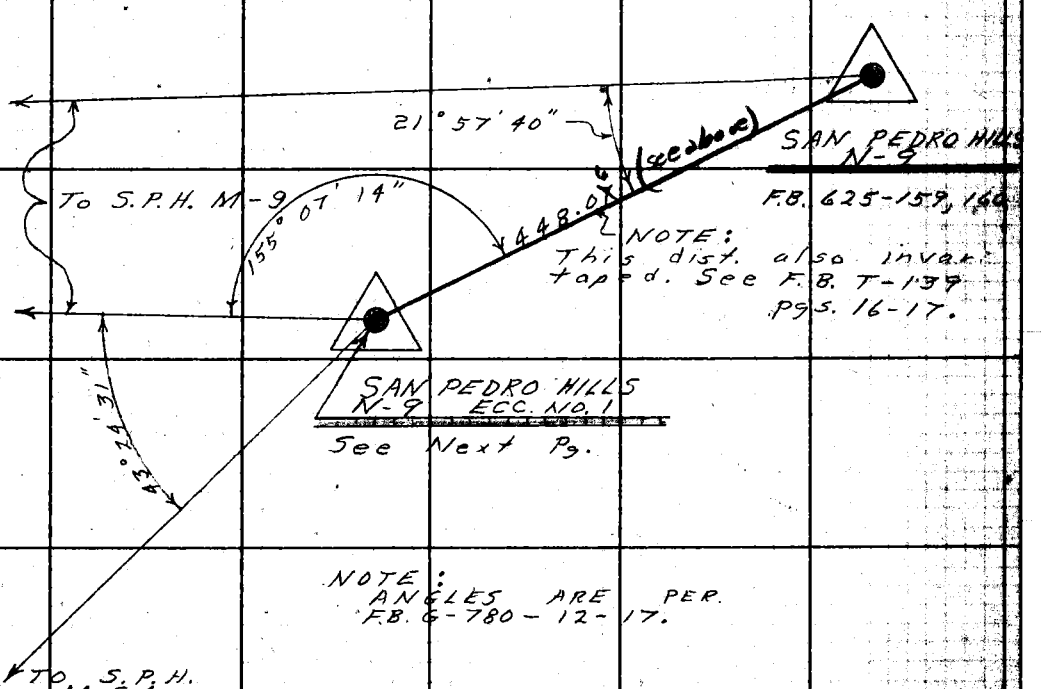

NOTE: ANGLES ARE PER. F.B. G-780-12-17.

Note: Any Additions or Changes on this Sheet Must be Made or Circled in Red Ink With Date and Name of Person Making Change.

Do not extend this side of this line.

PLEASE RETURN TO LOS ANGELES COUNTY ENGINEER 700 LOS ANGELES COUNTY ENGINEERING BLDG.

7GF3008 S&E #247 1-56

F.B. 2337 Pg. 28

— DESCRIPTIONS —

SAN PEDRO HILLS
N-9 ECC. NO. 1

SEE F.B. 625-159, 160 FOR LOCATION & ROUTES.

STATION MARK: Set a std. 2" brass cap, Pre-cast conc., C.E. mon. up 6" & stamped "S.P.H. N-9, ECC. 1, 1958, R.E. 5869".

SUB SURFACE MARK: Set a 3/4" iron pipe with a galv. iron cap & drill hole dn. 24" and separated from the surface monument by a 6" layer of dirt.

REFERENCE MARK: NONE SET.

LOS ANGELES COUNTY ENGINEER
700 Los Angeles County Engineering Bldg.
PLEASE RETURN TO
Do not extend this side of this line.
Note: Any Additions or Changes on This Sheet Must be Made or Circled in Red Ink With Date and Name of Person Making Change.

Notes Ck'd by W. Brenner	Survey of GEODETIC CONTROL
Map No.	JN 0301.00 Tape 101 Std 84 °F
Office Work	Surveyed by W. D. BAY
Checked	Notes W. D. B. Date 2-18-58
Date	Indexed E. O. Johnson

F. B. 2337 PG. 29

L.A. COUNTY SURVEY CONTROL SYSTEM
TRIANGULATION STATION
SAN PEDRO HILLS M-9
ECC. NO. 1

127.70 @ 11° 12' 30" T=74° = 125.25
127.48 @ 10° 42' 00" T=74° = 125.25

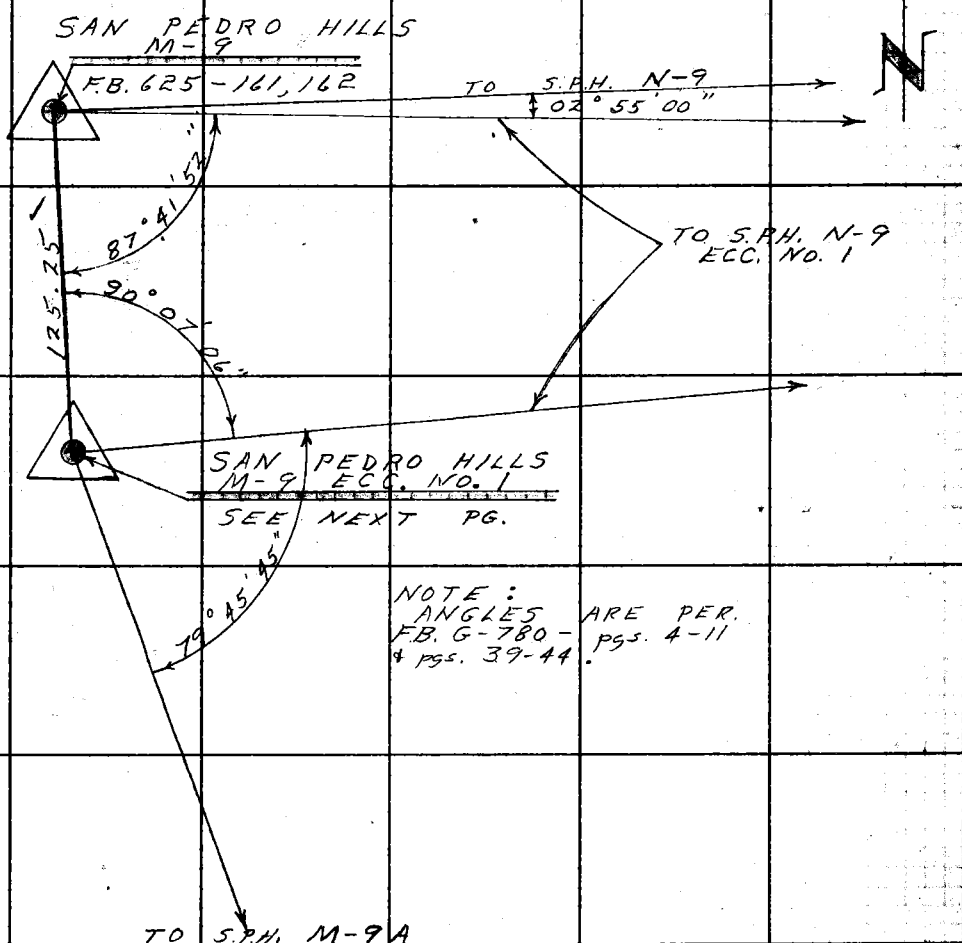

NOTE:
ANGLES ARE PER.
F.B. G-780 - pgs. 4-11
& pgs. 39-44.

Note: Any Additions or Changes on this Sheet Must be Made or Circled in Red Ink With Date and Name of Person Making Change.
Do not extend this side of this line.
PLEASE RETURN TO
LOS ANGELES COUNTY ENGINEER
700 LOS ANGELES COUNTY ENGINEERING BLDG.
76F2008 S&E #247 1:25

F. B. 2337 Pg. 30

~ DESCRIPTIONS ~

SAN PEDRO HILLS M-9 ECC. NO. 1

SEE F.B. 625-161, 162 FOR LOCATION & ROUTE.

STATION MARK: Set a std. 2" brass cap, Pre-Cast conc., C.E. MON. up 6" & stamped " S.P.H. M-9, ECC. 1, 1958, R.E. 5869."

SUB-SURFACE MARK: Set a 3/4" iron pipe with a galv. iron cap and drill hole dn. 24" & separated from the surface mon. by a 6" layer of dirt.

REFERENCE MARK: NONE SET.

LOS ANGELES COUNTY ENGINEER
700 Los Angeles County Engineering Bldg.
PLEASE RETURN TO
Do not extend this side of this line.
Note: Any Additions or Changes on This Sheet Must be Made or Circled in Red Ink With Date and Name of Person Making Change.

Notes Ck'd by W. Brenner	Survey of PV Peninsula Park
Map No.	W. O. 8835.20 Tape No. 140 St'd. 84 °F
Office Work	Surveyed by M.A. Van Deren
Checked	Notes Van Date 3-13-58
Date	Indexed L. C. Johnson

F.B. 2332 PG. 31

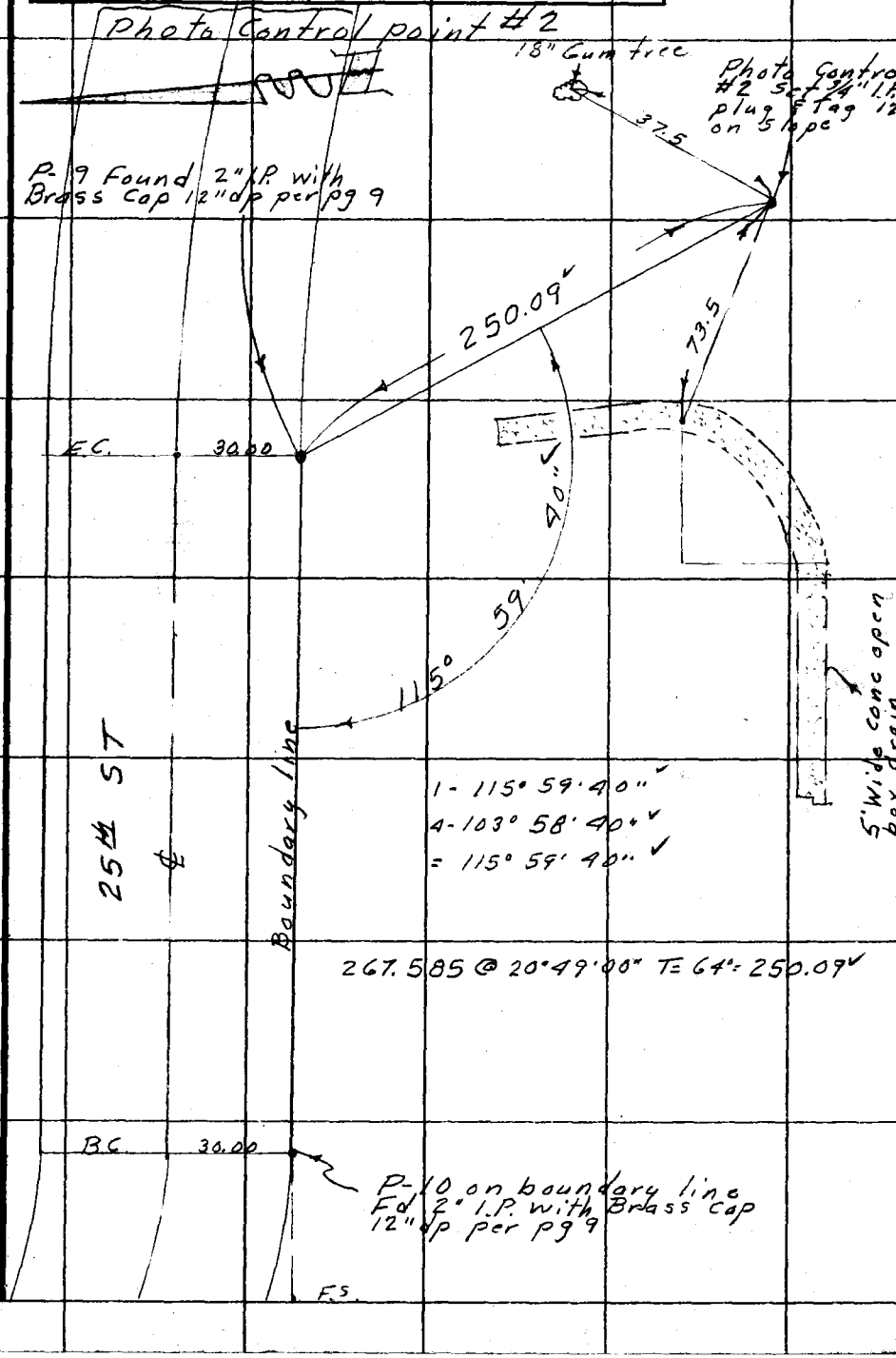

Note: Any Additions or Changes on This Sheet Must be Made or Circled in Red Ink With Date and Name of Person Making Change.

Do not extend notes this side of this line.

RETURN TO
LOS ANGELES COUNTY SURVEYOR
726 LOS ANGELES COUNTY
ENGINEERING BLDG.

76F3085 S&E #247. 8-54

NOTES RED. _____ JOB NO. 0055.20 SURVEY OF PV Peninsula Park F. B. 2337 PG. 41
DATE _____ SURVEY BY M.A. VanDeren
NOTES CHKD. _____ NOTES BY Van _____ DATE 3 - - 58
DATE _____ INDEXED E. C. Johnson DATE 3-17-58

DESCRIPTION	ADJ. ELEV.	3RD RUN	2ND RUN	DIFF.	1ST RUN	B.M.
JN 0055.20						
BENCH LEVELS ON						
PALOS VERDES PENINSULA PARK						
3-10-58						
		VanDeren				
		Anderson				
		Bazen				
		Turrill				

NOTE: ANY ADDITIONS OR CHANGES ON THIS SHEET MUST BE MADE OR CIRCLED IN RED INK, WITH DATE AND NAME OF PERSON MAKING CHANGE.

Do not extend notes this side of this line

PLEASE RETURN TO
LOS ANGELES COUNTY SURVEYOR
725 LOS ANGELES COUNTY ENGINEERING BLDG.

765420 353 8-49

76S420 353 8-49

PLEASE RETURN TO
LOS ANGELES COUNTY SURVEYOR
725 LOS ANGELES COUNTY ENGINEERING BLDG.

NOTE: ANY ADDITIONS OR CHANGES ON THIS SHEET MUST BE MADE OR CIRCLED IN RED INK, WITH DATE AND NAME OF PERSON MAKING CHANGE.

Do not extend notes this side of this line

B.M.	1ST RUN	DIFF.	2ND RUN	3RD RUN	ADJ. ELEV.	DESCRIPTION
(Fd) 34-8	382.423				382.423	BM-34-8 Elev = 382.423 - 1953 adj
+ 125'	2.213		2.359			per FB 1355-14
⊼	384.636	-3.414	3.414	-3.414		25th st (south side) 1.5 south of
− 125'	5.627		5.773			South curb. & 250± wly of ℄ of
T.P.	379.009				379.009	Gunnell Ave. Fd a std C.S. Mon 12"
+ 125	8.039		8.062			dp in well with cover Mon stamped
⊼	387.048	+7.169	7.166	+7.168		B.M. 34-8-1953-R.E. 63
− 125	0.870		0.896			
T.P.	386.178				386.177	
+ 125'	8.873		8.901			
⊼	395.051	+6.821	6.819	+6.820		
− 125'	2.052		2082			
T.P.	392.999				392.997	
+ 125'	7.824		7.858			
⊼	400.823	+4.741	4.741	+4.741		
− 125'	3.083		3.117			
T.P.	397.740				397.738	
+ 125'	6.512		6.545			
⊼	404.252	+3.161	3.158	+3.159		
− 125'	3.351		3.387			
T.P.	400.901				400.897	
+ 125'	6.583		6.595			
⊼	407.484	+3.410	3.412	+3.411		
− 125'	3.173		3.183			
T.P.	404.311				404.308	
+ 125'	6.809		6.819			
⊼	411.120	+3.317	3.314	+3.315		
− 125'	3.492		3.505			
T.P.	407.628				407.623	

JOB NO. 0055.20 SURVEY OF PV Peninsula, Park NOTES RED.
SURVEY BY M.A. Van Deren DATE
NOTES BY Van DATE 3-10-58 NOTES CHKD.
INDEXED E. C. Johnson DATE DATE

F. B2337 PG. 42

76S420 353 8-49

PLEASE RETURN TO
LOS ANGELES COUNTY SURVEYOR
725 LOS ANGELES COUNTY ENGINEERING BLDG.

NOTE: ANY ADDITIONS OR CHANGES ON THIS SHEET MUST BE MADE OR CIRCLED IN RED INK, WITH DATE AND NAME OF PERSON MAKING CHANGE.

Do not extend notes this side of this line

B.M.	1ST RUN	DIFF.	2ND RUN	3RD RUN	ADJ. ELEV.	DESCRIPTION
T.P	407.628				407.623	T.P per pg 42
+ 125'	6.733		6.792			
π	414.361	+ 1.541	1.539	1.540		
− 125'	5.192		5.253			
T.P.	409.169				409.163	
+ 125'	2.496		2.502	2.532		
π	411.665	− 5.028	5.034	−5.033 5.037		
− 125'	7.524		7.536	7.563		
T.P	404.141				404.130	
+ 150	1.972		1.991	2.013		
π	406.113	− 0.640	0.632	0.634 −0.635		
− 150	2.612		2.623	2.648		
Fd 34-9	403.501				403.496	BM 34-9 1953 adj elev = 403.539 25th St (North side) 1.0 Mile west of ℄ Western Ave. on E. side of a deep ravine. 26.8 North of ℄ of 25th St 1.6 West of a white wooden witness post set in top of a conc post 1' above ground surface. a std disk stamped "P 787 1946" per FB 1855-15.
+ 125'	0.747		0.739			
π	404.248	− 3.749	3.749	−3.749		
− 125'	4.496		4.488			
T.P	399.752				399.747	
+ 125'	4.534		4.568			
π	404.286	− 0.718	0.723	−0.720		
− 125'	5.252		5.291			
T.P	399.034				399.027	
+ 125'	3.848		3.863			
π	402.882	− 1.254	1.259	− 1.256		
− 125'	5.102		5.122			
T.P.	397.780				397.771	
+ 125'	3.843		3.871			
π	401.623	− 2.761	2.763	− 2.762		
− 125'	6.604		6.634			
T.P.	395.019				395.009	

NOTES RED. _____ JOB NO. 4055.20 SURVEY OF PV Pennsylvania Park
DATE _____ SURVEY BY M. D. Van Deren
NOTES CHKD. _____ NOTES BY _____ DATE 3-10-58
DATE _____ INDEXED _____ DATE _____

F.B. 2337 PG. 43

768420 353 8-49

PLEASE RETURN TO
LOS ANGELES COUNTY SURVEYOR
725 LOS ANGELES COUNTY ENGINEERING BLDG.

NOTE: ANY ADDITIONS OR CHANGES ON THIS SHEET MUST BE MADE OR CIRCLED IN RED INK, WITH DATE AND NAME OF PERSON MAKING CHANGE.

Do not extend notes this side of this line

B.M.	1ST RUN	DIFF.	2ND RUN	3RD RUN	ADJ. ELEV.	DESCRIPTION
T.P.	395.019				395.009	T.P. per pg 43
+ 125'	4.128		4.138			
⊼	399.147	-1.604	1.604	-1.604		
- 125'	5.732		5.742			
T.P.	393.415				393.405	
+ 125'	6.745		6.771			
⊼	400.160	+4.206	4.206	+4.206		
- 125	2.539		2.565			
T.P.	397.621				397.611	
+ 100'	6.160		6.184			
⊼	403.781	+3.373	3.370	+3.371		
- 100'	2.787		2.814			
T.P.	400.994				400.982	
+ 100'	5.531		5.553			
⊼	406.525	+3.798	3.796	+3.797		
- 100'	1.733		1.757			
(Fd) 34-10	404.792				404.779	BM 34-10 Elev = 1953 adj elev = 404.867
+ 100'	1.785		1.804			25th st (South side) 1.4 Mi. West of
A	406.577	-3.799	3.799	-3.799		Western Ave. at E end of a cut 28.1 South
- 100'	5.584		5.603			of ℄ of 25th St. a std disk set
T.P.	400.993				400.980	in a conc post 0.2 above ground surface
+ 100'	3.047		3.058			and stamped "N-787-1946" FB 1355-16
⊼	404.040	-3.372	-3.369	-3.370		
- 100'	6.419		6.427			
T.P.	397.621				397.610	
+ 24'	4.098		4.093			
⊼	401.719	-5.924	5.923	5.924		BM PV #1 Elev =
- 25'	10.022		10.016			25th st (South side) 30' south of ℄ st
(Fd) BM PV-1	391.697				391.686	a 2" I.P. conc plug & Tag 24" dp. RE122
						= P-1 on Boundary line per pg 13
						used S. Rim of pipe

JOB NO. 0055.20 SURVEY OF PV Peninsula Park NOTES RED.
SURVEY BY M. A. VanDeren DATE
NOTES BY Van C. Johnson DATE 3-10-58 NOTES CHKD.
INDEXED DATE DATE

F.B. 2337 Pg. 44

768420 353 8-49

PLEASE RETURN TO
LOS ANGELES COUNTY SURVEYOR
725 LOS ANGELES COUNTY ENGINEERING BLDG.

NOTE: ANY ADDITIONS OR CHANGES ON THIS SHEET MUST BE MADE OR CIRCLED IN RED INK, WITH DATE AND NAME OF PERSON MAKING CHANGE.

Do not extend notes this side of this line

B.M.	1ST RUN	DIFF.	2ND RUN	3RD RUN	ADJ. ELEV.	DESCRIPTION
PV #1	391.697				391.686	BM PV#1 per pg 44
+ 110'	7.955		8.003			
⊼	399.652	-3.458	3.456	-3.457		
− 110'	11.413		11.459			
T.P.	388.239				388.229	
+ 50'	0.268		0.318			
⊼	388.507	-11.166	11.166	-11.166		
− 50'	11.434		11.484			
T.P.	377.073				377.063	
+ 50'	1.269		1.293			
⊼	378.342	-10.457	10.456	-10.456		
− 50'	11.726		11.749			
T.P.	366.616				366.607	
+ 50'	0.958		0.992			
⊼	367.574	-9.666	9.667	-9666		
− 50'	10.624		10.659			
T.P.	356.950				356.941	
+ 20'	6.771		6.855			
⊼	363 721	-1.991	1.992	-1991		
− 20'	8.762		8847			
(Set) B.M. PV #2	354.959				354.950	
+ 100'	3.325		3.358			BM PV #2 Elev =
⊼	358.284	-5.155	5.156	-5.155		on West Boundary of park. 492.385
− 100'	8.480		8.514			sly of P.B.M. #1 = P.O.T. on Ely edge
T.P.	349.804				349.795	of plowed Field a 3/4" I.P. cons plug
+ 70'	1.373		1.427			& Tag 18" dp. per pg 14
⊼	351.177	-10.319	10.321	-10.320		
− 70'	11.692		11.748			
T.P.	339.485				339.475	

5

NOTES RED. _____ JOB NO. 0055.20 SURVEY OF PV Peninsula Park
DATE _____ SURVEY BY M.A. Van Deren
NOTES CHKD. _____ NOTES BY Van DATE 3-10-58
DATE _____ INDEXED [illegible] C. Johnson DATE _____

F.B. 2337 PG. 45

76S420 353 8-49

PLEASE RETURN TO
LOS ANGELES COUNTY SURVEYOR
725 LOS ANGELES COUNTY ENGINEERING BLDG.

NOTE: ANY ADDITIONS OR CHANGES ON THIS SHEET MUST BE MADE OR CIRCLED IN RED INK, WITH DATE AND NAME OF PERSON MAKING CHANGE.

Do not extend notes this side of this line

B.M.	1ST RUN	DIFF.	2ND RUN	3RD RUN	ADJ. ELEV.	DESCRIPTION
T.P.	339.485				339.475	T. P. per pg 45
+ 30'	0.278		0.307			
⊼	-339.763	-10.990	10.988	-10.989		
− 30'	11.268		11.295			
T.P.	328.495				328.486	
+ 30'	0.564		0.618			
⊼	-329.059	10.724	10.725	-10.724		
− 30'	11.288		11.343			
T.P.	317.771				317.762	
+ 30'	2.093		2.138			
⊼	319.864	7.014	7.015	-7.014		
− 30'	9.107		9.153			
T.P.	310.757				310.748	
+ 20'	2.993		3.054			
⊼	313.750	-5.424	5.424	-5.424		
− 20'	8.417		8.478			
(Set) PV B.M. #3	305.333				305.324	BM PV #3 Elevs
+ 30'	3.978		4.003			angle point in west Boundary line
⊼	309.311	-7.169	7.170	-7.170		2" I.P. with Brass Cap 12" dp = P-3
− 30'	11.147		11.173			on Boundary line per pg 15
T.P.	298.164				298.154	
+ 20'	0.359		0.352			
⊼	298.523	-11.103	11.102	-11.102		
− 20'	11.462		11.454			
T.P.	287.061				287.052	
+ 20'	0.774		0.791			
⊼	287.835	-10.803	10.802	-10.802		
− 20'	11.577		11.593			
T.P.	276.258				276.250	

JOB NO. 0055.22 SURVEY OF PV Peninsula Park NOTES RED.
SURVEY BY M.A. Van Derra DATE
NOTES BY Van DATE 3-10-58 NOTES CHKD.
INDEXED C. Johnson DATE DATE

F.B. 2337 PG. 46

765420 353 8-49

PLEASE RETURN TO
LOS ANGELES COUNTY SURVEYOR
725 LOS ANGELES COUNTY ENGINEERING BLDG.

NOTE: ANY ADDITIONS OR CHANGES ON THIS SHEET MUST BE MADE OR CIRCLED IN RED INK, WITH DATE AND NAME OF PERSON MAKING CHANGE.

Do not extend notes this side of this line

NOTES RED. ____ JOB NO. 6055.26 SURVEY OF PV Peninsula Park
DATE ____ SURVEY BY M. A. Van Dercen
NOTES CHKD. ____ NOTES BY Van DATE 3-10-58
DATE ____ INDEXED C. Johnson DATE ____

B.M.	1ST RUN	DIFF.	2ND RUN	3RD RUN	ADJ. ELEV.	DESCRIPTION
T.P.	276.258				276.250	T. P. per pg 16
+ 40'	2.787		2.810			
Π	279.045	- 6.835	6.834	-6.834		
- 40'	9.622		9.644			
T.P.	269.423				269.416	
+ 30'	4.436		4.474			
Π	273.859	+ 1.286	1.287	+1.286		
- 30' (set)	3.150		3.187			
PV BM#4	270.709				270.702	PV BM #4 Elev = angle point in west Boundary line on old dirt road. = P-2 on Boundary line per pg 14 3/4" I.P. conc plug & Tag 12" dp per pg 14
+ 35'	2.612		2.628			
Π	273.321	- 6.510	6.510	- 6.510		
- 35'	9.122		9.138			
T.P.	264.199				264.192	
+ 100'	0.359		0.367			
Π	264.558	- 8.002	8.001	-8.001		
- 100' set	8.361		8.368			
PV BM #5	256.197				256.191	PV BM #5 Elev = P.O.T. on old dirt road = 3/4" I.P. conc plug & Tag 12" dp per pg 16
+ 100'	1.572		1.618			
Π	257.769	- 9.731	9.732	-9.731		
- 100'	11.303		11.350			
T.P.	246.466				246.460	
+ 70'	0.222		0.233			
Π	246.688	- 11.317	11.315	-11.316		
- 70'	11.539		11.548			
T.P.	235.149				235.144	
+ 70'	0.974		1.054			
Π	236.123	- 10.594	10.546	10.545		
- 70'	11.518		11.600			
T.P.	224.605				224.599	

7

F. B. 2337 PG. 17

765420 353 8-49

PLEASE RETURN TO
LOS ANGELES COUNTY SURVEYOR
725 LOS ANGELES COUNTY ENGINEERING BLDG.

NOTE: ANY ADDITIONS OR CHANGES ON THIS SHEET MUST BE MADE OR CIRCLED IN RED INK, WITH DATE AND NAME OF PERSON MAKING CHANGE.

Do not extend notes this side of this line

B.M.	1ST RUN	DIFF.	2ND RUN	3RD RUN	ADJ. ELEV.	DESCRIPTION
T.P.	224.605				224.599	T.P. per pg 47
+ 70'	0.497		0.478			
π	225.052	- 11.478	-11.479	-11.478		
− 70'	11.925		11.957			
T.P.	213.127				213.121	
+ 70'	0.528		0.529			
π	213.655	- 10.979	-10.978	-10.978		
− 70'	11.507		11.507			
T.P.	202.148				202.143	
+ 70'	0.684		0.757			
π	202.832	-10.879	-10.877	-10.878		
− 70'	11.563		11.634			
T.P.	191.269				191.265	
+ 70'	0.245		0.301			
π	191.514	- 11.610	-11.607	-11.608		
− 70'	11.855		11.908			
T.P.	179.659				179.657	
+ 70'	0.218		0.235			
π	179.877	- 9.986	9.987	-9.986		
− 70'	10.204		10.222			
T.P.	169.673				169.671	
+ 60'	1.318		1.351			
π	170.991	- 9.077	9.076	-9.077		
− 60'	10.395		10.427			
T.P.	160.596				160.594	
+ 100'	1.027		1.185			
π	161.623	- 9.498	9.500	-9.499		
− 100	10.525		10.685			
T.P.	151.098				151.095	

NOTES RED. _____ DATE _____
NOTES CHKD. _____ DATE _____

JOB NO. 0055.20 SURVEY OF PV Peninsula Park
SURVEY BY M.A. VanDeren
NOTES BY Van DATE 3-10-58
INDEXED J. C. Johnson DATE

F.B. 1337 PG. 48

769420 353 8-49

PLEASE RETURN TO
LOS ANGELES COUNTY SURVEYOR
725 LOS ANGELES COUNTY ENGINEERING BLDG.

NOTE: ANY ADDITIONS OR CHANGES ON THIS SHEET MUST BE MADE OR CIRCLED IN RED INK, WITH DATE AND NAME OF PERSON MAKING CHANGE.

Do not extend notes this side of this line

B.M.	1ST RUN	DIFF.	2ND RUN	3RD RUN	ADJ. ELEV.	DESCRIPTION
T. P.	151.098				151.095	T.P. per pg 48
+ 50'	1.453		1.501			
Π	152.551	-9.227	9.225	-9.226		
− 50' (set)	10.680		10.726			
PVBM#6	141.871				141.869	PVBM#6 Elev =
+ 125'	5.780		5.793			angle point in west Boundary
Π	147.651	-1.032	1.034	-1.033		2" I.P. with Brass cap 6" dp per
− 125' (set)	6.812		6.827			pg 16 = P-4 on boundary line
PVBM#7	140.839				140.836	
+ 30'	0.256		0.265			BM PV #7 Elev =
Π	141.095	-11.251	11.250	-11.250		P.O.T. 2" I.P. & Br Cap 3" dp. 20'± N/y
− 30'	11.507		11.515			of edge of steep bluff = P-5 on
TP	129.588				129.586	boundary line per pg 17
+ 20'	0.628		0.723			used center of pipe
Π	130.216	-10.539	10.540	-10.539		
− 20'	11.167		11.263			
T.P.	119.049				119.047	
+ 30'	2.588		2.630			
Π	121.637	-8.254	8.253	-8.253		
− 30'	10.842		10.883			
T.P.	110.795				110.794	
+ 125'	1.525		1.469			
Π	112.320	-4.961	4.962	-4.961		
− 125' (set)	6.486		6.431			
PVBM#8	105.834				105.833	PVBM#8 Elev = (1)
+ 30'	5.417		5.451			P.O.T. L & Tag in Ely side of 5'x5'
Π	111.251	-0.329	0.327	-0.328		x4' rack per pg 18
− 30' (set)	5.746		5.778			
PVBM#9	105.505				105.505	PVBM#9 Elev =
						2" I.P. with Brass Cap 18" dp per
						pg 18 = P.O.T used center of pipe

NOTES RED. _____ JOB NO. 0055.18 SURVEY OF PV Peninsula Park
DATE _____ SURVEY BY M.A. Van Beren DATE 3-12-58
NOTES CHKD. _____ NOTES BY _____ DATE _____
DATE _____ INDEXED J. C. Johnson DATE _____

F.B. 2337 PG. 49

769420 353 8-49

PLEASE RETURN TO
LOS ANGELES COUNTY SURVEYOR
725 LOS ANGELES COUNTY ENGINEERING BLDG.

NOTE: ANY ADDITIONS OR CHANGES ON THIS SHEET MUST BE MADE OR CIRCLED IN RED INK, WITH DATE AND NAME OF PERSON MAKING CHANGE.

Do not extend notes this side of this line

JOB NO. 0055.10 SURVEY OF PV Peninsula Park
SURVEY BY M. A. Van Deren
NOTES BY Van DATE 3-12-58
INDEXED J. C. Johnson DATE
NOTES RED. DATE
NOTES CHKD. DATE

B 2337 PG. 50

B.M.	1ST RUN	DIFF.	2ND RUN	3RD RUN	ADJ. ELEV.	DESCRIPTION
BM #9	105.505				105.505	PV BM #9 per pg 48
+125'	4.020		4.042			
Π	109.525	-0.262	-0.260	-0.261		
−125'	4.282		4.302			
T.P.	105.243				105.244	
+100	5.605		5.705			
Π	110.848	-2.538	2.540	-2.539		
−100 set	8.143		8.245			
PV BM #10	102.705				102.705	PV BM #10 Elev =
+100'	6.735		6.752			2" I.P. with Brass Cap 16" dp. 22'±
Π	109.440	+6.003	6.004	+6.003		Ely of dirt road = P.O.T. per pg 18
−100	0.732		0.748			used center of pipe
T.P.	108.708				108.708	
+70'	11.278		11.242			
Π	119.986	+11.003	11.000	+11.002		
−70'	0.275		0.242			
T.P.	119.711				119.710	
+70'	11.193		11.157			
Π	130.904	+10.677	10.679	+10.678		
−70'	0.516		0.478			
T.P	130.388				130.388	
+50'	10.772		10.756			
Π	141.160	+9.637	9.637	+9.637		
(set) 50'	1.135		1.119			
PV BM #11	140.025				140.025	PV BM #11
+70'	11.991		11.977			P.O.T. 2" I.P. with Br Cap 2' above ground
Π	152.016	+10.244	10.242	+10.243		surface at edge of steep Bluff per
−70'	1.747		1.735			pg 19 = P-6 on boundary line
T.P.	150.269				150.268	

2

765420 353 3-51

PLEASE RETURN TO
LOS ANGELES COUNTY SURVEYOR
725 LOS ANGELES COUNTY ENGINEERING BLDG.

NOTE: ANY ADDITIONS OR CHANGES ON THIS SHEET MUST BE MADE OR CIRCLED IN RED INK, WITH DATE AND NAME OF PERSON MAKING CHANGE.

Do not extend notes this side of this line

B.M.	1ST RUN	DIFF.	2ND RUN	3RD RUN	ADJ. ELEV.	DESCRIPTION
T. P.	150.269				150.268	T. P. per P 50
+ 40'	11.445		11.412			
Π	161.714	+ 9.877	9.873	+9.875		
− 40'	1.568		1.539			
T. P.	160.146				160.143	
+ 40'	11.535		11.520			
Π	171.681	+ 9.893	9.893	+9.893		
− 40'	1.642		1.627			
T. P.	170.039				170.036	
+ 40'	11.913		11.888	11.934		
Π	181.952	+10.713	10.705	+10.707 / 10.708		
− 40'	1.200		1.183	1.226		
T. P.	180.752				180.743	
+ 40'	11.754		11.766			
Π	192.506	+ 10.733	10.733	+10.733		
− 40'	1.021		1.033			
T. P.	191.485				191.476	
+ 40'	11.703		11.742			
Π	203.188	+ 10.188	10.189	+10.188		
− 40'	1.515		1.553			
T. P.	201.673				201.664	
+ 40'	11.611		11.649			
Π	213.284	+ 10.584	10.582	10.583		
− 40'	1.027		1.067			
T. P.	212.257				212.247	
+ 40'	11.894		11.965			
Π	224.151	+11.479	11.482	+11.481		
− 40'	0.415		0.483			
T. P.	223.736				223.728	

NOTES RED. _____ JOB NO. 0033.10 SURVEY OF PV Peninsula Park
DATE _____ SURVEY BY M. A. Van Dercu
NOTES CHKD. _____ NOTES BY Van DATE 3-12-58
DATE _____ INDEXED C. Johnson DATE

F.B. 1337 PG. 51

JOB NO. 0055.20 SURVEY OF PV Peninsula Park NOTES RED. DATE
SURVEY BY M.A. Van Deren NOTES CHKD. DATE
NOTES BY Van DATE 3-12-58
INDEXED J. C. Johnson DATE

F.B. 2337 PG. 52

769420 353 3-51

PLEASE RETURN TO
LOS ANGELES COUNTY SURVEYOR
725 LOS ANGELES COUNTY ENGINEERING BLDG.

NOTE: ANY ADDITIONS OR CHANGES ON THIS SHEET MUST BE MADE OR CIRCLED IN RED INK, WITH DATE AND NAME OF PERSON MAKING CHANGE.

Do not extend notes this side of this line

B.M.	1ST RUN	DIFF.	2ND RUN	3RD RUN	ADJ. ELEV.	DESCRIPTION
T.P.	223.736				223.728	T.P per pg 51
+ 40'	10.769		10.782			
π	234.505	+ 5.949	5.949	+5.949		
(set) 40'	4.820		4.833			
PVBM #12	229.685				229.677	PVBM #12 Elev =
+ 40'	11.979		11.986			P.O.T on Ely Boundary line. = 2"
π	241.664	+ 10.680	10.680	+10.680		brass plate in conc Mon stamped
− 40'	1.299		1.306			Saskatoon per pg 19 used PM in Mon
T.P.	240.365				240.357	
+ 40'	11.646		11.682			
π	252.011	+ 10.349	10.350	+10.350		
− 40'	1.297		1.332			
T.P	250.714				250.707	
+ 40'	11.765		11.788			
π	262.479	+ 10.538	10.541	+ 10.539		
− 40'	1.227		1.247			
T.P	261.252				261.246	
+ 40'	11.837		11.873			
π	273.089	+ 10.221	10.223	+10.222		
− 40'	1.616		1.650			
T.P.	271.473				271.468	
+ 40'	11.978		11.967			
π	283.451	+ 10.215	10.213	+10.214		
− 40'	1.763		1.754			
T.P.	281.688				281.682	
+ 40'	11.236		11.255			
π	292.924	+ 9.845	9.846	+ 9.846		PVBM #13 Elev =
(set) 40'	1.391		1.409			3" brass tablet set in 12" x 12" conc pad
PVBM #13	291.533				291.528	Flush & 0.17 E of line. stamped L.A. City
						Mon San Pedro Hills M-9C Travers a station
						per pg 20

768420 353 3-51

PLEASE RETURN TO
LOS ANGELES COUNTY SURVEYOR
725 LOS ANGELES COUNTY ENGINEERING BLDG.

NOTE: ANY ADDITIONS OR CHANGES ON THIS SHEET MUST BE MADE OR CIRCLED IN RED INK, WITH DATE AND NAME OF PERSON MAKING CHANGE.

Do not extend notes this side of this line

B.M.	1ST RUN	DIFF.	2ND RUN	3RD RUN	ADJ. ELEV.	DESCRIPTION
PVBM #13	291.533				291.528	BM #13 per pg 52
+ 40'	10.445		10.469			
⊼	301.978	+ 9.392	9.393	+9.393		
(set) 40'	1.053		1.076			
PVBM #14	300.925				300.921	PVBM #14 Elev = (3)
+ 20'	5.053		5.085			P.O.T. on Ely Boundary line 2" I.P.
⊼	305.978	+ 1.652	1.653	+1.653		with Brass Cap 6" dp per pg 20
(set) 20'	3.401		3.432			
PVBM #15	302.577				302.574	PVBM #15 Elev =
+ 110'	5.297		5.359			Fd C.S. Br Cap Mon up 6" & stamped
⊼	307.874	- 0.875	0.874	-0.874		San Pedro Hills M-9A per pg 21-25-26
- 110'	6.172		6.233			
T.P.	301.702				301.700	
+ 95'	2.345		2.409			
⊼	304.047	-1.520	1.520	-1.520		
(set) 95'	3.865		3.929			
PVBM #16	300.182				300.180	PVBM #16 Elev = (4)
+ 110'	1.797		1.848			a 2" I.P. on Ely boundary and
⊼	301.979	- 3.814	3.817	- 3.815		up 1' above ground surface. 0.64
- 110'	5.611		5.665			East of line stamped 1/4 Cth S-22
T.P.	296.368				296.365	Mon #74 per pg 21 used w rim of
+ 100'	11.735		11.887			Br Cap
⊼	308.103	+ 10.219	10.223	+10.221		
- 100'	1.516		1.664			
T.P.	306.587				306.586	
+ 100'	11.492		11.535			
⊼	318.079	+11.037	11.038	11.038		
- 100'	0.455		0.497			
T.P.	317.624				317.624	

NOTES RED. _____ JOB NO. 0055.20 SURVEY OF PV Peninsula Park
DATE _____ SURVEY BY M.A. Van Deren
NOTES CHKD. _____ NOTES BY Van DATE 3-12-58
DATE _____ INDEXED C. Johnson DATE

F.B. 2337 PG. 53

765420 353 3-51

PLEASE RETURN TO
LOS ANGELES COUNTY SURVEYOR
725 LOS ANGELES COUNTY ENGINEERING BLDG.

NOTE: ANY ADDITIONS OR CHANGES ON THIS SHEET MUST BE MADE OR CIRCLED IN RED INK, WITH DATE AND NAME OF PERSON MAKING CHANGE.

Do not extend notes this side of this line

B.M.	1ST RUN	DIFF.	2ND RUN	3RD RUN	ADJ. ELEV.	DESCRIPTION
T.P.	317.624				317.624	T.P. per pg 53
+ 40'	11.178		11.239			
Π	328.802	+ 10.939	10.939	+10.939		
− 40'	0.239		0.300			
T.P.	328.563				328.563	
+ 40'	11.671		11.694			
Π	340.234	+10.567	10.564	+10.565		
− 40'	1.104		1.130			
T.P.	339.130				339.128	
+ 30'	11.220		11.254			
Π	350.350	+ 10.471	10.471	+10.471		
− 30'	0.749		0.783			
T.P.	349.601				349.599	
+ 30'	11.517		11.548			
Π	361.118	+ 10.620	10.619	+10.620		
− 30'	0.897		0.929			
T.P.	360.221				360.219	
+ 30'	11.003		11.008			
Π	371.224	+ 10.675	10.675	+10.675		
− 30'	0.328		0.333			
T.P.	370.896				370.894	
+ 30'	11.294		11.307			
Π	382.190	+ 11.061	11.063	+11.062		
− 30'	0.233		0.244			
T.P.	381.957				381.956	
+ 40'	11.305		11.357			
Π	393.262	+ 10.308	10.306	+10.307		
− 40'	0.997		1.051			
T.P.	392.265				392.263	

JOB NO. 0055.20 SURVEY OF PV Peninsula Park NOTES RED. DATE
SURVEY BY Van Deren NOTES CHKD. DATE
NOTES BY Van DATE 3-12-58
INDEXED J. C. Johnson DATE

F.B. 2337 PG. 54

768420 353 3-51

PLEASE RETURN TO
LOS ANGELES COUNTY SURVEYOR
725 LOS ANGELES COUNTY ENGINEERING BLDG.

NOTE: ANY ADDITIONS OR CHANGES ON THIS SHEET MUST BE MADE OR CIRCLED IN RED INK, WITH DATE AND NAME OF PERSON MAKING CHANGE.

Do not extend notes this side of this line

B.M.	1ST RUN	DIFF.	2ND RUN	3RD RUN	ADJ. ELEV.	DESCRIPTION
T.P.	392.265				392.263	T.P. per pg 54
+100'	11.171		11.178			
⊼	403.436	+ 7.323	7.320	+7.322		
−100'	3.848		3.858			
T.P.	399.588				399.585	
+125'	5.835		5.919			
⊼	405.423	+ 3.906	3.906	+3.906		
125' (Fd)	1.929		2.013			
34-9	403.494				403.491	B.M. 34-9 Elev =
+125'	2.051		2.043			25th st N. side 1.0 Mi West of
⊼	405.545	− 3.908	3.911	−3.910		Western Ave. on E. side of deep
−125'	5.959		5.954			ravine. 26.8 N of ℄ st (see pg-43)
T.P.	399.586				399.581	
+100'	5.078		5.092			
⊼	404.664	− 0.061	0.062	−0.061		
−100'	5.139		5154			
T.P.	399.525				399.520	
+40'	4.763		4.782			
⊼	404.288	− 6.105	6.106	−6.105		
40' (set)	10.868		10.888			
PV BM #17	393.420				393.415	PV BM #17
+100'	10.267		10.294			2" I.P. & Brass cap 24" dp
⊼	403.687	+ 4.867	4.868	+4.868		= P-7 on boundary line per pg 11
−100'	5.400		5.426			used center of pipe. 30' Sly of
T.P.	398.287				398.283	25th st
+100'	3.671		3.696			
⊼	401.958	− 1.197	1.196	−1.196		
−100'	4.868		4.892			
T.P.	397.090				397.087	

NOTES RED. ____ JOB NO. 0055.20 SURVEY OF PV Peninsula Park
DATE ____ SURVEY BY M.A. Van Deren
NOTES CHKD. ____ NOTES BY Van DATE 3-12-58
DATE ____ INDEXED K. C. Johnson DATE ____

F.B. 2337 PG. 55

76S420 353 3-51

PLEASE RETURN TO
LOS ANGELES COUNTY SURVEYOR
725 LOS ANGELES COUNTY ENGINEERING BLDG.

NOTE: ANY ADDITIONS OR CHANGES ON THIS SHEET MUST BE MADE OR CIRCLED IN RED INK, WITH DATE AND NAME OF PERSON MAKING CHANGE.

Do not extend notes this side of this line

JOB NO. 0055.29 SURVEY OF PV Peninsula Park
SURVEY BY M. A. Van Dercen
NOTES BY Van DATE 3-13-58
INDEXED C. Johnson DATE
NOTES RED. DATE
NOTES CHKD. DATE

B.M.	1ST RUN	DIFF.	2ND RUN	3RD RUN	ADJ. ELEV.	DESCRIPTION
T. P.	397.090				397.087	T. P. per pg 55
+ 100'	2.155		2.211			
Π	399.245	- 8.339	8.337	-8.338		
(Set) 100'	10.494		10.548			
PV BM-18	388.751				388.749	PV BM-18 Elev =
+ 150'	9.428		9.448			2" I.P. & Brass Cap 12" dp. 30' South
Π	398.179	+ 0.017	0.019	+0.018		of ℄ 25th st at B.C. = P 8 on boundary
(Set) 150'	9.411		9.429			line per pg 10 South rim of pipe
PV BM #19	388.768				388.767	
+ 100'	9.865		9.813			PVBM #19 Elev =
Π	398.633	+ 1.646	1.645	+1.645		2" I.P. & brass Cap 12" dp. 30' South
(Set) 100'	8.219		8.168			of ℄ 25th st at E.C. = P 9 on boundary
PV BM #20	390.414				390.412	line per pg 9 used Center of pipe
+ 100'	11.500		11.617			
Π	401.914	+10.047	10.047	+10.047		PVBM #20 Elev =
— 100'	1.453		1.570			2" I.P. & Brass Cap 12" dp. 30' South &
T.P.	400.461				400.459	25th st at B.C. = P-10 on boundary line
+ 100'	6.588		6.627			per pg 9 used south rim of pipe
Π	407.049	+4.294	4.292	+4.293		
(Fd) 100'	2.294		2.335			
34-10	404.755				404.752	34-10 Elev = 404.867
+ 125'	2.617		2.635			25th st South side 1.4 Miles W. ℄
Π	407.372	- 1.906	1.909	-1.907		western Ave. 28.1 South ℄ 25th st
— 125'	4.523		4.544			a std disk set in a Conc Post
T.P.	402.849				402.845	& stamped N-787-1996 per
+ 125'	5.733		5.745			FB 1355-16 See FB 2337-44
Π	408.582	+1.307	1.304	+1.306		"Note" This BM has been hit
— 125'	4.426		4.441			by grader. is now leaning w/y
T.P.	404.156				404.151	was ok. when we turned on
						it 3-10-58 Van

F.B. 2337 PG. 56

768420 353 3-51

PLEASE RETURN TO
LOS ANGELES COUNTY SURVEYOR
725 LOS ANGELES COUNTY ENGINEERING BLDG.

NOTE: ANY ADDITIONS OR CHANGES ON THIS SHEET MUST BE MADE OR CIRCLED IN RED INK, WITH DATE AND NAME OF PERSON MAKING CHANGE.

Do not extend notes this side of this line

B.M.	1ST RUN	DIFF.	2ND RUN	3RD RUN	ADJ. ELEV.	DESCRIPTION
T.P.	404.156				404.151	T.P. per pg 56
+	5.738		5.751			
⊼	409.894	+1.920	1.918	+1.919		
−	3.818		3.833			
T.P.	406.076				406.070	
+	9.421		9.433			
⊼	415.497	+8.795	8.796	+8.795		
−	0.626		0.637			
T.P.	414.871				414.865	
+	8.195		8.207			
⊼	423.066	+3.455	3.458	+3.457		
−	4.740		4.749			
T.P.	418.326				418.322	
+	5.171		5.200			
⊼	423.497	−0.337	0.339	−0.338		
−	5.508		5.539			
T.P.	417.989				417.984	
+	3.955		4.002			
⊼	421.944	−0.299	0.300	−0.300		
(Fd)	4.254		4.302			
34-11	417.690				417.684	34-11 Elev = 1953 adj 417.727 U.S.C. & G.S. BM U-168 (U.S. 2881) Palos Verdes Drive South & Palos Verdes Drive E. & 25th St. 175.6 NWly from Center line int 10.6 NEly from NWly prod. of ℄ Palos Verdes Dr East between edge of pvt & drain ditch. a std brass disk stamped "U-168-1933" set in top of conc post per FB 1355-17

NOTES RED. _____ JOB NO. 0055.20 SURVEY OF PV Peninsula Park
DATE _____ SURVEY BY M.A. Van Deren
NOTES CHKD. _____ NOTES BY Van DATE 3-13-58
DATE _____ INDEXED C. Johnson DATE

F.B. 2337 PG. 57

76L298 S & E #307 9-54

PLEASE RETURN TO
LOS ANGELES COUNTY SURVEYOR
726 LOS ANGELES COUNTY ENGINEERING BLDG.

NOTE: ANY ADDITIONS OR CHANGES ON THIS SHEET MUST BE MADE OR CIRCLED IN RED INK, WITH DATE AND NAME OF PERSON MAKING CHANGE.

Do not extend notes this side of this line.

STATION	B. S.	H. I.	F. S.	ELEV.		
Elev on Photo Control point #1 per pg 18						
					PVBM #12 Elev = 229.685 per pg 52	
					P.O.T. on Ely Boundary line = 2" brass plate in conc Mon stamped Saskatoon. per pg 19	
PVBM #12	3.31	232.99		229.68		
T.P.	2.64	224.74	10.89	222.10		
#1	6.92	224.60	7.06	217.68	Photo Control point #1 Fd a 3/4" I.P.	
T.P.	11.49	233.52	2.57	222.03	Conc plug & Tag 12" dp on a sidehill per pg 18	
PVBM #12			3.84	229.68	PVBM #12 Elev = 229.685 per pg 52 (see above)	

Profile Notes Red. Plotted Job No. 0055.20 Division No. 10 F. B. 2337 Pg. 59
No. Date Date Survey of PV Peninsula Park
X-Sec. Notes Chkd. Checked Survey by Van Deren Notes Van Date 3-13-58
No. Date Date Map No. Indexed C. Johnson

76L298 S & E #307 9-54

PLEASE RETURN TO
LOS ANGELES COUNTY SURVEYOR
726 LOS ANGELES COUNTY ENGINEERING BLDG.

NOTE: ANY ADDITIONS OR CHANGES ON THIS SHEET MUST BE MADE OR CIRCLED IN RED INK, WITH DATE AND NAME OF PERSON MAKING CHANGE.

Do not extend notes this side of this line.

STATION	B. S.	H. I.	F. S.	ELEV.	
Elev for Photo Control point #2 per pg 31					
PVBM#4	12.25	282.95		270.70	PVBM#4 Elev=270.709 per pg 47
T.P.	6.32	286.17	3.11	279.85	angle point in west Boundary line
T.P.	12.18	294.90	3.44	282.73	on old dirt road = P-2 on Boundary
T.P.	10.93	304.07	1.77	293.14	line per pg 14 a 3/4" I.P. conc plug & Tag 12" dp
#2	7.14	303.95	7.25	296.81	Photo Control point #2 Fd
T.P.	1.75	294.83	10.88	293.08	a 3/4" I.P. conc plug & Tag 12" dp
T.P.	3.54	286.17	12.20	282.63	per pg 31
T.P.	2.78	282.59	6.36	279.81	
PVBM #4			11.88	270.71	PVBM#4 Elev=270.709 per pg 47 (see above)

F. B. 2337 PG. 60 Job No. 0055.20 Division No. 10 Notes Red. Plotted No. Profile
Survey of PV. Peninsula Park Date 3-13-58 Date X-Sec.
Survey by Van Deren Notes Van Notes Chkd. Checked No.
Indexed E. C. Johnson Date Date Date

Notes Ck'd by	Survey of P.V. PENINSULA PARK	F. B. 2337 Pg. 61
Map No.	JN 0055.20 Tape Std °F	
Office Work	Surveyed by LIND	
Checked	Notes LIND Date 8-12-58	
Date	Indexed A. C. Johnson 8-16-58	

U.N. 0055.20

PALOS VERDES PENINSULA PARK

PROFILE CHECK

OF

PHOTOGRAMMETRIC MAP.

8-12-58
LIND
GUISADO
PETERSON
FOULGER
HILL
MATHER

Note: Any Additions or Changes on This Sheet Must be Made or Circled in Red Ink With Date and Name of Person Making Change.

Do not extend notes this side of this line.

RETURN TO
LOS ANGELES COUNTY ENGINEER
700 LOS ANGELES COUNTY ENGINEERING BLDG.

76F3098 CE #247—3-57

RETURN TO
LOS ANGELES COUNTY ENGINEER
700 LOS ANGELES COUNTY ENGINEERING BLDG.

Note: Any Additions or Changes on This Sheet Must be Made or Circled in Red Ink With Date and Name of Person Making Change.

Do not extend notes this side of this line.

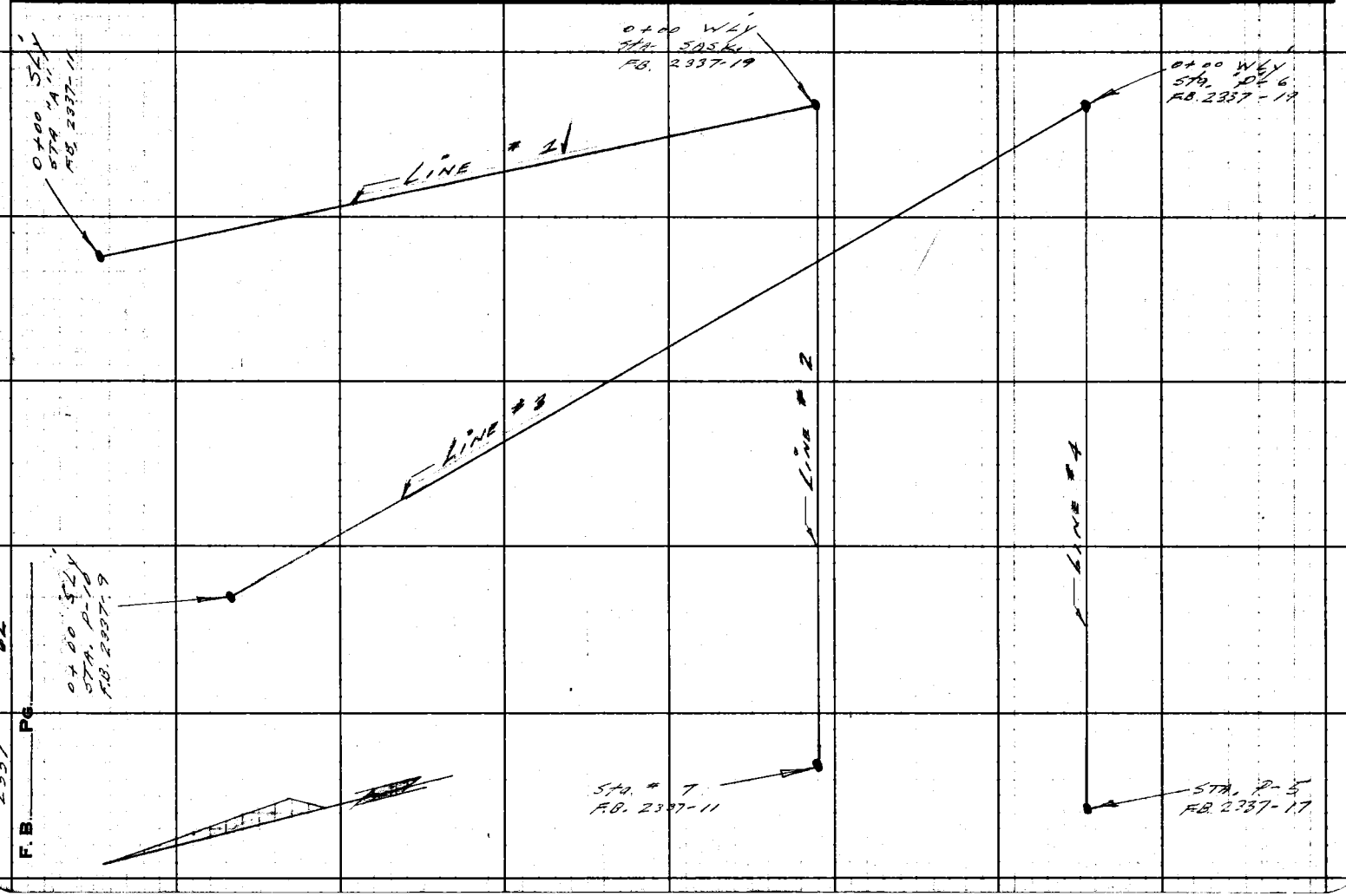

F. B. 2337 Pg. 62

76L298 307 8-53

PLEASE RETURN TO
LOS ANGELES COUNTY SURVEYOR
726 LOS ANGELES COUNTY ENGINEERING BLDG.

NOTE: ANY ADDITIONS OR CHANGES ON THIS SHEET MUST BE MADE OR CIRCLED IN RED INK, WITH DATE AND NAME OF PERSON MAKING CHANGE.

Do not extend notes this side of this line.

STATION	B. S.	H. I.	F. S.	ELEV.	PROFILE OF LINE # 1
P.V. BM. # 18	1021	3989		388 75	P.V. B.M. # 18, EL = 388.749 per pg 56
STA. "A" 0+00 SLY			20	3970	STA - "A" PER. F.B. 2337, 11 & 62
0+20°			18	3972	Ed. Mac. Pvmt.
0+32°			+10	4000	Top of Slope
T.P.	028	387 35	1139	38707	
0+50			12	3862	
T.P.	030	377 11	1054	37681	
T.P.	018	367 19	1010	36701	
1+00 T.P.	061	357 57	1023	35690	
T.P.	038	346 64	1131	34620	
1+50			86	3380	
T.P.	076	335 94	1150	33514	
2+00			62	3297	
2+15			90	3269	BRK
T.P.	069	325 51	1103	32482	
2+42			66	3189	BRK
T.P.	086	315 57	1080	31471	
2+50			24	3132	

Profile Notes Red. ____ Plotted ____ Job No. 0055.20 Division No. 10 F. B. 2337 Pg. 63
No. ____ Date ____ Date ____ Survey of PV PENINSULA PARK
X-Sec. Notes Chkd. ____ Checked C. R. GOSS Survey by LINO Notes CKL Date 8-7-58
No. ____ Date ____ Date ____ Map No. ____ Indexed C. Johnson

76L298 307 8-53

PLEASE RETURN TO
LOS ANGELES COUNTY SURVEYOR
726 LOS ANGELES COUNTY ENGINEERING BLDG.

NOTE: ANY ADDITIONS OR CHANGES ON THIS SHEET MUST BE MADE OR CIRCLED IN RED INK, WITH DATE AND NAME OF PERSON MAKING CHANGE.

Do not extend notes this side of this line.

STATION	B. S.	H. I.	F. S.	ELEV.	PROFILE OF LINE #1
		315 57			
2+55			52	3104	BRK
2+67			45	3111	BRK
TP	1 49	305 87	11 19	304 38	
3+00 TP	257	298 37	10 07	295 80	
3+10			66	2918	BOTT. SLOPE
3+50			93	2891	
4+00			105	2879	
4+50			88	2896	
5+00			54	2930	
5+50			15	2969	
T.P.	11 19	308 78	0 78	297 59	
6+00			92	2996	
6+50			68	3020	
7+00			32	3056	
7+50			28	3060	
8+00			42	304.6	
8+50 T.P.	197	304 56	6 19	302 59	
9+00			21	3025	
9+50			14	3032	
10+00			34	3012	

F. B. 2337 PG. 64 Job No. 0055.20 Division No. 10 Notes Red. Plotted Profile
Survey of P.V. PENINSULA PARK Date Date No.
Survey by LIND Notes C.K.L. Notes Chkd. Checked C. R. GOSS X-Sec.
Indexed A. O. Johnson Date Date Date No.

76L298 307 8-53

PLEASE RETURN TO
LOS ANGELES COUNTY SURVEYOR
726 LOS ANGELES COUNTY ENGINEERING BLDG.

NOTE: ANY ADDITIONS OR CHANGES ON THIS SHEET MUST BE MADE OR CIRCLED IN RED INK, WITH DATE AND NAME OF PERSON MAKING CHANGE.

Do not extend notes this side of this line.

STATION	B. S.	H. I.	F. S.	ELEV.	PROFILE LINE # 1
		304 56			
10+50			76	297 0	
T.P.	060	293 12	1204	292 52	
11+00			32	289 9	
T.P.	079	281 92	1199	281 13	
11+50			31	278 8	
T.P.	066	270 56	1202	269 90	
12+00			17	268 9	
12+50			66	264 0	
T.P.	065	259 00	1221	258 35	
13+00			19	257 1	
T.P.					
13+50	010	249 52	958	249 42	
T.P.	107	238 58	1201	237 51	
B.M. # 12			890	229 68	P.V.B.M. # 12 (SASKATOON) F.B. 2337 PG 52 — ELEV. 229.68
			END	LINE # 1	

Profile Notes Red. _____ Plotted _____ Job No. 0055.20 Division No. 10 F.B. 2337 Pg. 65
No. _____ Date _____ Date _____ Survey of P.V. PENINSULA PARK
X-Sec. Notes Chkd. _____ Checked C. R. GOSS Survey by LIND Notes J.C.P. Date 8-12-58
No. _____ Date _____ Date _____ Map No. _____ Indexed C. J. Johnson Date _____

76L298 307 8-53

PLEASE RETURN TO
LOS ANGELES COUNTY SURVEYOR
726 LOS ANGELES COUNTY ENGINEERING BLDG.

NOTE: ANY ADDITIONS OR CHANGES ON THIS SHEET MUST BE MADE OR CIRCLED IN RED INK, WITH DATE AND NAME OF PERSON MAKING CHANGE.

Do not extend notes this side of this line.

STATION	B. S.	H. I.	F. S.	ELEV.	PROFILE LINE #2
P.V. B.M. #12 W/LY	206	231 74		229 68	P.V. B.M. #12 (SASK.) EL. 229.68 FB 2337, PG 52
0+00			24	2293	STA. (SASK), PER F.B. 2337-19 & 62
0+50			37	2280	
1+00			48	2269	
1+50			66	2251	
2+00			99	2218	
T.P. 2+31 5	084	220 30	1228	219 46	TOP OF BREAK
2+50			83	2120	
T.P.	099	209 13	1216	208 14	
T.P.	146	198 70	1189	197 24	
T.P.	148	188 12	1206	186 64	
3+00			33	1848	
T.P.	031	176 11	1232	175 80	
T.P.	939	173 36	1214	163 97	
3+50			97	1637	TOP OF BANK
3+55			152	1582	FLOWLINE OF GULLEY
3+62			113	1621	TOP OF BANK

F.B. 2337 Pg. 66 Job No. 0055.20 Division No. 1 Notes Red. Plotted No. Profile
Survey of P.V. PENINSULA PARK Date Date X-Sec.
Survey by LIND Notes T.C.P. Notes Chkd. Checked C. R. GOSS
Indexed A. C. Johnson Date Date Date No.

76L298 307 8-53

PLEASE RETURN TO
LOS ANGELES COUNTY SURVEYOR
726 LOS ANGELES COUNTY ENGINEERING BLDG.

NOTE: ANY ADDITIONS OR CHANGES ON THIS SHEET MUST BE MADE OR CIRCLED IN RED INK, WITH DATE AND NAME OF PERSON MAKING CHANGE.

Do not extend notes this side of this line.

STATION	B. S.	H. I.	F. S.	ELEV.	PROFILE LINE #2
		173 36			
T.P.	1163	184 60	039	172.97	
4+00			95	1751	
T.P	953	194 05	008	18452	
4+50			18	1923	
T.P.	1185	205 02	088	193 17	
5+00			45	2005	
5+50			12	2038	
T.P.	368	207 33	137	20365	
6+00			42	2031	
T.P.	096	196 65	1164	19569	
6+50			52	1915	
T.P.	301	187 60	1206	18459	
6+75			74	1802	BRK
6+83			138	1738	BRK
6+97			134	1742	BRK
T.P.	100	177 46	1114	17646	
7+00			41	1734	
7+50			124	1651	
T.P.	031	166 04	1173	16573	
T.P.	076	154 68	1212	15392	
8+00			88	1459	

Profile No. ____ Notes Red. ____ Date ____ Plotted ____ Date ____ Job No. 0055.20 Division No. 10 F. B. 2337 Pg. 67

X-Sec. No. ____ Notes Chkd. ____ Date ____ Checked C. R. GOSS Date ____ Survey of P.V. PENINSULA PARK Survey by LIND Notes T.C.P. Date 8-12-58 Map No. ____ Indexed C. Johnson Date ____

76L298 307 8-53

PLEASE RETURN TO
LOS ANGELES COUNTY SURVEYOR
726 LOS ANGELES COUNTY ENGINEERING BLDG.

NOTE: ANY ADDITIONS OR CHANGES ON THIS SHEET MUST BE MADE OR CIRCLED IN RED INK, WITH DATE AND NAME OF PERSON MAKING CHANGE.

Do not extend notes this side of this line.

F. B. 2337 Pg. 68 | Job No. 0055.20 | Division No. 10 | Notes Red | Plotted | Profile No.
Survey of P.V. PENINSULA PARK | Date | Date | X-Sec. No.
Survey by LIND | Notes T.C.P. | Notes Chkd. | Checked C. R. GOSS
Indexed C. Johnson | Date | Date | Date

STATION	B. S.	H. I.	F. S.	ELEV.	PROFILE LINE #2
		15468			
	398	14679	1187	14281	
8+20			87	1381	BRK
8+50			117	1351	
8+90			130	1338	BRK
9+00			118	1350	
T.P.	986	15581	084	14595	
9+50			08	1556	
T.P.	1080	16652	009	15572	
T.P.	1209	17791	070	16532	
10+00			03	1776	
T.P.	1201	18947	045	17746	
10+50			26	1869	BRK
10+72			52	1843	BRK
T.P.	1217	20141	023	18924	
10+80			23	1991	
T.P.	1114	21221	034	20107	
T.P. 11+00	1206	22392	035	21186	
T.P.	1209	23582	019	22373	
T.P.	1040	24603	019	23563	
11+50			80	2380	
T.P.	1179	25777	005	24598	

76L298 307 8-53

PLEASE RETURN TO
LOS ANGELES COUNTY SURVEYOR
726 LOS ANGELES COUNTY ENGINEERING BLDG.

NOTE: ANY ADDITIONS OR CHANGES ON THIS SHEET MUST BE MADE OR CIRCLED IN RED INK, WITH DATE AND NAME OF PERSON MAKING CHANGE.

Do not extend notes this side of this line.

STATION	B. S.	H. I.	F. S.	ELEV.	PROFILE LINE #2	
P.V.B.M. #5		257 77	1 58	256 19	P.V.B.M. #5 pg. 47	EL = 256.19
				END	OF LINE # 2	

PROFILE LINE #3

STATION	B. S.	H. I.	F. S.	ELEV.		
STA P-10	120	391 6		390 41	STA P-10 (P.V.B.M. #20)	EL 390.412 PER PG 56
0+00			00	391 6	GROUND, STA P-10	F.B. 2337 - 9 & 62
T.P.	037	380 05	11 93	379 68		
0+50			37	376 4		
T.P.	001	368 27	11 79	368 26		
1+00			70	361 3		
T.P.	057	356 68	12 16	356 11		
1+50			119	344 8		
T.P.	001	344 55	12 14	344 54		
T.P.	052	332 85	12 22	332 33		

Profile No. ____ Date ____ Notes Red ____ Date ____ Plotted ____ Date ____ Job No. 0055.20 Division No. 10 F. B. 2337 Pg. 69

X-Sec. No. ____ Date ____ Notes Chkd. ____ Date ____ Checked C. R. GOSS Date ____ Survey of P.V. PENINSULA PARK Survey by LIND Notes T.C.P. Date 8-13-58

Map No. ____ Date ____ Indexed C. Johnson Date ____

76L298 307 8-53

PLEASE RETURN TO
LOS ANGELES COUNTY SURVEYOR
726 LOS ANGELES COUNTY ENGINEERING BLDG.

NOTE: ANY ADDITIONS OR CHANGES ON THIS SHEET MUST BE MADE OR CIRCLED IN RED INK, WITH DATE AND NAME OF PERSON MAKING CHANGE.

Do not extend notes this side of this line.

F. B. 2337 Pg. 70 Job No. 0055120 Division No. 10 Notes Red. Plotted Profile
Survey of P.V. PENINSULA PARK Date Date No.
Survey by LIND Notes T.C.P. Notes Chkd. Checked C. R. GOSS X-Sec.
Indexed L. C. Johnson Date Date Date No.

STATION	B. S.	H. I.	F. S.	ELEV.	PROFILE OF LINE # 3
		332 85			
2+00			30	3299	
T.P.	058	321 35	1208	32077	
2+50			19	3195	
T.P.	007	311 16	1026	311 09	
3+00			31	3081	
T.P.	024	299 68	11 72	29944	
3+50			47	2950	
T.P.	082	288 46	1204	287 64	
4+00			30	2855	
4+26			77	2808	BRK
T.P.	003	276 51	11 98	27648	
4+50			32	2733	
T.P.	289	267 47	1193	26458	
5+00			61	2614	BRK
5+11			104	2571	BRK
5+17			79	2596	BRK
5+50			110	2565	
5+87			122	2553	BOTT. OF BRK
6+10			26	2649	TOP OF BRK
T.P.	741	274 02	086	26661	
6+50			79	2661	

76L298 307 8-53

PLEASE RETURN TO
LOS ANGELES COUNTY SURVEYOR
726 LOS ANGELES COUNTY ENGINEERING BLDG.

NOTE: ANY ADDITIONS OR CHANGES ON THIS SHEET MUST BE MADE OR CIRCLED IN RED INK, WITH DATE AND NAME OF PERSON MAKING CHANGE.

Do not extend notes this side of this line.

STATION	B. S.	H. I.	F. S.	ELEV.	PROFILE OF LINE #3
		274 02			
6+82			10 0	264 0	BRK
7+00			6 9	267 1	
T.P.	8 85	281 58	1 29	272 73	
7+43			0 6	281 0	BRK
T.P.	3 19	283 81	0 96	280 62	
7+50			1 7	282 1	
8+00			0 9	282 9	
8+50			5 2	278 6	
T.P.	0 20	272 29	11 72	272 09	
9+00			3 6	268 7	
9+50			1 1 6	260 7	
T.P.	0 32	260 90	11 71	260 58	
T.P.	0 24	249 11	12 03	248 87	
10+00			8 5	240 6	
T.P.	0 19	237 06	12 24	236 87	
T.P.	0 44	225 45	12 05	225 01	
10+50			9 0	216 5	?
T.P.	1 66	215 26	11 85	213 60	
T.P.	0 18	203 46	11 98	203 28	
11+00			4 0	199 5	
11+20			9 4	194 1	

Profile Notes Red. Plotted Job No. 0056.20 Division No. 10 F. B. 2337 Pg. 71
No. Date Date Survey of P.V. PENINSULA PARK
X-Sec. Notes Chkd. Checked C. R. GOSS Survey by LIND Notes T.C.P. Date 8-13-58
No. Date Date Map No. Indexed C. J. [illegible]

76L298 307 8-53

PLEASE RETURN TO
LOS ANGELES COUNTY SURVEYOR
726 LOS ANGELES COUNTY ENGINEERING BLDG.

NOTE: ANY ADDITIONS OR CHANGES ON THIS SHEET MUST BE MADE OR CIRCLED IN RED INK, WITH DATE AND NAME OF PERSON MAKING CHANGE.

Do not extend notes this side of this line.

STATION	B. S.	H. I.	F. S.	ELEV.	PROFILE OF LINE #3
		203 46			
11+26			123	191 2	BRK
11+50			124	191 1	
12+00			123	191 2	
12+50			135	190 0	
TP	2 77	194 91	11 32	192 14	
13+00			104	184 5	
13+50			144	180 5	
T.P.	2 73	185 56	12 08	182 83	
T.P.	0 52	174 44	11 64	173 92	
T.P.	0 14	163 02	11 56	162 88	
T.P.	0 68	151 86	11 84	151 18	
Sta PVBM #11			11 80	140 06	Sta PV BM #11 ELEV = 140.025

F. B. 2337 Pg. 72 Job No. 0055.20 Division No. 10 Notes Red. Plotted Profile
Survey of P.V. PENINSULA PARK Date Date No.
Survey by LIND Notes T.C.P. Notes Chkd. Checked C. R. GOSS X-Sec.
Indexed L. C. Johnson Date Date Date No.

76L298 307 8-53

PLEASE RETURN TO
LOS ANGELES COUNTY SURVEYOR
726 LOS ANGELES COUNTY ENGINEERING BLDG.

NOTE: ANY ADDITIONS OR CHANGES ON THIS SHEET MUST BE MADE OR CIRCLED IN RED IN INK, WITH DATE AND NAME OF PERSON MAKING CHANGE.

Do not extend notes this side of this line.

STATION	B. S.	H. I.	F. S.	ELEV.	Profile of Line # 4
PV Sta P-6 BM#11	0.38	140.41		140.03	Sta P-6 PV BM#11 ELEV - 140.025 per pg 50
0+50			3.4	137.0	
0+79			5.4	135.0	approx ℄ dirt rd
1+00			6.9	133.5	
1+50			11.9	128.5	
T.P.	0.43	128.89	11.95	128.46	
2+00			6.4	122.5	
2+50			10.3	118.6	
2+78			11.6	117.3	approx ℄ dirt rd
3+00			12.9	116.0	
T.P.	0.66	117.55	12.00	116.89	
3+50			7.6	110.0	
3+85			10.5	107.1	approx ℄ dirt rd
4+00			7.5	106.1	
4+50			12.6	105.0	
T.P.	3.57	109.03	12.09	105.46	
5+00			5.0	104.0	
5+50			4.9	104.1	approx ℄ dirt rd
5+64			5.0	104.0	Top of bk
5+65			8.3	100.7	Btm of bk
5+92			10.5	98.5	F/L of ditch

Profile No. ____ Notes Red. ____ Plotted ____ Job No. 6083-2 Division No. 10
X-Sec. No. ____ Date ____ Date ____ Survey of Pt Fermusa Park
Notes Chkd. ____ Checked C. R. GOSS Survey by ____ Notes ACCT Date 8-14-58
Date ____ Date ____ Map No. ____ Index L. C. Johnson

F. B. 2337 Pg. 73

76L298 307 8-53

PLEASE RETURN TO
LOS ANGELES COUNTY SURVEYOR
726 LOS ANGELES COUNTY ENGINEERING BLDG.

NOTE: ANY ADDITIONS OR CHANGES ON THIS SHEET MUST BE MADE OR CIRCLED IN RED INK, WITH DATE AND NAME OF PERSON MAKING CHANGE.

Do not extend notes this side of this line.

STATION	B. S.	H. I.	F. S.	ELEV.	Profile of Line # 1
		109 03			
5+98			44	104 6	Tp of br
6+00			44	104 6	
6+18.5			43	104 7	approx ℄ dirt rd
6+41			42	104 8	" " " "
6+50			41	104 9	
7+00			39	105 1	
7+50			38	105 2	
8+00			41	104 9	
8+04			41	104 9	approx ℄ dirt rd
T.P.	616	111 08	411	104 92	
8+50			60	105 1	
9+00			58	105 3	
9+50			41	107 0	
9+89			60	105 1	Top of slope
10+00			100	101 1	
TP	428	103 21	1215	98 93	
10+50			98	93 4	Btm of slope
11+00			74	95 8	
11+07			61	97 1	approx ℄ dirt rd
11+44			06	102 6	" " " "

F. B. 2337 PG. 74

Job No. 005528 Division No. 10 Notes Red. Plotted Profile

Survey of P.V. Peninsula Park Date Date No.

Survey by LIND Notes ACG Notes Chkd. Checked C. R. GOSS X-Sec.

Indexed C. Johnson Date Date Date No.

76L298 307 8-53

PLEASE RETURN TO
LOS ANGELES COUNTY SURVEYOR
726 LOS ANGELES COUNTY ENGINEERING BLDG.

NOTE: ANY ADDITIONS OR CHANGES ON THIS SHEET MUST BE MADE OR CIRCLED IN RED INK, WITH DATE AND NAME OF PERSON MAKING CHANGE.

Do not extend notes this side of this line.

STATION	B. S.	H. I.	F. S.	ELEV.	PROFILE OF LINE #4
		103.21			
T.P.	11.19	114.12	0.28	102.93	
11+50			10.5	103.6	Btm of slope
T.P.	11.40	124.61	0.91	113.21	
12+00			1.2	123.4	
T.P.	10.84	135.06	0.39	124.22	
T.P.	9.73	143.63	1.16	133.90	
12+32.86 Sta P5 PV BM#7			2.79	140.84	Sta P5 PV BM#7 ELEV = 140.836 per pg 49

Profile Notes Red. ____ Plotted ____ Job No. [illegible] Division No. 10 F. B. 2337 Pg. 75
No. ____ Date ____ Date ____ Survey of P.V. Peninsula Park
X-Sec. Notes Chkd. ____ Checked C. R. GOSS Survey by [illegible] Notes [illegible] Date 3-14-58
No. ____ Date ____ Date ____ Map No. ____ Indexed C. Johnson Date ____

Notes Ck'd by	Survey of PASEO DEL MAR
Map No.	JN 0095.06 Tape Std °F
Office Work	Surveyed by A.N. Hellstrom
Checked	Notes A.N.H. Date 2-8-61
Date	Indexed H. E. OTT

F. B. 2337 Pg. 151

J.N. #0095.06

PASEO DEL MAR (NEW LINE) OCT. 1961

{ INDEX }

INDEX MAP Pages 153-158

PROPOSED ℄ PASEO DEL MAR FROM TRCT. #22374 Westerly To TRCT #22387 } Pages 159 - 174

A.N. HELLSTROM
J.C. RIKE
H.H. SPRIGGS
R.J. RODRIGUEZ
D. BURKHOLDER

Note: Any Additions or Changes on This Sheet Must Be Made or Circled in Red Ink With Date and Name of Person Making Change.

Do not extend notes this side of this line.

RETURN TO
LOS ANGELES COUNTY ENGINEER
00 Los Angeles County Engineering Bldg.

783098 CE #247—7-55

Notes Ck'd by	Survey of PASEO DEL MAR
Map No.	JN 0095.06 Tape Std °F
Office Work	Surveyed by A.N. Hellstrom
Checked	Notes A.N.H. Date 2-8-61
Date	Indexed H. E. OTT

F. B. 2337 Pg. 153

J.N. 0095.06

PASEO DEL MAR

INDEX MAP Pages - 153 - 158

Note: Any Additions or Changes on This Sheet Must be Made or Circled in Red Ink With Date and Name of Person Making Change.

Do not extend notes this side of this line.

RETURN TO
LOS ANGELES COUNTY ENGINEER
900 LOS ANGELES COUNTY ENGINEERING BLDG.

763098 CE #247—7-55

RETURN TO
LOS ANGELES COUNTY ENGINEER
700 LOS ANGELES COUNTY ENGINEERING BLDG.

Note: Any Additions or Changes on This Sheet Must be Made or Circled in Red Ink With Date and Name of Person Making Change.

Do not extend notes this side of this line.

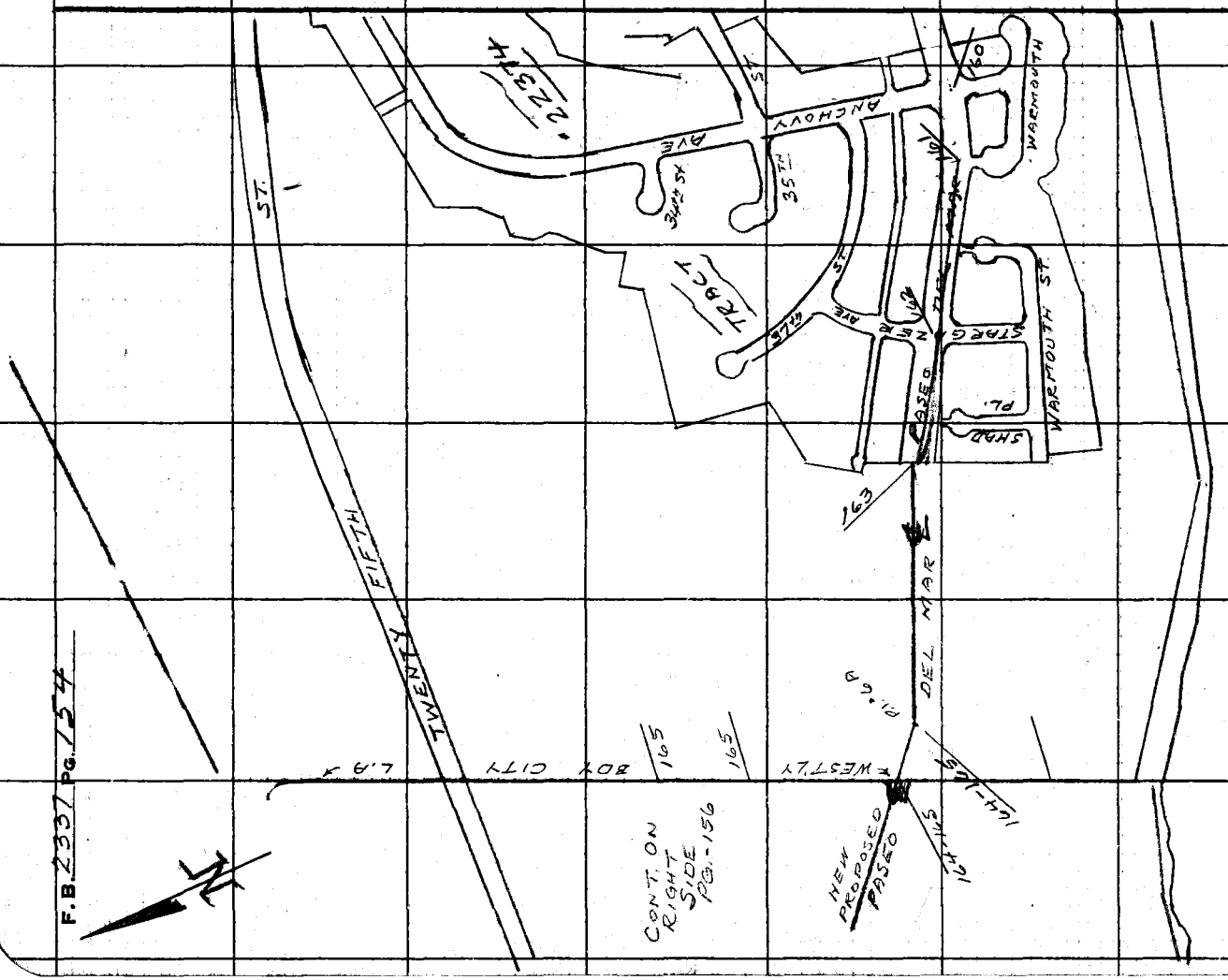

F.B. 2337 PG. 124

Notes Ck'd by	Survey of PASEO DEL MAR
Map No.	JN 4095.06 Tape Std of
Office Work	Surveyed by A.N. Hellstrom
Checked	Notes A.N.H. Date 2-8-61
Date	Indexed H. E. OTT

F. B. 2337 Pg. 155

SEE PAGE 156

Note: Any Additions or Changes on This Sheet Must be Made, or Circled in Red Ink With Date and Name of Person Making Change.

Do not extend notes this side of this line.

RETURN TO
LOS ANGELES COUNTY ENGINEER
700 LOS ANGELES COUNTY ENGINEERING BLDG.

763095 CE #247—7-58

E. B. 2337 PG. 156

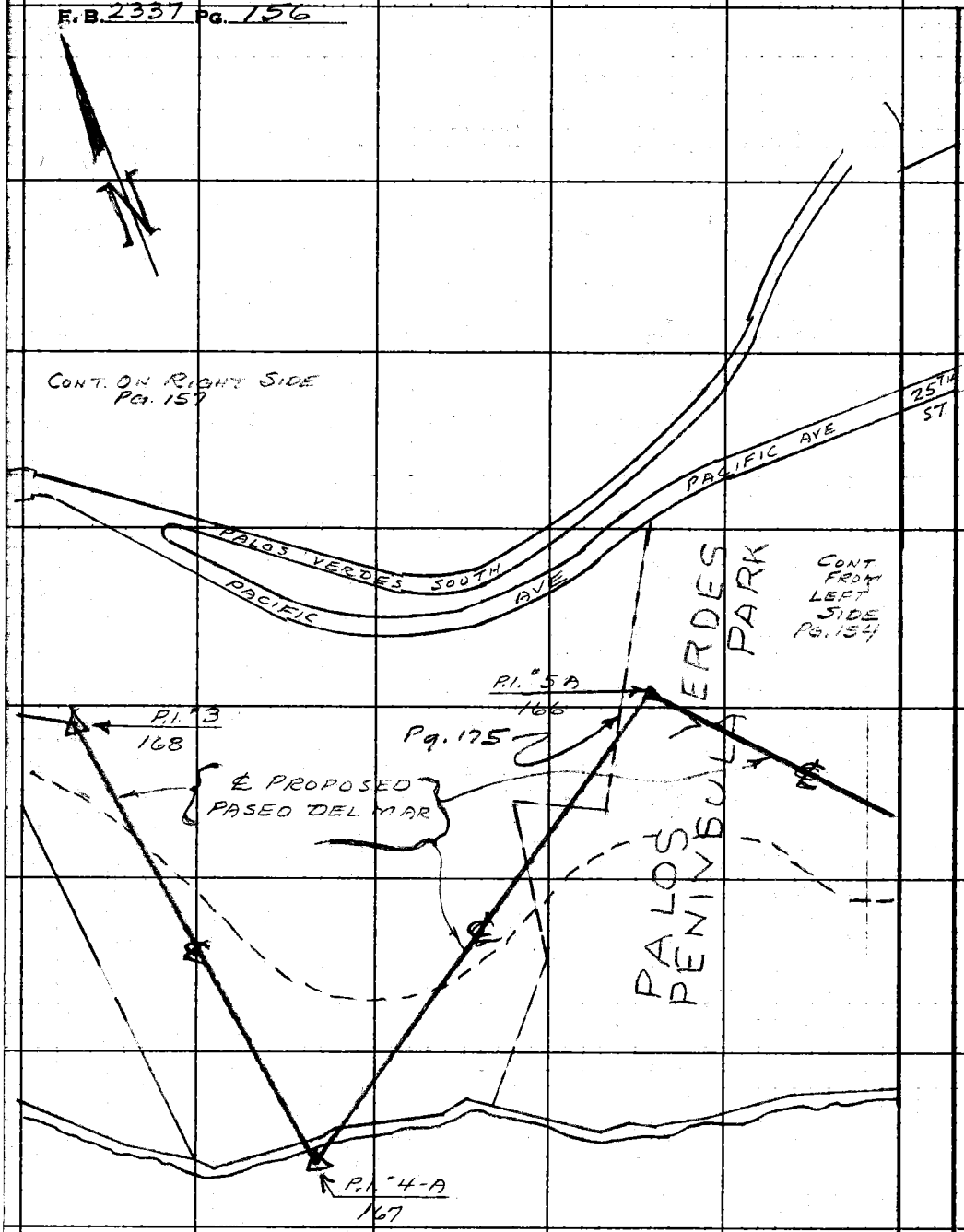

RETURN TO
LOS ANGELES COUNTY ENGINEER
1100 LOS ANGELES COUNTY ENGINEERING BLDG.

Do not extend notes this side of this line.

Note: Any Additions or Changes on This Sheet Must be Made or Circled in Red Ink With Date and Name of Person Making Change.

Notes Ck'd by	Survey of PASEO DEL MAR
Map No.	JN 8095.04 Tape Std °F
Office Work	Surveyed by A.N. Hellstrom
Checked	Notes A.N.H. Date 2-8-61
Date	Indexed H. E. OTT

F. B. 2337 Pg. 157

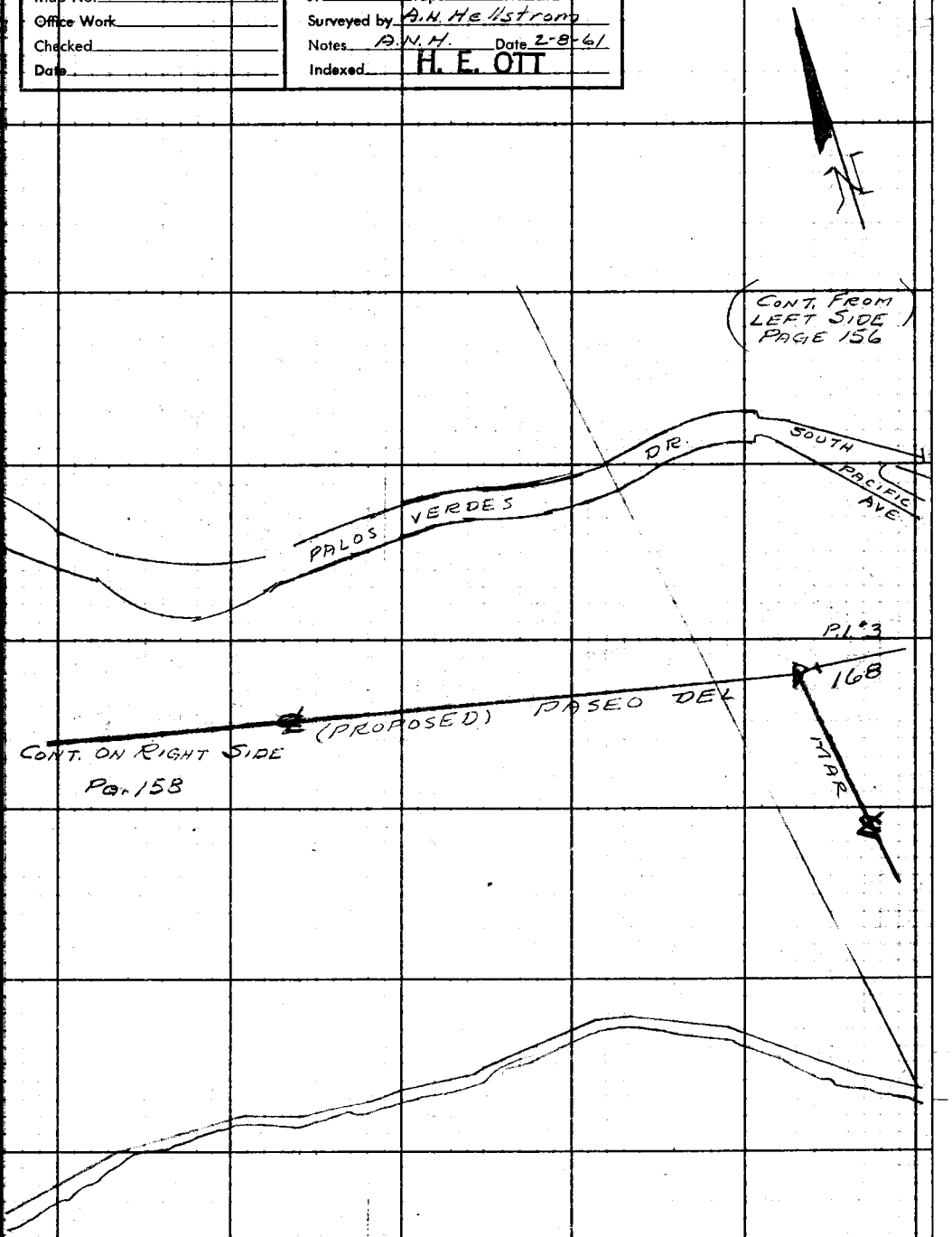

Note: Any Additions or Changes on This Sheet Must be Made or Circled in Red Ink With Date and Name of Person Making Change.

Do not extend notes this side of this line.

RETURN TO
LOS ANGELES COUNTY ENGINEER
100 LOS ANGELES COUNTY ENGINEERING BLDG.

769095 CE #247—7-58

F.B. 2337 PG. 158

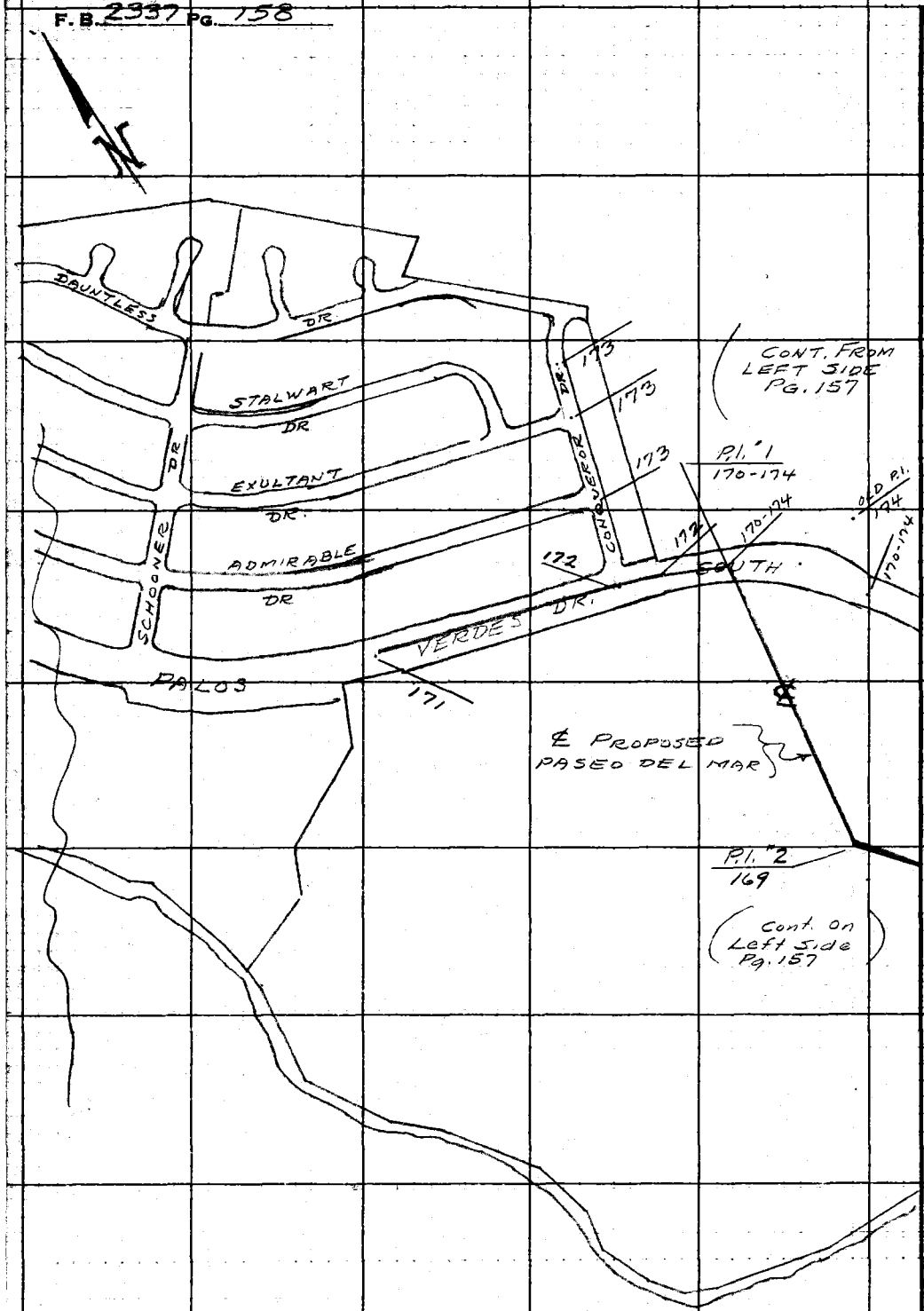

RETURN TO
LOS ANGELES COUNTY ENGINEER
700 LOS ANGELES COUNTY ENGINEERING BLDG.

Do not extend notes this side of this line.

Note: Any Additions or Changes on This Sheet Must be Made or Circled in Red Ink With Date and Name of Person Making Change.

Notes Ck'd by W. J. BRENNER	Survey of PASEO DEL MAR
Map No. CSB 156	JN 0095.06 Tape 125 Sta 84 °F
Office Work E. C. THOMPSON	Surveyed by A.N. Hellstrom
Checked W. J. BRENNER	Notes A.N.H. Date 2-8-61
Date APR 1962	Indexed H. E. OTT

F. B. 2337 Pg. 159

J.N. #0095.06

PASEO DEL MAR

PROPOSED NEW ℄ OF PASEO DEL MAR

FROM

TRACT # 22374

WESTERLY

TO

TRACT # 22387

Pages 159-174

A.N. HELLSTROM
J.C. RICE
H.H. SPRIGGS
R.J. RODRIGUEZ
D. BURKHOLDER

Note: Any Additions or Changes on This Sheet Must Be Made or Circled in Red Ink With Date and Name of Person Making Change.

Do not extend notes this side of this line.

RETURN TO
LOS ANGELES COUNTY ENGINEER
00 LOS ANGELES COUNTY ENGINEERING BLDG.

783088 CE #247—7-53

CONT. ON BOTTOM PG. 161

F. B. 2337 PG. 160

W.S. 29A-3

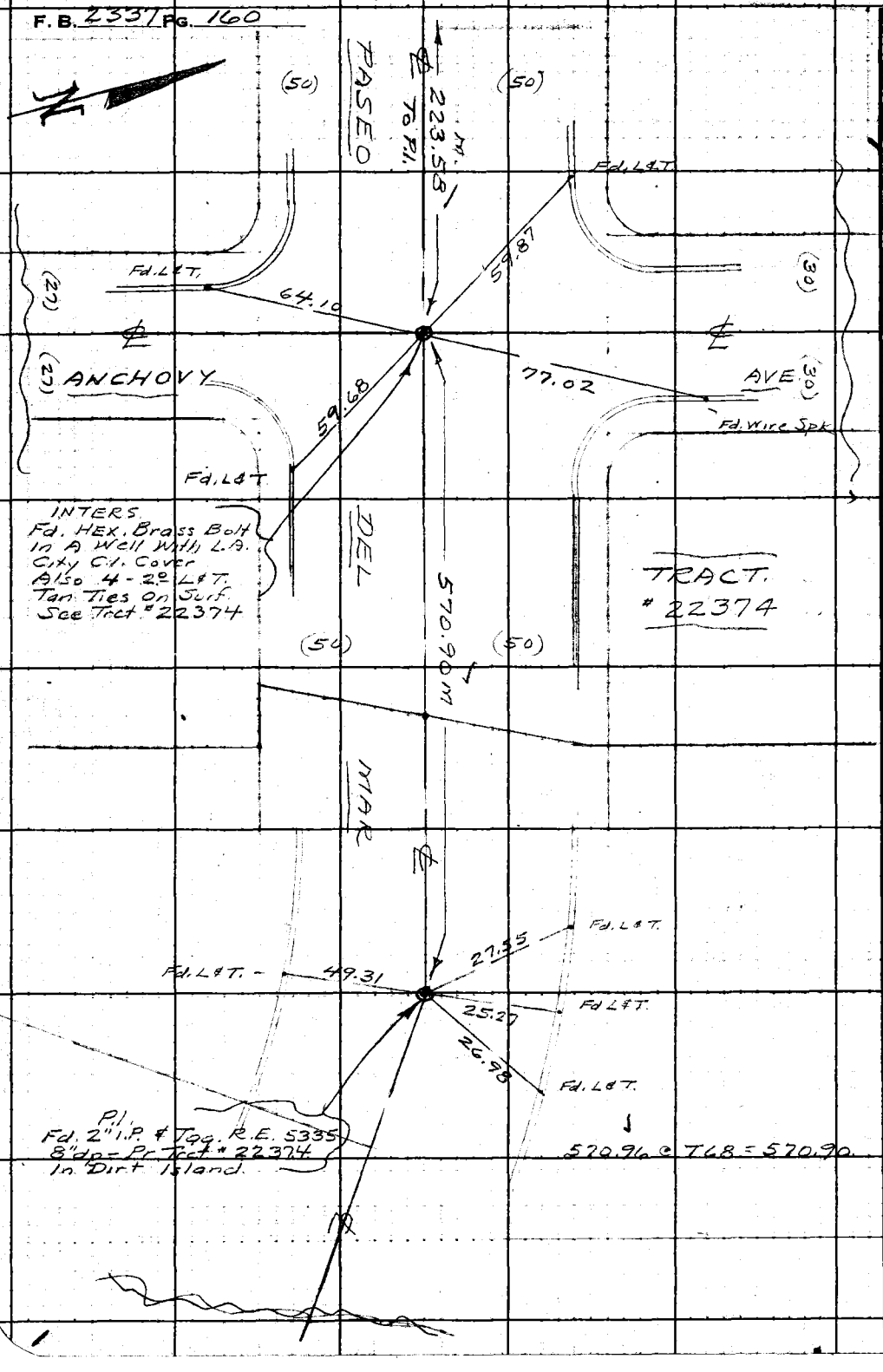

RETURN TO
LOS ANGELES COUNTY ENGINEER
700 LOS ANGELES COUNTY ENGINEERING BLDG.

Do not extend notes this side of this line.

Note: Any Additions or Changes on This Sheet Must be Made or Circled in Red Ink With Date and Name of Person Making Change.

W.S.29.A-3

Notes Ck'd by W. J. BRENNER	Survey of PASEO DEL MAR
Map No. CSB 1156	JN 0075.00 Tape 125 Std 84 °F
Office Work L. C. THOMPSON	Surveyed by A.N. Hellstrom
Checked W. J. BRENNER	Notes A.N.H Date 2-8-61
Date APR 1962	Indexed H. E. OTT

F. B. 2337 Pg. 161

CONT ON BOTT OF Pg. 162

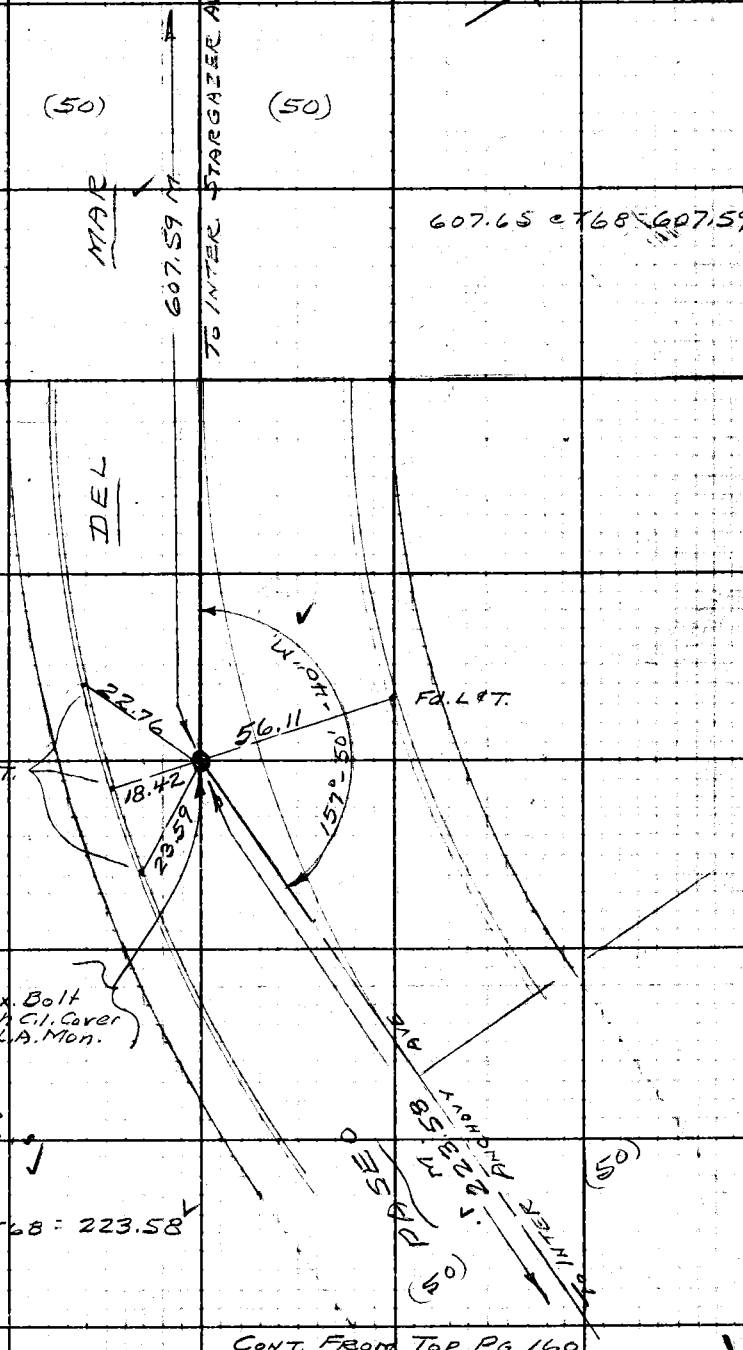

CONT. FROM TOP Pg. 160

Note: Any Additions or Changes on This Sheet Must Be Made or Circled in Red Ink With Date and Name of Person Making Change.

Do not extend notes this side of this line.

RETURN TO
LOS ANGELES COUNTY ENGINEER
00 LOS ANGELES COUNTY ENGINEERING BLDG.

78098 CE #247—7-55

F. B. 2337 PG. 162

Cont. On Right Sd. Pg. 163

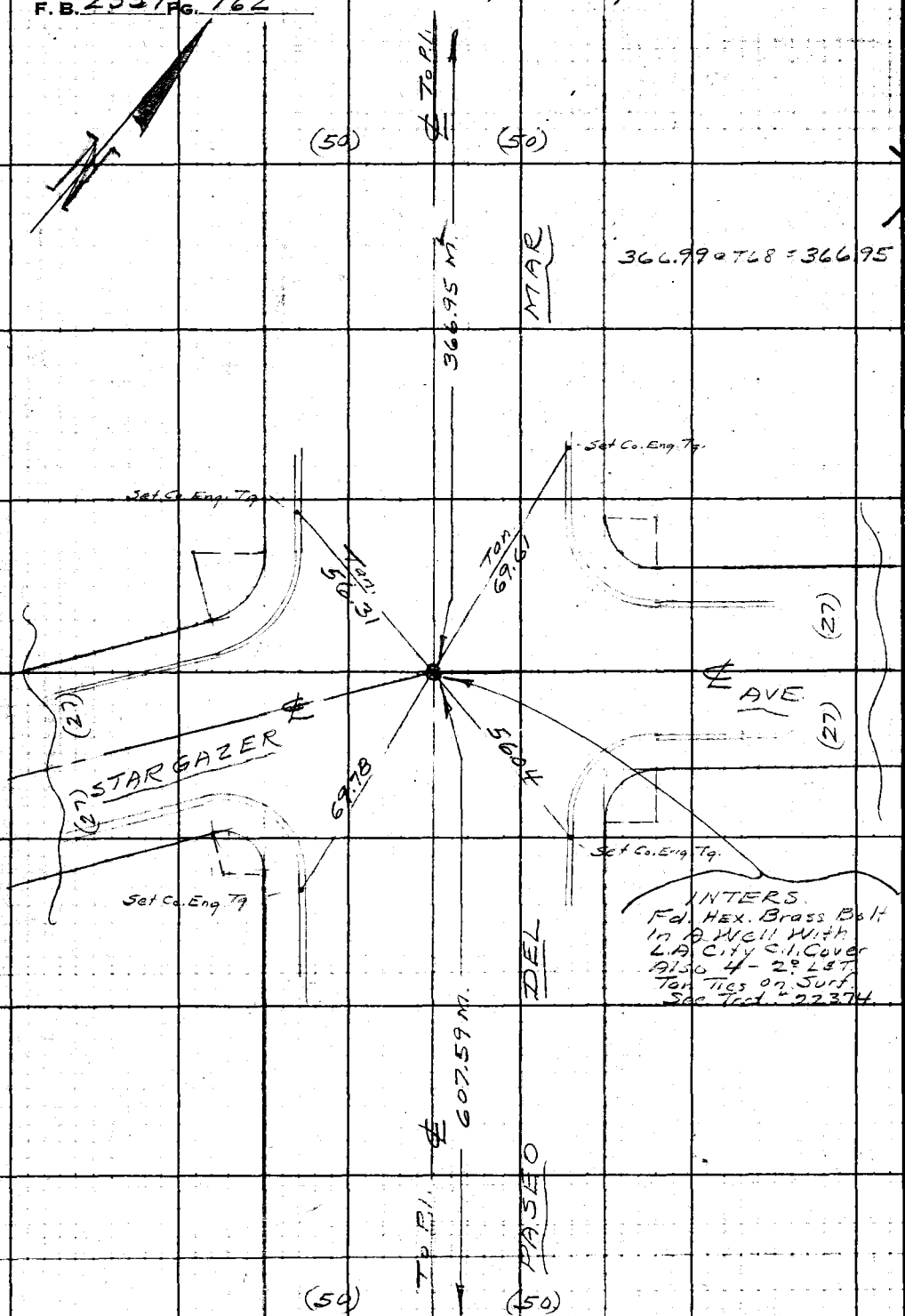

Cont. From Top Pg. 161

W.S. 29 A+3

RETURN TO
LOS ANGELES COUNTY ENGINEER
700 LOS ANGELES COUNTY ENGINEERING BLDG.

Do not extend notes this side of this line.

Note: Any Additions or Changes on This Sheet Must be Made or Circled in Red Ink With Date and Name of Person Making Change.

W.S. 29A-3

Notes Ck'd by W. J. BRENNER
Map No. CSB 1156
Office Work L. C. THOMPSON
Checked W. J. BRENNER
Date APR 1962

Survey of PASEO DEL MAR
JN 0095.06 Tape 125 Std 84 °F
Surveyed by A.N. Hellstrom
Notes A.N.H. Date 2-10-61
Indexed H. E. OTT

F.B. 2337 Pg. 163

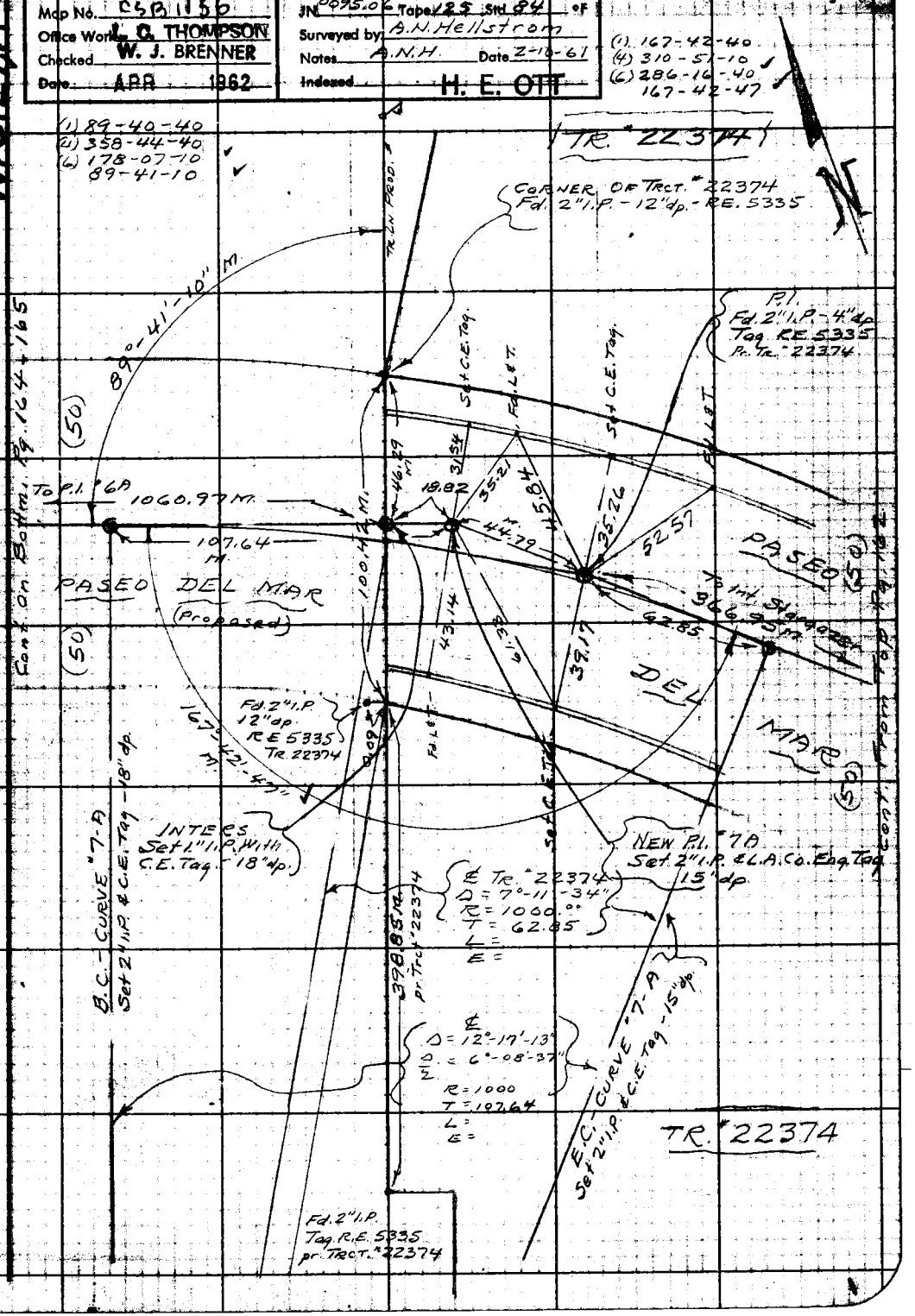

Note: Any Additions or Changes on This Sheet Must be Made or Circled in Red Ink With Date and Name of Person Making Change.

Do not expand notes this side of this line.

RETURN TO
LOS ANGELES COUNTY ENGINEER
100 LOS ANGELES COUNTY ENGINEERING BLDG.

768098 CE #247—7-53

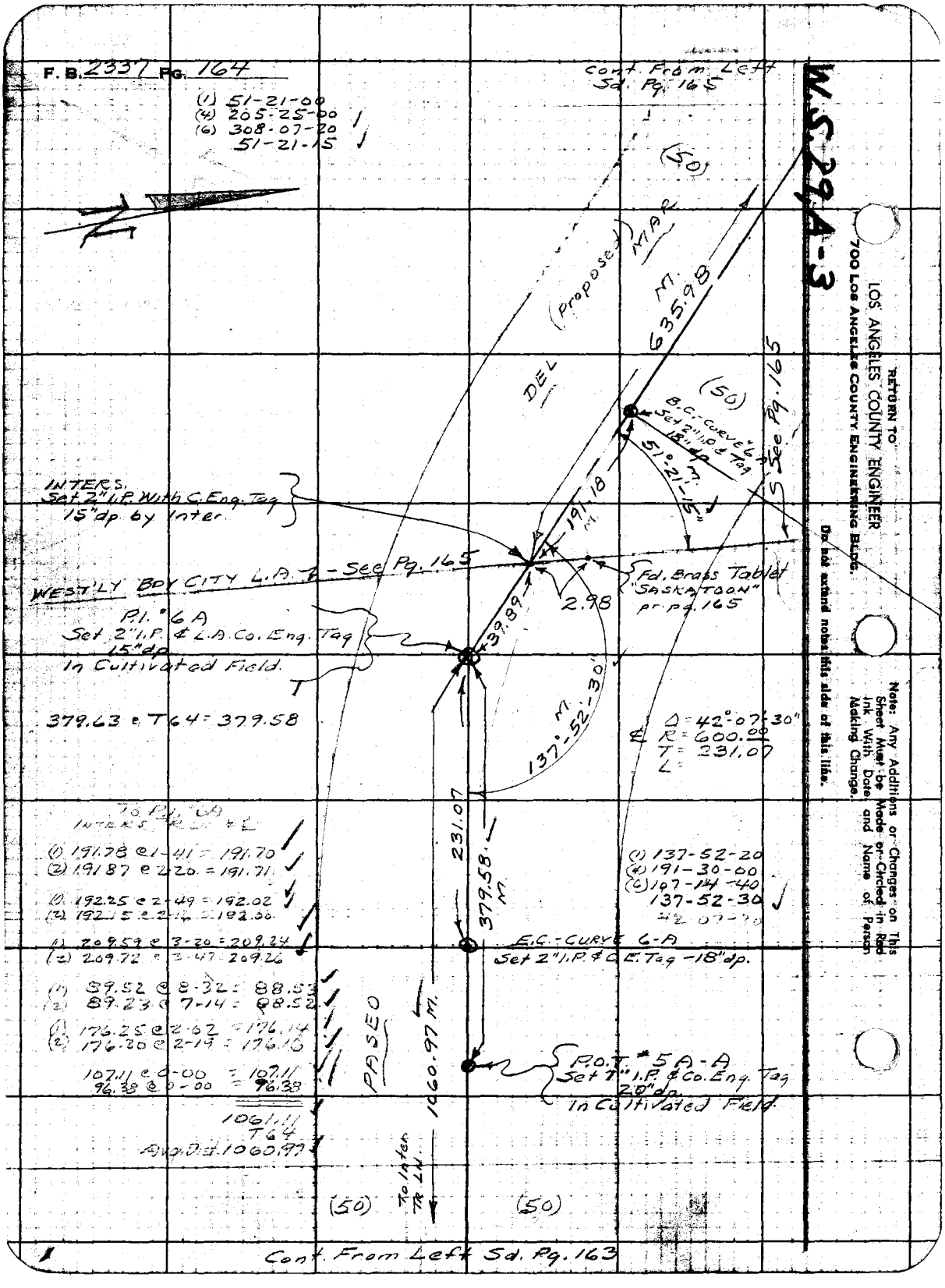
F. B. 2337 Pg. 164
(1) 51-21-00
(4) 205-25-00
(6) 308-07-20
51-21-15
Cont. From Left Sd. Pg. 165
W.S. 29A-3
(50)
(Proposed) MAR
DEL
M. 635.98
(50)
B.C.-CURVE 6-A Set 2" I.P. & Tag 18" dp
51°-21'-15"
See Pg. 165
INTERS. Set 2" I.P. With C. Eng. Tag 15" dp by Inter.
191.18 M.
WEST'LY BDY CITY L.A. 7 - See Pg. 165
Fd. Brass Tablet "SASKATOON" pr. pg. 165
2.98
P.I. #6A Set 2" I.P. & L.A. Co. Eng. Tag 15" dp In Cultivated Field.
39.89
379.63 @ T64 = 379.58
137°-52'-30" M.
Δ = 42°-07'-30"
℄ R = 600.00
T = 231.07
L =
To P.I. #6A INTERS. R.L. & ℄
(1) 191.78 @ 1-41 = 191.70
(2) 191.87 @ 2-20 = 191.71
(1) 192.25 @ 2-49 = 192.02
(2) 192.15 @ 2-16 = 192.00
(1) 209.59 @ 3-20 = 209.24
(2) 209.72 @ 2-47 = 209.26
(1) 89.52 @ 8-32 = 88.53
(2) 89.23 @ 7-14 = 88.52
(1) 176.25 @ 2-02 = 176.14
(2) 176.30 @ 2-19 = 176.16
107.11 @ 0-00 = 107.11
96.38 @ 0-00 = 96.38
1061.11
T64
Avg. Dist. 1060.97
231.07
379.58 M.
(1) 137-52-20
(4) 191-30-00
(6) 107-14-40
137-52-30
42-07-20
E.C.-CURVE 6-A Set 2" I.P. & C.E. Tag - 18" dp.
PASEO
1060.97 M.
P.O.T. #5A-A Set 1" I.P. & Co. Eng. Tag 20" dp. In Cultivated Field.
To Inter. Tr. LN.
(50)
(50)
Cont. From Left Sd. Pg. 163
RETURN TO
LOS ANGELES COUNTY ENGINEER
700 LOS ANGELES COUNTY ENGINEERING BLDG.
Do not extend notes this side of this line.
Note: Any Additions or Changes on This Sheet Must be Made or Circled in Red Ink With Date and Name of Person Making Change.

W.S. 29A-3

Notes Ck'd by W. J. BRENNER	Survey of PASEO DEL MAR
Map No. B 1156	IN 0095.06 Tape 125 Std 84° °F
Office Work E. H. THOMPSON	Surveyed by A.N. Hellstrom
Checked W. J. BRENNER	Notes A.N.H. Date 3-1961
Date APR 1962	Indexed H. E. OTT

F. B. 2337 PG. 165

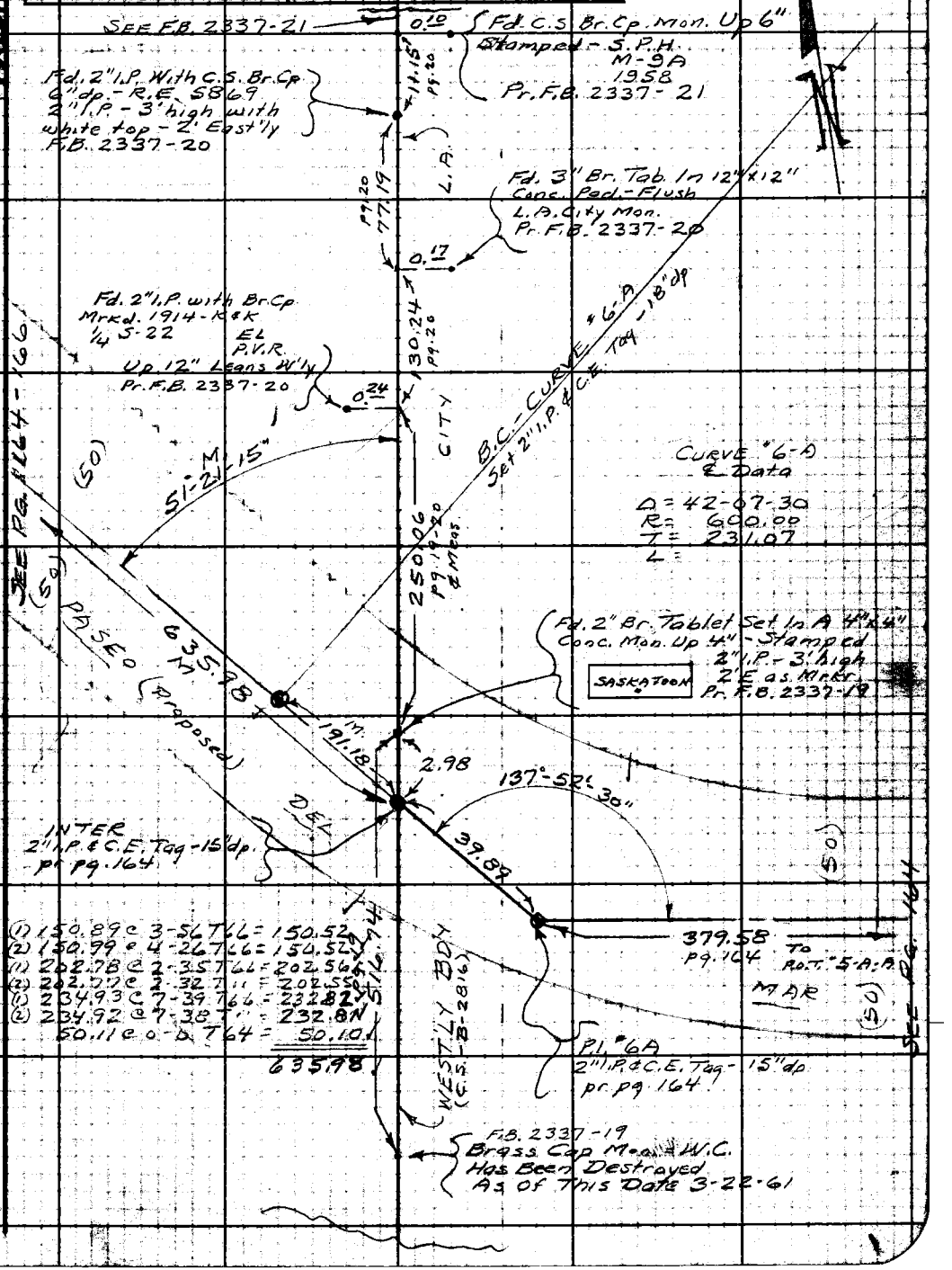

191.18

Note: Any Additions or Changes on This Sheet Must be Made or Circled in Red Ink With Date and Name of Person Making Change.

Do not extend notes this side of this line.

RETURN TO LOS ANGELES COUNTY ENGINEER 900 LOS ANGELES COUNTY ENGINEERING BLDG.

763095 CE #247—7-53

F.B. 2337 PG. 166

(1) 41.91 @ 11-39 T 70 = 109.59
(2) 41.74 @ 11-10 " = 109.61
(1) 100.03 @ 25-09 " = 90.54
(2) 99.76 @ 24-49 " = 90.54
(1) 209.18 @ 16-06 " = 200.96
(2) 209.55 @ 16-27 " = 200.95
(1) 156.91 @ 19-30 " = 147.90
(2) 157.31 @ 19-53 " = 147.92
(1) 84.47 @ 12-06 " = 82.58
(2) 84.66 @ 12-39 " = 82.60
(1) 190.88 @ 9-19 " = 178.47
(2) 180.68 @ 8-54 " = 178.48
(1) 160.60 @ 19-21 " = 151.52
(2) 160.87 @ 19-36 " = 151.54

961.60 A 19.

W.S. 27 D-6

RETURN TO
LOS ANGELES COUNTY ENGINEER
7700 Los Angeles County Engineering Bldg.

Do not extend notes this side of this line.

Note: Any Additions or Changes on This Sheet Must Be Made or Circled in Red Ink With Date and Name of Person Making Change.

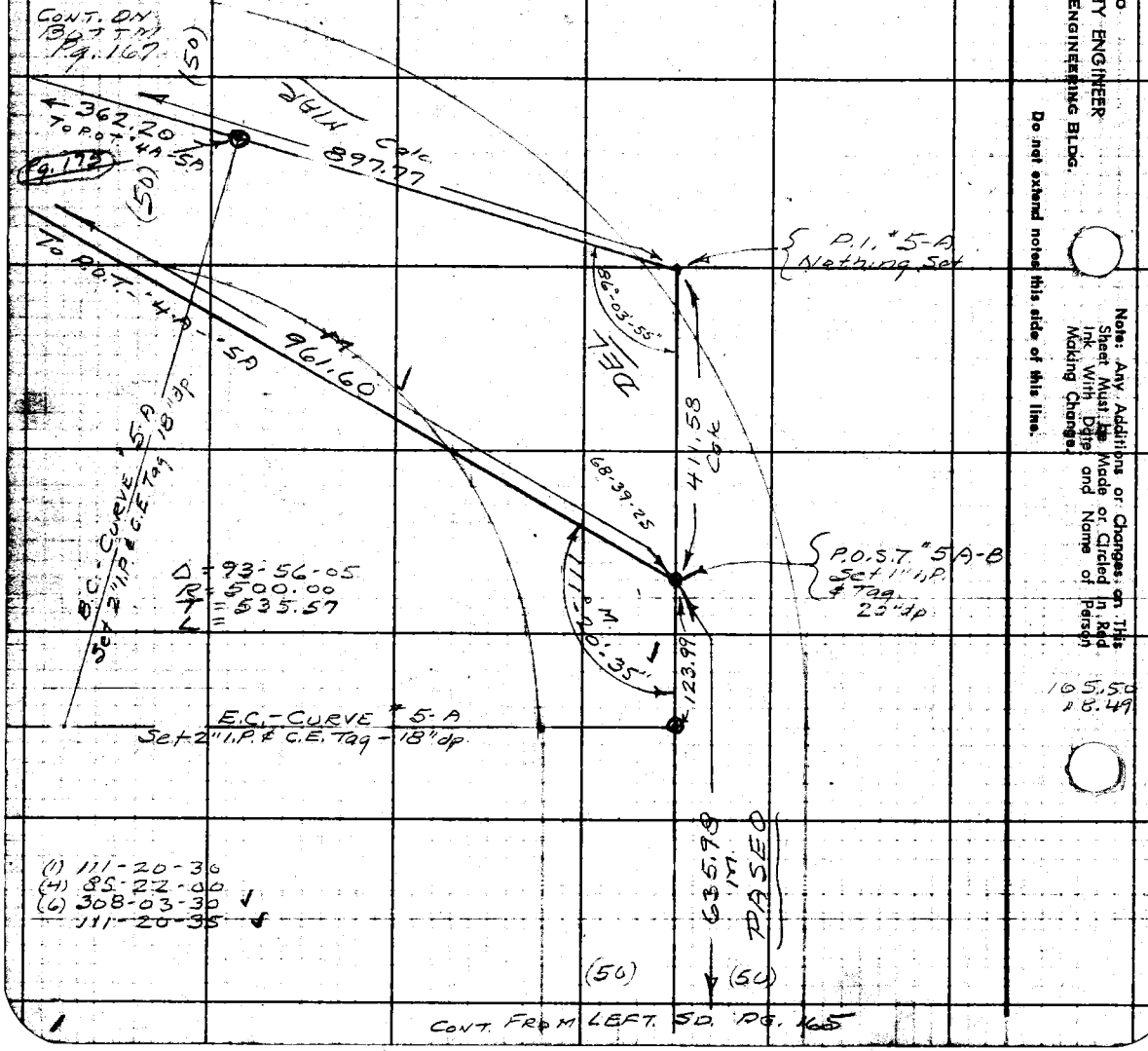

(1) 111-20-36
(4) 85-22-00
(6) 308-03-36
111-20-35

CONT. FROM LEFT SD. PG. 165

Notes Ck'd by W. J. BRENNER	Survey of PASEO DEL MAR
Map No. CSB1156	IN 9095 Tape Std. °F
Office Work C. THOMPSON	Surveyed by A. N. Hellstrom
Checked W. J. BRENNER	Notes A.N.H. Date 10-19-61
Date APR 1962	Indexed H. E. OTT

F. B. 2337 PG. 167

W.S. 27A-6

(1) 119-27-40
(4) 117-51-20
(6) 356-47-20
119-27-5Ø
3

(1) 151.00 @ 3-03 T74 = 150.78
(2) 151.09 @ 3-35 T " = 150.78
210.84 @ 0-0 " = 210.83
Avg. 361.61

CONT. ON. Bohm Pg. 168

(NEW) P.O.T. "4A-3
OLD - B.C. 46+30.59
Fd. 1" I.P. - 12" dp.
Pr. F.B. 627-9

(1) 240.59 @ 1-22 T 00 = 240.50
(2) 240.62 @ 1-36 T " = 240.50
(1) 135.53 @ 2-40 T " = 135.37
(2) 135.57 @ 3-04 T " = 135.37
Avg. = 375.87

(NEW). (POST. "4-A-2) =
(OLD) - P.O.S.T. - "4B.
Fd. 1" I.P. & C.E. Tag. - 8" dp
pr. F.B. 627-9

P.I. "4-A
Nothing Set
Falls in
Pacific Ocean

(1) 140-40-00
(4) 202-40-40
(6) 124-01-20
140-40-1Ø

P.O.S.T. "4-A-1
Set 1" I.P. & Tag
Flush

(1) 150.41 @ 9-31 T74 = 148.33
(2) 150.35 @ 9-20 T " = 148.35
(1) 239.28 @ 9-42 T " = 235.84
(2) 239.67 @ 9-24 " = 235.84
Avg. 384.18

P.O.T. - 4A-5A
Set L & Tag in
Rock Ground

(1) 154-43-00
(4) 258-53-30
(6) 208-20-20
154-43-2Ø

To P.O.S.T. "5A-B

M. 221.64
To P.O.T. = 3-4
(50)
M.A.R.
8.94
M 361.61
Set 2" I.P. & C.E. Tag - 18" dp
B.C. - CURVE "4-A
Calc 241.80
60-32-10
80-08-00
119° 27'-5Ø" M.
M 375.87
Calc 332.17
37-19-50
140°-40'-10" M.
D = 99°-52'-00"
R = 500.00
T = 594.47
E =
E.C. - CURVE "4-A
Set 2" I.P. & C.E. Tag - 12" dp
M 384.18
121.88
(50)
154°-43'-20" M.
Set 2" I.P. & C.E. Tag - 12" dp
Calc 89.21
To P.O.T. 5A-B
CONT. FROM PT. SD. Pg. 166

Note: Any Addition or Changes on This Sheet Must Be Made or Ended in Red Ink With Date and Name of Person Making Change.

Do not extend notes this side of this line.

RETURN TO
LOS ANGELES COUNTY ENGINEER
00 LOS ANGELES COUNTY ENGINEERING BLDG.

76508S CE #247—7-59

F. B. 2337 PG. 168

Cont. on Bottom. Pg. 169

66.95 @ 0-0 T 74 = 66.95
(1) 299.01 @ 7-59 T 72 = 296.09
(2) 298.85 @ 7-45 " = 296.10
(1) 300.19 @ 3-24 T 66 = 299.62
(2) 300.12 @ 3-15 " = 299.60
(1) 299.85 @ 1-01 T 74 = 299.76
(2) 299.82 @ 0-54 " = 299.74
5.07 @ 0-0 " = 5.07
Avg. 967.47

W.S. 27 D-6

(50)

66.09 M

(50)

N 19 W

(NEW P.O.T)
B.C. 24+80.42 (OLD)
Pr. F.B. 627-8
Fd. 2x2 - 12" dp.
Replaced 2x2 With
1" I.P. & Tag - 24" dp

0.45

(1) 300.06 @ 1-50 T 66 = 299.87
(2) 300.10 " 2-04 " = 299.87
(1) 157.18 @ 3-49 " = 156.81
(2) 157.09 @ 3-11 " = 156.82
(1) 4.31 @ 0-0 " = 4.31
Avg. = 460.99

N 64.79 W

(NEW)
P.I. #3
Fd. 2x2 - 12" dp.
Pr. F.B. 627-8
Replaced 2x2
With 1" I.P. & Tag
12" dp.

N 28°-23'-30" W

B.C. - CURVE #3
Set 2" I.P. & C.E. Tag 18" dp

Δ = 51°-36'-30"
R = 2000.00
T = 967.02
L =

TEG

617.19 M

Set 2" I.P. & C.E. Tag - 18" dp

E.C. - CURVE #3
Fd. 2x2 - 12" dp
Pr. F.B. 627-8
E.C. 42+81.99
(OLD)

0.17

0.01

(1) 264.81 @ 4-29 T 70 = 263.98
(2) 264.72 @ 4-14 " = 263.98
96.11 @ 0-0 T " = 96.10
203.60 @ 0-0 " = 203.58
(1) 165.38 @ 1-26 T 72 = 165.32
(2) 165.37 @ 0-57 " = 165.34
(1) 241.39 @ 9-18 74 = 238.20
(2) 241.58 @ 9-34 " = 238.20

967.19

(1) 127.10 @ 2-00 T 70 = 127.01
(2) 127.21 @ 3-01 " = 127.02
127.01

PROSED

127.01 M

(50)

P.O.T. #3-#4
Set 1x2 N.S.T. - Flush
Side of Drain

(50)

(1) 221.68 @ 0-43 T 72 = 221.64
(2) 221.71 @ 1-11 " = 221.64
Avg. 221.64

To Old B.C.

221.64 M

(1) 128-23-20
(4) 153-33-50
(6) 50-20-50
128-23-30

Cont. From Top Right Pg. 167

RETURN TO
LOS ANGELES COUNTY ENGINEER
700 LOS ANGELES COUNTY ENGINEERING BLDG.

Do not extend notes this side of this line.

Note: Any Additions or Changes on This Sheet Must be Made or Circled in Red Ink With Date and Name of Person Making Change.

W.S. 27 D-5

Notes Ck'd by W. J. BRENNER	Survey of PASEO DEL MAR
Map No. CSB 1156	JN 0995.06 Tape 125 Std 84 °F
Office Work L. O. THOMPSON	Surveyed by A.N. Hellstrom
Checked W. J. BRENNER	Notes A.N.H Date 10-25-61
Date APR 1962	Indexed H. E. OTT

F. B. 2337 PG. 169

Cont. On Bottom Pg. 120

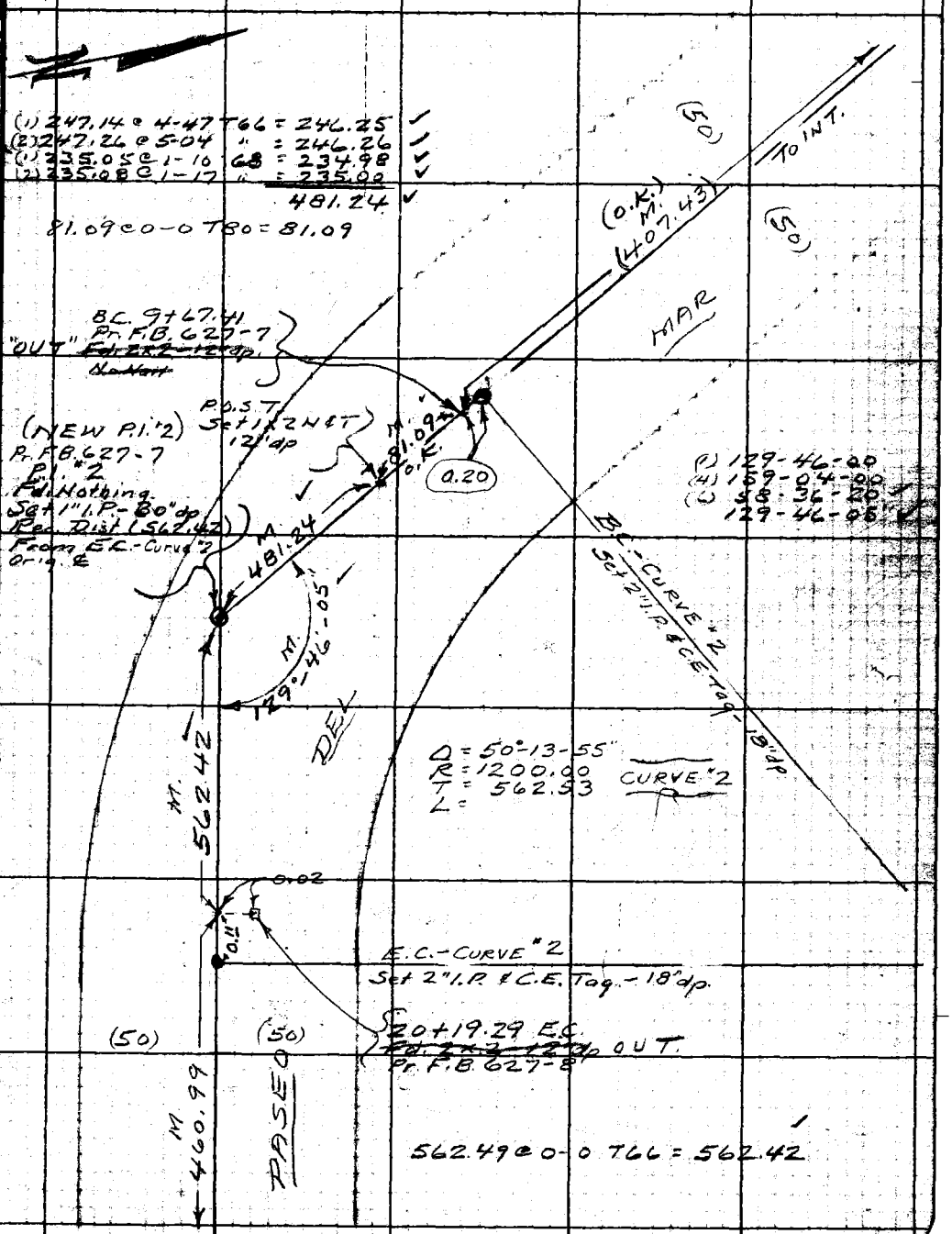

Cont. From Top Pg. 168

Note: Any Additions or Changes on This Sheet Must be Made or Circled in Red Ink With Date and Name of Person Making Change.

Do not extend notes this side of this line.

RETURN TO
LOS ANGELES COUNTY ENGINEER
900 LOS ANGELES COUNTY ENGINEERING BLDG.

763095 CE #247—7-53

F.B. 2339 Pg. 170

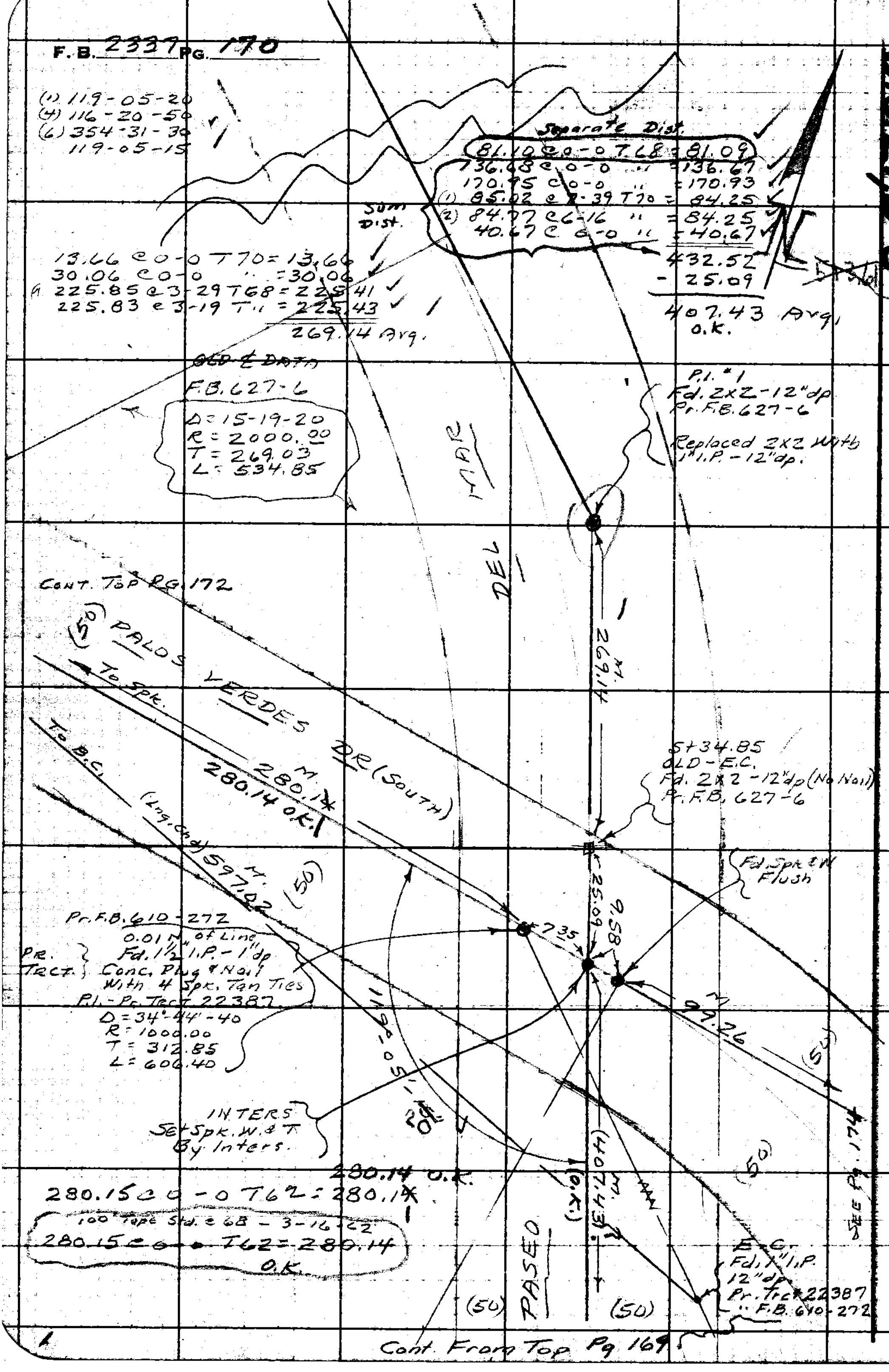

Cont. From Top Pg. 169

W.S.27, D-5

RETURN TO
LOS ANGELES COUNTY ENGINEER
700 Los Angeles County Engineering Bldg.

Do not extend notes this side of this line.

Note: Any Additions or Changes on This Sheet Must be Made or Circled in Red Ink With Date and Name of Person Making Change.

W.S. 27 D-5

Notes Ck'd by W. J. BRENNER	Survey of PASEO DEL MAR
Map No. CSB 1156	JN 0095.06 Tape Std °F
Office Work L. C. THOMPSON	Surveyed by A.N. Hellstrom
Checked W. J. BRENNER	Notes A.N.H. Date 10-30-61
Date APR 1962	Indexed H. E. OTT

F.B. 2337 PG. 171

CONT. ON BOTTM. Pg. 172

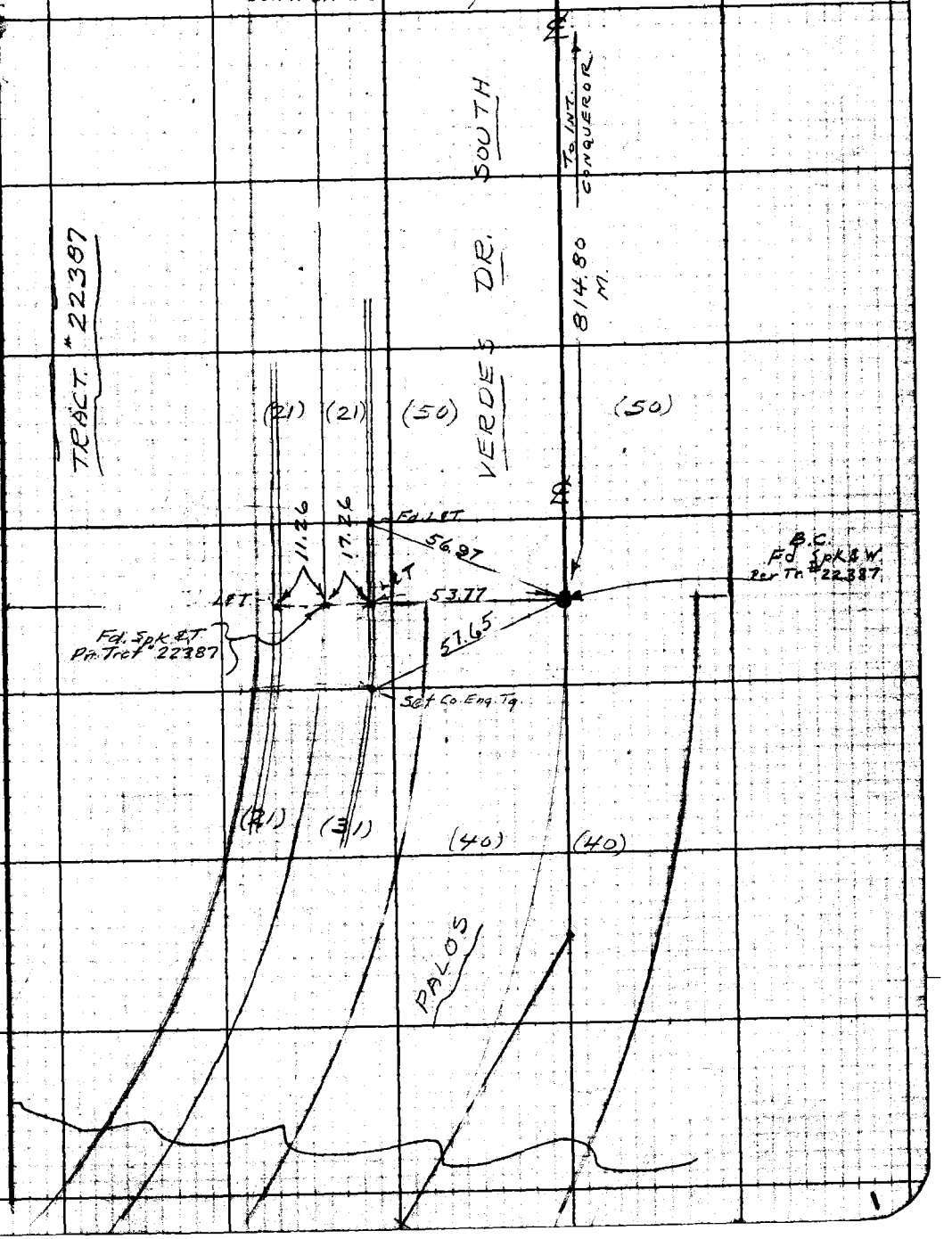

Note: Any Additions or Changes on This Sheet Must be Made or Circled in Red Ink With Date and Name of Person Making Change.

Do not extend notes this side of this line.

RETURN TO
LOS ANGELES COUNTY ENGINEER
900 LOS ANGELES COUNTY ENGINEERING BLDG.

763095 CE #247—7-59

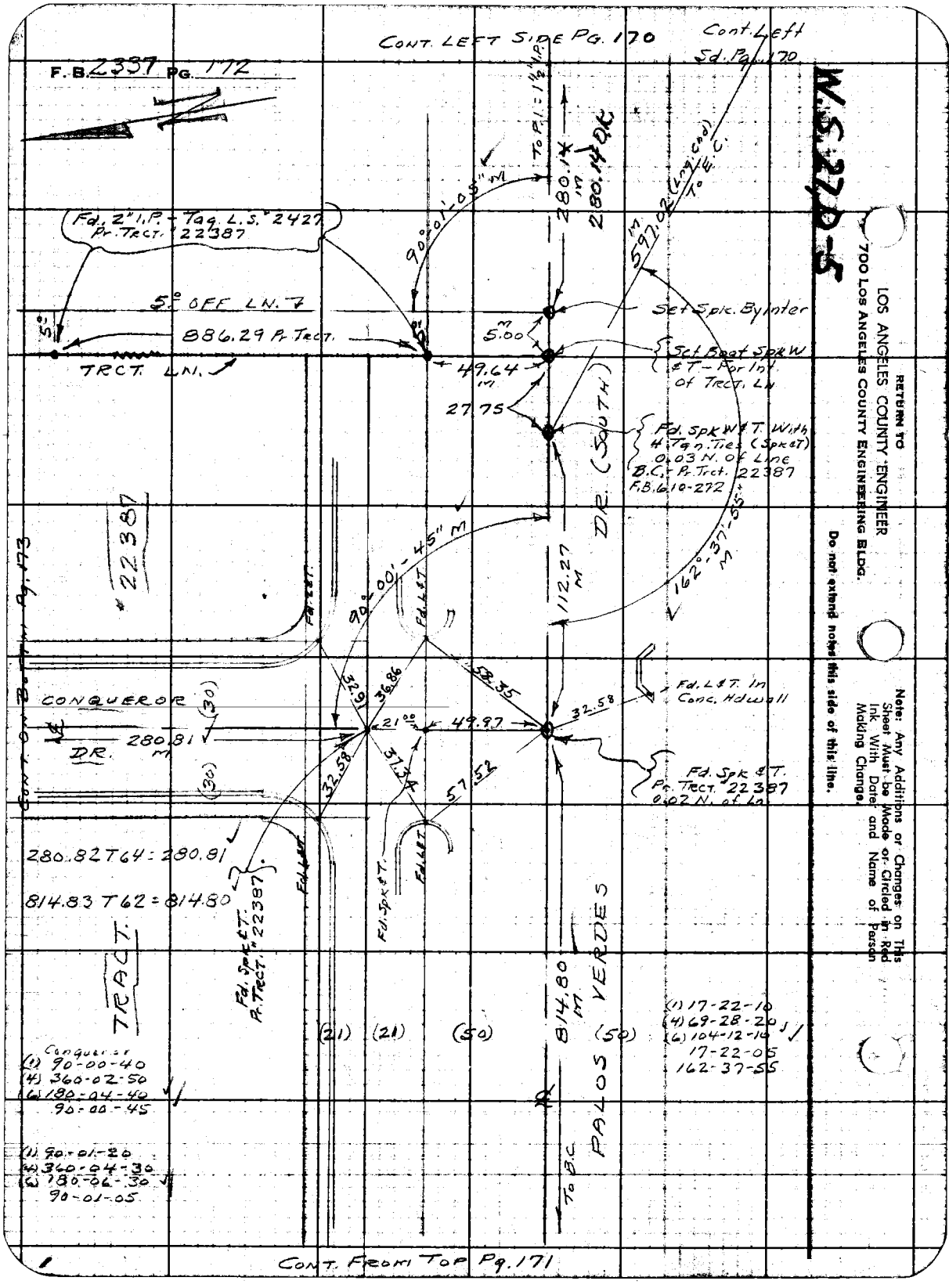

CONT. LEFT SIDE PG. 170
Cont. Left Sd. Pg. 170
F.B. 2337 PG. 172
W.S. 27D-5
RETURN TO
LOS ANGELES COUNTY ENGINEER
700 LOS ANGELES COUNTY ENGINEERING BLDG.
Do not extend notes this side of this line.
Note: Any Additions or Changes on This Sheet Must be Made or Circled in Red Ink With Date and Name of Person Making Change.
Fd. 2" I.P. - Tag. L.S. 2427 Pr. Trct. 22387
5° OFF LN.
886.29 Pr. Trct.
TRCT. LN.
90°-01'-05" M
To P.I. = 1½" I.P.
280.14 M
280.14 DK
597.02 (Lng. Cnd) To E.C.
Set Spk. By Inter
5.00 M
Set Boat Spk W & T - For Int. of Trct. Ln
49.64 M
27.75
Fd. Spk W & T. With 4 Tgn. Ties (Spk & T) 0.03 N. of Line B.C. - Pr. Trct. 22387 F.B. 610-272
DR. (SOUTH)
162°-37'-55" M
112.27 M
90°-00'-45" M
#22387
Fd. L&T
Fd. L&T
CONQUEROR
DR.
280.81 M
(30)
(30)
32.91
36.86
58.35
21.00
49.97
32.58
Fd. L&T. In Conc. Hdwall
Fd. Spk & T. Pr. Trct. 22387 0.02 N. of Ln
32.58
37.34
57.52
280.82 T64 = 280.81
814.83 T62 = 814.80
Fd. Spk & T. Pr. Trct. 22387
Fd. L&T
Fd. Spk & T.
Fd. L&T
TRACT.
814.80 M
PALOS VERDES
(21) (21) (50) (50)
(1) 17-22-10
(4) 69-28-20
(6) 104-12-10
17-22-05
162-37-55
Conqueror
(1) 90-00-40
(4) 360-02-50
(6) 180-04-40
90-00-45
(1) 90-01-20
(4) 360-04-30
(6) 180-06-30
90-01-05
To B.C.
CONT. FROM TOP Pg. 171

Notes Ck'd by W. J. BRENNER
Map No. CSB 1156
Office Work C. THOMPSON
Checked W. J. BRENNER
Date APR 1962

Survey of PASEO DEL MAR
IN 0075.00 Tape 0188 Std 68 °F
Surveyed by A.N. Hellstrom
Notes A.N.H. Date 10-31-61
Indexed H. E. OTT

F. B. 2337 PG. 173

W.S. 27 D.5

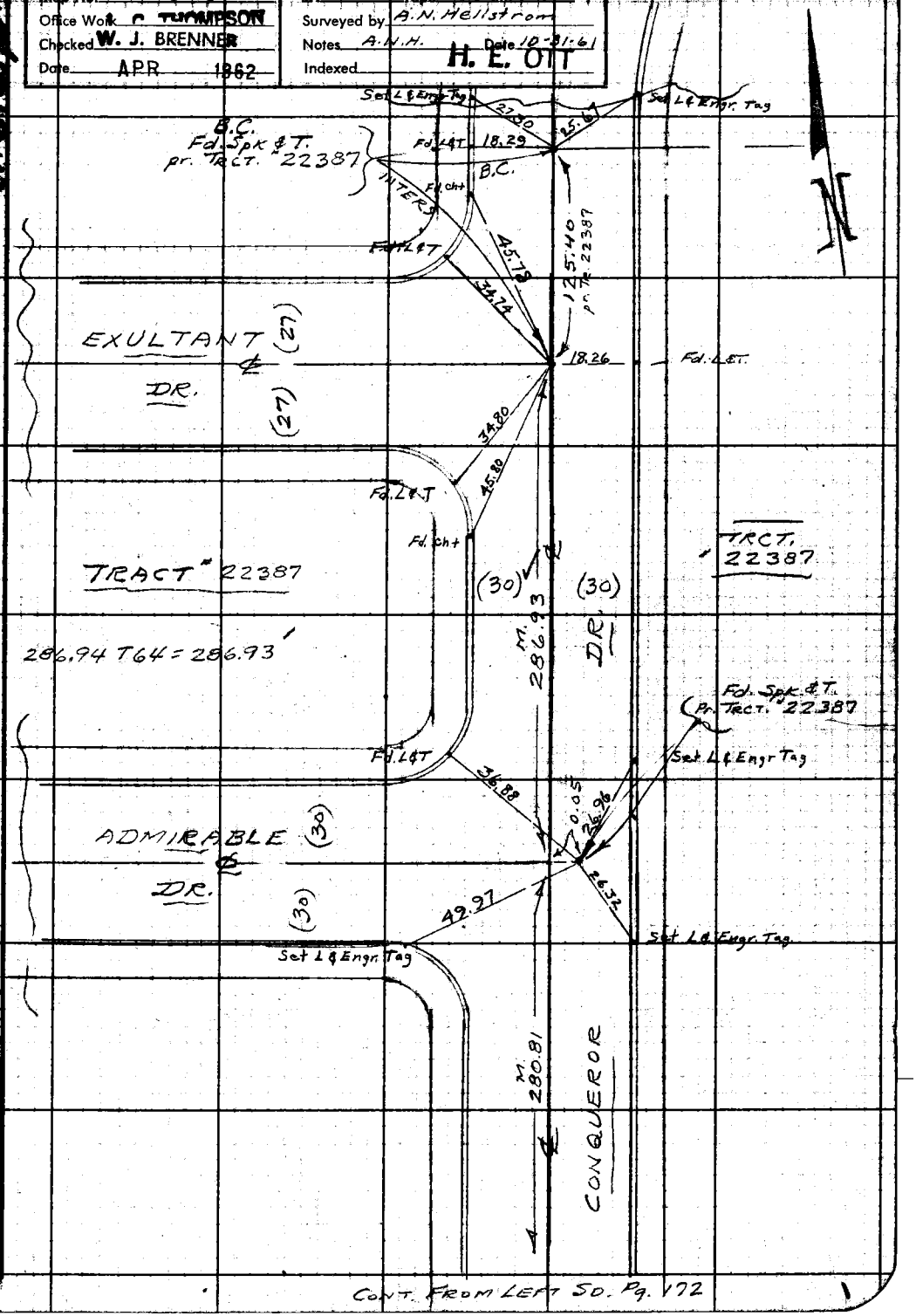

Note: Any Additions or Changes on This Sheet Must be Made or Circled in Red Ink. With Date and Name of Person Making Change.

Do not extend notes this side of this line.

RETURN TO
LOS ANGELES COUNTY ENGINEER
700 LOS ANGELES COUNTY ENGINEERING BLDG.

763095 CE #247 — 7-53

CONT. FROM LEFT SO. PG. 172

F. B. 2337 PG. 174

W.S. 27, D-5

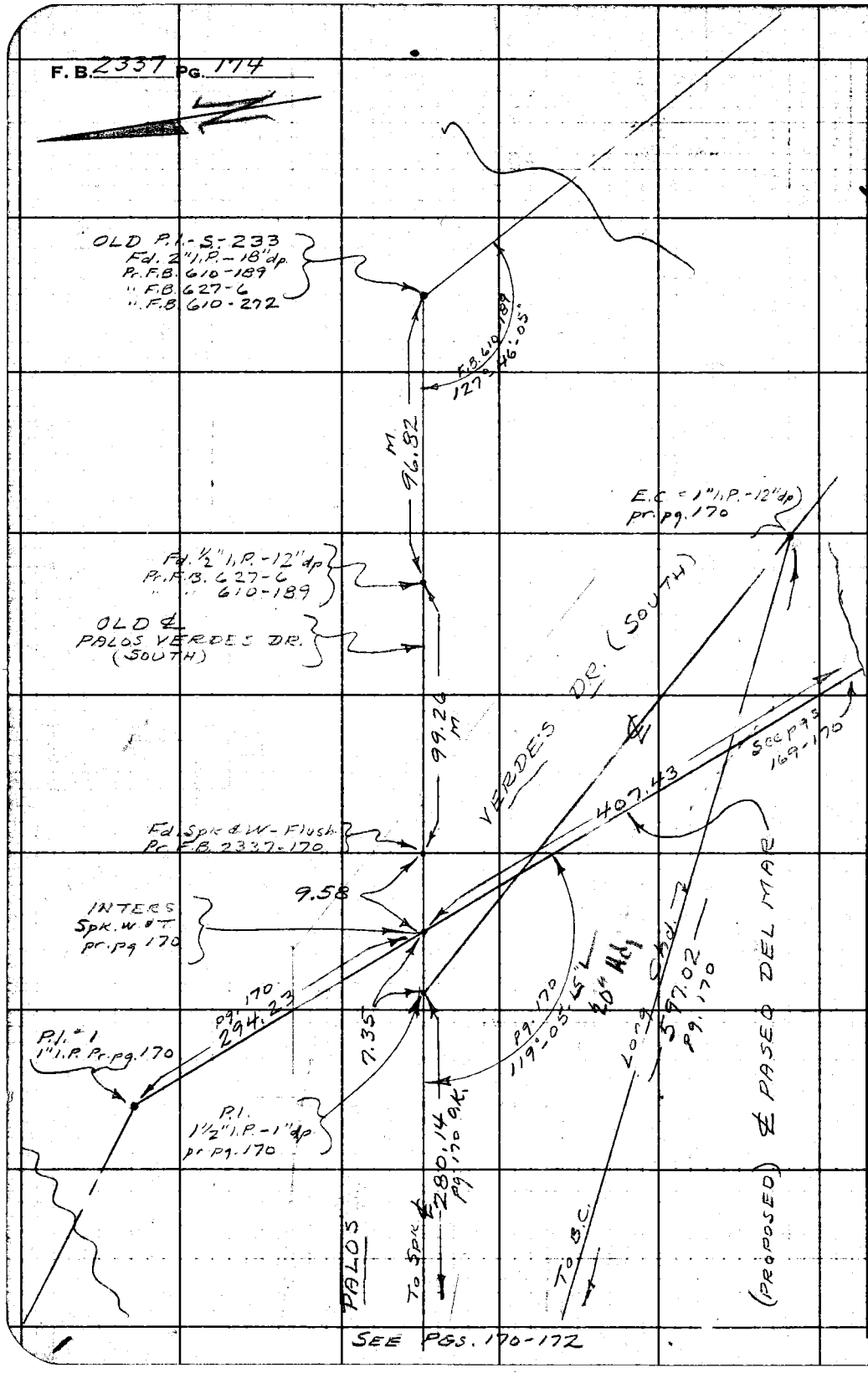

SEE PGS. 170-172

RETURN TO
LOS ANGELES COUNTY ENGINEER
100 LOS ANGELES COUNTY ENGINEERING BLDG.

Do not extend notes this side of this line.

Note: Any Additions or Changes on This Sheet Must be Made or Circled In Red Ink With Date and Name of Person Making Change.

W.S. 27D-6

Notes Ck'd by W. J. BRENNER	Survey of PASEO DEL MAR
Map No. CSB 1156	JN 0095.06 Tape 125 Std 84 °F
Office Work L. C. THOMPSON	Surveyed by A.N. Hellstrom
Checked W. J. BRENNER	Notes A.N.H Date 10-30-61
Date APR 1962	Indexed H. E. OTT

F. B. 2337 PG. 175

(1) 15-42-30
(4) 62-56-10 ✓
(6) 94-15-20 ✓
15-42-35 ✓

(1) 30-46-20
(4) 23-05-30
(6) 184-38-20 ✓
30-46-25 ✓

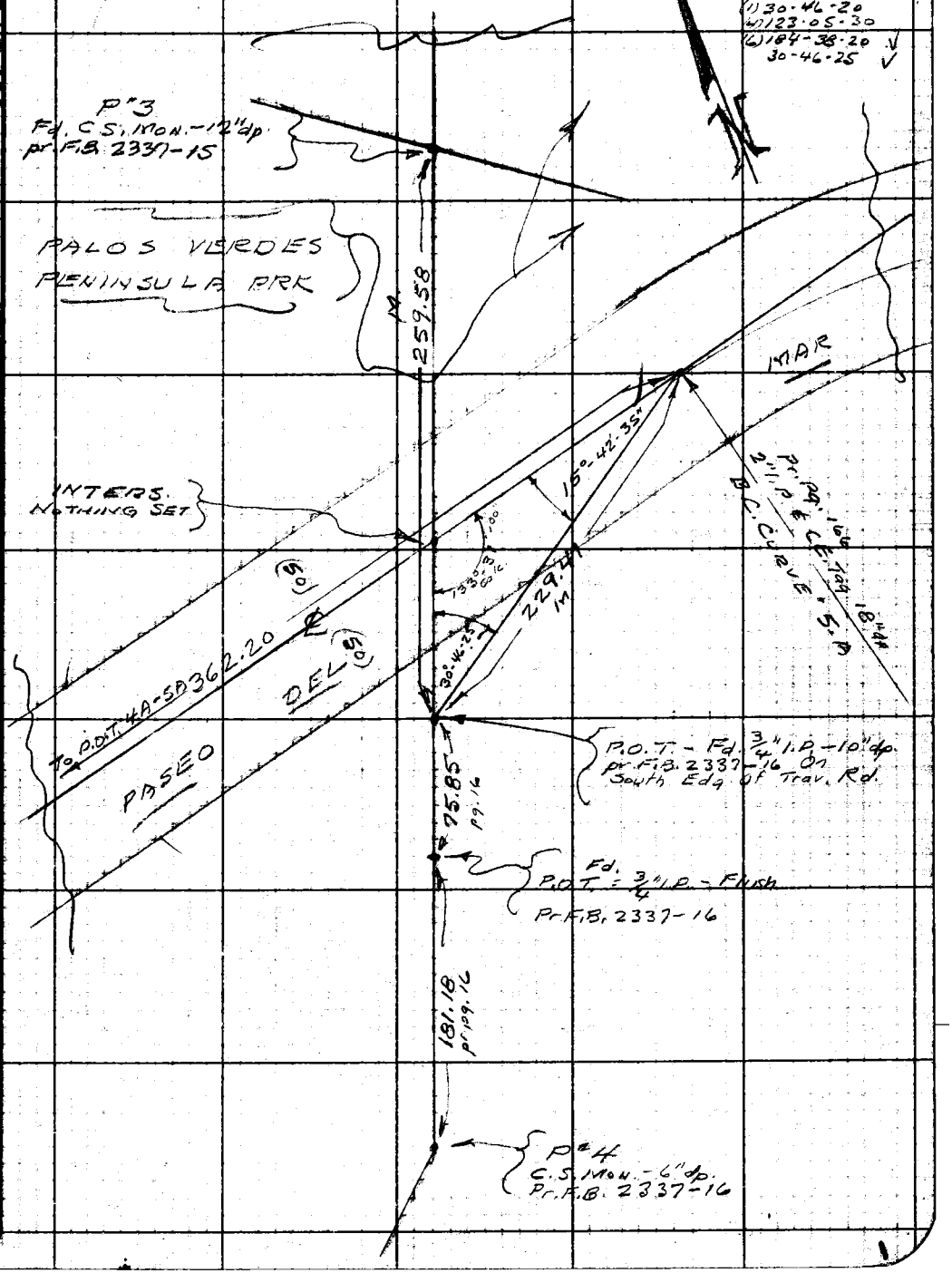

Notes: Any Additions or Changes on This Sheet Must be Made or Circled in Red Ink With Date and Name of Person Making Change.

Do not extend notes this side of this line.

RETURN TO
LOS ANGELES COUNTY ENGINEER
900 Los Angeles County Engineering Bldg.

763095 CE #247—7-58

Notes Ck'd by W. J. BRENNER	Survey of PASEO DEL MAR
Map No. 0513154	JN 0095.06 Tape 125 Std 84 °F
Office Work L. C. THOMPSON	Surveyed by A.N. HELLSTROM
Checked W. J. BRENNER	Notes A.N.14 Date 3-15-62
Date APR 1962	Indexed H. E. OTT MAR 1 9 '62

F. B. 2337 PG. 177

J.N. #0095.06

PASEO DEL MAR

RE-ALIGNMENT AT WEST END
TIEING IN TO FORRESTAL DR. (TRCT. #26414)

A.N. HELLSTROM
D.L. BURKHOLDER
L.W. JONES
R.J. RODRIGUEZ
G.P. ALWIN

Note: Any Additions or Changes on This Sheet Must be Made or Circled in Red Ink With Date and Name of Person Making Change.

Do not extend notes this side of this line.

RETURN TO
LOS ANGELES COUNTY ENGINEER
100 LOS ANGELES COUNTY ENGINEERING BLDG.

763095 CE #247—7-55

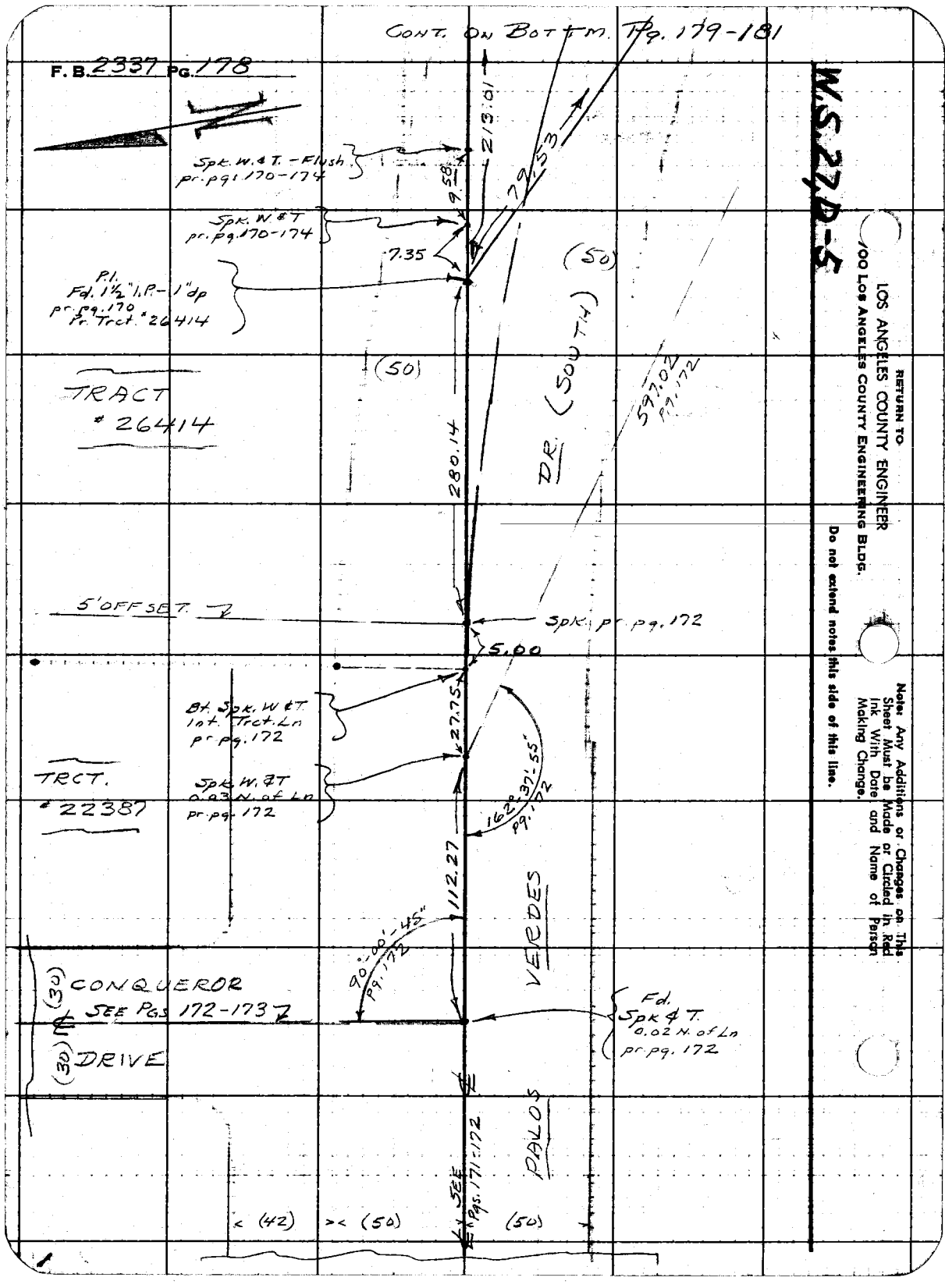
CONT. ON BOTTM. Pg. 179-181
F. B. 2337 PG. 178
W.S. 27, D-5
RETURN TO
LOS ANGELES COUNTY ENGINEER
/00 LOS ANGELES COUNTY ENGINEERING BLDG.
Do not extend notes this side of this line.
Note: Any Additions or Changes on This Sheet Must be Made or Circled in Red Ink With Date and Name of Person Making Change.
213.01
79.53
9.58
Spk. W. & T. - Flush pr. pg. 170-174
Spk. W. & T pr. pg. 170-174
7.35
P.I. Fd. 1½" I.P. - 1" dp pr. pg. 170 Pr. Trct. #26414
(50)
(50)
TRACT #26414
DR. (SOUTH)
597.02 pg. 172
280.14
5' OFFSET
Spk. pr. pg. 172
5.00
Bt. Spk. W & T Int. Trct. Ln pr. pg. 172
27.75
TRCT. #22387
Spk. W. & T 0.03 N. of Ln pr. pg. 172
162°-37'-55" pg. 172
112.27
90°-00'-45" pg. 172
VERDES
(30) CONQUEROR
SEE PGS 172-173
(30) DRIVE
Fd. Spk & T. 0.02 N. of Ln pr. pg. 172
PALOS
SEE Pgs. 171-172
(42)
(50)
(50)

Notes Ck'd by W. J. BRENNER		Survey of PASEO DEL MAR	F. B. 2337 PG. 179
Map No. CSB1156		JN 0095.06 Tape 125 Std 84 °F	
Office Work L. C. THOMPSON		Surveyed by A.N. Hellstrom	
Checked W. J. BRENNER		Notes A.N.H. Date 3-15-62	
Date APR 1962		Indexed H. E. OTT	

W.S. 27D-5

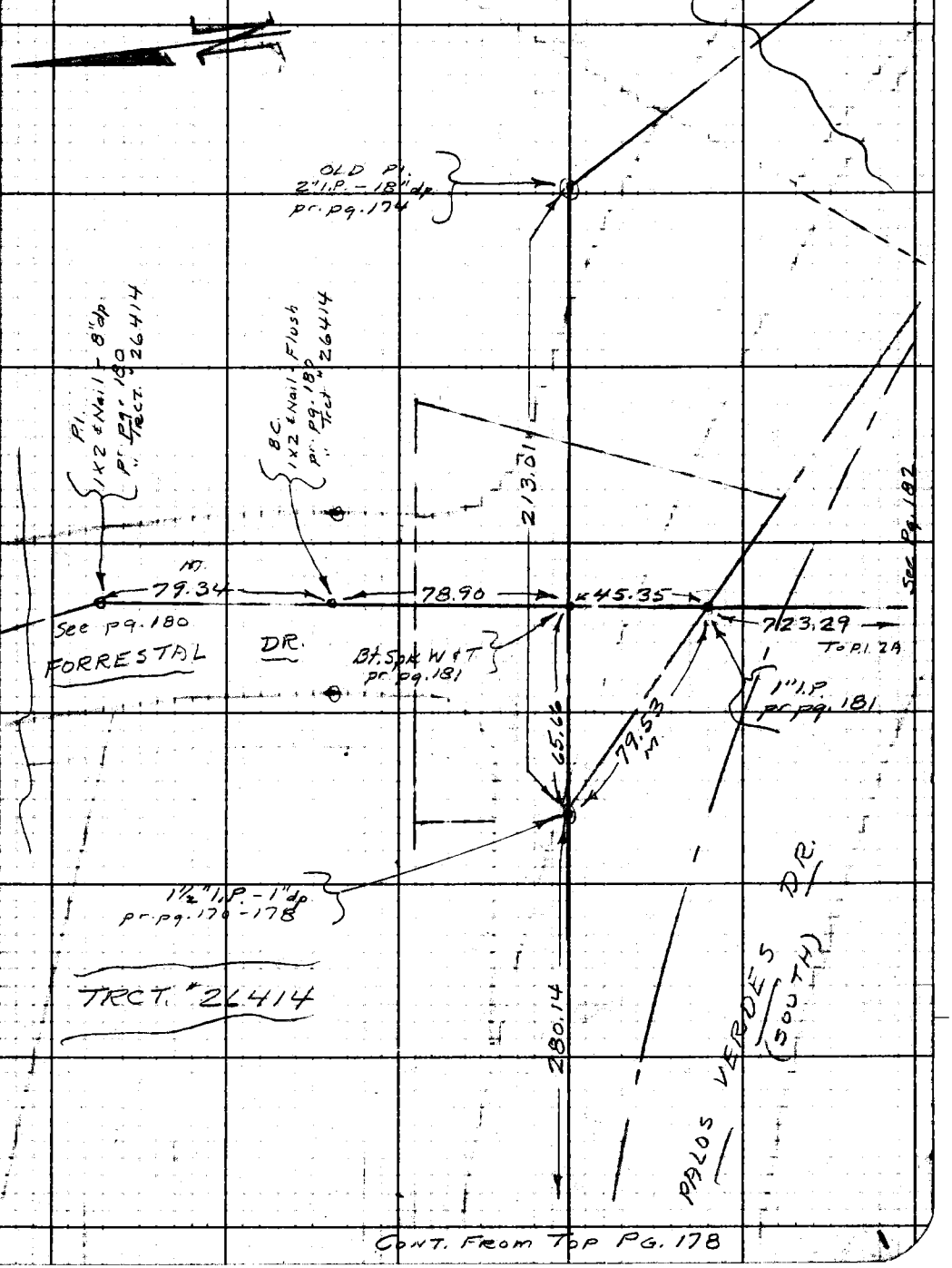

Cont. From Top Pg. 178

Notes: Any Additions or Changes on This Sheet Must be Made or Circled in Red Ink With Date and Name of Person Making Change.

Do not extend notes this side of this line.

RETURN TO
LOS ANGELES COUNTY ENGINEER
700 Los Angeles County Engineering Bldg.

763098 CE #247—7-58

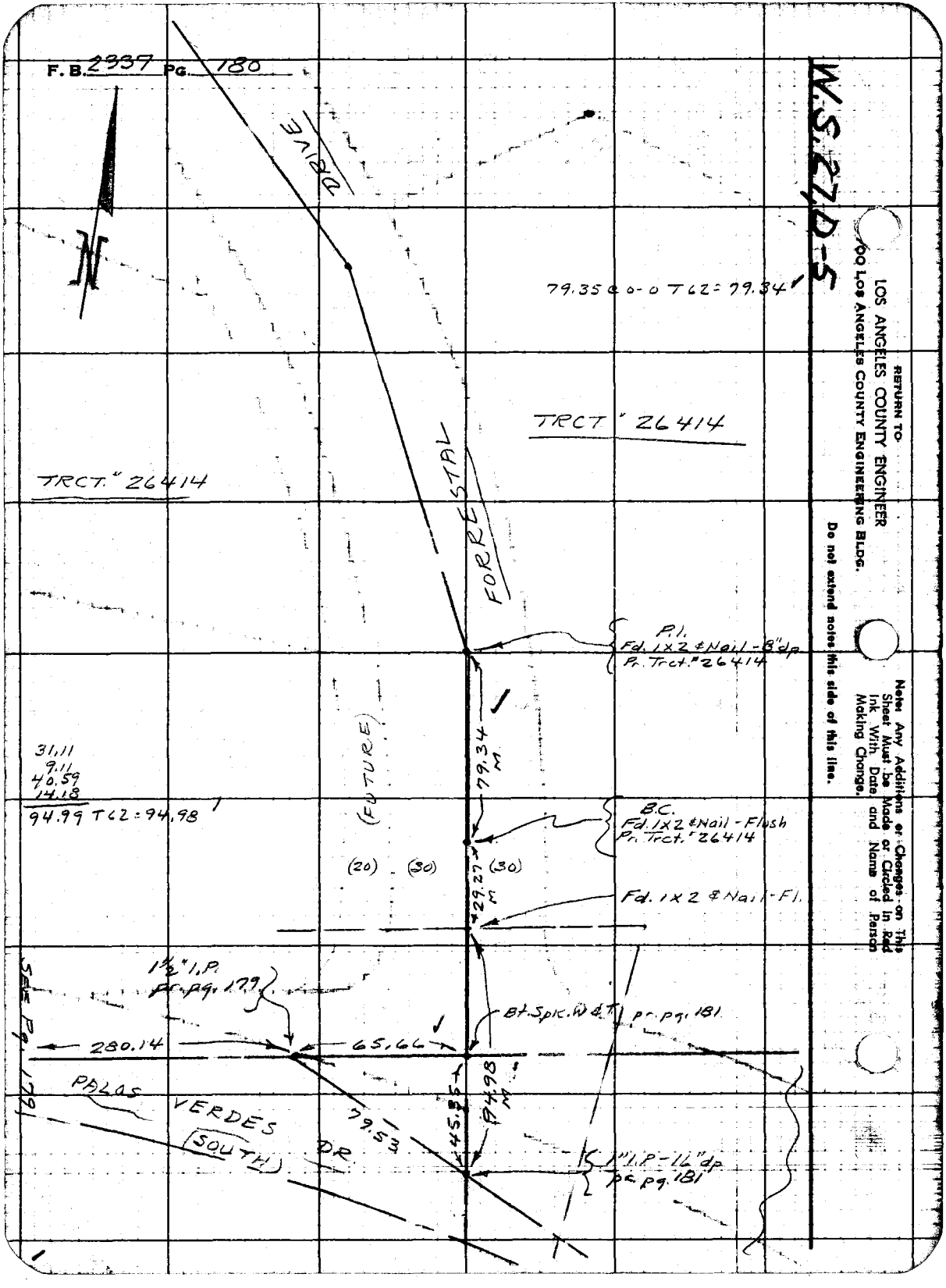
F.B. 2337 PG. 180
W.S. 27, D-5
RETURN TO
LOS ANGELES COUNTY ENGINEER
100 LOS ANGELES COUNTY ENGINEERING BLDG.
Do not extend notes this side of this line.
Note: Any Additions or Changes on This Sheet Must be Made or Circled in Red Ink With Date and Name of Person Making Change.
DRIVE
FORRESTAL
79.35 @ 0-0 T62 = 79.34
TRCT. 26414
TRCT. 26414
P.I.
Fd. 1x2 & Nail - 8" dp
Pr. Trct. 26414
79.34 M
(FUTURE)
31.11
9.11
40.59
14.18
94.99 T62 = 94.98
B.C.
Fd. 1x2 & Nail - Flush
Pr. Trct. 26414
(20)
(30)
(30)
29.27 M
Fd. 1x2 & Nail - Fl.
1½" I.P.
pr. pg. 179
Bt. Spk. W & T pr. pg. 181
280.14
65.66
PALOS VERDES DR.
(SOUTH)
79.53
45.35
94.98 M
1" I.P. - 16" dp
pr. pg. 181
SEE Pg. 179

Notes Ck'd by W. J. BRENNER	Survey of PASEO DEL MAR
Map No. CSB1156	JN 0095.06 Tape 125 Std 84 °F
Office Work L. C. THOMPSON	Surveyed by A.N. Hellstrom
Checked W. J. BRENNER	Notes A.N.H. Date 3-15-62
Date APR 1962	Indexed H. E. OTT

F. B. 2337 Pg. 181

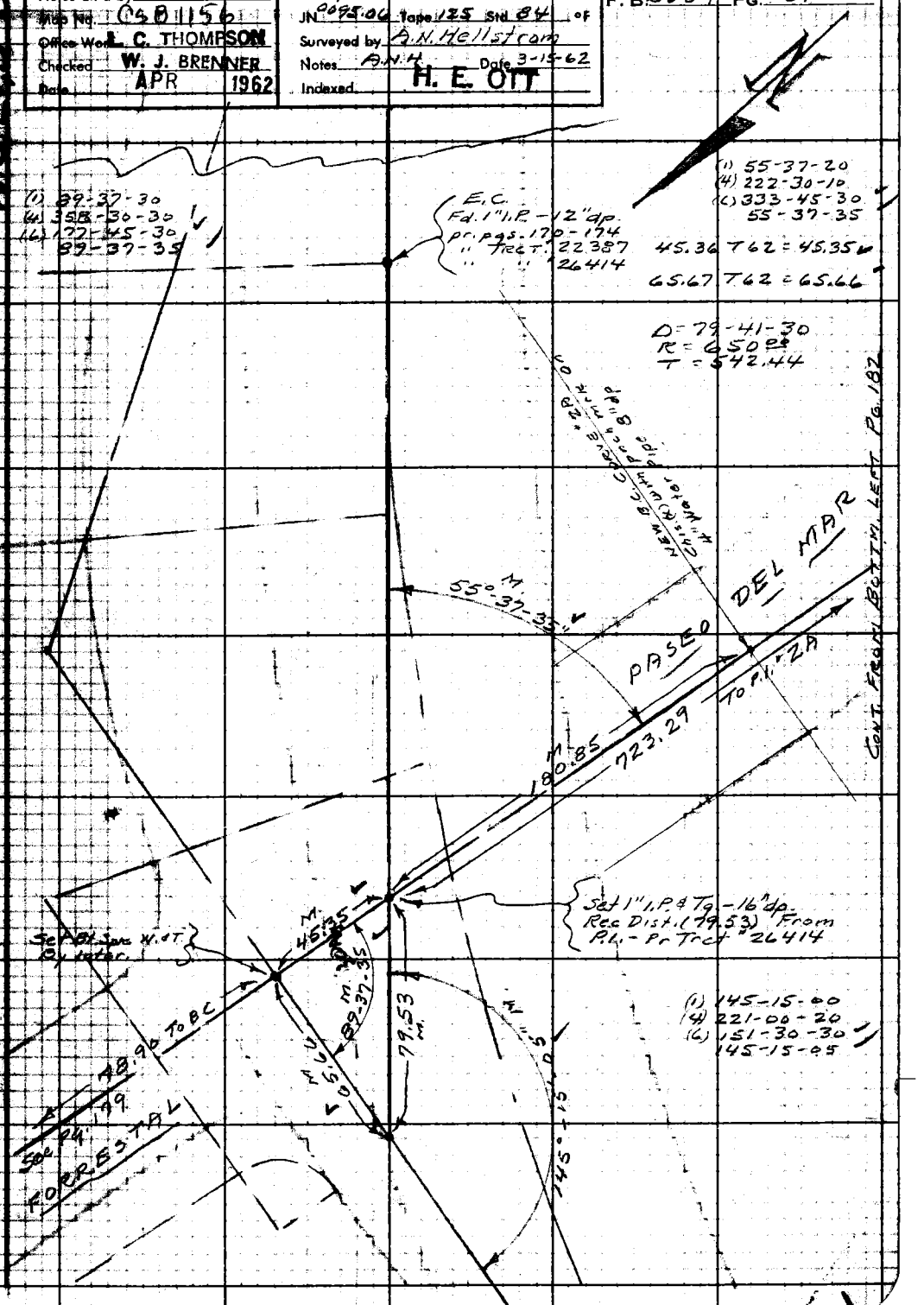

Notes: Any Additions or Changes on This Sheet Must be Made or Circled in Red Ink With Date and Name of Person Making Change.

Do not extend notes this side of this line.

REVISION TO
LOS ANGELES COUNTY ENGINEER
700 Los Angeles County Engineering Bldg.

763096 CE #247—7-58

F.B. 2337 Pg. 182

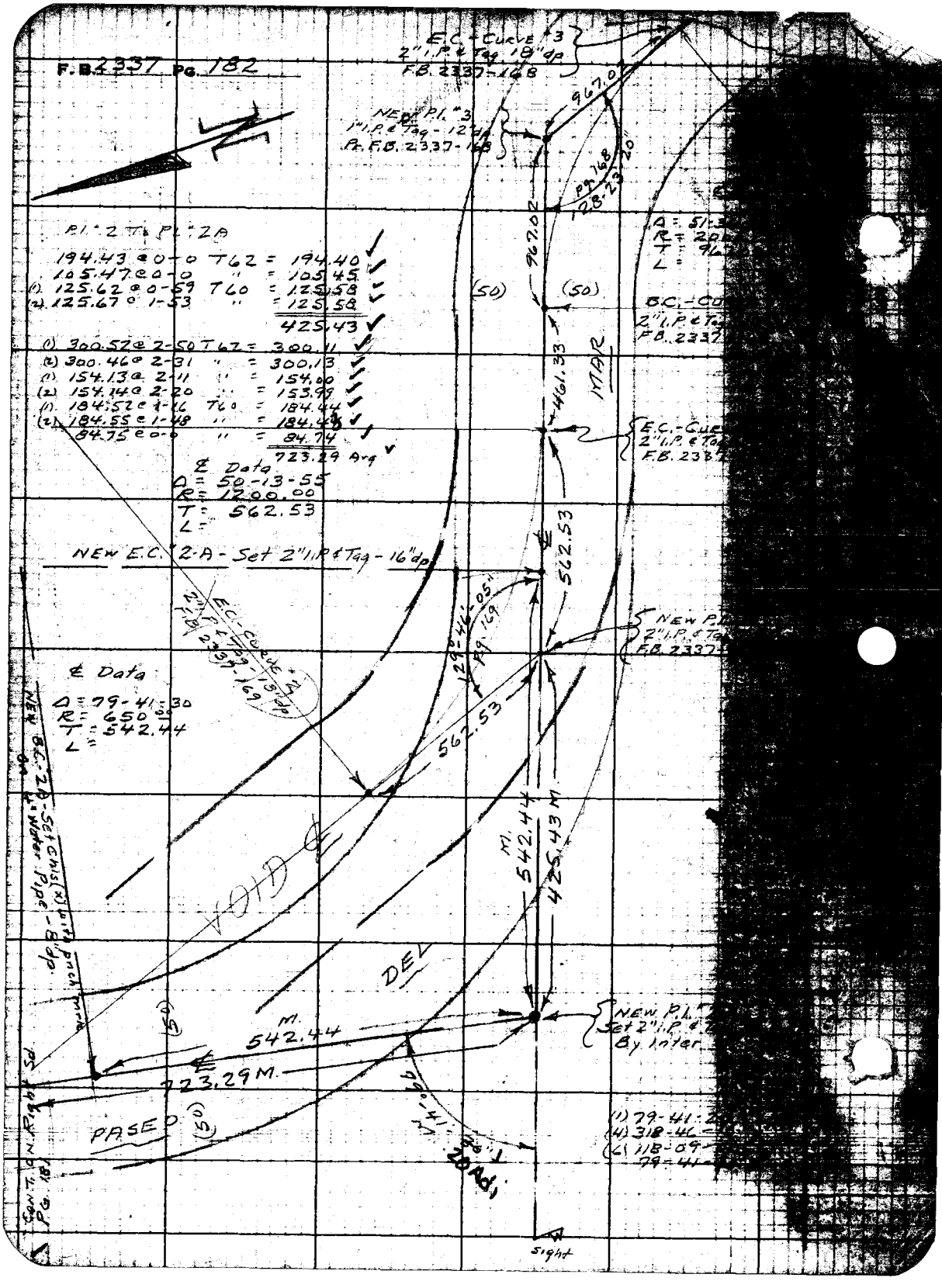

P.I. #2 To P.I. #2A

	194.43 @ 0-0	T62 =	194.40
	105.47 @ 0-0	" =	105.45
(1)	125.62 @ 0-59	T60 =	125.58
(2)	125.67 @ 1-53	" =	125.58
			425.43
(1)	300.52 @ 2-50	T62 =	300.11
(2)	300.46 @ 2-31	" =	300.13
(1)	154.13 @ 2-11	" =	154.00
(2)	154.14 @ 2-20	" =	153.99
(1)	184.52 @ 1-16	T60 =	184.44
(2)	184.55 @ 1-48	" =	184.48
	84.75 @ 0-0	" =	84.74
			723.29 Avg

℄ Data
Δ = 50-13-55
R = 1200.00
T = 562.53
L =

℄ Data
Δ = 79-41-30
R = 650.00
T = 542.44
L =

NEW B.C. - 2A - Set Chis(x) with pnch mrk on 4" Water Pipe - 8" dp.

Cont. on Right Sd. Pg. 181