Notes Ck'd by	Survey of	F.B. 2339 Pg.
Map No.	JN Tape Std °F	
Office Work	Surveyed by	
Checked	Notes Date	
Date	Indexed	

Page	Job	Description
		STEPHEN-FRICK RANCH - 0060.13
1	Index	
[illegible]0	Cont.	Camp Site #1 - control for topog.
[illegible]2	Cont.	Control for topog.
[illegible]2	B.M.	Camp Site #1 - Bench Marks over topog. control line.
[illegible]1	Loc.Imp	Camp Site #1 - loc. imp., profile & x-sec. prop. access rd.
[illegible]6	Topog.	Add'l topog. on Access Rd.
[illegible]+	B.M.	Topog. control & bench levels.
[illegible]7	Loc.Imp	Loc. pipe line alg. So. prop. line.
[illegible]92	B.M.	Bench levels-W'ly por.
[illegible]12	Prof.	Profile alg. so.prop. line.
[illegible]22	Loc.Imp	Proposed water lines & prop. easement.
[illegible]38	Align.	Of access road & curve deflection.
[illegible]43	Cont.	Line thru center Sec. 30.
[illegible]72	X-Sec.	Access road profile & x-sec.
173-216	X-Sec.	X-Sec. for access road.
217-230	Topog.	Profile & X-Sec. of Wheeler La Verne Rd. at Brydon Rd.
231-232	Loc.Imp	Loc. of new water tank.

Microfilmed March '86

(cont'd on next page)

F.B. 2339 Pg.

Page	Job	Description
233-241	B.M.	Bench Levels.
* 253-262	B.M.	Bench levels from BM 53-9 to Ranch and topog. control "P" line.
263-266	Loc.Imp	Loc. of well & spring.
267-280	B.M.	Bench levels to Spring.
* 243-251	Align.	Staking for Access Rd. from Bryden Rd. to Boys Camp.

PLEASE RETURN TO
LOS ANGELES COUNTY ENGINEER
403 Los Angeles County Engineering Bldg.
Do not extend this date at this time.

Note: Any Additions or Changes on this Sheet Must Be Made in Circle in Red Ink With Date and Name of Person Making Change

Notes Ck'd by	Survey of
Map No.	JN Tape Std °F
Office Work	Surveyed by
Checked	Notes Date
Date	Indexed C. Johnson MAR 10 '58

F. B 2339 Pg. 1

J.N. 006013
PROBATION CAMP (SITE # 1)

INDEX

CONTROL LINES & Levels Pg's	5 to 24
Bench Levels to Frick #3	25 To 32
LOCATION of improvements Pro. Access Rd. Pg's	33 To 36
(X) Sections " " " Pg's	37 To 72
Location Improvements to Center Sec 30 -	73 - 76
Control For Water Tank Topo Sh.	77 - 79
Level	81 - 83
Location Water Line S. Pro. Line to Res.	85 - 87
BMs To △ A-11 & C-10	89 - 96
BMs From BM 53-7 to BM 53-15 -	97 - 102
Profile South Prop Line	103 - 112
Prop Water Line Easment	113 - 121
Survey Access Rd.	123 - 137
(X) Sections " "	147 - 216
" " Wheeler & LaVerne Rd.	217 - 229
Pro. Location of Water Tank.	231 - 232
Bench Levels Frick #3 To F#4	233 - 241
Constr. & Access Rd.	243 - 251

Note: Any Additions or Changes on This Sheet Must be Made or Circled in Red Ink With Date and Name of Person Making Change.

PLEASE RETURN TO
LOS ANGELES COUNTY ENGINEER
700 LOS ANGELES COUNTY ENGINEERING BLDG.
Do not extend this side of this line.

S&E #247 1-58

Notes Ck'd by Goss	Survey of Probation Camp Site #1
Map No.	JN 0060.13 Tape 98 Std 84 °F
Office Work	Surveyed by D.E. Holmes
Checked	Notes Holmes Date 2-18-58
Date	Indexed K. C. Johnson

F. B 2339 PG. 5

MAR 10 '58

J.N. 0060.13
PROBATION CAMP SITE #1
Topog. CONTROL LINES

Holmes
Barilotti
Goble
Van Horne

Note: Any Additions or Changes on this Sheet Must be Made or Circled in Red Ink With Date and Name of Person Making Change.

PLEASE RETURN TO
LOS ANGELES COUNTY ENGINEER
700 LOS ANGELES COUNTY ENGINEERING BLDG.

Do not extend this side of this line.

7SF3098 S&E #247 1-56

F. B. 2239 Pg. 6

1 64°-57'-50"
4 259-51-00
Av. 64-57-45 ✓

P#13
Fd. 3/4" I.P. Tag & Nail
F.B. 2213-30

COUNTY ENGINEER
R. E. 5869

N.W. Prop. COR.
Set C.E. Mon.
flush
mon. mirked as
shown

Cont'd. to Pg. 7

N. line 45 Ac. Site

237.46

Set 1" I.P.-C.E. Tag
& nail (flush)
1-6-60 D.E.H.

151.15

D-5

478.95 F.B. 2213-30

83.87

64-57-45 Calc.

W#1 1+83.19
Set 1x2" by Calc.
Angle from E.

TRANSIT LINE

284.79 ✓

183.19 ✓

P#11
Fd. 3/4" I.P. Tag & Nail
F.B. 2213-30

Replaced
with C.E. mon.
see F.B. 2213-30
12-31-59 D.E.H.

To Rt. Pg. 7

1 183.63 @ 3-55 T-78° = 183.19 ✓
2 183.64 @ 3-54 T-78° = 183.19 ✓
Av. = 183.19 ✓

1 284.95 @ 1-52 T-78° = 284.79 ✓
2 284.98 @ 2-01 T-78° = 284.79 ✓
Av. = 284.79 ✓

300' tape
#164
Std @ 64°
1-6-60
D.E.H.

1 137.70 @ 3-57 T-62° = 137.35
2 137.65 @ 3-40 T-62° = 137.35
13.80 @ 0-00 T-62° = 13.80
Av. Total = 151.15

237.49 @ 0-00 T-62° = 237.46

A 9855 F.B. 2213-29 R 90

P#10
Fd. 3/4" I.P. Tag & Nail
F.B. 2213-29

Replaced with
C.E. mon.
see F.B. 2213-29
12-31-59 D.E.H.

PLEASE RETURN TO
LOS ANGELES COUNTY ENGINEER
700 Los Angeles County Engineering Bldg.

Note: Any Additions or Changes on This Sheet Must Be Made or Circled in Red Ink With Date and Name of Person Making Change.

Do not extend this side of this line.

Notes Ck'd by Goss	Survey of Probation Camp Site #1
Map No.	JN 006013 Tape 98 Std 84 °F
Office Work	Surveyed by D.E. Holmes
Checked	Notes Holmes Date 2-18-58
Date	Indexed C. Johnson

F. B. 2339 Pg. 9

COUNTY ENGINEER R. E. 5869

160.69 @ 0-00 T-78° = 160.68'
60.87 @ 0-00 T-78° = 60.87'
134.90 @ 0-00 T-78° = 134.89'
Total = 356.44'

165.22 @ 0-00 T-78° = 165.21'

To Rt. Pg. 8

Set C.E. mon. flush marked as shown 1-6-60 DEH.

From Lt. Pg. 6

N LINE 45 Ac. SITE

225.27 — 200.74 — 237.46

Set 1" I.P. C.E. Tag + nail flush 1-6-60 DEH.

300' Tape #164 Std @ 84°
200.77 @ 0-00 T-62° = 200.74
225.30 @ 0-00 T-62° = 225.27
1-6-60 DEH.

To Rt. Pg. 8

TRANSIT LINE

165.211 — 356.44' — 284.79'

W#2 4+67.98 Set 1x2" + Tk. on line prod. from E.

W#3 8+24.42 Set 1"x2" + Tk. on line Prod. from E.

Note: Any Additions or Changes on This Sheet Must be Made or Circled in Red Ink With Date and Name of Person Making Change.

Do not extend this side of this line.

PLEASE RETURN TO
LOS ANGELES COUNTY ENGINEER
700 LOS ANGELES COUNTY ENGINEERING BLDG.

76F3098 S&E #247 1-56

F. B. 2339 Pg. 8

1. 197.78 @ 5°-12' T-78° = 196.96
2. 197.69 @ 4-57 T-78° = 196.94
Av. = 196.95

1. 265.73 @ 10°-33' T-78° = 261.23
2. 265.64 @ 10-26 T-78° = 261.24
Av. = 261.23

Set C.E. mon. flush marked as shown 1-6-60 DEH.

COUNTY ENGINEER R. E. 5869

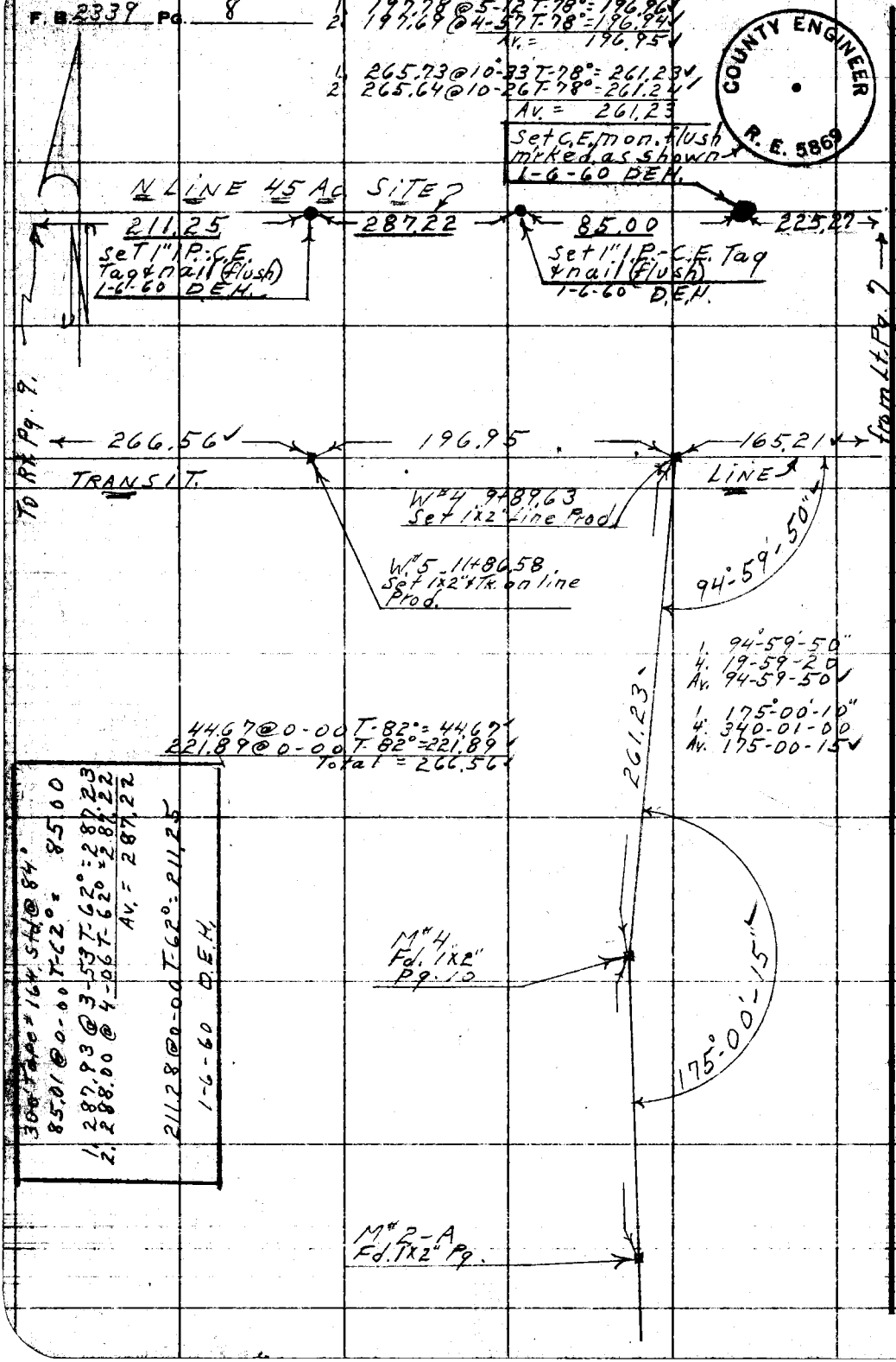

1. 94°-59'-50"
4. 19-59-20
Av. 94-59-50

1. 175°-00'-10"
4. 340-01-00
Av. 175-00-15

44.67 @ 0-00 T-82° = 44.67
221.89 @ 0-00 T-82° = 221.89
Total = 266.56

300' Tape #164 Std. @ 84°
85.01 @ 0-00 T-62° = 85.00
1. 287.93 @ 3-53 T-62° = 287.23
2. 288.00 @ 4-06 T-62° = 287.22
Av. = 287.22
211.28 @ 0-00 T-62° = 211.25
1-6-60 D.E.H.

PLEASE RETURN TO
LOS ANGELES COUNTY ENGINEER
700 LOS ANGELES COUNTY ENGINEERING BLDG.

Do not extend this side of this line.

Note: Any Additions or Changes on This Sheet Must be Made or Circled in Red Ink With Date and Name of Person Making Change.

Notes Ck'd by Goss	Survey of Probation Camp Site #1
Map No.	JN 0060.13 Tape 98 Std 84 °F
Office Work	Surveyed by D.E. Holmes
Checked	Notes Holmes Date 2-18-58
Date	Indexed A. C. Johnson

F. B. 2339 Pg. 9

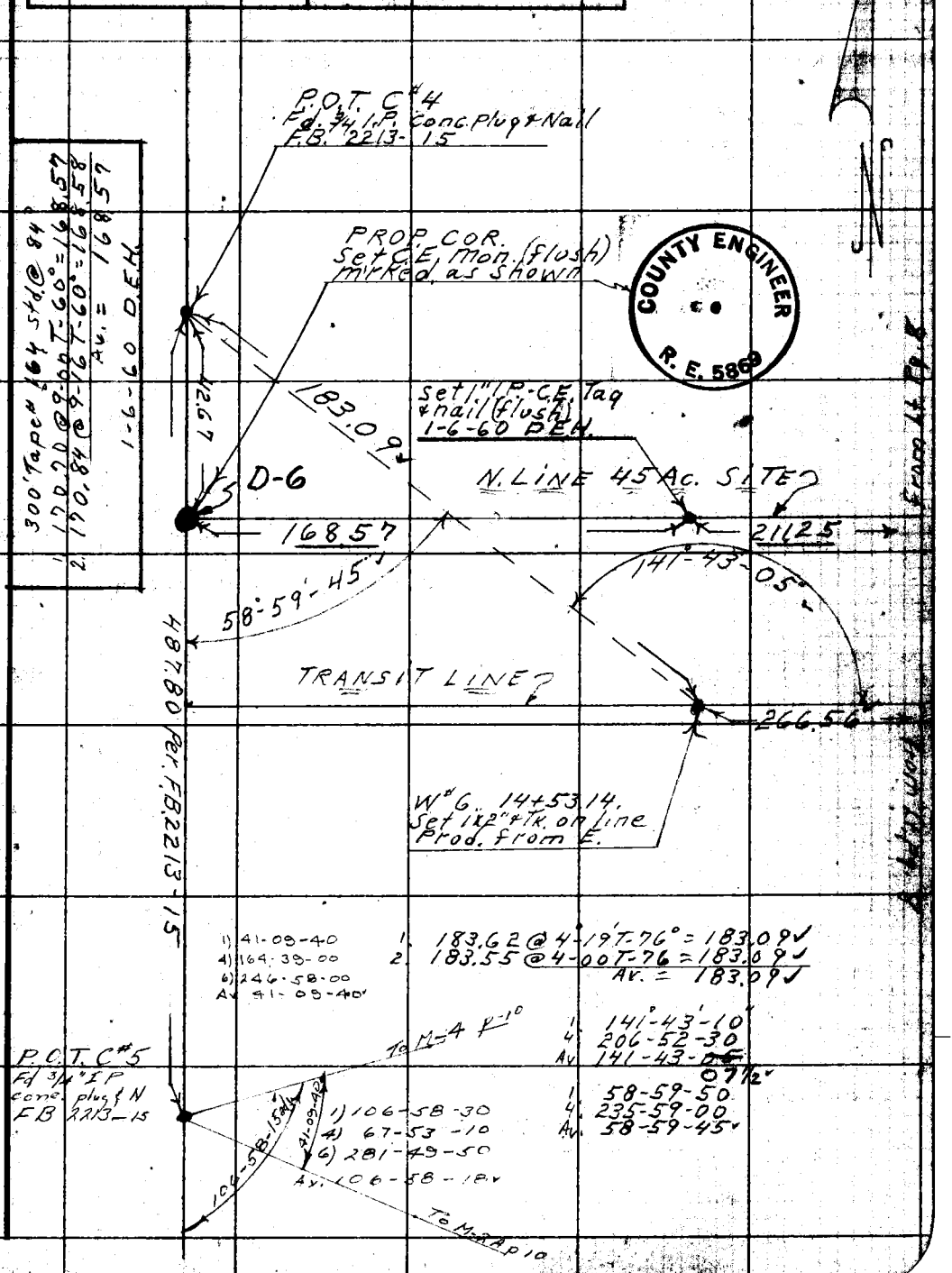

Note: Any Additions or Changes on this Sheet Must be Made or Circled in Red Ink With Date and Name of Person Making Change.

Do not extend this side of this line.

PLEASE RETURN TO
LOS ANGELES COUNTY ENGINEER
700 LOS ANGELES COUNTY ENGINEERING BLDG.

76F309S S&E 1247 1-56

F. B. 2339 Pg. 10

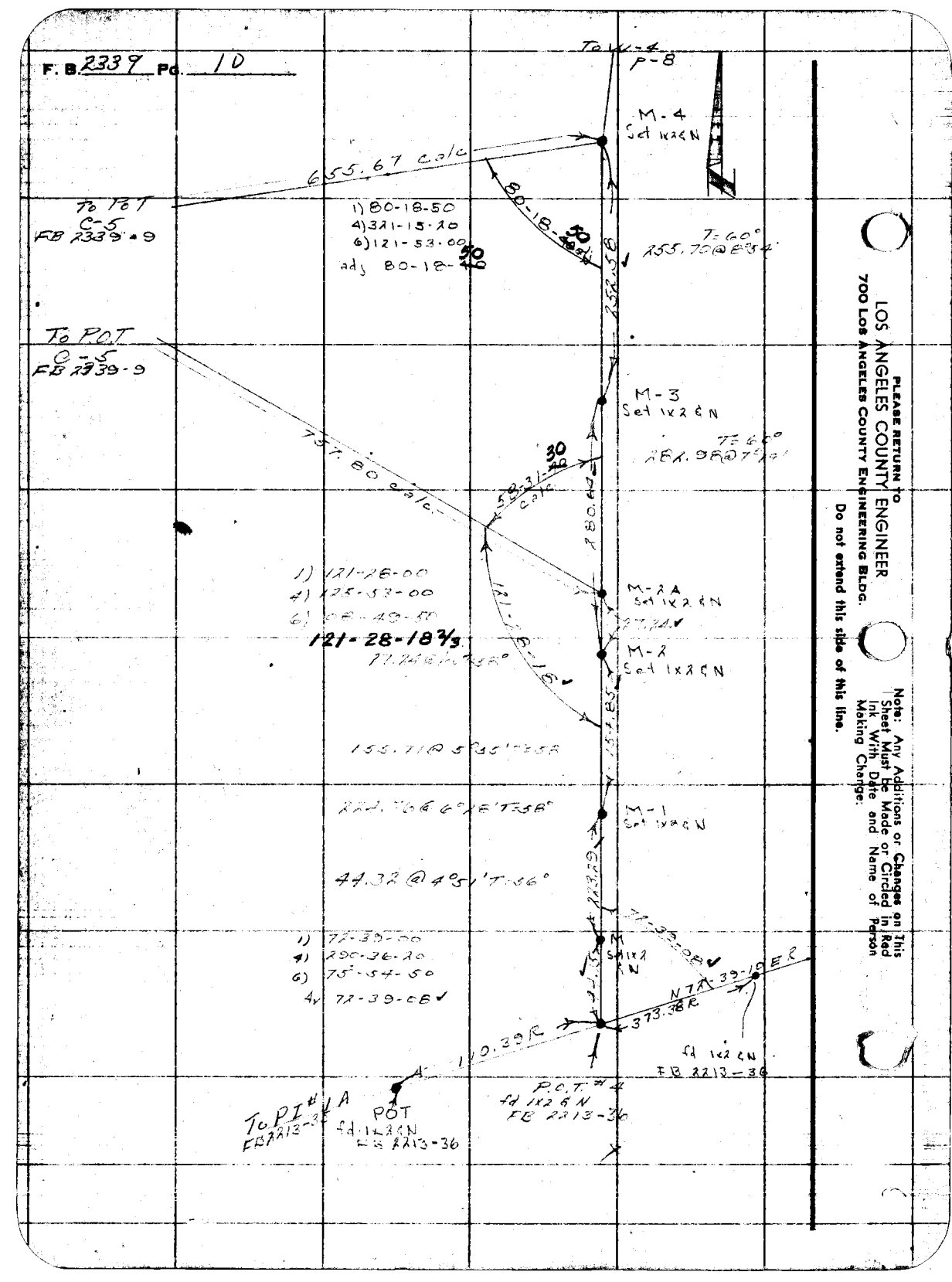

PLEASE RETURN TO
LOS ANGELES COUNTY ENGINEER
700 LOS ANGELES COUNTY ENGINEERING BLDG.

Do not extend this side of this line.

Note: Any Additions or Changes on This Sheet Must Be Made or Circled in Red Ink With Date and Name of Person Making Change.

Notes Ck'd by	Survey of Pump Camp Site 2
Map No.	JN 0060.13 Tape 106 Std 84 °F
Office Work	Surveyed by R. C. Wilson
Checked	Notes R. C. Wilson Date
Date	Indexed R. E. OTT

F. B. 2339 Pg. 11

P#8-C To P#8-D
198.31 @ 4°38' T 52 = 197.56
198.16 @ 4°14' T 52 = 197.55
Corr. = 197.55

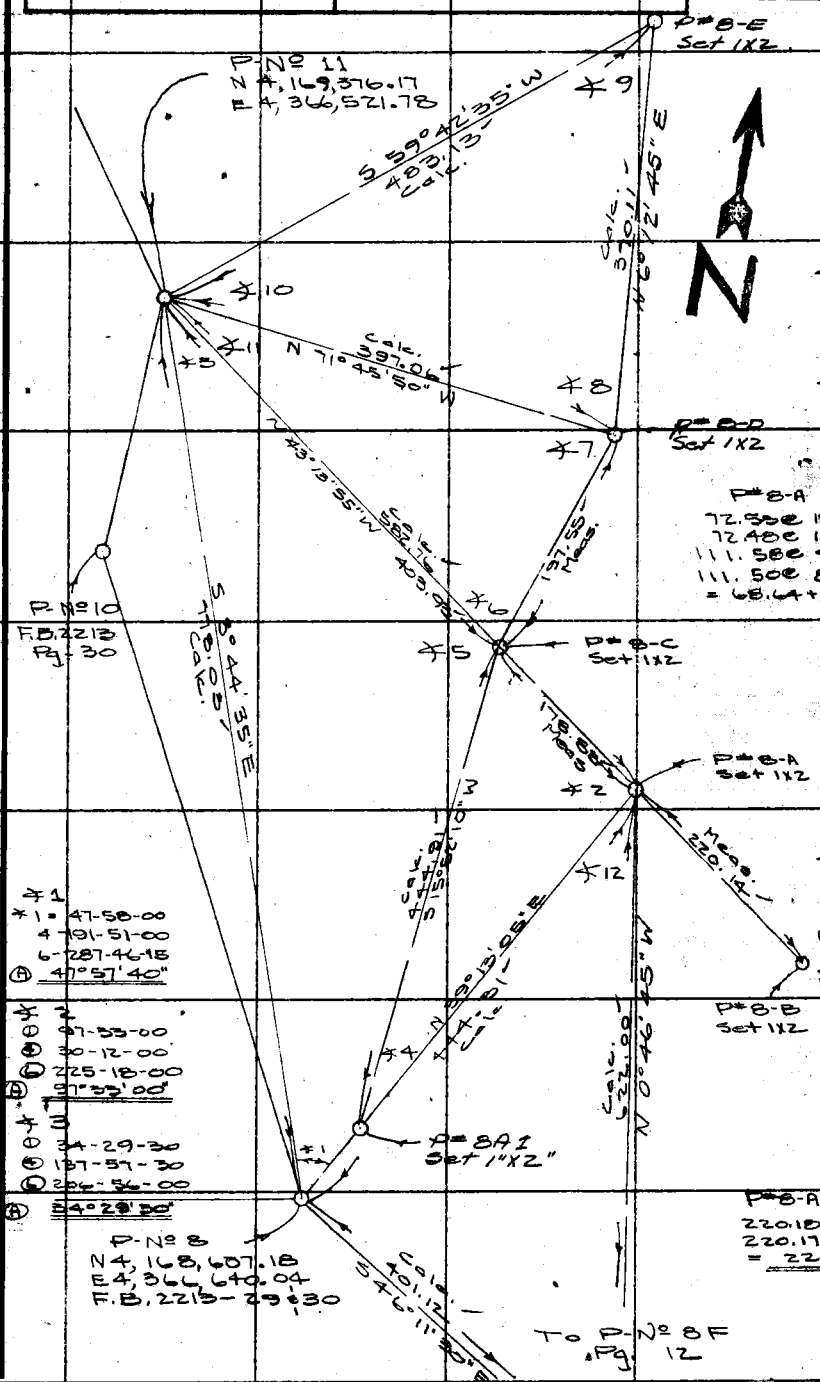

∡ 9
① 53-30-00
④ 213-[illegible]
⑥ 320-59-15
Ⓐ 53°29'50"

∡ 10
① 48-31-30
④ 194-06-30
⑥ 291-10-00
Ⓐ 48°31'35"

∡ 11
① 28-31-40
④ 114-07-30
⑥ 171-11-00
Ⓐ 28°31'55"

∡ 12
① 40-00-00
④ 159-59-15
⑥ 239-59-30
Ⓐ 39°59'40"

P#8-A To P#8-C
72.55 @ 18°53' T 56 = [illegible]
72.48 @ 18°42' T 56 = [illegible]
111.58 @ 9°00' T 56 = 110.[illegible]
111.50 @ 8°46' T 56 = 110.[illegible]
= 68.64 + 110.19 = 178.[illegible]

∡ 4
① 33-21-00
④ 93-28-00
⑥ 140-06-15
Ⓐ 33°20'[illegible]

∡ 5
① 120-[illegible]
④ 123-[illegible]
⑥ 5-[illegible]
Ⓐ 120°[illegible]

∡ 6
① 73-48-00
④ 295-12-15
⑥ 82-48-00
Ⓐ 73°48'05"

∡ 7
① 77-40-00
④ 310-39-30
⑥ 105-59-30
Ⓐ 77°40'00"

∡ 8
① 77-58-30
④ 311-54-30
⑥ 107-52-00
Ⓐ 77°58'35"

P#8-A To P#8-B
220.18 @ 0°20' T @ 60°
220.17 @ 0°36' T @ 60°
= 220.14 Corr.

∡ 1
∡ 1 = 47-58-00
4 791-51-00
6 287-46-15
Ⓐ 47°57'40"

∡ 2
① 97-33-00
④ 30-12-00
⑥ 225-18-00
Ⓐ 97°33'00"

∡ 3
① 34-29-30
④ 137-57-30
⑥ 206-56-00
Ⓐ 34°29'30"

Note: Any Additions or Changes on This Sheet Must be Made or Circled in Red Ink With Date and Name of Person Making Change.

PLEASE RETURN TO
LOS ANGELES COUNTY ENGINEER
700 LOS ANGELES COUNTY ENGINEERING BLDG.

Do not extend this side of this line.

76F3095 S&E #247 1-56

F. B. 2339 PG. 72

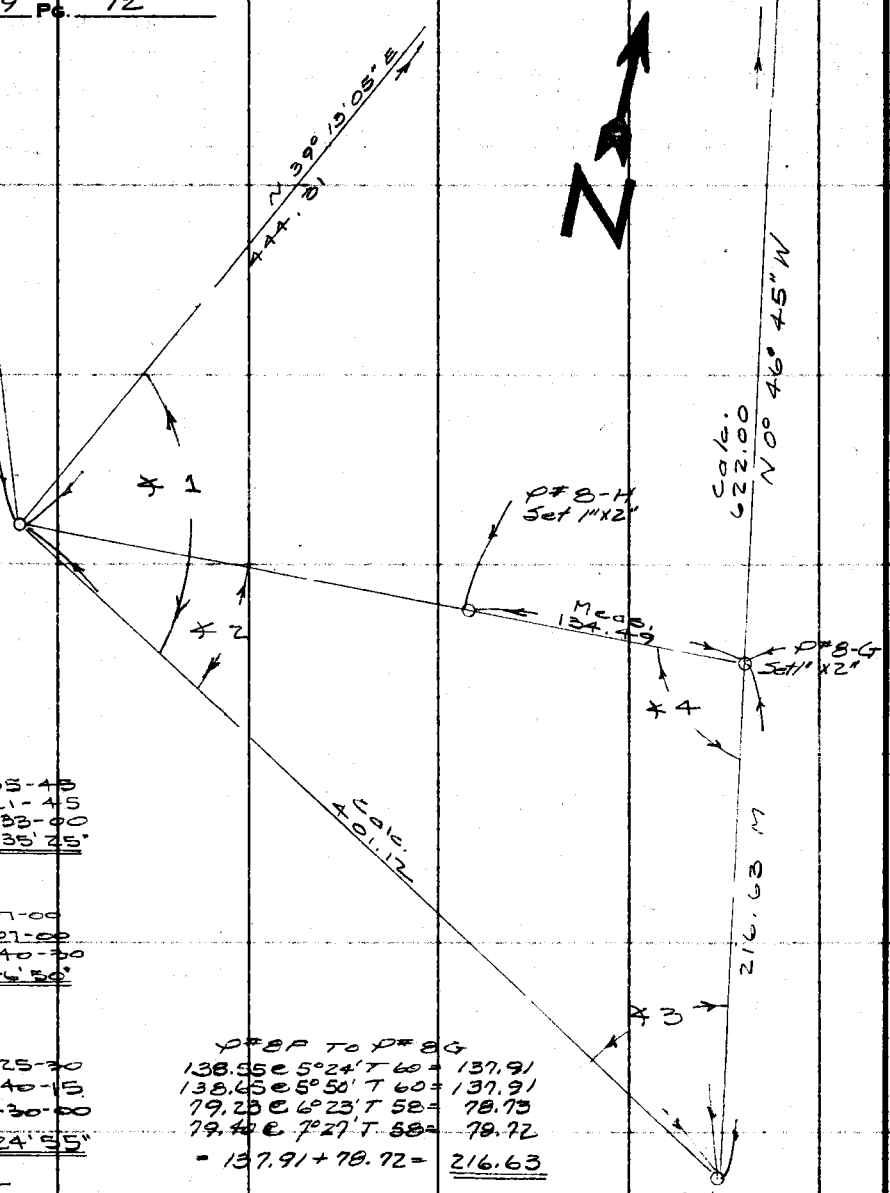

* 1	
Ⓒ	94-35-45
Ⓑ	18-21-45
Ⓖ	207-33-00
Ⓐ	94° 35' 25"

* 2	
Ⓓ	31-47-00
Ⓑ	121-27-00
Ⓖ	190-40-30
Ⓐ	31°46'30"

* 3	
Ⓒ	45-25-30
Ⓑ	181-40-15
Ⓔ	272-30-00
Ⓐ	45°24'45"

* 4	
Ⓒ	102-48-00
Ⓑ	51-12-30
Ⓖ	256-48-30
Ⓐ	102-48-15

P#8F TO P#8G

138.55 @ 5°24'T 60 = 137.91
138.65 @ 5°50' T 60 = 137.91
79.23 @ 6°23' T 58 = 78.73
79.40 @ 7°27' T 58 = 78.72
= 137.91 + 78.72 = 216.63

P#8G TO P#8-H

134.74 @ 3°19' T 56 = 134.49
134.80 @ 3°44' T 56 = 134.49
Coor. = 134.49

PLEASE RETURN TO
LOS ANGELES COUNTY ENGINEER
700 Los Angeles County Engineering Bldg.

Do not extend this side of this line.

Note: Any Additions or Changes on This Sheet Must be Made or Circled in Red Ink With Date and Name of Person Making Change.

Profile No. ____ X-Sec. No. ____

Notes Red. ____ Date ____ Notes Chkd. Miller Date Mar 1959

Plotted ____ Date ____ Checked ____ Date ____

Job No. ____ Survey of ____ Survey by ____ Map No. ____

Division No. ____ Notes ____ Date MAR 10 '58 Indexed C. Johnson

F. B. 2339 Pg. 13

J.N. 0060.13

PROBATION CAMP SITE #1

BENCH LEVELS ON TOPOG. CONTROL POINTS

2-13-58

Holmes

Goble

Van Horne

STATION	B. S.	H. I.	F. S.	ELEV.

NOTE: ANY ADDITIONS OR CHANGES ON THIS SHEET MUST BE MADE OR CIRCLED IN RED INK, WITH DATE AND NAME OF PERSON MAKING CHANGE.

PLEASE RETURN TO
LOS ANGELES COUNTY ENGINEER
700 Los Angeles County Engineering Bldg.

Do not extend notes this side of this line.

7629S S & E #307—7-55

76298 S & E #307—7-55

PLEASE RETURN TO
LOS ANGELES COUNTY ENGINEER
700 LOS ANGELES COUNTY ENGINEERING BLDG.

NOTE: ANY ADDITIONS OR CHANGES ON THIS SHEET MUST BE MADE OR CIRCLED IN RED INK, WITH DATE AND NAME OF PERSON MAKING CHANGE.

Do not extend notes this side of this line.

F. B. 2339 Pg. 14 | Job No. 2260.3 | Division No. 10 | Notes Red. | Plotted | No.
Survey of Probation Camp Site #1 | Date | Date | No.
Survey by Holmes | Notes Holmes | Notes Chkd Miller | Checked | X-Sec.
Indexed C. Johnson | Date | Date Mar 1958 | Date | No.

STATION	B. S.	H. I.	F. S.	ELEV.		
B.M.# 53-12				1868 651	Elev 1868.609 F.B. 2422-177 Elevation 1868.651 1958 Adjusted Elevation	
	3307	1871 958 ✓				
Fd. T.B.M.			9946	1862 012	Fd. 3/4" I.P. Tag & nail flush 20'± N. of P# 2 See F.B. 2213-37	
	11308	1873 320 ✓				
T.P.# 2			0766	1872 554	Set 1"x 2" # nail	130'± N of P# 2
	10747	1883 301 ✓				
T.P.# 3			0344	1882 957 ✓	" " "	60'± So. P# 3
	11490	1894 447 ✓				
T.P.# 4			0433	1894 014 ✓	" " "	25'± So. P# 3
	7569	1901 583 ✓				
P# Fd 3 = T.P.# 5			2022	1899 561 ✓	Fd. 1/2" # Tk. flush F.B. 2213-37 & 27	
	11447	1911 008				
T.P.# 6			0219	1910 789	Set 1"x 2" Nail Cut	60'± N P.# 3
	11708	1922 497				
T.P.# 7			1326	1921 171	" " " "	50'± So. P# 17
	8168	1929 339				
P# 17 = T.P.# 8			1534	1927 803	Fd. 1/2" # Tk. flush	F.B. 2213-32

76298 S & E #307—7-55

PLEASE RETURN TO
LOS ANGELES COUNTY ENGINEER
700 LOS ANGELES COUNTY ENGINEERING BLDG.

NOTE: ANY ADDITIONS OR CHANGES ON THIS SHEET MUST BE MADE OR CIRCLED IN RED INK, WITH DATE AND NAME OF PERSON MAKING CHANGE.

Do not extend notes this side of this line.

STATION	B. S.	H. I.	F. S.	ELEV.		
P#17 T.P. #8				1927 803		
	7941	1935 746				
Set B.M.# 1			6995	1928 751	BM# 1 Elv. Set large Bt. Spk. N.E. Side 12" oak. 30'± Ely. P# 17	
	4092	1932 843				
T.P. #10			4166	1928 677	Set 1"x2" Nail Ctr.	175'± E. of P# 17
	1899	1930 576				
T.P. # 11			11568	1919 008	" " " "	185'± S.Ely. P# 17
	0399	1919 407				
T.P. #12			11820	1907 587	" " " "	200'± N Ely P# 3 & 60' So. T.P. #11
	0497	1908 084				
Set B.M.# 2			9132	1898 952	B.M.# 2 Elv. Set Bt. Spk. in lead Top N.W. Cor. Conc. Reservoir	
	8162	1907 114				
P#6 = T.P.#14			4134	1902 980	Fd. 1"x2" & Tk. flush. F.B. 2213 - 28	
	5178	1908 158				
P#7 = T.P.#15			5688	1902 470	Fd. 1"x2" & Tk. flush. F.B. 2213 - 28	
	4971	1907 441				
T.B.M. = P#8			6676	~~1900 765~~	P# 8 (D-8) Fd 3/4" O.P. Tag & nail flush. F.B. 2213-28 Replaced with C.E. mon. 12-31-59 D.E.H.	
	11355	1912 120				
T.P.# 17			0208	1911 912	Set 1"x2" nail ctr.	50'± N. P# 8
	11717	1923 629				
T.P. #18			0191	1923 438	" " " "	120'± N. P# 8

Profile No. ____ Notes Red. ____ Plotted ____ Job No. 006013 Division No. 10 F.B. 2339 Pg. 15
X-Sec. No. ____ Date ____ Date ____ Survey of Probation Camp Site #1
Notes Chkd. Miller Checked ____ Survey by D.E.H. Notes DEH Date 2-19-58
Date Mar 1958 Date ____ Map No. ____ Indexed C. Johnson Date ____

76298 S & E #307—7-55

PLEASE RETURN TO
LOS ANGELES COUNTY ENGINEER
700 LOS ANGELES COUNTY ENGINEERING BLDG.

NOTE: ANY ADDITIONS OR CHANGES ON THIS SHEET MUST BE MADE OR CIRCLED IN RED INK, WITH DATE AND NAME OF PERSON MAKING CHANGE.

Do not extend notes this side of this line.

STATION	B. S.	H. I.	F. B.	ELEV.		
T.P. #18				1923 438		
	11229	1934 667				
T.P. #19			0324	1934 343	Set 1"x2" nail ctr. flush. 85'± So. P# 9.	
	11785	1946 128				
P#9 = T.P.#20			0025	1946 103	P#9. Fd. 1"x2" & Tk. flush. F.B. 2213-29	
	11862	1957 965				
T.P.# 21			0337	1957 628	Set 1"x2" Nail ctr. 90'± No. P#9	
	10086	1967 714				
T.P.# 22			5487	1962 227	" " " " 50'± So. P# 10	
	10414	1972 641				
T.B.M. = P#10			1978	1970 663	P# 10 Fd. 3/4" I.P. Tag & nail (flush)	F.B. 2213-29
	11851	1982 514				
T.P.# 24			0373	1982 141	Set 1"x2" nail ctr. flush	90'± N'ly P# 10
	11531	1993 672				
T.P.# 25			0324	1993 348	" " " " "	170'± N'ly. P# 10
	11695	2005 043				
T.P.# 26			0367	2004 676	" " " " "	
	11365	2016 041				
T.B.M. = P#11			1354	2014 687	P# [illegible] Fd. 3/4" I.P. Tag & nail flush	F.B. 2213-30
	9766	2024 453				
T.P.# 28			2433	2022 020	Set 1"x2" Nail Ctr.	50'± No. P# 11

F. B. 2339 Pg. 76 Job No. 006013 Division No. 10 Notes Red. Plotted Profile
Survey of Probation Camp Site #1 Date Date No.
Survey by Holmes Notes Holmes Notes Chkd. Miller Checked X-Sec.
Indexed C. Johnson Date Date Mar. 1958 Date No.

76298 S & E #307—7-55

PLEASE RETURN TO
LOS ANGELES COUNTY ENGINEER
700 LOS ANGELES COUNTY ENGINEERING BLDG.

NOTE: ANY ADDITIONS OR CHANGES ON THIS SHEET MUST BE MADE OR CIRCLED IN RED INK, WITH DATE AND NAME OF PERSON MAKING CHANGE.

Do not extend notes this side of this line.

STATION	B. S.	H. I.	F. S.	ELEV.		
T.P.# 28				2022 020		
	10 024	2032 044				
Set B.M.# 3			2585	2029 459	B.M.# 3 Elv. C.E. mon. marked R.E. 5869 flush North of P# 11 & on line with P# 13	33.87 Pg. 6
	4747	2034 206				
T.P. #30			6331	2027 875	W# 1 Set 1x2"x Tk. (West 33.1 ± P# 11)	Pg. 6
	10772	2038 647				
T.P.# 31			4077	2034 570	W# 2 Set 1x2"x Tk.	467.98 on West bearing from P# 11 Pg. 7
	2996	2037 566				
T.P. #32			6262	2031 304	W# 3 Set 1x2"x Tk	824.42 on West bearing from P# 11 Pg. 7
	4281	2035 585				
T.P.# 33			3073	2032 512	Set 1x2"x12" Ctr.	15'± No. & 15'± E. of W# 4 See Pg. 8
	0561	2033 073				
T.P.# 34			11759	2021 314	" " " "	30'± So. of W# 4
	0322	2021 636				
T.P.# 35			11622	2010 014	" " " "	70'± So. of W# 4
	0688	2010 702				
T.P.# 36			11909	1998 793	" " " "	120'± So. of W# 4
	0241	1999 034				
T.P.# 37			10049	1988 985	" " " "	180'± So. of W# 4
	1185	1990 170				
T.P. #38			7162	1983 008	M# 4 Fd. 1x2"x Tk.	FB. 2339-10

Profile Notes Rod. Plotted Job No 20613 Division No. 12 F. B. 2339 Pg. 17
No. Date Survey of Pobla Flor Camp (Site #2)
X-Sec. Notes Chkd. Miller Checked Survey by Hulmes Notes Hulmes Date 2-15-58
No. Date Mar. 1958 Date Map No. Indexed C. Johnson

76298 S [illegible] #307—7-55

PLEASE RETURN TO
LOS ANGELES COUNTY ENGINEER
700 LOS ANGELES COUNTY ENGINEERING BLDG.

NOTE: ANY ADDITIONS OR CHANGES ON THIS SHEET MUST BE MADE OR CIRCLED IN RED INK, WITH DATE AND NAME OF PERSON MAKING CHANGE.

Do not extend notes this side of this line.

STATION	B. S.	H. I.	F. S.	ELEV.		
T.P. #38				1983 008		
	0247	1983 255				
T.P. #39			11782	1971 473	Set 1"x2" Nail ctr. 50'± So. of M#4	
	0480	1971 953				
T.P. #40			11159	1960 794	" " " " 100'± S.W. of M#4	
	1207	1962 001				
B.M. #4=T.P. [illegible]			4496	1957 505	BM#4 Elv. Set Large Bt. spk. in crotch of 2-Prong 20" oak 100'± No. & 75'± West of M#3	
	2550	1960 055				
T.P. 42			9774	1950 281	Set 1"x2" Nail ctr. 30'± No. of M#3	
	1974	1952 255				
T.P. #43			7517	1944 738	M#3 Fd 1"x2" & Tk. F.S. 2339-10	
	0594	1945 332				
T.P. #44			11813	1933 519	Set 1"x2" & Nail ctr. 60'± So. of M#3	
	0552	1934 071				
T.P. #45			11568	1922 503	" " " " 150'± " " " "	
	0750	1923 253				
T.P. #46			9456	1913 797	" " " " 25'± No. of M#2-A	
	2151	1915 948				
T.P. #47			5717	1910 231	M#2-A Fd. 1"x2" & Tk. F.B. 2339-10	
	0365	1910 596				
T.P. #48			11865	1898 731	Set 1"x2" Nail ctr. 60'± So. of M#2-A	

F. B. 2339 Pg. 18 Job No. 006013 Division No. 10 Notes Red. Plotted Profile
Survey of Probation Camp Site #1 Date Date No.
Survey by Holmes Notes Holmes Notes Chkd Miller Checked X-Sec.
Indexed C. Johnson Date Date Mar. 1958 Date No.

76298 S & E #307—7-55

PLEASE RETURN TO
LOS ANGELES COUNTY ENGINEER
700 LOS ANGELES COUNTY ENGINEERING BLDG.

NOTE: ANY ADDITIONS OR CHANGES ON THIS SHEET MUST BE MADE OR CIRCLED IN RED INK, WITH DATE AND NAME OF PERSON MAKING CHANGE.

Do not extend notes this side of this line.

STATION	B. S.	H. I.	F. S.	ELEV.		
T.P.# 48				1898 731 ✓		
	0339	1899 070 ✓				
T.P.# 49			10780	1888 290 ✓	M# 1 Fd. 1"x2" & Tk.	F.B. 2339-10
	0441	1888 731 ✓				
T.P.# 50			11807	1876 924 ✓	Set 1"x2" Nail ctr. 100' ± So. of M# 1	
	0092	1877 016 ✓				
T.P.# 51			11813	1865 203 ✓	P.O.T.-"M" Fd. 1"x2" & Tk.	F.B. 2339-10
	1918	1867 121 ✓				
B.M. #5			4211	1862 910 ✓	B.M.# 5 Elv. Set Large Bt. Spk. on West Side P.P.# 742103-E 17.7 N. & 25.3 E. of (P.O.T.# 4 F.B. 2213-36)	
	0500	1863 410 ✓				
T.P.# 53			4589	1858 821 ✓	Fd. 1"x2" & Nail ctr.	
	3491	1862 312 ✓				
T.P.# 54			2798	1859 514 ✓	Set 1"x2" Nail ctr.	
	9214	1868 728				
B.M. 53-12			0090	1868 638 ✓	B.M.# 53-12 Elv. 1868.651 ✓ See Pg. 14	F.B. 2422-122

Profile Notes Red. ____ Plotted ____ Job No. 0060.13 Division No. 10 F.B. 2339 Pg. 19
No. ____ Date ____ Date ____ Survey of Probation Camp (Site #7)
X-Sec. Notes Chkd. Miller Checked ____ Survey by Holmes Notes Holmes Date 2-15-58
No. ____ Date Mar 1968 Date ____ Map No. ____ In K. C. Johnson

Profile No. | Notes Red. | Plotted | Job No. | Division No. | F. B. 7339 Pg. 21

X-Sec. No. | Notes Chkd. Miller | Checked | Survey by | Notes | Date

Date Mar 1958 | Date | Map No. | Indexed C. Johnson

c.N. 0060.13

Probation Camp Site #1

Bench Levels on Topog Control Points

2-18-58

Holmes

Barilotti

Goble

VanHorne

STATION	B. S.	H. I.	F. S.	ELEV.

NOTE: ANY ADDITIONS OR CHANGES ON THIS SHEET MUST BE MADE OR CIRCLED IN RED INK, WITH DATE AND NAME OF PERSON MAKING CHANGE.

PLEASE RETURN TO

LOS ANGELES COUNTY ENGINEER

700 LOS ANGELES COUNTY ENGINEERING BLDG.

Do not extend notes this side of this line.

7629S S & E #307—7-55

76298 S & E #307—7-55

PLEASE RETURN TO
LOS ANGELES COUNTY ENGINEER
700 LOS ANGELES COUNTY ENGINEERING BLDG.

NOTE: ANY ADDITIONS OR CHANGES ON THIS SHEET MUST BE MADE OR CIRCLED IN RED INK, WITH DATE AND NAME OF PERSON MAKING CHANGE.

Do not extend notes this side of this line.

STATION	B. S.	H. I.	F. S.	ELEV.		
T.P. #34					Elev 2021.314 FB 2339 Pg. 17	
				2021 314	Fd. 1x2 Nail Ctr. 30' ± So. of W. #4	
	10 882	2032 196				
T.P. #56			11 663	2020 533	Set 1x2 Nail in ctr. 25' W & 25 N of W-5	
	1 400	2021 933				
T.P. #57 = W-5			7 048	2014 885	Fd. 1x2 Flush W-5 F.B. 2339 pg 8	
	11 473	2026 358				
T.P. #58			8 517	2017 841	Set 1x2 Nail in ctr. 40 E & 75 N. of W-6.	
	7 402	2025 243				
T.P. #59			11 396	2013 847	Set 1x2 & Nail ctr. 75' N & 75' E. of C. 4 F.B. pg.	
	0 249	2014 096				
T.P. #60			11 128	2002 968	Set 1x2 Nail in ctr. 30 N. & 25 E. of P.O.T. C. 4	
	2 009	2004 977				
T.B.M. = C-4			6 700	1998 277	Fd. 3/4 I.P. & nail (up 1")	P.O.T. C#4 FB 2213-15 See Pg. 9
	1 871	2000 148				
B.M. #6			6 846	1993 302	Fd. C.E. Mon (flush) used ctr. [illegible] Car 45 Ac. Camp site Pg. 9	
	11 452	2004 754				
T.P. #63			0 218	2004 536	Set 1x2 Nail in Ctr	N 35' & 40 E of P.O.T. C-4
	9 744	2014 280				
T.P. #64 = W-6			4 418	2009 862	Fd. 1x2 & Tk. W-6 (Flush)	F.B. 2339-9
	4 822	2014 684				
B.M. #7			5 102	2009 582	Set 3/4 I.P. (up 1") 30' 5' 1/4 of W-6 90° to W-Line	

F. B. 2339 Pg. 22 Job No. 0060.13 Division No. 10 Notes Red. Plotted Profile
Survey of Probation Camp Site #2 Date 2-18-58 Date No.
Survey by D.E.H. Notes A.R.B. Notes Chkd Miller Checked X-Sec.
Indexed C. Johnson Date Mar. 1959 Date No.

76298 S & E #307—7-55

PLEASE RETURN TO
LOS ANGELES COUNTY ENGINEER
700 LOS ANGELES COUNTY ENGINEERING BLDG.

NOTE: ANY ADDITIONS OR CHANGES ON THIS SHEET MUST BE MADE OR CIRCLED IN RED INK, WITH DATE AND NAME OF PERSON MAKING CHANGE.

Do not extend notes this side of this line.

STATION	B. S.	H. I.	F. S.	ELEV.		
				2009 582 ✓		
	0562	2010 144 ✓				
T.P. #66			9262	2000 882 ✓	Set 1x2 flush Nail in Ctr. 150' S'ly W-6 Top of Ridge	
	0355	2001 237 ✓				
T.P. #67			11576	1989 661 ✓	Set 1x2 flush Nail in Ctr. 215' S'ly W-6 Top of Ridge.	
	3642	1990 303 ✓				
T.P. #68			9482	1980 821 ✓	Set 1x2 flush Nail in Ctr. 75' N. E'ly from C-5	
	0237	1981 058 ✓				
T.P.M. P.O.T "C"-5			7081	1973 977 ✓	Fd. 3/4" I.P. & Nail (flush) P.O.T "C"-5	F.B. 2213-15 See pg. 9
	2683	1976 660 ✓				
T.B.M.			7248	1969 412 ✓	Fd. 3/4 I.P. & Nail (Flush) "C"-6	F.B. 2213-15
	0775	1970 187 ✓				
T.P. #71			11642	1958 545 ✓	Set 1x2 (Flush) Nail in Ctr. 60' S'ly from "C"-6 Top of Ridge	
	1157	1959 702 ✓				
T.P. #72			11648	1948 054 ✓	Set 1x2 (Flush) Nail in Ctr. 135' ± S'ly from "C"-6 Top of Ridge	
	1042	1949 096 ✓				
T.P. #73			11836	1937 260 ✓	Set 1x2 (Flush) Nail in Ctr. 205' ± S'ly from "C"-6 Top of Ridge	
	0550	1937 810 ✓				
T.P. #74			11325	1926 485 ✓	Set 1x2 (Flush) Nail in Ctr. 265' ± S'ly from "C"-6 Top of Ridge	
	1238	1927 723 ✓				
T.P. #75			11709	1916 014	Set 1x2 (Flush) Nail in Ctr. 335' ± S'ly from "C"-6 Top of Ridge	

Profile Notes Red. ____ Plotted ____ Job No. 0060.13 Division No. 10 F.B. 2339 Pg. 23
No. ____ Date ____ Date ____ Survey of Pacifica Camp Site #1
X-Sec. Notes Chkd. Miller Checked ____ Survey by D.E.H. Notes A.R.B. Date 2-18-58
No. ____ Date Mar. 1958 Date ____ Map No. ____ G. Johnson Date ____

76298 S & E #307—7-55

PLEASE RETURN TO
LOS ANGELES COUNTY ENGINEER
700 LOS ANGELES COUNTY ENGINEERING BLDG.

NOTE: ANY ADDITIONS OR CHANGES ON THIS SHEET MUST BE MADE OR CIRCLED IN RED INK, WITH DATE AND NAME OF PERSON MAKING CHANGE.

Do not extend notes this side of this line.

STATION	B. S.	H. I.	F. S.	ELEV.		
				1916 014 ✓		
	0871	1916 885 ✓				
T.P. # 76			11 082	1905 803 ✓	Set 1x2 (flush) [illegible] 110' N & 15' W. from S.W. Cor. 45 Ac site	
	0474	1906 277 ✓				
T.P. # 77			10588	1895 689 ✓	Set 1x2 (Flush) 30' W of S.W Cor. of 45 Ac site	
	4194	1899 883 ✓				
B.M. 53-11			6132	1893 751 ✓	Elev. 1893.765 ✓ F.B. 2422-129 B.M. 53-11 = P.1 #D	

F. B. 2339 Pg. 24 Job No. 0060.13 Division No. 10 Notes Red. Plotted No. Profile
Survey of Probation Camp Site #1 Date 2-18-58 Date X-Sec.
Survey by D.E.H. Notes A.R.B. Notes Chkd Miller Checked
Indexed C. Johnson Date Date Mar. 1958 Date No.

Profile No. | Notes Red. | Plotted | Job No. 00613 | Division No. 10 | F. B. 2339 Pg. 25

X-Sec. No. | Date | Date | Survey of

Notes Chkd. Miller | Checked | Survey by D.E.H. | Notes D.E.H. Date 2-20-58

Date Mar. 1958 | Date | Map No. | Indexed C. Johnson

J.N. 00613

PROBATION CAMP SITE #1

BENCH LEVELS TO PRO.

WATER TANK SITE & RETURN

at Frick $\Delta^{H}3$

2-20-58

Holmes

Barlotti

Goble

VanHorne

STATION	B. S.	H. I.	F. S.	ELEV.

NOTE: ANY ADDITIONS OR CHANGES ON THIS SHEET MUST BE MADE OR CIRCLED IN RED INK, WITH DATE AND NAME OF PERSON MAKING CHANGE.

PLEASE RETURN TO

LOS ANGELES COUNTY ENGINEER

700 LOS ANGELES COUNTY ENGINEERING BLDG.

Do not extend notes this side of this line.

76298 S & E #307—7-55

76298 S & E #307—7-55

PLEASE RETURN TO
LOS ANGELES COUNTY ENGINEER
700 LOS ANGELES COUNTY ENGINEERING BLDG.

NOTE: ANY ADDITIONS OR CHANGES ON THIS SHEET MUST BE MADE OR CIRCLED IN RED INK, WITH DATE AND NAME OF PERSON MAKING CHANGE.

Do not extend notes this side of this line.

F. B. 2339 Pg. 26 Job No. 0240.3 Division No. 10 Notes Red. Plotted
Survey of PROBATION CAMP (SITE #2) Date 2-20-58 Date No. Profile
Survey by Holmes Notes Holmes Notes Chkd Miller Checked X-Sec.
Indexed C. Johnson Date Date Mar. 1958 Date No.

STATION	B. S.	H. I.	F. S.	ELEV.		
BM# 3				2029 459 ✓	B.M.# 3 El. 2029.459 F.B. 2339-17 C.E. Mon. 83.87 No. P# 11 N.E. Cor. 45 Ac. Site See Pg. 6	
	11256	2040 715 ✓				
T.P.# 79			0191	2040 524 ✓	1"x2" Nail Ctr.	No. of B.M.# 3
	11526	2052 050 ✓				
T.P.# 80			0332	2051 718 ✓	" " "	"
	10680	2062 398 ✓				
T.P.# 81			0328	2062 070 ✓	" " "	"
	10941	2073 011 ✓				
T.P.# 82			0457	2072 554 ✓	" " "	"
	11248	2083 802 ✓				
T.P.# 83			0247	2083 655 ✓	" " "	"
	11539	2095 094 ✓				
T.P.# 84			0459	2094 635 ✓	" " "	"
	8861	2103 496 ✓				
T.B.M.=T.P.85			1439	2102 057 ✓	P# 13 Fd. ¾" I.P. Tag + Nail flush. F.B. 2213-30	
	10422	2112 479 ✓				
T.P.# 86			0282	2112 197 ✓	1"x2" Nail Ctr.	60'± W'ly. P# 13
	11402	2123 599 ✓				
T.P.# 87			0197	2123 402 ✓	" " "	200'± " "
	9773	2133 175 ✓				
B.M.# 8			3652	2129 523 ✓	B.M.# 8 El. in 2-Prong 6" holly Tr. (240'±, W'ly of P# 13) 50'± S'ly & 25 E'ly. P# 15 F.B. 2213 Pg. 3	Set Large Bt. Spk.

76298 S & E #307—7-55

PLEASE RETURN TO
LOS ANGELES COUNTY ENGINEER
700 LOS ANGELES COUNTY ENGINEERING BLDG.

NOTE: ANY ADDITIONS OR CHANGES ON THIS SHEET MUST BE MADE OR CIRCLED IN RED INK, WITH DATE AND NAME OF PERSON MAKING CHANGE.

Do not extend notes this side of this line.

STATION	B. S.	H. I.	F. S.	ELEV.		
B.M.# 8.				2129 523 ✓		
	11325	2140 848 ✓			Note diff. in Elv bet B.M.# 8 & T.P. 89 checks 10.822 on return run	
T.P. 89			0513	2140 335 ✓	1x2" & Nail c+r.	25'± W/y. P# 15
	11158	2151 493 ✓				
T.P.# 90			1305	2150 188 ✓	" " "	30'± S E/y. P# 15
	5567	2155 755 ✓				
T.B.M.=T.P.# 91			1175	2154 580 ✓	P# 16 Fd. 3/4" I.P. Tag & nail flush. FB. 2213-31	
	11408	2165 988 ✓				
T.P. # 92			0296	2165 692 ✓	1x2" & Nail c+r.	50'± N/y P# 16
	11356	2177 048 ✓				
T.P.# 93			0587	2176 461 ✓	" " " "	120'± " " "
	10712	2187 173 ✓				
T.P.# 94			0219	2186 954 ✓	" " " "	10'± S.W/y. F# 2-A
F# 1	11349	2198 303 ✓	831	2189 99 ✓	Fd. 1x2" + Tk. FB. 2213-33 = F# 2-A	
T.P.# 95			0286	2198 017 ✓	Set 1x2" & Nail c+r.	40'± N/y. F# 2-A
	11152	2209 169 ✓				
T.P.# 96			0203	2208 966 ✓	" " " "	40'± S/y F# 2.
	11728	2220 694 ✓				
T.P.# 97			0211	2220 483 ✓	" " " "	15' W/y. F# 2
F# 2	11127	2231 610 ✓	10565	2221 045 ✓	F# 2 Fd. 1x2" FB. 2213-	
T. P.# 98			0184	2231 426 ✓	Set 1x2" & Nail c+r.	50'± N/y F# 2

Profile Notes Red Plotted Job No 20013 Division No 10 F. B. 2339 Pg. 27
No. Date Date Survey of Rubidoux Camp Site #2
X-Sec. Notes Chkd. M. Miller Checked Survey by Holmes Notes Holmes Date 2-20-58
No. Date March 1958 Date Map No. Inked C. Johnson

76298 S & E #307—7-55

PLEASE RETURN TO
LOS ANGELES COUNTY ENGINEER
700 LOS ANGELES COUNTY ENGINEERING BLDG.

NOTE: ANY ADDITIONS OR CHANGES ON THIS SHEET MUST BE MADE OR CIRCLED IN RED INK, WITH DATE AND NAME OF PERSON MAKING CHANGE.

Do not extend notes this side of this line.

F. B. 2339 Pg. 28 Job No 2060/3 Division No. 10 Notes Red. Plotted
Survey of Probation Camp (Site #1) Date No.
Survey by Holmes Notes Holmes Date X-Sec.
Indexed E. C. Johnson Date Notes Chkd Miller Checked Jan. 1955 Date
Profile No.

STATION	B. S.	H. I.	F. S.	ELEV.		
T.P.# 98				2231 426 ✓		
	11479	2243 905 ✓				
B.M.# 9			0303	2242 602 ✓	B.M.# 9 Elv. Set 3/4" I.P. 120'± N. & 20'± W. of F.#2	(F.B. 2213-
	11096	2253 698 ✓				
T.P.# 100			0184	2253 514 ✓	Set 1X2" Nail & tk	160'± N'wly. of F.#2
	11859	2265 373 ✓				
T.P.# 101			0234	2265 139 ✓	" " " "	200'± " " " "
	10157	2275 296 ✓				
T.P.# 102			0210	2275 086 ✓	" " " "	Toe of Slope 240'± N'wly of F.#2
	11011	2286 097 ✓				
T.P.# 103			0213	2285 884 ✓	" " " "	120'± S'ly C.E. Mon. & Pt. Marked "Frick" #3
	11633	2297 517 ✓				
T.P.# 104			0203	2297 314 ✓	" " " "	100'± " " "
	11046	2308 360 ✓				
T.P.# 105			0281	2308 079 ✓	" " " "	80'± S'E'ly. " "
	11327	2319 406 ✓				
T.P.# 106			0261	2319 145 ✓	" " " "	70' S'Ely. " "
	11351	2330 496 ✓				
T.P.# 107			0614	2329 882 ✓	" " " "	60' " " "
	11392	2341 274 ✓				
T.P.# 108			0465	2340 809 ✓	" " " "	50' " " "

76298 S & E #307—7-55

PLEASE RETURN TO
LOS ANGELES COUNTY ENGINEER
700 LOS ANGELES COUNTY ENGINEERING BLDG.

NOTE: ANY ADDITIONS OR CHANGES ON THIS SHEET MUST BE MADE OR CIRCLED IN RED INK, WITH DATE AND NAME OF PERSON MAKING CHANGE.

Do not extend notes this side of this line.

STATION	B. S.	H. I.	F. S.	ELEV.		
T.P.# 108				2340 809 ✓		
	11511	2352 320 ✓				
T.P.# 109			0193	2352 127 ✓	Set 1"x2" Nail ctr.	40'± S.Ely "FRICK" #3
	11282	2363 409 ✓				
T.P.# 110			0308	2363 101 ✓		30'± Ely " "
	9974	2373 075 ✓				
B.M.# 10			2158	2370 917 ✓	BM#10 Ely. Fd C.E. Mon. Top Spur. Ridge Triangulation Pt. Marked "FRICK" 3 Per. FB. 2213-33	△ FRICK #3
	1933	2372 850 ✓				
T.P. #110			9749	2363 101 ✓	Fd. 1x2 Nail ctr.	30'± Ely FRICK #3
	0438	2363 539 ✓				
T.P.# 109			11413	2352 126 ✓	" " "	40' S Ely. " "
	0508	2352 634 ✓				
T.P.# 108			11827	2340 807 ✓	" " " "	50' " " "
	0827	2341 634 ✓				
T.P.# 107			11758	2329 876 ✓	" " " "	60' " " "
	0542	2330 418 ✓				
T.P.# 106			11278	2319 140 ✓		70' " " "
	0484	2319 624 ✓				
T.P.# 105			11550	2308 074 ✓		80' " " "
	0586	2308 660 ✓				
TP# 104			11351	2297 309 ✓		100' " "

Profile Notes Red. ____ Plotted ____ Job No. 006013 Division No. 10 F. B. 2339 Pg. 29
No. ____ Date ____ Date ____ Survey of Probation Camp (Site #1)
X-Sec. Notes Chkd. Miller Checked ____ Survey by Holmes Notes Holmes Date 2-21-58
No. ____ Date Mar. 1958 Date ____ Map No. ____ Indexed C. Johns Date ____

76298 S & E #307—7-55

PLEASE RETURN TO
LOS ANGELES COUNTY ENGINEER
700 LOS ANGELES COUNTY ENGINEERING BLDG.

NOTE: ANY ADDITIONS OR CHANGES ON THIS SHEET MUST BE MADE OR CIRCLED IN RED INK, WITH DATE AND NAME OF PERSON MAKING CHANGE.

Do not extend notes this side of this line.

F. B. 2339 Pg. 30 Job No. 22603 Division No. 10 Notes Red. Plotted Profile No.
Survey of Probation Camp (Site #2) Date Date X-Sec. No.
Survey by Holmes Notes Holmes Notes Chkd Miller Checked
Indexed L.C. Johnson Date Date Mar 1958 Date

STATION	B. S.	H. I.	F. S.	ELEV.		
T.P.# 104				2297 309 ✓		
	0479	2297 788 ✓				
T.P.# 103			11913	2285 875 ✓	Fd 1x2" Nail o/t.	120' S'ly FRICK #3
	0598	2286 473 ✓				
T.P.# 102			11392	2275 081 ✓	" " " " "	240' N'ly F# 3 (Toe slope)
	0790	2275 871 ✓				
T.P.# 101			10737	2265 134 ✓	" " " " "	200' " " "
	0331	2265 465 ✓				
T.P.# 100			11956	2253 509 ✓	" " " " "	160'± " " "
	0831	2254 340 ✓				
BM.# 9			11742	2242 598 ✓	BM.# 9 Elv. 2242.560 To P 3/4" I.P. 120'± N & 20'± W. of F#2	Pg. 28
	0553	2243 151 ✓				
Fd. T.P.# 98			11732	2231 419 ✓	1x2" Nail o/t	50'± N'ly F# 2 Pg. 27
	0601	2232 020 ✓				
Fd. T.P.# 97			11544	2220 476 ✓	" " "	15'± W'ly of F# 2 Pg. 27
	0448	2220 924 ✓				
T.P.# 96			11966	2208 958 ✓	" " "	40' S'ly of F# 2 Pg 27
	0723	2209 681 ✓				
T.P.# 95			11671	2198 010 ✓	" " "	40' N'ly. of F# 2-A Pg. 27
	0297	2198 307 ✓				
T.P.# 94			11357	2186 950 ✓	" " "	10'± S'ly of F# 2-A Pg. 27

76298 S & E #307—7-55

PLEASE RETURN TO
LOS ANGELES COUNTY ENGINEER
700 LOS ANGELES COUNTY ENGINEERING BLDG.

NOTE: ANY ADDITIONS OR CHANGES ON THIS SHEET MUST BE MADE OR CIRCLED IN RED INK, WITH DATE AND NAME OF PERSON MAKING CHANGE.

Do not extend notes this side of this line.

Profile Notes Red____ Plotted____ Job No 2060/3 Division No. 10 F.B. 2339 Pg. 31
No.____ Date____ Date____ Survey of Probation Camp (Site #2)
X-Sec. Notes Chkd Miller Checked____ Survey by Holmes Notes Mar 25 Date 2-21-58
No.____ Date Mar 1958 Date____ Map No.____ Inked C. Johnson

STATION	B. S.	H. I.	F. S.	ELEV.		
T.P.# 94				2186.950 ✓		
	0405	2187.350 ✓				
T.P.# 93			10898	2176.452 ✓	Fd. 1x2 Nail & Ctr.	120'± N'ly P#16 Pg. 27
	0418	2176.870 ✓				
T.P.# 92			11186	2165.684 ✓	" " " "	50'± " " "
	0850	2166.534 ✓				
T.B.M.			11965	2154.569 ✓	P#16 3/4" I.P. Tag + Nail	Post F.B. 2213-31 See Pg. 27
	3458	2158.027 ✓				
T.P. 90			7851	2150.176 ✓	1x2" Nail & Ctr.	30'± S'Ely. P#16 Pg. 27
	0633	2150.809 ✓				
T.P.# 89			10487	2140.322 ✓	" " "	25'± W'ly P#15 Pg. 27
	0580	2140.902 ✓			Diff. of 10.822 checked bet. T.P. 89 & B.M.# 8	
B.M.# 8			11402	2129.500 ✓	B.M.#8 Ely. Large Bt. Spk. in 2-Prong 6" Holly Tr. 50'± S'ly. & 25'± E'ly of	Pg. 26 260'± W'ly of P#13 P#15 F.B. 2213-
	2550	2132.050 ✓				
T.P.# 87			8668	2123.382 ✓	1x2" Nail & Ctr.	200' W'ly of P#13 Pg. 26
	0463	2123.845 ✓				
T.P.# 86			11664	2112.181 ✓	" " "	60' W'ly of P#13 Pg. 26
	0706	2112.887 ✓				
T.B.M.			10842	2102.045 ✓	P#13 3/4" I.P. Tag + Nail	F.B. 2213-30 See Pg. 26
	1915	2103.960 ✓				
T.P. #84			9337	2094.685 ✓	1x2" Nail & Ctr. Pg. 26	N'ly of B.M.# 3

76298 S & E #307—7-55

PLEASE RETURN TO
LOS ANGELES COUNTY ENGINEER
700 LOS ANGELES COUNTY ENGINEERING BLDG.

NOTE: ANY ADDITIONS OR CHANGES ON THIS SHEET MUST BE MADE OR CIRCLED IN RED INK, WITH DATE AND NAME OF PERSON MAKING CHANGE.

Do not extend notes this side of this line.

STATION	B. S.	H. I.	F. S.	ELEV.		
T.P.# 84				2094 623 ✓		
	0501	2095 124 ✓				
Fd. T.P.# 83			11582	2083 542 ✓	1"x2" Nail ctr. Pg.26	
	0552	2084 094 ✓				
T.P.# 82			11553	2072 541 ✓	" " " "	
	0859	2073 400 ✓				
T.P.# 81			11342	2062 058 ✓	" " " "	
	0744	2062 802 ✓				
T.P.# 80			11092	2051 710 ✓	" " " "	
	0679	2052 389 ✓				
T.P.# 79			11872	2040 517 ✓	" " " "	
	0529	2041 046 ✓				
Fd. B.M.# 3			11597	2029 449 ✓	B.M.# 3. Elv. 2029.459 F.B. 2339-17 C.E. MON. 83.87 N. of P# 11 N.E. COR. 45 Ac. Site. See pg. 6 & 26	

F. B. 2339 Pg. 32 Job No. 006013 Division No. 10 Notes Red. Plotted Profile
Survey of Probation Camp Site #1 Date Date No.
Survey by Holmes Notes Holmes Notes Chkd Miller Checked X-Sec.
Indexed C. Johnson Date Date Mar. 1958 Date No.

Notes Ck'd by	Survey of
Map No.	JN Tape Std °F
Office Work	Surveyed by
Checked	Notes Date
Date	Indexed K. C. Johnson 10-38

F. B. 2338 Pg. 33

J.N. 0060.13

PROBATION CAMP SITE # 1

LOCATION of IMPROVEMENTS ON PRO. ACCESS RD.

STA. on PROPERTY LINE = "E" LINE F.B. 2213 Pgs 17-18 & 19

0+00 = Pt. "D" F.B. 2213-17 going W'ly.

See Pg 1. for (X) sections

Note: Any Additions or Changes on This Sheet Must be Made or Circled in Red Ink With Date and Name of Person Making Change.

PLEASE RETURN TO
LOS ANGELES COUNTY ENGINEER
700 LOS ANGELES COUNTY ENGINEERING BLDG.
Do not extend this side of this line.

76F309S SSE #247 1-56

PLEASE RETURN TO
LOS ANGELES COUNTY ENGINEER
700 LOS ANGELES COUNTY ENGINEERING BLDG.

Note: Any Additions or Changes on This Sheet Must be Made or Circled in Red Ink With Date and Name of Person Making Change.

Do not extend this side of this line.

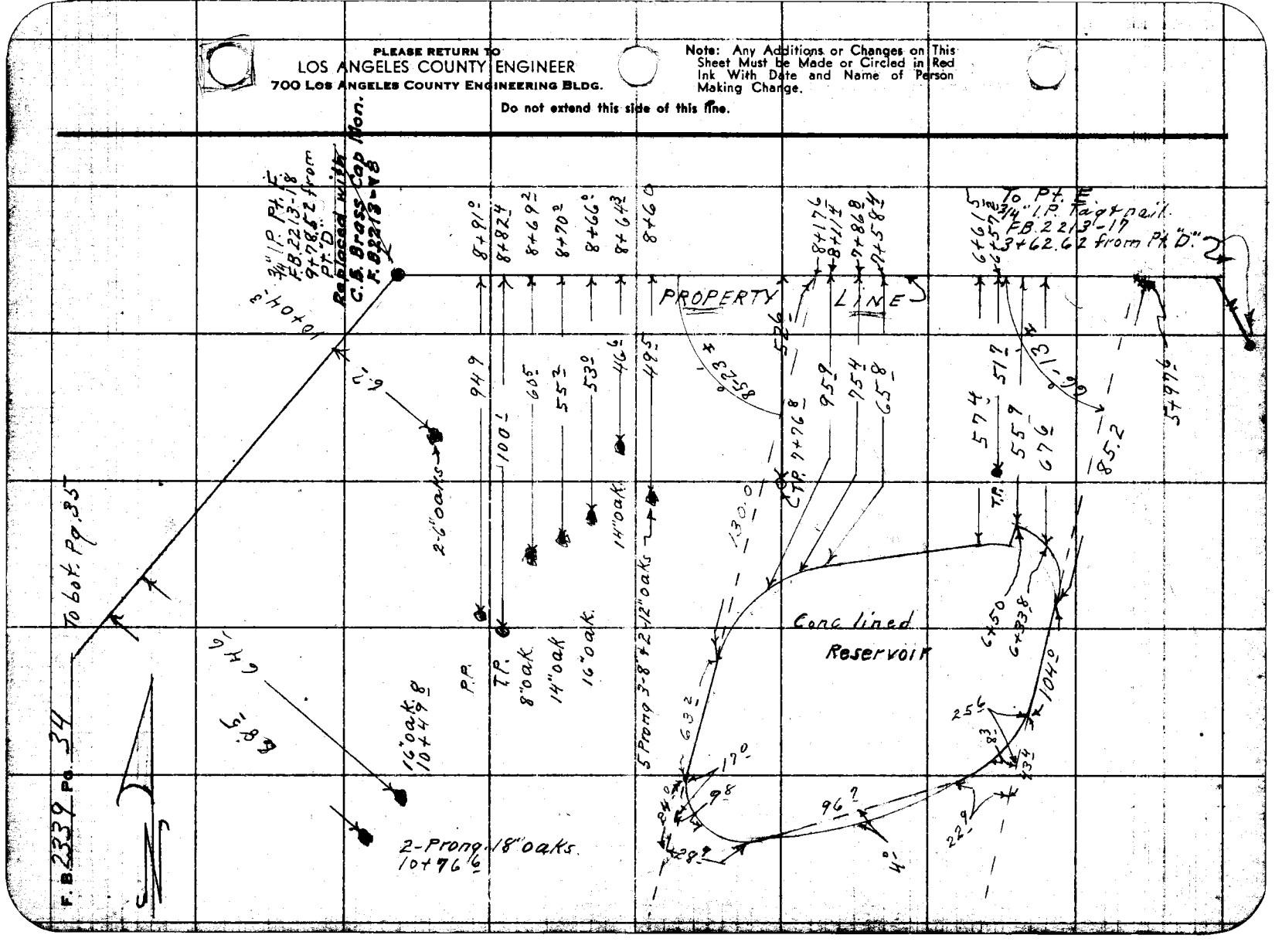

Notes Ck'd by	Survey of Probation Camp Site #7
Map No.	JN 0060.13 Tape Std. °F
Office Work	Surveyed by Holmes
Checked	Notes Holmes Date 2-25-58
Date	Indexed K. C. Johnson

F. B. 2339 Pg. 35

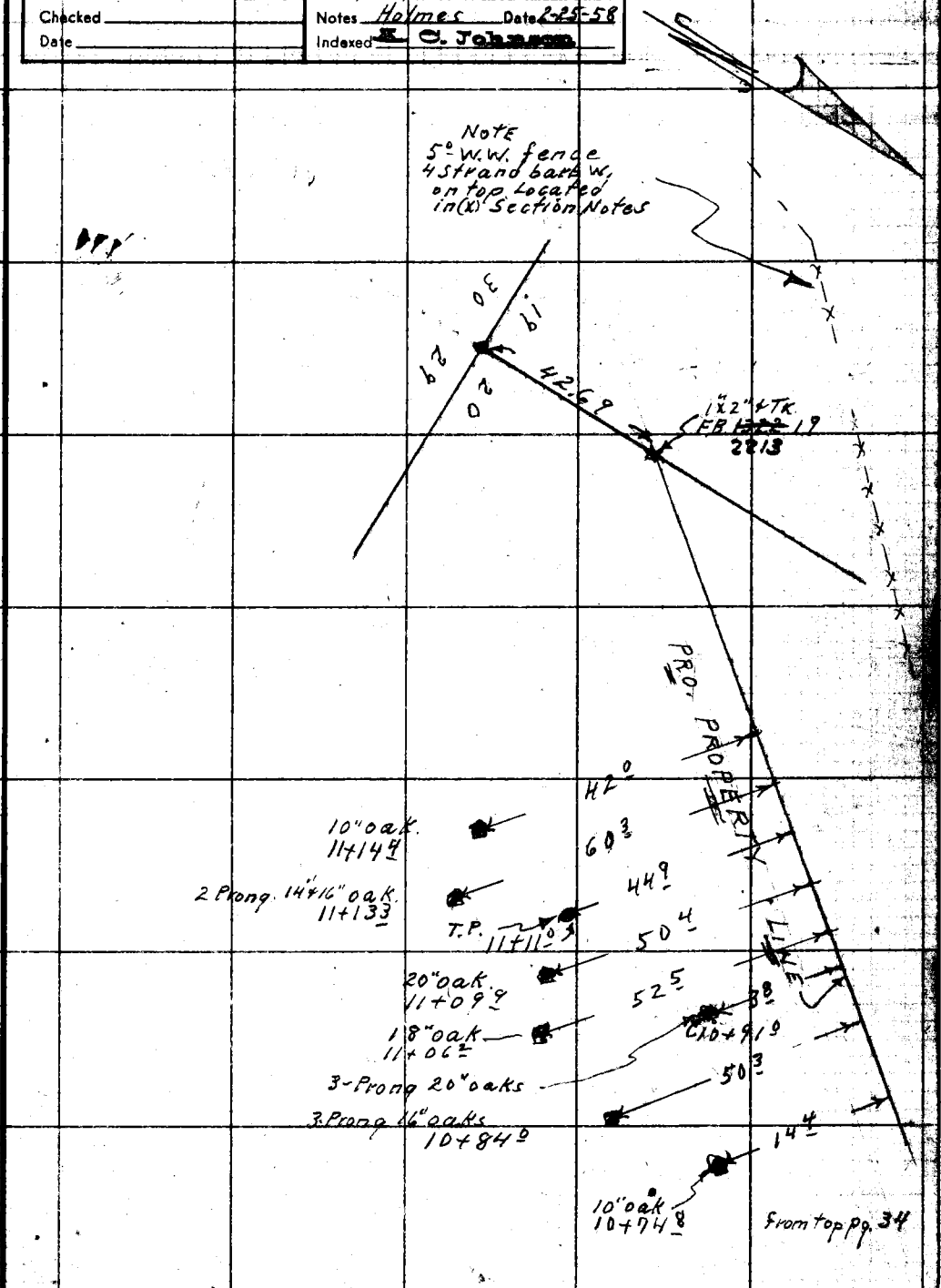

Note: Any Additions or Changes on This Sheet Must be Made or Circled in Red Ink With Date and Name of Person Making Change.

PLEASE RETURN TO
LOS ANGELES COUNTY ENGINEER
700 LOS ANGELES COUNTY ENGINEERING BLDG.

Do not extend this side of this line.

76F3098 S&E #247 1-56

F.B. 2339 Pg. 36
Contd. Top Rt. Pg. 37

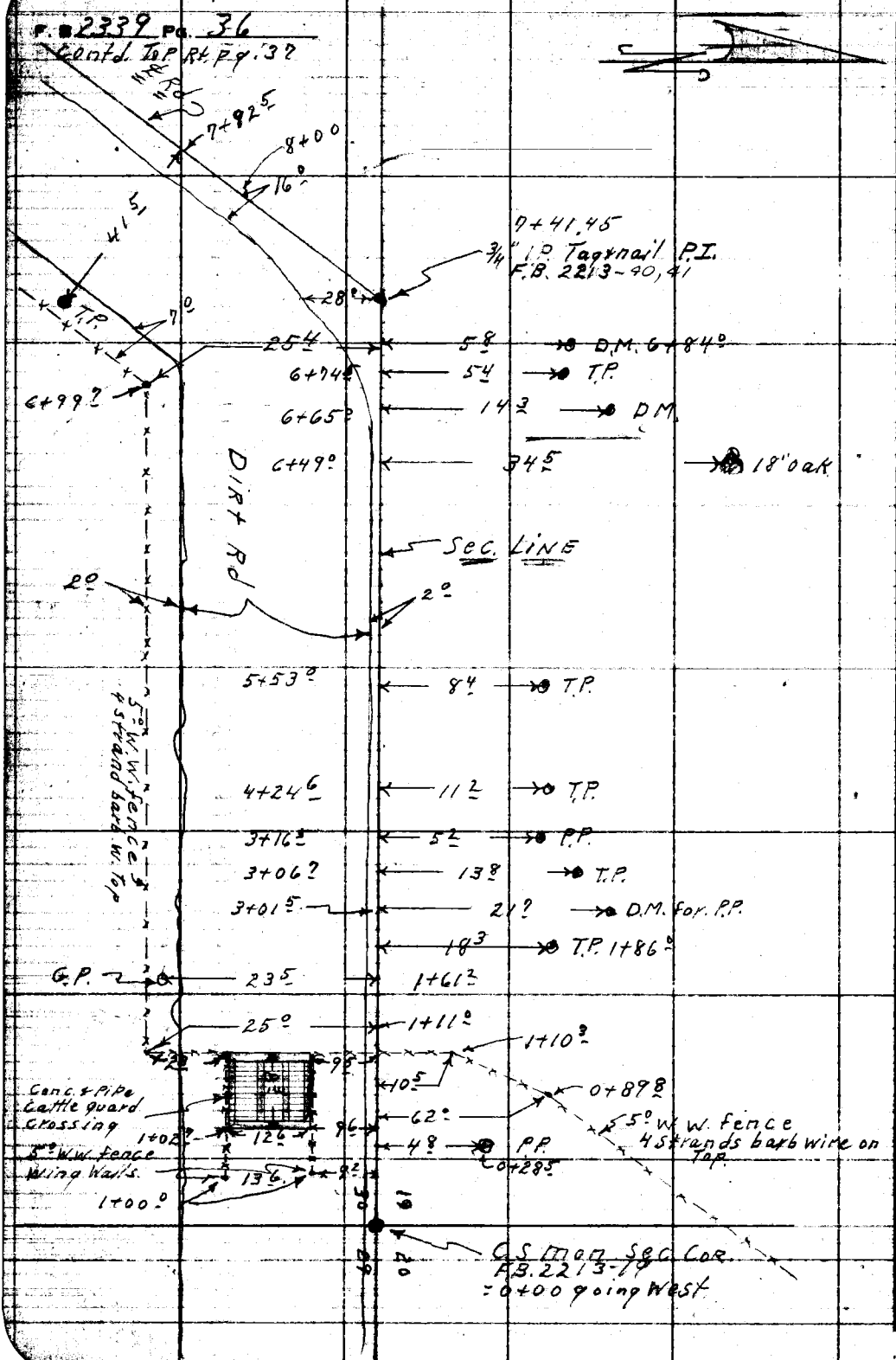

PLEASE RETURN TO
LOS ANGELES COUNTY ENGINEER
700 LOS ANGELES COUNTY ENGINEERING BLDG.

Note: Any Additions or Changes on This Sheet Must be Made or Circled in Red Ink With Date and Name of Person Making Change.

Do not extend this side of this line.

Notes Ck'd by	Survey of Probation Camp Site #1
Map No.	JN 0060.13 Tape Std. °F
Office Work	Surveyed by Holmes
Checked	Notes Holmes Date 8-4-58
Date	Indexed C. Johnson

F. B. 2339 Pg. 37

Contd. from Top of Pg 36

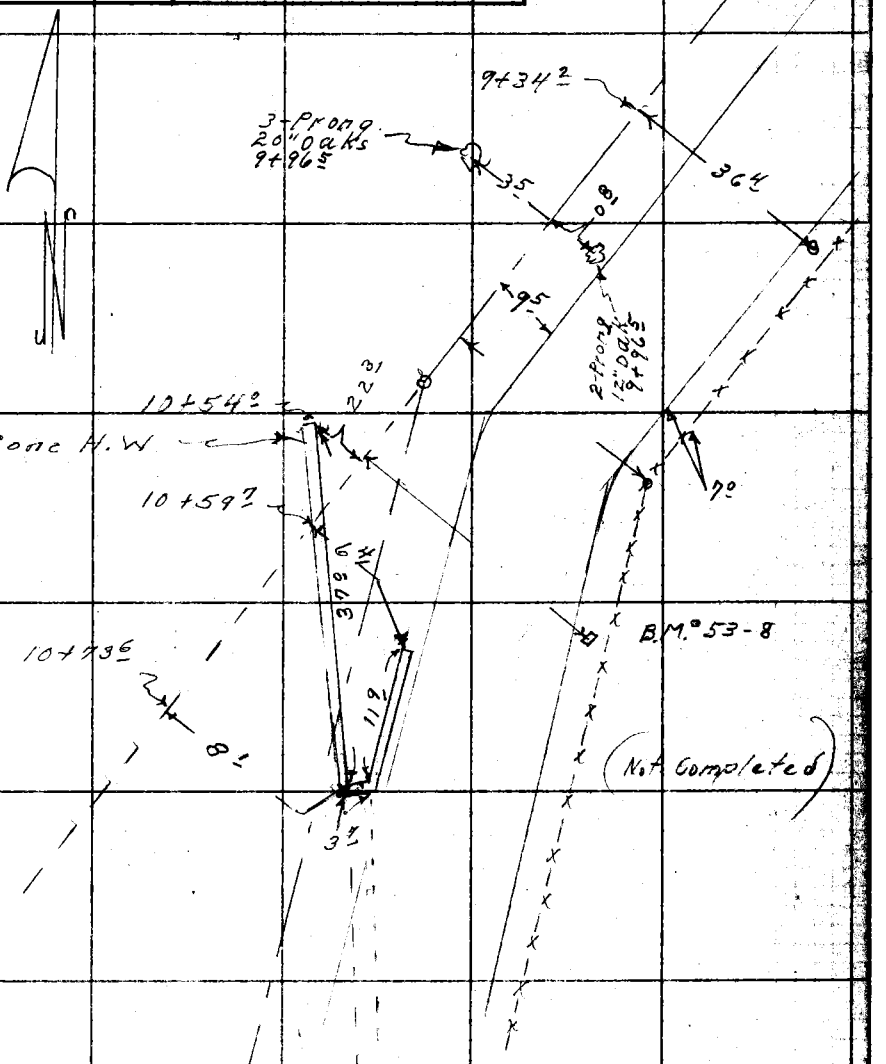

Note: Any Additions or Changes on This Sheet Must be Made or Circled in Red Ink With Date and Name of Person Making Change.

Do not extend this side of this line.

PLEASE RETURN TO
LOS ANGELES COUNTY ENGINEER
700 Los Angeles County Engineering Bldg.

76F3095 SSE #247 1-56

7379

Profile	Notes Red.	Plotted M. HAMASU	Job No.	Division No.	F. B. 2339 Pg. 39
No.	Date	Date	Survey of		
X-Sec.	Notes Chkd.	Checked	Survey by	Notes	Date
No.	Date	Date	Map No.	Indexed K. C. Johnson	Date

J. N. 0060.13
Probation Camp Site #1

Profile & Cross Section on
Proposed Access Rd.
from Pt. D. To inter of Sec. line (F.B. 2213-17 to 19)
Also from Sec. Cor. (19-20-30-29) West on Sec. line.

STATION	B. S.	H. I.	F. S.	ELEV.

NOTE: ANY ADDITIONS OR CHANGES ON THIS SHEET MUST BE MADE OR CIRCLED IN RED INK, WITH DATE AND NAME OF PERSON MAKING CHANGE.

PLEASE RETURN TO
LOS ANGELES COUNTY ENGINEER
700 Los Angeles County Engineering Bldg.

Do not extend notes this side of this line.

76298 S & E #307—7-55

76298 S & E #307—7-55

PLEASE RETURN TO
LOS ANGELES COUNTY ENGINEER
700 LOS ANGELES COUNTY ENGINEERING BLDG.

NOTE: ANY ADDITIONS OR CHANGES ON THIS SHEET MUST BE MADE OR CIRCLED IN RED INK, WITH DATE AND NAME OF PERSON MAKING CHANGE.

Do not extend notes this side of this line.

STATION	B. S.	H. I.	F. S.	ELEV.		
B.M. 53-11				1893 73	Elev. 1893.729 (Field Elev.)	
	4 34	1898 07				
0+00 Pt. D.			43	1893 8		← Prop Line Top C.S. Mon
			47	93 1		Prop. Line ground
			41	94 0		4° Rt.
			57	92 4	4 Lt ground	
			80	90 1	15 Lt	
			80	90 1	23 " ctr travel dirt Rd	
			81	90 0	32.5 "	
			60	92 1	37.0 " top	
			59	92 2	41.6 fence line	
0+50			18	96 3		← Prop Line
			08	97 3		5° Rt.
			25	95 6	6.0 Lt brk	
			68	91 3	14 " bot "	
			69	91 2	22 " ctr Rd	
			69	91 2	32 " edge "	
			29	95 2	37 " brk	
			26	95 5	43.8 " F. Line	
1+00			15	96 6		← Prop. Line
			04	97 7		4° Rt

F. B. 2339 Pg. 40
Job No. 0060.13 Division No. 10 Notes Red. Plotted No.
Survey of Probation Campsite #1 Date 2-26-58 Date X-Sec.
Survey by D.E.H. Notes A.R.B. Notes Chkd. Checked No.
Indexed C. Johnson Date Date Date

76298 S & E #307—7-55

PLEASE RETURN TO
LOS ANGELES COUNTY ENGINEER
700 LOS ANGELES COUNTY ENGINEERING BLDG.

NOTE: ANY ADDITIONS OR CHANGES ON THIS SHEET MUST BE MADE OR CIRCLED IN RED INK, WITH DATE AND NAME OF PERSON MAKING CHANGE.

Do not extend notes this side of this line.

STATION	B. S.	H. I.	F. S.	ELEV.		
		1898.07				
1+00			21	1896.0	5' Lt brk	
			75	906	14 " "	
			78	903	21.5 " [illegible]	
			75	903	30 " edge	
			29	952	36 " brk	
			28	953	45.8 " Fence Line	
1+50			45	936		[illegible]
			36	945		5' Rt
			49	932	6' Lt brk	
			102	879	15' "	
			106	875	23.5 " [illegible]	
			103	878	32 " [illegible]	
			63	918	39 " top brk	
			60	921	48 " Fence Line	
2+00			97	884		[illegible]
			88	893		5' Rt
[illegible]			1150	1886.57		
	0.20	1886.77				
2+00			0.4	1886.4	8 Lt brk	
			37	831	15 " bot Brk	

Profile Notes Red. _____ Plotted M. HAMASU Job No. 0060.13 Division No. 10 F. B. 2339 Pg. 41
No. _____ Date _____ Date _____ Survey of Probation Camp Site #2
X-Sec. Notes Chkd. _____ Checked _____ Survey by D.E.H. Notes A.R.B. Date 2-26-58
No. _____ Date _____ Date _____ Map No. _____ Indexed Tobacco Date _____

76298 S & E #307—7-55

PLEASE RETURN TO
LOS ANGELES COUNTY ENGINEER
700 LOS ANGELES COUNTY ENGINEERING BLDG.

NOTE: ANY ADDITIONS OR CHANGES ON THIS SHEET MUST BE MADE OR CIRCLED IN RED INK, WITH DATE AND NAME OF PERSON MAKING CHANGE.

Do not extend notes this side of this line.

STATION	B. S.	H. I.	F. S.	ELEV.		
		1886.77				
2+00			40	1882.8	24.5 Lt ctr Rd Dir	
			38	830	34.0 " edge "	
			28	840	38.0 " end of cut	
			05	863	49.2 Fence Line	
2+17			46	822		← Prop L. brk.
			05	863		8 Rt.
			54	814	5.2 Lt brk.	
2+23			56	812		3 Rt. [illegible]
			[illegible]	856		8 Rt [illegible]
2+33			65	803		← Prop Line
			80	788		11.0 Rt. [illegible]
2+43			98	770		← P.L. [illegible]
			107	761		12 Rt. " "
			83	785	14 Lt. brk [illegible]	
			82	786	33 " brk	
			57	811	43 " "	
			51	817	51.5 " Fence L.	
2+50			102	766		← P.L.
			111	757		14.0 Rt.
			91	777	14 Lt	

F. B. 2339 Pg. 42 Job No. 0060.13 Division No. 10 Notes Red. Plotted No.
Survey of Probation Camp Site #1 Date 2-26-58 Date X-Sec.
Survey by D.E.H. Notes A.R.B. Notes Chkd. Checked
Indexed C. Johnson Date Date Date No.

76298 S & E #307—7-55

PLEASE RETURN TO
LOS ANGELES COUNTY ENGINEER
700 LOS ANGELES COUNTY ENGINEERING BLDG.

NOTE: ANY ADDITIONS OR CHANGES ON THIS SHEET MUST BE MADE OR CIRCLED IN RED INK, WITH DATE AND NAME OF PERSON MAKING CHANGE.

Do not extend notes this side of this line.

STATION	B. S.	H. I.	F. S.	ELEV.		
		1886.77				
2+50			91	777	23 Lt. ctr Rd. Dirt	
			93	775	33 " edge	
			101	767	39 " brk beam [illegible] to Ravine	
			70	798	46 " "	
			65	803	52 Fence L	
2+83			115	753		← Prop. L.
			108	760		2 [illegible]
			117	751	9 Lt. brk	
			105	763	18 " " edge [illegible]	
			107	761	28 " ctr "	
			111	757	34 " edge " brk	
			236	662	[illegible] to Ravine (Hand Leveled	
2+93			235	633	57 " " " "	
3+00			115	753		← Prop. L.
			105	763		16.9 Rt. bot brk.
			130	738	26' Lt brk edge [illegible]	
			133	735	35' " ctr "	
			134	734	39' " edge "	
			133	735	49' " brk. to Ravine	
			294	574	74' " bot of " Hand leveled	

Profile No. ____ Notes Red. ____ Plotted M. HAMASU Job No. 0060.13 Division No. 10 F. B. 2339 Pg. 43
Date ____ Date ____ Survey of Probation Camp Site #2
X-Sec. No. ____ Notes Chkd. ____ Checked ____ Survey by D.E.H. Notes A.R.B. Date 2-26-58
Date ____ Date ____ Map No. ____ Indexed [illegible] Date ____

76298 S & E #307—7-55

PLEASE RETURN TO
LOS ANGELES COUNTY ENGINEER
700 LOS ANGELES COUNTY ENGINEERING BLDG.

NOTE: ANY ADDITIONS OR CHANGES ON THIS SHEET MUST BE MADE OR CIRCLED IN RED INK, WITH DATE AND NAME OF PERSON MAKING CHANGE.

Do not extend notes this side of this line.

STATION	B. S.	H. I.	F. S.	ELEV.		
		1886.77				
3+04			11.3	1875.5		← Prop L.
			13.3	73.5	29 Lt bot of Bank	& edge of Rd
3+13			7.4	79.4		← Prop L.
			6.6	80.2		20 Rt Brk
			8.0	78.8	26 Lt brk. top of Bank.	
3+25			6.2	80.6	26 " " " "	"
			13.1	72.7	41 " bot. "	"
3+40			8.7	78.1	21' Lt. brk	
3+45			14.1	72.7	50 Lt brk end of Cut	
3+50			4.2	82.6		Prop L.
			1.5	85.3		15' Rt.
			10.3	76.5	30 Lt. bot swale	
			15.4	71.4	55 " brk [illegible]	Hand Leveled
			16.3	70.5	70 " ctr of Dirt Rd	"
			16.4	70.4	79 " brk. edge of Ravine	" "
			17.5	69.3	84 " "	" " " "
			32.0	54.6	117 "	" " " "
			36.8	50.0	128 bot.	" " N. edge 3' Bot.
J.R. IN			0.01	1886.76		
	11.34	1898.10				

F. B. 2339 Pg. 44 Job No. 0060.13 Division No. 10 Notes Red. Plotted Profile
Survey of Probation Camp Site #1 Date 2-26-58 Date No.
Survey by D.E.H. Notes A.R.B. Notes Chkd. Checked X-Sec.
Indexed C. Johnson Date Date Date No.

76298 S & E #307—7-55

PLEASE RETURN TO
LOS ANGELES COUNTY ENGINEER
700 LOS ANGELES COUNTY ENGINEERING BLDG.

NOTE: ANY ADDITIONS OR CHANGES ON THIS SHEET MUST BE MADE OR CIRCLED IN RED INK, WITH DATE AND NAME OF PERSON MAKING CHANGE.

Do not extend notes this side of this line.

STATION	B. S.	H. I.	F. S.	ELEV.			
		1898.10					
Pt. E. = 3+62.62			133	848		Angle Pt.	Top 3/4 I.P. flush Prop L.
4+00			61	920			4° Prop L. s-hill
			05	976			16' Rt. "
			220	761	40 Lt	Brk. s-hill	Hand leveled
			272	709	51 "	top sl.	" "
			276	705	63.5 "	ctr Rd	" "
			275	706	70 "	Brk to Ravine	" "
			289	692	77 "	brk in "	" "
			402	579	111 "	" " "	" "
			458	523	119.5 "	ctr. of Stream 3° bot	" "
4+10			278	703	69 Lt	brk to Ravine	" "
4+16			174	807	33.5	top of cut	" "
			275	706	47.5 "	bot "	" "
			281	700	58 "	edge dirt Rd	" "
			282	699	68.5 "	" "	" "
4+40	✓		218	763	49 Lt	top cut	" "
	✓		285	696	55 "	bot "	" "
4+50			30	951			← Prop L.
			00	981			9' Rt. s-hill
			147	834	30 Lt.	s-hill	

Profile Notes Red. ____ Plotted M. HAMASU Job No. 0060.13 Division No. 10 F. B. 2339 Pg. 45
No. ____ Date ____ Date ____ Survey of Probation Camp Site #1
X-Sec. Notes Chkd. ____ Checked ____ Survey by D.E.H. Notes A.R.B. Date 2-26-58
No. ____ Date ____ Date ____ Map No. ____ Indexed C. Johnson Date

76298 S & E #307—7-55

PLEASE RETURN TO
LOS ANGELES COUNTY ENGINEER
700 LOS ANGELES COUNTY ENGINEERING BLDG.

NOTE: ANY ADDITIONS OR CHANGES ON THIS SHEET MUST BE MADE OR CIRCLED IN RED INK, WITH DATE AND NAME OF PERSON MAKING CHANGE.

Do not extend notes this side of this line.

F. B. 2359 Pg. 46 Job No. 0060.13 Division No. 10 Notes Red. Plotted
Survey of Probation Camp Site #4 Date 2-28-58 Date Profile No.
Survey by C. Johnson Notes Chkd. Checked X-Sec.
Indexed Date Notes Date Date No.

STATION	B. S.	H. I.	F. S.	ELEV.		
		1695.10				
4+50			22	759	49 Lt	Top of cut (Hand leveled)
			26	695	55 "	Bot " " "
			36	615	63 "	Opp end of Rd " "
			283	678	73 "	Brk to Ravine " "
			462	517	82 "	" in " " "
			492	487	105 "	" " " " " "
			528	453	108 "	Bot " " N. edge of 3" Bot.
4+66			13	968		Top L.P.
		+	13	994		10 Rt. S-hill
5+00			33	1694.8		Top L.
		+	24	1900.5		15' Rt. S-hill
			160	1682.1	28 Lt.	
			240	741	48 "	Top cut (Hand Leveled)
			291	690	54 "	Bot " " "
			295	686	59	Opp. dirt Rd " "
			294	687	65 "	Brk to Ravine " "
			351	624	78.5	" " " " "
			390	591	88 "	" " " " " "
			578	403	107	Bot of Ravine N-edge, 3" Bot
5+19.89	E-2		20	962		Top L.P. Prop Line Flush

76298 S & E #307—7-55

PLEASE RETURN TO
LOS ANGELES COUNTY ENGINEER
700 LOS ANGELES COUNTY ENGINEERING BLDG.

NOTE: ANY ADDITIONS OR CHANGES ON THIS SHEET MUST BE MADE OR CIRCLED IN RED INK, WITH DATE AND NAME OF PERSON MAKING CHANGE.

Do not extend notes this side of this line.

STATION	B. S.	H. I.	F. S.	ELEV.		
		1898 10				
5+19.69		+	34	19015		18 Rt. s-hill
T.P. XI			1020	188790		
	0 04	188794				
5+50		+	52	18931		Prop L s-hill
		+	90	969		15.5 Rt. " "
			66	813	30 Lt. s-hill	
			136	743	47.5 " brk Top cut	
			194	685	54 " bot. & edge Rd	
			202	677	58 " Ctr. "	
			212	667	66	edge of Rd. & Brk to Ravine
			280	599	75 " brk in Ravine	
			421	457	99 " Bot " N. edge 4' Bot	
5+81			41	838		Prop. Line brk
			37	842		8 Rt. s-hill
			120	759	31 Lt.	
			184	695	54 " brk	
			216	661	65.5 " bot brk & edge Rd.	
			226	653	72.5 ctr of dirt "	
			239	640	86.0 edge of Rd & Brk to Ravine	
6+00			104	775		Prop Line side of Ravine

Profile No. ____ Notes Red. ____ Plotted M. HAMASU Job No. 0060.13 Division No. 10 F. B. 2339 Pg. 47
X-Sec. No. ____ Date ____ Date ____ Survey of Irrigation Canal Site #2
Notes Chkd. ____ Checked ____ Survey by D.E.H. Notes A.R.B. Date 2-28-58
Date ____ Date ____ Map No. ____ Inspector C. Johnson

76298 S & E #307—7-55

PLEASE RETURN TO
LOS ANGELES COUNTY ENGINEER
700 LOS ANGELES COUNTY ENGINEERING BLDG.

NOTE: ANY ADDITIONS OR CHANGES ON THIS SHEET MUST BE MADE OR CIRCLED IN RED INK, WITH DATE AND NAME OF PERSON MAKING CHANGE.

Do not extend notes this side of this line.

STATION	B. S.	H. I.	F. S.	ELEV.		
		1887 94				
6+00			102	777		10 Rt. s. hill
			120	759	17 Lt. s. hill	
			190	689	59 " brk	
			228	651	73 " top Sl. edge Rd	
			248	631	96.5 " brk to Ravine	
T.P. 1x1			1161	1676 13		
	369	1879 82				
6+10			71	727		18 Rt Bot. of 2° draw ctr.
6+13			101	697		Prop L " 2° draw ctr.
6+15			150	648	50 Lt bot of Brk	
6+24			128	670	20 Lt. Bot of 4° draw ctr	
" "			144	654	50 " brk	
6+15	← Plus O.K.		138	660	31 Lt bot Brk.	
6+34			50	748	Prop L	
			14	784		12 Rt s. hill
			111	687	18 Lt. s. hill	
6+50			47	751	Prop Line s. hill	
		+	05	803		13 Rt "
			109	689	19 Lt brk.	
			134	664	26 " bot brk.	

F. B. 2339 Pg. 48 Job No. 0060.13 Division No. 10 Notes Red. Plotted Date 2-26-58 Date No. Profile
Survey of Probation Camp Site #1 Notes Chkd. Checked Date No. X-Sec.
Survey by D.E.H. Notes A.R.S. Date
Indexed C. Johnson Date

76298 S & E #307—7-55

PLEASE RETURN TO
LOS ANGELES COUNTY ENGINEER
700 LOS ANGELES COUNTY ENGINEERING BLDG.

NOTE: ANY ADDITIONS OR CHANGES ON THIS SHEET MUST BE MADE OR CIRCLED IN RED INK, WITH DATE AND NAME OF PERSON MAKING CHANGE.

Do not extend notes this side of this line.

STATION	B. S.	H. I.	F. S.	ELEV.		
		187982				
6+50			172	18626	56.5 Lt	½ edge of Reservoir Top Conc Wall
6+52			196	602	54.0 "	" " " " Top Conc, Wall
6+88			42	756		Prop Line brk.
7+00			25	773		Prop L. "
		+	23	821		16' Rt. s. hill
			120	678	25.4 Lt. s. hill	
			188	610	45 " bot brk	
			186	612	56 "	
			198	600	58.5 "	
			19	577	62 "	½ edge of Reservoir Top of conc Wall
T.P. 1x1			372	187610		
	421	188031.				
7+50			42	761		
			19	784		12.2 Rt. s. hill
			118	685	31.5 Lt	
			162	641	44.0 " brk	
			190	613	49 " bot brk.	
			195	608	60 " "	
			204	599	63 " bot "	
			205	598	65.7 " Top Conc Wall of Reservoir	

Profile No. ____ Notes Red. ____ Plotted M. HAMASU Job No. 0060.13 Division No. 10 F. B. 2339 Pg. 49
X-Sec. No. ____ Date ____ Date ____ Survey of Probation Camp Site #1
Notes Chkd. ____ Checked ____ Survey by M.F.H. Notes ARB Date 2-26-58
Date ____ Date ____ Map No. ____ Indexed ____ Job Date ____

76298 S & E #307—7-55

PLEASE RETURN TO
LOS ANGELES COUNTY ENGINEER
700 LOS ANGELES COUNTY ENGINEERING BLDG.

NOTE: ANY ADDITIONS OR CHANGES ON THIS SHEET MUST BE MADE OR CIRCLED IN RED INK, WITH DATE AND NAME OF PERSON MAKING CHANGE.

Do not extend notes this side of this line.

STATION	B. S.	H. I.	F. S.	ELEV.		
		1880 31				
7+75			66	737		Prop Line
			33	770		13' Rt s. hill
			119	684	30 Lt. s. hill	
			148	655	45 5 " brk	
			178	625	52 " bot. "	
			195	608	66 " brk	
			203	600	70 2 " Top conc Wall of Reservoir	
8+00			39	764		Prop L.
			16	787		15 Rt s. hill
			75	728	30' Lt.	
			148	655	77 Lt. brk	
			203	600	82 " bot "	
			203	600	85' Top conc Wall to Reservoir	
8+12			38	765		Prop Line
8+12			69	734	37' Lt top brk to draw	
8+16			49	754		P. " L.
			32	771		14' Rt brk to draw
			85	718	45 Lt brk W'ly to draw	
			140	663	77 " brk	
8+23			83	720	bot Brk Prop L.	
			69	734		13' Rt brk

F. B. 2339 Pg. 50 Job No. 0060.13 Division No. 10 Notes Red. Plotted Profile
Survey of Probation Camp Site #1 Date 2-26-58 Date No.
Survey by Notes Notes Chkd. Checked X-Sec.
Indexed C. Johnson Date Date Date No.

76298 S & E #307—7-55

PLEASE RETURN TO
LOS ANGELES COUNTY ENGINEER
700 LOS ANGELES COUNTY ENGINEERING BLDG.

NOTE: ANY ADDITIONS OR CHANGES ON THIS SHEET MUST BE MADE OR CIRCLED IN RED INK, WITH DATE AND NAME OF PERSON MAKING CHANGE.

Do not extend notes this side of this line.

STATION	B. S.	H. I.	F. S.	ELEV.		
		1880 31				
6+23		"	108	1669.5	30 Lt.	Bot Brk
			135	668	30 "	" "
8+35			96	707	•	Prop L. Brk
8+38			106	691	•	Prop L. "
			126	677	25 Lt.	Top Brk
			142	661	60 "	"
			160	643	79 "	" "
6+50 T.P.			928	1871.03		
	743	1878.46				
8+45			92	1669.3	•	Prop L. Bot. Brk
			82	703	•	13' Rt " "
			107	678	31 Lt.	Brk.
			136	649	31 "	"
			131	654	56 "	"
			174	611	84 "	Bot.
8+50			74	711	•	Prop L. Top of
			50	735	•	24' Rt. " "
			108	677	37 Lt.	Top Brk.
			136	649	48 "	Bot "
			175	610	85 "	" "

Profile Notes Red. Plotted M. HAMASU Job No. 0060.13 Division No. 10 F. B. 2339 Pg. 51
No. Date. Date. Survey of Preliminary Survey Sht #2
X-Sec. Notes Chkd. Checked. Survey by D.E.W. Notes A.R.K. Date 2-26-58
No. Date. Date. Map No. Inked C. Johnson

76298 S & E #307—7-55

PLEASE RETURN TO
LOS ANGELES COUNTY ENGINEER
700 LOS ANGELES COUNTY ENGINEERING BLDG.

NOTE: ANY ADDITIONS OR CHANGES ON THIS SHEET MUST BE MADE OR CIRCLED IN RED INK, WITH DATE AND NAME OF PERSON MAKING CHANGE.

Do not extend notes this side of this line.

STATION	B. S.	H. I.	F. S.	ELEV.		
		1878.46				
8+50			165	620	100 Lt. brk.	
8+71			110	675	67 "	
8+83			68	717		Prop. L.
			79	706	14.5 Lt. brk	
			79	706	31.0 " Top brk	
			102	683	66' "	
			141	644	100' "	
8+89			50	735		Prop L. Top Brk
			36	749		20 Rt. 5-hill.
9+00			46	739		Prop L. " "
			27	758		23° Rt. "
			88	697	42.5 Lt. brk	
			158	627	100 "	
9+05			48	737		Prop L. Brk
9+10			66	719		Prop L. Bot Brk.
9+14			44	741		9 Rt.
			77	708	5 Lt. brk	
			116	669	42.5 "	
9+20			120	665	42.5 "	

F. B. 2339 Pg. 52 Job No. 0060.13 Division No. 10 Notes Red. Plotted Profile
Survey of Probation Camp Site #1 Date 2-28-58 Date No.
Survey by D.E.H. Notes A.R.B. Notes Chkd. Checked X-Sec.
Indexed C. Johnson Date Date Date No.

76298 S & E #307—7-55

PLEASE RETURN TO
LOS ANGELES COUNTY ENGINEER
700 LOS ANGELES COUNTY ENGINEERING BLDG.

NOTE: ANY ADDITIONS OR CHANGES ON THIS SHEET MUST BE MADE OR CIRCLED IN RED INK, WITH DATE AND NAME OF PERSON MAKING CHANGE.

Do not extend notes this side of this line.

STATION	B. S.	H. I.	F. S.	ELEV.		
		1878 46				
9+34			47	738		Prop L
			107	678	37° Lt	edge of [illegible]
			122	663	64 "	
			136	649	76 "	edge dirt Rd
9+50			46	739		Prop L
			23	[illegible]		4' Rt
			90	695	32° Lt	edge dirt Rd
			116	669	65 "	ctr. " "
			133	652	39 "	edge " "
9+63			52	733		Prop edge dirt Rd
9+78.52			43	742		Prop ctr " "
" " T.S.M			495	1873 51	Top C.E. brass cap Mch. (dn-10) Per F.B. 2213.-18	X
	1 44	1874 95				
9+78.52		+	20	770		90° to Back Line - 38 4 Rt. edge dirt Rt
		+	07	757		90° to Line ahead 16 5 Rt. edge of dirt Rd
10+00			17	733		Prop Line s-hill
			05	745		25 Rt " "
			25	725	9' Lt brk s-hill	
			31	719	21 " edge dirt Rd	
10+50			69	681		prop line

Profile No. ____ Notes Red. ____ Plotted M. HAMASU Job No. 0C60.13 Division No. 10 F. B. 2339 Pg. 53
X-Sec. No. ____ Date ____ Date ____ Survey of Probation Camp Site #1
Notes Chkd. ____ Checked ____ Survey by D.E.H. Notes A.R.R. Date 2-28-56
Date ____ Date ____ Map No. ____ Indexed C. Johnson

76298 S & E #307—7-55

PLEASE RETURN TO
LOS ANGELES COUNTY ENGINEER
700 LOS ANGELES COUNTY ENGINEERING BLDG.

NOTE: ANY ADDITIONS OR CHANGES ON THIS SHEET MUST BE MADE OR CIRCLED IN RED INK, WITH DATE AND NAME OF PERSON MAKING CHANGE.

Do not extend notes this side of this line.

STATION	B. S.	H. I.	F. S.	ELEV.		
		1874 95				
10+50			69	681		7° Rt brk
			41	709		20 " "
			73	677		44 " "
			90	660	23° Lt. s-hill brk	
			93	657	45 " " "	
			121	629	85 " " "	
T.P. 1X1			1069	1864 26		
	046	1864 72				
11+00			29	618	Prop L.	
			26	621		25 Rt. brk. to Ravine
			37	613		36 " top bank in "
			41	606	11 Lt brk s.hill	
			45	602	44 " " "	
			54	593	74 " " "	
11+07			46	601	Prop. [illegible]	
11+46			80	567	" "	
11+50			95	552	Prop L.	
11+50			92	555		21 Rt
			77	573		33 brk to Ravine
			128	519		48 " in "

F. B. 2339 Pg. 54
Job No. 0060.13 Division No. 10 Notes Red. Plotted No. Profile
Survey of Pro[illegible] Camp Site #1 Date 2-28-58 Date X-Sec.
Survey by D. F. Holmes Notes A. R. Barilotti Notes Chkd Checked
Indexed C. Johnson Date Date Date No.

76298 S & E #307—7-55

PLEASE RETURN TO
LOS ANGELES COUNTY ENGINEER
700 LOS ANGELES COUNTY ENGINEERING BLDG.

NOTE: ANY ADDITIONS OR CHANGES ON THIS SHEET MUST BE MADE OR CIRCLED IN RED INK, WITH DATE AND NAME OF PERSON MAKING CHANGE.

Do not extend notes this side of this line.

STATION	B. S.	H. I.	F. S.	ELEV.		
		186472				
11+50			102	545	4 Lt brk	
			101	546	33 " Field	
			107	540	60 "	
			117	530	90 "	
T.P. 1x1			1153	185319		
	022	185341				
12+00			36	498		
			43	491		33 Rt.
			40	494		52 " brk
			41	493	25 Lt	
			50	484	50 "	
12+50			93	441	Prop L.	
			96	438		41 Rt brk
			114	420		44.5 "
			119	415		62.5 " "
			97	437	25 Lt field	
			104	430	50 "	
T.P. 1x1			1172	184169		
	111	184280				
13+00			45	383	Prop L	

Profile Notes Red. _____ Plotted M. HAMASU Job No. 0060.13 Division No. 10 F. B. 2339 Pg. 55
No. _____ Date _____ Date _____ Survey of Probation Camp Site #1
X-Sec. Notes Chkd. _____ Checked _____ Survey by D.F.H. Notes A.R.B. Date 2-28-58
No. _____ Date _____ Date _____ Map No. _____ Indexed C. Johnson Date _____

76298 S & E #307—7-55

PLEASE RETURN TO
LOS ANGELES COUNTY ENGINEER
700 LOS ANGELES COUNTY ENGINEERING BLDG.

NOTE: ANY ADDITIONS OR CHANGES ON THIS SHEET MUST BE MADE OR CIRCLED IN RED INK, WITH DATE AND NAME OF PERSON MAKING CHANGE.

F. B. 2339 Pg. 56 | Job No. 0060.13 | Division No. 10 | Notes Red. | Plotted
Survey of Probation Camp Site #4 | Date 2-28-58 | Date | No. | X-Sec.
Survey by D.E.H. | Notes | Notes Chkd. | Checked | No.
Indexed C. Johnson | Date | Date | Date

Do not extend notes this side of this line.

STATION	B. S.	H. I.	F. S.	ELEV.		
		1842.80				
13+00			76	385		68 Rt Fence L
			50	376	25 Lt field	
			54	371	50 " "	
13+50			105	323		Prop L.
			107	323		55 Rt. Fenceline
			111	317	25 Lt field	
			116	312	50 " "	
T.P. 1X1			1201	1830.79		
	0.97	1831.76				
14+00			59	259		Prop L.
			54	264		35 Rt
			54	264		51 Rt Fence L.
			63	255	25 Lt field	
			64	254	50 " "	
14+50			121	188		Prop L.
			123	195		25 Rt field
			125	193		41 " Fence L.
			123	195	25 Lt field	
			124	194	50 " "	
T.P. 1X1			1147	1820.29		

76298 S & E #307—7-55

PLEASE RETURN TO
LOS ANGELES COUNTY ENGINEER
700 LOS ANGELES COUNTY ENGINEERING BLDG.

NOTE: ANY ADDITIONS OR CHANGES ON THIS SHEET MUST BE MADE OR CIRCLED IN RED INK, WITH DATE AND NAME OF PERSON MAKING CHANGE.

Do not extend notes this side of this line.

STATION	B. S.	H. I.	F. S.	ELEV.		
				182029		
	029	182058				
15+00			69	18137		Prop L
			72	134		28' Rt.
			70	136		47' Fence L
			70	136	25 Lt. field	
			69	137	50 " "	
15+50			122	084		Prop L
			124	082		27 Rt
			132	074		53.5 Fence L
			124	082	25 Lt. field	
			125	081	50 "	
T.P. 1x1			1158	180900		
	032	180932				
16+00			67	026		Prop L
			68	025		26 Rt
			76	017		60.3 " Fence L
			70	023	25 Lt field	
			70	023	50 " "	
16+50			121	1797.2		Prop L
			122	17971		29 Rt.

Profile Notes Red. Plotted M. HAMASU Job No. 0060.13 Division No. 10 F. B. 2339 Pg. 57
No. Date Date Survey of Probation Camp Site #1
X-Sec. Notes Chkd. Checked Survey by D.E.H. Notes A.L. Date
No. Date Date Map No. Indexed C. Johnson

76298 S & E #307—7-55

PLEASE RETURN TO
LOS ANGELES COUNTY ENGINEER
700 LOS ANGELES COUNTY ENGINEERING BLDG.

NOTE: ANY ADDITIONS OR CHANGES ON THIS SHEET MUST BE MADE OR CIRCLED IN RED INK, WITH DATE AND NAME OF PERSON MAKING CHANGE.

Do not extend notes this side of this line.

STATION	B. S.	H. I.	F. S.	ELEV.		
		1809 32				
16+50			132	1796 1		66' Rt Fence L
			119	1797 4	25 Lt. field	
			119	1797 4	50 "	
T.P. 1X1			11 57	1797 75		
	073	1798 48				
17+00			63	92 2	Prop L.	
			68	91 7		33 Rt field
			73	91 2		64
			72	91 3		73 Fence L
			61	92 4	25 Lt. field	
			61	92 4	50 "	
17+50			117	868	Prop L.	
			121	864		35 Rt
			127	858		76 fence L
			118	867	30 Lt field	
			112	873	50 "	
T.P. 1X1			11 67	1786 81		
	091	1787 72				
17+98.03			59	818	1X2 4Tk Infer Prop Prop L. with Section Line F.B. 2213-19	
			60	817		30 Rt field

F. B. 2339 Pg. 58 Job No. 0060.13 Division No. 10 Notes Red. Plotted Profile
Survey of Probation Camp Site #1 Date 2-28-58 Date No.
Survey by D.E.H. Notes A.R.B. Notes Chkd. Checked X-Sec.
Indexed C. Johnson Date Date Date No.

76298 S & E #307—7-55

PLEASE RETURN TO
LOS ANGELES COUNTY ENGINEER
700 LOS ANGELES COUNTY ENGINEERING BLDG.

NOTE: ANY ADDITIONS OR CHANGES ON THIS SHEET MUST BE MADE OR CIRCLED IN RED INK, WITH DATE AND NAME OF PERSON MAKING CHANGE.

Do not extend notes this side of this line.

STATION	B. S.	H. I.	F. S.	ELEV.		
		1787.72				
17+98.03			68	809		80 Rt Fence L.
			61	816	30 Lt [illegible]	
			57	820	52	
18+50 [illegible] Pred			113	764		Prop L
			116	761		45 [illegible]
			112	765		79 [illegible]
			106	771	22 Lt [illegible] Travel Rd	
BM. #53-9			1070	177702	Top C.S. Mon Sec. Cor. (dn-18) Per F.B. 2213-19	Elv. 1777.016 Per. F.B.
(X) Sections of Existing Rd. from Sec. Cor. (of Sec. 19+20-30+29 T.1.N. R. 8.W.) West to 3/4" I.P. Tag + nail (inter. of Sec. line with ℄ Rd.) Per F.B. 2213 Pg.						
BM #53-9				177702	Elv. 1777.016 F.B. dn. 18" Per. F.B. 2213-19	Top C.S. mon (Cor. Sec. 19+20-30+29 T.1.N. R.8W. = 0+00 West)
	197	177899				
0+00			07	783	C.S. Mon. Sec. Cor.	(Ground Shot)
			07	783	4' Lt edge of Travel Rd	
			12	778	16.5 " edge "	"
			07	783	20' " Top Berm	
			26	764	29.0 " bot "	

Profile No. ____ Notes Red. ____ Plotted M. HAMASU Job No. 0060.13 Division No. 10 F.B. 2339 Pg. 59
Date ____ Date ____ Survey of Probation [illegible]
X-Sec. No. ____ Notes Chkd. ____ Checked ____ Survey by D.E.H. Notes [illegible] Date 7-28-58
Date ____ Date ____ Map No. ____ Indexed [illegible] Date ____

76298 S & E #307—7-55

PLEASE RETURN TO
LOS ANGELES COUNTY ENGINEER
700 LOS ANGELES COUNTY ENGINEERING BLDG.

NOTE: ANY ADDITIONS OR CHANGES ON THIS SHEET MUST BE MADE OR CIRCLED IN RED INK, WITH DATE AND NAME OF PERSON MAKING CHANGE.

Do not extend notes this side of this line.

STATION	B. S.	H. I.	F. S.	ELEV.		
		1778.99				
0+50			35	755		← Sec Line
			30	760		11' Rt field
			37	753	4' edge Rd	
			37	753	18' Lt edge Rd.	
			29	[illegible]	21 " Top of Berm	
			60	73[illegible]	30 " bot " "	
0+62			40	75[illegible]	18 " edge of Rd	
0+70			39	751	18' " " " "	
0+77			46	744		← Sec Line Brk
0+87			43	747		← " " "
1+00			61	729		← " " "
			53	737		7' Rt Brk.
			39	751		12' " top "
			51	739		19' " bot "
			43	747		34' " fence Line.
			65	725	9' Lt ctr. Rd.	
			70	720	23' " edge "	
			103	687	35' " bot Brk	
1+50			107	683		← Sec Line
			105	685		14' Rt field

F. B. 2339 Pg. 60 Job No. 0060.13 Division No. 10 Notes Red. Plotted No. Profile
Survey of Probation Camp Site #2 Date 2-4-58 Date X-Sec.
Survey by D. E. H. Notes A.R.B. Notes Chkd. Checked No.
Indexed C. Johnson Date Date Date

76298 S & E #307—7-55

PLEASE RETURN TO
LOS ANGELES COUNTY ENGINEER
700 LOS ANGELES COUNTY ENGINEERING BLDG.

NOTE: ANY ADDITIONS OR CHANGES ON THIS SHEET MUST BE MADE OR CIRCLED IN RED INK, WITH DATE AND NAME OF PERSON MAKING CHANGE.

Do not extend notes this side of this line.

STATION	B. S.	H. I.	F. S.	ELEV.		
		1778.97				
1+50			93	1770		35' Rt brk
			90	700		56 " edge of Drain
			106	684	4' Lt. edge of Rd	
			105	685	21 " " "	
			105	685	22 " brk	
			130	660	27 " bot. brk.	
7+91			1069	1768.30		
	027	1768.57				
1+60			13	673		17 Lt bot brk.
		+	12	698		34 " top " (bot)
			39	647		55 " S. edge of Drain
1+67			27	659		20' " brk
1+70			43	643		45' " bot. Bank
1+75			23	663		11 " brk
1+80			45	641		38 " bot bank
1+90			33	653		44 " brk
			51	635		47 " "
2+00			52	634		← Sea Line
			41	645		18' Rt brk
			49	637		31 " "

Profile
Notes Red. Plotted M. HAMASU Job No. 0060-13 Division No. 40 F. B. 2339 Pg. 61
No. Date Survey of Pradera Park Camp
X-Sec. Notes Chkd. Checked Survey by
No. Date Date Map No. Indexed Notes J. Johnson Date

76298 S & E #307—7-55

PLEASE RETURN TO
LOS ANGELES COUNTY ENGINEER
700 LOS ANGELES COUNTY ENGINEERING BLDG.

NOTE: ANY ADDITIONS OR CHANGES ON THIS SHEET MUST BE MADE OR CIRCLED IN RED INK, WITH DATE AND NAME OF PERSON MAKING CHANGE.

Do not extend notes this side of this line.

STATION	B. S.	H. I.	F. S.	ELEV.		
		1768 57				
2+00			38	646		42' Rt brk (Bot)
			60	626		44 " bot s. edge drain
			55	631	4' Lt edge Rd.	
			51	635	22 " " "	
			51	635	23 fence Line brk	
			66	620	27 bot brk	
2+50			105	581		← sec Line
			109	577		7' Rt. brk
			96	590		10' " "
			97	589		51 "
			102	584		61½ " bot drain
			107	579	4' Lt edge Rd.	
			101	585	21 " " "	
			101	585	25 " fence line	
			109	577	26 brk	
T.P.	047	1758 56	1048	1758 09		
3+00			57	529		← sec Line
			48	538		2' Rt brk
			51	535		32 " "
			32	554		39 "

F. B. 2339 PG. 62
Job No. Division No. Notes Red. Plotted Profile
Survey of Date Date No.
Survey by Notes Notes Chkd. Checked X-Sec.
Indexed C. Johnson Date Date No.

76298 S & E #307—7-55

PLEASE RETURN TO
LOS ANGELES COUNTY ENGINEER
700 LOS ANGELES COUNTY ENGINEERING BLDG.

NOTE: ANY ADDITIONS OR CHANGES ON THIS SHEET MUST BE MADE OR CIRCLED IN RED INK, WITH DATE AND NAME OF PERSON MAKING CHANGE.

Do not extend notes this side of this line.

STATION	B. S.	H. I.	F. S.	ELEV.		
		175856				
3+00			52	534		50 Rt brk bot drain
			56	530		[illegible]
			58	528	4' Lt edge Rd	
			51	535	22	
			51	535	25 [illegible] brk	
			56	530	28 bot "	
3+50			105	481		See Line bot brk
			96	[illegible]		4' Rt top
			97	489		[illegible]
			[illegible]	477		55 " bot drain
			106	480	4' Lt edge Rd	
			101	485	22 "	
			100	486	25 " brk fence line	
			104	482	28 "	
T.P. 182			1145	174711		
	018	174729				
4+00			45	428		See Line
			38	435		2 Rt. brk
			38	435		23 " "
			28	445		35 " "

Profile No. ____ Notes Red. ____ Plotted M. HAMASU Job No. ____ Division No. ____ F. B. 2339 Pg. 63
Date ____ Date ____ Survey of ____
X-Sec. No. ____ Notes Chkd. ____ Checked ____ Survey by ____ Notes C. Johnson Date ____
Date ____ Date ____ Map No. ____ Indexed ____ Date ____

76298 S & E #307—7-55

PLEASE RETURN TO
LOS ANGELES COUNTY ENGINEER
700 LOS ANGELES COUNTY ENGINEERING BLDG.

NOTE: ANY ADDITIONS OR CHANGES ON THIS SHEET MUST BE MADE OR CIRCLED IN RED INK, WITH DATE AND NAME OF PERSON MAKING CHANGE.

Do not extend notes this side of this line.

F. B. 2339 Pg. 64 Job No. Division No. Notes Red. Plotted Profile No.
Survey of Date Date No. X-Sec.
Survey by Notes Notes Chkd Checked
Indexed K. C. Johnson Notes Date Date Date

STATION	B. S.	H. I.	F. S.	ELEV.		
		1747 29				
4+00			37	436		48 bot drain
			34	9		55 " " toe slope
			43	430	4' Lt edge rd	
			111	432	21 " "	
			39	434	25 fence line	
			44	429	28 brk	
7+50			95	378		Top brk
			89	387		2' Rt top brk
			92	381		16 " bot "
			74	391		25 " top "
			89	386		48 " bot drain
			91	382		56 " " toe SL
			92	381	4' Lt edge rd	
			86	387	21 " "	
			87	38	25 fence line	
			86	385	28	
T. P. 112			1136	113593		
	066	1736 59				
5+00			37	329		See Line
			27	339		3 Rt

76298 S & E #307—7-55

PLEASE RETURN TO
LOS ANGELES COUNTY ENGINEER
700 LOS ANGELES COUNTY ENGINEERING BLDG.

NOTE: ANY ADDITIONS OR CHANGES ON THIS SHEET MUST BE MADE OR CIRCLED IN RED INK, WITH DATE AND NAME OF PERSON MAKING CHANGE.

Do not extend notes this side of this line.

STATION	B. S.	H. I.	F. S.	ELEV.		
		173659				
5+00			17	349		13 Rt brk
			34	332		21 " bot brk
			20	346		25 top "
			25	331		415 brk to ditch
			37	329		419 "
			36	330	4' Rt	edge rd
			30	336	21 "	" "
			30	336	25 "	fence line
			30	336	28	
5+50			54	282		520 Line
			82	284		3' Rt brk
			73	293		5
			86	280		24 "
			70	296		28 top "
			82	284		41 bot
			85	281		50 drain N edge
			82	284	4 Rt	edge rd
			76	290	21	
			75	291	25	fence line
			78	288	28	brk

Profile Notes Red. Plotted M. HAMASU Job No. 0060.13 Division No. 10 F. B. 2337 Pg. 65
No. Date Survey of
X-Sec. Notes Chkd. Checked Survey by Notes Date
No. Date Date Map No. Inked C. Johnson Date

76298 S & E #307—7-55

PLEASE RETURN TO
LOS ANGELES COUNTY ENGINEER
700 LOS ANGELES COUNTY ENGINEERING BLDG.

NOTE: ANY ADDITIONS OR CHANGES ON THIS SHEET MUST BE MADE OR CIRCLED IN RED INK, WITH DATE AND NAME OF PERSON MAKING CHANGE.

Do not extend notes this side of this line.

F. B. 2339 Pg. 66 | Job No. 0060.13 | Division No. 10 | Notes Red. | Plotted
Survey of Probation Camp Site #2 | Date 3-4-58 | Date | No.
Survey by D.E.H. | Notes A.P.B | Notes Chkd. | Checked | X-Sec.
Indexed C. Johnson | Date | Date | Date | No.
Profile

STATION	B. S.	H. I.	F. S.	ELEV.		
		1736 59				
T.P. 1X1			1097	1725 62		
	0 99	1726 61				
6+00			30	236		See Line
			29	237		2 Rt Brk
			15	251		6' "
			14	252		21' "
			24	242		27 "
			17	249		34' "
			29	237		40 "
			33	233		59' "
			39	237	4 Lt edge rd	
			24	242	21 " "	
			23	243	25 fence	
			27	239	28 "	
6+50			77	189		See Line
			76	190		4 Rt cor brk
			64	202		2 " fen "
			57	209		23 " "
			61	205		44 " "
			84	182		71 " "

76298 S & E #307—7-55

PLEASE RETURN TO
LOS ANGELES COUNTY ENGINEER
700 LOS ANGELES COUNTY ENGINEERING BLDG.

NOTE: ANY ADDITIONS OR CHANGES ON THIS SHEET MUST BE MADE OR CIRCLED IN RED INK, WITH DATE AND NAME OF PERSON MAKING CHANGE.

Do not extend notes this side of this line.

STATION	B. S.	H. I.	F. S.	ELEV.		
		172661				
6+50			76	190	3 Lt. edge rd	
			77	189	21 "	
			78	183	25 fence line	
			80	186	28	
T.P.			1169	171492		
	351	171843				
7+00			35	149		Sec Line
			38	146		7' Rt. brk
			26	158		16' " top "
			34	150		28' " bot "
			28	156		50 "
			43	141		70 " bot drain
			35	149	6' Lt edge Rd	
			45	139	24 " " "	
			43	141	26 " fence line	
			46	138	33 " brk	
			54	130	60 " field	
					Inter. of ℄ Rd. with Sec Line F.B. 2213.	
7+41.45			68	116	Top 3/4 I.P.	90° to back Line
			66	118		31 Rt swale
			63	121		50 " " "

Profile No. ____ Notes Red. ____ Plotted M. HAMASU Job No. 0066.13 Division No. 16 F.B. 2339 Pg. 67
X-Sec. No. ____ Date ____ Date ____ Survey of Probation Camp Site #2
Notes Chkd. ____ Checked ____ Survey by D.E.H. Notes A.R.B. Date 3-4-58
Date ____ Date ____ Map No. ____ Indexed C. Johnson Date ____

76298 S & E #307—7-55

PLEASE RETURN TO
LOS ANGELES COUNTY ENGINEER
700 LOS ANGELES COUNTY ENGINEERING BLDG.

NOTE: ANY ADDITIONS OR CHANGES ON THIS SHEET MUST BE MADE OR CIRCLED IN RED INK, WITH DATE AND NAME OF PERSON MAKING CHANGE.

Do not extend notes this side of this line.

STATION	B. S.	H. I.	F. S.	ELEV.		
		1718 43				
7+41.45			57	127	7' Lt. Top brk	
			77	107	19 " pot "	
			77	107	28 " edge rd.	
			90	094	45 " brk	
			88	096	53 " "	
			95	089	66 fence line	
7+50			64	120		℄ = Proposed ℄ Rd
			76	108		5 Rt brk
			90	094		27 " "
			90	094		42 " "
			60	124	2 Lt. brk	
			67	117	27 " edge rd	
			64	120	41.5 " "	
			61	123	47.5 fence line	
			88	096		℄
			89	095		13 Rt brk
			105	077		20 " "
			105	079		41 " "
T.P. 1X2			11 55	170688		
✓	234	170922				

F. B. 2339 Pg. 68 Job No. 006013 Division No. 10 Notes Red. Plotted Profile
Survey of Probation Camp Site #1 Date 3-4-58 Date No. X-Sec.
Survey by Notes Notes Chkd. Checked
Indexed C. Johnson Date Date Date No.

76298 S & E #307—7-55

PLEASE RETURN TO
LOS ANGELES COUNTY ENGINEER
700 LOS ANGELES COUNTY ENGINEERING BLDG.

NOTE: ANY ADDITIONS OR CHANGES ON THIS SHEET MUST BE MADE OR CIRCLED IN RED INK, WITH DATE AND NAME OF PERSON MAKING CHANGE.

Do not extend notes this side of this line.

STATION	B. S.	H. I.	F. S.	ELEV.		
		170922				
8+00			23	17069		℄
			34	058		10 Rt. brk
			29	063		27 "
			21	071	15.5 Lt edge rd	
			30	072	29 " brk	
			13	079	37 edge "	
			08	084	44 fence line	
8+50			61	031		℄
			65	027		37' Rt. brk
			67	025		36 " "
			61	031	12 Lt edge rd brk	
			63	029	14.5 " " "	
			59	033	36 "	brk
			52	040	34.5	
			49	17045	[illegible]	
9+00			92	16994		℄
			107	16985		24' Rt.
			107	16985		48 " top st.
			96	16996	12' Lt. brk	
			100	16992	13 " edge rd	

Profile No. ____ Notes Red. ____ Plotted M. HAMASU Job No. 0060.13 Division No. 40 F. B. 2339 Pg. 69
Date ____ Date ____ Survey of Probation Camp Site #7
X-Sec. No. ____ Notes Chkd. ____ Checked ____ Survey by L.E.H. Notes A.R.B. Date 3-4-58
Date ____ Date ____ Map No. ____ Indexed C. Johnson Date ____

76298 S & E #307—7-55

PLEASE RETURN TO
LOS ANGELES COUNTY ENGINEER
700 LOS ANGELES COUNTY ENGINEERING BLDG.

NOTE: ANY ADDITIONS OR CHANGES ON THIS SHEET MUST BE MADE OR CIRCLED IN RED INK, WITH DATE AND NAME OF PERSON MAKING CHANGE.

Do not extend notes this side of this line.

STATION	B. S.	H. I.	F. S.	ELEV.		
		1709 22				
9+00			91	1700 1	32.5 Lt edge rd.	
			88	1700 4	33 " fence line	
T.P. 1x2			1167	1697 55		
"	369	1700 24				
9+50			41	1696 1		℄
			60	942		28 Rt. brk
			56	946		43 " "
			40	963	9 Lt. brk	
			44	958	10 " edge rd	
			38	964	29.5 "	
			37	965	36 fence line	
10+00			74	926		℄
			90	912		20 Rt. bot. drain
			89	913		32 " " toe sl.
			69	933	8' Lt brk	
			72	930	8.5 edge rd	
			69	933	28.5 "	
			68	934	33.5 fence line	
T.P. 1x2			1010	1690 14		
	399	1694 13				

F. B. 2339 PG. 70 Job No. 0060.13 Division No. 10 Notes Red. Plotted No. Profile
Survey of Probation Camp Site #1 Date 3-4-58 Date X-Sec.
Survey by D.E.H. Notes A.R.B. Notes Chkd. Checked No.
Indexed C. Johnson Date Date Date

76298 S & E #307—7-55

PLEASE RETURN TO
LOS ANGELES COUNTY ENGINEER
700 LOS ANGELES COUNTY ENGINEERING BLDG.

NOTE: ANY ADDITIONS OR CHANGES ON THIS SHEET MUST BE MADE OR CIRCLED IN RED INK, WITH DATE AND NAME OF PERSON MAKING CHANGE.

Do not extend notes this side of this line.

STATION	B. S.	H. I.	F. S.	ELEV.		
		169413				
10+41.7			40	901		℄
			55	886		17' Rt. brk
			63	878		25' " " toe Sl.
			35	906	9 Lt brk	
			38	903	26 " [illegible]	
			27	914	31.5 [illegible]	
					Elev 1690.473 F.B. pg.	
B.M. 53-8			360	169053	Top C.E Mon (Button Type)	

Profile No. ____ Date ____ Notes Red. ____ Plotted M. HAMASU Job No. 0060.13 Division No. 10 F.B. 2339 Pg. 71

X-Sec. No. ____ Date ____ Notes Chkd. ____ Date ____ Checked ____ Survey of Probation Camp Site #1 Survey by D.E.H. Notes A.R.B. Date 3-4-58

Map No. ____ Indexed C. Johnson

7+41.45

Notes Ck'd by	Survey of Stephens Frick Ranch
Map No.	JN 55 22 Tape Std. °F
Office Work	Surveyed by Holmes
Checked	Notes Holmes Date 3-18-58
Date	Indexed [illegible] C. Johnson 3-20-58

F. B. 2339 PG. 73

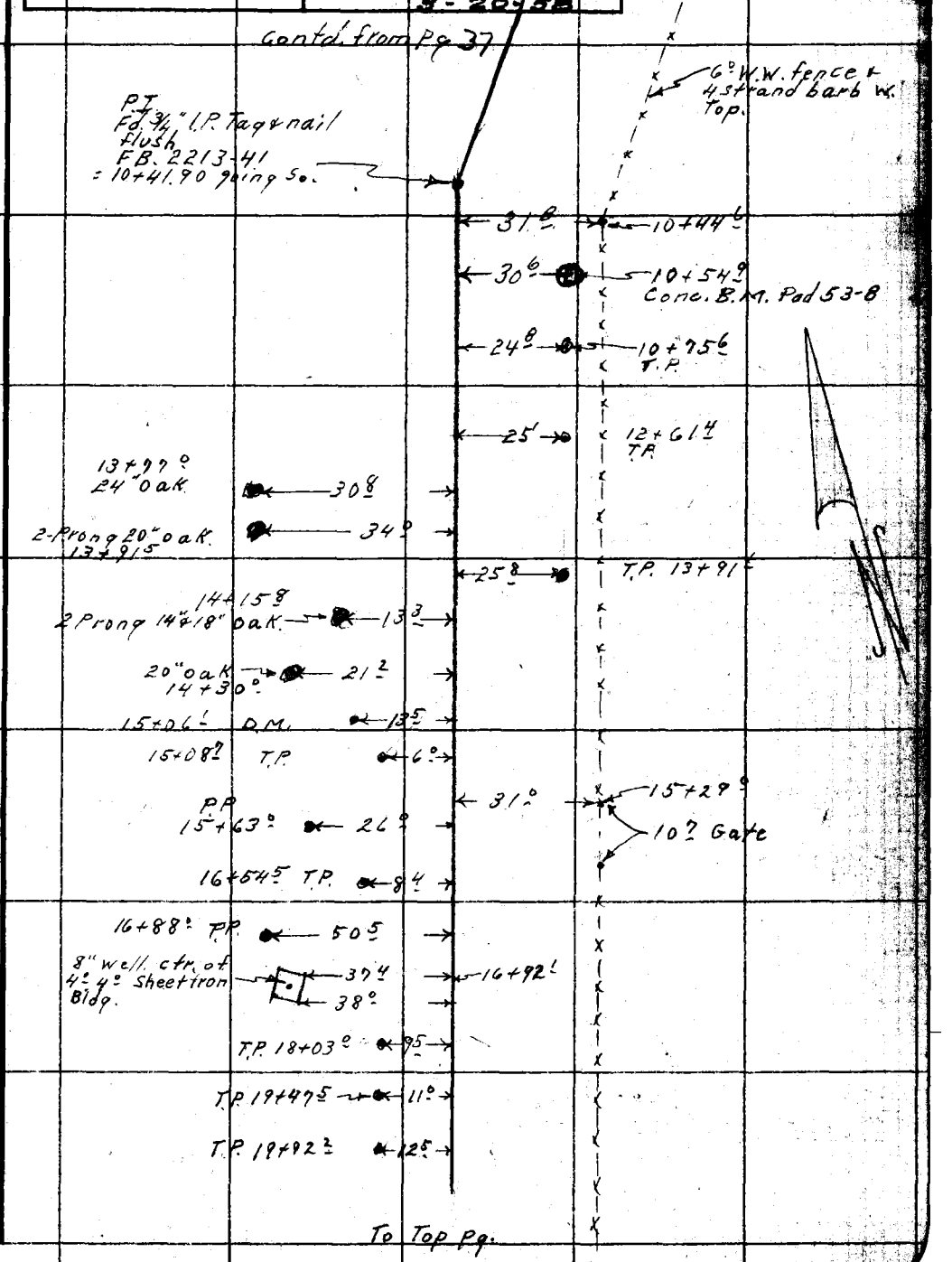

Note: Any Additions or Changes on this Sheet Must be Made or Circled in Red Ink With Date and Name of Person Making Change.

PLEASE RETURN TO
LOS ANGELES COUNTY ENGINEER
700 LOS ANGELES COUNTY ENGINEERING BLDG.

Do not extend this side of this line.

76F309S S&E #247 1-56

F. B. 2239 Pg. 74

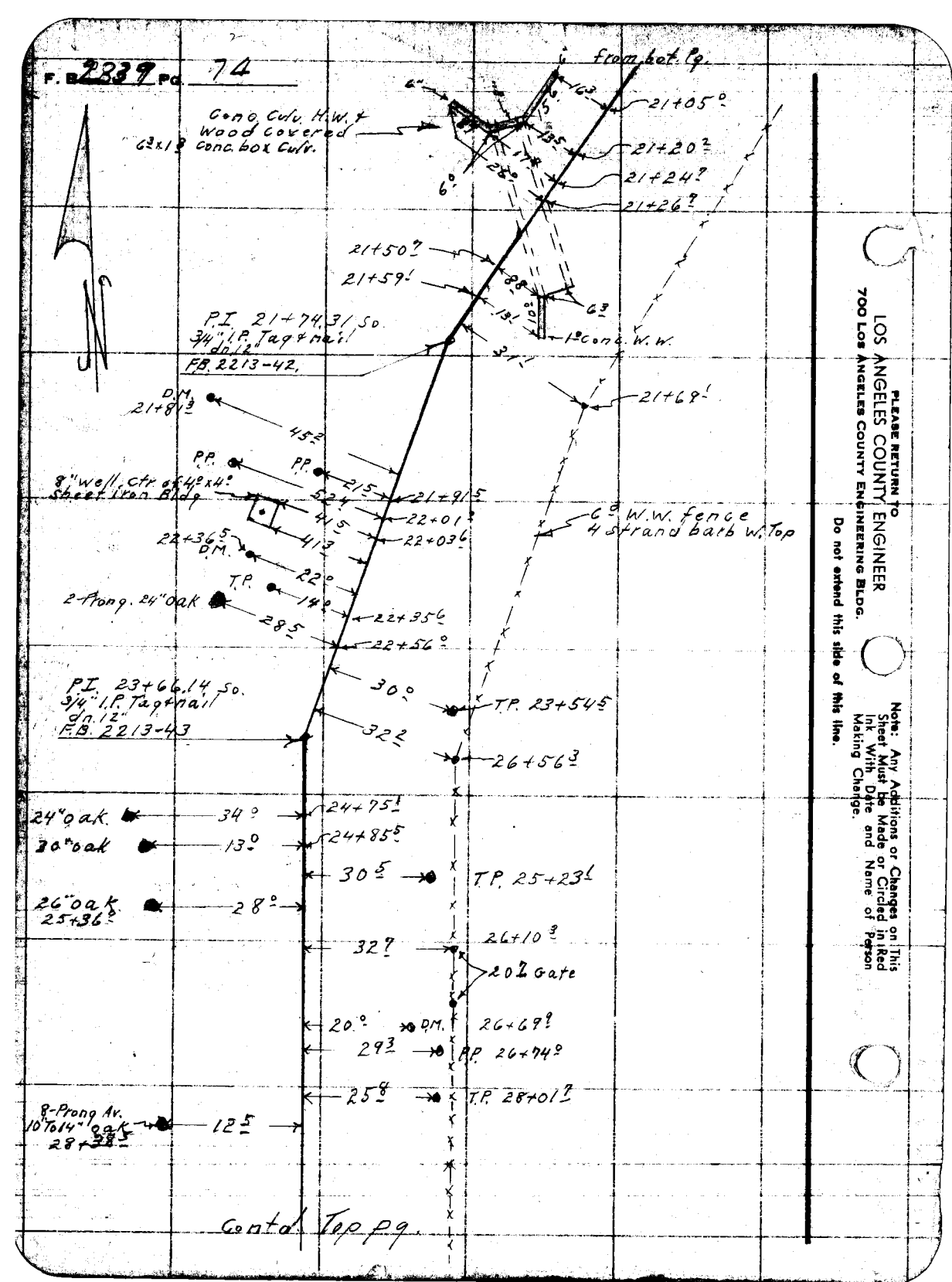

LOS ANGELES COUNTY ENGINEER
700 Los Angeles County Engineering Bldg.

PLEASE RETURN TO

Note: Any Additions or Changes on This Sheet Must be Made or Circled in Red Ink With Date and Name of Person Making Change.

Do not extend this slide of this line.

Notes Ck'd by	Survey of Stephens Frick Ranch
Map No.	JN [illegible] Tape Std.
Office Work	Surveyed by Holmes
Checked	Notes Holmes Date 3-18-58
Date	Indexed [illegible] O. Johnson

F. B. 2339 PG. 75

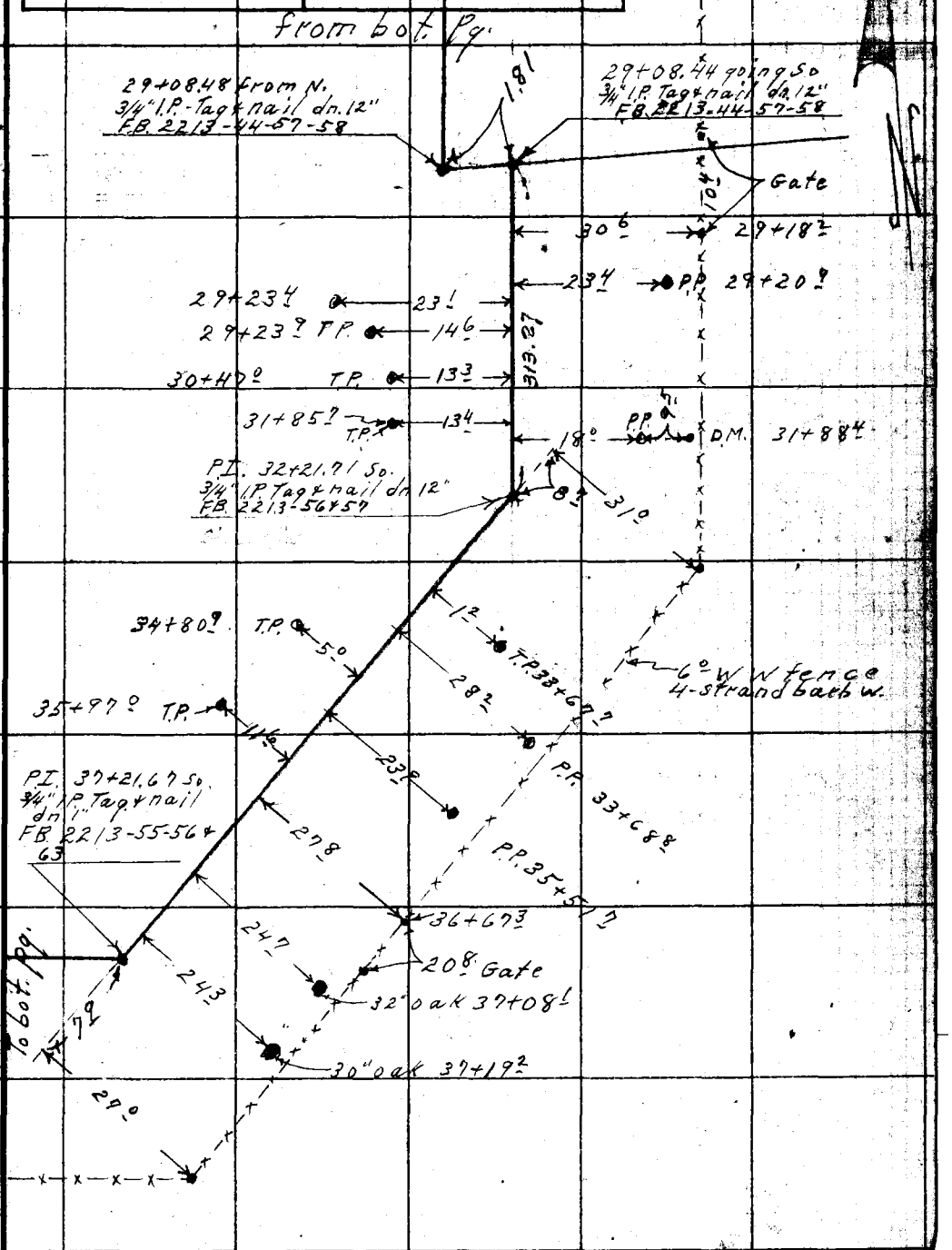

Note: Any Additions or Changes on This Sheet Must be Made or Circled in Red Ink With Date and Name of Person Making Change.

PLEASE RETURN TO
LOS ANGELES COUNTY ENGINEER
700 LOS ANGELES COUNTY ENGINEERING BLDG.

Do not extend this side of this line.

76F309S S&E #247 1-58

F. B. 2337 Pg. 76

See (x) sections pg's for Rd. N & W.



LOS ANGELES COUNTY ENGINEER
700 Los Angeles County Engineering Bldg.
PLEASE RETURN TO
Do not extend this side of this line.
Note: Any Additions or Changes on This Sheet Must be Made or Circled in Red Ink With Date and Name of Person Making Change.

Notes Ck'd by	Survey of STEPHENS-FRICK Ranch F. B. 2339 Pg. 77
Map No.	JN 8413.02 Tape Std °F
Office Work	Surveyed by L. L. Brown
Checked	Notes Bowles Date 3-14-58
Date	Indexed C. Johnson 4-8-58

J. N- 8413.02

STEPHENS FRICK RANCH

Water Tank Site

"NOTE"
Triangulation of
P-16-B from P-13
and P-16

3-14-58

L.L. BROWN
BOWLES
WEST
BIRLEW

Note: Any Additions or Changes on This Sheet Must be Made or Circled in Red Ink With Date and Name of Person Making Change.

Do not extend notes this side of this line.

RETURN TO
LOS ANGELES COUNTY ENGINEER
700 Los Angeles County Engineering Bldg.

TOPOGS CE #247—3-57

F.B. 2339 Pg. 78

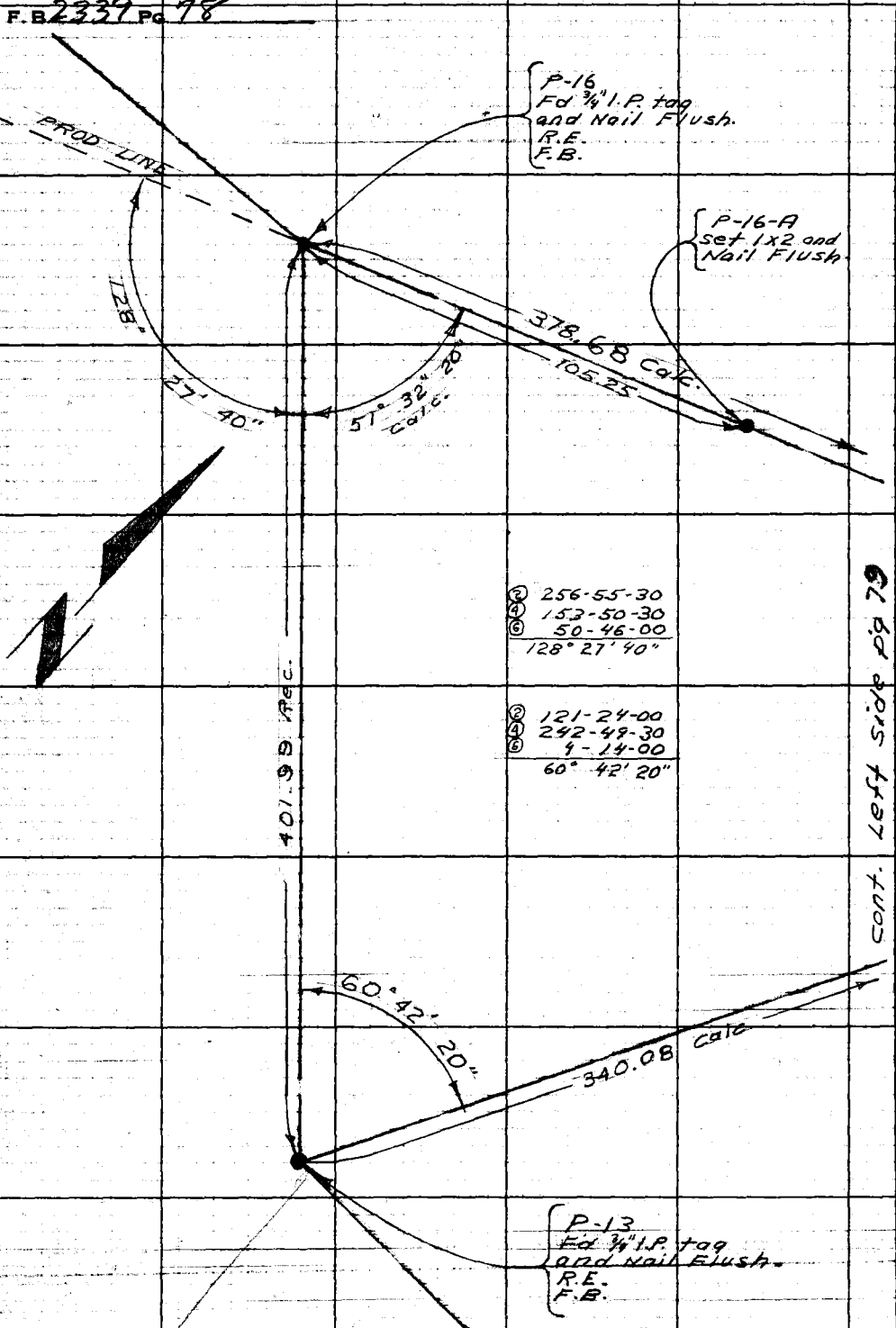

cont. Left side pg 79

RETURN TO
LOS ANGELES COUNTY ENGINEER
700 LOS ANGELES COUNTY ENGINEERING BLDG.

Do not extend notes this side of this line.

Note: Any Additions or Changes on This Sheet Must be Made or Circled in Red Ink With Date and Name of Person Making Change.

Notes Ck'd by	Survey of STEPHEN-FRICK RANCH
Map No.	JN 8913.02 Tape Std °F
Office Work	Surveyed by L. L. BROWN.
Checked	Notes BOWLES Date
Date	Indexed C. Johnson

F. B. 2339 PG. 79

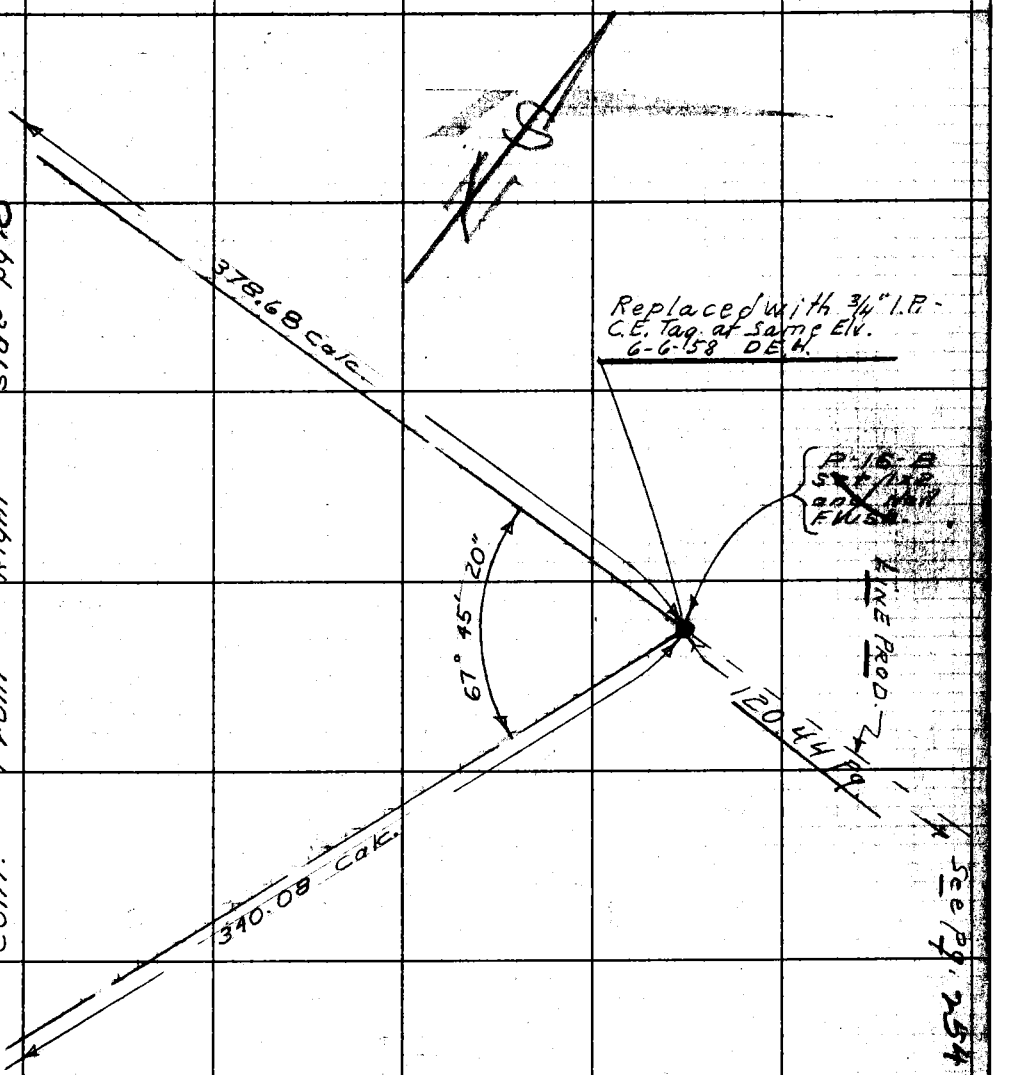

Note: Any Additions or Changes on This Sheet Must be Made or Circled in Red Ink With Date and Name of Person Making Change.

Do not extend notes this side of this line.

RETURN TO
LOS ANGELES COUNTY ENGINEER
700 LOS ANGELES COUNTY ENGINEERING BLDG.

76F3099 CE #247—3-57

RETURN TO
LOS ANGELES COUNTY ENGINEER
700 LOS ANGELES COUNTY ENGINEERING BLDG.

Note: Any Additions or Changes on This Sheet Must be Made or Circled in Red Ink With Date and Name of Person Making Change.

Do not extend notes this side of this line.

Inst at	Sight	Vert ∠	Rod	H.I.	Hor. Dist	Elev.	
						2165.54	P.16
P16A	P16	00	10.86	2165.40	105.25		
"	P16B.	-10-07-30 -10-03-00 -10-03-45 Ar.	9.00	2165.40	273.43	2107.85	P.16B
"	"	-10-40-40 -10-40-00 -10-40-20 Ar.	6.00	2165.40	273.43	2107.80	P.16B.
P.13	P16.B	+ 1-35-00 + 1-35-00 + 1-35-00 Ar.	7.00	2107.05	340.08	2102.02	P13 H.I. 5.03
						2107.45	P.16B
"	"	+ 1-06-00 + 1-06-00 + 1-06-00	6.00	2107.05	340.08	2102.02	P13 H.I. 5.03
						2107.58	P.16B.

F.B. 7339 Pg. 80

76298 S & E #307—7-55

PLEASE RETURN TO
LOS ANGELES COUNTY ENGINEER
700 LOS ANGELES COUNTY ENGINEERING BLDG.

NOTE: ANY ADDITIONS OR CHANGES ON THIS SHEET MUST BE MADE OR CIRCLED IN RED INK, WITH DATE AND NAME OF PERSON MAKING CHANGE.

Do not extend notes this side of this line.

STATION	B. S.	H. I.	F. S.	ELEV.		
HORZ. CONTROL P.T. SHEET E-557						Wilson ⊼ Donlevy ⊕
BM 2	5 085	1903 995		1898 91	Per Pg-15 - Bt spike N.W. Cor Cor Res.	
	1 18	1899 675	5 50	1898 495		
	0 64	1889 07	11 245	1888 43		
P-8A-1	7 96	1892 50	4 53	1884 54	1"x2" IN ROADWAY - F.B. 2339-11	
	10 055	1900 63	1 925	1890 575		
P-8C	5 59	1904 60	1 62	1899 01	1"x2" IN ROADWAY - F.B. 2339-11	
	9 755	1912 055	2 30	1902 30		
	10 96	1922 415	0 60	1911 455		
BM R	0 115	1922 07	0 46	1921 955	SET B.S.&W. IN SO. SIDE P.P. NO. 441492 E 42'± N. & 16'± W. of P-No 8-D - F.B. 2339-11	
	1 065	1912 515	10 62	1911 45		
	3 17	1905 465	10 22	1902 295		
P-8A	3 50	1905 71	3 255	1902 21	1"x2" STK @ EDGE OF ROADWAY - F.B. 2339-11	
	7 435	1907 795	5 35	1900 36		
P-8B	5 88	1907 795	5 88	1901 915	1"x2" STK @ EDGE OF ROADWAY - F.B. 2339-11	
	5 05	1905 715	7 13	1900 665		
P-8A	3 255	1905 47	3 50	1902 215	1"x2" SEE ABOVE	
	9 88	1912 51	2 84	1902 63		
	10 37	1922 07	0 81	1911 70		
BM R			0 115	1921 955	SEE ABOVE	

Profile Notes Red. ____ Plotted ____ Job No. 8060.13 Division No. 10 F.B. 2339 Pg. 81
No. ____ Date ____ Date ____ Survey of PROB. CAMP SITE No 1
X-Sec. Notes Chkd. ____ Checked ____ Survey by RCW Notes RCW Date 2-28-58
No. ____ Date ____ Date ____ Map No. ____ Indexed C. Johnson

76298 S & E #307—7-55

PLEASE RETURN TO
LOS ANGELES COUNTY ENGINEER
700 LOS ANGELES COUNTY ENGINEERING BLDG.

NOTE: ANY ADDITIONS OR CHANGES ON THIS SHEET MUST BE MADE OR CIRCLED IN RED INK, WITH DATE AND NAME OF PERSON MAKING CHANGE.

Do not extend notes this side of this line.

STATION	B. S.	H. I.	F. S.	ELEV.		
BM "R"	0 46	1922 415		1921 955	PREC. PAGE	
	0 35	1912 05	10 715	1911 70		
	1 965	1904 595	9 42	1902 63		
P-8C	1 62	1900 625	5 59	1899 005	1"X2" PREC. PAGE	
	1 775	1892 49	9 91	1890 715		
P-8A1	4 53	1889 06	7 96	1884 53	1"X2" PREC. PAGE	
	11 21	1899 67	0 60	1888 46		
	5 39	1903 99	1 07	1898 60		
BM 2			5 085	1898 905	F.B. El 1898.91	
	FROM RESERVOIR TO BOTT. OF CYN TO EAST					
BM 53-12	1 39	1870 00		1868 61		
	2 875	1861 165	11 71	1858 29		
	3 55	1854 965	9 75	1851 415		
	3 105	1880 91	7 16	1847 805		
	2 17	1843 28	9 80	1841 11		
	2 205	1840 195	5 29	1837 99		
BM-"C"	4 75	1840 42	4 525	1835 670	SET B.S.&W. IN TOP OF S.W. 16" BRANCH OF A GROUP OF 4 OAKS-(3-20" & 1-16")- 23'± N.&E. OF G.POLE Nº 15878Y @ 1ST HORSE SHOE BEND IN DIRT ROAD, SO. OF RESERVOIR (NEAR BOTT OF CANYON) & 29'± SLY OF P8-H F.B. 2339-12	
	5 20	1843 275	2 345	1838 075		
	9 65	1850 915	2 01	1841 265		
BM-"W"			2 53	1848 385		

F. B. 2339 Pg. 82 Job No. 0060.13 Division No. 10 Notes Red. Plotted Profile
Survey of PROB. CAMP SITE Nº 1 Date Date No. X-Sec.
Survey by RCWILSON Notes RCW Notes Chkd Checked
Indexed C. Johnson Date Date Date No.

76298 S & E #307—7-55

PLEASE RETURN TO
LOS ANGELES COUNTY ENGINEER
700 LOS ANGELES COUNTY ENGINEERING BLDG.

NOTE: ANY ADDITIONS OR CHANGES ON THIS SHEET MUST BE MADE OR CIRCLED IN RED INK, WITH DATE AND NAME OF PERSON MAKING CHANGE.

Do not extend notes this side of this line.

STATION	B. S.	H. I.	F. S.	ELEV.		
BM-"W"	6 585	1854 97		1848 385	SET B.S.&W. IN N. SIDE OF P.P. 150'± S.&E OF SE COR. OF CONC. WATER RESERVOIR	
	9 72	1861 175	3 515	1851 455		
	11 645	1870 015	2 805	1858 37		
BM 53-12			1 39	1868 625	EL 1868.61 SEE PREC. PAGE	

Profile Notes Red. ____ Plotted ____ Job No. 0060.13 Division No. 10 F. B. 2339 Pg. 83
No. ____ Date ____ Date ____ Survey of STEVENS-FRER RANCH PROB. CAMP SITE NO 1
X-Sec. Notes Chkd. ____ Checked ____ Survey by RCW Notes RCW Date 2-28-58
No. ____ Date ____ Date ____ Map No. ____ Indexed C. JOHNSON Date ____

2 5

Notes Ck'd by	Survey of Stephens Frick Ranch
Map No.	JN 005522 Tape Std °F
Office Work	Surveyed by Holmes
Checked	Notes Holmes Date 3-20-58
Date	Indexed C. Johnson 4-8-58

F. B. 2339 PG. 85

J.N. 005522

STEPHENS - FRICK RANCH

LOCATION of WATER LINE (on So. PROP. LINE)

Note: Any Additions or Changes on This Sheet Must be Made or Circled in Red Ink With Date and Name of Person Making Change.

PLEASE RETURN TO
LOS ANGELES COUNTY ENGINEER
700 LOS ANGELES COUNTY ENGINEERING BLDG.

Do not extend this side of this line.

76F3098 S&E #247 1-56

F. B. 2339 Pg. 86

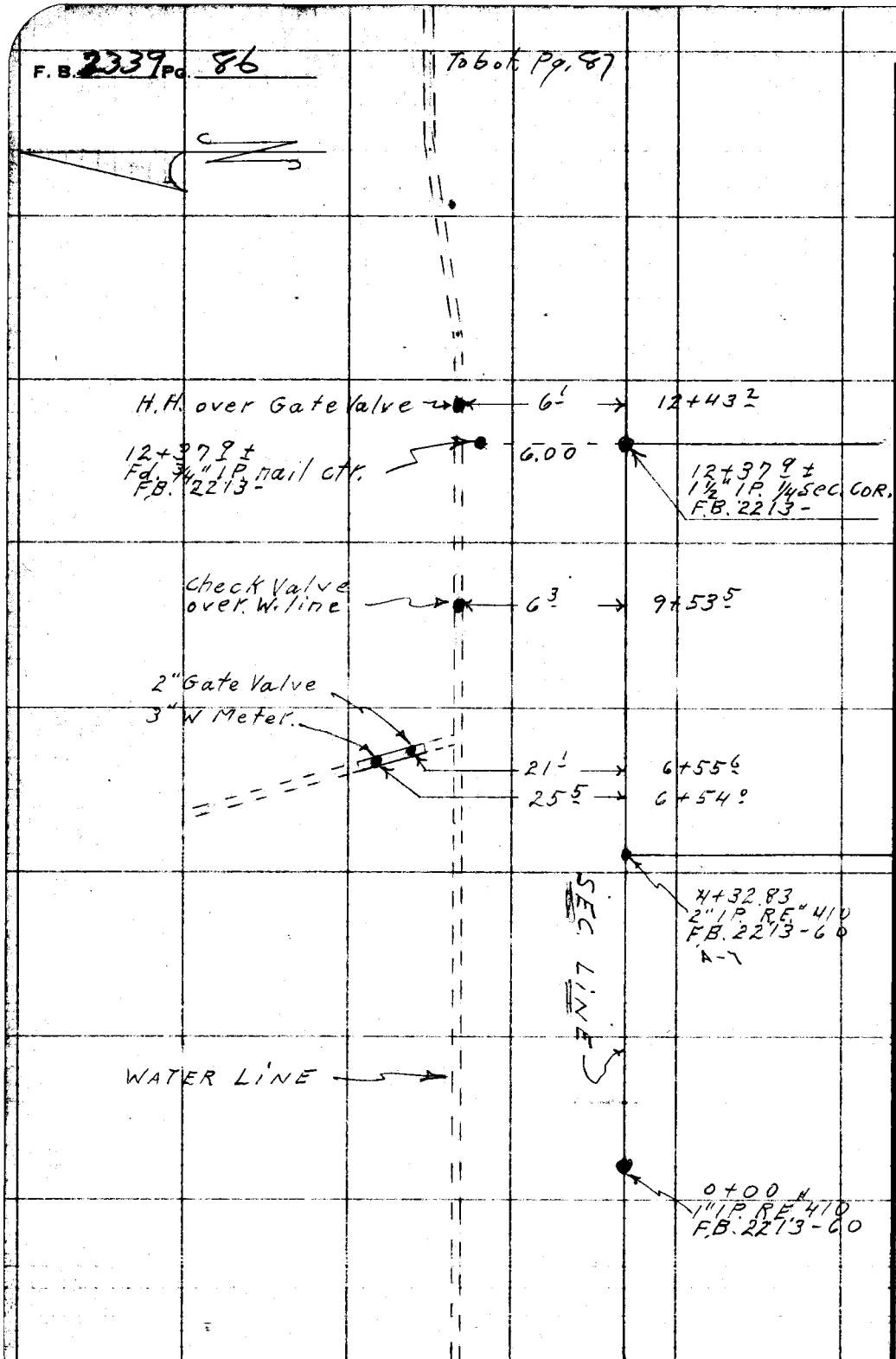

PLEASE RETURN TO
LOS ANGELES COUNTY ENGINEER
700 LOS ANGELES COUNTY ENGINEERING BLDG.

Do not extend this side of this line.

Note: Any Additions or Changes on This Sheet Must be Made or Circled in Red Ink With Date and Name of Person Making Change.

Notes Ck'd by
Map No.
Office Work
Checked
Date

Survey of Stephens Frick Ranch F. B. 2337 Pg. 87
JN 006532 Topo Std
Surveyed by Holmes
Notes Holmes Date 2-20-58
C. Johnson
Indexed

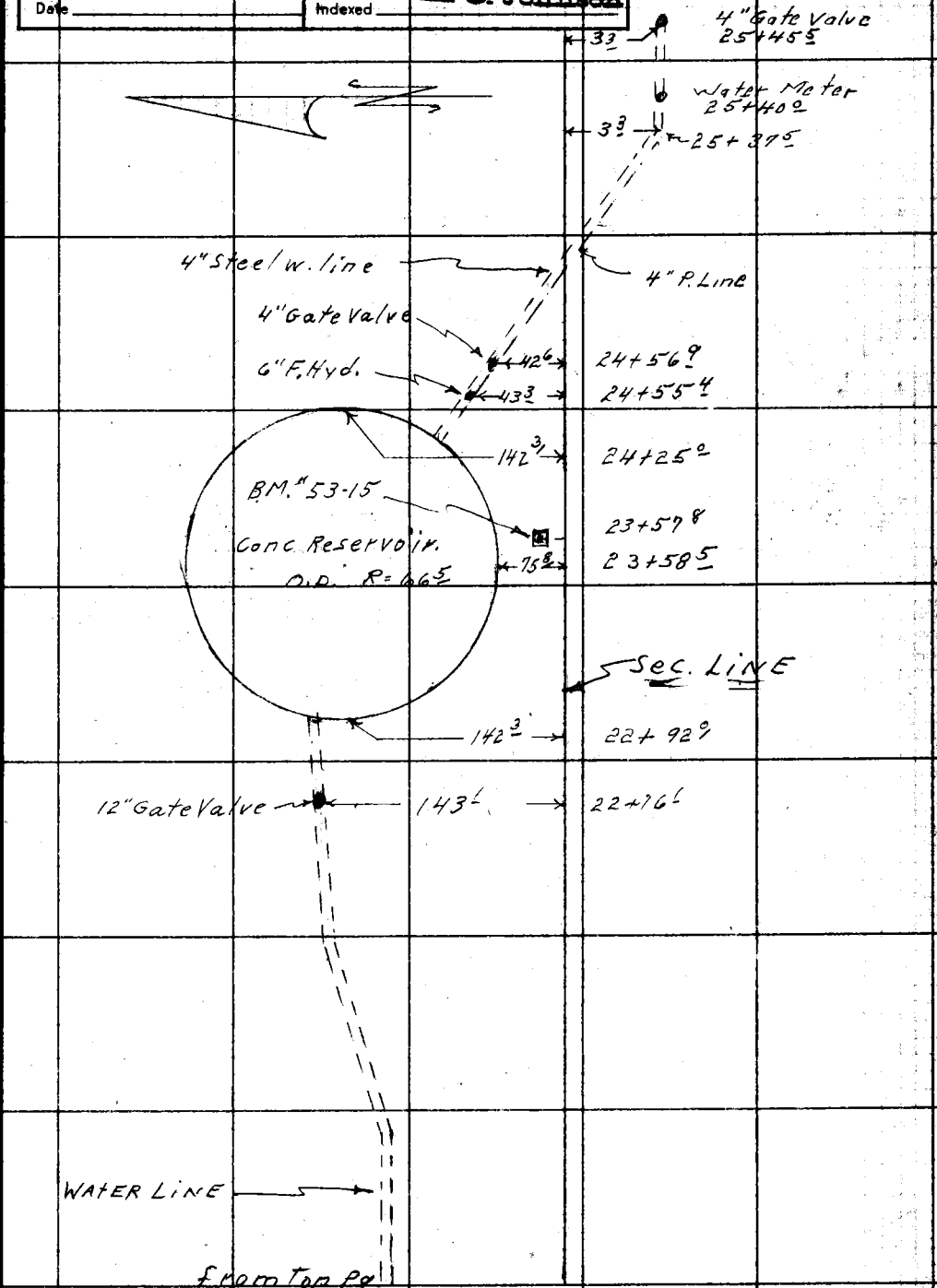

Note: Any Additions or Changes on This Sheet Must be Made or Circled in Red Ink With Date and Name of Person Making Change.

PLEASE RETURN TO
LOS ANGELES COUNTY ENGINEER
700 LOS ANGELES COUNTY ENGINEERING BLDG.
Do not extend this side of this line.

76F3095 SSE #247 1-56

Profile No. | Notes Red | Plotted | Job No. | Division No. | F.B. 2339 Pg. 89
Date | Date | Survey of STEPHENS FRICK RANCH
X-Sec. No. | Notes Chkd | Checked | Survey by L.L. BROWN Notes L.L. BROWN Date 3-12-58
Date | Date | Map No. | Indexed E. C. Johnson 4-8-58

NOTE: ANY ADDITIONS OR CHANGES ON THIS SHEET MUST BE MADE OR CIRCLED IN RED INK, WITH DATE AND NAME OF PERSON MAKING CHANGE.

PLEASE RETURN TO
LOS ANGELES COUNTY SURVEYOR
726 LOS ANGELES COUNTY ENGINEERING BLDG.

Do not extend notes this side of this line.

STEPHENS FRICK RANCH

BENCH LEVEL CIRCUIT FROM B.M. 53-6 (PRECISE LEVEL NET LINE No. 53) TO A 3/4" I.P. CEM. PLUG & C.E. TAG, GUARD STAKE MARKED P.O.T. & P.T. PINK HOUSE, & RETURN TO B.M. 53-6

STATION	B.S.	H.I.	F.S.	ELEV.

761298 307 10-51

76L298 307 10-51

PLEASE RETURN TO

LOS ANGELES COUNTY SURVEYOR
726 LOS ANGELES COUNTY
ENGINEERING BLDG.

NOTE: ANY ADDITIONS OR CHANGES ON THIS SHEET MUST BE MADE OR CIRCLED IN RED INK, WITH DATE AND NAME OF PERSON MAKING CHANGE.

Do not extend notes this side of this line.

STATION	B. S.	H. I.	F. S.	ELEV.		
FD. B.M. 53-6				1504 154	B.M. 53-6 {PRECISE LEVEL NET LINE No. 53	OK
	8 989	1513 143				
T.P.			0 518	1512 625	T.P.	
	12 084	1524 709				
T.P.			0 670	1524 039	T.P.	
	9 741	1533 780				
T.P.			1 797	1531 983	T.P.	
	10 269	1542 252				
SET B.M. PINK HOUSE			1 131	1541 121	B.M. {SET ELEV. ON 3/4" I.P. CEM. PLUG & C.E. TAG. GUARD STAKE MARKED ΔPT. PINK HOUSE. P.O.T.	
	1 195	1542 316				
T.P.			10 329	1531 987	T.P.	
	1 555	1533 542				
T.P.			10 761	1522 781	T.P.	
	1 681	1524 462				
T.P.			12 015	1512 447	T.P.	
	1 285	1513 732				
FD. B.M. 53-6			9 575	1504 157	B.M. 53-6 {PRECISE LEVEL NET LINE No. 53 ELEV. 1504.154	

F.B. 2339 PG. 90

Job No. _____ Division No. _____ Notes Red. _____ Plotted _____ Profile

Survey of PHENS FRICK RANCH Date 3-12-58 Date _____ No. _____

Survey by L.L. BROWN Notes L.L. BROWN Notes Chkd. _____ Checked _____ X-Sec.

Indexed C. Johnson Date _____ Date _____ No. _____

Profile	Notes Red.	Plotted	Job No.	Division No.	F. B. 2339 Pg. 91
No.	Date	Date	Survey of		
X-Sec.	Notes Chkd.	Checked	Survey by	Notes	Date
No.	Date	Date	Map No.	Indexed C. Johnson	

J.N- 0055.22
Stephen Frick Ranch
Bench Levels on Brydon Rd. North of Wheeler & LaVerne Rd.

Holmes
[illegible]
Job [illegible]
Van Horn

STATION	B. S.	H. I.	F. S.	ELEV.

NOTE: ANY ADDITIONS OR CHANGES ON THIS SHEET MUST BE MADE OR CIRCLED IN RED INK, WITH DATE AND NAME OF PERSON MAKING CHANGE.

PLEASE RETURN TO
LOS ANGELES COUNTY ENGINEER
700 LOS ANGELES COUNTY ENGINEERING BLDG.

Do not extend notes this side of this line.

76298 S & E #307—7-55

76298 S & E #307—7-55

PLEASE RETURN TO
LOS ANGELES COUNTY ENGINEER
700 LOS ANGELES COUNTY ENGINEERING BLDG.

NOTE: ANY ADDITIONS OR CHANGES ON THIS SHEET MUST BE MADE OR CIRCLED IN RED INK, WITH DATE AND NAME OF PERSON MAKING CHANGE.

Do not extend notes this side of this line.

STATION	B. S.	H. I.	F. S.	ELEV.		
B.M. 53-6				1504154	Elev 1504.154 Precise Level Net Line No. 53	
	2483	1506 637				
T.B.M.			6621	1500016	Wheeler & La Verne Rd & Brydon Rd. Top of 3/4" I.P. ctr. Inter (flush)	
	11824	1511 840				
T.P. spk			0069	1511 771		
	11017	1522 788				
T.P. spk			0097	1522691		
	11763	1534 454				
T.P. spk.			0122	1534 332		
	10766	1545 098				
T.P. spk			0128	1544970		
	11361	1556 331				
T.P. spk.			0108	1556 223		
	11829	1568 052				
T.P. spk			0148	1567 904		
	11178	1579 082				
T.P. spk.			0047	1579 035		
	8961	1587 996				
T.P. spk			0064	1587 932		
	6264	1594 196				

F. B. 2339 Pg. 92 Job No. 0055.22 Division No. 10 Notes Red. Plotted No. Profile
Survey of Stephen Frick Ranch Date 3-13-58 Date X-Sec.
Survey by D.E.H. Notes A.R.B. Notes Chkd. Checked
Indexed K. C. Johnson Date Date No.

76298 S & E #307—7-55

PLEASE RETURN TO
LOS ANGELES COUNTY ENGINEER
700 LOS ANGELES COUNTY ENGINEERING BLDG.

NOTE: ANY ADDITIONS OR CHANGES ON THIS SHEET MUST BE MADE OR CIRCLED IN RED INK, WITH DATE AND NAME OF PERSON MAKING CHANGE.

Do not extend notes this side of this line.

STATION	B. S.	H. I.	F. S.	ELEV.		
		1594 196				
B.M.			2954	1591 242	Brydon Rd. (E. side) 1300± No. of Wheeler & LaVerne Rd. & Brydon Rd. Inter.	
	11553	1602 795			3 ft. spk. in top of W. curb of Conc. Channel Wall	
T.P. spk			0107	1602 688		
	11454	1614 142				
T.P. spk.			0080	1614 062		
	11220	1625 282				
T.P. spk			0122	1625 160		
	11759	1636 919				
T.P. spk.			0092	1636 827		
	11289	1648 116				
T.P. spk.			0168	1647 948		
	11263	1659 211				
T.P. spk			0116	1659 095		
	10983	1670 078				
T.P. spk.			0049	1670 029		
	11459	1681 488				
T.P. spk.			0074	1681 414		
	11349	1692 763				
T.P. spk.			0210	1692 553		
	11191	1703 744				

Profile Notes Red. ____ Plotted ____ Job No. 0055.22 Division No. 10 F. B. 2339 Pg. 93
No. ____ Date ____ Date ____ Survey of Stephans Fric. Ranch
X-Sec. Notes Chkd. ____ Checked ____ Survey by D.F.U. Notes A.R.B. Date 3-13-58
No. ____ Date ____ Date ____ Map No. ____ Indexed C. Johnson

76298 S & E #307—7-55

PLEASE RETURN TO
LOS ANGELES COUNTY ENGINEER
700 LOS ANGELES COUNTY ENGINEERING BLDG.

NOTE: ANY ADDITIONS OR CHANGES ON THIS SHEET MUST BE MADE OR CIRCLED IN RED INK, WITH DATE AND NAME OF PERSON MAKING CHANGE.

Do not extend notes this side of this line.

STATION	B. S.	H. I.	F. S.	ELEV.	
		1703 744			
T.P. spk.			0159	1703 585	
	11689	1715 274			
T.P. spk.			0049	1715 225	
	6018	1721 243			
B.M.			1 282	1719 961	Brydon Rd. 2600'± N. of inter. of Wheeler & Laverne Rd. (E. Side Rd.)
	6078	1726 039			Bt. spk. in Top of W. edge Conc. Drain 1° So. of Conc. H.W.
B.M			2873	1723 166	Brydon Rd. 2600'± N. of Wheeler & La Verne Rd. Top C.S. Mon. (Flush) G. 46 1/4 Sec. Cor. Sec. 19 & 30. R.8W.-T.1.N. Per. F.B. 482-32-33-38 (N.) (mon. leans S.W. used N.E. edge of Cap.)
	2738	1725 904			
B.M			5944	1719 960	Brydon Rd. 2600'± of inter. of Wheeler & La Verne Rd. (E. Side Rd.)
	0301	1720 261			Bt. spk. in Top of W. edge Conc. drain 1° So. of Conc. H.W.
T.P. spk.			11 643	1708 618	
	0199	1708 817			
T.P. spk.			11 524	1697 293	
	0079	1697 372			
T.P. spk.			11 847	1685 525	
	0207	1685 732			
T.P. spk.			11 689	1674 043	
	0289	1674 332			
T.P. spk.			11 455	1662 877	

F. B. 2339 Pg. 94 Job No. 0055.22 Division No. 10 Notes Red. Plotted No. Profile
Survey of Stephens Frick Ranch Date 5-13-58 Date X-Sec.
Survey by D.E.H. Notes 4.05 Notes Chkd. Checked No.
Indexed K. C. Johnson Date Date Date

76298 S & E #307—7-55

PLEASE RETURN TO
LOS ANGELES COUNTY ENGINEER
700 LOS ANGELES COUNTY ENGINEERING BLDG.

NOTE: ANY ADDITIONS OR CHANGES ON THIS SHEET MUST BE MADE OR CIRCLED IN RED INK, WITH DATE AND NAME OF PERSON MAKING CHANGE.

Do not extend notes this side of this line.

STATION	B. S.	H. I.	F. S.	ELEV.		
				1662 877		
	0 [illegible]	1663 049				
T. P. spk.			11 524	1651525		
	0092	1651 617				
T. P. spk.			11 922	1639695		
	0572	1640 267				
T. P. spk.			11 709	1628558		
	0372	1628 930				
T. P. spk.			11 579	1617 351		
	0300	1617 651				
T. P. spk.			11 775	1605 876		
	0964	1606 840				
T. P. spk			9225	1597615		
	1 198	1598 813				
B. M.			7550	1591 263	Brydon Rd. (E. side) 1900'± No of Wheeler & La Verne & Brydon Rd. Inter. Bt. spk in Top of W. Curb of Conc. Channel Wall	
	0463	1591 726				
T. P. spk			11 429	1580 297		
	0358	1580 655				
T. P. spk			11639	1569 016		
	0421	1569 437				
T. P. spk.			11 481	1557 976		

Profile Notes Red. Plotted Job No. 005522 Division No. 10 F. B. 2339 Pg. 95
No. Date Date Survey of Stephan Brick Ranch
X-Sec. Notes Chkd. Checked Survey by D.E.Y. Notes Appr. Date 3-13-56
No. Date Date Map No. Inspector C. Johnson

76298 S & E #307—7-55

PLEASE RETURN TO
LOS ANGELES COUNTY ENGINEER
700 LOS ANGELES COUNTY ENGINEERING BLDG.

NOTE: ANY ADDITIONS OR CHANGES ON THIS SHEET MUST BE MADE OR CIRCLED IN RED INK, WITH DATE AND NAME OF PERSON MAKING CHANGE.

Do not extend notes this side of this line.

STATION	B. S.	H. I.	F. S.	ELEV.		
				1557 976		
	0414	1558 390				
T.P. spk.			11 461	1546 909		
	0475	1547 384				
T.P. spk.			11 491	1535 893		
	0244	1536 137				
T.P. spk.			11 862	1524 [illegible]		
	0555	1524 830				
T.P. spk.			10 286	1514 544		
	0864	1515 408				
T.P. spk.			9 461	1505 947		
	1 960	1507 907				
T.B.M.			7 898	1500 009	Wheeler & La Verne Rd & Brydon Rd. Top of 3/4" I.P. Ctr. Inter. (flush)	
	6 571	1506 580			Elev. 1504.154	
B.M. 53-6			2 432	1504 118	Precise Level Net Line No. 53	

F. B. 2339 Pg. 96 Job No. 0055.22 Division No. 10 Notes Red. Plotted No. Profile
Survey of [illegible] Frick Ranch Date 3-13-58 Date X-Sec.
Survey by D.E.H. Notes A.R.B. Notes Chkd. Checked
Indexed E. C. Johnson Date Date Date No.

Profile No. | Notes Red. | Plotted | Job No. | Division No. | F. B. 2339 Pg. 97

X-Sec. No. | Notes Chkd. | Checked | Survey by | Notes C. Johnson | Date

Date | Date | Map No. | Indexed | Date

J.N.- 00555.22

Stephens Frick Ranch

Bench Levels on South Side
Line From Stephens Frick Rd East

STATION	B. S.	H. I.	F. S.	ELEV.

NOTE: ANY ADDITIONS OR CHANGES ON THIS SHEET MUST BE MADE OR CIRCLED IN RED INK, WITH DATE AND NAME OF PERSON MAKING CHANGE.

PLEASE RETURN TO
LOS ANGELES COUNTY ENGINEER
700 Los Angeles County Engineering Bldg.

Do not extend notes this side of this line.

76298 S & E #307—7-55

76298 S & E #307—7-55

PLEASE RETURN TO
LOS ANGELES COUNTY ENGINEER
700 LOS ANGELES COUNTY ENGINEERING BLDG.

NOTE: ANY ADDITIONS OR CHANGES ON THIS SHEET MUST BE MADE OR CIRCLED IN RED INK, WITH DATE AND NAME OF PERSON MAKING CHANGE.

Do not extend notes this side of this line.

STATION	B. S.	H. I.	F. S.	ELEV.		
B.M. 53-7				1559 495	Elev 1559.495 Precise Level Net Line #53 C.E. Mon with Brass Rivet	
	11 278	1570 773				
T.P. 1X1			0 294	1570 479		
	12 013	1582 492				
T.P. 1X2			0 373	1582 119		
	11 262	1593 381				
T.P. 1X2			0 427	1592 954		
	5192	1598 146				
B.M.			4 989	1593 157	Prop. Cor. 582± E. of B.M. 53-7 (A-9) Top C.E. Mon (dn-8")	FB 2213
	3766	1596 923				
T.P.M.			4864	1592 059	Prop Line 1000± So. of Prop Cor. Top of 3/4 I.P. (dn 6") F.B. 2213 pg	
	1323	1593 382				
T.P. 1X2			11 755	1581 627		
	0244	1581 871				
T.P. 1X2			11 476	1570 395		
	1078	1571 473				
T.P. 1X2			11 565	1559 908		
	1109	1561 017				
T.P. 1X2			11 858	1549 209		
	0374	1549 583				
			10 613	1538 770	50' N. of the most So. W'ly Prop. Cor. Top C.E. Mon Button Type (dn-8") F.B. 2213-59	

F. B. 2339 Pg. 98 | Job No. 0055.22 | Division No. 10 | Notes Red. | Plotted | Profile
Survey of Stephen Frick Ranch | Date 3-17-58 | Date | No. | X-Sec.
Survey by D.E.H. | Notes A.R.B. | Notes Chkd. | Checked | No.
Indexed K. C. Johnson | Date | Date | Date

76298 S & E #307—7-55

PLEASE RETURN TO
LOS ANGELES COUNTY ENGINEER
700 LOS ANGELES COUNTY ENGINEERING BLDG.

NOTE: ANY ADDITIONS OR CHANGES ON THIS SHEET MUST BE MADE OR CIRCLED IN RED INK, WITH DATE AND NAME OF PERSON MAKING CHANGE.

Do not extend notes this side of this line.

STATION	B. S.	H. I.	F. S.	ELEV.		
				1538 770		
	4 768	1543 558				
T. B. M			9831	1533 727	Top 1" I.P. (dia. 6") Most So. Wly Prop. Cor. of County Prop. Per F.B. 2213-60	
	11349	1545 076				
T. P. 1x2			0455	1544 621		
	11107	1555 728				
T. P. 1x2			6 003	1549 725		
	5181	1554 906			(A-7)	
T. B. M			6093	1548 813	Fd Top of 2" I.P. dn. 4" 432.8± Ely of Most So. Wly. (Per. F.B. 2213 pg. 60) Co. Prop. Cor.	
	7952	1556 765				
Set B. M			0328	1556 437	Set Bt. set in 20" Gum Tr. up 8" (Wly-side) 542± Ely & No. 50' of Most So. Wly Prop. Cor. Per. F.B. 2213-60	
	4051	1560 488				
T. P. 1x2			0302	1560 186		
	11046	1571 232				
T. P. 1x2			0371	1570 861		
	8898	1579 759			(A-6)	
Fd. T. B. M			1 209	1578 550	Top of 3/4" I.P. Triangulation Pt. on Sec. Line Marked O.K. Corral Per. F.B. 2213-	
	10 605	1589 155				
Set. B. M.			2447	1586 708	(A-6-A) Set C.E. Mon. Brass Rivet Ctr. 180.00 from △ Pt. O.K. Corral on Line to △ Pt. "Frick #5" Mon. marked as shown. (Per F.B. 2213-71)	
	3387	1590 095				

Profile Notes Red. ____ Plotted ____ Job No. 0055.22 Division No. 10 F. B. 2339 Pg. 99
No. ____ Date ____ Date ____ Survey of Stephens Frick Ranch
X-Sec. Notes Chkd. ____ Checked ____ Survey by D.E.H. Notes APR Date 3-17-56
No. ____ Date ____ Date ____ Map No. ____ Indexed ____ Date ____

76298 S & E #307—7-55

PLEASE RETURN TO
LOS ANGELES COUNTY ENGINEER
700 LOS ANGELES COUNTY ENGINEERING BLDG.

NOTE: ANY ADDITIONS OR CHANGES ON THIS SHEET MUST BE MADE OR CIRCLED IN RED INK, WITH DATE AND NAME OF PERSON MAKING CHANGE.

Do not extend notes this side of this line.

STATION	B. S.	H. I.	F. S.	ELEV.		
Fd. T.B.M.		1590 095	9272	1580 823	Top of 1" I.P. (R.E. 410) Corial	62" E. of Δ Pt. O.K. (Per F.B. 2213-)
	0703	1581 526				
T.P. 1x2			11453	1570 073		
	0213	1570 286				
T.P. 1x2			11418	1558 868		
	0776	1559 644				
T.P. 1x2			9002	1550 642		
	1721	1552 363				
Fd T.B.M			5789	1546 574	Top of 3/4" I.P. 6' N. of 1 1/2" I.P. 1/4 Sec. Cor. Between Sec. 29 & 30	Per F.B. 2213-
	9041	1555 615				
Set. B.M.			1322	1554 293	156± E. & 135' N. of 1/4 Sec. Cor. Set Bt. spk. in Base of 60" Oak (W'ly side)	
	0724	1555 017				
T.P. 1x2			0257	1554 758		
	11763	1566 521				
T.P. 1x2			0450	1566 071		
	11552	1577 623				
T.P. 1x2			0767	1576 856		
	11496	1588 352				
T.P. 1x2			0177	1588 175		
	11166	1599 341				

F. B. 2339 PG. 100

Job No. 0055.22 Division No. 10 Notes Red. Plotted Profile

Survey of Stephens Frick Ranch Date 3-19-58 Date No.

Survey by D.E.H. Notes A.R.B. Notes Chkd. Checked X-Sec.

Indexed C. Johnson Date Date Date No.

76298 S & E #307—7-55

PLEASE RETURN TO
LOS ANGELES COUNTY ENGINEER
700 LOS ANGELES COUNTY ENGINEERING BLDG.

NOTE: ANY ADDITIONS OR CHANGES ON THIS SHEET MUST BE MADE OR CIRCLED IN RED INK, WITH DATE AND NAME OF PERSON MAKING CHANGE.

Do not extend notes this side of this line.

STATION	B. S.	H. I.	F. S.	ELEV.		
		1599 341				
T.P. 1X2			0229	1599 112		
	11 328	1610 440				
T.P. 1X2			0181	1610 259		
	11 345	1621 604				
T.P. 1X2			0389	1621 215		
	11 302	1632 517				
T.P. 1X2			0328	1632 189		
	11 738	1643 927				
T.P. 1X2			0332	1643 595		
	6 307	1649 902				
B.M.			3862	1646 040	900± E. of 1/4 Sec. (1/4 Sec. Between Sec 29 & 30) 70 Not Sec. Line Bt. spk. in Base of E. Prong of 4-Prong Oak	
	4 586	1650 626				
T.P. 1X2			0389	1650 237		
	11 881	1662 118				
T.P. 1X2			0351	1661 767		
	10 542	1672 309				
T.P. 1X2			0311	1671 998		
	8 071	1680 069				
Fd. B.M. 53-15			4788	1675 281	Elev. 1675.247 Precise Level Net Line #53. Top C.E. Mon with Brass Rivet Ctr.	

Profile Notes Red. ____ Plotted ____ Job No. 0055.22 Division No. 10 F.B. 2339 Pg. 101
No. ____ Date ____ Date ____ Survey of Stephens Fruit Ranch
X-Sec. Notes Chkd. ____ Checked ____ Survey by D.E.H. Notes A.R.B. Date 3-19-58
No. ____ Date ____ Date ____ Map No. ____ Indexed ____ C. Johnson

76298 S & E #307—7-55

PLEASE RETURN TO
LOS ANGELES COUNTY ENGINEER
700 LOS ANGELES COUNTY ENGINEERING BLDG.

NOTE: ANY ADDITIONS OR CHANGES ON THIS SHEET MUST BE MADE OR CIRCLED IN RED INK, WITH DATE AND NAME OF PERSON MAKING CHANGE.

Do not extend notes this side of this line.

STATION	B. S.	H. I.	F. S.	ELEV.		
B.M 53-15				1675 247	Elev 1675.247 Top C.E. Mon with Brass Rivet Ctr. Precise Level Net Line #53	
	1 949	1677 196				
T.P. 1X2			11 247	1665 949		
	0630	1666 579				
T.P. 1X2			11 182	1655 397		
	6 431	1661 828				
T.P. 1X2			0450	1661 878		
	7007	1668 385				
Fd T.B.M			1 722	1666 663	Top of 3/4 I.P. (Flush) 800± West of Ctr. Sec. 29	
	1 179	1667 842				
T.P. 1X2			10 088	1657 754		
	10 125	1667 879				
T.P. 1X2			0898	1666 981		
	10 452	1677 433				
B.M. 53-15			2192	1675 241	Elev 1675.247 Top C.E. Mon with Brass Rivet Ctr. Precise Level Net Line #53	
Elev at Well						
	1046	1603. 62		1593. 16	CS Mon. Prop Cor. See FB 2213-	
			513	1598 49	Flange on Pump See FB 2213-	
	456	1603 45	473	1598 89	BM + on Bolt on con slab 8'E of Well	
			1028	1593 17	CS Mon	

F. B. 2339 PG. 102 Job No. 005522 Division No. 10 Notes Red. Plotted
Survey of Stephens Frick Ranch Date Date No.
Survey by Notes Notes Chkd. Checked X-Sec.
Indexed K. C. Johnson Date Date Date No.
Profile

Profile	Notes Red.	Plotted	Job No.	Division No.	F. B. 2339 Pg. 15 103
No.	Date	Date	Survey of		
X-Sec.	Notes Chkd.	Checked	Survey by	Notes	Date
No.	Date	Date	Map No.	Indexed K. C. Johnson	4-8-58

Stephens Frick Ranch

J.N 0055.22

Profile along Section Line
1" I.P. Most So. Wly Prop Cor
Per F.B. 2213-60 = 0+00 going
E. on Section Line

(Bet. Ctr. Sec. 29 & 30)

STATION	B. S.	H. I.	F. S.	ELEV.

NOTE: ANY ADDITIONS OR CHANGES ON THIS SHEET MUST BE MADE OR CIRCLED IN RED INK, WITH DATE AND NAME OF PERSON MAKING CHANGE.

PLEASE RETURN TO
LOS ANGELES COUNTY ENGINEER
700 Los Angeles County Engineering Bldg.

Do not extend notes this side of this line.

76298 S & E #307—7-55

76298 S & E #307—7-55

PLEASE RETURN TO
LOS ANGELES COUNTY ENGINEER
700 LOS ANGELES COUNTY ENGINEERING BLDG.

NOTE: ANY ADDITIONS OR CHANGES ON THIS SHEET MUST BE MADE OR CIRCLED IN RED INK, WITH DATE AND NAME OF PERSON MAKING CHANGE.

F. B. 2339 Pg. 104 Job No. 0055.22 Division No. 10 Notes Red. Plotted
Survey of Stephan Buck Ranch Date 3-21-58 Date No. X-Sec.
Survey by D.E.H. Notes A.S. Barlett Notes Chkd. Checked
Indexed J.C. Johnson Date Date Date No. Profile

Do not extend notes this side of this line.

STATION	B. S.	H. I.	F. S.	ELEV.		
T.B.M=0+00				153373 ✓	Top of 1" I.P. Most Southerly Prop Cor. Per F.B. 2213-60 - Elev. 1533.72 ✓	
	1157	154530 ✓				
0+00			110	1534 3 ✓		℄ = Sec line gr —
0+50			73	380 ✓		1x1 Hub
1+00			37	416 ✓		" "
1+50			69	444 ✓		" "
TP 1x2			067	154463 ✓		" "
	906	1553 69 ✓				" "
2+00			72	465 ✓		" "
1+50			54	483 ✓		" "
3+00			51	486 ✓		" " "
1+50			43	494 ✓		" " "
4+00			36	499 ✓		" " "
4+32 ℄			46	491 ✓		℄ Brk. to small Ravine
4+50			51	486 ✓		1x1
5+00			80	457 ✓		1x1 Out Ravine
5+10			83	454 ✓		" " "
5+50			37	500 ✓		1x1 Hub
T.P. 1x1			373	154976 ✓		
	1188	1561 84 ✓				
6+00			70	548 ✓		1x1 Hub

76298 S & E #307—7-55

PLEASE RETURN TO
LOS ANGELES COUNTY ENGINEER
700 LOS ANGELES COUNTY ENGINEERING BLDG.

NOTE: ANY ADDITIONS OR CHANGES ON THIS SHEET MUST BE MADE OR CIRCLED IN RED INK, WITH DATE AND NAME OF PERSON MAKING CHANGE.

Do not extend notes this side of this line.

STATION	B. S.	H. I.	F. S.	ELEV.		
		1561.84 ✓				
6+50			41	577 ✓		1X1
7+00			34	584 ✓		"
7+50			15	603 ✓		"
T.P. 1X1			1.51	1560.33 ✓		"
	11.59	1571.92 ✓				"
8+00			27	692 ✓		"
T.P. — 1X2			0.42	1571.50 ✓		
	10.58	1582.08 ✓				
8+50			72	749 ✓		1X1
9+00			29	792 ✓		1X1
9+24			11	810 ✓		1X1
9+50			10	811 ✓		1X1
T.P. Top 1" I.P.			1.26	1580.82 ✓		
	1.07	1581.89 ✓				
9+72			12	807 ✓		gt Brk, to large [illegible]
10+00			67	~~85~~ 752 ✓		1X1
T.P. 1X2			11.87	1570.02 ✓		"
	0.55	1570.57 ✓				"
10+ ⌒ 50			64	642 ✓		"
T.P. 1X1			11.69	1558.88 ✓		

Profile Notes Red. ____ Plotted ____ Job No. C055.22 Division No. 10 F.B. 2339 Pg. 105 17
No. ____ Date ____ Date ____ Survey of Stephens Frick Ranch
X-Sec. Notes Chkd. ____ Checked ____ Survey by D.F.H. Notes ARB Date 3-20-58
No. ____ Date ____ Date ____ Map No. ____ Indexed C. Johnson

76298 S & E #307—7-55

PLEASE RETURN TO
LOS ANGELES COUNTY ENGINEER
700 LOS ANGELES COUNTY ENGINEERING BLDG.

NOTE: ANY ADDITIONS OR CHANGES ON THIS SHEET MUST BE MADE OR CIRCLED IN RED INK, WITH DATE AND NAME OF PERSON MAKING CHANGE.

Do not extend notes this side of this line.

STATION	B. S.	H. I.	F. S.	ELEV.		
				1558 88 ✓		
	043	1559 31 ✓				
11+00			20	573 ✓		1X1
11+50			68	525 ✓		"
12+00			110	483 ✓		"
T.P. 1X1			1104	1548 27 ✓		
	288	1551 15 ✓				
12+19			39	473 ✓		
12+37 90			48	464 ✓		℄ 1 gr
			46	466 ✓	6° Lt 1X1	
12+50			54	458 ✓		℄ gr
" "			48	464 ✓	6° Lt. "	
13+00			57	455 ✓		℄ gr
			52	460 ✓	6° Lt "	
13+50			74	438 ✓		℄ gr
			73	439 ✓	6° Lt. "	
14+00			71	441 ✓		℄ gr.
			68	444 ✓	6° Lt. "	
14+04			75	437 ✓		℄ Brk to Stream

F. B. 2339 PG. 106 Job No. 0055.22 Division No. 10 Notes Red. Plotted Profile
Survey of Stephan Frick Ranch Date Date No.
Survey by D.E.H. Notes A.R.B. Notes Chkd. Checked X-Sec.
Indexed C. Johnson Date Date Date No.

76298 S & E #307—7-55

PLEASE RETURN TO
LOS ANGELES COUNTY ENGINEER
700 LOS ANGELES COUNTY ENGINEERING BLDG.

NOTE: ANY ADDITIONS OR CHANGES ON THIS SHEET MUST BE MADE OR CIRCLED IN RED INK, WITH DATE AND NAME OF PERSON MAKING CHANGE.

Do not extend notes this side of this line.

STATION	B. S.	H. I.	F. S.	ELEV.		
		1551.15 ✓				
14+23			131	381 ✓		℄ gr top bank to Stream
14+24			165	347 ✓		℄ " bot Stream
14+28			165	347 ✓		℄ " "
14+30			131	381 ✓		℄ Top bank
" "			136	376 ✓	6° Lt 1X1	
14+50			114	398 ✓		℄ gr brk in Ravine
" "			110	402 ✓	6° Lt 1X1 Brk in Ravine	
T.P. 1X1			018	155097 ✓		
	1176	156273 ✓				
14+88			34	593 ✓		℄ gr. brk
15+00			06	621 ✓		℄ "
			10	317 ✓	6° Lt 1X1	
T.P. 1X1			026	156247 ✓		
	1150	157397 ✓				
15+50		+	20	760 ✓		℄ gr
			05	735 ✓	6° Lt 1X1	
T.P. 1X1			038	157359 ✓		
	1166	158525 ✓				
16+00			03	850 ✓		℄ gr
			19	834 ✓	6° Lt 1X1	

Profile Notes Red. Plotted Job No. 0065.22 Division No. F. B. 2339 Pg. 107 19
No. Date Date Survey of Stephens Fruck Ranch
X-Sec. Notes Chkd. Checked Survey by D.E.H. Notes A.P.B. Date
No. Date Date Map No. Indexed C. Johnson Date

76298 S & E #307—7-55

PLEASE RETURN TO
LOS ANGELES COUNTY ENGINEER
700 LOS ANGELES COUNTY ENGINEERING BLDG.

NOTE: ANY ADDITIONS OR CHANGES ON THIS SHEET MUST BE MADE OR CIRCLED IN RED INK, WITH DATE AND NAME OF PERSON MAKING CHANGE.

Do not extend notes this side of this line.

STATION	B. S.	H. I.	F. S.	ELEV.		
		1585 25 ✓				
T.P. 1X1			001	1585 24 ✓		
	1151	1596 75 ✓				
T.P. 1X1			020	1596 55 ✓		
	1149	1608 04 ✓				
16+50			78	1600 2 ✓		℄ gr brk s-hill
			94	1598 6 ✓	6° Lt. 1X1	
17+00			10	1607 0 ✓		℄ gr s-hill
			34	1604 6 ✓	6° Lt. 1X1	
TP. 1X1			010	1607 94 ✓		
	1190	1619 84 ✓				
17+50			38	1616 0 ✓		℄ gr. - s-hill
			58	1614 0 ✓	6° Lt 1X1	
T.P. 1X1			038	1619 46 ✓		
	1126	1630 72 ✓				
17+85			22	1628 5 ✓		℄ gr brk. s-hill
T.P. 1X2			047	1630 25 ✓		
	1220	1642 45 ✓				
18+00			96	329 ✓		℄ gr
			110	315 ✓	6° Lt	
18+34			11	414 ✓		℄ gr Brk s-hill

F. B. 2339 PG. 108 Job No. 0055.22 Division No. 10 Notes Red. Plotted Profile
Survey of Stephens Frick Ranch Date Date No.
Survey by D.E.H. Notes A.R.B. Notes Chkd. Checked X-Sec.
Indexed C. Johnson Date Date Date No.

76298 S & E #307—7-55

PLEASE RETURN TO
LOS ANGELES COUNTY ENGINEER
700 LOS ANGELES COUNTY ENGINEERING BLDG.

NOTE: ANY ADDITIONS OR CHANGES ON THIS SHEET MUST BE MADE OR CIRCLED IN RED INK, WITH DATE AND NAME OF PERSON MAKING CHANGE.

Do not extend notes this side of this line.

STATION	B. S.	H. I.	F. S.	ELEV.		
		1642 45 ✓				
T.P. 1x2			0 45	1642 00 ✓		
	6 55	1648 55 ✓				
18+50			49	437 ✓		℄ gr.
			56	430 ✓	6° Lt.	
18+74			27	459 ✓		℄ gr - Top of Crest
19+00			24	462 ✓		℄ gr " " "
			23	463 ✓	6° Lt 1x1	" " "
19+25			32	454 ✓		℄ " " "
19+50			64	422 ✓		℄ gr S-hill
			55	431 ✓	6° Lt 1x1	
19+80			110	376 ✓		℄
			100	386 ✓	6° Lt 1x1	
B.M.			248	1646 07 ✓	Elev 1646.040 Pg.	900± E. of ¼ Sec. 70' N. of Sec. Line Bt. spk in Base of E. Prong of 4. Prong Oak
				1646 04 ✓		
	1 40	1647 44 ✓				
T.P. 1x2			11 54	1635 90 ✓		
	5 49	1641 39 ✓				
20+00			111	303 ✓		℄ gr
			100	304 ✓	6° Lt 1x1	
20+40			146	268 ✓		℄ gr bot of Ravine

Profile Notes Red. ____ Plotted ____ Job No. 00552 Division No. 10 F. B. 2339 Pg. 109
No. ____ Date ____ Date ____ Survey of Stephens Erick Ranch
X-Sec. Notes Chkd. ____ Checked ____ Survey by D.F.H. Notes A.R.B. Date 3-21-58
No. ____ Date ____ Date ____ Map No. ____ Indexed C. Johnson

76298 S & E #307—7-55

PLEASE RETURN TO
LOS ANGELES COUNTY ENGINEER
700 LOS ANGELES COUNTY ENGINEERING BLDG.

NOTE: ANY ADDITIONS OR CHANGES ON THIS SHEET MUST BE MADE OR CIRCLED IN RED INK, WITH DATE AND NAME OF PERSON MAKING CHANGE.

Do not extend notes this side of this line.

STATION	B. S.	H. I.	F. S.	ELEV.		
		1641 39 ✓				
20+50			126	288 ✓		℄ gr
			120	294 ✓	6° Lt. 1x1	
T.P. 1x2			039	1641 00 ✓		
	1148	1652 48 ✓				
21+00			55	470 ✓		℄ gr side of Rav-
21+20			60	465 ✓	6° Lt 1x1	
T.P. 1x1			021	1652 27 ✓		℄ gr
	1160	1663 87 ✓				
21+50			3.7	602 ✓		℄ gr
			39	600 ✓	6° Lt 1x1	
T.P. 1x2			006	1663 81 ✓		
	1209	1675 90 ✓				
22+00			85	674 ✓		℄ gr-
			85	674 ✓	6° Lt. 1x1	
22+50			41	718 ✓		℄ gr
			38	721 ✓	6° Lt. 1x1	
23+00			11	748 ✓		℄
			08	751 ✓	6° Lt 1x1	
T.P. 1x2			078	1675 12 ✓		
	505	1680 17 ✓				

F. B. 2339 PG. 110 Job No. 0055.22 Division No. 10 Notes Red. Plotted Profile
Survey of Stephen Frick Ranch Date 3-21-58 Date No.
Survey ~~N. C. Johnson~~ D. E. Notes F.R.B. Notes Chkd. Checked X-Sec.
Indexed Date Date Date No.

76298 S & E #307—7-55

PLEASE RETURN TO
LOS ANGELES COUNTY ENGINEER
700 LOS ANGELES COUNTY ENGINEERING BLDG.

NOTE: ANY ADDITIONS OR CHANGES ON THIS SHEET MUST BE MADE OR CIRCLED IN RED INK, WITH DATE AND NAME OF PERSON MAKING CHANGE.

Do not extend notes this side of this line.

STATION	B. S.	H. I.	F. S.	ELEV.		
		1680 17 ✓				
23+50			55	747 ✓		℄ gr.
			58	744 ✓	6° Lt 1x1	
B.M. 53-15			492	1675 25 ✓	Elev 1675.247 Top C.E. Mon. With Brass Rivet at Precise Level Net Line #53	
	133	1676 58 ✓				
23+66			14	752 ✓		℄ gr.
24+00			37	729 ✓		℄ gr.
			33	733 ✓	6° Lt 1x	
24+50			60	686 ✓		℄ gr.
			83	683 ✓	6° Lt 1x1	
T.P. 1x2			1175	1664 83 ✓		
	016	1664 99 ✓				
25+00			20	630 ✓		℄ gr.
			23	627 ✓	6° Lt 1x	
25+50			85	565 ✓		℄ gr.
			85	565 ✓		
T.P. 1x2			1149	1653 50 ✓		
	475	1658 25 ✓				
26+00			68	515 ✓		℄ gr.
			67	516 ✓	6° Lt 1x1	
[illegible]+25			80	503 ✓		℄ gr.

Profile Notes Red. ____ Plotted ____ Job No. 8055.22 Division No. 10 F. B. 2339 Pg. 111
No. ____ Date ____ Date ____ Survey of Stephen Frick Ranch
X-Sec. Notes Chkd. ____ Checked ____ Survey by D.E.H. Notes A.R.B. Date 3-21-58
No. ____ Date ____ Date ____ Map No. ____ Indexed C. Johnson

23

76298 S & E #307—7-55

PLEASE RETURN TO
LOS ANGELES COUNTY ENGINEER
700 LOS ANGELES COUNTY ENGINEERING BLDG.

NOTE: ANY ADDITIONS OR CHANGES ON THIS SHEET MUST BE MADE OR CIRCLED IN RED INK, WITH DATE AND NAME OF PERSON MAKING CHANGE.

Do not extend notes this side of this line.

STATION	B. S.	H. I.	F. S.	ELEV.		
		1658 25 ✓				
26+50			76	507 ✓		℄ gr
			77	506 ✓	6' Lt, 1x1	
27+00			52	531 ✓		℄ gr
			53	530 ✓	6' Lt, 1x1	
T.P. 1x2			052	1657 73 ✓		
	1015	1667 88 ✓				
27+50			86 ✓	593 ✓		℄ gr.
			91	588 ✓	6' Lt 1x1	
28+00			30	649 ✓		℄ gr
			33	646 ✓	6' Lt 1x1	
28+22			13	666 ✓		℄ gr Crown
28+28.23			13	666 ✓		℄ gr
			15	664 ✓	6' Lt 1x1	
28+28.23					Top 3/4 I.P. (Flush) 800±	w/. of Ctr. Section
T.B.M			121	1666 67 ✓	Elev 1666.66-3 pg-	

F. B. 2339 PG. 112

Job No. 005522 Division No. 10 Notes Red. Plotted

Survey of Stephen Frick Ranch Date 3-21-58 Date No.

Survey by D.E.H. Notes A.R.B. Notes Chkd. Checked X-Sec.

Indexed C. Johnson Date Date Date No.

Notes Ck'd by
Map No.
Office Work
Checked
Date

Survey of Stephens Frick Ranch F.B. 2339 Pg. 113
JN 0252.22 Tape 98 Std. 84 oF
Surveyed by D.E. Holmes
Notes Holmes Date 10-7-58
Indexed R.E. on FEB 20 '61
5-7/8-3X

400'± To Fd. 1"x2" ⊕ Tk. Pg. 118 used for line
EC. FS 1"x2" ⊕ Tk. on line
9.66
P.O.S.T. Fd. 1"x2" ⊕ Tk. (Flush) Pg. 113 & 116

Preliminary Survey For Water Line & Propose Easement

1 136-13-10
4 184-52-40
C 92-19-00
Av 136-13-10

Fd. 1½" Flush on line Prod. from SE no refer. Removed 191.22
P.T.
0.07
Set 1"x2" by Inter
52.72 @ 0-00 T-72° = 52.72
P.O.S.T. Fd. 3/4" I.P.-C.E. Tag & nail dn. .14" checks on line See Pg. 113
1 158.86 @ 2-49 T-66° = 158.65
2 158.88 @ 2-56 T-66° = 158.65
Av. = 158.65
TRANSIT LINE
Fd. 3/4" I.P.-C.E. Tag & nail (Flush) Pg. 115
1. 98.43 @ 3-34 T-66° = 98.23
2. 98.49 @ 4-02 T-66° = 98.24
Av. = 98.23
Fd. 3/4" I.P.-C.E. Tag & nail (Flush) Pg. 115
1. 194.97 @ 12-23 T-66° = 190.41
2. 194.70 @ 12-01 T-66° = 190.40
Av. = 190.40
1/4 Sec. LINE
1" I.P. R.E. 210
136°-13'-10"
Set 1"x2" ⊕ Tk. (Flush) on line Pg. 115
Set 1"x2" 0+25
Pg. 113
Sec. 9
Sec. Pg. 113
63°-33'-50" R.
63°-33'-50" M.
85°-13'-10" M.
90°
25.00

1	121.47 @ 12-40	T-68° =	167.28
2	121.33 @ 12-28	T-68° =	167.27
1.	109.15 @ 4-32	T-68° =	108.80
2.	109.19 @ 4-42	T-68° =	108.84
	Av. Total		276.07

1	148.27 @ 2-35	T-70° =	148.11
2	148.25 @ 2-20	T-70° =	148.12
	Av.	=	148.11

1	191.38 @ 2-14	T-74° =	191.22
2	191.40 @ 2-25	T-74° =	191.22
	Av.	=	191.22

Note: Any Additions or Changes on This Sheet Must be Made or Circled in Red Ink With Date and Name of Person Making Change.

Do not extend notes this side of this line.

RETURN TO
LOS ANGELES COUNTY ENGINEER
700 Los Angeles County Engineering Bldg.

76F3DBS CE #247—3-57

F.B 2339 Pg. 114

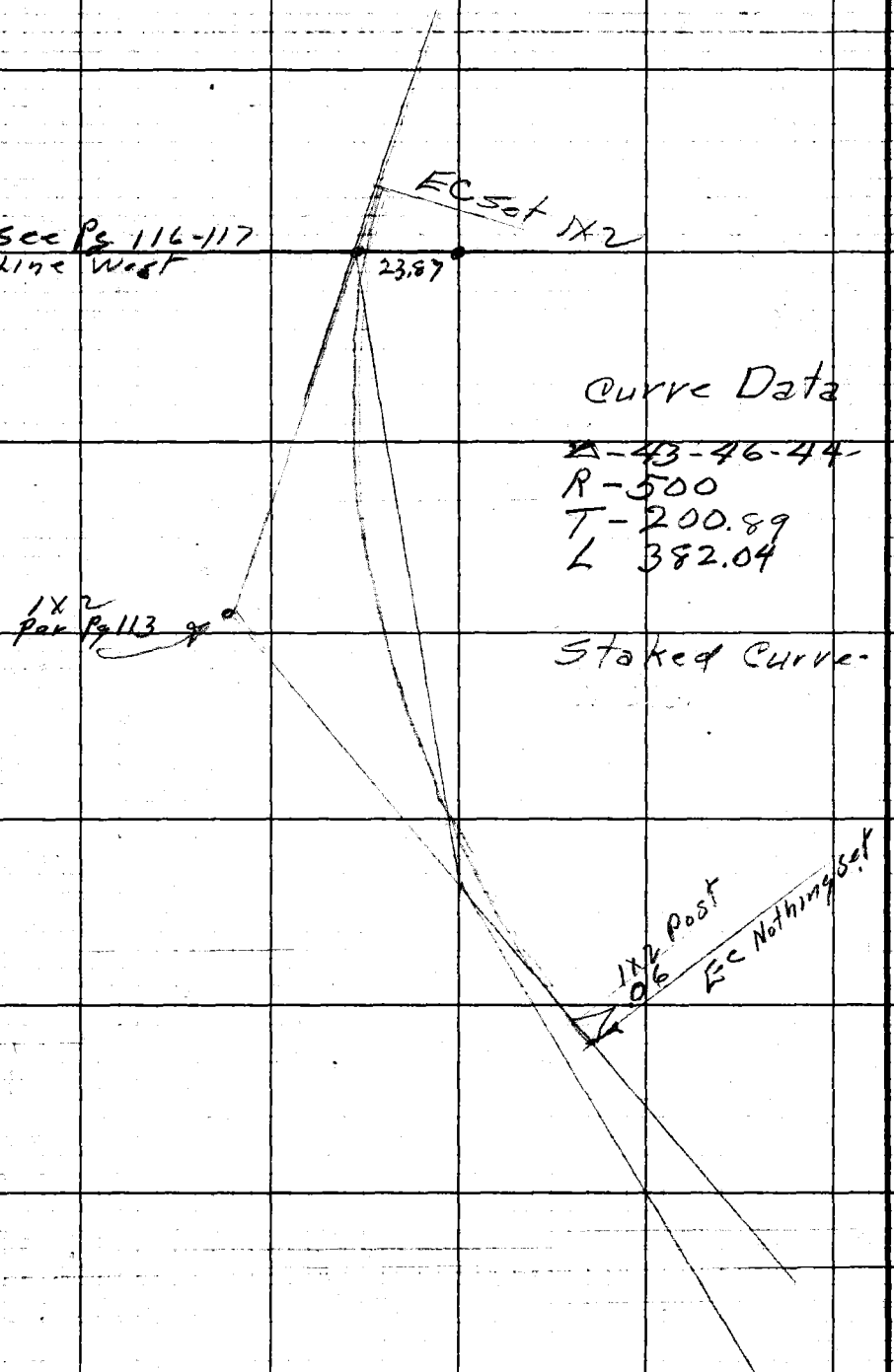

RETURN TO
LOS ANGELES COUNTY ENGINEER
700 Los Angeles County Engineering Bldg.

Do not extend notes this side of this line.

Note: Any Additions or Changes on This Sheet Must be Made or Circled in Red Ink With Date and Name of Person Making Change.

146-30

Notes Ck'd by	Survey of
Map No.	JN Tape 94 Std 84° °F
Office Work	Surveyed by ANTHONY CARRASCO
Checked	Notes CARRASCO Date 7-31-58
Date	Indexed H. E. ON FEB 9 0 [illegible]

F. B. 2339 Pg. 115

(See B.O.T. Page 116)

Ex 30±

Set 3/4" I.P. Conc. Plug & L.A. Co. ENG'R DISK 14" DOWN

Level Dist. 158.64 T-94° = 158.65 Meas.

Set 3/4" I.P. & Conc. Plug & L.A. Co. ENG'R. Disk. Flush P.O.T.

Level Dist. 98.23 T-94° = 98.24 measured

Set 3/4" I.P. & Conc Plug & L.A. Co. ENG'R Disk Flush P.O.T.

193.75 @ 10-39 = 190.41

193.96 @ 11-00 = 190.40

190.40 T-88° = 190.40 Meas.

① 63-34-00
④ 254-16-00
63-34-00
⑥ 21-24-00
63-34-00

Sec. 30 | Sec. 29

190.40 Meas

Note See Pg 86 For Pipe Line

63°34'00" M.

← To Center Sec. 30

C.E. Mon T-1-N. R-8-W. S-30 S-29 1/4 Cor. R.E. 5869

1/4 Corner Bet. Sec. S 30 & 29
T-1-N & R-8-W. S.B.M.
Fd. Standard Pre-Cast C.E. Mon
Stamped
(See P. FEB 2213-59-60

Sec. 30 | Sec. 29

Note: Any Additions or Changes on This Sheet Must be Made or Circled in Red Ink With Date and Name of Person Making Change.

Do not extend notes this side of this line.

RETURN TO
LOS ANGELES COUNTY ENGINEER
700 LOS ANGELES COUNTY ENGINEERING BLDG.

76F3093 CE #247—3-57

(See Bot. Page 118)

F.B. 2339 Pg. 116

① 82-56-20
④ 331-44-40
82-56-10
⑥ 137-37-30
82-56-15

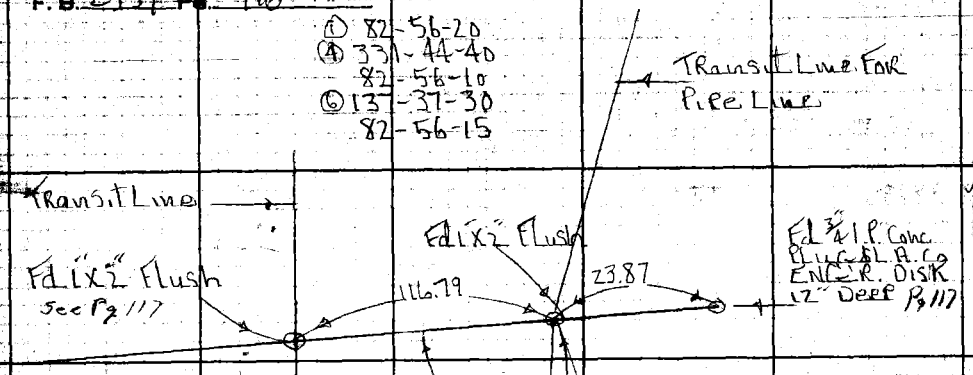

41.23
122.80
68.14
T-92= 232.17 =
Total 232.18 meas

Level Dist. 122.80 meas

232.18 Meas.



① 146-30-20
④ 226-01-20
146-30-20
⑥ 159-02-00
146-30-20

(See Top Page 115)

RETURN TO
LOS ANGELES COUNTY ENGINEER
700 Los Angeles County Engineering Bldg.
Do not extend notes this side of this line.
Note: Any Additions or Changes on this Sheet Must be Made or Circled in Red Ink With Date and Name of Person Making Change.

Notes Ck'd by	Survey of Stephen Frick Ranch
Map No.	JN0055.22 Tape 94 Std. 84° °F
Office Work	Surveyed by ANTHONY CARRASCO
Checked	Notes CARRASCO Date 4-8-58
Date	Indexed C. Johnson

F. B. 2339 PG. 117

PRELIMINARY SURVEY FOR WATER

PIPE LINE

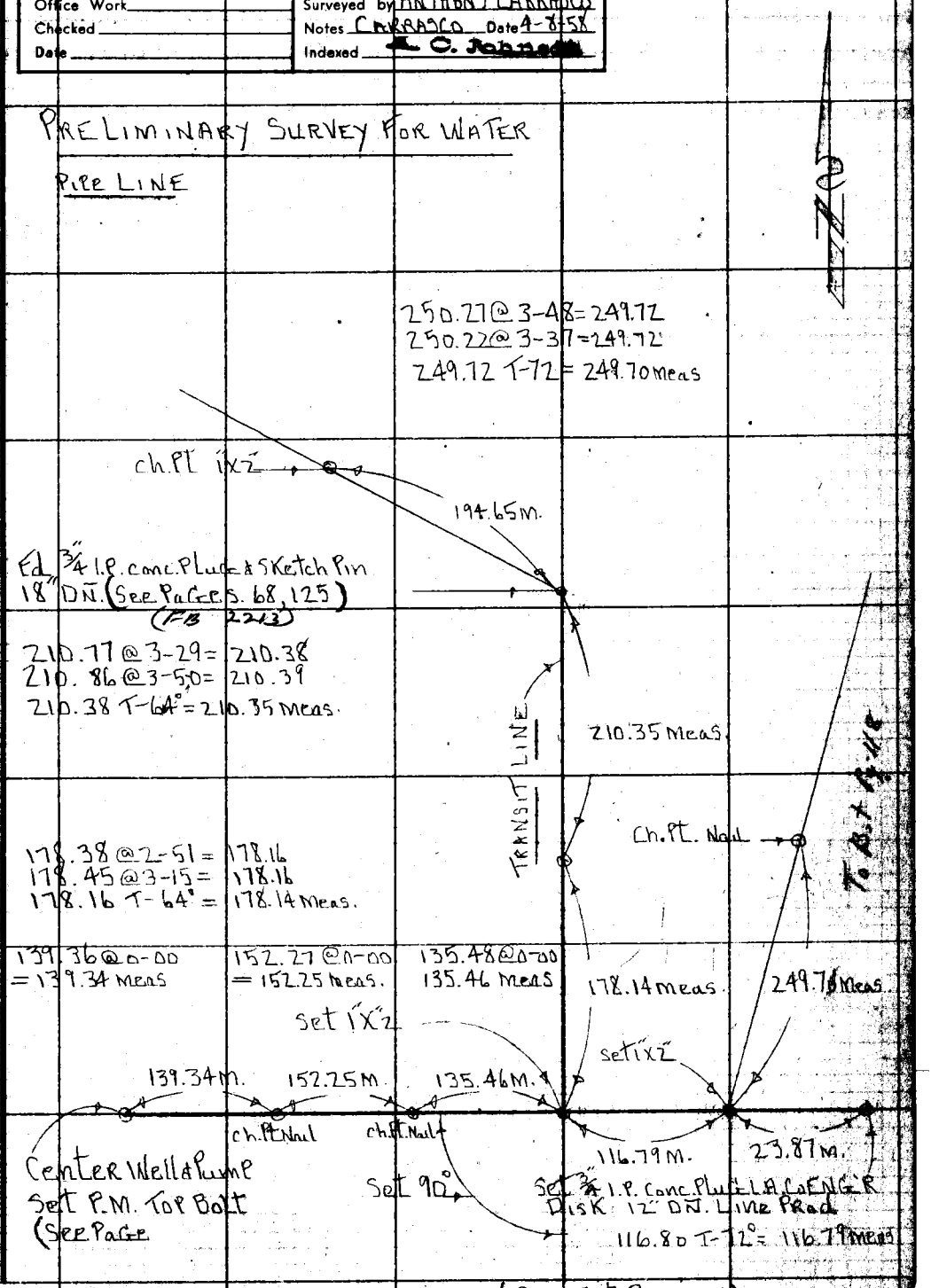

Note: Any Additions or Changes on This Sheet Must be Made or Circled in Red Ink With Date and Name of Person Making Change.

PLEASE RETURN TO
LOS ANGELES COUNTY ENGINEER
700 LOS ANGELES COUNTY ENGINEERING BLDG.

Do not extend this side of this line.

76F3098 S&E #247 1-56

F. B. 2339 Pg. 118

① 166-58-00
④ 307-51-20
166-57-50
⑥ 281-47-10
166-57-51 2/3

(See BoT. Page 119)

P.O.T. Set 1"x2"

Level Dist. 87.64 T-80° = 87.64 meas.

Set 1"x2" Angle Pt.

166° 57' 50" m.

182.52 @ 6-13 = 181.45
182.36 @ 5-44 = 181.45
181.45 @ T-78° = 181.44 meas.

181.44 meas.

Ch. Pt. Nail

253.41 @ 4-53 = 252.49
253.35 @ 4-43 = 252.49
252.49 T-78° = 252.48 meas.

Set Large Bt. S. in & T. 24" Oak Tree

58.60

252.48 meas.

Set L & L.A. Co. Eng'r. Disk on conc. step

34.535

① 106-06-10
④ 64-24-10
106-06-02 1/2
⑥ 276-36-00
106-06-00

① 171-36-00
④ 326-24-00
171-36-00
⑥ 309-36-00
171-36-00

171° 36' 00" m.

Angle Pt. 1"x2"

160.02 @ 2-58 = 159.81
160.07 @ 3-16 = 159.81
159.81 T-76° = 159.80 meas.

159.80 meas.

Chisel X 1 1/2 Vert. I.P.

Ch. Pt. Nail

88.64

249.70 meas.

106° 06' 00" m.

56.705

30.70

23.87

Set 1"x2"
(See Page 129)

Set 1"x2"

Set 3/4" I.P. Conc. Plug & L.A. Co. Eng'r. Disk 12" on Line Prod
(See Page 117)

(See Top Page 116)

PLEASE RETURN TO
LOS ANGELES COUNTY ENGINEER
700 LOS ANGELES COUNTY ENGINEERING BLDG.

Do not extend this side of this line.

Note: Any Additions or Changes on this Sheet Must be Made or Circled in Red Ink With Date and Name of Person Making Change.

Notes Ck'd by	Survey of Stephen Frick Ranch
Map No.	JNDD 5522 Tape 94 Std 84 °F
Office Work	Surveyed by A. CARRASCO
Checked	Notes CARRASCO Date 4-10-58
Date	Indexed C. Johnson

F. B. 2339 PG. 119

See Pg. 120

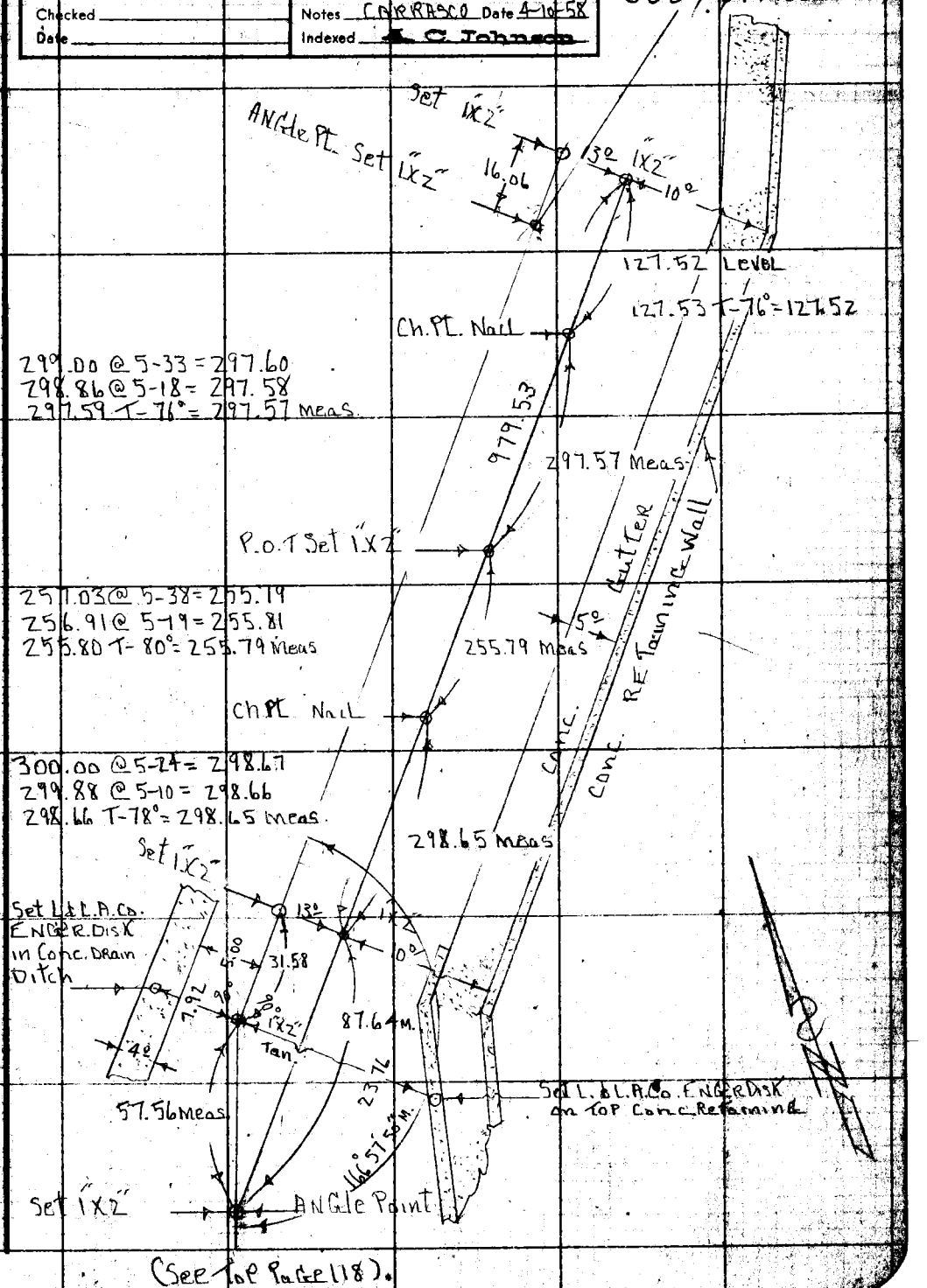

(See Top Page 118).

Note: Any Additions or Changes on This Sheet Must be Made or Circled in Red Ink With Date and Name of Person Making Change.

PLEASE RETURN TO
LOS ANGELES COUNTY ENGINEER
700 LOS ANGELES COUNTY ENGINEERING BLDG.
Do not extend this side of this line.

76F3098 S&E #247 1-56

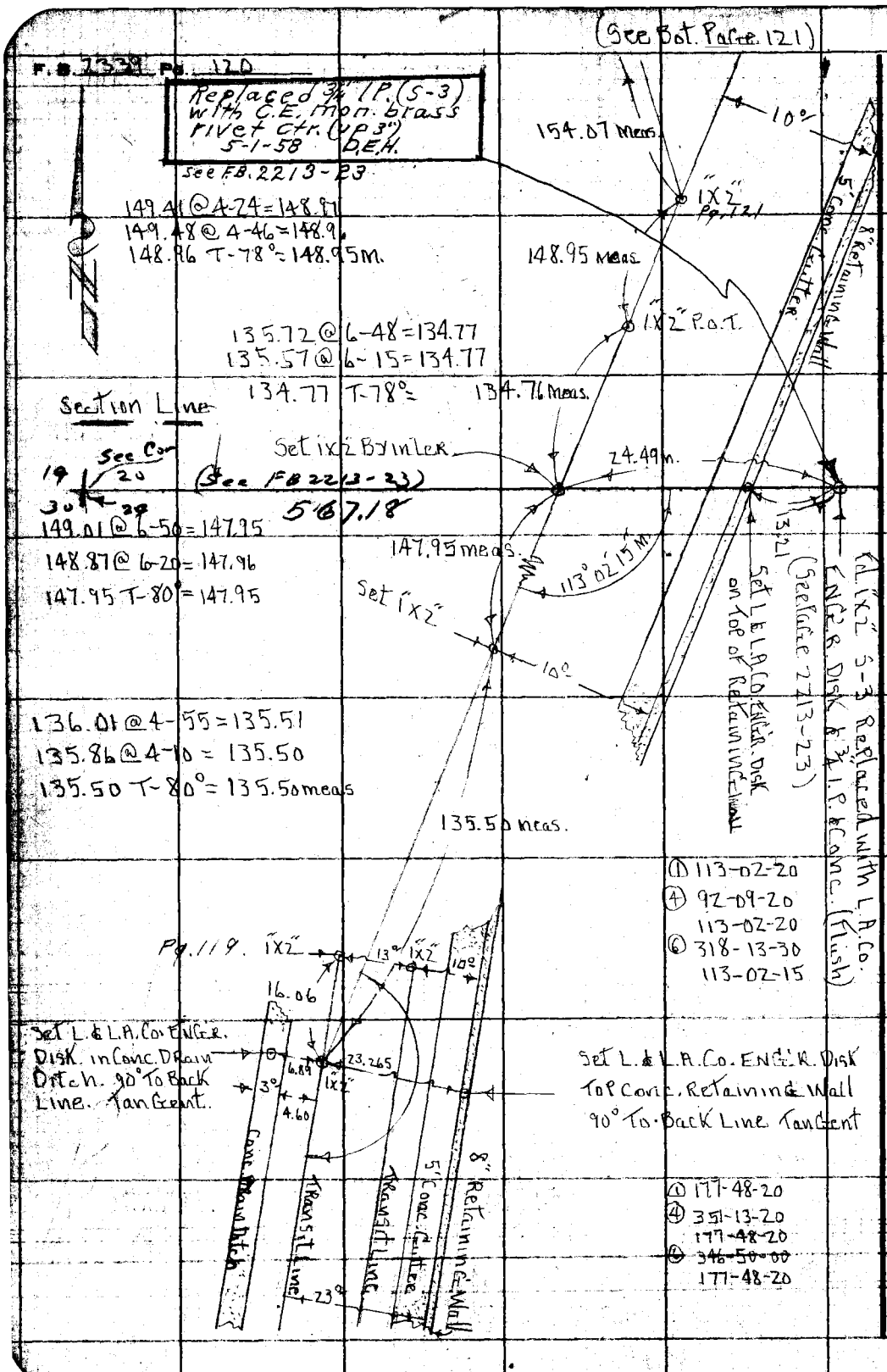

PLEASE RETURN TO
LOS ANGELES COUNTY ENGINEER
700 LOS ANGELES COUNTY ENGINEERING BLDG.

Do not extend this side of this line.

Note: Any Additions or Changes on This Sheet Must be Made or Circled in Red Ink With Date and Name of Person Making Change.

Notes Ck'd by	Survey of Stephen Frick Ranch
Map No.	W. O. 90155.73 Tape No. 97 St'd. 84° °F
Office Work	Surveyed by ANTHONY CARRASCO
Checked	Notes CARRASCO Date 4-14-58
Date	Indexed C. Johnson

F.B. 2339 Pg. 121

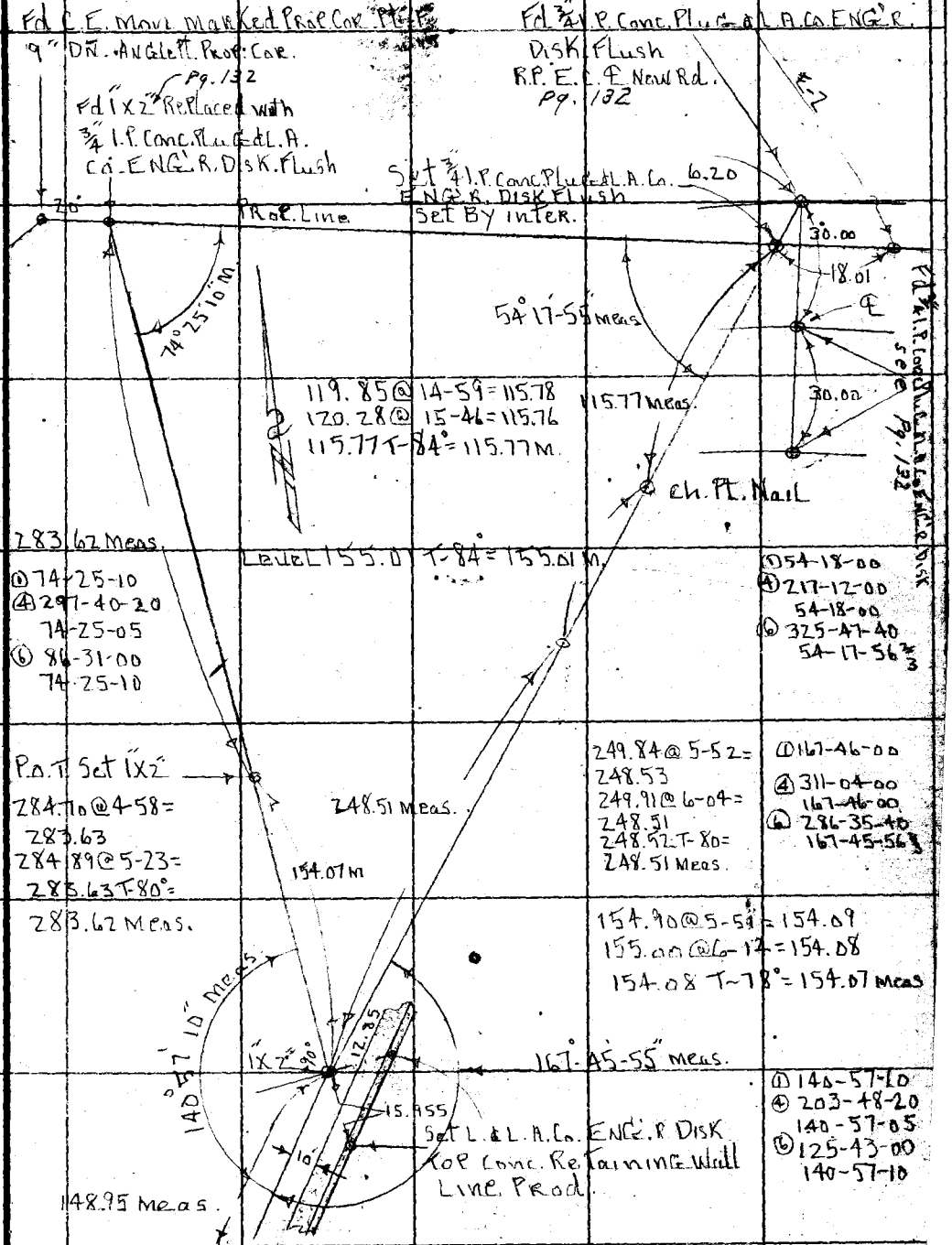

(See Top Page 120)

Note: Any Additions or Changes on This Sheet Must be Made or Circled in Red Ink With Date and Name of Person Making Change.

Do not extend notes this side of this line.

RETURN TO
LOS ANGELES COUNTY SURVEYOR
726 LOS ANGELES COUNTY
ENGINEERING BLDG.

76F309S S&E #247. 8-54

F.B. 2339 Pg. 122

(See Page)

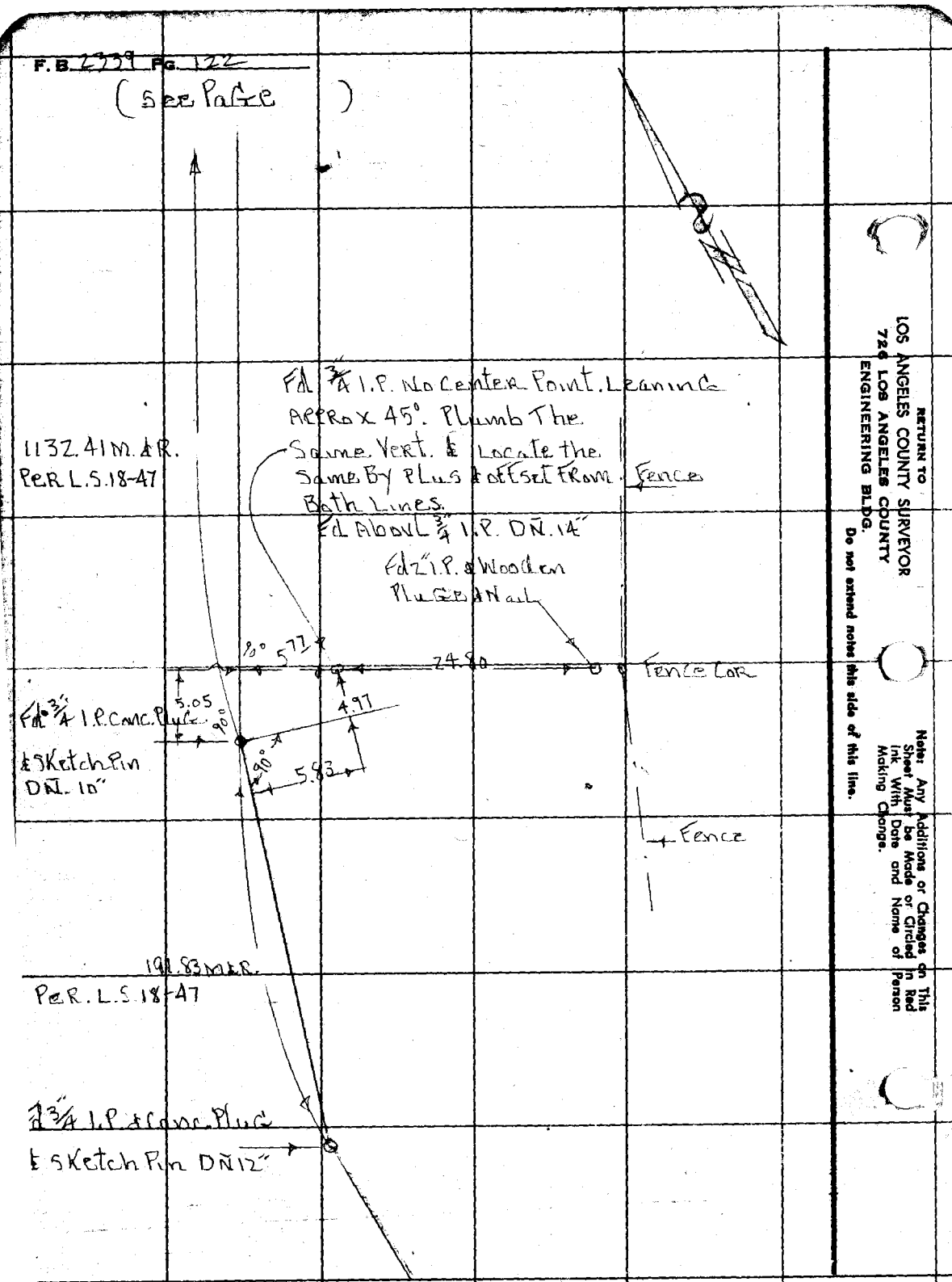

(See Page)

RETURN TO
LOS ANGELES COUNTY SURVEYOR
726 LOS ANGELES COUNTY
ENGINEERING BLDG.

Do not extend notes this side of this line.

Note: Any Additions or Changes on This Sheet Must be Made or Circled in Red Ink With Date and Name of Person Making Change.

Notes Ck'd by B. H. MILLER	Survey of
Map No. B 2624	JN Tape Std °F
Office Work Burns	Surveyed by
Checked B. H. MILLER	Notes Date
Date MAY 21 1959	Indexed A. C. Johnson 5-16-58

F.B. 2339 Pg. 123

J.N. 00G013
PROBATION CAMP (SITE #2)
& SURVEY of PRO. ACCESS RD.

Note
For constr. & see
Pg.s. 244 To 248

Holmes
Barilotti
Goble
Van Horne

Note: Any Additions or Changes on This Sheet Must be Made or Circled in Red Ink With Date and Name of Person Making Change.

RETURN TO
LOS ANGELES COUNTY ENGINEER
700 LOS ANGELES COUNTY ENGINEERING BLDG.

Do not extend notes this side of this line.

76F2095 CE #247—8-57

Notes Ck'd by S. H. MILLER
Map No. 8R684
Office Work Burns
Checked S. H. MILLER
Date MAY 21 1959

Survey of Probation Camp Site #1
Job 060013 Tape 98 Std 84° of
Surveyed by D.E. Holmes
Notes Holmes Date 5-13-58
Indexed C. Johnson

F. B. 2339 PG. 125

Note: Any Additions or Changes on This Sheet Must be Made or Circled in Red Ink With Date and Name of Person Making Change.

Do not extend notes this side of this line.

RETURN TO LOS ANGELES COUNTY ENGINEER
100 Los Angeles County Engineering Bldg.

76F3098 CE #247—8-57

RETURN TO
LOS ANGELES COUNTY ENGINEER
700 LOS ANGELES COUNTY ENGINEERING BLDG.

Note: Any Additions or Changes on This Sheet Must be Made or Circled in Red Ink With Date and Name of Person Making Change.

Do not extend notes this side of this line.

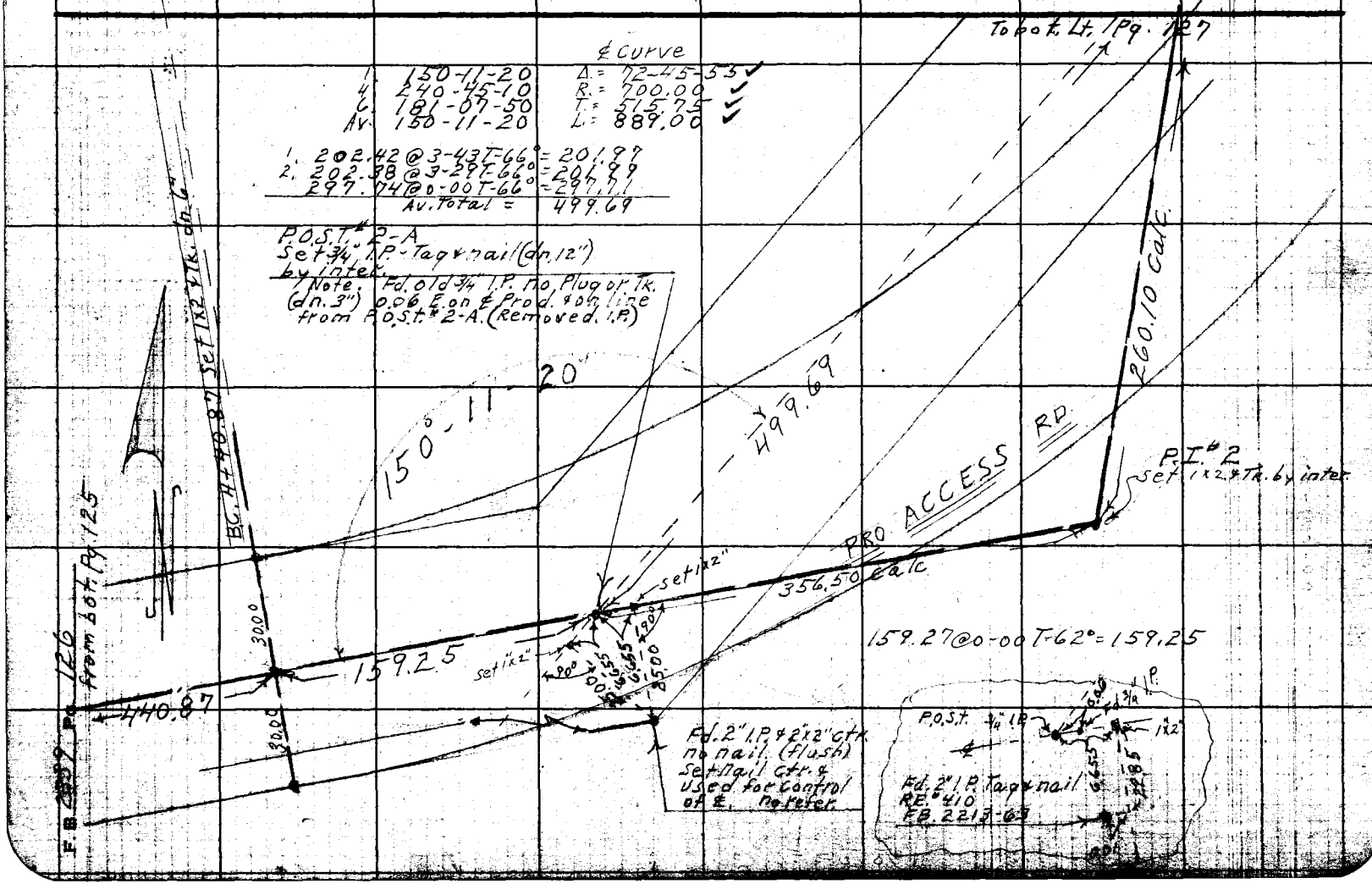

Notes Ck'd by B. H. M.	Survey of Probation Camp Site #1
Map No. D2624	JN 00 0013 Tape 99 Std 84
Office Work Burns	Surveyed by D.E. Holmes
Checked B. H. MILLER	Notes Holmes Date 5-10-58
Date MAY 21 1959	Indexed A. C. Johnson

F.B. 2339 Pg. 127

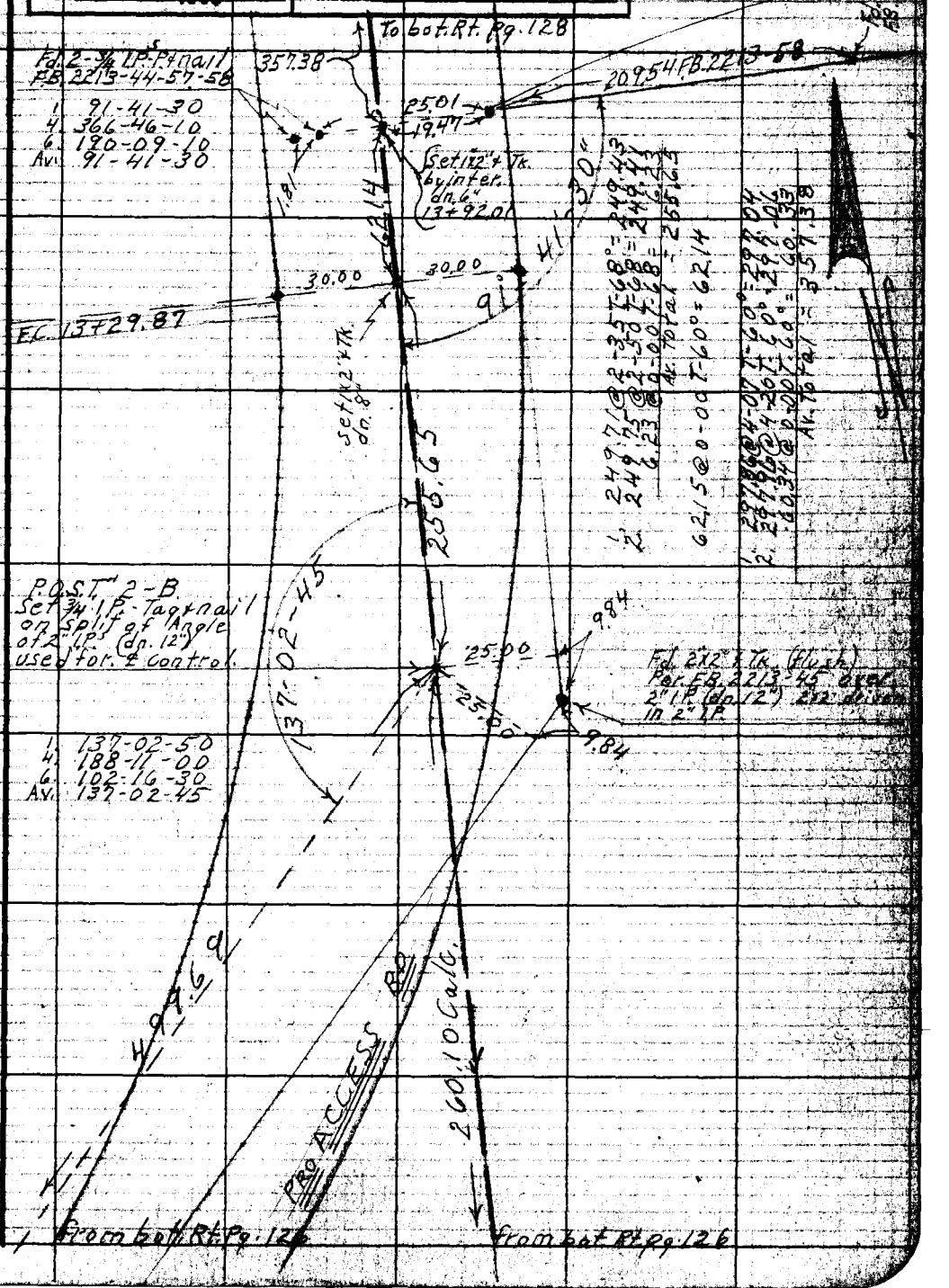

Note: Any Additions or Changes on This Sheet Must be Made or Circled in Red Ink With Date and Name of Person Making Change.

Do not extend notes this side of this line.

RETURN TO
LOS ANGELES COUNTY ENGINEER
700 LOS ANGELES COUNTY ENGINEERING BLDG.

76F3095 CE #247—3-57

F.B. 2339 Pg. 128

RETURN TO
LOS ANGELES COUNTY ENGINEER
400 LOS ANGELES COUNTY ENGINEERING BLDG.

Do not extend notes this side of this line.

Note: Any Additions or Changes on This Sheet Must be Made or Circled in Red Ink With Date and Name of Person Making Change.

Notes Ck'd by S. H. MILLER
Map No. B2624
Office Work Burns
Checked R. H. MILLER
Date MAY 21 1959

Survey of Probation Camp
JN 00602 Twp. 8S Rge. 8W of
Surveyed by: DEHolmes
Notes Holmes Date 5-9-58
Indexed K. O. Johansen

F. B 2337 Pg. 129

To Lf. Pg. 130

252.00 Rec. & Meas.

302.71

1 165-54-10
4 303-36-40
6 275-25-00
Av 165-54-10

165°-54'-10"

POST "4-A
Searched & fd.
nothing.
Set 3/4" I.P.-Tag & nail
Rec. dist. from No.
dn. 12"

23.00

Fence Cor.

39.87

30.00 30.00

B.C. 32+36.05
32+13.98 Set 1"x2" Hub
Set 1/4" I.P.-CE Tag & nail
(dn. 1.0)
DEH 1-20-60

1131.62

To P.C. 1081.99

PROP. ACCESS RD.

1	2	2	2	0
2	2	2	2	0
1	2	2	2	1
2	2	2	2	1
1	2	2	2	1
2	2	2	2	1
1	2	2	2	2
2	2	2	2	2
1	2	2	2	3
2	2	2	2	3
1	2	2	2	3
2	2	2	2	3
1	2	2	2	4
2	2	2	2	4
1	2	2	2	4
2	2	2	2	4
1	2	2	2	5
2	2	2	2	5
1	2	2	2	6
2	2	2	2	6
1	2	2	2	7
2	2	2	2	7
1	2	2	2	8
2	2	2	2	8
1	2	2	2	9
2	2	2	2	9
1	2	2	3	0
2	2	2	3	0
1	2	2	3	1
2	2	2	3	1
1	2	2	3	2
2	2	2	3	2

Av. Total = 1131.62

1	194.87	@	5-13	T-68°	194.04
2	194.87	@	5-01	T-68°	194.68
1	194.87	@	4-57	T-68°	195.33
2	194.87	@	4-45	T-68°	195.97
1	194.87	@	4-33	T-68°	196.61
2	194.87	@	4-21	T-68°	197.25
1	194.87	@	4-09	T-68°	197.89
2	194.87	@	3-57	T-68°	198.53
1	194.87	@	3-45	T-68°	199.17
2	194.87	@	3-33	T-68°	199.81
1	194.87	@	3-21	T-68°	200.45
2	194.87	@	3-09	T-68°	201.09
1	194.87	@	2-57	T-68°	201.73
2	194.87	@	2-45	T-68°	202.37
1	194.87	@	2-33	T-68°	203.01
2	194.87	@	2-21	T-68°	203.65

Av. Total = 302.41

1	216.77	@	3-57	T-68°	215.88
2	216.77	@	3-45	T-68°	216.61
1	216.77	@	3-33	T-68°	217.34
2	216.77	@	3-21	T-68°	218.07
1	216.77	@	3-09	T-68°	218.80
2	216.77	@	2-57	T-68°	219.53
1	216.77	@	2-45	T-68°	220.26
2	216.77	@	2-33	T-68°	220.99
1	216.77	@	2-21	T-68°	221.72
2	216.77	@	2-09	T-68°	222.45
1	216.77	@	1-57	T-68°	223.18
2	216.77	@	1-45	T-68°	223.91
1	216.77	@	1-33	T-68°	224.64
2	216.77	@	1-21	T-68°	225.37
1	216.77	@	1-09	T-68°	226.10
2	216.77	@	0-57	T-68°	226.83
1	216.77	@	0-45	T-68°	227.56
2	216.77	@	0-33	T-68°	228.29
1	216.77	@	0-21	T-68°	229.02
2	216.77	@	0-09	T-68°	229.75

Av. Total = 252.00

From Top Pg. 128

Note: Any Additions or Changes on This Sheet Must be Made or Circled in Red Ink With Date and Name of Person Making Change.

Do not extend notes this side of this line.

RETURN TO
LOS ANGELES COUNTY ENGINEER
900 LOS ANGELES COUNTY ENGINEERING BLDG.

7-57 3068 CE. #247—8.5.2.

RETURN TO
LOS ANGELES COUNTY ENGINEER
700 LOS ANGELES COUNTY ENGINEERING BLDG.

Note: Any Additions or Changes on This Sheet Must be Made or Circled in Red Ink With Date and Name of Person Making Change.

Do not extend notes this side of this line.

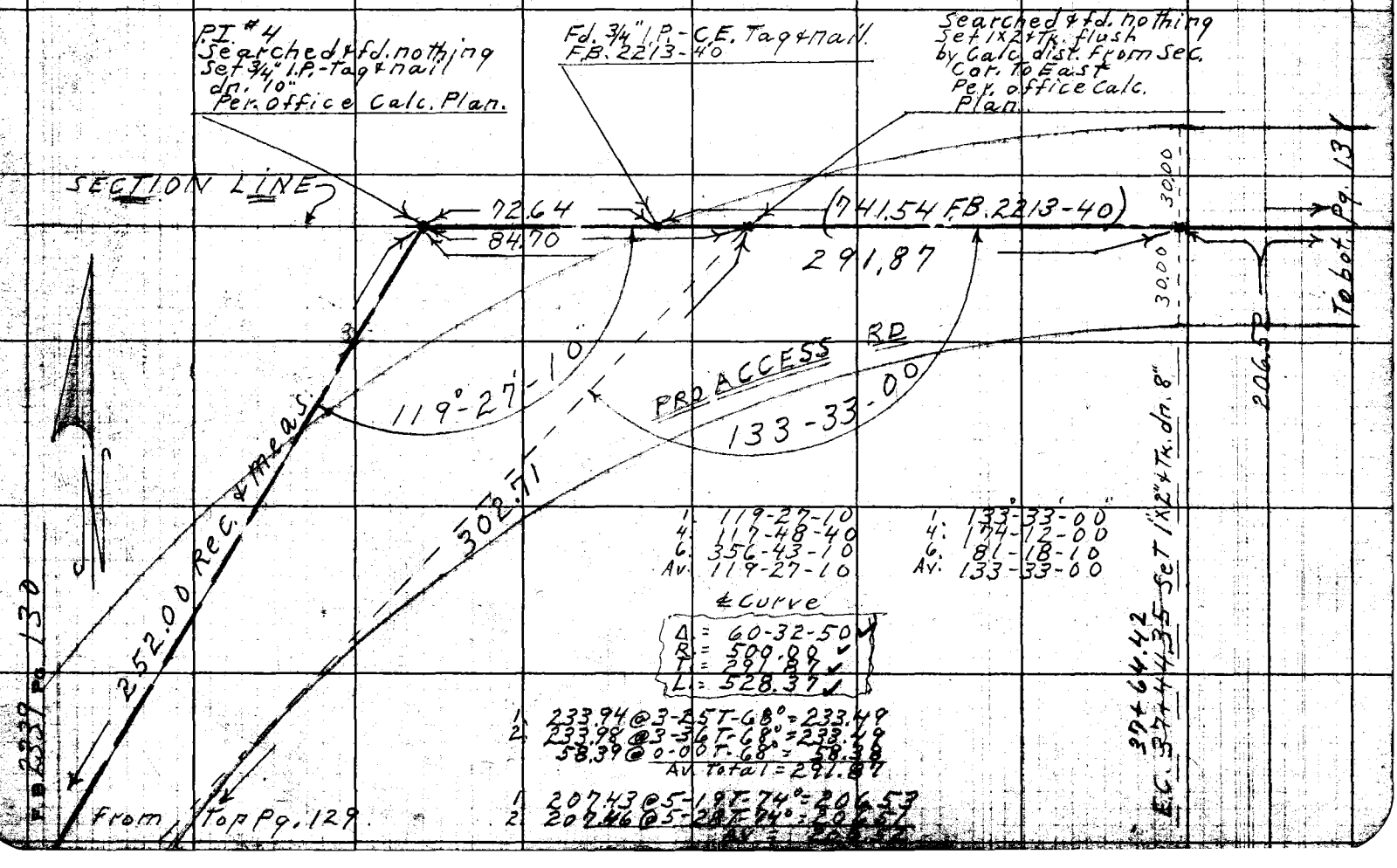

78F3095 9AE #247 1-96

PLEASE RETURN TO
LOS ANGELES COUNTY ENGINEER
700 LOS ANGELES COUNTY ENGINEERING BLDG.

Note: Any Additions or Changes on This Sheet Must be Made or Circled in Red Ink With Date and Name of Person Making Change.

Do not extend this side of this line.

2-12-60
36.08 Chord
45.90

Notes Ck'd by: E. H. MILLER
Office Work by: Bucos
Checked: E. H. MILLER
Date: MAY 21 1960

Surveyed by: DE Holmes
Notes
Indexed: C. Johnson

Survey of: [illegible]

1. 146.65 @ 4-02 T-60° = 146.27
2. 146.74 @ 4-28 T-60° = 146.27
Av. = 146.27

P.T. To E.C.
1. 212.74 @ 4-46 T-58° = 211.97
2. 212.77 @ 4-51 T-58° = 211.97
3.81 @ 0-00 T-58° = 3.81
Av. Total = 215.78

1. 201.64 @ 6-53 T-62° = 200.16
2. 201.53 @ 6-38 T-62° = 200.15
1. 199.73 @ 6-27 T-62° = 196.45
2. 197.84 @ 6-42 T-62° = 196.46
1. 90.65 @ 7-58 T-64° = 89.77
2. 90.54 @ 7-29 T-64° = 89.76
Av. Total = 486.36

℄ Curve
Δ = 46-41-10
R = 500.00
T = 215.78
L = 407.41

1. 133°-18'-50"
4. 173-15-20
6. 79-53-00
Av. 133-18-50

B.C. Set 3/4" I.P. Tag + nail dn. 12"
39+50.87

E.C. Set 3/4" I.P. Tag + Nail dn. 12"
43+58.42
43+90.92

Meas in Field
Δ = 4-23-00
L = 36.09
R = 470.00

Calc.
Δ = 4-23-40
L = 36.05
R = 470.00

Set 1x2" stk by intersection dn. 10"

To Los Alt. Rd. 132

43°-07'-55"

Set C.E. mon. (flush) marked as shown 3-18-60 DEH

36.36

30.00

30.00

45.90 meas

COUNTY ENGINEER
R. E. 5869

1. 43°-07'-50"
4. 172-31-40
6. 258-47-40
Av. 43-07-55

R = 470.00

RD

215.78

146.27

106.42

PRO. ACCESS

13°-18'-50"

1. 106.90 @ 5-19 T-60° = 106.42
2. 106.87 @ 5-04 T-60° = 106.43
Av. = 106.42

30.00

(741.54 F.B. 2213-40)

206.52

215.78

100.00

P.T. Set 3/4" I.P. Tag + Nail dn. 12"

Sec Cor. E.C. Station dn. 18"

From Bell Rd. 130

1. 212.26 @ [illegible]
2. 212.[illegible]

COUNTY SURVEYOR
T.I.R.

PLEASE RETURN TO
LOS ANGELES COUNTY ENGINEER
700 LOS ANGELES COUNTY ENGINEERING BLDG.

Note: Any Additions or Changes on This Sheet Must be Made or Circled in Red Ink With Date and Name of Person Making Change.

Do not extend this side of this line.

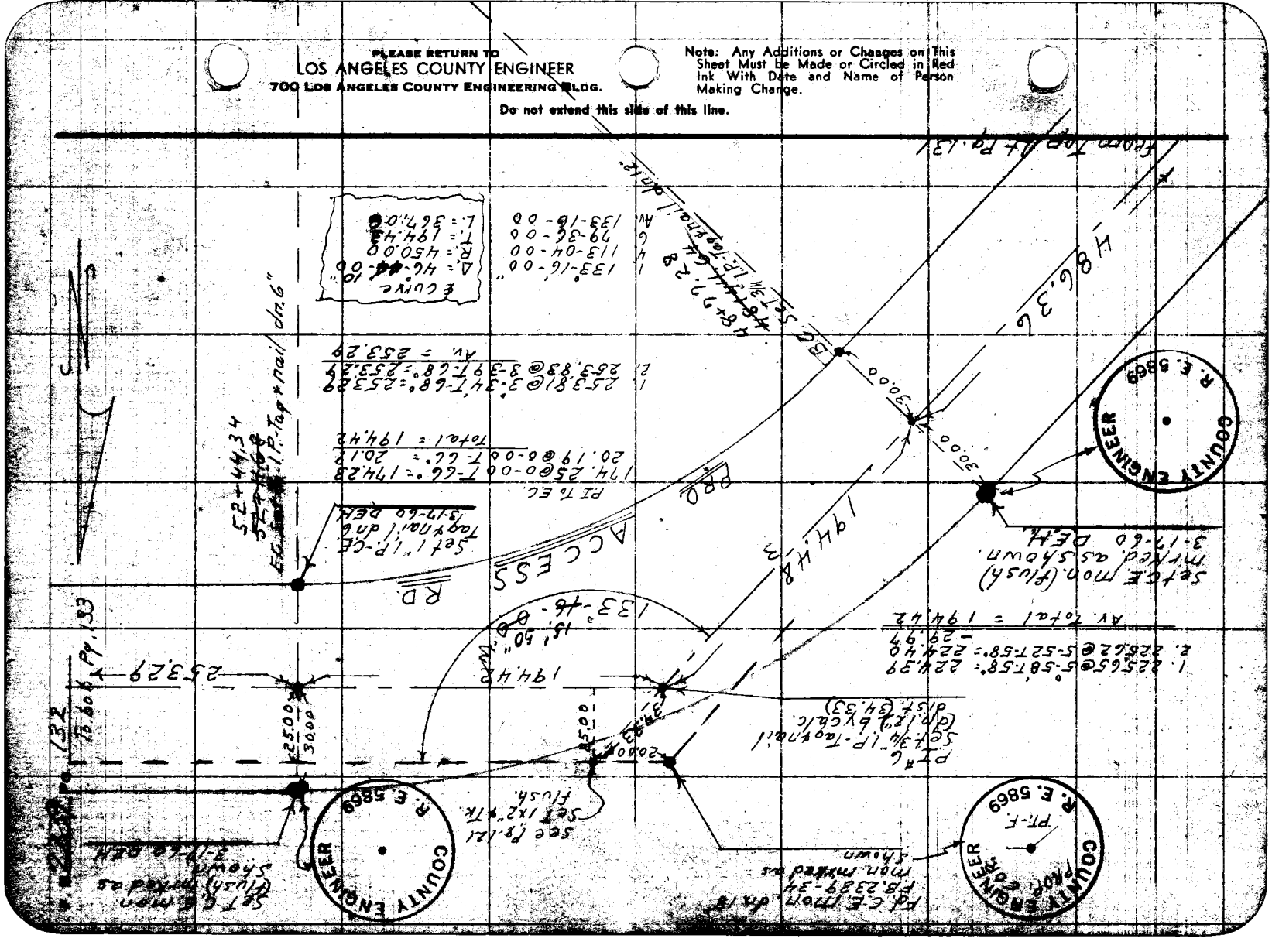

Notes Ck'd by S. H. MILLER	Survey of Probation Camp Site #1
Map No. B2624	JN. Tape 98 Std 84 °F
Office Work Burns	Surveyed by D.E. Holmes
Checked S. H. MILLER	Notes Holmes Date 4-9-58
Date MAY 21 1959	Indexed A. C. Johnson

F. 2339 Pg. 133

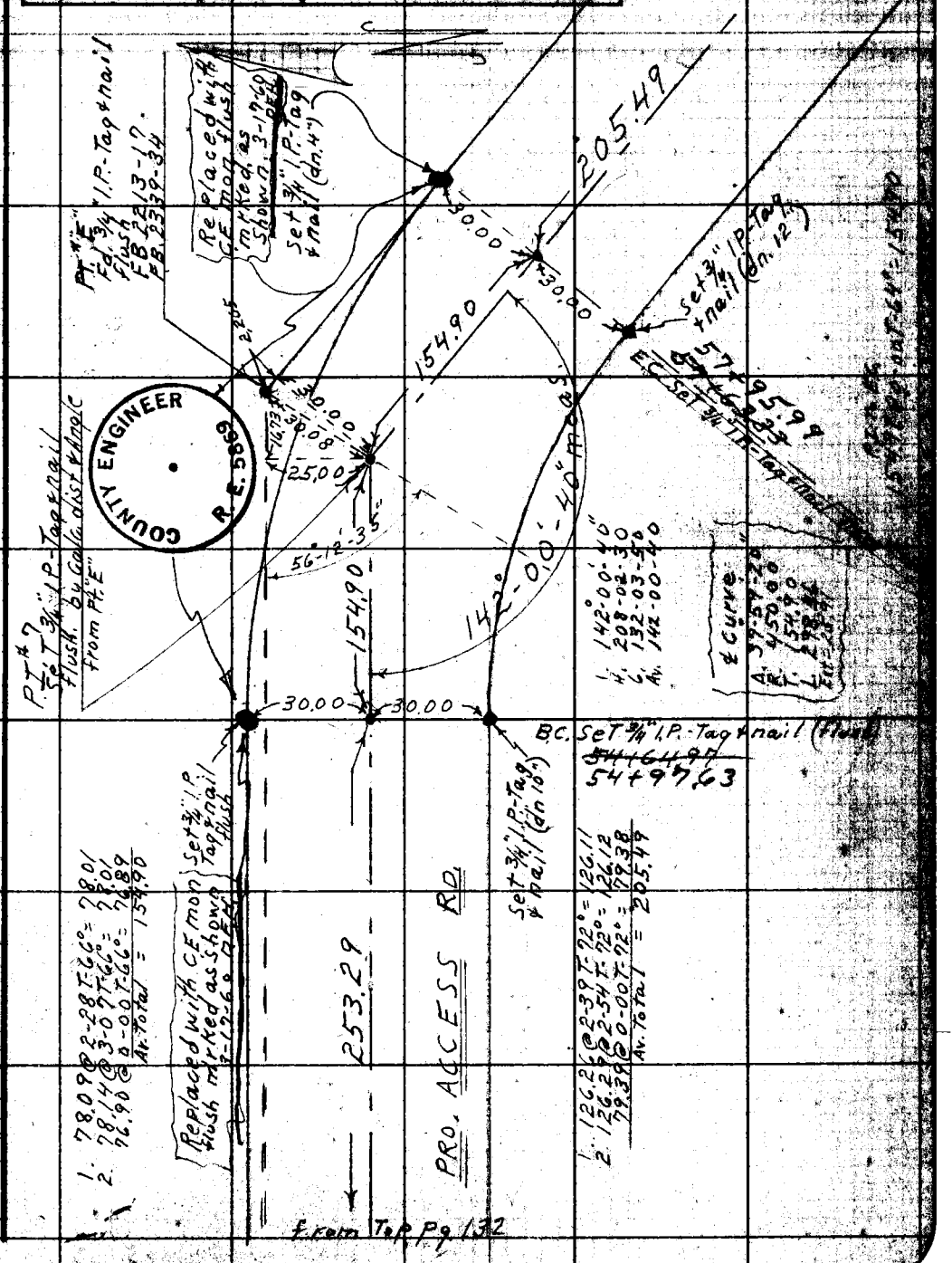

f. from Top Pg 132

Note: Any Additions or Changes on this Sheet Must be Made or Circled in Red Ink With Date and Name of Person Making Change.

Do not extend this side of this line.

PLEASE RETURN TO
LOS ANGELES COUNTY ENGINEER
700 LOS ANGELES COUNTY ENGINEERING BLDG.

75F3098 S&E #247 1-56

PLEASE RETURN TO
LOS ANGELES COUNTY ENGINEER
700 LOS ANGELES COUNTY ENGINEERING BLDG.

Note: Any Additions or Changes on This Sheet Must be Made or Circled in Red Ink With Date and Name of Person Making Change.

Do not extend this side of this line.

Notes Ck'd by	Survey of Probation Camp	F. B 2339 PG. 135
Map No.	IN006013 Tape Std. °F	
Office Work	Surveyed by Holmes	
Checked	Notes A.R.B. Date	
Date	Indexed [redacted]	

Probation Camp Site #1

Curve #2 Radius 700.00

Sta.	Deflection	Arc	Chord
4+40.87	0-22-25	9.13	9.13
5+00	2-25-12	50.00	49.99
+50	4-28.00	100.00	99.92
6+00	6-30-45		
+50	8-33.32		
7+00	10-36-18		
+50	12-39-04		
8+00	14-41-51		
+50	16-44.37		
9+00	18-47.24		
+50	20-50-10		
10+00	22-52-57		
+50	24-55-43		
11+00	26-58-30		
+50	29-01-16		
12+00	31-04-03		
+50	33-06-49		
13+00	35-09-36		
13+29.87	36-22-575		

Curve #3 Radius 1000.00 Δ = 22-02-20

B.C.	17+49.39			
	18+00	1-27-00	50.61	50.61
	+50	2-52-58	50.00	50.00
	19+00	4-18-53	100.00	99.96
	+50	5-44-50		
	20+00	7-10-46		
	+50	8-36.42		
	21+00	10-02-40		
E.C.	21+33.99	11-01-10	33.99	33.99

Note: Any Additions or Changes on This Sheet Must be Made or Circled in Red Ink With Date and Name of Person Making Change.

Do not extend this side of this line.

PLEASE RETURN TO
LOS ANGELES COUNTY ENGINEER
700 LOS ANGELES COUNTY ENGINEERING BLDG.

76F3098 S&E #247 1-56

F. B. 2337 Pg. 136

Curve # 4

Δ - 60 - 32 - 50 Radius 500.00

Sta		Arc	Chord
B.C. 32 + 15.98			
32 + 50	1 - 56 - 57	34.02	34.02
33 + 00	4 - 48 - 50	50.00	49.98
33 + 50	7 - 40 - 44		
34 + 00	10 - 32 - 37		
34 + 50	13 - 24 - 30		
35 + 00	16 16 - 24		
+ 50	19 - 08 - 17		
36 + 00	22 - 00 11		
+ 50	24 - 52 - 04		
37 + 00	27 - 43 - 58		
37 + 44.35	30 - 16 - 25	44.35	44.34

Curve # 5

Δ 46 - 41 - 10 Radius 500.00

B.C. 39 + 50.87			
40 + 00	2 - 46 - 54	49.13	49.12
+ 50	5 - 40 - 47	50.00	49.98
41 + 00	8 - 32 - 40		
+ 50	11 - 24 - 34		
42 + 00	14 - 16 - 27		
+ 50	17 - 08 - 20		
43 + 00	20 - 00 - 14		
43 + 50	22 - 52 - 07		
43 + 58.28	23 - 20 - 35	8.28	8.28

Curve # 6

Δ 46 - 44 - 00 Radius 450.00

B.C. 48 + 44.64			
48 + 50	0 - 20 - 28	5.36	5.36
49 + 00	3 - 31 - 28	50.00	49.97
49 + 50	6 - 42 - 27		
50 + 00	9 - 53 - 26		
+ 50	13 - 04 - 26		
51 + 00	16 - 15 - 25		
+ 50	19 - 26 - 25		
52 + 00	22 - 37 - 24		
52 + 11.68 E.C.	23 - 22 - 00	11.68	11.68

PLEASE RETURN TO
LOS ANGELES COUNTY ENGINEER
700 Los Angeles County Engineering Bldg.
Do not extend this side of this line.
Note: Any Additions or Changes on this Sheet Must be Made or Circled in Red Ink With Date and Name of Person Making Change.

Notes Ck'd by
Map No.
Office Work
Checked
Date

Survey of Probation Camp
JN 00601 3 Tape Std °F.
Surveyed by Holmes
Notes ARB Date
Indexed H. C. Johnson

F. B. 2339 Pg. 137

Curve # 7

Stat		Radius	Arc	Chord
54+64.97				
55+00		2-13-48	35.03	35.03
+50		5-24-47	50.00	49.97
56+00		8-35-47		
+50		11-46-46		
57+00		14-57-46		
+50		18-08-45		
57+63.33		18-59-40	13.33	13.33

Note: Any Additions or Changes on This Sheet Must be Made or Circled in Red Ink With Date and Name of Person Making Change.

PLEASE RETURN TO
LOS ANGELES COUNTY ENGINEER
700 LOS ANGELES COUNTY ENGINEERING BLDG.
Do not extend this side of this line.

76F309S SAE #247 1-56

76F309S S&E #247 1-56

PLEASE RETURN TO
LOS ANGELES COUNTY ENGINEER
700 LOS ANGELES COUNTY ENGINEERING BLDG.

Note: Any Additions or Changes on This Sheet Must be Made or Circled in Red Ink With Date and Name of Person Making Change.

Do not extend this side of this line.

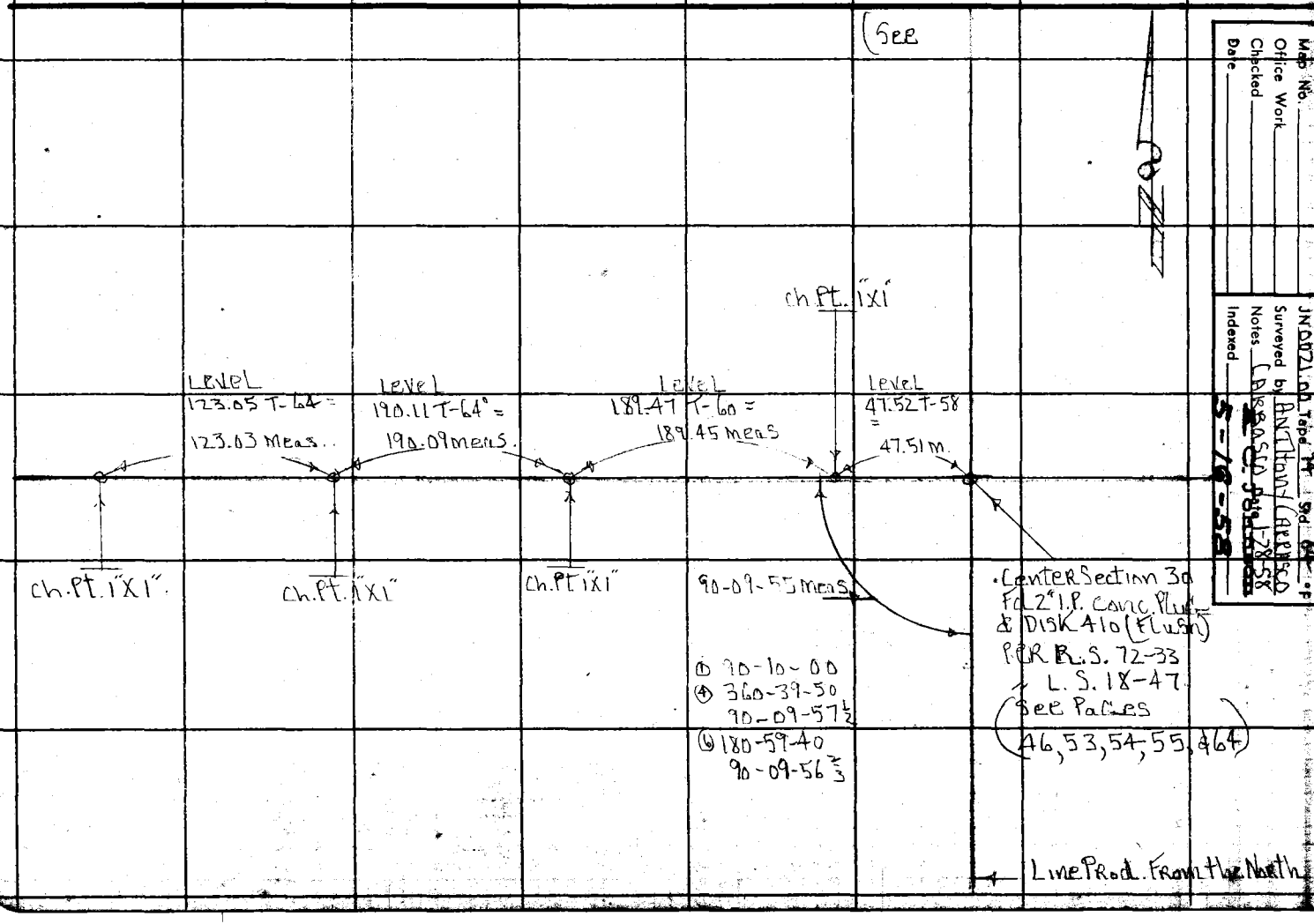

Notes Ck'd by
Map No.
Office Work
Checked
Date

Survey of Stephen Frick Ranch
JN 0021.00 Tape 94 Std 64 °F
Surveyed by Ant Tony Carrasco
Notes Carrasco Date 1-28-58
Indexed 5-16-58

F. B. 2339 PG. 139

PLEASE RETURN TO
LOS ANGELES COUNTY ENGINEER
700 LOS ANGELES COUNTY ENGINEERING BLDG.

Note: Any Additions or Changes on This Sheet Must be Made or Circled in Red Ink With Date and Name of Person Making Change.

Do not extend this side of this line.

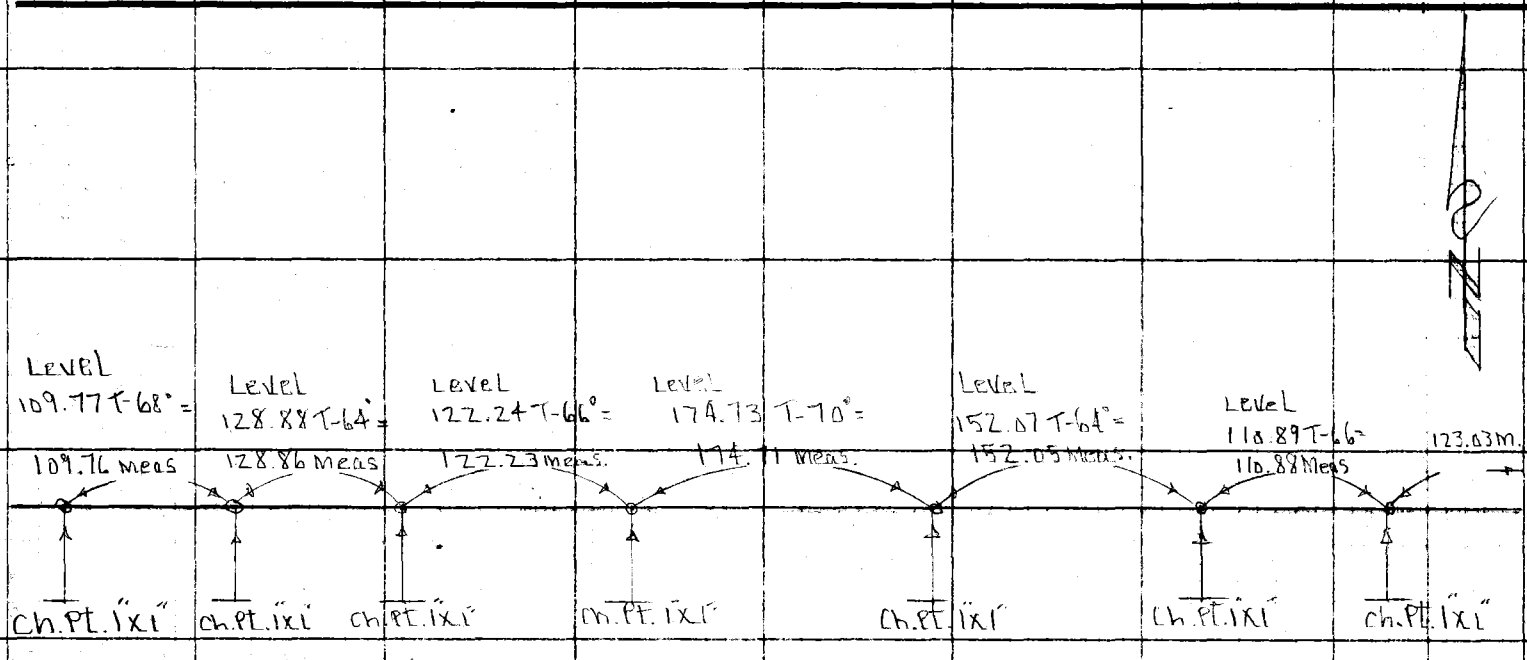

F. B. 2338 Pg. 140

76F3098 247 4-53

RETURN TO
LOS ANGELES COUNTY SURVEYOR
726 LOS ANGELES COUNTY
ENGINEERING BLDG.

Note: Any Additions or Changes on This Sheet Must be Made or Circled in Red Ink With Date and Name of Person Making Change.

Do not extend notes this side of this line.

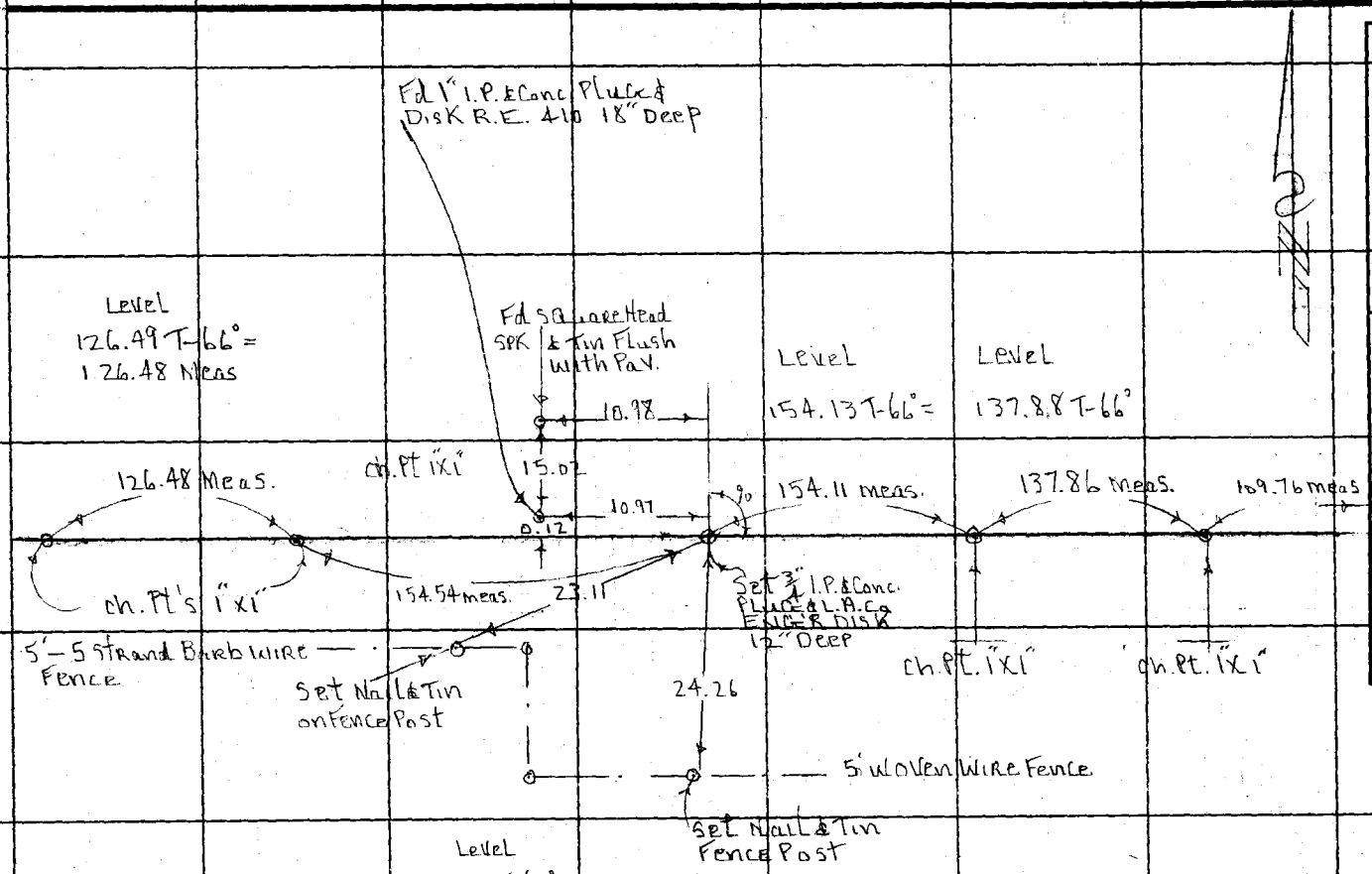

Notes Ck'd by
Map No.
Office Work
Checked
Date

Survey of Stephen Frick Ranch
W. Ong Loo Tape No. 94 Std. 84 °F
Surveyed by ANTHONY CARRASCO
Notes CARRASCO Date 1-28-58
Indexed C. Johnson

F.B. 2339 Pg. 141

RETURN TO
LOS ANGELES COUNTY SURVEYOR
726 LOS ANGELES COUNTY
ENGINEERING BLDG.

Note: Any Additions or Changes on This Sheet Must be Made or Circled in Red Ink With Date and Name of Person Making Change.

Do not extend notes this side of this line.

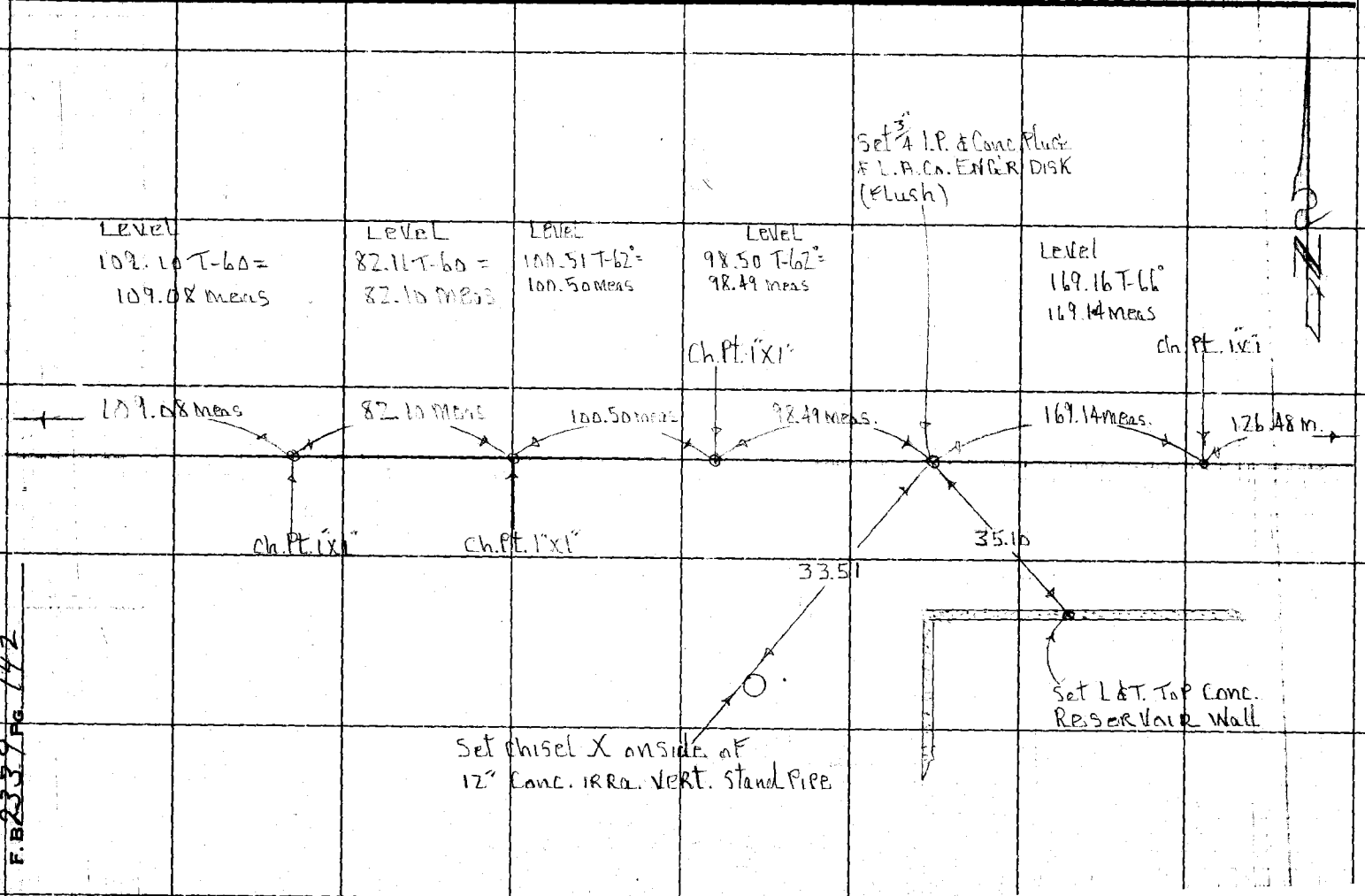

F.B. 2339 Pg. 142

76F3098 S&E #247 1-56

PLEASE RETURN TO
LOS ANGELES COUNTY ENGINEER
700 LOS ANGELES COUNTY ENGINEERING BLDG.

Note: Any Additions or Changes on This Sheet Must be Made or Circled in Red Ink With Date and Name of Person Making Change.

Do not extend this side of this line.

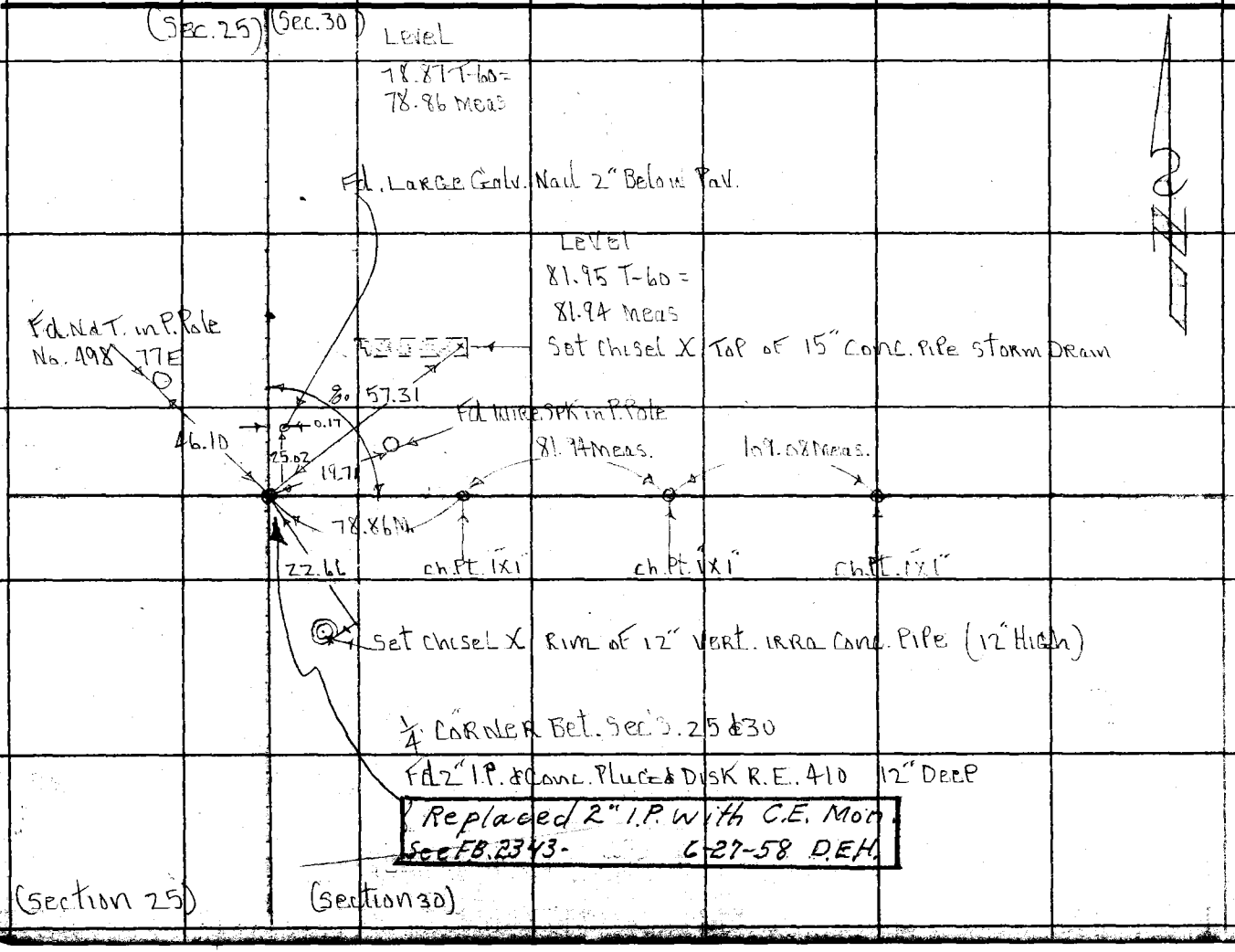

Notes Ck'd by
Map No.
Office Work
Checked
Date

Survey of Stephen Frick Ranch
JN 0071.00 Tape 94 Std 84 of
Surveyed by Anthony Carrasco
Notes Carrasco Date 1-28-58
Indexed C. Johnson

F.B. 2339 PG. 143

Profile No. Notes Red Date Plotted Date Job No. 0060.13 Division No. 2
Survey of Access Road To Stephen Frick Ranch
No. Date Date Map No. Indexed

F. B. 2337 Pg. 1/47

JN. 0060.13

ACCESS ROAD TO STEPHEN FRICK RANCH

PROFILE & CROSS-SECTIONS

FROM INTER. OF BRYDON ROAD & WHEELER LAVERNE ROAD
EAST & NORTHEASTERLY

ALSO
WEST 200'

STATION	B. S.	H. I.	F. S.	ELEV.

NOTE: ANY ADDITIONS OR CHANGES ON THIS SHEET MUST BE MADE OR CIRCLED IN RED INK, WITH DATE AND NAME OF PERSON MAKING CHANGE.

PLEASE RETURN TO
LOS ANGELES COUNTY SURVEYOR
726 Los Angeles County Engineering Bldg.

Do not extend notes this side of this line.

761298 S & E #307 9-54

76L298 S & E #307 9-54

PLEASE RETURN TO
LOS ANGELES COUNTY SURVEYOR
726 LOS ANGELES COUNTY ENGINEERING BLDG.

NOTE: ANY ADDITIONS OR CHANGES ON THIS SHEET MUST BE MADE OR CIRCLED IN RED INK, WITH DATE AND NAME OF PERSON MAKING CHANGE.

Do not extend notes this side of this line.

STATION	B. S.	H. I.	F. S.	ELEV.		

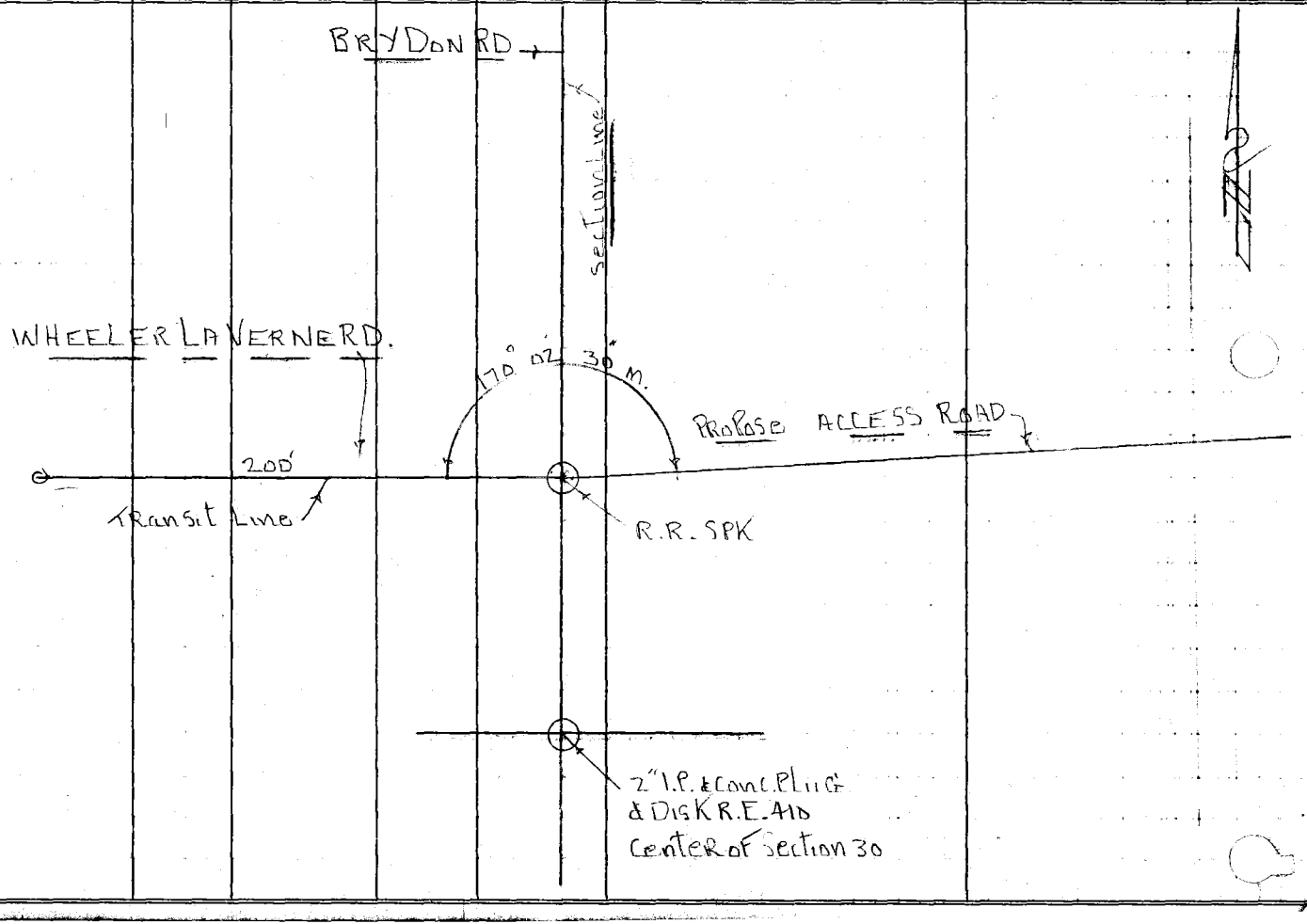

F. S. 2339 Pg. 748 Job No. Division No. Notes Red. Plotted Profile
Survey of Date Date No.
Survey by Notes Notes Chkd. Checked X-Sec.
Indexed C. Johnson Date Date Date No.

76L298 S & E #307 9-54

PLEASE RETURN TO
LOS ANGELES COUNTY SURVEYOR
726 LOS ANGELES COUNTY ENGINEERING BLDG.

NOTE: ANY ADDITIONS OR CHANGES ON THIS SHEET MUST BE MADE OR CIRCLED IN RED INK, WITH DATE AND NAME OF PERSON MAKING CHANGE.

Do not extend notes this side of this line.

STATION	B. S.	H. I.	F. S.	ELEV.	Left or North	℄ Right or South
B.M 53-6				1504.15	B.M. 53-6	
0+50 West				1507.67		Transit Line Pav
" "				1507.70		6.00 Rt or North Edge Pav.
" "				1506.6		7.5 " " Gutter
" "				1509.6		13.0 " " Top BK
" "				1511.0		30.0 " "
" "				1512.7		50.0 " "
" "				1507.38	13.0 Lt or South Edge Pav.	
" "				1506.6	28° " " Top BK	
" "				1496.6	42° " " Bot Drain 6' Wide	
" "				1507.4	50 " " Top BK	
1+00 West				1505.37		Transit Line Edge Pav.
" "				1507.1		3° Rt or North Tp BK
" "				1508.6		30° " "
" "		8.17		1509.8		50° " "
" "				1505.32	9° Lt or South Pav	
" "				1505.17	17° " " Edge Pav.	
" "				1504.0	30° " " in BRK	

Profile Notes Red. ____ Plotted ____ Job No. 060 Division No. ____ F. B. 2339 Pg. 139
No. ____ Date ____ Date ____ Survey of Access Road to Stephen Frick Ranch
X-Sec. Notes Chkd. ____ Checked ____ Survey by A. Carrasco Notes A.C. Date ____
No. ____ Date ____ Date ____ Map No. ____ Index C. Johnson

76L298 S & E #307 9-54

PLEASE RETURN TO
LOS ANGELES COUNTY SURVEYOR
726 LOS ANGELES COUNTY ENGINEERING BLDG.

NOTE: ANY ADDITIONS OR CHANGES ON THIS SHEET MUST BE MADE OR CIRCLED IN RED INK, WITH DATE AND NAME OF PERSON MAKING CHANGE.

Do not extend notes this side of this line.

STATION	B. S.	H. I.	F. S.	ELEV.		
1+00 West				1504.	36° Lt or South Top BK	
" "				1488.9	50° " " Bot. Drain	6' wide
" "				1505.00	62° " " Top BK	
T.P. 1+00				1505.97	1"x1" 1+00 Transit Line	
1+50 West				1502.53	" "	Edge Pav
" "				1505.32		2° Rt or North Top Conc Wall
" "				1504.8		30° " "
" "				1505.0		50° " "
" "				1503.5	9° Lt. or South Pav.	
" "				1503.03	17° " " Edge Pav.	
" "				1501.7	30° " "	
" "				1500.4	40° " " Top BK	
" "				1490.4	56 " " Bot Drain	6' wide
" "				1497.0	70 " " Top BK	
2+00 West				1502.66		Transit Line Edge Pav.
" "				1505.29		2° Rt. or North Top Conc. Wall
" "				15.04.3		3° " " Bot " "
" "				1504.3		30° " "
" "				1504.4		50° " "
" "				1502.76	9° Lt or South Pav	
" "				1502.46	15° " " Edge Pav	

F. B. 2339 Pg. 150 Job No. 00601 Division No. Notes Red. Plotted Profile
Survey of Access Road to Stephen Fink Ranch Date Date No.
Survey by A. Carrasco Notes A.C. Notes Chkd. Checked X-Sec.
Indexed C. Johnson Date Date No.

76L298 S & E #307 9-54

PLEASE RETURN TO
LOS ANGELES COUNTY SURVEYOR
726 LOS ANGELES COUNTY ENGINEERING BLDG.

NOTE: ANY ADDITIONS OR CHANGES ON THIS SHEET MUST BE MADE OR CIRCLED IN RED INK, WITH DATE AND NAME OF PERSON MAKING CHANGE.

Do not extend notes this side of this line.

Side Hill = S.H.

STATION	B. S.	H. I.	F. S.	ELEV.	Lt. or North	℄ Right or South
2+00 West				1500.2	23° Lt or South Top Break	
" "				1497.00	30° " " Bot. "	
" "				1495.4	50° " " S.H.	
T.P.				1505.97		
					Lt. or North	℄ Right or North
0+00 East				1500.05		℄ Pav.
" "				1499.75		8° " Edge Pav
" "				1499.8		13.5 " Top BRK
" "				1498.5		19.5 " Drain
" "				1499.5		30° " S.H.
" "				1502.4		50° " "
" "				1501.84	30° Lt. Pav	
" "				1503.00	50° " "	
0+50 East				1502.1		℄ Ground
" "				1502.2		23° Rt. in BRK
" "				1501.8		30° " S.H.
				1507.3		50° " "
				1503.6	30° Lt	
				1504.6	50° "	
T.P. 0+50 East				1502.095		℄ IXI
1+00 East				1505.0		℄ Ground

Profile Notes Red. ____ Plotted ____ Job No. 0060.13 Division No. ____ F. B. 2339 Pg. 151
No. ____ Date ____ Date ____ Survey of Access Road to Stephen Frick Road
X-Sec. Notes Chkd. ____ Checked ____ Survey by A. Cerrasco Notes A.C. Date ____
No. ____ Date ____ Date ____ Map No. ____ Index Ad C. Johnson

76L298 S & E #307 9-54

PLEASE RETURN TO
LOS ANGELES COUNTY SURVEYOR
726 LOS ANGELES COUNTY ENGINEERING BLDG.

NOTE: ANY ADDITIONS OR CHANGES ON THIS SHEET MUST BE MADE OR CIRCLED IN RED INK, WITH DATE AND NAME OF PERSON MAKING CHANGE.

Do not extend notes this side of this line.

STATION	B. S.	H. I.	F. S.	ELEV.	Lt. North	℄ Rt. South
1+00 East				1504.7		17° " Drain Toe slope
" "				1506.4		30° " S.H.
" "				1508.8		50° "
" "				1505.6	30° Lt.	
" "				1506.9	50°	
1+50 East				1507.9		℄ 15° Rt. Toe slope
" "				1508.4		30° " S.H.
" "				1510.2		50° " "
" "				1508.8	30° Lt.	
" "				1509.6	50° "	
2+00 " T.P.				1510.425		℄ 1"x1" Flush
" "				1509.8		10° Rt Toe Slope
" "				1510.4		30° " S.H.
" "				1511.5		50° " S.H.
" "				1511.5	30° Lt.	
" "				1512.2	50° "	
2+50 "				1513.1		℄
" "				1513.1		15 Rt. Toe Slope
" "				1513.9		23° " Top BRK
" "				1513.4		30° "
" "				1513.6		50° " S.H.

F. B. 2339 PG. 152 Job No. 0060.13 Division No. Notes Red. Plotted Profile
Survey of Access Road to Stephen Frick Ranch Date Date No.
Survey by A. Carrasco Notes A.C. Notes Chkd. Checked X-Sec.
Indexed ~~E. O. Johnson~~ Date Date Date No.

76L298 S & E #307 9-54

PLEASE RETURN TO
LOS ANGELES COUNTY SURVEYOR
726 LOS ANGELES COUNTY ENGINEERING BLDG.

NOTE: ANY ADDITIONS OR CHANGES ON THIS SHEET MUST BE MADE OR CIRCLED IN RED INK, WITH DATE AND NAME OF PERSON MAKING CHANGE.

Do not extend notes this side of this line.

STATION	B. S.	H. I.	F. S.	ELEV.	Lt. or North	℄ Rt. or South
2+50 East				1513.1	2.5 Lt. Bot. Small BK	
" "				1514.3	3.5 " Top " "	
" "				1514.6	30° "	
3+00 "				1515.9		℄
" "				1516.0		17° Rt Toe slope
" "				1517.6		20° " BrK.
" "				1517.4		30° " S.H.
" "				1517.4		50° " "
" "				1516.0	2° Lt. Bot. BK	
" "				1516.9	3° " Top "	
" "				1517.1	30° "	
" "				1517.3	50° "	
T.P.				1518.81	Kiel Rock	
3+50.				1519.6		℄
"				1519.5		15° Rt. Toe Slope
"				1521.2		20° " Top BK
"				1521.3		30° " S.H.
"				1522.2		50° "
"				1519.6	3° Lt Bot BK.	
"				1520.2	4° " Top	
"				1519.8	30° " S.H.	

Profile Notes Red. ____ Plotted ____ Job No. 0060113 Division No. ____ F. B. 2339 Pg. 153
No. ____ Date ____ Date ____ Survey of Access Road to Stephen Frick Ranch
X-Sec. Notes Chkd. ____ Checked ____ Survey by A. Corrasco Notes A.C. Date ____
No. ____ Date ____ Date ____ Map No. ____ Indexed C. Johnson

76L298 S & E #307 9-54

PLEASE RETURN TO
LOS ANGELES COUNTY SURVEYOR
726 Los Angeles County Engineering Bldg.

NOTE: ANY ADDITIONS OR CHANGES ON THIS SHEET MUST BE MADE OR CIRCLED IN RED INK, WITH DATE AND NAME OF PERSON MAKING CHANGE.

Do not extend notes this side of this line.

F. B. 2239 Pg. 154 Job No. 2262.13 Division No. Notes Red. Plotted
Survey of Access Road to Stephen Flick Res. Date Date No. X-Sec.
Survey by A. Cerasco Notes A.C. Notes Chkd. Checked
Indexed C. Johnson Date Date Date No. Profile

STATION	B. S.	H. I.	F. S.	ELEV.	Lt. or North	℄	Rt. or South
3+50				[illegible]	50° Lt. S.H.		
4+00				1522.9		℄	
"				1523.2	18.8		13° Rt. Toe Slope
"				1525.7			20° " Top Bk. K.
"				1526.3			30° " S.H.
"				1528.1			50° " "
"				1522.6	29 Lt Bot. Bk		
"				1523.3	3° " Top "		
"				1522.7	30° " S.H.		
"				1522.4	50° " "		
B.C. 4+40.87				1525.1		℄	
"				1525.5			15° Rt Bot. Bk.
"				1527.4			17° " Top "
"				1529.00	27.4 / 6 / 33.4 / 4.2		30° " S.H.
"				1527.+			50° " "
"				1537.6			80° " "
"				1538.0			100° "
"				1522.7	6° Lt. Bk K		
"				1524.4	30° " S.H.		
"				1524.6	50° " "		
"				1525.4	100° " "		

76L298 S & E #307 9-54

PLEASE RETURN TO
LOS ANGELES COUNTY SURVEYOR
726 LOS ANGELES COUNTY ENGINEERING BLDG.

NOTE: ANY ADDITIONS OR CHANGES ON THIS SHEET MUST BE MADE OR CIRCLED IN RED INK, WITH DATE AND NAME OF PERSON MAKING CHANGE.

Do not extend notes this side of this line.

STATION	B. S.	H. I.	F. S.	ELEV.	Lt. or North	℄ Rt. OR South
4+50				1525.4		℄
T.P. 5+00				1525.74		℄ 1"x1" Flush
5+25				1526.0		℄
5+00				1526.2		13° Rt. Top Slope
"				[illegible]		16° " BRK
"				[illegible]		30° " S.H
"				1532.1		50° " "
"				1537.8		100° " " Top
"				1525.8		4° Rt Bot BRK
"				1526.6		5° " Top "
"				1526.4		13° " " "
"				1525.6		25° " Bot. "
"				1525.8		30° "
"				1526.7		50° "
"				1528.6		100° "
5+50				1523.9		℄ Bot BK
"				1524.4		18° Rt " "
"				1525.4		20° " Top "
"				1525.6		30° "
"				1527.1		50° "
"				1535.7		100° "

Profile Notes Red ____ Plotted ____ Job No. 006023 Division No. ____ F. B. 2339 Pg. 155
No. ____ Date ____ Date ____ Survey of Access Road to Stephen Frick Ranch
X-Sec. Notes Chkd ____ Checked ____ Survey by A. Carrasco Notes A.C. Date ____
No. ____ Date ____ Date ____ Map No. ____ Indexed ____ C. Johnson

76L298 S & E #307 9-54

PLEASE RETURN TO
LOS ANGELES COUNTY SURVEYOR
726 LOS ANGELES COUNTY ENGINEERING BLDG.

NOTE: ANY ADDITIONS OR CHANGES ON THIS SHEET MUST BE MADE OR CIRCLED IN RED INK, WITH DATE AND NAME OF PERSON MAKING CHANGE.

Do not extend notes this side of this line.

STATION	B. S.	H. I.	F. S.	ELEV.	Lt.	℄ Rt.
5+50				1524.8	1° Lt. Top BK	
"				1526.7	30° "	
"				1528.5	60° "	
"				1530.4	100° "	
T.B.M.				1523.94	2" l.p. & conc. Plugged DISK R.E. 4 10 Near Fence Corner	
6+00				1524.1		℄ Top BK.
"				1521.8		5' Rt. Bot BK. Edge Rd.
"				1522.3		15° " Road
"				1523.1		30° "
"				1522.5	1532.4 / 3.3	35° " Bot BRK
"				1523.0		43° " Top "
"				1524.1		56° " Toe Slope
"				1536.0		100° " S.H.
"				1526.6	30° Lt. S.H.	
"				1529.0	50° " "	
"				1531.5	100° " "	
T.P.				1523.70	1"x1"	
6+50				1521.7		℄ Toe Slope
"				1521.1		18° Rt. Edge Rd Top BRK
"				1519.3		30° "
"				1517.3		45 " Bot BRK

F. B. 2339 Pg. 156 Job No. 00601 Division No. Notes Red. Plotted Profile
Survey of Access Road to Stephen Frick Ranch Date Date No.
Survey by A. Carrasco Notes A.C. Notes Chkd. Checked X-Sec.
Indexed [illegible] Date Date Date No.

76L298 S & E #307 9-54

PLEASE RETURN TO
LOS ANGELES COUNTY SURVEYOR
726 LOS ANGELES COUNTY ENGINEERING BLDG.

NOTE: ANY ADDITIONS OR CHANGES ON THIS SHEET MUST BE MADE OR CIRCLED IN RED INK, WITH DATE AND NAME OF PERSON MAKING CHANGE.

Do not extend notes this side of this line.

STATION	B. S.	H. I.	F. S.	ELEV.	Lt.	℄ Rt.
6+50				1518.5		47° Rt Top BRK
"				1524.8		92° " S.H.
"				1525.0		100° "
"				1525.0	13° Lt S.H. in BRK	
"				1528.7	30° " "	
"				1534.0	50° " "	
"				1537.6	70° " Top BRK	
"				1537.3	100° " " "	
7+00				1521.9		℄
"				1522.0		18° Rt. Top BK
"				1519.0		21° " Bot. "
"				151[illegible].2		30° "
"				1515.0		50° "
"				1513.5		100°
"				1521.9	5° Lt Bot BK	
"				1526.5	10° " Top BK	
"				1531.2	22° " " BRK	
"				1533.5	30° " S.H.	
"				1538.4	50° " "	
"				1541.7	75° " Top BRK	
"				1539.7	100° " " "	

Profile Notes Red ____ Plotted ____ Job No. 00601 Division No. ____ F. B. 2339 Pg. 157
No. ____ Date ____ Date ____ Survey of Access Road to Stephen Frick Ranch
X-Sec. Notes Chkd ____ Checked ____ Survey by A. Carrasco Notes A.C. Date ____
No. ____ Date ____ Date ____ Map No. ____ Index [illegible] G. Johnson

76L298 S & E #307 9-54

PLEASE RETURN TO
LOS ANGELES COUNTY SURVEYOR
726 LOS ANGELES COUNTY ENGINEERING BLDG.

NOTE: ANY ADDITIONS OR CHANGES ON THIS SHEET MUST BE MADE OR CIRCLED IN RED INK, WITH DATE AND NAME OF PERSON MAKING CHANGE.

Do not extend notes this side of this line.

STATION	B. S.	H. I.	F. S.	ELEV.	Lt.	℄ Rt.
7+50				1522.6		℄
"				1523.3		12° Rt. Top BK
"				1517.9		16° " Bot. "
"				1518.2		30° "
"				1516.8		50° "
"				1513.7		100° "
"				1522.8	10° Lt Bot. BK	
"				1527.6	14° " Top "	
"				1532.4	24° " BRK	
"				1537.9	50° " "	
"				1540.8	100° " Top BRK	
8+00				1523.6		℄
"				1523.8		11° Rt. Top BK.
"				1521.2		15° " Bot "
"				1519.0		30° "
"				1518.5		50° "
"				1516.1		100° "
"						
T.P.				1523.57	1" X 1"	℄
8+00				1523.5	8° Lt Edge Rd in BRK	
"				1524.9	18° " " "	
"				1527.0	30° " S.H.	

F. B. 2339 Pg. 158

Job No. 0060-13 Division No. Notes Red. Plotted Profile

Survey of Access Road to Stephen Frink Ranch Date Date No.

Survey by A. Carrasco Notes A.C. Notes Chkd. Checked X-Sec.

Indexed [illegible] Date Date No.

76L298 S & E #307 9-54

PLEASE RETURN TO
LOS ANGELES COUNTY SURVEYOR
726 LOS ANGELES COUNTY ENGINEERING BLDG.

NOTE: ANY ADDITIONS OR CHANGES ON THIS SHEET MUST BE MADE OR CIRCLED IN RED INK, WITH DATE AND NAME OF PERSON MAKING CHANGE.

Do not extend notes this side of this line.

STATION	B. S.	H. I.	F. S.	ELEV.	Lt.	℄ Rt.
8+00				1530.4	50° Lt. S.H.	
"				1537.4	78° " BRK S.H.	
"				1540.4	100° Top BRK	
8+50				1525.2		℄ in Roadway
"				1525.0		10° Rt. Top BK
"				1524.2		13° " Bot. "
"				1523.4		30° "
"				1521.8		50° "
"				1520.2		100°
"				1528.3	10° Lt. Edge Road Bed	
"				1525.7	30° " S.H.	
"				1527.0	50° " "	
"				1535.2	100° " "	
9+00				1527.2		℄ in Road Way
"				1527.3		18° Rt. Top BK
"				1526.6		20° " Bot. "
"				1524.8		30° "
"				1523.7		50° "
"				1520.6		100 "
"				1527.2	30° Lt.	
"				1528.4	50° " in BRK	

Profile Notes Red ____ Plotted ____ Job No. 0060.13 Division No. ____ F. B. 2339 Pg. 13 159
No. ____ Date ____ Date ____ Survey of Access Road to Stephen Tuck Ranch
X-Sec. Notes Chkd ____ Checked ____ Survey by A. Carrasco Notes A.C. Date ____
No. ____ Date ____ Date ____ Map No. ____ Indexed C. John Date ____

76L298 S & E #307 9-54

PLEASE RETURN TO
LOS ANGELES COUNTY SURVEYOR
726 LOS ANGELES COUNTY ENGINEERING BLDG.

NOTE: ANY ADDITIONS OR CHANGES ON THIS SHEET MUST BE MADE OR CIRCLED IN RED INK, WITH DATE AND NAME OF PERSON MAKING CHANGE.

Do not extend notes this side of this line.

STATION	B. S.	H. I.	F. S.	ELEV.	Lt.	℄ Rt
9+00				1533.7	30° Lt.	
9+50				1529.5		℄
"				1529.9		22° Rt Top BK.
"				1528.4		27° " Bt.
"				1527.5		30° "
"				1525.7		50° "
"				1521.4		100° "
"				1530.0	30° Lt.	
"				1531.5	50° "	
"				1534.3	100° " Toe slope	
10+00				1532.3		℄
"				1532.5		30° Rt.
"				1532.6	1532.3 / 1.3	38° " Top BK.
"				1530.4		50° "
"				1526.2		100° "
"				1533.2	30° Lt	
"				1533.2	50° " Top BK.	
"				1533.0	57° " Draw	
"				1536.6	110° " Toe slope	
T.P. "				1532.34		
10+50				1535.1		℄

F. B. 2339 Pg. 160 Job No. 0060.13 Division No. Notes Red. Plotted Profile
Survey of Access Road to Stephen Frick Ranch Date Date No. X-Sec.
Survey by A. Carrasco Notes A.C. Notes Chkd. Checked
Indexed [illegible] Date Date No.

76L298 S & E #307 9-54

PLEASE RETURN TO
LOS ANGELES COUNTY SURVEYOR
726 LOS ANGELES COUNTY ENGINEERING BLDG.

NOTE: ANY ADDITIONS OR CHANGES ON THIS SHEET MUST BE MADE OR CIRCLED IN RED INK, WITH DATE AND NAME OF PERSON MAKING CHANGE.

Do not extend notes this side of this line.

Profile Notes Red. Plotted Job No. 0860.13 Division No.
No. Date Date Survey of Access Road to Steelhead Ranch
X-Sec. Notes Chkd. Checked Survey by A. Carrasco Notes A.C. Date
No. Date Date Map No. Index

F. B. 2339 PG. 12

STATION	B. S.	H. I.	F. S.	ELEV.	Lt.	℄	Rt.
10+50				1535.5			30' Rt
"				1535.9			40' " BRK
"				1534.8			50' " In "
"				1533.2			75' " Top BK
"				1530.0			80' " In. BRK
"				1527.7			90' " DRAW, 33' Wide
"				1528.4			113' " In BRK
"				1531.6			120' " Top BK
"				1536.8	30' Lt.	Top BRK	
"				1537.2	50' "	In "	
"				1537.7	100' "	Swale	
11+00				1538.20		℄	
"				1538.4			30' Rt
"				1538.2			50' "
"				1537.6			60' " Top BK
"				1534.5			100' " Bot DRAW 33' Wide
"				1539.8	30' Lt.		
"				1540.0	50' "		
"				1541.2	110' "	Swale	
T.B.M 2"x2" in 2" I.P. At Fence Cor.				1535.73			
11+50				1541.50		℄	

76L298 S & E #307 9-54

PLEASE RETURN TO
LOS ANGELES COUNTY SURVEYOR
726 LOS ANGELES COUNTY ENGINEERING BLDG.

NOTE: ANY ADDITIONS OR CHANGES ON THIS SHEET MUST BE MADE OR CIRCLED IN RED INK, WITH DATE AND NAME OF PERSON MAKING CHANGE.

Do not extend notes this side of this line.

STATION	B. S.	H. I.	F. S.	ELEV.	Lt	℄ Rt
11+50				1541.5		30° "
"				1541.9		50° "
"				1540.8		50° Top BK.
"				1533.9		70° " DR.
"				1533.9		85° " Toe Slope
"				1541.6		100° " Top BAK
"				1543.1	30° Lt. 50 31	
"				1543.8	50° "	
"				1541.5	100° "	
T.P				1541.29	Kiel Rock	
12+00				1544.55		℄
"				1544.8		6° Rt Top BK
"				1540.8		8° " Bot "
"				1545.2		30° "
"				1544.7		50° " Top BK
"				1540.8		52° " Bot " W. side DR
"				1541.6		72° " E. " "
"				1545.9		85° " S.H
"				1547.4		100° " "
"				1545.0	30° Lt	℄
"				1546.4	50° "	

F. B. 2339 Pg. 162 Job No. 0060.13 Division No. Notes Red. Plotted Profile
Survey of Access Road to Stephen Frick Ranch Date Date No. X-Sec.
Survey by A. Carrasco Notes A.C. Notes Chkd. Checked
Indexed A. C. Johnson Date Date Date No.

76L298 S & E #307 9-54

PLEASE RETURN TO
LOS ANGELES COUNTY SURVEYOR
726 LOS ANGELES COUNTY ENGINEERING BLDG.

NOTE: ANY ADDITIONS OR CHANGES ON THIS SHEET MUST BE MADE OR CIRCLED IN RED INK, WITH DATE AND NAME OF PERSON MAKING CHANGE.

Do not extend notes this side of this line.

STATION	B. S.	H. I.	F. S.	ELEV.	Lt	℄ Rt
12+00				1547.5	100° Lt	
12+50				1547.39		℄
"				1548.8		30° Rt. BRK in Steps
"				1546.9		44° "
"				1541.4		55 "
"				1544.4		60° "
"				1552.1		100° "
"				1547.8	30° Lt.	
"				1549.0	50° "	
"				1550.7	100° "	
T.P. 13+00				1550.90		℄ 1"X1" Flush
"				1552.3		25° Rt. BRK
"				1552.4		30° "
"				1552.4		50° " Top BK
"				1545.5		64° " Center DR. 4' wide
"				1547.9		70° " Top BK
"				1553.6		100° " S.H.
"				1552.0	10° Lt. Top BRK	
"				1552.0	15° " " "	
"				1549.6	18° " DRain	
"				1551.4	23° " Top BRK	

Profile Notes Red. ____ Plotted ____ Job No. 0060.13 Division No. ____ F. B. 2339 Pg. 183
No. ____ Date ____ Date ____ Survey of Access Road to Stephen Frick Ranch
X-Sec. Notes Chkd. ____ Checked ____ Survey by A. Carrasco Notes A.C. Date ____
No. ____ Date ____ Date ____ Map No. ____ Index [illegible] Date ____

76L298 S & E #307 9-54

PLEASE RETURN TO
LOS ANGELES COUNTY SURVEYOR
726 LOS ANGELES COUNTY ENGINEERING BLDG.

NOTE: ANY ADDITIONS OR CHANGES ON THIS SHEET MUST BE MADE OR CIRCLED IN RED INK, WITH DATE AND NAME OF PERSON MAKING CHANGE.

Do not extend notes this side of this line.

F.B. 2339 Pg. 164 Job No. 0060-13 Division No. Notes Red. Plotted No.
Survey of Access Road to Stephen Fick Ranch Date Date X-Sec.
Survey by A. Carrasco Notes A.C. Checked
Indexed [illegible] Notes Chkd. Date No.
Profile Date

STATION	B. S.	H. I.	F. S.	ELEV.		
13+00				1551.6	30° Lt	
"				1551.9	50° "	
"				1554.0	100° "	
E.C. 13+29.87		Changed by Inspection S.A.C. 6-2-58		1548.2	Ground	℄
"				1554.4		30° Rt BRK
"				1553.4		46½ " Top BK
"				1547.0		71½ " DR. 6' wide
"				1551.4		77° " Top BK
"				1552.5		100° "
"				1552.9	5° Lt	In BRK
"				1554.4	10° "	Top "
"				1554.4	15° "	" "
"				1552.0	20° "	DR.
"				1553.9	25° "	Top BRK
"				1554.6	30° "	" "
"				1554.5	50° "	
"				1556.7	100° "	
T.P. 13+50				1554.80	Nail & Tin Flush	℄
B.M. 53-7				1559.49		

76L298 S & E #307 9-54

PLEASE RETURN TO
LOS ANGELES COUNTY SURVEYOR
726 LOS ANGELES COUNTY ENGINEERING BLDG.

NOTE: ANY ADDITIONS OR CHANGES ON THIS SHEET MUST BE MADE OR CIRCLED IN RED INK, WITH DATE AND NAME OF PERSON MAKING CHANGE.

Do not extend notes this side of this line.

STATION	B. S.	H. I.	F. S.	ELEV.	Lt ℄ Rt	
13+50				1556.6		25² Rt BRK
"				1556.3		30 "
"				1555.6		39² " Top BK
"				15487		51' ctr drain 10' wide
"				15536		72' top bank
"				15541	6' bot bank	
"				15552	8' top "	
"				15532	19' drain	
"				15553	30'	
"				15558	50'	
13+92.01				15583		℄ ground
14+00.00				15590		℄ "
"				15597		25' top bank
"				15554		33' bot. "
"				15548		50' top "
"				15532		57' ctr. drain 10' wide
"				15579		67' top bank
"				15580	7' bot bank	
"				15595	8' top "	
"				15595	15' top "	
"				15574	24' drain	

Profile Notes Red. ____ Plotted ____ Job No. 0060.13 Division No. ____ F. B. 2339 Pg. 165
No. ____ Date ____ Date ____ Survey of Access Road to Stephen Frick Ranch
X-Sec. Notes Chkd. ____ Checked ____ Survey by A. Carrasco Notes A.C. Date ____
No. ____ Date ____ Date ____ Map No. ____ Index [illegible]

76L298 S & E #307 9-54

PLEASE RETURN TO
LOS ANGELES COUNTY SURVEYOR
726 LOS ANGELES COUNTY ENGINEERING BLDG.

NOTE: ANY ADDITIONS OR CHANGES ON THIS SHEET MUST BE MADE OR CIRCLED IN RED INK, WITH DATE AND NAME OF PERSON MAKING CHANGE.

Do not extend notes this side of this line.

STATION	B. S.	H. I.	F. S.	ELEV.	Left ℄	Right
14+00.00				15602	30' top bank	
"				15607	50'	
14+50 T.P.				156302	T.P. small bt. spk & Tin	
"				15639		13' brk
"				15627		30'
"				15635		47' top bank
"				15568		60' ctr drain 8' wide
"				15625		71' top bank
"				15625	7' bot bank	
"				15638	9' top "	
"				15635	20' Head of drain	
"				15638	30'	
"				15646	50'	
15+00 T.P.				156739	T.P. small Bt. spk & Tin	
"				15680		10'
"				15676		20'
"				15677		30' Top brk.
"				15668		46' " Bank
"				15593		57' ctr drain 6' wide
"				15668		73' top bank
"				15667	9' bot bank	

F. B. 2339 Pg. 166 Job No. 006013 Division No. Notes Red. Plotted Profile
Survey of Access Road Stephen Frick Ranch Date Date No.
Survey by A. Carrasco Notes A.C. Notes Chkd. Checked X-Sec.
Indexed A. C. Johnston Date Date Date No.

76L298 S & E #307 9-54

PLEASE RETURN TO
LOS ANGELES COUNTY SURVEYOR
726 LOS ANGELES COUNTY ENGINEERING BLDG.

NOTE: ANY ADDITIONS OR CHANGES ON THIS SHEET MUST BE MADE OR CIRCLED IN RED INK, WITH DATE AND NAME OF PERSON MAKING CHANGE.

Do not extend notes this side of this line.

STATION	B. S.	H. I.	F. S.	ELEV.	Left ℄	Right
15+00.00				15679	11' top bank	
"				15664	22' End of drain	
"				15680	30'	
"				15684	50'	
15+50.00 T.P.				157141	T.P. small Bt spk ℄	Tin
				15719		7° Rt.
				15723		25° "
				15716		30° "
				15705		45° " Top of Bank
				15615		52.6 " Ctr. Draw 8' wide
				15707		66° top bank.
				15706	11' bot bank	
				15718	13' top "	
				15683	28' Brk	
				15699	30 bot Brk	
				15722	35 Top Bank	
				15724	50 field	
16+00				15756		℄
				15758		7' Brk
				15762		25' "
				15758		30'

Profile Notes Red. ____ Plotted ____ Job No. 0060.13 Division No. ____ F. B. 2339 Pg. 162
No. ____ Date ____ Date ____ Survey of Access Road to Stephen Frick Ranch
X-Sec. Notes Chkd. ____ Checked ____ Survey by A. Carrasco Notes A.C. Date ____
No. ____ Date ____ Date ____ Map No. ____ Index C. Johnson

76L298 S & E #307 9-54

PLEASE RETURN TO
LOS ANGELES COUNTY SURVEYOR
726 LOS ANGELES COUNTY ENGINEERING BLDG.

NOTE: ANY ADDITIONS OR CHANGES ON THIS SHEET MUST BE MADE OR CIRCLED IN RED INK, WITH DATE AND NAME OF PERSON MAKING CHANGE.

Do not extend notes this side of this line.

STATION	B. S.	H. I.	F. S.	ELEV.	Left	℄ Right
16+00				15747		50' top bank
				15654		61' bot. Ctr. - 12' drain
				15745		82' top bank
				15746	12' bot bank	
				15759	13 top "	
				15738	23 ditch	
				15[illegible]9	30 top Bank	
				15[illegible]6	50 [illegible]	
16+50 5 Lt T.P. Rock				157937		
16+50				15799		℄
				15801		7' Rt edge Rd
				15806		25' "
				15806		30' "
				15796		63 "
				15706		75' Ctr - 15' drain "bot"
				15787		90 top Bank
				15792	13' bot Bank	
				15800	16' top "	
				15795	24 edg ditch	
				15777	26 bot "	
				15800	30 top bank	

P. B. 2339 Pg. 168 Job No. 0060.13 Division No. Notes Red. Plotted Profile
Survey of Access Road to Stephentrick Ranch Date Date No. X-Sec.
Survey by A. Carrasco Notes A.C. Notes Chkd. Checked
Indexed K. C. Johnson Date Date Date No.

76L298 S & E #307 9-54

PLEASE RETURN TO
LOS ANGELES COUNTY SURVEYOR
726 LOS ANGELES COUNTY ENGINEERING BLDG.

NOTE: ANY ADDITIONS OR CHANGES ON THIS SHEET MUST BE MADE OR CIRCLED IN RED INK, WITH DATE AND NAME OF PERSON MAKING CHANGE.

Do not extend notes this side of this line.

STATION	B. S.	H. I.	F. S.	ELEV.	Left	℄ Right
16+50				15800	50 Lt field	
17+00				15840		℄
				15841		7' edge Rd
				15845		25'
				15835		30' brk
				15809		73' top of Bank
				15736		81' ctr. 13' bot of drain
				15816		97 [illegible]
				15833	14' bot bank [illegible]	
				15845	15' top "	
				15822	27 brk	
				15839	32	
				15811	50 field	
T.P. Rock				158779		
17+49.39 B.C				15880		℄
				15882		6'
				15879		25'
				15866		30' Brk
				15854		52.5 top of Bank
				15813		66.6 ctr. 7' bot drain
				15832		78' top bank

Profile Notes Red. ____ Plotted ____ Job No. 0060.13 Division No. ____ F.B. 2339 Pg. 169
No. ____ Date ____ Date ____ Survey of Access Road to Stephen Frick Ranch
X-Sec. Notes Chkd. ____ Checked ____ Survey by A. Carrasco Notes A.C. Date ____
No. ____ Date ____ Date ____ Map No. ____ Index [illegible] C. Tob[illegible]

76L298 S & E #307 9-54

PLEASE RETURN TO
LOS ANGELES COUNTY SURVEYOR
726 LOS ANGELES COUNTY ENGINEERING BLDG.

NOTE: ANY ADDITIONS OR CHANGES ON THIS SHEET MUST BE MADE OR CIRCLED IN RED INK, WITH DATE AND NAME OF PERSON MAKING CHANGE.

Do not extend notes this side of this line.

F. B. 2339 Pg. 170 Job No. 23601 Division No. Notes Red. Plotted
Survey of Access Road to Steelhead Field Recr. Area Date. Date. No.
Survey by A. Carpenter Notes A.C. Notes Chkd. Checked X-Sec.
Indexed C. Forbes Date Date Date No.
Profile

STATION	B. S.	H. I.	F. S.	ELEV.	Left	℄	Right
17+49.39				15672	135 brk		
				15880	15' "		
				15871	21' bot drain		
				15677	30' brk.		
				15880	50' field		
18+00				15916			
				15918		℄	
				15906			55 edge Rd
				15897			238
				15890			30' brk
				15876			43' "
				15843			46' ctr 6' bot drain
				15870			52' top of Bank
				15912	135 bot brk		
				15922	155 top "		
				15923	30' field		
				15925	50' "		
18+50				15952		℄	
				15937			145 brk
				15940			203
				15929			30'

76L298 S & E #307 9-54

PLEASE RETURN TO
LOS ANGELES COUNTY SURVEYOR
726 LOS ANGELES COUNTY ENGINEERING BLDG.

NOTE: ANY ADDITIONS OR CHANGES ON THIS SHEET MUST BE MADE OR CIRCLED IN RED INK, WITH DATE AND NAME OF PERSON MAKING CHANGE.

Do not extend notes this side of this line.

STATION	B. S.	H. I.	F. S.	ELEV.	Left	℄ Right
18+50				15911		50 top of Bank
				15883		54 ℄ Ctr 8' bot drain
				15936		64 top bank
				15958	7' ctr dirt Rd	
				15955	18' bot bank	
				15967	20' top "	
				15965	30' field	
				15969	50' "	
18+50 T.P. Rock Ctr. Rd.				159613		
19+00				15985		℄
				15975		14 5
				15966		25' top of bank
				15917		40' ctr 10' bot drain
				15980		54 top of Bank
				15991	4' brk edge Rd	
				15992	14 brk	
				15988	23 "	
				16001	25 5 top bank	
				16000	30 brk	
				15996	50 field	
T.B.M.				160159	Top 1x2 in 2" I.P. 19+34 9' Rt	

Profile Notes Red. ____ Plotted ____ Job No. 006013 Division No. ____ F. B. 2339 Pg. 151
No. ____ Date ____ Date ____ Survey of Access Road to Stephen Frick Ranch
X-Sec. Notes Chkd. ____ Checked ____ Survey by A. Carrasco Notes ____ Date ____
No. ____ Date ____ Date ____ Map No. ____ Indexed ____ Date ____

76L298 S & E #307 9-54

PLEASE RETURN TO
LOS ANGELES COUNTY SURVEYOR
726 Los Angeles County Engineering Bldg.

NOTE: ANY ADDITIONS OR CHANGES ON THIS SHEET MUST BE MADE OR CIRCLED IN RED INK, WITH DATE AND NAME OF PERSON MAKING CHANGE.

Do not extend notes this side of this line.

F. B. 2339 Pg. 182 Job No. 006213 Division No. Notes Red. Plotted
Survey of Access Road to Stephen Ranch Date Date No.
Survey by A. Carrasco Notes Chkd. Checked X-Sec.
Indexed C. Johnson Date Date Date No.
Profile

STATION	B. S.	H. I.	F. S.	ELEV.		
19+50				16019		℄
				16028		10Z
				16017		21' brk top of Bank
				15999		34' brk "
				15952		42' Ctr. & bot drain
				16018		54' Top of Bank
				16020	4'	Edge Rd.
				16025	15'	
				16020	23	bot Bank
				16031	27	"
				16044	30	Field
20+00				16061		℄ Edge Rd
				16047		10 brk
				16038		16 "
				16053		28 top of Bank
				15965		39 Ctr. 6' bot drain
				16055		53 top of Bank
				16059	14	brk
				16053	20	bot Bank
				16070		top "
				16071	30	field

76L298 S & E #307 9-54

PLEASE RETURN TO
LOS ANGELES COUNTY SURVEYOR
726 Los Angeles County Engineering Bldg.

NOTE: ANY ADDITIONS OR CHANGES ON THIS SHEET MUST BE MADE OR CIRCLED IN RED INK, WITH DATE AND NAME OF PERSON MAKING CHANGE.

Do not extend notes this side of this line.

STATION	B. S.	H. I.	F. S.	ELEV.	Left	Right
20+00				16087	50' field	
T.P. set. Rd. 20+40				160923		
20+50				16098		
				16097		3° edge Rd
				16088		13' brk.
				16090		22' "
				16088		25 "
				15978		41' ctr. 6' bot drain
				16101		48' top of Bank
				16094	12' brk	
				16089	17 bot. bank	
				16102	20 top "	
				16109	30 field	
				16117	50 " "	
21+00				16137		
				16139		4' brk
				16132		24'
				16132		28' Top of Bank
				16014		46' Ctr. 7' bot drain
				16140		60 top of Bank
				16127	16 bot Bank	

Profile Notes Red. Plotted Job No. 2060.13 Division No.
No. Date Date Survey of Access Road to Stephen Fruck Ranch
X-Sec. Notes Chkd. Checked Survey by A. Carrasco Notes H.C. Date
No. Date Date Map No. Indexed C. Job Date MAY 2058

F. B. 2339 Pg. 173

76L298 S & E #307 9-54

PLEASE RETURN TO
LOS ANGELES COUNTY SURVEYOR
726 Los Angeles County Engineering Bldg.

NOTE: ANY ADDITIONS OR CHANGES ON THIS SHEET MUST BE MADE OR CIRCLED IN RED INK, WITH DATE AND NAME OF PERSON MAKING CHANGE.

Do not extend notes this side of this line.

F. B. 2339 Pg. 174 Job No. 20603 Division No. Notes Red. Plotted
Survey of Access Road Stephen Frick Ranch Date Date No.
Survey by A. Carrasco Notes A.C. Notes Chkd. Checked X-Sec.
Indexed C. Johnson Date Date Date No.
Profile

STATION	B. S.	H. I.	F. S.	ELEV.	Left	Right
21+00				1613 6	18 top of bank	
				16M 4	30 field	
				16153	50 "	
T.P. 1X2		3 RT		16,629		
				16629		℄
	1221	162850				
E.C. 21+33.99			119	16162.		℄
			119	166.		55 brk
			137	148.		9' "
			177.	108.		25'
			239	046.		33' Ctr 4' bot drain
			82	203.		59' top of Bank
			124	161.	55 brk	
			128	157.	16' bot bank	
			123	162.	17 top "	
			109	176	30 field	
			107	178	50 "	
21+46			144	141		6 - flow line concrete
21+56			107	175		℄
			104	181		45 brk.
			121	164		70 "

76L298 S & E #307 9-54

PLEASE RETURN TO
LOS ANGELES COUNTY SURVEYOR
726 LOS ANGELES COUNTY ENGINEERING BLDG.

NOTE: ANY ADDITIONS OR CHANGES ON THIS SHEET MUST BE MADE OR CIRCLED IN RED INK, WITH DATE AND NAME OF PERSON MAKING CHANGE.

Do not extend notes this side of this line.

STATION	B. S.	H. I.	F. S.	ELEV.	Left & Right	
		1628.50				
21+50			158	1612.7		25' brk side
			221	064.		35' Ctr. 6' bot. drain
			82	203.		55' Top bank
			113	172. 65	brk	
			142	173. 15	" edge rd	
			105	180. 19		
			96	187. 30	top	
			57	198. 50	"	
21+71			931	1919. 22'	Top	cont. Below H.W.
			1233	1617. "	Flow line	"
22+00			76	209.		&
			60	205.		12' brk
			143	142.		30' Ctr. 5' bot. drain
			72	K13.		35' Top of bank
			60	225.		50' S. hill
			79	206. 16	brk	
			74	211. 20		
			53	202. 30		
			91	194. 39	bot drain	
			79	206. 52	field	

Profile Notes Red. Plotted Job No. Division No.
No. Date Date Survey of
X-Sec. Notes Chkd. Checked Survey by Notes
No. Date Date Map No. Indexed C. Johnson Date

F. B. 2339 Pg. 175

76L298 S & E #307 9-54

PLEASE RETURN TO
LOS ANGELES COUNTY SURVEYOR
726 LOS ANGELES COUNTY ENGINEERING BLDG.

NOTE: ANY ADDITIONS OR CHANGES ON THIS SHEET MUST BE MADE OR CIRCLED IN RED INK, WITH DATE AND NAME OF PERSON MAKING CHANGE.

Do not extend notes this side of this line.

STATION	B. S.	H. I.	F. S.	ELEV.		
		162850				
22+41			44	16241.		℄
			52	233.		33' head drain
22+50			36	249.		℄
			40	245.		7' brk edge rd
			45	240.		16' brk.
			34	251.		30' field
			36	249.		50' "
			40	245.	15'	
			30	255.	17' top berm	
			42	243.	30' field	
			53	232.	45' " bot drain	
			53	232.	50' " "	
22+90 T.P. rock			054	162796.		
	1044	163840				
23+00			98	16286.		℄
			100	284.		65 edge rd
			109	275.		17°
			103	281.		25
			101	283.		30
			96	288.		50 field

F. B. 2339 Pg. 176

Job No. ____ Division No. ____ Notes Red. ____ Plotted ____ Profile

Survey of ____ Date ____ Date ____ No. ____

Survey by ____ Notes ____ Notes Chkd. ____ Checked ____ X-Sec.

Indexed C. Johnson Date ____ Date ____ Date ____ No. ____

76L298 S & E #307 9-54

PLEASE RETURN TO
LOS ANGELES COUNTY SURVEYOR
726 LOS ANGELES COUNTY ENGINEERING BLDG.

NOTE: ANY ADDITIONS OR CHANGES ON THIS SHEET MUST BE MADE OR CIRCLED IN RED INK, WITH DATE AND NAME OF PERSON MAKING CHANGE.

Do not extend notes this side of this line.

Profile Notes Red____ Plotted____ Job No 00603 Division No____ F. B. 2339 Pg. 117
No.____ Date____ Date____ Survey of RD Stephens-Ferris Ranch
X-Sec. Notes Chkd____ Checked____ Survey by____ Notes____ Date____
No.____ Date____ Date____ Map No.____ Index C. Johnson

STATION	B. S.	H. I.	F. S.	ELEV.	Left	Right
		1638.40				
23+00			96	16288.7		
			10c	284.14'	edge Rd	
			96	288.17'	brk	
			91	293.25'	[illegible]	
			75	309.31'	[illegible]	
			67	317.53'	[illegible]	
22+50			68	316.		
			66	318.		8' edge rd
			93	31[illegible].		23'
			63	321.		30 Flat
			65	3[illegible].		50 "
			65	319.6'	brk	
			70	314.14	edge	
			64	320.17		
			57	327.26	bot slope	
			34	350.31	top "	
			31	353.50	flat	
24+00			33	351.		9'
			33	351.		0 edge rd
			43	341.		16

76L298 S & E #307 9-54

PLEASE RETURN TO
LOS ANGELES COUNTY SURVEYOR
726 LOS ANGELES COUNTY ENGINEERING BLDG.

NOTE: ANY ADDITIONS OR CHANGES ON THIS SHEET MUST BE MADE OR CIRCLED IN RED INK, WITH DATE AND NAME OF PERSON MAKING CHANGE.

Do not extend notes this side of this line.

STATION	B. S.	H. I.	F. S.	ELEV.	Left	℄	Right
		1638 40					
24+00			36	16348.			21 flat
			42	342.			30 "
			39	345.			50 "
			32	352.	13' edge rd.		
			26	358.	25' bot bank		
			+ 05	389.	50 top "		
24+46 6' Lt.			+ 15	399.	50'		
T.P. rock			008	1638 32			
	1109	1649 41					
24+50			110	16384.		℄	
			111	383.			9' edge rd
			118	376.			21' field
			123	371.			30' "
			118	376.			50'
			107	387.	6' bk		
			109	385.	13.5		
			104	390.	25 bk		
			94	400.	30 "		
			80	414.	50 field		
25+00			71	423.			

F. B. 2339 Pg. 178 Job No. 0060.13 Division No. Notes Red. Plotted Profile
Survey of Date Date No.
Survey by Notes Notes Chkd. Checked X-Sec.
Indexed C. Johnson Date Date Date No.

76L298 S & E #307 9-54

PLEASE RETURN TO
LOS ANGELES COUNTY SURVEYOR
726 LOS ANGELES COUNTY ENGINEERING BLDG.

NOTE: ANY ADDITIONS OR CHANGES ON THIS SHEET MUST BE MADE OR CIRCLED IN RED INK, WITH DATE AND NAME OF PERSON MAKING CHANGE.

Do not extend notes this side of this line.

STATION	B. S.	H. I.	F. S.	ELEV.	Left	℄	Right
		1649 41					
25+00			73	16421.			8' edge rd
			78	416.			16' brk
			66	428.			25' top brk
			73	421.			30' "
			82	412.			50' field
			70	424.	6' brk		
			75	419.	13' edge rd		
			70	424.	15' top bank		
			70	42-	35' brk		
			71	423.	30' bot. "		
			42	452.	50' small hill		
25+50			39	455.			℄
			41	453.			10' edge rd
			47	447.			19' brk
			46	448.			30' field
			52	442.			50'
			37	457.	6'		
			40	454.	13 edge rd		
			34	460.	15' top Brk		
			32	462.	22' bot Brk		

Profile Notes Red. ____ Plotted ____ Job No. 0060.13 Division No. ____ F. B. 2339 Pg. 179
No. ____ Date ____ Date ____ Survey of ____
X-Sec. Notes Chkd. ____ Checked ____ Survey by ____ Notes ____ Date ____
No. ____ Date ____ Date ____ Map No. ____ Indexed ____ Date ____

C. Johnson

76L298 S & E #307 9-54

PLEASE RETURN TO
LOS ANGELES COUNTY SURVEYOR
726 Los Angeles County Engineering Bldg.

NOTE: ANY ADDITIONS OR CHANGES ON THIS SHEET MUST BE MADE OR CIRCLED IN RED INK, WITH DATE AND NAME OF PERSON MAKING CHANGE.

Do not extend notes this side of this line.

F. B. 2339 Pg. 1/80 Job No. 8060.13 Division No. Notes Red. Plotted
Survey of Date Date No. Profile
Survey by C. Johnson Notes Notes Chkd. Checked X-Sec.
Indexed Date Date Date No.

STATION	B. S.	H. I.	F. S.	ELEV.	Left	℄	Right
		164941					
25+50			13	16481	30' top brk		
			10	484.	50'		
26+00			10	484.		℄	
			10	484.			11' edge rd
			17	477.			18' brk
			20	474.			30 fold
			25	469.			50 "
			10	484.	6'		
			13	481.	11' edge rd brk		
			CH	490.	17'		
		+	10	504.	30' S hill		
		+	35	529.	50 " "		
T.P rock 26+15 4'+			CH	164913			
	1060	165973					
26+50			82	16515.		℄	
			82	575.			12' edge rd
			94	503.			30'
			99	498.			50'
			83	514.4	brk		
			87	510.	10' bot bank edge rd.		

76L298 S & E #307 9-54

PLEASE RETURN TO
LOS ANGELES COUNTY SURVEYOR
726 LOS ANGELES COUNTY ENGINEERING BLDG.

NOTE: ANY ADDITIONS OR CHANGES ON THIS SHEET MUST BE MADE OR CIRCLED IN RED INK, WITH DATE AND NAME OF PERSON MAKING CHANGE.

Do not extend notes this side of this line.

STATION	B. S.	H. I.	F. S.	ELEV.	Left	Right
		165973				
26450			81	16516.	12' [illegible] brk.	
			75	522.	30 s. 4, 11	
			63	534.	50 " "	
27+01			51	546.		2.
			53	544.		14 edge rd.
			56	539.		21 brk
			68	529.		30
			65	529.		50'
			55	542.	10 edge rd. brk	
			48	549.	12' "	
			45	552.	21 "	
			30	567.	30 s. 4, 11	
			23	574.	35 brk	
			13	584.	50	
27+50			19	578.		3
			20	577.		11 edge Rd
			36	571.		16' brk
			21	576.		30' field
			26	571.		50 "
			21	576.	10' edge rd.	

Profile Notes Red. ____ Plotted ____ Job No. ____ Division No. ____
No. ____ Date ____ Date ____ Survey of ____ F. B. 2337 Pg. 151
X-Sec. Notes Chkd. ____ Checked ____ Survey by ____ Notes ____ Date ____
No. ____ Date ____ Date ____ Map No. ____ Index C. Johnson

76L298 S & E #307 9-54

PLEASE RETURN TO
LOS ANGELES COUNTY SURVEYOR
726 Los Angeles County Engineering Bldg.

NOTE: ANY ADDITIONS OR CHANGES ON THIS SHEET MUST BE MADE OR CIRCLED IN RED INK, WITH DATE AND NAME OF PERSON MAKING CHANGE.

Do not extend notes this side of this line.

Profile No. X-Sec. No.
Plotted Date Checked Date
Notes Red. Date Notes Chkd. Date
Division No. Job No 206043 Notes Date
F. B. 2339 Pg. 182
Survey of
Survey by C. Johnson
Indexed

STATION	B. S.	H. I.	F. S.	ELEV.	Left	Right
		165973				
27+50			15	16582.	20'	
		+	03	600.	30' brk	
		+	13	610.	50	
T.P Rock 27+75 32+			024	165949		
	1092	167041				
28+00			93	16611.		
			96	608.		115 edge rd
			97	607.		20 brk
			91	613.		30' brk
			100	604.		50' field
			95	609.	9' edge rd	
			85	619.	22'	
			68	636.	30' small	
			45	659.	50' " "	
28+50			61	643.		
			62	642.		12' edge rd.
			66	638.	~~19' brk.~~	19' brk
			56	646.	~~30 top brk~~	30 top "
			60	644.		50 "
			63	641.	9' edge Rd	

76L298 S & E #307 9-54

PLEASE RETURN TO
LOS ANGELES COUNTY SURVEYOR
726 Los Angeles County Engineering Bldg.

NOTE: ANY ADDITIONS OR CHANGES ON THIS SHEET MUST BE MADE OR CIRCLED IN RED INK, WITH DATE AND NAME OF PERSON MAKING CHANGE.

Do not extend notes this side of this line.

STATION	B. S.	H. I.	F. S.	ELEV.	Left	Right
		1670 41				
28150			61	1664 3. 17	brk	
			47	657. 26	top brk.	
			45	659. 30	s. 2 11	
			22	682. 50	" "	
29+00			26	678.		
			32	672.		115 edge rd
			34	670.		18 brk
			25	679.		31 top "
			19	685.		30 field.
			30	674.		50 "
			25	679. 5'		
			28	676. 17'		
			23	681. 30'		
			13	691. 50		
T.P rock						
29+33 3' Rt			048	166993		
	1120	168113				
29+50			101	1671 0.		
			110	701.		11' edge rd.
			112	699.		18' brk
			96	715.		24

Profile Notes Red. Plotted Job No. 0060.13 Division No.
No. Date Date Survey of F. B. 2337 Pg. 183
X-Sec. Notes Chkd. Checked Survey by Notes Date
No. Date Date Map No. Index C. Johnson

76L298 S & E #307 9-54

PLEASE RETURN TO
LOS ANGELES COUNTY SURVEYOR
726 LOS ANGELES COUNTY ENGINEERING BLDG.

NOTE: ANY ADDITIONS OR CHANGES ON THIS SHEET MUST BE MADE OR CIRCLED IN RED INK, WITH DATE AND NAME OF PERSON MAKING CHANGE.

Do not extend notes this side of this line.

STATION	B. S.	H. I.	F. S.	ELEV.	Left	℄ Right
		168113				
29+50			96	16715.		30'
			108	703.		50
			101	710.	6' brk.	
			105	706.	10.5' edge rd.	
			100	711.	25'	
			98	713.	30'	
			100	711.	50'	
30+00			69	742.		℄
			75	736.		12' edge rd.
			78	733.		19' brk
			58	753.		24' "
			56	755.		30' "
			80	731.		50' "
			72	739.	10'	
			67	744.	30'	
			57	754.	50'	
30+50			38	773.		℄
			47	764.		12' edge rd.
			46	765.		17' brk.
			43	768.		19' "

F. B. 2339 Pg. 184 Job No. 006013 Division No. Notes Red. Plotted Profile
Survey of Date Date No.
Survey by Notes Notes Chkd. Checked X-Sec.
Indexed C. Johnson Date Date Date No.

76L298 S & E #307 9-54

PLEASE RETURN TO
LOS ANGELES COUNTY SURVEYOR
726 LOS ANGELES COUNTY ENGINEERING BLDG.

NOTE: ANY ADDITIONS OR CHANGES ON THIS SHEET MUST BE MADE OR CIRCLED IN RED INK, WITH DATE AND NAME OF PERSON MAKING CHANGE.

Do not extend notes this side of this line.

STATION	B. S.	H. I.	F. S.	ELEV.	Left	℄	Right
		1681 13					
30+50			20	16791		30	brk
			49	762		50	
			41	770	10' edge rd.		
			40	771	17' brk		
			28	783	30'		
			28	783	37' brk		
			24	787	50'		
31+00			13	798		℄	
			20	791		10'	edge rd
			12	799		24'	
		+	02	813		30	
		+	07	818		50	
			14	797	95 edge rd		
			04	807	30'		
		+	02	813	50		
T.P. rock 31+20 2'Rt			020	168093			
	1115	169208					
31+50			90	16831		℄	
			97	824		10'	edge rd
			85	836		24'	Field

Profile Notes Red. ____ Plotted ____ Job No. 006013 Division No. ____ F. B. 2339 Pg. 185
No. ____ Date ____ Date ____ Survey of ____
X-Sec. Notes Chkd. ____ Checked ____ Survey by ____ Notes ____ Date ____
No. ____ Date ____ Date ____ Map No. ____ Indexed C. Johnson

76L298 S & E #307 9-54

PLEASE RETURN TO
LOS ANGELES COUNTY SURVEYOR
726 LOS ANGELES COUNTY ENGINEERING BLDG.

NOTE: ANY ADDITIONS OR CHANGES ON THIS SHEET MUST BE MADE OR CIRCLED IN RED INK, WITH DATE AND NAME OF PERSON MAKING CHANGE.

Do not extend notes this side of this line.

STATION	B. S.	H. I.	F. S.	ELEV.	Left	℄	Right
		1692.08					
31+50			79	16842.		30'	field
			80	841.		50'	
			69	833	9' edge rd.		
			78	843.	30'		
			69	852.	40' brk.		
			50	871.	50 shill		
32+00			47	874.		℄	
			47	874.		11'	edge rd
			33	888.		24	
			38	883.		30	
			27	894.		50'	
			44	877.	7' edge rd		
			45	876.	30'		
			45	876.	33' toe slope		
		+	55	976.	50		
B.C. 32+15.98			33	888.		℄	
			34	887.		11	
			29	892.		24'	
			24	897.		30'	
			13	908.		50	

F. B. 2339 Pg. 186 Job No. 006013 Division No. Notes Red. Plotted Profile
Survey of Date No.
Survey by Notes Date Notes Chkd. Checked X-Sec.
Indexed C. Johnson Date Date No.

76L298 S & E #307 9-54

PLEASE RETURN TO
LOS ANGELES COUNTY SURVEYOR
726 LOS ANGELES COUNTY ENGINEERING BLDG.

NOTE: ANY ADDITIONS OR CHANGES ON THIS SHEET MUST BE MADE OR CIRCLED IN RED INK, WITH DATE AND NAME OF PERSON MAKING CHANGE.

Do not extend notes this side of this line.

STATION	B. S.	H. I.	F. S.	ELEV.	Left ℄	Right
		169208				
B.C 32+15.98			32	16889.5	edge rd.	
			39	882. 12'		
			43	875. 30'	for shoe	
		+	19	940. 42'	Elev. 1690.503	Precise Level Line #53
B.M. 53-6			156	169052		
				169050	Elev 1690.503	
	1132	170172				
32+50			110	16907.		℄ edge rd
			114	16903.		12' brk
			112	16905.		16' edge rd
			106	16911.		23'
			100	16917.		30'
			89	16928.		50 Field
			120	16897.	12' top brk	
			133	16668+.	28' draw toe slope	
		+	10	17027.		
33+00			83	16934.		℄
			77	16940.		5
			84	16933.		7 edge rd.
			83	16934.		16

Profile Notes Red. Plotted Job No. 0060.13 Division No.
No. Date Date Survey of
X-Sec. Notes Chkd. Checked Survey by Notes Date
No. Date Map No. Indexed Checked Date

F. B. 2339 Pg. 157

76L298 S & E #307 9-54

PLEASE RETURN TO
LOS ANGELES COUNTY SURVEYOR
726 Los Angeles County Engineering Bldg.

NOTE: ANY ADDITIONS OR CHANGES ON THIS SHEET MUST BE MADE OR CIRCLED IN RED INK, WITH DATE AND NAME OF PERSON MAKING CHANGE.

Do not extend notes this side of this line.

F. B. 2339 Pg. 187 Job No. 006043 Division No. Profile No.
Survey of X-Sec. No.
Survey by K. C. Johnson Notes Plotted Date
Indexed Notes Red. Date Checked Date
Notes Chkd. Date

STATION	B. S.	H. I.	F. S.	ELEV.	Left	℄	Right
		17017					
33+00			78	16939.			24 edge rd.
			67	950.			31
			63	954.			50 field
			103	914.	30' toe slope		
			74	943.	50 S. hill		
33+50			49	968.		℄	
			50	967.			8' Top of cut
			56	961.			9½ bot. "
			56	961.			17½
			50	967.			25'
			41	980.			35'
			28	991.			50'
			55	963.	5½ top bk		
			72	945.	30' "		
			53	964.	50 S. hill		
34+00			17	17010.		℄	
			13	17004.			5' top cut
			20	16997.			6' bot " edge rd.
			16	17001.			18'
			12	17005.			26 edge rd

76L298 S & E #307 9-54

PLEASE RETURN TO
LOS ANGELES COUNTY SURVEYOR
726 LOS ANGELES COUNTY ENGINEERING BLDG.

NOTE: ANY ADDITIONS OR CHANGES ON THIS SHEET MUST BE MADE OR CIRCLED IN RED INK, WITH DATE AND NAME OF PERSON MAKING CHANGE.

Do not extend notes this side of this line.

STATION	B. S.	H. I.	F. S.	ELEV.	Left	℄	Right
		1701 72					
34+00			03	17014.			33.5
			00	17017.			50 field
			20	16997.	30'		
			16	17001.	35' toe slope		
T.P rock 34+20±15 Rt			024	170148			
	1147	1712 95					
34 ± 50			97	17033.		℄	edge Rd
			92	038.			11'
			87	043.			20' edge rd
			81	049.			27.5
			70	060.			50'
			87	043.	4'		
			98	032.	30'		
			99	031.	56 Toe slope		
35+00			53	077.		℄	
			46	084.			9'
			41	089.			16
			41	089.			30' field
			32	098.			50
			54	076.	11' edge rd		

Profile Notes Red. ____ Plotted ____ Job No. 006013 Division No. ____ F. B. 2339 Pg. 189
No. ____ Date ____ Date ____ Survey of ____
X-Sec. Notes Chkd. ____ Checked ____ Survey by ____ Notes ____ Date ____
No. ____ Date ____ Date ____ Map No. ____ Indexed C. Johnson

76L298 S & E #307 9-54

PLEASE RETURN TO
LOS ANGELES COUNTY SURVEYOR
726 LOS ANGELES COUNTY ENGINEERING BLDG.

NOTE: ANY ADDITIONS OR CHANGES ON THIS SHEET MUST BE MADE OR CIRCLED IN RED INK, WITH DATE AND NAME OF PERSON MAKING CHANGE.

Do not extend notes this side of this line.

STATION	B. S.	H. I.	F. S.	ELEV.	Left	℄	Right
		1712 95					
35+00			55	17075.30	field		
			55	075.50	"		
			47	17083.75			
T.P Rock 35+54.13 Lt			026	171269.			
	1150	1724 19					
35+50			111	17131.		℄	
			110	132.			30' field
			105	137.			50' "
			117	125.5'	brk		
			121	121.9	"		
			116	126.19'	"		
			118	124.30'	bot "		
			107	135.37'	top "		
			119	123.42'	bot		
			120	122.50.			
36+00			66	176.		℄	
			66	176.			4'
			69	173.			30 field
			65	177.			50 "
			70	172.17	brk		

F. B. 2339 Pg. 190 Job No. 006013 Division No. 10 Notes Red. Plotted Date 5-16-58 Date No. Profile
Survey of Probation Camp Notes A.R.B. Notes Chkd. Checked Date X-Sec.
Survey by C. Johnson Date Date No.
Indexed

L298 S & E #307 9-54

PLEASE RETURN TO
LOS ANGELES COUNTY SURVEYOR
726 LOS ANGELES COUNTY ENGINEERING BLDG.

NOTE: ANY ADDITIONS OR CHANGES ON THIS SHEET MUST BE MADE OR CIRCLED IN RED INK, WITH DATE AND NAME OF PERSON MAKING CHANGE.

Do not extend notes this side of this line.

STATION	B. S.	H. I.	F. S.	ELEV.	Left ℄	Right
		1724 19				
36+00			73	1716 9.	23	
			62	180.	30 top brk	
			65	177.	50	
36+50			20	222.		℄
			14	228.		11.5 edge rd
			15	227.		17'
			16	226.		30' field
			10	232.		50' "
			25	217.	9' edge rd brk	
			12	230.	16' top "	
			08	234.	30' field	
			14	228.	50	
T.P. Rock 36+66 ℄			034	172385.		
	1190	1735 75				
37+00			89	1726 9.		℄ edge rd
			81	277.		18' " "
			85	273.		30 field
			82	276.		50 "
			89	269.	4' brk	
			78	280.	10' top brk	

Profile Notes Red. ____ Plotted ____ Job No. 0060.13 Division No. 10 F.B. 2339 Pg. 191
No. ____ Date ____ Date ____ Survey of Probation Camp
X-Sec. Notes Chkd. ____ Checked ____ Survey by ____ Notes 8+3 Date 5-16-58
No. ____ Date ____ Date ____ Map No. ____ Indexed C. Johnson

76L298 S & E #307 9-54

PLEASE RETURN TO
LOS ANGELES COUNTY SURVEYOR
726 LOS ANGELES COUNTY ENGINEERING BLDG.

NOTE: ANY ADDITIONS OR CHANGES ON THIS SHEET MUST BE MADE OR CIRCLED IN RED INK, WITH DATE AND NAME OF PERSON MAKING CHANGE.

Do not extend notes this side of this line.

F. B. 2339 Pg. 17 Job No. 0860.13 Division No. 10 Notes Red Plotted
Survey of Probation Camp Date 5-16-58 Date
Survey by C. Johnson Notes Notes Chkd. Checked
Indexed Date Date Date
Profile No. X-Sec. No.

STATION	B. S.	H. I.	F. S.	ELEV.	Left	℄	Right
		1735 75					
37+00			86	1729 3.	19' brk		
			76	28 2.	30' field		
			100	358.	50		
E.C. 37+44.35			52	306.		℄	edge rd.
			40	319.			70
			42	316.			30 field
			44	314.			50
			37	321.	5' top bank		
			34	324.	14' brk		
			43	315.	17' "		
			36	322.	30' "		
			46	312.	50		
37+50			46	312.		℄	
F.P. rock.			013	173562.			
	11 91	1747 53					
38+00			114	1736 1.		℄	
			113	362.			3' edge rd
			105	370.			21' " "
			107	368.			30' field
			110	365.			50

76L298 S & E #307 9-54

PLEASE RETURN TO
LOS ANGELES COUNTY SURVEYOR
726 LOS ANGELES COUNTY ENGINEERING BLDG.

NOTE: ANY ADDITIONS OR CHANGES ON THIS SHEET MUST BE MADE OR CIRCLED IN RED INK, WITH DATE AND NAME OF PERSON MAKING CHANGE.

Do not extend notes this side of this line.

STATION	B. S.	H. I.	F. S.	ELEV.	Left	℄	Right
		1747 53					
38+00			125	7370	4' brk		
			109	366	15'		
			95	380	32'		
			95	380	30'		
			100	375	50'		
38+50			65	[illegible]		℄	
			62	413		4'	edge rd
			57	418		20	" "
			58	417		30	field
			60	415		50	"
			54	421	3' brk		
			60	415	14'		
			50	425	35 [illegible]		
			49	426	50		
39+00			12	463		℄	
			12	463		3'	edge rd
			08	467		20'	" "
			07	468		30	field
			10	465		50	
			07	468	3 brk.		

Profile No. ____ Notes Red ____ Plotted ____ Job No. 0060.13 Division No. 70 F. B. 2339 Pg. 193
Date ____ Date ____ Survey of Probation Camp
X-Sec. No. ____ Notes Chkd. ____ Checked ____ Survey by ____ Notes A.P.B. Date ____
Date ____ Date ____ Map No. ____ Indexed C. Johnson

76L298 S & E #307 9-54

PLEASE RETURN TO
LOS ANGELES COUNTY SURVEYOR
726 LOS ANGELES COUNTY ENGINEERING BLDG.

NOTE: ANY ADDITIONS OR CHANGES ON THIS SHEET MUST BE MADE OR CIRCLED IN RED INK, WITH DATE AND NAME OF PERSON MAKING CHANGE.

Do not extend notes this side of this line.

STATION	B. S.	H. I.	F. S.	ELEV.	Left	℄	Rt
		1747 53					
39+00			07	1746 8	11'		
			07	46 8	30		
			17	45 8	50'		
T.P. rock 39+07 20R			023	1747 30			
	11 61	1758 91					
B.C 39+50.87			888	1750 03		℄	Top of 3/4 I.P. dn 12"
" "			80	50 9		℄	
			73	51 6		6'	
			70	51 9		21	edge rd
			74	51 5		30	field
			78	51 1		50	"
			63	52 6	6' brk		
			61	52 8	30		
			71	51 8	50		
40+00			17	57 2		℄	Top brk.
			28	56 1		63	edge rd.
			16	57 3		24	" "
			22	56 7		30	field
			22	56 7		50	"
			26	56 3	16' brk		

F. B. 2339 Pg. 194
Job No. Division No. Notes Red. Plotted Profile
Survey of Date Date No.
Survey by Notes Notes Chkd. Checked X-Sec.
Indexed C. Johnson Date Date Date No.

76L298 S & E #307 9-54

PLEASE RETURN TO
LOS ANGELES COUNTY SURVEYOR
726 LOS ANGELES COUNTY ENGINEERING BLDG.

NOTE: ANY ADDITIONS OR CHANGES ON THIS SHEET MUST BE MADE OR CIRCLED IN RED INK, WITH DATE AND NAME OF PERSON MAKING CHANGE.

Do not extend notes this side of this line.

STATION	B. S.	H. I.	F. S.	ELEV.	Left	℄	Right
		1758 91					
40+00			10	17579.	30' field		
			10	579.	39 brk		
			25	664.	50 "		
			025	1758 26			
	1137	1770 03					
40+50			75	17625.		℄	brk
			77	623.		7'	"
			86	614.		14	edge rd
			75	625.		20	
			73	627.		33	edge rd
			87	613.		38	
			90	610.		50	brk.
			77	623.	3' brk		
			86	614.	11 "		
			77	623.	21' top brk		
			79	621.	30' bot		
			86	614.	50		
40+90			38	662.		℄	brk
41+00			44	656.		℄	"
			29	671.		14'	

Profile Notes Red. ____ Plotted ____ Job No. 0060.13 Division No. 10 F. B. 2339 Pg. 195
No. ____ Date ____ Date ____ Survey of [illegible]
X-Sec. Notes Chkd. ____ Checked ____ Survey by ____ Notes [illegible] Date 5-16-58
No. ____ Date ____ Date ____ Map No. ____ Indexed C. Johnson

76L298 S & E #307 9-54

PLEASE RETURN TO
LOS ANGELES COUNTY SURVEYOR
726 LOS ANGELES COUNTY ENGINEERING BLDG.

NOTE: ANY ADDITIONS OR CHANGES ON THIS SHEET MUST BE MADE OR CIRCLED IN RED INK, WITH DATE AND NAME OF PERSON MAKING CHANGE.

Do not extend notes this side of this line.

STATION	B. S.	H. I.	F. S.	ELEV.	Left	℄	Right
		1770 03					
41+00			24	17676.			30'
			20	680.			44 edge rd
			20	680.			50
			52	648.9			
			62	638.22'			
			58	642.30'			
			58	642.45'	toe slope		
			17	683.50'	brk		
41+10			14	686.		℄	brk
			10	690.7'	top brk		
			60	640.26'	bot "		
T.P. rock			020	176983			
	993	177976			Elev. 1777.048	Precise Level Line #3	
B.M. 53-9			273	177763	check in		
				1777.05	tops off		
	5.64	1782.69					
41+50			10.4	17723.		℄	
"			8.8	739.			17' Rt. Top BRK
"			9.7	728			30' "
"			10.5	722			50' "

F. S. 2239 Pg. 196 Job No. 0060.13 Division No. 10 Notes Red. Plotted No. Profile
Survey of Probation Camp Date 5-16-58 Date X-Sec.
Survey by C. Johnson Notes H.R.B. Notes Chkd. Checked No.
Indexed Date Date

76L298 S & E #307 9-54

PLEASE RETURN TO
LOS ANGELES COUNTY SURVEYOR
726 LOS ANGELES COUNTY ENGINEERING BLDG.

NOTE: ANY ADDITIONS OR CHANGES ON THIS SHEET MUST BE MADE OR CIRCLED IN RED INK, WITH DATE AND NAME OF PERSON MAKING CHANGE.

Do not extend notes this side of this line.

STATION	B. S.	H. I.	F. S.	ELEV.	Left	℄	Right
41+00		1782.69	12.4	1770 3	28° Lt. Top BRK		
"			16.9	658	40° " center DRain 1ft wide		
"			12.0	707	55° " Top BRK		
41+78°			6.8	759		℄	
42+00			4.8	779		℄	
"			5.7	770			30° Rt. Field
"			6.5	762			50° " "
"			5.2	775	11° Lt. Top BRK		
"			6.7	760	20° " in "		
"			6.5	762	30° "		
"			7.0	757	39° " Top BRK		
"			10.0	727	50° " Center DRain 8" wide		
"			6.6	761	56° " Top BK.		
42+50			0.50	822		℄	
"			0.70	820			30° Rt Field
"			1.10	816			50° " "
"			0.40	823	25° Lt Top BRK		
"			3.4	793	35° " in "		
"			3.3	794	50° " Top BK		
"			5.3	774	" " Center DRain 4" wide		
T.P 42+00			0.45	1782.24	1X1"		

Profile Notes Rod. Plotted Job No. Division No.
No. Date Date Survey of
X-Sec. Notes Chkd. Checked Survey by Notes Date
No. Date Date Map No. Index C. Johnson

F.B. 2339 Pg. 192

76L298 S & E #307 9-54

PLEASE RETURN TO
LOS ANGELES COUNTY SURVEYOR
726 LOS ANGELES COUNTY ENGINEERING BLDG.

NOTE: ANY ADDITIONS OR CHANGES ON THIS SHEET MUST BE MADE OR CIRCLED IN RED INK, WITH DATE AND NAME OF PERSON MAKING CHANGE.

Do not extend notes this side of this line.

STATION	B. S.	H. I.	F. S.	ELEV.	Left	℄ Right
	11.39	1793.63		1782.24		
43+00			6.1	1787.5		℄
"			6.1	1787.5		30° Rt. field
"			6.5	1787.1		50° " "
"			6.0	1787.6	30° Lt.	
"			6.0	1787.6	34° " Top BRK	
"			10.1	1783.5	45° " Bot. "	
"			10.4	1783.2	63° " Top BK Drain	
43+50			0.8	1792.8		℄
"			1.0	1792.6		30° Rt. field
"			1.2	1792.4		50° " "
"			0.0	1793.6	30° Lt.	
"			0.7	1792.9	41° " Top BRK	
"			4.7	1788.9	50° " " "	
"			5.1	1788.5	57° " " BK. Drain	
43+50 T.P.			0.75	1792.88	1X1	
	10.98	1803.86				
E.C 43+58.28			10.1	1793.8		℄
44+00			5.5	984		℄
"			5.0	989		30° Rt. field
"			5.1	988	Contd Pg. ~~34~~ 200	50° " "

F. B. 2339 Pg. 198 Job No. 0060.13 Division No. ____ Notes Red. ____ Plotted ____ Profile
Survey of ____ Date ____ No. ____
Survey by C. Johnson Notes ____ Notes Chkd. ____ Checked ____ X-Sec.
Indexed ____ Date ____ Date ____ No. ____

76L298 S & E #307 9-54

PLEASE RETURN TO
LOS ANGELES COUNTY SURVEYOR
726 LOS ANGELES COUNTY ENGINEERING BLDG.

NOTE: ANY ADDITIONS OR CHANGES ON THIS SHEET MUST BE MADE OR CIRCLED IN RED INK, WITH DATE AND NAME OF PERSON MAKING CHANGE.

Do not extend notes this side of this line.

STATION	B. S.	H. I.	F. S.	ELEV.	Lt.	℄ Rt.
		1826 13				
45+50			1130	148.		30 field
			116	145.		50 "
			112	149.	17' brk	
			106	155.	36	
			113	148.	30' brk to Ravine	
			144	117.	37' " to [illegible]	
			197	064.	47' [illegible]	
46+00			52	209.		℄
			53	208.		30' field
			56	205.		50' "
			55	206.	17' brk	
			57	204	25' brk to Ravine	
			86	175.	36' " [illegible]	
			98	163.	50' [illegible]	
46+35 1x2 T.P.			037	183576		
	1151	183727				
46+50			99	18274.		℄ field
			108	265.		30' "
			108	265.		50 "
			94	279.	30' field	

Profile Notes Red. ____ Plotted ____ Job No. 006013 Division No. ____ F. B. 2339 Pg. 33/199
No. ____ Date ____ Date ____ Survey of ____
X-Sec. Notes Chkd. ____ Checked ____ Survey by ____ Notes ____ Date ____
No. ____ Date ____ Date ____ Map No. ____ Indexed C. Johnson

76L298 S & E #307 9-54

PLEASE RETURN TO
LOS ANGELES COUNTY SURVEYOR
726 LOS ANGELES COUNTY ENGINEERING BLDG.

NOTE: ANY ADDITIONS OR CHANGES ON THIS SHEET MUST BE MADE OR CIRCLED IN RED INK, WITH DATE AND NAME OF PERSON MAKING CHANGE.

Do not extend notes this side of this line.

STATION	B. S.	H. I.	F. S.	ELEV.	Lt.	℄	Rt.
		from bot. Pg. 32					
44+00		1803.86	5.2	1796.7	30° Lt. Top BRK		
"			12.1	1791.8	42° " in "		
"			13.6	1790.3	50° " Top BK. of drain		
44+50			03	1803.6		℄	field
			00	1803.9		30'	
			06	1803.3		50'	
			08	1803.1	27' top brk to Ravine		
			41	1799.8	38' brk		
			83	1795.6	50' Ctr. 4' bot of Creek		
T.P. 1x2			031	1803.55			
	1131	1814.86					
45+00			53	1809.6		℄	field
			58	09.1			"
			56	09.3			"
			61	08.8	15' brk		
			58	09.1	18 brk to Ravine		
			88	06.1	40 " to bot Creek		
			128	02.1	50 " Ctr. 4 bot of Creek		
TP 1x2 45+42			012	1814.74			
	1139	1826.13					
45+50			110	151 contd Top Pg. ~~33~~ 199			

F. B. 2339 Pg. 360 Job No. 006013 Division No. Notes Red. Plotted Profile
Survey of Date Date No.
Survey by Notes Notes Chkd. Checked X-Sec.
Indexed K. C. Johnson Date Date Date No.

76298 S & E #307—7-55

PLEASE RETURN TO
LOS ANGELES COUNTY ENGINEER
700 LOS ANGELES COUNTY ENGINEERING BLDG.

NOTE: ANY ADDITIONS OR CHANGES ON THIS SHEET MUST BE MADE OR CIRCLED IN RED INK, WITH DATE AND NAME OF PERSON MAKING CHANGE.

Do not extend notes this side of this line.

STATION	B. S.	H. I.	F. S.	ELEV.	Left	℄	Right
		1837 27					
			92	18281	38 brk to Rav.		
			116	257	48 " " "		
			137	236	67 to bot Creek		
47+00			34	339		℄	field
			42	331		30'	"
			50	323		50'	
			33	340	30' field		
			30	343	41 brk		
			65	308	48' "		
			70	303	65 " to bot creek		
			010	183717			
47+[illegible] T.P. 152							
	1138	1848 55					
47+50			88	18398		℄	field
			96	388		30'	"
			104	382		50'	"
			90	396	30' field		
			89	397	38 Top of Brk		
			113	373	44 brk		
			116	370	55 brk to Creek		

Profile No. ____ Notes Red. ____ Plotted ____ Job No. 06013 Division No. ____ F. B. 2339 Pg. 209
Date ____ Date ____ Survey of ____
X-Sec. No. ____ Notes Chkd. ____ Checked ____ Survey by ____ Notes ____ Date ____
Date ____ Date ____ Map No. ____ Indexed ____ C. Johnson Date ____

76298 S & E #307—7-55

PLEASE RETURN TO
LOS ANGELES COUNTY ENGINEER
700 LOS ANGELES COUNTY ENGINEERING BLDG.

NOTE: ANY ADDITIONS OR CHANGES ON THIS SHEET MUST BE MADE OR CIRCLED IN RED INK, WITH DATE AND NAME OF PERSON MAKING CHANGE.

Do not extend notes this side of this line.

STATION	B. S.	H. I.	F. S.	ELEV.	Left	℄	Right
		1848 55					
48+00			31	455		℄	field
			39	[illegible]		30'	"
			47	439		50'	"
			35	45[illegible]	30 field		
			35	451	35 "		
			57	429	42 brk		
			55	431	57 brk to bot Creek		
48+26 T.P. 1X2			006	1848 47			
	1116	1859 63					
48+44.64	B.C.		1025	1849 38		℄	Top 3/4 I.P.
			93	503		℄	gr field
			101	495		30'	" "
			111	485		50'	
			97	499	30' field		
			101	495	35' brk		
			75	521	44' "		
			115	481	60' " to bot Creek		
48+50			85	511		℄	field
48+90			48	548		℄	brk
49+00			23	573		℄	"

F. B. 2339 Pg. 262 Job No. 0060.13 Division No. 10 Notes Red. Plotted Profile
Survey of Probation Camp Rd Date Date No.
Survey by C. Johnson Notes A.P.B. Notes Chkd. Checked X-Sec.
Indexed Date Date Date No.

76298 S & E #307—7-55

PLEASE RETURN TO
LOS ANGELES COUNTY ENGINEER
700 LOS ANGELES COUNTY ENGINEERING BLDG.

NOTE: ANY ADDITIONS OR CHANGES ON THIS SHEET MUST BE MADE OR CIRCLED IN RED INK, WITH DATE AND NAME OF PERSON MAKING CHANGE.

Do not extend notes this side of this line.

Profile Notes Red. Plotted Job No. 2060.13 Division No. 10 | F. B. 2339 Pg. 203
No. Date Date Survey of Prospect Ave Camp
X-Sec. Notes Chkd. Checked Survey by Holmes Notes ARB Date 5-16-58
No. Date Date Map No. Indexed C. Johnson

STATION	B. S.	H. I.	F. S.	ELEV.	Left		Ø	P
		165963						
49+00			44	19552			13'	brk
			46	551			30'	fence
			49	547			50'	"
			17	519	23'	bot brk		
			03	593	33'	top		
			21	575	42	brk to Ravine		
			70	526	50	Ctr to 15' bot brk		
49+ 18								
T.P. 1x2			019	1659414				
	1079	1670233						
49+50			83	619			Ø	fence
			97	605			30'	
			105	597			50'	"
			53	649	30	S. hill		
			30	692	43	brk		
			50	684	50	"		
50+00			33	669			Ø	S. hill
			58	674			30'	"
			77	625			50'	"
			07	615	30	S. hill		
		4	06	623	50			

76298 S & E #307—7-55

PLEASE RETURN TO
LOS ANGELES COUNTY ENGINEER
700 LOS ANGELES COUNTY ENGINEERING BLDG.

NOTE: ANY ADDITIONS OR CHANGES ON THIS SHEET MUST BE MADE OR CIRCLED IN RED INK, WITH DATE AND NAME OF PERSON MAKING CHANGE.

Do not extend notes this side of this line.

STATION	B. S.	H. I.	F. S.	ELEV.	Left	℄	Right
50+28		1870 23					
50+28			20	1868[illegible]		℄	
			52	65[illegible]		30	s. hill
			74	[illegible]		50	" "
		+	15	[illegible]	30' s-hill		
		+	33	735	50'		
50+50			34	[illegible]		℄	edge dirt Rd
			64	63[illegible]		30'	s-hill
			80	622		50'	"
			00	70[illegible]	30' s-hill		
		+	20	72[illegible]	50' " "		
50+55			27	67[illegible]		℄	brk
50+80			40	66[illegible]		℄	" bet draw
			63	639		30'	"
			81	[illegible]		50'	"
			06	67[illegible]	30' s-hill		
		+	37	73[illegible]	50		
51+00							
TP. 1X1			002	1870 21		℄	
	492	1875 13					
			1 57	1873 56	Top C.E mon (dn-8")	℄ Pt. in Prop. Line	Pt. "F."

F.B. 2339 pg. 52

F. B. 2339 Pg. 264 Job No. 006013 Division No. 10 Notes Red. Plotted Date No. Profile
Survey of Probation Camp Date Checked Date No. X-Sec.
Survey by Holmes Notes ARB Notes Chkd. Date
Indexed C. Johnson Date

76L298 S & E #307 9-54

PLEASE RETURN TO
LOS ANGELES COUNTY SURVEYOR
726 Los Angeles County Engineering Bldg.

NOTE: ANY ADDITIONS OR CHANGES ON THIS SHEET MUST BE MADE OR CIRCLED IN RED INK, WITH DATE AND NAME OF PERSON MAKING CHANGE.

Do not extend notes this side of this line.

Profile Notes Red____ Plotted____ Job No 20613 Division No.____ F. B. 2339 Pg. 28
No.____ Date____ Date____ Survey of Pipeline Camp
X-Sec. Notes Chkd.____ Checked____ Survey by Holmes Notes ARS Date 5-19-58
No.____ Date____ Date____ Map No.____ Indexed C. Johnson

STATION	B. S.	H. I.	F. S.	ELEV.	Left		Right	
				1873.56				
	7.67	1881.23						
51+00			101	1871.			30'	S-Hill
			118	694.			50'	"
			55	757.	30'	S-Hill		
			40	773.	50'	"		
51+15			75	731.			℄	brk
51+33			89	723.			℄	brk
"			79	713.	30'			
			78	734.	50'			
51+50			134	673.			℄	
			151	661.			13'	brk S-Hill
			50	823.			30	" "
			166	642.			50	"
			114	698.	17'	S. Hill brk		
			102	710.	30	" "		
			88	724.	50			
Plus O.K. 51+40			127	695.			℄	
			135	677.			17'	brk. S-Hill
			186	636.			32	" "

76L298 S & E #307 9-54

PLEASE RETURN TO
LOS ANGELES COUNTY SURVEYOR
726 LOS ANGELES COUNTY ENGINEERING BLDG.

NOTE: ANY ADDITIONS OR CHANGES ON THIS SHEET MUST BE MADE OR CIRCLED IN RED INK, WITH DATE AND NAME OF PERSON MAKING CHANGE.

Do not extend notes this side of this line.

STATION	B. S.	H. I.	F. S.	ELEV.	Left	℄	Right
		188123					
51+65			124	688		℄	
			147	665		30'	s-hill
			168	644		50	" "
			116	696	31 s-hill brk.		
			106	706	50 " "		
51+75			116	696		℄	brk s-hill
			129	683		16'	bot. " "
			127	685		40	top " " "
			96	716	30' s-hill		
			108	704	50' bot. draw s-hill		
51+90			70	742		℄	top brk
			85	727		17'	" " s-hill
			110	702		30'	
			42	770	30' brk s-hill		
			30	782	50 top " "		
52+00			80	732		℄	
			95	717		18'	brk s-hill
			145	667		45'	" " "
			41	771	30' s-hill		
			22	834	50 " "		

F. B. 2339 Pg. 206 Job No. 006013 Division No. 10 Notes Red. Plotted Profile
Survey of Probation Camp Date Date No.
Survey by Holmes Notes ARB Notes Chkd. Checked X-Sec.
Indexed C. Johnson Date Date Date No.

76298 S & E #307—7-55

PLEASE RETURN TO
LOS ANGELES COUNTY ENGINEER
700 LOS ANGELES COUNTY ENGINEERING BLDG.

NOTE: ANY ADDITIONS OR CHANGES ON THIS SHEET MUST BE MADE OR CIRCLED IN RED INK, WITH DATE AND NAME OF PERSON MAKING CHANGE.

Do not extend notes this side of this line.

STATION	B. S.	H. I.	F. S.	ELEV.	Left	℄ Right
		1881 23				
52+11.68	E.C.		10 12	1871 11		℄ Top 3/4" I.P. "Flush"
			12 5	687		27' top brk
			182	630		45' bot "
			547	1875 76	30' top 3/4" I.P. Flush s. hill	
		+	1 5	827		
52+30			122	690		℄
			150	663		13' brk
			185	637		25' bot "
			195	617		36' brk, above Reservoir
			6.0	7[illegible]	30' s. hill	
			23	757	50' " "	
52+50			114	698		℄
			162	650		18' top brk
			204	6[illegible]5		26' bot. "
			203	609		45 brk above Reservoir
			40	772	30' s. hill	
		+	18	530	50' " "	
52+75			119	643		℄
53[illegible]00			131	681		
			199	613		19' brk

Profile Notes Red. ____ Plotted ____ Job No. 006013 Division No. 10 F. S. 2339 Page 407
No. ____ Date ____ Date ____ Survey of Probation Camp
X-Sec. Notes Chkd. ____ Checked ____ Survey by Holmes Notes ARB Date 5-19-58
No. ____ Date ____ Date ____ Map No. ____ Indexed C. Johnson

76298 S & E #307—7-55

PLEASE RETURN TO
LOS ANGELES COUNTY ENGINEER
700 LOS ANGELES COUNTY ENGINEERING BLDG.

NOTE: ANY ADDITIONS OR CHANGES ON THIS SHEET MUST BE MADE OR CIRCLED IN RED INK, WITH DATE AND NAME OF PERSON MAKING CHANGE.

Do not extend notes this side of this line.

STATION	B. S.	H. I.	F. S.	ELEV.	Left	℄ Right
		1881 23				
53+00			198	61[illegible]		30' top brk
			211	60[illegible]		35' bot "
			29	78[illegible]	30 s-hill	
		+	30	84[illegible]	50 " "	
T.P. 1X1			607	1875.16		
	1057	1885 73				
53+26			202	1865.5		℄ s-hill
53+50			196	66[illegible]		℄ " "
			227	63[illegible]		7' toe slope
			242	[illegible]		30 edge Reservoir
			94	[illegible]	30' s-hill	
			40	[illegible]	50' "	
53+85			192	66[illegible]		℄ bot. brk in draw.
			303	65[illegible]		30' " " "
			150	707	30' ctr. 3' bot draw s-hill	
			110	747	50' W. side "	
54+00			113	744		℄ brk
			158	691		31' top brk.
			200	657		45' bot " & edge rd.
			215	642		60' edge Rd.

F. B. 2339 Pg. 208 Job No. 006013 Division No. 10 Notes Red. Plotted Profile
Survey of Probation Camp Date Date No.
Survey by Notes Notes Chkd. Checked X-Sec.
Indexed C. Johnson Date Date Date No.

76298 S & E #307—7-55

PLEASE RETURN TO
LOS ANGELES COUNTY ENGINEER
700 LOS ANGELES COUNTY ENGINEERING BLDG.

NOTE: ANY ADDITIONS OR CHANGES ON THIS SHEET MUST BE MADE OR CIRCLED IN RED INK, WITH DATE AND NAME OF PERSON MAKING CHANGE.

Do not extend notes this side of this line.

STATION	B. S.	H. I.	F. S.	ELEV.	Left	℄	Right
		168573					
54+00			84	18773	30' s-hill bot		
			84	773	50' " "		
54+11			84	773		℄	
			17	840	30' Lt. s-hill		
		+	30	887	46'		
54+50			17	840		℄	
			99	758			18' top bank
			174	683			28' bot "
			189	668			40' S. edge rd. top fill
		+	83	940	30' s. hill		
		+	105	962	50' "		
B.C. 54+64.97			044	186529		℄	Top 3/4 I.P.
	303	168832					
			125	7/658			21 top out
			191	692			27 N edge rd. bot bot
			203	680			40 S. " " top fill
			270	613			50 side Ravine
		+	78	961	30 s-hill		
		+	148	19031	50 " "		
55+00			53	830		℄	s-hill

Profile Notes Red. ____ Plotted ____ Job No. 006013 Division No. 10 F. B. 2339 Pg. 2089
No. ____ Date ____ Date ____ Survey of Probation Camp
X-Sec. Notes Chkd. ____ Checked ____ Survey by Holmes Notes ARB Date 5-19-58
No. ____ Date ____ Date ____ Map No. ____ Indexed ____ Date ____
C. JOHNSON

76298 S & E #307—7-55

PLEASE RETURN TO
LOS ANGELES COUNTY ENGINEER
700 LOS ANGELES COUNTY ENGINEERING BLDG.

NOTE: ANY ADDITIONS OR CHANGES ON THIS SHEET MUST BE MADE OR CIRCLED IN RED INK, WITH DATE AND NAME OF PERSON MAKING CHANGE.

Do not extend notes this side of this line.

STATION	B. S.	H. I.	F. S.	ELEV.	Left	℄ Right
		1688 32				
55+00			145	18738		22' top cut
			193	690		21' bot. [illegible]
			200	683		40' 5 " "
			247	636		50' Side Raving
		+	90	973	30' s. hill	
		+	155	19038	50' " "	
55+50			61	18822		℄
			135	748		15' top cut
			193	690		23' bot. [illegible]
			187	696		47' S. [illegible] top Fill
		+	80	963	30' s. hill	
		+	138	19021	48	
55+60			65	18818		℄
			120	763		17' Rt. top cut
			187	696		25 " bot. "
55+75			84	799		℄ top of cut
55+85			126	757		℄ side "
			180	703		11' bot. "
			77	806	6' top cut	
56+00			157	726		℄

F. B. 2339 Pg. 44 210
Job No. 006013 Division No. 10 Notes Red. Plotted Profile
Survey of Probation Camp Date Date No.
Survey by C. Johnson Notes Notes Chkd. Checked X-Sec.
Indexed Date Date Date No.

76298 S & E #307—7-55

PLEASE RETURN TO
LOS ANGELES COUNTY ENGINEER
700 LOS ANGELES COUNTY ENGINEERING BLDG.

NOTE: ANY ADDITIONS OR CHANGES ON THIS SHEET MUST BE MADE OR CIRCLED IN RED INK, WITH DATE AND NAME OF PERSON MAKING CHANGE.

Do not extend notes this side of this line.

STATION	B. S.	H. I.	F. S.	ELEV.	Left ℄	Right
		188832				
56+00			177	18706		55 Rt.
			130	703		11' so. edge [illegible]
			180	703		24' N. [illegible]
			200	683		32' [illegible]
			260	623		50' side "
			19	8764	30' [illegible]	
			60	943	50' [illegible]	
			896	18736	Top of [illegible] Rt.	
	399	188335				
56+17			119	18715		[illegible] bot swale
56+25			113	721		℄
			73	761	20' bot swale	
56+50			101	733		℄
			104	730		7' so. edge [illegible]
			139	695		80' [illegible] flowline conc. Drain
			248	586		24' bot spillway drain
			268	566		42 Ctr. 4' drain in bot Ravine
			82	752	9' [illegible]	
			31	803	18' top [illegible]	
			27	807	30 side of spur	

Profile Notes Red. ____ Plotted ____ Job No. 206013 Division No. 10 F. B. 2339 Pg. 247
No. ____ Date ____ Date ____ Survey of Probation Camp
X-Sec. Notes Chkd. ____ Checked ____ Survey by Holmes Notes ARB Date 5-19-58
No. ____ Date ____ Date ____ Map No. ____ Index [illegible] C. Johnson Date ____

76298 S & E #307—7-55

PLEASE RETURN TO
LOS ANGELES COUNTY ENGINEER
700 LOS ANGELES COUNTY ENGINEERING BLDG.

NOTE: ANY ADDITIONS OR CHANGES ON THIS SHEET MUST BE MADE OR CIRCLED IN RED INK, WITH DATE AND NAME OF PERSON MAKING CHANGE.

Do not extend notes this side of this line.

STATION	B. S.	H. I.	F. S.	ELEV.	Left	℄ Right
		1883 35				
56+50		+	07	18841	65' bot. swale	
56+64			107	727		℄ ctr. of conc. Drain
			97	737	7' Left bot. [illegible]	
			47	787	[illegible]	
			34	800	30'	
			17	817	[illegible] spur	
			103	731		13 Right
56+71			105	734	11' Left [illegible] of Conc. Drain	
56+78			90	744		℄
			75	739	2' Left	
			87	747	30 bot. [illegible]	
			73	761	40 [illegible]	
			46	788	47 [illegible] spur	
57+00			86	[illegible]		℄
			133	[illegible]		10' ctr. 6' bot. Drain
			53	[illegible]		30' side of "
			26	8[illegible]		45' " "
			74	760	3' edge introck	
			72	762	18 " "	
			81	753	30	

F.B. 2339 Pg. 276

Job No. 006013 Division No. 10 Notes Red. Plotted Date No. Profile

Survey of Probation Camp Date Date X-Sec.

Survey by Holmes Notes ARB Notes Chkd. Checked Date No.

Indexed C. Johnson Date Date

76298 S & E #307—7-55

PLEASE RETURN TO
LOS ANGELES COUNTY ENGINEER
700 LOS ANGELES COUNTY ENGINEERING BLDG.

NOTE: ANY ADDITIONS OR CHANGES ON THIS SHEET MUST BE MADE OR CIRCLED IN RED INK, WITH DATE AND NAME OF PERSON MAKING CHANGE.

Do not extend notes this side of this line.

STATION	B. S.	H. I.	F. S.	ELEV.	Left	℄ Right
		1853 35				
57+30			76	18758	50' bot [illegible]	
E.C. 57+63.33			689	[illegible]	[illegible]	
	11 39	1893 85				
57+25			154	18785		℄
			154	785		5' brk
			134	805		9' " s-hill
			110	829		30' " "
			90	849		46 " "
			154	785	3' edge rd	
			156	783	17' " "	
			167	772	30 brk	
			173	766	47' " edge of [illegible]	
57+50			127	812		℄ edge rd
			127	812		4' bot brk
			114	825		6' top "
			75	864		30' s-hill
			54	885		50' " "
			128	811	14' edge rd	
			121	818	32 bot brk	
			80	859	39 top "	

Profile No. ____ Notes Red. ____ Plotted ____ Job No. 006013 Division No. 10 F. B. 2339 PG. 213
X-Sec. No. ____ Date ____ Date ____ Survey of Probation Camp
Notes Chkd. ____ Checked ____ Survey by ____ Notes ____ Date ____
No. ____ Date ____ Date ____ Map No. ____ Inst. [illegible] C. Johnson

76298 S & E #307—7-55

PLEASE RETURN TO
LOS ANGELES COUNTY ENGINEER
700 LOS ANGELES COUNTY ENGINEERING BLDG.

NOTE: ANY ADDITIONS OR CHANGES ON THIS SHEET MUST BE MADE OR CIRCLED IN RED INK, WITH DATE AND NAME OF PERSON MAKING CHANGE.

Do not extend notes this side of this line.

F. B. 2339 Pg. 214 Job No. Division No. Notes Red. Plotted Profile
Survey of Date No. X-Sec.
Survey by Notes Chkd. Checked
Indexed W. G. Johnson Date Date Date No.

STATION	B. S.	H. I.	F. S.	ELEV.	Left	℄	Right
		1893 85					
57+50			53	18886	56 top brk		
E.C. 57+63.30			113	826			4' brk
			60	879			30' s-hill
			36	903			50 " "
			111	828	13' edge rd		
			64	895	30' brk		
			20	879	50 s-hill		
58+00			78	861		℄	
			78	861			2' bot cut
			47	892			6' top cut
			25	914			30' s-hill
			00	939			50 "
			79	860	14' edge rd bot cut		
			28	911	24 " top "		
			21	918	30' s-hill		
T.P. 1X1		+	07	946	50' " "		
58+50			380	189005		℄	side cut.
	1124	1901 29					
58+50			73	18940			5' top cut
			61	952			30 s-hill

76298 S & E #307—7-55

PLEASE RETURN TO
LOS ANGELES COUNTY ENGINEER
700 LOS ANGELES COUNTY ENGINEERING BLDG.

NOTE: ANY ADDITIONS OR CHANGES ON THIS SHEET MUST BE MADE OR CIRCLED IN RED INK, WITH DATE AND NAME OF PERSON MAKING CHANGE.

Do not extend notes this side of this line.

Profile Notes Red____ Plotted____ Job No. 0060.13 Division No. 10 F.B. 2339 Pg. 2/5
No.____ Date____ Date____ Survey of Parkinson Canyon Rd
X-Sec. Notes Chkd.____ Checked____ Survey by____ Notes A.R.B. Date 5-20-58
No.____ Date____ Date____ Map No.____ [redacted] C. Johnson Date____

STATION	B. S.	H. I.	F. S.	ELEV.	Left	Right
		1931.29				
58+50			34	18979		50' S. hill
			121	892	3' edge rd	
			120	893	14 " bot cut	
			61	952	24 top "	
			52	961	30 S. hill	
			35	978	50' " "	
59+00			91	914		2' bot cut
			56	955		6' top "
			44	969		30' S. hill
			31	992		50' " "
			102	911	2' edge rd	
			103	910	15' " " bot cut	
			53	960	25 top "	
			45	968	30 S. hill	
			27	986	50 " "	
59+50			106	907		2' edge rd
			105	908		2' bot cut
			78	935		7' top "
			60	953		30 S. hill
			47	966		50' " "

76298 S & E #307—7-55

PLEASE RETURN TO
LOS ANGELES COUNTY ENGINEER
700 Los Angeles County Engineering Bldg.

NOTE: ANY ADDITIONS OR CHANGES ON THIS SHEET MUST BE MADE OR CIRCLED IN RED INK, WITH DATE AND NAME OF PERSON MAKING CHANGE.

Do not extend notes this side of this line.

F.B. 2339 Pg. 24 Job No. Division No. Notes Red. Plotted
Survey of Date Date
Survey by C. Johnson Notes Chkd. Checked
Indexed Notes Date Date
Profile No. X-Sec. No.

STATION	B. S.	H. I.	F. S.	ELEV.	Left	Right
		1901 29				
59+50			106	18905	15' edge rd. b.k.	
			75	938	22' top cut	
			64	949	30' S-h, 11	
			50	963	50' " "	
P.O.T. 59+68.82			113	900		2'
			113	900		2' bot cut
			90	923		8' top "
			62	937		30' S-h, 11
			62	951		50' " "
			115	898	15' edge rd	
			85	928	23' S-h	
			71	936	30' S-h, 11	
			71	942	50' " "	
B.M. 53-11			751	1893.78	Elev 1893.765 Precise Level Line #53	

Profile	Notes Red.	Plotted	Job No.	Division No. 10	F. B. 2339 Pg. 217
No.	Date	Date	Survey of Probation Camp		
X-Sec.	Notes Chkd.	Checked	Survey by D.E.H.	Notes A.R.B.	Date 6-5-58
No.	Date	Date	Map No.	Indexed C. Johnson	Date 6-9-58

J.N- 0060.13
Profile & Cross Section at:-
Wheeler Laverne Rd & Brydon Rd.

227

STATION	B. S.	H. I.	F. B.	ELEV.

NOTE: ANY ADDITIONS OR CHANGES ON THIS SHEET MUST BE MADE OR CIRCLED IN RED INK, WITH DATE AND NAME OF PERSON MAKING CHANGE.

PLEASE RETURN TO
LOS ANGELES COUNTY ENGINEER
700 LOS ANGELES COUNTY ENGINEERING BLDG.

Do not extend notes this side of this line.

76298 S & E #307—7-55

76298 S & E #307—7-55

PLEASE RETURN TO
LOS ANGELES COUNTY ENGINEER
700 LOS ANGELES COUNTY ENGINEERING BLDG.

NOTE: ANY ADDITIONS OR CHANGES ON THIS SHEET MUST BE MADE OR CIRCLED IN RED INK, WITH DATE AND NAME OF PERSON MAKING CHANGE.

Do not extend notes this side of this line.

STATION	B. S.	H. I.	F. S.	ELEV.	Left	℄	Right
BM#53-6				1504.15	Elev. 1504.154	Precise Level Net Line #53	
RR. spk =	566	1509.81					
0+00 going N.	FB. 221	3-53-55	979	1500.03		℄ = Sec. line North	
			976	1500.05		5 Rt edge pvt.	
			96	1500.2		17 " gr	
			87	1501.1		35 "	
			78	1502.0		50 "	
0+25			838	1501.43		℄ pvt	
			827	1501.54		5' Rt edge	
			72	1502.6		25' gr	
			73	1502.5		39' "	
			69	1502.9		50' "	
			878	1500.83	10' S-W pvt		
			1037	1499.44	6' edge "		
			[illegible]	1498.8	[illegible] bot		
			80	1501.8	39 top "		
			90	1500.8	50 gr field		
0+31.3			783	1501.98		14 Rt E. edge of conc. drain	
			1035	1499.46		14.3 bot "	
			1035	1499.46		15.7 E. "	
			780	1402.01	(5) 6-10-58 S.L.B.	16.1 top	

F. B. 2339 Pg. 218 Job No. 0060.13 Division No. 10 Notes Red. Plotted No. Profile
Survey of Probation Camp Date 6-5-58 Date X-Sec.
Survey [illegible] Notes A.R.B. Notes Chkd. Checked No.
Indexed [illegible] Date Date Date

76298 S & E #307—7-55

PLEASE RETURN TO
LOS ANGELES COUNTY ENGINEER
700 LOS ANGELES COUNTY ENGINEERING BLDG.

NOTE: ANY ADDITIONS OR CHANGES ON THIS SHEET MUST BE MADE OR CIRCLED IN RED INK, WITH DATE AND NAME OF PERSON MAKING CHANGE.

Do not extend notes this side of this line.

STATION	B. S.	H. I.	F. S.	ELEV.	Left	Right
		1509 31				
C+43			7[illegible]	1502 47		℄ put
			713	1502 68		5' edge
			7[illegible]2	1502 79		1[illegible]3 E edge of W. Wall
			7[illegible]4	1500 67		" " bot "
			7[illegible]	1500 67		20[illegible]
			6 77	1503 04		" " W. edge of E. Wall
C+[illegible]			6 72	1502 89		℄ bot.
			[illegible]	1503 15		5' edge
			6 66	1503 15		19[illegible] E. edge of W. Wall
			8 55	1501 26		" bot. " "
			8 55	1501 26		31[illegible] bot. E. "
			6 35	1503 46		[illegible] W. edge of E. Wall
			51	1504 7		26' brk gr.
			5[illegible]	1504 4		29[illegible] Field
			57	1504 1		50'
			5[illegible]	1501 69	1[illegible]' edge [illegible]	
			5[illegible]	1501 4	1[illegible] [illegible]	
			58	1504 0	25' [illegible]	
			6 8	1503 0	50' field	
C+60			6 36	1503 45		℄ put

Profile No. ____ Notes Red. ____ Plotted ____ Job No. 0060.13 Division No. 3 F. B. 2339 Pg. 219
X-Sec. No. ____ Date ____ Date ____ Survey of Probation Camp
Notes Chkd. ____ Checked ____ Survey by D.E.H. Notes H.K.B. Date 6-5-58
Date ____ Date ____ Map No. ____ Inspected C. Johnson Date ____

76298 S & E #307—7-55

PLEASE RETURN TO
LOS ANGELES COUNTY ENGINEER
700 LOS ANGELES COUNTY ENGINEERING BLDG.

NOTE: ANY ADDITIONS OR CHANGES ON THIS SHEET MUST BE MADE OR CIRCLED IN RED INK, WITH DATE AND NAME OF PERSON MAKING CHANGE.

Do not extend notes this side of this line.

STATION	B. S.	H. I.	F. S.	ELEV.	Left	℄	Right
		1509 [illegible]					
0+60			533	150348		9	edge [illegible]
			604	150377		20½	E. [illegible] W. [illegible]
			755	150206		20½	Bot " "
			755	150206		22½	bot E. "
			561	150420		22½	top E. "
0+75			546	150435		9	Pvt
			572	150409	4' Pvt		
			620	150361	8½ edge "		
1+00			333	150598		9	Pvt
			360	150621		5'	"
			371	150610		11½	edge
			375	150606		20½	E. edge W. Wall
			548	150433			Bot " "
			548	150433		22½	" E. "
			32[illegible]	150653		22½	top " "
			26	15072		21'	[illegible]
			31	15067		30'	" "
			2[illegible]	15070		50'	[illegible]
			428	150553	5½ edge		
			45	15053	11' bot out		

F. B. 2339 Pg. 220 Job No. 0060.13 Division No. 10 Notes Red. Plotted Profile
Survey of Probation Camp Date 6-5-58 Date No.
Survey by D.E.H. Notes A.R.B. Notes Chkd. Checked X-Sec.
Indexed C. Johnson Date Date Date No.

76298 S & E #307—7-55

PLEASE RETURN TO
LOS ANGELES COUNTY ENGINEER
700 LOS ANGELES COUNTY ENGINEERING BLDG.

NOTE: ANY ADDITIONS OR CHANGES ON THIS SHEET MUST BE MADE OR CIRCLED IN RED INK, WITH DATE AND NAME OF PERSON MAKING CHANGE.

Do not extend notes this side of this line.

STATION	B. S.	H. I.	F. S.	ELEV.	Left	℄	Right
		1509 21					
1+00			20	15078	19' top out		
			36	062	50' field		
1+50			057	0924		℄	[illegible]
			042	0939		5'	"
			070	0911		12'	edge
			086	0895		20 E. edge W. wall	
			257	0724		20 E bot. "	"
			257	0724		22 E bot. "	"
			037	0944		22 E top "	"
		+	02	096		24 bot.	"
			02	096		30'	"
		+	02	100		30'	field
			095	0886	4 E edge Put		
			10	088	9' bot out		
		+	04	102	15' top "		
			00	98	50' field		
T. P. Nail & T. [illegible]			057	150924			
	1037	1519 61					
2+00			739	151222		℄	Put
			720	1241		6'	"

Profile Notes Red. ____ Plotted ____ Job No. 0055.22 Division No. 10 F. B. 2339 Pg. 221
No. ____ Date ____ Date ____ Survey of Probation Camp
X-Sec. Notes Chkd. ____ Checked ____ Survey by Holmes Notes ARB Date 6-5-58
No. ____ Date ____ Date ____ Map No. ____ Date ____

76298 S & E #307—7-55

PLEASE RETURN TO
LOS ANGELES COUNTY ENGINEER
700 LOS ANGELES COUNTY ENGINEERING BLDG.

NOTE: ANY ADDITIONS OR CHANGES ON THIS SHEET MUST BE MADE OR CIRCLED IN RED INK, WITH DATE AND NAME OF PERSON MAKING CHANGE.

Do not extend notes this side of this line.

STATION	B. S.	H. I.	F. S.	ELEV.		℄
		1519 61				
2+00			754	1512 07		11.8 edge pot
			781	1180		20.6 E. " of W. Wall
			956	1005		20.6 bot " "
			956	1005		22.6 bot E. "
			726	1235		22.6 top " "
			68	128		24 brk gr
			69	127		30 "
			66	130		50 Field
			766	1195	4.6 edge Pot.	
			80	116	9' bot out	
			65	131	18' top	
			68	128	50' gr	
2+50			425	1516		℄ Pot.
			435	1526		5' "
			467	1494		12.5 edge "
			481	1480		20.6 E. edge W. Wall
			658	1303		22.6 bot
			658	1303		22.6 " "
			432	1529		22.6 top "
			37	159		24' brk gr

F. B. 2339 Pg. 22 Job No. 0060.13 Division No. 10 Notes Red. Plotted Profile
Survey of Probation Camp Date Date No.
Survey by ~~Dist. Engineer~~ Notes A.P.B. Notes Chkd. Checked X-Sec.
Indexed Date Date Date No.

76298 S & E #307—7-55

PLEASE RETURN TO
LOS ANGELES COUNTY ENGINEER
700 LOS ANGELES COUNTY ENGINEERING BLDG.

NOTE: ANY ADDITIONS OR CHANGES ON THIS SHEET MUST BE MADE OR CIRCLED IN RED INK, WITH DATE AND NAME OF PERSON MAKING CHANGE.

Do not extend notes this side of this line.

STATION	B. S.	H. I.	F. S.	ELEV.		
		1517.61				
0+50			45	15151		32' gr
			36	160		50' field
			470	1491	5.5 edge Pvt	
			50	146	8 brk	
			41	155	12'	
			50	146	50' field	
T.P.			1037	1509.34		
	0.69	1510.13				
			598	1504.15	BM# 53-6 of Precise Level net Line #53	
#R.P. spk F.3-2213-53-55 = 0+00 Going W. on Line 25' N. of Section Line To West.						
B.M. 53-6				1504.15	Elev 1504.154 Precise Level Net Line #53	
R.P. spk = 0+00 going W.		1525.32	530	1500.02		= Transit Line
			556	1499.76	9.2 Lt edge pvt	
			52	1500.1	10.5 " brk	
			68	1498.5	23' " bot swale	
			29	1502.4	50' " s-hill	
0+20			1117	1494.15	20.3 " str. & flow line 30" Corr. Iron Culv.	
0+25			643	98.89		
			682	98.50	11.6 Lt edge pvt	
			72	98.1	15' " brk gr.	

Profile Notes Red. ____ Plotted ____ Job No. 0060.13 Division No. 10 F. B. 2339 Pg. 223
No. ____ Date ____ Date ____ Survey of Probation Camp
X-Sec. Notes Chkd. ____ Checked ____ Survey by D.E.H. Notes 4.4.R. Date 6-5-58
No. ____ Date ____ Date ____ Map No. ____ Index C. Johnson

76298 S & E #307—7-55

PLEASE RETURN TO
LOS ANGELES COUNTY ENGINEER
700 LOS ANGELES COUNTY ENGINEERING BLDG.

NOTE: ANY ADDITIONS OR CHANGES ON THIS SHEET MUST BE MADE OR CIRCLED IN RED INK, WITH DATE AND NAME OF PERSON MAKING CHANGE.

Do not extend notes this side of this line.

STATION	B. S.	H. I.	F. S.	ELEV.	Left	Line	Right
		1505 32					
0+25			149	14904	215 bot brk		
			158	895	30' " "		
			76	977	35' top bank		
			51	15002	50 [illegible]		
			15	038	75' " "		
0+50			763	149764		℄	Pvt
			760	9772			5' edge "
			87	966			7½ bot ditch
			55	998			14½ top cut
			780	9752	8' " pvt		
			788	9744	135 edge "		
			71	962	29' top bank		
			183	870	37' bot "		
			183	870	44' " "		
			78	975	51' top "		
			39	15014	75' [illegible]		
0+53½			911	149621			(not let covered) 5-8" Vitsday Pipe flow L.
0+65			833	9599		℄	edge pvt
1+00			90	963		℄	gr side cut
			83	970			1' Top cut

F. B. 2339 Pg. 224 Job No. 0060.13 Division No. 10 Notes Red. Plotted Profile
Survey of Probation Camp Date 6-5-58 Date No.
Survey by D.E.H. Notes S.P.B. Notes Chkd. Checked X-Sec.
Indexed K. C. Johnson Date Date Date No.

76298 S & E #307—7-55

PLEASE RETURN TO
LOS ANGELES COUNTY ENGINEER
700 LOS ANGELES COUNTY ENGINEERING BLDG.

NOTE: ANY ADDITIONS OR CHANGES ON THIS SHEET MUST BE MADE OR CIRCLED IN RED INK, WITH DATE AND NAME OF PERSON MAKING CHANGE.

Do not extend notes this side of this line.

STATION	B. S.	H. I.	F. S.	ELEV.	Left	Right
		1515.32				
1400			68	14985		25' field
			995	9537	1' edge bot	
			1000	9532	11' "	
			1024	9508	18 " "	
			113	940	29.5 bot	
			108	945	31.4 top "	
			112	9[illegible]	37' " bank	
			220	833	54' bot "	
			220	833	57' bot "	
			100	953	65' top	
			77	976	75 [illegible]	
T.P. [illegible]	1450		1168	149364		
	323	149687				
1434.7			270	149417		
			270	9417		0.2 bot 6" Conc Retaining Wall (Variable Height)
			153	9534		0.5 top top
1450			337	9350		bot
			337	9350		0.3 bot conc. Wall
			154	9533		0.5 top "
			20	949		25'

Profile Notes Red. ____ Plotted ____ Job No. [illegible] Division No. 10 F. B. 2339 Pg. 225
No. ____ Date ____ Date ____ Survey of [illegible]
X-Sec. Notes Chkd. ____ Checked ____ Survey by D.E.H. Notes A.R.P. Date 6-5-58
No. ____ Date ____ Date ____ Map No. ____ Indexed C. Johnson

76298 S & E #307—7-55

PLEASE RETURN TO
LOS ANGELES COUNTY ENGINEER
700 LOS ANGELES COUNTY ENGINEERING BLDG.

NOTE: ANY ADDITIONS OR CHANGES ON THIS SHEET MUST BE MADE OR CIRCLED IN RED INK, WITH DATE AND NAME OF PERSON MAKING CHANGE.

Do not extend notes this side of this line.

STATION	B. S.	H. I.	F. S.	ELEV.	[illegible]	[illegible]
		1496.87				
			328	149359	10' Put	
			372	9293	20 [illegible]	
			50	919	27 [illegible]	
			50	919	30 "	
			44	905	42' [illegible] Bank	
			160	809	54 bot " "	
			160	809	60 " " "	
			53	886	68' Top "	
			63	906	75 [illegible]	
2+00			424	9263		[illegible] Put
			424	9263		03 [illegible] Wall
			135	9532		02 [illegible] "
			25	944		13 [illegible]
			36	933		8' " bk
			1	942		25' [illegible]
			407	9280	10' Put	
			428	9259	17' [illegible] "	
			66	903	25 bk	
			98	871	31 bot "	
			151	818	64 top bank	

F. B. 2339 Pg. 226 Job No. 0060.13 Division No. 10 Notes Red. Plotted Profile
Survey of Probation Camp Date 6-5-58 Date No.
Survey by D.E.H. Notes A.R.B. Notes Chkd. Checked X-Sec.
Indexed C. Johnson Date Date Date No.

76298 S & E #307—7-55

PLEASE RETURN TO
LOS ANGELES COUNTY ENGINEER
700 LOS ANGELES COUNTY ENGINEERING BLDG.

NOTE: ANY ADDITIONS OR CHANGES ON THIS SHEET MUST BE MADE OR CIRCLED IN RED INK, WITH DATE AND NAME OF PERSON MAKING CHANGE.

Do not extend notes this side of this line.

STATION	B. S.	H. I.	F. S.	ELEV.	Left	℄	Right
		1476.87					
2+00			193	14776	66' bot down (bot Ravine)		
			193	776	73'		
			128	821	78' top bank		
2+12'			447	9240		℄	Put
"			447	9240			C3 bot wall
"			154	9533			C2 top conc wall
2+12'			383	1493 04			2' top conc Catch Basin
"			890	8797			2' flow line 24' corr pipe
"			28	941			25' field
"			452	9235	18' edge pvt		
"			62	907	26 brk		
"			156	813	33' bot		
2+16.4			1315	8372	43' flow line 24' corr pipe		
2+50			484	9203		℄	Put

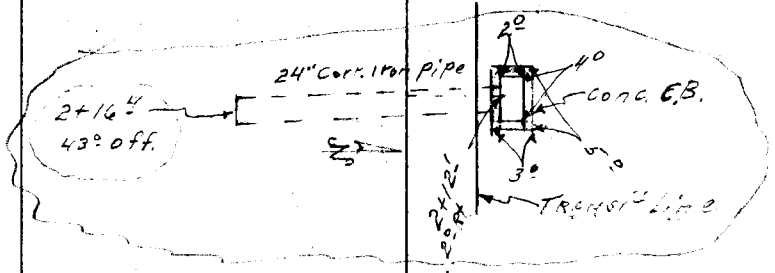

Profile Notes Red. ____ Plotted ____ Job No. 0060.13 Division No. 10 F. B. 2339 Pg. 227
No. ____ Date ____ Date ____ Survey of Probation Camp
X-Sec. Notes Chkd. ____ Checked ____ Survey by D.E.H. Notes A.R.B. Date 6-5-58
No. ____ Date ____ Date ____ Map No. ____ Indexed C. Johnson

76298 S & E #307—7-55

PLEASE RETURN TO
LOS ANGELES COUNTY ENGINEER
700 LOS ANGELES COUNTY ENGINEERING BLDG.

NOTE: ANY ADDITIONS OR CHANGES ON THIS SHEET MUST BE MADE OR CIRCLED IN RED INK, WITH DATE AND NAME OF PERSON MAKING CHANGE.

Do not extend notes this side of this line.

STATION	B. S.	H. I.	F. S.	ELEV.		
		1496.87				
0+50			484	9203		0.3 bot. conc. wall
			203	1494.84		0.2 top " "
			24	945		5' gr.
			13	951		25' field
			486	9201	10'	out
			500	9187	17.5	edge "
			67	902	28'	bank
			100	8687	41'	bank
			155	814	59'	" top of Bank
			215	754	65'	bot of Ravine
			215	754	71'	So. " " " " inter. of Drains
			190	779	73'	small Bank
3+00			581	9107		4 out
			580	9107		0.3 bot conc. wall
			321	9366		0.5 top " "
			40	929		6' field
			26	941		25' "
			599	9088	10'	Mt
			642	9045	14.2	edge "
			79	890	29.5	dirt out

F. B. 2339 Pg. 12 228 Job No. 0060.13 Division No. 10 Notes Red. Plotted Profile
Survey of Probation Camp Date Date No. X-Sec.
Survey by D.E.H. Notes A.R.B. Notes Chkd. Checked
Indexed K. C. Johnson Date Date Date No.

76298 S & E #307—7-55

PLEASE RETURN TO
LOS ANGELES COUNTY ENGINEER
700 LOS ANGELES COUNTY ENGINEERING BLDG.

NOTE: ANY ADDITIONS OR CHANGES ON THIS SHEET MUST BE MADE OR CIRCLED IN RED INK, WITH DATE AND NAME OF PERSON MAKING CHANGE.

Do not extend notes this side of this line.

STATION	B. S.	H. I.	F. S.	ELEV.		
		149687				
6+00			75	14894	32' [illegible]	
			50	889	48 "	
			157	812	75 [illegible]	
[illegible]			023	49664		
	853	150517				
B.M. #53-6			101	150416	Elev. 1504.154 Precise Level Netline #53	

Profile Notes Red. ____ Plotted ____ Job No. 0060.13 Division No. 10 F. B. 2339 Pg. 229 13
No. ____ Date ____ Date ____ Survey of Probation Camp
X-Sec. Notes Chkd. ____ Checked ____ Survey by D.E.H. Notes A.R.B. Date 6-5-58
No. ____ Date ____ Date ____ Map No. ____ Indexed C. Johnson

Notes Ck'd by	Survey of Probation Camp
Map No.	JN 00 60.13 Tape Std °F
Office Work	Surveyed by Holmes
Checked	Notes Holmes Date 4-29-58
Date	Indexed A. C. Johnson 5-7-58

F. B. 2339 Pg. 231

J.N. 00 60.13

PROBATION CAMP

Prop.- LOCATION of NEW WATER TANK.

See F.B. 2358-44 for Constr. Location of water Tank.

Holmes
Barilotti
Goble
Van Horne

Note: Any Additions or Changes on This Sheet Must be Made in Red Ink With Date and Name of Person Making Change.

Do not extend notes this side of this line.

RETURN TO
LOS ANGELES COUNTY ENGINEER
700 LOS ANGELES COUNTY ENGINEERING BLDG.

76F3095 CE #247—3-57

F. B. 2339 Pg. 232

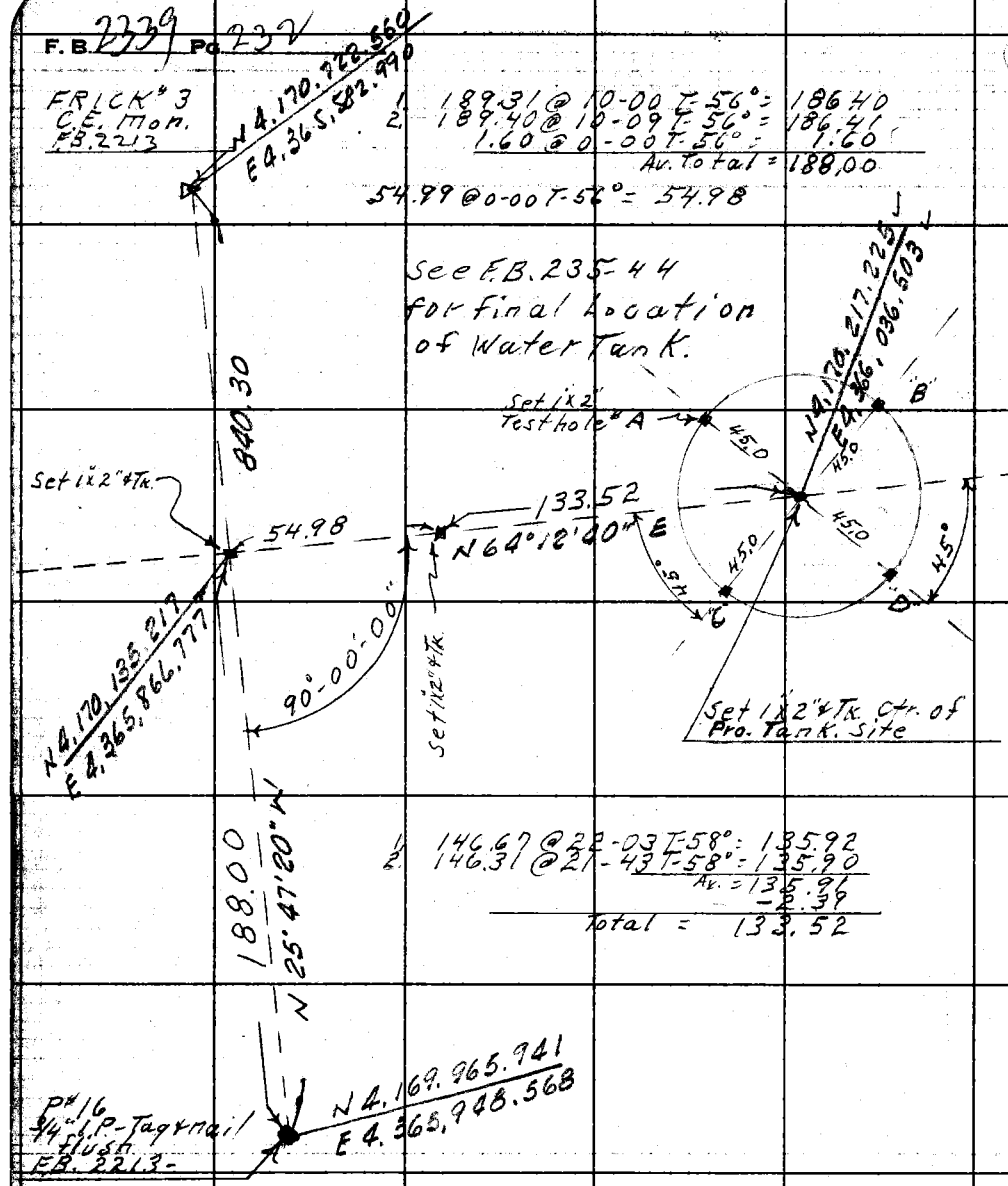

N. 170,176
E 366,044

1. 189.31 @ 10-00 T-56° = 186.40
2. 189.40 @ 10-09 T-56° = 186.41
1.60 @ 0-00 T-56° = 1.60
Av. Total = 188.00

54.99 @ 0-00 T-58° = 54.98

See F.B. 235-44 for final location of Water Tank.

1. 146.67 @ 22-03 T-58° = 135.92
2. 146.31 @ 21-43 T-58° = 135.90
Av. = 135.96
−2.39
Total = 133.52

RETURN TO
LOS ANGELES COUNTY ENGINEER
700 Los Angeles County Engineering Bldg.

Do not extend notes this side of this line.

Note: Any Additions or Changes on This Sheet Must be Made or Circled in Red Ink With Date and Name of Person Making Change.

Profile No. ____ X-Sec. No. ____

Notes Red. ____ Date ____ Notes Chkd. ____ Date ____

Plotted ____ Date ____ Checked ____ Date ____

Job No. ____ Survey of ____ Survey by ____ Map No. ____

Division No. ____ Notes ____ Date ____ Index ____ Date 6-5-58

F. B. 2339 Pg. 233

J.N. 0055.22

Stephens Frick Ranch

Bench Levels:-

From Frick #3 to △F-4-

Frick #3

F 4

F 3

F 4

STATION	B. S.	H. I.	F. S.	ELEV.	
Frick #3					

NOTE: ANY ADDITIONS OR CHANGES ON THIS SHEET MUST BE MADE OR CIRCLED IN RED INK, WITH DATE AND NAME OF PERSON MAKING CHANGE.

PLEASE RETURN TO
LOS ANGELES COUNTY ENGINEER
700 Los Angeles County Engineering Bldg.

Do not extend notes this side of this line.

76298 S & E #307—7-55

76298 S & E #307—7-55

PLEASE RETURN TO
LOS ANGELES COUNTY ENGINEER
700 LOS ANGELES COUNTY ENGINEERING BLDG.

NOTE: ANY ADDITIONS OR CHANGES ON THIS SHEET MUST BE MADE OR CIRCLED IN RED INK, WITH DATE AND NAME OF PERSON MAKING CHANGE.

Do not extend notes this side of this line.

STATION	B. S.	H. I.	F. S.	ELEV.		
					Elev 2370.95	
Frick #3				2370.95 ✓		
	11811	2362761 ✓				
T.P. 1X1			2203	2360558 ✓		
	10732	2391290 ✓				
T.P. 1X1			0389	2390901 ✓		
	11128	2402029 ✓				
T.P. 1X1			0272	2401757 ✓		
	11692	2413449 ✓				
T.P. 1X1			0309	2413140 ✓		
	11362	2434502 ✓				
T.P. 1X1			1504	2432998 ✓		
	10518	2433516 ✓				
T.P. 1X1			0669	2432847 ✓		
	11091	2443938 ✓				
T.P. 1X1			0905	2443033 ✓		
	11121	2454154 ✓				
T.P. 1X1			0448	2453706 ✓		
	10987	2464693 ✓				
T.P. 1X1			0498	2464195 ✓		
	11551	2475746 ✓				
T.P. 1X1			0778	2474968 ✓		

F. B. 2339 Pg. 234 Job No. 0055.22 Division No. 10 Notes Red. Plotted No. Profile
Survey of Stephens Frick Ranch Date 5-29-58 Date X-Sec.
Survey by D.E.H. Notes A.R.B. Notes Chkd. Miller Checked
Indexed A. C. Johnson Date Date June 1958 Date No.

76298 S & E #307—7-55

PLEASE RETURN TO
LOS ANGELES COUNTY ENGINEER
700 LOS ANGELES COUNTY ENGINEERING BLDG.

NOTE: ANY ADDITIONS OR CHANGES ON THIS SHEET MUST BE MADE OR CIRCLED IN RED INK, WITH DATE AND NAME OF PERSON MAKING CHANGE.

Do not extend notes this side of this line.

STATION	B. S.	H. I.	F. S.	ELEV.		
				2474 968 ✓		
	11 428	2486 396 ✓				
T.P. 1X1			0720	2485676 ✓		
	11678	2497 354 ✓				
T.P. 1X1			0501	2496853 ✓		
	11 333	2508 186 ✓				
T.P. 1X1			0317	2507869 ✓		
	11 921	2519 790 ✓				
T.P. 1X1			0183	2519607 ✓		
	11 432	2531 039 ✓				
B.M.F-6			0749	2530290 ✓	Top C.E. mon. (N edge) Per F.B-2213-	
	3995	2534 275 ✓			PROP. COR. B.	
T.P. 1X1			8666	2525609 ✓		
	8122	2533731 ✓				
T.P. 1X1			5193	2528 538 ✓		
	2462	2531 000 ✓				
T.P. 1X1			7684	2523 316 ✓		
	1039	2524345 ✓				
T.P. 1X1			5661	2518 684 ✓		
	2761	2521445 ✓				
T.P. 1X1			0747	2520698 ✓		

Profile Notes Red. ____ Plotted ____ Job No. 0055.22 Division No. 10 F. B. 2339 Pg. 235
No. ____ Date ____ Date ____ Survey of Stephens Fruit Ranch
X-Sec. Notes Chkd. Miller Checked ____ Survey by D.E.H. Notes A.R.H. Date 5-29-58
No. ____ Date June 1958 Date ____ Map No. ____ Indexed C. Johnson Date ____

76298 S & E #307—7-55

PLEASE RETURN TO
LOS ANGELES COUNTY ENGINEER
700 LOS ANGELES COUNTY ENGINEERING BLDG.

NOTE: ANY ADDITIONS OR CHANGES ON THIS SHEET MUST BE MADE OR CIRCLED IN RED INK, WITH DATE AND NAME OF PERSON MAKING CHANGE.

Do not extend notes this side of this line.

STATION	B. S.	H. I.	F. S.	ELEV.		
				2520 698 ✓		
	11562	2532 260 ✓				
T. P. 1X1			0968	2531 292 ✓		
	11 551	2542 843 ✓				
T. P. 1X1			0260	2542 563 ✓		
	9977	2552 540 ✓				
T. P. 1X1			0530	2552 010 ✓		
	8955	2560 965 ✓				
			2506	2558 459 ✓		
	5612	2564 071 ✓				
T. P. 1X1			11 938	2552 133 ✓		
	0535	2552 668 ✓				
T. P. 1X1			11 804	2540 864 ✓		
	0596	2541 460 ✓				
T. P. 1X1			11 712	[illegible] ✓		
	0399	2530 147 ✓				
T. P. 1X1			11 897	2518 250 ✓		
	0429	2518 679 ✓				
T. P. 1X1			11 438	2507 241 ✓		
	1649	2508 890 ✓				
# BM F-5			9388	2499 502 ✓	Top C.E. Mon. (Flush) F.B. 22.3-157	

F. B. 2339 Pg. 236

Job No. 00 55.22 Division No. 10 Notes Red. Plotted Profile

Survey of Stephens Frick Ranch Date Date No. X-Sec.

Survey ~~[illegible]~~ Notes A.R.B. Notes Chkd. Miller Checked

Indexed Date Date June 1958 Date No.

76298 S & E #307—7-55

PLEASE RETURN TO
LOS ANGELES COUNTY ENGINEER
700 LOS ANGELES COUNTY ENGINEERING BLDG.

NOTE: ANY ADDITIONS OR CHANGES ON THIS SHEET MUST BE MADE OR CIRCLED IN RED INK, WITH DATE AND NAME OF PERSON MAKING CHANGE.

Do not extend notes this side of this line.

STATION	B. S.	H. I.	F. S.	ELEV.		
				2499 502 ✓		
	10 936	2510 438 ✓				
T.P. 1X1			0201	2510 237 ✓		
	11 262	2521 499 ✓				
T.P. 1X1			0881	2520618 ✓		
	9 644	2530 262 ✓				
T.P. 1X1			0518	2529744 ✓		
	11 967	2541 711 ✓			D.E.H. 6-2-58	
T.P. 1X1			0853	2540858 ✓		
	11 292	2552 150 ✓				
T.P. 1X1			0216	2551934 ✓		
	10 946	2562 880 ✓				
set T.B.M.# 1			4002	2558878 ✓	T.B.M.# 1 Elv. Set 3/4" I.P. N. edge of Trail on spur ridge 130'± N. of F.# 5	
	11 534	2570412 ✓				
T.P. 1X1			0211	2570201 ✓		
	11 472	2581 673 ✓				
T.P. 1X1			0205	2581468 ✓		
	11 582	2593 050 ✓				
T.P. 1X1			0352	2592 698 ✓		
	11 836	2604 534 ✓				
			0223	2604311 ✓		

Profile Notes Red. ____ Plotted ____ Job No. 00552 Division No. 10 F.B. 2339 Pg. 237
No. ____ Date ____ Date ____ Survey of Stephens Erick Ranch
X-Sec. Notes Chkd. Miller Checked ____ Survey by D.E.H. Notes ARB Date 5-29-58
No. ____ Date June 1958 Date ____ Map No. ____ Index [illegible] C. Johnson Date

76298 S & E #307—7-55

PLEASE RETURN TO
LOS ANGELES COUNTY ENGINEER
700 LOS ANGELES COUNTY ENGINEERING BLDG.

NOTE: ANY ADDITIONS OR CHANGES ON THIS SHEET MUST BE MADE OR CIRCLED IN RED INK, WITH DATE AND NAME OF PERSON MAKING CHANGE.

Do not extend notes this side of this line.

STATION	B. S.	H. I.	F. S.	ELEV.		
				2604 341 ✓		
	11 682	2615993 ✓				
T.P. 1"x1"			0208	2615785 ✓		
	11 151	2626936 ✓				
T.P. (Rock)			0658	2626278 ✓		
	11956	2638234 ✓				
T.P. 1"x1"			0318	2637916 ✓		
	11352	2649268 ✓				
T.P. 1"x2"			0291	2648977 ✓		
	11954	2660931 ✓				
Set T.B.M# 2			0445	2660486 ✓	T.B.M#2 Elv.	
	9278	2669764 ✓			Set Bt. spk. W. Side 6" Holly Tree on E. edge of Trail	
T.P. 1"x1"			1128	2668636 ✓		
	9661	2678297 ✓				
T.P. (Rock)			0333	2677964 ✓		
	11399	2689363 ✓				
T.P. (Rock)			0820	2688543 ✓		
	11826	2700369 ✓				
T.P. (Rock)			0265	2700104 ✓		
	11318	2711422 ✓				
T.P. (Rock)			0242	2711180 ✓		

F. B. 2339 Pg. 238 Job No. 005522 Division No. 10 Notes Red. Plotted Profile
Survey of Stephens Frick Ranch Date Date No.
Survey by D.E.H. Notes A.R.B. Notes Chkd. Miller Checked X-Sec.
Indexed K. C. Johnson Date Date June 1958 Date No.

76298 S & E #307—7-55

PLEASE RETURN TO
LOS ANGELES COUNTY ENGINEER
700 LOS ANGELES COUNTY ENGINEERING BLDG.

NOTE: ANY ADDITIONS OR CHANGES ON THIS SHEET MUST BE MADE OR CIRCLED IN RED INK, WITH DATE AND NAME OF PERSON MAKING CHANGE.

Do not extend notes this side of this line.

STATION	B. S.	H. I.	F. S.	ELEV.		
				2711 180 ✓		
	11327	2722507 ✓				
T.P. 1x2			0364	2722143 ✓		
	7151	2729294 ✓				
Set T.B. No 3			0667	2728627 ✓	T.B. No 3 Elv. Set 3/4" I.P. Nedge of old Trail & on inter. of brushed Trail to #4 (2000'± E. of F6)	
	0912	2729539 ✓				
T.P. 1x1			11627	2717912 ✓		
	0236	2718148 ✓				
T.P. 1x1			11849	2706299 ✓		
	0476	2706775 ✓				
T.P. 1x1			11859	2694916 ✓		
	0478	2695394 ✓				
T.P. 1x1			11578	2683816 ✓		
	0528	2684344 ✓				
T.P. 1x1			11488	2672856 ✓		
	0360	2673216 ✓				
T.P. 1x1			11852	2661364 ✓		
	0402	2661766 ✓				
T.P. 1x1			11931	2649835 ✓		
	0550	2650385 ✓				
T.P. 1x1			11646	2638739 ✓		

Profile Notes Red. _____ Plotted _____ Job No. 0055.22 Division No. 10 F. B. 2339 Pg. 239
No. _____ Date _____ Date _____ Survey of Stephens Fork Ranch
X-Sec. Notes Chkd. Miller Checked _____ Survey by Holmes Notes DEH Date 6-2-58
No. _____ Date June 1958 Date _____ Map No. _____ Indexed _____ Date _____

76298 S & E #307—7-55

PLEASE RETURN TO
LOS ANGELES COUNTY ENGINEER
700 LOS ANGELES COUNTY ENGINEERING BLDG.

NOTE: ANY ADDITIONS OR CHANGES ON THIS SHEET MUST BE MADE OR CIRCLED IN RED INK, WITH DATE AND NAME OF PERSON MAKING CHANGE.

Do not extend notes this side of this line.

STATION	B. S.	H. I.	F. S.	ELEV.		
				2638739 ✓		
	0201	2638940 ✓				
T.P. 1x1			11988	2626952 ✓		
	0412	2627364 ✓				
T.P. 1x1			11604	2615760 ✓		
	0244	2616004 ✓				
T.P. 1x1			11973	2604031 ✓		
	0401	2604432 ✓				
T.B.M. #4			11630	2592802 ✓	TBM #4 Elev. Set 3/4" I.P. W. edge brushed Trail To F#4 800' ± N.W'ly of F#4	
	0462	2593264 ✓				
T.P. 1x1			11971	2581293 ✓		
	0481	2581774 ✓				
T.P. (nail base of oak Tr.)			11852	2569922 ✓		
	0508	2570430 ✓				
			11779	2558651 ✓		
	0239	2558890 ✓				
T.P. 1x1			11621	2547269 ✓		
	0571	2547840 ✓				
T.P. 1x1			11616	2536224 ✓		
	0409	2536633 ✓				
T.P. 1x1			11558	2525075 ✓		

F. B. 2339 Pg. 240 Job No. 005522 Division No. 10 Notes Red. Plotted
Survey of Stephens Frick Ranch Date Date No.
Survey by D.E. Holmes Notes D.E.H. Notes Chkd. Miller Checked X-Sec.
Indexed C. Johnson Date Date June 1958 Date No.
Profile

76298 S & E #307—7-55

PLEASE RETURN TO
LOS ANGELES COUNTY ENGINEER
700 LOS ANGELES COUNTY ENGINEERING BLDG.

NOTE: ANY ADDITIONS OR CHANGES ON THIS SHEET MUST BE MADE OR CIRCLED IN RED INK, WITH DATE AND NAME OF PERSON MAKING CHANGE.

Do not extend notes this side of this line.

STATION	B. S.	H. I.	F. S.	ELEV.		
				2525075 ✓		
	0465	2525540 ✓				
T.P. 1X1			11744	2513796 ✓		
	0761	2514557 ✓				
T.P. 1X1			11762	2503795 ✓		
	0387	2503182 ✓				
T.P. 1X1			11468	2491714 ✓		
	0619	2492333 ✓				
T.P. 1X1			11513	2480820 ✓		
	0383	2481203 ✓				
T.B.M #5			4100	2477103 ✓	I.B.M #5 Set 3/4" I.P. Easterly - [illegible] to F-#4 300± N. of F-#4 in Ctr. of Saddle.	
	9621	2486724 ✓				
T.P. 1X1			0544	2486180 ✓		
	8141	2494321 ✓				
T.P. 1X1			3745	2490576 ✓		
	4822	2495398 ✓				
B.M. F-#4			8003	2487395 ✓	B.M. F-#4. Fd. Top C.E Mon. (up 2") F.B. - pg	

Profile Notes Red. ____ Plotted ____ Job No. 005522 Division No. 10 F. B. 2339 Pg. 241
No. ____ Date ____ Date ____ Survey of Stephens Frick Ranch
X-Sec. Notes Chkd. ____ Checked ____ Survey by D.E.H. Notes A.R.R. Date 6-4-58
No. ____ Date ____ Date ____ Map No. ____ Indexed C. Johnson

Notes Ck'd by	Survey of Stephens Frick Ranch F. B. 2339 PG. 243
Map No.	JN Tape 164 Std 84 °F
Office Work	Surveyed by D.E. Holmes
Checked	Notes Holmes Date 4-26-60
Date	Indexed E. E. ON FEB 2 0

J.N. 005522

STEPHENS FRICK RANCH

STAKING (CONSTRUCTION) & ACCESS Rd.

from BRYDON Rd. To BOYS CAMP

see pgs. 249 To 251 for

Curve Deflections etc.

Note: Any Additions or Changes on this Sheet Must be Made or Circled in Red Ink With Date and Name of Person Making Change.

Do not extend this side of this line.

PLEASE RETURN TO
LOS ANGELES COUNTY ENGINEER
700 Los Angeles County Engineering Bldg.

76F3095 S&E #247 11-58

F.B 2339 PG 244 Contd bot. Lt. Pg. 245

PLEASE RETURN TO
LOS ANGELES COUNTY ENGINEER
700 LOS ANGELES COUNTY ENGINEERING BLDG.

Do not extend this side of this line.

Note: Any Additions or Changes on This Sheet Must be Made or Circled in Red Ink With Date and Name of Person Making Change.

Notes Ck'd by	Survey of Stephens Frick Ranch
Map No.	JN 0055.22 Tape 164 Std 84 °F
Office Work	Surveyed by D.E. Holmes
Checked	Notes Holmes Date 4-26-60
Date	Indexed

F. B. 2339 Pg. 245 contd. bot pg. 246

H. E. OH

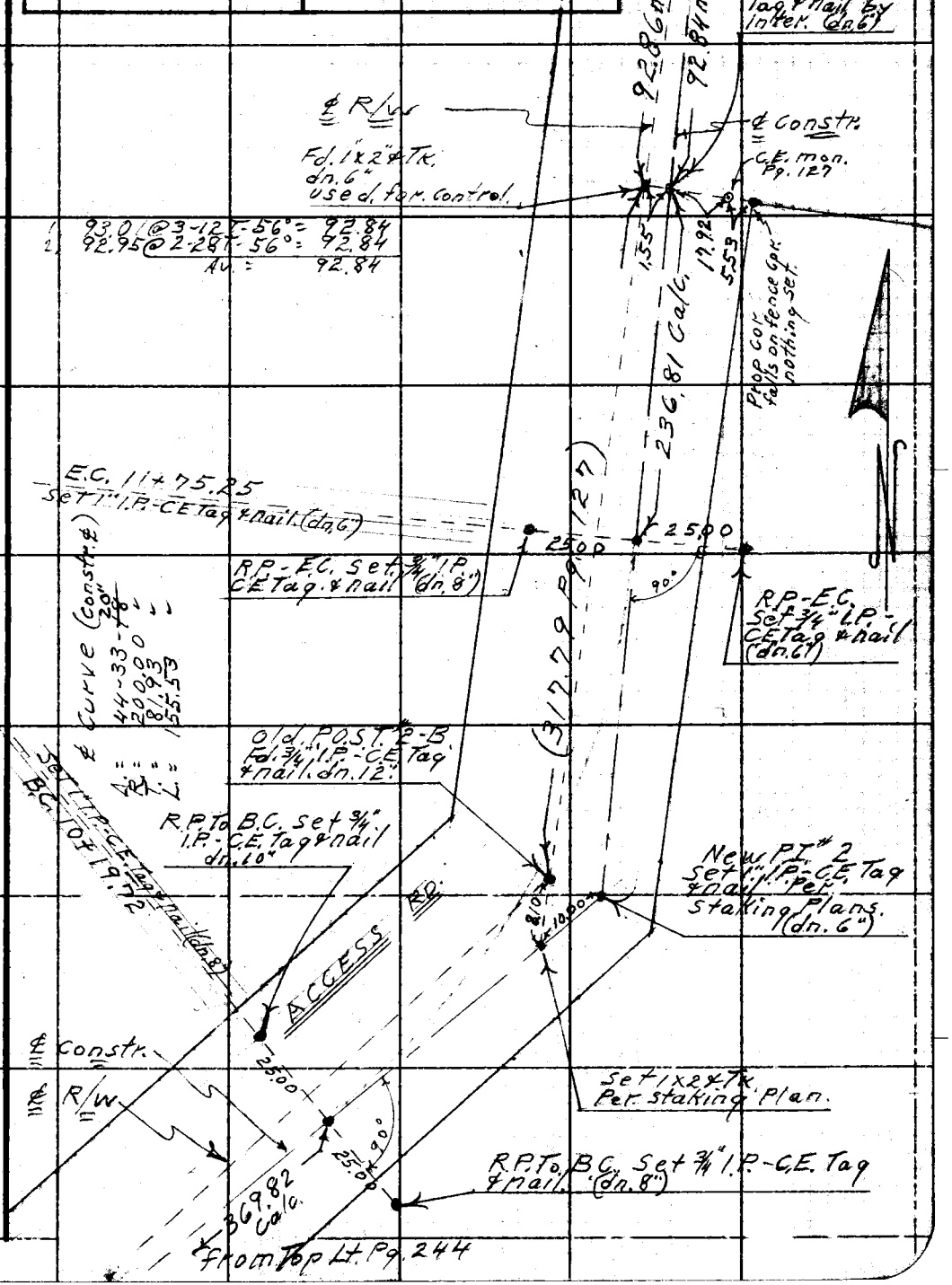

Note: Any Additions or Changes on this Sheet Must be Made or Circled in Red Ink With Date and Name of Person Making Change.

PLEASE RETURN TO
LOS ANGELES COUNTY ENGINEER
700 LOS ANGELES COUNTY ENGINEERING BLDG.

Do not extend this side of this line.

76F309S S&E #247 11-58

F. B. 2339 Pg. 246

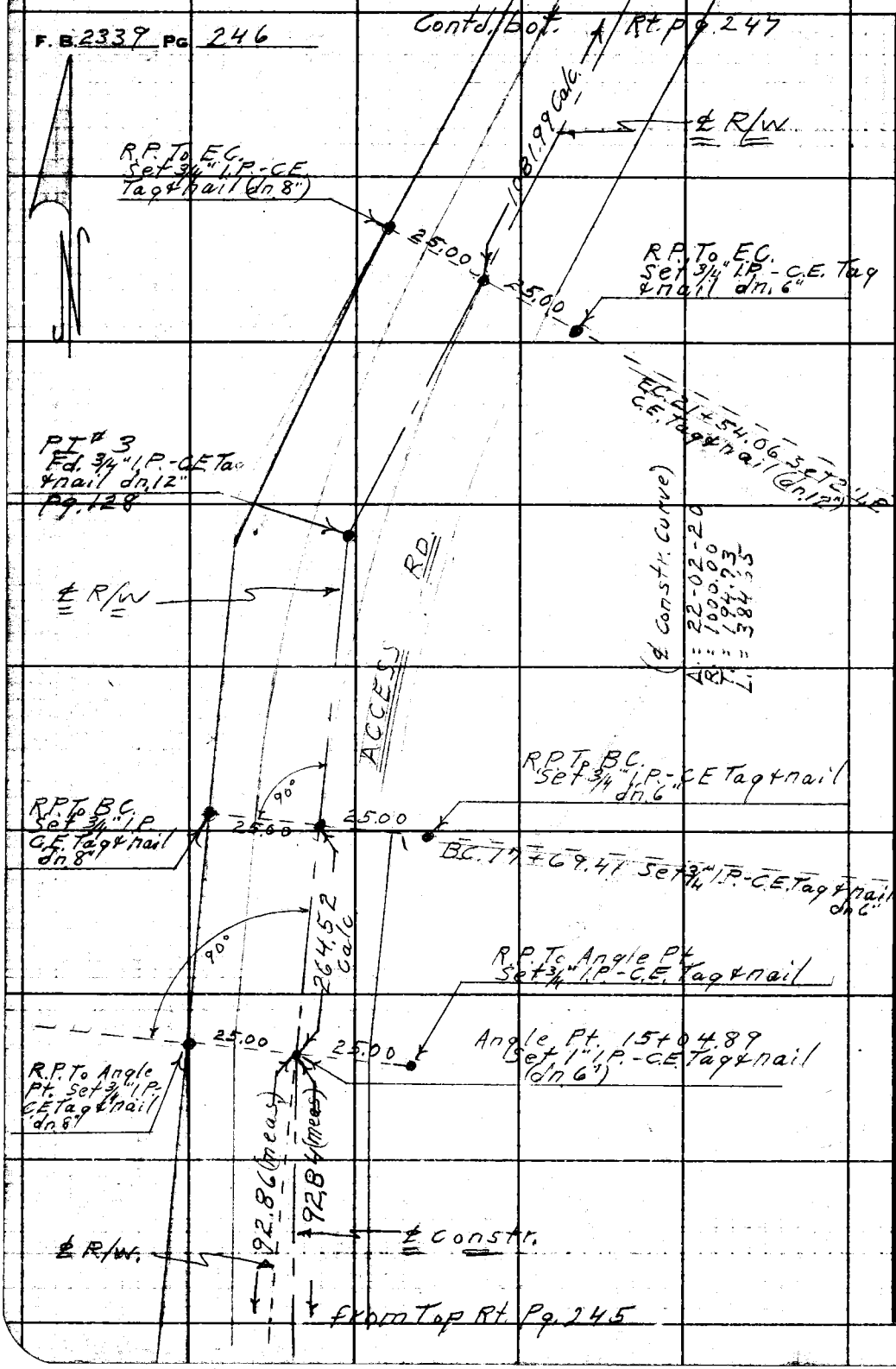

PLEASE RETURN TO
LOS ANGELES COUNTY ENGINEER
700 LOS ANGELES COUNTY ENGINEERING BLDG.

Do not extend this side of this line.

Note: Any Additions or Changes on This Sheet Must be Made or Circled in Red Ink With Date and Name of Person Making Change.

Notes Ck'd by	Survey of Stephens Frick Ranch
Map No.	JN 0055.82 Tape 164 Std 84 °F
Office Work	Surveyed by D.E. Holmes
Checked	Notes Holmes Date 4-26-60
Date	Indexed H. E. OTT

F. B. 2339 PG. 247

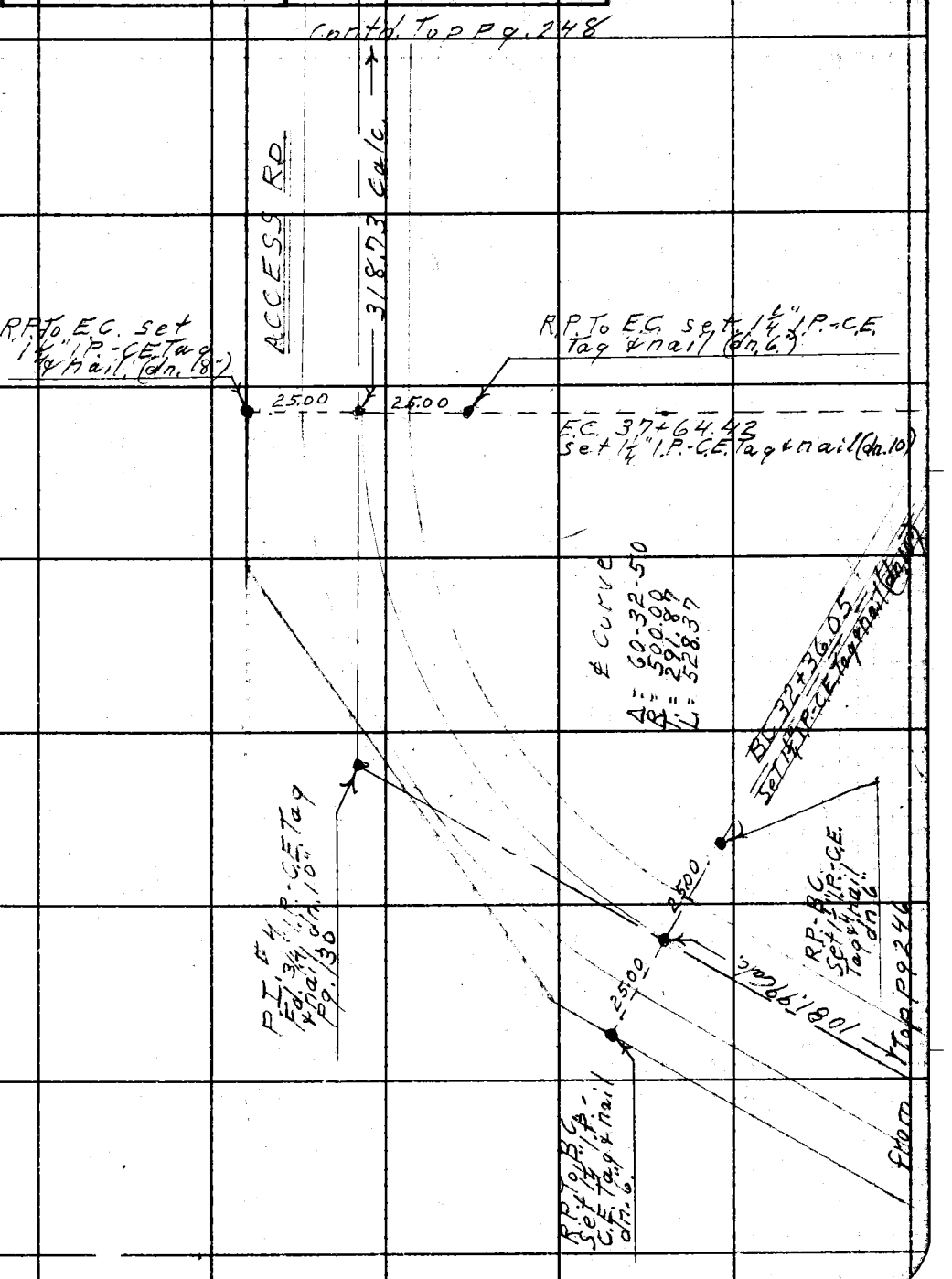

Note: Any Additions or Changes on This Sheet Must be Made or Circled in Red Ink With Date and Name of Person Making Change.

PLEASE RETURN TO
LOS ANGELES COUNTY ENGINEER
700 LOS ANGELES COUNTY ENGINEERING BLDG.

Do not extend this side of this line.

76F309S S&E #247 11-58

PLEASE RETURN TO
LOS ANGELES COUNTY ENGINEER
700 LOS ANGELES COUNTY ENGINEERING BLDG.

Do not extend this side of this line.

Note: Any Additions or Changes on This Sheet Must be Made or Circled in Red Ink With Date and Name of Person Making Change.

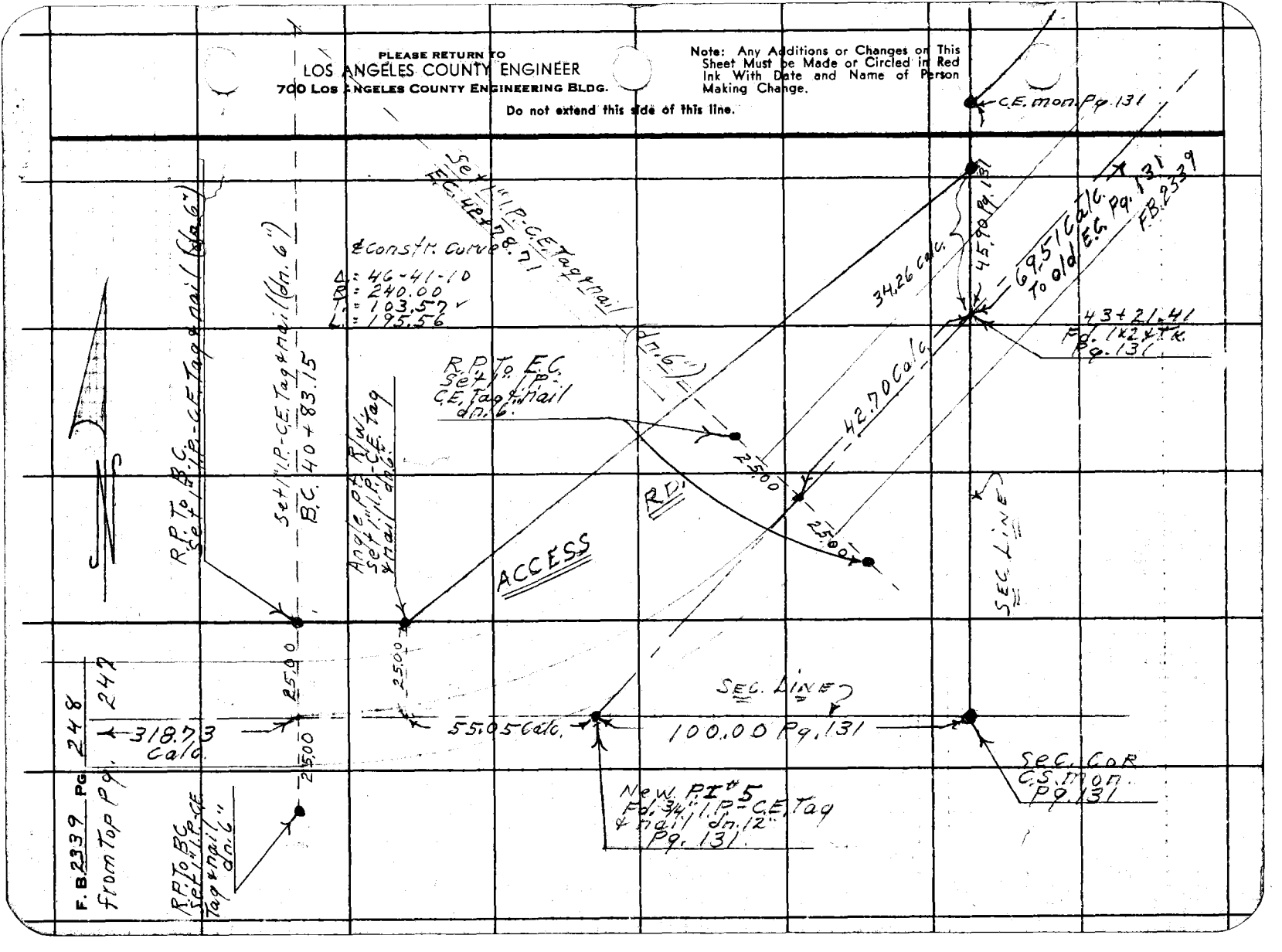

Notes Ck'd by
Map No.
Office Work
Checked
Date

Survey of Stephens Frick Ranch F.B. 2339 Pg. 249
JN 22522 Tape Std °F
Surveyed by Holmes
Notes Holmes Date
Indexed H. E. On

New ℄ Curve Data of Access Rd.

	STA.	Deflection	Arc,	Chord.	50'Arc 100 Arc
	Curve #1 ℄ Radius 200.00				
B.C.	5+48.08	0-00	0.0	0.0	
	5+75	3-51-21	26.92	26.90	49.87 98.96
	6+00	7-26-12	25.00	24.98	
	6+25	11-01-03	" "	" "	
E.C.	6+49.90	14-10-07½	24.90	24.88	
	Curve #2 ℄ Radius=200.00				
B.C.	10+19.92				50'Arc 100'Arc
	10+25	0-45-23	5.28	5.28	
	10+50	4-20-14	25.00	24.98	49.87 98.96
	10+75	7-55-05	" "	" "	
	11+00	11-29-56	" "	" "	
	11+25	15-04-47	" "	" "	
	11+50	18-39-38	" "	" "	
E.C.	11+75.25	22-16-39	25.25	25.23	
	Curve #3	℄ Radius=1000.00			
B.C.	17+69.41				
	18+00	0-52-59	30.59	30.59	100'Arc (chord)
	+50	2-18-32	50.00	50.00	
	19+00	3-44-28	" "	" "	99.96
	+50	5-10-25	" "	" "	
	20+00	6-36-22	" "	" "	
	+50	8-02-18	" "	" "	
	21+00	9-28-15	" "	" "	
	+50	10-54-12	" "	" "	
E.C.	21+54.06	11-01-10	4.06	4.06	
	Curve #4	℄ Radius=	500.00		Chord 100'Arc
B.C.	32+36.05				
	+50	0-47-58	13.95	13.95	99.84
	33+00	3-39-57	50.00	49.98	
	+50	6-31-44	" "	" "	
	34+00	9-23-38	" "	" "	

Note: Any Additions or Changes on This Sheet Must be Made or Circled in Red Ink With Date and Name of Person Making Change.

Do not extend this side of this line.

PLEASE RETURN TO
LOS ANGELES COUNTY ENGINEER
700 Los Angeles County Engineering Bldg.

70F3095 S&E #247 11-68

F. B. 2339 Pg. 250 Curve # 4 Contd.

STA.	Deflection	ARC.	Chord.	Chord. 100' Arc.
34+50	12-15-31	50.00	49.98	
35+00	15-07-25	" "	" "	
+50	17-59-18	" "	" "	
36+00	20-51-11	" "	" "	
+50	23-43-05	" "	" "	
37+00	26-34-58	" "	" "	
+50	29-26-52	" "	" "	
E.C. 37+64.42	30-16-25	14.42	14.42	

Curve # 5 Radius 240.00 Def. 1' Arc = 7.16 1972

				2 Chords 50. Arc.	100' Arc.
B.C. 40+83.15					
41+00	2-00-41	16.85			
+25	4-59-44	25.00	24.99		
+50	7-58-47	" "	" "	49.92	99.28
+75	10-57-50	" "	" "		
42+00	13-56-53	" "	" "		
+25	16-55-56	" "	" "		
+50	19-54-59	" "	" "		
+75	22-54-02	" "	" "		
E.C. 42+78.71	23-20-35	3.71	3.71		

Curve # 7 Radius = 450.00

B.C. 54+97.63				100' Arc.
55+00	0-09-03	2.37	2.37	
+50	3-20-02	50.00	49.97	99.80
56+00	6-31-02	" "	" "	
+50	9-42-01	" "	" "	
57+00	12-53-01	" "	" "	
+50	16-04-00	" "	" "	
E.C. 57+95.99	18-59-40	45.99	45.97	

Curve # 6 Radius 450.00

B.C. 48+77.28				
49+00	1-26-47	22.72	22.72	
+50	4-37-46	50.00	49.97	99.80
50+00	7-48-46	" "	" "	
+50	10-59-45	" "	" "	
51+00	14-10-45	" "	" "	
+50	17-21-43	" "	" "	

PLEASE RETURN TO
LOS ANGELES COUNTY ENGINEER
700 LOS ANGELES COUNTY ENGINEERING BLDG.

Do not extend this side of this line.

Note: Any Additions or Changes on This Sheet Must be Made or Circled in Red Ink With Date and Name of Person Making Change.

Notes Ck'd by
Map No.
Office Work
Checked
Date

Survey of Stephens Ranch Rd F. B. 2338 Pg. 251
JN 0055.22 Tape Std °F
Surveyed by Holmes
Notes Holmes Date
Indexed H. E. ON

STA	Deflection	ARC.	Chord	100' Arc.
Curve # 6	Cont'd.			
52+00	20-32-43	50.00	49.97	9980
E.C. 52+44.34	23-22-05	44.34	44.32	

Note: Any Additions or Changes on This Sheet Must be Made or Circled in Red Ink With Date and Name of Person Making Change.

Do not extend this side of this line.

PLEASE RETURN TO
LOS ANGELES COUNTY ENGINEER
700 LOS ANGELES COUNTY ENGINEERING BLDG.

76F3095 SAE #247 11-58

Profile No. | Notes Red. | Plotted | Job No. 0055.22 | Division No. 10 | F. B. 2339 | Pg. 293
X-Sec. No. | Notes Chkd. | Checked | Survey of Stephens Frick Ranch
Date | Date | Survey by D.E.H. | Notes A.R.B. Date 5-2-58
Map No. | Index by C. Johnson Date 10-2-58

J.N 0055.22

Stephens Frick Ranch
Bench Levels from Sec. Cor. B.M. 53-9
To R.P. "O.K. CORRAL" B.M. & Return

Holmes
Barilotti
Goble
Van Horne

STATION	B. S.	H. I.	F. S.	ELEV.

NOTE: ANY ADDITIONS OR CHANGES ON THIS SHEET MUST BE MADE OR CIRCLED IN RED INK, WITH DATE AND NAME OF PERSON MAKING CHANGE.

PLEASE RETURN TO
LOS ANGELES COUNTY ENGINEER
700 Los Angeles County Engineering Bldg.

Do not extend notes this side of this line.

76298 S & E #307—7-55

76298 S & E #307—7-55

PLEASE RETURN TO
LOS ANGELES COUNTY ENGINEER
700 LOS ANGELES COUNTY ENGINEERING BLDG.

NOTE: ANY ADDITIONS OR CHANGES ON THIS SHEET MUST BE MADE OR CIRCLED IN RED INK, WITH DATE AND NAME OF PERSON MAKING CHANGE.

Do not extend notes this side of this line.

STATION	B. S.	H. I.	F. S.	ELEV.		
					Precise Level Line #53	
B.M. #53-9				1777 048	Adj Elev. 1777.048	Top C.S. Mon Sec. Cor.
	11 251	1788 299				
T.P. 1X1			0 219	1788 080		
	11 503	1799 583				
T.P. 1X1			4 708	1794 875		
	8 238	1803 113				
T.P. 1X1			2 802	1800 311		
	8 898	1809 209				
B.M.			2 459	1806 750	Top of C.E. Mon Marked S. #3 Per F.B. 2213-23	
					100± N. of Hillman House.	
	2 259	1809 009				
T.P. 1X1			8 821	1800 188		
	1 378	1801 566				
T.P. 1X1			11 543	1790 023		
	0 927	1790 950			Fd:-	
T.B.M			8 744	1782 206	Bt. spk in T.P. (W'ly side) 1° East of Curb 150± S. W'ly of Hillman House.	
	4 768	1786 974				
T.P. 1X2			1 409	1785 565		
	4 577	1790 142				
Fd. T.B.M #6			1 379	1788 763	Fd. 150' S. E'ly from S.E. cor. of Hillman Ho. Top of Bolt. S.E. Cor. of Conc. Water Trough	
	0 591	1789 354				
T.P. 1X1			11 398	1777 956		

F.B. 2339 Pg. 254

Job No. 00552 Division No. 10 Notes Red. Plotted No. Profile

Survey of Stephens Frick Ranch Date 5-2-58 Date X-Sec.

Survey by D.E.H. Notes A.R.B. Notes Chkd. Checked No.

Indexed C. Johnson Date Date Date

76298 S & E #307—7-55

PLEASE RETURN TO
LOS ANGELES COUNTY ENGINEER
700 LOS ANGELES COUNTY ENGINEERING BLDG.

NOTE: ANY ADDITIONS OR CHANGES ON THIS SHEET MUST BE MADE OR CIRCLED IN RED INK, WITH DATE AND NAME OF PERSON MAKING CHANGE.

Do not extend notes this side of this line.

STATION	B. S.	H. I.	F. S.	ELEV.		
				1777 956		
	0894	1778 850				
T.P. rock edge conc out			10 052	1768 798		
	0722	1769 520				
T.P. 1X2			9268	1760 252		
Fd	0851	1761 103				
T.P.			7791	1753 312	T.P. chisel square T.B.M #5	
	1037	1754 349				
T.P. 1X1			8678	1745 671		
	0248	1745 919				
T.P. rock in conc.			10 336	1735 583		
	1631	1737 214				
T.P. nail			6284	1730 930		
	0764	1731 694				
T.B.M			5292	1726 402	Bt spk & W. in Base of 30" Gum Tree (w'ly side) 1000' S'ly of Hillman House & 60' So of S.W Cor. of N'ly Tin Barn	
	0248	1726 650				
T.P. 1X2			10 848	1715 802		
	0616	1716 418			Fd. Top C.E. mon. ΔB5 1500± So of Hillman House	
B.M ΔB-5			9583	1706 835	S.E. Cor. of Square Conc. Reservoir	
	1725	1708 560				
T.P. 1X2			11 657	1696 903		

Profile Notes Red. ____ Plotted ____ Job No. 005522 Division No. 10 F.B. 2339 Pg. 255
No. ____ Date ____ Date ____ Survey of Stephens Frick Ranch
X-Sec. Notes Chkd. ____ Checked ____ Survey by D.E.H. Notes A.R.B. Date 5-2-58
No. ____ Date ____ Date ____ Map No. ____ Indexed C. Johnson Date ____

76298 S & E #307—7-55

PLEASE RETURN TO
LOS ANGELES COUNTY ENGINEER
700 LOS ANGELES COUNTY ENGINEERING BLDG.

NOTE: ANY ADDITIONS OR CHANGES ON THIS SHEET MUST BE MADE OR CIRCLED IN RED INK, WITH DATE AND NAME OF PERSON MAKING CHANGE.

Do not extend notes this side of this line.

STATION	B. S.	H. I.	F. S.	ELEV.	
				1696 903	
	0563	1697 466			
T.P. 1X2			9066	1688 400	
	2422	1690 832			
T.P. 1X2			7607	1683 215	
	1589	1684 804			
Fd:- T.B.M.			1388	1683 416	Lead Tag & Nail Top of Conc Wall (W. Wall) 1000± S. Wly of Hillman House L&T. Par. F.B. 2339-119
	4858	1688 274			
Set. B.M			2869	1685 405	1000± S. wly of (Hillman House) opposite T.P # G-13966 Y & 40± N. of S. end & E. side of Conc. Drain Ditch Bt. spk. in Lead Top of Wall.
	0698	1686 103			
T.P. 1X2			11 359	1674 744	
	0666	1675 410			
T.P. 1X2			11 532	1663 878	
	0620	1664 498			
T.P. 1X2			11 122	1653 376	
	0260	1653 636			
T.P. 1X2			10 593	1643 043	
	2921	1645 964			
Set T.B.M			3608	1642 356	Bt. spk in P.P. # 365 100E (W. side) 2000 S. of Hillman Ho. & 1000 N. of O.K. Corral 30" W. of Frame House
	3101	1645 457			
T.B.M. B-7			10 203	1635 254	Top 3/4" Conc. Plug & N. 180 Ss. of Frame Ho. 1000 N. Wly of O.K. Corral B-7

F. B. 2339 Pg. 252 Job No. 005522 Division No. 10 Notes Red. Plotted No. Profile
Survey of Stephens Frick Ranch Date 5-2-58 Date X-Sec.
Survey by D.E.H. Notes A.R.B. Notes Chkd. Checked No.
Indexed C. Johnson Date Date Date

76298 S & E #307—7-55

PLEASE RETURN TO
LOS ANGELES COUNTY ENGINEER
700 LOS ANGELES COUNTY ENGINEERING BLDG.

NOTE: ANY ADDITIONS OR CHANGES ON THIS SHEET MUST BE MADE OR CIRCLED IN RED INK, WITH DATE AND NAME OF PERSON MAKING CHANGE.

Do not extend notes this side of this line.

STATION	B. S.	H. I.	F. S.	ELEV.		
				1635254		
	4747	1640001				
T.P. 1X2			9779	1630222		
	1161	1631383				
T.P. 1X2			11414	1619969		
	0384	1620353				
T.P. 1X2			11081	1609272		
	0630	1609902				
T.P. 1X2			9799	1600103		
	0707	1600810				
T.P. 1X2			10422	1590388		
	3772	1594160				
T.P. 1X2			7540	1586620	Elev 1586.708 F.B. 2339-99 Top C.E. Mon. Brass Rivet Ctr. 180' from Triangulation Pt. O.K. Corral on Line to Triangulation Pt. Frick #5	
	7751	1594371				
T.P. 1X2			3982	1590389		
	11038	1601427				
T.P. 1X2			1327	1600100		
	9973	1610073				
T.P. 1X2			0802	1609271		
	11623	1620894				
			0929	1619965		

Profile No. ____ Notes Red. ____ Plotted ____ Job No. 005522 Division No. 10 F.B. 2339 Pg. 257
X-Sec. No. ____ Date ____ Date ____ Survey of Stephens Frick Ranch
Notes Chkd. ____ Checked ____ Survey by D.E.H. Notes A.R.B. Date 5-2-58
Date ____ Date ____ Map No. ____ Inspected C. Johnson Date ____

76298 S & E #307—7-55

PLEASE RETURN TO
LOS ANGELES COUNTY ENGINEER
700 LOS ANGELES COUNTY ENGINEERING BLDG.

NOTE: ANY ADDITIONS OR CHANGES ON THIS SHEET MUST BE MADE OR CIRCLED IN RED INK, WITH DATE AND NAME OF PERSON MAKING CHANGE.

Do not extend notes this side of this line.

F.B. 2339 Pg. 2 Job No. 2055.2 Division No. 10 Notes Red. Plotted Profile
Survey of Sta. 0+00 to 5+26.5 Eucalyptus Ave. Date 5-2-58 Date No. X-Sec.
Survey by D.E.H. Notes Date Checked
Indexed C. Johnson Date Chkd. Notes Date No.

STATION	B. S.	H. I.	F. S.	ELEV.		
				1612 765		
	11739	1631 704				
T.P. 1X2			1 478	1630 226		
	8353	1638 579				
T.B.M.			3324	1635 255	Plug & Nail 180' S. of Frame Ho. 1000' N.W'ly of O.K. Corral	Top of 3/4" I.P. (dia. 16") Conc.
	8225	1643 480				
B.M.			1 126	1642 354	(W. side) 2000' S. of Hillman Ho. 30' W' of Frame Ho.	Bt. spk. in P.P. # 365 100 E 1000' N. of O.K. Corral
	10804	1653 158				
T.P. 1X1			0483	1652 675		
	9002	1661 677				
T.P. 1X1			0621	1661 056		
	5791	1666 847				
T.P. 1X1			2974	1663 873		
	11802	1675 675				
			0939	1674 736		
	11664	1686 400				
B.M.			1 008	1685 392	1000'± S. W'ly. of (Hillman House) opposite T.P. # G 13966 X ± 40'± N. of S. end of E. side of Conc. Drain Ditch. Bt. spk in Lead Top of Wall	
	1739	1687 131			Lead ± Tap ± Nail Top Conc. Wall (W. side)	
T.B.M			3727	1683 404	1000'± S. W'ly of Hillman Ho. L.+T. F.B. 2339-119	
	0748	1684 152				
T.P. 1X2			0947	1683 205		

76298 S & E #307—7-55

PLEASE RETURN TO
LOS ANGELES COUNTY ENGINEER
700 LOS ANGELES COUNTY ENGINEERING BLDG.

NOTE: ANY ADDITIONS OR CHANGES ON THIS SHEET MUST BE MADE OR CIRCLED IN RED INK, WITH DATE AND NAME OF PERSON MAKING CHANGE.

Do not extend notes this side of this line.

STATION	B. S.	H. I.	F. S.	ELEV.		
				1683 205		
	7105	1690 310				
T.P. 1X1			3460	1686850		
	5073	1691 923				
T.P. 1X2			3528	1688395		
	9310	1697 705				
T.P. 1X1			0811	1696 894		
	11180	1708 074				
B.M. (B-5)			1352	1706 822	Top. C.E. Mon. 1500± So. of Hillman Ho S.E. Cor. of Square Conc. Reservoir	
	10266	1717 088				
			1301	1715 787		
	11645	1727 432				
T.B.M.			1041	1726 391	Bt. spk. & W. in Base of 30" Gum Tree (w'ly side) 1000' Sly. of Hillman House & 60' So. of S.W. Cor. of N'ly Tin Barn	
	5261	1731 652				
T.P. nail			0748	1730 904		
	11215	1742 119				
T.P. Rock			6543	1735576		
	11749	1747 325				
T.P. Rock			0242	1747083		
	8310	1755 393				
T.P.			2092	1753301	T.P. Chisel Square T.B.M. #5	

Profile Notes Red. ____ Plotted ____ Job No. 0055.22 Division No. 10 F.B. 2339 Page 2[illegible]
No. ____ Date ____ Date ____ Survey of Stephens Frick Ranch
X-Sec. Notes Chkd. ____ Checked ____ Survey by D.E.H. Notes A.R.R. Date 5-27-58
No. ____ Date ____ Date ____ Map No. ____ Indexed C. Johnson Date ____

76298 S & E #307—7-55

PLEASE RETURN TO
LOS ANGELES COUNTY ENGINEER
700 LOS ANGELES COUNTY ENGINEERING BLDG.

NOTE: ANY ADDITIONS OR CHANGES ON THIS SHEET MUST BE MADE OR CIRCLED IN RED INK, WITH DATE AND NAME OF PERSON MAKING CHANGE.

Do not extend notes this side of this line.

STATION	B. S.	H. I.	F. S.	ELEV.		
				1753 301		
	8511	1761 812				
T.P. 1X1			1572	1760 240		
	10725	1770 965				
T.P. [illegible]			2184	1768 781		
	10661	1779 442				
T.P. 1X1			1507	1777 935		
	11552	1789 487				
T.B.M #6			0742	1788 745	150'± S.E'ly from S.E. Cor of Hillman Ho. Top of Bolt S.E. Cor of Conc. Water Trough	
	0740	1789 485				
T.P. 1X2			3931	1785 554		
	0444	1785 998				
T.B.M.			3810	1782 168	150'± Bt. spk in T.P. (W'ly side) 1° East of Curb S.W'ly of Hillman House	
	11015	1793 203				
T.P. 1X1			0370	1792 833		
	10062	1802 895				
T.P. 1X1			2604	1800 291		
	9591	1809 882				
B.M.			3144	1806 738	100'± Top C.E. Mon Marked S.#3 F.B. 2213-23 N. of Hillman Ho.	
	1937	1808 675				
T.P. 1X1			11720	1796 955		

F.B. 2339 Pg. 2[illegible] Job No. 0055.22 Division No. 10 Notes Red. Plotted No. Profile
Survey of Stephens Frick Ranch Date 5-27-58 Date X-Sec.
Survey by Notes Notes Chkd. Checked
Indexed C. Johnson Date Date Date No.

76298 S & E #307—7-55

PLEASE RETURN TO
LOS ANGELES COUNTY ENGINEER
700 LOS ANGELES COUNTY ENGINEERING BLDG.

NOTE: ANY ADDITIONS OR CHANGES ON THIS SHEET MUST BE MADE OR CIRCLED IN RED INK, WITH DATE AND NAME OF PERSON MAKING CHANGE.

Do not extend notes this side of this line.

STATION	B. S.	H. I.	F. S.	ELEV.		
				1796.955		
	2.213	1799.168				
T.P. 1X1			11.098	1788.070		
✓	0.332	1788.402				
B.M #53-9			11.363	1777.039	Precise Level Line #53 Adj Elev. 1777.048 Top C.S. Mon Sea Cor.	

Profile Notes Red_____ Plotted_____ Job No. 0555.22 Division No. 10

No._____ Date_____ Date_____ Survey of Stephens Ranch

X-Sec. Notes Chkd._____ Checked_____ Survey by D.E.H. Notes A.R.P. Date 5-27-58

No._____ Date_____ Date_____ Map No._____ Index C. Johnson

F.B. 2339 P. 27

Notes Ck'd by	Survey of
Map No.	JN Tape Std °F
Office Work	Surveyed by
Checked	Notes Date
Date	Indexed [redacted] C. John[redacted] 10-2-[redacted]

F. B 2339 Pg 263

J.N. 005522
STEPHENS FRICK RANCH

Location of Well & Spring (in CANYON East of PRO. WATER TANK.)

See Pgs 257 for bench levels

Note: Any Additions or Changes on This Sheet Must be Made or Circled in Red Ink With Date and Name of Person Making Change.

Do not extend notes this side of this line.

RETURN TO
LOS ANGELES COUNTY ENGINEER
700 LOS ANGELES COUNTY ENGINEERING BLDG.

76F3093 CE #247—3-57

F.B. 2339 Pg. 21-4

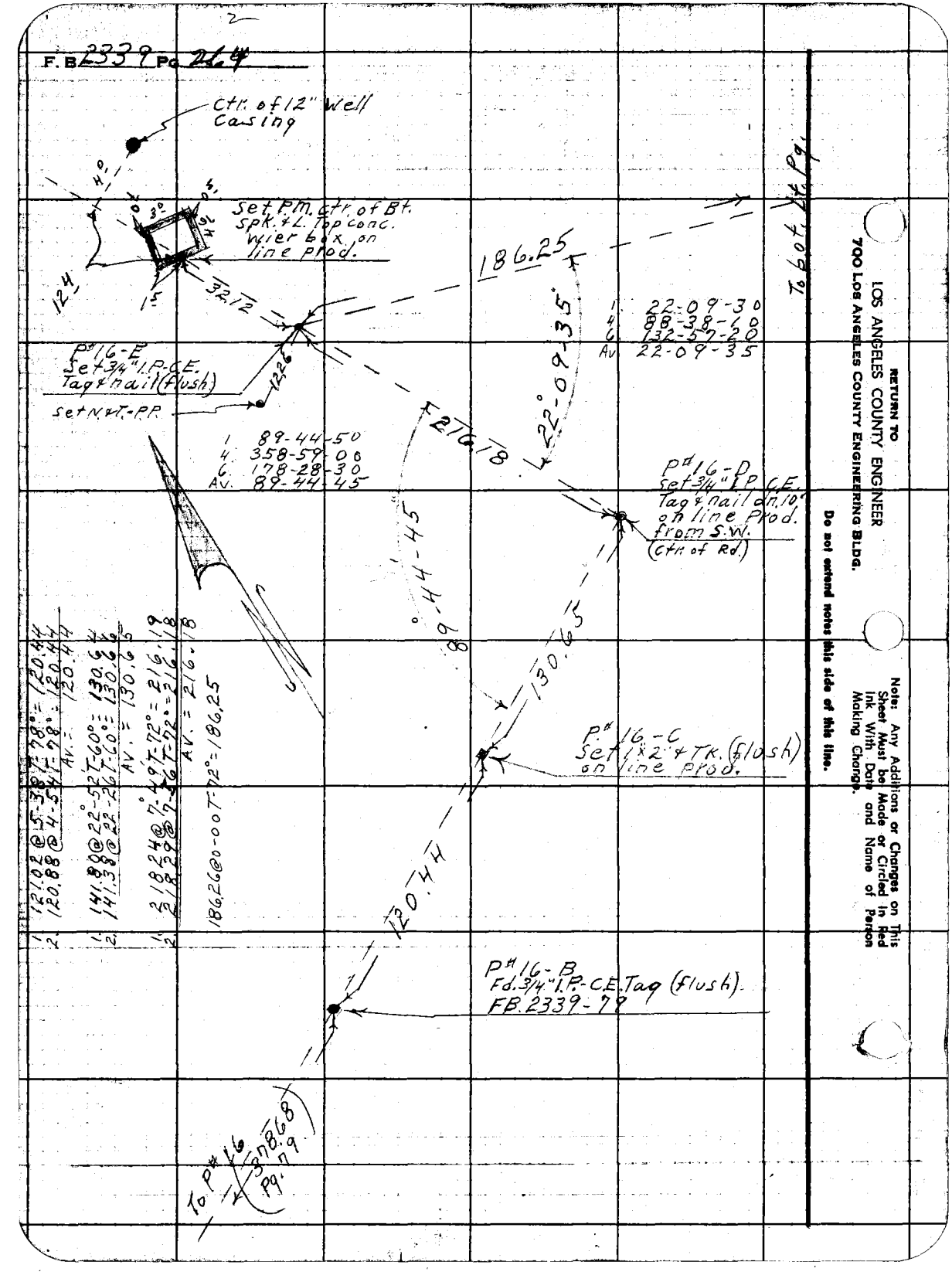

RETURN TO
LOS ANGELES COUNTY ENGINEER
700 Los Angeles County Engineering Bldg.

Do not extend notes this side of this line.

Note: Any Additions or Changes on This Sheet Must be Made or Circled in Red Ink With Date and Name of Person Making Change.

Notes Ck'd by
Map No.
Office Work
Checked
Date

Survey of Stephens Frick Ranch
JN 2655.22 Tape 98 Std 84 °F
Surveyed by D.E. Holmes
Notes Holmes Date 6-6-58
Indexed C. Johnson

F. B. 2339 Pg. 25

Tobot Pg.

1. 230.07 @ 6-47-T-78° = 228.45
2. 230.21 @ 7-04-T-78° = 228.45
Av. = 228.45

1. 204.92 @ 8-00-T-78° = 202.92
2. 205.00 @ 8-13-T-78° = 202.88
3. 204.95 @ 8-04-T-78° = 202.92
Av. = 202.92

339.67

1. 165-31-50
4. 302-07-20
C. 273-10-50
Av. 165-31-50

P.O. 16-H
Set 3/4" I.P.-C.E. Tag
dn. 6"

165°-31'-50"

92'

1. 204.80 @ 8-59-T-76° = 202.28
2. 204.96 @ 9-16-T-76° = 202.28
1. 140.38 @ 11-50-T-76° = 139.39
2. 146.12 @ 11-21-T-76° = 139.82
Av. Total = 339.67

211'

201'

P.O. 16-G
Set 3/4" I.P.-C.E. Tag
dn. 6"

155°-51'-45"

1. 155-51-40
4. 263-27-10
C. 215-10-40
Av. 155-51-45

29°-12'-40"

186.25'

228.45'

1' from Top Rt. Pg.

1. 29-12-40
4. 116-50-40
C. 175-16-00
Av. 29-12-40

P.O. 16-F
Set 3/4" I.P.-C.E. Tag + nail
dn. 6"

Note: Any Additions or Changes on This Sheet Must be Made or Circled in Red Ink With Date and Name of Person Making Change.

Do not extend this side of this line.

PLEASE RETURN TO
LOS ANGELES COUNTY ENGINEER
900 Los Angeles County Engineering Bldg.

76F3095 SAE #247 1-56

4

F. B. 2339 Pg. 266

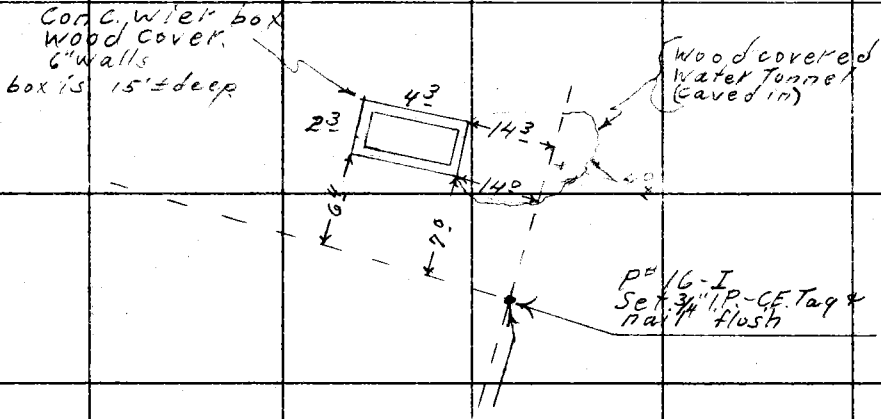

139.67

from Top Rt Pg.

PLEASE RETURN TO
LOS ANGELES COUNTY ENGINEER
700 LOS ANGELES COUNTY ENGINEERING BLDG.

Do not extend this side of this line.

Note: Any Additions or Changes on this Sheet Must be Made or Circled in Red Ink With Date and Name of Person Making Change.

Profile	Notes Red.	Plotted	Job No.	Division No. 10	F. B. 2339	Pg. 247
No.	Date	Date	Survey of			
X-Sec.	Notes Chkd.	Checked	Survey by D.E.H.	Notes A.R.B.	Date 6-5-58	
No.	Date	Date	Map No.	Indexed C. Johnson	Date 10-2-59	

J.N. 0055.22

Stephens Pick Ranch

Bench Levels

P #13 to Proposed Water Tank Site &

to Well & Spring East & Return

See Pgs 253 for Location

STATION	B. S.	H. I.	F. S.	ELEV.

PLEASE RETURN TO
LOS ANGELES COUNTY ENGINEER
700 Los Angeles County Engineering Bldg.

NOTE: ANY ADDITIONS OR CHANGES ON THIS SHEET MUST BE MADE OR CIRCLED IN RED INK, WITH DATE AND NAME OF PERSON MAKING CHANGE.

Do not extend notes this side of this line.

76298 S & E #307—7-55

76298 S & E #307—7-55

PLEASE RETURN TO
LOS ANGELES COUNTY ENGINEER
700 LOS ANGELES COUNTY ENGINEERING BLDG.

NOTE: ANY ADDITIONS OR CHANGES ON THIS SHEET MUST BE MADE OR CIRCLED IN RED INK, WITH DATE AND NAME OF PERSON MAKING CHANGE.

Do not extend notes this side of this line.

STATION	B. S.	H. I.	F. S.	ELEV.		
T.B.M.				2102.057	Elev 2102.057 F.B. 2339-26 P #73 Id. 3/4 I.P. F.B. 2213-30	
	9408	2111.465				
T.P. 1X1			4.424	2107.041		
	8257	2115.298				
T.P. 1X1			0.463	2114.835		
	11603	2126.438				
T.P. 1X1			0.182	2126.256		
	11441	2137.697				
T.P. 1X1			0.230	2137.467		
	11758	2149.225				
T.P. 1X2			0.318	2148.907		
	9983	2158.890				
T.B.M.			1.761	2157.129	Top 3/4 I.P. 100± N. of Ctr. of Tank site	
	0.519	2157.648				
T.P. 1X1			11.055	2146.593		
	1342	2147.935				
T.P. 1X1			11.311	2136.624		
	0632	2137.256				
T.P. 1X1			11.840	2125.416		
	0.563	2125.979				
T.P. 1X1			11.601	2114.378		

F. B. 2339 Pg. 269 Job No. 0055.22 Division No. 10 Notes Red. Plotted Profile
Survey of Stephens Frick Ranch Date Date No.
Survey by D.E.H. Notes A.R.B. Notes Chkd. Checked X-Sec.
Indexed C. Johnson Date Date Date No.

76298 S & E #307—7-55

PLEASE RETURN TO
LOS ANGELES COUNTY ENGINEER
700 LOS ANGELES COUNTY ENGINEERING BLDG.

NOTE: ANY ADDITIONS OR CHANGES ON THIS SHEET MUST BE MADE OR CIRCLED IN RED INK, WITH DATE AND NAME OF PERSON MAKING CHANGE.

Do not extend notes this side of this line.

STATION	B. S.	H. I.	F. S.	ELEV.		
				2114 378		
	1177	2115555				
B.M. P# 16 B			1787	2109788	B.M. P# 16-B. E.S. 2339-79 Top 3/4 I.P. Flush)	
	2072	2109 640				
T.B.M P# 16-C			11808	2098032	Top 1x2 Pg.	
	0285	2098317			D.E.H 6-9-58	
T.P.			10240	2088077	1"x1" + nail	
	0278	2088 355				
T.P.			11678	2076 677	" "	
	0726	2077403				
T.P.			11805	2065598	" "	
	0560	2066 158				
T.P.			11765	2054393	" "	
	0465	2054 858				
T.P.			4484	2050374	" "	
	2252	2052 626				
T.B.M.= P# 16-D			7774	2044852	P# 16-D. Top 3/4" I.P. C.E. Tag & nail dn 1a" Pg.	
	8005	2052 857				
B.M.			0710	2052147	Set Bt. spk E. Side P.P.# 441499 E 30'± N & 15'± W. P# 16-D.	
	10300	2062 447				
T.P.			0527	2061920	1 x 1 + nail	

Profile Notes Red. Plotted Job No. 005522 Division No. 10 F. B. 2339 Pg. 267
No. Date Date Survey of STORM DRAIN EXT. RANCHO
X-Sec. Notes Chkd. Checked Survey by D.E.H. Notes ERB Date 6-5-58
No. Date Date Map No. Index C. Johnson

76298 S & E #307—7-55

PLEASE RETURN TO
LOS ANGELES COUNTY ENGINEER
700 LOS ANGELES COUNTY ENGINEERING BLDG.

NOTE: ANY ADDITIONS OR CHANGES ON THIS SHEET MUST BE MADE OR CIRCLED IN RED INK, WITH DATE AND NAME OF PERSON MAKING CHANGE.

Do not extend notes this side of this line.

STATION	B. S.	H. I.	F. S.	ELEV.		
				2061920		
	11639	2073559				
T.P.			0739	2072820		
	8347	2081167				
T.B.M = P#16-E			4505	2076662	Top 3/4" I.P. C.E. Tag & nail flush pg.	
	6152	2082814				
B.M.			0626	2082188	Bt. Spk. in lead. Top S. edge conc. wier box pg.	
	4229	2086417				
T.B.M.			3390	2083027	Top 12" well casing See pg.	
	1323	2084350				
T.P.			10061	2074289	1x1 & nail	
	9922	2084211				
T.B.M = P#16-F			5713	2078498	P#16-F Top 3/4" I.P.-C.E. Tag & nail dn. 6" Pg.	
	11292	2089790				
T.P.			0398	2089392	1x1 & nail	
	11265	2100657				
T.P.			0221	2100436	" "	
	8663	2109099				
T.B.M. = P#16-G			1500	2107599	P#16-G Top 3/4" I.P.-C.E. Tag & nail dn. 6" Pg.	
	11925	2119524				
T.P.			0420	2119104	1x1 & nail	

F. B. 2339 Pg. 240 Job No. 005523 Division No. 10 Notes Red. Plotted Profile
Survey of Stephens Frick Ranch Date Date No.
Survey by Holmes Notes Holmes Notes Chkd. Checked X-Sec.
Indexed C. Johnson Date Date Date No.

76298 S & E #307—7-55

PLEASE RETURN TO
LOS ANGELES COUNTY ENGINEER
700 LOS ANGELES COUNTY ENGINEERING BLDG.

NOTE: ANY ADDITIONS OR CHANGES ON THIS SHEET MUST BE MADE OR CIRCLED IN RED INK, WITH DATE AND NAME OF PERSON MAKING CHANGE.

Do not extend notes this side of this line.

STATION	B. S.	H. I.	F. S.	ELEV.		
				2119.104		
	11130	2130234				
T.P.			1275	2128959	1x1 + nail	
	11093	2140052				
T.B.M.=P#16-H			1083	2138969	P#16-H Top 3/4" I.P.-C.E. Tag + nail dn 6" Pg.	
	11768	2150737				
T.P.			0330	2150407	1x1 + nail	
	10940	2161347				
T.P.			0305	2161042	" "	
	11690	2172732				
"			0291	2172441	" "	
	11325	2183766				
"			0254	2183512	" "	
	11333	2194845				
"			0232	2194613	" "	
	8611	2203224				
T.B.M.=P#16-I			3918	2199306	P#16-I Top 3/4" I.P.-C.E. Tag + nail flush Pg.	
	0378	2199684				
B.M.			0913	2198771	Ed. bolt Top S.E. Cor. conc. wier box of spring Pg. Note bot. box is 15' + dn.	
	0857	2199628				
TBM.=P#16-I			0321	2199307	P#16-I Top 3/4" I.P.-C.E. Tag + nail Pg.	

Profile Notes Red. Plotted Job No. 005522 Division No. 10 F. B. 2339 Pg. 271
No. Date Date Survey of Stephens Brick Ranch
X-Sec. Notes Chkd. Checked Survey by Holmes Notes Holmes Date 6-9-58
No. Date Date Map No. Index C. Johnson

76298 S & E #307—7-55

PLEASE RETURN TO
LOS ANGELES COUNTY ENGINEER
700 LOS ANGELES COUNTY ENGINEERING BLDG.

NOTE: ANY ADDITIONS OR CHANGES ON THIS SHEET MUST BE MADE OR CIRCLED IN RED INK, WITH DATE AND NAME OF PERSON MAKING CHANGE.

Do not extend notes this side of this line.

F. B. 2339 Pg. 27 Job No. 005212 Division No. 10 Notes Red. Plotted
Survey of Stephens Ranch Date No.
Survey by Holmes Notes Holmes Date X-Sec.
Indexed C. Johnson Notes Chkd. Checked
Date Date No.
Profile

STATION	B. S.	H. I.	F. S.	ELEV.		
				2199307		
	1163	2200470				
T.P.			11619	2188851	1x1 + nail	
	0779	2189630			"	
"			10778	2178852		
	0705	2179557				
"			10165	2169392	" "	
	0393	2169785				
"			8743	2161042	" "	
	0540	2161582				
"			11170	2150412	" "	
	0452	2150864				
T.B.M.=P#16-H			11893	2138991	P#16-H Top 3/4" I.R.-C.E. Tag + nail dn 6. Pg.	
	0840	2139811				
T.P.			10850	2128961	1x1 + nail	
	0951	2129912				
"			10806	2119106	" "	
	0293	2119399				
T.B.M.=P#16-G			11799	2107600	P#16-G Top 3/4" I.P.-C.E. Tag + nail dn 6" Pg.	
	1591	2109191				
T.P.			8753	2100438	1x1 + nail	

76298 S & E #307—7-55

PLEASE RETURN TO
LOS ANGELES COUNTY ENGINEER
700 LOS ANGELES COUNTY ENGINEERING BLDG.

NOTE: ANY ADDITIONS OR CHANGES ON THIS SHEET MUST BE MADE OR CIRCLED IN RED INK, WITH DATE AND NAME OF PERSON MAKING CHANGE.

Do not extend notes this side of this line.

STATION	B. S.	H. I.	F. S.	ELEV.		
				2100 438		
	0684	2101 122				
T.P.			11730	2089392	1x1 + nail	
	0293	2089 685				
T.B.M. = P#16-F			11190	2078495	P#16-F. Top 3" I.P.-C.E. Tag + nail dn 6" Pg.	
	4285	2082 780				
T.P.			8495	2074285	1x1 + nail	
	8811	2083 096				
B.M.			0917	2082179	B.M. Elv. 2082.188 Pg. Bt. spk. in Lead Top S. edge conc. valve box Pg.	
	1059	2083 238				
T.B.M. = P#16-E			6585	2076653	P#16-E Top 3/4" I.P.-C.E. Tag + nail flush Pg.	
	0496	2077 149				
T.P.			11695	2065454	1x1 + nail	
	0640	2066 094				
"			11622	2054472	" "	
	1718	2056 190			B.M. Elv. 2052.147 Pg. 30± N. & 15± W. P#16-D	
BM			4040	2052150	Bt. Spk. E. side P.P.# 4414 99E Pg.	
	1081	2053 231				
T.B.M. = P#16-D			8375	2044856	P#16-D Top 3/4" I.P.-C.E. Tag + nail dn. 10" Pg.	
	11511	2056367				
T.P.			1971	2054396	1x1 + nail	

Profile Notes Red Plotted Job No 0055.22 Division No. 10 F. B. 2339 Pg. 273
No. Date Date Survey of Stephens Ranch
X-Sec. Notes Chkd. Checked Survey by Upham & Sons Notes by C. Jeffries Date 6-2-58
No. Date Date Map No. Indexed Date

76298 S & E #307—7-55

PLEASE RETURN TO
LOS ANGELES COUNTY ENGINEER
700 LOS ANGELES COUNTY ENGINEERING BLDG.

NOTE: ANY ADDITIONS OR CHANGES ON THIS SHEET MUST BE MADE OR CIRCLED IN RED INK, WITH DATE AND NAME OF PERSON MAKING CHANGE.

Do not extend notes this side of this line.

STATION	B. S.	H. I.	F. S.	ELEV.		
				2054396		
	11599	2065995				
T.P.			0395	2065600	1 x 1 & nail	
	11709	2077309				
"			0631	2076678	" "	
	11655	2088333				
"			0257	2088076	" "	
	10637	2098713				
T.B.M. = P#16-C			0685	2098028	P#16-C Top 1 x 2" & Tx. flush Pg.	
	10942	2108970				
B.M. = P#16-B			1208	2107762	BM = P#16-B Elv. 2107.768 Pg. Top 3/4" I.P. C.E. Tag & nail flush Pg. 79 &	
	11944	2119706				
T.P.			0567	2119139	1 x 1 & nail	
	11768	2130907				
"			0301	2130606	" "	
	11640	2142246				
"			0227	2142019	" "	
	10339	2152358				
"			0363	2151995	" "	
	6167	2158162				
B.M.			1032	2157130	BM Elv. 2157.129 Pg. Top 3/4" I.P. 75'± N. of Ctr. Pro. Water Tank.	

F. B. 2339 Pg. 274 Job No. 0055.22 Division No. 10 Notes Red. Plotted Profile
Survey of Stephens Frick Ranch Date Date No. X-Sec.
Survey by Holmes Notes Holmes Notes Chkd. Checked
Indexed C. Johnson Date Date Date No.

76298 S & E #307—7-55

PLEASE RETURN TO
LOS ANGELES COUNTY ENGINEER
700 LOS ANGELES COUNTY ENGINEERING BLDG.

NOTE: ANY ADDITIONS OR CHANGES ON THIS SHEET MUST BE MADE OR CIRCLED IN RED INK, WITH DATE AND NAME OF PERSON MAKING CHANGE.

Do not extend notes this side of this line.

STATION	B. S.	H. I.	F. S.	ELEV.		
				2157130		
	0968	2158098				
T.P. 1X1			11619	2146479		
	0414	2146893				
T.P. 1X1			11521	2135372		
	0531	2135903				
T.P. 1X1			11493	2124410		
	0505	2124915				
T.P. 1X1			11462	2113453		
	0616	2114069				
T.P. 1X1			7044	2107025		
	4265	2111310				
T.B.M. P#13			9258	2102052	T.B.M. P#13 Elev. 2102.057 Top ¾ I.P.	

Profile Notes Red. Plotted Job No. 005522 Division No. 16 F. B. 2339 Pg. 27
No. Date Date Survey of Stephens Brick Ranch
X-Sec. Notes Chkd. Checked Survey by D.E. Holmes Notes D.E.H. Date 6-12-58
No. Date Date Map No. Index C. Johnson

Notes Red. C.C.P. Platted _____ Job No. _____ Division No. _____ F.B. 2337 Pg. 297

Date 7 Jul. 58 Date _____ Survey of _____

Notes Chkd. E.M. Checked _____ Survey by _____ Notes _____ Date _____

Date 7 Jul. 58 Date _____ Map No. _____ Indexed C. Johnson Date _____

J.N. 0060.13

Probation Camp

Stadia Location for Propose Water Line from Water Spring to Tank

Transit at	Sight on	Stadia Intercepts	Stadia Distance	Stadia Rod—	Horizontal Angle 0° to 360° Right	Horiz. Distance	+ − Vertical Angle	Elevation of Point	+ Back Sight	+ − Difference Elevation	Height of Instrument	+ − Vertical Distance	REMARKS Station	Left	Right
					° ′		° ′		1						
					° ′		° ′		2						
					° ′		° ′		3						
					° ′		° ′		4						
					° ′		° ′		5						
					° ′		° ′		6						
					° ′		° ′		7						
					° ′		° ′		8						
					° ′		° ′		9						
					° ′		° ′		10						
					° ′		° ′		11						
					° ′		° ′		12						
					° ′		° ′		13						
					° ′		° ′		14						
					° ′		° ′		15						
					° ′		° ′		16						
					° ′		° ′		17						
					° ′		° ′		18						
					° ′		° ′		19						
					° ′		° ′		20						
					° ′		° ′		21						

Form 301 IBM 3-34

PLEASE RETURN TO
LOS ANGELES COUNTY SURVEYOR
700 HALL OF RECORDS

Do not extend notes this side of this line

NOTE: ANY ADDITIONS OR CHANGES ON THIS SHEET MUST BE MADE OR CIRCLED IN RED INK, WITH DATE AND NAME OF PERSON MAKING CHANGE

Add'n'l Inform.

Form 391 1000 3-34

PLEASE RETURN TO
LOS ANGELES COUNTY SURVEYOR
700 HALL OF RECORDS

NOTE: ANY ADDITIONS OR CHANGES ON THIS SHEET MUST BE MADE OR CIRCLED IN RED INK, WITH DATE AND NAME OF PERSON MAKING CHANGE

Do not extend notes this side of this line

Transit at	Sight on	Stadia Intercepts	Stadia Distance	Stadia Rod	Horizontal Angle 0° to 360° Right	Horiz. Distance	+ − Vertical Angle	Elevation of Point	+ Back Sight	+ − Difference Elevation	Height of Instrument	+ − Vertical Distance	REMARKS Station	Left Right
P#16-I	P#16-H							2199.31	1		2204.5		P#16-I 3/4" IP	
"		5.75 / 5.60	15	5.7	116 31	15.0	0 0		2				BM. S.E. Cor. C.B. of Spring	
"		11.87 / 11.0	87	11.0	16 50	85	8 52	2180.3	3				G#1 bot Canyon	
"		11.27 / 10.0	127	11.0	17 30	124	8 18	2175.5	4				" "	
		11.58 / 10.0	158	11.0	27 30	157	5 25	2178.9	5				G#2 S. hill	
"		5.59 / 4.0	159	5.0	23 25	155	9 25	2173.9	6				" "	
P#16-H	P#16-I							2138.97	7		2144.9		P#16-H 3/4" IP	
		2.46 / 1.0	146	2.0	316 50	137	+ 14 35	2178.4	8				G#3 " "	
		2.23 / 1.0	123	2.0	321 50	119	+ 10 05	2171.9	9				" "	
		3.43 / 2.0	143	3.0	303 50	132	+ 15 40	2179.4	10				G#4 " "	
		4.20 / 3.0	120	4.0	305 40	114	+ 12 36	2166.5	11				" "	
		6.48 / 5.0	148	6.0	260 00	136	+ 16 20	2179.1	12				G#6 " "	
		10.26 / 9.0	126	10.0	256 20	118	+ 14 15	2164.9	13				" "	
P#16-G	P#16-H							2107.60	14		2113.4		P#16-G 3/4" IP	
		5.39 / 3.0	239	4.0	313 50	217	+ 17 40	2178.6	15				G#7 S.H.	
		7.06 / 5.0	206	6.0	315 10	191	+ 15 20	2159.9	16				"	
		3.30 / 1.0	230	1.0	302 40	209	+ 17 30	2178.4	17				G#8 "	
		6.72 / 5.0	172	6.0	299 20	158	+ 16 30	2154.2	18				"	
		7.32 / 5.0	232	5.0	290 00	210	+ 17 50	2176.1	19				G#9 "	
		12.04 / 10.0	204	10.0	289 00	189	+ 15 20	2155.2	20				"	
									21					

Form 5[illegible] 3-34

PLEASE RETURN TO
LOS ANGELES COUNTY SURVEYOR
700 HALL OF RECORDS

NOTE: ANY ADDITIONS OR CHANGES ON THIS SHEET MUST BE MADE OR CIRCLED IN RED INK, WITH DATE AND NAME OF PERSON MAKING CHANGE

Do not extend notes this side of this line

Transit at	Sight on	Stadia Intercepts	Stadia Distance	Stadia Rod	Horizontal Angle 0° to 360° Right	Horiz. Distance	+ − Vertical Angle	Elevation of Point	+ Back Sight	+ − Difference Elevation	Height of Instrument	+ − Vertical Distance	REMARKS Station	Left	Right
P# 16-G	P# 16-H	4.23 / 2.00	223	3.0	273 20	200	+ 18 40	2178.2	1		21134		G# 10	S.H.	
		4.96 / 3.00	196	3.0	271 10	181	+ 16 00	2162.4	2					" "	
		5.32 / 3.00	232	2.0	255 30	210	+ 17 40	2178.3	3				G# 11	" "	
		11.08 / 9.0	208	10.0	252 30	191	+ 16 20	2159.7	4					" "	
P# 16-F	P# 16-G							2078.50	5		20838		P# 16-F 3/4 IP.		
		6.50 / 3.00	350	5.0	310 00	319	+ 17 10	2177.8	6				G# 12	S.H.	
		10.14 / 7.00	314	8.0	310 10	291	+ 15 40	2157.8	7					" "	
		8.54 / 5.00	354	7.0	299 30	323	+ 17 10	2176.9	8				G# 13	Top ridge	
		7.31 / 4.00	331	5.0	294 30	307	+ 15 30	2164.2	9					" "	
									10						
									11						
									12						
									13						
									14						
									15						
									16						
									17						
									18						
									19						
									20						
									21						

Water-line drops into Canyon from top of ridge & by syhon into Tank.

Add'n'l Inform.

Notes Red. C.C.L. Date 7 JUL 58 Checked E.M. Date 7 JUL 58

Survey of Probation Camp Survey by Holmes Date 7-2-58 Map No. Indexed C. Jones Date

Notes Ck'd by
Map No.
Office Work
Checked
Date

Survey of
JN Tape Std °F
Surveyed by
Notes Date
Indexed

F. B. 2339 Pg.

THIS BOOK IS CLOSED.

PLEASE DO NOT ADD ANY ADDITIONAL PAGES.