Ck'd by	Survey of	F.B. 2347 Pg
	JN Tape Std °F	
ork	Surveyed by	
	Notes Date	
	Indexed	

	Job	Description
		HOLMES AVENUE - J.N. 0075.66
	C.L.	Int. sts. from Slauson Ave. to 105th St.
6	C.L.	Int. streets from 105th St. to Imperial Hwy.
	Photo Cont.	Elevations on control points for photogrammetric control.
		HOOPER AVENUE - J.N. 0095.42
03	Index	
00	C.L.	Survey of sts. bounded on the N by 70th St. on the S by 81st St. on the W by Central Ave. & on the E by Compton Ave.
21	Topog.	On Hooper Ave. btwn 71st St. E & 80th St. E.

Microfilmed Jan '86

Notes Ck'd by	Survey of Holmes Ave.	F.B. 2347 Pg. 5
Map No.	JN 0075.66 Tape 0104 Std 68 °F	
Office Work	Surveyed by English	
Checked	Notes Ed. Date 5-58	
Date	Indexed C. Johnson 8-11-58	

HOLMES AVE

J.N. 0075.66

CENTERLINE
FROM:
~~CENTURY BLVD.~~ Imperial
TO:
SLAUSON AVE.

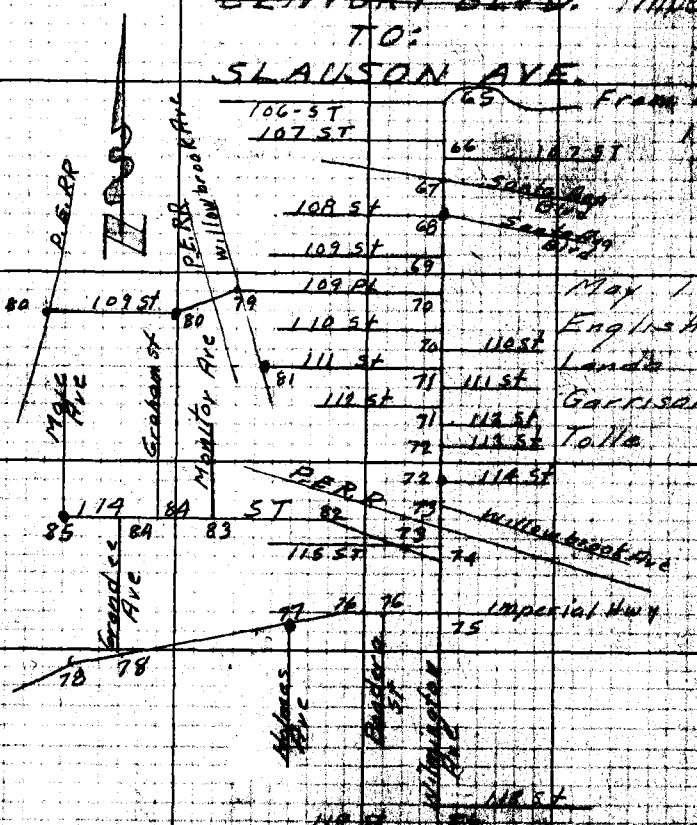

Note: Any Additions or Changes on This Sheet Must Be Made or Circled in Red Ink With Date and Name of Person Making Change.

Do not extend notes this side of this line.

RETURN TO
LOS ANGELES COUNTY ENGINEER
700 LOS ANGELES COUNTY ENGINEERING BLDG.

TOPROSS CE #347-3-57

F. B. 2347 Pg. 6 Con't. Pg. 7

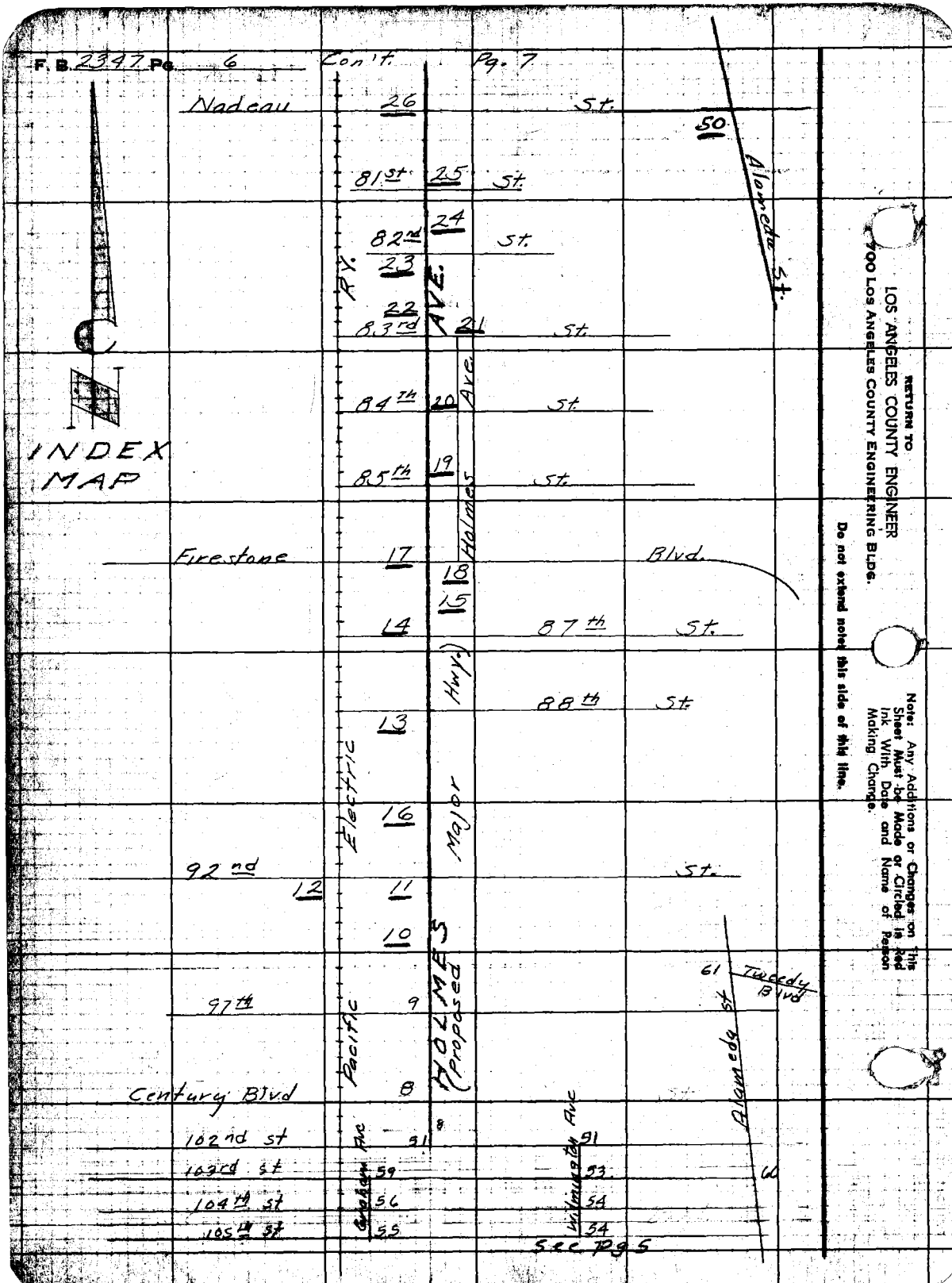

RETURN TO
LOS ANGELES COUNTY ENGINEER
700 Los Angeles County Engineering Bldg.

Do not extend notes this side of this line.

Note: Any Additions or Changes on This Sheet Must be Made or Circled in Red Ink With Date and Name of Person Making Change.

Notes Ck'd W. J. BRENNER	Survey of Holmes Ave.	F.B. 2347 Pg. 7
Map No.	JN 0075.66 Tape 0104 Std 68 °F	
Office Work	Surveyed by English	
Checked	Notes Ed. Date 5-58	
Date	Indexed C. J[illegible]	

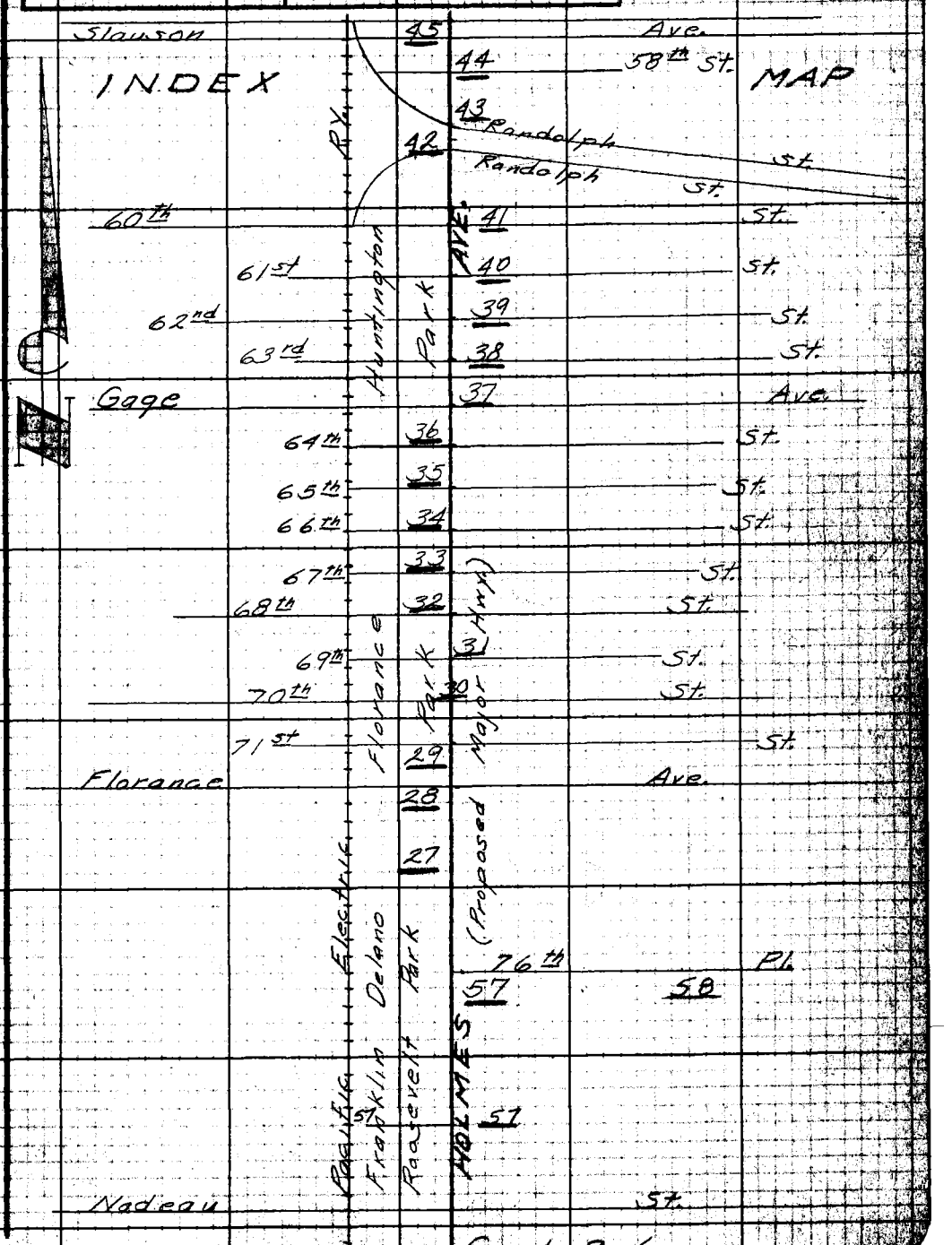

Con't. Pg. 6

Notes: Any Additions or Changes on This Sheet Must be Made or Circled in Red Ink With Date and Name of Person Making Change.

Do not extend notes this side of this line.

RETURN TO
LOS ANGELES COUNTY ENGINEER
700 LOS ANGELES COUNTY ENGINEERING BLDG.

76F2098 CE #247—3-57

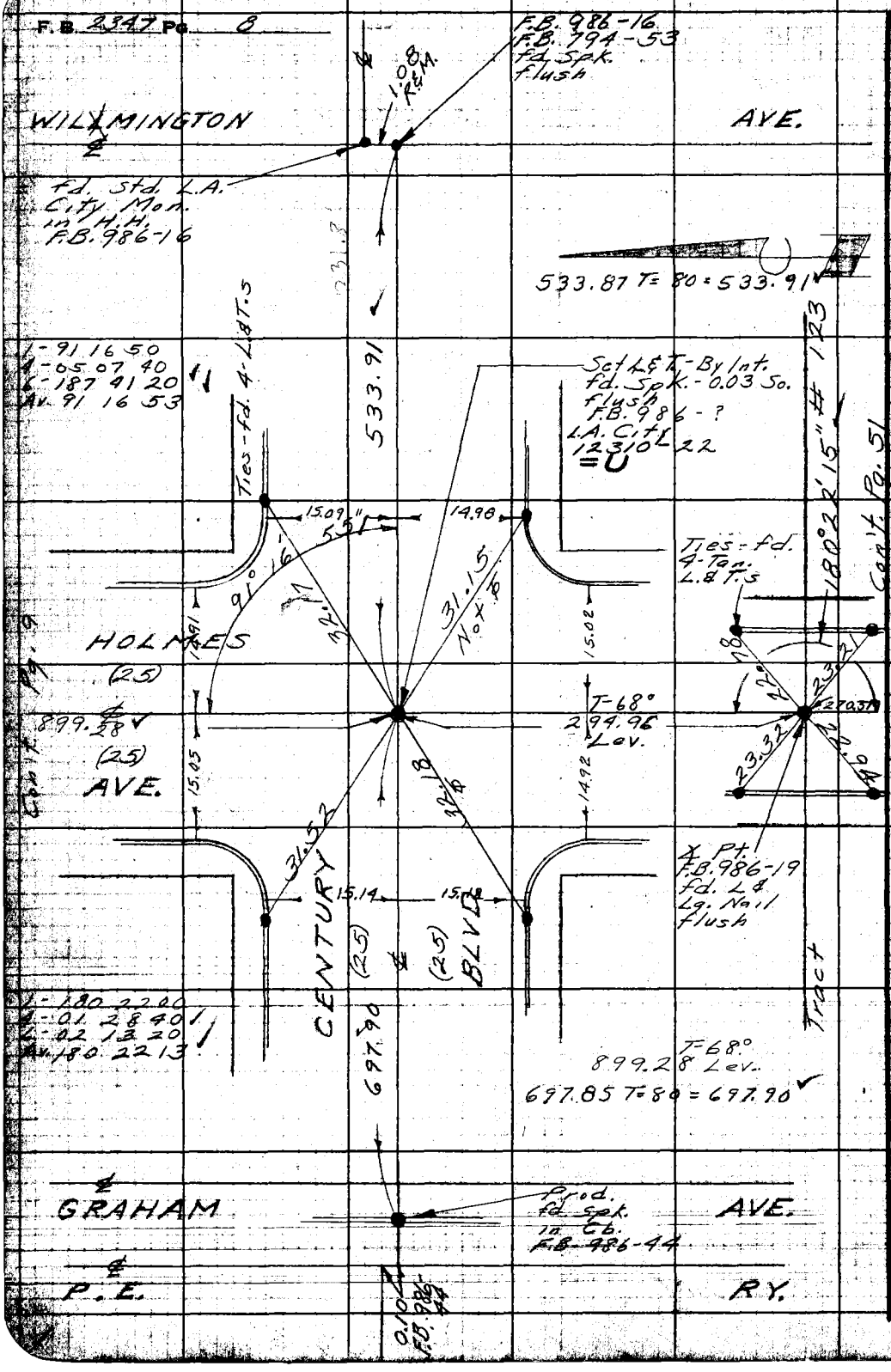

RETURN TO
LOS ANGELES COUNTY ENGINEER
400 LOS ANGELES COUNTY ENGINEERING BLDG.

Do not extend notes this side of this line.

Note: Any Additions or Changes on This Sheet Must be Made or Circled in Red Ink With Date and Name of Person Making Change.

Notes Ck'd by W. J. BRENNER	Survey of Holmes Ave.	F. B. 2347 Pg. 9
Map No.	IN 0075.66 Tape 0104 Std 68 °F	
Office Work	Surveyed by English	
Checked	Notes Ed. Date 5-16-58	
Date	Indexed [illegible]	

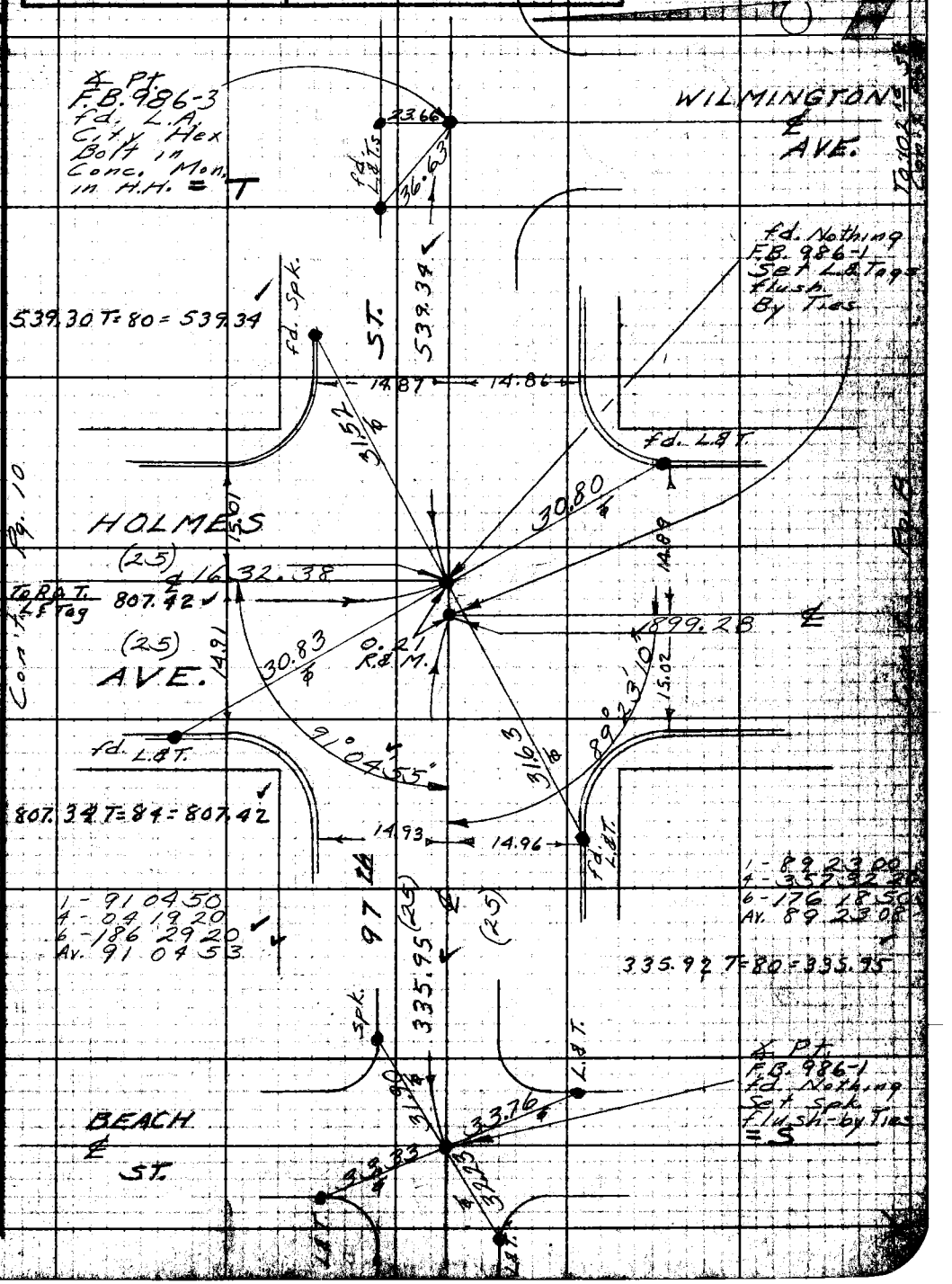

Notes: Any Additions or Changes on This Sheet Must be Made or Circled in Red Ink With Date and Name of Person Making Change.

Do not extend notes this side of this line.

RETURN TO LOS ANGELES COUNTY ENGINEER 700 LOS ANGELES COUNTY ENGINEERING BLDG.

7673098 CE #349—3-57

F.B. 2347 PG. 10 Con't. Pg. 11

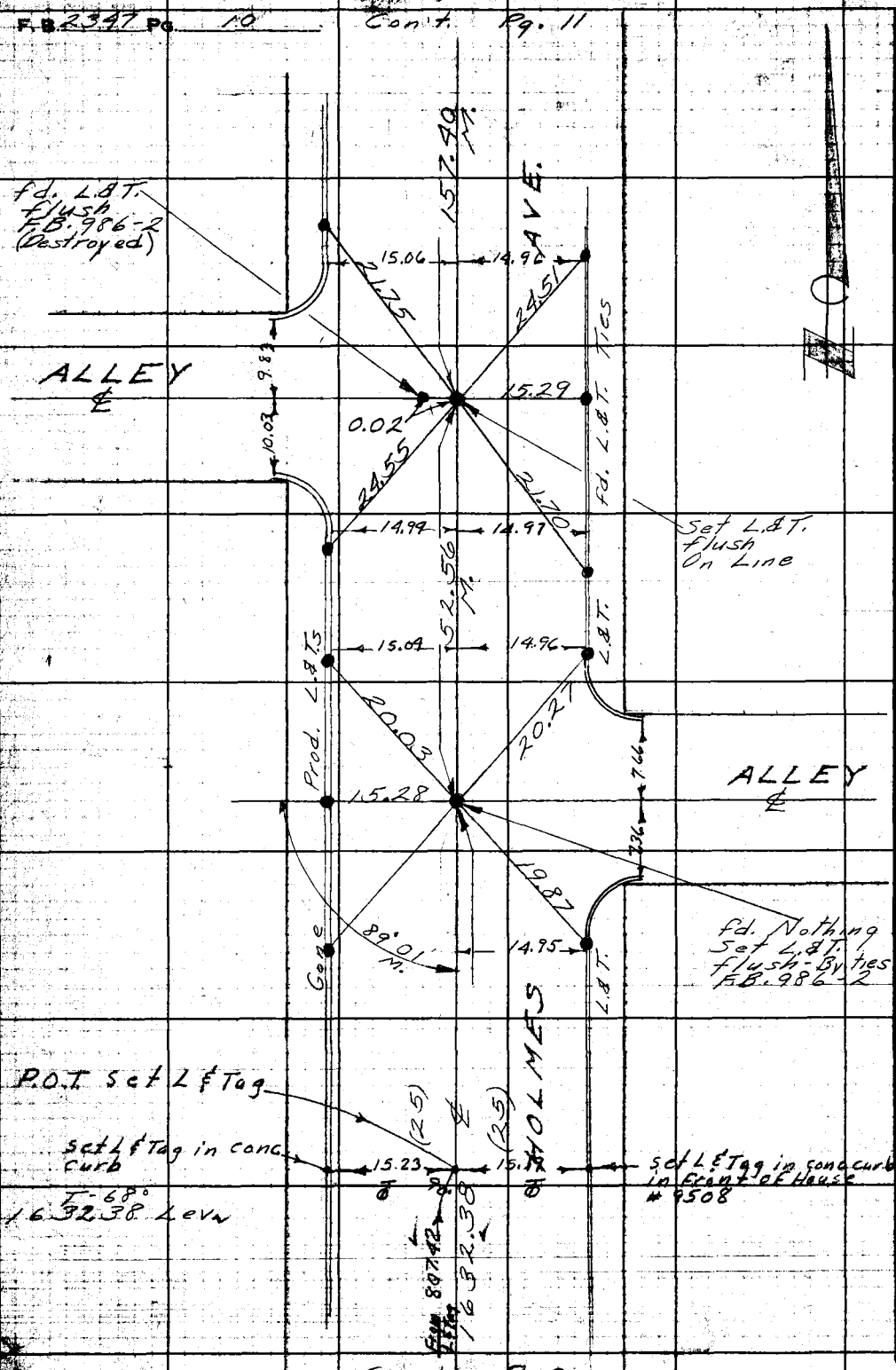

Con't. Pg. 9

W.S. 7-B-6

RETURN TO
LOS ANGELES COUNTY ENGINEER
700 Los Angeles County Engineering Bldg.

Do not extend notes this side of this line.

Note: Any Additions or Changes on This Sheet Must be Made or Circled in Red Ink With Date and Name of Person Making Change.

Notes Ck'd W. J. BRENNER	Survey of Holmes Ave.	F. B. 2347 Pg. 11
Map No.	IN 0075.66 Tape 0164 Std. 68 °F	
Office Work	Surveyed by English	
Checked	Notes Ed. Date 5-58	
Date	Indexed E. C. Johnson	

W.S. 7-B-6

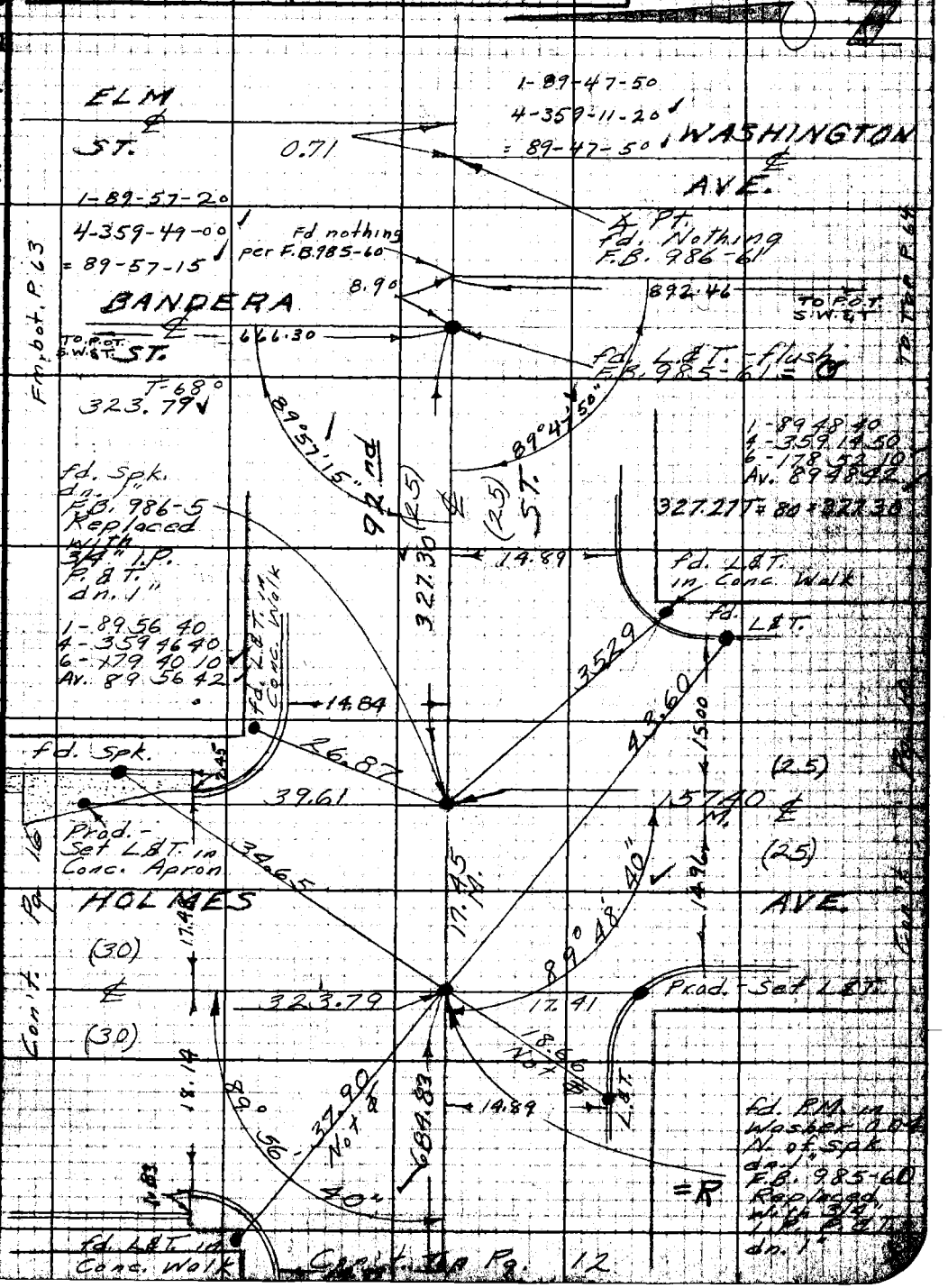

Note: Any Additions or Changes on This Sheet Must be Made or Circled in Red Ink With Date and Name of Person Making Change.

Do not extend notes this side of this line.

RETURN TO
LOS ANGELES COUNTY ENGINEER
700 LOS ANGELES COUNTY ENGINEERING BLDG.

76F2098 CE #247—3-57

F.B. 2347 Pg. 12

W.S. 7-B-6

RETURN TO
LOS ANGELES COUNTY ENGINEER
100 LOS ANGELES COUNTY ENGINEERING BLDG.

Do not extend notes this side of this line.

Note: Any Additions or Changes on This Sheet Must be Made or Circled in Red Ink With Date and Name of Person Making Change.

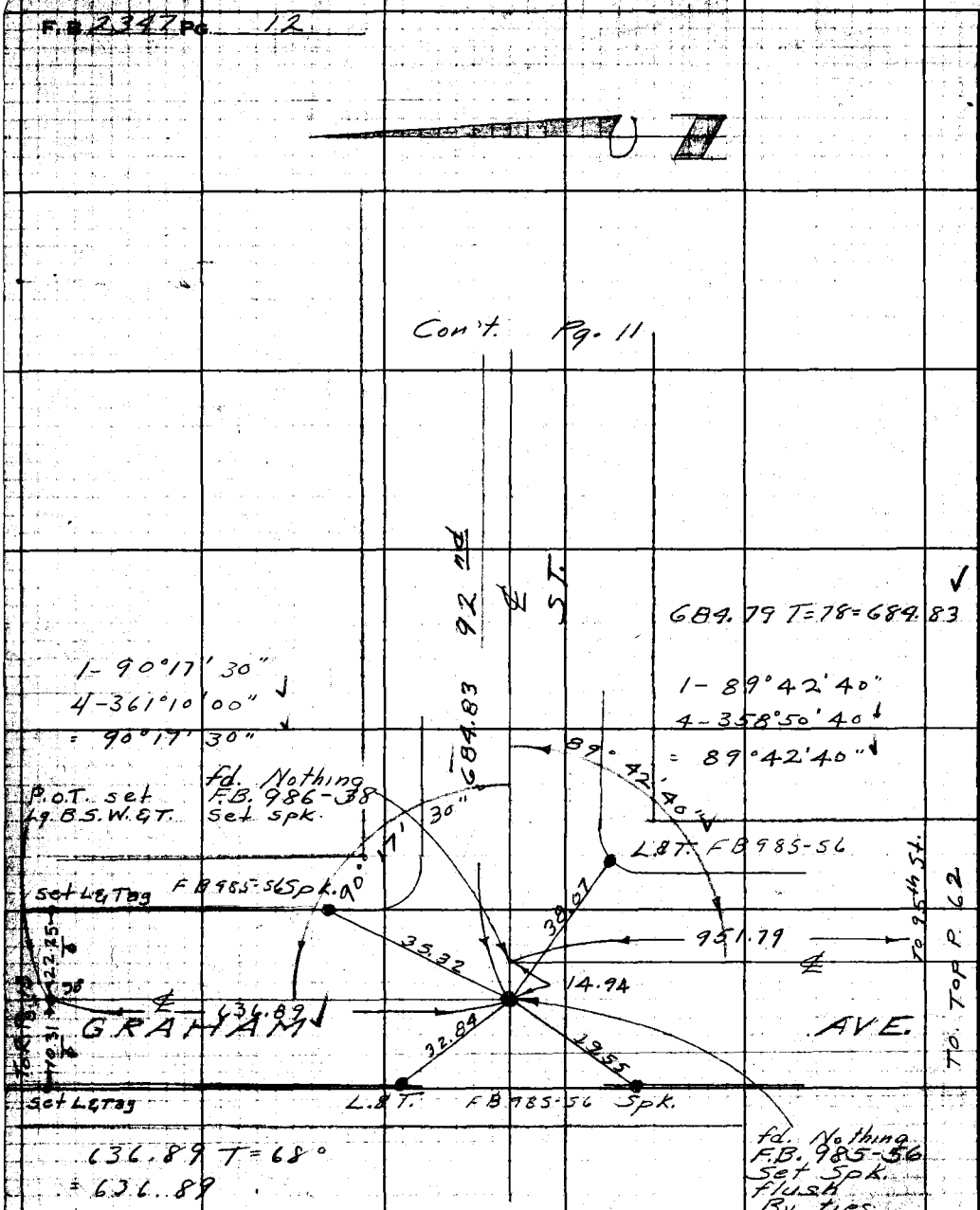

Notes Ck'd W. J. BRENNER	Survey of Holmes Ave.	F. B. 2347 Pg. 13
Map No.	JM 0075.66 Tape 0104 Std. 68 °F	
Office Work	Surveyed by English	
Checked	Notes Ed. Date 5-58	
Date	Indexed [illegible]	

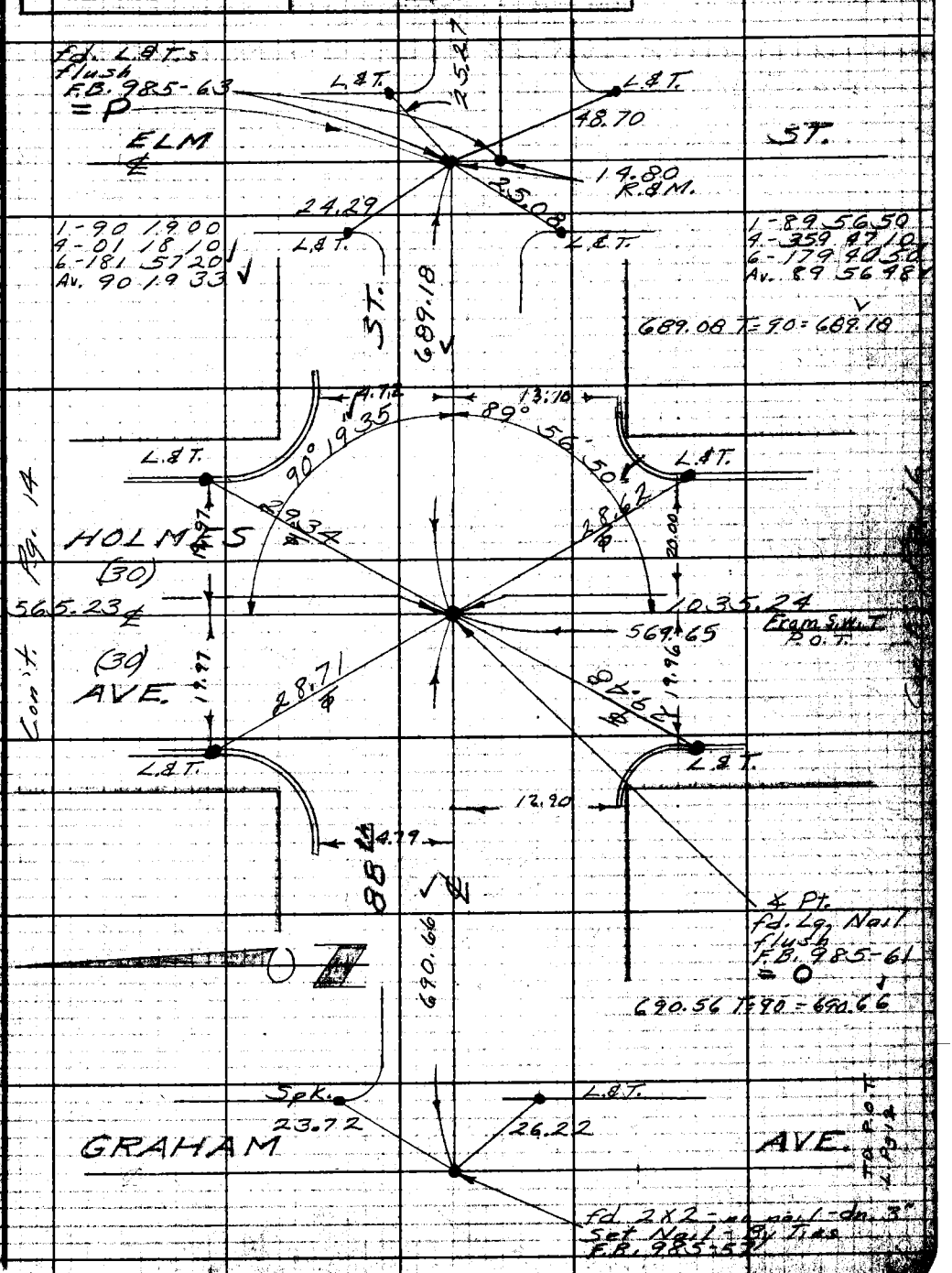

Note: Any Additions or Changes on This Sheet Must Be Made or Circled in Red Ink With Date and Name of Person Making Change.

Do not extend notes this side of this line.

RETURN TO LOS ANGELES COUNTY ENGINEER 700 LOS ANGELES COUNTY ENGINEERING BLDG.

76F2095 CE #247—3-57

F.B. 2347 Pg. 14

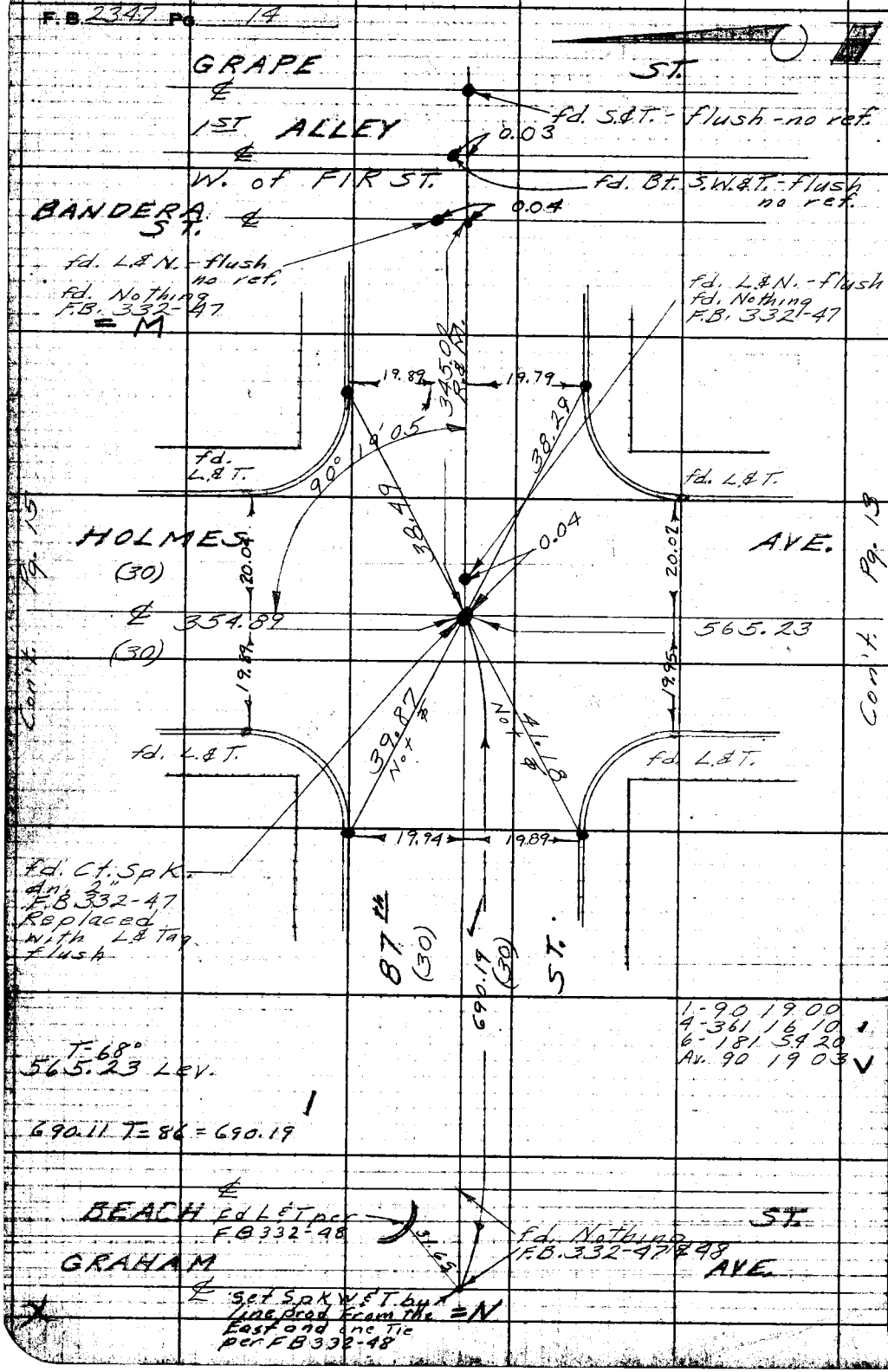

Con't. Pg. 15

Con't. Pg. 13

W.S. 7-B-6

RETURN TO
LOS ANGELES COUNTY ENGINEER
700 LOS ANGELES COUNTY ENGINEERING BLDG.

Do not extend notes this side of this line.

Note: Any Additions or Changes on This Sheet Must be Made or Circled in Red Ink With Date and Name of Person Making Change.

Notes Ck'd [redacted] J. BRENNER	Survey of Holmes Ave.
Map No.	IN 007566 Tape 0104 Std. 68 °F
Office Work	Surveyed by English
Checked	Notes Ed. Date 5-58
Date	Indexed [redacted] G. Johnson

F. B. 2347 Pg. 15

Con't. Pg. 17

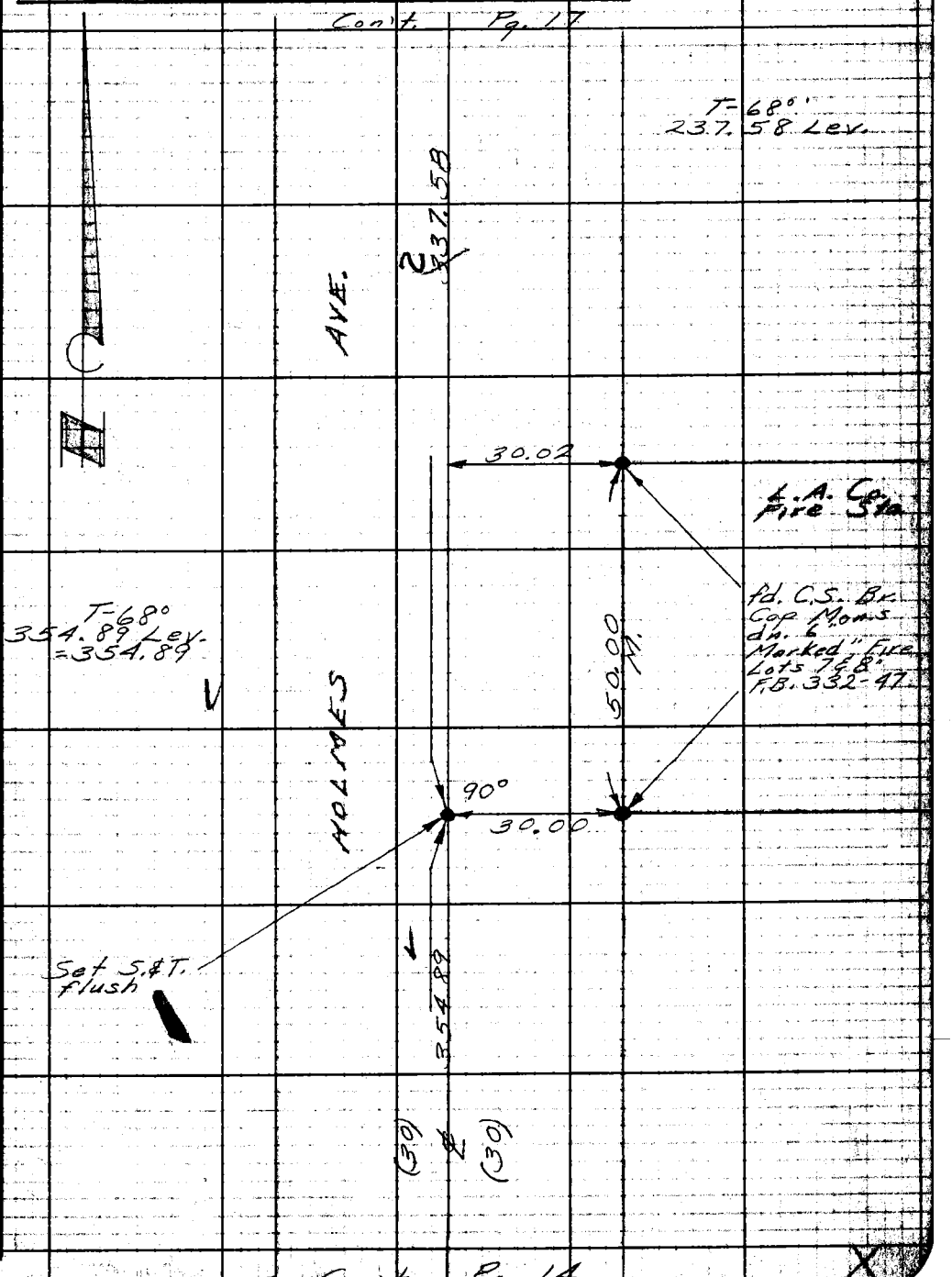

Con't. Pg. 14

Note: Any Additions or Changes on This Sheet Must Be Made or Circled in Red Ink With Date and Name of Person Making Change.

Do not extend notes this side of this line.

RETURN TO
LOS ANGELES COUNTY ENGINEER
LOS ANGELES COUNTY ENGINEERING BLDG.

76P2055 CE #247—3-57

F.B. 2347 Pg. 16

Cont. to pg. 13.

569.59 T=84=569.65

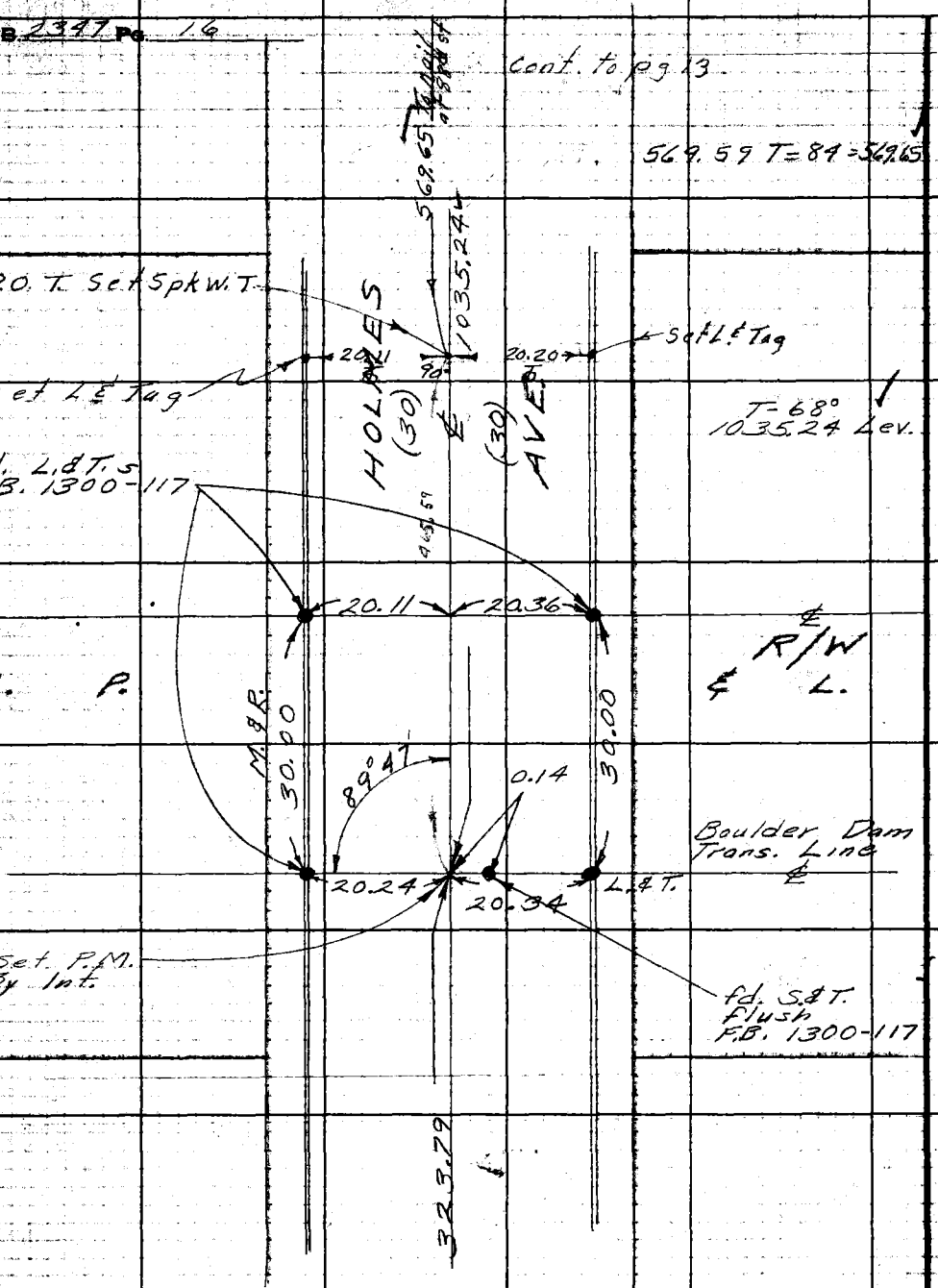

Con't. Pg. 11

RETURN TO
LOS ANGELES COUNTY ENGINEER
700 LOS ANGELES COUNTY ENGINEERING BLDG.
Do not extend notes this side of this line.
Note: Any Additions or Changes on This Sheet Must be Made or Circled in Red Ink With Date and Name of Person Making Change.

Notes Ck'd [redacted] J. BRENNER	Survey of Holmes Ave.	F. B. 2347 Pg. 17
Map No.	JN 0075.66 Tape 0104 Std. 68 °F	
Office Work	Surveyed by English	
Checked	Notes Ed. Date 5-58	
Date	Indexed K. C. Johnson	

W.S. 7-B-6

Con't. Pg. 18

1 - 90 19 00
4 - 361 16 00
6 - 181 54 20
Av. 90 18 03

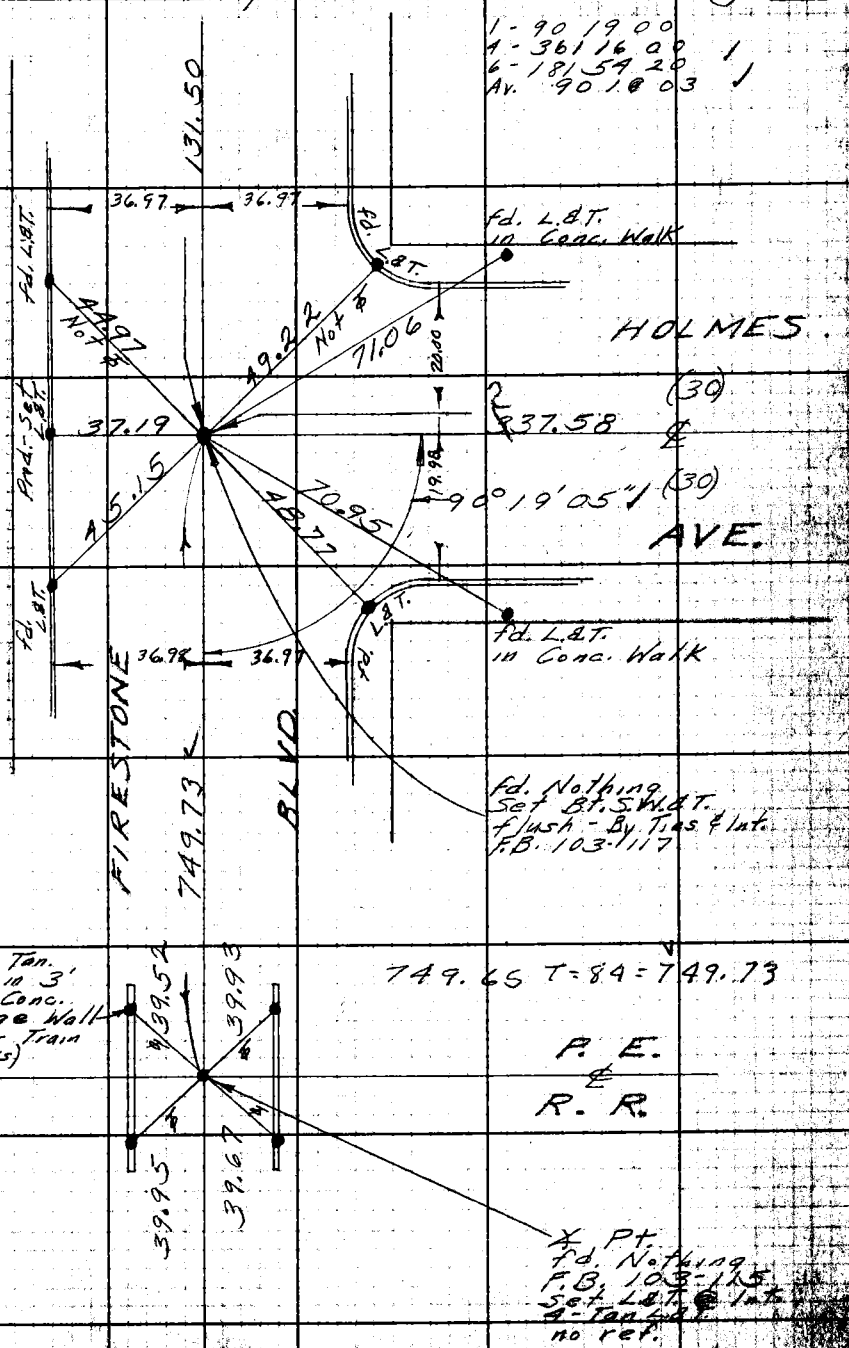

Note: Any Additions or Changes on This Sheet Must Be Made or Circled in Red Ink With Date and Name of Person Making Change.

Do not extend notes this side of this line.

LOS ANGELES COUNTY ENGINEER
LOS ANGELES COUNTY ENGINEERING BLDG.

TOPOGS CE #247—3-57

F.B. 2347 PG. 18

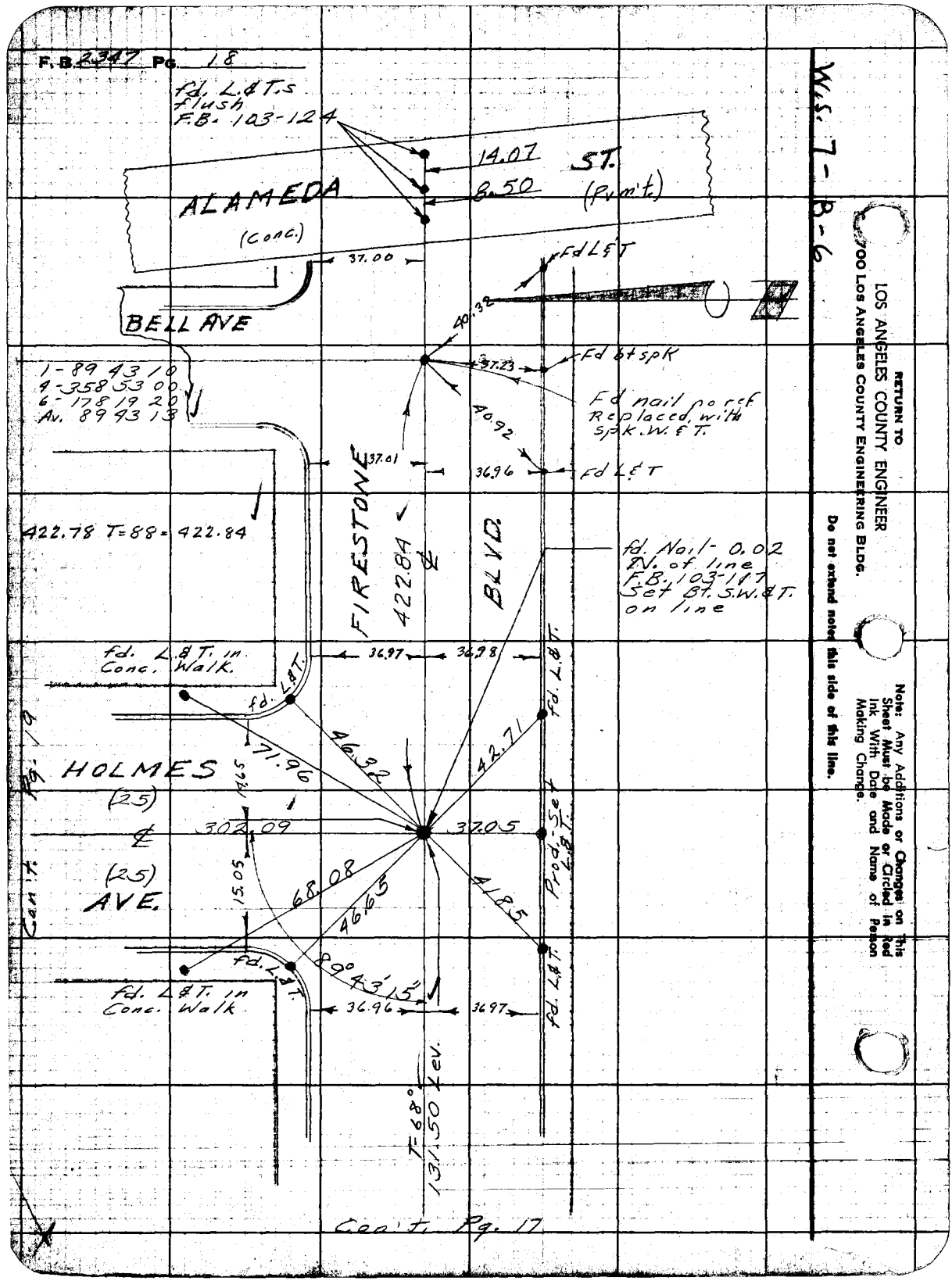
fd. L.&T.s
Flush
F.B. 103-124
14.07
8.50
ST.
(Pvm't.)
ALAMEDA
(Conc.)
37.00
BELL AVE
Fd L&T
40.38
37.23
Fd bt spk
Fd nail porch
Replaced with
spk. W.E.T.
40.92
37.01
36.96
Fd L&T
1-89 43 10
4-358 53 00
6-178 19 20
Av. 89 43 13
422.78 T=88= 422.84
FIRESTONE
422.84
BLVD.
fd. Nail- 0.02
N. of line
F.B. 103-187
Set Bt. S.W.&T.
on line
fd. L.&T. in
Conc. Walk.
36.97
36.98
fd. L.&T.
46.32
42.71
71.96
HOLMES
(25)
302.09
37.05
Prod. Set
L.&T.
(25)
AVE.
15.05
68.08
46.65
41.85
89°43'15"
fd. L.&T.
fd. L&T. in
Conc. Walk
36.96
36.97
T=68°
131.50 Lev.
Pg. 19
Con't.
Con't. Pg. 17
W.S. 7-B-6
RETURN TO
LOS ANGELES COUNTY ENGINEER
700 LOS ANGELES COUNTY ENGINEERING BLDG.
Do not extend notes this side of this line.
Note: Any Additions or Changes on This Sheet Must be Made or Circled in Red Ink With Date and Name of Person Making Change.

Notes Ck'd by W. J. BRENNER	Survey of Holmes Ave.	F. B. 2347 Pg. 19
Map No.	IN 0075 Tape 0104 Std 68° °F	
Office Work	Surveyed by English	
Checked	Notes Ed. Date 5-58	
Date	Indexed J. C. Johnson	

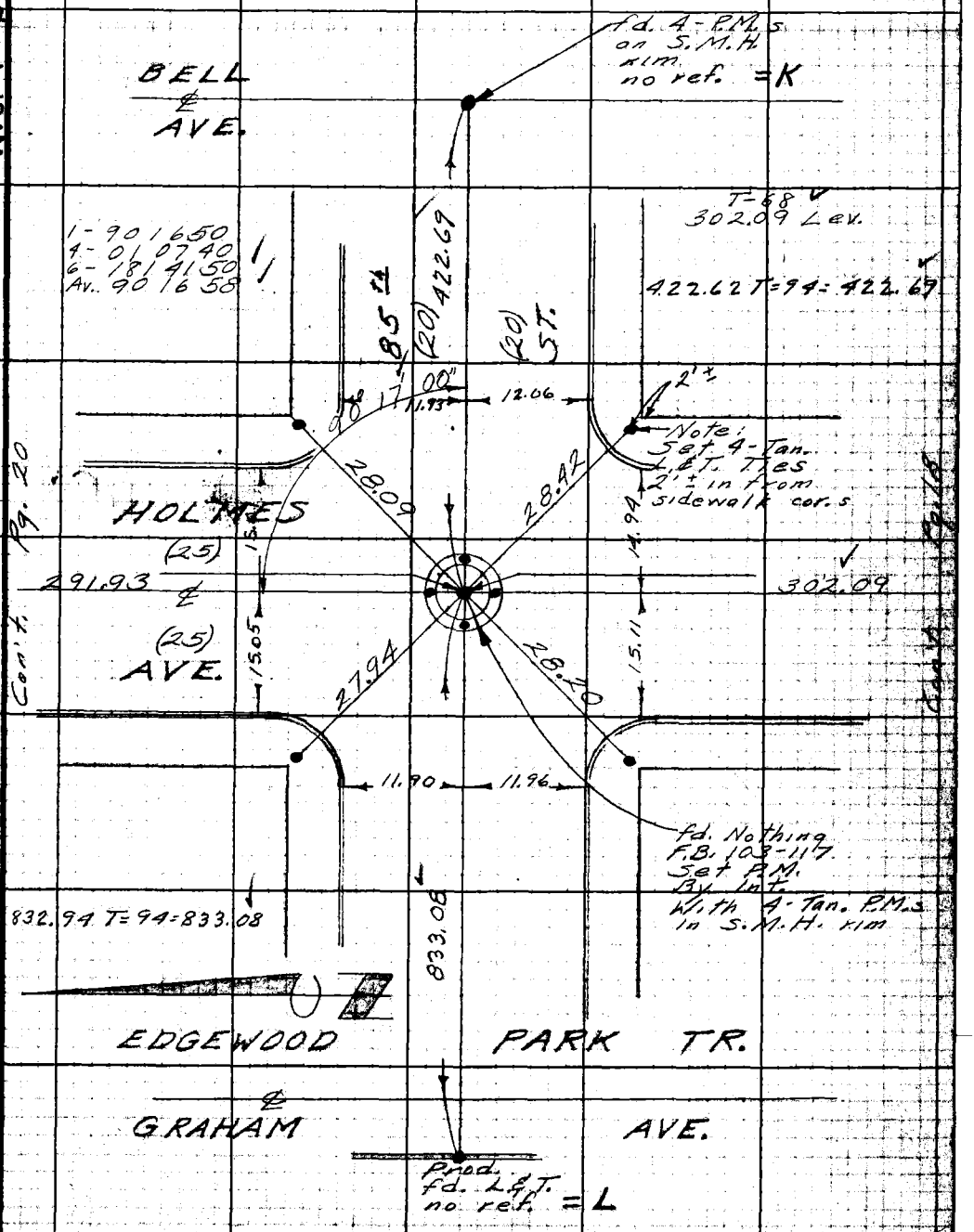

Note: Any Additions or Changes on This Sheet Must be Made or Circled in Red Ink With Date and Name of Person Making Change.

Do not extend notes this side of this line.

RETURN TO
LOS ANGELES COUNTY ENGINEER
700 Los Angeles County Engineering Bldg.

7672093 CE #247—3-57

F. B. 2347 Pg. 20

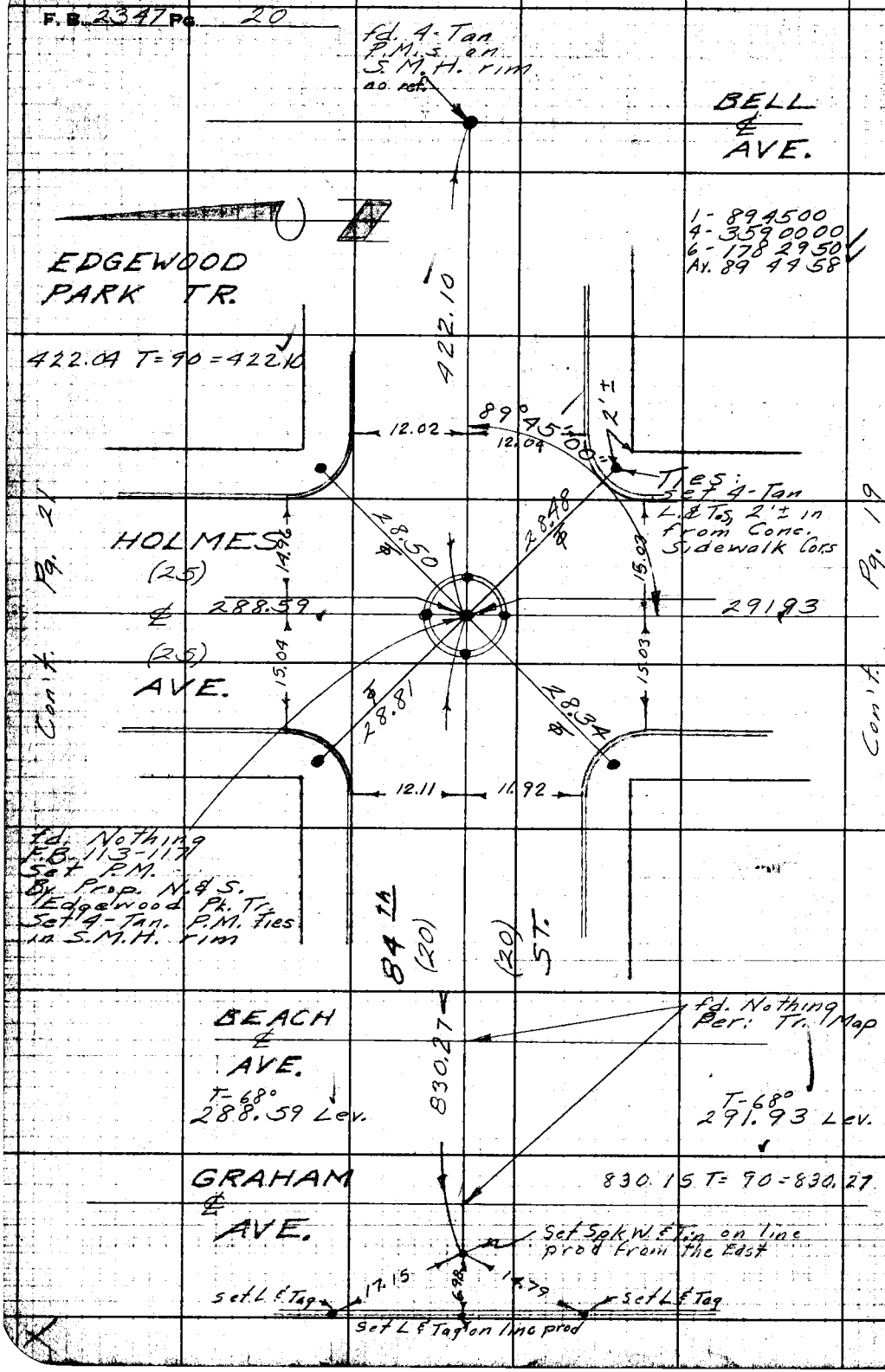

W.S. T-B-5

RETURN TO
LOS ANGELES COUNTY ENGINEER
900 LOS ANGELES COUNTY ENGINEERING BLDG.

Do not extend notes this side of this line.

Note: Any Additions or Changes on This Sheet Must be Made or Circled in Red Ink With Date and Name of Person Making Change.

Notes Ck'd by W. J. BRENNER	Survey of Holmes Ave.	F.B. 2347 Pg. 21
Map No.	IN 0075.66 Tape 0104 Std 68 °F	
Office Work	Surveyed by English	
Checked	Notes Ed. Date 5-58	
Date	Indexed A. C. Johnson	

W.S. 7-B-5

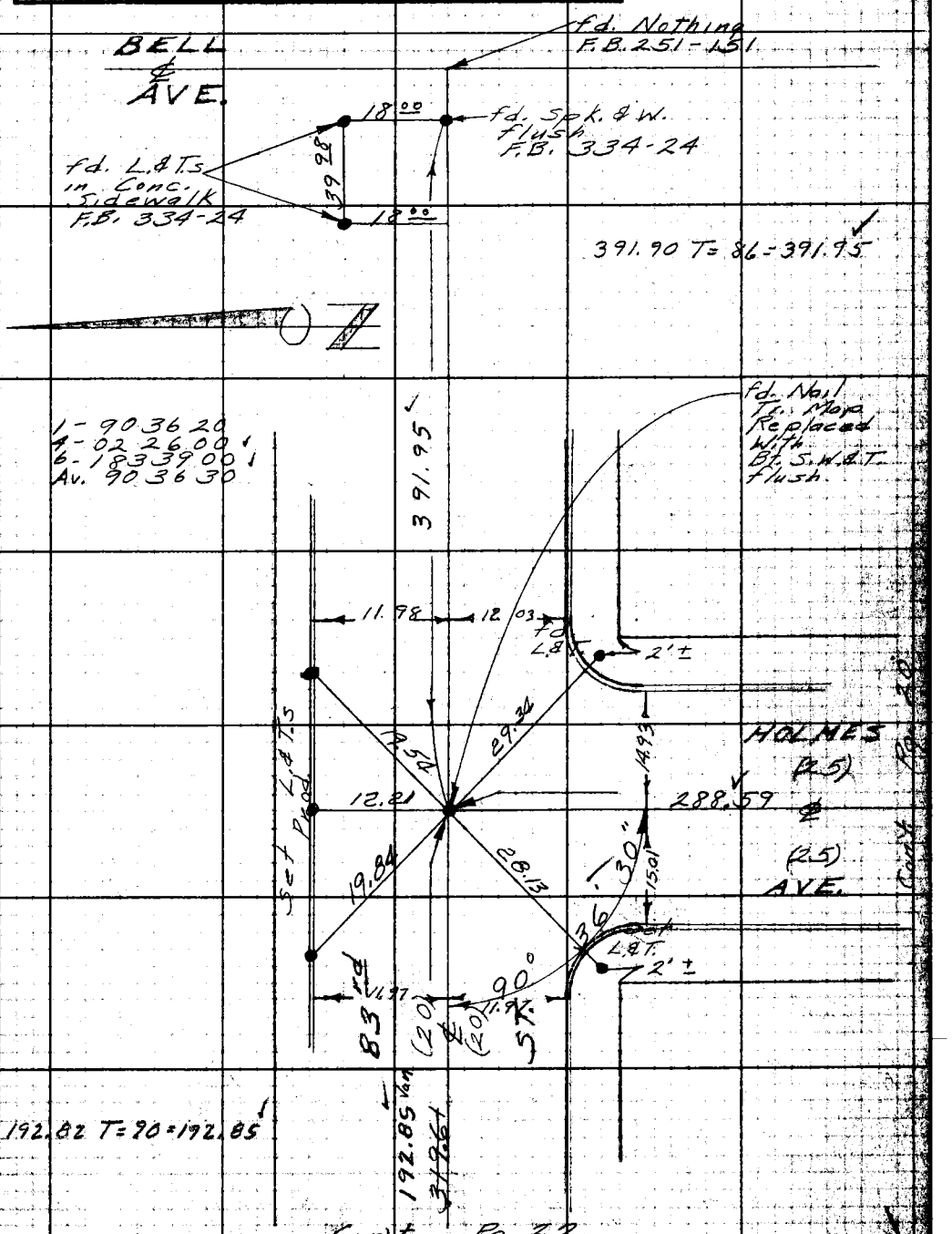

Con't. Pg. 22

Note: Any Additions or Changes on This Sheet Must be Made or Circled in Red Ink With Date and Name of Person Making Change.

Do not extend notes this side of this line.

RETURN TO
LOS ANGELES COUNTY ENGINEER
700 LOS ANGELES COUNTY ENGINEERING BLDG.

70F2095 CE #247—2-57

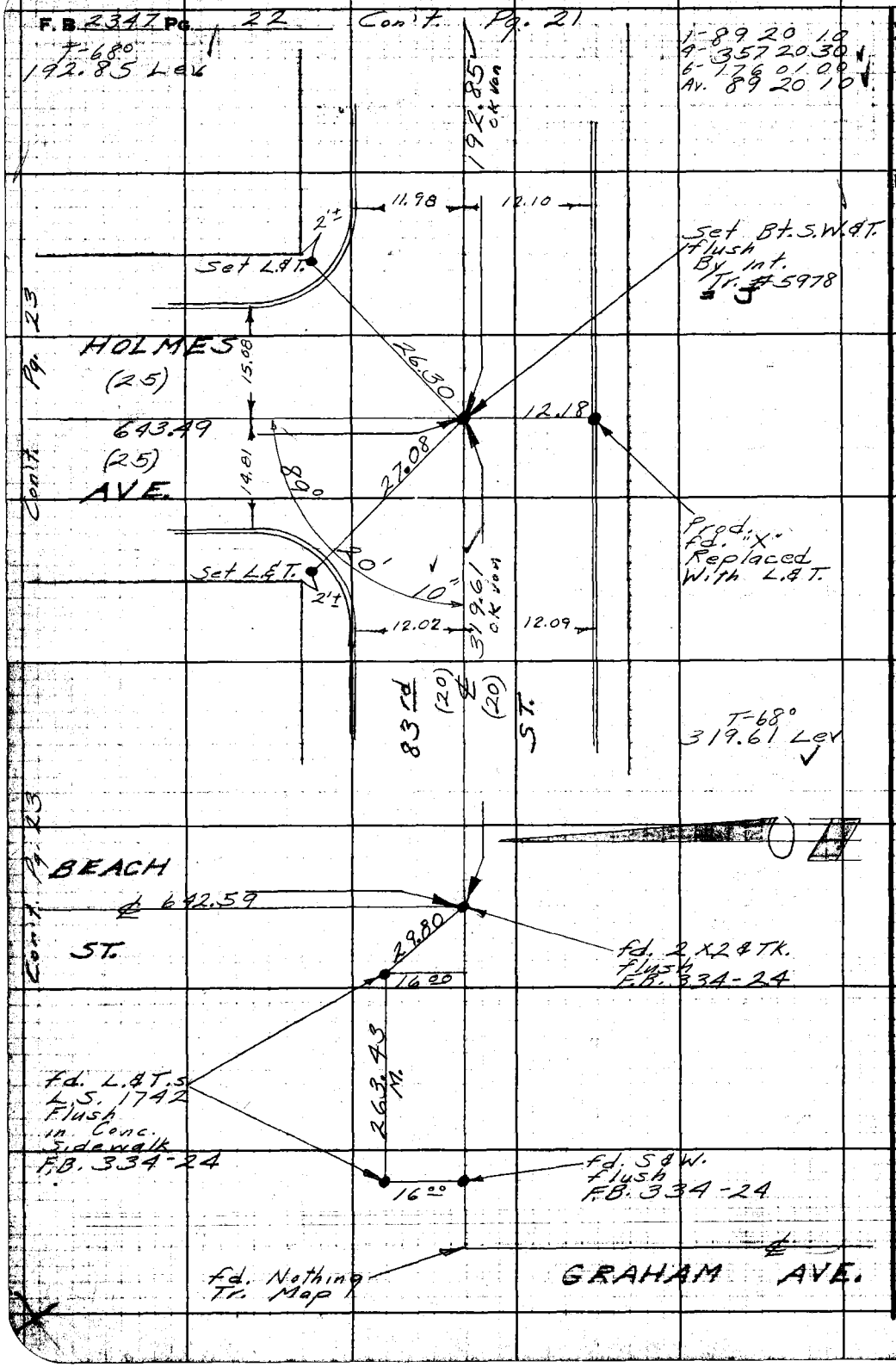

W.S. 7-B-5

RETURN TO
LOS ANGELES COUNTY ENGINEER
700 LOS ANGELES COUNTY ENGINEERING BLDG.

Do not extend notes this side of this line.

Note: Any Additions or Changes on This Sheet Must be Made or Circled in Red Ink With Date and Name of Person Making Change.

Notes Ck'd by W. J. BRENNER	Survey of Holmes Ave.	F. B. 2347 PG. 23
Map No.	IN 007566 Tape 0104 Std 68 °F	
Office Work	Surveyed by English	
Checked	Notes Ed. Date 5-58	
Date	Indexed A. C. Johnson	

W.S. 7-B-5

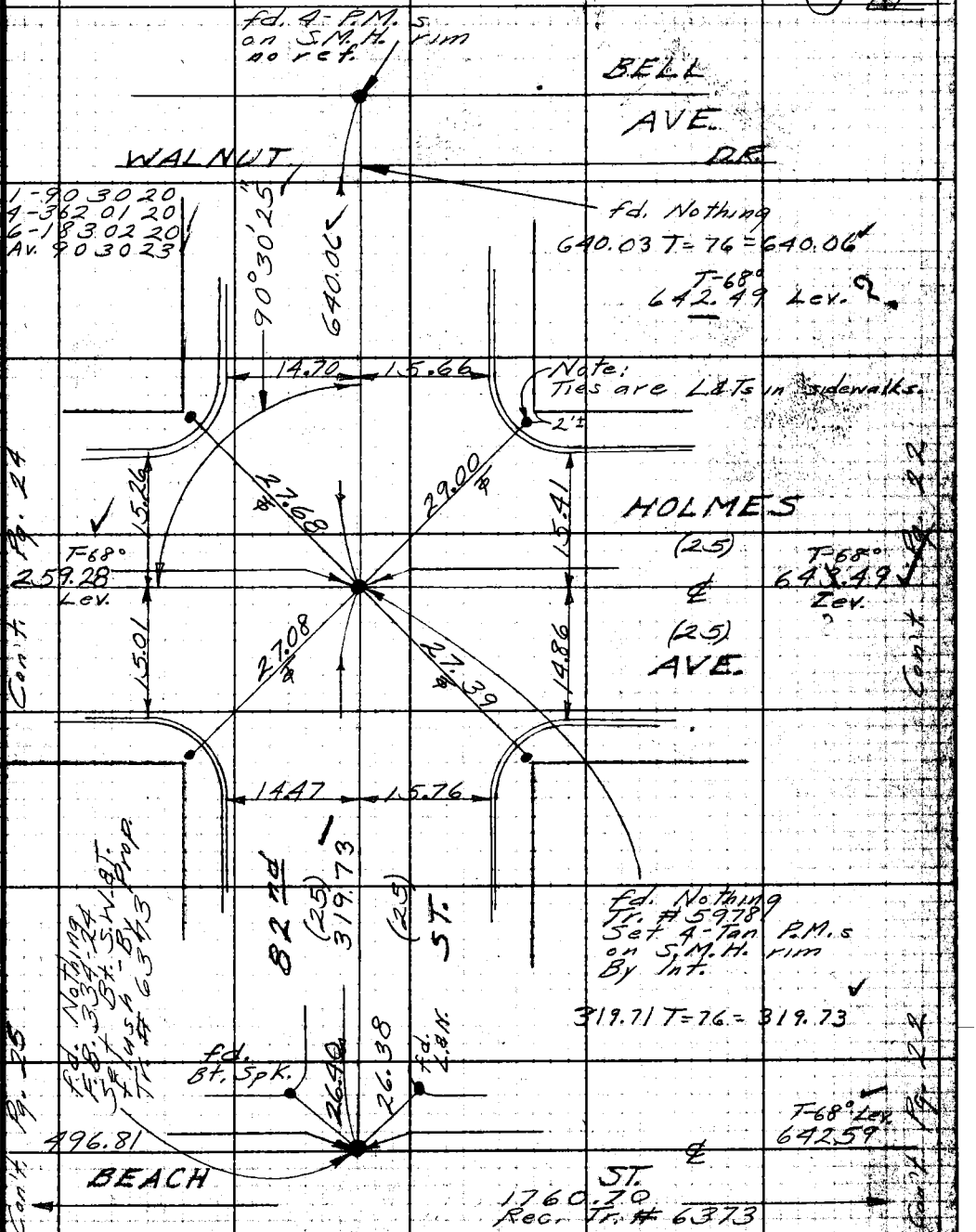

Note: Any Additions or Changes on This Sheet Must be Made or Circled in Red Ink With Date and Name of Person Making Change.

Do not extend notes this side of this line.

RETURN TO
LOS ANGELES COUNTY ENGINEER
1700 LOS ANGELES COUNTY ENGINEERING BLDG.

76F3095 CE #247—3-57

F.B. 2347 Pg. 24

Con't. Pg. 25

T-680
237.55 Lev.

Lot Cor.
R.P.
fd. L.&T.
L.S. 2232
in Conc.
Walk
no ref.

19.85

AVE.

39.73

19.85

8.83

Tr. #5978

P.O.T.
Set Spk.
Flush

39.72

Lot Cor.
R.P.s
fd. L.&T.s
in Conc.
Sidewalk
no ref.

19.85

39.72

19.79

39.72

(25) ℄ (25)

19.79

Lot Cor.
R.P.
fd. L.&T.
L.S. 2232
in Conc.
Walk
no ref.

259.28

HOLMES

Con't. Pg. 23

RETURN TO
LOS ANGELES COUNTY ENGINEER
700 Los Angeles County Engineering Bldg.

Do not extend notes this side of this line.

Note: Any Additions or Changes on This Sheet Must be Made or Circled in Red Ink With Date and Name of Person Making Change.

Notes Ck'd by W. J. BRENNER	Survey of Holmes Ave	F. B. 2347 Pg. 25
Map No.	IN 0075.66 Tape 0104 Std 68 °F	
Office Work	Surveyed by English	
Checked	Notes Ed. Date 5-58	
Date	Indexed A. C. Johnson	

W.S. 7-B-5

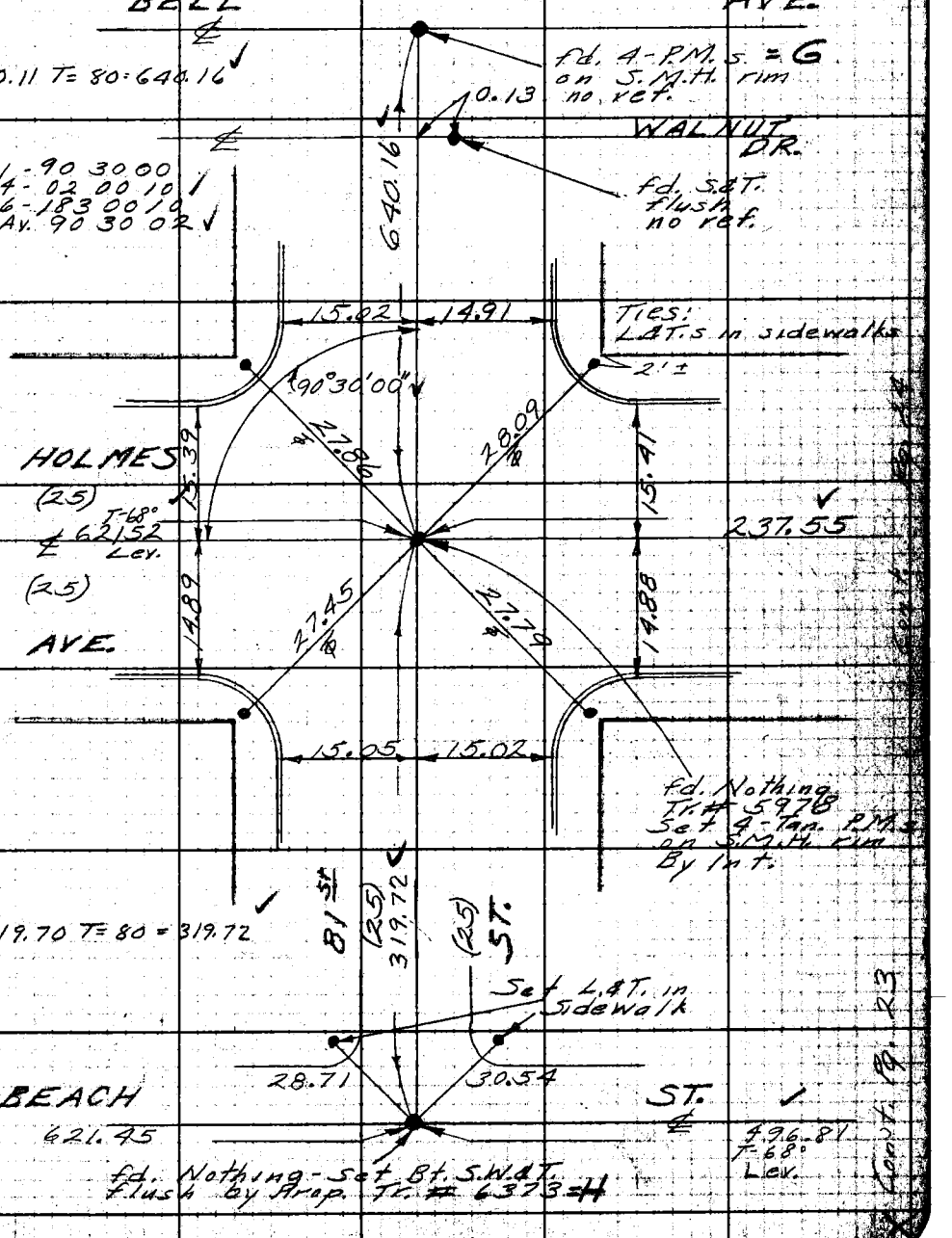

Note: Any Additions or Changes on This Sheet Must be Made or Circled in Red Ink With Date and Name of Person Making Change.

Do not extend notes this side of this line.

RETURN TO
LOS ANGELES COUNTY ENGINEER
700 LOS ANGELES COUNTY ENGINEERING BLDG.

Form 305 CE #287—3-57

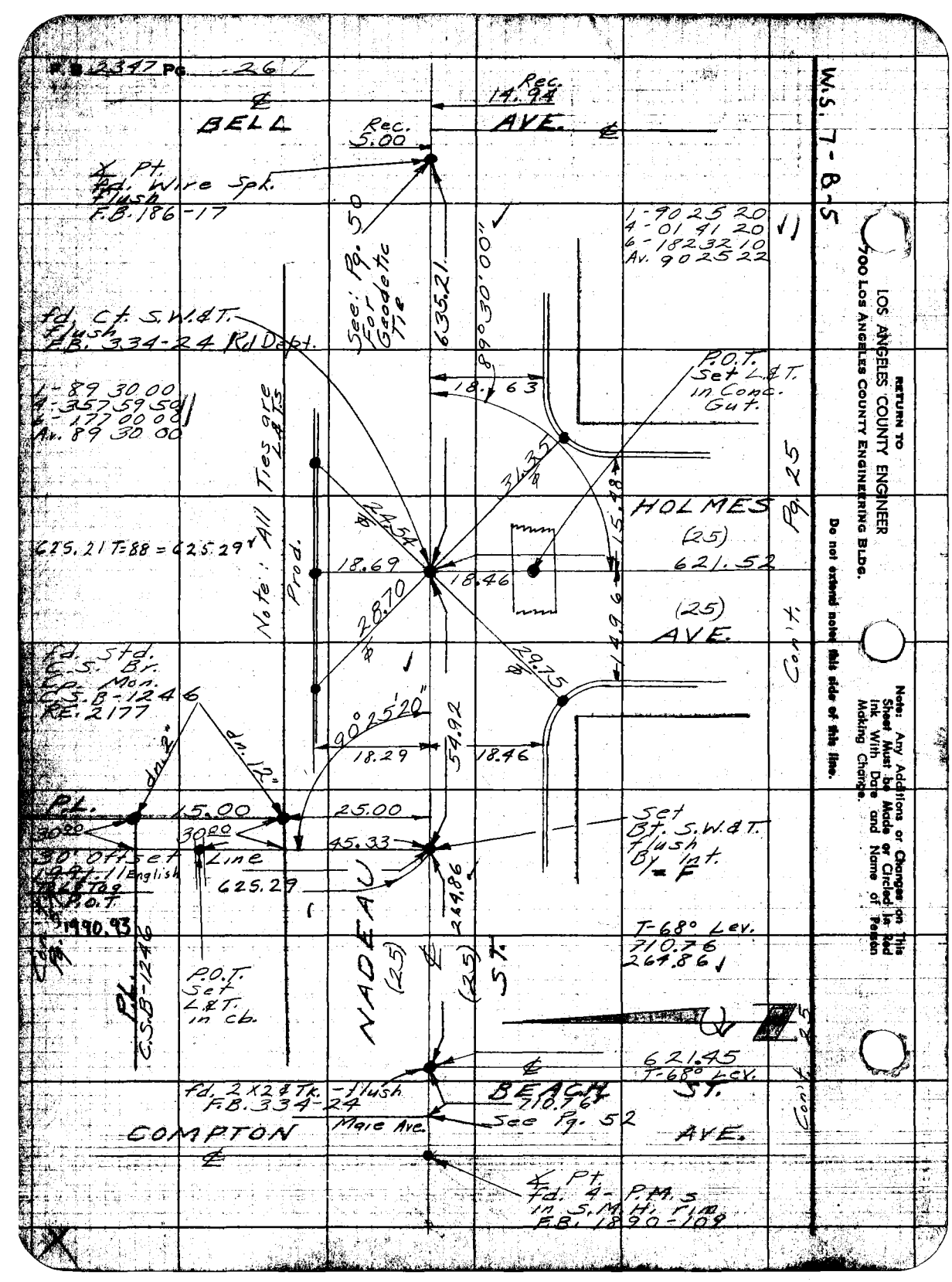

RETURN TO
LOS ANGELES COUNTY ENGINEER
700 LOS ANGELES COUNTY ENGINEERING BLDG.

Do not extend notes this side of this line.

Note: Any Additions or Changes on This Sheet Must be Made or Circled in Red Ink With Date and Name of Person Making Change.

Notes Ck'd W. J. BRENNER	Survey of HOLMES AVE.	F. B. 2347 Pg. 27
Map No.	IN 0075.66 Tape 0104 Std 68 °F	625.30
Office Work	Surveyed by English	680.13
Checked	Notes Ed. Date 5-58	685.51
Date	Indexed A. C. Johnson	(#1) 1990.93 run

T-68° ✓
1991.11 Lev. English

625.30
680.12
685.48
1990.90
#2 run

W.S. 7-B-5

T-68°
670.17 Lev. ✓

N.E. Cor. of Pk.
fd. Std.
C.S. Br. Cp.
Mon. R.E. 2177
flush in Conc. Dr.
C.S.B-1246

1-90 24 30
4-01 38 00 ✓
6-182 27 00
Av. 90 24 30 ✓

Set Bt. S.W.&T.
flush
By Int

P.O.T.
fd. L.&T.-flush-no ref.

Set L.&T.

30.00
R.&M.

CO.

PARK

HOLMES

18.37

(20)
670.17 ℄

26.40

.41

1990.93

89°42'45" ✓

(20)
AVE.

24.24

30' offset
685.51 Line
90° 24' 30" ✓

Set L.&T.

Set
Bt. S.W.&T.
flush
(30' R.&M.)
C.S.B-1246

Con't Pg. 28

Rec.
543.75
C.S.B-1246
513.75
Calc

L. A.

FRANKLIN D. ROOSEVELT

1-89 42 50
4-358 51 10 ✓
6-178 16 30 ✓
Av. 89 42 45

N.W. Cor. of Pk.
fd. Std.
C.S. Br. Cp.
Mon. R.E. 2177
Up 4"
C.S.B-1246

Note: Any Additions or Changes on This Sheet Must be Made or Carried in Red Ink With Date and Name of Person Making Change.

Do not extend notes on this side of this line.

RETURN TO
LOS ANGELES COUNTY ENGINEER
700 LOS ANGELES COUNTY ENGINEERING BLDG.

76F3095 CE #347—3-57

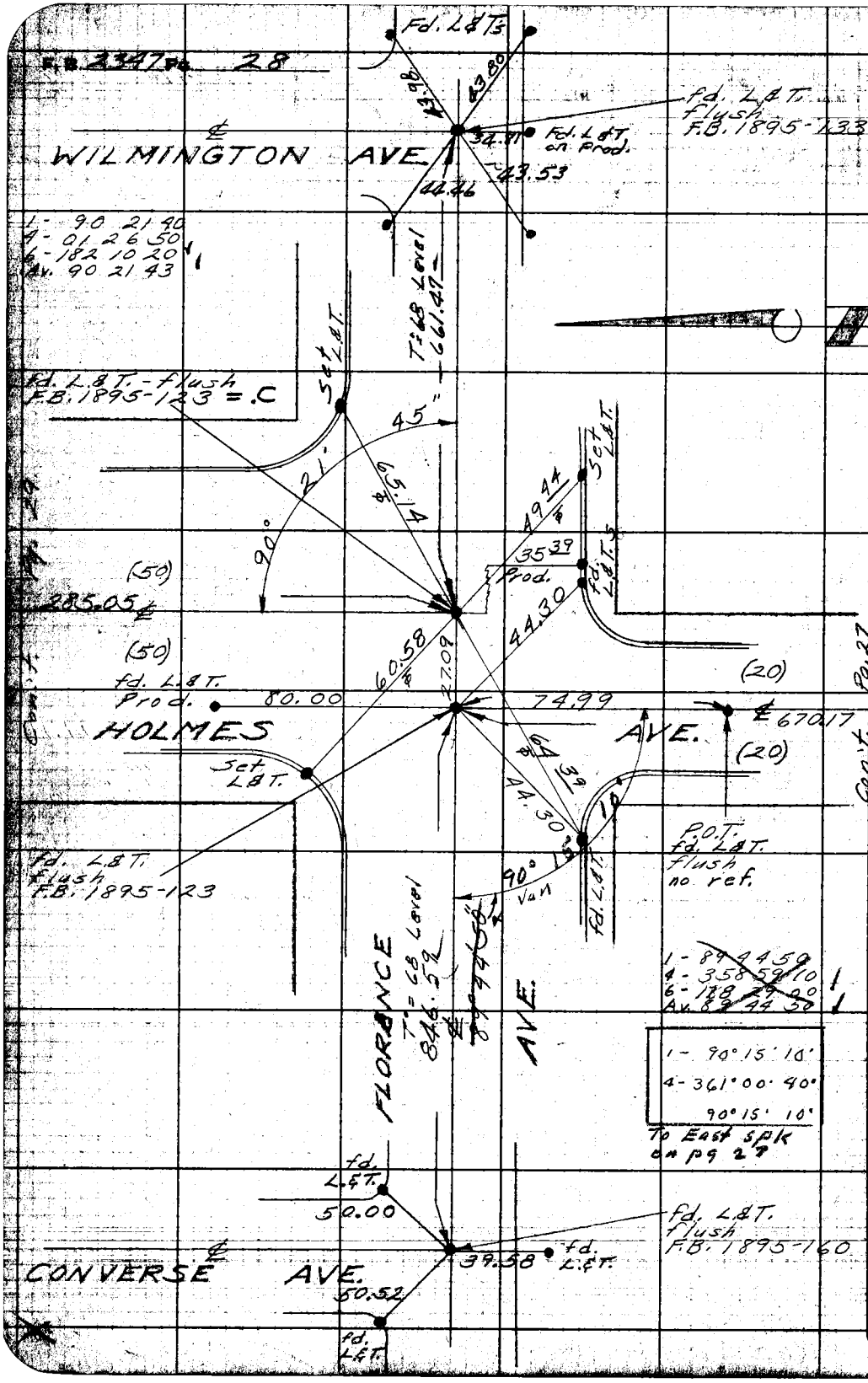

RETURN TO
LOS ANGELES COUNTY ENGINEER
700 Los Angeles County Engineering Bldg.
Do not extend notes this side of this line.
Note: Any Additions or Changes on this Sheet Must be Made or Circled in Red Ink With Date and Name of Person Making Change.

Notes Ck'd by W. J. BRENNER	Survey of Holmes Ave.	F. B. 2347 Pg. 29
Map No.	IN 0075.66 Tape 0104 Std 68 °F	
Office Work	Surveyed by English	
Checked	Notes Ed. Date 5-58	
Date	Indexed C. Johnson	

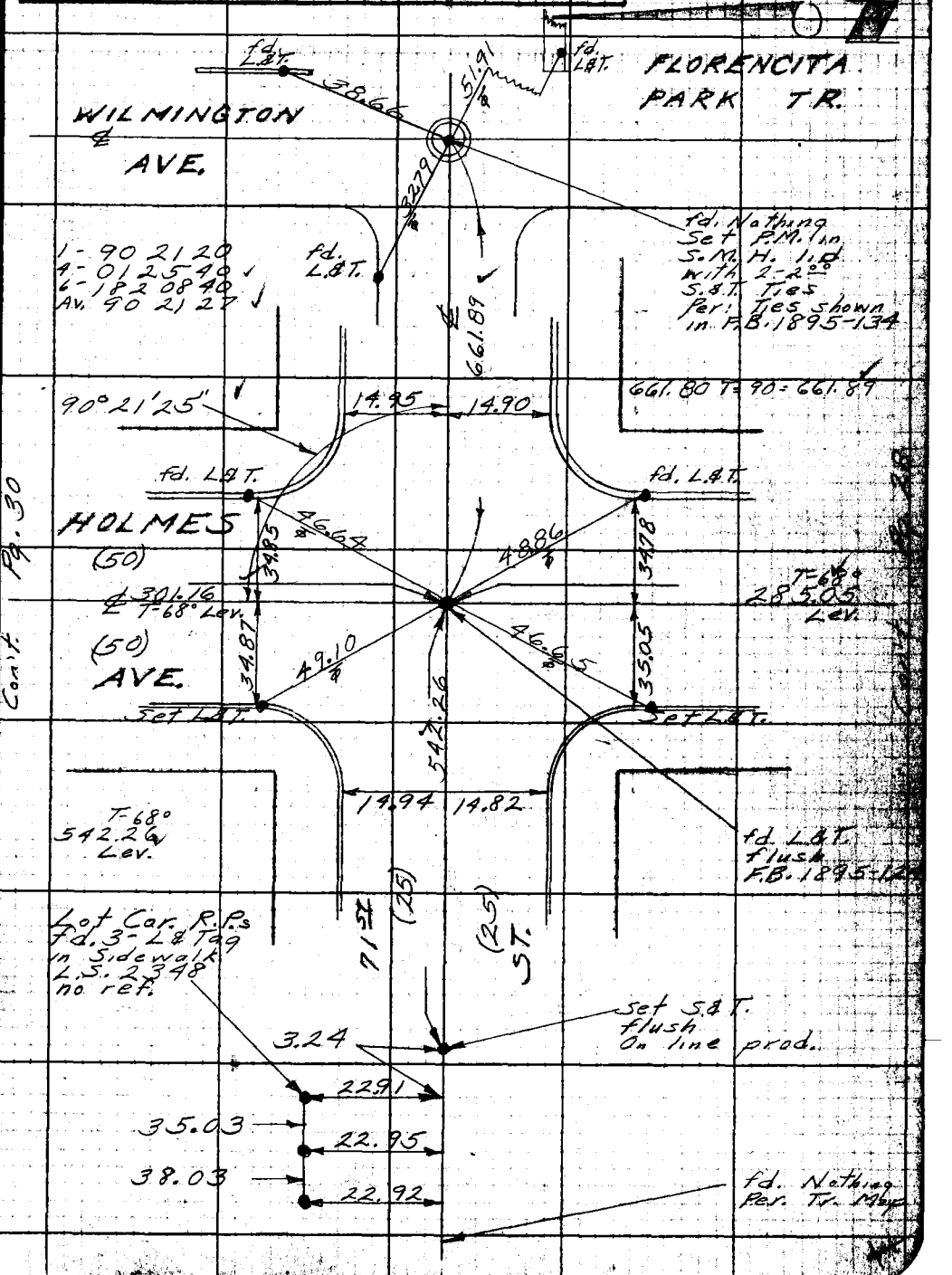

Note: Any Additions or Changes on This Sheet Must be Made or Circled in Red Ink With Date and Name of Person Making Change.

Do not extend notes this side of this line.

RETURN TO LOS ANGELES COUNTY ENGINEER 700 LOS ANGELES COUNTY ENGINEERING BLDG.

FORMOSA CE #247—2-57

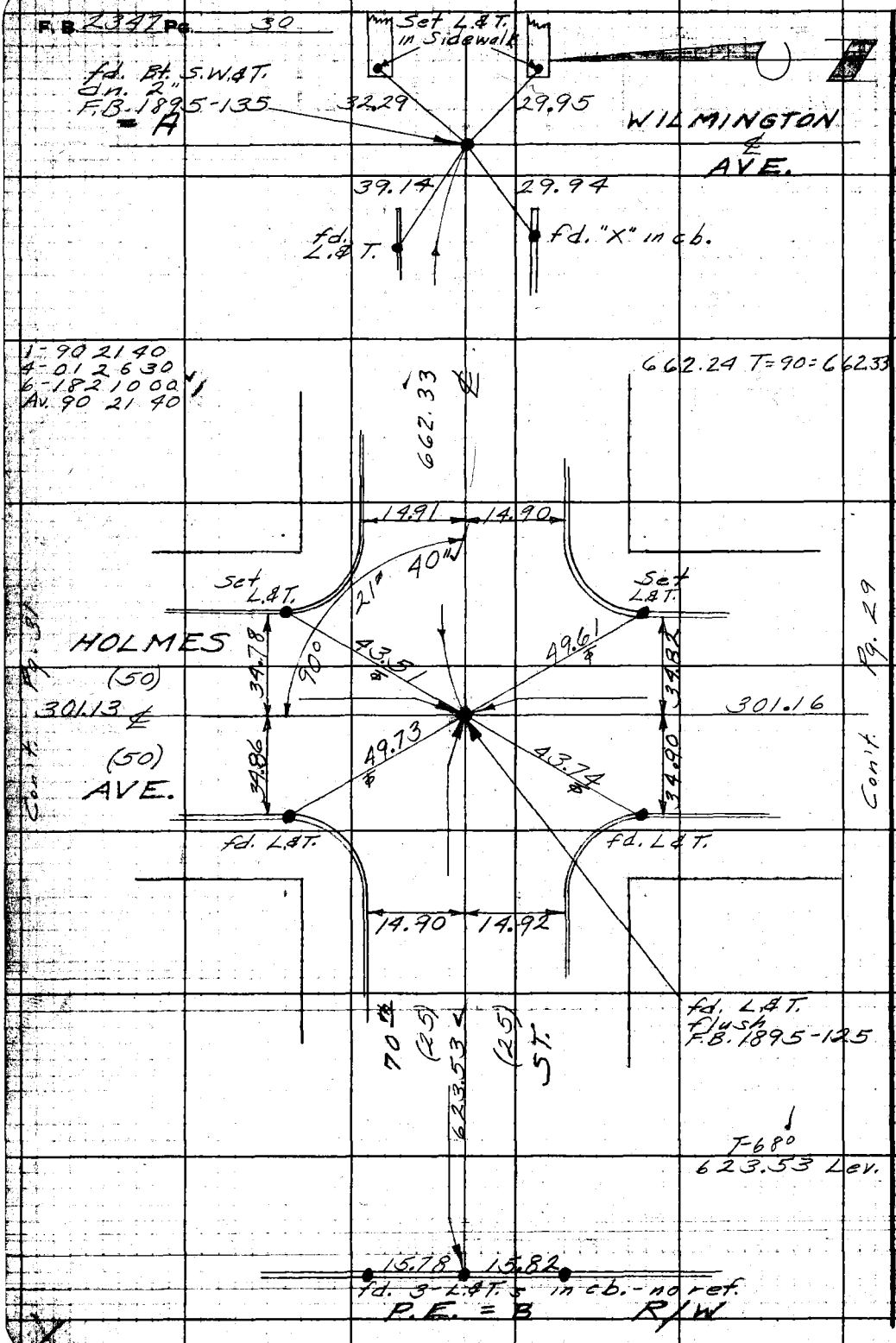

RETURN TO
LOS ANGELES COUNTY ENGINEER
700 LOS ANGELES COUNTY ENGINEERING BLDG.
Do not extend notes this side of this line.
Note: Any Additions or Changes on This Sheet Must be Made or Circled in Red Ink With Date and Name of Person Making Change.

Notes Ck'd W. J. BRENNER	Survey of Holmes Ave.	F. B. 2347 Pg. 31
Map No.	JN 0075.66 Tape 0104 Std 68 °F	
Office Work	Surveyed by English	
Checked	Notes Ed. Date 6-4-58	
Date	Indexed C. Johnson	

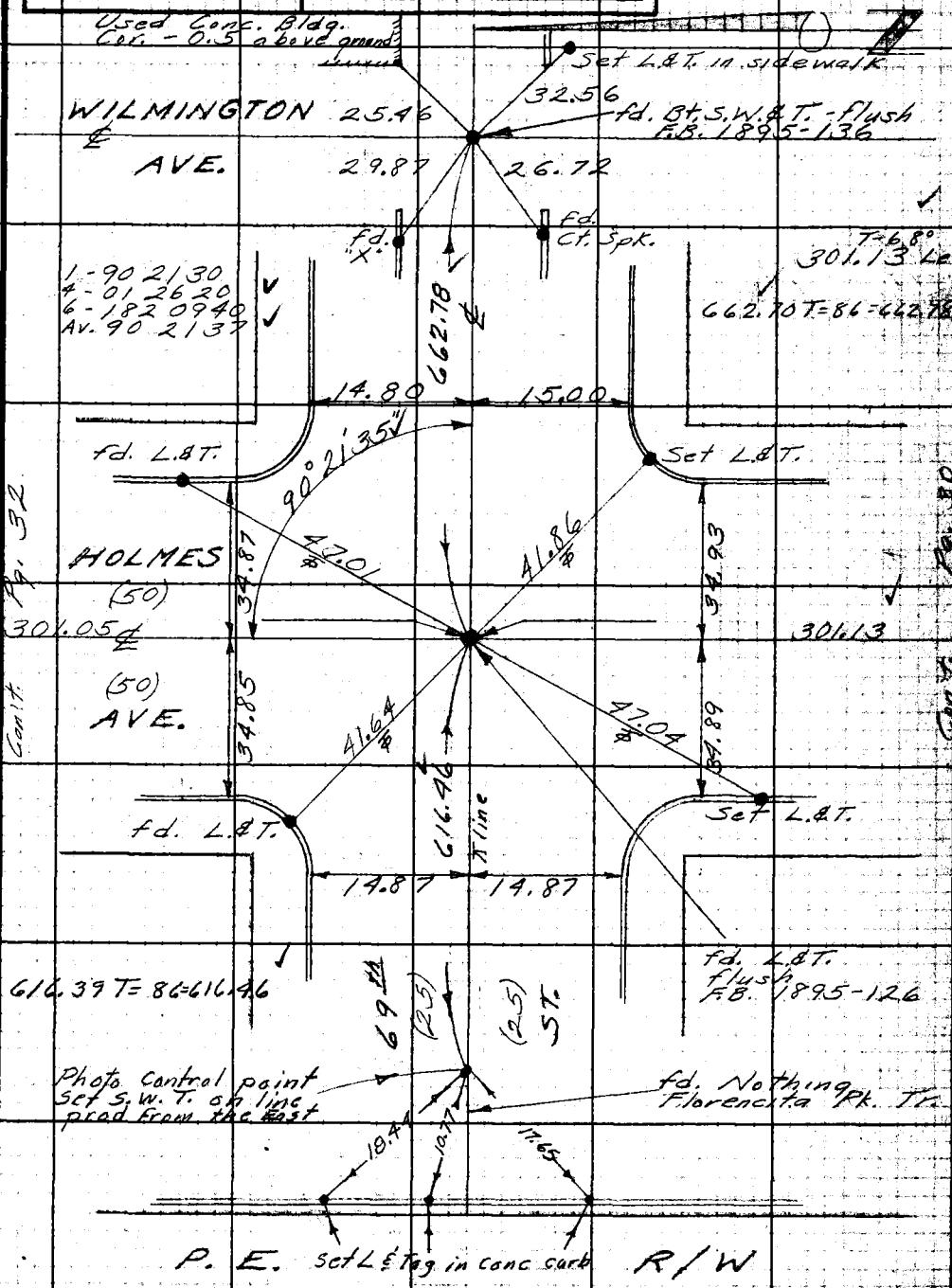

Note: Any Additions or Changes on This Sheet Must be Made or Circled in Red Ink With Date and Name of Person Making Change.

Do not extend notes this side of this line.

RETURN TO
LOS ANGELES COUNTY ENGINEER
700 Los Angeles County Engineering Bldg.

76F2098 CE #247—3-57

F.B. 2317 PG. 32

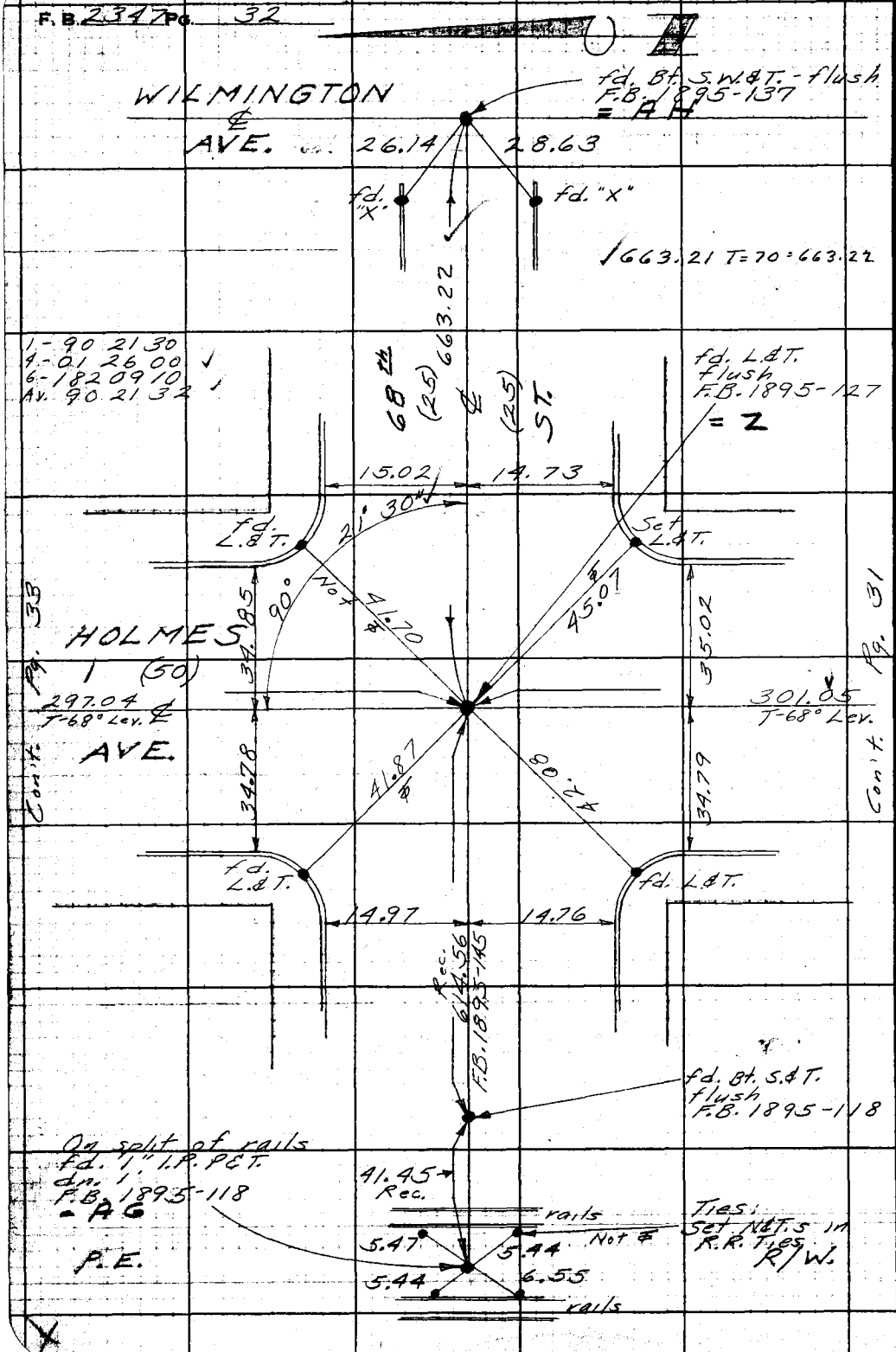

RETURN TO
LOS ANGELES COUNTY ENGINEER
7100 LOS ANGELES COUNTY ENGINEERING BLDG.

Do not extend notes this side of this line.

Note: Any Additions or Changes on This Sheet Must be Made or Circled in Red Ink With Date and Name of Person Making Change.

Notes Ck'd by W. J. BRENNER	Survey of Holmes Ave.	F.B. 2347 Pg. 33
Map No.	JN 0075.66 Tape 0104 Std 68 °F	
Office Work	Surveyed by English	
Checked	Notes Ed. Date 6-58	
Date	Indexed [illegible]	

W.S. 7-B-5

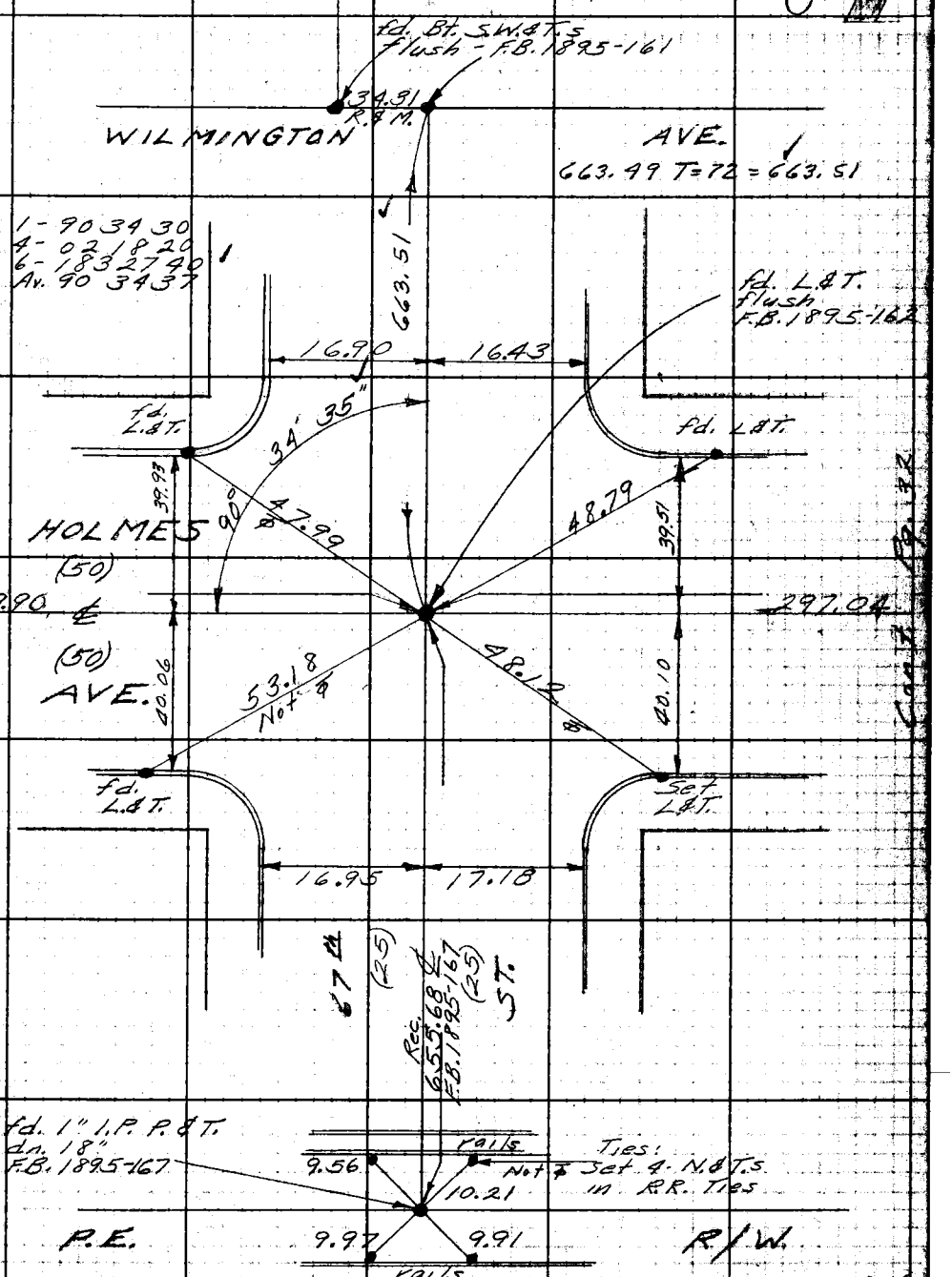

Note: Any Additions or Changes on This Sheet Must be Made or Circled in Red Ink With Date and Name of Person Making Change.

Do not extend notes this side of this line.

RETURN TO
LOS ANGELES COUNTY ENGINEER
700 LOS ANGELES COUNTY ENGINEERING BLDG.

76F3095 CE #247—3-57

F.B. 2347 Pg. 34

W.S. 7-B-5

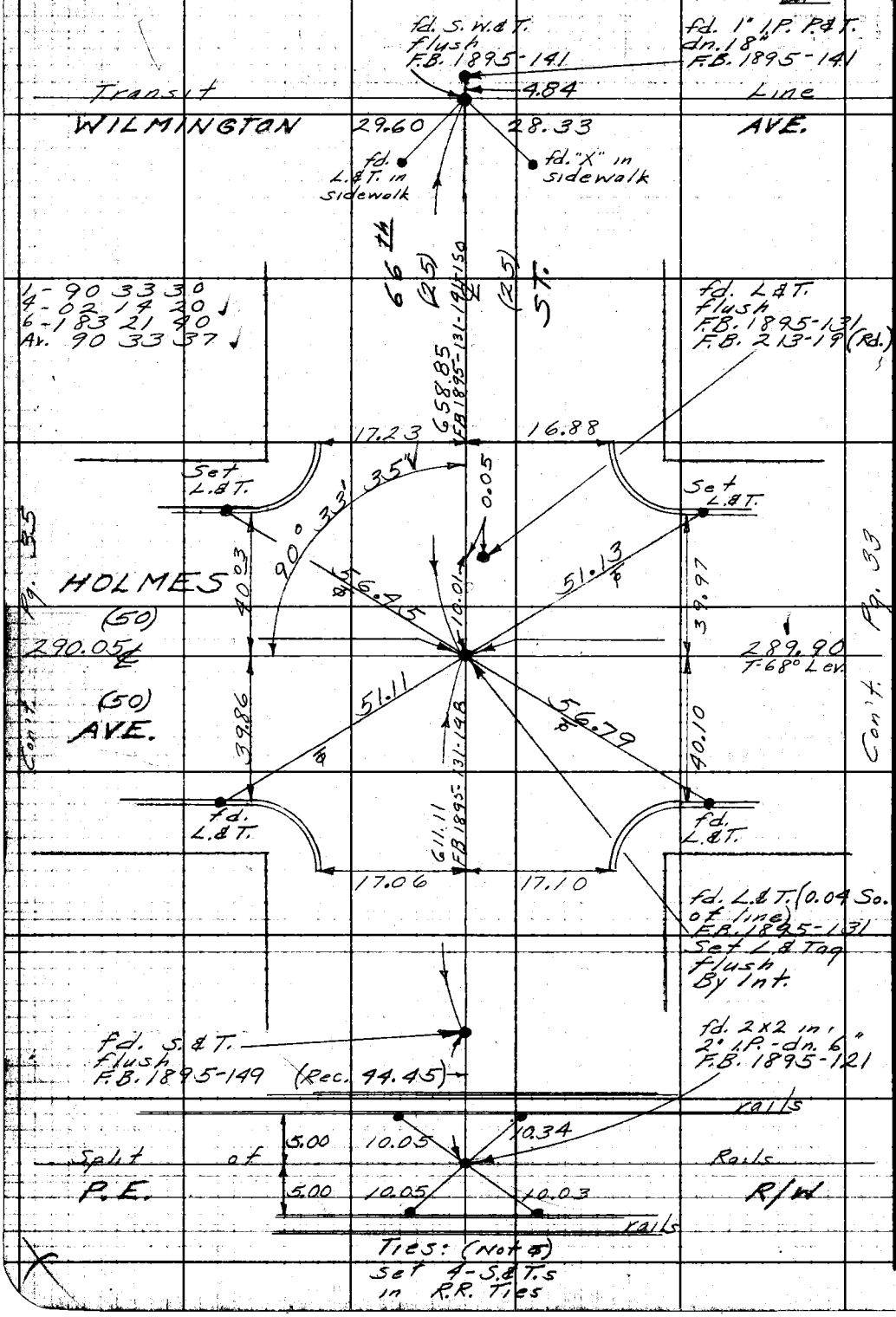

RETURN TO
LOS ANGELES COUNTY ENGINEER
700 LOS ANGELES COUNTY ENGINEERING BLDG.

Do not extend notes this side of this line.

Note: Any Additions or Changes on This Sheet Must be Made or Circled in Red Ink With Date and Name of Person Making Change.

Notes Ck'd by W. J. BRENNER	Survey of Holmes Ave.	F.B. 2347 Pg. 35
Map No.	IN 0025.66 Tape 0104 Std 68 °F	
Office Work	Surveyed by English	
Checked	Notes Ed. Date 6-58	
Date	Indexed A. C. Johnson	

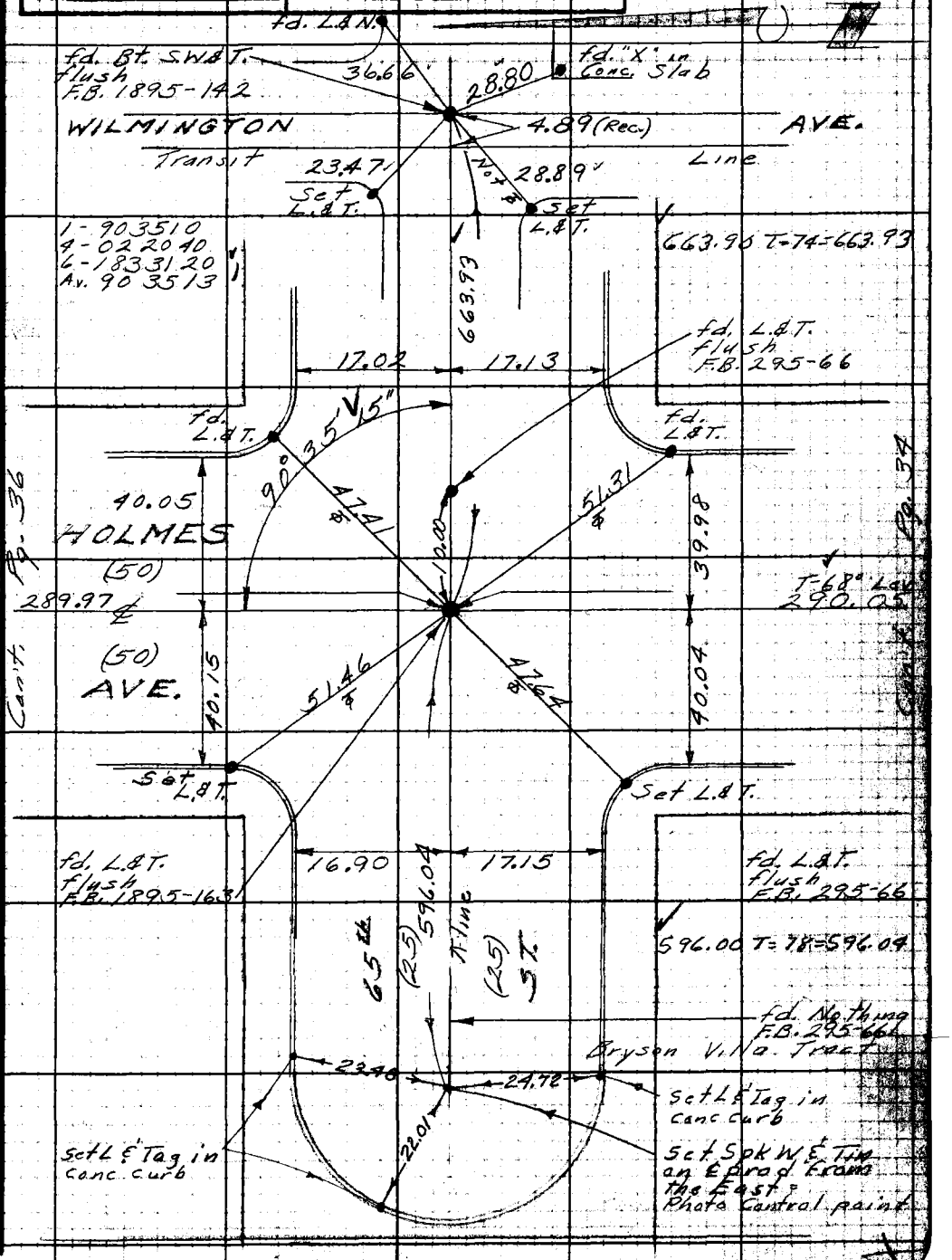

Note: Any Additions or Changes on This Sheet Must be Made or Circled in Red Ink With Date and Name of Person Making Change.

Do not extend notes this side of this line.

RETURN TO: LOS ANGELES COUNTY ENGINEER 700 LOS ANGELES COUNTY ENGINEERING BLDG.

76F2095 CE #247—3-57

F.B. 3347 Pg. 36

W.S. 7-8-4

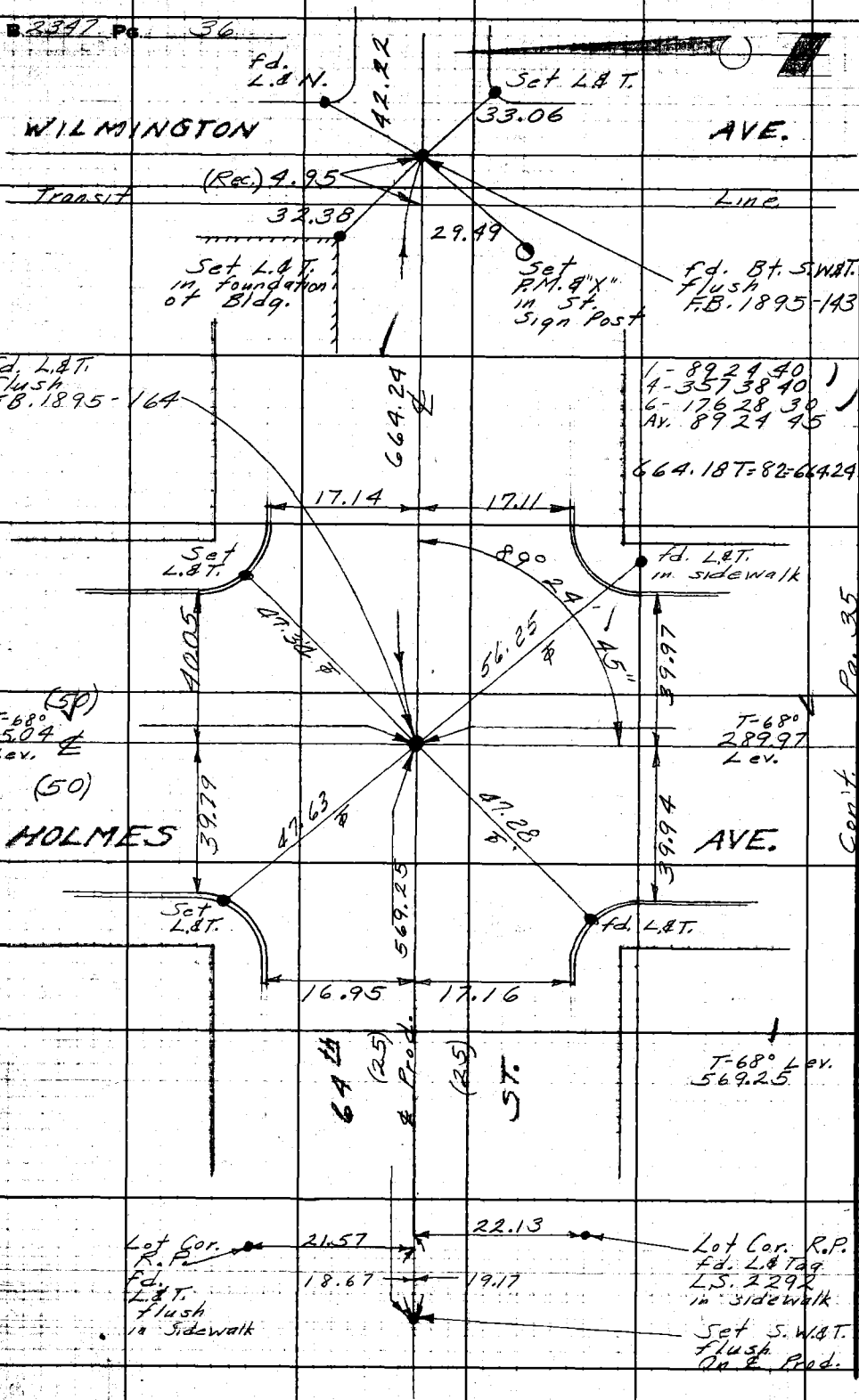

RETURN TO
LOS ANGELES COUNTY ENGINEER
700 LOS ANGELES COUNTY ENGINEERING BLDG.

Do not extend notes this side of this line.

Note: Any Additions or Changes on This Sheet Must be Made or Circled in Red Ink With Date and Name of Person Making Change.

Notes Ck'd by J. BRENNER	Survey of Holmes Ave	F. B. 2347 Pg. 37
Map No.	IN 0075.66 Tape 0104 Std 68 °F	
Office Work	Surveyed by English	
Checked	Notes Ed. Date 6-58	
Date	Indexed [illegible] C. Johnson	

W.S. 7-8-4

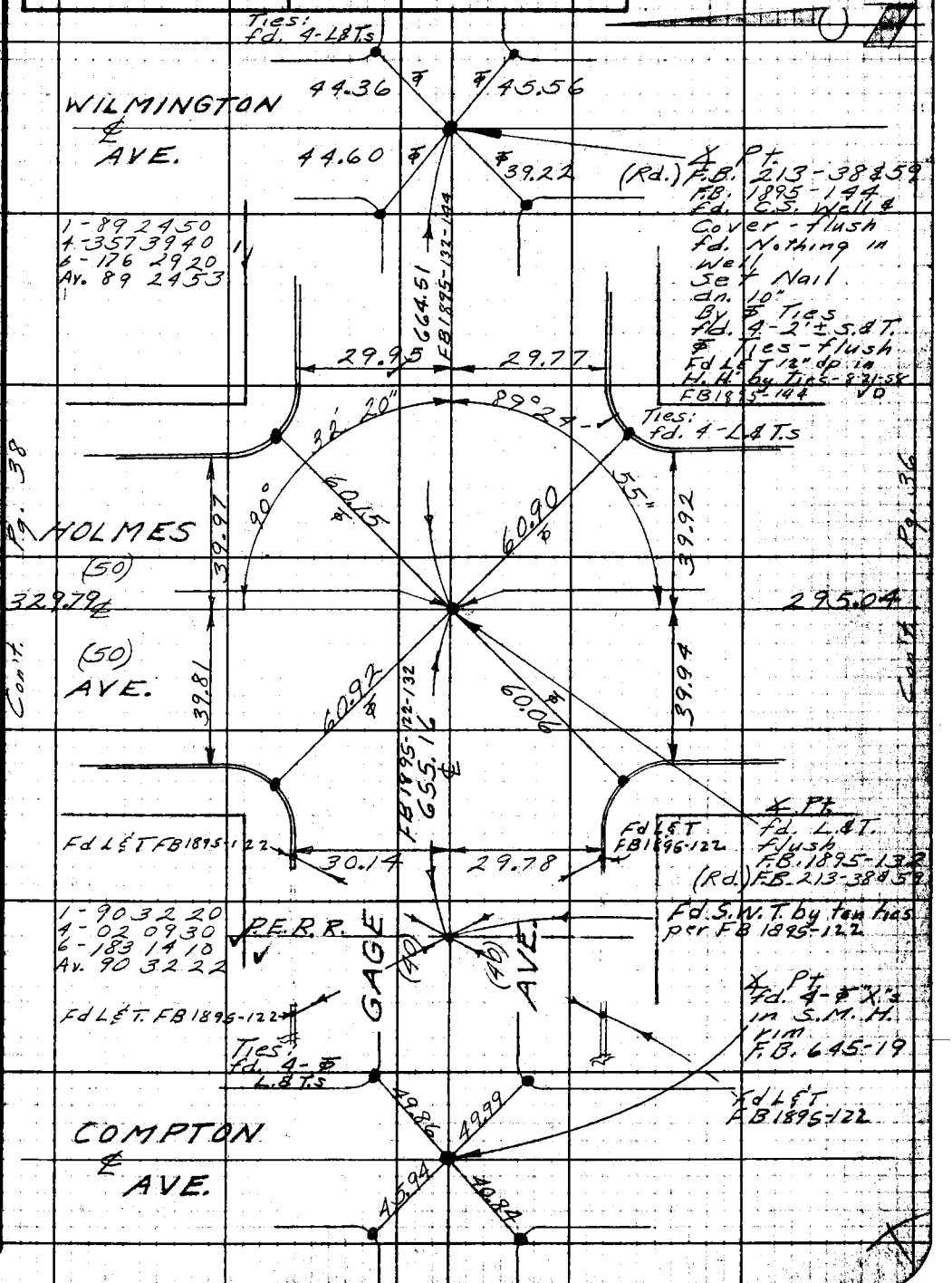

Notes: Any Additions or Changes on This Sheet Must be Made or Circled in Red Ink With Date and Name of Person Making Change.

Do not extend notes this side of this line.

RETURN TO
LOS ANGELES COUNTY ENGINEER
700 LOS ANGELES COUNTY ENGINEERING BLDG.

76F3095 CE #247—3-57

F. B. 2347 Pg. 38

W.S. 7-B-4

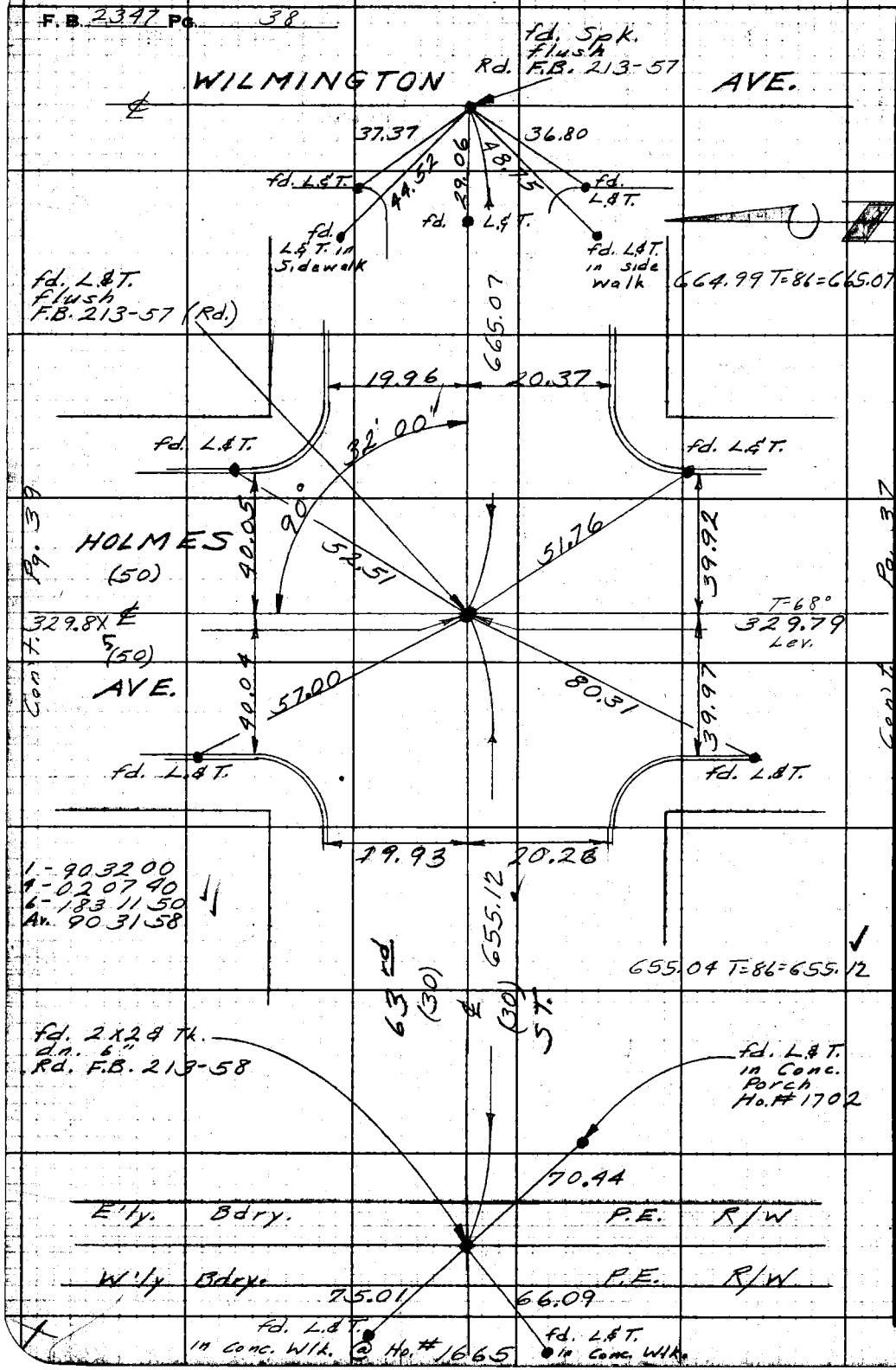

Pg. 39 Cont.

Pg. 37 Cont.

RETURN TO
LOS ANGELES COUNTY ENGINEER
700 LOS ANGELES COUNTY ENGINEERING BLDG.

Do not extend notes this side of this line.

Note: Any Additions or Changes on This Sheet Must be Made or Circled in Red Ink With Date and Name of Person Making Change.

Notes Ck'd by W. J. BRENNER	Survey of Holmes Ave.
Map No.	JN 0075.66 Tape 0104 Std 68 °F
Office Work	Surveyed by English
Checked	Notes Ed. Date 6-58
Date	Indexed A. C. Johnson

F. B. 2347 Pg. 39

W.S. 7-B-4

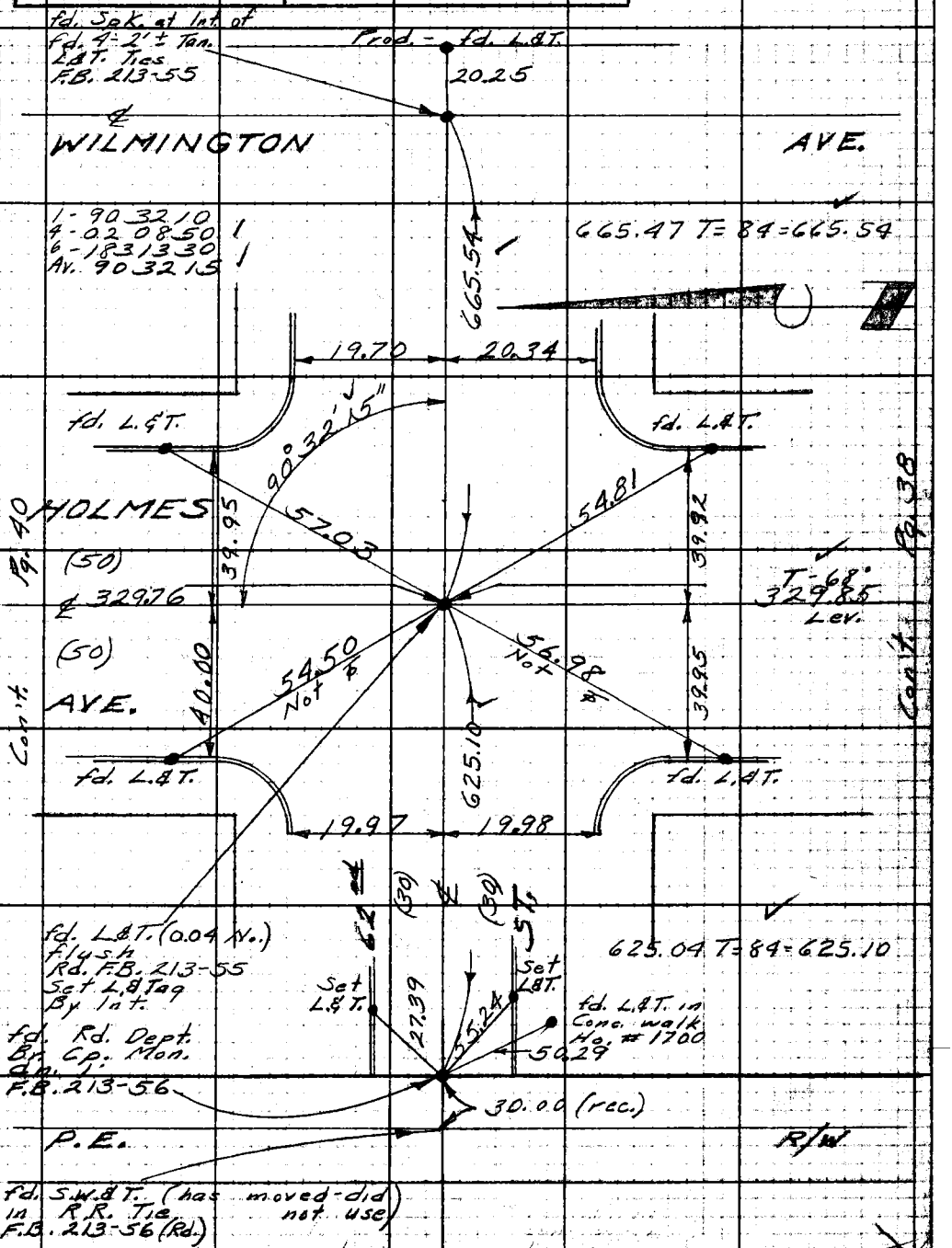

Note: Any Additions or Changes on This Sheet Must be Made or Circled in Red Ink With Date and Name of Person Making Change.

Do not extend notes this side of this line.

RETURN TO
LOS ANGELES COUNTY ENGINEER
700 LOS ANGELES COUNTY ENGINEERING BLDG.

76F3098 CE #247—3-57

F.B. 2347 Pg. 40

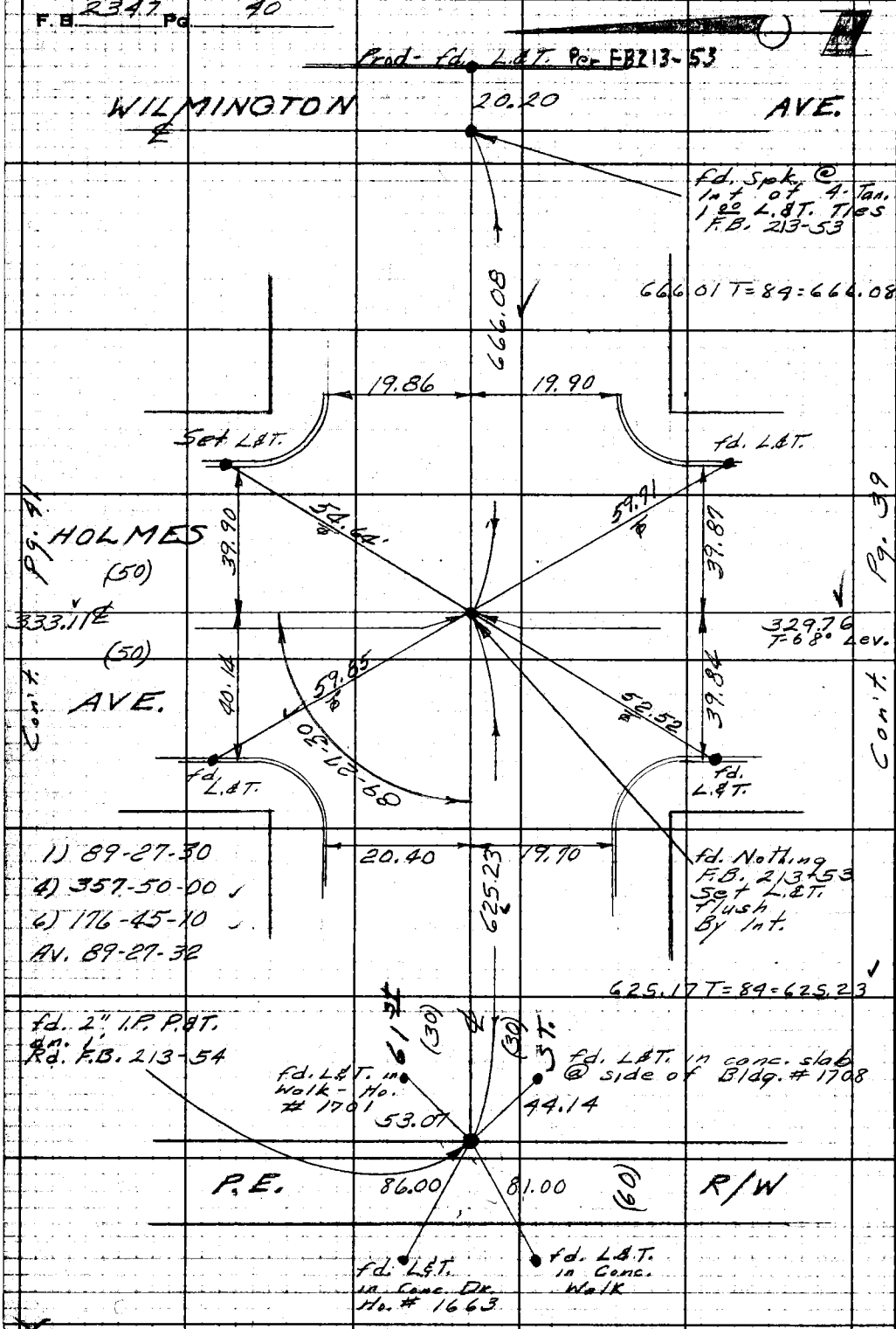

W.S. 7-B-4

RETURN TO
LOS ANGELES COUNTY ENGINEER
700 LOS ANGELES COUNTY ENGINEERING BLDG.

Do not extend notes this side of this line.

Note: Any Additions or Changes on This Sheet Must be Made or Circled in Red Ink With Date and Name of Person Making Change.

Notes Ck'd by W. J. BRENNER	Survey of Holmes Ave.
Map No.	JN 0075.66 Tape 0144 Std. 68° °F
Office Work	Surveyed by English
Checked	Notes Ed. Date 6-58
Date	Indexed A. C. Johnson

F. B. 2347 PG. 41

W.S. 7-B-4

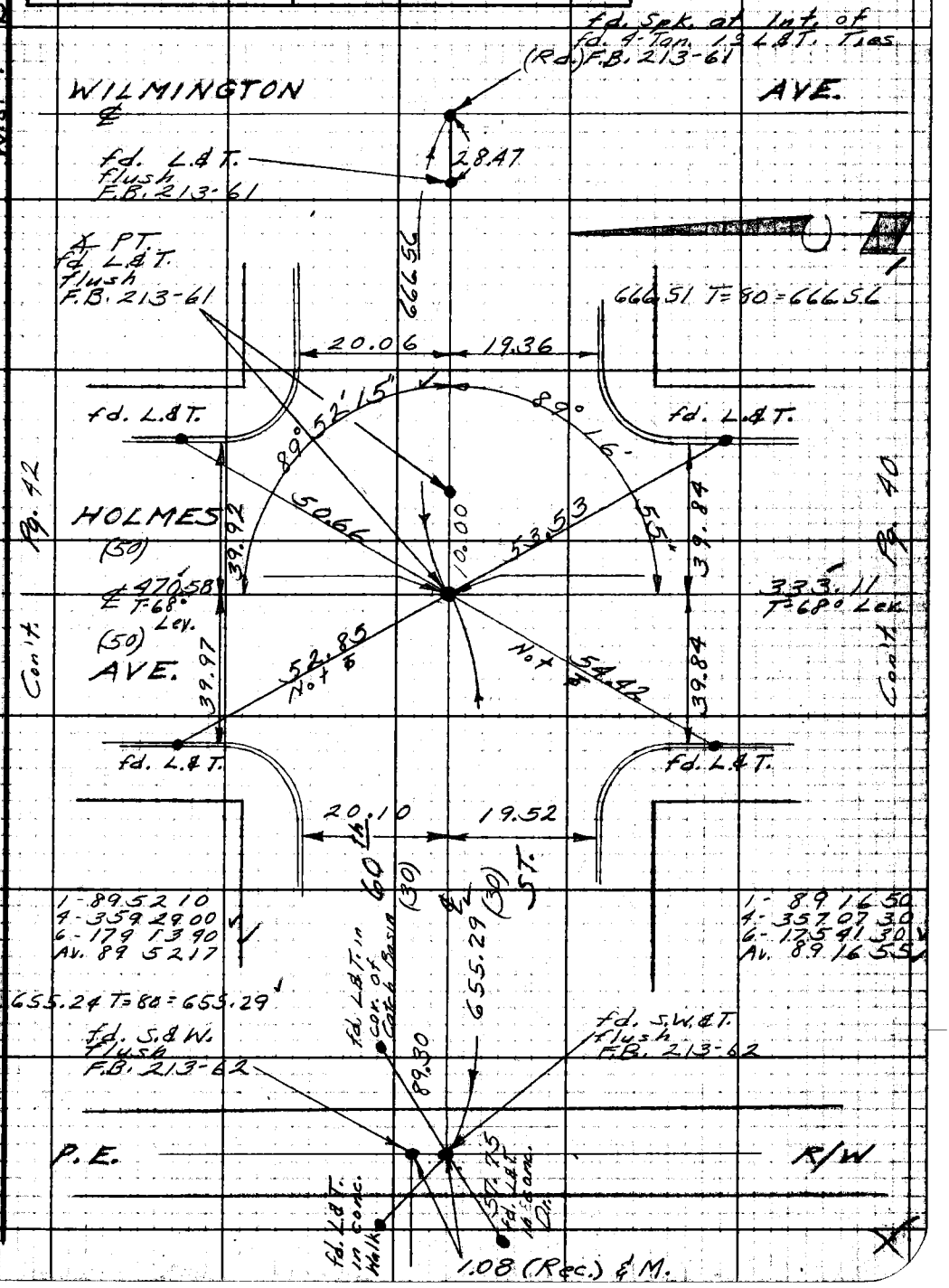

Note: Any Additions or Changes on This Sheet Must be Made or Circled in Red Ink With Date and Name of Person Making Change.

Do not extend notes this side of this line.

RETURN TO
LOS ANGELES COUNTY ENGINEER
700 LOS ANGELES COUNTY ENGINEERING BLDG.

76F8095 CE #247 3-57

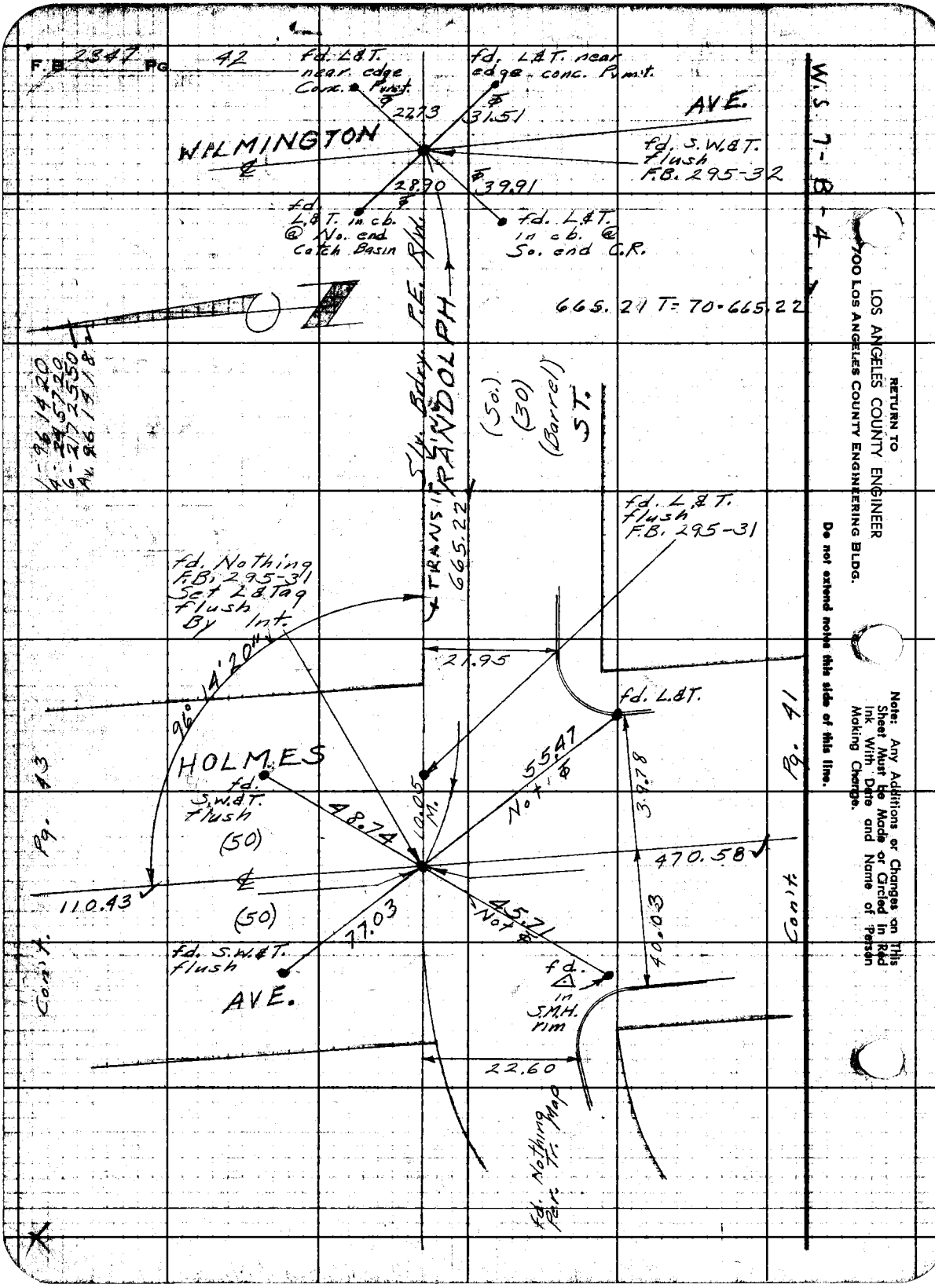
F.B. 2347 Pg. 42
fd. L&T. near edge Conc. Pvmt.
fd. L&T. near edge conc. Pvmt.
22.73
31.51
AVE.
WILMINGTON
fd. S.W.&T. flush F.B. 295-32
28.90
39.91
fd. L&T. in cb. @ No. end Catch Basin
fd. L&T. in cb. @ So. end C.R.
665.21 T=70-665.22
W.S. 7-B-4
Sly. Bdry. P.E. R/W.
RANDOLPH
(So.)
(30)
(Barrel)
ST.
TRANSIT
665.22
fd. L&T. flush F.B. 295-31
fd. Nothing F.B. 295-31 Set L&Tag flush By Int.
21.95
fd. L&T.
96° 14' 20"
HOLMES
fd. S.W.&T. flush
(50)
48.74
10.05 M.
55.47 Not ⌀
39.78
470.58
110.43
(50)
77.03
45.71 Not ⌀
40.03
fd. S.W.&T. flush
AVE.
fd. △ in S.M.H. rim
22.60
fd. Nothing Per. Tr. Map
Pg. 43
Pg. 41
Con't.
Con't.
RETURN TO
LOS ANGELES COUNTY ENGINEER
700 LOS ANGELES COUNTY ENGINEERING BLDG.
Do not extend notes this side of this line.
Note: Any Additions or Changes on This Sheet Must be Made or Circled in Red Ink With Date and Name of Person Making Change.

Notes Ck'd [redacted] J. BRENNER	Survey of Holmes Ave.	F.B. 2347 Pg. 43
Map No.	IN 0075.66 Tape 0144 Std 68 °F	
Office Work	Surveyed by English	
Checked	Notes Ed. Date 6-58	
Date	Indexed C. Johnson	

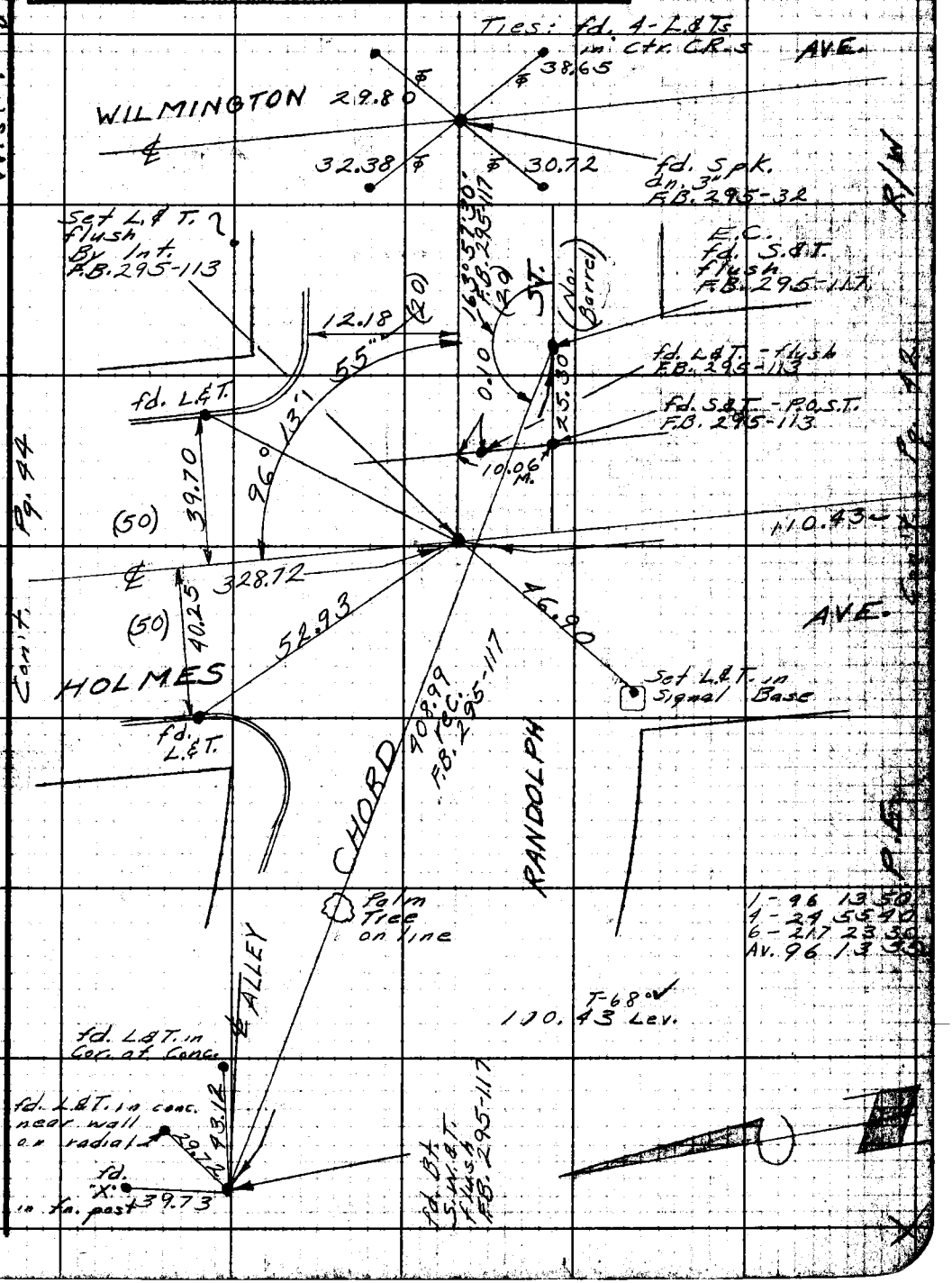

Note: Any Additions or Changes on This Sheet Must be Made or Circled in Red Ink With Date and Name of Person Making Change.

Do not extend notes this side of this line.

RETURN TO
LOS ANGELES COUNTY ENGINEER
700 LOS ANGELES COUNTY ENGINEERING BLDG.

76F3095 CE #247—3-77

F. B. 2347 Pg. 44

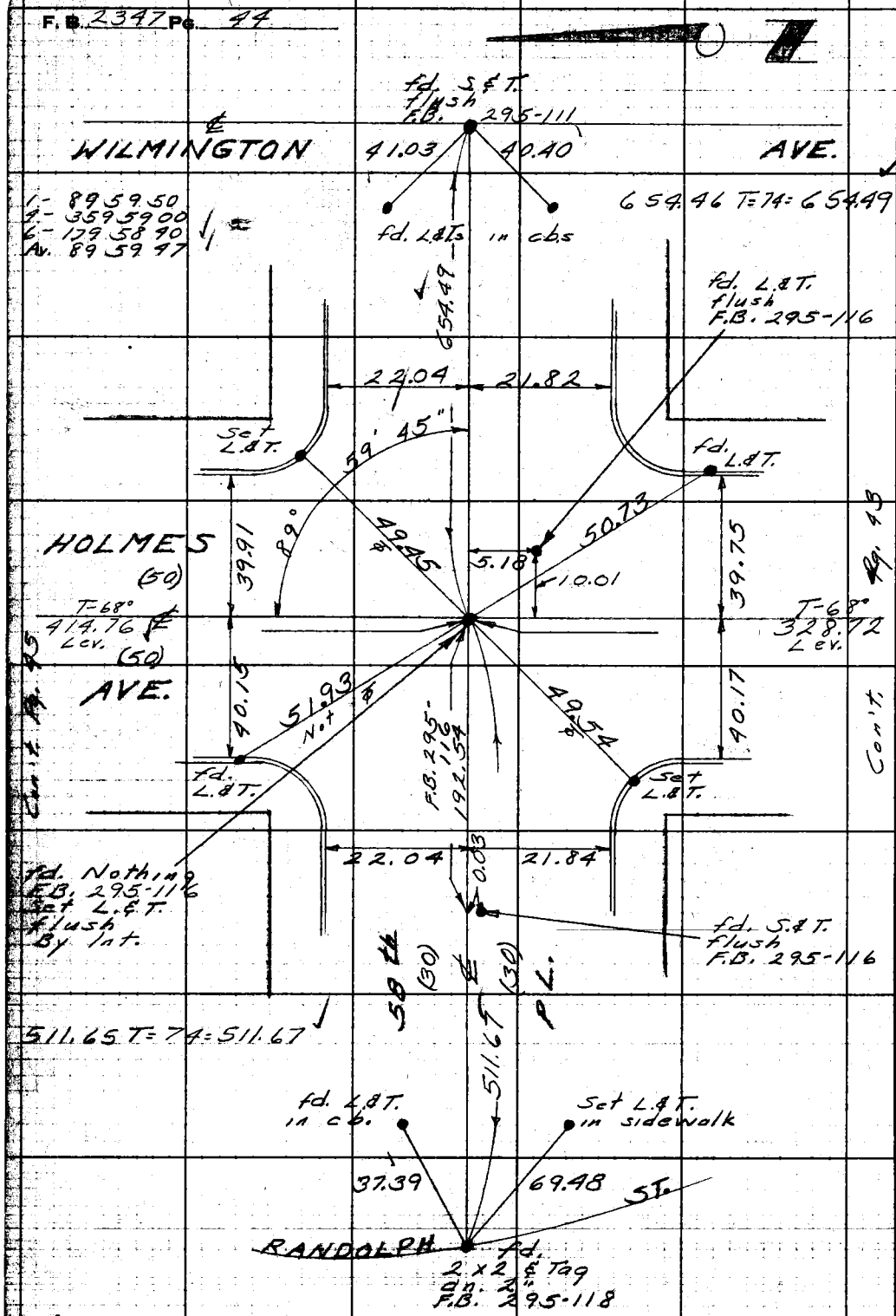

W.S. 7-B-4

RETURN TO
LOS ANGELES COUNTY ENGINEER
700 LOS ANGELES COUNTY ENGINEERING BLDG.

Do not extend notes this side of this line.

Note: Any Additions or Changes on This Sheet Must be Made or Circled in Red Ink With Date and Name of Person Making Change.

Notes Ck'd W. J. BRENNER	Survey of Holmes Ave.	F. B. 2347 Pg. 45
Map No.	IN 0075.66 Tape 0144 Std 68 °F	
Office Work	Surveyed by English	
Checked	Notes Ed. Date 6-58	
Date	Indexed E. C. Johnson	

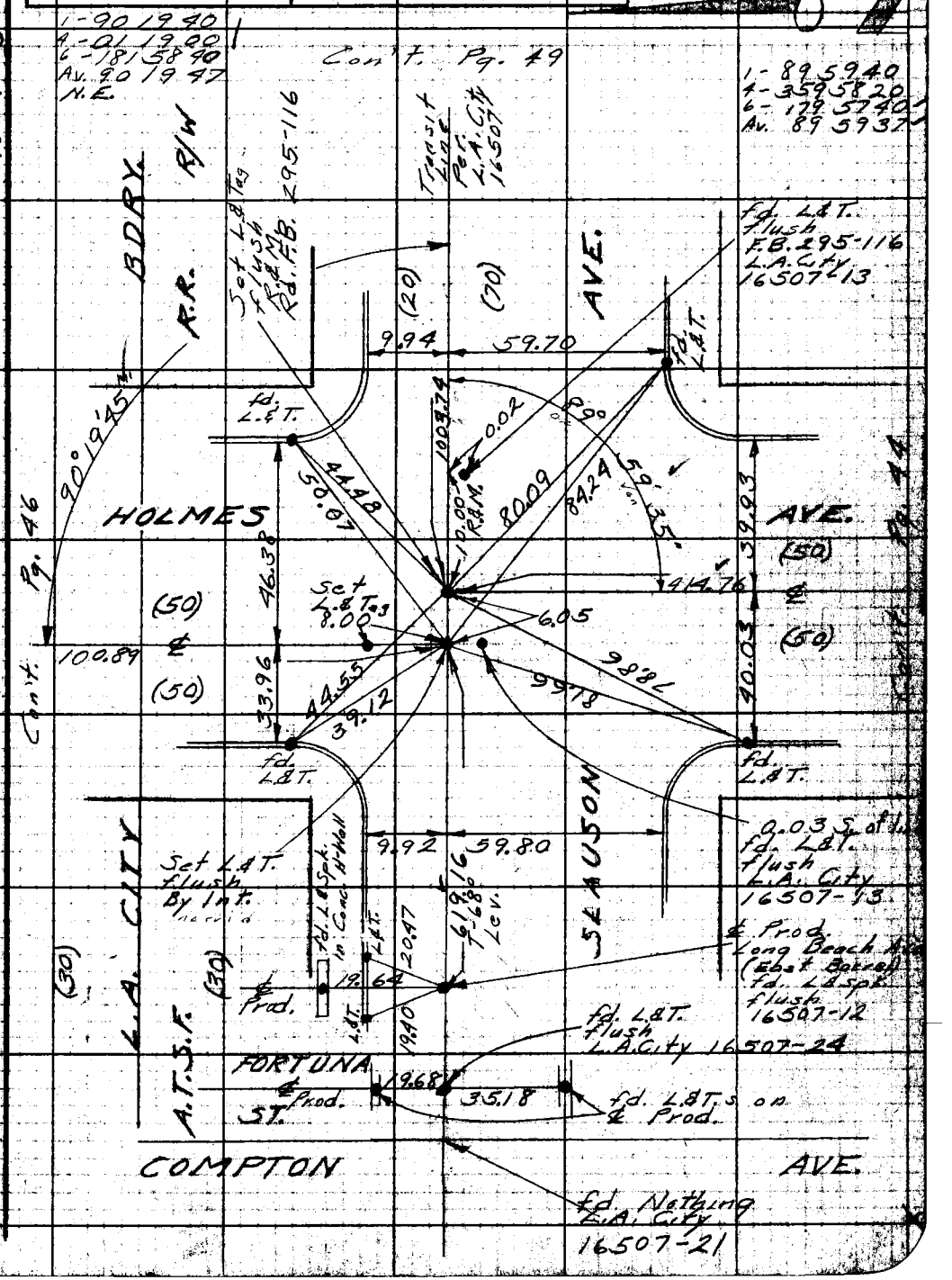

Note: Any Additions or Changes on This Sheet Must be Made or Circled in Red Ink With Date and Name of Person Making Change.

Do not extend notes this side of this line.

RETURN TO
LOS ANGELES COUNTY ENGINEER
700 LOS ANGELES COUNTY ENGINEERING BLDG.

76F3095 CE #247—3-57

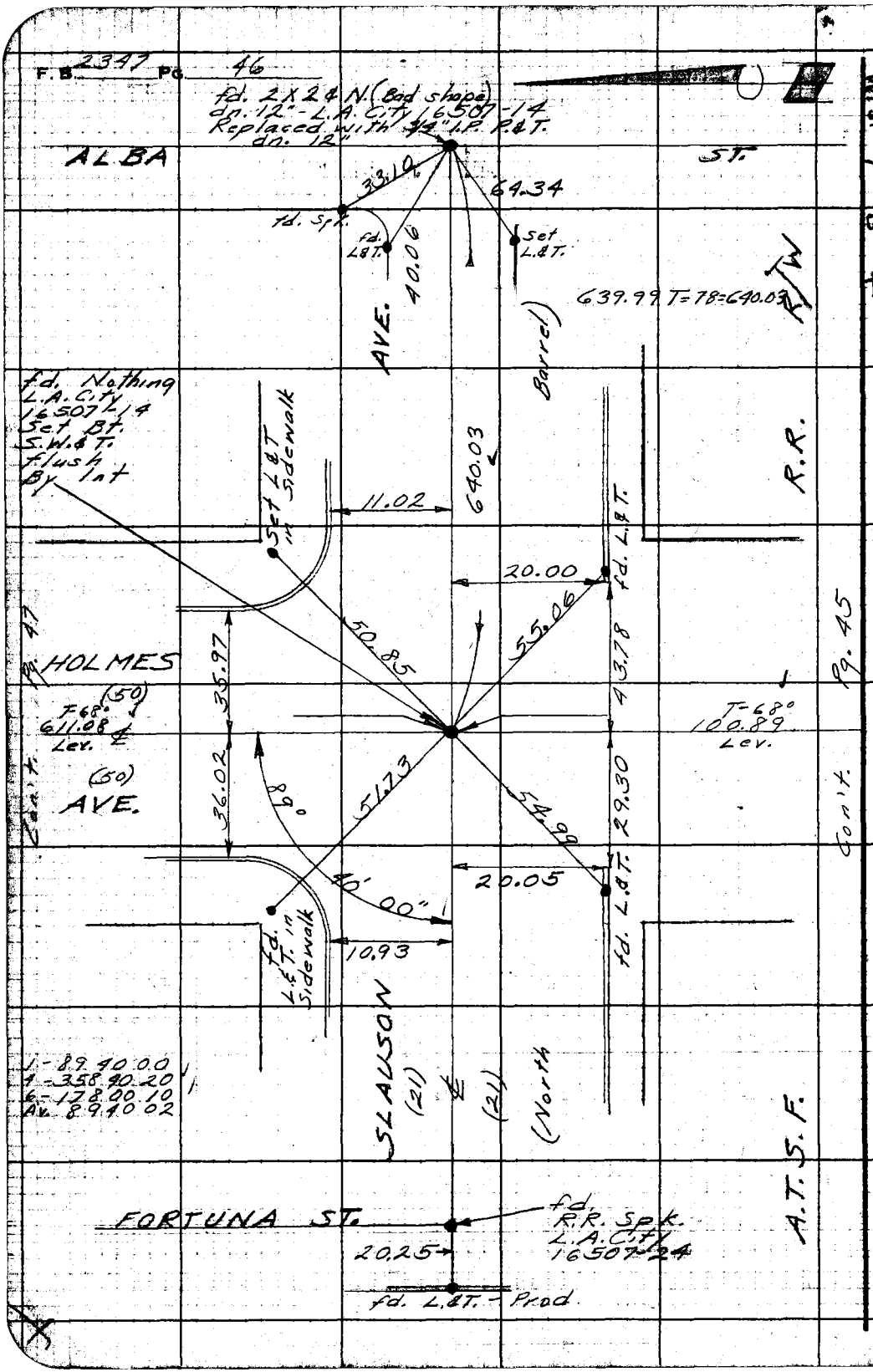

RETURN TO
LOS ANGELES COUNTY ENGINEER
700 LOS ANGELES COUNTY ENGINEERING BLDG.

Do not extend notes this side of this line.

Note: Any Additions or Changes on This Sheet Must be Made or Circled in Red Ink With Date and Name of Person Making Change.

Notes Ck'd by W. J. BRENNER	Survey of Holmes Ave.
Map No.	JN 0075.66 Tape 0144 Std. 68° °F
Office Work	Surveyed by English
Checked	Notes Ed. Date 6-58
Date	Indexed [illegible]

F. B. 2347 Pg. 47

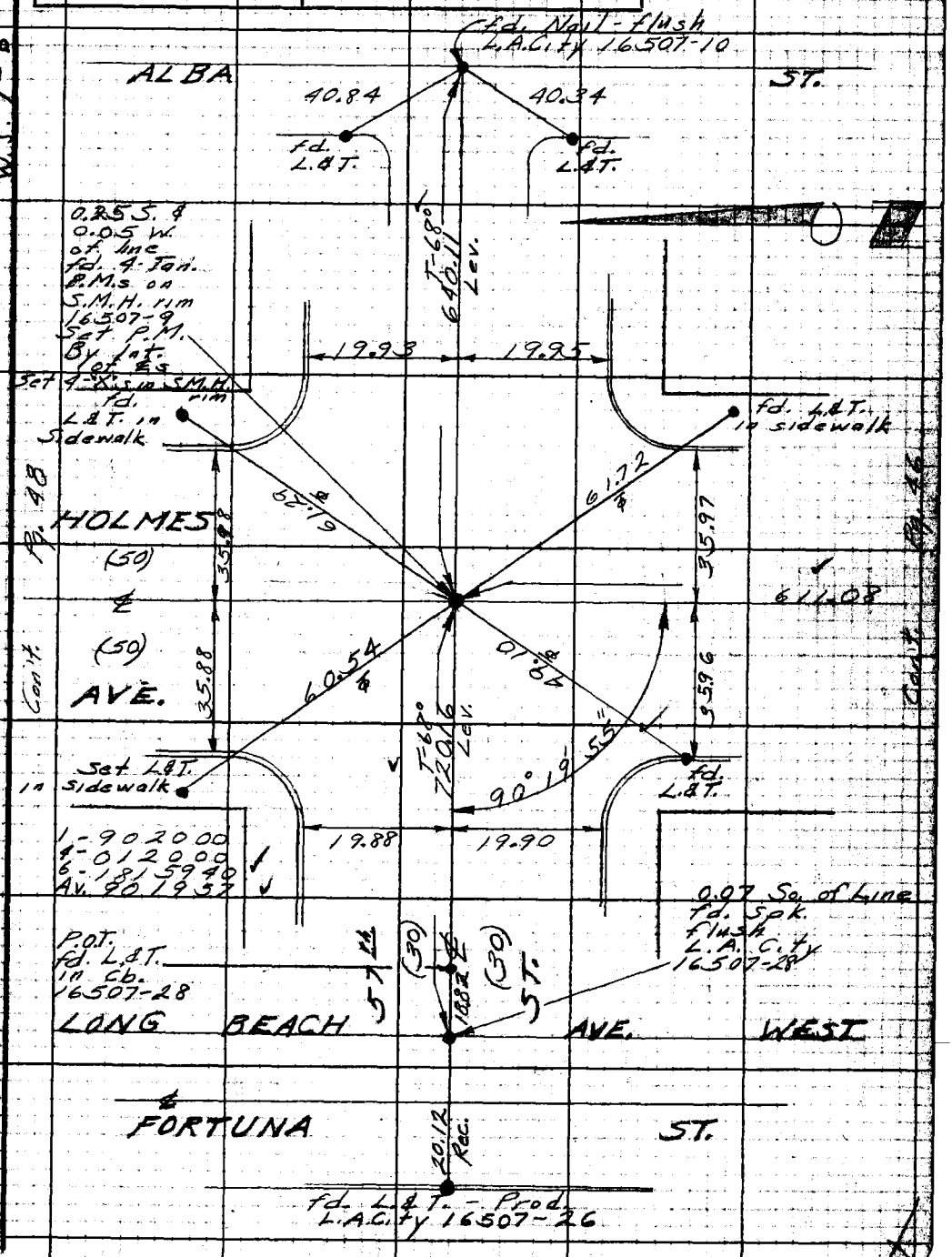

Note: Any Additions or Changes on This Sheet Must be Made or Circled in Red Ink With Date and Name of Person Making Change.

Do not extend notes this side of this line.

RETURN TO
LOS ANGELES COUNTY ENGINEER
700 LOS ANGELES COUNTY ENGINEERING BLDG.

75F3095 CE #247 3-57

F. B. 2347 PG. 48

W.S. 7-8-4

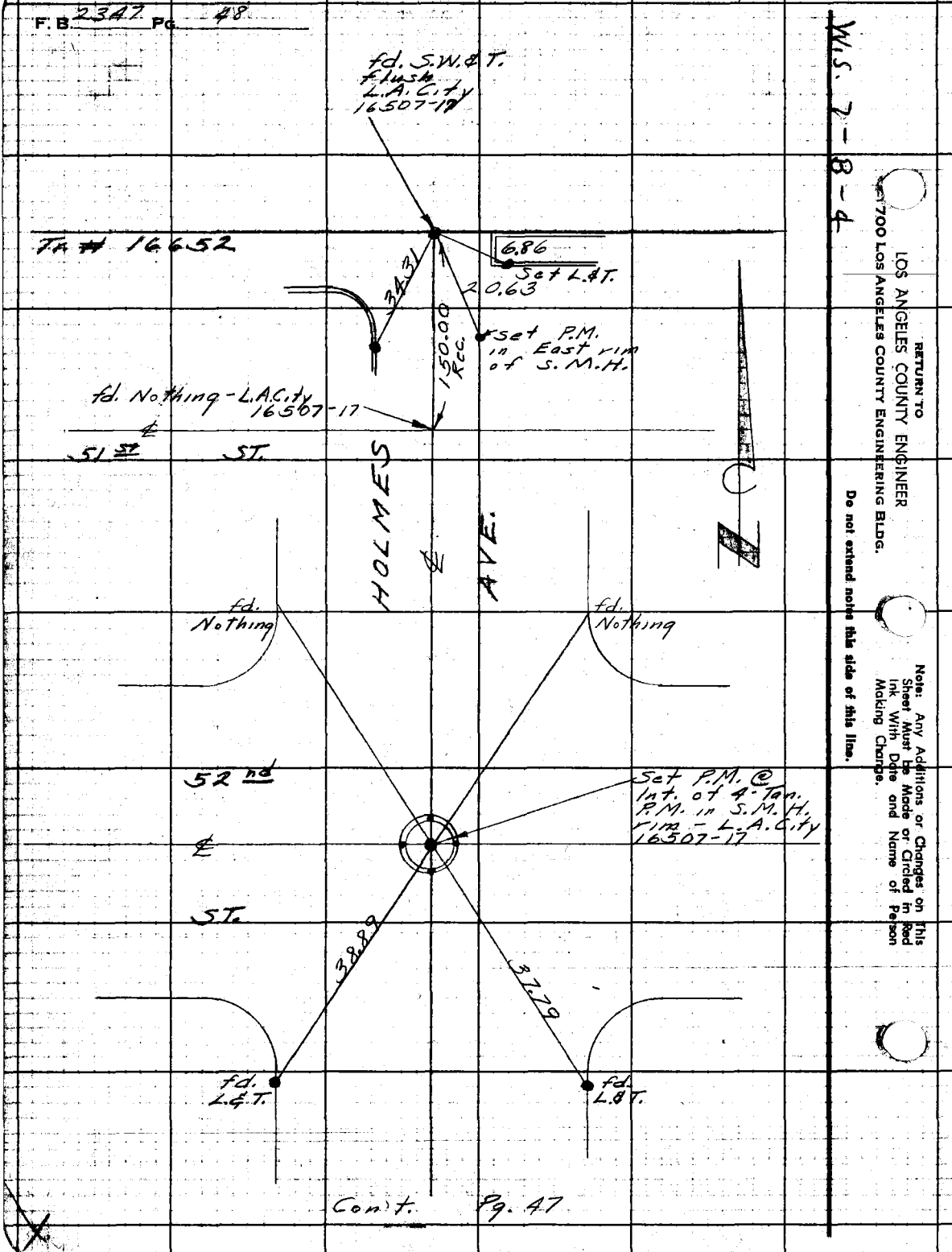

Con't. Pg. 47

RETURN TO
LOS ANGELES COUNTY ENGINEER
700 LOS ANGELES COUNTY ENGINEERING BLDG.

Do not extend notes this side of this line.

Note: Any Additions or Changes on This Sheet Must be Made or Circled in Red Ink With Date and Name of Person Making Change.

Notes Ck'd by W. J. BRENNER	Survey of Holmes Ave.	F.B. 2347 Pg. 49
Map No.	IN 0075.66 Tape 0144 Std 68 °F	
Office Work	Surveyed by English	
Checked	Notes Ed. Date 6-58	
Date	Indexed A. C. Johnson	

W.S. 7-B-4

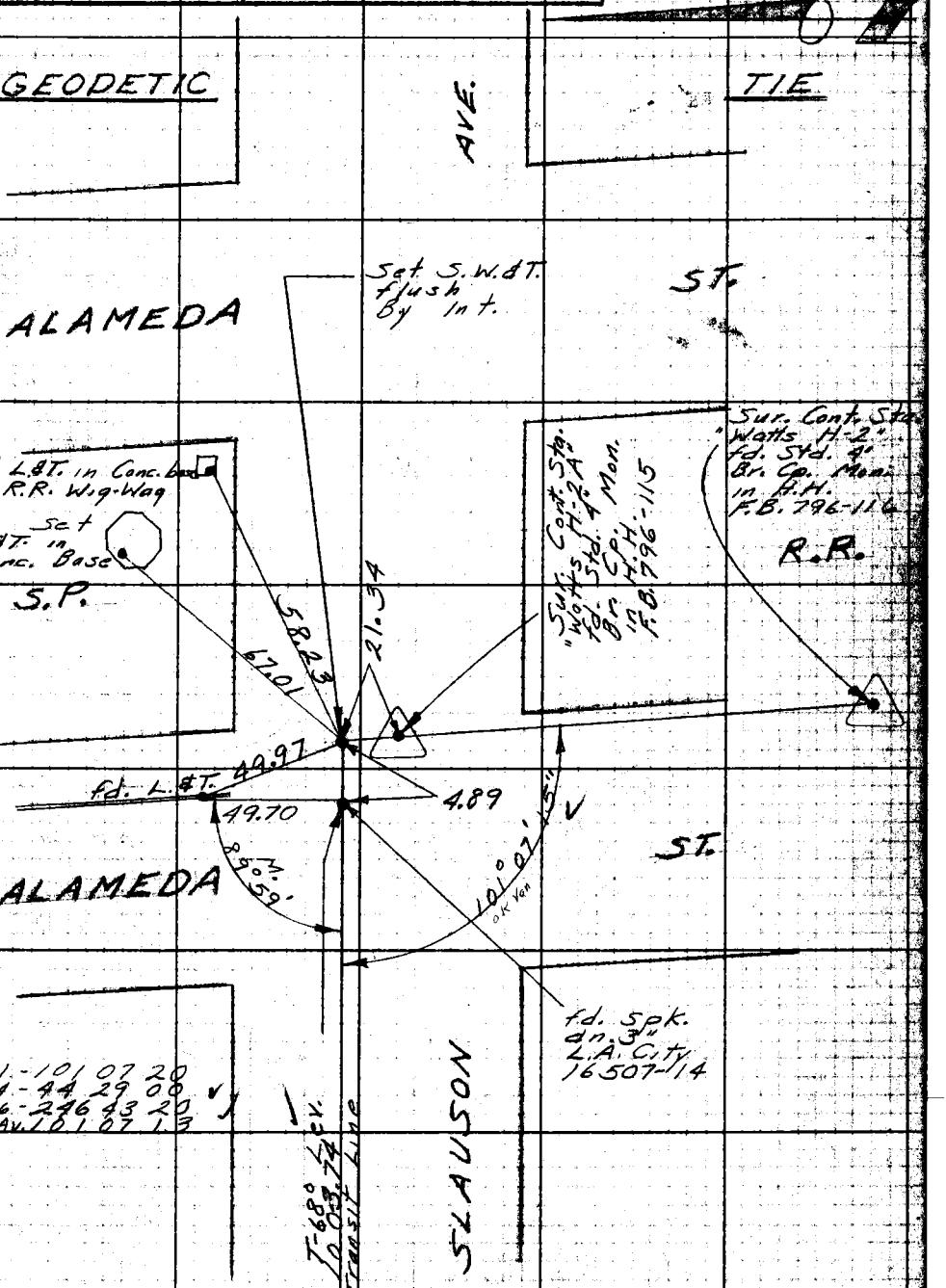

Con't. Pg. 45

Note: Any Additions or Changes on This Sheet Must be Made or Circled in Red Ink With Date and Name of Person Making Change.

Do not extend notes this side of this line.

RETURN TO
LOS ANGELES COUNTY ENGINEER
700 Los Angeles County Engineering Bldg.

76F3095 CE #247—3-57

F.B. 2347 Pg. 50

1-99 50 00
4-39 21 00
6-239 01 20
Av. 99 50 13

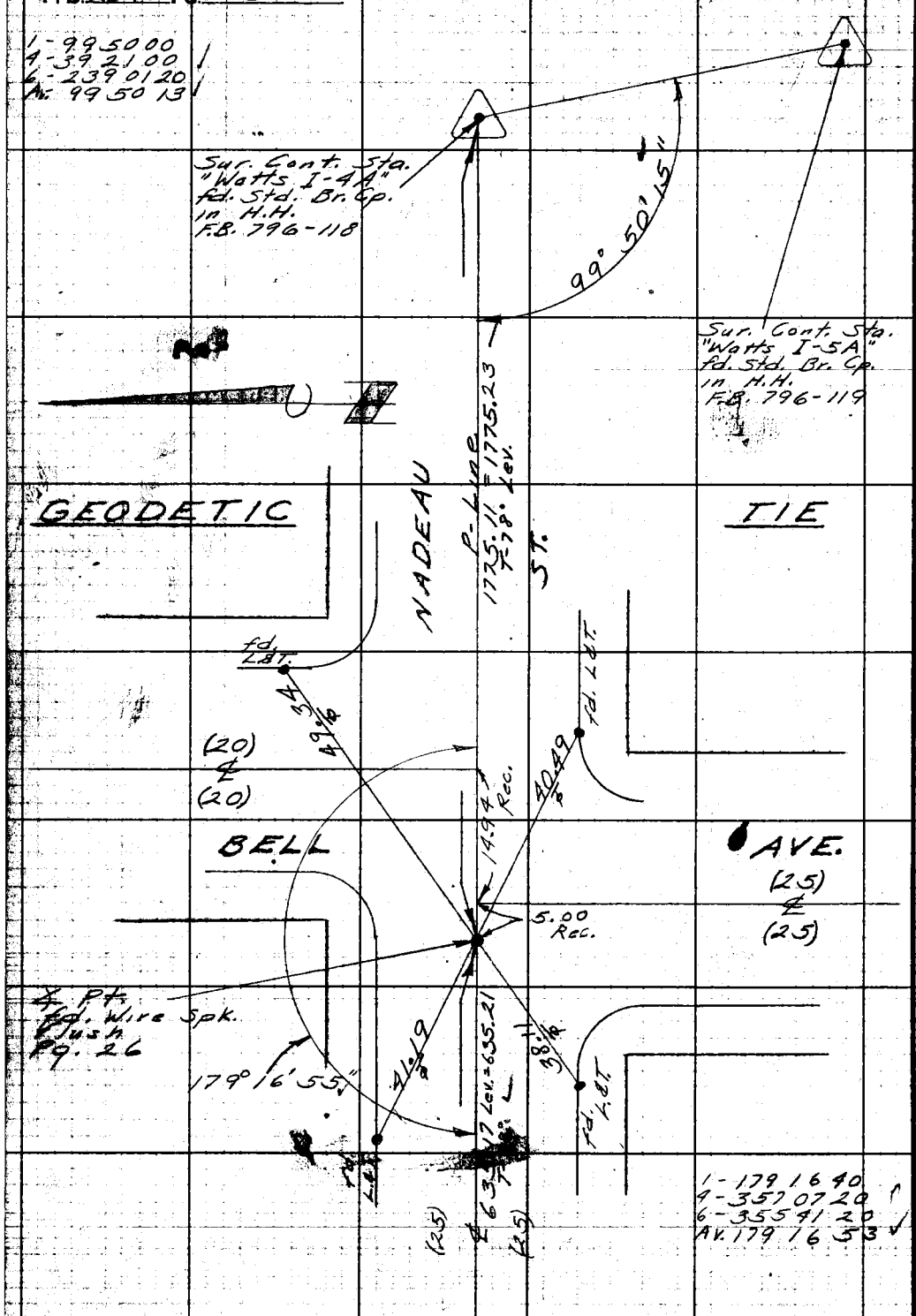

1-179 16 40
4-357 07 20
6-355 41 20
Av. 179 16 53

W.S. 7-B-5

RETURN TO
LOS ANGELES COUNTY ENGINEER
700 LOS ANGELES COUNTY ENGINEERING BLDG.

Do not extend notes this side of this line.

Note: Any Additions or Changes on This Sheet Must be Made or Circled in Red Ink With Date and Name of Person Making Change.

Con't. Pg. 26

Notes Ck'd by W. J. BRENNER	Survey of Holmes Ave.	F. B. 2347 Pg. 54
Map No.	IN 0075.66 Tape 0104 Std 68 °F	
Office Work	Surveyed by English	
Checked	Notes Ed. Date 6-58	
Date	Indexed A. C. Johnson	

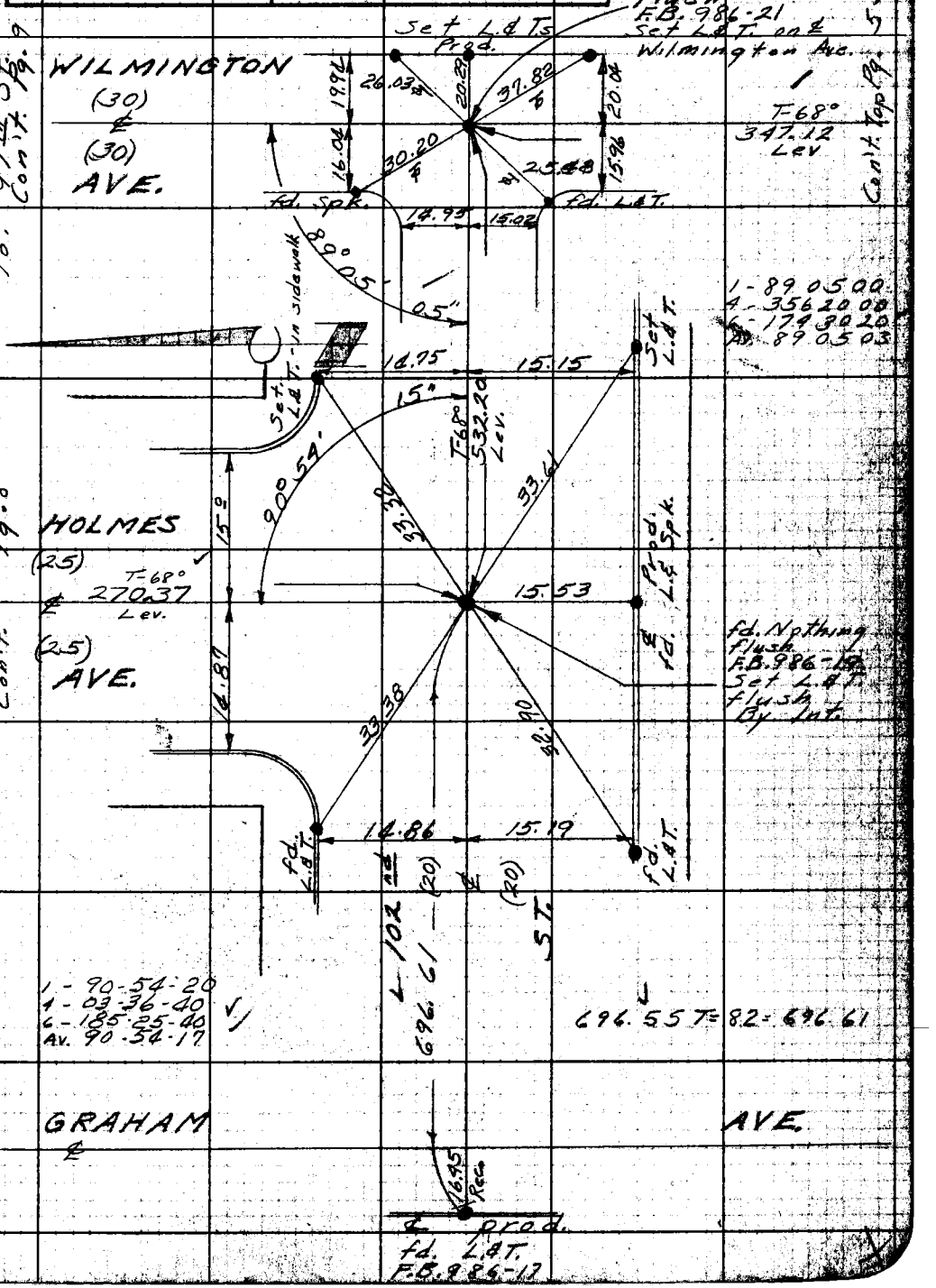

Note: Any Additions or Changes on This Sheet Must be Made or Circled in Red Ink With Date and Name of Person Making Change.

Do not extend notes this side of this line.

RETURN TO
LOS ANGELES COUNTY ENGINEER
700 LOS ANGELES COUNTY ENGINEERING BLDG.

76F2095 CE #247—3-57

F.B. 2347 Pg. 52

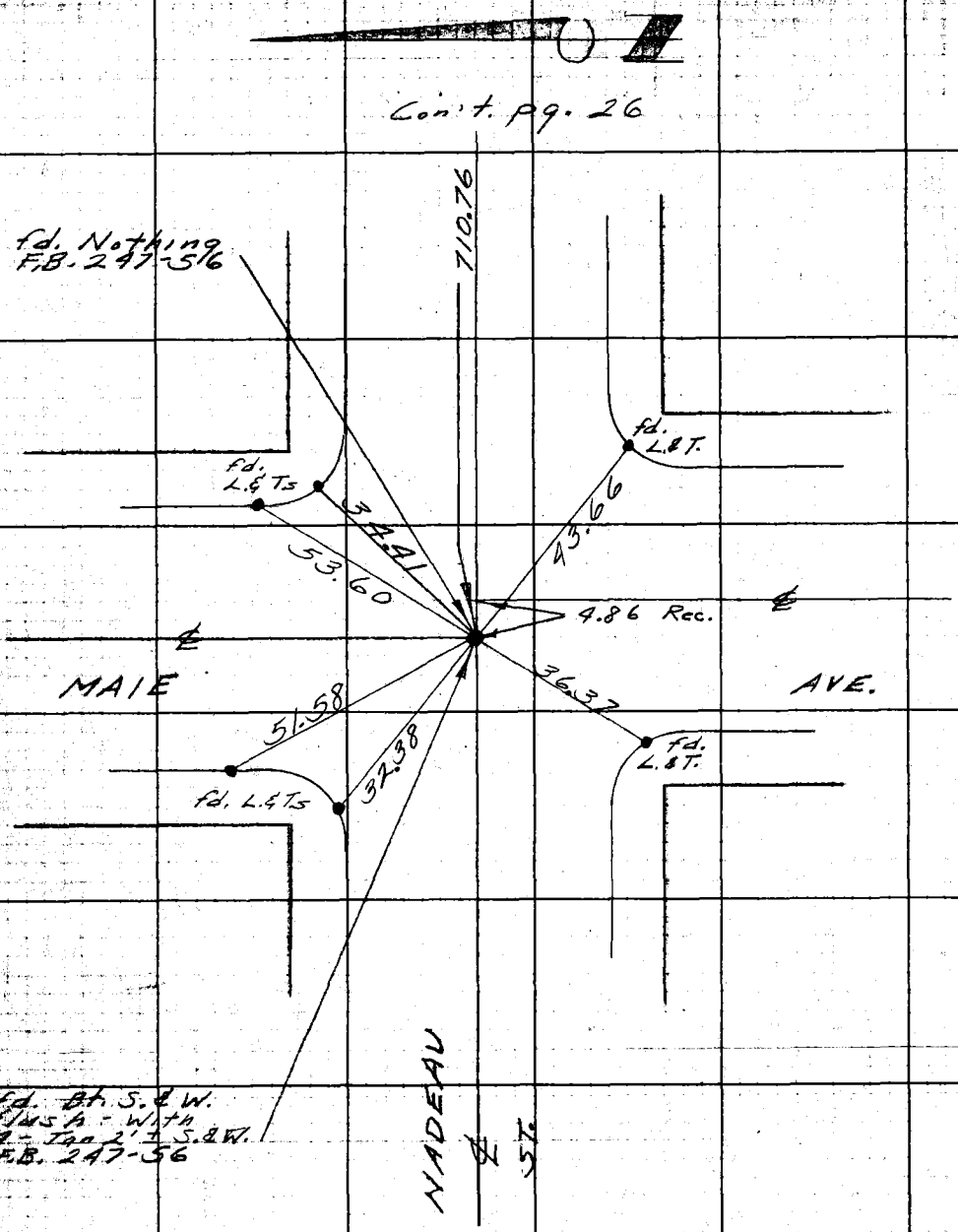

W.S. 7-8-S

RETURN TO
LOS ANGELES COUNTY ENGINEER
700 Los Angeles County Engineering Bldg.

Do not extend notes this side of this line.

Note: Any Additions or Changes on This Sheet Must be Made or Circled in Red Ink With Date and Name of Reason Making Change.

Notes Ck'd by W. J. BRENNER	Survey of Holmes Ave	F. B. 2347 Pg. 53
Map No.	JN 0075.66 Tape 0160 Std 68 °F	
Office Work	Surveyed by M. A. Van Deren	
Checked	Notes Van Date 8-28-58	
Date	Indexed E. C. Johnson	

W.S. 26-D-1

From Rt pg 51

1- 90° 16' 30"
4 01° 05' 40"
= 90° 16' 25"

881.52 T=80
=881.59

(30') (30')

℄ From L&T Tag

347.12

90° 16' 25"

Fd. Spk. Fd. Spk

Angle point Fd Spk per FB 986-26 FB 794-52

15.95 20.08

33.705 39.185

Set L&T Tag

Fd. Spk.

To Top pg 59

46.02 44.50

103rd ST

(20') 23.81

5.60 3430.82 Alinc To Watts I-7

Set P.M. in M.H.

To Spk & T 881.59

20.87

(20')

179° 57' 20"

To Top pg 60

91° 03' 40"

21.00 20.85

1- 91° 03' 40"
4- 04° 14' 40"
= 91° 03' 40"

1- 179° 57' 20"
4- 359° 49' 20"
179° 57' 20"

605.10

WILMINGTON AVE

605.02 T=88
=605.10

To L&T

To Top Pg 54

Note: Any Additions or Changes on This Sheet Must be Made or Circled in Red Ink With Date and Name of Person Making Change.

Do not extend notes this side of this line.

RETURN TO
LOS ANGELES COUNTY ENGINEER
700 LOS ANGELES COUNTY ENGINEERING BLDG.

76F3095 CK #247—3-57

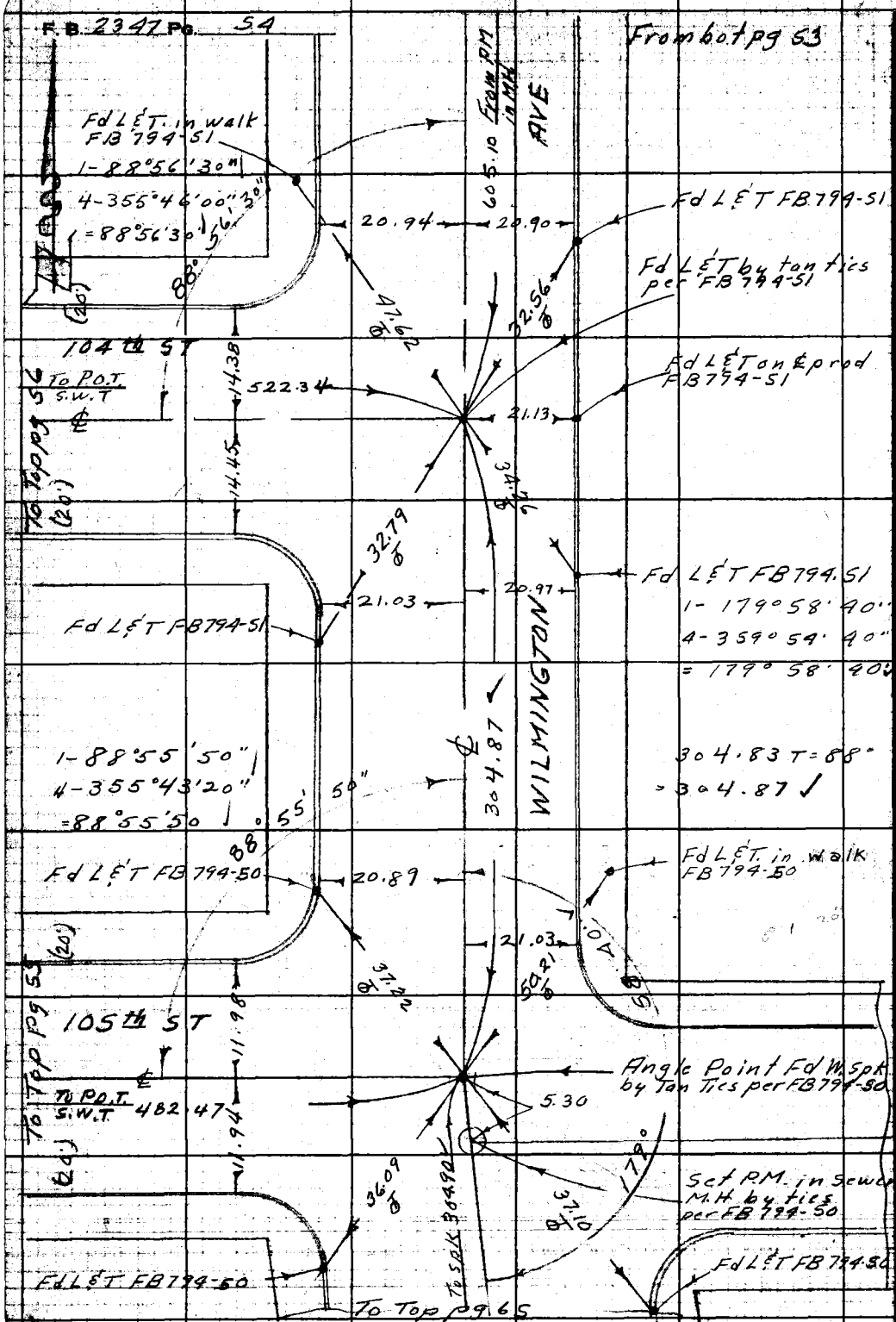

RETURN TO
LOS ANGELES COUNTY ENGINEER
700 LOS ANGELES COUNTY ENGINEERING BLDG.

Do not extend notes this side of this line.

Note: Any Additions or Changes on This Sheet Must be Made or Circled in Red Ink With Date and Name of Person Making Change.

Notes Ck'd W. J. BRENNER	Survey of Holmes Ave
Map No.	JN 0075.66 Tape 0160 Std 68 °F
Office Work	Surveyed by M. A. Van Deren
Checked	Notes Van Date
Date	Indexed C. Johnson

F. B. 2347 Pg. 55

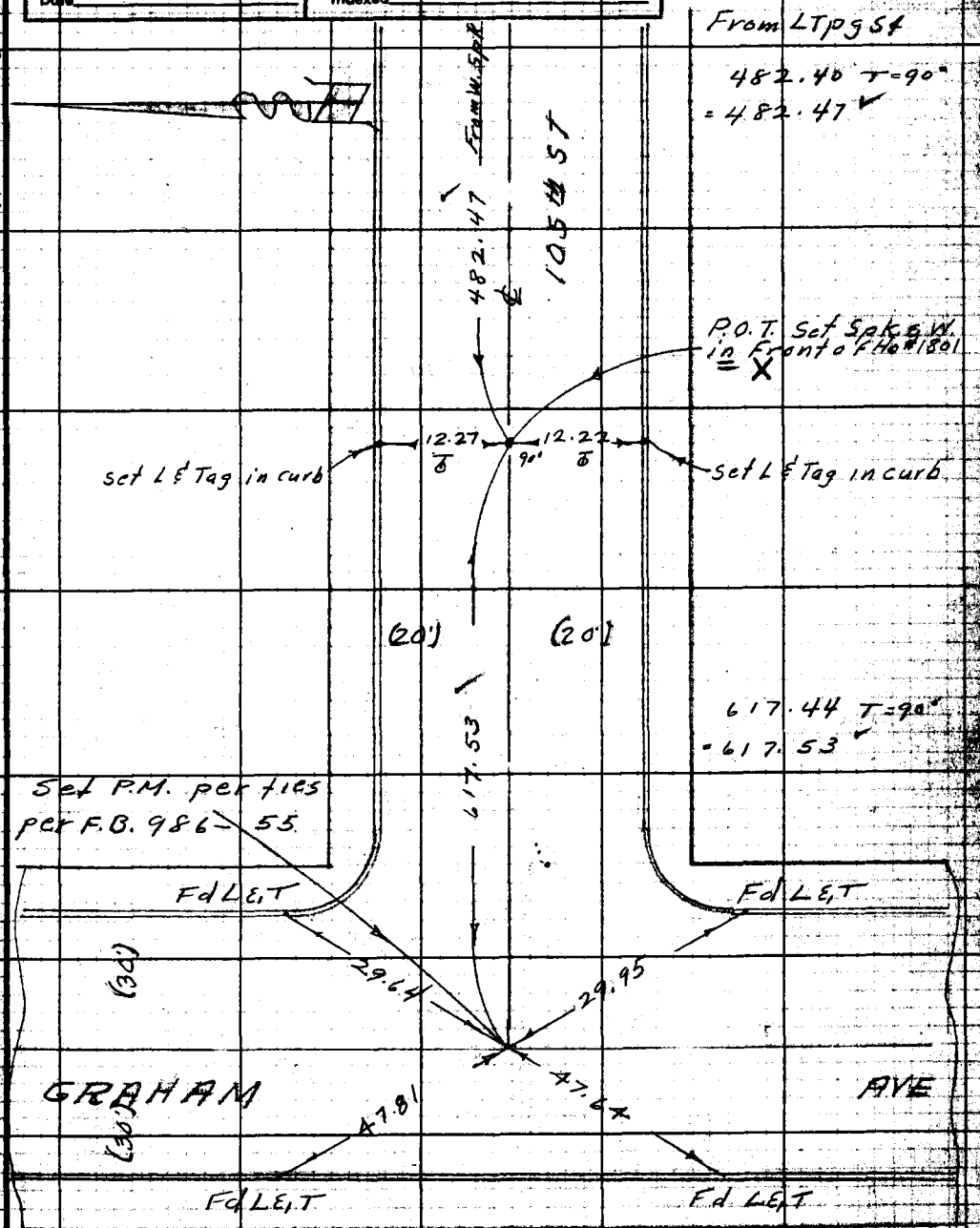

Note: Any Additions or Changes on This Sheet Must be Made or Circled in Red Ink With Date and Name of Person Making Change.

Do not extend notes this side of this line.

RETURN TO
LOS ANGELES COUNTY ENGINEER
700 LOS ANGELES COUNTY ENGINEERING BLDG.

76F3093 CK #247—3-57

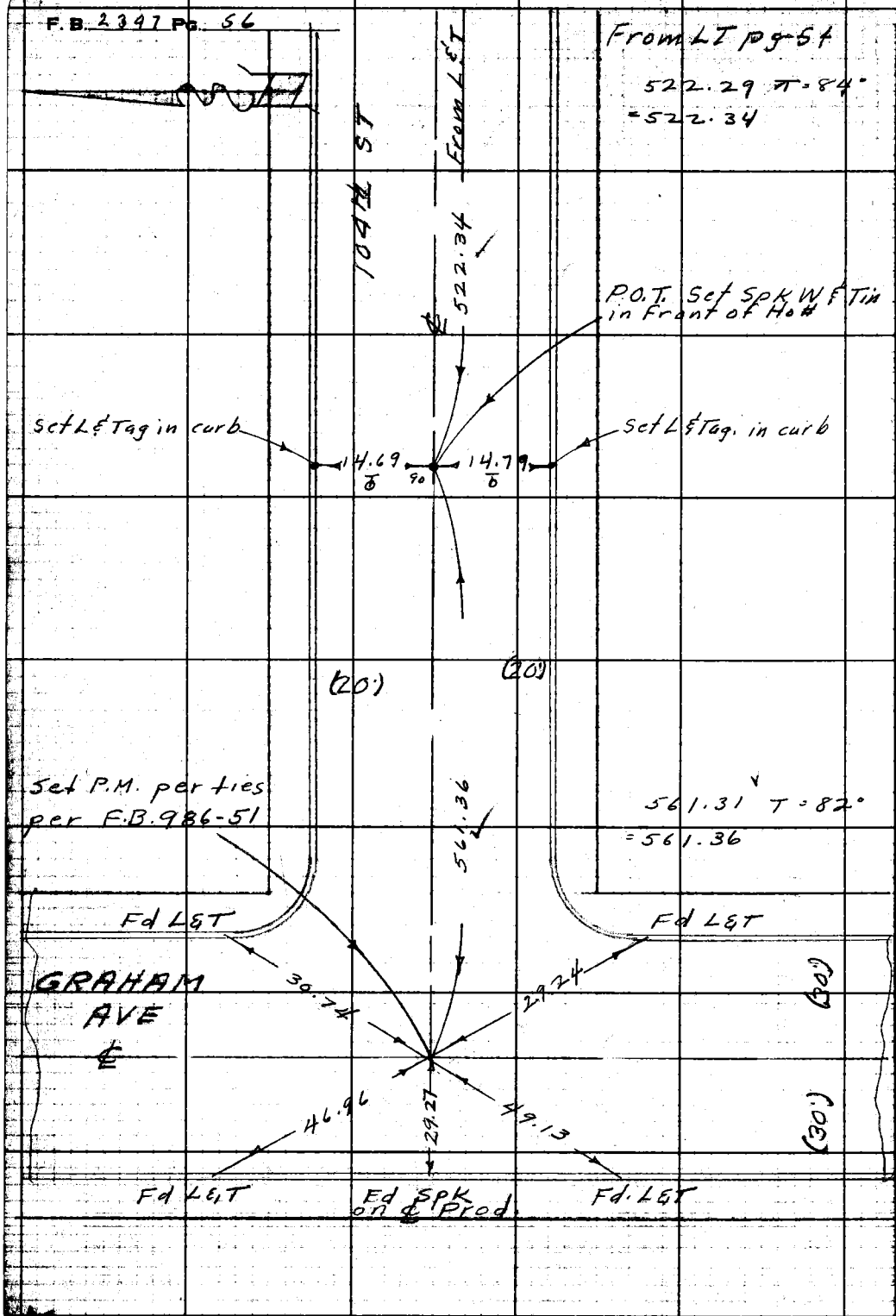

RETURN TO
LOS ANGELES COUNTY ENGINEER
1100 LOS ANGELES COUNTY ENGINEERING BLDG.

Do not extend notes this side of this line.

Note: Any Additions or Changes on This Sheet Must be Made or Circled in Red Ink With Date and Name of Person Making Change.

Notes Ck'd W. J. BRENNER
Map No.
Office Work
Checked
Date

Survey of Holmes Ave.
JN 0075.66 Tape 0194 Std 68 °F
Surveyed by English
Notes Ed. Date 6-58
Indexed J. O. Johnson

F. B. 2347 Pg. 57

Con't bot Pg. 58

W.S. 7-8-5

1- 90° 01' 00"
4- 360° 04' 00"
90° 01' 00"

Set L & Tag in curb

90° 01' 00"

35.60

Set L & Tag in curb

WHITSETT AVE

36.98

Tr S W.T. Bell Hwe

Fd nothing

22.25

90°

A line

805.59

Set Spk. W.T.

14.13

Photo Control point set Spk W.T. opp House #7403

33.68

710.18

TRANSIT LINE

Set L & Tag in curb

set L & Tag in curb

553.20 T=88 = 553.27
710.12 T=82° = 710.18
680.05 T=88 = 680.13
685.41 T=90 = 685.51
701.02 T=78 = 701.07
192.45 T=84 = 192.47
805.51 T=84 = 805.59

1- 89° 59' 50"
4- 359 59 40
6- 179 59 20
Av. 89 59 58

P.O.T. Set L & T. Flush

1- 89° 55' 30"
4- 359° 42' 00"
89° 55' 30"

1- 89° 12' 20"
4- 359° 49' 10"
89° 12' 17½"

76 ft (25) ℄ (25) PL

192.47

W'ly Line 55' of Walnut Lawn

M.B. 9-59

Set L & Tag by int in conc walk

Set N.B.T. in 12" Shade Tree

Set Nothing 2" Fir Tree

89°

30'

685.51

680.13

Conc. 60.3

Walk 625.29

30' Offset Line

20"

From S.W.T

1991.11

1990.93

25.05 Set C.S.B.T. Nothing 2" Magnolia Tree

F. D. ROOSEVELT PARK

Set L & Tag

Set S.W.T.

Photo Control Point

C.S.B.-1246 Set N.B.T. in P.P.# 8R3046

70.07

GRAHAM AVE.

A line

60.80

Set spk & Tm in 18" Guy Pole

Photo Cont. Pt. Set Bt. S.W.T.

Note: Any Additions or Changes on This Sheet Must be Made or Circled in Red Ink With Date and Name of Person Making Change.

Do not extend notes this side of this line.

RETURN TO LOS ANGELES COUNTY ENGINEER 900 Los Angeles County Engineering Bldg.

78R3095 CR 2347 9-157

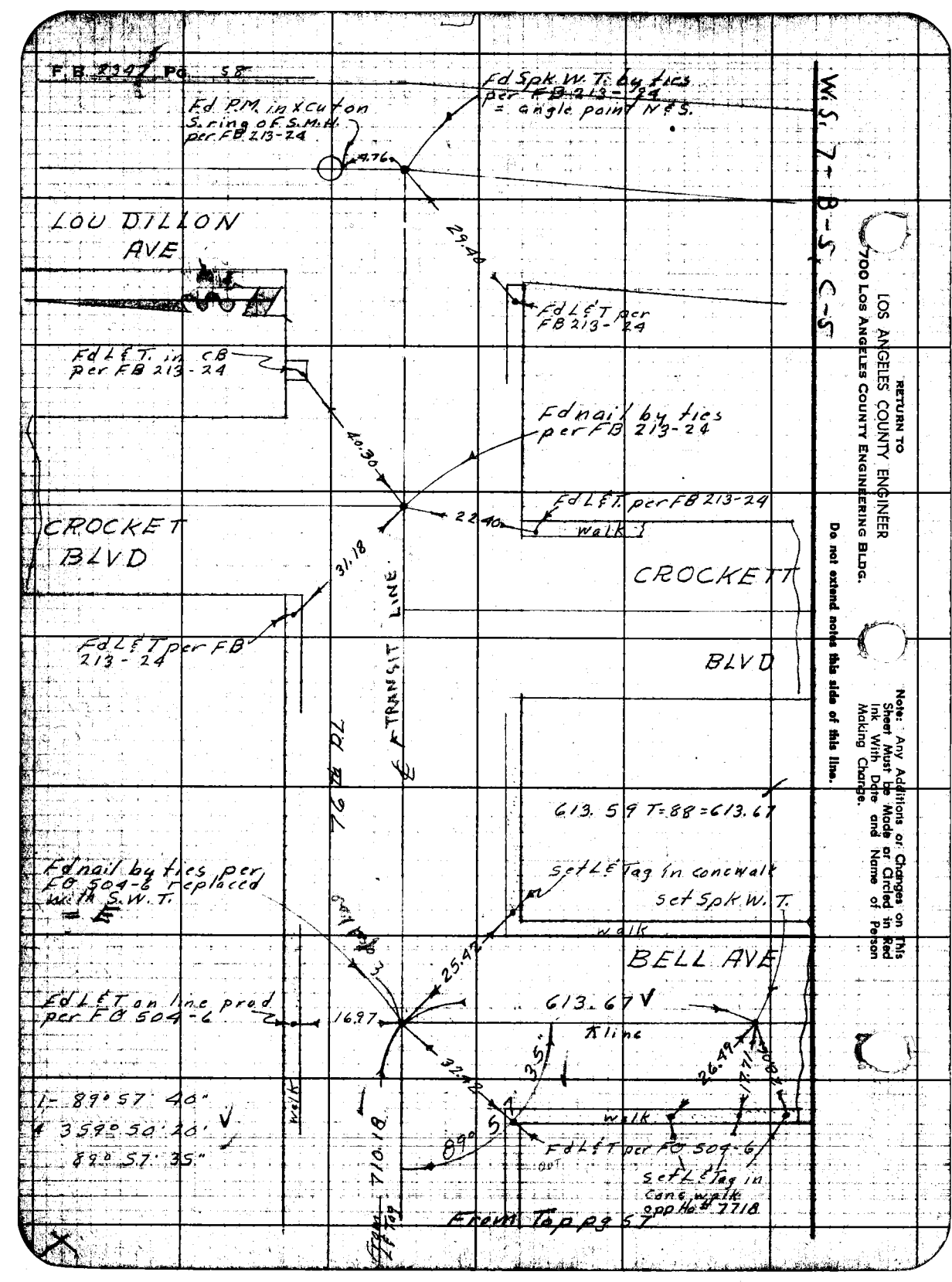
F.B. 2347 Pg. 58
Fd Spk W.T. by ties per FB 213-24 = angle point N & S.
Fd P.M. in x cut on S. ring of S.M.H. per FB 213-24
4.76
29.40
LOU DILLON AVE
Fd L&T per FB 213-24
Fd L&T. in CB per FB 213-24
40.30
Fd nail by ties per FB 213-24
22.40
Fd L&T. per FB 213-24
walk
CROCKET BLVD
31.18
CROCKETT BLVD
Fd L&T per FB 213-24
℄ TRANSIT LINE
613.59 T=88=613.67
Fd nail by ties per FO 504-6 replaced with S.W.T.
Set L&T tag in conc walk
Set Spk W.T.
walk
BELL AVE
25.42
Fd L&T on line prod per FO 504-6
16.97
613.67
℄ line
32.42
35"
26.49
17.71
1- 89° 57' 40"
4 359° 50' 20"
89° 57' 35"
walk
710.18
89° 57'
walk
Fd L&T per FO 504-6
Set L&T tag in conc walk opp Ho # 7718
From Top pg 57
W.S. 7-B-5, C-5
RETURN TO
LOS ANGELES COUNTY ENGINEER
700 LOS ANGELES COUNTY ENGINEERING BLDG.
Do not extend notes this side of this line.
Note: Any Additions or Changes on This Sheet Must be Made or Circled in Red Ink With Date and Name of Person Making Change.

Notes Ck'd by W. J. BRENNER	Survey of Holmes Ave	F. B. 2347 Pg. 59
Map No.	JN 0075.66 Tape 0160 Std. 68 °F	
Office Work	Surveyed by M. A. Van Deren	
Checked	Notes Van Date 8-28-58	
Date	Indexed A. C. Johnson	

From LT pg 53

W.S. 26-D-F

(20')

From P.M. on S.M.H.

(20')

881.52 T=80
=881.59

881.59

(25')

Set Spk & Tin by ties per FB 986-27

Set spk & T

BEACH ST

(25')

3.75

103rd ST

169.96 T=80°
=169.97

169.97

Fd L & T FB 986-23

(30')

41.55

GRAHAM AVE ℄

Fd L & T on ℄ prod per FB 986-23

21.53

Fd nail in lead by Ties per FB 986-23 Replaced with Spk & T

37.01

(30')

Fd L & T FB 986-23

Note: Any Additions or Changes on This Sheet Must be Made or Circled in Red Ink With Date and Name of Person Making Change.

Do not extend notes this side of this line.

RETURN TO
LOS ANGELES COUNTY ENGINEER
700 LOS ANGELES COUNTY ENGINEERING BLDG.

76F3095 CE #247—3-57

F.B. 2347 Pg. 60

W.S. 26-D-1

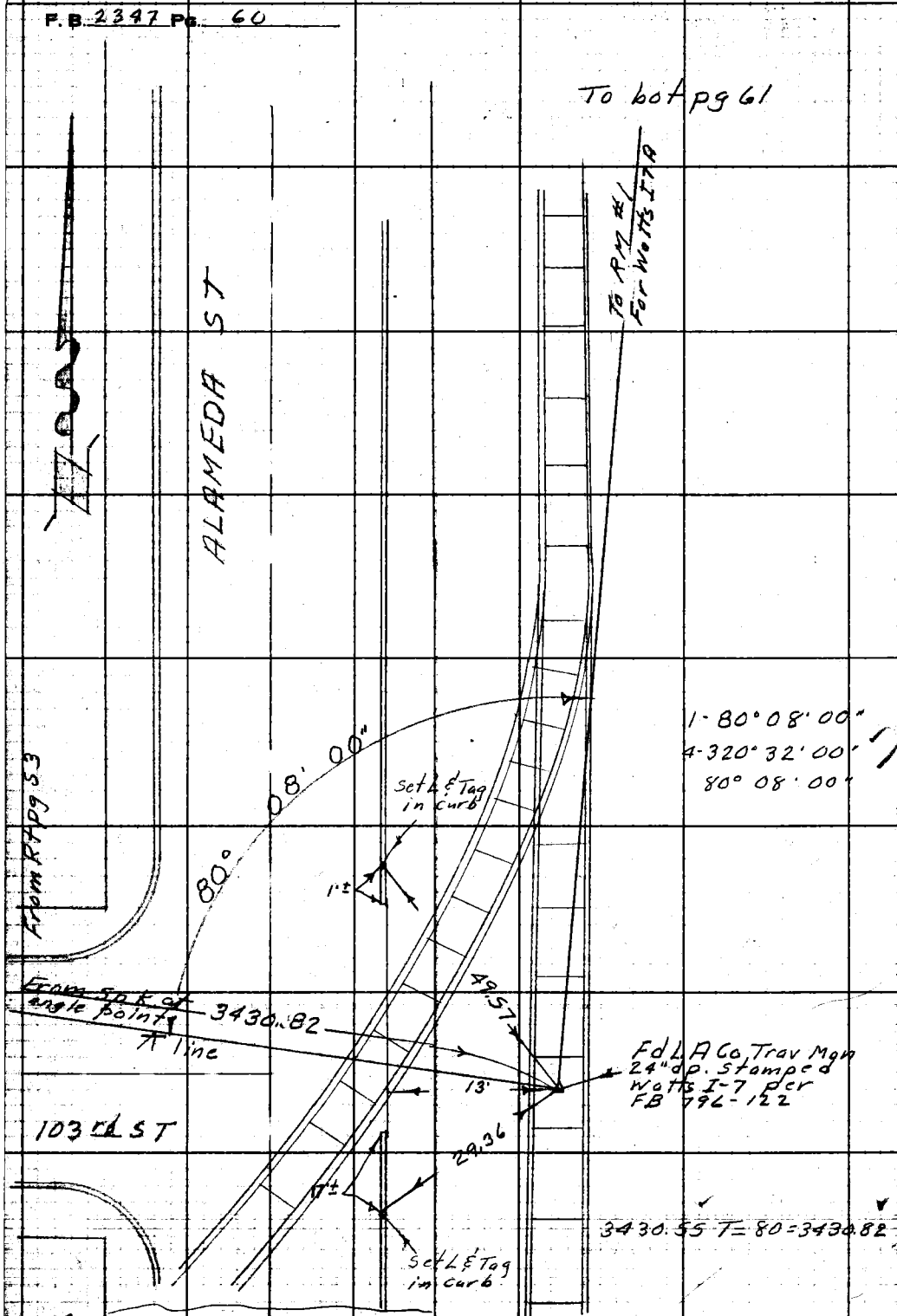

RETURN TO
LOS ANGELES COUNTY ENGINEER
700 LOS ANGELES COUNTY ENGINEERING BLDG.

Do not extend notes this side of this line.

Note: Any Additions or Changes on this Sheet Must be Made or Circled in Red Ink With Date and Name of Person Making Change.

Notes Ck'd [redacted] J. BRENNER	Survey of Holmes Ave
Map No.	JN 0075.66 Tape 0160 Std 68 °F
Office Work	Surveyed by M.A. Van Deren
Checked	Notes Van Date 8-28-58
Date	Indexed [redacted] C. Johnson

F.B. 2347 PG. 61

W.S. 26-D-1

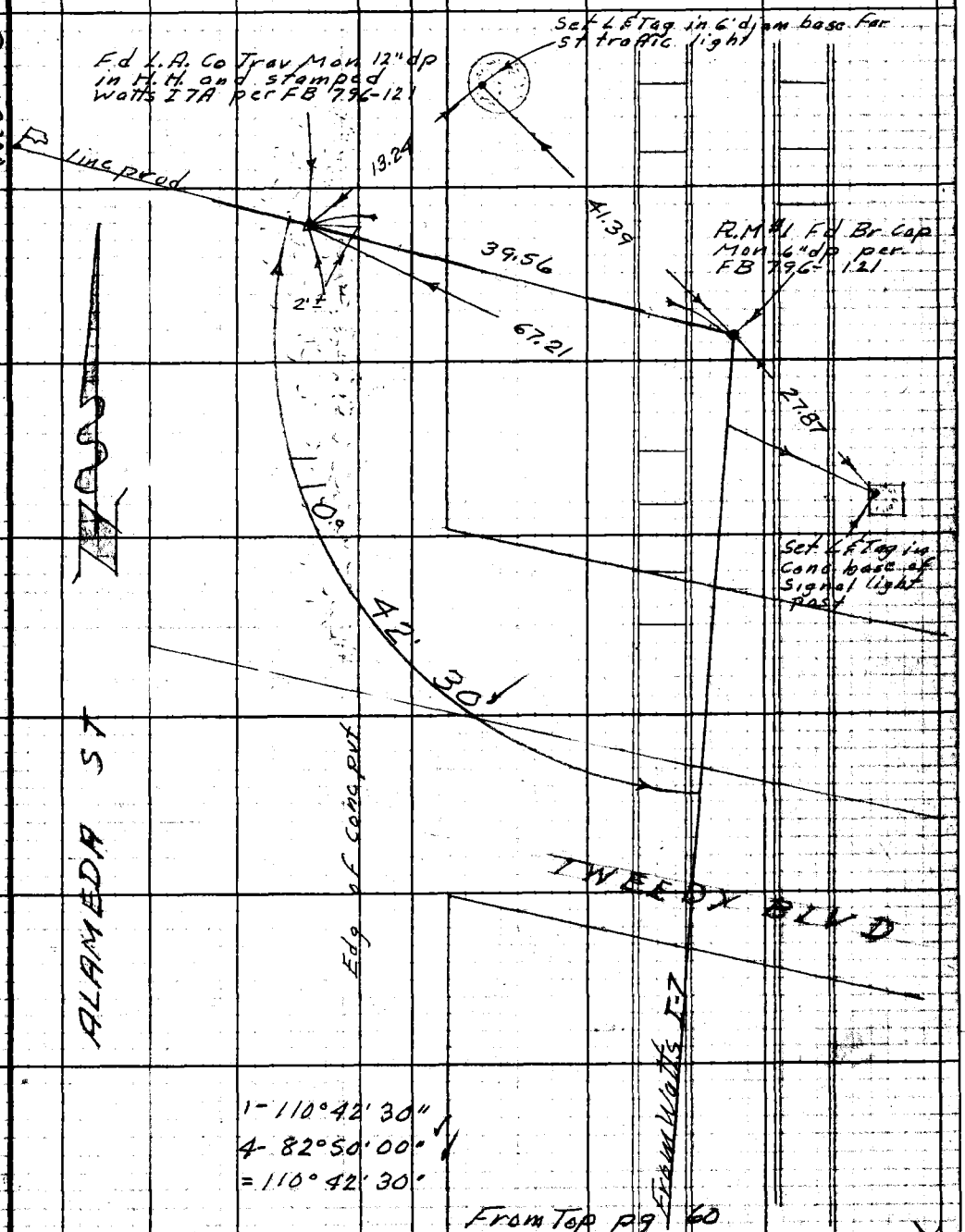

Note: Any Additions or Changes on This Sheet Must be Made or Circled in Red Ink With Date and Name of Person Making Change.

Do not extend notes this side of this line.

RETURN TO
LOS ANGELES COUNTY ENGINEER
700 LOS ANGELES COUNTY ENGINEERING BLDG.

76F3095 CE #247—3-57

F.B. 2347 Pg. 69

W.S. 7-B-6

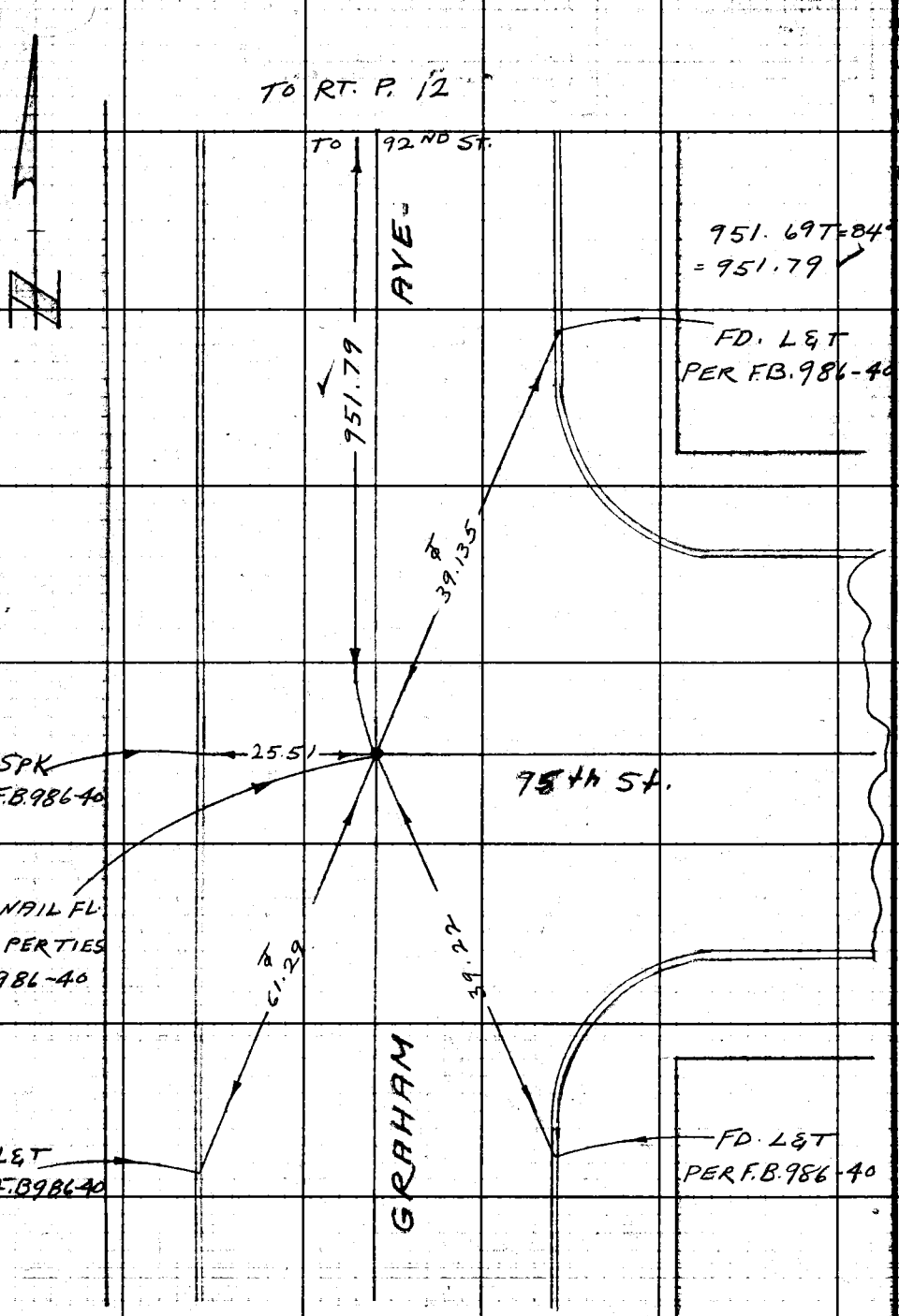

RETURN TO
LOS ANGELES COUNTY ENGINEER
700 LOS ANGELES COUNTY ENGINEERING BLDG.

Do not extend notes this side of this line.

Note: Any Additions or Changes on This Sheet Must be Made or Circled in Red Ink With Date and Name of Person Making Change.

Notes Ck'd W. J. BRENNER
Map No.
Office Work
Checked
Date

Survey of Holmes Ave
JN 0975.66 Tape 0160 Std 68° °F
Surveyed by M.A. VanDeren
Notes Yern Date 9-11-58
Indexed J. O. Johnson

F.B. 2347 Pg. 63

W.S. 7-B-6

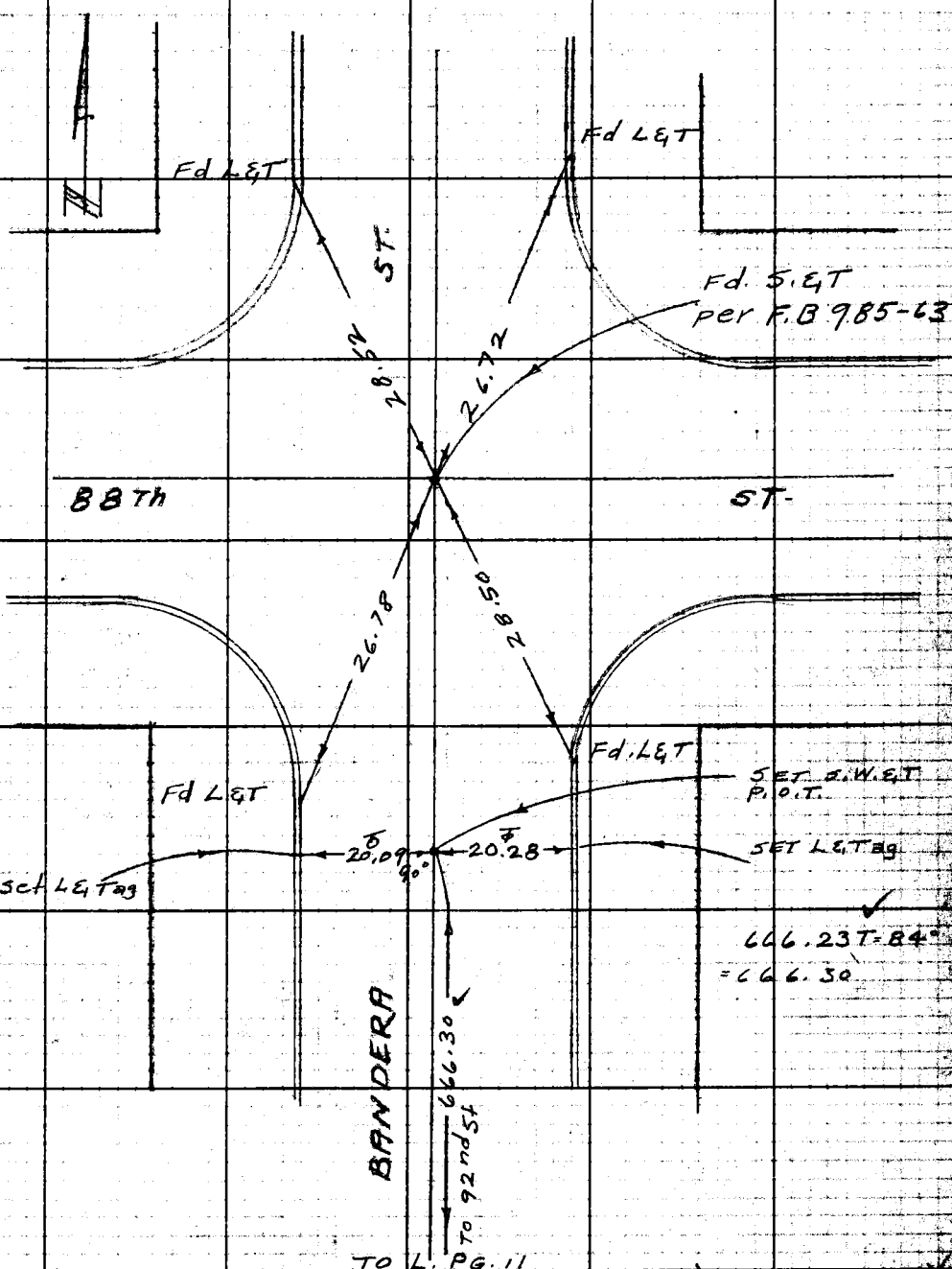

Note: Any Additions or Changes on This Sheet Must be Made or Circled in Red Ink With Date and Name of Person Making Change.

Do not extend notes this side of this line.

RETURN TO
LOS ANGELES COUNTY ENGINEER
700 LOS ANGELES COUNTY ENGINEERING BLDG.

76F3095 CE #247—3-57

F.B. 2347 Pg. 64

FM.R. P.11

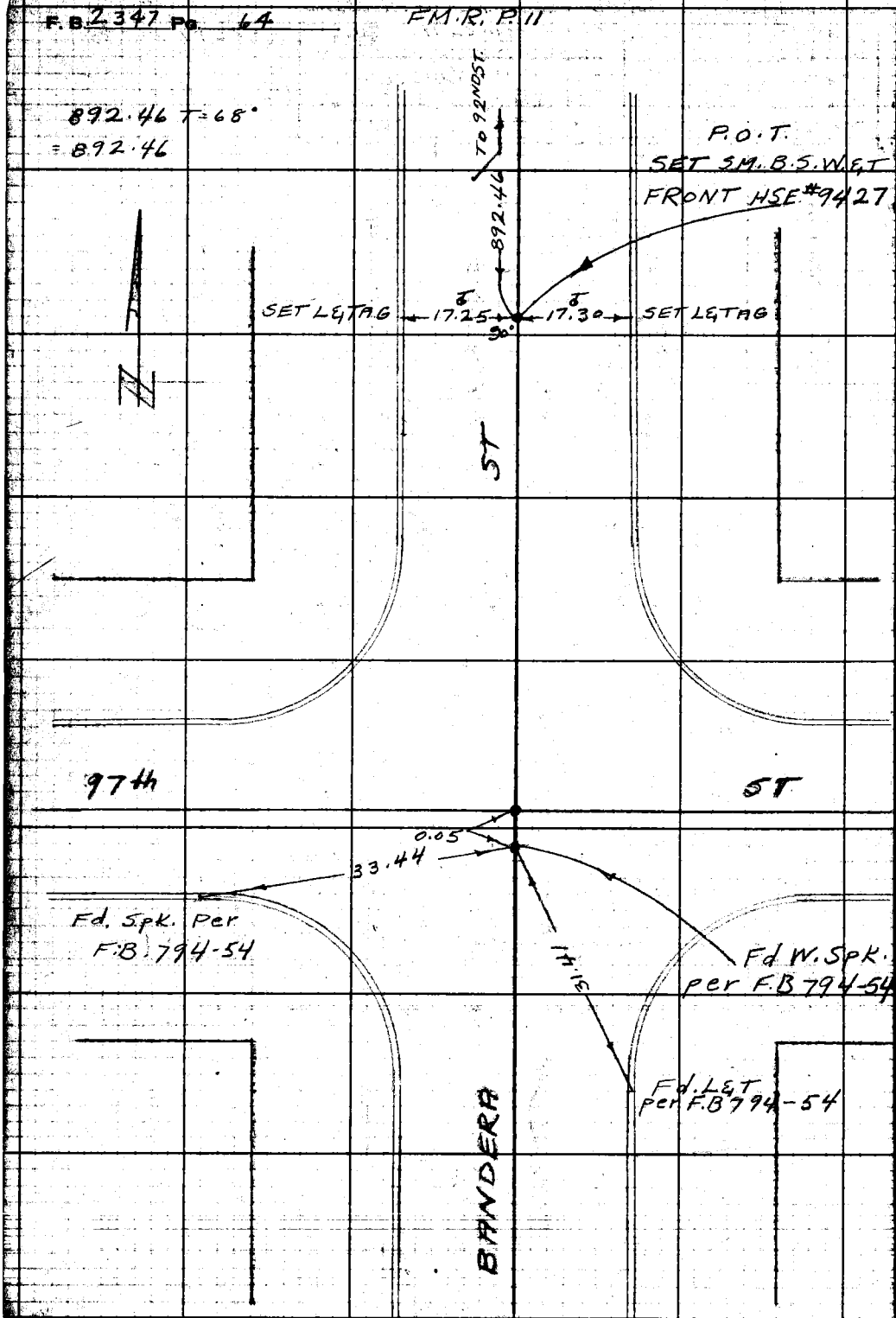

W.S. 7-B-6

RETURN TO
LOS ANGELES COUNTY ENGINEER
700 LOS ANGELES COUNTY ENGINEERING BLDG.

Do not extend notes this side of this line.

Note: Any Additions or Changes on This Sheet Must be Made or Circled in Red Ink With Date and Name of Person Making Change.

Notes Ck'd by GOSS	Survey of Holmes Ave
Map No.	JN 0075 66 Tape 0160 Std 68 °F
Office Work	Surveyed by M. A. Van Deren
Checked	Notes Van Date
Date	Indexed [redacted]

F. B. 2347 PG. 65

W.S. 26 - D - 1

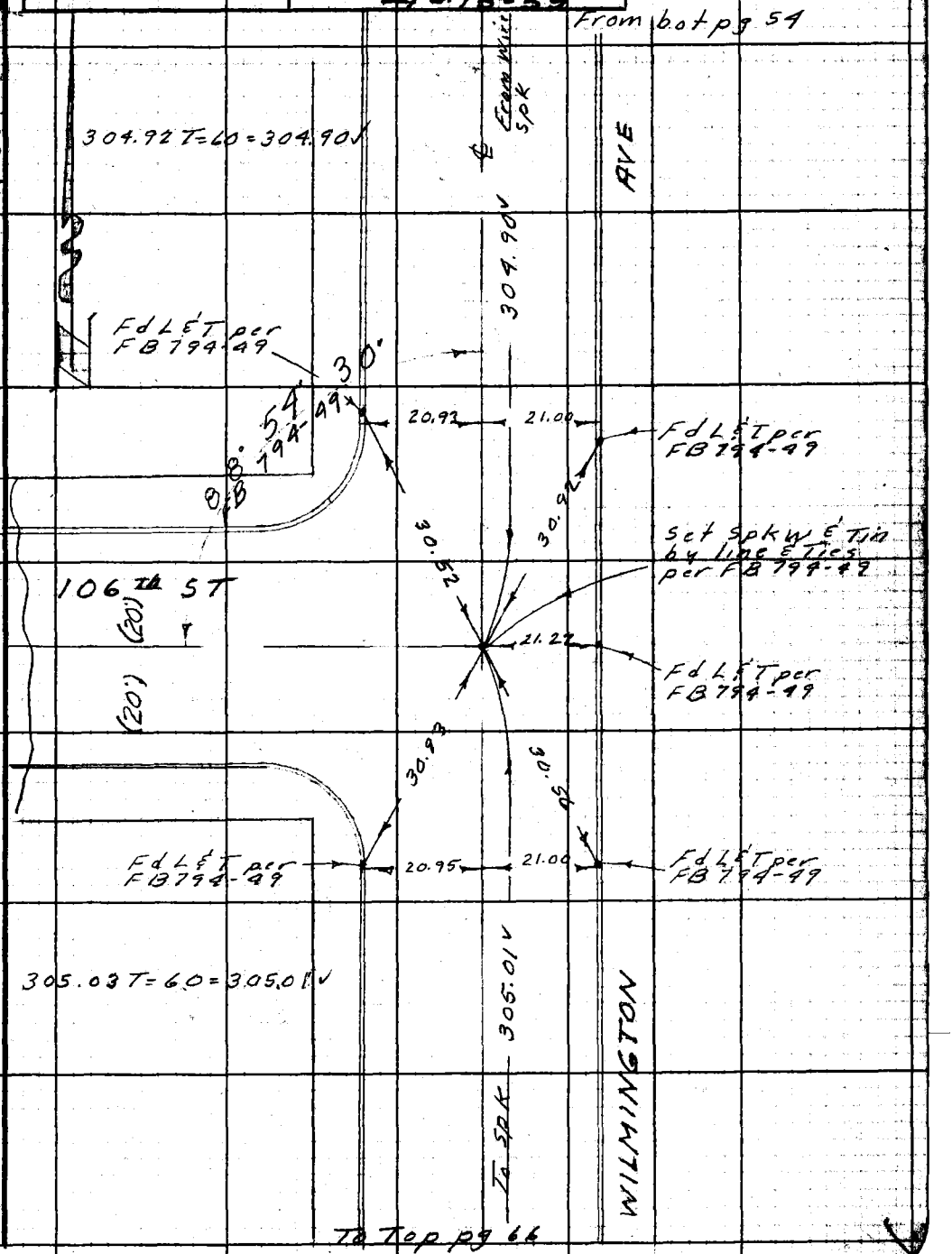

Note: Any Additions or Changes on This Sheet Must be Made or Circled in Red Ink With Date and Name of Person Making Change.

Do not extend notes this side of this line.

RETURN TO
LOS ANGELES COUNTY ENGINEER
700 LOS ANGELES COUNTY ENGINEERING BLDG.

76F3099 CE #247 3-57

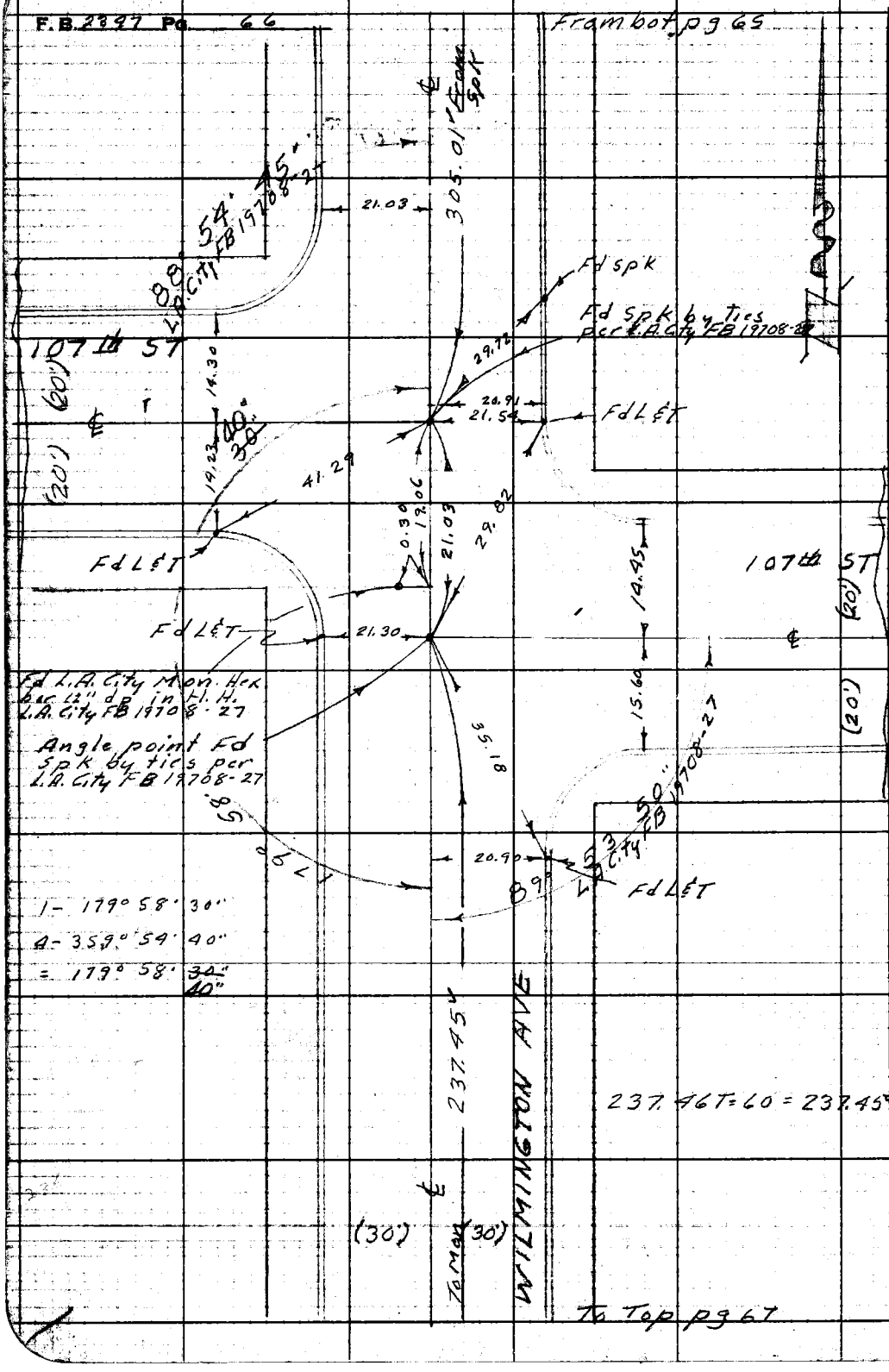

RETURN TO
LOS ANGELES COUNTY ENGINEER
700 LOS ANGELES COUNTY ENGINEERING BLDG.

Do not extend notes this side of this line.

Note: Any Additions or Changes on This Sheet Must be Made or Circled in Red Ink With Date and Name of Person Making Change.

Notes Ck'd by Goss	Survey of Holmes Ave
Map No.	JN 007566 Tape 0160 Std 68 °F
Office Work	Surveyed by M. A. VanDeren
Checked	Notes Van Date
Date	Indexed A. C. Johnson

F. B. 2347 Pg. 67

From bot pg 66

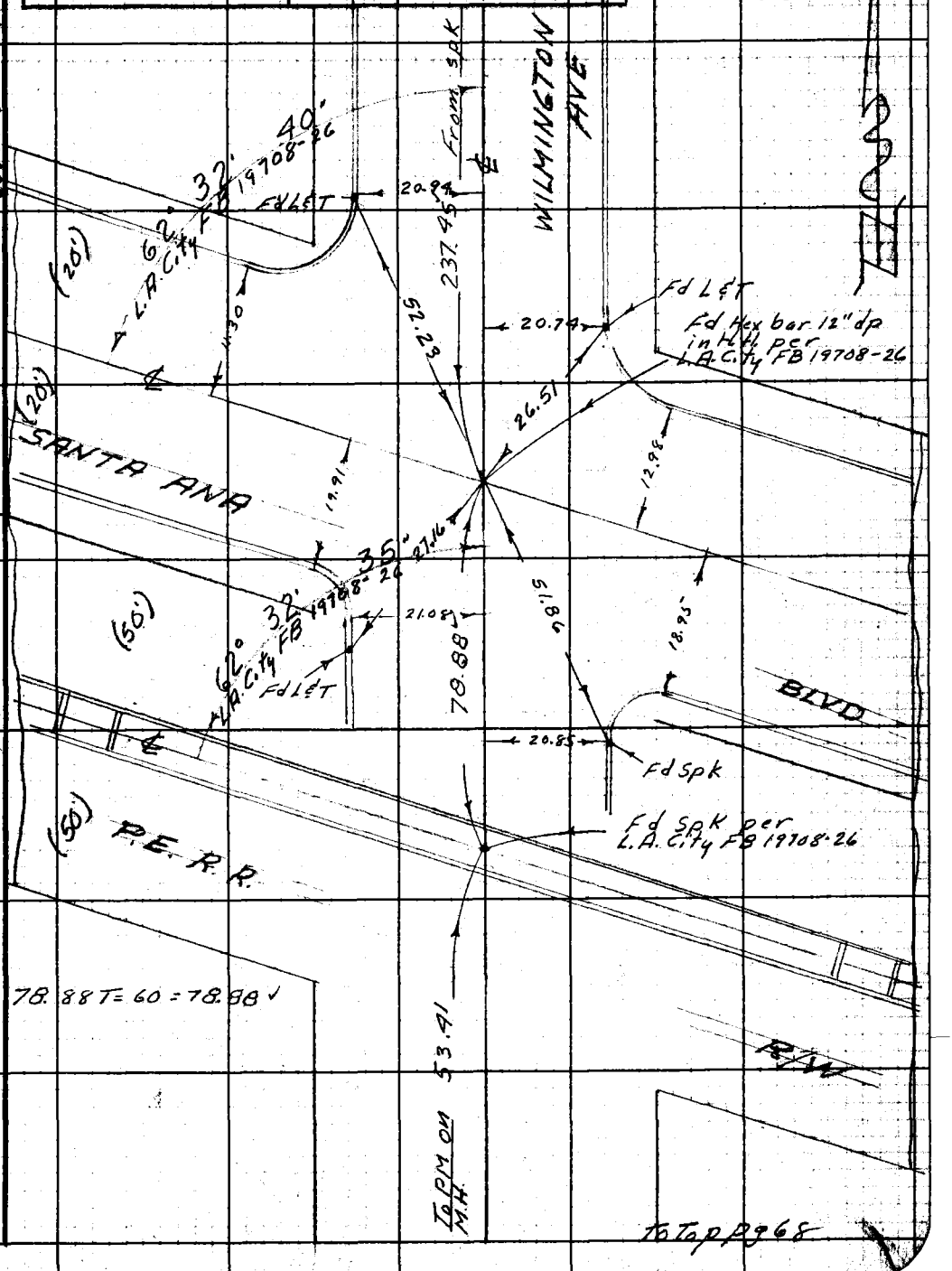

Note: Any Additions or Changes on This Sheet Must be Made or Circled in Red Ink With Date and Name of Person Making Change.

Do not extend notes this side of this line.

RETURN TO
LOS ANGELES COUNTY ENGINEER
700 LOS ANGELES COUNTY ENGINEERING BLDG.

76F309S CE #247—3-57

F.B. 2347 Pg. 68

From bot pg 67

W.S. 26-D-1

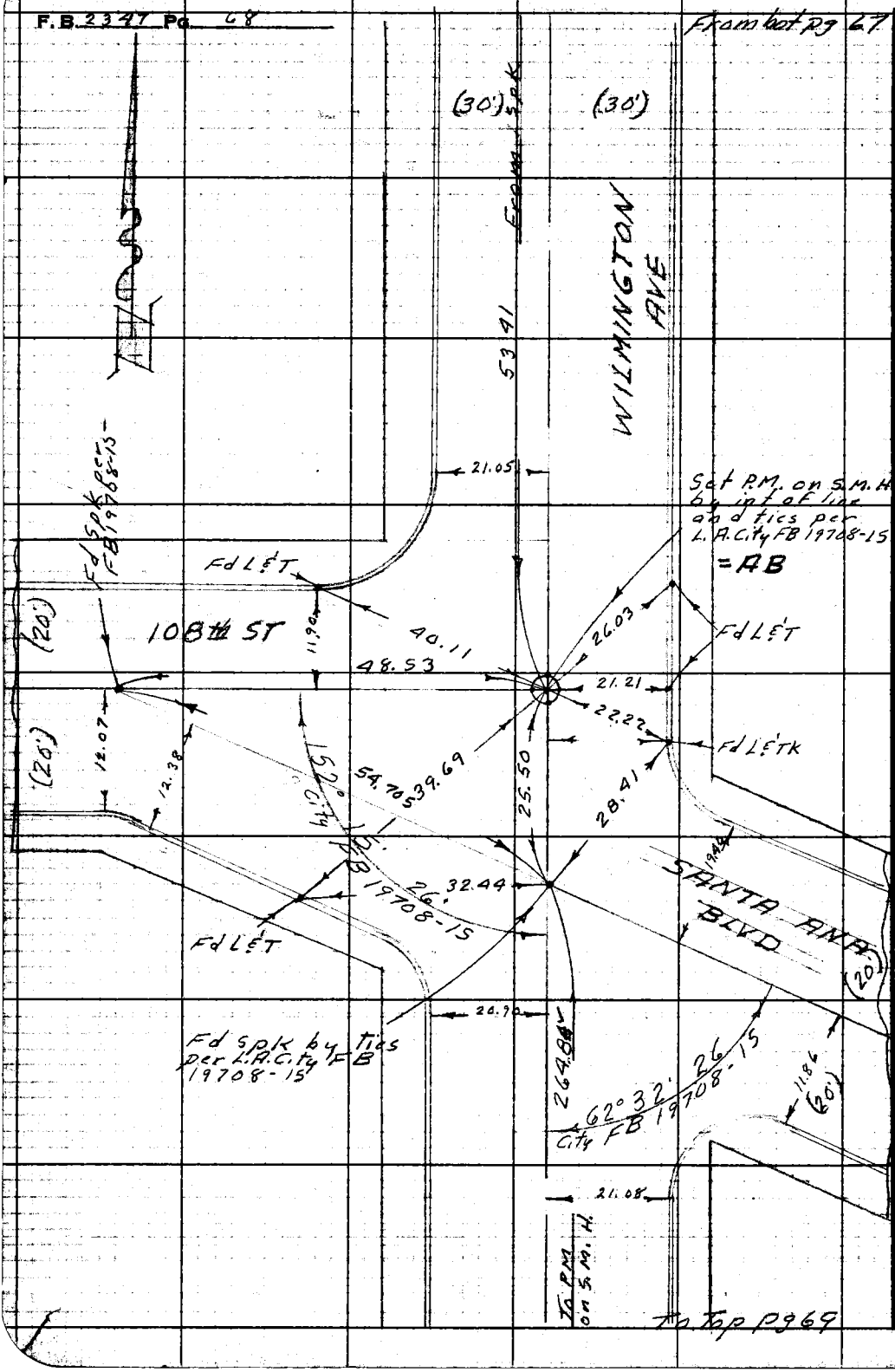

To Top pg 69

RETURN TO
LOS ANGELES COUNTY ENGINEER
700 LOS ANGELES COUNTY ENGINEERING BLDG.

Do not extend notes this side of this line.

Note: Any Additions or Changes on This Sheet Must be Made or Circled in Red Ink With Date and Name of Person Making Change.

Notes Ck'd by Goss	Survey of Holmes Ave
Map No.	JN 0075.66 Tape 0168 Std 68 °F
Office Work	Surveyed by M. A. Van Deren
Checked	Notes Van Date 1-5-59
Date	Indexed C. Johnson

F. B. 2347 PG. 69

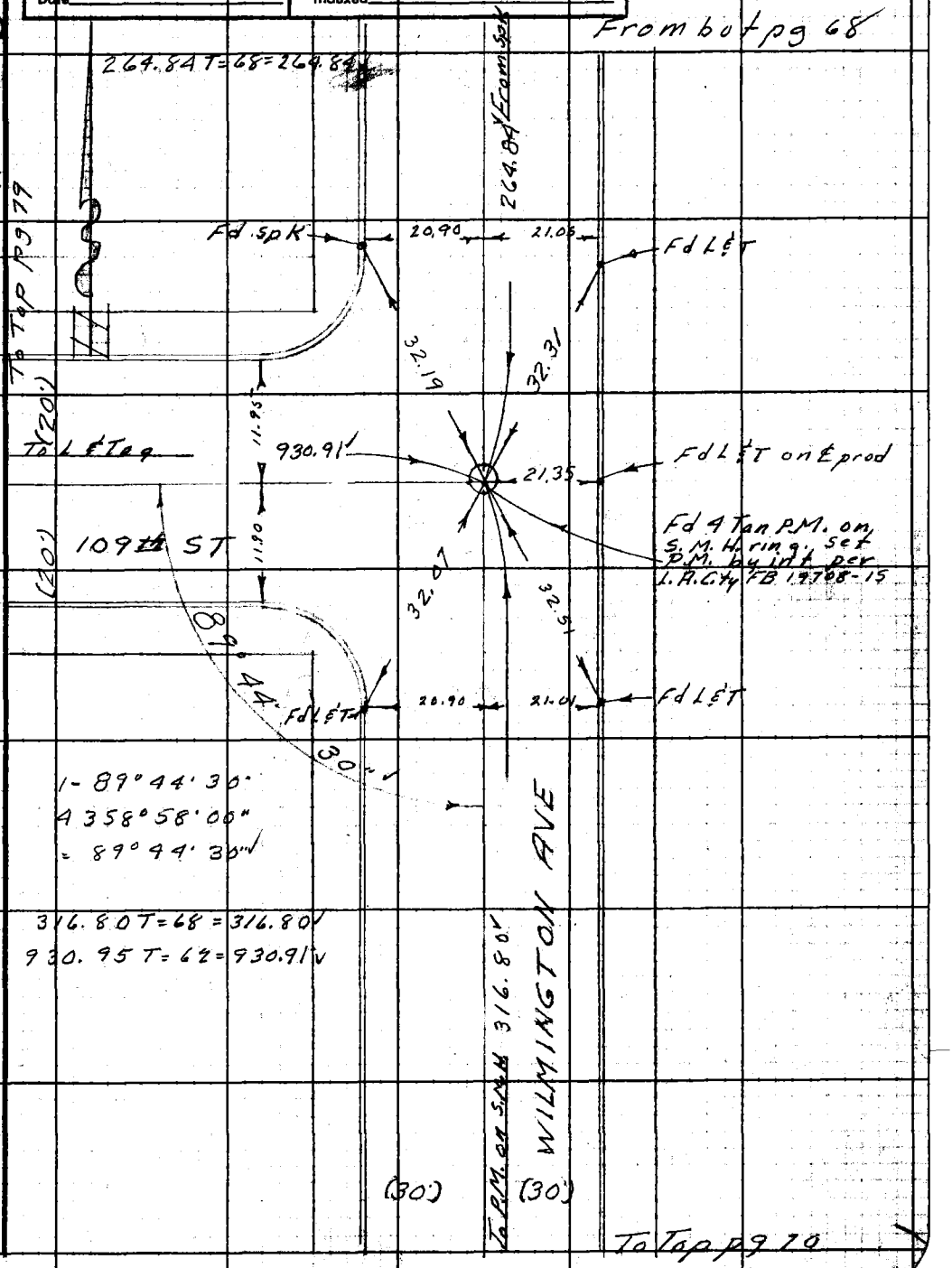

Note: Any Additions or Changes on This Sheet Must be Made or Circled in Red Ink With Date and Name of Person Making Change.

Do not extend notes this side of this line.

RETURN TO
LOS ANGELES COUNTY ENGINEER
700 LOS ANGELES COUNTY ENGINEERING BLDG.

76F309S CE #247—3-57

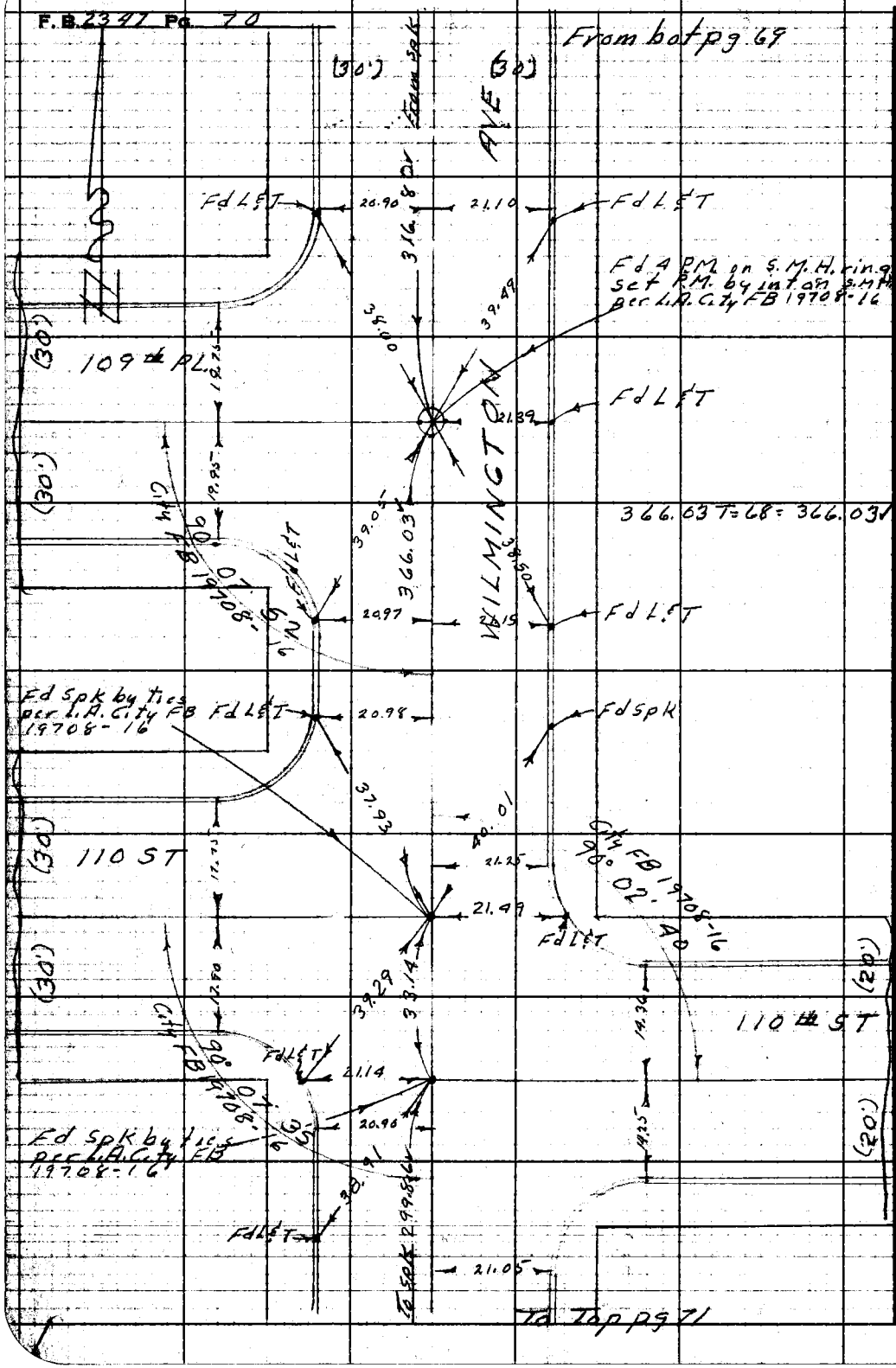

RETURN TO
LOS ANGELES COUNTY ENGINEER
700 LOS ANGELES COUNTY ENGINEERING BLDG.

Do not extend notes this side of this line.

Note: Any Additions or Changes on This Sheet Must be Made or Circled in Red Ink With Date and Name of Person Making Change.

Notes Ck'd by Goss	Survey of Holmes Ave
Map No.	JN 0070.66 Tape 0160 Std 68 °F
Office Work	Surveyed by M. A. Van Deren
Checked	Notes Van Date 1-5-59
Date	Indexed A. C. Johnson

F. B. 2347 Pg. 71

From bot pg 70

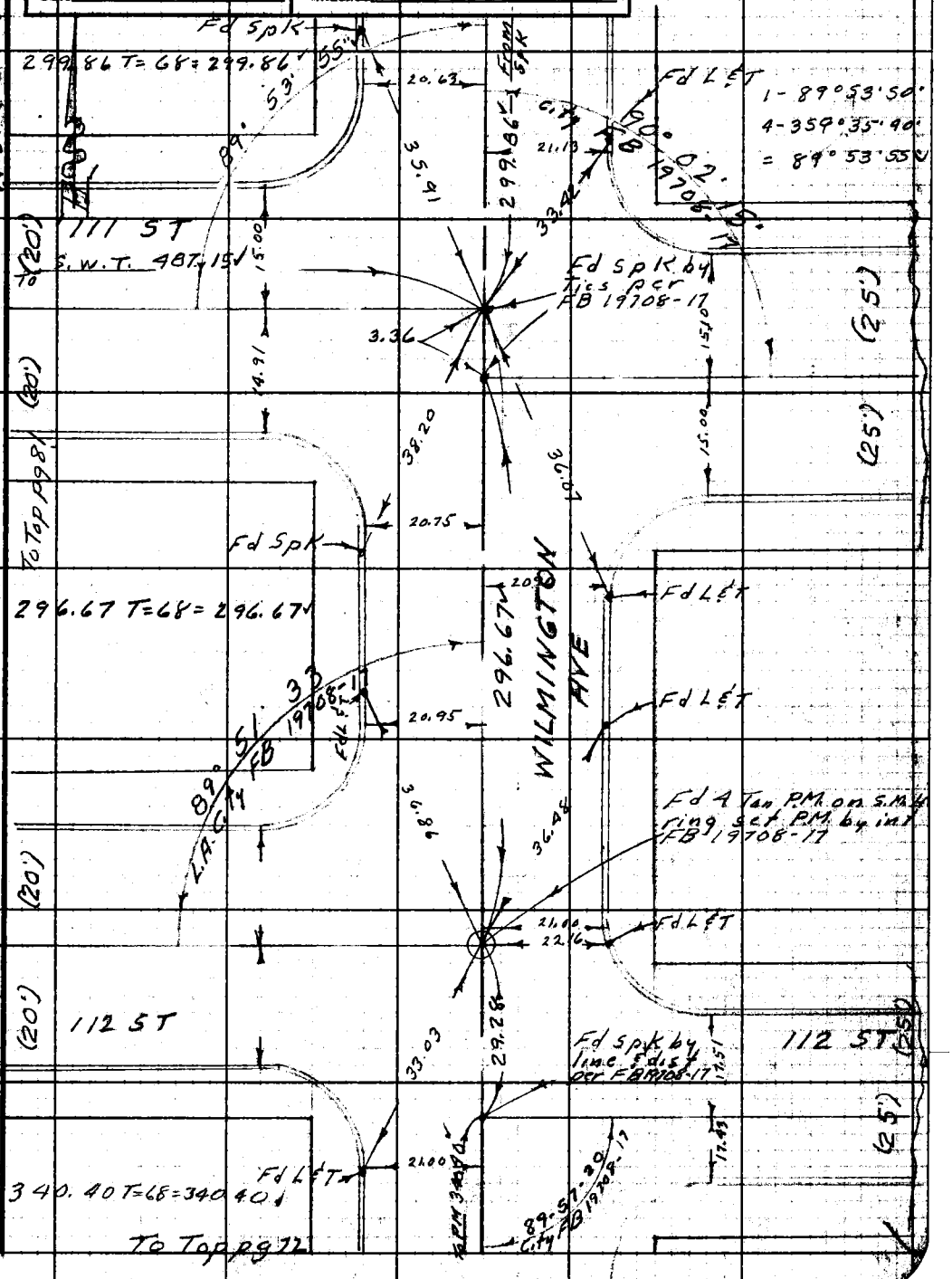

Note: Any Additions or Changes on This Sheet Must be Made or Circled in Red Ink With Date and Name of Person Making Change.

Do not extend notes this side of this line.

RETURN TO
LOS ANGELES COUNTY ENGINEER
700 LOS ANGELES COUNTY ENGINEERING BLDG.

76F309S CE #247 3-57

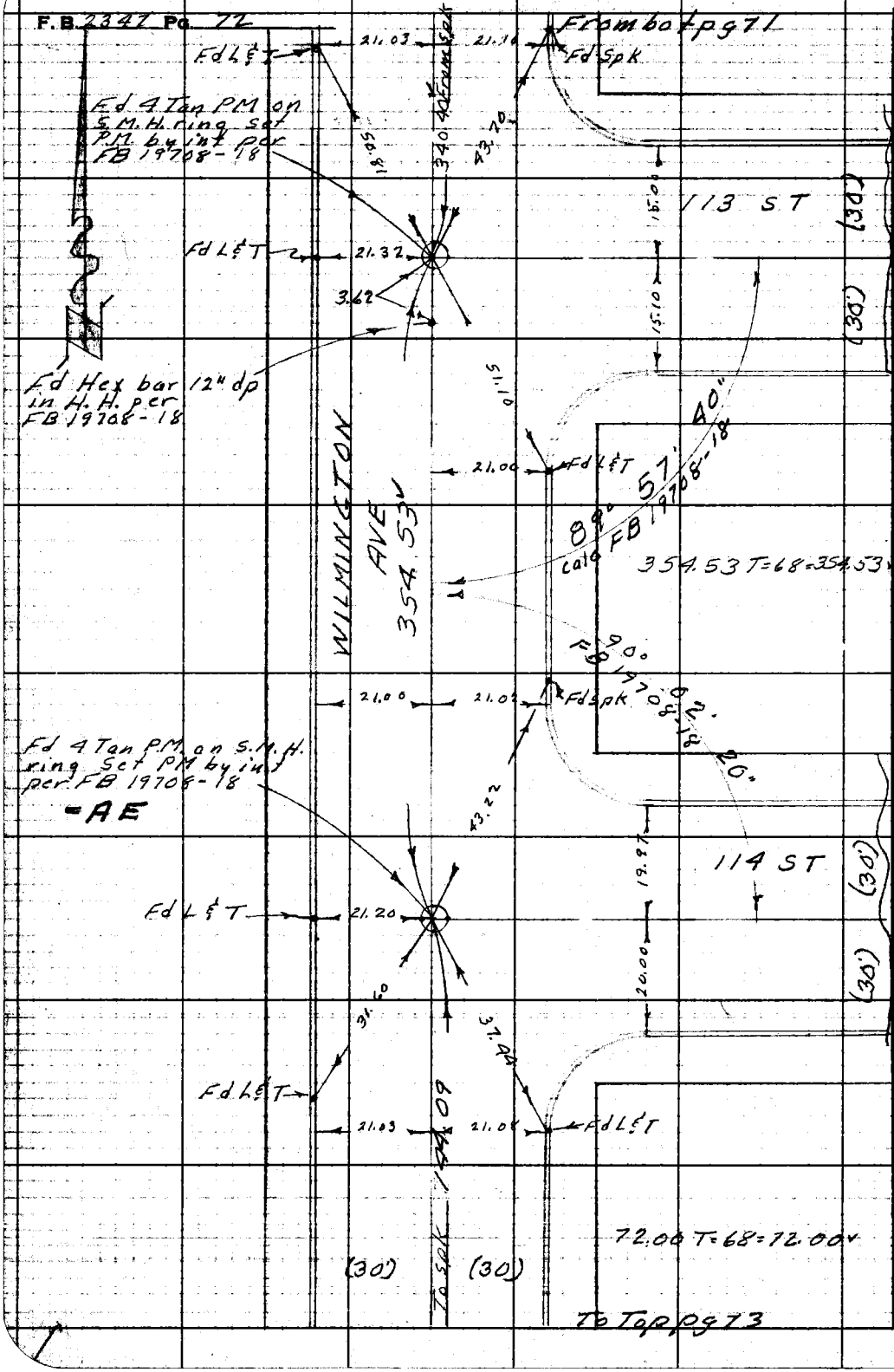

RETURN TO
LOS ANGELES COUNTY ENGINEER
700 LOS ANGELES COUNTY ENGINEERING BLDG.

Do not extend notes this side of this line.

Note: Any Additions or Changes on This Sheet Must be Made or Circled in Red Ink With Date and Name of Person Making Change.

Notes Ck'd by Goss	Survey of Holmes Ave
Map No.	JN 0075.66 Tape 0160 Std 68 °F
Office Work	Surveyed by M.A. Van Deren
Checked	Notes Van Date 1-6-59
Date	Indexed A. C. Johnson

F.B. 2347 PG. 73

From bot pg 72

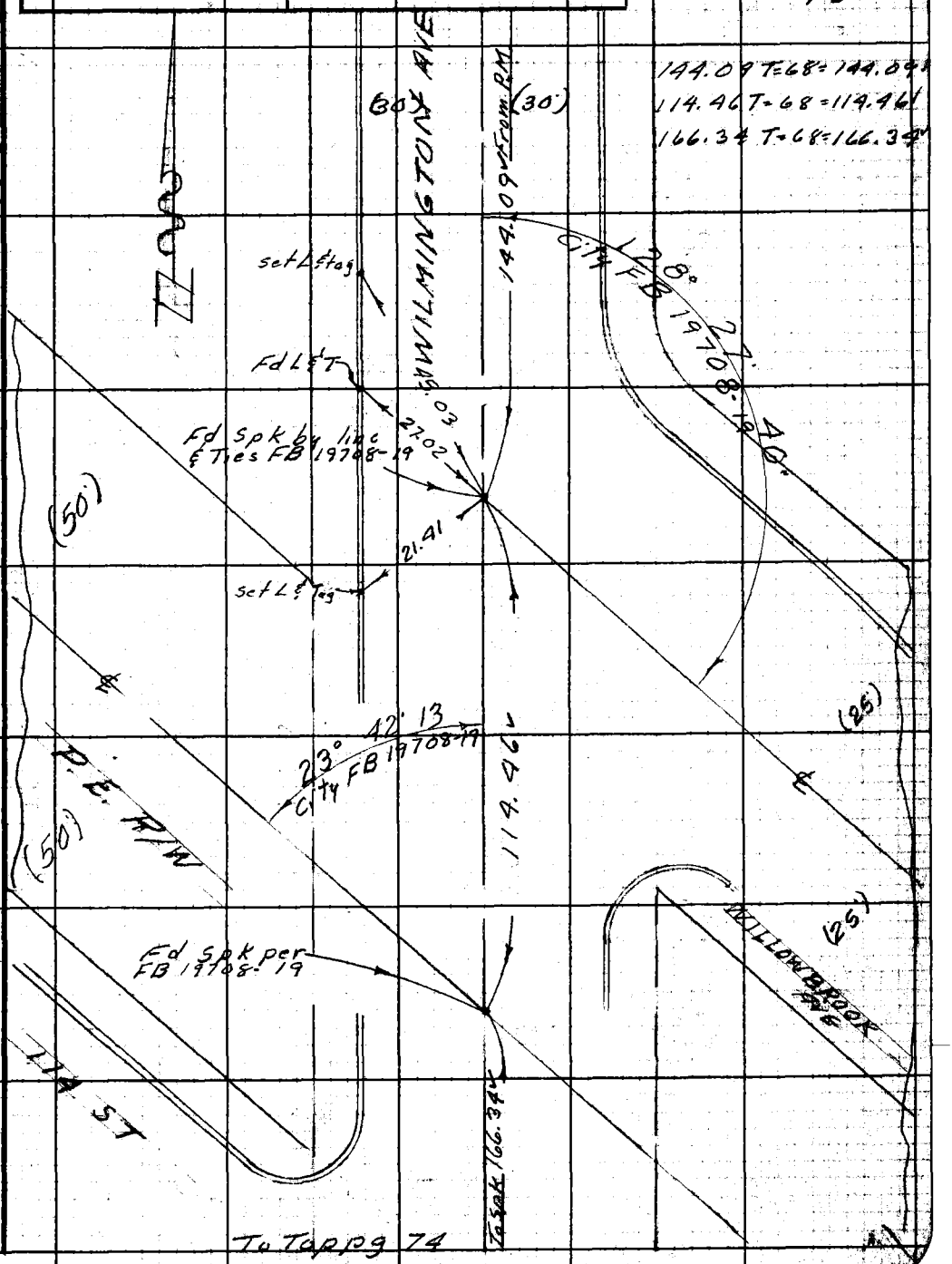

Note: Any Additions or Changes on This Sheet Must be Made or Circled in Red Ink With Date and Name of Person Making Change.

Do not extend notes this side of this line.

RETURN TO
LOS ANGELES COUNTY ENGINEER
700 LOS ANGELES COUNTY ENGINEERING BLDG.

76F3099 CE #247—3-57

F.B. 2347 Pg. 74

From bot pg 73

W.S. 26-D-2

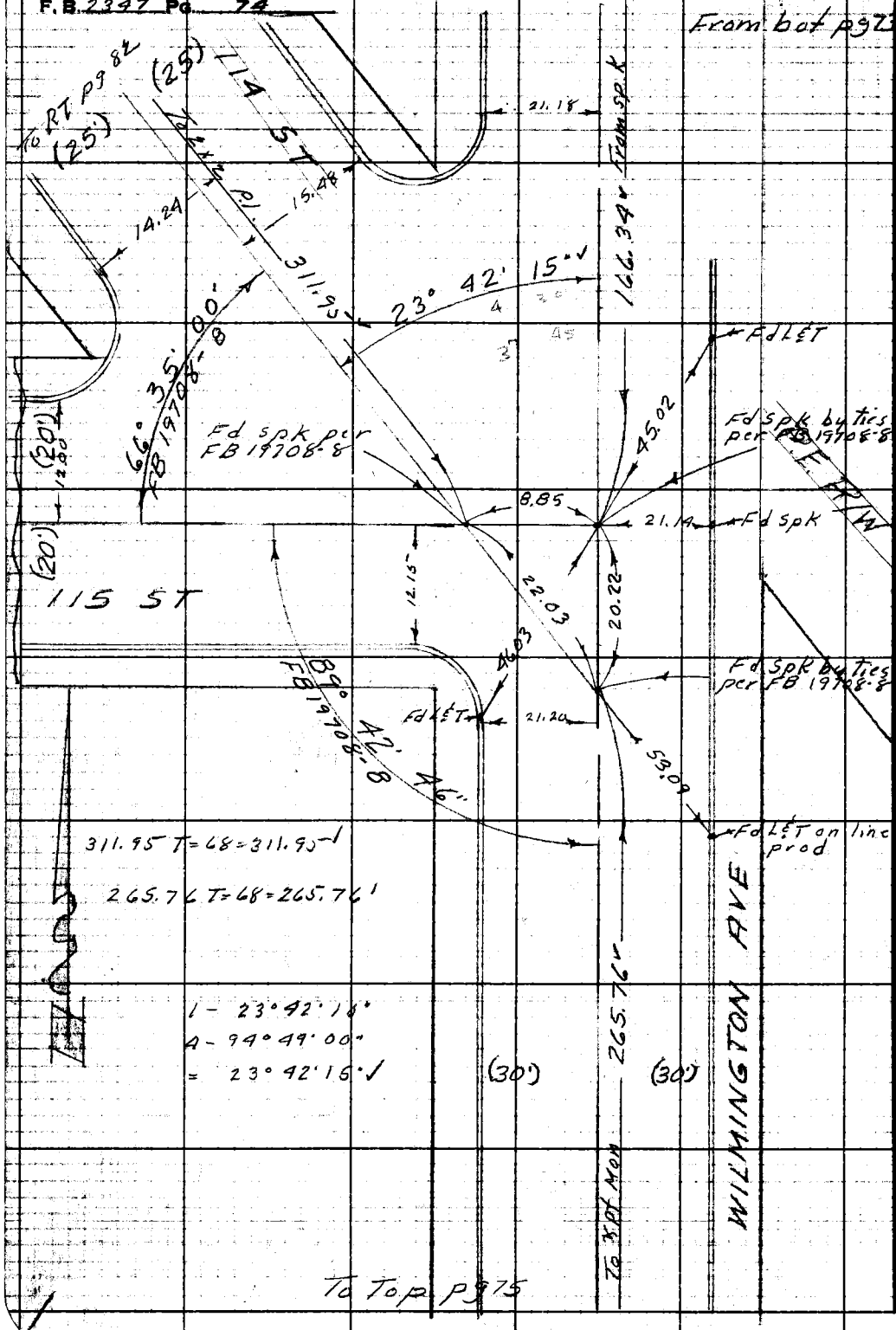

RETURN TO
LOS ANGELES COUNTY ENGINEER
700 LOS ANGELES COUNTY ENGINEERING BLDG.

Do not extend notes this side of this line.

Note: Any Additions or Changes on This Sheet Must be Made or Circled in Red Ink With Date and Name of Person Making Change.

Notes Ck'd by Goss	Survey of Holmes Ave
Map No.	JN 0075.06 Tape 0160 Std 68 °F
Office Work	Surveyed by M. A. Van Decker
Checked	Notes Van Date 1-6-59
Date	Indexed E. C. Johnson

F. B. 2347 Pg. 75

From bot pg 79

W.S. 26-D-2

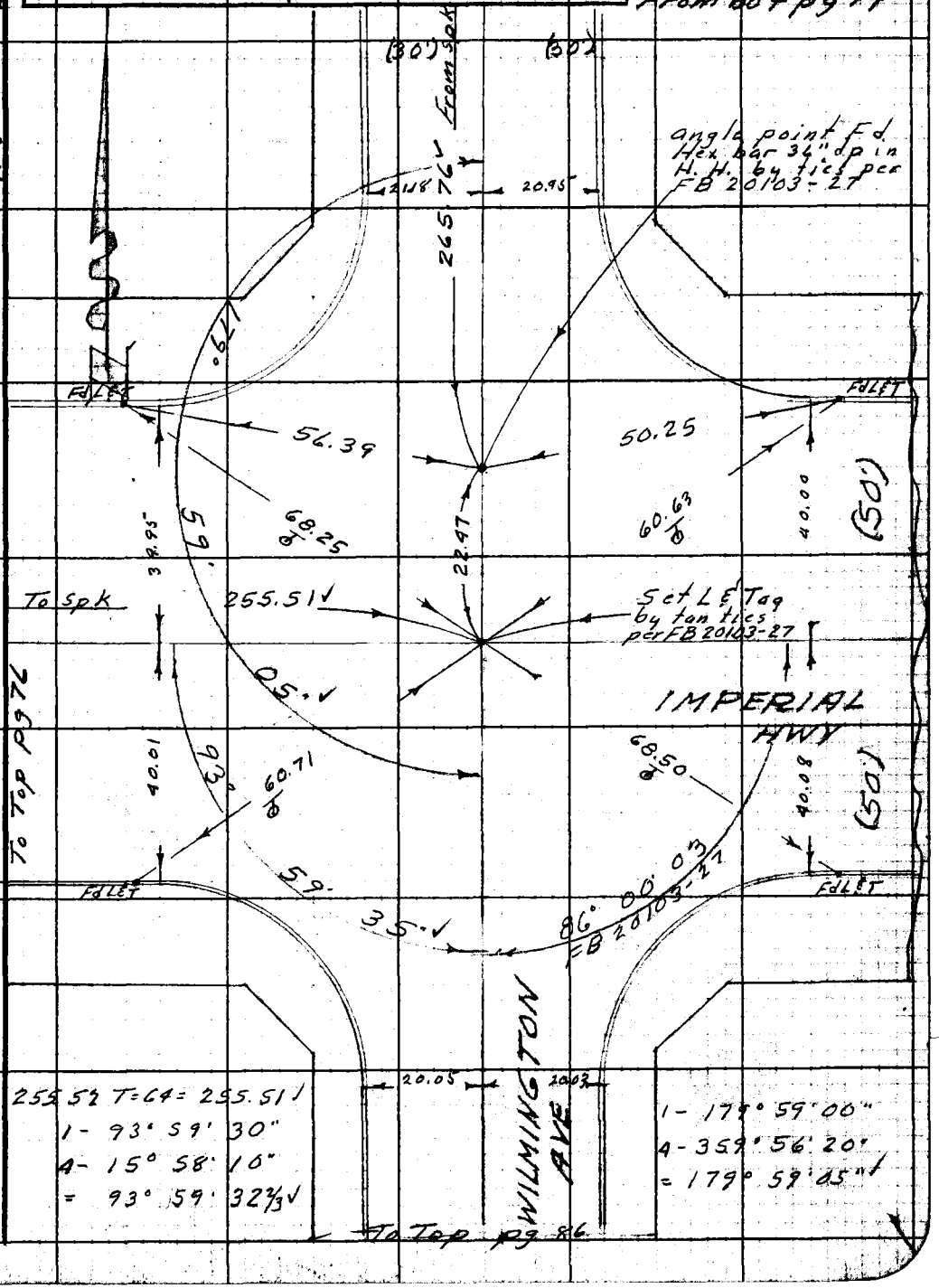

Note: Any Additions or Changes on This Sheet Must be Made or Circled in Red Ink With Date and Name of Person Making Change.

Do not extend notes this side of this line.

RETURN TO
LOS ANGELES COUNTY ENGINEER
700 LOS ANGELES COUNTY ENGINEERING BLDG.

76F3095 CE #247—3-57

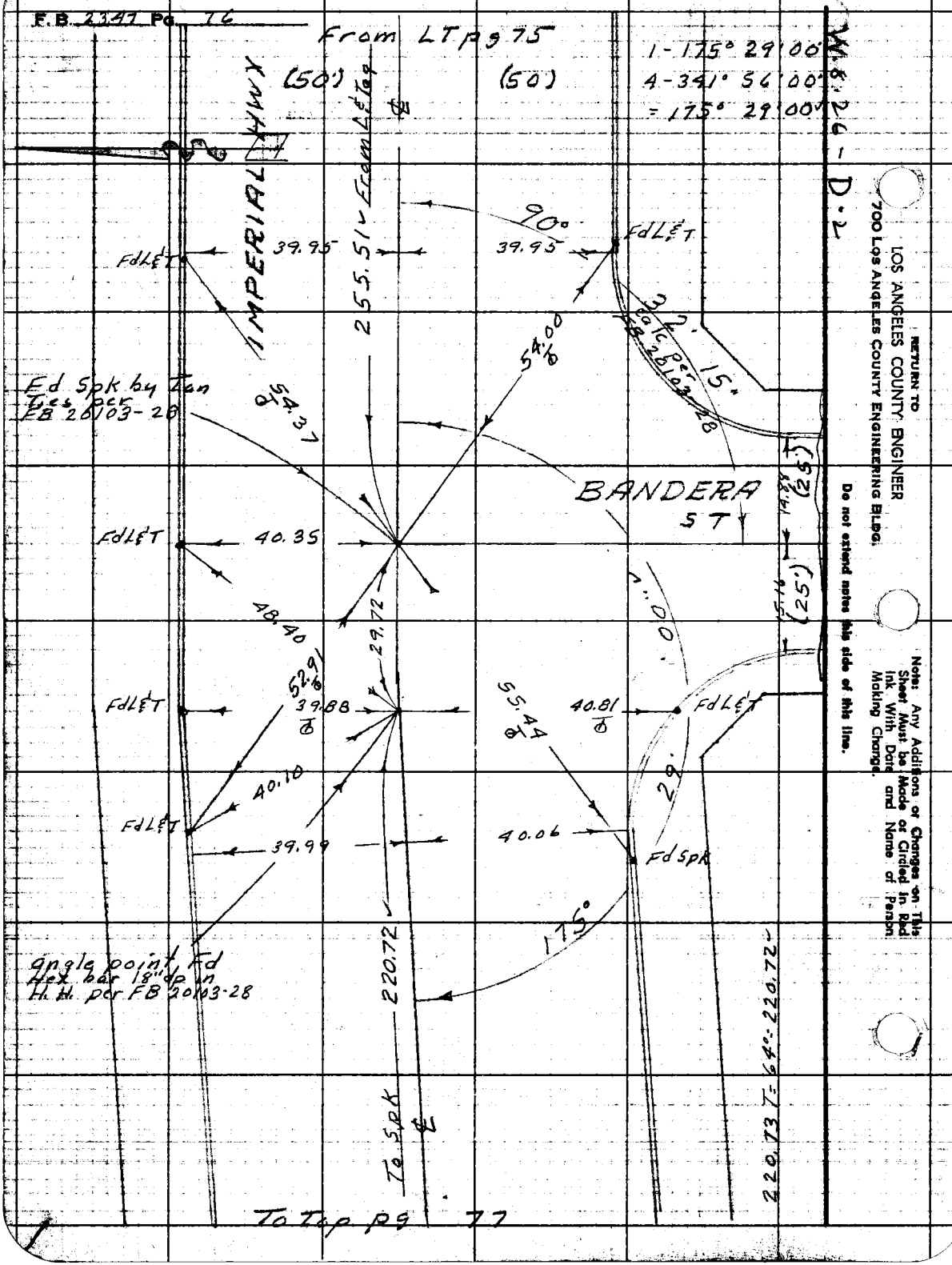

RETURN TO
LOS ANGELES COUNTY ENGINEER
700 LOS ANGELES COUNTY ENGINEERING BLDG.

Do not extend notes this side of this line.

Note: Any Additions or Changes on This Sheet Must be Made or Circled in Red Ink With Date and Name of Person Making Change.

Notes Ck'd by Goss	Survey of Holmes Ave
Map No.	JN 0075-66 Tape 0160 Std 68 °F
Office Work	Surveyed by M.A. Van Deren
Checked	Notes Van Date 1-7-59
Date	Indexed C. Johnson

F.B. 2347 Pg. 77

W.S. 26-D-2

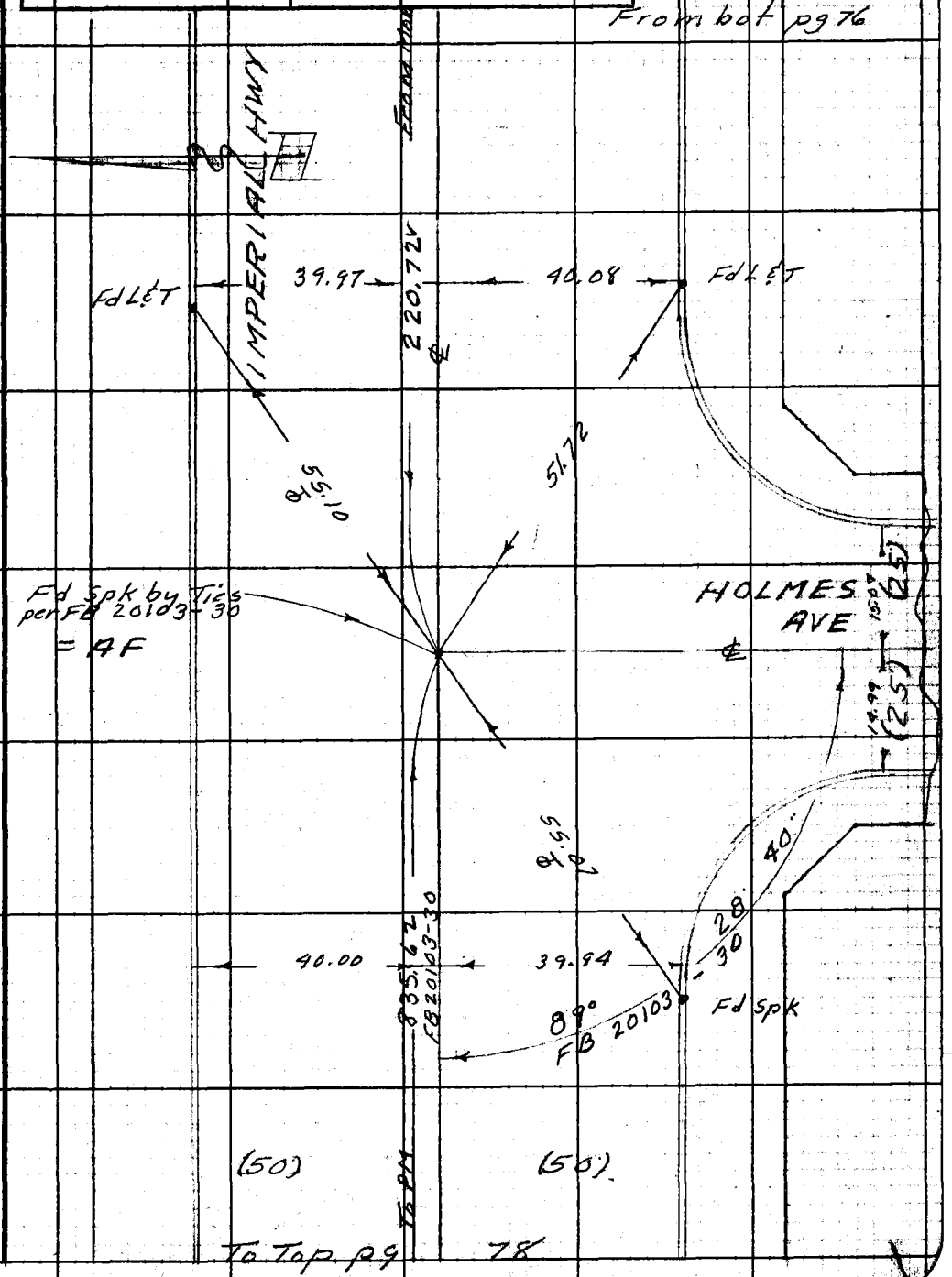

Note: Any Additions or Changes on This Sheet Must be Made or Circled in Red Ink With Date and Name of Person Making Change.

Do not extend notes this side of this line.

RETURN TO
LOS ANGELES COUNTY ENGINEER
1700 LOS ANGELES COUNTY ENGINEERING BLDG.

76F3095 CE #247—3-57

F.B. 2347 Pg. 78

From bot pg 77

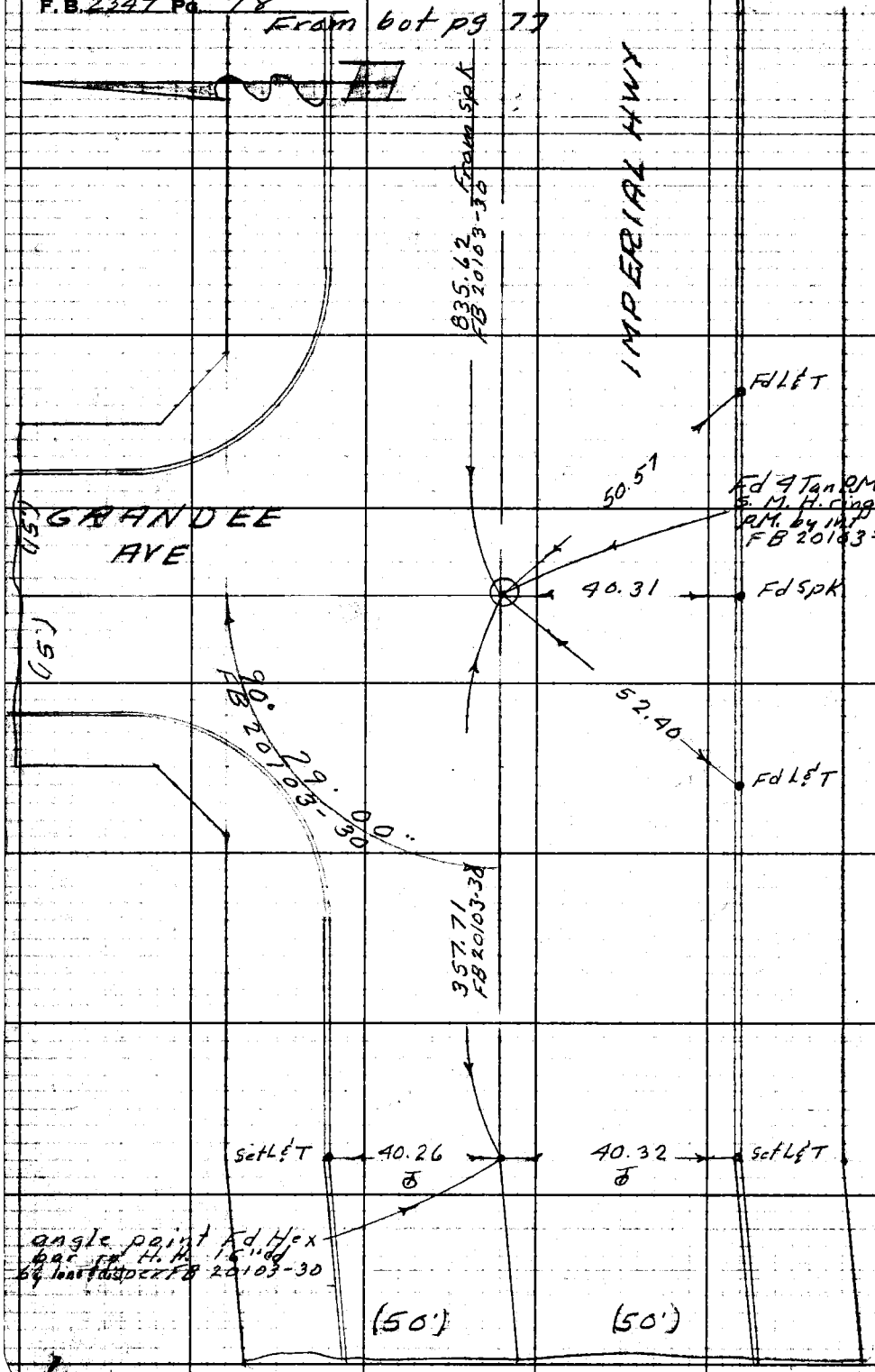

W.S. 26 - D-2

RETURN TO
LOS ANGELES COUNTY ENGINEER
700 LOS ANGELES COUNTY ENGINEERING BLDG.

Do not extend notes this side of this line.

Note: Any Additions or Changes on This Sheet Must be Made or Circled in Red Ink With Date and Name of Person Making Change.

Notes Ck'd by GOSS	Survey of Holmes Ave
Map No.	JN 0075.64 Tape 0160 Std 68 °F
Office Work	Surveyed by M. A. Van Deren
Checked	Notes Van Date 1-6-59
Date	Indexed C. Johnson

F. B. 2347 Pg. 79

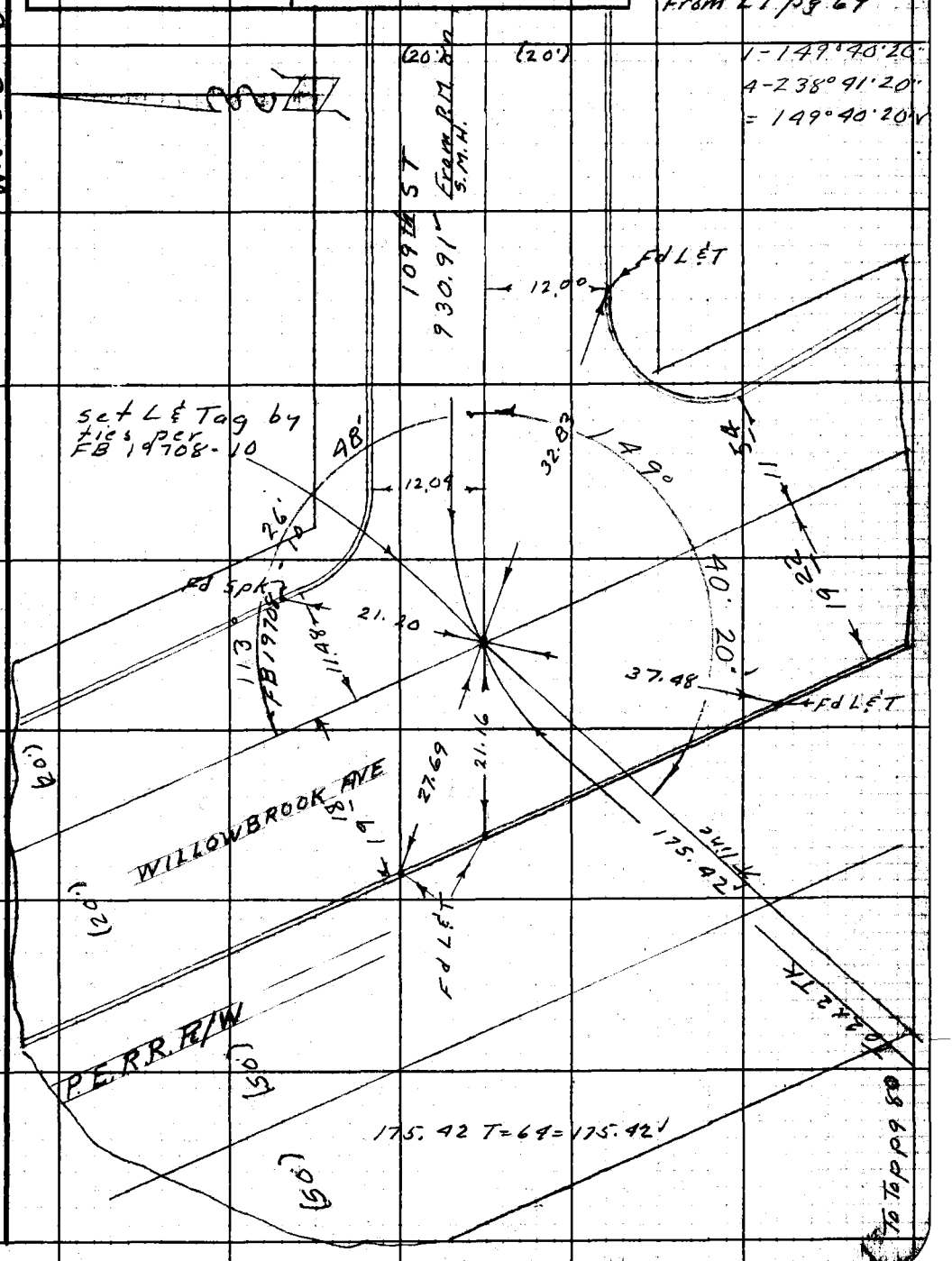

Note: Any Additions or Changes on This Sheet Must be Made or Circled in Red Ink With Date and Name of Person Making Change.

Do not extend notes this side of this line.

RETURN TO
LOS ANGELES COUNTY ENGINEER
700 LOS ANGELES COUNTY ENGINEERING BLDG.

76F3098 CE #247—3-57

F.B. 2347 Pg. 80

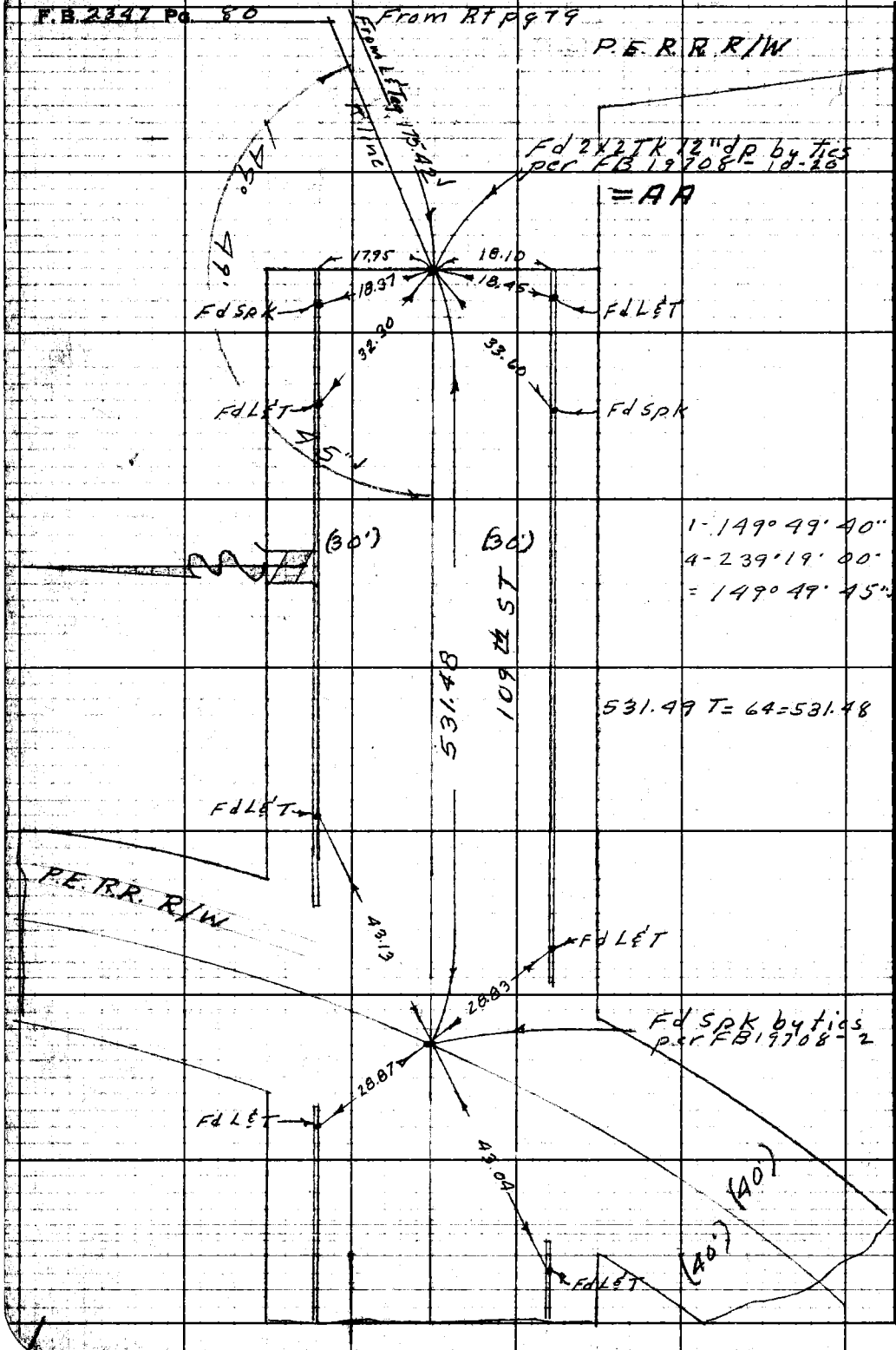

W.S. 26 - D+1

RETURN TO
LOS ANGELES COUNTY ENGINEER
700 LOS ANGELES COUNTY ENGINEERING BLDG.

Do not extend notes this side of this line.

Note: Any Additions or Changes on This Sheet Must be Made or Circled in Red Ink With Date and Name of Person Making Change.

Notes Ck'd by Goss	Survey of Holmes Ave	F. B. 2347 PG. 81
Map No.	JN 0075-66 Tape 0160 Std 68 °F	
Office Work	Surveyed by M. A. Van Deren	
Checked	Notes Van Date 1-7-59	
Date	Indexed A. C. Johnson	

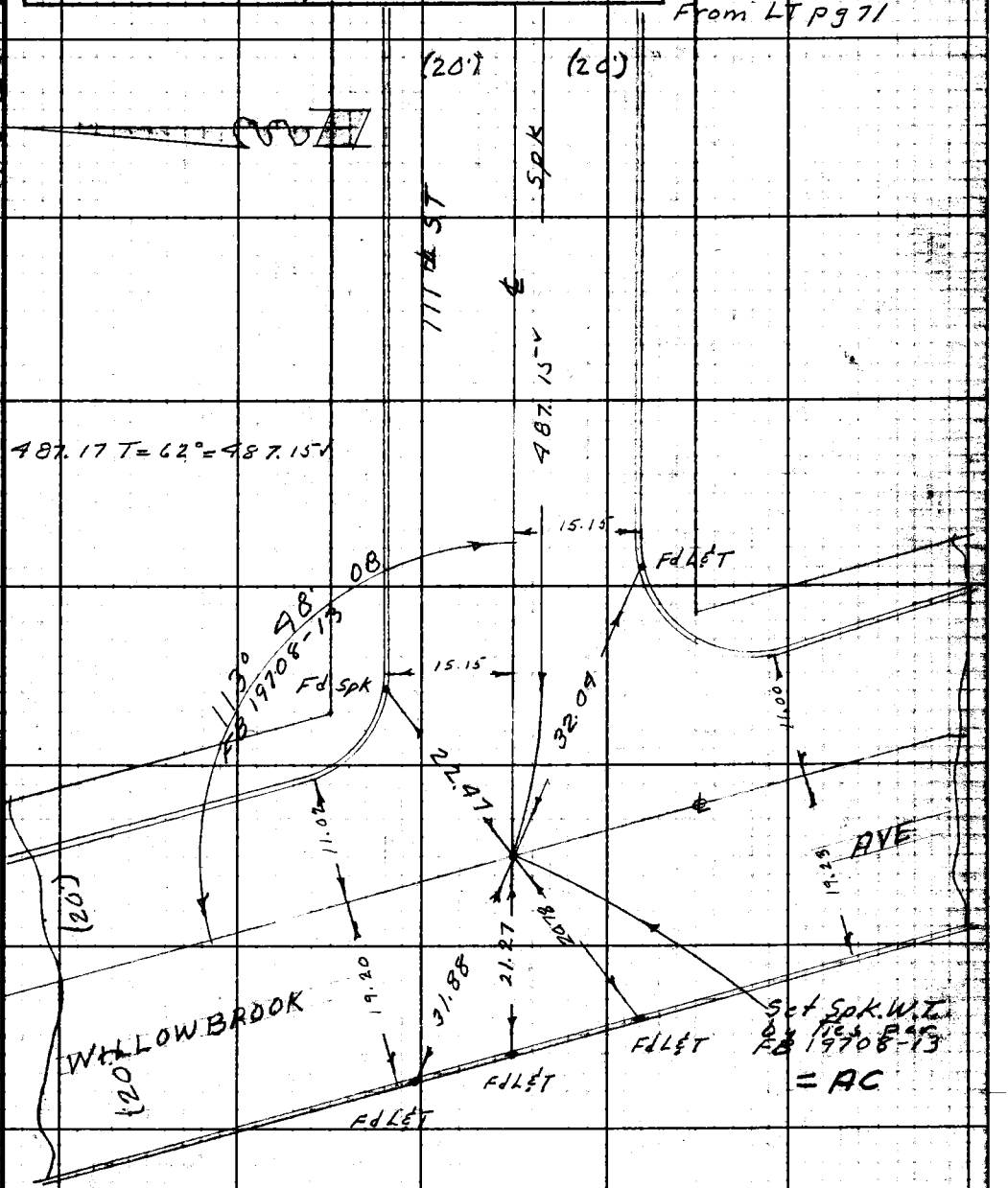

Note: Any Additions or Changes on This Sheet Must be Made or Circled in Red Ink With Date and Name of Person Making Change.

Do not extend notes this side of this line.

RETURN TO
LOS ANGELES COUNTY ENGINEER
700 LOS ANGELES COUNTY ENGINEERING BLDG.

7-53 CE #247—7-53

F.B. 2347 PG. 82

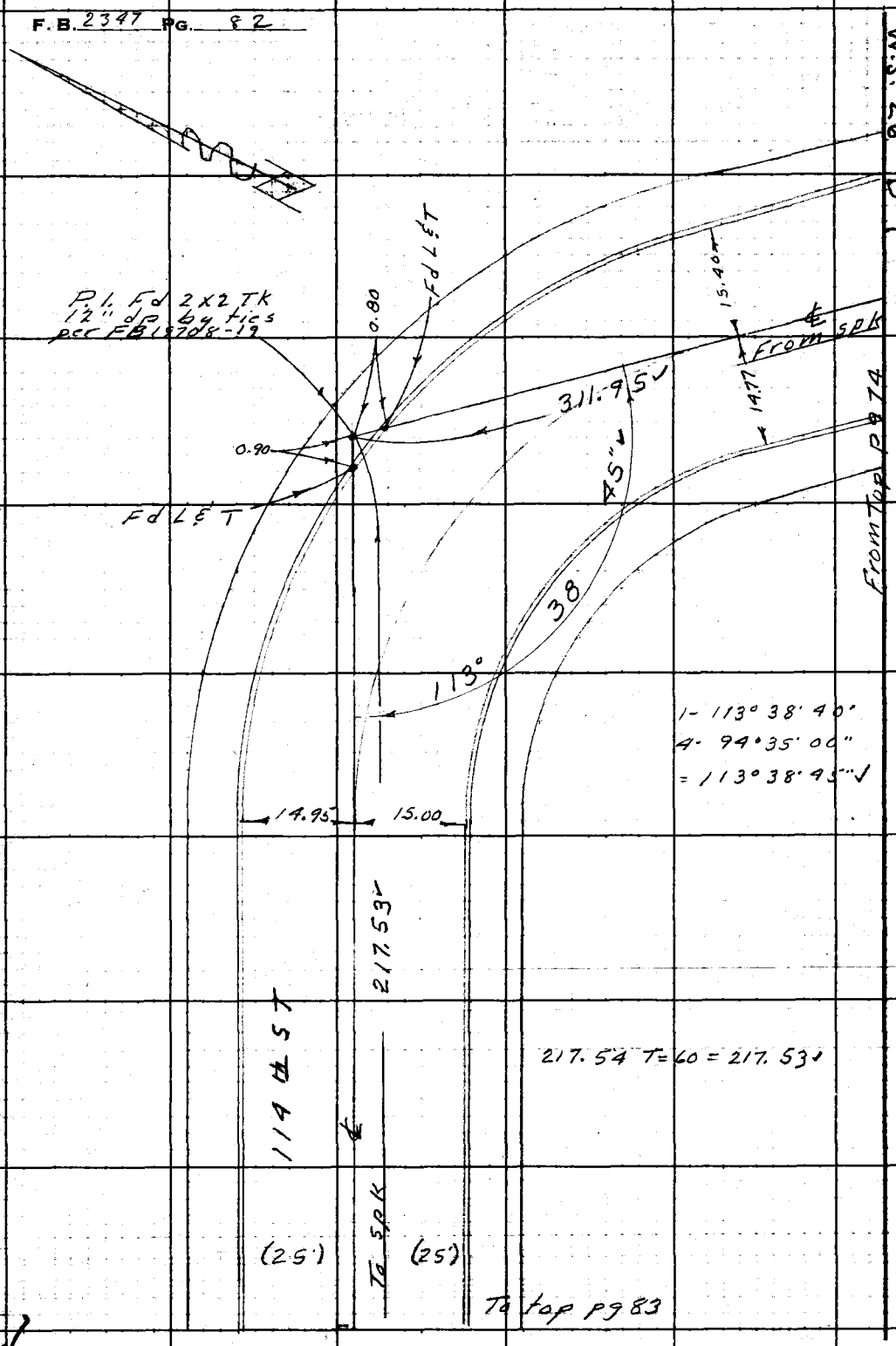

RETURN TO
LOS ANGELES COUNTY ENGINEER
700 LOS ANGELES COUNTY ENGINEERING BLDG.

Do not extend notes this side of this line.

Note: Any Additions or Changes on This Sheet Must be Made or Circled in Red Ink With Date and Name of Person Making Change.

Notes Ck'd by Goss	Survey of Holmes Ave
Map No.	JN 0075 66 Tape 0160 Std 68 °F
Office Work	Surveyed by M. A. Van Deren
Checked	Notes Van Date 1-7-59
Date	Indexed K. C. Johnson

F. B. 2347 PG. 83

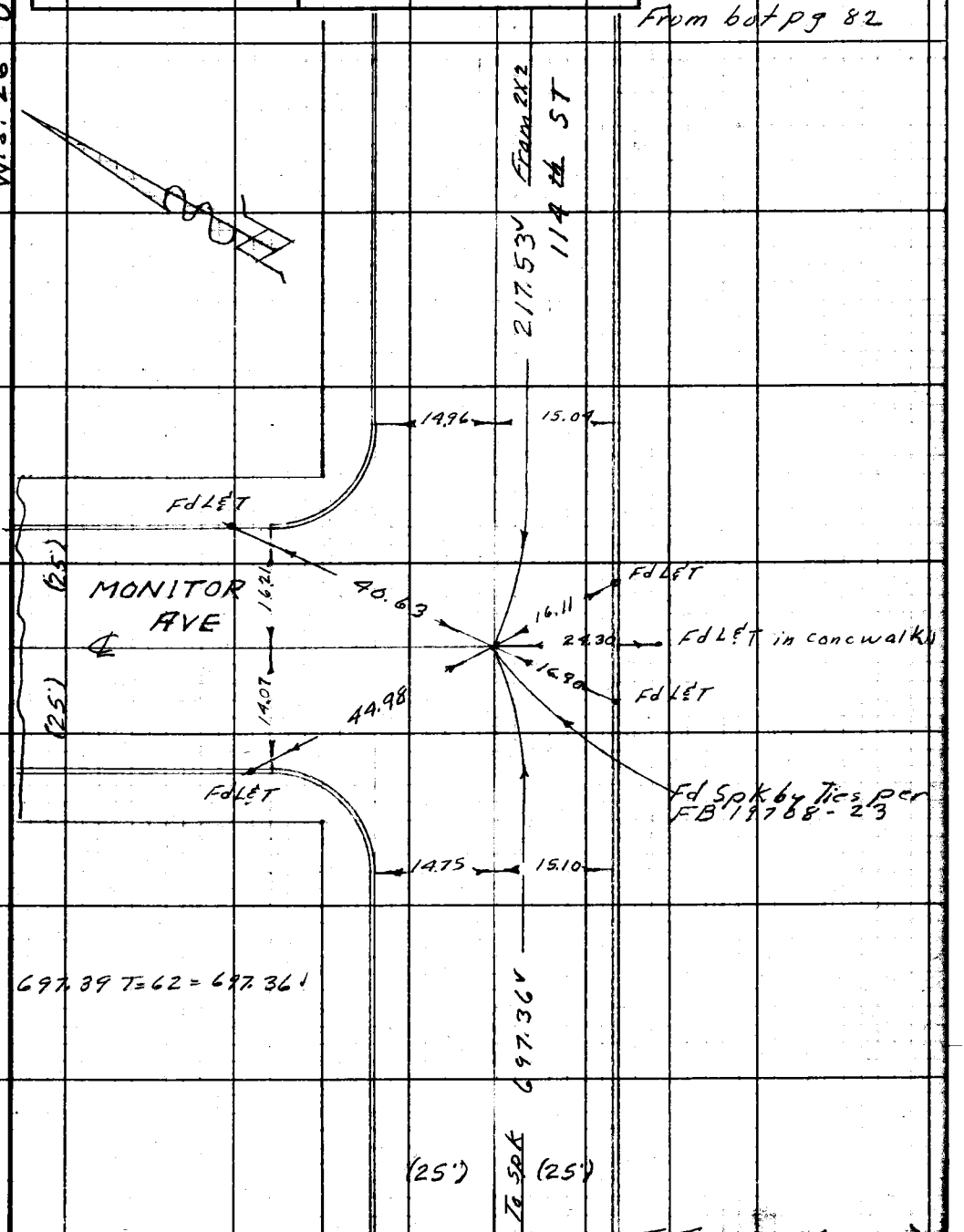

Note: Any Additions or Changes on This Sheet Must be Made or Circled in Red Ink With Date and Name of Person Making Change.

Do not extend notes this side of this line.

RETURN TO
LOS ANGELES COUNTY ENGINEER
700 LOS ANGELES COUNTY ENGINEERING BLDG.

763098 CE #247—7-53

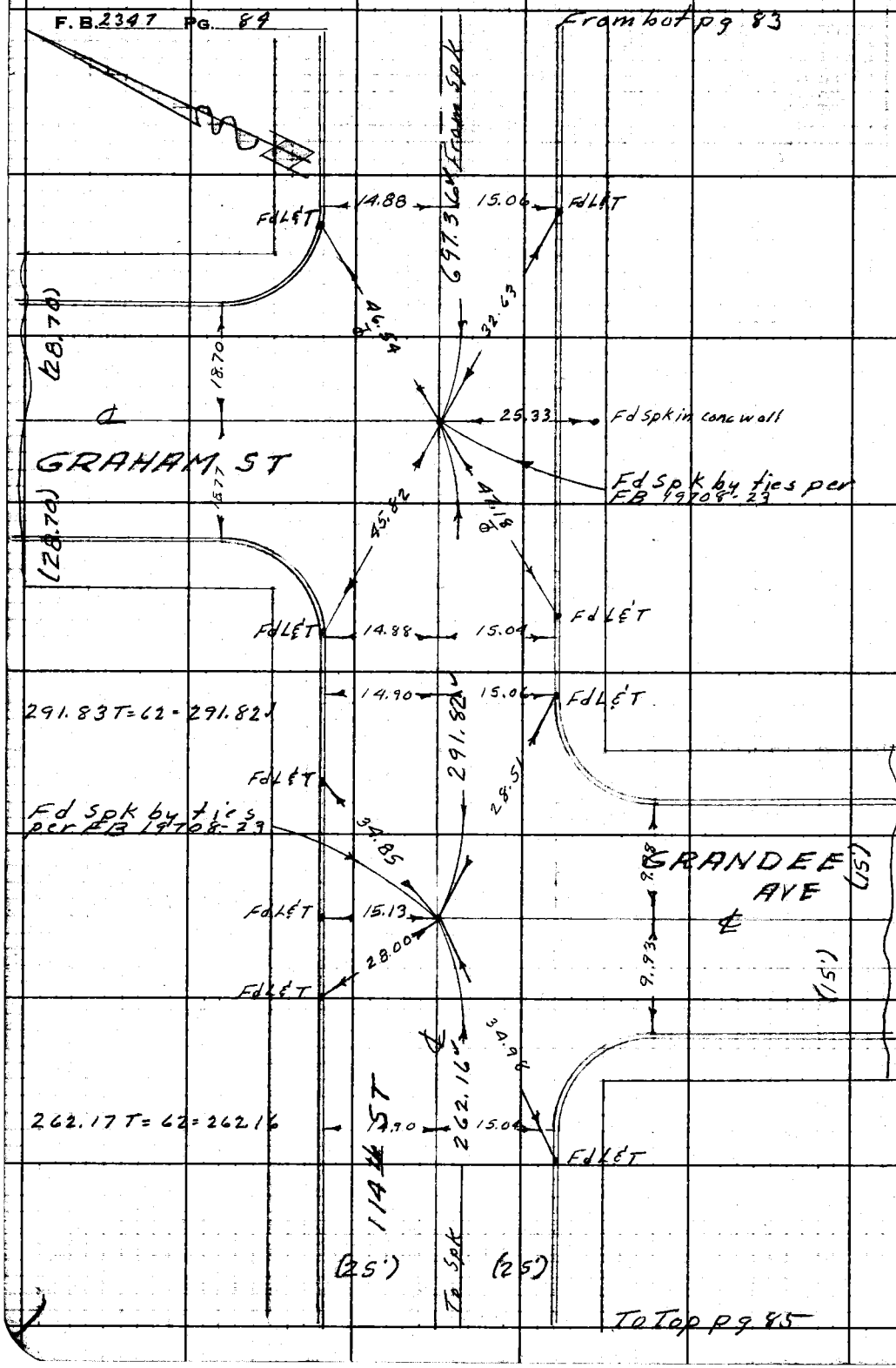

RETURN TO
LOS ANGELES COUNTY ENGINEER
700 LOS ANGELES COUNTY ENGINEERING BLDG.

Do not extend notes this side of this line.

Note: Any Additions or Changes on This Sheet Must be Made or Circled in Red Ink With Date and Name of Person Making Change.

Notes Ck'd by Goss	Survey of Holmes Ave	F. B. 2347 Pg. 85
Map No.	JN 0075-66 Tape 0160 Std 68 °F	
Office Work	Surveyed by M. A. Van Deren	
Checked	Notes Van Date 1-7-59	
Date	Indexed C. Johnson	

From bot pg 84

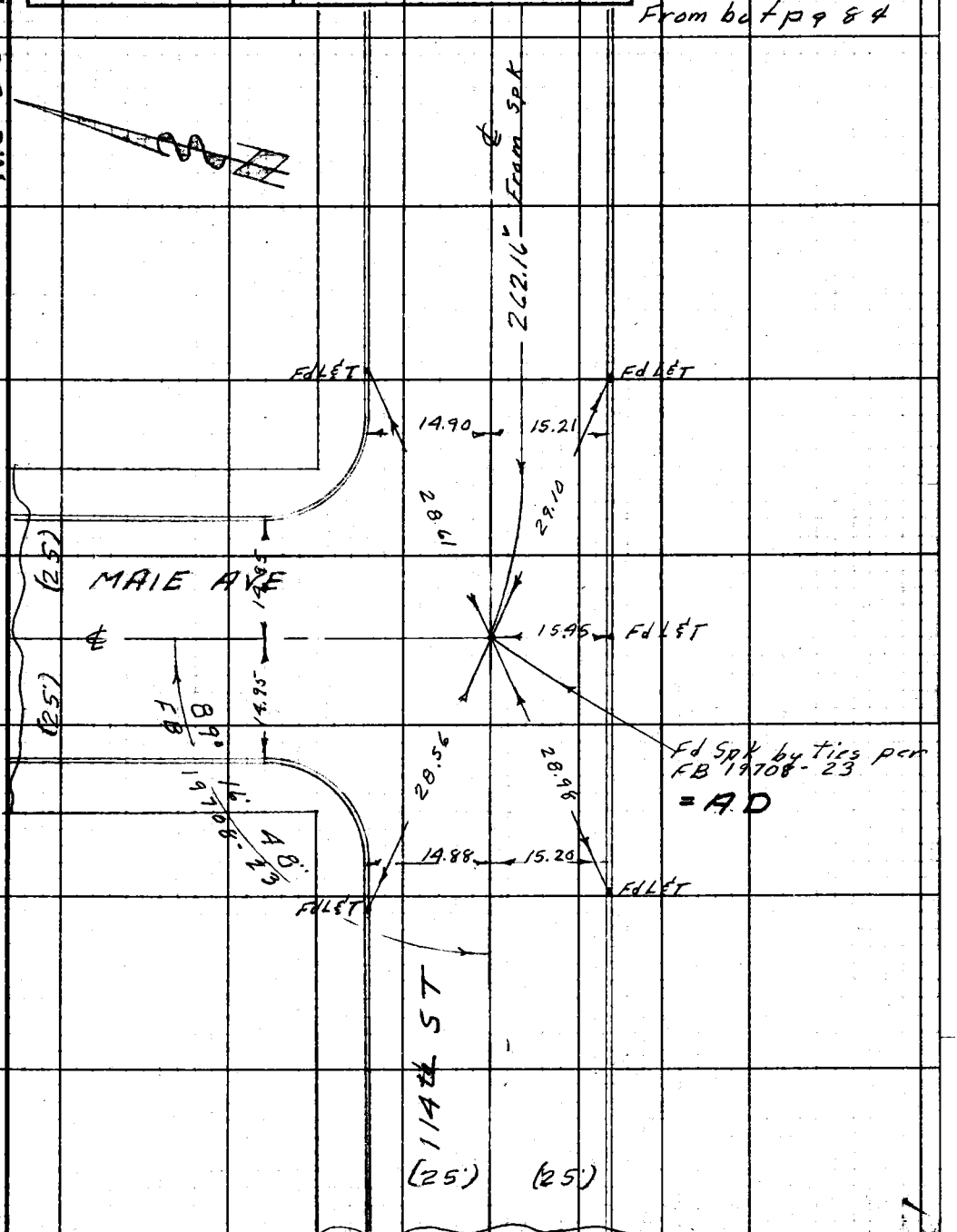

Note: Any Additions or Changes on This Sheet Must be Made or Circled in Red Ink With Date and Name of Person Making Change.

Do not extend notes this side of this line.

RETURN TO
LOS ANGELES COUNTY ENGINEER
100 LOS ANGELES COUNTY ENGINEERING BLDG.

763095 CE #247—7-58

F. B. 2347 PG. 86

From bot pg 75

W.S. 26-D-2

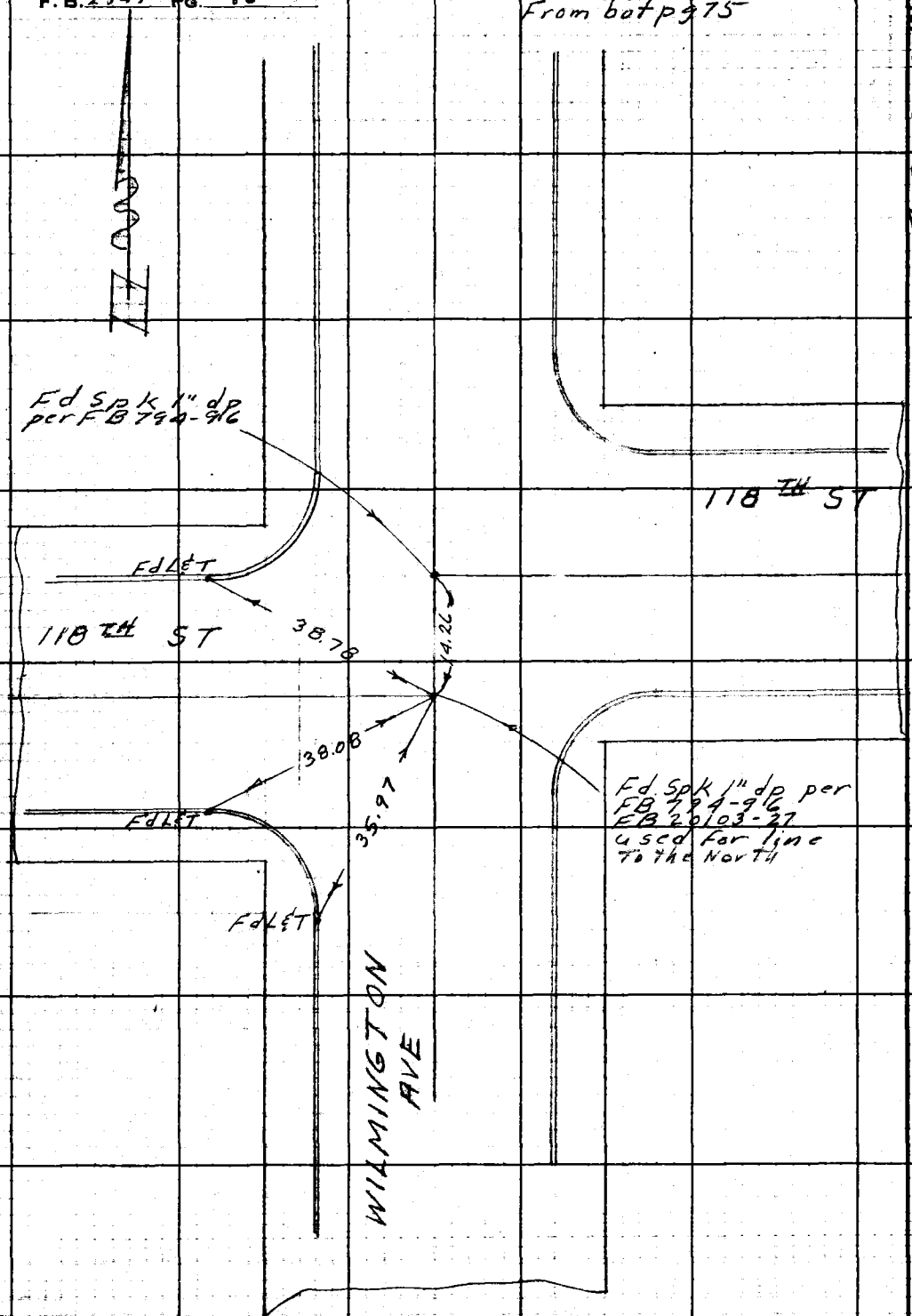

RETURN TO
LOS ANGELES COUNTY ENGINEER
700 LOS ANGELES COUNTY ENGINEERING BLDG.

Do not extend notes this side of this line.

Note: Any Additions or Changes on This Sheet Must be Made or Circled in Red Ink With Date and Name of Person Making Change

Profile No.	Notes Red.	Plotted	Job No. 0075.66	Division No. 10	F. B. 2347	Pg. 87
	Date	Date	Survey of Holmes Ave			
X-Sec. No.	Notes Chkd.	Checked J. F. McMILLAN	Survey by Van Deren	Notes Vam	Date 1-9-59	
	Date	Date	Map No.	Index	R. C. Johnson	1-15-59

J.N. 0075.66

ELEVATIONS ON CONTROL POINTS

HOLMES. AVE

1-9-59
Van Deren
Le Gault
Turrill
Siemann

STATION	B. S.	H. I.	F. S.	ELEV.

NOTE: ANY ADDITIONS OR CHANGES ON THIS SHEET MUST BE MADE OR CIRCLED IN RED INK, WITH DATE AND NAME OF PERSON MAKING CHANGE.

Do not extend notes this side of this line.

PLEASE RETURN TO
LOS ANGELES COUNTY SURVEYOR
726 LOS ANGELES COUNTY ENGINEERING BLDG.

76L298 S & E #307 9-54

76L298 S & E #307 9-54

PLEASE RETURN TO
LOS ANGELES COUNTY SURVEYOR
726 LOS ANGELES COUNTY ENGINEERING BLDG.

NOTE: ANY ADDITIONS OR CHANGES ON THIS SHEET MUST BE MADE OR CIRCLED IN RED INK, WITH DATE AND NAME OF PERSON MAKING CHANGE.

Do not extend notes this side of this line.

F. B. 2347 Pg. 88 Job No. 0025.6 Division No. 10 Notes Red. Plotted
Survey of Holmes Ave Date 1-4-58 Date
Survey by Kendreen Notes Chkd. Checked
Indexed L. C. Johnson Date Date
Profile No. X-Sec. No.

STATION	B. S.	H. I.	F. S.	ELEV.		
(Fd) SY 3809	4.06	165.91		161.85	SY 3809 Elev = 161.854 per Rd Dept Watts Quad Pg 293 Holmes Ave & 66th st N. E. Cor L & T. in conc walk. 1' S. of S.W. Cor of Bldg # 6526	
(Fd) SY 3810	4.20	163.96	6.15	159.76	SY 3810 Elev = 159.786 - pg 293 Watts Quad Rd Dept Holmes Ave & 67th st S. E. Cor L & T. in center of curb return	
"Z"	4.98	162.60	6.34	157.62	Fd L & T at ℄ int Holmes Ave & 68th st FB2347-32	
T.P	6.16	163.65	5.11	157.49	T. P.	
"AG"	3.27	163.63	3.29	160.36	Fd 1" I.P. 0.8dp on ℄ P.E.R.R., & 68th st FB2347-32	
T.P.	5.15	162.65	6.13	157.50	T. P.	
T.P.	5.76	163.02	5.39	157.26	T. P.	
"AH"	2.63	160.62	5.03	157.99	Fd S.W.T. ℄ int Wilmington Ave & 68th st FB2347-32	
"A"	5.69	160.23	6.08	154.54	Fd S.W.T ℄ int " " & 70th st FB2347-30	
(Fd) SY 3813	5.54	160.53	5.24	154.99	SY 3813 Elev = 154.977 pg 294 Watts Quad Rd Dept Holmes Ave & 70th st S. E. Cor L & N in curb. 4' E. E. E. CB R	
"B"	5.57	160.49	5.61	154.92	Fd L & T. in conc curb. at P.E.R.R. & 70th st FB2347-30	

76L298 S & E #307 9-54

PLEASE RETURN TO
LOS ANGELES COUNTY SURVEYOR
726 LOS ANGELES COUNTY ENGINEERING BLDG.

NOTE: ANY ADDITIONS OR CHANGES ON THIS SHEET MUST BE MADE OR CIRCLED IN RED INK, WITH DATE AND NAME OF PERSON MAKING CHANGE.

Do not extend notes this side of this line.

STATION	B. S.	H. I.	F. S.	ELEV.		
		160.49				
T. P.	3.46	158.46	5.49	155.00	T. P.	
"C"	5.03	158.20	5.29	153.17	Fd L&T ℄ int Florence Ave & Holmes Ave to N	FB2347-28
SY3815	3.92	156.99	5.13	153.07	SY 3815 Elev = 153.072 - pg 294 Watts Quad Rd Dept	
					Holmes Ave & Florence Ave. N. E. Cor	
					L&N in curb 7.5 N. N. end C.R.	
T. P.	3.47	153.45	7.01	149.98	T. P.	
T.P.	3.67	151.41	5.71	147.74	T.P.	
"D"	5.57	151.84	5.14	146.27	Fd S.W.T. on Graham Ave	FB2347-57
T.P.	4.11	150.43	5.52	146.32	T. P.	
T. P.	4.47	150.30	4.60	145.83	T. P.	
"E"	4.54	149.99	4.85	145.45	Fd S.W.T. ℄ int 76th PL & Bell Ave	FB2347-58
T. P.	4.19	148.77	5.36	144.63	T. P.	
T. P.	4.02	146.61	6.18	142.59	T. P.	
T. P.	4.65	145.15	6.11	140.50	T. P.	
"F"	4.04	144.59	4.60	140.55	Fd S.W.T. Nadeau st & ⊼ line to N.	FB2347-26
T. P.	2.96	145.60	1.95	142.64	T. P.	
T. P.	4.45	144.42	5.63	139.97	T. P.	
(Fd) SY3787	5.64	144.42	5.64	138.78	SY 3787 Elev = 138.765 - pg 292 Watts Quad Rd Dept	
					Nadeau st & Compton Ave. N. E. Cor	
					L & Nail in Curb. 2' South of N. end C.R.	

Profile Notes Red. ____ Plotted ____ Job No. 0075.66 Division No. 10 F. B. 2347 Pg. 89
No. ____ Date ____ Date ____ Survey of Holmes Ave
X-Sec. Notes Chkd ____ Checked F. McMILLAN Survey by Van Deren Notes Van Date 1-9-59
No. ____ Date ____ Date ____ Map No. ____ Indexed C. Johnson

76L298 S & E #307 9-54

PLEASE RETURN TO
LOS ANGELES COUNTY SURVEYOR
726 LOS ANGELES COUNTY ENGINEERING BLDG.

NOTE: ANY ADDITIONS OR CHANGES ON THIS SHEET MUST BE MADE OR CIRCLED IN RED INK, WITH DATE AND NAME OF PERSON MAKING CHANGE.

Do not extend notes this side of this line.

STATION	B. S.	H. I.	F. S.	ELEV.	
		144.42			
T. P.	5.63	145.60	4.45	139.97	T. P.
T. P.	1.95	144.59	2.96	142.64	T. P.
T. P.	3.95	144.50	4.04	140.55	T. P.
T. P.	4.70	141.91	7.29	137.21	T. P.
"G"	4.62	141.87	4.66	137.25	used center of S.M.H. at 81 st & Bell Ave FB2347-25
T. P.	4.89	142.10	4.66	137.21	T. P.
"H"	4.67	142.09	4.68	137.42	Fd S.W.T. ℄ int 81 st & Beach st FB2347-25
T. P.	3.48	140.69	4.88	137.21	T. P.
T. P.	3.66	138.42	5.93	134.76	℄ int 82 st & Holmes Ave Center of S.M.H FB2347-23
"J"	4.88	137.99	5.31	133.11	Fd S.W.T. ℄ int 83rd st & Holmes Ave FB2347-22
T. P.	4.08	135.74	6.33	131.66	℄ int 84 st & Holmes Ave ℄ S.M.H. FB2347-20
T. P.	3.87	134.03	5.58	130.16	℄ int 85 st & Holmes Ave. ℄ S.M.H. FB2347-19
"K"	5.27	133.97	5.33	128.70	85th st & Bell Ave ℄ of S.M.H. FB2347-19
T. P.	6.47	136.62	3.82	130.15	T. P.
"L"	3.10	135.68	4.04	132.58	L. & T on line prod of 85 st at Graham Ave FB2347-19
T. P.	3.28	132.93	6.03	129.65	T. P.
"N"	5.24	133.15	5.02	127.91	S.W.T. ℄ int Graham Ave & 87th st FB2347-14
T. P.	4.14	131.46	5.83	127.32	L & T ℄ int Holmes Ave & 87th st FB2347-14
"M"	3.39	128.74	6.11	125.35	L & N at Bandera st & 87th st FB2347-14
T. P.	4.04	127.19	5.59	123.15	T. P.

F. B. 2347 Pg. 90
Job No. 0075.66 Division No. 10
Notes Red. Date 1-9-59
Plotted Date
Profile No.
Survey of Holmes Ave
Survey by Van Deren Notes Van
Notes Chkd. Date
Checked Date
X-Sec. No.
Indexed [illegible] Date

76L298 S & E #307 9-54

PLEASE RETURN TO
LOS ANGELES COUNTY SURVEYOR
726 LOS ANGELES COUNTY ENGINEERING BLDG.

NOTE: ANY ADDITIONS OR CHANGES ON THIS SHEET MUST BE MADE OR CIRCLED IN RED INK, WITH DATE AND NAME OF PERSON MAKING CHANGE.

Do not extend notes this side of this line.

STATION	B. S.	H. I.	F. S.	ELEV.		
		127.19				
"P"	5.95	127.97	5.17	122.02	L & T ℄ int 88th st & Elm st FB2347-13	
"O"	3.94	128.24	3.67	124.30	Fd Nail ℄ int 88th st & Holmes Ave FB2347-13	
T.P.	4.48	127.34	5.38	122.86	T.P.	
T.P.	4.19	126.09	5.44	121.90	T.P.	
"R"	3.42	124.43	5.08	121.01	3/4" I.P. 1" dp at ℄ int 92nd st & Holmes Ave to N. FB2347-11	
"G"	6.49	126.12	4.80	119.63	L & T ℄ int 92nd st & Bandera st to N. FB2347-11	
T.P.	5.57	127.47	4.22	121.90	T.P.	
T.P.	5.12	126.85	5.74	121.73	T.P.	
T.P.	4.97	126.11	5.71	121.14	T.P.	
Fd SY3775	4.38	126.11	4.38	121.73	SY3775 Elev = 121.731 - pg 291 Watts Quad. Rd Dept	
T.P.	5.71	126.85	4.97	121.14	Compton Ave & 92nd st N. E. Cor.	
T.P.	5.74	127.47	5.12	121.73	Spk 0.5 North of North end C.R.	
T.P.	4.22	126.12	5.57	121.90	T.P.	
T.P.	5.69	125.32	6.49	119.63	T.P.	
T.P.	3.06	121.51	6.87	118.45	T.P.	
T.P.	2.91	117.87	6.55	114.96	T.P.	
T.P.	6.25	115.92	8.20	109.67	℄ int L & Tag Holmes Ave & 97th st to N. FB2347-9	
"S"	3.83	115.95	3.80	112.12	℄ int. Large nail Beach st & 97th st FB2347-9	
T.P.	5.34	115.01	6.28	109.67	T.P.	
"T"	5.08	113.51	6.58	108.43	℄ int Hex bar 0.9 dp in H. H. Wilmington Ave & 97th st FB2347-9	

Profile Notes Red. Plotted Job No. 0075.66 Division No. 10 F. B. 2347 Pg. 97
No. Date Date Survey of Holmes Ave
X-Sec. Notes Chkd. Checked L. E. McMILLAN Survey by Van Deren Notes Van Date 1-9-58
No. Date Date Map No. Index No. C. Johnson Date

76L298 S & E #307 9-54

PLEASE RETURN TO
LOS ANGELES COUNTY SURVEYOR
726 LOS ANGELES COUNTY ENGINEERING BLDG.

NOTE: ANY ADDITIONS OR CHANGES ON THIS SHEET MUST BE MADE OR CIRCLED IN RED INK, WITH DATE AND NAME OF PERSON MAKING CHANGE.

Do not extend notes this side of this line.

F. B. 2347 Pg. 92
Profile No. ____ X-Sec. No. ____
Job No. 807.5.6 Division No. 10 Notes Red. ____ Plotted ____
Survey of Holmes Ave Date 1-9-59 Date ____
Survey by Van Deren Notes Chkd. ____ Checked ____
Notes Van
Indexed K. C. Johnson Date ____ Date ____

STATION	B. S.	H. I.	F. S.	ELEV.		
		113.51				
T.P.	4.59	112.28	5.82	107.69	T.P.	
T.P.	5.48	112.56	5.20	107.08	T.P.	
"U"	4.20	111.92	4.84	107.72	L&T&int Holmes Ave & Century Blvd	FB2347-8
T.P.	3.87	111.05	4.74	107.18	T.P	
T.P.	3.92	109.06	5.91	105.14	&int L&Tag 102nd st & Wilmington Ave	FB2347-51
"V"	5.54	109.53	5.07	103.99	&int &S.M.H. 103rd st " " "	FB2347-53
T.P.	6.67	111.71	4.49	105.04	T.P.	
"W"	4.42	113.00	3.13	108.58	S&T.&int 103rd st & Graham Ave	FB2347-59
T.P.	3.81	110.36	6.45	106.55	T.P	
T.P.	4.96	108.52	6.80	103.56	T.P	
"X"	4.36	107.00	5.88	102.64	S.W.T.P.O.T. on 105th st 482.47W & Wilmington Ave	FB2347-55
T.P.	3.84	105.53	5.31	101.69	Wire spk &int 105th st & Wilmington Ave	FB2347-54
T.P.	6.48	106.73	5.28	100.25	spk. &int 107th st to W. & Wilmington Ave	FB2347-66
"AB"	2.31	103.85	5.19	101.54	&int &S.M.H. 108th st & Wilmington Ave	FB2347-68
T.P.	5.40	105.12	4.13	99.72	T.P.	
T.P.	3.67	105.27	3.52	101.60	T.P.	
"AA"	5.19	105.33	5.13	100.14		
T.P.	4.32	103.03	6.62	98.71	T.P.	
"AC"	5.43	102.26	6.20	96.83	&int S.W.T. Willowbrook Ave & 111th st	FB2347-81
T.P.	2.72	101.09	3.89	98.37	T.P.	

76L298 S & E #307 9-54

PLEASE RETURN TO
LOS ANGELES COUNTY SURVEYOR
726 LOS ANGELES COUNTY ENGINEERING BLDG.

NOTE: ANY ADDITIONS OR CHANGES ON THIS SHEET MUST BE MADE OR CIRCLED IN RED INK, WITH DATE AND NAME OF PERSON MAKING CHANGE.

Do not extend notes this side of this line.

STATION	B. S.	H. I.	F. S.	ELEV.	
		101.09			
T.P.	4.64	100.78	4.95	96.14	T.P.
"AE"	7.83	100.74	7.87	92.91	℄ int ℄ S.M.H. 114th st & Wilmington Ave FB2347-72
T.P.	5.30	97.69	8.35	92.39	T.P.
T.P.	5.61	98.45	4.85	92.84	T.P.
T.P.	5.41	99.10	4.76	93.69	T.P.
"AD"	5.30	99.89	4.51	94.59	Spk ℄ int 114th st & Maie Ave FB2347-85
T.P.	5.18	100.30	4.77	95.12	T.P.
T.P.	4.46	99.67	5.09	95.21	T.P.
T.P.	4.42	98.73	5.36	94.31	T.P.
T.P.	4.64	98.30	5.07	93.66	T.P.
T.P.	4.82	97.86	5.26	93.04	T.P.
"AF"	4.09	97.25	4.70	93.16	spk ℄ int imperial Hwy & Holmes Ave FB2347-77
T.P.	4.01	96.61	4.65	92.60	spk ℄ int " " & Bandera " FB2347-76
T.P.	5.56	97.26	4.91	91.70	L & Tag ℄ int " " & Wilmington Ave FB2347-75
T.P.	4.85	96.99	5.12	92.14	T.P.
Fd SY1631			5.41	91.58	SY1631 Elev = 91.593 per pg 110 Watts Quad Rd Dept Wilmington Ave & 117th st N.W. Cor L & nail in curb. 1' South of S.E. C.R.

Profile Notes Red. ____ Plotted ____ Job No. 007566 Division No. 10 F.B. 2347 Pg. 93
No. ____ Date ____ Date ____ Survey of Holmes Ave
X-Sec. Notes Chkd. ____ Checked J. F. McMILLAN Survey by Van Deren Notes Van Date 1-9-59
No. ____ Date ____ Date ____ Map No. ____ Index C. Johnson

Notes Ck'd by W. D. WAGNER	Survey of HOOPER AVE.
Map No. B-2849	JN 0095.42 Tape 0167 Std 63 °F
Office Work G. D. BAILEY	Surveyed by L. L. BROWN
Checked C. RUBENACKER	Notes L. L. BROWN Date 11-30-61
Date AUG '63	Indexed H. E. OTT MAY 2 '62

F. B. 2347 PG. 101

HOOPER AVE.

CENTERLINE REVISION

J.N. 0095.42

PARTY

BROWN, L. L.

HARRINGTON, P.

FALSEY, J.

SANDOVAL, M.

Note: Any Additions or Changes on This Sheet Must be Made or Circled in Red Ink With Date and Name of Person Making Change.

Do not extend this side of this line.

PLEASE RETURN TO
LOS ANGELES COUNTY ENGINEER
403 LOS ANGELES COUNTY ENGINEERING BLDG.

76F3095 CE # 310 3-81

F. B. 2347 Pg. 102

INDEX MAP

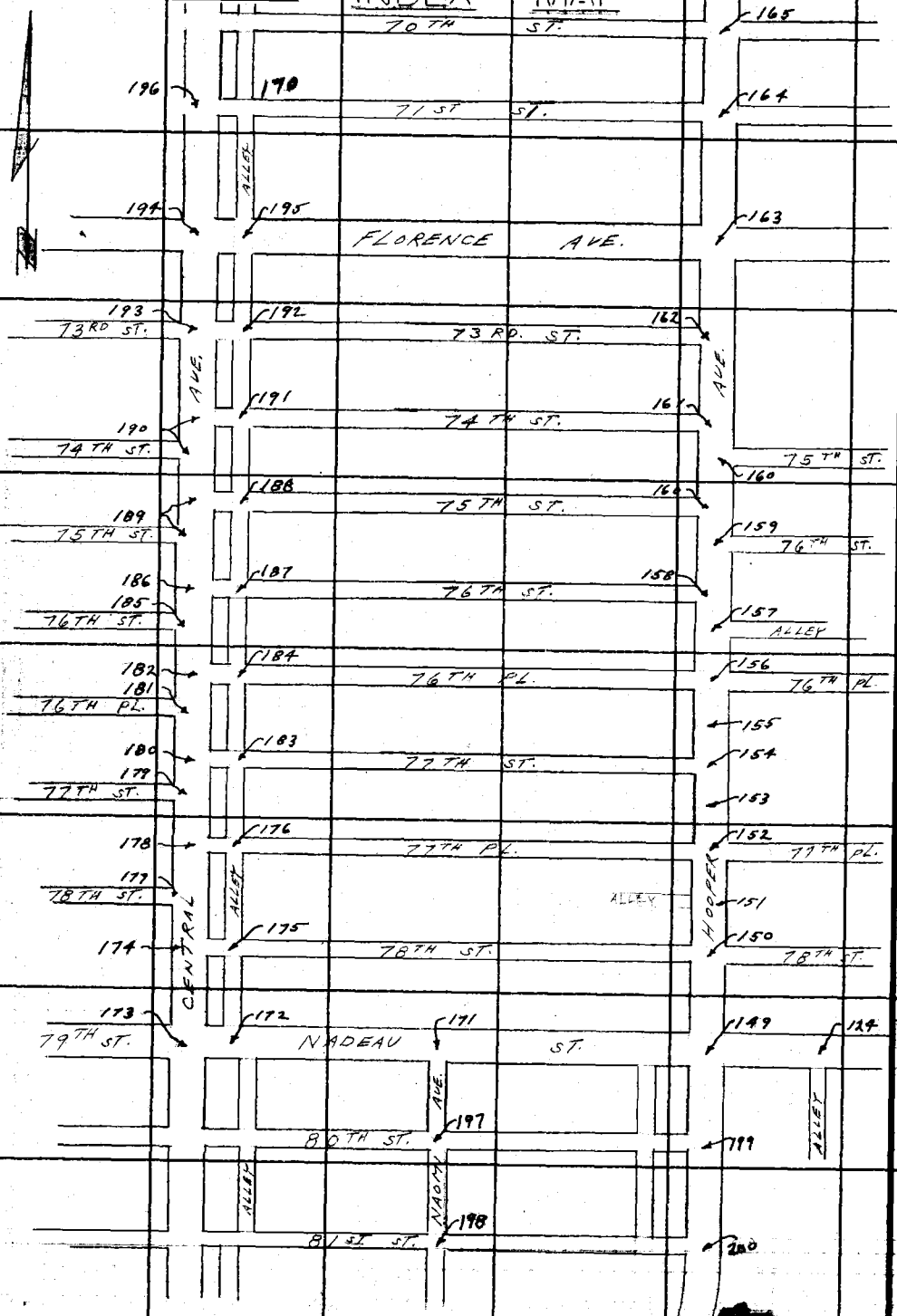

PLEASE RETURN TO
LOS ANGELES COUNTY ENGINEER
403 LOS ANGELES COUNTY ENGINEERING BLDG.

Do not extend this side of this line.

Note: Any Additions or Changes on This Sheet Must Be Made or Circled in Red Ink With Date and Name of Person Making Change.

Notes Ck'd by W. D. WAGNER
Map No. B-2849
Office Work G. D. BAILEY
Checked C. RUBENACKER
Date AUG '63

Survey of HOOPER AVE.
JN 0095.42 Tape 0167 Std 68 °F
Surveyed by L. L. BROWN
Notes L. L. BROWN Date 11-30-61
Indexed H. E. OTT 2 '62

F. B. 2347 PG. 103

INDEX MAP

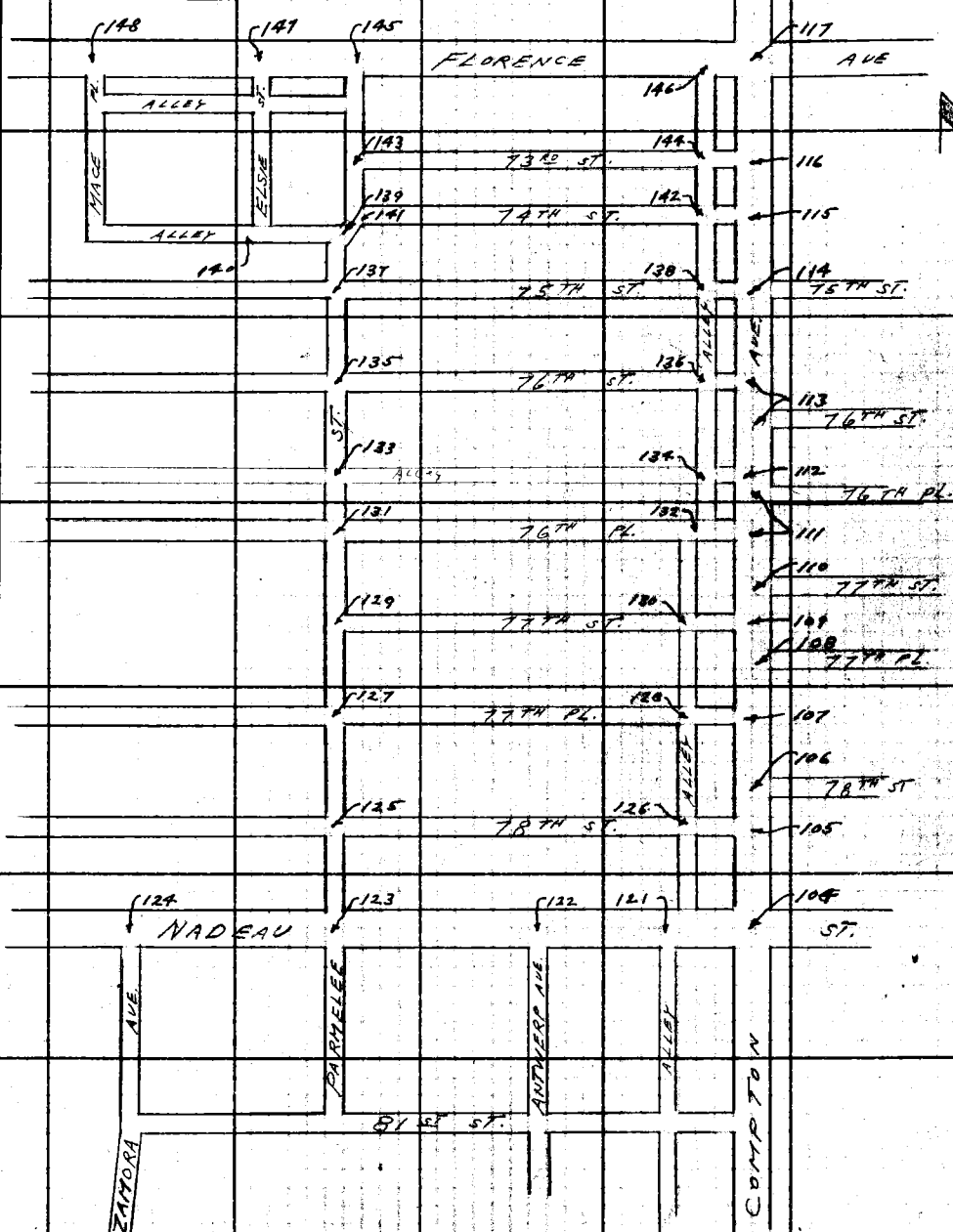

Note: Any Additions or Changes on This Sheet Must be Made or Circled in Red Ink With Date and Name of Person Making Change.

Do not extend this side of this line.

PLEASE RETURN TO
LOS ANGELES COUNTY ENGINEER
403 LOS ANGELES COUNTY ENGINEERING BLDG.

78F3095 CE # 310 3-61

F. B. 2347 PG. 104

CONT. BOTTOM PG. 105

W.S.7.B-5

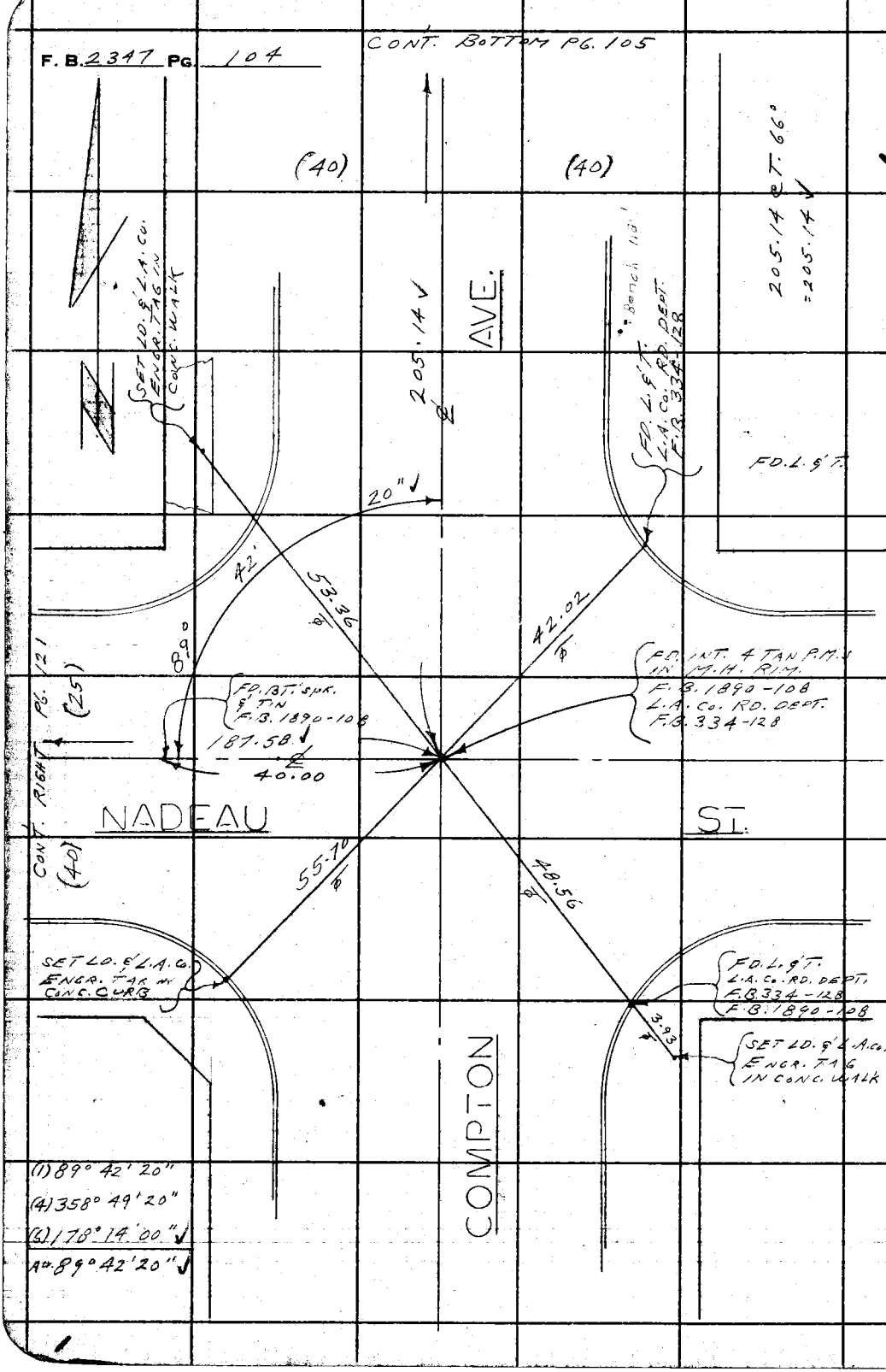

(1) 89° 42' 20"
(4) 358° 49' 20"
(2) 178° 14' 00"
Δ = 89° 42' 20"

PLEASE RETURN TO
LOS ANGELES COUNTY ENGINEER
403 Los Angeles County Engineering Bldg.

Do not extend this side of this line.

Note: Any Additions or Changes on This Sheet Must be Made or Circled in Red Ink With Date and Name of Person Making Change.

W.S.7.B-5

Notes Ck'd by W. D. WAGNER	Survey of HOOPER AVE.
Map No. B-2849	JN 0095.42 Tape 0167 Std 68 °F
Office Work G. D. BAILEY	Surveyed by L. L. BROWN
Checked C. RUBENACKER	Notes L. L. BROWN Date 11-30-61
Date AUG '63	Indexed H. E. OTT

F. B. 2347 Pg. 105

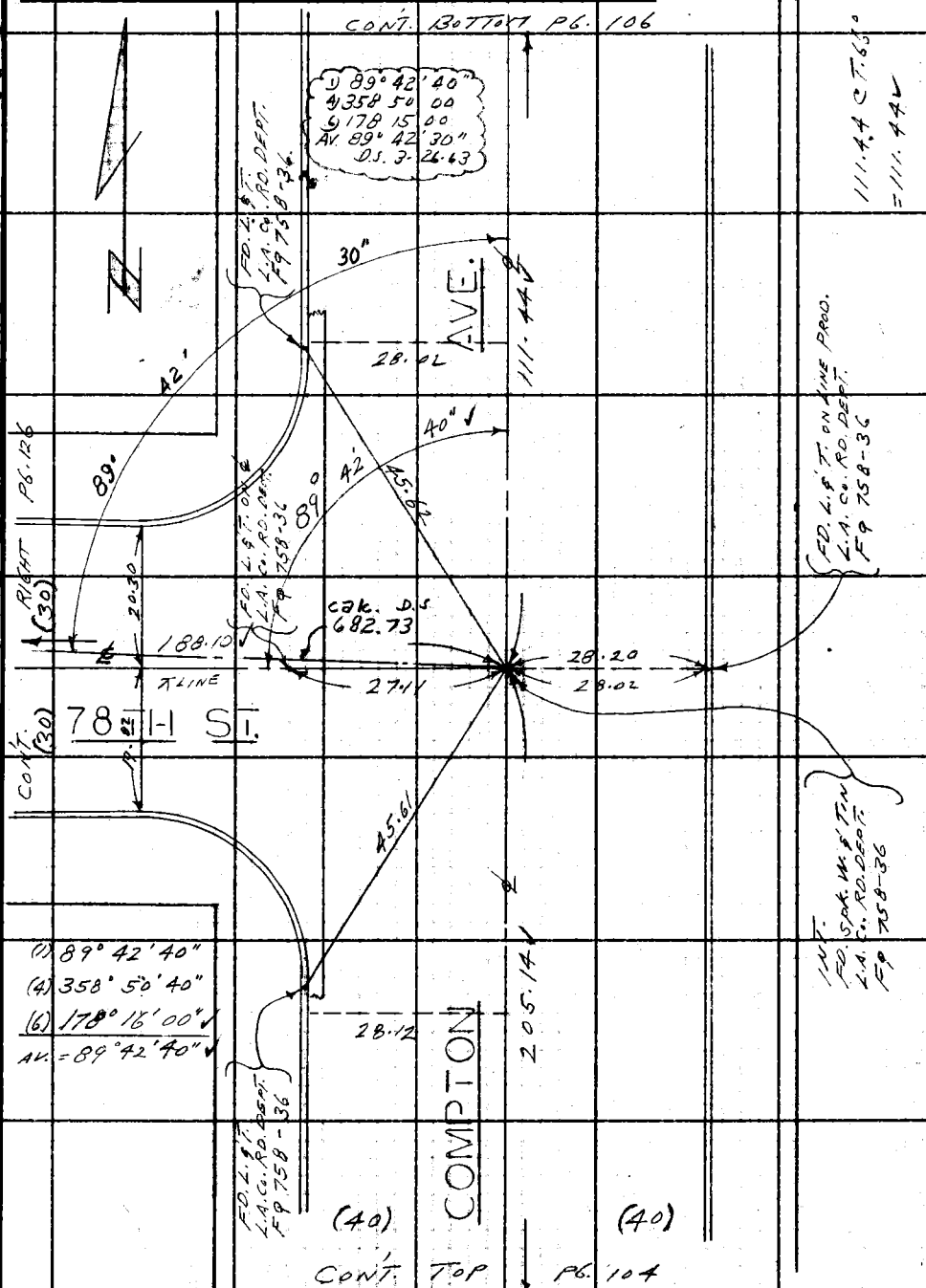

Note: Any Additions or Changes on this Sheet Must be Made or Circled in Red Ink With Date and Name of Person Making Change.

Do not extend this side of this line.

PLEASE RETURN TO
LOS ANGELES COUNTY ENGINEER
403 LOS ANGELES COUNTY ENGINEERING BLDG.

78F3095 CE # 310 3-61

F. B. 2347 Pg. 106

CONT. BOTTOM PG. 107

CONT. TOP PG. 105

W.S. 78-5

LOS ANGELES COUNTY ENGINEER
403 LOS ANGELES COUNTY ENGINEERING BLDG.

PLEASE RETURN TO

Do not extend this side of this line.

Note: Any Additions or Changes on This Sheet Must be Made or Circled in Red Ink With Date and Name of Person Making Change.

W.S.7.B-5

Notes Ck'd by W. D. WAGNER	Survey of HOOPER AVE.
Map No. B-2849	JN 0095.42 Tape 0167 Std 68 °F
Office Work G. D. BAILEY	Surveyed by L.L. BROWN
Checked C. RUBENACKER	Notes L.L. BROWN Date 12-1-61
Date AUG '63	Indexed H. E. OTT

F. B. 2341 PG. 107

CONT. BOTTOM PG. 108

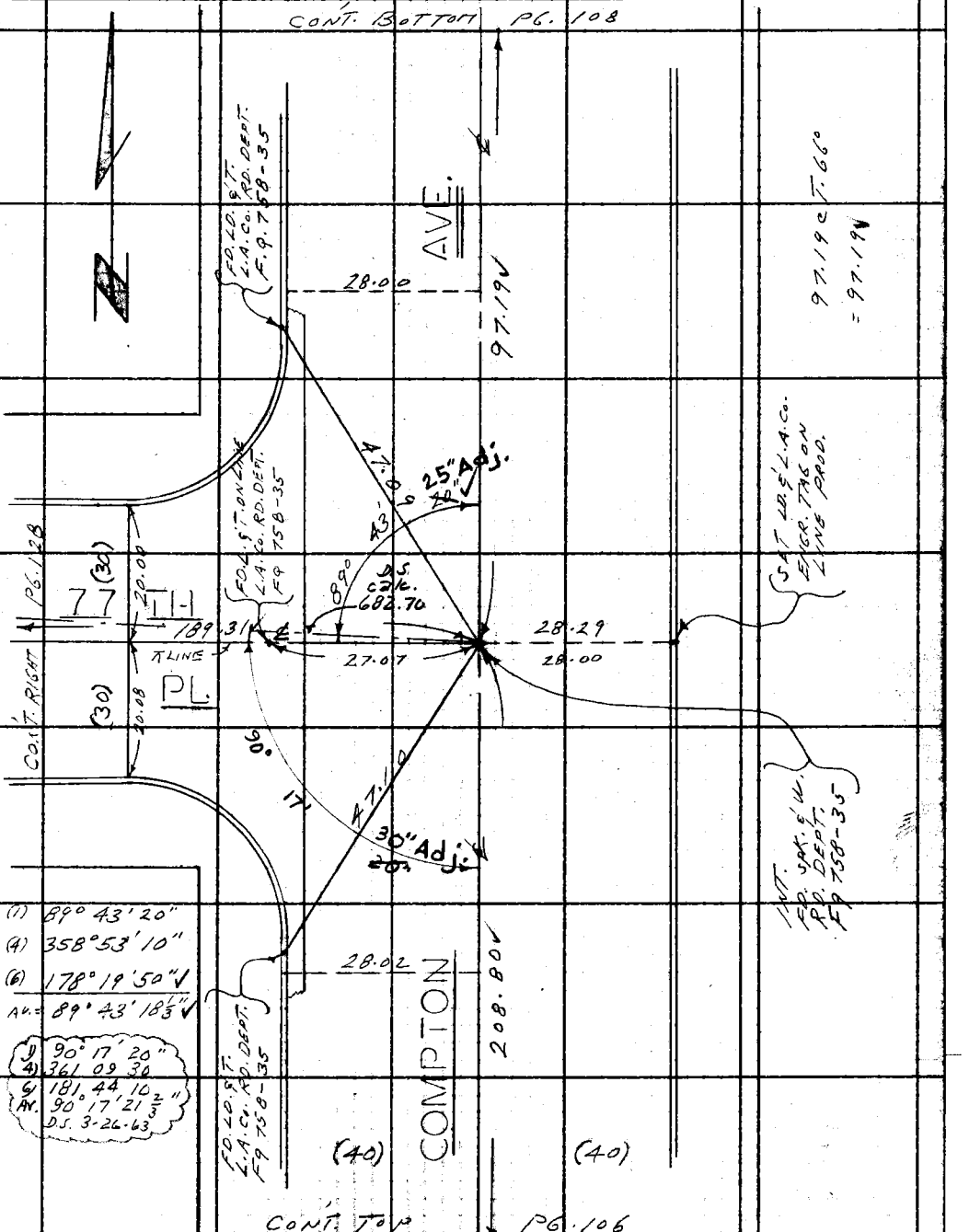

(1) 89° 43' 20"
(4) 358° 53' 10"
(6) 178° 19' 50" ✓
AV. = 89° 43' 18⅓" ✓

(1) 90° 17' 20"
(4) 361 09 30
(6) 181 44 10
AV. 90° 17' 21⅔"
D.S. 3-26-63

Note: Any Additions or Changes on This Sheet Must be Made or Circled in Red Ink With Date and Name of Person Making Change.

Do not extend this side of this line.

PLEASE RETURN TO
LOS ANGELES COUNTY ENGINEER
403 LOS ANGELES COUNTY ENGINEERING BLDG.

76F3095 CE # 310 3-81

F. B. 2347 PG. 108

CONT. BOTTOM PG. 109

W.S. 78-5

CONT. TOP PG. 107

PLEASE RETURN TO
LOS ANGELES COUNTY ENGINEER
403 LOS ANGELES COUNTY ENGINEERING BLDG.

Do not extend this side of this line.

Note: Any Additions or Changes on This Sheet Must Be Made or Circled in Red Ink With Date and Name of Person Making Change.

W.S.7,8-5

Notes Ck'd by W. D. WAGNER	Survey of HOOPER AVE.
Map No. B-2849	JN 0095.12 Tape 2167 Std 68 °F
Office Work G. D. BAILEY	Surveyed by L. L. BROWN
Checked C. RUBENACKER	Notes L. L. BROWN Date 12-1-61
Date AUG 1963	Indexed H. E. OTT

F. B. 2347 PG. 109

Note: Any Additions or Changes on this Sheet Must be Made or Circled in Red Ink With Date and Name of Person Making Change.

Do not extend this side of this line.

PLEASE RETURN TO
LOS ANGELES COUNTY ENGINEER
403 LOS ANGELES COUNTY ENGINEERING BLDG.

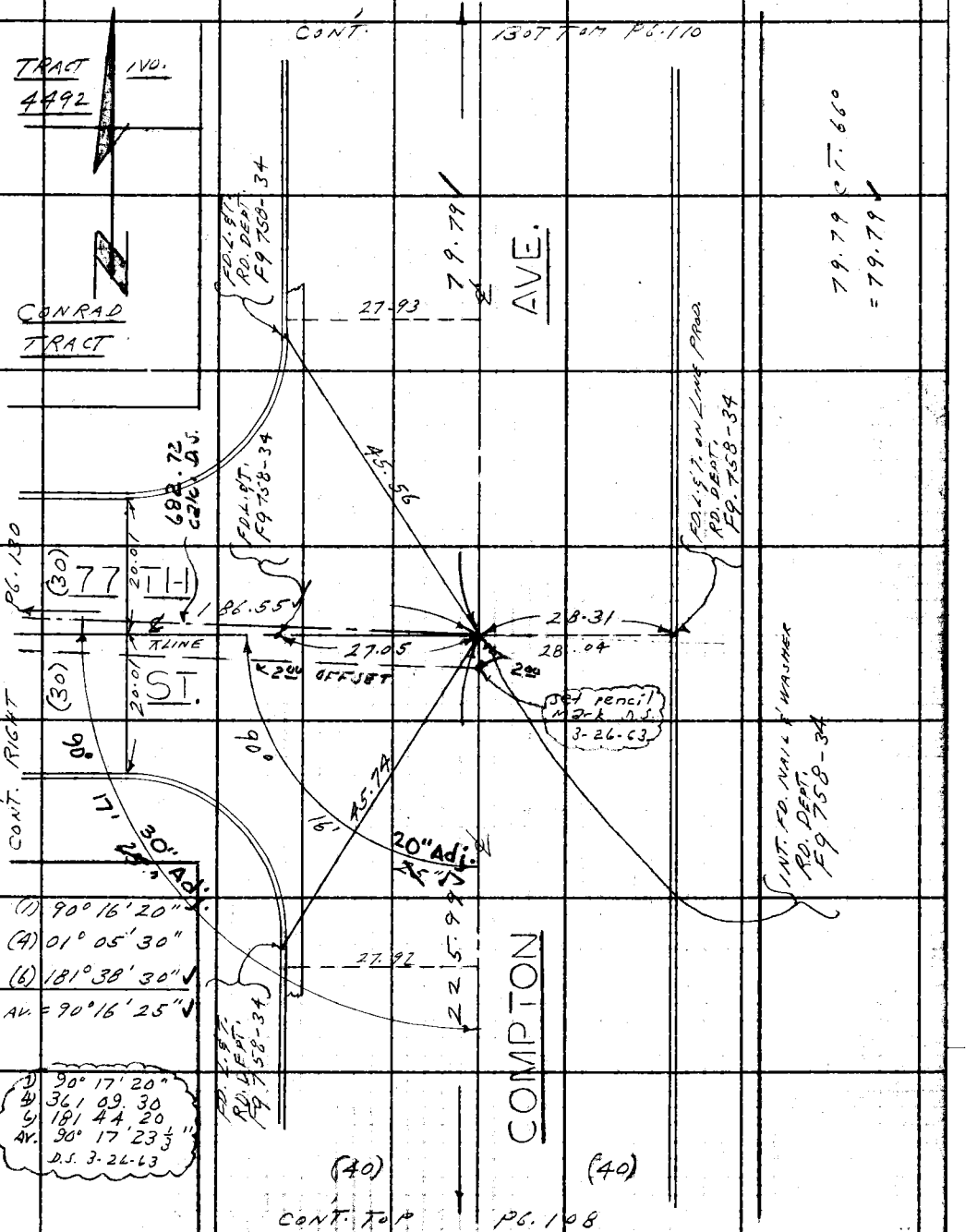

78F3098 CE # 310 3-81

F. B. 2347 PG. 110

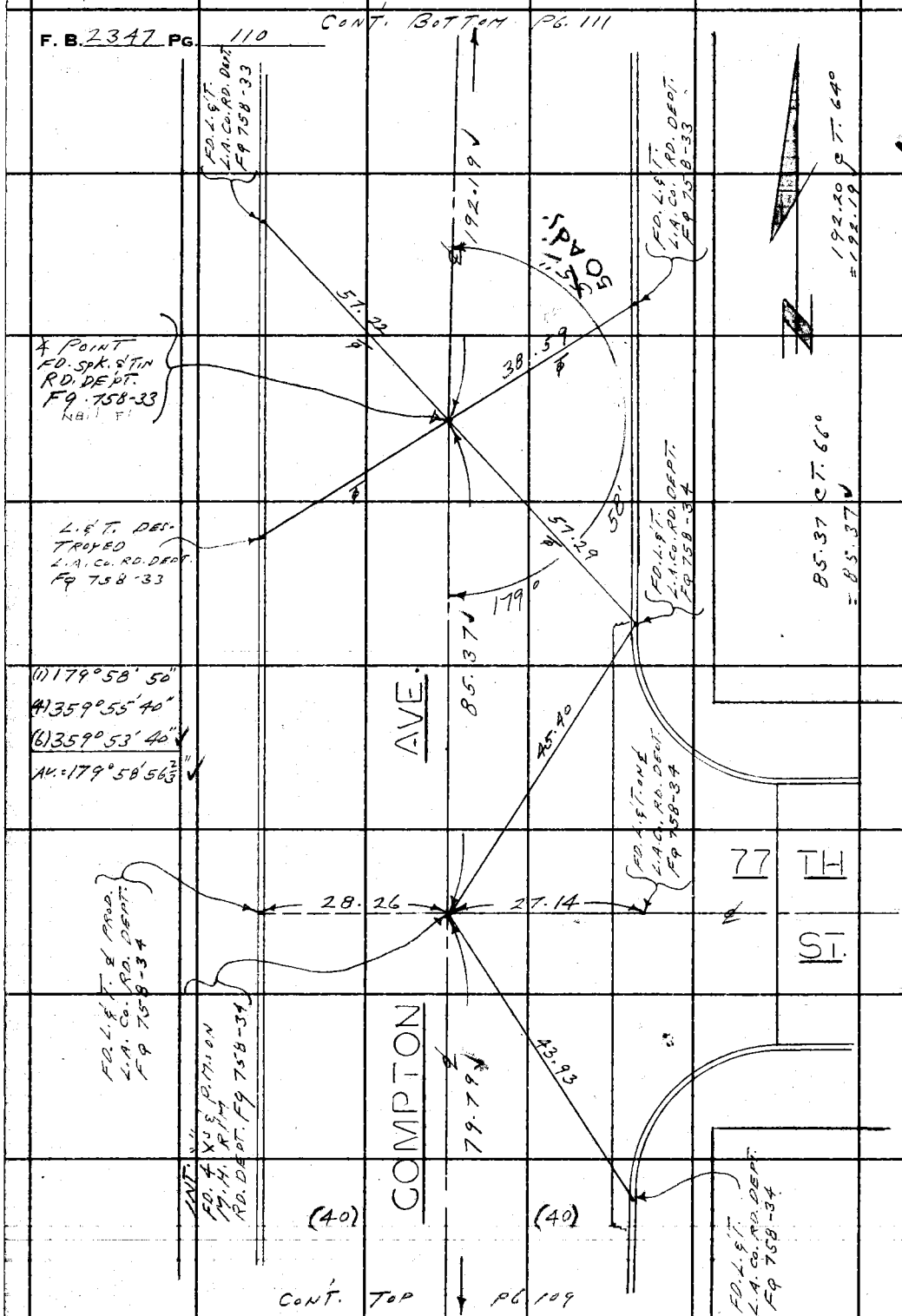

W.S. 7, B-5

PLEASE RETURN TO
LOS ANGELES COUNTY ENGINEER
403 LOS ANGELES COUNTY ENGINEERING BLDG.

Do not extend this side of this line.

Note: Any Additions or Changes on This Sheet Must be Made or Circled in Red Ink With Date and Name of Person Making Change.

W.S.7,B-5

Notes Ck'd by W. D. WAGNER	Survey of HOOPER AVE.	F. B. 2347 PG. 111
Map No. B-2849	JN 0095.42 Tape 0167 Std 68 °F	
Office Work G. D. BAILEY	Surveyed by L. L. BROWN	
Checked C. RUBENACKER	Notes L. L. BROWN Date 12-4-61	
Date AUG '63	Indexed H. E. OTT	

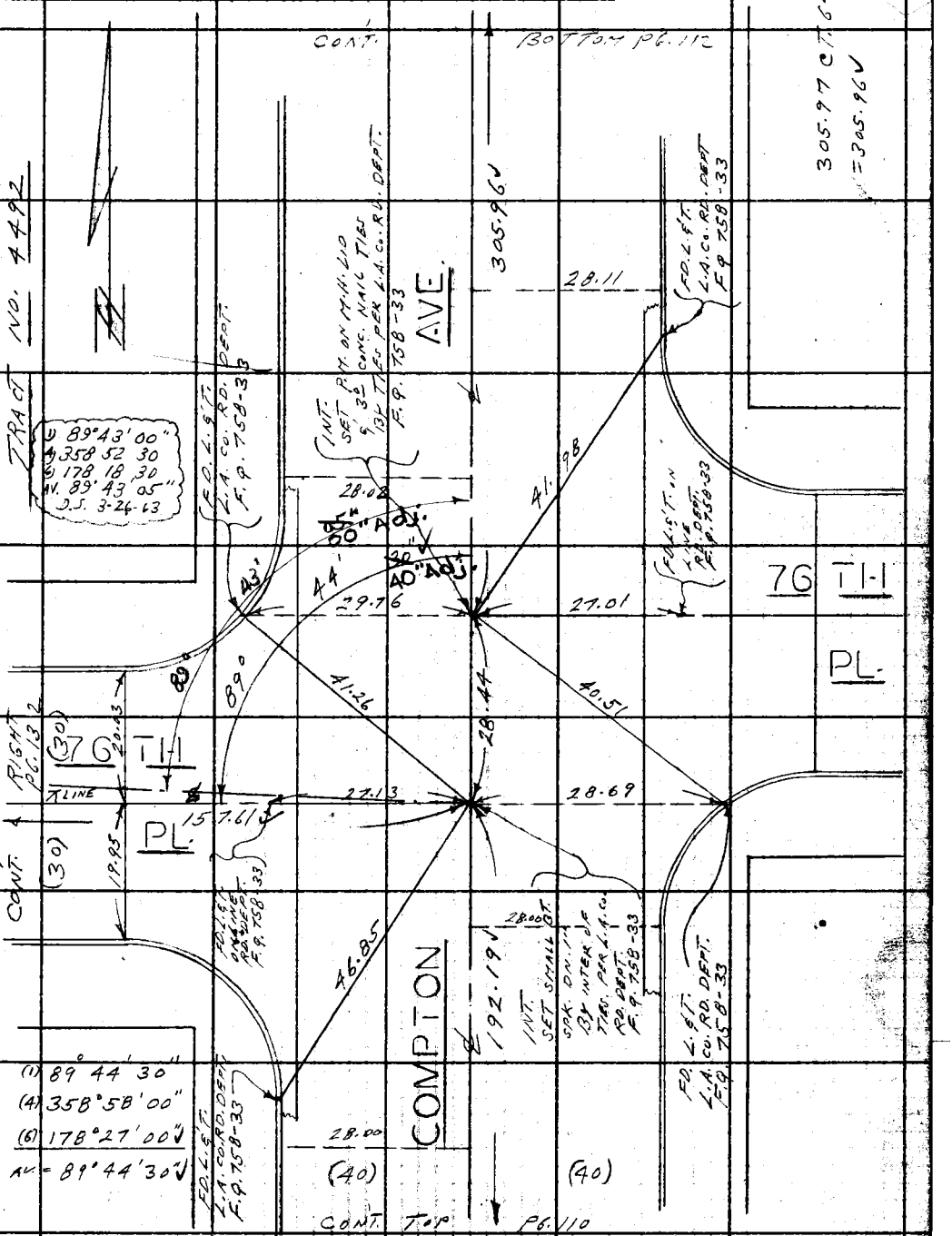

Note: Any Additions or Changes on This Sheet Must be Made or Circled in Red Ink With Date and Name of Person Making Change.

Do not extend this side of this line.

PLEASE RETURN TO
LOS ANGELES COUNTY ENGINEER
403 LOS ANGELES COUNTY ENGINEERING BLDG.

76F3095 CE # 310 3-61

F. B. 2347 PG. 112

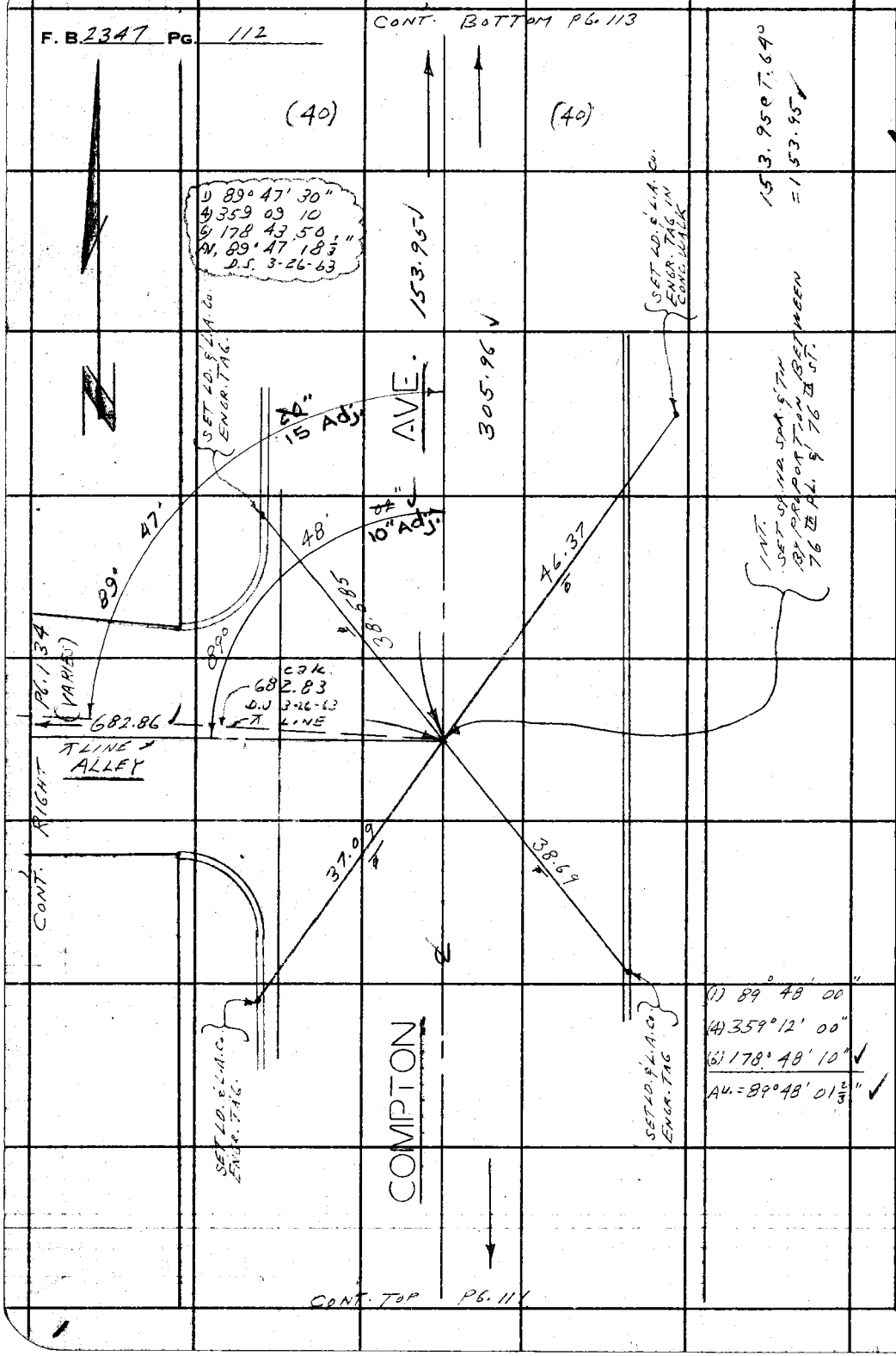

W.S. 7, B-5

PLEASE RETURN TO
LOS ANGELES COUNTY ENGINEER
403 LOS ANGELES COUNTY ENGINEERING BLDG.

Do not extend this side of this line.

Note: Any Additions or Changes on This Sheet Must be Made or Circled in Red Ink With Date and Name of Person Making Change.

W.S.7,B-5

Notes Ck'd by W. D. WAGNER	Survey of HOOPER AVE.	F. B. 2347 PG. 113
Map No. B-2849	JN 0095.42 Tape 0167 Std 68 °F	
Office Work G. D. BAILEY	Surveyed by L. L. BROWN	
Checked C. RUBENACKER	Notes L. L. BROWN Date 12-4-61	
Date AUG '63	Indexed H. E. OTT	

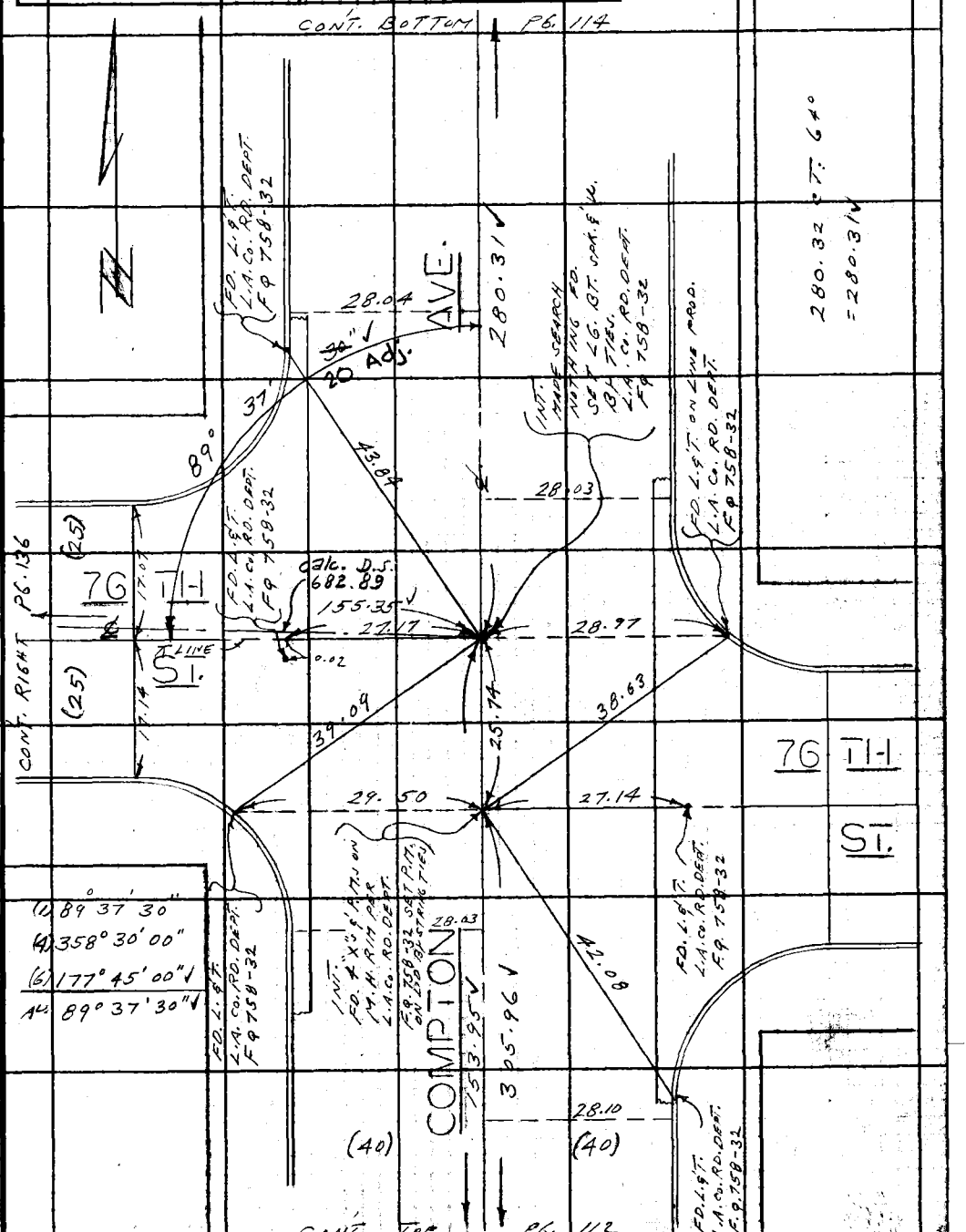

Note: Any Additions or Changes on this Sheet Must be Made or Circled in Red Ink With Date and Name of Person Making Change.

Do not extend this side of this line.

PLEASE RETURN TO
LOS ANGELES COUNTY ENGINEER
403 LOS ANGELES COUNTY ENGINEERING BLDG.

76F309S CE # 310 3-61

F. B. 2341 Pg. 114

CONT. BOTTOM PG. 115

W.S. 78-5

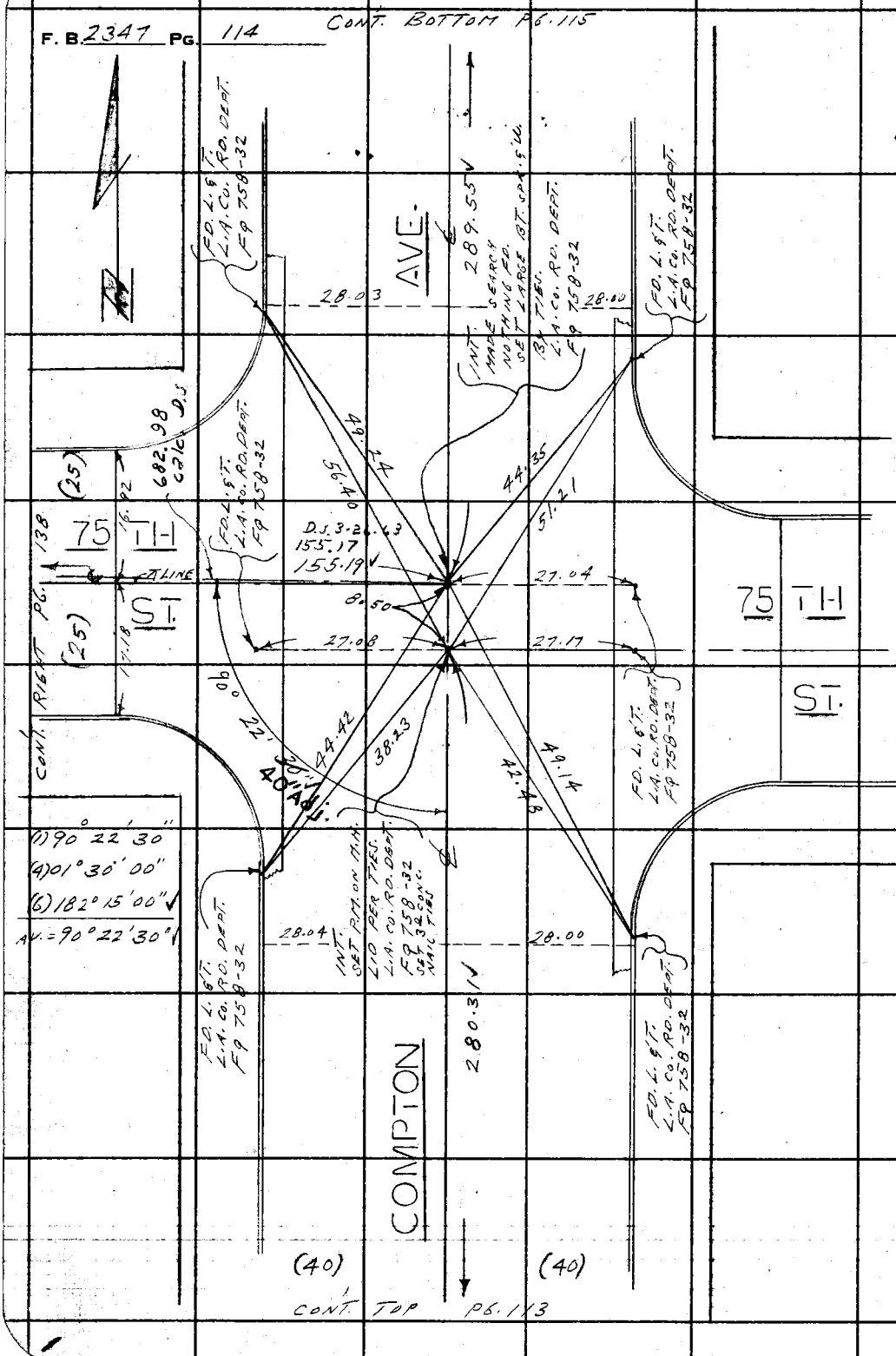

PLEASE RETURN TO
LOS ANGELES COUNTY ENGINEER
403 LOS ANGELES COUNTY ENGINEERING BLDG.

Do not extend this side of this line.

Note: Any Additions or Changes on This Sheet Must be Made or Circled in Red Ink With Date, and Name of Person Making Change.

W.S.7.B-5

Notes Ck'd by W. D. WAGNER	Survey of HOOPER AVE.
Map No. B-2849	JN 0095-42 Tape 0157 Std. 68 °F
Office Work G. D. BAILEY	Surveyed by L. L. BROWN
Checked C. RUBENACKER	Notes L. L. BROWN Date 12-1-61
Date AUG '63	Indexed H. E. OTT

F. B. 2347 PG. 115

CONT. BOTTOM PG. 116

Note: Any Additions or Changes on This Sheet Must be Made or Circled in Red Ink With Date and Name of Person Making Change.

Do not extend this side of this line.

PLEASE RETURN TO
LOS ANGELES COUNTY ENGINEER
403 LOS ANGELES COUNTY ENGINEERING BLDG.

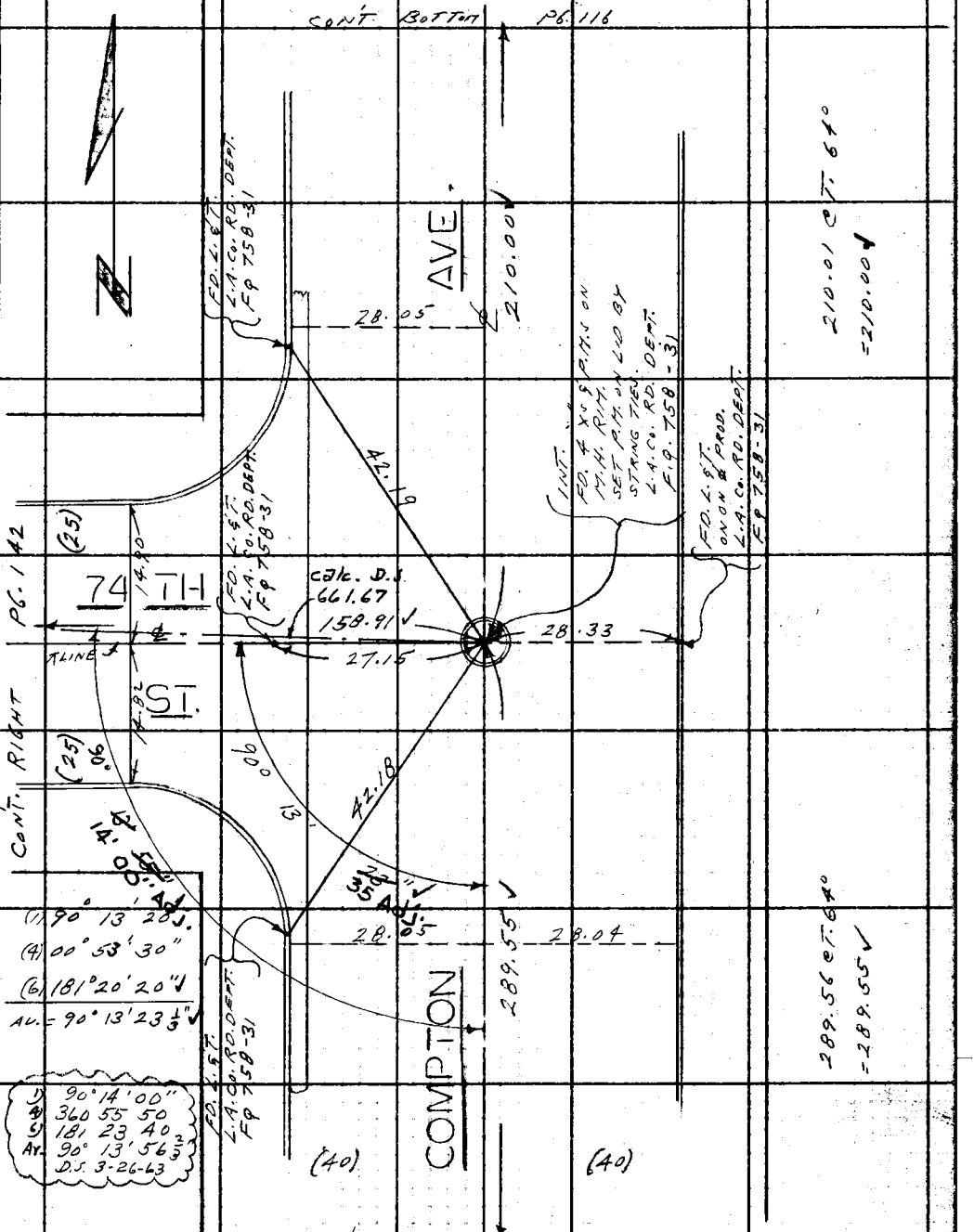

76F3095 CE # 310 2-61

F. B. 2347 PG. 116

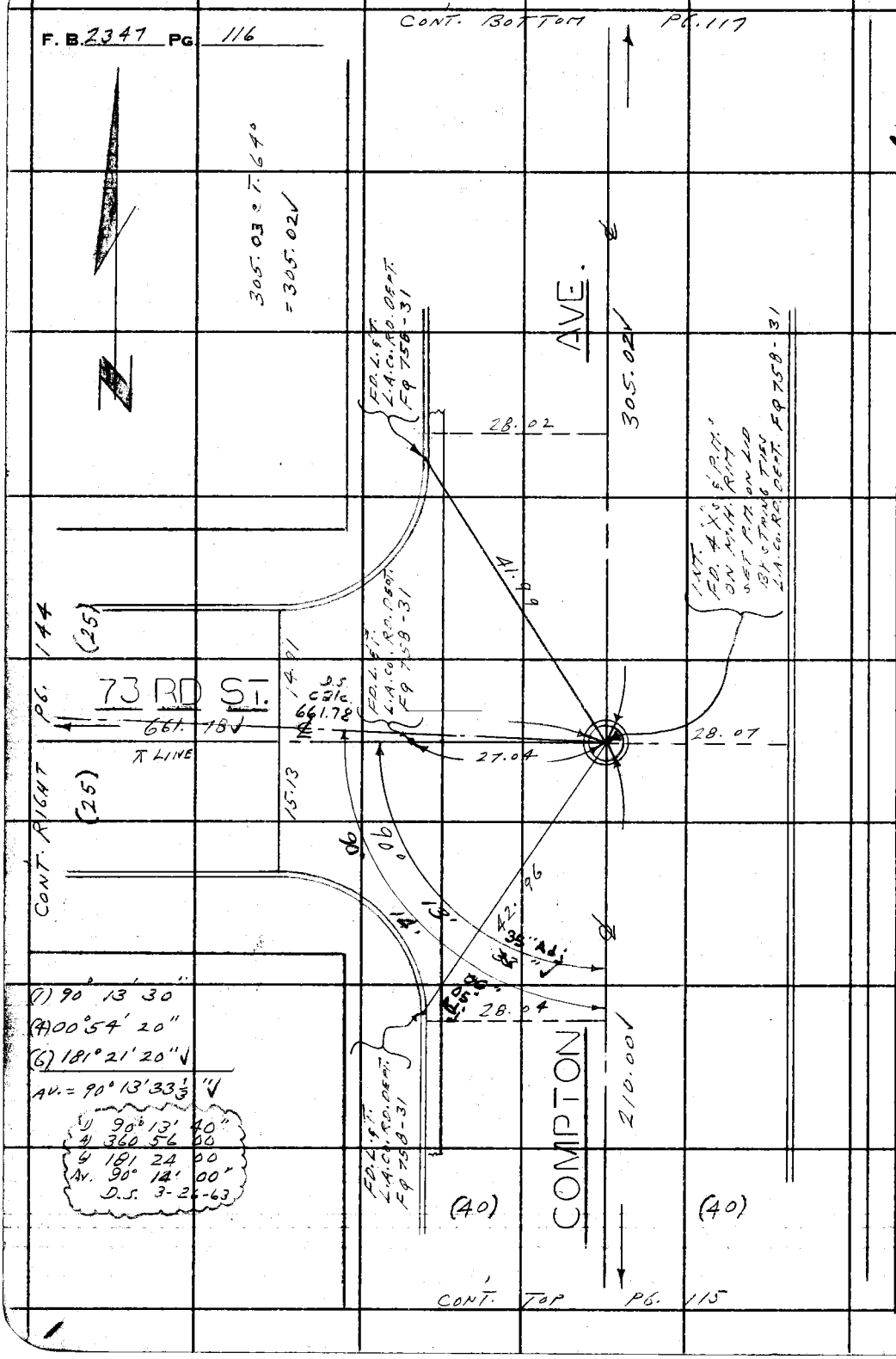

(1) 90° 13' 30"
(4) 00° 54' 20"
(6) 181° 21' 20"
AV. = 90° 13' 33⅓"

(1) 90° 13' 40"
(4) 360 56 00
(6) 181 24 00
AV. 90° 14' 00"
D.S. 3-26-63

W.S. 7, B-5

PLEASE RETURN TO
LOS ANGELES COUNTY ENGINEER
403 LOS ANGELES COUNTY ENGINEERING BLDG.

Do not extend this side of this line.

Note: Any Additions or Changes on This Sheet Must be Made or Circled in Red Ink With Date and Name of Person Making Change.

W.S.7,B-5

Notes Ck'd by W. D. WAGNER	Survey of HOOPER AVE.
Map No. B-2849	JN 0095.42 Tape 0167 Std 68° °F
Office Work G. D. BAILEY	Surveyed by L. L. BROWN
Checked C. RUBENACKER	Notes L. L. BROWN Date 12-5-61
Date AUG '63	Indexed H. E. OTT

F.B. 2347 PG. 117

NOTE: FOR LATER SURVEY SEE F.B. 1132-137 12-8-61

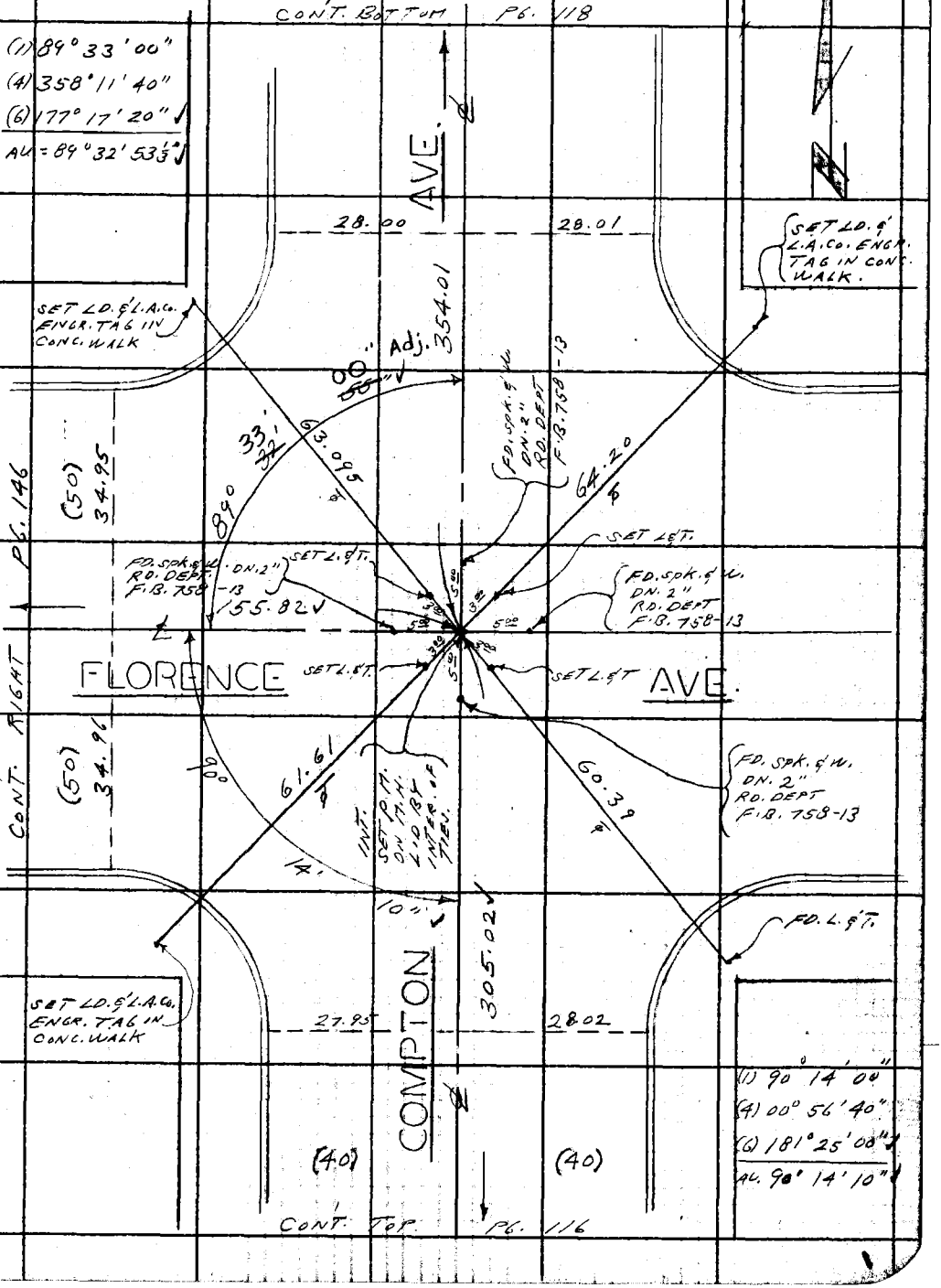

Note: Any Additions or Changes on This Sheet Must be Made or Circled in Red Ink With Date and Name of Person Making Change.

Do not extend this side of this line.

PLEASE RETURN TO
LOS ANGELES COUNTY ENGINEER
403 LOS ANGELES COUNTY ENGINEERING BLDG.

76F3095 CE # 310 3-61

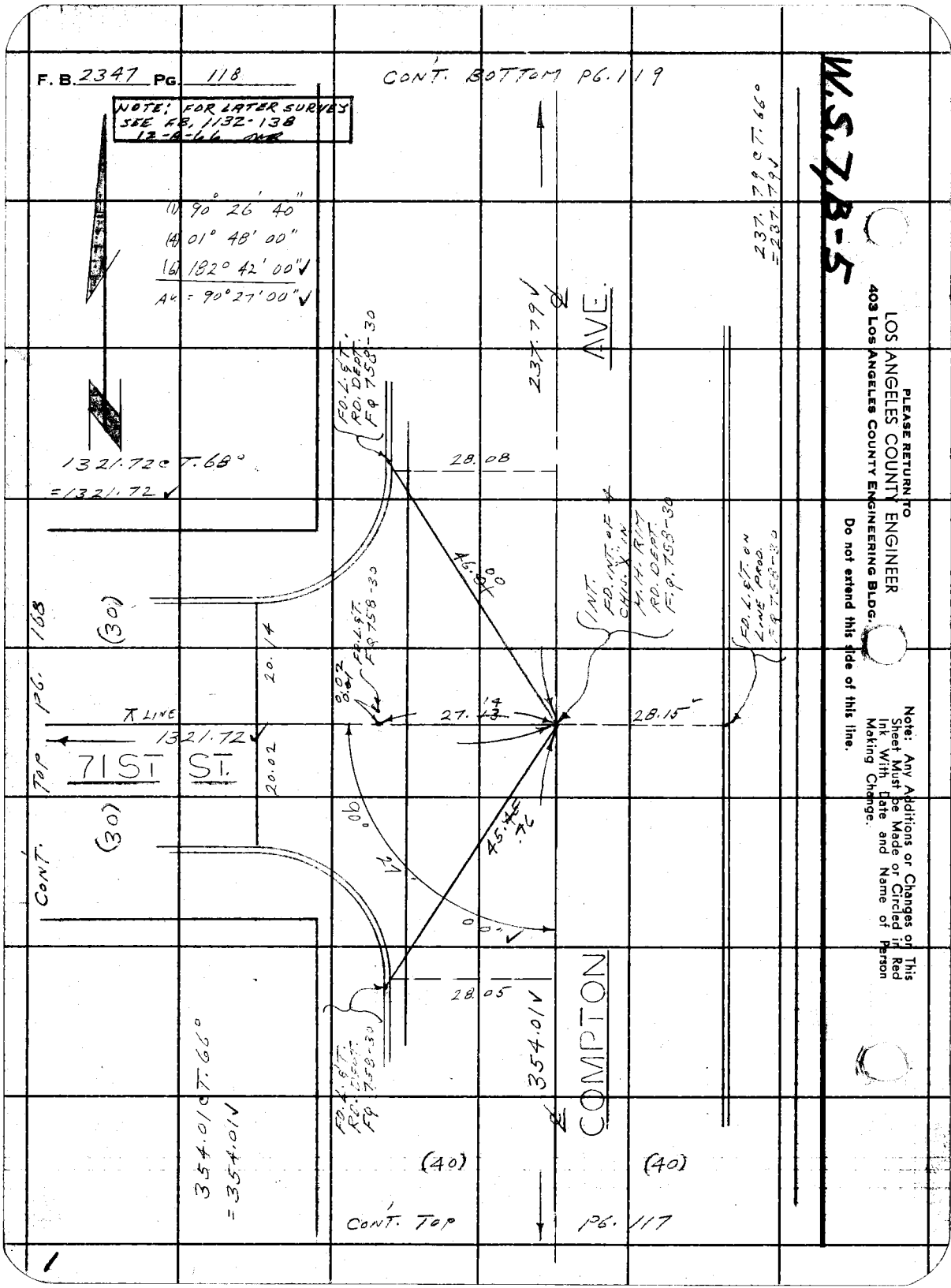
F. B. 2347 PG. 118
CONT. BOTTOM PG. 119
NOTE: FOR LATER SURVEY SEE F.B. 1132-138 12-8-66
(1) 90° 26' 40"
(4) 01° 48' 00"
(6) 182° 42' 00"
Av = 90° 27' 00"
1321.72 @ T. 68°
= 1321.72
237.79 @ T. 66°
= 237.79
237.79
AVE.
FD. L. & T. RD. DEPT. FQ 758-30
28.08
46.00
INT. FD. INT. OF 4 CHIS. X IN H.H. RIM RD. DEPT. F.Q. 758-30
FD. L. & T. ON LINE PROD. FQ 758-30
FD. L. & T. FQ 758-30
(30)
20.14
0.02
0.01
27.14
28.15
LINE
1321.72
71ST ST.
20.02
TOP PG. 168
CONT.
(30)
90°
27'
45.46
00"
28.05
354.01
COMPTON
FD. L. & T. RD. DEPT. FQ 758-30
354.01 @ T. 66°
= 354.01
(40)
(40)
CONT. TOP PG. 117
W.S. 7, B-5
PLEASE RETURN TO
LOS ANGELES COUNTY ENGINEER
403 LOS ANGELES COUNTY ENGINEERING BLDG.
Do not extend this side of this line.
Note: Any Additions or Changes on This Sheet Must be Made or Circled in Red Ink With Date and Name of Person Making Change.

W.S.7.B-5

Notes Ck'd by W. D. WAGNER	Survey of HOOPER AVE.	F. B. 2347 PG. 119
Map No. B-2849	JN 0095.42 Tape 0167 Std 68 °F	
Office Work G. D. BAILEY	Surveyed by L. L. BROWN	
Checked C. RUBENACKER	Notes L. L. BROWN Date 12-5-61	
Date AUG '63	Indexed H. E. OTT	

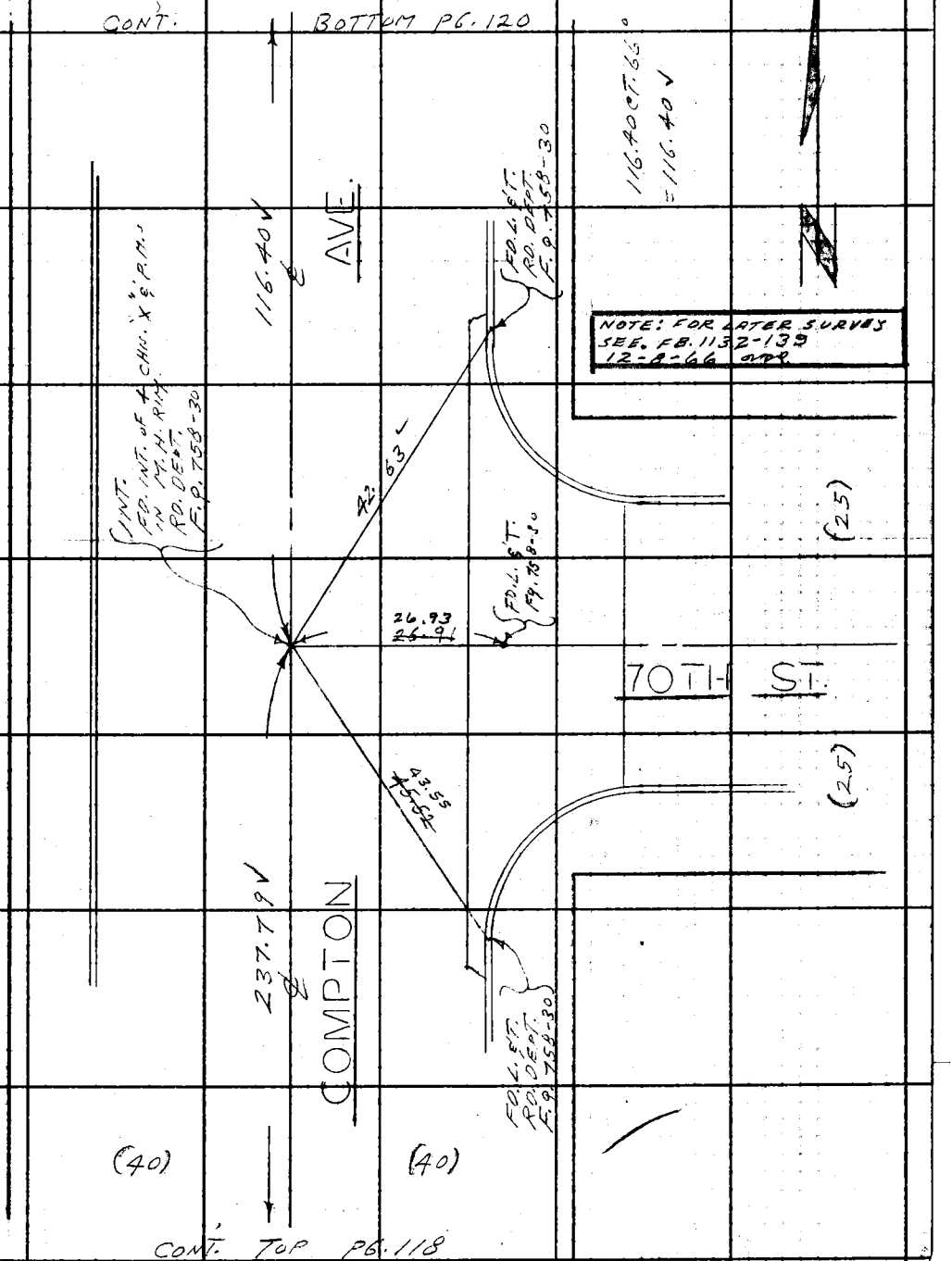

Note: Any Additions or Changes on This Sheet Must be Made or Circled in Red Ink With Date and Name of Person Making Change.

Do not extend this side of this line.

PLEASE RETURN TO
LOS ANGELES COUNTY ENGINEER
403 LOS ANGELES COUNTY ENGINEERING BLDG.

76F3095 CE # 310 3-61

F. B. 2347 PG. 120

W.S.7.B-5

PLEASE RETURN TO
LOS ANGELES COUNTY ENGINEER
403 LOS ANGELES COUNTY ENGINEERING BLDG.

Do not extend this side of this line.

Note: Any Additions or Changes on This Sheet Must Be Made or Circled in Red Ink With Date and Name of Person Making Change.

Notes Ck'd by W. D. WAGNER	Survey of HOOPER AVE.
Map No. B-2849	JN 0095.42 Tape 0167 Std 68 °F
Office Work G. D. BAILEY	Surveyed by L. L. BROWN
Checked C. RUBENACKER	Notes L. L. BROWN Date 12-7-61
Date AUG '63	Indexed F. E. OTT

F. B. 2347 Pg. 121

W.S. 7B-5

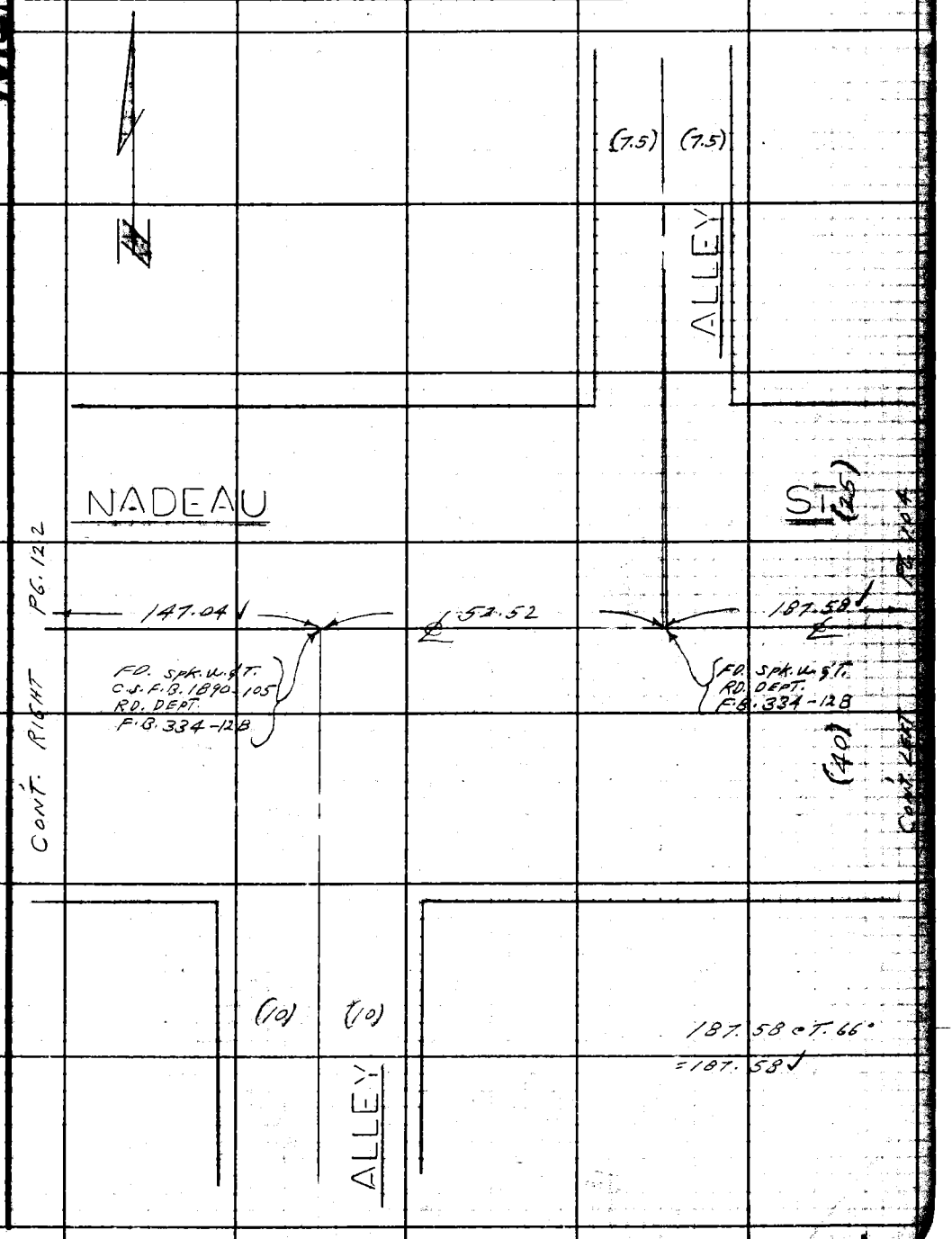

Note: Any Additions or Changes on This Sheet Must be Made or Circled in Red Ink With Date and Name of Person Making Change.

Do not extend this side of this line.

PLEASE RETURN TO
LOS ANGELES COUNTY ENGINEER
700 Los Angeles County Engineering Bldg.

76F309S S&E #247 11-58

F. B. 2347 Pg. 122

W.S. 7B-5

PLEASE RETURN TO
LOS ANGELES COUNTY ENGINEER
700 LOS ANGELES COUNTY ENGINEERING BLDG.

Do not extend this side of this line.

Note: Any Additions or Changes on This Sheet Must be Made or Circled in Red Ink With Date and Name of Person Making Change.

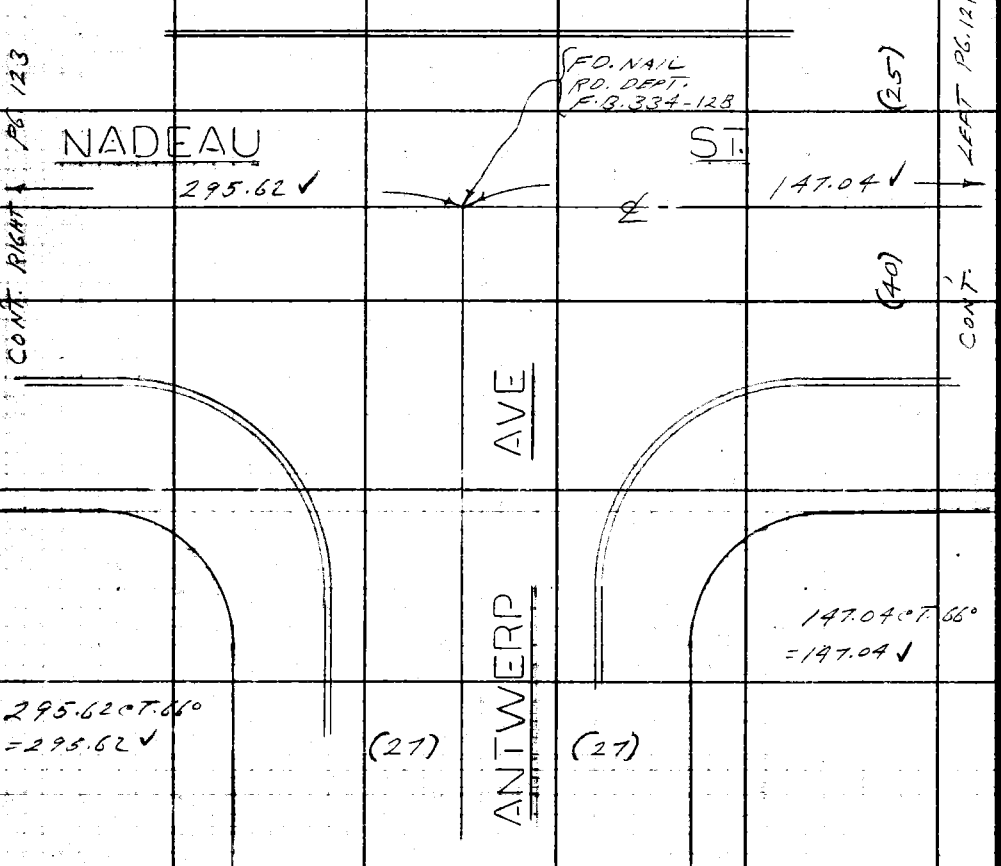

76F3998 CE # 310 3-61

PLEASE RETURN TO
LOS ANGELES COUNTY ENGINEER
403 LOS ANGELES COUNTY ENGINEERING BLDG.

Do not extend this side of this line.

Note: Any Additions or Changes on This Sheet Must be Made or Circled in Red Ink With Date and Name of Person Making Change.

W.S. 7B-5

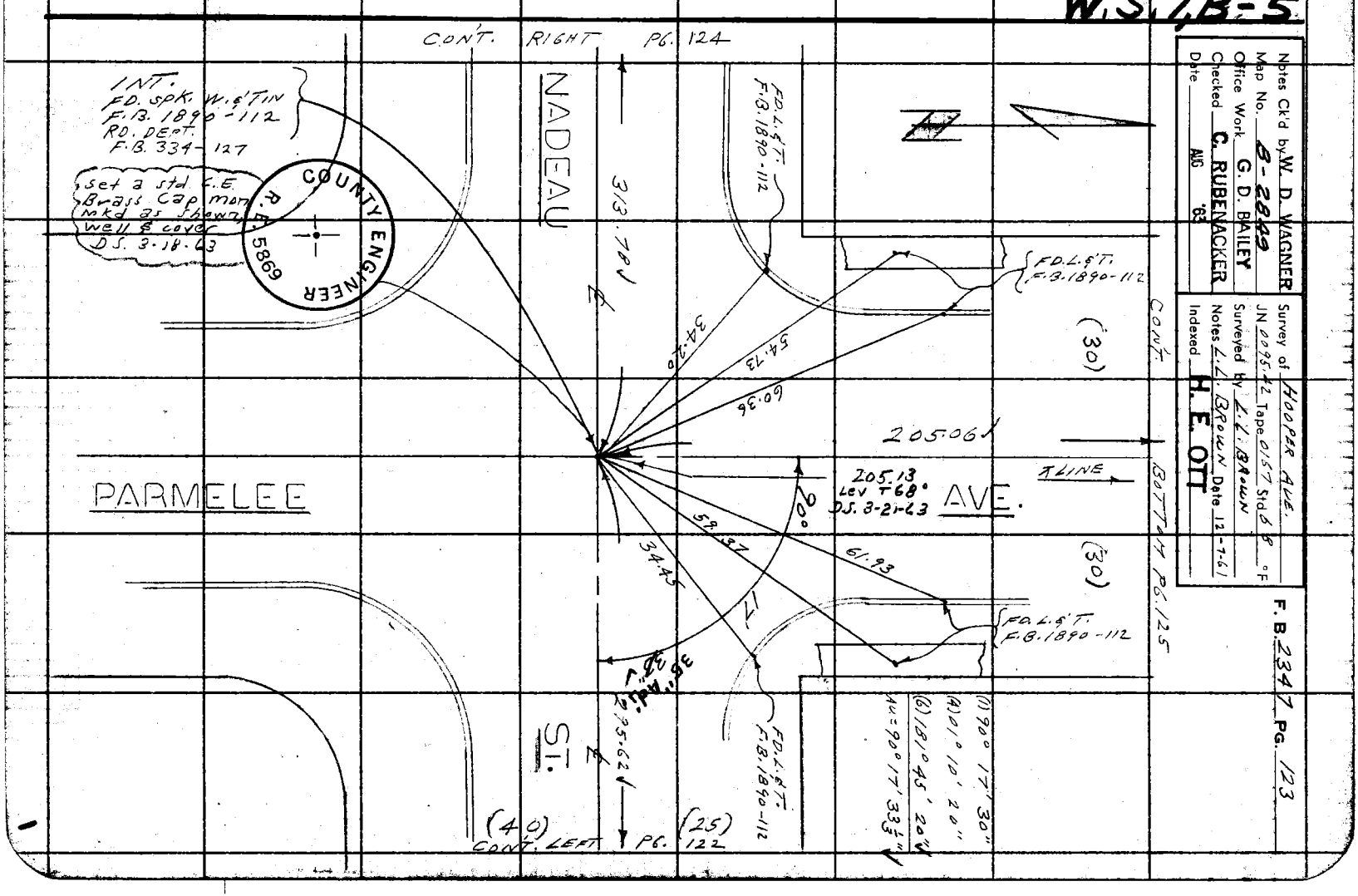

Notes Ck'd by W. D. WAGNER
Map No. B-2849
Office Work G. D. BAILEY
Checked C. RUBENACKER
Date AUG '63

Survey of HOOPER AVE.
JN 0095-42 Tape 0157 Std 68 °F
Surveyed by L. L. BROWN
Notes L. L. BROWN Date 12-7-61
Indexed H. E. OTT

F. B. 2347 PG. 123

F. B. 2347 PG. 124

W.S. 7, B-5

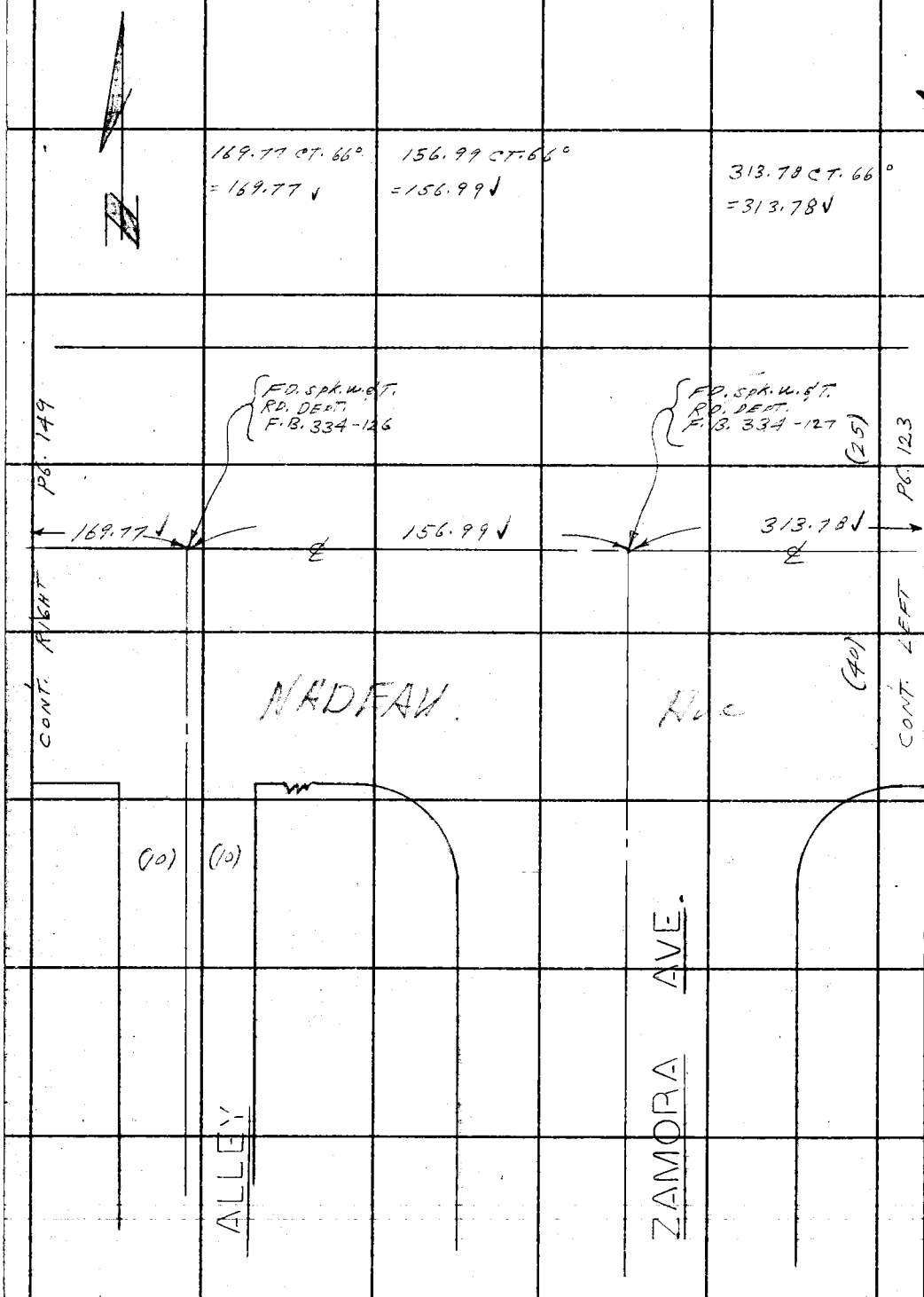

PLEASE RETURN TO
LOS ANGELES COUNTY ENGINEER
403 LOS ANGELES COUNTY ENGINEERING BLDG.

Do not extend this side of this line.

Note: Any Additions or Changes on This Sheet Must be Made or Circled in Red Ink With Date and Name of Person Making Change.

W.S.7.B-5

Notes Ck'd by W. D. WAGNER	Survey of HOOPER AVE.
Map No. B-2849	JN 0095.42 Tape 0167 Std 68 °F
Office Work G. D. BAILEY	Surveyed by L. L. BROWN
Checked C. RUBENACKER	Notes L. L. BROWN Date 12-7-61
Date AUG '63	Indexed H. E. OTT

F. B. 2347 Pg. 125

CONT. BOTTOM PG. 127

COUNTY ENGINEER R.E. 5869

1) 89° 42' 40"
4) 358° 49' 50"
6) 178° 14' 50½"
AV. 89° 42' 28½"
D.S. 3-20-63

Set a Std C.E. Brass cap mon. Mkd as shown - well & cover by INT. D.S. 3-21-63

640.39 CT. 79°
=640.43

320.12 CT 60°
=320.10

320.10

320.22
Lev 7.68'
D.S. 3-21-63

40" Adj.

TRACT

SET LD. & L.A. CO. ENGR. TAG IN CONC. WALK

19.96 19.93

15" Adj.

SET LD. & L.A. CO. ENGR. TAG IN CONC. WALK.

PG. 150

D.S. calc. 640.42

640.43

20.01

20.12

D.S. calc. 682.73

494.63

PG. 126

(30)

0.06

78TH

ST.

CONT. RIGHT

CONT. LEFT

39.61

39.68

39.64

39.5

19.97

19.94

SET LD. & L.A. CO. ENGR. TAG IN CONC. WALK

SET LD. & L.A. CO. ENGR. TAG IN CONC. WALK

(1) 89° 38' 20"
(4) 358° 33' 20"
(6) 177° 50' 00"
AV. = 89° 38' 20"

INT. SP. HD. SPK. & T. BY PROPERTION BETWEEN NADEAU ST. & ENDLINE OF TR. 22 86 Removed D.S.

205.06

205.13 D.S. 3-21-63

(1) 90° 17' 20"
(4) 01° 09' 00"
(6) 181° 43' 20"
AV. = 90° 17' 13⅓"

CONRAD

PARMELEE

(30)

(30)

205.07 CT 60°
=205.06

CONT. TO P. PG. 123

Note: Any Additions or Changes on this Sheet Must be Made or Circled in Red Ink With Date and Name of Person Making Change.

Do not extend this side of this line.

PLEASE RETURN TO
LOS ANGELES COUNTY ENGINEER
403 LOS ANGELES COUNTY ENGINEERING BLDG.

78F3095 CE # 310 5-61

F. B. 2347 PG. 126

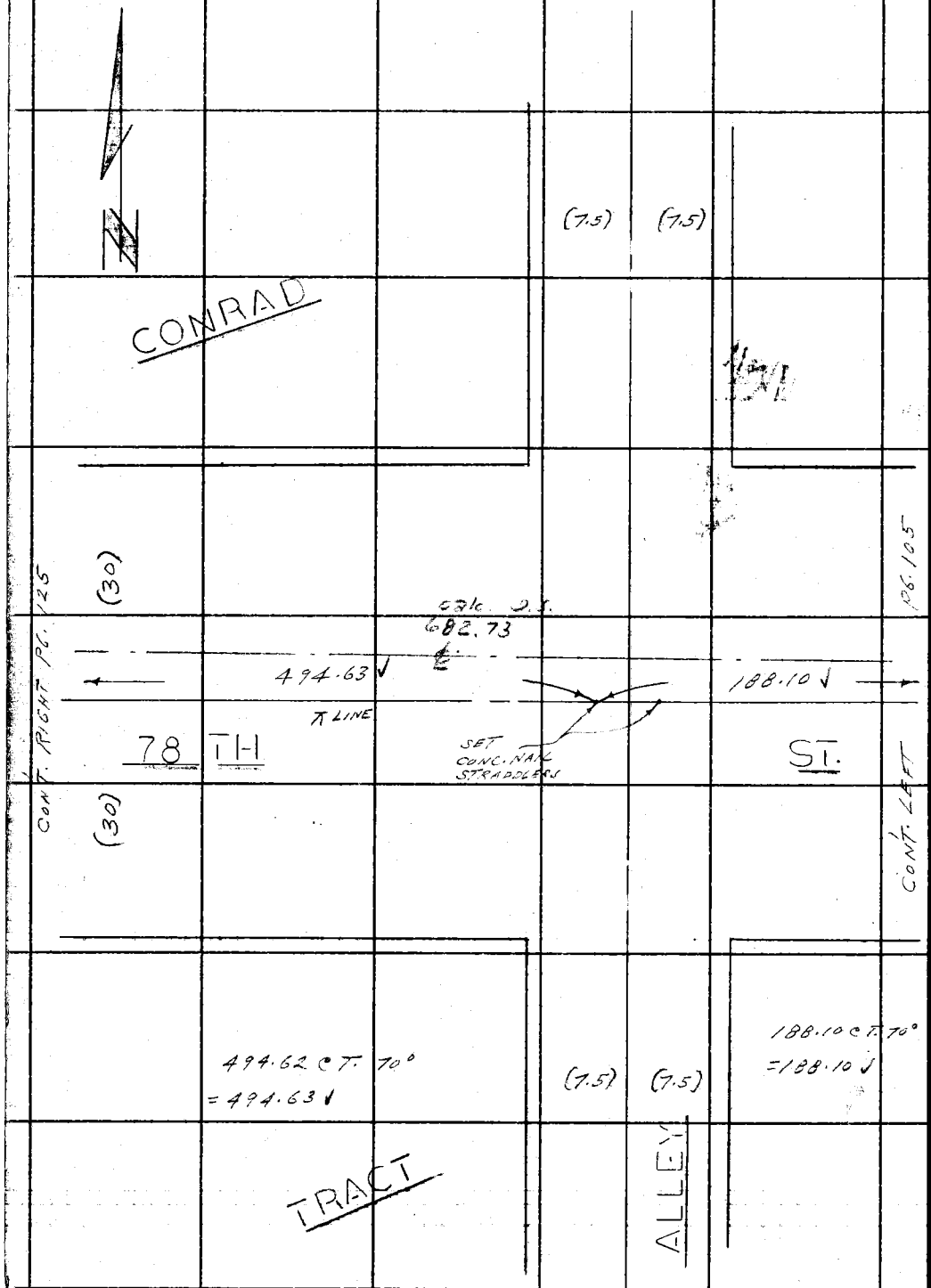

PLEASE RETURN TO
LOS ANGELES COUNTY ENGINEER
403 LOS ANGELES COUNTY ENGINEERING BLDG.

Do not extend this side of this line.

Note: Any Additions or Changes on This Sheet Must be Made or Circled in Red Ink With Date and Name of Person Making Change.

W.S.7.B-5

Notes Ck'd by W. D. WAGNER	Survey of HOOPER AVE.	F. B. 2347 PG. 127
Map No. B-2849	JN 0095.42 Tape 0167 Std 68 °F	
Office Work G. D. BAILEY	Surveyed by L. L. BROWN	
Checked C. RUBENACKER	Notes L. L. BROWN Date 12-8-61	
Date AUG 63	Indexed H. E. OTT	

(1) 90° 17' 20"
(4) 361 09 30
(6) 181 44 30
AV. 90° 17' 25"
D.S. 3-20-63

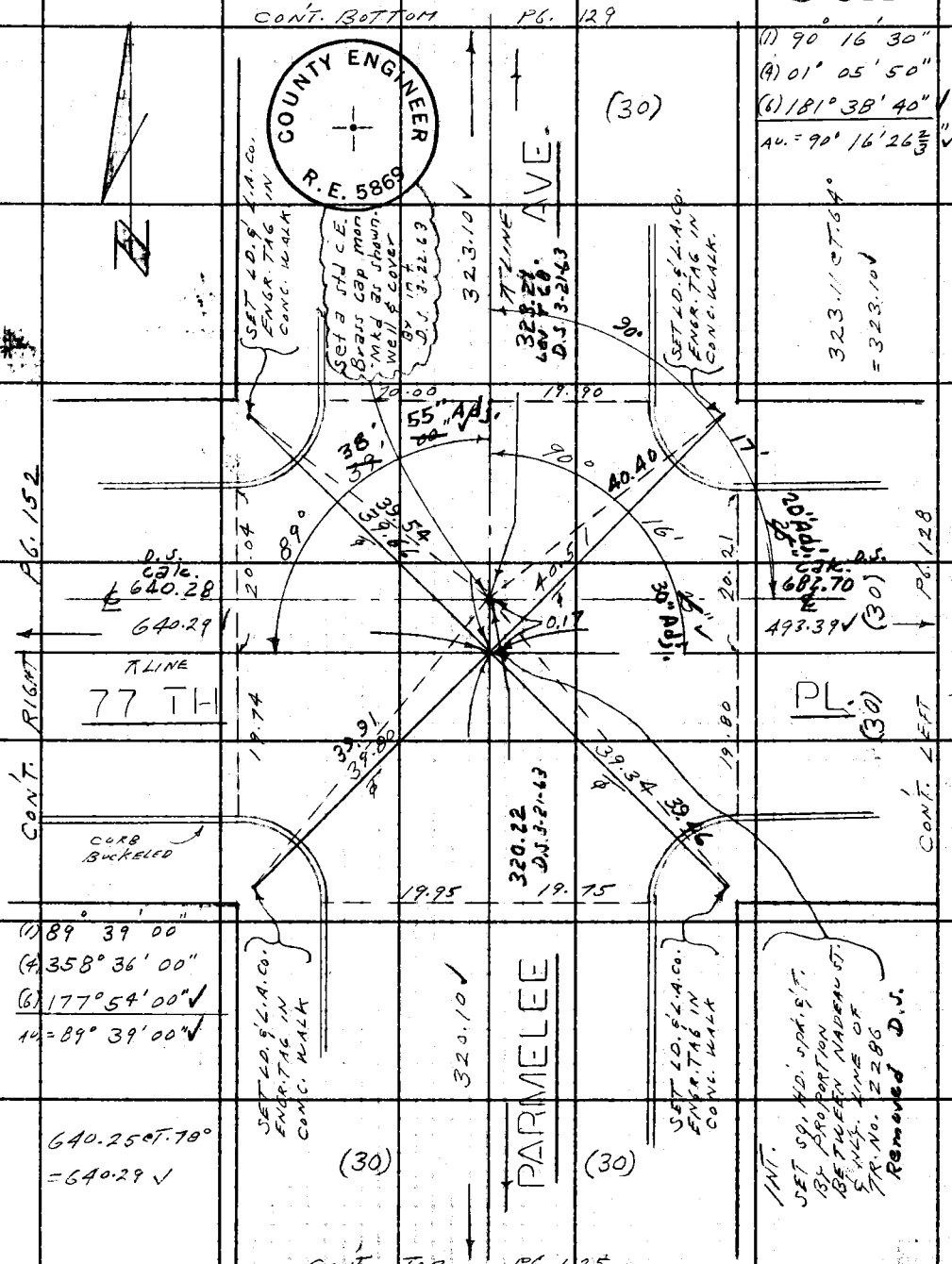

Note: Any Additions or Changes on This Sheet Must be Made or Circled in Red Ink With Date and Name of Person Making Change.

PLEASE RETURN TO
LOS ANGELES COUNTY ENGINEER
403 LOS ANGELES COUNTY ENGINEERING BLDG.
Do not extend this side of this line.

76F3095 CE # 310 3-61

F. B. 2347 PG. 128

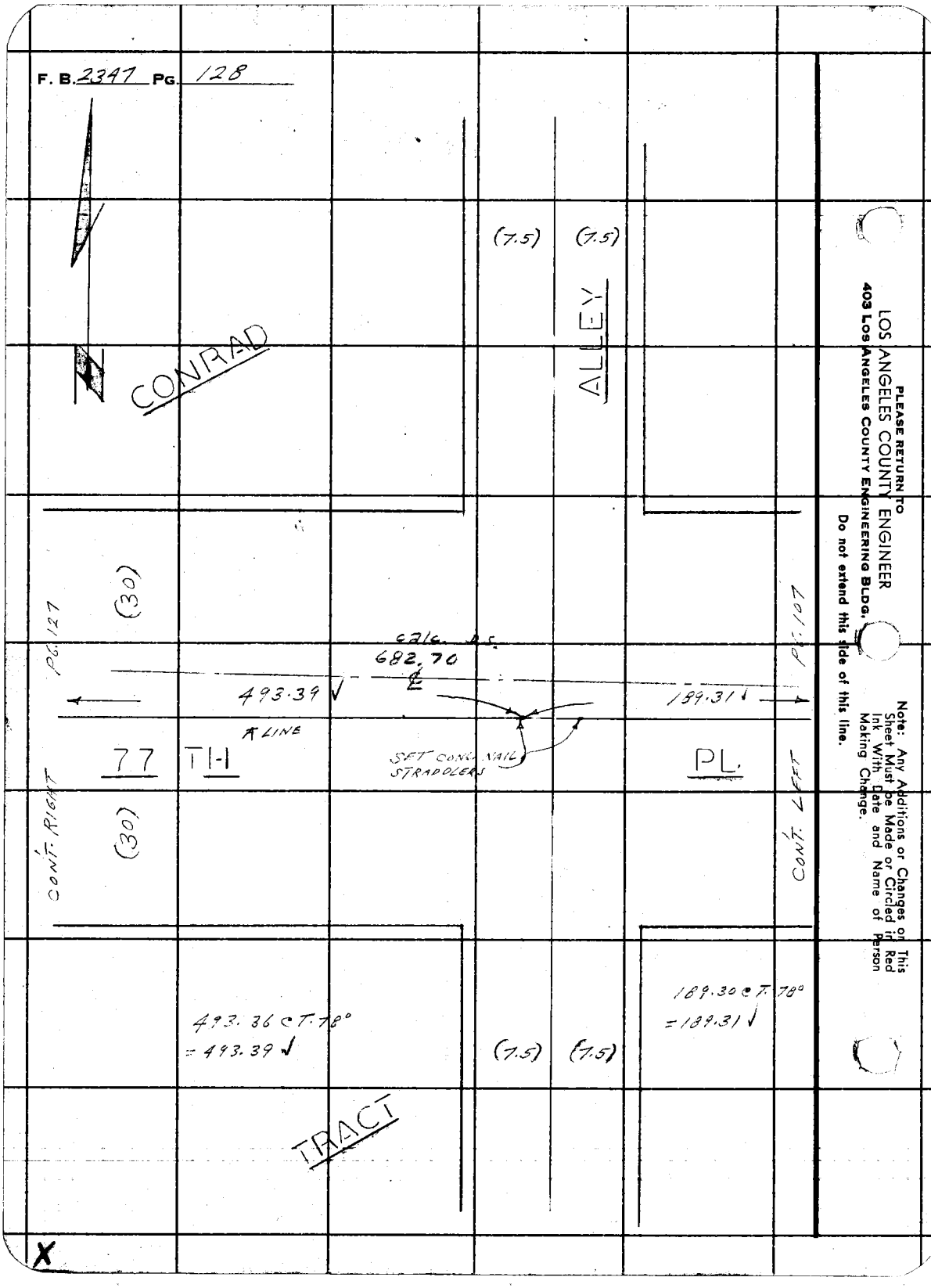

PLEASE RETURN TO
LOS ANGELES COUNTY ENGINEER
403 LOS ANGELES COUNTY ENGINEERING BLDG.

Do not extend this side of this line.

Note: Any Additions or Changes on This Sheet Must be Made or Circled in Red Ink With Date and Name of Person Making Change.

X

W.S.7.B-5

Notes Ck'd by W. D. WAGNER	Survey of HOOPER AVE.	F. B. 2347 PG. 129	
Map No. B-2849	JN 0095.42 Tape 0167 Std 68 °F		
Office Work G. D. BAILEY	Surveyed by L. L. BROWN		
Checked C. RUBENACKER	Notes L. L. BROWN Date 12-8-61		
Date AUG 63	Indexed H. E. OTT		

1) 90° 17' 30"
4) 361 09 40
6) 181 44 30
AV. 90° 17' 25"
D.S. 3-20-63

TRACT 4492

TRACT No. 4492

CONT. BOTTOM PG. 131

COUNTY ENGINEER R.E. 5869

MADE SEARCH NOTHING FO NEW. LINE CONRAD TRACT

(1) 90° 16' 10"
(4) 01° 04' 50"
(6) 181° 37' 20"
AV. = 90° 16' 13 1/3"

357.54 C T.64°
= 357.53

SET LD. & L.A. Co. ENGR. TAG IN CONC. WALK

Set a std C.E. Brass cap mon. mkd as shown. wall & cover BY INT D.S. 3-22-63

357.53

357.58 LEV TGB D.S. 3-21-63

℄ LINE AVE.

(30)

90°

20.00 19.95

CONT. RT PG 154

Removed D.S. L.A.Co. ENGR. TAG IN CONC. WALK ON LINE ROAD.

D.S. 592.67

VAC.

SET LD. & L.A. Co. ENGR. TAG IN CONC. WALK

27.95 27.97

OFFSET LINE D.S. 3-20-63

0.24

496.17

cal. D.S. 682.72

(30)

PG. 130

℄ LINE

77TH ST.

(30)

CONT. LEFT

39.65 39.47

323.21 D.S. 3-21-63

20.00 19.94

PARMELEE

323.10

INT. SET BK OF SIDEWALK BETWEEN NIADEAU ST. & NEW LINE OF TR 10.22.86

SET LD. & L.A. Co. ENGR. TAG IN CONC. WALK

CONRAD TRACT

(30) (30)

CONRAD TRACT

CONT. TOP PG. 127

Note: Any Additions or Changes on This Sheet Must be Made or Circled in Red Ink With Date and Name of Person Making Change.

PLEASE RETURN TO LOS ANGELES COUNTY ENGINEER 403 LOS ANGELES COUNTY ENGINEERING BLDG.

Do not extend this side of this line.

76F3095 CE # 310 - 61

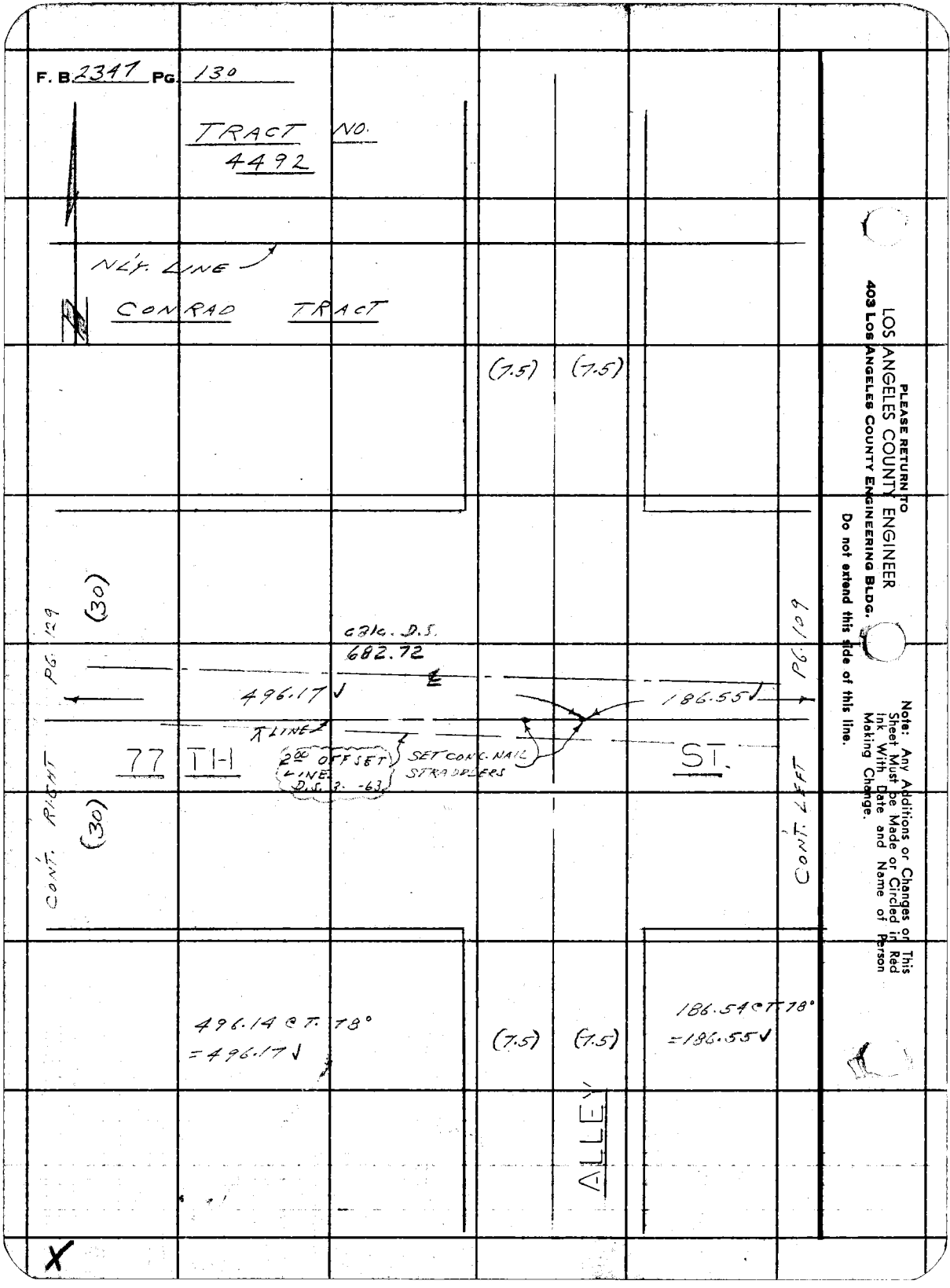

PLEASE RETURN TO
LOS ANGELES COUNTY ENGINEER
403 LOS ANGELES COUNTY ENGINEERING BLDG.
Do not extend this side of this line.

Note: Any Additions or Changes on This Sheet Must be Made or Circled in Red Ink With Date and Name of Person Making Change.

W.S. 7,8-5

Notes Ck'd by W. D. WAGNER	Survey of HOOPER AVE.
Map No. 8-2849	JN 0095.42 Tape 0167 Std 68 °F
Office Work G. D. BAILEY	Surveyed by L. L. BROWN
Checked C. RUBENACKER	Notes L. L. BROWN Date 12-8-61
Date AUG '63	Indexed H. E. OTT

F. B. 2347 PG. 131

CONT. BOTTOM PG. 133

COUNTY ENGINEER R. E. 5869

(30)

SET LD. & L.A. CO. ENGR. TAG IN CONC. WALK

Set a 2" I.P. with Brass cap - mkd as shown - in conc. - well & cover - By int. D.S. 3-26-63

205.52

℄ LINE AVE.

205.38 D.S. 3-21-63

SET LD. & L.A. CO. ENGR. TAG IN CONC. WALK

INT. SET SQ. HD. SPK. & TIN BT. PROJECTION BETWEEN N.&S. LINE NA DEAU ST. & TR. NO. 2206 D.S. Removed

639.92 °T.78° = 639.96

21.22 ~~26"~~ 25" Adj.

20.94

90°

40'

39.47

39.47

16'

89°

38.38

38.38

20.38

20.38

639.94 D.S. 3-26-63

639.96

(30)

0.31

682.76 Ok. D.S. (30)

494.05 Ok. D.S. 3-26-63

℄ LINE PL.

PG. 156

PG. 132

CONT. RIGHT

76 TI-1

(30)

19.64

19.60

40.57

40.35

42°

43.37

43.15

89°

CONT. LEFT

(30)

20.09

19.80

D.S. 3-21-63

357.58

357.53

℄ LINE PARMELEE

SET LD. & L.A. CO. ENGR. TAG IN CONC. WALK

(1) 89° 42' 00"
(4) 358 48 10
(6) 178 12 00
AV. 89° 42' 00"
D.S. 3-19-63

(1) 89° 40' 30"
(4) 358° 42' 20"
(6) 178° 03' 20"
AV. = 89° 40' 33⅓"

(30)

(30)

(1) 90° 16' 20"
(4) 01° 05' 20"
(6) 181° 38' 00"
AV. = 90° 16' 20"

CONT. TOP PG. 129

Note: Any Additions or Changes on this Sheet Must be Made or Circled in Red Ink With Date and Name of Person Making Change.

Do not extend this side of this line.

PLEASE RETURN TO
LOS ANGELES COUNTY ENGINEER
403 Los Angeles County Engineering Bldg.

76F3095 CE # 310 8-61

F. B. 2347 PG. 132

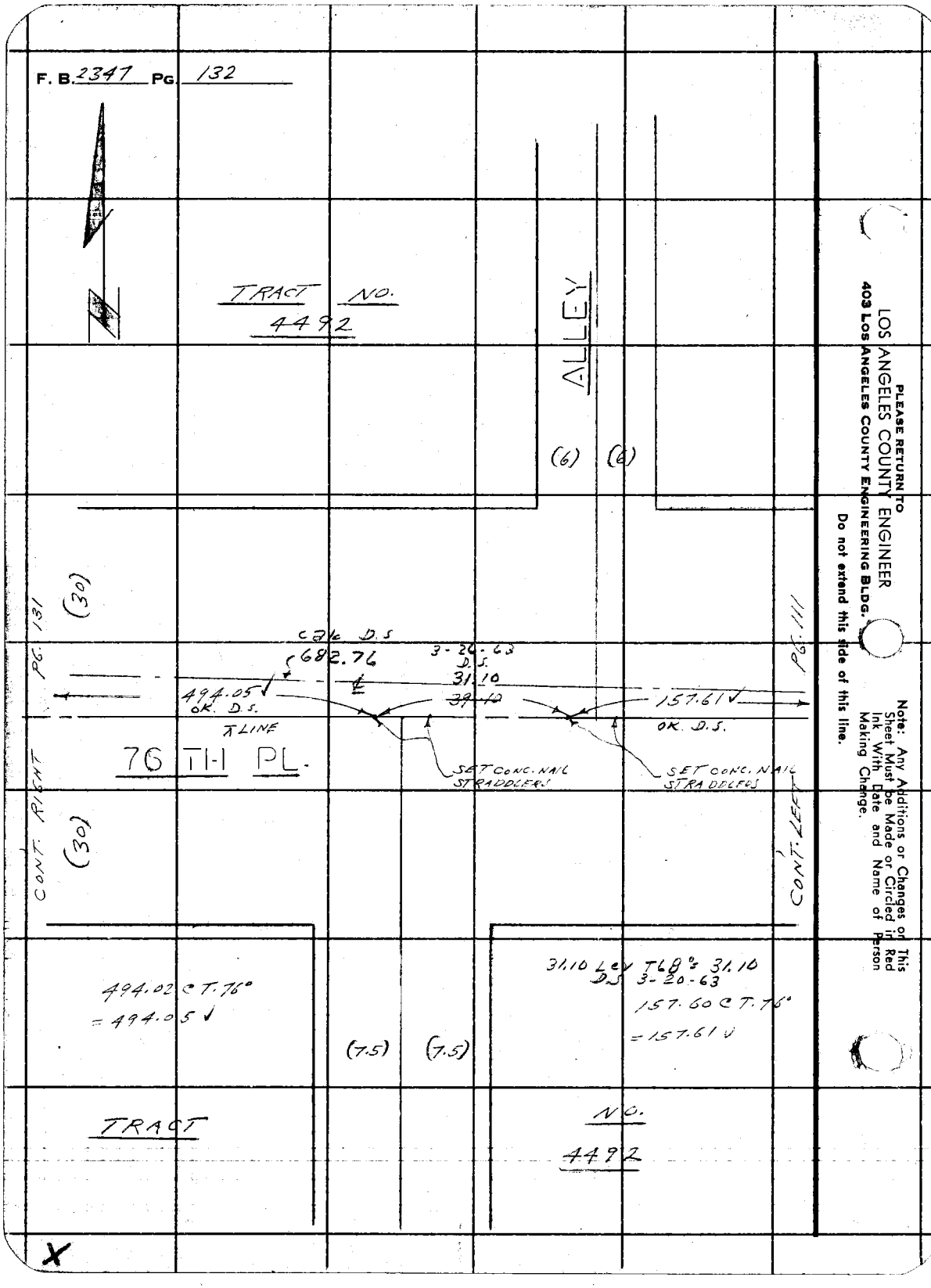

PLEASE RETURN TO
LOS ANGELES COUNTY ENGINEER
403 LOS ANGELES COUNTY ENGINEERING BLDG.

Do not extend this side of this line.

Note: Any Additions or Changes on This Sheet Must be Made or Circled in Red Ink With Date and Name of Person Making Change.

W.S.2.B-5

Notes Ck'd by W. D. WAGNER	Survey of HOOPER AVE.
Map No. B-2849	JN 0095.42 Tape 0.167 Std 68 °F
Office Work G. D. BAILEY	Surveyed by L. L. BROWN
Checked C. RUBENACKER	Notes L. L. BROWN Date 12-11-61
Date AUG '63	Indexed H. E. OTT

F. B. 2347 Pg. 133

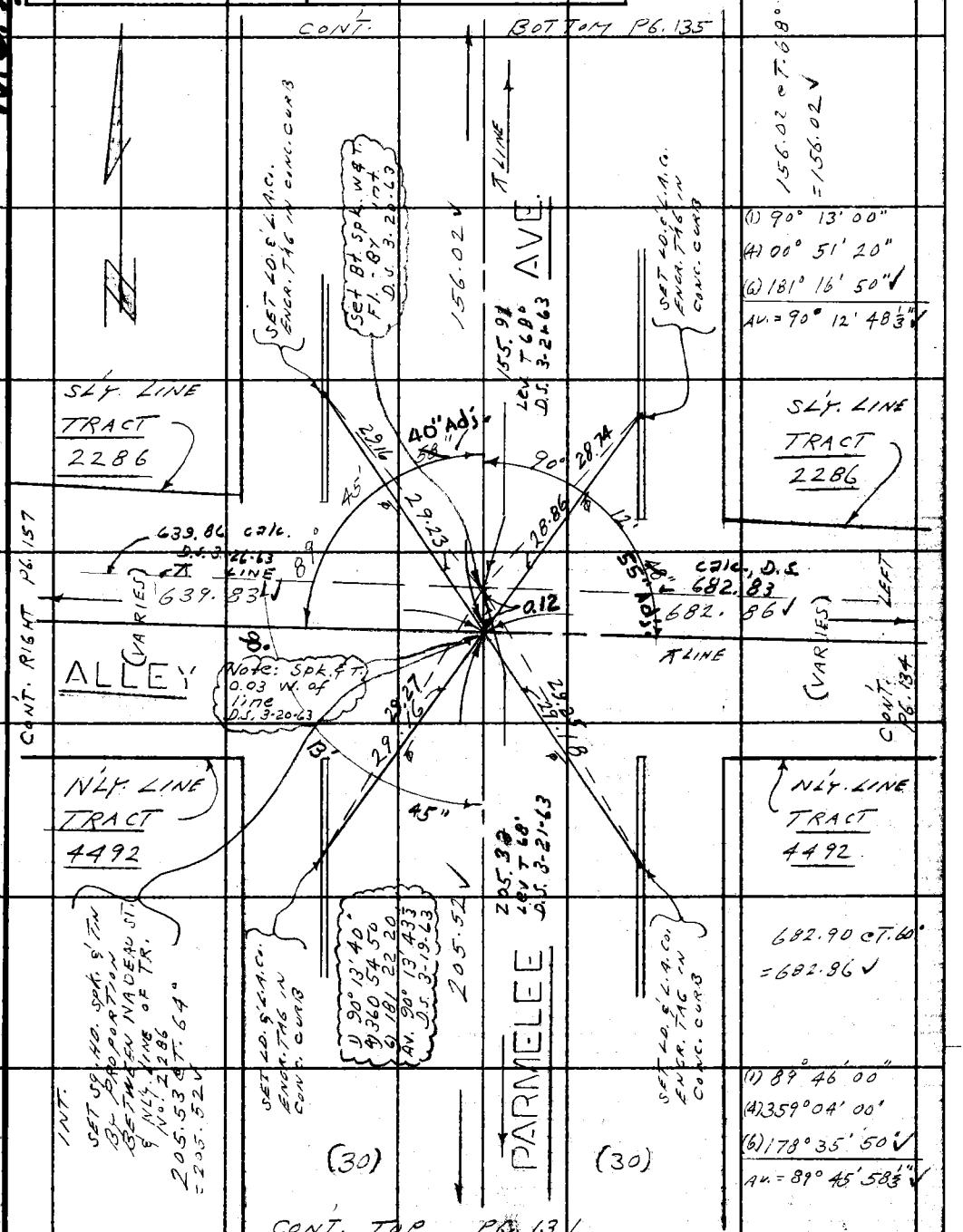

Note: Any Additions or Changes on This Sheet Must be Made or Circled in Red Ink With Date and Name of Person Making Change.

Do not extend this side of this line.

PLEASE RETURN TO
LOS ANGELES COUNTY ENGINEER
403 Los Angeles County Engineering Bldg.

7BF3085 CE # 310 3-61

F. B. 2347 PG. 134

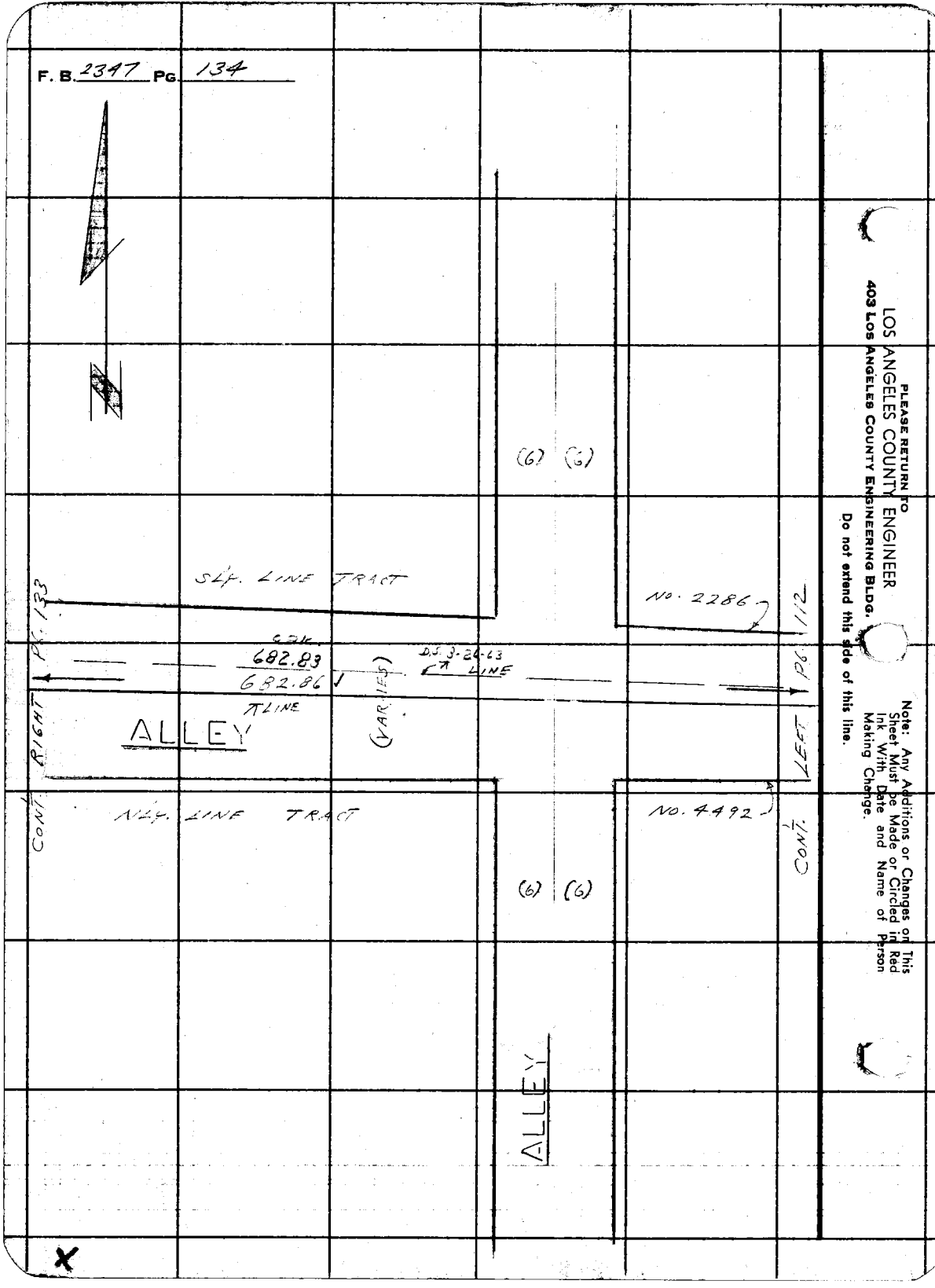

PLEASE RETURN TO
LOS ANGELES COUNTY ENGINEER
403 LOS ANGELES COUNTY ENGINEERING BLDG.

Do not extend this side of this line.

Note: Any Additions or Changes on This Sheet Must be Made or Circled in Red Ink With Date and Name of Person Making Change.

W.S.7.B-5

Notes Ck'd by W. D. WAGNER	Survey of HOOPER AVE.
Map No. B-2849	JN 0095-42 Tape 0167 Std 68 °F
Office Work G. D. BAILEY	Surveyed by L. L. BROWN
Checked C. RUBENACKER	Notes L. L. BROWN Date 12-11-61
Date AUG '63	Indexed H. E. OTT

F. B. 2347 PG. 135

CONT. BOTTOM PG. 137

COUNTY ENGINEER R.E. 5869

Set a std C.E. Brass cap mon. mkd as shown - well & cover. BY INT. D.S. 3-22-63

SET LD. & L.A. Co. ENGR. TAG IN CONC. WALK

288.84 ✓

288.85 D.S. 3-21-63 Lev. T=68°

INT. SET 3/4 HD. SPK. & T. BY PROPORTION BETWEEN NI HOOPER ST. & N'LY. LINE OF TRACT NO. 22866 D.S. Removed

SET LD. & TK. IN CONC. WALK

288.84 & T=68° = 288.84 ✓

AVE. (30)

21.01 20.82

639.77 CT. 76 = 639.80 ✓

57.61

36.19 36.17 57.59

cak. D.S. 639.80

639.80 ✓

16.90 16.92

cak. D.S. 682.89

(25) PG. 136

0.01

527.54 ✓

PG. 159

CONT. RIGHT

76TH

17.02 17.00

90° 23' 36.05 36.03 36.09 36.09 90°

35" 40" Adj. 50" Adj.

35" 50" Adj.

23' 36' 89°

ST.

(25)

CONT. LEFT

20.98 20.87

SET LD. & L.A. Co. ENGR. TAG IN CONC. WALK

156.02 ✓

155.92 D.S. 3-21-63

(1) 90° 23' 40"
(4) 361 34 10
(6) 182 21 20
Av. 90° 23' 33"
D.S. 3-21-63

(30)

PARMELEE

(30)

SET LD. & L.A. Co. ENGR. TAG IN CONC. WALK

(1) 90° 23' 40"
(4) 01° 35' 00"
(6) 182° 22' 40" ✓
AV. = 90° 23' 46 2/3" ✓

CONT. TOP PG. 133

(1) 89° 36' 20"
(4) 358° 25' 40"
(6) 177° 38' 40" ✓
AV. = 89° 36' 26 2/3" ✓

1

Note: Any Additions or Changes on this Sheet Must be Made or Circled in Red Ink With Date and Name of Person Making Change.

Do not extend this side of this line.

PLEASE RETURN TO
LOS ANGELES COUNTY ENGINEER
403 LOS ANGELES COUNTY ENGINEERING BLDG.

76F3095 CE # 310 3-61

F. B. 2347 PG. 136

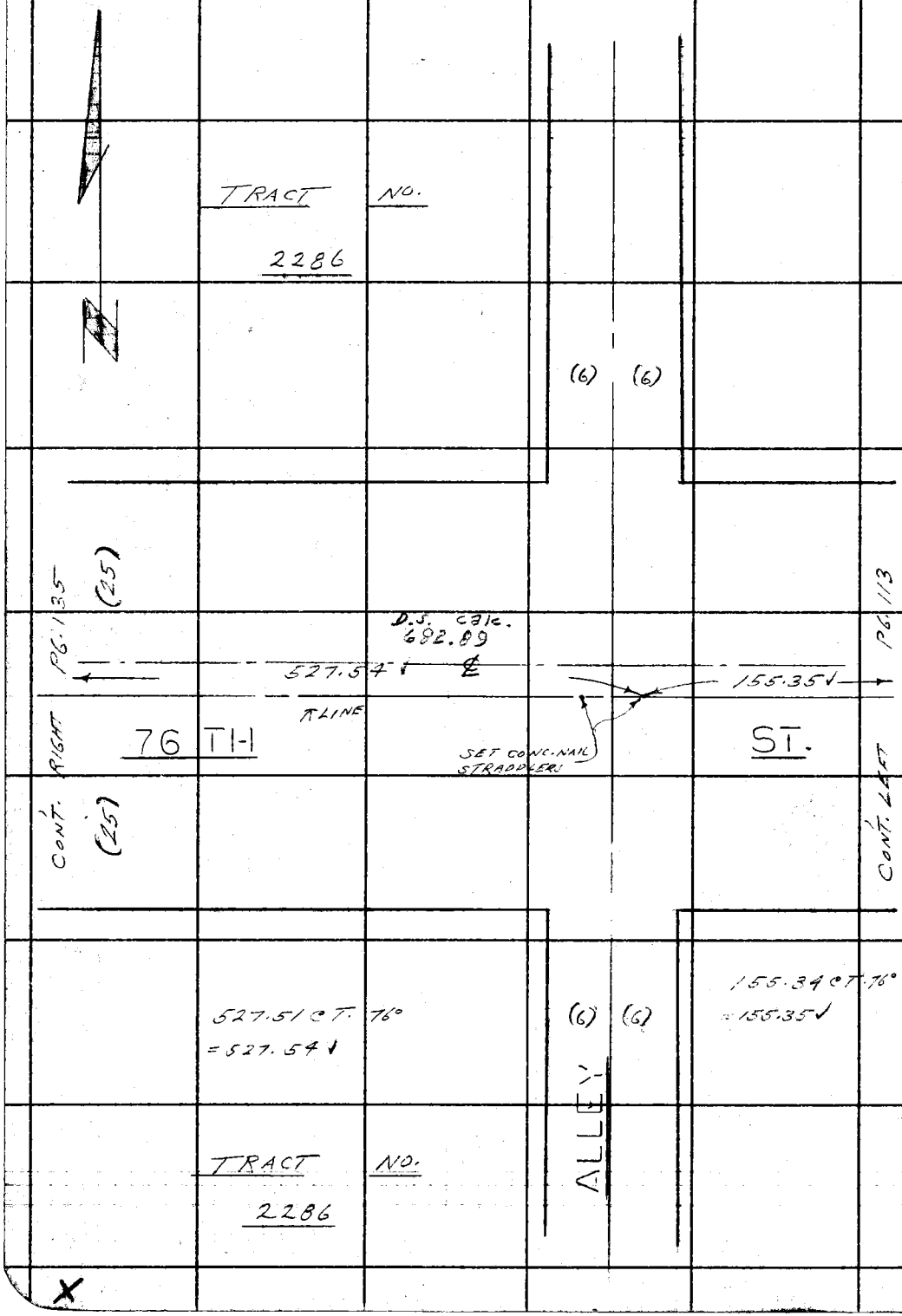

PLEASE RETURN TO
LOS ANGELES COUNTY ENGINEER
403 LOS ANGELES COUNTY ENGINEERING BLDG.

Do not extend this side of this line.

Note: Any Additions or Changes on This Sheet Must be Made or Circled in Red Ink With Date and Name of Person Making Change.

W.S.7.B-5

Notes Ck'd by W. D. WAGNER	Survey of HOOPER AVE.
Map No. B-2849	JN 20.95.42 Tape 0167 Std 68 °F
Office Work G. D. BAILEY	Surveyed by L. L. BROWN
Checked C. RUBENACKER	Notes L. L. BROWN Date 12-13-61
Date AUG '63	Indexed H. E. OTT

F. B. 2347 Pg. 137

CONT. BOTTOM PG. 139

COUNTY ENGINEER R.E. 5869

639.47 CT. 74°
= 639.49

SET LD. & L.A.Co. ENGR. TAG IN CONC. WALK

Set @ 2" I.P. & Brass cap Mkd as shown - 17 conc. well cover 8" int. D.S. 3-26-63

144.43

TLINE 144.41 D.S. 3-21-63

AVE.

(30)

1 NT. SET SP. NO. SPK. ET. IN PROPERTY LINE BETWEEN 11 & DEN OF T.P. 2286 Note: Spk. E. of line removed

F.T. 0.02 D.S. 3-20-63

SET LD. & L.A.Co. ENGR. TAG IN CONC. WALK

TRACT 2286
144.43 CT. 680
= 144.43

21.10 20.86

36.25 36.

35.56 35.55

16.94 16.92

PG. 160 (25) D.S. 3-26-63 639.61 639.49

0.01

527.82 527.81 D.S.

Calc. D.S. 682.98

PG. 138

TLINE 75 TI-1

7.03 7.02

88°

35.04

20' Adj.

ST.

CONT. RIGHT (25)

35.87 36.

23' 55" Adj.

89°

36.

21.09 20.90

CONT. LEFT

(1) 90° 23' 50"
(4) 01° 35' 20"
(6) 182° 23' 00"
AV. = 90° 23' 50"
T3P8 #0209
639.62 Lev
T66° = 639.61
D.S. 3-26-63

SET LD. & L.A.Co. ENGR. TAG IN CONC. WALK

288.84

288.85 D.S. 3-21-63

PARMELLEE

(30)

(30)

SET LD. & L.A.Co. ENGR. TAG IN CONC. WALK

(1) 89° 36' 20"
(4) 358° 25' 10"
(6) 177° 37' 30"
AV. = 89° 36' 15"

(1) 89° 36' 20"
(4) 358 25 20
(6) 177 37 50
AV. 89° 36 18
D.S. 3-21-63

TRACT 2286

CONT. TOP PG. 135

Note: Any Additions or Changes on This Sheet Must be Made or Circled in Red Ink With Date and Name of Person Making Change.

Do not extend this side of this line.

PLEASE RETURN TO
LOS ANGELES COUNTY ENGINEER
403 LOS ANGELES COUNTY ENGINEERING BLDG.

78F3095 CE # 310 3-61

F. B. 2347 PG. 138

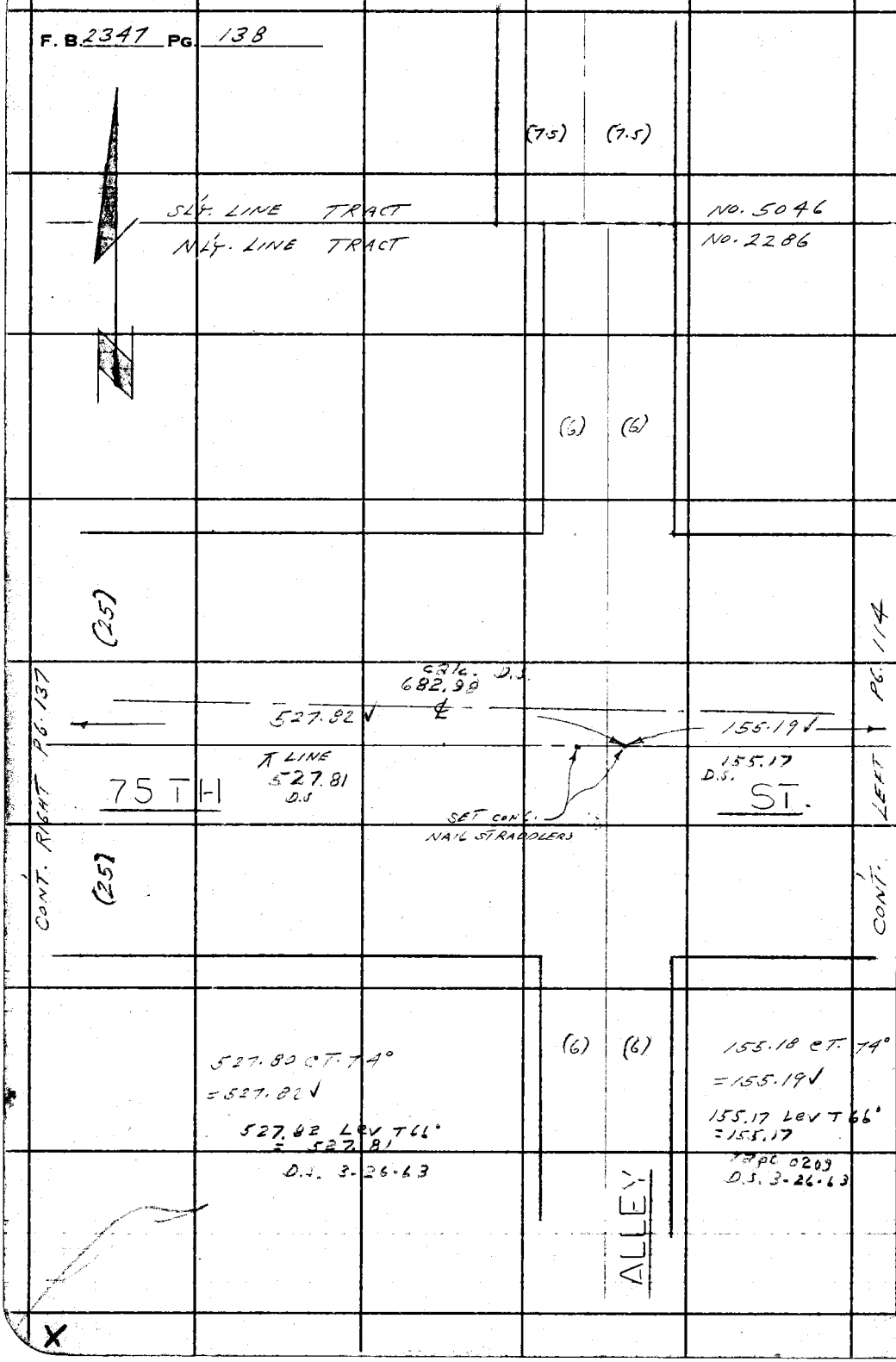

PLEASE RETURN TO
LOS ANGELES COUNTY ENGINEER
403 LOS ANGELES COUNTY ENGINEERING BLDG.

Do not extend this side of this line.

Note: Any Additions or Changes on This Sheet Must be Made or Circled in Red Ink With Date and Name of Person Making Change.

W.S.7,B-5

Notes Ck'd by W. D. WAGNER	Survey of HOOPER AVE.	F. B. 2347 PG. 139
Map No. B-2849	JN 0095.42 Tape 0167 Std 68 °F	
Office Work G. D. BAILEY	Surveyed by L. L. BROWN	
Checked C. RUBENACKER	Notes L. L. BROWN Date 12-13-61	
Date AUG '83	Indexed H. E. OTT	

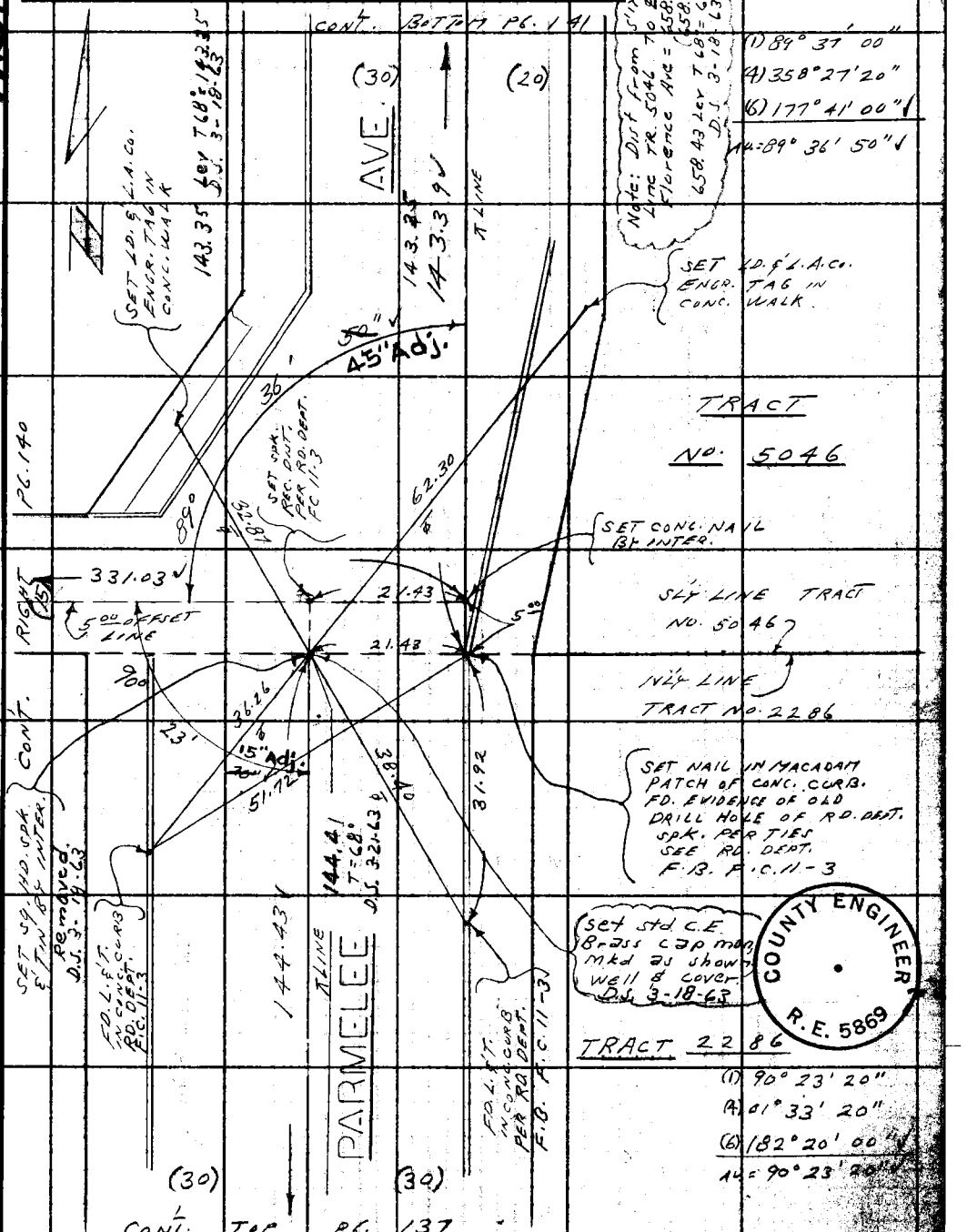

Note: Dist from S'ly Line TR. 5046 to ℄ Florence Ave = 658.43 meas. (658.45) Rec. 658.43 Lev T68° = 658.43 D.S. 3-18-63

(1) 89° 37' 00"
(4) 358° 27' 20"
(6) 177° 41' 00"
AV = 89° 36' 50"

TRACT NO. 5046

Note: Any Additions or Changes on This Sheet Must be Made or Circled in Red Ink With Date and Name of Person Making Change.

Do not extend this side of this line.

PLEASE RETURN TO
LOS ANGELES COUNTY ENGINEER
403 LOS ANGELES COUNTY ENGINEERING BLDG.

76F3095 CE # 310 3-61

F. B. 2347 PG. 140

W.S.7B-5

PLEASE RETURN TO
LOS ANGELES COUNTY ENGINEER
403 LOS ANGELES COUNTY ENGINEERING BLDG.

Do not extend this side of this line.

Note: Any Additions or Changes on This Sheet Must be Made or Circled in Red Ink With Date and Name of Person Making Change.

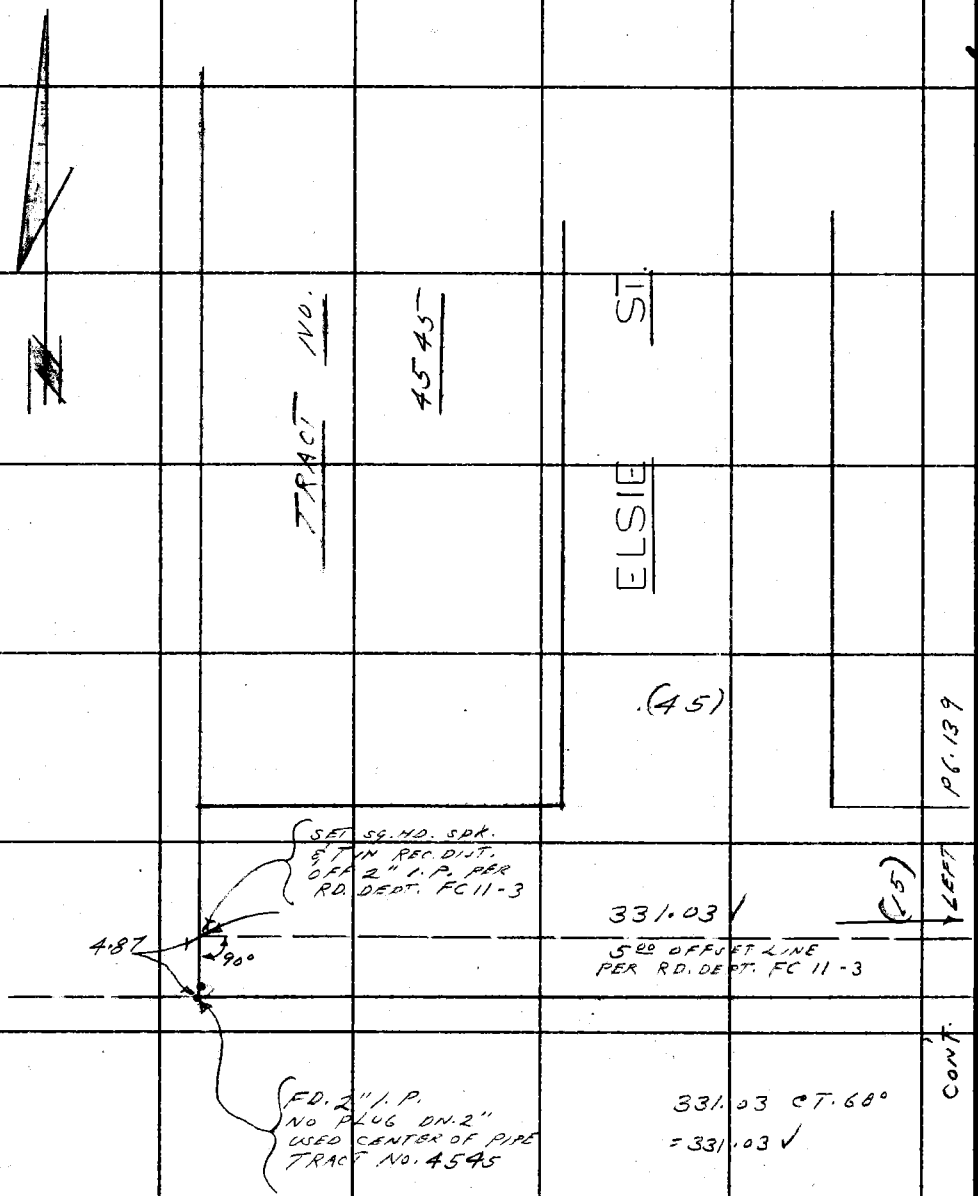

W.S.7.B-5

Notes Ck'd by W. D. WAGNER	Survey of HOOPER AVE.
Map No. B-2849	JN 0095.42 Tape 0.67 Std. 59 °F
Office Work G. D. BAILEY	Surveyed by A. K. BROWN
Checked C. RUBENACKER	Notes A. L. BROWN Date 12-15-61
Date AUG '63	Indexed H. E. OTT

F. B. 2347 PG. 141

1) 90° 15' 20"
4) 361 08 50
6) 181 31 00
Av. 90° 15 10"
D.S. 3-28-63

CONT. BOTTOM PG. 143

COUNTY ENGINEER R.E. 5869

(20)

(1) 90° 14' 40"
(4) 00° 58' 20"
(6) 181° 27' 40" ✓
Av. = 90° 14' 36 2/3" ✓

209.99 Lev 768' = 209.99
D.S. 3-18-63

210.03 ct. 70°
= 210.03 ✓

Set a std. C.E. Brass cap min mkd. 81 shown well & cover. By prop. between Florence Ave. & 74th Bart 3-18-63 D.S. 210.03

T LINE 209.99

AVE.

TRACT NO. 5046

SET LD. & L.A. Co. ENGR. TAG IN CONC. WALK

90°

44.17 44.21

10.05

90°

31.17

31.26

14.20

90°

Adj.

(25)

PG. 142

calc. D.S. 661.67
502.76 ✓

0.10

20.05

T LINE

74 TH ST.

45.34

45.25

31.15

31.21

14.81

10.06

CONT. LEFT

SET LD. & L.A. Co. ENGR. TAG IN CONC. WALK

SET LD. & L.A. Co. ENGR. TAG IN CONC. WALK

INT. SET SQ. HD. SPK. & TIN BY PROPORTION BETWEEN FLORENCE AVE. & SLY. BOUNDARY OF TRACT NO. 5046

Removed D.S.

D.S. 3-18-63
143.35
143.39 ✓

PARMELEE

143.39 ct. 70°
= 143.39 ✓

(30)

TRACT NO. 5046

CONT. TOP PG. 139

Note: Any Additions or Changes on this Sheet Must be Made or Circled in Red Ink With Date and Name of Person Making Change.

Do not extend this side of this line.

PLEASE RETURN TO
LOS ANGELES COUNTY ENGINEER
403 LOS ANGELES COUNTY ENGINEERING BLDG.

76F3095 CE # 310 3-61

F. B. 2347 PG. 142

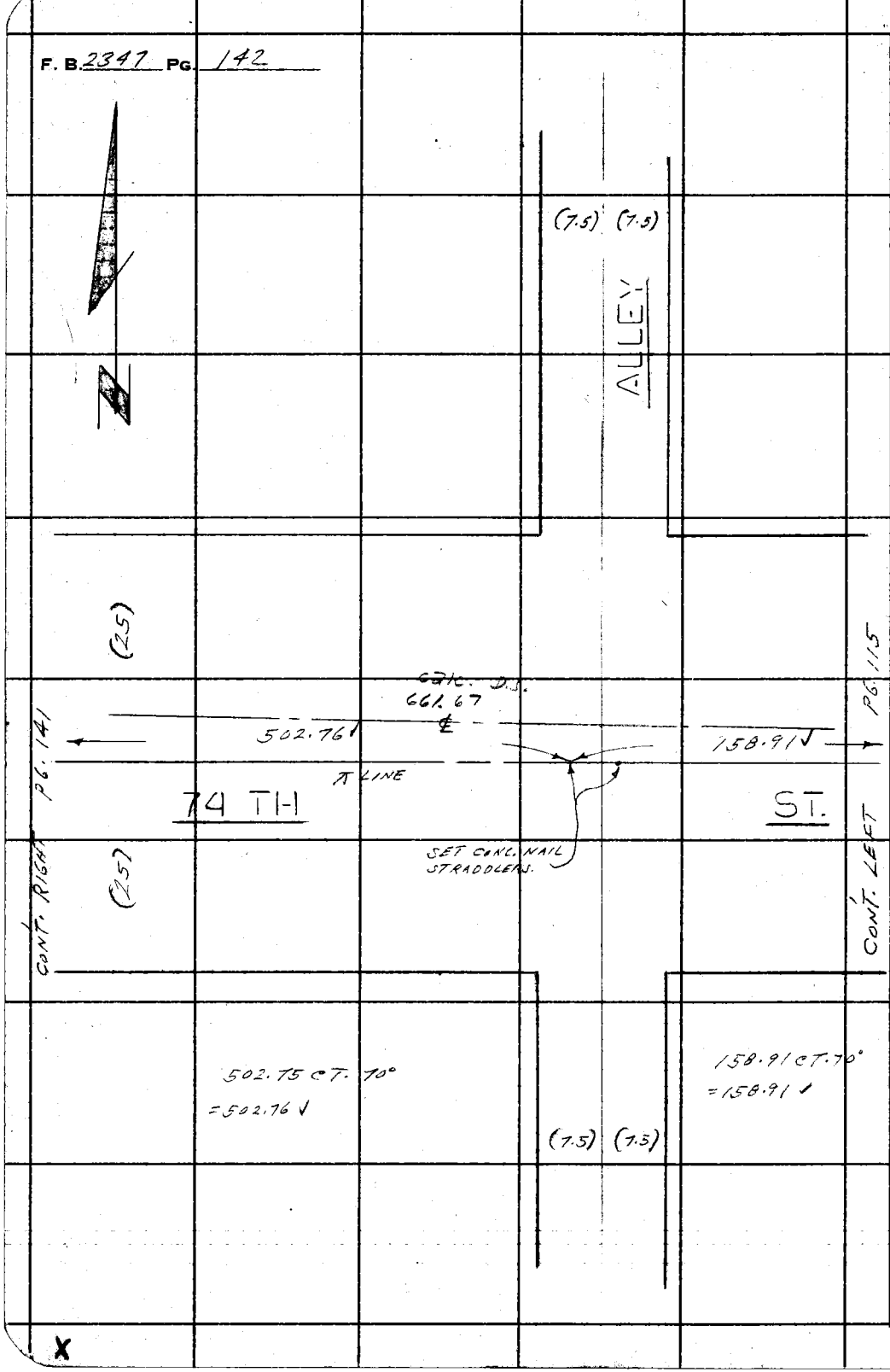

PLEASE RETURN TO
LOS ANGELES COUNTY ENGINEER
403 LOS ANGELES COUNTY ENGINEERING BLDG.

Do not extend this side of this line.

Note: Any Additions or Changes on This Sheet Must be Made or Circled in Red Ink With Date and Name of Person Making Change.

X

W.S.7,B-5

Notes Ck'd by W. D. WAGNER	Survey of HOOPER AVE
Map No. B-2849	JN 0095.42 Tape 0167 Std 68 °F
Office Work G. D. BAILEY	Surveyed by L. L. BROWN
Checked C. RUBENACKER	Notes L. L. BROWN Date 12-15-61
Date AUG '63	Indexed H. E. OTT

F. B. 2347 PG. 143

(1) 90° 15' 10"
(4) 361 00 50
(6) 181 31 00
AV. 90° 15' 10"
D.S. 3-28-63

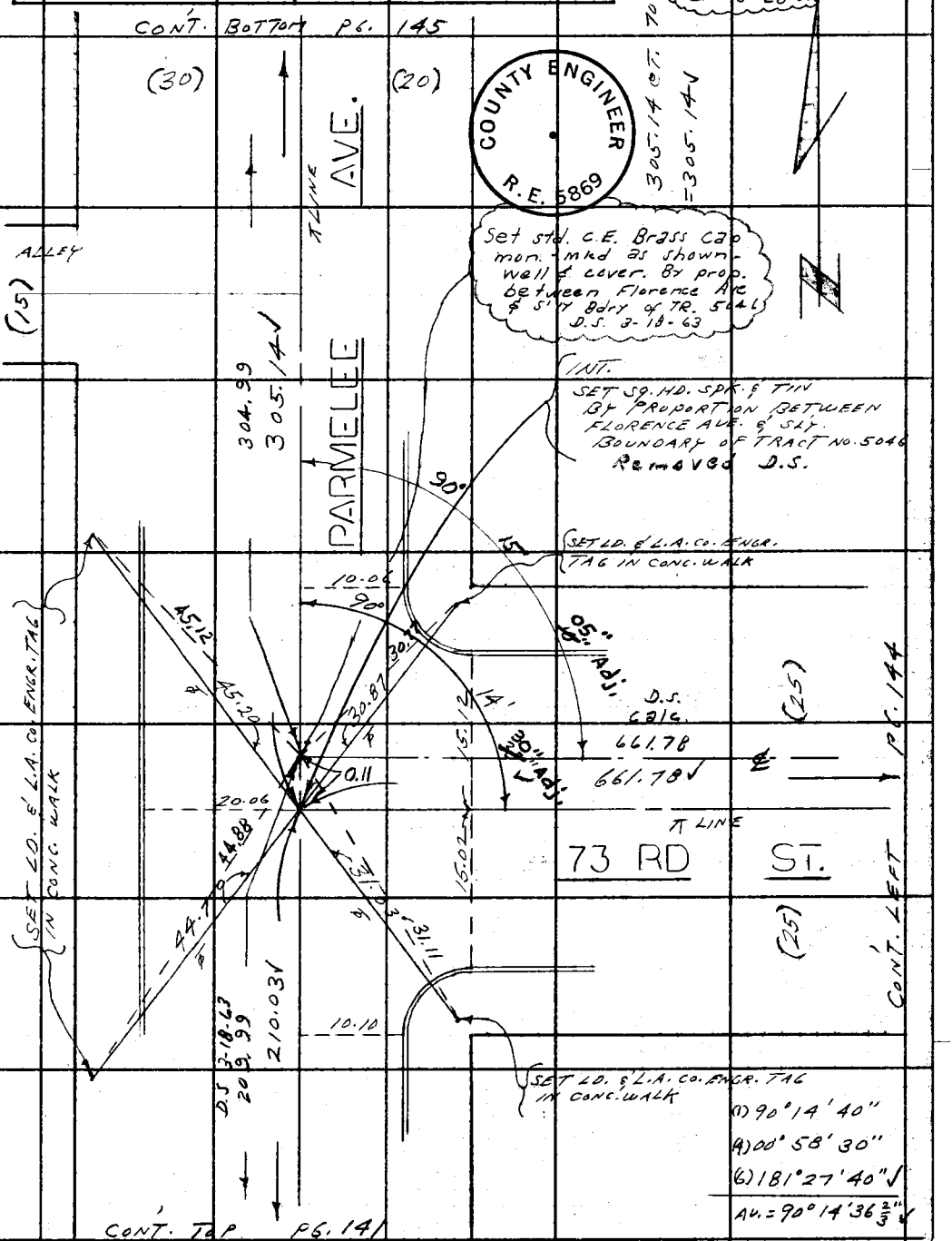

Note: Any Additions or Changes on This Sheet Must be Made or Circled in Red Ink With Date and Name of Person Making Change.

PLEASE RETURN TO
LOS ANGELES COUNTY ENGINEER
403 LOS ANGELES COUNTY ENGINEERING BLDG.
Do not extend this side of this line.

76F3095 CE # 310 8-61

F. B. 2347 PG 144

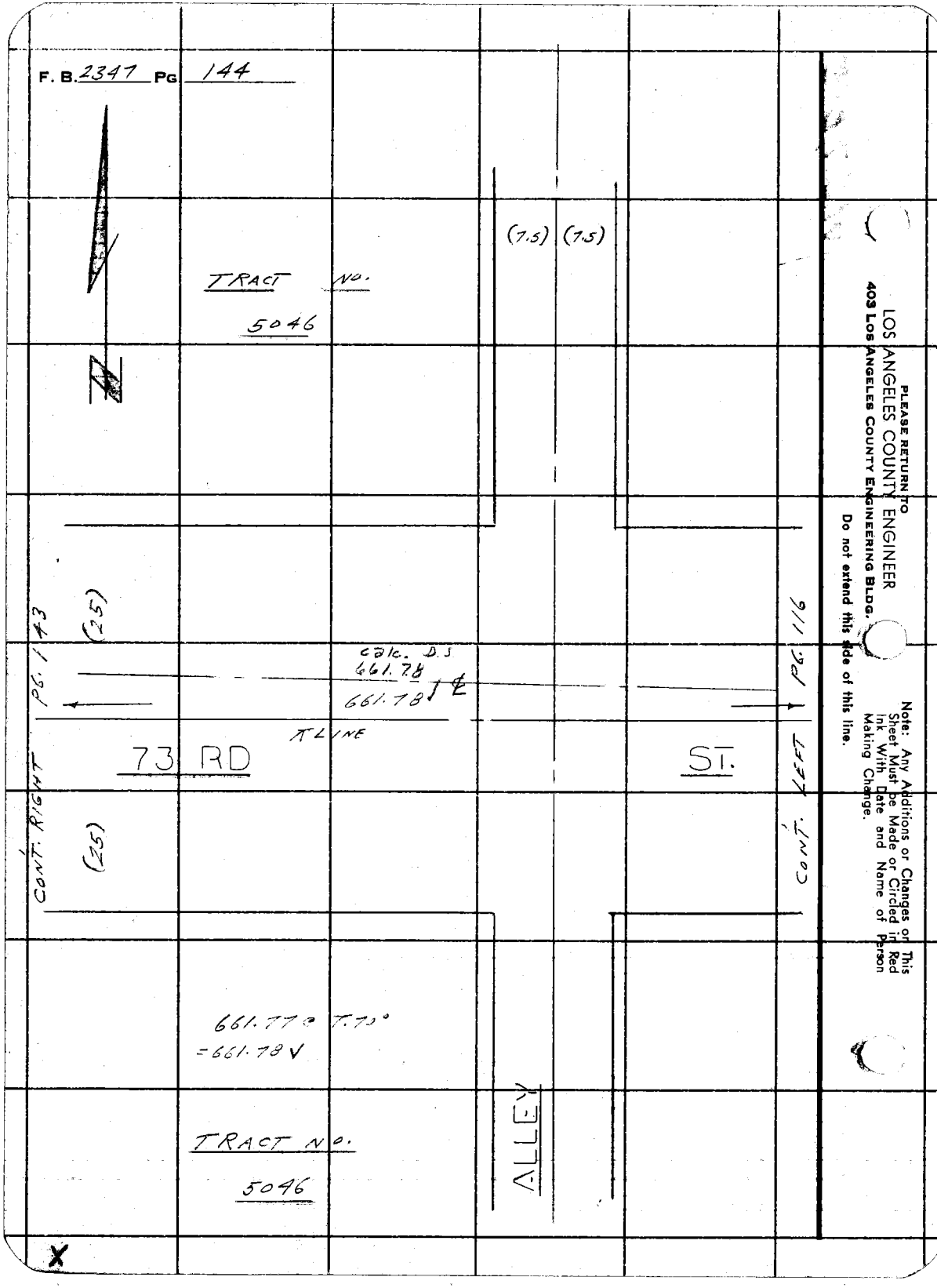

PLEASE RETURN TO
LOS ANGELES COUNTY ENGINEER
403 Los Angeles County Engineering Bldg.

Do not extend this side of this line.

Note: Any Additions or Changes on This Sheet Must Be Made or Circled in Red Ink With Date and Name of Person Making Change.

W.S.7,B-5

Notes Ck'd by W. D. WAGNER	Survey of HOOPER AVE.
Map No. B-2849	JN 0095.42 Tape 0167 Std 68 °F
Office Work G. D. BAILEY	Surveyed by L. L. BROWN
Checked C. RUBENACKER	Notes L. L. BROWN Date 12-15-61
Date AUG '63	Indexed H. E. OTT

F. B. 2347 PG. 145

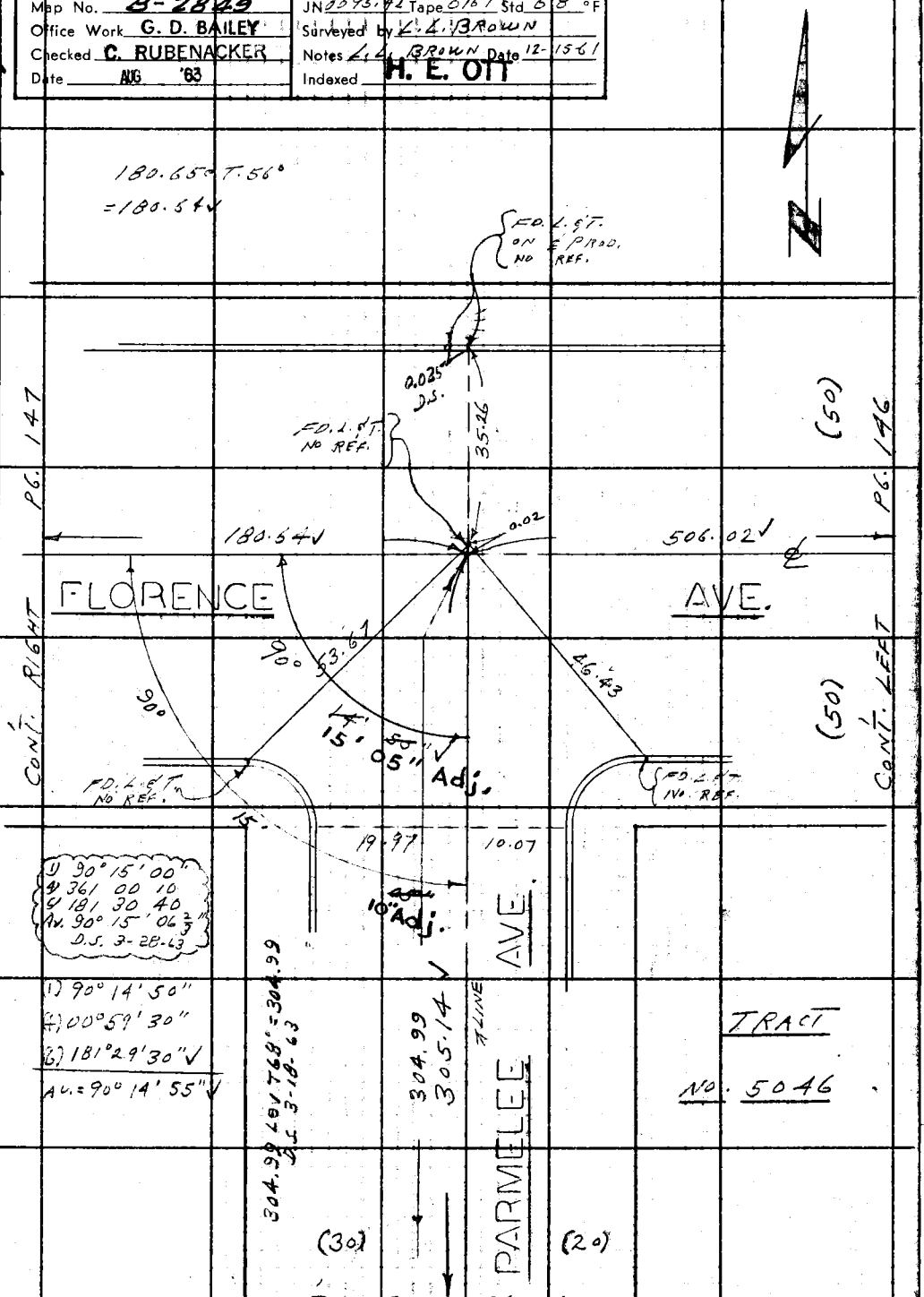

Note: Any Additions or Changes on This Sheet Must be Made or Circled in Red Ink With Date and Name of Person Making Change.

Do not extend this side of this line.

PLEASE RETURN TO
LOS ANGELES COUNTY ENGINEER
403 LOS ANGELES COUNTY ENGINEERING BLDG.

76F3095 CE # 310 3-61

F. B. 2347 PG. 146

506.06 @ T.56°
= 506.02 ✓

155.83 @ T.56°
= 155.82 ✓

(50)

← PG. 145

506.02 ✓ ℄

155.82 ✓ → PG. 147

FLORENCE AVE.

SET CONC. NAIL STRADDLERS

CONT. RIGHT

(50)

CONT. LEFT

(7.5) (7.5)

TRACT NO. 5046

ALLEY

X

PLEASE RETURN TO
LOS ANGELES COUNTY ENGINEER
403 LOS ANGELES COUNTY ENGINEERING BLDG.

Do not extend this side of this line.

Note: Any Additions or Changes on This Sheet Must be Made or Circled in Red Ink With Date and Name of Person Making Change.

W.S.7, B-5

Notes Ck'd by W. D. WAGNER	Survey of HOOPER AVE.	F. B. 2347 PG. 147
Map No. B-2849	JN 0095.42 Tape 0167 Std 68 °F	
Office Work G. D. BAILEY	Surveyed by L. L. BROWN	
Checked C. RUBENACKER	Notes L. L. BROWN Date 12-19-61	
Date AUG '63	Indexed H. E. OTT	

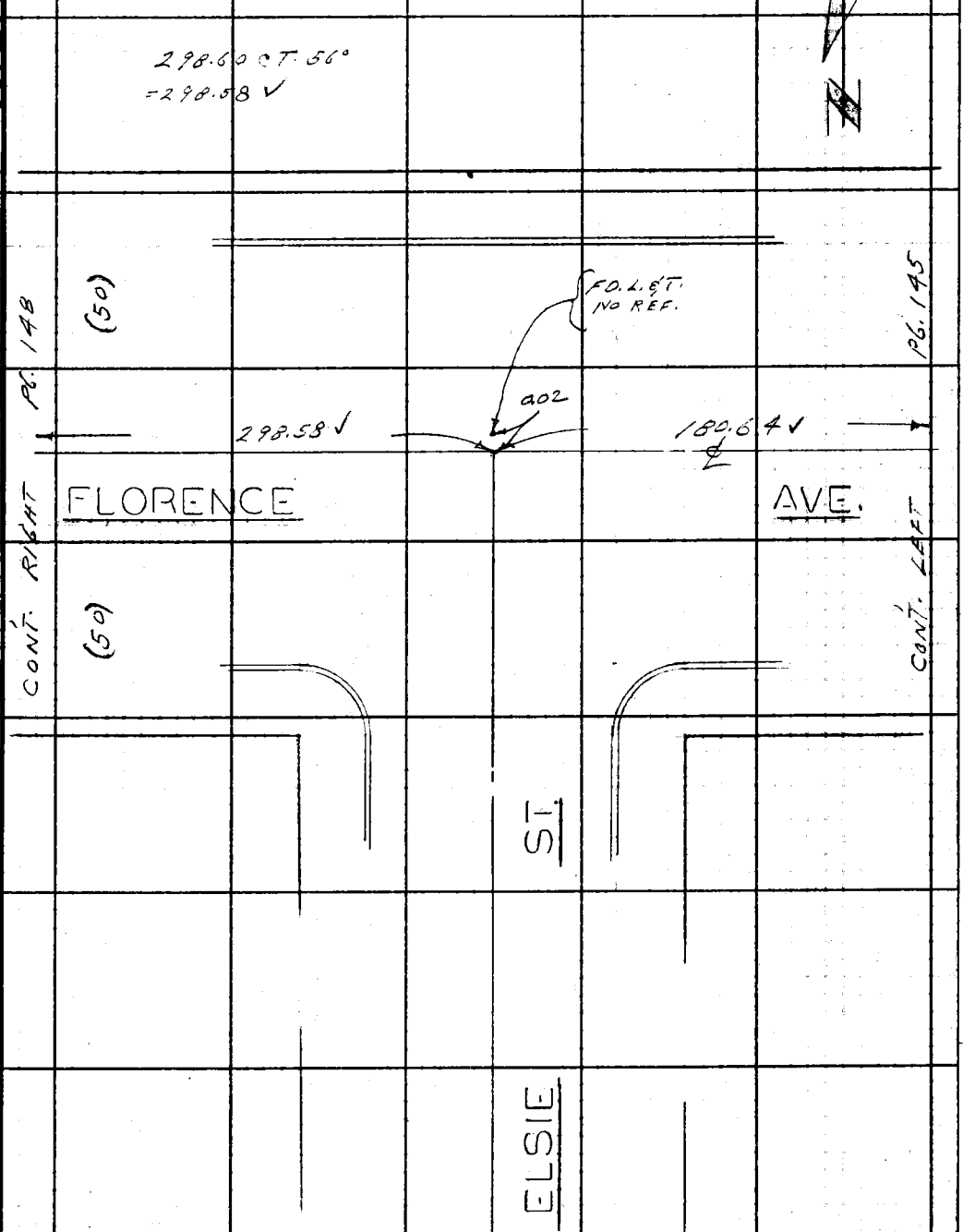

Note: Any Additions or Changes on This Sheet Must be Made or Circled in Red Ink With Date and Name of Person Making Change.

Do not extend this side of this line.

PLEASE RETURN TO
LOS ANGELES COUNTY ENGINEER
403 LOS ANGELES COUNTY ENGINEERING BLDG.

76F3095 CE # 310 3-61

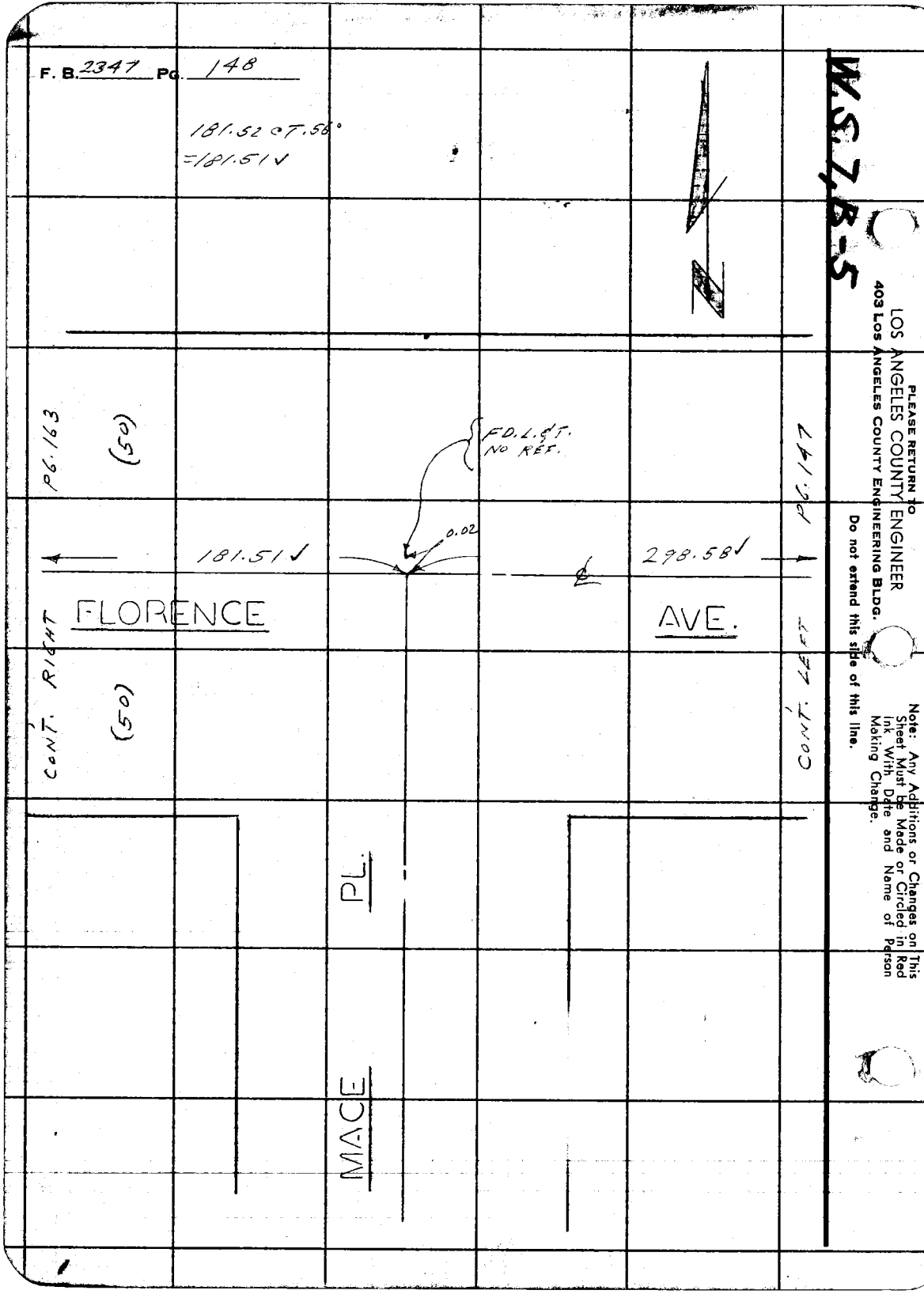
F. B. 2347 Pg. 148
181.52 @ T. 56°
=181.51 ✓
W.S. 7, B-5
N
PLEASE RETURN TO
LOS ANGELES COUNTY ENGINEER
403 LOS ANGELES COUNTY ENGINEERING BLDG.
Do not extend this side of this line.
Note: Any Additions or Changes on This Sheet Must be Made or Circled in Red Ink With Date and Name of Person Making Change.
PG. 163
(50)
FD. L. & T. NO REF.
0.02
181.51 ✓
298.58 ✓
PG. 147
FLORENCE
AVE.
CONT. RIGHT
(50)
CONT. LEFT
PL.
MACE

W.S.7B-5

Notes Ck'd by W. D. WAGNER	Survey of HOOPER AVE.
Map No. B-2849	JN 0095.42 Tape 0167 Std 68 °F
Office Work G. D. BAILEY	Surveyed by L. L. BROWN
Checked C. RUBENACKER	Notes L. L. BROWN Date 12-19-61
Date AUG '63	Indexed H. E. OTT

F. B. 2347 PG. 149

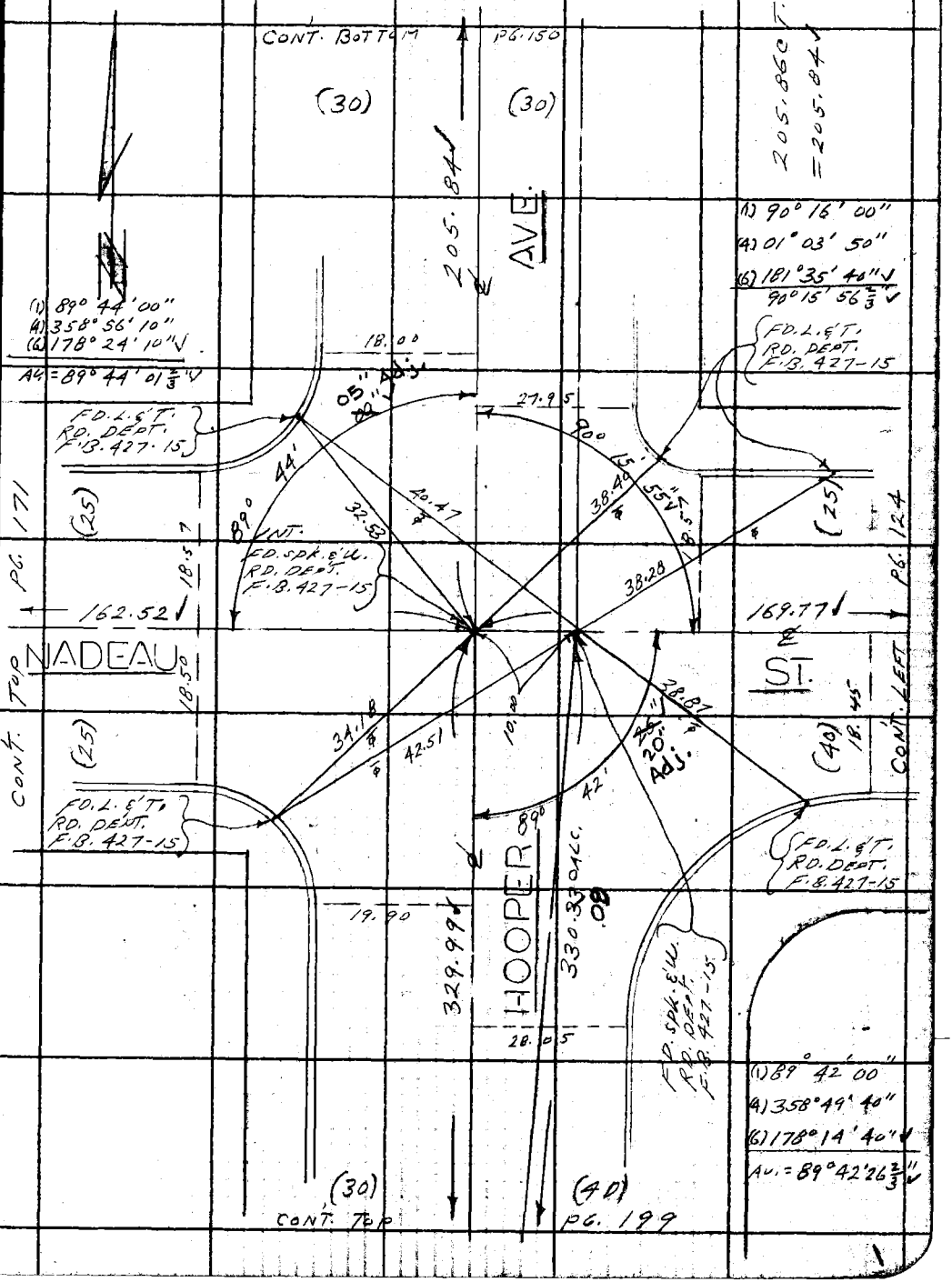

Note: Any Additions or Changes on This Sheet Must be Made or Circled in Red Ink With Date and Name of Person Making Change.

Do not extend this side of this line.

PLEASE RETURN TO
LOS ANGELES COUNTY ENGINEER
403 LOS ANGELES COUNTY ENGINEERING BLDG.

76F3095 CE # 310 3-61

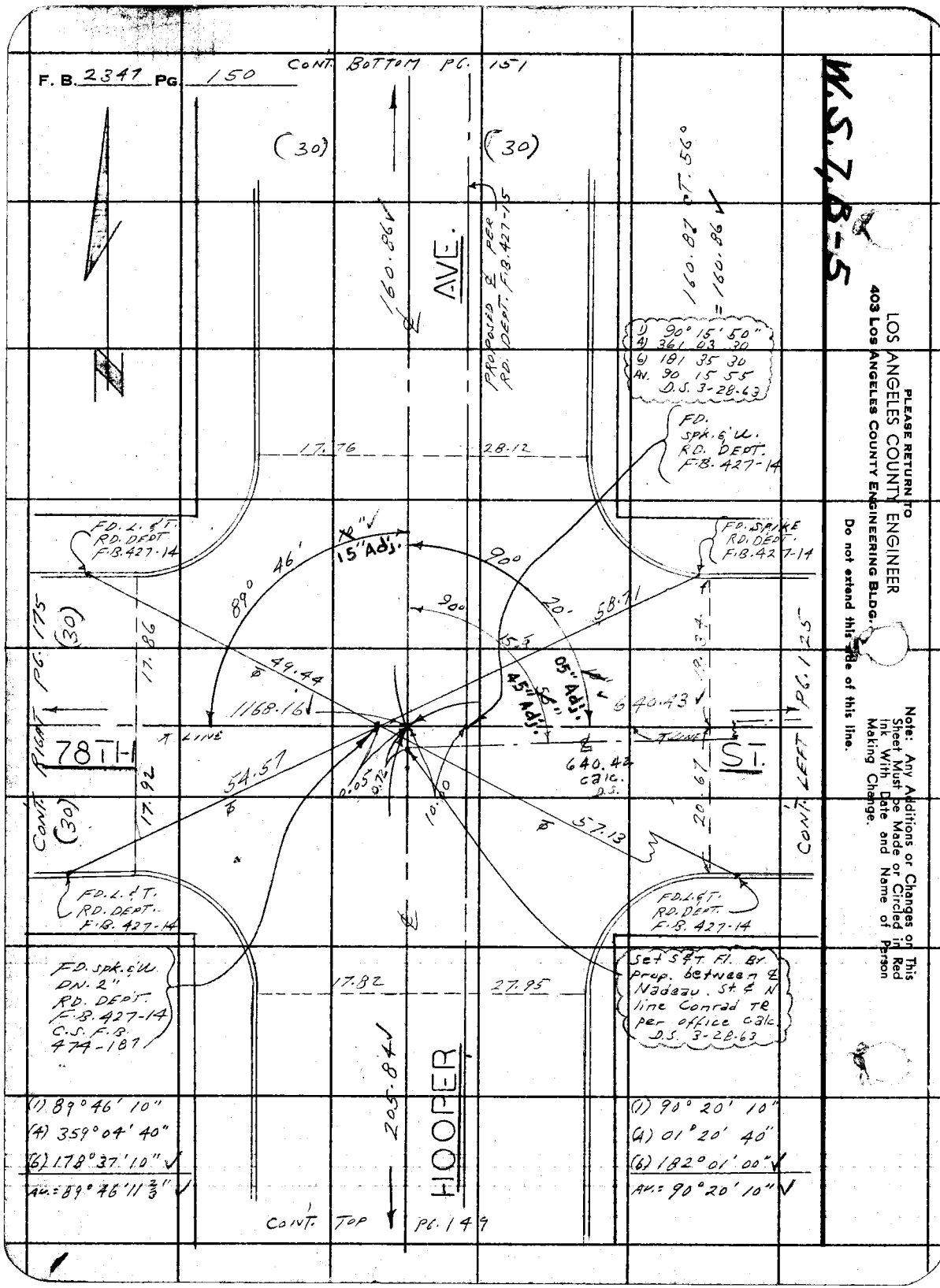
F. B. 2347 PG. 150
CONT. BOTTOM PG. 151
(30)
(30)
160.86
AVE.
PROPOSED ℄ PER RD. DEPT. F.B. 427-15
160.87 CT. 56°
= 160.86
1) 90° 15' 50"
4) 361 03 30
6) 181 35 30
AV. 90 15 55
D.S. 3-28-63
FD. SPK. & W. RD. DEPT. F.B. 427-14
17.76
28.12
FD. L. & T. RD. DEPT. F.B. 427-14
FD. SPIKE RD. DEPT. F.B. 427-14
15" Adj.
89° 46'
90°
90°
20'
58.71
15.3
49.44
1168.16
05" Adj.
45" Adj.
640.43
640.42 calc. D.S.
CONT. RIGHT PG. 175
(30)
17.86
78TH
ST.
CONT. LEFT PG. 125
54.57
17.92
0.05
0.72
10.00
57.13
20.67
(30)
FD. L. & T. RD. DEPT. F.B. 427-14
FD. L. & T. RD. DEPT. F.B. 427-14
FD. SPK. & W. DN. 2" RD. DEPT. F.B. 427-14 C.S. F.B. 474-187
17.82
27.95
Set S & T. Fl. By Prop. between ℄ Nadeau. St. & N line Conrad TR per office calc. D.S. 3-28-63
205.84
HOOPER
(1) 89° 46' 10"
(4) 359° 04' 40"
(6) 178° 37' 10"
AV. = 89° 46' 11 2/3"
(1) 90° 20' 10"
(4) 01° 20' 40"
(6) 182° 01' 00"
AV. = 90° 20' 10"
CONT. TOP PG. 149
W.S. 7, B-5
PLEASE RETURN TO
LOS ANGELES COUNTY ENGINEER
403 Los Angeles County Engineering Bldg.
Do not extend this side of this line.
Note: Any Additions or Changes on This Sheet Must be Made or Circled in Red Ink With Date and Name of Person Making Change.

W.S.7.B-5

Notes Ck'd by W. D. WAGNER	Survey of HOOPER AVE.
Map No. B-2849	JN 0095.42 Tape 0167 Std 68 °F
Office Work G. D. BAILEY	Surveyed by L. L. BROWN
Checked C. RUBENACKER	Notes L. L. BROWN Date 12-19-61
Date AUG '63	Indexed H. E. OTT

F. B. 2347 PG. 151

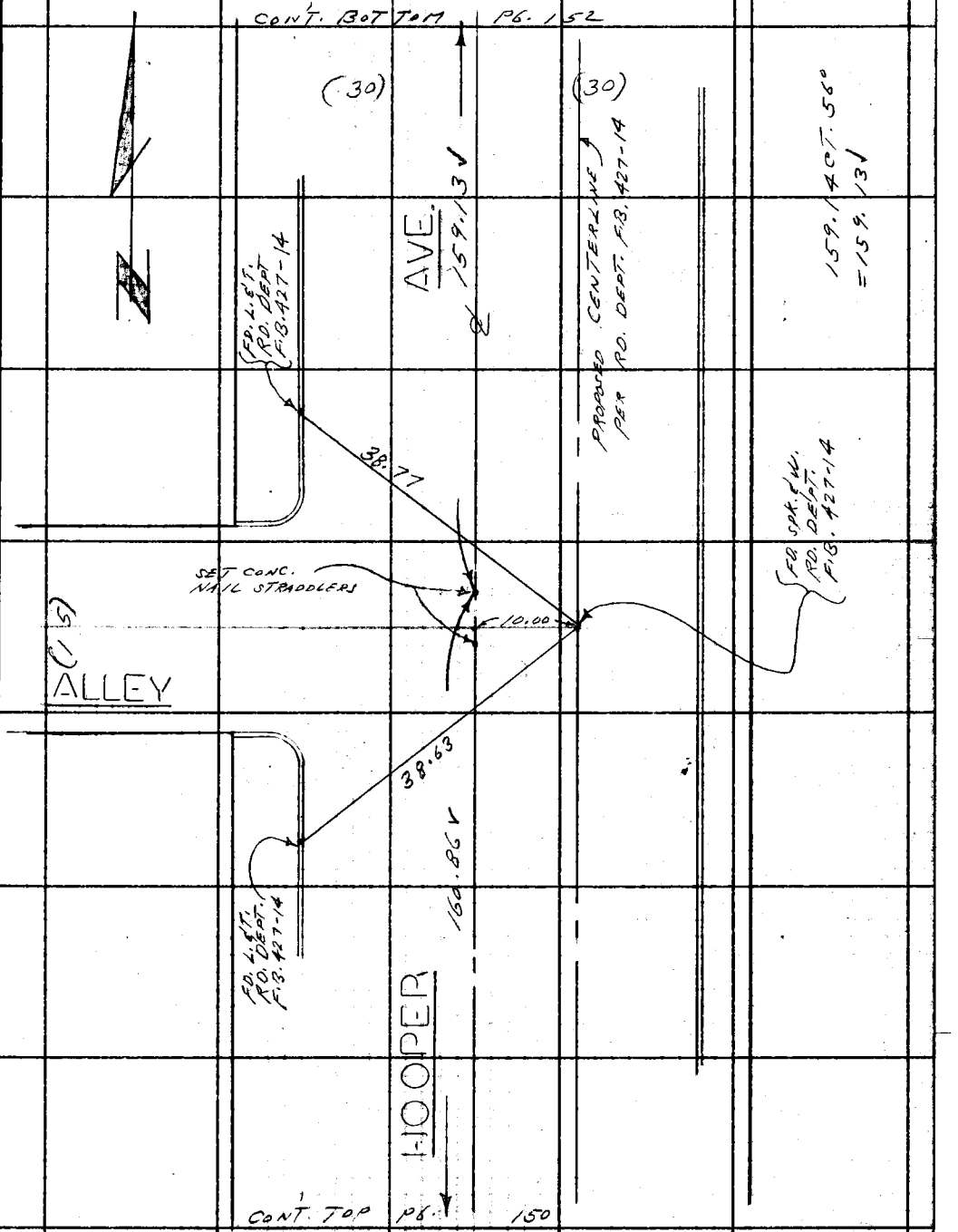

Note: Any Additions or Changes on This Sheet Must be Made or Circled in Red Ink With Date and Name of Person Making Change.

PLEASE RETURN TO
LOS ANGELES COUNTY ENGINEER
403 LOS ANGELES COUNTY ENGINEERING BLDG.

Do not extend this side of this line.

76F3095 CE # 310 3-61

F. B. 2347 PG. 152

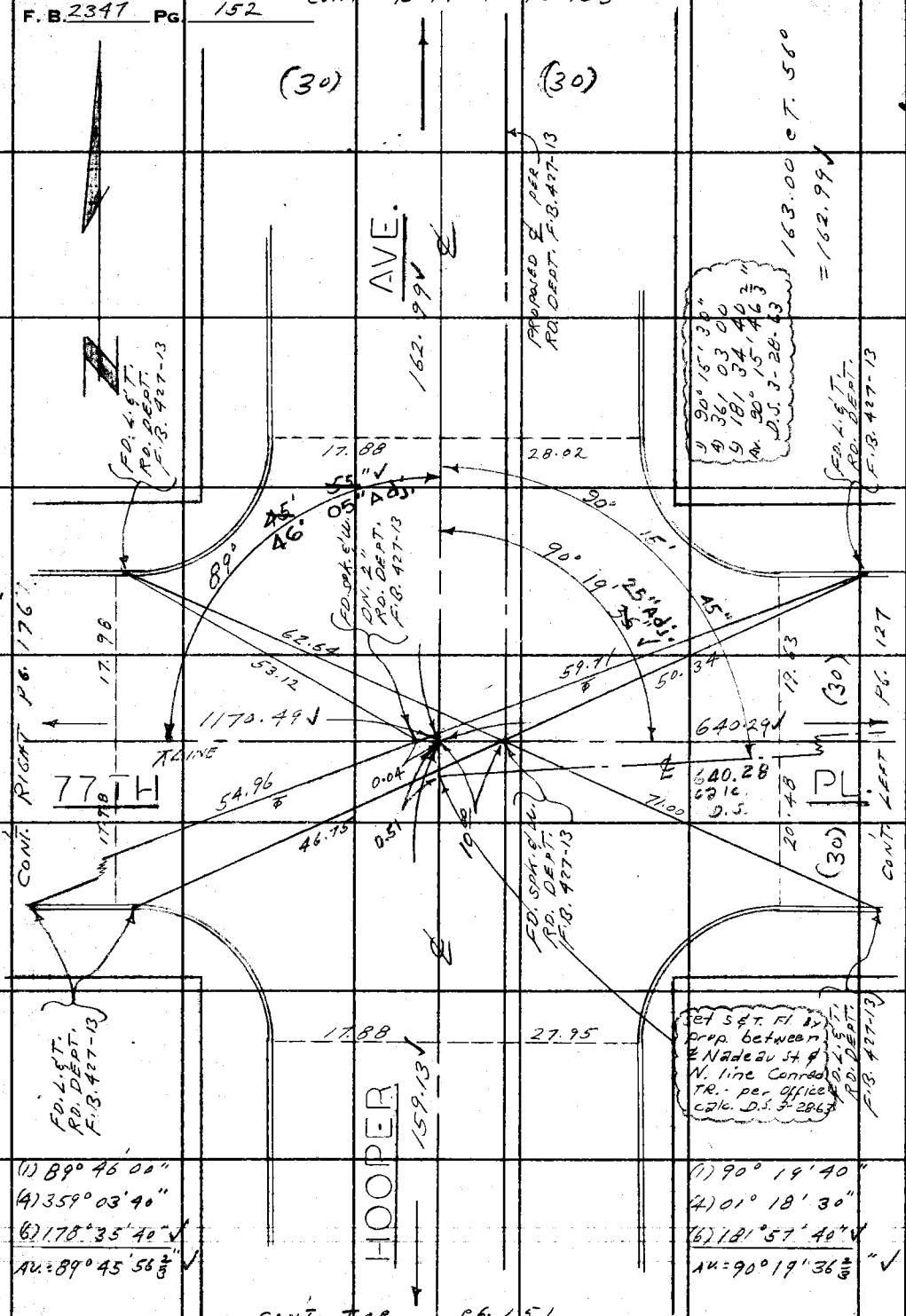

W.S.7,B-5

PLEASE RETURN TO
LOS ANGELES COUNTY ENGINEER
403 LOS ANGELES COUNTY ENGINEERING BLDG.

Do not extend this side of this line.

Note: Any Additions or Changes on This Sheet Must be Made or Circled in Red Ink With Date and Name of Person Making Change.

W.S.7.B-5

Notes Ck'd by W. D. WAGNER	Survey of HOOPER AVE
Map No. B-2848	JN 0095.42 Tape 0167 Std 68 °F
Office Work G. D. BAILEY	Surveyed by L. L. BROWN
Checked C. RUBENACKER	Notes L. L. BROWN Date 12-21-61
Date AUG '63	Indexed H. E. OTT

F. B. 2347 PG. 153

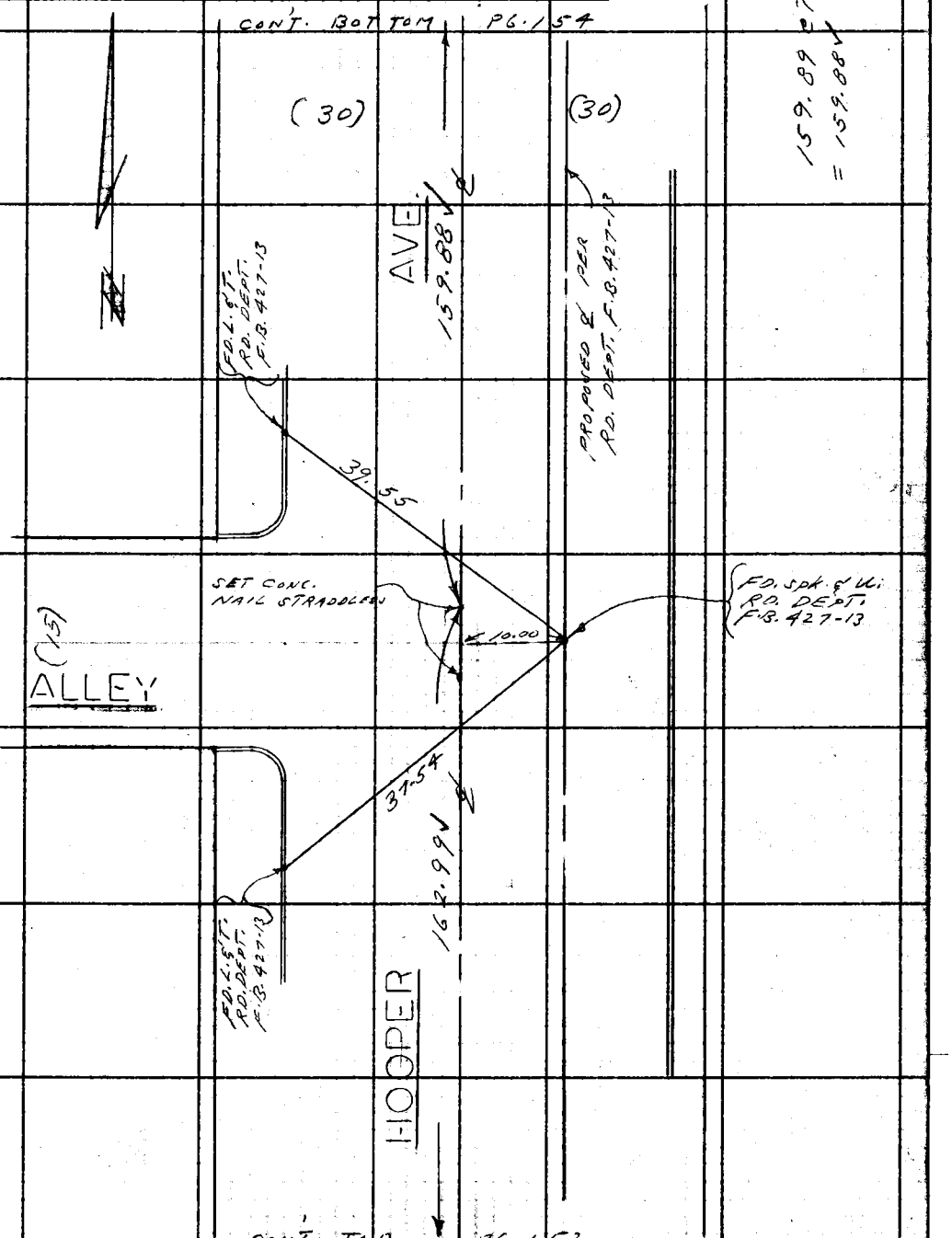

Note: Any Additions or Changes on This Sheet Must be Made or Circled in Red Ink With Date and Name of Person Making Change.

PLEASE RETURN TO
LOS ANGELES COUNTY ENGINEER
403 LOS ANGELES COUNTY ENGINEERING BLDG.

Do not extend this side of this line.

76E3095 CE # 310 3-61

F. B. 2347 PG. 154

CONT. BOTTOM PG. 155

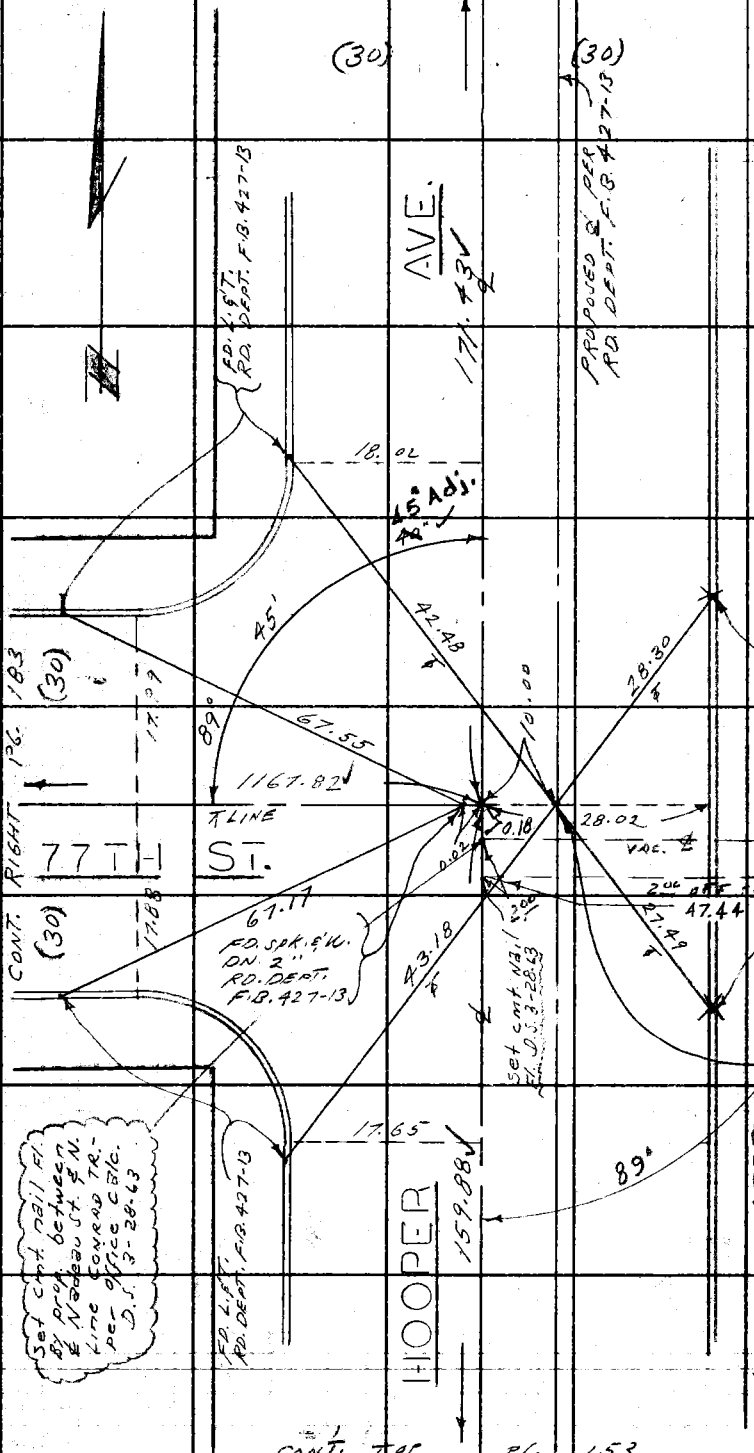

CONT. TOP PG. 153

W.S. 78-5

LOS ANGELES COUNTY ENGINEER
403 LOS ANGELES COUNTY ENGINEERING BLDG.

PLEASE RETURN TO

Do not extend this side of this line.

Note: Any Additions or Changes on This Sheet Must be Made or Circled in Red Ink With Date and Name of Person Making Change.

W.S.Z.B-5

Notes Ck'd by W. D. WAGNER	Survey of HOOPER AVE.
Map No. B-2849	JN 0095.42 Tape 0167 Std. 68 °F
Office Work G. D. BAILEY	Surveyed by L. L. BROWN
Checked C. RUBENACKER	Notes L. L. BROWN Date 12-21-61
Date AUG '61	Indexed H. E. OTT

F. B. 2347 Pg. 155

CONT. BOTTOM PG. 156

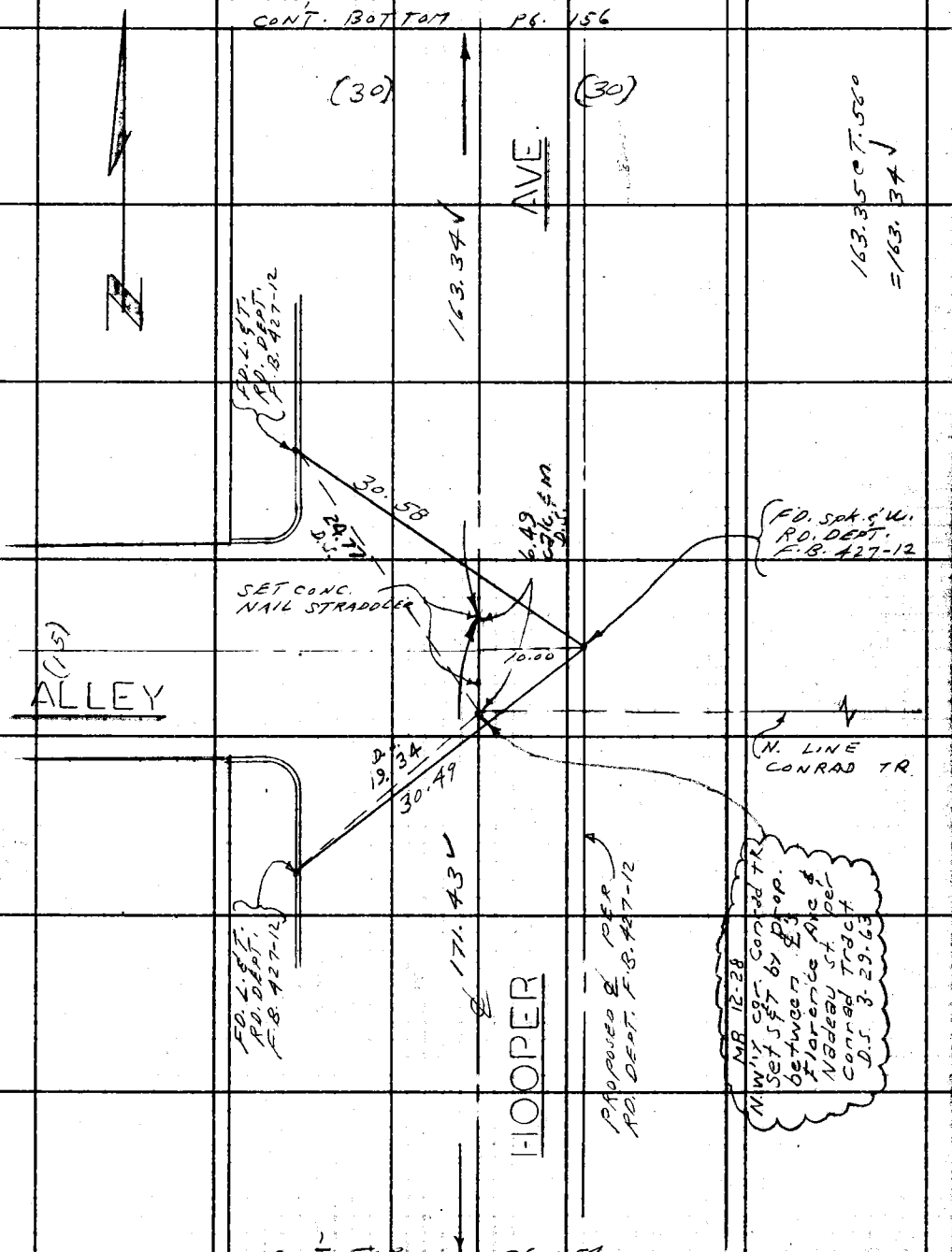

CONT. TOP PG. 154

Note: Any Additions or Changes on This Sheet Must be Made or Circled in Red Ink With Date and Name of Person Making Change.

Do not extend this side of this line.

PLEASE RETURN TO
LOS ANGELES COUNTY ENGINEER
403 LOS ANGELES COUNTY ENGINEERING BLDG.

76F3085 CE # 310 3-61

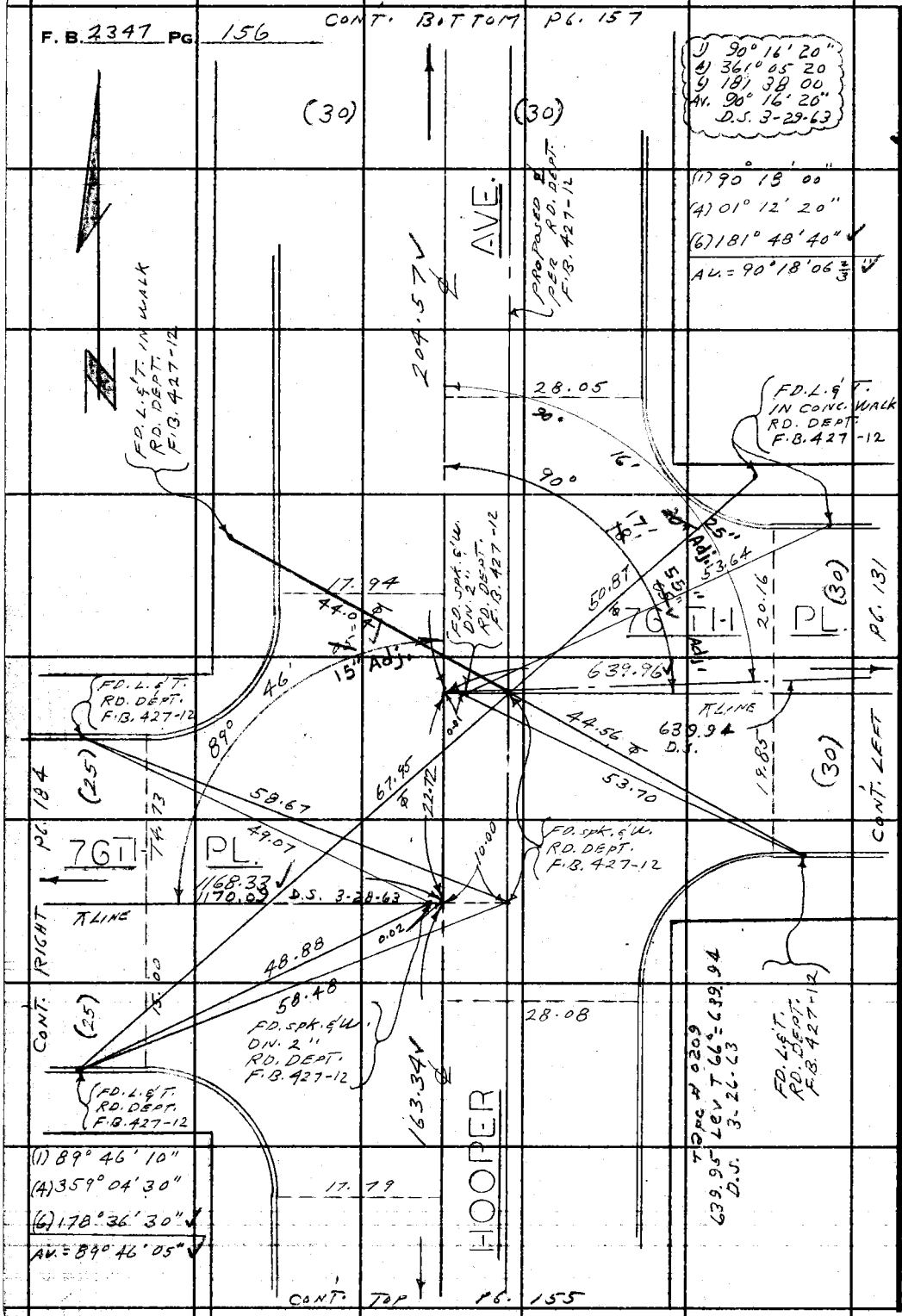

PLEASE RETURN TO
LOS ANGELES COUNTY ENGINEER
403 LOS ANGELES COUNTY ENGINEERING BLDG.

Do not extend this side of this line.

Note: Any Additions or Changes on This Sheet Must be Made or Circled in Red Ink With Date and Name of Person Making Change.

W.S.7.B-5

Notes Ck'd by W. D. WAGNER	Survey of HOOPER AVE.
Map No. B-2849	JN 0095.42 Tape 0167 Std 68 °F
Office Work G. D. BAILEY	Surveyed by K. L. BROWN
Checked C. RUBENACKER	Notes L. L. BROWN Date 12-21-61
Date AUG '63	Indexed H. E. OTT

F. B. 2347 PG. 157

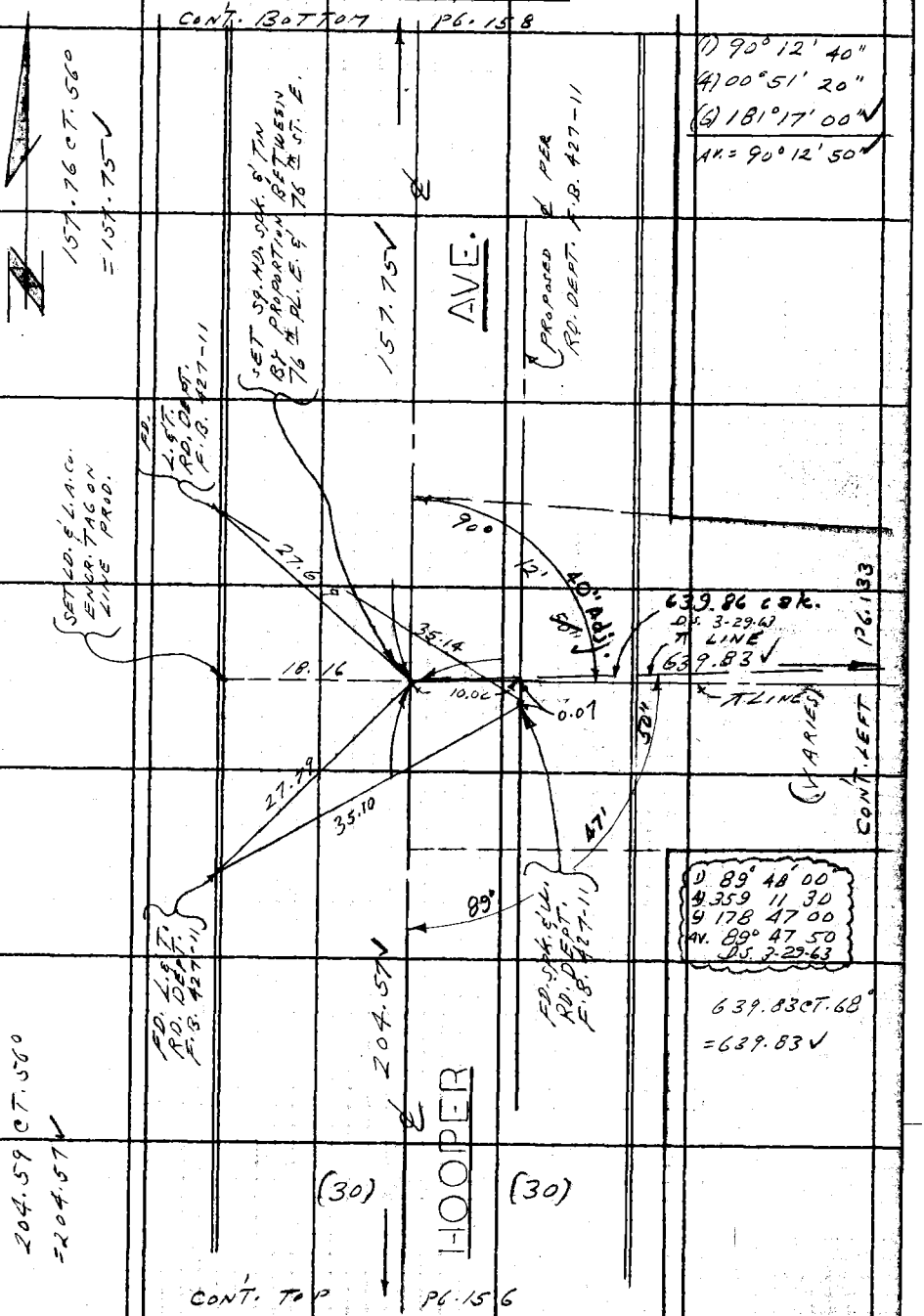

Note: Any Additions or Changes on This Sheet Must be Made or Circled in Red Ink With Date and Name of Person Making Change.

PLEASE RETURN TO
LOS ANGELES COUNTY ENGINEER
403 LOS ANGELES COUNTY ENGINEERING BLDG.
Do not extend this side of this line.

76F309S CE # 310 3-61

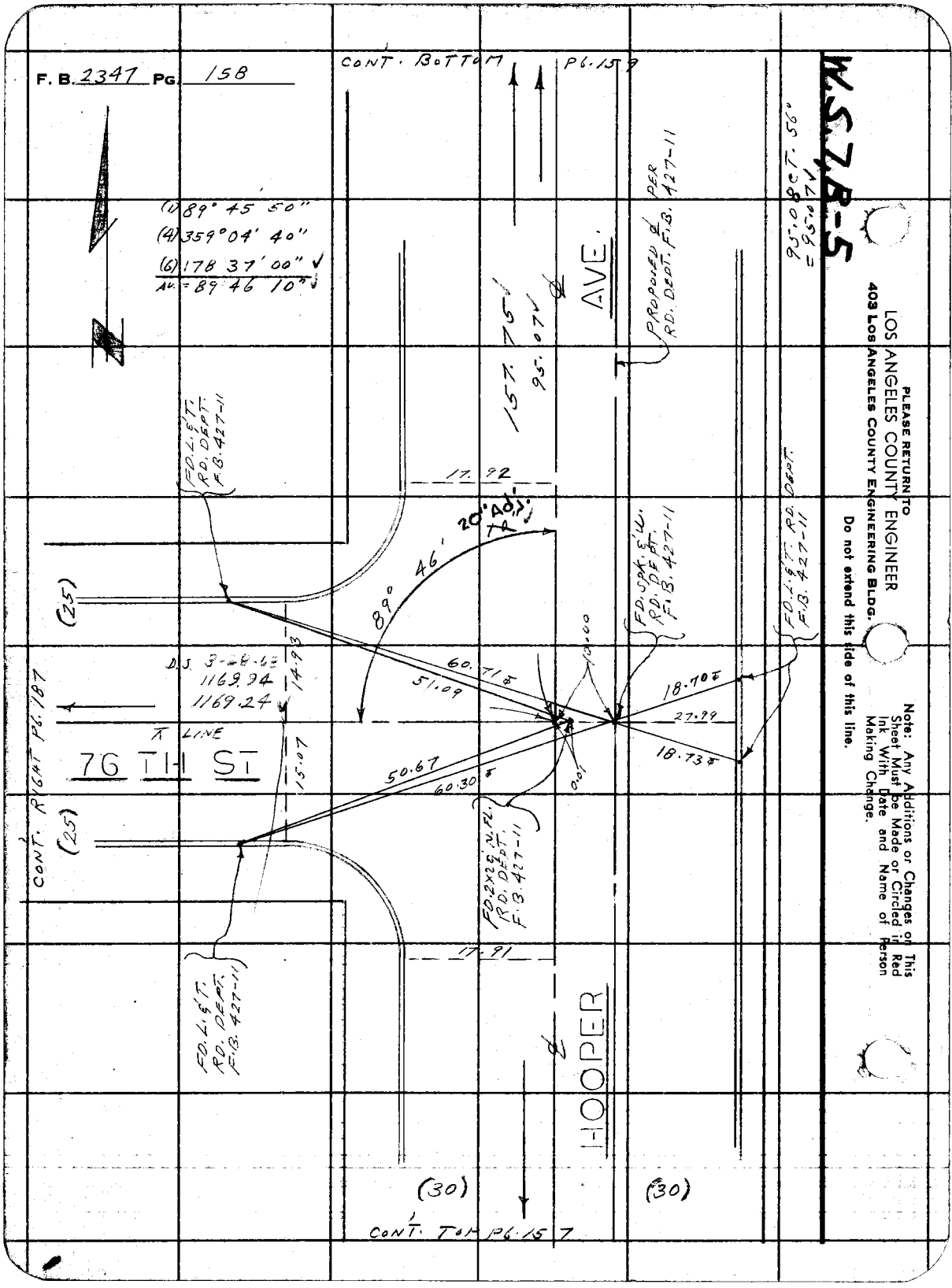

PLEASE RETURN TO
LOS ANGELES COUNTY ENGINEER
403 LOS ANGELES COUNTY ENGINEERING BLDG.

Do not extend this side of this line.

Note: Any Additions or Changes on This Sheet Must be Made or Circled in Red Ink With Date and Name of Person Making Change.

W.S.7.B-5

Notes Ck'd by W. D. WAGNER	Survey of HOOPER AVE.
Map No. B-2849	JN 0095-42 Tape 0167 Std 68 °F
Office Work G. D. BAILEY	Surveyed by L.L. BROWN
Checked C. RUBENACKER	Notes L.L. BROWN Date 1-5-62
Date AUG '63	Indexed H. E. OTT

F. B. 2347 PG. 159

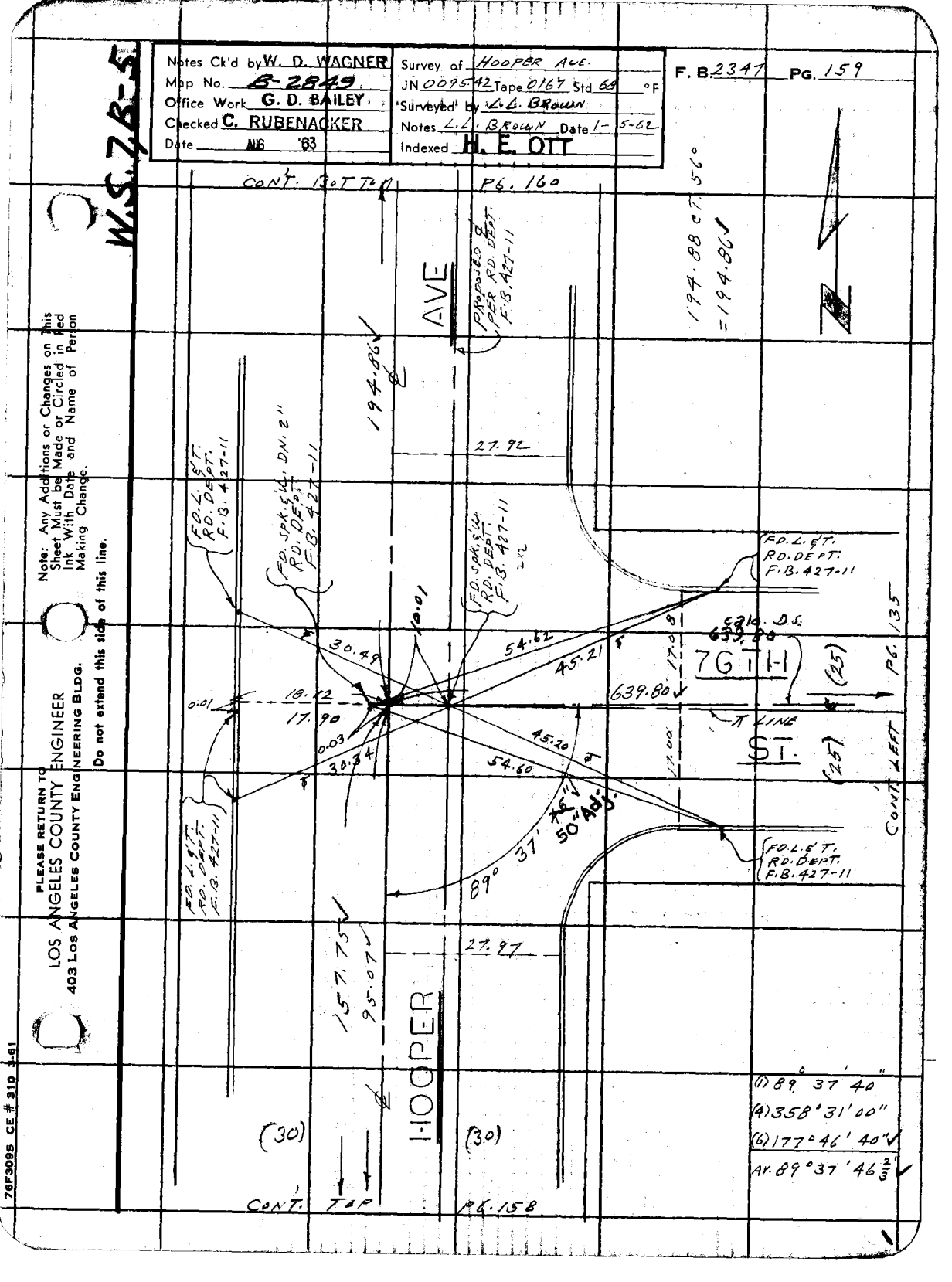

Note: Any Additions or Changes on This Sheet Must be Made or Circled in Red Ink With Date and Name of Person Making Change.

Do not extend this side of this line.

PLEASE RETURN TO
LOS ANGELES COUNTY ENGINEER
403 LOS ANGELES COUNTY ENGINEERING BLDG.

76F3095 CE # 310 3-61

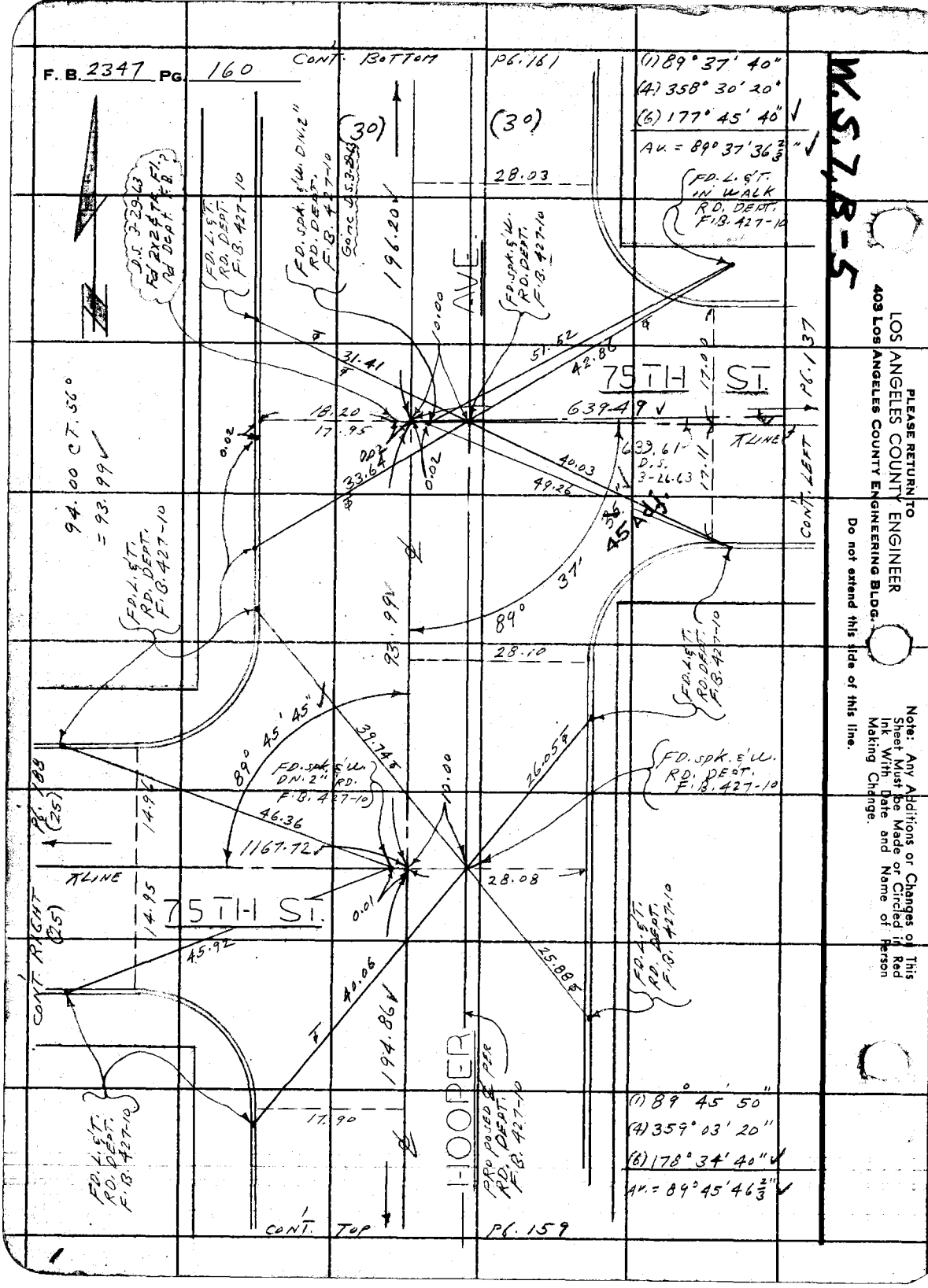
F. B. 2347 PG. 160
CONT. BOTTOM
PG. 161
(1) 89° 37' 40"
(4) 358° 30' 20"
(6) 177° 45' 40"
AV. = 89° 37' 36 2/3"
W.S.7, B-5
(30)
(30)
28.03
FD. L. & T. IN WALK RD. DEPT. F.B. 427-10
D.S. 3-29-63 Fd 2x2 & TF. Fl. Rd Dept. F.B.
FD. L. & T. RD. DEPT. F.B. 427-10
FD. spk. & W. DN. 2" RD. DEPT. F.B. 427-10
Gone D.S. 3-26-63
196.20
AVE.
FD. spk. & W. RD. DEPT. F.B. 427-10
10.00
31.41
51.52
42.86
75TH ST.
17.00
PG. 137
639.49
18.20
17.95
0.02
0.02
0.02
33.64
639.61 D.S. 3-26-63
17.11
40.03
49.26
CONT. LEFT
94.00 CT. 56°
= 93.99
45 Adj.
89° 37'
93.99
28.10
FD. L. & T. RD. DEPT. F.B. 427-10
FD. L. & T. RD. DEPT. F.B. 427-10
89° 45' 45"
39.74
FD. spk. & W. DN. 2" RD. F.B. 427-10
10.00
26.05
FD. spk. & W. RD. DEPT. F.B. 427-10
PG. 188 (25)
14.96
46.36
1167.72
28.08
LINE
75TH ST.
14.95
0.01
CONT. RIGHT (25)
45.92
25.88
FD. L. & T. RD. DEPT. F.B. 427-10
40.06
194.86
HOOPER
PROPOSED ℄ PER RD. DEPT. F.B. 427-10
17.90
FD. L. & T. RD. DEPT. F.B. 427-10
(1) 89° 45' 50"
(4) 359° 03' 20"
(6) 178° 34' 40"
AV. = 89° 45' 46 2/3"
CONT. TOP
PG. 159
PLEASE RETURN TO
LOS ANGELES COUNTY ENGINEER
403 LOS ANGELES COUNTY ENGINEERING BLDG.
Do not extend this side of this line.
Note: Any Additions or Changes on This Sheet Must be Made or Circled in Red Ink With Date and Name of Person Making Change.

76F3095 CE # 310 3-61

PLEASE RETURN TO
LOS ANGELES COUNTY ENGINEER
403 LOS ANGELES COUNTY ENGINEERING BLDG.

Do not extend this side of this line.

Note: Any Additions or Changes on This Sheet Must be Made or Circled in Red Ink With Date and Name of Person Making Change.

W.S.7B-5

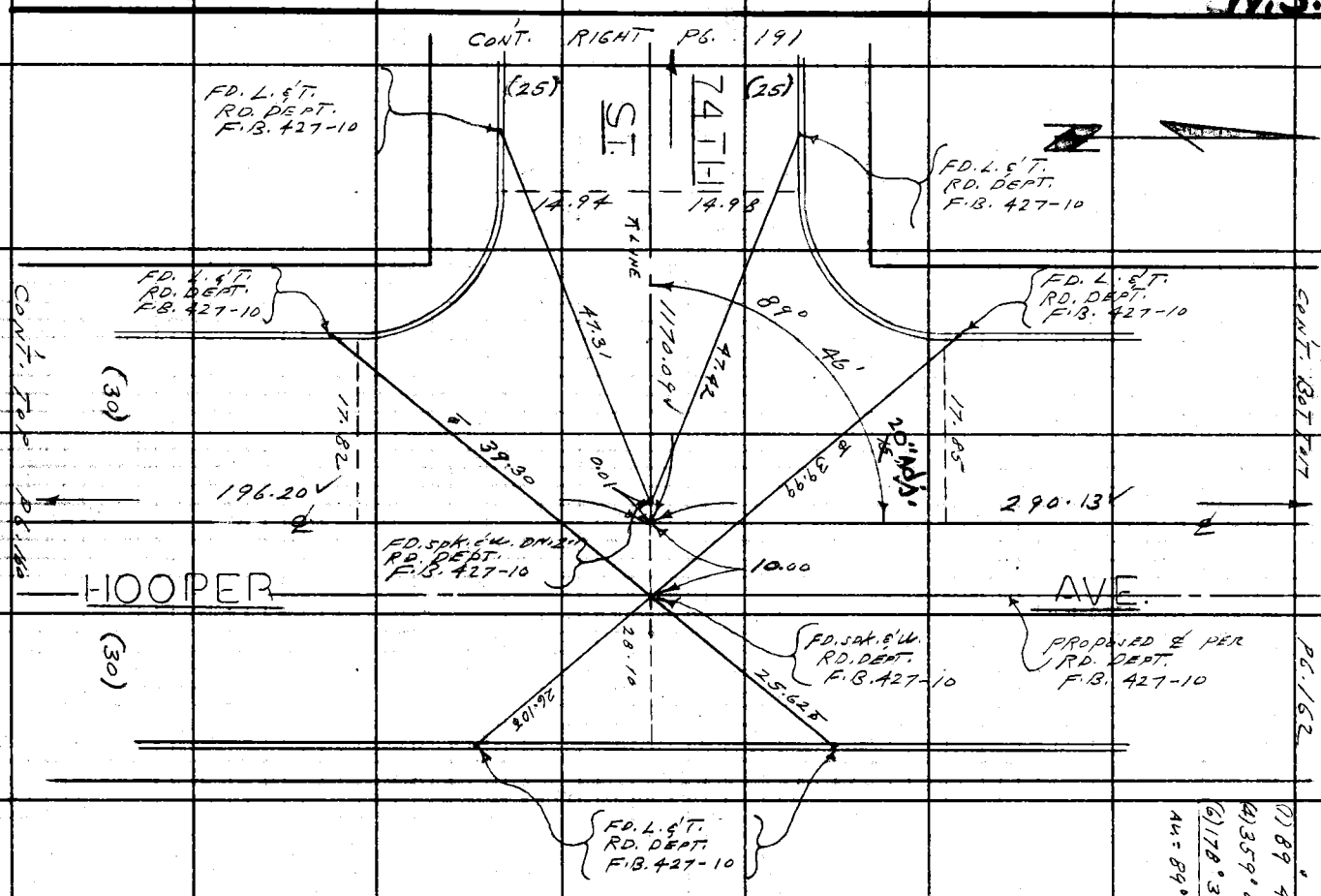

Notes Ck'd by W. D. WAGNER
Map No. B-2849
Office Work G. D. BAILEY
Checked C. RUBENACKER
Date 33

Survey of HOOPER AVE.
JN 0095-42 Tape 2167 Std. 60 °F
Surveyed by L. L. BRAUN
Notes L. L. BRAUN Date 1-5-62
Indexed H. E. OTT

F. B. 2347 PG. 161

F. B. 2347 PG. 162

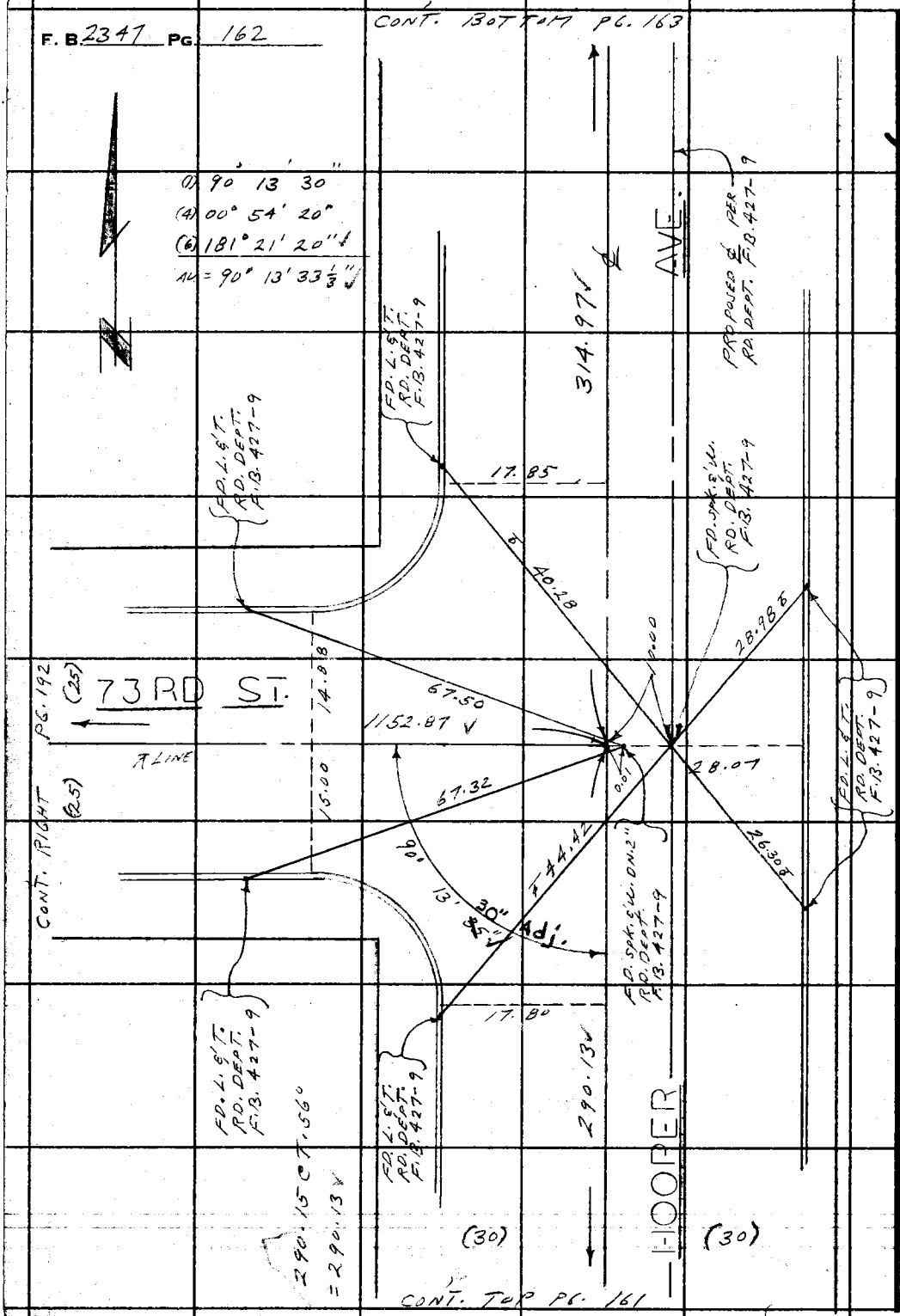

W.S.7, B-5

PLEASE RETURN TO
LOS ANGELES COUNTY ENGINEER
403 LOS ANGELES COUNTY ENGINEERING BLDG.

Do not extend this side of this line.

Note: Any Additions or Changes on This Sheet Must be Made or Circled in Red Ink With Date and Name of Person Making Change.

W.S. 7.B-5

Notes Ck'd by W. D. WAGNER	Survey of HOOPER AVE.
Map No. B-2848	JN 009542 Tape 0167 Std 69 °F
Office Work G. D. BAILEY	Surveyed by L. L. BROWN
Checked C. RUBENACKER	Notes L. L. BROWN Date 1-5-62
Date AUG '63	Indexed H. E. OTT

F. B. 2347 PG. 163

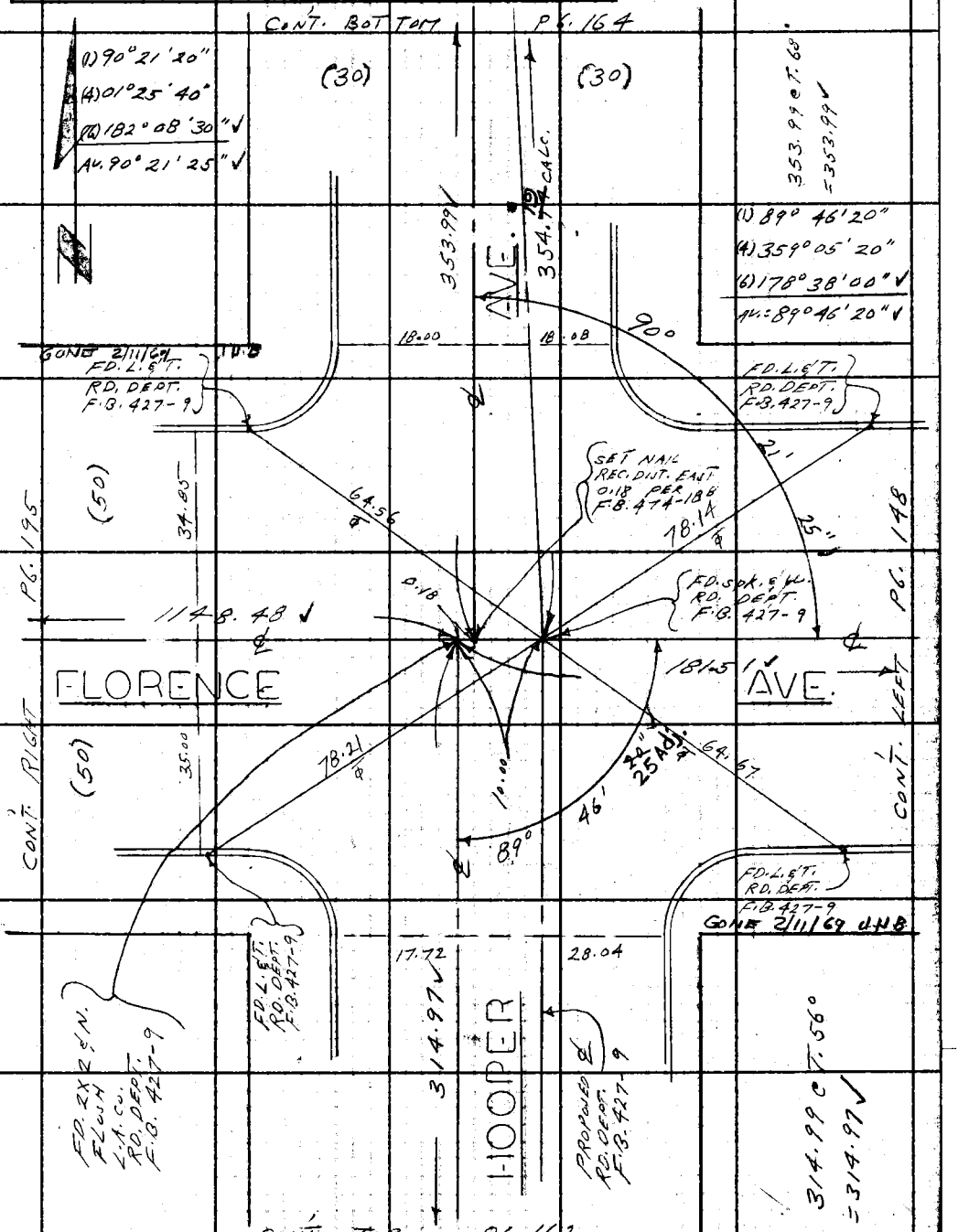

Note: Any Additions or Changes on This Sheet Must be Made or Circled in Red Ink With Date and Name of Person Making Change.

Do not extend this side of this line.

PLEASE RETURN TO
LOS ANGELES COUNTY ENGINEER
403 LOS ANGELES COUNTY ENGINEERING BLDG.

76F3095 CE # 310 2-61

F. B. 2347 PG. 164

CONT. BOTTOM PG. 165

W.S.7B-5

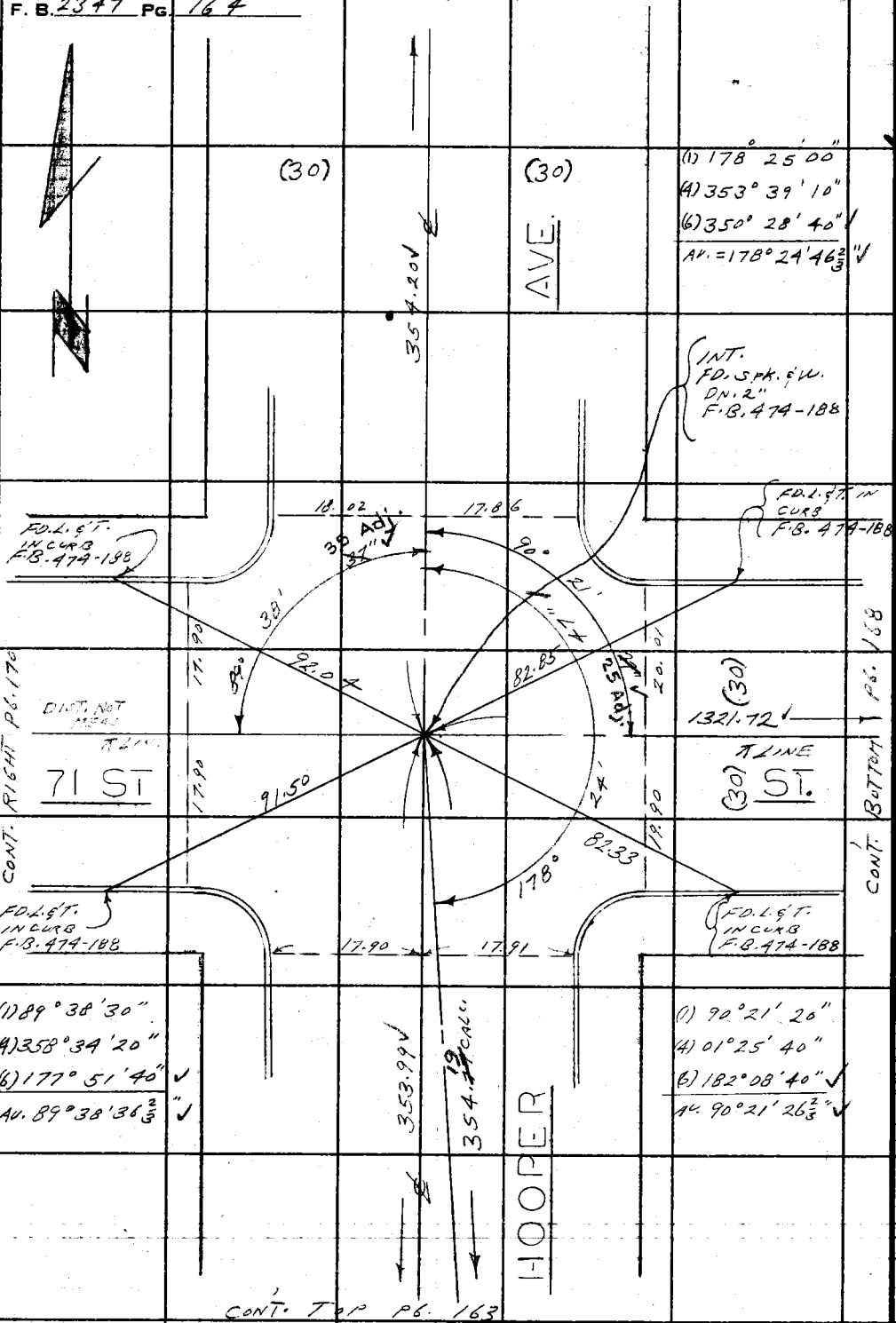

LOS ANGELES COUNTY ENGINEER
403 LOS ANGELES COUNTY ENGINEERING BLDG.

PLEASE RETURN TO

Do not extend this side of this line.

Note: Any Additions or Changes on This Sheet Must Be Made or Circled in Red Ink With Date and Name of Person Making Change.

W.S.7, B-5

Notes Ck'd by W. D. WAGNER	Survey of HOOPER AVE.
Map No. B-2849	JN 0095-42 Tape 0167 Std 68 °F
Office Work G. D. BAILEY	Surveyed by L. L. BROWN
Checked C. RUBENACKER	Notes L. L. BROWN Date 1-8-62
Date NO '63	Indexed D. E. OTT

F. B. 2347 PG. 165

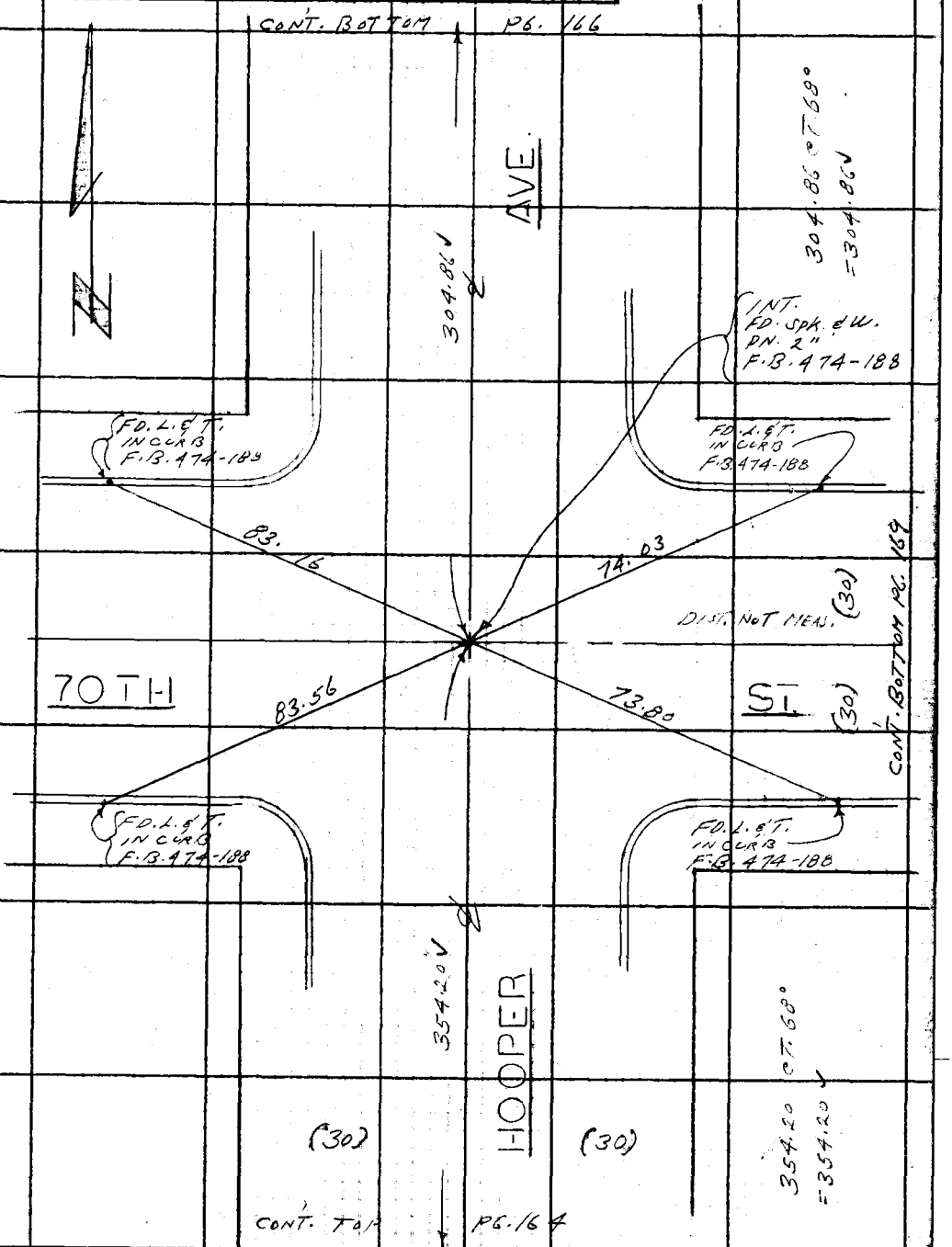

Note: Any Additions or Changes on This Sheet Must be Made or Circled in Red Ink With Date and Name of Person Making Change.

Do not extend this side of this line.

PLEASE RETURN TO
LOS ANGELES COUNTY ENGINEER
403 LOS ANGELES COUNTY ENGINEERING BLDG.

76F309S CE # 310 2-61

F. B. 2347 PG. 166 CONT. BOTTOM PG. 167

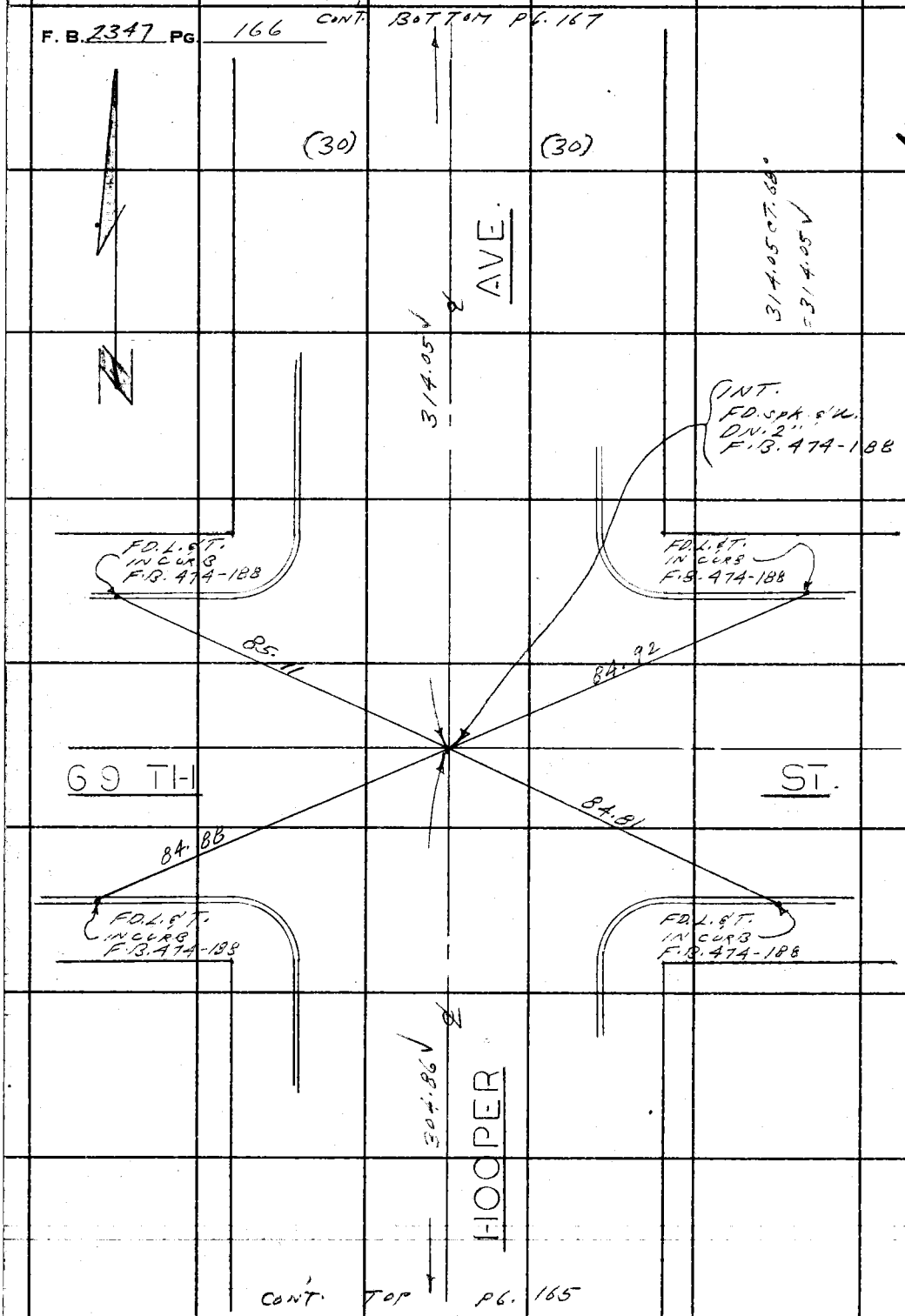

CONT. TOP PG. 165

W.S.7.8-5

LOS ANGELES COUNTY ENGINEER
403 LOS ANGELES COUNTY ENGINEERING BLDG.

PLEASE RETURN TO

Do not extend this side of this line.

Note: Any Additions or Changes on This Sheet Must be Made or Circled in Red Ink With Date and Name of Person Making Change.

W.S.7.B-5

Notes Ck'd by W. D. WAGNER	Survey of HOOPER AVE.
Map No. B-2849	JN0095.42 Tape 0.167 Std 68 °F
Office Work G. D. BAILEY	Surveyed by L.L. BROWN
Checked C. RUBENACKER	Notes L.L. BROWN Date 1-8-62
Date AUG '83	Indexed H. E. OTT

F. B. 2347 PG. 167

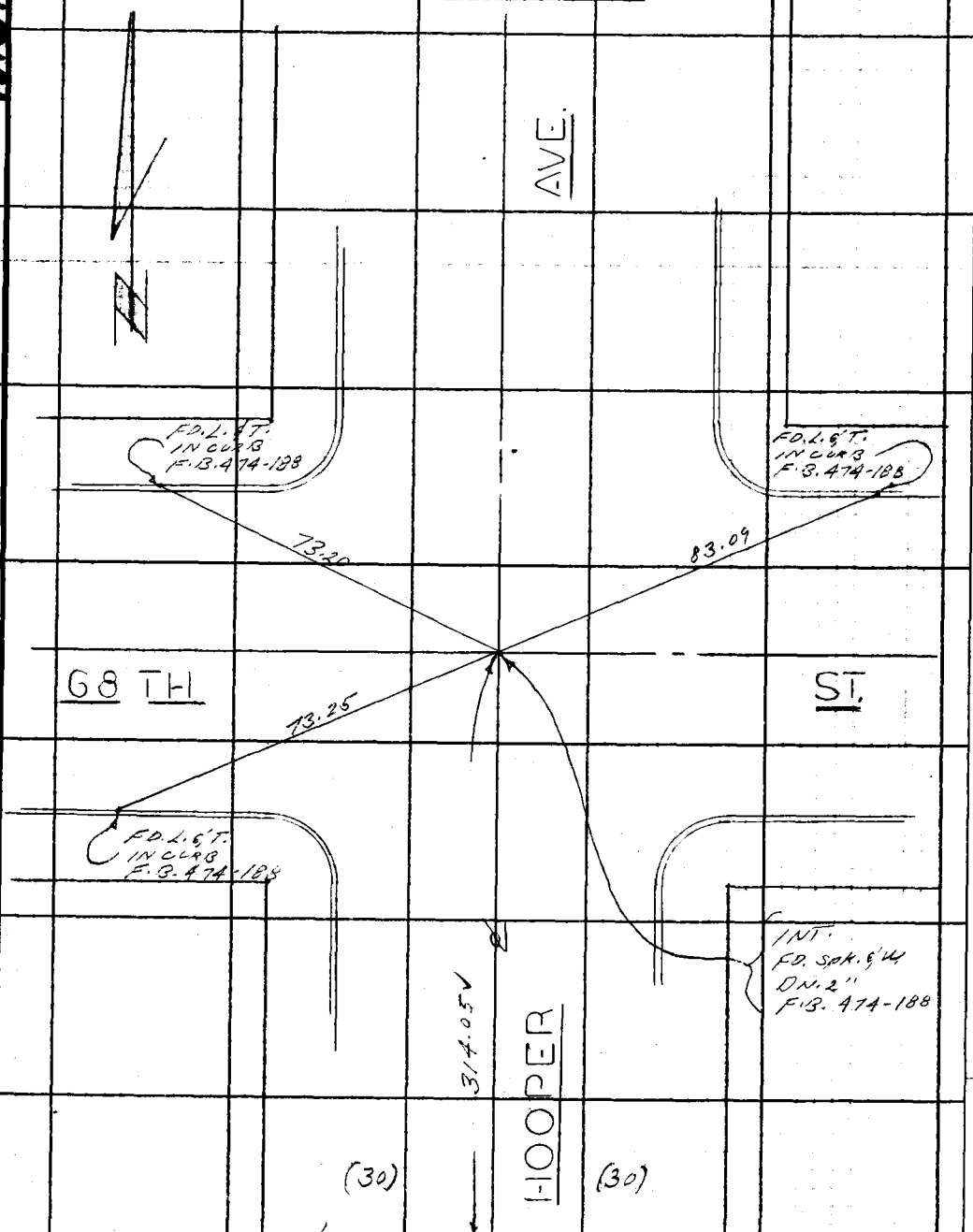

Note: Any Additions or Changes on This Sheet Must be Made or Circled in Red Ink With Date and Name of Person Making Change.

Do not extend this side of this line.

PLEASE RETURN TO
LOS ANGELES COUNTY ENGINEER
403 LOS ANGELES COUNTY ENGINEERING BLDG.

76F309S CE # 310 3-61

F. B. 2347 Pg. 168 CONT. LEFT PG. 118

ALLEY

1321.72'
℄ LINE

ST.

71 ST

(30) (30)

CONT. RIGHT PG. 164

PLEASE RETURN TO
LOS ANGELES COUNTY ENGINEER
403 LOS ANGELES COUNTY ENGINEERING BLDG.

Do not extend this side of this line.

Note: Any Additions or Changes on This Sheet Must Be Made or Circled in Red Ink With Date and Name of Person Making Change.

Notes Ck'd by W. D. WAGNER	Survey of HOOPER AVE	F. B. 2347 PG. 169
Map No. B-2849	JN 0095.42 Tape 0167 Std 68 °F	
Office Work G. D. BAILEY	Surveyed by L.L. BROWN	
Checked C. RUBENACKER	Notes L.L. BROWN Date 1-9-62	
Date AUG '63	Indexed H. E. OTT	

CONT. LEFT PG. 120

ALLEY

DIST. NOT MEAS.

70 TH ST.

(30) (30)

CONT. RIGHT PG. 165

Note: Any Additions or Changes on This Sheet Must be Made or Circled in Red Ink With Date and Name of Person Making Change.

PLEASE RETURN TO
LOS ANGELES COUNTY ENGINEER
403 LOS ANGELES COUNTY ENGINEERING BLDG.

Do not extend this side of this line.

76F309S CE # 310 3-61

F. B. 2347 Pg. 170

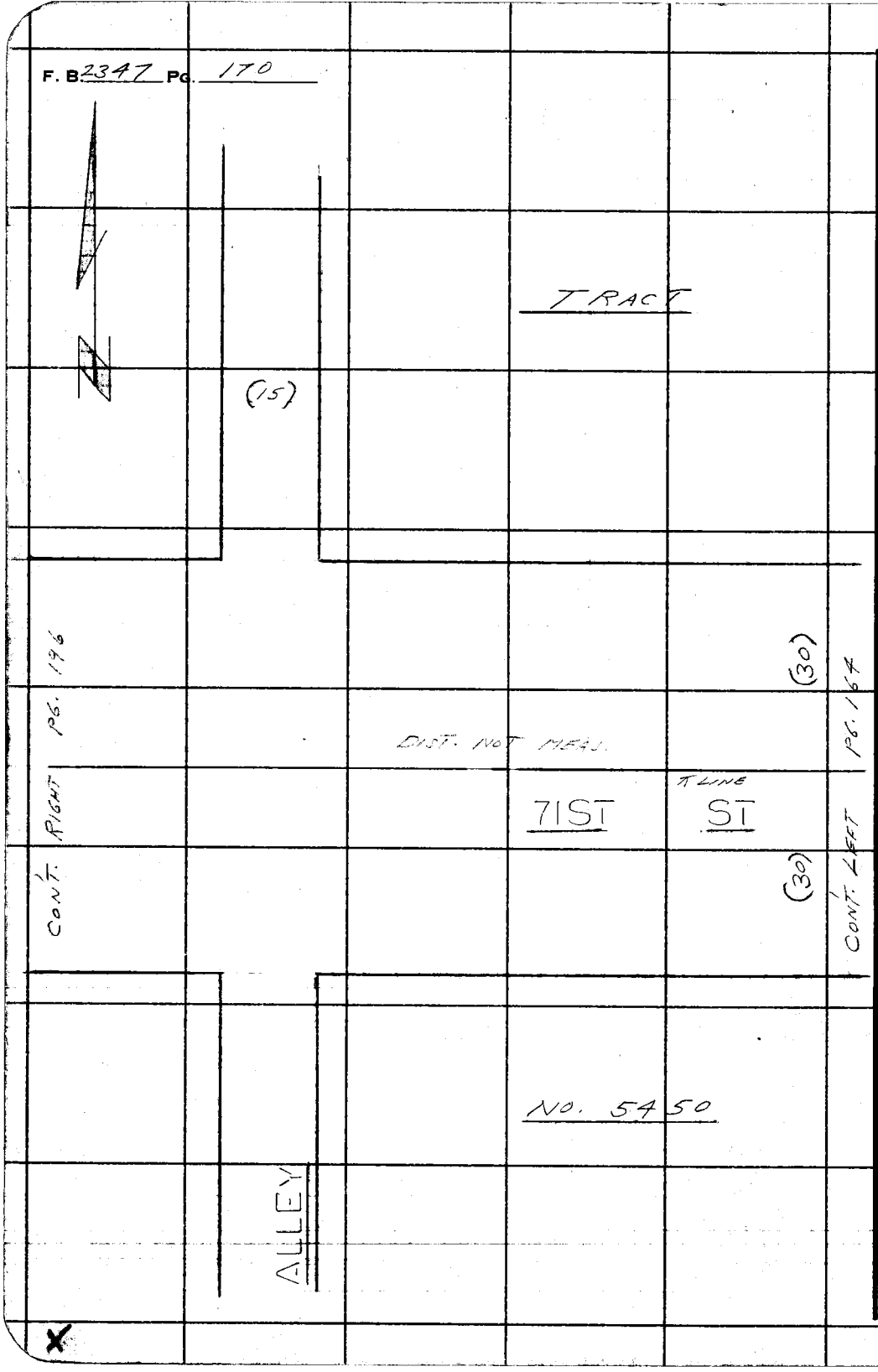

PLEASE RETURN TO
LOS ANGELES COUNTY ENGINEER
403 LOS ANGELES COUNTY ENGINEERING BLDG.

Do not extend this side of this line.

Note: Any Additions or Changes on This Sheet Must be Made or Circled in Red Ink With Date and Name of Person Making Change.

W.S. 7.B-5

Notes Ck'd by W. D. WAGNER	Survey of HOOPER AVE.
Map No. B-2849	JN 0095-42 Tape 0167 Std 68 °F
Office Work G. D. BAILEY	Surveyed by L. L. BROWN
Checked C. RUBENACKER	Notes L. L. BROWN Date 1-9-62
Date AUG '63	Indexed H. E. OTT

F. B. 2347 Pg. 171

CONT. LEFT PG. 149

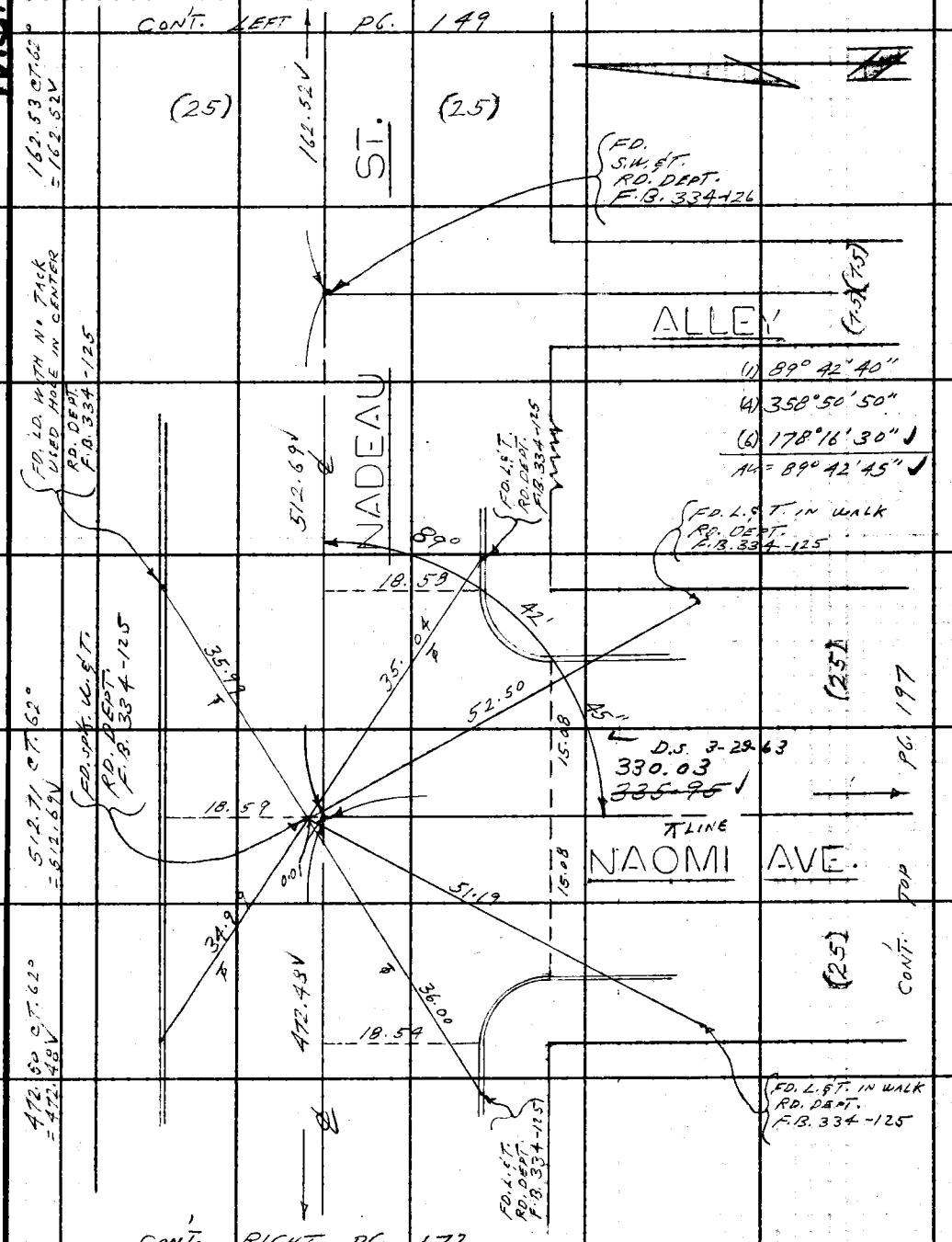

CONT. RIGHT PG. 172

Note: Any Additions or Changes on This Sheet Must be Made or Circled in Red Ink With Date and Name of Person Making Change.

PLEASE RETURN TO
LOS ANGELES COUNTY ENGINEER
403 LOS ANGELES COUNTY ENGINEERING BLDG.
Do not extend this side of this line.

76F3089-CE # 310 B-61

F. B. 2347 PG. 172

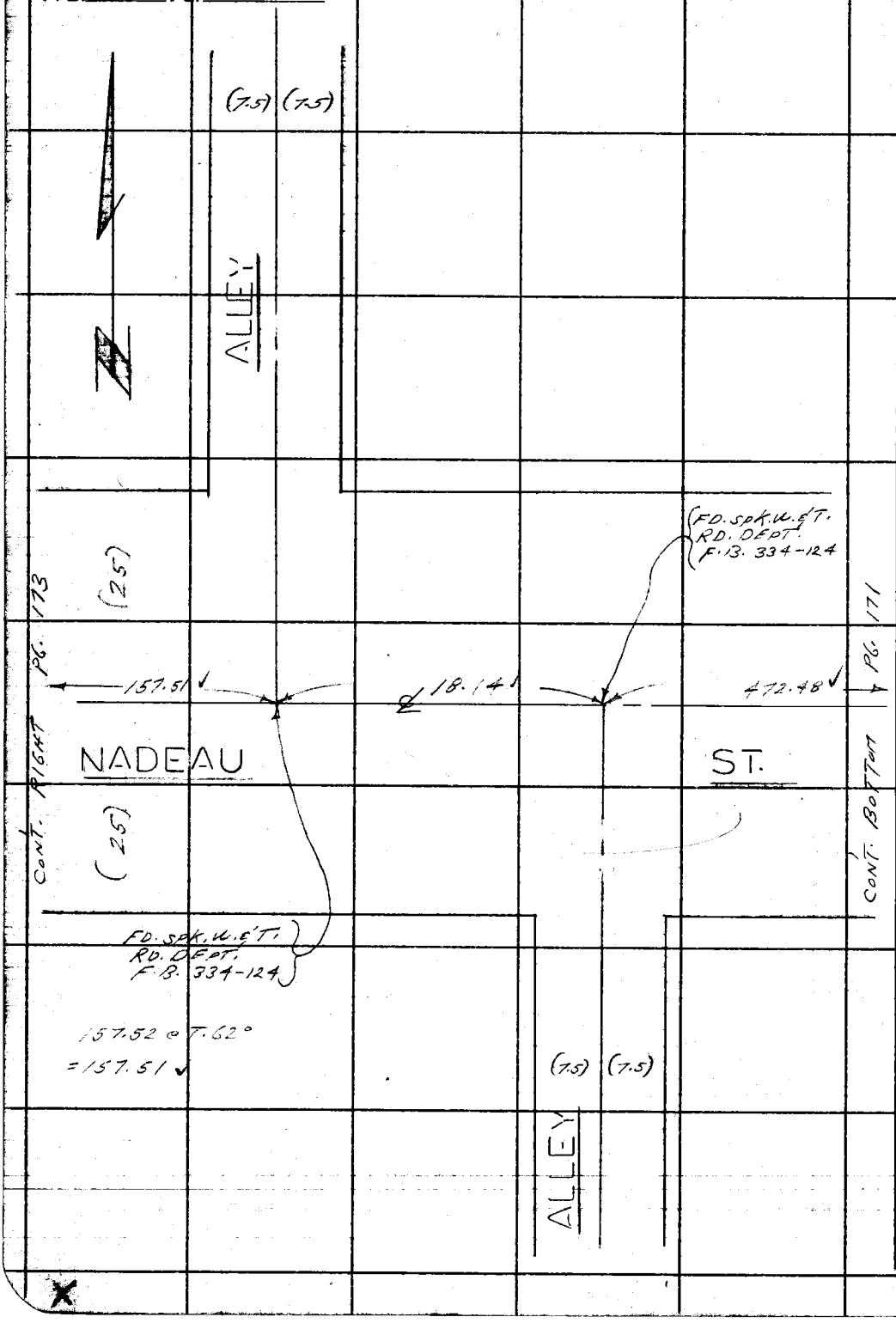

PLEASE RETURN TO
LOS ANGELES COUNTY ENGINEER
403 LOS ANGELES COUNTY ENGINEERING BLDG.

Do not extend this side of this line.

Note: Any Additions or Changes on This Sheet Must Be Made or Circled in Red Ink With Date and Name of Person Making Change.

W.S.7.B-5

Notes Ck'd by W. D. WAGNER	Survey of HOOPER AVE.	F. B. 2347 PG. 173
Map No. B-2849	JN 0095.42 Tape 0167 Std 68 °F	
Office Work G. D. BAILEY	Surveyed by L. L. BROWN	
Checked C. RUBENACKER	Notes L. L. BROWN Date 1-10-62	
Date AUG '63	Indexed H. E. OTT	

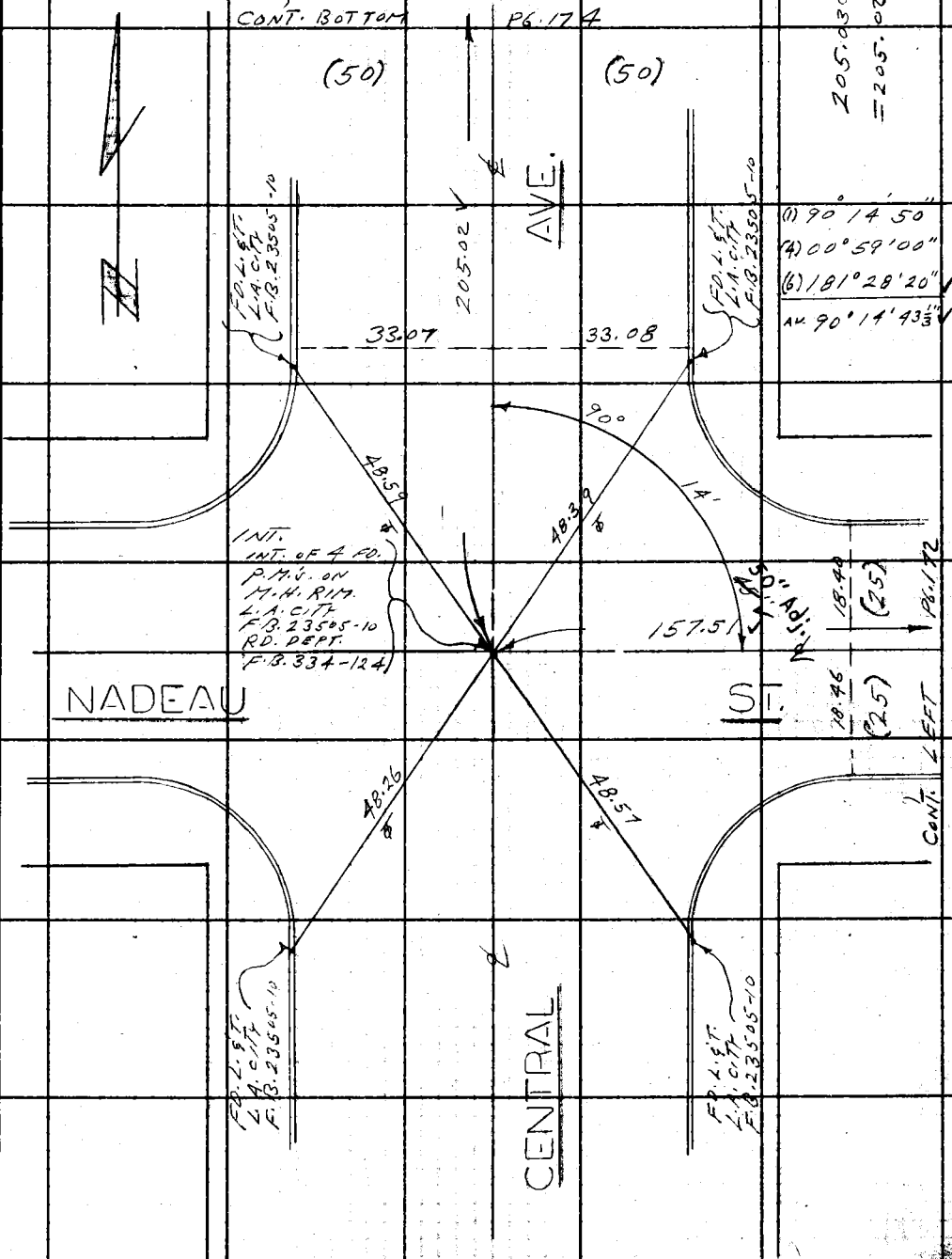

Note: Any Additions or Changes on This Sheet Must be Made or Circled in Red Ink With Date and Name of Person Making Change.

PLEASE RETURN TO
LOS ANGELES COUNTY ENGINEER
403 LOS ANGELES COUNTY ENGINEERING BLDG.

Do not extend this side of this line.

76F3095 CE # 310 3-61

F. B. 2347 PG. 174

CONT. BOTTOM PG. 177

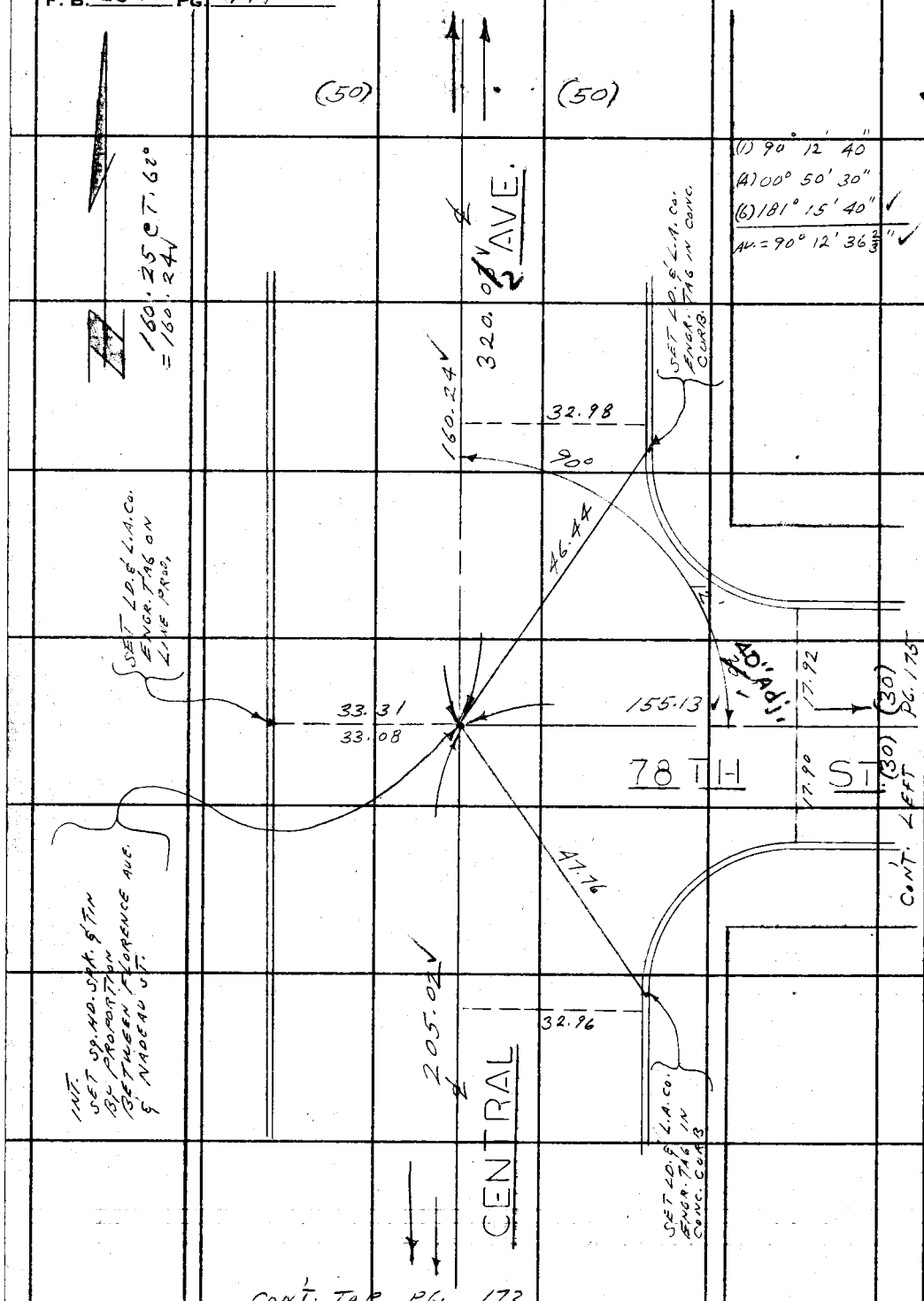

CONT. TOP PG. 173

W.S.7,B-5

PLEASE RETURN TO
LOS ANGELES COUNTY ENGINEER
403 LOS ANGELES COUNTY ENGINEERING BLDG.

Do not extend this side of this line.

Note: Any Additions or Changes on This Sheet Must be Made or Circled in Red Ink With Date and Name of Person Making Change.

Notes Ck'd by W. D. WAGNER	Survey of HOOPER AVE
Map No. B-2849	JN 0095.42 Tape 0167 Std 68 °F
Office Work G. D. BAILEY	Surveyed by A. L. BROWN
Checked C. RUBENACKER	Notes L. L. BROWN Date 1-10-62
Date AUG '63	Indexed H. E. OTT

F. B. 2347 Pg. 175

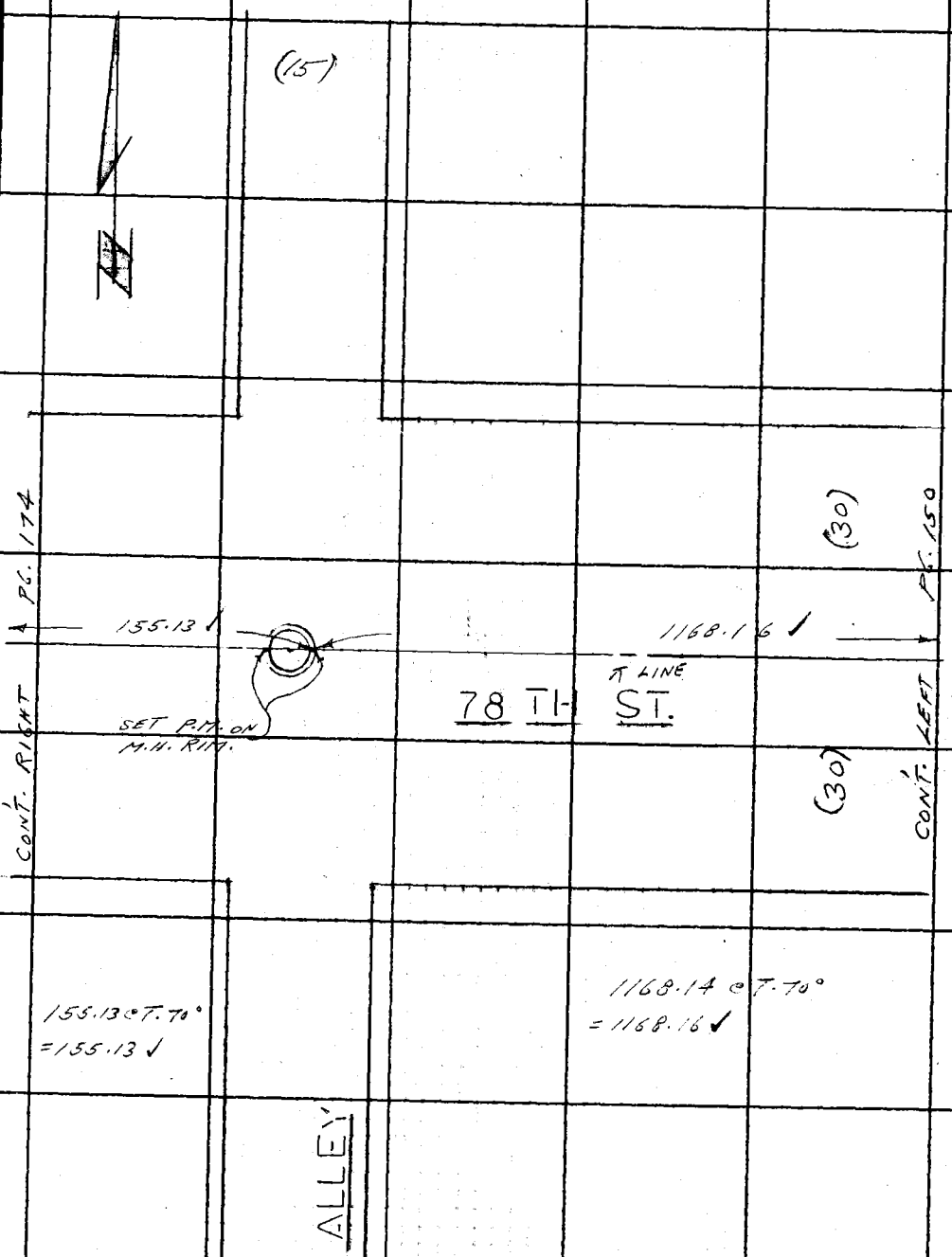

Note: Any Additions or Changes on this Sheet Must be Made or Circled in Red Ink With Date and Name of Person Making Change.

Do not extend this side of this line.

PLEASE RETURN TO
LOS ANGELES COUNTY ENGINEER
403 LOS ANGELES COUNTY ENGINEERING BLDG.

76F3095 CE # 310 3-61

F. B. 2347 PG. 176

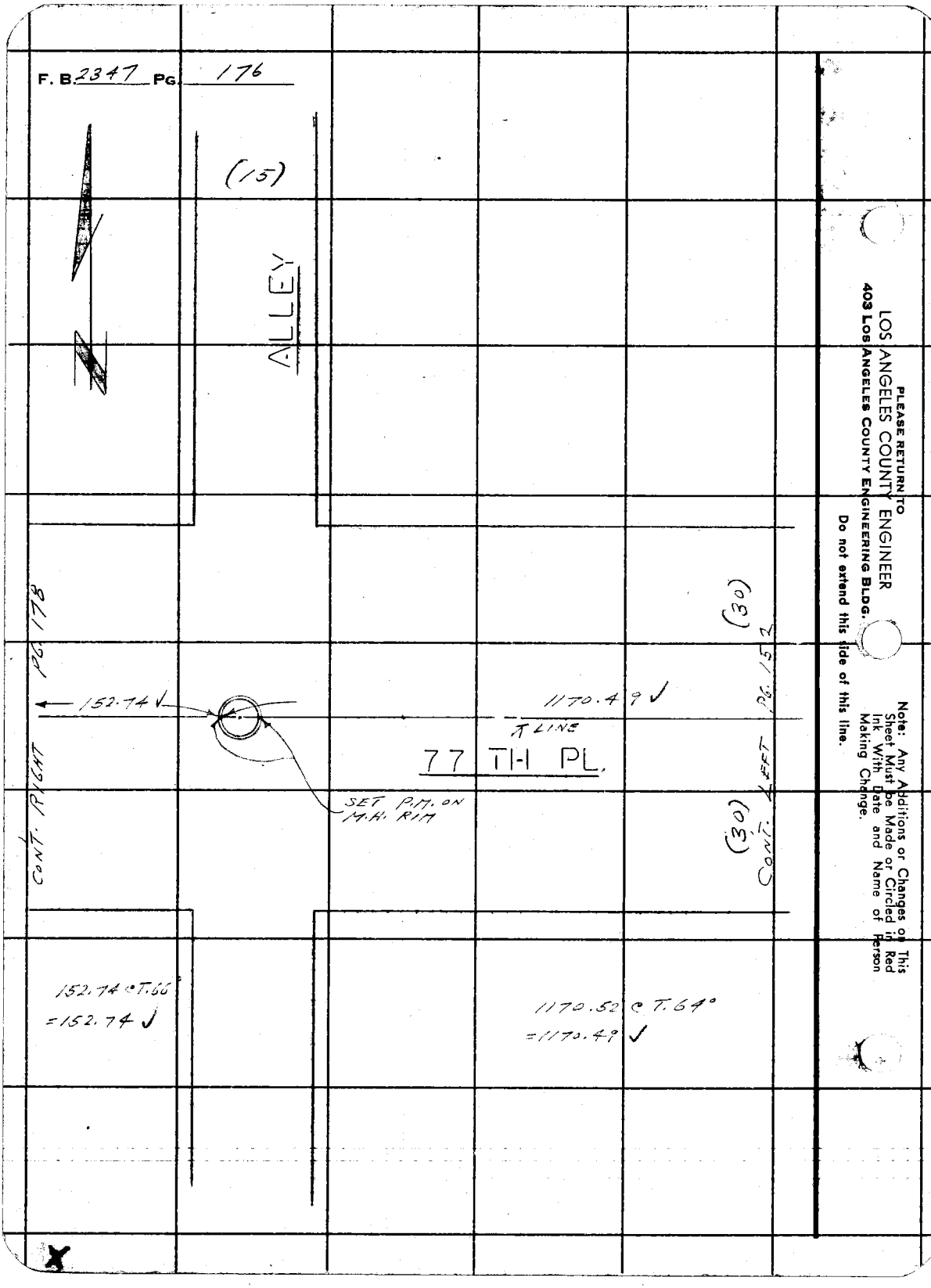

PLEASE RETURN TO
LOS ANGELES COUNTY ENGINEER
403 LOS ANGELES COUNTY ENGINEERING BLDG.

Do not extend this side of this line.

Note: Any Additions or Changes on This Sheet Must be Made or Circled in Red Ink With Date and Name of Person Making Change.

W.S.7.B-5

Notes Ck'd by W. D. WAGNER	Survey of HOOPER AVE.
Map No. B-2849	JN 0095-92 Tape 0/69 Std. 68 °F
Office Work G. D. BAILEY	Surveyed by L. L. BROWN
Checked C. RUBENACKER	Notes L. L. BROWN Date 3-6-62
Date AUG '63	Indexed H. E. OTT

F. B. 2347 Pg. 177

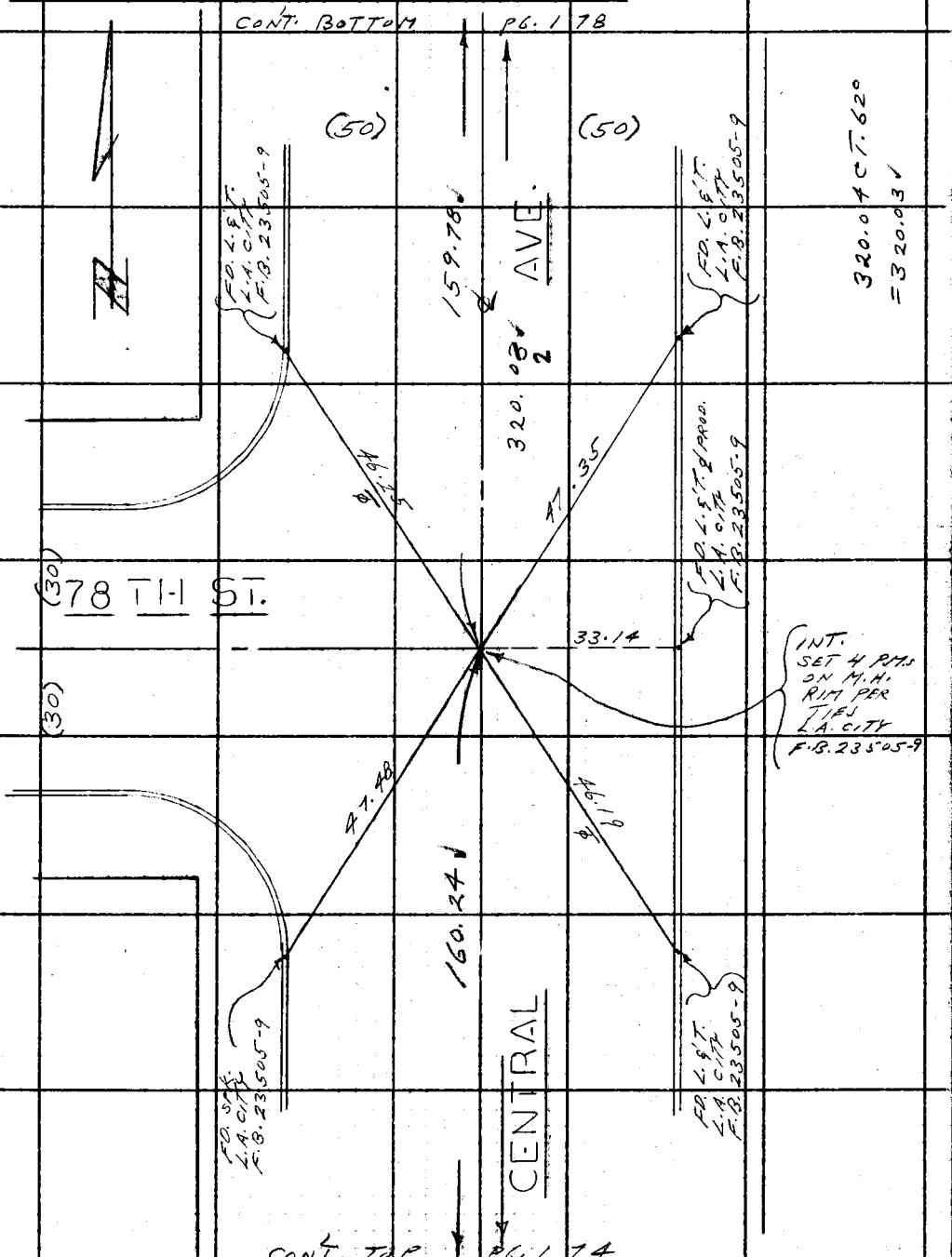

Note: Any Additions or Changes on this Sheet Must be Made or Circled in Red Ink With Date and Name of Person Making Change.

Do not extend this side of this line.

PLEASE RETURN TO
LOS ANGELES COUNTY ENGINEER
403 LOS ANGELES COUNTY ENGINEERING BLDG.

78F3095 CE # 310 3-61

F. B. 2347 PG. 178

CONT. BOTTOM PG. 179

W.S. 7.8-5

PLEASE RETURN TO
LOS ANGELES COUNTY ENGINEER
403 LOS ANGELES COUNTY ENGINEERING BLDG.

Do not extend this side of this line.

Note: Any Additions or Changes on This Sheet Must be Made or Circled in Red Ink With Date and Name of Person Making Change.

W.S. 7, B-5

Notes Ck'd by W. D. WAGNER	Survey of HOOPER AVE.
Map No. B-2849	JN 0095.42 Tape 0167 Std 68 °F
Office Work G. D. BAILEY	Surveyed by L. L. BROWN
Checked C. RUBENACKER	Notes L. L. BROWN Date 3-6-62
Date AUG '63	Indexed H. E. OTT

F. B. 2347 PG. 179

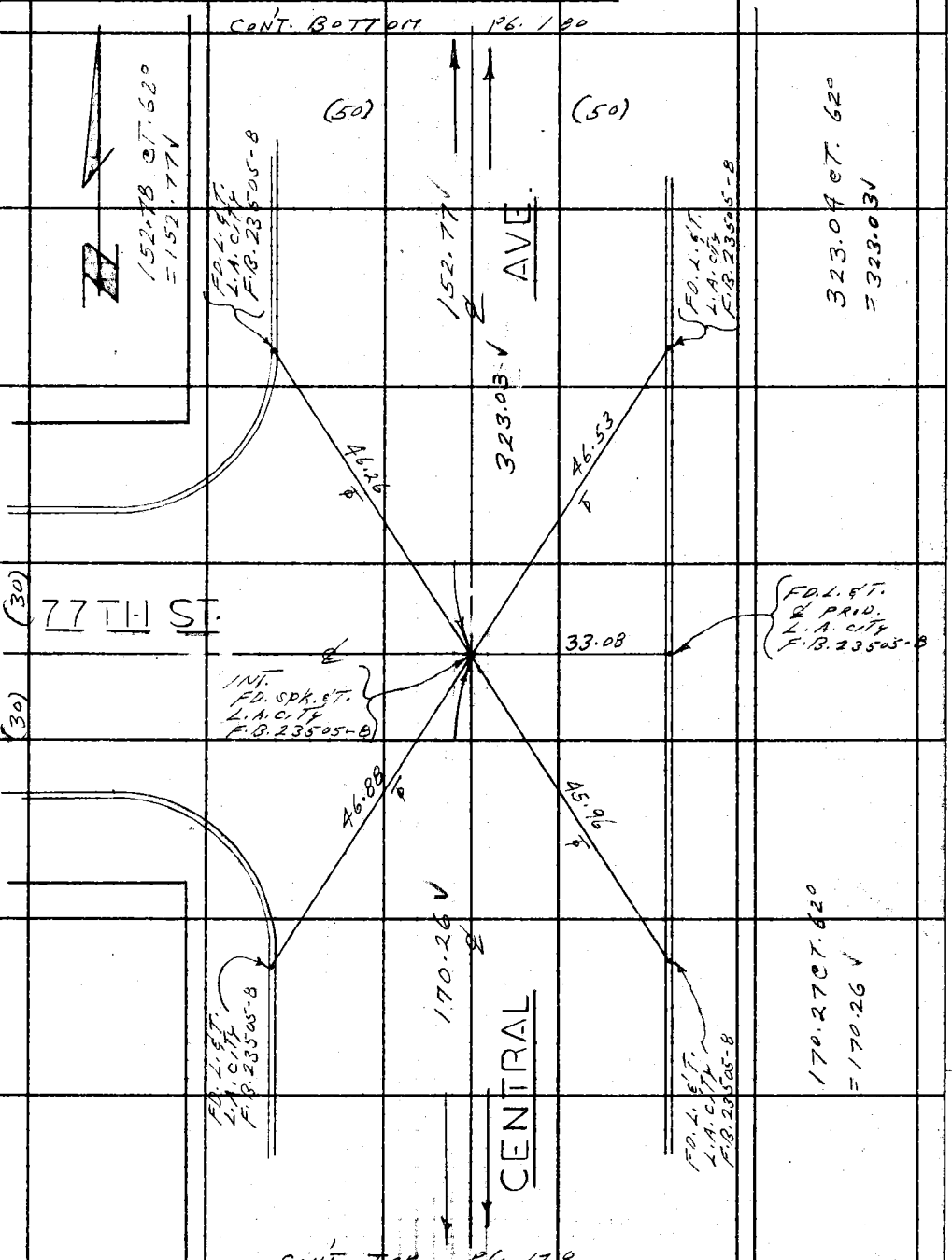

Note: Any Additions or Changes on This Sheet Must be Made or Circled in Red Ink With Date and Name of Person Making Change.

Do not extend this side of this line.

PLEASE RETURN TO
LOS ANGELES COUNTY ENGINEER
403 LOS ANGELES COUNTY ENGINEERING BLDG.

76F3095 CE # 310 3-61

PLEASE RETURN TO
LOS ANGELES COUNTY ENGINEER
403 LOS ANGELES COUNTY ENGINEERING BLDG.

Note: Any Additions or Changes on This Sheet Must be Made or Circled in Red Ink With Date and Name of Person Making Change.

Do not extend this side of this line.

W.S.7, B-5

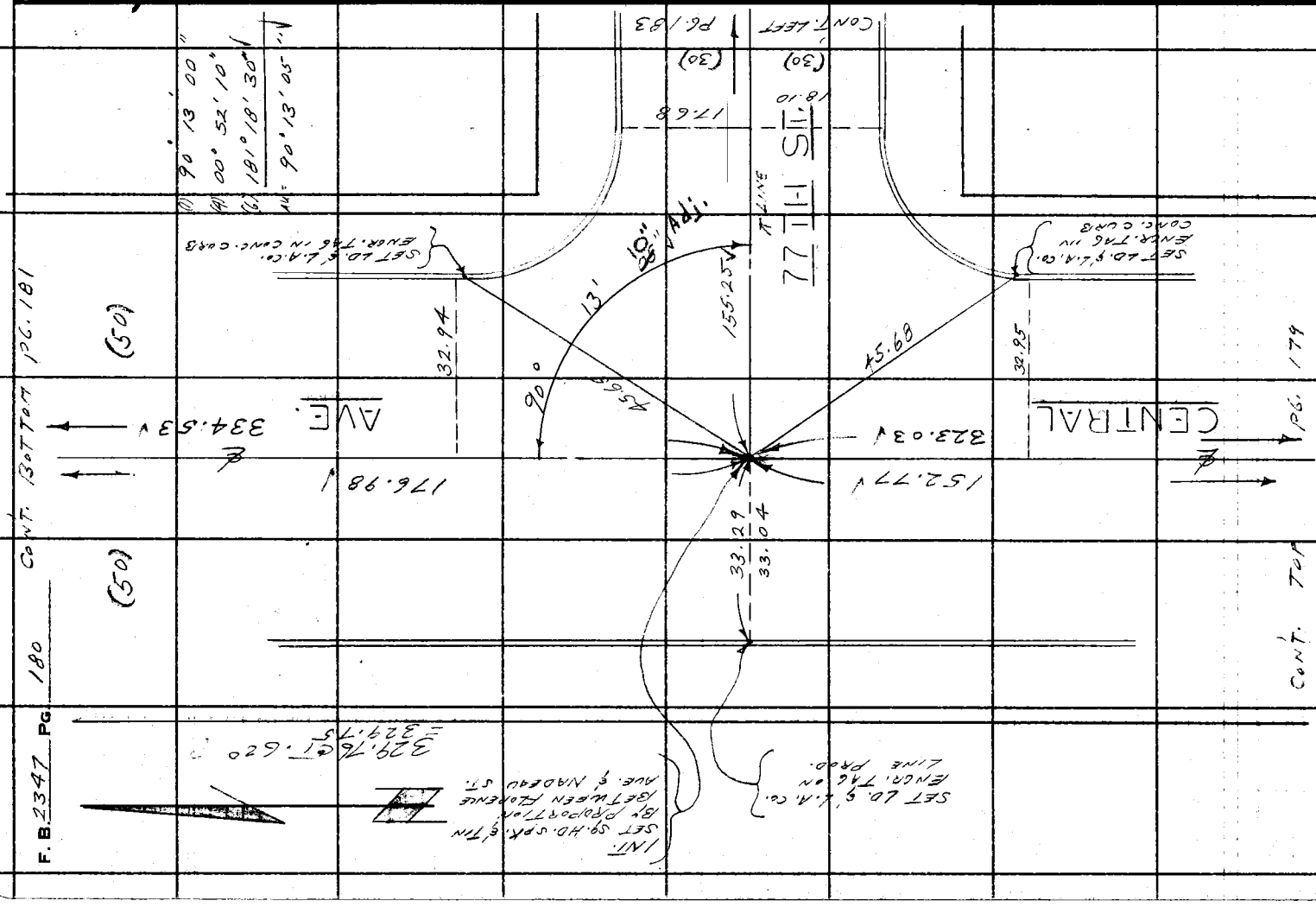

W.S.7,B-5

Notes Ck'd by W. D. WAGNER	Survey of HOOPER AVE.
Map No. B-2849	JN 0095.42 Tape 0167 Std 68 °F
Office Work G. D. BAILEY	Surveyed by L. L. BROWN
Checked C. RUBENACKER	Notes L. L. BROWN Date 3-6-62
Date AUG '63	Indexed H. E. OTT

F. B. 2347 PG. 181

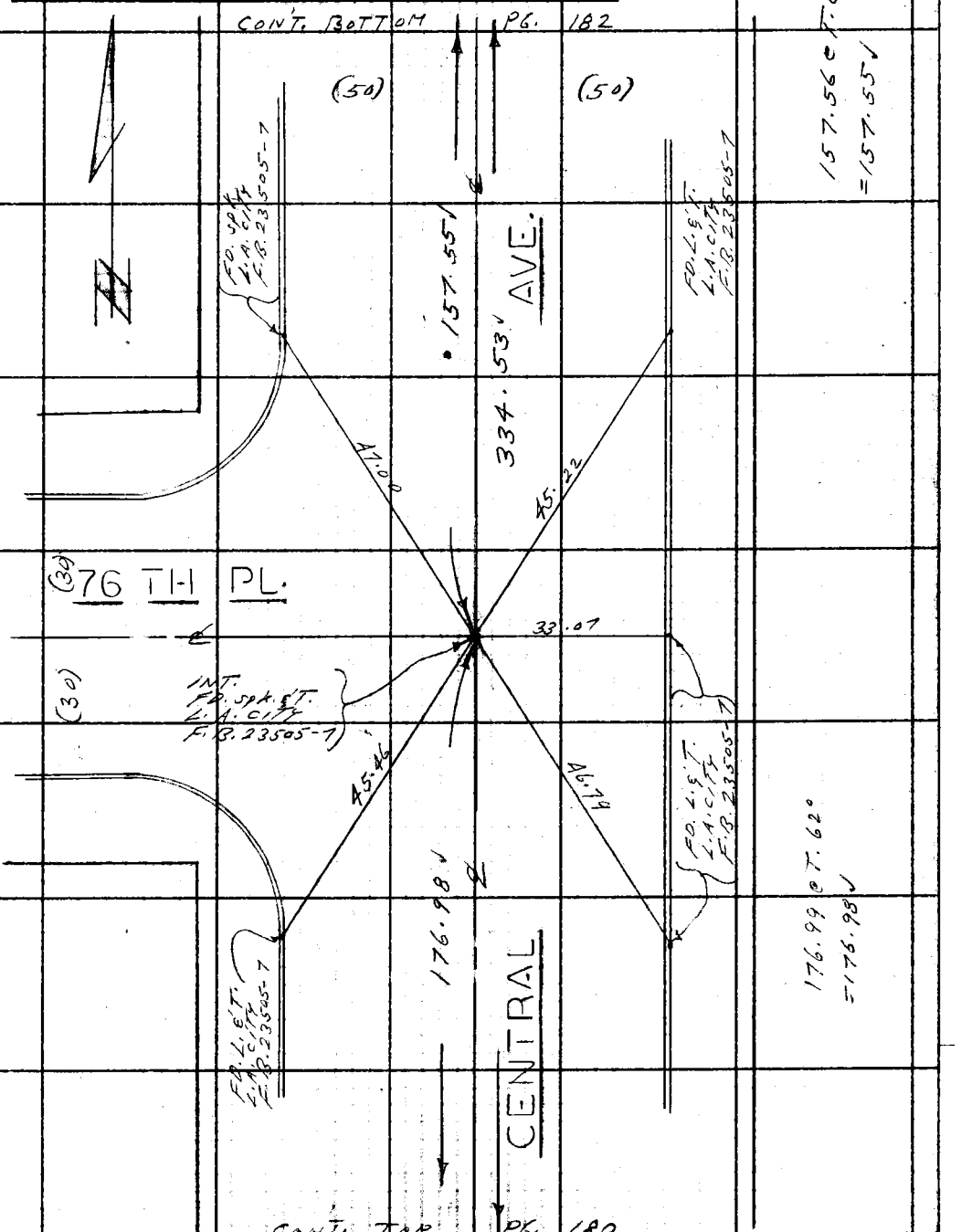

Note: Any Additions or Changes on This Sheet Must be Made or Circled in Red Ink With Date and Name of Person Making Change.

PLEASE RETURN TO
LOS ANGELES COUNTY ENGINEER
403 LOS ANGELES COUNTY ENGINEERING BLDG.

Do not extend this side of this line.

76F3095 CE # 310 3-61

F. B. 2347 PG. 182

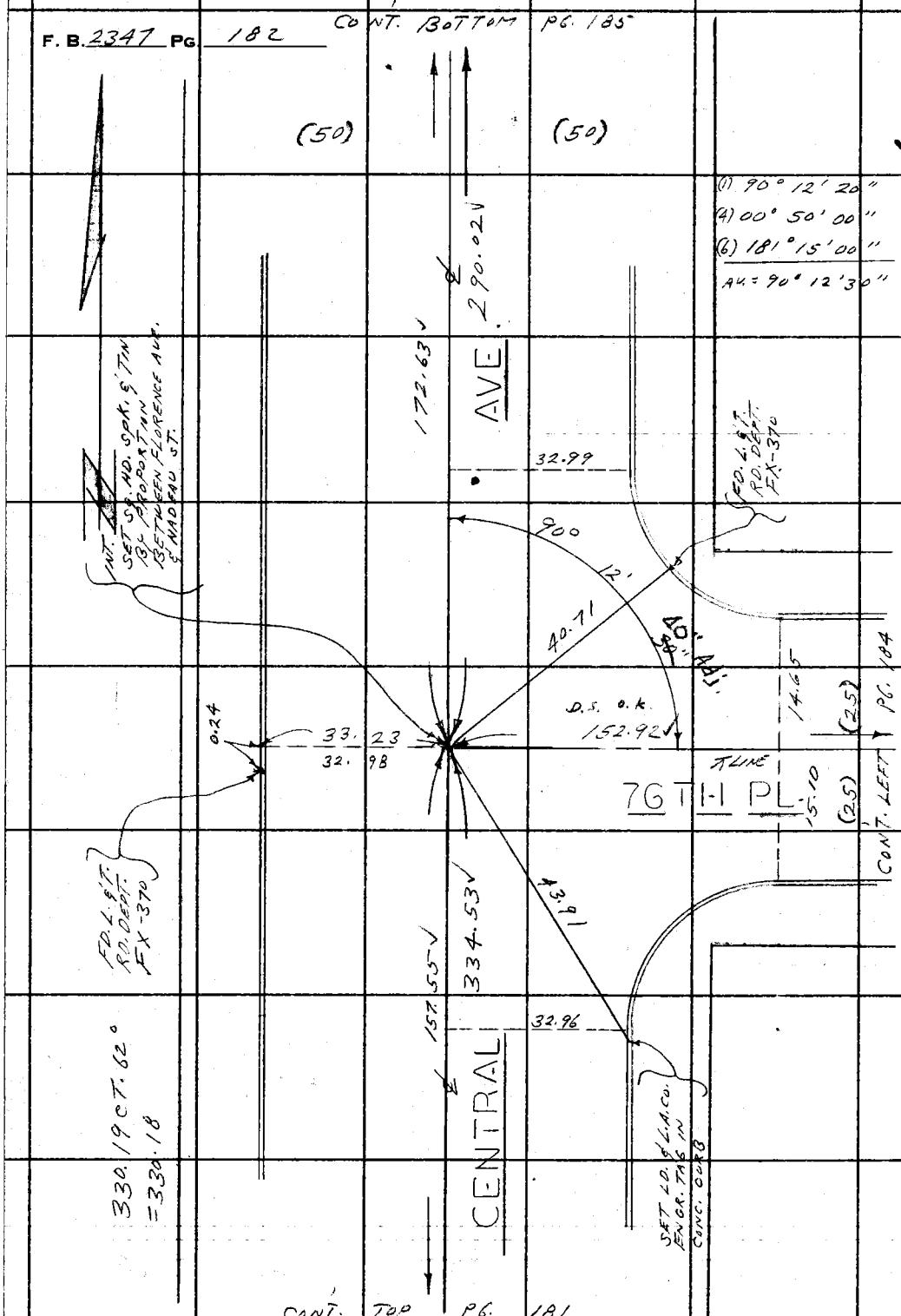

W.S.7, B-5

PLEASE RETURN TO
LOS ANGELES COUNTY ENGINEER
403 LOS ANGELES COUNTY ENGINEERING BLDG.

Do not extend this side of this line.

Note: Any Additions or Changes on This Sheet Must be Made or Circled in Red Ink With Date and Name of Person Making Change.

Notes Ck'd by W. D. WAGNER	Survey of HOOPER AVE	F. B. 2347	PG. 183
Map No. B-2849	JN 0095-42 Tape 0167 Std 68 °F		
Office Work G. D. BAILEY	Surveyed by L. L. BROWN		
Checked C. RUBENACKER	Notes L. L. BROWN Date 3-7-62		
Date AUG '83	Indexed H. E. OTT		

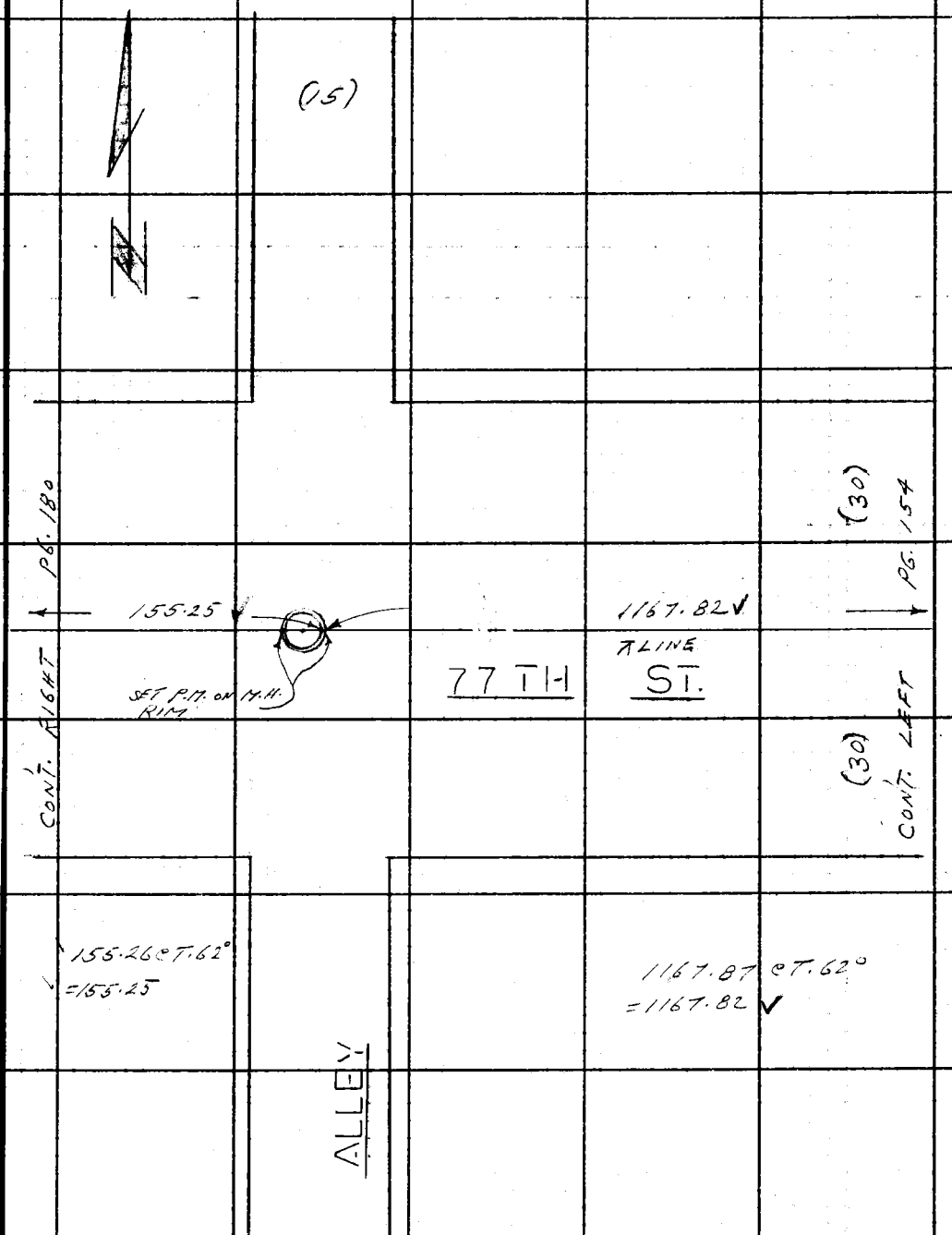

Note: Any Additions or Changes on This Sheet Must be Made or Circled in Red Ink With Date and Name of Person Making Change.

Do not extend this side of this line.

PLEASE RETURN TO
LOS ANGELES COUNTY ENGINEER
403 LOS ANGELES COUNTY ENGINEERING BLDG.

76F3098 CE # 310 3-61

F. B. 2347 PG. 184

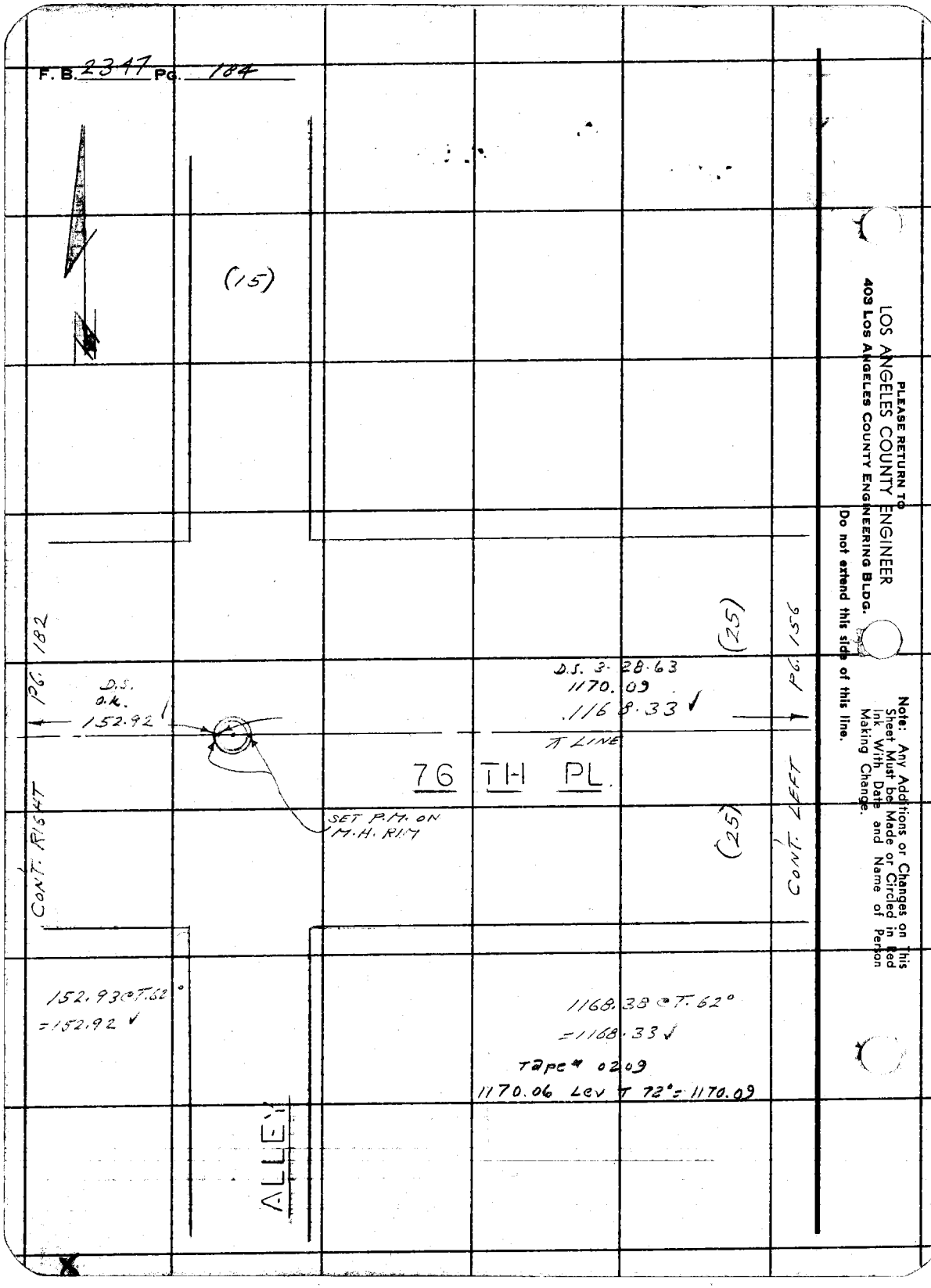

PLEASE RETURN TO
LOS ANGELES COUNTY ENGINEER
403 LOS ANGELES COUNTY ENGINEERING BLDG.
Do not extend this side of this line.

Note: Any Additions or Changes on This Sheet Must be Made or Circled in Red Ink With Date and Name of Person Making Change.

W.S.7B-5

Notes Ck'd by W. D. WAGNER	Survey of HOOPER AVE.
Map No. B-2849	JN 0095.42 Tape 0167 Std. 68 °F
Office Work G. D. BAILEY	Surveyed by L. L. BROWN
Checked C. RUBENACKER	Notes L. L. BROWN Date 3-7-62
Date AUG '63	Indexed M. E. OTT

F. B. 2347 Pg. 185

CONT. BOTTOM PG. 186

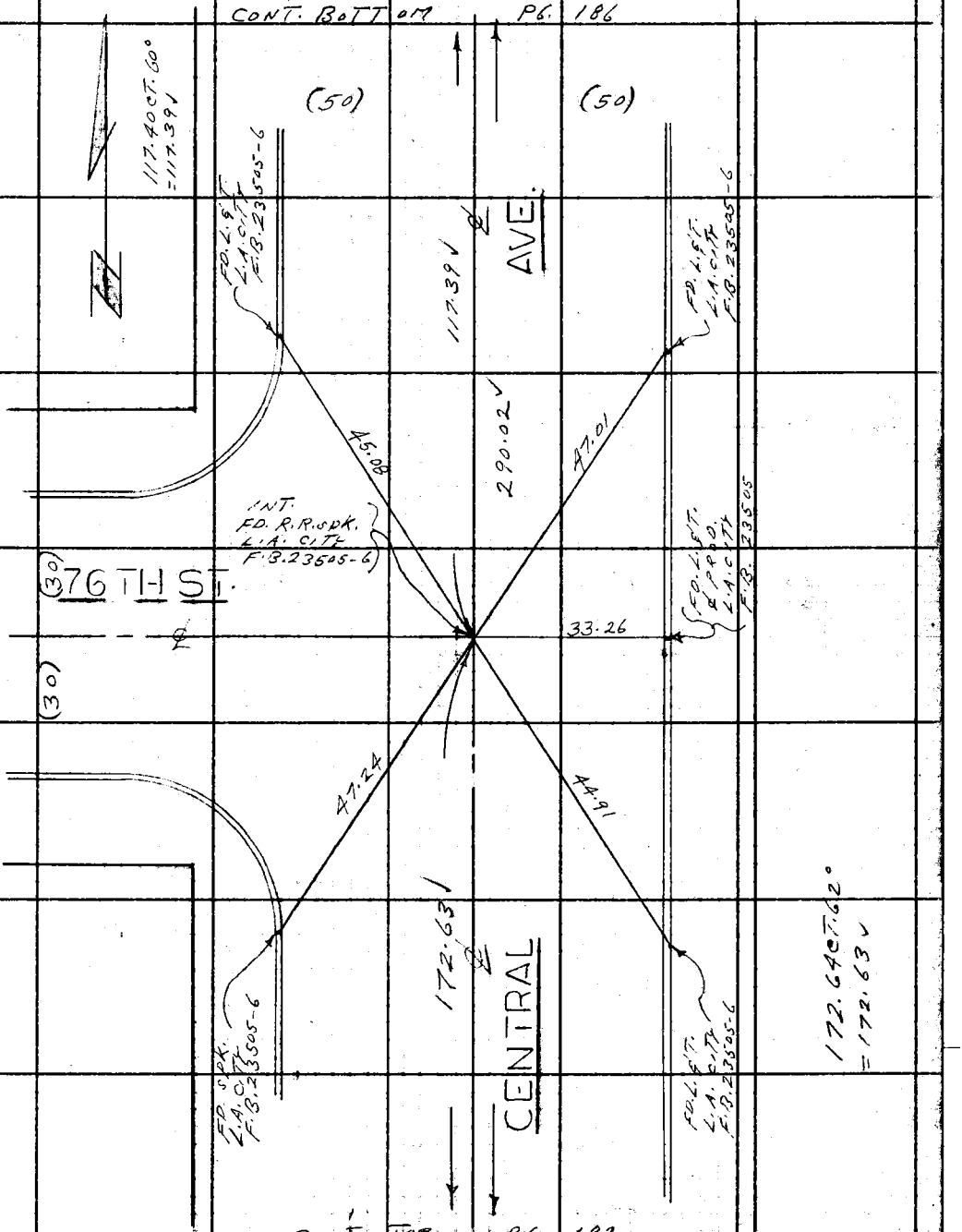

CONT. TOP PG. 182

Note: Any Additions or Changes on This Sheet Must be Made or Circled in Red Ink With Date and Name of Person Making Change.

Do not extend this side of this line.

PLEASE RETURN TO
LOS ANGELES COUNTY ENGINEER
403 LOS ANGELES COUNTY ENGINEERING BLDG.

76F309B CE # 310 3-61

F. B. 2347 PG. 186

CONT. BOTTOM PG. 189

W.S.7, B-5

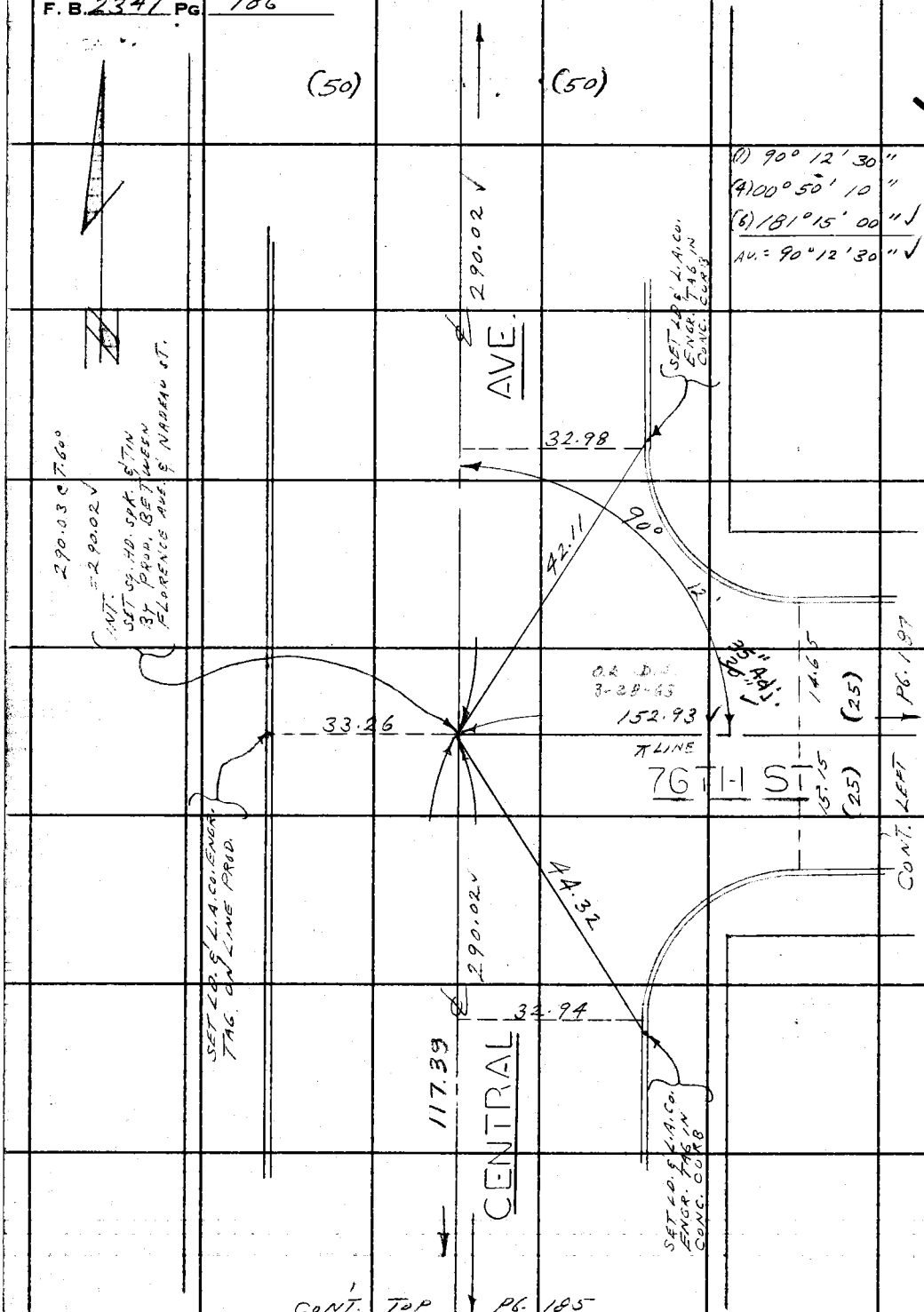

CONT. TOP PG. 185

PLEASE RETURN TO
LOS ANGELES COUNTY ENGINEER
403 LOS ANGELES COUNTY ENGINEERING BLDG.

Do not extend this side of this line.

Note: Any Additions or Changes on This Sheet Must be Made or Circled in Red Ink With Date and Name of Person Making Change.

Notes Ck'd by W. D. WAGNER	Survey of HOOPER AVE
Map No. B-2849	JN 0095.42 Tape 0167 Std 68 °F
Office Work G. D. BAILEY	Surveyed by L. L. BROWN
Checked C. RUBENACKER	Notes L. L. BROWN Date 3-7-62
Date AUG '63	Indexed H. E. OTT

F. B. 2347 PG. 187

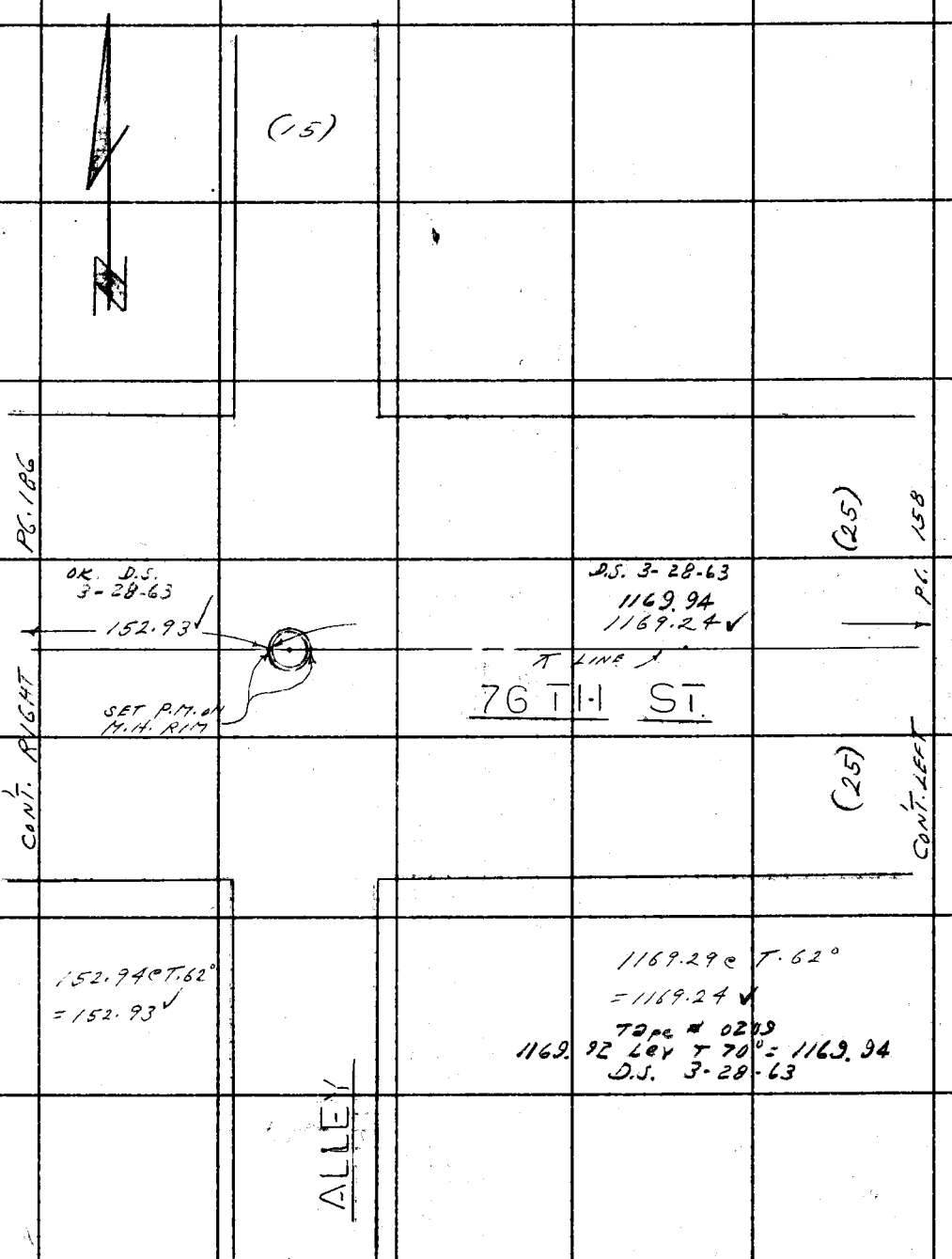

Note: Any Additions or Changes on this Sheet Must be Made or Circled in Red Ink With Date and Name of Person Making Change.

Do not extend this side of this line.

PLEASE RETURN TO
LOS ANGELES COUNTY ENGINEER
403 LOS ANGELES COUNTY ENGINEERING BLDG.

78F3085 CE # 310 8-61

F. B 2347 PG. 188

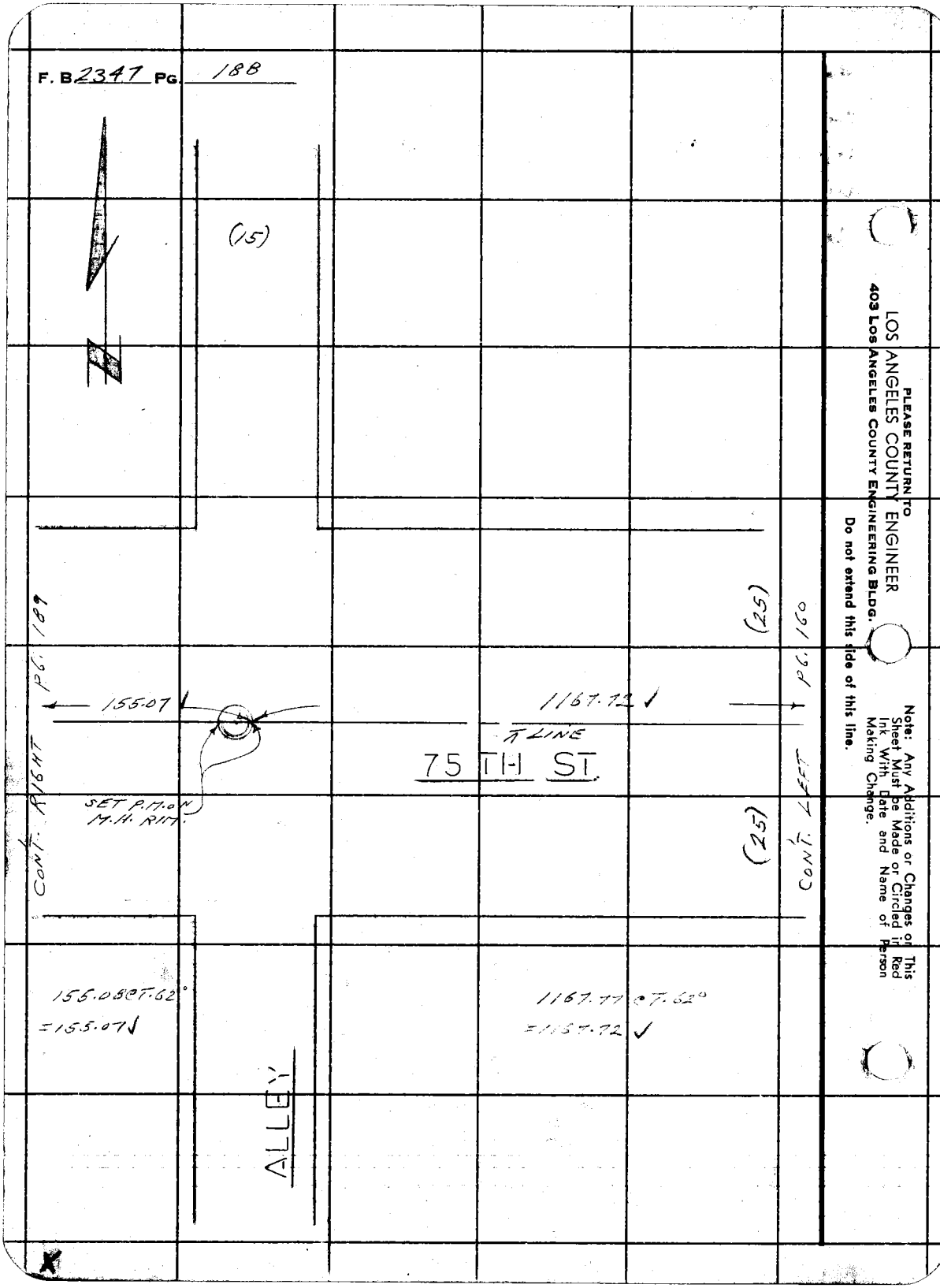

PLEASE RETURN TO
LOS ANGELES COUNTY ENGINEER
403 LOS ANGELES COUNTY ENGINEERING BLDG.

Do not extend this side of this line.

Note: Any Additions or Changes on This Sheet Must be Made or Circled in Red Ink With Date and Name of Person Making Change.

W.S.7.B-5

Notes Ck'd by W. D. WAGNER		Survey of HOOPER AVE.	F. B. 2347 PG. 189
Map No. B-2849		JN 0095.42 Tape 0167 Std. 63 °F	
Office Work G. D. BAILEY		Surveyed by L. L. BROWN	
Checked C. RUBENACKER		Notes L. L. BROWN Date 3-8-62	
Date AUG '63		Indexed H. E. OTT	

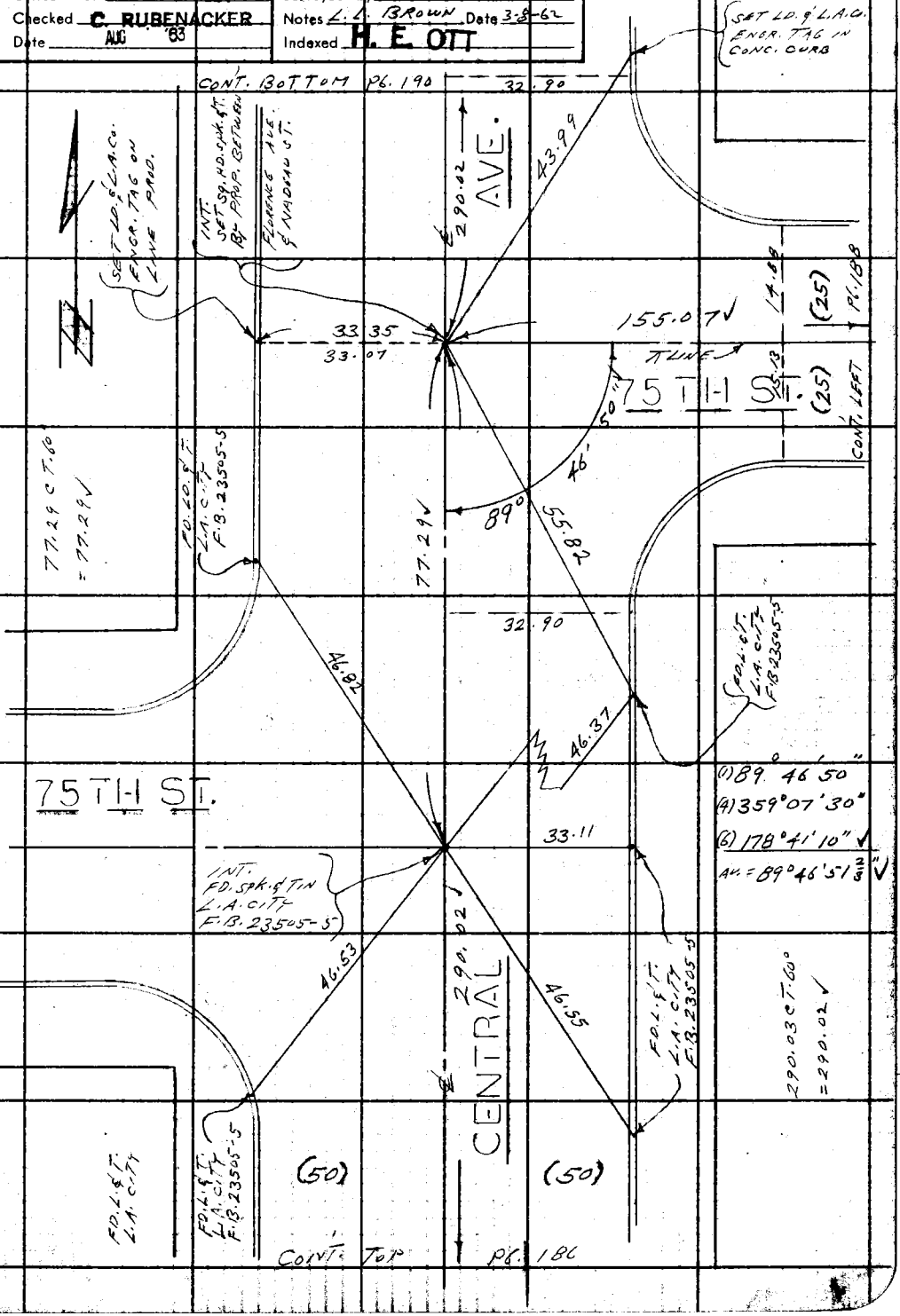

Note: Any Additions or Changes on This Sheet Must be Made or Circled in Red Ink With Date and Name of Person Making Change.

Do not extend this side of this line.

PLEASE RETURN TO
LOS ANGELES COUNTY ENGINEER
403 LOS ANGELES COUNTY ENGINEERING BLDG.

70F3095 CE # 310 2-61

F. B. 2347 PG. 190

CONT. BOTTOM PG. 193

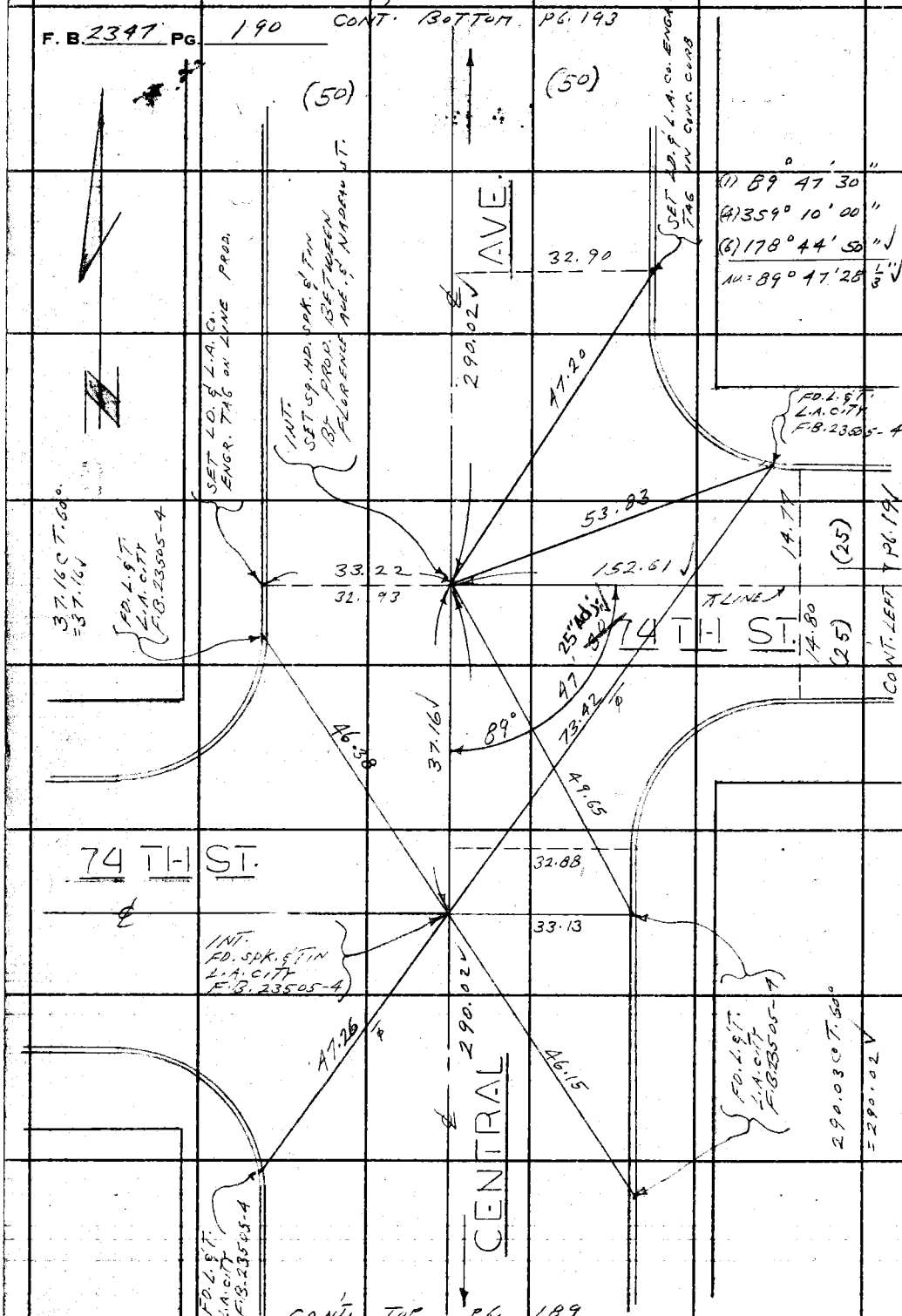

CONT. TOP PG. 189

W.S.7.B-5

PLEASE RETURN TO
LOS ANGELES COUNTY ENGINEER
403 LOS ANGELES COUNTY ENGINEERING BLDG.

Do not extend this side of this line.

Note: Any Additions or Changes on This Sheet Must be Made or Circled in Red Ink With Date and Name of Person Making Change.

Notes Ck'd by W. D. WAGNER	Survey of HOOPER AVE.	F. B 2347 PG. 191
Map No. B-2849	JN 0095-42 Tape 0167 Std 68 °F	
Office Work G. D. BAILEY	Surveyed by L. L. BROWN	
Checked C. RUBENACKER	Notes L. L. BROWN Date 3-8-62	
Date AUG '63	Indexed H. E. OTT	

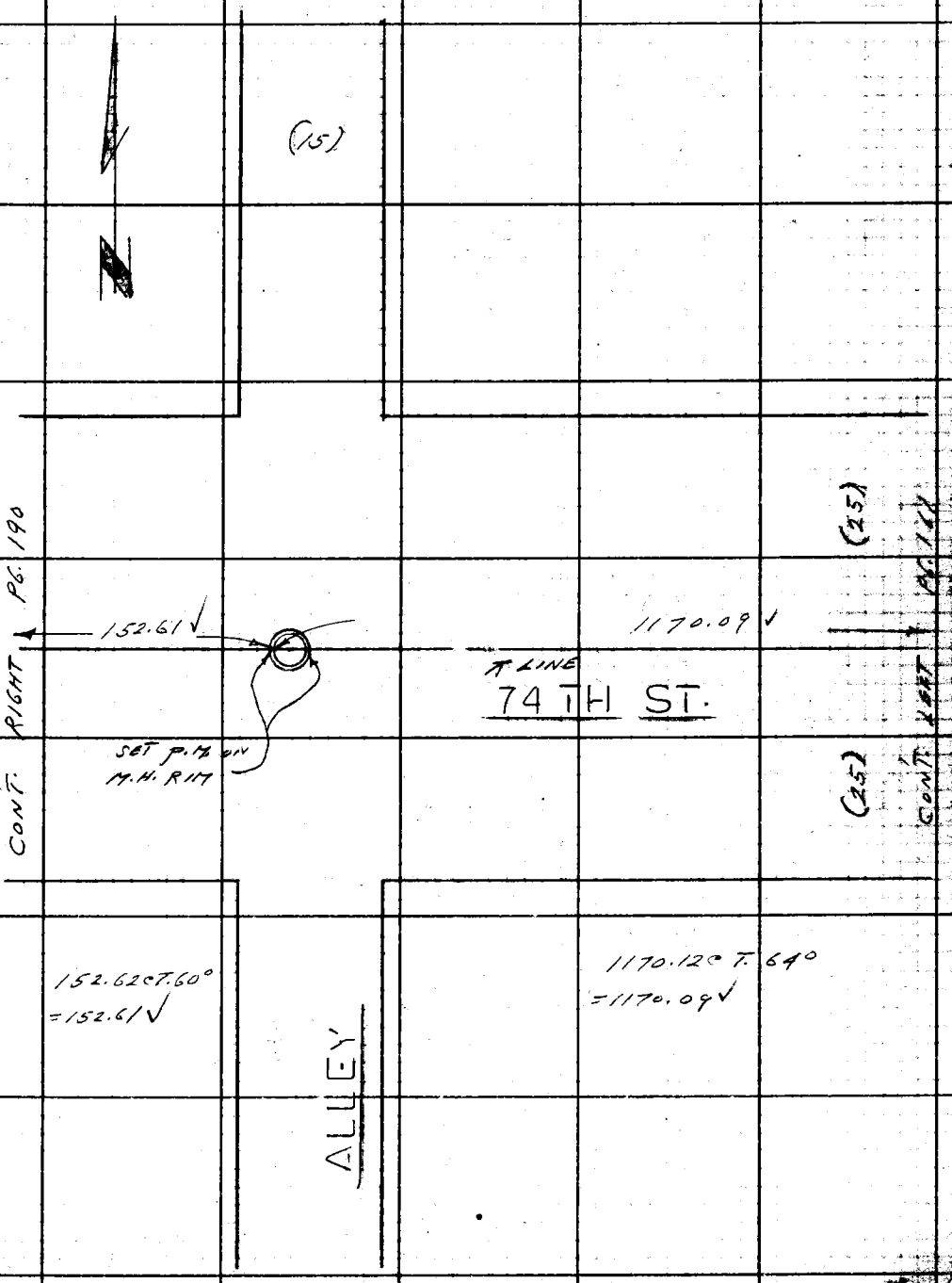

Note: Any Additions or Changes on this Sheet Must be Made or Circled in Red Ink With Date and Name of Person Making Change.

Do not extend this sheet of this line.

PLEASE RETURN TO
LOS ANGELES COUNTY ENGINEER
700 LOS ANGELES COUNTY ENGINEERING BLDG.

F. B. 2347 PG. 192

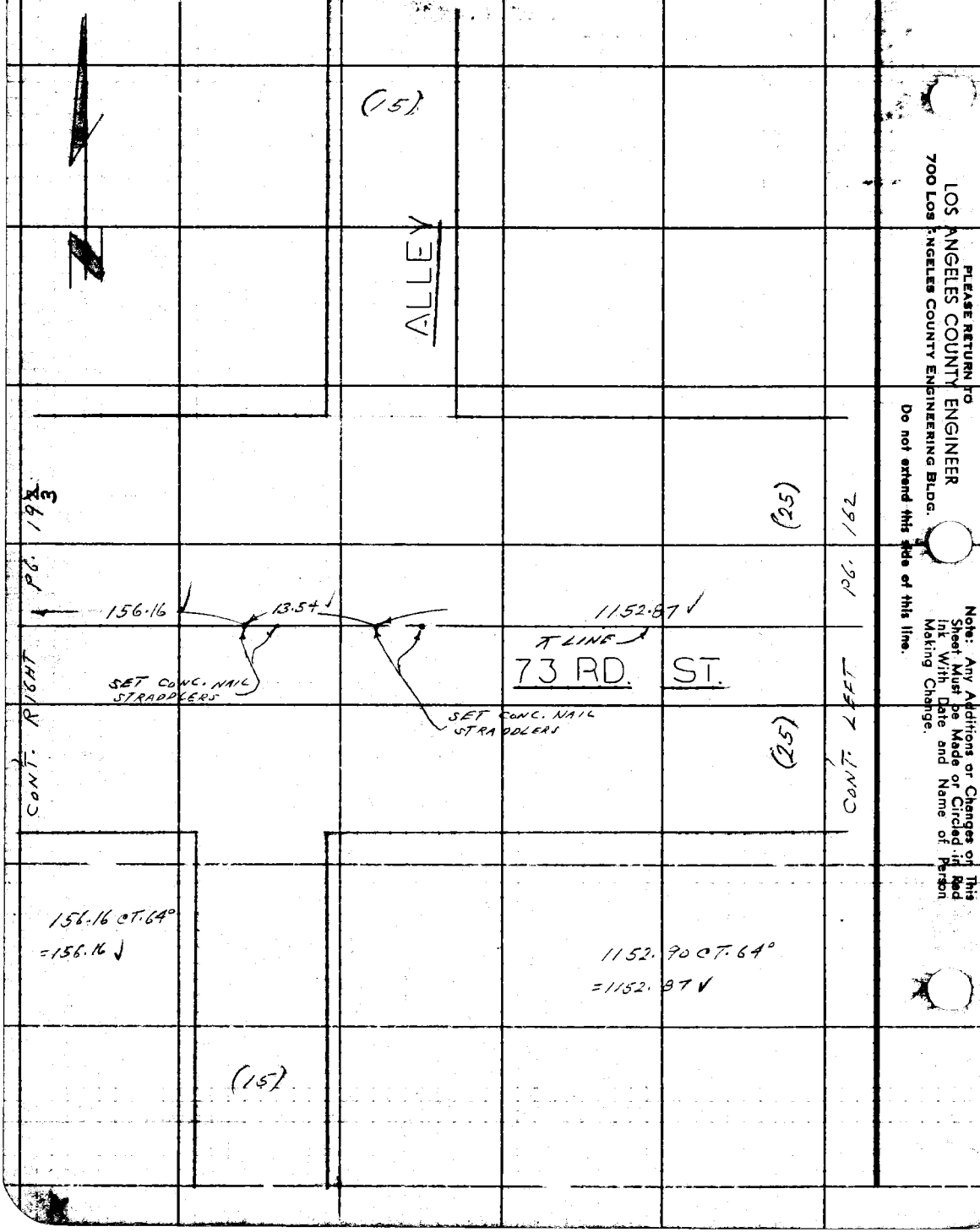

PLEASE RETURN TO
LOS ANGELES COUNTY ENGINEER
700 LOS ANGELES COUNTY ENGINEERING BLDG.

Do not extend this side of this line.

Note: Any Additions or Changes on This Sheet Must Be Made or Circled in Red Ink With Date and Name of Person Making Change.

W.S.7.B-5

Notes Ck'd by W. D. WAGNER	Survey of HOOPER AVE.
Map No. B-2849	JN 0095.42 Tape 0167 Std. 68 °F
Office Work G. D. BAILEY	Surveyed by L. L. BROWN
Checked C. RUBENACKER	Notes L. L. BROWN Date 3-8-62
Date AUG '63	Indexed R. E. OTT

F. B. 2347 Pg. 193

CONT. BOTTOM PG. 194

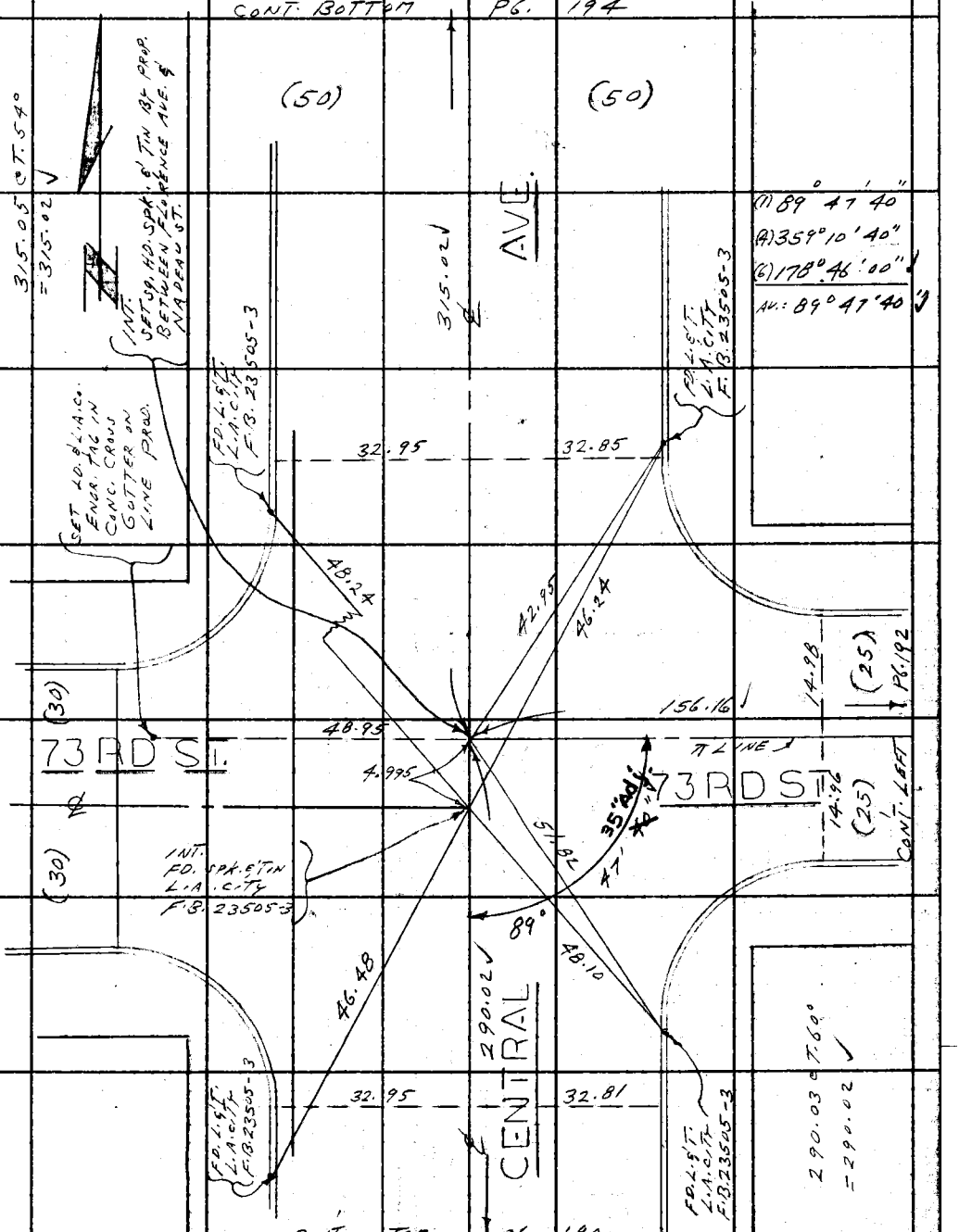

Note: Any Additions or Changes on This Sheet Must be Made or Circled in Red Ink With Date and Name of Person Making Change.

Do not extend this side of this line.

PLEASE RETURN TO
LOS ANGELES COUNTY ENGINEER
403 LOS ANGELES COUNTY ENGINEERING BLDG.

78F3085 CE # 310 3-81

F. B. 2347 PG. 194

W.S.7B-5

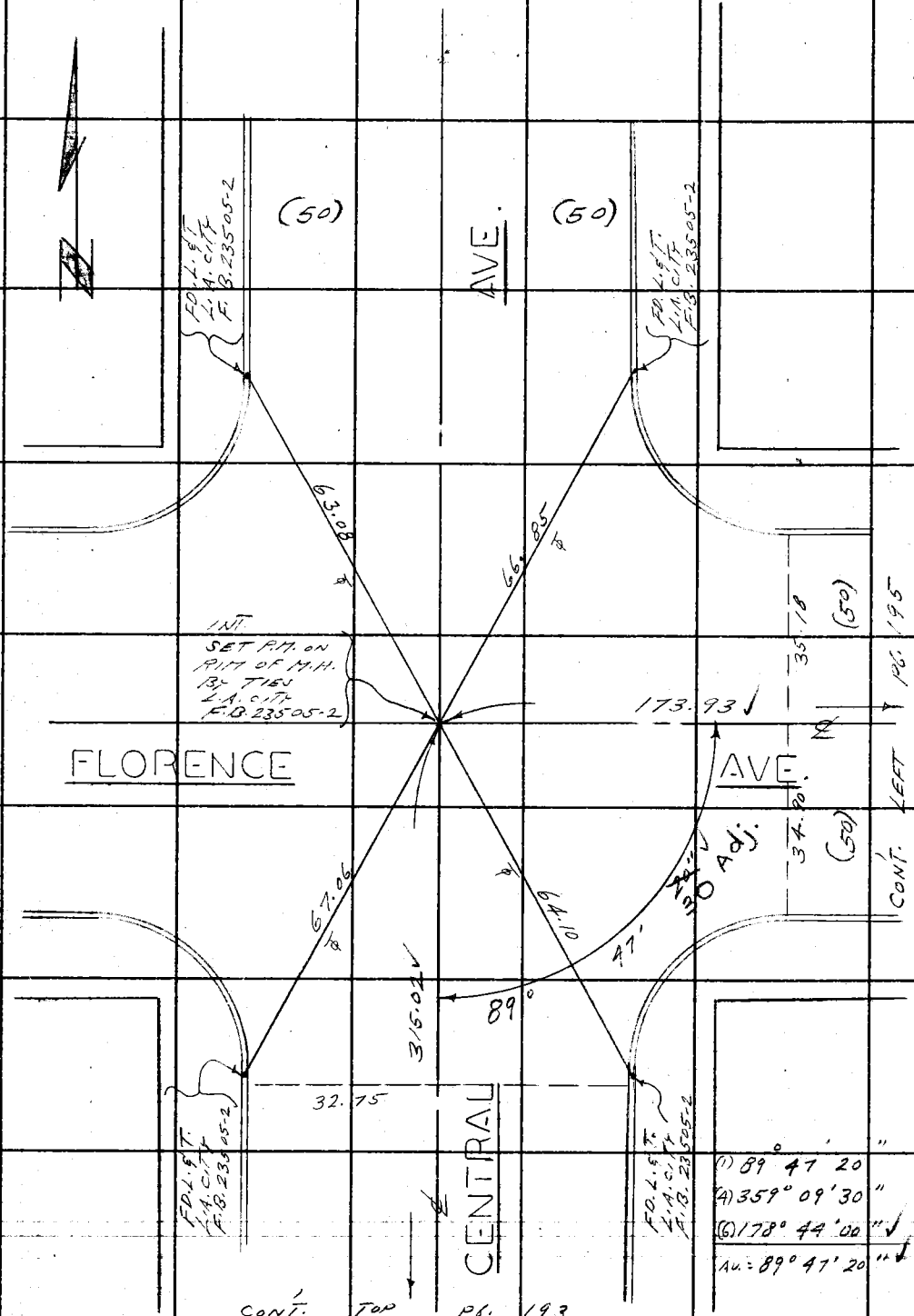

PLEASE RETURN TO
LOS ANGELES COUNTY ENGINEER
403 Los Angeles County Engineering Bldg.

Do not extend this side of this line.

Note: Any Additions or Changes on This Sheet Must Be Made or Circled in Red Ink With Date and Name of Person Making Change.

Notes Ck'd by W. D. WAGNER	Survey of HOOPER AVE.
Map No. B-2849	JN 0095-12 Tape 0167 Std 68 °F
Office Work G. D. BAILEY	Surveyed by L. L. BROWN
Checked C. RUBENACKER	Notes L. L. BROWN Date 3-9-62
Date AUG '63	Indexed H. E. OTT

F. B. 2347 PG. 195

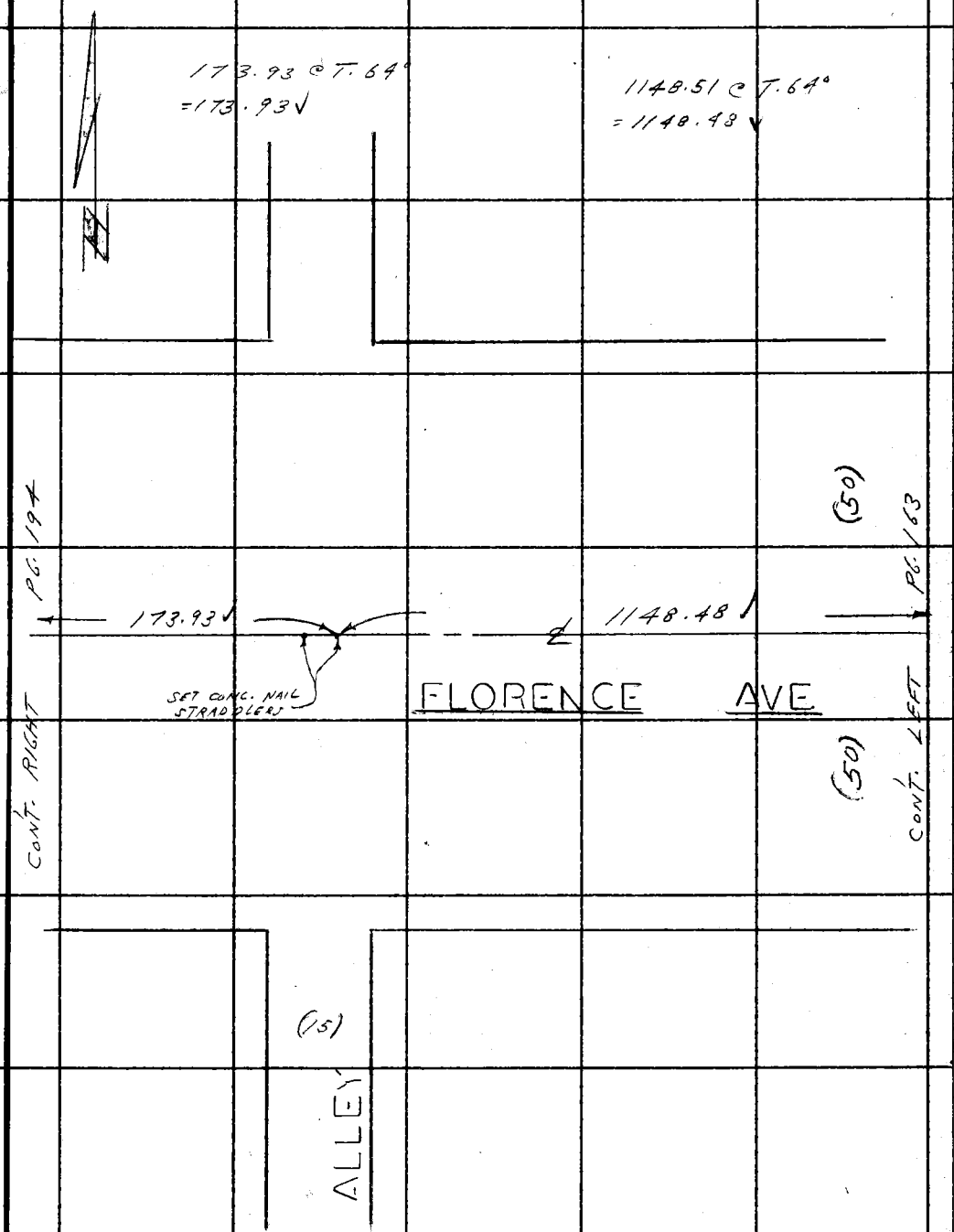

Note: Any Additions or Changes on this Sheet Must be Made or Circled in Red Ink With Date and Name of Person Making Change.

Do not extend this side of this line.

PLEASE RETURN TO
LOS ANGELES COUNTY ENGINEER
403 LOS ANGELES COUNTY ENGINEERING BLDG.

78F3095 CE # 310 3-61

PLEASE RETURN TO
LOS ANGELES COUNTY ENGINEER
403 LOS ANGELES COUNTY ENGINEERING BLDG.

Note: Any Additions or Changes on This Sheet Must be Made or Circled in Red Ink With Date and Name of Person Making Change.

Do not extend this side of this line.

W.S.7,B-5

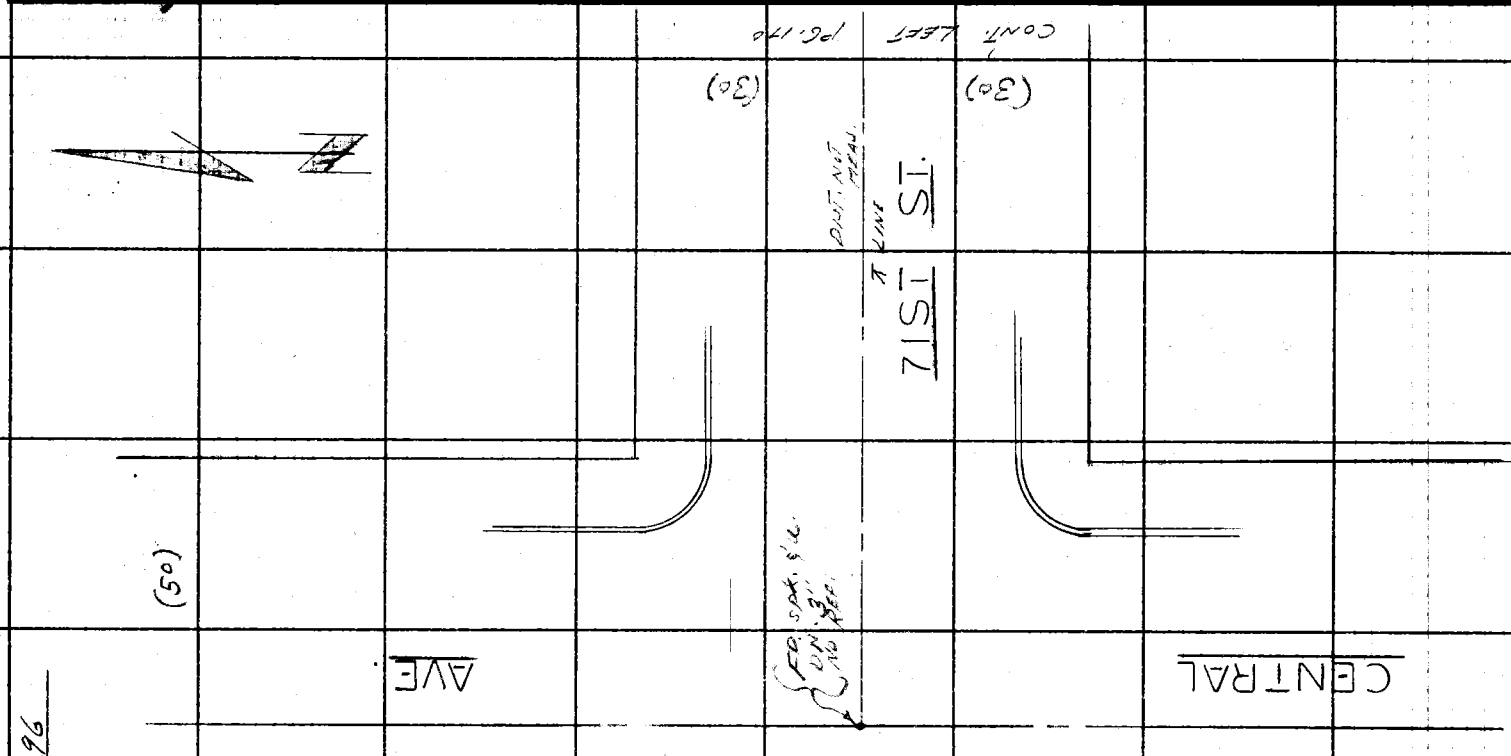

F. B. 2347 PG. 196

W.S. 7, B-5

Notes Ck'd by W. D. WAGNER	Survey of HOOPER AVE	F. B. 2347 PG. 197
Map No. B-2849	JN 0095-42 Tape 0167 Std 68 °F	
Office Work G. D. BAILEY	Surveyed by L.L. BROWN	
Checked C. RUBENACKER	Notes L.L. BROWN Date 3-9-62	
Date AUG '63	Indexed H. E. OTT	

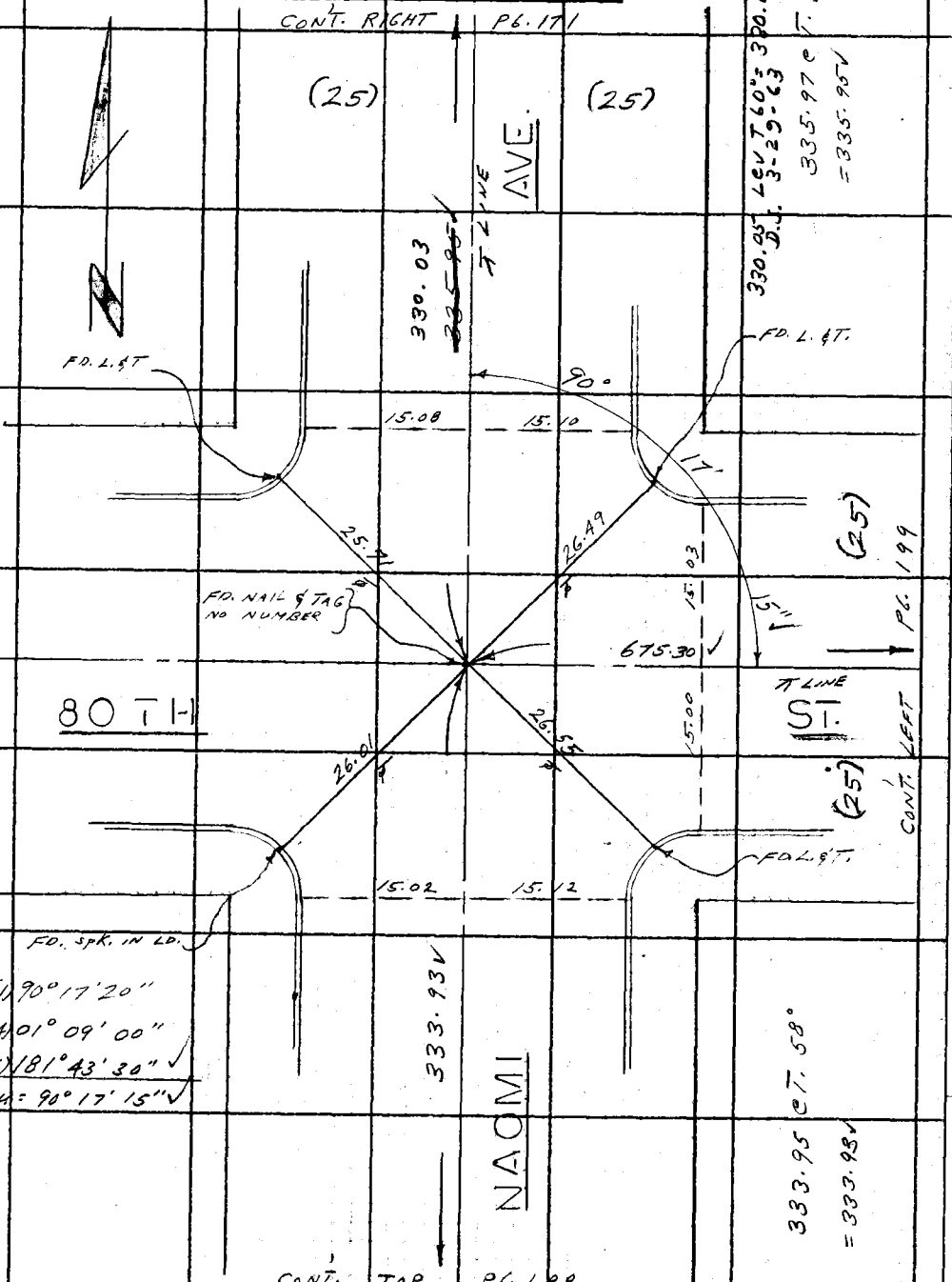

Note: Any Additions or Changes on This Sheet Must be Made or Circled in Red Ink With Date and Name of Person Making Change.

PLEASE RETURN TO
LOS ANGELES COUNTY ENGINEER
403 LOS ANGELES COUNTY ENGINEERING BLDG.
Do not extend this side of this line.

76F3095 CE # 310 3-61

F. B. 2347 Pg. 198

CONT. BOTTOM PG. 197

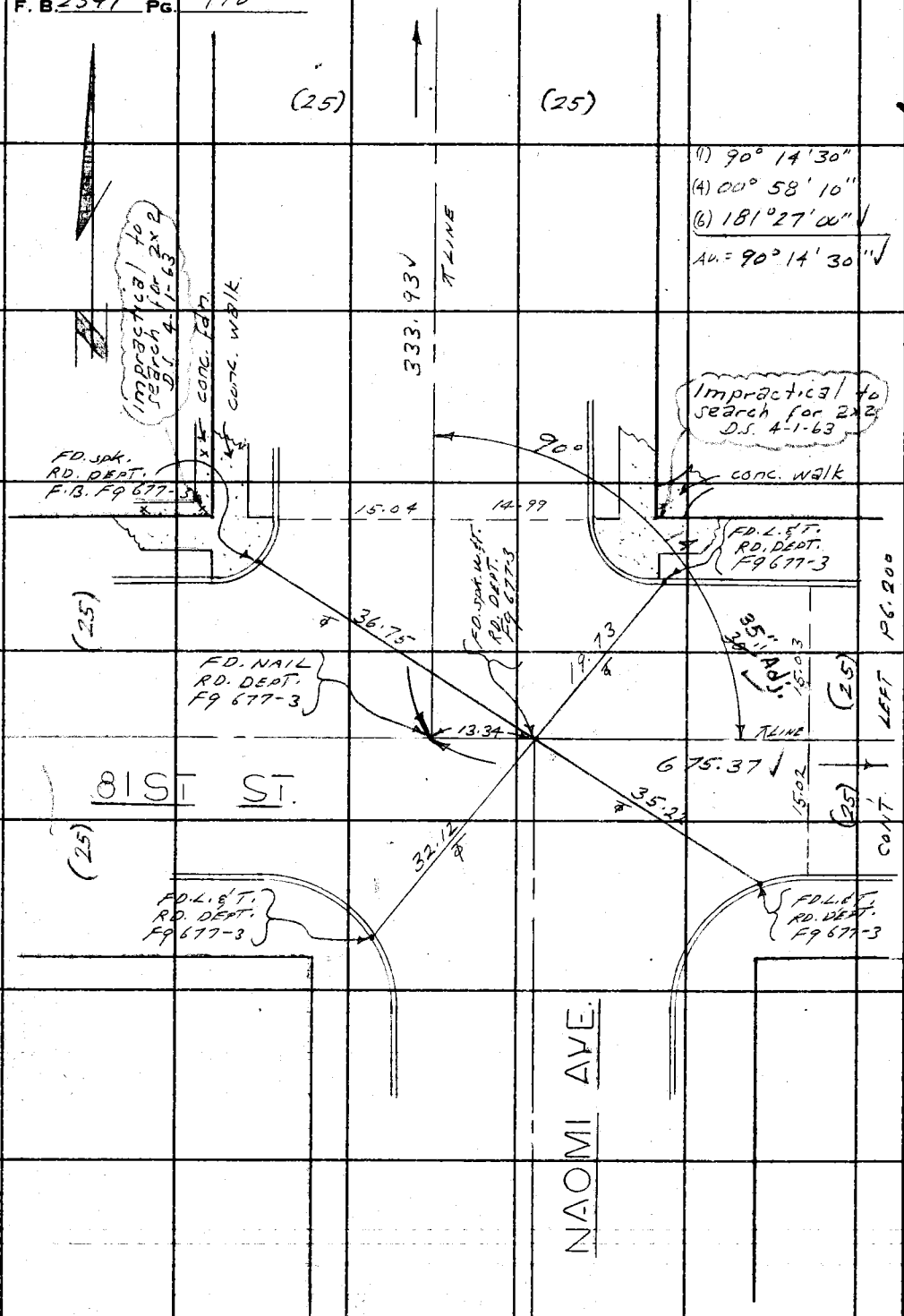

W.S.78-5

PLEASE RETURN TO
LOS ANGELES COUNTY ENGINEER
403 LOS ANGELES COUNTY ENGINEERING BLDG.

Do not extend this side of this line.

Note: Any Additions or Changes on This Sheet Must Be Made or Circled in Red Ink With Date and Name of Person Making Change.

W.S.7,B-5

Notes Ck'd by W. D. WAGNER	Survey of HOOPER AVE
Map No. B-2849	JN 0095.42 Tape 0167 Std 68 °F
Office Work G. D. BAILEY	Surveyed by L. L. BROWN
Checked C. RUBENACKER	Notes L. L. BROWN Date 3-9-62
Date AUG '63	Indexed H. E. OTT

F. B. 2347 PG. 199

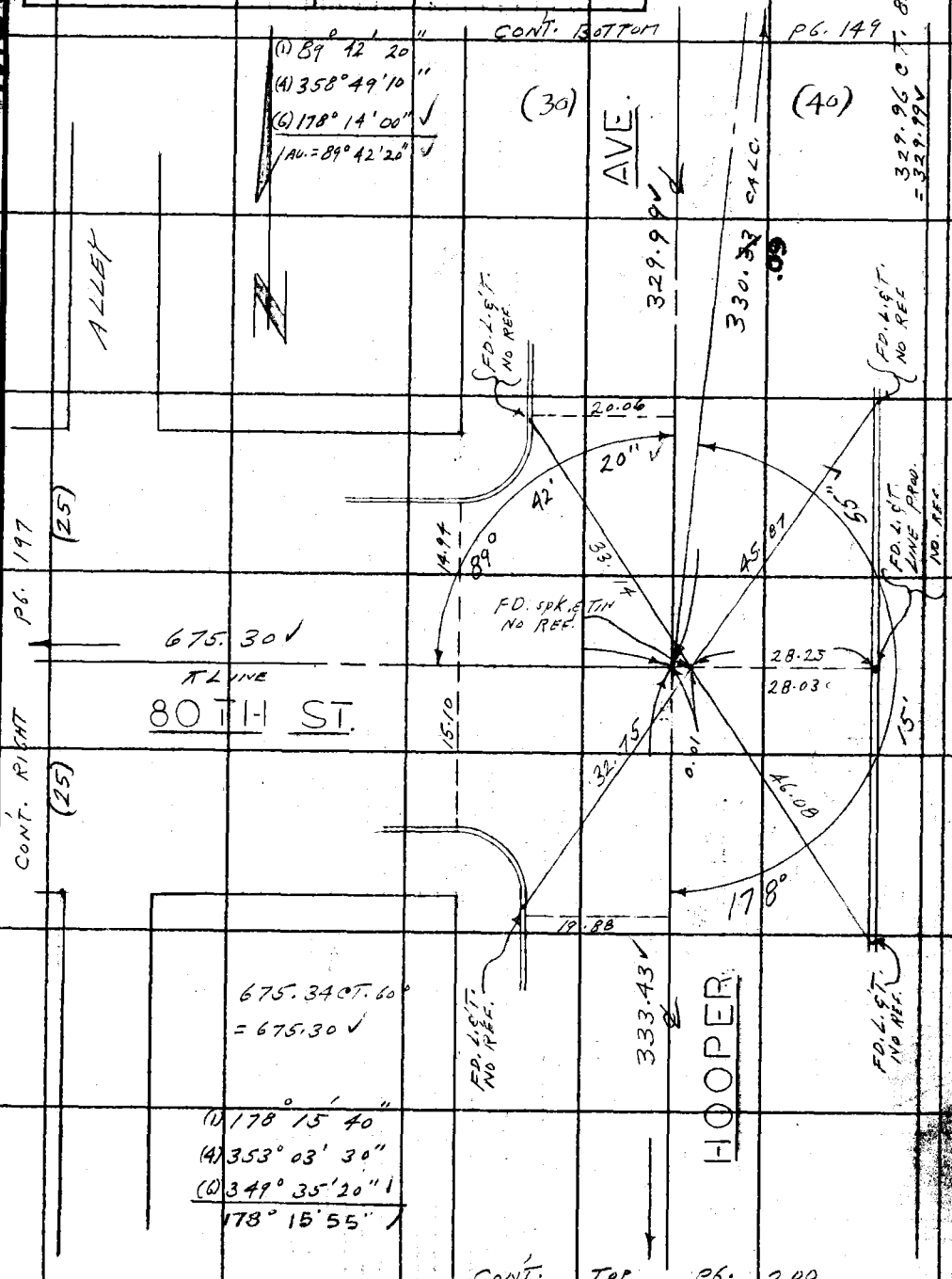

Note: Any Additions or Changes on This Sheet Must be Made or Circled in Red Ink With Date and Name of Person Making Change.

Do not extend this side of this line.

PLEASE RETURN TO
LOS ANGELES COUNTY ENGINEER
403 LOS ANGELES COUNTY ENGINEERING BLDG.

76F309S CE # 310 3-61

F. B. 2347 PG. 200

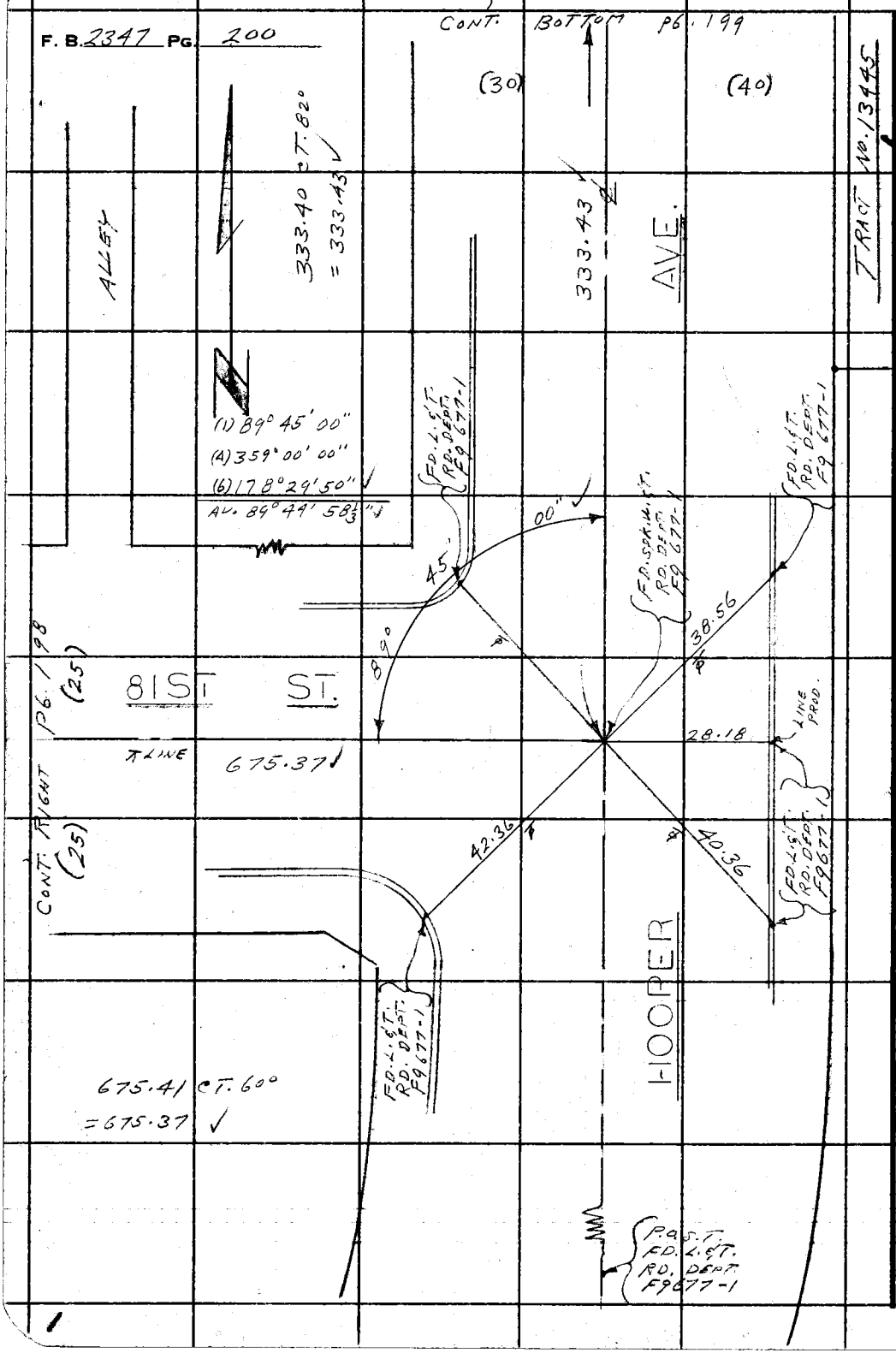

TRACT NO. 13445

W.S.7,B-5

PLEASE RETURN TO
LOS ANGELES COUNTY ENGINEER
403 LOS ANGELES COUNTY ENGINEERING BLDG.

Do not extend this side of this line.

Note: Any Additions or Changes on This Sheet Must be Made or Circled in Red Ink With Date and Name of Person Making Change.

Notes Ck'd by	Survey of	F. B. PG.
Map No.	JN Tape Std °F	
Office Work	Surveyed by	
Checked	Notes Date	
Date	Indexed	

SAVE 201 – 206

FOR ℄

Note: Any Additions or Changes on This Sheet Must be Made or Circled in Red Ink With Date and Name of Person Making Change.

PLEASE RETURN TO
LOS ANGELES COUNTY ENGINEER
403 LOS ANGELES COUNTY ENGINEERING BLDG.

Do not extend this side of this line.

78E3095 CE # 310 8-81

Notes Ck'd by	Survey of HOOPER AVE	F. B. 2347 Pg. 207
Map No.	JN 0095.42 Tape Std °F	
Office Work	Surveyed by L.L. BROWN	
Checked	Notes R. HARRINGTON Date 11-3-61	
Date	Indexed H. E. OTT	

HOOPER AVE

CENTERLINE REVISION

J. N. 0095.42

TOPOGRAPHY

I ON HOOPER AVE. BETWEEN E. 80TH ST. & NADEAU ST., 70' RIGHT & LEFT PER REQUEST

II ON HOOPER AVE. BETWEEN FLORENCE AVE. & E. 71ST. ST., 70' RIGHT & LEFT PER REQUEST

PARTY

BROWN, L.L.
HARRINGTON, R
FALSEY, J.
SANDUAL, G

Note: Any Additions or Changes on this Sheet Must be Made or Circled in Red Ink With Date and Name of Person Making Change.

PLEASE RETURN TO
LOS ANGELES COUNTY ENGINEER
403 Los Angeles County Engineering Bldg.
Do not extend this side of this line.

78E3085 CE # 310 3-61

CONT. TO BOT. PG. 209

F. B. 2347 PG 208

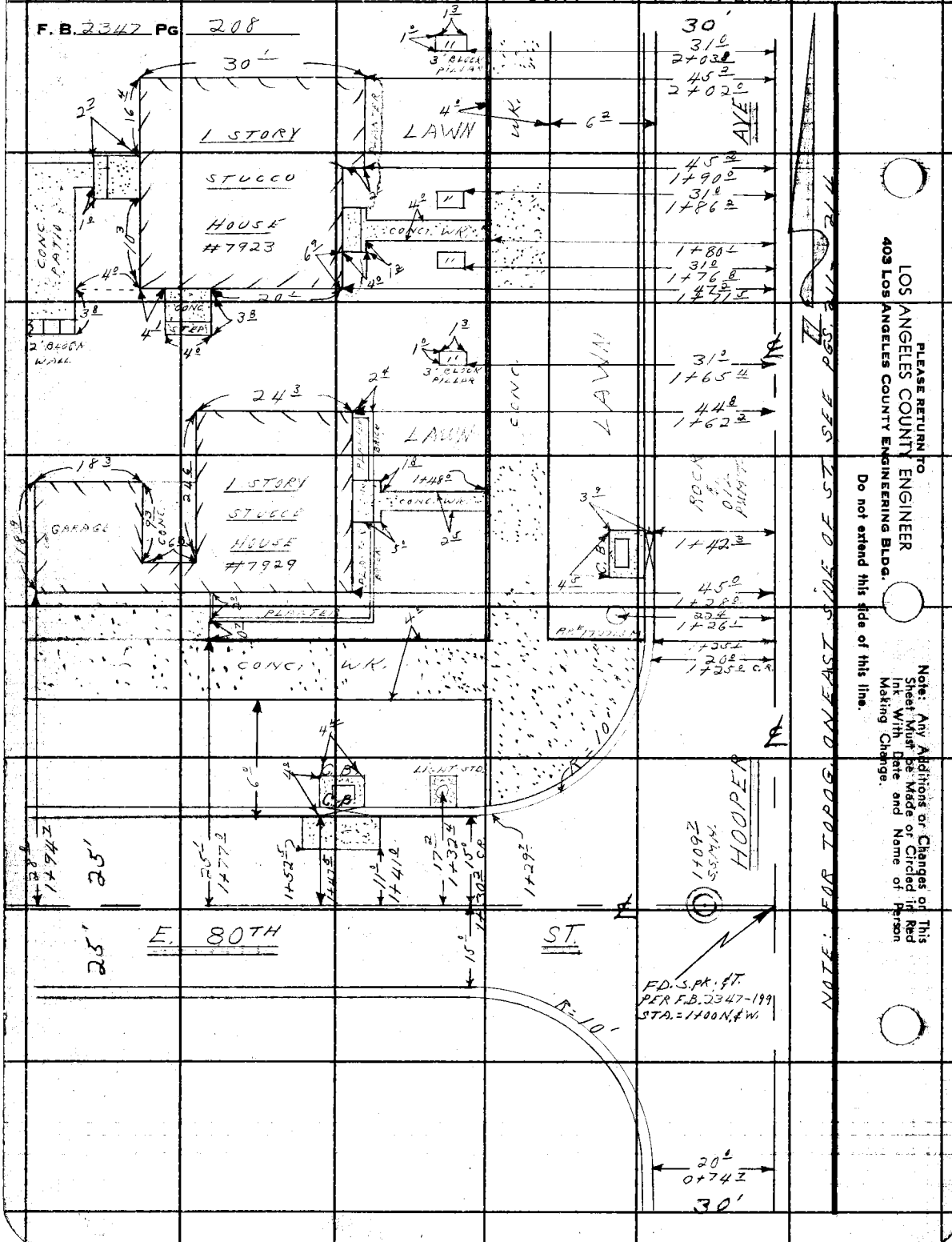

Notes Ck'd by	Survey of HOOPER AVE.	F. B. 2347 PG. 209
Map No.	JN 0095 42 Tape Std °F	
Office Work	Surveyed by L. L. B.	
Checked	Notes P.H. Date 11-15-61	
Date	Indexed H. E. OTT	

CONT. TO BOT. PG. 210

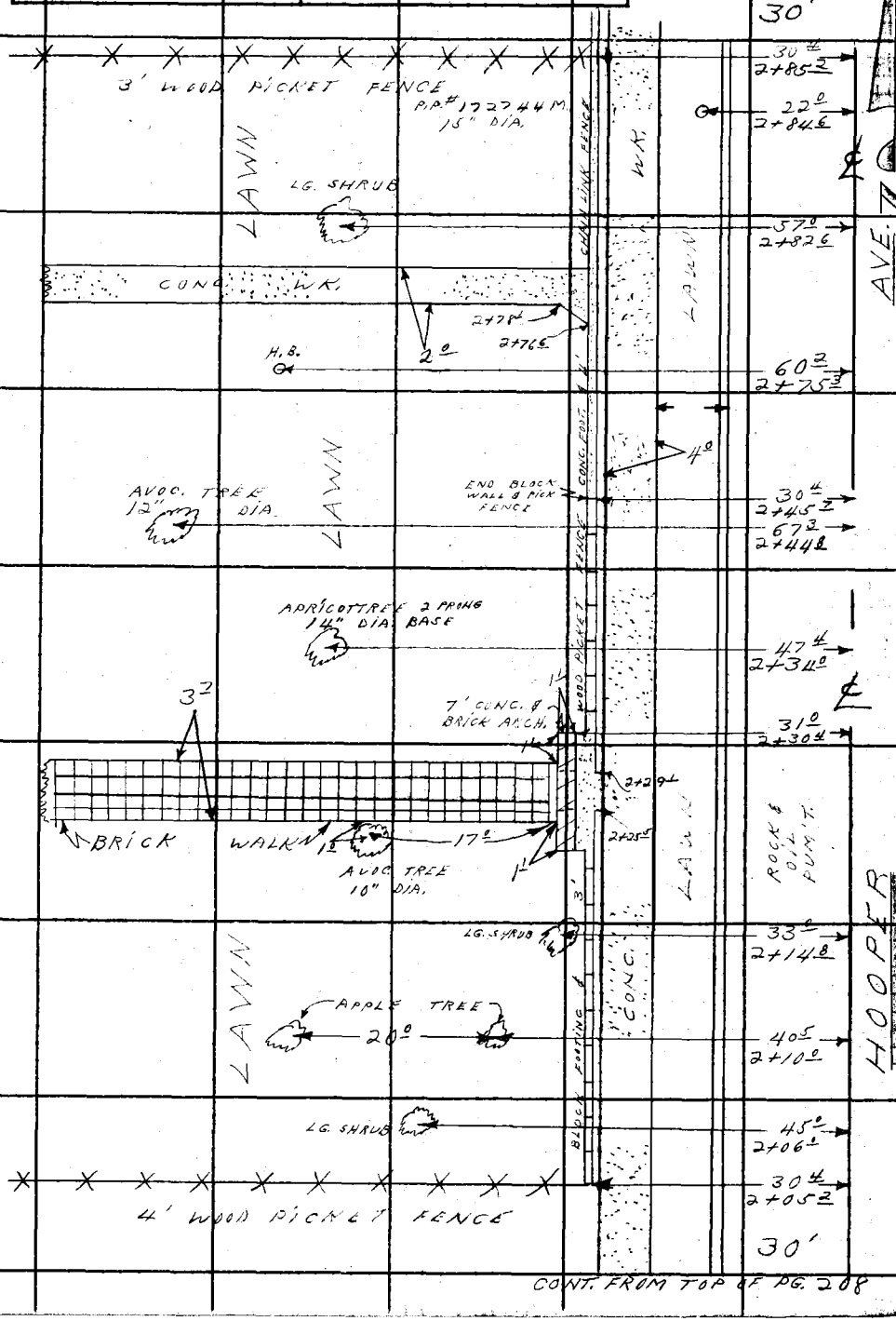

CONT. FROM TOP OF PG. 208

Note: Any Additions or Changes on This Sheet Must be Made or Circled in Red Ink With Date and Name of Person Making Change.

Do not extend this side of this line.

PLEASE RETURN TO
LOS ANGELES COUNTY ENGINEER
403 LOS ANGELES COUNTY ENGINEERING BLDG.

76F3095 CE # 310 E-61

F. B. 2347 PG. 210

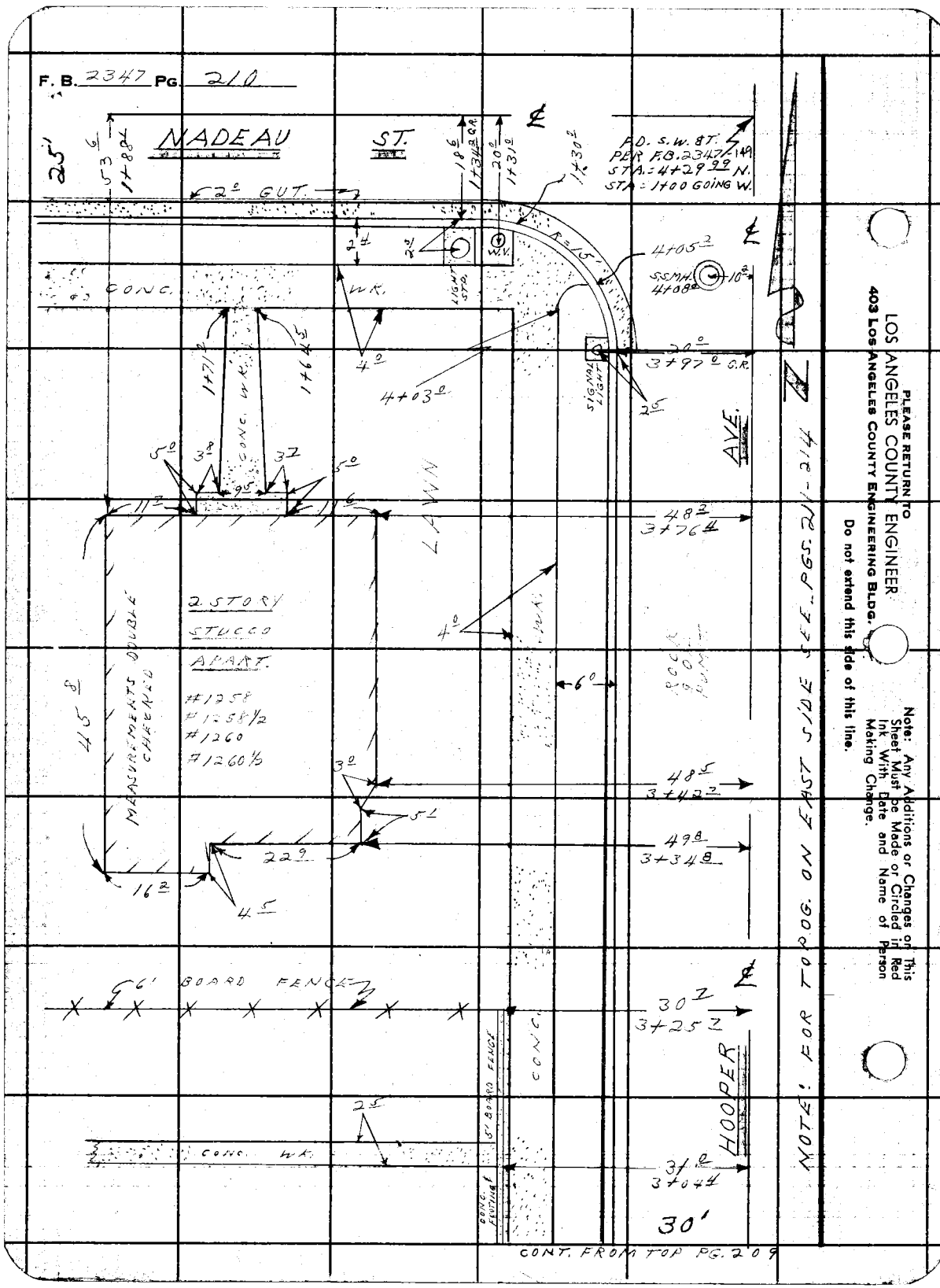

LOS ANGELES COUNTY ENGINEER
403 LOS ANGELES COUNTY ENGINEERING BLDG.
PLEASE RETURN TO

Note: Any Additions or Changes on This Sheet Must be Made or Circled in Red Ink With Date and Name of Person Making Change.

Do not extend this side of this line.

Notes Ck'd by	Survey of HOOPER AVE	F. B. 2347 PG. 211
Map No.	JN 009542 Tape Std °F	
Office Work	Surveyed by LL. BROWN	
Checked	Notes JF Date 11-15-62	
Date	Indexed H. E. OTT	

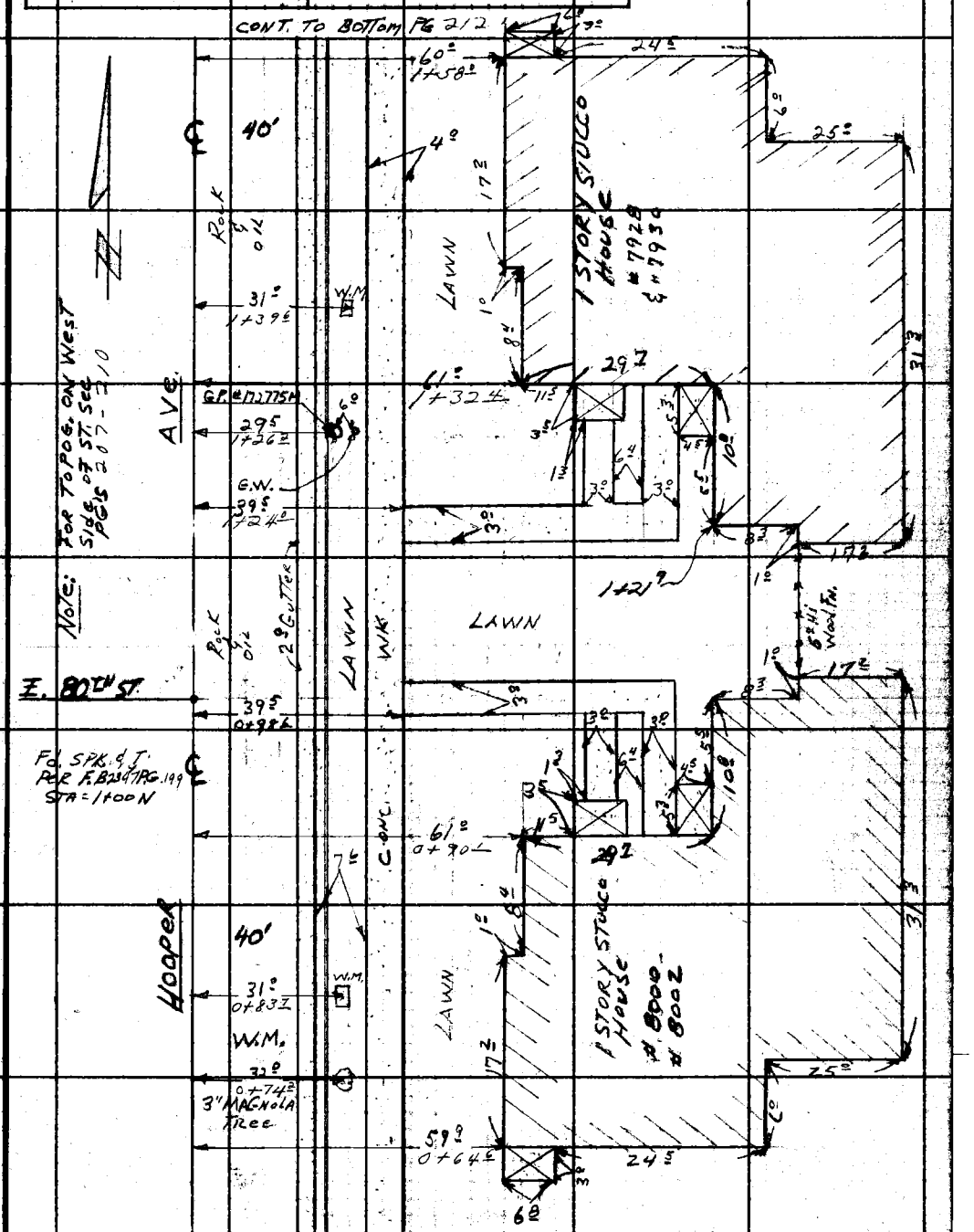

Note: Any Additions or Changes on This Sheet Must be Made or Circled in Red Ink With Date and Name of Person Making Change.

Do not extend this side of this line.

PLEASE RETURN TO
LOS ANGELES COUNTY ENGINEER
403 LOS ANGELES COUNTY ENGINEERING BLDG.

76F309S CE # 310 3-61

F. B. 2347 PG. 212

CONT TO BOTTOM PG. 213

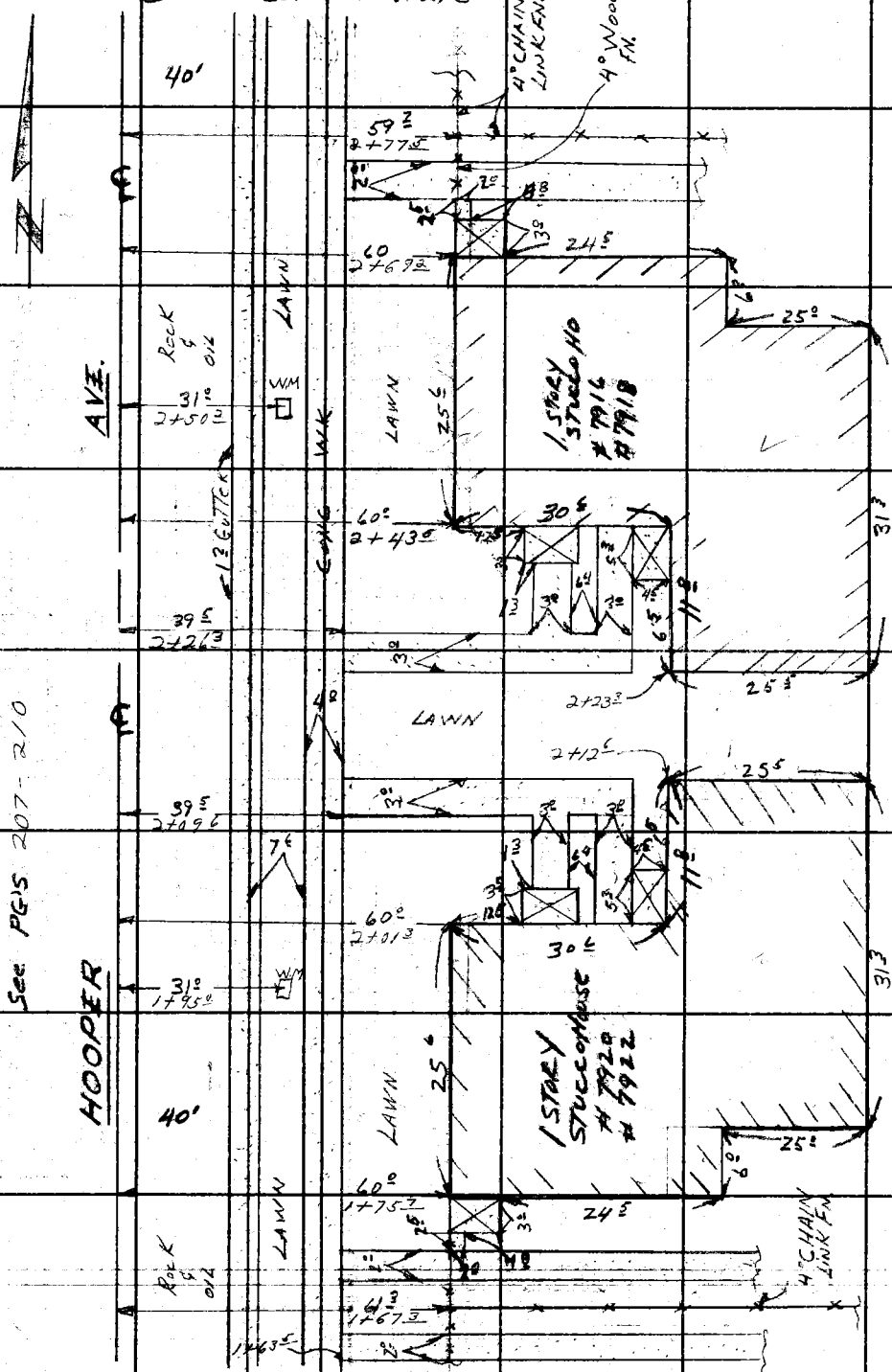

CONT. FROM TOP PG 211

PLEASE RETURN TO
LOS ANGELES COUNTY ENGINEER
403 LOS ANGELES COUNTY ENGINEERING BLDG.

Do not extend this side of this line.

Note: Any Additions or Changes on This Sheet Must Be Made or Circled in Red Ink With Date and Name of Person Making Change.

Notes Ck'd by	Survey of HOOPER AVE	F. B. 2347 PG. 213
Map No.	JN 8095.42 Tape Std °F	
Office Work	Surveyed by LL. BROWN	
Checked	Notes JF Date 11-15-62	
Date	Indexed H. E. OTT	

CONT. TO BOTTOM PG. 214

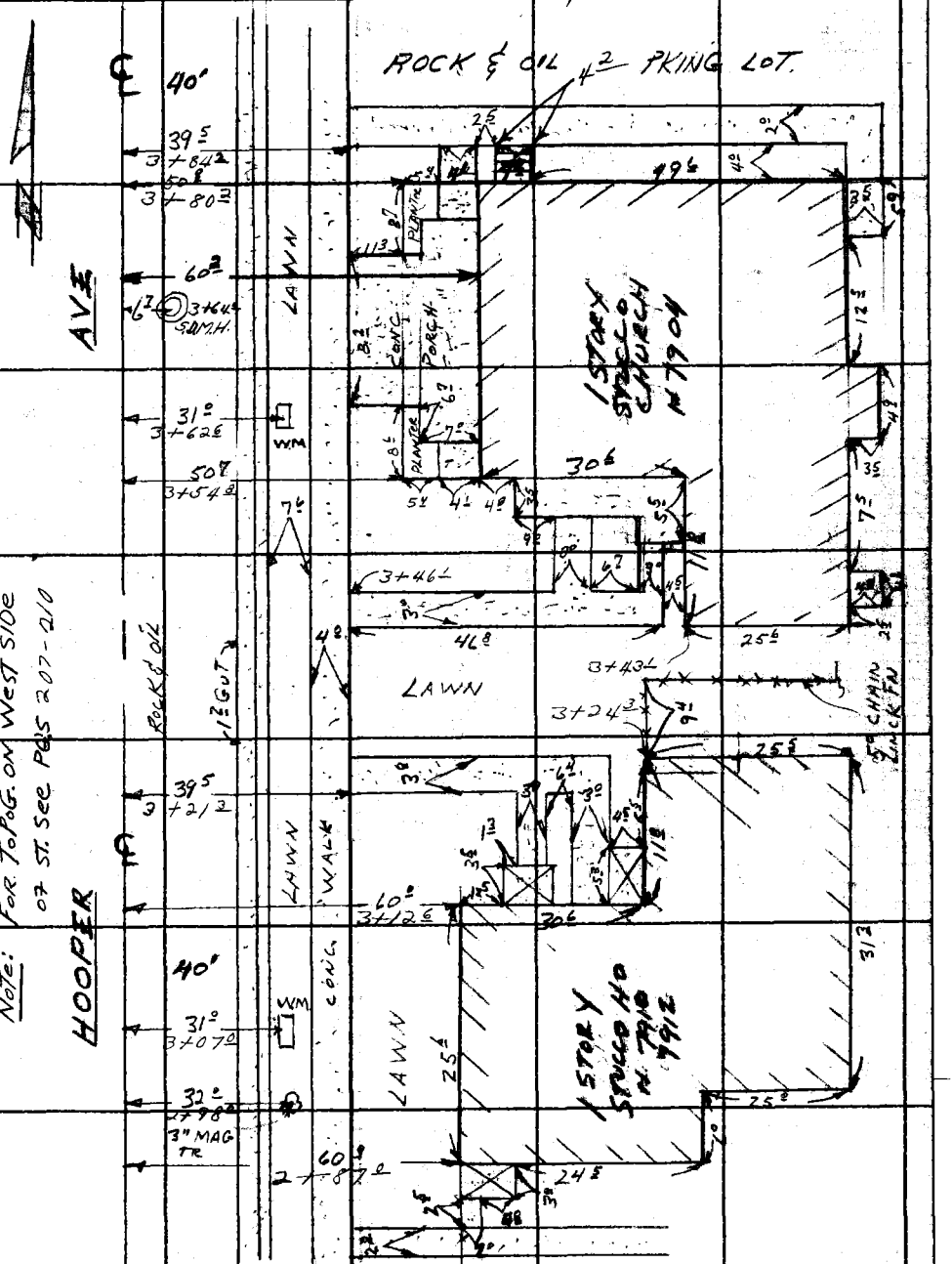

Note: FOR TOPOG. ON WEST SIDE OF ST. SEE PGS 207-210

CONT. FROM TOP PG. 212

PLEASE RETURN TO
LOS ANGELES COUNTY ENGINEER
403 LOS ANGELES COUNTY ENGINEERING BLDG.
Do not extend this side of this line.
Note: Any Additions or Changes on This Sheet Must be Made or Circled in Red Ink With Date and Name of Person Making Change.
76F309S CE # 310 3-61

F. B. 2347 PG. 214

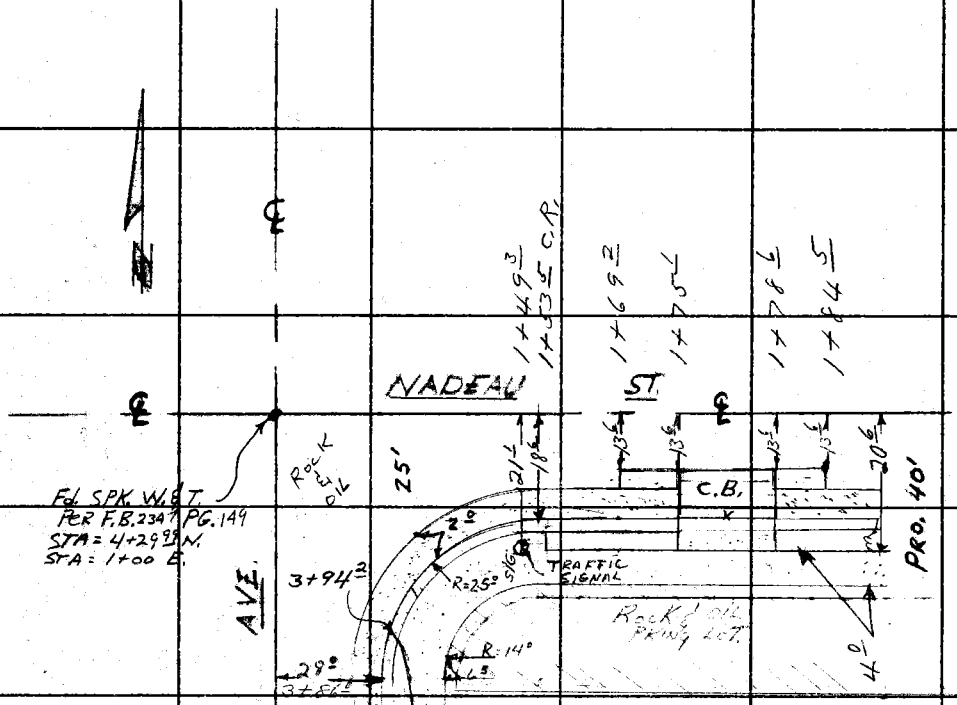

NOTE: FOR TOPOG. ON WEST SIDE OF ST. SEE PGS 207-210

PLEASE RETURN TO
LOS ANGELES COUNTY ENGINEER
403 LOS ANGELES COUNTY ENGINEERING BLDG.

Do not extend this side of this line.

Note: Any Additions or Changes on This Sheet Must Be Made or Circled in Red Ink With Date and Name of Person Making Change.

Notes Ck'd by	Survey of HOOPER AVE
Map No.	JN 2495-47 Tape Std °F
Office Work	Surveyed by L.L.B.
Checked	Notes P.H. Date 12-6-61
Date	Indexed H. E. OTT

F. B. 2347 Pg. 215

CONT TO BOT. PG 216

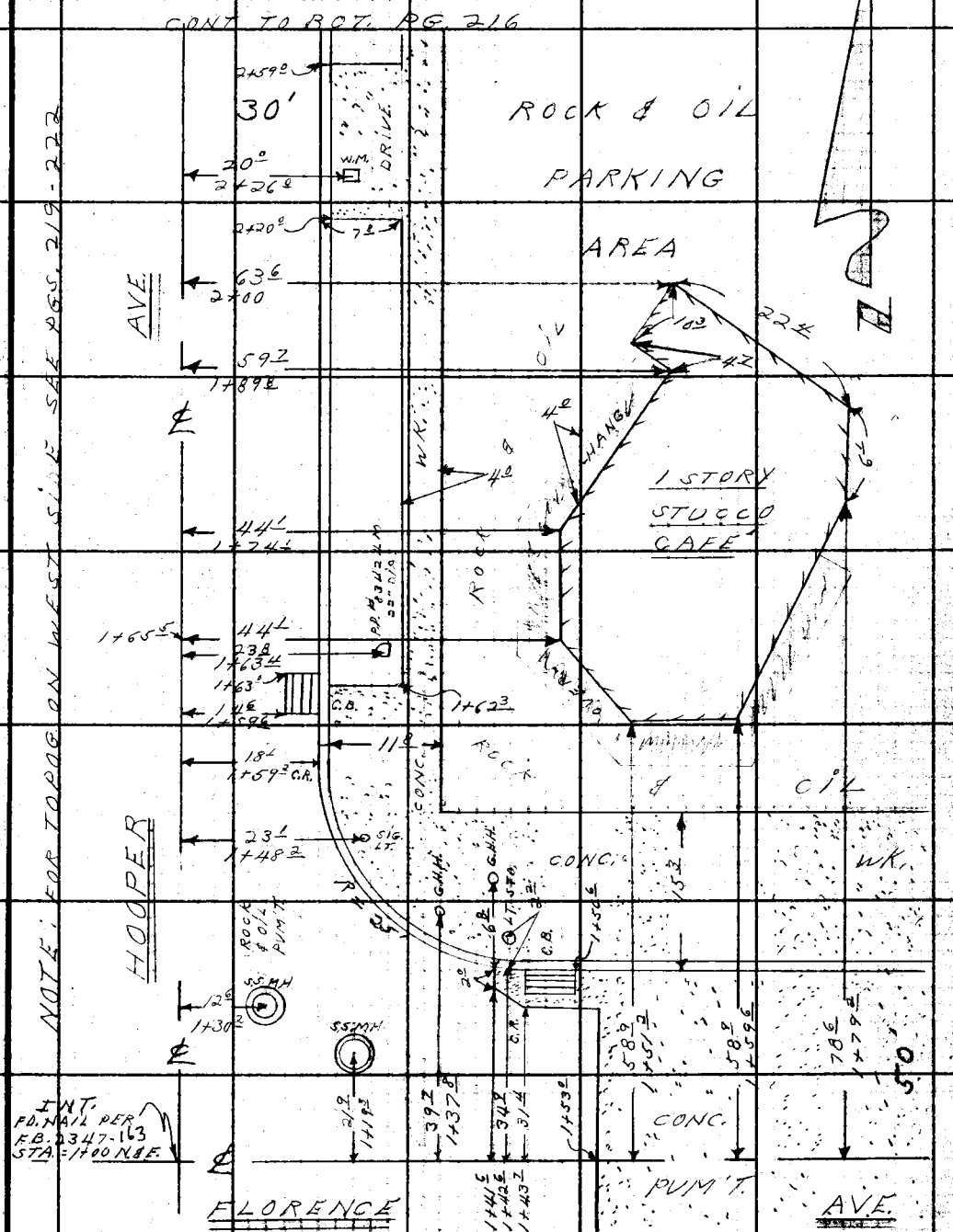

Note: Any Additions or Changes on This Sheet Must be Made or Circled in Red Ink With Date and Name of Person Making Change.

Do not extend this side of this line.

PLEASE RETURN TO
LOS ANGELES COUNTY ENGINEER
403 LOS ANGELES COUNTY ENGINEERING BLDG.

76F308S CE # 310 2-61

F. B. 2347 Pg. 216

CONT. TO BOT. PG. 217

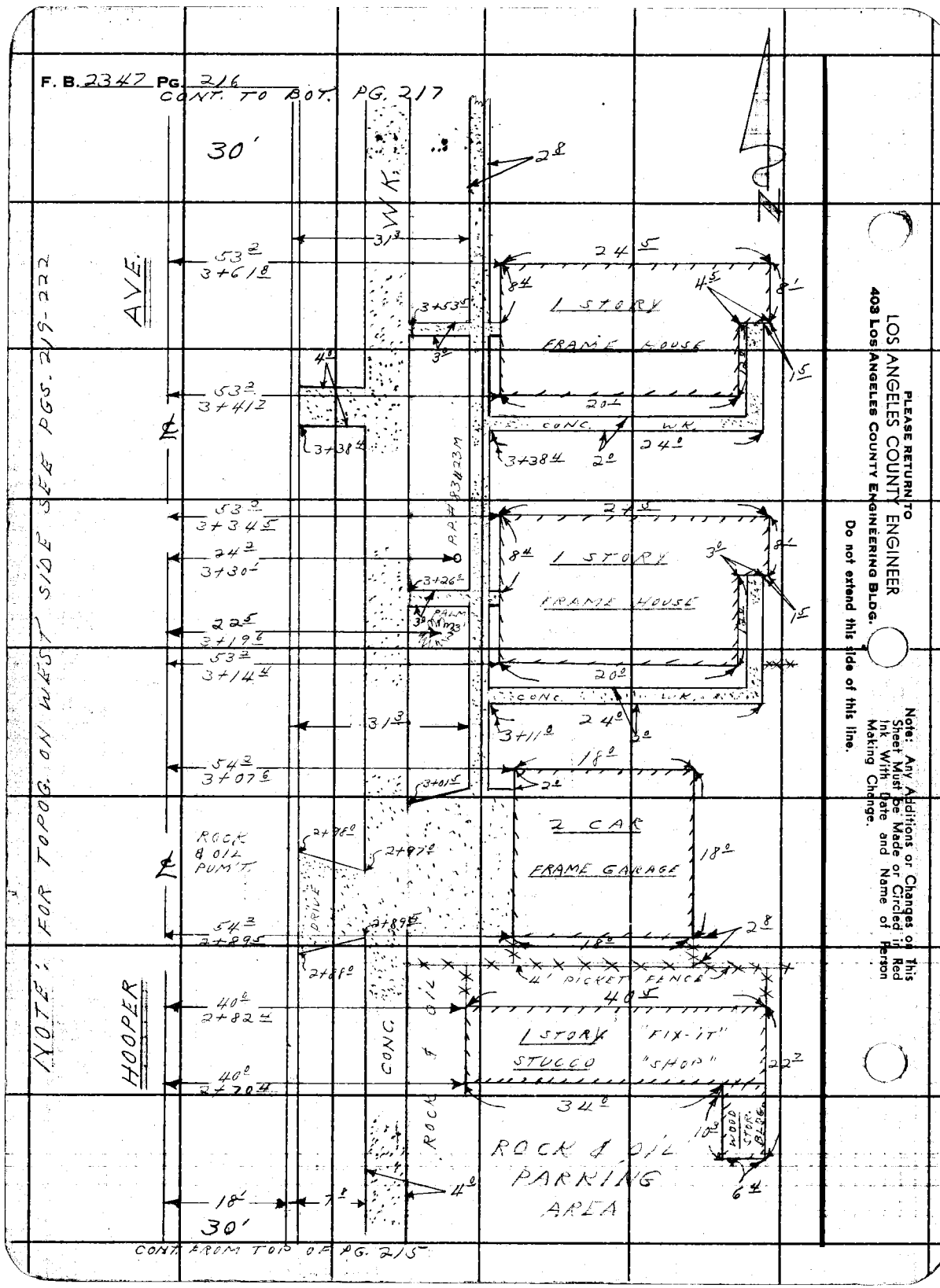

CONT. FROM TOP OF PG. 215

PLEASE RETURN TO
LOS ANGELES COUNTY ENGINEER
403 Los Angeles County Engineering Bldg.
Do not extend this side of this line.

Note: Any Additions or Changes on This Sheet Must Be Made or Circled in Red Ink With Date and Name of Person Making Change.

Notes Ck'd by	Survey of HOOPER AVE
Map No.	JN 0095-42 Tape Std °F
Office Work	Surveyed by K.L.B.
Checked	Notes P.L. Date 12-6-61
Date	Indexed

F. B. 2347 PG. 217

H. E. OTT

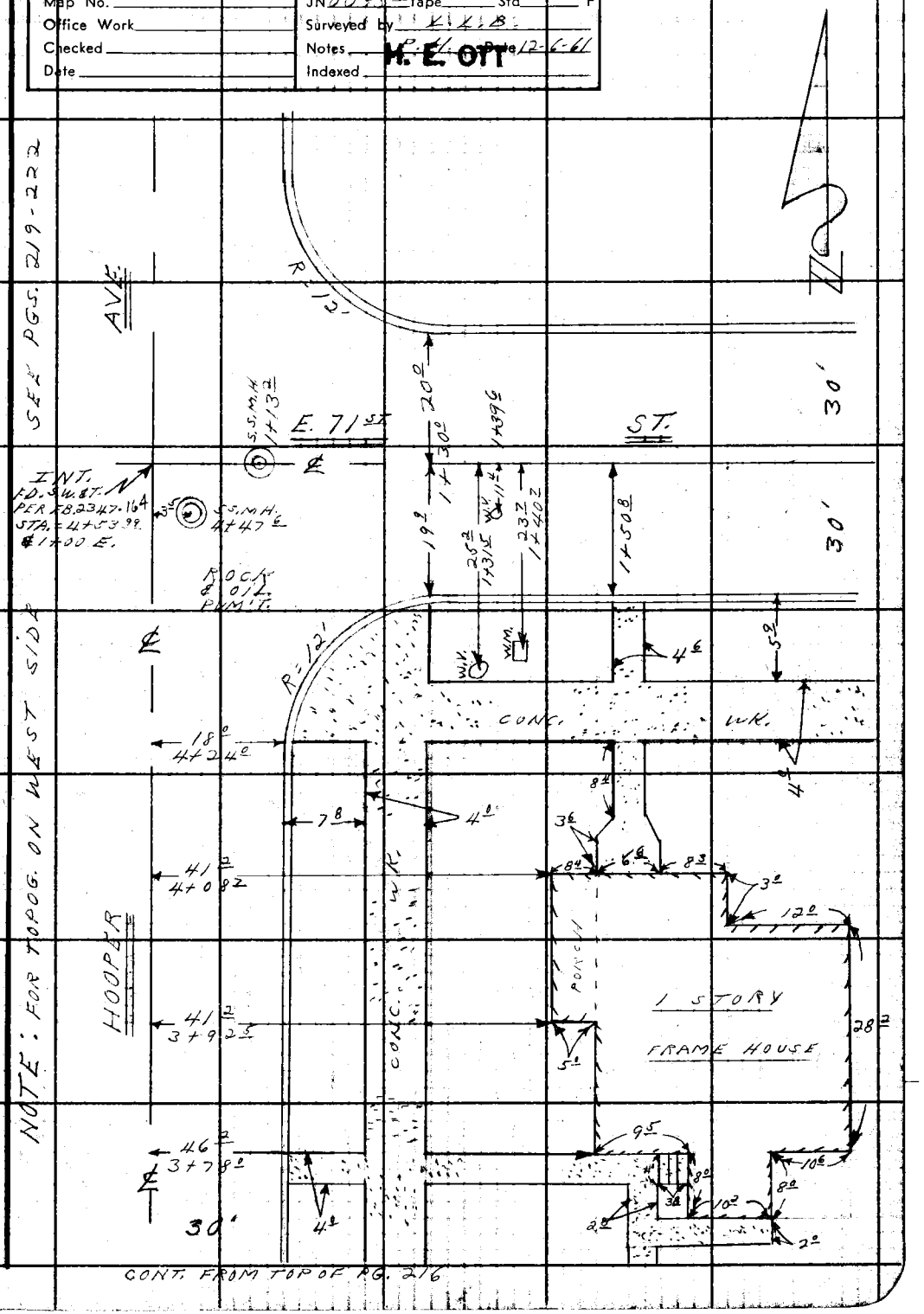

Note: Any Additions or Changes on this Sheet Must be Made or Circled in Red Ink With Date and Name of Person Making Change.

Do not extend this side of this line.

PLEASE RETURN TO
LOS ANGELES COUNTY ENGINEER
403 LOS ANGELES COUNTY ENGINEERING BLDG.

76F3095 CE # 319 3-61

Notes Ck'd by	Survey of HOOPER AVE
Map No.	JN 0095 42 Tape Std °F
Office Work	Surveyed by L.L. Brown
Checked	Notes M.G.S. Date 12-6-61
Date	Indexed H. E. OTT

F. B. 2347 PG. 219

Cont bottom of pg. 220

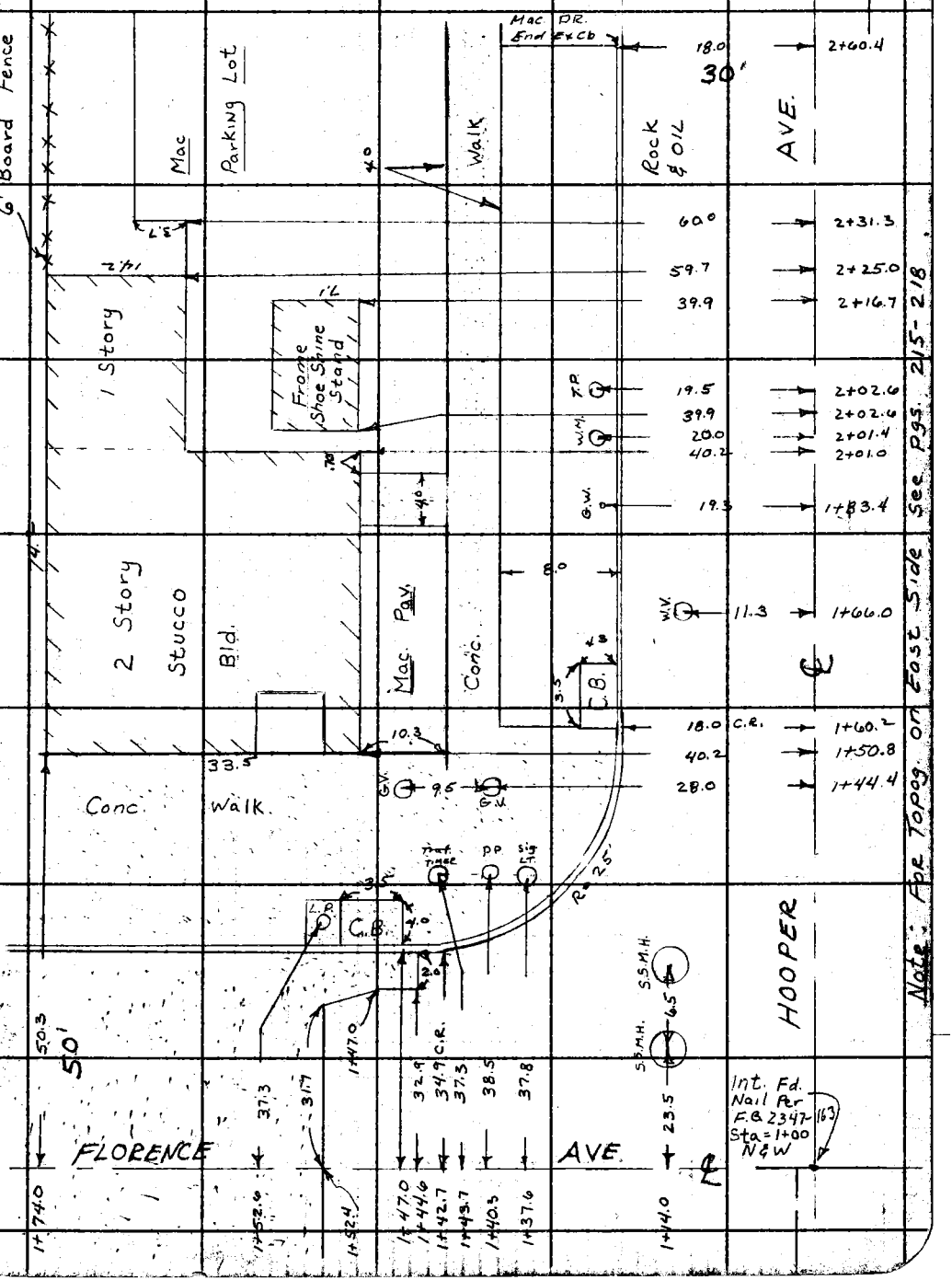

Note: For Topog. on East Side See Pgs. 215-218

Note: Any Additions or Changes on This Sheet Must be Made or Circled in Red Ink With Date and Name of Person Making Change.

Do not extend this side of this line.

PLEASE RETURN TO
LOS ANGELES COUNTY ENGINEER
403 LOS ANGELES COUNTY ENGINEERING BLDG.

F. B. 2347 Pg. 220

Cont. on bottom of pg. 221

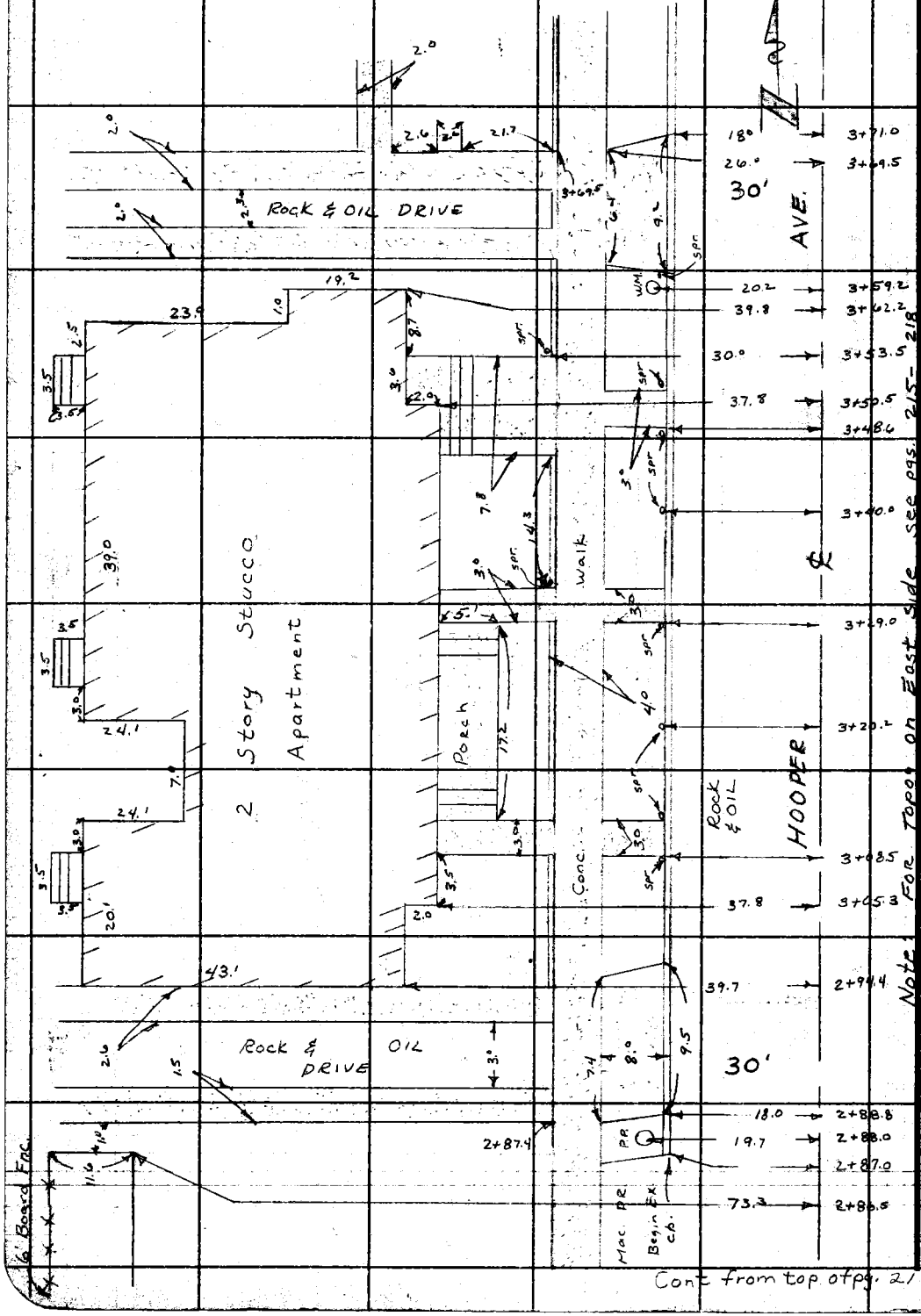

Cont from top of pg. 219

LOS ANGELES COUNTY ENGINEER
403 LOS ANGELES COUNTY ENGINEERING BLDG.
PLEASE RETURN TO
Do not extend this side of this line.
Note: Any Additions or Changes on This Sheet Must be Made or Circled in Red Ink With Date and Name of Person Making Change.
Note: For Topo on East Side See P95. 215-218

Notes Ck'd by	Survey of HOOPER AVE.
Map No.	JN 0095 42 Tape Std °F
Office Work	Surveyed by L. L. Brown
Checked	Notes M.G.S. Date 12-6-61
Date	Indexed H. E. OTT

F. B. 2347 PG. 221

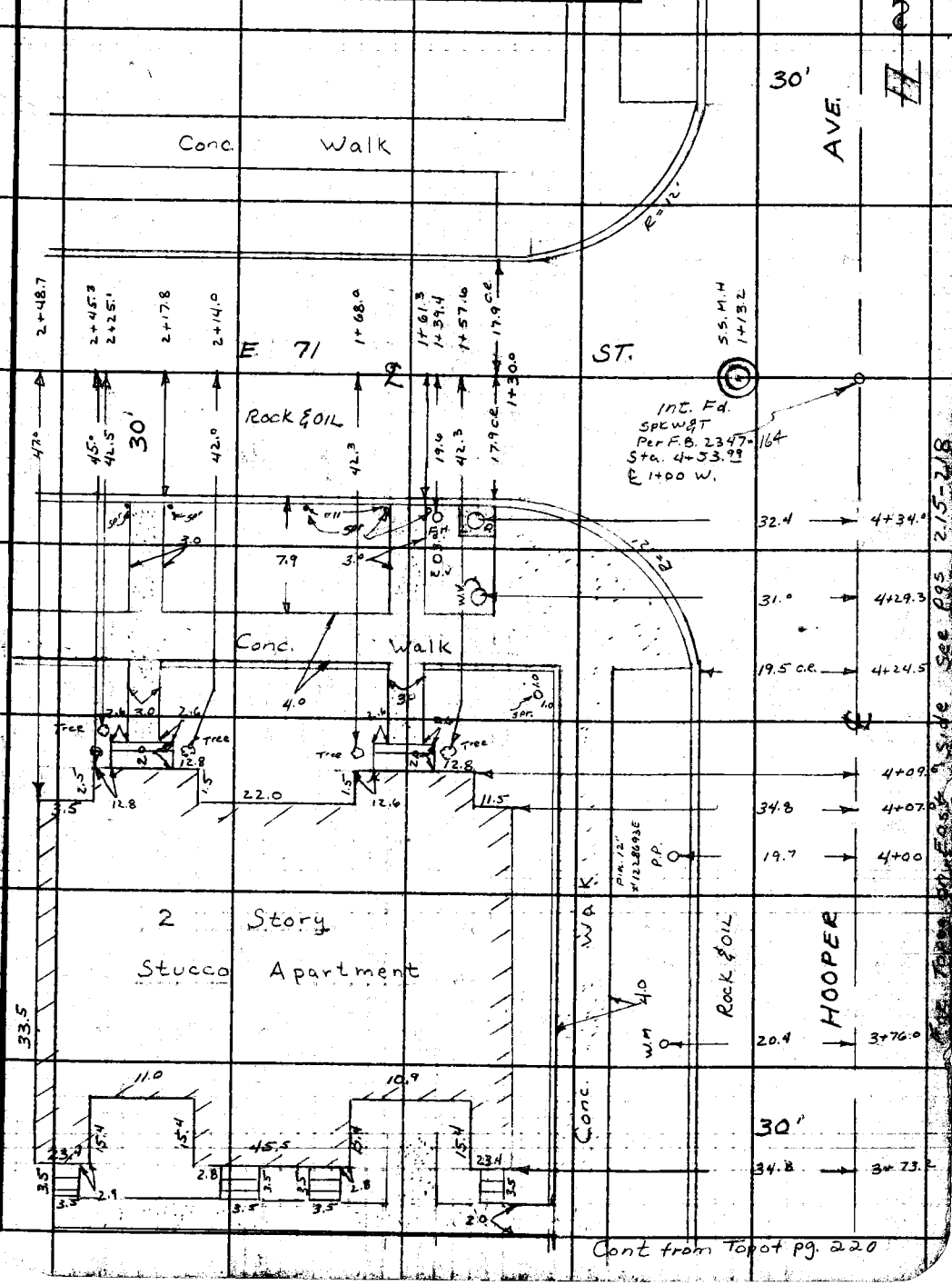

Note: Any Additions or Changes on This Sheet Must be Made or Circled in Red Ink With Date and Name of Person Making Change.

Do not extend this side of this line.

PLEASE RETURN TO
LOS ANGELES COUNTY ENGINEER
403 LOS ANGELES COUNTY ENGINEERING BLDG.

Cont from Top of pg. 220

For Topo on East Side see pgs 215-218