Notes Ck'd by

Survey of

JN Tape Std °F

Surveyed by

Notes Date

Indexed

F.B. 2349 Pg.

Job	Description
	OLIVE VIEW SANATORIUM - J.N. 8156.01
Loc.Imp	Loc. & grades storage paint & mech. shops.
Loc.Imp	Paving layout around Warehouse, Storage, Paint shops.
Grades	Finish paving grades around Warehouse, Storehouse, Paint & Mech. Bldgs.
Grades	Pavt. grades for paint shop & warehouse storage bldg.
Grades	Grading stakes for pavement at Warehouse & storage bldg.
Loc.Imp	New gas & water lines at pump house-8169.01.
Grade	Pump House-Finished Floor Grade.
Loc.Imp	Loc. of public rest room east of ward No. 306 & south of Ward No.308.
Cont.	0022.08 - Additional control for proposed parking lot at destroyed infirmary bldg.
Stakes	Const. notes vivarium.
Loc.Imp	Med. treat. & care fac. replace unit-Loc. test holes 1 thru 14.
Loc.Imp	Loc. of test holes for heating & air conditioning plant.
Loc.Imp	Loc. of 40" conc. dr. & catch basin S'ly of Buche Ave. & W'ly of West Way ℄ & Distance tie to Colbalt Ave.

Microfilmed Jan 86

F.B. _____ Pg. _____

101-106	Topo & X-Sec.	Loc. & X-Sec. on dirt mount over steam tunnel

PLEASE RETURN TO
LOS ANGELES COUNTY ENGINEER
403 LOS ANGELES COUNTY ENGINEERING BLDG.

Note: Any Additions or Changes on this Sheet Must be Made or Circled in Red Ink With Date and Name of Person Making Change

Do not extend this side of this line.

Notes Ck'd by	Survey of OLIVE VIEW SAN
Map No.	JN 8156.01 Tape 0135 Std 63 °F
Office Work	Surveyed by A.N. Hellstrom
Checked	Notes A.N.H. Date 5-14-58
Date	Indexed A. C. Johnson [illegible]

F. B. 2349 Pg. 5

J.N. # 8156.01

OLIVE VIEW SANATORIUM.

WAREHOUSE - STORAGE - PAINT & MECH. SHOPS

A.N. Hellstrom
F.E. Brooks
T.J. Melendez
J.W. Potter

Note: Any Additions or Changes on This Sheet Must be Made or Circled in Red Ink With Date and Name of Person Making Change.

Do not extend this side of this line.

PLEASE RETURN TO
LOS ANGELES COUNTY ENGINEER
700 LOS ANGELES COUNTY ENGINEERING BLDG.

76F3095 S&E #247 1-56

Cont. Bottm. Pg. 7

F. B. 2349 Pg. 6

PLEASE RETURN TO
LOS ANGELES COUNTY ENGINEER
700 Los Angeles County Engineering Bldg.

Do not extend this side of this line.

Note: Any Additions or Changes on This Sheet Must be Made or Circled in Red Ink With Date and Name of Person Making Change.

Notes Ck'd by	Survey of OLIVE VIEW SAN.
Map No.	JN 8156.01 Tape 0135 Std 68 °F
Office Work	Surveyed by A.N. Hellstrom
Checked	Notes A.N.H. Date 5-14-58
Date	Indexed A. C. Johnson

F. B. 2349 PG. 7

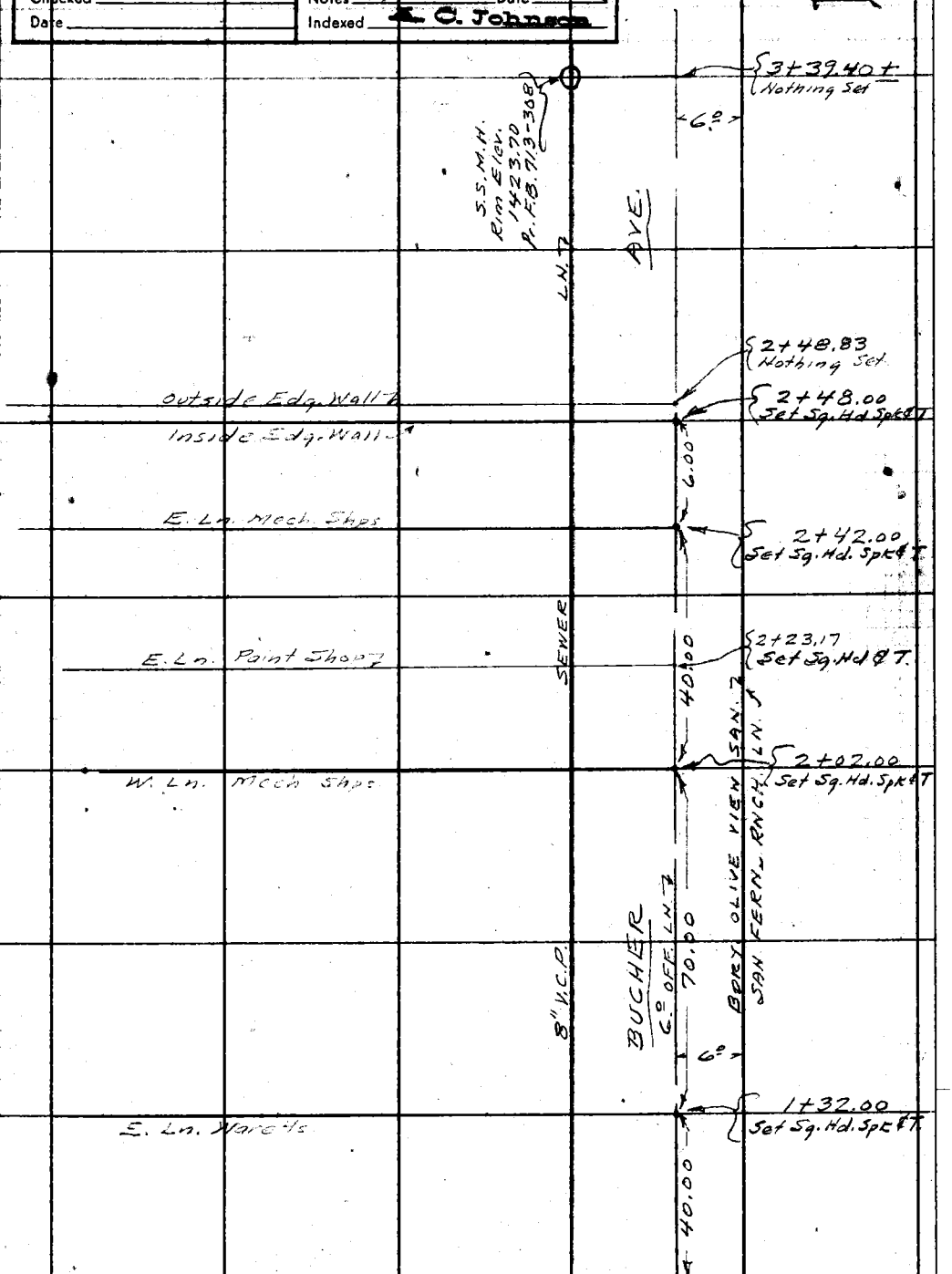

Note: Any Additions or Changes on This Sheet Must be Made or Circled in Red Ink With Date and Name of Person Making Change.

Do not extend this side of this line.

PLEASE RETURN TO
LOS ANGELES COUNTY ENGINEER
700 LOS ANGELES COUNTY ENGINEERING BLDG.

76F3095 S&E #247 1-56

Cont. From Top Pg. 6

PLEASE RETURN TO
LOS ANGELES COUNTY ENGINEER
700 LOS ANGELES COUNTY ENGINEERING BLDG.

Note: Any Additions or Changes on This Sheet Must be Made or Circled in Red Ink With Date and Name of Person Making Change.

Do not extend this side of this line.

Cont. Bottom Left Pg. 9

AVE.

6°

LN.

1+32.00
Sq. Hd. Spk & T.
Pr. Pg. 6

WAREHOUSE

48.33

42.33

STORAGE

32.00

105.16

(1425.56) Fin. Fl.

100.17

6.00

107.86

(1428.34) Fin. Fl.

100.17

40.00

LN.

REHCO.

0+92.00
Sq. Hd. Spk & T.
Pr. Pg. 6

BUCHER

6' OFFSET

PROP. S.E.

0+23.00
Pr. pg. 6

6° Chn. Lnk. Fnc.

37.31

8" SEWER LN.

0+13.00
pr. pg. 6

6°

Cont. From Pg. 6 & 7

F.B. 2349 Pg. 8

Notes Ck'd by
Map No.
Office Work
Checked
Date

Survey of OLIVE VIEW SAN
JN 8156.a Tape 0135 Std 68 °F
Surveyed by A.N. Hallstrom
Notes A.N.H. Date 5-16-58
Indexed K. C. Johnson

F. B. 2349 PG. 9

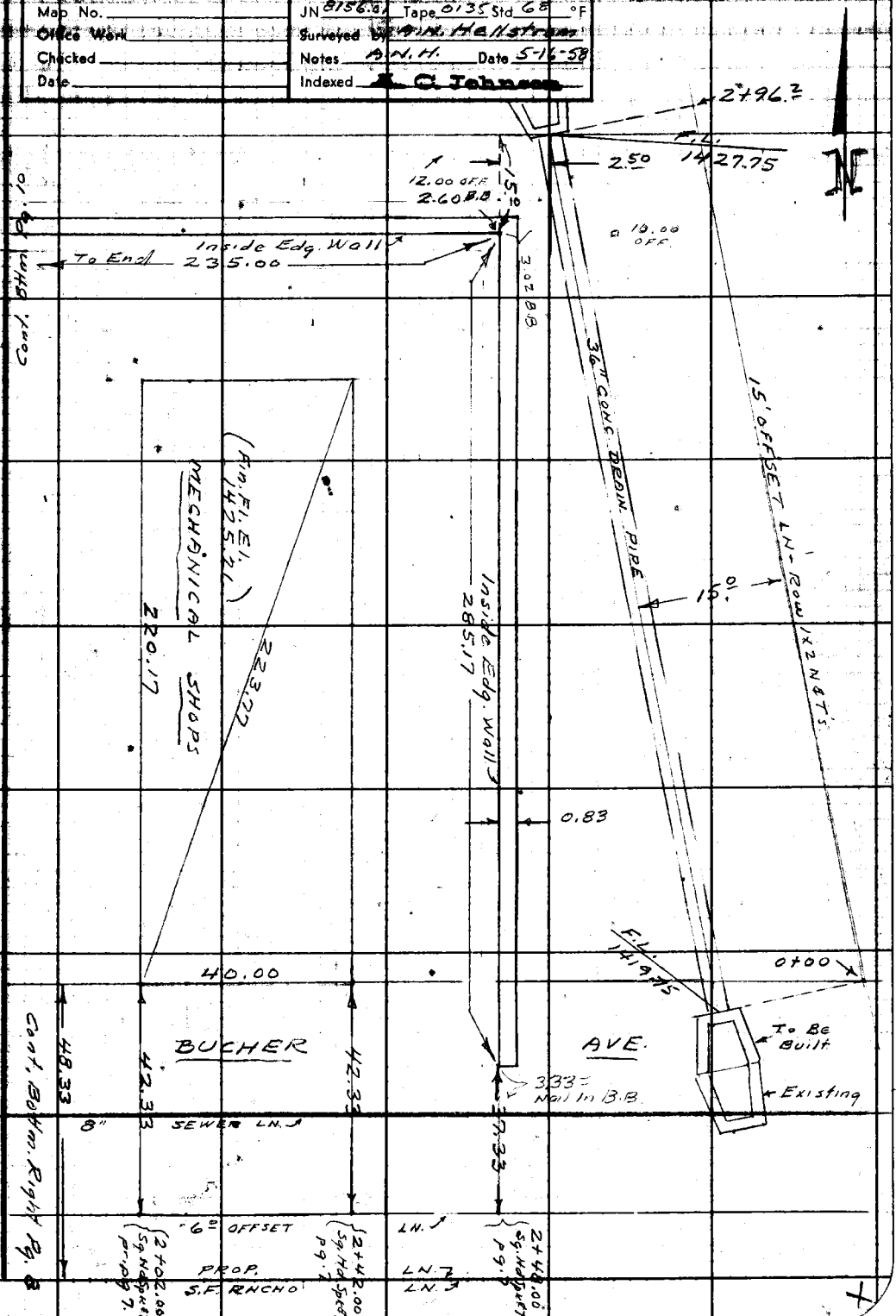

Note: Any Additions or Changes on This Sheet Must be Made or Circled in Red Ink With Date and Name of Person Making Change.

Do not extend this side of this line.

PLEASE RETURN TO
LOS ANGELES COUNTY ENGINEER
700 Los Angeles County Engineering Bldg.

78F3098 SAE #247 1-56

PLEASE RETURN TO
LOS ANGELES COUNTY ENGINEER
700 LOS ANGELES COUNTY ENGINEERING BLDG.

Note: Any Additions or Changes on This Sheet Must be Made or Circled in Red Ink With Date and Name of Person Making Change.

Do not extend this side of this line.

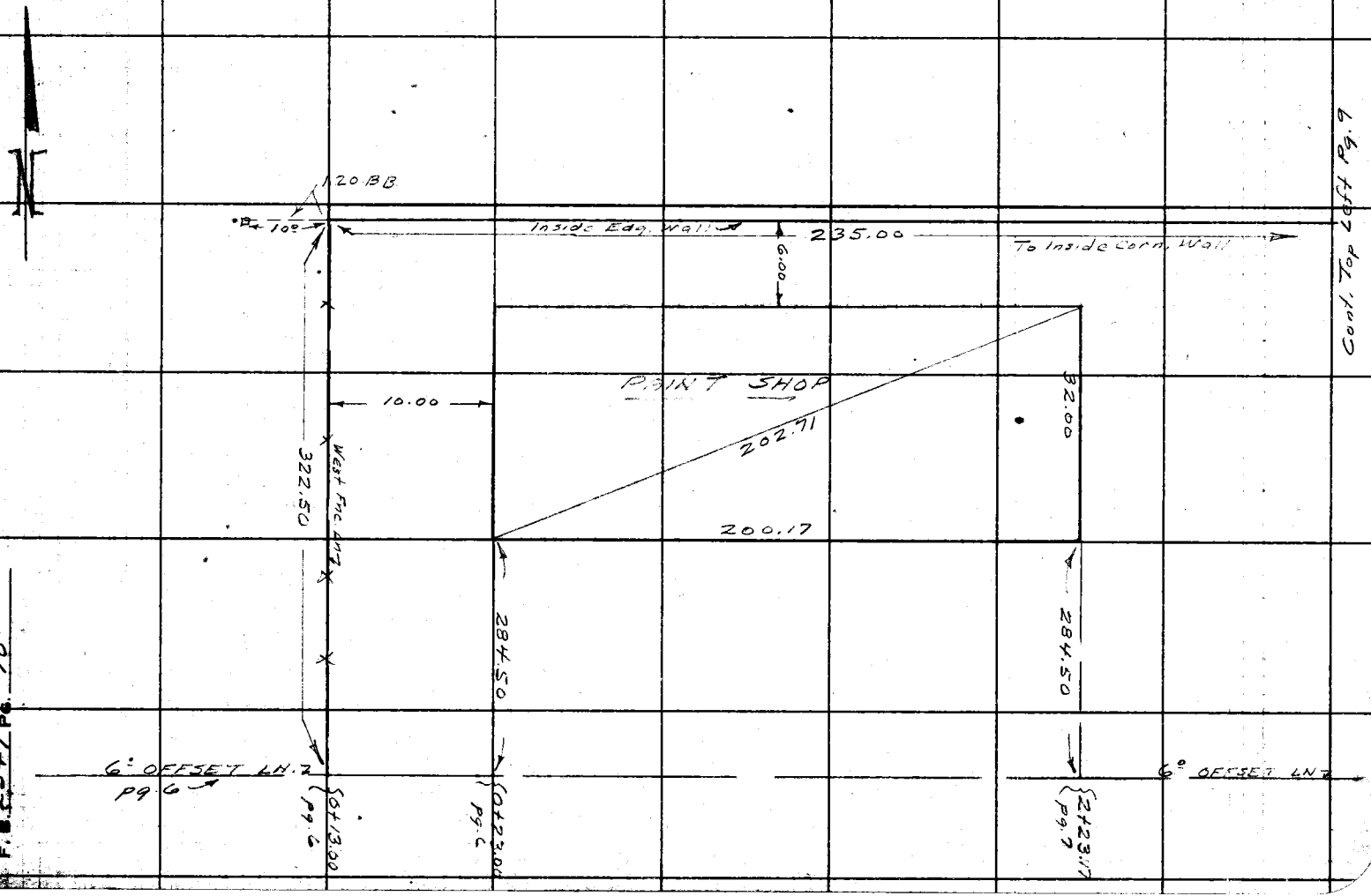

F. B. 2349 Pg. 10

Profile No.	Notes Red.	Plotted	Job No. 8156.01	Division No. 19	F. B. 2349	Pg. 11
	Date	Date	Survey of OLIVE VIEW SAN.			
X-Sec. No.	Notes Chkd.	Checked	Survey by Hellstrom	Notes Brooks	Date 5-14-58	
	Date	Date	Map No.	Index C. Johnson		

J.N. #8156.01

OLIVE VIEW SANITORIUM

INVERT GRDS. FOR 36" Conc. Drain Pipe — Pages — 12

Sub-Grds For Pvmt. At S. Side Of North Conc. Wall. — On 3° OFFSET — Pages — 13

T.B.M.'s SET AT S.E. & N.E. & N.W. & S.W. CORS. OF CONSTRUCTION AREA — Pages — 14

STATION	B. S.	H. I.	F. S.	ELEV.

A.N. HELLSTROM
F.E. BROOKS
T.J. MELENDEZ
J.W. POTTER

NOTE: ANY ADDITIONS OR CHANGES ON THIS SHEET MUST BE MADE OR CIRCLED IN RED INK, WITH DATE AND NAME OF PERSON MAKING CHANGE.

PLEASE RETURN TO
LOS ANGELES COUNTY ENGINEER
700 LOS ANGELES COUNTY ENGINEERING BLDG.

Do not extend notes this side of this line.

76298 S & E #307—7-55

76298 S & E #307—7-55

PLEASE RETURN TO
LOS ANGELES COUNTY ENGINEER
700 LOS ANGELES COUNTY ENGINEERING BLDG.

NOTE: ANY ADDITIONS OR CHANGES ON THIS SHEET MUST BE MADE OR CIRCLED IN RED INK, WITH DATE AND NAME OF PERSON MAKING CHANGE.

Do not extend notes this side of this line.

F.B. 2349 Pg. 12 | Job No. 8/56.01 | Division No. 10 | Notes Red. | Plotted | Profile No.
Survey of OLIVE VIEW SAN | Date | Date | X-Sec. No.
Survey by Hellstrom Notes Brooks | Notes Chkd. | Checked
Indexed K. C. Johnson Date | Date | Date

STATION	B. S.	H. I.	F. S.	ELEV.			
BM				1419 14	BM Elev 1419.14 F.B. 713 Pg 708 Rim of S.S.M.H. on Bucher St. 350± E. of Cobalt.		
Invert Grades For 36" Conc. Drain Pipe.							
					Grade	Cut.	
0-10 S - S. End Conc. Drain (Bucher Ave				1420 79			invert of existing 18" corr. iron pipe
0+00				1424 47	1419.75	4.72	15' offset line 1X2 & N
150				1425 76	1421.10	4.66	
1+00 TP				1427 27	22.45	4.82	
+50				1428 49	23.80	4.69	
2+00				1429 88	25.15	4.73	
+50				1430 75	26.50	4.25	
+96 ±				1431 99	27.74	4.25	
				1430 62			Cor. of wall { T.W. 1432.50 28.25 T.Pvt.
T.P.				1427 27			
BM				1419 13	- Check-in		BM Elev. 1419.14 F.B. 713 pg 708

76298 S & E #307—7-55

PLEASE RETURN TO
LOS ANGELES COUNTY ENGINEER
700 LOS ANGELES COUNTY ENGINEERING BLDG.

NOTE: ANY ADDITIONS OR CHANGES ON THIS SHEET MUST BE MADE OR CIRCLED IN RED INK, WITH DATE AND NAME OF PERSON MAKING CHANGE.

Do not extend notes this side of this line.

STATION	B. S.	H. I.	F. S.	ELEV.			
SUB-GRADES FOR PVMT. AT Bottom Of North Conc. Wall With 6' Ch. Lnk. Fnc.							
ON 3.° OFFSET LN. = 3.° N. Of N. Edge Of Wall.							
0+00 = N.E. COR OF WALL.							
					Sub Grd. Insd Edg. Wll	cut	
[illegible]				1430 75			
0+00				1430 32			
0+25				1429 84	1426.63	3.21	
0+75				1428 23	1426.07	2.16	
1+25				1427 79	1425.59	2.20	
1+75 (x) In Rock				1428 75	1425.06	3.69	
2+25				1428 73	1424.59	4.14	
2+35 (x) In Conc. Stp				1428 61	1424.69	3.92	
Cor Wall				1430 62			

Profile No. ____ Notes Red. ____ Plotted ____ Job No. 8156.01 Division No. 10 F. B. 2349 Pg. 13

X-Sec. No. ____ Date ____ Date ____ Survey of OLIVE VIEW SAN

Notes Chkd. ____ Checked ____ Survey by Hellstrom Notes Brooks Date 5-14-58

Date ____ Date ____ Map No. ____ Index [illegible]

76298 S & E #307—7-55

PLEASE RETURN TO
LOS ANGELES COUNTY ENGINEER
700 LOS ANGELES COUNTY ENGINEERING BLDG.

NOTE: ANY ADDITIONS OR CHANGES ON THIS SHEET MUST BE MADE OR CIRCLED IN RED INK, WITH DATE AND NAME OF PERSON MAKING CHANGE.

30 W
17' N
25
80
190±

Do not extend notes this side of this line.

STATION	B. S.	H. I.	F. S.	ELEV.	
T.B.M.'S SET AT S.E. & N.E. & N.W. & S.W. CORS. OF CONSTUCTION AREA					
B.M.				1419.14	B.M. - Elev. 1419.14 - F.B. 713-308 - Rim of S.S.M.H. On BUCHER AVE., 350'± E. of COBALT ST.
T.P.				1423 99	1x2 & N
B.M.				1423 76	BM Elev. F.B. 2349 pg 14
					Bucher Ave. 190± W. of So. Cal. Edison Tower #221-2
					& 38± N of P/L.
					Bt. spk in lead 1' W. of S.E. cor. Conc. headwall
TP				1425 91	1x2 & N.
BM				1433 00	BM Elev F.B. 2349 pg 4
					30' W. & 17' N. of N.E. Cor. of wall
					Bt. spk in 18" gum. 6" above ground.
T.P.				1427 19	1x2 & N
BM	Gone 4-22-58			1427 67	BM Elev. F.B. 2349 pg 4
					Conc. Steps. 80' E. & 25' N. of Gas pump island
					Bt. spk in bottom step 1' from E. edge
TP				1423 18	1x2 & N.
BM				1419 11	BM - Elev 1419.14 F.B. 713-308

F. B. 2349 Pg. 14 Job No. 8156.01 Division No. 10 Notes Red. Plotted Profile
Survey of OLIVE VIEW SAN. Date Date No.
Survey by Hellstrom Notes Brooks Notes Chkd. Checked X-Sec.
Indexed K. C. Johnson Date Date Date No.

Profile No.	Notes Red.	Plotted	Job No. 8156 01	Division No.	F. B. 2349 Pg. 15
	Date	Date	Survey of Olive View Sana Torium		
X-Sec. No.	Notes Chkd.	Checked	Survey by Hellstrom	Notes F.E.B.	Date 5-22 58
	Date	Date	Map No.	Indexed C. Johnson	Date

J. N. 8156 01

OLIVE VIEW SANATORIUM

T.B.M. set at N.W. Cor. of Construction Area

STATION	B. S.	H. I.	F. S.	ELEV.
		A.N. Hellstrom F.E. Brooks T.J. Melendez ~~J.W. Potter~~		

NOTE: ANY ADDITIONS OR CHANGES ON THIS SHEET MUST BE MADE OR CIRCLED IN RED INK, WITH DATE AND NAME OF PERSON MAKING CHANGE.

PLEASE RETURN TO
LOS ANGELES COUNTY ENGINEER
700 Los Angeles County Engineering Bldg.

Do not extend notes this side of this line.

76298 S & E #307—7-55

76298 S & E #307—7-55

PLEASE RETURN TO
LOS ANGELES COUNTY ENGINEER
700 LOS ANGELES COUNTY ENGINEERING BLDG.

NOTE: ANY ADDITIONS OR CHANGES ON THIS SHEET MUST BE MADE OR CIRCLED IN RED INK, WITH DATE AND NAME OF PERSON MAKING CHANGE.

Do not extend notes this side of this line.

STATION	B. S.	H. I.	F. S.	ELEV.		
B.M.				1419.14	BM Elev. 1419.14 F.B. 713 pg 308 Rim of S.S.M.H. on Bucher St. 350'± E. of Cobalt.	
TP	6.81	1425.95	2.75	1423.20	1x2 & N.	
B.M.	6.32	1429.52	3.63	1425.89	TBM Elev. F.B. 2349 pg Conc. Ramp. N. entrance old Carpenter shop B.T. spk inlead. N.E. Cor.	
TP.	6.34	1432.23	3.84	1428.39	1x2 & N.	
B.M.	7.14	1435.53	2.54	1432.99	TBM Elev. 1433.00 F.B. 2349 pg. 4 30' W & 17' N. of N.E. Cor. of wall Bt. Spk in 18" Gum 6" above ground	

F. B. 2349 Pg. 16 Job No. 8156.01 Division No. Notes Red. Plotted No. Profile
Survey of Olive View Sanatorium Date Date X-Sec.
Survey by Hellstrom Notes F.E.B. Notes Chkd. Checked No.
Indexed K. C. Johnson Date Date Date

Notes Ck'd by	Survey of Olive View Sanatorium	F. B. 2349 PG. 17
Map No.	JN 8156.01 Tape Std °F	
Office Work	Surveyed by RL Willey	
Checked	Notes ETM Jr. Date 12-22-58	
Date	Indexed C. Johnson 1-13-59	

JN 8156.01

OLIVE VIEW SANATORIUM

PAVING LAYOUT

around

WAREHOUSE, STORAGE, PAINT & MECH SHOPS

RL Willey
Mankey Jr.
McCall
Swann.

Note: Any Additions or Changes on This Sheet Must be Made or Circled in Red Ink With Date and Name of Person Making Change.

Do not extend notes this side of this line.

RETURN TO
LOS ANGELES COUNTY ENGINEER
700 LOS ANGELES COUNTY ENGINEERING BLDG.

763098 CE #247—7-59

F. B. 2349 PG. 18

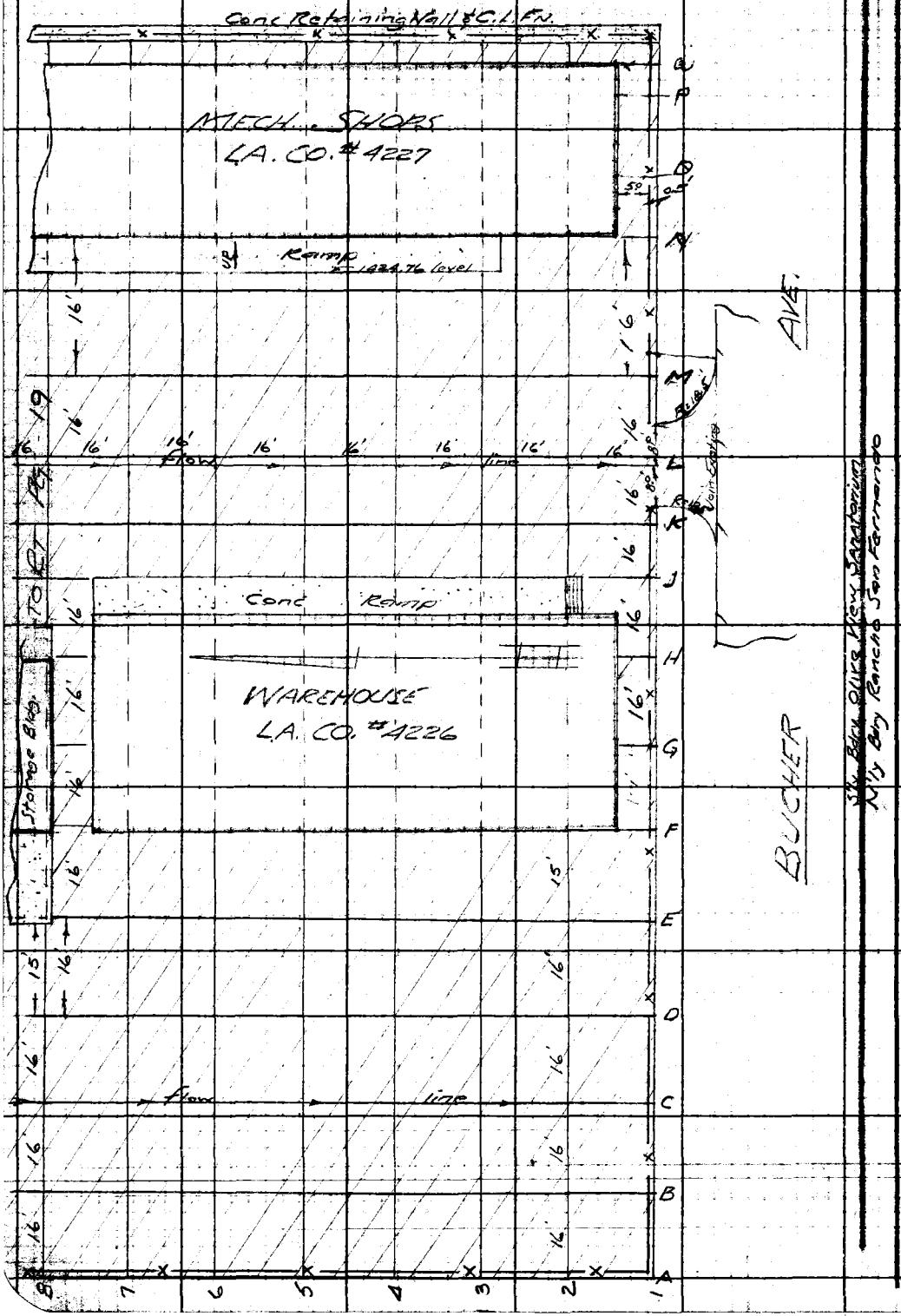

RETURN TO
LOS ANGELES COUNTY ENGINEER
700 LOS ANGELES COUNTY ENGINEERING BLDG.

Do not extend notes this side of this line.

Note: Any Additions or Changes on This Sheet Must be Made or Circled in Red Ink With Date and Name of Person Making Change.

Notes Ck'd by	Survey of Olive View Sanatorium
Map No.	IN 815601 Tape Std °F
Office Work	Surveyed by RL Willey
Checked	Notes ETM Jr. Date 12-22-58
Date	Indexed A. C. Johnson

F. B. 2349 PG. 19

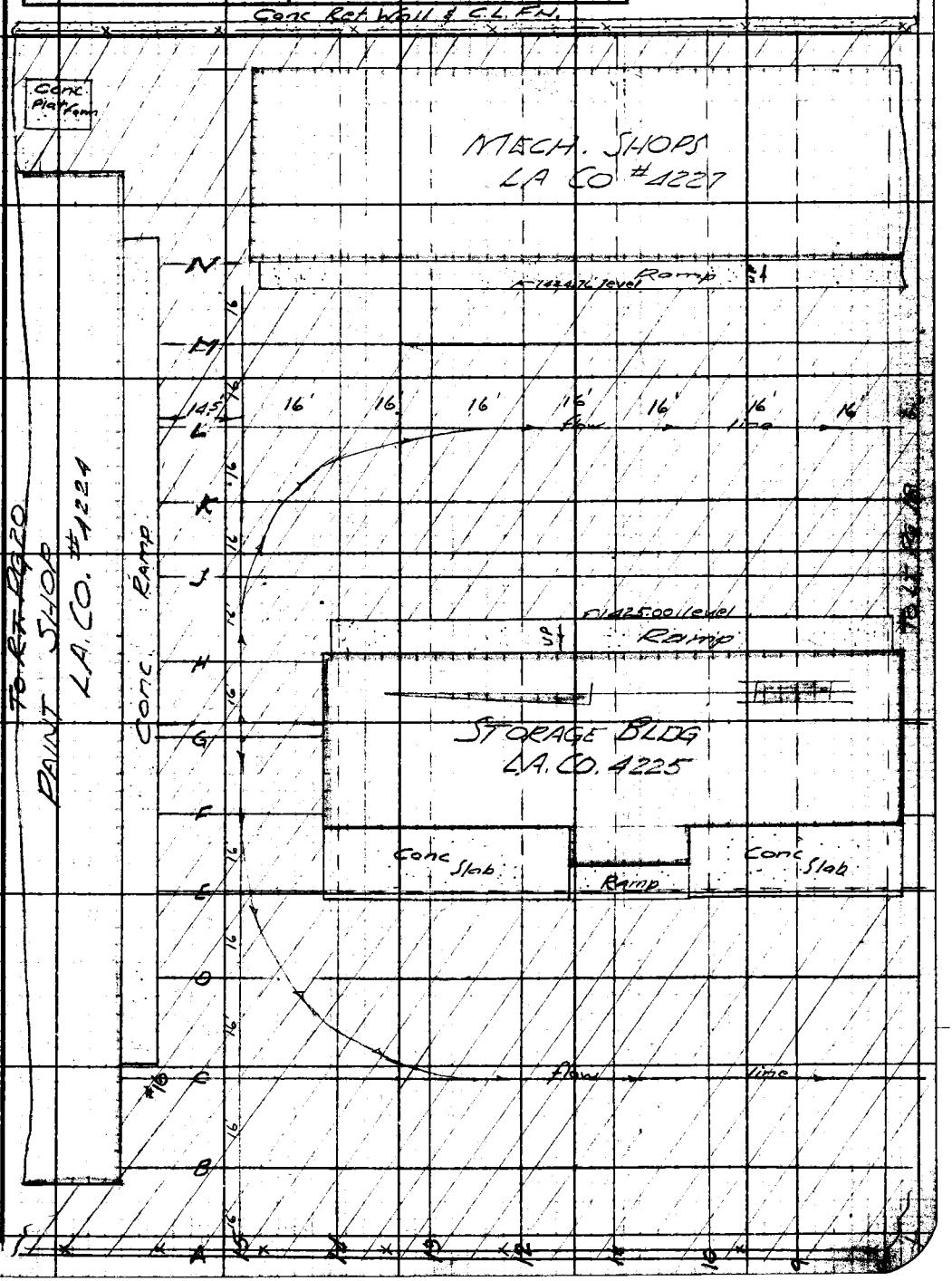

Note: Any Additions or Changes on This Sheet Must be Made or Circled in Red Ink With Date and Name of Person Making Change.

Do not extend notes this side of this line.

RETURN TO
LOS ANGELES COUNTY ENGINEER
700 LOS ANGELES COUNTY ENGINEERING BLDG.

763093 CE #247—7-53

F. B. 2349 PG. 20

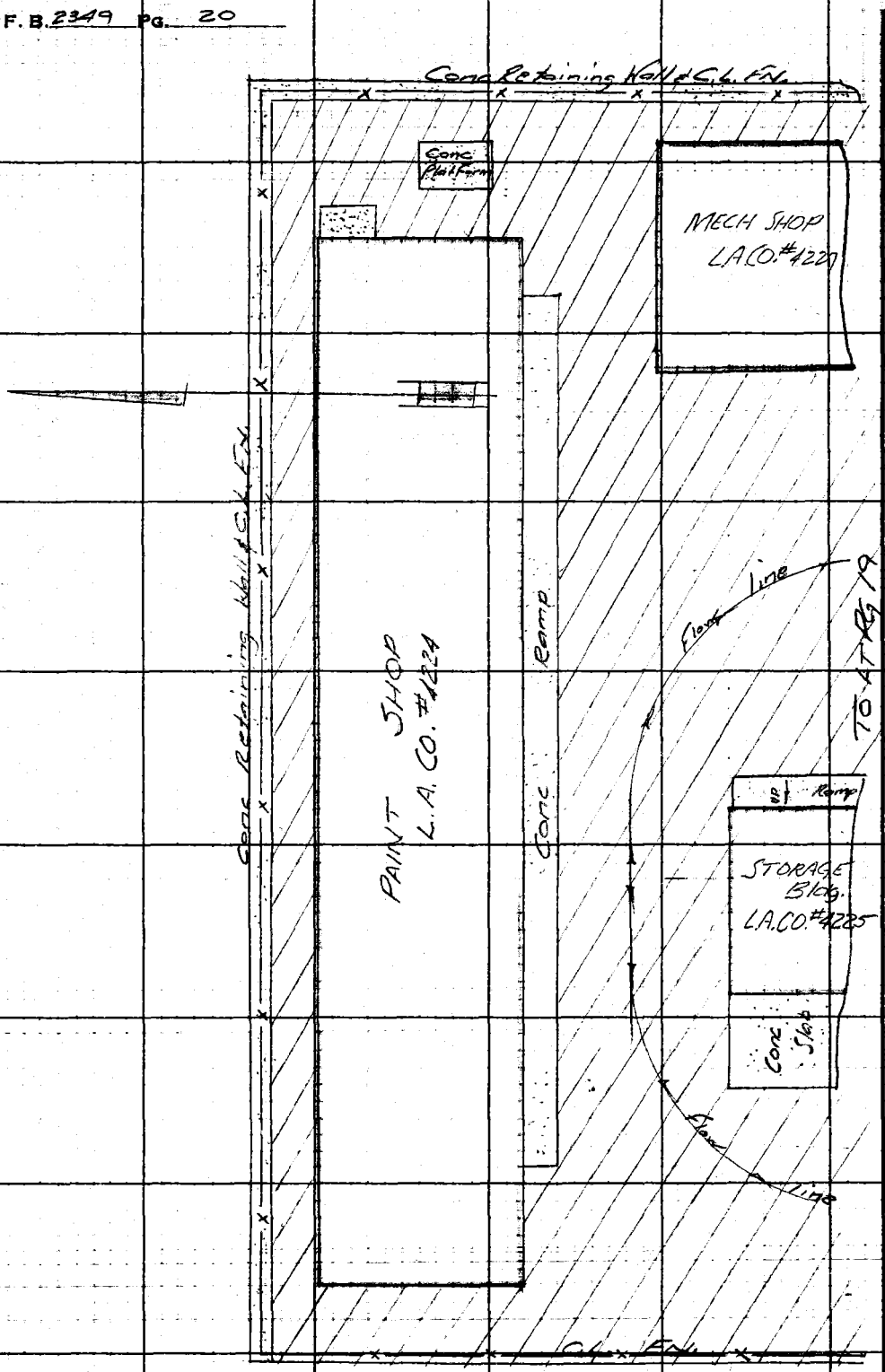

RETURN TO
LOS ANGELES COUNTY ENGINEER
700 LOS ANGELES COUNTY ENGINEERING BLDG.

Do not extend notes this side of this line.

Note: Any Additions or Changes on This Sheet Must be Made or Circled in Red Ink With Date and Name of Person Making Change.

Profile No.	Notes Red.	Plotted	Job No. 8156.01	Division No. 10	F. B. 2349	Pg. 21	
	Date	Date	Survey of Olive View Sanatorium				
X-Sec. No.	Notes Chkd.	Checked	Survey by Curtis	Notes	Date Mar. 18-59		
	Date	Date	Map No.	Indexed ~~O. Johnson~~	Date 3-20-59		

J. N. 8156,01

OLIVE VIEW SANATORIUM

Finish paving Grades around - Whse, Store Hse, Paint & Mech. Bldgs.

Curtis
Burkholder
Spriggs
Yasui

(See pages 18 & 19 for Location.)

STATION	B. S.	H. I.	F. S.	ELEV.

NOTE: ANY ADDITIONS OR CHANGES ON THIS SHEET MUST BE MADE OR CIRCLED IN RED INK, WITH DATE AND NAME OF PERSON MAKING CHANGE.

Do not extend notes this side of this line.

PLEASE RETURN TO
LOS ANGELES COUNTY ENGINEER
700 Los Angeles County Engineering Bldg.

761-298 S & E #307—1-56

76L-298 S & E #307—1-56

PLEASE RETURN TO
LOS ANGELES COUNTY ENGINEER
700 LOS ANGELES COUNTY ENGINEERING BLDG.

1423.11

NOTE: ANY ADDITIONS OR CHANGES ON THIS SHEET MUST BE MADE OR CIRCLED IN RED INK, WITH DATE AND NAME OF PERSON MAKING CHANGE.

Do not extend notes this side of this line.

F. B. 2349 Pg. 22 Job No. 8156.01 Division No. 10 Notes Red. Plotted Profile
Survey of Olive View Sanitarium Date Date No. X-Sec.
Survey by Curtis Notes Notes Chkd. Checked
Indexed K. C. Johnson Date Date No.

STATION	B. S.	H. I.	F. S.	ELEV.
BM				1419.14
TP				1425.26
		Elev.	Fin Grade	Cut or Fill
J-1		1423 50	1423.50	0.0
J-2 @ ramp		24 80	1424.80	0.0
J-3 ✓			"	
J-4 ✓		24 80	"	0.0
J-5 ✓		24 80	"	0.0
J-6 ✓		24 80	"	0.0
J-7 ✓		24 80	"	0.0
J-8		24 60	1424.60	0.0
J-9		24 64	24.64	0.0
J-10		24 68	24.68	0.0
J-11		24 72	24.72	0.0
J-12		24 76	24.76	0.0
J-13		24 80	24.80	0.0
J-14		24 92	24.92	0.0
J-15 F.L.		24 52	24.52	0.0
J-16 ramp		1424 96	24.96	0.0

El. 1419.14 FB 713-308 - Rim of SS. M.H.
BM. on Bucher Ave, 350'± E. of Cobalt ST,
TP.

Sta	Elev.	Fin. Grade	Cut or Fill
K-1	1422.50	1422.50	0.0
K-2	23.54	23.54	0.0
K-3	23.62	23.62	0.0
K-4	23.70	23.70	0.0
K-5	23.78	23.78	0.0
K-6	23.86	23.86	0.0
K-7	23.89	23.89	0.0
K-8	23.92	23.92	0.0
K-9	24.02	24.02	0.0
K-10	24.12	24.12	0.0
K-11	24.22	24.22	0.0
K-12	24.32	24.32	0.0
K-13	24.42	24.42	0.0
K-14	24.50	24.50	0.0
(K-14)+9 F.L.	24.36	24.36	0.0
K-15	24.61	24.61	0.0
K-16	1424.96	24.96	0.0

76L-298 S & E #307—1-56

PLEASE RETURN TO
LOS ANGELES COUNTY ENGINEER
700 LOS ANGELES COUNTY ENGINEERING BLDG.

NOTE: ANY ADDITIONS OR CHANGES ON THIS SHEET MUST BE MADE OR CIRCLED IN RED INK, WITH DATE AND NAME OF PERSON MAKING CHANGE.

Do not extend notes this side of this line.

STATION	B. S.	H. I.	F. S.	ELEV.

Sta.		Elev.	Fin. Grade	Cut or Fill	Sta	Fin. Grade.	Elev.	Cut or Fill
L-1	F.L.	1422.18	1422.18	0.0	M-1	1423.00	1423.00	0.0
L-2	FL	22.28	22.28	0.0	M-2	23.52	23.52	0.0
L-3	FL.	22.44	22.44	0.0	M-3	23.60	23.60	0.0
L-4	FL	22.60	22.60	0.0	M-4	23.68	23.68	0.0
L-5	FL	22.76	22.76	0.0	M-5	23.76	23.76	0.0
L-6	FL.	22.92	22.92	0.0	M-6	23.89	23.89	0.0
L-7	FL	23.08	23.08	0.0	M-7	23.92	23.92	0.0
L-8	FL	23.24	23.24	0.0	M-8	24.00	24.00	0.0
L-9	FL	23.40	23.40	0.0	M-9	24.08	24.08	0.0
L-10	FL	23.56	23.56	0.0	M-10	24.16	24.16	0.0
L-11	FL	23.72	23.72	0.0	M-11	24.24	24.24	0.0
L-12	FL	23.88	23.88	0.0	M-12	24.32	24.32	0.0
L-13	FL.	24.04	24.04	0.0	M-13	24.40	24.40	0.0
L-14		24.39	24.39	0.0	M-14	24.57	24.57	0.0
L-15		24.66	24.66	0.0	M-15	24.70	24.70	0.0
L-16	ramp	1424.96	1424.96	0.0	M-16	1424.96	1424.96	0.0

Profile No. ____ Notes Red. ____ Plotted ____ Job No. 8156.01 Division No. 10 F. B. 2349 Pg. 23
X-Sec. No. ____ Date ____ Date ____ Survey of Olive View Sanatorium
Notes Chkd. ____ Checked ____ Survey by Curtis Notes ____ Date 8-18 & 19-1959
No. ____ Date ____ Date ____ Map No. ____ Indexed C. Johnson Date ____

76L-298 S & E #307—1-56

PLEASE RETURN TO
LOS ANGELES COUNTY ENGINEER
700 LOS ANGELES COUNTY ENGINEERING BLDG.

NOTE: ANY ADDITIONS OR CHANGES ON THIS SHEET MUST BE MADE OR CIRCLED IN RED INK, WITH DATE AND NAME OF PERSON MAKING CHANGE.

Do not extend notes this side of this line.

STATION	B. S.	H. I.	F. S.	ELEV.					
Sta.	Elev	Finish Grade	Cut or Fill		Sta	Elev.	Finish Grade	Cut or Fill	
H-15	1424.68	1424.68	0.0		E-6		1424.36		
H-16	24.96	1424.96	0.0		E-7		24.46		
G-15	24.84	1424.84	0.0		E-8	25.00	25.00	0.0	Existing Slab
G-16	24.96	1424.96	0.0		E-9	25.00	25.00	0.0	" "
F-1	23.50	1423.50	0.0		E10	25.00	25.00	0.0	" "
F2	24.80	24.80	0.0		E-11	25.00	25.00	0.0	" "
F-3	24.87	24.87	0.0		E12	25.00	25.00	0.0	" "
F-4	24.94	24.94	0.0		E13	25.00	25.00	0.0	" "
F5	25.01	25.01	0.0		E14	25.00	25.00	0.0	Existing Slab.
F6	25.08	25.08	0.0		E15 FL	24.52	24.52	0.0	
F-7	25.14	25.14	0.0		E16	24.96	1424.96	0.0	
F-8	25.17	25.17	0.0		D-1		1423.00		
F-15	24.68	24.68	0.0		D-2		23.12		
F-16	24.96	24.96	0.0		D-3		23.25		
E-1		23.50			D-4		23.39		
E-2		23.96			D-5		23.51		
E-3		24.06			D-6		23.64		
E-4		24.18			D-7		23.67		
E-5		24.26			D-8	1424.12	1424.12	0.0	

F. S. 2349 Pg. 24 Job No. 8156.01 Division No. 10 Notes Red. Plotted Profile
Survey of Olive View Sanatorium Date Date No. X-Sec.
Survey by Curtis Notes Notes Chkd. Checked
Indexed E. C. Johnson Date Date Date No.

76298 S & E #307—7-55

PLEASE RETURN TO
LOS ANGELES COUNTY ENGINEER
700 LOS ANGELES COUNTY ENGINEERING BLDG.

NOTE: ANY ADDITIONS OR CHANGES ON THIS SHEET MUST BE MADE OR CIRCLED IN RED INK, WITH DATE AND NAME OF PERSON MAKING CHANGE.

Do not extend notes this side of this line.

STATION	B. S.	H. I.	F. S.	ELEV.				
Sta	Elev.	Fin. Grade	Cut or Fill		Sta.	Elev.	Fin. Grade	Cut or Fill
D-9	1424.20	1424.20	0.0					
D-10	24.33	24.33	0.0					
D-11	24.36	24.36	0.0					
D-12	24.00	24.00	0.0					
D-13	24.52	24.52	0.0					
D-14	24.47	24.47	0.0					
D-15	24.62	24.62	0.0					
D-16	1424.96	1424.96	0.0					
C-8	23.24	23.24	0.0					
C-9	23.40	23.40	0.0					
C-10	23.56	23.56	0.0					
C-11	23.72	23.72	0.0					
C-12	23.88	23.88	0.0					
C-13	1424.04	24.04	0.0					

Profile Notes Red. _____ Plotted _____ Job No. 8156.01 Division No. 10 F. B. 2349 Pg. 25
No. _____ Date _____ Date _____ Survey of Olive View Sanatorium
X-Sec. Notes Chkd. _____ Checked _____ Survey by Curtis Notes _____ Date Mar. 19-57
No. _____ Date _____ Date _____ Map No. _____ Index C. Johnson

F. B. 2349 Pg. 26 Job No. 10 Division No. Notes Red. Plotted Profile

Survey of Date Date No.

Survey by Notes Notes Chkd. Checked X-Sec.

Indexed A. C. Johnson Date Date Date No.

76298 S & E #307—7-55

PLEASE RETURN TO

LOS ANGELES COUNTY ENGINEER

700 LOS ANGELES COUNTY ENGINEERING BLDG.

NOTE: ANY ADDITIONS OR CHANGES ON THIS SHEET MUST BE MADE OR CIRCLED IN RED INK, WITH DATE AND NAME OF PERSON MAKING CHANGE.

Do not extend notes this side of this line.

STATION	B. S.	H. I.	F. S.	ELEV.		
Sta	Elev	Fin Grade	Cut or Fill		Sta. Elev. Fin Grade	Cut or Fill

Profile	Notes Red.	Plotted	Job No. 815601	Division No.	F. B. 2349 Pg. 27
No.	Date	Date	Survey of Olive View Sanatorium		
X-Sec.	Notes Chkd.	Checked	Survey by Willey	Notes	Date 12-22-58
No.	Date	Date	Map No.	Indexed A. C. Johnson	Date 2-59

JN 8156.01

OLIVE VIEW SANITORIUM

ROUGH PVMT GRADE.

WAREHOUSE STORAGE

+ PAINT SHOP.

12-22-58

Willey
Mankey
McCall
Sinany

STATION	B. S.	H. I.	F. S.	ELEV.

NOTE: ANY ADDITIONS OR CHANGES ON THIS SHEET MUST BE MADE OR CIRCLED IN RED INK, WITH DATE AND NAME OF PERSON MAKING CHANGE.

PLEASE RETURN TO
LOS ANGELES COUNTY ENGINEER
700 LOS ANGELES COUNTY ENGINEERING BLDG.

Do not extend notes this side of this line.

76L-298 S & E #307—1-56

76L-298 S & E #307—1-56

PLEASE RETURN TO
LOS ANGELES COUNTY ENGINEER
700 LOS ANGELES COUNTY ENGINEERING BLDG.

NOTE: ANY ADDITIONS OR CHANGES ON THIS SHEET MUST BE MADE OR CIRCLED IN RED INK, WITH DATE AND NAME OF PERSON MAKING CHANGE.

Do not extend notes this side of this line.

STATION	B. S.	H. I.	F. S.	ELEV.	Grade	Cut	Fill		
					BM	Elev = 1419.14 FB 713,308 Rim SSMH			
BM				1419.14		on Bucher. AVE 350±'E of Cobalt St			
C-1				20.14	1421.37		1.23	SET TO SUB GRADE per Inspector	set 1x1 stk
C-4				20.93	21.85		0.92		" " "
C-6				22.22	22.17	0.05			
C-8				22.66	22.49	0.17			
C-10				23.82	22.81	0.01			set spk & Red head
C-12				24.51	23.13	1.38			" " " "
C-13				25.10	23.29	1.81			" " " "
C-14-7'E				25.37	23.45	1.92			" " " "
D-14+8'				24.58	23.61	0.97			" " " "
E-15				24.52	23.77	0.75			" " " "
F-15				24.30	23.93	0.37			" " " "
H-15				24.85	23.93	0.92			" " " "
I-15				24.64	23.77	0.87			
J 14+9'				24.54	23.61	0.93			
J-14-8'E				24.33	23.45	0.88			
									~~Sub Grade NW COR Mech. bldg.~~
K-13				24.26	23.29	0.97			
K-11				24.21	22.97	1.24			
K-9				23.95	22.65	1.30			
K-7				23.53	22.33	1.20			

F. B. 2349 Pg. 25
Job No 81601 Division No. Notes Red Plotted Profile
Survey of Olive View Sanatorium Date Date No.
Survey by Wiley Notes Blue Notes Chkd J.J.E. Checked J. X-Sec.
Indexed A. C. Joo Date Date 4-20-57 Date No.

F. B. 2349 Pg. 29

Profile No.	Notes Red.	Plotted	Job No. 815601 Division No.
	Date	Date	Survey of Olive View Sanatorium
X-Sec. No.	Notes Chkd. J.J.E	Checked	Survey by R.L.Willey Notes RLW Date 2-22-58
	Date 4-20-59	Date	Map No. Indexed C. Johnson

NOTE: ANY ADDITIONS OR CHANGES ON THIS SHEET MUST BE MADE OR CIRCLED IN RED INK, WITH DATE AND NAME OF PERSON MAKING CHANGE.

PLEASE RETURN TO
LOS ANGELES COUNTY ENGINEER
700 Los Angeles County Engineering Bldg.

Do not extend notes this side of this line.

STATION	B. S.	H. I.	F. S.	ELEV.	Grade	Cut	Fill
K-5				1422.81	1422.01	0.80	
K-3				2273	21.69	1.04	
K-1				2246	21.43	1.03	
T.P.				2173			
BM				1423.74			

BM El = 1423.76 F.B. 2349-14
Bucher Ave 190'± W of Edison Tower
fd Bt SPK in S E Cor Conc H.W.

76L-298 S & E #307—1-56

F. B. 2349 Pg. 31

Profile No.	Notes Red.	Plotted	Job No. 815601	Division No.	
	Date	Date	Survey of Olive View Sanatorium		
X-Sec. No.	Notes Chkd.	Checked	Survey by Willey	Notes C. Johnson	Date 4-1-59
	Date	Date	Map No.	Indexed	Date

8156.01
OLIVE VIEW SANITORIUM
PAVT GRADE, PARKING
BETEEN
STORAGE BLDG + MECH. SHOP

4-1-59
Willey
Mankey
McCall
Swann

STATION	B. S.	H. I.	F. S.	ELEV.

NOTE: ANY ADDITIONS OR CHANGES ON THIS SHEET MUST BE MADE OR CIRCLED IN RED INK, WITH DATE AND NAME OF PERSON MAKING CHANGE.

PLEASE RETURN TO
LOS ANGELES COUNTY ENGINEER
700 LOS ANGELES COUNTY ENGINEERING BLDG.

Do not extend notes this side of this line.

76L-298 S & E #307—1-56

76L-298 S & E #307—1-56

PLEASE RETURN TO
LOS ANGELES COUNTY ENGINEER
700 LOS ANGELES COUNTY ENGINEERING BLDG.

NOTE: ANY ADDITIONS OR CHANGES ON THIS SHEET MUST BE MADE OR CIRCLED IN RED INK, WITH DATE AND NAME OF PERSON MAKING CHANGE.

Do not extend notes this side of this line.

F. B. 2349 Pg. 36 | Job No. 81560 | Division No. | Notes Red. | Plotted | Profile
Survey of Olive View Sanitarium | Date | Date | No.
Survey by Willey | Notes Blue | Notes Chkd. W.E. | Checked | X-Sec.
Indexed E. C. Johnson | Date | Date 4-20-59 | Date | No.

STATION	B. S.	H. I.	F. S.	ELEV.	Finish Grade		
BM				1419.14			BM El = 1419.14 FE 713-308 Elm of SS. MHon Bucher Ave 350' E of Cohort St
K-1				22.00	1422.50	F 0.50	
L-1				21.68	1422.18	F 0.5	
M-1				22.50	23.00	F 0.5	
K-2				23.04	23.54	F 0.5	
L-2				21.78	22.28	F 0.5	
M-2				23.02	23.52	F 0.5	
K-3				23.12	23.62	F 0.5	
L-3				21.94	22.44	F 0.5	
M-3				23.10	23.60	F 0.5	
M 3-(11' Rt) E				24.26	24.76	F 0.5	
K-4				23.20	23.70	F 0.5	
L-4				22.10	22.60	F 0.5	
M-4				23.18	23.68	F 0.5	
M-4 (11' Rt) E				24.26	24.76	F 0.5	
K-5				23.28	23.78	F 0.5	
L-5				22.26	22.76	F 0.5	
M-5				23.26	23.76	F 0.5	
K-6				23.36	23.86	F 0.5	
L-6				22.42	22.92	F 0.5	

76L-298 S & E #307—1-56

PLEASE RETURN TO
LOS ANGELES COUNTY ENGINEER
700 LOS ANGELES COUNTY ENGINEERING BLDG.

NOTE: ANY ADDITIONS OR CHANGES ON THIS SHEET MUST BE MADE OR CIRCLED IN RED INK, WITH DATE AND NAME OF PERSON MAKING CHANGE.

Do not extend notes this side of this line.

STATION	B. S.	H. I.	F. S.	ELEV.	Finish. Grade			
M 6				1423.39	1423.89	F0.50	set	1x1 stk.
M6-11'R				24.76	24.76	F0.50	?	
K-7				23.39	23.89	F0.50		
L-7				22.58	23.08	F0.50		
M-7				23.42	23.92	F0.50		
J-8 T.P.				24.10	24.60	F0.50		
K-8				23.42	23.92	F0.50		
L-8				22.74	23.24	F0.50		
M-8				23.50	24.00	F0.50		
M8 11'RT				24.26	24.76	F0.50		
J8+6.5-9'W.				24.50	25.00	F0.50		
J-9				24.14	24.64	F0.50		
K-9				23.52	24.02	F0.50		
L-9				22.90	23.40	F0.50		
M-9				23.58	24.08	F0.50		
J10-9'W				24.50	25.00	F0.50		
J-10				24.18	24.68	F0.50		
K-10				23.62	24.12	F0.50		
L-10				23.06	23.56	F0.50		
M-10				23.66	24.16	F0.50		
M10-11'E				24.26	24.76	F0.50		

Profile Notes Red. Plotted Job No. 815601 Division No.
No. Date Date Survey of Olive View Sunset Terrace
X-Sec. Notes Chkd. J.J.E. Checked Survey by RLW/Ile Notes RLW Date 4-1-59
No. Date 4-20-59 Date Map No. Index C. Johnson

F. B. 2349 Pg. 33

76L-298 S & E #307—1-56

PLEASE RETURN TO
LOS ANGELES COUNTY ENGINEER
700 LOS ANGELES COUNTY ENGINEERING BLDG.

NOTE: ANY ADDITIONS OR CHANGES ON THIS SHEET MUST BE MADE OR CIRCLED IN RED INK, WITH DATE AND NAME OF PERSON MAKING CHANGE.

Do not extend notes this side of this line.

STATION	B. S.	H. I.	F. S.	ELEV.	Finish Grade			
J-11				1424.22	1424.72	F0.50		
K-11				23.72	24.22	F0.50		
L-11				23.22	23.72	F0.50		
M-11				23.74	24.24	F0.50		
J12-9'W.				24.50	25.00	F0.50		
J12				24.26	24.76	F0.50		
K-12				23.82	24.32	F0.50		
L-12				23.38	23.88	F0.50		
M-12				23.82	24.32	F0.50		
M12-11'E				24.26	24.76	F0.50		
J-13				24.30	24.80	F0.50		
K-13				24.92	24.42	F0.50		
L13-1°W				23.54	24.04	F0.50	flow line	
M-13				23.90	24.90	F0.50		
J14-9'W				24.50	25.00	F0.50		
J14				24.42	24.92	F0.50		
K14				24.00	24.50	F0.50		
K14, 8'E				23.72	24.22	F0.50	flow Line	
L14, 1'E.				23.73	24.23	F0.50	flow Line	
M.14				24.07	24.57	F0.50		
M14, 3.5N & N°W				24.26	24.76	F0.50		

F. B. 2349 Pg. 34
Job No. 815801 Division No. Notes Red. Plotted Profile
Survey of Olive View Sanatorium Date Date No. X-Sec.
Survey by Willey Notes R.L.W. Notes Chkd. J.N.E. Checked
Indexed ~~E. C. Johnson~~ Date Date 4-20-59 Date No.

76L-298 S & E #307—1-56

PLEASE RETURN TO
LOS ANGELES COUNTY ENGINEER
700 LOS ANGELES COUNTY ENGINEERING BLDG.

NOTE: ANY ADDITIONS OR CHANGES ON THIS SHEET MUST BE MADE OR CIRCLED IN RED INK, WITH DATE AND NAME OF PERSON MAKING CHANGE.

Do not extend notes this side of this line.

STATION	B. S.	H. I.	F. S.	ELEV.	finish Grade		
K14.10'N				1423.86	1424.36	F0.50	flow Line set in
E 15 (1'S)				24.02	24.52	F0.50	
F 15				24.18	24.68	F0.50	
G 15				24.34	24.84	F0.50	
H 15				24.18	24.68	F0.50	
J 15 (1'S)				24.02	24.52	F0.50	
K 15				24.11	24.61	F0.50	
L-15				24.16	24.66	F0.50	
M15 2'N				24.03	24.53	F0.50	flow Line
N15, 7.5'N				24.23	24.73	F0.50	flow "
Q-15 7.5'N				23.67	24.17	F0.50	flow "7.2'N of NE Cor. Bldg
T.P.				1421.22'			BM EL 1419.14 F.B. 713-308
BM				1419.15'			Rim of SS.MH. on Bucher Ave 350' E. of Cohart St.

Profile Notes Red. ____ Plotted ____ Job No. 81-5601 Division No. ____ F. B. 2349 Pg. 35

No. ____ Date ____ Date ____ Survey of Olive View Sanatorium

X-Sec. Notes Chkd. J.J.B. Checked ____ Survey by Willey Notes RLW Date 4-1-59

No. ____ Date 4-20-59 Date ____ Map No. ____ Indexed C. Johnson Date ____

F.B. 2349 Pg. 37

Profile No. ____ Notes Red ____ Plotted ____ Job No. 815.01 Division No. ____
Date ____ Date ____ Survey of Olive View Sanatorium
X-Sec. No. ____ Notes Chkd. ____ Checked ____ Survey by R.L. Willey Notes R.L.W. Date
Date ____ Date ____ Map No. ____ Indexed L. C. Johnson Date 7-27-59

C.I. 815.01

OLIVE VIEW SANITORIUM

PVMT. SUBGRADE
WEST SIDE STORAGE &
WAREHOUSE BLDG.

6-13-59
R.L. Willey
Manke
McGill
Cochon.

STATION	B.S.	H.I.	F.S.	ELEV.

NOTE: ANY ADDITIONS OR CHANGES ON THIS SHEET MUST BE MADE OR CIRCLED IN RED INK, WITH DATE AND NAME OF PERSON MAKING CHANGE.

Do not extend notes this side of this line.

PLEASE RETURN TO
LOS ANGELES COUNTY ENGINEER
700 LOS ANGELES COUNTY ENGINEERING BLDG

76L-298 CE 307 11-58

76L-298 CE 307 11-58

PLEASE RETURN TO
LOS ANGELES COUNTY ENGINEER
700 LOS ANGELES COUNTY ENGINEERING BLDG.

NOTE: ANY ADDITIONS OR CHANGES ON THIS SHEET MUST BE MADE OR CIRCLED IN RED INK, WITH DATE AND NAME OF PERSON MAKING CHANGE.

Do not extend notes this side of this line.

STATION	B.S.	H.I.	F.S.	ELEV.	Finish GRADE	Cut OR Fill		
BM				1419.14				BM El 1419.14 FB 713-308 Rim of S.S.M.H. on Bucher Ave 350' E. of Cohart St.
A-1					1420.10	Grade		set 1x1 stks
A-2					20.59	"		
A-3					21.11	"		
A-4					21.63	"		
A-5					22.15	"		
A-6					22.67	"		
A-7					23.19	"		
A-8					23.71	"		
A-9					24.23	"		
A-10					24.45	"		
A-10+5'					24.50	"		
A-11					24.50	"		
A-11+5'					24.50	"		
A-12+5'					24.50	"		
A-13					24.59	"		
A-14					24.73	"		
A-15					24.87	"		
A-16					25.00	"		
A-17					25.15	"		
A-18					25.32	"		

F.B. 2349 Pg. 38

Job No. 81560 Division No. Notes Red Plotted Profile
Survey of Olive View Sanitorium Date Date No. X-Sec.
Survey by Willey Notes RLW Notes Chkd. Checked
Indexed E. C. Johnson Date Date Date No.

76L-298 CE 307 11-56

PLEASE RETURN TO
LOS ANGELES COUNTY ENGINEER
700 LOS ANGELES COUNTY ENGINEERING BLDG

NOTE: ANY ADDITIONS OR CHANGES ON THIS SHEET MUST BE MADE OR CIRCLED IN RED INK, WITH DATE AND NAME OF PERSON MAKING CHANGE.

Do not extend notes this side of this line.

STATION	B.S.	H.I.	F.S.	ELEV.	Sub. Grade	Finish Grade		
B-1						1421.11		
B-2				1421.15	1420.55		C-0.60	
B-3				21.43	20.83		C-0.60	
B-4				21.73	21.23		C 0.50	
B-5				22.03	21.63		C 0.60	
B-6				22.06	22.06		Sub Grade	
B-7				22.49	22.49		"	"
B-8				22.89	22.89		"	"
B-9				23.06	23.06		"	"
B-10				23.22	23.22		"	"
B-11				23.36	23.36		"	"
B-12				23.44	23.44		"	"
B-13				23.56	23.56		"	"
B-14				23.80	23.80		"	"
B-15				24.06	24.06		"	"
B-16				24.21	24.21		"	"
	C-	LINE						
C-1				22.12		1422.12	Finish Grade	
C-2				21.93	21.53		C-0.40	
C-3				21.89	21.69		C 0.20	
C-4				1422.05	1421.85		C 0.20	

Profile Notes Red ____ Plotted ____ Job No. 81560 Division No. ____
No. ____ X.Sec. ____ Date ____ Date ____ Survey of Olive View Sanitorium
No. ____ Date ____ Notes Chkd. ____ Checked ____ Survey by Willey Notes Elev. Date 7-1-59
Date ____ Map No. ____ Index ____ C. Job Date ____

F.B. 2349 Pg. 39

76L-298 CE 307 11-58

PLEASE RETURN TO
LOS ANGELES COUNTY ENGINEER
700 LOS ANGELES COUNTY ENGINEERING BLDG.

NOTE: ANY ADDITIONS OR CHANGES ON THIS SHEET MUST BE MADE OR CIRCLED IN RED INK, WITH DATE AND NAME OF PERSON MAKING CHANGE.

Do not extend notes this side of this line.

STATION	B.S.	H.I.	F.S.	ELEV.	SUB. Grade	Finish Grade	cut or fill	
C-5				1422.31	1422.01		C 0.30	
C-6				22.37	22.17		C 0.20	
C-7				22.35	22.35		Grade	flow Line
C-8				22.69	22.49		C-0.20	" "
C-9				23.05	22.65		C-0.40	" "
C-10				23.11	22.81		C 0.30	" "
C-11				23.27	22.97		C 0.30	" "
C-12				23.13	23.13		Grade	" "
C-13-1' E				23.29	23.29		Grade	" "
C-14				23.60	23.60		Grade	
C-14-8' E				23.84	23.46		C 0.28	flow "
C-15				24.00	24.00		Grade	
C-16				24.96		1424.96		
	D - Line							
D-1				22.40		1423.00	F 0.60	finish Grade
D-2				22.77	1422.37		C 0.40	
D-3				23.00	22.50		C 0.30	
D-4				23.14	22.64		C 0.50	
D-5				23.16	22.76		C 0.40	
D-6				23.09	22.89		C 0.20	
D-7				1423.22	22.92		C-0.30	

F.B. 2349 Pg. 40

Job No. 81560 Division No. Notes Red Plotted Profile
Survey of Olive View Sanitarium Date Date No. X-Sec.
Survey by Willey Notes " Notes Chkd. Checked
Indexed C. Johnson Date Date No.

76L-298 CE 307 11-58

PLEASE RETURN TO
LOS ANGELES COUNTY ENGINEER
700 LOS ANGELES COUNTY ENGINEERING BLDG

NOTE: ANY ADDITIONS OR CHANGES ON THIS SHEET MUST BE MADE OR CIRCLED IN RED INK. WITH DATE AND NAME OF PERSON MAKING CHANGE.

Do not extend notes this side of this line.

STATION	B.S.	H.I.	F.S.	ELEV.	Sub. Grade	Finish Grade	Cut or fill	
D-8				1423.37	1423.37		Grade	
D-9				23.65	23.45		C 0.20	
D-10				23.58	23.58		Grade	
D-11				23.61	23.61		Grade	
D-12				23.69	23.69		Grade	
D-13				23.77	23.77		Grade	
D-14				23.73	23.73		Grade	
D-14 9' N				23.60	23.60		sub. Grade	Flow Line
D-15				23.87	1423.87		sub. Grade	
D-16				1424.96		1424.96	finish Grade	
		E-LINE						
E-1					23.50	1423.50	finish Grade	
E-2				23.21	1423.21		sub. Grade	
E-3				23.91	23.31		C 0.60	
E-4				23.93	23.43		C 0.50	
E-5				24.31	23.51		C 0.80	
E-6				23.91	23.61		C 0.30	
E-7				24.21	23.71		C 0.50	
E15-1'S					23.77			flow line
E 16					1424.96	1424.96		

Profile No. ____ Notes Red ____ Plotted ____ Job No. 81560 Division No. ____
X-Sec. No. ____ Date ____ Date ____ Survey of Olive View Sanatorium
Notes Chkd. ____ Checked ____ Survey by R.Willey Notes R.L.W. Date ____
Date ____ Date ____ Map No. ____ Indexed C. Johnson Date ____

F.B. 2349 Pg. 41

76L-298 CE 307 11-58

PLEASE RETURN TO
LOS ANGELES COUNTY ENGINEER
700 LOS ANGELES COUNTY ENGINEERING BLDG.

NOTE: ANY ADDITIONS OR CHANGES ON THIS SHEET MUST BE MADE OR CIRCLED IN RED INK. WITH DATE AND NAME OF PERSON MAKING CHANGE.

Do not extend notes this side of this line.

STATION	B.S.	H.I.	F.S.	ELEV.	finish Grade	Cut or		
F-1				14	1423.50			
F-1-5'N					24.76	Grade		
F-2				1424.80	24.80	Grade		
F-3				24.87	24.87	"		
F-4				24.94	24.94	"		
F-5				25.01	25.01	"		
F-6				25.08	25.08	"		
F-7				25.14	25.14	"		
F-7-9'N				25.18	25.17	"		
BM				1419.14'			BM EL 1419.14 FB 713-308 Rim of S.S.M.H. on Bucher Ave 350' E. of Cohart St.	

F.B. 2349 Pg. 42

Job No. 8156.01 Division No. ____ Notes Red ____ Plotted ____ Profile ____

Survey of Olive View Sanatorium Date ____ Date ____ No. ____ X-Sec. ____

Survey by R.L.W. Notes R.L. Willey Notes Chkd. ____ Checked ____ No. ____

Indexed A. C. Johnson Date ____ Date ____ Date ____

F. B. 2349 Pg. 43

Profile No. | Notes Red. | Plotted | Job No. 8156.01 | Division No.
Date | Date | Survey of Olive View Sanatorium
X-Sec. No. | Notes Chkd. | Checked | Survey by R.L. Willey | Notes ETM | Date 7-13-59
Date | Date | Map No. | Indexed C. Johnson | Date

JN 8156.01

OLIVE VIEW SANATORIUM

FINISHED GRADING

FINAL STKS. on LNS.

"A" through "E"

(See Pg. 18, 19, 20 for location)

R.L. Willey
Mankey Jr.
McCall
Gladhon

STATION	B. S.	H. I.	F. S.	ELEV.

NOTE: ANY ADDITIONS OR CHANGES ON THIS SHEET MUST BE MADE OR CIRCLED IN RED INK, WITH DATE AND NAME OF PERSON MAKING CHANGE.

Do not extend notes this side of this line.

PLEASE RETURN TO
LOS ANGELES COUNTY ENGINEER
700 Los Angeles County Engineering Bldg.

761-298 S & E #307—1-56

76L-298 S & E #307—1-56

PLEASE RETURN TO
LOS ANGELES COUNTY ENGINEER
700 LOS ANGELES COUNTY ENGINEERING BLDG.

NOTE: ANY ADDITIONS OR CHANGES ON THIS SHEET MUST BE MADE OR CIRCLED IN RED INK, WITH DATE AND NAME OF PERSON MAKING CHANGE.

Do not extend notes this side of this line.

STATION	B. S.	H. I.	F. S.	ELEV.	Finish Gr.	Cut or Fill	
BM				1419.14	BM EL 1419.14 FB 713-308 Rim of S.S.M.H. on Bucher Ave. 350' E. of Cohart St.		
A-1				1420.14	1420.10	O.K.	Rwd. Header
-3				21.09	21.11	O.K.	" "
-5				22.13	22.15	O.K.	" "
-7				1423.19	1423.19	G.R.	" "
-9				24.27	24.23	O.K.	" "
-10(+5)				24.52	24.50	O.K.	" "
-11(+5')				1424.54	1424.50	O.K.	" "
-12(+5')				24.54	24.50	O.K.	" "
-13				24.60	24.59	G.R.	" "
-15				24.87	24.87	G.R.	" "
A-17				25.15	25.15	G.R.	" "
B-1				1421.10	1421.11	O.K.	Rwd. Header
-3				21.33	21.55	F-0.25	1'x1' Stk
-5				22.13	22.38	F-0.25	" "
-6				1422.56	1422.81	F-0.25	" "
-7				22.99	23.24	F-0.25	" "
-9				23.56	23.81	F-0.25	" "
-11				1423.86	1424.11	F-0.25	" "
-13				24.06	24.31	F-0.25	" "
B-15				1424.56	1424.81	F-0.25	" "

F. B. 2349 PG. 44 Job No. 81560 Division No. Notes Red Plotted Profile
Survey of Olive View Sanatorium Date Date No. X-Sec.
Survey by R.L. Willey Notes Mankey Jr. Notes Chkd Checked
Indexed C. Johnson Date Date Date No.

76L-298 S & E #307—1-56

PLEASE RETURN TO
LOS ANGELES COUNTY ENGINEER
700 LOS ANGELES COUNTY ENGINEERING BLDG.

NOTE: ANY ADDITIONS OR CHANGES ON THIS SHEET MUST BE MADE OR CIRCLED IN RED INK, WITH DATE AND NAME OF PERSON MAKING CHANGE.

Do not extend notes this side of this line.

STATION	B. S.	H. I.	F. S.	ELEV.	Finish GR	Cut or Fill	
C-1				1422.08	1422.12	O.K.	Rwd Header
3				22.19	22.44	F-0.25	1'x1' Stk
5				22.51	22.76	F-0.25	" "
7				1422.85	1423.10	F-0.25	" "
9				23.15	23.40	F-0.25	" "
11				23.47	23.72	F-0.25	" "
C-13(1'E)	[illegible]			1423.79	1424.04	F-0.25	" "
C-14(8'E)				23.96	24.21	F-0.25	" "
C-15				24.50	24.75	F-0.25	" "
D-1				1422.95	1423.00	O.K.	Rwd Header
-3				23.00	23.25	F-0.25	1'x1' Stk.
-5				23.26	23.51	F-0.25	" "
-7				1423.42	1423.67	F-0.25	" "
-8				23.87	24.12	F-0.25	" "
9				23.95	24.20	F-0.25	" "
11				1424.11	1424.36	F-0.25	" "
13				24.27	24.52	F-0.25	" "
D-14(9'N)				24.10	24.35	F-0.25	" "
D-15				24.37	24.62	F-0.25	" "
E-1				23.50	1423.50	GR.	Rwd. Header
E-3				1423.81	1424.06	F-0.25	1'x1' Stk

Profile Notes Red ____ Plotted ____ Job No. 81562 Division No. ____ F. B. 2349 Pg. 45
No. ____ Date ____ Date ____ Survey of Olive View Sanatorium
X-Sec. Notes Chkd. ____ Checked ____ Survey by R.L. Willey Notes ETM Date 7-13-59
No. ____ Date ____ Date ____ Map No. ____ Indexed C. Johnson Date ____

76L-298 S & E #307—1-56

PLEASE RETURN TO
LOS ANGELES COUNTY ENGINEER
700 LOS ANGELES COUNTY ENGINEERING BLDG.

NOTE: ANY ADDITIONS OR CHANGES ON THIS SHEET MUST BE MADE OR CIRCLED IN RED INK, WITH DATE AND NAME OF PERSON MAKING CHANGE.

Do not extend notes this side of this line.

STATION	B. S.	H. I.	F. S.	ELEV.		Cut or Fill	
E-5				1423.99'	1424.24	F-0.25'	1"x1" Stk
-7				1424.21'	1424.46'	F-0.25'	" "
E-15(15)				1424.60'	1424.52'	O.K.	Exist A.C. Pav.
BM				1419.14'	BM EL 1419.14 FB 713-308 Rim of SS MH. on Bucher Ave. 350' E. of Cohart St.		

F. B. 2349 Pg. 46 Job No. 815601 Division No. Notes Red Plotted Profile
Survey of Olive View Sanatorium Date Date No. X-Sec.
Survey by Ch. Willey Notes Mankey Jr. Notes Chkd. Checked
Indexed E. C. Johnson Date Date No.

Notes Ck'd by	Survey of Olive View Hosp.	F. B. 2349 Pg. 47
Map No.	JN 8169.01 Tape Std °F	
Office Work	Surveyed by G.S. Curtis	
Checked	Notes Curtis Date 3-60	
Date	Indexed L. C. Johnson 3-18-60	

J.N. 8169.01 Prelim — Const JN. 8169.03

OLIVE VIEW HOSPITAL

Proposed new

Water & Gas Lines

Pump House & ETC.

Curtis
Burkholder
Vasui
Manley

Note: Any Additions or Changes on This Sheet Must be Made or Circled in Red Ink With Date and Name of Person Making Change.

PLEASE RETURN TO
LOS ANGELES COUNTY ENGINEER
700 LOS ANGELES COUNTY ENGINEERING BLDG.

Do not extend this side of this line.

76F3095 S&E #247 11-58

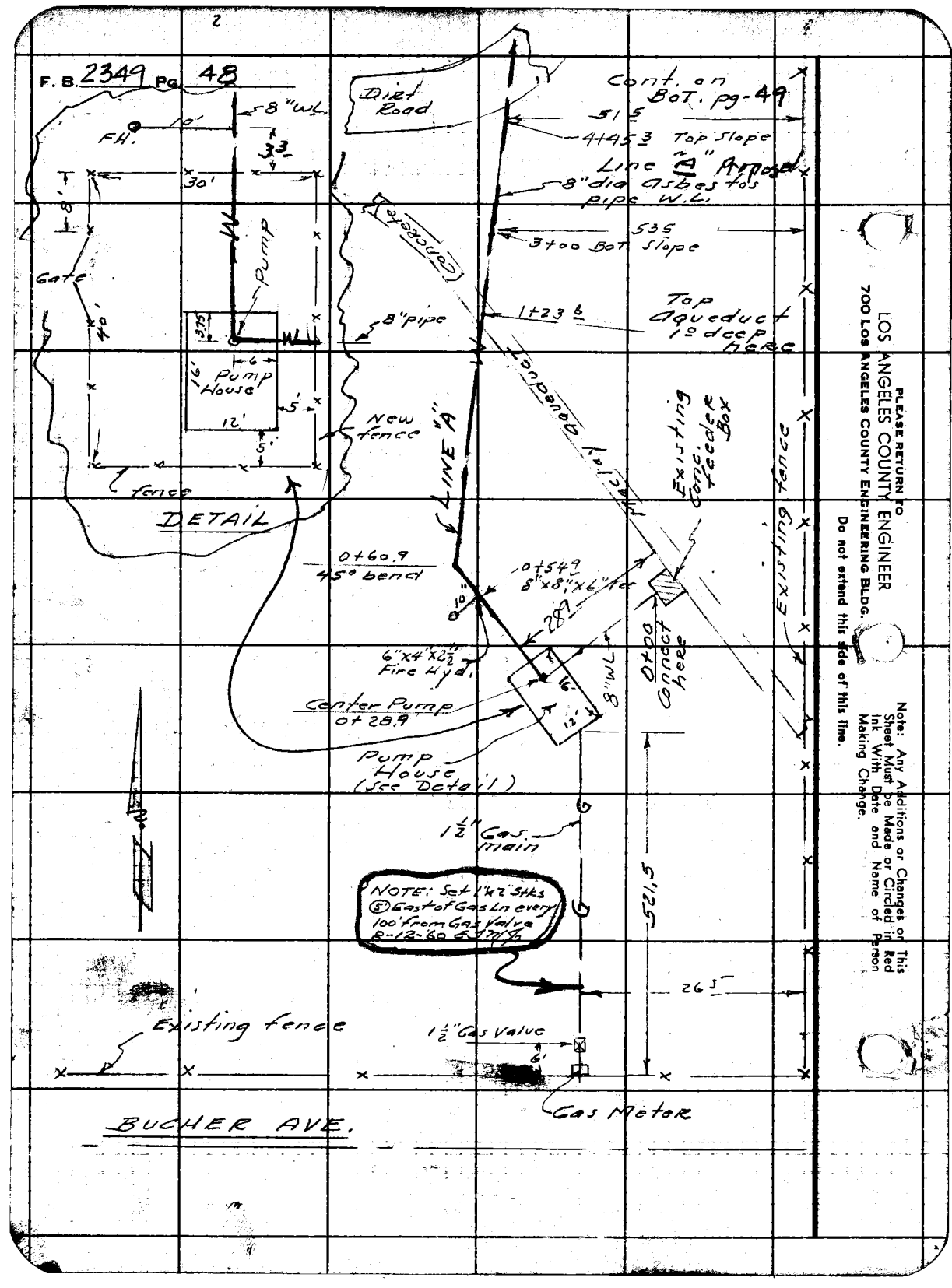

PLEASE RETURN TO
LOS ANGELES COUNTY ENGINEER
700 Los Angeles County Engineering Bldg.
Do not extend this side of this line.
Note: Any Additions or Changes on This Sheet Must Be Made or Circled in Red Ink With Date and Name of Person Making Change.

Notes Ck'd by	Survey of Olive View Hosp.
Map No.	JN 8/69.01 Taps Std °F
Office Work	Surveyed by A.S. Curtis
Checked	Notes Curtis Date 4-60
Date	Indexed L. C. Johnson

F. B. 2349 Pg. 49

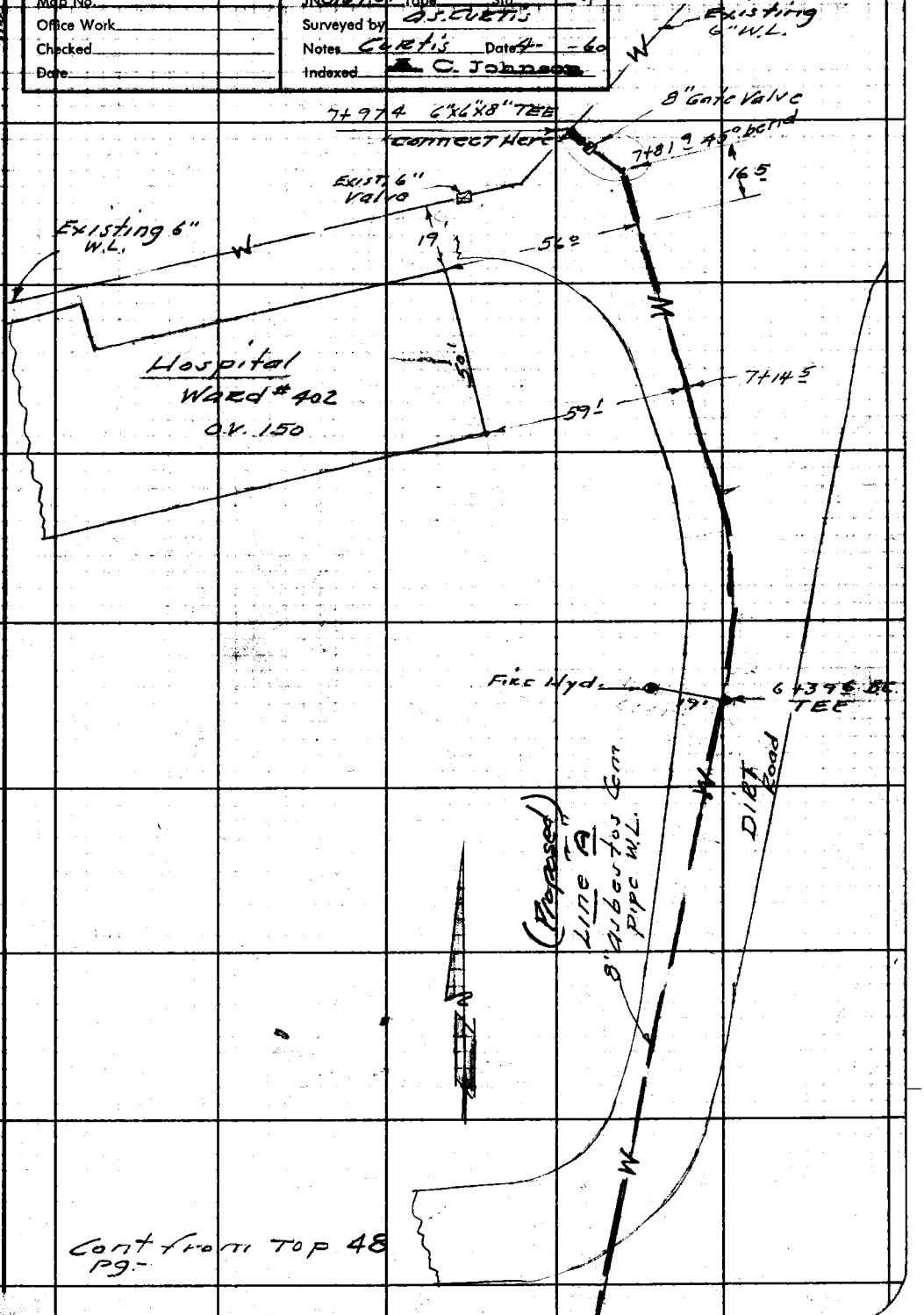

Cont from top 48 pg.

Note: Any Additions or Changes on This Sheet Must be Made or Circled in Red Ink With Date and Name of Person Making Change.

Do not extend notes this side of this line.

RETURN TO
LOS ANGELES COUNTY ENGINEER
700 LOS ANGELES COUNTY ENGINEERING BLDG.

763095 CE #247—7-53

F. B. 2349 PG. 50

Continued on Top F.B. Pg - 51

RETURN TO
LOS ANGELES COUNTY ENGINEER
100 Los Angeles County Engineering Bldg.

Do not extend notes this side of this line.

Note: Any Additions or Changes on This Sheet Must be Made or Circled in Red Ink With Date and Name of Person Making Change.

5

Notes Ck'd by
Map No.
Office Work
Checked
Date

Survey of Olive View Hosp.
JN 8169.01 Tape Std °F
Surveyed by G.S. Curtis
Notes Curtis Date 4-60
Indexed [redacted] O. Johnson

F. B. 2349 PG. 51

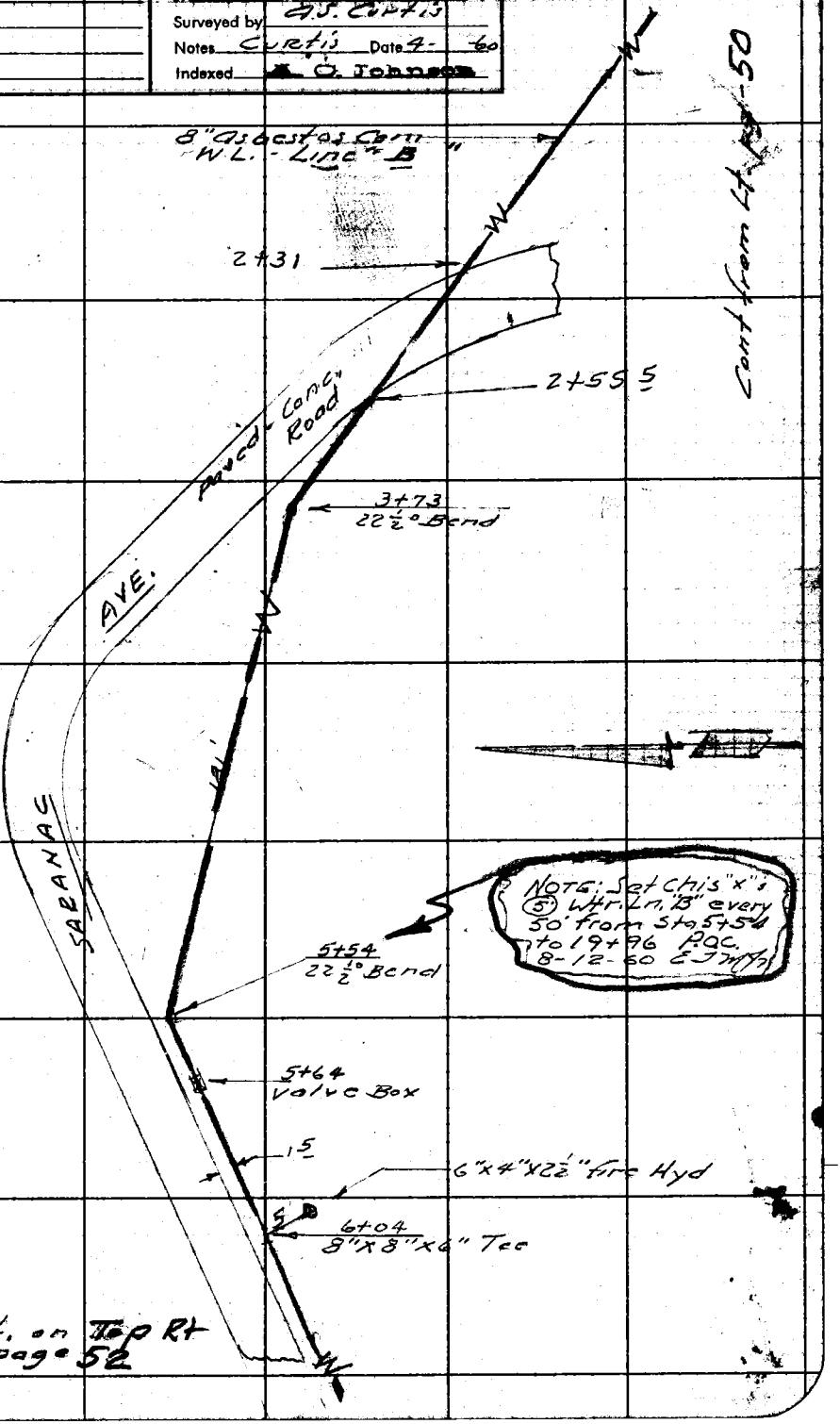

Note: Any Additions or Changes on This Sheet Must Be Made or Circled in Red Ink With Date and Name of Person Making Change.

Do not extend notes this side of this line.

RETURN TO
LOS ANGELES COUNTY ENGINEER
900 LOS ANGELES COUNTY ENGINEERING BLDG.

763095 CE #247—7-55

F. B. 2349 PG. 52

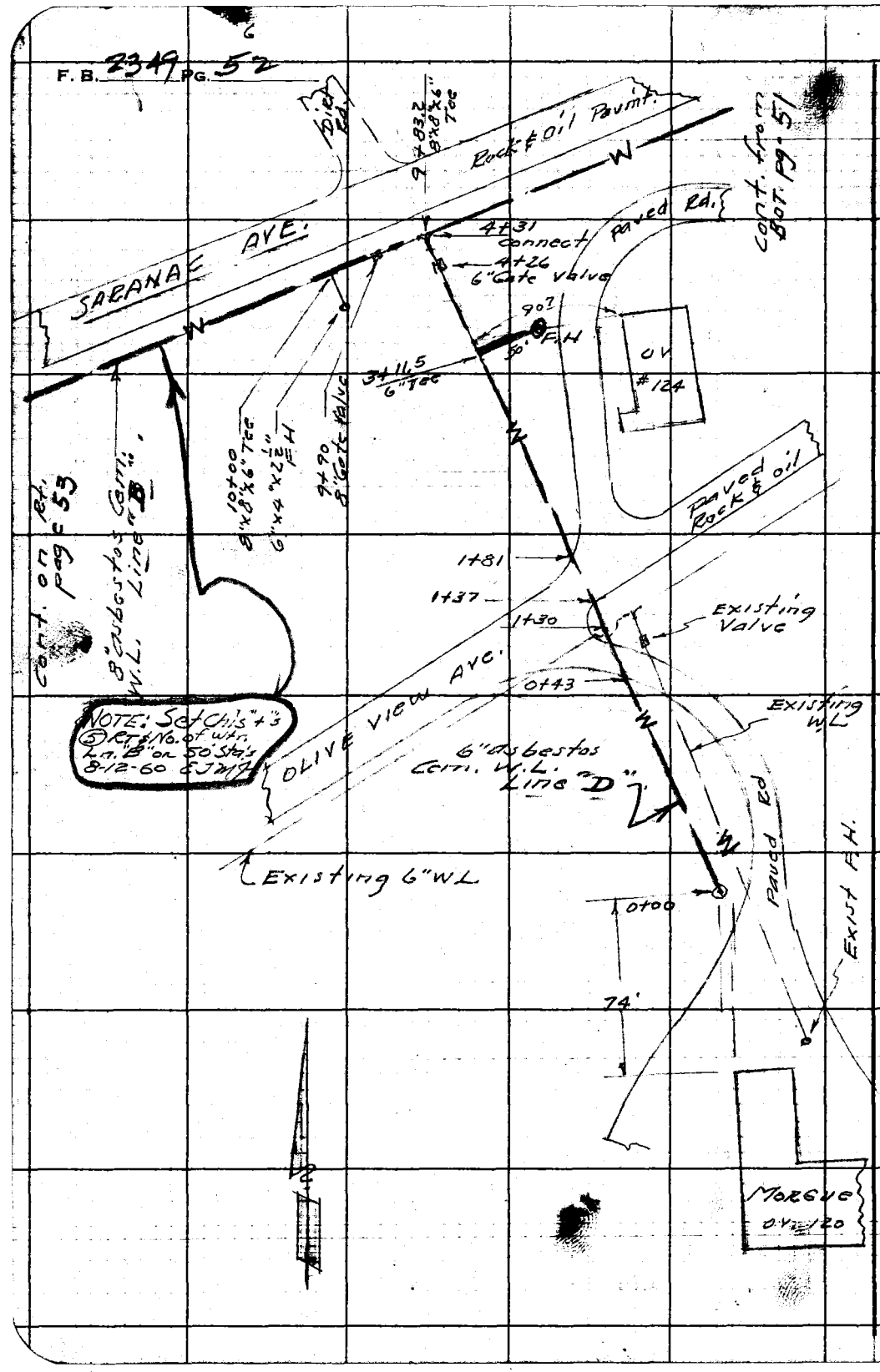

RETURN TO
LOS ANGELES COUNTY ENGINEER
700 LOS ANGELES COUNTY ENGINEERING BLDG.

Do not extend notes this side of this line.

Note: Any Additions or Changes on This Sheet Must be Made or Circled in Red Ink With Date and Name of Person Making Change.

Notes Ck'd by	Survey of Olive View Hosp
Map No.	JN Tape Std °F
Office Work	Surveyed by A.S. Curtis
Checked	Notes Curtis Date 4-6-60
Date	Indexed C. Johnson

F. B. 2349 PG. 53

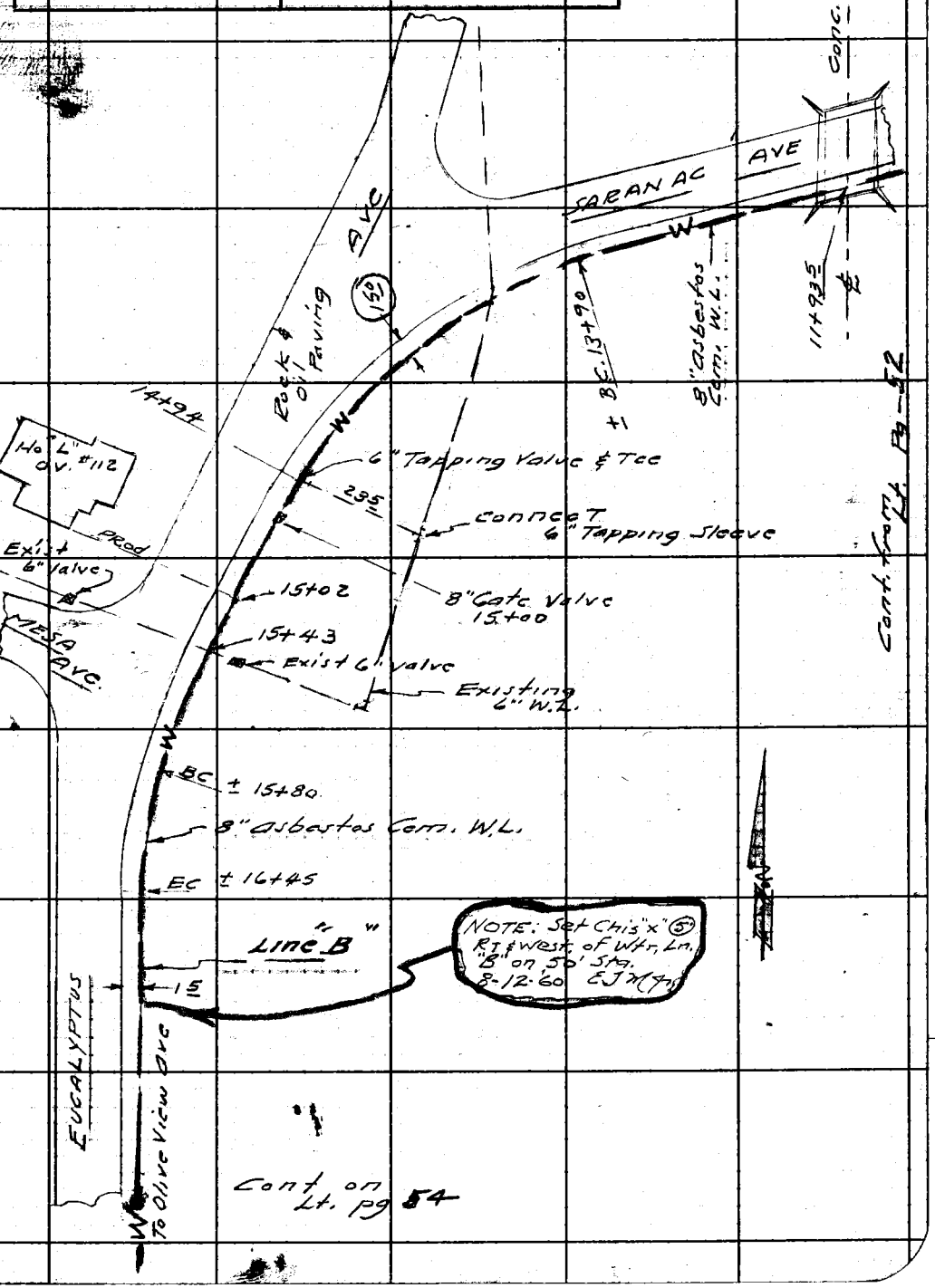

Note: Any Additions or Changes on This Sheet Must Be Made or Circled In Red Ink With Date and Name of Person Making Change.

Do not extend notes this side of this line.

RETURN TO
LOS ANGELES COUNTY ENGINEER
900 LOS ANGELES COUNTY ENGINEERING BLDG.

763088 CE #247—7-53

RETURN TO
LOS ANGELES COUNTY ENGINEER
700 LOS ANGELES COUNTY ENGINEERING BLDG.

Note: Any Additions or Changes on This Sheet Must be Made or Circled In Red Ink With Date and Name of Person Making Change.

Do not extend notes this side of this line.

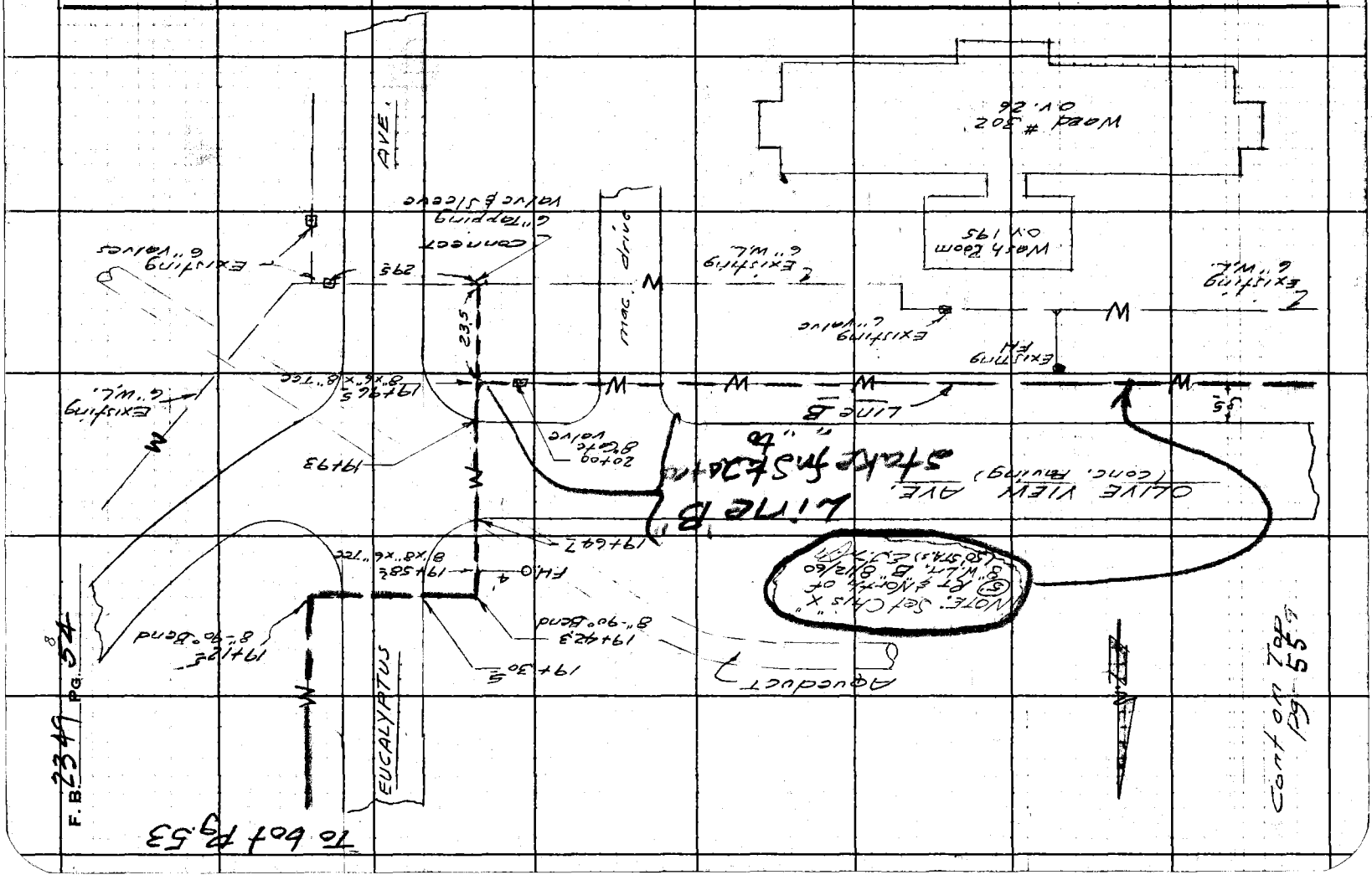

Notes Ck'd by	Survey of Olive View Hosp	F. B. 2349 Pg. 55
Map No.	JN 8169.01 Tape Std °F	
Office Work	Surveyed by A.S. Curtis	
Checked	Notes Curtis Date 4-8-60	
Date	Indexed A. C. Johnson	

Cont from BOT Pg. 54

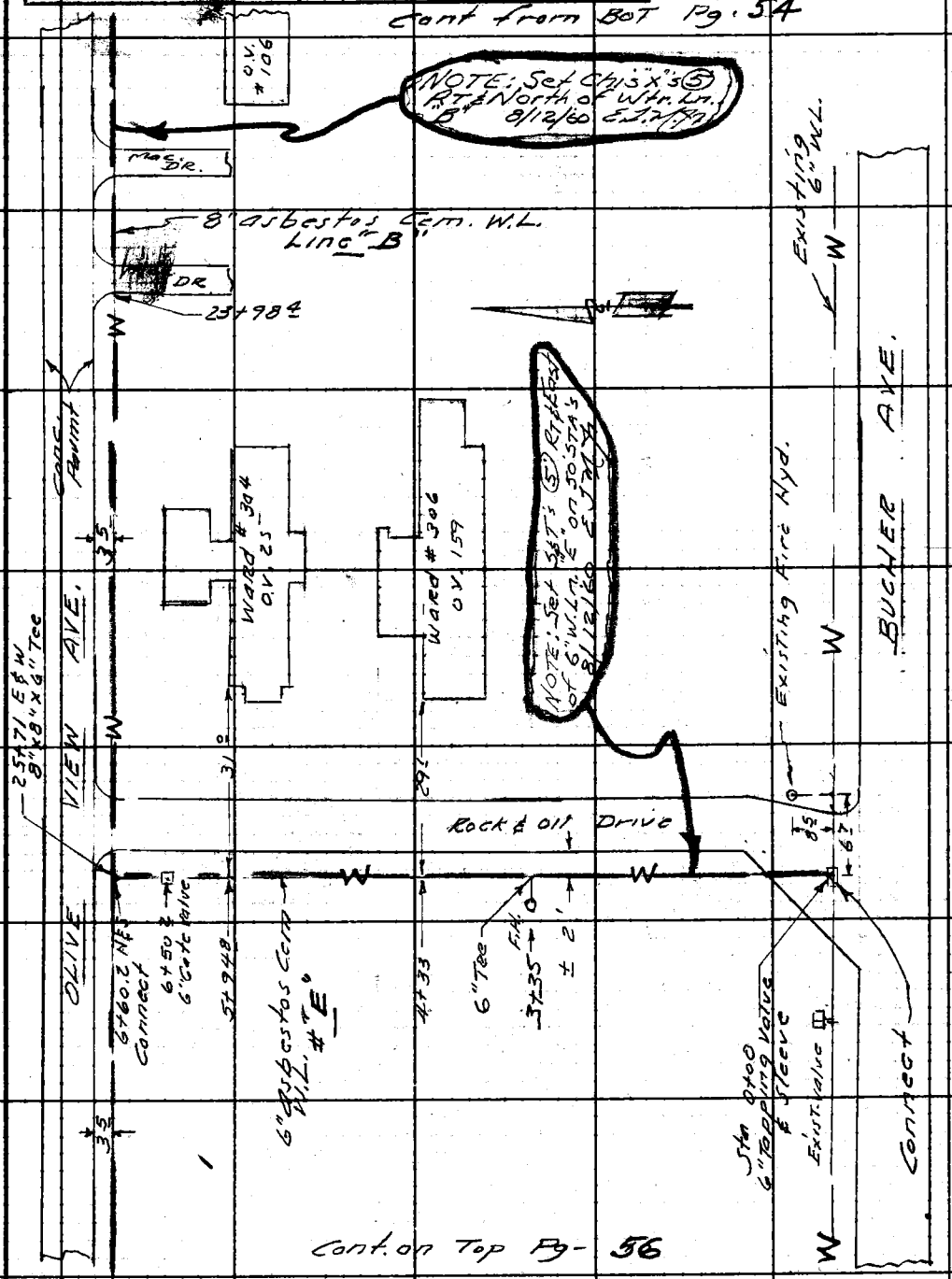

Cont. on Top Pg- 56

Note: Any Additions or Changes on This Sheet Must be Made or Circled in Red Ink With Date and Name of Person Making Change.

Do not extend notes this side of this line.

RETURN TO
LOS ANGELES COUNTY ENGINEER
100 LOS ANGELES COUNTY ENGINEERING BLDG.

763095 CE #247—7-53

F. B. 2349 PG. 56

Cont. from Bot. pg - 55

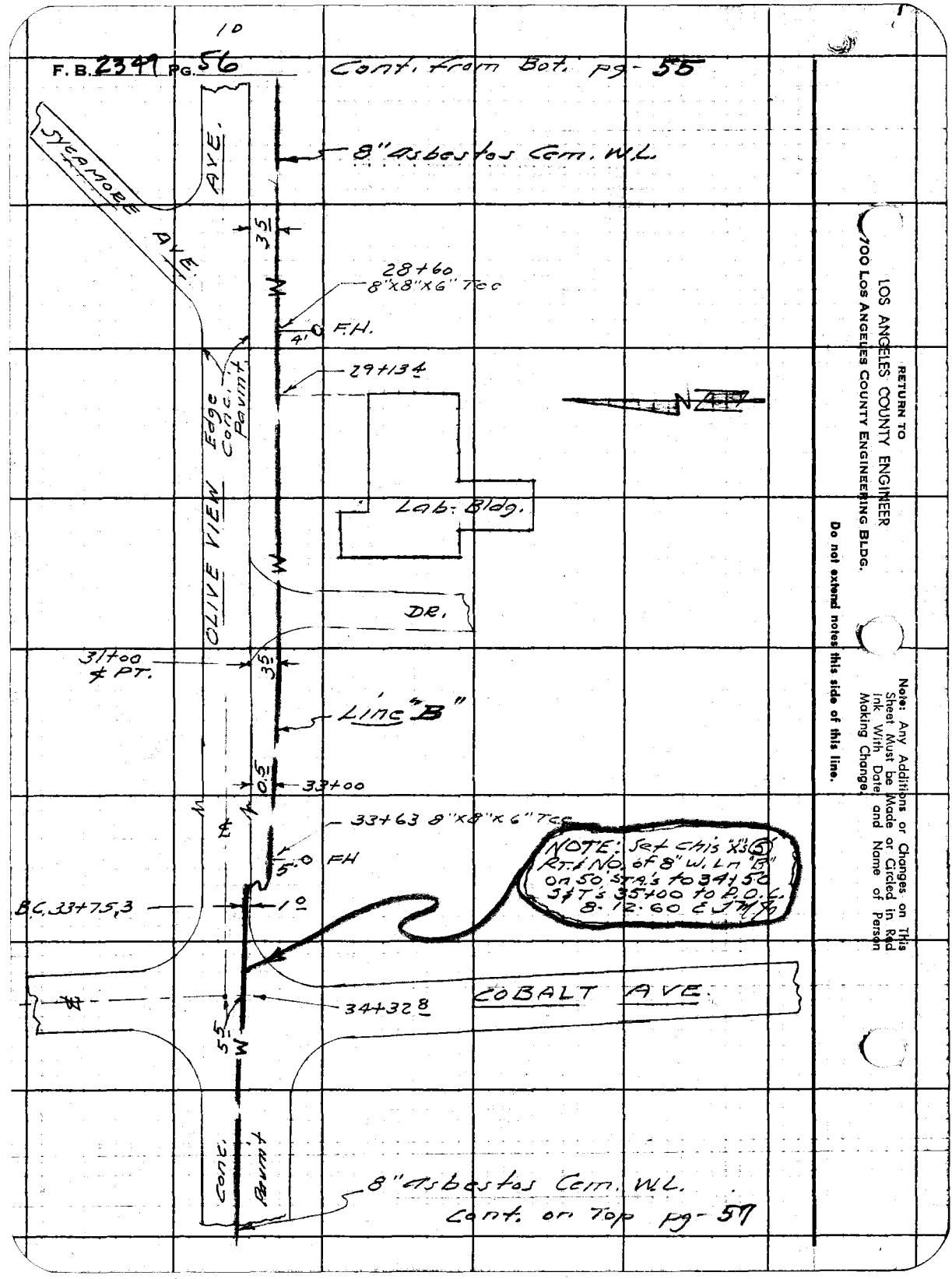

RETURN TO
LOS ANGELES COUNTY ENGINEER
700 LOS ANGELES COUNTY ENGINEERING BLDG.

Do not extend notes this side of this line.

Note: Any Additions or Changes on This Sheet Must be Made or Circled in Red Ink With Date and Name of Person Making Change.

(11)

Notes Ck'd by	Survey of Olive View Hosp
Map No.	JN 3169.01 Tape Std. °F
Office Work	Surveyed by A.S. Curtis
Checked	Notes Curtis Date 4-7-60
Date	Indexed K. C. Johnson

F. B. 2349 PG. 57

CONT. FROM BUT PG 56

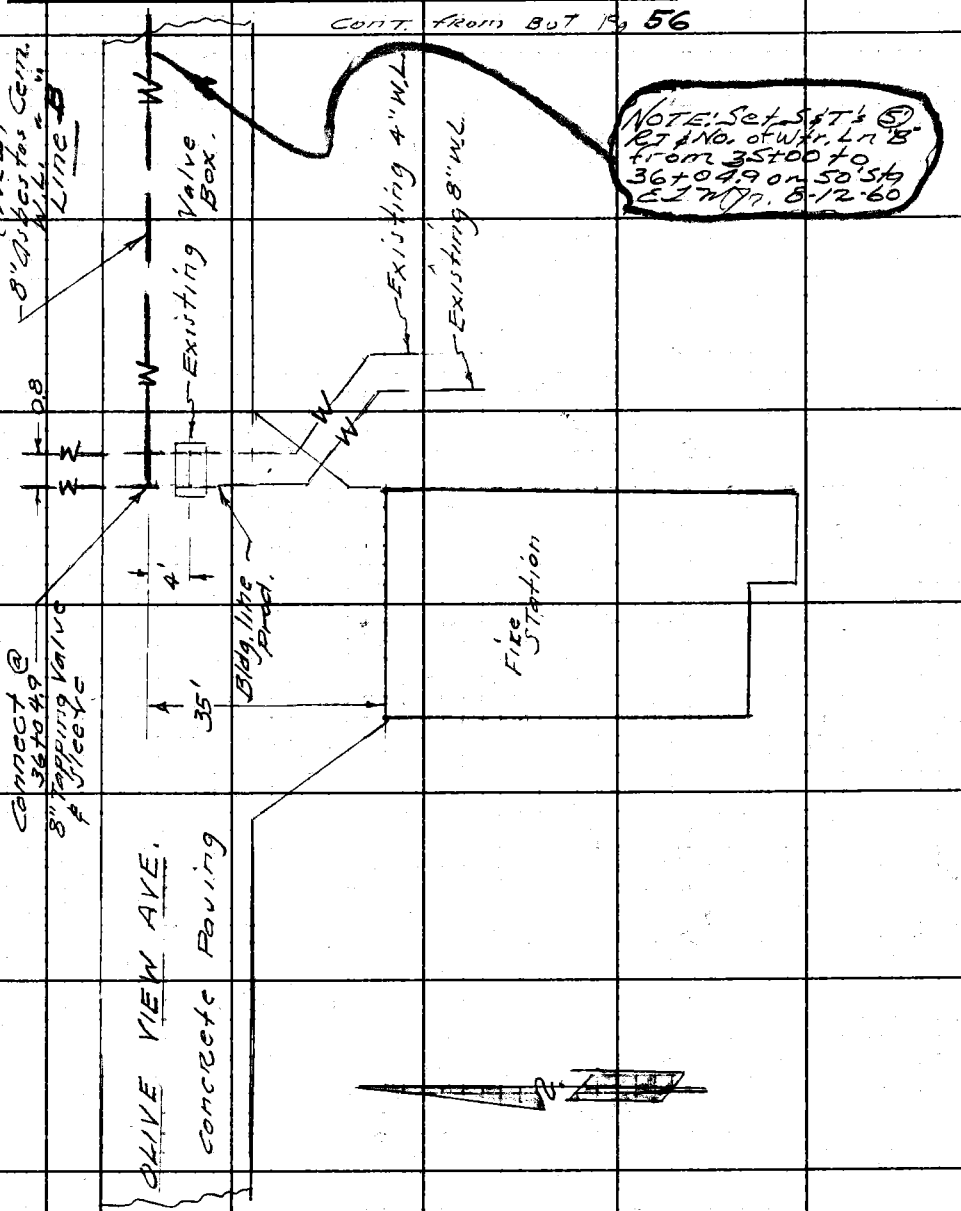

Note: Any Additions or Changes on This Sheet Must Be Made or Circled in Red Ink With Date and Name of Person Making Change.

Do not extend notes this side of this line.

RETURN TO
LOS ANGELES COUNTY ENGINEER
100 LOS ANGELES COUNTY ENGINEERING BLDG.

763095 CE #247—7-53

(12)

F. B. 2349 PG. 58

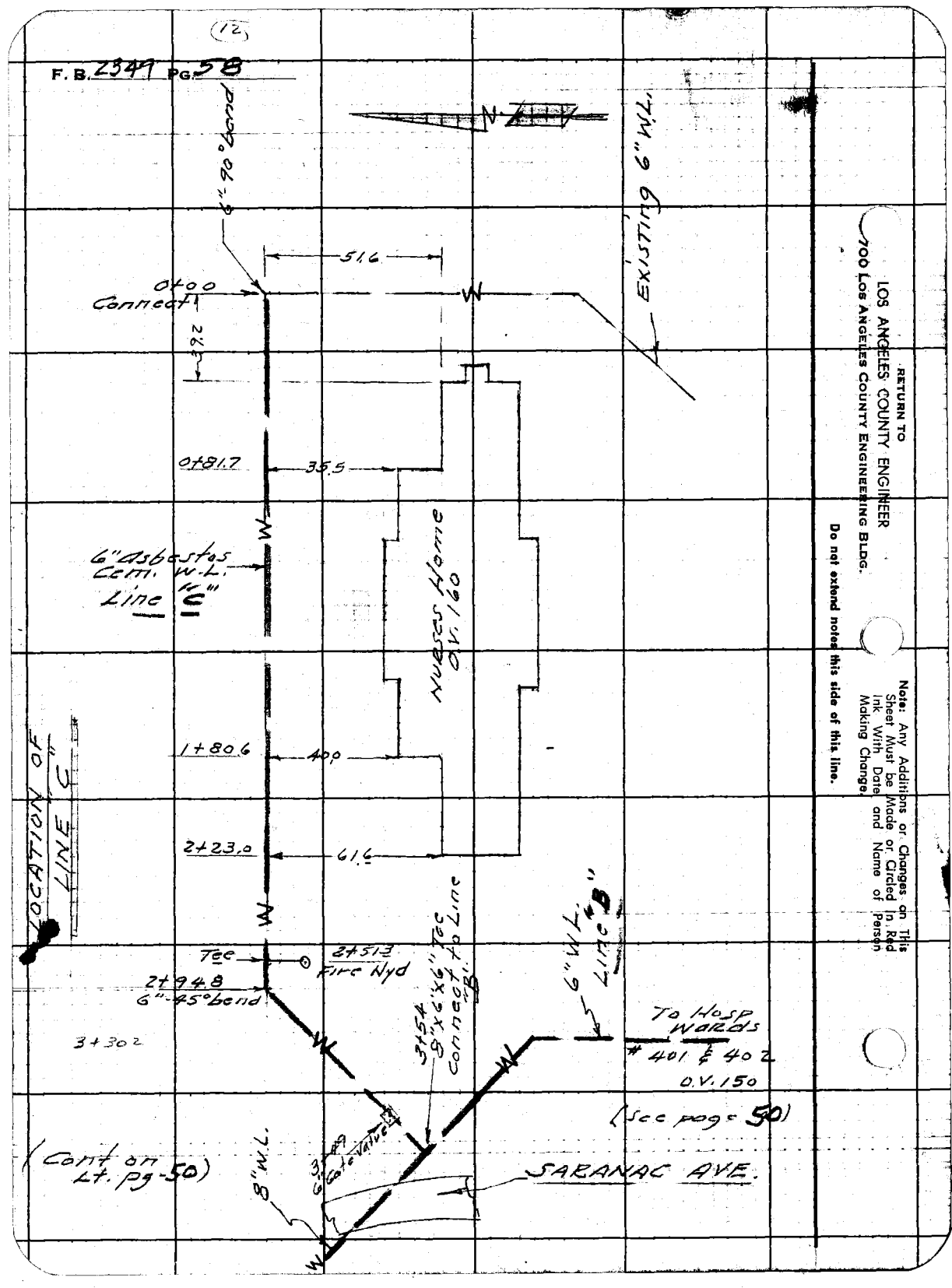

RETURN TO
LOS ANGELES COUNTY ENGINEER
700 LOS ANGELES COUNTY ENGINEERING BLDG.

Do not extend notes this side of this line.

Note: Any Additions or Changes on This Sheet Must be Made or Circled in Red Ink With Date and Name of Person Making Change.

Notes Ck'd by	Survey of Olive View Hosp.
Map	JN 8169.01 Tape Std °F
Office Work	Surveyed by A.S. Curtis
Checked	Notes Curtis Date
Date	Indexed C. Johnson

F. B. 2349 Pg. 59

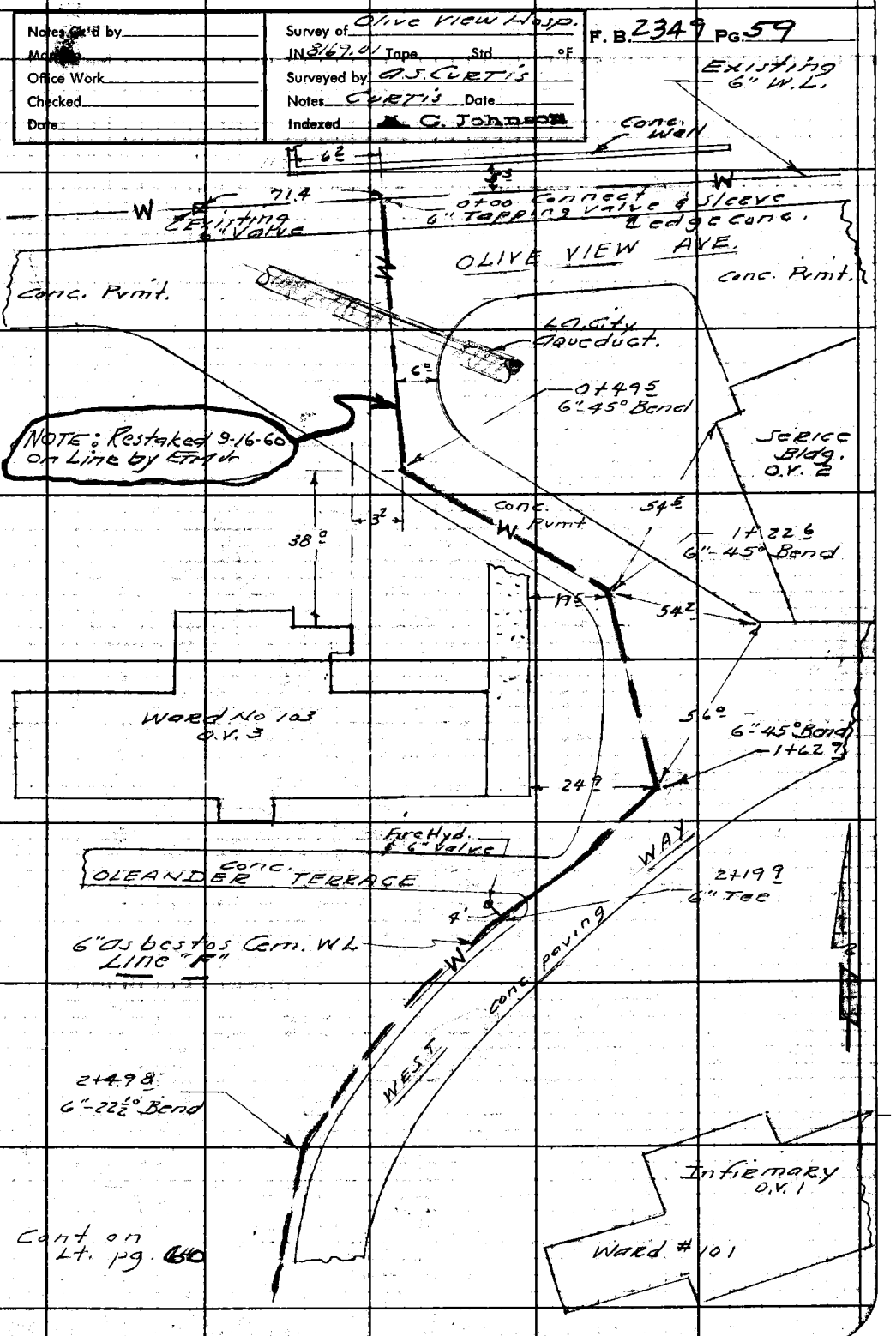

Note: Any Additions or Changes on This Sheet Must Be Made or Circled in Red Ink With Date and Name of Person Making Change.

Do not extend notes this side of this line.

RETURN TO
LOS ANGELES COUNTY ENGINEER
900 LOS ANGELES COUNTY ENGINEERING BLDG.

769095 CE #247—7-59

F. B. 2349 PG. 60

RETURN TO
LOS ANGELES COUNTY ENGINEER
100 Los Angeles County Engineering Bldg.

Do not extend notes this side of this line.

Note: Any Additions or Changes on This Sheet Must be Made or Circled in Red Ink With Date and Name of Person Making Change.

Notes Ck'd by	Survey of Olive View Hosp
Map No.	JN 8169.01 Tape Std °F
Office W[redacted]	Surveyed by A.S. Curtis
Checked	Notes Curtis Date 4-8-60
Date	Indexed C. Johnson

F. B. 2349 PG. 61

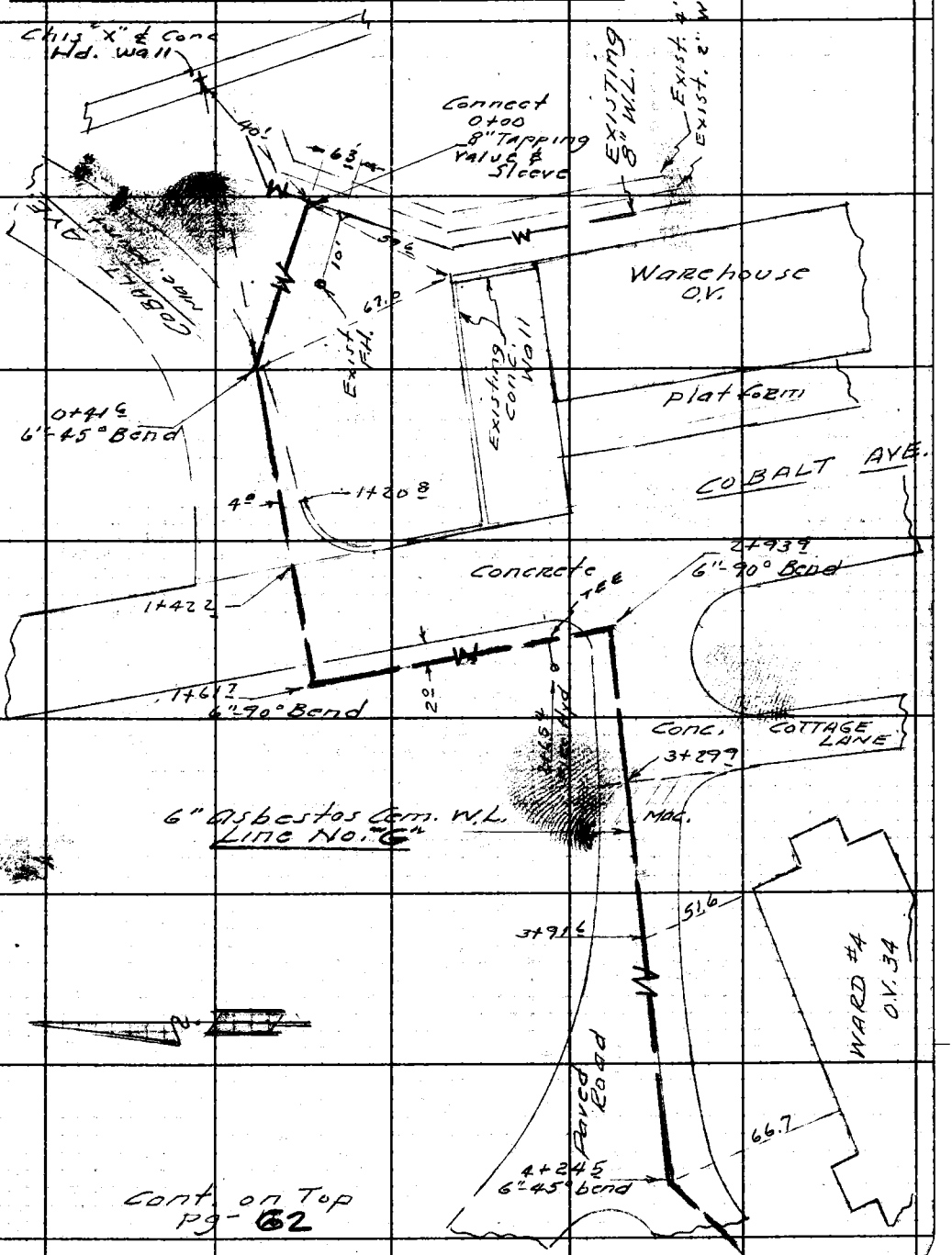

Note: Any Additions or Changes on This Sheet Must be Made or Circled in Red Ink With Date and Name of Person Making Change.

Do not extend notes this side of this line.

RETURN TO
LOS ANGELES COUNTY ENGINEER
LOS ANGELES COUNTY ENGINEERING BLDG.

765048 CE #247—7-53

F. B. 2349 PG. 62

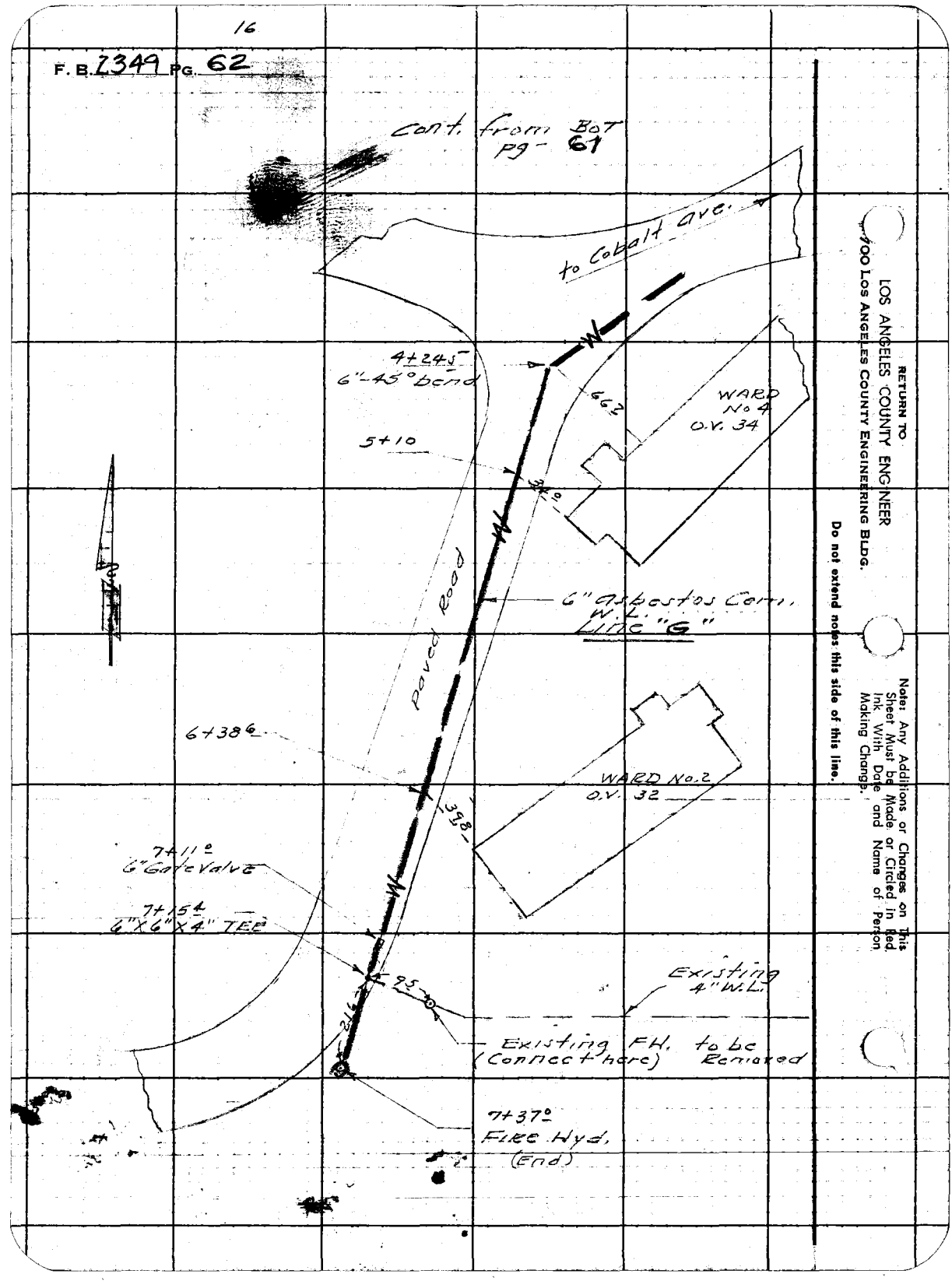

RETURN TO
LOS ANGELES COUNTY ENGINEER
700 LOS ANGELES COUNTY ENGINEERING BLDG.

Do not extend notes this side of this line.

Note: Any Additions or Changes on This Sheet Must be Made or Circled in Red Ink With Date and Name of Person Making Changes.

Notes Ck'd by	Survey of Olive View Hosp. F.B. 2349 PG. 63
Map No.	JN 8169.01 Tape Std °F
Office Work	Surveyed by A.S. Curtis
Checked	Notes Curtis Date 4-18-60
Date	Indexed ~~C. Johnson~~

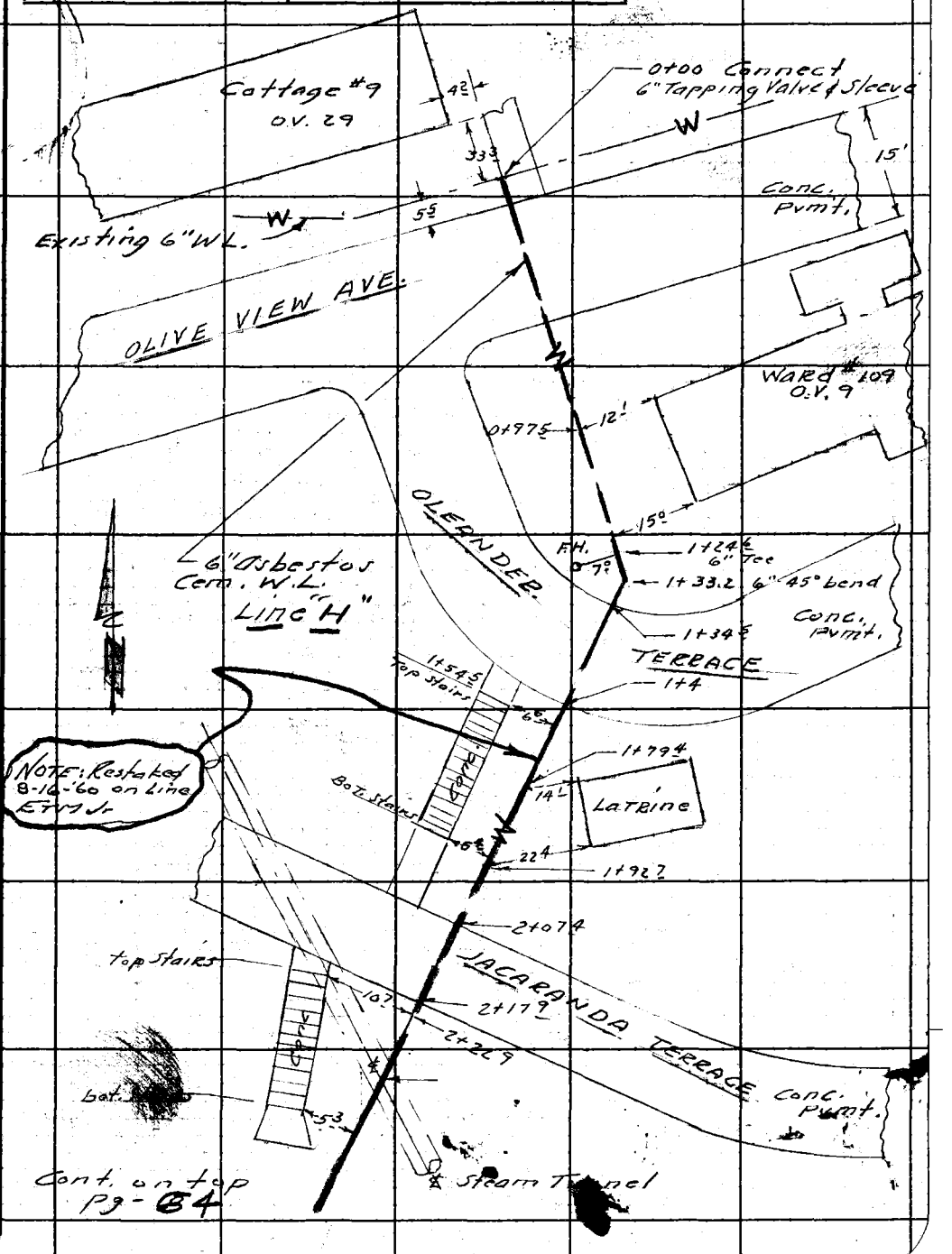

Notes: Any Additions or Changes on This Sheet Must be Made or Circled in Red Ink With Date and Name of Person Making Change.

Do not extend notes this side of this line.

RETURN TO
LOS ANGELES COUNTY ENGINEER
1000 LOS ANGELES COUNTY ENGINEERING BLDG.

763095 CE #247—7-53

F. B. 2349 PG. 64

Cont. from Bot. pg 63

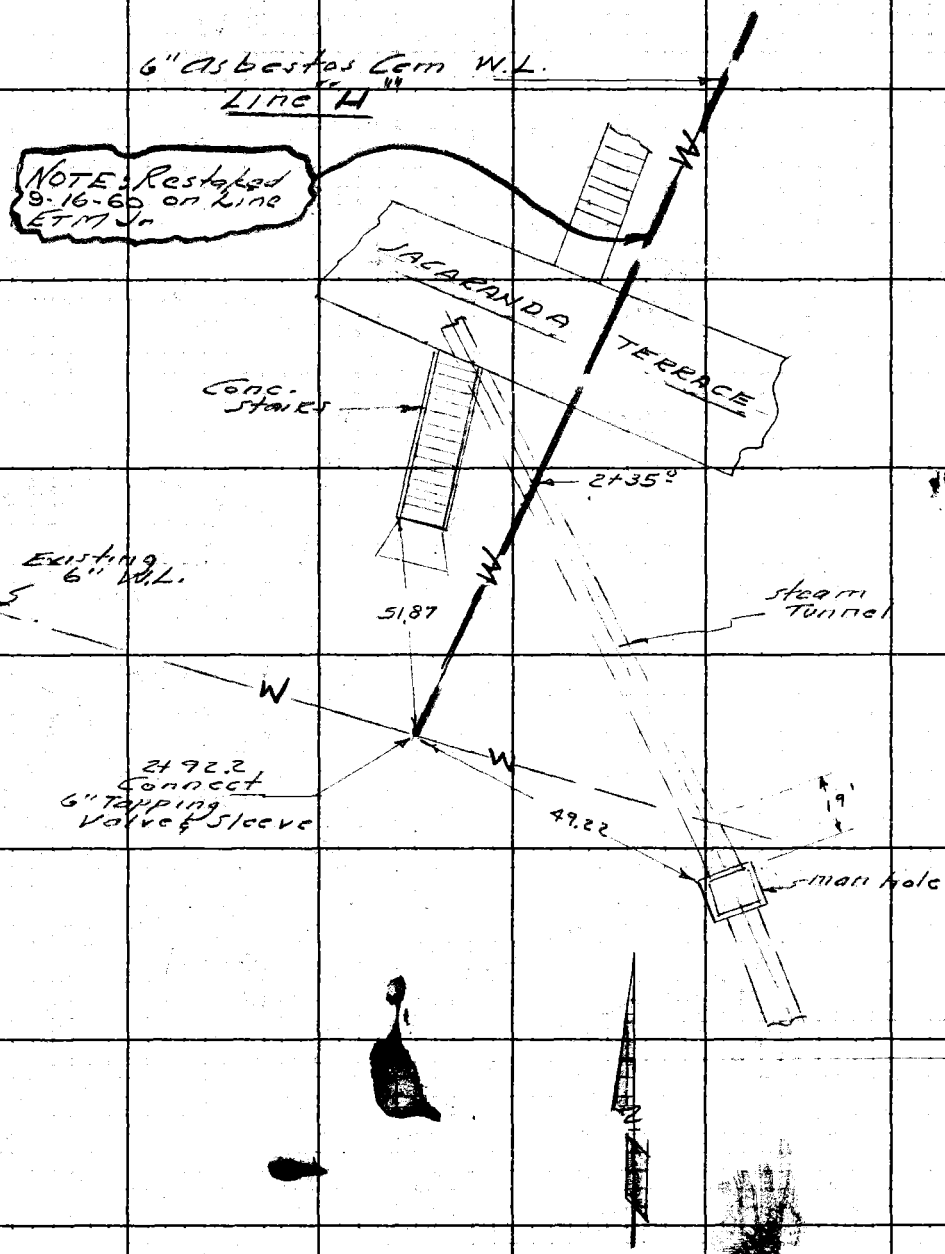

RETURN TO
LOS ANGELES COUNTY ENGINEER
700 LOS ANGELES COUNTY ENGINEERING BLDG.
Do not extend notes this side of this line.
Note: Any Additions or Changes on This Sheet Must be Made or Circled in Red Ink With Date and Name of Person Making Change.

F. B. 2349 Pg. 65

Profile No.	Notes Red.	Plotted	Job No. 8169.01	Division No.
	Date	Date	Survey of Olive View Hospital	
X-Sec. No.	Notes Chkd.	Checked	Survey by Mankey Jr.	Notes ETM Jr. Date 8-23-60
	Date	Date	Map No.	Indexed H. E. OTT Date JAN 9 '61

JN 8169.01

OLIVE VIEW HOSPITAL

PUMP HOUSE

FINISHED FLOOR GRADE

(See Pg 48 for location)

Mankey Jr.
Voge
Jones
Alwin
Manley

STATION	B. S.	H. I.	F. S.	ELEV.

NOTE: ANY ADDITIONS OR CHANGES ON THIS SHEET MUST BE MADE OR CIRCLED IN RED INK, WITH DATE AND NAME OF PERSON MAKING CHANGE.

Do not extend notes this side of this line.

PLEASE RETURN TO
LOS ANGELES COUNTY ENGINEER
700 LOS ANGELES COUNTY ENGINEERING BLDG.

76L-298 S & E #307—1-56

76L-298 S & E #307—1-56

PLEASE RETURN TO
LOS ANGELES COUNTY ENGINEER
700 LOS ANGELES COUNTY ENGINEERING BLDG.

NOTE: ANY ADDITIONS OR CHANGES ON THIS SHEET MUST BE MADE OR CIRCLED IN RED INK, WITH DATE AND NAME OF PERSON MAKING CHANGE.

Do not extend notes this side of this line.

STATION	B. S.	H. I.	F. S.	ELEV.		
					BM Elev. 1419.14' FB 713-308	
B.M. (Fd)				1419.14	Rim of SSMH on Bucher Ave, 350'± E. of Cobalt	
T.P.				1424.76		
T.P				1427.42'		
T.P.				1431.61'		
T.P.				1426.78		
T.P.				1428.00'		
TP				1435.06'		
TP				1439.75'		
TP				1446.22'		
TP (Set)				1453.28'	TBM EL 1454.63' FB 2349-66	
TBM				1454.63'	L&T 28'± N.E. of New Pumphse in top Conc Maclay Aqu.	
North Car Pump House				1452.3'	Ground Shot	
South Car " "				1451.7'	" "	
T.P.				1446.84		
T.P.				1439.81		
T.P.				1437.66		
T.P.				1431.55		
T.P.				1431.50		
T.P.				1429.59		
T.P.				1424.15		
BM (Fd)				1423.74	BM EL 1423.76	

F. B. 2349 Pg. 66
Job No. 816901 Division No. Notes Red. Plotted Profile
Survey of Olive View Hospital Date Date No. X-Sec.
Survey by ETM Jr. Notes Monkey Jr Notes Chkd. Checked Date No.
Indexed Date Date

Notes Ck'd by	Survey of OLIVE VIEW HOSP.
Map No.	JN 00 77.00 Tape Std 68° °F
Office Work	Surveyed by M. Sotro
Checked	Notes Sotro Date 1-24-62
Date	Indexed H. E. OTT JAN 30 '62

F. B 2349 PG. 67

OLIVE VIEW
HOSPITAL

LOCATION
of
PUBLIC RESTROOM

East of Ward No. 306
and South of Ward
No. 308.

Sotro
Bowles
Moodyman

Note: Any Additions or Changes on This Sheet Must be Made or Circled in Red Ink With Date and Name of Person Making Change.

PLEASE RETURN TO
LOS ANGELES COUNTY ENGINEER
403 LOS ANGELES COUNTY ENGINEERING BLDG.
Do not extend this side of this line.

76F309S CE # 310 8-61

F. B. 2349 PG. 68

PLEASE RETURN TO
LOS ANGELES COUNTY ENGINEER
403 Los Angeles County Engineering Bldg.

Do not extend this side of this line.

Note: Any Additions or Changes on This Sheet Must be Made or Circled in Red Ink With Date and Name of Person Making Change.

Notes Ck'd by Miller	Survey of OLIVE VIEW HOSPITAL	F. B. 2349 PG. 69
Map No.	JN 0022.08 Tape 149 Std 84 °F	
Office Work	Surveyed by J. TERRANOVA	
Checked	Notes J.T. Date 9-18-62	
Date	Indexed R. J. GALLI	

ADDITIONAL CONTROL FOR
PROPOSED PARKING LOT AT
DESTOYED INFIRMARY BLDG

OLIVE VIEW HOSPITAL
J.N. 0022.08
9-18-62
REF. F.B. 585

J. TERRANOVA
C. DUERBECK

Note: Any Additions or Changes on this Sheet Must be Made or Circled in Red Ink With Date and Name of Person Making Change.

Do not extend this side of this line.

PLEASE RETURN TO
LOS ANGELES COUNTY ENGINEER
403 LOS ANGELES COUNTY ENGINEERING BLDG.

76F3095 CE # 310 3-61

F. B. 2349 PG. 70

102.84 @ 0-00 T=93 = 102.85

188.22 @ 2-50 T=93 = 188.00

201.66 @ 2-21 T=93 = 201.50
201.70 @ 2-37 T=93 = 201.50 201.50

57.17 @ 0-00 T=96 = 57.17

253.17 @ 4-03 T=96 = 252.56
253.21 @ 4-04 T=88 = 252.58 252.57

113.34 @ 1-44 T=88 = 113.29
113.40 @ 2-27 T=88 = 113.30 113.29
91.44 @ 0-00 T=90 = 91.44
204.73

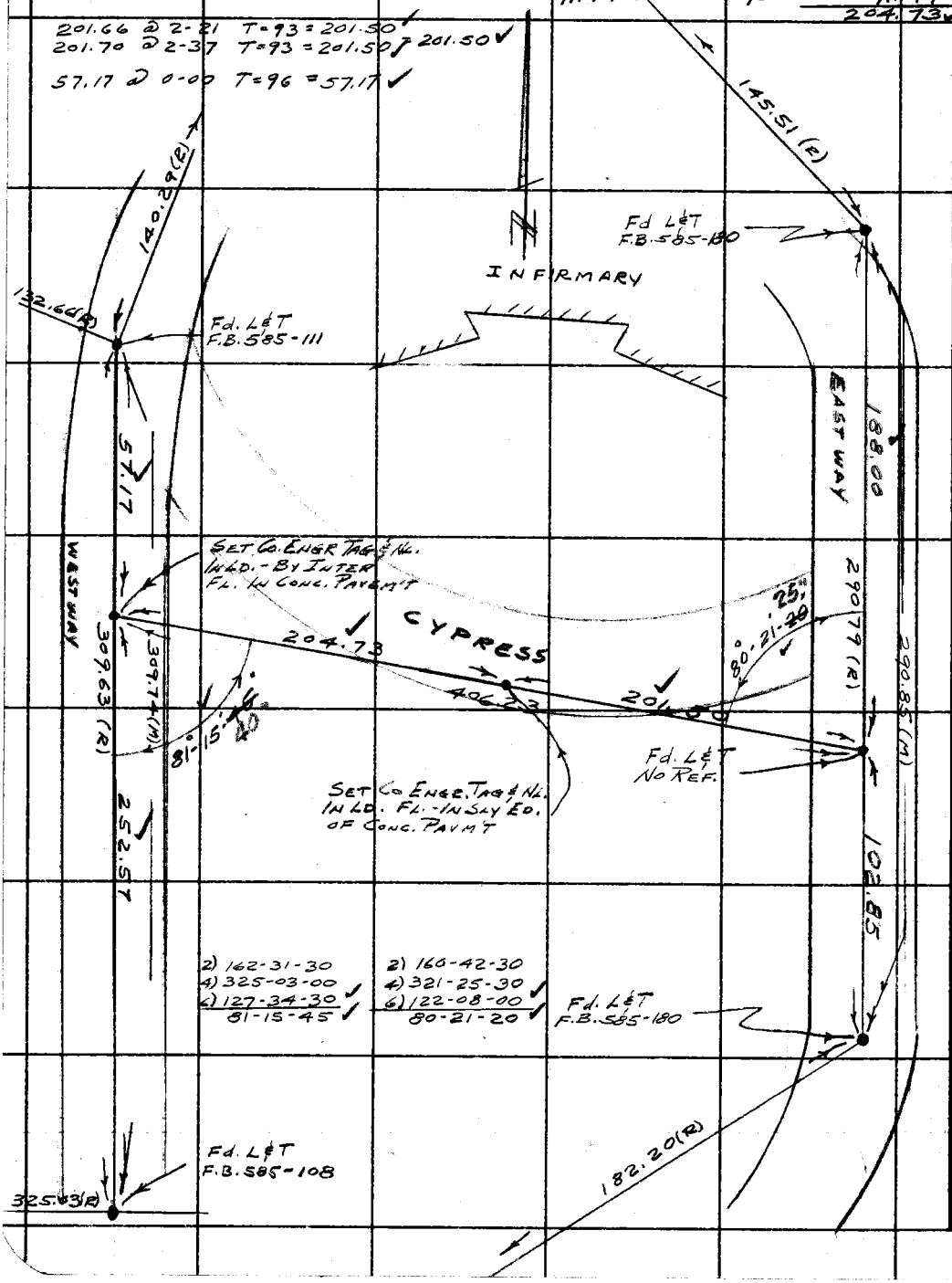

PLEASE RETURN TO
LOS ANGELES COUNTY ENGINEER
403 LOS ANGELES COUNTY ENGINEERING BLDG.

Do not extend this side of this line.

Note: Any Additions or Changes on This Sheet Must Be Made or Circled in Red Ink With Date and Name of Person Making Change.

Notes Ck'd by	Survey of Olive View Vivarium	F. B. 2349 PG. 73
Map No.	JN 8172.01 Tape 0210 Std. 68 °F	
Office Work	Surveyed by Burkholder	
Checked	Notes D.L.B. Date 4-3-63	
Date	Indexed J. GALM [redacted]	

J.N 8172.01

OLIVE VIEW

VIVARIUM

Spec. # 2203-1961

Stakes for Building

See Pg # 76 for Grades

Burkholder
LeGault
Crowder
Alwin

Note: Any Additions or Changes on This Sheet Must be Made or Circled in Red Ink With Date and Name of Person Making Change.

Do not extend notes this side of this line.

RETURN TO
LOS ANGELES COUNTY ENGINEER
700 LOS ANGELES COUNTY ENGINEERING BLDG.

763095 CE #247—7-53

F. B. 2349 PG. 74

RETURN TO
LOS ANGELES COUNTY ENGINEER
700 LOS ANGELES COUNTY ENGINEERING BLDG.

Do not extend notes this side of this line.

Note: Any Additions or Changes on This Sheet Must be Made or Circled in Red Ink With Date and Name of Person Making Change.

Profile No.	Notes Red	Plotted	Job No. 8172.01	Division No. 11	F.B. 2349	Pg. 75
	Date	Date	Survey of Olive View Vivarium			
X-Sec. No.	Notes Chkd.	Checked	Survey by Burkholder	Notes D.L.B.	Date 4-3-63	
	Date	Date	Map No.	Indexed G. J. GALLI	Date	

J.N. 8172.01

OLIVE VIEW

VIVARIUM

Grade Stakes (Bldg)

See Pg # 74 for Location

Burkholder
LeGault
Crowder
Alwin

STATION	B.S.	H.I.	F.S.	ELEV.

NOTE: ANY ADDITIONS OR CHANGES ON THIS SHEET MUST BE MADE OR CIRCLED IN RED INK, WITH DATE AND NAME OF PERSON MAKING CHANGE.

Do not extend notes this side of this line.

PLEASE RETURN TO
LOS ANGELES COUNTY ENGINEER
403 LOS ANGELES COUNTY ENGINEERING BLDG.

76-L298 CE 307 3-61

76-L298 CE 307 3-61

PLEASE RETURN TO
LOS ANGELES COUNTY ENGINEER
403 LOS ANGELES COUNTY ENGINEERING BLDG.

NOTE: ANY ADDITIONS OR CHANGES ON THIS SHEET MUST BE MADE OR CIRCLED IN RED INK, WITH DATE AND NAME OF PERSON MAKING CHANGE

Do not extend notes this side of this line.

F. B. 2349 PG. 76 | Job No. 8172.0 | Division No. 11 | Notes Red | Plotted | Profile
Survey of Olive View (Vivarium) | Date 4-3-63 | Date | No. | X-Sec.
Survey by D.L.B. | Notes Burkholder | Notes Chkd. | Checked
Indexed C. J. GALL | Date | Date | No.

STATION	B. S.	H. I.	F. S.	ELEV.		
						El. = 1451.373 ℄ Int. Olive View Ave. & Garden Road.
B.M.				1451 37	B.M.	F.B. 585-266 L & T in Conc.
T.P.				1442 31		El. = 1436.312 Bt Spk & T in Base of 2 Prong Olive Tree W side
B.M.				1436 31	B.M.	F.B. 585-266 18" W. ℄ Garden Road & 175'± So. Olive View Rd.
T.P.				1435 01		
				1438 98		Fin. Fl. El. of Exist. Laboratory Bldg. (Vivarium)
T.B.M				1436 00		Fin. Fl. Vivarium, Ch-on Light std. @ N.W. Cor. Bldg. (Vivarium)
T.B.M				1437 00		Ch-on Light std. 50'± E. of N.E. Cor. Bldg.
B.M.				1436 31		B.M. El. = 1436.31 (See Above)

Notes Ck'd by	Survey of Olive View Vivarium
Map No.	IN 8172.01 Tape 0180 Std 68 °F
Office Work	Surveyed by Burkholder
Checked	Notes D.L.B. Date 3-3-64
Date	Indexed E. J. GALLI

F. B. 2349 PG. 77

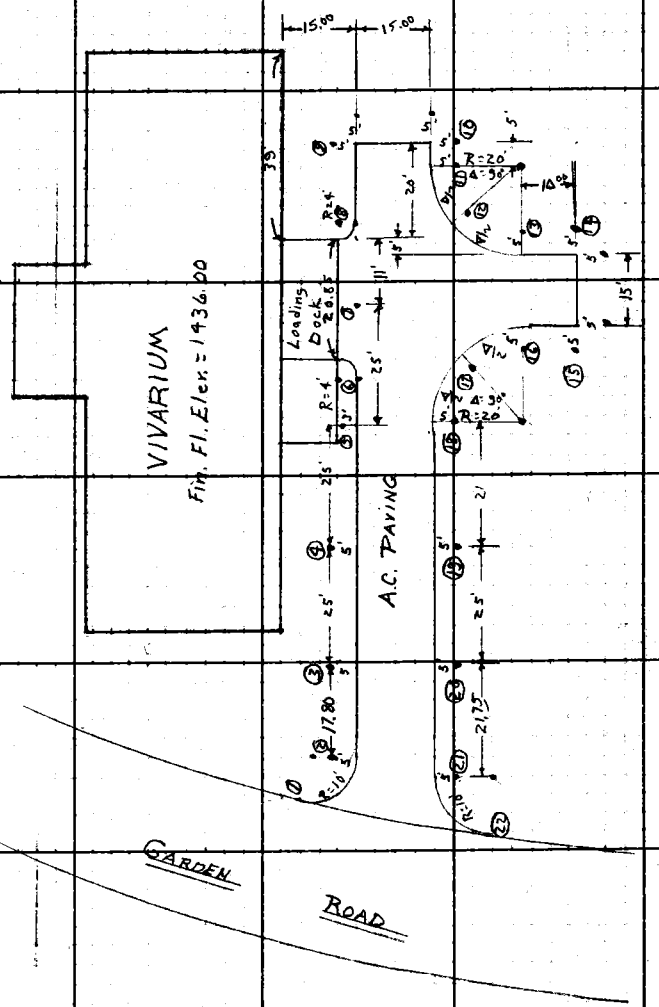

Note: Any Additions or Changes on This Sheet Must be Made or Circled in Red Ink With Date and Name of Person Making Change.

Do not extend notes this side of this line.

RETURN TO
LOS ANGELES COUNTY ENGINEER
700 LOS ANGELES COUNTY ENGINEERING BLDG.

763098 CE #247—7-53

Profile No.	Notes Red	Plotted	Job No. 8172.01	Division No. 11	F.B. 2349	PG. 79
	Date	Date	Survey of Olive View Vivarium			
X-Sec. No.	Notes Chkd.	Checked	Survey by Burkholder	Notes D.L.B.	Date 3-3-64	
	Date	Date	Map No.	Indexed G. J. GALLI	Date	

J.N. 8172.01
OLIVE VIEW
VIVARIUM

Paving Grades
See pg # 77 for Location

Burkholder
LeGault
Barkson
Alvarez

STATION	B.S.	H.I.	F.S.	ELEV.

Do not extend notes this side of this line.

NOTE: ANY ADDITIONS OR CHANGES ON THIS SHEET MUST BE MADE OR CIRCLED IN RED INK, WITH DATE AND NAME OF PERSON MAKING CHANGE.

PLEASE RETURN TO
LOS ANGELES COUNTY ENGINEER
403 LOS ANGELES COUNTY ENGINEERING BLDG.

76-L298 CE 307 3-61

76-L298 CE 307 3-61

PLEASE RETURN TO
LOS ANGELES COUNTY ENGINEER
403 LOS ANGELES COUNTY ENGINEERING BLDG.

NOTE: ANY ADDITIONS OR CHANGES ON THIS SHEET MUST BE MADE OR CIRCLED IN RED INK. WITH DATE AND NAME OF PERSON MAKING CHANGE

Do not extend notes this side of this line.

STATION	B. S.	H. I.	F. S.	ELEV.			
T.B.M.				1437.00	Elev. = 1437.00, F.B. 2349-76 T.B.M. Ch - on Lt. Std. 50' ± E. of		N.E. Cor. Vivarium
					Fin. Pvmt	cut or Fill	
				Exist.			
① E.C. 10' Rad. (Exist.)				1431.92			
② B.C. 10' Rad.				1431.48	1431.62	F-0.14	
③				1431.64	1431.65	F-0.04	
④				1431.37	1431.80	F-0.43	
⑤				1431.39	1431.95	F-0.56	
⑥ E.C. R=4'				1432.05	1432.05	Gr.	
⑦				1432.20	1432.20	Gr.	
⑧ E.C. R=4'				1432.92	1432.20	C-0.72	
⑨ Cor. Pavm't				1433.35	1432.20	C-1.15	
⑩ Cor. Pavm't				1431.45	1431.90	F-0.45	
⑪ B.C. R=20'				1431.36	1431.80	F-0.44	
⑫ Δ/2 R=20'				1431.18	1431.68	F-0.50	
⑬ E.C. R=20'				1431.07	1431.57	F-0.50	
⑭ Cor. Pvmt.				1430.99	1431.40	F-0.41	
⑮ Cor. Pvmt.				1430.19	1431.40	F-1.21	
⑯ E.C. R=20'				1430.71	1431.57	F-0.86	
⑰ Δ/2 R=20'				1431.05	1431.56	F-0.51	
⑱ B.C. R=20'				1430.93	1431.55	F-0.62	
⑲				1430.97	1431.35	F-0.38	

F.B. 2349 Pg. 80 Job No. 8172.01 Division No. 11 Notes Red Plotted Profile
Survey of Olive View Vivarium Date 3-3-64 Date No. X-Sec.
Survey by Burkholder Notes D.L.B. Notes Chkd. Checked
Indexed C. J. GALLI Date Date Date No.

76-L298 CE 307 3-61

PLEASE RETURN TO
LOS ANGELES COUNTY ENGINEER
403 LOS ANGELES COUNTY ENGINEERING BLDG.

NOTE: ANY ADDITIONS OR CHANGES ON THIS SHEET MUST BE MADE OR CIRCLED IN RED INK, WITH DATE AND NAME OF PERSON MAKING CHANGE.

Do not extend notes this side of this line.

STATION	B. S.	H. I.	F. S.	ELEV.	Fin. Prmt. Gr.	Cut or Fill
(20)				1430.75	1431.15	F-0.40
(21) E.C. R=10'				1430.78	1431.00	F-0.22
(22) B.C. R=10' (Exist)				Exist 1430.58		

Profile Notes Red ____ Plotted ____ Job No. 8172.01 Division No. 11 F. B. 2349 Pg. 81

No. ____ X-Sec. ____ Date ____ Date ____ Survey of Olive View Vicinity

No. ____ Date ____ Notes Chkd. ____ Checked ____ Survey by Burkholder Notes R.R. Date 3-3-64

Date ____ Map No. ____ Indexed C. J. GALL Date ____

Notes Ck'd by	Survey of OLIVE VIEW HOSPITAL
Map No.	JN 8167.01 Tape 131 Std 84 °F
Office Work	Surveyed by J. Terranova
Checked	Notes J.T. Date 7-10-64
Date	Indexed [redacted] J. CALLE JUL 1 1964

F. B. 2349 PG. 83

OLIVE VIEW HOSPITAL
MEDICAL TREATMENT & CARE FACILITY
REPLACEMENT UNIT

SOIL INVESTIGATION

J. N. 8167.01

Location of test holes #1 thru #14

REF. Arch. Staking Sheet
1" = 32'

PARTY
J. TERRANOVA
J. MOORE
J. PIKE
V. HUCKABY

Note: Any Additions or Changes on This Sheet Must be Made or Circled in Red Ink With Date and Name of Person Making Change.

Do not extend this side of this line.

PLEASE RETURN TO
LOS ANGELES COUNTY ENGINEER
403 LOS ANGELES COUNTY ENGINEERING BLDG.

76F3095 CE #310 6-62

F. B 2349 PG 84

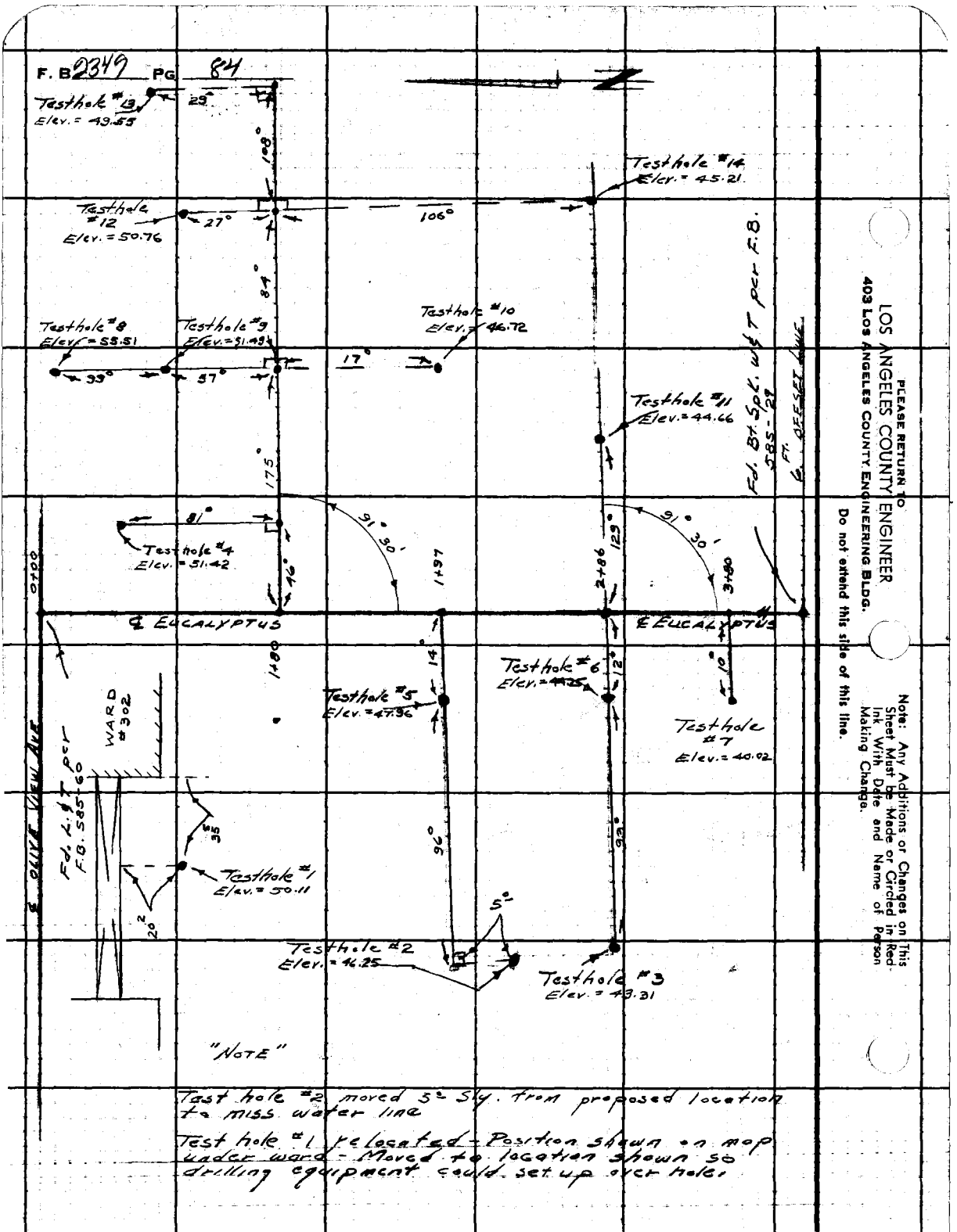

PLEASE RETURN TO
LOS ANGELES COUNTY ENGINEER
403 Los Angeles County Engineering Bldg.
Do not extend this side of this line.
Note: Any Additions or Changes on This Sheet Must be Made or Circled in Red Ink With Date and Name of Person Making Change.

F. B. 2349 Pg. 85

Profile No. | Notes Red. | Plotted | Job No. 8167.01 | Division No.
Date | Date | Survey of OLIVE VIEW HOSPITAL
X-Sec. No. | Notes Chkd. | Checked | Survey by J. TERRANOVA | Notes J.T. | Date 7-10-64
Date | Date | Map No. | Indexed E. J. GALL | Date

NOTE: ANY ADDITIONS OR CHANGES ON THIS SHEET MUST BE MADE OR CIRCLED IN RED INK, WITH DATE AND NAME OF PERSON MAKING CHANGE.

PLEASE RETURN TO
LOS ANGELES COUNTY SURVEYOR
726 Los Angeles County Engineering Bldg.

Do not extend notes this side of this line.

OLIVE VIEW HOSPITAL
MEDICAL TREATMENT & CARE FACILITY
REPLACEMENT UNIT

SOIL INVESTIGATION

J.N. 8167.01
Elev. @ Test holes #1 thru #14

STATION	B. S.	H. I.	F. S.	ELEV.

REF:
F.B. 585-13, 185,
F.B. 2994-10

PARTY
J. TERRANOVA
J. MOORE
J. RIKE
V. HUCKABY

76L298 S & E #307 9-54

76L298 S & E #307 9-54

PLEASE RETURN TO
LOS ANGELES COUNTY SURVEYOR
726 LOS ANGELES COUNTY ENGINEERING BLDG.

NOTE: ANY ADDITIONS OR CHANGES ON THIS SHEET MUST BE MADE OR CIRCLED IN RED INK, WITH DATE AND NAME OF PERSON MAKING CHANGE.

Do not extend notes this side of this line.

STATION	B. S.	H. I.	F. S.	ELEV.	
B.M. #10	0 97	1456 02		1455 05	B.M. #10, Elev. 1455.050 - City of L.A. Dept. W. & P., Brass Cap in Conc. F.B. 585-13, F.B. 2994-10
#13			6 47	1449 55	Testhole #13
#12			5 26	1450 76	Testhole #12
#14			10 81	1445 21	Testhole #14
#11	4 56	1449 22	11 36	1444 66	Testhole #11
#5			1 26	1447 96	Testhole #5
#6			4 97	1444 25	Testhole #6
#3			5 91	1443 31	Testhole #3
#7			9 20	1440 02	Testhole #7
T.P.	8 43	1451 74	5 91	1443 31	T.P
#2			5 49	1446 25	Testhole #2
T.P.	6 90	1454 64	4 00	1447 74	T.P.
#4			3 22	1451 42	Testhole #4
#10			7 92	1446 72	Testhole #10
#9	11 82	1463 31	3 15	1451 49	Testhole #9
#8			7 80	1455 51	Testhole #8
			8 23	1455 08	B.M. #10 - See disc. above.
P#A	4 46	1454 59		1450 13	P#A, Elev. = 1450.134 - S.W. Cor Ward #302 - L&T in south edge of conc. walk F.B. 585-185
#1			4 48	1450 11	Testhole #1
P#B			6 62	1447 97	P#B, Elev. = 1447.964 - S.W. Cor (O.W. 106) - L&T in south edge of conc walk F.B. 585-185

F. B. 2349 PG. 86

Job No. ____ Division No. ____ Notes Red. ____ Plotted ____ Profile ____

Survey of ____ Date ____ Date ____ No. ____

Survey by ____ Notes ____ Notes Chkd. ____ Checked ____ X-Sec. ____

Indexed ____ Date ____ Date ____ Date ____ No. ____

Notes Ck'd by	Survey of Olive View Hospital
Map No.	JN 8154.01 Tape Std °F
Office Work	Surveyed by Monkey Jr.
Checked	Notes ETM Jr. Date April 13, 65
Date	Indexed G. J. GALLI APR 22 '65

F. B. 2349 PG. 87

JN 8154.01

OLIVE VIEW HOSPITAL

CENTRAL HEATING & AIR CONDITIONING PLANT

SITE LOCATION

&

TEST HOLE LAYOUT

Monkey Jr.
Smiley
Monkey
Love

Note: Any Additions or Changes on This Sheet Must be Made or Circled in Red Ink With Date and Name of Person Making Change.

PLEASE RETURN TO
LOS ANGELES COUNTY ENGINEER
403 LOS ANGELES COUNTY ENGINEERING BLDG.

Do not extend this side of this line.

76F309S CE #310 6-62

F. B. 2349 PG. 88

INDEX MAP

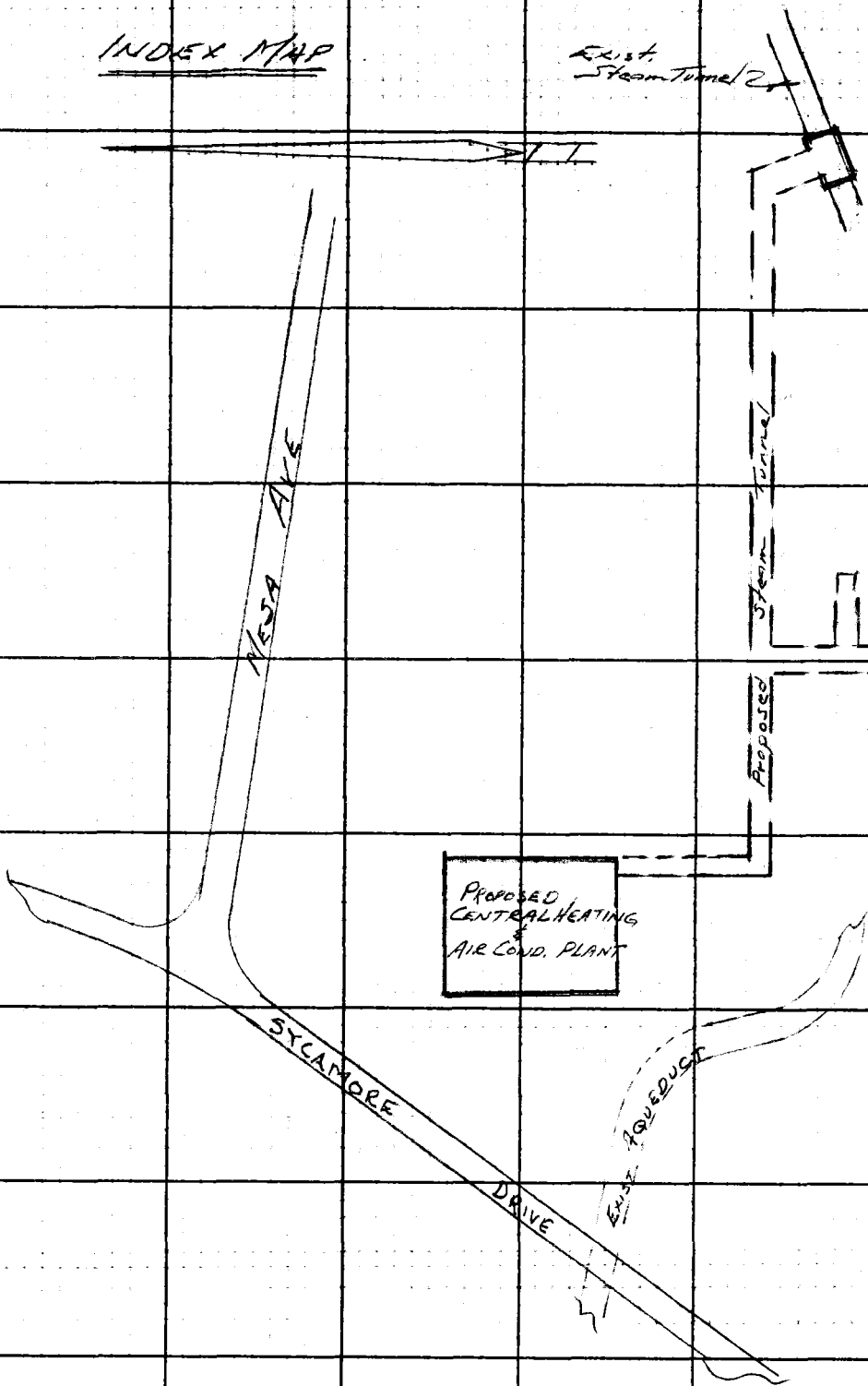

PLEASE RETURN TO
LOS ANGELES COUNTY ENGINEER
403 Los Angeles County Engineering Bldg.

Do not extend this side of this line.

Note: Any Additions or Changes on This Sheet Must be Made or Circled in Red Ink With Date and Name of Person Making Change.

Notes Ck'd by	Survey of Olive View Hosp.
Map No.	JN 814.01 Tape Std °F
Office Work	Surveyed by Mankey Jr.
Checked	Notes ETM Jr. Date 4-13-65
Date	Indexed C. J. GALLI

F. B. 2349 PG. 89

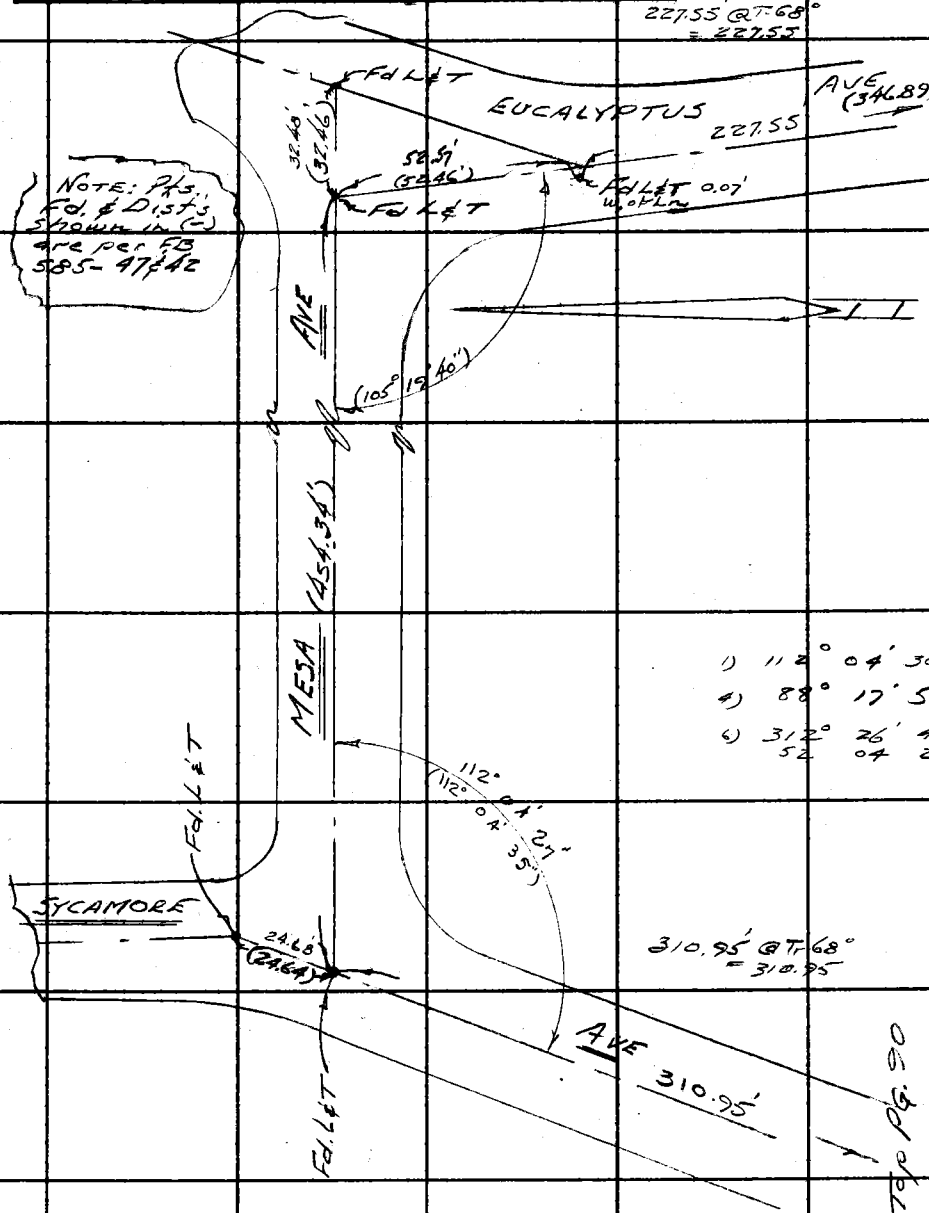

Note: Any Additions or Changes on This Sheet Must be Made or Circled in Red Ink With Date and Name of Person Making Change.

PLEASE RETURN TO
LOS ANGELES COUNTY ENGINEER
403 LOS ANGELES COUNTY ENGINEERING BLDG.

Do not extend this side of this line.

76F3095 C.E. #310 6-62

F. B. 2349 PG. 90

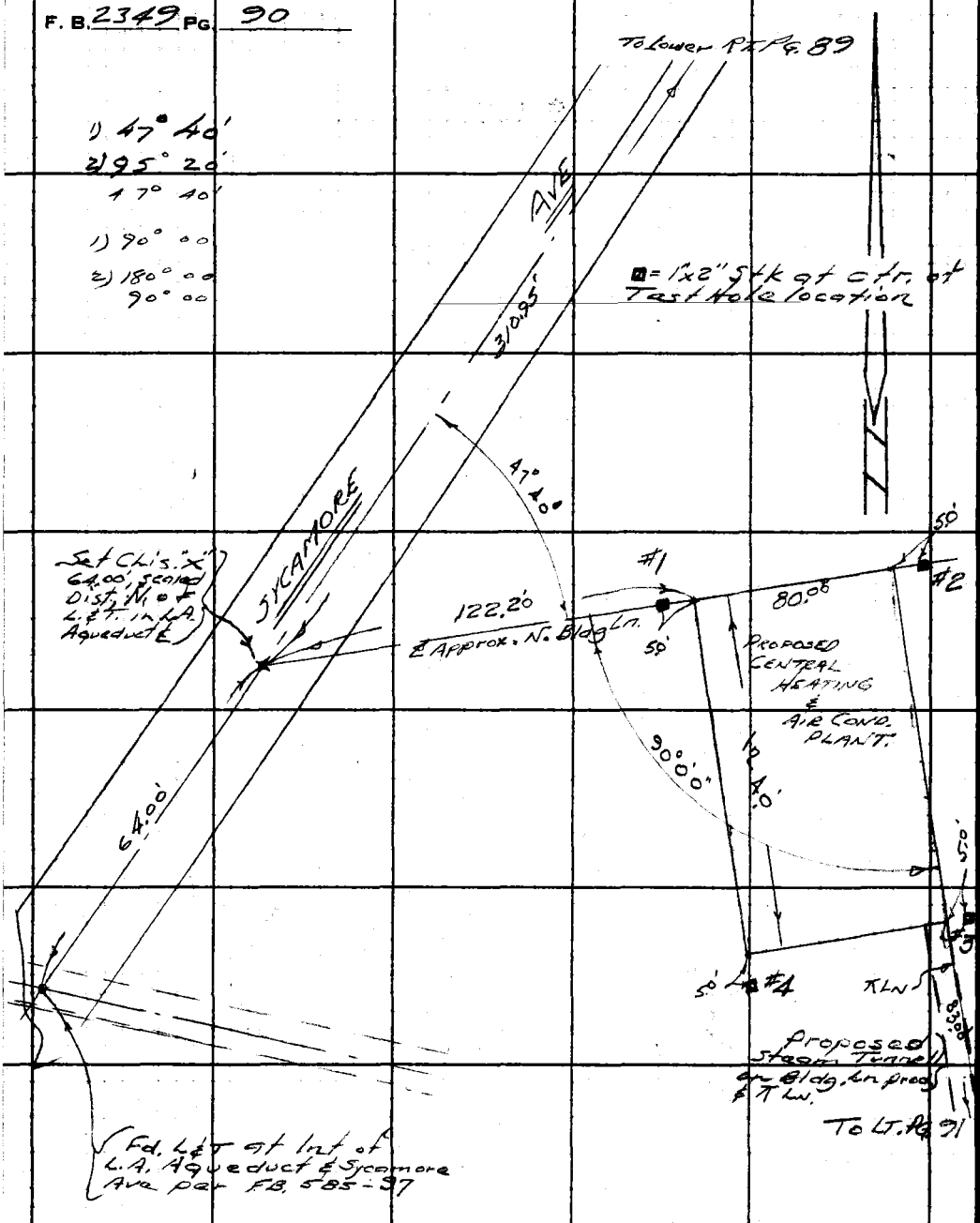

PLEASE RETURN TO
LOS ANGELES COUNTY ENGINEER
403 LOS ANGELES COUNTY ENGINEERING BLDG.

Do not extend this side of this line.

Note: Any Additions or Changes on This Sheet Must be Made or Circled in Red Ink With Date and Name of Person Making Change.

Notes Ck'd by	Survey of Olive View Hosp.
Map No.	JN 8154.01 Tape Std °F
Office Work	Surveyed by Mankey Jr.
Checked	Notes ETM Jr. Date 4-14-65
Date	Indexed Q. J. GALLI

F. B. 2349 PG. 91

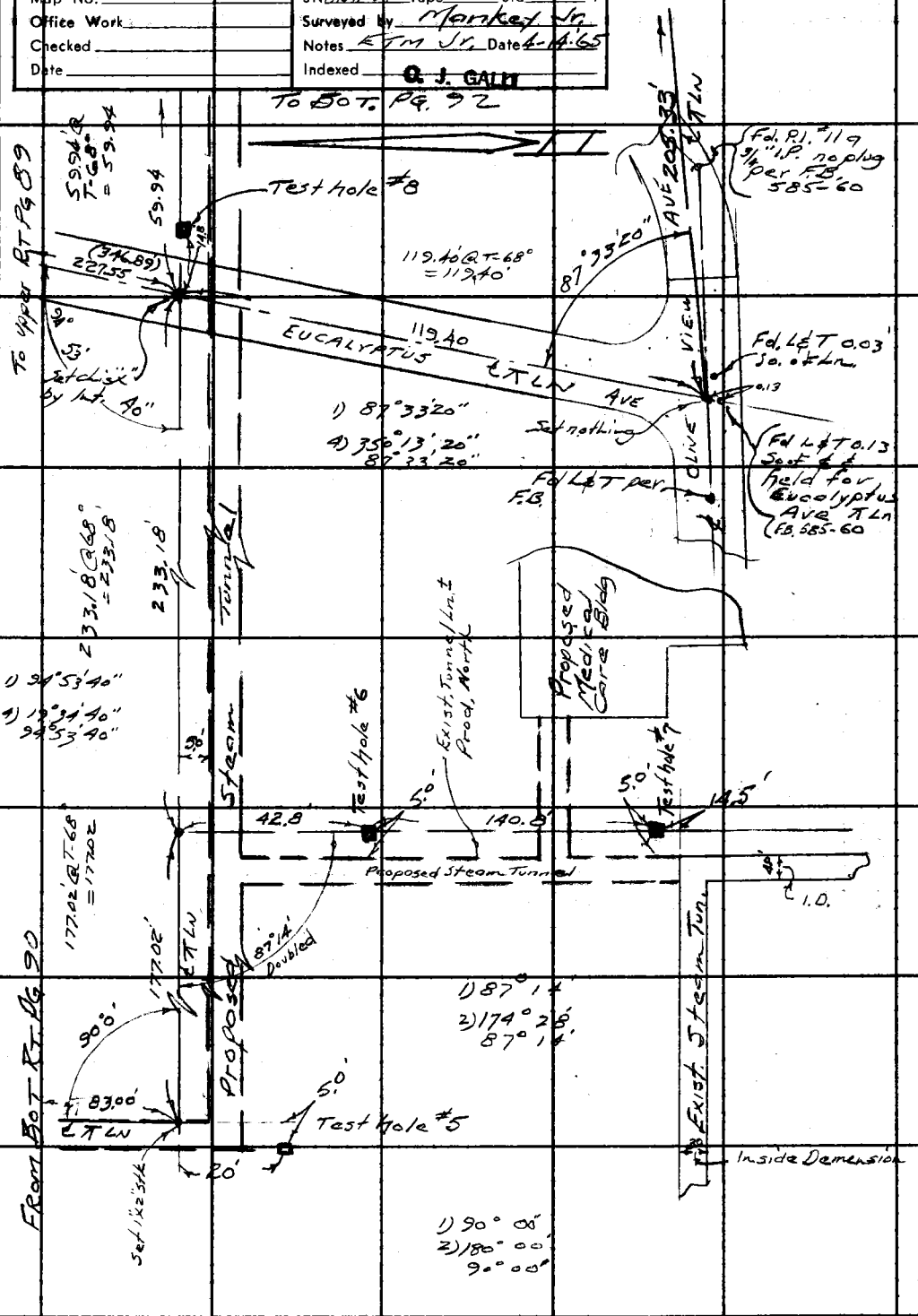

Note: Any Additions or Changes on This Sheet Must be Made or Circled in Red Ink With Date and Name of Person Making Change.

Do not extend this side of this line.

PLEASE RETURN TO
LOS ANGELES COUNTY ENGINEER
403 LOS ANGELES COUNTY ENGINEERING BLDG.

76F3095 CE #310 6-62

F. B. 2349 PG. 92

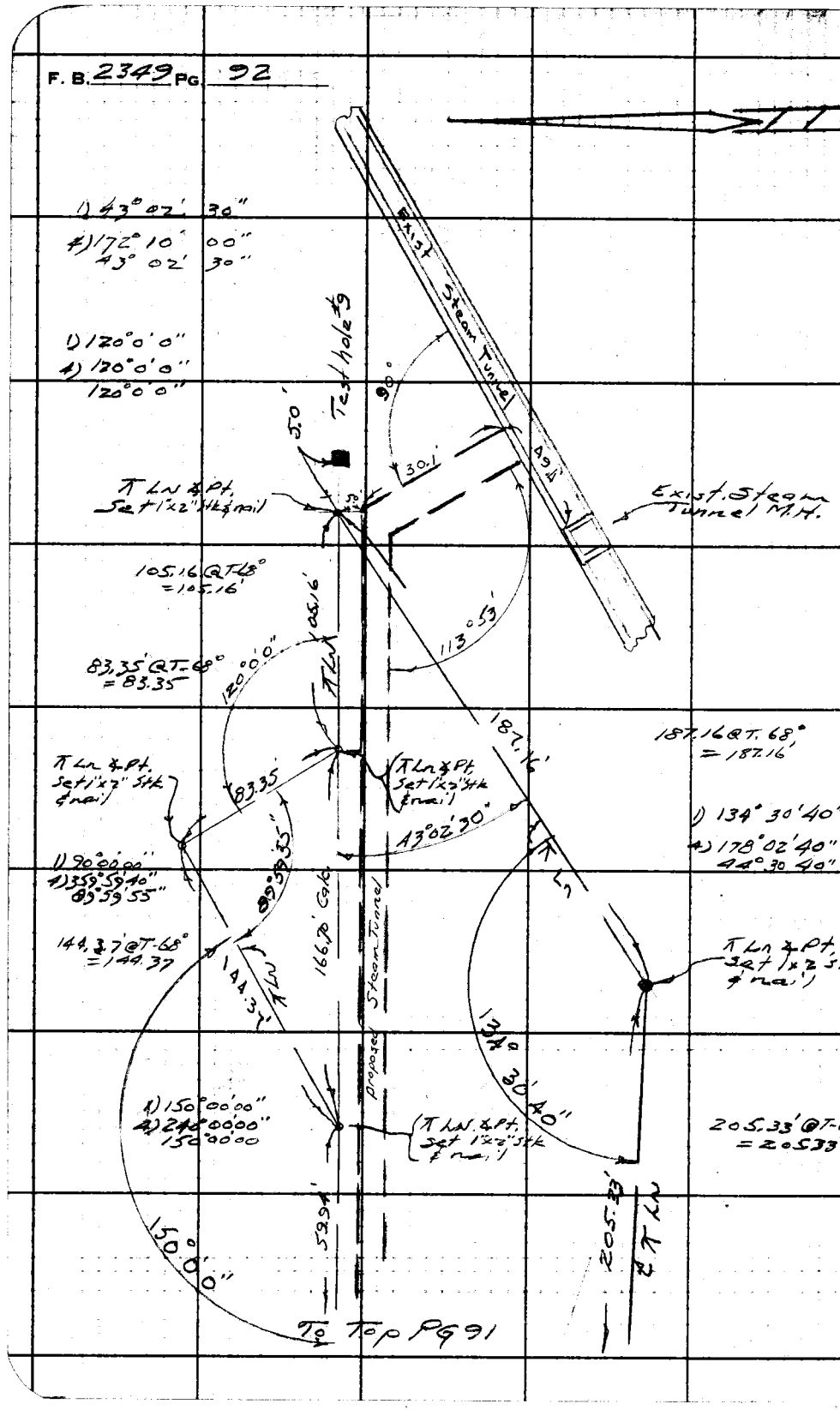

LOS ANGELES COUNTY ENGINEER
403 Los Angeles County Engineering Bldg.

PLEASE RETURN TO

Do not extend this side of this line.

Note: Any Additions or Changes on This Sheet Must be Made or Circled in Red Ink With Date and Name of Person Making Change.

Notes Ck'd by	Survey of OLIVE VIEW HOSPITAL
Map No.	JN 8167.01 Tape 191 Std 84 °F
Office Work	Surveyed by J. TERRANOVA
Checked	Notes C. YASUI Date 7-1-65
Date	Indexed C. J. GALLI

F. B. 2349 PG. 95

OLIVE VIEW HOSPITAL

LOCATION OF 40" CONC. DR. & CATCH BASIN; SLY. OF BUCHER AVE. & WLY. OF WESTWAY. - X & DISTANCE TIE TO COBALT AVE.

J.N. 8167.01

JULY 1965

REF. = F.B. 585-30, 65, 260

PARTY
J. TERRANOVA
C. YASUI
V. HUCKABY
G. MASUDA

Note: Any Additions or Changes on this Sheet Must be Made or Circled in Red Ink With Date and Name of Person Making Change.

Do not extend this side of this line.

PLEASE RETURN TO
LOS ANGELES COUNTY ENGINEER
403 LOS ANGELES COUNTY ENGINEERING BLDG.

76F3095 CE #3 10 6-62

F. B. 2349 PG 96

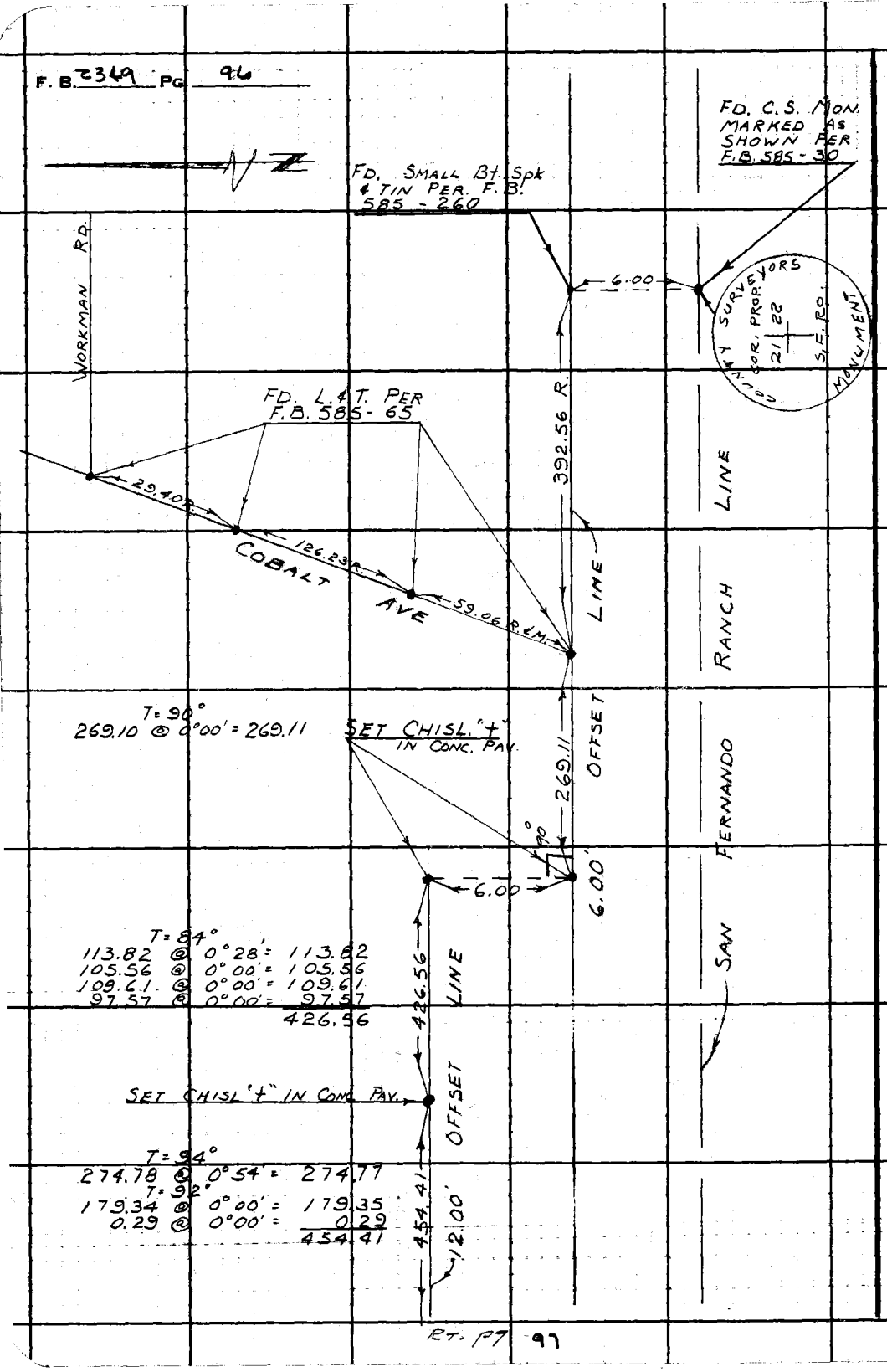

LOS ANGELES COUNTY ENGINEER
403 Los Angeles County Engineering Bldg.
PLEASE RETURN TO
Do not extend this side of this line.

Note: Any Additions or Changes on This Sheet Must Be Made or Circled in Red Ink With Date and Name of Person Making Change.

RT. P7 97

Notes Ck'd by	Survey of OLIVE VIEW HOSPITAL
Map No.	JN 8167.01 Tape 191 Std 84 °F
Office Work	Surveyed by J. TERRANOVA
Checked	Notes C. YASUI Date 7-1-65
Date	Indexed G. J. GALLI

F. B. 2349 PG. 97

BT PG. 96

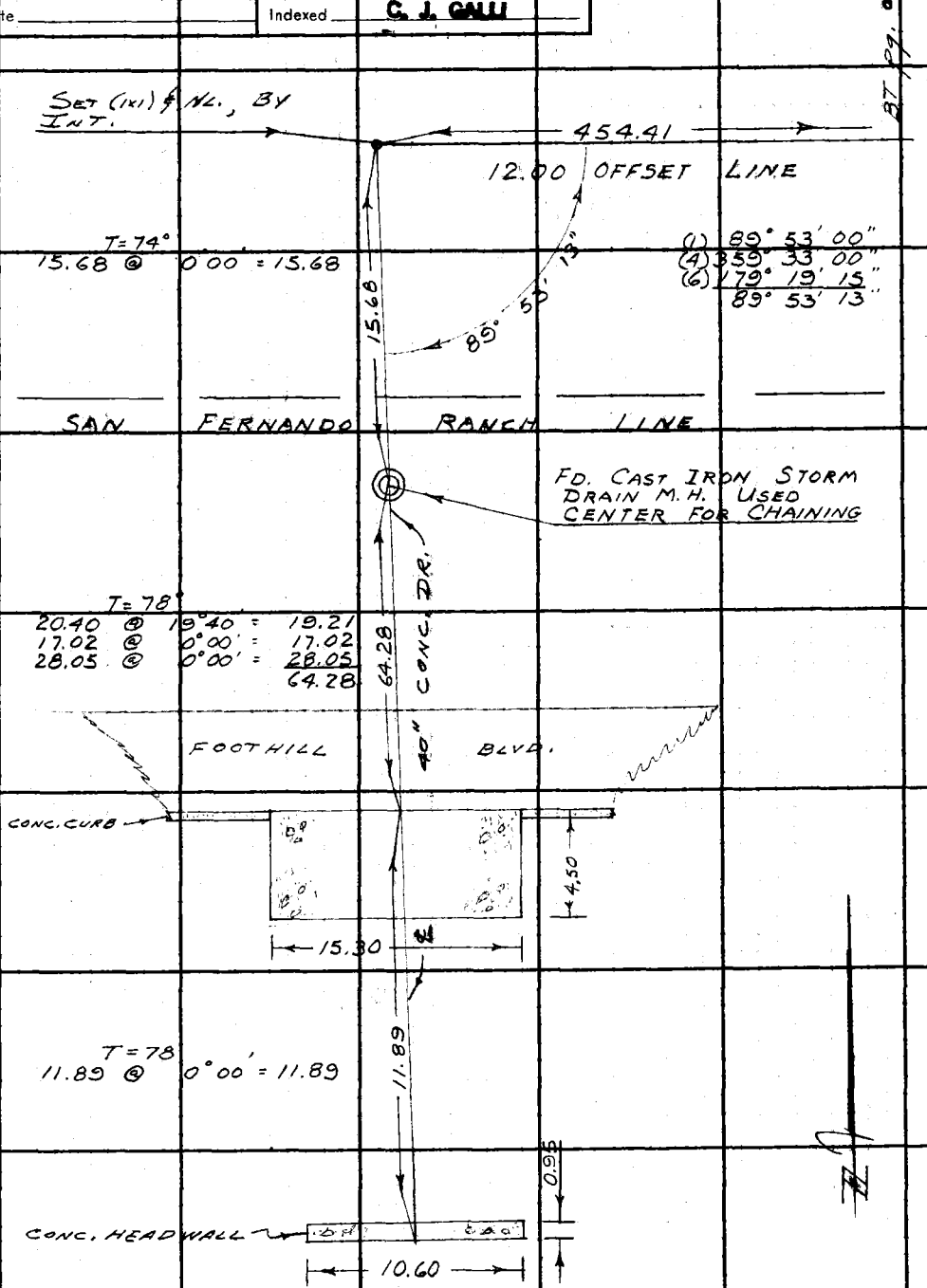

Note: Any Additions or Changes on This Sheet Must be Made or Circled in Red Ink With Date and Name of Person Making Change.

Do not extend this side of this line.

PLEASE RETURN TO
LOS ANGELES COUNTY ENGINEER
403 LOS ANGELES COUNTY ENGINEERING BLDG.

76F3095 CE #310 6-62

Notes Ck'd by	Survey of OLIVE VIEW HOSP.	F.B. 2349 Pg. 101
Map No.	JN 8154.01 Tape 0257 Std 68 °F	
Office Work	Surveyed by J. TERRANOVA	
Checked	Notes J.T. Date 2-26-68	
Date	Indexed C. J. GALLY FEB 27 '68	

OLIVE VIEW HOSPITAL

LOCATION & CROSS SECTION OF DIRT MOUND OVER STEAM TUNNEL @ ELY. BOUNDARY OF EDISON R/W & NLY. OF OLIVE VIEW DR.

J.N. 8154.01

FEB. 1968

REF:
F.B. 712
F.B. 3257

PARTY
J. TERRANOVA
C. YASUI
H. MITCHELL

Note: Any Additions or Changes on this Sheet Must be Made or Circled in Red Ink With Date and Name of Person Making Change

Do not extend this side of this line.

PLEASE RETURN TO
LOS ANGELES COUNTY ENGINEER
403 LOS ANGELES COUNTY ENGINEERING BLDG.

76P3098 CE #310 5-66

F.B. 2349 Pg. 102

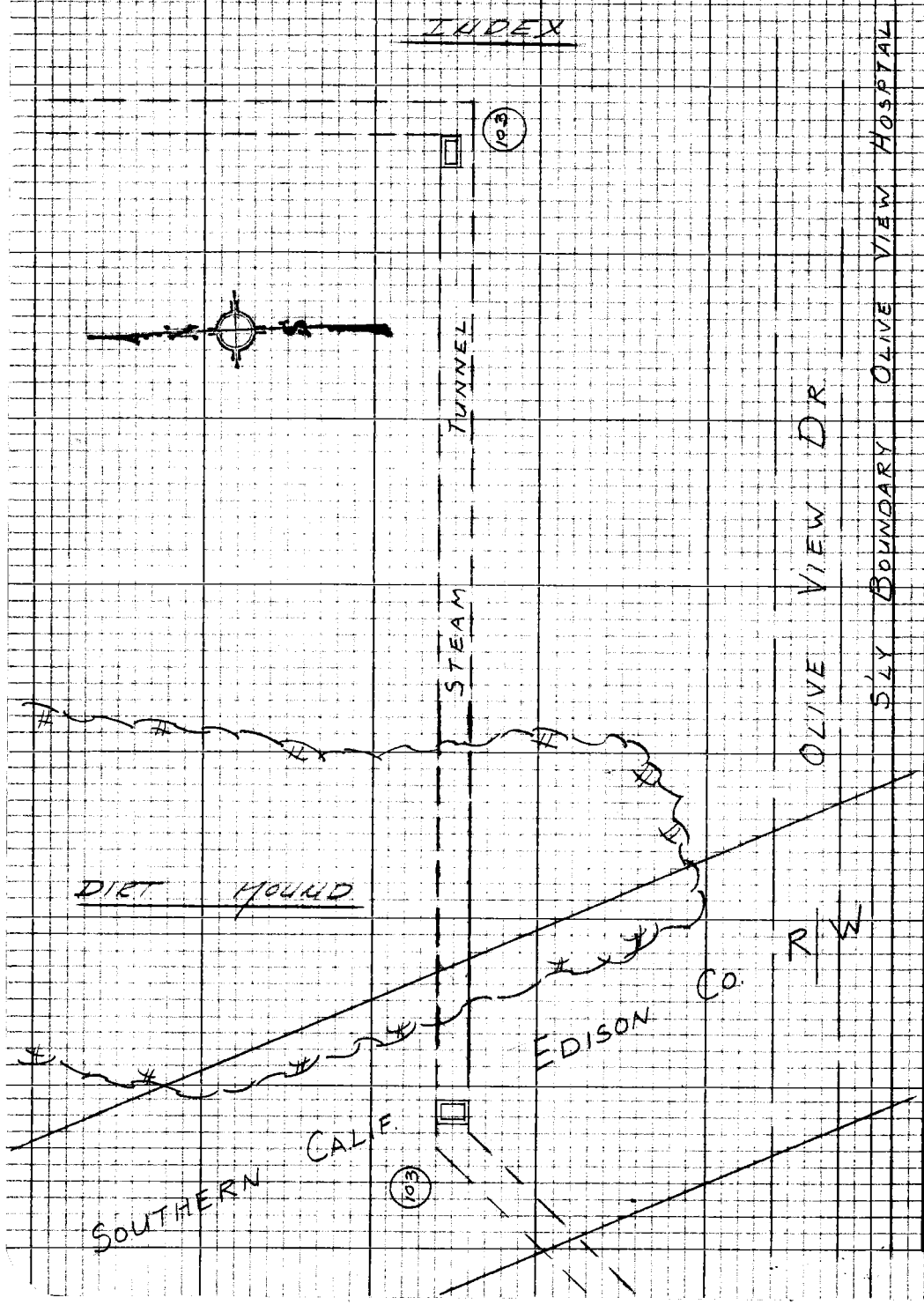

PLEASE RETURN TO
LOS ANGELES COUNTY ENGINEER
403 LOS ANGELES COUNTY ENGINEERING BLDG.

Note: Any Additions or Changes on this Sheet Must be Made or Circled in Red Ink With Date and Name of Person Making Change

Do not extend this side of this line.

Notes Ck'd by	Survey of OLIVE VIEW HOSP	F.B. 2349 Pg. 103
Map No.	JN 8154.01 Tape 0257 Std 68 °F	
Office Work	Surveyed by J. TERRANOVA	
Checked	Notes J.T. Date 2-26-68	
Date	Indexed C. J. GALLI	

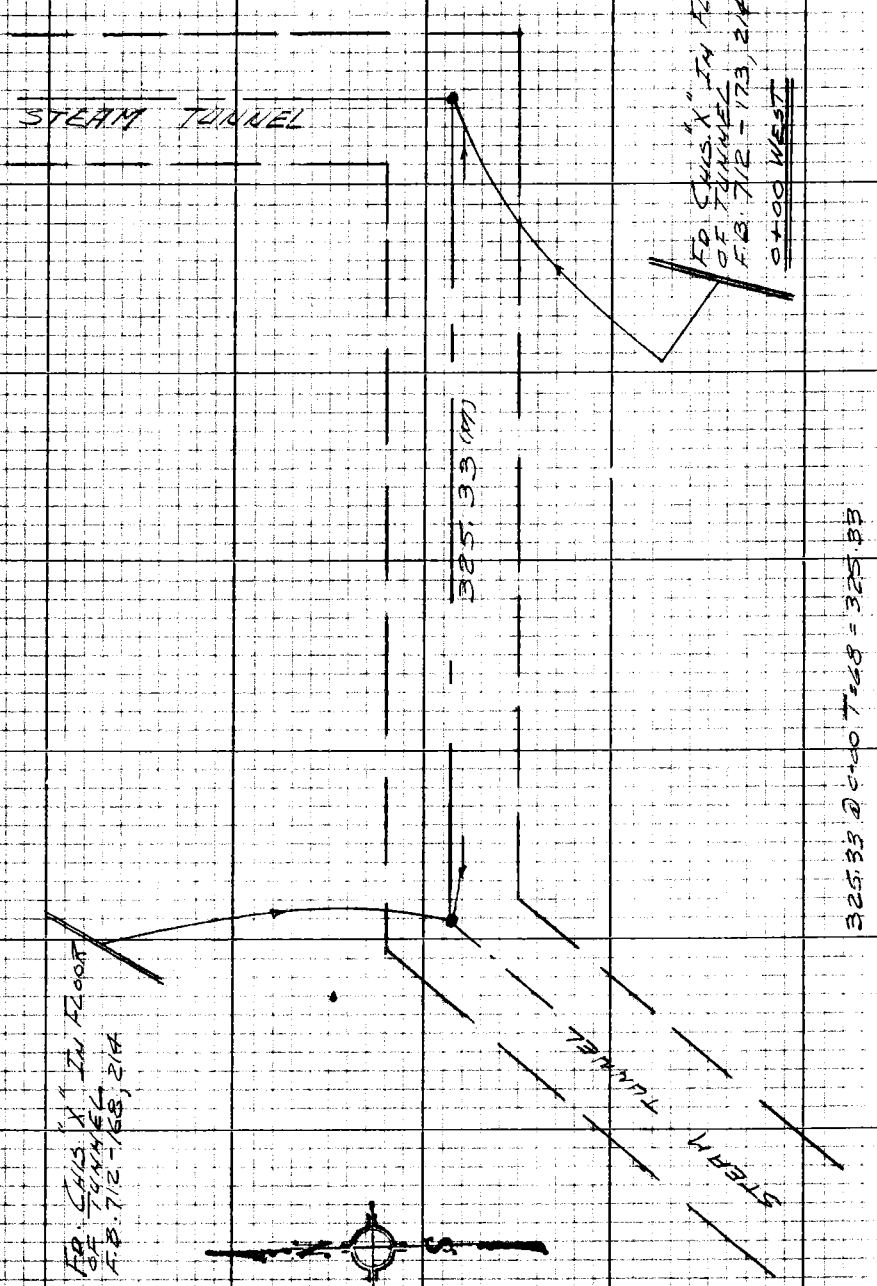

Note: Any Additions or Changes on this Sheet Must be Made or Circled in Red Ink With Date and Name of Person Making Change

Do not extend this side of this line.

PLEASE RETURN TO
LOS ANGELES COUNTY ENGINEER
403 LOS ANGELES COUNTY ENGINEERING BLDG.

76P3098 CK #310 5-66

76-L298 CE 307 3-61

PLEASE RETURN TO
LOS ANGELES COUNTY ENGINEER
403 LOS ANGELES COUNTY ENGINEERING BLDG.

NOTE: ANY ADDITIONS OR CHANGES ON THIS SHEET MUST BE MADE OR CIRCLED IN RED INK, WITH DATE AND NAME OF PERSON MAKING CHANGE.

Do not extend notes this side of this line.

STATION	B. S.	H. I.	F. S.	ELEV.	℄ STEAM TUNNEL	
N 10,209.905					FD. 2" I.P. W/ CONC. PL. & C.E. TAG	
E 13,412.757				1427 36	N. 10,209.905, E. 13,412.757 - FB. 3257-172	
					LT. ℄ SOUTH	RT. ℄ NORTH
1+50				1431 0		℄ NATURAL GR.
				31 8		20' NATURAL GR.
				30 6	20' NATURAL GR.	
1+55 8		USED		31 2		℄ START OF MOUND
				32 0		20' " " "
				31 0	20' START OF MOUND	
1+ 61 3				34 5		℄ TOP OF BREAK
				37 2		20' SIDE OF BREAK
		TOP		35 0	20' TOP OF BREAK	
1+65 0				35 4		℄ SIDEHILL
				42 4		20' TOP OF BREAK
				36 9	20' SIDEHILL	
1+74 5				38 5		℄ BREAK
				42 1		20' BREAK
		LEAKET		40 7	20' SIDEHILL	
1+85 0				46 6		℄ SIDEHILL
				45 9		20' BREAK
				45 7	20' TOP OF MOUND	
1+ 93 1				51 0		℄ TOP OF MOUND

Profile No. ____ Notes Red ____ Plotted ____ Job No. 8154 Division No. ____
X-Sec. No. ____ Date ____ Date ____ Survey of OLIVE VIEW HOSPITAL
Notes Chkd. ____ Date ____ Checked ____ Date ____ Survey by J.T. Notes J.T. Date 2-26-68
Map No. ____ Date ____ Indexed G. J. GALLI Date ____

F.B. 2349 Pg. 105

76-L298 CE 307 3-61

PLEASE RETURN TO
LOS ANGELES COUNTY ENGINEER
403 LOS ANGELES COUNTY ENGINEERING BLDG.

NOTE: ANY ADDITIONS OR CHANGES ON THIS SHEET MUST BE MADE OR CIRCLED IN RED INK, WITH DATE AND NAME OF PERSON MAKING CHANGE

Do not extend notes this side of this line.

F.B. 2349 Pg. 106

Job No. 815401 Division No. Notes Red Plotted Profile
Survey of OLIVE VIEW HOSPITAL Date Date No.
Survey by J.T. Notes J.T. Notes Chkd. Checked X-Sec.
Indexed C.J. GALLI Date 2-26-68 Date FEB 27 '68 Date No.

STATION	B.S.	H.I.	F.S.	ELEV.	℄ STEAM TUNNEL LT. & SOUTH	RT. & NORTH
1+93.4				1451 2		20' SIDEHILL
				46 0	20' TOP OF MOUND	
2+00				51 2		℄ TOP OF MOUND
				55 1		20' TOP OF MOUND
				47 0	20' W. TOP OF MOUND	
2+06.4				51 8		℄ W. TOP OF MOUND
				55 1		20' TOP OF MOUND
				43 6	20' SIDEHILL	
2+14.0				49 6		℄ SIDEHILL
				55 9		20' W. TOP OF MOUND
				43 3	20' SIDEHILL	
2+32				37 8		℄ SIDEHILL
				41 6		20' SIDEHILL
				32 0	20' BT. OF MOUND	
2+39.0				34 2		℄ BREAK
				39 3		20' SIDEHILL
				30 7	20' NATURAL GR.	
2+60.0				31 1		℄ BT. MOUND (NATURAL GR)
				32 6		20' " MOUND (NAT. GR.)
				30 4	20' NATURAL GR.	

LENKER ROD USED