Notes C'k'd by
Map No.
Work

Survey of
JN Tape Std °F
Surveyed by
Notes Date
Indexed

F.B. 2357 Pg.

	Job	Description
		NORTH WHITTIER HTS. PARK J.N. 0055.27
2	Bdry.	Survey of boundaries on Los Robles Ave. from 7th St. to 9th St.
1	Loc.Imp	Loc. Imp. & topog.
8	B.M.	Bench levels.
2	Bdry.	Boundaries of park.
8	B.M.	Bench levels on corner monuments.
		HILLGROVE CO. PARK 8890.08
0	Bdry	Park Bdry. Recovery
4	B.M.	Bench levels

Microfilmed Feb 86

Notes Ck'd by	Survey of North Whittier Heights Park
Map No. C.S.B. 7655	IN 00.55.27 Tape 0128 Std 68 °F
Office Work G. O. HARRIS	Surveyed by J. H. Brown
Checked J. AJA	Notes J. H. B. Date 10-58
Date JUN 10 1959	Indexed R. C. Johnson 11-19-58

F. B. 2351 Pg. 5

NORTH WHITTIER HEIGHTS PARK

PROPERTY LINES

J.N. 00.5527

October 1958

TRANSIT

Party:
J.H. Brown
K.M. Kapp
B Nunez
H.C. Reuter

Note: Any Additions or Changes on This Sheet Must be Made or Circled in Red Ink With Date and Name of Person Making Change.

Do not extend notes this side of this line.

RETURN TO
LOS ANGELES COUNTY ENGINEER
700 LOS ANGELES COUNTY ENGINEERING BLDG.

76F3099 CE #247—3-57

F. B. 2351 Pg. 6

INDEX

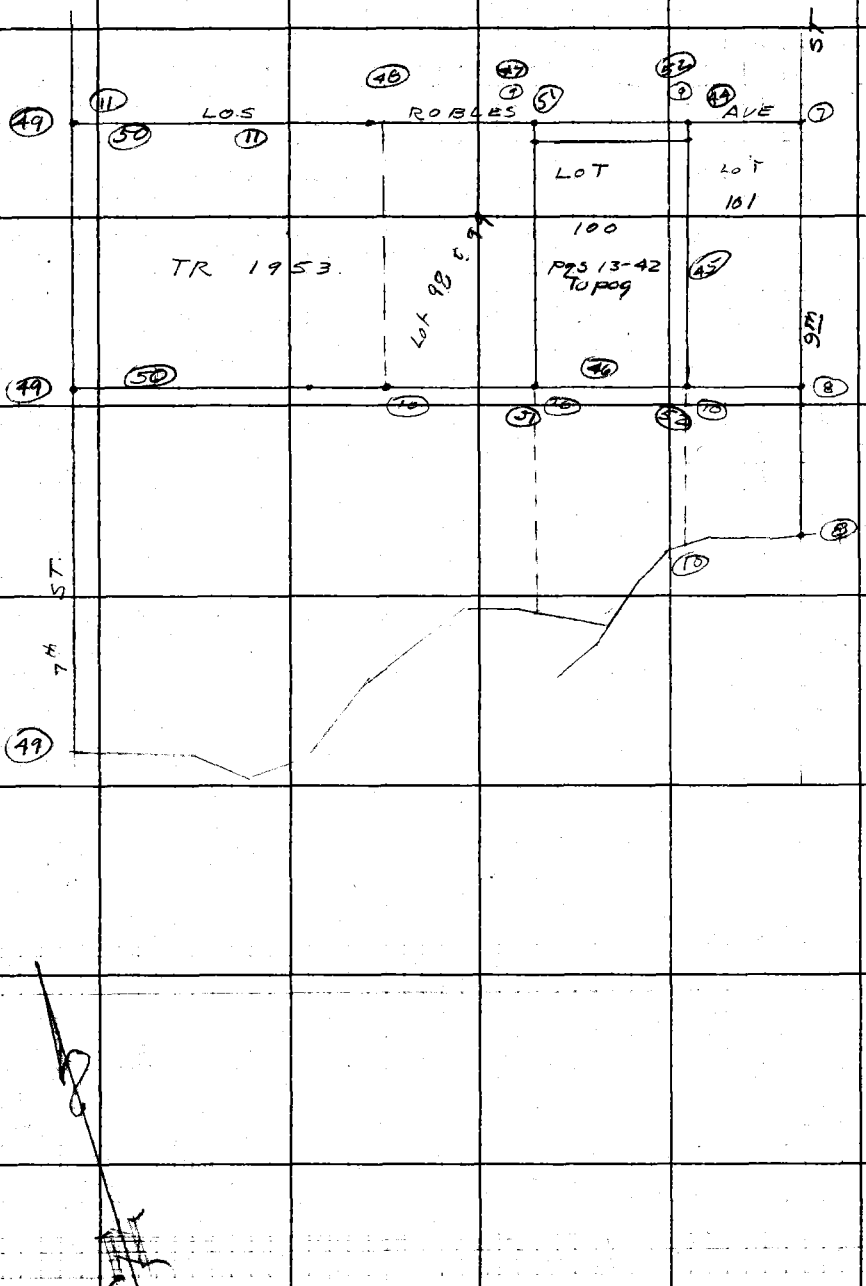

RETURN TO
LOS ANGELES COUNTY ENGINEER
700 LOS ANGELES COUNTY ENGINEERING BLDG.

Note: Any Additions or Changes on This Sheet Must be Made or Circled in Red Ink With Date and Name of Person Making Change.

Do not extend notes this side of this line.

Notes Ck'd by J. AJA	NORTH WHITTIER HEIGHTS PARK
Map No. C.S.B. 2655	JN 005527 Tape 0128 Std 681 °F
Office Work G. O. HARRIS	Surveyed by J. H. Brown
Checked J. AJA	Notes J. H. B. Date Oct 58
Date JUN 10 1959	Indexed C. Johnson

F.B. 2351 PG. 7

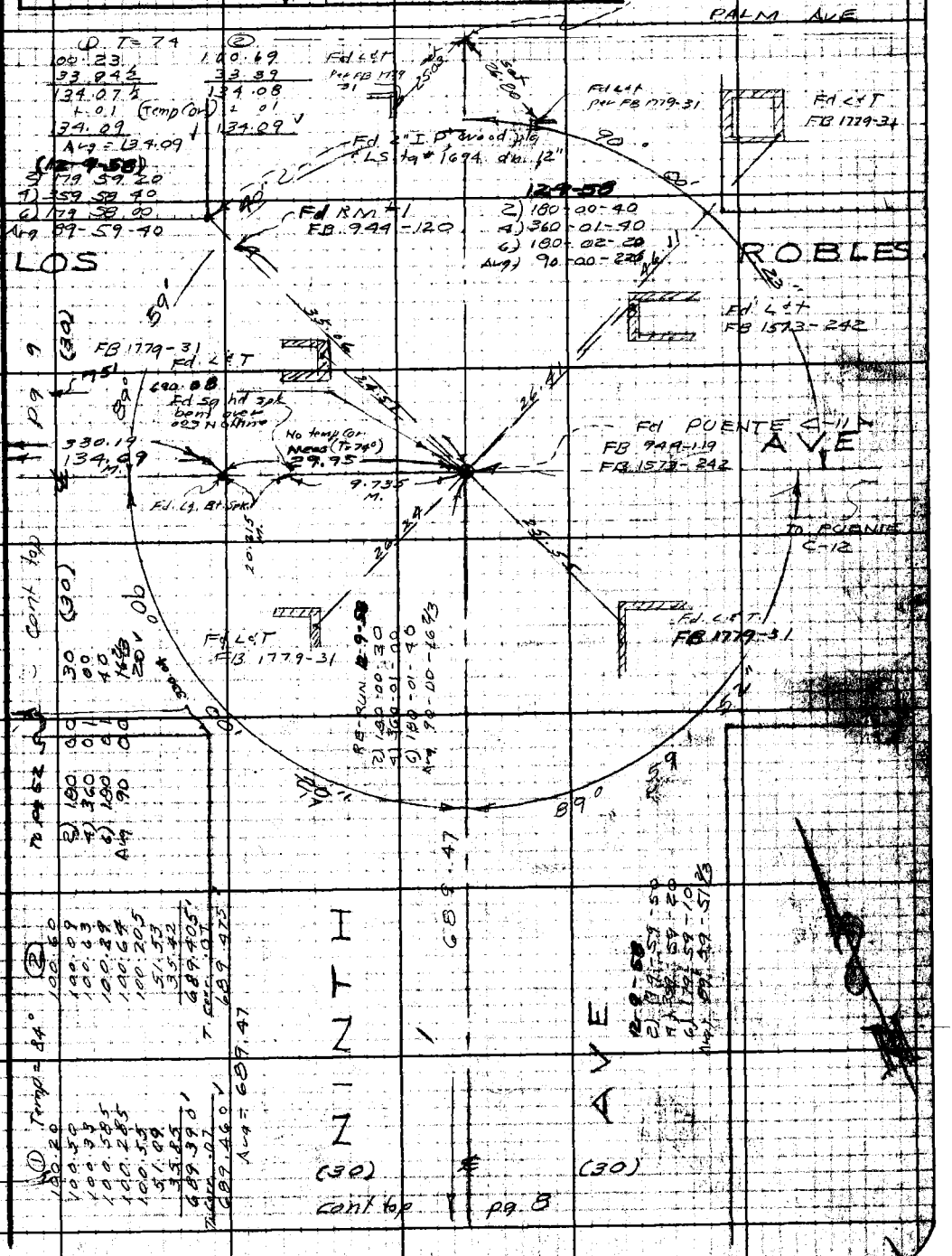

Note: Any Additions or Changes on This Sheet Must be Made or Circled in Red Ink With Date and Name of Person Making Change.

Do not extend notes this side of this line.

RETURN TO
LOS ANGELES COUNTY ENGINEER
1700 LOS ANGELES COUNTY ENGINEERING BLDG.

37-E-4

76F3095 CE #247—3-57

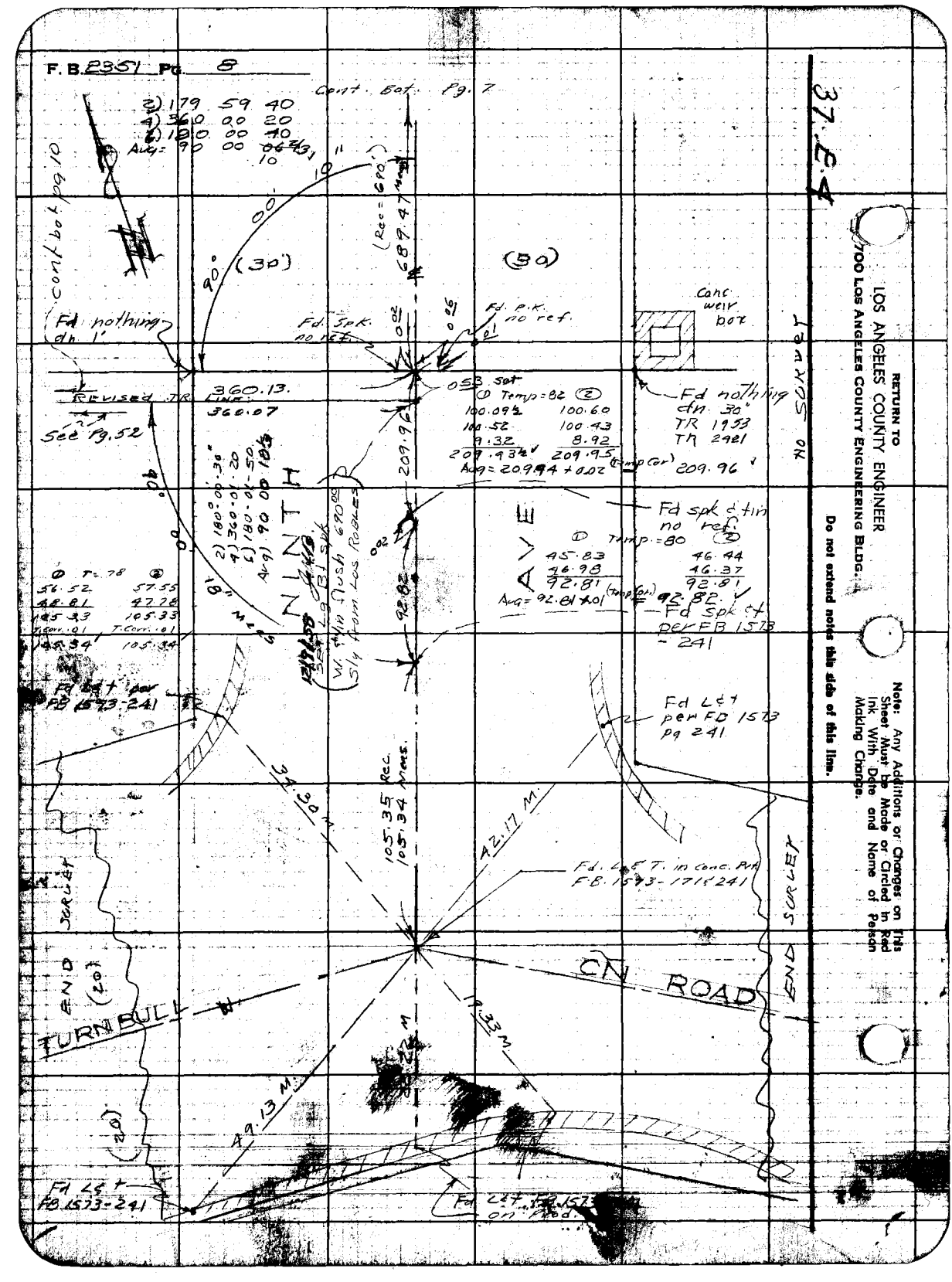
F. B. 2351 Pg. 8
Cont. Bot. Pg. 7
2) 179 59 40
4) 360 00 20
6) 180 00 40
Avg= 90 00 06 2/3
10
cont bot pg 10
(30')
(30)
(Rec = 690')
689.47 Meas
Fd nothing dn. 1'
Fd. Spk. no ref.
Fd. p.k. no ref.
Conc. weir box
Fd nothing dn. 30" TR 1953 TR 2421
Revised TR Line
360.13.
360.07
See Pg. 52
053 set
① Temp = 82 ②
100.09½ 100.60
100.52 100.43
9.32 8.92
209.93½ 209.95
Avg = 209.94 + 0.02 (Temp Cor) 209.96
209.96
NINTH
AVE
Fd spk & tin no ref.
① Temp. = 80 ②
45.83 46.44
46.98 46.37
92.81 92.81
Avg = 92.81 + .01 (Temp Cor) 92.82
Fd spk & t per FB 1573 - 241
2) 180° 00' 30"
4) 360 01 20
6) 180 01 50
Avg) 90 00 18 1/3
① T = 78 ②
56.52 57.55
48.81 47.78
105.33 105.33
T.Corr. .01 T.Corr. .01
105.34 105.34
Fd L&T per FB 1573-241
Fd L&T per FB 1573 pg 241
34.30 M
105.35 Rec.
105.34 Meas.
42.17 M
Fd. L&T. in conc. Pvt F.B. 1573-171 & 241
END SURVEY
END SURVEY
CN ROAD
TURNBULL
19.33 M
49.13 M
(20)
(20)
Fd L&T FB 1573-241
Fd L&T FB 1573 on Prod.
37.E.4
RETURN TO
LOS ANGELES COUNTY ENGINEER
700 LOS ANGELES COUNTY ENGINEERING BLDG.
Do not extend notes this side of this line.
Note: Any Additions or Changes on This Sheet Must be Made or Circled in Red Ink With Date and Name of Person Making Change.

Notes Ck'd by J. AJA	Survey of NORTH WHITTIER HEIGHTS PARK
Map No. C.S.B. 2655	JN 00 5521 Tape 0129 Std 68 °F
Office Work G. O. HARRIS	Surveyed by J. H. Brown
Checked J. AJA	Notes J. H. B. Date 10-27-58
Date JUN 10 1958	Indexed J. C. Johnson

F. B. 2351 Pg. 9

WS 37-E

Note: Any Additions or Changes on This Sheet Must be Made or Circled in Red Ink With Date and Name of Person Making Change.

Do not extend notes this side of this line.

RETURN TO: LOS ANGELES COUNTY ENGINEER
200 LOS ANGELES COUNTY ENGINEERING BLDG.

cont. pg. 7 (Left side)

① T= 74°
100.05
96.04
196.09
+.01
196.10
Avg = 196.10 ✓

② No ref.
100.78
95.31
196.09
+.01
196.10

① Temp= 72°
100.15½
31.87
132.02½ No temp cor
Avg = 132.03 ✓

②
100.90
31.13
132.03

① T= 74°
87.44
76.46½
163.90½
+.01 Temp Cor
163.91
Avg = 163.91 ✓

② No ref.
88.47½
75.42½
163.90
+.01
163.91

① T= 74 No Con
15.56
18.53
34.09
Avg = 34.09 ✓

②
16.87
17.22
34.09

2) 180 00 00
4) 359 59 50
2) 179 59 20
Avg = 89 59 50 ✓

Cont. Right Side Pg. 11

76R3095 CE #247 3-57

F.B. 2351 PG. 10

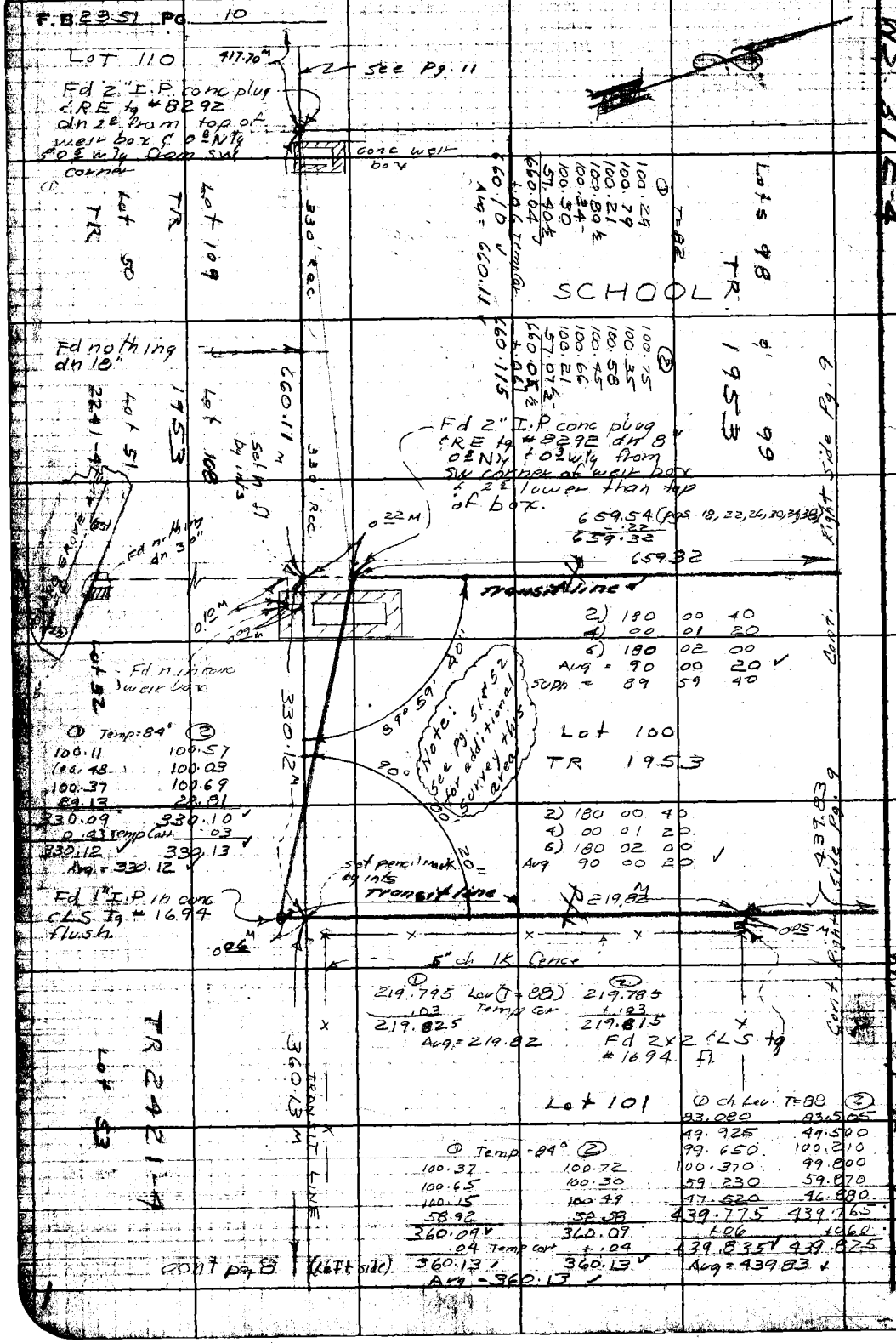

WS 37 E-4

RETURN TO
LOS ANGELES COUNTY ENGINEER
900 LOS ANGELES COUNTY ENGINEERING BLDG.

Note: Any Additions or Changes on This Sheet Must be Made or Circled in Red Ink With Date and Name of Person Making Change.

Do not extend notes this side of this line.

Notes Ck'd by J. AJA	Survey of NORTH WHITTIER HEIGHTS PARK
Map No. C.S.B. 2655	JN 005527 Tape 0129 Std. 68 °F
Office Work G. O. HARRIS	Surveyed by J. H. Brown
Checked J. AJA	Notes J. H. B. Date Oct 58
Date JUN 10 1959	Indexed [illegible] C. Johnson

F.B. 2351 Pg. 11

37 D-3



Note: Any Additions or Changes on This Sheet Must be Made or Circled in Red Ink With Date and Name of Person Making Change.

Do not extend notes this side of this line.

RETURN TO
LOS ANGELES COUNTY ENGINEER
700 LOS ANGELES COUNTY ENGINEERING BLDG.

76F3095 CE #247 3-57

F.B. 2351 Pg. 12

County SS M.H (pg 38)

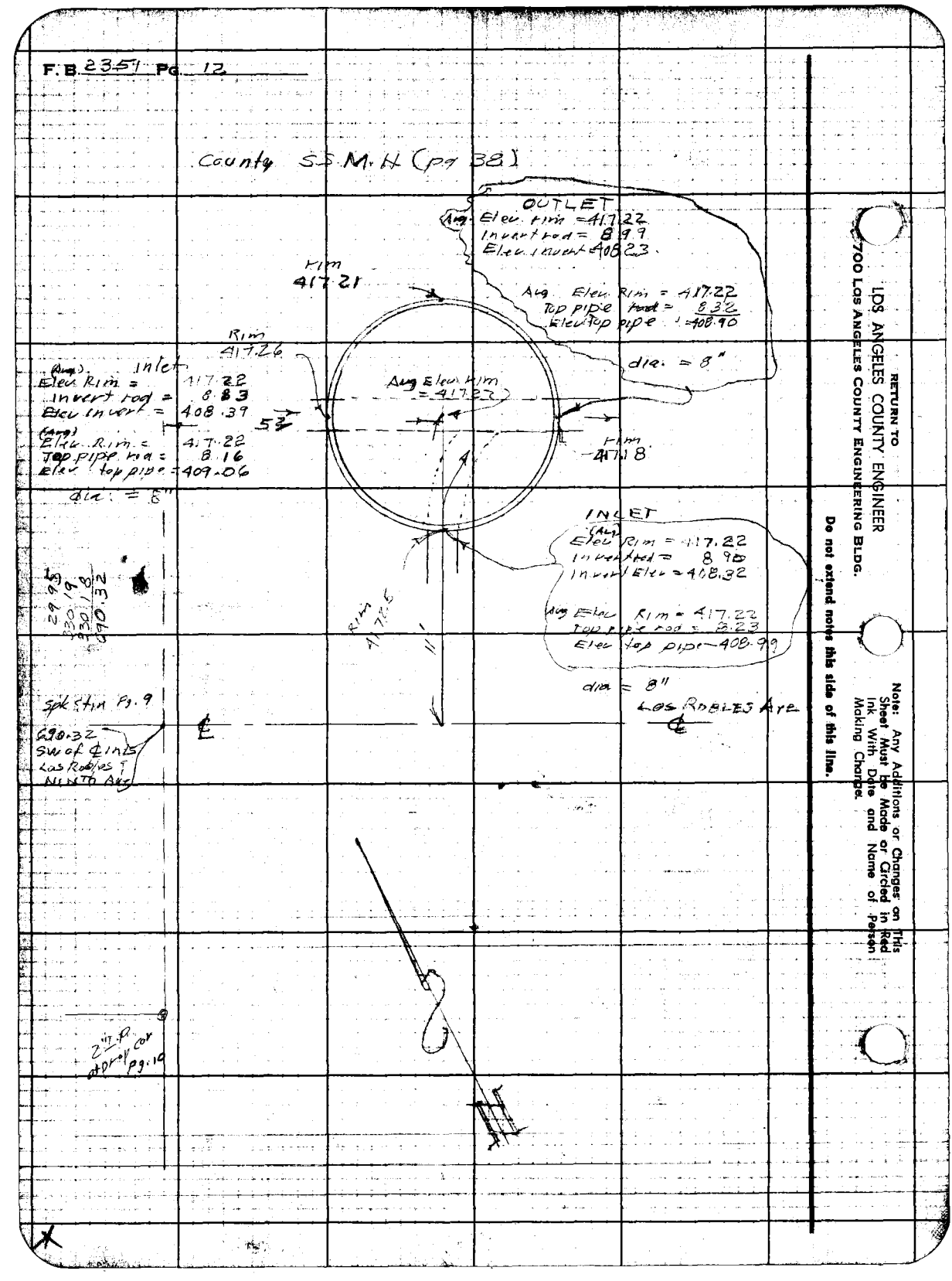

RETURN TO
LOS ANGELES COUNTY ENGINEER
700 LOS ANGELES COUNTY ENGINEERING BLDG.

Do not extend notes this side of this line.

Note: Any Additions or Changes on This Sheet Must Be Made or Circled in Red Ink With Date and Name of Person Making Change.

Notes Ck'd by 79-42-2	Survey of NORTH WHITTIER HEIGHTS Park	F.B. 2351 Pg. 13
Map No. C.S.B. 2655	JN 0055.27 Tape 0128 Std 68 °F	
Office Work G. O. HARRIS	Surveyed by J.H. Brown	
Checked	Notes J.H.B. Date Nov 58	
Date JUN 10 1959	Indexed [illegible] 11-19-58	

NORTH WHITTIER HEIGHTS PARK

TOPOGRAPHY

J.N. 0055.27

November 1958

Party J.H. Brown
K.M. Kapp
H.C. Reuter
B. Nunez

Rows of 10" Lemon trees were checked & found to be on 22 ft grid varying less than 0.5 in any direction, these rows were used as stationing for topog. LENKER self computing rod #20 was used to set elevation & frequent checks made to elevations on boundary as shown pgs 44-47

JHB.

Note: Any Additions or Changes on This Sheet Must be Made or Circled in Red Ink With Date and Name of Person Making Change.

Do not extend notes this side of this line.

RETURN TO
LOS ANGELES COUNTY ENGINEER
700 LOS ANGELES COUNTY ENGINEERING BLDG.

76F3095 CE #247—3-57

F. B. 2351 Pg. 14

INDEX

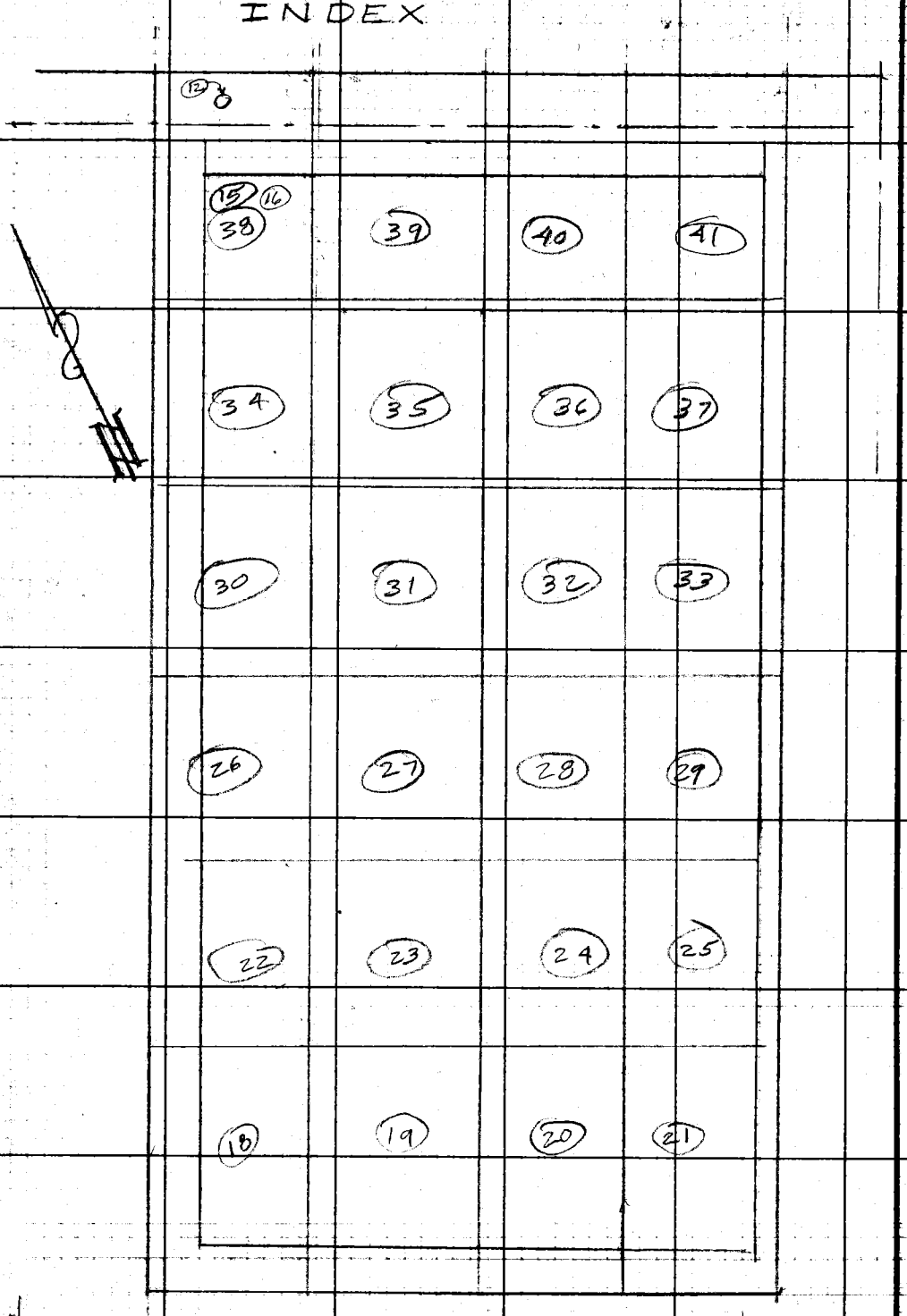

RETURN TO
LOS ANGELES COUNTY ENGINEER
700 Los Angeles County Engineering Bldg.

Do not extend notes this side of this line.

Note: Any Additions or Changes on This Sheet Must be Made or Circled in Red Ink With Date and Name of Person Making Change.

Notes Ck'd by 99-42-2	Survey of NORTH WHITTIER HEIGHTS PARK
Map No. C.S.B. 2655	JN 005527 Tape 0128 Std 68 °F
Office Work G. O. HARRIS	Surveyed by J. H. Brown
Checked	Notes J.H.B. K.M.K. Date Nov 58
Date JUN 10 1960	Indexed

F. B. 2351 Pg. 15

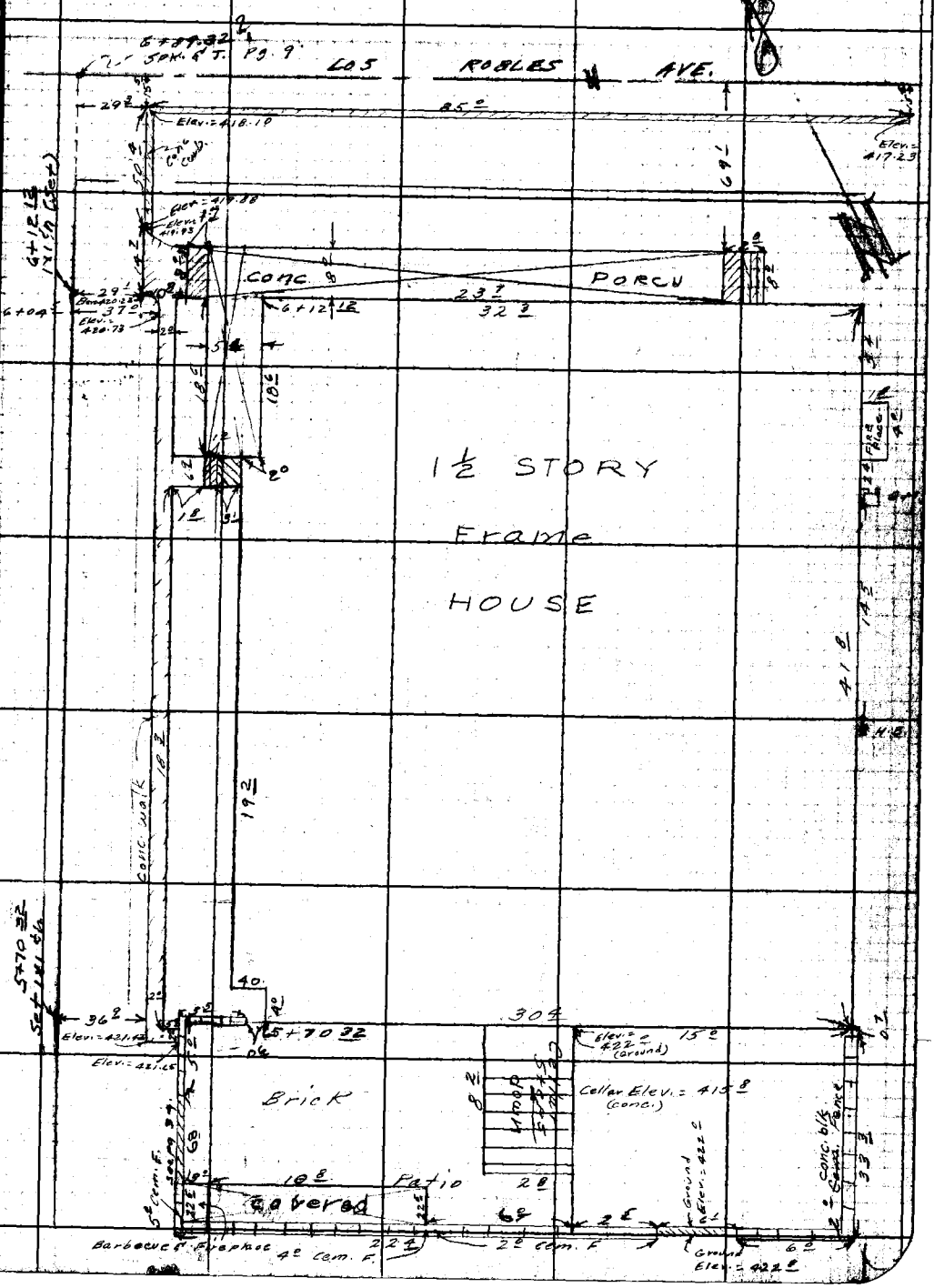

Note: Any Additions or Changes on This Sheet Must be Made or Circled in Red Ink With Date and Name of Person Making Change.

Do not extend notes this side of this line.

RETURN TO
LOS ANGELES COUNTY ENGINEER
700 LOS ANGELES COUNTY ENGINEERING BLDG.

76F8093 CE #247 3-57

RETURN TO
LOS ANGELES COUNTY ENGINEER
700 LOS ANGELES COUNTY ENGINEERING BLDG.

Note: Any Additions or Changes on This Sheet Must be Made or Circled in Red Ink With Date and Name of Person Making Change.

Do not extend notes this side of this line.

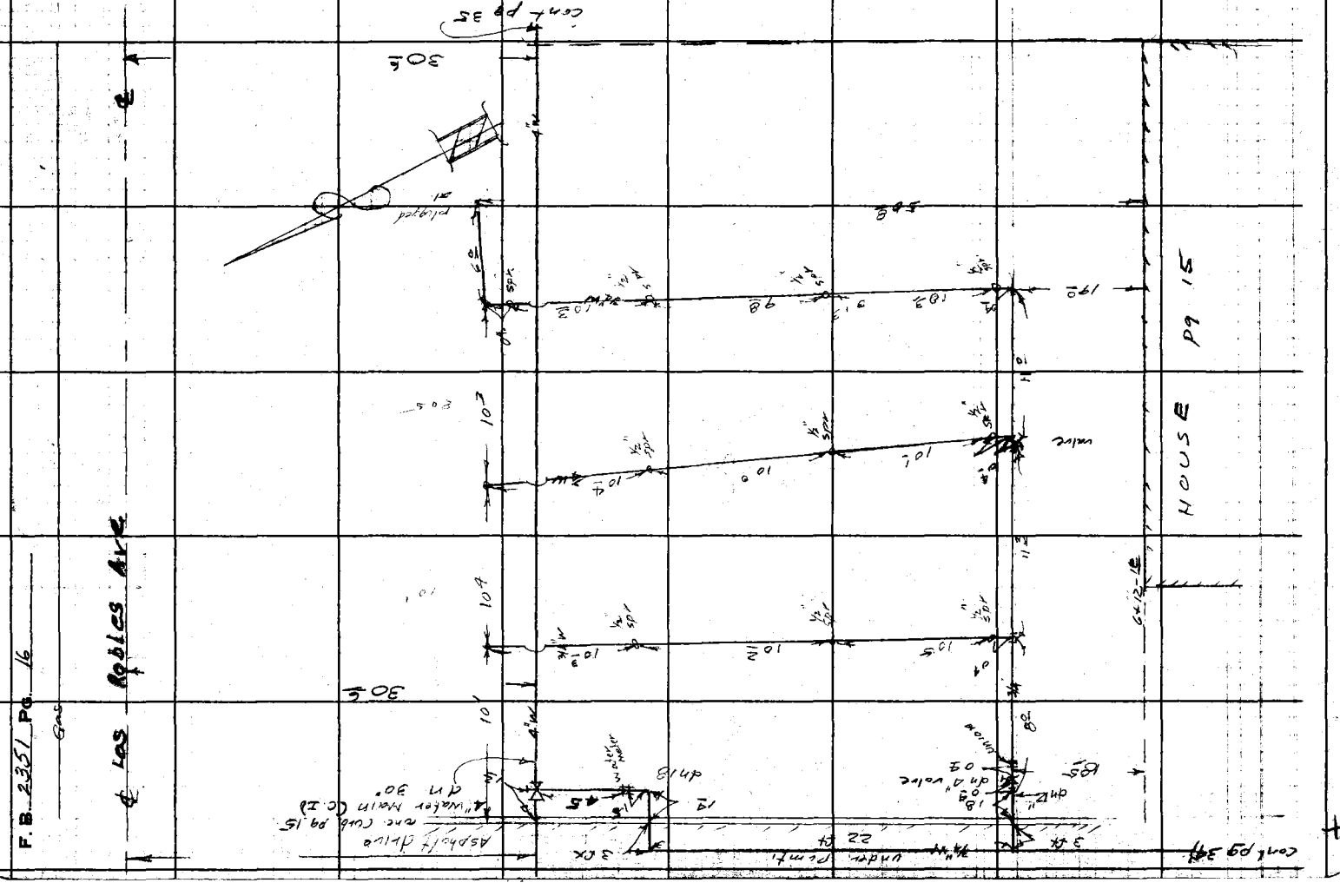

F. B. 2251 Pg. 18



RETURN TO
LOS ANGELES COUNTY ENGINEER
700 LOS ANGELES COUNTY ENGINEERING BLDG.

Do not extend notes this side of this line.

Note: Any Additions or Changes on This Sheet Must be Made or Circled in Red Ink With Date and Name of Person Making Change.

Notes Ck'd by 99-42-2
Map No. C.S.B. 2655
Office Work G. O. HARRIS
Checked
Date JUN 10 1959

Survey of NORTH WHITTIER HEIGHTS PARK
JN 0055-27 Tape 0128 Std 68 °F
Surveyed by J. H. Brown
Notes J. H. B. Date Nov 58
Indexed C. Johnson

F.B. 2351 Pg. 19

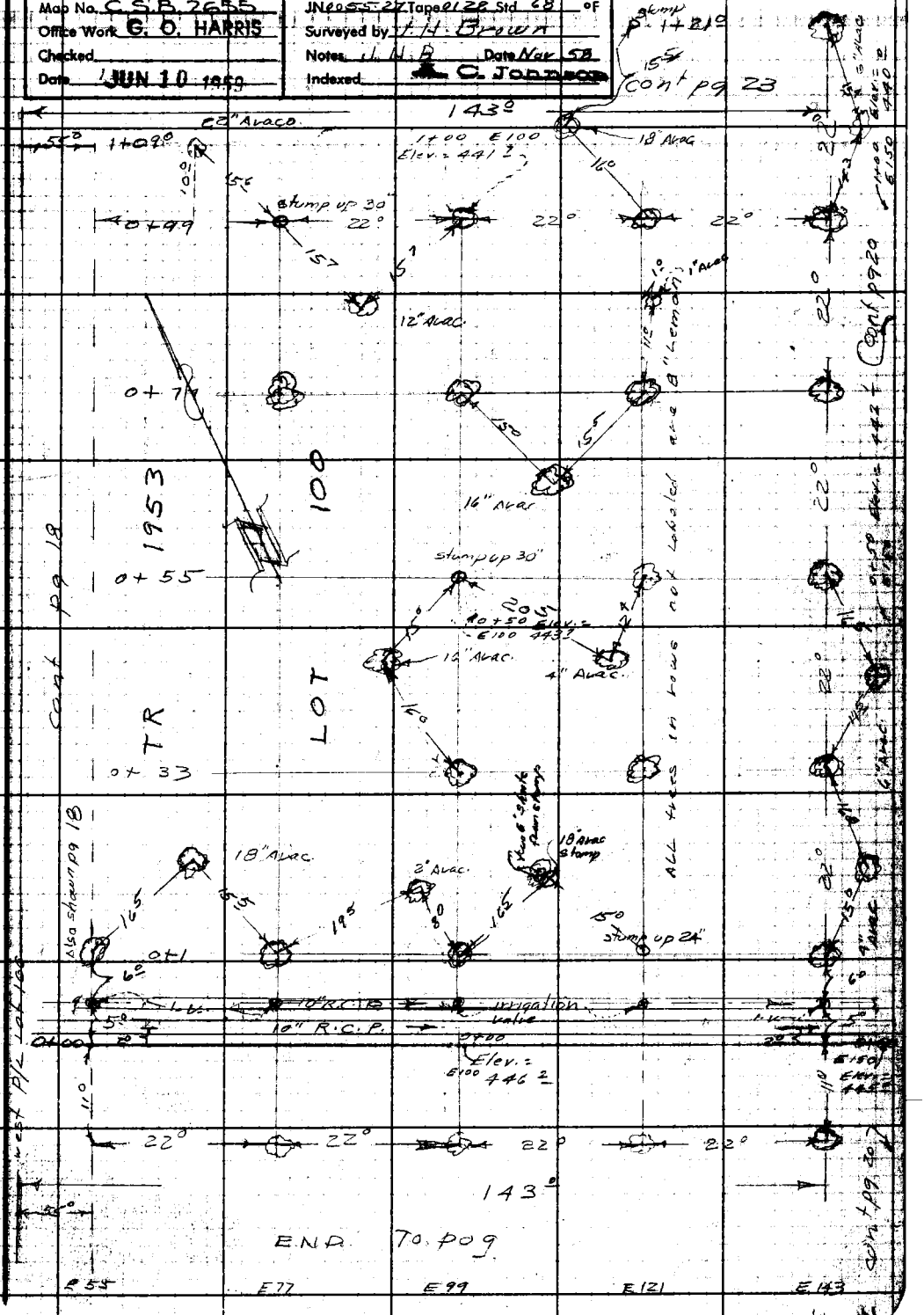

Note: Any Additions or Changes on This Sheet Must be Made or Circled in Red Ink With Date and Name of Person Making Change.

Do not extend notes this side of this line.

RETURN TO
LOS ANGELES COUNTY ENGINEER
700 LOS ANGELES COUNTY ENGINEERING BLDG.

76F3OBS CE #247—3-57

F. B. 2351 Pg. 20

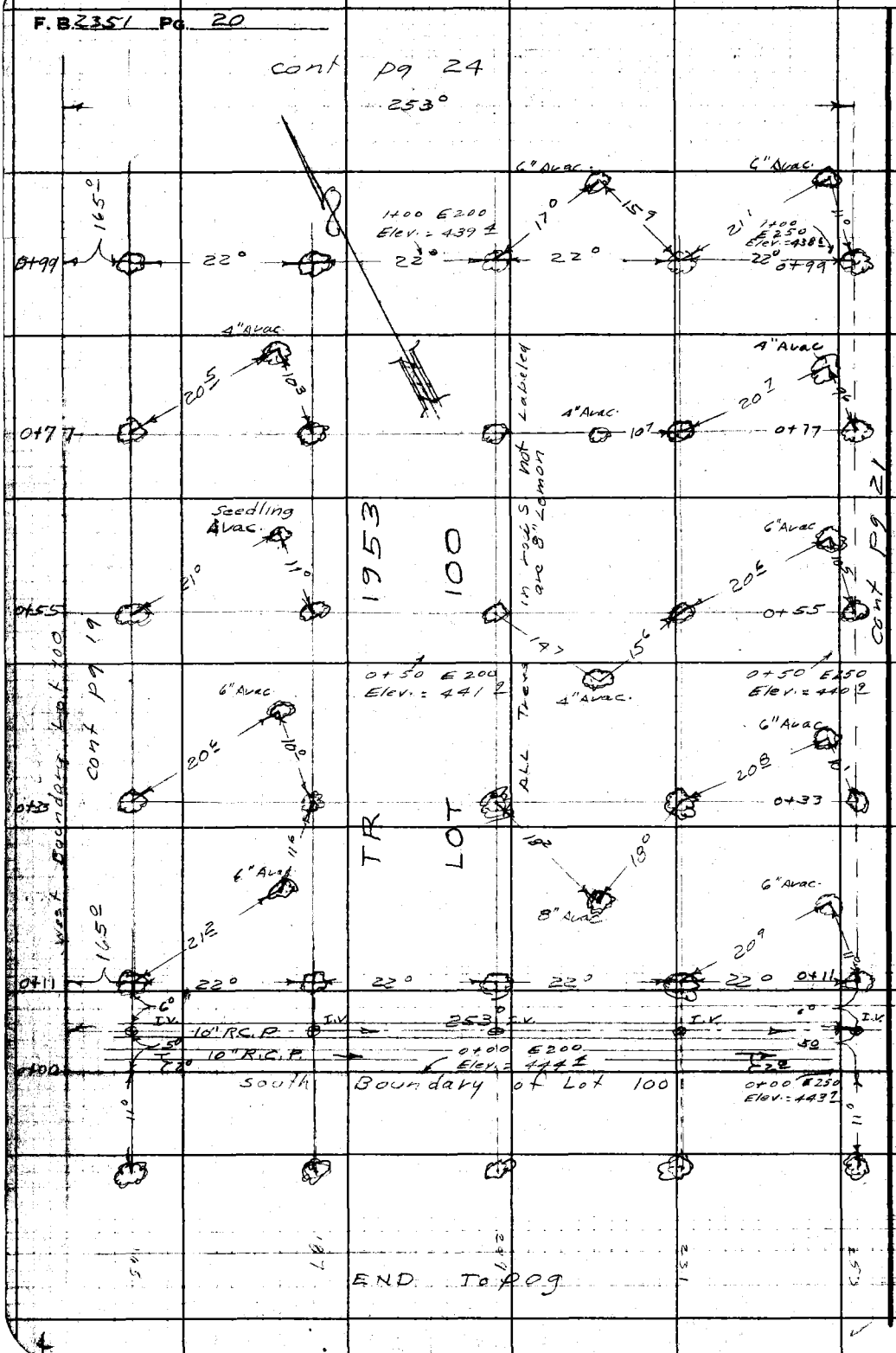

RETURN TO
LOS ANGELES COUNTY ENGINEER
700 LOS ANGELES COUNTY ENGINEERING BLDG.

Do not extend notes this side of this line.

Note: Any Additions or Changes on This Sheet Must be Made or Circled in Red Ink With Date and Name of Person Making Change.

Notes Ck'd by 99-42-2	Survey of NORTH WHITTIER ~~HEIGHTS PARK~~	F.B. 2351 Pg. 21
Map No. C.S.B. 2655	JN 005527 Tape 0128 Std 68 °F	
Office Work G. O. HARRIS	Surveyed by U. H. Brown	
Checked	Notes K. M. Kapp Date Nov 58	
Date	Indexed C. Johnson	

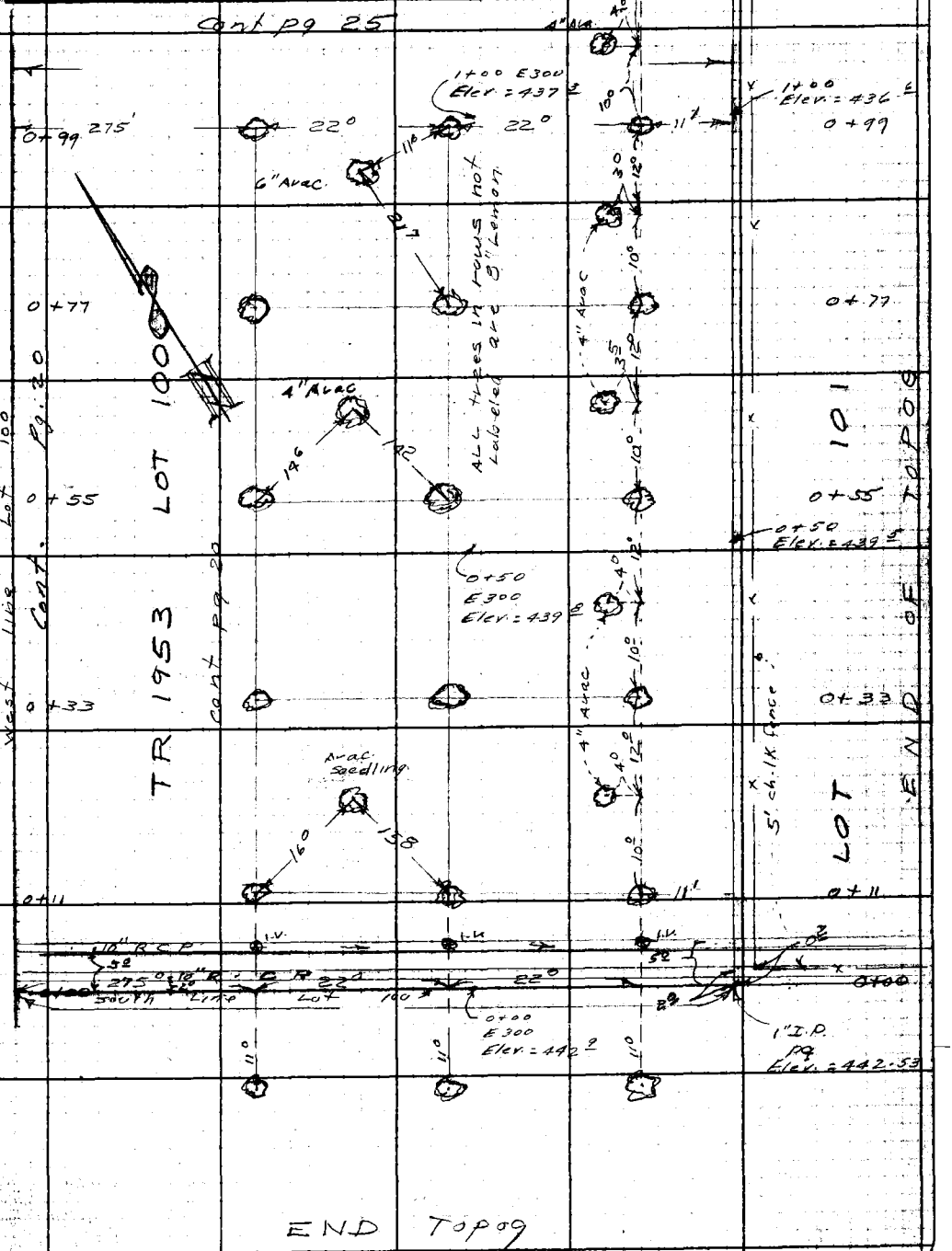

Note: Any Additions or Changes on This Sheet Must be Made or Circled in Red Ink With Date and Name of Person Making Change.

Do not extend notes this side of this line.

RETURN TO
LOS ANGELES COUNTY ENGINEER
700 LOS ANGELES COUNTY ENGINEERING BLDG.

76F3098 CE #247—3-57

F.B 2351 Pg. 22

RETURN TO
LOS ANGELES COUNTY ENGINEER
700 LOS ANGELES COUNTY ENGINEERING BLDG.

Do not extend notes this side of this line.

Note: Any Additions or Changes on This Sheet Must be Made or Circled in Red Ink With Date and Name of Person Making Change.

Notes Ck'd by 99-02-2
Map No. C.S.B. 2655
Office Work G. O. HARRIS
Checked
Date

Survey of NORTH WHITTIER HEIGHTS PARK
JN 0055-22 Tape 0128 Std 68 °F
Surveyed by J. H. Brown
Notes K. N. Kapp Date Nov 58
Indexed C. Johnson

F. B. 2351 Pg. 23

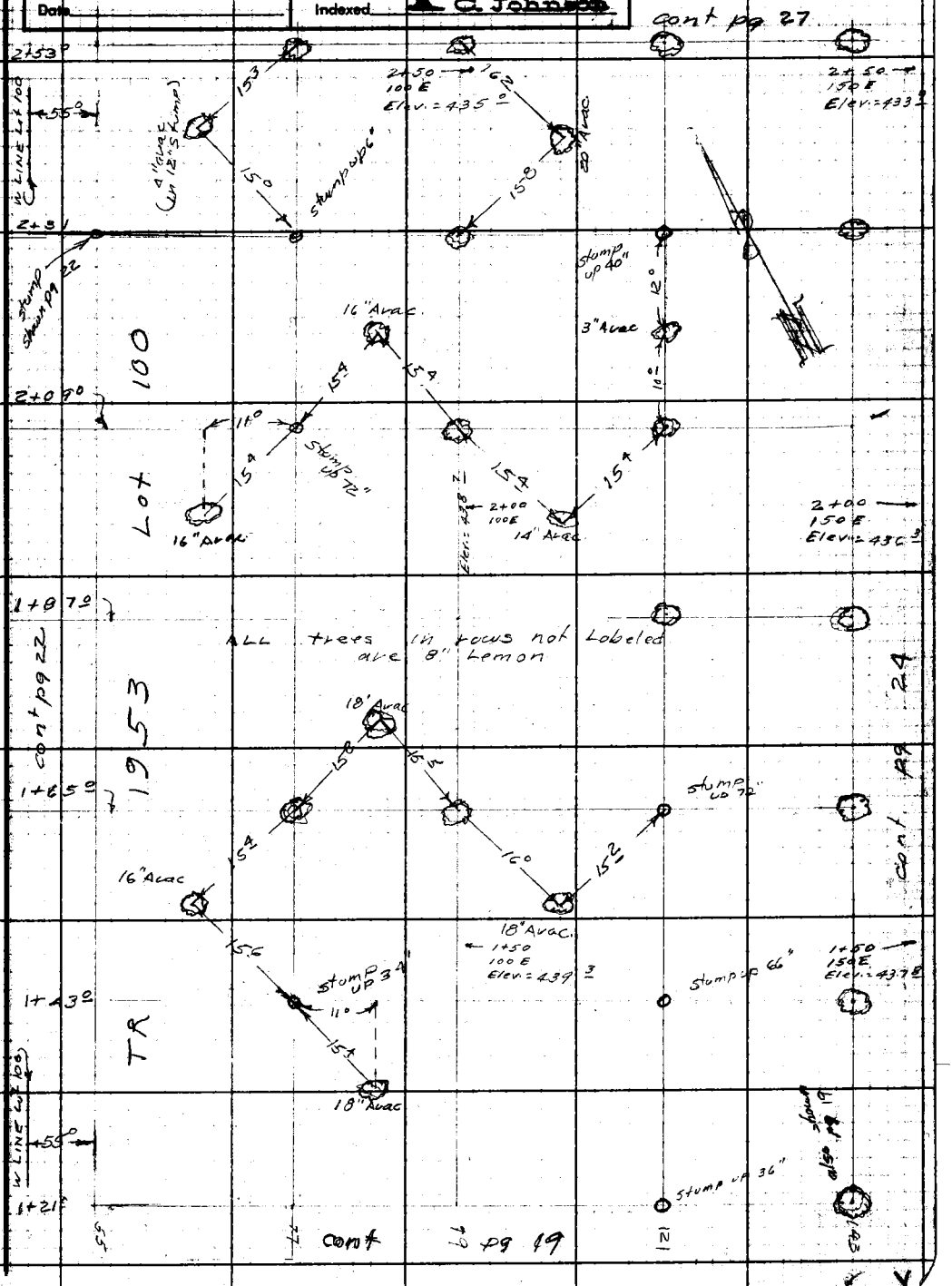

Note: Any Additions or Changes on This Sheet Must be Made or Circled in Red Ink With Date and Name of Person Making Change.

Do not extend notes this side of this line.

RETURN TO
LOS ANGELES COUNTY ENGINEER
700 LOS ANGELES COUNTY ENGINEERING BLDG.

JSF3098 CE #247—3-57

F. B. 2351 Pg. 24

cont pg 28

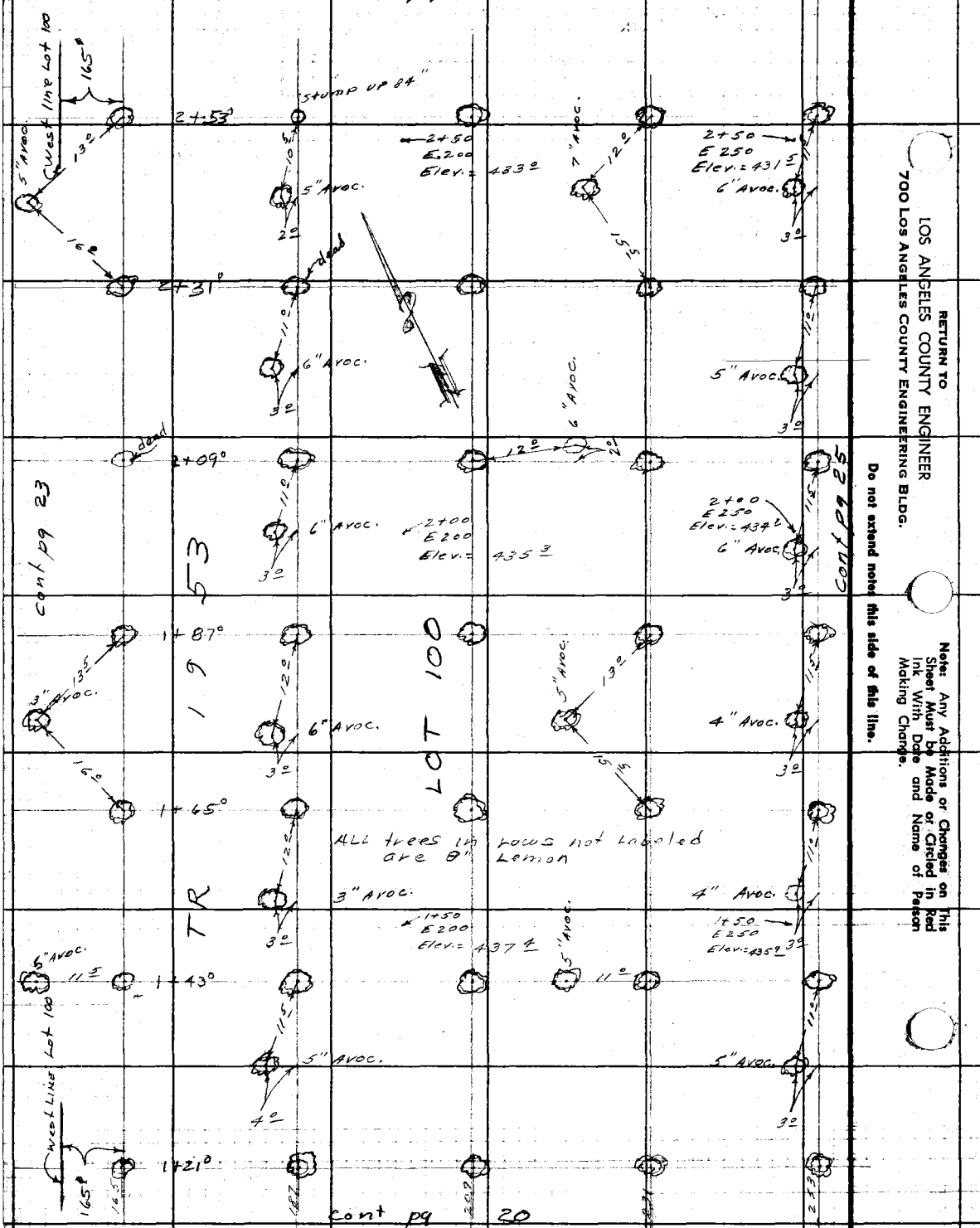

RETURN TO
LOS ANGELES COUNTY ENGINEER
700 Los Angeles County Engineering Bldg.

Do not extend notes this side of this line.

Note: Any Additions or Changes on This Sheet Must be Made or Circled in Red Ink With Date and Name of Person Making Change.

Notes Ck'd by 99-42-2
Map No. C.S.B. 2655
Office Work G. O. HARRIS
Checked
Date

Survey of NORTH WHITTIER HEIGHTS PARK
IN 0055.27 Tape 0128 Std 68 °F
Surveyed by J.H. Brown
Notes K.M. Kapp Date Nov 58
Indexed K. C. Johnson

F. B. 2351 Pg. 25

cont pg 29

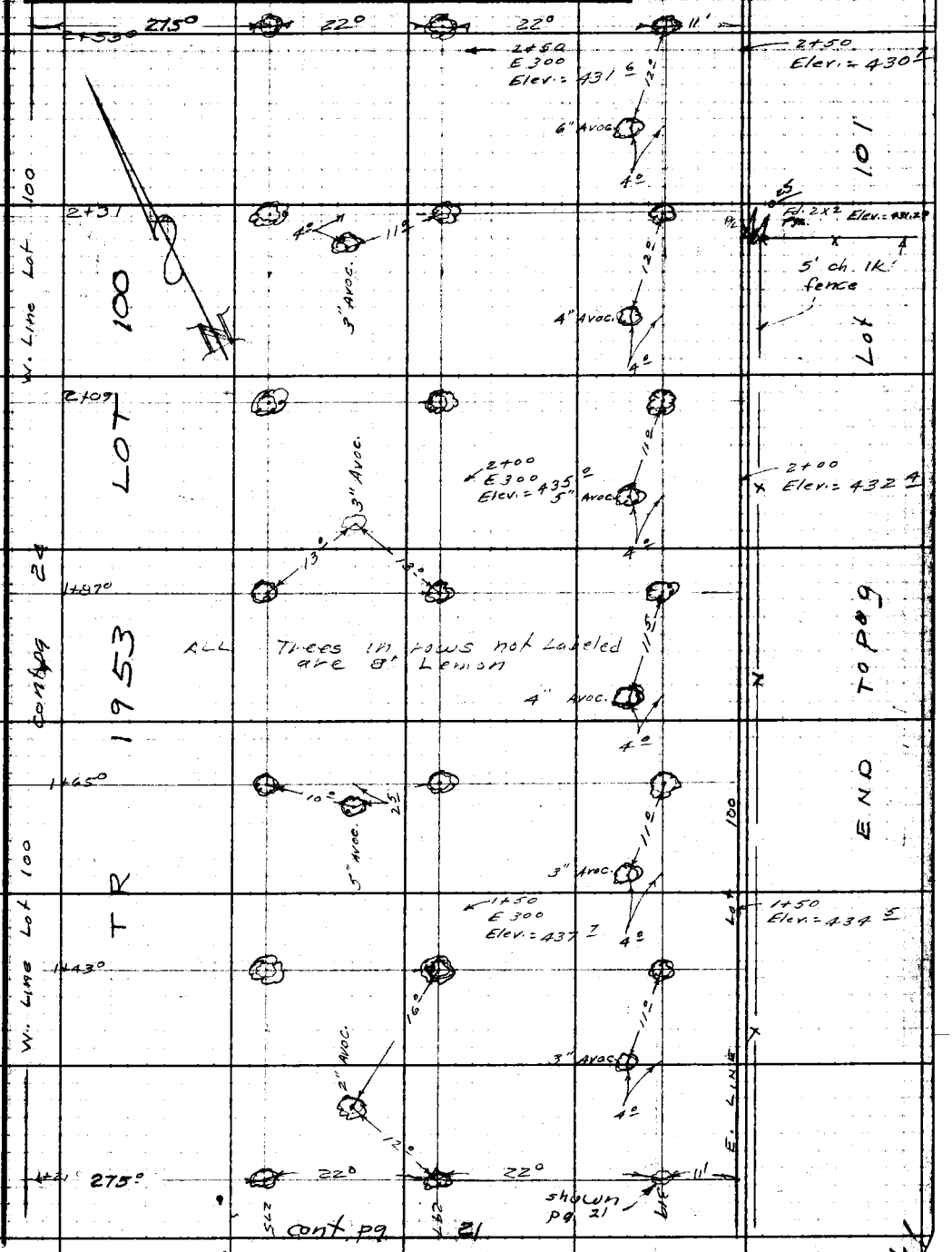

Note: Any Additions or Changes on This Sheet Must be Made or Circled in Red Ink With Date and Name of Person Making Change.

Do not extend notes this side of this line.

RETURN TO
LOS ANGELES COUNTY ENGINEER
700 LOS ANGELES COUNTY ENGINEERING BLDG.

76F3095 CE #247—3-57

RETURN TO
LOS ANGELES COUNTY ENGINEER
700 LOS ANGELES COUNTY ENGINEERING BLDG.

Note: Any Additions or Changes on This Sheet Must be Made or Circled in Red Ink With Date and Name of Person Making Change.

Do not extend notes this side of this line.

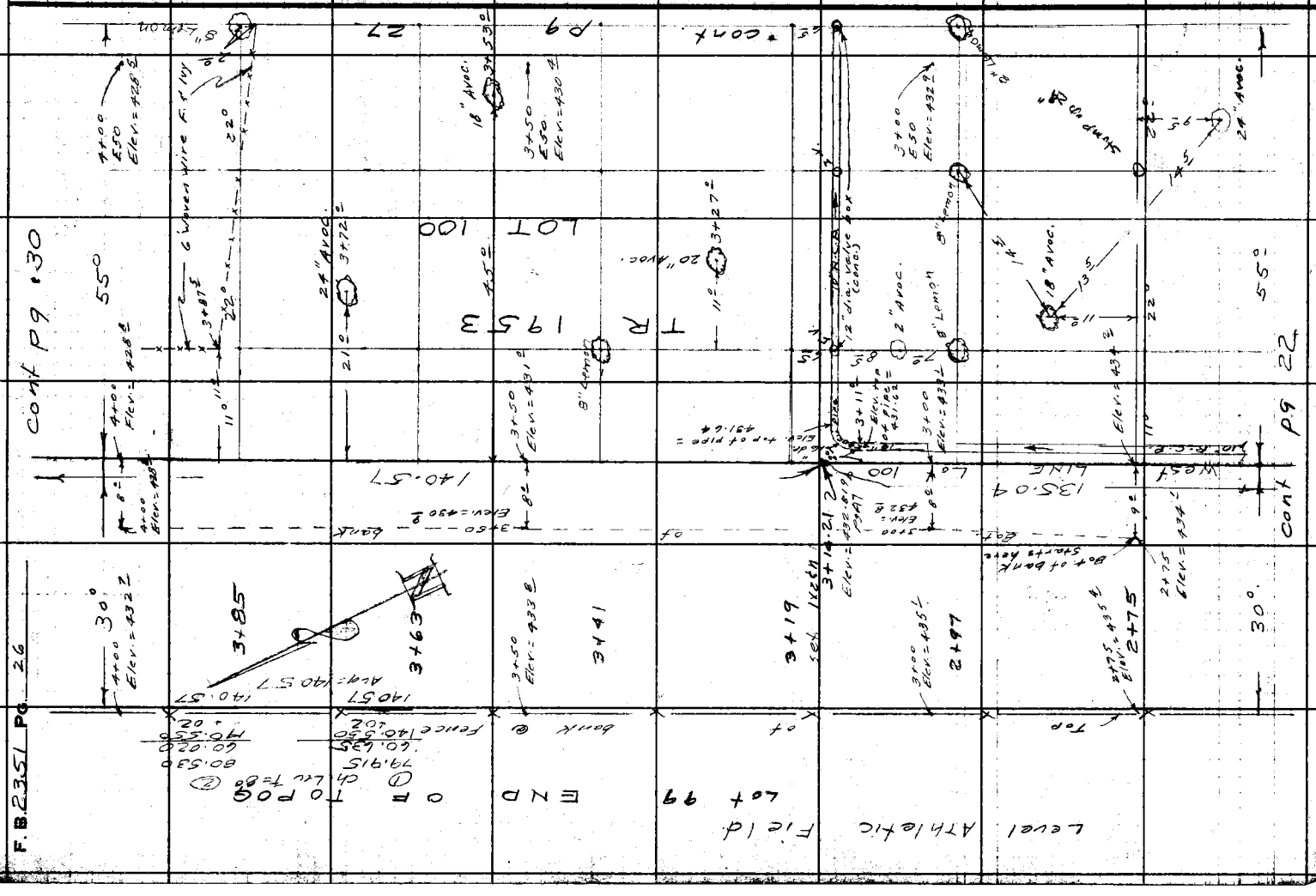

F.B. 2351 Pg. 26

Notes Ck'd by 99-42-2
Map No. C.S.B. 2655
Office Work G. O. HARRIS
Checked
Date

Survey of North Whittier Heights Park
IN 00 55 27 Tape 0128 Std 68 °F
Surveyed by J. H. Brown
Notes J. H. B. & K. M. K. Date Nov 58
Indexed A. C. Johnson

F. B. 2351 Pg. 27

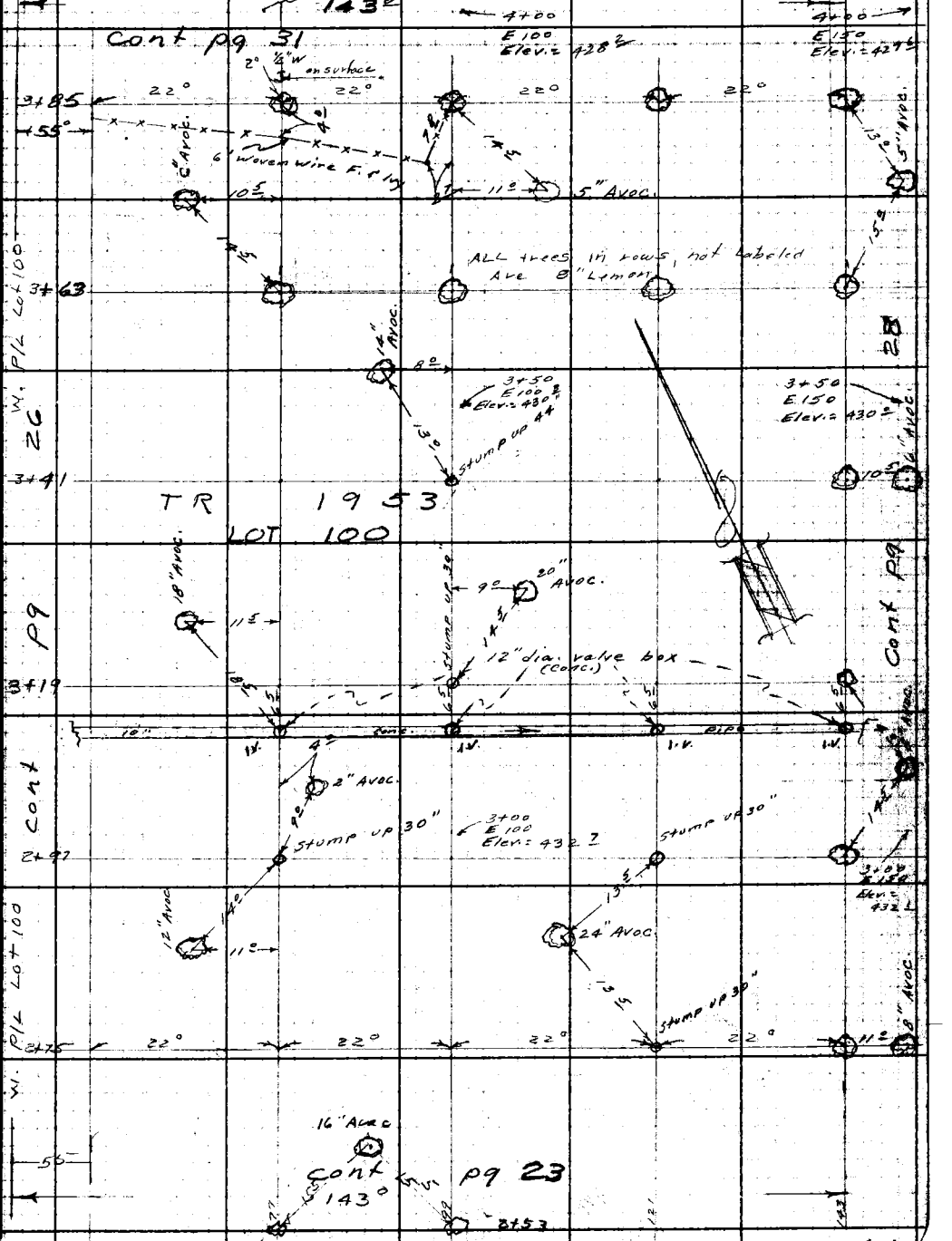

Note: Any Additions or Changes on This Sheet Must be Made or Circled In Red Ink With Date and Name of Person Making Change.

Do not extend notes this side of this line.

RETURN TO
LOS ANGELES COUNTY ENGINEER
100 LOS ANGELES COUNTY ENGINEERING BLDG.

76F3098 CE #247—3-57

RETURN TO
LOS ANGELES COUNTY ENGINEER
700 LOS ANGELES COUNTY ENGINEERING BLDG.

Note: Any Additions or Changes on This Sheet Must be Made or Circled in Red Ink With Date and Name of Person Making Change.

Do not extend notes this side of this line.

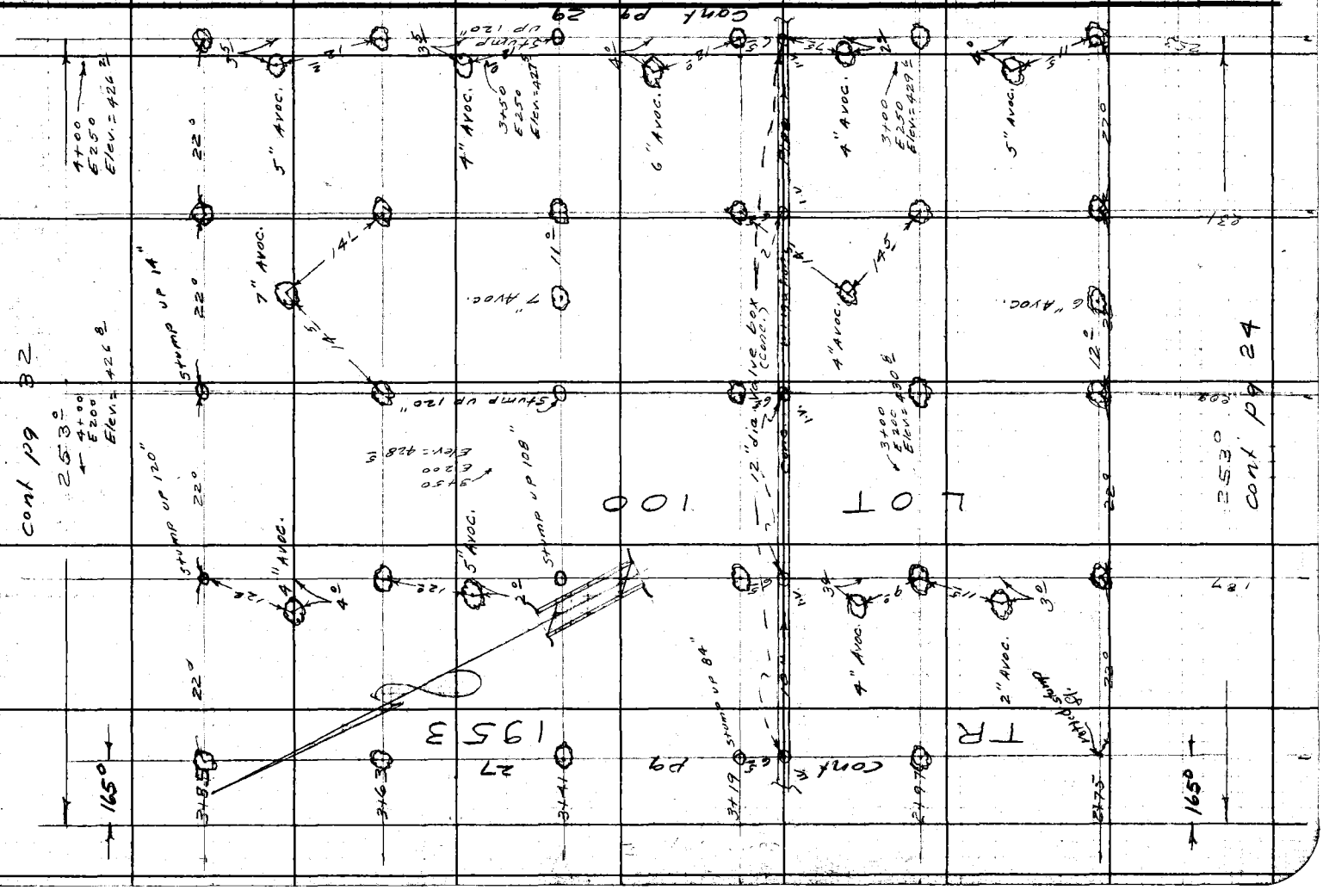

Notes Ck'd by 99-42-2	Survey of North Whittier Heights Park
Map No. C.S.B. 2655	IN 0055.27 Tape 0128 Std 68 °F
Office Work G. O. HARRIS	Surveyed by J. N. Brown
Checked	Notes K. M. Kapp Date Nov 58
Date	Indexed [illegible] C. Johnson

F. B. 2351 Pg. 29

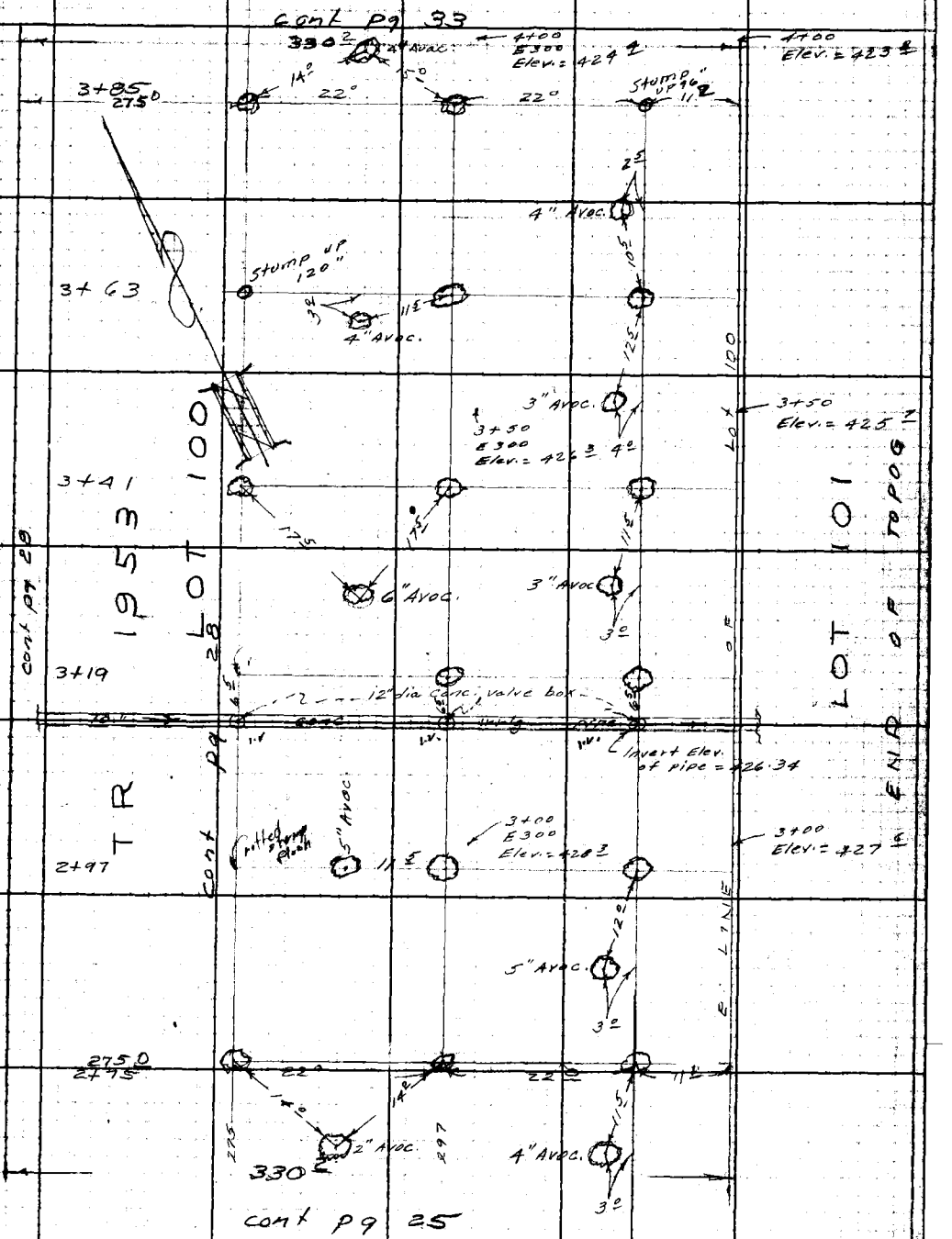

Note: Any Additions or Changes on This Sheet Must be Made or Circled in Red Ink With Date and Name of Person Making Change.

Do not extend notes this side of this line.

RETURN TO
LOS ANGELES COUNTY ENGINEER
700 LOS ANGELES COUNTY ENGINEERING BLDG.

76F309S CE #247—3-57

RETURN TO
LOS ANGELES COUNTY ENGINEER
700 LOS ANGELES COUNTY ENGINEERING BLDG.

Note: Any Additions or Changes on This Sheet Must be Made or Circled in Red Ink With Date and Name of Person Making Change.

Do not extend notes this side of this line.

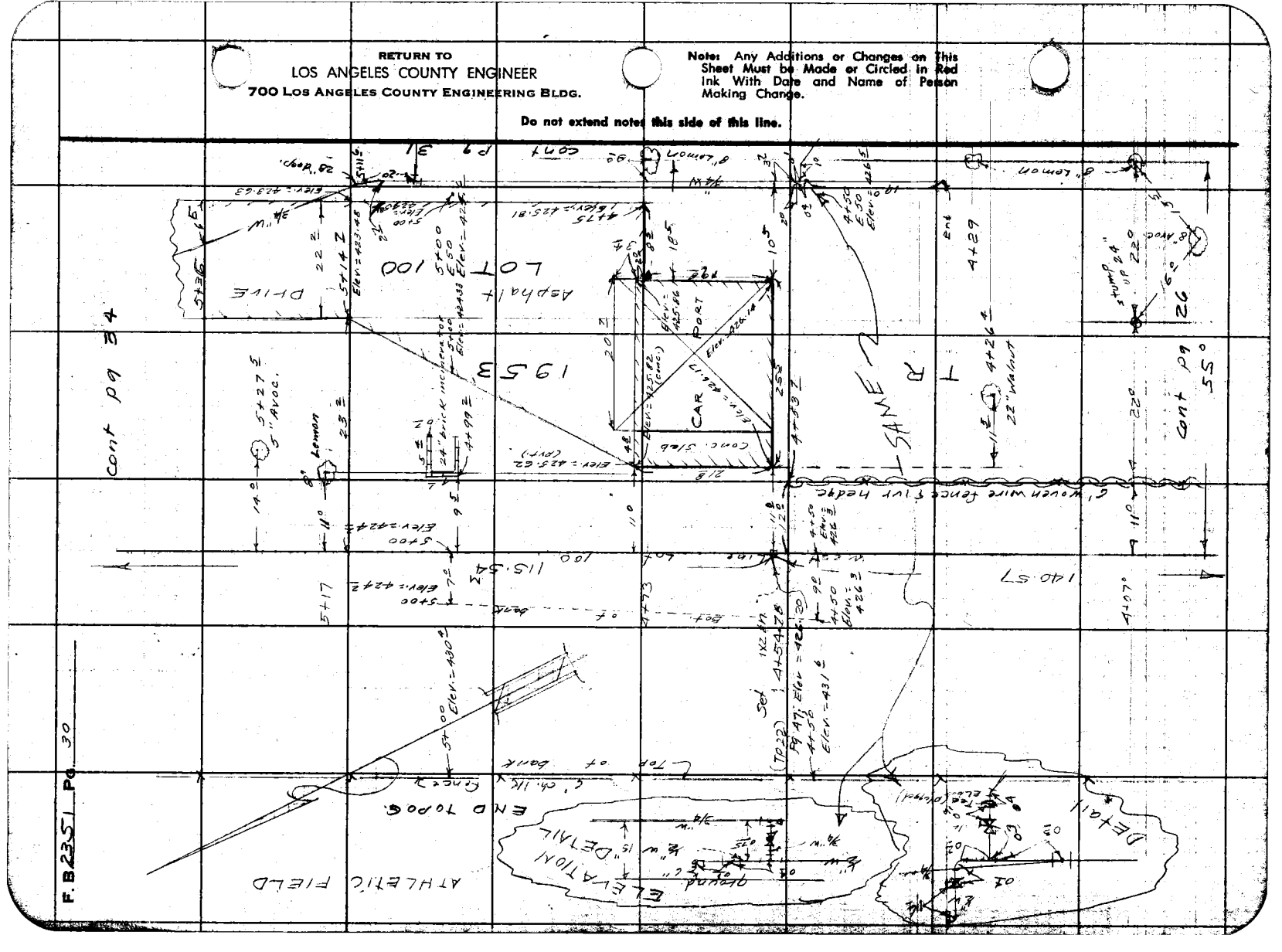

Notes Ck'd by 99-42-2	Survey of NORTH WHITTIER HEIGHTS PARK
Map No. C.S.B. 2655	JN 0055-27 Tape 9128 Std 68 °F
Office Work G. O. HARRIS	Surveyed by J. H. Brown
Checked	Notes K. M. Kapp Date Nov 58
Date	Indexed: [redacted] C. Johnson

F. B. 2351 PG. 31

cont pg 35

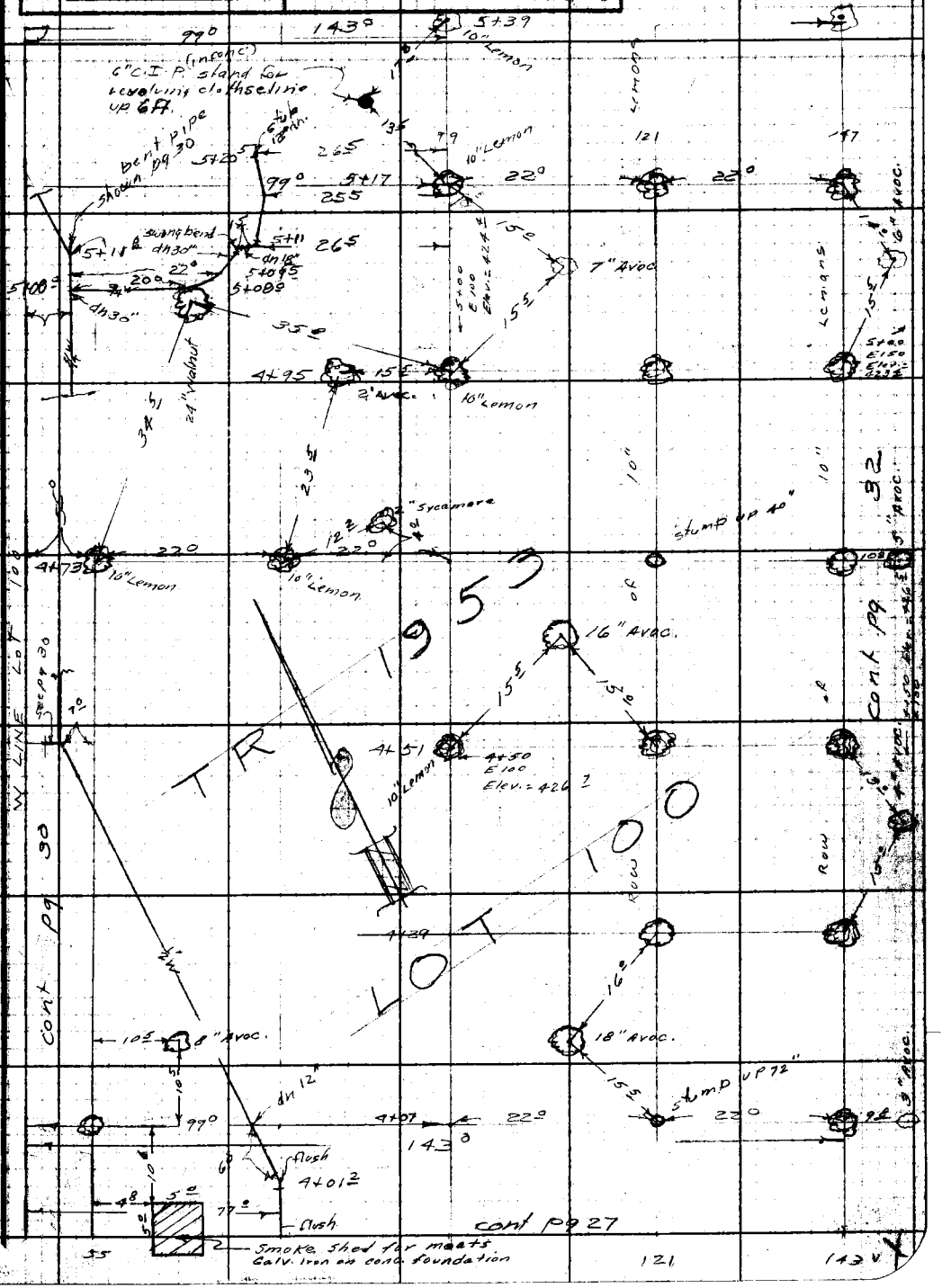

Note: Any Additions or Changes on This Sheet Must be Made or Circled in Red Ink With Date and Name of Person Making Change.

Do not extend notes this side of this line.

RETURN TO
LOS ANGELES COUNTY ENGINEER
900 LOS ANGELES COUNTY ENGINEERING BLDG.

76F3098 CE #247 8-57

F. B. 2351 Pg. 32

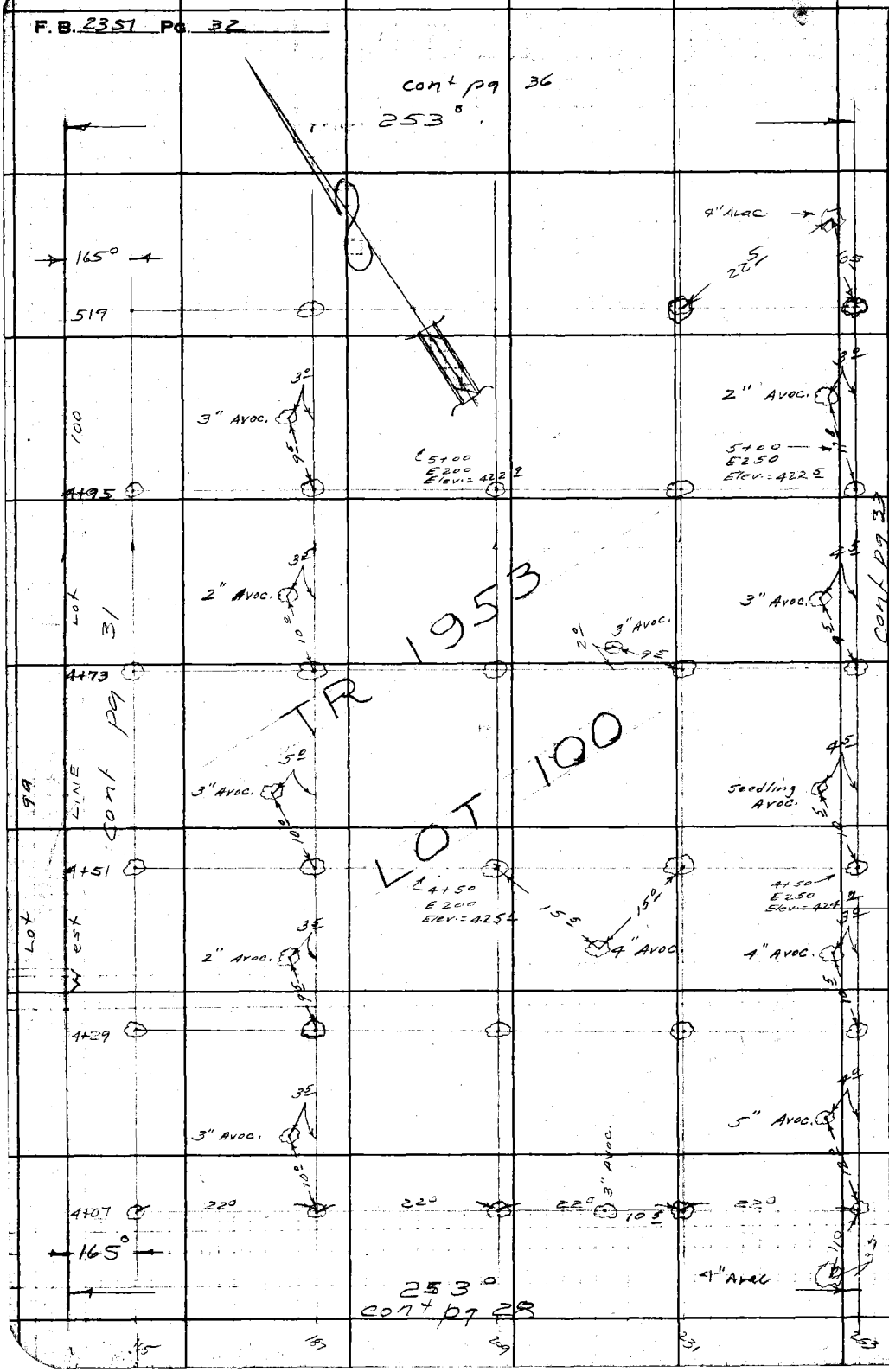

RETURN TO
LOS ANGELES COUNTY ENGINEER
700 LOS ANGELES COUNTY ENGINEERING BLDG.

Do not extend notes this side of this line.

Note: Any Additions or Changes on This Sheet Must be Made or Circled in Red Ink With Date and Name of Person Making Change.

Notes Ck'd by 99-42-2	Survey of NORTH WHITTIER HEIGHTS PARK	F. B. 2351 Pg. 33
Map No. C.S.B. 2655	JN 0055.27 Tape 0128 Std 68 °F	
Office Work G. O. HARRIS	Surveyed by J. H. Brown	
Checked	Notes K. M. Kapp Date Nov 50	
Date	Indexed [redacted] C. Johnson	

cont pg 37

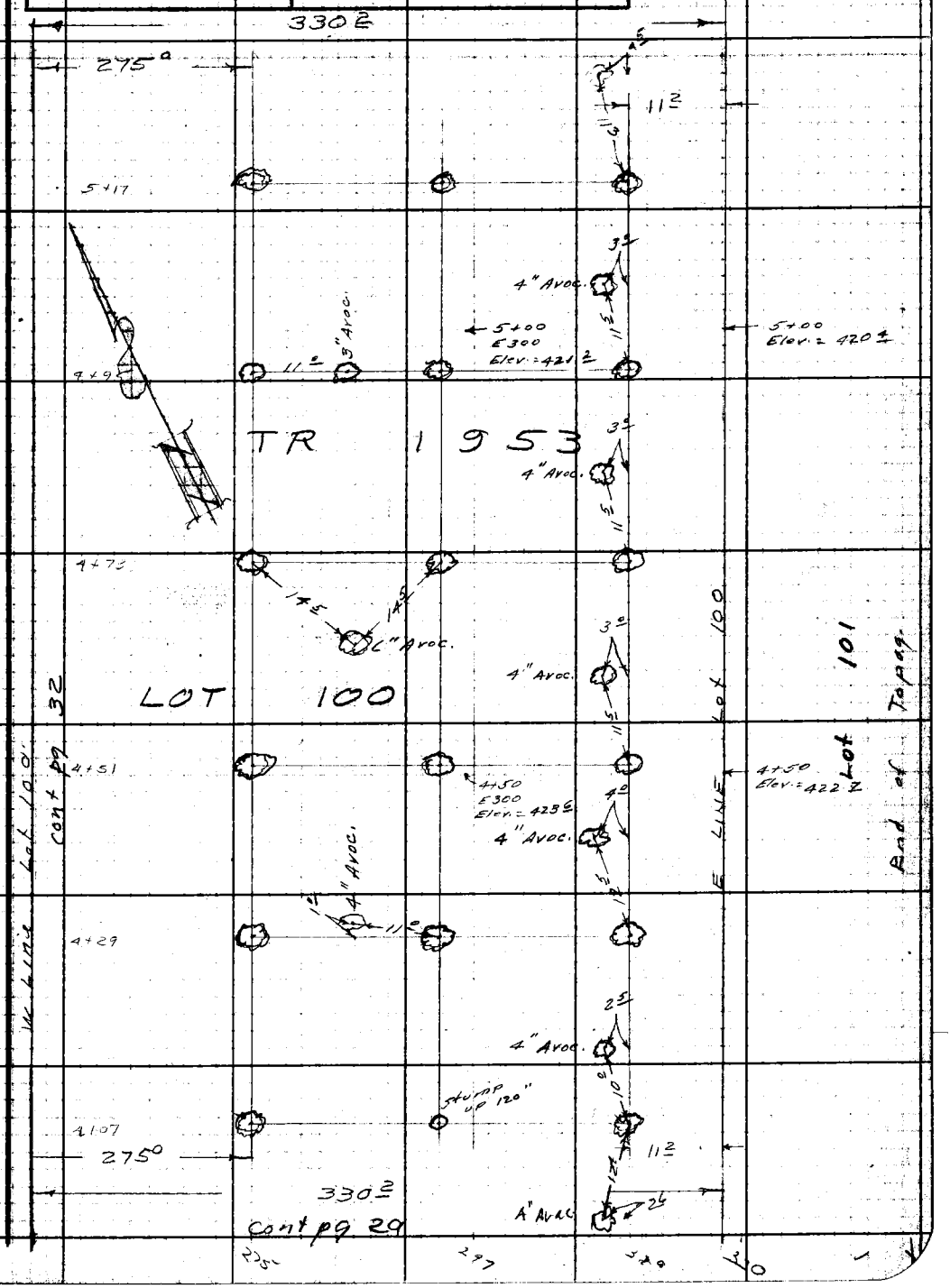

Note: Any Additions or Changes on This Sheet Must be Made or Circled in Red Ink With Date and Name of Person Making Change.

Do not extend notes this side of this line.

RETURN TO
LOS ANGELES COUNTY ENGINEER
700 LOS ANGELES COUNTY ENGINEERING BLDG.

76F3095 CE #247—3-57

F.B. 2351 Pg. 34

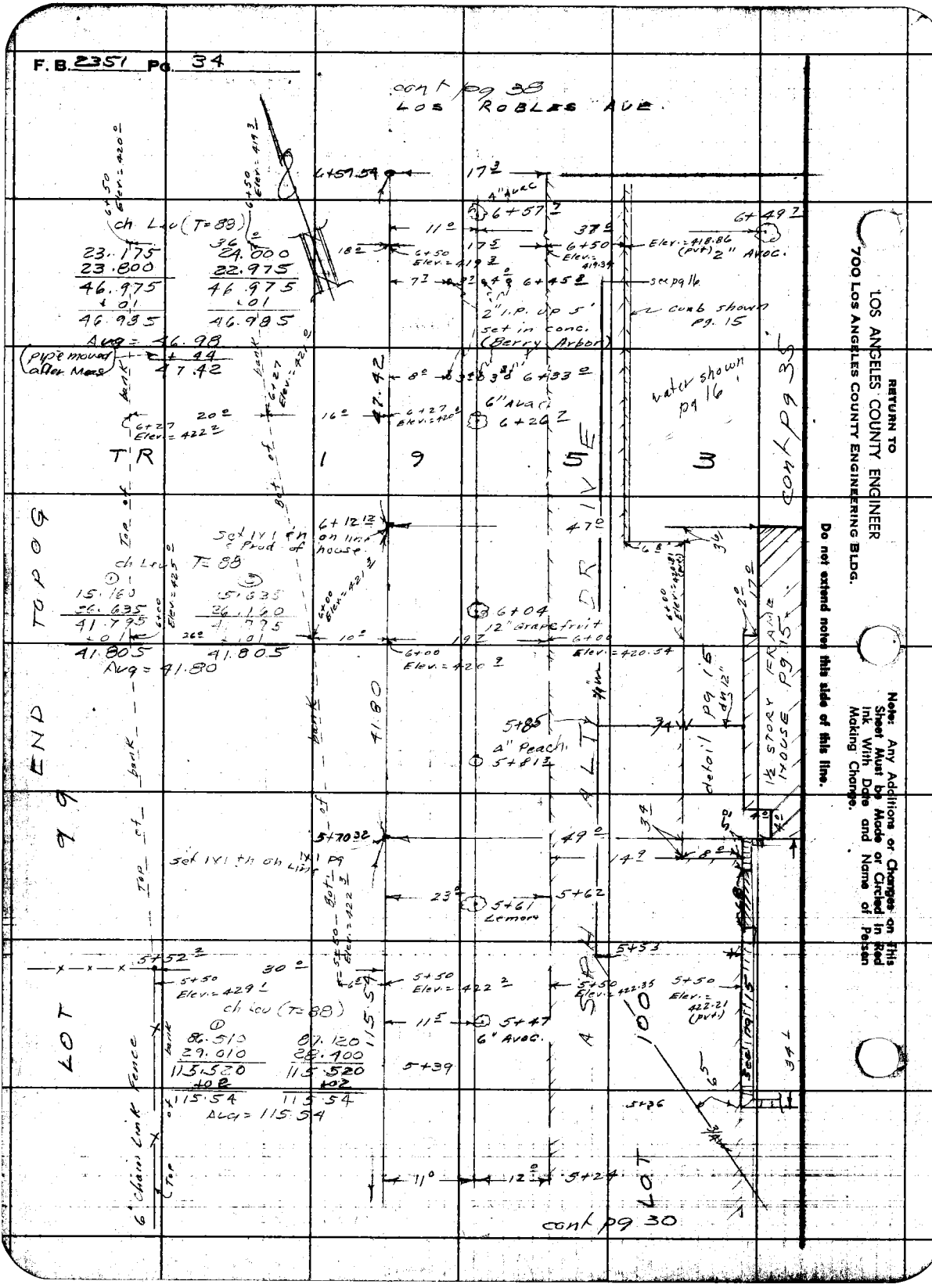

RETURN TO
LOS ANGELES COUNTY ENGINEER
700 LOS ANGELES COUNTY ENGINEERING BLDG.

Do not extend notes this side of this line.

Note: Any Additions or Changes on This Sheet Must be Made or Circled in Red Ink With Date and Name of Person Making Change.

Notes Ck'd by 99-42-2	Survey of NORTH WHITTIER HEIGHTS PARK	F.B. 2351 Pg. 35
Map No. C.S.B. 2655	INCORP. 27 Tape #128 Std 68 °F	
Office Work G. O. HARRIS	Surveyed by J. H. Brown	
Checked	Notes Brown & Kaye Date Nov 58	
Date	Indexed	

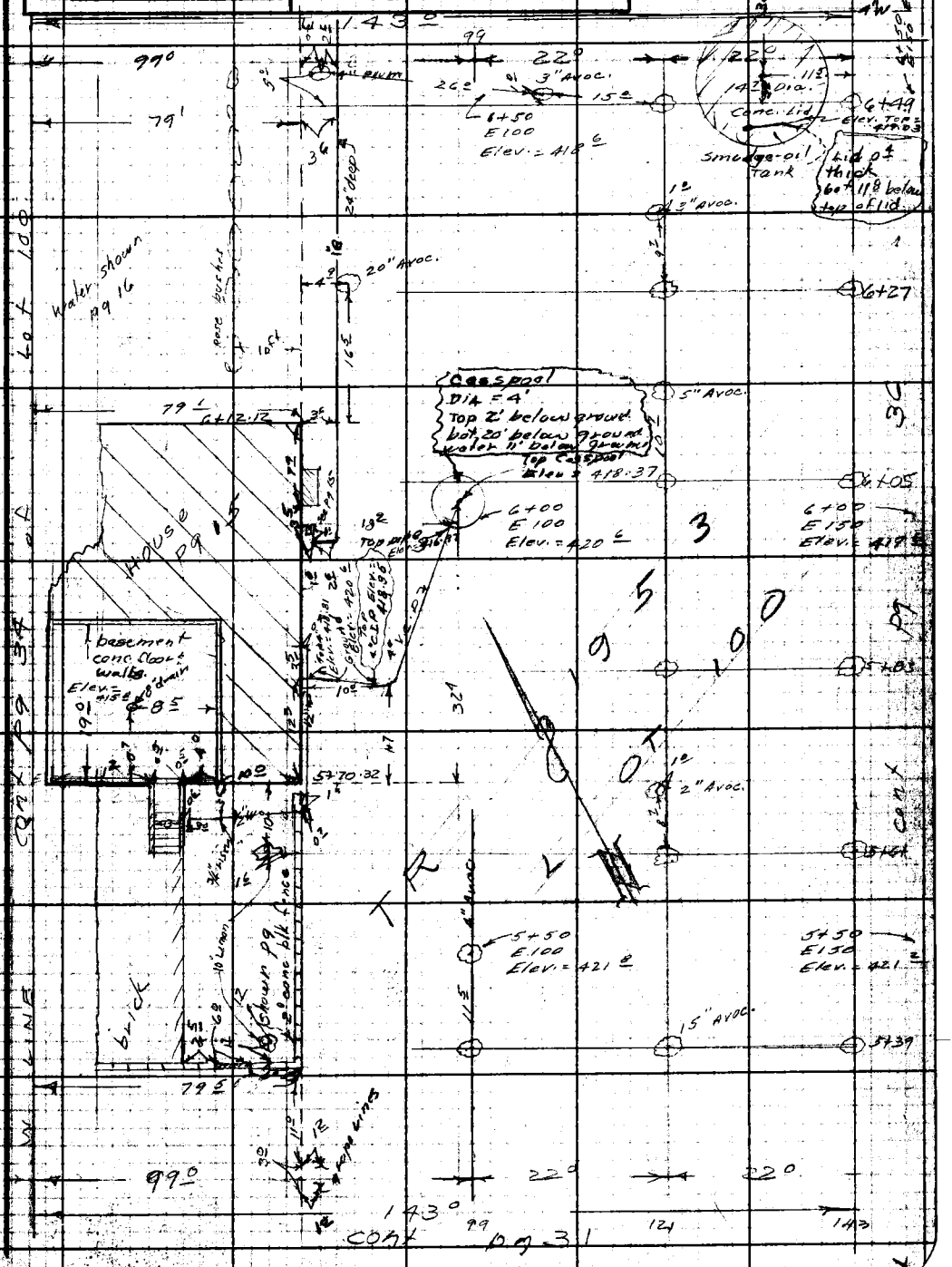

Note: Any Additions or Changes on This Sheet Must be Made or Circled in Red Ink With Date and Name of Person Making Change.

Do not extend notes this side of this line.

RETURN TO
LOS ANGELES COUNTY ENGINEER
700 LOS ANGELES COUNTY ENGINEERING BLDG.

7673095 CK #247—8-57

F. B. 2351 Pg. 3-6

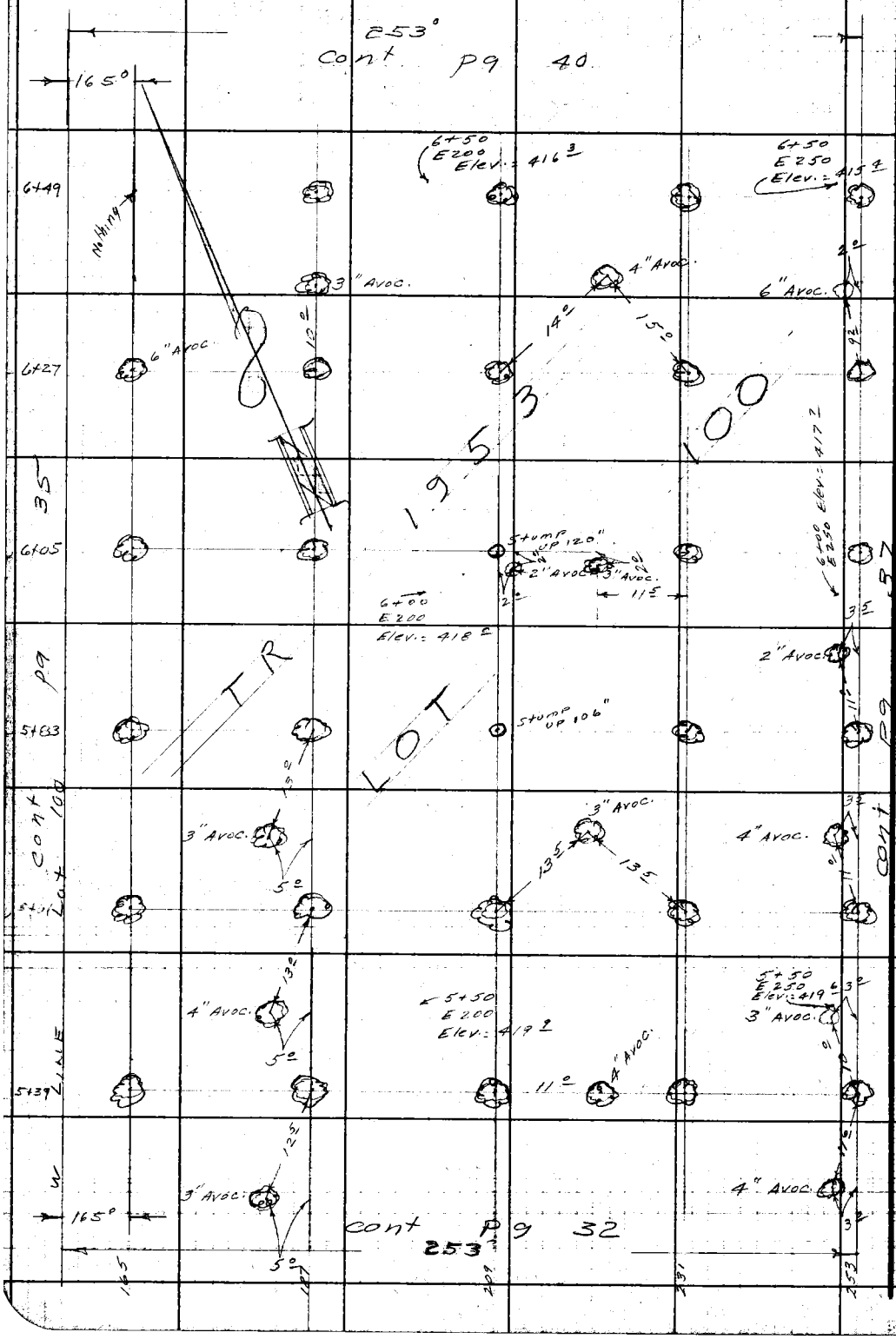

RETURN TO
LOS ANGELES COUNTY ENGINEER
700 LOS ANGELES COUNTY ENGINEERING BLDG.

Do not extend notes this side of this line.

Note: Any Additions or Changes on This Sheet Must be Made or Circled in Red Ink With Date and Name of Person Making Change.

Notes Ck'd by 99-42-2	Survey of NORTH WHITTIER HEIGHTS PARK
Map No. C.S.B. 2655	JN 005527 Tape 0128 Std 68 °F
Office Work G. O. HARRIS	Surveyed by J. H. Brown
Checked	Notes K. A. K. Date Nov 58
Date	Indexed [illegible]

F. B. 2351 PG. 37

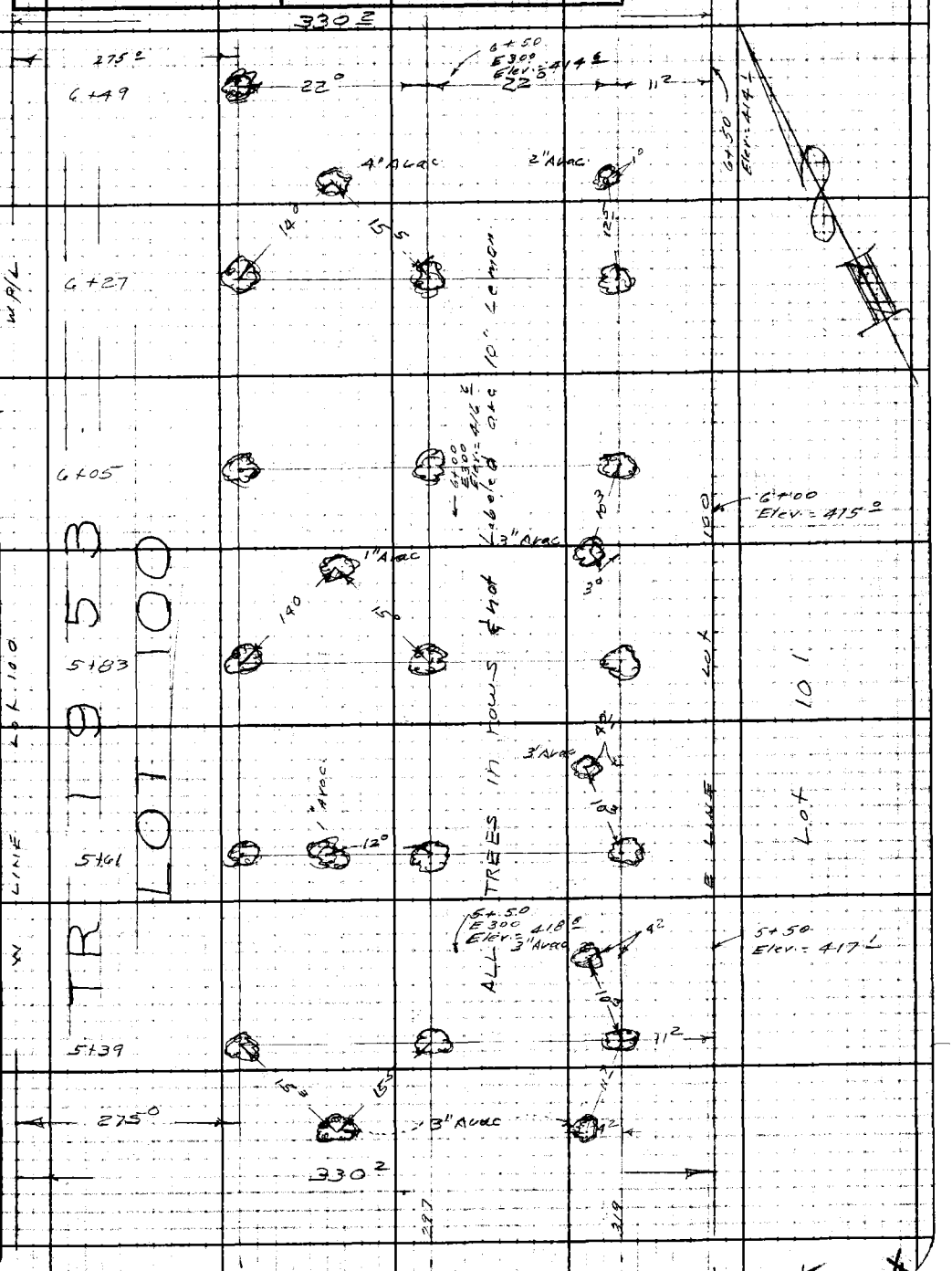

Note: Any Additions or Changes on This Sheet Must be Made or Circled in Red Ink With Date and Name of Person Making Change.

Do not extend notes this side of this line.

RETURN TO
LOS ANGELES COUNTY ENGINEER
900 LOS ANGELES COUNTY ENGINEERING BLDG.

76F3098 CE #247—3-57

F. B. 2351 Pg. 38

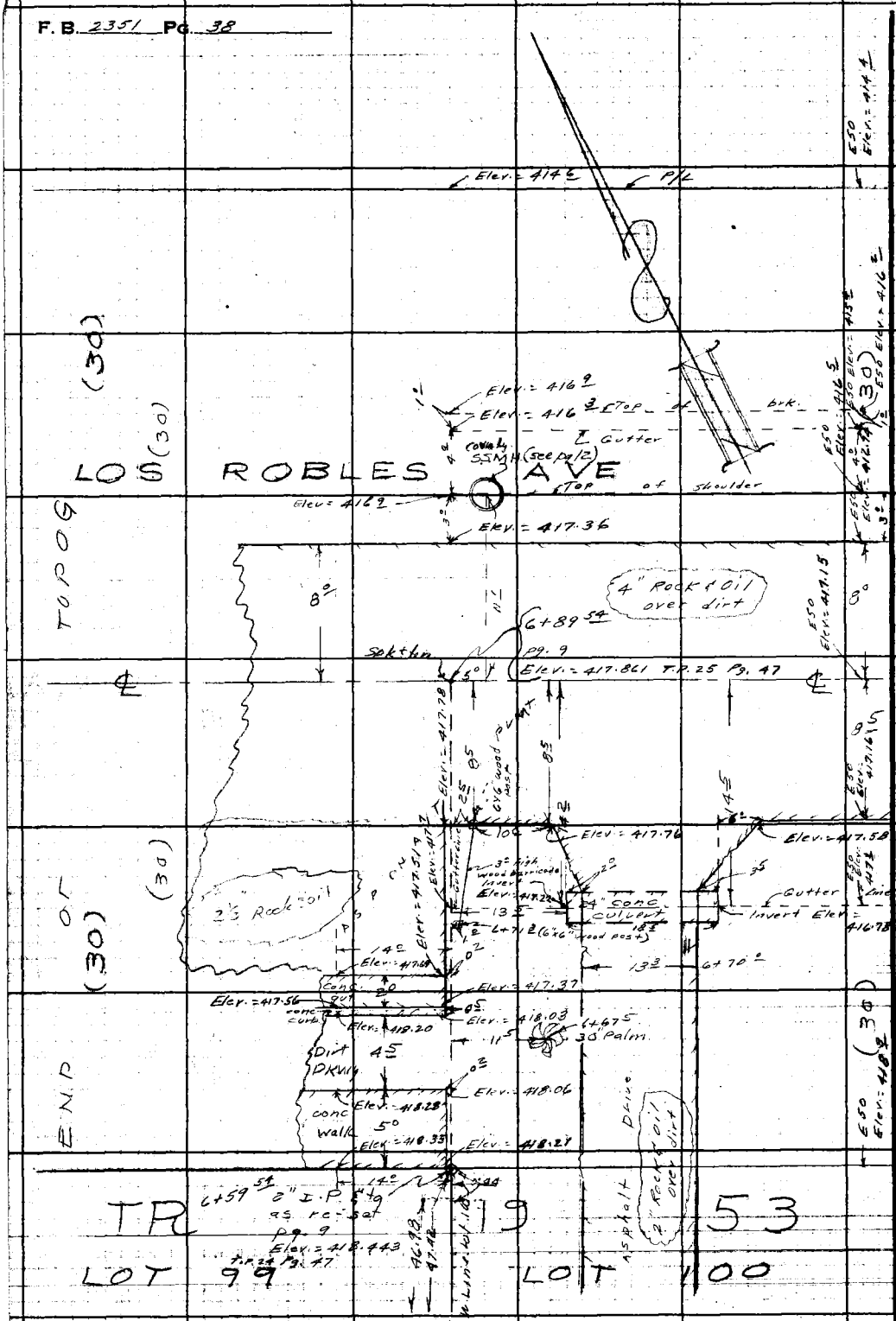

RETURN TO
LOS ANGELES COUNTY ENGINEER
700 LOS ANGELES COUNTY ENGINEERING BLDG.

Do not extend notes this side of this line.

Note: Any Additions or Changes on This Sheet Must Be Made or Circled in Red Ink With Date and Name of Person Making Change.

Notes Ck'd by GG-42 V	Survey of NORTH WHITTIER HEIGHTS PARK	F. B. 2351 Pg. 39
Map No. C.S.B. 2655	JN 0055.27 Tape 0128 Std 68 °F	
Office Work G. O. HARRIS	Surveyed by J.W. Brown	
Checked	Notes J.H.B. & KMK. Date Nov 58	
Date	Indexed A. C. Johnson	

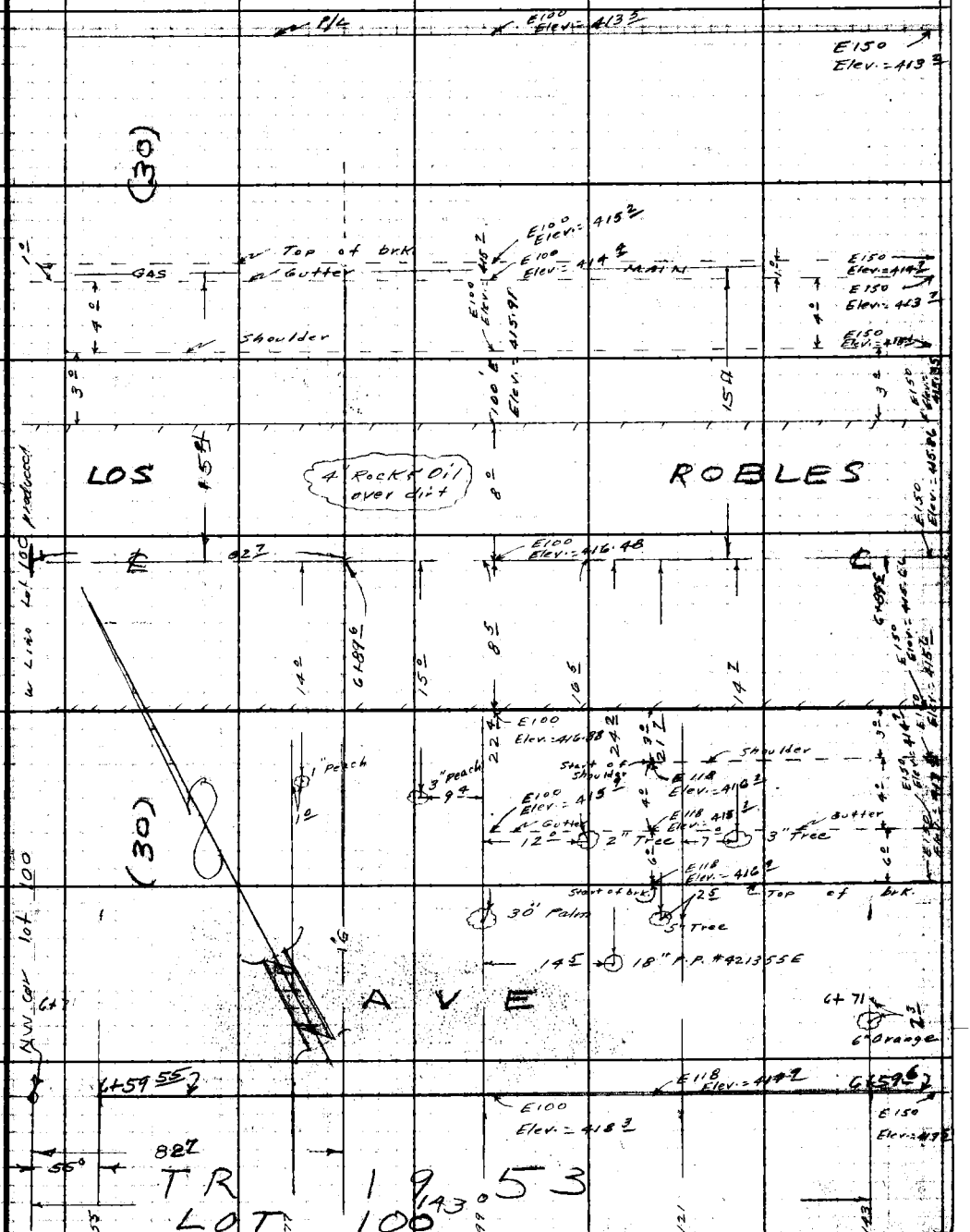

Note: Any Additions or Changes on This Sheet Must be Made or Circled in Red Ink With Date and Name of Person Making Change.

Do not extend notes this side of this line.

RETURN TO
LOS ANGELES COUNTY ENGINEER
700 LOS ANGELES COUNTY ENGINEERING BLDG.

78F3098 CE #247—3-57

F. B. 2351 Pg. 40

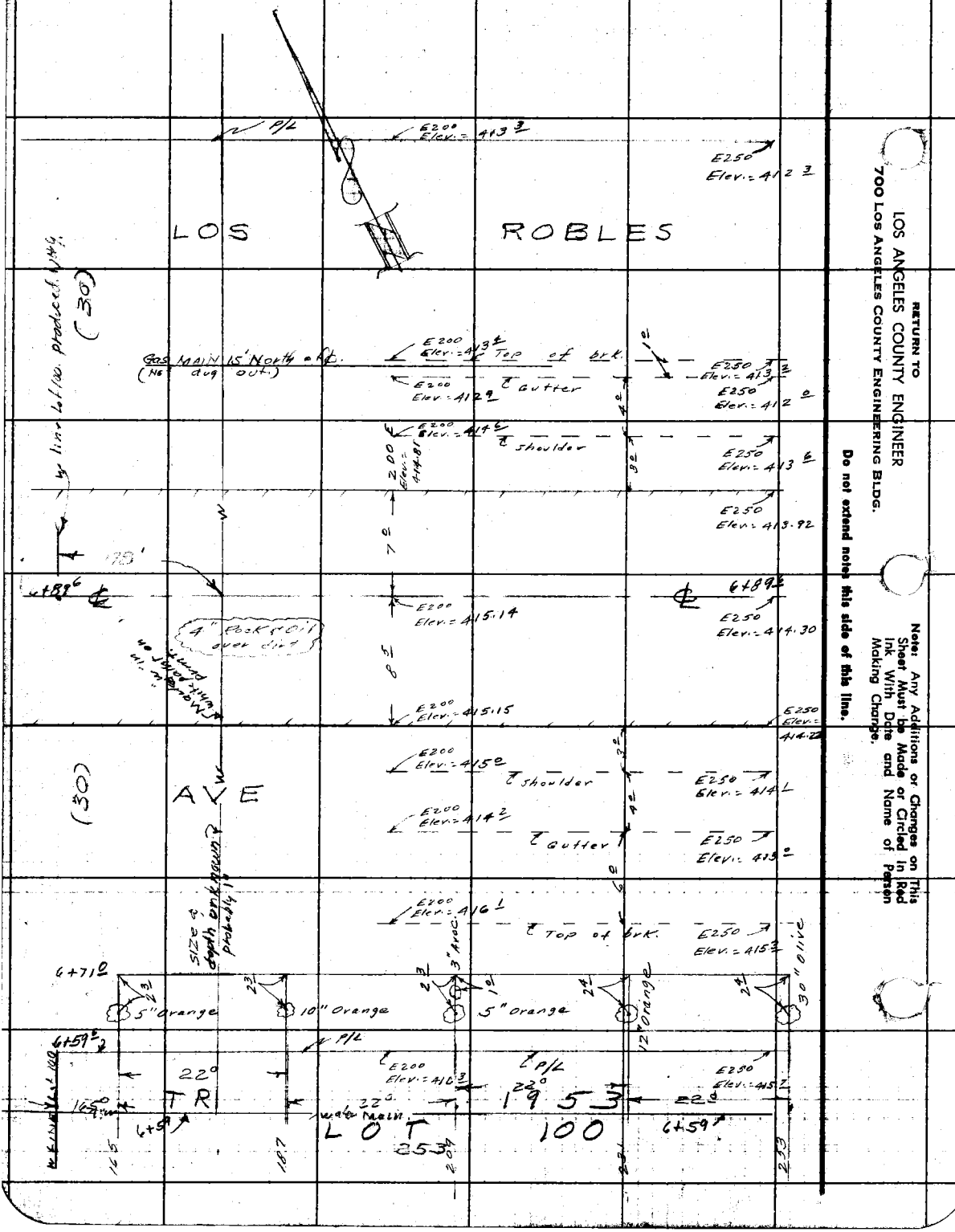

RETURN TO
LOS ANGELES COUNTY ENGINEER
700 Los Angeles County Engineering Bldg.

Do not extend notes this side of this line.

Note: Any Additions or Changes on This Sheet Must be Made or Circled in Red Ink With Date and Name of Person Making Change.

Notes Ck'd by 99-42	Survey of NORTH WHITTIER HEIGHTS PARK
Map No. C.S.B. 2655	JN 0055-27 Tape 0128 Std 68 °F
Office Work G. O. HARRIS	Surveyed by J. H. Brown
Checked	Notes J. H. & K. McK. Date Nov 59
Date	Indexed C. Johnson

F. B. 2351 PG. 41

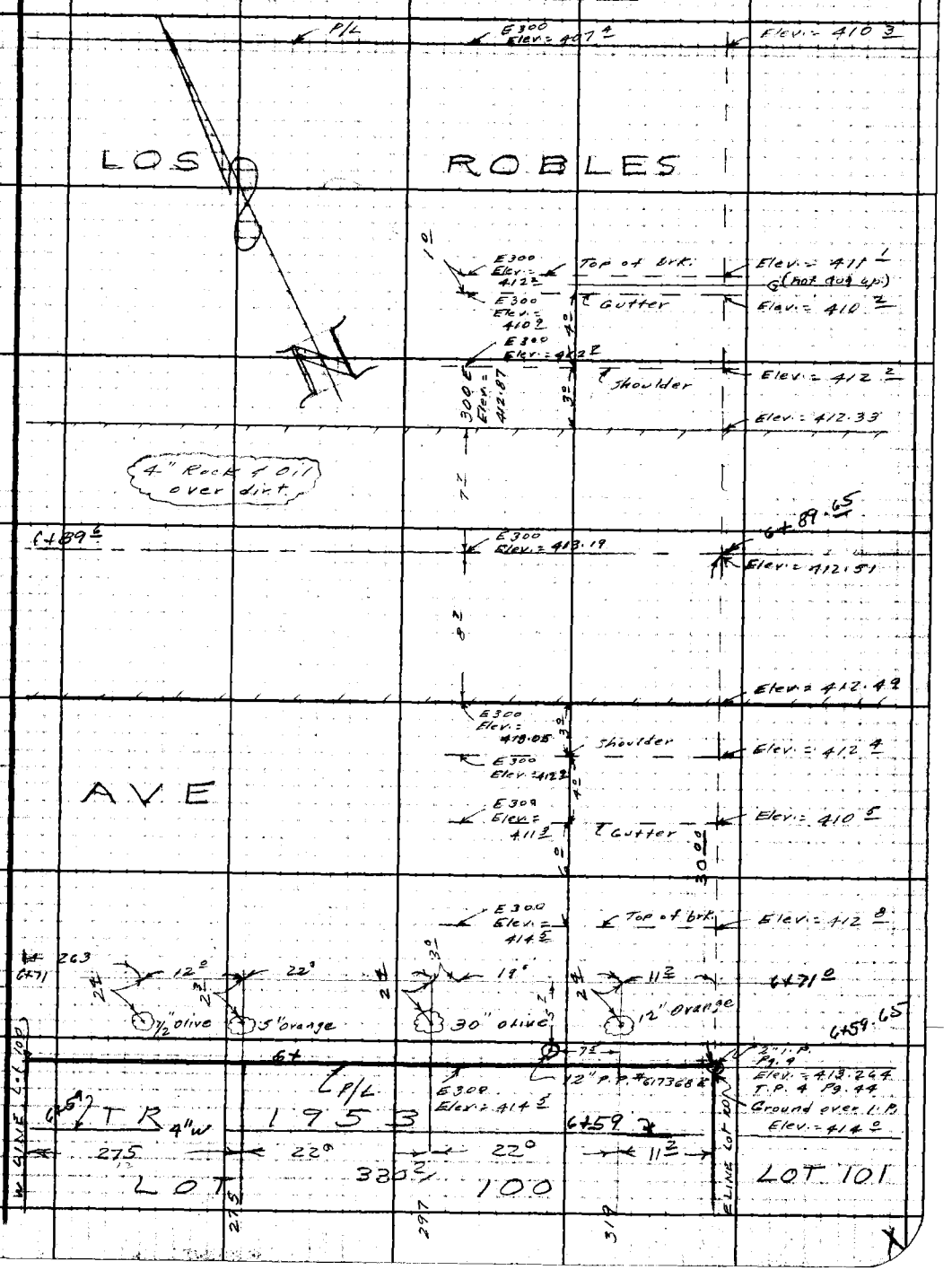

Note: Any Additions or Changes on This Sheet Must be Made or Circled in Red Ink With Date and Name of Person Making Change.

Do not extend notes this side of this line.

RETURN TO
LOS ANGELES COUNTY ENGINEER
900 LOS ANGELES COUNTY ENGINEERING BLDG.

76F3095 CE #247—3-57

F. B. 235/Pg. 43

NOTES RED. JOB NO. 005527 SURVEY OF N. Whittier Heights Pk.
DATE SURVEY BY J. H. Brown
NOTES CHKD. NOTES BY K.M.K. DATE 10-30-58
DATE INDEXED C. Johnson DATE 11-18-58

NOTE: ANY ADDITIONS OR CHANGES ON THIS SHEET MUST BE MADE OR CIRCLED IN RED INK, WITH DATE AND NAME OF PERSON MAKING CHANGE

Do not extend notes this side of this line

PLEASE RETURN TO
LOS ANGELES COUNTY SURVEYOR
725 LOS ANGELES COUNTY ENGINEERING BLDG.

765420 S & E-353 4-54

DESCRIPTION

NORTH WHITTIER HEIGHTS PARK

J.N 005527

BENCH LEVELS

ON LOS ROBLES AVE from NINTH ST. W'ly to NE cor. Lot 100, then S'ly To SE cor. Lot 100, then E'ly to SW cor. Lot 100., then N'ly to Las Robles, Then W'ly approx 900' for topog control Lot 100 TR 1953.

ADJ. ELEV.

3RD RUN: Brunson Level # 551911

2ND RUN: Philadelphia Rods # 282 & 283

DIFF.

1ST RUN: party: J. H. Brown
K. M. Kopp
B. Nunez
H. C. Reuter

B.M.

768420 S & E-353 4-54

PLEASE RETURN TO
LOS ANGELES COUNTY SURVEYOR
725 LOS ANGELES COUNTY ENGINEERING BLDG.

NOTE: ANY ADDITIONS OR CHANGES ON THIS SHEET MUST BE MADE OR CIRCLED IN RED INK, WITH DATE AND NAME OF PERSON MAKING CHANGE.

Do not extend notes this side of this line

JOB NO. 2255.27 SURVEY OF Whittier Heights NOTES RED.
SURVEY BY T.H. Brown DATE
NOTES BY L.R.K. DATE 12-30-58 NOTES CHKD.
INDEXED J. C. Tolmie DATE

F.B. 235/Pg. 44

B.M.	1ST RUN	DIFF.	2ND RUN	3RD RUN	ADJ. ELEV.	DESCRIPTION
TBM 14	404.426					TBM 14 Elev = 404.426
+	4.072		4.128			Per F.B. 2241-37
π	408.515	-0.283	0.285			Los Robles Ave & Ninth Ave
−	4.375		4.413			N.E. Cor. Sidewalk in SE Cor
						of well box - cp 2'
TBM 15	404.143					TBM 15 Elev = 404.141
+	5.809		6.002			Per F.B. 2241-38
π	409.952	+2.238	2.237			Los Robles Ave & Ninth Ave.
−	3.571		3.765			Cl Ins. Cast Iron Monument C-11A
						in M.H. 1.8' below ST. surface
						"1956" R.L. 5869 Traverse Station
T.P. 1	406.381					Los Robles Ave (S. side) Spk. in
+	6.103		6.021			pvt. in line prod. with E edge
π	412.486	+2.735	2.735			Driveway to No. #14960
−	3.367		3.286			
T.P. 2	409.117					Los Robles Ave. (S. side) Spk in pvt.
+	5.572		5.688			15' W of T.P. #1 35' E
π	414.709	+1.666	1.669			
−	3.926		4.019			
T.P. 3	410.783					Los Robles Ave. (S. side) Spk. in pvt.
+	5.582		5.532			50' E of Culvert
π	416.365	+2.481	2.480			
−	3.101		3.052			
T.P. 4	413.264					Los Robles Ave. (S. side) N.E. Cor.
+	6.210		6.032			Lot 100 2" I.P. dn. 8' W. P/L of
π	419.464	+3.712	3.712			No. #14936
−	2.488		2.320			
T.P. 5	416.976					E. line Lot 100 1X1 5' N. of 1'
						N. of back of No. #14936

76S420 S & E-353 4-54

PLEASE RETURN TO
LOS ANGELES COUNTY SURVEYOR
725 LOS ANGELES COUNTY ENGINEERING BLDG.

NOTE: ANY ADDITIONS OR CHANGES ON THIS SHEET MUST BE MADE OR CIRCLED IN RED INK, WITH DATE AND NAME OF PERSON MAKING CHANGE.

Do not extend notes this side of this line

B.M.	1ST RUN	DIFF.	2ND RUN	3RD RUN	ADJ. ELEV.	DESCRIPTION
T.P. 5	416.976					
+	5.810		5.695			
π	422.786	+2.715	2.714			
−	3.095		2.981			
T.P. 6	419.691					E. line Lot 100 1X1 6' W.
+	5.750		5.636			
π	425.441	+2.313	2.314			
−	3.437		3.322			
T.P. 7	422.004					E. line Lot 100 1X1 6' E.
+	5.967		5.907			
π	427.971	+3.589	3.589			
−	2.378		2.318			
T.P. 8	425.593					E. line Lot 100 1X1 9' E.
+	5.589		5.748			
π	431.182	+2.754	2.753			
−	2.835		2.995			
T.P. 9	428.347					E. line Lot 100 1X1 8' E.
+	5.621		5.958			
π	434.168	+2.948	2.948			
−	2.873		3.010			
T.P. 10	431.295					E. line Lot 100 Inter. of 2 fences
+	5.816		5.759			2X2 up 2"
π	437.111	+5.159	5.159			
−	0.657		0.600			
T.P. 11	436.454					E. line Lot 100 Top of fence post
+	4.438		4.578			@ Inter. of 2 fences next to 2X2
π	440.892	+3.651	3.653			(T.P. 10)
−	0.787		0.925			
T.P. 12	440.105					E. line Lot 100 1X1 2' W.

NOTES RED ____ JOB NO. 0055.27 SURVEY OF N. Whittier Heights Pk.
DATE ____ SURVEY BY J.H. Brown
NOTES CHKD. ____ NOTES BY K.M.K. DATE 10-30-58
DATE ____ INDEXED ____ C. JOHNSON DATE ____

F. B. 2351 PG. 45

769420 S & E-353 4-54

PLEASE RETURN TO
LOS ANGELES COUNTY SURVEYOR
725 LOS ANGELES COUNTY ENGINEERING BLDG.

NOTE: ANY ADDITIONS OR CHANGES ON THIS SHEET MUST BE MADE OR CIRCLED IN RED INK, WITH DATE AND NAME OF PERSON MAKING CHANGE.

JOB NO. 22551.27 SURVEY OF Whittier Heights PK NOTES RED. DATE
SURVEY BY Z.H. Brown NOTES CHKD. DATE
NOTES BY A.M.K. DATE 10-30-58
INDEXED C. Johnson DATE

F.B. 2351 Pg. 46

Do not extend notes this side of this line

B.M.	1ST RUN	DIFF.	2ND RUN	3RD RUN	ADJ. ELEV.	DESCRIPTION
T.P. 12	440.105					
+	5.852		5.768			
=	445.957	+2.430	2.430			
−	3.422		3.338			
T.P. 13	442.535					S.E. Cor. Lot 100 @ Inter. of 2 fences 1" I.P. flush
+	5.918		5.830			
=	448.453	+2.976	2.975			
−	2.942		2.855			
T.P. 14	445.511					1X1 5' S. of S. Lot line 100
+	5.810		5.758			
=	451.321	+2.689	2.690			
−	3.121		3.068			
T.P. 15	448.200					S.W. Cor. Lot 100 2" I.P. dn. 8"
+	2.845		2.771			
=	451.045	-3.135	3.137			
−	5.980		5.908			
T.P. 16	445.065					8" I. SAX. W. of W. Lot line 100
+	2.747		2.868			
=	447.812	-2.981	2.981			
−	5.725		5.849			
T.P. 17	442.087					1X1 4' W. of W. Lot line 100
+	3.288		3.202			
=	445.372	-2.612	2.612			
−	5.900		5.814			
T.P. 18	439.472					1X2 on line of W. Lot line 100
+	2.632		2.598			1+79.17 pg. 22
=	442.104	-3.451	3.450			
−	6.083		6.048			
T.P. 19	436.021					1X1 4' W. of W. Lot line 100

76S420 S & E-353 4-54

PLEASE RETURN TO
LOS ANGELES COUNTY SURVEYOR
725 LOS ANGELES COUNTY ENGINEERING BLDG.

NOTE: ANY ADDITIONS OR CHANGES ON THIS SHEET MUST BE MADE OR CIRCLED IN RED INK, WITH DATE AND NAME OF PERSON MAKING CHANGE.

Do not extend notes this side of this line

B.M.	1ST RUN	DIFF.	2ND RUN	3RD RUN	ADJ. ELEV.	DESCRIPTION
T.P. 19	436.021					
+	2.602		2.743			
π	438.623	-3.202	3.205			
−	5.804		5.948			
T.P. 20	432.819					1X2 on line of W. Lot line 100
+	2.971		2.950			(3+14.21 pg 26)
π	435.790	-2.972	2.972			
−	5.943		5.922			
T.P. 21	429.847					1X1 5' W. of W. Lot line 100
+	2.152		2.567			
π	431.999	-3.643	3.642			
−	5.795		6.209			
T.P. 22	426.204					1X2 on line of W. Lot line 100
+	2.782		2.581			4+54.98 pg 30
π	428.986	-3.247	3.248			
−	6.029		5.829			
T.P. 23	422.957					1X1 & Spk. 9' W. of W. Lot line 100
+	2.199		2.052			
π	425.156	-4.514	4.517			
−	6.713		6.569			
T.P. 24	418.443					Los Robles Ave. (S. side) N. W. Cor.
+	4.557		4.489			Lot 100 @ back of walk 2" I.P.
π	423.000	-0.582	0.581			
−	5.139		5.070			
T.P. 25	417.861					Los Robles & Prod. of W. line
+	5.820		5.760			of Lot 100 Spk. & T. in Pvt.
π	423.681	+4.748	4.750			@ ℄ Inter.
−	1.072		1.010			
T.P. 26	422.609					See next pg. for descrip.

NOTES RED ____ JOB NO. 0055.27 SURVEY OF N. Whittier Heights Pk.
DATE ____ SURVEY BY J. H. Brown
NOTES CHKD. ____ NOTES BY K.M.K. DATE 10-30-58
DATE ____ INDEXED ____ C. John DATE ____

F.B. 2351 PG. 47

76S420 S & E-353 4-54

PLEASE RETURN TO
LOS ANGELES COUNTY SURVEYOR
725 LOS ANGELES COUNTY ENGINEERING BLDG.

NOTE: ANY ADDITIONS OR CHANGES ON THIS SHEET MUST BE MADE OR CIRCLED IN RED INK, WITH DATE AND NAME OF PERSON MAKING CHANGE.

Do not extend notes this side of this line

B.M.	1ST RUN	DIFF.	2ND RUN	3RD RUN	ADJ. ELEV.	DESCRIPTION
T.P. 26	422.609					Los Robles Ave. (S. side) Bt. SPK.
+	3.629		3.551			in N. side P.P. #C17363E
π	426.238	-0.094		0.097		
—	3.723		3.648			
T.P. 27	422.515					Los Robles Ave. (S. side) SPK. in
+	5.960		6.001			pvt. @ edge of gut.
π	426.475	+3.882	3.880			
—	2.078		2.121			
T.P. 28	426.397					Los Robles Ave. (N. side) Bt. SPK. in
+	4.958		4.873			S. side T.P. #E-13066Y
π	431.355	+1.688	1.688			
—	3.270		3.185			
T.P. 29	428.085					Los Robles Ave. on ℄ Bt. SPK.
+	5.817		5.920			W. & T. in front of Ho. #14763
π	433.902	+1.619	1.620			
—	4.198		4.300			
TP. 30	429.704					Los Robles Ave. (N. side) Bt. SPK.
+	5.591		5.755			in edge of pvt.
π	435.295	+1.588	1.587			
—	4.003		4.169			
TBM #16	431.292			—		TBM #16 F.B. 2241-39 Elev. = 431.275
						Los Robles Ave. (N. side) Sm. bt. SPK.
						in lead, top conc. weir box (S.E. Cor.)
						30' N. of ℄, opp. Ho. #14728

JOB NO. 00 55.27 SURVEY OF N. Whittier Heights Pk. NOTES RED
SURVEY BY J.H. Brown DATE
NOTES BY K.M.K. DATE 10-30-58 NOTES CHKD.
INDEXED C. Johnson DATE DATE

F.B. 2351 Pg. 48

Notes Ck'd by J. AJA	Survey of North Whittier Heights Park
Map No. C.S.B. 2655	JN 0055.27 Tape 0128 Std 68 °F
Office Work G. O. HARRIS	Surveyed by J. H. Brown
Checked J. AJA	Notes K.M.K. Date 12-11-58
Date JUN 10 1959	Indexed A. C. Johnson 12-18-58

F. B. 2351 PG. 49

WS 37 D-3



Note: Any Additions or Changes on This Sheet Must be Made or Circled in Red Ink With Date and Name of Person Making Change.

Do not extend notes this side of this line.

RETURN TO
LOS ANGELES COUNTY ENGINEER
900 LOS ANGELES COUNTY ENGINEERING BLDG.

763095 CE #247—7-58

F. B. 2351 Pg. 50

RETURN TO
LOS ANGELES COUNTY ENGINEER
700 LOS ANGELES COUNTY ENGINEERING BLDG.

Do not extend notes this side of this line.

Note: Any Additions or Changes on This Sheet Must be Made or Circled in Red Ink With Date and Name of Person Making Change.

Notes Ck'd by J. AJA
Map No. C.S.D. 2655
Office Work G. O. HARRIS
Checked J. AJA
Date JUN 10 1959

Survey of NORTH WHITTIER HEIGHTS Park
Tape 100' Std. 68 °F
Surveyed by J. N. Brown
Notes J.A.B. Date 12-10-58
Indexed K. C. Johnson

F. B. 2337 Pg. 51

W5.37 E-4

2640.32 = L.00011.93
2640.00

1306.13 pg 11
764.02 pg 9
2010.15
2010.24

To ℄ Inks. Seventh Ave. pg. 49

Set Lg Bl. spk W 4 in fl on ℄ Los Robles Ave by prop. per TR 1953

To ℄ Inst Ninth Ave pg. 7

2010.24

690.08

3pk 4 in (690.17 Westerly from ℄ 9th Ave per pgs 7 & 9

(30)

LOS ROBLES

AVE

(30)

2) 179-59-20
4) 359-58-40
6) 179-58-00
Avg. 89-59-40

89° 59' 40"

30.00 (Rec 9)

30.00

Pg. 52

Note: Any Additions or Changes on This Sheet Must be Made or Circled in Red Ink With Date and Name of Person Making Change.

Do not extend notes this side of this line.

To E line Seventh Ave. Pg. 49

1980.24 by prop

330.04 by prop.

330.00 Rec.

P/L

P/L

0.04

2" I.P. & tg "RE B272" as reset pg 9.

Set 1" I.P. & Eng tg fl with sidewalk on line to prop pl South & 30.00 from ℄ of Los Robles Ave

GONE 10-13-71 E. L.

COUNTY ENGINEER R.E. 5869

Reset 4-3-59 Std C.E. Mon flush with walk marked as shown See Pg. 57 for Elev.

RESET 10-13-71 STD C.E. MON AS SHOWN SEE pg 60

LOT 99

LOT 100

COUNTY ENGINEER PROP. COR. R.E. 7078

2" I.P. per Pg. 10

Pg 10 Pg 11 Pg 50 Pg 50 Pg 49

660.11
417.70
142.48
52.45
210.30
2010.24

To ℄ Seventh Ave Pg 49

660.08

0.12 East

0.04 West

6.97 Pgs 9 & 10

0.07

2) 180-01-20
4) 360-02-20
6) 180-03-20
Avg. 90-00-33

30

4-3-59 Std. Set Std. C.E. brass cap mon flush marked as shown See Pg. 57 for Elev.

To I.P. in E Li Line pg. 52

COUNTY ENGINEER R.E. 5869

2010.30

1980.42 by prop.

330.04 by prop.

Reset

To E. line Seventh Ave pg 49.

Set 1" I.P. & Eng tg 4 in Lg prop. bet. side line Seventh Ave. & North Ave

Set dn. 36" for sub-surf Mon

RETURN TO
LOS ANGELES COUNTY ENGINEER
LOS ANGELES COUNTY ENGINEERING BLDG.

765098 CE #247 7-58

F. B. 2351 Pg. 52

WS 37 E-4

RETURN TO LOS ANGELES COUNTY ENGINEER
700 LOS ANGELES COUNTY ENGINEERING BLDG.

Do not extend notes this side of this line.

Note: Any Additions or Changes on this Sheet Must be Made or Circled in Red Ink With Date and Name of Person Making Change.

F. B. 2251 Pg. 53

NOTES RED _____ JOB NO. 005527 SURVEY OF NORTH WHITTIER HEIGHTS PARK
DATE _____ SURVEY BY J. H. Brown
NOTES CHKD. J. AIA NOTES BY J. C. Johnson DATE 4-2-59
DATE JUN 10 1959 INDEXED _____ DATE 4-8-59

NOTE: ANY ADDITIONS OR CHANGES ON THIS SHEET MUST BE MADE OR CIRCLED IN RED INK, WITH DATE AND NAME OF PERSON MAKING CHANGE.

Do not extend notes this side of this line

PLEASE RETURN TO
LOS ANGELES COUNTY SURVEYOR
725 LOS ANGELES COUNTY ENGINEERING BLDG.

DESCRIPTION	ADJ. ELEV.	3RD RUN	2ND RUN	DIFF.	1ST RUN	B.M.
BENCH LEVELS to Establish Elevations on Monuments at 4 Corners of Lot 100 TRACT 1953 NORTH WHITTIER HEIGHTS PARK J.N. 005527 April 3 1959		J. H. Brown K. M Kapp B Nunez G.R Merino				

768420 S & E-353 4-54

768420 S & E-353 4-54

PLEASE RETURN TO
LOS ANGELES COUNTY SURVEYOR
725 LOS ANGELES COUNTY ENGINEERING BLDG.

NOTE: ANY ADDITIONS OR CHANGES ON THIS SHEET MUST BE MADE OR CIRCLED IN RED INK, WITH DATE AND NAME OF PERSON MAKING CHANGE.

Do not extend notes this side of this line

B.M.	1ST RUN	DIFF.	2ND RUN	3RD RUN	ADJ. ELEV.	DESCRIPTION
Fd TBM 14	404.426					TBM 14 Elev = 404.426
+	3.912		4.180			per FB 2241-37
⊼	408.338	-0.283	0.282			Los Robles Ave & Ninth Ave (NE Cor)
−	4.195		4.462			Lft in SE cor of weir box up 20
Fd TBM 15	404.143					TBM 15 Elev = 404.141
+	6.060		5.989			per FB 2241-38
⊼	410.203	+2.562	2.561			Los Robles Ave & Ninth Ave Ends
−	3.498		3.428			CS Mon "Puente C-11A 1956 RE
T.P	406.705					5869' in H.H. 1.0 below surf. (Geod. Transverse Stations)
+	6.039		6.198			
⊼	412.744	+2.617	2.618			bl. spk
−	3.422		3.580			
T.P.	409.322					bl. spk
+	5.720		5.874			
⊼	415.042	+3.057	3.055			
−	2.663		2.819			
T.P.	412.377					bl. spk
+	5.742		5.838			
⊼	418.121	+3.400	3.399			
−	2.342		2.439			
T.P	415.779					bl. spk
+	5.716		5.605			
⊼	421.495	+5.288	5.289			
−	0.428		0.316			
T.P.	421.067					bl. spk
+	6.220		6.190			
⊼	427.287	+4.175	4.175			
−	2.045		2.015			
T.P.	425.242					bl. spk

Cont pg 55

JOB NO. 005527 SURVEY OF North Whittier Heights Park NOTES RED.
SURVEY BY J.H. Brown DATE
NOTES BY J.H.B. DATE 4-3-59 NOTES CHKD. J. AJA
INDEXED C. Jon DATE JUN 10 1959

F.B. 2351 Pg. 54

76S420 S & E-353 4-54

PLEASE RETURN TO
LOS ANGELES COUNTY SURVEYOR
725 LOS ANGELES COUNTY ENGINEERING BLDG.

NOTE: ANY ADDITIONS OR CHANGES ON THIS SHEET MUST BE MADE OR CIRCLED IN RED INK, WITH DATE AND NAME OF PERSON MAKING CHANGE.

Do not extend notes this side of this line

B.M.	1ST RUN	DIFF.	2ND RUN	3RD RUN	ADJ. ELEV.	DESCRIPTION
T.P.	425.242					cont from pg 54
+	5.778		5.736			
⊼	431.020	+3.886	3.884			
−	1.892		1.852			
T.P.	429.128					bt spk
+	5.838		5.780			
⊼	434.966	+3.566	3.563			
−	2.272		2.217			
T.P.	432.694					bt spk
+	6.107		6.058			
⊼	438.801	+2.955	2.955			
−	3.152		3.103			
T.P.	435.649					1x2 & n
+	5.815		5.768			
⊼	441.464	+2.206	2.207			
−	3.609		3.561			
T.P.	437.855					1x2 & n
+	5.789		5.765			
⊼	443.644	+2.182	2.184			
−	3.607		3.581			
T.P.	440.037					1x2 & n
+	5.708		5.625			
⊼	445.745	+2.699	2.698			
−	3.009		2.927			
T.P.	442.736					1x2 & n
+	3.955		3.902			
⊼	446.691	+0.195	0.196			
−	4.150		4.098			
set BM	442.541					BM
						SE. Cor. lot 100 cont pg 56

NOTES RED ____ JOB NO. 0055 27 SURVEY OF North Whittier Heights Park
DATE ____ SURVEY BY L. H. Brown
NOTES CHKD. J. AJA NOTES BY L. H. B. DATE 4-3-59
DATE JUN 10 1959 INDEXED ____ C. Johnson DATE ____

F. B. 2351 PG. 55

768420 S & E-353 4-54

PLEASE RETURN TO
LOS ANGELES COUNTY SURVEYOR
725 LOS ANGELES COUNTY ENGINEERING BLDG.

NOTE: ANY ADDITIONS OR CHANGES ON THIS SHEET MUST BE MADE OR CIRCLED IN RED INK, WITH DATE AND NAME OF PERSON MAKING CHANGE.

Do not extend notes this side of this line

B.M.	1ST RUN	DIFF.	2ND RUN	3RD RUN	ADJ. ELEV.	DESCRIPTION
Set BM	442.541					cont from pg 55
+	5.462		5398			std. C.E. mon flush
⊼	448.003	+1.354	1.358			690 'S of Los Robles Ave & 360'
−	4.108		4.040			W of 9th Ave - see pg 52
T.P.	443.895					1x2 ch
+	5.561		5.483			
⊼	449.456	+1.313	1.314			
−	4.248		4.169			
T.P.	445.208					
+	5.420		5.330			
⊼	450.628	+1.845	1.842			
−	3.575		3.488			
T.P.	447.053					
+	5.483		5.668			
⊼	452.536	+1.265	1.267			
−	4.218		4.401			
Set BM	448.318					BM
+	1.367		1.529			SW cor Lot 100 690 ' S of
⊼	449.685	−4.095	4.095			Los Robles Ave & 690 ' W of 9th Ave
−	5.462		5.624			a std C.E. mon dn. 6" see pg 51
TP.	444.223					1x2 ch
+	2.734		2.652			
⊼	446.957	−3.444	3.441			
−	6.178		6.093			
TP.	440.779					bt spk
+	1.572		1.522			
⊼	442.351	−4.036	4.037			
−	5.608		5.559			
TP	436.743					1x2 ch
						cont pg 57

JOB NO 2055.27 SURVEY OF North Whittier Heights Park NOTES RED
SURVEY BY J.H. Brown DATE
NOTES BY J.H.B. DATE 4-3-59 NOTES CHKD J. A.H.
INDEXED [illegible] DATE DATE

F. B. 2351 PG. 54

76S420 S & E-353 4-54

PLEASE RETURN TO
LOS ANGELES COUNTY SURVEYOR
725 LOS ANGELES COUNTY ENGINEERING BLDG.

NOTE: ANY ADDITIONS OR CHANGES ON THIS SHEET MUST BE MADE OR CIRCLED IN RED INK, WITH DATE AND NAME OF PERSON MAKING CHANGE.

Do not extend notes this side of this line

NOTES RED. JOB NO. 0255.27 SURVEY OF North Whittier Heights Area
DATE SURVEY BY J.L.H. & R.C.C.
NOTES CHKD. J. AJA NOTES BY J.L.H. DATE 4-3-57
DATE JUN 10 1957 INDEXED A. C. John DATE

F.B. 2357 Pg. 57

B.M.	1ST RUN	DIFF.	2ND RUN	3RD RUN	ADJ. ELEV.	DESCRIPTION
TP	436.743					cont from pg 56
+	2 232		2.113			
⊼	438.975	-3.720	3.719			
—	5 952		5.832			
TP	433.023					1X2 ¢n
+	0.512		0.540			
⊼	433.535	-5.110	5.109			
—	5.622		5.649			
T.P.	427.913					1X2 ¢n
+	0.666		0.181			
⊼	427.979	-5.786	5.788			
—	5.852		5.969			
TP	422.127					1X2 ¢n
+	1.974		1.930			
⊼	424.101	-3.882	3.882			
—	5.856		5.812			
set BM	418.245					BM
+	4.136		4.272			Los Robles Ave. 30' S of ℄.
⊼	422.381	-0.372	0.372			690' N of 9TH Ave. & std C.E.
—	4.508		4.644			Mon Mark. N.W. Cor Lot 100 flush
TP	417.873					with sidewalk See Pg. 51
+	3.186		3.107			Set Spk ¢ thin.
⊼	421.057	-3.001	3.001			(TP 25 pg 47 Elev = 417.861)
—	6.187		6.108			
T.P	414.872					
+	3.669		3.712			
⊼	418541	-2.349	2.347			
—	6.018		6.059			
T.P	412523					Set Spk w ¢ thin @ Los Robles
						Cont. Pg. 58

765420 S & E-353 4-54

PLEASE RETURN TO
LOS ANGELES COUNTY SURVEYOR
725 LOS ANGELES COUNTY ENGINEERING BLDG.

NOTE: ANY ADDITIONS OR CHANGES ON THIS SHEET MUST BE MADE OR CIRCLED IN RED INK, WITH DATE AND NAME OF PERSON MAKING CHANGE.

Do not extend notes this side of this line

JOB NO. 0055.27 SURVEY OF NORTH WHITTIER HEIGHTS NOTES RED
SURVEY BY G.L.K. & CREW DATE
NOTES BY G.L.K. & C. J. COLLINS DATE 4-3-59 NOTES CHKD J. AJA
INDEXED DATE JUN 10 1959

F. B. 2337 Pg. 58

Part

B.M.	1ST RUN	DIFF.	2ND RUN	3RD RUN	ADJ. ELEV.	DESCRIPTION
T.P	412.523					Cont. fr. Pg. 57
+	5.692		5.731			
↑	418.215	+1.332	1.331			
−	4.360		4.400			
set+ BM	413.855					BM
+	2.890		3.035			Los Robles Ave (S. side) 360' W
↑	416.745	-2.164	2.163			of 9th Ave & 30' S. of Cos Xshies
−	5.054		5.198			A std. C.E. Mon. flush @ N.E. Cor.
T.P.	411.691					set + 100 See Pg. 52
+	3.501		3.647			Bt. spk.
↑	415.192	-2.465	2.464			
−	5.966		6.111			
T.P.	409.226					bt spk
+	3.302		3.446			
↑	412.528	-1.888	1.385			
−	5.190		5.331			
T.P.	407.338					conc headwall
+	1.448		1.341	1.502		
↑	408.786	-2.910	2.915	2.913		
cd. −	4.358		4.256	4.415		
T.B.M. 14	404.428					TBM 14 Elev. = 404.426 FB. 2241-37
						Los Robles Ave & Ninth Ave.
						NE Cor. 4 ft in SE Cor. Wells Box
						See Pg. 54

Notes Ck'd by D. SZOKE
Map No.
Office Work
Checked
Date

Survey of HILLGROVE PARK
JN 8890.08 Tape Std 84 °F
Surveyed by E. CANDA
Notes E. CANDA Date 10-13-71
Indexed J. M. PALMER

F. B. 2351 PG. 59

HILLGROVE CO. PARK

J.N. 8890.08

OCT - 13TH - 1971

PARK BNDRY. MON. RECOVERY

N.W. COR. RESET

REF:
FB 2351 - 51 & 52

Note: Any Additions or Changes on this Sheet Must be Made or Circled in Red Ink With Date and Name of Person Making Change.

Do not extend this side of this line.

PLEASE RETURN TO
COUNTY OF LOS ANGELES
DEPARTMENT OF COUNTY ENGINEER
403 LOS ANGELES COUNTY ENGINEERING BLDG.

76F3095 CE#310 3-68

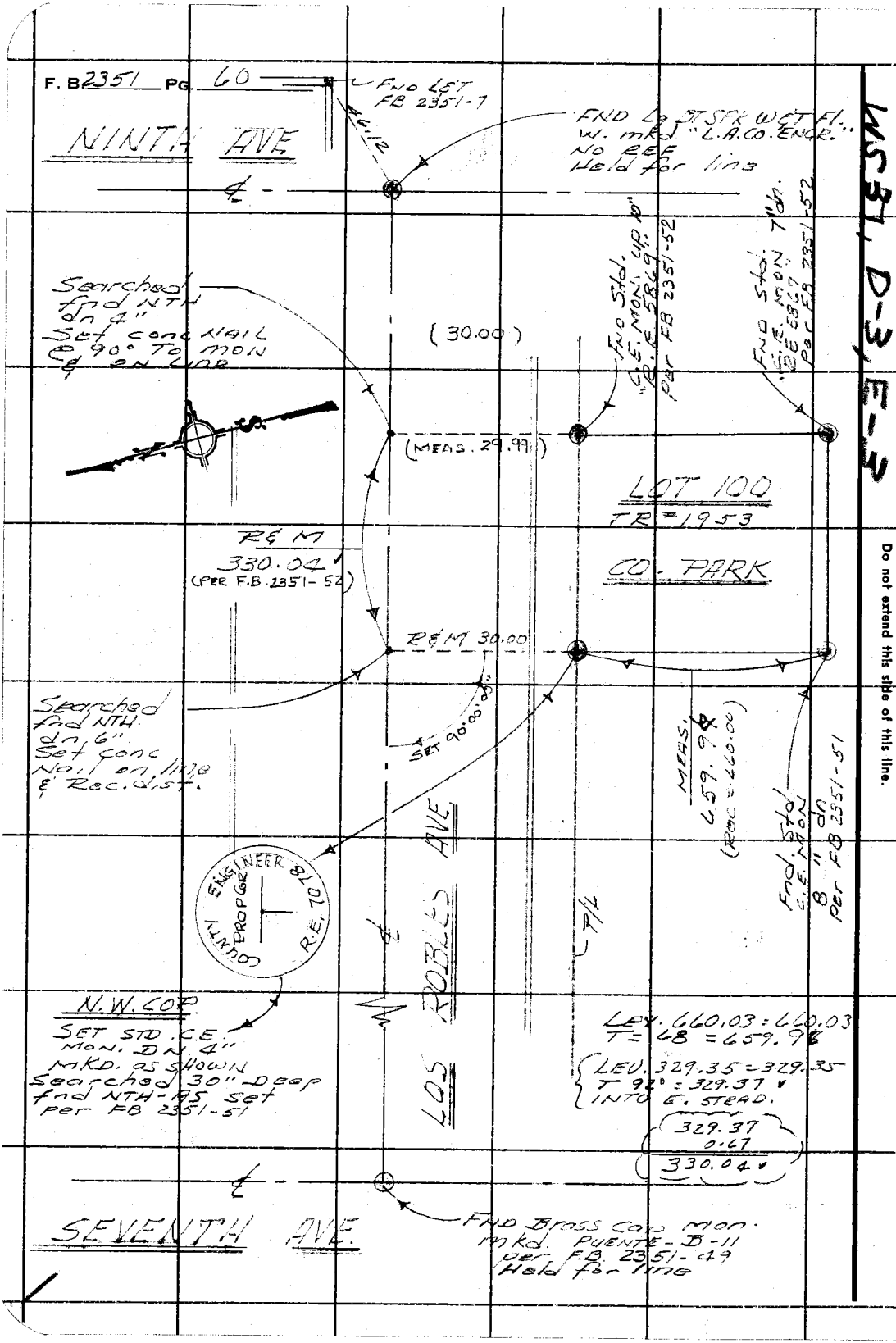

WS 37, D-3, E-3

PLEASE RETURN TO
COUNTY OF LOS ANGELES
DEPARTMENT OF COUNTY ENGINEER
403 LOS ANGELES COUNTY ENGINEERING BLDG.

Do not extend this side of this line.

Note: Any Additions or Changes on This Sheet Must be Made or Circled in Red Ink With Date and Name of Person Making Change.

NOTES RED. JOB NO. 8890.08 SURVEY OF HILLGROVE PARK F. B. 2351 PG. 61

DATE SURVEY BY E. CANDA

NOTES CHKD. EM NOTES BY E. CANDA DATE 10-13-71

DATE 11-15-71 INDEXED T. M. PALMERI DATE OCT 28 71

NOTE: ANY ADDITIONS OR CHANGES ON THIS SHEET MUST BE MADE OR CIRCLED IN RED INK, WITH DATE AND NAME OF PERSON MAKING CHANGE.

Do not extend notes this side of this line

PLEASE RETURN TO
LOS ANGELES COUNTY ENGINEER
700 LOS ANGELES COUNTY ENGINEERING BLDG.

76S420 S & E-353 9-55

B.M.	1ST RUN	DIFF.	2ND RUN	3RD RUN	ADJ. ELEV.	DESCRIPTION
						HILLGROVE CO. PARK
						J. N. 8890.08
						OCT - 13 . 1971
						BENCH LEVELS
						ESTABLISH ELEV. OF THE N.W. COR. (RESET)

X

765420 S & E-353 9-55

PLEASE RETURN TO
LOS ANGELES COUNTY ENGINEER
700 LOS ANGELES COUNTY ENGINEERING BLDG.

NOTE: ANY ADDITIONS OR CHANGES ON THIS SHEET MUST BE MADE OR CIRCLED IN RED INK, WITH DATE AND NAME OF PERSON MAKING CHANGE.

Do not extend notes this side of this line

JOB NO. 8890.08 SURVEY OF Hillgrove Park NOTES RED.
SURVEY BY E. CANDIA DATE
NOTES BY E. CANDIA DATE 10-13-71 NOTES CHKD. [illegible]
INDEXED T. M. PALMERI DATE DATE 11-15-71

F.B. 2351 PG. 62

B.M.	1ST RUN	DIFF.	2ND RUN	3RD RUN	ADJ. ELEV.	DESCRIPTION
(FND)						
TBM #14	404.426					TBM #14, Elev = 404.426, FB 2351-54, Los Robles Ave & Ninth Ave, S.E. cor of INTER, a lead tk in the S.E. cor of Weir Box, up 2 ft
+	9.620		7.653			
⌆	412.046	+4.405	4.404			
−	3.215		3.249			
TP	408.831					
+	6.437		6.492			
⌆	415.268	+4.989	4.988			
−	1.448		1504			
(Fnd) N.E. COR	413.820					N.E. COR. Std C.E. mon up 10" ELEV = 413.855, FB 2351-58 N.E. COR of Lot 100 (Co. Park) (NOTE Hold Rod on Hi. Pt. of mon)
+	5.860		5.922			
⌆	419.680	+2.470	+2.467			
−	3.390		3.455			
TP	416.290					
+	6.070		5.953			
⌆	422.360	+1.409	+1.411			
−	4.661		4542			
(SET) N.W. COR	417.699				417.720	N.W. COR, Elev = 417.720 FB 2351-A Std. C.E. mon dn 4" mkd "Prop. COR. RE 7078" N.W. COR. of Lot 100
+	4.142		4.082			
⌆	421.841	−2.440	−2.461			
−	4.602		4.543			
TP	415.239					
+	1.949		1.985			
⌆	417.188	−4.999	−5.003			
−	4.948		4.988			
TP	410.240					

768420 S & E-353 9-55

PLEASE RETURN TO
LOS ANGELES COUNTY ENGINEER
700 LOS ANGELES COUNTY ENGINEERING BLDG.

NOTE: ANY ADDITIONS OR CHANGES ON THIS SHEET MUST BE MADE OR CIRCLED IN RED INK, WITH DATE AND NAME OF PERSON MAKING CHANGE.

Do not extend notes this side of this line

NOTES RED. DATE
NOTES CHKD. DATE 11-15-71
INDEXED DATE

JOB NO. 8690.08
SURVEY OF HILLGROVE PK
SURVEY BY E. CANO
NOTES BY E. CANO DATE 10-13-71
T. M. PALMER DATE 11-29-71

F.B. 2351 Pg. 63

B.M.	1ST RUN	DIFF.	2ND RUN	3RD RUN	ADJ. ELEV.	DESCRIPTION
CONT						
TP	410.240					
+	2.710		2.652			
=	412.950	-4.463	-4.621			
-	7.373		7.313			
TP	405.577					
+	4.256		4.171			
=	411.833	-1.144	-1.142			
(Gnd) -	7.400		7.317			
TBM #12	404.433					TBM #12, Elev = 404.426 FB 2351-54 (for descr. See pg