Notes Ck'd by _____ Survey of _____ F.B. 2360 Pg. _____

Work _____ JN _____ Tape _____ Std _____ 'R

Surveyed by _____

Notes _____ Date _____

Indexed _____

Job	Description
	NARBONNE AVE. - J.N. 0074.00
Loc.Imp	From Via Canada to Palos Verdes Drive East.
Loc.Imp	Add'l improvements at Rockinghorse Rd.
Elev.	Elevations of improvements.
Loc.Imp	Loc. houses near Colt Road.
Loc.Imp	Loc. Imp & X-sec. at Rockinghorse Rd
Prof.	Profile check for aerial map along Lines #1 to #13.
C.L.	Survey investigation of Narbonne Ave at Palos Verdes Drive North.
Align.	Realignment survey of the proposed route of Narbonne Ave. (per C.S.B. 843-1) between P.I. 14 & P.I. 17.
C.L.	Miralesta Area C.L. Survey-Center Line Retracement of Palos Verdes Drive East from PI 45 at Narbonne Ave. thru PI 49 and to PI 1 at Miraleste Dr.

Inclofilmed Jan '86

Notes Ck'd by	Survey of Narbonne Ave
Map No.	JN 0074.00 Topo 0104 Std. 68 °F
Office Work	Surveyed by E. English
Checked	Notes E. Landa Date July-58
Date	Indexed A. C. Johnson 7-18-58

F. B. 2360 PG. 5

NARBONNE AVE

J.N. 0074.00

TOPOGRAPHY

Party:
E. English
E. Landa
C. Garrison
V. Lieber
D. Tolle

Note: Any Additions or Changes on This Sheet Must be Made or Circled in Red Ink With Date and Name of Person Making Change.

Do not extend notes this side of this line.

RETURN TO
LOS ANGELES COUNTY ENGINEER
700 LOS ANGELES COUNTY ENGINEERING BLDG.

76F309S CE #247 3-57

RETURN TO
LOS ANGELES COUNTY ENGINEER
700 LOS ANGELES COUNTY ENGINEERING BLDG.

Note: Any Additions or Changes on This Sheet Must be Made or Circled in Red Ink With Date and Name of Person Making Change.

Do not extend notes this side of this line.

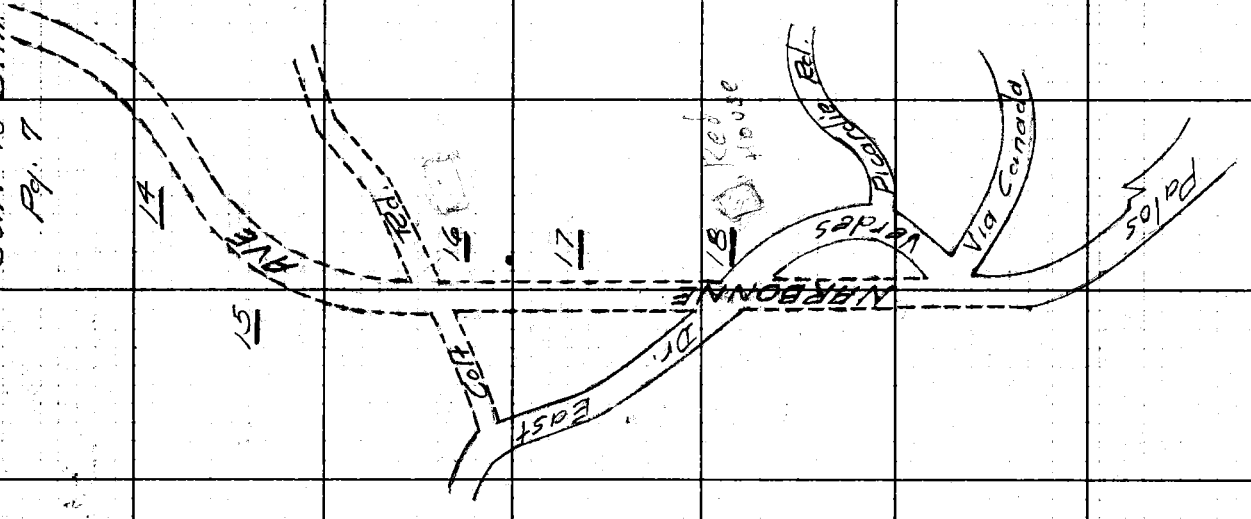

INDEX MAP

F. B. 2360 Pg. 6

Notes Ck'd W. J. BRENNER	Survey of Narbonne Ave
Map No. B-843-1	UN 0074.00 Tape 0104 Std. 68 °F
Office Work W. B. HABER	Surveyed by E. English
Checked	Notes E Landa Date July-58
Date Aug.-'58	Indexed [redacted] C. John[redacted]

F. B. 2360 Pg. 7

INDEX MAP

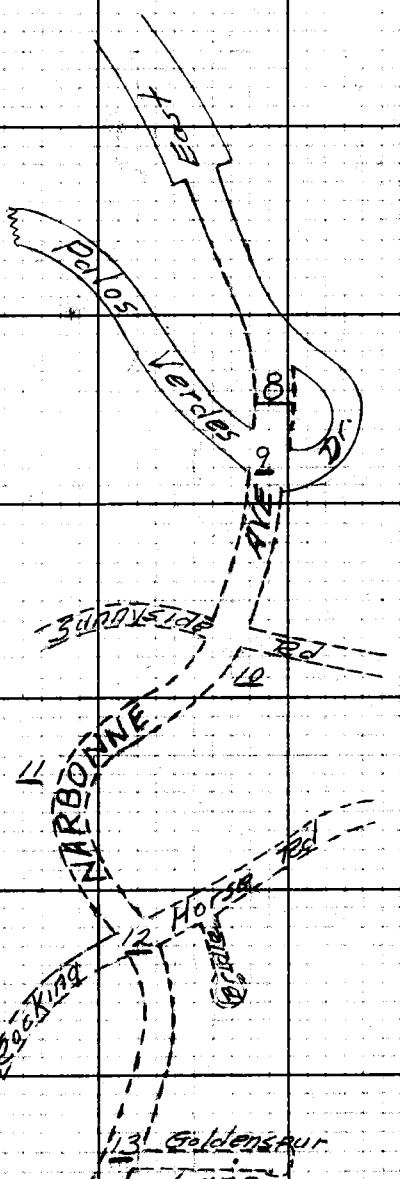

Cont. frm. Top Pg. 6

Notes: Any Additions or Changes on This Sheet Must be Made or Circled in Red Ink With Date and Name of Person Making Change.

Do not extend notes this side of this line.

RETURN TO
LOS ANGELES COUNTY ENGINEER
700 LOS ANGELES COUNTY ENGINEERING BLDG.

78F309B CE #247—3-57

F.B. 2360 Pg. 8

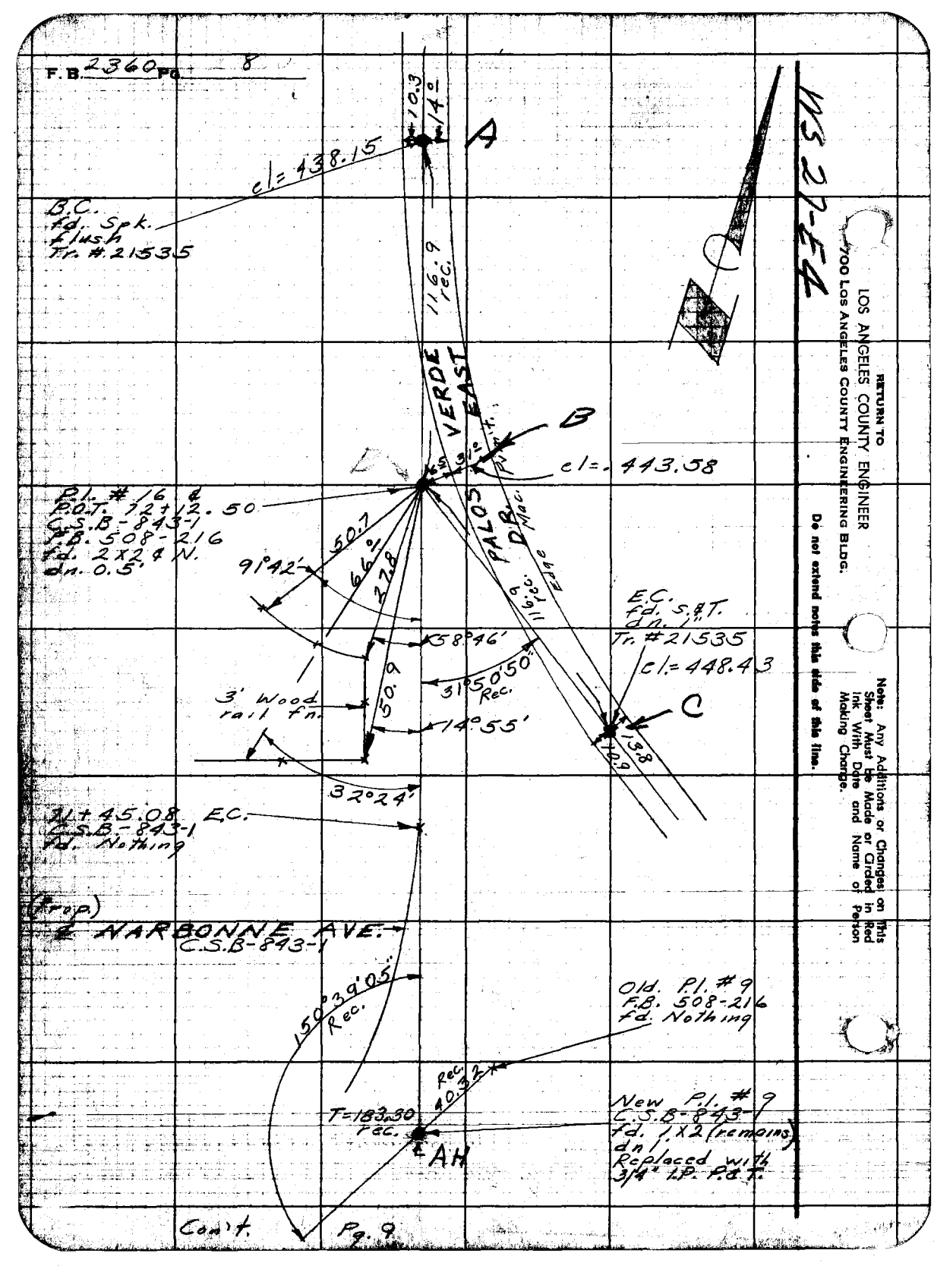

Con't Pg. 9

RETURN TO
LOS ANGELES COUNTY ENGINEER
7700 Los Angeles County Engineering Bldg.

Do not extend notes this side of this line.

Note: Any Additions or Changes on This Sheet Must be Made or Circled in Red Ink With Date and Name of Person Making Change.

W.S. 27-E4

Notes Ck'd by W. J. BRENNER	Survey of Narbonne Ave.
Map No.	JN 007400 Tape 0104 Std. 68 °F
Office Work W. B. HABER	Surveyed by English
Checked	Notes E.d. Date
Date Aug. '58	Indexed A. C. Johnson

F. B. 2360 PG. 9

W.S.27-E4

Con't. pg. 8

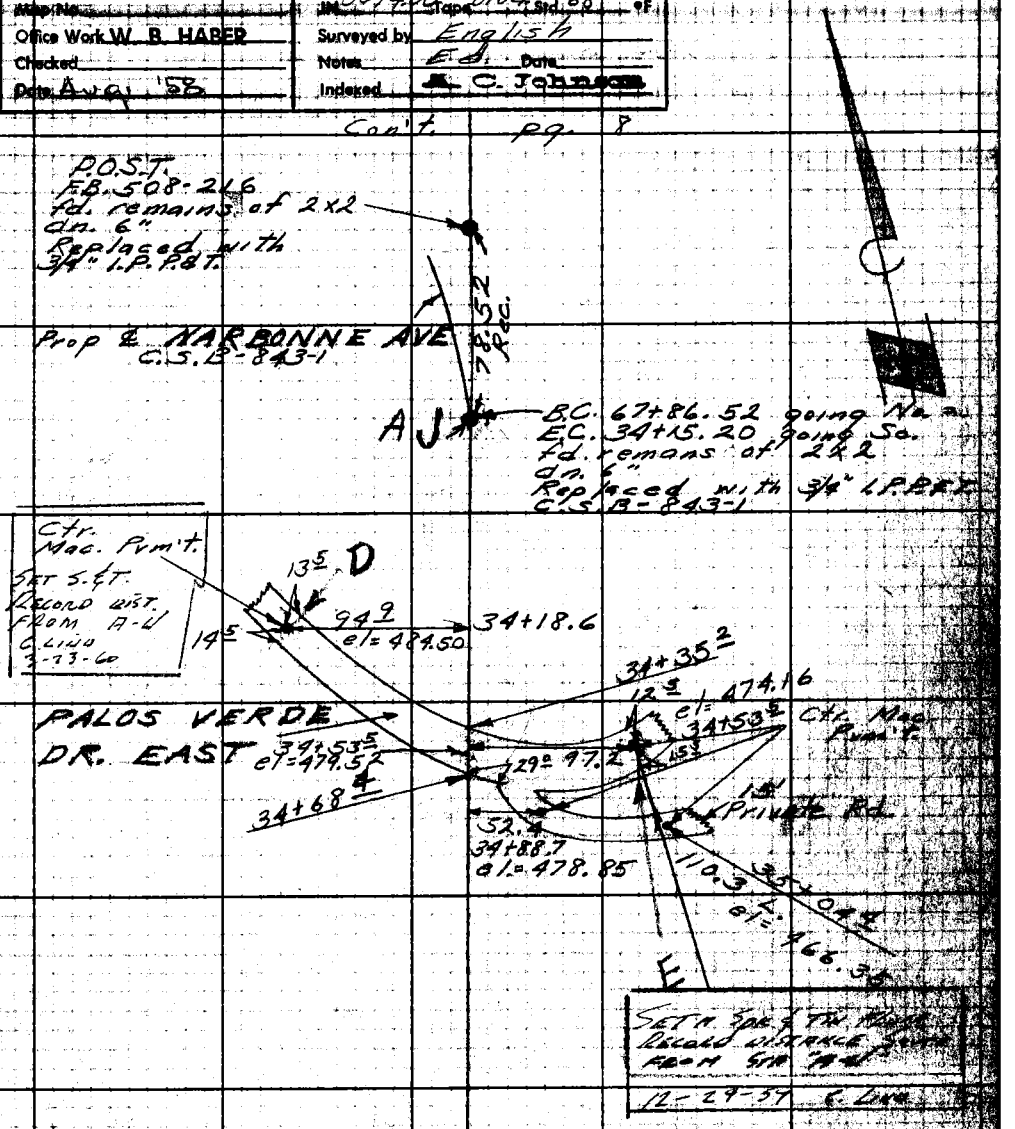

Con't. Pg. 10

Note: Any Additions or Changes on This Sheet Must be Made or Circled in Red Ink With Date and Name of Person Making Change.

Do not extend notes this side of this line.

RETURN TO
LOS ANGELES COUNTY ENGINEER
700 LOS ANGELES COUNTY ENGINEERING BLDG.

76F309S CE #247—3-57

F.B. 2360 Pg. 10 Con't From Pg. 9

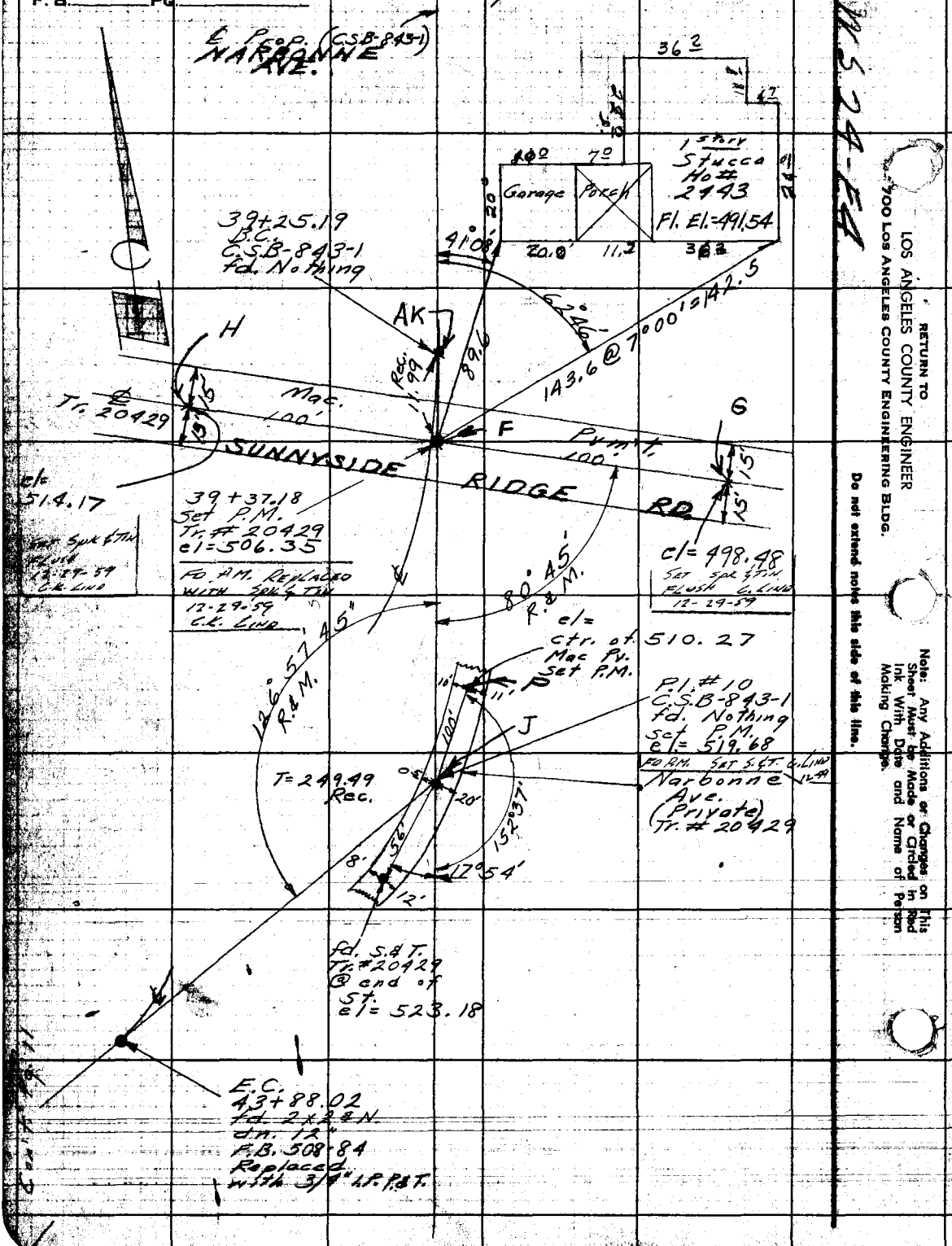

RETURN TO
LOS ANGELES COUNTY ENGINEER
700 LOS ANGELES COUNTY ENGINEERING BLDG.

Do not extend notes this side of this line.

Note: Any Additions or Changes on This Sheet Must be Made or Circled in Red Ink With Date and Name of Person Making Change.

Notes Ck'd by W. J. BRENNER	Survey of Narbonne Ave	F. B. 2360 Pg. 11
Map No.	JN 0074.00 Tape Std. °F	
Office Work W. B. HABER	Surveyed by English	
Checked	Notes Ed. Date 7-58	
Date Aug '58	Indexed A. C. Johnson	

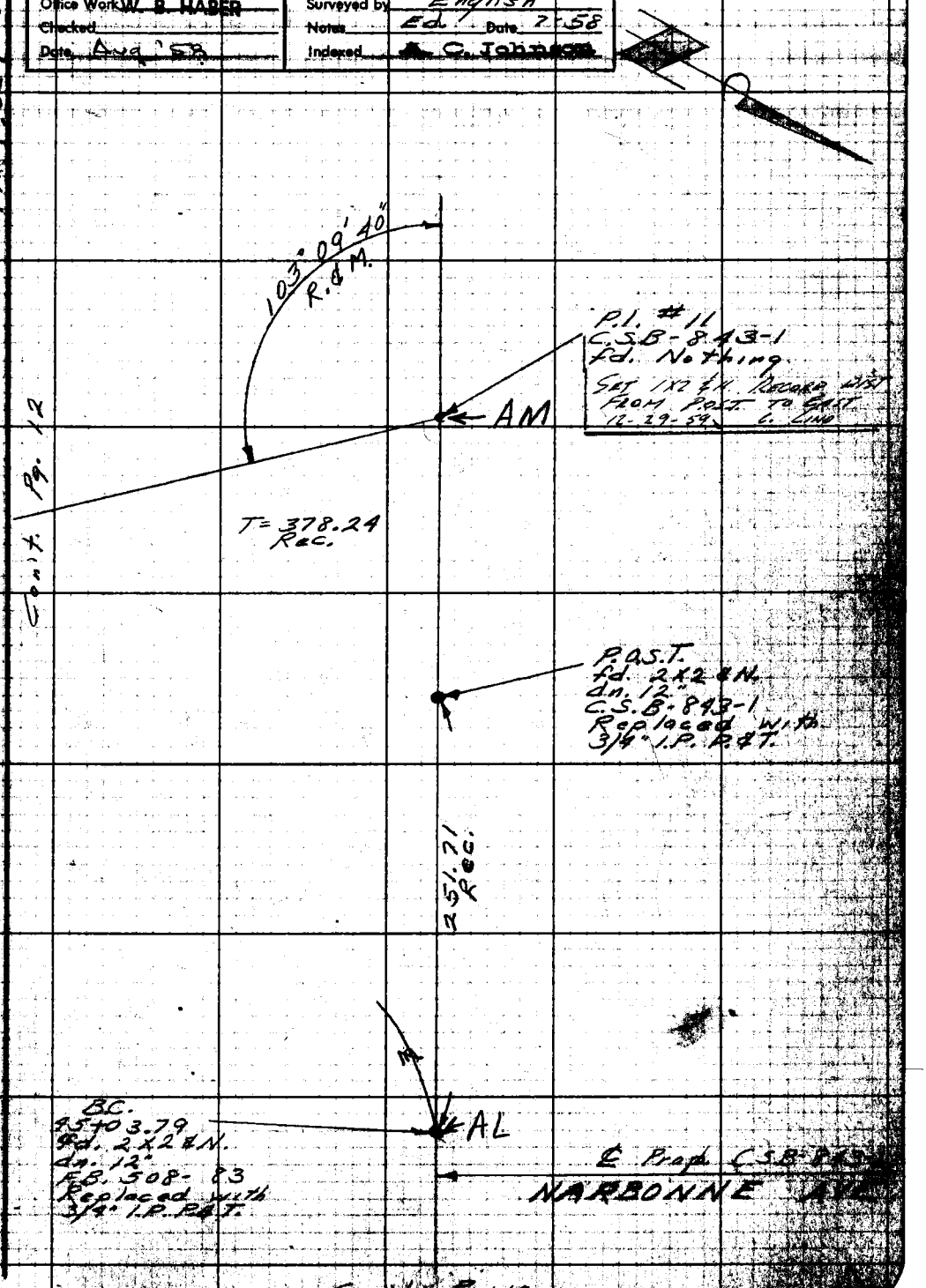

Note: Any Additions or Changes on This Sheet Must be Made or Circled in Red Ink With Date and Name of Person Making Change.

Do not extend notes this side of this line.

RETURN TO
LOS ANGELES COUNTY ENGINEER
700 LOS ANGELES COUNTY ENGINEERING BLDG.

76F3096 CE #247—8-57

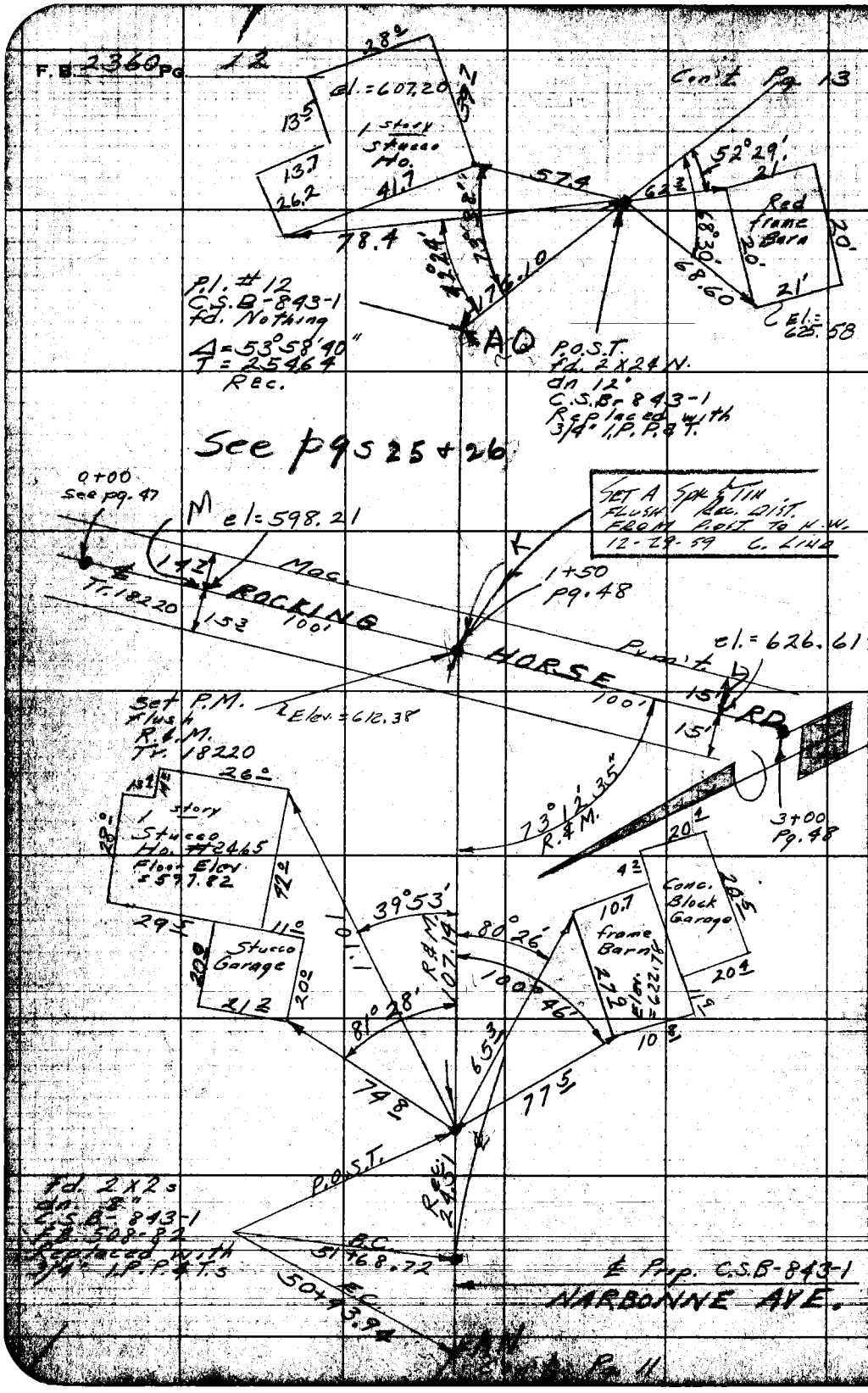

RETURN TO
LOS ANGELES COUNTY ENGINEER
700 LOS ANGELES COUNTY ENGINEERING BLDG.

Do not extend notes this side of this line.

Note: Any Additions or Changes on This Sheet Must be Made or Circled in Red Ink With Date and Name of Person Making Change.

Notes Ck'd by W. J. BRENNER	Survey of Narbonne Ave.
Map No.	IN 0074.00 Tape Std. °F
Office Work W. B. HABER	Surveyed by English
Checked	Notes Ed. Date 7-58
Date Aug '58	Indexed A. C. Johnson

F. B. 2360 PG. 13

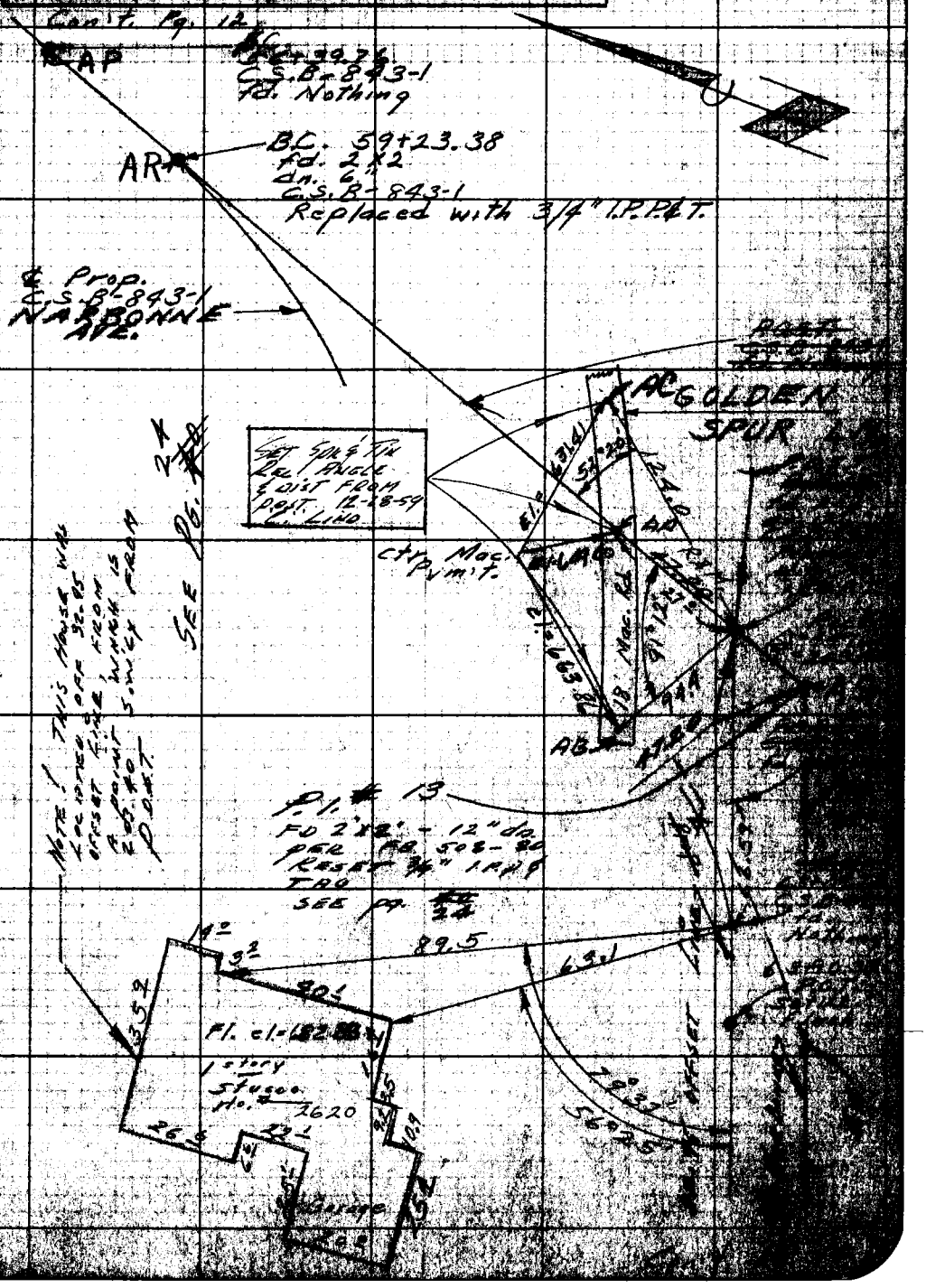

Note: Any Additions or Changes on This Sheet Must Be Made or Circled in Red Ink With Date and Name of Person Making Change.

Do not extend notes this side of this line.

RETURN TO
LOS ANGELES COUNTY ENGINEER
700 LOS ANGELES COUNTY ENGINEERING BLDG.

F.B. 2360 Pg. 14

Con't. Pg. 13

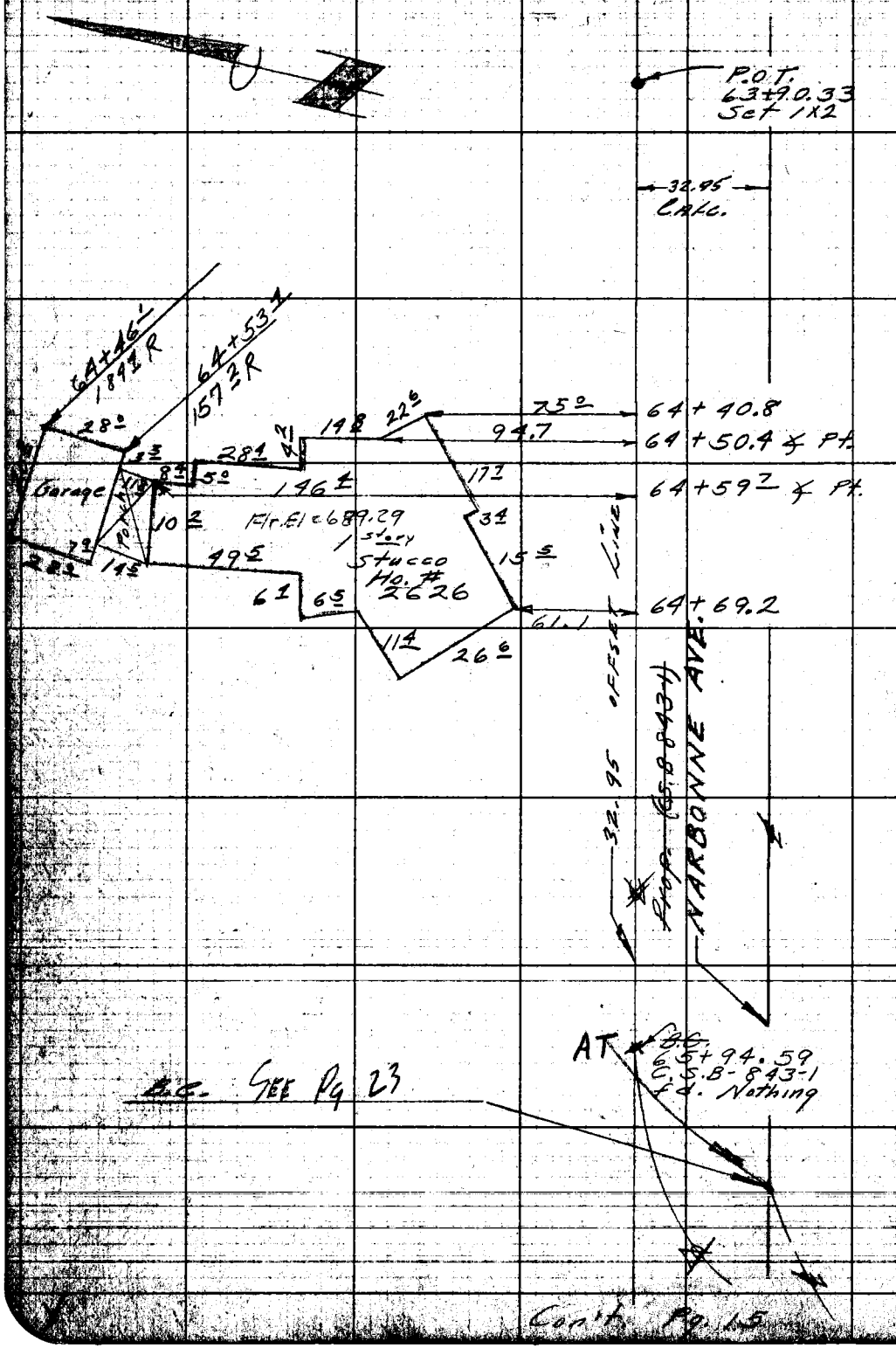

Con't. Pg. 15

RETURN TO
LOS ANGELES COUNTY ENGINEER
700 LOS ANGELES COUNTY ENGINEERING BLDG.

Note: Any Additions or Changes on This Sheet Must be Made or Circled in Red Ink With Date and Name of Person Making Change.

Do not extend notes this side of this line.

Notes Ck'd by I. BRENNER	Survey of Narbonne Ave
Map No.	JN 007400 Type Std. of
Office Work W. B. HABER	Surveyed by English
Checked	Notes Ed. Date 7-58
Date Aug '58	Indexed A. C. Johnson

F. B. 2360 PG. 15

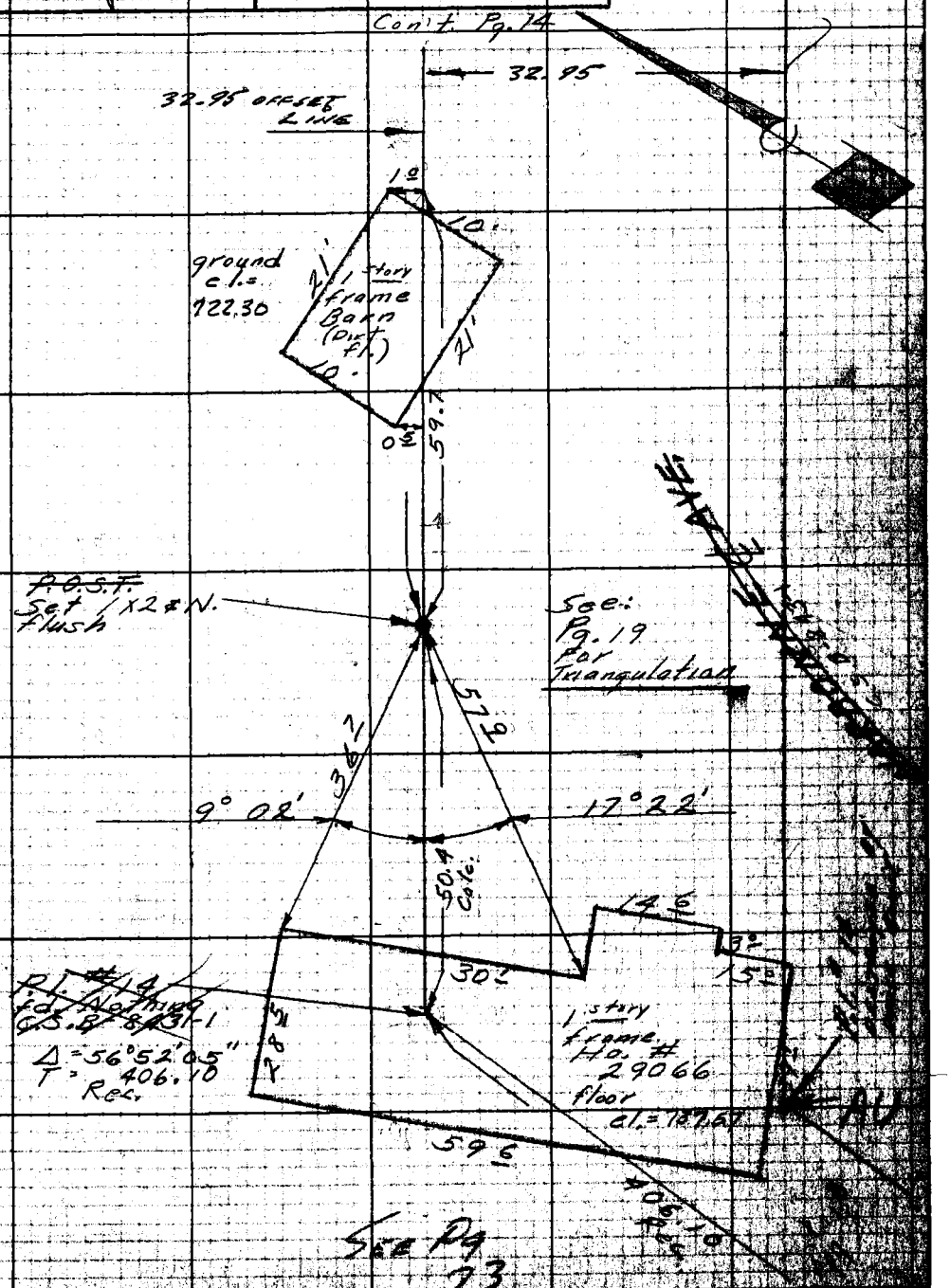

Note: Any Additions or Changes on This Sheet Must be Made or Circled in Red Ink With Date and Name of Person Making Change.

Do not extend notes this side of this line.

RETURN TO LOS ANGELES COUNTY ENGINEER
2700 LOS ANGELES COUNTY ENGINEERING BLDG.

F.B. 2360 Pg. 16 Cont. Pg. 15

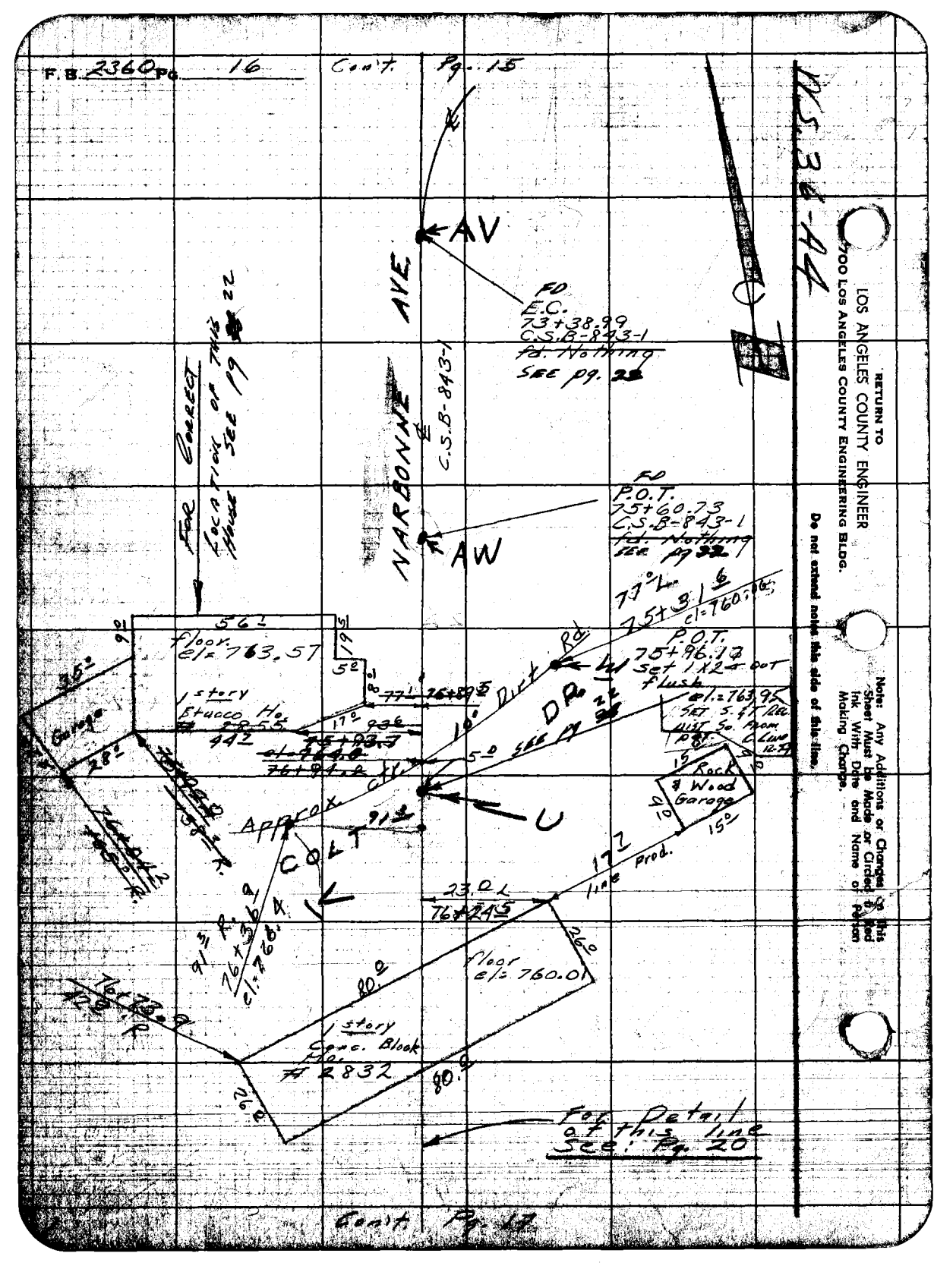

RETURN TO
LOS ANGELES COUNTY ENGINEER
700 Los Angeles County Engineering Bldg.

Do not extend notes this side of this line.

Note: Any Additions or Changes to this Sheet Must be Made or Circled in Ink With Date and Name of Person Making Change.

Notes Ck'd by	Survey of Narbonne Ave
Map Ck'd	IN 0074.00 Tape Std. °F
Office Work W. B. HA[illegible]	Surveyed by English
Checked	Notes Ed. Date 7-58
Date Aug '58	Indexed A. C. Johnson

F. B. 2360 Pg. 17

Con't. Pg. 16

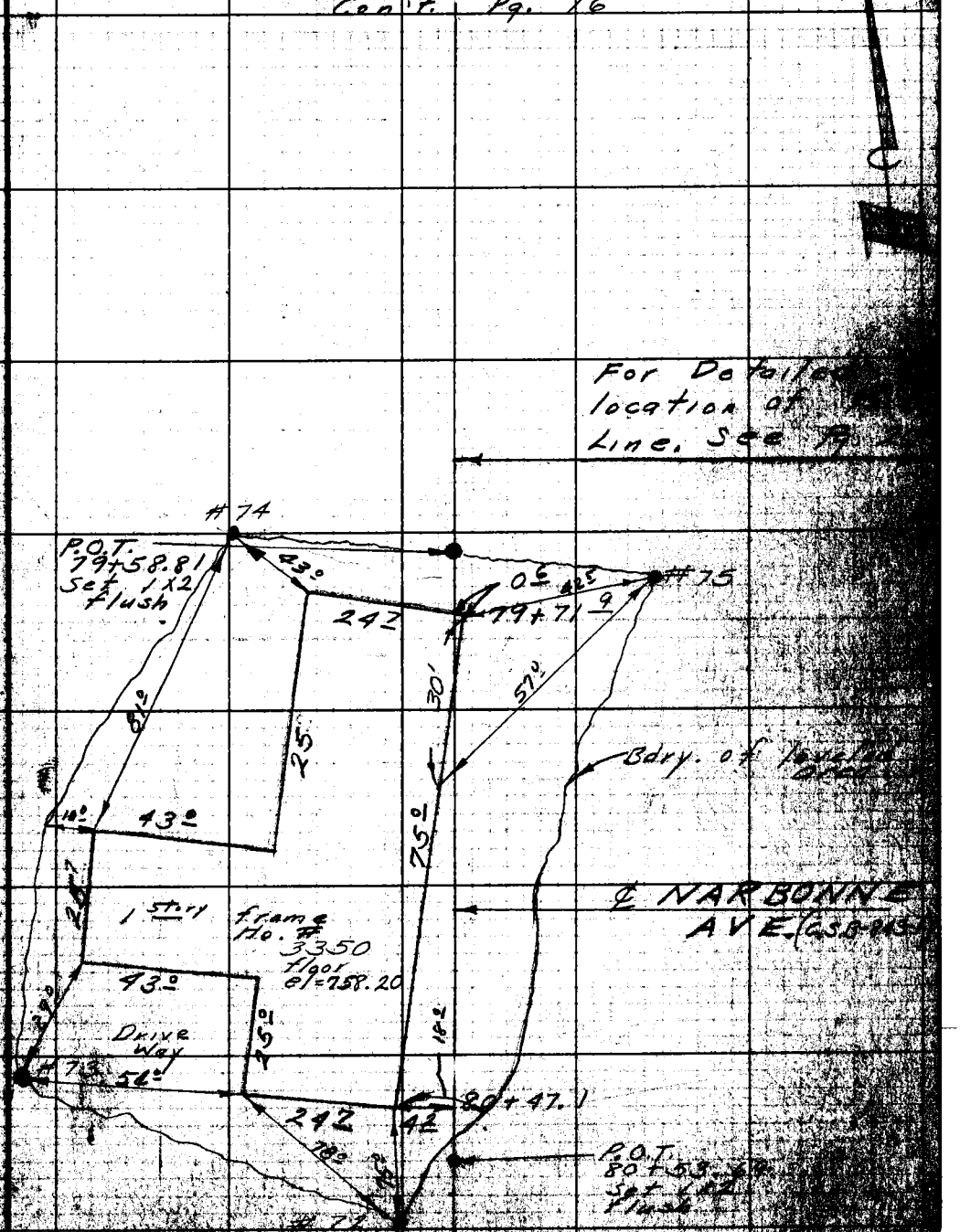

Con't. Pg. 18

F.B. 2360 PG. 18

MS 27-E4

RETURN TO
LOS ANGELES COUNTY ENGINEER
700 LOS ANGELES COUNTY ENGINEERING BLDG.

Do not extend notes this side of this line.

Note: Any Additions or Changes on This Sheet Must be Made or Circled in Red Ink With Date and Name of Person Making Change.

Notes Ck'd W. J. BRENNER	Survey of Narbonne Ave.	F.B. 2360 Pg. 19
Map No.	JN 0074.00 Tape 123 Std 84 °F	
Office Work W. S. HABER	Surveyed by English	
Checked	Notes Ed. Date 7-58	
Date Aug. '58	Indexed C. Johnson	

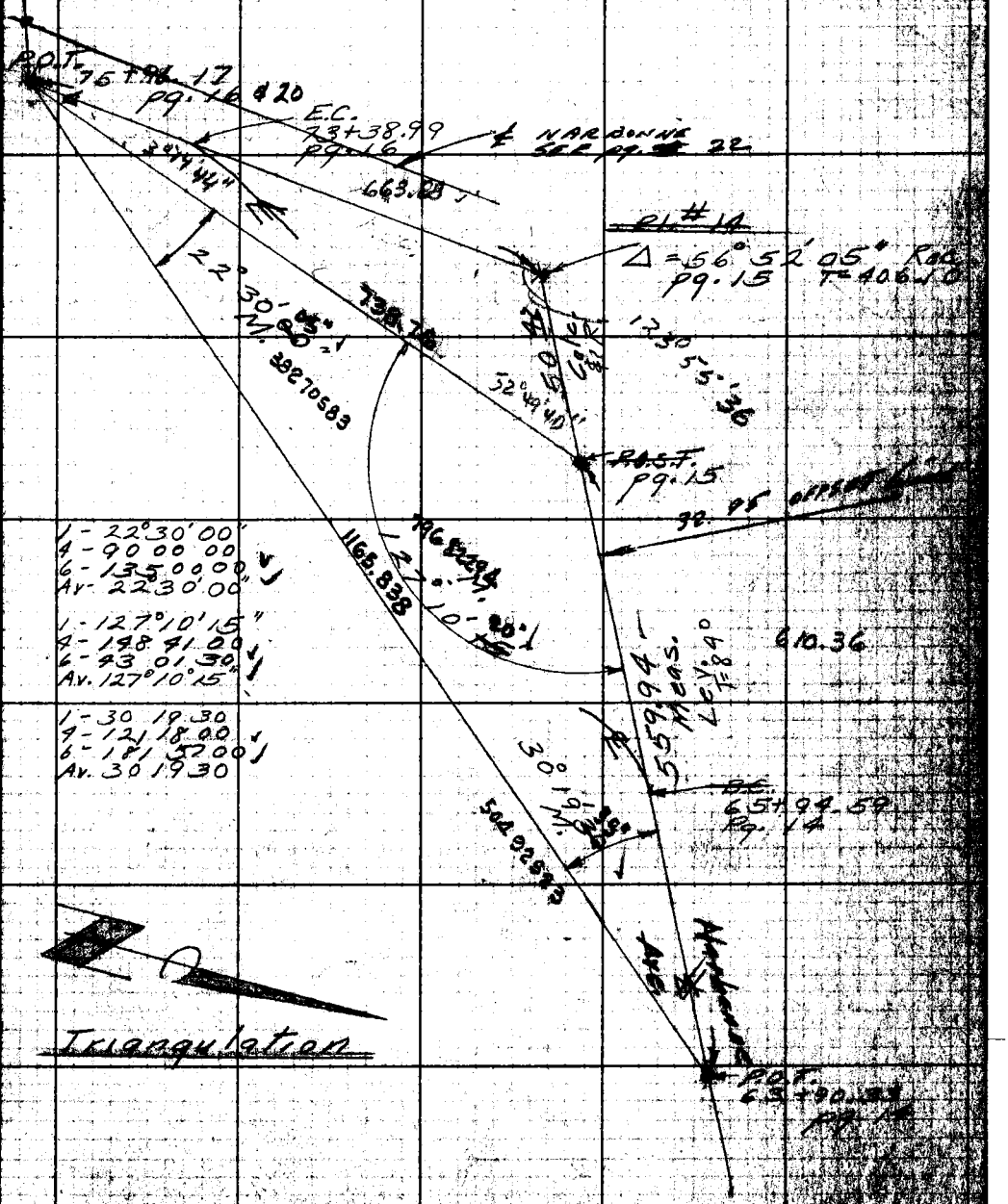

Notes: Any Additions or Changes on This Sheet Must be Made or Circled in Red Ink With Date and Name of Person Making Change.

Do not extend notes this side of this line.

DEPARTMENT OF
LOS ANGELES COUNTY ENGINEER
700 LOS ANGELES COUNTY ENGINEERING BLDG.

7673086 CK #347—3-57

F.B. 2360 Pg. 20

1- 4 00 00
2- 3 59 00
Av. 4 00 00

4°00'00" M.

To: P.O.S.T. Pg. 15 & 19

P.O.T. - Pg. 16 & 19
75+96.17

2.07 M.

See Pg. 22. for NEW TIE

C.B. M. 4°44'
C. 86.64

Set S.W.I.&T.

437.1

Set Nail

N. 90°

P.O.T. - Set N.
75+98.24

76°07'00" N
C.& M.

Triangulation

See Pg. 22 For Returned Angle

93°50'02" M.

1- 93 50 00
4- 15 20 10
Av. 93 50 02

349.72 M.

103°53'00" M.

1- 103 53 00
2- 207 46 00
Av. 103 53 00

Lev. T=84°
C.& M.

54.05

Set Nail

90°

1- 76 07 00
2- 152 14 00
Av. 76 07 00

P.O.T. - Pg. 17
79+58.81

1- 60 31 40
2- 121 03 20
Av. 60 31 40

1- 89°51'20"
2- 179 42 40
Av. 89 51 20

C.B. M. 1°

C. & M.

0.25

109.35 M. Lev. T=84°

60°31'40" M.

P.O.T.
80+53.69
pg. 17

Set Nail

90°

150°40'40" M.

100.60 M. Lev. T=84°

00°08'40" M.

1- 150 40 20
2- 301 20 40
Av. 150 40 20

913.08 M.

1- 00 08 40
2- 00 17 20
Av. 00 08 40

T=7.80
300.01 @ 2°39" = 299.68
270.24 @ 00°17.5" = 270.20
254.15 @ 00°36' = 254.12
89.08 Lev = 89.08
913.08

P.O.T. - Pg.
81+54.19 18

& Prop. Narbonne Ave.
C.S.B-843-1

T=7.80
33.54 Lev. = 33.54
300.25 @ 5°52' = 298.96
104.65 Lev = 104.65
437.15

T=84°
22.55' Lev.

P.O.T.
83+86.75
Pg. 18

P.V. O.R. East

P.O.T.
Set 1.82

247.88 M. T=84 Lev. = 247.88

P.O.T. 87+48.52
pg. 18

113.86 Lev. T=84° = 113.86

RETURN TO
LOS ANGELES COUNTY ENGINEER
900 Los Angeles County Engineering Bldg.

Note: Any Additions or Changes on This Sheet Must be Made or Circled in Red Ink With Date and Name of Person Making Change.

Do not extend notes this side of this line.

Notes Ck'd by	Survey of NARBONNE AVE	F.B. 2360 Pg. 21
Map No.	JN 0074.00 Tape 105 Std. 84 °F	
Office Work W. B. HABER	Surveyed by Lind	
Checked	Notes Lind Date 7-31-58	
Date Aug '58	Indexed [illegible]	

CONT. TO PG 22

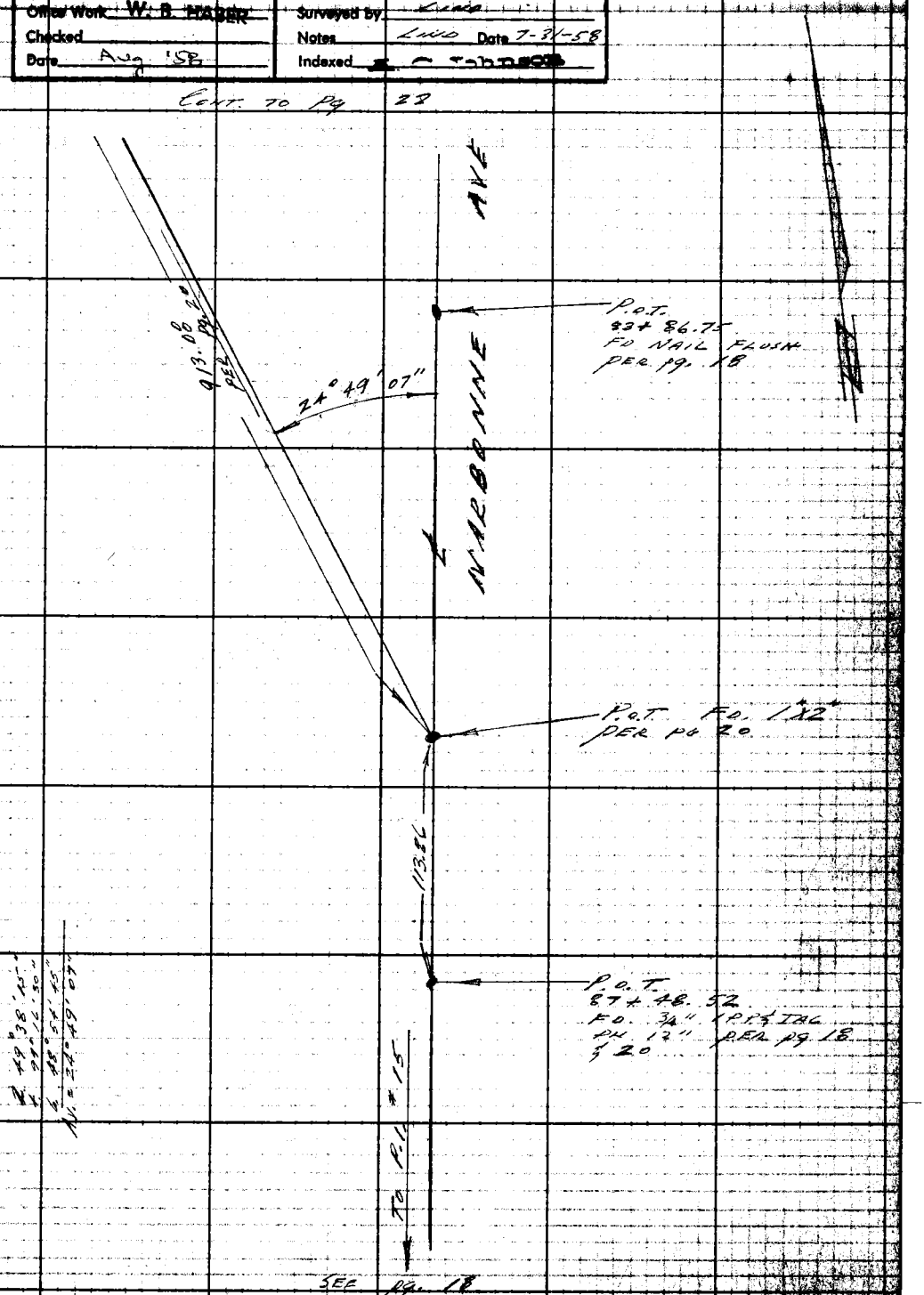

SEE PG. 18

Note: Any Additions or Changes on This Sheet Must be Made or Circled in Red Ink With Date and Name of Person Making Change.

Do not extend notes this side of this line.

RETURN TO
LOS ANGELES COUNTY ENGINEER
700 LOS ANGELES COUNTY ENGINEERING BLDG.

76F3095 CE #247—3-57

2360 22 Cont to Pg 23

F.B. _____ Pg. _____

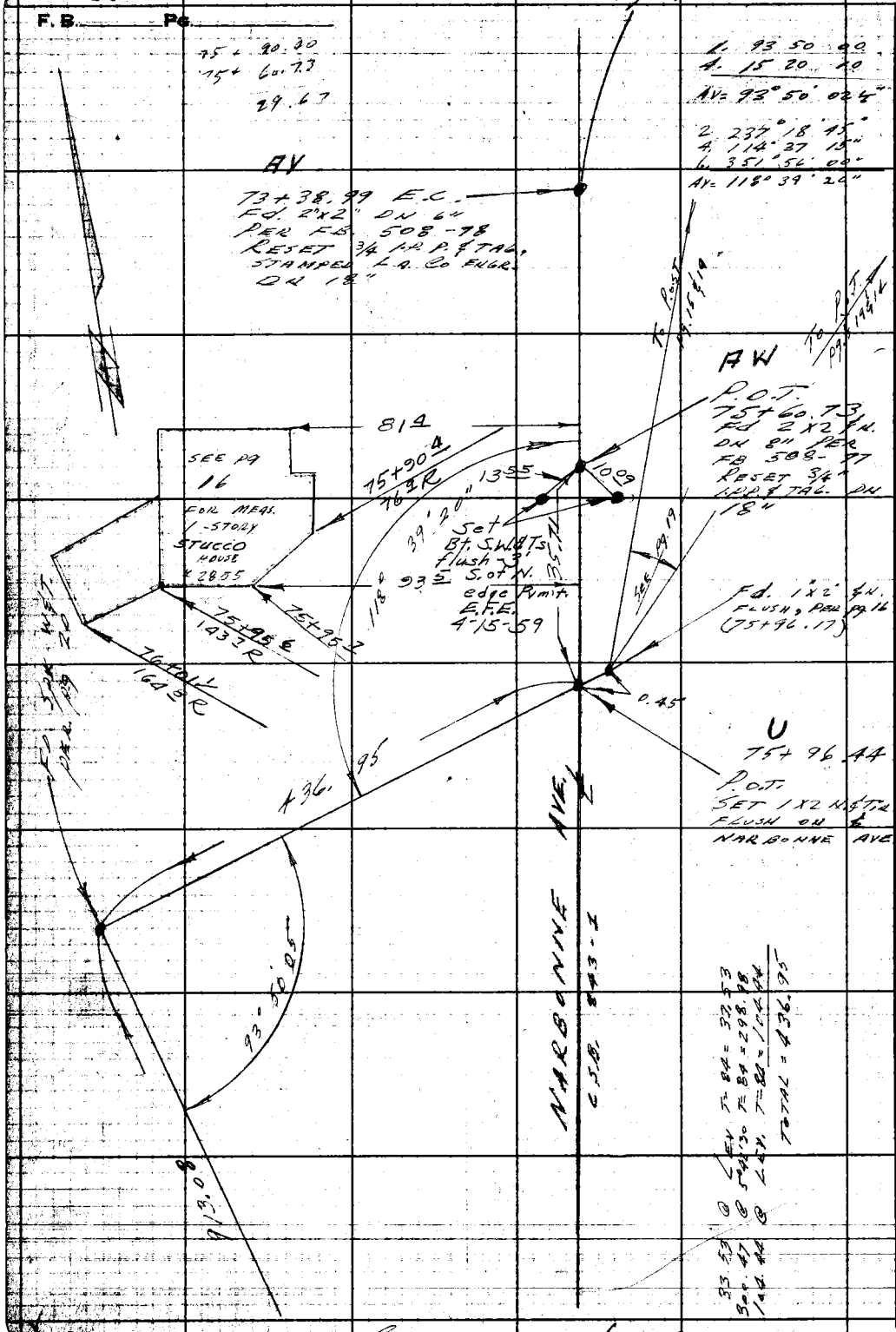

RETURN TO
LOS ANGELES COUNTY ENGINEER
900 LOS ANGELES COUNTY ENGINEERING BLDG.

Note: Any Additions or Changes on This Sheet Must be Made or Circled in Red Ink With Date and Name of Person Making Change.

Do not extend notes this side of this line.

Cont. to Pg 24 & 123

Notes Ck'd by	Survey of Narbonne Ave	F. B. 2360 Pg. 23
Map No.	JN 0074.00 Tape 145 Std 84 °F	
Office Work W. B. HABER	Surveyed by Lind	
Checked	Notes Lind Date 8-7-58	
Date Aug '58	Indexed C. Johnson	

W.S. 24-E4

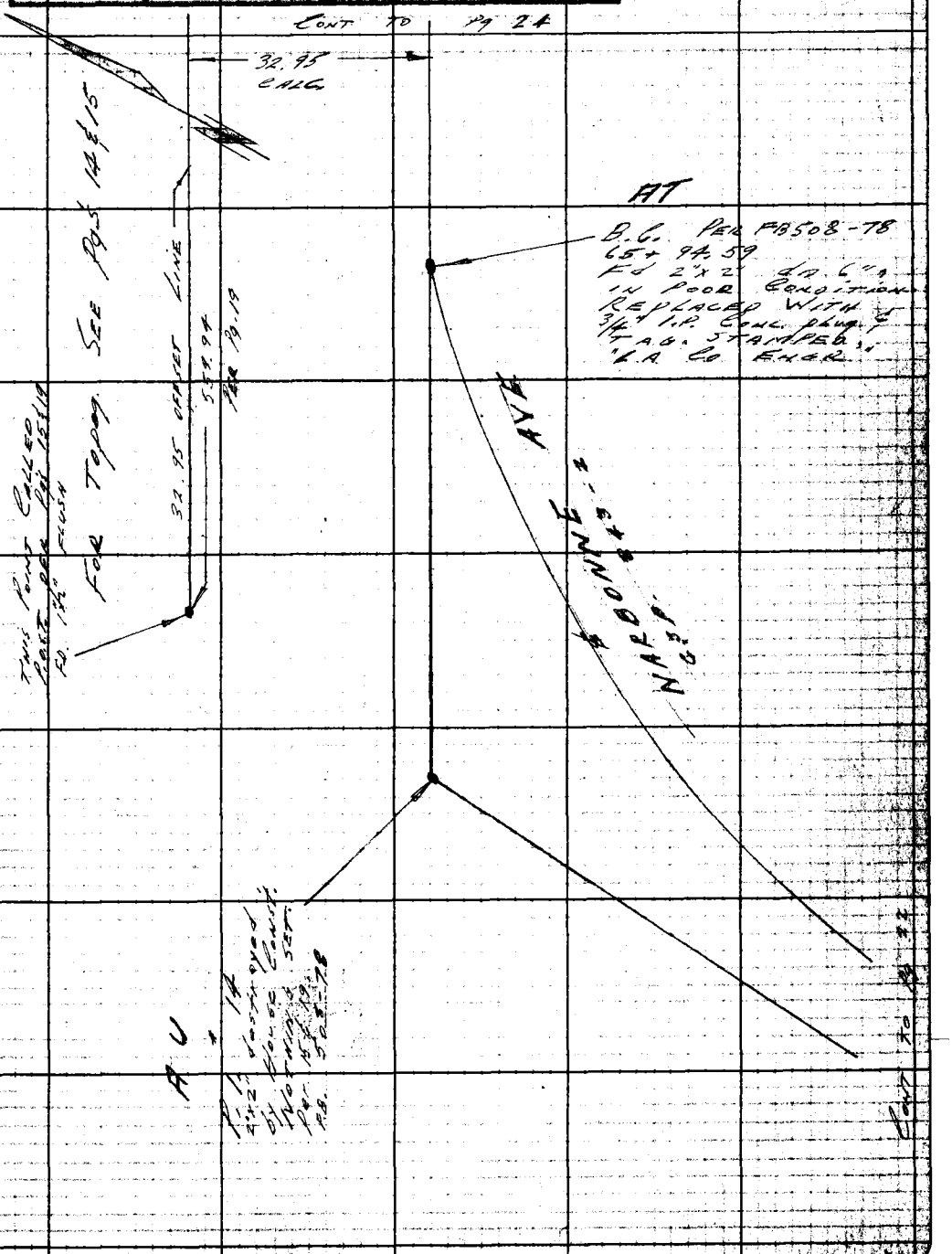

Note: Any Additions or Changes on This Sheet Must be Made or Circled in Red Ink With Date and Name of Person Making Change.

Do not extend notes this side of this line.

RETURN TO
LOS ANGELES COUNTY ENGINEER
700 LOS ANGELES COUNTY ENGINEERING BLDG.

76F3095 CK #247—3-57

RETURN TO
LOS ANGELES COUNTY ENGINEER
700 LOS ANGELES COUNTY ENGINEERING BLDG.

Note: Any Additions or Changes on This Sheet Must be Made or Circled in Red Ink With Date and Name of Person Making Change.

Do not extend notes this side of this line.

WS. 27-54

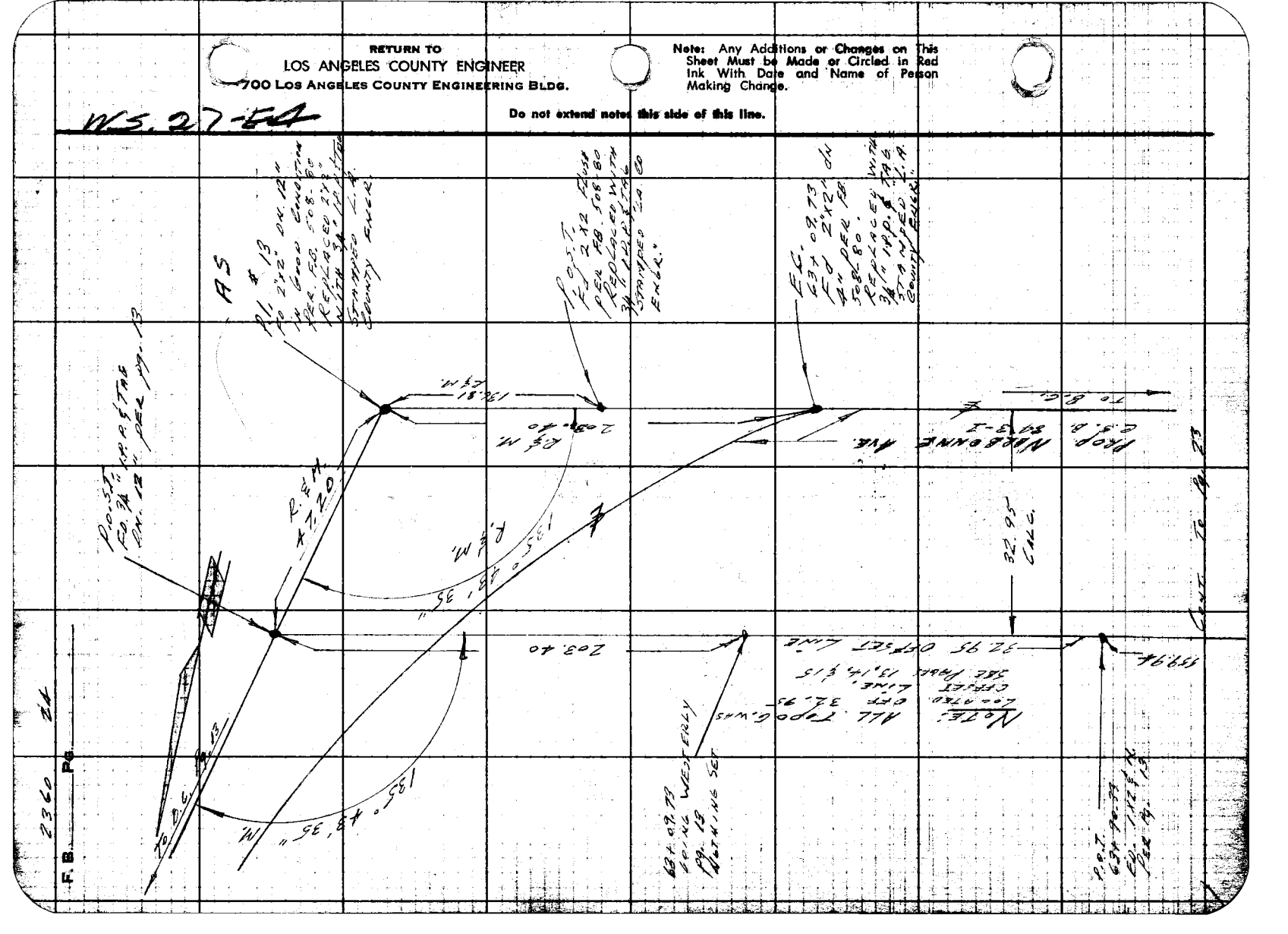

Notes Ck'd by	Survey of NARBONNE AVE
Map No.	IN 0974.00 Tape Std °F
Office Work W. B. HABER	Surveyed by LIND
Checked	Notes LIND Date 8-13-58
Date Aug '58	Indexed C. Johnson

F. B. 2360 Pg. 25

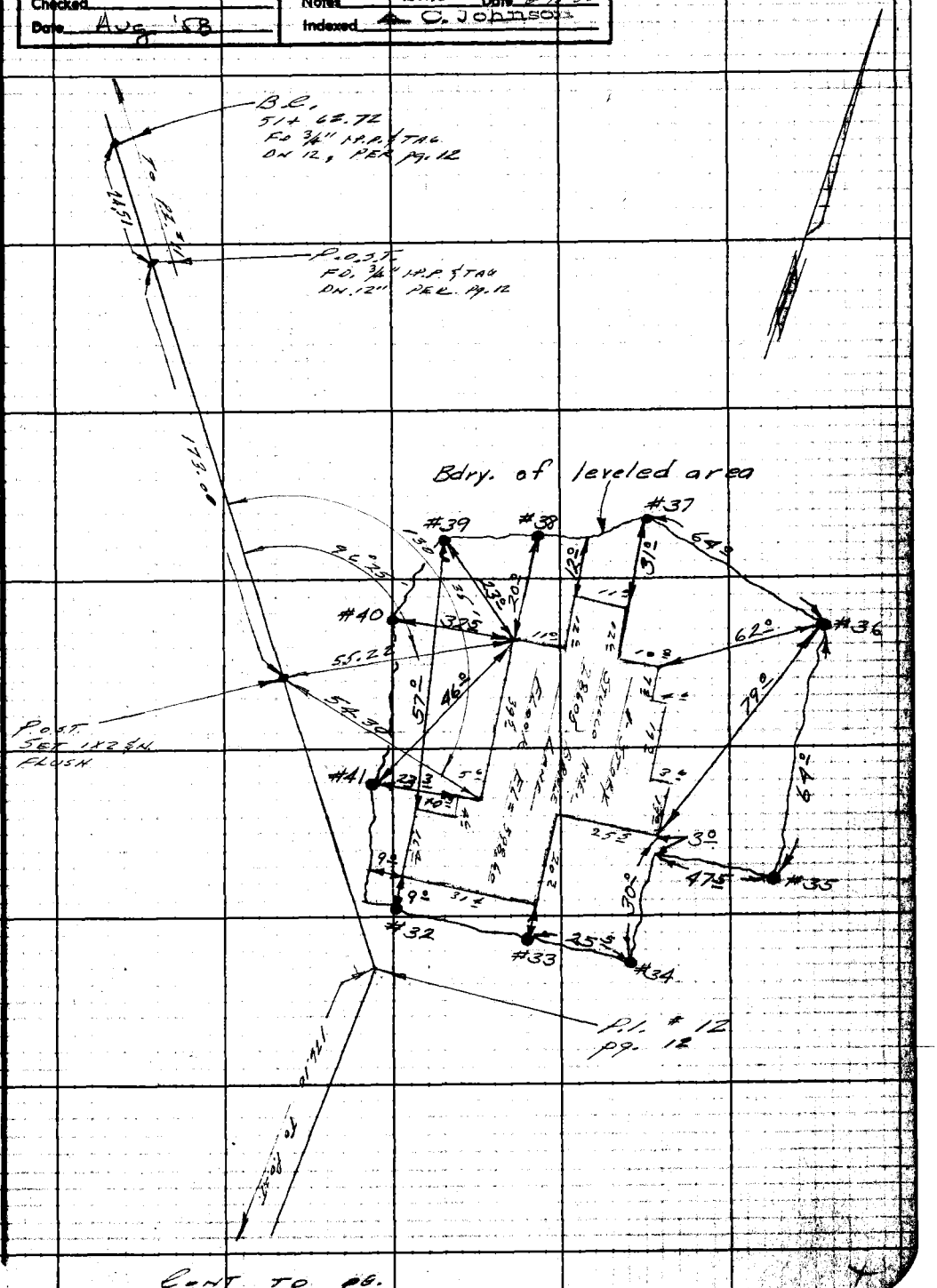

CONT TO pg.

Note: Any Additions or Changes on This Sheet Must be Made or Circled in Red Ink With Date and Name of Person Making Change.

Do not extend notes this side of this line.

RETURN TO
LOS ANGELES COUNTY ENGINEER
700 LOS ANGELES COUNTY ENGINEERING BLDG.

76F3095 CK #347—3-57

RETURN TO
LOS ANGELES COUNTY ENGINEER
700 LOS ANGELES COUNTY ENGINEERING BLDG.

Note: Any Additions or Changes on This Sheet Must be Made or Circled in Red Ink With Date and Name of Person Making Change.

Do not extend notes this side of this line.

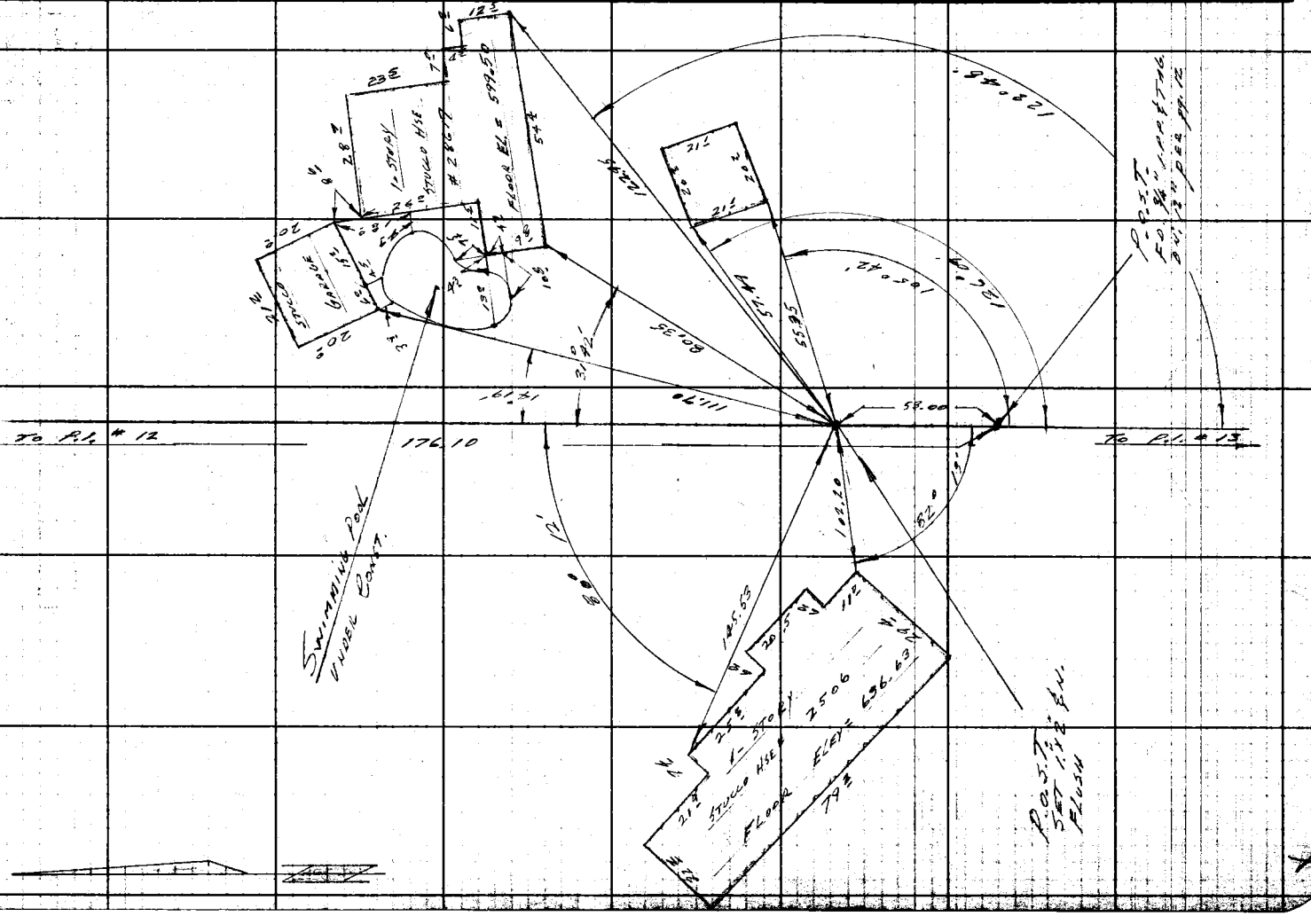

Profile No. | Notes Wm B. HABER | Plotted | Job No. 0074.00 | Division No. 10 | F. B. 2360 Pg. 29

Date Aug '58 | Date | Survey of Narbonne Ave

X-Sec. No. | Notes Chkd. [illegible] ENGINEER | Checked | Survey by English | Notes Lands | Date July 58

Date | Date | Map No. | Indexed C. Johnson 9-18-58

NARBONNE AVE
J. N. 0074.00

ELEVATIONS

Party:
English
Landa
Garrison
Licber
Telle

STATION	B. S.	H. I.	F. S.	ELEV.

NOTE: ANY ADDITIONS OR CHANGES ON THIS SHEET MUST BE MADE OR CIRCLED IN RED INK, WITH DATE AND NAME OF PERSON MAKING CHANGE.

PLEASE RETURN TO
LOS ANGELES COUNTY ENGINEER
700 Los Angeles County Engineering Bldg.

Do not extend notes this side of this line.

76298 S & E #307—7-55

76298 S & E #307—7-55

PLEASE RETURN TO
LOS ANGELES COUNTY ENGINEER
700 LOS ANGELES COUNTY ENGINEERING BLDG.

NOTE: ANY ADDITIONS OR CHANGES ON THIS SHEET MUST BE MADE OR CIRCLED IN RED INK, WITH DATE AND NAME OF PERSON MAKING CHANGE.

Do not extend notes this side of this line.

F.B. 2360 Pg. 30 | Job No. 0078.00 | Division No. 10 | Notes Red. | Plotted | Profile No.
Survey of Norbourne Ave | Date | Date | X-Sec. No.
Survey by Enright | Notes | Notes Chkd. | Checked
Indexed A. C. Johnson | Date | Date | Date

STATION	B. S.	H. I.	F. S.	ELEV.		
B.M. 36-2	5 85	361 43		355 58	B.M. 36-2 F.B. 1357-8 El. = 355.583	
T.P.	7 45	366 05	2 83	358 60		
"	11 95	377 36	0 42	365 41		
"	12 31	389 47	0 20	377 16		
"	9 28	398 34	0 41	389 06		
"	6 98	402 81	2 51	395 83		
"	6 55	405 55	3 81	399 00		
"	7 60	409 59	3 56	401 99		
"	11 59	420 52	0 66	408 93		
"	10 55	430 82	0 23	420 29		
"	11 20	441 80	0 22	430 60		
			3 65	438 15	B.C. 116.9' N. of P.I. # 16 Per Pg. 8	A
T.P.	11 63	453 02	0 37	441 43		
			9 48	443 58	Center of Prod. Rd. @ P.I. # 16 Per Pg. 8	B
			4 63	448 43	E.C. 116.9' So. of P.I # 16 Per Pg. 8	C
T.P.	11 39	463 94	0 51	452 55		
"	11 81	475 41	0 34	463 60		
			1 25	474 16	Ctr. Sw. Rd. at Dr. 34+53.5 97.2 L Per Pg. 9	E
T.P.	5 81	481 15	0 07	475 34		
			1 63	479 52	C/L Norbourne Ave & P.V. Dr. 34+53.5 Pg. 9	
			Cont'd To	Top of Pg. 31		

76298 S & E #307—7-55

PLEASE RETURN TO
LOS ANGELES COUNTY ENGINEER
700 LOS ANGELES COUNTY ENGINEERING BLDG.

NOTE: ANY ADDITIONS OR CHANGES ON THIS SHEET MUST BE MADE OR CIRCLED IN RED INK, WITH DATE AND NAME OF PERSON MAKING CHANGE.

Do not extend notes this side of this line.

Profile Notes W. B. HABER Plotted _____ Job No. 0074.00 Division No. 10 F. B. 23160 Pg. 31
No. _____ Date Aug 58 Date _____ Survey of Narbonne Ave.
X-Sec. Notes Chkd. BRENNER Recvd. Date _____ Survey by Eng. Dept. Notes Lorenz Date Oct 58
No. _____ Date _____ Date _____ Map No. _____ Indexed C. Fabian Date _____

STATION	B. S.	H. I.	F. S.	ELEV.		
			Cont frm btm. of Pg. 30			
		481 15				
			2 30	478 85	Ctr. Prv. On 34+88.7	(52.4 L) Per Pg. 9
			14 80	466 35	" " " 35+04	(110.3 L) " " 9
T. P.	4 70	485 04	0 85	480 30		
			0 54	484 50	Ctr. Pav. of P.V. On E. 34+18.6	(90.9 R) Pg. 9 D
	7 61	491 83	2 82	482 22		
			0 29	491 54	Flr. El. of Hse # 2403 Per. Pg. 10	
T. P.	11 99	502 38	1 44	490 39		
			3 90	498 48	100' L. on Sunnyside Ridge Rd. Per. Pg. 10	G
T. P.	12 12	514 25	0 25	502 13		
			7 90	506 35	C/L of Sunnyside Ridge Rd & Narbonne Per Pg. 10 (39+37.18)	F
			0 08	514 17	100' Rt. on Sunnyside Ridge Per Pg. 10	H
T. P.	11 85	521 82	4 28	509 97		
			11 55	510 27	Ctr. of mac. Pav. Narbonne Ave 100' N.E. of P.I. # 10 Per. Pg. 10	
T. P.	11 55	532 98	0 39	521 43		
			9 80	523 18	56' S.W. of P.I. # 10 Per. Pg. 10	
			13 30	519 68	P.I. # 10	" " 10 J
T. P.	12 29	544 77	0 50	532 48		
					Cont To Top of Pg. 32	

76298 S & E #307—7-55

PLEASE RETURN TO
LOS ANGELES COUNTY ENGINEER
700 LOS ANGELES COUNTY ENGINEERING BLDG.

NOTE: ANY ADDITIONS OR CHANGES ON THIS SHEET MUST BE MADE OR CIRCLED IN RED INK, WITH DATE AND NAME OF PERSON MAKING CHANGE.

Do not extend notes this side of this line.

STATION	B. S.	H. I.	F. S.	ELEV.		
		Con't frm. Btm. of Pg. 31				
		544 77				
T. P	9 74	553 84	0 67	544 10		
"	11 71	565 18	0 37	553 47		
"	12 13	577 03	0 28	564 90		
"	11 07	586 85	1 25	575 78		
"	12 14	598 00	0 99	585 86		
"	10 56	604 72	3 84	594 16		
			6 9	597 82	Flr. El. of Hse. # 2465	N. of Rock. Hrse. Rd. Per Pg. 12
T. P.	11 65	613 13	3 24	601 48		
"	12 32	624 28	1 17	611 96		
			1 5	622 78	Barn El. N. of Rock'-Hrse Rd. Per Pg. 12	
			11 9	612 38	C/L Rock'-Hrse Rd. & Narbonne Per Pg. 12	K
T. P.	3 19	627 31	0 16	624 12		
			0 7	626 61	100' S.W. of C/L of Narbonne @ center of Pa. of Rocking Hrse Rd.	L
T. P.	0 28	615 92	11 67	615 64		
	1 02	609.11	7 83	608 09		
			10 9	598 21	100' N.E. " " " " " "	M
	12 16	620 26	1 01	608 10		
			2 85	617 41	See Pg. 35	

F. B. 2360 Pg. 32 Job No. 6074.00 Division No. 10 Notes Red. Plotted No. Profile
Survey of Narbonne Av Date Date X-Sec.
Survey by English Notes Lancla Notes W. L. BRENNER Checked
Indexed C. Johnson Date Date Date No.

76L298 S & E #307 9-54

PLEASE RETURN TO
LOS ANGELES COUNTY SURVEYOR
726 LOS ANGELES COUNTY ENGINEERING BLDG.

NOTE: ANY ADDITIONS OR CHANGES ON THIS SHEET MUST BE MADE OR CIRCLED IN RED INK, WITH DATE AND NAME OF PERSON MAKING CHANGE.

Do not extend notes this side of this line.

Profile No. _____ Notes M. R. HABER Plotted _____ Job No. 007600 Division No. 10
X-Sec. No. _____ Date Aug. '58 Date _____ Survey of Norbonne Ave
Notes Cadd. drawing Checked _____ Survey by English Notes Level Date Aug. '58
No. _____ Date _____ Map No. _____ Indexed C. Johnson

F. B. 23660 PG. 33

STATION	B. S.	H. I.	F. S.	ELEV.		
Fd. B.M.36-8	6.26	775.98		769.72	B.M. 36-8 F.B. 1357-14, Elev. = 769.763	
T.P.	5.51	778.60	2.89	773.09		
"	5.32	779.30	4.62	773.98		
			2.45	776.85	℄ Norbonne Ave & Palos Verdes Dr. East	@ 3+86.75 Per Pg. 18
			1.15	778.15	100' Rt. Center of Pav	" " " (on ℄ P.V.)
			0.05	779.25	200' " " " "	" " " "
			4.03	775.27	100' Left " "	" " " "
			4.87	774.43	200' " " "	" " " "
T.P.	2.22	777.04	4.48	774.82		
"	0.31	767.78	9.57	767.47		
			7.98	759.80	Norbonne Ave. & Pri. Rel. 81+46	Per Pg 15
T.P.	3.49	763.23	8.04	759.74		
"	4.28	762.97	4.54	758.69		
			4.77	758.20	Floor Elev. of Hse. # 3350	Per Pg. 16
T.P.	2.50	762.69	2.78	760.19		
"	6.30	765.31	3.68	759.01		
			5.30	760.01	Floor Elev. of Hse. # 2832	Per Pg. 16
T.P.	6.03	770.26	1.08	764.23		
			6.30	763.96	℄ Norbonne Ave. & Colt Rd.	76+91.2 Per Pg. 16
			6.69	763.57	Flr. Elev. of Hse # 2855	Colt Rd Per Pg. 16
			3.90	766.36	℄ Colt Rd. 91.2 Right of the ℄ of Norbonne	Per Pg. 16

cont to Pg. 34

76+36.9

76L298 S & E #307 9-54

PLEASE RETURN TO
LOS ANGELES COUNTY SURVEYOR
726 LOS ANGELES COUNTY ENGINEERING BLDG.

NOTE: ANY ADDITIONS OR CHANGES ON THIS SHEET MUST BE MADE OR CIRCLED IN RED INK, WITH DATE AND NAME OF PERSON MAKING CHANGE.

Do not extend notes this side of this line.

STATION	B. S.	H. I.	F. S.	ELEV.	
					Con't frm Pg 33
		770 26			
			10 20	760 06	℄ Colt. Rd., 77" Left of ℄ of Narbonne Ave Per Pg. 16 75+31.6 W
T.P.	0 50	764 45	6 31	763 95	P.O.T. 75+96.17 ℄ of Narbonne Ave Per Pg. 16 U
"	0 54	761 03	3 96	760 49	
"	0 80	750 08	11 75	749 28	
"	1 87	740 63	11 32	738 76	
			3 06	737 57	Floor El. of Hse # 29066 @ Top Rail Lane Rd. Pg. #15
T.P.	0 46	730 16	10 93	729 70	
			7 86	722 30	" " " of Barn Top of Pg. 15
T.P.	0 02	720 72	9 46	720 70	
"	0 31	708 70	12 33	708 39	
"	0 60	697 55	11 75	696 95	
"	4 16	693 51	8 20	689 35	
			4 22	689 29	Floor El. of Hse. # 2626 @ Rocking Hrse. Dr. Per Pg. 14
T.P.	3 28	685 27	11 52	681 99	
			2 39	682 88	" " " Hse., Btm. left of Per. Pg. 13
T.P.	0 39	674 67	10 99	674 28	
"	0 79	664 65	10 81	663 86	Pt. Rt. of ℄ of Narbonne & Golden Spur Per Pg. 13 AB
"	1 81	656 85	9 61	655 04	
"	0 31	649 71	7 45	649 40	℄ Narbonne Ave & Golden Spur Ln. Per Pg. 13 AA

Con't To Top of Pg. 35

F.B. 2360 Pg. 34 Job No. 00 74.00 Division No. 10 Notes Red. Plotted Profile
Survey of Narbonne Ave Date Date No.
Survey by English Notes Landa Notes Chkd. J. BRENNER Checked X-Sec.
Indexed C. Johnson Date Date No.

76298 S & E #307—7-55

PLEASE RETURN TO
LOS ANGELES COUNTY ENGINEER
700 LOS ANGELES COUNTY ENGINEERING BLDG.

NOTE: ANY ADDITIONS OR CHANGES ON THIS SHEET MUST BE MADE OR CIRCLED IN RED INK, WITH DATE AND NAME OF PERSON MAKING CHANGE.

Do not extend notes this side of this line.

STATION	B. S.	H. I.	F. S.	ELEV.		
			Con't	Frm	Btm. of Pg. 34	
		649 71				
T.P.	2 61	640 73	11 59	638 12		
			9 32	631 41	Pt. left. of line @ Golden Spur Per. Pg. 13	AC
T.P.	2 34	636 09	6 98	633 75		
"	0 02	625 89	10 22	625 87		
			0 31	625 58	Floor El. of Red Fr. Barn Per Pg. 12	
T.P.	1 20	617 30	9 79	616 10		
			10 10	607 20	" " of Hse, Top left of Pg. 12	
T.P.	11 02	627 27	1 05	616 25		
"			9 83	617 44	See Pg. 32	

Profile No. ____ Notes Red. W. B. HABER Plotted ____ Job No. 0074.00 Division No. 10 F. B. 2360 Pg. 35
Date Aug 58 Date ____ Survey of Narbonne Ave
X-Sec. No. ____ Notes Chkd. ____ Checked J. BRENN Survey by English Notes Lonck Date July. 58
Date ____ Date ____ Map No. ____ Indexed C. Johnson Date ____

Notes Ck'd by	Survey of NARBONNE AVE.
Map No.	JN 0074.00 Tape 163 Std 84 °F
Office Work	Surveyed by LIND
Checked	Notes V. ANDERSON Date 10-24-58
Date	Indexed [illegible]

F. B. 2360 PG. 37

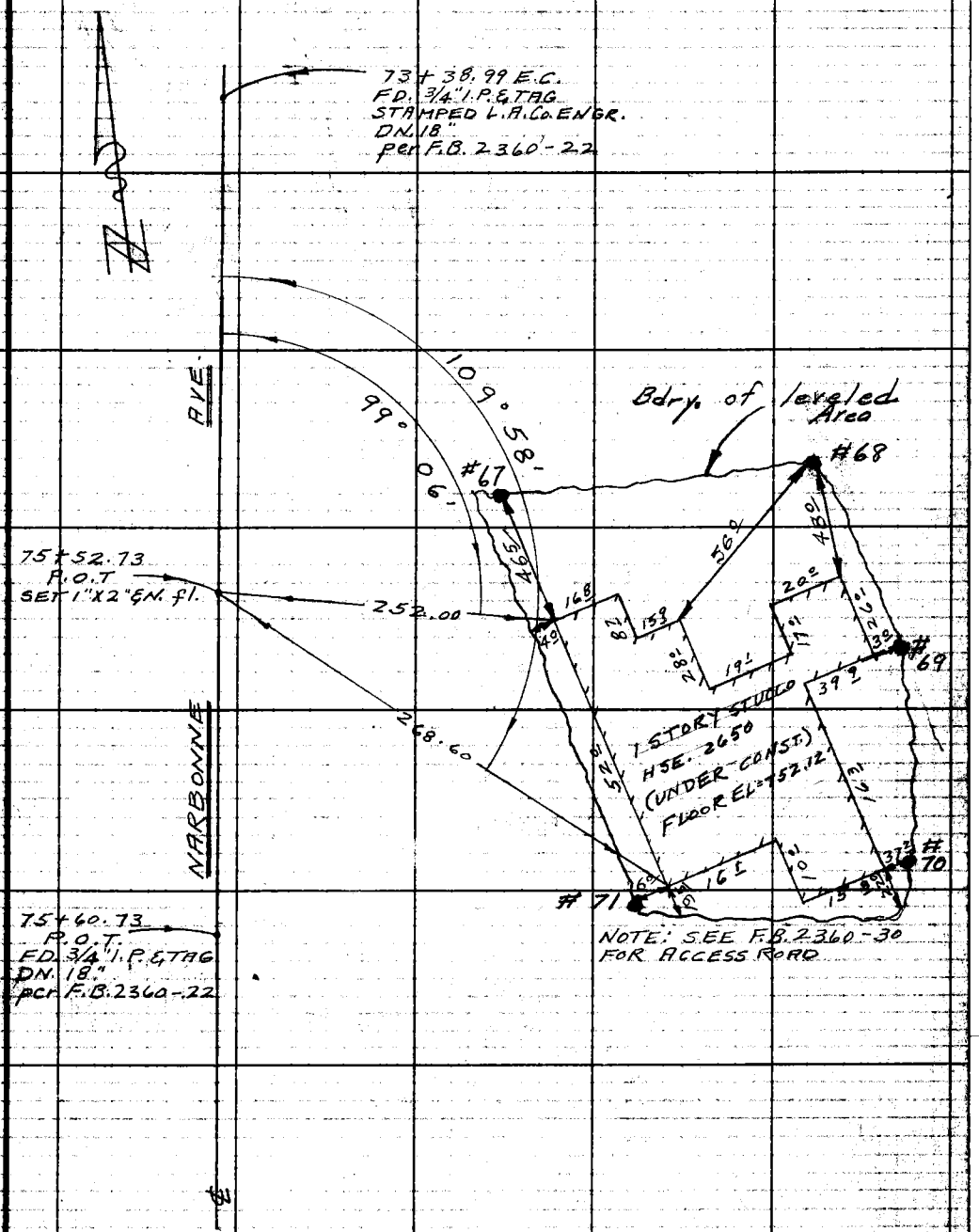

Note: Any Additions or Changes on This Sheet Must be Made or Circled in Red Ink With Date and Name of Person Making Change.

Do not extend notes this side of this line.

RETURN TO
LOS ANGELES COUNTY ENGINEER
700 LOS ANGELES COUNTY ENGINEERING BLDG.

76F3096 CE #247—3-57

RETURN TO
LOS ANGELES COUNTY ENGINEER
700 LOS ANGELES COUNTY ENGINEERING BLDG.

Note: Any Additions or Changes on This Sheet Must be Made or Circled in Red Ink With Date and Name of Person Making Change.

Do not extend notes this side of this line.

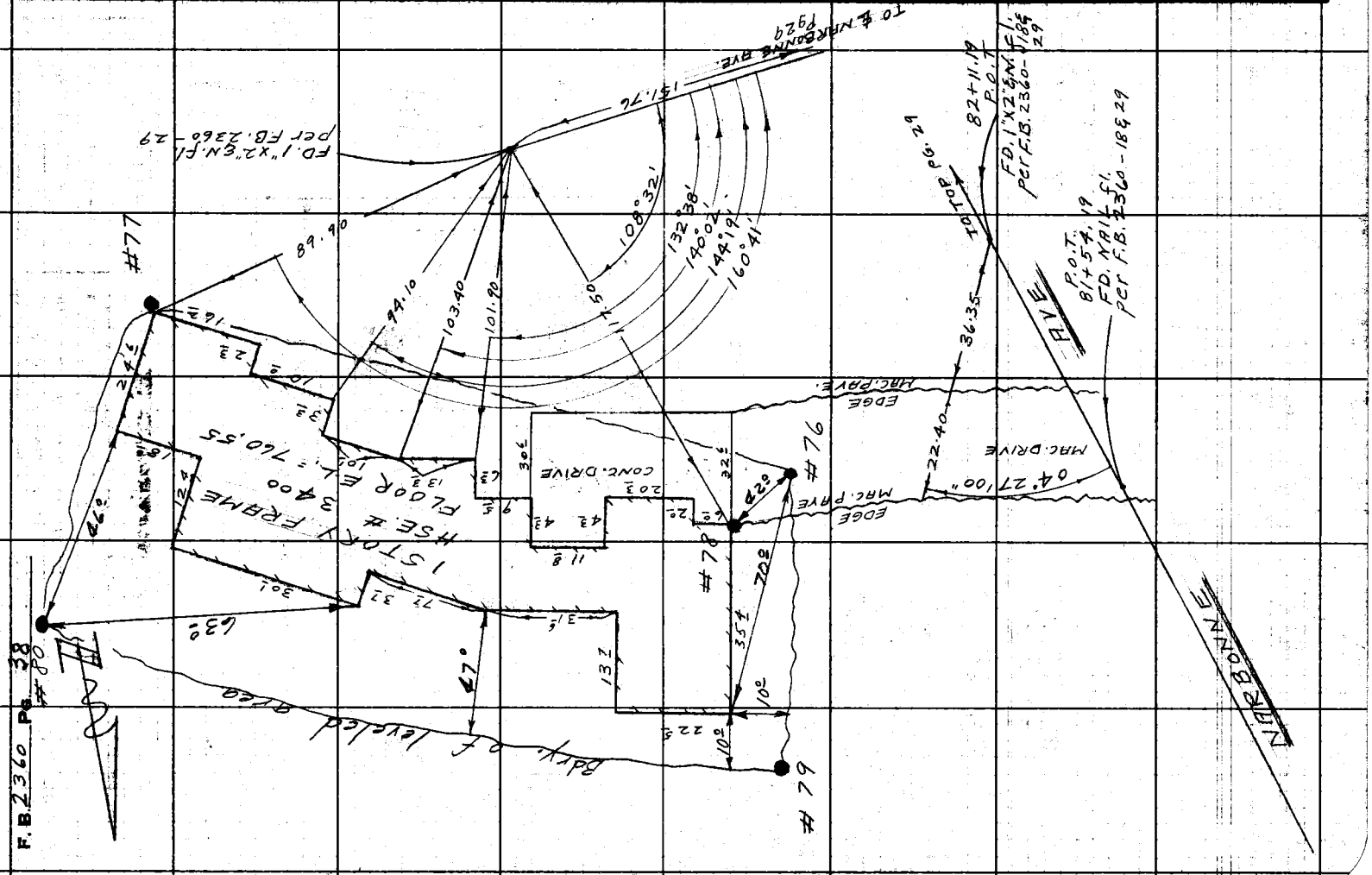

Notes Ck'd by	Survey of NARBONNE AVE-
Map No.	JN 0074.00 Tape 153 Std 84 °F
Office Work	Surveyed by LIND
Checked	Notes V. ANDERSON Date 10-24-58
Date	Indexed [redacted]

F. B. 2360 PG. 39

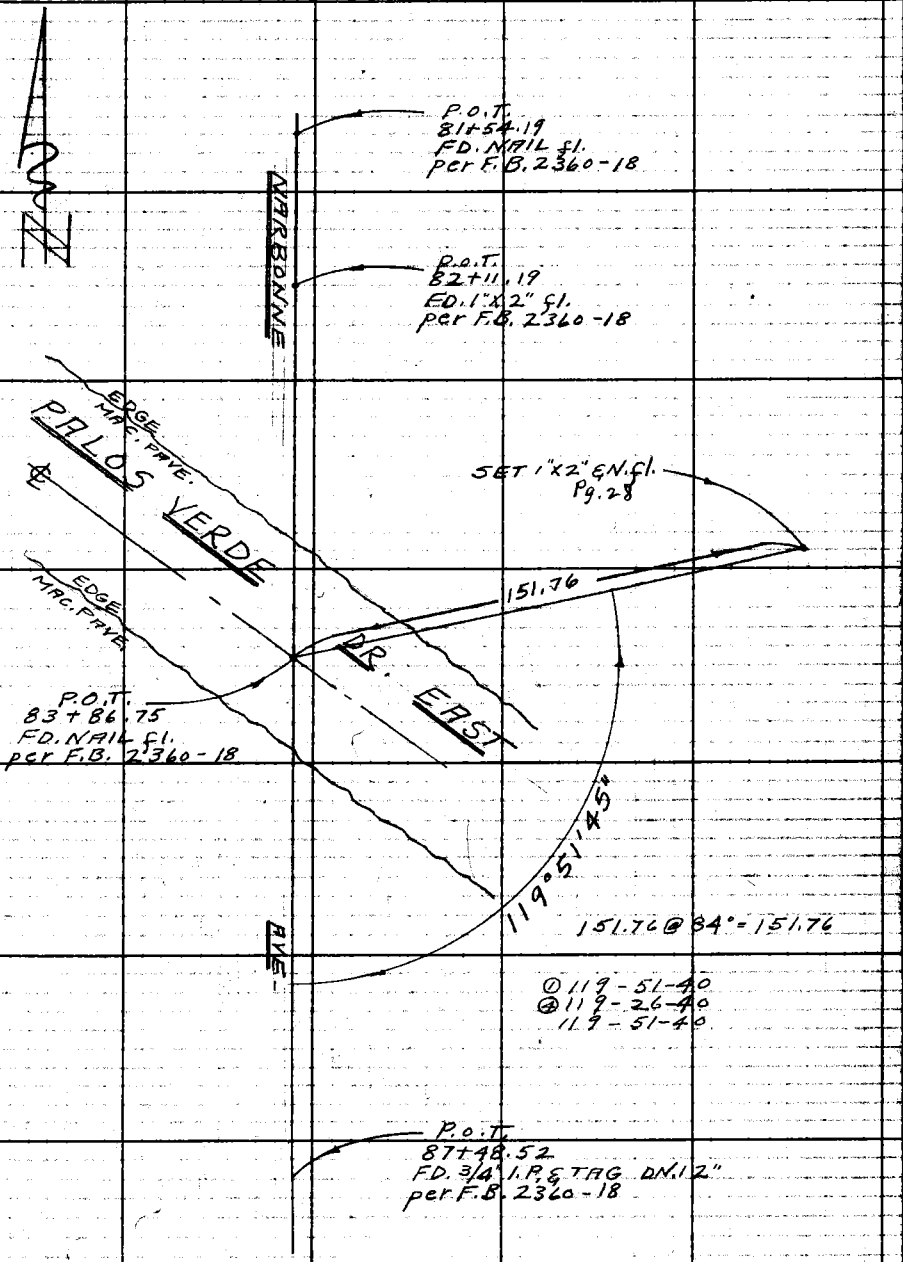

Note: Any Additions or Changes on This Sheet Must be Made or Circled in Red Ink With Date and Name of Person Making Change.

Do not extend notes this side of this line.

RETURN TO
LOS ANGELES COUNTY ENGINEER
700 LOS ANGELES COUNTY ENGINEERING BLDG.

76F3098 CE #247—3-57

F.B. 2360 Pg. 40

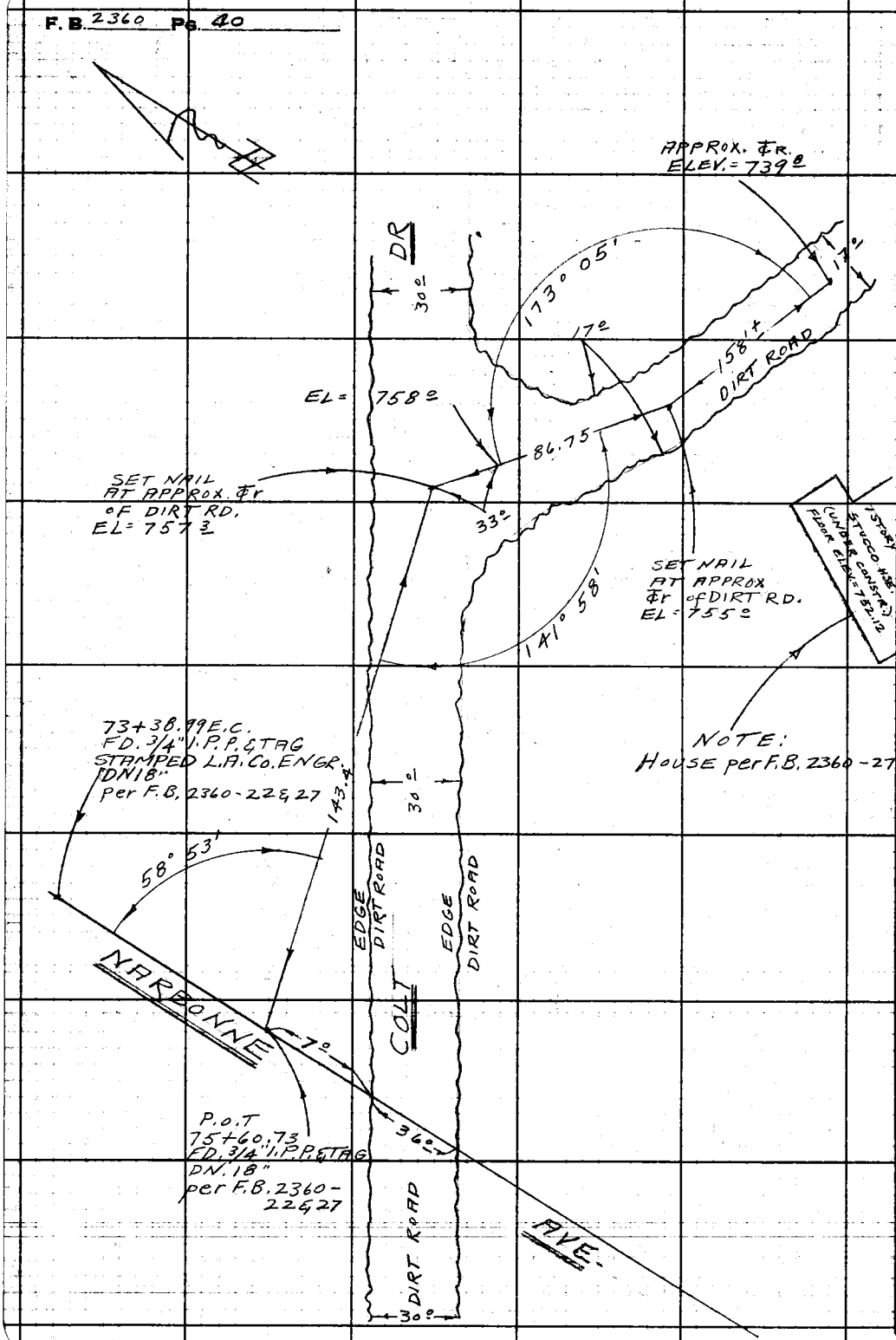

RETURN TO
LOS ANGELES COUNTY ENGINEER
700 LOS ANGELES COUNTY ENGINEERING BLDG.

Do not extend notes this side of this line.

Note: Any Additions or Changes on This Sheet Must be Made or Circled in Red Ink With Date and Name of Person Making Change.

Notes Ck'd by	Survey of Narbonne Ave.	F. B. 2360 PG. 41
Map No.	J.N. 0074.00 Tape Std °F	
Office Work	Surveyed by English	
Checked	Notes Ed. Date 4-59	
Date	Indexed C. Johnson 4-16-59	

NARBONNE AVE.

J.N. 0074.00

TOPOGRAPHY
&
X-SECTIONS

April 10, 1959
English
Landa
Wallace
Faulger
Dupuis

RETURN TO
LOS ANGELES COUNTY ENGINEER
700 Los Angeles County Engineering Bldg.

Note: Any Additions or Changes on This Sheet Must be Made or Circled in Red Ink With Date and Name of Person Making Change.

Do not extend notes this side of this line.

787209S CK #247—3.57

F. B. 2360 Pg. 42

INDEX MAP

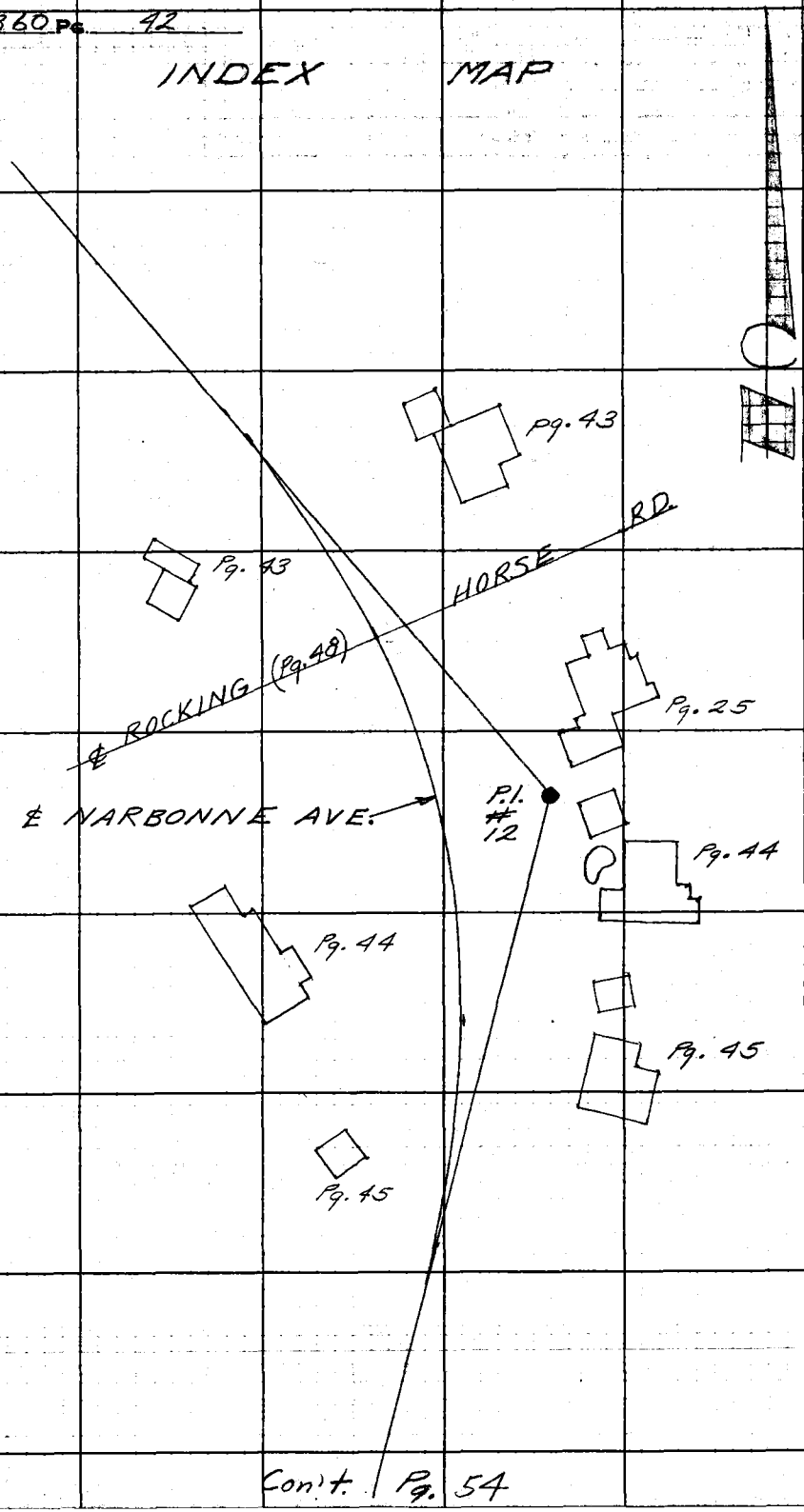

RETURN TO
LOS ANGELES COUNTY ENGINEER
700 Los Angeles County Engineering Bldg.

Do not extend notes this side of this line.

Note: Any Additions or Changes on This Sheet Must be Made or Circled in Red Ink With Date and Name of Person Making Change.

Notes Ck'd by	Survey of Narbonne Ave.
Map No.	IN 207400 Tape Std °F
Office Work	Surveyed by English
Checked	Notes Ed. Date 4-59
Date	Indexed C. Johnson

F. B. 2360 Pg. 43

Note: For location of this House see Pg. 12

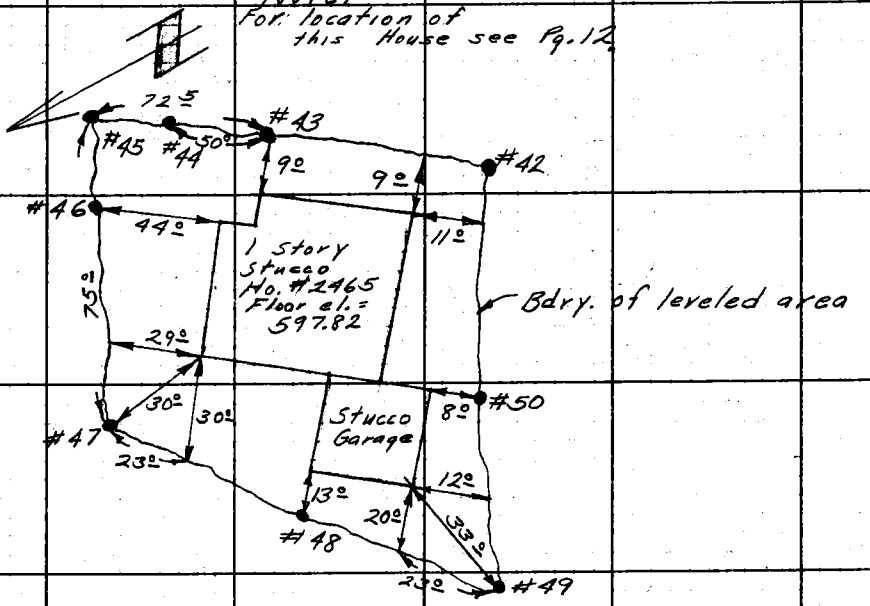

Note: For location of this Building See pg. 12

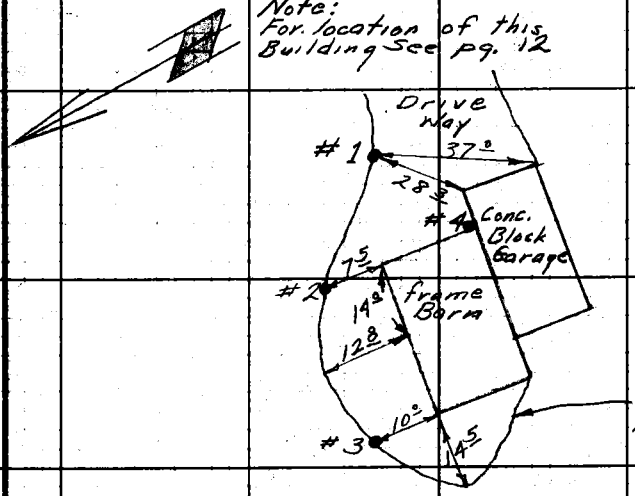

Note: Any Additions or Changes on This Sheet Must be Made or Circled in Red Ink With Date and Name of Person Making Change.

Do not extend notes this side of this line.

RETURN TO
LOS ANGELES COUNTY ENGINEER
700 Los Angeles County Engineering Bldg.

76FS095 CE #247—3-57

F. B. 2360 Pg. 44

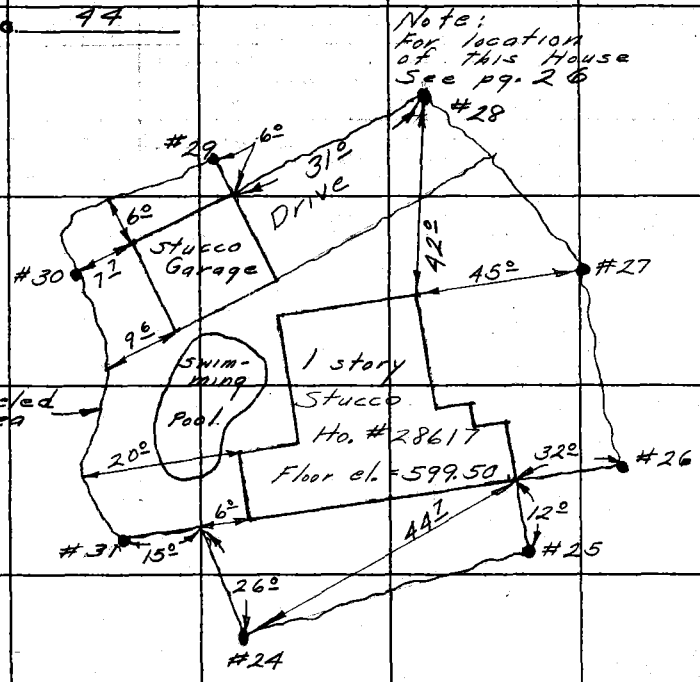

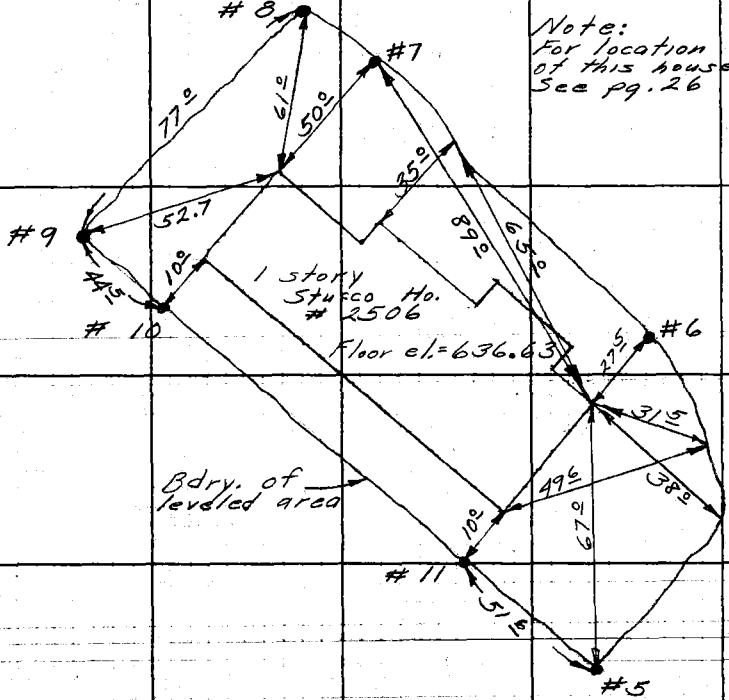

RETURN TO
LOS ANGELES COUNTY ENGINEER
700 LOS ANGELES COUNTY ENGINEERING BLDG.

Do not extend notes this side of this line.

Note: Any Additions or Changes on This Sheet Must be Made or Circled in Red Ink With Date and Name of Person Making Change.

Notes Ck'd by	Survey of Narbonne Ave.
Map No.	IN 0074.00 Tape Std oF
Office Work	Surveyed by English
Checked	Notes Ed. Date 4-59
Date	Indexed J. C. Johnson

F. B. 2360 Pg. 45

Note: Any Additions or Changes on This Sheet Must be Made or Circled In Red Ink With Date and Name of Person Making Change.

Do not extend notes this side of this line.

RETURN TO
LOS ANGELES COUNTY ENGINEER
700 LOS ANGELES COUNTY ENGINEERING BLDG.

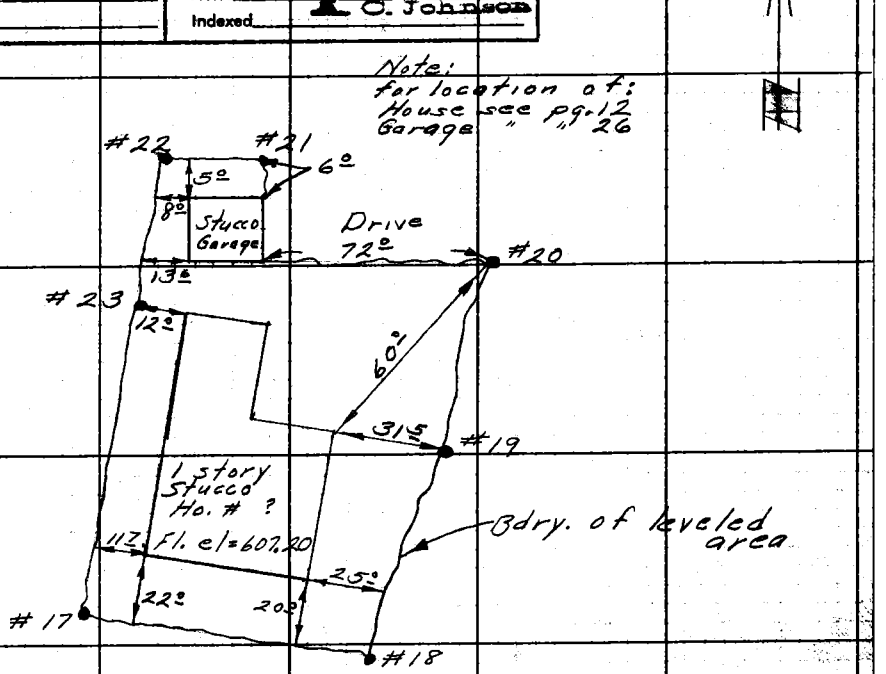

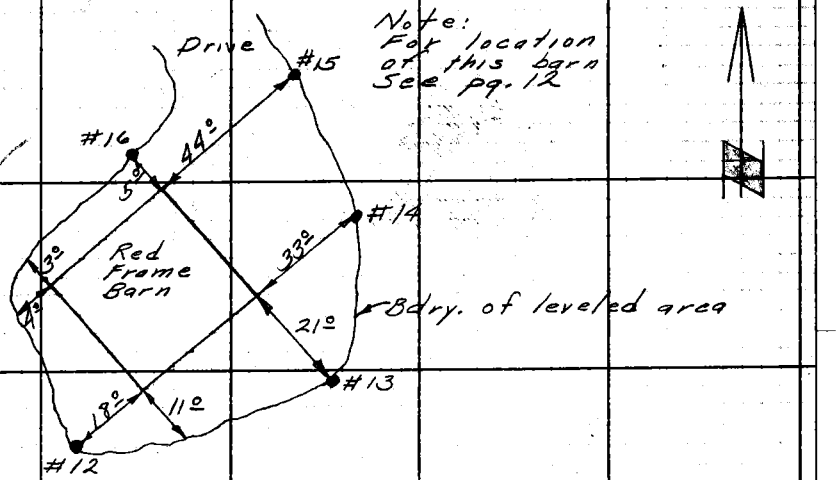

76F3095 CE #247—3-57

RETURN TO
LOS ANGELES COUNTY ENGINEER
700 LOS ANGELES COUNTY ENGINEERING BLDG.

Note: Any Additions or Changes on This Sheet Must be Made or Circled in Red Ink With Date and Name of Person Making Change.

Do not extend notes this side of this line.

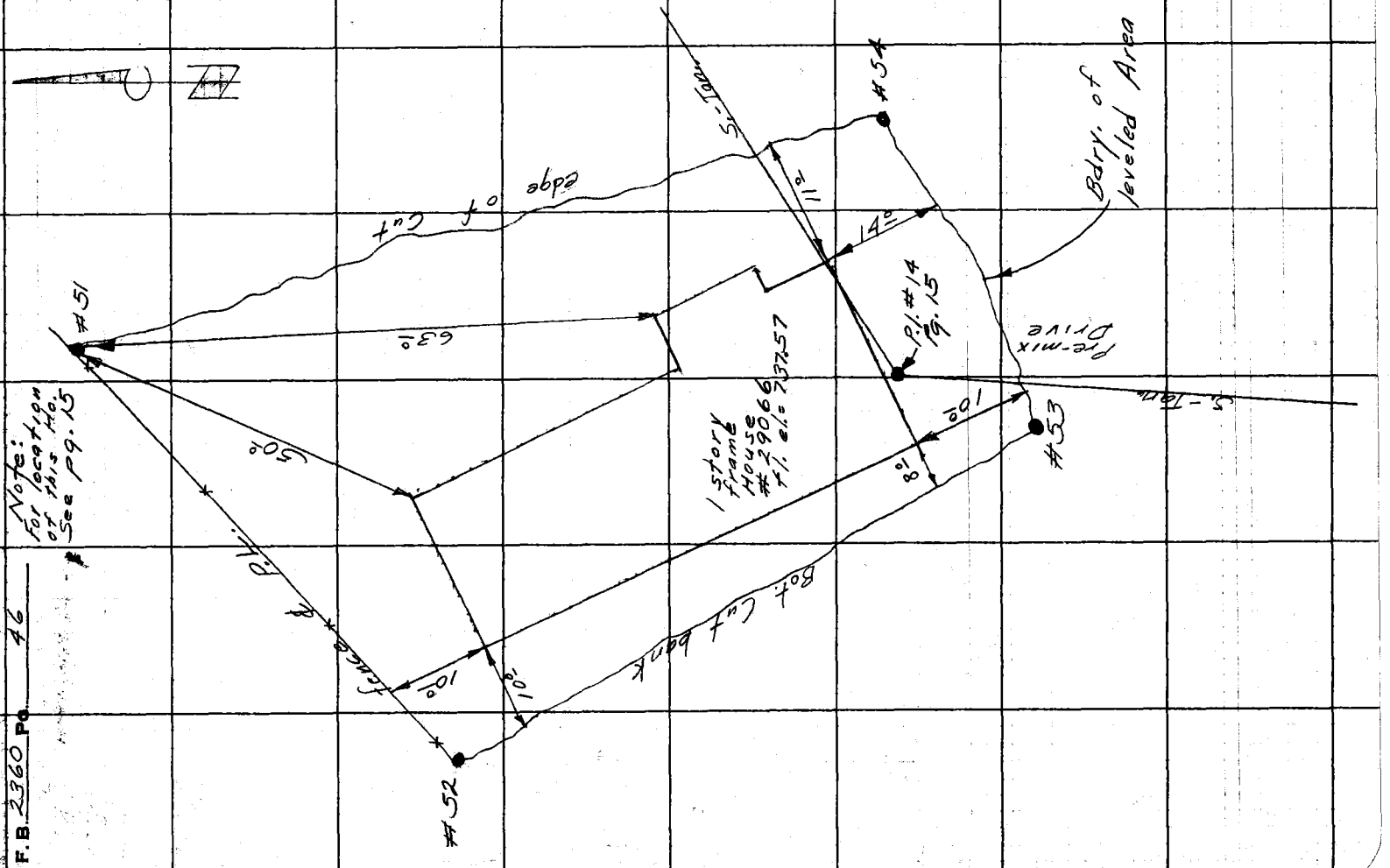

F.B. 2360 Pg. 46

76L298 S & E #307 9-54

PLEASE RETURN TO
LOS ANGELES COUNTY SURVEYOR
726 LOS ANGELES COUNTY ENGINEERING BLDG.

NOTE: ANY ADDITIONS OR CHANGES ON THIS SHEET MUST BE MADE OR CIRCLED IN RED INK, WITH DATE AND NAME OF PERSON MAKING CHANGE.

Do not extend notes this side of this line.

Profile Notes Red. Plotted Job No. 00 72. 00 Division No. 10
No. Date Date Survey of NARBONNE AVE F. B. 2360 Pg. 47
X-Sec. Notes Chkd. Checked Survey by ENGLISH Notes ENGLISH Date 4-9-59
No. Date Date Map No. Index C. Job Page

STATION	B. S.	H. I.	F. S.	ELEV.	ROCKING HORSE ROAD
T.B.M	071	613 09	K	612 38	℄ Inter. of Narbonne Ave. & Rocking Horse Rd.
					Fnd. P.M. Elv. = 612.38 Per Pg. 12 & 32
T.P.	068	601 46	12 31	600 78	
0+00			10 43	591 03	℄ See Pg. 12
"			11 02	590 44	15' R. Btm. Cb. for.
"			10 21	591 25	19' R.T. of Conc. dr.
"			10 82	590 66	14.8 L. Btm. cb.
"			10 12	591 34	15.2 L. T. cb.
0 + 50			3 26	598 22	℄
"			3 61	597 85	15' R. Btm. cb & Gutter
"			3 76	598 32	15.4' R.T. of cb.
"			3 53	597 93	14.6' L. Btm. cb & G.
"			2 90	598 56	15' L T. of cb.
T.P.	12 28	613 67	0 07	601 39	
1+00			8 32	605 35	℄
"			8 61	605 06	14.8' R. Btm. Cb & G.
"			8 02	605 65	15.2' R Top cb
"			8 50	605 17	14.6' L Btm. cb & G.
"			7 90	605 77	15' L T. cb.
1 + 14.2			6 51	607 16	15' R. Btm cb & End
"			6 02	607 65	15.3' R. T. cb & end of Cb.

76L298 S & E #307 9-54

PLEASE RETURN TO
LOS ANGELES COUNTY SURVEYOR
726 LOS ANGELES COUNTY ENGINEERING BLDG.

NOTE: ANY ADDITIONS OR CHANGES ON THIS SHEET MUST BE MADE OR CIRCLED IN RED INK, WITH DATE AND NAME OF PERSON MAKING CHANGE.

Do not extend notes this side of this line.

STATION	B. S.	H. I.	F. S.	ELEV.	ROCKING HORSE ROAD
1+16.8		613 67	6 12	607 55	14.7' L. Btm. of Cb & End of Cb.
"			5 61	608 06	14.9' L T. cb. & also End of Cb.
1+50			1 27	612 40	℄ Int. R.H. Rd. & Narbonne See Pg. 12
"			1 90	611 77	15.1' R edge of Pav & G.
"			1 56	612 11	15' L. Edge of Pav. & Gutter
T.P.	12 37	625 90	0 14	613 53	
2+00			6 38	619 52	℄.
"			6 86	619 04	14.3 R. Edge of Pav & G.
"			6 46	619 44	15.0' L. Edge of Pav. & G.
T.P.	9 02	634 74	0 18	625 72	
2+50			8 12	626 62	℄
"			8 09	626 65	7.5' R. Edge of Pav. & G.
"			8 46	626 28	11.0' L. Gutter
"			8 39	626 35	15.5 L Edge of Pav.
3+00			1 78	632 96	℄ See Pg. 12
"			1 87	632 87	5.0 R. Edge of Pav. & G.
"			1 92	632 82	14.8' L. Gutter
"			1 63	633 11	18.8 L Edge of Pav.
T.P.	1 35	624 66	11 43	623 31	
T.B.M.			12 24	612 42	Pg. 47

F. B. 2360 Pg. 48 Job No. 0074.00 Division No. 10 Notes Red. Plotted No. Profile
Survey of Narbonne Ave. Date Date X-Sec.
Survey by English Notes E. Landa Notes Chkd. 14 Checked No.
Indexed ~~E. C. Johnson~~ Date 4-20-59 Date

76L298 307 8-53

PLEASE RETURN TO
LOS ANGELES COUNTY SURVEYOR
726 LOS ANGELES COUNTY ENGINEERING BLDG.

NOTE: ANY ADDITIONS OR CHANGES ON THIS SHEET MUST BE MADE OR CIRCLED IN RED INK, WITH DATE AND NAME OF PERSON MAKING CHANGE.

Do not extend notes this side of this line.

STATION	B. S.	H. I.	F. S.	ELEV.	Note: See pgs 43, 44 & 45 for elev. locations
T.B.M.	12 28	624 66		612 38	Pg. 47 & Inter. Narbonne Ave & Rocking Horse Rd.
#1			20	6227	
2			22	6225	Note: See topog. notes (pgs 43, 44 & 45) for locations of elevations.
3			15	6232	
4			20	6227	
T.P.	11 06	635 49	0 23	624 43	
T.P.	4 95	639 95	0 49	635 00	
#5			57	6343	
#6			52	6348	
#7			54	6346	
8			54	6346	
9			30	6370	
10			50	6350	
11			52	6348	
T.P.	016	635 16	4 95	63500	
T.P.	3 92	628 02	11 06	624 10	
#12			30	6250	
13			44	6236	
14			41	6239	
15			31	6249	
16			28	6252	

Profile Notes Red. Plotted Job No. 0074.00 Division No. 10 F. B. 2360 Pg. 49
No. Date Date Survey of Narbonne Ave.
X-Sec. Notes Chkd. LTP Checked Survey by English Notes Ed. Date 4-59
No. Date Date Map No. Index C. Johnson

76L298 307 8-53

PLEASE RETURN TO
LOS ANGELES COUNTY SURVEYOR
726 LOS ANGELES COUNTY ENGINEERING BLDG.

NOTE: ANY ADDITIONS OR CHANGES ON THIS SHEET MUST BE MADE OR CIRCLED IN RED INK, WITH DATE AND NAME OF PERSON MAKING CHANGE.

Do not extend notes this side of this line.

STATION	B. S.	H. I.	F. S.	ELEV.	Note: See pgs 43, 44 & 45 for elev. locations
		628 02			
T.P.	0 26	617 16	11 12	616 90	
T.P.	2 26	603 75	10 67	606 49	
#17			3 7	605 1	
#18			5 3	603 5	
#19			5 7	603 1	
#20			6 2	602 6	
T.P.	3 17	604 47	7 45	601 30	
#21			2 0	602 5	
22			2 1	602 4	
23			2 3	602 2	
24			3 6	600 9	
25			5 3	599 2	
26			5 2	599 3	
27			5 1	599 4	
28			4 9	599 6	
29			5 1	599 4	
T.P.	4 50	605 23	3 74	600 73	
30			5 47	599 76	Conc. Slab Rear of Garage
31			5 17	600 06	" " of Pool Deck
32			5 4	599 8	

F. B. 2360 Pg. 50 Job No. 0074.00 Division No. 10 Notes Red. Plotted No. Profile
Survey of Narbonne Ave. Date Date X-Sec.
Survey by English Notes Ed. Landg Notes Chkd. Ito Checked No.
Indexed C. Johnson Date Date 4-20-59 Date

76L298 S & E #307 9-54

PLEASE RETURN TO
LOS ANGELES COUNTY SURVEYOR
726 LOS ANGELES COUNTY ENGINEERING BLDG.

NOTE: ANY ADDITIONS OR CHANGES ON THIS SHEET MUST BE MADE OR CIRCLED IN RED INK, WITH DATE AND NAME OF PERSON MAKING CHANGE.

Do not extend notes this side of this line.

STATION	B. S.	H. I.	F. S.	ELEV.	NOTE: See Pgs. 43, 44 & 45 for Lev. Elev.
		60523			
#33			57	5995	
T.P.	255	60336	442	60081	
#34			52	5982	
35			51	5983	
36			53	5981	
37			48	5986	
T.P.	502	60364	474	59862	
38			48	5988	
39			49	5987	
40			48	5988	
41			45	5991	
T.P.	117	59979	502	59862	
42			39	5959	
43			40	5958	
44			55	5943	Edge of Mac. Dr. wy.
45			69	5929	
46			53	5945	
47			47	5951	
T.P.	510	60041	448	59531	

Profile Notes Red. ____ Plotted ____ Job No. 0074.00 Division No. 10 F. B. 2360 Pg. 51
No. ____ Date ____ Date ____ Survey of Narbonne Ave
X-Sec. Notes Chkd. Ito Checked ____ Survey by English Notes Lond Date 4-10-59
No. ____ Date 4-20-59 Date ____ Map No. ____ Indexed C. Jon Date

76L298 S & E #307 9-54

PLEASE RETURN TO
LOS ANGELES COUNTY SURVEYOR
726 LOS ANGELES COUNTY ENGINEERING BLDG.

NOTE: ANY ADDITIONS OR CHANGES ON THIS SHEET MUST BE MADE OR CIRCLED IN RED INK, WITH DATE AND NAME OF PERSON MAKING CHANGE.

Do not extend notes this side of this line.

STATION	B. S.	H. I.	F. S.	ELEV.	NOTE: See Pgs. 43, 44, & 45 for ele. loc.
		600 41			
#48			5 0	595 4	
49			5 0	595 4	
50			4 6	595 8	
T.P.	11 84	611 99	0 26	600 15	
T.P.	6 39	616 30	2 08	609 91	
TB.M.			3 95	612 35	Pg. 47 ℄ Inter. Narbonne Ave & Rocking Horse Rd.
	4 8	742 4		737 57	= fl. elev., Ho. #29066, Pg. 15, 34
#51			5 6	736 8	
#52			4 8	737 6	
#53			4 8	737 6	
#54			5 3	737 1	
			4 8	737 6	= fl. elev., Same as above
	1 83	765.40		763 57	= fl. elev., Ho. #2855, pg. 16, 33
#55			6 6	758 8	
#56			3 7	761 7	
#57			1 3	764 1	
#58					
T.P.	3 20	767 76	0 84	764 56	Con't. Pg. 57

F. B. 2360 Pg. 52 Job No. 0072.00 Division No. 10 Notes Red. Plotted Profile
Survey of NARBONNE AVE. Date Date No.
Survey by ENGLISH Notes E. Landa Notes Chkd. Ho Checked X-Sec.
Indexed C. Johnson Date Date 4-20-59 Date No.

Notes Ck'd by		Survey of Narbonne Ave.	
Map No.		JN 0074.00 Tape	Std °F
Office Work		Surveyed by English	
Checked		Notes Ed. E. C. Johnson Date 4-59	
Date		Indexed	

F. B. 2360 PG. 53

Note: For location of this House see pg. 22816

Note: For location of House see pg. 16

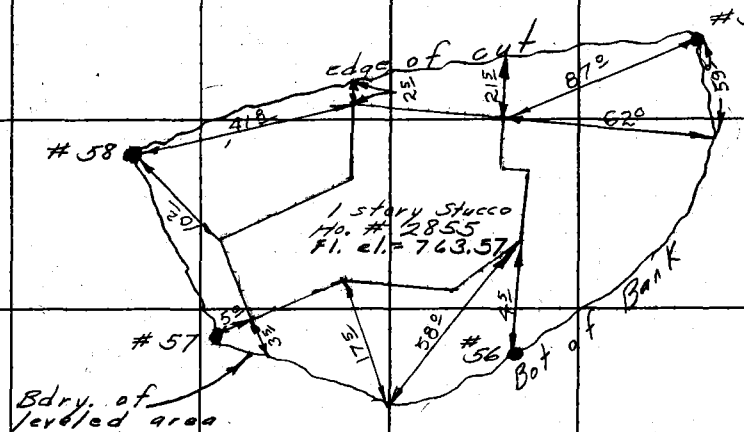

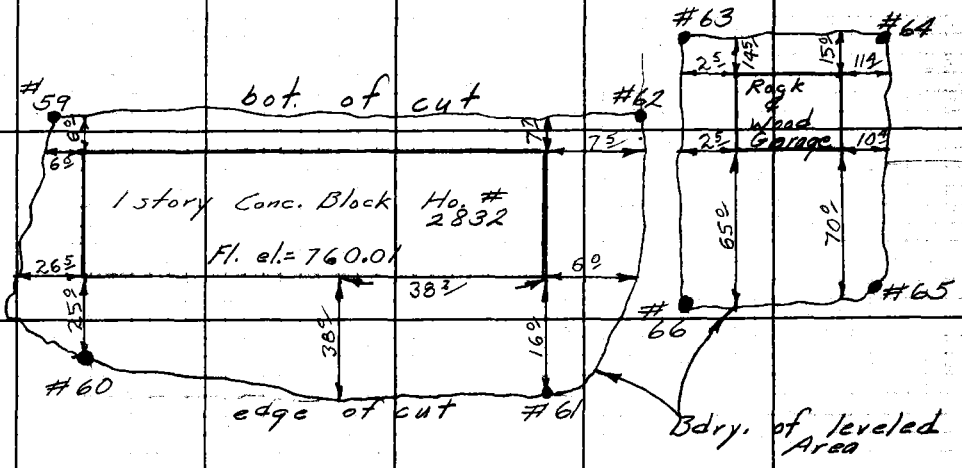

Note: Any Additions or Changes on This Sheet Must Be Made or Circled in Red Ink With Date and Name of Person Making Change.

Do not extend notes this side of this line.

RETURN TO
LOS ANGELES COUNTY ENGINEER
700 LOS ANGELES COUNTY ENGINEERING BLDG.

76F308S CE #447—3-57

RETURN TO
LOS ANGELES COUNTY ENGINEER
700 LOS ANGELES COUNTY ENGINEERING BLDG.

Note: Any Additions or Changes on This Sheet Must be Made or Circled in Red Ink With Date and Name of Person Making Change.

Do not extend notes this side of this line.

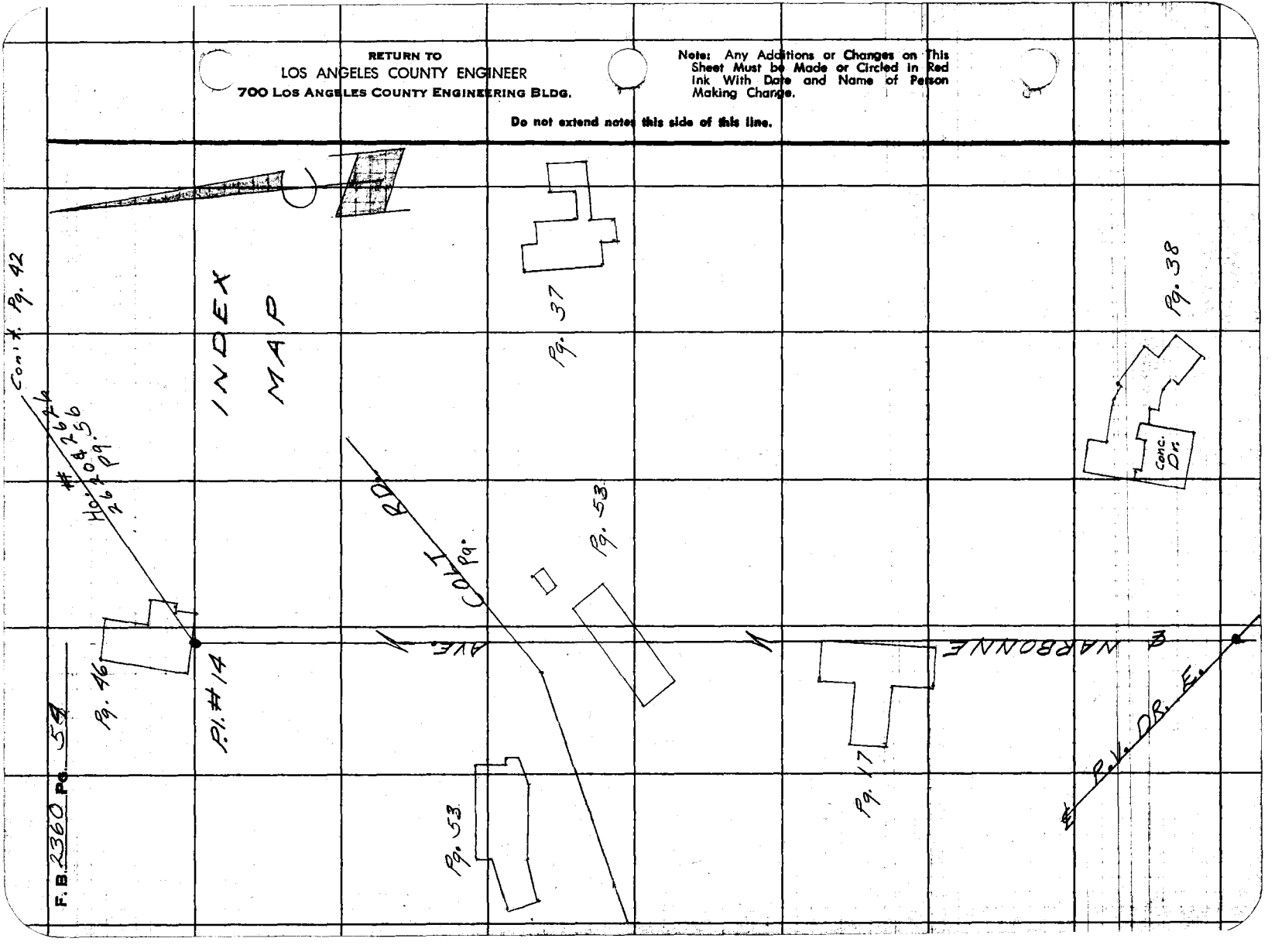

F.B. 2360 Pg. 54

Notes Ck'd by	Survey of Narbonne Ave.
Map No.	JN 0074.00 Tape Std. °F
Office Work	Surveyed by English
Checked	Notes Ed. Date 4-59
Date	Indexed A. C. Johnson

F. B. 2360 PG. 55

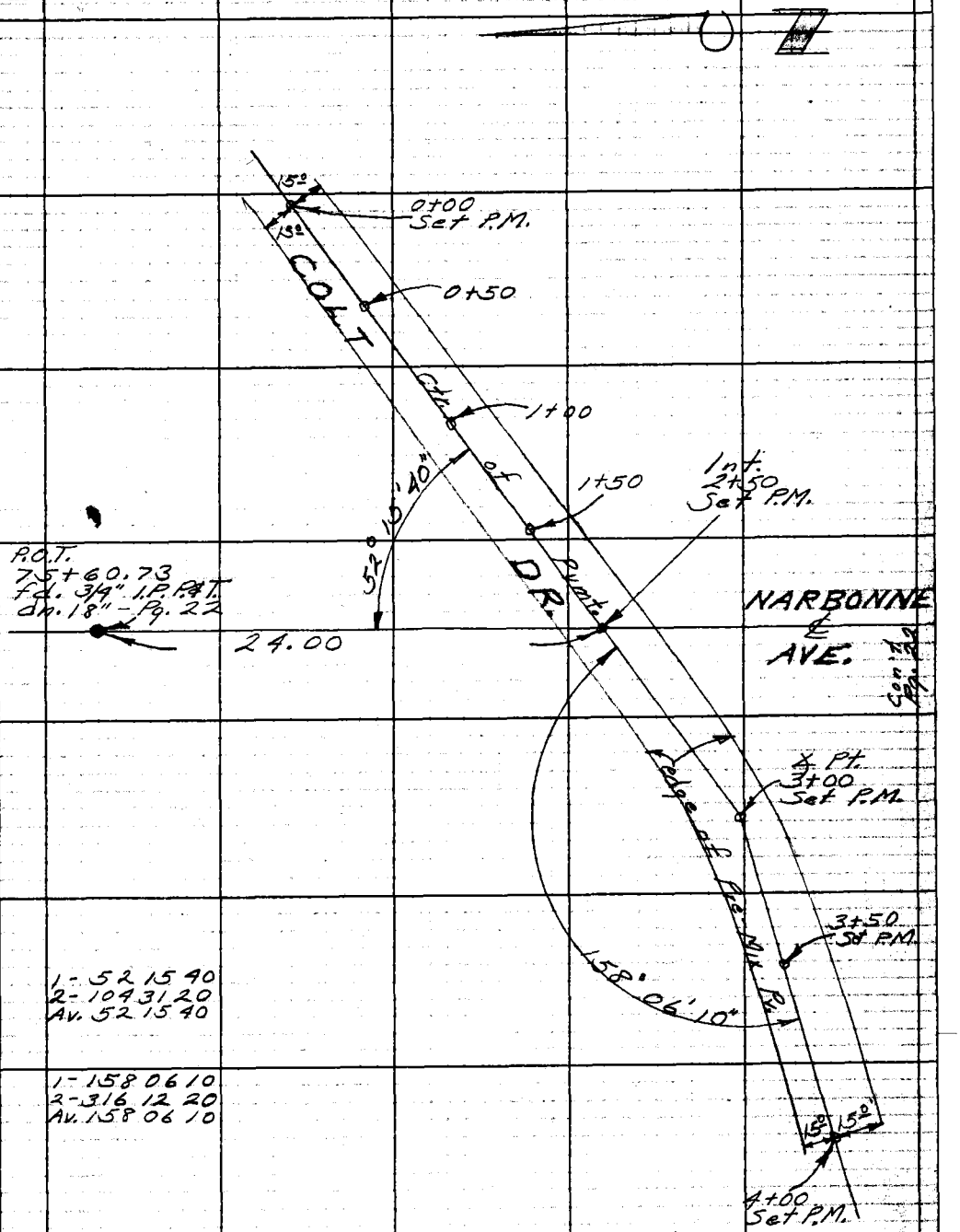

1- 52 15 40
2- 104 31 20
Av. 52 15 40

1- 158 06 10
2- 316 12 20
Av. 158 06 10

Note: Any Additions or Changes on This Sheet Must be Made or Circled in Red Ink With Date and Name of Person Making Change.

Do not extend notes this side of this line.

RETURN TO
LOS ANGELES COUNTY ENGINEER
700 LOS ANGELES COUNTY ENGINEERING BLDG.

76F3095 CB #247—3-57

F. B. 2360 Pg. 56

Note: For location of this House see pg. 14

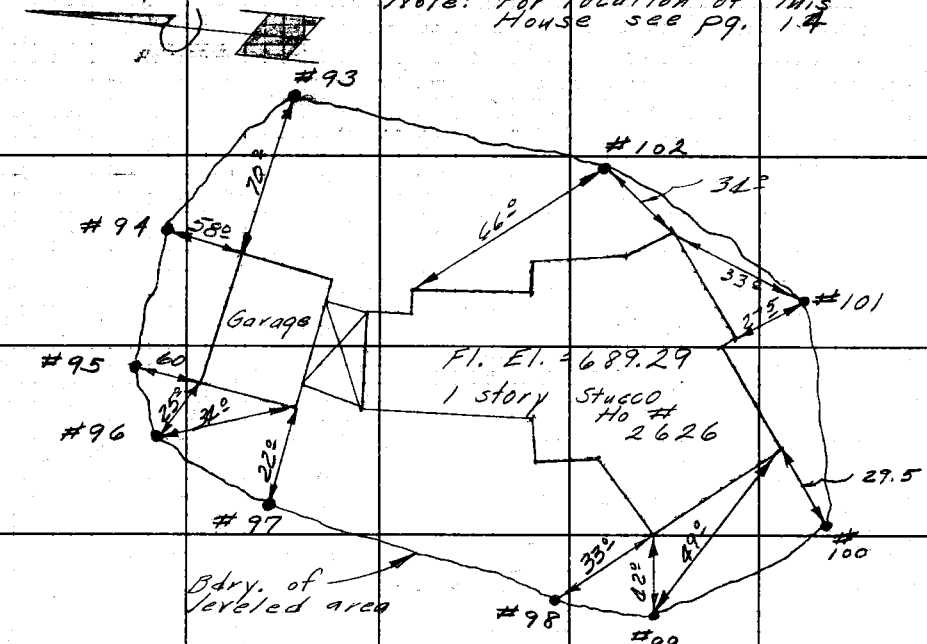

Note: For Location of this House see pg. 13

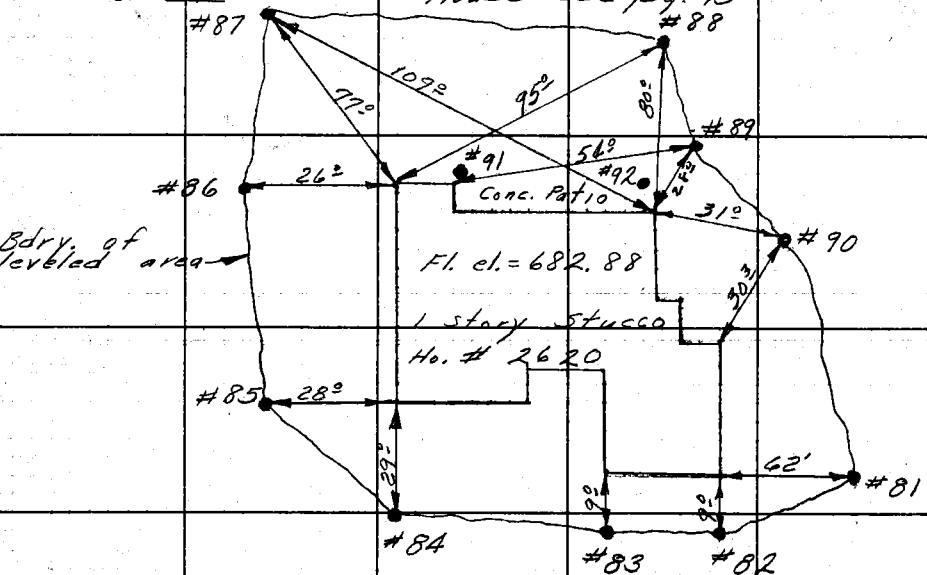

RETURN TO
LOS ANGELES COUNTY ENGINEER
700 LOS ANGELES COUNTY ENGINEERING BLDG.

Do not extend notes this side of this line.

Note: Any Additions or Changes on This Sheet Must be Made or Circled in Red Ink With Date and Name of Person Making Change.

76L298 S & E #307 9-54

PLEASE RETURN TO
LOS ANGELES COUNTY SURVEYOR
726 Los Angeles County Engineering Bldg.

NOTE: ANY ADDITIONS OR CHANGES ON THIS SHEET MUST BE MADE OR CIRCLED IN RED INK, WITH DATE AND NAME OF PERSON MAKING CHANGE.

Do not extend notes this side of this line.

STATION	B. S.	H. I.	F. S.	ELEV.	Note: See pgs 378 52 for elev. locations
		767 76	Pg. 52		
T.P.	373	764 68	681	76095	Con't. from pg. 52
			475	759.93	fl. el. = 760.01, Ho. # 2832, pg. 16
# 59			51	759 6	
60			59	758 8	
61			60	758 7	
62			52	759 5	
T.P.	570	767 41	297	761 71	
63			31	764 3	
64			34	764 0	
65			61	761 3	
# 66			51	762 3	
T.P.	016	761 36	621	761 20	
	104	756 00	640	756 96	
			420	751 80	fl. el. = 752. 12, Ho. # 2650, pg. 37
# 67			57	750 3	
68			63	749 7	
69			62	749 8	
70			57	750 3	
# 71			53	750 7	
T.P.	684	762 21	063	755 37	
T.P.	515	767 21	015	762 06	
T.B.M.			526	761 95	P.O.T., 75+60.73, fd. 3/4" I.P.P.&T., dn. 18", Pg. s 22455
			362	763 59	fl. el. = 763.57, Ho. # 2855, Pg. s 16852

Profile Notes Red. Plotted Job No. 0074.00 Division No. 10 F. B. 2360 Pg. 57
No. Date Date Survey of Verbanne Ave.
X-Sec. Notes Chkd. Checked Survey by English Notes Ed. Date 4-59
No. Date Date Map No. Indexed C. Jones Date

76L298 S & E #307 9-54

PLEASE RETURN TO
LOS ANGELES COUNTY SURVEYOR
726 LOS ANGELES COUNTY ENGINEERING BLDG.

NOTE: ANY ADDITIONS OR CHANGES ON THIS SHEET MUST BE MADE OR CIRCLED IN RED INK, WITH DATE AND NAME OF PERSON MAKING CHANGE.

Do not extend notes this side of this line.

STATION	B. S.	H. I.	F. S.	ELEV.	Note: See pgs. 17 & 38 for elev. locations
	4 51	762 71		758 20	fl. el. = 758.20, Ho. # 3350, pg. 17, 33
# 72			55	757 2	
73			41	758 6	
74			42	758 5	
# 75			53	757 4	
			4 51	758 20	fl. el., Same as above
	3 20	763 75		760 55	fl. el. = 760.55, Ho. # 3400, pg. 38
# 76			4 06	759 69	mac. dr.
77			41	759 7	
78			5 00	758 8	
79	4 06	758 86	8 95	754 80	
80			32	755 7	
T.P.	9 21	763 92	4 15	754 71	
			3 36	760 56	fl. el. = 760.55, Same
T.B.M.	2 58	764 53		761 95	T.B.M., el. = 761.95, 75 + 60.73 pg. 55, 57
0+00			11 92	752 61	ctr. of Pv. - Colt Rd - pg. 54
"			12 41	752 12	9° R. gut.
"			11 81	752 72	12° R edge pv.
"			12 36	752 17	15° L
"			11 85	752 68	18° L Same

F. B. 2360 Pg. 58 | Job No. 0074.00 | Division No. 10 | Notes Red. | Plotted | Profile
Survey of Narbonne Ave. | Date | Date | No.
Survey by English | Notes Ed. | Notes Chkd. Ito | Checked | X-Sec.
Indexed [illegible] Johnson | Date | Date 1-20-59 | Date | No.

76L298 S & E #307 9-54

PLEASE RETURN TO
LOS ANGELES COUNTY SURVEYOR
726 LOS ANGELES COUNTY ENGINEERING BLDG.

NOTE: ANY ADDITIONS OR CHANGES ON THIS SHEET MUST BE MADE OR CIRCLED IN RED INK, WITH DATE AND NAME OF PERSON MAKING CHANGE.

Do not extend notes this side of this line.

Profile Notes Red. Plotted Job No. 0074.00 Division No. 10
No. Date Date Survey of Norbonne Ave.
X-Sec. Notes Chkd. Checked Survey by English Notes Ed. Date 4-59
No. Date Date Map No. Indexed C. Jones Date

F. B. 2360 PG. 59

Ctr. of Pv.-Colt Rd. - Pg. 55

STATION	B. S.	H. I.	F. S.	ELEV.		
0+50		764.53	8.91	755.62	ctr.	Pv.
"			9.25	755.28		10⁴ R. gut.
"			8.72	755.81		13⁸ R. edge pv.
"			9.41	755.12	13⁴ L.	
"			8.73	755.80	16⁴ L. Same	
1+00			6.16	758.37	ctr.	Pv.
			6.66	757.87		12 R.
			6.07	758.46		15 R. Same
			6.65	757.88	12 L.	
			6.00	758.53	15 " Same	
T.P.	7.56	768.56	3.53	761.00		
1+50			8.02	760.54	ctr.	Pv.
			8.43	760.13		12 R Same
			7.86	760.70		15 "
			8.51	760.05	12 L Same	
			7.95	760.61	15 "	
2+00			6.22	762.34	Ctr.	Pv.
			6.75	761.81		12 R Same
			6.30	762.26		15 R
			6.86	761.70	12 L. Same	
			6.84	762.32	15 L.	

76L298 S & E #307 9-54

PLEASE RETURN TO
LOS ANGELES COUNTY SURVEYOR
726 LOS ANGELES COUNTY ENGINEERING BLDG.

NOTE: ANY ADDITIONS OR CHANGES ON THIS SHEET MUST BE MADE OR CIRCLED IN RED INK, WITH DATE AND NAME OF PERSON MAKING CHANGE.

Do not extend notes this side of this line.

STATION	B. S.	H. I.	F. S.	ELEV.	Ctr. Pv. - Colt Rd. - Pg. 55	
		768 56				
2+50			4 61	763 95	Int. Ctr. Pv. &	Narbonne - Pg. 55
			5 06	763 50		11 R - Gut.
			4 65	763 91		14 R - edge Pv.
			5 12	763 44	12 L	
			4 55	764 01	15 L Same	
3+00			3 06	765 50	∡ Pt., pg. 55	
			3 48	765 08		15 R Same
			2 95	765 61		18 "
			3 44	765 12	7 L.	
			2 95	765 61	10 " Same	
3+50			1 42	767 14	Ctr.	Pv.
			2 07	766 49		14 R. Same
			1 57	766 99		17 R.
			1 85	766 71	11 L Same	
			1 18	767 38	14 L	
T.P.	4 36	772 56	0 36	768 20		

F. B. 2360 PG. 60 Job No. 0074.00 Division No. 10 Notes Red. Plotted Profile
Survey of Narbonne Ave. Date Date No.
Survey by English Notes Ed. Notes Chkd. Checked X-Sec.
Indexed C. Johns Date Date 9-23-59 Date No.

76L298 S & E #307 9-54

PLEASE RETURN TO
LOS ANGELES COUNTY SURVEYOR
726 LOS ANGELES COUNTY ENGINEERING BLDG.

NOTE: ANY ADDITIONS OR CHANGES ON THIS SHEET MUST BE MADE OR CIRCLED IN RED INK, WITH DATE AND NAME OF PERSON MAKING CHANGE.

Do not extend notes this side of this line.

STATION	B. S.	H. I.	F. S.	ELEV.	Ctr. Pv. - Colt Rd. - Pg. 55	
4+00		772 56	2 70	769 86	ctr.	Pv.
			3 11	769 45		12 R Gut.
			2 51	770 05		15 R edge Pv.
			3 08	769 48	12 L	
			2 57	769 99	15 " Same	
T.B.M.			10 61	761 95	T.B.M., pg. 58 Elev. = 761.95	
Note: See Pg. 56 For Elev. Locations						
	3 60	686 48		682 88	Floor Pg. 34 Elev. = 682.88, Hse. #2620 Pg. 13	
#81			7 5	679 0		
82			5 0	681 5		
83			5 0	681 5		
84			5 2	681 3		
85			4 6	681 9		
T.P.	1 40	683 47	4 41	682 07		
86			4 0	679 5		
87			10 2	673 3		

Profile No. ____ Notes Red. ____ Plotted ____ Job No. 0074.00 Division No. 10 F. B. 2360 Pg. 61
Date ____ Date ____ Survey of Narbonne Ave.
X-Sec. No. ____ Notes Chkd. [illegible] Checked ____ Survey by English Notes [illegible] Date 4-59
Date 4-20-59 Date ____ Map No. ____ Index [illegible]

76L298 S & E #307 9-54

PLEASE RETURN TO
LOS ANGELES COUNTY SURVEYOR
726 LOS ANGELES COUNTY ENGINEERING BLDG.

NOTE: ANY ADDITIONS OR CHANGES ON THIS SHEET MUST BE MADE OR CIRCLED IN RED INK, WITH DATE AND NAME OF PERSON MAKING CHANGE.

0.29

Do not extend notes this side of this line.

STATION	B. S.	H. I.	F. S.	ELEV.	Note: See pg. 56 for elevation locations.
		683 47			
# 88			10 3	673 2	
89			4 3	679 2	
90			3 3	680 2	
91			1 07	682 40	Top of Conc. Slab Attached to Hse #2620
92			1 02	682 45	" " " " " " " "
T.P.	9 15	692 33	0 29	683 18	
93			5 9	686 4	
94			4 9	687 4	
95			4 5	687 8	
96			3 4	688 9	
T.P.	4 83	693 85	3 31	689 02	
97			5 1	688 8	
98			5 4	688 5	
99			5 5	688 4	
100			4 7	687 2	
T.P.	4 17	691 77	6 25	687 60	
101			6 4	685 4	
102			5 2	686 6	
			2 46	689 31	Floor Elev. of Hse #2626 Pg. 14 = 689.29 Pg 34

F. S. 2360 Pg. 62 Job No. 0074.00 Division No. 40 Notes Red. Plotted Profile
Survey of Narbonne Ave. Date Date No.
Survey by English Notes Ed. Landa Notes Chkd. Ito Checked X-Sec.
Indexed Date Date 5-7-59 Date No.

Notes Ck'd by	Survey of NARBONNE AVE
Map No.	JN 0075.95 Tape Std °F
Office Work	Surveyed by LINO
Checked	Notes Date 3-21-60
Date	Indexed C. Johnson 4-6-60

F. B. 1366 Pg. 77

J.N. 0075.95

NARBONNE AVE

PROFILE CHECK

OF

AERIAL MAP

LINES Nº 1 & 2

MAR. 1960

LINO

WILKS

HILL

WALLACE

MASUDA

Note: Any Additions or Changes on this Sheet Must be Made or Circled in Red Ink With Date and Name of Person Making Change.

Do not extend this side of this line.

PLEASE RETURN TO
LOS ANGELES COUNTY ENGINEER
700 Los Angeles County Engineering Bldg.

76F3098 SEE #247 1-56

PLEASE RETURN TO
LOS ANGELES COUNTY ENGINEER
700 LOS ANGELES COUNTY ENGINEERING BLDG.

Note: Any Additions or Changes on This Sheet Must be Made or Circled in Red Ink With Date and Name of Person Making Change.

Do not extend this side of this line.

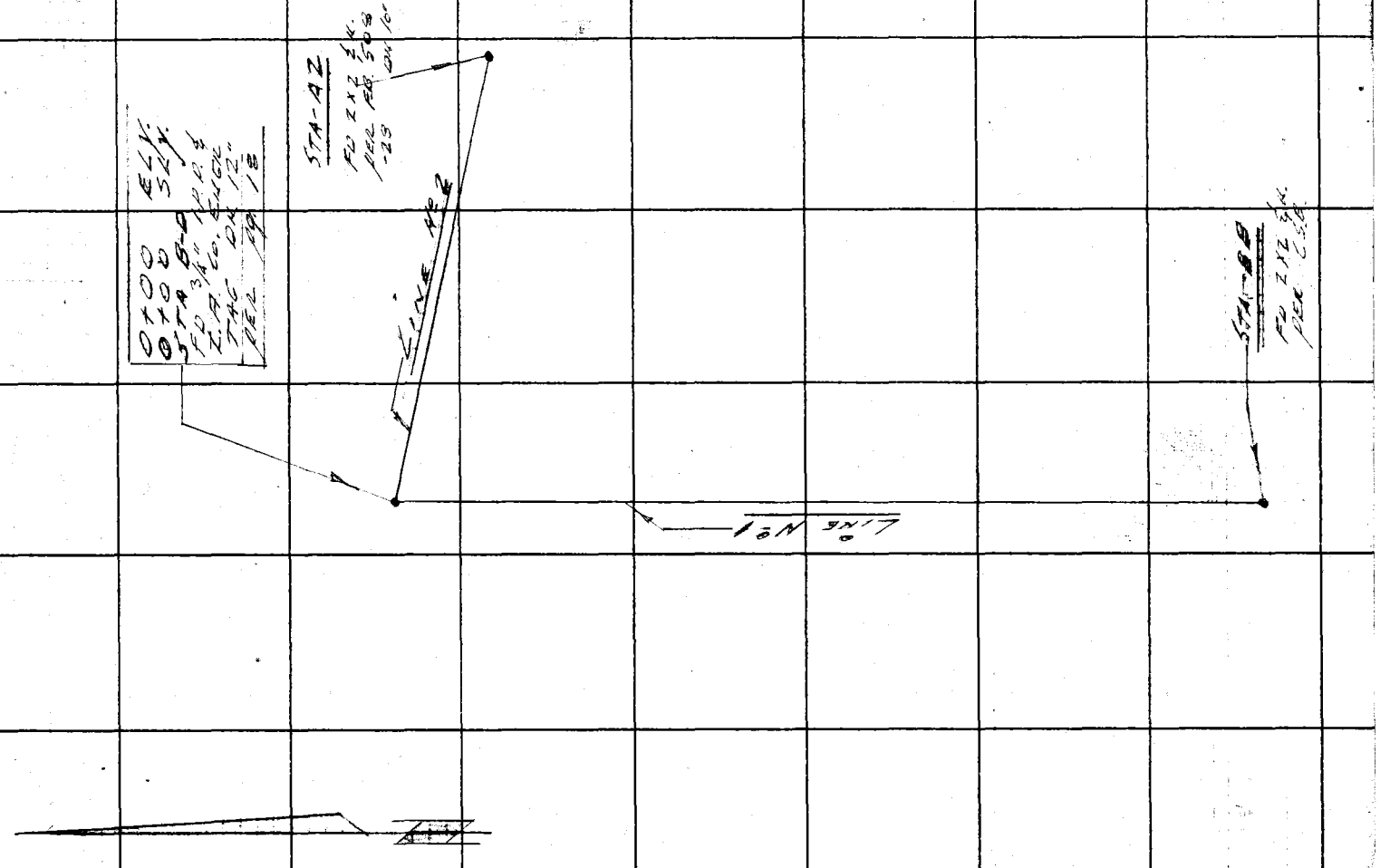

F.B. 2360 Pg. 18

76S614 CE301 7-57

PLEASE RETURN TO
LOS ANGELES COUNTY ENGINEER
700 LOS ANGELES COUNTY ENGINEERING BLDG.

NOTE: ANY ADDITIONS OR CHANGES ON THIS SHEET MUST BE MADE OR CIRCLED IN RED INK, WITH DATE AND NAME OF PERSON MAKING CHANGE

Do not extend notes this side of this line

Transit at	Sight on	Stadia Intercepts	Stadia Distance	Stadia Rod	Horizontal Angle 0° to 360° Right	Horiz. Distance	+ − Vertical Angle	Elevation of Point	+ Back Sight	+ − Difference Elevation	Height of Instrument	+ − Vertical Distance	REMARKS Station	Left Right
NOTE					PROFILE		CHECK	LINE	1	#1	BO	TO BB	PER PG 78	
TO STADIA AUGED									2				PROFILE = ℄	
1'	PER	100'							3					
BO	BB								4					
0+00					0.00			789.7			5.52			℄
"	A	4.94	0.94						5					
	0+95	4.00	=0.95	5.8	0.00	95	0.00	789.4		-0.3	5.52	0.3		℄
"	B	6.89	1.89						6					
	1+91	5.00	=1.91	6.6	0.00	191	0.00	788.6		-1.1	5.52	1.1		℄
"	C	7.52	2.52						7					
	2+55	5.00	=2.55	9.6	0.00	255	0.00	785.6		-4.1	5.52	4.1		℄
									8					
									9					
					SAME			USED	4					
C	BB								10					
2+55					0.00									
"	BO	6.53	2.53						11					
		4.00	=2.56	5.17	180.00	256	89.03	785.6		4.2	5.17	4.2		
"	A	11.32	32						12					
	2+87	11.00		11.4	0.00	32	0.00	779.4		6.2	5.17	6.2	BRK	℄
"	E	4.49	49						13					
	3+80	4.00			180.00	46	104.17	745.2		11.7	4.90	11.7	SIDE FILL	℄
"	F	5.74	1.74						14					
	4+26	4.00	=1.76	5.17	0.00	171	99.20	757.4		28.2	5.17	28.2	T. BANK	℄
									15					
						SAME			16	SAME				
F	BB													
4+26					0.00									
"	C	5.74	1.74						17					
	2+55	4.00	=1.76	4.90	180.00	171	99.20	757.4		28.2	4.90	28.2	T. BANK	℄
"	G	5.39	9						18					
	4+35	5.30		5.5	0.00	9	0.00	756.8		0.6	4.90	0.6	E. Pvmt.	℄
"	H	5.86	1.86						19					
	6+14	4.00	=1.88	4.90	0.00	188	92.52	748.0		9.4	4.90	9.4	E. Pvmt. FL	℄
"	I	6.83	2.83						20					
	7+12	4.00	=2.86	4.90	0.00	286	92.15	746.2		11.2	4.90	11.2	E. Pvmt	℄
									21					

Add'n'l Inform.

Notes Red. ____ Platted ____ Job No. 0075-95 Division No. 10 F.B. 2360 PG. 79
Date ____ Date ____ Survey of NARBORNE AVE
Notes Chkd. ____ Checked ____ Survey by LINO Notes LINO Date 3-21-60
Date ____ Date ____ Map No. ____ Indexed C. Johnson

765614 CE301 7-57

PLEASE RETURN TO

LOS ANGELES COUNTY ENGINEER

700 Los Angeles County Engineering Bldg.

NOTE: ANY ADDITIONS OR CHANGES ON THIS SHEET MUST BE MADE OR CIRCLED IN RED INK, WITH DATE AND NAME OF PERSON MAKING CHANGE

Do not extend notes this side of this line

Oak-O. Fir-Fr. Pine-Pi. Cedar-Ce. Sycamore Sy. Eucalyptus Eu. Plus combinations of these and all common standard abbreviations.

Traveled Rd. Tr.Rd. Fence Fe. Int. Fence V.Fns. Ditch Di. Telephone Pole T.P. Power Pole P.P. Culvert Cul.

Sa. Saddle Sw. Swale Fl. Flat Str. Stream Tr. Trail Pvt. Pavement E.Rd. Edge of Road

Side of Canyon S.Ca. Top of Bank T.B. Bottom of Bank B.B. Top of Cat T.C. Bottom of Cat B.C. Top of Fill T.F. Bottom of Fill B.F.

Inters. of Draw V.Ps Break in Slope Bk.S. Steep Slope S.S. Top of Cliff T.Cl. Bottom of Cliff B.Cl. Top of Spur T.Sp. Bottom Canyon B.Cn.

Topography Description Legend: Hill H. Draw D. Side of Draw S.D. Side of Ridge S.R. Head of Draw H.D. Bottom Draw B.D. Bottom Wash B.W. Top of Ridge T.R. Toe of Slope T.S.

F.B. 2360 Pg. 80

Transit at	Sight on	Stadia Intercepts	Stadia Distance	Stadia Rod—	Horizontal Angle 0° to 360° Right	Horiz. Distance	+ Vertical Angle —	Elevation of Point	+ Back Sight	+ Difference Elevation —	Height of Instrument	+ Vertical Distance	REMARKS Station	Left	Right
F	BB	6.48	348	4.90	0 00	351	+ 8 9 16	761.8	1	+ 4.5	4.90	+ 4.5			
4.26	7+77	3.00	= 351						2	4.4					
					SAME			USED	3						
BB	F	6.48	348						4	4.3	5.00	4.3			
7+77		3.00	-351		0 00	351	0 00	761.8	5						
F	BB								6		5.0				
			OLD		0 00			757.4	7						
	U	5.36	136		53 00	136	+ 2 32	763.4	8	+ 6.2	5.0	+ 6.2	SHOT	SHOT	
	K	4.00	OLD						9	1.6	5.0		SHOT	SHOT	
		2.81	81	3.4	210 43	81	0 00	755.6	10						
		2.00	OLD						11						
									12						
									13						
									14						
									15						
									16						
									17						
									18						
									19						
									20						
									21						

Add'n'l inform.

1971 530 57° 14

768614 CE301 7-57

PLEASE RETURN TO
LOS ANGELES COUNTY ENGINEER
700 LOS ANGELES COUNTY ENGINEERING BLDG.

NOTE: ANY ADDITIONS OR CHANGES ON THIS SHEET MUST BE MADE OR CIRCLED IN RED INK, WITH DATE AND NAME OF PERSON MAKING CHANGE

Do not extend notes this side of this line

Notes Red. Platted Date Job No. 00175-95 Division No. 10
Notes Chkd. Checked Date Survey of MARESCHAL Date 3-21-60
Date Date Survey by LINE Notes LINE
Date Map No. Inked C. Johnson Date

F.B. 7360 PG. 81

Transit at	Sight on	Stadia Intercepts	Stadia Distance	Stadia Rod	Horizontal Angle 0° to 360° Right	Horiz. Distance	+ Vertical Angle −	Elevation of Point	Back Sight	+ Difference − Elevation	Height of Instrument	+ Vertical Distance −	REMARKS Station	Left	Right
	NOTE:				PROFILE	CHECK	LINE		1	2	BO	TO	AZ		
	TO STADIA								2						
	ADDED 1								3				PROFILE =		℄
	100								4						
BO	AZ								5						
0+00					0 00			789.7							
"	A	2.95	295						6						
	0+95	2.00	= 0 96	5 80	0 00	95	94 25	782.3	7	7 X	5 80	7 X	S. HILL		℄
"	B	6.24	184						8						
	1+84	5.00	= 185		0 00	184	94 46	774.4	9	19 3		15 3	S. HILL		℄
"	C	7.23	223						10						
	2+23	5.00	= 225	5 80	0 00	223	94 55	771.0 5	11	19 2	5 80	19 2	T. BLK		℄
"	D	7.31	231						12						
	2+31	5.00	= 233	5 80	0 00	231	95 19	768.2	13	21 5	5 80	21 5	EL.		℄
"	E	7.35	234						14						
	2+35	5.00	= 237	"	0 00	235	95 03	768.9	15	20 5		20 5	W. ED. ST		℄
"	F	5.65	265						16						
	2+66	3.00	= 268	"	0 00	266	94 24	769.2	17	20 5		20 5	PK. LOT		℄
	AZ	6.30	330						18						
	3+31	3.00	= 333	"	0 00	331	94 01	766.4	19	23 3		23 3			
					SAME			4470	20	23 3					
									21						
AZ	BO	7.30	330												
3+31	0+00	2.00	= 333	5 37	0 00	331	96 00	766.4		23 2		23 2			

Add'l Inform.

76S614 CE301 7-57

PLEASE RETURN TO

LOS ANGELES COUNTY ENGINEER

700 LOS ANGELES COUNTY ENGINEERING BLDG.

NOTE: ANY ADDITIONS OR CHANGES ON THIS SHEET MUST BE MADE OR CIRCLED IN RED INK. WITH DATE AND NAME OF PERSON MAKING CHANGE

Do not extend notes this side of this line

Transit at	Sight on	Stadia Intercepts	Stadia Distance	Stadia Rod—	Horizontal Angle 0° to 360° Right	Horiz. Distance	+ — Vertical Angle	Elevation of Point	+ Back Sight	+ — Difference Elevation	Height of Instrument	+ — Vertical Distance	REMARKS Station	Left Right
					° ′		° ′		1					
					° ′		° ′		2					
					° ′		° ′		3					
					° ′		° ′		4					
					° ′		° ′		5					
					° ′		° ′		6					
					° ′		° ′		7					
					° ′		° ′		8					
					° ′		° ′		9					
					° ′		° ′		10					
					° ′		° ′		11					
					° ′		° ′		12					
					° ′		° ′		13					
					° ′		° ′		14					
					° ′		° ′		15					
					° ′		° ′		16					
					° ′		° ′		17					
					° ′		° ′		18					
					° ′		° ′		19					
					° ′		° ′		20					
					° ′		° ′		21					

Add'n'l Inform.

F.B. 7360 Pg. 82

Topography Description Legend:
Side Hill.....S.H.
Side of Draw.S.D.
Side of Ridge.S.R.
Head of Draw H.D.
Bottom Draw.B.D.
Bottom Wash B.W.
Top of Ridge.T.R.
Toe of Slope..T.S.

Inters. of Draws.V.B's
Break in Slope..Bk.S.
Steep Slope.....S.S.
Top of Cliff.....T.Cl.
Bottom of Cliff..B.Cl.
Top of Spur.....T.Sp.
Bottom Canyon..B.Cn.

Side of Canyon S.Cn.
Top of Bank...T.B.
Bottom of Bank.B.B.
Top of Cut.....T.C.
Bottom of Cut..B.C.
Top of Fill.....T.F.
Bottom of Fill.B.F.

Saddle .....Sa.
Swale .....Sw.
Flat .....Fl.
Stream .....Str.
Trail .....Tr.
Pavement ....Pvt.
Edge of Road E.Rd.

Traveled Rd. Tr.Rd.
Fence .....Fn.
Int. Fences.V.Fns.
Ditch .....Di.
Telephone.Pole T.P.
Power Pole....P.P.
Culvert .....Cul.

Oak-O. Fir-Fr.
Pine-Pl. Cedar-Ce.
Sycamore .....Sy.
Eucalyptus .....Eu.
Plus combinations of these and all common standard abbreviations.

Notes Ck'd by	Survey of NARBONNE AVE
Map No.	JN 0075.95 Tape Std °F
Office Work	Surveyed by LIND
Checked	Notes LIND Date 3-21-60
Date	Indexed A. C. Johnson

F. B. 2360 Pg. 83

J.N. 0075.95

NARBONNE AVE

PROFILE CHECK

OF

AERIAL MAP

LINE No 3

MAR 1960

LIND

WILKS

HILL

WALLACE

MASUDA

Note: Any Additions or Changes on This Sheet Must be Made or Circled in Red Ink With Date and Name of Person Making Change.

PLEASE RETURN TO
LOS ANGELES COUNTY ENGINEER
700 LOS ANGELES COUNTY ENGINEERING BLDG.

Do not extend this side of this line.

76F309S S&E #247 1-56

F. B. 2360 Pg. 84

1.	78°	58'	00"	1. 164°	47' 00"
2.	157	56	00	2. 329	34 00
AV.	78	58	00"	AV. 164°	47' 00"

STA - N
0+00 ELY.
FD NAIL FLUSH
PER pg. 18

ANGLE POINT
1+02.30 ELY

STA "B"
SET 5/8" IRON PIPE FLUSH

LINE #3

78° 58' 00"

164° 47' 00"

STA - S
FD 3/4" IRON PIPE DLY
PER pg 18

PLEASE RETURN TO
LOS ANGELES COUNTY ENGINEER
700 Los Angeles County Engineering Bldg.

Do not extend this side of this line.

Note: Any Additions or Changes on This Sheet Must be Made or Circled in Red Ink With Date and Name of Person Making Change.

76L-298 S & E #307—1-56

PLEASE RETURN TO
LOS ANGELES COUNTY ENGINEER
700 LOS ANGELES COUNTY ENGINEERING BLDG.

NOTE: ANY ADDITIONS OR CHANGES ON THIS SHEET MUST BE MADE OR CIRCLED IN RED INK, WITH DATE AND NAME OF PERSON MAKING CHANGE.

Do not extend notes this side of this line.

STATION	B. S.	H. I.	F. S.	ELEV.		
		TEST	PROFILE	LINE # 3		SEE Pg 84 FOR CONTROL
N	1 48	778 33		776 85		
0+20			207	776 26	"A"	
1+02 3	0 35	769 25	9 43	768 90	B	
2+00			7 48	761 77	C	
T.P.	0 84	759 25	10 84	758 41		
2+50			1 99	757 26	D	
3+ 00			7 20	752 05	E	
3+ 52	3 55	751 91	10 89	748 36	F	
			3 16	743 75	G	Spot Shot

Profile Notes Red. ____ Plotted ____ Job No. 0075.95 Division No. 10 F. B. 2360 Pg. 85
No. ____ Date ____ Date ____ Survey of NARBONNE AVE
X-Sec. Notes Chkd. ____ Checked ____ Survey by LINO Notes LINO Date 3-21-60
No. ____ Date ____ Date ____ Map No. ____ Indexed K. C. Tom Peters

Notes Ck'd by		Survey of NARBONNE AVE	F. B. 2360 Pg. 87
Map No.		JN 0075.95 Tape 191 Std. 64 °F	
Office Work		Surveyed by LIND	
Checked		Notes LIND Date 3-22-60	
Date		Indexed K. C. Johnson	

J.N. 0075.95

NARBONNE AVE

PROFILE CHECK

OF

AERIAL MAP

LINES Nº 4-5-6 & 7

MAR 1960

LIND

WILK'S

HILL

WALLACE

MASON

Note: Any Additions or Changes on this Sheet Must be Made or Circled in Red Ink With Date and Name of Person Making Change.

Do not extend this side of this line.

PLEASE RETURN TO
LOS ANGELES COUNTY ENGINEER
700 Los Angeles County Engineering Bldg.

76F3098 SAE #247 1-56

PLEASE RETURN TO
LOS ANGELES COUNTY ENGINEER
700 LOS ANGELES COUNTY ENGINEERING BLDG.

Note: Any Additions or Changes on This Sheet Must be Made or Circled in Red Ink With Date and Name of Person Making Change.

Do not extend this side of this line.

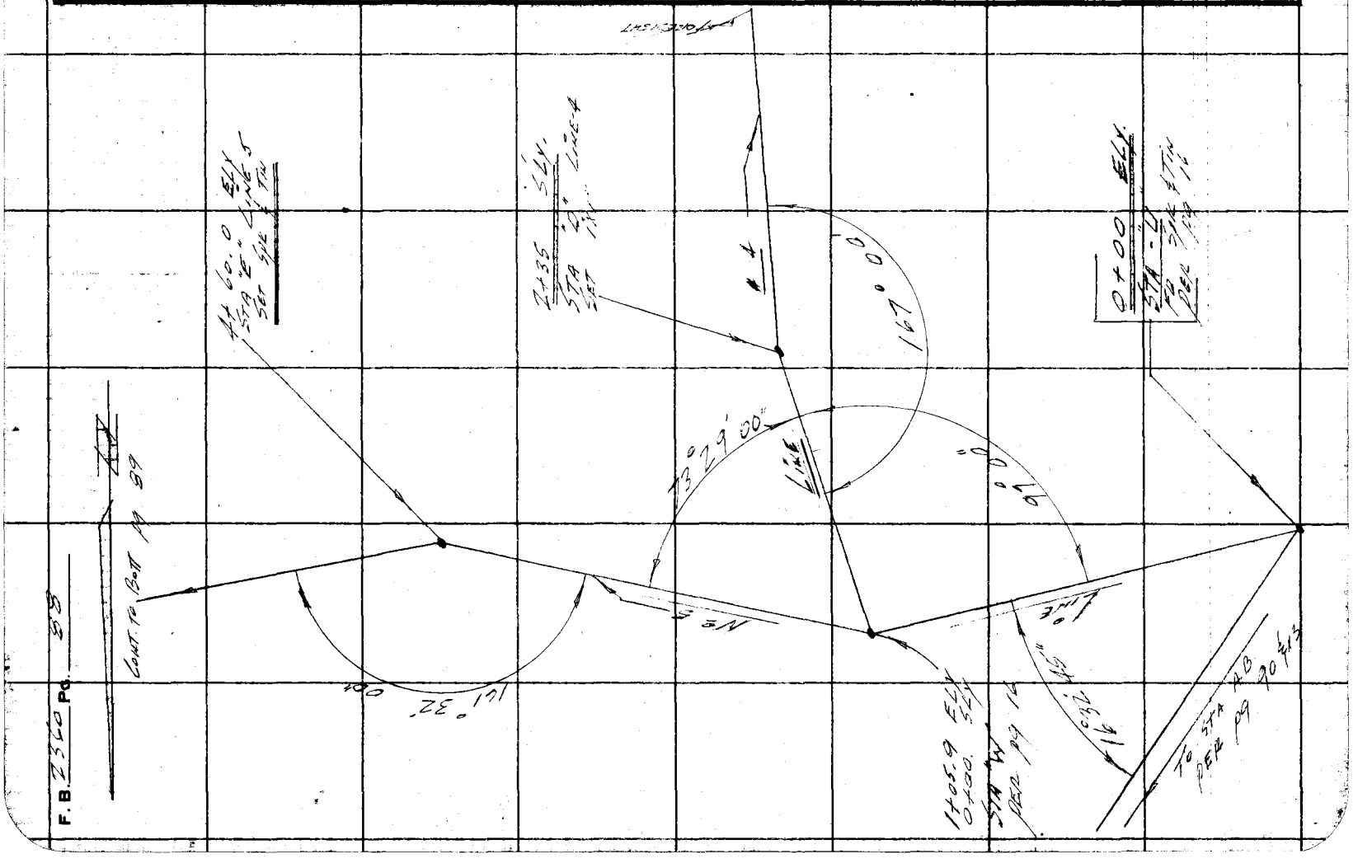

Notes Ck'd by	Survey of HARBOURE AVE
Map No.	JN 0075.95 Tape 191 Std. 84 °F
Office Work	Surveyed by LIND
Checked	Notes LIND Date 3-22-60
Date	Indexed A. C. Johnson

F. B. 2360 PG. 89

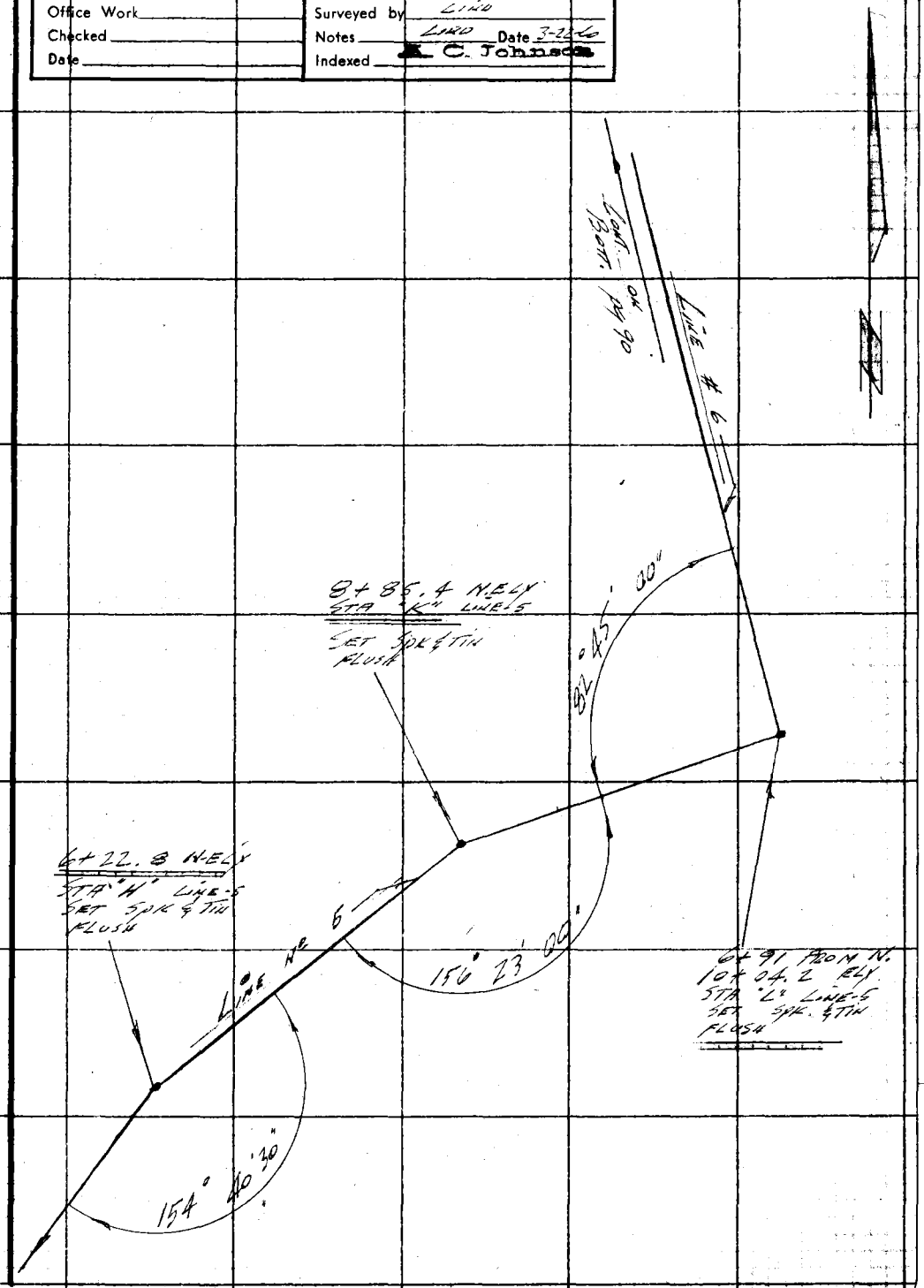

CONT. FROM TOP pg 88

Note: Any Additions or Changes on This Sheet Must be Made or Circled in Red Ink With Date and Name of Person Making Change.

Do not extend this side of this line.

PLEASE RETURN TO
LOS ANGELES COUNTY ENGINEER
700 LOS ANGELES COUNTY ENGINEERING BLDG.

76F3098 S&E #247 1-56

PLEASE RETURN TO
LOS ANGELES COUNTY ENGINEER
700 LOS ANGELES COUNTY ENGINEERING BLDG.

Note: Any Additions or Changes on This Sheet Must be Made or Circled in Red Ink With Date and Name of Person Making Change.

Do not extend this side of this line.

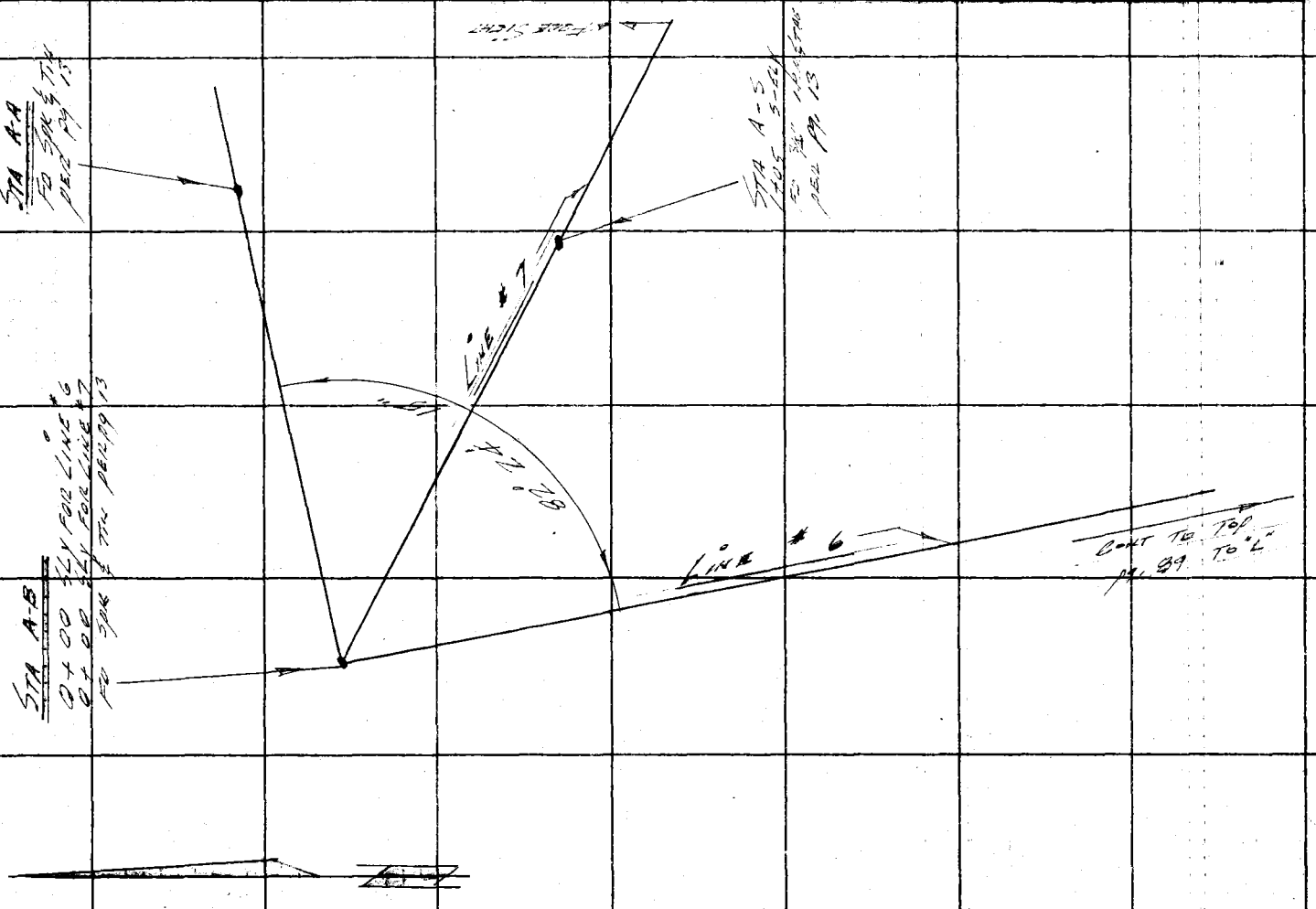

F.B. 2360 Pg. 90

769614 CE301 7-57

PLEASE RETURN TO
LOS ANGELES COUNTY ENGINEER
700 LOS ANGELES COUNTY ENGINEERING BLDG.

NOTE: ANY ADDITIONS OR CHANGES ON THIS SHEET MUST BE MADE OR CIRCLED IN RED INK, WITH DATE AND NAME OF PERSON MAKING CHANGE

Do not extend notes this side of this line

TO W. 263° 00' Rt

Notes Rod. Platted Job No. 00175 F.B. 2360 Pg. 91
Notes Chkd. Checked Survey by Linn Notes Linn Date 3-22-60
Date Date Survey of Kaweah Ave
Date Map No. Joined C. Tolerance Date

Transit at	Sight on	Stadia Intercepts	Stadia Distance	Stadia Rod	Horizontal Angle 0° to 360° Right	Horiz. Distance	+ Vertical Angle	Elevation of Point	+ Back Sight	+ Difference Elevation	Height of Instrument	+ Vertical Distance	REMARKS Station	Left	Right
	NOTE 1' DEL ADDED TO STA. 0+00 OF PROFILE			100'	° '		° ' TEST	LINE	1						
									2 *	4			BEL RY - 88 FOR CONTROL		
W	W								3						
0+00					263 00			760.1	4		5 12		PROFILE = ℄		
	4	5.19	19												
	0+19	5.00		5 2	263 00	19	0 00	760 0	5	0 1	5 12	0 1	EDGE RDWY ℄		
	B	3.30	30												
	0+30	3.00		3 2	263 00	30	0 00	762 0	6	1 9	5 12	1 9	TOP BNK ℄		
	C	10.81	1.81												
	1+03	9.00	=1.83	10 2	263 00	183	0 00	754 5	7	5 6	5 12	5 6			
	D	7.33	2.33												
	2+35	5.00	=2.35	5 12	263 00	235	92 24	750 3	8	9 8	5 12	9 8	TOP BANK ℄		
					SAME										
D	W				0 00				9 SAME						
2+35									10		5 08				
"	W	7.33	2.33	5 08											
	2+35	5.00	=2.35		0 00	235	92 24	750 3	11	9 8	5 08	9 8			
	E	5.34	84												
"	3+02	4.58	=.95	5 08	193 00	64	117 01	719	12	3 4	5 08	3 4	SIDE HILL ℄		
"	F	6.52	152												
	3+58	5.00	=1.54	15 06	193 00	123	116 39	688 6	13	6 1	5 08	6 1	" " ℄		
	G	8.25	225							86.4					
"	4+23	6.00	=2.27	16 08	193 00	188	114 73	663 9	14	8 4	5 08	9 5 4	" " ℄		
	H	6.57	2.57												
"	4+53	4.00	=1.60	15 06	193 00	218	113 42	654 6	15	9 5 7	5 08	9 5 7	" " ℄		
"	I										5 08		BOT CVT ℄		
"	J	9.05	4.06	5 08					16						
"	GHS	5.00	=4.09		193 00		105 36	644	17	10 5 9	5 08	10 5 9	SIDE HILL ℄		
"	K	9.34	1.34												
"	6+65	5.00	=4.38	5 08	193 00	420	101 32	626 2	18	8 5 9	5 08	8 5 9	" " ℄		
"	L	8.70	4.70												
"	7+01	4.00	=4.74	5 08	193 00	466	97 32	688 7		6 1 6	5 08	6 1 6	" " ℄		
"	M	9.36	5.36						19						
"	7+53	4.00	=5.40	5 08	193 00	518	93 36	716 4	20	3 3 9	5 08	3 3 9	T. BLK ℄		
					° '		° '		21						

Add'n'l Inform.

765614 CE301 7-57

PLEASE RETURN TO

LOS ANGELES COUNTY ENGINEER

700 LOS ANGELES COUNTY ENGINEERING BLDG.

NOTE: ANY ADDITIONS OR CHANGES ON THIS SHEET MUST BE MADE OR CIRCLED IN RED INK, WITH DATE AND NAME OF PERSON MAKING CHANGE

Do not extend notes this side of this line

F.B. 2360 Pg. 12

Topography Description Legend:
Side Hill....S.H. | Bottom Draw B.D.
Side of Draw..S.D. | Bottom Wash B.W.
Side of Ridge..S.R. | Top of Ridge..T.R.
Head of Draw H.D. | Toe of Slope..T.S.

Inters. of Draws, V.B's: Break in Slope...Bk.S. | Steep Slope.....S.S. | Top of Cliff...T.Cl. | Bottom of Cliff..B.Cl. | Top of Spur.....T.Sp. | Bottom Canyon..B.Cn.

Side of Canyon S.Cn.: Top of Bank...T.B. | Bottom of Bank..B.B. | Top of Cut.....T.C. | Bottom of Cut..B.C. | Top of Fill.....T.F. | Bottom of Fill..B.F.

Saddle .....Sa. | Swale .....Sw. | Flat .....Fl. | Stream .....Str. | Trail .....Tr. | Pavement ...Pvt. | Edge of Road E.Rd.

Traveled Rd. Tr.Rd. | Fence .....V.Fe. | Int. Fences..V.Fs. | Ditch .....Dt. | Telephone Pole T.P. | Power Pole...P.P. | Culvert .....Cul.

Oak-O. | Pine-Pi. | Cedar-Ce. | Sycamore .....Sy. | Eucalyptus .....Eu. | Plus combinations of these and all common standard abbreviations.

Transit at	Sight on	Stadia Intercepts	Stadia Distance	Stadia Rod—	Horizontal Angle 0° to 360° Right	Horiz. Distance	+ Vertical Angle —	Elevation of Point	+ Back Sight	+ Difference — Elevation	Height of Instrument	+ Vertical Distance —	REMARKS Station	Left	Right
					° ′		° ′		1						
					° ′		° ′		2						
					° ′		° ′		3						
					° ′		° ′		4						
					° ′		° ′		5						
					° ′		° ′		6						
					° ′		° ′		7						
					° ′		° ′		8						
					° ′		° ′		9						
					° ′		° ′		10						
					° ′		° ′		11						
					° ′		° ′		12						
					° ′		° ′		13						
					° ′		° ′		14						
					° ′		° ′		15						
					° ′		° ′		16						
					° ′		° ′		17						
					° ′		° ′		18						
					° ′		° ′		19						
					° ′		° ′		20						
					° ′		° ′		21						

Add'n'l Inform.

76L-298 S & E #307—1-56

PLEASE RETURN TO
LOS ANGELES COUNTY ENGINEER
700 LOS ANGELES COUNTY ENGINEERING BLDG.

NOTE: ANY ADDITIONS OR CHANGES ON THIS SHEET MUST BE MADE OR CIRCLED IN RED INK, WITH DATE AND NAME OF PERSON MAKING CHANGE.

Do not extend notes this side of this line.

STATION	B. S.	H. I.	F. S.	ELEV.		
		TEST	PROFILE	LINE # 5		SEE pg. 88 & 89 FOR CONTROL
"U"	0 93	764 88		763.95		
1+05.95 W	0 71	761 40	4 19	760 69	& "W"	
2+00 B			5 23	756 17		
3+00 C	0 51	750 75	11 16	750 24		
4+00 D			6 53	744 22		
4+60 E	0 53	740 30	10 98	739 77		
5+00 F			3 92	736 38		
T.P.	0 53	728 86	11 97	728 33		
6+00 G			4 94	723 92		
6+22.84 H			8 53	720 33		
T.P.	0 27	718 04	11 09	717 77		
T.P.	1 02	707 19	11 87	706 17		
7+23.47 I			3 11	704 08		
T.P.	0 64	696 13	11 70	695 49		
8+22.80 J			9 02	687 11		
T.P.	0 64	684 80	11 97	684 16		
8+85.36 K			8 61	676 19		
T.P.	1 00	673 81	11 99	672 81		
T.P.	3 17	669 00	7 98	665 83		
10+04.17 L			7 53	661 47		

Profile Notes Red. ____ Plotted ____ Job No. 0075.95 Division No. 10 F. B. 2360 Pg. 93
No. ____ Date ____ Date ____ Survey of NARBONNE AVE.
X-Sec. Notes Chkd. ____ Checked ____ Survey by LINE Notes WILKS Date 3-22-60
No. ____ Date ____ Date ____ Map No. ____ Indexed ____ Date ____
C. JOHNSON

768614 CE301 7-57

PLEASE RETURN TO
LOS ANGELES COUNTY ENGINEER
700 LOS ANGELES COUNTY ENGINEERING BLDG.

NOTE: ANY ADDITIONS OR CHANGES ON THIS SHEET MUST BE MADE OR CIRCLED IN RED INK, WITH DATE AND NAME OF PERSON MAKING CHANGE

Do not extend notes this side of this line

Transit at	Sight on	Stadia Intercepts	Stadia Distance	Stadia Rod—	Horizontal Angle ° to 360° Right	Horiz. Distance	+ Vertical Angle	Elevation of Point	Back Sight	+ Difference Elevation	Height of Instrument	+ Vertical Distance	REMARKS Station	Left	Right
	Note 1 per 100 add to STA'G				TEST, PLG FIGR			Line	1 HI	6	Sue	39	39 ℄ 90 FOR CONTROL		
AB	L							663	3		5.02		PROFILE = ℄		
"	A	569	9	5 7	0 00	9	0.00	663	5	07	5.02	07	E. INT.	℄	
"	B	335	15	3 3	0 00	15	0.00	665	6	+ 17	5.02	+ 17	T. BAK	℄	
"	3+15	320							7						
"	C	449	49	4 1	0 00	49	0.00	664	8	+ 09	5.02	+ 09	BAK	℄	
"	0+49	2.00													
"	D	7.92	92	7 5	0 00	93	0.00	661	9	25	5.02	25			
	0+93	7.00 =	93						10						
D	L								11						
0+93					0 00						4.05				
"	AB	192	92	4 6	180 00	93	271.36	661	12	26	4.05	26			
	4.00	-	93						13						
4+60	L				0 00			568			4.82				
"	E	6.87	287						14						
"	1+84	4.00 =	2.90	4 8 2	180 00	276	+ 77 30	629		+ 61 3	4.82	+ 61 3	SIDE HILL	℄	
"	F	5.97	197	4 8 2	180 00	197	+ 84 43	586	15	+ 18 2	4.82	+ 18 2	"	"	℄
"	2+63	4.00 =	1.99												
"	G	653	153	4 8 2	180 00	155	93 02	560	16	8 2	4.82	8 2	"	"	℄
"	3+05	5.00 =	1.55												
"	H	523	123	4 8 2	180 00	115	105 20	537	17	31 6	4.82	31 6	"	"	℄
"	3+45	4.00	- 124												
"	I	10.15	115	16 02	120 17	86	120 17	506	18	62 5	4.82	50 5	BOTT		℄
"	3+74	9.00 =	1.16												
4	J	561	61	8 8 2	180 00	47	119 13	538	19	30 4	4.82	26 4	SIDE HILL		℄
	4+13	5.00 =	62						20						
									21						

Add'n'l Inform.

Notes Red_____ Plotted_____ Job No. 0075.95 Division No. 10 F.B. 2366 Pg. 95

Date_____ Date_____ Survey of NAPE BOWL AVE Date 3-27-64

Notes Chkd._____ Checked_____ Survey by KING Notes C. JORDAN Date

Date_____ Date_____ Map No._____ Index_____ Date

76S614 CE301 7-57

PLEASE RETURN TO

LOS ANGELES COUNTY ENGINEER

700 LOS ANGELES COUNTY ENGINEERING BLDG.

NOTE: ANY ADDITIONS OR CHANGES ON THIS SHEET MUST BE MADE OR CIRCLED IN RED INK, WITH DATE AND NAME OF PERSON MAKING CHANGE

Do not extend notes this side of this line

Transit at	Sight on	Stadia Intercepts	Stadia Distance	Stadia Rod—	Horizontal Angle 0° to 360° Right	Horiz. Distance	+ — Vertical Angle	Elevation of Point	+ Back Sight	+ — Difference Elevation	Height of Instrument	+ — Vertical Distance	REMARKS Station	Left Right
					° '		° '		1					
					° '		° '		2					
					° '		° '		3					
					° '		° '		4					
					° '		° '		5					
0	L				° '		° '	661 4	6					
0+93					° '		° '		7					
	4+60	587	387											
	K	2.00	=391		0.00	367	104.11	568.5	8	92.9	482	92.9		
					° '	SAME	° '		9	USED 92.7				
	L				0.00									
4+60														
K	0	886	386						10					
		5.00	=390	482	180.00	367	+284.10	568.5	11	+92.5	482	+92.5		
"	M	5.05	105											
	5+40	4.00	=106	482	0.00	80	+299.56	614.3	12	+45.8	482	+45.8		
"	N	8.86	192											
	6+07	7.00	=194	782	0.00	146	+60.17	649.4	13	+80.5	482	+83.5		
					USED 147									
N	L								14	USED 80.7				
6+07					0.00						495			
	K	886	186						15					
		7.00	=188	795	180.00	147	117.59	649.4	16	+80.9	495	+77.9		
	L	485	85											
	6+91	4.00	=86	462	0.00	84	+81.17	662.0	17	+12.9	462	+12.9		
					° '	SAME	° '		18	USED 12.8				
N		585	85						19					
6+07		5.00	=86	505	0.00	84	98.40	662.0	20	12.8	505	12.8		
					° '		° '		21					

Add'n'l Inform.

F.B. 2360 Pg. 96

Topography Description Legend:
Side Hill.....S.H. Bottom Draw.B.D.
Side of Draw.S.D. Bottom Wash B.W.
Side of Ridge.S.R. Top of Ridge.T.R.
Head of Draw H.D. Toe of Slope..T.S.

Inters. of Draws V.D's Break in Slope..Bk.S. Steep Slope.....S.S. Top of Cliff.....T.Cl. Bottom of Cliff..B.Cl. Top of Spur.....T.Sp. Bottom Canyon..B.Cn.

Side of Canyon S.Cn. Top of Bank..T.B. Bottom of Bank.B.B. Top of Cut.....T.C. Bottom of Cut..B.C. Top of Fill.....T.F. Bottom of Fill.B.F.

Saddle .....Sa. Swale .....Sw. Flat .....Fl. Stream .....Str. Trail .....Tr. Pavement ....Pvt. Edge of Road E.Rd.

Traveled Rd. Tr.Rd. Fence .....Fn. Int. Fence.V.Fns. Ditch .....Dt. Telephone.Pole T.P. Power Pole....P.P. Culvert .....Cul.

Oak-O. Fir-Fr. Pine-Pi. Cedar-Ce. Sycamore .....Sy. Eucalyptus ....Eu. Plus combinations of these and all common standard abbreviations.

765614 CE301 7-57

PLEASE RETURN TO
LOS ANGELES COUNTY ENGINEER
700 LOS ANGELES COUNTY ENGINEERING BLDG.

NOTE: ANY ADDITIONS OR CHANGES ON THIS SHEET MUST BE MADE OR CIRCLED IN RED INK, WITH DATE AND NAME OF PERSON MAKING CHANGE

Do not extend notes this side of this line

Transit at	Sight on	Stadia Intercepts	Stadia Distance	Stadia Rod	Horizontal Angle 0° to 360° Right	Horiz. Distance	+ Vertical Angle	Elevation of Point	Back Sight	+ Difference Elevation	Height of Instrument	+ Vertical Distance	REMARKS Station	Left	Right
		Note 1' per 100' to	Added Stadia		PROFILE		TEST	LINE	1	7	See	pg 90	FOR CONTROL		
									2						
									3						
AB	AS							663.9	4				PROFILE	=	℄
"	A 0+61	5.60 / 5.00	.060 / = .61	8.8	0.00	61	0.00	660.3	5	3.6	5.22	3.6			
									6						
A 0+61	AB				180.00	SAME			7	USED 3.6					℄
"	AB	1.60 / 1.00	.60 / = .61	0.9		61		660.3	8	3.7	4.64	3.7			
"	AS 1+05	4.98 / 4.50	.48	4.64	180.00	44	106.36	647.2	9	13.1	4.64	13.1			
"	B 1+74	5.22 / 4.00	.122 / = .123	4.64	180.00	113	106.50	626.2	10	34.1	4.64	34.1	BRK S.H.		℄
									11						
B 1+74	AB				0.00	SAME			12	SAME					
"	A 0+61	5.22 / 4.00	.122 / = .123	4.71	0.00	113	+ 73.10	626.2	13	34.1	4.71	+ 34.1			
"	C 2+74	5.21 / 4.00	.121 / = .122	4.71	180.00	100	114.37	580.0	14	46.2	4.71	46.2	SIDE HILL		℄
"	D 3+39	11.96 / 10.00	.196 / = .198	10.11	180.00	166	113.47	547.4	15	79.1	4.71	73.1	"	"	℄
									16						
D 3+39	B				USED 165				17	USED 78.8	5.10				
"	B	8.02 / 6.00	.202 / = .204	7.10	0.00	165	+ 63.58	547.4	18	+ 78.5	5.10	+ 80.5			
"	E 4+33	8.41 / 7.00	.141 / = .142	8.1	180.00	94	125.40	477.1	19	70.3	5.10	67.3	BOTT CYN		℄
"	F 5+50	7.13 / 5.00	.213 / = .215	5.1	180.00	211	262.35	519.9	20	27.5	5.10	27.5	SIDE HILL		℄
"	G 7+58	11.15 / 7.00	.415 / = .419	9.7	180.00	419	0.00	542.8	21	4.6	5.10	4.6	"	"	℄

Add'n'l Inform.

Notes Red. ____ Platted ____ Job No. 0075.95 Division No. 10 F.B. 2360 PG. 97
Date ____ Date ____ Survey of NAR BONNE AVE
Notes Chkd. ____ Checked ____ Survey by LINO Notes LINO Date 3-23-60
Date ____ Date ____ Map No. ____ Indexed ____ C. Johnson Date ____

765614 CE301 7-57

PLEASE RETURN TO

LOS ANGELES COUNTY ENGINEER

700 LOS ANGELES COUNTY ENGINEERING BLDG.

NOTE: ANY ADDITIONS OR CHANGES ON THIS SHEET MUST BE MADE OR CIRCLED IN RED INK, WITH DATE AND NAME OF PERSON MAKING CHANGE

Do not extend notes this side of this line

Transit at	Sight on	Stadia Intercepts	Stadia Distance	Stadia Rod—	Horizontal Angle 0° to 360° Right	Horiz. Distance	+ — Vertical Angle	Elevation of Point	+ Back Sight	+ — Difference Elevation	Height of Instrument	+ — Vertical Distance	REMARKS Station	Left	Right
					° ′		° ′		1						
					° ′		° ′		2						
					° ′		° ′		3						
					° ′		° ′		4						
					° ′		° ′		5						
					° ′		° ′		6						
					° ′		° ′		7						
					° ′		° ′		8						
					° ′		° ′		9						
					° ′		° ′		10						
					° ′		° ′		11						
					° ′		° ′		12						
					° ′		° ′		13						
					° ′		° ′		14						
					° ′		° ′		15						
					° ′		° ′		16						
					° ′		° ′		17						
					° ′		° ′		18						
					° ′		° ′		19						
					° ′		° ′		20						
					° ′		° ′		21						

Add'n'l Inform.

F.B. 2360 PG. 98

Topography Description Legend:
Side Hill....S.H.
Side of Draw.S.D.
Side of Ridge.S.R.
Head of Draw H.D.
Bottom Draw.B.D.
Bottom Wash B.W.
Top of Ridge.T.R.
Toe of Slope..T.S.

Inters. of Draws.V.D's
Break in Slope..Bk.S.
Steep Slope.....S.S.
Top of Cliff.....T.Cl.
Bottom of Cliff..B.Cl.
Top of Spur.....T.Sp.
Bottom Canyon..B.Cn.

Side of Canyon S.Cn.
Top of Bank..T.B.
Bottom of Bank.B.B.
Top of Cut.....T.C.
Bottom of Cut..B.C.
Top of Fill.....T.F.
Bottom of Fill.B.F.

Saddle .....Sa.
Swale .....Sw.
Flat .....Fl.
Stream .....Str.
Trail .....Tr.
Pavement ....Pvt.
Edge of Road E.Rd.

Traveled Rd. Tr.Rd.
Fence .....Fn.
Int. Fences.V.Fns.
Ditch .....Dl.
Telephone.Pole T.P.
Power Pole....P.P.
Culvert .....Cul.

Oak-O. Fir-Fr.
Pine-Pl. Cedar-Ce.
Sycamore .....Sy.
Eucalyptus ....Eu.
Plus combinations of these and all common standard abbreviations.

Notes Ck'd by	Survey of NARBONNE AVE
Map No.	JN 0075.95 Tape Std °F
Office Work	Surveyed by LIND
Checked	Notes LIND Date 3-23-60
Date	Indexed C. JOHNSON

F. B. 2360 Pg. 99

JN. 0075.95

NARBONNE AVE

PROFILE CHECK
OF
AERIAL MAP

LINES 9-9-10 & 11

3-23-60
LIND
WILLIS
HILL
WALLACE
MASUDA

Note: Any Additions or Changes on this Sheet Must be Made or Circled in Red Ink With Date and Name of Person Making Change.

Do not extend this side of this line.

PLEASE RETURN TO
LOS ANGELES COUNTY ENGINEER
700 Los Angeles County Engineering Bldg.

76F3098 SAE #247 1-56

F. B. L360 PG. 100

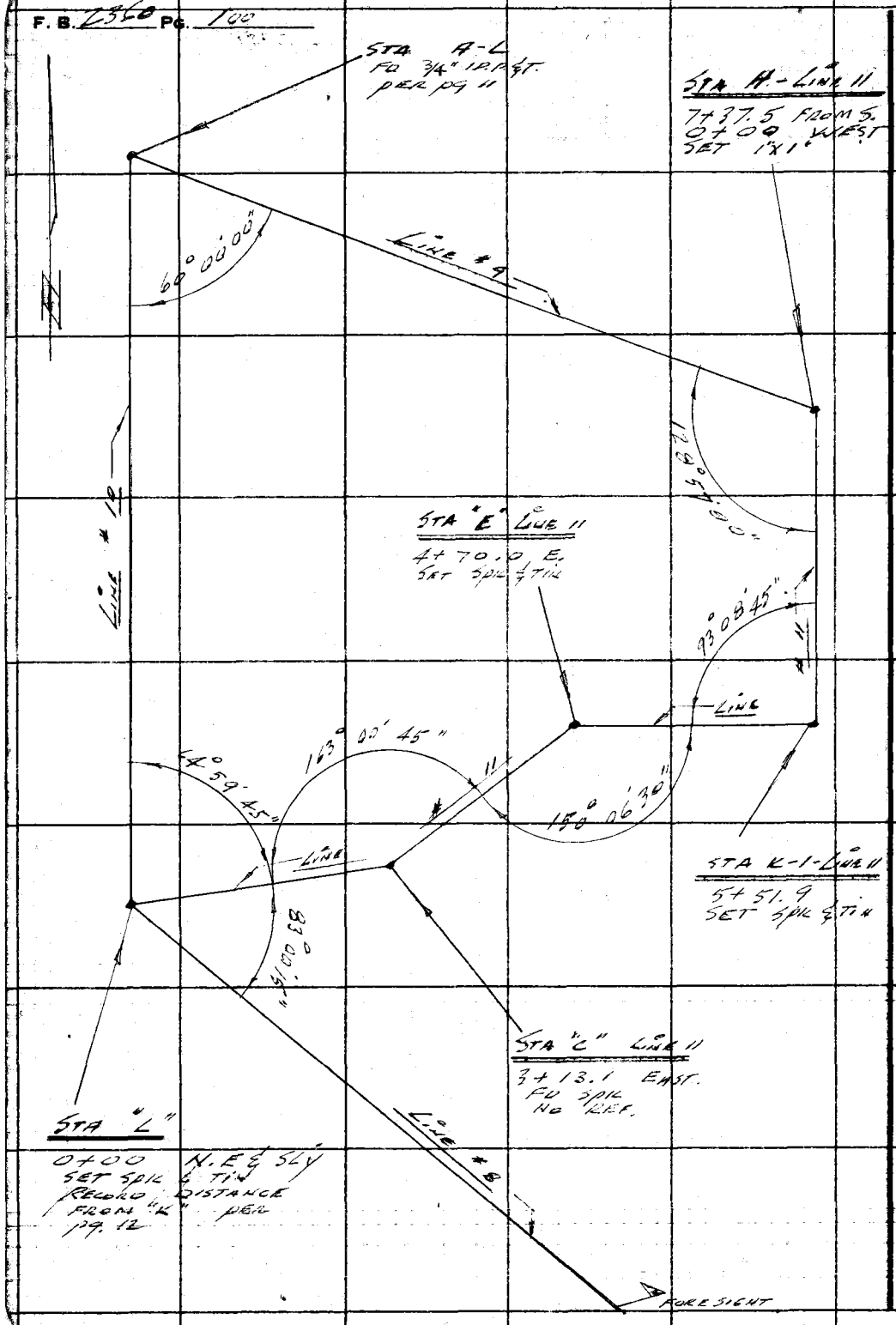

PLEASE RETURN TO
LOS ANGELES COUNTY ENGINEER
700 LOS ANGELES COUNTY ENGINEERING BLDG.

Do not extend this side of this line.

Note: Any Additions or Changes on This Sheet Must be Made or Circled in Red Ink With Date and Name of Person Making Change.

76S614 CE301 7-57

PLEASE RETURN TO
LOS ANGELES COUNTY ENGINEER
700 LOS ANGELES COUNTY ENGINEERING BLDG.

NOTE: ANY ADDITIONS OR CHANGES ON THIS SHEET MUST BE MADE OR CIRCLED IN RED INK, WITH DATE AND NAME OF PERSON MAKING CHANGE

Do not extend notes this side of this line

Transit at	Sight on	Stadia Intercepts	Stadia Distance	Stadia Rod—	Horizontal Angle 0° to 360° Right	Horiz. Distance	+ − Vertical Angle	Elevation of Point	+ Back Sight	+ − Difference Elevation	Height of Instrument	+ − Vertical Distance	REMARKS Station	Left	Right
		NOTE 1' PER 100' ADDED TO STADIA			PROFILE TEST LINE				1	# 8	SEE	pg. 100	FOR CONTROL		
									2						
L 0+00	AL				0 00			626 6	3		5 30				
	A 0+68	5.67 5.00	67 = 68	5 30	276 25	68	+ 85 36	631 8	4	5 2	5 30	+ 5 2	PROFILE		℄
	B 0+92	5.91 5.00	91 = 92	5 30	148 00	92	+ 87 57	629 9	5	3 3	5 30	+ 3 3			℄
						SAME			6						
									7	SAME					
B 0+92	L	5.91 5.00	91 = 92	4 91	0 00	92	− 92 03	629 9	8	3 3	4 91	− 3 3			
	C 1+95	5.02 4.00	102 103	4 91	180 00	103	− 92 19	625 7	9	4 2	4 91	− 4 2			℄
	D 2+73	6.80 5.00	180 = 182	4 91	180 00	181	− 93 59	617 3	10	12 6	4 91	− 12 6	BRK		℄
					SAME				11						
									12	SAME					
D 2+73	L				0 00				13		5 06				
	B 0+92	6.80 5.00	180 = 182		0 00	181	+ 86 01	617 3	14	12 6	5 06	+ 12 6	BRK		℄
	E 3+39	5.70 5.00	70 = 71		0 00	66	− 105 53	598 6	15	18 7	5 06	− 18 7			
						SAME			16						
E 3+39	D				0 00				17	SAME	5 03				
	D 2+73	5.70 5.00	70 = 71		0 00	66	+ 74 07	598 6	18	18 7	5 03	+ 18 7	SIDE HILL		℄
	F 3+86	10.60 10.00	60 = 61	10 03	180 00	47	− 119 00	567 7	19	30 9	5 03	− 25 9			
	G 4+31	11.63 10.42	121 = 122	11 03	180 00	92	− 119 46	540 0	20	58 6	5 03	− 52 6	6" BRUSH		℄
	H 4+84	9.91 8.00	197 = 193	9 03	180 00	145	− 119 56	511 1	21	87 5	5 03	− 83 5	BOH CYH		

Add'n'l Inform.

Notes Red. ____ Platted ____ Job No. 0075 95 Division No. 10 F.B. 2360 PG. 101
Date ____ Date ____ Survey of NALDONE AVE
Notes Chkd. ____ Checked ____ Survey by LINO Notes ____ Date 3-23-60
Date ____ Date ____ Map No. ____ Indexed ____ Date ____

76S614 CE301 7-57

PLEASE RETURN TO

LOS ANGELES COUNTY ENGINEER

700 LOS ANGELES COUNTY ENGINEERING BLDG.

NOTE: ANY ADDITIONS OR CHANGES ON THIS SHEET MUST BE MADE OR CIRCLED IN RED INK, WITH DATE AND NAME OF PERSON MAKING CHANGE

Do not extend notes this side of this line

Transit at	Sight on	Stadia Intercepts	Stadia Distance	Stadia Rod—	Horizontal Angle 0° to 360° Right	Horiz. Distance	+ Vertical Angle	Elevation of Point	+ Back Sight	+ Difference Elevation	Height of Instrument	+ Vertical Distance	REMARKS Station	Left Right
E	D				° '		° '		1					
3+39				—	° '		° '	598.6		—	503	—	Side Hill	℄
	I	610	210	503	180 00	133	111 50	525.4	2	73.2	503	73.2	" "	℄
	522	4.00	= 212											
2	H	601	201	503	180 00	186	106 41	542.8	3	55.8	503	55.8	" "	℄
	5425	4.00	= 203											
	K	610	310	503	180 00	306	99 51	551.0	4	47.6	503	47.6	" "	℄
	6+45	3.00	= 313											
	L	652	352	503	180 00	354	94 32	570.6	5	28.0	503	28.0	" "	℄
	6+92	3.00	= 356											
	M	737	337	503	173 45	339	92 51	581.7	6	16.9	503	16.9	Spot Shot	
		4.00	= 340											
					° '		° '		7					
				—	° '		° '	—	8	—	—	—		
				—	° '		° '	—	9	—	—	—		
				—	° '		° '	—	10	—	—	—		
				—	° '		° '	—	11	—	—	—		
				—	° '		° '	—	12	—	—	—		
				—	° '		° '	—	13	—	—	—		
				—	° '		° '	—	14	—	—	—		
				—	° '		° '	—	15	—	—	—		
				—	° '		° '	—	16	—	—	—		
				—	° '		° '	—	17	—	—	—		
				—	° '		° '	—	18	—	—	—		
				—	° '		° '	—	19	—	—	—		
				—	° '		° '	—	20	—	—	—		
				—	° '		° '	—	21	—	—	—		

Add'n'l Inform.

F.B. 236 Pg. 102

Topography Description Legend:
Side Hill.....S.H.
Side of Draw.S.D.
Side of Ridge.S.R.
Head of Draw H.D.
Bottom Draw.B.D.
Bottom Wash B.W.
Top of Ridge.T.R.
Toe of Slope..T.S.

Inters. of Draws V.D's
Break in Slope..Bk.S.
Steep Slope.....S.S.
Top of Cliff.....T.Cl.
Bottom of Cliff..B.Cl.
Top of Spur.....T.Sp.
Bottom Canyon..B.Cn.

Side of Canyon S.Cn.
Top of Bank...T.B.
Bottom of Bank.B.B.
Top of Cut.....T.C.
Bottom of Cut..B.C.
Top of Fill.....T.F.
Bottom of Fill.B.F.

Saddle .....Sa.
Swale .....Sw.
Flat .....Fl.
Stream .....Str.
Trail .....Tr.
Pavement .....Pvt.
Edge of Road E.Rd.

Traveled Rd. Tr.Rd.
Fence .....Fa.
Int. Fences.V.Fns.
Ditch .....Di.
Telephone.Pole T.P.
Power Pole....P.P.
Culvert .....Cul.

Oak-O. Fir-Fr.
Pine-Pi. Cedar-Ce.
Sycamore .....Sy.
Eucalyptus .....Eu.
Plus combinations of these and all common standard abbreviations.

765614 CE301 7-57

PLEASE RETURN TO
LOS ANGELES COUNTY ENGINEER
700 LOS ANGELES COUNTY ENGINEERING BLDG.

NOTE: ANY ADDITIONS OR CHANGES ON THIS SHEET MUST BE MADE OR CIRCLED IN RED INK, WITH DATE AND NAME OF PERSON MAKING CHANGE

Xcut 4
231 - 0.3 09

Do not extend notes this side of this line

Transit at	Sight on	Stadia Intercepts	Stadia Distance	Stadia Rod—	Horizontal Angle 0° to 360° Right	Horiz. Distance	+ Vertical Angle —	Elevation of Point	Back Sight	+ Difference Elevation —	Height of Instrument	+ Vertical Distance —	REMARKS Station	Left	Right
		NOTE		1' INCR	° '		° '		1						
		100' AROUND STA AT		20 TO		P.I. @ FILE		TEST	2 LINE #	9		SEE #	100 FOR CONTROL		
H	AL								3						
0+00					0 00			515 6	4		44 1		PROFILE = ℄		
	I	9.99	99												
	0+91	9.00	= 100	9 41	0 00	91	+ 107.50	481 4	5	34 2	44 1	79 2	SIDE HILL		
	U	6.86	136												
	1+63	5.00	= 1383	4 41	0 00	163	+ 108 50	458 2	6	57 4	4 41	57 4	ISLE		
									7						
L	AL				USED	168				U 160	57 4				
1+68									8		43 4	0			
	H	6.31	194												
		5.00	= 154	5 34	180 00	168	+ 70 50	458 2	9	57 3	43 4	+ 58 3			
	L	5.81	81									1			
	2+38	5.00	= 921	484	0 00	70	+ 112 34	429 2	10	29 0	48 7	29 1	POT. LINE	℄	
	L	5.59	159												
	3+26	4.00	= 1600	484	0 00	158	+ 84 02	474 2	11	+ 16 5	48 4	+ 16 5	SIDE HILL	℄	
	M	6.63	263												
	4+14	4.00	= 266	434	0 00	246	+ 73 55	509 0	12	+ 79 8	48 4	+ 79 8	" "	℄	
	N	6.97	2.99												
	4+45	4.00	302	1 54	0 00	277	+ 73 16	541 6	13	+ 83 3	434	+ 93 3	" "	℄	
					USED	277				USED + 93 4					
H	AL								14						
4+45					0 00				15		47 2				
	U	7.00	300												
		4.00	303	2 72	180 00	278	+ 106 45	541 6	16	83 6	47 2	83 6	SIDE HILL	℄	
	AL	5.27	77												
	5+21	4.50	78	4 72	0 00	76	+ 79 47	595 0	17	+ 13 6	47 2	+ 13 6			
									18	USED + 13 6					
AL	N	5.77	77						19						
	E +21	5.00	78	5 65	0 00	76	+ 100 07	555 0	20	13 5	5 65	13 5			
									21						

Add'n'l Inform.

Notes Red. Platted Job No. 00795.95 Division No. 710 F.B. 2360 Pg. 1-3
Date Date Date
Notes Chkd. Checked Survey of LAND SURVEY AVE
Date Date Survey by LAND SURVEY AVE
Map No. Index Note O. Johnson Date 3-23-60
Date

76S614 CE301 7-57

PLEASE RETURN TO

LOS ANGELES COUNTY ENGINEER

700 LOS ANGELES COUNTY ENGINEERING BLDG.

NOTE: ANY ADDITIONS OR CHANGES ON THIS SHEET MUST BE MADE OR CIRCLED IN RED INK, WITH DATE AND NAME OF PERSON MAKING CHANGE

Do not extend notes this side of this line

Transit at	Sight on	Stadia Intercepts	Stadia Distance	Stadia Rod—	Horizontal Angle 0° to 360° Right	Horiz. Distance	+ − Vertical Angle	Elevation of Point	+ Back Sight	+ − Difference Elevation	Height of Instrument	+ − Vertical Distance	REMARKS Station	Left	Right
					° ′		° ′		1						
					° ′		° ′		2						
					° ′		° ′		3						
					° ′		° ′		4						
					° ′		° ′		5						
					° ′		° ′		6						
					° ′		° ′		7						
					° ′		° ′		8						
					° ′		° ′		9						
					° ′		° ′		10						
					° ′		° ′		11						
					° ′		° ′		12						
					° ′		° ′		13						
					° ′		° ′		14						
					° ′		° ′		15						
					° ′		° ′		16						
					° ′		° ′		17						
					° ′		° ′		18						
					° ′		° ′		19						
					° ′		° ′		20						
					° ′		° ′		21						

Add'n'l Inform.

F.B. 2360 PG. 104

Topography Description Legend:
Side Hill....S.H. Bottom Draw.B.D.
Side of Draw.S.D. Bottom Wash B.W.
Side of Ridge.S.R. Top of Ridge.T.R.
Head of Draw H.D. Toe of Slope..T.S.

Inters. of Draws.V.D's
Break in Slope..Bk.S.
Steep Slope.....S.S.
Top of Cliff.....T.Cl.
Bottom of Cliff..B.Cl.
Top of Spur.....T.Sp.
Bottom Canyon..B.Cn.

Side of Canyon S.Cn.
Top of Bank..T.B.
Bottom of Bank.B.B.
Top of Cut.....T.C.
Bottom of Cut...B.C.
Top of Fill.....T.F.
Bottom of Fill.B.F.

Saddle .....Sa.
Swale .....Sw.
Flat .....Fl.
Stream .....Str.
Trail .....Tr.
Pavement ....Pvt.
Edge of Road E.Rd.

Traveled Rd.Tr.Rd.
Fence .....Fn.
Int. Fence.V.Fns.
Ditch .....Di.
Telephone.Pole T.P.
Power Pole....P.P.
Culvert .....Cul.

Oak-O. Fir-Fr.
Pine-Pi. Cedar-Ce.
Sycamore .....Sy.
Eucalyptus ....Eu.
Plus combinations of these and all common standard abbreviations.

765614 CE301 7-57

PLEASE RETURN TO
LOS ANGELES COUNTY ENGINEER
700 LOS ANGELES COUNTY ENGINEERING BLDG.

NOTE: ANY ADDITIONS OR CHANGES ON THIS SHEET MUST BE MADE OR CIRCLED IN RED INK, WITH DATE AND NAME OF PERSON MAKING CHANGE

Do not extend notes this side of this line

Transit at	Sight on	Stadia Intercepts	Stadia Distance	Stadia Rod—	Horizontal Angle 0° to 360° Right	Horiz. Distance	+ Vertical Angle	Elevation of Point	+ Back Sight	+ Difference Elevation	Height of Instrument	+ Vertical Distance	REMARKS Station	Left Right
	NOTE 1' PER 100' ADDED TO STADIA				PROFILE		TEST	LINE		#10	SEE	pg 100	FOR CONTROL	
L 0+00	AL				0 00			626 6					PROFILE =	℄
"	A 0+12	5.12 5.00	12	5 6	0 00		0 00	626 2		0 4	5 16	0 4	E PVMT.	℄
"	B 1+05	8.05 7.00	105 106	7 16	0 00	105	95 44	614 1		12 5	5 16	10 5	BRK	℄
B 1+05	AL				0 00	SAME				USED 12 E	5 09			
"	L 0+00	9.06 8.00	106 107	8 09	180 00	105	+ 81 31	614 1		12 6	5 09	+ 15 6		℄
"	C 1+98	6.06 5.00	106 107	5 09	0 00	93	110 55	578 4		35 7	5 09	35 7	SIDE HILL	℄
"	D 2+91	7.12 5.00	212 = 214	5 09	0 00	186	111 07	542 2		71 9	5 09	71 9	" "	℄
D 2+91	AL				USED 186					SAME				
	B	6.12 4.00	212 = 214	4 71	0 00 180 00	186	+ 68 54	542 2		71 9	4 71	71 9		
	E 3+67	8.09 7.00	109 110	7 71	0 00	76	123 56	488 3		53 9	4 71	50 9	SIDE HILL	℄
	G 4+29	8 95 7.00	195 = 197	7 71	0 00 0 00	138	123 14	448 8		93 4	4 71	90 4	BOTT CYN	℄
	H 4+63	4 97 3.00	197 199	4 71	0 00	172	111 44	473 7		68 5	4 71	68 5	SIDE HILL	℄
	I 5+18	5 33 3.00	233 = 235	4 71	0 00	227	100 13	501 2		41 0	4 71	41 0	" "	℄
	J 6+02	6.09 3.00	309 = 312	4 71	0 00	311	92 43	527 4		14 8	4 71	11 8	" "	℄
	AL 6+99	7.04 3.00	404 = 408	4 71	0 00	408	+ 88 12	555 0		+ 12 8	4 71	+ 12 8	" "	℄

Add'n'l Inform.

Notes Red. ____ Platted ____ Job No. 0075-95 Division No. 10 F.B. 2360 Pg. 105
Date ____ Date ____ Survey of NAR BONNE AVE
Notes Chkd. ____ Checked ____ Survey by LINO Notes LINO Date 3-23-60
Date ____ Date ____ Map No. ____ Indexed ____ Date ____

76S614 CE301 7-57

PLEASE RETURN TO

LOS ANGELES COUNTY ENGINEER

700 LOS ANGELES COUNTY ENGINEERING BLDG.

NOTE: ANY ADDITIONS OR CHANGES ON THIS SHEET MUST BE MADE OR CIRCLED IN RED INK, WITH DATE AND NAME OF PERSON MAKING CHANGE

Do not extend notes this side of this line

Transit at	Sight on	Stadia Intercepts	Stadia Distance	Stadia Rod—	Horizontal Angle 0° to 360° Right	Horiz. Distance	+ Vertical Angle —	Elevation of Point	+ Back Sight	+ Difference Elevation —	Height of Instrument	+ Vertical Distance —	REMARKS Station	Left	Right
					° ′		° ′		1						
					° ′		° ′		2						
AL 6+99	0	705 300	405 409	5.65	0 90	409	91 4[illegible]	555 01		12.8	5.65	12.8			
					° ′		° ′		3						
					° ′		° ′		4						
					° ′		° ′		5						
					° ′		° ′		6						
					° ′		° ′		7						
					° ′		° ′		8						
					° ′		° ′		9						
					° ′		° ′		10						
					° ′		° ′		11						
					° ′		° ′		12						
					° ′		° ′		13						
					° ′		° ′		14						
					° ′		° ′		15						
					° ′		° ′		16						
					° ′		° ′		17						
					° ′		° ′		18						
					° ′		° ′		19						
					° ′		° ′		20						
					° ′		° ′		21						

Add'n'l Inform.

F.B. 2360 PG. 106

Topography Description Legend:
Side Hill....S.H. Bottom Draw.B.D.
Side of Draw.S.D. Bottom Wash B.W.
Side of Ridge.S.R. Top of Ridge.T.R.
Head of Draw H.D. Toe of Slope..T.S.

Inters. of Draws.V.D's Break in Slope..Bk.S. Steep Slope.....S.S. Top of Cliff.....T.Cl. Bottom of Cliff..B.Cl. Top of Spur.....T.Sp. Bottom Canyon..B.Cn.

Side of Canyon S.Cn. Top of Bank..T.B. Bottom of Bank.B.B. Top of Cut.....T.C. Bottom of Cut..B.C. Top of Fill.....T.F. Bottom of Fill.B.F.

Saddle .....Sa. Swale .....Sw. Flat .....Fl. Stream .....Str. Trail .....Tr. Pavement ....Pvt. Edge of Road E.Rd.

Traveled Rd. Tr.Rd. Fence .....Fn. Int. Fences.V.Fns. Ditch .....Dl. Telephone.Pole T.P. Power Pole....P.P. Culvert .....Cul.

Oak-O. Fir-Fr. Pine-Pl. Cedar-Ce. Sycamore .....Sy. Eucalyptus .....Eu. Plus combinations of these and all common standard abbreviations.

76L-298 S & E #307—1-56

PLEASE RETURN TO
LOS ANGELES COUNTY ENGINEER
700 LOS ANGELES COUNTY ENGINEERING BLDG.

NOTE: ANY ADDITIONS OR CHANGES ON THIS SHEET MUST BE MADE OR CIRCLED IN RED INK, WITH DATE AND NAME OF PERSON MAKING CHANGE.

Do not extend notes this side of this line.

STATION	B. S.	H. I.	F. S.	ELEV.		
		PROFILE TEST LINE No 11 SEE pg 100 FOR CONTROL				
"L"	1 02	627 63		626 61		℄ ROCKING HORSE RD
TP	0 32	616 0[illegible]	11 39	615 74		℄ "
K 1+00			3 77	612 29		℄ "
TP	0 36	605 44	10 98	605 08		
A 1+70			3 18	602 26		℄ "
TP	0 74	595 3[illegible]	10 87	594 57		
B 2+41			3 26	592 05		℄ "
TP	1 23	584 90	11 [illegible]	583 67		
C 3+13			3 16	581 74		P.I.
TP	0 82	574 09	11 63	573 27		
D 3+84			2 85	571 24		℄ ROCKING HORSE RD
TP	0 84	563 1[illegible]	11 77	562 32		P.I.
E 4+70			3 49	559 67		
TP	0 92	553 2[illegible]	10 86	552 30		
K-1 [illegible]			4 29	548 93		℄ ROCKING HORSE RD
F 6+00			5 27	547 95		
G 6+69			6 93	546 29		
TP	0 96	543 09	11 09	542 13		
TP	0 39	531 88	11 60	531 49		

Profile Notes Red. ____ Plotted ____ Job No. 0075.95 Division No. 10 F. B. 2360 Pg. 107
No. ____ Date ____ Date ____ Survey of NARBONNE AVE
X-Sec. Notes Chkd. ____ Checked ____ Survey by LIND Notes LIND Date 3-24-60
No. ____ Date ____ Date ____ Map No. ____ Indexed C. Johnson Date ____

F. B. 7360 Pg. 108 Job No. 007545 Division No. 10 Notes Red. Plotted Profile

Survey of HARBOURE AVE Date Date No.

Survey by LIND Notes LIND Notes Chkd Checked X-Sec.

Indexed C. Johnson Date Date Date No.

76L-298 S & E #307—1-56

PLEASE RETURN TO

LOS ANGELES COUNTY ENGINEER

700 LOS ANGELES COUNTY ENGINEERING BLDG.

NOTE: ANY ADDITIONS OR CHANGES ON THIS SHEET MUST BE MADE OR CIRCLED IN RED INK, WITH DATE AND NAME OF PERSON MAKING CHANGE.

Do not extend notes this side of this line.

STATION	B. S.	H. I.	F. S.	ELEV.
~~H 7+~~		531 981		
TP	041	521 261	11 03	520 85
H 7+37.4			541	515 85

Notes Ck'd by	Survey of NARBONNE AVE
Map No.	JN 0075.95 Tape Std °F
Office Work	Surveyed by LIND
Checked	Notes LIND Date 3-23-60
Date	Indexed C. Johnson

F. B. 2369 Pg. 109

JN 0075.95

NARBONNE AVE

PROFILE CHECK

OF

AERIAL MAP

LINE No 12

3-23-60

LIND

WILCOX

HILL

WALLACE

MASUDA

Note: Any Additions or Changes on This Sheet Must be Made or Circled in Red Ink With Date and Name of Person Making Change.

Do not extend this side of this line.

PLEASE RETURN TO
LOS ANGELES COUNTY ENGINEER
700 LOS ANGELES COUNTY ENGINEERING BLDG.

76F3098 SAE #247 1-56

PLEASE RETURN TO
LOS ANGELES COUNTY ENGINEER
700 LOS ANGELES COUNTY ENGINEERING BLDG.

Note: Any Additions or Changes on This Sheet Must be Made or Circled in Red Ink With Date and Name of Person Making Change.

Do not extend this side of this line.

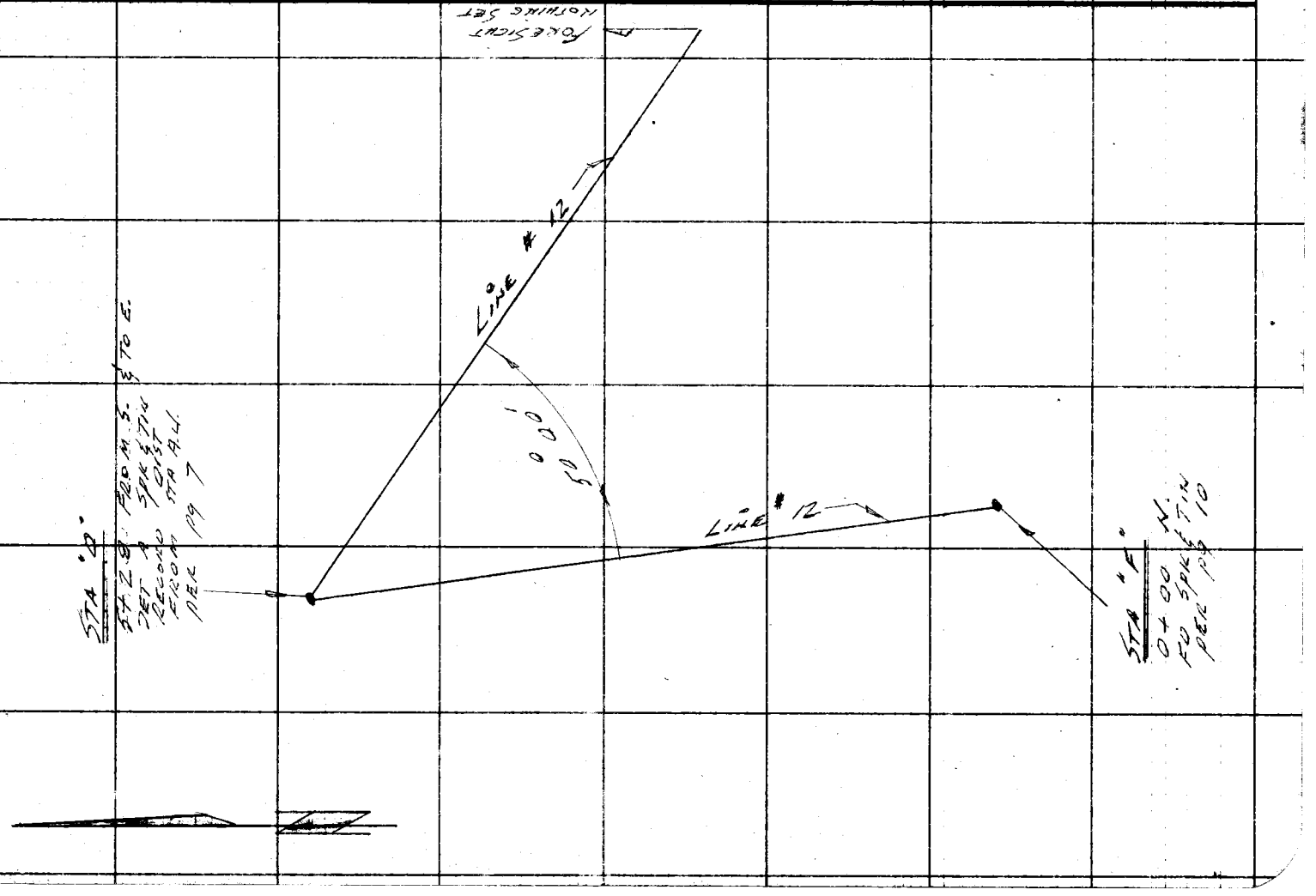

F.B. 2760 Pg. 118

768614 CE301 7-57

PLEASE RETURN TO
LOS ANGELES COUNTY ENGINEER
700 LOS ANGELES COUNTY ENGINEERING BLDG.

NOTE: ANY ADDITIONS OR CHANGES ON THIS SHEET MUST BE MADE OR CIRCLED IN RED INK, WITH DATE AND NAME OF PERSON MAKING CHANGE

Do not extend notes this side of this line

Transit at	Sight on	Stadia Intercepts	Stadia Distance	Stadia Rod	Horizontal Angle 0° to 360° Right	Horiz. Distance	+ Vertical Angle −	Elevation of Point	Back Sight	+ Difference Elevation −	Height of Instrument	+ Vertical Distance −	REMARKS Station	Left	Right
	NOTE: 1¢ PER 100				° '		° '		1						
	ADDED TO STADIA				° ' PROFILE		° '	TEST LINE	2	#12	SEE	PG. 110	FOR CONTROL		
E					° '		° '		3						
0+00	D				0 00		° '	506.4	4		5 05				
"	A	6.48	148	5 05	229 57	144	+ 7° 17'	533.6	5	+ 27.7	5 05	+ 27.7	SPOT SHOT		
		5.00	= 149										ROCK OUT CROP		
"	B	4.46	16.1	4.3	0 00	16	0 00	507.1	6	+ 0.7	5 05		EDGE	℄	
	0+16	4.30													
"	C	5.30	130	5 05	0 00	129	9° 43'	491.2	7	15.2	5 05	15.2	BM		℄
	1+29	4.00	= 131												
"	E	5.73	173	5 05		173	9° 51'	489.7	8	16.7	5 05	16.7			
	1+73	4.02	= 175												
									9	USED	= 16.7				
									10						
E	D														
1+73									11		48.2				
	F	5.74	174	48.2	180 00	174	+ 0° 29'	499.7		16.8	48.2	+ 16.8			
		4.00	= 176						12				15'		
	G	4.96	96	48.2											
2+73		4.00	= 97		0 00	82	11° 31'	454.5	13	35.2	48.2	35.2	S. HILL	℄	
	H	5.77	177	48.2											
3+27		4.00	= 179		0 00	154	11° 01'	427.3	14	62.2	48.2	62.2	BOT CVE	℄	
	I	6.17	217	48.2											
3+73		4.00	219		0 00	210	10° 58'	445.3	15	44.4	48.2	44.4	S. HILL	℄	
	J	6.27	221	9.9											
5+03		3.00	130		0 00	330	0 00	484.6	16	5.1	48.2			℄	
	K	11.52	352	9.9											
5+28		8.00	= 355		0 00	355	0 00	494.6	17	5.1	48.2				
D	F					STAKE			18	STAKE					
5+28					0 00						5 0.2				
D	E	6.42	352	5 0.2	0 00	355	+ 0° 10'	484.6	19	5.1	5 0.2	5.1			
		3.00	355												
	K	5.27	7.7	7.8	3 10	7.8		481.8	20	2.9	5 0.2		EQ PUMT	℄	
	6+06	5.50	7.8												
									21						

Add'n'l Inform.

Notes Rcd. _____ Platted _____ Job No. 0075.95 Division No. 10 F.B. 4360 Pg. 111
Date _____ Date _____ Survey of WAKEMAN Five
Notes Chkd. _____ Checked _____ Survey by LINE Notes LINE Date 3-24-60
Date _____ Date _____ Map No. _____ Index _____ C. Johnson

76S614 CE301 7-57

PLEASE RETURN TO

LOS ANGELES COUNTY ENGINEER

700 LOS ANGELES COUNTY ENGINEERING BLDG.

NOTE: ANY ADDITIONS OR CHANGES ON THIS SHEET MUST BE MADE OR CIRCLED IN RED INK, WITH DATE AND NAME OF PERSON MAKING CHANGE

Do not extend notes this side of this line

Transit at	Sight on	Stadia Intercepts	Stadia Distance	Stadia Rod	Horizontal Angle 0° to 360° Right	Horiz. Distance	+ Vertical Angle	Elevation of Point	+ Back Sight	+ Difference Elevation	Height of Instrument	+ Vertical Distance	REMARKS Station	Left Right
					° '		° '		1					
D	F				° '		° '	494 6	2		5 02			
D	L	11.77	177	11	310 00	179	0 00	478 5	3	6 1	5 0		T. BRK	℄
5+28	7+07	10.00	=179		° '		° '		4					
					° SAME		° '		5	SAME				
L	D	5.77	177	4 70	0 00	179	88 02	478 5	6	6 1	4 70	6 1		
7+07		4.00	=179		° '		° '		7					
"	M	5.38	88	4 7	180 00	77	248 08	447 2		30 8	4 70	30 8	SIDE HILL	℄
	7+84	4.50	=89		° '		° '		8					
"	N	6.62	162	4 7	180 00	139	112 48	419 9		58 6	4 70	58 6		℄
	8+46	5.00	=164		° '		° '		9					
"	O	9.45	245	7 7	180 00	212	112 12	389 1		89 4	4 70	86 4	BOTT CYN	℄
	9+19	7.00	247		° '		° '		10					
"	P	5.87	287	4 7	180 00	271	104 48	406 9		71 6	4 70	71 6		℄
	9+78	3.00	290		° '		° '		11					
"	Q	6.41	341	4 7	180 00	340	95 56	443 1		35 4	4 70	35 4		℄
	10+47	3.00	344		° '		° '		12					
					° '		° '		13					
					° '		° '		14					
					° '		° '		15					
					° '		° '		16					
					° '		° '		17					
					° '		° '		18					
					° '		° '		19					
					° '		° '		20					
					° '		° '		21					

Add'n'l Inform.

Oak-O. Fir-Fr. Pine-Pi. Cedar-Ce. Sycamore ....Sy. Eucalyptus ....Eu. Plus combinations of these and all common standard abbreviations.

Traveled Rd. Tr. Rd. Fence .....Fn. Int. Fences V. Fns. Ditch .....Di. Telephone Pole T.P. Power Pole....P.P. Culvert .....Cul.

Saddle .....Sa. Swale .....Sw. Flat .....Fl. Stream .....Str. Trail .....Tr. Pavement ....Pvt. Edge of Road E.Rd.

Side of Canyon S.Cn. Top of Bank..T.B. Bottom of Bank.B.B. Top of Cut....T.C. Bottom of Cut..B.C. Top of Fill....T.F. Bottom of Fill.B.F.

Inters. of Draws V.D's Break in Slope..Bk.S. Steep Slope.....S.S. Top of Cliff.....T.Cl. Bottom of Cliff..B.Cl. Top of Spur.....T.Sp. Bottom Canyon..B.Cn.

F.B. 2360 PG. 112

Topography Description Legend:
Side Hill....S.H. Bottom Draw B.D.
Side of Draw.S.D. Bottom Wash B.W.
Side of Ridge.S.R. Top of Ridge.T.R.
Head of Draw H.D. Toe of Slope..T.S.

Notes Ck'd by	Survey of Narbonne Ave
Map No.	JN 0075.95 Tape Std °F
Office Work	Surveyed by Lind
Checked	Notes Lind Date 3-29-60
Date	Indexed K. C. Johnson

F. B. 2360 PG. 113

J.N. 0075.95

NARBONNE AVE

PROFILE CHECK
OF
AERIAL MAP

LINE 13

3-30-60
LIND

WILKS
WALLACE
MASON

Note: Any Additions or Changes on this Sheet Must be Made or Circled in Red Ink With Date and Name of Person Making Change.

Do not extend this side of this line.

PLEASE RETURN TO
LOS ANGELES COUNTY ENGINEER
700 LOS ANGELES COUNTY ENGINEERING BLDG.

76F309S S&E #247 1-56

PLEASE RETURN TO
LOS ANGELES COUNTY ENGINEER
700 LOS ANGELES COUNTY ENGINEERING BLDG.

Note: Any Additions or Changes on this Sheet Must be Made or Circled in Red Ink With Date and Name of Person Making Change.

Do not extend this side of this line.



F.B. 2360 PG. 114

765614 CE301 7-57

PLEASE RETURN TO
LOS ANGELES COUNTY ENGINEER
700 LOS ANGELES COUNTY ENGINEERING BLDG.

NOTE: ANY ADDITIONS OR CHANGES ON THIS SHEET MUST BE MADE OR CIRCLED IN RED INK, WITH DATE AND NAME OF PERSON MAKING CHANGE

Do not extend notes this side of this line

Transit at	Sight on	Stadia Intercepts	Stadia Distance	Stadia Rod	Horizontal Angle 0° to 360° Right	Horiz. Distance	+ Vertical Angle −	Elevation of Point	Back Sight	+ Difference Elevation −	Height of Instrument	+ Vertical Distance −	REMARKS Station	Left	Right
		Note 1st Rod on Profile							1						
		Rods on Profile							2						
					PROFILE	TEST	LINE		# 13		See Eq	114	FOR CONTROL		
									4						
C	AH				0 00			449.4	5		5 25				
0+00															
	A	573	23.1	5 6	0 00	23	0.00	448.1	6	0 3	5 25				
	0+23	5.50						432.2							
AH	C	7.17	11.7	6 15				461							
	0+47	6.00	=11.8		0 00	116	97 57	432.6	7	16	6 15	16			
	D	6.81	81					461							
	0+24	6.00	=8.2	6 15	0 00	79	101 20	432.6	8	15 8	6 15	15 8			
	E	11.45	45					461							
	1+18	11.00	=15	11 3	0 00	45	0 00	432.2		5 2	6 15				
	AH	10.68	168					477	9						
	1+63	9.00	1.70	16 25	0 00	163	+ 78 14	477.5	10	+ 28 9	5 25	+ 33 9			
					USED	163			11	USED +29 1					
									12						
AH	C	8 6 7	167												
1+63		7.00	169	7 15	0 00	164	99 46	477.5	13	29 2	6 15	18 2			
									14						
									15						
									16						
									17						
									18						
									19						
									20						
									21						

Add'l Inform.

Notes Rod _____ Platted _____ Job No. 00775-05 Division No. 10 F.B. 2760 PG. 113
Date _____ Date _____ Survey of NAVE DRIVE AVE
Notes Chkd. _____ Checked _____ Survey by LAND Notes LAND Date 3-24-60
Date _____ Map No. _____ Index C. Tomasello

76S614 CE301 7-57

PLEASE RETURN TO

LOS ANGELES COUNTY ENGINEER

700 LOS ANGELES COUNTY ENGINEERING BLDG.

NOTE: ANY ADDITIONS OR CHANGES ON THIS SHEET MUST BE MADE OR CIRCLED IN RED INK, WITH DATE AND NAME OF PERSON MAKING CHANGE

Do not extend notes this side of this line

Transit at	Sight on	Stadia Intercepts	Stadia Distance	Stadia Rod—	Horizontal Angle 0° to 360° Right	Horiz. Distance	+ Vertical Angle —	Elevation of Point	+ Back Sight	+ Difference Elevation —	Height of Instrument	+ Vertical Distance —	REMARKS Station	Left	Right
					° ′		° ′		1						
					° ′		° ′		2						
					° ′		° ′		3						
					° ′		° ′		4						
					° ′		° ′		5						
					° ′		° ′		6						
					° ′		° ′		7						
					° ′		° ′		8						
					° ′		° ′		9						
					° ′		° ′		10						
					° ′		° ′		11						
					° ′		° ′		12						
					° ′		° ′		13						
					° ′		° ′		14						
					° ′		° ′		15						
					° ′		° ′		16						
					° ′		° ′		17						
					° ′		° ′		18						
					° ′		° ′		19						
					° ′		° ′		20						
					° ′		° ′		21						

Add'n'l Inform.

F.B. 2360 PG. 114

Topography Description Legend:

Side Hill.....S.H.
Side of Draw.S.D.
Side of Ridge.S.R.
Head of Draw H.D.
Bottom Draw.B.D.
Bottom Wash B.W.
Top of Ridge.T.R.
Toe of Slope..T.S.

Inters. of Draws.V.D's
Break in Slope..Bk.S.
Steep Slope.....S.S.
Top of Cliff.....T.Cl.
Bottom of Cliff..B.Cl.
Top of Spur.....T.Sp.
Bottom Canyon..B.Cn.

Side of Canyon S.Cn.
Top of Bank...T.B.
Bottom of Bank.B.B.
Top of Cut.....T.C.
Bottom of Cut..B.C.
Top of Fill.....T.F.
Bottom of Fill.B.F.

Saddle .....Sa.
Swale .....Sw.
Flat .....Fl.
Stream .....Str.
Trail .....Tr.
Pavement ....Pvt.
Edge of Road E.Rd.

Traveled Rd. Tr.Rd.
Fence .....Fn.
Int. Fence.V.Fns.
Ditch .....Di.
Telephone.Pole T.P.
Power Pole...P.P.
Culvert .....Cul.

Oak-O. Fir-Fr.
Pine-Pi. Cedar-Ce.
Sycamore .....Sy.
Eucalyptus ....Eu.
Plus combinations of these and all common standard abbreviations.

MARBONNE AVE

Notes Ck'd by	
Map No.	
Office Work	
Checked	
Date	

Survey of SURVEY/INVESTIGATION F. B. 2360 PG. 117
JN 0304.00 Tape 191 Std. 66' °F
Surveyed by G.K. LIND
Notes LIND Date 9-12-60
Indexed M. E. SEP 22 60

SURVEY INVESTIGATION

OF

MARBONNE AVE

J.N. 0304.00

9-8-60

LIND
WILKS
BARO
OHASHI
MASUDA

Note: Any Additions or Changes on This Sheet Must be Made or Circled in Red Ink With Date and Name of Person Making Change.

Do not extend notes this side of this line.

RETURN TO
LOS ANGELES COUNTY ENGINEER
900 LOS ANGELES COUNTY ENGINEERING BLDG.

763095 CE #247—7-58

RETURN TO
LOS ANGELES COUNTY ENGINEER
700 LOS ANGELES COUNTY ENGINEERING BLDG.

Note: Any Additions or Changes on This Sheet Must be Made or Circled in Red Ink With Date and Name of Person Making Change.

Do not extend notes this side of this line.

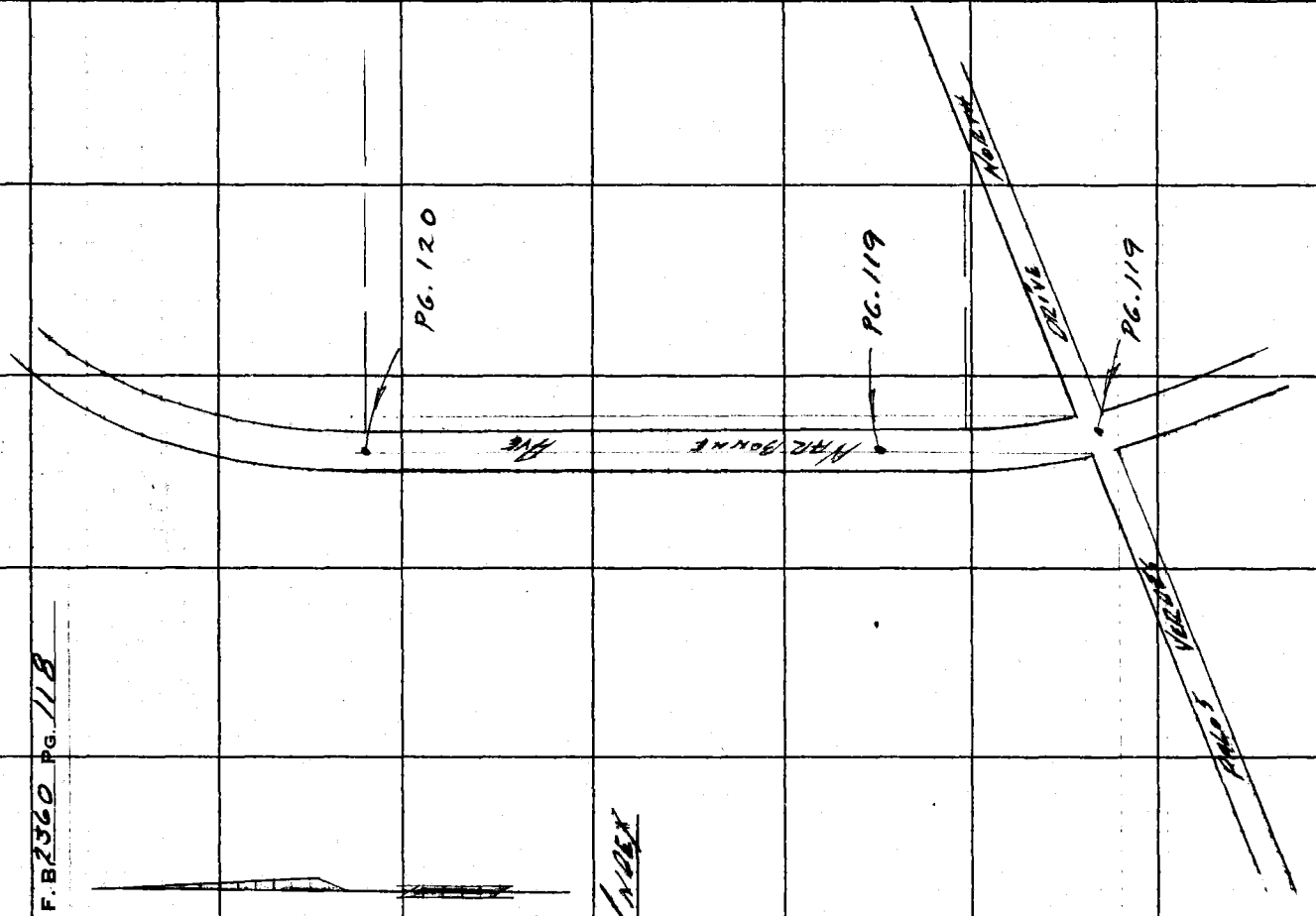

F.B. 2360 PG. 118

W.S.27,E-3

Notes Ck'd by	Survey of NARBONNE AVE SURVEY INVESTIGATION
Map No.	JN 0304100 Tape 0131 Std. 68 °F
Office Work	Surveyed by C.K. LIND
Checked	Notes LIND Date 9-12-60
Date	Indexed M. E. OTT

F. B. 2060 PG. 119

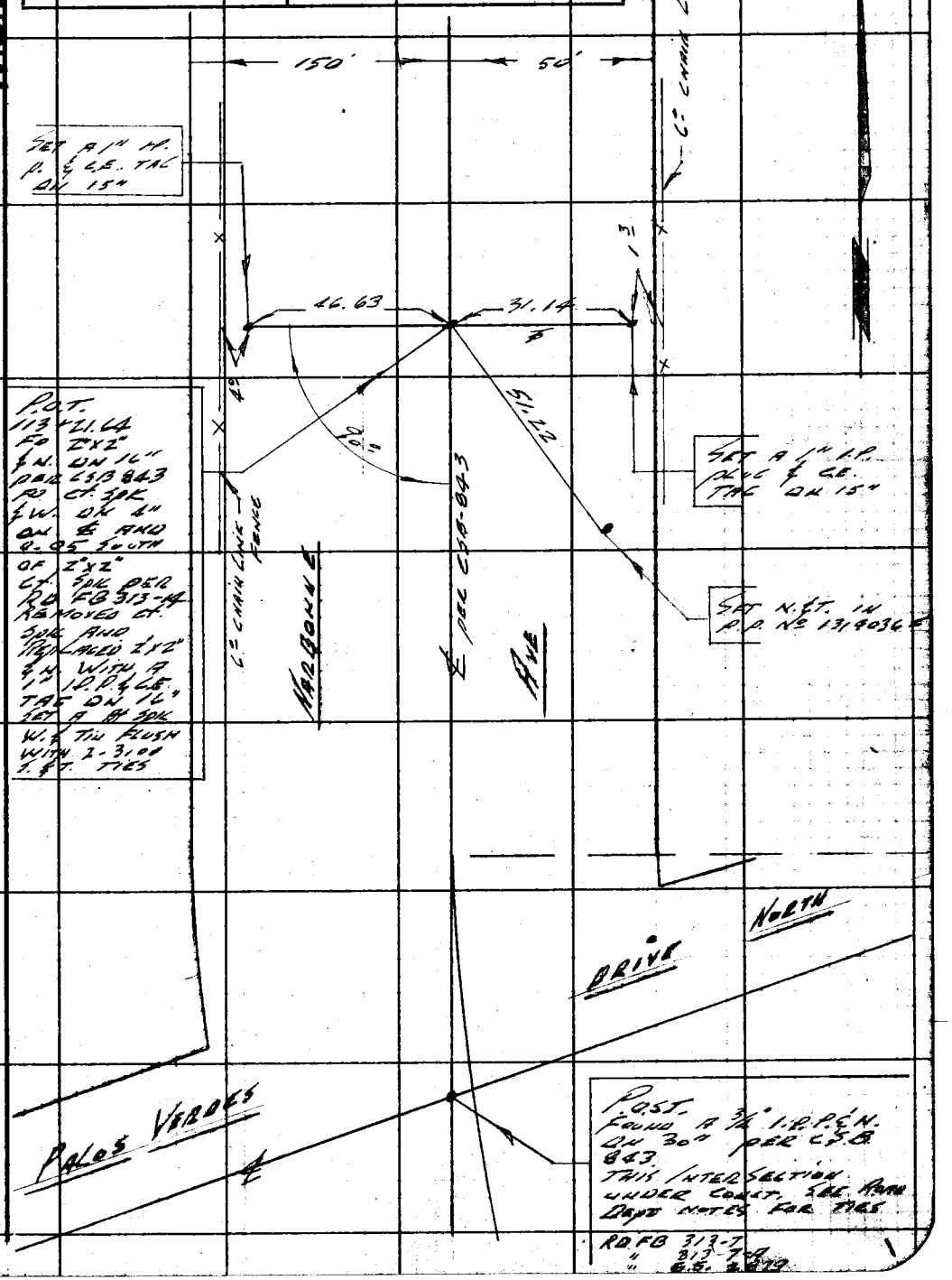

Note: Any Additions or Changes on This Sheet Must be Made or Circled in Red Ink With Date and Name of Person Making Change.

Do not extend notes this side of this line.

RETURN TO
LOS ANGELES COUNTY ENGINEER
700 LOS ANGELES COUNTY ENGINEERING BLDG.

763098 CE #247—7-53

RETURN TO
LOS ANGELES COUNTY ENGINEER
700 LOS ANGELES COUNTY ENGINEERING BLDG.

Note: Any Additions or Changes on This Sheet Must be Made or Circled In Red Ink With Date and Name of Person Making Change.

Do not extend notes this side of this line.

W.S. 27, E-3

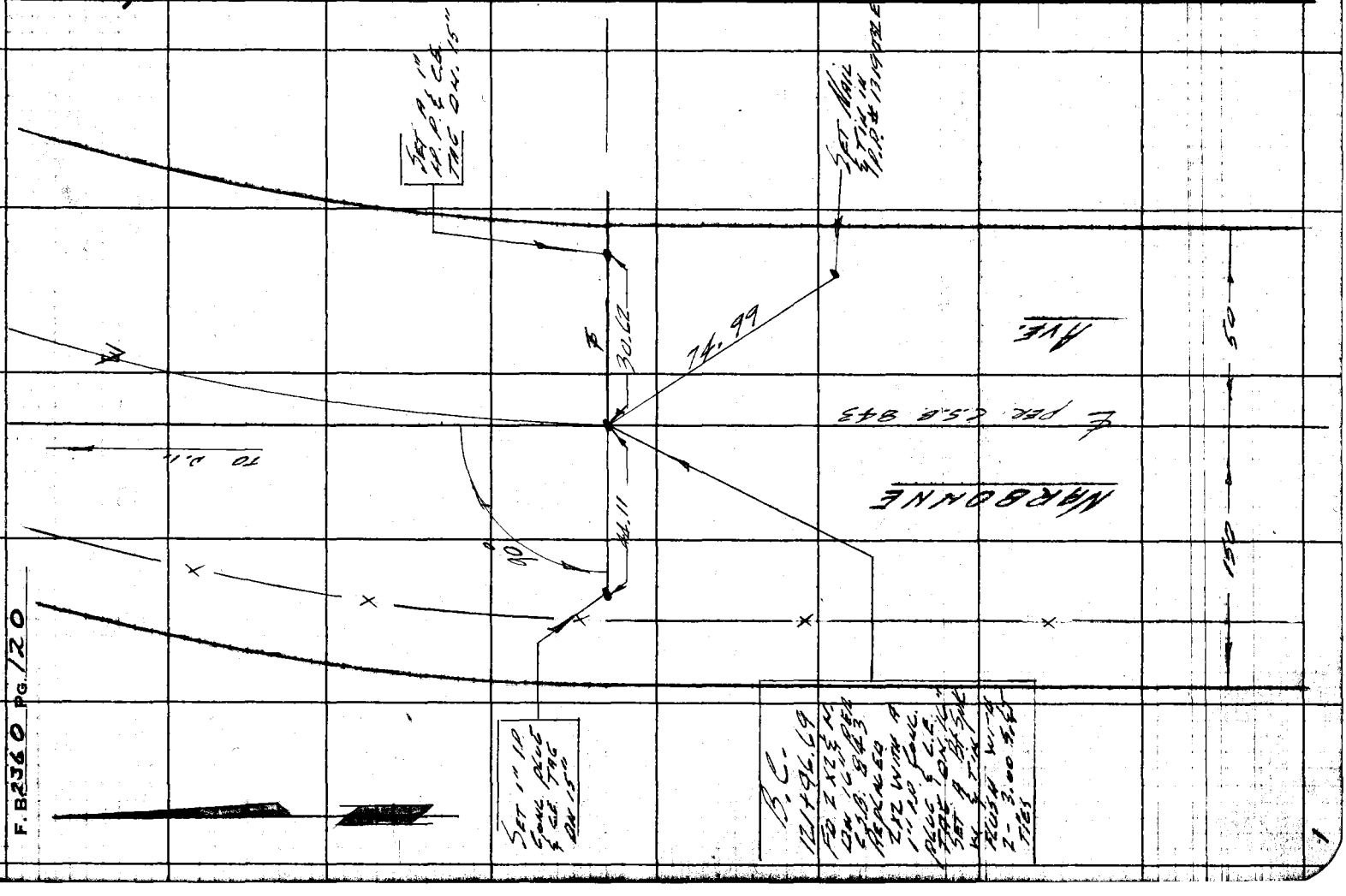

F. B2360 PG. 120

Notes Ck'd by	Survey of NARBONNE AVE	F. B. 2360 PG. 121
Map No. B - 843-1	JN 0075.95 Tape 142 Std 84 °F	
Office Work G. D. BAILEY	Surveyed by CK LIND	
Checked	Notes LIND 8-24-61	
Date	Indexed H. E. OTT AUG 31 '61	

J.N. ~~0074.00~~ 0075.95 KW

NARBONNE AVE.

Re-alignment of the proposed route of Narbonne Ave., per CSB 843-1 between P.I. 14 to P.I. 17.

Aug. 1961

Lind

Wilks

Caro

Ohashi

Masuda

Note: Any Additions or Changes on This Sheet Must Be Made or Circled in Red Ink With Date and Name of Person Making Change.

Do not extend notes this side of this line.

RETURN TO
LOS ANGELES COUNTY ENGINEER
00 LOS ANGELES COUNTY ENGINEERING BLDG.

763098 CE #247—7-53

F. B. 2360 PG. 122

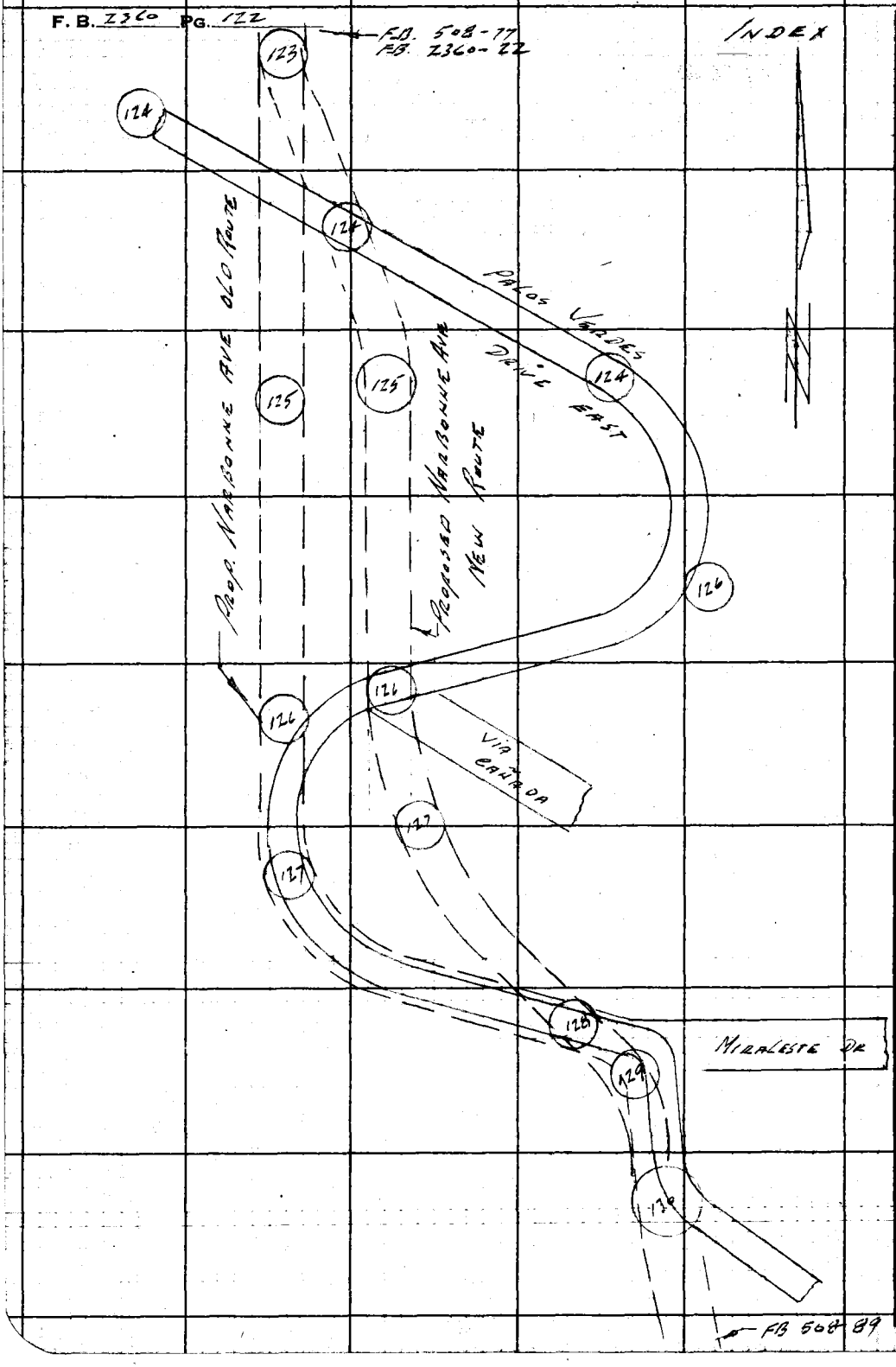

RETURN TO
LOS ANGELES COUNTY ENGINEER
700 LOS ANGELES COUNTY ENGINEERING BLDG.

Do not extend notes this side of this line.

Note: Any Additions or Changes on This Sheet Must be Made or Circled in Red Ink With Date and Name of Person Making Change.

W.S.27,E.4

Notes Ck'd by J. AJA
Map No. B-843-1
Office Work G. D. BAILEY
Checked
Date

Survey of NARBONNE AVE
JN 0075 Tape 147 Std 68° °F
Surveyed by C.E. LIND
Notes LIND Date 8-23-61
Indexed DEC 31 '61 K.E.O.

F. B. 2360 PG. 123

Note: Any Additions or Changes on This Sheet Must be Made or Circled in Red Ink With Date and Name of Person Making Change.

Do not extend notes this side of this line.

RETURN TO
LOS ANGELES COUNTY ENGINEER
900 Los Angeles County Engineering Bldg.

763095 CE #247—7-53

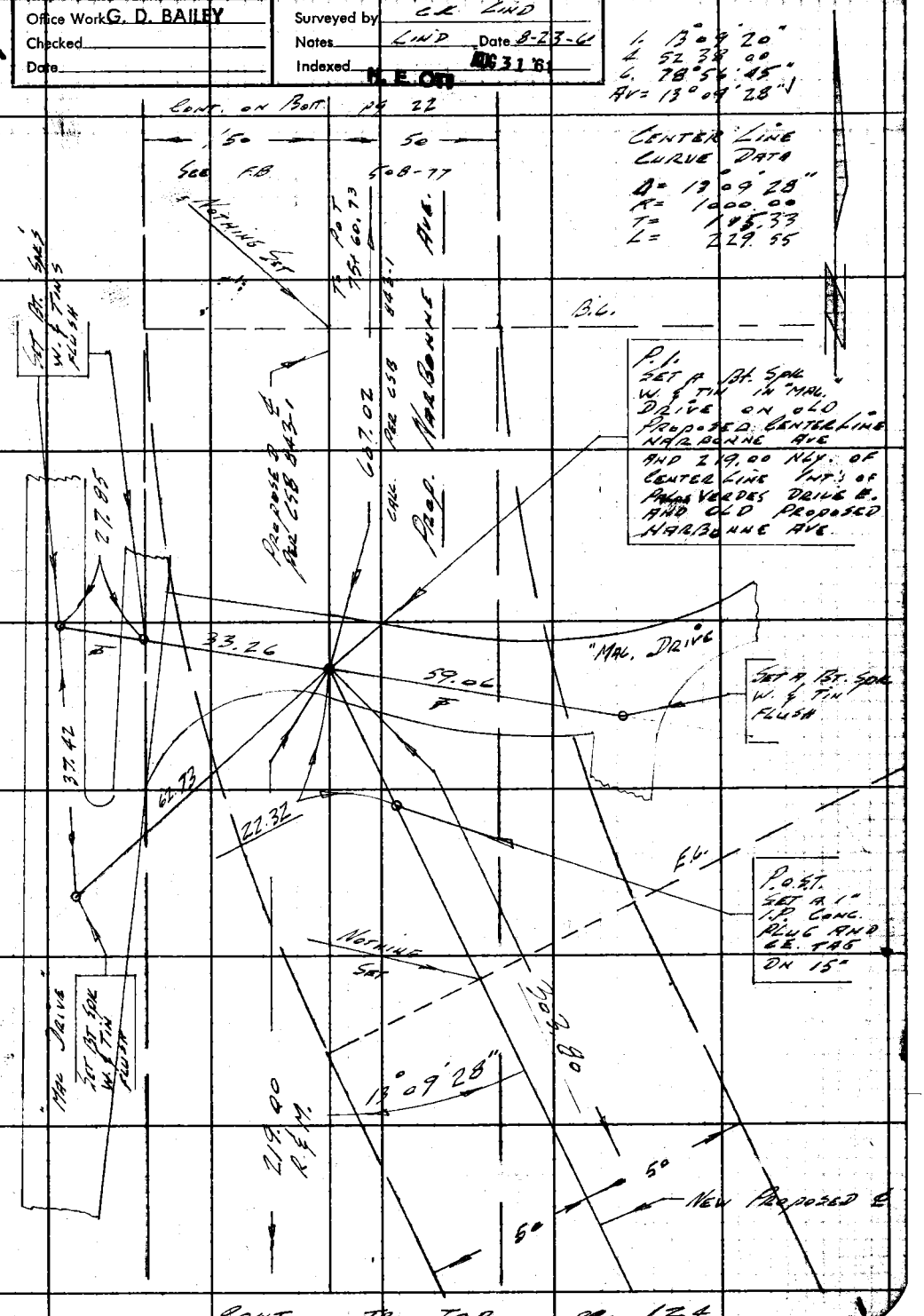

Centerline Curve Data
Δ = 19°09'28"
R = 1000.00
T = 168.33
L = 229.55

1. 13°09'20"
2. 52 38 00
3. 78°54'45"
Av = 13°09'28"

Cont. To Top pg. 124

F. B. 2360 PG. 124

RETURN TO
LOS ANGELES COUNTY ENGINEER
700 LOS ANGELES COUNTY ENGINEERING BLDG.

Do not extend notes this side of this line.

Note: Any Additions or Changes on This Sheet Must be Made or Circled in Red Ink With Date and Name of Person Making Change

Notes Ck'd by J. AJA
Map No. B-843-1
Office Work G. D. BAILEY
Checked
Date

Survey of NARBONNE AVE
JN 0075.95 Tape 142 Std 84 °F
Surveyed by E.R. LIND
Notes LIND Date 8-23-61
Indexed H. E. Ott AUG 31 '61

F. B. 2360 PG. 125

W.S. 27, E-4

Note: Any Additions or Changes on This Sheet Must be Made or Circled in Red Ink With Date and Name of Person Making Change.

Do not extend notes this side of this line.

RETURN TO
LOS ANGELES COUNTY ENGINEER
100 LOS ANGELES COUNTY ENGINEERING BLDG.

76809S CE #247—7-53

F. B. 2360 PG. 126

RETURN TO
LOS ANGELES COUNTY ENGINEER
700 LOS ANGELES COUNTY ENGINEERING BLDG.

Do not extend notes this side of this line.

Note: Any Additions or Changes on This Sheet Must be Made or Circled in Red Ink With Date and Name of Person Making Change.

Notes Ck'd by J. AJA	Survey of NARBONNE AVE	F. B. 2360 PG. 127
Map No. B-843-1	JN 0075.95 Tape 142 Std 84 °F	
Office Work G. D. BAILEY	Surveyed by C.L. LIND	
Checked	Notes LIND Date 8-23-61	
Date	Indexed U. E. OR AUG 31 61	

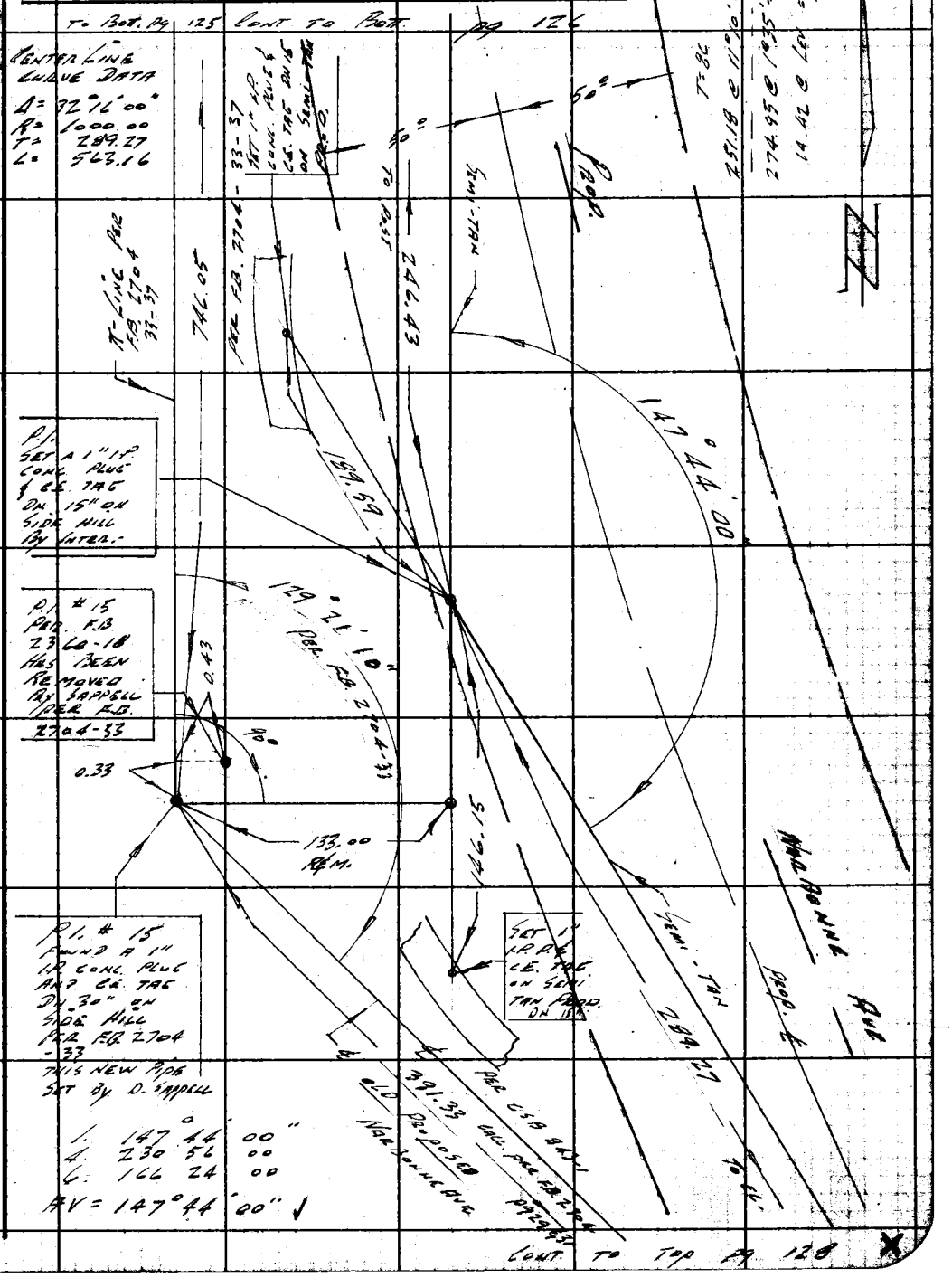

Note: Any Additions or Changes on This Sheet Must be Made or Circled in Red Ink With Date and Name of Person Making Change.

Do not extend notes this side of this line.

RETURN TO
LOS ANGELES COUNTY ENGINEER
100 LOS ANGELES COUNTY ENGINEERING BLDG.

763098 CE #247—7-53

F. B. 2360 PG. 128

RETURN TO
LOS ANGELES COUNTY ENGINEER
700 LOS ANGELES COUNTY ENGINEERING BLDG.

Do not extend notes this side of this line.

Note: Any Additions or Changes on This Sheet Must be Made or Circled in Red Ink With Date and Name of Person Making Change.

W.S.27.E-5

Notes Ck'd by J. AJA	Survey of NARBONNE AVE
Map No. B-843-1	JN 0075.95 Tape 142 Std 84 °F
Office Work G. D. BAILEY	Surveyed by CK LIND
Checked	Notes LIND Date 8-24-61
Date	Indexed H. E. OTT AUG 31 '61

F. B. 2360 PG. 129

1. 153° 58' 45"
4. 255 55 20
C. 203 53 00
AV. 153° 58' 50" ✓

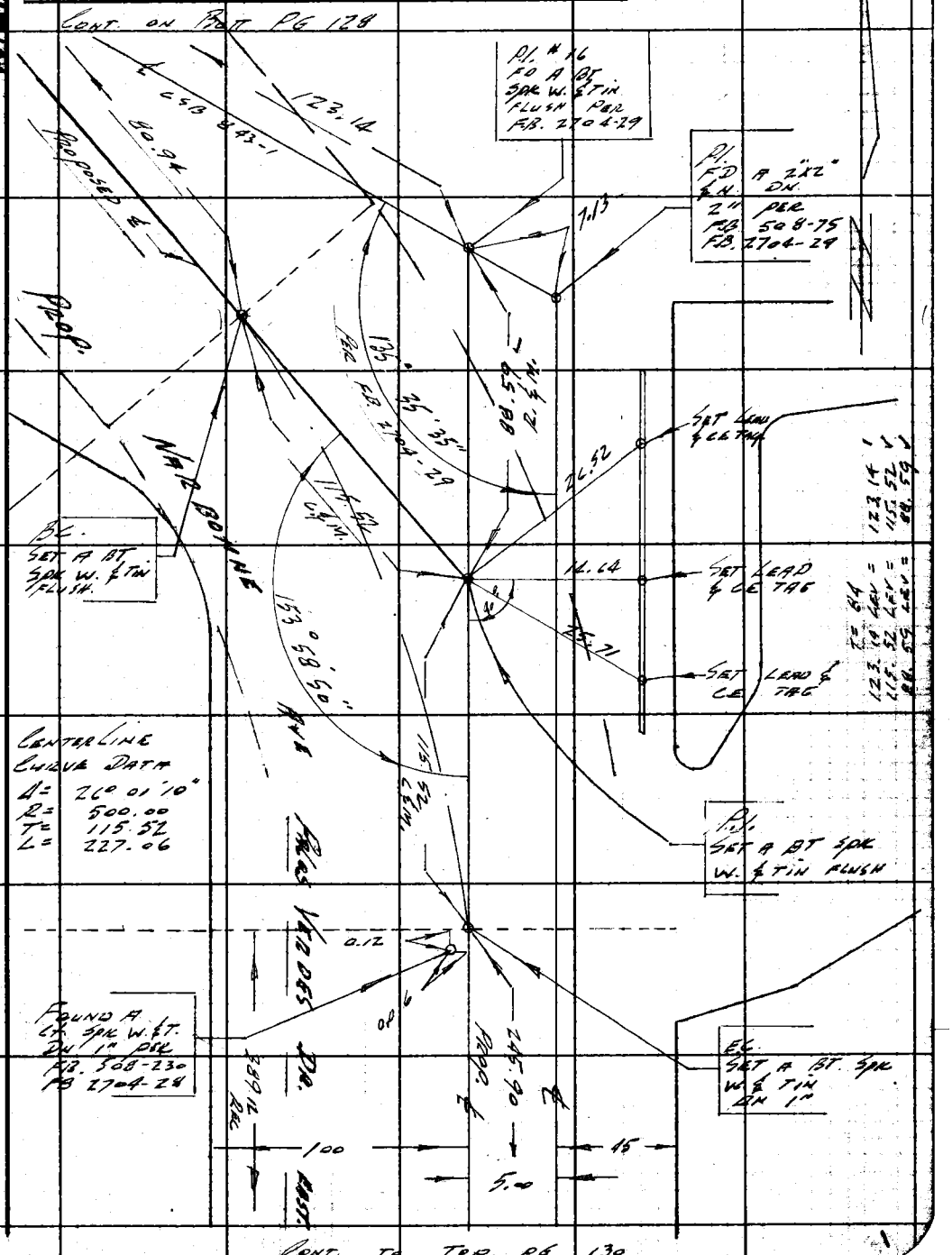

CONT. TO TOP. PG 130

Note: Any Additions or Changes on This Sheet Must be Made or Circled in Red Ink With Date and Name of Person Making Change.

Do not extend notes this side of this line.

RETURN TO
LOS ANGELES COUNTY ENGINEER
100 LOS ANGELES COUNTY ENGINEERING BLDG.

763095 CE #247—7-53

RETURN TO
LOS ANGELES COUNTY ENGINEER
700 LOS ANGELES COUNTY ENGINEERING BLDG.

Note: Any Additions or Changes on This Sheet Must be Made or Circled In Red Ink With Date and Name of Person Making Change

Do not extend notes this side of this line.

W.S. 27, E-5

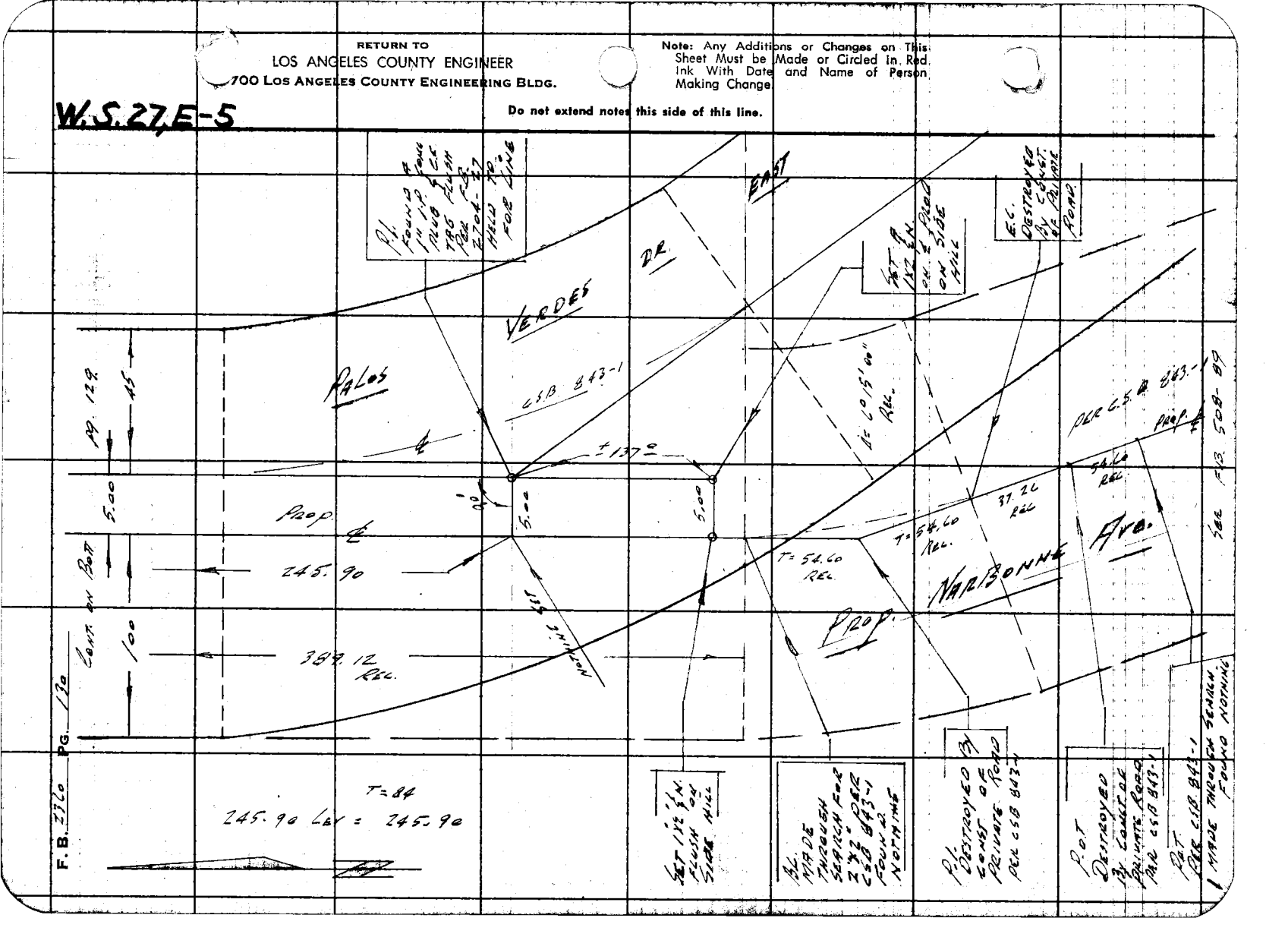

Notes Ck'd by	Survey of P.V. DRIVE EAST	F. B. 2360 PG. 139
Map No. B-843-1	JN 0303.00 Tape 111 Std 84 °F	
Office Work G. D. BAILEY	Surveyed by C. H. LIND	
Checked	Notes LIND Date 11-13-61	
Date	Indexed NOV 22 '61 H. E. OTT	

J.N. 0303.00

MIRALESTE AREA ℄ SURVEY

CENTER LINE INVESTIGATION

OF

PALOS VERDES DRIVE EAST

FROM

P.I. # 45 THRU P.I. #49

TO

P.I. #1 OF MIRALESTE DR.

NOV. 1961

LIND

LeGAULT

MYERS

CARR

GOODWIN

Note: Any Additions or Changes on This Sheet Must be Made or Circled in Red Ink With Date and Name of Person Making Change.

PLEASE RETURN TO
LOS ANGELES COUNTY ENGINEER
700 LOS ANGELES COUNTY ENGINEERING BLDG.

Do not extend this side of this line.

76F3096 S&E #247 11-58

F. B. 2360 PG. 140

P.I. # 45

141

141

INDEX

P.I. # 46

142

143

P.I. # 47

PALOS VERDES DRIVE EAST.

144

145

P.I. # 48

145

146

P.I. # 49

146

147

P.I. # 1

148

MORALEDA DR.

148

PLEASE RETURN TO
LOS ANGELES COUNTY ENGINEER
700 LOS ANGELES COUNTY ENGINEERING BLDG.

Do not extend this side of this line.

Note: Any Additions or Changes on This Sheet Must be Made or Circled in Red Ink With Date and Name of Person Making Change.

W.S. 22E-4

Notes Ck'd by J. AJA	Survey of RR. DR EAST
Map No. B-843-1	JN 3303 Tape 1" Std 68 °F
Office Work G. D. BAILEY	Surveyed by C.K. LIND
Checked	Notes LIND Date 11-14-61
Date	Indexed E OT

F. B. 2360 PG. 141

Note: Any Additions or Changes on this Sheet Must be Made or Circled in Red Ink With Date and Name of Person Making Change.

Do not extend this side of this line.

PLEASE RETURN TO
LOS ANGELES COUNTY ENGINEER
700 Los Angeles County Engineering Bldg.

76F3098 S&E #247 11-58

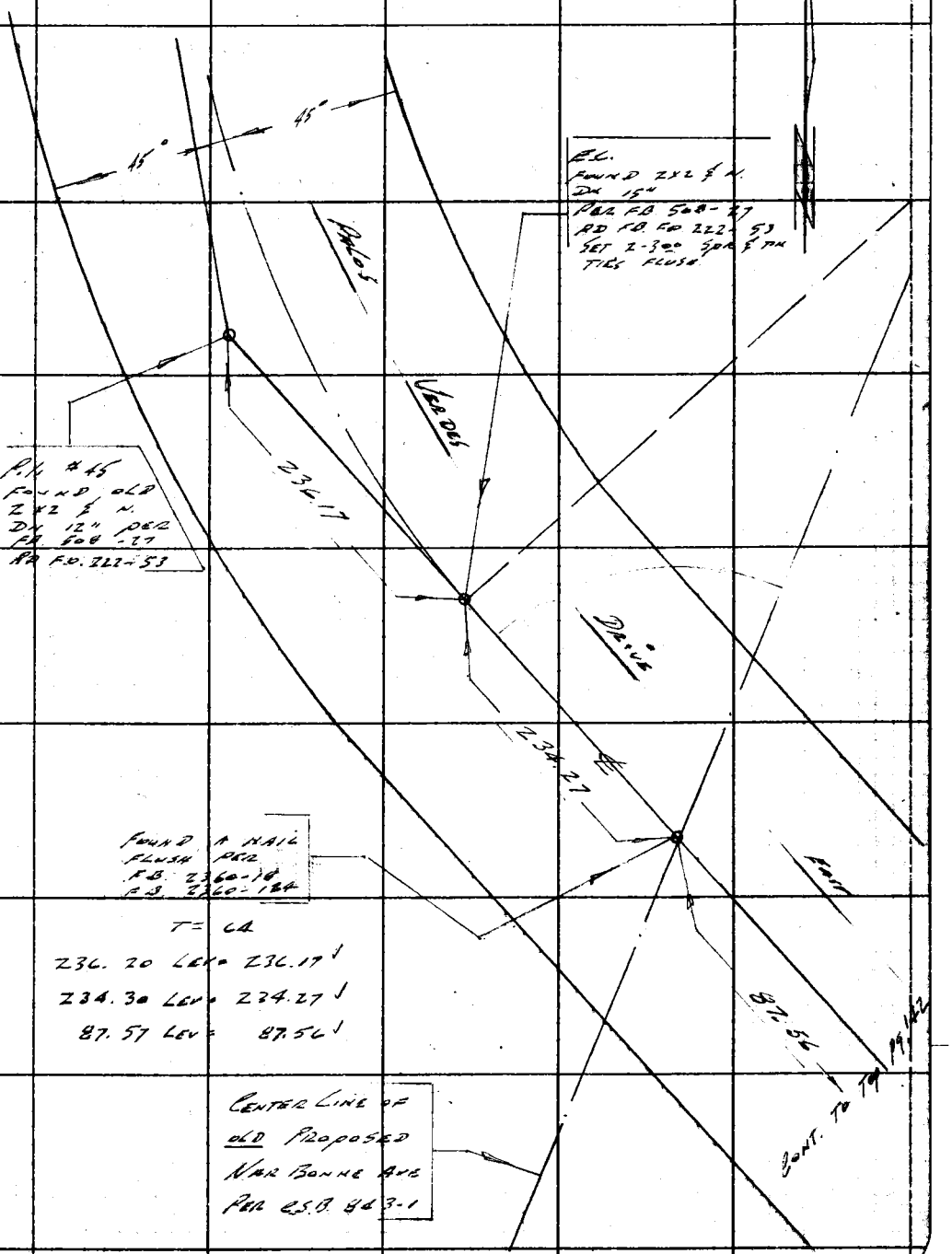

F. B. 2360 PG. 142

Bott pg 141

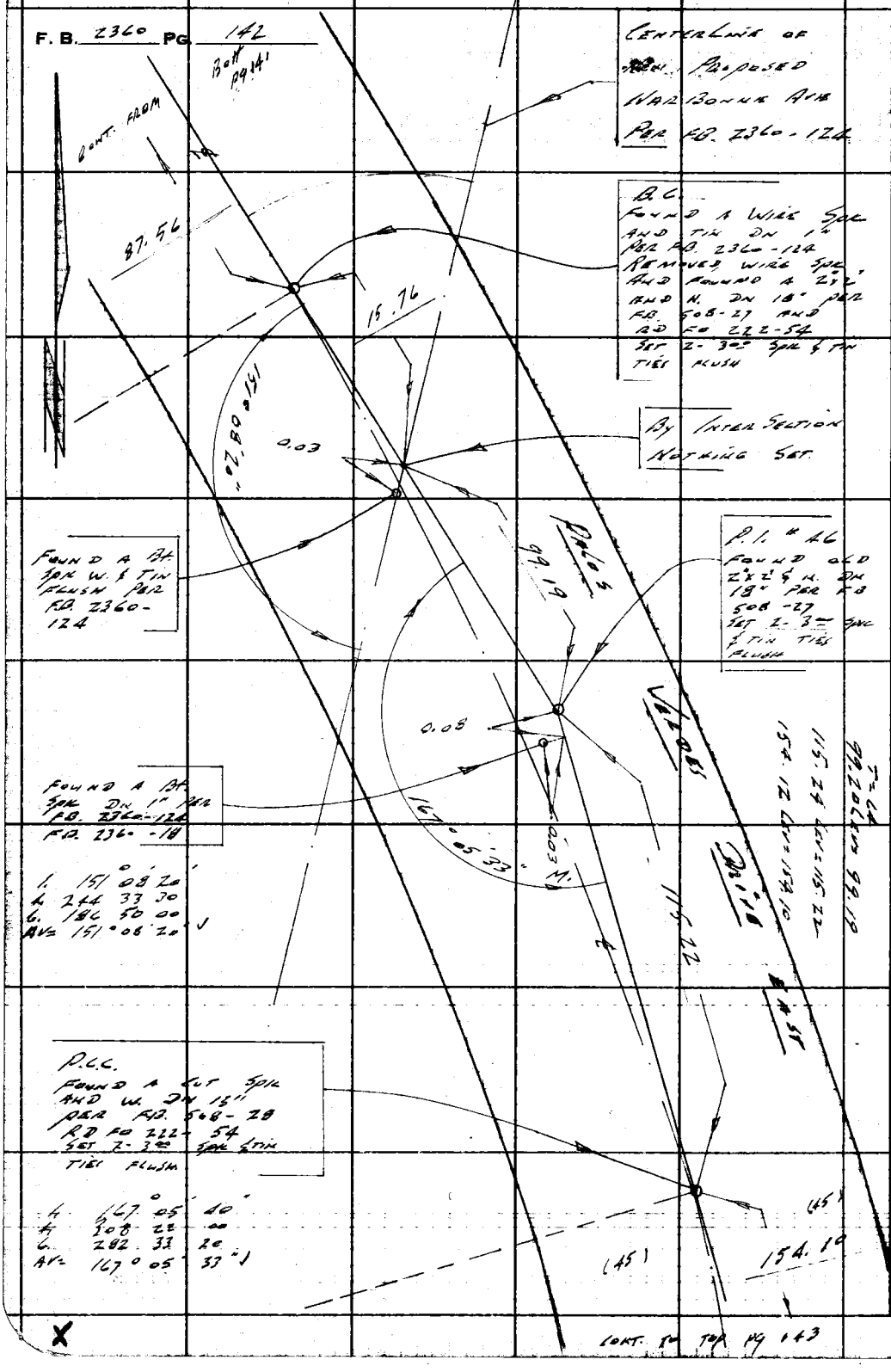

X

CONT. TO TOP PG 143

PLEASE RETURN TO
LOS ANGELES COUNTY ENGINEER
700 LOS ANGELES COUNTY ENGINEERING BLDG.

Do not extend this side of this line.

Note: Any Additions or Changes on This Sheet Must be Made or Circled in Red Ink With Date and Name of Person Making Change.

W.S. 27E-4

Notes Ck'd by J. AJA	Survey of P.V. DR. EAST	F. B. 2360 PG. 143
Map No. [redacted]3-1	JN 62-3 Tape 11 Std 54 °F	
Office Work G. D[redacted]EY	Surveyed by C.K. LIND	
Checked	Notes LIND Date 11-16-61	
Date	Indexed H. E. OTT	

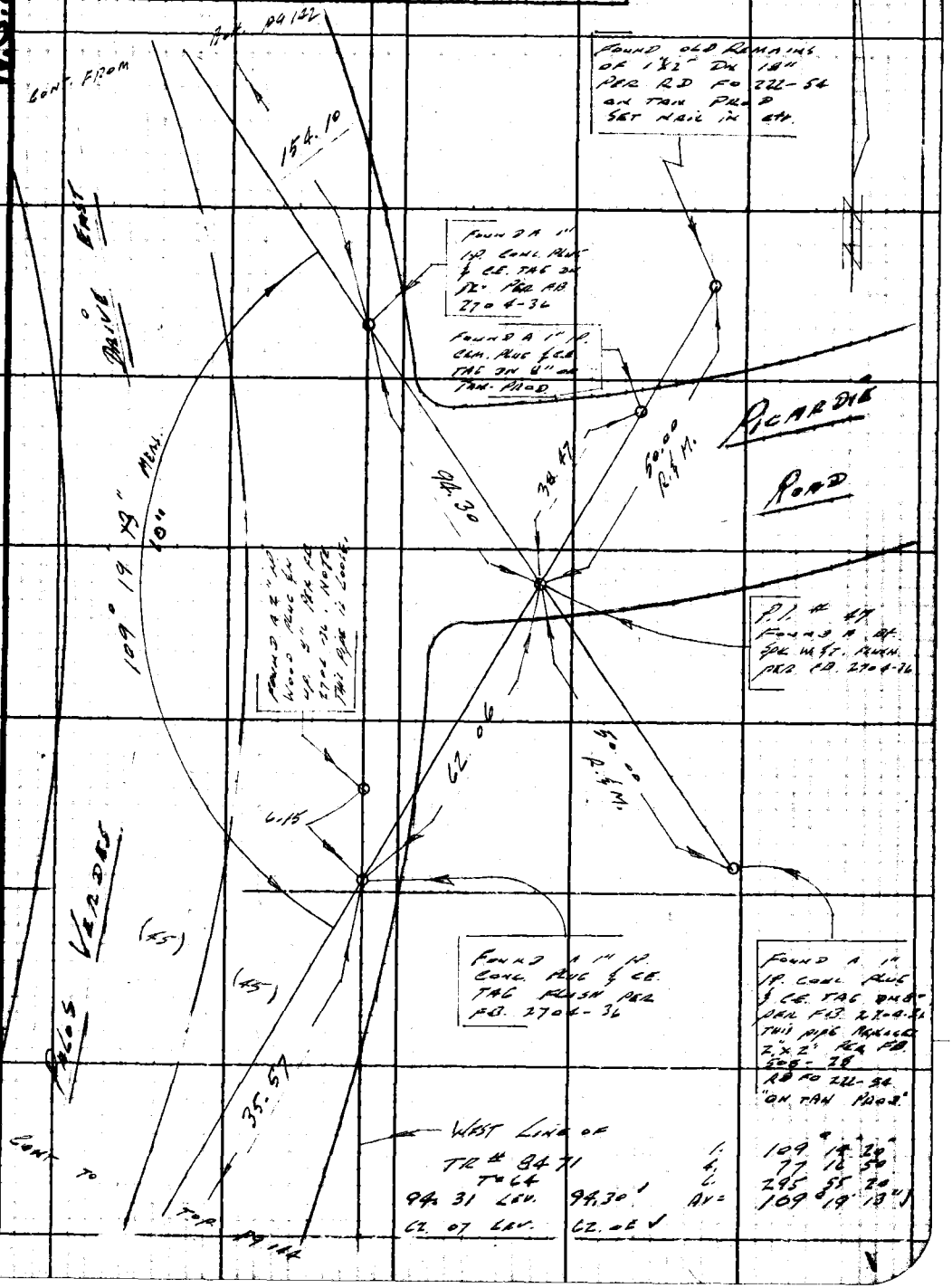

Note: Any Additions or Changes on this Sheet Must be Made or Circled in Red Ink With Date and Name of Person Making Change.

Do not extend this side of this line.

PLEASE RETURN TO
LOS ANGELES COUNTY ENGINEER
700 LOS ANGELES COUNTY ENGINEERING BLDG.

76F309S S&E #247 11-58

F. B. 2360 PG 144

Cont. to Bott Pg. 143

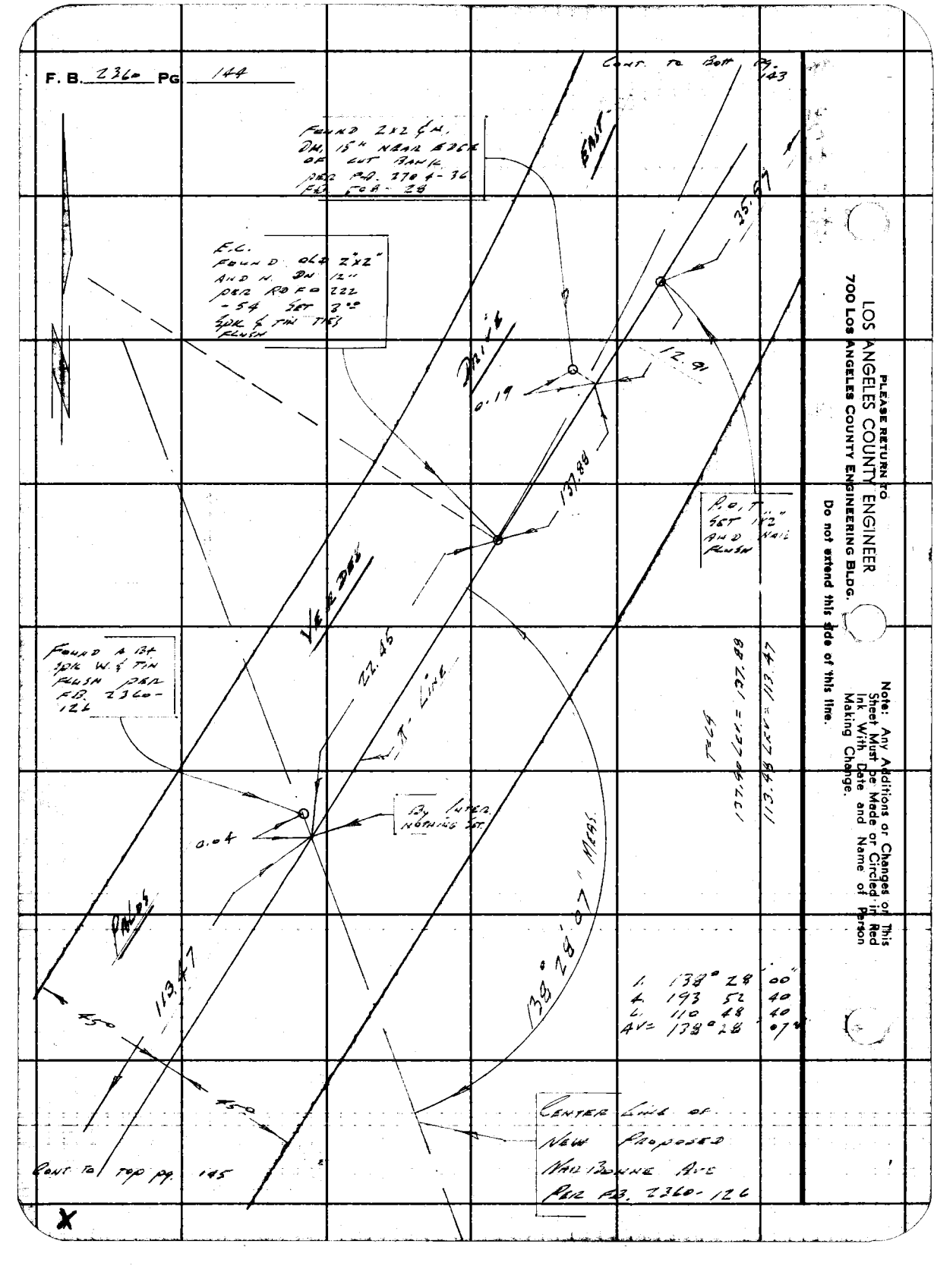

CONT. TO TOP PG. 145

PLEASE RETURN TO
LOS ANGELES COUNTY ENGINEER
700 Los Angeles County Engineering Bldg.

Do not extend this side of this line.

Note: Any Additions or Changes of This Sheet Must be Made or Circled in Red Ink With Date and Name of Person Making Change.

W.S.27E-4

Notes Ck'd by J. AJA	Survey of P.V. DR. EAST	F. B. 2360	PG. 145
Map No. B-843-1	JN 0303.00 Tape 111 Std 84 °F		
Office Work G. D. BAILEY	Surveyed by C.K. LIND		
Checked	Notes LIND Date 11-17-61		
Date	Indexed H. E. OTI		

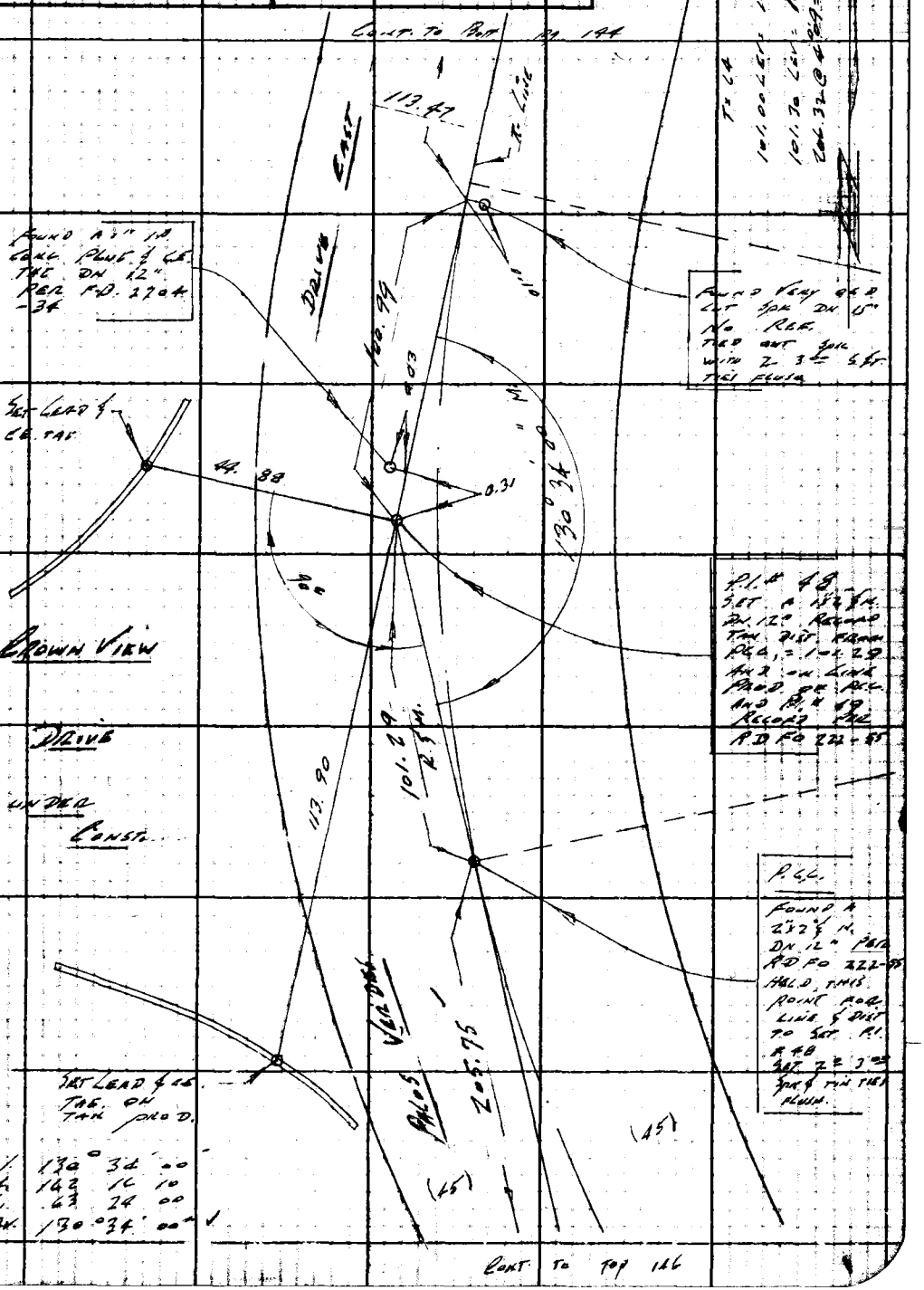

1.	130° 34' 00"
4.	162 16 10
6.	63 24 00
AV.	130° 34' 00" ✓

CONT. TO TOP 146

Note: Any Additions or Changes on this Sheet Must be Made or Circled in Red Ink With Date and Name of Person Making Change.

Do not extend this side of this line.

PLEASE RETURN TO
LOS ANGELES COUNTY ENGINEER
700 LOS ANGELES COUNTY ENGINEERING BLDG.

76F3095 S&E #247 11-58

PLEASE RETURN TO
LOS ANGELES COUNTY ENGINEER
700 LOS ANGELES COUNTY ENGINEERING BLDG.

Note: Any Additions or Changes on This Sheet Must be Made or Circled in Red Ink With Date and Name of Person Making Change.

Do not extend this side of this line.

W.S. 22, E-5

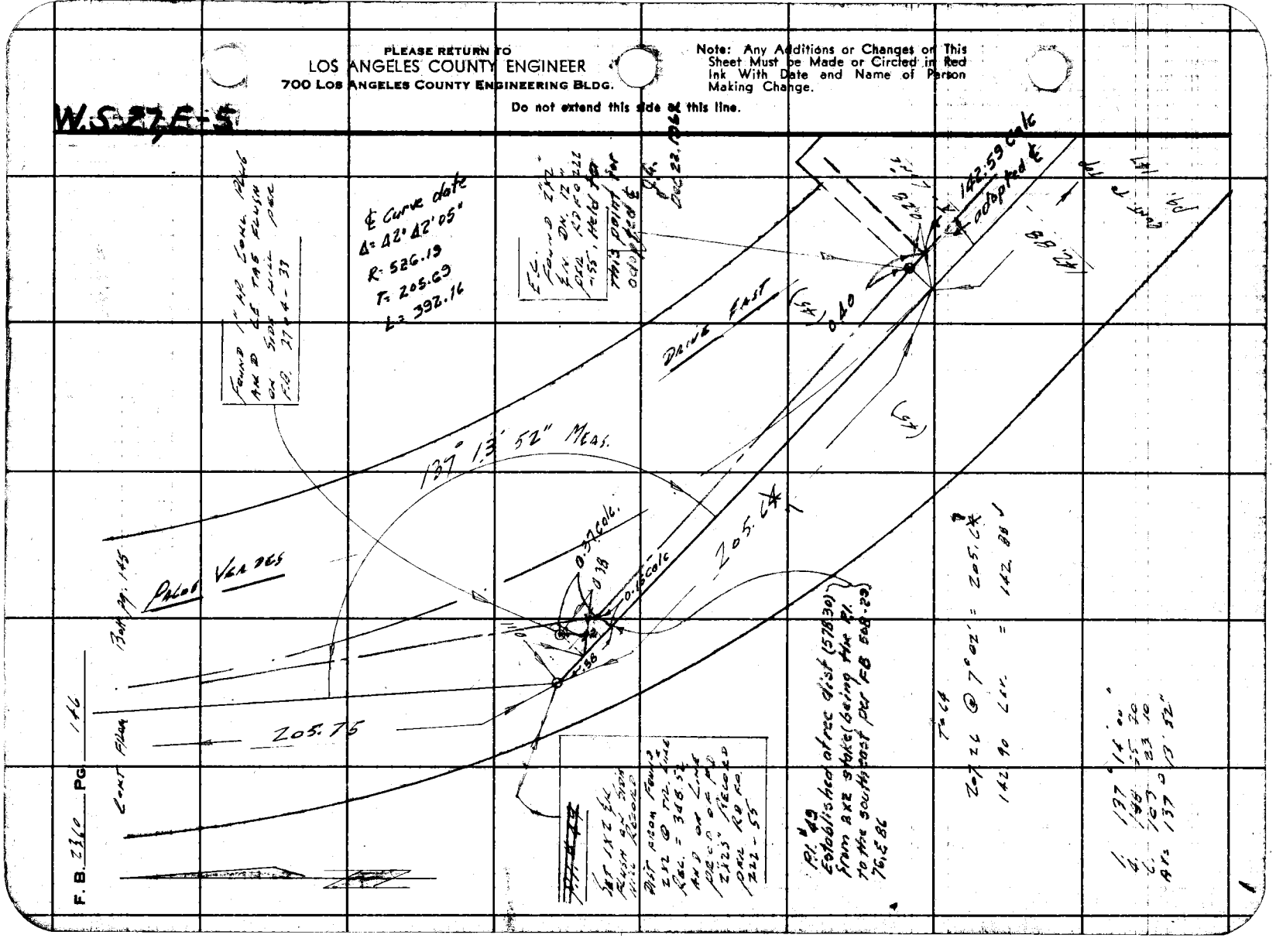

Notes Ck'd by J. A. A.	Survey of P.V. DR. EAST	F. B. 2360 PG. 147
Map No. B-843-1	JN 0303 00 Tape 111 Std. 84 °F	
Office Work G. D. BAILEY	Surveyed by C.K. LIND	
Checked	Notes LIND Date 11-17-61	
Date	Indexed H. E. OTT	

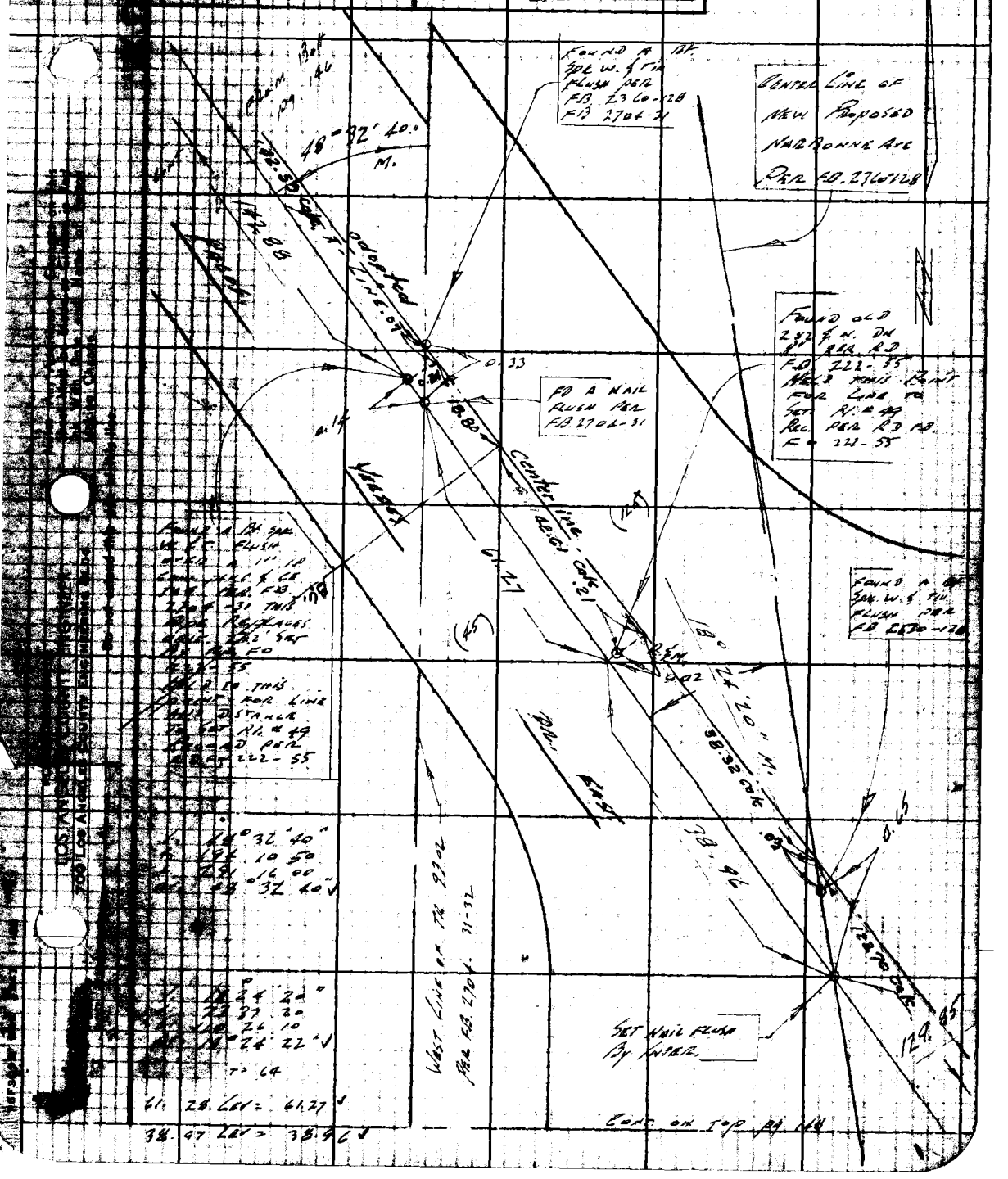

F.B. 2360 PG 148
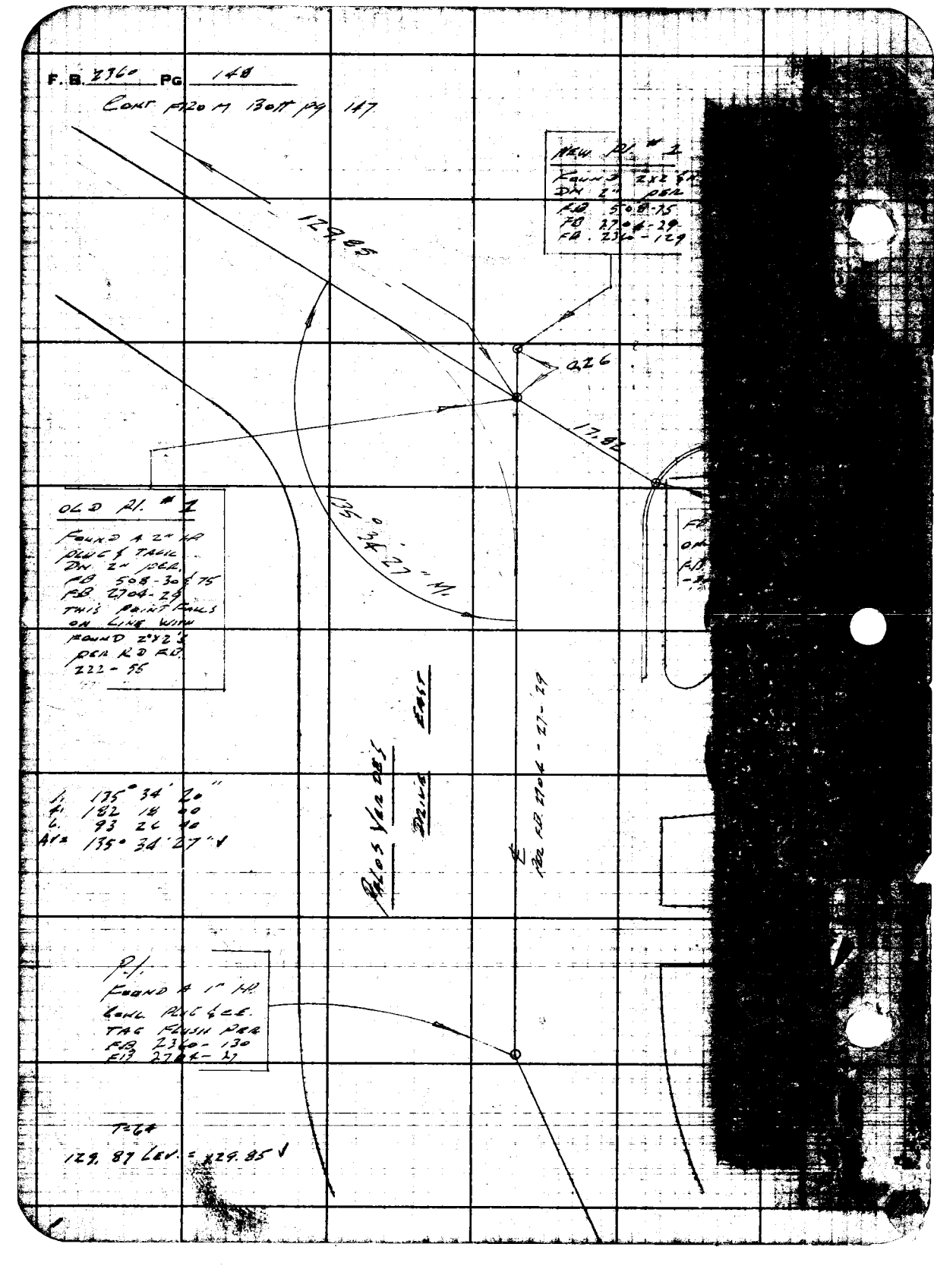
CONT FROM 130 FT PG 147