Notes Ck'd by
Map No.
Survey of
IN Tape Std °F
Surveyed by
Notes Date
Indexed
F.B. 2361 Pg.

Job	Description
	EL DORADO PARK J.N. 0055.26
C.L.	Survey & Mons.-5th St. E. bet. Nugent St. & Ave. J.
B.M.	Bench levels.
X-sec.	Of park.
Loc.Imp	Profile & x-sec. along West P.L.
Loc.Imp	X-sec. along No. side of So. P.L. of park prod W'ly from SW Cor. of Park Site.
7 Loc.Imp	Prel. survey, loc. imp., profile & inverts on proposed sewer line along Pondera St. going east from Foxton Ave.
2 Grades	Sewer grades on Pondera St. from Foxton Ave. to El Dorado Park - C.I. 9991.08.
4 Grades	Sewer grades on El Dorado Park from Pondera St. to Administration Bldg. C.I. 9991.08.
7 Stak.	Const. staking 9991.02.
6 Bdry.	New bdry. lines & new additions to W. end of Pk.

Microfilmed Jan 86

Rd. Dept.

BMT-1 REF., L.B. 433 EL 2387.20. 77

Fd. L & T ± 2' W. of End of Curb

± 321' W of Center line of 5th St. E

& ± 360' N. of center line of Ave. J

± 30' N. of Transit Line. See center-

line survey in the curb south side of

school. Ref. Bench Run (Lancaster S7.)

BMT-3 REF LB 433 El. 2380.945

Fd. L & T ± 2' W of End of Curb

± 320' W of center line 5th St. E and

± 1168' N. of center line Ave. J ± 32'

S of transit line. See center line survey.

(Lancaster S 7)

Notes Ck'd by WJB Wright	Survey of E. LANCASTER PARK
Map No. B2633	JN 0055.26 Tape 121 Std 84 °F
Office Work R. L. GREEN	Surveyed by MACK
Checked [redacted]	Notes M. Date 6-13-58
Date Oct 1958	Indexed J. C. Johnson 8-1-58

F.B. 2361 Pg. 5

J.N. 0055.26

EAST LANCASTER NEIGHBORHOOD PARK

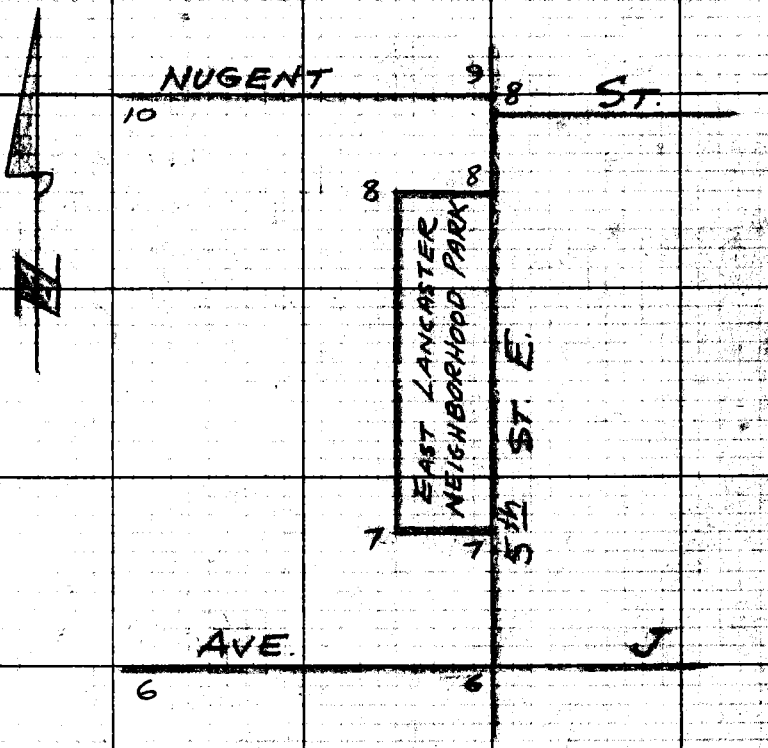

PARTY:
MACK
HALISCKY
RITTER
HUBBARD
H.E. MITCHELL

Note: Any Additions or Changes on This Sheet Must be Made or Circled in Red Ink With Date and Name of Person Making Change.

Do not extend notes this side of this line.

RETURN TO
LOS ANGELES COUNTY ENGINEER
700 LOS ANGELES COUNTY ENGINEERING BLDG.

99-13

7UF2088 CE #247

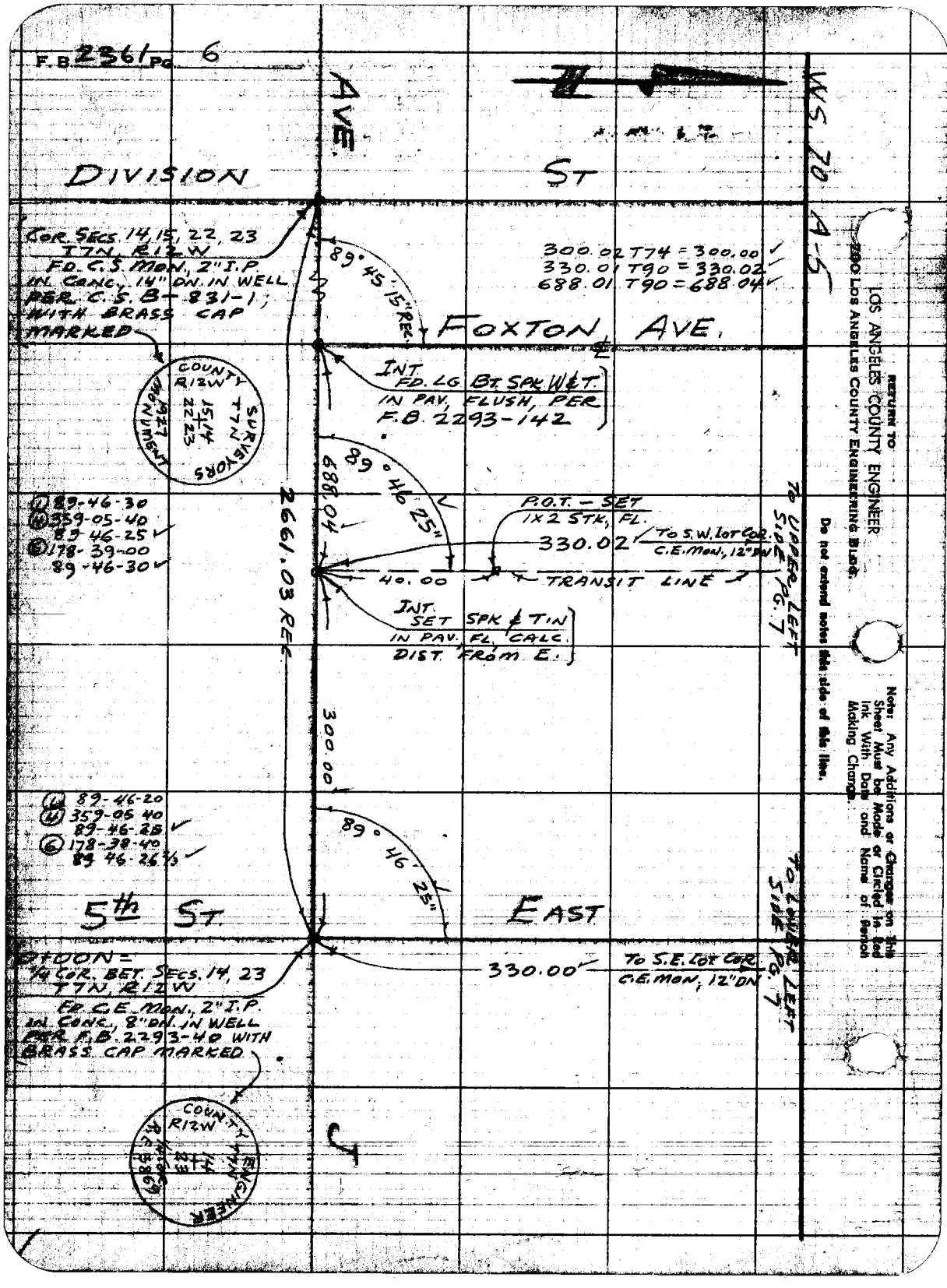
F.B. 2361 Pg. 6
AVE.
DIVISION
ST
WS 70 A-5
COR. SECS. 14, 15, 22, 23
T7N, R12W
FD. C.S. MON., 2" I.P.
IN CONC., 14" DN. IN WELL
PER C.S. B-831-1;
WITH BRASS CAP
MARKED
89° 45' 15" REC.
300.02 T74 = 300.00
330.01 T90 = 330.02
688.01 T90 = 688.04
FOXTON AVE.
COUNTY
R12W
T7N
SURVEYORS
15 14
22 23
1927
MONUMENT
INT.
FD. LG. BT. SPK. W&T.
IN PAV., FLUSH, PER
F.B. 2293-142
89° 46' 25"
688.04
2661.03 REC.
(1) 89-46-30
(4) 359-05-40
89-46-25
(6) 178-39-00
89-46-30
P.O.T. - SET
1X2 STK., FL.
330.02
TO S.W. LOT COR.
C.E. MON., 12" DN
40.00
TRANSIT LINE
INT.
SET SPK & TIN
IN PAV., FL., CALC.
DIST. FROM E.
TO UPPER LEFT SIDE PG. 7
300.00
(1) 89-46-20
(4) 359-05-40
89-46-25
(6) 178-38-40
89-46-26 2/3
89° 46' 25"
5th ST.
EAST
TO LOWER LEFT SIDE PG. 7
O+00N =
1/4 COR. BET. SECS. 14, 23
T7N, R12W
FD. C.E. MON., 2" I.P.
IN CONC., 8" DN. IN WELL
PER F.B. 2293-40 WITH
BRASS CAP MARKED
330.00
TO S.E. LOT COR.
C.E. MON., 12" DN
COUNTY
R12W
T7N
ENGINEER
14
23
1969
RETURN TO
LOS ANGELES COUNTY ENGINEER
700 LOS ANGELES COUNTY ENGINEERING BLDG.
Do not extend notes this side of this line.
Note: Any Additions or Changes on this Sheet Must be Made or Circled in Red Ink With Date and Name of Person Making Change.

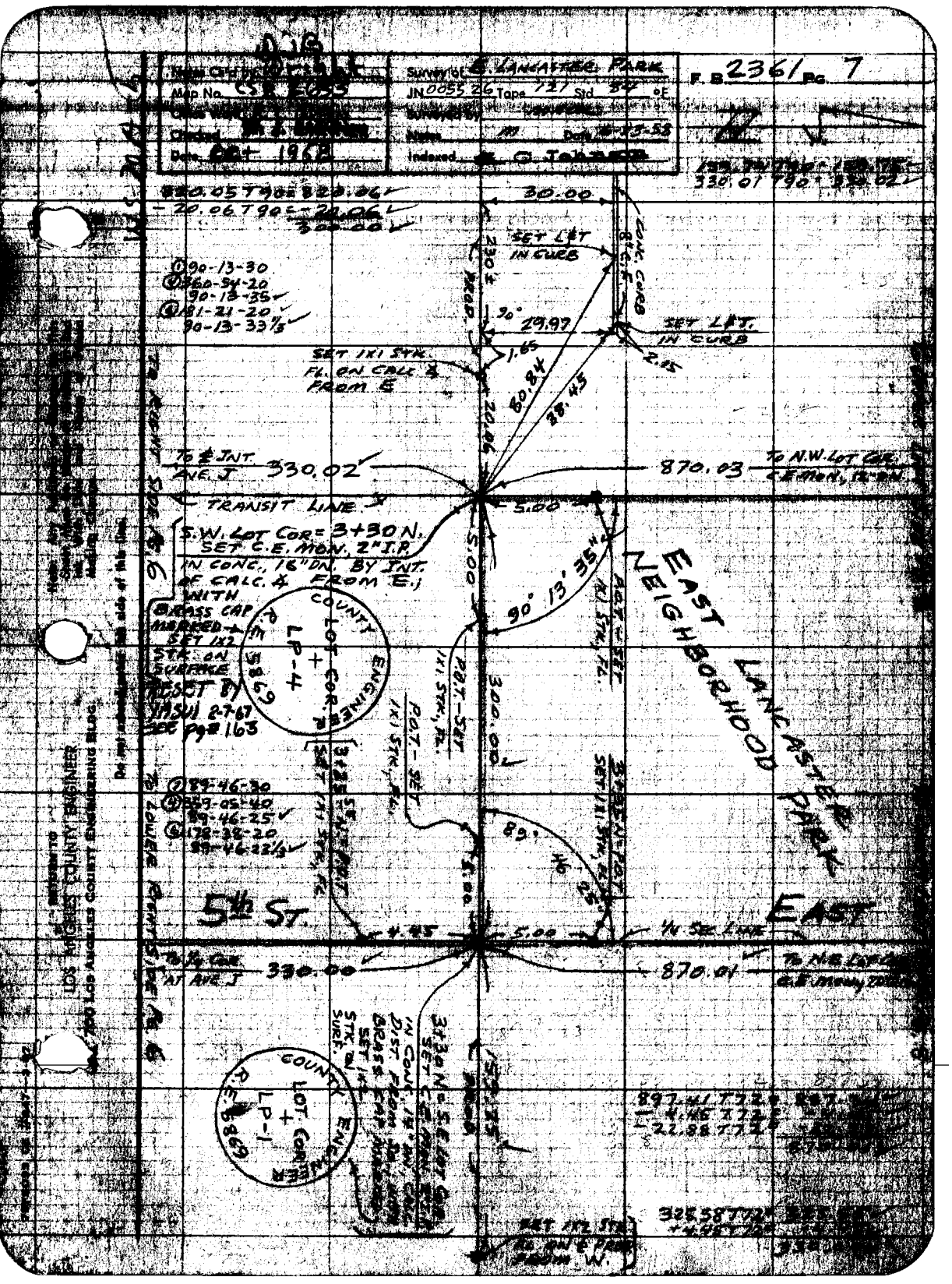

Map No. CSB E055
Date Oct 1968
Survey of E. LANCASTER PARK
JN 0055.26 Tape 127 Std 84 °F
Surveyed by
Notes
Date 6-13-58
Indexed
F.B. 2361 Pg. 7
330.01 T90 = 330.02
820.05 T90 = 820.06
-20.06 T90 = -20.06
300.00
30.00
SET L&T IN CURB
CONC. CURB 8" C.F.
230±
PROD.
90°
29.97
SET L&T. IN CURB
2.15
1.65
80.84
38.45
SET 1X1 STK. FL. ON CALC ∡ FROM E
20.06
① 90-13-30
④ 360-54-20
90-13-35
⑥ 181-21-20
90-13-33 1/3
TO ℄ INT. AVE. J
330.02
870.03
TO N.W. LOT COR. C.E. MON. 12" DN.
TRANSIT LINE
5.00
S.W. LOT COR = 3+30 N. SET C.E. MON. 2" I.P. IN CONC., 16" DN. BY INT. OF CALC. ∡ FROM E.; WITH BRASS CAP MARKED → SET 1X2 STK. ON SURFACE
RESET BY YASUI 2-7-67 SEE pg# 163
COUNTY ENGINEER LOT COR. + LP-4 R.E. 5869
90° 13' 35"
EAST LANCASTER NEIGHBORHOOD PARK
P.O.T.-SET 1X1 STK. FL.
300.00
P.O.T.-SET 1X1 STK. FL.
P.O.T.-SET 1X1 STK. FL.
3+35 N. P.O.T. SET 1X1 STK. FL.
3+35 N. P.O.T. SET 1X1 STK. FL.
89° 46' 25"
5.00
⑦ 89-46-30
④ 359-05-40
89-46-25
⑥ 178-38-20
89-46-22 1/3
5th ST.
EAST
4.45
5.00
1/4 SEC. LINE
TO 1/4 COR. AT AVE. J
330.00
870.01
TO N.E. LOT COR. C.E. MON. 12" DN.
3+30 N. S.E. LOT COR. SET C.E. MON. 2" I.P. IN CONC. 14" DN. CALC. DIST. FROM BRASS CAP MARKED SET 1X2 STK. ON SURF.
159.75
COUNTY ENGINEER LOT COR. + LP-1 R.E. 5869
897.41 T72
-4.46 T72
-22.88 T72
325.58 T72
+4.45 T72
SET 1X2 STK. FL. ON ℄ PROD. FROM W.
TO RIGHT SIDE PG. 6
TO LOWER RIGHT SIDE PG. 6
LOS ANGELES COUNTY ENGINEER
700 LOS ANGELES COUNTY ENGINEERING BLDG.
Do not [illegible] this side of this line.

RETURN TO
LOS ANGELES COUNTY ENGINEER
ROOM 150 LOS ANGELES COUNTY ENGINEERING BLDG.

Note: Any Additions or Changes on This Sheet Must be Made or Circled in Red Ink With Date and Name of Person Making Change.

Do not extend notes this side of this line.

WS 70 A-4

870.09 T90 = 870.03

LANCASTER BLVD

320.00 T84 = 320.00
-20.00 T84 = -20.00
300.00

① 89-46-40
④ 359-06-20
89-46-35
⑥ 178-39-30
89-46-35

① 89-46-30
④ 359-05-20
89-46-20
⑥ 178-38-30
89-46-25

26+60.16 N
CTR. SEC. 19, T7N, R12W, FD C.S. MON. 2"I.P. IN CONC. 14" DN. IN WELL PER C.S.B. 89-1 WITH BRASS CAP MARKED

EAST
SEC. LINE
1330.10

NUGENT ST.

14+68.33 N = INT
SET LG. BT. SPK.
W'ly IN PAV., FL.
SEE PG. 9

1.36

0.12

13+30.86 N
FD. 2" I.P. IN CONC. PLUG & NAIL, 8" DN. TAG C.S. 21067 PER TR. # 20569 & TR. # 21838

12+22.89 N = P.O.T.
SET 1X1 STK., FL.

22.38

89° 46' 25"

300.00

5.00

P.O.T. - SET
1X1 STK., FL.

P.O.T. - SET
1X1 STK., FL.

12+00.01 N = N.E. LOT COR.
SET C.S. MON. 2"I.P. IN CONC. 20" DN., CALC. ℄ DIST. FROM ST. WITH BRASS CAP MARKED "LS" SET 1X2 STK. ON SURF.

11+95.01 N = P.O.T.
SET 1X1 STK., FL.

P.O.T. - SET
1X1 STK., FL.

COUNTY ENGINEER
LOT COR.
+
LP-2
(E. 5869)

EAST LANCASTER
NEIGHBORHOOD PARK

N.W. LOT COR. 12+00.03 N.
SET C.S. MON. 2"I.P. IN CONC. 16" DN., CALC. ℄ DIST. FROM E., WITH BRASS CAP MARKED "LS" SET 1X2 STK. ON SURFACE

COUNTY ENGINEER
LOT COR.
+
LP-3
(E. 5869)

SET 1X1 STK. FL. ON CALC. ℄ FROM E.

200.00

20.00

32.25

71.08

32.46

37.69

89° 46' 25"

CONC. CURB

SET 1X1 STK. IN CURB

SET 1X1 STK. IN CURB

870.03

13+30.86 N

FB 2361 Pg 8

Notes Ck'd by	Survey of E. LANCASTER PARK
Map No. B2633	IN 0055.26 Tape 121 Std 84 °F
Office Work	Surveyed by
Checked W. J. BRENNER	Notes Date 6-23-58
Date Oct 1958	Indexed

F. B. 2361 Pg. 9

PREPARED FOR LOS ANGELES COUNTY ENGINEER

F.B. 2361 Pg. 10

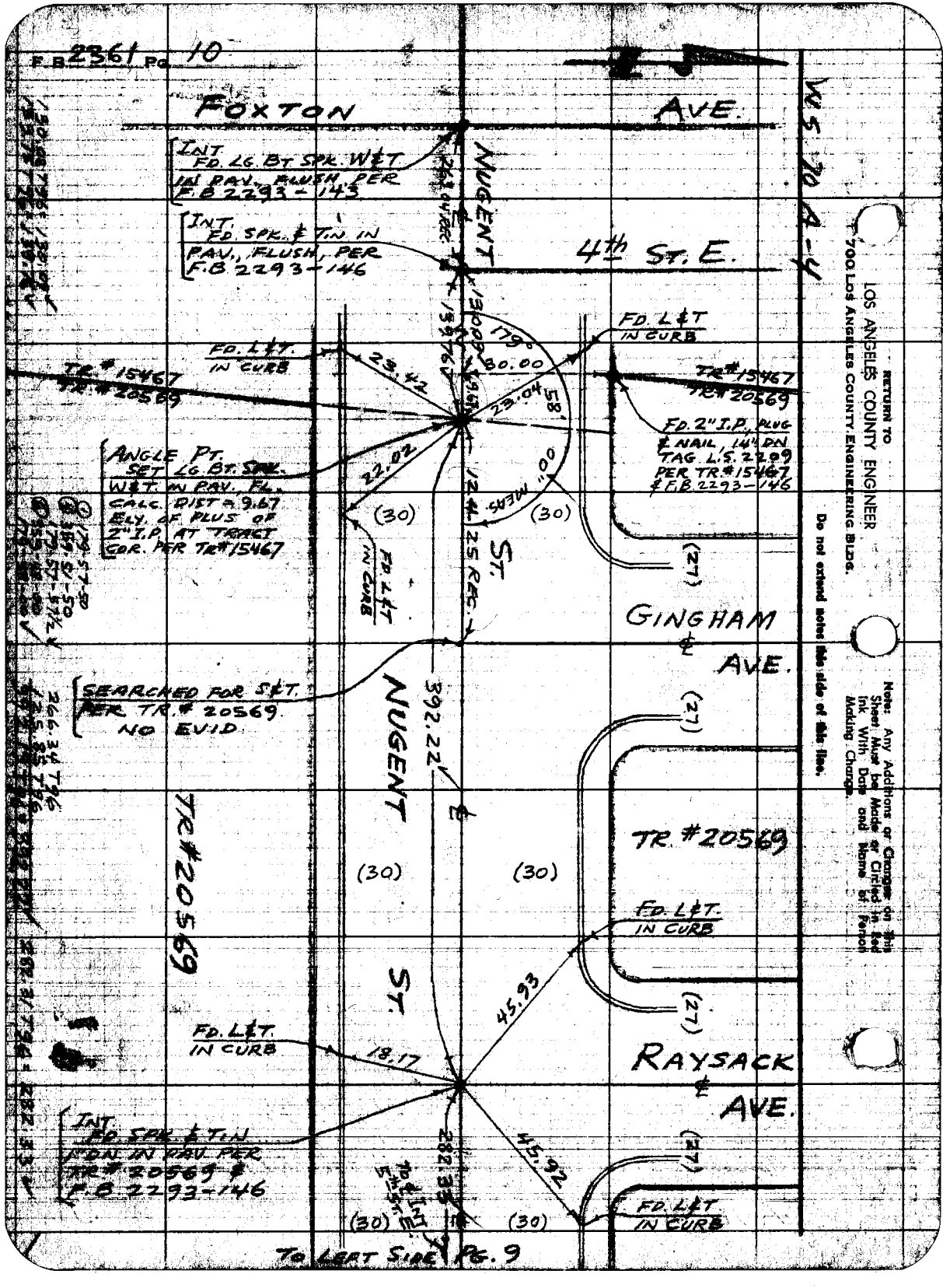

RETURN TO
LOS ANGELES COUNTY ENGINEER
700 Los Angeles County Engineering Bldg.

Do not extend notes this side of this line.

Note: Any Additions or Changes on this Sheet Must be Made or Circled in Red Ink With Date and Name of Person Making Change.

F. B. 2361 Pg. 11

Profile No. | Notes Red. | Plotted | Job No 0055.26 | Division No.
Date | Date | Survey of E. LANCASTER NEIGHBORHOOD PARK
X-Sec. No. | Notes Chkd Miller | Checked | Survey by MACK | Notes m | Date 6-17-58
Date Aug 1958 | Date | Map No. | Indexed C. Johnson | Date 8-1-58

J.N. 0055.26

EAST LANCASTER NEIGHBORHOOD PARK

BENCH MARK LEVELS

STATION	B. S.	H. I.	F. S.	ELEV.

PARTY
MACK
HALISCKY
RITTER
HUBBARD
H.E. MITCHELL

NOTE: ANY ADDITIONS OR CHANGES ON THIS SHEET MUST BE MADE OR CIRCLED IN RED INK, WITH DATE AND NAME OF PERSON MAKING CHANGE.

PLEASE RETURN TO
LOS ANGELES COUNTY ENGINEER
700 Los Angeles County Engineering Bldg.

Do not extend notes this side of this line.

76298 S & E #307—7-55

76298 S & E #307—7-55

PLEASE RETURN TO
LOS ANGELES COUNTY ENGINEER
700 LOS ANGELES COUNTY ENGINEERING BLDG.

NOTE: ANY ADDITIONS OR CHANGES ON THIS SHEET MUST BE MADE OR CIRCLED IN RED INK, WITH DATE AND NAME OF PERSON MAKING CHANGE.

Do not extend notes this side of this line.

STATION	B. S.	H. I.	F. S.	ELEV.	
BM # 101-128	2050	2382300 ✓		2380250 ✓	BM # 101-128 EL=2380.251 UNADJ (F.B. 2410-) AVE. J & S.P.R.R., S.W. COR. C.E. PRECISE B.M., BRASS CAP IN 12"X12" CONC. POST, FL.; 4' SO. OF TEL. POLE
BM # J-1	4720	2382150 ✓	4870	2377430 ✓	BM # J-1 EL=2378.660 (L.B. 763-5) AVE. J & SIERRA HWY., N.E. COR. L&T. IN CURB 8' N OF N. END C.R.
T.P.	4325	2383675 ✓	2800	2379350 ✓	
T.P.	5845	2386250 ✓	3270	2380405 ✓	
T.P.	5190	2387555 ✓	3885	2382365 ✓	
T.P.	5540	2389205 ✓	3890	2383665 ✓	
BM # J-2	5970	2387450 ✓	7725	2381480 ✓	BM # J-2 EL=2382.498 (L.B. 763-37) AVE. J & DIVISION ST. AT ℄ INT. (SEC. COR.) C.S. MON., BRASS CAP, 14" DN. IN WELL
T.P.	5545	2388745 ✓	4250	2383200 ✓	
T.P.	5545	2389615 ✓	4675	2384070 ✓	
T.P.	3830	2388135 ✓	5310	2384305 ✓	
BM # J-3E	4230	2387555 ✓	4810	2383325 ✓	BM # J-3E AVE. J (30' N OF ℄) ON ℄ 3RD ST. E. L&T. IN SO. CURB OF N. TRAFFIC ISLAND

F.B. 2361 PG 12 Job No. [illegible] Division No. Notes Red. Plotted Profile
Survey of E. LANCASTER NEIGHBORHOOD PARK Date Date No.
Survey by MACK Notes M Notes Chkd Miller Checked X-Sec.
Indexed [illegible] Date 6-17-58 Date Aug 1968 Date No.

75296 S & E #307—7-55

PLEASE RETURN TO
LOS ANGELES COUNTY ENGINEER
700 Los Angeles County Engineering Bldg.

NOTE: ANY ADDITIONS OR CHANGES ON THIS SHEET MUST BE MADE OR CIRCLED IN RED INK, WITH DATE AND NAME OF PERSON MAKING CHANGE.

Do not extend notes this side of this line.

Profile Notes Red. Plotted Job No. 0055.26 Division No.
No. Date Date Survey of E. LANCASTER NEIGHBORHOOD PARK
X-Sec. Notes Chkd. Miller Checked Survey by MACK Notes M. Date 6-17-58
No. Date Aug 1958 Date Map No. Traced C. Johnson

F.B. 2361 P. 13

STATION	B. S.	H. I.	F. S.	ELEV.	
		2387555 ✓			
T.P.	5445	2389370 ✓	3630	2383925 ✓	
T.P.	5640	2392340 ✓	2670	2386700 ✓	
T.P.	5575	2395465 ✓	2450	2389890 ✓	
BM # J-5E	3745	2395550 ✓	3660	2391805 ✓	BM # J-5E AVE. J & 5th ST. E. AT ℄ INT. (1/4 SEC. COR.) C.E. MON., BRASS CAP, 8" DN. IN WELL
BM # LP-1	4660	2393215 ✓	6995	2388555 ✓	BM # LP-1 5th ST E (ON ℄) AT 330' N. OF ℄ AVE. J AT PONDERA ST. (PROPOSED) C.E. MON., BRASS CAP, 14" DN., MARKED "LOT COR. LP-1"
T.P.	1715	2388110 ✓	6820	2386895 ✓	
BM # LP-2	7145	2386165 ✓	9090	2379020 ✓	BM # LP-2 5th ST. E. (ON ℄) AT 1200' N. OF ℄ AVE. J AT OLDFIELD ST. (PROPOSED) C.E. MON., BRASS CAP, 20" DN., MARKED "LOT COR. LP-2"
BM # LP-3	6350	2385075 ✓	7440	2378725 ✓	BM # LP-3 OLDFIELD ST. (PROPOSED) AT 300' W. OF ℄ 5th ST. E. C.E. MON., BRASS CAP, 16" DN., MARKED "LOT COR. LP-3"
BM # LP-3A	6400	2386810 ✓	4665	2380410 ✓	BM # LP-3A OLDFIELD ST. (PROPOSED) AT 370' W. OF ℄ 5th ST. E. L ℄ T IN SO. CURB, 52± W. OF E. END

76298 S & E #307—7-55

PLEASE RETURN TO
LOS ANGELES COUNTY ENGINEER
700 LOS ANGELES COUNTY ENGINEERING BLDG.

NOTE: ANY ADDITIONS OR CHANGES ON THIS SHEET MUST BE MADE OR CIRCLED IN RED INK, WITH DATE AND NAME OF PERSON MAKING CHANGE.

Do not extend notes this side of this line.

F.B. 2361 Pg. 14 | Job No. 0055.26 Division No. | Notes Red. | Plotted | No. | X-Sec.
Survey of E. LANCASTER NEIGHBORHOOD PARK | Date | Date | No.
Survey by MACK Notes 11 | Notes Chkd. | Checked
Indexed L. C. JOHNSON Date 6-17-58 | Date Aug 1958 | Date

STATION	B. S.	H. I.	F. S.	ELEV.		
		2386810 ✓				
T.P.	7070	2390575 ✓	3305	2383505 ✓		
BM # LP-4	5945	2390935 ✓	5585	2384990 ✓	BM # LP-4	
					PONDERA ST. (PROPOSED) AT 300' W. OF ℄ 5th ST. E.	
					C.E. MON., BRASS CAP, 16" DN., MARKED "LOT COR. LP4"	
BM # LP-4A	10645	2397140 ✓	4440	2386495 ✓	BM # LP-4A	
					PONDERA ST. (PROPOSED) AT 375' W. OF ℄ 5th ST. E.	
					L ℄ T IN N. CURB, 53.3' W. OF E. END	
BM # J-5E	5895	2397705 ✓	5330	2391810 ✓	BM # J-5E EL = 2391.805 $V_{NADJ.}$	
					SEE PG. 13	
T.P.	5540	2400365 ✓	2880	2394825 ✓		
T.P.	6475	2404260 ✓	2580	2397785 ✓		
BM # J-7E	5905	2403805 ✓	6360	2397900 ✓	BM # J-7E	
					AVE. J ℄ ANDALE AVE., N.W. COR.	
					L ℄ T. IN CURB, 1.6' W. OF W. END C.R.	
T.P.	3075	2401950 ✓	4930	2397875 ✓		
T.P.	3980	2400500 ✓	5430	2396520 ✓		
T.P.	5080	2401425 ✓	4155	2396345 ✓		
BM # J-10E	8350	2405245 ✓	4530	2396895 ✓	BM # J-10E	
					AVE. J ℄ 10th ST. E AT ℄ INT. (SEC. COR.)	
					C.S. MON., BRASS CAP, 16" DN. IN WELL	

76298 S & E #307—7-55

PLEASE RETURN TO
LOS ANGELES COUNTY ENGINEER
700 LOS ANGELES COUNTY ENGINEERING BLDG.

NOTE: ANY ADDITIONS OR CHANGES ON THIS SHEET MUST BE MADE OR CIRCLED IN RED INK, WITH DATE AND NAME OF PERSON MAKING CHANGE.

Do not extend notes this side of this line.

STATION	B. S.	H. I.	F. S.	ELEV.		
		2405 245 ✓				
T.P	5045	2406 210 ✓	4080	2401 165 ✓		
T.P.	4470	2406 415 ✓	4265	2401 945 ✓		
T.P	3840	2404 170 ✓	6085	2400 330 ✓		
BM # J-13E	3840	2401 945 ✓	6065	2398105 ✓	BM # J-13E AVE. J & CALSTON AVE., S.E. COR X IN TOP OF CURB, 1' E. OF E. END C.R.	
T P	4720	2402800 ✓	3865	2398080 ✓		
BM # J-15E	3935	2401 235 ✓	5500	2397300 ✓	BM # J-15E AVE. J & 15th ST. E AT ℄ INT. (1/4 SEC. COR.) C.E. MON., BRASS CAP, 8" DN. IN WELL	
T.P	4710	2401 610 ✓	4335	2396 900 ✓		
T.P	3725	2400 635 ✓	4700	2396 910 ✓		
T.P.	6805	2403 250 ✓	4190	2396 445 ✓		
BM # J-18E	2490	2403030 ✓	2710	2400540 ✓	BM # J-18E AVE. J (SO. SIDE) AT 888' ± W. OF ℄ 20th ST. E BT. SPK. IN N. SIDE OF P.P # 917641E	
T.P.	3900	2400510 ✓	6420	2396610 ✓	T.P.	
T.P	4695	2400100 ✓	5105	2395405 ✓		
BM 105-14			6210	2393890 ✓	BM # 105-14 ELEV. = 2393.844 UNADJ. (F.B 2417-160) AVE. J & 20th ST. E AT ℄ INT. (SEC. COR.) C.E. MON., BRASS CAP, 12" DN. IN WELL	

Profile No. ____ Notes Red. ____ Plotted ____ Job No. 0055.26 Division No. ____ F.B. 2361 PG. 15
Date ____ Date ____ Survey of E. LANCASTER NEIGHBORHOOD PARK
X-Sec. No. ____ Notes Chkd. Miller Checked ____ Survey by MACK Notes M Date 6-17-58
Date Aug 1958 Date ____ Map No. ____ Indexed C. Johnson Date ____

76298 S & E #307—7-55

PLEASE RETURN TO
LOS ANGELES COUNTY ENGINEER
700 LOS ANGELES COUNTY ENGINEERING BLDG.

NOTE: ANY ADDITIONS OR CHANGES ON THIS SHEET MUST BE MADE OR CIRCLED IN RED INK, WITH DATE AND NAME OF PERSON MAKING CHANGE.

Do not extend notes this side of this line.

STATION	B. S.	H. I.	F. S.	ELEV.	
BENCH MARK LEVELS BASED ON LANCASTER SEWER DATUM					
BM #J-2	5840	2388340 ✓		238250 ✓	BM #J-2 EL=2382.498 (L.B. 763-37) AVE J & DIVISION ST. AT ℄ INT. (SEC. COR.) C.S. MON., BRASS CAP, 14" DN IN WELL
TP	4450	2388590 ✓	4200	2384140 ✓	
TP	3910	2388990 ✓	3510	2385080 ✓	
T.P.	4065	2389390 ✓	3665	2385325 ✓	
BM #J-3E	4170	2388515 ✓	5045	2384345 ✓	BM #J-3E EL=2383.325 UNADJ. (F.B. 2361-12) AVE J (30' N. OF ℄) ON ℄ 3RD ST. E. L&T. IN SO. CURB OF N. TRAFFIC ISLAND
TP	5640	2391985 ✓	2170	2386345 ✓	
TP	4250	2391740 ✓	4495	2387490 ✓	
BM #LP-4A	4440	2391960 ✓	4220	2387520 ✓	BM #LP-4A EL=2386.495 UNADJ (F.B 2361-14) PONDERA ST. (PROPOSED) AT 375' W. OF ℄ 5th ST. E. L&T IN N. CURB, 53.3' W. OF E. END
BM #LP-4	5585	2391600 ✓	5945	2386015 ✓	BM #LP-4 EL=2384.990 UNADJ (F.B. 2361-14) PONDERA ST. (PROPOSED) AT 300' W. OF ℄ 5th ST. E. C.E. MON., BRASS CAP, 16" DN MARKED "LOT COR LP-4"

F. B. 2361 PG. 16 Job No. 0055.36 Division No. Notes Red. Plotted No. Profile
Survey of E. LANCASTER NEIGHBORHOOD PARK Date Date X-Sec.
Survey by MACK Notes M Notes Chkd. Miller Checked No.
Indexed C. Johnson Date 6-26-58 Date Aug. 1958 Date No.

76298 S & E #307—7-55

PLEASE RETURN TO
LOS ANGELES COUNTY ENGINEER
700 LOS ANGELES COUNTY ENGINEERING BLDG.

NOTE: ANY ADDITIONS OR CHANGES ON THIS SHEET MUST BE MADE OR CIRCLED IN RED INK, WITH DATE AND NAME OF PERSON MAKING CHANGE.

Do not extend notes this side of this line.

STATION	B. S.	H. I.	F. S.	ELEV.		
		2391600 ✓				
T.P	3305	2387835 ✓	7070	2384530 ✓	T.P	
BM # LP-3A	4665	2386100 ✓	6400	2381435 ✓	BM # LP-3A EL= ~~2380.410~~ UNADJ (F.B. 2361-13) OLDFIELD ST. (PROPOSED) AT 370' W. OF ℄ 5th ST E. L ℄ T IN SO. CURB, 52.5 W. OF E. END	
BM # LP-3	7440	2387190 ✓	6350	2379750 ✓	BM # LP-3 EL= ~~2378.725~~ UNADJ. (F.B. 2361-13) OLDFIELD ST. (PROPOSED) AT 300' W. OF ℄ 5th ST. E. C.E. MON., BRASS CAP, 16" DN. MARKED "LOT COR. LP-3"	
BM # LP-2	9090	2389135 ✓	7145	2380045 ✓	BM # LP-2 EL= ~~2379.020~~ UNADJ. (F.B. 2361-13) 5th ST. E. (ON ℄) AT 1200' N. OF ℄ AVE. J AT OLDFIELD ST. (PROPOSED) C.E. MON, BRASS CAP, 20" DN., MARKED "LOT COR. LP-2"	
T.P	6820	2394240 ✓	1715	2387420 ✓	T.P	
BM # LP-1	6995	2396575 ✓	4660	2389580 ✓	BM # LP-1 EL= ~~2388.555~~ UNADJ (F.B. 2361-13) 5th ST. E. (ON ℄) AT 330' N. OF ℄ AVE. J AT PONDERA ST. (PROPOSED) C.E. MON. BRASS CAP, 14" DN. MARKED "LOT COR. LP-1"	
BM # J-5E	3660	2396490 ✓	3745	2392830 ✓	BM # J-5E EL= ~~2391.805~~ UNADJ. (F.B. 2361-13) AVE. J & 5th ST. E. AT ℄ INT. (1/4 SEC. COR.) C.E. MON, BRASS CAP, 8" DN. IN WELL	

Profile Notes Red. Plotted Job No 005526 Division No.
No. Date Date Survey of E. LANCASTER NEIGHBORHOOD PARK F.B. 2361 Pg. 17
X-Sec. Notes Chkd. Miller Checked Survey by MAEK Notes M. Date 6-27-58
No. Date Aug. 1958 Date Map No. Indexed C. Johnson

76298 S & E #307—7-55

PLEASE RETURN TO
LOS ANGELES COUNTY ENGINEER
700 LOS ANGELES COUNTY ENGINEERING BLDG.

NOTE: ANY ADDITIONS OR CHANGES ON THIS SHEET MUST BE MADE OR CIRCLED IN RED INK, WITH DATE AND NAME OF PERSON MAKING CHANGE.

Do not extend notes this side of this line.

STATION	B. S.	H. I.	F. S.	ELEV.	
		2396 490 ✓			
T.P.	2450	2393365 ✓	5575	2390915 ✓	T.P
T.P.	2670	2390395 ✓	5640	2387725 ✓	T.P
T.P.	3630	2388 580 ✓	5445	2384950 ✓	T.P
BM # J-3E	4810	2389 160 ✓	4230	2384350 ✓	BM # J-3E EL= 2384.345 UNADJ (F.B 2361-16) EL= 2383.325 UNADJ (F.B 2361-12) AVE. J (30'N. OF ℄) ON ℄ 3RD ST E. L & T IN SO. CURB OF N. TRAFFIC ISLAND
T.P.	5310	2390640 ✓	3830	2385330 ✓	T.P
T.P.	4675	2389770 ✓	5545	2385095 ✓	T.P
T.P.	4250	2388 475 ✓	5545	2384225 ✓	T.P
BM # J-2			5970	2382505 ✓	BM # J-2 EL= 2382.498 (L.B 763-37) AVE J & DIVISION ST AT ℄ INT (SEC. COR.) C.S. MON., BRASS CAP, 14" DN. IN WELL

F. B. 2361 Pg. 18 Job No. Division No. Notes Red. Plotted Profile
Survey of E. LANCASTER NEIGHBORHOOD PARK Date Date No.
Survey by MACK Notes M Notes Chkd. Bug Checked X-Sec.
Indexed C. Johnson Date 6-27-58 Date 1958 Date No.

Profile No. | Notes Red. | Plotted R. L. GREEN | Job No. 0055.26 | Division No. | F. B. 2361 Pg. 19

X-Sec. No. | Notes Chkd. Miller | Checked | Survey of E. LANCASTER NEIGHBORHOOD PARK

Date Aug. 1958 | Date | Survey by MACK | Notes M | Date 6-18-58

Map No. | Inked C. Johnson 8-1-58

J.N. 0055.26

EAST LANCASTER NEIGHBORHOOD PARK

CROSS SECTIONS & LOCATION OF IMPROVEMENTS

STATION	B. B.	H. I.	F. S.	ELEV.

PARTY
MACK
HALISCKY
RITTER
HUBBARD
H.E. MITCHELL

NOTE: ANY ADDITIONS OR CHANGES ON THIS SHEET MUST BE MADE OR CIRCLED IN RED INK, WITH DATE AND NAME OF PERSON MAKING CHANGE.

PLEASE RETURN TO
LOS ANGELES COUNTY ENGINEER
700 Los Angeles County Engineering Bldg.

Do not extend notes this side of this line.

76298 S & E #307—7-55

F. B. 2361 PG. 20 Job No. 0055.26 Division No. _____ Notes Red. _____ Plotted _____ Profile

Survey of E. LANCASTER NEIGHBORHOOD PARK Date _____ Date _____ No. _____

Survey by MACK Notes M Notes Chkd. _____ Checked _____ X-Sec.

Indexed A. C. Johnson Date 6-18-58 Date _____ Date _____ No. _____

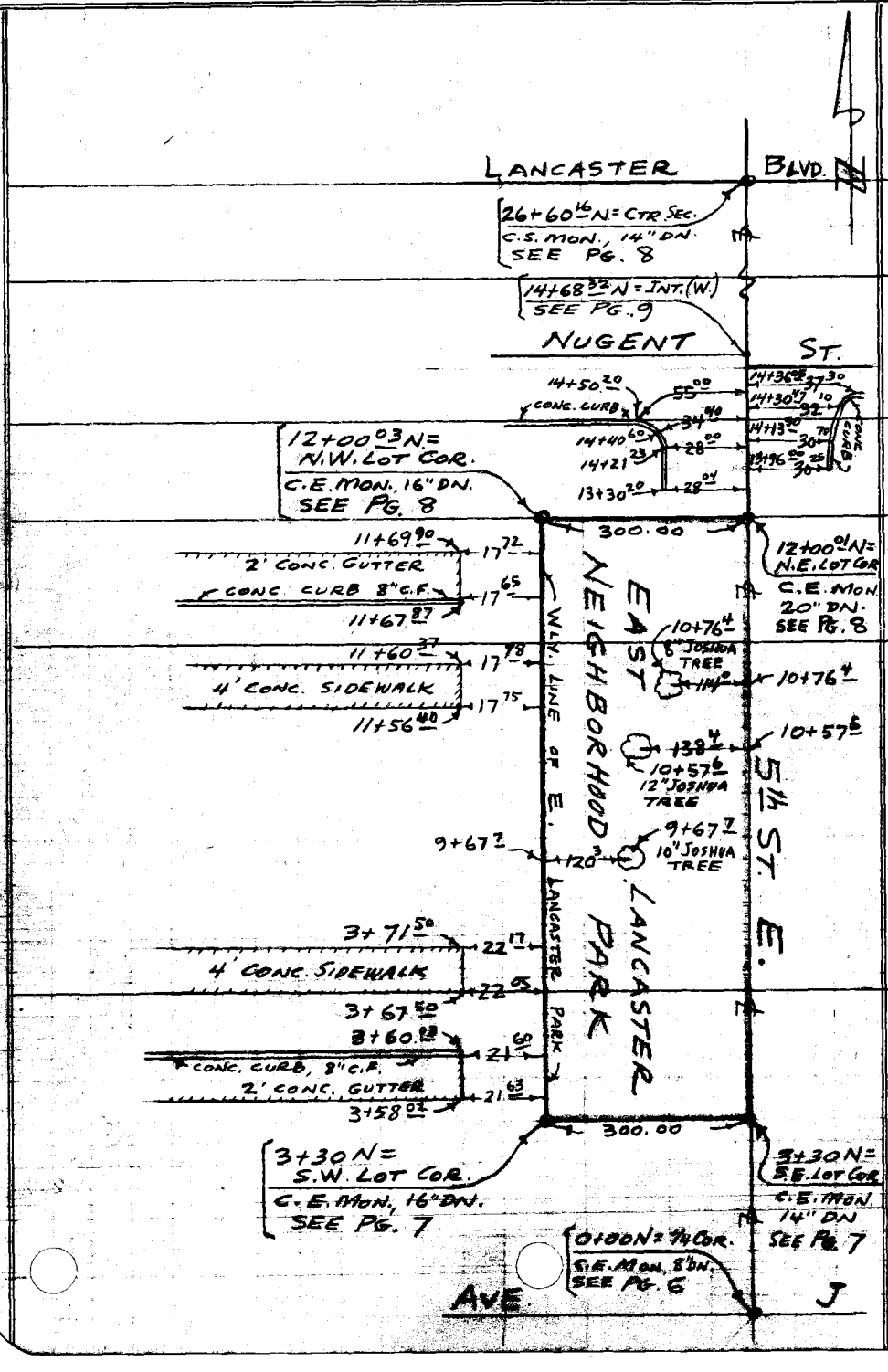

76298 S & E #307—7-55

PLEASE RETURN TO

LOS ANGELES COUNTY ENGINEER

700 LOS ANGELES COUNTY ENGINEERING BLDG.

NOTE: ANY ADDITIONS OR CHANGES ON THIS SHEET MUST BE MADE OR CIRCLED IN RED INK, WITH DATE AND NAME OF PERSON MAKING CHANGE.

Do not extend notes this side of this line.

76298 S & E #207—7-55

PLEASE RETURN TO
LOS ANGELES COUNTY ENGINEER
700 LOS ANGELES COUNTY ENGINEERING BLDG.

NOTE: ANY ADDITIONS OR CHANGES ON THIS SHEET MUST BE MADE OR CIRCLED IN RED INK, WITH DATE AND NAME OF PERSON MAKING CHANGE.

Do not extend notes this side of this line.

5th ST. E. CROSS SECTIONS

STATION	B. S.	H. I.	F. S.	ELEV.	Notes
BM # J-5E	629	2399 12	✓	239283	BM # J-5E ELEV. = 2392.830 UNADJ. (F.B. 2361-17) AVE J & 5th ST. E. AT ℄ INT. (¼ SEC. COR.) C.E. MON. BRASS CAP, 8" DN. IN WELL
0+00N = ¼ Cor.			568	239344	℄ INT AVE J & 5th ST E., PAV (SEE PG. 20)
			586	9326	25 W ON ℄ AVE J, PAV
			605	9307	50 W
			641	9271	100 W
			666	9246	150 W
			696	9216	200 W
			735	9177	250 W
			771	9141	300 W
			550	9362	25 E
			532	9380	50 E
			497	9415	100 E
			455	9457	150 E
			410	9502	200 E
			366	9546	250 E
			328	9584	300 E
0+26N			69	9221	℄ 5th ST. E.
			71	9201	25 W GUT F.L.

Profile Notes Red. Plotted R. L. GREEN Job No. 0055 26 Division No.
No. Date Date Survey of E. LANCASTER, NEIGHBORHOOD PARK
X-Sec. Notes Chkd Miller Checked Survey by MAEK Notes M Date 6-18-53
No. Date Aug 1953 Date Map No. Inked C. Johnson

F.B. 2561 Pg. 21

76298 S & E #307—7-55

PLEASE RETURN TO
LOS ANGELES COUNTY ENGINEER
700 LOS ANGELES COUNTY ENGINEERING BLDG.

NOTE: ANY ADDITIONS OR CHANGES ON THIS SHEET MUST BE MADE OR CIRCLED IN RED INK, WITH DATE AND NAME OF PERSON MAKING CHANGE.

Do not extend notes this side of this line.

STATION	B. S.	H. I.	F. S.	ELEV.		
		239912 ✓				
0+26N			73	23918 ✓	50' W	GUT. F.L
			74	917 ✓	100' W	" "
			68	923 ✓	25' E	" "
			65	926 ✓	50 E	" "
			62	929 ✓	100 E	" "
0+30 N			70	921 ✓	℄ 5th ST. E.	
			73	918 ✓	25 W	
			69	922 ✓	50 W	
			63	928 ✓	100 W	
			60	931 ✓	25 E	
			46	945 ✓	50 E	, TOP BK
			42	949 ✓	100 E	
0+50 N			69	922 ✓	℄ 5th ST. E.	
			72	919 ✓	30 W	
			60	931 ✓	37 W	
			55	936 ✓	87 W	TOP BK
			70	921 ✓	100 W	
			64	927 ✓	25 E	
			61	930 ✓	35 E	
			56	935 ✓	50 E	

F. B. 2361 Pg. 22
Job No. 0055.26 Division No. Notes Red. Plotted
Survey of E. LANCASTER NEIGHBORHOOD PARK Date Date No.
Survey by MACK Notes M Notes Chkd Miller Checked X-Sec.
Indexed C. Johnson Date 6-27-58 Date Aug 1958 Date No.
Profile

76298 S & E #307—7-55

PLEASE RETURN TO
LOS ANGELES COUNTY ENGINEER
700 LOS ANGELES COUNTY ENGINEERING BLDG.

NOTE: ANY ADDITIONS OR CHANGES ON THIS SHEET MUST BE MADE OR CIRCLED IN RED INK, WITH DATE AND NAME OF PERSON MAKING CHANGE.

Do not extend notes this side of this line.

STATION	B. S.	H. I.	F. S.	ELEV.		
		2399 12 ✓				
0+50N			48	2394 3 ✓	100 E	
1+00N			72	919 ✓	℄ 5th ST E.	
			73	918 ✓	26 W	
			64	927 ✓	33 W	
			51	940 ✓	46 W	TOP BK.
			55	936 ✓	50 W	
			64	927 ✓	100 W	
			69	922 ✓	25 E	
			53	938 ✓	33 E	TOP BK
			66	925 ✓	50 E	
			60	931 ✓	100 E	
1+50N	541	2397 16 ✓	737	239175	℄ 5th ST E	
			55	917 ✓	23 W	
			42	930 ✓	32 W	
			27	945 ✓	42 W	TOP BK
			35	937 ✓	50 W	
			38	934 ✓	100 W	
			51	921 ✓	25 E	
			34	938 ✓	33 E	TOP BK
			48	924 ✓	50 E	

Profile Notes Red. Plotted R. L. GREEN Job No. 2055.26 Division No. F. B. 2361 Pg. 23
No. Date Survey of E. LANCASTER NEIGHBORHOOD PARK
X-Sec. Notes Chkd. Miller Date Checked Survey by MACK Notes M. Date 6-27-58
No. Date Aug 1958 Date Map No. Index C. Johnson Date

76298 S & E #307—7-55

PLEASE RETURN TO
LOS ANGELES COUNTY ENGINEER
700 LOS ANGELES COUNTY ENGINEERING BLDG.

NOTE: ANY ADDITIONS OR CHANGES ON THIS SHEET MUST BE MADE OR CIRCLED IN RED INK, WITH DATE AND NAME OF PERSON MAKING CHANGE.

Do not extend notes this side of this line.

STATION	B. S.	H. I.	F. S.	ELEV.		
		239716✓				
1+50N			50	23922✓	100E	
2+00			56	916✓	℄ 5th ST. E.	
			56	916✓	24 W	
			45	927✓	32 W	
			45	927✓	41 W	
			24	948✓	51 W	TOP BK
			30	942✓	100 W	
			55	917✓	25 E	
			39	933✓	32 E	TOP BK.
			52	920✓	47 E	
			51	921✓	100 E	
2+20			56	916✓	℄ 5th ST. E.	
			58	914✓	24 W	
			45	927✓	32 W	TOP BK
			51	921✓	40 W	
			65	907✓	50 W	
			69	903✓	100 W	
2+50			58	914✓	℄ 5th ST. E.	
			59	913✓	25 W	
			44	928✓	32 W	TOP BK

Profile
No.
X-Sec.
No.

Plotted
Date
Checked
Date

Notes Red.
Date
Notes Chkd. Miller
Date Aug 1958

Job No. 0055.26 Division No.
Survey of E. LANCASTER NEIGHBORHOOD PARK
Survey by MACK Notes
Indexed C. Johnson Date 6-27-58

FCB. 2361 PG. 24

76298 S & E #307—7-55

PLEASE RETURN TO
LOS ANGELES COUNTY ENGINEER
700 LOS ANGELES COUNTY ENGINEERING BLDG.

NOTE: ANY ADDITIONS OR CHANGES ON THIS SHEET MUST BE MADE OR CIRCLED IN RED INK, WITH DATE AND NAME OF PERSON MAKING CHANGE.

Do not extend notes this side of this line.

STATION	B. S.	H. I.	F. S.	ELEV.		
		2397.16				
2+50N			49	2392.38	W	
			70	902.50	W	
			75	897.00	W	
			77	895.50	W	
			58	914.25	E	
			40	932.33	E	
			53	919.46	E	
			55	917.00	E	
3+00			60	912.4	E 5th St. E.	
			61	911.26	W	
			45	927.32	W	
			52	920.38	W	
			70	902.50	W	
			81	891.00	W	
			81	891.50	W	
			62	910.25	E	
			49	923.33	E	
			58	914.46	E	
			54	918.00	E	
3+30			62	910.4	E 5th St. E @ S.E Cor., E. LANCASTER PARK	

Profile Notes Rod. Plotted R. L. GREEN Job No. 0055.26 Division No. F. B. 2361 Pg. 25
No. Date Date Survey of E. LANCASTER NEIGHBORHOOD PARK
X-Sec. Notes Chkd. Miller Checked Survey by MACK Notes M. Date 6-27-58
No. Date Map No. Indexed C. JOHNSON

76298 S & E #307—7-55

PLEASE RETURN TO
LOS ANGELES COUNTY ENGINEER
700 LOS ANGELES COUNTY ENGINEERING BLDG.

NOTE: ANY ADDITIONS OR CHANGES ON THIS SHEET MUST BE MADE OR CIRCLED IN RED INK, WITH DATE AND NAME OF PERSON MAKING CHANGE.

Do not extend notes this side of this line.

STATION	B. S.	H. I.	F. S.	ELEV.		
		239716✓				
3+30N			62	23910✓	26 W	ON SLY LINE OF E. LANCASTER PARK
			50	922✓	32 W	" " " " " " "
			52	920✓	39 W	" " " " " " "
			70	902✓	50 W	" " " " " " "
			78	894✓	78 W	" " " " " " "
			90	882✓	90 W	" " " " " " "
			95	877✓	100 W	" " " " " " "
			98	874✓	150 W	" " " " " " "
			63	909✓	25 E	
			50	922✓	34 E	
			45	927✓	40 E	
			57	915✓	50 E	
			53	919✓	100 E	
3+50			63	909✓	℄ 5th ST. E	
			63	909✓	27 W	
			53	919✓	32 W	
			56	916✓	43 W	
			69	903✓	50 W	
			75	897✓	73 W	
			90	882✓	86 W	

F. B. 2361 Pg. 26 Job No. 0055-26 Division No. Notes Red. Plotted No. Profile
Survey of E. LANCASTER NEIGHBORHOOD PARK Date Date X-Sec.
Survey by MACK Notes M Notes Chkd Miller Checked No.
Indexed A. C. Johnson Date 6-27-58 Date Aug 1958 Date

76298 S & E #307—7-55

PLEASE RETURN TO
LOS ANGELES COUNTY ENGINEER
700 LOS ANGELES COUNTY ENGINEERING BLDG.

NOTE: ANY ADDITIONS OR CHANGES ON THIS SHEET MUST BE MADE OR CIRCLED IN RED INK, WITH DATE AND NAME OF PERSON MAKING CHANGE.

Do not extend notes this side of this line.

STATION	B. S.	H. I.	F. S.	ELEV.		
		239716✓				
3+50 N			92	23880✓	100 W	
			97	875✓	150 W	
			63	909✓	25 E	
			56	916✓	35 E	
			61	911✓	46 E	
			54	918✓	100 E	
3+70 N			62	910✓	℄ 5th ST E	
			66	906✓	25 W	
			59	913✓	32 W	
			62	910✓	43 W	
			75	897✓	60 W	
			84	888✓	100 W	
			89	883✓	150 W	
4+00 N			63	909✓	℄ 5th ST E,	Bot Bk
			67	905✓	25 W	
			58	914✓	33 W	
			54	918✓	43 W	
			66	906✓	50 W	
			80	892✓	100 W	
			80	892✓	150 W	

Profile Notes Red. Plotted R. L. GREEN Job No. 02552 Division No.
No. Date Date Survey of E. LANCASTER NEIGHBORHOOD PARK F.B. 2361 Pg. 27
X-Sec. Notes Chkd. Miller Checked Survey by MACK Notes M. Date 6-27-58
No. Date Aug 1958 Date Map No. Index C. Johnson

76298 S & E #307—7-55

PLEASE RETURN TO
LOS ANGELES COUNTY ENGINEER
700 LOS ANGELES COUNTY ENGINEERING BLDG.

NOTE: ANY ADDITIONS OR CHANGES ON THIS SHEET MUST BE MADE OR CIRCLED IN RED INK, WITH DATE AND NAME OF PERSON MAKING CHANGE.

Do not extend notes this side of this line.

STATION	B. S.	H. I.	F. S.	ELEV.		
		2397 16✓				
4+00 N			49	23923✓	8 E	TOP BK
			48	924✓	39 E	
			35	937✓	47 E	
			48	924✓	56 E	
			39	933✓	83 E	
			25	947✓	100 E	
4+50 N	964	2400 24✓	656	239060✓	℄ 5th ST. E	
			100	902✓	26 W	
			90	912✓	33 W	
			93	909✓	38 W	
			88	914✓	43 W	
			97	905✓	50 W	
			102	900✓	100 W	
			104	898✓	150 W	
			86	916✓	6 E	BOT CUT
			52	950✓	11 E	TOP CUT
			65	937✓	38 E	
			37	965✓	47 E	
			38	964✓	100 E	
5+00 N			98	904✓	℄ 5th ST E	

Profile
No.
X-Sec.
No.
Plotted
Date
Checked
Date
Notes Red.
Date
Notes Chkd. Miller
Date Aug 1958
Division No.
Job No. 0055.26
Survey of E. LANCASTER NEIGHBORHOOD PARK
Survey by MACK
Notes M
Indexed C. Johnson
Date 6-27-58
P.S. 2361 Pg. 28

76298 S & E #307—7-55

PLEASE RETURN TO
LOS ANGELES COUNTY ENGINEER
700 LOS ANGELES COUNTY ENGINEERING BLDG.

NOTE: ANY ADDITIONS OR CHANGES ON THIS SHEET MUST BE MADE OR CIRCLED IN RED INK, WITH DATE AND NAME OF PERSON MAKING CHANGE.

Do not extend notes this side of this line.

STATION	B. S.	H. I.	F. S.	ELEV.		
		240024 ✓				
5+00 N			106	23896 ✓	26 W	
			93	909 ✓	33 W	
			98	904 ✓	38 W	
			93	909 ✓	44 W	
			99	903 ✓	50 W	
			101	901 ✓	100 W	
			102	900 ✓	150 W	
			45	957 ✓	13 E	TOP BK
			50	952 ✓	38 E	BOT CUT
			26	976 ✓	50 E	TOP CUT
			23	979 ✓	100 E	
5+50 N			104	898 ✓	℄ 5th ST E	
			110	892 ✓	5 W	
			111	891 ✓	29 W	
			97	905 ✓	33 W	
			101	901 ✓	38 W	
			92	910 ✓	45 W	
			102	900 ✓	50 W	
			110	892 ✓	100 W	
			112	890 ✓	150 W	

Profile Notes Red. ____ Plotted R. L. GREEN Job No. 0055.26 Division No. ____ F. B. 2361 Pg. 29
No. ____ Date ____ Date ____ Survey of E. LANCASTER NEIGHBORHOOD PARK
X-Sec. Notes Chkd. Miller Checked ____ Survey by MACK Notes M Date 6-27-58
No. ____ Date Aug. 1958 Date ____ Map No. ____ Indexed C. Johnson

76298 S & E #307—7-55

PLEASE RETURN TO
LOS ANGELES COUNTY ENGINEER
700 LOS ANGELES COUNTY ENGINEERING BLDG.

NOTE: ANY ADDITIONS OR CHANGES ON THIS SHEET MUST BE MADE OR CIRCLED IN RED INK, WITH DATE AND NAME OF PERSON MAKING CHANGE.

Do not extend notes this side of this line.

STATION	B. S.	H. I.	F. S.	ELEV.		
		2400 24				
5+50 N			56	23946	11 E	TOP BK
			55	947	38 E	
			41	961	50 E	
			33	969	100 E	
6+00 N			110	892	℄ 5th ST. E.	
			117	885	10 W	
			116	886	28 W	
			107	895	35 W	
			108	894	40 W	
			100	902	45 W	
			110	892	50 W	
			117	885	100 W	
			123	879	150 W	
			73	929	12 E	TOP BK
			75	927	38 E	
			55	947	48 E	
			57	945	100 E	
6+10 N			112	890	℄ 5th ST. E	
			116	886	8 W	
			120	882	28 W	

F. S. 2361 Pg. 30 Job No. 0055.26 Division No. Notes Red. Plotted Profile
Survey of E. LANCASTER NEIGHBORHOOD PARK Date Date No.
Survey by MACK Notes M Notes Chkd Miller Checked X-Sec.
Indexed C. Johnson Date 6-27-58 Date Aug. 1958 Date No.

76298 S & E #307—7-55

PLEASE RETURN TO
LOS ANGELES COUNTY ENGINEER
700 LOS ANGELES COUNTY ENGINEERING BLDG.

NOTE: ANY ADDITIONS OR CHANGES ON THIS SHEET MUST BE MADE OR CIRCLED IN RED INK, WITH DATE AND NAME OF PERSON MAKING CHANGE.

Do not extend notes this side of this line.

STATION	B. S.	H. I.	F. S.	ELEV.		
		240024 ✓				
6+10 N			122	23880 ✓	40 W	
			123	879 ✓	50 W	
			127	875 ✓	100 W	
			130	872 ✓	150 W	
6+35 N			112	890 ✓	℄ 5th ST. E.	
			119	883 ✓	8 W	
			122	880 ✓	28 W	
			124	878 ✓	40 W	
			124	878 ✓	50 W	
			126	876 ✓	100 W	
			130	872 ✓	150 W	
6+50 N			115	887 ✓	℄ 5th ST. E.	
			121	881 ✓	8 W	
			121	881 ✓	27 W	
			113	889 ✓	35 W., TOP BK	
			114	888 ✓	50 W	
			115	887 ✓	100 W	
			123	879 ✓	150 W	
			85	917 ✓	13 E TOP BK.	
			83	919 ✓	37 E	

Profile Notes Red. _____ Plotted R. L. GREEN Job No. 0055.26 Division No. _____ F. S. 2361 Pg. 31
No. _____ Date _____ Date _____ Survey of E. LANCASTER NEIGHBORHOOD PARK
X-Sec. Notes Chkd. Miller Checked _____ Survey by MACK Notes M Date 6-27-58
No. _____ Date Aug 1958 Date _____ Map No. _____ Indexed [illegible]

76298 S & E #307—7-55

PLEASE RETURN TO
LOS ANGELES COUNTY ENGINEER
700 LOS ANGELES COUNTY ENGINEERING BLDG.

NOTE: ANY ADDITIONS OR CHANGES ON THIS SHEET MUST BE MADE OR CIRCLED IN RED INK, WITH DATE AND NAME OF PERSON MAKING CHANGE.

Do not extend notes this side of this line.

F. B. 2361 Pg. 32 | Job No. 0055.26 Division No. | Notes Red. | Plotted | Profile
Survey of E. LANCASTER NEIGHBORHOOD PARK | Date | No. | X-Sec.
Survey by MAES | Notes | Notes | Checked | No.
Indexed C. Johnson | Date 6-27-58 | Date Aug 1958 | Date

STATION	B. S.	H. I.	F. S.	ELEV.		
		240024 ✓				
6+50 N			60	23942 ✓	54 E	
			60	942 ✓	100 E	
T.P.	585	239464 ✓	1145	238879 ✓	T.P	1x1 STK ON ℄ 5th ST E @ 6+50 N
7+00			67	879 ✓	℄ 5th ST E	
			73	873 ✓	7 W	
			71	875 ✓	27 W	
			61	885 ✓	31 W	
			61	885 ✓	36 W	
			44	902 ✓	43 W	
			53	893 ✓	48 W	
			55	891 ✓	100 W	
			61	885 ✓	150 W	
			35	911 ✓	12 E, TOP BK	
			31	915 ✓	38 E	
			25	921 ✓	45 E	
			17	929 ✓	100 E	
7+50			76	870 ✓	℄ 5th ST E	
			78	868 ✓	7 W	
			77	869 ✓	26 W	
			68	878 ✓	33 W	

76298 S & E #307—7-55

PLEASE RETURN TO
LOS ANGELES COUNTY ENGINEER
700 LOS ANGELES COUNTY ENGINEERING BLDG.

NOTE: ANY ADDITIONS OR CHANGES ON THIS SHEET MUST BE MADE OR CIRCLED IN RED INK, WITH DATE AND NAME OF PERSON MAKING CHANGE.

Do not extend notes this side of this line.

Profile Notes Red____ Plotted R. L. GREEN Job No. 0055-26 Division No.____ F. B. 2361 Pg. 33
No.____ Date____ Date____ Survey of E. LANCASTER NEIGHBORHOOD PARK
X-Sec. Notes Chkd. Miller Checked____ Survey by MACK Notes M. Date 6-27-58
No.____ Date Aug. 1958 Date____ Map No.____ Inked C. Johnson

STATION	B. S.	H. I.	F. S.	ELEV.		
		239464				
7+50 N			49	23897	43 W	
			51	8955	50 W	
			52	8944	100 W	
			55	8911	150 W	
			47	8999	10 E	
			41	9055	40 E	
			31	9155	45 E	
			24	9222	100 E	
7+70 N			76	8700	℄ 5th ST E	
			80	8666	7 W	
			79	8677	22 W	
			69	8777	33 W	
			49	8977	45 W	
			48	8988	50 W	
			47	8999	100 W	
			54	8922	150 W	
7+85 N			80	8666	℄ 5th ST E	
			82	8644	7 W	
			83	8633	26 W	
			68	8788	32 W	

76298 S & E #307—7-55

PLEASE RETURN TO
LOS ANGELES COUNTY ENGINEER
700 LOS ANGELES COUNTY ENGINEERING BLDG.

NOTE: ANY ADDITIONS OR CHANGES ON THIS SHEET MUST BE MADE OR CIRCLED IN RED INK, WITH DATE AND NAME OF PERSON MAKING CHANGE.

Do not extend notes this side of this line.

F. B. 2361 Pg. 34 | Job No. 0055.26 Division No. | Notes Red. | Plotted | No. | X-Sec.
Survey of E. LANCASTER NEIGHBORHOOD PARK | Date | Date | No.
Survey by MARK M. | Notes | Notes Chkd Miller | Checked
Indexed C. Johnson | Date 6-27-58 | Date Aug 1958 | Date

STATION	B. S.	H. I.	F. S.	ELEV.		
		239464 ✓				
7+85 N			74	23872 ✓	38 W	
			60	886 ✓	44 W	
			64	882 ✓	50 W	
			74	872 ✓	100 W	
			78	868 ✓	150 W	
8+00 N			81	865 ✓	℄ 5th ST. E.	
			84	862 ✓	7 W	
			86	860 ✓	26 W	
			73	873 ✓	31 W	
			77	869 ✓	35 W	
			61	885 ✓	43 W	
			67	879 ✓	47 W	
			76	870 ✓	100 W	
			78	868 ✓	150 W	
			59	887 ✓	8 E	TOP BK
			48	898 ✓	38 E	
			30	916 ✓	47 E	
			26	920 ✓	100 E	
8+50 N			88	858 ✓	℄ 5th ST. E.	
			91	855 ✓	7 W	

76298 S & E #307—7-55

PLEASE RETURN TO
LOS ANGELES COUNTY ENGINEER
700 LOS ANGELES COUNTY ENGINEERING BLDG.

NOTE: ANY ADDITIONS OR CHANGES ON THIS SHEET MUST BE MADE OR CIRCLED IN RED INK, WITH DATE AND NAME OF PERSON MAKING CHANGE.

Do not extend notes this side of this line.

STATION	B. S.	H. I.	F. S.	ELEV.		
		239464				
8+50 N			91	238554	28 W	
			80	86632	W	
			85	86137	W	
			72	87443	W	
			76	87050	W	
			84	86200	W	
			88	85850	W	
			56	89011	E TOP BK	
			58	88827	E	
			49	89750	E	
			40	90600	E	
8+75 N			92	85411	℄ 5TH ST. E	
			95	85117	W	
			94	85228	W	
			87	85932	W	
			88	85836	W	
			75	87144	W	
			79	86750	W	
			84	86272	W	
			102	84400	W	

Profile Notes Red. Plotted R. L. GREEN Job No. 005526 Division No.
No. Date Date Survey of E. LANCASTER NEIGHBORHOOD PARK
X-Sec. Notes Chkd. Miller Checked Survey by MACK Notes M Date 6-27-58
No. Date Aug. 1958 Date Map No. Index C. Johnson

F. B. 2361 Pg. 35

76298 S & E #307—7-55

PLEASE RETURN TO
LOS ANGELES COUNTY ENGINEER
700 LOS ANGELES COUNTY ENGINEERING BLDG.

NOTE: ANY ADDITIONS OR CHANGES ON THIS SHEET MUST BE MADE OR CIRCLED IN RED INK, WITH DATE AND NAME OF PERSON MAKING CHANGE.

Do not extend notes this side of this line.

F. B. 2361 Pg. 36 | Job No. 0055.26 Division No. | Notes Red. | Plotted | Profile
Survey of E. LANCASTER NEIGHBORHOOD PARK | Date | No. | X-Sec.
Survey by MACK Notes 111 | Notes Chkd. Miller | Checked
Indexed C. Johnson Date 6-27-58 | Date Aug 1958 | Date | No.

STATION	B. S.	H. I.	F. S.	ELEV.		
		239464 ✓				
8+75			101	23845 ✓	150 W	
9+00			95	851 ✓	℄ 5th ST. E.	
			98	848 ✓	7 W	
			98	848 ✓	27 W	
			89	857 ✓	33 W	
			92	854 ✓	37 W	
			79	867 ✓	43 W	
			84	862 ✓	50 W	
			102	844 ✓	75 W	
			111	835 ✓	85 W	
			112	834 ✓	100 W	
			112	834 ✓	150 W	
			60	886 ✓	10 E	TOP BK
			63	883 ✓	25 E	
			51	895 ✓	50 E	
			52	894 ✓	100 E	
T.P.	622	239055 ✓	1031	238433 ✓	T.P 1x1 STK ON ℄ 5th ST. E @ 9+50 N	
9+25 N			58 ✓	848 ✓	℄ 5th ST E	
			61	845 ✓	7 W	
			61	845 ✓	27 W	

76298 S & E #307—7-55

PLEASE RETURN TO
LOS ANGELES COUNTY ENGINEER
700 LOS ANGELES COUNTY ENGINEERING BLDG.

NOTE: ANY ADDITIONS OR CHANGES ON THIS SHEET MUST BE MADE OR CIRCLED IN RED INK, WITH DATE AND NAME OF PERSON MAKING CHANGE.

Do not extend notes this side of this line.

STATION	B. S.	H. I.	F. S.	ELEV.		
		2390 55✓				
9+25 N			48	23858✓	32 W	
			53	853✓	38 W	
			44	862✓	43 W	
			48	858✓	50 W	
			55	851✓	68 W	
			70	836✓	93 W	
			72	834✓	150 W	
9+50			62	844✓	℄ 5th ST. E.	
			65	841✓	8 W	
			63	843✓	28 W	
			50	856✓	32 W	
			54	852✓	39 W	
			44	862✓	42 W	
			50	856✓	46 W	
			57	849✓	100 W	
			59	847✓	150 W	
			25	881✓	10 E, TOP BK	
			32	874✓	33 E	
			19	887✓	50 E	
			16	890✓	100 E	

Profile Notes Red. _____ Plotted R. L. GREEN Job No. 0055 26 Division No. _____ F. B. 2361 Pg 37
No. _____ Date _____ Date _____ Survey of E. LANCASTER NEIGHBORHOOD PARK
X-Sec. Notes Chkd. Miller Checked _____ Survey by MACK Notes M. Date 6-30-58
No. _____ Date Aug. 1958 Date _____ Map No. _____ Indexed O. Johnson Date _____

76298 S & E #307—7-55

PLEASE RETURN TO
LOS ANGELES COUNTY ENGINEER
700 LOS ANGELES COUNTY ENGINEERING BLDG.

NOTE: ANY ADDITIONS OR CHANGES ON THIS SHEET MUST BE MADE OR CIRCLED IN RED INK, WITH DATE AND NAME OF PERSON MAKING CHANGE.

Do not extend notes this side of this line.

F. B. 2361 Pg. 38 | Job No. 0055.26 Division No. | Notes Red | Plotted | No. | Profile
Survey of E. LANCASTER NEIGHBORHOOD PARK | Date | Date | No. | X-Sec.
Survey by MACK | Notes | Notes Chkd. Miller | Checked
Indexed C. Johnson | Date 6-30-58 | Date Aug 1958 | Date | No.

STATION	B. S.	H. I.	F. S.	ELEV.		
		239055				
10+00N			69	23837	℄ 5th St. E.	
			71	835	8 W	
			69	837	27 W	
			58	848	33 W	
			61	845	37 W	
			49	857	43 W	
			50	856	50 W	
			50	856	100 W	
			53	853	150 W	
			36	870	11 E, Top Bk.	
			42	864	32 E	
			34	872	50 E	
			20	886	100 E	
10+50			75	831	℄ 5th St. E.	
			77	829	8 W	
			77	829	27 W	
			66	840	32 W	
			65	841	38 W	
			51	855	44 W	
			50	856	50 W	

76298 S & E #307—7-55

PLEASE RETURN TO
LOS ANGELES COUNTY ENGINEER
700 LOS ANGELES COUNTY ENGINEERING BLDG.

NOTE: ANY ADDITIONS OR CHANGES ON THIS SHEET MUST BE MADE OR CIRCLED IN RED INK, WITH DATE AND NAME OF PERSON MAKING CHANGE.

Do not extend notes this side of this line.

STATION	B. S.	H. I.	F. S.	ELEV.		
		239055 ✓				
10+50N			51	23855 ✓	100W	
			51	855 ✓	150W	
			35	871 ✓	11 E,	Top Bk
			47	859 ✓	16 E	
			44	862 ✓	37E	
			41	865 ✓	50E	
			23	883 ✓	100E	
11+00			81	825 ✓	℄ 5th ST. E.	
			87	819 ✓	9 W	
			84	822 ✓	28W	
			72	834 ✓	32W	
			75	831 ✓	38 W	
			56	850 ✓	45 W	
			60	846 ✓	50W	
			59	847 ✓	100W	
			59	847 ✓	150W	
			50	856 ✓	11 E,	Top Bk
			46	860 ✓	32E	
			37	869 ✓	50E	
			34	872 ✓	100E	

Profile Notes Red. Plotted R. L. GREEN Job No. 0055.26 Division No.
No. Date Survey of E. LANCASTER NEIGHBORHOOD PARK F. B. 2361 Pg. 39
X-Sec. Notes Chkd. Miller Date Aug 1958 Checked Survey by MARK Notes M. Date 6-30-58
No. Date Map No. Indexed C. Johnson

76298 S & E #307—7-55

PLEASE RETURN TO
LOS ANGELES COUNTY ENGINEER
700 LOS ANGELES COUNTY ENGINEERING BLDG.

NOTE: ANY ADDITIONS OR CHANGES ON THIS SHEET MUST BE MADE OR CIRCLED IN RED INK, WITH DATE AND NAME OF PERSON MAKING CHANGE.

Do not extend notes this side of this line.

F. B. 23611 Pg. 40 | Job No. 0055.26 Division No. | Notes Red. | Plotted | No. | Profile
Survey of E. LANCASTER NEIGHBORHOOD PARK | Date | | X-Sec.
Survey by MACK | Notes | Chkd. Miller | Checked | No.
Indexed C. Johnson | Date 6-30-58 | Notes | Date Aug 1959 | Date

STATION	B. S.	H. I.	F. S.	ELEV.		
		239055 ✓				
11+50N			80	23826 ✓	℄ 5th St. E.	
			90	816 ✓	6 W	
			91	815 ✓	25 W	
			77	829 ✓	32 W	
			77	829 ✓	36 W	
			59	847 ✓	44 W	
			62	844 ✓	50 W	
			67	839 ✓	83 W	
			77	829 ✓	100 W	
			78	828 ✓	150 W	
			42	864 ✓	1 E, Top Bk	
			48	858 ✓	5 E	
			40	866 ✓	50 E	
			32	874 ✓	100 E	
11+75			85	821 ✓	℄ 5th St. E.	
			94	812 ✓	6 W	
			94	812 ✓	23 W	
			79	827 ✓	32 W	
			78	828 ✓	86 W	
			55	851 ✓	45 W	

76298 S & E #307—7-55

PLEASE RETURN TO
LOS ANGELES COUNTY ENGINEER
700 LOS ANGELES COUNTY ENGINEERING BLDG.

NOTE: ANY ADDITIONS OR CHANGES ON THIS SHEET MUST BE MADE OR CIRCLED IN RED INK, WITH DATE AND NAME OF PERSON MAKING CHANGE.

Do not extend notes this side of this line.

STATION	B. S.	H. I.	F. S.	ELEV.		
		2390 55				
11+75 N			60	2384 6	50 W	
			62	844	62 W	
			92	814	85 W	
			94	812	100 W	
			95	811	150 W	
12+00 N	909	2390 78	886	2381 69	E 5th St. E., @ N.E. Cor., E. LANCASTER PARK (SEE PG. 20)	
			100	808	8 W. on N'LY. LINE OF E. LANCASTER PARK	
			99	809	26 W	" " " " " "
			88	820	32 W	" " " " " "
			88	820	36 W	" " " " " "
			64	844	43 W	" " " " " "
			77	831	50 W	" " " " " "
			87	821	80 W	" " " " " "
			97	811	90 W	" " " " " "
			98	810	100 W	" " " " " "
			98	810	150 W	" " " " " "
			47	861	9 E	TOP BK.
			37	871	17 E	
			35	873	30 E	
			37	871	50 E	

Profile Notes Red. Plotted R. L. GREEN Job No. 00.55.26 Division No.
No. Date Date Survey of E. LANCASTER NEIGHBORHOOD PARK
X-Sec. Notes Chkd. Miller Checked Survey by MARK Notes M Date 6-30-58
No. Date Aug 1958 Date Map No. Ind. C. Jennings

F. B. 2361 PG. 41

76298 S & E #307—7-55

PLEASE RETURN TO
LOS ANGELES COUNTY ENGINEER
700 LOS ANGELES COUNTY ENGINEERING BLDG.

NOTE: ANY ADDITIONS OR CHANGES ON THIS SHEET MUST BE MADE OR CIRCLED IN RED INK, WITH DATE AND NAME OF PERSON MAKING CHANGE.

Do not extend notes this side of this line.

STATION	B. S.	H. I.	F. S.	ELEV.		
		2390 78 ✓				
12+00 N			25	2388 3 ✓	100E	
12+25 N			90	818 ✓	℄ 5th ST E	
			102	806 ✓	6 W	
			102	806 ✓	26 W	
			91	817 ✓	31 W	
			67	841 ✓	43 W	
			75	833 ✓	50 W	
			77	831 ✓	70 W	
			84	824 ✓	80 W	
			85	823 ✓	100W	
			84	824 ✓	150W	
12+50N			97	811 ✓	℄ 5th ST E	
			107	801 ✓	8 W	
			105	803 ✓	23 W	
			95	813 ✓	34 W	
			61	847 ✓	44 W	
			74	834 ✓	50 W	
			77	831 ✓	100W	
			80	828 ✓	150 W	
			54	854 ✓	9 E, TOP BK	

F. B. 2361 PG. 42 Job No. 0055.26 Division No. Notes Red. Plotted No. Profile
Survey of E. LANCASTER NEIGHBORHOOD PARK Date Date X-Sec.
Survey by MACK Notes M Notes Chkd. Miller Checked
Indexed C. Johnson Date 6-30-58 Date Aug 1958 Date No.

76298 S & E #307—7-55

PLEASE RETURN TO
LOS ANGELES COUNTY ENGINEER
700 LOS ANGELES COUNTY ENGINEERING BLDG.

NOTE: ANY ADDITIONS OR CHANGES ON THIS SHEET MUST BE MADE OR CIRCLED IN RED INK, WITH DATE AND NAME OF PERSON MAKING CHANGE.

Do not extend notes this side of this line.

Profile Notes Red. Plotted R. L. GREEN Job No. 0055.26 Division No.
No. Date Date Survey of E. LANCASTER NEIGHBORHOOD PARK
X-Sec. Notes Chkd. Miller Checked Survey by MAEK Notes M. Date 6-30-58
No. Date Aug 1958 Date Map No. Index C. Johnson

F. B. 2361 Pg 43

STATION	B. S.	H. I.	F. S.	ELEV.		
		2390.78				
12+50N			45	2386.3	16 E	
			38	870	37 E	
			38	870	50 E	
			27	881	100 E	
12+70			94	814	℄ 5th ST. E.	
12+80			79	829	℄ " " "	
13+00			89	819	℄ " " "	
+18			102	806	℄ " " "	
+30.20			109	799	℄ " " "	
			1156	792	28.04 W,	GUT. F.L. @ So. END OF CURB
			1092	798	28.04 W,	TOP CURB @ So. END OF CURB
+50			1140	793	℄ 5th ST. E.,	PAV. (ASPHALTIC PREMIX)
+96			1176	790	℄ 5th ST E.,	PAV (" ")
			1220	785	30.25 E,	GUT. F.L. @ So. END OF CURB
			1152	792	30.25 E	TOP CURB @ So. END OF CURB
14+00N			1179	789	℄ 5th ST E.,	PAV. (ASPHALTIC PREMIX)
+21.23			1190	788	℄ 5th ST. E.,	PAV. (" ")
			1234	784	28 W,	GUT F.L. @ So. END S. W. CB. RET
			1170	790	28 W.,	TOP CURB @ So. END. S. W. CB. RET.
14+30.47			1196	788	℄ 5th ST. E.	PAV. (ASPHALTIC PREMIX)

76298 S & E #307—7-55

PLEASE RETURN TO
LOS ANGELES COUNTY ENGINEER
700 LOS ANGELES COUNTY ENGINEERING BLDG.

NOTE: ANY ADDITIONS OR CHANGES ON THIS SHEET MUST BE MADE OR CIRCLED IN RED INK, WITH DATE AND NAME OF PERSON MAKING CHANGE.

Do not extend notes this side of this line.

F. B. 2361 / Pg. 44 | Job No. 0055.26 Division No. Notes Red. Plotted
Survey of E. LANCASTER NEIGHBORHOOD PARK Date No.
Survey by MACK Notes Date X-Sec.
Indexed C. Johnson Notes Chkd. Muller Checked
Date 6-30-58 Date Aug. 1958 Date
Profile No.

STATION	B. S.	H. I.	F. S.	ELEV.		
		239078 ✓				
14+30.47 N			1226	237852 ✓	32.10 E, GUT. F.L. @ S. CB RET OF TRAFFIC ISLAND	
			1162	79162 ✓	32.10 E, TOP CURB @ S. CB RET " " "	
14+50.20			1216	78624 ✓	℄ 5th ST. E, PAV. (ASPHALTIC PREMIX)	
			1234	78444 ✓	55 W, GUT. F.L. @ W. END S.W. CB RET	
			1170	79084 ✓	55 W TOP CURB @ W. END S.W. CB. RET	
14+68.32 N (INT.)			1230	78484 ✓	℄ INT. NUGENT ST. (TO W.) & 5th ST. E, PAV.	
T.P.	476	238579 ✓	975	238103 ✓	T.P	
BM #LP-3A			438	238141 ✓	BM #LP-3A EL = 2381.435 (F.B. 2361-17) OLDFIELD ST. (PROPOSED) AT 370' W. OF ℄ 5th ST. E L&T IN So. CURB 52.5 W. OF E. END	

76298 S & E #307—7-55

PLEASE RETURN TO
LOS ANGELES COUNTY ENGINEER
700 LOS ANGELES COUNTY ENGINEERING BLDG.

NOTE: ANY ADDITIONS OR CHANGES ON THIS SHEET MUST BE MADE OR CIRCLED IN RED INK, WITH DATE AND NAME OF PERSON MAKING CHANGE.

Do not extend notes this side of this line.

Profile Notes Red. Plotted R. L. GREEN Job No. 9055.26 Division No.
No. Date Date Survey of E. LANCASTER NEIGHBORHOOD PARK F. B. 2361 Pg. 45
X-Sec. Notes Chkd. Miller Checked Survey by MACK Notes M. Date 6-30-58
No. Date May 1963 Date Map No. Index Co. Topo

STATION	B. S.	H. I.	F. S.	ELEV.	W. SIDE OF PARK, CROSS SECTIONS
Bm #LP-4A	663	2394 15		2387 52	Bm #LP-4A EL=2387.520 (F.B 2361-16)
					PONDERA ST (PROPOSED) AT 375'W. OF ℄ 5th ST. E
					L℄T. IN N. CURB, 53 3/4 W. OF E. END
2+50 N			52	2388 9	ON WLY LINE (PROD. TO So.) OF E. LANCASTER PARK
			57	884	50W
			57	884	100W
			49	892	50 E
			48	893	100E
3+00 N			57	884	ON WLY. LINE (PROD. TO So.) OF E. LANCASTER PARK
			60	881	50W
			62	879	100W
			53	888	50E
			50	891	100E
3+23 N			61	880	ON WLY LINE (PROD TO So.) OF E. LANCASTER PARK
			55	886	50E
			55	886	100E
3+30 N			68	873	S.W. COR. OF E. LANCASTER PARK (SEE PG. 20)
			66	875	22W
			67	874	50W
			67	874	100W

76298 S & E #307—7-55

PLEASE RETURN TO
LOS ANGELES COUNTY ENGINEER
700 LOS ANGELES COUNTY ENGINEERING BLDG.

NOTE: ANY ADDITIONS OR CHANGES ON THIS SHEET MUST BE MADE OR CIRCLED IN RED INK, WITH DATE AND NAME OF PERSON MAKING CHANGE.

Do not extend notes this side of this line.

STATION	B. S.	H. I.	F. S.	ELEV.		
		239415 ✓				
3+30 N			66	23875 ✓	50 E., ON SLY. LINE	OF E. LANCASTER PARK
			65	876 ✓	100 E, " " "	" " " "
3+32			68	873 ✓	ON WLY. LINE, E. LANCASTER PARK.	
			660	875 ✓	22 W, PAV. (ASPHALTIC PREMIX)	
			693	8722 ✓	50 W " " "	
			700	8715 ✓	100 W " " "	
3+50			69	872 ✓	ON WLY. LINE, E. LANCASTER PARK	
			656	8759 ✓	22 W PAV. (ASPHALTIC PREMIX)	
			679	8736 ✓	50 W " " "	
			702	8713 ✓	100 W " " "	
			64	877 ✓	25 E	
			64	877 ✓	50 E	
			67	874 ✓	100 E	
3+60			68	873 ✓	ON WLY. LINE, E LANCASTER PARK	
			699	8716 ✓	21.60 W, GUT. F.L. @ E. END OF CURB	
			635	8780 ✓	21.60 W, TOP CURB @ E. END OF CURB	
			714	8701 ✓	50 W, GUT F.L	
			649	8766 ✓	50 W TOP CURB	
			742	8673 ✓	100 W GUT F.L	
			677	8738 ✓	100 W TOP CURB	

F. B. 2361 PG. 46 | Job No. 0055.26 Division No. | Notes Red. | Plotted | Profile
Survey of E. LANCASTER NEIGHBORHOOD PARK | Date | Date | No.
Survey by CRACK | Notes M | Notes Chkd. Miller | Checked | X-Sec.
Indexed C. Johnson | Date 6-30-58 | Date Aug 1958 | Date | No.

76298 S & E #307—7-55

PLEASE RETURN TO
LOS ANGELES COUNTY ENGINEER
700 LOS ANGELES COUNTY ENGINEERING BLDG.

NOTE: ANY ADDITIONS OR CHANGES ON THIS SHEET MUST BE MADE OR CIRCLED IN RED INK, WITH DATE AND NAME OF PERSON MAKING CHANGE.

Do not extend notes this side of this line.

STATION	B. S.	H. I.	F. S.	ELEV.		
		2394 15✓				
3+60 N			58	2388 3✓	25 E	
			54	887✓	50 E	
			54	887✓	100 E	
3+67.50 N			64	877✓	ON WLY. LINE, E. LANCASTER PARK	
			613	8802✓	22.05 W, TOP S.E. COR CONC. SIDEWALK	
3+71.50			61	880✓	ON WLY LINE, E. LANCASTER PARK	
			605	8810✓	22.17 W, TOP N.E. COR. CONC SIDEWALK	
			621	8794✓	50 W TOP CONC. SIDEWALK (N. SIDE)	
			645	8770✓	00 W TOP CONC. SIDEWALK (N. SIDE)	
4+00			47	894✓	ON WLY LINE, E. LANCASTER PARK	
			50	891✓	25 W	
			48	893✓	50 W	
			51	890✓	100 W	
			48	893✓	25 E	
			54	887✓	50 E	
			50	891✓	100 E	
4+30			61	880✓	ON WLY LINE, E. LANCASTER PARK	
			60	881✓	17 W	
			50	891✓	30 W	
			48	893✓	11 E TOP BK	

Profile Notes Red. Plotted K. L. GREEN Job No. 0055.26 Division No.
No. Date Date Survey of E. LANCASTER NEIGHBORHOOD PARK
X-Sec. Notes Chkd. Miller Checked Survey by MACK Notes M Date 6-30-58
No. Date Aug 1958 Date Map No. Index [illegible]

F. B. 2361 Pg. 47

76298 S & E #307—7-55

PLEASE RETURN TO
LOS ANGELES COUNTY ENGINEER
700 LOS ANGELES COUNTY ENGINEERING BLDG.

NOTE: ANY ADDITIONS OR CHANGES ON THIS SHEET MUST BE MADE OR CIRCLED IN RED INK, WITH DATE AND NAME OF PERSON MAKING CHANGE.

Do not extend notes this side of this line.

STATION	B. S.	H. I.	F. S.	ELEV.		
		239415 ✓				
4+50N			58	23883 ✓	ON WLY. LINE, E.	LANCASTER PARK
			66	875 ✓	9 W	
			73	868 ✓	11 W	
			72	869 ✓	19 W	
			48	893 ✓	31 W	
			45	896 ✓	50 W	
			41	900 ✓	100 W	
			44	897 ✓	0 E, TOP BK	
			45	896 ✓	50 E	
			43	898 ✓	100 E	
5+00			64	877 ✓	ON WLY LINE, E.	LANCASTER PARK
			76	865 ✓	12 W	
			82	859 ✓	14 W	
			83	858 ✓	22 W	
			71	870 ✓	32 W	
			69	872 ✓	50 W	
			47	894 ✓	80 W	
			46	895 ✓	100 W	
			51	890 ✓	6 E, TOP BK	
			47	894 ✓	50 E	

F. B. 2361 Pg. 48 Job No. 0083.26 Division No. Notes Red. Plotted Profile
Survey of E. LANCASTER NEIGHBORHOOD PARK Date Date No.
Survey by MACK Notes M Notes Chkd. Miller Checked X-Sec.
Indexed A. C. Johnson Date 6-30-58 Date Aug 1958 Date No.

76298 S & E #307—7-55

PLEASE RETURN TO
LOS ANGELES COUNTY ENGINEER
700 LOS ANGELES COUNTY ENGINEERING BLDG.

NOTE: ANY ADDITIONS OR CHANGES ON THIS SHEET MUST BE MADE OR CIRCLED IN RED INK, WITH DATE AND NAME OF PERSON MAKING CHANGE.

Do not extend notes this side of this line.

STATION	B. S.	H. I.	F. S.	ELEV.		
		2394 15 ✓				
5+00 N			45	2389 6 ✓	100 E	
5+50			72	869 ✓	ON WLY. LINE, E. LANCASTER PARK	
			71	870 ✓	8 W	
			86	855 ✓	15 W	
			86	855 ✓	24 W	
			73	868 ✓	50 W	
			51	890 ✓	78 W	
			50	891 ✓	100 W	
			64	877 ✓	6 E	
			59	882 ✓	50 E	
			57	884 ✓	100 E	
6+00	457	2390 74 ✓	798	2386 17 ✓	ON WLY. LINE, E. LANCASTER PARK	
			46	861 ✓	7 W	
			57	850 ✓	13 W	
			56	851 ✓	23 W	
			41	866 ✓	50 W	
			19	888 ✓	74 W	
			22	885 ✓	100 W	
			40	867 ✓	50 E	
			33	874 ✓	100 E	

Profile Notes Red. Plotted R. L. GREEN Job No 2055.26 Division No. F. B. 2361 Pg. 49
No. Date Date Survey of E. LANCASTER NEIGHBORHOOD PARK
X-Sec. Notes Chkd. Miller Checked Survey by MACK Notes M Date 6-30-58
No. Date Aug 1958 Date Map No. Indexed C. JOHNSON

76298 S & E #307—7-55

PLEASE RETURN TO
LOS ANGELES COUNTY ENGINEER
700 LOS ANGELES COUNTY ENGINEERING BLDG.

NOTE: ANY ADDITIONS OR CHANGES ON THIS SHEET MUST BE MADE OR CIRCLED IN RED INK, WITH DATE AND NAME OF PERSON MAKING CHANGE.

Do not extend notes this side of this line.

F. B. 2361 Pg. 50 | Job No 2055.26 Division No | Notes Red | Plotted | Profile
Survey of E. LANCASTER NEIGHBORHOOD PARK | Date | Date | No. | X-Sec.
Survey by MACK | Notes | Notes Chkd. | Checked
Indexed C. Johnson | Date 6-30-58 | Date | Date | No.

STATION	B. S.	H. I.	F. S.	ELEV.		
		239074				
6+10 N			57	23850	ON WLY LINE, E. LANCASTER PARK	
			47	860	50 E	
			42	865	100 E	
6+40 N			57	850	ON WLY LINE, E. LANCASTER PARK	
			48	859	50 E	
			38	869	100 E	
6+50			44	863	ON WLY. LINE, E. LANCASTER PARK	
			46	861	6 W	
			60	847	14 W	
			60	847	22 W	
			48	859	50 W	
			25	882	78 W	
			21	886	100 W	
			41	866	50 E	
			34	873	100 E	
7+00			42	865	ON WLY. LINE, E. LANCASTER PARK	
			50	857	8 W	
			63	844	16 W.	
			63	844	36 W	
			50	857	50 W	

76298 S & E #307—7-55

PLEASE RETURN TO
LOS ANGELES COUNTY ENGINEER
700 LOS ANGELES COUNTY ENGINEERING BLDG.

NOTE: ANY ADDITIONS OR CHANGES ON THIS SHEET MUST BE MADE OR CIRCLED IN RED INK, WITH DATE AND NAME OF PERSON MAKING CHANGE.

Do not extend notes this side of this line.

STATION	B. S.	H. I.	F. S.	ELEV.		
		2390 74✓				
7+00N			25	2388 2✓	77 W	
			24	883✓	100 W	
			31	876✓	5 E, TOP BK	
			29	878✓	50 E	
			28	879✓	100 E	
7+50N			50	857✓	ON WLY. LINE, E. LANCASTER PARK	
			50	857✓	9 W	
			67	840✓	17 W	
			68	839✓	31 W	
			55	852✓	50 W	
			31	876✓	77 W	
			26	881✓	100 W	
			29	878✓	7 E, TOP BK	
			23	884✓	50 E	
			20	887✓	100 E	
7+70			51	856✓	ON WLY LINE, E LANCASTER PARK	
			30	877✓	9 E, TOP BK	
			21	886✓	50 E	
			17	890✓	100 E	
7+80			52	855✓	ON WLY. LINE, E. LANCASTER PARK	

Profile Notes Rod. Plotted R. L. GREEN Job No. 1155.26 Division No.
No. Date. Date. Survey of E. LANCASTER NEIGHBORHOOD PARK F. B. 2361 Pg. 51
X-Sec. Notes Chkd. Checked Survey by MARK Notes M. Date 6-30-58
No. Date. Date. Map No. Index C. Johnson

76298 S & E #307—7-55

PLEASE RETURN TO
LOS ANGELES COUNTY ENGINEER
700 LOS ANGELES COUNTY ENGINEERING BLDG.

NOTE: ANY ADDITIONS OR CHANGES ON THIS SHEET MUST BE MADE OR CIRCLED IN RED INK, WITH DATE AND NAME OF PERSON MAKING CHANGE.

Do not extend notes this side of this line.

STATION	B. S.	H. I.	F. S.	ELEV.		
		239074				
7+80N			45	23862	9E	
			41	866	50E	
			41	866	00E	
8+00			54	853	ON WLY. LINE, E.	LANCASTER PARK
			58	849	6W	
			70	837	17W	
			70	837	29W	
			57	850	50W	
			36	871	72W	
			32	875	100W	
			38	869	9E	
			43	864	50E	
			43	864	100E	
8+50			61	846	ON WLY LINE E.	LANCASTER PARK
			59	848	8W	
			74	833	17W	
			71	836	32W	
			61	846	50W	
			40	867	74W	
			36	871	100W	

F. B. 2361 Pg. 52 Job No. 0055.26 Division No. Notes Red. Plotted Profile
Survey of E. LANCASTER NEIGHBORHOOD PARK Date Date No.
Survey by MACK Notes M Notes Chkd Miller Checked X-Sec.
Indexed C. Johnson Date 6-30-58 Date Aug 1958 Date No.

76298 S & E #307—7-55

PLEASE RETURN TO
LOS ANGELES COUNTY ENGINEER
700 LOS ANGELES COUNTY ENGINEERING BLDG.

NOTE: ANY ADDITIONS OR CHANGES ON THIS SHEET MUST BE MADE OR CIRCLED IN RED INK, WITH DATE AND NAME OF PERSON MAKING CHANGE.

Do not extend notes this side of this line.

STATION	B. S.	H. I.	F. S.	ELEV.		
		239074 ✓				
8+50 N			46	2386 ✓	7 E.	
			44	863 ✓	50 E	
			47	860 ✓	100 E	
8+87			66	841 ✓	ON WLY. LINE, E.	LANCASTER PARK
			64	843 ✓	10 E	
			63	844 ✓	50 E	
			61	846 ✓	100 E	
8+ 93			74	833 ✓	ON WLY LINE, E.	LANCASTER PARK
			74	833 ✓	50 E	
			73	834 ✓	100 E	
9+00	698	2390 40 ✓	732	2383 42 ✓	ON WLY LINE, E.	LANCASTER PARK
			79	825 ✓	18 W.	
			74	830 ✓	31 W	
			70	834 ✓	41 W	
			58	846 ✓	48 W	
			38	866 ✓	75 W	
			35	869 ✓	100 W	
			74	830 ✓	10 E	
			72	832 ✓	50 E	
			71	833 ✓	100 E	

Profile Notes Red. Plotted R. L. GREEN Job No. 0055, 26 Division No.
No. Date. Date. Survey of E. LANCASTER NEIGHBORHOOD PARK
X-Sec. Notes Chkd. Miller Checked Survey by MACK Notes M Date 6-30-58
No. Date Aug 1958 Date Map No. Index No. C. [illegible]

F. B. 2361 Pg. 53

76298 S & E #307—7-55

PLEASE RETURN TO
LOS ANGELES COUNTY ENGINEER
700 LOS ANGELES COUNTY ENGINEERING BLDG.

NOTE: ANY ADDITIONS OR CHANGES ON THIS SHEET MUST BE MADE OR CIRCLED IN RED INK, WITH DATE AND NAME OF PERSON MAKING CHANGE.

Do not extend notes this side of this line.

Profile No. ____ X-Sec. No. ____

Survey of E. LANCASTER NEIGHBORHOOD PARK Job No. 0055.26 Division No. ____ Notes Red. ____ Plotted ____

Survey by MACK Notes ____ Date ____ Chkd. Miller Checked ____

Indexed C. Johnson Date 6-30-58 Date Aug 1958 Date ____

F.B. 2361 Pg. 54

STATION	B. S.	H. I.	F. S.	ELEV.		
		239.04 ✓				
9+22 N			75	238.29 ✓	ON WLY LINE, E. LANCASTER PARK	
			71	833 ✓	50 E	
			70	834 ✓	100 E	
9+30			62	842 ✓	ON WLY. LINE, E. LANCASTER PARK	
			62	842 ✓	50 E	
			59	845 ✓	100 E	
9+50			67	837 ✓	ON WLY. LINE, E. LANCASTER PARK	
			65	839 ✓	8 W	
			77	827 ✓	16 W	
			78	826 ✓	28 W	
			62	842 ✓	50 W	
			41	863 ✓	74 W	
			40	864 ✓	100 W	
			55	849 ✓	4 E, TOP BK	
			56	848 ✓	50 E	
			56	848 ✓	100 E	
10+00			67	837 ✓	ON WLY. LINE, E. LANCASTER PARK	
			69	835 ✓	8 W	
			81	823 ✓	17 W	
			81	823 ✓	37 W	

76298 S & E #307—7-55

PLEASE RETURN TO
LOS ANGELES COUNTY ENGINEER
700 LOS ANGELES COUNTY ENGINEERING BLDG.

NOTE: ANY ADDITIONS OR CHANGES ON THIS SHEET MUST BE MADE OR CIRCLED IN RED INK, WITH DATE AND NAME OF PERSON MAKING CHANGE.

Do not extend notes this side of this line.

Profile No. _____ Notes Red. _____ Plotted R. L. GREEN Job No. 0055.26 Division No. _____ F. B. 2361 Pg. 55
X-Sec. No. _____ Notes Chkd. Miller Date Aug 1968 Checked _____ Date _____ Survey of E. LANCASTER, WESTWOOD PARK Survey by MACK Notes M Date 6-30-58 Map No. _____

STATION	B. S.	H. I.	F. S.	ELEV.		
		239040 ✓				
10+00N			69	23835 ✓	50 W	
			37	867 ✓	82 W	
			41	863 ✓	100 W	
			49	855 ✓	7 E, TOP BK.	
			52	852 ✓	50 E	
			51	853 ✓	100 E	
10+45			73	831 ✓	ON WLY. LINE, E.	LANCASTER PARK.
			49	855 ✓	9 E	
			50	854 ✓	50 E	
			47	857 ✓	100 E.	
10+50			73	831 ✓	ON WLY. LINE, E.	LANCASTER PARK
			75	829 ✓	7 W	
			87	817 ✓	13 W	
			88	816 ✓	36 W	
			74	830 ✓	50 W	
			72	832 ✓	61 W	
			52	852 ✓	76 W	
			43	861 ✓	100 W	
			58	846 ✓	8 E, TOP BK	
			56	848 ✓	50 E	

76298 S & E #307—7-55

PLEASE RETURN TO
LOS ANGELES COUNTY ENGINEER
700 LOS ANGELES COUNTY ENGINEERING BLDG.

NOTE: ANY ADDITIONS OR CHANGES ON THIS SHEET MUST BE MADE OR CIRCLED IN RED INK, WITH DATE AND NAME OF PERSON MAKING CHANGE.

Do not extend notes this side of this line.

F. B. 2361 Pg. 56 | Job No. 0055.26 Division No. | Notes Red. | Plotted | No.
Survey of E. LANCASTER NEIGHBORHOOD PARK | Date | Date | X-Sec.
Survey by MACK C. Johnson | Notes | Notes Chkd. Miller | Checked | No.
Index | Date 6-30-58 | Date Aug 1958 | Date

STATION	B. S.	H. I.	F. S.	ELEV.		
		239040 ✓				
10+50N			54	23850 ✓	100 E	
11+00			81	823 ✓	ON WLY LINE, E.	LANCASTER PARK
			80	824 ✓	8 W	
			93	811 ✓	14 W	
			93	811 ✓	30 W	
			90	814 ✓	40 W	
			75	829 ✓	50 W	
			72	832 ✓	66 W	
			49	855 ✓	80 W	
			47	857 ✓	100 W	
			63	841 ✓	10 E, TOP BK.	
			57	847 ✓	50 E	
			57	847 ✓	100 E	
11+30			76	828 ✓	ON WLY. LINE E.	LANCASTER PARK
			80	824 ✓	6 W	
			93	811 ✓	11 W	
			93	811 ✓	27 W	
			87	817 ✓	40 W	
			82	822 ✓	47 W	
			72	832 ✓	68 W	

76298 S & E #307—7-55

PLEASE RETURN TO
LOS ANGELES COUNTY ENGINEER
700 LOS ANGELES COUNTY ENGINEERING BLDG.

NOTE: ANY ADDITIONS OR CHANGES ON THIS SHEET MUST BE MADE OR CIRCLED IN RED INK, WITH DATE AND NAME OF PERSON MAKING CHANGE.

Do not extend notes this side of this line.

STATION	B. S.	H. I.	F. S.	ELEV.		
		239.40 ✓				
11+30N			50	238.54 ✓	86 W	
			48	856 ✓	100 W	
11+50			83	821 ✓	ON WLY. LINE, E.	LANCASTER PARK
			91	813 ✓	8 W	
			94	810 ✓	18 W	
			87	817 ✓	50 W	
			88	816 ✓	70 W	
			88	816 ✓	85 W	
			88	816 ✓	100 W	
			71	833 ✓	9 E	
			75	829 ✓	50 E	
			74	830 ✓	100 E	
11+56.40			87	817 ✓	ON WLY. LINE, E.	LANCASTER PARK
			855	8185 ✓	7.75 W,	TOP S.E. COR. CONC. SIDEWALK
			860	8180 ✓	50 W	TOP CONC SIDEWALK (So. SIDE)
			876	8164 ✓	100 W	TOP CONC. SIDEWALK (So. SIDE)
11+60.37			89	815 ✓	ON WLY LINE E	LANCASTER PARK
			860	8180 ✓	17.79 W,	TOP N.E. COR CONC. SIDEWALK
T.P.	4.25	238.84 ✓	881	238.159 ✓	T.P.	
11+67.87			48	810 ✓	ON WLY. LINE, E.	LANCASTER PARK

Profile
Notes Red. Plotted R. L. GREEN Job No. 0955.26 Division No.
No. Date Date Survey of E. LANCASTER NEIGHBORHOOD PARK
X-Sec. Notes Chkd. Miller Checked Survey by MAEK Notes M Date 6-30-58
No. Date Aug 1958 Date Map No. Index S. Johnson

F. B. 2361 Pg. 57

76298 S & E #307—7-55

PLEASE RETURN TO
LOS ANGELES COUNTY ENGINEER
700 LOS ANGELES COUNTY ENGINEERING BLDG.

NOTE: ANY ADDITIONS OR CHANGES ON THIS SHEET MUST BE MADE OR CIRCLED IN RED INK, WITH DATE AND NAME OF PERSON MAKING CHANGE.

Do not extend notes this side of this line.

STATION	B. S.	H. I.	F. S.	ELEV.		
		2385 84				
11+67 87 N			487	238097	17 65 W. GUT F.L. @	E. ENC OF CURB
			424	8160	17 65 W. TOP CURB @	E. END OF CURB
			498	8086	50 W GUT F.L	
			434	8150	50 W. TOP CURB	
			509	8075	100 W, GUT F.L.	
			445	8139	100 W, TOP CURB	
11+70			50	808	ON WLY LINE, E.	LANCASTER PARK
			36	822	15 E	
			33	825	50 E	
			35	823	100 E	
11+75			50	808	ON WLY. LINE, E	LANCASTER PARK
			47	811	15 E	
			45	813	50 E	
			45	813	100 E	
11+85			46	812	ON WLY. LINE, E	LANCASTER PARK
			46	812	18 W	
			46	812	50 W	
			48	810	100 W	
			47	811	50 E	
			48	810	100 E	

Profile
No.
X-Sec.
No.
Plotted
Date
Checked
Date
Notes Red.
Date
Notes Chkd. Miller
Date Aug. 1958
Job No. 0055.26 Division No.
Survey of E. LANCASTER NEIGHBORHOOD PARK
Survey by MACK Notes M
Indexed C. Johnson Date 6-30-58
T.B. 2361 Pg. 58

76298 S & E #307—7-55

PLEASE RETURN TO
LOS ANGELES COUNTY ENGINEER
700 LOS ANGELES COUNTY ENGINEERING BLDG.

NOTE: ANY ADDITIONS OR CHANGES ON THIS SHEET MUST BE MADE OR CIRCLED IN RED INK, WITH DATE AND NAME OF PERSON MAKING CHANGE.

Do not extend notes this side of this line.

STATION	B. S.	H. I.	F. S.	ELEV.		
		238584✓				
12+00N			47	23811✓	N.W. COR., E. LANCASTER PARK (SEE PG. 20)	
			48	810✓	18 W	
			50	808✓	50 W	
			53	805✓	100 W	
			45	813✓	50 E., ON NLY. LINE OF E. LANCASTER PARK	
			44	814✓	100 E	
12+10			41	817✓	ON WLY LINE (PROD. TO N.) OF E. LANCASTER PARK	
			41	817✓	18 W	
			40	818✓	50 W	
			43	815✓	100 W	
			40	818✓	50 E	
			39	819✓	100 E	
12+50			33	825✓	ON WLY. LINE (PROD. TO N.) OF E. LANCASTER PARK	
			33	825✓	50 W	
			37	821✓	100 W	
			30	828✓	50 E	
			29	829✓	100 E	
BM# LP-3A			439	238145✓	BM # LP-3A EL=2381.435 (F.B. 2361-17) OLDFIELD ST. (PROPOSED) AT 370' W. OF ℄ 5th ST. E. L&T. IN SO. CURB, 52.5 W. OF E. END	

Profile Notes Red. ____ Plotted R. L. GREEN Job No. 005526 Division No. ____ F.B. 2361 Pg. 59
No. ____ Date ____ Date ____ Survey of E LANCASTER NEIGHBORHOOD PARK
X-Sec. Notes Chkd. Miller Checked ____ Survey by MACK Notes M Date 6-30-58
No. ____ Date Aug 1958 Date ____ Map No. ____ Indexed G. Johnson

Notes Ck'd by	Survey of E. LANC. PARK
Map No.	JN 00552G Tape 0148 Std 6B °F
Office Work	Surveyed by S. HALISCKY
Checked	Notes S. HALISCKY Date 9-29-60
Date	Indexed H. E. OTT OCT 5 '60

F. B. 2361 PG. 61

J.N. 00552G

EAST LANCASTER NEIGHBORHOOD PARK

LOCATION OF IMPROVEMENTS

ALONG W. P. L.

(NEW NAME: "EL DORADO PARK")

PARTY:
HALISCKY
RITTER
MITCHELL, H.E.
HILL

Note: Any Additions or Changes on This Sheet Must be Made or Circled in Red Ink With Date and Name of Person Making Change.

Do not extend notes this side of this line.

RETURN TO
LOS ANGELES COUNTY ENGINEER
700 LOS ANGELES COUNTY ENGINEERING BLDG.

763098 CE #247—7-59

F.B. 2361 Pg. 62

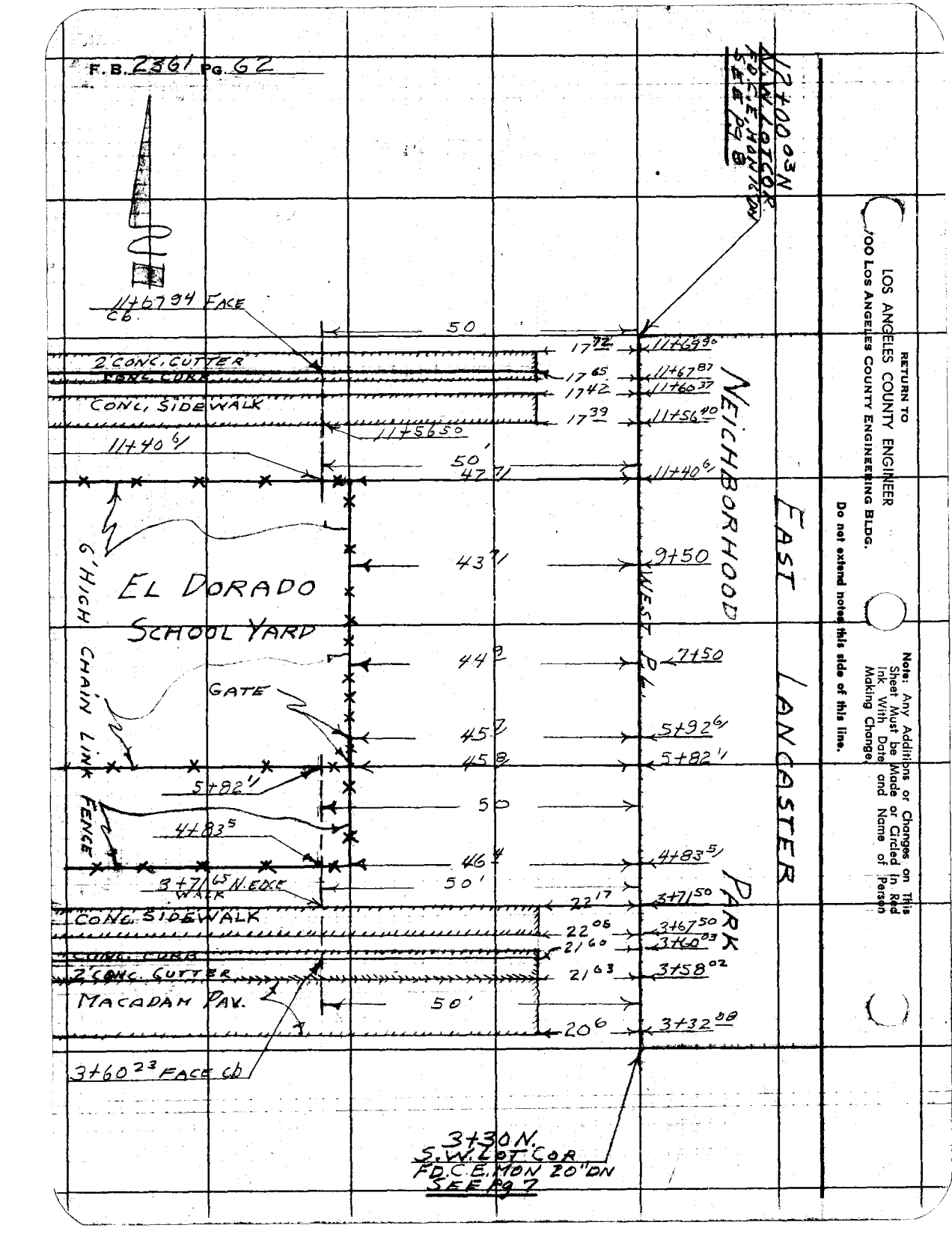

RETURN TO
LOS ANGELES COUNTY ENGINEER
900 LOS ANGELES COUNTY ENGINEERING BLDG.

Note: Any Additions or Changes on This Sheet Must be Made or Circled in Red Ink With Date and Name of Person Making Change.

Do not extend notes this side of this line.

Profile No. | Notes Red. | Date | Plotted | Date | Job No. 2055.26 | Division No. 11 | F. B. 2361 Pg. 63
X-Sec. No. | Notes Chkd. | Date | Checked | Date | Survey of E. LANCASTER PARK | Survey by HALISCKY | Notes S.H | Date 9-30-60 | Map No. | Indexed H. E. OTT | Date

J.N.0055.26

EAST LANCASTER NEIGHBORHOOD PARK

PROFILE & CROSS SECTIONS ALONG WEST P.L.

PARTY
HALISCKY
RITTER
MITCHELL
HILL

STATION	B. S.	H. I.	F. S.	ELEV.

NOTE: ANY ADDITIONS OR CHANGES ON THIS SHEET MUST BE MADE OR CIRCLED IN RED INK, WITH DATE AND NAME OF PERSON MAKING CHANGE.

Do not extend notes this side of this line.

PLEASE RETURN TO
LOS ANGELES COUNTY ENGINEER
700 Los Angeles County Engineering Bldg.

761-298 S & E #307—1-56

76L-298 S & E #307—1-56

PLEASE RETURN TO
LOS ANGELES COUNTY ENGINEER
700 LOS ANGELES COUNTY ENGINEERING BLDG.

NOTE: ANY ADDITIONS OR CHANGES ON THIS SHEET MUST BE MADE OR CIRCLED IN RED INK, WITH DATE AND NAME OF PERSON MAKING CHANGE.

Do not extend notes this side of this line.

F. B. 2361 Pg. 64 Job No 00552 Division No. 11 Notes Red. Plotted Profile
Survey of E. LANCASTER PARK Date Date No. X-Sec.
Survey by HALLSCKY Notes LEON Notes Chkd. Checked No.
Indexed Date 9-30-60 Date Date

STATION	B. S.	H. I.	F. S.	ELEV.		
BM #L.P-4A	6.31	239.383		238.752	EL = 238.752 (F.B. 2361-16). BM #L.P-4A EL = 239.6.495 UNADJ. (FB 2361-14) PONDERA ST. (PROPOSED) AT 375' W OF 5TH ST. E L & T IN No. CURB 53' W OF E. END.	
2+50 N			4.9	238.89	ON W. P.L. PROD So.	
25 R-E			4.7	8.91		
50 L-W			5.4	8.84		
75 L-W			5.4	8.84		
3+00 N			5.1	8.87	ON W. P.L. PROD So	
25 R-E			5.3	8.85		
50 L-W			5.5	8.83		
75 L-W			5.8	8.80		
3+30 N			6.2	8.76		S.W. COR. PARKSITE
25 R			6.2	8.76		
5 L			6.6	8.72		
75 L			6.8	8.70		
3+32.08			6.30	8.753	20.6 L-W,	S.E. COR. MACADAM PAVEMENT
50 L			6.62	8.721		SO. EDGE PAV.
75 L			6.65	8.718		" " "
3+50 N			6.2	8.76	ON W. P.L.	
25 R			6.0	238.772		

76L-298 S & E #307—1-56

PLEASE RETURN TO
LOS ANGELES COUNTY ENGINEER
700 LOS ANGELES COUNTY ENGINEERING BLDG.

NOTE: ANY ADDITIONS OR CHANGES ON THIS SHEET MUST BE MADE OR CIRCLED IN RED INK, WITH DATE AND NAME OF PERSON MAKING CHANGE.

Do not extend notes this side of this line.

Profile Notes Red. Plotted Job No. 5526 Division No. 11 F. B. 2361 Pg. 65
No. X-Sec. Date Date Survey of E. LANCASTER PARK
No. Notes Chkd. Checked Survey by HALLECK Notes 5-11 Date 9-30-60
Date Date Map No. Indexed H. E. OTT Date

STATION	B. S.	H. I.	F. S.	ELEV.		
		2393.83				
50 L-W			6.45	238738		PAV.
75 L			6.55	8728		"
3+60.03 N			6.67	8716		21½° L, END CONC. GUTTER
50 L			6.81	8702		CONC. GUTTER
75 L			6.97	8686		"
3+60.03 T.C. N			6.04	8779		21½° L, END OF CONC. CURB (TOP)
50 L.			6.17	8766		T.C. CONC. "
25 L			6.31	8752		T.C. CONC. "
4+03 N			4.4	894	ON W.P.L.	TOP BR.
25 R			4.5	893		
3[illegible]			5.8	880		BOT BR (E.)
15.5 L			5.8	880		" " (W.)
31 L			5.0	888		
50 L			5.0	888		
75 L			5.1	887		
4+50 N			5.5	883	ON W.P.L.	
9 R			3.9	899		TOP BR.
25 R			4.3	895		
0 [illegible] L			6.5	873		BOT. BR. E
19 [illegible] L			6.4	23874		" " W.

76L-298 S & E #307—1-56

PLEASE RETURN TO
LOS ANGELES COUNTY ENGINEER
700 LOS ANGELES COUNTY ENGINEERING BLDG.

NOTE: ANY ADDITIONS OR CHANGES ON THIS SHEET MUST BE MADE OR CIRCLED IN RED INK, WITH DATE AND NAME OF PERSON MAKING CHANGE.

Do not extend notes this side of this line.

STATION	B. S.	H. I.	F. S.	ELEV.		
		2393 83				
34L			5 3	23885		TOP BR
50L			4 9	889		
75L			4 9	889		
5+00N			6 0	878	ON	W.P.L.
8R			4 8	890		TOP BR
25R			4 7	891		
14L			7 2	[illegible]		
35L			5 9	[illegible]		
50L			5 6	[illegible]		
[illegible]			5 6	[illegible]		
5+50N			6 7	871	ON	W.P.L
7R			5 8	880		TOP BR
25R			6 1	877		
16L			8 0	858		BOT BR
31L			6 5	873		TOP "
50L			5 9	879		
75L			6 0	878		
T.P. 6+00N	7 14	2393 26	7 71	2386 2	ON WPL,	1X1 AN
25R			6 4	869		
12L			8 0	23853		BOT BR

F. B. 2361 Pg. 66 Job No. 205526 Division No. 11 Notes Red. Plotted Profile
Survey of ELANCASTER PARK Date Date No. X-Sec.
Survey by S.H. Notes HALISCKY Notes Chkd. Checked
Indexed H. E. OTT Date 9-30-60 Date Date No.

76L-298 S & E #307—1-56

PLEASE RETURN TO
LOS ANGELES COUNTY ENGINEER
700 Los Angeles County Engineering Bldg.

NOTE: ANY ADDITIONS OR CHANGES ON THIS SHEET MUST BE MADE OR CIRCLED IN RED INK, WITH DATE AND NAME OF PERSON MAKING CHANGE.

Do not extend notes this side of this line.

STATION	B. S.	H. I.	F. S.	ELEV.		
		2393 26				
19L			7 5	2385 8		
32L			5 9	874		TOP BR.
50L			5 8	875		
75L			5 5	878		
6710 N			8 2	851		ON W.P.L., BOT BR So. EDGE DIRT RD E.W.
25R			7 3	860		
146 L			7 8	855		BOT BR.
2P L			6 3	870		TOP BR.
6742 N			8 0	853		ON W.P.L., BOT BR. No. EDGE DIRT RD.
25			7 2	861		
13L			8 0	853		BOT BR.
31L			5 4	869		TOP BR.
6750 N			7 0	863		ON W.P.L.
25R.			6 6	867		
13L			8 1	852		BOT BR.
32L			6 4	869		
50L			6 2	871		
75L			5 7	876		
7 400 N			6 5	868		ON W.P.L.
SR			5 5	2387 8		

Profile Notes Red. Plotted Job No 20552 Division No. 11 F. B. 2361 Pg. 67
No. X-Sec. Date Date Survey of E. L. PANCASTER PARK
Notes Chkd. Checked Survey by HALUSCKY Notes S.H. Date 9-22-60
No. Date Date Map No. Indexed H. E. ORR Date

76L-298 S & E #307—1-56

PLEASE RETURN TO
LOS ANGELES COUNTY ENGINEER
700 LOS ANGELES COUNTY ENGINEERING BLDG.

NOTE: ANY ADDITIONS OR CHANGES ON THIS SHEET MUST BE MADE OR CIRCLED IN RED INK, WITH DATE AND NAME OF PERSON MAKING CHANGE.

Do not extend notes this side of this line.

STATION	B. S.	H. I.	F. S.	ELEV.		
		2393 26				
25 R			5 4	2387 9		
13 L			8 1	85 2		BOT BR
18 L			7 9	85 4		" "
32 L			6 7	86 6		TOP BR
50 L			6 7	86 6		
75 L			5 3	87 4		
7+50 N			7 2	86 1	On W.P.L	
7 R			5 5	87 0		TOP BR.
25 R			5 3	88 0		
14 L			8 6	84 7		BOT BR
19 L			8 5	84 8		" "
32 L			6 9	86 4		TOP BR.
50 L			6 6	86 7		
75 L			6 2	87 1		
7+69 N			7 4	85 9	On W.P.L,	BOT BR.
9 R			5 5	87 8		TOP "
25 R			5 0	88 3		
10 L			8 4	84 9		BOT BR
18 L			8 4	84 9		" "
32 L			6 9	2386 4		TO BR

F. B. 2361 Pg. 68
Job No 005526 Division No. 11 Notes Red. Plotted Profile
Survey of E. LANCASTER PARK Date Date No.
Survey by HALISCKY Notes HALISCKY Notes Chkd. Checked X-Sec.
Indexed M. E. Ott Date 9-30-60 Date Date No.

76L-298 S & E #307—1-56

PLEASE RETURN TO
LOS ANGELES COUNTY ENGINEER
700 LOS ANGELES COUNTY ENGINEERING BLDG.

NOTE: ANY ADDITIONS OR CHANGES ON THIS SHEET MUST BE MADE OR CIRCLED IN RED INK, WITH DATE AND NAME OF PERSON MAKING CHANGE.

Do not extend notes this side of this line.

STATION	B. S.	H. I.	F. S.	ELEV.		
		2393 26				
7+77 N			7 6	2385 7		On W.P.L.
10 R			6 7	86 6		TOP BR.
25 R			6 8	86 5		
10 L			8 7	84 6		BOT BR.
17 L			8 6	84 7		" "
32 L			7 0	86 3		TOP BR.
84 00 N			7 9	85 4		On W.P.L.
7 R			6 9	86 4		TOP BR.
25 R.			6 9	86 4		
8 L			8 5	84 8		BOT BR.
18 L			8 7	84 6		" "
32 L			7 1	86 2		TOP BR
50 L			7 0	86 3		
75 L			6 7	86 6		
8+50 N			8 4	84 9		On W.P.L.
8 R			6 7	86 6		TOP BR.
25 R			7 3	86 0		
11 L			9 4	83 9		BOT BR
17 L			9 4	83 9		" "
33 L			7 4	2385 9		TOP BR

Profile No. ____ Notes Red. ____ Date ____ Plotted ____ Date ____ Job No. 005526 Division No. 11 Survey of E. LANCASTER PARK Survey by H. ALISCH Notes S.H. Date 9-30-60 Map No. ____ Indexed H. E. OTT Date ____

X-Sec. No. ____ Notes Chkd. ____ Date ____ Checked ____ Date ____

F. B. 2361 PG. 69

76L-298 S & E #307—1-56

PLEASE RETURN TO
LOS ANGELES COUNTY ENGINEER
700 LOS ANGELES COUNTY ENGINEERING BLDG.

NOTE: ANY ADDITIONS OR CHANGES ON THIS SHEET MUST BE MADE OR CIRCLED IN RED INK, WITH DATE AND NAME OF PERSON MAKING CHANGE.

Do not extend notes this side of this line.

F. B. 2361 Pg. 70 Job No 0052 Division No. 11 Notes Red. Plotted Profile
Survey of E. LANCASTER PARK Date Date No X-Sec.
Survey by S. H. Notes HALLSCKY Notes Chkd. Checked
Indexed M. E. OTT Date 9-30-60 Date Date No.

STATION	B. S.	H. I.	F. S.	ELEV.		
		2392.2				
50 L			7 3	2386.0		
75 L			6 7	86.6		
8+64 N			8 7	84.6	ON W.P.L.	
10 R			7 4	85.9		TOP BR.
25 R.			7 4	85.9		
10 L			9 3	84.0		BOT BR.
17 L			9 4	83.9		" "
30 L			7 4	85.9		TOP BR.
9+00 N			9 9	83.5	ON W.P.L.,	SO. EDGE E-W. DIRT RD.
25 R			9 9	83.4		
28 L			7 8	85.5		
50 L			7 -	85.7		
75 L			7 0	86.3		
9+22 N			10 0	83.2	ON W.P.L.,	N. EDGE DIRT RD
25 R			9 9	83.4		
9 L			10 0	83.3		
29 L			8 1	85.2		TOP BR
9+30 N			9 2	84.1	ON W.P.L.	
25 R			8 9	84.4		
4 L			9 8	83.5		

76L-298 S & E #307—1-56

PLEASE RETURN TO
LOS ANGELES COUNTY ENGINEER
700 LOS ANGELES COUNTY ENGINEERING BLDG.

NOTE: ANY ADDITIONS OR CHANGES ON THIS SHEET MUST BE MADE OR CIRCLED IN RED INK, WITH DATE AND NAME OF PERSON MAKING CHANGE.

Do not extend notes this side of this line.

STATION	B. S.	H. I.	F. S.	ELEV.		
		2393.25				
10 L			10.1	2383.2		BOT BR
29 L			7.8	85.5		TOP BR
9+50 N	5.08	2388.31	9.43	2383.83	ON W.P.L	
4 R			4.1	84.8		TOP BR
25 R.			4.3	84.6		
8 L			4.6	84.3		TOP BR
12 - L			5.2	83.7		BOT BR
18 - L			5.2	83.7		BOT BR
31 L			3.7	85.2		TOP BR.
50 L			3.6	85.3		
75 L			3.2	85.7		
10+50 N			4.9	84.0	ON W.P.L	
7 R			3.5	85.4		TO BE
25 R			3.4	85.5		
13 L			5.7	83.2		BOT BR
44 L			4.3	84.6		TOP BR
50 L			3.7	85.2		
75 L			3.2	85.7		
10 + 47 N			5.2	83.7	ON W.P.L.	
9 R			3.4	2385.5		TOP BR

Profile Notes Red. Plotted Job No. 66552 Division No. 11 F. B. 2361 Pg. 71
No. X-Sec. Date Date Survey of ELEANCASTER PARK
No. Notes Chkd. Checked Survey by HALLSCKY Notes SW Date 9-30-60
No. Date Date Map No. Indexed B.E. ON Date

76L-298 S & E #307—1-56

PLEASE RETURN TO
LOS ANGELES COUNTY ENGINEER
700 LOS ANGELES COUNTY ENGINEERING BLDG.

NOTE: ANY ADDITIONS OR CHANGES ON THIS SHEET MUST BE MADE OR CIRCLED IN RED INK, WITH DATE AND NAME OF PERSON MAKING CHANGE.

Do not extend notes this side of this line.

F. B. 2361 Pg. 72 Job No 205526 Division No. 11 Notes Red. Plotted Profile
Survey of ELLANCASTER PARK Date Date No. X-Sec.
Survey by S.H. Notes ELLSCKY Notes Chkd. Checked
Indexed M. E. OTT Date 9-30-60 Date Date No.

STATION	B. S.	H. I.	F. S.	ELEV.		
		2384 91				
25 R			3 2	3857		
10+50N			5 3	834	ON W.P.L.	
9R			4 1	848		
25R			4 4	847		
7 —			6 1	828		BOT BR
14L			6 1	828		" "
43L			4 8	841		TOP BR
50L			4 3	846		
75L			3 8	851		
11+00N			6 0	829	ON W.P.L.	
10R			4 8	841		
25R			4 4	845		
17L			6 4	825		BOT BR
43L			4 5	844		TOP BR
50L			4 7	842		
75L			4 3	846		
11+31N			5 1	838	ON W.P.L.	
17R			4 3	843		TOP BR.
25R			4 7	842		
14L			6 3	826		

76L-298 S & E #307—1-56

PLEASE RETURN TO
LOS ANGELES COUNTY ENGINEER
700 LOS ANGELES COUNTY ENGINEERING BLDG.

NOTE: ANY ADDITIONS OR CHANGES ON THIS SHEET MUST BE MADE OR CIRCLED IN RED INK, WITH DATE AND NAME OF PERSON MAKING CHANGE.

Do not extend notes this side of this line.

STATION	B. S.	H. I.	F. S.	ELEV.		
		2388 9)				
42.5 L			5 7	832		
50 L			5 2	837		
11740.5 N			5 8	831	ON W.P.L.	
14 R			4 5	844		TOP RR.
20 L			6 8	821		BOT BR.
42 L			6 5	824		FENCE COR.
50 — L			5 8	831		
75 L			5 7	832		
11750 N			5 5	824	ON W.P.L.	
14 R			5 5	834		
25 R			5 5	834		
15 L			7 5	814		BOT EM
50 L			7 1	818		
75 L			7 0	819		
+11767 87 N			7 39	8152	17 65 L-W,	T.C, END CONC. CB
50 L			7 50	8141		T.C.
75 L			7 57	8134		T.C
11767 87 N			8 01	8090	17 65 L-W,	CONC. GUTTER, END
50 — L			8 14	8077		CONC. GUTTER
75 L			8 22	238069		" "

Profile Notes Red. Plotted. Job No 20-5526 Division No. 11 F. B. 2361 Pg. 73
No. X-Sec. Date Date Survey of ELLAMCA STREET PARK
Notes Chkd. Checked Survey by HALLSCKY Notes S.H. Date 9-30-60
No. Date Date Map No. Indexed Date

76L-298 S & E #307—1-56

PLEASE RETURN TO
LOS ANGELES COUNTY ENGINEER
700 LOS ANGELES COUNTY ENGINEERING BLDG.

NOTE: ANY ADDITIONS OR CHANGES ON THIS SHEET MUST BE MADE OR CIRCLED IN RED INK, WITH DATE AND NAME OF PERSON MAKING CHANGE.

Do not extend notes this side of this line.

STATION	B. S.	H. I.	F. S.	ELEV.		
		2388 91				
11+77N			7 8	2381 1	ON W.P.L.	
25R			7 8	2381 1		
12+00 03N			7 8	2381 1		N.W. COR PARKSITE
25R			7 7	2381 2		
50L			8 1	808		
75L			8 2	807		
12+07N			6 8	82 1	ON W.P.L. PROD. N, TOP BR.	
25R			6 8	82 1		
50L			7 1	82 8		
75L			7 5	81 4		
12+50N			6 5	82 4	ON W.P.L. PROD. N	
25R			6 3	82 6		
50L			6 5	82 4		
75L			6 6	2382 3		
BM#LP-3A			7 55	2381 36	BM#LP-3A EL= 2381.435 (F.B. 2361-17) EL.= 2380.410 UNADJ (F.B. 2361-17) OLDFIELD (PROPOSED AT 370' W. OF ℄ 5TH ST. & L & T IN SO. CURB, 52.5' W. OF E. END	

F. B. 2361 Pg. 74 Job No. 205526 Division No. 11 Notes Red. Plotted Profile
Survey of E. LANCASTER PARK Date Date No.
Survey by S.H. Notes HALISCKY Notes Chkd. Checked X-Sec.
Indexed H. E. OTT Date 9-30-60 Date Date No.

Notes Ck'd by	Survey of E. LANC. PARK	F. B. 2361 Pg. 75
Map No.	JN 0055.26 Tape 156 Std 84 °F	
Office Work	Surveyed by S. HALISCKY	
Checked	Notes S. HALISCKY Date 3-23-61	
Date	Indexed H. E. ON	

J.N. 0055.26

EAST LANCASTER NEIGHBORHOOD PARK
(NEW NAME: EL DORADO PARK)

LOCATION OF IMPROVEMENTS

ALONG NO. SIDE OF SO. P.L. OF PARK PROD. WLY.
FR. S.W. COR. OF PARK SITE

PARTY
HALISCKY
RITTER
MITCHELL
HILL

(FOR X-SECTS., SEE PG. 77)

Note: Any Additions or Changes on This Sheet Must be Made or Circled in Red Ink With Date and Name of Person Making Change.
Do not extend this side of this line.
PLEASE RETURN TO
LOS ANGELES COUNTY ENGINEER
700 LOS ANGELES COUNTY ENGINEERING BLDG.
76F309S S&E #247 11-58

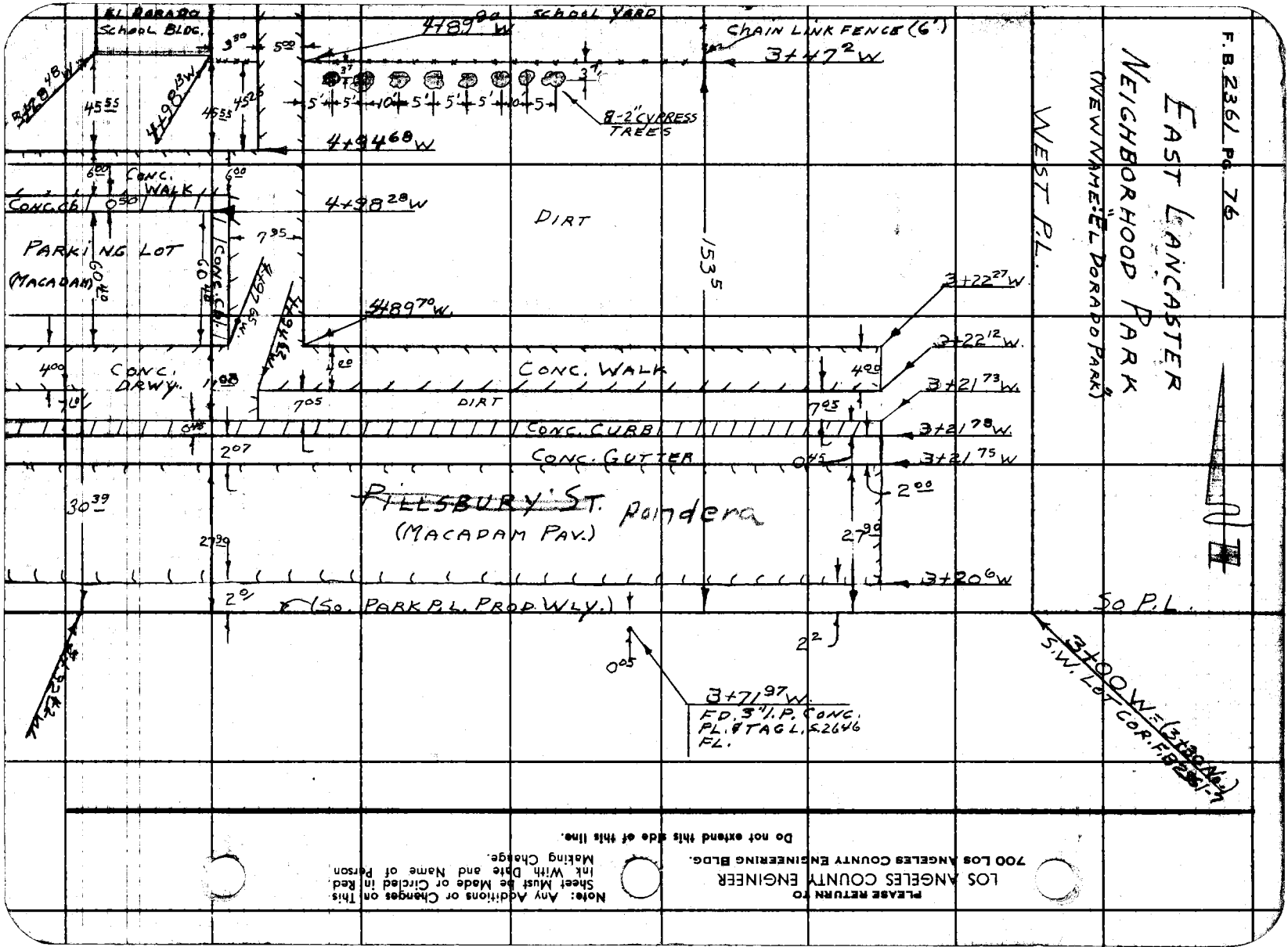
F.B. 236/ PG. 76
EAST LANCASTER
NEIGHBORHOOD PARK
(NEW NAME: "EL DORADO PARK")
WEST P.L.
So P.L.
EL DORADO SCHOOL BLDG.
SCHOOL YARD
CHAIN LINK FENCE (6')
8-2" CYPRESS TREES
CONC. WALK
CONC. CURB
CONC. GUTTER
DIRT
PARKING LOT
(MACADAM)
PILLSBURY ST.
(MACADAM PAV.)
(So. PARK PL. PROD WLY.)
FD. 3" I.P. CONC.
PL. & TAG L.S. 2646
FL.
S.W. Lot Cor. F.B. 236/76
PLEASE RETURN TO
LOS ANGELES COUNTY ENGINEER
700 LOS ANGELES COUNTY ENGINEERING BLDG.
Note: Any Additions or Changes on This Sheet Must Be Made or Circled in Red Ink With Date and Name of Person Making Change.
Do not extend this side of this line.

Profile	Notes Red.	Plotted	Job No. 005526	Division No. 11	F. B. 2361 Pg. 77
No.	Date	Date	Survey of E. LANC. NEIGHBORHOOD PARK		
X-Sec.	Notes Chkd.	Checked	Survey by HALISCKY	Notes HALISCKY	Date 3-23-61
No.	Date	Date	Map No.	Indexed MAR 30 '61 H. E. OTT	Date

J.N. 0055.26

EAST LANCASTER NEIGHBORHOOD PARK
(NEW NAME: "EL DORADO PARK")

X-SECTIONS
ALONG NO. SIDE OF SO P.L. OF PARK PROD.
WLY. FR. S.W. COR. OF PARK SITE

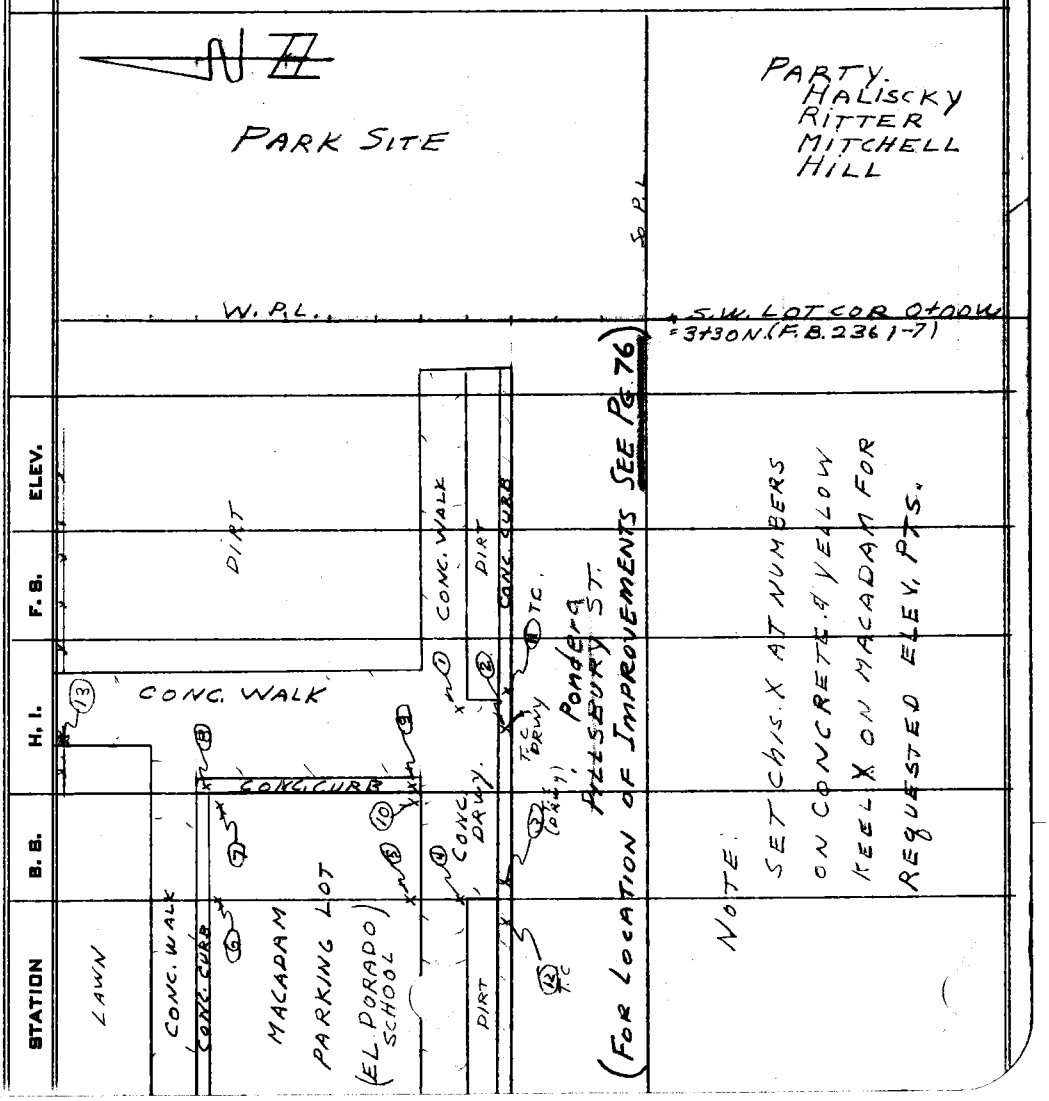

NOTE: ANY ADDITIONS OR CHANGES ON THIS SHEET MUST BE MADE OR CIRCLED IN RED INK, WITH DATE AND NAME OF PERSON MAKING CHANGE.

PLEASE RETURN TO
LOS ANGELES COUNTY ENGINEER
700 LOS ANGELES COUNTY ENGINEERING BLDG.

Do not extend notes this side of this line.

76L-298 S & E #307—1-56

76L-298 S & E #307—1-56

PLEASE RETURN TO
LOS ANGELES COUNTY ENGINEER
700 LOS ANGELES COUNTY ENGINEERING BLDG.

NOTE: ANY ADDITIONS OR CHANGES ON THIS SHEET MUST BE MADE OR CIRCLED IN RED INK, WITH DATE AND NAME OF PERSON MAKING CHANGE.

Do not extend notes this side of this line.

F. B. 2361 Pg. 28 Job No 20552 Division No. 11 Notes Red. Plotted Profile
Survey of E. LANG-NEUHOOD PARK Date Date No. X-Sec.
Survey by HALISCKY Notes HALISCKY Notes Chkd. Checked No.
Indexed Date 3-23-61 Date Date

STATION	B. S.	H. I.	F. S.	ELEV.	
B.M.# L.P.-4A	4 52	239204		238752	EL.=2387.520 (F.B. 2361-76) BM# L.P.-4A EL.=2386.495 (F.B. 2361-4) PILLSBURY ST. (PONDERA ST.) AT 375' W. OF 5TH ST. E., L & T. IN No. CURB 53' W. OF E. END CB.
3+00 W			4 39	238766	S.W. COR. PARK SITE (1X2) (SEE PG. 76)
50 R.			4 0		DIRT
3+20 6			4 6	874	LINE PROD. (DIRT)
3+20 6			—		
2' R			4 46	8758	S.E. COR. ST. PAV. (MACADAM)
3+21 73			—		
29 90 R.			488	8716	F.L. CONC. GUTTER
11			424	8780	T.C.
3+22 12			—		
37 4 R.			402	8802	S.E. COR. CONC. WALK
3+22 27			—		
41 4 R			395	8809	N.E. COR. CONC. WALK
50 R.			39	881	DIRT
3+47 2			—		
153 5/R.			36	884	COR. C.L. FENCE
3+50			487	8717	LINE PROD. (1X2)
2' R.			484	8720	EDGE PAV.
29.90 R			503	8701	F.L. CONC. GUTTER

76L-298 S & E #307—1-56

PLEASE RETURN TO
LOS ANGELES COUNTY ENGINEER
700 LOS ANGELES COUNTY ENGINEERING BLDG.

NOTE: ANY ADDITIONS OR CHANGES ON THIS SHEET MUST BE MADE OR CIRCLED IN RED INK, WITH DATE AND NAME OF PERSON MAKING CHANGE.

Do not extend notes this side of this line.

STATION	B. S.	H. I.	F. S.	ELEV.		
		2392 04				
29 90 R			4 38	238766	T.C.	
37 4 R.			4 18	8786	So. EDGE CONC. WALK	
41 4 R.			4 10	8794	N. " " "	
50 R.			4 0	880	DIRT	
4+00			5 02	8702	LINE PROD. (1x2)	
2' R.			4 91	8713	EDGE PAV.	
27 — 0 R			5 29	8675	F.L.	
29 80 R			4 64	8740	T.C.	
37 4 R.			4 40	8764	So. EDGE CONC. WALK	
41 4 R.			4 32	8772	No. " " "	
50 R			39	881	DIRT	
153 5 R.			31	889	AT C.L. FENCE	
4+50			5 25	8679	LINE PROD. (1x2)	
2' R.			5 20	8684	EDGE PAV.	
29 95 R			5 53	8651	F.L.	
29 95 R.			4 89	8715	T.C.	
37 5 R.			4 69	8735	So. EDGE CONC. WALK	
41 5 R			4 60	8744	No. " " "	
50 — R.			4 1	879	DIRT	
57 00			5 27	238677	LINE PROD. (1x2)	

Profile Notes Red. Plotted Job No. 2255.26 Division No. 4 F. B. 2364 Pg. 79
No. X-Sec. Date Date Survey of E. LANC. NEIGHBORHOOD PARK
No. Notes Chkd. Checked Survey by HALLSEY Notes HALLSEY Date 3-24-61
No. Date Date Map No. Indexed H. L. ON Date

76L-298 S & E #307—1-56

PLEASE RETURN TO
LOS ANGELES COUNTY ENGINEER
700 LOS ANGELES COUNTY ENGINEERING BLDG.

NOTE: ANY ADDITIONS OR CHANGES ON THIS SHEET MUST BE MADE OR CIRCLED IN RED INK, WITH DATE AND NAME OF PERSON MAKING CHANGE.

Do not extend notes this side of this line.

F. B. 2361 Pg. 80 Job No 0055 2 Division No 11 Notes Red. Plotted Profile
Survey of E. LANC. NEIGHBORHOOD PARK Date No. X-Sec.
Survey by HALLSCKY Notes Chkd. Checked
Indexed A. E. ON Date 3-24-61 Date No.

STATION	B. S.	H. I.	F. S.	ELEV.		
		2392 04				
2 R			5 86	238668	EDGE PAV.	
(1)			4 96	87 08	SET CHIS. X TOP CONC WALK,	(FOR LOC. SEE PG. 77)
(2)			5 74	86 30	SET CHIS. X T.C. IN DRWY,	" " "
(3)			5 85	86 19	" " " " " " "	" " "
(4)			5 10	86 94	SET CHIS. X TOP CONC. WALK,	" " "
(5)			5 02	87 02	YELLOW KEEL X ON MACADAM,	" " "
(6)			4 81	87 23	" " " " "	" " "
(7)			4 75	87 29	" " " " "	" " "
(8)			4 27	87 77	SET CHIS. X T.C.	" " "
(9)			4 91	87 13	" " " " "	" " "
(10)			4 91	87 13	YELLOW KEEL X ON MACADAM,	" " "
(11)			5 15	86 89	SET CHIS. X T.C	" " "
(12)			5 29	86 75	" " " "	" " "
(13) 153.65 R			2 90	238914	SET CHIS. X TOP CONC. WALK,	" " "
BM "LP 4A"			4 51	238753	BM "L.P.-4A (SEE Pg. 78 FOR DESC.)	

F. B. 2361 Pg. 81

Profile No. ____ X-Sec. No. ____

Notes Red. ____ Date ____ Notes Chkd. ____ Date ____

Plotted ____ Date ____ Checked ____ Date ____

Job No 0055.26 Division No. ____

Survey of E. LANC. NEIGHBORHOOD PARK

Survey by MENDONCA Notes MENDONCA Date 6-1-61

Map No. ____ Indexed ____ Date ____

J. N. 0055.26

(EAST LANCASTER NEIGHBORHOOD PARK)
EL DORADO PARK

ADDITIONAL BENCH LEVELS

PARTY: MENDONCA
HUBBARD
TALBOT

STATION	B. S.	H. I.	F. S.	ELEV.

NOTE: ANY ADDITIONS OR CHANGES ON THIS SHEET MUST BE MADE OR CIRCLED IN RED INK, WITH DATE AND NAME OF PERSON MAKING CHANGE.

Do not extend notes this side of this line.

PLEASE RETURN TO
LOS ANGELES COUNTY ENGINEER
700 LOS ANGELES COUNTY ENGINEERING BLDG.

76L-298 S & E #307—1-56

76L-298 S & E #307—1-56

PLEASE RETURN TO
LOS ANGELES COUNTY ENGINEER
700 Los Angeles County Engineering Bldg.

NOTE: ANY ADDITIONS OR CHANGES ON THIS SHEET MUST BE MADE OR CIRCLED IN RED INK, WITH DATE AND NAME OF PERSON MAKING CHANGE.

Do not extend notes this side of this line.

F. B. 2361 Pg. 82 Job No 2055.26 Division No Notes Red Plotted Profile
Survey of E. LANC. NEIGHBORHOOD PARK Date No X-Sec.
Survey by MENDOCA Notes MENDOCA Notes Cbkd Checked
Indexed Date Date Date No.

STATION	B. S.	H. I.	F. S.	ELEV.	PONDERA STREET
B.M.#LP-4	5783	1 738 2390713		2386015	Corrected to 2386.015 Lancaster Sewer Datum 16 B.M.#LP-4 ELEV. = ~~2388.930~~ (UNADJ.) F.B. 2361-~~14~~ 16 PONDERA ST. (PROPOSED) AT 300'W. OF & 5TH ST. E. C.E. MON. BRASS CAP, 16"DN., MARKED "LOT COR. LP-4"
E.M.#LP-4B	4033	2391824 ~~2390799~~	3947	2387791 ~~2386766~~	B.M.#LP-4B = BMJ-1 PONDERA ST. (EXIST.) AT 326'W. OF & 5TH ST. E. 1 1/2" IN N. CURB, 2.1'W. OF E. END.
B.M.#LP-4A	4062	2391566 ~~2390541~~	1320	2387504 ~~2386479~~	B.M.#LP-4A ELEV. = ~~2388.505~~ 2387.550 (UNADJ.) F.B. 2361-~~14~~ 16 PONDERA ST. (EXIST.) AT 375'W. OF & 5TH ST. E. 1 1/2" IN N. CURB, 53.3'W. OF E. END.
B.M.#LP-4B	4060	2391846 ~~2390821~~	3780	2387786 ~~2386761~~	B.M.#LP-4B
B.M.#LP-4			5635	2386011 ~~2384986~~	B.M.#LP-4 2386.015 D.004
					OLDFIELD STREET
B.M.#LP-3	5601	2385351 ~~2384326~~		2379.750 ~~2378.725~~	B.M.#LP-3 ELEV. = ~~2378.725~~ 2379.750' (UNADJ.) F.B. 2361-~~13~~ 17 OLDFIELD ST. (PROPOSED) AT 300'W. OF & 5TH ST. E. C.E. MON. BRASS CAP, 16"DN., MARKED "LOT COR. LP-3"
B.M.#LP-3B	3912	2385473 ~~2384448~~	3790	2381561 ~~2380536~~	B.M.#LP-3B = BMT-3 OLDFIELD ST (PROPOSED) AT 320'W. OF & 5TH ST. E. 1 1/2" IN S. CURB, 2'W. OF E. END.
B.M.#LP-3A	4062	2385486 ~~2384461~~	4049	2381424 ~~2380399~~	B.M.#LP-3A ELEV. = ~~2380.410~~ 2381.435 (UNADJ.) F.B. 2361-~~13~~ 17 OLDFIELD ST. (PROPOSED) AT 370'W. OF & 5TH ST. E. 1 1/2" IN S. CURB, 52.5'W. OF E. END.
B.M.#LP-3B	3737	2385297 ~~2384272~~	3926	2381560 ~~2380535~~	B.M.#LP-3B
B.M.#LP-3			5550	2379747 ~~2378722~~	B.M.#LP-3 2379.750

Profile No.	Notes Red.	Plotted	Job No 9991.02	Division No.
	Date	Date	Survey of EL DORADO PARK	
X-Sec. No.	Notes Chkd.	Checked	Survey by J.C. PIERCE Notes J.C.P.	Date 6-7-61
	Date	Date	Map No.	Indexed Date

F. B. 2361 Pg. 83

J. N. 9991.02

EL DORADO PARK

GRADE STAKES FOR PARK AREA

100' GRID

PIERCE
RANDALL
VAN HORN
ALBRIGHT

STATION	B. S.	H. I.	F. S.	ELEV.

Do not extend notes this side of this line.

NOTE! ANY ADDITIONS OR CHANGES ON THIS SHEET MUST BE MADE OR CIRCLED IN RED INK, WITH DATE AND NAME OF PERSON MAKING CHANGE.

PLEASE RETURN TO
LOS ANGELES COUNTY ENGINEER
700 Los Angeles County Engineering Bldg.

76L-298 S & E #307—1-56

76L-298 S & E #307—1-56

PLEASE RETURN TO
LOS ANGELES COUNTY ENGINEER
700 LOS ANGELES COUNTY ENGINEERING BLDG.

NOTE: ANY ADDITIONS OR CHANGES ON THIS SHEET MUST BE MADE OR CIRCLED IN RED INK, WITH DATE AND NAME OF PERSON MAKING CHANGE.

Do not extend notes this side of this line.

STATION	B. S.	H. I.	F. S.	ELEV.	FINISH GRADE		
BM # LP-2				2380 04			BM # LP-2 ELEV. = 2380.045 PER F.B. 2361-17 5TH ST. E. ON ℄ AT 1200' N OF ℄ AVE J AT OLDFIELD ST. (PROPOSED) C.E. MON. BRASS CAP 20" DN. MKD. LOT COR LP-2
"C" LINE							
1+00				89 8	2390.3	F- 0.5	
1+75					90.0		
2+00				89 8	93.5	F-3.7	
30'L					91.0		
2+10					94.5		
2+50					91.5		
19'R					93.0		
31'R					93.0		
21'L					90.0		
3+00				87 7	89.7	F- 2.0	
4+00				89 7	87.0	C- 2.7	
5+00				86 65	85.6	C- 1.0	
6+00				83 6	84.5	F-0.9	
7+00				86 0	83.7	C-2.3	
8+00				84 3	82.6	C-1.7	
"E" LINE							
1+00				89 9	90.0	F 0.1	
					x	x	

F. B. 2361 Pg. 84
Job No. 9991.02 Division No. Notes Red. Plotted Profile
Survey of EL DORADO PARK Date Date No. X-Sec.
Survey by J.C. PIERCE Notes J.C.P. Checked
Indexed Date Date Date No.

76L-298 S & E #307—1-56

PLEASE RETURN TO
LOS ANGELES COUNTY ENGINEER
700 LOS ANGELES COUNTY ENGINEERING BLDG.

NOTE: ANY ADDITIONS OR CHANGES ON THIS SHEET MUST BE MADE OR CIRCLED IN RED INK, WITH DATE AND NAME OF PERSON MAKING CHANGE.

Do not extend notes this side of this line.

STATION	B. S.	H. I.	F. S.	ELEV.	FINISH GRADE	CUT / FILL		
"E" LINE								
2+00				891	2390.0	F 0.9		
2+31					94.0			
2+50					91.0			
3+00				870	89.6	F-2.6		
4+00				887	88.8	F.0.1		
4+50					89.0			
5+00				866	87.3	F 0.7		
6+ 00				847	85.3	F 0.6		
7+00				857	84.3	C-1.4		
8+00				841	83.0	C-1.1		
"G" LINE								
1+00				885	89.0	F 0.5		
2+00				874	88.3	F-0.9		
3+00				857	89.8	F-4.1		
4+00				867	88.5	F-1.8		
4+15				862	87.0	F-0.8		
5+00				8550	85.8	F-0.3		
6+00				840	85.0	F-1.0		
7+00				842	83.8	C-0.4		
8+00				835	82.5	C-1.0		

Profile Notes Red. ____ Plotted ____ Job No. 9991.02 Division No. ____ F. B. 2361 Pg. 85
No. ____ X-Sec. ____ Date ____ Date ____ Survey of EL DORADO PARK
Notes Chkd. ____ Checked ____ Survey by J.C. PIERCE Notes J.C.P. Date 6-7-61
No. ____ Date ____ Date ____ Map No. ____ Indexed ____ Date ____

F. B. 2361 Pg. 86 Job No. 9991.02 Division No. Notes Red. Plotted Profile

Survey of EL DORADO PARK Date Date No.

Survey by J. C. PIERCE Notes J. C. P. Notes Chkd. Checked X-Sec.

Indexed Date Date Date No.

76L-298 S & E #307—1-56

PLEASE RETURN TO
LOS ANGELES COUNTY ENGINEER
700 Los Angeles County Engineering Bldg.

NOTE: ANY ADDITIONS OR CHANGES ON THIS SHEET MUST BE MADE OR CIRCLED IN RED INK, WITH DATE AND NAME OF PERSON MAKING CHANGE.

Do not extend notes this side of this line.

STATION	B. S.	H. I.	F. S.	ELEV.	
BM # LP-2				2380.03	BM # LP-2 ELEV. = 2380.03

Notes Ck'd by	Survey of EL DORADO PARK
Map No.	JN 9991.02 Tape 110 Std 84 °F
Office Work	Surveyed by J.C. PIERCE
Checked	Notes J.C.P. Date 6-7-61
Date	Indexed

F. B. 2361 Pg. 87

J.N. 9991.02
EL DORADO PARK
LOCATION
OF
ACTIVITY BUILDING

PIERCE
ALBRIGHT
RANDALL
VAN HORN

Note: Any Additions or Changes on This Sheet Must be Made or Circled in Red Ink With Date and Name of Person Making Change.

Do not extend this side of this line.

PLEASE RETURN TO
LOS ANGELES COUNTY ENGINEER
403 Los Angeles County Engineering Bldg.

76F309S CE # 310 3-61

F. B. 2361 PG. 88

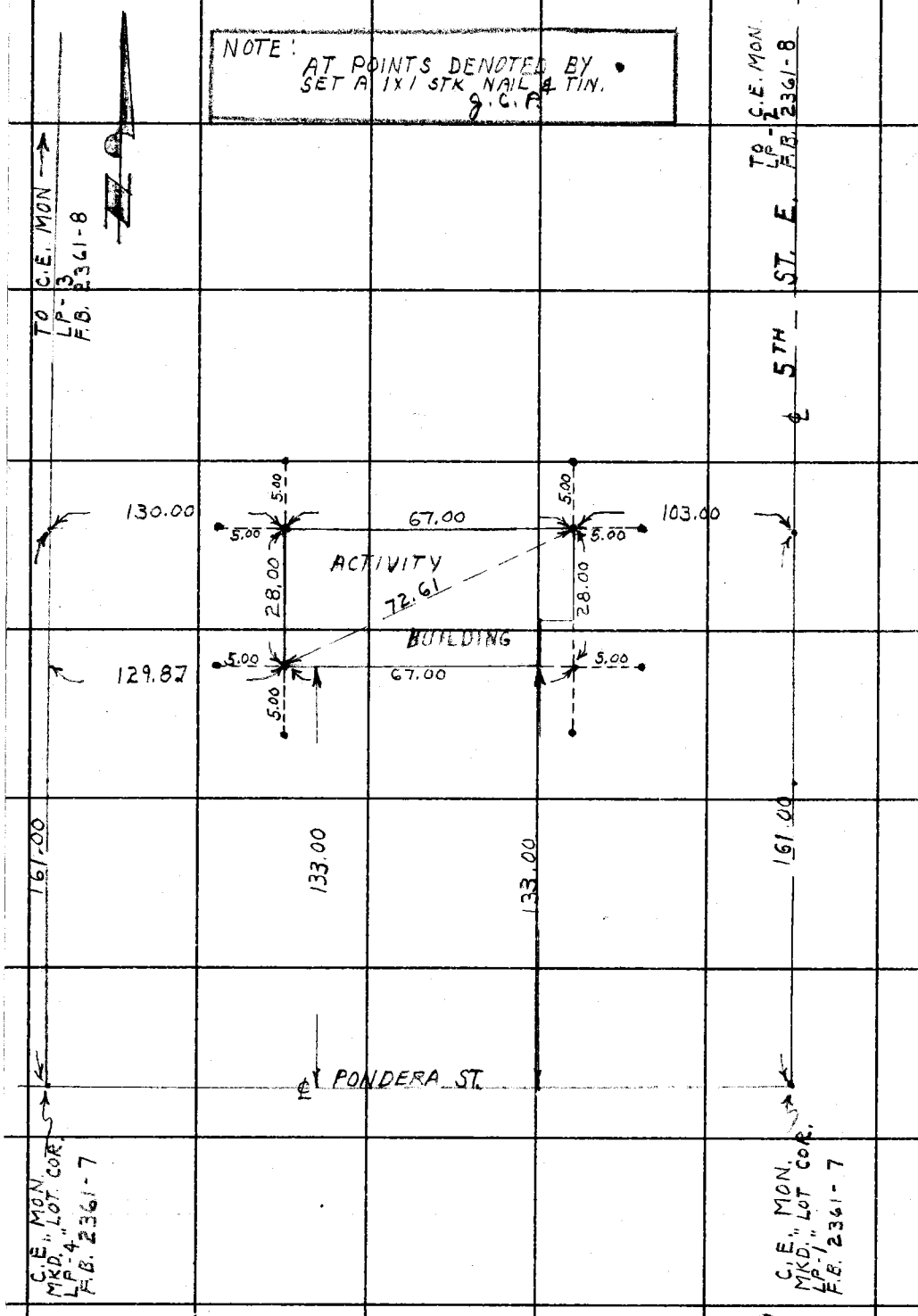

PLEASE RETURN TO
LOS ANGELES COUNTY ENGINEER
403 LOS ANGELES COUNTY ENGINEERING BLDG.

Do not extend this side of this line.

Note: Any Additions or Changes on This Sheet Must be Made or Circled in Red Ink With Date and Name of Person Making Change.

F. B. 2361 PG. 89

Profile No. | Notes Red. | Plotted | Job No. 9991.02 | Division No.

Date | Date | Survey of EL DORADO PARK

X-Sec. No. | Notes Chkd. | Checked | Survey by J.C. PIERCE | Notes J.C.P | Date 6-8-61

Date | Date | Map No. | Indexed | Date

J. N. 9991.02

EL DORADO PARK

GRADE STAKES

FOR

ACTIVITY BUILDING

STATION	B. S.	H. I.	F. S.	ELEV.

PIERCE
ALBRIGHT
RANDALL
VAN HORN

NOTE: ANY ADDITIONS OR CHANGES ON THIS SHEET MUST BE MADE OR CIRCLED IN RED INK, WITH DATE AND NAME OF PERSON MAKING CHANGE.

Do not extend notes this side of this line.

PLEASE RETURN TO
LOS ANGELES COUNTY ENGINEER
700 Los Angeles County Engineering Bldg.

76L-298 S & E #307—1-56

76L-298 S & E #307—1-56

PLEASE RETURN TO
LOS ANGELES COUNTY ENGINEER
700 LOS ANGELES COUNTY ENGINEERING BLDG.

NOTE: ANY ADDITIONS OR CHANGES ON THIS SHEET MUST BE MADE OR CIRCLED IN RED INK, WITH DATE AND NAME OF PERSON MAKING CHANGE.

Do not extend notes this side of this line.

F. B. 2361 Pg. 90 Job No. 9991.02 Division No. Notes Red. Plotted Profile
Survey of EL DORADO PARK Date No. X-Sec.
Survey by J.C. PIERCE Notes J.C.R. Notes Chkd. Checked
Indexed Date Date Date

STATION	B. S.	H. I.	F. S.	ELEV.	FL. GRADE	CUT / FILL	
BM # LP-1				2389 580			BM # L.P-1 ELEV. = 2389.580 (F.B. 2361-17) 5TH ST. E. (ON ℄) AT 330' N OF ℄ AVE. J. AT PONDERA ST. C.E. MON. BRASS CAP 14" DN. MKD "LOT COR. LP-1
SE BLDG COR				2390 02	2391.19	F-1.17	SET 1X1 STK. ℄ N.
5' S.				8998	91.19	F-1.21	SET 1X1 STK. N. ℄ T.
5' E				90 05	91.19	F-1.14	" " " "
NE. BLDG COR				2390 04	2391.19	F-1.15	SET 1X1 STK. ℄ N.
5' N				90 05	91.19	F-1.14	SET 1X1 STK. N. ℄ T.
5' E				90 14	91.19	F-1.05	" " " "
NW. BLDG COR				2389 86	2391.19	F-1.33	SET 1X1 STK. ℄ N.
5' N				89 92	91.19	F-1.27	SET 1X1 STK. N. ℄ T.
5' W.				89 93	91.19	F-1.26	" " " "
SW. BLDG. COR				2390 07	2391.19	F-1.12	SET 1X1 STK. ℄ N.
5' S.				8990	91.19	F-1.29	SET 1X1 STK. N ℄ T.
5' W.				90 10	91.19	F-1.09	" " " "
BM # LP-1				238958			BM # LP-1 ELEV. = 2389.580 (F.B. 2361-17) 5TH ST. E. (ON ℄) AT 330' N. OF ℄ AVE. J. AT PONDERA ST. C.E. MON. BRASS CAP 14" DN. MKD. "LOT COR. LP-1"

F. B. 2361 PG. 91

Profile No. ____ X-Sec. No. ____

Notes Red. ____ Date ____ Notes Chkd. ____ Date ____

Plotted ____ Date ____ Checked ____ Date ____

Job No. 9991.02 Division No. ____

Survey of EL DORADO PARK

Survey by J.C. PIERCE Notes J.C.P Date 6-9-61

Map No. ____ Indexed ____ Date ____

J.N. 9991.02

EL DORADO PARK

GRADE STAKES FOR PARK

AREA; 50' GRID

STATION	B. S.	H. I.	F. S.	ELEV.

NOTE: ANY ADDITIONS OR CHANGES ON THIS SHEET MUST BE MADE OR CIRCLED IN RED INK, WITH DATE AND NAME OF PERSON MAKING CHANGE.

Do not extend notes this side of this line.

PLEASE RETURN TO
LOS ANGELES COUNTY ENGINEER
700 LOS ANGELES COUNTY ENGINEERING BLDG.

76L-298 S & E #307—1-56

76L-298 S & E #307—1-56

PLEASE RETURN TO
LOS ANGELES COUNTY ENGINEER
700 Los Angeles County Engineering Bldg.

NOTE: ANY ADDITIONS OR CHANGES ON THIS SHEET MUST BE MADE OR CIRCLED IN RED INK, WITH DATE AND NAME OF PERSON MAKING CHANGE.

Do not extend notes this side of this line.

F. B. 2361 Pg. 92 Job No. 9991.02 Division No. Notes Red. Date Notes Chkd. Date Checked Date
Survey of EL DORADO PARK Profile No. X-Sec. No.
Survey by L.C. PIERCE Notes L.C.P
Indexed

STATION	B. S.	H. I.	F. S.	ELEV.	FINISH GRADE	CUT / FILL	
BM # LP-1				238958			BM # LP-1 EL. = 2389.580 F.B. 2361-17 5TH ST. E. ON ℄ AT 330'N. OF ℄ AVE. J, AT PONDERA ST. C.E. MON. BRASS CAP 14" DN. MKD. "LOT COR. LP-1"
'B' LINE							
0+50				906	2391.0	F - 0.4	
1+00				904	90.9	F - 0.5	
1+50				909	90.7	C - 0.2	
2+00				905	90.3	C - 0.2	
20'L				902	90.6	C - 0.2	
2+50				900	90.0	GR.	
3+00				886	89.5	F - 0.9	
25'L				884	90.5	F - 2.1	
3+50				896	88.8	C - 0.8	
4+00					88.0		
4+50				886	87.3	C - 1.3	
5+00				878	86.8	C - 1.0	
5+50				869	85.8	C - 1.1	
6+00				858	85.3	C - 0.5	
6+50							
7+00							
7+50							
8+00							

76L-298 S & E #307—1-56

PLEASE RETURN TO
LOS ANGELES COUNTY ENGINEER
700 LOS ANGELES COUNTY ENGINEERING BLDG.

NOTE: ANY ADDITIONS OR CHANGES ON THIS SHEET MUST BE MADE OR CIRCLED IN RED INK, WITH DATE AND NAME OF PERSON MAKING CHANGE.

Do not extend notes this side of this line.

STATION	B. S.	H. I.	F. S.	ELEV.	FINISH GRADE	CUT / FILL		
"C" LINE								
0+50				885	2390.0	F - 1.5		
1+00				898	90.3	F - 0.5		
1+50					91.0			
1+80 25'L				891	90.8	F 1.7		
2+00				898	93.5	F - 3.7		
2+10				896	94.5	F - 4.9		
2+50				891	91.5	F - 2.4		
3+00				877	89.7	F - 2.0		
3+50				890	88.0	C - 1.0		
4+00				897	87.0	C - 2.7		
4+50				875	86.2	C - 1.3		
5+00				866	85.6	C - 1.0		
5+50				850	84.8	C - 0.2		
6+00				836	84.5	F - 0.9		
6+50					84.1			
7+00				860	83.7	C - 2.3		
7+50								
8+00				843	82.6	C - 1.7		
"D" LINE								
0+50				23888	2389.3	F - 0.5		

Profile Notes Red. Plotted Job No. 9921.02 Division No.
No. X-Sec. Date Date Survey of EL DORADO PARK F. B. 2361 Pg. 93
No. Notes Chkd. Checked Survey by PIERCE Notes P Date 6-9-61
Date Date Map No. Indexed Date

76L-298 S & E #307—1-56

PLEASE RETURN TO
LOS ANGELES COUNTY ENGINEER
700 Los Angeles County Engineering Bldg.

NOTE: ANY ADDITIONS OR CHANGES ON THIS SHEET MUST BE MADE OR CIRCLED IN RED INK, WITH DATE AND NAME OF PERSON MAKING CHANGE.

Do not extend notes this side of this line.

F. B. 2361 Pg. 94 Job No. 9991.02 Division No. Notes Red. Plotted Profile
Survey of EL DORADO PARK Date No. X-Sec.
Survey by P. PIERCE Notes Date Checked Date No.
Indexed Date

STATION	B. S.	H. I.	F. S.	ELEV.	FINISH ELEV.	CUT / FILL
'D' LINE						
1+00				2389.6	2390.3	F - 0.7
2+00				89.3	91.0	F - 1.7
~~30' R~~				89.4		
2+50				88.4	90.0	F - 1.6
3+00				87.3	89.0	F - 1.7
3+50				88.6	88.4	C - 0.2
4+00				89.1	87.6	C - 1.5
4+50				87.4	89.5	F. 2.1
4+85 15' L.				86.8	2392.0	F - 5.2
5+00				86.4	89.5	F - 3.1
5+32				85.4	86.0	F - 0.6
5+50				84.3	85.5	F - 1.2
6+00				84.1	84.8	F - 0.7
6+50						
7+00						
7+50						
8+00						
'E' LINE						
0+50				88.7	89.4	F - 0.7
1+00				89.9	90.0	F - 0.1
1+50				90.4	90.0	C - 0.4
2+00				2389.1	2390.0	F - 0.9

76L-298 S & E #307—1-56

PLEASE RETURN TO
LOS ANGELES COUNTY ENGINEER
700 LOS ANGELES COUNTY ENGINEERING BLDG.

NOTE: ANY ADDITIONS OR CHANGES ON THIS SHEET MUST BE MADE OR CIRCLED IN RED INK, WITH DATE AND NAME OF PERSON MAKING CHANGE.

Do not extend notes this side of this line.

STATION	B. S.	H. I.	F. S.	ELEV.	FINISH GRADE	CUT / FILL		
'E' LINE								
2+30				2388 2	2394.0	F - 5.8		
2+50				880	91.0	F - 3.0		
3+00				870	89.6	F - 2.6		
3+50				880	89.9	F - 1.9		
4+00				887	88.8	F - 0.1		
4+50				867	89.0	F - 2.3		
4+75				865	90.0	F - 3.5		
5+00				866	87.3	F - 0.7		
5+25				857	86.0	F - 0.3		
5+50				850	85.7	F - 0.7		
6+00				847	85.3	F - 0.6		
6+50								
7+00				857	84.3	C - 1.4		
7+50								
8+00				841	83.0	C - 1.1		
'F' LINE								
0+50				885	88.4	C - 0.1		
1+00				894	89.2	C - 0.5		
1+50				900	89.4	C - 0.6		
2+00				887	88.9	F - 0.2		
2+50				2387 4	89.0	F - 1.6		

Profile Notes Red. Plotted. Job No. 9911.22 Division No.
No. X-Sec. Date Date Survey of EL DORADO PARK
No. Date Notes Chkd. Checked Survey by PIERCE Notes P Date 6-9-61
Date Map No. Indexed Date

F. B. 2361 Pg. 95

76L-298 S & E #307—1-56

PLEASE RETURN TO
LOS ANGELES COUNTY ENGINEER
700 LOS ANGELES COUNTY ENGINEERING BLDG.

NOTE: ANY ADDITIONS OR CHANGES ON THIS SHEET MUST BE MADE OR CIRCLED IN RED INK, WITH DATE AND NAME OF PERSON MAKING CHANGE.

Do not extend notes this side of this line.

F. B. 2361 Pg. 96 Job No 9991.02 Division No Notes Red Plotted Profile
Survey of EL DORADO PARK Date No. X-Sec.
Survey by PIERCE Notes P Notes Chkd Checked
Indexed Date Date Date No.

STATION	B. S.	H. I.	F. S.	ELEV.	FINISH GRADE	CUT / FILL		
'F' LINE								
3+00				23862	2390.0	F - 3.8		
3+50				876	90.0	F - 2.4		
4+00				882	89.8	F - 1.6		
4+20				884	92.0	F - 3.6		
4+35 10' R.				884	91.5	F - 3.1		
4+50				865	89.3	F - 2.8		
20' R				865	92.0	F - 5.5		
25' L				863	87.0	F - 0.7		
4+65 30' R				862	93.0	F - 6.8		
5+00				862	86.4	F - 0.2		
5+25				857	85.9	F - 0.2		
5+50				844	85.7	F - 1.3		
6+00				842	85.3	F - 1.1		
6+50								
7+00								
7+50								
8+00								
'G' LINE								
0+50				879	88.3	F - 0.4		
1+00				885	89.0	F - 0.5		
1+50				23880	88.9	F - 0.9		

76L-298 S & E #307—1-56

PLEASE RETURN TO
LOS ANGELES COUNTY ENGINEER
700 LOS ANGELES COUNTY ENGINEERING BLDG.

NOTE: ANY ADDITIONS OR CHANGES ON THIS SHEET MUST BE MADE OR CIRCLED IN RED INK, WITH DATE AND NAME OF PERSON MAKING CHANGE.

Do not extend notes this side of this line.

STATION	B. S.	H. I.	F. S.	ELEV.	FINISH GRADE	CUT FILL		
'G' LINE 2+00				23874	88.3	F-0.9		
2+50				867	88.6	F-1.9		
3+00				857	89.8	F-4.1		
3+50				869	89.8	F-2.9		
4+00				867	88.5	F-1.8		
15' R				876	88.6	F-1.0		
4+15				862	87.0	F-0.8		
4+50				856	86.3	F 0.7		
5+00				8550	85.8	F-0.3		
5+50				842	85.3	F-1.1		
6+00				840	85.0	F-1.0		
6+50								
7+00				842	83.8	C-0.4		
7+50								
8+00				835	82.5	C-1.0		
BM # LP-2				238004			BM # L.P.-2 ELEV. = 2380.045 PER F.B. 2361-17 5TH ST. E. ON ℄ AT 1200' N. OF ℄ AVE. J. AT OLDFIELD ST. (PROPOSED C.E. MON. BRASS CAP DN. 20" MKD "LOT COR LP-2"	

Profile No. X-Sec. No. Notes Red. Date Plotted Date Notes Chkd. Date Checked Date Job No. 9991.03 Division No. Survey of EL DORADO PARK Survey by PIERCE Notes P Date 6-9-61 Map No. Indexed Date

F. B. 2361 PG. 97

Notes Ck'd by	Survey of EL DORADO PARK SS. F. B. 2361 PG. 99
Map No.	JN 9991.08 Tape 110 Std 84 °F
Office Work	Surveyed by J. C. PIERCE
Checked	Notes J.C.P Date 6-19-61
Date	Indexed H. E ON JUN 23 61

J. N. 9991.08

EL DORADO PARK SAN. SEWER

PRELIMINARY SURVEY

PIERCE
RANDALL
VAN HORN

Note: Any Additions or Changes on this Sheet Must be Made or Circled in Red Ink With Date and Name of Person Making Change.

Do not extend this side of this line.

PLEASE RETURN TO
LOS ANGELES COUNTY ENGINEER
403 Los Angeles County Engineering Bldg.

76F3068 CE # 310 3-61

F. B. 2361 Pg. 100

OLDFIELD ST.

EXISTING SEWER

AVE

FOXTON

EL DORADO PARK

ST. E.

PROPOSED SEWER

(101) PONDERA ST. (102) (102)

5TH

AVE J.

LOCATION IMPROVEMENTS PG. 104
PROFILE PGS. 105 - 107
INVERT ELEVS EXISTING M.H PG. 107

PLEASE RETURN TO
LOS ANGELES COUNTY ENGINEER
403 Los Angeles County Engineering Bldg.

Do not extend this side of this line.

Note: Any Additions or Changes on This Sheet Must be Made or Circled in Red Ink With Date and Name of Person Making Change.

Notes Ck'd by	Survey of EL DORADO PARK	F. B. 2361 PG. 101
Map No.	JN 9991.08 Tape 110 Std 84 °F	
Office Work	Surveyed by J.C. PIERCE	
Checked	Notes J.C.P Date 6-19-61	
Date	Indexed H. E. OH	

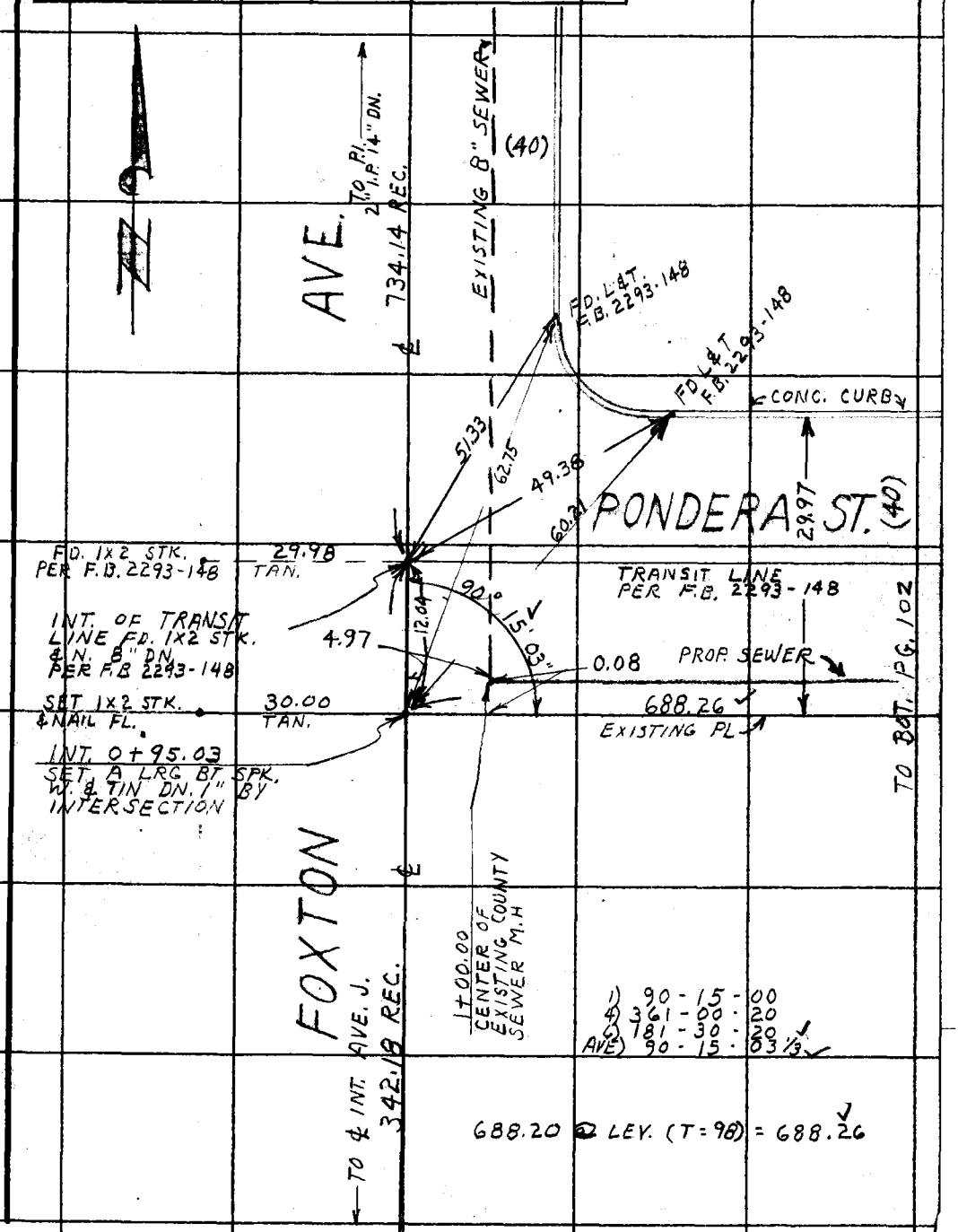

Note: Any Additions or Changes on This Sheet Must be Made or Circled in Red Ink With Date and Name of Person Making Change.

Do not extend this side of this line.

PLEASE RETURN TO
LOS ANGELES COUNTY ENGINEER
403 LOS ANGELES COUNTY ENGINEERING BLDG.

76F309S CE # 310 3-61

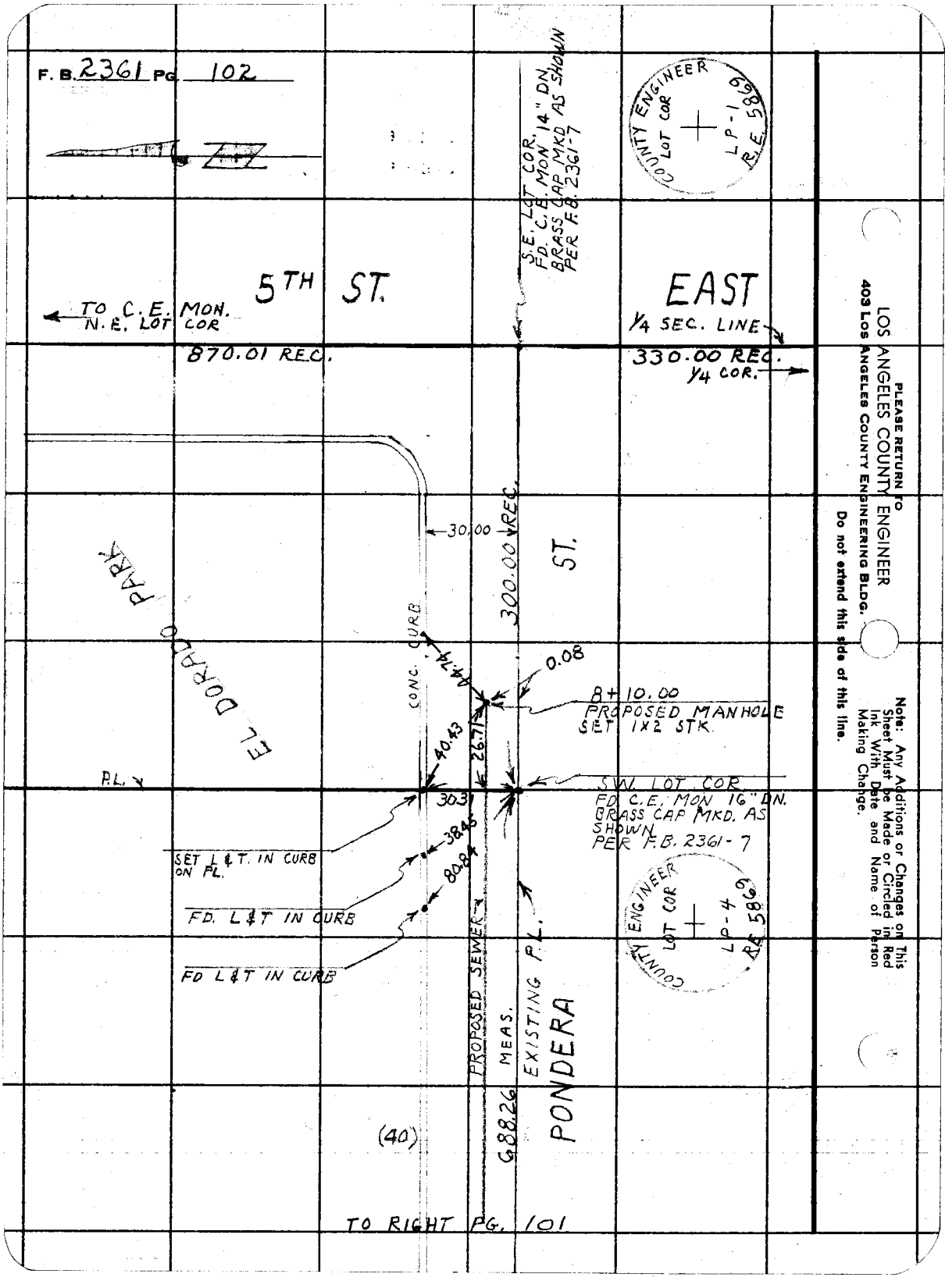
F. B. 2361 Pg. 102
5TH ST.
TO C. E. MON. N. E. LOT COR
870.01 REC.
S. E. LOT COR. FD. C.E. MON 14" DN. BRASS CAP MKD AS SHOWN PER F.B. 2361-7
COUNTY ENGINEER LOT COR LP-1 RE 5869
EAST
1/4 SEC. LINE
330.00 REC.
1/4 COR.
PLEASE RETURN TO LOS ANGELES COUNTY ENGINEER 403 Los Angeles County Engineering Bldg.
Do not extend this side of this line.
Note: Any Additions or Changes on This Sheet Must be Made or Circled in Red Ink With Date and Name of Person Making Change.
30.00
300.00 REC.
ST.
EL DORADO PARK
CONC. CURB
N 47°
0.08
B+10.00
PROPOSED MANHOLE SET 1X2 STK
40.43
26.71
P.L.
303.1
S.W. LOT COR FD C.E. MON 16" DN. BRASS CAP MKD. AS SHOWN PER F.B. 2361-7
SET L&T IN CURB ON PL.
38.46
80.84
FD. L&T IN CURB
FD L&T IN CURB
PROPOSED SEWER
EXISTING P.L.
MEAS.
68826
PONDERA
COUNTY ENGINEER LOT COR LP-4 RE 5869
(40)
TO RIGHT PG. 101

Notes Ck'd by	Survey of EL DORADO PARK SEWER
Map No.	JN 9991.08 Tape 110 Std 84 °F
Office Work	Surveyed by J. C. PIERCE
Checked	Notes J. C. P Date 6-20-61
Date	Indexed JUN 23 '61 H. E. OTT

F. B. 2361 PG. 103

J.N. 9991.08

EL DORADO PARK (SEWER)

LOCATION OF S. EDGE PAVEMENT ON PONDERA STREET

PIERCE
RANDALL
VAN HORN

Note: Any Additions or Changes on this Sheet Must be Made or Circled in Red Ink With Date and Name of Person Making Change.

Do not extend this side of this line.

PLEASE RETURN TO
LOS ANGELES COUNTY ENGINEER
700 LOS ANGELES COUNTY ENGINEERING BLDG.

76F3095 SAE #247 1-56

F. B. 2361 PG. 104

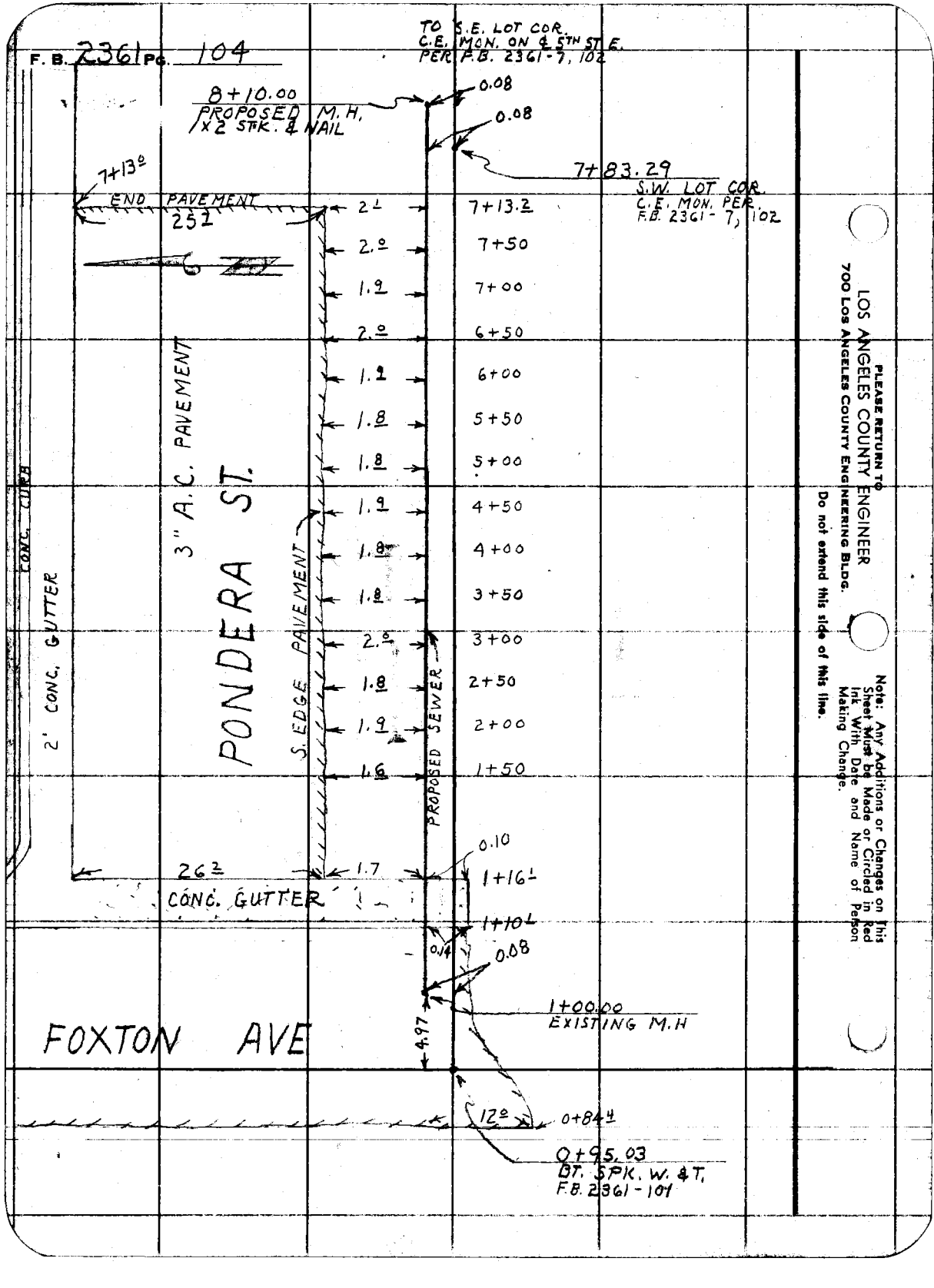

PLEASE RETURN TO
LOS ANGELES COUNTY ENGINEER
700 LOS ANGELES COUNTY ENGINEERING BLDG.

Do not extend this side of this line.

Note: Any Additions or Changes on this Sheet Must be Made or Circled in Red Ink With Date and Name of Person Making Change.

Profile No. ____ X-Sec. No. ____

Notes Red. ____ Date ____ Notes Chkd. ____ Date ____

Plotted ____ Date ____ Checked ____ Date ____

Job No. 9991.08 Division No. ____

Survey of EL DORADO PARK (SEWER)

Survey by J.C. PIERCE Notes J.C.P. Date 6-20-61

Map No. ____ Indexed H. E. Ott Date JUN 23 61

F. B. 2361 Pg. 105

J.N. 9991.08

EL DORADO PARK (SEWER)

PROFILE
ON
PROPOSED SEWER LINE

STATION	B. S.	H. I.	F. S.	ELEV.
			PIERCE RANDALL VAN HORN	

NOTE: ANY ADDITIONS OR CHANGES ON THIS SHEET MUST BE MADE OR CIRCLED IN RED INK, WITH DATE AND NAME OF PERSON MAKING CHANGE.

Do not extend notes this side of this line.

PLEASE RETURN TO
LOS ANGELES COUNTY ENGINEER
700 LOS ANGELES COUNTY ENGINEERING BLDG.

76L-298 S & E #307—1-56

76L-298 S & E #307—1-56

PLEASE RETURN TO
LOS ANGELES COUNTY ENGINEER
700 LOS ANGELES COUNTY ENGINEERING BLDG.

NOTE: ANY ADDITIONS OR CHANGES ON THIS SHEET MUST BE MADE OR CIRCLED IN RED INK, WITH DATE AND NAME OF PERSON MAKING CHANGE.

Do not extend notes this side of this line.

STATION	B. S.	H. I.	F. S.	ELEV.		
BM# LP-4	5 26	23~~31~~ 91 27		2386 01	BM# LP-4 ELEV. = 2386.015 PER F.B. 2361-16 PONDERA ST. AT 300' W. OF ℄ 5TH ST. E. C.E. MON. BRASS CAP 16" DN. MKD "LOT COR LP-4"	
0+98.94			7 03	23~~24~~ 8 24	W. RIM EXIST. M.H.	
1+00 1.06R			7 05	~~24~~ 8 22	S. " " "	
1.06 L			7 03	~~24~~ 8 24	N " " "	
1+01.06			7 05	~~24~~ 8 22	E " " "	
1+10 ±			7 30	~~23~~ 8 97	W. EDGE CONC. GUTTER	
1+13			7 34	~~23~~ 8 93	BOT GUTTER	
1+16 ±			7 27	~~24~~ 8 00	E. EDGE GUTTER	
1+50			6 94	~~24~~ 8 33	SET WIRE SPK. &T	FL.
2+00			6 65	~~24~~ 8 62	" " " "	"
2+50			6 54	~~24~~ 8 73	" " " "	"
3+00			6 33	~~24~~ 8 94	" " " "	"
3+50			6 10	~~25~~ 8 17	" " " "	"
4+00			5 81	~~25~~ 8 46	" " " "	"
4+50			5 63	~~25~~ 8 64	" " " "	"
5+00			5 29	~~25~~ 8 98	" " " "	"
5+50			4 92	~~26~~ 8 35	" " " "	"
6+00			4 71	~~26~~ 8 56	" " " "	"
6+50			4 53	~~26~~ 8 74	" " " "	"
7+00			4 37	23~~26~~ 8 90	" " " "	"

F. B. 2361 Pg. 106
Job No. 9991.08 Division No. Notes Red. Plotted Profile
Survey of EL DORADO PARK SEWER Date Date No. X-Sec.
Survey by J.C. PIERCE Notes Chkd. Checked
Indexed H. E. OTT Date Date No.

76L-298 S & E #307—1-56

PLEASE RETURN TO
LOS ANGELES COUNTY ENGINEER
700 LOS ANGELES COUNTY ENGINEERING BLDG.

NOTE: ANY ADDITIONS OR CHANGES ON THIS SHEET MUST BE MADE OR CIRCLED IN RED INK, WITH DATE AND NAME OF PERSON MAKING CHANGE.

Do not extend notes this side of this line.

STATION	B. S.	H. I.	F. S.	ELEV.		
		2331 27				
7+50			409	2327 18	SET WIRE SPK & TIN FL.	
8+00			356	2327 71	" " "	" "
8+10	642	2334 08	361	2327 66	1X2 STK. & NAIL	
BM ⌑ LP-1			449	2389 57	BM ⌑ LP-1 ELEV = 2389.580 PER F.B. 2361-17 5TH ST. E. ON ℄ AT 330' N. OF ℄ AVE. J. AT PONDERA ST. C.E. MON. BRASS CAP 14" DN. MKD. "LOT COR LP-1"	

ELEVATIONS ON EXISTING M.H. PONDERA ST. & FOXTON AVE.

N.	E	S.
MEAS. 7.19	MEAS 7.10	MEAS. 7.13
DIAM. 67 / 7.86	DIAM. 67 / 7.77	DIAM 67 / 7.80
2324.24 N. RIM	2324.22 E. RIM	2324.22 S. RIM
7.86	7.77	7.80
2316.38 8" OUTLET NORTH	2316.45 8" INLET EAST	2316.42 8" PLUG SOUTH
7	7	7

Profile Notes Rec. Plotted Job No. 19991.00 Division No.
No. X-Sec. Date Date Survey of EL DORADO PARK SEWER
No. Notes Chkd. Checked Survey by J.C. PIERCE Notes J.C.P. Date 6-20-61
No. Date Date Map No. Indexed M. E. ORT Date

F. B. 2361 Pg. 107

Profile No.	Notes Red.	Plotted	Job No. 999108	Division No.	F. B. 2361	Pg. 109
	Date	Date	Survey of EL DORADO PARK SAN SEWER			
X-Sec. No.	Notes Chkd.	Checked	Survey by J.C. PIERCE	Notes J.C.P	Date NOV. 13, 1961	
	Date	Date	Map No.	Indexed H. E. OTT	Date DEC 11 '61	

C.I. 9991.08

EL DORADO PARK

SEWER GRADES

ON

PONDERA STREET

FOXTON AVE. TO EL DORADO PARK

SPIKES & TINS SET 5' LEFT (N) & S.S. TO 7+50

STAKES & TINS SET 5' LEFT (N) 7+75 TO 8+97.30

PIERCE
MENDONCA
ALBRIGHT
RANDALL
VAN HORN

TWO COPIES OF GRADE SHEETS GIVEN TO INSPECTOR IN FIELD

STATION	B. S.	H. I.	F. S.	ELEV.

NOTE: ANY ADDITIONS OR CHANGES ON THIS SHEET MUST BE MADE OR CIRCLED IN RED INK, WITH DATE AND NAME OF PERSON MAKING CHANGE.

Do not extend notes this side of this line.

PLEASE RETURN TO
LOS ANGELES COUNTY ENGINEER
700 LOS ANGELES COUNTY ENGINEERING BLDG.

761.-298 S & E #307—1-58

76L-298 S & E #307—1-56

PLEASE RETURN TO
LOS ANGELES COUNTY ENGINEER
700 LOS ANGELES COUNTY ENGINEERING BLDG.

NOTE: ANY ADDITIONS OR CHANGES ON THIS SHEET MUST BE MADE OR CIRCLED IN RED INK, WITH DATE AND NAME OF PERSON MAKING CHANGE.

Do not extend notes this side of this line.

EL DORADO PARK (2)

STATION	B. S.	H. I.	F. S.	ELEV.	%	GRADE	CUT	
BM LP-4				2386 02				BM LP-4 ELEV. 2386.015 F.B. 2361-16 PONDERA ST. AT 300' W. OF ℄ 5TH ST. E. C.E. MON. BRASS CAP 16" DN. MARKED "LOT COR LP-4"
1+00.00	CTR.	EXISTING	J.C.					
1+02.00				2384 16		2376.45	7.71	
+25				2384 29		2376.55	7.74	
+50				2384 55		2376.66	7.89	
+75				2384 65		2376.77	7.88	
2+00				2384 78		2376.88	7.90	
+25				2384 88		2376.99	7.89	
+50				2384 96	0.44%	2377.10	7.86	SET SPIKE & TIN 5' LEFT
+75				2385 09		2377.21	7.88	
3+00				2385 19		2377.32	7.87	
+25				2385 29		2377.43	7.86	
+50				2385 43		2377.54	7.89	
+75				2385 56		2377.65	7.91	
4+00				2385 71		2377.76	7.95	
+25				2385 84		2377.87	7.97	
+48.00				2385 99		2377.97	8.02	
4+50.00	CTR.	M.H.						
+52.00				2386 02	0.44%	2378.07	7.95	
4+75				2386 15		2378.17	7.98	

F. B. 2361 Pg. 110 Job No 9991.08 Division No. Notes Red Plotted Profile
Survey of EL DORADO PARK SAN. SEWER Date Date No. X-Sec.
Survey by J.C. PIERCE Notes PIERCE Notes Chkd Checked No.
Indexed H. E. OTT Date Date Date

76L-298 S & E #307—1-56

PLEASE RETURN TO
LOS ANGELES COUNTY ENGINEER
700 LOS ANGELES COUNTY ENGINEERING BLDG.

NOTE: ANY ADDITIONS OR CHANGES ON THIS SHEET MUST BE MADE OR CIRCLED IN RED INK, WITH DATE AND NAME OF PERSON MAKING CHANGE.

Do not extend notes this side of this line.

Profile Notes Red. Plotted Job No. 9991.03 Division No.
No. X-Sec. Date Date Survey of EL DORADO PARK SAN SEWER
Notes Chkd. Checked Survey by W.C. PIERCE Notes W.C.P. Date 11-13-61
No. Date Date Map No. Indexed H. E. OTT Date DEC 11 '61

F. B. 2361 PG. 111

EL DORADO PARK (2)

STATION	B. S.	H. I.	F. S.	ELEV.	%	GRADE	CUT	
5+00				2386 28	—	2378.28	8.00	
+25				2386 42		2378.39	8.03	
+50				2386 55		2378.50	8.05	
+75				2386 64		2378.61	8.03	
6+00				2386 75		2378.72	8.03	
+25				2386 85	0.44%	2378.83	8.02	
+50				2387 01		2378.94	8.07	SET SPIKE & TIN 5' LEFT
+75				2387 16		2379.05	8.11	
7+00				2387 25		2379.16	8.09	
+25				2387 28		2379.27	8.01	
+50				2387 44		2379.38	8.06	
+75				2393 14		2379.49	8.65	
+98.00				2388 12	⊥	2379.59	8.53	SET STK & TIN 5' LEFT
8+00.00	CTR.	M.H.						
+02.00				2388 00		2379.69	8.31	
+25				2388 27		2379.79	8.48	
+50				2388 27	0.44%	2379.90	8.37	
+75				2388 58		2380.01	8.57	

76L-298 S & E #307—1-56

PLEASE RETURN TO
LOS ANGELES COUNTY ENGINEER
700 LOS ANGELES COUNTY ENGINEERING BLDG.

NOTE: ANY ADDITIONS OR CHANGES ON THIS SHEET MUST BE MADE OR CIRCLED IN RED INK, WITH DATE AND NAME OF PERSON MAKING CHANGE.

Do not extend notes this side of this line.

F. B. 2361 Pg. 112 Job No. 999108 Division No. Profile
Survey of E.L. DORADO PARK SAN. SEWER Date No. X-Sec.
Survey by J.C. PIERCE Notes J.C. PIERCE Notes Clkd. Checked No.
Indexed H.E. OTT Date Date Date

EL DORADO PARK (2)

STATION	B. S.	H. I.	F. S.	ELEV.	%	GRADE	CUT	
					-0.44%			
8+93.30				2388 45		2380.09	8.36	SET STK. & TACK 5' LEFT
8+95.30	CTR. M.H.							
8+97.30	8" STUB TO E.			2388 26		2380.19	8.07	" " " " "
BM LP-1				2389 57				BM = LP-1 EL = 2389.580 F.B. 2361-17 5TH ST. E. (C/L &) AT 330' N. OF L AVE. J. AT PONDERA ST. C.E. MON. BRASS CAP 14" DN. MARKED "LOT COR LP-1"

F. B. 2361 Pg. 113

Profile No. ____ X-Sec. No. ____

Notes Red. ____ Date ____ Notes Chkd. ____ Date ____

Plotted ____ Date ____ Checked ____ Date ____

Job No. 9991.08 Division No. ____

Survey of EL DORADO PARK SAN. SEWER

Survey by J. C. PIERCE Notes J. C. P. Date NOV. 13, 1961

Map No. ____ Indexed H. E. OTT Date DEC 11 '61

C.I. 9991.08

EL DORADO PARK

SEWER GRADES

ON

EL DORADO PARK

PONDERA ST. TO ADMINISTRATION BUILDING

STAKES & TINS SET 4' LEFT (W OR N)

TWO COPIES OF GRADE SHEETS GIVEN TO INSPECTOR IN FIELD

STATION	B. S.	H. I.	F. S.	ELEV.

NOTE: ANY ADDITIONS OR CHANGES ON THIS SHEET MUST BE MADE OR CIRCLED IN RED INK, WITH DATE AND NAME OF PERSON MAKING CHANGE.

Do not extend notes this side of this line.

PLEASE RETURN TO
LOS ANGELES COUNTY ENGINEER
700 Los Angeles County Engineering Bldg.

76L-298 S & E #307—1-56

76L-298 S & E #307—1-56

PLEASE RETURN TO
LOS ANGELES COUNTY ENGINEER
700 LOS ANGELES COUNTY ENGINEERING BLDG.

NOTE: ANY ADDITIONS OR CHANGES ON THIS SHEET MUST BE MADE OR CIRCLED IN RED INK, WITH DATE AND NAME OF PERSON MAKING CHANGE.

Do not extend notes this side of this line.

F. B. 2361 Pg. 114 Job No. 4991.08 Division No. Profile
Survey of EL DORADO PARK No. X-Sec.
Survey by H.C. PIERCE Notes PIERCE Notes Chkd. Checked No.
Indexed H.E. OTT Date Date Date Date

EL DORADO PARK ③

STATION	B. S.	H. I.	F. S.	ELEV.	%	GRADE	CUT	
BM LP-4				2386 02				BM LP-4 ELEV. = 2386.015 F.B. 2361-16 PONDERA ST. AT 300' W. OF ℄ 5TH ST. E. C.E. MON BRASS CAP 16" DN. MARKED "LOT COR LP-4"
0+				88 57		2380.07	8.50	
1+00.00 C.O.				88 95	↑	2382.28	6.67	
1+25				89 16	2.60%	2382.93	6.23	
+50				89 55		2383.58	5.97	
1+70.00 C.O.				89 84	↓	2384.10	5.74	
1+70.00 C.O.				89 81	↑	2384.10	5.71	
1+75				89 91		2384.23	5.68	
2+00				90 30	2.60%	2384.88	5.42	STAKE ℄ TIN 4' LEFT
2+25				89 92		2385.53	4.39	
2+38.00 C.O.				89 90	↓	2385.87	4.03	
2+38.00 C.O.				89 74	↑	2385.87	4.07	
2+50				89 99		2386.18	3.81	
2+75				91 09	2.60%	2386.83	4.26	
3+00				90 74		2387.48	3.26	
3+16 C.O.				91 09	↓	2387.90	3.19	
BM LP-1								BM LP-1 ELEV = 2389.580 F.B. 2361-17 5TH ST. E. ON ℄ AT 330' N. OF ℄ AVE J. AT PONDERA ST. C.E. MON. BRASS CAP 14" DN MARKED "LOT COR LP-1"

Profile	Notes Red.	Plotted	Job No. 9991.02	Division No.	F. B. 2361 PG. 115
No.	Date	Date	Survey of EL DORADO PARK		
X-Sec.	Notes Chkd.	Checked	Survey by J. C. PIERCE	Notes J. C. P.	Date 6-14-61
No.	Date	Date	Map No.	Indexed	Date

J. N. 9991.02

EL DORADO PARK

FINAL GRADE STAKES FOR ROUGH GRADING SET 1X1 STAKES TO GRADE

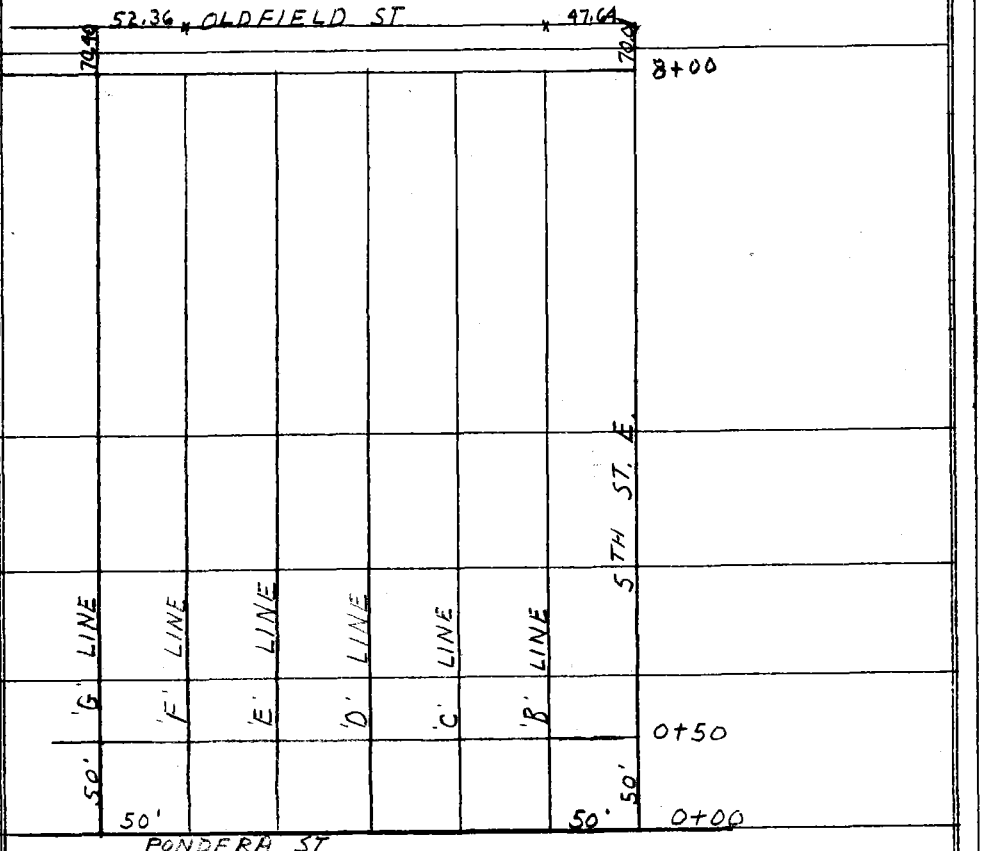

PIERCE
RANDALL
VAN HORN

NOTE: ANY ADDITIONS OR CHANGES ON THIS SHEET MUST BE MADE OR CIRCLED IN RED INK, WITH DATE AND NAME OF PERSON MAKING CHANGE.

PLEASE RETURN TO
LOS ANGELES COUNTY ENGINEER
700 LOS ANGELES COUNTY ENGINEERING BLDG.

Do not extend notes this side of this line.

76L-298 S & E #307—1-56

76L-298 S & E #307—1-56

PLEASE RETURN TO
LOS ANGELES COUNTY ENGINEER
700 LOS ANGELES COUNTY ENGINEERING BLDG.

NOTE: ANY ADDITIONS OR CHANGES ON THIS SHEET MUST BE MADE OR CIRCLED IN RED INK, WITH DATE AND NAME OF PERSON MAKING CHANGE.

Do not extend notes this side of this line.

F. B. 2361 Pg. 116 Job No. 9991.02 Division No. Notes Red. Date Plotted Profile
Survey of EL DORADO PARK No. X-Sec.
Survey by J.C. PIERCE Notes J.C.P. Notes Chkd. Date Checked Date
Indexed Date No.

STATION	B. S.	H. I.	F. S.	ELEV.	FINISH GRADE	
				238958		BM # LP-1 ELEV. = 2389.580 5TH ST. E, ON ℄ AT 330' N. OF ℄ AVE J. AT PONDERA ST. C.E. MON. BRASS CAP 14" DN. MKD. "LOT COR LP-1"
'B' LINE						
0+50				2391.0	2391.0	SET 1"X1" STK.
1+00				90.9	90.9	" " "
1+50				90.7	90.7	" " "
2+00				90.3	90.3	" " "
25'L				91.0	91.0	" " "
2+50				90.0	90.0	" " "
25'L				93.0	93.0	" " "
3+00				89.5	89.5	" " "
25'L				90.5	90.5	" " "
3+50				88.8	88.8	" " "
25'L				89.3	89.3	" " "
4+00				88.0	88.0	" " "
4+50				87.3	87.3	" " "
5+00				86.8	86.8	" " "
5+50				85.8	85.8	" " "
6+00				85.3	85.3	" " "
6+50				84.8	84.8	" " "
7+00				83.8	83.8	" " "

76L-298 S & E #307—1-56

PLEASE RETURN TO
LOS ANGELES COUNTY ENGINEER
700 LOS ANGELES COUNTY ENGINEERING BLDG.

NOTE: ANY ADDITIONS OR CHANGES ON THIS SHEET MUST BE MADE OR CIRCLED IN RED INK, WITH DATE AND NAME OF PERSON MAKING CHANGE.

Do not extend notes this side of this line.

STATION	B. S.	H. I.	F. S.	ELEV.	FINISH EARTH GRADE	
'B' LINE						
7+50				23833	2383.3	SET 1X1 STK,
25'L				831	83.1	" " "
8+00				827	82.7	" " "
'C' LINE						
0+50				900	90.0	" " "
1+00				903	90.3	" " "
1+50				910	91.0	" " "
1+80 25'L				908	90.8	" " "
2+00				935	93.5	" " "
2+10				945	94.5	" " "
2+50				915	91.5	" " "
20'L				900	90.0	" " "
3+00				897	89.7	" " "
3+50				880	88.0	" " "
4+00				870	87.0	" " "
4+50				862	86.2	" " "
10'R				861	86.1	" " "
27'L				870	87.0	" " "
5+00				856	85.6	" " "
5+50				23848	2384.8	" " "

Profile No. ____ Notes Red. ____ Plotted ____ Job No. 9991.02 Division No. ____ F. B. 2361 PG. 117
Date ____ Date ____ Survey of EL DORADO PARK
X-Sec. No. ____ Notes Chkd. ____ Checked ____ Survey by J.C. PIERCE Notes J.C.P. Date 6-14-61
Date ____ Date ____ Map No. ____ Indexed ____ Date ____

76L-298 S & E #307—1-56

PLEASE RETURN TO
LOS ANGELES COUNTY ENGINEER
700 LOS ANGELES COUNTY ENGINEERING BLDG.

NOTE: ANY ADDITIONS OR CHANGES ON THIS SHEET MUST BE MADE OR CIRCLED IN RED INK, WITH DATE AND NAME OF PERSON MAKING CHANGE.

Do not extend notes this side of this line.

F. B. 2361 Pg. 118 Job No. 9991.02 Division No. Notes Red. Plotted Profile
Survey of EL DORADO PARK Date Date No. X-Sec.
Survey by J.C. PIERCE Notes J.C.P. Notes Chkd. Checked
Indexed Date Date Date No.

STATION	B. S.	H. I.	F. S.	ELEV.	FINISH GRADE			
'C' LINE								
5+50 15'R				2394 7	2384.7	SET	IXI	STK.
6+00				845	84.5	"	"	"
20'R				844	84.4	"	"	"
6+50				841	84.1	"	"	"
20'R				841	84.1	"	"	"
7+00				837	83.7	"	"	"
22'R				836	83.6	"	"	"
7+50				832	83.2	"	"	"
8+00				826	82.6	"	"	"
'D' LINE								
0+50				893	89.3	"	"	"
1+00				903	90.3	"	"	"
1+50				910	91.0	"	"	"
2+00				910	91.0	"	"	"
20'R				910	91.0	"	"	"
20'L				935	93.5	"	"	"
2+50				900	90.0	"	"	"
25'L				910	91.0	"	"	"
3+00				890	89.0	"	"	"
3+50				2388 4	2388.4	"	"	"

76L-298 S & E #307—1-56

PLEASE RETURN TO
LOS ANGELES COUNTY ENGINEER
700 Los Angeles County Engineering Bldg.

NOTE: ANY ADDITIONS OR CHANGES ON THIS SHEET MUST BE MADE OR CIRCLED IN RED INK, WITH DATE AND NAME OF PERSON MAKING CHANGE.

Do not extend notes this side of this line.

STATION	B. S.	H. I.	F. S.	ELEV.	FINISH GRADE			
'D' LINE								
4+00				2387 6	2387.6	SET	1X1	STK
4+42				2388 0	88.0	"	"	"
4+50				895	89.5	"	"	"
20'R				870	87.0	"	"	"
4+85 15'L				920	92.0	"	"	"
5+00				895	89.5	"	"	"
5+32				860	86.0	"	"	"
5+50				855	85.5	"	"	"
6+00				848	84.8	"	"	"
6+50				844	84.8	"	"	"
7+00				840	84.8	"	"	"
7+50				835	84.8	"	"	"
8+00				828	84.8	"	"	"
'E' LINE								
0+50				890	89.0	"	"	"
1+00				900	90.0	"	"	"
1+50				900	90.0	"	"	"
2+00				900	90.0	"	"	"
2+25 15'R				950	95.0	"	"	"
2+70				23940	2394.0	"	"	"

Profile Notes Red. Plotted Job No. 9991.02 Division No.
No. Date Date Survey of EL DORADO PARK
X-Sec. Notes Chkd. Checked Survey by J.C. PIERCE Notes J.C.P. Date 6-15-61
No. Date Date Map No. Indexed Date

F. B. 2361 Pg. 119

76L-298 S & E #307—1-56

PLEASE RETURN TO
LOS ANGELES COUNTY ENGINEER
700 LOS ANGELES COUNTY ENGINEERING BLDG.

NOTE: ANY ADDITIONS OR CHANGES ON THIS SHEET MUST BE MADE OR CIRCLED IN RED INK, WITH DATE AND NAME OF PERSON MAKING CHANGE.

Do not extend notes this side of this line.

F. B. 2361 Pg. 120 Job No 7991.02 Division No. Profile
Survey of EL DORADO PARK No. X-Sec.
Survey by U.C. PIERCE Notes U.C.P. Checked , No.
Indexed Date Notes Red Date Notes Chkd. Date Date

STATION	B. S.	H. I.	F. S.	ELEV.	FINISH GRADE		
'E' LINE							
2+50				2391.0	2391.0	SET 1X1	STK
25'L				90.0	90.0	"	"
3+00				89.6	89.6	"	"
3+50				89.9	89.9	"	"
4+00				88.8	88.8	"	"
4+50				89.0	89.0	"	"
4+65 20'R				88.2	88.2	"	"
20'L				93.0	93.0	"	"
5+00				87.3	87.3	"	"
25'L				88.0	88.0	"	"
5+25				86.0	86.0	"	"
5+50				85.7	85.7	"	"
6+00				85.3	85.3	"	"
25'L				85.4	85.4	"	"
6+50				84.9	84.9	"	"
25'L				85.0	85.0	"	"
7+00				84.3	84.3	"	"
25'L				84.2	84.2	"	"
7+50				83.6	83.6	"	"
25'L				2383.7	2383.7	"	"

76L-298 S & E #307—1-56

PLEASE RETURN TO
LOS ANGELES COUNTY ENGINEER
700 LOS ANGELES COUNTY ENGINEERING BLDG.

NOTE: ANY ADDITIONS OR CHANGES ON THIS SHEET MUST BE MADE OR CIRCLED IN RED INK, WITH DATE AND NAME OF PERSON MAKING CHANGE.

Do not extend notes this side of this line.

Profile Notes Red. Plotted Job No. 9991.02 Division No.
No. X-Sec. Date Date Survey of EL DORADO PARK F. B. 2361 Pg. 121
Notes Chkd. Checked Survey by J.C. PIERCE Notes J.C.P. Date 6-15-61
No. Date Date Map No. Indexed Date

STATION	B. S.	H. I.	F. S.	ELEV.	FINISH GRADE		
'E' LINE							
8+00				2383 0	2383.0	SET 1X1 STK	
'F' LINE							
0+50				88 4	88.4	"	"
1+00				89 2	89.2	"	"
1+50				89 4	89.4	"	"
2+00				88 9	88.9	"	"
2+50				89 0	89.0	"	"
3+00				90 0	90.0	"	"
3+50				90 0	90.0	"	"
4+00				89 8	89.8	"	"
4+20				92 0	92.0	"	"
4+35 15R				91 5	91.5	"	"
4+50				89 3	89.3	"	"
20'R				92 0	92.0	"	"
25'L				87 0	87.0	"	"
5+00				86 4	86.4	"	"
5+25				85 9	85.9	"	"
5+50				85 7	85.7	"	"
6+00				85 3	85.3	"	"
6+50				23849	2384.9		

76L-298 S & E #307—1-56

PLEASE RETURN TO
LOS ANGELES COUNTY ENGINEER
700 LOS ANGELES COUNTY ENGINEERING BLDG.

NOTE: ANY ADDITIONS OR CHANGES ON THIS SHEET MUST BE MADE OR CIRCLED IN RED INK, WITH DATE AND NAME OF PERSON MAKING CHANGE.

Do not extend notes this side of this line.

F. B. 2361 Pg. 122 Job No 9991.02 Division No ____ Notes Red. ____ Plotted ____ Profile
Survey of EL DORADO PARK Date ____ No. ____ X-Sec.
Survey by U.C. PIERCE Notes U.C.P. Notes Chkd. ____ Checked ____ No.
Indexed ____ Date ____ Date ____ Date ____

STATION	B. S.	H. I.	F. S.	ELEV.	FINISH GRADE			
'F' LINE								
7+00				2384.2	2384.2	SET	1X2	STK.
7+50				83.6	83.6	"	"	"
8+00				82.8	82.8	"	"	"
'G' LINE								
0+50				88.3	88.3	"	"	"
1+00				89.0	89.0	"	"	"
1+50				88.9	88.9	"	"	"
30'L				88.4	88.4	"	"	"
2+00				88.3	88.3	"	"	"
30'L				88.0	88.0	"	"	"
2+50				88.6	88.6	"	"	"
30'L				87.6	87.6	"	"	"
3+00				89.8	89.8	"	"	"
30'L				87.2	87.2	"	"	"
3+50				89.8	89.8	"	"	"
30'L				86.8	86.8	"	"	"
4+00				88.5	88.5	"	"	"
15'R				88.6	88.6	"	"	"
30'L				86.4	86.4	"	"	"
4+15				2387.0	2387.0	"	"	"

76L-298 S & E #307—1-56

PLEASE RETURN TO
LOS ANGELES COUNTY ENGINEER
700 LOS ANGELES COUNTY ENGINEERING BLDG.

NOTE: ANY ADDITIONS OR CHANGES ON THIS SHEET MUST BE MADE OR CIRCLED IN RED INK, WITH DATE AND NAME OF PERSON MAKING CHANGE.

Do not extend notes this side of this line.

Profile No. X-Sec. No.
Notes Red Date
Notes Chkd Date
Plotted Date
Checked Date
Job No. 9991.02 Division No.
Survey of EL DORADO PARK
Survey by J.C. PIERCE Notes J.C.P Date 6-16-61
Map No. Date
Indexed Date
F. B. 2361 Pg. 123

STATION	B. S.	H. I.	F. S.	ELEV.	FINISH GRADE		
'G' LINE							
4+50				2386.3	2386.3	SET 1x1	STK
30'L				86.0	86.0	" "	"
5+00				85.8	85.8	" "	"
30'L				85.5	85.5	" "	"
5+50				85.3	85.3	" "	"
30'L				85.0	85.0	" "	"
6+00				85.6	85.0	" "	"
30'L				84.7	84.7	" "	"
6+50				84.4	84.4	" "	"
30'L				84.1	84.1	" "	"
7+00				83.8	83.8	" "	"
30'L				83.5	83.5	" "	"
7+50				83.3	83.3	" "	"
30'L				83.0	83.0	" "	"
8+00				82.5	82.5	" "	"
30'L				82.2	82.2	" "	"
BM# LP-2				80.02		BM# LP-2 ELEV = 2380.045 PER FB 2361 PG. 17 5TH ST. E. ON & AT 1200 N OF 4 AVE. J. AT OLDFIELD ST. (PROPOSED) C.E. MON. BRASS CAP 20" DN. MKD. "LOT COR LP-2"	

F. B. 2361 Pg. 125

Profile No. | Notes Red. | Plotted | Job No. 9991.02 | Division No.
Date | Date | Survey of EL DORADO PARK
X-Sec. No. | Notes Chkd. | Checked | Survey by J.C. PIERCE | Notes J.C.P. | Date 6-27-61
Date | Date | Map No. | Indexed | Date

J.N. 9991.02

EL DORADO PARK.

CONSTRUCTION STAKES

FOR

CURB ON N. SIDE PARKING LOT

SET 1X1 STK. & NAIL ON 5' OFFSET LINE N. OF CURB.

STATION	B. S.	H. I.	F. S.	ELEV.

NOTE: ANY ADDITIONS OR CHANGES ON THIS SHEET MUST BE MADE OR CIRCLED IN RED INK, WITH DATE AND NAME OF PERSON MAKING CHANGE.

Do not extend notes this side of this line.

PLEASE RETURN TO
LOS ANGELES COUNTY ENGINEER
700 Los Angeles County Engineering Bldg.

761-298 S & E #307—1-56

76L-295 S & E #307—1-56

PLEASE RETURN TO
LOS ANGELES COUNTY ENGINEER
700 Los Angeles County Engineering Bldg.

NOTE: ANY ADDITIONS OR CHANGES ON THIS SHEET MUST BE MADE OR CIRCLED IN RED INK, WITH DATE AND NAME OF PERSON MAKING CHANGE.

Do not extend notes this side of this line.

F. B. 2361 Pg. 126 Job No 9991.02 Division No
Survey of EL DORADO PARK
Survey by J.C.L. PIERCE Notes J.C.L.P.
Indexed Date Notes Chkd Date Checked Date Notes Red Date Plotted Date Profile No. X-Sec. No.

STATION	B. S.	H. I.	F. S.	ELEV.	TOP CURB GRADE	CUT / FILL	
BM # LP-4				2386.01			BM # LP-4 ELEV. = 2386.015 PER F.B. 2361-16 PONDERA ST (PROPOSED) AT 300' W. OF ℄ 5TH ST. E. C.E. MON. BRASS CAP 16" DN. MKD. "LOT COR LP-4"
0+00 TO W.				2389.74	2390.00	F-0.26	1X1 STK ℄N. 5' OFFSET N. (END CURB)
0+50				89.42	89.62	F-0.20	" " " " " "
1+00				88.91	89.24	F-0.37	" " " " " "
1+50				88.05	88.86	F-0.81	" " " " " "
2+00				88.10	88.48	F-0.38	" " " " " "
2+50				88.31	88.10	C-0.21	" " " " " "
2+97±				2387.74	2387.74	0.00	END OF EXISTING CURB
BM # LP-4				2386.01			BM # LP-4 ELEV. = 2386.015 SEE ABOVE

Profile No.	Notes Red.	Plotted	Job No. 9991.02	Division No.	F. B. 2361	Pg. 127
	Date	Date	Survey of EL DORADO PARK			
X-Sec. No.	Notes Chkd.	Checked	Survey by J.C. PIERCE	Notes J.C.P	Date 6-27-61	
	Date	Date	Map No.	Indexed	Date	

J.N. 9991.02

EL DORADO PARK

SUB GRADE (BOT ROCK) - STAKES

FOR

PARKING LOT

PIERCE
RANDALL
VAN HORN.



NOTE: ANY ADDITIONS OR CHANGES ON THIS SHEET MUST BE MADE OR CIRCLED IN RED INK, WITH DATE AND NAME OF PERSON MAKING CHANGE.

Do not extend notes this side of this line.

PLEASE RETURN TO
LOS ANGELES COUNTY ENGINEER
700 LOS ANGELES COUNTY ENGINEERING BLDG.

761-298 S & E #307—1-56

76L-298 S & E #307—1-56

PLEASE RETURN TO
LOS ANGELES COUNTY ENGINEER
700 LOS ANGELES COUNTY ENGINEERING BLDG.

NOTE: ANY ADDITIONS OR CHANGES ON THIS SHEET MUST BE MADE OR CIRCLED IN RED INK, WITH DATE AND NAME OF PERSON MAKING CHANGE.

Do not extend notes this side of this line.

F. B. 2361 Pg. 128 Job No. 9991.02 Division No. Notes Red. Plotted Profile
Survey of EL DORADO PARK Date No. X-Sec.
Survey by U.C. PIERCE Notes U.C.P. Notes Chkd. Checked
Indexed Date Date No.

STATION	B. S.	H. I.	F. S.	ELEV.	BOT. ROCK GRADE		
BM #LP-4				2386.01		BM #LP-4 ELEV. = 2386.01E F.B. 2361-16 PONDERA ST. (PROPOSED) A 300' W. OF ℄ 5TH ST. E. A C.E. MON. BRASS CAP 16" DN. MARKED "LOT COR. LP-4"	
0+00				2388.92	2388.92	SET 1X1 STK. TO GRADE	NE COR. PARKING LOT
18' L				2388.69	2388.69	" " " " "	
38' L				2388.44	2388.44	" " " " "	
56' L				2388.22	2388.22	" " " " "	SE COR. PARK LOT
0+50				2388.54	2388.54	" " " " "	
18' L				2388.35	2388.35	" " " " "	N. SIDE PARK LOT
38' L				2388.12	2388.12	" " " " "	
56' L				2387.93	2387.93	" " " " "	S. EDGE PARKING LOT
1+00				2388.17	2388.17	" " " " "	N. " " "
18' L				2388.00	2388.00	" " " " "	
38' L				2387.81	2387.81	" " " " "	
56' L				2387.65	2387.65	" " " " "	S. EDGE PARKING LOT
1+50				2387.79	2387.79	" " " " "	N. " " "
18' L				2387.65	2387.65	" " " " "	
38' L				2387.49	2387.49	" " " " "	
56' L				2387.34	2387.34	" " " " "	S. EDGE PARK. LOT
2+00				2387.42	2387.42	" " " " "	N " " "
18' L				2387.31	2387.31	" " " " "	
38' L				2387.17	2387.17	" " " " "	

76L-298 S & E #307—1-56

PLEASE RETURN TO
LOS ANGELES COUNTY ENGINEER
700 LOS ANGELES COUNTY ENGINEERING BLDG.

NOTE: ANY ADDITIONS OR CHANGES ON THIS SHEET MUST BE MADE OR CIRCLED IN RED INK, WITH DATE AND NAME OF PERSON MAKING CHANGE.

Do not extend notes this side of this line.

STATION	B. S.	H. I.	F. S.	ELEV.	BOT. ROCK GRADE		
2+00							
56'L				2387 05	2387.05	SET IX/ STK.	TO GR. S. EDGE PARKING LOT
2+50				2387.04	2387.04	" " "	" " N. " " "
18'L				2386 96	2386.96	" " "	" "
38'L				2386 86	2386.86	" " "	" "
56'L				2386 76	2386.76	" " "	" " S. EDGE PARK. LOT
BM # LP-4				2686 00		BM # LP-4 ELEV = 2386.015 FB 2361-76 PONDERA ST. (PROPOSED) AT 300' W. OF & 5TH ST. E. A C.E. MON. BRASS CAP 16" DN. MARKED " LOT COR. LP-4"	

Profile Notes Red. Plotted Job No. 9991.02 Division No.
No. X-Sec. Date Date Survey of EL DORADO PARK F. B. 2361 Pg. 129
No. Notes Chkd. Checked Survey by J.C. PIERCE Notes J.C.P. Date 6-27-61
Date Date Map No. Indexed Date

Notes Ck'd by	Survey of EL DORADO PARK
Map No.	JN 9991.02 Tape 0175 Std 68 °F
Office Work	Surveyed by J. C. PIERCE
Checked	Notes J. C. P. Date 6-28-61
Date	Indexed

F. B. 2361 PG. 131

J.N. 9991.02

EL DORADO PARK

LOCATION OF CONSTRUCTION STAKES

IN

SAND AND ROCKDUST AREA

SET STAKE & TIN 3' OFFSET FROM FACE OF CURB

PIERCE
RANDALL
VAN HORN

Note: Any Additions or Changes on This Sheet Must be Made or Circled in Red Ink With Date and Name of Person Making Change.

Do not extend this side of this line.

PLEASE RETURN TO
LOS ANGELES COUNTY ENGINEER
403 Los Angeles County Engineering Bldg.

76F308S CE # 310 3-61

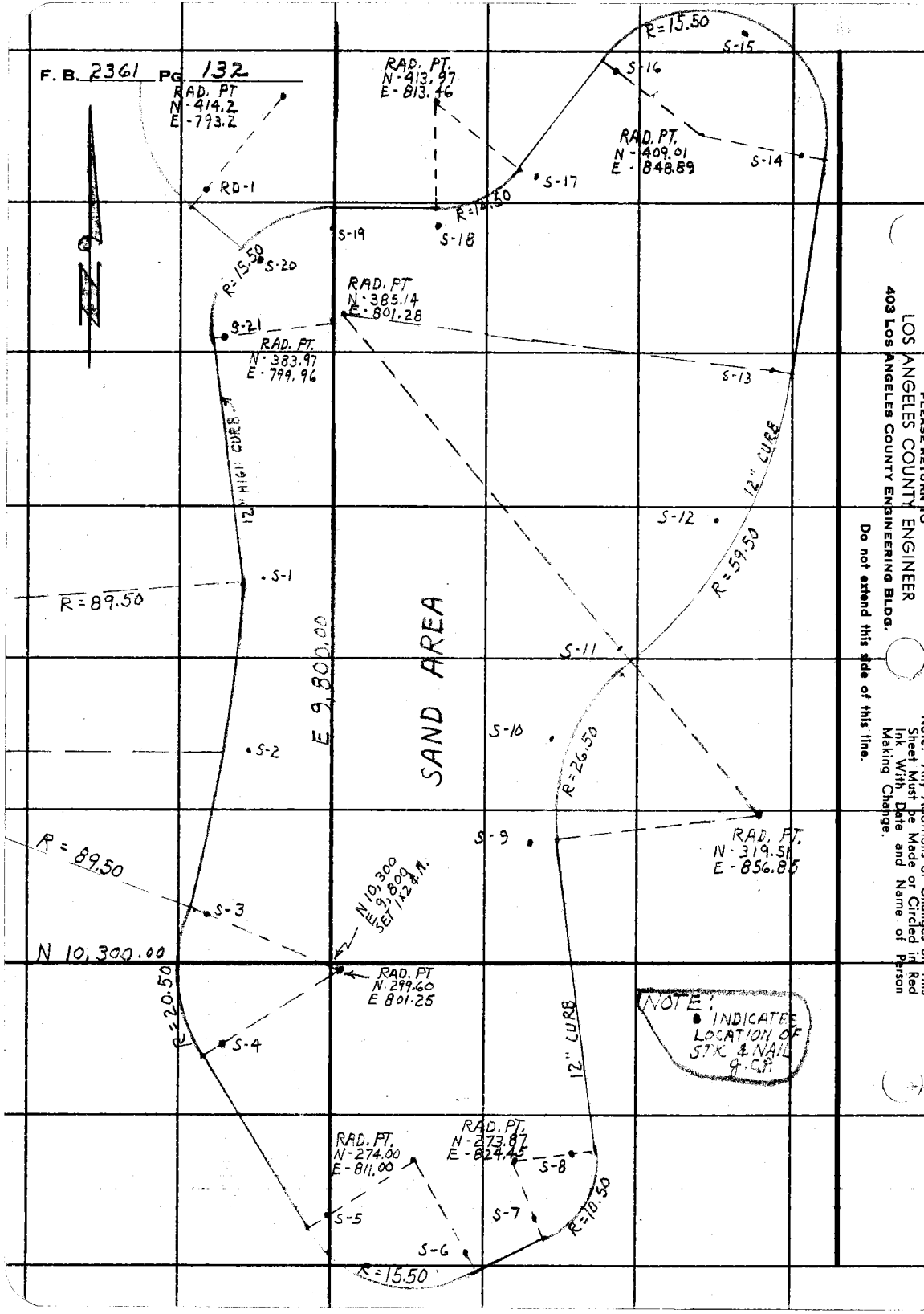

PLEASE RETURN TO
LOS ANGELES COUNTY ENGINEER
403 Los Angeles County Engineering Bldg.

Do not extend this side of this line.

Note: Any Additions or Changes on This Sheet Must be Made or Circled in Red Ink With Date and Name of Person Making Change.

Notes Ck'd by	Survey of EL DORADO PARK
Map No.	JN 9991.02 Tape 0/75 Std. 63 °F
Office Work	Surveyed by J.C. PIERCE
Checked	Notes J.C.P. Date 6-28-61
Date	Indexed

F. B. 2361 PG. 133

Note: Any Additions or Changes on this Sheet Must be Made or Circled in red Ink With Date and Name of Person Making Change.

PLEASE RETURN TO
LOS ANGELES COUNTY ENGINEER
403 Los Angeles County Engineering Bldg.

Do not extend this side of this line.

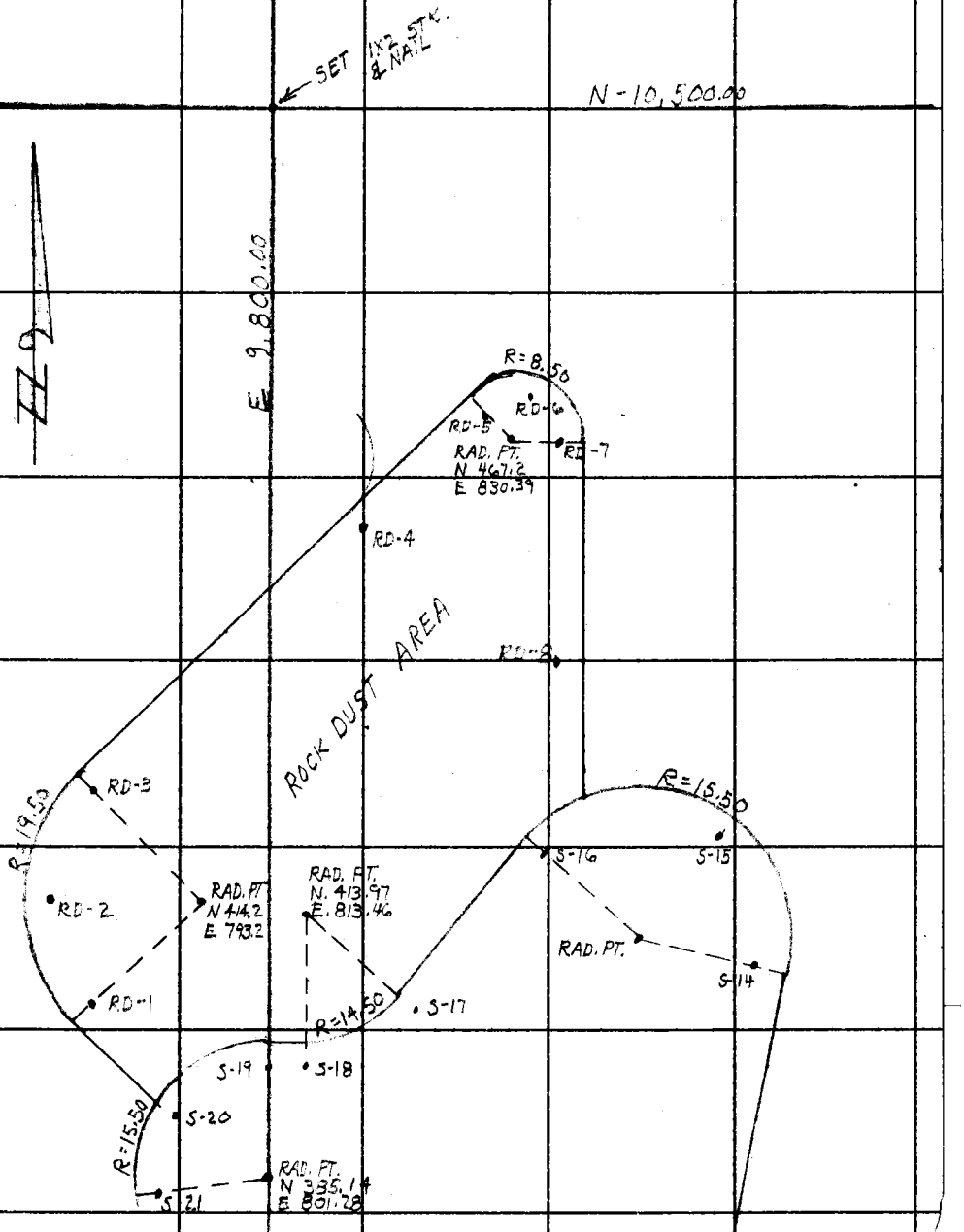

F. B. 2361 PG. 134

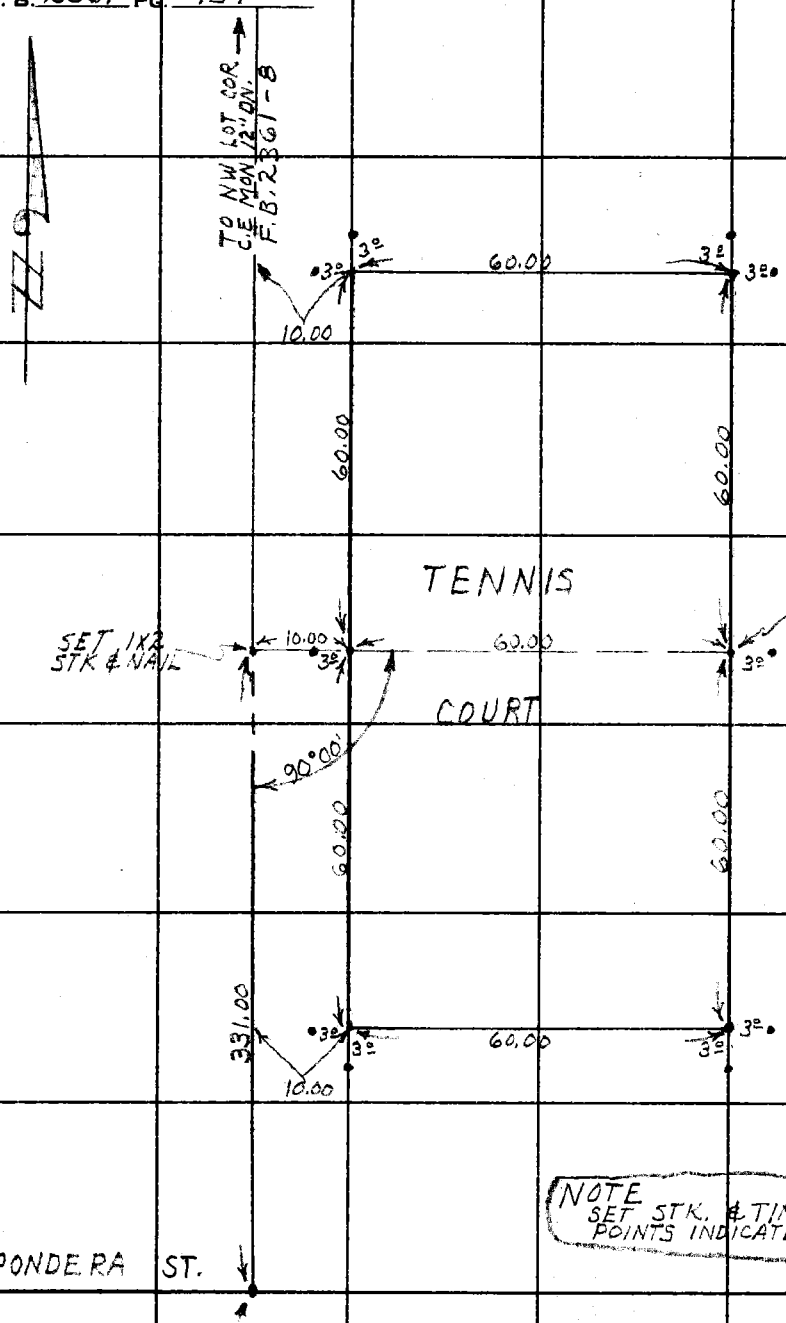

PLEASE RETURN TO
LOS ANGELES COUNTY ENGINEER
403 LOS ANGELES COUNTY ENGINEERING BLDG.

Do not extend this side of this line.

Note: Any Additions or Changes on This Sheet Must be Made or Circled in Red Ink With Date and Name of Person Making Change.

F. B. 2361 PG. 135

Profile No. | Notes Red. Date | Plotted Date | Job No. 9991.02 | Division No.
X-Sec. No. | Notes Chkd. Date | Checked Date | Survey of EL DORADO PARK | Survey by J.C. PIERCE | Notes J.C.P. Date 6-28-61 | Map No. | Indexed | Date

J.N. 9991.02

EL DORADO PARK

CONSTRUCTION STAKES

FOR

SAND & ROCKDUST AREAS AND TENNIS COURT

STATION	B. S.	H. I.	F. S.	ELEV.

PIERCE
RANDALL
VAN HORN

NOTE! ANY ADDITIONS OR CHANGES ON THIS SHEET MUST BE MADE OR CIRCLED IN RED INK, WITH DATE AND NAME OF PERSON MAKING CHANGE.

Do not extend notes this side of this line.

PLEASE RETURN TO
LOS ANGELES COUNTY ENGINEER
700 LOS ANGELES COUNTY ENGINEERING BLDG.

76L-298 S & E #307—1-56

76L-298 S & E #307—1-56

PLEASE RETURN TO
LOS ANGELES COUNTY ENGINEER
700 LOS ANGELES COUNTY ENGINEERING BLDG.

NOTE: ANY ADDITIONS OR CHANGES ON THIS SHEET MUST BE MADE OR CIRCLED IN RED INK, WITH DATE AND NAME OF PERSON MAKING CHANGE.

Do not extend notes this side of this line.

F. B. 2361 Pg. 136 Job No 9991.02 Division No ____ Notes Red. ____ Date ____ Plotted ____ Profile
Survey of EL DORADO PARK No ____ X-Sec.
Survey by J.C. PIERCE Notes J.C.P. Notes Chkd. ____ Checked ____ No ____
Indexed ____ Date ____ Date ____ Date ____

STATION	B. S.	H. I.	F. S.	ELEV.	TOP CURB GRADE	CUT / FILL		
				238601			BM = LP-4 ELEV. = 2386.015 FB. 2361-16 PONDERA ST. AT 300' W. OF ℄ 5TH ST. E. C.E. MON. BRASS CAP 16" DN. MKD. "LOT COR LP-4"	
S-1				89 80	2390.63	F - 0.83	B.C.	1X1 STK & NAIL 3' OFFSET
S-2				90 10	90.91	F - 0.81	½	" " " " "
S-3				90 24	90.86	F - 0.62	E.C. B.C.	" " " " "
S-4				90 24	90.83	F - 0.59	E.C.	" " " " "
S-5				90 26	91.00	F - 0.74	B.C.	" " " " "
S-6				90 27	90.94	F - 0.67	E.C.	" " " " "
S-7				90 07	90.91	F - 0.84	B.C.	" " " " "
S-8				89 93	90.88	F - 0.95	E.C.	" " " " "
S-9				88 82	90.18	F - 1.36	B.C.	" " " " "
S-10				88 70	90.09	F - 1.39	½	" " " " "
S-11				89 02	90.00	F - 0.98	E.C. B.C.	" " " " "
S-12				88 49	89.45	F - 0.96	½	" " " " "
S-13				88 15	88.90	F - 0.75	E.C.	" " " " "
S-14				87 68	88.56	F - 0.88	B.C.	" " " " "
S-15				87 61	88.76	F - 1.15	½	WIRE SPK & TIN " "
S-16				88 17	88.95	F - 0.78	E.C.	1X1 STK & NAIL " "
S-17				88 15	89.20	F - 1.05	B.C.	" " " " "
S-18				88 57	89.30	F - 0.73	E.C.	" " "
S-19				89 23	89.80	F - 0.57	B.C.	" " " " "

76L-298 S & E #307—1-56

PLEASE RETURN TO
LOS ANGELES COUNTY ENGINEER
700 LOS ANGELES COUNTY ENGINEERING BLDG.

NOTE: ANY ADDITIONS OR CHANGES ON THIS SHEET MUST BE MADE OR CIRCLED IN RED INK, WITH DATE AND NAME OF PERSON MAKING CHANGE.

Do not extend notes this side of this line.

Profile Notes Red. Plotted Job No. 9991.02 Division No.
No. X-Sec. Date Date Survey of EL DORADO PARK
Notes Chkd. Checked Survey by J.C. PIERCE Notes J.C.P. Date 6-28-61
No. Date Date Map No. Indexed Date

F. B. 2361 Pg. 137

STATION	B. S.	H. I.	F. S.	ELEV.	TOP CURB GRADE	CUT / FILL		
S-20				2389 70	23 90.00	F-0.30	Δ/2	1X1 STK & NAIL 3' OFFSET
S-21				89 99	90.17	F-0.18	E.C.	" " " " " "
RD-1				~~88 97~~ 90 16	89.00	~~F-0.03~~ ~~C 1.16~~ F-0.74	E.C	" " " " " "
RD-2				~~88 86~~ ~~90 39~~ ~~88 98~~	89.60	C-0.78 ~~F-0.02~~		
RD-3				90 55	89.00	~~C 1.55~~	B.C.	" " " " " "
RD-4				~~89 00~~	89.00	GRADE	POT	" " " " " "
RD-5				~~88 84~~ 91 43	89.00	F-0.16 C-2.43	EC	" " " " " "
RD-6				~~88 95~~ 91 70	89.00	~~F-0.05~~ C-2.70	Δ/2	" " " " " "
RD-7				~~88 91~~ 91 19	89.00	~~F-0.09~~ C-2.19	B.C.	" " " " " "
RD-8				~~88 73~~ 89 00	23 88.00 TOP PUMP'T CR	~~C-0.73~~ ~~C 1.00~~	E.C.	" " " " " "
TC-1				90 37	23 89.75	C-0.62	NE COR. TENNIS COURT 3' OFFSET	N
TC-2				90 21	89.75	C-0.46	" "	E.
TC-3				89 16	89.75	F-0.59	NW "	N.
T.C.-4				89 17	89.75	F-0.58	" "	W.
TC-5				89 34	90.00	F-0.66	W. SIDE "	"
TC-6				89 27	89.75	F-0.48	SW COR "	W
TC-7				89 27	89.75	F-0.48	" "	S
TC-8				90 39	89.75	C-0.64	SE "	S
TC-9				90 45	89.75	C-0.70	" "	E
[illegible]				239023	2390.00	C-0.23	E. SIDE "	"
BM = LP-4				2359 99			BM = LP-4 ELEV. = 2386.015 F.B. 2361-16	

Profile No.	Notes Red.	Plotted	Job No. 9991.02	Division No.	F. B. 2361	Pg. 139
	Date	Date	Survey of EL DORADO PARK			
X-Sec. No.	Notes Chkd.	Checked	Survey by J.C. PIERCE	Notes J.C.P.	Date 7-3-61	
	Date	Date	Map No.	Indexed	Date	

9991.02
EL DORADO PARK
CONSTRUCTION STAKES
FOR
WALKS BETWEEN TENNIS COURT AND SOFTBALL FIELD

PIERCE
VAN HORN
MITCHELL

STATION	B. S.	H. I.	F. S.	ELEV.

NOTE: ANY ADDITIONS OR CHANGES ON THIS SHEET MUST BE MADE OR CIRCLED IN RED INK, WITH DATE AND NAME OF PERSON MAKING CHANGE.

Do not extend notes this side of this line.

PLEASE RETURN TO
LOS ANGELES COUNTY ENGINEER
700 LOS ANGELES COUNTY ENGINEERING BLDG.

76L-298 S & E #307—1-56

76L-298 S & E #307—1-56

PLEASE RETURN TO
LOS ANGELES COUNTY ENGINEER
700 LOS ANGELES COUNTY ENGINEERING BLDG.

NOTE: ANY ADDITIONS OR CHANGES ON THIS SHEET MUST BE MADE OR CIRCLED IN RED INK, WITH DATE AND NAME OF PERSON MAKING CHANGE.

Do not extend notes this side of this line.

F. B. 2361 Pg. 140 Job No. 9991.02 Division No. Profile
Survey of EL DORADO PARK Notes Red Plotted
Survey by L.C. PIERCE Notes U.L.P. Date Date No. X-Sec.
Indexed Notes Chkd. Date Checked Date No.

STATION	B. S.	H. I.	F. S.	ELEV.	FINISH GRADE	CUT / FILL		
BM "LP-2				2380 04				
B-1				84 76	2985.00	F - 0.24		
B-2				84 72	85.00	F - 0.28		
B-3				84 90	85.15	F - 0.24		
B-4				85 93	85.80	C - 0.13		
B-5				85 88	85.88			
B-6				86 14	86.00	C - 0.14		
B-7				86 38	86.00	C - 0.38		
B-8				87 01	86.00	C - 1.01		
B-9				87 35	86.00	C - 1.35		
B-10				86 24	85.80	C - 0.44		
B-11				86 35	85.80	C - 0.55		
B-12				86 30	85.80	C - 0.50		
B-13				86 29	85.80	C - 0.49		
B-14				85 55	85.80	F - 0.25		
B-15				85 86	85.88	F - 0.02		
B-16				85 98	86.00	F - 0.02		
B-17				86 06	86.00	C - 0.06		
B-18				85 17	85.15	C - 0.02		

76L-298 S & E #307—1-56

PLEASE RETURN TO
LOS ANGELES COUNTY ENGINEER
700 LOS ANGELES COUNTY ENGINEERING BLDG.

NOTE: ANY ADDITIONS OR CHANGES ON THIS SHEET MUST BE MADE OR CIRCLED IN RED INK, WITH DATE AND NAME OF PERSON MAKING CHANGE.

Do not extend notes this side of this line.

STATION	B. S.	H. I.	F. S.	ELEV.	FINISH GRADE	CUT / FILL		
B-19				2385 00	2385.00	GRADE		
B-20				85 19	85.00	C-0.19		
B-21				86 30	86.00	C-0.30		
B-22				86 32	86.00	C-0.32		
B-23				87 30	86.13	C-1.17		
B-24				86 77	86.03	C-0.74		
B-25				86 81	86.00	C-0.81		
B-26				86 90	86.00	C-0.90		
B-27				86 96	86.03	C-0.93		
B-28				89 45	89.30	C-0.15		
B-29				89 87	89.07	C-0.80		
B-30				88 94 ~~90 87~~	89.12	F-0.18 ~~C-1.75~~		
B-31				89 04 91.15	89.00	C-0.04 ~~C-2.15~~		
B-32				89.36 89 43	89.43	F-0.07 GR.		
B-33				88 55	87.78	C-0.77		

Profile Notes Red. ____ Plotted ____ Job No. 9991.02 Division No. ____ F. B. 2361 Pg. 141
No. ____ Date ____ Date ____ Survey of EL DORADO PARK
X-Sec. Notes Chkd. ____ Checked ____ Survey by J.C. PIERCE Notes J.C.P. Date 7-3-61
No. ____ Date ____ Date ____ Map No. ____ Indexed ____ Date ____

F. B. 2361 Pg. 143

Profile No. ____ X-Sec. No. ____

Notes Red. ____ Date ____ Notes Chkd. ____ Date ____

Plotted ____ Date ____ Checked ____ Date ____

Job No. 9991.02 Division No. ____

Survey of EL DORADO PARK

Survey by J.C. PIERCE Notes J.C.P. Date 7-6-61

Map No. ____ Indexed ____ Date ____

J.N. 9991.02

EL DORADO PARK

CONSTRUCTION STAKES

FOR

SIDEWALKS BETWEEN ACTIVITY BLDG. AND TENNIS COURT

NOTE: ANY ADDITIONS OR CHANGES ON THIS SHEET MUST BE MADE OR CIRCLED IN RED INK, WITH DATE AND NAME OF PERSON MAKING CHANGE.

Do not extend notes this side of this line.

PLEASE RETURN TO
LOS ANGELES COUNTY ENGINEER
700 LOS ANGELES COUNTY ENGINEERING BLDG.

STATION	B. S.	H. I.	F. S.	ELEV.

PIERCE
RANDALL
ALBRIGHT
VAN HORN

761-298 S & E #307—1-56

76L-298 S & E #307—1-56

PLEASE RETURN TO
LOS ANGELES COUNTY ENGINEER
700 LOS ANGELES COUNTY ENGINEERING BLDG.

NOTE: ANY ADDITIONS OR CHANGES ON THIS SHEET MUST BE MADE OR CIRCLED IN RED INK, WITH DATE AND NAME OF PERSON MAKING CHANGE.

Do not extend notes this side of this line.

F. B. 2361 Pg. 14/4 Job No 9991.02 Division No ____ Notes Red ____ Plotted ____ Profile
Survey of EL DORADO PARK Date ____ No. ____ X-Sec.
Survey by J.C. PIERCE Notes J.C.P. Notes Chkd. ____ Checked ____
Indexed ____ Date ____ Date ____ Date ____ No. ____

STATION	B. S.	H. I.	F. S.	ELEV.	FINISH GRADE	CUT FILL	
BM = LP-4				2386.01			BM = LP-4 ELEV = 2386.013' FB 2361-16 PONDERA ST. AT 300' W. OF 5TH ST. E. C.E. MON. BRASS CAP 16" DN. MKD. " LOT COR LP-4"
W-1					2389.18		
W-2				89 28	89.00	C - 0.28	
W-3				88 89	88.89	GRADE	
W-4				89 24	89.07	C - 0.17	
W-5				89 36	89.15	C - 0.21	
W-6				89 79	89.37	C - 0.42	
W-7				90 74	89.83	C - 0.91	
W-8				90 65	89.75	C - 0.90	
W-9				90 05	89.45	C - 0.50	
W-10				89 57	89.00	C - 0.57	
W-11				89 26	89.80	C - 0.46	
W-12				89 83	90.00	F - 0.17	
W-13				91 57	90.20	C - 1.37	
W-14				89 89	90.00	F - 0.11	
W-15				90 07	90.00	C - 0.07	
W-16				90 02	90.00	C - 0.02	
W-17				89 92	89.94	F - 0.02	
W-18				91 57	2390.42	C - 1.15	

76L-298 S & E #307—1-56

PLEASE RETURN TO
LOS ANGELES COUNTY ENGINEER
700 LOS ANGELES COUNTY ENGINEERING BLDG.

NOTE: ANY ADDITIONS OR CHANGES ON THIS SHEET MUST BE MADE OR CIRCLED IN RED INK, WITH DATE AND NAME OF PERSON MAKING CHANGE.

Do not extend notes this side of this line.

STATION	B. S.	H. I.	F. S.	ELEV.	FINISH GRADE	CUT / FILL		
W-19				2390 93	2390.64	C-0.33		
W-20				90 83	90.83	GRADE		
W-21				91 65	90.73	F-0.08		
W-22				90 71	90.42	C-0.29		
W-23				90 11	90.11	GR.	TOP OF CURB	
W-24				90 28	90.28	GR.	TOP OF CURB	
W-25				90 87	90.56	C-0.31		
W-26				90 86	90.65	C-0.21		
W-27				90 90	90.74	C-0.16		
W-28				90 98	90.83	C-0.15		
W-29				90 88	90.83	C-0.05		
W-30				90 83	90.83	GRADE		

Profile Notes Red. Plotted Job No. 9991.02 Division No.
No. X-Sec. Date Date Survey of EL DORADO PARK
No. Notes Chkd Checked Survey by Notes Date 7-6-61
Date Date Map No. Indexed Date

F. B. 2361 Pg. 145

Notes Ck'd by W. EDMONDSON	Survey of EL DORADO PARK	F. B. 2361	PG. 147
Map No. C.S.B-2633	JN 0055.26 Tape 0203 Std 68 °F		
Office Work M. HAMASU	Surveyed by J. TERRANOVA		
Checked W. EDMONDSON APR 14 67	Notes J.T. Date 1-17-67		
Date	Indexed C. J. GALLI JAN 24 '67		

PROPERTY LINES
EL DORADO PARK

NEW BOUNDARY LINES & NEW ADDITIONS TO WEST END OF PARK

J. N. 0055.26

PARTY:
J. TERRANOVA
C. YASUI
G. MASUDA
H. MITCHELL

Note: Any Additions or Changes on This Sheet Must be Made or Circled in Red Ink With Date and Name of Person Making Change.

Do not extend this side of this line.

PLEASE RETURN TO
LOS ANGELES COUNTY ENGINEER
403 LOS ANGELES COUNTY ENGINEERING BLDG.

76F309S CE#310 1-65

F. B. 2361 PG. 148

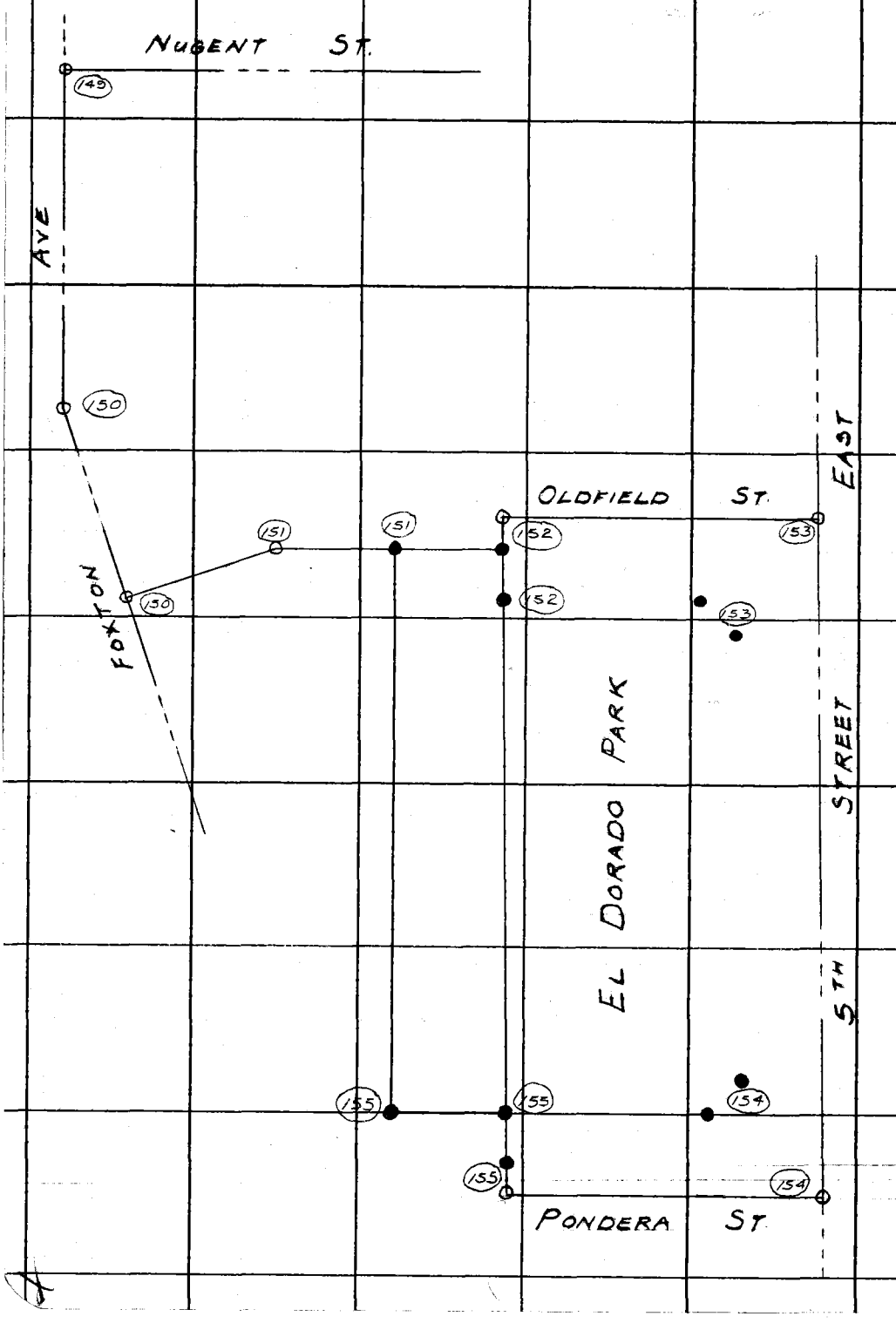

PLEASE RETURN TO
LOS ANGELES COUNTY ENGINEER
403 LOS ANGELES COUNTY ENGINEERING BLDG.

Do not extend this side of this line.

Note: Any Additions or Changes on This Sheet Must be Made or Circled in Red Ink With Date and Name of Person Making Change.

Notes Ck'd by W. EDMONDSON	Survey of EL DORADO PARK
Map No. C.S.B-2633	JN 0055.26 Tape 0203 Std 68 °F
Office Work M. HAMASU	Surveyed by J. TERRANOVA
Checked W. EDMONDSON	Notes J.T. Date 1-17-67
Date APR 14 '67	Indexed C. J. GALLI

F. B. 2361 PG. 149

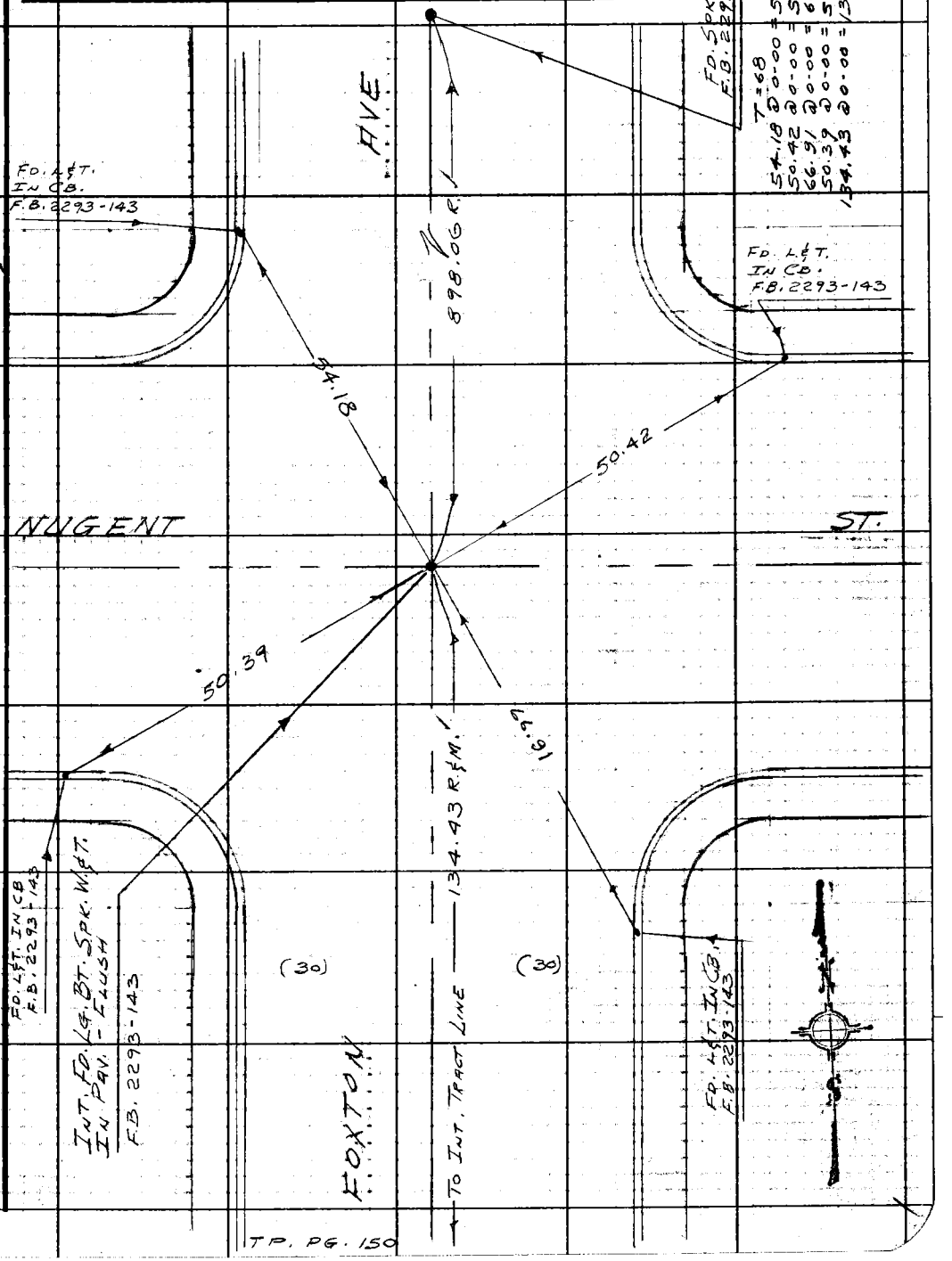

W.S. 70, A-4

Note: Any Additions or Changes on This Sheet Must be Made or Circled in Red Ink With Date and Name of Person Making Change.

Do not extend this side of this line.

PLEASE RETURN TO
LOS ANGELES COUNTY ENGINEER
403 LOS ANGELES COUNTY ENGINEERING BLDG.

76F309S CE#310 1-65

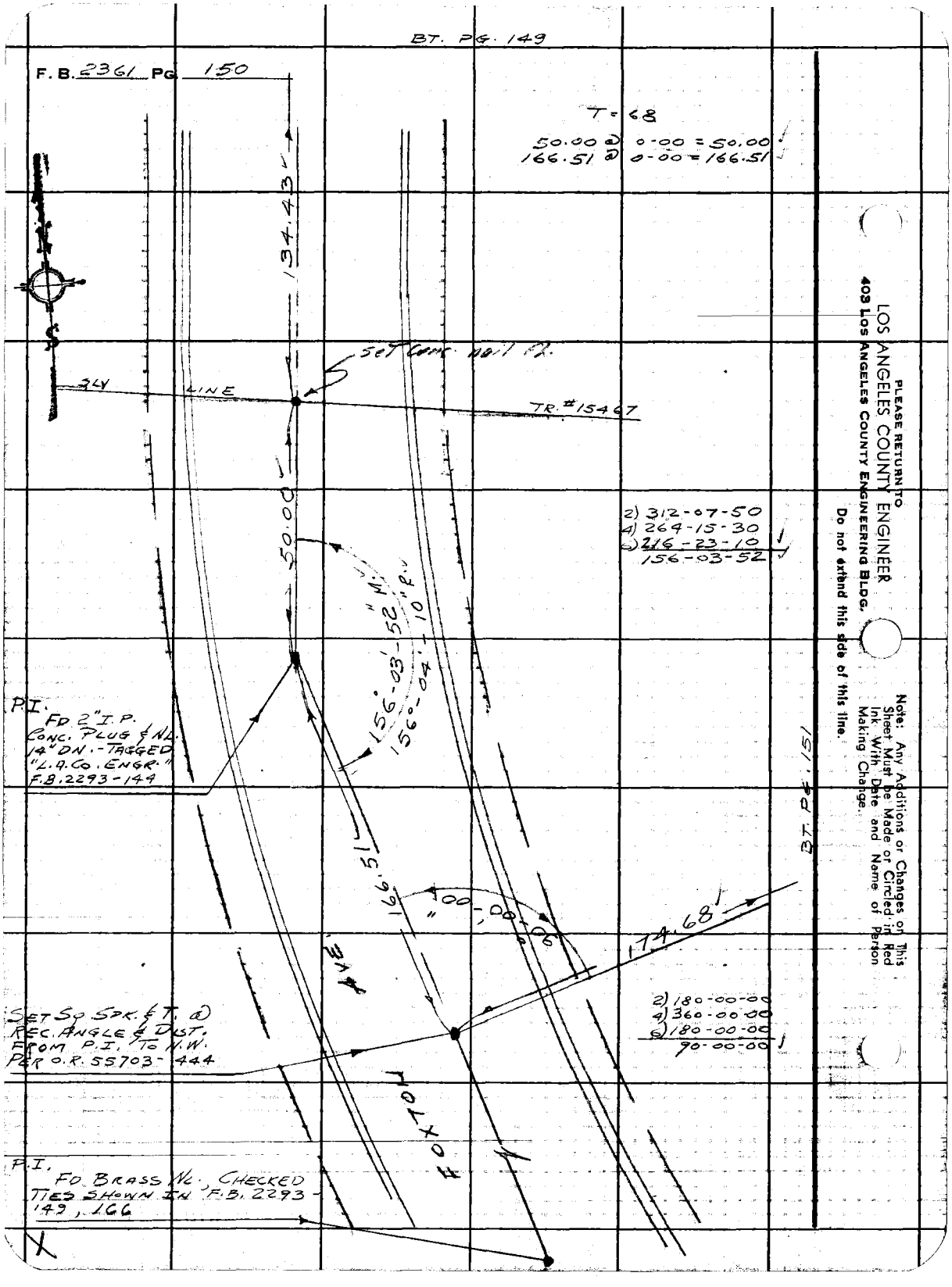
BT. PG. 149
F. B. 2361 PG 150
T = 68
50.00 @ 0-00 = 50.00
166.51 @ 0-00 = 166.51
134.43
SET CONC. NAIL PL.
SLY LINE
TR. #15467
50.00
2) 312-07-50
4) 264-15-30
6) 216-23-10
156-03-52
156°-03'-52" M.
156°-04'-10" R.
P.I.
FD 2" I.P.
CONC. PLUG & NL.
14" DN. - TAGGED
"L.A. CO. ENGR."
F.B. 2293-144
166.51
90-00-00
174.68
BT. PG. 151
2) 180-00-00
4) 360-00-00
6) 180-00-00
90-00-00
SET SQ. SPK. & T. @
REC. ANGLE & DIST.
FROM P.I. TO N.W.
PER O.R. 55703-444
P.I.
FD BRASS NL., CHECKED
TIES SHOWN IN F.B. 2293-
149, 166
PLEASE RETURN TO
LOS ANGELES COUNTY ENGINEER
403 LOS ANGELES COUNTY ENGINEERING BLDG.
Do not extend this side of this line.
Note: Any Additions or Changes on This Sheet Must be Made or Circled in Red Ink With Date and Name of Person Making Change.

Notes Ck'd by W. EDMONDSON
Map No. C.S.B. 2033
Office Work M. HAMASU
Checked W. EDMONDSON
Date APR 14 '67

Survey of El Dorado Park
J.N. 0055-26 Tape °F 93 Std. 68 °F
Surveyed by J. Terranova
Notes J.T. Date 1-17-67
Indexed C. J. GALLI

F. B. 2361 PG. 151
BT. PG. 152

COUNTY ENGINEER
PROP. COR.
R. E. 5869

PROP. COR. - SET C.E. Hold.
MKD. AS SHOWN ON 1/16"
SET BY REC. & DIST.
FROM P.I. TO N.W.
PER O.R. 55703-444

17.27 ✓

863.85 ✓

90°-00'-00" ✓

532.92 ✓

24°-11'-42" ✓

2) 48-23-20
4) 96-46-40
5) 145-10-10 ✓
24-11-42 ✓

LT. PG. 155

532.95 @ 0-00 T=58 = 532.92 ✓
863.89 @ 0-00 T=60 = 863.85 ✓
17.27 @ 0-00 T=64 = 17.27 ✓

P.I.
SET (1X2) @ 4L. @
REC. & DIST.
PER O.R. 55703-444

2) 180-00-00
4) 360-00-00
5) 180-00-00 ✓
90-00-00 ✓

174.68 ✓

174.69 @ 0-00 T=56 = 174.68 ✓

PT. PG. 150

Note: Any Additions or Changes on this Sheet Must be Made or Circled in Red Ink With Date and Name of Person Making Change.

Do not extend this side of this line.

PLEASE RETURN TO
LOS ANGELES COUNTY ENGINEER
403 Los Angeles County Engineering Bldg.

76F309S CE#310 1-65

F. B. 2361 PG. 152

BT. PG. 153

T = 64

37.65 @ 0-00 = 37.65
4.25 @ 0-00 = 4.25
77.07 @ 0-00 = 77.07
40.00 @ 0-00 = 40.00
28.15 @ 0-00 = 28.15
35.73 @ 0-00 = 35.73

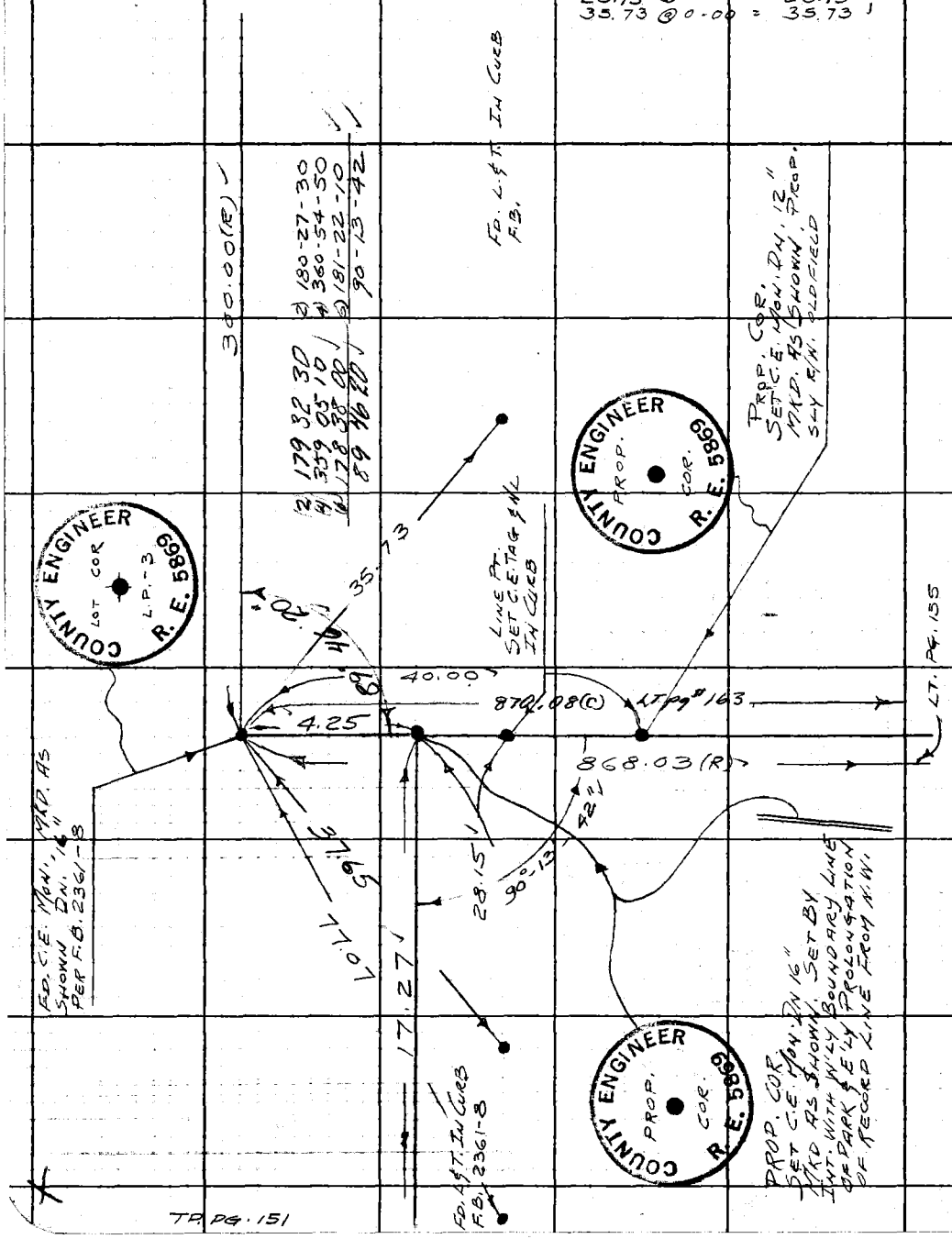

PLEASE RETURN TO
LOS ANGELES COUNTY ENGINEER
403 LOS ANGELES COUNTY ENGINEERING BLDG.

Do not extend this side of this line.

Note: Any Additions or Changes on This Sheet Must be Made or Circled in Red Ink With Date and Name of Person Making Change.

Notes Ck'd by W. EDMONDSON	Survey of EL DORADO PARK	F. B. 2361 PG. 153
Map No. C.S. B-2633	JN 0055.26 Tape 0203 Std 68 °F	
Office Work M. HAMASU	Surveyed by J. TERRANOVA	
Checked W. EDMONDSON	Notes J.T. Date 1-17-67	
Date APR 14 '67	Indexed C. J. GALLI	

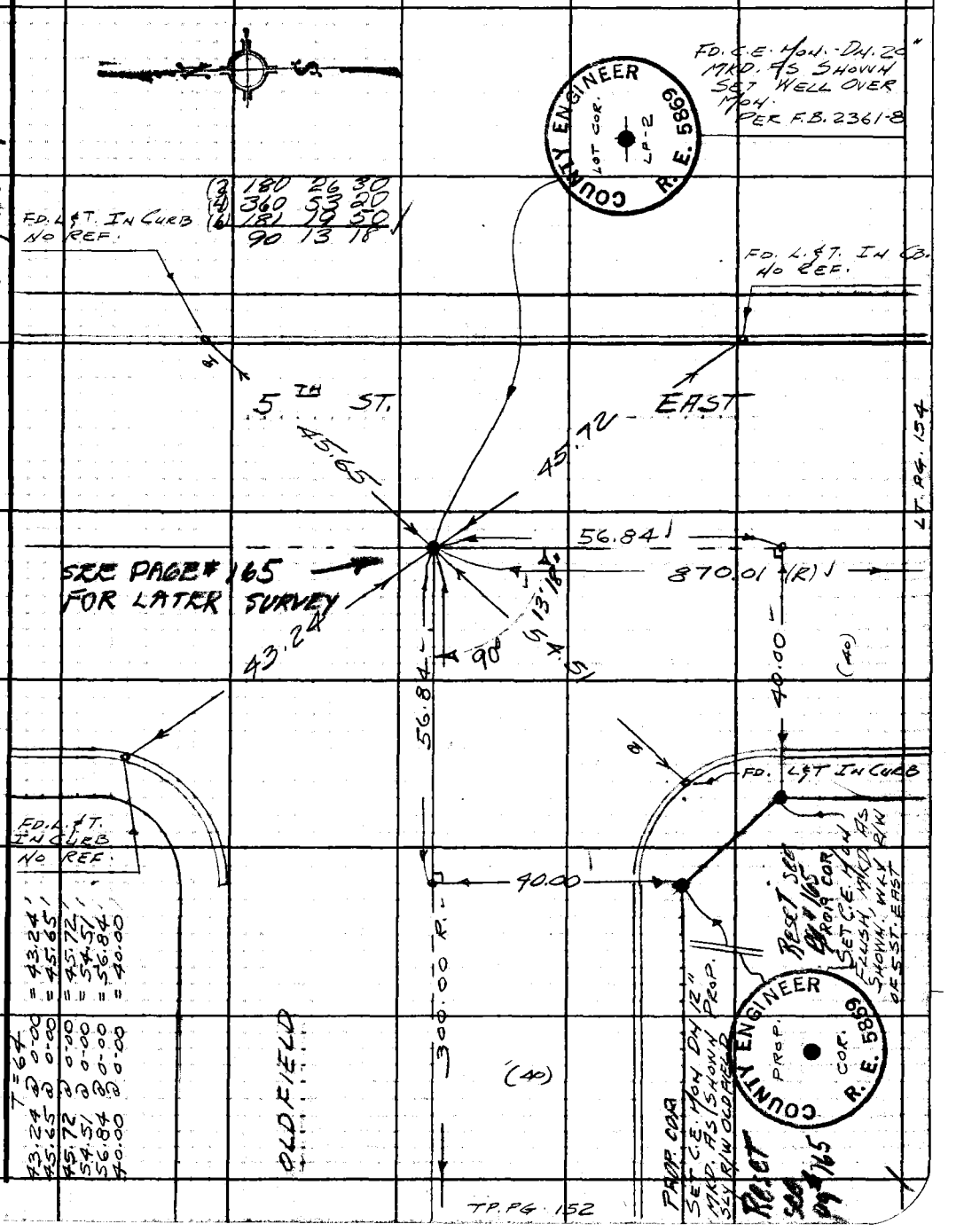

Note: Any Additions or Changes on This Sheet Must be Made or Circled in Red Ink With Date and Name of Person Making Change.

Do not extend this side of this line.

W.S. 70, A-4

PLEASE RETURN TO
LOS ANGELES COUNTY ENGINEER
403 LOS ANGELES COUNTY ENGINEERING BLDG.

76F309S CE#310 1-65

F. B. 2361 PG. 154

T = 60

45.61 @ 0-00 = 45.61
45.69 @ 0-00 = 45.69
43.33 @ 0-00 = 43.33
53.12 @ 0-00 = 53.12
57.16 @ 0-00 = 57.16
40.00 @ 0-00 = 40.00

(2) 179 31 30
(4) 359 02 50
(6) 178 34 20
89 45 43

W.S. 70 A-5

PLEASE RETURN TO
LOS ANGELES COUNTY ENGINEER
403 LOS ANGELES COUNTY ENGINEERING BLDG.
Do not extend this side of this line.
Note: Any Additions or Changes on This Sheet Must be Made or Circled in Red Ink With Date and Name of Person Making Change.

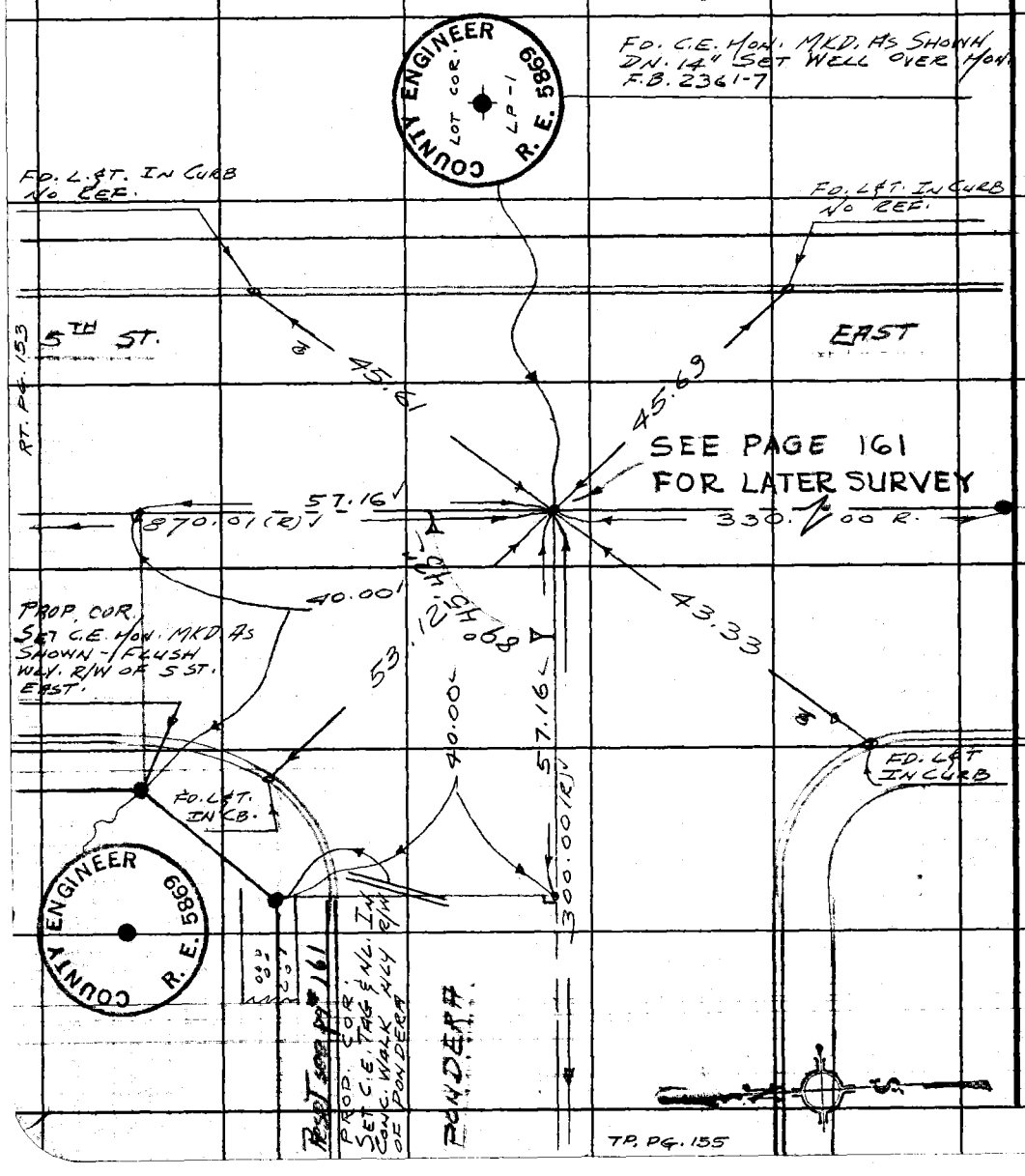

76F309S CE#310 1-65

PLEASE RETURN TO
LOS ANGELES COUNTY ENGINEER
403 LOS ANGELES COUNTY ENGINEERING BLDG.

Note: Any Additions or Changes on This Sheet Must be Made or Circled in Red Ink With Date and Name of Person Making Change.

Do not extend this side of this line.

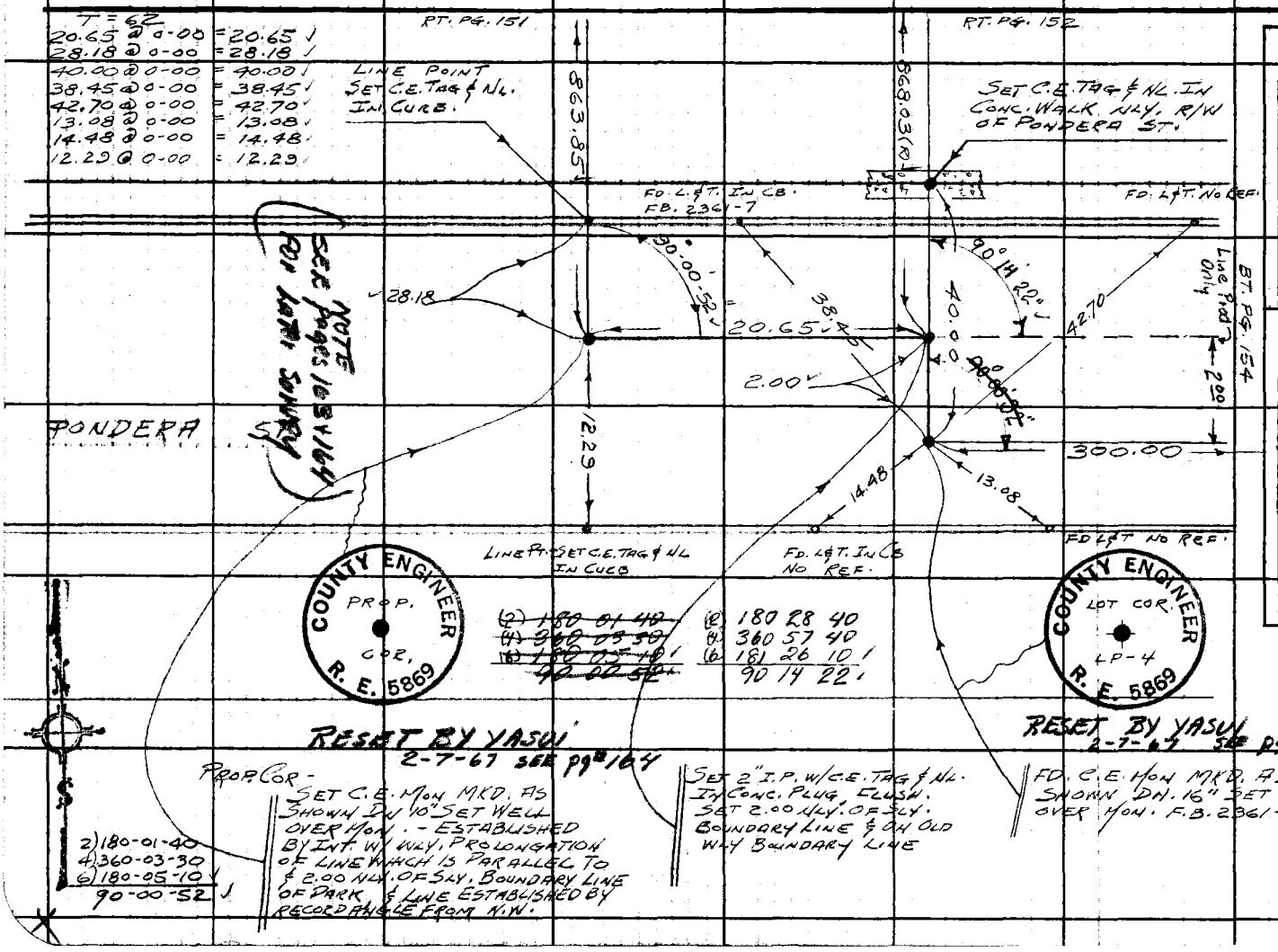

Notes Ck'd By W. EDMONDSON
Map No. C.S. B-2633
Office Work M. HAMASU
Checked W. EDMONDSON
Date APR 14 '67

Survey of EL DORADO PARK
JN0055.26 Tape 0203 Std 68 °F
Surveyed by J. TERRANOVA
Notes J.T. Date 1-17-67
Indexed C. J. GALLI

F.B. 2361 PG. 155

Notes Ck'd by W. EDMONDSON	Survey of EL DORADO PARK	F. B. 2361	PG. 157
Map No. C-S-B-2633	JN 0055.26 Tape 0203 Std 68 °F		
Office Work M. HAMASU	Surveyed by C. YASUI		
Checked W. EDMONDSON	Notes C.Y. Date 2-8-67		
Date APR 14 '67	Indexed C. J. GALLI FEB 14 '67		

Note: Any Additions or Changes on This Sheet Must be Made or Circled in Red Ink With Date and Name of Person Making Change.

Do not extend this side of this line.

PLEASE RETURN TO
LOS ANGELES COUNTY ENGINEER
403 LOS ANGELES COUNTY ENGINEERING BLDG.

PROPERTY LINES
EL DORADO PARK

ADDITIONAL SURVEY TO DETERMINE THAT THE SOUTH LINE OF PARK IS PARALLEL WITH SOUTHERLY LINE OF SECTION 14, T. 7 N., R. 12 W. AND FURTHER IDENTIFICATION OF BRASS NAIL P. I.
PER F.B. 2361-150, 166

J. N. 0055.26

PARTY:
C. YASUI
G. MASUDA
H. MITCHELL

76F309S CE#310 1-65

PLEASE RETURN TO
LOS ANGELES COUNTY ENGINEER
403 LOS ANGELES COUNTY ENGINEERING BLDG.

Note: Any Additions or Changes on This Sheet Must be Made or Circled in Red Ink With Date and Name of Person Making Change.

Do not extend this side of this line.

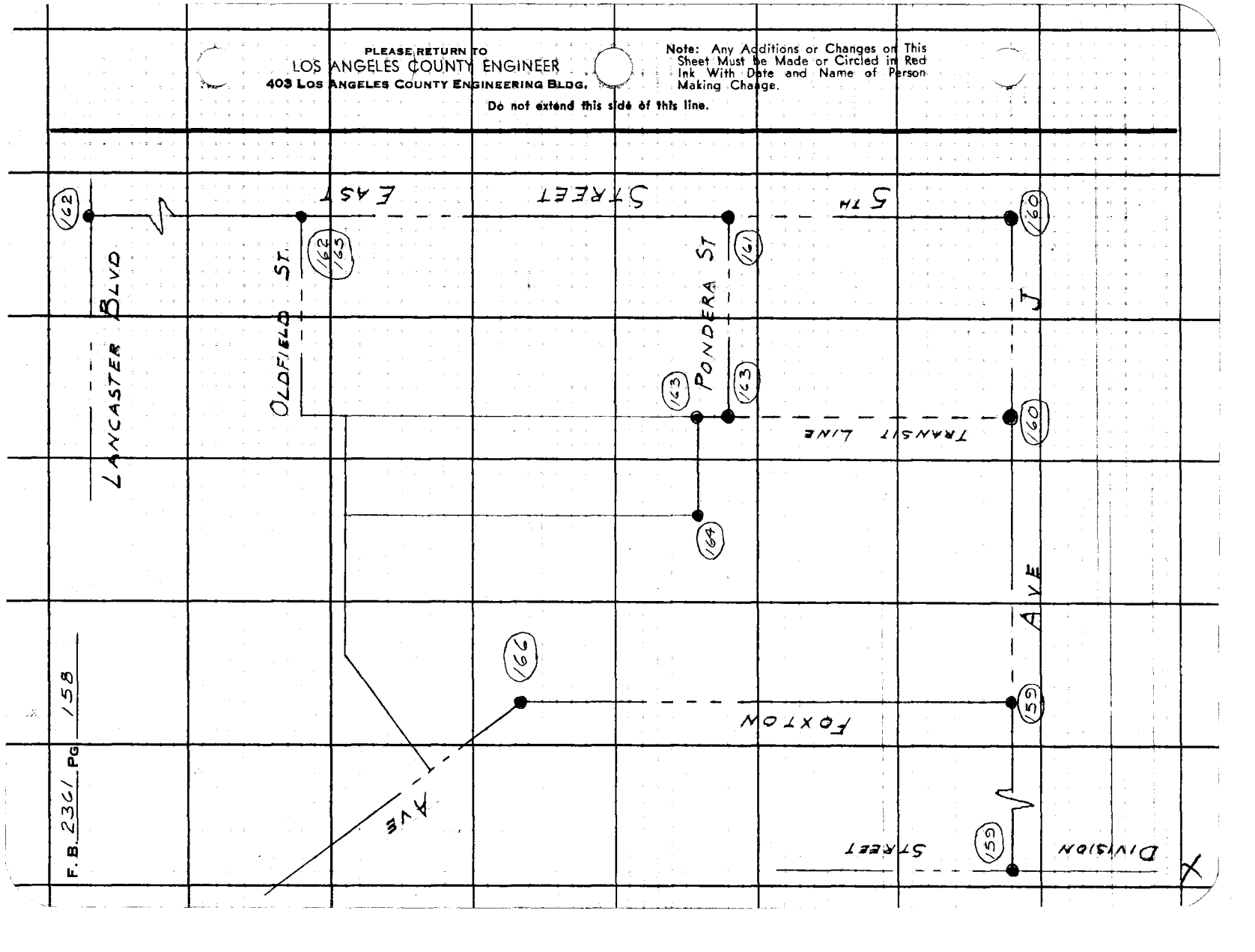

Notes Ck'd by W. EDMONDSON	Survey of EL DORADO PARK
Map No. C.S.B-2633	JN 0055, 26 Tape 0203 Std 68 °F
Office Work M. HAMASU	Surveyed by C. YASUI
Checked W. EDMONDSON	Notes C. YASUI Date 2-8-67
Date	Indexed C. J. GALLI

F. B. 2361 PG. 159

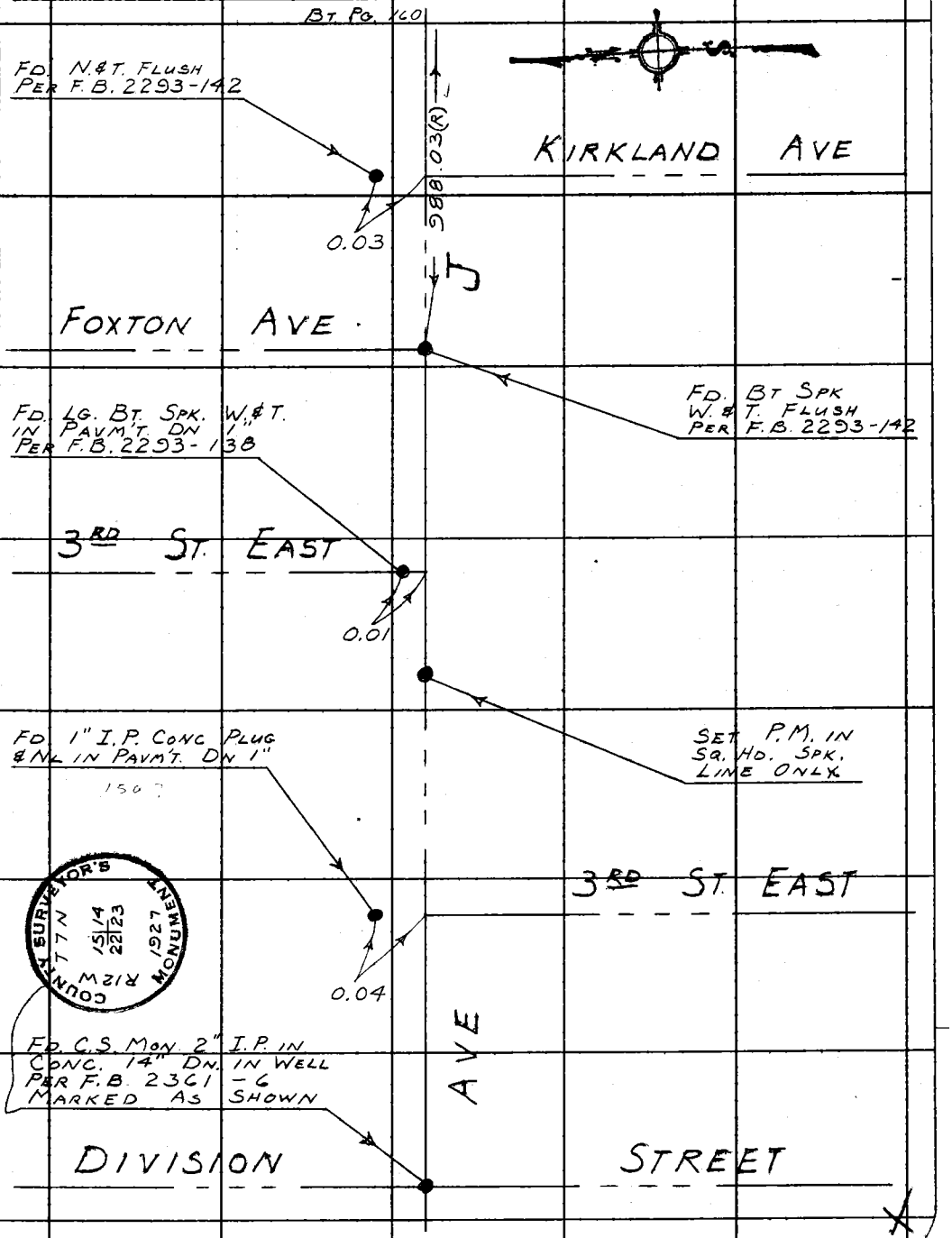

Note: Any Additions or Changes on This Sheet Must be Made or Circled in Red Ink With Date and Name of Person Making Change.

PLEASE RETURN TO
LOS ANGELES COUNTY ENGINEER
403 LOS ANGELES COUNTY ENGINEERING BLDG.

Do not extend this side of this line.

76F309S CE#310 1-65

PLEASE RETURN TO
LOS ANGELES COUNTY ENGINEER
403 LOS ANGELES COUNTY ENGINEERING BLDG.

Note: Any Additions or Changes on This Sheet Must be Made or Circled in Red Ink With Date and Name of Person Making Change.

Do not extend this side of this line.

W.S.70, A-5

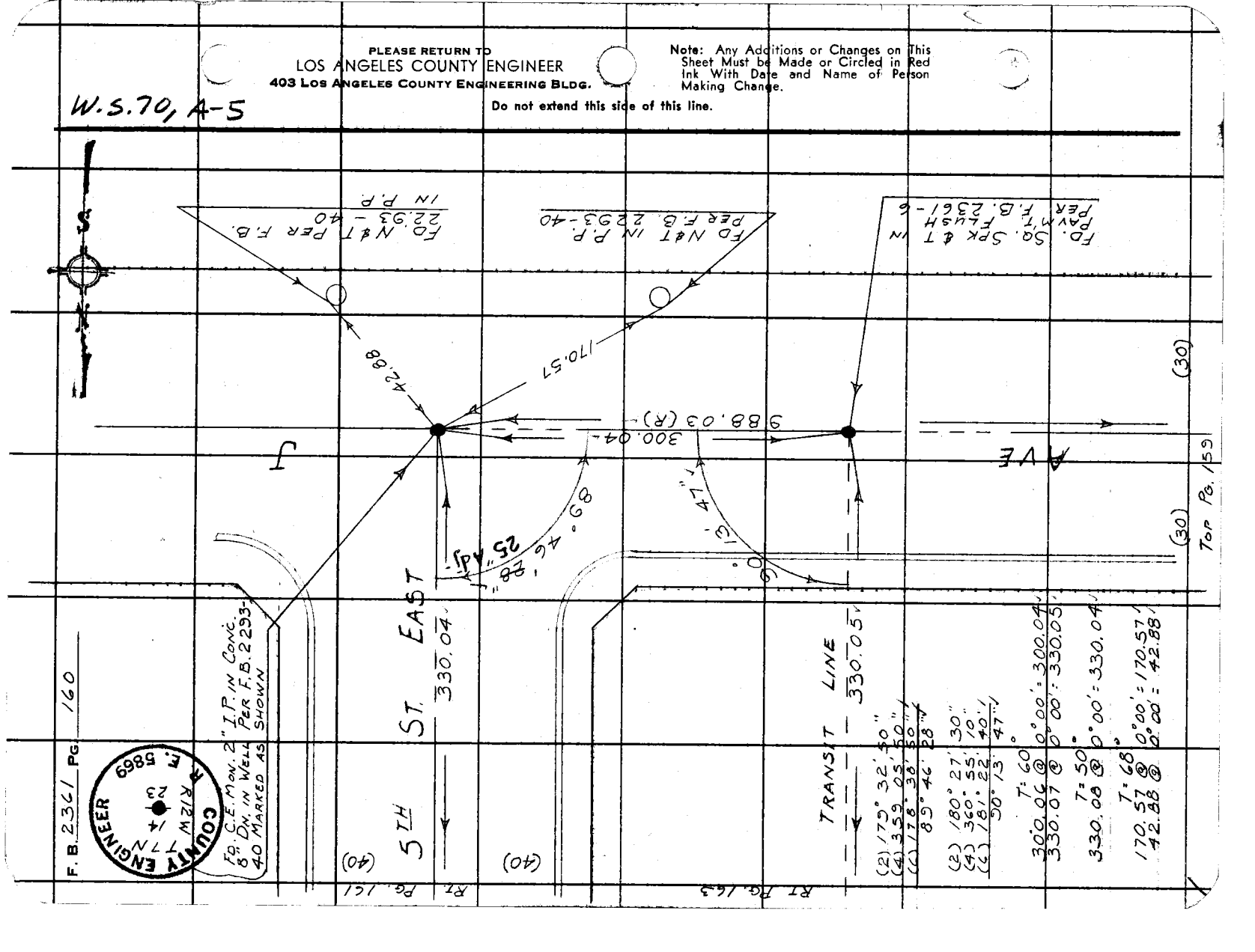

Notes Ck'd by W. EDMONDSON	Survey of EL DORADO PARK
Map No. C-S-B-2633	JN 0055.26 Tape 0203 Std 68 °F
Office Work M. HAMASU	Surveyed by C. YASUI
Checked APR 14 '67	Notes C. YASUI Date 2-8-67
Date	Indexed C. J. GALLI

F. B. 2361 PG. 161

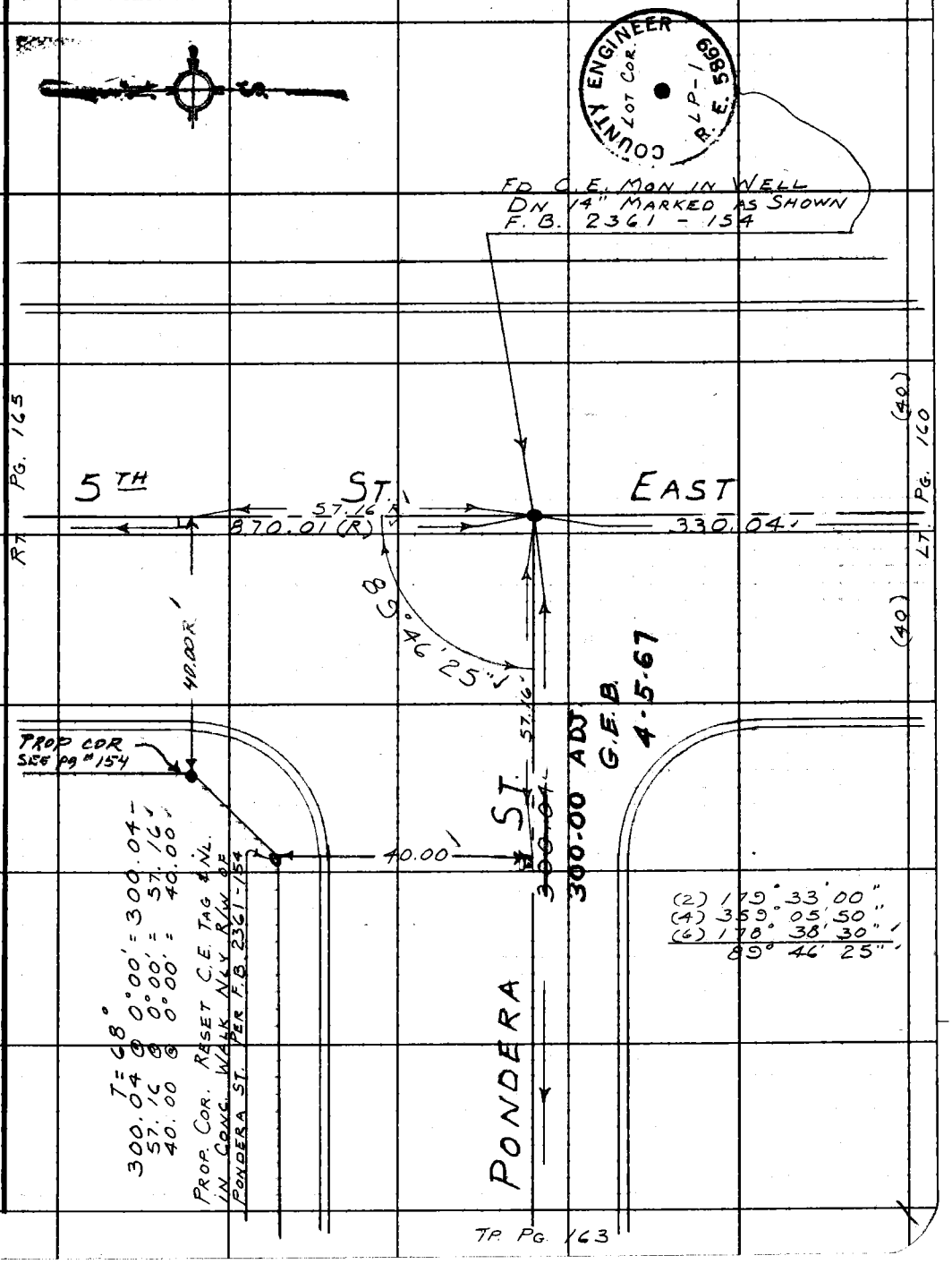

W.S.70, A-5

Note: Any Additions or Changes on This Sheet Must be Made or Circled in Red Ink With Date and Name of Person Making Change.

Do not extend this side of this line.

PLEASE RETURN TO
LOS ANGELES COUNTY ENGINEER
403 LOS ANGELES COUNTY ENGINEERING BLDG.

76F309S CE#310 1-65

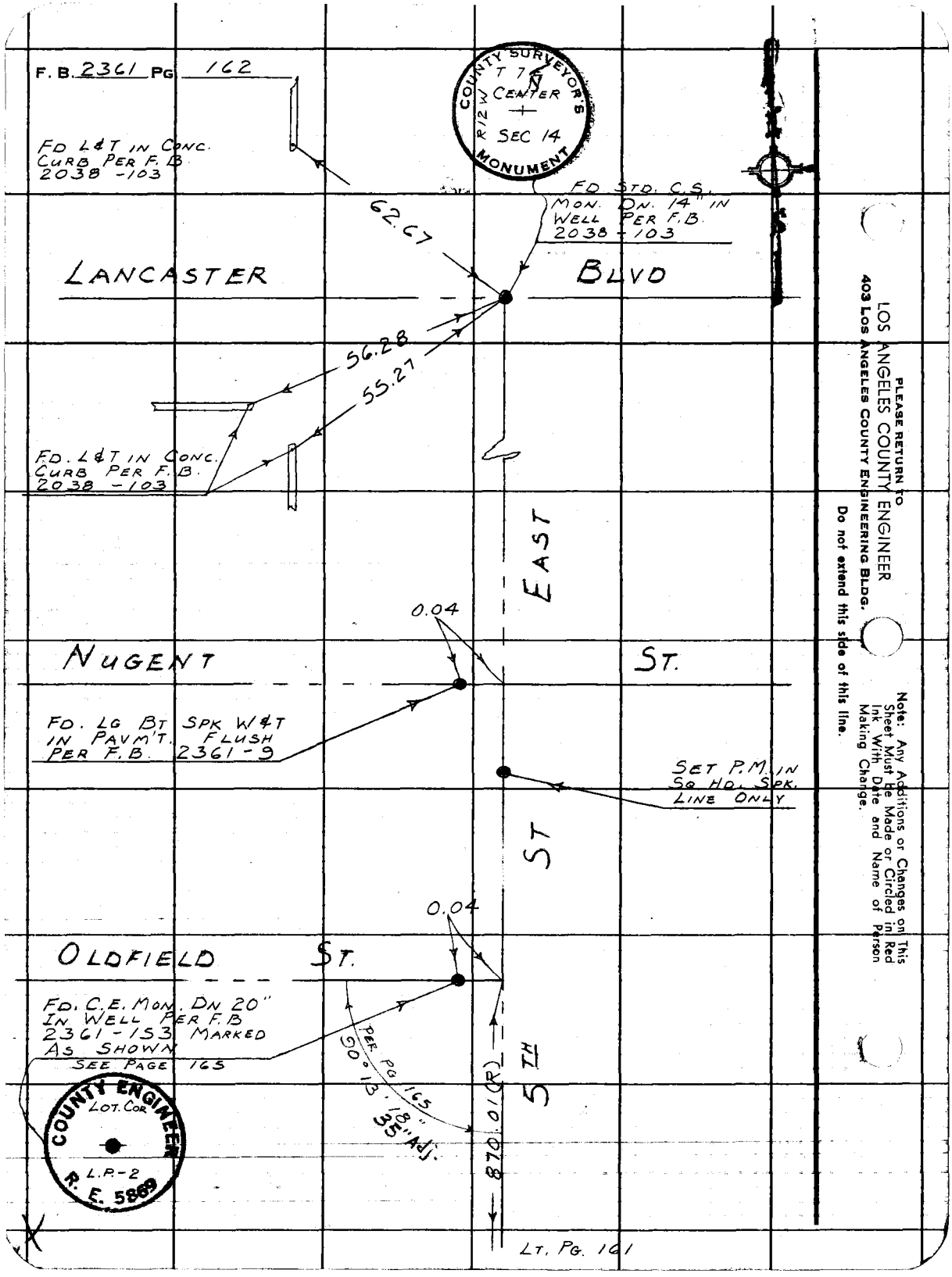
F. B. 2361 PG 162
FD L&T IN CONC. CURB PER F.B. 2038 -103
COUNTY SURVEYOR'S MONUMENT
T 7 N
R 12 W CENTER
SEC 14
FD STD. C.S. MON. DN. 14" IN WELL PER F.B. 2038 - 103
62.67
LANCASTER
BLVD
56.28
55.27
FD. L&T IN CONC. CURB PER F.B. 2038 -103
EAST
0.04
NUGENT
ST.
FD. LG BT SPK W&T IN PAVM'T. FLUSH PER F.B. 2361-9
SET P.M. IN SQ HD. SPK. LINE ONLY
ST
0.04
OLDFIELD
ST.
FD. C.E. MON. DN 20" IN WELL PER F.B. 2361-153 MARKED AS SHOWN
SEE PAGE 163
PER PG 163 90° 13' 18" ADJ.
5TH
870.01 (R)
COUNTY ENGINEER LOT. COR. L.P.-2 R.E. 5869
LT. PG. 101
PLEASE RETURN TO LOS ANGELES COUNTY ENGINEER 403 Los Angeles County Engineering Bldg.
Do not extend this side of this line.
Note: Any Additions or Changes on This Sheet Must Be Made or Circled in Red Ink With Date and Name of Person Making Change.

Notes Ck'd by W. EDMONDSON	Survey of EL DORADO PARK	F. B. 2361 PG. 163
Map No. C.S.B-2633	JN 0055.26 Tape 0203 Std 68 °F	
Office Work M. HAMASU	Surveyed by C. YASUI	
Checked W. EDMONDSON	Notes C. YASUI Date 2-8-67	
Date APR 14 '67	Indexed C. J. GALLI	

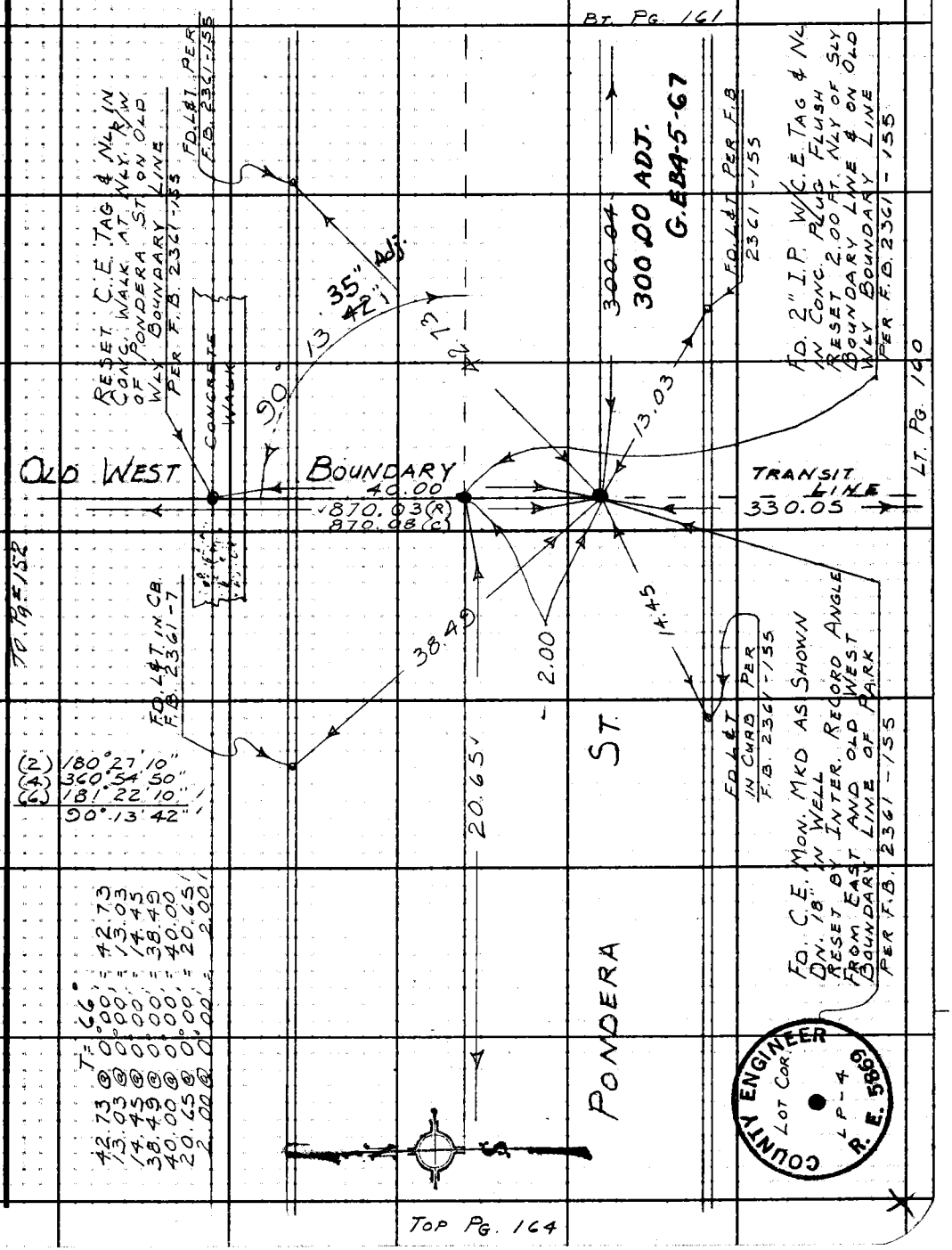

Note: Any Additions or Changes on this Sheet Must be Made or Circled in Red Ink With Date and Name of Person Making Change.

Do not extend this side of this line.

PLEASE RETURN TO
LOS ANGELES COUNTY ENGINEER
403 LOS ANGELES COUNTY ENGINEERING BLDG.

76F309S CE#310 1-65

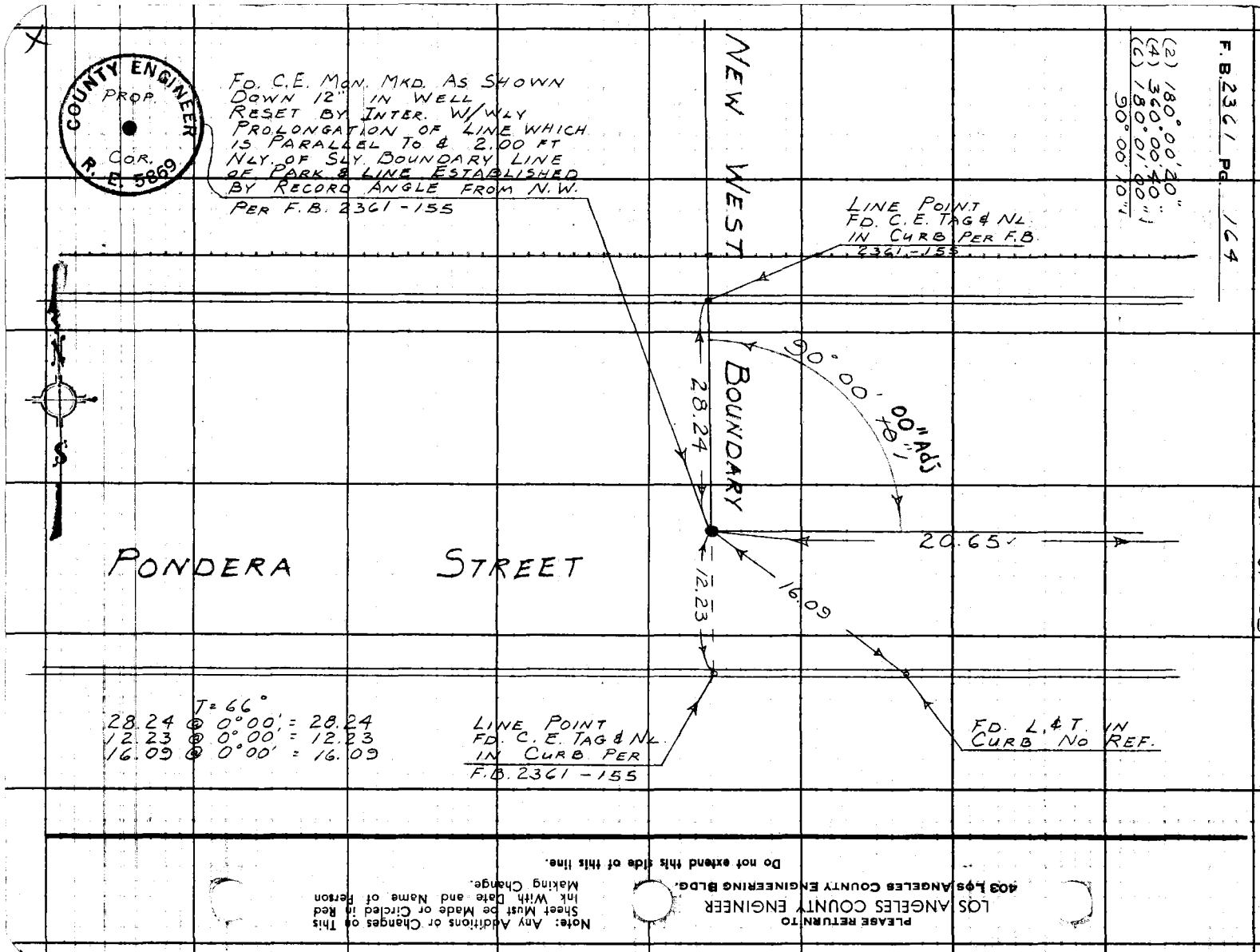

PLEASE RETURN TO
LOS ANGELES COUNTY ENGINEER
403 Los Angeles County Engineering Bldg.

Note: Any Additions or Changes on This Sheet Must be Made or Circled in Red Ink With Date and Name of Person Making Change.

Do not extend this side of this line.

Notes Ck'd by W. EDMONDSON	Survey of EL DORADO PARK	F. B. 2361 PG. 165
Map No. C.S.B-2633	JN 0055.26 Tape 0.203 Std 68 °F	
Office Work M. HAMASU	Surveyed by C. YASUI	
Checked W. EDMONDSON	Notes C. YASUI Date 2-8-67	
Date APR 14 '67	Indexed C. J. GALLI	

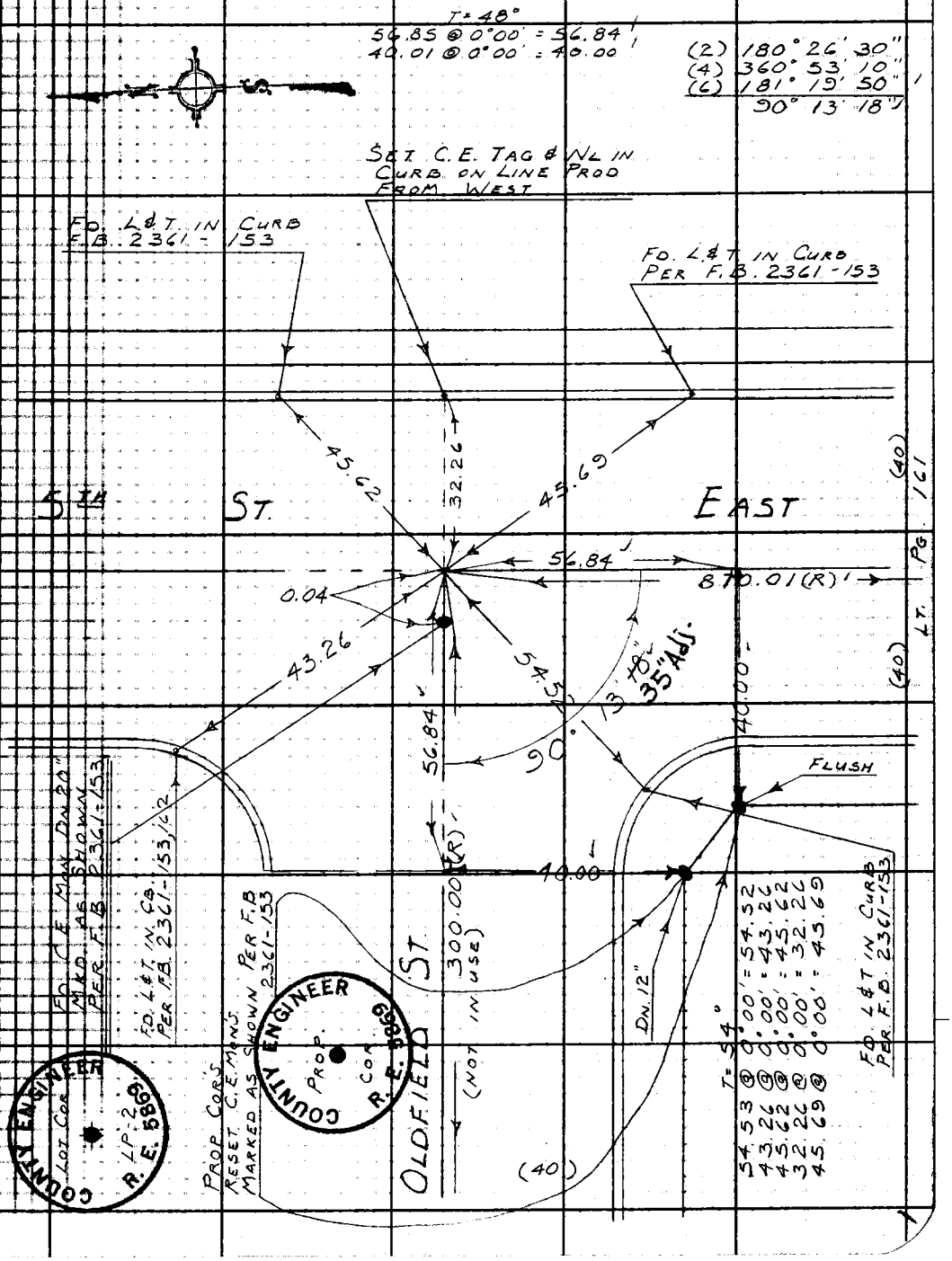

PLEASE RETURN TO
LOS ANGELES COUNTY ENGINEER
403 Los Angeles County Engineering Bldg.
Do not extend this side of this line.

Note: Any Additions or Changes on This Sheet Must be Made or Circled in Red Ink With Date and Name of Person Making Change.

W.S. 70, D-4

76F3096 CE#310 1-65

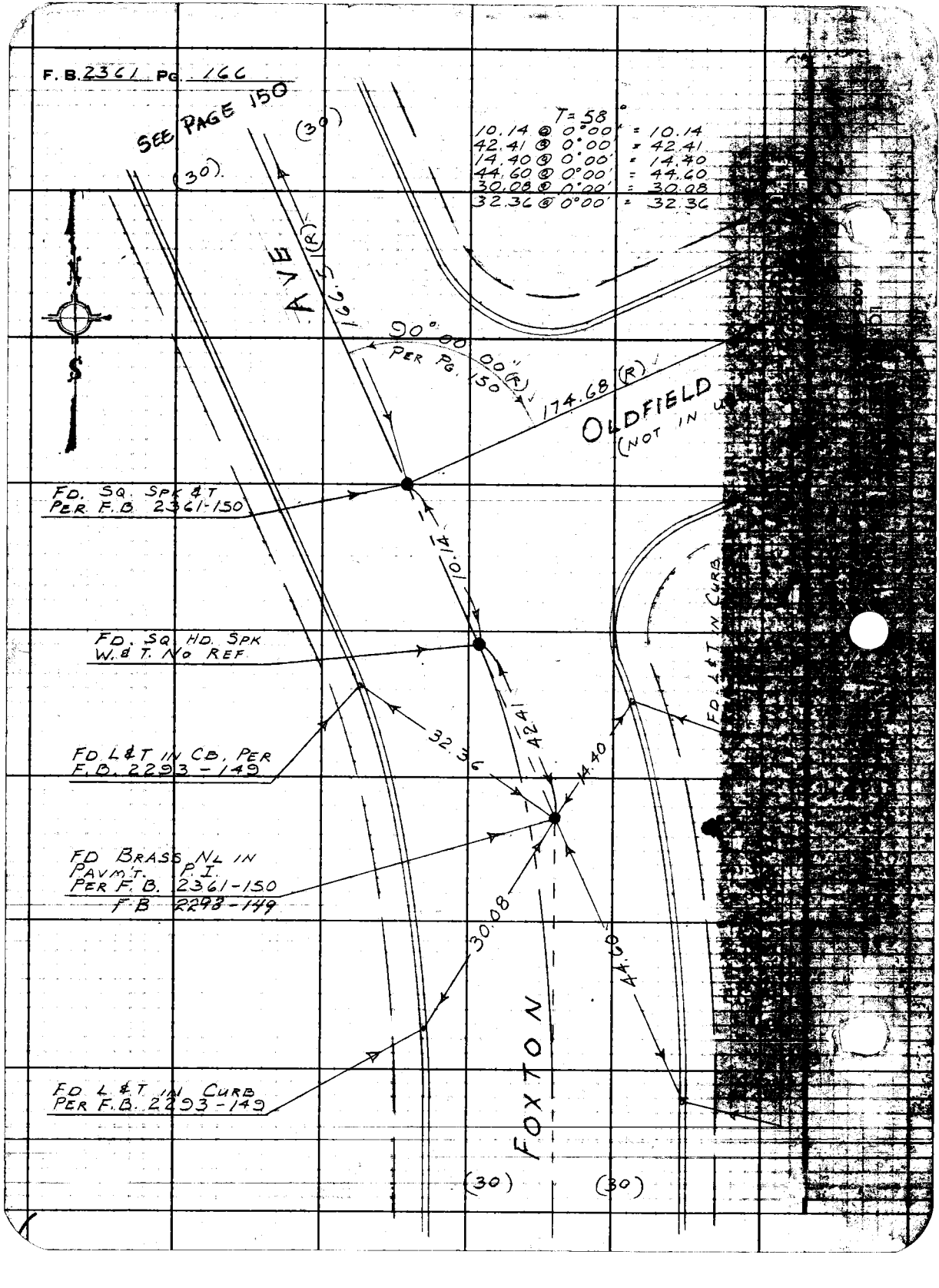
F. B. 2361 Pg. 166
SEE PAGE 150
(30)
T = 58.
10.14 @ 0°00' = 10.14
42.41 @ 0°00' = 42.41
14.40 @ 0°00' = 14.40
44.60 @ 0°00' = 44.60
30.08 @ 0°00' = 30.08
32.36 @ 0°00' = 32.36
AVE
162.5 (R)
90° 00' 00" (R)
PER PG. 150
174.68 (R)
OLDFIELD
(NOT IN
FD. SQ. SPK & T
PER F.B. 2361-150
FD. SQ. HD. SPK
W. & T. NO REF
FD L & T IN CB, PER
F.B. 2293 - 149
FD BRASS NL IN
PAVM'T. P.I.
PER F.B. 2361-150
F.B 2293-149
FD L & T IN CURB
PER F.B. 2293-149
FD L & T IN CURB
10.14
42.41
14.40
32.36
30.08
44.60
FOXTON
(30)
(30)