Notes Ck'd by _____ Survey of _____ F.B. 2362 Pg _____

Work _____ J.N. _____ Tape _____ Std _____ °F

Surveyed by _____

Notes _____ Date _____

Indexed _____

Job	Description
	ROAD DEPT. BUILDING SITE 0778.31
Loc.Imp	Grading site levels & loc. of bldg.
Cont.	Control lines for footing & column layout.
B.M.	Add'l bench levels.
Elev.	Column bolt spacing & elevations for pedestals.
Loc.Imp	Loc. of Central Yard Offices.
Grades	Paving grades around Central Yard.
Grades	Admin. Bldg.-Grades for parking lots
Cont.	Admin. Bldg.-Axis Line for grades & topog. control shots & grades.
Loc.Imp	Admin. Bldg.-Storm Drain line & grades.
Grades	Admin. Bldg.-Grade stakes from wall to curb line on Pablo St. & Eastlake Ave. & finished pavement grades.
Grades	Admin. Bldg.-Loc. & grades of curbs on Henry St. E'ly from Eastlake Ave. & grades for building grounds.
Cont.	Vertical control for P.T. Sh. H-131 San Pablo & Henry St.
	ROAD DEPT. LOT - J.N. 0438.47
Index	

Indexed Feb. 86

(cont'd on next page)

F.B. 2362 Pg.

Page	Job	Description
141-148	C.L.	Retracement of Tr. Li. & St. C.L. this lot.
149-153	Bdry.	Monumenting for lot corners.
155-161	Elev.	Administ. Bldg. Hor & Vert. Control for Const.

PLEASE RETURN TO
LOS ANGELES COUNTY ENGINEER
403 LOS ANGELES COUNTY ENGINEERING BLDG.

Do not extend this side of this line.

Note: Any Additions or Changes on this Sheet Must be Made or Circled in Red Ink With Date and Name of Person Making Change

Notes Ck'd by	Survey of Rd Dept. Adm. Facilities
Map No.	JN 0778.31 Tape Std °F
Office Work	Surveyed by AS Curtis
Checked	Notes ETM JC Date 6-58
Date	Indexed A. C. Johnson 5-20-59

F. B. 2362 PG. 5

JN 0778.31

ROAD DEPARTMENT

ADMINISTRATION

FACILITIES

SITE GRADING

LAYOUT

and

OFFICE BUILDING

LOCATION

Curtis
Mankey
Rodriguez
Latteri

Note: Any Additions or Changes on This Sheet Must be Made or Circled in Red Ink With Date and Name of Person Making Change.

PLEASE RETURN TO
LOS ANGELES COUNTY ENGINEER
700 LOS ANGELES COUNTY ENGINEERING BLDG.

Do not extend this side of this line.

76F309S S&E 1-58

F. B. 2362 PG. 6

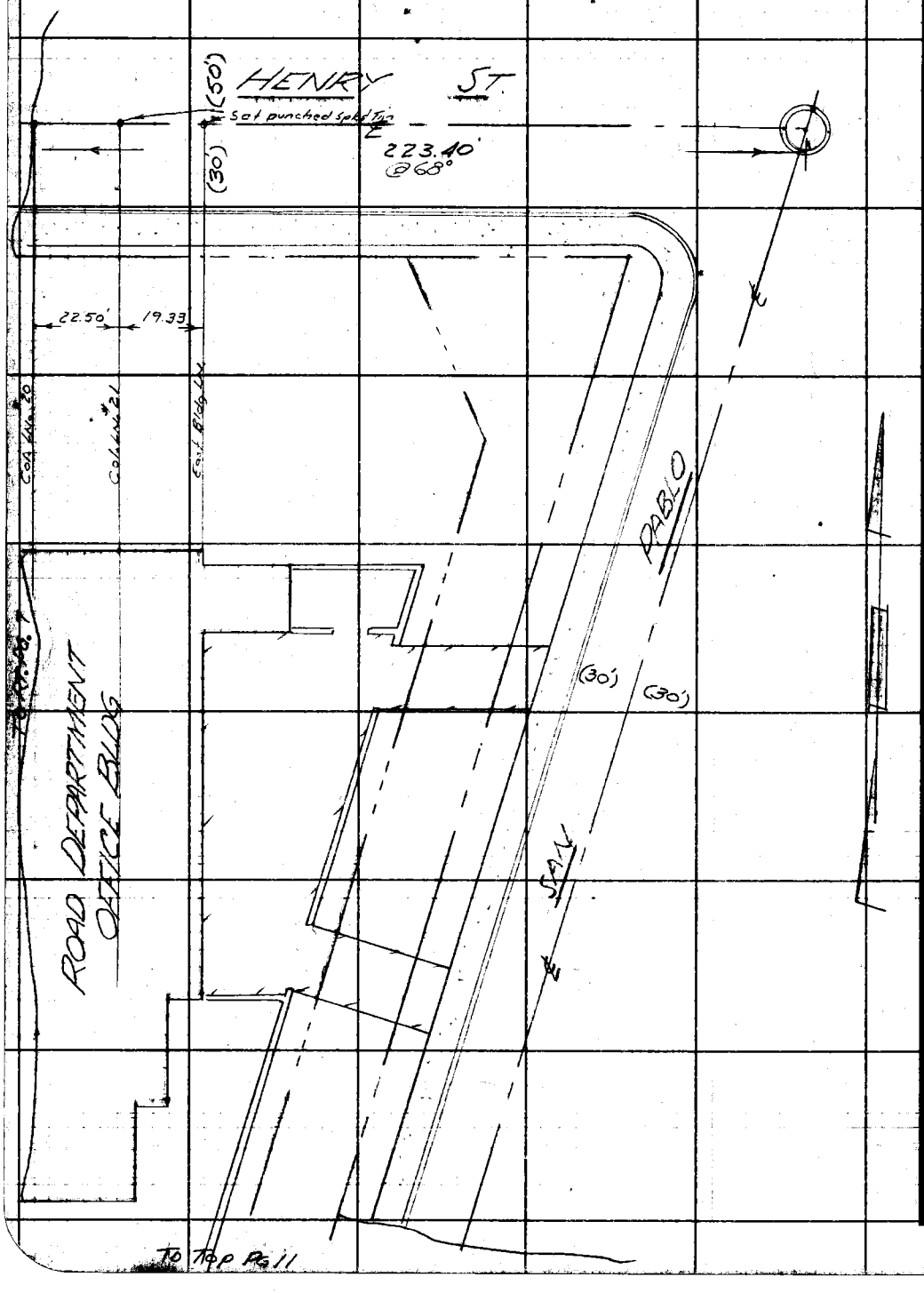

PLEASE RETURN TO
LOS ANGELES COUNTY ENGINEER
700 LOS ANGELES COUNTY ENGINEERING BLDG.

Do not extend this side of this line.

Note: Any Additions or Changes on This Sheet Must be Made or Circled in Red Ink With Date and Name of Person Making Change.

Notes Ck'd by	Survey of Rd Dept Adm Facilities	F. B. 2362 Pg. 7
Map No.	JN 0778.31 Tape Std °F	
Office Work	Surveyed by [illegible]	
Checked	Notes [illegible] Date 6-30-58	
Date	Indexed H. C. Johnson	

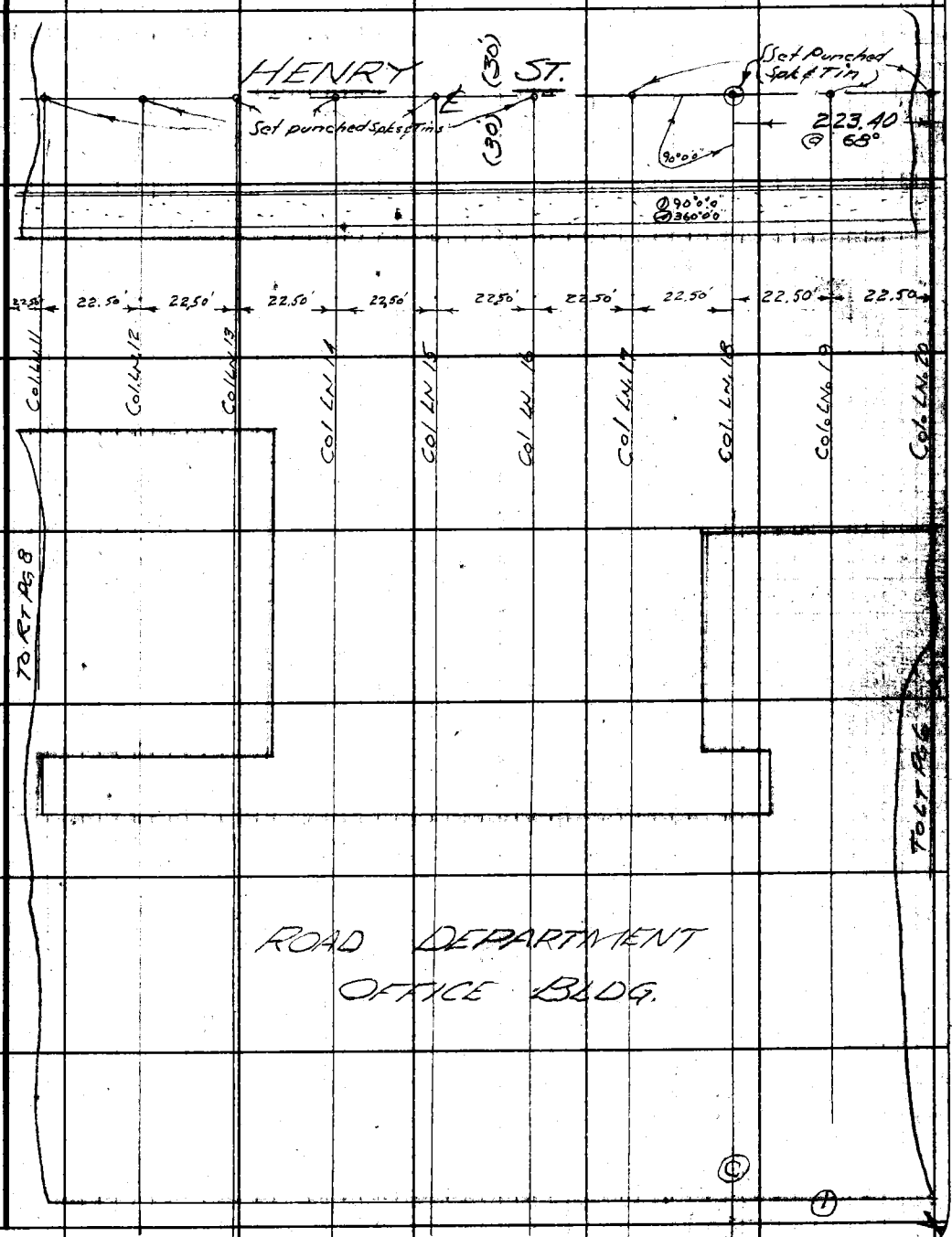

Note: Any Additions or Changes on This Sheet Must be Made or Circled in Red Ink With Date and Name of Person Making Change.

Do not extend this side of this line.

PLEASE RETURN TO
LOS ANGELES COUNTY ENGINEER
700 LOS ANGELES COUNTY ENGINEERING BLDG.

76F3058 SAE #247 1-56

F. B. 2362 Pg. 8

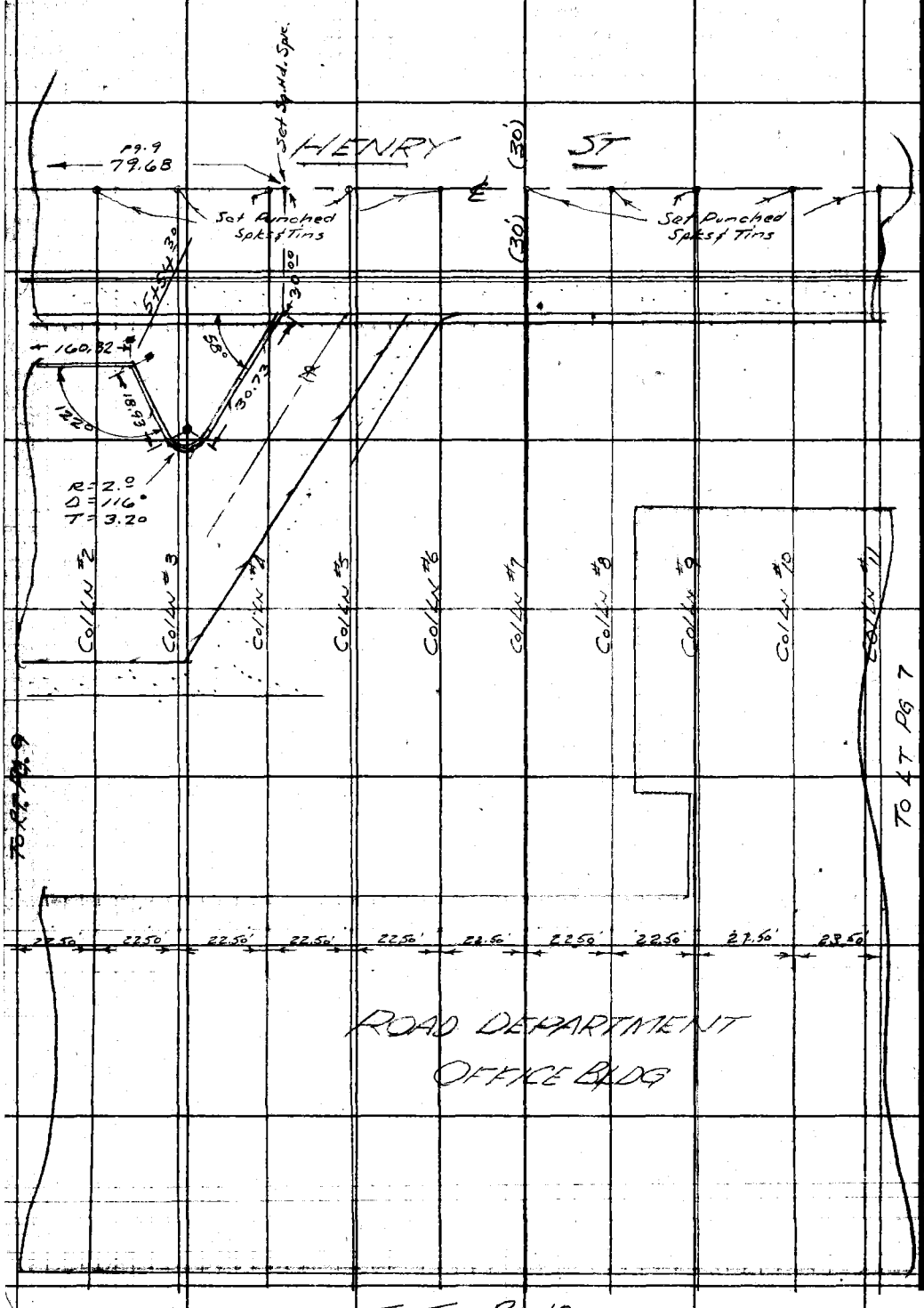

To Top Pg. 12

PLEASE RETURN TO
LOS ANGELES COUNTY ENGINEER
700 LOS ANGELES COUNTY ENGINEERING BLDG.

Do not extend this side of this line.

Note: Any Additions or Changes on This Sheet Must be Made or Circled in Red Ink With Date and Name of Person Making Change.

Notes Ck'd by	Survey of Rd. Dept. Adm. Facilities	F. B. 2362 Pg. 9
Map No.	JN 0778.31 Tape Std °F	
Office Work	Surveyed by Curtis	
Checked	Notes Mankey Jr. Date 7-1-58	
Date	Indexed A. C. Johnson	

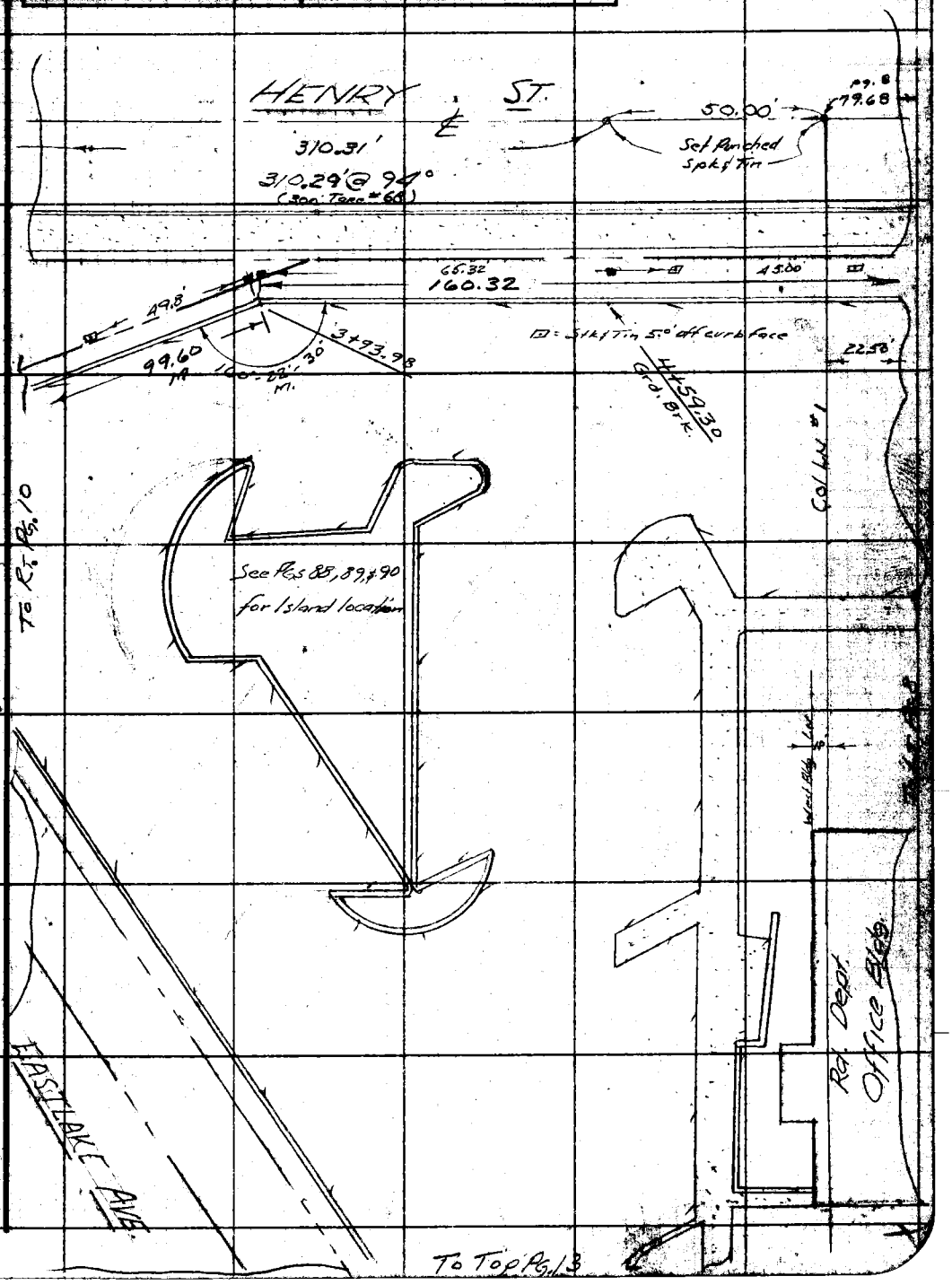

Note: Any Additions or Changes on This Sheet Must be Made or Circled in Red Ink With Date and Name of Person Making Change.

PLEASE RETURN TO
LOS ANGELES COUNTY ENGINEER
700 LOS ANGELES COUNTY ENGINEERING BLDG.

Do not extend this side of this line.

7SF3095 S&E #247 1-56

F. B. 2362 Pg. 10

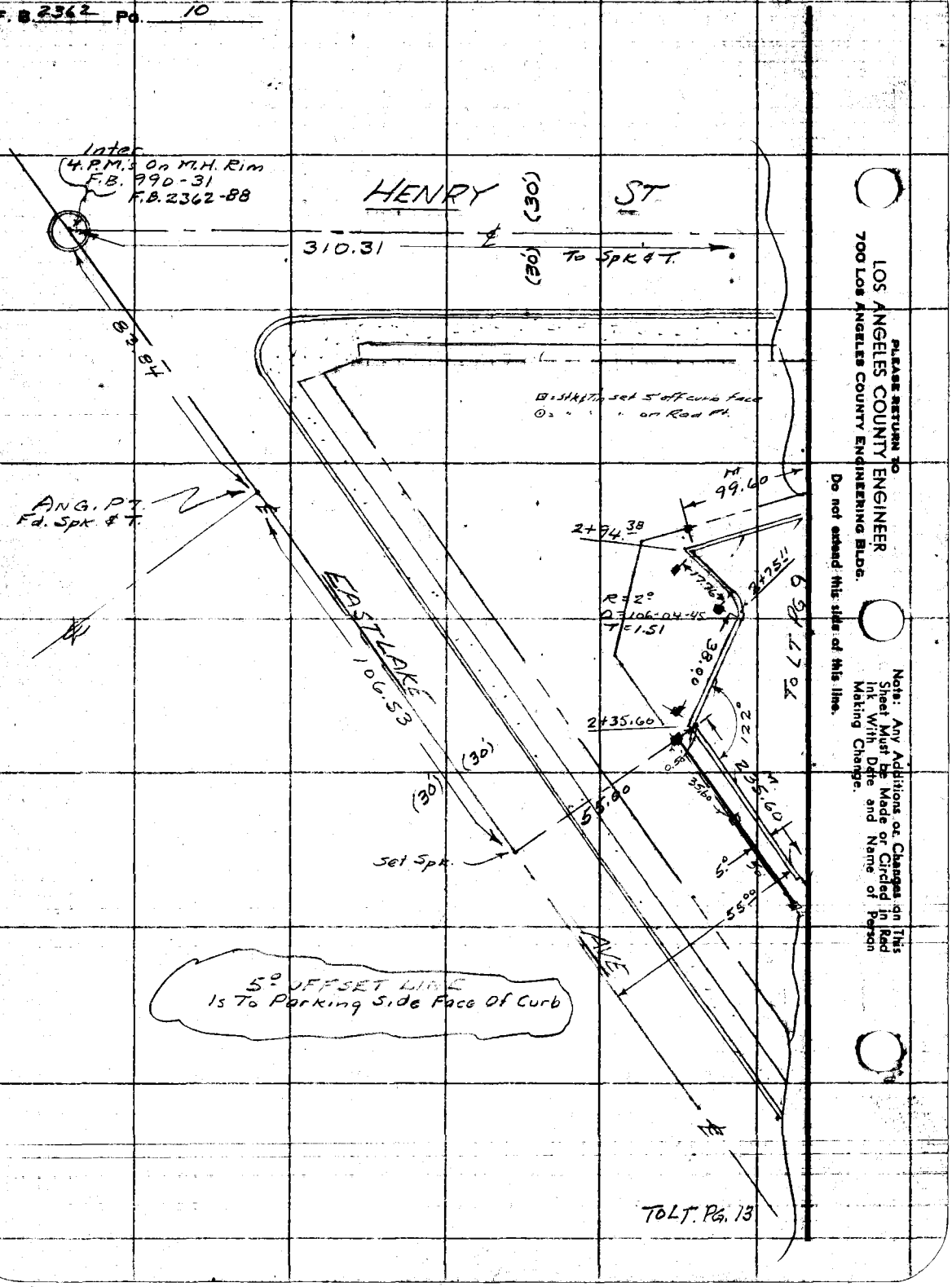

PLEASE RETURN TO
LOS ANGELES COUNTY ENGINEER
700 LOS ANGELES COUNTY ENGINEERING BLDG.
Do not extend this side of this line.

Note: Any Additions or Changes on This Sheet Must be Made or Circled in Red Ink With Date and Name of Person Making Change.

Notes Ck'd by	Survey of Rd. Dept. Adm. Facilities
Map No.	JN 0778.31 Tape Std °F
Office Work	Surveyed by Curtis
Checked	Notes ETM Jr. Date July 2'52
Date	Indexed C. Johnson

F. B. 2362 Pg. 11

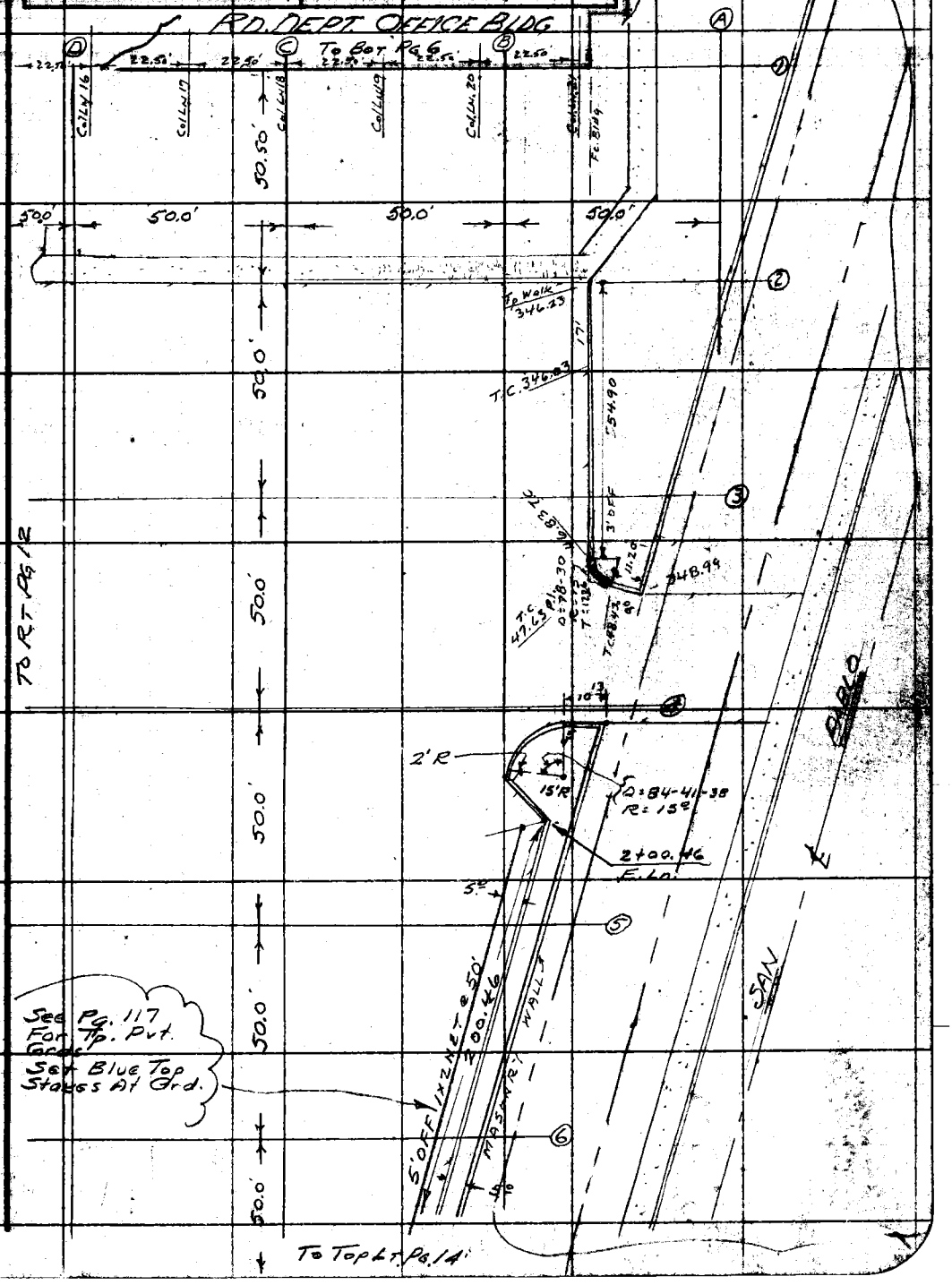

Note: Any Additions or Changes on This Sheet Must be Made or Circled in Red Ink With Date and Name of Person Making Change.

PLEASE RETURN TO
LOS ANGELES COUNTY ENGINEER
700 LOS ANGELES COUNTY ENGINEERING BLDG.
Do not extend this side of this line.

76F3028 1-56

To Bot. Pg. 8

ROAD DEPARTMENT OFFICE BLDG

To Lt. Pg. 14

PLEASE RETURN TO
LOS ANGELES COUNTY ENGINEER
700 LOS ANGELES COUNTY ENGINEERING BLDG.

Do not extend this side of this line.

Note: Any Additions or Changes on This Sheet Must be Made or Circled in Red Ink With Date and Name of Person Making Change.

Notes Ck'd by	Survey of Rd. Dept. Adm. Facilities F. B. 2362 PG. 13
Map No.	JN 0778.31 Tape Std °F
Office Work	Surveyed by Curtis
Checked	Notes ETM Jr. Date July 1, 58
Date	Indexed C. Johnson

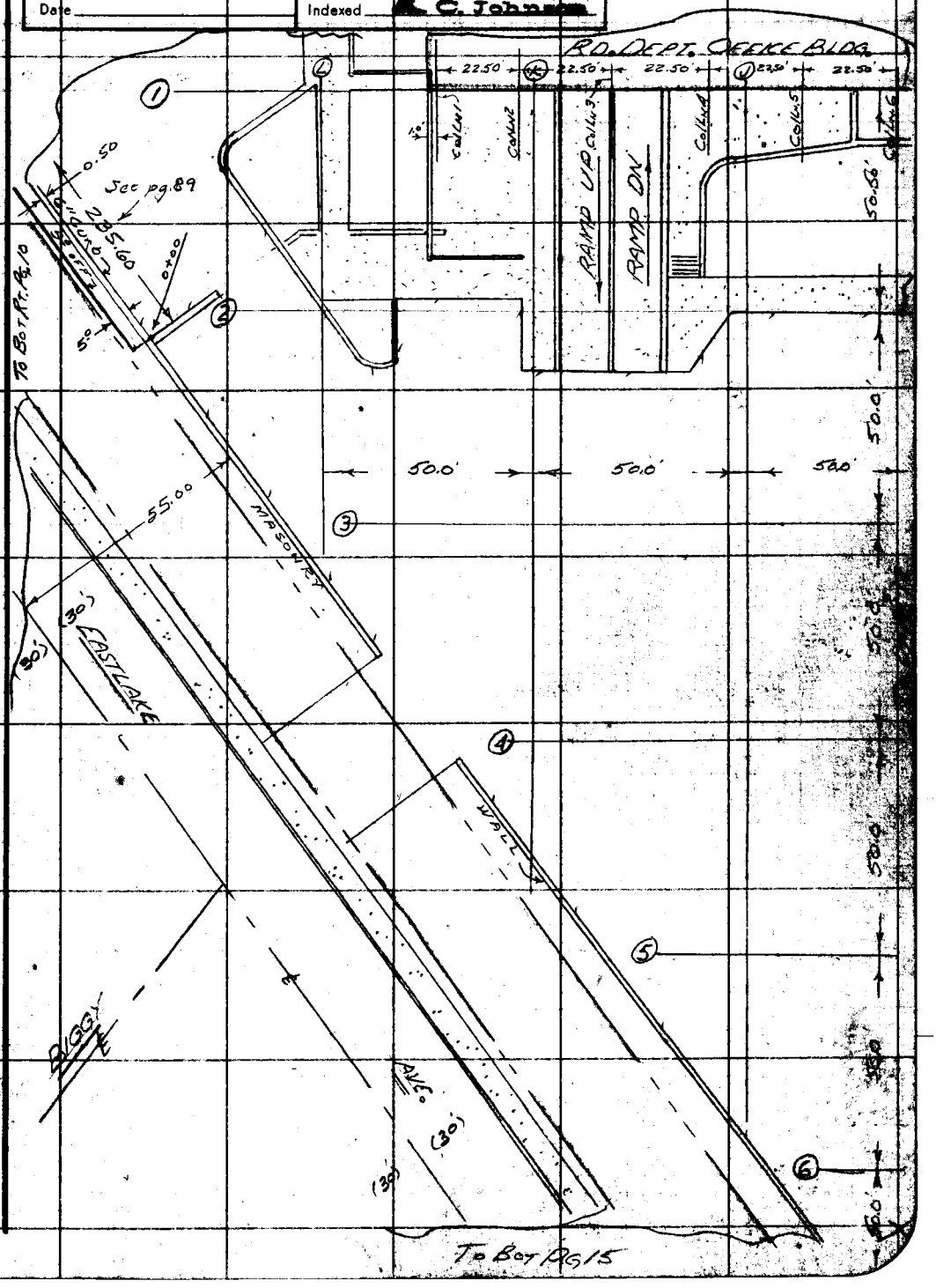

Note: Any Additions or Changes on This Sheet Must be Made or Circled in Red Ink With Date and Name of Person Making Change.

Do not extend this side of this line.

PLEASE RETURN TO
LOS ANGELES COUNTY ENGINEER
700 LOS ANGELES COUNTY ENGINEERING BLDG.

76F3095 S&E #247 J-56

PLEASE RETURN TO
LOS ANGELES COUNTY ENGINEER
700 LOS ANGELES COUNTY ENGINEERING BLDG.

Note: Any Additions or Changes on This Sheet Must be Made or Circled in Red Ink With Date and Name of Person Making Change.

Do not extend this side of this line.

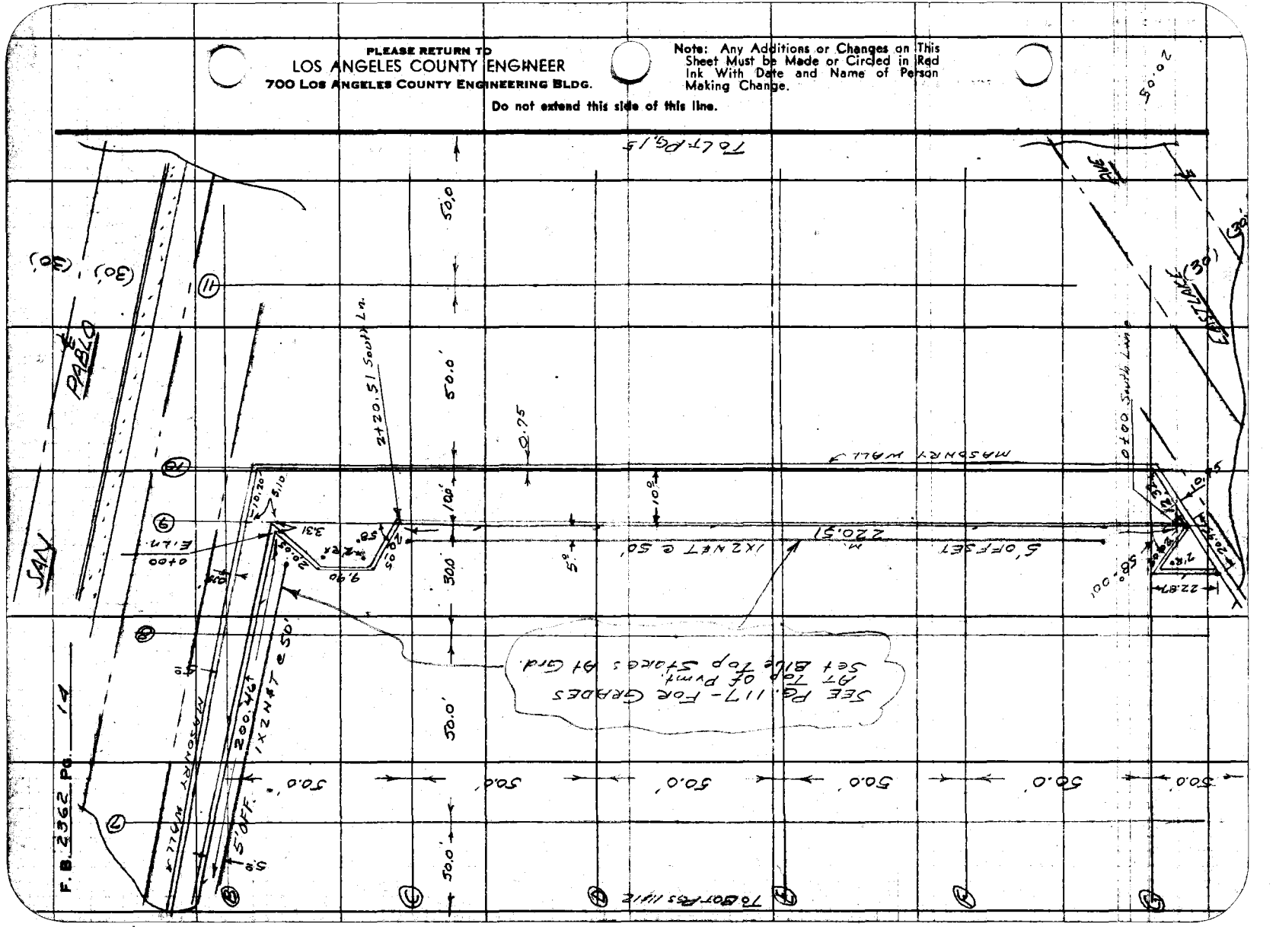

Notes Ck'd by	Survey of RD. DEPT ADM FACILITY
Map No.	JN 0778.31 Tape Std °F
Office Work	Surveyed by Curtis
Checked	Notes ETM VG Date 1/4/58
Date	Indexed C. Johnson

F. B. 2362 Pg. 15

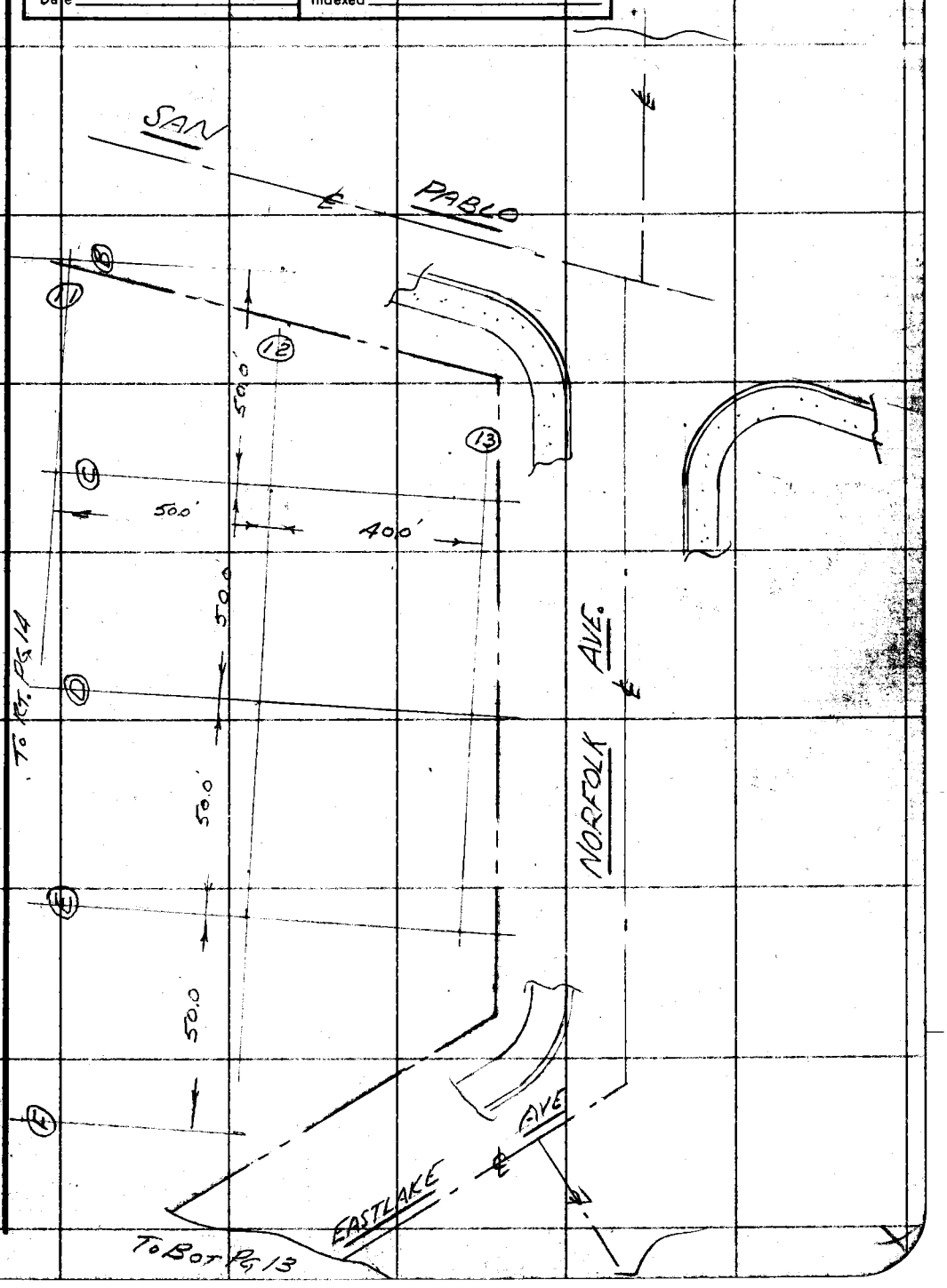

Note: Any Additions or Changes on This Sheet Must be Made or Circled in Red Ink With Date and Name of Person Making Change.

PLEASE RETURN TO
LOS ANGELES COUNTY ENGINEER
700 LOS ANGELES COUNTY ENGINEERING BLDG.

Do not extend this side of this line.

76F309S S&E #247 1-56

F. B. 2362 Pg. 17

Profile No. | Notes Red. | Plotted | Job No 077831 | Division No.
Date | Date | Survey of RD DEPT. ADM. FACILITIES
X-Sec. No. | Notes Chkd. | Checked | Survey by Curtis | Notes ETM | Date July 1 58
Date | Date | Map No. | Indexed C. Johnson 5-20-59

JN 0778.31

ROAD DEPARTMENT

ADMINISTRATION

FACILITIES

GRID GRADES (See Pgs 6 thru 15 for location)

Curtis
Mankey
Rodriguez
Lathori

STATION	B. S.	H. I.	F. S.	ELEV.

NOTE: ANY ADDITIONS OR CHANGES ON THIS SHEET MUST BE MADE OR CIRCLED IN RED INK, WITH DATE AND NAME OF PERSON MAKING CHANGE.

Do not extend notes this side of this line.

PLEASE RETURN TO
LOS ANGELES COUNTY ENGINEER
700 Los Angeles County Engineering Bldg.

7629S S & E #307—7-55

76298 S & E #207—7-55

PLEASE RETURN TO
LOS ANGELES COUNTY ENGINEER
700 LOS ANGELES COUNTY ENGINEERING BLDG.

NOTE: ANY ADDITIONS OR CHANGES ON THIS SHEET MUST BE MADE OR CIRCLED IN RED INK, WITH DATE AND NAME OF PERSON MAKING CHANGE.

Do not extend notes this side of this line.

STATION	B. S.	H. I.	F. S.	ELEV.				
TBM #1 (Fd)				335.076'	TBM No.1 Elev 335.076' FB 1688-212 West Curb of Eastlake on ℄ Prod of Henry St. Lead & Tack			
TP				36.02'				
TP				37.23'				
TBM #3 (Fd)				338.34'	TBM No.3 Elev 338.344' FB 1688-13 Henry St & San Pablo N.W. Cor. Bt Spk 1' West of West Curb Return			
TP				42.51'	GRADE	Cut or Fill	Sub GRADE	Cut or Fill
A-1	Dirt			344.1	346.6	F-2.5'		
-2	"			45.5	46.5'	F-1.0'		
A-3	"				48.3'			
A(-17')-1					46.0'			
A(-8')-2					47.2'			
B-1				42.8'	344.8'	F-2.0'		
-2				44.4'	45.4'	F-1.0'		
-3					45.7'			
-4				46.2'	46.7'	F-0.5'		
-5				47.6	347.6'	0.0		
-6				48.4'	48.4'	0.0'		
B-7	(See page		for Remainder	50.5' B LN)	49.3'	Cl 0.2'		
C-1				42.5	44.8'	F-2.3'		
-2				43.6'	44.9'	F-1.3'		
-3				44.4'	45.0'	F-0.6'		
C-4				44.9'	345.9'	F-1.0'		

F. B. 2562 Pg. 18 Job No. 0778.3 Division No. Notes Red. Plotted Profile
Survey of Rd Dept. ADM. Facilities Date Date No.
Survey by Curtis Notes Mankey Jr. Notes Chkd. Checked X-Sec.
Indexed K. C. Johnson Date Date No.

76L-298 S & E #307—1-56

PLEASE RETURN TO
LOS ANGELES COUNTY ENGINEER
700 LOS ANGELES COUNTY ENGINEERING BLDG.

NOTE: ANY ADDITIONS OR CHANGES ON THIS SHEET MUST BE MADE OR CIRCLED IN RED INK, WITH DATE AND NAME OF PERSON MAKING CHANGE.

Do not extend notes this side of this line.

STATION	B. S.	H. I.	F. S.	ELEV.	GRADE	cut or Fill	SUBGRADE	cut or Fill
B.M.				350.17				
C-5				346.8	346.8' x	0.0	346.3'	0.0
-6				47.1'	47.6' x	F-0.5'	47.1'	0.0
-7				~~48.9~~ 48.5'	48.5' x	~~C-0.4~~ 0.0'	48.0'	C-0.5'
-8				51.1'	49.4' x	C-1.2'	48.9'	0.0'
-9				53.0	49.8' x	C-3.2	349.3'	0.0'
C-10				53.9	54.3'	F-0.4		
-11				59.2	361.7'	F-2.5		
-12				68.4	69.4'	F-1.0		
C-13					75.5'			
B-10				55.1	55.4'	F-0.3		
-11				59.6	62.0'	F2.4		
-12					368.0'			
B-13					73.0'			
D-1				42.6'	44.6'	F-2.0'		
D-1(+25)				43.2'	44.2'	F-1.0'		
D-2				43.1'	44.6' x	F-1.5'	344.1'	C-0.5'
-3				43.7'	44.2' x	F-0.5'	43.7'	0.0
-4 (TP)				44.13'	345.2' x	F-1.1'	44.7'	0.0'
-5				46.0	46.0' x	0.0	45.5'	0.0
D-6				46.5'	346.8' x	F-0.3'	346.3'	0.0'

July 8TH 1958
STKS SET TO SUBGRADE
in addition to cut & Fill stks set July 1.
Note: Elev. Shown are of July 1

Profile No. ____ Notes Red. ____ Date ____ Plotted ____ Date ____ Job No. 0778.3 Division No. ____ Survey of RD DEPT ADM. Facilities
X-Sec. No. ____ Notes Chkd. ____ Date ____ Checked ____ Date ____ Survey by Curtis Notes ETM Date July 1 '58
Map No. ____ Date ____ Index ____ C. Johnson

F. B. 2362 Pg. 19

76L-295 S & E #807—1-56

PLEASE RETURN TO
LOS ANGELES COUNTY ENGINEER
700 LOS ANGELES COUNTY ENGINEERING BLDG.

NOTE: ANY ADDITIONS OR CHANGES ON THIS SHEET MUST BE MADE OR CIRCLED IN RED INK, WITH DATE AND NAME OF PERSON MAKING CHANGE.

Do not extend notes this side of this line.

F. B. 2862 Pg. 20 Job No 22834 Division No. Notes Red Plotted Profile
Survey of ROBERT A. MAZZEI FACILITIES Date No. X-Sec.
Survey by C. M. S. Notes A. C. Johnson Notes Chkd. Checked
Indexed Date Date Date No.

STATION	B. S.	H. I.	F. S.	ELEV.	GRADE	Cut or Fill	SUBGRADE	Cut or Fill
D-7				47.8	347.8	0.0	347.3	0.0
-8				50.5	48.6	C-1.9	48.1	00
-9				52.1	49.2	C-2.9	48.7	00
-10				53.0	353.0	GR.		
-11				55.4	59.8	F-1.4		
-12				63.4	67.6	C-0.8		
D-13					373.8			
E-1				43.0	44.5	F-1.5		
E-1(125')				42.8	43.8	F-1.0		
-2				43.2	44.2	F-1.0	343.7	00
-3				43.6	343.6	0.0	43.1	00
-4				43.4	44.4	F-1.0	43.9	00
-5				44.7	45.2	F-0.5	44.7	00
-6				46.1	346.1	0.0	345.6	00
-7				47.0	47.0	0.0	46.5	00
-8				49.8	47.8	C-2.0	47.3	00
-9				50.9	48.7	C-2.2	348.2	00
-10				51.5	51.9	F-0.4		
E-11				57.0	357.0	GR.		

Stks set to subgrade 11 AM July 15
Stks set to subgrade 11 AM July 18

Note: Elev shown are of July 1

76L-298 S & E #307—1-56

PLEASE RETURN TO
LOS ANGELES COUNTY ENGINEER
700 LOS ANGELES COUNTY ENGINEERING BLDG.

NOTE: ANY ADDITIONS OR CHANGES ON THIS SHEET MUST BE MADE OR CIRCLED IN RED INK, WITH DATE AND NAME OF PERSON MAKING CHANGE.

Do not extend notes this side of this line.

Profile Notes Red. Plotted Job No. 2738.5 Division No.
No. Date Date Survey of R.D. Dept. Flood Facilities
X-Sec. Notes Chkd. Checked Survey by Curtis Notes by C. Tobias Date July 2 '58
No. Date Date Map No. Index Date Date

F. B. 2362 Pg. 21

STATION	B. S.	H. I.	F. S.	ELEV.	GRADE	CUT or FILL	SUBGRADE	CUT or FILL	
					350.17	8.19	12		
E-12				653	365.9	F-0.6			T.P. 354.85
E-13					72.3				
F-1				42.8	44.3	F-1.5			T.P.
F-1(+25)				42.4	43.5	F-1.1			353.15
-2 (TP)				42.37	343.8	F-1.4	343.3	00	
-3				43.2	43.2	0.0	42.7	C-0.5	
-4				42.6	43.6	F-1.0	43.1	00	
-5				44.4	44.4	0.0	43.9	00	
-6				45.3	345.3	F-0.9	344.8	00	
-7				45.9	46.2	F-0.3	45.7	00	
-8				49.0	47.1	C-1.9	46.6	00	
-9				49.1	47.6	C-1.5	47.1	00	
-10				49.6	350.8	F-1.2			
-11				56.1	56.1	G.R.			
-12				64.6	64.2	C-0.4			
F-12(+28')					368.5				
F(+15')-3(+21')	Approx. Loc. Catch Basin			42.75	342.75	0.0			
F(+20')-3(+38')				43.0	43.0	0.0			
F(+28')-4(+48')				44.0	344.0	0.0			

July 8th, 1958
Elevations on this sheet are based on U.S.C. & G.S. Datum

76L-298 S & E #207—1-56

PLEASE RETURN TO
LOS ANGELES COUNTY ENGINEER
700 Los Angeles County Engineering Bldg.

NOTE: ANY ADDITIONS OR CHANGES ON THIS SHEET MUST BE MADE OR CIRCLED IN RED INK, WITH DATE AND NAME OF PERSON MAKING CHANGE.

Do not extend notes this side of this line.

F. B. 2562 Ps. 22 Job No 2228 Div. No. Notes Red. Plotted Profile
Survey of Rowlett Addn Facilities Date No. X-Sec.
Survey by Curtis, Notes Chkd Checked
Indexed C. Johnson Date Date No.

STATION	B. S.	H. I.	F. S.	ELEV.	GRADE	C-t or F-ll	SUB GRADE	C-t or F-ll
F(+28')-6(+8')				44.0'	345.9'	F.1.0'		
F(+31')-7(+17')				45.4'	46.9'	F.0.6'		
F(+35')-9				48.2'	47.9'	C-1.2'		
F(+35')-3(+22')					43.2'			
F(+35')-3(+40')				42.5'	343.5'	F.1.0'		
F(+35')-4(+26')				44.0'	44.0'	0.0'		
F(+35')-5(+42')				44.0'	45.0'	F.1.0'		
F(+35')-7(+10')					46.0'			
F-(+35')-8(+10')					347.0'			
G-1				42.9'	43.9'	F.1.0'		
-2				42.2'	43.2' x	F.1.0'	342.7'	0.0
-3				42.5'	43.0' x	F.0.5'	42.5'	0.0
-4				41.9'	343.3' x	F.1.4'	42.8'	0.0
-5 (TP)				43.60	44.1' x	F.0.5'	343.6'	0.0
-6				43.9'	44.8' x	F.1.1'	44.3'	0.0
-7				44.03'	45.6' x	F.1.3'	45.1'	0.0
-8				46.7'	346.2 x	C-0.5'	45.7'	0.0
-9				47.7'	46.8 x	C-0.9'	346.3'	C-0.5
G-10				48.0'	349.5	F.1.5'		

Sks Set to Sub Grade in addition to Sks Set July 2
July 8th, 1958
Note: Elev shown are of July 2

76L-298 S & E #307—1-56

PLEASE RETURN TO
LOS ANGELES COUNTY ENGINEER
700 LOS ANGELES COUNTY ENGINEERING BLDG.

NOTE: ANY ADDITIONS OR CHANGES ON THIS SHEET MUST BE MADE OR CIRCLED IN RED INK, WITH DATE AND NAME OF PERSON MAKING CHANGE.

Do not extend notes this side of this line.

Profile Notes Red. Plotted. Job No. 9778-31 Division No.
No. Date Date Survey of RD. DEPT. AIRPORT FACILITIES
X-Sec. Notes Chkd. Checked Survey by Curtis Notes C. J. 7-15-58
No. Date Date Map No. Indexed Date

F. B. 23862 Pg. 23

STATION	B. S.	H. I.	F. S.	ELEV.	GRADE	Cut or Fill	SUBGRADE	Cut or Fill	
G-11					354.7'				
H-1				42.3'	42.3'	00			
-2				42.4'	41.7' x	C-0.7'	341.2'	00	
-3				41.7'	41.7' x	00	41.2'	00	
-4				41.3'	342.3' x	F-1.0'	41.8'	00	
-5				43.1'	343.1' x	0.0'	42.6'	00	
-6				42.6'	43.8' x	F-1.2'	43.3'	00	
H-7				43.5'	44.4' x	F-0.9'	343.9'	00	
J-1				42.0'	41.0	C-1.0'			
-2				41.9'	340.5' x	C-1.4'	340.0'	00	
-3				41.7'	40.7' x	C-1.0'	40.2'	00	
-4				40.8'	41.3' x	F-0.5'	40.8'	00	
-5				42.1'	342.1' x	0.0'	41.6'	00	
J-6				41.9'	42.8' x	F-0.9'	342.3'	00	
K-1				41.02'	40.6'	C-0.6'			
-2				41.4'	40.2' x	C-1.2'	339.7'	00	
-3				41.1'	339.6' x	C-1.5'		C-0.5'	
-4				39.7'	40.3' x	F-0.6'	39.8'	00	
K-4(135)				40.5'	340.5' x	0.0'	340.0'	00	

Note: Elev. shown are of 2nd set of stks
Stks set 7/2/58
Grade Stks set 7/8/58

F. B. 2362 Pg. 24

Job No 07783 Division No. _____ Notes Red _____ Plotted _____ Profile

Survey of RD. DEPT. ADM Facilities Date _____ Date _____ No. _____

Survey by Curtis Notes Mankey Jr. Notes Chkd. _____ Checked _____ X-Sec.

Indexed A. C. Johnson Date _____ Date _____ Date _____ No. _____

76L-298 S & E #307—1-56

PLEASE RETURN TO

LOS ANGELES COUNTY ENGINEER

700 LOS ANGELES COUNTY ENGINEERING BLDG.

NOTE: ANY ADDITIONS OR CHANGES ON THIS SHEET MUST BE MADE OR CIRCLED IN RED INK, WITH DATE AND NAME OF PERSON MAKING CHANGE.

Do not extend notes this side of this line.

STATION	B. S.	H. I.	F. S.	ELEV.	GRADE	Cut or Fill	SUBGRADE	Cut or Fill
L-1				40.8'	341.8'	F-1.0'		
L-2				40.8'	340.8'	0.0'	340.3'	C-0.5'
TP				339.83'				
TBM No. 1 (FED)				335.06'	TBM No. 1 Elev 335.076 F816.88-212 West surf. of East lake on ℄ road of Henry St Lead Tack			

Notes Ck'd by	Survey of Rd. Dept Adm. Bldg	F.B. 2362 PG. 25
Map No.	W. O. 8778.31 Tape No. St'd. °F	
Office Work	Surveyed by C. S. Curtis	
Checked	Notes Curtis Date July 9-58	
Date	Indexed C. Johnson 5-20-59	

Note: Any Additions or Changes on This Sheet Must be Made or Circled in Red Ink With Date and Name of Person Making Change.

Do not extend notes this side of this line.

RETURN TO
LOS ANGELES COUNTY SURVEYOR
726 LOS ANGELES COUNTY
ENGINEERING BLDG.

J.N. 077831
ROAD DEPT. ADM. BLDG.
Showing Control Lines
for
Footing & Column Layout.

Curtis
Mankey Jr.
Rodriguez
Lattieri

76F9098 247 4-53

F.B. 2362 PG. 26

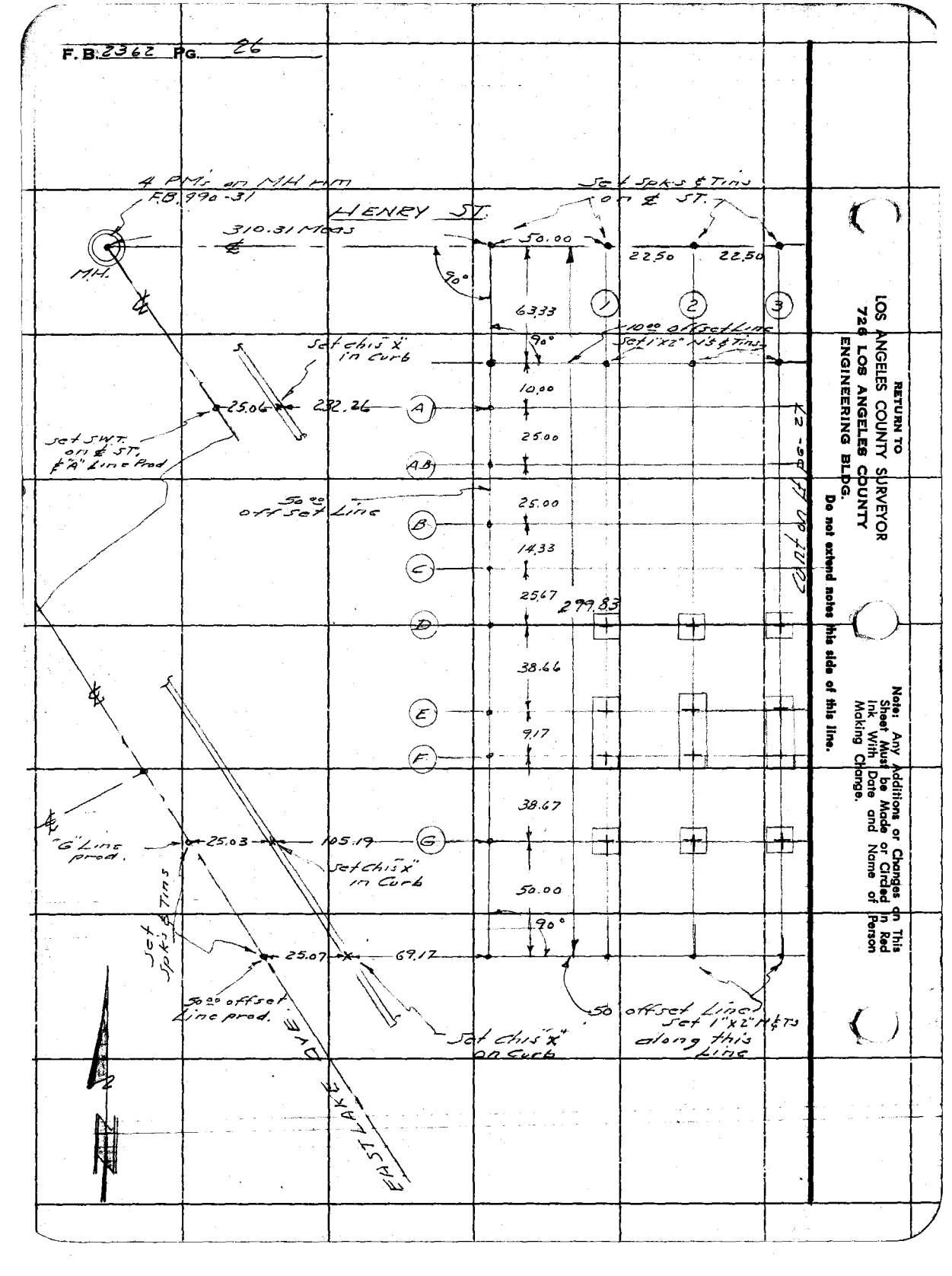

RETURN TO
LOS ANGELES COUNTY SURVEYOR
726 LOS ANGELES COUNTY
ENGINEERING BLDG.

Do not extend notes this side of this line.

Note: Any Additions or Changes on This Sheet Must be Made or Circled in Red Ink With Date and Name of Person Making Change.

Notes Ck'd by	Survey of Rd. Dept. Adm. Bldg
Map No.	W. O. 8778.31 Tape No. St'd. °F
Office Work	Surveyed by A.S. Curtis
Checked	Notes Curtis Date 7-10-58
Date	Indexed A. C. Johnson

F.B. 2362 PG. 27

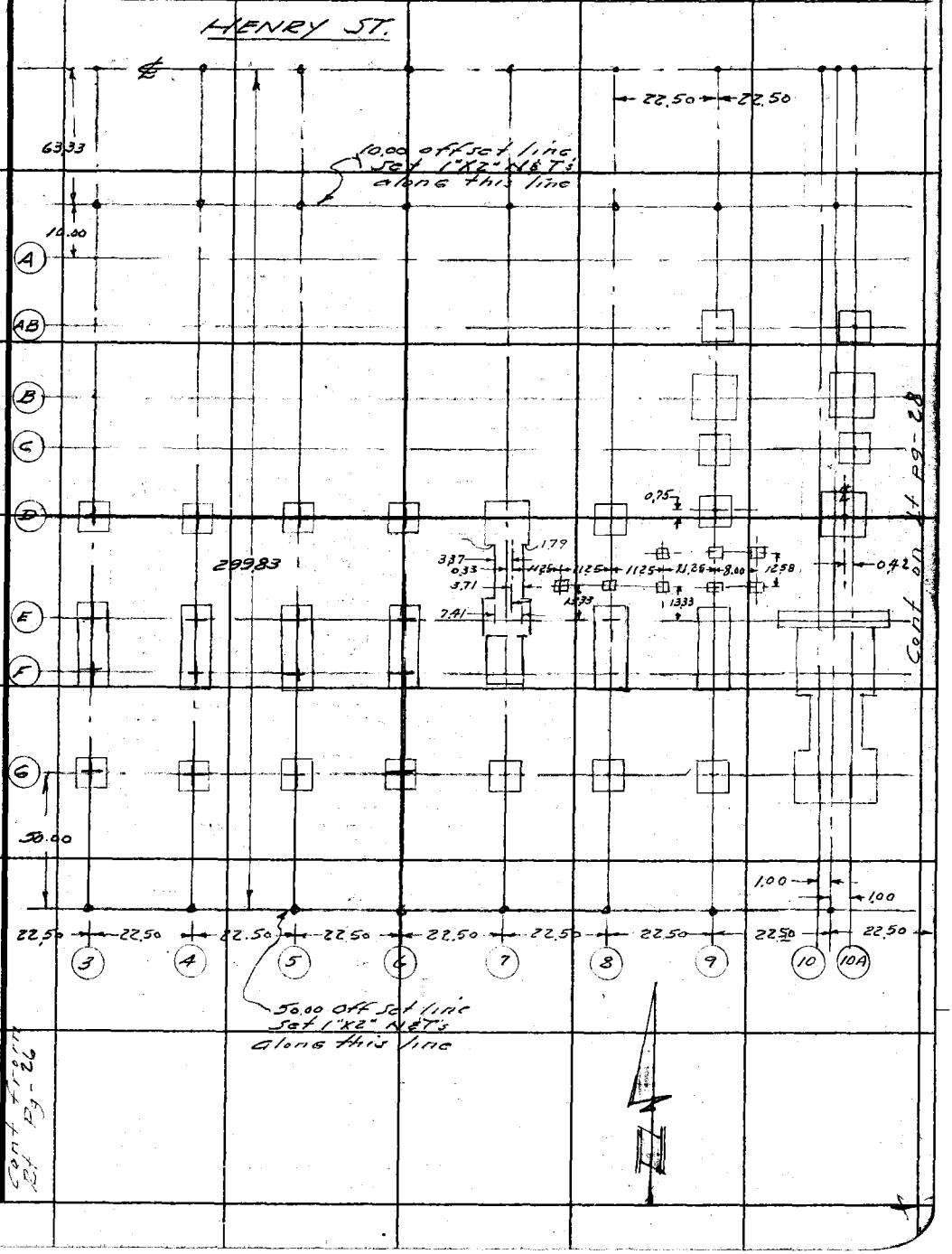

Note: Any Additions or Changes on This Sheet Must be Made or Circled in Red Ink With Date and Name of Person Making Change.

Do not extend notes this side of this line.

RETURN TO
LOS ANGELES COUNTY SURVEYOR
726 LOS ANGELES COUNTY
ENGINEERING BLDG.

76F3098 247 4-53

F. B 2362 Pg. 28

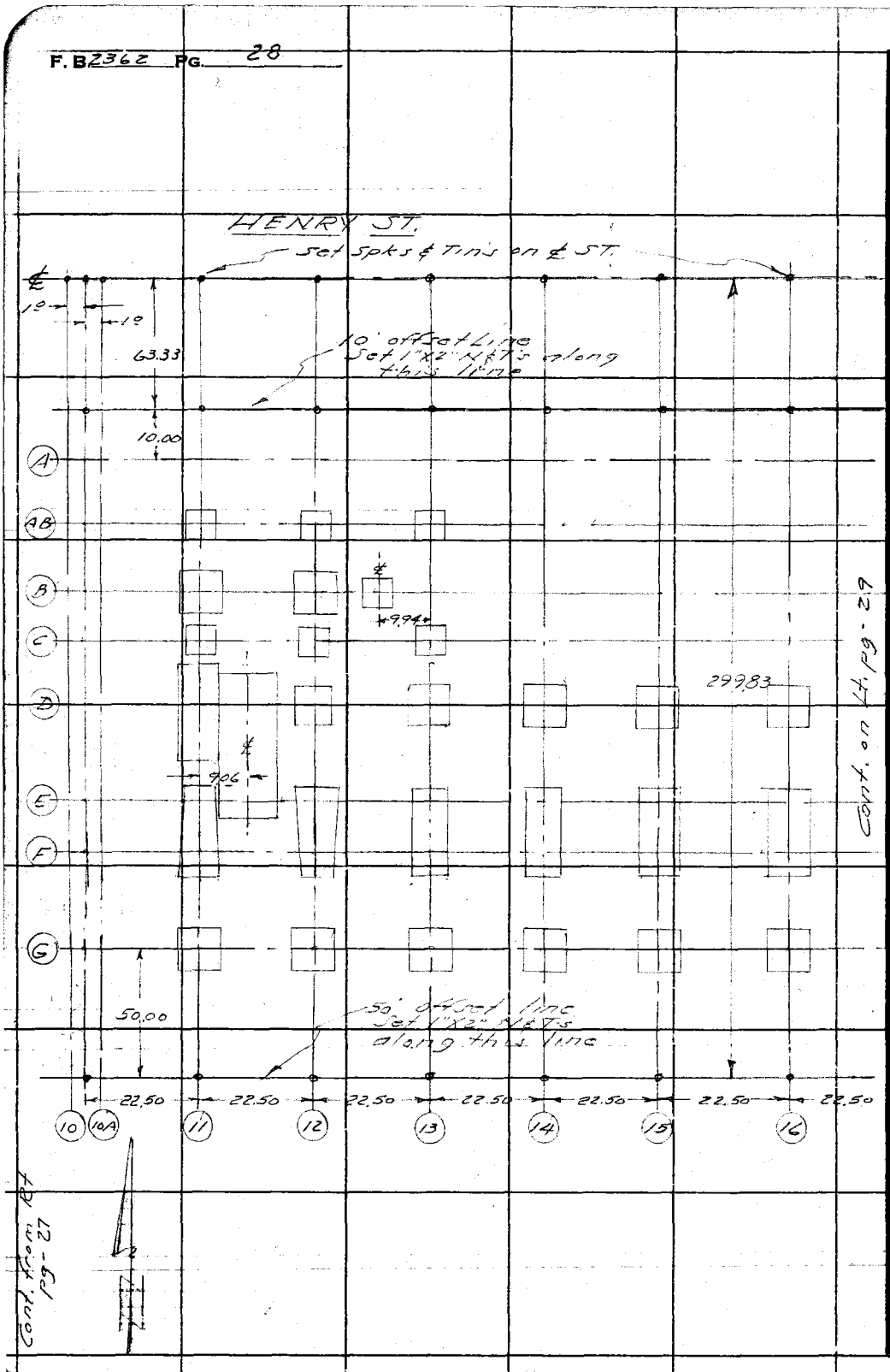

RETURN TO
LOS ANGELES COUNTY SURVEYOR
726 LOS ANGELES COUNTY
ENGINEERING BLDG.
Do not extend notes this side of this line.

Note: Any Additions or Changes on This Sheet Must be Made or Circled in Red Ink With Date and Name of Person Making Change.

Notes Ck'd by	Survey of Rd. Dept. Adm. Bldg
Map No.	W. O. 0778.34 Tape No. St'd. °F
Office Work	Surveyed by A. S. Curtis
Checked	Notes Curtis Date 7-16-58
Date	Indexed A. C. Johnson

F. B. 2362 PG. 29

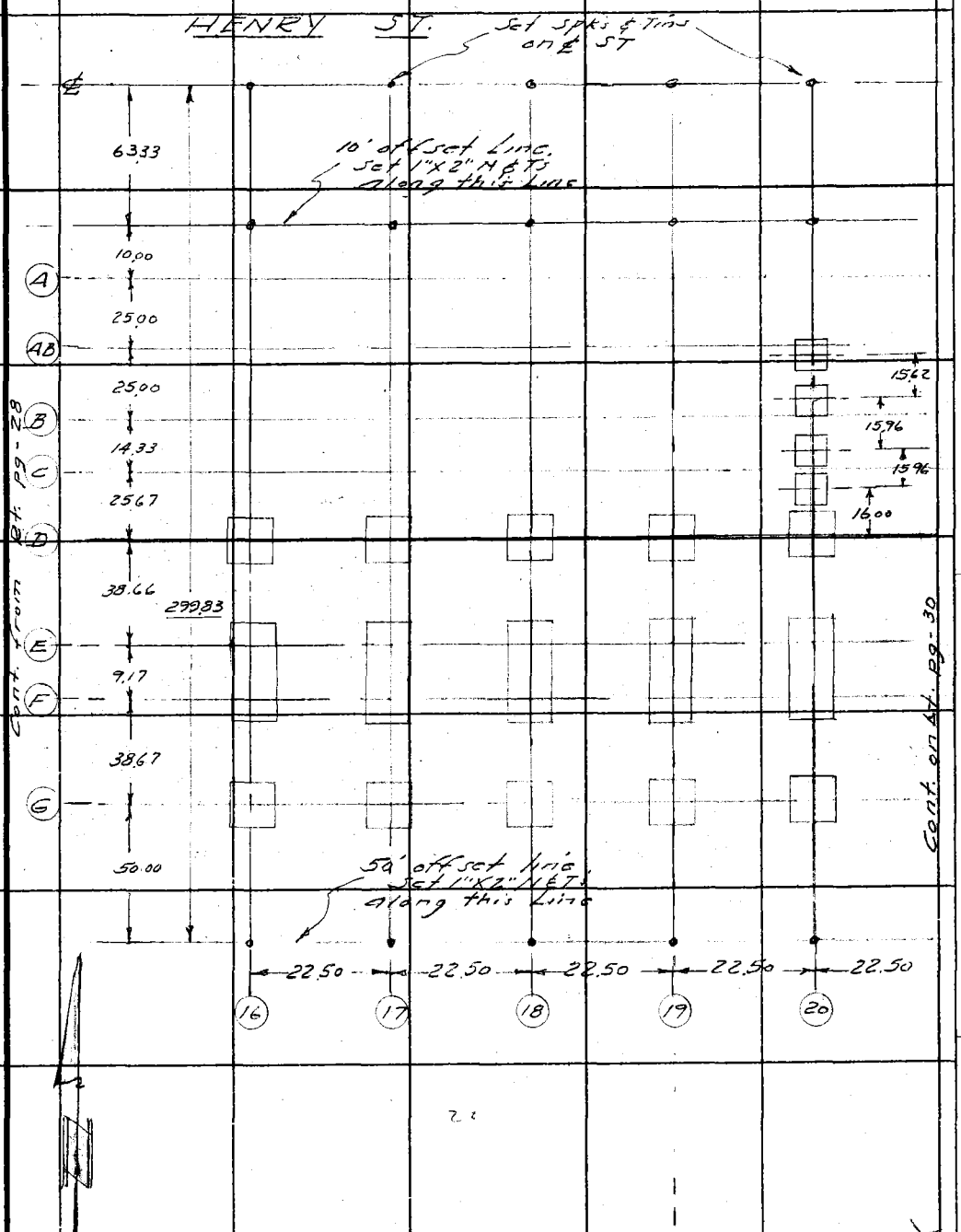

Note: Any Additions or Changes on This Sheet Must be Made or Circled in Red Ink With Date and Name of Person Making Change.

Do not extend notes this side of this line.

RETURN TO
LOS ANGELES COUNTY SURVEYOR
726 LOS ANGELES COUNTY
ENGINEERING BLDG.

76F3095 247 4-53

F. B. 2362 PG. 30

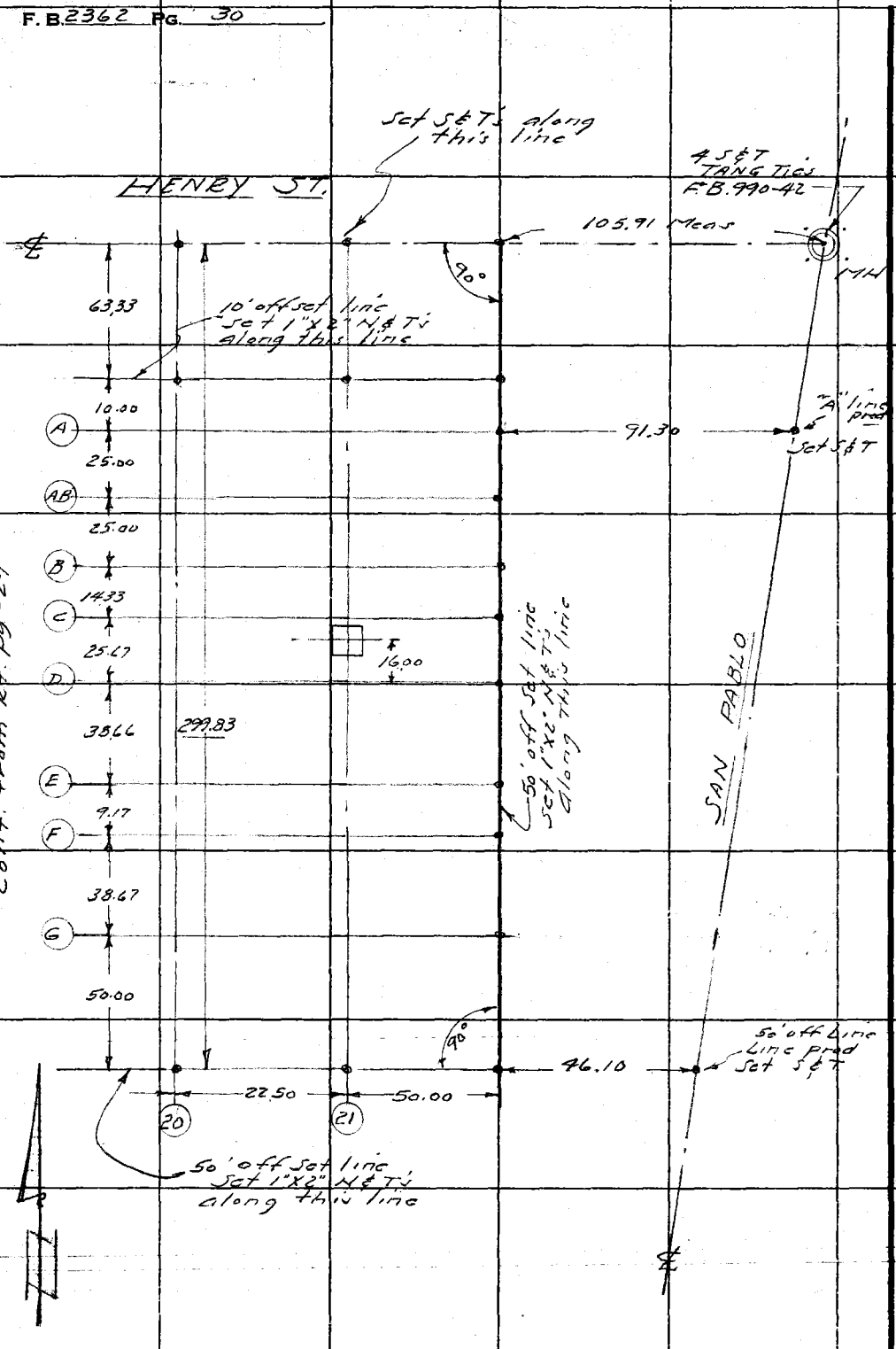

RETURN TO
LOS ANGELES COUNTY SURVEYOR
726 LOS ANGELES COUNTY
ENGINEERING BLDG.
Do not extend notes this side of this line.

Note: Any Additions or Changes on This Sheet Must be Made or Circled in Red Ink With Date and Name of Person Making Change.

Profile No.	Notes Red.	Plotted	Job No. 0778.31	Division No. 10	F. B. 2362 Pg. 31
	Date	Date	Survey of Road Dept. Adm. Bldg.		
X-Sec. No.	Notes Chkd.	Checked	Survey by Curtis	Notes Curtis	Date July 7-1958
	Date	Date	Map No.	Index K. C. Johnson	5-20-59

J.N. 0778.31

Road Dept. Adm. Bldg.

Additional B.M. Elev's.

Curtis
Mankey Jr
Rodriguez
Latteri

STATION	B. S.	H. I.	F. S.	ELEV.

NOTE: ANY ADDITIONS OR CHANGES ON THIS SHEET MUST BE MADE OR CIRCLED IN RED INK, WITH DATE AND NAME OF PERSON MAKING CHANGE.

PLEASE RETURN TO
LOS ANGELES COUNTY ENGINEER
700 LOS ANGELES COUNTY ENGINEERING BLDG.

Do not extend notes this side of this line.

76L-298 S & E #307—1-56

76L-298 S & E #307—1-56

PLEASE RETURN TO
LOS ANGELES COUNTY ENGINEER
700 LOS ANGELES COUNTY ENGINEERING BLDG.

NOTE: ANY ADDITIONS OR CHANGES ON THIS SHEET MUST BE MADE OR CIRCLED IN RED INK, WITH DATE AND NAME OF PERSON MAKING CHANGE.

F. B. 2362 Pg. 32 Job No. 0778.31 Division No. 10 Notes Red. Plotted Profile
Survey of East Dept. Adm. Bldg. Date Date No. X-Sec.
Survey by Curtis Notes C. Johnson Chkd. Checked No.
Indexed Date Date Date

Do not extend notes this side of this line.

STATION	B. S.	H. I.	F. S.	ELEV.		
T.B.M. #3 (Fd)				338.344	TBM #3	El. 338.344 F.B. 1688-213 - Bt. spk. in curb, N.W. Cor. Henry ST. & San Pablo. ST. 1' W of West. Curb return
Set B.M. #RD-1	5.167	343.511	4.405	339.106	Henry ST. - No Side - Bt. spk. in curb,	
(Set) T.P.	4.386	343.492	5.508	337.984	T.P.	Henry ST. No. Side - Bt. spike in Gutter
(Set) B.M. RD-2	4.662	342.646	5.241	337.405	B.M. #RD-2	Henry ST. - No Side - Bt. spk in Curb - 1' W. of West Bldg Line Prod - Rd. Dept. Adm. Bldg.
(Fd) T.B.M. #1	5.882	343.287	8.204	335.083	TBM #1	Elev 335.076 F.B. 1638-212 - West Curb of East lake Ave. & on & Prod of Henry ST. Lead & Tack in Curb.
BM-RD-2				337.405	BM, RD-2	
(Set) T.B.M.	7.262	344.667	10.910	333.757	T.B.M.	
(Set) T.B.M.	4.164	337.921	7.647	330.274	T.B.M.	
(Set) T.B.M.	10.008	340.282	5.674	334.608	T.B.M.	
B.M. #Rd-1	8.480	343.088	3.987	339.101	B.M. #RD-1 El. 339.106 (Above)	

F. B. 2362 PG. 33

Profile No.	Notes Red.	Plotted	Job No. 0778.31 Division No.
	Date	Date	Survey of Road Dept Adm. Facilities
X-Sec. No.	Notes Chkd.	Checked	Survey by Curtis Notes EMJ Date July 24 '58
	Date	Date	Map No. Indexed C. Johnson Date 5-20-59

JN 0778.31

ROAD DEPARTMENT

ADMINISTRATIVE FACILITIES

BOLT GRADES & SPACING

(See PG's 26-30 for locations)

&

PEDESTAL GRADES

Curtis
Mankey
Rodriguez
Latteri

STATION	B. S.	H. I.	F. S.	ELEV.

NOTE: ANY ADDITIONS OR CHANGES ON THIS SHEET MUST BE MADE OR CIRCLED IN RED INK, WITH DATE AND NAME OF PERSON MAKING CHANGE.

PLEASE RETURN TO
LOS ANGELES COUNTY ENGINEER
700 LOS ANGELES COUNTY ENGINEERING BLDG.

Do not extend notes this side of this line.

76L-298 S & E #307—1-56

76L-298 S & E #307—1-56

PLEASE RETURN TO
LOS ANGELES COUNTY ENGINEER
700 LOS ANGELES COUNTY ENGINEERING BLDG.

NOTE: ANY ADDITIONS OR CHANGES ON THIS SHEET MUST BE MADE OR CIRCLED IN RED INK, WITH DATE AND NAME OF PERSON MAKING CHANGE.

3 1/2"
2 3/4

Do not extend notes this side of this line.

STATION	B. S.	H. I.	F. S.	ELEV.	GRADE		BOLT SPACING
A-9	TOP of PEDESTAL				333.17'		2½" 2" 2" 2½"
"	" " BOLTS				333.48'		
A-10	TOP of PEDESTAL				33.17'		"
"	" " BOLTS				33.48'		
A-11	TOP of PEDESTAL				33.17'		"
"	" " BOLTS				33.48'		
A-12	Top of PEDESTAL				33.17'		"
"	" " BOLTS				33.48'		
A-13	Top of PEDESTAL				33.17'		"
"	" " BOLTS				333.48'		
AB-9	TOP of PEDESTAL			332.49'	32.50'		"
"	" " BOLTS			32.84	332.80'	0.04' high	

F. B. 2362 PG. 34

Job No. 277831 Division No. Notes Red. Plotted Profile
Survey of Rd Dept Adm Facilities Date Date No. X-Sec.
Survey by Curtis Notes Mankey Vc Notes Chkd. Checked No.
Indexed C. Johnson Date Date Date

76L-298 S & E #307—1-56

PLEASE RETURN TO
LOS ANGELES COUNTY ENGINEER
700 LOS ANGELES COUNTY ENGINEERING BLDG.

NOTE: ANY ADDITIONS OR CHANGES ON THIS SHEET MUST BE MADE OR CIRCLED IN RED INK, WITH DATE AND NAME OF PERSON MAKING CHANGE.

Do not extend notes this side of this line.

STATION	B. S.	H. I.	F. S.	ELEV.	GRADE		BOLT SPACING
AB-10A	Top of PEDESTAL			332.57'	332.50'		2½" 2" 2" 2½"
"	" " BOLTS			32.81'	32.80'	OK	
AB-11	Top of PEDESTAL			332.40'	32.50'		"
"	" " BOLTS			32.82'	32.80'	0.02' high	
AB-12	Top of PEDESTAL			332.56'	32.50'		"
"	" " BOLTS			32.82'	32.80'	0.02' high	
AB-13	Top of PEDESTAL				32.50'		"
"	" " BOLTS				32.80'		
B-9	Top of PEDESTAL			332.34'	332.33'		4½" 8¾" 8¾" 4½"
"	" " BOLTS			32.88'	32.88'	GRADE	
B-10A	Top of PEDESTAL				332.33'		"
"	" " BOLTS			32.88	32.88'	GRADE	
B-11	Top of PEDESTAL			SE NW 32.80'	332.33'		"
"	" " BOLTS			NE SW 32.82'	32.88'		

Profile No. X-Sec. No. Notes Red. Date Notes Chkd. Date Plotted Date Checked Date Job No. 0778.31 Division No. Survey of Rd. Dept. Adm. Facilities Survey by Curtis Notes ETM Date Map No. Index E. G. Johnson Date

F. B. 2362 Pg. 35

76L-298 S & E #307—1-56

PLEASE RETURN TO
LOS ANGELES COUNTY ENGINEER
700 LOS ANGELES COUNTY ENGINEERING BLDG.

NOTE: ANY ADDITIONS OR CHANGES ON THIS SHEET MUST BE MADE OR CIRCLED IN RED INK, WITH DATE AND NAME OF PERSON MAKING CHANGE.

Do not extend notes this side of this line.

STATION	B. S.	H. I.	F. S.	ELEV.	GRADE	BOLT SPACING
B-12	Top of PEDESTAL			332.30'	332.33	4½" 8¾" 8¾" 4½"
"	" " BOLTS			32.88'	32.88' GRADE	
B-12½	Top of PEDESTAL			332.36'	332.33'	"
"	" " BOLTS			32.91	32.88' 0.03 high	
C-9	Top of PEDESTAL				332.50'	2½" 2" 2" 2½"
"	" " BOLTS				32.80'	
C-10A	Top of PEDESTAL				332.50'	"
"	" " BOLTS				32.80'	
C-11	Top of PEDESTAL				332.50'	"
"	" " BOLTS				32.80	
C-12	Top of PEDESTAL				332.50	"
"	" " BOLTS				32.80'	
C-13	Top of PEDESTAL				332.50'	"
"	" " BOLTS				32.80'	

F. S. 2362 PG. 36

Job No. 0778.21 Division No. Notes Red. Plotted Profile

Survey of Rd. Dept. Adm. Facilities Date Date No. X-Sec.

Survey by Curtis Notes Monkey Jr. Notes Chkd. Checked

Indexed A. C. Johnson Date Date Date No.

76L-298 S & E #307—1-56

PLEASE RETURN TO
LOS ANGELES COUNTY ENGINEER
700 LOS ANGELES COUNTY ENGINEERING BLDG.

NOTE: ANY ADDITIONS OR CHANGES ON THIS SHEET MUST BE MADE OR CIRCLED IN RED INK, WITH DATE AND NAME OF PERSON MAKING CHANGE.

Do not extend notes this side of this line.

STATION	B. S.	H. I.	F. S.	ELEV.	GRADE		BOLT SPACING
D-1	TOP of PED			330.95'	330.92'	OK	OK 5" OK
"	"	" BOLTS		31.46'	31.46'	GRADE	9 3/4" OK 5" 9 3/4"
D-2	TOP of PED			330.92'	330.92'	GRADE	OK " OK
"	"	" BOLTS		31.46'	31.46'	"	
D-3	TOP of PED			330.88	330.92'	OK	OK " OK
"	"	" BOLTS		31.46'	31.46'	"	
D-4	TOP of PED			330.89'	330.92'	OK	OK " OK
"	"	" BOLTS		31.46'	31.46'	GRADE	
D-5	TOP of PED			332.31'	332.33'	OK	OK " OK
"	"	BOLTS		NE, SE, NW = 32.85 SW: 32.87	32.88'		
D-6	TOP of PED			332.33	332.33'	GRADE	OK " OK
"	"	" BOLTS		32.88'	32.88'	"	
D-7	TOP of PED			326.76'	326.83'		OK " OK
"	"	" BOLTS		27.38'	27.38'	GRADE	

Profile Notes Red ____ Plotted ____ Job No. 0278.31 Division No. ____ F. B. 2362 PG. 37

No. ____ Date ____ Date ____ Survey of Robert Adm Facilities

X-Sec. Notes Chkd. ____ Checked ____ Survey by Curtis Notes FTM Date ____

No. ____ Date ____ Date ____ Map No. ____ Indexed [illegible] Johnson

76L-298 S & E #307—1-56

PLEASE RETURN TO
LOS ANGELES COUNTY ENGINEER
700 LOS ANGELES COUNTY ENGINEERING BLDG.

NOTE: ANY ADDITIONS OR CHANGES ON THIS SHEET MUST BE MADE OR CIRCLED IN RED INK, WITH DATE AND NAME OF PERSON MAKING CHANGE.

Do not extend notes this side of this line.

STATION	B. S.	H. I.	F. S.	ELEV.	GRADE	BOLT SPACING
D-8	TOP of PED			326.79'	326.83'	9¾" 5" OK 9¾" 5"
	" " BOLTS			27.38'	27.38' GRADE	
D-9 & 9A	TOP of PED		NE & SE of D-9	326.85 327.42'	326.83'	9 9A D 9¾" 9¾" 5" 5" 2'-0" 5" 5" 5" 5" 9¾" 9¾" 5" 5"
	" " BOLTS			27.38'	27.38'	
D-10	TOP of PED			326.84	326.83'	5" 4" 9¾" 3¾" 5" 4"
"	" " BOLTS			27.38'	27.38' GRADE	
D-10A	TOP of PED		S.E.	326.84 327.42'	326.83'	4" 5½" 3¾" 9⅞" 4" 5½"
"	" " BOLTS			27.38'	27.38'	
D-11	TOP of PED			325.96'	325.96' ?	5½" 9⅞" 9⅞" 5½"
"	" " BOLTS			326.99'	26.54' ?	
D-11½	" " PED		NE & SE 26.81' NW 26.80' SW 26.79'		326.25'	7⅜" 2¾" 2¾" 7⅜"
"	" " BOLTS				26.79'	
D-12	" " PED		NW & SE 27.30'		326.71' ?	5½" 9⅞" 9⅞" 5½"
"	" " BOLTS		NE & SW 27.31'		27.29' ?	

F. B. 2362 Pg. 38

Job No 07783 Division No. Notes Red. Plotted Profile

Survey of RD. DEPT. ADM. Facilities Date Date No. X-Sec.

Survey by Curtis Notes Notes Chkd. Checked No.

Indexed A. C. Johnson Date Date

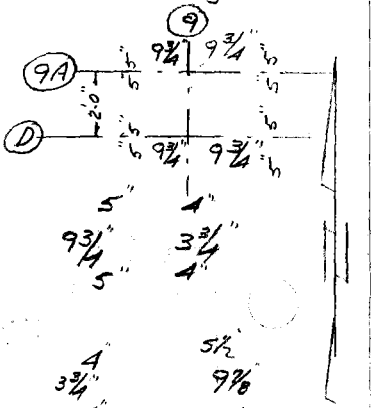

76L-298 S & E #307—1-56

PLEASE RETURN TO
LOS ANGELES COUNTY ENGINEER
700 LOS ANGELES COUNTY ENGINEERING BLDG.

NOTE: ANY ADDITIONS OR CHANGES ON THIS SHEET MUST BE MADE OR CIRCLED IN RED INK, WITH DATE AND NAME OF PERSON MAKING CHANGE.

Do not extend notes this side of this line.

STATION	B. S.	H. I.	F. S.	ELEV.	GRADE		BOLT Spacing
D-13	TOP	of PED			332.33'		9 7/8" 5 1/2" 9 7/8"
"	"	" BOLTS			332.88'		5 1/2"
D-14	"	" PED			332.33'		"
"	"	" BOLTS			32.88'		
D-15	"	" PED		332.33	332.33'	GRADE	OK " OK
"	"	" BOLTS		32.88'	32.88'	"	
D-16	"	" PED		332.35	332.33'		OK " OK
"	"	" BOLTS		32.88	32.33'	"	
D-17	"	" PED		332.41'	332.33'	0.08' high	OK " OK
"	"	" BOLTS		32.88	32.88'	"	
D-18	"	" PED		332.37'	332.33'	0.04' high	OK " OK
"	"	" BOLTS		32.88	32.88'	"	
D-19	"	" PED			332.33'		"
"	"	" BOLTS		NE 32.85' NW SW 32.86' SE 32.87'	32.88'		

Profile Notes Red. Plotted Job No. 0778.31 Division No. F. B. 2362 PG. 39
No. Date Date Survey of RD. DEPT. ADM. Facilities
X-Sec. Notes Chkd. Checked Survey by [illegible] Notes [illegible] Date Aug. 5, '58
No. Date Date Map No. Indexed C. Johnson Date

76L-298 S & E #307—1-56

PLEASE RETURN TO
LOS ANGELES COUNTY ENGINEER
700 LOS ANGELES COUNTY ENGINEERING BLDG.

NOTE: ANY ADDITIONS OR CHANGES ON THIS SHEET MUST BE MADE OR CIRCLED IN RED INK, WITH DATE AND NAME OF PERSON MAKING CHANGE.

Do not extend notes this side of this line.

STATION	B. S.	H. I.	F. S.	ELEV.	GRADE	BOLT Spacing
D-20	Top	of	PED		332.33'	9 7/8" 5 1/2" 9 7/8"
	"	"	BOLTS		32.88'	5 1/2"
D-21	"	"	PED		327.83'	"
"	"	"	BOLTS		28.38'	
D 1/2-11	"	"	PED	SW&SE 26.34'	326.00'	2" 2 1/2" 2"
"	"	"	BOLTS	NW 26.32' NE 26.31'	26.31' ?	2 1/2"
D 1/2-11 1/2	"	"	PED	NW, NE 26.59'	326.25'	2 1/2" 2" 2 1/2"
"	"	"	BOLTS	SW, SE 26.58'	26.56' ?	2"
E-1	"	"	PED	330.94	330.92' OK	ok ok 5" ok
"	"	"	BOLTS	31.46'	31.46' GRADE	ok 9 1/2" 5" 9 1/2"
E-2	"	"	PED	332.36'	332.33'	ok " ok
"	"	"	BOLTS	32.88'	32.88' GRADE	
E-3	"	"	PED	332.31'	332.33'	ok " ok
"	"	"	BOLTS	32.88	32.88' GRADE	

F. B. 2362 Pg. 40

Job No. 07783 Division No. Notes Red. Plotted Profile

Survey of RD DEPT ADM Facilities Date Date No. X-Sec.

Survey by Curtis Notes Monkey Jr. Notes Chkd. Checked No.

Indexed A. C. Johnson Date Date Date

76L-298 S & E #307—1-56

PLEASE RETURN TO
LOS ANGELES COUNTY ENGINEER
700 LOS ANGELES COUNTY ENGINEERING BLDG.

NOTE: ANY ADDITIONS OR CHANGES ON THIS SHEET MUST BE MADE OR CIRCLED IN RED INK, WITH DATE AND NAME OF PERSON MAKING CHANGE.

Do not extend notes this side of this line.

STATION	B. S.	H. I.	F. S.	ELEV.	GRADE		BOLT SPACING
E-4	TOP	of PED		332.38'	332.33'		9½" OK 5" OK 9½"
"	"	" BOLTS	NE & NW	332.91'			
			SE & SW	32.92'	32.88'		5"
E-5	"	" PED		326.88'	326.83'		OK .78' .80'
"	"	" BOLTS	NW & SW	327.42'			.77' .80'
			NE	27.39'			
			SE	27.40'	27.38'		
E-6	"	PED		326.87'	326.83'		OK " OK
"	"	" BOLTS		27.38'	27.38'	GRADE	
E-7	"	" PED		326.85'	326.83'		OK " OK
"	"	" BOLTS		27.38'	27.38'	GRADE	
E-8	"	" PED			326.83'		"
"	"	" BOLTS		27.40'	27.38'	OK	
E-9	"	" PED			326.83'		"
"	"	" BOLTS		27.38	27.38'	GRADE	
E-10 & 10A	"	PED			328.83'		(10) 9½" 5" 4" 3¾" 5" 4" (10A) 3¾" 4" 5" 9½" 4" 5"
"	"	" BOLTS			29.38'		

Profile Notes Red. Plotted Job No. 0778.31 Division No.
No. X-Sec. Date Date Survey of RD. DEPT. ADM. Facilities
Notes Chkd. Checked Survey by Curtis Notes ETM Date August 58
No. Date Date Map No. Indexed L. C. Johnson Date

F. B. 2362 Pg. 41

76L-298 S & E #307—1-56

PLEASE RETURN TO
LOS ANGELES COUNTY ENGINEER
700 LOS ANGELES COUNTY ENGINEERING BLDG.

NOTE: ANY ADDITIONS OR CHANGES ON THIS SHEET MUST BE MADE OR CIRCLED IN RED INK, WITH DATE AND NAME OF PERSON MAKING CHANGE.

Do not extend notes this side of this line.

STATION	B. S.	H. I.	F. S.	ELEV.	GRADE		BOLT SPACING
E-11	Top of	PED		326.40'	326.42'	ok	9½" 5" 5" 9½"
"	"	" BOLTS		26.96'	26.96'	GRADE	
E-11½	"	" PED			326.25'		2¾" 7⅜" 7⅜" 2¾"
"	"	" BOLTS		26.82'	26.78'	0.04 high	
E-12	"	" PED		330.68'	330.67'	ok	9½" 5" 5" 9½"
"	"	" BOLTS		31.21'	31.21'	GRADE	
E-13	"	" PED		333.98	334.00'	ok	"
"	"	" BOLTS		SE & NW 34.60' NE 34.59' SW 34.58'	34.54'		
E-14	"	" PED			334.00'		"
"	"	" BOLTS		34.55'	34.54'		
E-15	"	" PED		334.05'	334.00'		"
"	"	" BOLTS		34.55'	34.54'		
E-16	"	" PED		333.97'	334.00'	ok	"
"	"	" BOLTS		34.56'	34.54'	ok	

F. B. 2362 PG. 42

Job No. 07783 Division No. ____ Notes Red. ____ Plotted ____ Profile ____

Survey of RD. DEPT. ADM. Facilities Date ____ Date ____ No. ____

Survey by Curtis Notes Mankey Jr. Notes Chkd. ____ Checked ____ X-Sec. ____

Indexed C. Johnson Date ____ Date ____ Date ____ No. ____

76L-298 S & E #307—1-56

PLEASE RETURN TO
LOS ANGELES COUNTY ENGINEER
700 LOS ANGELES COUNTY ENGINEERING BLDG.

NOTE: ANY ADDITIONS OR CHANGES ON THIS SHEET MUST BE MADE OR CIRCLED IN RED INK, WITH DATE AND NAME OF PERSON MAKING CHANGE.

Do not extend notes this side of this line.

STATION	B. S.	H. I.	F. S.	ELEV.	GRADE		BOLT SPACING
E-17	TOP	of PED		333.98'	334.00'		9½" 5" 5" 9½"
"	"	" BOLTS		34.56'	34.54'		
E-18	"	" PED		334.04'	334.00'		"
"	"	" BOLTS	NE	34.58' 34.56'	34.54'		
E-19	"	" PED			334.00'		"
"	"	" BOLTS		34.57'	34.54'	0.03 high	
E-20	"	" PED			334.00'		"
"	"	" BOLTS			33.54'		
E-21	"	" PED			327.83'		"
"	"	" BOLTS	NE SE 28.44 NW, SW 28.45		28.38'		
F-1	"	" PED		330.92'	330.92'	GRADE	to 11 ok
"	"	" BOLTS		31.46	31.46'	GRADE	
F-2	"	" PED		332.35'	332.33'		to 11 ok
"	"	" BOLTS		32.88'	32.88'	GRADE	

Profile Notes Red. Plotted Job No. 07-18-31 Division No. F. B. 2362 Pg. 43
No. Date Date Survey of RD DEPT ADM Facilitie
X-Sec. Notes Chkd. Checked Survey by Curtis Notes ETM Date
No. Date Date Map No. Indexed C. Johnson Date

76L-298 S & E #307—1-56

PLEASE RETURN TO
LOS ANGELES COUNTY ENGINEER
700 LOS ANGELES COUNTY ENGINEERING BLDG.

NOTE: ANY ADDITIONS OR CHANGES ON THIS SHEET MUST BE MADE OR CIRCLED IN RED INK, WITH DATE AND NAME OF PERSON MAKING CHANGE.

Do not extend notes this side of this line.

STATION	B. S.	H. I.	F. S.	ELEV.	GRADES		BOLT SPACING
F-3	TOP	of PED		332.32'	332.33'		9½" OK 5" OK 9½" 5"
"	"	" BOLTS		32.88'	32.88'	GRADE	
F-4	"	" PED		332.38'	332.33'		OK " OK
"	"	" BOLTS	NE SE NW SW	332.94' 32.95' 32.92' 32.93'	32.88'		
F-5	"	" PED		326.83'	326.83'		OK .78' .81' .78" .81' X
"	"	" BOLTS		327.40'	27.38'	OK	
F-6	"	" PED		326.92'	326.83'	0.09' high	OK " OK
"	"	" BOLTS		27.42'	27.38'	0.05 high	
F-7	"	" PED		326.88'	326.83'		.44' .39' " .43' .39' OK
"	"	" BOLTS		27.38'	27.38'	GRADE	
F-8	"	" PED			326.83'		"
"	"	" BOLTS		27.37'	27.38'	OK	
F-9	"	" PED			326.83'		"
"	"	" BOLTS		27.38'	27.38'	GRADE	

F. B. 2362 Pg. 44

Job No. 0778.31 Division No. Notes Red. Plotted Profile

Survey of RD DEPT ADM Facilities Date Date No. X-Sec.

Survey by Curtis Notes Mankey Jr. Notes Chkd. Checked No.

Indexed A. C. Johnson Date Date Date

76L-298 S & E #307—1-56

PLEASE RETURN TO
LOS ANGELES COUNTY ENGINEER
700 LOS ANGELES COUNTY ENGINEERING BLDG.

NOTE: ANY ADDITIONS OR CHANGES ON THIS SHEET MUST BE MADE OR CIRCLED IN RED INK, WITH DATE AND NAME OF PERSON MAKING CHANGE.

Do not extend notes this side of this line.

STATION	B. S.	H. I.	F. S.	ELEV.	GRADE	BOLT SPACING
F-10 & 10A	TOP of PED				328.83'	
	"	"	BOLTS	29.39'	29.38' O.K.	
F-11	"	"	PED		326.42'	
"	"		BOLTS	SE 26.97' NE NW SW 26.98'	26.96'	
F-12	"	"	PED	330.63'	330.67'	"
"	"	"	BOLTS	31.21'	31.21' GRADE	
F-13	"	"	PED	334.04'	334.00'	"
"	"	"	BOLTS	34.55'	34.54' OK	
F-14	"	"	PED		334.00'	"
"	"	"	BOLTS	34.55'	34.54' OK	
F-15	"	"	PED	334.01'	334.00'	"
"	"	"	BOLTS	34.57'	34.54'	
F-16	"	"	PED	333.99'	334.00' OK	"
"	"	"	BOLTS	34.55'	34.54' OK	

Profile Notes Red. Plotted Job No. 0778.31 Division No.
No. Date Date Survey of Rd Dept Adm Facilities
X-Sec. Notes Chkd. Checked Survey by Curtis Notes ETM Date Aug '58
No. Date Date Map No. Indexed C. Johnson

F. B. 2362 Pg. 45

76L-298 S & E #307—1-56

PLEASE RETURN TO
LOS ANGELES COUNTY ENGINEER
700 LOS ANGELES COUNTY ENGINEERING BLDG.

NOTE: ANY ADDITIONS OR CHANGES ON THIS SHEET MUST BE MADE OR CIRCLED IN RED INK, WITH DATE AND NAME OF PERSON MAKING CHANGE.

Do not extend notes this side of this line.

F. B. 2362 Pg. 46 | Job No 07783 | Division No | Notes Red. | Plotted | Profile
Survey of Rd. Dept Agency Facilities | Date | No | X-Sec.
Survey by Curtis Notes | Date | No
Indexed C. Johnson | Date | Notes Chkd. | Checked
Date | Date

STATION	B. S.	H. I.	F. S.	ELEV.	GRADE		BOLT SETTINGS
F-17	Top of	PED		333.98	334.00'	OK	9½" 5" 5" 9½"
"	"	BOLTS		34.55	34.54'	OK	
F 18	"	PED		334.00	334.00'	GRADE	"
"	"	BOLTS		34.56	34.54'	0.02 high	
F-19	"	PED			334.00'		"
"	"	BOLTS		34.57	34.54'	0.03 high	
F-20	"	PED			334.00'		"
"	"	BOLTS			34.54'		
F-21	"	PED			327.88'		"
"	"	BOLTS			28.39'		
G-1	"	PED		330.93	330.92'	OK	9¾" 5" OK 5" 9¾"
"	"	BOLTS		31.46	31.46'	"	
G-2	"	PED	NB & SW 31.30'		330.92'		"
"	"	BOLTS	NW & SE 31.31'		31.46'		

76298 S & E #307—7-55

PLEASE RETURN TO
LOS ANGELES COUNTY ENGINEER
700 LOS ANGELES COUNTY ENGINEERING BLDG.

NOTE: ANY ADDITIONS OR CHANGES ON THIS SHEET MUST BE MADE OR CIRCLED IN RED INK, WITH DATE AND NAME OF PERSON MAKING CHANGE.

Do not extend notes this side of this line.

STATION	B. S.	H. I.	F. S.	ELEV.	GRADE	BOLT SPACING
G-3	Top of	PED			330.92'	9¾" 5" 5" 9¾"
"	"	" BOLTS			31.46'	
G-4	"	" PED		330.91	330.92' GRADE	0" OK
"	"	" BOLTS		31.46	31.46' "	
G-5	"	" PED		332.34	332.33' GRADE	0" OK
"	"	" BOLTS		32.88'	32.88' "	
G-6	"	" PED		332.34	332.33' "	0" OK
"	"	" BOLTS		32.88	32.88' "	
G-7	"	" PED		332.32'	332.33' "	0" OK
"	"	" BOLTS		32.88	32.88' "	
G-8	"	" PED		330.49'	330.50'	0" OK
"	"	" BOLTS		31.04'	31.04' GRADE	
G-9	"	" PED		330.46'	330.50'	0" OK
"	"	" BOLTS		SW/NW/SE 31.02' NE 31.00'	31.04'	

Profile No. ____ Notes Red. ____ Plotted ____ Job No. 0778.31 Division No. ____ F. B. 2362 Pg. 47
X-Sec. No. ____ Date ____ Date ____ Survey of RD DEPT ADM facilities
Notes Chkd. ____ Checked ____ Survey by Curtis Notes ETM Date Aug. 58
Date ____ Date ____ Map No. ____ Index No. C. Johnson

76298 S & E #307—7-55

PLEASE RETURN TO
LOS ANGELES COUNTY ENGINEER
700 LOS ANGELES COUNTY ENGINEERING BLDG.

NOTE: ANY ADDITIONS OR CHANGES ON THIS SHEET MUST BE MADE OR CIRCLED IN RED INK, WITH DATE AND NAME OF PERSON MAKING CHANGE.

Do not extend notes this side of this line.

STATION	B. S.	H. I.	F. S.	ELEV.	GRADE	BOLT SPACING
G-10&10A	Top of	PED			330.50	
"	"	"	BOLTS		31.04	
G-11	"	"	PED	SE 31.06	330.50'	9 3/4" 5" 9 3/4"
"	"	"	BOLTS	31.04'	31.04'	5"
G-12	"	"	PED	NE 31.00	330.50'	"
"	"	"	BOLTS	NW,SW,SE 31.03'	31.04'	
G-13	"	"	PED	332.37	332.33' 0.04 high	ok " ok
"	"	"	BOLTS	32.88'	32.88' GRADE	
G-14	"	"	PED	332.34	332.33' "	ok " ok
"	"	"	BOLTS	32.88'	32.88' "	
G-15	"	"	PED	332.33	332.33' "	ok " ok
"	"	"	BOLTS	32.88	32.88' "	
G-16	"	"	PED	332.35	332.33'	ok " ok
"	"	"	BOLTS	32.88	32.88' "	



F. B. 2362 Pg. 48 Job No. 0778.31 Division No. ____ Notes Red. ____ Plotted ____ Profile
Survey of RD. DEPT ADM Facilities Date ____ No. ____
Survey by Curtis Notes Mankey V. Notes Chkd. ____ Checked ____ X-Sec.
Indexed K. C. Johnson Date ____ Date ____ No. ____

76L-298 S & E #307—1-56

PLEASE RETURN TO
LOS ANGELES COUNTY ENGINEER
700 LOS ANGELES COUNTY ENGINEERING BLDG.

NOTE: ANY ADDITIONS OR CHANGES ON THIS SHEET MUST BE MADE OR CIRCLED IN RED INK, WITH DATE AND NAME OF PERSON MAKING CHANGE.

Do not extend notes this side of this line.

STATION	B. S.	H. I.	F. S.	ELEV.	GRADE		BOLT SPACING
G-17	Top	of	PED	332.37	332.33'	0.04' high	9¾" ✓ 5" OK
"	"	"	BOLTS	SW 32.92' NW/SE 32.91' NE 32.90'	32.88'		5" 9¾"
G-18	"	"	PED	332.33	332.33'	GRADE	✓ 0" OK
"	"	"	BOLTS	32.88	32.88'	GRADE	
G-19	"	"	PED		332.33'		"
"	"	"	BOLTS	32.88	32.88'	GRADE	
G-20	"	"	PED		332.33'		"
"	"	"	BOLTS		32.88'		
G-21	"	"	PED		327.83'		"
"	"	"	BOLTS		28.38'		

Profile Notes Red. ____ Plotted ____ Job No. 0278.31 Division No. ____ F. B. 2362 Pg. 49

No. ____ Date ____ Date ____ Survey of RD DEPT. ADM Facilities

X-Sec. Notes Chkd. ____ Checked ____ Survey by Curtis Notes ETMW Date ____

No. ____ Date ____ Date ____ Map No. ____ Indexed A. C. Johnson

2362 F.B. 51 PG.

Notes Ck'd by	Survey of Rd Dept adm Bldg.
Map No.	W. O. 0778-31 Tape No. St'd. °F
Office Work	Surveyed by O.S. Curtis
Checked	Notes Curtis Date Aug 4-59
Date	Indexed A. C. Johnson 5-26-59

Note: Any Additions or Changes on This Sheet Must be Made or Circled in Red Ink With Date and Name of Person Making Change.

Do not extend notes this side of this line.

RETURN TO
LOS ANGELES COUNTY SURVEYOR
726 LOS ANGELES COUNTY
ENGINEERING BLDG.

76F3095 247 4-59

J.N. 0778.31
Road Dept. Administration
Bldg.
Location of Proposed
Control Yard Office.

Curtis
Monkey Jr.
Rodriguez
Latter

RETURN TO
LOS ANGELES COUNTY SURVEYOR
726 LOS ANGELES COUNTY
ENGINEERING BLDG.

Note: Any Additions or Changes on This Sheet Must be Made or Circled in Red Ink With Date and Name of Person Making Change.

Do not extend notes this side of this line.

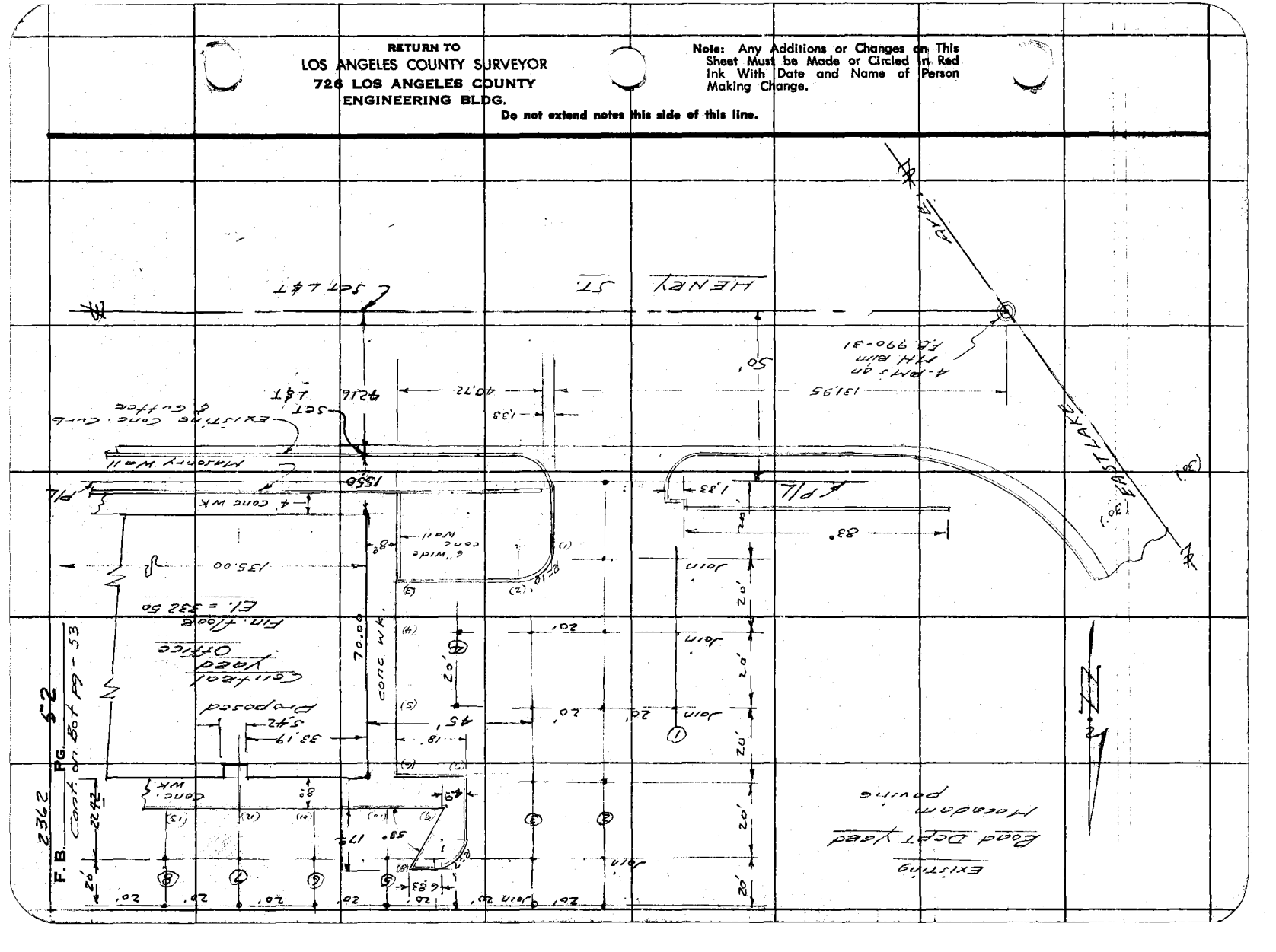

Notes Ck'd by	Survey of Ed Dept. Adm. Bldg
Map No.	W. O. 6778.3 Tape No. St'd. °F
Office Work	Surveyed by A. S. Curtis
Checked	Notes Curtis Date Aug 4-1958
Date	Indexed C. Johnson

F. B. 2362 PG. 53

Note: Any Additions or Changes on This Sheet Must be Made or Circled in Red Ink With Date and Name of Person Making Change.

Do not extend notes this side of this line.

RETURN TO
LOS ANGELES COUNTY SURVEYOR
726 LOS ANGELES COUNTY ENGINEERING BLDG.

76F3095 247 4-53

Cont from Top pg - 52

Profile No. ____ X-Sec. No. ____

Notes Red. ____ Date ____ Plotted ____ Date ____

Notes Chkd. ____ Date ____ Checked ____ Date ____

0778.31

Job No. ____ Division No. 10

Survey of Road Dept Adm. Bldg.

Survey by Curtis Notes Curtis Date

Map No. ____ Index C. Johnson Date 6-22-59

F. B. 2362 Pg. 55

J.N. 0778.31
Road Dept. Adm. Building
Paving Grades around
Central Yard Office

(See pages 51 thru 54 for Location.)

Curtis
Burkholder
Spriggs
Yasui

STATION	B. S.	H. I.	F. S.	ELEV.

Do not extend notes this side of this line.

NOTE: ANY ADDITIONS OR CHANGES ON THIS SHEET MUST BE MADE OR CIRCLED IN RED INK, WITH DATE AND NAME OF PERSON MAKING CHANGE.

PLEASE RETURN TO
LOS ANGELES COUNTY ENGINEER
700 Los Angeles County Engineering Bldg.

761.-288 S & E #307—1-56

76L-298 S & E #307—1-56

PLEASE RETURN TO
LOS ANGELES COUNTY ENGINEER
700 LOS ANGELES COUNTY ENGINEERING BLDG.

NOTE: ANY ADDITIONS OR CHANGES ON THIS SHEET MUST BE MADE OR CIRCLED IN RED INK, WITH DATE AND NAME OF PERSON MAKING CHANGE.

Do not extend notes this side of this line.

STATION	B. S.	H. I.	F. S.	ELEV.		
TBM #1 (fd)					TBM #1 Elev. 335.083 FB. 2362-32	
BM # RD-2 (fd)					BM # Rd-2 Elev 337.405 FB 2362-32	
			Elev.	Fin. Grade	Cut or F	Sub-Gr. 7"
B-1 Join			34 43			
C-1 ✓			32 74			
D-1 ✓			31 26			
A-2			36 48	336 48		335.90
B-2			✓	335.00		34.42
C-2			✓	333.30		32.72
D-2			✓	331.60		31.02
E-2 Join			29 98			
F-2 Join			29 01			
1 BC 10'R	-W-1		✓	35.42		34.84
2 EC ✓	-W-2		✓	33.83		33.25
3 Cor Wk & cb	-W-3		32 22	31.80	C-1.00	31.22
C-3			✓	33.30		32.72
D-3			✓	31 80		31.22
E-3			✓	31.20		30.62
F-3			✓	29.90		29.32
G-3 Join			28 24			

F. B. 2362 PG. 56 Job No. 0778,31 Division No. 10 Notes Red. Plotted Profile
Survey of Rd Dept. Adm. Bldg. Date No. X-Sec.
Survey by Curtis Notes Curtis Notes Chkd. Checked No.
Indexed C. Johnson Date Date Date

76L-298 S & E #307—1-56

PLEASE RETURN TO
LOS ANGELES COUNTY ENGINEER
700 LOS ANGELES COUNTY ENGINEERING BLDG.

NOTE: ANY ADDITIONS OR CHANGES ON THIS SHEET MUST BE MADE OR CIRCLED IN RED INK, WITH DATE AND NAME OF PERSON MAKING CHANGE.

Do not extend notes this side of this line.

STATION	B. S.	H. I.	F. S.	ELEV.			
			Elev.	Fin. Grade	Cut or Fill	Sub-Grd - 7"	
C-4			31 92	332,00	C-0.50	331.42	
4 @ wk	-W-4		32 22	331,80	C-1.00	31.22	
F.L.	-W-4A		32 14	331,72	C-1.00	31.14	
D-4			31 52	331.60	C-0.50	31.02	
5 @ wk	-W-5		32 22	31.80	C-1.00	31.22	
6 Cor Wk & Cb	-W-6		31 72	31,80	C-0.50	31.22	
7 Cor. Wk.	-W-7		✓	31,41		30.83	
5-A = F.L.	-W-5A		31 57	31.65	C-0.50	31.07	
F-4 ±			✓	331,00		30.42	
G-4			✓	29,00		28.42	
(G+10)-4			27 92	28,00	C-0.50	27.42	
8 Cor Cb	-W-8		✓	31.24		30.66	
9 Cor Cb	-W-9		✓	31,41		30.83	
10 @ Wk	-W-10		31 38	31,46	C-0.50	30.88	
F-5			✓	31,28		30.70	
G-5			✓	29,00		28.42	
11 @ Wk	-W-11		31 95	31,53	C-1.00	30.95	
F-6			✓	31 28		30.70	
G-6			28 92	29,00	C-0.50	28.42	

Profile Notes Red. Plotted Job No. 077831 Division No. 10 F. B. 2362 Pg. 57
No. Date Date Survey of Rd. Dept. Adm. Bldg.
X-Sec. Notes Chkd. Checked Survey by Curtis Notes Curtis Date
No. Date Date Map No. Index A. C. Johnson Date

76L-298 S & E #307—1-56

PLEASE RETURN TO
LOS ANGELES COUNTY ENGINEER
700 LOS ANGELES COUNTY ENGINEERING BLDG.

NOTE: ANY ADDITIONS OR CHANGES ON THIS SHEET MUST BE MADE OR CIRCLED IN RED INK, WITH DATE AND NAME OF PERSON MAKING CHANGE.

Do not extend notes this side of this line.

F. B. 2362 Pg. 58 Job No 0778.31 Division No 10 Profile
Survey of Rd. Dept. Garvey Blvd. Notes Red. Plotted
Survey by Curtis Notes C. Johnson Date Date No. X-Sec.
Indexed Date Notes Chkd Checked
Date Date No.

STATION	B. S.	H. I.	F. S.	ELEV.			
			Elev.	Fin. Grade	Cut or Fill	Sub-Grd 7"	
12 @ wk, - W-12			32 02	331.60	C-1.00	331.02	
F-7			✓	31.28		30.70	
G-7			29 42	29.00	C-1.00	28.42	
13 @ wk, - W-13			32 09	331.67	C-1.00	31.09	
F-8			✓	31.28		30.70	
G-8 Join			29 63				
14 @ wk, - W-14			32.16	31.74	C-1.00	31.16	
F-9			✓	31.28		30.70	
G-9 Join			30 01				
15 cor wk - W-15			3221	31.79	C-1.00	31.21	
F-10			31 20	31.28	C-0.50	30.70	
G-10 Join			30 42				
16 @ wk - W-16			31 16	31.24	C-0.60	30.66	
G-11 Join			30 19				
17 @ wk - W-17			3166	31.24	C-1.00	30.66	
G-12 Join			30 19				
18 B.C. @ wk - W-18			✓	31.24		30.66	
G-13 Join			31 09				
19 E.C. @ wk - W-19			31 24	31.32	C-0.50	30.74	

76L-298 S & E #307—1-56

PLEASE RETURN TO
LOS ANGELES COUNTY ENGINEER
700 Los Angeles County Engineering Bldg.

NOTE: ANY ADDITIONS OR CHANGES ON THIS SHEET MUST BE MADE OR CIRCLED IN RED INK, WITH DATE AND NAME OF PERSON MAKING CHANGE.

Do not extend notes this side of this line.

Profile Notes Red. Plotted. Job No. 0228.31 Division No. 10
No. X-Sec. Date Date Survey of Rd. Dept. Adm. Bldg.
Notes Chkd. Checked Survey by Curtis Notes A.N.H. Date 6-1959
No. Date Date Map No. Index

F.B. 23662 Pg. 59

STATION	B. S.	H. I.	F. S.	ELEV.		
			Elev	Fin. Grd.	Cut or Fill	Sub-Grd - 7"
F-14			31 82	331.90	C-0.50	331.32
F+11 : 14+10			32 18	32.26	C 0.50	31.68
F-15 Join			32 89			
W-20 Cor Wlk.			31 72	31.80	C-0.50	31.22
W-21 Wlk			31 74	31.82	C-0.50	31.24
E-13			31 37	31.95	C-0.50	30.87
E-14			—	32.75		32.17
E-15			34 01	34.00	Gr.	33.42
E-16-Join						
W-22 Wlk.			32 29	31.85	C-1.00	31.27
D-13 -4+FL			32 06	31.64	C-1.00	31.06
D-13			32 22	31.80	C-1.00	31.22
D-14			33 32	32.90	C-1.00	32.32
D-15			—	34.80		34.22
D-16-Join			35 22			
W-23 Wlk			32 30	31.88	C-1.00	31.30
C-13			33 52	32.10	C-2.00	31.52
C-14			33 82	33.40	C-1.00	32.82
C-15			35 22	35.30	C-0.50	34.72
C-16-Join			36 30			

F. B. 2362 Pg. 60 | Job No. 0778.31 | Division No. 10 | Notes Red | Plotted | Profile

Survey of Rd. Dpt. Adm. Bldg. | Date | Date | No.

Survey by Curtis | Notes A.N.H | Notes Chkd | Checked | X-Sec.

Indexed | Date | Date | Date | No.

76L-298 S & E #307—1-56

PLEASE RETURN TO

LOS ANGELES COUNTY ENGINEER

700 LOS ANGELES COUNTY ENGINEERING BLDG.

NOTE: ANY ADDITIONS OR CHANGES ON THIS SHEET MUST BE MADE OR CIRCLED IN RED INK, WITH DATE AND NAME OF PERSON MAKING CHANGE.

Do not extend notes this side of this line.

STATION	B. S.	H. I.	F. S.	ELEV.		
			Elev	Fin Grd	Cut Fill	Sub. Grd
W-24-End Wall @ Wk			33 32	331.90	C-2.00	331.32
B+10 on 14			35 22	33.80	C-2.00	33.22
B+8 " 15			36 02	35.00	C-1.00	35.02
B+7 " 15+12			✓	37.00		36.42
B-13			35 12	34.20	C-1.50	33.62
B-14			36 12	35.20	C-1.50	34.62
B-15			✓	37.00		36.42
B-16 [illegible]			37 18			
W-25 Int. Wall			37 17	36.75	C-1.00	36.17

0778.31

F. B. 2362 Pg. 61

Profile No. | Notes Red. | Plotted | Job No. | Division No. 16
Date | Date | Survey of Rd. Dept Adm. Bldg
X-Sec. No. | Notes Chkd. | Checked | Survey by Curtis | Notes D&B Date 6-29-59
Date | Date | Map No. | Indexed C. Johnson Date 10-22-59

J.N. 0778.31
Road Dept. Adm. Bldg.
Grades for Parking
Lot & Etc.

Curtis
Burkholder
Spriggs
Yasui

STATION	B. S.	H. I.	F. S.	ELEV.

NOTE: ANY ADDITIONS OR CHANGES ON THIS SHEET MUST BE MADE OR CIRCLED IN RED INK, WITH DATE AND NAME OF PERSON MAKING CHANGE.

Do not extend notes this side of this line.

PLEASE RETURN TO
LOS ANGELES COUNTY ENGINEER
700 Los Angeles County Engineering Bldg.

76L-298 S & E #307—1-56

76L-298 S & E #307—1-56

PLEASE RETURN TO
LOS ANGELES COUNTY ENGINEER
700 LOS ANGELES COUNTY ENGINEERING BLDG.

NOTE: ANY ADDITIONS OR CHANGES ON THIS SHEET MUST BE MADE OR CIRCLED IN RED INK, WITH DATE AND NAME OF PERSON MAKING CHANGE.

Do not extend notes this side of this line.

STATION	B. S.	H. I.	F. S.	ELEV.			
					(WEST CURB OF EASTLAKE AVE. & On ℄ Prod. Of HENRY ST. Lead & Tack In Curb		
T.B.M. #1				335 08	T.B.M. #1 - Elev. 335.076 pr. F.B. 1688-212 F.B. 2362-32		
	Fin. Grd.	Elev	Co F		Sub Grd	Cor F	
J-8	340.60						
J-9	40.42			339 84	339.84	0.0	
10	40.24						
11	40.15			339.57	339.57	0.0	
12	40.06						
13	39.95						
14	40.17						
15	40.64						
16	41.11						
17	41.58						
18	42.05						
19	42.52						
20	43.00						
21	43.47						
22	43.51						
23	43.57						
24	43.82						

F. B. 2362 Pg. 62 0778.31 Job No. Division No. 10 Notes Red. Plotted Profile
Survey of Rd Dpt Apm Bldg Date 3-7-60 Date No.
Survey by Curtis Notes Burkholder Notes Chkd Checked X-Sec.
Indexed C. Johnson Date Date Date No.

76L-298 S & E #307—1-56

PLEASE RETURN TO
LOS ANGELES COUNTY ENGINEER
700 LOS ANGELES COUNTY ENGINEERING BLDG.

NOTE: ANY ADDITIONS OR CHANGES ON THIS SHEET MUST BE MADE OR CIRCLED IN RED INK, WITH DATE AND NAME OF PERSON MAKING CHANGE.

Do not extend notes this side of this line.

STATION	B. S.	H. I.	F. S.	ELEV.		
	Fin. Grd.	Elev	C or F	Elev	Sub GRADE	C or F
J-25	343.97					
J-26	44.12					
J-27	44.27					
-28	44.42					
-29	44.57					
-30	44.72					
-31	44.87					
-32	45.02					
J-33	45.31					
J±5 cb.	45.38					
K-9	340.27	340 27	0.0	339 69	339.69	0.0
10	40.03				339 45	
11	39.91	339 91	0.0	339 33	339 33	0.0
12	39.74				339.16	
(K-12)±8	39.67				339.09	
K-13	39.95	339 95	0.0	339 37	339.37	0.0
-15	40.77			340 19	340.19	0.0
-16	41.26				340 68	
-17	41.70			341 12	341.12	0.0

Profile Notes Red. Plotted Job No. 0778.31 Division No. 10 F. B. 2362 Pg. 63
No. Date Date Survey of Rd. Dept. Adm. Bldg.
X-Sec. Notes Chkd. Checked Survey by Curtis Notes SCB Date 3-7-60
No. Date Date Map No. Index C. Jonnson

76L-298 S & E #307—1-56

PLEASE RETURN TO
LOS ANGELES COUNTY ENGINEER
700 Los Angeles County Engineering Bldg.

NOTE: ANY ADDITIONS OR CHANGES ON THIS SHEET MUST BE MADE OR CIRCLED IN RED INK, WITH DATE AND NAME OF PERSON MAKING CHANGE.

Do not extend notes this side of this line.

F. B. 2362 Pg. 64 Job No 6778.3 Division No. 10 Notes Red Date 3-7-60 Plotted Date Profile No.
Survey of Road Dept Adm Bldg Notes Child Date Checked Date X-Sec. No.
Survey by Curtis Notes Burkholder Date
Indexed C. Johnson Date

STATION	B. S.	H. I.	F. S.	ELEV.		
	Fin Grd	Elev	Cor F	Elev	Sub Grd	Cor F
K-18	42.15					
" -19	42.59			342.01	342.01	0.0
" -20	43.03			342.45	342.45	0.0
(K-20)+13	43.37			342.79	342.79	0.0
K-21	43.17			342.59	342.59	0.0
K-22	43.25					
" -23	43.42			342.84	343.84	C-1.0
-24	43.57					
-25	43.72			343.14	343.14	0.0
-26	43.87					
K-27	44.02			343.44	343.44	0.0
(K-27)+9	44.10			343.52	343.52	0.0
-28	44.25					
" -29	44.54			343.96	343.96	0.0
-30	44.83					
-31	45.13				344.55	
" -32	45.42					
K-33	45.71				345.13	
(K-33)+5 ch	45.78					

76L-298 S & E #307—1-56

PLEASE RETURN TO
LOS ANGELES COUNTY ENGINEER
700 LOS ANGELES COUNTY ENGINEERING BLDG.

NOTE: ANY ADDITIONS OR CHANGES ON THIS SHEET MUST BE MADE OR CIRCLED IN RED INK, WITH DATE AND NAME OF PERSON MAKING CHANGE.

Do not extend notes this side of this line.

STATION	B. S.	H. I.	F. S.	ELEV.			
	Fin. Grd.	Elev	C or F		Sub Grade	C or F	
L-9± wl.	340.08						
L-10	39.70						
L-11	39.43						
(L-11)±5' FL	39.37						
L-12	39.71						
-13	40.17						
L -15	40.95						
-16	41.42						
-17	41.84						
-18	42.27						
-19	44.68						
L -20	43.08			342.50	342.50	0.0	
L -21	42.84			342.26	342.26	0.0	
L -22	43.00						
L -23	43.17						
L -	43.46						
L -	43.75						
L -26	44.04						

Profile Notes Red. ____ Plotted ____ Job No. 0778.31 Division No. 10 F. B. 2362 Pg. 65
No. ____ Date ____ Date ____ Survey of Road Dept Adm Bldg.
X-Sec. Notes Chkd. ____ Checked ____ Survey by Curtis Notes DRR Date 3-7-60
No. ____ Date ____ Date ____ Map No. ____ Indexed C. Jonn[illegible]

76L-298 S & E #307—1-56

PLEASE RETURN TO
LOS ANGELES COUNTY ENGINEER
700 LOS ANGELES COUNTY ENGINEERING BLDG.

NOTE: ANY ADDITIONS OR CHANGES ON THIS SHEET MUST BE MADE OR CIRCLED IN RED INK, WITH DATE AND NAME OF PERSON MAKING CHANGE.

Do not extend notes this side of this line.

F. B. 2362 Pg. 66 Job No. 27M.3 Division No. 12 Notes Red. Plotted Profile
Survey of Rd. Dept. Adm. Bldg. Date 3-7-60 Date No. X-Sec.
Survey by C. Curtis Notes Burkhalter Checked
Indexed Date Notes Chkd. Date No.

STATION	B. S. Fin Grd	H. I. Elev.	F. S. C or F	ELEV. Gradd	Elev.	C or F.
L-27	344.33					
-28	44.62					
-29	44.88					
-30	45.17					
L-33	46.11					
M-11	339.55	339 55	0.0	338 97	338.97	0.0
-12	40.00					
-13	40.40	40 40	0.0	339 82	339.82	00
-14	40.80					
-15	41.20			40 62	40.62	0.0
-16	41.60					
-17	42.00	42 00	0.0	41 42	41.42	0.0
M-18	42.40					
-19	42.84			342.26	42.26	0.0
20	43.24			342 66	42.66	0.0
(M-20)+7	43.39			342 81	42.81	0.0
M-21	42.94	42 94	0.0	342 36	42.36	0.0

76L-298 S & E #307—1-56

PLEASE RETURN TO
LOS ANGELES COUNTY ENGINEER
700 LOS ANGELES COUNTY ENGINEERING BLDG.

NOTE: ANY ADDITIONS OR CHANGES ON THIS SHEET MUST BE MADE OR CIRCLED IN RED INK, WITH DATE AND NAME OF PERSON MAKING CHANGE.

Do not extend notes this side of this line.

STATION	B. S.	H. I.	F. S.	ELEV.		
	Fin Grd	Elev	Cut or F	Elev	Sub Grd	C or F
M-22	343.24				342.66	
" -23	43.54			42.96	42.96	Gr.
" -24	43.83				43.25	
M -25	44.13			43.55	43.55	Gr.
" 26	44.42				43.84	
" 27	44.72			44.14	44.14	Gr.
" 28	45.01				44.43	
" 29	45.31			44.73	44.73	Gr.
" 30	45.60			45.02	45.02	0.0
" 31	45.90				45.32	
" 32	46.20			45.62	45.62	Gr.
M- 33	46.50			46.92	45.92	C-1.00
M -34	48.28				47.70	
N -11	40.05					
N - 12	40.31			339.73	339.73	0.0
N - 14	41.12					
N 15	41.52			340.94	340.94	0.0

Profile Notes Red ____ Plotted ____ Job No. 0778.31 Division No. 10 F. B. 2362 Pg. 67
No. ____ Date ____ Date ____ Survey of Rd Dept Adm Bldg
X-Sec. Notes Chkd. ____ Checked ____ Survey by Curtis Notes DJB Date 3-7-60
No. ____ Date ____ Date ____ Map No. ____ Indexed ____ Date ____

76L-298 S & E #307—1-56

PLEASE RETURN TO
LOS ANGELES COUNTY ENGINEER
700 Los Angeles County Engineering Bldg.

NOTE: ANY ADDITIONS OR CHANGES ON THIS SHEET MUST BE MADE OR CIRCLED IN RED INK, WITH DATE AND NAME OF PERSON MAKING CHANGE.

Do not extend notes this side of this line.

F. B. 23662 Pg. 68 Job No. 0778.31 Division No. 10 Notes Red. Plotted Profile
Survey of Rd. Dept. Adm. Bldg. Date 3-7-60 Date No. X-Sec.
Survey by Curtis Notes Burkhalter Notes Chkd. Checked
Indexed C. Johnson Date Date Date No.

STATION	B. S.	H. I.	F. S.	ELEV.		
	Fin Grd	Elev	Cor F	Elev	Sub Grd	Cor F
N-16	41.93					
-17	42.33			341.75	341.75	0.0
18	42.74					
19	43.14			342.56	342.56	0.0
20	43.53			342.97	342.97	0.0
(N-20)+06.	43.68			343.10	343.10	0.0
N-21	43.27			342.69	342.69	0.0
" 22	43.57					
" 23	43.87			343.29	343.29	0.0
" 24	44.17					
" 25	44.48			343.90	343.90	0.0
" 26	44.78					
" 27	45.08			344.50	344.50	0.0
" 28	45.38					
" 29	45.69			345.11	345.11	0.0
" -30	45.99			345.41	345.41	0.0
N -32	46.60					
N -33	46.90					

76L-298 S & E #307—1-56

PLEASE RETURN TO
LOS ANGELES COUNTY ENGINEER
700 LOS ANGELES COUNTY ENGINEERING BLDG.

NOTE: ANY ADDITIONS OR CHANGES ON THIS SHEET MUST BE MADE OR CIRCLED IN RED INK, WITH DATE AND NAME OF PERSON MAKING CHANGE.

Do not extend notes this side of this line.

STATION	B. S.	H. I.	F. S.	ELEV.		
	Fin Grd.	Elev.	Cor F	Elev.	Sub Grd.	Cor F
Ø-32	346.96			346 38	346.38	Gr.
P-12 w/	341.00					
P-13	41.39			340 81	340.81	0.0
P-14	41.78					
P-15	42.17			341 59	341.59	0.0
P-16	42.56					
P-17	42.95			342 37	342.37	0.0
P-18	43.44					
P-19	43.84			343 26	343.26	0.0
P-20	44.22			343 64	343.64	0.0
(P-20)±6	44.26			343 68	343.68	0.0
(P-20)±17	43.93			343 35	343.35	0.0
P-21	43.97				343.39	
P-22	44.28					
P-23	44.58			344 00	344.00	0.0
P-24	44.89					
P-25	45.19			344 61	344.61	0.0

Profile Notes Red ____ Plotted ____ Job No. 07783 Division No. 10 F. B. 2362 Pg. 69
No. ____ Date ____ Date ____ Survey of Rd Dept Adm Bldg.
X-Sec. Notes Chkd. ____ Checked ____ Survey by Curtis Notes DSB Date 3-7-60
No. ____ Date ____ Date ____ Map No. ____ Indexed C. Jones Date

76L-298 S & E #307—1-56

PLEASE RETURN TO
LOS ANGELES COUNTY ENGINEER
700 LOS ANGELES COUNTY ENGINEERING BLDG.

NOTE: ANY ADDITIONS OR CHANGES ON THIS SHEET MUST BE MADE OR CIRCLED IN RED INK, WITH DATE AND NAME OF PERSON MAKING CHANGE.

Do not extend notes this side of this line.

STATION	B. S.	H. I.	F. S.	ELEV.			
	Fin. Grd.	Elev.	C. or F	Elev.	Sub Grade	C or F.	
(ϕ-11) ±4	40.35				339.77		
ϕ-12	340.63			40.05	40.05	Gr.	
ϕ-14	41.43				40.85		
ϕ-15	41.83			41.25	41.25	Gr.	
ϕ-16	42.23				41.65		
ϕ-17	42.63 ⊙			42.05	42.05	Gr.	
ϕ-18	43.03				42.45		
-19	43.43			42.85	42.85	Gr.	
-20	43.83			43.25	43.25	0.0	
(ϕ-20) ±6	43.97			43.39	43.39	0.0	
ϕ-21	43.60			43.02	43.02	Gr.	
-22	43.90				43.32		
-23	44.21			43.63	43.63	Gr.	
-24	44.51				43.93		
-25	44.82			44.24	44.24	Gr.	
ϕ-26	45.12				44.54		
-27	45.43			44.85	44.85	Gr.	
-28	45.73				45.15		
-29	46.04			45.46	45.46	Gr.	
ϕ-30	46.35				345.77		

F. B. 2362 Pg. 70 Job No 0778.31 Division No 10 Notes Red Plotted Profile
Survey of Rd. Dept Adm. Bldg Date 3-7-60 Date No. X-Sec.
Survey by Curtis Notes Burkholder Notes Chkd. Checked No.
Indexed A. C. Johnson Date Date Date

76L-298 S & E #307—1-56

PLEASE RETURN TO
LOS ANGELES COUNTY ENGINEER
700 LOS ANGELES COUNTY ENGINEERING BLDG.

NOTE: ANY ADDITIONS OR CHANGES ON THIS SHEET MUST BE MADE OR CIRCLED IN RED INK, WITH DATE AND NAME OF PERSON MAKING CHANGE.

Do not extend notes this side of this line.

STATION	B. S.	H. I.	F. S.	ELEV.		
	Fin Grd.	Elev.	Cor F	Elev.	Sub. Grd.	Cor F
P-26	345.50					
" 27	45.80			345 22	345.22	0.0
" 28	46.11					
" 29	46.41			345 83	345.83	0.0
" 30	46.72					
" 31	47.02			346 44	346.44	0.0
" 32	47.33					
P-33	47.63				347.05	
(Q-12) ±15 wl.	41.55				340.97	
Q-13	41.60			41 02	41.02	Gr.
Q-14	42.05			41 47	41.47	Gr.
Q-15						
Q-16	42.85				42.27	
Q-17	43.25			42 67	42.67	Gr
Q-18	43.65				43.07	
Q-19	44.05			43 47	43.47	Gr.
Q 20	44.45			43 87	43.87	0.0

Profile Notes Red. ____ Plotted ____ Job No. 0778.31 Division No. 10 F. B. 2362 Pg. 71
No. ____ Date ____ Date ____ Survey of Rd Dept Adm Bldg.
X-Sec. Notes Chkd. ____ Checked ____ Survey by Curtis Notes DBB Date 3-7-60
No. ____ Date ____ Date ____ Map No. ____ Indexed C. John Date

76L-298 S & E #307—1-56

PLEASE RETURN TO
LOS ANGELES COUNTY ENGINEER
700 LOS ANGELES COUNTY ENGINEERING BLDG.

NOTE: ANY ADDITIONS OR CHANGES ON THIS SHEET MUST BE MADE OR CIRCLED IN RED INK, WITH DATE AND NAME OF PERSON MAKING CHANGE.

Do not extend notes this side of this line.

F. B. 2362 Pg. 72 Job No 0778.31 Division No. 10 Notes Red. Plotted Profile
Survey of Rd Dept Adm. Bldg Date 3-7-60 Date No X-Sec.
Survey by Curtis Notes Burkhalder Notes Chkd. Checked
Indexed C. Johnson Date Date No.

STATION	B. S.	H. I.	F. S.	ELEV.		
	Fin. Grd.	Elev.	Cor F	Elev	Sub Grd	Cor F
(Q-20)+6'	344.55			343.71	343.97	0.0
(Q-20)+16 Ft.	44.26			43.56	43.68	0.0
Q-21	44.30			43.72	43.72	Gr.
Q-22	44.60				44.02	
Q-23	44.91			44.43	44.43	Gr.
Q-24	45.21				44.63	
Q-25	45.52			44.84	44.94	Gr.
Q-26	45.82				45.24	
" 27	46.13			45.65	45.55	Gr.
" 28	46.43				45.85	
" 29	46.74			46.16	46.16	Gr.
" 30	47.05				46.47	
Q-32	47.67			47.19	47.09	Gr.
Q-33	47.97			47.49	47.39	Gr.

76L-298 S & E #307—1-56

PLEASE RETURN TO
LOS ANGELES COUNTY ENGINEER
700 LOS ANGELES COUNTY ENGINEERING BLDG.

NOTE: ANY ADDITIONS OR CHANGES ON THIS SHEET MUST BE MADE OR CIRCLED IN RED INK, WITH DATE AND NAME OF PERSON MAKING CHANGE.

Do not extend notes this side of this line.

STATION	B. S.	H. I.	F. S.	ELEV.		
	Fin Grd.	Elev.	Cor F	Elev.	Sub Grd.	Cor F
(R-13) ± 10 W	342.10					
R-14	42.30			341.72	341.72	0.0
R-16	43.10					
" 17	43.50			342.92	342.92	0.0
" 18	43.90					
" 19	44.30			343.72	343.72	0.0
" 20	44.70			344.12	344.12	0.0
(R-20) ± 7	44.84			344.26	344.26	0.0
(R-20) ± 15 FL.	44.59			344.01	344.01	0.0
R-21	44.66			344.08	344.08	0.0
" 22	44.96					
" 23	45.27			344.69	344.69	0.0
" 24	45.57					
" 25	45.88			345.30	345.30	0.0
" 26	46.18					
R-27	46.49			345.91	345.91	0.0
R- 28	46.79					

Profile Notes Red. Plotted Job No. 0778.31 Division No. 10 F. B. 2362 Pg. 73
No. Date Date Survey of Rd. Dept. Adm. Bldg.
X-Sec. Notes Chkd. Checked Survey by Curtis Notes DSB. Date 3-7-60
No. Date Date Map No. [illegible] Date

76L-298 S & E #307—1-56

PLEASE RETURN TO
LOS ANGELES COUNTY ENGINEER
700 LOS ANGELES COUNTY ENGINEERING BLDG.

NOTE: ANY ADDITIONS OR CHANGES ON THIS SHEET MUST BE MADE OR CIRCLED IN RED INK, WITH DATE AND NAME OF PERSON MAKING CHANGE.

Do not extend notes this side of this line.

F. B. 2362 Pg. 74 Job No 07783 Division No. 19 Notes Red. Plotted Profile
Survey of Rd. Dept Adm Bldg Date 3-7-60 Date No X-Sec.
Survey by Curtis Notes Burkholder Notes Chkd. Checked No.
Indexed G. Jamieson Date Date Date

STATION	B. S.	H. I.	F. S.	ELEV.		
	Fin. Grd.	Elev.	Cor F	Elev.	Sub Grd.	Cor F
R-29	47.10			346.52	346.52	0.0
R-30	47.40					
R-31	47.71				347.13	
R-32	48.01					
R-33	48.30				347.72	
(S-14) ± 5 W	42.65				42.07	
S-15	42.95			42.37	42.37	G.
" 16	43.35				42.77	
" 17	43.76			43.18	43.18	G.
" 18	44.18				43.60	
S- 19	44.58			44.00	44.00	G.
(S-20) ± 7	45.13			44.55	44.55	0.0
(S-20) ± 14 F	44.92			44.34	44.34	0.0
S-21	45.00			44.42	44.42	G.
S-22	45.30				44.72	
S-23	45.61			45.03	45.03	G.

76L-298 S & E #307—1-56

PLEASE RETURN TO
LOS ANGELES COUNTY ENGINEER
700 LOS ANGELES COUNTY ENGINEERING BLDG.

NOTE: ANY ADDITIONS OR CHANGES ON THIS SHEET MUST BE MADE OR CIRCLED IN RED INK, WITH DATE AND NAME OF PERSON MAKING CHANGE.

Do not extend notes this side of this line.

STATION	B. S.	H. I.	F. S.	ELEV.		
	Fin. Grade	Elev.	C or F	Elev.	Sub. Grade	C or F
S-24	45.91				345.33	
S-25	46.21			45.63	45.63	Gr.
S-26	46.52				45.94	
" -27	46.82			46.24	46.24	Gr.
" -28	47.13				46.55	
" -29	47.43			46.85	46.85	Gr.
" -30	47.74				47.16	
" -31	48.04				47.46	
" -32	48.35			47.77	47.77	Gr.
S-33 cb	48.64				48.06	
T-15 w/	343.20			42.62	342.62	0.0
" -16	43.61					
" -17						
" -18	44.43					
" -19	44.84			344.26	344.26	0.0
T-20	45.25			344.67	344.67	0.0
T-20 ±7	45.42			344.84	344.84	0.0
T-20 + BFL	45.25			344.67	344.67	0.0

Profile Notes Red. Plotted Job No. 0778.31 Division No. 10 F. B. 2362 Pg. 75
No. Date Date Survey of Rd. Dept Adm. Bldg.
X-Sec. Notes Chkd. Checked Survey by Curtis Notes DSB Date 6-29-59
No. Date Date Map No. Indexed C. Johnson Date

76L-298 S & E #307—1-56

PLEASE RETURN TO
LOS ANGELES COUNTY ENGINEER
700 LOS ANGELES COUNTY ENGINEERING BLDG.

NOTE: ANY ADDITIONS OR CHANGES ON THIS SHEET MUST BE MADE OR CIRCLED IN RED INK, WITH DATE AND NAME OF PERSON MAKING CHANGE.

Do not extend notes this side of this line.

F. B. 2362 Pg. 76 Job No. 0778.31 Division No. 10 Notes Red. Plotted Profile
Survey of Rd Dept Adm Bldg Date 3-7-60 Date No. X-Sec.
Survey by Curtis Notes Burkhalter Notes Chkd. Checked
Indexed C. Johnson Date Date Date No.

STATION	B. S.	H. I.	F. S.	ELEV.				
	Fin Grd	Elev.	Cut F	Elev	Sub Grade	C F		
T-21	345.37			344 79	344. 79	0.0		
- 22	45.67							
- 23	45.98			345 40	345.40	0.0		
- 24	46.28							
- 25	46.58			346 00	346.00	0.0		
- 26	46.89							
- 27	47.19			346 61	346.61	0.0		
- 28	47.50							
T-29	47.80			347 22	347.22	0.0		
T-31	48.41				347.83			
-	48.71							
(T-32) ± 14	48.91							
(U-15) ± 13 W	43.75			344 17	343.17	C-1.00	Line	on Wall
U- 16	43.90				43.32			
U- 17	44.32			43 74	43.74	Gr.		
U- 18	44.74				44.16			

76L-298 S & E #307—1-56

PLEASE RETURN TO
LOS ANGELES COUNTY ENGINEER
700 LOS ANGELES COUNTY ENGINEERING BLDG.

NOTE: ANY ADDITIONS OR CHANGES ON THIS SHEET MUST BE MADE OR CIRCLED IN RED INK, WITH DATE AND NAME OF PERSON MAKING CHANGE.

Do not extend notes this side of this line.

STATION	B. S.	H. I.	F. S.	ELEV.			
	Fin Grd.	Elev.	Cor F	Elev	Sub Grd	Cor F	
U-19	345,16			344 58	344.58	Gr.	
(U-20)	45,58				45.00		
(U-20)±7	45,71			45 13	45.13	Gr.	
(U-20)±12 F.L.	45,58			45 00	45.00	Gr.	
U-21	45,70			45 12	45.12	Gr.	
U-22	46.00				45.42		
U-23	46,31			45 73	45.73	Gr.	
U-24	46,61				46.03		
U-25	46.92			46 34	46.34	Gr.	
26	47,22				46.64		
27	47,53			46 95	46.95	Gr.	
28	47,83				47.25		
29	48,14			47 56	47.56	Gr.	
30	48,49				47.91		
U-31	48 75			48 17	48.17	Gr.	
U-32	49,05			48 47	48.47	Gr.	
(U-32)±10	49,18				48.60		

Profile No. ____ Notes Red. ____ Plotted ____ Job No. 0778.31 Division No. 10 F. B. 2362 Pg. 77
X-Sec. No. ____ Date ____ Date ____ Survey of Rd Dept. Adm. Bldg.
Notes Chkd. ____ Checked ____ Survey by Curtis Notes DSB Date 3-7-60
Date ____ Date ____ Map No. ____ Indexed C. John Date ____

76L-298 S & E #307—1-56

PLEASE RETURN TO
LOS ANGELES COUNTY ENGINEER
700 LOS ANGELES COUNTY ENGINEERING BLDG.

NOTE: ANY ADDITIONS OR CHANGES ON THIS SHEET MUST BE MADE OR CIRCLED IN RED INK, WITH DATE AND NAME OF PERSON MAKING CHANGE.

Do not extend notes this side of this line.

F. B. 2362 Pg. 78 Job No 0278.31 Division No. 10 Notes Red. Plotted Profile
Survey of Rd Dept Admn. Bldg. Date 3-7-60 Date No. X-Sec.
Survey by Curtis Notes Burkhalter Notes Chkd. Checked
Indexed C. Johnson Date Date Date No.

STATION	B. S.	H. I.	F. S.	ELEV.		
	Fin. Grd.	Elev.	Cor F	Elev.	Sub. Grd	Cor F
(V-16)±8 W	344.30				343.72	
V-17	44.55			343 97	345.97	0.0
V-18	44.97					
V-19						
V-20	45.82			345 24	345.24	0.0
(V-20)±7	46.00			345 42	345.42	0.0
(V-20)+11	45.91			345 33	345.33	0.0
V-21	46.05			345 47	345.47	0.0
V 22	46.35					
- 23	46.66			346 08	346.08	0.0
- 24	46.96					
- 25	47.27			346 69	346.69	0.0
- 26	47.57					
V-27	47.88			347 30	347.30	0.0
V 28	48.18					
V 29	48.47			347 80	347.89	0.0
V 30	48.79					
V 31	49.10				348.52	
V 32	49.40					

76L-298 S & E #307—1-56

PLEASE RETURN TO
LOS ANGELES COUNTY ENGINEER
700 LOS ANGELES COUNTY ENGINEERING BLDG.

NOTE: ANY ADDITIONS OR CHANGES ON THIS SHEET MUST BE MADE OR CIRCLED IN RED INK, WITH DATE AND NAME OF PERSON MAKING CHANGE.

Do not extend notes this side of this line.

STATION	B. S.	H. I.	F. S.	ELEV.			
	Fin. Grd	Elev	Cor F	Elev	Sub. Grade	Cor F	
(V-32) ± 7 cb.	49.49				348.91		
(W-17) ± 3	44.85			44 27	44.27	Gr.	
W - 18	45.25			44 67	44.67	Gr.	
W -							
W - 20	46.13			45 55	45.55	O.D	
(W - 20) ± 7	46.29			45 71	45.71	Gr.	
(W - 20) EL +10	46.24			45 66	45.66	Gr.	
W - 21	46.40			45 82	45.82	Gr.	
W - 22	46.70				46.12		
W - 23	47.00			46 42	46.42	Gr.	
W - 24	47.30				46.72		
W - 25	47.60			47 02	47.02	Gr.	
W - 26	47.90				47.32		
W - 27	48.20			47 62	47.62	Gr.	
W - 28	48.50				47.92		
W - 29	48.80			48 22	48.22	Gr.	
W - 30	49.10				48.52		
W - 31	49.40			48 82	48.82	Gr.	
W - 32	49.70			49 12	49.12	Gr.	

Profile No. X-Sec. No. Notes Red. Date Notes Chkd. Date Plotted Date Checked Date Job No. 0778.31 Division No. 10 Survey of Rd Dept Adm. Bldg. Survey by Curtis Notes LJB Date 3-7-60 Map No. Indexed C. Johnson Date

F. B. 2362 Pg. 79

76L-298 S & E #307—1-56

PLEASE RETURN TO
LOS ANGELES COUNTY ENGINEER
700 LOS ANGELES COUNTY ENGINEERING BLDG.

NOTE: ANY ADDITIONS OR CHANGES ON THIS SHEET MUST BE MADE OR CIRCLED IN RED INK, WITH DATE AND NAME OF PERSON MAKING CHANGE.

Do not extend notes this side of this line.

STATION	B. S.	H. I.	F. S.	ELEV.		
	Fin Grd	Elev.	Cor F	Elev.	Sub. Grade	Cor F
(X-17) ± 16 W.L.	45.40					
X-18	45.50					
X-19	45.95			345 37	345.37	0.0
X-20	46.43			345 85	345 85	0.0
(X-20) ± 7	46.58			346 00	346.00	0.0
(X-20) + 9 F.L.	46.57			345 99	345.99	0.0
X+21	46.73			346 15	346.15	0.0
- +22	47.03					
- +23	47.33				346.75	
- +24	47.63					
- +25	47.93				347.35	
- +26	48.23					
- +27	48.53				347.95	
- +28	48.83					
X +29	49.13				348.55	

F. B. 2362 PG. 80 Job No. 077831 Division No. 10 Notes Red. Plotted Profile
Survey of Rd Dept Adm. Bldg. Date 3-7-60 Date No. X-Sec.
Survey by Curtis Notes Curtis Notes Chkd. Checked
Indexed C. Johnson Date Date No.

76L-298 S & E #307—1-56

PLEASE RETURN TO
LOS ANGELES COUNTY ENGINEER
700 LOS ANGELES COUNTY ENGINEERING BLDG.

NOTE: ANY ADDITIONS OR CHANGES ON THIS SHEET MUST BE MADE OR CIRCLED IN RED INK, WITH DATE AND NAME OF PERSON MAKING CHANGE.

Do not extend notes this side of this line.

STATION	B. S.	H. I.	F. S.	ELEV.			
	Fin. Grd.	Elev.	Cor F	Elev	Sub. Grd	Cor F	
X+30	349.43						
X+31	49.73						
X+32	50.03						
Y-20	346.74			46.16	346.16	Gr.	
(Y-20)±8 FL	46.87			46.29	46.29	Gr.	
Y-21	47.03			46.45	46.45	Gr.	
Y-22	47.34				46.76		
Y-23	47.66			47.08	47.08	Gr.	
Y-24	47.97				47.39		
Y-25	48.29			47.71	47.71	Gr.	
Y-26	48.60				48.02		
Y-27	48.92			48.34	48.34	Gr.	
Y-28	49.23				48.65		
Y-29	49.55			48.97	48.97	Gr.	
Y-30	49.86				49.28		
(Y-31)±14	50.30				49.72		

Profile Notes Red. Plotted Job No. 0778,31 Division No. 10 F. B. 2362 Pg. 81
No. Date Date Survey of Rd. Dept. Adm. Bldg.
X-Sec. Notes Chkd. Checked Survey by Curtis Notes Curtis Date 6-29-59
No. Date Date Map No. Indexed C. Johnson Date

76L-298 S & E #307—1-56

PLEASE RETURN TO
LOS ANGELES COUNTY ENGINEER
700 LOS ANGELES COUNTY ENGINEERING BLDG.

NOTE: ANY ADDITIONS OR CHANGES ON THIS SHEET MUST BE MADE OR CIRCLED IN RED INK, WITH DATE AND NAME OF PERSON MAKING CHANGE.

Do not extend notes this side of this line.

F. B. 2362 Pg. 82 — Job No. 0778,31 — Division No. 10 — Notes Red. — Plotted — Profile
Survey of Ed. Dept. Adm. Bldg. — Date 3-7-60 — No. — X-Sec.
Survey by Curtis Notes Burkholder — Notes Chkd. — Checked — No.
Indexed A. C. Johnson — Date — Date — Date

STATION	S. S.	H. I.	F. S.	ELEV.				
	Fin. Grd.	Elev.	C or F	Elev.	Sub Grd	C or F		
Z= Y+08								
(Z-18) ± 16	46.45			347 37	45.87	C-1.5°	Line	on Wall
Z-19	46.50			45 92	45.92	Gr.		
Z-20	46.87			46 29	46.29	Gr.		
(Z-20) ± 7 FL	47.00			46 42	46.42	Gr.		
Z-21	47.21			46 63	46.63	Gr.		
Z-22	47.50				46.92			
Z-23	47.80			47 22	47.22	Gr.		
Z-24	48.10				47.52			
Z-25	48.40			47 82	47.82	Gr.		
Z-26	48.70				48.12			
Z-27	49.00			48 42	48.42	Gr.		
Z-28	49.30				48.72			
Z-29	49.60			49 02	49.02	Gr.		
Z-30	49.92				49.34			
T.P.					T.P.			

Notes Ck'd by	Survey of RD. DPT. ADM. BLDG.
Map No.	JN 0778.31 Tape Std °F
Office Work	Surveyed by A.N. Hellstrom
Checked	Notes A.N.H. Date 7-2-59
Date	Indexed C. [illegible] 10-29-59

F. B 2362 Pg. 83

J.N. *0778.31

ROAD DEPT. ADMIN. BLDG

AXIS-LINE FROM SOUTH FACE OF OFFICE BLDG TO 5.5' MASONRY WALL AT SOUTH END OF PARKING AREA

ALSO

RAD. PTS. FOR 17° R. FOR PARKING ISLANDS.
SEE PG. 116 FOR Top Pvmt. Grades & Rad. Pt.

FEB.-15-1960

Set 1X2 NAT - 3' OFFSET STKS (14' From Rad Pt)
At Ends & Middle Of All Islands
See Pgs. 129-131 - For Grds

A.N. Hellstrom
H.H. Spriggs.
R.A. Swann
P.A. Lotteri
K.H. Tuxford

Note: Any Additions or Changes on This Sheet Must be Made or Circled in Red Ink With Date and Name of Person Making Change.

Do not extend notes this side of this line.

RETURN TO
LOS ANGELES COUNTY ENGINEER
700 LOS ANGELES COUNTY ENGINEERING BLDG.

78F3095 CE #247—3-57

RETURN TO
LOS ANGELES COUNTY ENGINEER
700 LOS ANGELES COUNTY ENGINEERING BLDG.

Note: Any Additions or Changes on This Sheet Must be Made or Circled in Red Ink With Date and Name of Person Making Change.

Do not extend notes this side of this line.

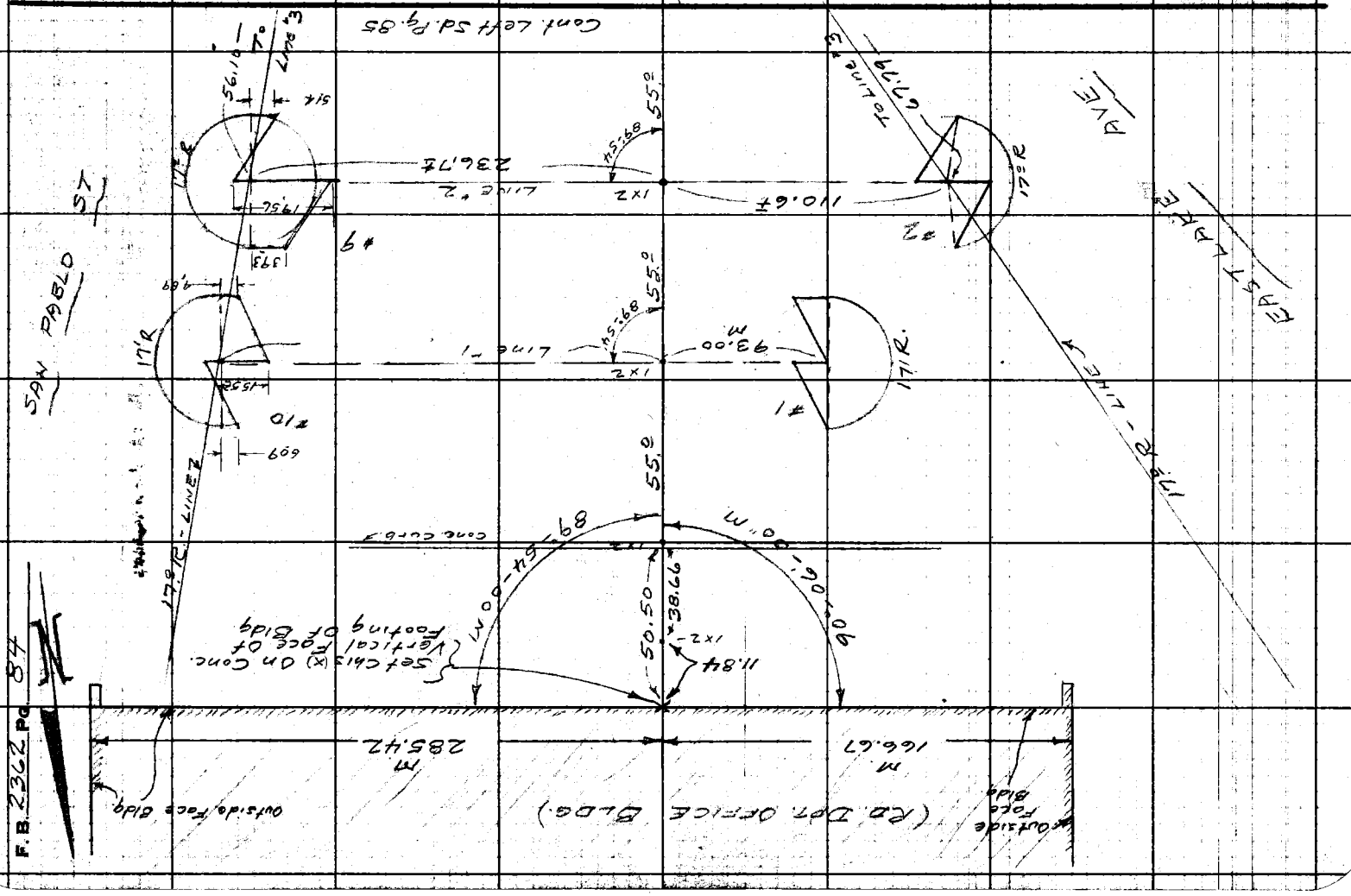

Notes Ck'd by	Survey of RD. DPT. ADM. BLDG.
Map No.	JN 0778.31 Tape Std. °F
Office Work	Surveyed by A.N. Hellstrom
Checked	Notes A.N.H. Date 7-2-59
Date	Indexed [redacted] C. Jo[redacted]

F.B. 2362 Pg. 85

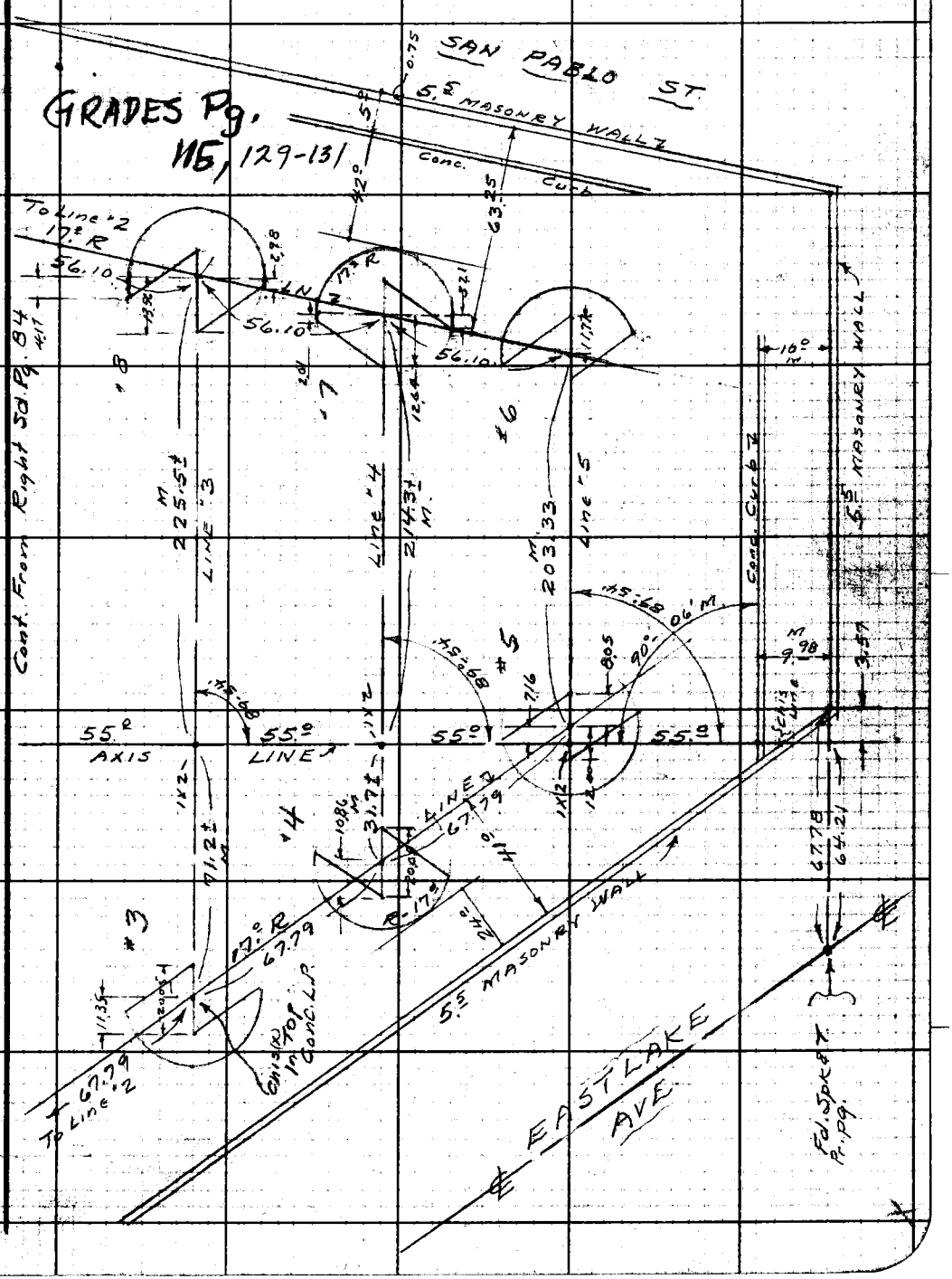

Note: Any Additions or Changes on This Sheet Must be Made or Circled in Red Ink With Date and Name of Person Making Change.

Do not extend notes this side of this line.

RETURN TO
LOS ANGELES COUNTY ENGINEER
700 LOS ANGELES COUNTY ENGINEERING BLDG.

76F3098 CE #247—3-57

Notes Ck'd by	Survey of Rd Dept Adm. Bldg F. B. 2362 Pg. 87
Map No.	JN 077831 Tape Std °F
Office Work	Surveyed by D.S. Curtiss
Checked	Notes Bookholder Date 7-26-57
Date	Indexed C. Johnson

J.N. 077831
Rd. Dept. Adm. Bldg
Location of
Grade Shots

Note: Any Additions or Changes on This Sheet Must be Made or Circled in Red Ink With Date and Name of Person Making Change.

Do not extend notes this side of this line.

RETURN TO
LOS ANGELES COUNTY ENGINEER
700 Los Angeles County Engineering Bldg.

76F3095 CE #247—8-57

RETURN TO
LOS ANGELES COUNTY ENGINEER
700 LOS ANGELES COUNTY ENGINEERING BLDG.

Note: Any Additions or Changes on This Sheet Must be Made or Circled in Red Ink With Date and Name of Person Making Change.

Do not extend notes this side of this line.

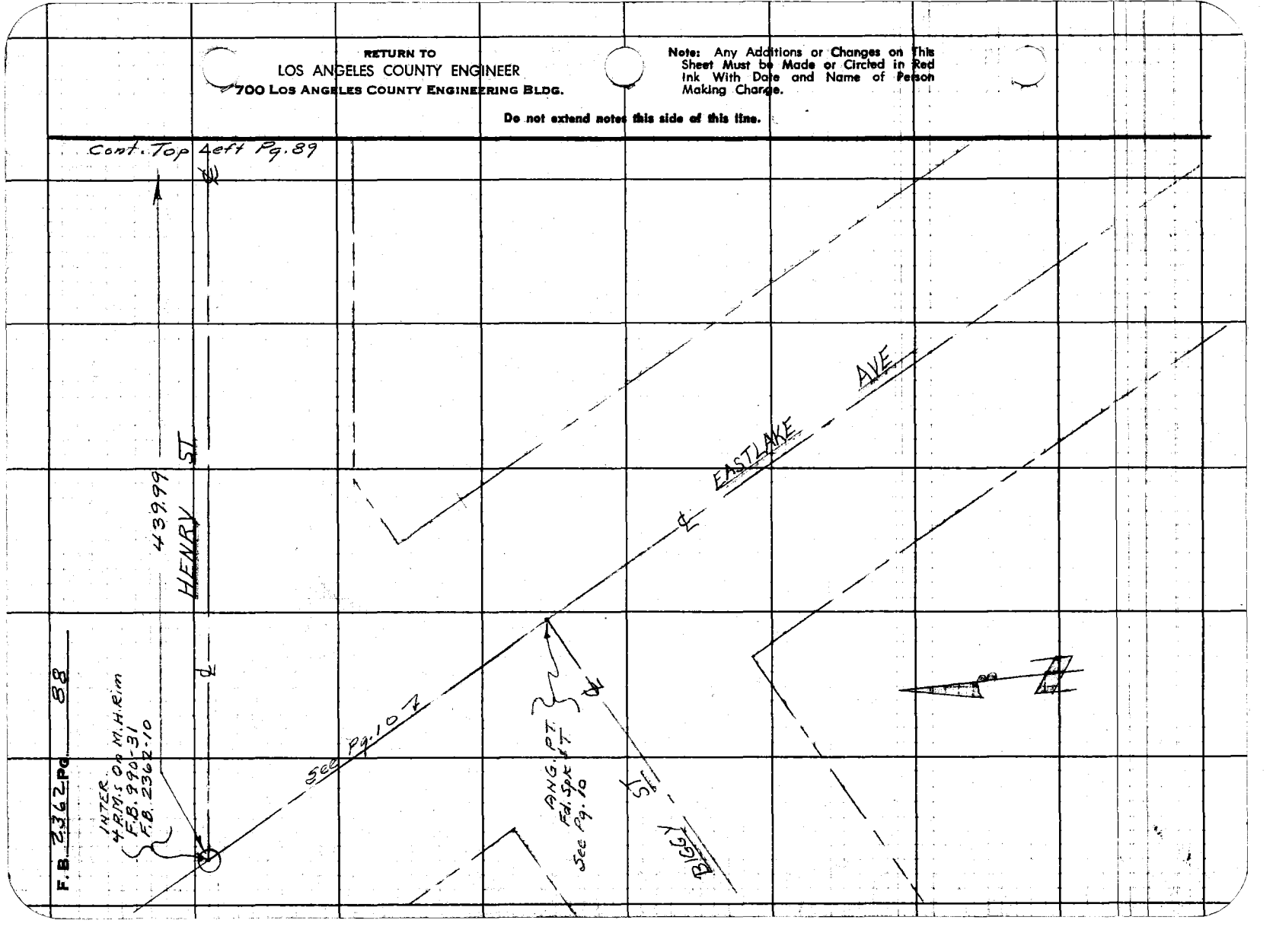

Notes Ck'd by	Survey of Rd Dept Adm. Bldg
Map No.	JN 077831 Tape Std °F
Office Work	Surveyed by A.S. Curtis
Checked	Notes Burkholder Date 7-30-59
Date	Indexed

F. B. 2362 Pg. 89

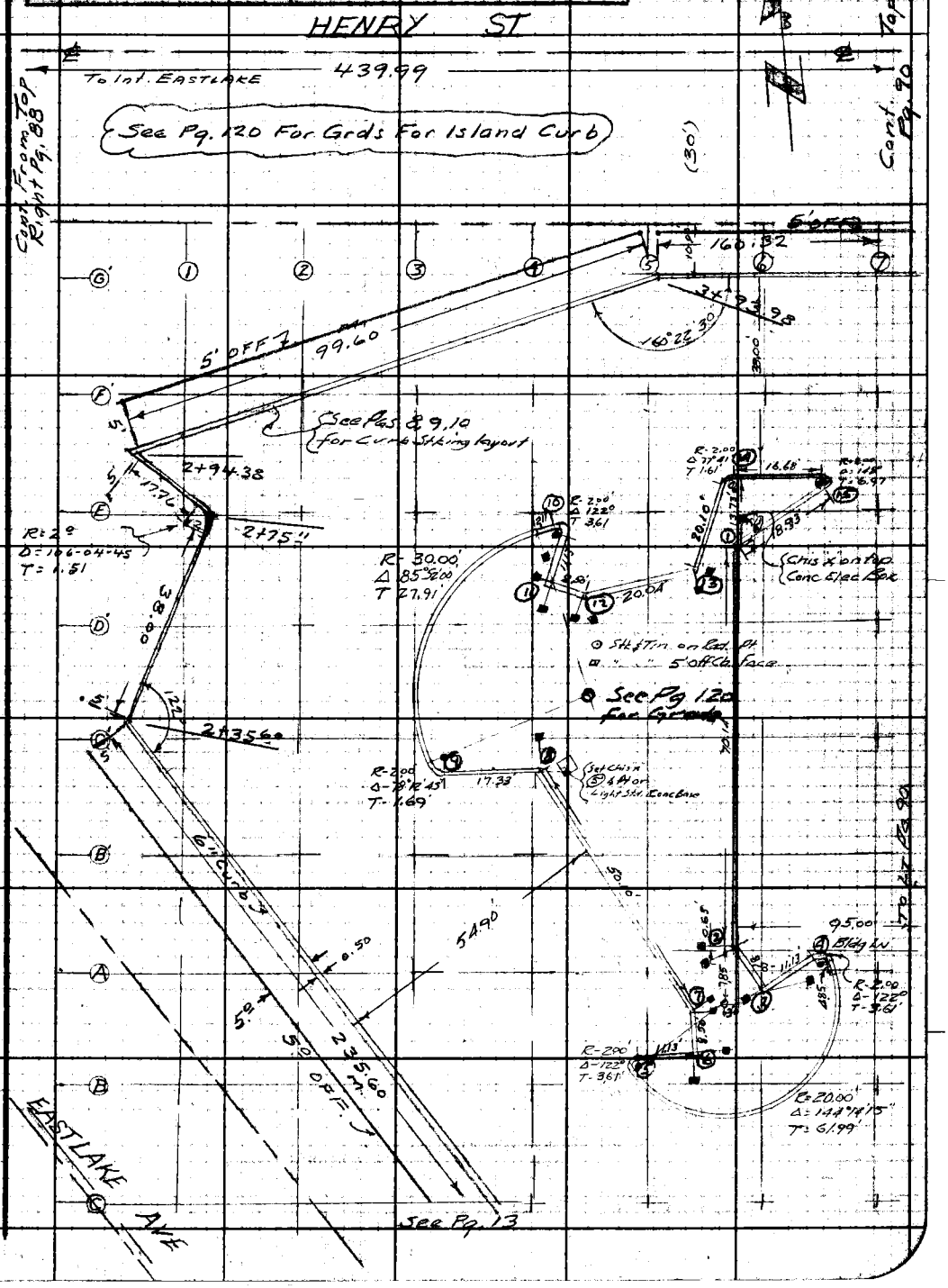

Note: Any Additions or Changes on This Sheet Must be Made or Circled in Red Ink With Date and Name of Person Making Change.

Do not extend notes this side of this line.

RETURN TO
LOS ANGELES COUNTY ENGINEER
700 LOS ANGELES COUNTY ENGINEERING BLDG.

76F3095 CE #247—3-57

F. B. 2362 Pg. 90

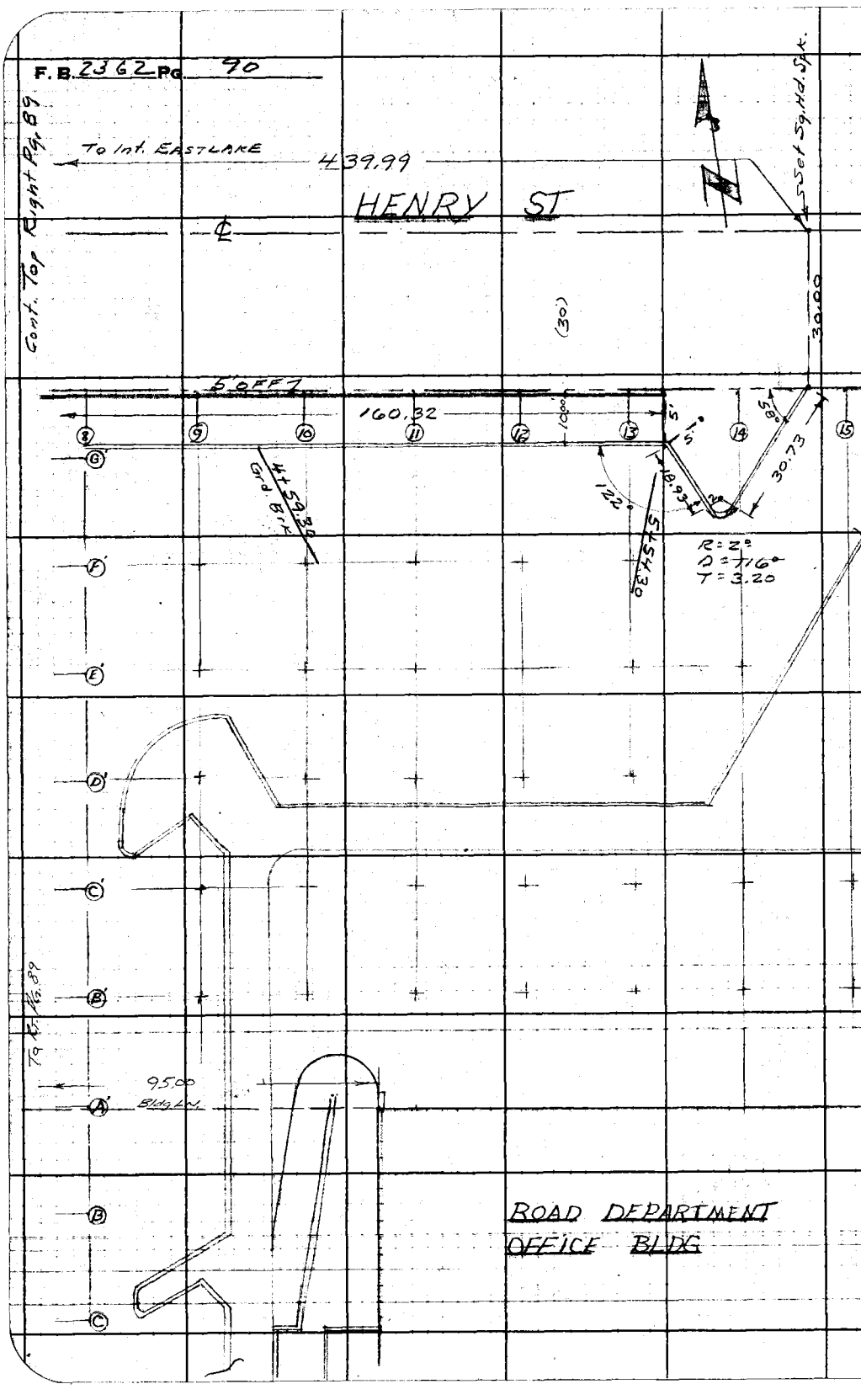

RETURN TO
LOS ANGELES COUNTY ENGINEER
700 LOS ANGELES COUNTY ENGINEERING BLDG.

Do not extend notes this side of this line.

Note: Any Additions or Changes on This Sheet Must be Made or Circled in Red Ink With Date and Name of Person Making Change.

Profile	Notes Red.	Plotted	Job No. 0778.31	Division No. 10	F. B. 2362 Pg. 91
No.	Date	Date	Survey of Rd. Dept. Adm. Bldg		
X-Sec.	Notes Chkd.	Checked	Survey by Curtis	Notes Curtis	Date 7-30-59
No.	Date	Date	Map No.	Indexed C. [illegible]	10-27-59

J. N. 0778,31
Road Dept Adm. Bldg.
Grades.

Curtis
Burkholder
Yasui
Huckaby

STATION	B. S.	H. I.	F. S.	ELEV.

NOTE: ANY ADDITIONS OR CHANGES ON THIS SHEET MUST BE MADE OR CIRCLED IN RED INK, WITH DATE AND NAME OF PERSON MAKING CHANGE.

PLEASE RETURN TO
LOS ANGELES COUNTY ENGINEER
700 Los Angeles County Engineering Bldg.

Do not extend notes this side of this line.

76L-298 S & E #307—1-56

76L-295 S & E #307—1-56

PLEASE RETURN TO
LOS ANGELES COUNTY ENGINEER
700 LOS ANGELES COUNTY ENGINEERING BLDG.

NOTE: ANY ADDITIONS OR CHANGES ON THIS SHEET MUST BE MADE OR CIRCLED IN RED INK, WITH DATE AND NAME OF PERSON MAKING CHANGE.

Do not extend notes this side of this line.

F. B. 2362 Pg. 92 Job No. 0778.3' Division No. 12 Notes Red Plotted Profile
Survey of Ed Deer, Palm Bldg. Date No. X-Sec.
Survey by Curtis Notes Curtis Notes Chkd Checked
Indexed C. Johnson Date Date No.

STATION	B. S.	H. I.	F. S.	ELEV.				
B.M. #RD-2				337 40	B.M. #RD-2 Elev. 337.405 Per F.B. 2362-32			
		← per Inspector "Potter" & "Supt." →						
		Sub Grade for paving - 7" below finish			Sub Grade for Dirt 6" below finish			
		Elev. Fin		Elev Sub	Act Sub Grd	Act. Fin Grd	For F Sub	For F Fin
A-2						339.20		
A-3						39.22		
A-4						39.24		
A-5						39.50		
A-6				39.87	39.87	40.45	Grd,	
A-7		40.15			39.57	40.15		Grd.
A-8		40.20			39.62	40.20		Grd
A-9		40.45				40.45		Grd.
B-1								
B-2		38.96				38.96		Grd.
B-3		39.50				39.00		Co 50
B-4						39.21		
B-5 "Dirt"		39.50			39.00	39.50		Grd
B-6		340.24				340.24		Grd

76L-298 S & E #307-1-56

PLEASE RETURN TO
LOS ANGELES COUNTY ENGINEER
700 Los Angeles County Engineering Bldg.

NOTE: ANY ADDITIONS OR CHANGES ON THIS SHEET MUST BE MADE OR CIRCLED IN RED INK, WITH DATE AND NAME OF PERSON MAKING CHANGE.

Do not extend notes this side of this line.

Profile Notes Red. Plotted Job No. 07783.31 Division No. 10 F. B. 2362 Pg. 93
No. X-Sec. Date Date Survey of Rd Dept Eqpt. Bldg
No. Notes Chkd. Checked Survey by Curtis Notes Curtis Date 7-30-59
Date Date Map No. Index

STATION	B. S.	H. I.	F. S.	ELEV.	Act. Sub Grd	Act. Fin Grd.	Cut or Fill Fin Sub	Cut or Fill Fin
		Elev. Fin		Elev. Sub				
B-7		340.00				340.00		Grd
B-8		340 16				40. 16		Grd.
B-9		340.36				40.36		Grd.
B-10 Dirt				40. 40	40.40	40.90	Grd.	
B-11 Dirt				40. 05	40.05	40.55	Grd	
B-12 Dirt		40.20				40.20		Grd.
B-13 Dirt		40.70				40.20		Co 5
B-14 Dirt		40.50				40.50		Grd.
B-15 Dirt		42.00				42.00		Grd,
TP					TP.			
C-1		38.71				338.71		Grd
C-2		39.26				38.74		Co 50
C-3 Dirt		39.7				39.2		Co 5
C-4 Dirt		39.6				39.6		Grd.
C-5 Dirt		400				40.0		Grd.
C-6					39.9	40.4	Grd	
C-7		39.83				39.83		Grd.
C-8				339.51	339,51	40.09	Grd	
C-9				339.72	339,72	340,30	Grd.	

76L-298 S & E #307—1-56

PLEASE RETURN TO
LOS ANGELES COUNTY ENGINEER
700 LOS ANGELES COUNTY ENGINEERING BLDG.

NOTE: ANY ADDITIONS OR CHANGES ON THIS SHEET MUST BE MADE OR CIRCLED IN RED INK, WITH DATE AND NAME OF PERSON MAKING CHANGE.

Do not extend notes this side of this line.

STATION	B. S.	H. I.	F. S.	ELEV.				
		Elev. Fin		Elev. Sub	Act Sub. Grd.	Act. Fin Grd	Cut or Fill Sub.	Cut or Fill Fin.
C-10 "Dirt"				340.45	340.45	340.95	Grd	
C-11		40.12			40.12	40.70	Grd	
C-12		340.45				40.45		Grd.
C-13		340.00				40.00		Grd.
C-14		340.50				40.50		Grd.
C-15		342.00				341.50		Co 50
D-1		338.97				338.47		Co 50
D-2		338.99				38.49		Co 50
D-3		38.81				38.81		Grd
D-4 "Dirt"		39.3				39.3		Grd.
D-5 "Dirt"		39.8				39.8		Grd
D-6		39.84				339.84		Grd
D-7		39.66				39.66		Grd.
D-8				39.42	39.42	40.00	Grd	
D-9 "Dirt"				39.90	39.90	40.40	Grd	
D-10				39.60	39.60	40.18	Grd.	
D-11		39.98				39.98		Grd
D-12		40.20				39.80		Co 5
D-13		339.62				339.62		Grd

F. B. 2362 Pg. 94 Job No. 0778.31 Division No. 10 Notes Red Date Plotted Date No. Profile
Survey of Rd Dept Adm. Bldg Date Checked Date No. X-Sec.
Survey by Curtis Notes Curtis Notes Chkd Date
Indexed C. Johnson Date

76L-298 S & E #307—1-56

PLEASE RETURN TO
LOS ANGELES COUNTY ENGINEER
700 Los Angeles County Engineering Bldg.

NOTE: ANY ADDITIONS OR CHANGES ON THIS SHEET MUST BE MADE OR CIRCLED IN RED INK, WITH DATE AND NAME OF PERSON MAKING CHANGE.

Do not extend notes this side of this line.

Profile Notes Red. Plotted Job No. 0778.31 Division No. 10 F. B. 2362 Pg. 95
No. X-Sec. Date Date Survey of Ed Depot Addn. Bldg.
No. Notes Chkd. Checked Survey by Curtis Notes Curtis Date 7-Jan-59
No. Date Date Map No. Index Ref. C. Johnson

STATION	B. S.	H. I.	F. S.	ELEV.				
		Elev. Fin. Grd		Elev. Sub Grd	Act. Sub Grd.	Act. Fin. Grd.	Corr. Sub.	Cut or Fill Fin
E'-1						338.17		
E'-2		39.00				338.50		C0.50
E'-3		38.66				338.66		Grd
E'-4		39.32				38.82		C1.00
E'-5		39.50				39.00		C0.50
E'-6 "Dirt"				39.0	39.0	39.5	Grd	
E'-7		39.50				39.50		Grd
E'-8				39.28	39.25	39.86	Grd,	
E'-9				39.52	39.52	40.10	Grd.	
E'-10		40.02				40.02		Grd.
E'-11		39.82				39.82		Grd.
E'-12		39.63				39.63		Grd
E'-13		40.96				39.46		C1.50
E'-14		340.88				339.38		C1.50
F'-2				38.98	38.98	339.56	Grd	
F'-3		38.80				38.80		Grd
F'-4		39.23				38.73		C0.50
F'-5		38.95				38.95		Grd

76L-298 S & E #307—1-56

PLEASE RETURN TO
LOS ANGELES COUNTY ENGINEER
700 LOS ANGELES COUNTY ENGINEERING BLDG.

NOTE: ANY ADDITIONS OR CHANGES ON THIS SHEET MUST BE MADE OR CIRCLED IN RED INK, WITH DATE AND NAME OF PERSON MAKING CHANGE.

Do not extend notes this side of this line.

STATION	B. S.	H. I.	F. S.	ELEV.				
		Elev. Fin. Grd		Elev. Sub. Grd	Act. Sub. Grd.	Act Fin Grd.	Cut or Fill Sub.	Cut or Fill Fin.
F'-6		339.25				339.25		Grd
F'-7				38.97	38.97	39.55	Grd,	
F'-8				39.28	39.28	39.86	Grd	
F'-9				39.32	39.32	39.90	Grd	
F'-10				39.23	39.23	39.81	Grd	
F'-11				39.04	39.04	39.62	Grd	
F'-12		39.43				39.43		Grd
F'-13		39.24				39.24		Grd
F'-14		40.50				39.00		Cl 50
G'-1								
G'-2								
G'-3								
G'-4								
G'-5		39.33				339.33		Grd,
G'-6		39.60				39.60		Grd.

F. B. 2362 Pg. 96 Job No. 0778.31 Division No. 10 Notes Red. Plotted Profile
Survey of Rd. Dept Adm. Bldg. Date Date No. X-Sec.
Survey by Curtis Notes Curtis Notes Chkd. Checked
Indexed C. Johnson Date Date Date No.

76L-298 S & E #307—1-56

PLEASE RETURN TO
LOS ANGELES COUNTY ENGINEER
700 Los Angeles County Engineering Bldg.

NOTE: ANY ADDITIONS OR CHANGES ON THIS SHEET MUST BE MADE OR CIRCLED IN RED INK, WITH DATE AND NAME OF PERSON MAKING CHANGE.

Do not extend notes this side of this line.

Profile Notes Red. Plotted Job No. 6778.31 Division No. 10 F. B. 2362 Pg. 97
No. X-Sec. Date Date Survey of Rd. Dept. Adm. Bldg
Notes Chkd. Checked Survey by Curtis Notes Curtis Date 7-30-59
No. Date Date Map No. Indexed C. Johnson

STATION	B. S.	H. I.	F. S.	ELEV.				
		Elev Fin. Grd		Elev. Sub Grd.	Act. Sub Grd	Act. Fin. Grd	Cut or Fill or Sub.	Cut or Fill or Fin.
G-7				39.27	39.27	339.85	Grd	
G-8				39.52	39.52	340.10	Grd.	
G-9				39.53	39.53	40.11	Grd	
G-10				39.35	39.35	39.83	Grd	
G-11		39.75				39.75		Grd
G-12		39.57				39.57		Grd.
G-13		39.89				39.39		Co 50
BM					BM	Elev 339.10		

F. B. 2362 Pg. 99

Profile No. ____ Notes Red. ____ Plotted ____ Job No. 0778.31 Division No. 10
Date ____ Date ____ Survey of Rd Dept Admn. Bldg.
X-Sec. No. ____ Notes Chkd. ____ Checked ____ Survey by Snyder Notes 12135 Date 8-13-59
Date ____ Date ____ Map No. ____ Indexed C. Jones Date 10-27-59

J.N. 0778.31

RD. DEPT. ADMIN. BLDG.

STORM DRAIN LINES

Ref 5'R.

See Pages 108 Thru 110 for Location

Snyder
Cervesco
Reingel
Noya

Snyder
Cervesco
Reingel
Noya

STATION	B. B.	H. I.	F. B.	ELEV.

NOTE: ANY ADDITIONS OR CHANGES ON THIS SHEET MUST BE MADE OR CIRCLED IN RED INK, WITH DATE AND NAME OF PERSON MAKING CHANGE.

Do not extend notes this side of this line.

PLEASE RETURN TO
LOS ANGELES COUNTY ENGINEER
700 Los Angeles County Engineering Bldg.

761-298 S & E #307—1-56

76L-298 S & E #307—1-56

PLEASE RETURN TO
LOS ANGELES COUNTY ENGINEER
700 LOS ANGELES COUNTY ENGINEERING BLDG.

NOTE: ANY ADDITIONS OR CHANGES ON THIS SHEET MUST BE MADE OR CIRCLED IN RED INK, WITH DATE AND NAME OF PERSON MAKING CHANGE.

Do not extend notes this side of this line.

F. B. 2362 Pg. 100 Job No 0778-3 Division No 12 Notes Red. Plotted Profile
Survey of Rd. Dept. Hdrs. Bldg Date No X-Sec.
Survey by Snyder Notes 1965 Notes Chkd. Checked No.
Indexed by G. Jamieson Date Date Date

STATION	B. S.	H. I.	F. S.	ELEV.			
BM. Rd. #2				337.90	Rd #2 BL 337.405 FB. 2862-32 Henry ST. N. side BT. Spk in ob 30'± W of W. Bldg Line Pinned - Hdrs. Bldg.		
					Drain line "A" EASTLAKE AVE To S. side of Bldg.		18"-15"-12" LINE
T.P				340.42	T.P.		
					To Grade	Cut	
3+96	Junction				331.06		
4+10				340.58	331.54	9.04	STK N&T 5 Rod ℄
+24				340.38	332.03	8.35	
+28				340.41	332.17	8.24	
+30				340.52	332.90	7.62	
+75				340.44	333.76	6.68	
5+00				340.62	334.63	5.39	
5+10.00	℄ PT. Back	Tan C.B. 339.25	FO.63	339.88	335.00	4.88	
5+10.00	Ahd	339.25	FO.26	339.51	335.00	4.51	
5+25	ⓒ			339.48	335.41	4.09	
+50				340.05	336.09	3.96	
+75				340.39	336.77	3.62	
6+00				340.65	337.15	3.20	
+25				341.15	338.13	3.02	
+50				342.26	338.81	3.45	
+75				342.50	339.49	3.01	
7+00				342.26	340.17	2.09	
+12	Junction			342.45	340.50	1.95	
7+20.00	℄ B.	Tan C.B. 342.75	FO.08	342.67	340.75	1.92	

3.454'
2.744'

76L-298 S & E #307—1-56

PLEASE RETURN TO
LOS ANGELES COUNTY ENGINEER
700 LOS ANGELES COUNTY ENGINEERING BLDG.

NOTE: ANY ADDITIONS OR CHANGES ON THIS SHEET MUST BE MADE OR CIRCLED IN RED INK, WITH DATE AND NAME OF PERSON MAKING CHANGE.

Do not extend notes this side of this line.

STATION	B. S.	H. I.	F. S.	ELEV.	%	Grade	Cut	
				DRAIN LINE "B" From 7+12 of line "A" North To C.B.				
0+00.00	Junction			34250	1.89%	340.50	2.00	Stk & T 5' R of ℄
+25				34237		340.97	1.40	
+50				34270		341.44	1.26	
+75				34305		341.91	1.14	
0 +90.85 C.B.				34367		342.20	1.47	
				34367		Top C.B. 343.20	C 0.47	To Top of C.B.
B.M. #7				34101		Fd. B.M. Mkd.	S. End of Well W side of Ramp S.W. Cor Bldg. BT. Spk EL. 340.99	No Ref.
T.P.				33852		T.P.		
T.B.M. #1				33509		T.B.M. #1	EL 335.076 F.B. 2362-32 W. cb. of East Lake Ave & on ℄ Prod of Henry St. L&T in cb	

Profile Notes Red. ____ Plotted ____ Job No. 8778.31 Division No. 10 F.B. 2362 Pg. 101
No. ____ Date ____ Date ____ Survey of Rd Dept Adm Bldg
X-Sec. Notes Chkd. ____ Checked ____ Survey by Snyder Notes PRS Date 8-13-59
No. ____ Date ____ Date ____ Map No. ____ Indexed ____ C. Johnson

76L-298 S & E #307—1-56

PLEASE RETURN TO
LOS ANGELES COUNTY ENGINEER
700 LOS ANGELES COUNTY ENGINEERING BLDG.

NOTE: ANY ADDITIONS OR CHANGES ON THIS SHEET MUST BE MADE OR CIRCLED IN RED INK, WITH DATE AND NAME OF PERSON MAKING CHANGE.

Do not extend notes this side of this line.

STATION	B. S.	H. I.	F. S.	ELEV.				
		Drain		LINE	"C"			
BM Rd #2				337 40	Rd. #2 EL 337.40 Per Pg 101			
					%	Grade	Cut Fill	
				33866				EXIST. cb
0+00				—		338.24		Fl Line at cb
0+10				33857		338.34	c 0.23	Spk & T 5'R of ℄
+25				33989	7.292	339.43	c 0.46	
+50				34159		341.25	c 0.34	
0+76.5	C.B & PT. Back			34238		343.29	F0.91	
0+76.5	Ahd.	Top C.B Grade 344.79	To Top C.B F 2.44	34235		343.29	F0.84	
1+00				34291	.8337	343.49	F0.58	
1+18.5	C.B ⊙	Top C.B Grade 344.64	F0.72	34392		343.64	c0.28	T.P.
BM. Rd #2				337 40		EL 337.40 Above		

F. B. 2362 Pg. 102
Job No. 0778.31 Division No. 10 Notes Red. Plotted Profile
Survey of Rd Dept Adm Bldg Date Date No. X-Sec.
Survey by Snyder Notes PRS Notes Chkd. Checked
Indexed C. Johnson Date Date Date No.

76L-298 S & E #307—1-56

PLEASE RETURN TO
LOS ANGELES COUNTY ENGINEER
700 LOS ANGELES COUNTY ENGINEERING BLDG.

NOTE: ANY ADDITIONS OR CHANGES ON THIS SHEET MUST BE MADE OR CIRCLED IN RED INK, WITH DATE AND NAME OF PERSON MAKING CHANGE.

Do not extend notes this side of this line.

Drain Line "A"
Eastlake Ave To 4+10

STATION	B. S.	H. I.	F. S.	ELEV.	%	Grade	Cut	
B.M. T.B.M. #1				335 08				T.B.M. #1 El 335.076 F.B. 2362-32 W. cb of Eastlake Ave & on ℄ Prod of Henry St. L&T in cb
1+02.60	(Plan = 1+05.60)			338 24		329.11	9.13	Spk &T 5' R. of ℄ S. end of Exist. 21" Line
1 +25				337 48		329.26	8.22	Spk &T
+50				338 15		329.42	8.73	Stk &T
1+58.00	Junction			338 40		329.47	8.93	
+75				338 79		329.59	9.20	
1+79.60 =	B.C.	Δ = 43-54-11 L = 34.48 R = 45'		338 84		329.62	9.22	
1/4				338 83		329.68	9.15	
1/2				338 93	0.66%	329.73	9.20	
3/4				339 16		329.79	9.37	
2+14.08	E.C.			339 24		329.85	9.39	
25				339 26		329.92	9.34	
50				339 50		330.09	9.41	
75				339 50		330.25	9.25	
3 +00				339 65		330.42	9.23	
+25				339 80		330.58	9.22	

Profile No. ____ Notes Red. ____ Plotted ____ Job No. 0778.31 Division No. 10 F. B. 2362 Pg. 103
X-Sec. No. ____ Date ____ Date ____ Survey of Rd Vert Admin Bldg
Notes Chkd. ____ Checked ____ Survey by Snyder Notes 1935 Date 8-17-59
Date ____ Date ____ Map No. ____ Indexed ____ Date ____

76L-298 S & E #307—1-56

PLEASE RETURN TO
LOS ANGELES COUNTY ENGINEER
700 LOS ANGELES COUNTY ENGINEERING BLDG.

NOTE: ANY ADDITIONS OR CHANGES ON THIS SHEET MUST BE MADE OR CIRCLED IN RED INK, WITH DATE AND NAME OF PERSON MAKING CHANGE.

Do not extend notes this side of this line.

STATION	B. S.	H. I.	F. S.	ELEV.	%	Grade	Cut	
3+50				34001	0.66%	330.75	9.26	Stk & T 5' R of ℄
3+75				34001		330.91	9.10	
3+96	Junction			34019		331.06	9.13	EL=340.58
4+10				34058		331.54	9.04	Stk & T Pg 100
			Drain	Line		E		
0+00				33863	15.66%	330.48	8.15	Stk & T 5' R of ℄
+10				33874		332.05	6.69	
+25				33877		334.40	4.37	
0+41.63	at C.B.			33877		337.00	1.77	
0+41.63	Top C.B.			33877		338.00	0.77	Top C.B.
			Drain	Line		F		
0+00						338.95		at curb
0+10				33974	7.67%	339.05	0.69	Spk & T 5' R of ℄ at P/L
0+25				34102		340.20	0.82	
0+40				34182		341.35	0.47	
0+52.5				34231		342.31	—	Exist 6" at Well

F. B. 2362 Pg. 104 Job No. 0778.31 Division No. 10 Notes Red. Plotted Profile
Survey of Rd Dept Admin Bldg Date Date No. X-Sec.
Survey by Snyder Notes FRS Notes Chkd. Checked
Indexed O. Johnson Date Date No.

76L-298 S & E #307—1-56

PLEASE RETURN TO
LOS ANGELES COUNTY ENGINEER
700 LOS ANGELES COUNTY ENGINEERING BLDG.

NOTE: ANY ADDITIONS OR CHANGES ON THIS SHEET MUST BE MADE OR CIRCLED IN RED INK, WITH DATE AND NAME OF PERSON MAKING CHANGE.

Do not extend notes this side of this line.

Profile No. ____ Notes Red. ____ Plotted ____ Job No. F778.31 Division No. 16 F. B. 2862 Pg. 105
X-Sec. No. ____ Date ____ Date ____ Survey of Red Dept Admin Bldg
Notes Chkd. ____ Checked ____ Survey by Snyder Notes PRS Date 8-18-59
Date ____ Date ____ Map No. ____ Indexed C. Johnson

STATION	B. S.	H. I.	F. S.	ELEV.	%	Grade	Cut	
				Drain Line "D"				
0+00				340 09	0.591%	331.06	9.03	Stk & T 5' R of ℄
+10 ①				340 45		331.12	9.33	
+25				340 58		331.21	9.37	
+ 50				340 79		331.36	9.43	
+ 65				340 59		331.44	9.15	
+ 70				340 65		331 47	9.18	
+ 85				340 89		331 55	9.34	
0+99.83	at well			340 97		331.65	9.32	chis + Top well End EXIST. 6" Line
Fl. C.B.	opposit 0+85			340 74		339.02	1.72	Spk & T 5' E. of C.B
Top C.B.	"	"		340 74		340.41	0.33	" " "
T.B.M.				341 00	T.B.M. EL. 341.01 S. End of Well BT. Spk Pg 101			

Notes Ck'd by
Map No.
Office Work
Checked
Date

Survey of Rd. Dept Admin Bldg
JN 0778.31 Tape Std of
Surveyed by Snyder
Notes PRS Date 8-17-59
Indexed C. Johnson 10-22-59

F. B. 7362 Pg. 107

J. N. 0778.31
Rd. Dept. Admin. Bldg.
Location of Drain lines

See Pages 99 to 104 for Elev. & Grades

Snyder
Carrasco
Rangel
McVea

Note: Any Additions or Changes on This Sheet Must be Made or Circled in Red Ink With Date and Name of Person Making Change.

Do not extend notes this side of this line.

RETURN TO
LOS ANGELES COUNTY ENGINEER
700 Los Angeles County Engineering Bldg.

76F3095 CE #247—3-57

F. B. 2362 PG. 108

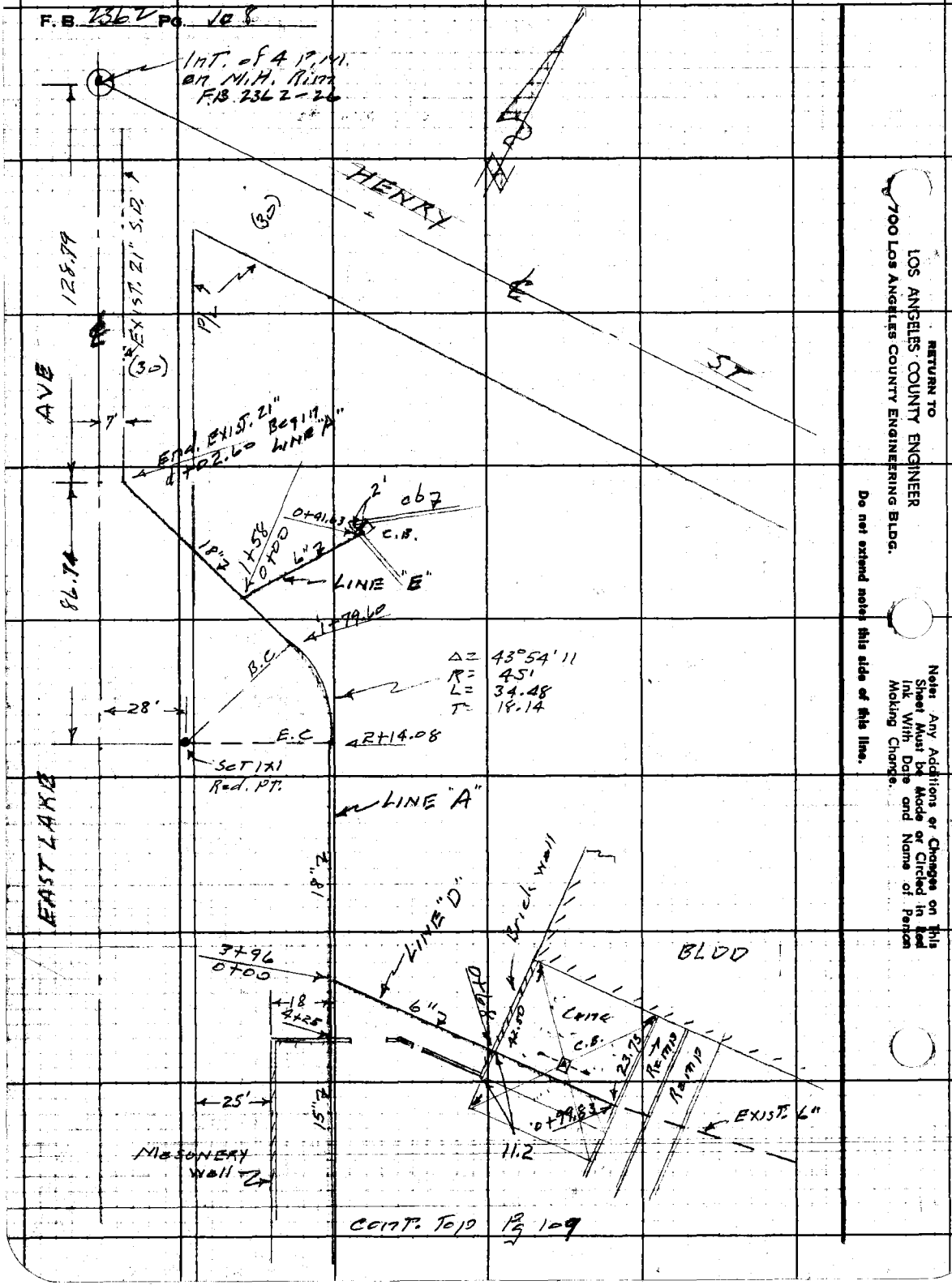

RETURN TO
LOS ANGELES COUNTY ENGINEER
700 Los Angeles County Engineering Bldg.

Do not extend notes this side of this line.

Note: Any Additions or Changes on This Sheet Must be Made or Circled in Red Ink With Date and Name of Person Making Change.

Notes Ck'd by	Survey of Bd Dept Admin Bldg
Map No.	JN 0778.31 Tape Std °F
Office Work	Surveyed by Snyder
Checked	Notes PRS Date 8-17-59
Date	Indexed C. Johnson

F. B. 2362 Pg. 109

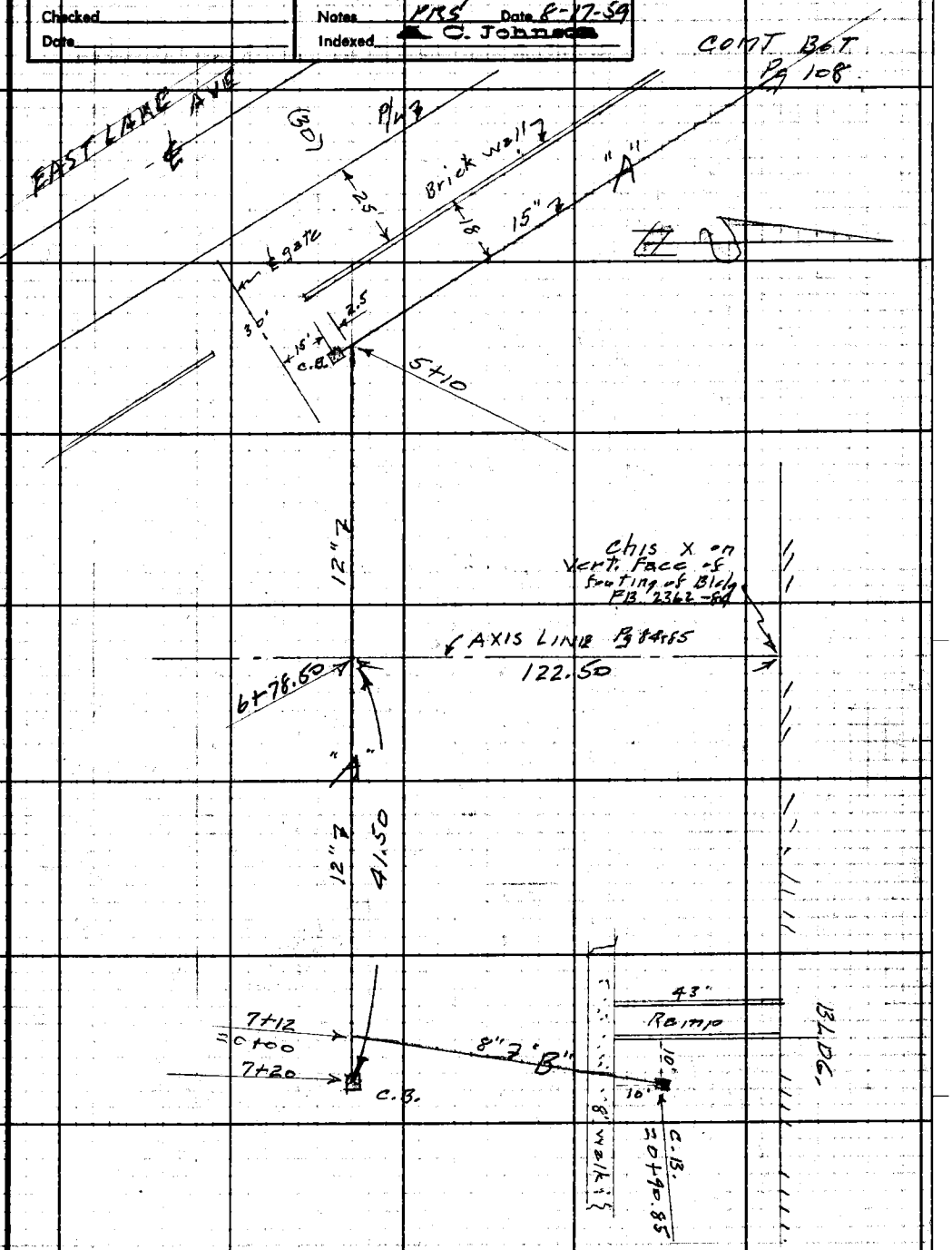

Note: Any Additions or Changes on This Sheet Must be Made or Circled in Red Ink With Date and Name of Person Making Change.

Do not extend notes this side of this line.

RETURN TO
LOS ANGELES COUNTY ENGINEER
700 LOS ANGELES COUNTY ENGINEERING BLDG.

76F3095 CE #247—3-57

F. B. 2362 Pg. 110



RETURN TO
LOS ANGELES COUNTY ENGINEER
700 LOS ANGELES COUNTY ENGINEERING BLDG.

Note: Any Additions or Changes on This Sheet Must be Made or Circled in Red Ink With Date and Name of Person Making Change.

Do not extend notes this side of this line.

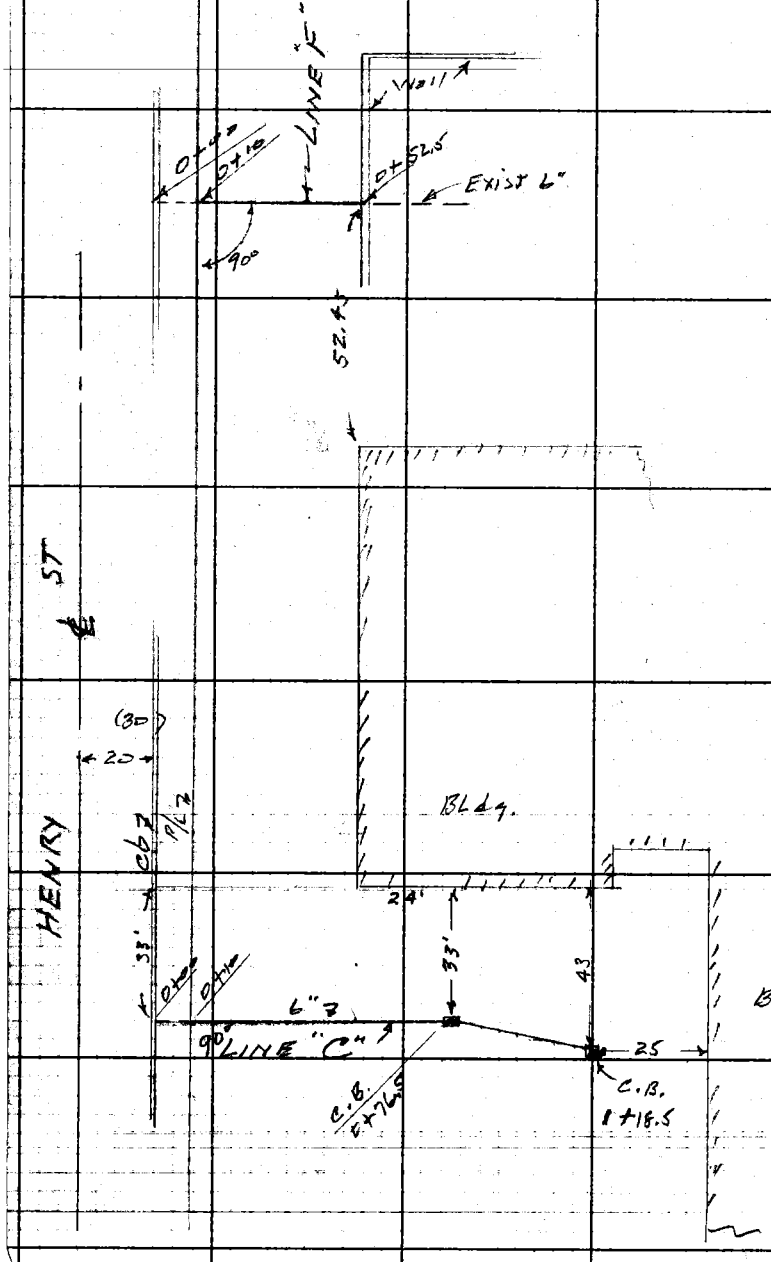

Profile	Notes Red.	Plotted	Job No. 0778.81	Division No. 10	F. B. 2362 Pg. 111
No.	Date	Date	Survey of Rd Dept Admin Bldg		
X-Sec.	Notes Chkd.	Checked	Survey by Snyder	Notes PRS	Date 8-24-59
No.	Date	Date	Map No.	Indexed C. Johnson	Date 10-27-59

J.N. 0778.81
RD. DEPT. ADMIN. BLDG.

Grade stakes between
Wall & Curb line
San Pablo ST.
Eastlake Ave

Snyder
Carrasco
Rangel
Moya

STATION	B. S.	H. I.	F. S.	ELEV.

NOTE: ANY ADDITIONS OR CHANGES ON THIS SHEET MUST BE MADE OR CIRCLED IN RED INK, WITH DATE AND NAME OF PERSON MAKING CHANGE.

PLEASE RETURN TO
LOS ANGELES COUNTY ENGINEER
700 Los Angeles County Engineering Bldg.

Do not extend notes this side of this line.

76L-298 S & E #307—1-56

76L-298 S & E #307—1-56

PLEASE RETURN TO
LOS ANGELES COUNTY ENGINEER
700 LOS ANGELES COUNTY ENGINEERING BLDG.

NOTE: ANY ADDITIONS OR CHANGES ON THIS SHEET MUST BE MADE OR CIRCLED IN RED INK, WITH DATE AND NAME OF PERSON MAKING CHANGE.

Do not extend notes this side of this line.

F. B. 2362 Pg. 112 Job No. 2776.3 Division No. 12 Notes Red. Plotted Profile
Survey of Hill Crest Addition Date Date No. X-Sec.
Survey by Snyder Notes 12/55 Notes Chkd. Checked No.
Indexed C. Tomlinson Date Date

STATION	B. S.	H. I.	F. S.	ELEV.					
BM. TBM. #3				338.34	T.B.M. #3 EL. 338.34 FB 2362-32 Henry St & San Pablo St N.W. cor. BT. Sidewalk cb 1' W. of W. C.B.				
			San Pablo St.						
					Top cb Grade	cut	Fill	Gr. at Well	
8+77.66	cb 1" low			341.94	342.05		0.11		Ground
~	of Well			342.36				342.36	N.E. cor. of Well
9+00	cb			342.82	342.57	C0.25			Ground
~	Well			342.88				342.88	B. Top Im Gate
+50	cb ⓒ			343.58	343.73		0.15		Ground
+50	Well			344.04				344.04	of Well
10+00	cb			344.91	344.90	C0.01			Ground
~	Well			345.21				345.21	
+50	cb			346.00	346.07		0.07		Ground
~	Well			346.38				346.38	of Well
11+00	cb			347.06	347.23		0.17		Ground
~	Well			347.54				347.54	of Well
+50	cb			348.38	348.40		0.02		Ground
~	Well			348.71				348.71	of Well
12+00	cb ⓒ			349.38	349.23	0.15			Ground
~	Well			349.54				349.54	

76L-298 S & E #307—1-56

PLEASE RETURN TO
LOS ANGELES COUNTY ENGINEER
700 LOS ANGELES COUNTY ENGINEERING BLDG.

NOTE: ANY ADDITIONS OR CHANGES ON THIS SHEET MUST BE MADE OR CIRCLED IN RED INK, WITH DATE AND NAME OF PERSON MAKING CHANGE.

Do not extend notes this side of this line.

STATION	B. S.	H. I.	F. S.	ELEV.	Top Cb Grade	Cut	Fill	Gr. at Wall	
12+50	cb			350 73	350.40	0.33			Ground
—	Wall			350 71				350.71	⊻ on Wall
13+00	cb			351 73	351.56	0.17			Ground
—	Wall			351 87				351.87	⊻ on Wall
+50	cb			352 75	353.05		0.30		Ground
—	Wall			353 36				353.36	⊻ on Wall
14+00	cb			354 17	354.60		0.43		Ground
—	Wall			354 91				354.91	⊻ on Wall
14 +28	cb			355 79	356.50		0.71		Ground
—	Wall S.E. cor.			356 81				356 81	⊻ on Wall
T.P.				348 39					
T.P.				342 82					
T.B.M.				338 34	T.B.M. EL. 338.34			Per Pg 112	
				EAST LAKE AVE					
B.M. Rd #2				337 40	Rd. #2 N. side.	EL. 337.405 Bt. spk in cb		F.B. 2362-32 Henry St 30' W. of Bldg line Prod	
14+25.8	cb			339 72	339.65	0.07			Ground
—	Wall			339 96				339.96	N.W. cor. Wall ⊻ on Wall
+50	cb			339 68	339.73		0.05		Ground

Profile Notes Red. Plotted Job No. 0778.31 Division No. 10 F. B. 2362 Pg. 113
No. Date Date Survey of Rd Dept Admin Bldg
X-Sec. Notes Chkd. Checked Survey by Snyder Notes PBS Date 8-24-59
No. Date Date Map No. Indexed C. Johnson

76L-298 S & E #307—1-56

PLEASE RETURN TO
LOS ANGELES COUNTY ENGINEER
700 LOS ANGELES COUNTY ENGINEERING BLDG.

NOTE: ANY ADDITIONS OR CHANGES ON THIS SHEET MUST BE MADE OR CIRCLED IN RED INK, WITH DATE AND NAME OF PERSON MAKING CHANGE.

Do not extend notes this side of this line.

STATION	B. S.	H. I.	F. B.	ELEV.	Top of Grade	Cut	Fill	Gr. at Well	
14+50				340 04				340.04	⊻ on Well
15+00				33960	339.89		0.29		ground
✓				34020				34020	⊻ on Well
15+50 ①				33925	340.11		0.86		ground
✓				340 42				340.42	⊻ on Well
16+00				33997	340.62		0.65		ground
✓				34093				34093	⊻ on Well
16+50				34103	341.55		0.52		ground
✓				341 86				341.86	⊻ on Well
17+00				34207	342.99		0.92		ground
✓				34330				343.30	⊻ on Well (up .5)
17+50 ①				34353	345.44		1.91		ground
—				345 75				345.75	⊻ on Well (up 1.85)
18+00				34547	348.81		3.34		ground
—				34912				349.12	⊻ on Well (up 3.5)
18+29				34861	351.24		2.63		ground
—								351.55	S.W. for Well ⊻ on Well (up 3.8)
T.P.				35250					
14+28				35579	14+28	SAN Pablo ST Per Pg 113		EL. = 355.79	

F. B. 7362 Pg. 114 Job No. 0778.31 Division No. 10 Notes Red. Plotted Profile
Survey of Rd. Dept Admin Bldg Date Date No. X-Sec.
Survey by Snyder Notes PBS Notes Chkd. Checked
Indexed C. Johnson Date Date Date No.

0778.31

F. B. 2362 Pg. 115

Profile No. ____ X-Sec. No. ____ | Notes Red. ____ Date ____ | Notes Chkd. ____ Date ____ | Plotted ____ Date ____ | Checked ____ Date ____

Job No. ____ Division No. 10

Survey of RD. DEPT. ADM. BLDG.

Survey by Hellstrom Notes A.N.H. Date 10-13-59

Map No. ____ Indexed C. Johnson Date ____

J.N. #0778.31

RD. DEPT. ADMIN. BLDG.

Finished Pavement Grades
At 17.° Radius Points In Parking
Area On South Side Of Bldg.
Set A Blue Top Stake To Fin. Pvmt. Gr.
Alongside 17.° Radius Stake

SEE Pg. 84 & 85 FOR PLAN

STATION	B. S.	H. I.	F. S.	ELEV.

A.N. Hellstrom
E.T. Monkey - Jr.
R.A. Swann
C.A. Pyle

NOTE: ANY ADDITIONS OR CHANGES ON THIS SHEET MUST BE MADE OR CIRCLED IN RED INK, WITH DATE AND NAME OF PERSON MAKING CHANGE.

Do not extend notes this side of this line.

PLEASE RETURN TO
LOS ANGELES COUNTY ENGINEER
700 Los Angeles County Engineering Bldg.

761-298 S & E #307—1-56

76L-298 S & E #307—1-56

PLEASE RETURN TO
LOS ANGELES COUNTY ENGINEER
700 LOS ANGELES COUNTY ENGINEERING BLDG.

NOTE: ANY ADDITIONS OR CHANGES ON THIS SHEET MUST BE MADE OR CIRCLED IN RED INK, WITH DATE AND NAME OF PERSON MAKING CHANGE.

Do not extend notes this side of this line.

STATION	B. S.	H. I.	F. S.	ELEV.	
{ SEE PGS. 84-85 - FOR PLAN & NUMBERS OF 17° R. PTS }					
B.M. #?				340 99	B.M. - Elev. 340.99 - F.B. 2362-101 - Fd. Bt. Spk. In S. End Of Conc Wall On W. Side Of Ramp At S.W. Cor MAIN BLDG. Top Pvmt Fin Grd
R #1	Set Blue Top			340 64	340.64
R #2	" " "			340 98	340.98
R #3	Set Mrk On Conc. Base			342 54	342.54
R #4	Set Blue Top			344 10	344.10
R #5				345 67	345.67
R #6				348 88	348.88
R #7				348 13	348.13
R #8				347 35	347.35
R #9				346 57	346.57
R #10				345 57	345.57

F. B. 2362 Pg. 116 Job No. 0778.31 Division No. 10 Notes Red Plotted Profile
Survey of RO. DPT. ADM. BLDG. Date Date No. X-Sec.
Survey by Hellstrom Notes A.N.H. Notes Chkd. Checked
Indexed C. Johnson Date Date Date No.

76L-298 S & E #307—1-56

PLEASE RETURN TO
LOS ANGELES COUNTY ENGINEER
700 LOS ANGELES COUNTY ENGINEERING BLDG.

NOTE: ANY ADDITIONS OR CHANGES ON THIS SHEET MUST BE MADE OR CIRCLED IN RED INK, WITH DATE AND NAME OF PERSON MAKING CHANGE.

Do not extend notes this side of this line.

Profile Notes Red. Date Plotted Date Job No. 0278.31 Division No. 10
X-Sec. Notes Chkd. Date Checked Date Survey of Rd. Dept. Adm. Bldg.
No. Date Map No. Index No. Survey by Hellstrom Notes C.N.W. Date 10-14-59
No. Date

F. B. 23662 Pg. 117

STATION	B. S.	H. I.	F. S.	ELEV.		
{SEE Pgs. 11 & 14 For PLAN - 5' OFFSET For Line. Blue Top Stk. For Grade}						
B.M. "P"				340 99	B.M. - Elev. 340.99 - F.B. 23622 {116 / 101 - Fd. Bk. Spc. In South End of Conc Wall on W. Sd. of Ramp At S.W. Cor. Main Bldg.	
					Fin. Grd	
					Top Pvmt.	
℄ Line Tp. Pvmt.						
0+00				47.45	46.45	C-1.00'
+50				47.24	47.24	GRADE
1+00				48.03	48.03	GRADE
+50				48.82	48.82	GRADE
2+20.51				49.92	49.92	GRADE
2'R"1				49 80	49.80	"
2R"2				49 98	49.98	"
E. Line Tp Pvmt.						
0+00				50 39	50.39	"
+50				49 70	49.70	"
1+				49 02	49.02	"
+50				4935	48.35	"
2+00.46				47.67	47.67	"
Rad = 2'				47 26	47.26	"
E.C. of 15' Rad				48 10	48.10	"
Int. Masonry Wall & Curb				49 00	49.00	"

76L-298 S & E #307—1-56

PLEASE RETURN TO
LOS ANGELES COUNTY ENGINEER
700 LOS ANGELES COUNTY ENGINEERING BLDG.

NOTE: ANY ADDITIONS OR CHANGES ON THIS SHEET MUST BE MADE OR CIRCLED IN RED INK, WITH DATE AND NAME OF PERSON MAKING CHANGE.

Do not extend notes this side of this line.

STATION	B. S.	H. I.	F. S.	ELEV.			
Curb Grades For Parking Area Along E. Sd. Eastlake Ave & S. Sd. Henry St. 5' OFFSET LINE - Set Blue Top Stake For Fin Pvmt. - SEE PGS-8-9-10 & 88-89-90 FOR PLAN.							
B.M. "?				340.99	B.M. - Elev. 340.99 - F.B. 2362 {101 116 117 - Fd. Boat Spk. In S. End of Conc. Wall on W. Side of Ramp At S.W. Cor. MAIN BLDG. Fin. Grd Top Pvt.		
0+00				341.00	341.00	Grade	Horizontal ∡ on Wall
+50				40.51'	40.51	Grade	5' OFF 1"x2" Stk.
1+00				40.02'	40.02	Grade	" "
+50				39.53'	39.53	Grade	" "
2+00				39.04'	39.04	Grade	" "
+35.60	4 Pt. ⊙			38.70'	38.70	Grade	" "
2+75.11 = 2' Rad				38.22'	38.22	Grade	" "
2+94.38 = 4 Pt = Tp. C.B.				38.00'	38.00	Grade	" "
3+44.18				38.70'	38.70	Grade	" "
3+93.98 = 4 Pt.				39.40'	39.40	Grade	" "

F. B. 2362 Pg. 118 Job No. 0778.31 Division No. 10 Notes Red Plotted Profile
Survey of RD DPT. ADM. BLDG Date Date No. X-Sec.
Survey by Hellstrom Notes Notes Chkd Checked
Indexed C. Jordan Date Date Date No.

76L-298 S & E #307—1-56

PLEASE RETURN TO
LOS ANGELES COUNTY ENGINEER
700 LOS ANGELES COUNTY ENGINEERING BLDG.

NOTE: ANY ADDITIONS OR CHANGES ON THIS SHEET MUST BE MADE OR CIRCLED IN RED INK, WITH DATE AND NAME OF PERSON MAKING CHANGE.

Do not extend notes this side of this line.

STATION	B. S.	H. I.	F. S.	ELEV.	Fin Grd. Top Pvt		
4+59.30	V.P.I. = Grd. Brk.			340.21'	340.21	Grade	1"x2" Stk
5+04.30				339.80	339.80	Grade	" "
5+54.30	∢ Pt.			339.34	339.34	Grade	" "
2'R				339.54'	339.04	C-0.50'	Horz. "V" on So. Side light Std
End Crb At W Sd — Drvwy				338.76'	338.76	Grade	1"x2" Stk.
T.B.M. #1				335.08'	T.B.M. #1 - ELEV. 335.076 - F.B. 2362-32 - West Curb of EASTLAKE AVE & on ℄ HENRY ST. Prod. L&T. in Tp. of Curb.		

Profile Notes Red. ____ Plotted ____ Job No. 0778.31 Division No. 10 F. B. 2362 Pg. 179
No. ____ Date ____ Date ____ Survey of RD DPT. ADM. BLDG.
X-Sec. Notes Chkd. ____ Checked ____ Survey by H. Watson Notes ____ Date 10-16-54
No. ____ Date ____ Date ____ Map No. ____ Indexed C. Johnson

76L-298 S & E #307—1-56

PLEASE RETURN TO
LOS ANGELES COUNTY ENGINEER
700 Los Angeles County Engineering Bldg.

NOTE: ANY ADDITIONS OR CHANGES ON THIS SHEET MUST BE MADE OR CIRCLED IN RED INK, WITH DATE AND NAME OF PERSON MAKING CHANGE.

Do not extend notes this side of this line.

F. B. 2362 Pg. 120 | Job No 0778.31 | Division No. 10 | Notes Red | Date | Plotted | Profile
Survey of Rd. Dept. Adm. Bldg. | Date | No. | X-Sec.
Survey by A.N.H. Notes E.T.M.-Jr. | Notes Chkd | Checked | No.
Indexed C. Jordan Date | Date | Date

STATION	B. S.	H. I.	F. S.	ELEV.		
GRADES FOR ISLAND IN PARKING AREA AT N. W. COR. OF BLDG. SEE PG. 89 FOR PLAN.						
					FIN. GRD. Tp. Pvmt.	
T.B.M. "1				335.08	T.B.M. "1 - Elev. 335.076 - F.B. 2362-32 - West Curb EASTLAKE AVE. & ON E. HENRY ST. Prod. - L & T. In Tp. Curb.	
"1					339.75'	
"2					40.45'	
"3					40.45'	
"4	- 2'R				340.13'	
"5	- 2'R				39.47'	
"6					39.77'	
"7					339.77'	
"8					39.20'	
"9	- 2'R				38.90'	
"10	- 2'R.				338.86'	
"11					39.21'	
"12					39.21'	
"13					339.21'	
"14	- 2'R				39.15'	
"15	- 2'R				339.43'	
TBM #1					335.08	(TBM #1 See Above)

Notes Ck'd by	Survey of Rd Dept Adm. Bldg
Map No.	JN 077831 Tape Std °F
Office Work	Surveyed by A.S. Curtis
Checked	Notes Curtis Date 12-7-59
Date	Indexed A. C. Johnson 2-20-60

F. B. 2368 PG. 121

J.N. 077831
Road Dept. Adm. Bldg.
Curbs on Henry ST.

(see page 125 for Grades)

Curtis
Burkholder
Surveys
4381

Note: Any Additions or Changes on This Sheet Must be Made or Circled in Red Ink With Date and Name of Person Making Change.

Do not extend this side of this line.

PLEASE RETURN TO
LOS ANGELES COUNTY ENGINEER
700 LOS ANGELES COUNTY ENGINEERING BLDG.

70F3098 SSE #247 11-58

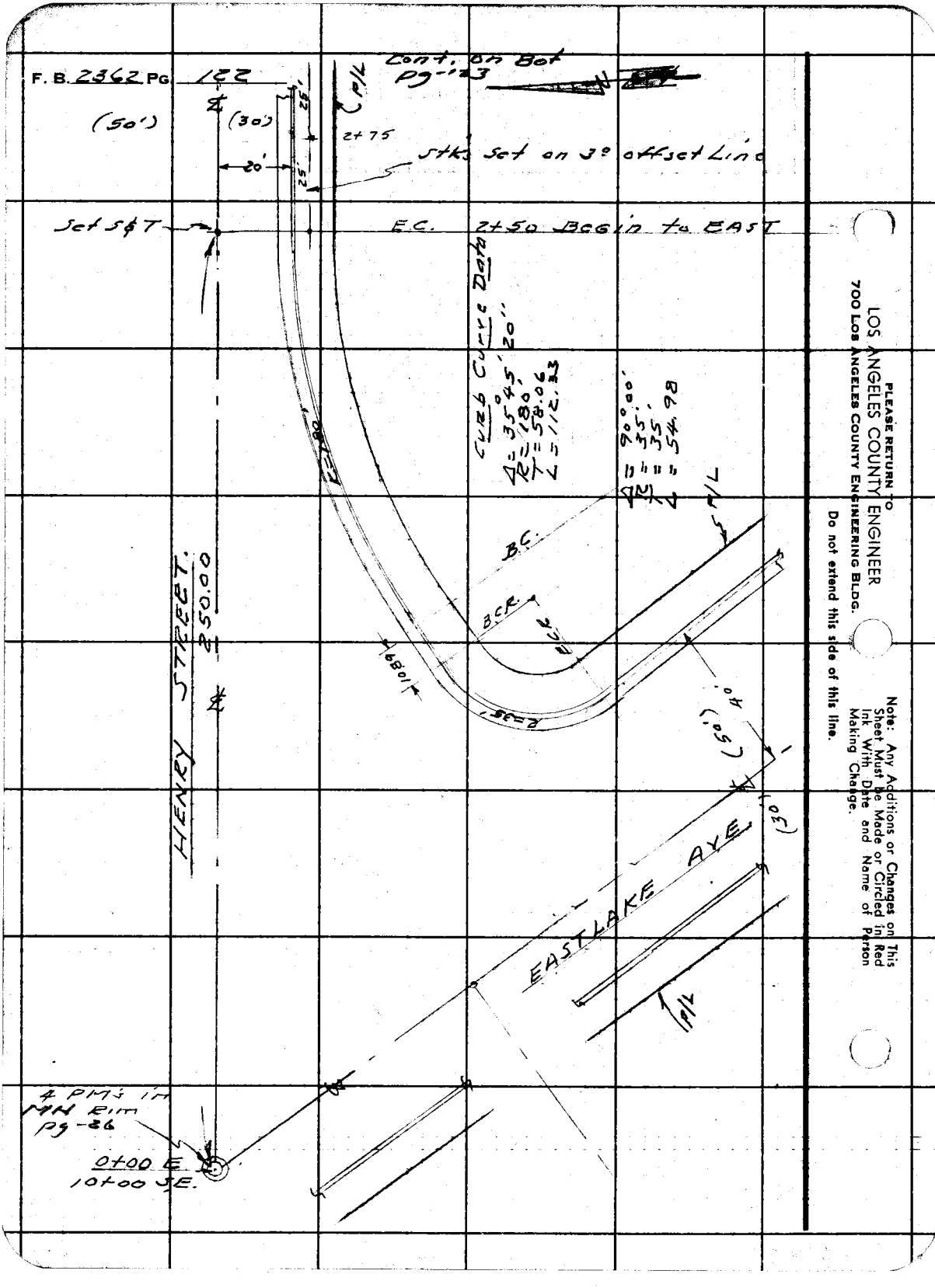

PLEASE RETURN TO
LOS ANGELES COUNTY ENGINEER
700 LOS ANGELES COUNTY ENGINEERING BLDG.

Do not extend this side of this line.

Note: Any Additions or Changes on This Sheet Must be Made or Circled in Red Ink With Date and Name of Person Making Change.

Notes Ck'd by	Survey of Rd. Dept. Adm. Bldg
Map No.	W. O. 0778.31 Tape No. St'd. °F
Office Work	Surveyed by A.S. Curtis
Checked	Notes Curtis Date 12-7-59
Date	Indexed A. C. Johnson

F.B. 2362 PG. 123

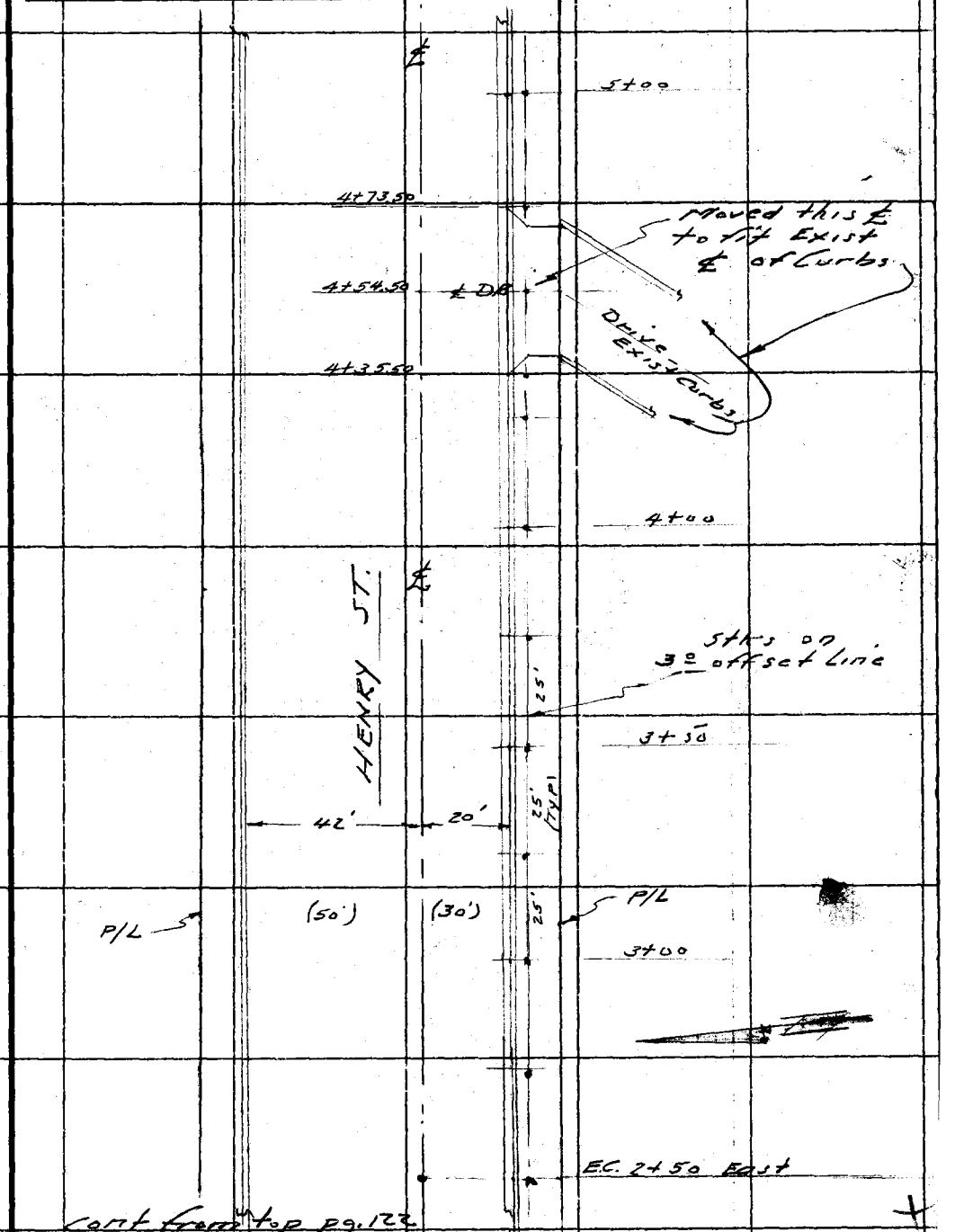

cont from top pg. 122

Note: Any Additions or Changes on This Sheet Must be Made or Circled in Red Ink With Date and Name of Person Making Change.

Do not extend notes this side of this line.

RETURN TO
LOS ANGELES COUNTY SURVEYOR
726 LOS ANGELES COUNTY
ENGINEERING BLDG.

76F3095 247 4-53

RETURN TO
LOS ANGELES COUNTY SURVEYOR
726 LOS ANGELES COUNTY
ENGINEERING BLDG.

Note: Any Additions or Changes on This Sheet Must be Made or Circled in Red Ink With Date and Name of Person Making Change.

Do not extend notes this side of this line.

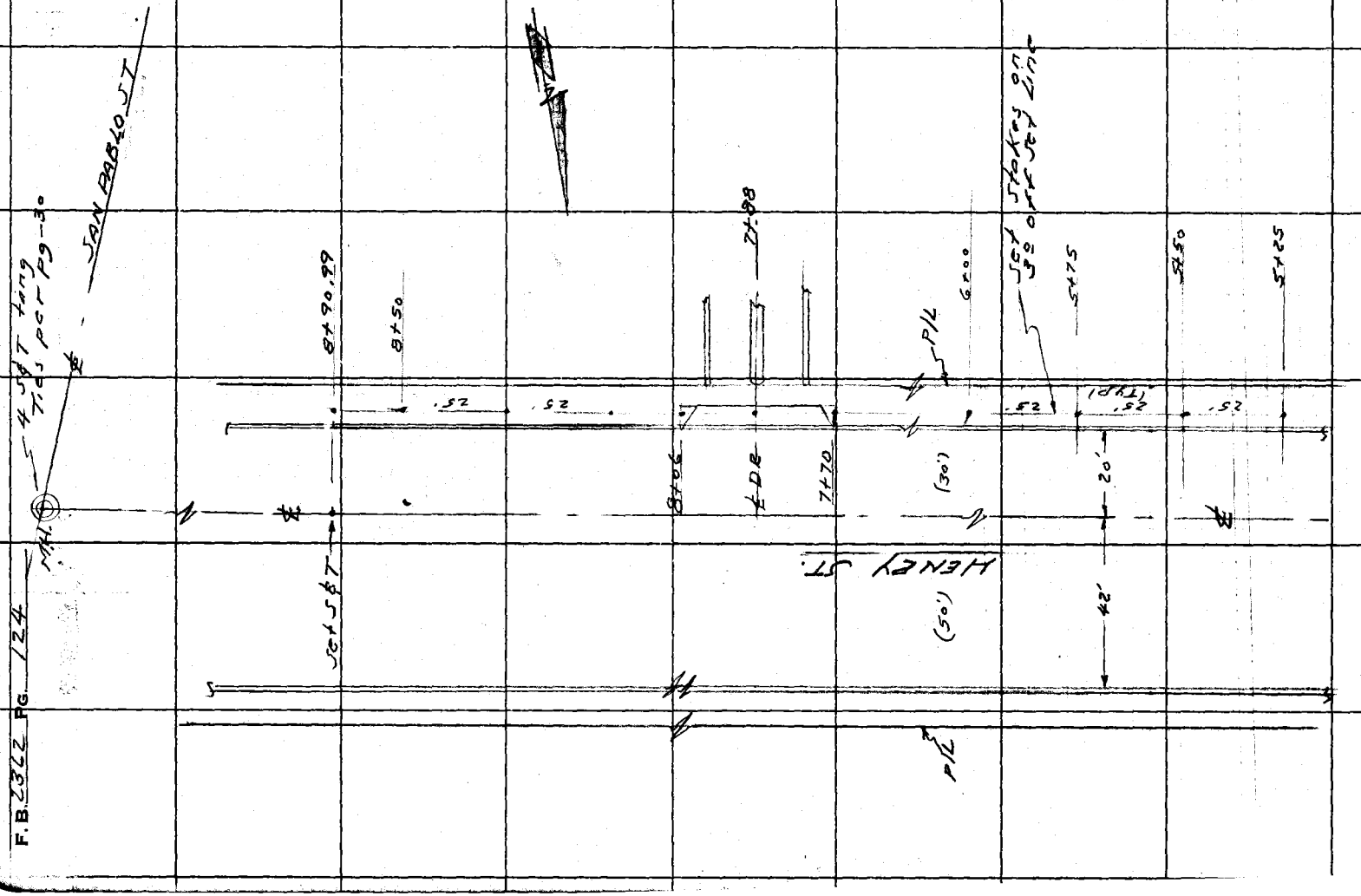

F.B. 2372 PG. 124

0778.31

F.B. 2362 Pg. 125

Profile No. ____ Notes Red ____ Date ____ Plotted ____ Date ____ Job No. ____ Division No. 10 Survey of Rd Dept Adm Bldg

X-Sec. No. ____ Notes Chkd ____ Date ____ Checked ____ Date ____ Survey by ____ Notes BURK Date 12-7-59 Map No. ____ Indexed O. Johnson Date ____

JN 0778.31
Rd Dept Adm Bldg
Curb Grades on
Henry ST.

(See pg 121 for Location)

STATION	B.S.	H.I.	F.S.	ELEV.

NOTE: ANY ADDITIONS OR CHANGES ON THIS SHEET MUST BE MADE OR CIRCLED IN RED INK, WITH DATE AND NAME OF PERSON MAKING CHANGE.

Do not extend notes this side of this line.

PLEASE RETURN TO
LOS ANGELES COUNTY ENGINEER
700 LOS ANGELES COUNTY ENGINEERING BLDG.

761-298 CE 307 11-58

4

76L-298 CE 307 11-58

PLEASE RETURN TO
LOS ANGELES COUNTY ENGINEER
700 LOS ANGELES COUNTY ENGINEERING BLDG.

NOTE: ANY ADDITIONS OR CHANGES ON THIS SHEET MUST BE MADE OR CIRCLED IN RED INK, WITH DATE AND NAME OF PERSON MAKING CHANGE.

Do not extend notes this side of this line.

F.B. 2362 Pg. 126 Job No. 0778.31 Division No. 10 Notes Red ____ Plotted ____
Survey of Rd. Dept. Adm. Bldg. Date 12-7-59 Date ____ No. ____ Profile
Survey by Curtis Notes Burkhalter Notes Chkd. ____ Checked ____ No. ____ X-Sec.
Indexed C. Johnson Date ____ Date ____ Date ____

STATION	B. S.	H. I.	F. S.	ELEV				
TBM #1				335 076	TBM #1, Elev. 335,076 FB 1688-212 West cb of Eastlake Ave. & 2 prod Henry St. Ld & Tack in Curb. FB-2362-32			
BM RD-2				337 405	BM RD-2 Elev. = 337.405 FB 2362-32			
					Top Curb Gr.	Cut Fill		
2+50				337 70	337.70	0.0	Stakes 3' off Face Curb (South).	
2+75				337 82	337.82	0.0	"	"
3+00				337 93	337.93	0.0	"	"
3+25				338 05	338.05	0.0	"	"
3+50				338 16	338.16	0.0	"	"
3+75				338 28	338.28	0.0	"	"
4+00				338 40	338.40	0.0	"	"
4+25				338 52	338.52	0.0	"	"
4+35.50	Edge Drive			338 57	338.57	0.0	"	"
4+73.50	Edge Drive			338 74	338.74	0.0	"	"
5+00				338 87	338.87	0.0	"	"
5+25				338 99	338.99	0.0	"	"
5+50	Gr. Brk.			339 10	339.10	0.0	"	"
5+75				339 19	339.19	0.0	"	"
6+00				339 28	339.28	0.0	"	"
6+25				339 37	339.37	0.0	Stake & Tin 3" off Face cb. (South)	

+0.467%

+0.35%

76L-298 CE 307 11-58

PLEASE RETURN TO
LOS ANGELES COUNTY ENGINEER
700 LOS ANGELES COUNTY ENGINEERING BLDG.

NOTE: ANY ADDITIONS OR CHANGES ON THIS SHEET MUST BE MADE OR CIRCLED IN RED INK. WITH DATE AND NAME OF PERSON MAKING CHANGE.

Do not extend notes this side of this line.

STATION	B.S.	H.I.	F.S.	ELEV.		Top Curb Gr.	Cut or Fill	
6+50		Gr. Brk.		339 45	+0.35	339.45	0.0	Stake & Tin 3' off Face Cb. (South)
6+75				339 50		339.50	0.0	" " " " "
7+00				339 55		339.55	0.0	" " " " "
7+25				339 60		339.60	0.0	" " " " "
7+50				339 66		339.66	0.0	" " " " "
7+70	Edge	Drive		339 70	+0.2075%	339.70	0.0	" " " " "
8+06	Edge	Drive		339 77		339.77	0.0	" " " " "
8+25				339 81		339.81	0.0	" " " " "
8+50				339 86		339.86	0.0	" " " " "
8+75				339 91		339.91	0.0	" " " " "
8+90.99	End.			339 95		339.95	0.0	Stake & Tin 3' off Face cb. (South)
TBM#3				338 344	TBM#3 Elev. 338.344, FB 2362-32, Bt spk in cb. N.W. Cor. Henry st & San Pablo St. 1° W of West Curb Return.			

Profile No. ____ Notes Red. ____ Plotted ____ Job No. 0778.31 Division No. 10 F.B. 2362 Pg. 127
X-Sec. No. ____ Date ____ Date ____ Survey of Rd. Dept. Adm. Bldg.
Notes Chkd. ____ Checked ____ Survey by Curts Notes DSB Date 12-7-59
Date ____ Date ____ Map No. ____ Indexed C. John Date

Profile No. | Notes Red. | Date | Plotted | Date | Job No. 0778.31 | Division No. 10 | Survey of RD. DPT. ADMI. BLDG. | F. B. 2362 Pg. 129

X-Sec. No. | Notes Chkd. | Date | Checked | Date | Survey by Hellstrom | Notes A.N.H. | Date 2-15-60 | Map No. | Indexed C. O. Johnson

NOTE: ANY ADDITIONS OR CHANGES ON THIS SHEET MUST BE MADE OR CIRCLED IN RED INK, WITH DATE AND NAME OF PERSON MAKING CHANGE.

PLEASE RETURN TO
LOS ANGELES COUNTY SURVEYOR
726 Los Angeles County Engineering Bldg.

Do not extend notes this side of this line.

J.N. #0778.31

ROAD DEPT. ADMIN. BLDG.

GRADES FOR CURBING FOR ISLANDS IN PARKING AREA ON SOUTH SIDE OF BLDG. ISLANDS ARE IN EAST & WEST SIDE OF PARKING AREA.

SEE PGS. 84 & 85 FOR LOCATION OF ISLANDS - #1-2-3-4-5-6-7-8-9-10.

Set A Blue Top Stk. At Top Of Curb Elev. At Each Point.
2-15-60

STATION	B. S.	H. I.	F. S.	ELEV.
	A. N. Hellstrom H. H. Spriggs C. A. Pyle.			

761.298 307 8-53

76L298 307 8-53

PLEASE RETURN TO
LOS ANGELES COUNTY SURVEYOR
726 LOS ANGELES COUNTY ENGINEERING BLDG.

NOTE: ANY ADDITIONS OR CHANGES ON THIS SHEET MUST BE MADE OR CIRCLED IN RED INK, WITH DATE AND NAME OF PERSON MAKING CHANGE.

Do not extend notes this side of this line.

STATION	B. S.	H. I.	F. S.	ELEV.		
					B.M. – Elev. 340.99 – F.B. 2362-101-116-117	
B.M.				340 99	Fd. Boat Spk. In S. End Conc. Wall On W. Sd. Of Ramp At S.W. Cor. Main Bldg	
				Fin. Grd Top Curb		
N. End –	Island #1		Set	341 00	341.00	
W. Sd. –			Exist	340 72	340.75	
S. End – E.C.			Exist	341 31	340.27	
S. End – 9.80'E			Exist	341 48	341.48	
N. End –	ISLAND #2			341 20	341.20	
W. Sd –				341 17	341.17	
S. End –				341 72	341.72	
N. End –	ISLAND #3		Set ~~Exist~~	342 78 ~~342 70~~	342.78	
W. Sd. –			~~Exist~~	342 72 ~~342 75~~	342.72	
S. End –				343 29	343.29	
N. End –	ISLAND #4			344 36	344.36	
W. Sd. –				344 25	344.25	
S. End –				344 80	344.80	

F. B. 2362 Pg. 130 | Job No. 0778.31 | Division No. 10 | Notes Red. | Plotted | Profile
Survey of Rd. Dpt. Adm. Bldg | Date | Date | No. | X-Sec.
Survey by Hellstrom | Notes A.N.H. | Notes Chkd. | Checked
Indexed C. Johnson | Date | Date | Date | No.

76L298 307 8-53

PLEASE RETURN TO
LOS ANGELES COUNTY SURVEYOR
726 LOS ANGELES COUNTY ENGINEERING BLDG.

NOTE: ANY ADDITIONS OR CHANGES ON THIS SHEET MUST BE MADE OR CIRCLED IN RED INK, WITH DATE AND NAME OF PERSON MAKING CHANGE.

Do not extend notes this side of this line.

STATION	B. S.	H. I.	F. S.	ELEV.		
N. End	– ISLAND #5			Fin. Grd Top Curb 345.89	345.89	
W. Sd	–			345.80	345.80	
S. End	–			346.37	346.37	
N. End	– ISLAND #6			349.00	349.00	
E. Sd.	–			349.50	349.50	
S. End	–			349.59	349.59	
10' N.E. of S. End				349.78	349.78	
N. End	– ISLAND #7		Exist	348.29	348.29	
E. Sd	–		Exist	348.78	348.75	
S. End	–			348.75	348.75	
N. End	– ISLAND #8		Set ~~Exist.~~	347.38 ~~347.58~~	347.38	
E. Sd	–		Set ~~Exist.~~	347.96 ~~348.01~~	347.96	
S. End	–			348.00	348.00	
N. End	– ISLAND #9		Exist	346.62	346.58	
E. Sd	–		Exist.	347.21	347.22	
S. End	–		Exist.	347.14	347.18	

Profile Notes Red. ____ Plotted ____ Job No. 0778.31 Division No. 10 F. B. 2362 Pg. 131
No. ____ Date ____ Date ____ Survey of Rd. Dpt. Adm. Bldg.
X-Sec. Notes Chkd. ____ Checked ____ Survey by Hellstrom Notes A.H.H. Date 2-15-60
No. ____ Date ____ Date ____ Map No. ____ Indexed ____ Date ____

76L298 307 8-53

PLEASE RETURN TO
LOS ANGELES COUNTY SURVEYOR
726 LOS ANGELES COUNTY ENGINEERING BLDG.

NOTE: ANY ADDITIONS OR CHANGES ON THIS SHEET MUST BE MADE OR CIRCLED IN RED INK, WITH DATE AND NAME OF PERSON MAKING CHANGE.

Do not extend notes this side of this line.

STATION	B. S.	H. I.	F. S.	ELEV.		
CURBING AT S.W. COR. PRKG AREA ON S. Sd. MAIN BLDG.						
See Pg. 14 - FOR LOCATION						
W. Sd - Island #5				34580	Pick Up Elev. pr. pg. 131	
S. End △	Int. Blk. Wall - Tp Crb			34970		
2' Radius				34676		
N. End △	Int. Blk. Wall - T.C.			34630		
S. End - Island #5				34637	Chck. In Elev. Pr. pg. 131	

F. B. 2362 Pg. 132 | 0778.31 Job No. | Division No. 10 | Notes Red. | Plotted | Profile
Survey of Rd. Dpt. Adm. Bldg | Date | Date | No. | X-Sec.
Survey by Hellstrom | Notes A.N.H. | Notes Chkd. | Checked | No.
Indexed C. Johnson | Date | Date | Date

Profile	Notes Red.	Plotted	Job No. 0778.31	Division No. 10	F. B. 2362 Pg. 133
No.	Date	Date	Survey of Rd. Dpt. Adm. Bldg. (Cent. Yard)		
X-Sec.	Notes Chkd.	Checked	Survey by Hellstrom	Notes A.N.H.	Date 2-19-60
No.	Date	Date	Map No.	Indexed C. Johnson	Date

J.N. 0778.31

RD. DPT. ADM. BLDG. (Central Yard Office)

Paving Grades Around Yard Office Bldg.

(See Pgs. 51-54 For Locations)

STATION	B. S.	H. I.	F. S.	ELEV.

A.N. Hellstrom
H.H. Spriggs
C.A. Pyle
J.M. Sullivan

NOTE: ANY ADDITIONS OR CHANGES ON THIS SHEET MUST BE MADE OR CIRCLED IN RED INK, WITH DATE AND NAME OF PERSON MAKING CHANGE.

PLEASE RETURN TO
LOS ANGELES COUNTY SURVEYOR
726 LOS ANGELES COUNTY ENGINEERING BLDG.

Do not extend notes this side of this line.

76L298 307 8-53

76L298 307 8-53

PLEASE RETURN TO
LOS ANGELES COUNTY SURVEYOR
726 LOS ANGELES COUNTY ENGINEERING BLDG.

NOTE: ANY ADDITIONS OR CHANGES ON THIS SHEET MUST BE MADE OR CIRCLED IN RED INK, WITH DATE AND NAME OF PERSON MAKING CHANGE.

Do not extend notes this side of this line.

STATION	B. S.	H. I.	F. S.	ELEV.			
B.M. RD #2				337 41	B.M. RD #2 - Elev. 337.405 - F.B. 2362-32		
W. End. Conc. - Gate				337 80			
E. End " - "				337 94			
N. End Blck Wl & Tp Crb.				332 47			
Fin. Floor Of Bldg.				332 53			
℄ Pt. in Crb. N'thly.				332 33			
E End & B.C. Crb				331 89			
Join E. of "F"	-50' E on Pvt. Meas From Bldg.			332 78			
E	58			333 99			
D	65.5			335 22			
C	72.0			336 30			
B	75.0			337 16			
					Fin. Grd Tp Pv.	Sub Grd.	
S. End 28' Blck. Wall					336.75	Set Red Top Stake	
B-13					34.20	333.62	
C					32.10	31.52	
D					31.80	31.22	
E					31.45	30.87	

F.B. 2362 Pg. 134 Job No. 0778.31 Division No. 10 Notes Red. Plotted Profile
Survey of Rd. Dpt. Centr. Yard Off Date Date No.
Survey by Hellstrom Notes A.M.H. Notes Chkd. Checked X-Sec.
Indexed C. Johnson Date Date Date No.

76L298 307 8-53

PLEASE RETURN TO
LOS ANGELES COUNTY SURVEYOR
726 LOS ANGELES COUNTY ENGINEERING BLDG.

NOTE: ANY ADDITIONS OR CHANGES ON THIS SHEET MUST BE MADE OR CIRCLED IN RED INK, WITH DATE AND NAME OF PERSON MAKING CHANGE.

Do not extend notes this side of this line.

STATION	B. S.	H. I.	F. S.	ELEV.			
					Pvmt. Grd.	Sub Grd.	
B-14					335.20	334.62	
B+10					33.80	333.22	
C					33.40	332.82	
D					32.90	332.32	
E					32.75	332.17	
F					31.90	331.32	
B-15					337.00	336.42	
B+10					335.60	335.02	
C					335.30	334.72	
D					334.80	334.22	
FLOW LINE							
16' E. of 12 Line On D-Line					331.64	331.06	

Profile Notes Red. ____ Plotted ____ Job No. 0778.31 Division No. 10 F. B. 2362 PG. 135
No. ____ Date ____ Date ____ Survey of Rd. Dpt. Adm. Bldg. (Yrd. office)
X-Sec. Notes Chkd. ____ Checked ____ Survey by Hellstrom Notes A.N.H. Date 2-19-60
No. ____ Date ____ Date ____ Map No. ____ Index C. Johnson

F.B. 2362 Pg. 137

Profile No. ____ X-Sec. No. ____

Notes Red ____ Plotted ____ Job No. 0438.47 Division No. ____

Date ____ Date ____ Survey of RD. DEPT. PARKING LOT.

Notes Chkd G. E. BARR Checked ____ Survey by J.T. Notes J.T. Date 9-11-66

Date ____ Date ____ Map No. ____ Indexed C. J. GALLI Date SEP 13 '66

RD. DEPT. PARKING LOT

VERTICAL CONTROL FOR P.T. SH. H-131

J.N. 0438.47

SEPT. 1966

STATION	B.S.	H.I.	F.S.	ELEV.
			REF: R.D.L.B. 114	

PARTY
J. TERRANOVA
G. MASUDA
H. MITCHELL

NOTE: ANY ADDITIONS OR CHANGES ON THIS SHEET MUST BE MADE OR CIRCLED IN RED INK. WITH DATE AND NAME OF PERSON MAKING CHANGE.

PLEASE RETURN TO
LOS ANGELES COUNTY ENGINEER
403 Los Angeles County Engineering Bldg.

Do not extend notes this side of this line.

76-L298 CE 307 3-61

76-L298 CE 307 3-61

PLEASE RETURN TO
LOS ANGELES COUNTY ENGINEER
403 LOS ANGELES COUNTY ENGINEERING BLDG.

NOTE: ANY ADDITIONS OR CHANGES ON THIS SHEET MUST BE MADE OR CIRCLED IN RED INK, WITH DATE AND NAME OF PERSON MAKING CHANGE

Do not extend notes this side of this line.

F.B. 2362 Pg. 138 | Job No. 043847 Division No. | Notes Red | Plotted | Profile
Survey of ED. DEPT. PARKING LOT | Date | Date | No.
Survey by J.T. | Notes J.T. | Notes Chkd. E. E. BARR | Checked | X-Sec.
Indexed [illegible] | Date 9-11-66 | Date | Date | No.

STATION	B. S.	H. I.	F. S.	ELEV.		
(FD) T.B.M. #6	0 58	377 25		376.67	RD. LD. & B.N. IN S. CURB AT NORFOLK ST. ± 1' E. OF B.C.R.T. @ S.E. COR. NORFOLK ST. & SAN PABLO ST. R.D.L.B. 11-37	
T.P.	1 415	366 845	11 82	365 43	T.P.	
T.P.	1 855	357 395	11 305	355 540	T.P.	
T.P.	3 01	352 925	7 480	349 915	T.P.	
T.P.	2 56	347 765	7 72	345 205	T.P.	
T.P.	6 57	344 95	9 385	338 38	T.P.	
(SET) B.M.P-1	3 31	344 63	3 63	341 32	SET B.T. SPK & LD. IN E. CB. SAN PABLO ST. ± 8' S. OF SOUTH CURB RETURN @ S.E. COR. HENRY ST. & SAN PABLO ST.	
(FD) T.B.M. #9			6 25	338 38	T.O. CT. SPK & L. IN N. CB. HENRY ST. ± 1' W. OF B.C.R.T. @ N.W. COR. HENRY ST. & SAN PABLO ST. ELEV. = 338.34 R.D.L.B. 11 4-38	

Notes Ck'd by [illegible]	Survey of RD. DEPT. PARKING LOT	F. B. 2362 PG. 139
Map No. B-3676	JN 0438.47 Tape 0203 Std 68 °F	
Office Work M. Hoeksen	Surveyed by J. TERRANOVA	
Checked J. A. CHURCH	Notes J.T. Date 10-7-66	
Date	Indexed C. J. GAL[illegible]	

ROAD DEPT. PARKING LOT

RETRACEMENT OF TRACT LINE AND STREET CENTERLINES PERTAINING TO THIS LOT.

J. N. 0438.47

OCT. 1966

REF:
R.D. F.B. 235
F.C. F.B. 2055
F.B. 990
M.B. 9-120

PARTY
J. TERRANOVA
C. YASUI
G. MASUDA
H. MITCHELL

Note: Any Additions or Changes on this Sheet Must be Made or Circled in Red Ink With Date and Name of Person Making Change.
Do not extend this side of this line.
PLEASE RETURN TO
LOS ANGELES COUNTY ENGINEER
403 LOS ANGELES COUNTY ENGINEERING BLDG.
76F3095 CE 8310 6-62

F.B. 2362 PG. 140

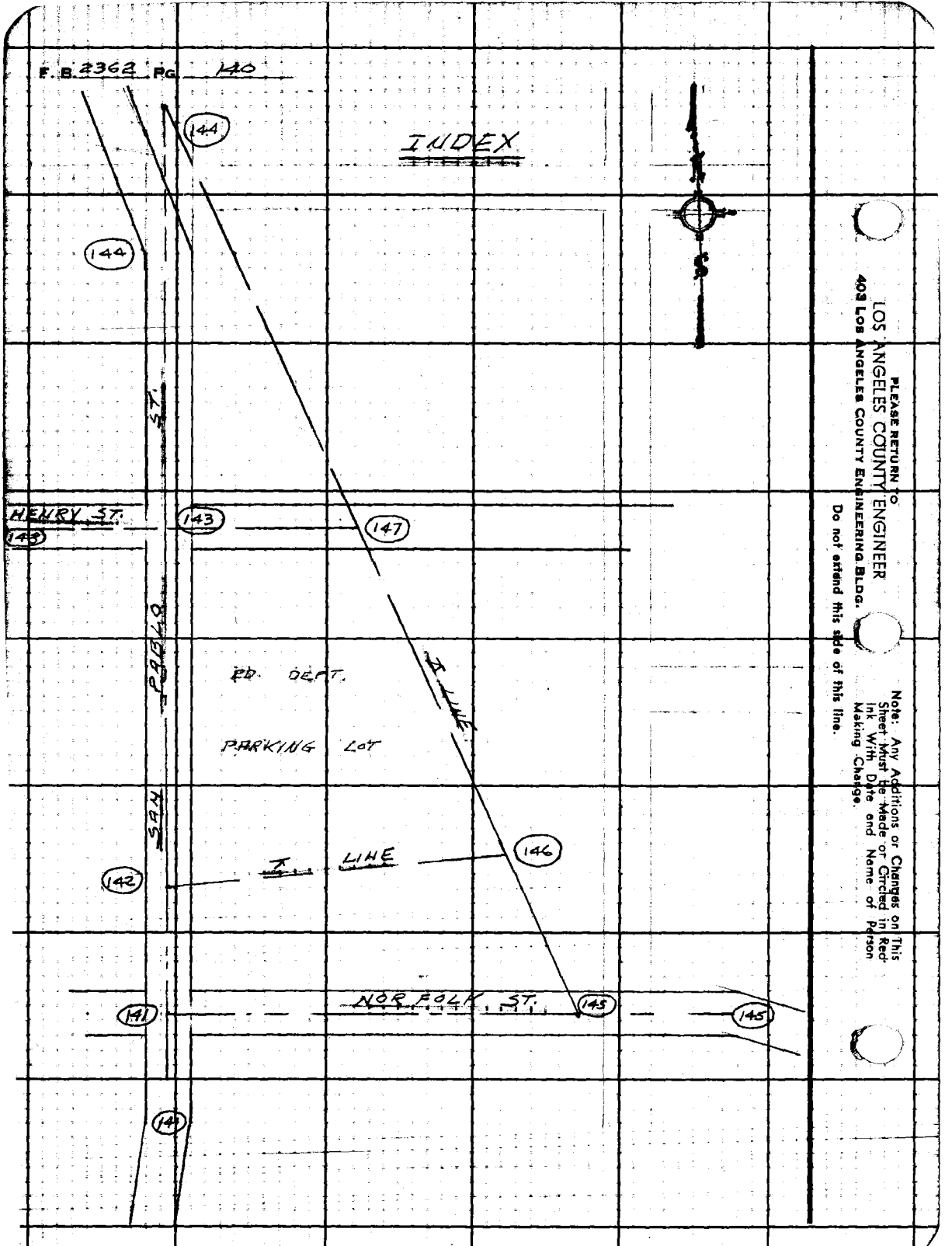

PLEASE RETURN TO
LOS ANGELES COUNTY ENGINEER
403 Los Angeles County Engineering Bldg.

Do not extend this side of this line.

Note: Any Additions or Changes on This Sheet Must Be Made or Circled in Red Ink With Date and Name of Person Making Change.

Notes Ck'd by J. A. CHURCH	Survey of RD. DEPT. PARKING LOT	F. B. 2362 PG. 141
Map No. B-3076	JN 0938.47 Tape 0203 Std 68 °F	
Office Work M. Hamasser	Surveyed by J. TERRANOVA	
Checked J. A. CHURCH	Notes J.T. Date 10-7-66	
Date:	Indexed G. J. GALLI	

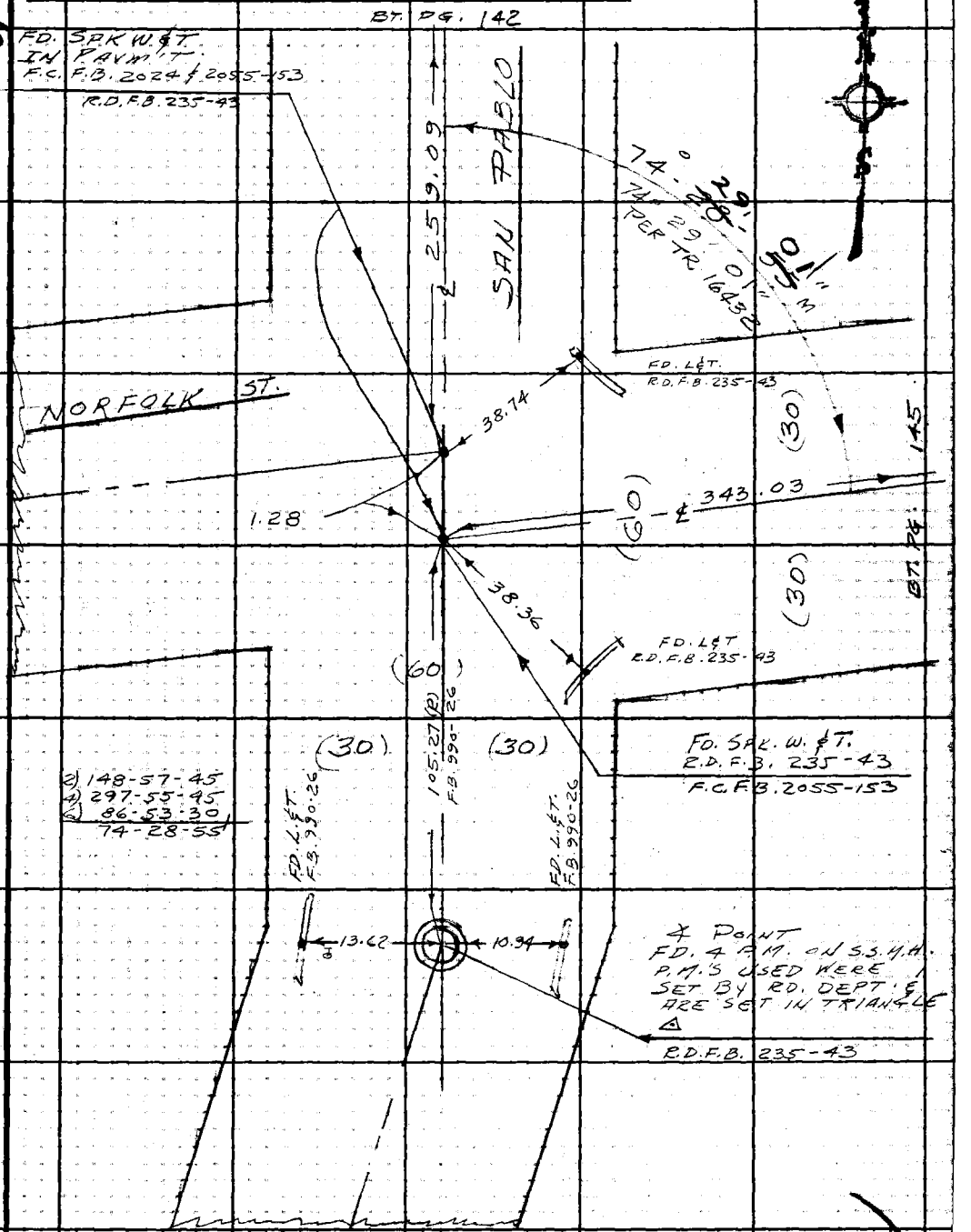

W.S. 8, B-6

Note: Any Additions or Changes on This Sheet Must be Made or Circled in Red Ink. With Date and Name of Person Making Change.

Do not extend this side of this line.

PLEASE RETURN TO
LOS ANGELES COUNTY ENGINEER
403 Los Angeles County Engineering Bldg.

76F309S CE#310 1-65

F. B. 2362 PG. 142

BT. PG. 143

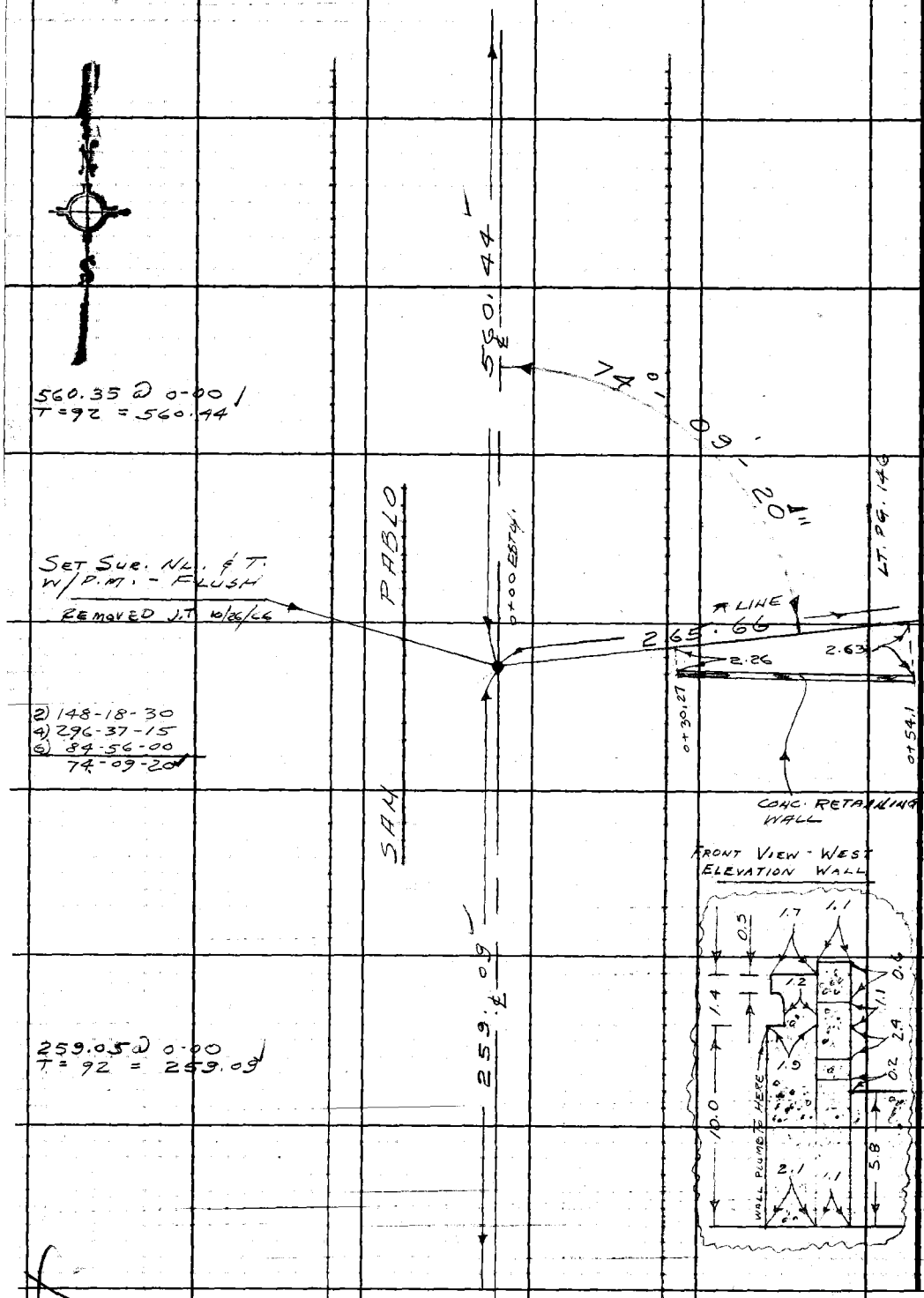

2) 148-18-30
4) 296-37-15
6) 84-56-00
74-09-20

TP. PG. 141

PLEASE RETURN TO
LOS ANGELES COUNTY ENGINEER
403 LOS ANGELES COUNTY ENGINEERING BLDG.

Do not extend this side of this line.

Note: Any Additions or Changes on This Sheet Must be Made or Circled in Red Ink With Date and Name of Person Making Change.

Notes Ck'd by J. A. CHURCH	Survey of Co. Dept. Parking Lot	F. B. 2362 Pg. 143
Map No. B-3026	JN 0438.47 Tape 0203 Std 68 °F	
Office Work M. Hamaser	Surveyed by J. Terranova	
Checked J. A. CHURCH	Notes J.T. Date 10-7-66	
Date NOV 1 '68	Indexed C. J. GALLI	

WS 8-B-6

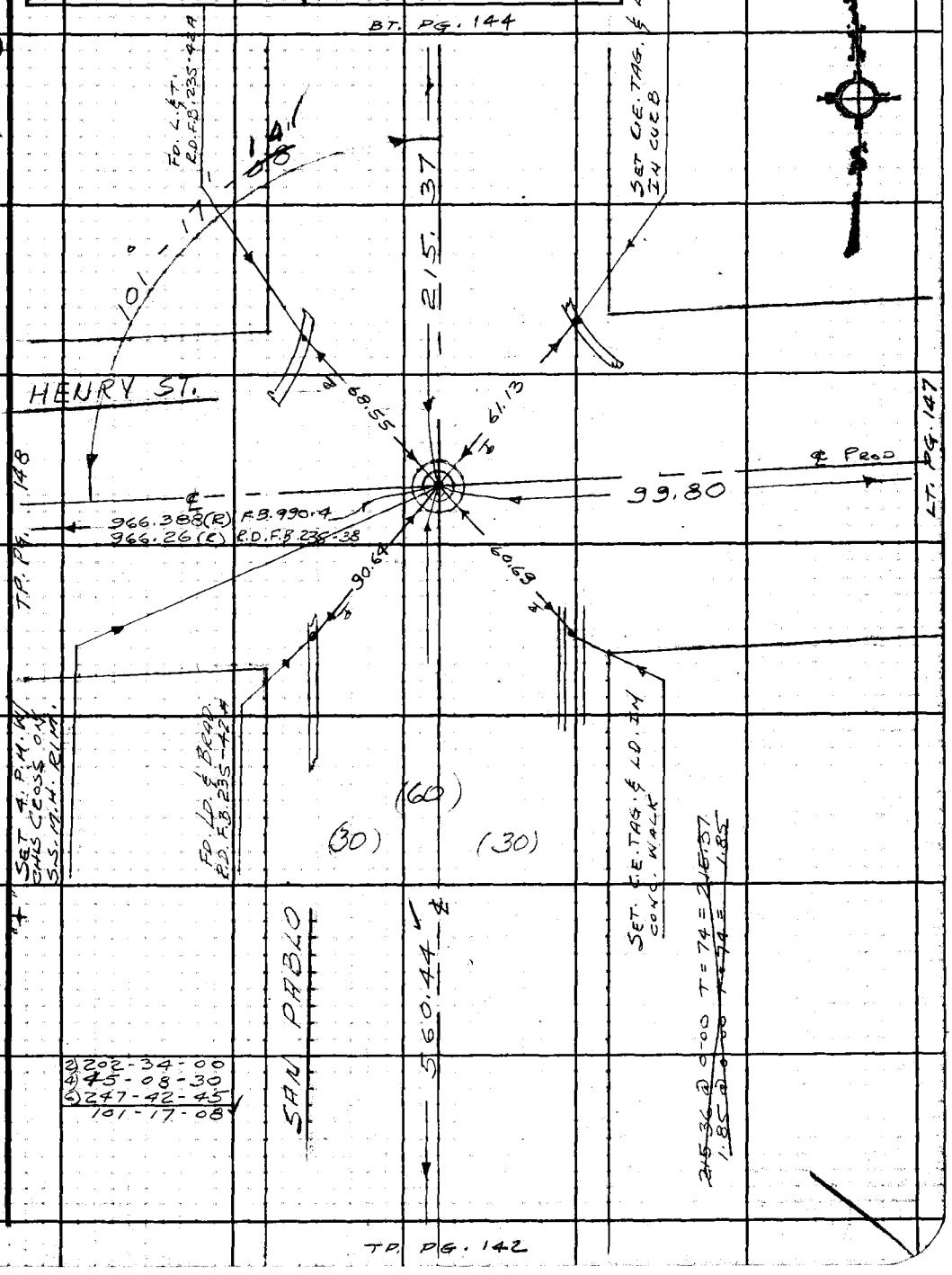

Note: Any Additions or Changes on This Sheet Must be Made or Circled in Red Ink With Date and Name of Person Making Change.

Do not extend this side of this line.

PLEASE RETURN TO
LOS ANGELES COUNTY ENGINEER
403 Los Angeles County Engineering Bldg.

76F3095 CE#310 1-65

PLEASE RETURN TO
LOS ANGELES COUNTY ENGINEER
403 LOS ANGELES COUNTY ENGINEERING BLDG.

Note: Any Additions or Changes on This Sheet Must be Made or Circled in Red Ink With Date and Name of Person Making Change.

Do not extend this side of this line.

WS 8-B6

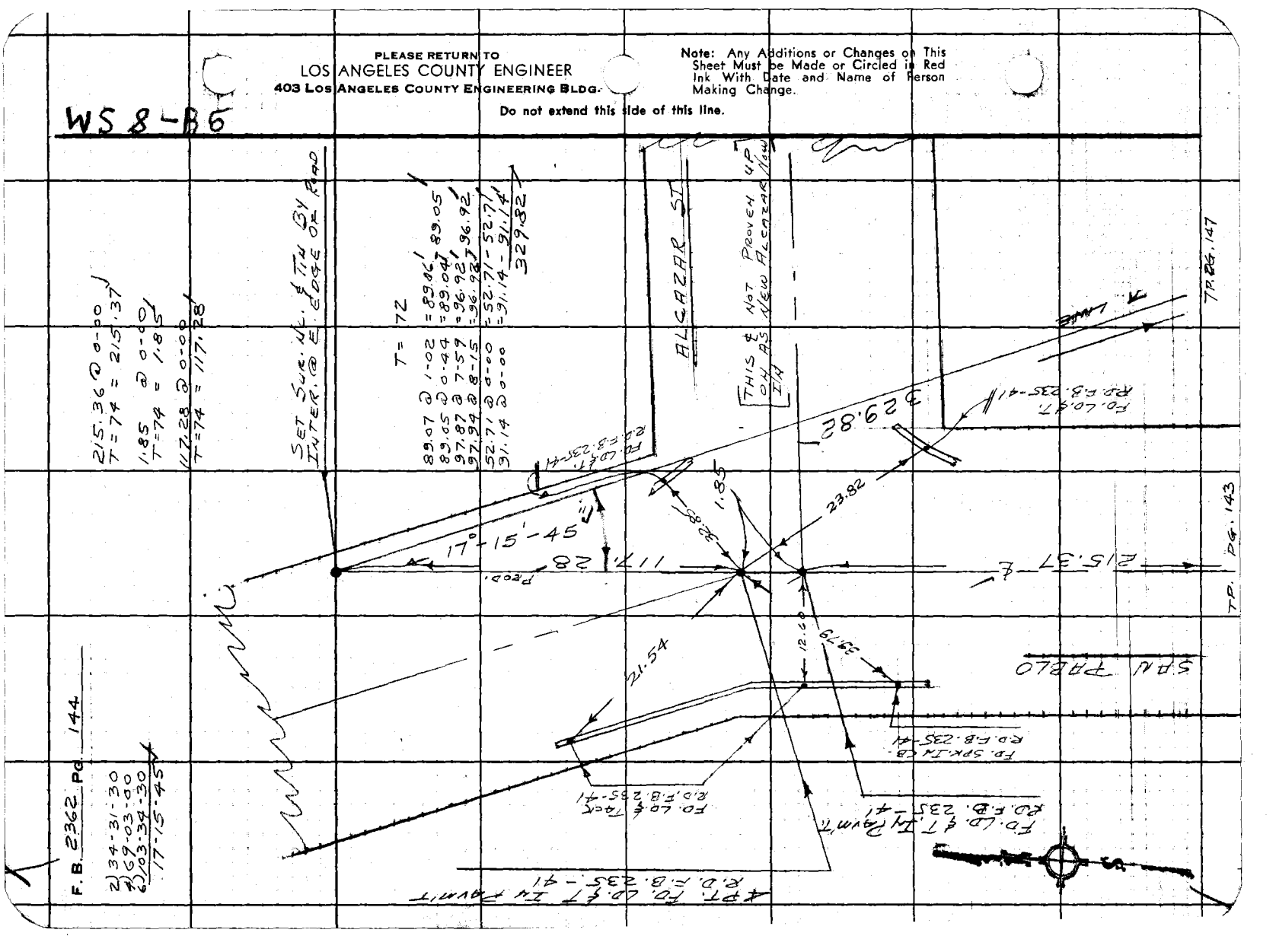

F.B. 2362 Pg. 144

2) 34-31-30
3) 69-03-00
4) 103-34-30
17-15-45

Notes Ck'd by J. A. CHURCH
Map No. B-3026
Office Work M. Hamasei
Checked J. A. CHURCH
Date NOV 1 '66

Survey of RD. DEPT. PARKING LOT
JN 0438.47 Tape 0203 Std 68 °F
Surveyed by J. TERRANOVA
Notes J.T. Date 10-7-66
Indexed C. J. GALLI

F. B. 2362 PG. 145

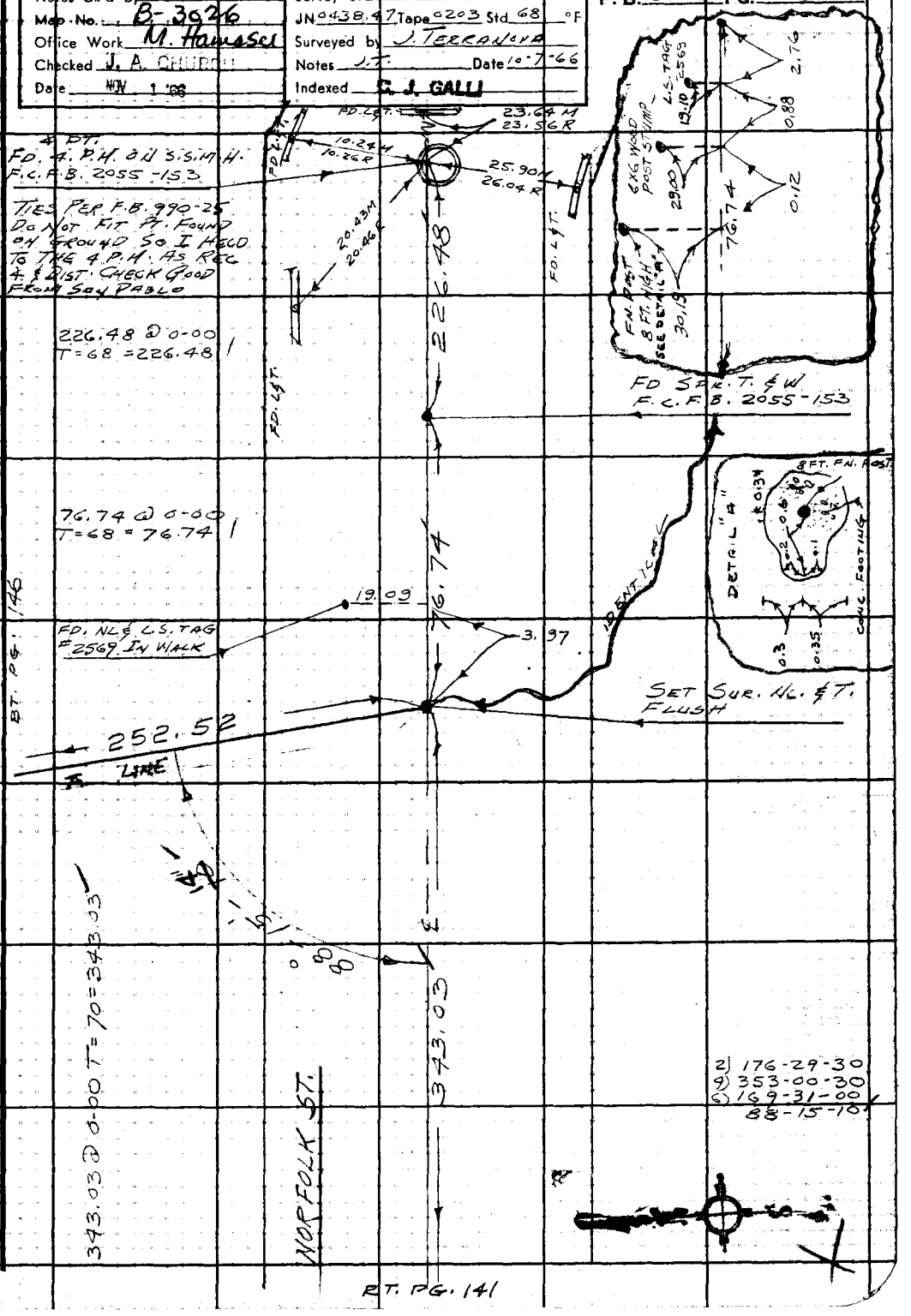

Note: Any Additions or Changes on This Sheet Must be Made or Circled in Red Ink With Date and Name of Person Making Change.

PLEASE RETURN TO
LOS ANGELES COUNTY ENGINEER
403 LOS ANGELES COUNTY ENGINEERING BLDG.
Do not extend this side of this line.

76F309S CE#310 1-65

PLEASE RETURN TO
LOS ANGELES COUNTY ENGINEER
403 LOS ANGELES COUNTY ENGINEERING BLDG.

Note: Any Additions or Changes on This Sheet Must be Made or Circled in Red Ink With Date and Name of Person Making Change.

Do not extend this side of this line.

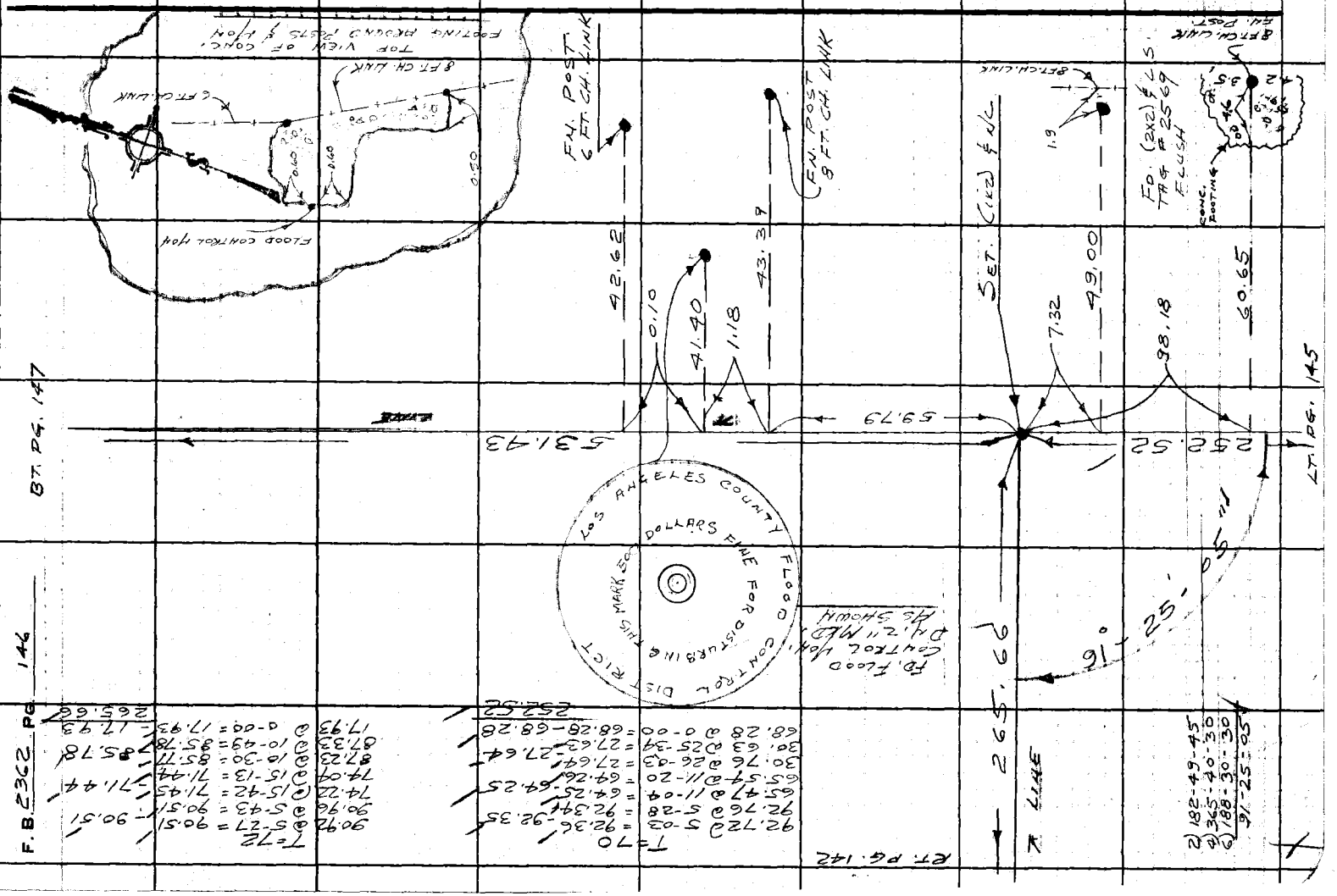

F.B. 2362 PG 146

T=72
90.92 @ S-27 = 90.51
90.96 @ S-43 = 90.51
74.22 @ 15-42 = 71.43
74.09 @ 15-13 = 71.44
87.23 @ 10-30 = 85.77
87.33 @ 10-43 = 85.78
17.93 @ 0-00 = 17.93
265.66

T=70
92.36 @ S-03 = 92.36
92.76 @ S-28 = 92.34
64.47 @ 11-04 = 64.25
64.26 @ 11-20 = 64.25
30.76 @ 26-03 = 27.64
30.63 @ 25-34 = 27.63
68.28 @ 0-00 = 68.28-68.28
252.52

1) 182-49-45
2) 345-40-30
3) 188-30-30
91-25-05

Notes Ck'd by J. A. CHURCH	Survey of Rd. Dept. Parking Lot	F. B. 2362 PG. 147
Map No. B-3626	JN 0438.47 Tape 0203 Std 68 °F	
Office Work M. Hamesee	Surveyed by J. Terranova	
Checked J. A. CHURCH	Notes J.T. Date 10-7-66	
Date	Indexed C. J. GALLI	

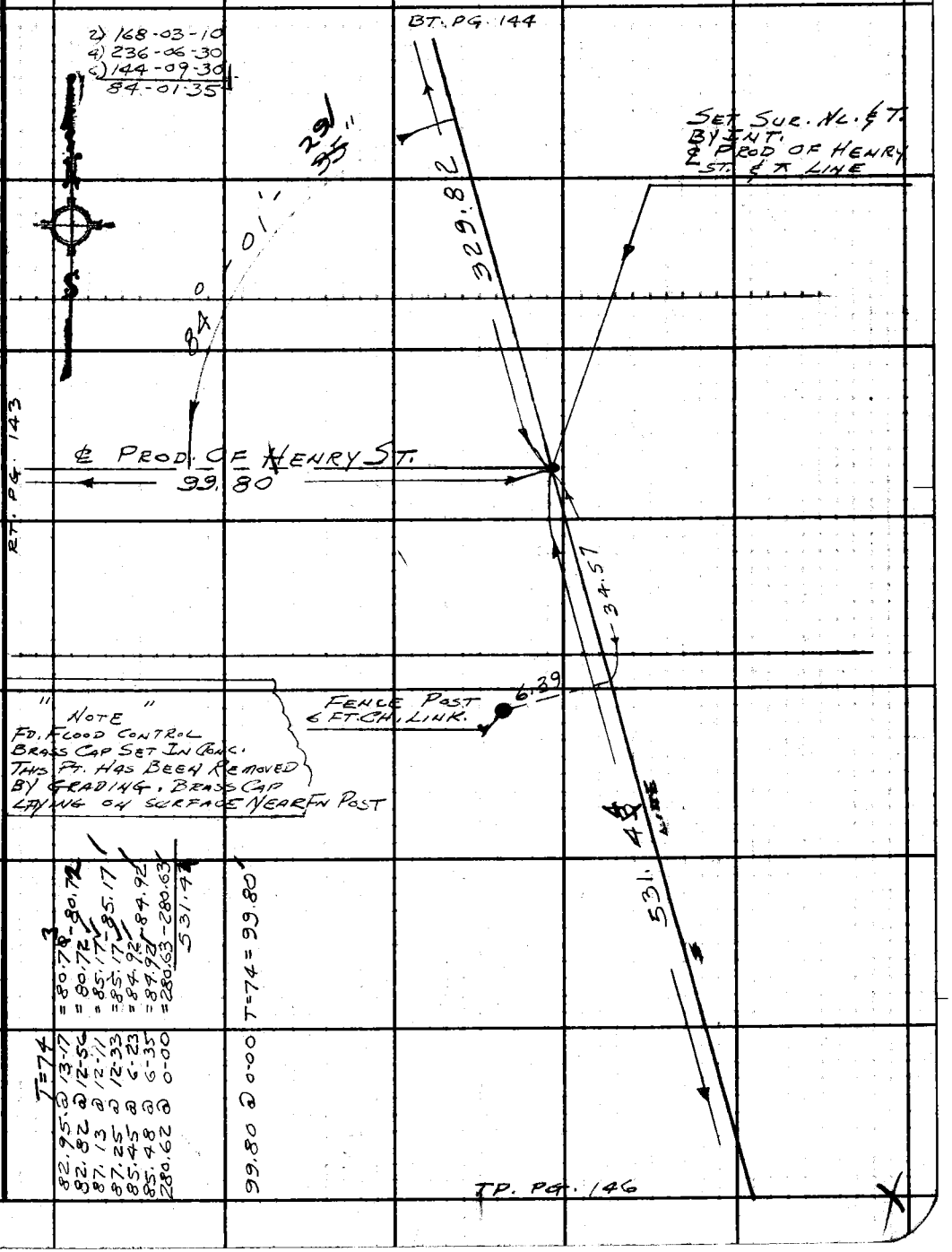

Note: Any Additions or Changes on This Sheet Must be Made or Circled in Red Ink With Date and Name of Person Making Change.

Do not extend this side of this line.

PLEASE RETURN TO
LOS ANGELES COUNTY ENGINEER
403 LOS ANGELES COUNTY ENGINEERING BLDG.

76F3095 CE #310 6-62

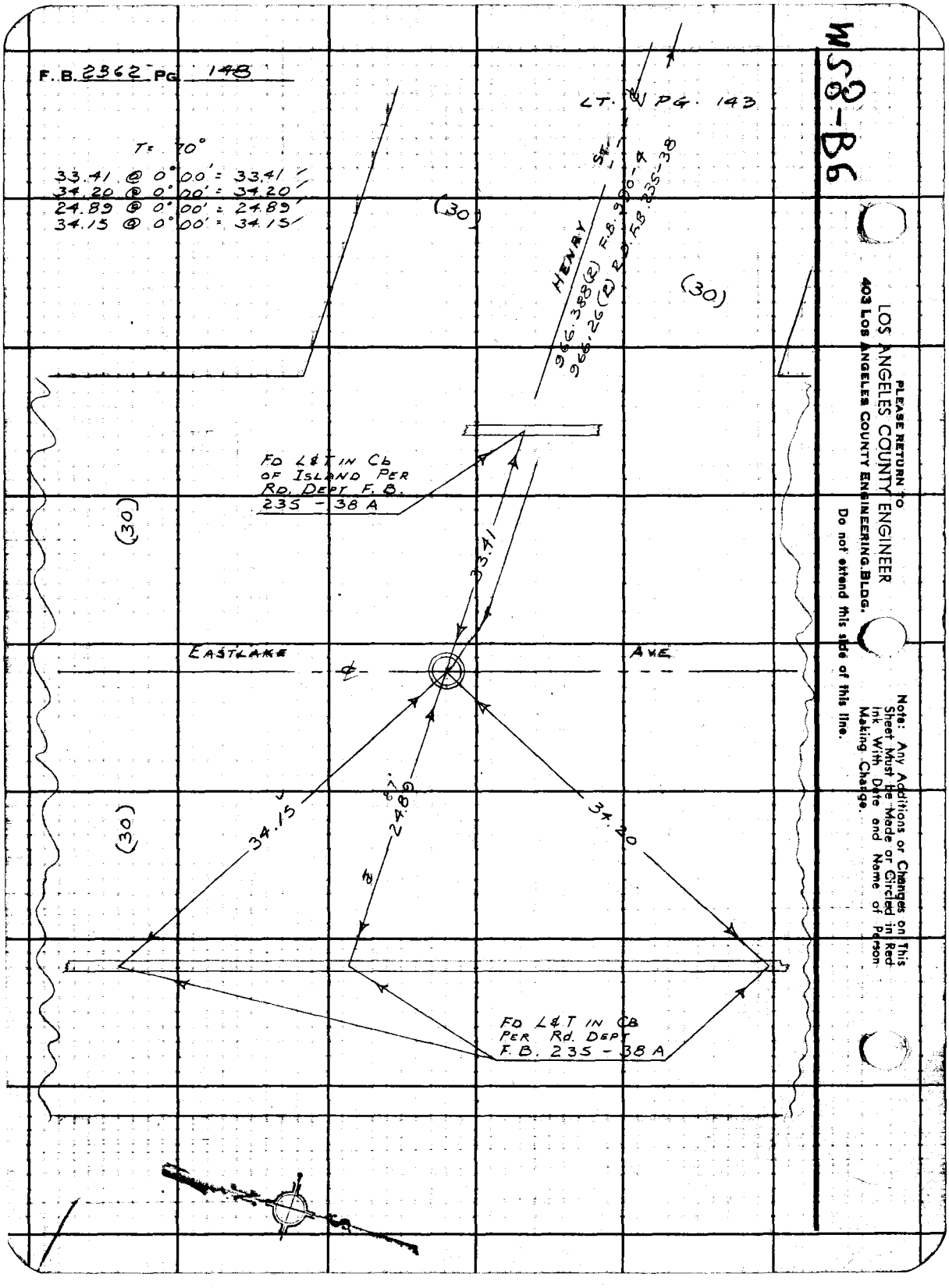
F.B. 2362 PG 148
T= 70°
33.41 @ 0°00' = 33.41
34.20 @ 0°00' = 34.20
24.89 @ 0°00' = 24.89
34.15 @ 0°00' = 34.15
LT. PG. 143
HENRY ST.
966.388(R) F.B. 990-4
966.26(R) R.D. F.B. 235-38
(30)
(30)
(30)
(30)
FD L&T IN Cb OF ISLAND PER RD. DEPT F.B. 235 - 38 A
33.41
EASTLAKE
AVE
34.15
24.89
34.20
FD L&T IN CB PER Rd. DEPT F.B. 235 - 38 A
WS8-B6
PLEASE RETURN TO
LOS ANGELES COUNTY ENGINEER
403 LOS ANGELES COUNTY ENGINEERING BLDG.
Do not extend this side of this line.
Note: Any Additions or Changes on This Sheet Must be Made or Circled in Red Ink With Date and Name of Person Making Change.

Notes Ck'd by J. A. CHURCH	Survey of Rd. Dept. Parking Lot	F. B. 2362	Pg. 149
Map No. B-3076	J.N. 0438.47 Tape 0203 Std 68 °F		
Office Work M. Hamasaki	Surveyed by J. Terranova		
Checked J. A. CHURCH	Notes J.T. Date 10-26-66		
Date NOV 1 '66	Indexed C. J. GALLI OCT 28 '66		

Note: Any Additions or Changes on This Sheet Must be Made or Circled in Red Ink With Date and Name of Person Making Change.

PLEASE RETURN TO
LOS ANGELES COUNTY ENGINEER
403 Los Angeles County Engineering Bldg.

Do not extend this side of this line.

ROAD DEPT. PARKING LOT

MONUMENTING OF LOT CORNERS

J.N. 0438.47

OCT. 1966

REF: F.B. 2362

PARTY
J. TERRANOVA
C. YASUI
G. MASUDA
H. MITCHELL

76F309S CE#310 1-65

F. B. 2362 PG. 150

INDEX

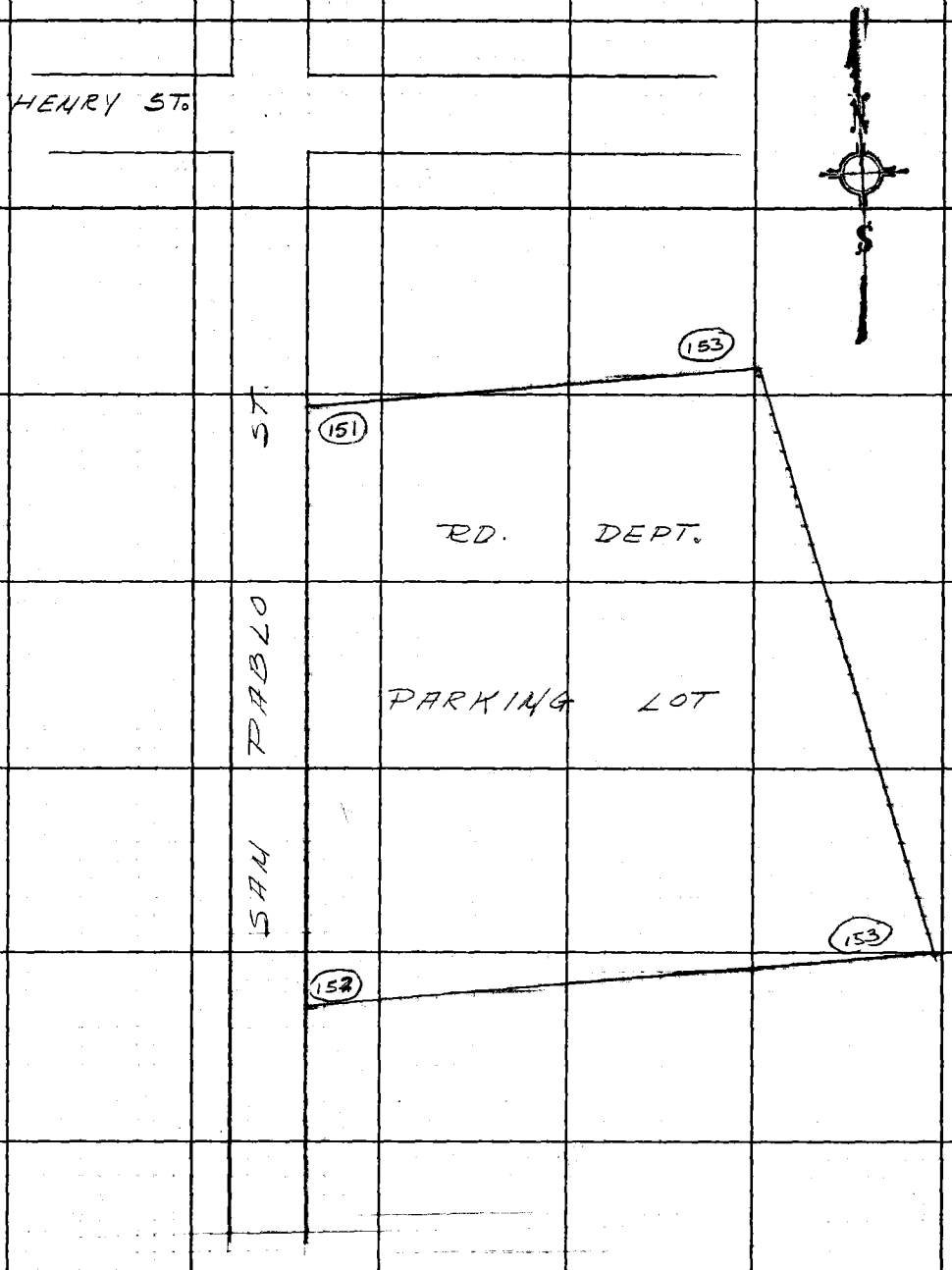

PLEASE RETURN TO
LOS ANGELES COUNTY ENGINEER
403 Los Angeles County Engineering Bldg.

Do not extend this side of this line.

Note: Any Additions or Changes on This Sheet Must be Made or Circled in Red Ink With Date and Name of Person Making Change.

Notes Ck'd by J. A. CHURCH	Survey of RD. DEPT. PARKING LOT	F. B. 2362 PG. 151
Map No. B-3026	JN 6438.47 Tape 0203 Std 68 °F	
Office Work M. Hamasu	Surveyed by J. TERRANOVA	
Checked J. A. CHURCH	Notes J.T. Date 10-26-66	
Date	Indexed C. J. GALLI	

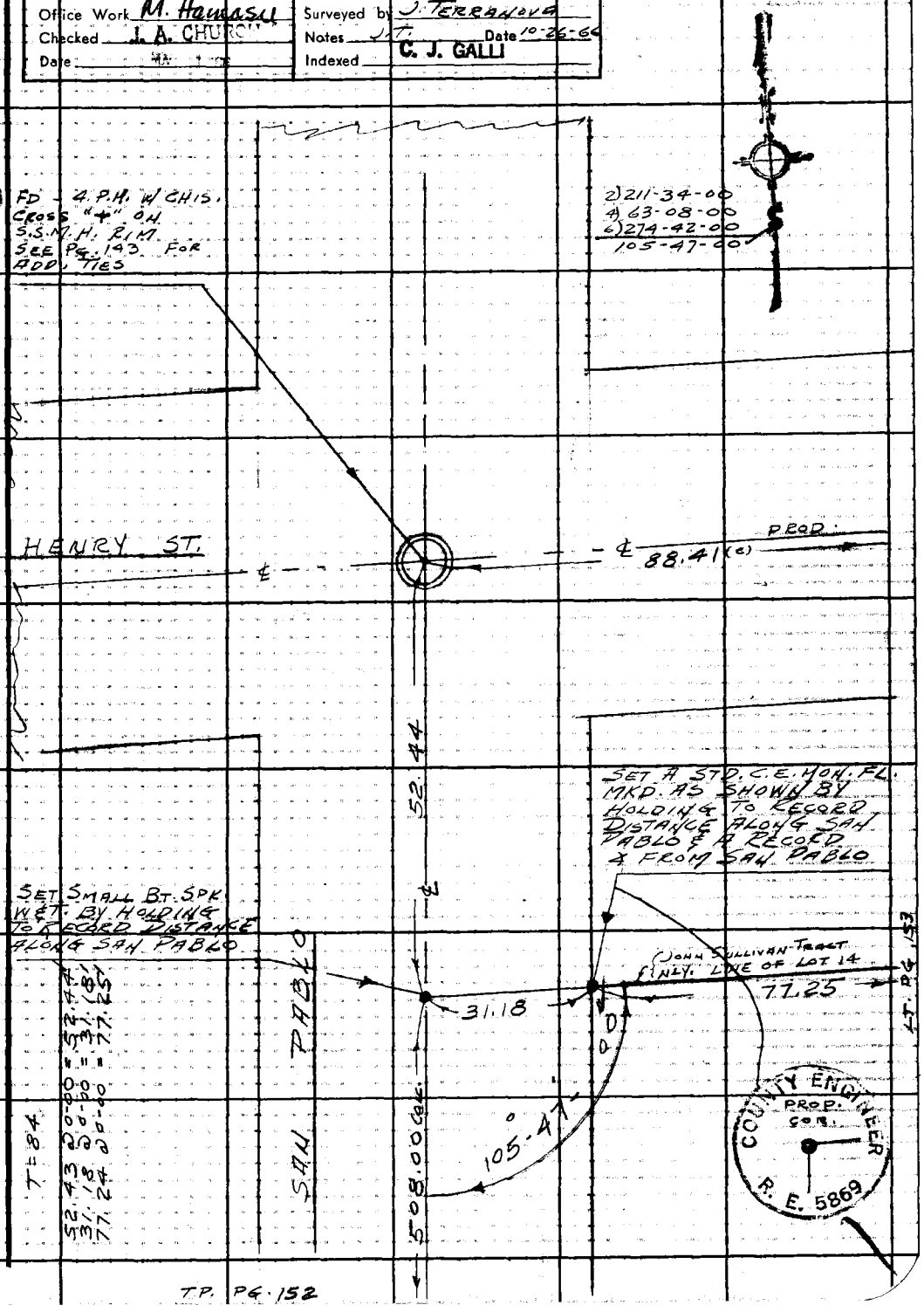

W-S-8B-6

Note: Any Additions or Changes on This Sheet Must be Made or Circled in Red Ink. With Date and Name of Person Making Change.

Do not extend this side of this line.

PLEASE RETURN TO
LOS ANGELES COUNTY ENGINEER
403 LOS ANGELES COUNTY ENGINEERING BLDG.

76F309S CE#310 1-65

BT. PG. 151

F. B. 2362 PG. 152



PLEASE RETURN TO
LOS ANGELES COUNTY ENGINEER
403 LOS ANGELES COUNTY ENGINEERING BLDG.

Do not extend this side of this line.

Note: Any Additions or Changes on This Sheet Must be Made or Circled in Red Ink With Date and Name of Person Making Change.

Notes Ck'd by J. A. CHURCH	Survey of Bd. Dept. Parking Lot
Map No. B-2026	JN 0438.47 Tape 0203 Std 68 °F
Office Work M. Hamasu	Surveyed by J. Terrayova
Checked J. A. CHURCH	Notes J.T. Date 10-26-66
Date NOV 2 '66	Indexed C. J. GALLI

F. B. 2362 PG. 153

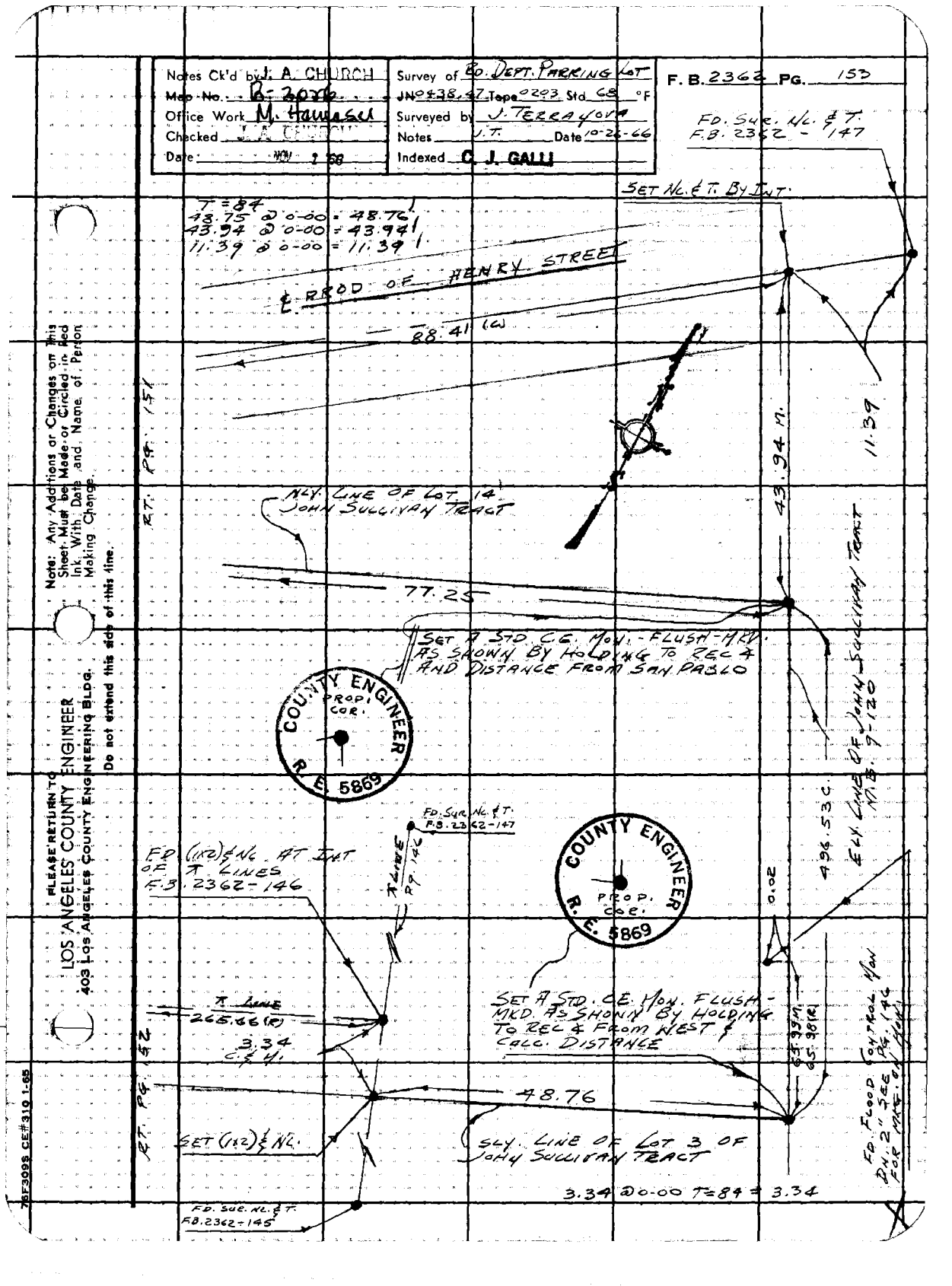

Note: Any Additions or Changes on This Sheet Must be Made or Circled in Red Ink With Date and Name of Person Making Change.

Do not extend this side of this line.

PLEASE RETURN TO
LOS ANGELES COUNTY ENGINEER
403 Los Angeles County Engineering Bldg.

76F309S CE#310 1-65

Notes Ck'd by	Survey of ROAD ADM. BLDG ALTS F. B. 2362 Pg. 155
Map No.	JN 0770.74 Tape 2259 Std 68 °F
Office Work	Surveyed by M. SOTRO
Checked	Notes M.S. Date 5-16-67
Date	Indexed C. J. GALLI MAY 29 '67

0770.74

ROAD DEPARTMENT ADMINISTRATION BUILDING ALTS. AND CENTRAL YARD WAREHOUSE

CONTROL FOR CONSTRUCTION

SOTRO
SMITH RD
MOYA
MASSEY

Note: Any Additions or Changes on This Sheet Must be Made or Circled in Red Ink With Date and Name of Person Making Change.

Do not extend this side of this line.

PLEASE RETURN TO
LOS ANGELES COUNTY ENGINEER
403 Los Angeles County Engineering Bldg.

76F3095 CE#3101-65

PLEASE RETURN TO
LOS ANGELES COUNTY ENGINEER
403 LOS ANGELES COUNTY ENGINEERING BLDG.

Note: Any Additions or Changes on This Sheet Must be Made or Circled in Red Ink With Date and Name of Person Making Change.

Do not extend this side of this line.

W.S. B-6

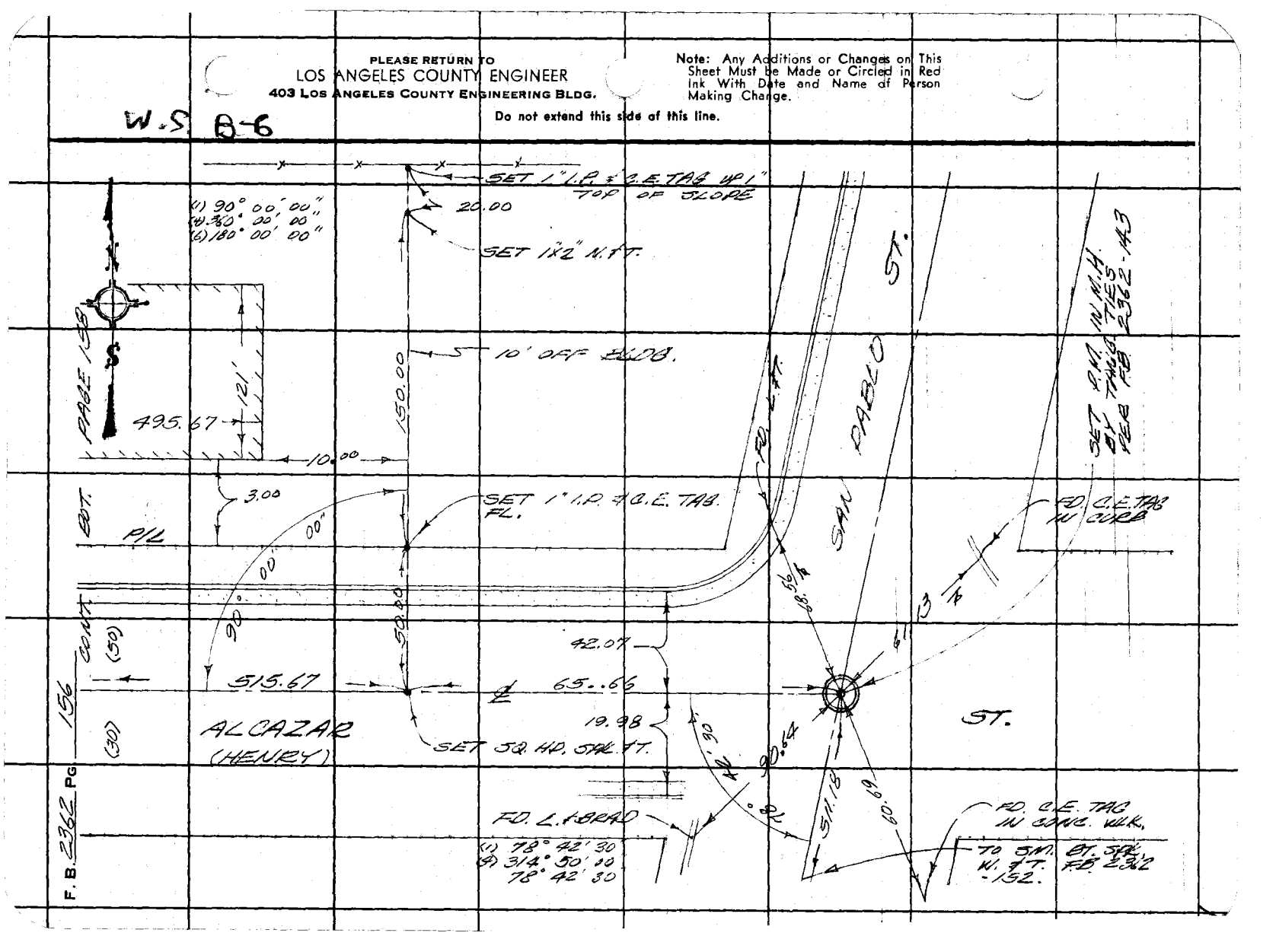

Notes Ck'd by	Survey of ROAD ADM. BLDG. ALTS	F. B. 2362 PG. 157
Map No.	JN 077074 Tape 0259 Std 68 °F	
Office Work	Surveyed by M. SOTRO	
Checked	Notes M. S. Date 5-16-67	
Date	Indexed C. J. GALLI	

W.S. 8, B-6

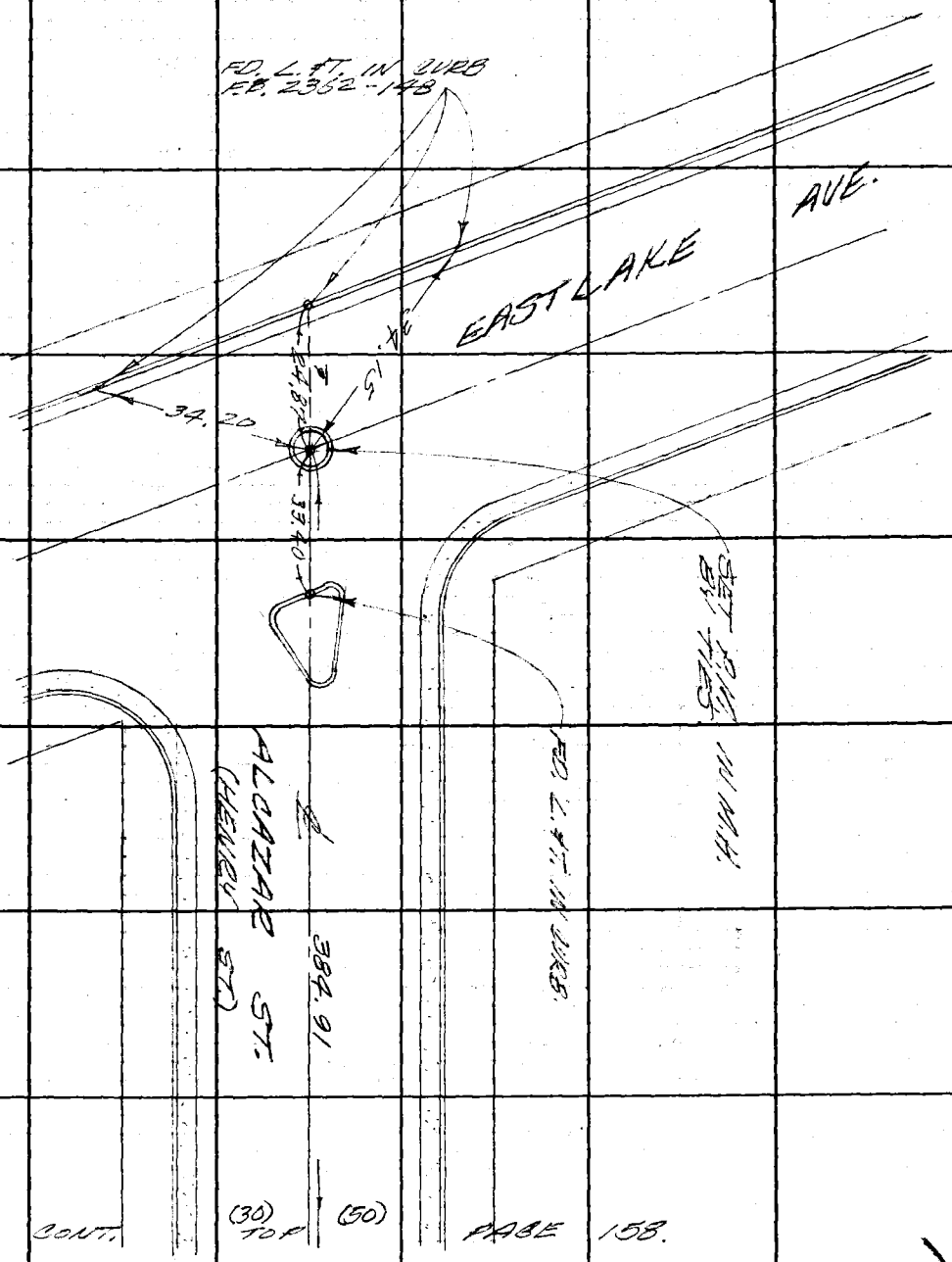

Note: Any Additions or Changes on This Sheet Must be Made or Circled in Red Ink With Date and Name of Person Making Change.

Do not extend this side of this line.

PLEASE RETURN TO
LOS ANGELES COUNTY ENGINEER
403 LOS ANGELES COUNTY ENGINEERING BLDG.

76F309S CE#310 1-65

PLEASE RETURN TO
LOS ANGELES COUNTY ENGINEER
403 LOS ANGELES COUNTY ENGINEERING BLDG.

Note: Any Additions or Changes on This Sheet Must be Made or Circled in Red Ink With Date and Name of Person Making Change.

Do not extend this side of this line.

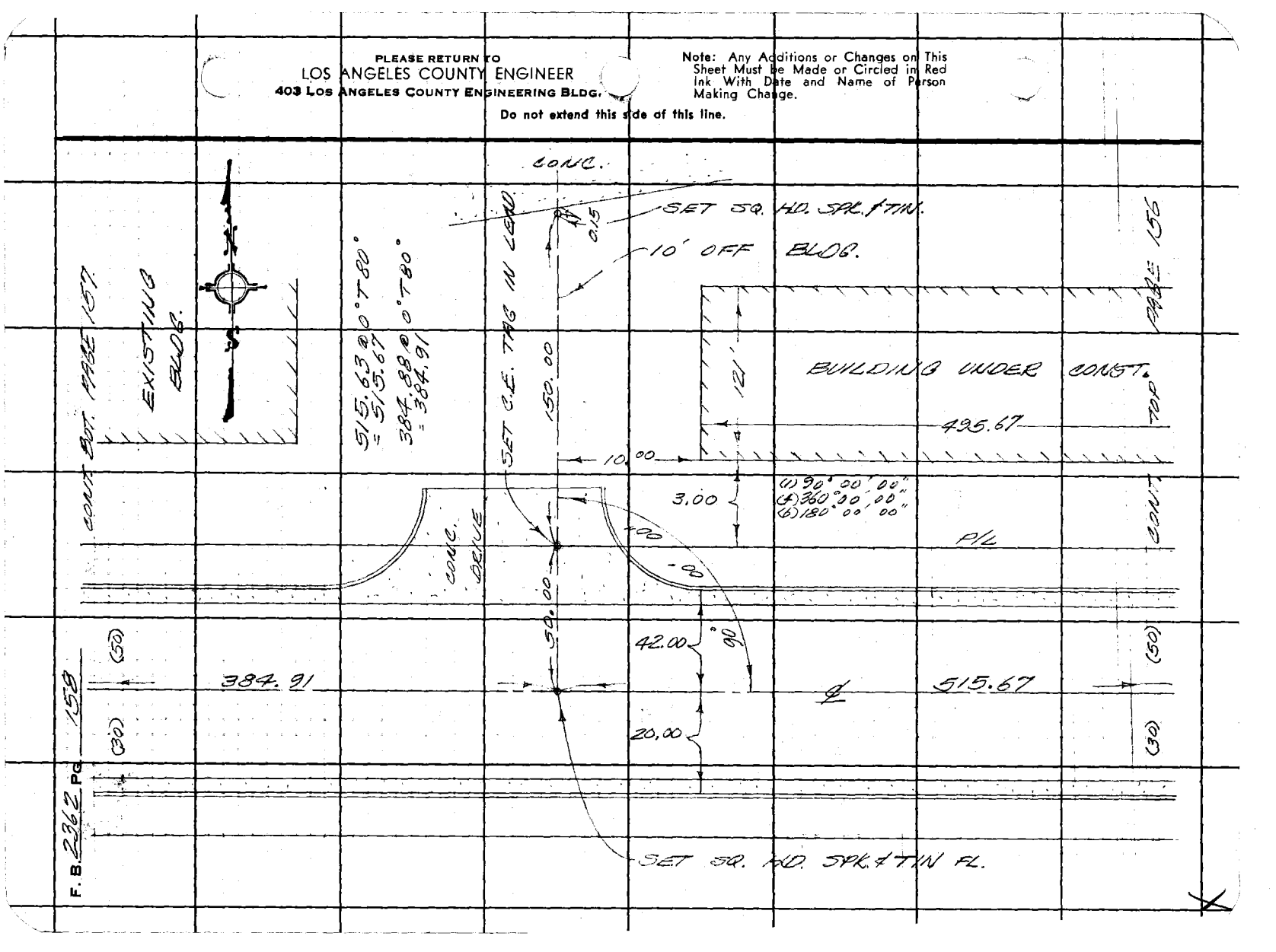

F.B. 2362 Pg. 159

Profile No. ____ Notes Red ____ Date ____ Plotted ____ Date ____ Job No. 0770.74 Division No. ____

X-Sec. No. ____ Notes Chkd. ____ Date ____ Checked ____ Date ____ Survey of ROAD DEPT. PARKING LOT

Survey by M SOTRO Notes R.S Date 5-16-67

Map No. ____ Indexed C. J. GALLI Date NOV 29 '67

NOTE: ANY ADDITIONS OR CHANGES ON THIS SHEET MUST BE MADE OR CIRCLED IN RED INK. WITH DATE AND NAME OF PERSON MAKING CHANGE.

PLEASE RETURN TO
LOS ANGELES COUNTY ENGINEER
403 Los Angeles County Engineering Bldg.

Do not extend notes this side of this line.

STATION	B.S.	H.I.	F.S.	ELEV.

0770.74

ROAD DEPARTMENT
ADMINISTRATION BUILDING ALTS.
AND
CENTRAL YARD WARE HOUSE

VERTICAL CONTROL FOR CONSTRUCTION
MAY - 1967

RD. L.B 114-38
F.B 2362 - 138

SOTRO
SMITH
MASSEY
MOYA

76-1296 CE 307 3-61

76-L298 CE 307 3-61

PLEASE RETURN TO
LOS ANGELES COUNTY ENGINEER
403 LOS ANGELES COUNTY ENGINEERING BLDG.

NOTE: ANY ADDITIONS OR CHANGES ON THIS SHEET MUST BE MADE OR CIRCLED IN RED INK, WITH DATE AND NAME OF PERSON MAKING CHANGE

Do not extend notes this side of this line.

STATION	B.S.	H.I.	F.S.	ELEV.		
FD BM-P-1				341 32	B.M P-1 ELEV. 341.32	F.B 2362-138
					SAN PABLO ST + HENRY (ALCAZAR) ST.	
					S.E. COR BT. SPK 8' SO OF SO CURB RT	
	3 22	344 54				
FD T.B.M. #9			6 16	338 38	T.B.M #9 ELEV. 338.39	R.D. L.B. 114-38
					" 338.38	F.B. 2362-138
					SAN PABLO ST + HENRY (ALCAZAR) ST	
					N.W COR BT. SPK IN LEAD 1'± W OF	
					W. END CURB. RT.	
	9 72	348 10				
SET C.E. MON			4 00	344 10	N.E. PROP. COR; F.B. 2362-153	
					C. E. MON. D.N. 4" STAMPED R.E. 5869	
	4 46	348 56				
SET C.E. MON			6 01	342 55	N.W. PROP. COR, F.B. 2362-151	
					C.E. MON. D.N. 3" STAMPED 5869	
	6 36	348 91				
T.P.			2 52	346 39	SPK	
	7 99	354 38				
T.P.			3 08	351 30	"	
	5 82	357 12				

F.B. 2362 Pg. 160

Job No. 0770.74 Division No. ____ Notes Red ____ Plotted ____ Profile ____

Survey of ROAD DEPT PARKING LOT Date ____ Date ____ No. ____

Survey by M SOTRO Notes R.D. SMITH Notes Chkd. ____ Checked ____ X-Sec. ____

Indexed C. L. GALLI Date ____ Date ____ Date ____ No. ____

76-L298 CE 307 3-61

PLEASE RETURN TO
LOS ANGELES COUNTY ENGINEER
403 LOS ANGELES COUNTY ENGINEERING BLDG.

NOTE: ANY ADDITIONS OR CHANGES ON THIS SHEET MUST BE MADE OR CIRCLED IN RED INK, WITH DATE AND NAME OF PERSON MAKING CHANGE.

Do not extend notes this side of this line.

STATION	B. S.	H. I.	F. S.	ELEV.		
SET C.E. MON.		357 12	4 77	352 35	S.W. PROP. COR. F.B. 2362-152 C.E. MON. DN. 4" STAMPED R.E. 5869	
	343	355 78				
T.P.			7 62	348 16	SPK.	
	217	350 33				
T.P.			8 10	342 23	"	
	464	346 87				
FD BM P-1			555	341 32	B.M. P-1 ELEV. 341.32 F.B. 2362. SEE PAGE #160 FOR DESCRIPTION	
	329	344 61				
FD T.B.M. #9			622	338 39	T.B.M. #9 ELEV. SEE PAGE #160 FOR DESCRIPTION	
	586	344 25				
T.P.			4 63	339 62	SPK	
	374	343 36				
T.P			4 75	338 61	"	
	426	342 87				
FD T.B.M. #10			507	337 80	T.B.M. #10 ELEV. 337.79 R.D. L.B 114-38 (HENRY) ALCAZAR ST. NO. SIDE ± 1' E OF E. END CURB RT. L+BN ± 400' E. OF EAST LAKE AVE.	

Profile Notes Red Plotted Job No. 0170.14 Division No.
No. X-Sec. Date Date Survey of ROAD DEPT PARKING LOT
No. Notes Chkd. Checked Survey by M. SOTO Notes R.S. Date 5-16-67
Date Date Map No. Indexed Date

F.B. 2362 Pg. 161



REVISION OF STORM DRAIN CON
EAST LAKE AVENUE STORM D