Notes Ck'd by	Survey of	F.B. 2365 Pg.
Map No.	JN Tape Std °F	
Work	Surveyed by	
	Notes Date	
	Indexed	

	Job	Description
		WILL ROGERS MEMORIAL PARK J.N. 0054.73
	Topog.	Horiz. & Vert. control for new topog.
	Loc.Imp	Loc. chain link fence at baseball field & service yard.
	Loc.Imp	Loc. walks & curbs in recreation area.
		SHERIFFS ADMIN. HDQTS. BLDG. CENTRAL JAIL 0021.85
8	Index	
6	C.L.	
8	Index	
2	Loc.	Relationship of found pt's. to fence line and spur line.
4	Index	
	Levels	
8	Ties	Additional ties vic. of Lyon Ave. & Jail property line.
		SHERIFF'S ADMIN. HDQ. BLDG. 0021.85
79-80	Index	

Microfilmed in Feb. 86

over

F.B. 2365 Pg.

Page	Job	Description
81-109	C.L.	Bdry. survey - Sheriff's Admin. Center Site
111-114		N.W'ly. line of Lot 6, Tr. 10151 & the north line of Lot 28 of Macy Street Tr.
115-120	Re-run	of Lot 7, Tr. #10151 & the E'ly. Bdry. of the site
125-130		Existing curb location, control
131-142		curb 7 gutter elevations

PLEASE RETURN TO
LOS ANGELES COUNTY ENGINEER
403 Los Angeles County Engineering Bldg.

Do not erase this side of this line.

Note: Any Additions or Changes on this Sheet Must be Made or Circled in Red Ink With Date and Name of Person Making Change

Notes Ck'd by Gall
Map No.
Office Work
Checked
Date

Survey of WILL ROGERS MEM PARK
JN 0054.73 Tape 0148 Std 68 °F
Surveyed by L. L. BROWN
Notes L. L. B. Date 7-21-58
Indexed C. Johnson 7-28-58

F. B. 2365 Pg. 5

WILL ROGERS MEMORIAL PARK

J.N. 0054.73

HORIZONTAL CONTROL FOR TOPOGRAPHY ON NEW SECTION OF PARK - WEST SIDE.

~PARTY~
BROWN, L.L.
BOWLES
WEST
BIRLEW

REF'S.
F.B. 784

RETURN TO
LOS ANGELES COUNTY ENGINEER
700 LOS ANGELES COUNTY ENGINEERING BLDG.

Note: Any Additions or Changes on This Sheet Must be Made or Circled in Red Ink With Date and Name of Person Making Change.

Do not extend notes this side of this line.

76FS09S CE #247—3-57

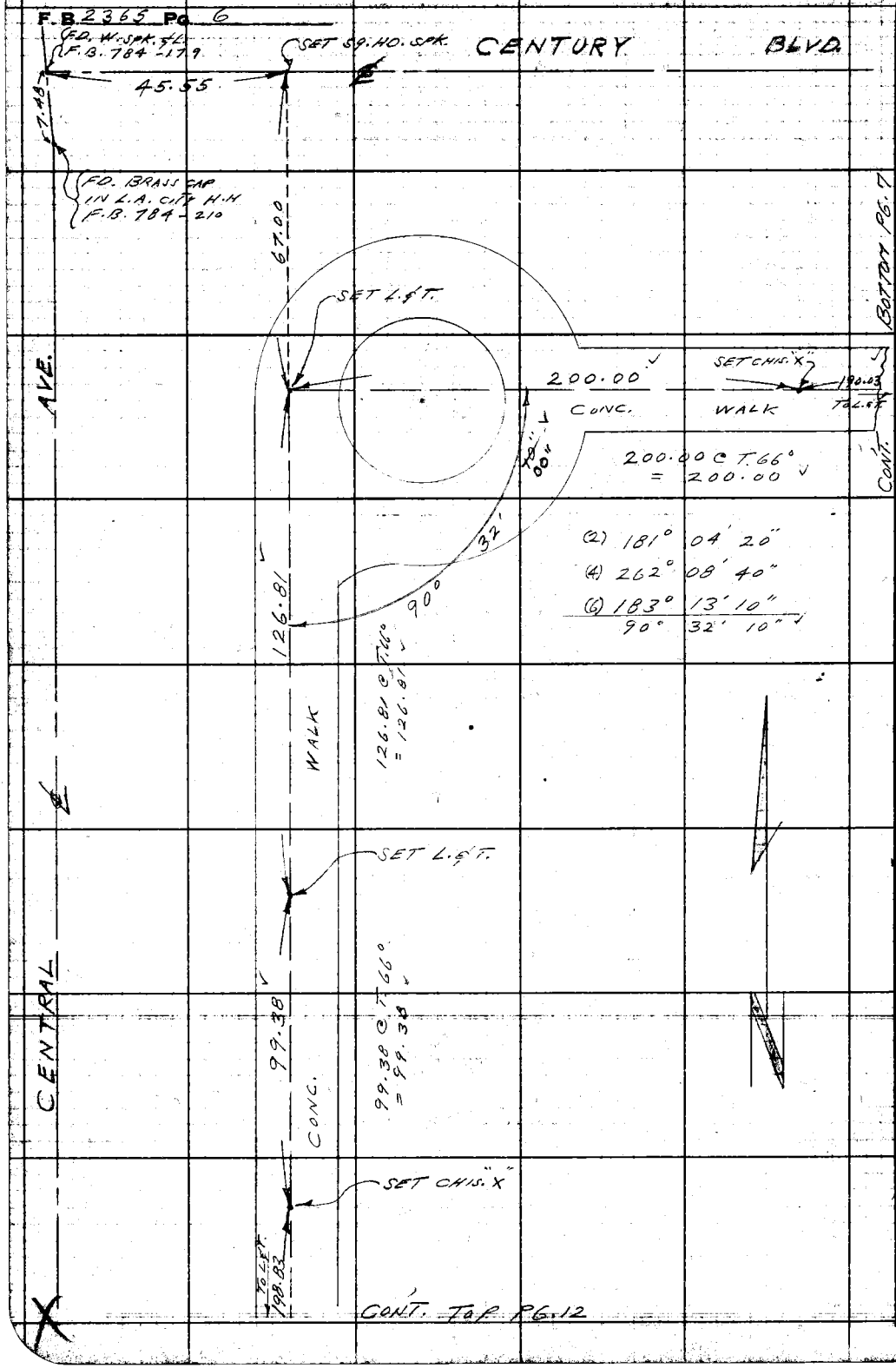

RETURN TO
LOS ANGELES COUNTY ENGINEER
700 LOS ANGELES COUNTY ENGINEERING BLDG.

Do not extend notes this side of this line.

Note: Any Additions or Changes on This Sheet Must be Made or Circled in Red Ink With Date and Name of Person Making Change.

Notes Ck'd by Galli	Survey of WILL ROGERS MEM. PARK
Map No.	JN 0054.73 Tape 0148 Std 68 °F
Office Work	Surveyed by L.L. BROWN
Checked	Notes L.L.B. Date 7-21-58
Date	Indexed C. Johnson

F. B. 2365 PG. 7

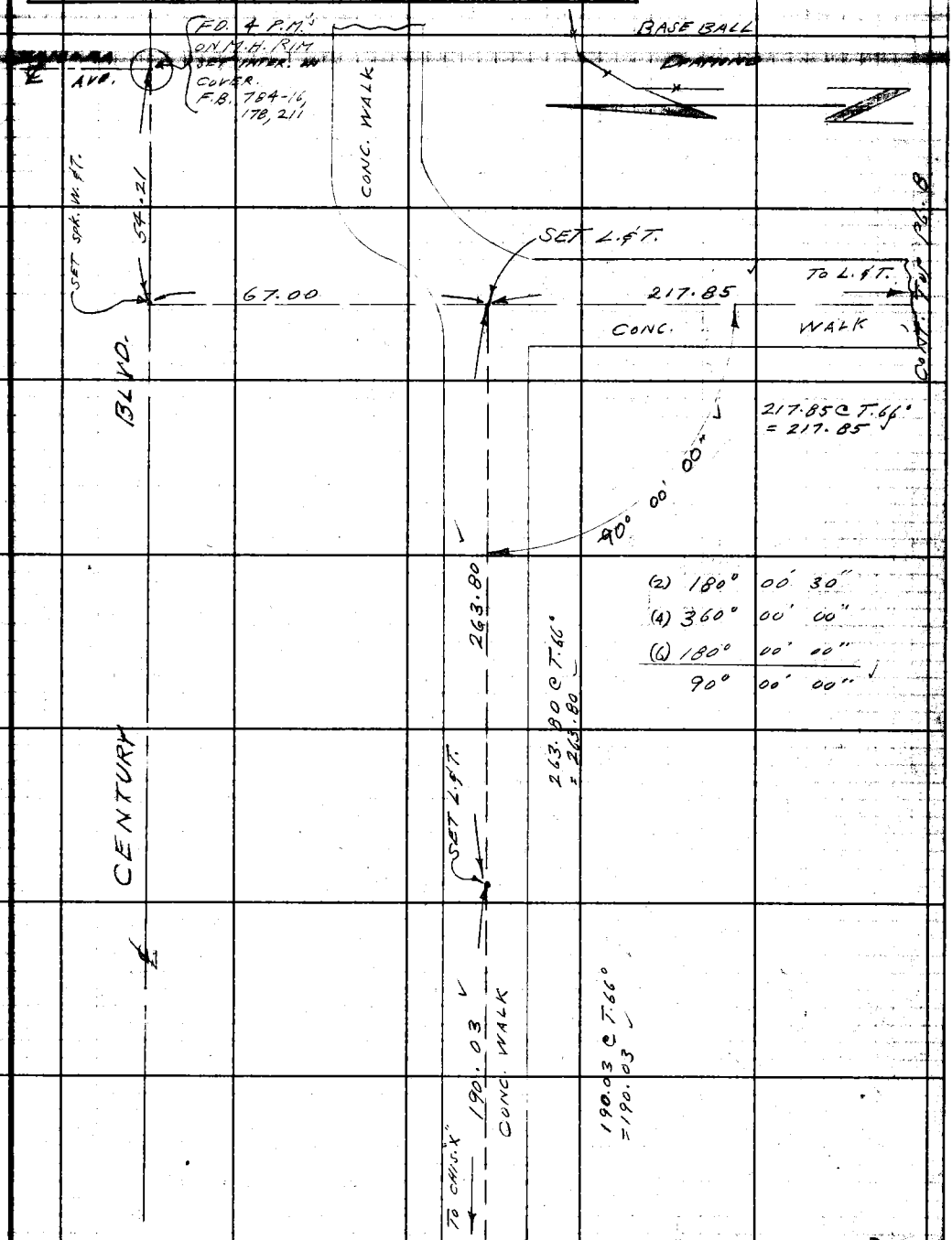

CONT. FROM RIGHT SIDE PG. 6

Note: Any Additions or Changes on This Sheet Must be Made or Circled in Red Ink With Date and Name of Person Making Change.

Do not extend notes this side of this line.

RETURN TO
LOS ANGELES COUNTY ENGINEER
700 LOS ANGELES COUNTY ENGINEERING BLDG.

76F309S CE #247—3-57

F.B. 2365 PG. 8

CONT. FROM RIGHT SIDE PG. 7

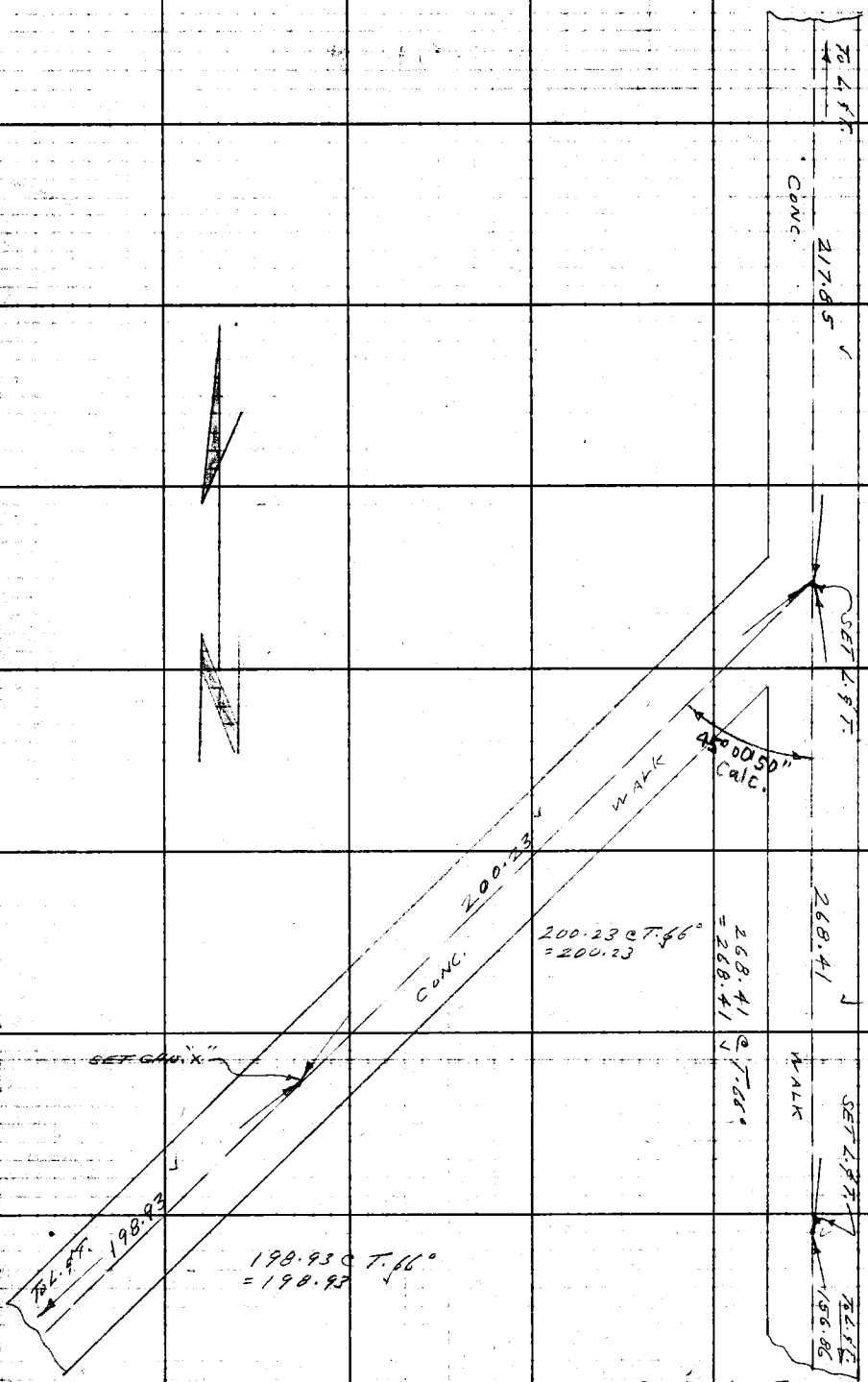

CONT. RIGHT SIDE PG. 9

CONT. LEFT SIDE PG. 9

RETURN TO
LOS ANGELES COUNTY ENGINEER
700 LOS ANGELES COUNTY ENGINEERING BLDG.

Note: Any Additions or Changes on This Sheet Must be Made or Circled in Red Ink With Date and Name of Person Making Change.

Do not extend notes this side of this line.

Notes Ck'd by Galli	Survey of WILL ROGERS MEM. PARK
Map No.	JN 0054.73 Tape 0148 Std. 68 °F
Office Work	Surveyed by L. L. BROWN
Checked	Notes L.L.B. Date 7-21-58
Date	Indexed

F. B. 2365 PG. 9

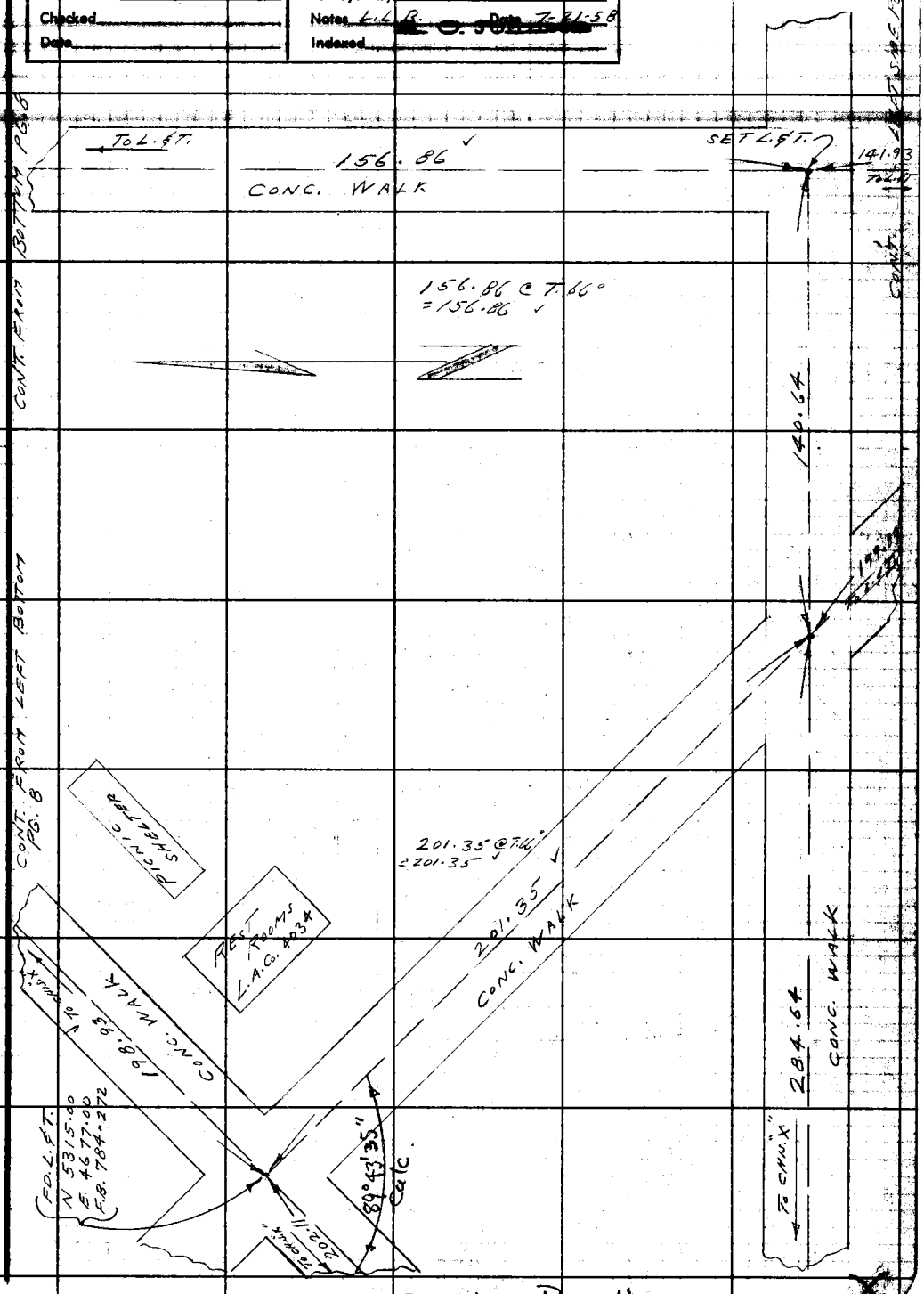

Cont. Pg. 11

Note: Any Additions or Changes on This Sheet Must be Made or Circled in Red Ink With Date and Name of Person Making Change.

Do not extend notes this side of this line.

RETURN TO
LOS ANGELES COUNTY ENGINEER
700 LOS ANGELES COUNTY ENGINEERING BLDG.

76F309S CE #247—3-57

RETURN TO
LOS ANGELES COUNTY ENGINEER
700 LOS ANGELES COUNTY ENGINEERING BLDG.

Note: Any Additions or Changes on This Sheet Must be Made or Circled in Red Ink With Date and Name of Person Making Change.

Do not extend notes this side of this line.

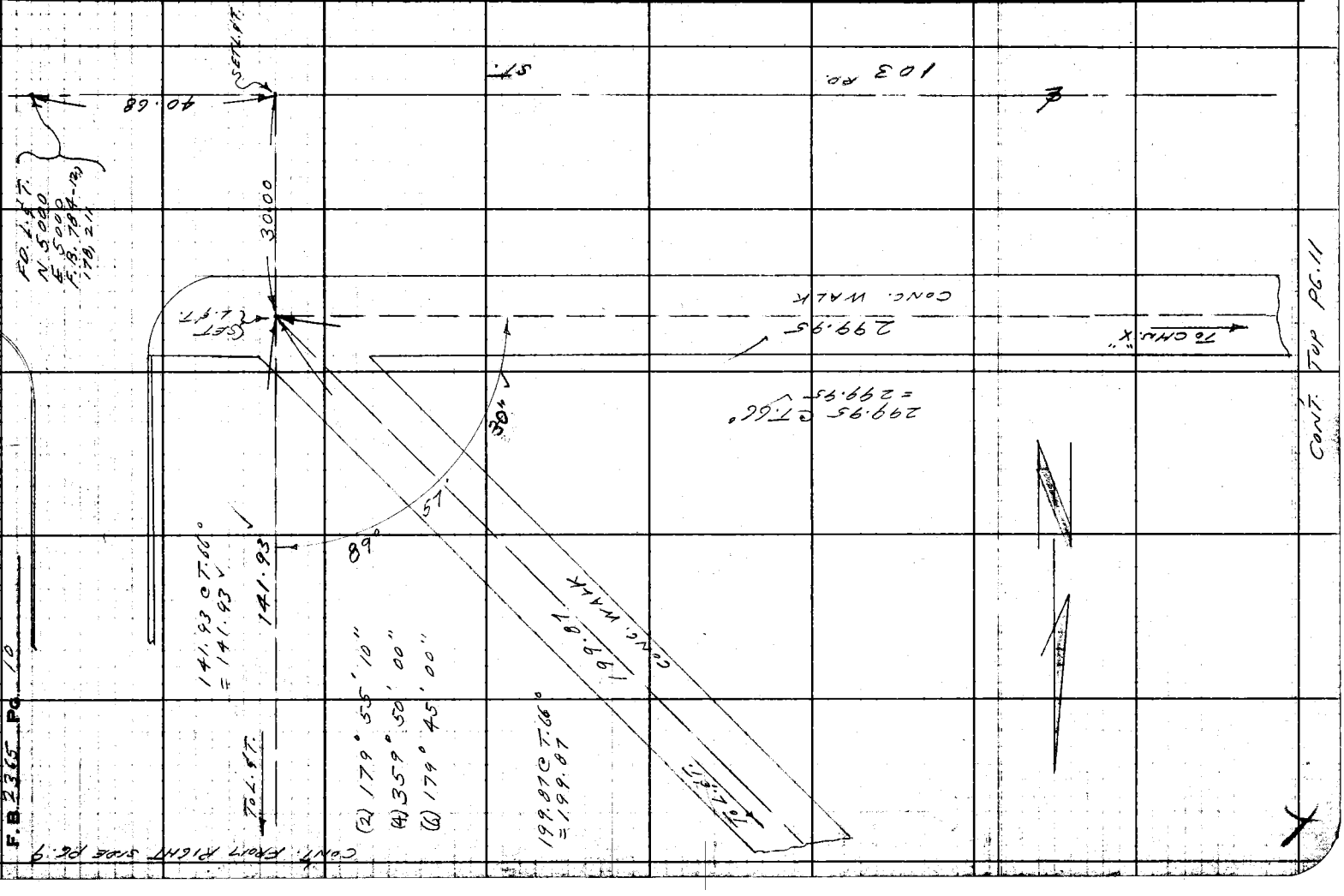

Notes Ck'd by Galli	Survey of WILL ROGERS MEM PARK
Map No.	W. O. 0054-73 Tape No. 0148 St'd. 60 °F
Office Work	Surveyed by L. L. SROWN
Checked	Notes L. L. S. Date 7-21-58
Date	Indexed A. C. Johnson

F. B. 2365 Pg. 11

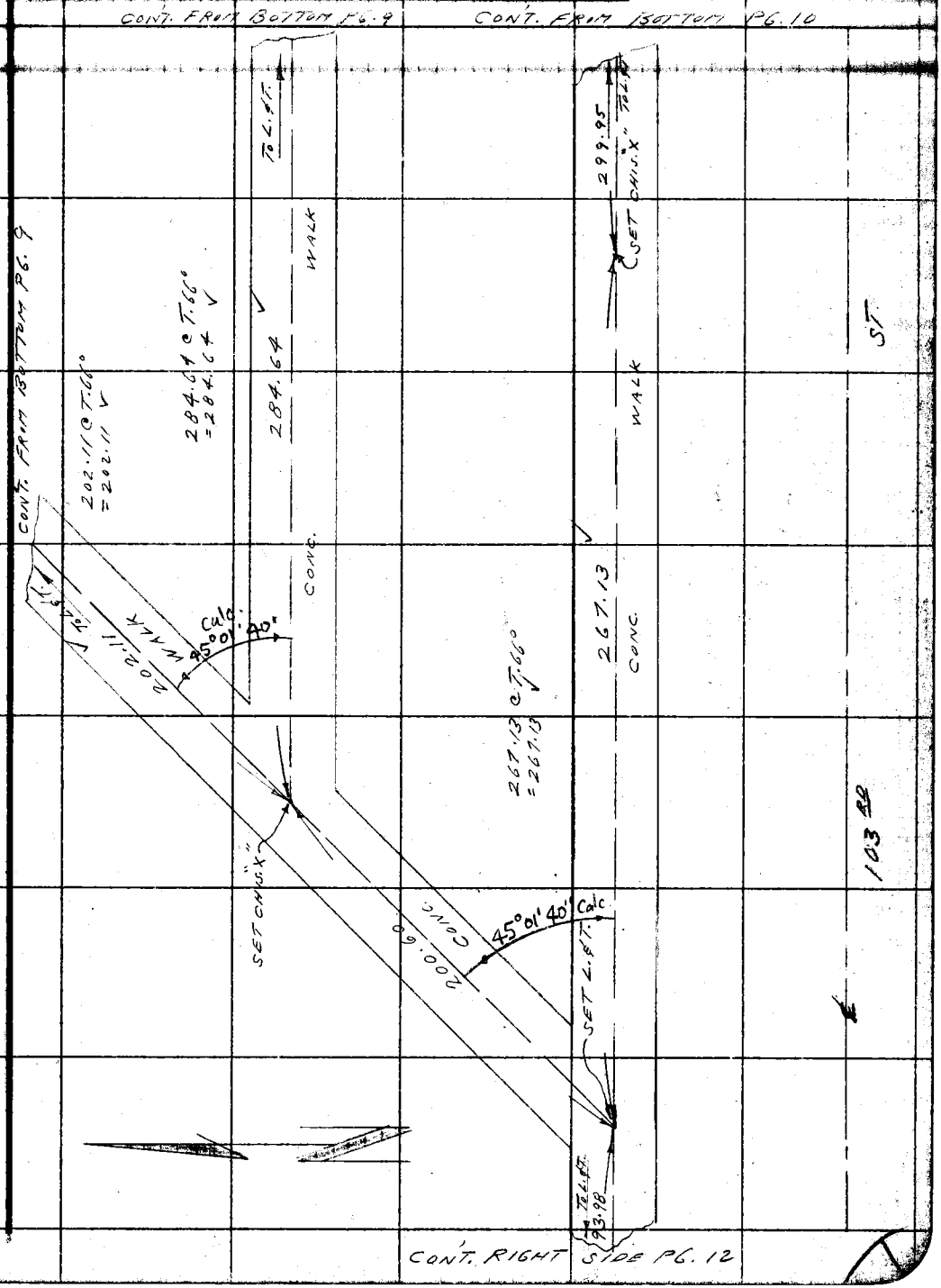

Note: Any Additions or Changes on This Sheet Must be Made or Circled in Red Ink With Date and Name of Person Making Change.

Do not extend notes this side of this line.

RETURN TO
LOS ANGELES COUNTY SURVEYOR
726 LOS ANGELES COUNTY
ENGINEERING BLDG.

76F3095 247 4-53

RETURN TO
LOS ANGELES COUNTY SURVEYOR
720 LOS ANGELES COUNTY
ENGINEERING BLDG.

Note: Any Additions or Changes on This Sheet Must be Made or Circled in Red Ink With Date and Name of Person Making Change.

Do not extend notes this side of this line.

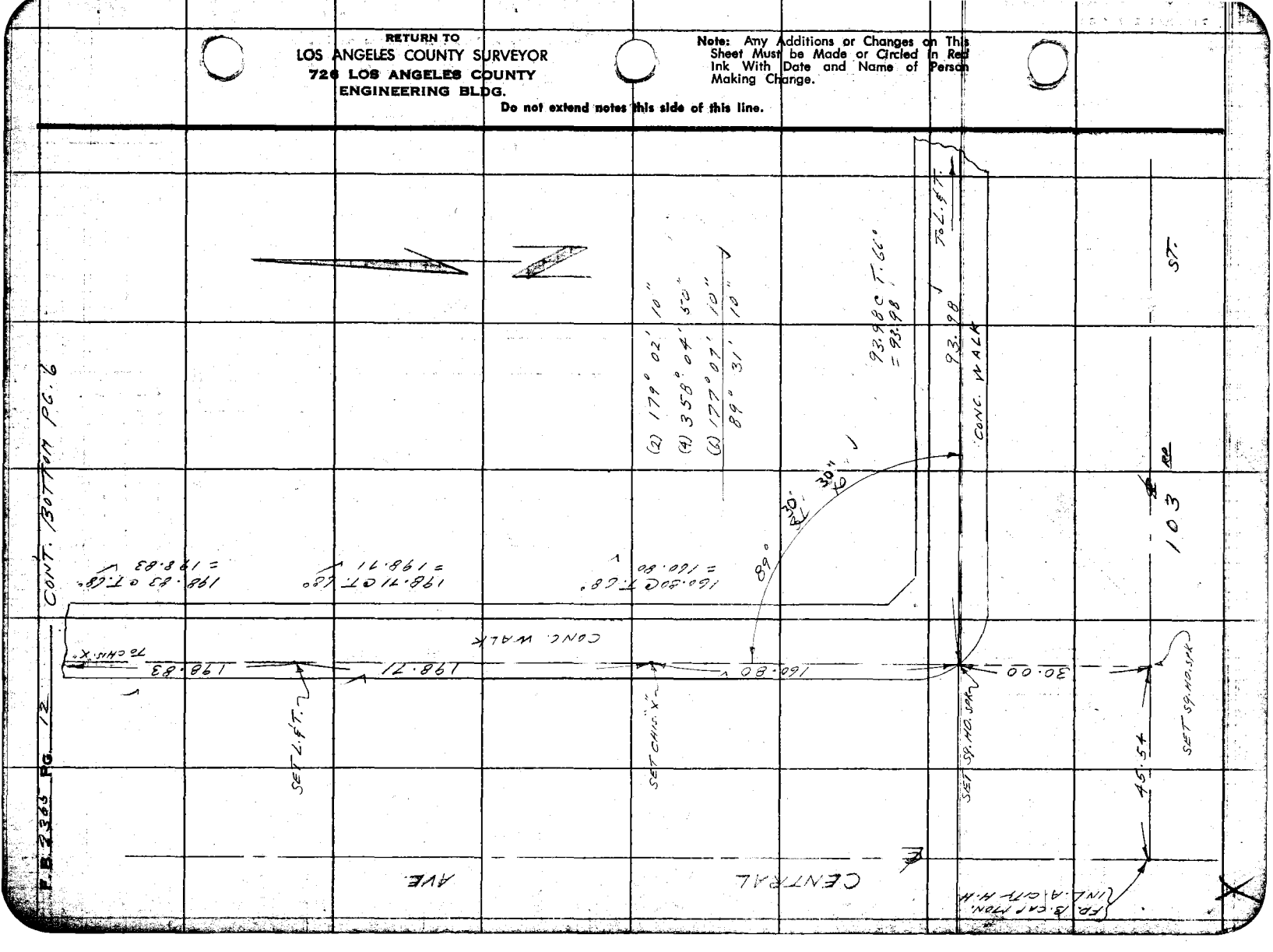

Profile No.	Notes Red.	Plotted	Job No. 0054.73	Division No.
	Date	Date	Survey of WILL ROGERS MEMORIAL PARK	
X-Sec. No.	Notes Chkd.	Checked	Survey by L. L. BROWN	Notes L. L. S. Date 7-22-58
	Date July 58	Date	Map No.	Indexed C. John[illegible]

F. B. 2365 Pg. 13

WILL ROGERS MEMORIAL PARK

J.N. 0054.73

BENCH LEVELS

BENCH LEVEL CIRCUIT FOR TOPOGRAPHIC MAPS OF NEW ADDITION TO PARK.

- PARTY -

BROWN, L.L.
BOWLES
WEST
BIRLEW

REF'S.

F.B. 784

STATION	B. B.	H. I.	F. S.	ELEV.

NOTE: ANY ADDITIONS OR CHANGES ON THIS SHEET MUST BE MADE OR CIRCLED IN RED INK, WITH DATE AND NAME OF PERSON MAKING CHANGE.

PLEASE RETURN TO
LOS ANGELES COUNTY ENGINEER
700 LOS ANGELES COUNTY ENGINEERING BLDG.

Do not extend notes this side of this line.

76298 S & E #307—7-55

76298 S & E #307—7-55

PLEASE RETURN TO
LOS ANGELES COUNTY ENGINEER
700 LOS ANGELES COUNTY ENGINEERING BLDG.

NOTE: ANY ADDITIONS OR CHANGES ON THIS SHEET MUST BE MADE OR CIRCLED IN RED INK, WITH DATE AND NAME OF PERSON MAKING CHANGE.

Do not extend notes this side of this line.

STATION	B. S.	H. I.	F. S.	ELEV.		
FD. B.M. No. W-68				109 150	B.M. No. W-68	103 RD. ST. AND SUCCESS AVE. N.E. COR. FD. WIRE SPIKE IN CURB 3' E. CURB RETURN. F.B. 784-6-206. EL. = 109.150
	5 150	114 300				
T.P.			4 682	109 618	T.P.	
	6 005	115 623				
T.P.			5 382	110 241	T.P.	
	5 271	115 512				
T.P.			4 625	110 887	T.P.	
	5 490	116 377				
FD. B.M. No. 1			5 232	111 145	B.M. No. 1	103 RD. ST. AND ZAMORA AVE. N.E. COR. FD. WIRE SPIKE IN N. CURB 3' E. OF E. END CURB RET. F.B. 784-206 EL. = 111.140
	4 829	115 974				
SET T.B.M No. 1			4 615	111 359	T.B.M. No. 1	ON THE EAST SIDE OF 103 RD ST. 707' ± E. OF ℄ INTER. OF 103 RD. ST. & CENTRAL AVE. & 30.00' N. OF ℄ 103 RD ST. SET L. & T. IN CONC. WALK.
	5 381	116 740				
T.P.			4 720	112 020	T.P.	
	5 204	117 224				
FD. B.M. No. 2			5 195	112 029	B.M. No. 2	103 RD. ST. N. SIDE 350' ± E. OF ℄ CENTRAL AVE. FD. BT. SPK. IN CURB OF ℄ HOUSE #1232. F.B. 784-206 EL. 112.018
	5 395	117 424				
T.P.			4 586	112 838	T.P.	
	5 035	117 873				
SET T.B.M. No. ~~3~~ 2 EM.			5 410	112 463	T.B.M. No. ~~3~~ 2 EM.	103 RD. ST. & CENTRAL AVE. N.E. COR. 45.54' E. OF ℄ INTER. & 30.00' N. OF ℄ 103 RD. ST. SET SQ. HD. SPK. IN GUTTER.
	5 688	118 151				
FD. B.M. No. 3			5 124	113 027	B.M. No. 3	- SEE NEXT PAGE.

F. B. 2365 Pg. 14

Job No. 0054.73 Division No. Notes Red Plotted Profile

Survey of WILL ROGERS MEMORIAL PARK Date Date No.

Survey by L. L. BROWN Notes L.L.B. Notes Chkd. Checked X-Sec.

Indexed C. Johnson Date Date 7-30-58 Date No.

76L298 307 10-51

PLEASE RETURN TO

LOS ANGELES COUNTY SURVEYOR

726 LOS ANGELES COUNTY
ENGINEERING BLDG.

NOTE: ANY ADDITIONS OR CHANGES ON THIS SHEET MUST BE MADE OR CIRCLED IN RED INK, WITH DATE AND NAME OF PERSON MAKING CHANGE.

Do not extend notes this side of this line.

STATION	B. S.	H. I.	F. S.	ELEV.		
FD. B.M. No. 3				113 027	✓ B.M. No. 3	103RD ST. & CENTRAL AVE. N.E. COR. FD. BT. SPK. IN CURB 5' N. OF N. END CURB RET. F.B. 784-206 EL. = 113.018
	4 831	117 858	✓			
T.P.			4 020	113 838	✓ T.P.	
	4 655	118 493				
SET T.B.M. No. 3			4 358	114 135	✓ T.B.M. No. 3	SET L.&T. IN EAST WALK OF CENTRAL AVE. 492' ± SOUTH OF ℄ CENTURY BLVD.
	5 482	119 617				
SET T.B.M. No. 4			4 591	115 026	✓ T.B.M. No. 4	SET L.&T. IN EAST SIDEWALK OF CENTRAL AVE. 194' ± SOUTH OF CENTURY BLVD.
	5 311	120 337				
FD. B.M. No. 5			5 021	115 316	✓ B.M. No. 5	CENTRAL AVE. & CENTURY BLVD. S.E. COR. FD. BT. SPK. IN CURB 5' S. OF S. END CURB RETURN F.B. 784-207 EL. = 115.304
	5 355	120 671				
T.P.			5 799	114 872	✓ T.P.	
	5 645	120 517				
FD. B.M. No. 6			5 321	115 196	✓ B.M. No. 6	CENTURY BLVD. S. SIDE. 300' ± E. ℄ CENTRAL AVE. FD. BT. SPK. IN CURB. F.B. 784-207 EL. = 115.190
	5 081	120 277				
SET T.B.M. No. 5			5 360	114 917	✓ T.B.M. No. 5	ON THE SOUTH SIDE OF CENTURY BLVD. 54' ± W. OF ZAMORA AVE. & 67' ± S. OF ℄ CENTURY BLVD. SET L.&T. IN CONC. WALK.
	4 982	119 899				
FD. B.M. No. 7			5 501	114 398	✓ B.M. No. 7	CENTURY BLVD. S. SIDE @ ZAMORA AVE. BT. SPK. IN CURB 23' ± W. OF ℄ PROP. OF ZAMORA AVE. F.B. 784-207 EL. = 114.390
	5 562	119 960				
SET T.B.M. No. 6			5 719	114 241	✓ T.B.M. No. 6	ON THE EAST CONC. WALK OF NEW ADDITION OF PARK. 284' ± S. OF ℄ CENTURY BLVD. SET L.&T. IN CONC. WALK.
	4 870	119 111				
T.P.			4 448	114 663	✓ T.P.	

Profile No. ____ Date ____ Notes Red ____ Plotted ____ Job No. 0054.73 Division No. ____ F.B. 2365 Pg. 15

X-Sec. No. ____ Date ____ Notes Chkd. [illegible] Date 7-20-58 Checked ____ Survey of WILL ROGERS MEMORIAL PARK

Survey by L.L. BROWN Notes L.L.B. Date 7-22-58

Map No. ____ Index [illegible]

76L298 3Q7 10-51

PLEASE RETURN TO

LOS ANGELES COUNTY SURVEYOR
726 LOS ANGELES COUNTY
ENGINEERING BLDG.

NOTE: ANY ADDITIONS OR CHANGES ON THIS SHEET MUST BE MADE OR CIRCLED IN RED INK, WITH DATE AND NAME OF PERSON MAKING CHANGE.

Do not extend notes this side of this line.

STATION	B. S.	H. I.	F. S.	ELEV.		
T.P.				114 663	✓ T.P.	
	5 106	119 769				
SET T.B.M. No. 7			5 081	114 688	✓ T.B.M. No. 7	IN THE APPROX. CENTER OF NEW ADDITION TO PARK. 29' ± W. OF N.W. CORNER OF REST ROOMS. (L.A. Co. No. 4034. AT THE INTER. OF CONC. WALKS SET L.&T. IN CONC. WALK.
	5 029	119 717				
T.P.			6 502	113 215	✓ T.P.	
	4 321	117 536				
FD. B.M. No. 2			5 521	112 015	✓ B.M. No. 2	103RD ST. N. SIDE 350' ± E. OF ℄ CENTRAL AVE. FD. BT. SPK. IN CURB OPP. HOUSE No. 1232. F.B. 784-206 EL. = 112.018 ✓

F.B. 2365 Pg. 16 Job No. 005473 Division No. Notes Red Plotted Profile
Survey of WILL ROGERS MEMORIAL PARK Date Date No. X-Sec.
Survey by L.L. BROWN Notes L.L.B. Notes Chkd JM Checked
Indexed K. C. Johnson Date Date 7-30-58 Date No.

Notes Ck'd by	Survey of Wm ROGERS PARK
Map No.	JN 8822.02 Tape Std °F
Office Work	Surveyed by A.N. Hellstrom
Checked	Notes A.N.H Date 7-1958
Date	Indexed H. S. Johnson

F. B. 2365 Pg. 17

J.N. 8822.02

WM. ROGERS PARK

LOCATION OF CHAIN LINK FENCE FOR BACK STOP FOR SOFTBALL DIAMOND AT SOUTH CENTRAL PART OF PARK. NEAR EXIST. HANDBALL COURT & SERVICE YARD. - Page 18

A.N. HELLSTROM
F.E. BROOKS
T.J. MELENDEZ
J.W. POTTER

Note: Any Additions or Changes on This Sheet Must be Made in Red Ink or Circled With Date and Name of Person Making Change.

Do not extend notes this side of this line.

RETURN TO
LOS ANGELES COUNTY ENGINEER
900 Los Angeles County Engineering Bldg.

76F308S CE #247—3-57

F.B. 2365 Pg. 18

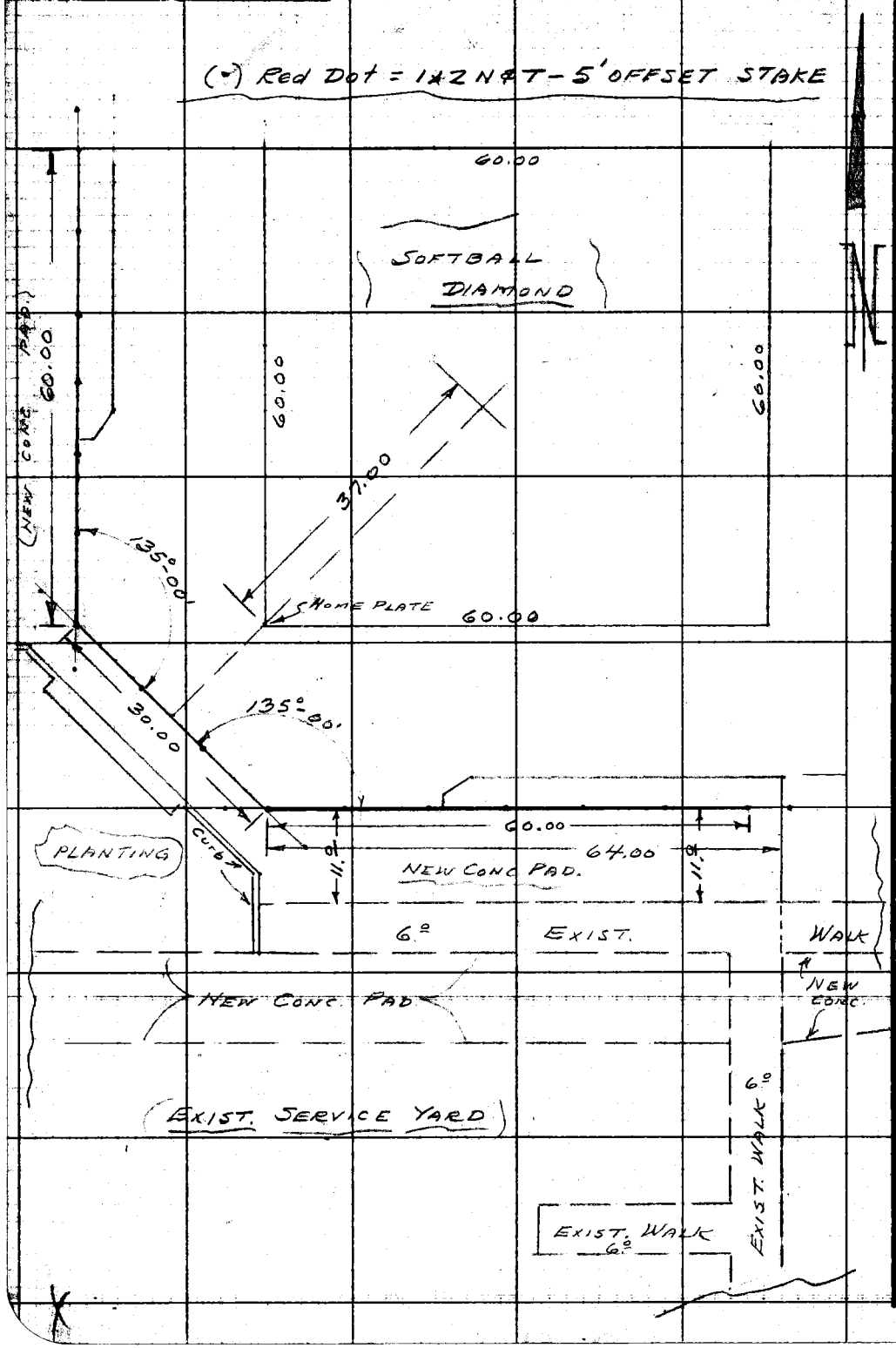

RETURN TO
LOS ANGELES COUNTY ENGINEER
700 LOS ANGELES COUNTY ENGINEERING BLDG.

Do not extend notes this side of this line.

Note: Any Additions or Changes on This Sheet Must be Made or Circled in Red Ink With Date and Name of Person Making Change.

Notes Ck'd by	Survey of Wm. ROGERS PARK
Map No.	JN 8822.02 Tape Std °F
Office Work	Surveyed by A.N. Hellstrom
Checked	Notes A.N.H. Date 9-1958
Date	Indexed C. Johnson

F. B. 2365 Pg. 19

J.N. 8822.02

WM. ROGERS PARK

LOCATION OF CHAIN LINK FENCE FOR BACKSTOP TO NEW LOCATION ON OLD DIAMOND ON SOUTH SIDE CENTURY BLVD. — Pages 20 & 22

A.N. HELLSTROM
E.E. BROOKS
T.J. MELENDEZ
J.W. POTTER

X

Note: Any Additions or Changes on This Sheet Must be Made in Red Ink or Circled With Date and Name of Person Making Change.

Do not extend notes this side of this line.

RETURN TO
LOS ANGELES COUNTY ENGINEER
700 LOS ANGELES COUNTY ENGINEERING BLDG.

76F309S CE #247—3-57

RETURN TO
LOS ANGELES COUNTY ENGINEER
700 LOS ANGELES COUNTY ENGINEERING BLDG.

Note: Any Additions or Changes on This Sheet Must be Made or Circled in Red Ink With Date and Name of Person Making Change.

Do not extend notes this side of this line.

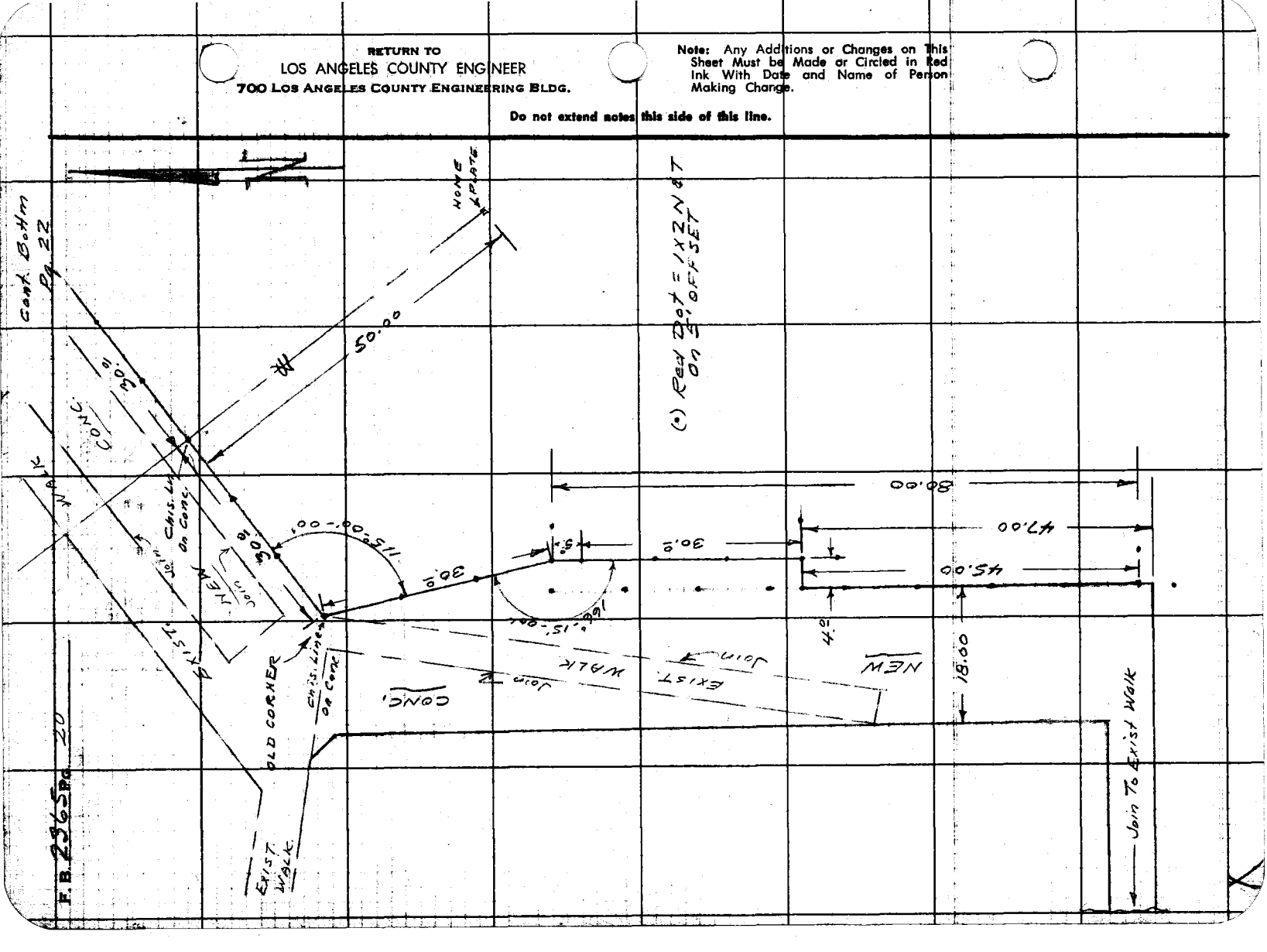

RETURN TO
LOS ANGELES COUNTY ENGINEER
700 LOS ANGELES COUNTY ENGINEERING BLDG.

Note: Any Additions or Changes on This Sheet Must be Made or Circled in Red Ink With Date and Name of Person Making Change.

Do not extend notes this side of this line.

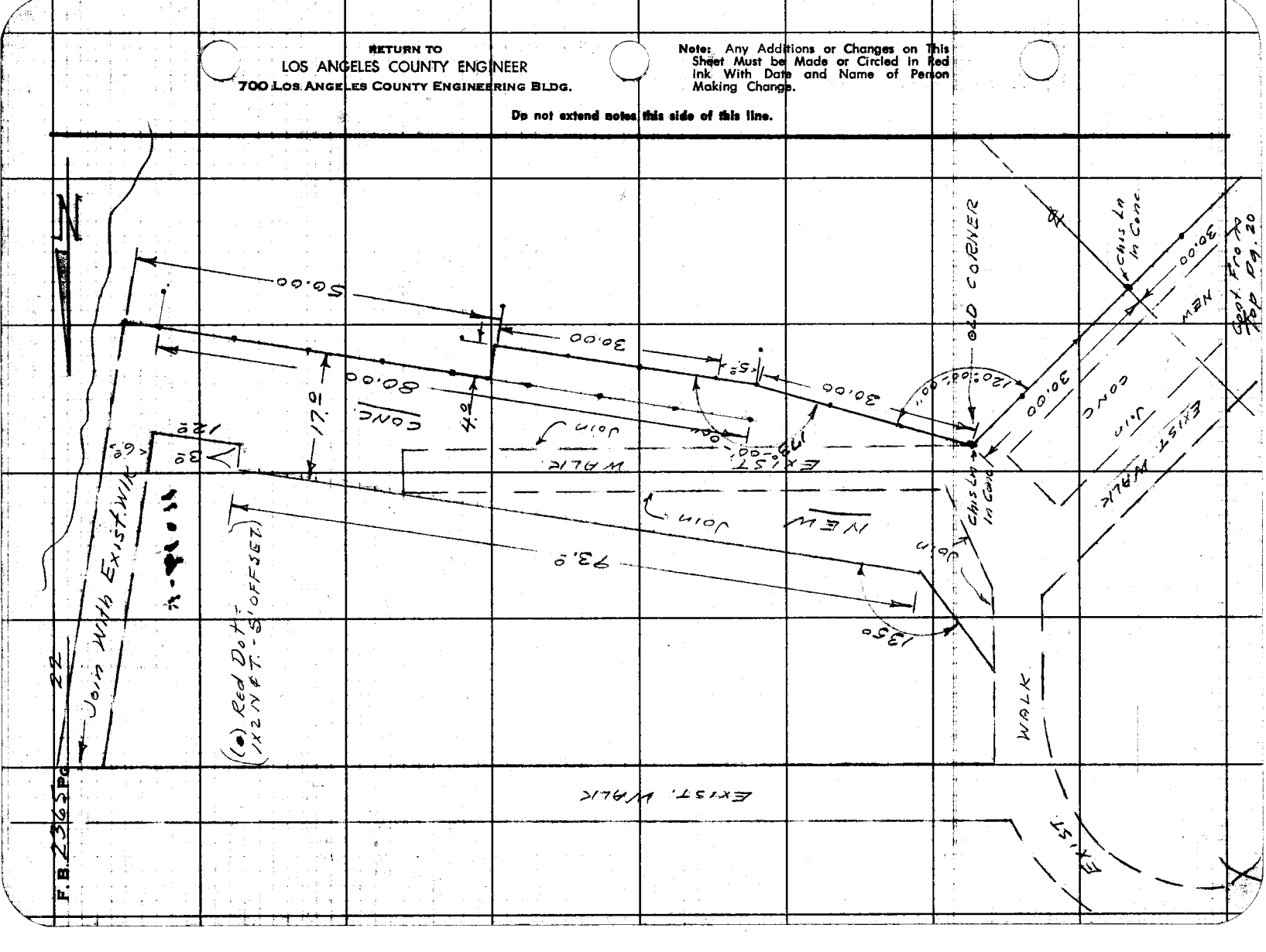

Notes Ck'd by
Map No.
Office Work
Checked
Date

Survey of Wm. Rogers Park
JN 8822.02 Tape Std °F
Surveyed by A.N. Hellstrom
Notes A.N.H. Date 9-1958
Indexed C. Johnson

F. B. 2345 Pg. 23

J.N. 8822.02

WM. ROGERS PARK

LOCATION OF WALKS & CURBS AROUND SAND AREAS & LAWN AREAS IN VICINITY OF RECREATION BLDG. & SNACK BAR & EXIST. TOILET BLDG. TO WEST OF REC. BLDG. Pages 23-28

(•) RED DOT Represents A 1x2 Stake Set.

A.N. HELLSTROM
F.E. BROOKS
T.J. MELENDEZ
J.W. POTTER

X

Note: Any Additions or Changes on This Sheet Must Be Made or Circled in Red Ink With Date and Name of Person Making Change.

Do not extend notes this side of this line.

RETURN TO
LOS ANGELES COUNTY ENGINEER
700 Los Angeles County Engineering Bldg.

76F3088 CE #247—3-57

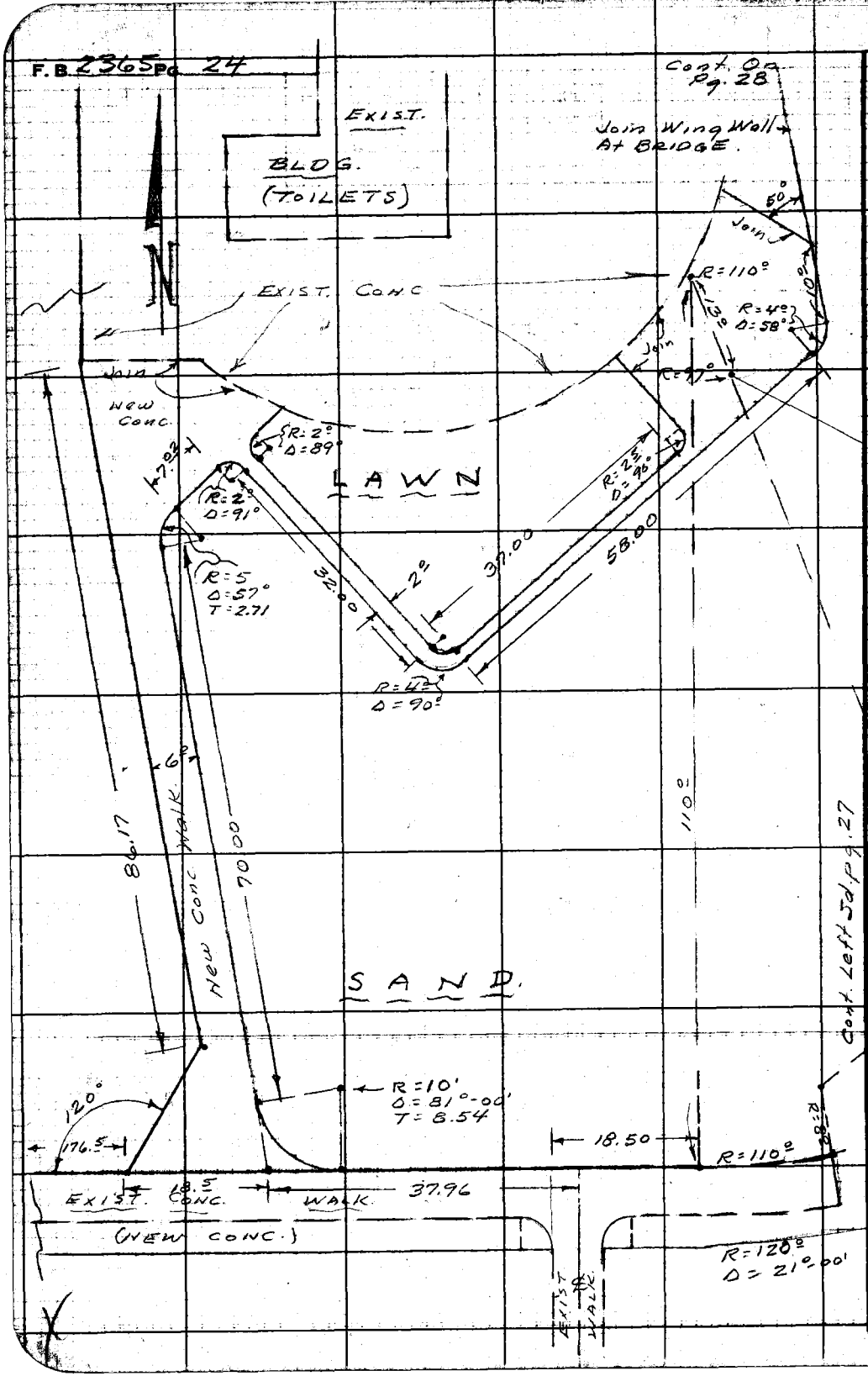

RETURN TO
LOS ANGELES COUNTY ENGINEER
700 LOS ANGELES COUNTY ENGINEERING BLDG.

Do not extend notes this side of this line.

Note: Any Additions or Changes on This Sheet Must be Made or Circled in Red Ink With Date and Name of Person Making Change.

Notes Ck'd by	Survey of Wm ROGERS PARK
Map No.	JN 8822.02 Tape Std °F
Office Work	Surveyed by A.N. Hellstrom
Checked	Notes A.N.H. Date 9-1958
Date	Indexed C. Johnson

F. B. 2365 PG. 25

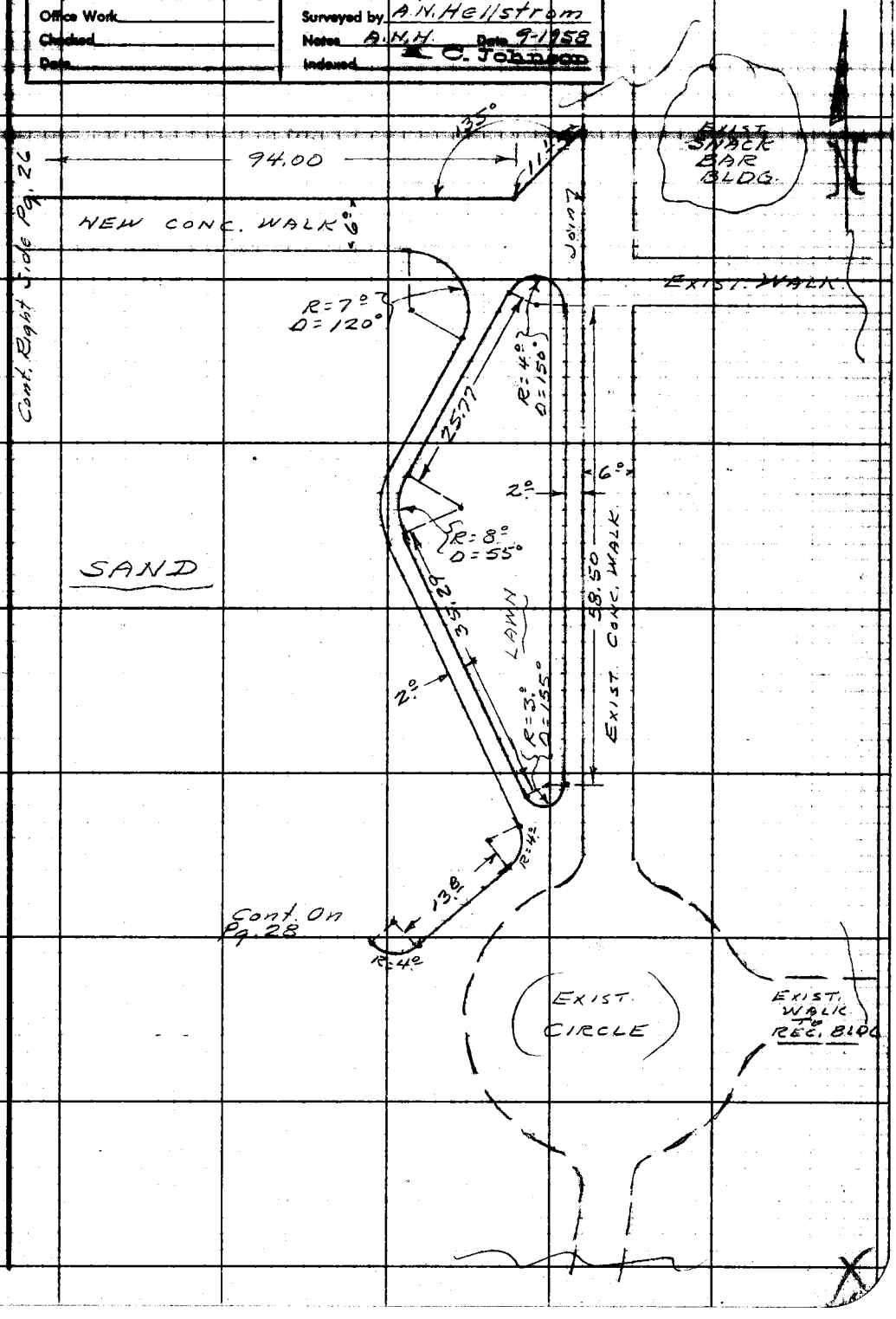

Note: Any Additions or Changes on This Sheet Must be Made or Circled in Red Ink With Date and Name of Person Making Change.

Do not extend notes this side of this line.

RETURN TO
LOS ANGELES COUNTY ENGINEER
700 LOS ANGELES COUNTY ENGINEERING BLDG.

76F309S CE #247—3-57

F.B. 2365 Pg. 26

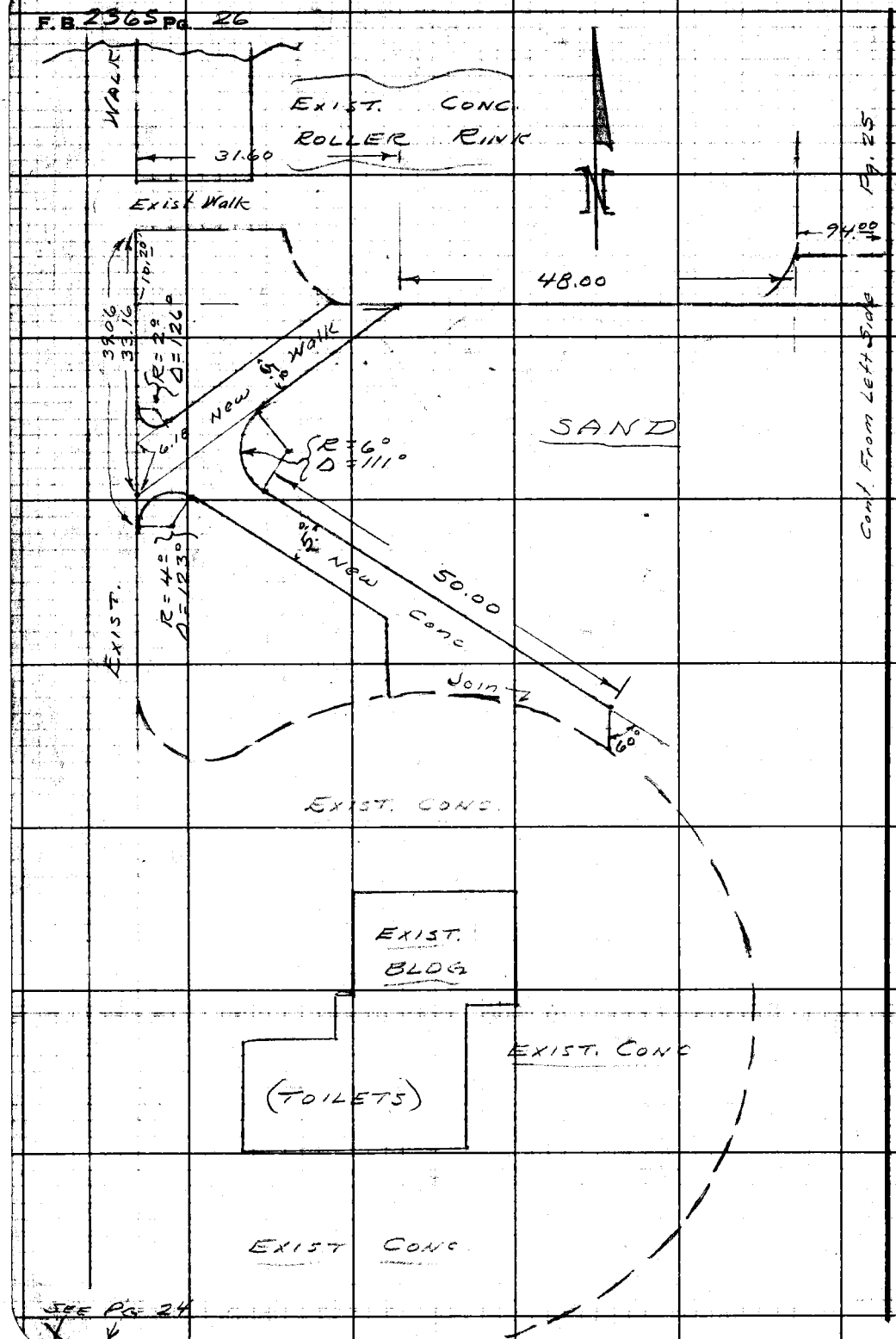

RETURN TO
LOS ANGELES COUNTY ENGINEER
700 LOS ANGELES COUNTY ENGINEERING BLDG.

Do not extend notes this side of this line.

Note: Any Additions or Changes on This Sheet Must be Made or Circled in Red Ink With Date and Name of Person Making Change.

Notes Ck'd by	Survey of Wm. Rogers Park
Map No.	JN 8822.02 Tape Std °F
Office Work	Surveyed by A.N. Hellstrom
Checked	Notes A.N.H. Date 7-1958
Date	Indexed C. Johnson

F. B. 2365 Pg. 27

Cont'd on Pg. 28

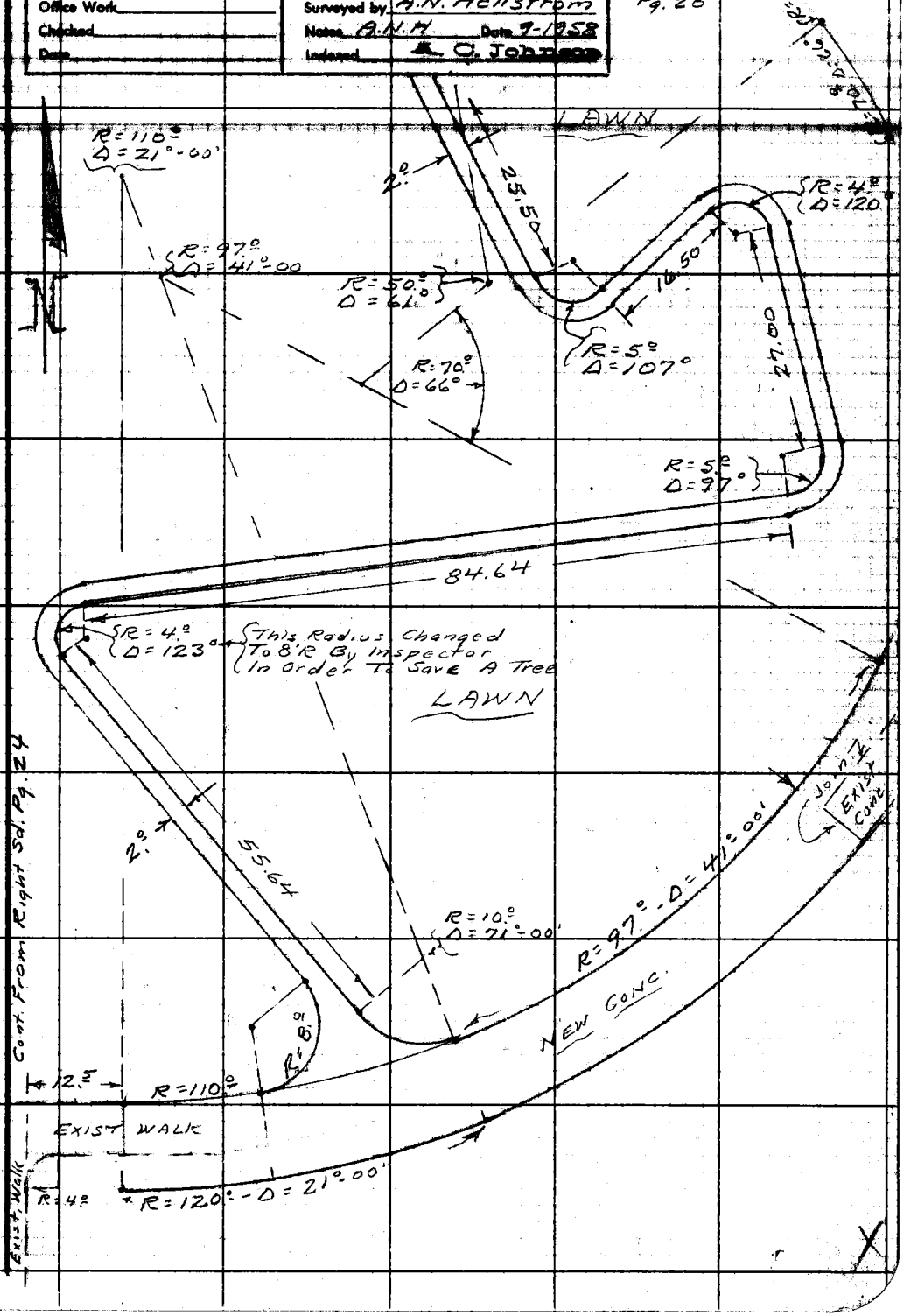

Note: Any Additions or Changes on This Sheet Must be Made or Circled in Red Ink With Date and Name of Person Making Change.

Do not extend notes this side of this line.

RETURN TO
LOS ANGELES COUNTY ENGINEER
700 LOS ANGELES COUNTY ENGINEERING BLDG.

76FSOSS CE #247—3-57

F.B. 2365 Pg. 28

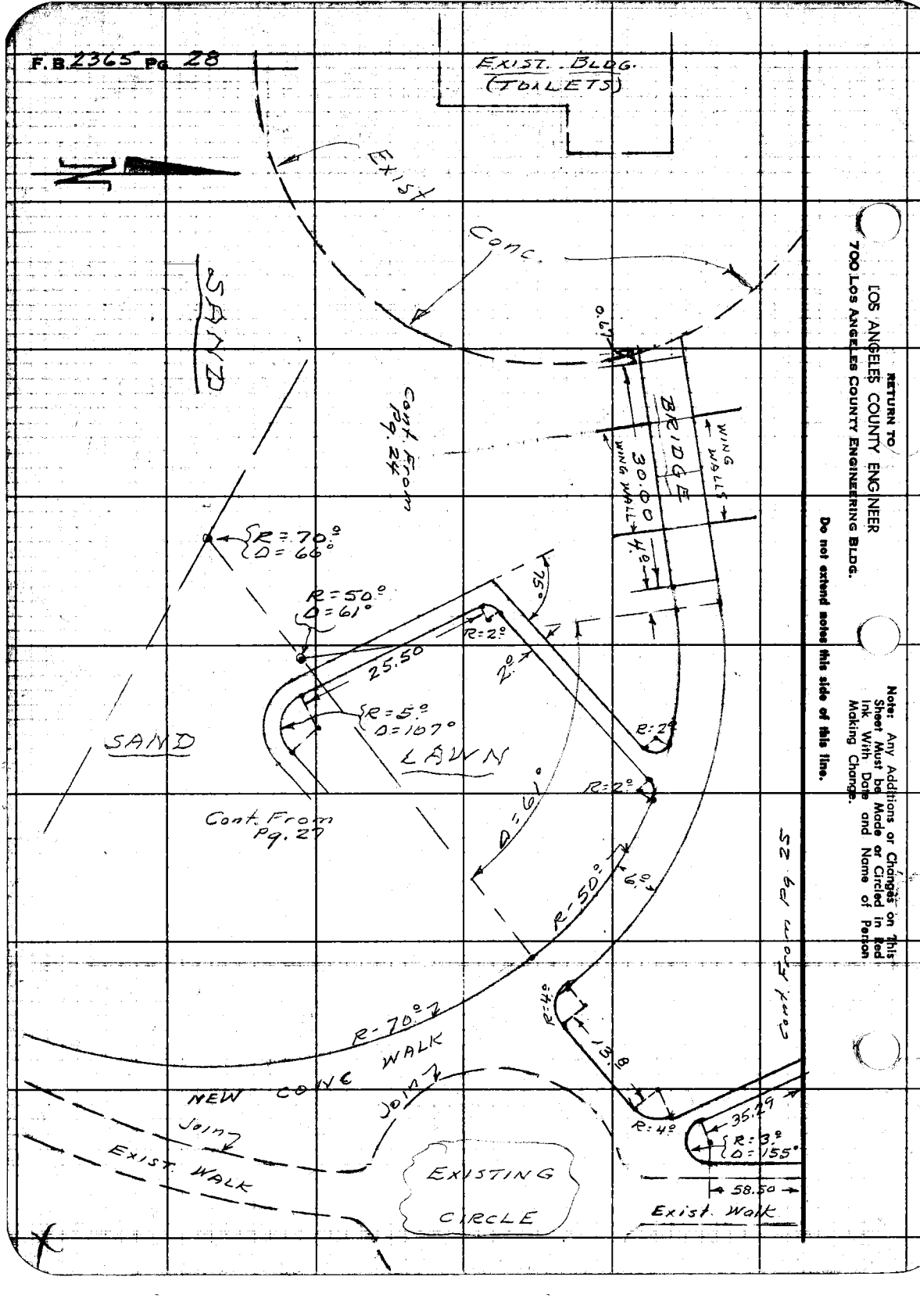

RETURN TO
LOS ANGELES COUNTY ENGINEER
700 LOS ANGELES COUNTY ENGINEERING BLDG.

Note: Any Additions or Changes on This Sheet Must be Made or Circled in Red Ink With Date and Name of Person Making Change.

Do not extend notes this side of this line.

Notes Ck'd by J. F. MUNOZ	Survey of L.A.Co CENTRAL JAIL	F. B. 0215	Pg. 45
Map No. 0-5216-1 M. HAMASU	JN 0021.85 Tape 14 Std 68 °F		
Office Work	Surveyed by J. TERRANOVA		
Checked J. F. MUNOZ	Notes ALMANZAN Date 9/71		
Date 3/13/74	Indexed T. M. PALMERI OCT 26 '71		

L.A. CO. CENTRAL JAIL

SHERIFF'S ADMIN. HOOTS. BLDG.

PROPERTY LINE

J.N. 0021.85

OCT. 1971

Note: Any Additions or Changes on This Sheet Must be Made or Circled in Red Ink With Date and Name of Person Making Change.

PLEASE RETURN TO
COUNTY OF LOS ANGELES
DEPARTMENT OF COUNTY ENGINEER
403 LOS ANGELES COUNTY ENGINEERING BLDG.

Do not extend this side of this line.

REF.

F.B. 2604
F.B. 1332
C.S.B. - 2651
T. # 10151
L.A.C.F.B 50062

PARTY'S

J. MENNE
M. WACKER
F. FALSEY
L. MANLEY
R. SHERB
L. LOVE
R. RODRIGUEZ
J. TERRANOVA
R. ALMANZAN
L. KEISNER
J. ZBYSENSKI

76F3095 CE#310 3-69

F. B. 2365 Pg. 46

INDEX

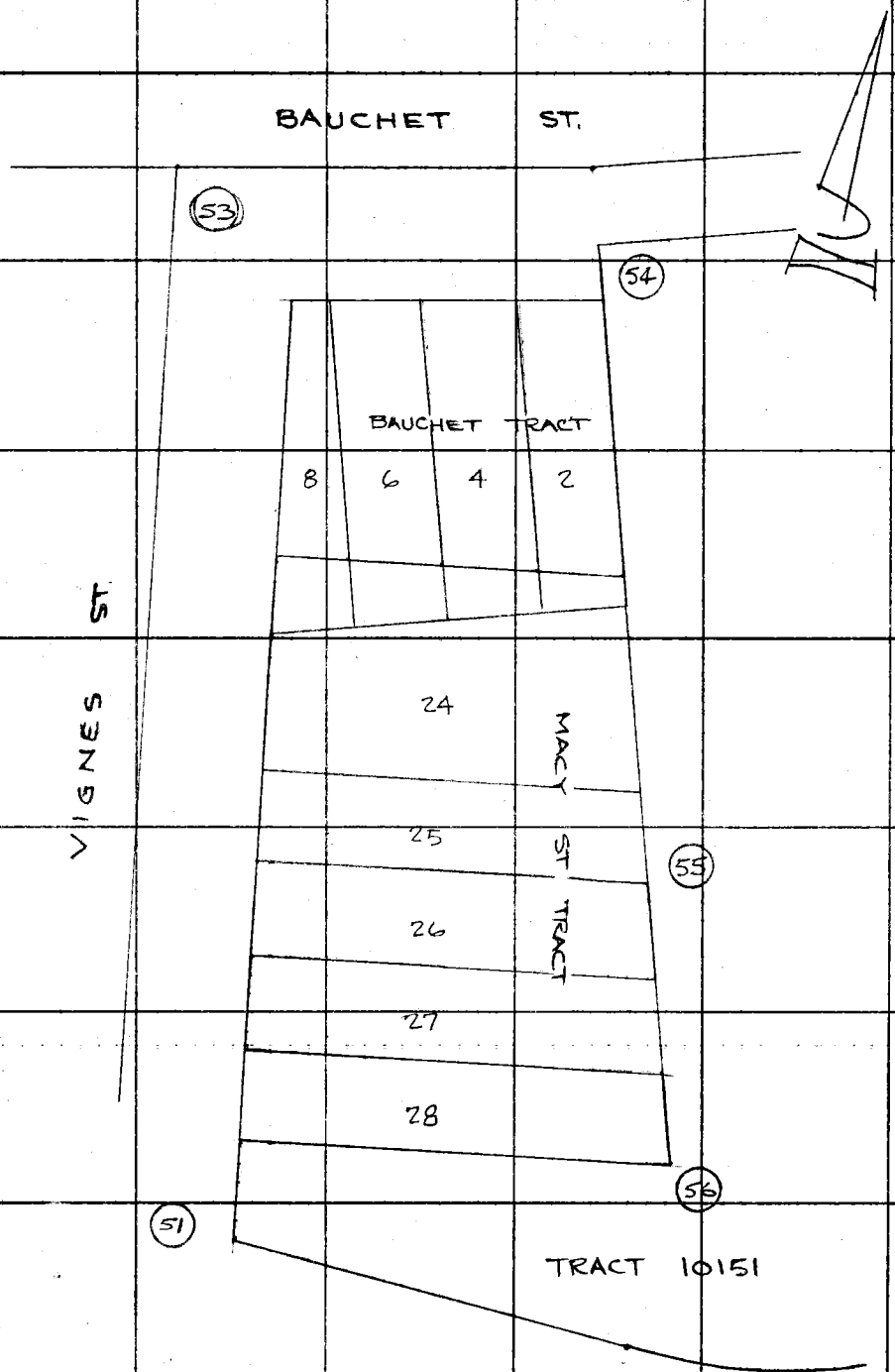

PLEASE RETURN TO
COUNTY OF LOS ANGELES
DEPARTMENT OF COUNTY ENGINEER
403 LOS ANGELES COUNTY ENGINEERING BLDG.

Do not extend this side of this line.

Note: Any Additions or Changes on This Sheet Must be Made or Circled in Red Ink With Date and Name of Person Making Change.

Notes Ck'd by M. HAMASU	Survey of LA CO CENTRAL JAIL
Map No. B-5216-1	JN 0621 BS Tape — Std — °F
Office Work M. HAMASU	Surveyed by J. TERRANOVA
Checked J. F. MUNOZ	Notes ALMANZAN Date 2/71
Date 3/13/74	Indexed J. M. PALMERI OCT 26 '71

F. B. 2365 PG. 47

INDEX

BAUCHET ST

TRACT 10151

LYON ST

65 62 61 60 60 57 57 50 53

Note: Any Additions or Changes on This Sheet Must be Made or Circled in Red Ink With Date and Name of Person Making Change.

Do not extend this side of this line.

PLEASE RETURN TO
COUNTY OF LOS ANGELES
DEPARTMENT OF COUNTY ENGINEER
403 LOS ANGELES COUNTY ENGINEERING BLDG.

76F309S CE#310 3-69

PLEASE RETURN TO
COUNTY OF LOS ANGELES
DEPARTMENT OF COUNTY ENGINEER
403 LOS ANGELES COUNTY ENGINEERING BLDG.

Note: Any Additions or Changes on This Sheet Must be Made or Circled in Red Ink With Date and Name of Person Making Change.

Do not extend this side of this line.

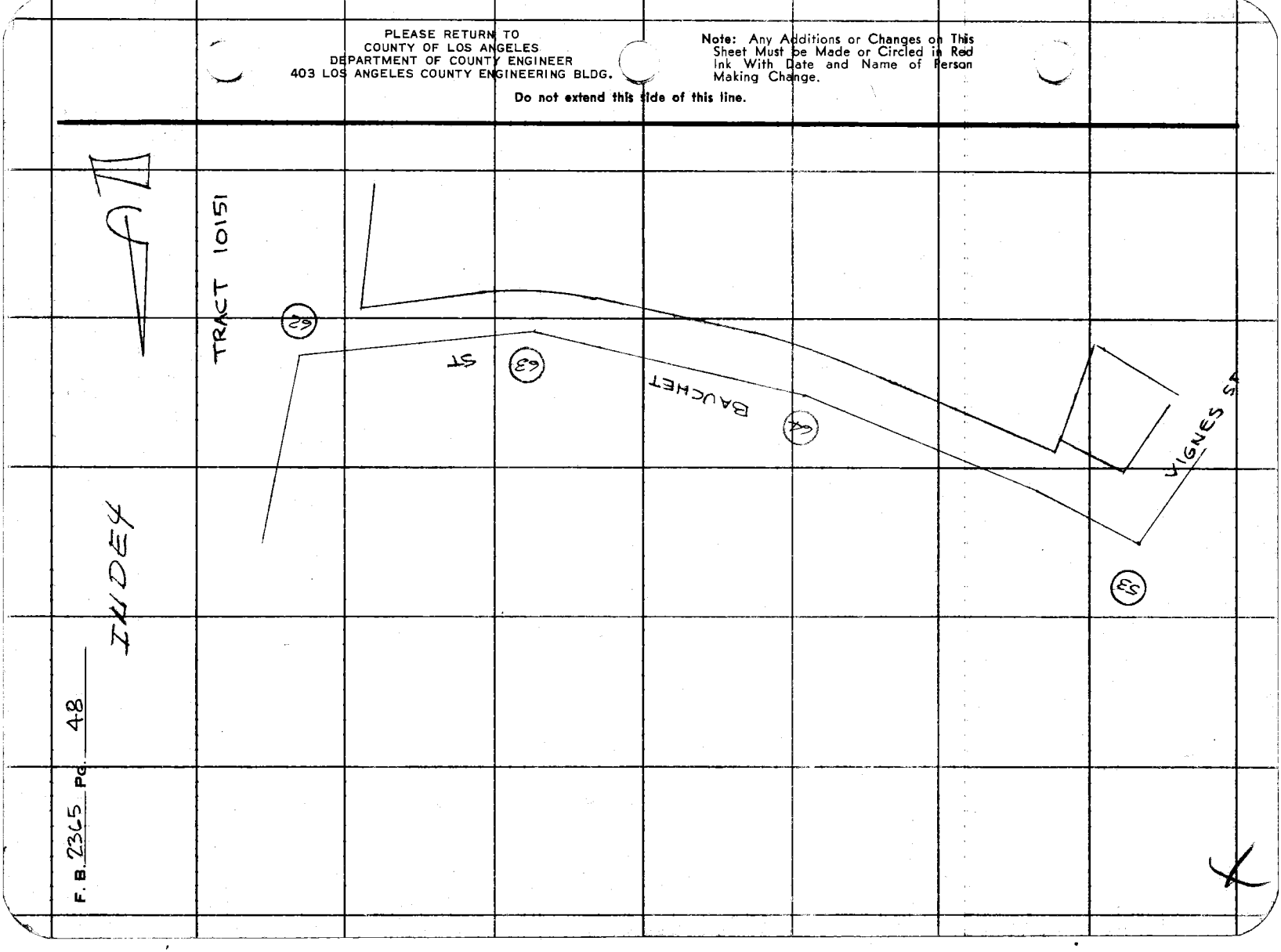

Notes Ck'd by M. HAMASU	Survey of LACO. CENTRAL JAIL	F. B. 2365 PG. 49
Map No. B-5216-1	JN 002185 Tape 06 Std 68 °F	
Office Work M. HAMASU	Surveyed by J.P. MENNE	
Checked J. F. MUÑOZ	Notes ALMANZAN Date 9/71	
Date 3/13/71	Indexed T. M. PALMERI OCT 26 '71	

W.S.9.E-2

T = 92°
156.40 @ Lev = 156.42
37.04 @ Lev = 37.05

T = 72°
117.03 @ Lev = 117.03

① 91-49-20
④ 07-17-35
⑥ 190-56-10
M = 91° 49' 22"

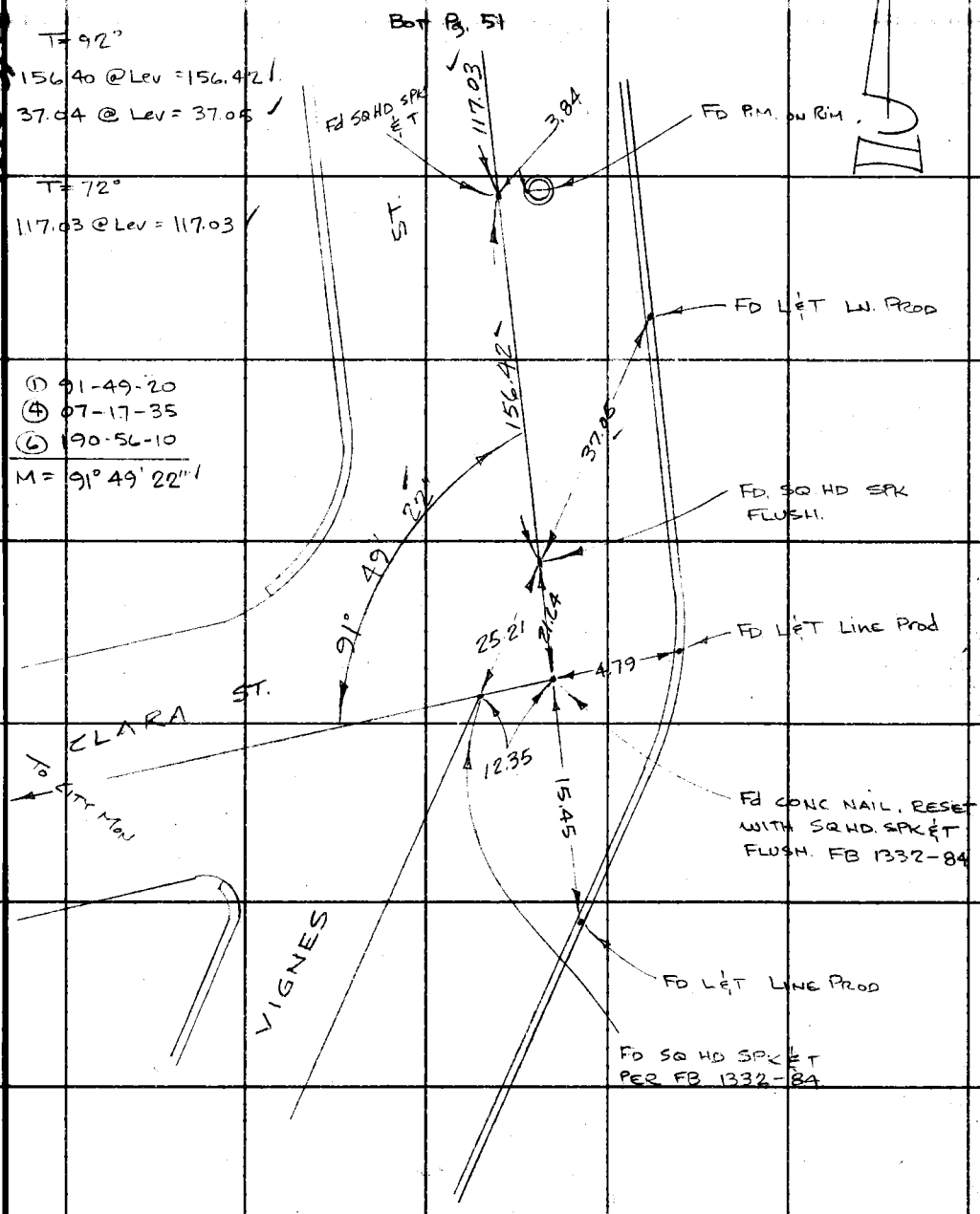

Note: Any Additions or Changes on This Sheet Must be Made or Circled in Red Ink With Date and Name of Person Making Change.

Do not extend this side of this line.

PLEASE RETURN TO
COUNTY OF LOS ANGELES
DEPARTMENT OF COUNTY ENGINEER
403 LOS ANGELES COUNTY ENGINEERING BLDG.

76F309S CE#310 3-69

F. B. 2365 Pg. 50

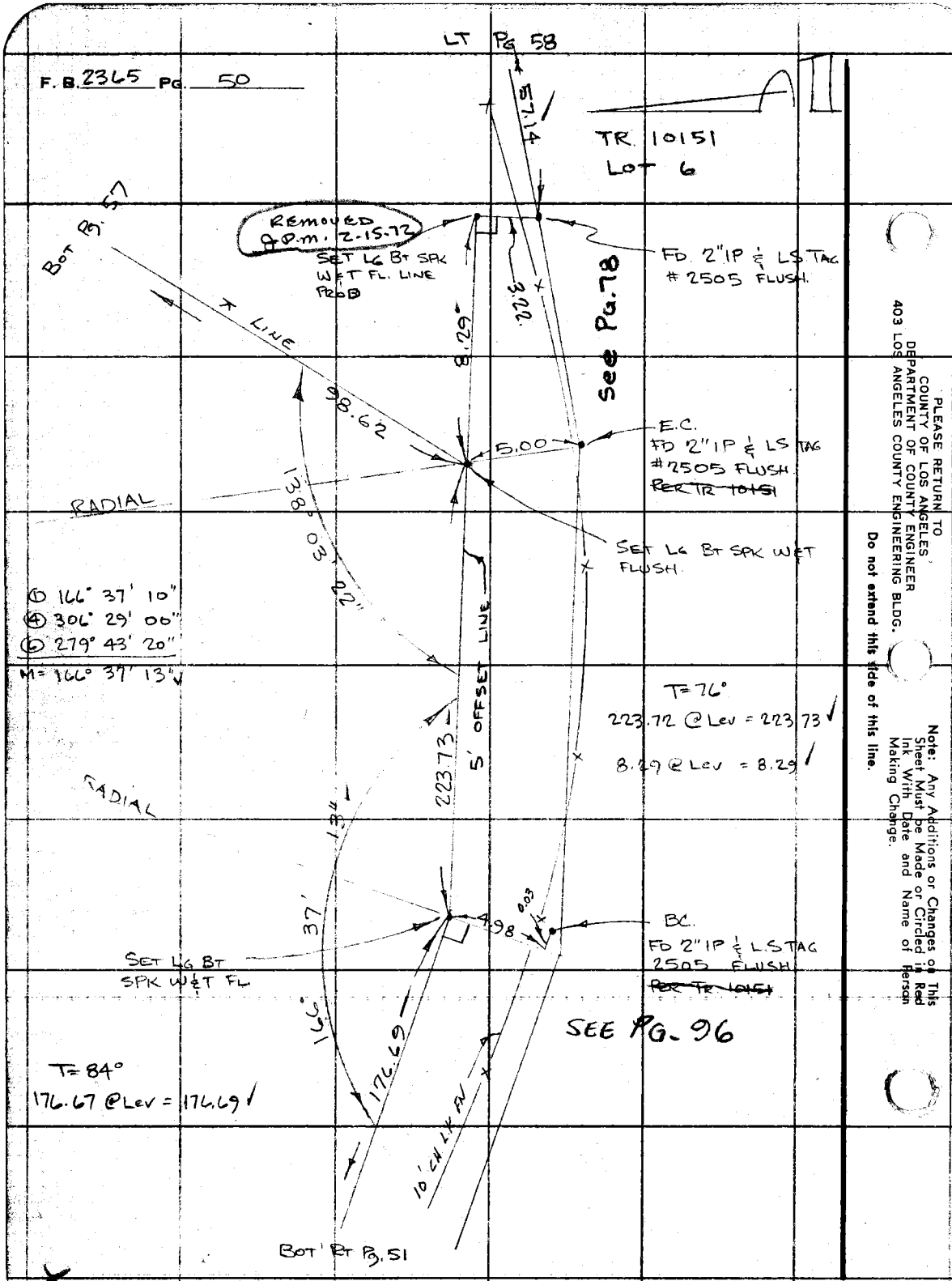

PLEASE RETURN TO
COUNTY OF LOS ANGELES
DEPARTMENT OF COUNTY ENGINEER
403 LOS ANGELES COUNTY ENGINEERING BLDG.

Do not extend this side of this line.

Note: Any Additions or Changes on This Sheet Must be Made or Circled in Red Ink With Date and Name of Person Making Change.

Notes Ck'd by M. HAMASU	Survey of L.A. CO. JAIL SITE	F. B. 2365 PG. 51
Map No. B-5216-1	JN 0021.85 Tape 06 Std 68 °F	
Office Work M. HAMASU	Surveyed by J. P. MENNE	
Checked J. F. MUNOZ	Notes N.E. WACKER Date AUG. 71	
Date 3/13/74	Indexed T. M. PALMERI OCT 26 '71	

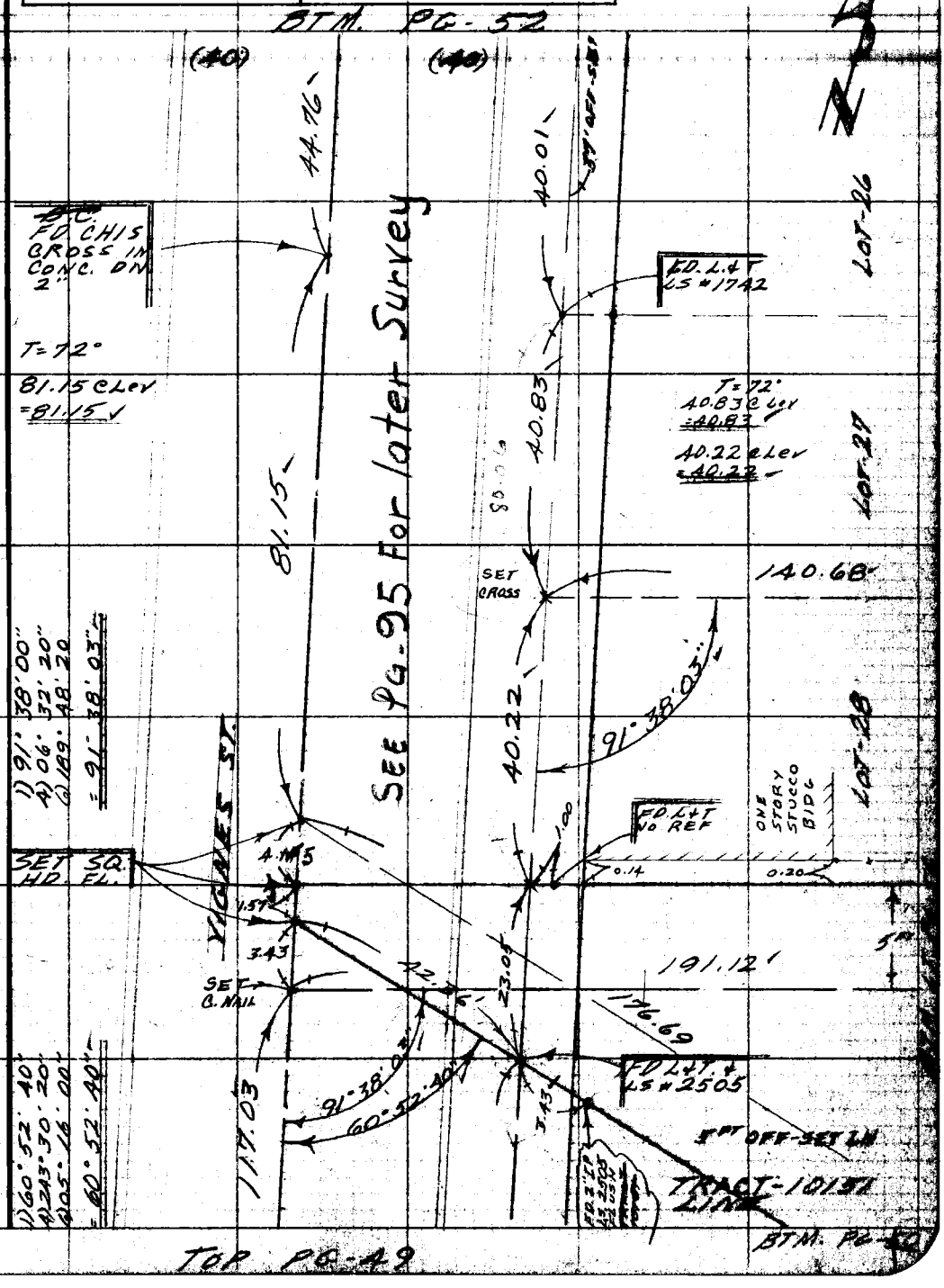

Note: Any Additions or Changes on This Sheet Must be Made or Circled in Red Ink With Date and Name of Person Making Change.

PLEASE RETURN TO
COUNTY OF LOS ANGELES
DEPARTMENT OF COUNTY ENGINEER
403 LOS ANGELES COUNTY ENGINEERING BLDG.

Do not extend this side of this line.

76F309S CE#310 3-69



PLEASE RETURN TO
COUNTY OF LOS ANGELES
DEPARTMENT OF COUNTY ENGINEER
403 LOS ANGELES COUNTY ENGINEERING BLDG.

Do not extend this side of this line.

Note: Any Additions or Changes on This Sheet Must be Made or Circled in Red Ink With Date and Name of Person Making Change.

Notes Ck'd by M. HAMASU	Survey of L.A. CO. JAIL SITE	F. B. 2365 PG. 53
Map No. B-5216-1	JN 0021.85 Tape 06 Std 68 °F	
Office Work M. HAMASU	Surveyed by J. P. MENNE	
Checked J. F. MUNOZ	Notes N. E. WALKER Date	
Date 3/13/74	Indexed T. M. PALMERI OCT 26 '71	

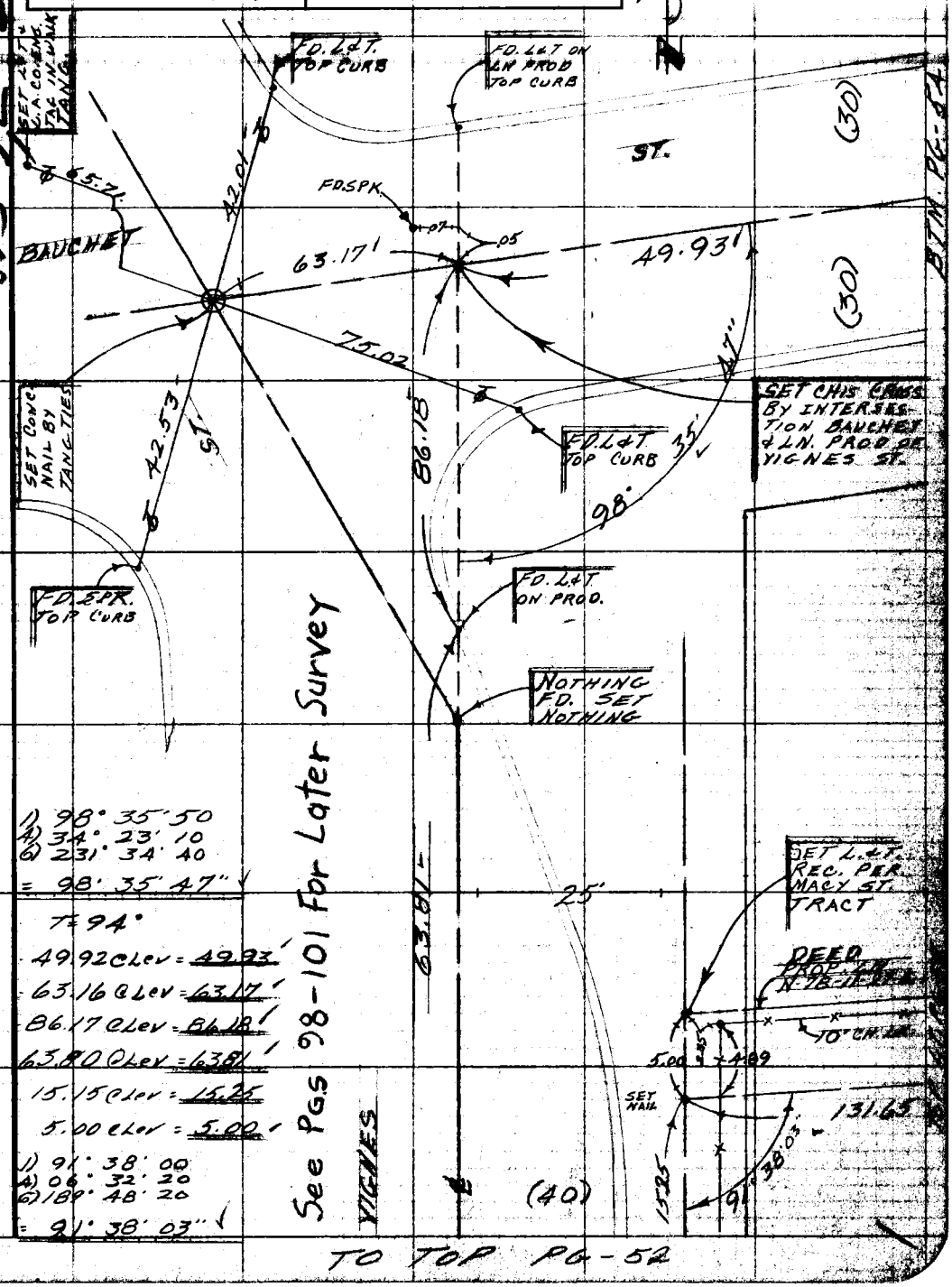

Note: Any Additions or Changes on This Sheet Must be Made or Circled in Red Ink With Date and Name of Person Making Change.

Do not extend this side of this line.

PLEASE RETURN TO
COUNTY OF LOS ANGELES
DEPARTMENT OF COUNTY ENGINEER
403 LOS ANGELES COUNTY ENGINEERING BLDG.

76F309S CE#310 3-69

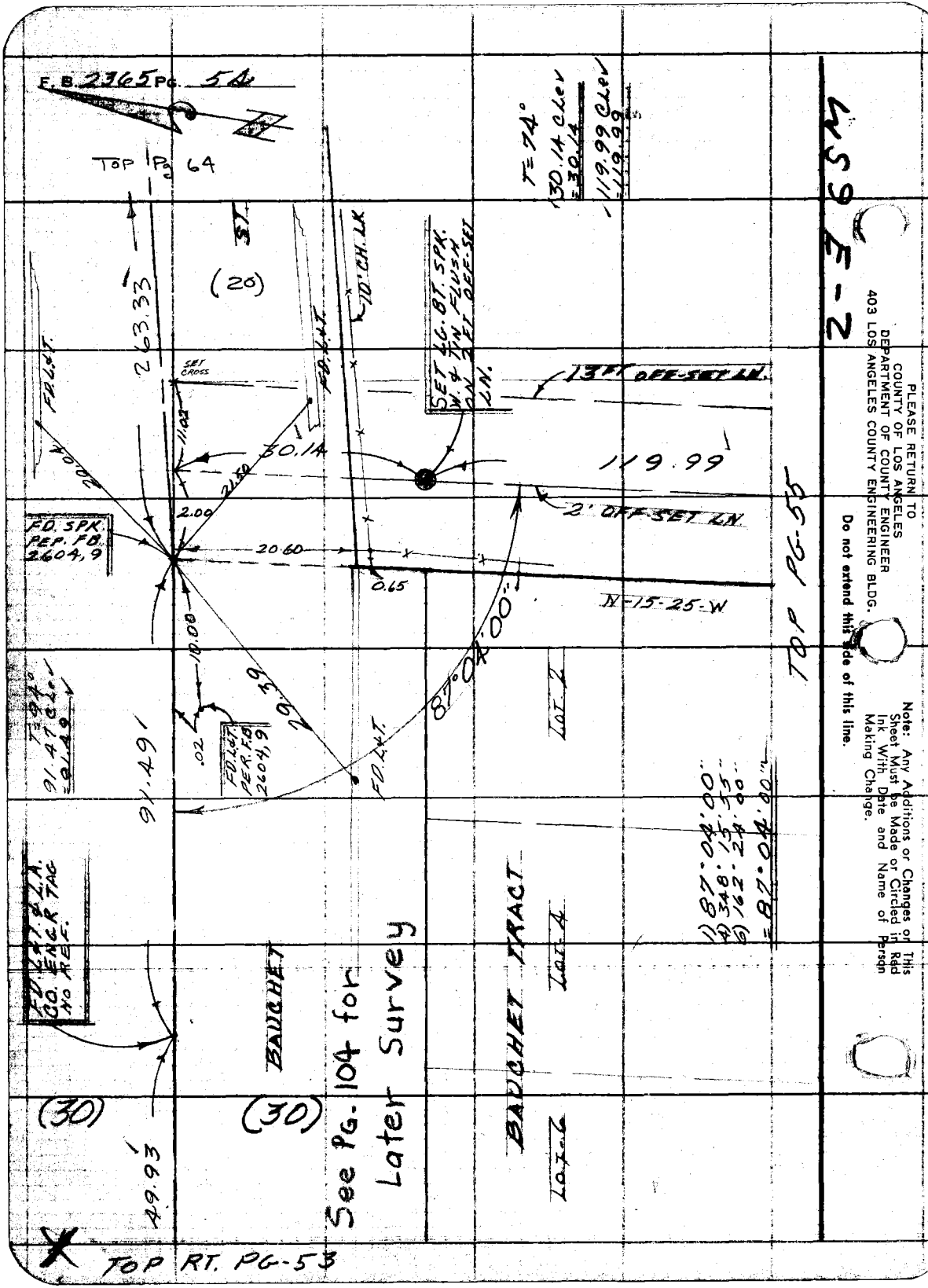
F.B. 2365 PG. 54
TOP Pg 64
T=74°
30.14 CLEV
=30.14
119.99 CLEV
=119.99
ST.
(20)
263.33
10' CH. LK
SET LG. BT. SPK. W. & TIN FLUSH ON 2 FT OFF-SET LN.
13 FT OFF-SET LN.
SET CROSS
FD. L&T.
11.02
30.14
119.99
2' OFF-SET LN.
2.00
FD. SPK. PER. FB. 2604,9
20.60
0.65
N-15-25-W
TOP PG-55
10.00
87°04'00"
29.39
T=94°
91.47 CLEV
=91.49
91.49
.02
FD. L&T. PER. F.B. 2604,9
FD. L&T.
LOT 2
1) 87°04'00"
4) 348°15'55"
6) 162°24'00"
=87°04'00"
FD. L&T. & L.A. CO. ENGR TAG NO REF.
BAUCHET
BAUCHET TRACT
LOT 4
LOT 6
(30)
(30)
49.93
See Pg. 104 for Later Survey
TOP RT. PG-53
WS9 E-2
PLEASE RETURN TO
COUNTY OF LOS ANGELES
DEPARTMENT OF COUNTY ENGINEER
403 LOS ANGELES COUNTY ENGINEERING BLDG.
Do not extend this side of this line.
Note: Any Additions or Changes on This Sheet Must be Made or Circled in Red Ink With Date and Name of Person Making Change.

Notes Ck'd by M. HAMASU	Survey of L.A. CITY JAIL SITE	F. B. 2365 PG. 55
Map No. B-5216-1	JN 0021.85 Tape 0208 Std 68 °F	
Office Work M. HAMASU	Surveyed by M.E. WACKER	
Checked J. F. MUNOZ	Notes M.E.W. Date SEPT. 71	
Date 3/13/74	Indexed T. M. PALMERI OCT 26 '71	

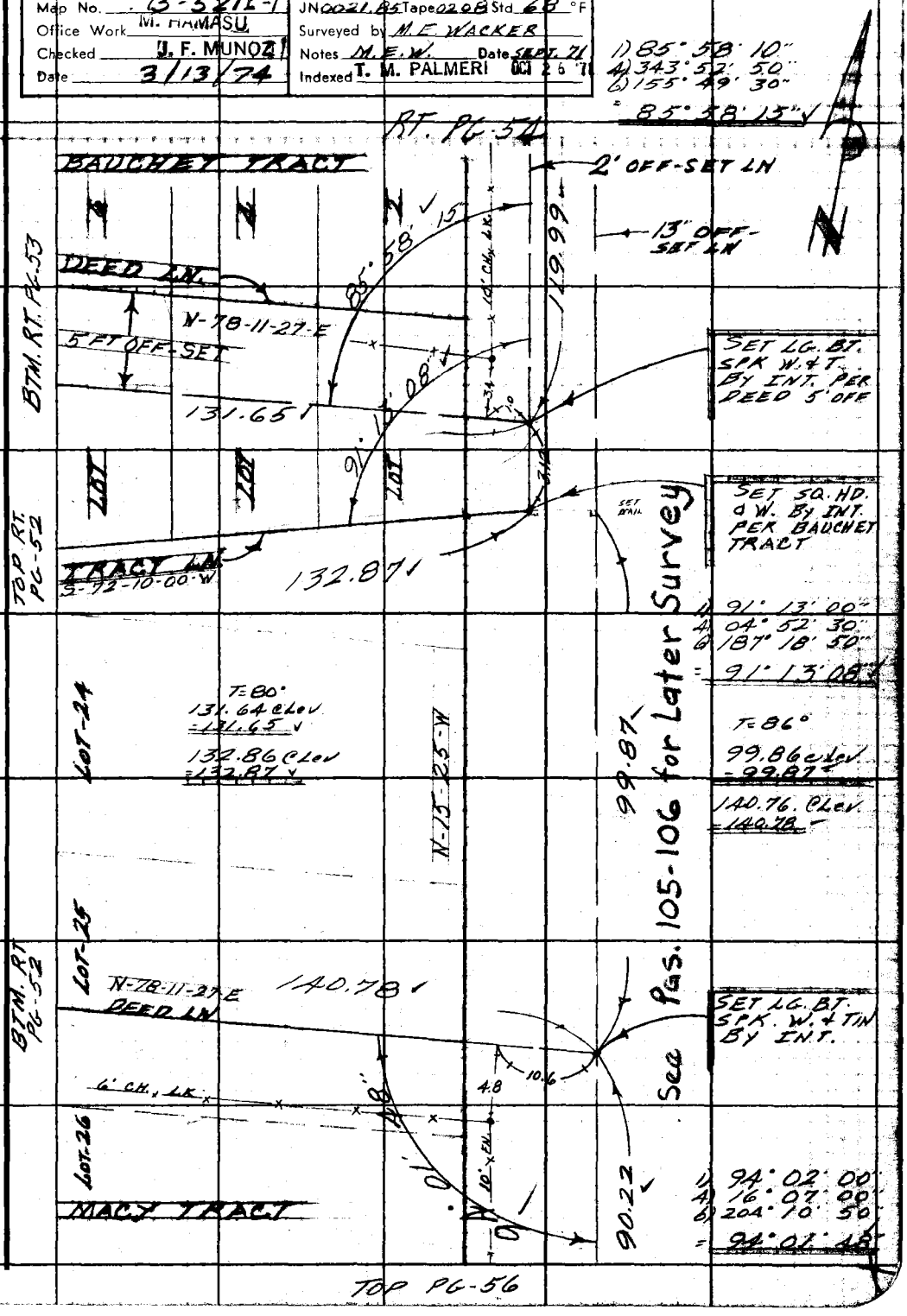

Note: Any Additions or Changes on This Sheet Must be Made or Circled in Red Ink With Date and Name of Person Making Change.

Do not extend this side of this line.

PLEASE RETURN TO
LOS ANGELES COUNTY ENGINEER
403 LOS ANGELES COUNTY ENGINEERING BLDG.

76F309S CE#310 1-65

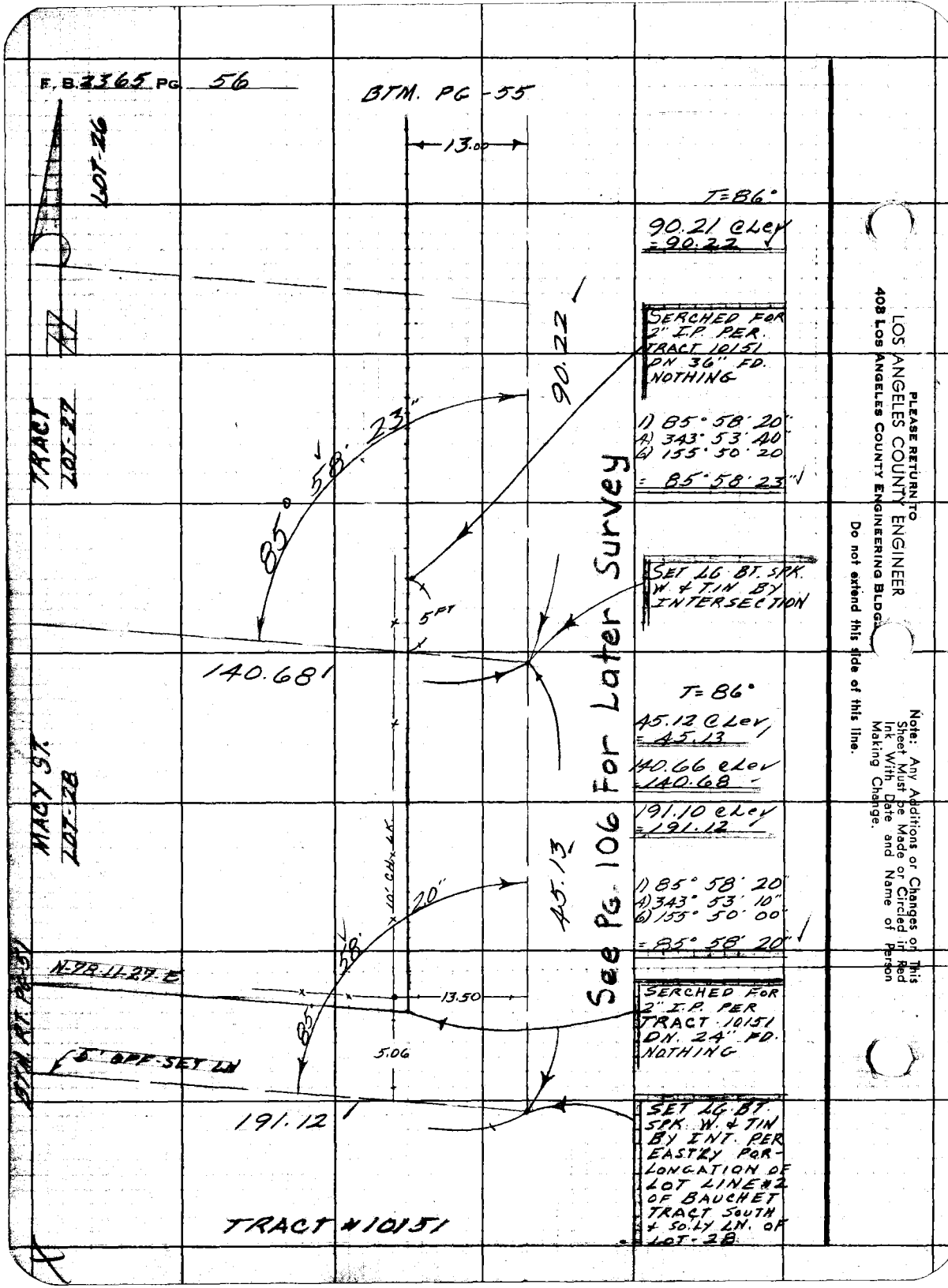

PLEASE RETURN TO
LOS ANGELES COUNTY ENGINEER
408 Los Angeles County Engineering Bldg.

Do not extend this side of this line.

Note: Any Additions or Changes on This Sheet Must be Made or Circled in Red Ink With Date and Name of Person Making Change.

76F309s CE#310 3-69

PLEASE RETURN TO
COUNTY OF LOS ANGELES
DEPARTMENT OF COUNTY ENGINEER
403 LOS ANGELES COUNTY ENGINEERING BLDG.

Note: Any Additions or Changes on This Sheet Must be Made or Circled in Red Ink With Date and Name of Person Making Change.

Do not extend this side of this line.

SET BT. SPK W. & T. ℄ OF LYON ST AND ON 5 FT O/S LINE PER RECORD DIST. FROM INT OF MACY ST. & LYON ST. PER TRACT # 10151

1) 87-19-10
4) 349-16-90
6) 163-55-00
87-19-10

SLY LINE OF LOT A DM 4437-225-228 AND NLY LINE OF LOT 15 SUB. OF A POR. OF HOOVER VINEYARD TR. M.R. 42-44

① 125° 24' 50"
④ 141° 39' 20"
⑥ 32° 29' 20"
M= 125° 24' 53"

SET BT SPK. W & T PER CALC 04 10 FT O/S LINE TO P/L AT B.C. OF CURVE BOT PG. 60

1) 114-51-20
4) 99-25-30
6) 229-08-20
114-51-23

RADIAL

℄ PAVD

N 61-61-28 E

114-51-23

SET SQHD & T FLUSH

30.00

27.08

5.18

98.62

125° 24' 53"

30° 36' 01"

R = 255.89

23.78

R = 255.89

PT
Δ = 55-19-20
R = 255.02
255.89

PORT. LOT T

FD LOE R.E TAG # 212 IN BASE OF COR. FN. POST

29.93

9.97

0.13

6.13

30.00

33.66

SEARCHED FOR 2" IP PER TRACT # 10151 FD NOTHING SET NOTHING SLY. LINE OF LOT A

LOT 6

TP PK SD

See Pg. 81 for Later Survey

LYON ST.

(30)

(30)

TP

PG 58

BT PG 60

FD 2" I.P. W/ WOOD PL. NL FLUSH

FD 2" I.P. W/ WOOD PLUG (NO NL) SET NL IN CENTER OF PIPE — FLUSH

1) 90-36-00
4) 02-24-00
6) 183-35-50
90-36-00

Notes Ck'd by M. HAMASU
Map No. B-52/6-1
Office Work by R.F. MUNOZ
Checked
Date 3/13/74

Survey of L.A. City Base Line
JN 0221 85 Tape 14 Std 68 °F
Surveyed by J. TERRANOVA
Notes J.T.
Indexed M. PALMER Date 7-24-74

F. B. 2336 Pg. 57

BT PG 57

F. B. 2365 Pg. 58

FD Sq HD Spk & T FLUSH

0.08

33.66

33.65 @ 0-00
T = 96 = 33.66

FD Ld. & L.S. TAG #2505 IN BASE OF CORNER FN. POST

29.99

18.19

57.14

TOP PG 59

128.86

ST.

128.84 @ 0-00
T = 96 = 128.86

FD Ld. & TACK IN PAV'M'T.

T = 100°

57.13 @ Lev = 57.14

0.06

378.09 @ 0-00
T = 96 = 378.16

378.16

(30)

(30)

0.03

FD Sq HD Spk. & T FLUSH

LYON

60.04 @ 0-00
T = 96 = 60.05

60.05

LT PG 59

PLEASE RETURN TO
COUNTY OF LOS ANGELES
DEPARTMENT OF COUNTY ENGINEER
403 LOS ANGELES COUNTY ENGINEERING BLDG.

Do not extend this side of this line.

Note: Any Additions or Changes on This Sheet Must be Made or Circled in Red Ink With Date and Name of Person Making Change.

Notes Ck'd by M. HAMASU	Survey of LA CITY JAIL SITE
Map No. B-5216-1	JN 002185 Tape 14 Std 68 °F
Office Work M. HAMASU	Surveyed by J. TERRANOVA
Checked J. F. MUNOZ	Notes JT Date 9-71
Date 3/13/74	Indexed T. M. PALMERI OCT 26 '71

F. B. 2365 PG. 59

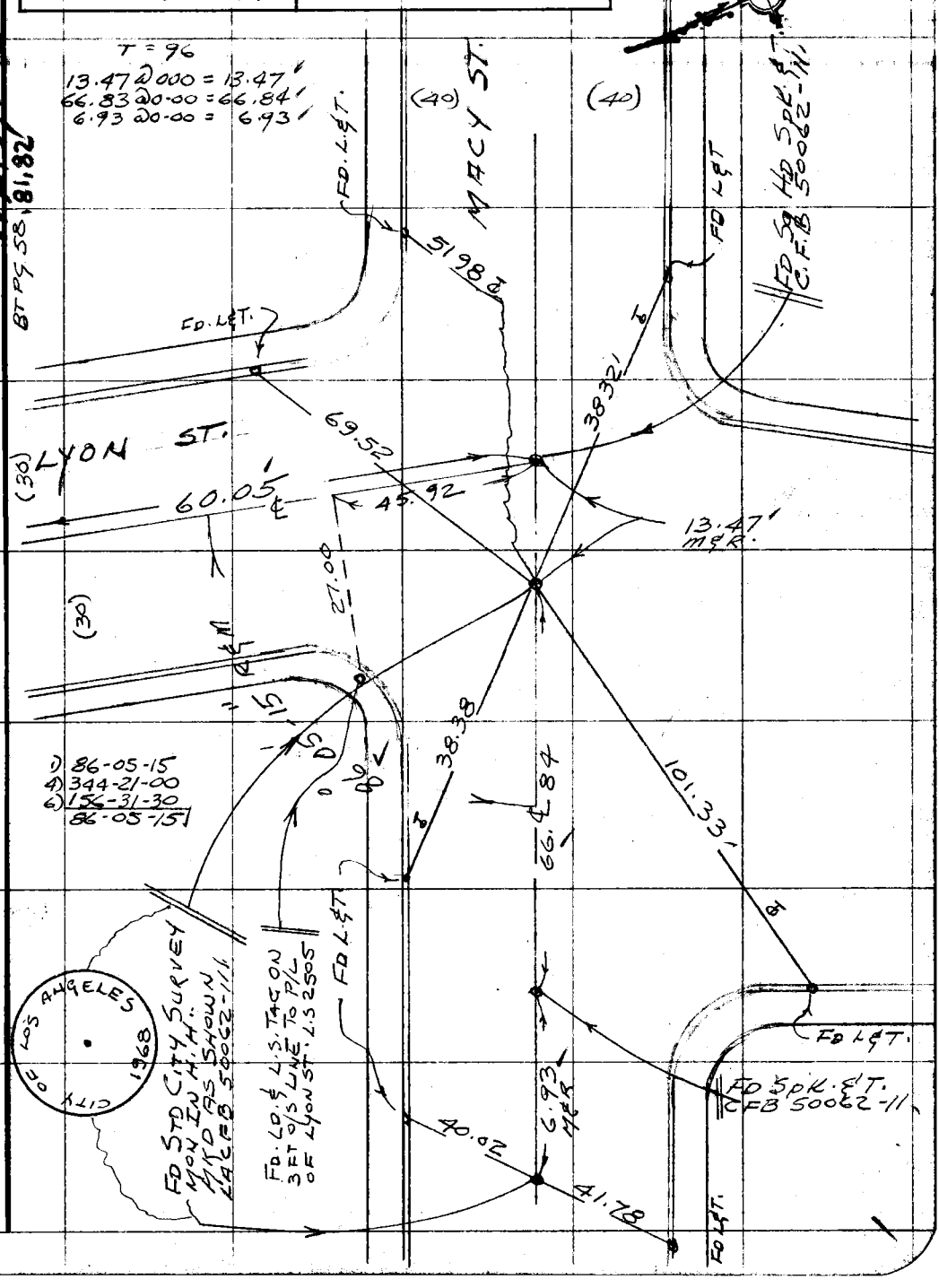

Note: Any Additions or Changes on This Sheet Must be Made or Circled in Red Ink With Date and Name of Person Making Change.

Do not extend this side of this line.

PLEASE RETURN TO
COUNTY OF LOS ANGELES
DEPARTMENT OF COUNTY ENGINEER
403 LOS ANGELES COUNTY ENGINEERING BLDG.

76F309S CE#310 3-69

F. B. 2365 Pg. 60

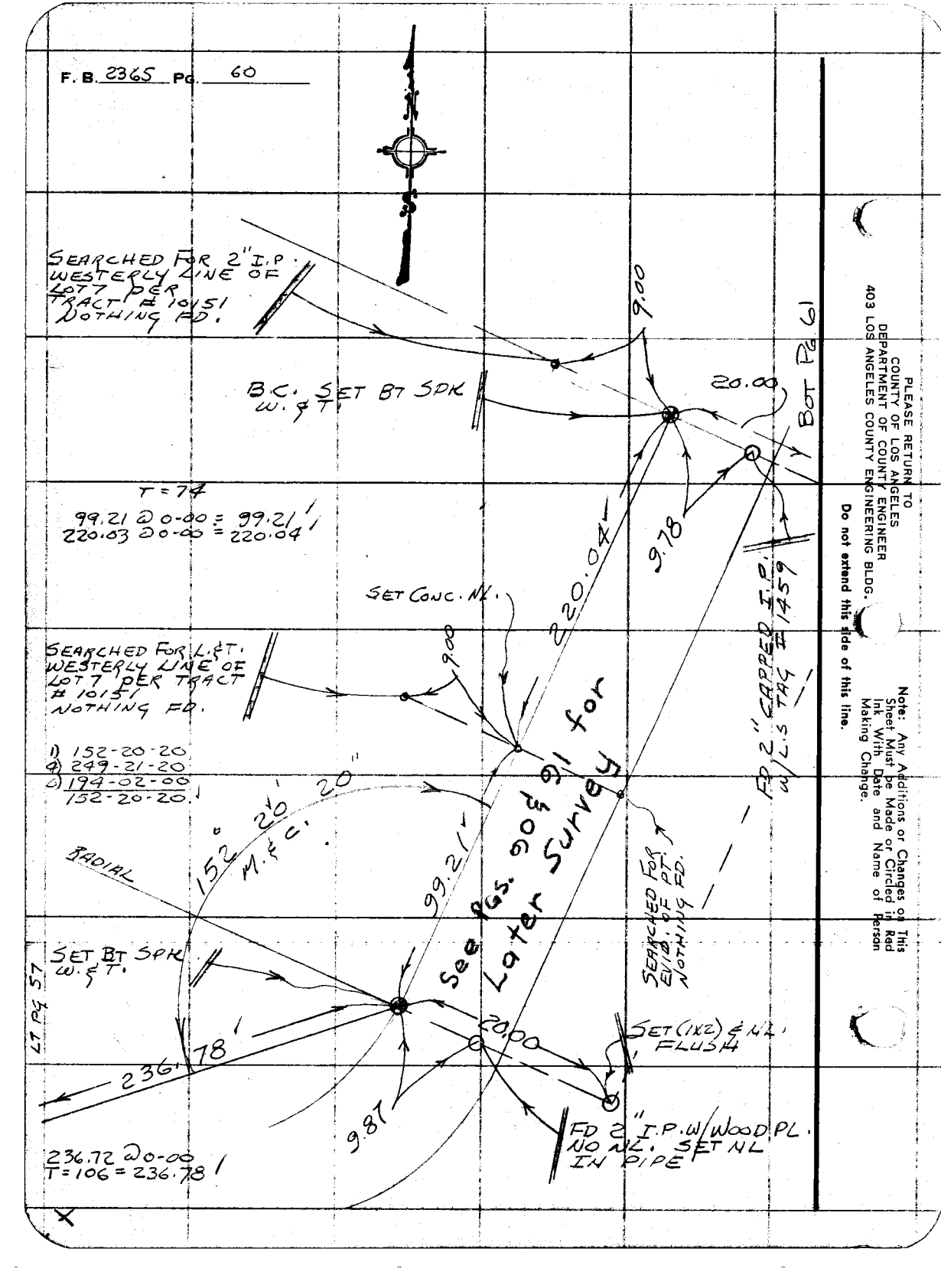
SEARCHED FOR 2" I.P. WESTERLY LINE OF LOT 7 PER TRACT # 10151 NOTHING FD.
B.C. SET BT SPK W. & T.
T = 77
99.21 @ 0-00 = 99.21'
220.03 @ 0-00 = 220.04'
SEARCHED FOR L. & T. WESTERLY LINE OF LOT 7 PER TRACT # 10151 NOTHING FD.
1) 152-20-20
2) 249-21-20
3) 194-02-00
152-20-20.
RADIAL
152° 20' 20" M. & C.
SET BT SPK W. & T.
236.78'
236.72 @ 0-00
T = 106 = 236.78'
SET CONC. NL.
9.00
220.04'
99.21'
See Pgs. 60 & 61 for Later Survey
9.87
20.00
SEARCHED FOR EVID. OF PT. NOTHING FD.
SET (1X2) & NL FLUSH
FD 2" I.P. W/WOOD PL. NO NL. SET NL IN PIPE
9.00
20.00
9.78
FD 2" CAPPED I.P. W/L.S. TAG # 14579
BOT Pg 61
PLEASE RETURN TO
COUNTY OF LOS ANGELES
DEPARTMENT OF COUNTY ENGINEER
403 LOS ANGELES COUNTY ENGINEERING BLDG.
Do not extend this side of this line.
Note: Any Additions or Changes on This Sheet Must be Made or Circled in Red Ink With Date and Name of Person Making Change.
Pg 57

Notes Ck'd by M. HAMASU	Survey of L.A. Co CENTRAL JAIL
Map No. B-5216-1	JN 002185 Tape 14 Std 68 °F
Office Work M. HAMASU	Surveyed by J. TERRANOVA
Checked J. F. MUNOZ	Notes JT Date 10-71
Date 3/13/74	Indexed T. M. PALMERI OCT 26 '71

F. B. 2365 PG. 61

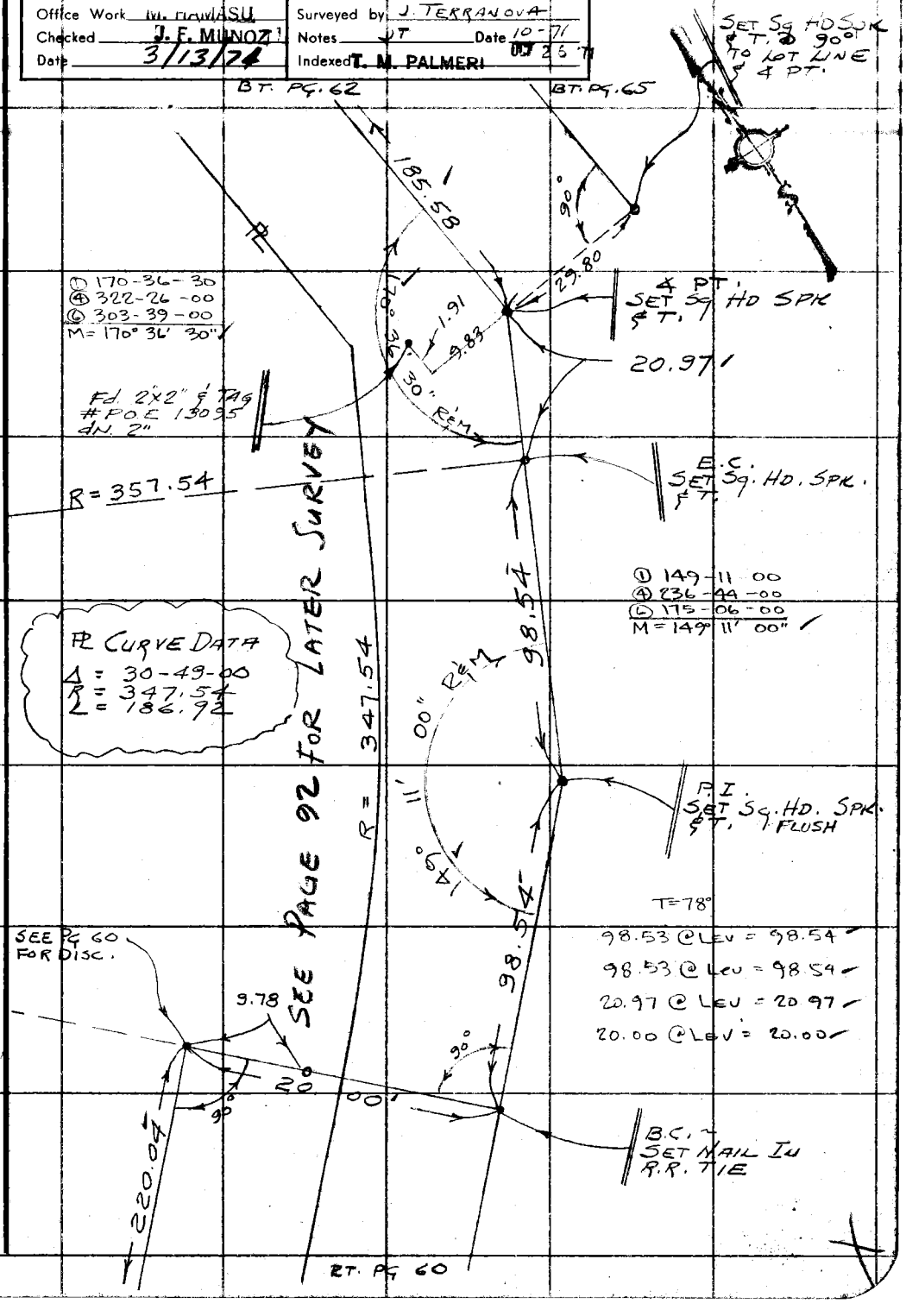

Note: Any Additions or Changes on This Sheet Must be Made or Circled in Red Ink With Date and Name of Person Making Change.

Do not extend this side of this line.

PLEASE RETURN TO
COUNTY OF LOS ANGELES
DEPARTMENT OF COUNTY ENGINEER
403 LOS ANGELES COUNTY ENGINEERING BLDG.

76F309S CE#310 3-69

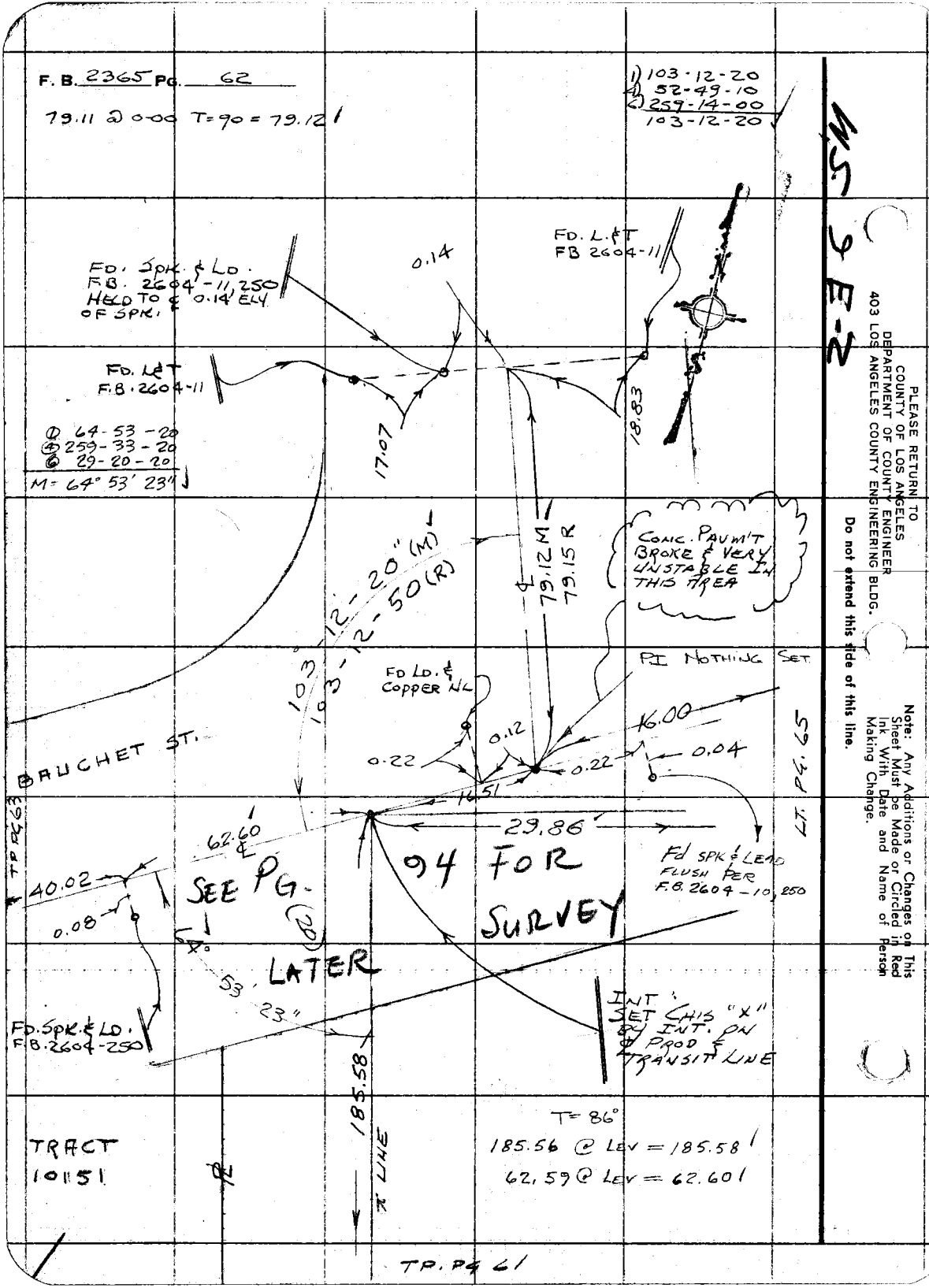
F. B. 2365 PG. 62
79.11 @ 0-00 T=90 = 79.12
1) 103-12-20
4) 52-49-10
2) 259-14-00
103-12-20
FD. SPK. & LD.
F.B. 2604-11, 250
HELD TO ℄ 0.14' ELY
OF SPK.
0.14
FD. L.&T
FB 2604-11
FD. L&T
F.B. 2604-11
17.07
18.83
① 64-53-20
④ 259-33-20
⑥ 29-20-20
M= 64° 53' 23"
103-12-20" (M)
103-12-50 (R)
79.12 M
79.15 R
CONC. PAVM'T
BROKE & VERY
UNSTABLE IN
THIS AREA
PI NOTHING SET
FD LD. &
COPPER NL
16.00
0.12
0.22
0.22
0.04
16.51
BAUCHET ST.
29.86
62.60
40.02
0.08
SEE PG. (20)
94 FOR
SURVEY
LATER
64°
53'
23"
Fd SPK & LEAD
FLUSH PER
F.B. 2604-10, 250
LT. PG. 65
TP PG 63
FD. SPK. & LD.
F.B. 2604-250
INT.
SET CHIS "X"
BY INT. ON
℄ PROD &
TRANSIT LINE
185.58
T= 86°
185.56 @ LEV = 185.58
62.59 @ LEV = 62.60
TRACT
10151
℄
℄ LINE
TP. PG 61
MS 9 E-2
PLEASE RETURN TO
COUNTY OF LOS ANGELES
DEPARTMENT OF COUNTY ENGINEER
403 LOS ANGELES COUNTY ENGINEERING BLDG.
Do not extend this side of this line.
Note: Any Additions or Changes on This Sheet Must be Made or Circled in Red Ink With Date and Name of Person Making Change.

Notes Ck'd by M. HAMASU	Survey of L.A.Co. CENTRAL JAIL	F. B. 2365 PG. 63
Map No. B-5216-1	JN 002185 Tape 14 Std 68 °F	
Office Work M. HAMASU	Surveyed by J. TERRANOVA	
Checked J. F. MUNOZ	Notes J.T. Date 10-71	
Date 3/13/74	Indexed T. M. PALMERI 07 25 71	

LT. PG 62

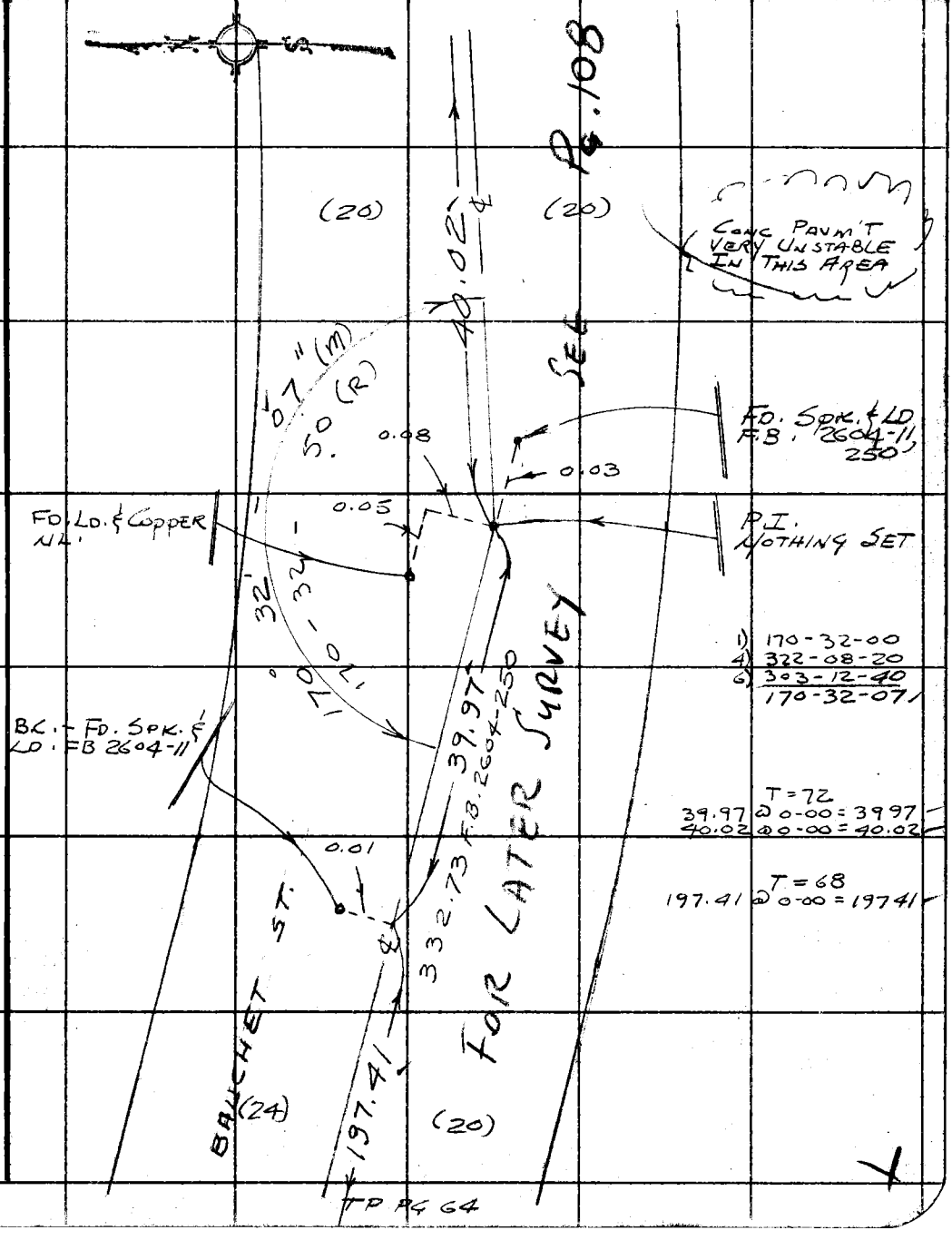

TP PG 64

Note: Any Additions or Changes on This Sheet Must be Made or Circled in Red Ink With Date and Name of Person Making Change.

Do not extend this side of this line.

PLEASE RETURN TO
COUNTY OF LOS ANGELES
DEPARTMENT OF COUNTY ENGINEER
403 LOS ANGELES COUNTY ENGINEERING BLDG.

76F309S CE#310 3-69

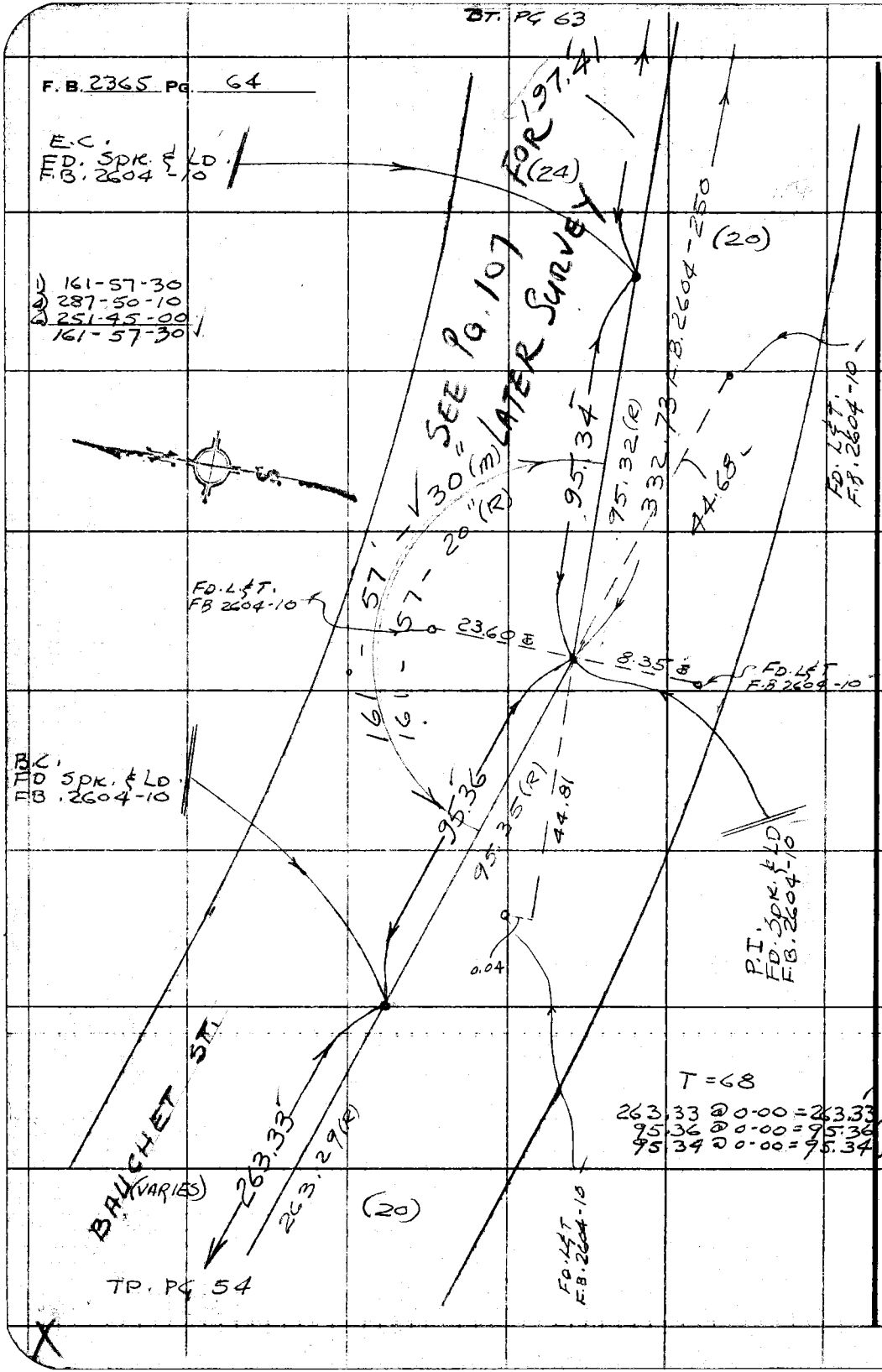

PLEASE RETURN TO
COUNTY OF LOS ANGELES
DEPARTMENT OF COUNTY ENGINEER
403 LOS ANGELES COUNTY ENGINEERING BLDG.

Do not extend this side of this line.

Note: Any Additions or Changes on This Sheet Must be Made or Circled in Red Ink With Date and Name of Person Making Change.

Notes Ck'd by M. HAMASU	Survey of L.A.C. CENTRAL JAIL
Map No. B-5216-1	JN 0021.85 Tape 14 Std 68 °F
Office Work M. HAMASU	Surveyed by TERRANOVA
Checked J. F. MUNOZ	Notes ALMANZAN Date SEPT '71
Date 3/13/74	Indexed J. M. PALMERI OCT 26 '71

F. B. 2365 PG. 65

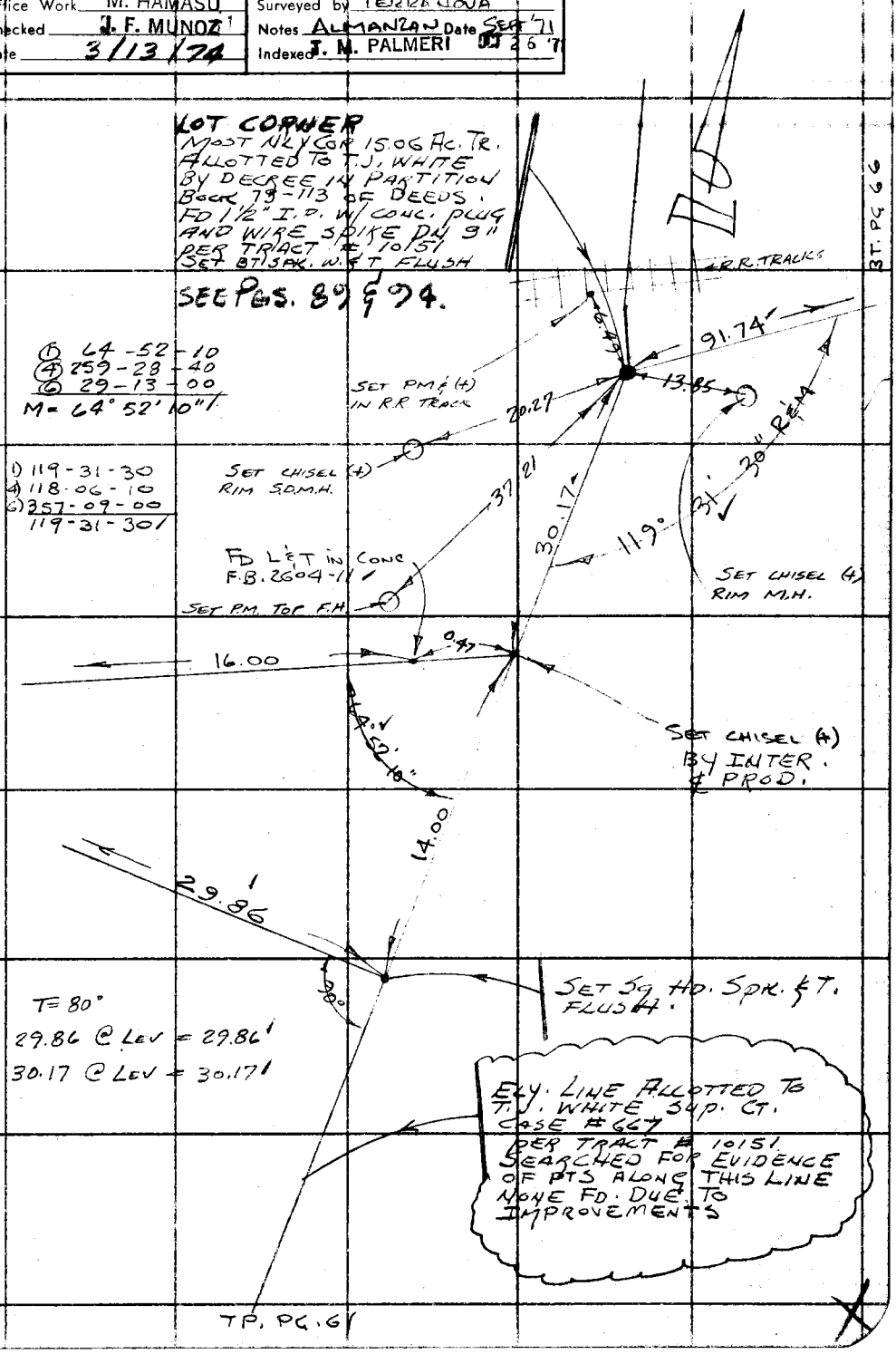

Note: Any Additions or Changes on This Sheet Must be Made or Circled in Red Ink With Date and Name of Person Making Change.

PLEASE RETURN TO
COUNTY OF LOS ANGELES
DEPARTMENT OF COUNTY ENGINEER
403 LOS ANGELES COUNTY ENGINEERING BLDG.

Do not extend this side of this line.

76F309S CE#310 3-69

F. B. 2365 PG. 66

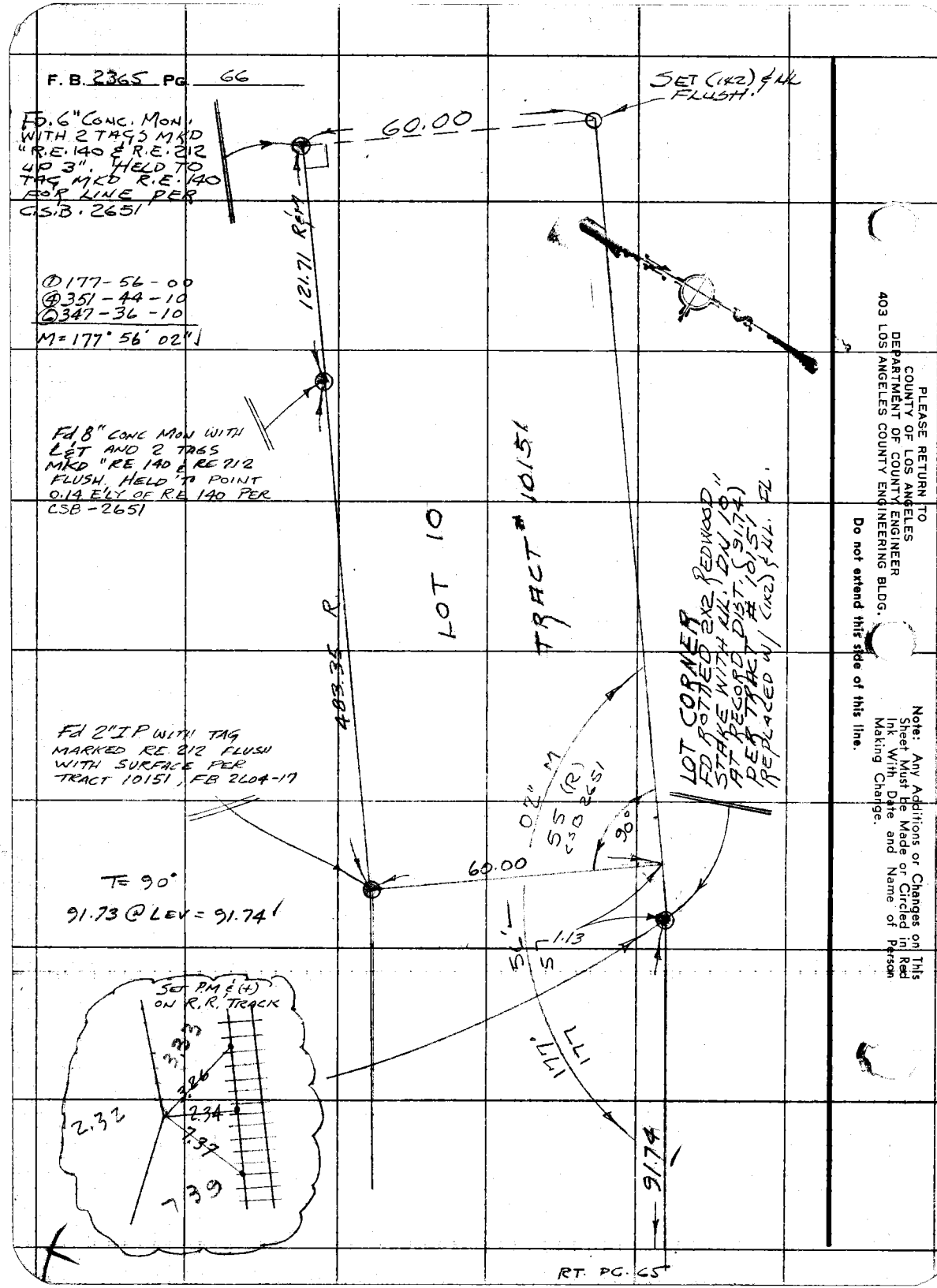

PLEASE RETURN TO
COUNTY OF LOS ANGELES
DEPARTMENT OF COUNTY ENGINEER
403 LOS ANGELES COUNTY ENGINEERING BLDG.

Do not extend this side of this line.

Note: Any Additions or Changes on This Sheet Must be Made or Circled in Red Ink With Date and Name of Person Making Change.

Notes Ck'd by J. F. MUNOZ	Survey of SHER. ADMIN. CENTER
Map No. B-5216-1	JN 0021 85 Tape ____ Std ____ °F
Office Work M. HAMASU	Surveyed by J. TERRANOVA
Checked J. F. MUNOZ	Notes ____ Date 10-71
Date 3/13/74	Indexed T. M. PALMERI OCT 26 '71

F. B. 2365 PG. 67

SHERIFF'S ADMIN. CENTER

RELATIONSHIP OF FD PTS TO FENCE LINE AND NEAREST TRACK OF SPUR LINE.

J.N. 0021.85

OCT. 1971

REF: F.B. 2365

PARTY
J. TERRANOVA
R. ALMANZAN
L. KEISNER
J. ZBYSENSKI

Note: Any Additions or Changes on This Sheet Must be Made or Circled in Red Ink With Date and Name of Person Making Change.

Do not extend this side of this line.

PLEASE RETURN TO
COUNTY OF LOS ANGELES
DEPARTMENT OF COUNTY ENGINEER
403 LOS ANGELES COUNTY ENGINEERING BLDG.

76F309S CE#310 3-69

F. B. 2365 Pg. 68

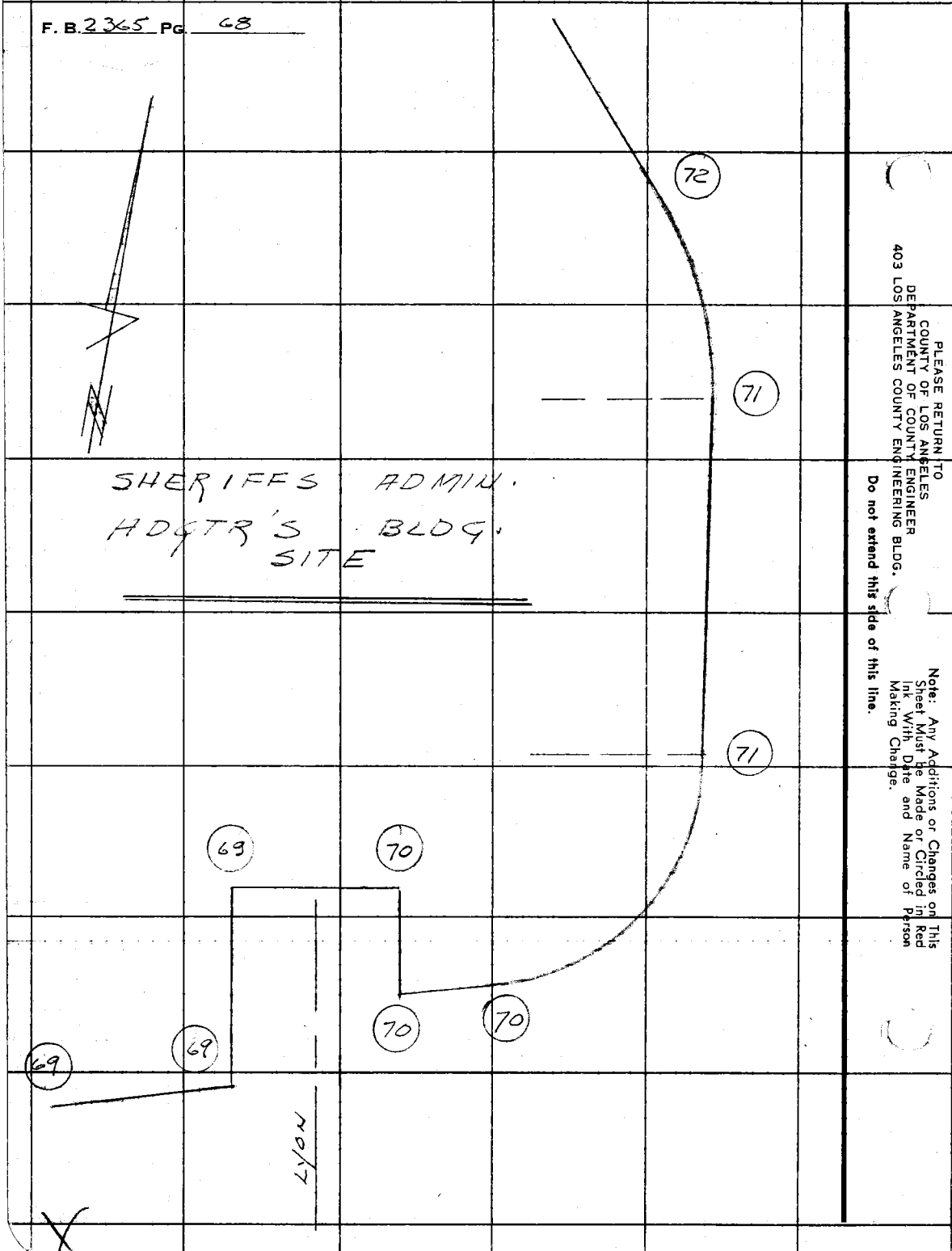

PLEASE RETURN TO
COUNTY OF LOS ANGELES
DEPARTMENT OF COUNTY ENGINEER
403 LOS ANGELES COUNTY ENGINEERING BLDG.

Do not extend this side of this line.

Note: Any Additions or Changes on This Sheet Must be Made or Circled in Red Ink With Date and Name of Person Making Change.

Notes Ck'd by J. F. MUNOZ	Survey of L.A. CENTRAL JAIL
Map No. B-5216-1	JN 002185 Tape ____ Std ____ °F
Office Work M. HAMADU	Surveyed by J. TERRANOVA
Checked J. F. MUNOZ	Notes J.Z. Date 10-71
Date 3/13/74	Indexed T. M. PALMERI OCT 26

F.B. 2365 PG. 69

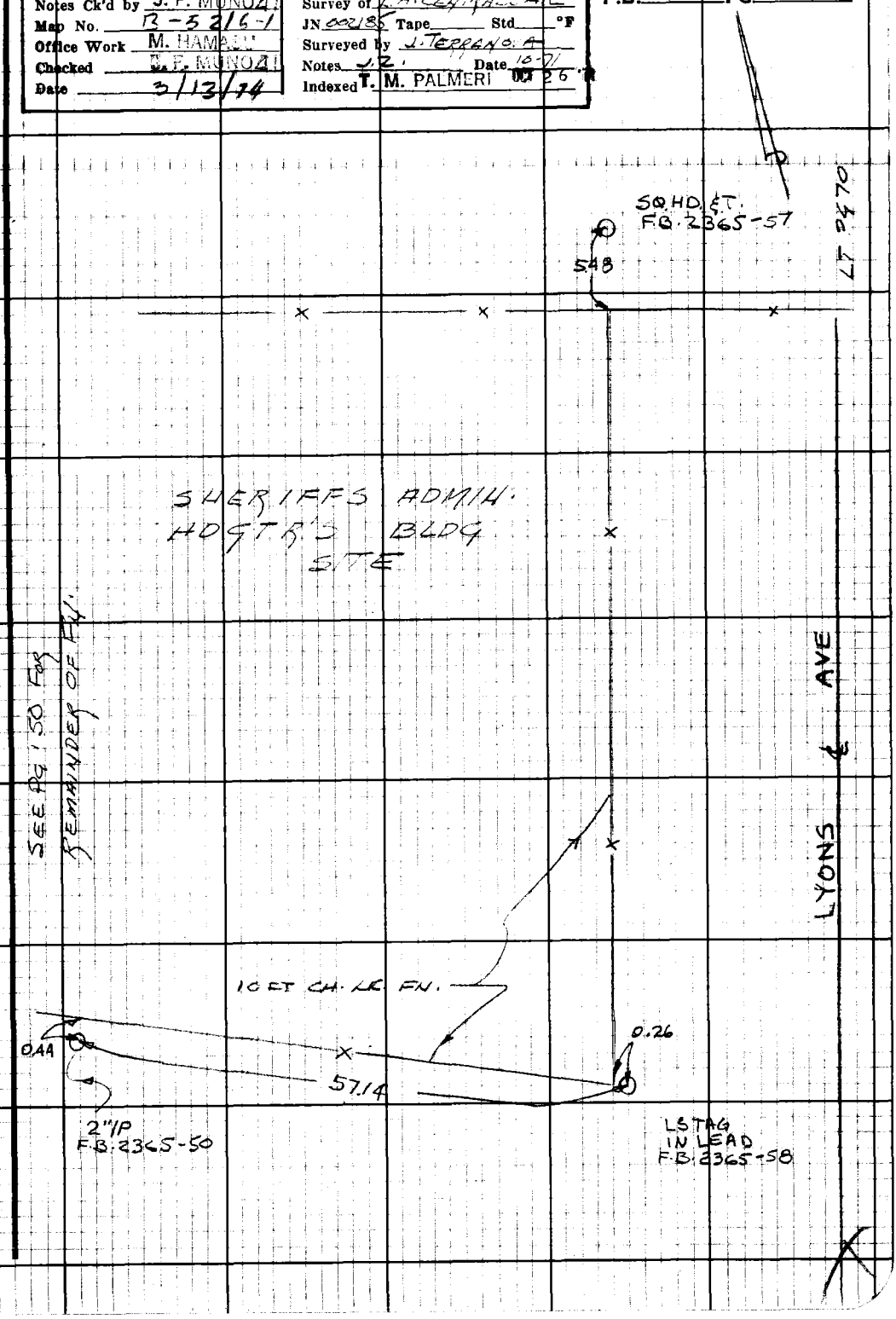

Note: Any Additions or Changes on this Sheet Must be Made or Circled in Red Ink With Date and Name of Person Making Change.

Do not extend this side of this line.

PLEASE RETURN TO
LOS ANGELES COUNTY ENGINEER
403 LOS ANGELES COUNTY ENGINEERING BLDG.

76F309B CE #310 9-67

F.B. 2365 Pg. 70

SHERIFFS ADMIN. HDQTS BLDG SITE

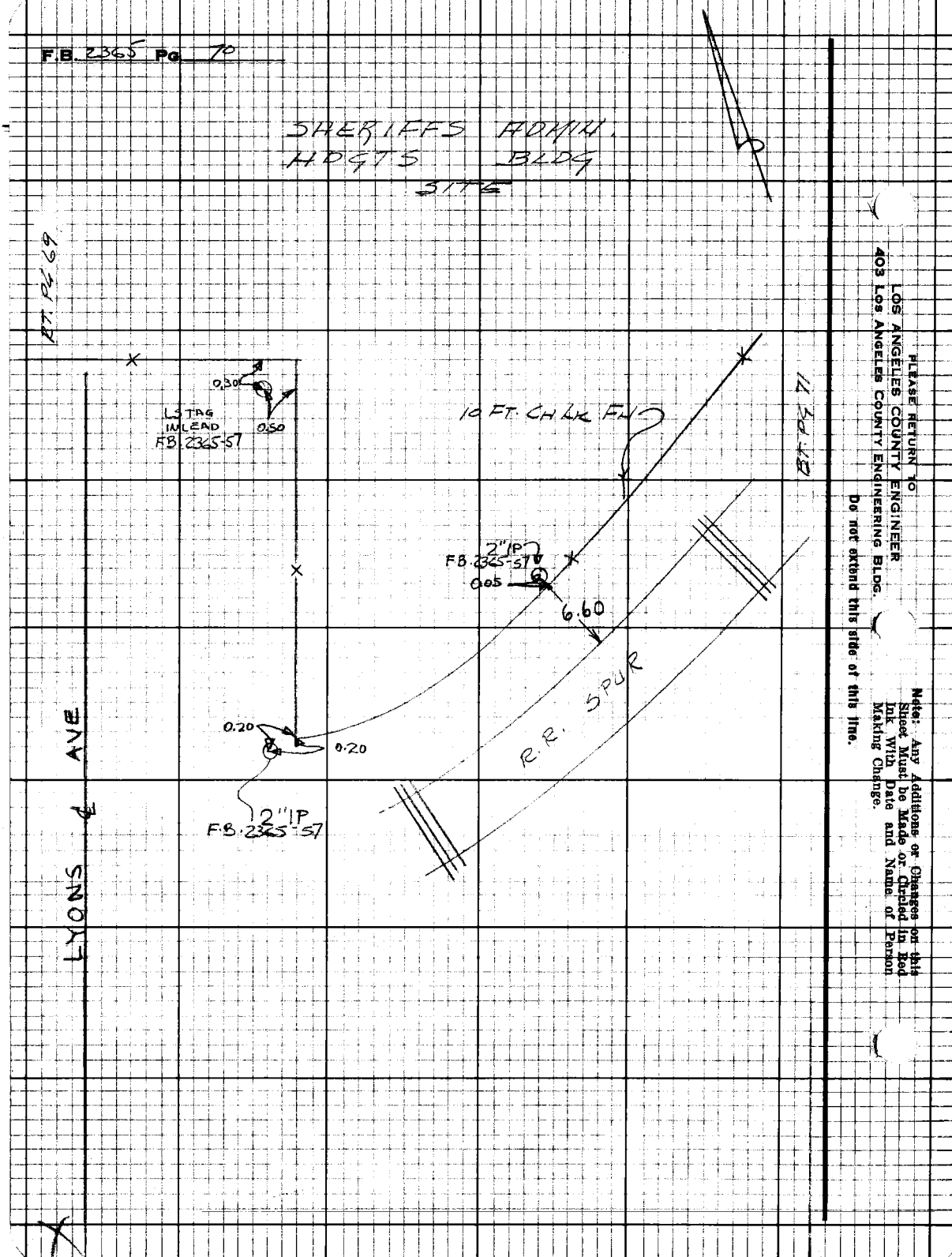

PLEASE RETURN TO
LOS ANGELES COUNTY ENGINEER
403 Los Angeles County Engineering Bldg.

Do not extend this side of this line.

Note: Any Additions or Changes on this Sheet Must be Made or Checked in Red Ink With Date and Name of Person Making Change.

Notes Ck'd by J. F. MUNOZ	Survey of L.A. Co. CENTRAL JAIL	F. B. 2365 Pg. 71
Map No. B-5216-1	JN 002185 Tape Std °F	
Office Work M. HAMASU	Surveyed by J. TERRAZOVA	
Checked J. F. MUNOZ	Notes J.Z. Date 10-71	
Date 3/13/74	Indexed J. M. PALMERI	

RT Pg 72

2" I.P.
F.B. 2365-10

6.63

0.30

B.C.
FD. Lk. IN R.R. TIE
F.B. 2365 - 61

R.R. SPUR

2" I.P.
F.B. 2365-60

6.42

0.02

RT PG 70

Note: Any Additions or Changes on This Sheet Must be Made or Circled in Red Ink With Date and Name of Person Making Change.

Do not extend this side of this line.

PLEASE RETURN TO
COUNTY OF LOS ANGELES
DEPARTMENT OF COUNTY ENGINEER
403 LOS ANGELES COUNTY ENGINEERING BLDG.

16F309S CE#310 3-69

F. B. 2365 Pg. 72

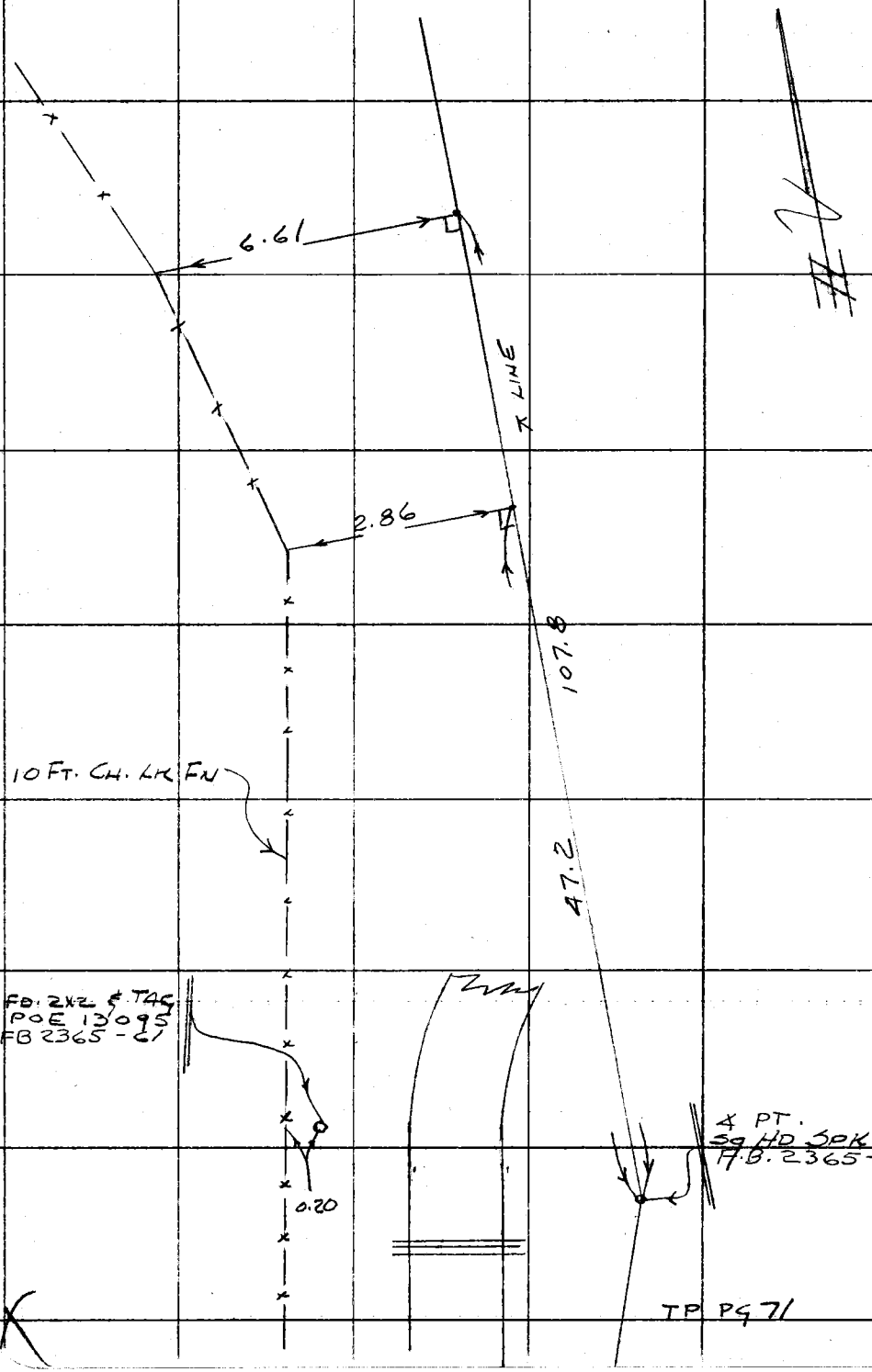

PLEASE RETURN TO
COUNTY OF LOS ANGELES
DEPARTMENT OF COUNTY ENGINEER
403 LOS ANGELES COUNTY ENGINEERING BLDG.

Do not extend this side of this line.

Note: Any Additions or Changes on This Sheet Must be Made or Circled in Red Ink With Date and Name of Person Making Change.

Notes Ck'd by	Survey of Sheriff's Hqtrs Bldg	F. B. 2365 PG. 73
Map No.	JN 0021.85 Tape Std °F	
Office Work	Surveyed by J. Terranova	
Checked	Notes R. Almanzan Date 8-25-71	
Date	Indexed T. M. PALMERI OCT 26 '71	

SHERIFF'S ADMINISTRATIVE HDQTR BLDG

J.N. 0021.85

BENCH LEVELS

P.T. SHTS D-416-5, 6, & 7

RLF:

FB-2604

PARTY:

J. TERRANOVA
R. ALMANZAN
L. KEISNER
J. ZBYSENSKI

Note: Any Additions or Changes on This Sheet Must be Made or Circled in Red Ink With Date and Name of Person Making Change.

PLEASE RETURN TO
COUNTY OF LOS ANGELES
DEPARTMENT OF COUNTY ENGINEER
403 LOS ANGELES COUNTY ENGINEERING BLDG.

Do not extend this side of this line.

76F309S CE#310 3-69

F. B. 2365 PG. 74

INDEX

75

76

BAUCHET ST.

VIGNES ST.

SHERIFFS ADMIN. CENTER

74

PLEASE RETURN TO
COUNTY OF LOS ANGELES
DEPARTMENT OF COUNTY ENGINEER
403 LOS ANGELES COUNTY ENGINEERING BLDG.

Do not extend this side of this line.

Note: Any Additions or Changes on This Sheet Must be Made or Circled in Red Ink With Date and Name of Person Making Change.

76-L-298 CE 307 5-66

PLEASE RETURN TO
LOS ANGELES COUNTY ENGINEER
403 LOS ANGELES COUNTY ENGINEERING BLDG.

NOTE: ANY ADDITIONS OR CHANGES ON THIS SHEET MUST BE MADE OR CIRCLED IN RED INK, WITH DATE AND NAME OF PERSON MAKING CHANGE.

Do not extend notes this side of this line.

STATION	B. S.	H. I.	F. S.	ELEV.		
BM #12-0425				281 16	BM #12-0425 (LA CITY) - ELEV = 281 16 WIRE SPK IN W. CURB VIGNES ST [illegible] BCR TO MACY ST S. END OF CURB [illegible]	
	6 20	287 36				
TP			4 92	282 44		
—	5 62	288 06				
TP			4 64	283 42		
	5 78	289 20				
TP			4 82	284 38		
	5 21	289 59				
TBM "A"			6 70	282 89	EL = 282.875 TBM "A" - NE COR VIGNES ST & BAUCHET ST [illegible] IN LEAD IN CONC SIDEWALK @ S END OF 4' HIGH CONC RET WALL PER FB [illegible]	
	6 84	289 73				
TP			5 54	284 19		
	5 90	290 09				
TP			5 11	284 98		
	9 42	294 40				
TP			5 67	288 73		
—	4 90	293 63				
TP			5 54	288 09		

Profile Notes Red ____ Plotted ____ Job No. [illegible] Division No. ____
No. ____ Date ____ Date ____ Survey of SHERIFFS ADMIN HDQTRS BLDG
X-Sec. Notes Chk'd. ____ Checked ____ Survey by [illegible] Notes [illegible] Date [illegible]
No. ____ Date ____ Date ____ Map No. ____ Indexed J. M. PALMER Date 07 26 '71

F. B. 2365 Pg. 75

76-L-298 CE 307 5-66

PLEASE RETURN TO
LOS ANGELES COUNTY ENGINEER
403 LOS ANGELES COUNTY ENGINEERING BLDG.

NOTE: ANY ADDITIONS OR CHANGES ON THIS SHEET MUST BE MADE OR CIRCLED IN RED INK, WITH DATE AND NAME OF PERSON MAKING CHANGE.

Do not extend notes this side of this line.

STATION	B. S.	H. I.	F. S.	ELEV.		
TP				288 09		
	5 41	293 50				
TBM			2 41	291 09	TBM - INT VIGNES ST & BAUCHET ST 300' E VIGNES ST & 295' S ℄ BAUCHET ST CHISEL SQUARE AROUND NE BOLT OF LGT STD.	
	2 93	294 02				
			5 39	288 63		
	5 52	294 15				
TBM #1			8 55	285 60	TBM #1 333'± E. ℄ INT. VIGNES ST & BAUCHET ST CM BT SPK & L. IN CURB 5' E. BCR N'SIDE OF STREET OPP SHERIFFS PARKING LOT. ALSO TBM 10'± W PP# X 6082-028	
	4 43	290 03				
			4 95	285 08		
	4 67	289 75				
TBM "A"			6 85	282 90	TBM "A" EL = 282.875 FOR DISC SEE PREVIOUS PAGE	

F. B. 2365 Pg. 76

Job No. 0021.85 Division No. Notes Red Plotted Profile

Survey of SHERIFFS ADMIN HDQTRS BLDG Date Date No.

Survey by J.T. Notes R. A Notes Chk'd. Checked X-Sec.

Indexed T. M. PALMERI Date 8-25-71 Date Date No.

Notes Ck'd by J. F. MUNOZ	Survey of L.A. JAIL SITE	F. B. 2365 PG. 77
Map No. B 521 C-1	JN 0021.85 Tape 4 Std. 68 °F	
Office Work M. HAMASU	Surveyed by J. TERRANOVA	
Checked J. F. MUNOZ	Notes JT Date 12-71	
Date 3/13/74	Indexed J. J. GALLI	

Note: Any Additions or Changes on This Sheet Must be Made or Circled in Red Ink With Date and Name of Person Making Change.

Do not extend this side of this line.

PLEASE RETURN TO
COUNTY OF LOS ANGELES
DEPARTMENT OF COUNTY ENGINEER
403 LOS ANGELES COUNTY ENGINEERING BLDG.

L. A. JAIL SITE

ADDITIONAL TIES IN
VICINITY OF LYONS AVE.
& JAIL PROPERTY LINE

J. N. 0021.85

DEC. 1971

(FOR MR. EDMONDSON)

REF:
F.B. 2365

PARTY
J. TERRANOVA
R. ALMANZAS
L. KEISNER
J. ZBYSENSKI

16F309S CE#310 3-69

F. B. 2365 Pg. 78

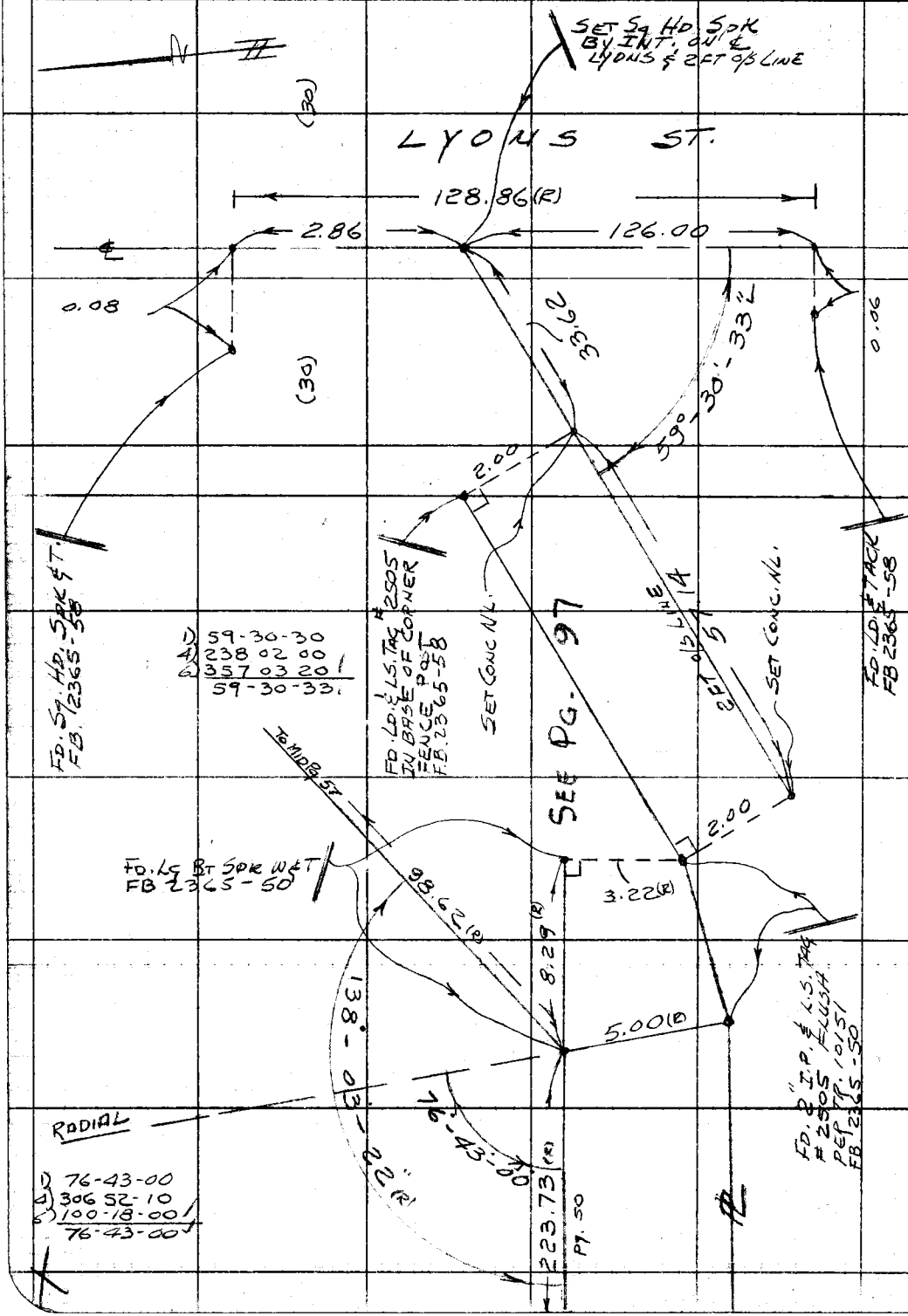

PLEASE RETURN TO
COUNTY OF LOS ANGELES
DEPARTMENT OF COUNTY ENGINEER
403 LOS ANGELES COUNTY ENGINEERING BLDG.

Do not extend this side of this line.

Note: Any Additions or Changes on This Sheet Must be Made or Circled in Red Ink With Date and Name of Person Making Change.

Notes Ck'd by W. EDMONDSON	Survey of L.A. Co. CEN. JAIL	F. B. 2365	PG. 79
Map No. B-5216-1	JN 0021.85 Tape 15 Std 68 °F		
Office Work M. HAMASU	Surveyed by J.P. MENNE		
Checked J. F. MUNOZ	Notes J.P.M. Date 1-72		
Date 3/13/74	Indexed C. J. GALLI		

Note: Any Additions or Changes on This Sheet Must be Made or Circled in Red Ink With Date and Name of Person Making Change.

Do not extend this side of this line.

PLEASE RETURN TO
COUNTY OF LOS ANGELES
DEPARTMENT OF COUNTY ENGINEER
403 LOS ANGELES COUNTY ENGINEERING BLDG.

SHERIFF'S

ADMINISTRATIVE

CENTER

SITE

J.N. 0021,85

JAN. & FEB. 1972

J.P. MENNE
R. NEVAREZ
T. DONLEVY
R. PULSIFER
J. MUNOZ

76F309S CE#310 3-69

F. B. 2365 Pg. 80

PLEASE RETURN TO
COUNTY OF LOS ANGELES
DEPARTMENT OF COUNTY ENGINEER
403 LOS ANGELES COUNTY ENGINEERING BLDG.

Do not extend this side of this line.

Note: Any Additions or Changes on This Sheet Must be Made or Circled in Red Ink With Date and Name of Person Making Change.

Notes Ck'd by: W. EDMONDSON	Survey of: L.A. Co. Cen. Jail
Map No.: B-52/6-1	JN: 00218S Tape: 15 Std: 68 °F
Office Work: M. HAMASU	Surveyed by: J.P. MENNE
Checked: J.F. MUNOZ	Notes: J.P.M Date: 1-72
Date: 3/13/74	Indexed: C.J. GALLI 6-72

F.B. 2365 PG. 81

W5 E-2

TO BOTTOM OF PG. 98

B.C. PROP. COR. SET 2" I.P. & L.A. CO. ENG. TAG, FLG REL. DIST. PER O.R. 18746-12

PROP. COR. NOTHING SET FALLS AT INTER. OF 10' CH. LK. FN.

FD. 2" I.P. R.E. 2.12 (DN. 4")

PROP. COR. FD. 2" I.P. WOOD PLUG & NAIL, FL. SET M & L.A.CO. ENG. COMC PLUG. TAG, - FITS O.R. 18746-12

TO BOTTOM OF PG 82

PROP. COR. SET L.G. BT. SPK. W. BT @ REL. & DIST. FROM END OF LYON ST.

55-11-50 (1)
220-47-20 (4)
331-11-00 (6)
55°-11'-50" (A)

T: 68°
LEVEL
39.42' 10.31'
7.53' 12.81.18
36.53' 144.09'
30.00'

10' OFF L.W.

PG. 120 (44.18 REC'D)

10.00

0.15

FD. 1 1/2 I.P. WOOD PLUG, BN REMOVED

12.18

0.07

6.12

SET 1x2 BN. @ 90° TO B.C. PER O.R. 18746-12

g.r.m. 12-5-73

SET L. & L.A.CO. ENG. TAG. @ REL. & DIST. PER O.R. 18746-12 TR. 10151

SET L.ATT. @ REL. DIST. FROM NO.

7.53

SET NAIL (30)

LYON ST.

595.79'

39.42'

35.00'

30.00

50

90°

30.00 (30)

SET L. & L.A.CO. ENG. TAG.

L.B.

11.04

47.25' PER DEED

1 DENT

PROP. COR. FD. L. & L.S. 2260 REPLACED WITH L.A.CO. ENG. TAG.

90.0

90.0

P.L. & L.S. 7505

P.L. & L.S. 17462

Note: Any Additions or Changes on This Sheet Must be Made or Circled in Red Ink With Date and Name of Person Making Change.

Do not extend this side of this line.

PLEASE RETURN TO COUNTY OF LOS ANGELES DEPARTMENT OF COUNTY ENGINEER 403 LOS ANGELES COUNTY ENGINEERING BLDG.

76F309S CE#310 3-69

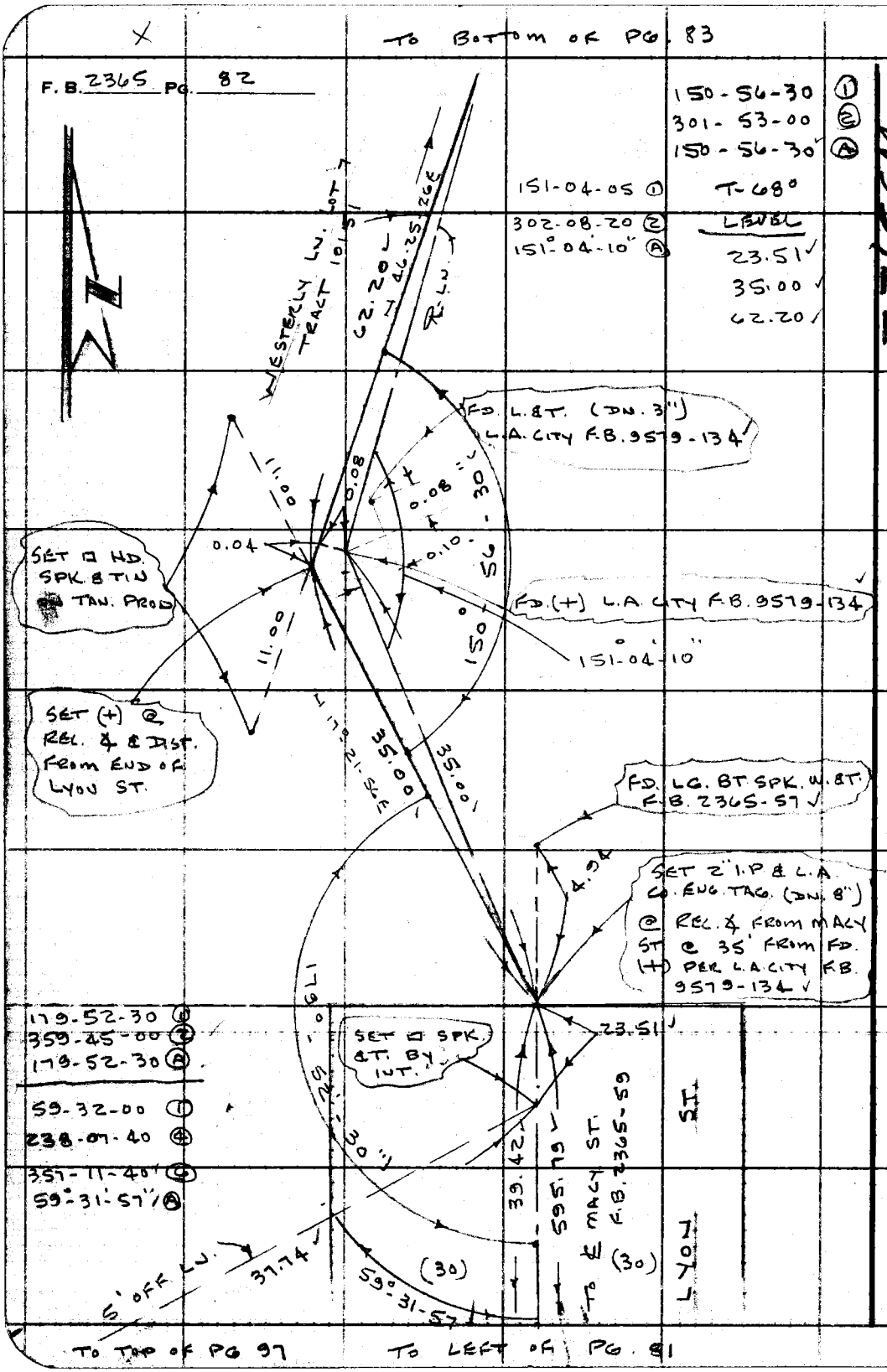

PLEASE RETURN TO
COUNTY OF LOS ANGELES
DEPARTMENT OF COUNTY ENGINEER
403 LOS ANGELES COUNTY ENGINEERING BLDG.

Do not extend this side of this line.

Note: Any Additions or Changes on This Sheet Must be Made or Circled in Red Ink With Date and Name of Person Making Change.

Notes Ck'd by W. EDMONDSON	Survey of L.A. Co. CEN. JAIL
Map No. B-5216-1	JN 0021.85 Tape 15 Std 68 °F
Office Work M. HAMASU	Surveyed by J.P. MENNE
Checked J. F. MUNOZ	Notes J.P.M. Date 1-72
Date	Indexed C. J. GALLI 6-72

F. B. 2365 PG. 83

TO BOTTOM OF PG. 84

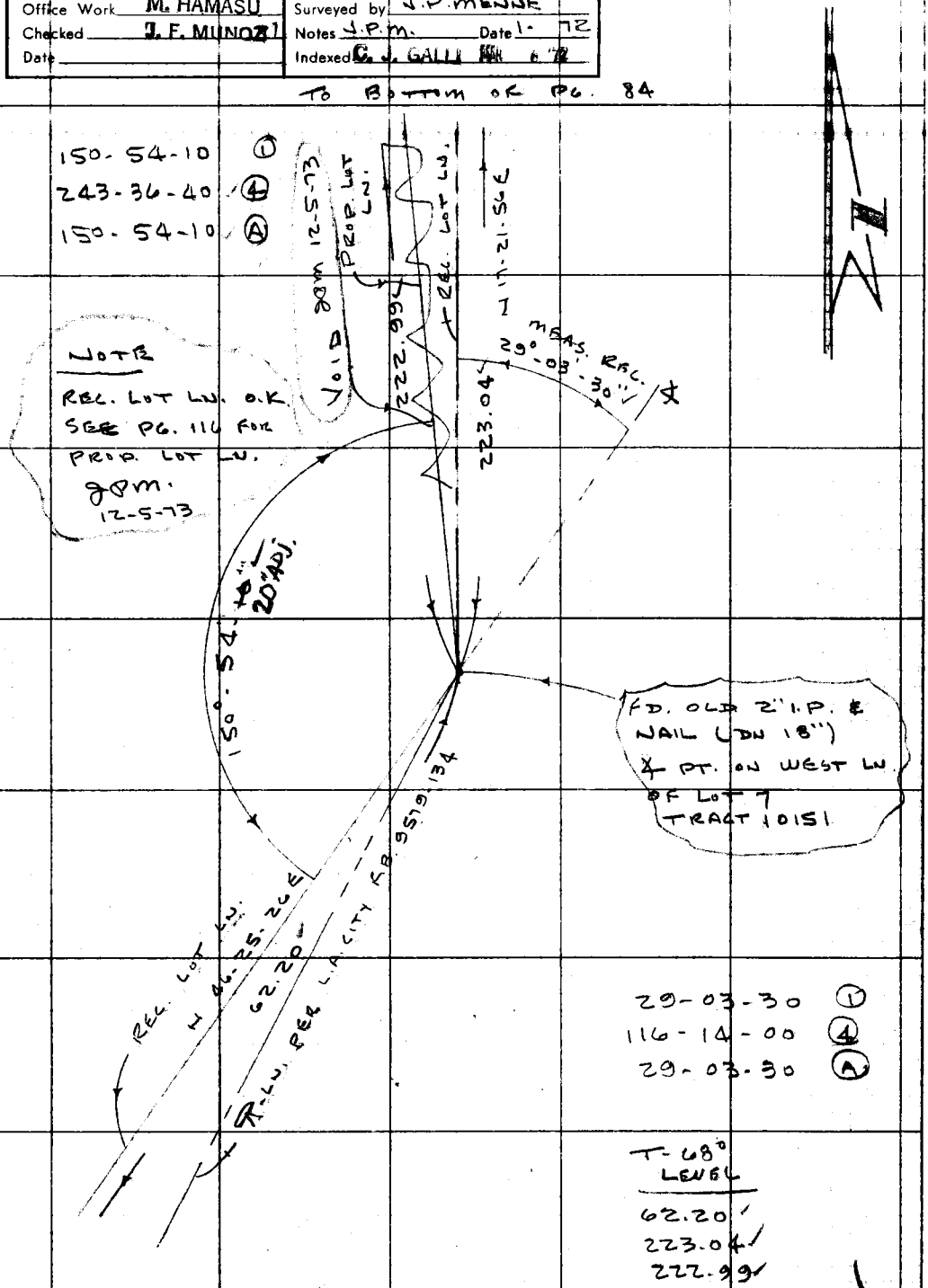

TO TOP OF PG. 82

Note: Any Additions or Changes on This Sheet Must be Made or Circled in Red Ink With Date and Name of Person Making Change.

Do not extend this side of this line.

PLEASE RETURN TO
COUNTY OF LOS ANGELES
DEPARTMENT OF COUNTY ENGINEER
403 LOS ANGELES COUNTY ENGINEERING BLDG.

76F309S CE#310 3-69

F. B. 2365 Pg. 84

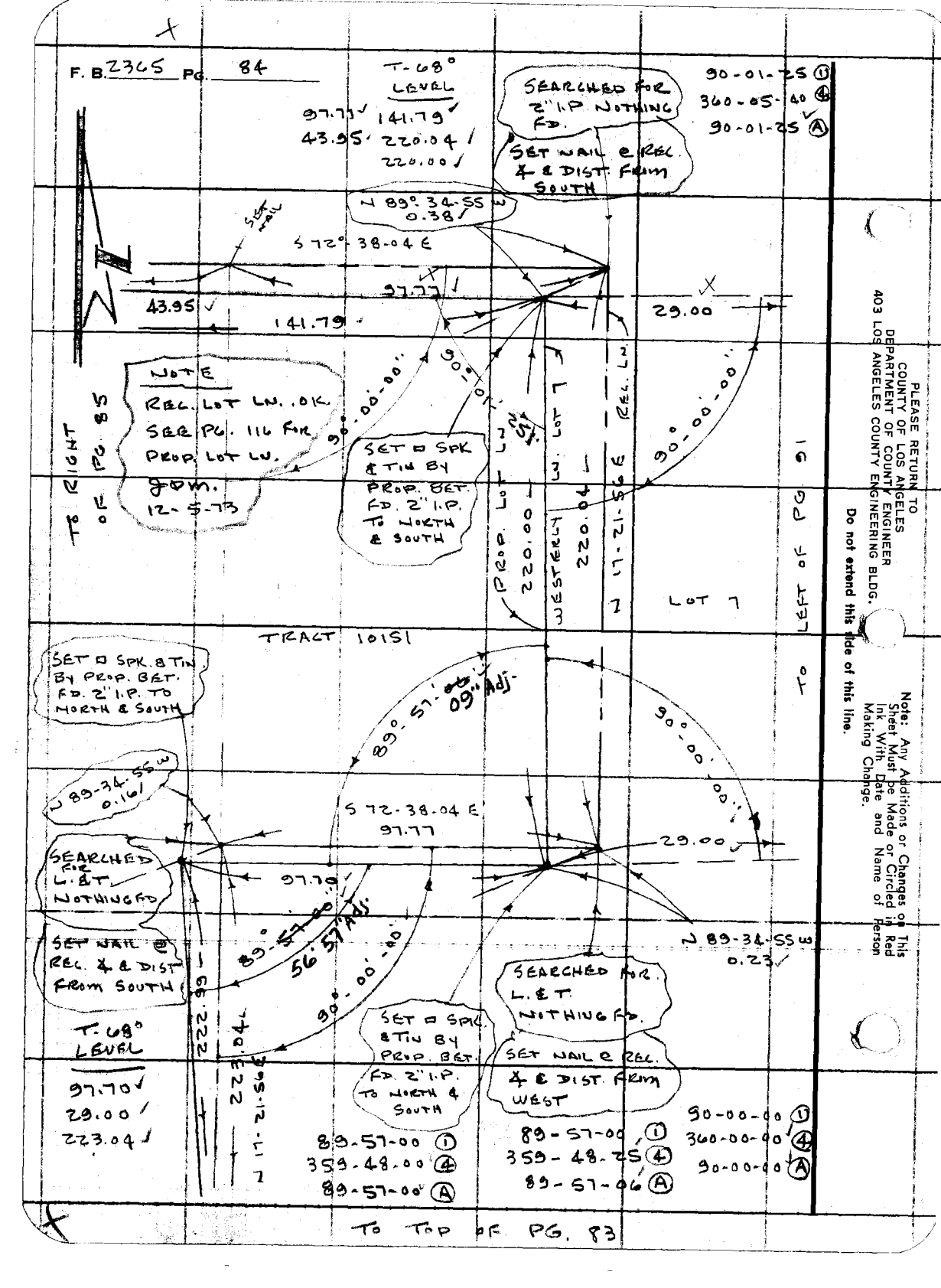

PLEASE RETURN TO
COUNTY OF LOS ANGELES
DEPARTMENT OF COUNTY ENGINEER
403 LOS ANGELES COUNTY ENGINEERING BLDG.

Do not extend this tide of this line.

Note: Any Additions or Changes on This Sheet Must be Made or Circled in Red Ink With Date and Name of Person Making Change.

TO TOP OF PG. 83

Notes Ck'd by W. EDMONDSON	Survey of L.A. Co. Cen. Jail
Map No. B-5216-1	JN 0021.85 Tape 15 Std 68 °F
Office Work M. HAMASU	Surveyed by J.P. MENNE
Checked J. F. MUNOZ	Notes J.P.M. Date 1-72
Date	Indexed C. J. GALLI MAR 6 '72

F. B. 2365 PG. 85

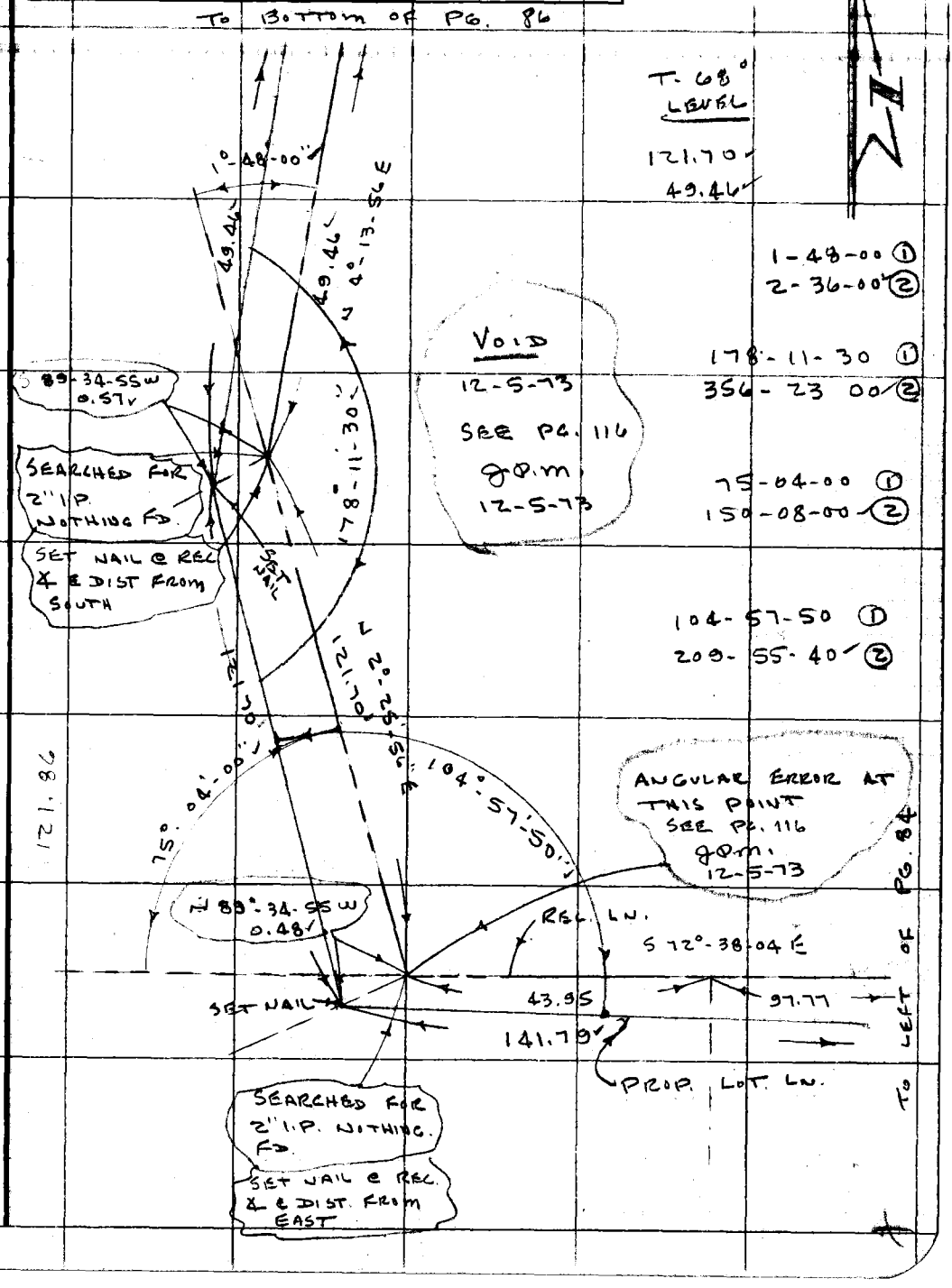

Note: Any Additions or Changes on This Sheet Must be Made or Circled in Red Ink With Date and Name of Person Making Change.

Do not extend this side of this line.

PLEASE RETURN TO
COUNTY OF LOS ANGELES
DEPARTMENT OF COUNTY ENGINEER
403 LOS ANGELES COUNTY ENGINEERING BLDG.

76F309S CE#310 3-69

TO BOTTOM OF PG. 87

F. B. 2365 PG. 86

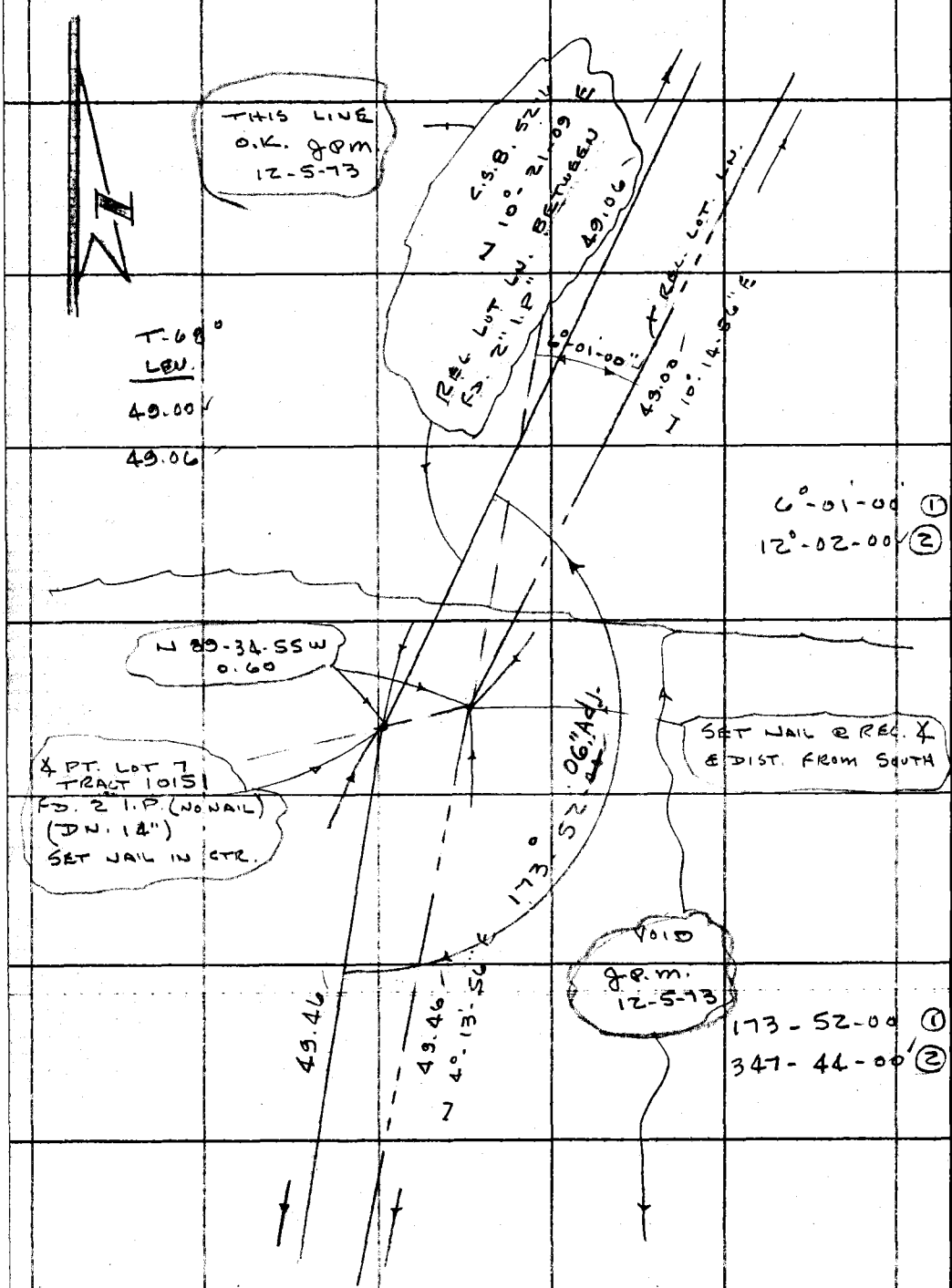

TO TOP OF PG. 85

PLEASE RETURN TO
COUNTY OF LOS ANGELES
DEPARTMENT OF COUNTY ENGINEER
403 LOS ANGELES COUNTY ENGINEERING BLDG.

Do not extend this side of this line.

Note: Any Additions or Changes on This Sheet Must be Made or Circled in Red Ink With Date and Name of Person Making Change.

Notes Ck'd by W. EDMONDSON	Survey of L.A. Co. CEN. JAIL
Map No. B 5216-1	JN 0021.85 Tape 15 Std 68 °F
Office Work M. HAMASU	Surveyed by J.P. MENNE
Checked J. F. MUNOZ	Notes J.P.M Date 1-6-72
Date 3/13/74	Indexed C. J. GALLI

F. B. 2365 PG. 87

To Bottom of Pg. 88

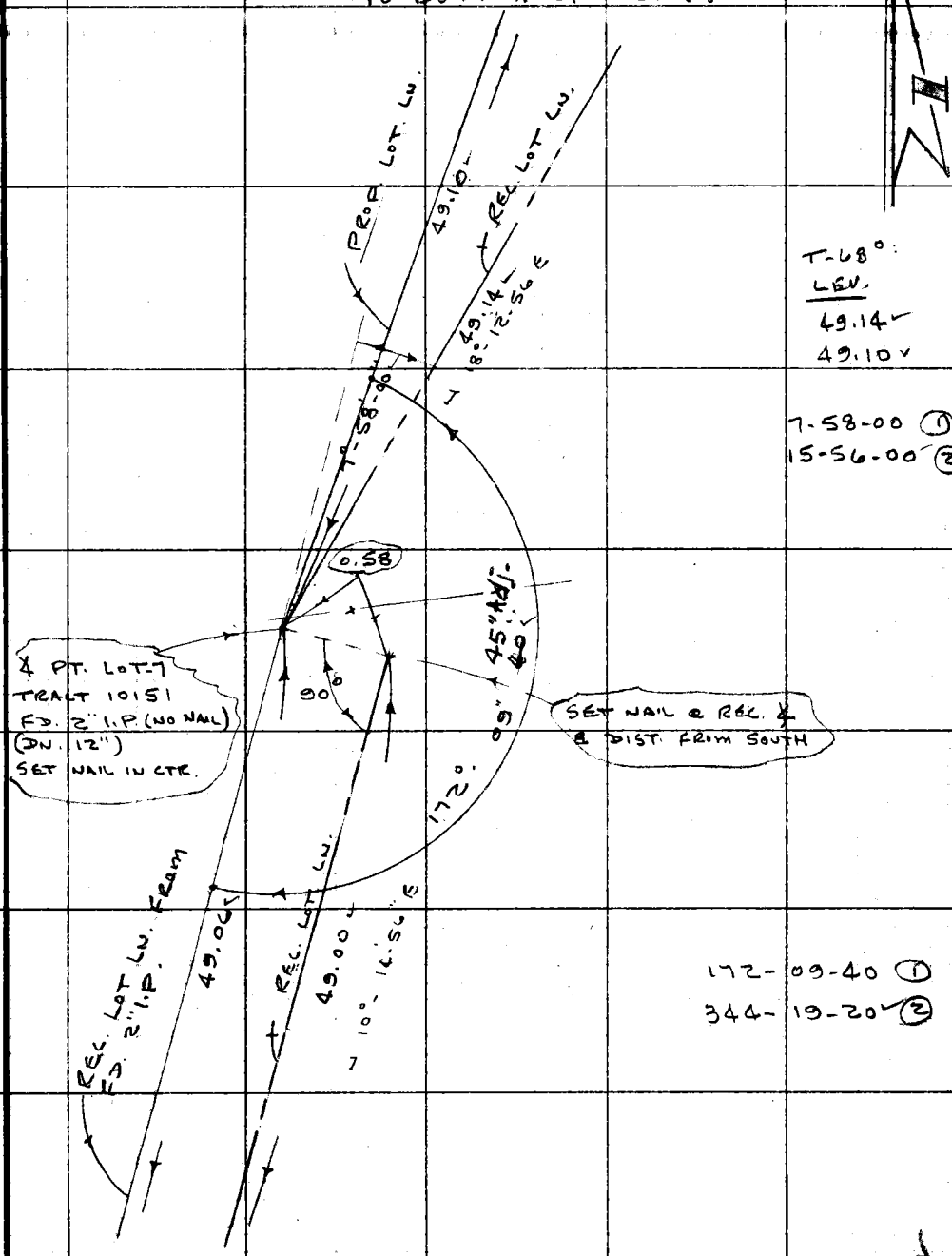

T-68°:
LEV.
49.14
49.10

7-58-00 (1)
15-56-00 (2)

172-09-40 (1)
344-19-20 (2)

To Top of Pg. 86

Note: Any Additions or Changes on This Sheet Must be Made or Circled in Red Ink With Date and Name of Person Making Change.

Do not extend this side of this line.

PLEASE RETURN TO
COUNTY OF LOS ANGELES
DEPARTMENT OF COUNTY ENGINEER
403 LOS ANGELES COUNTY ENGINEERING BLDG.

76F309S CE#310 3-69

TO BOTTOM OF PG. 89

F. B. 2365 PG. 88

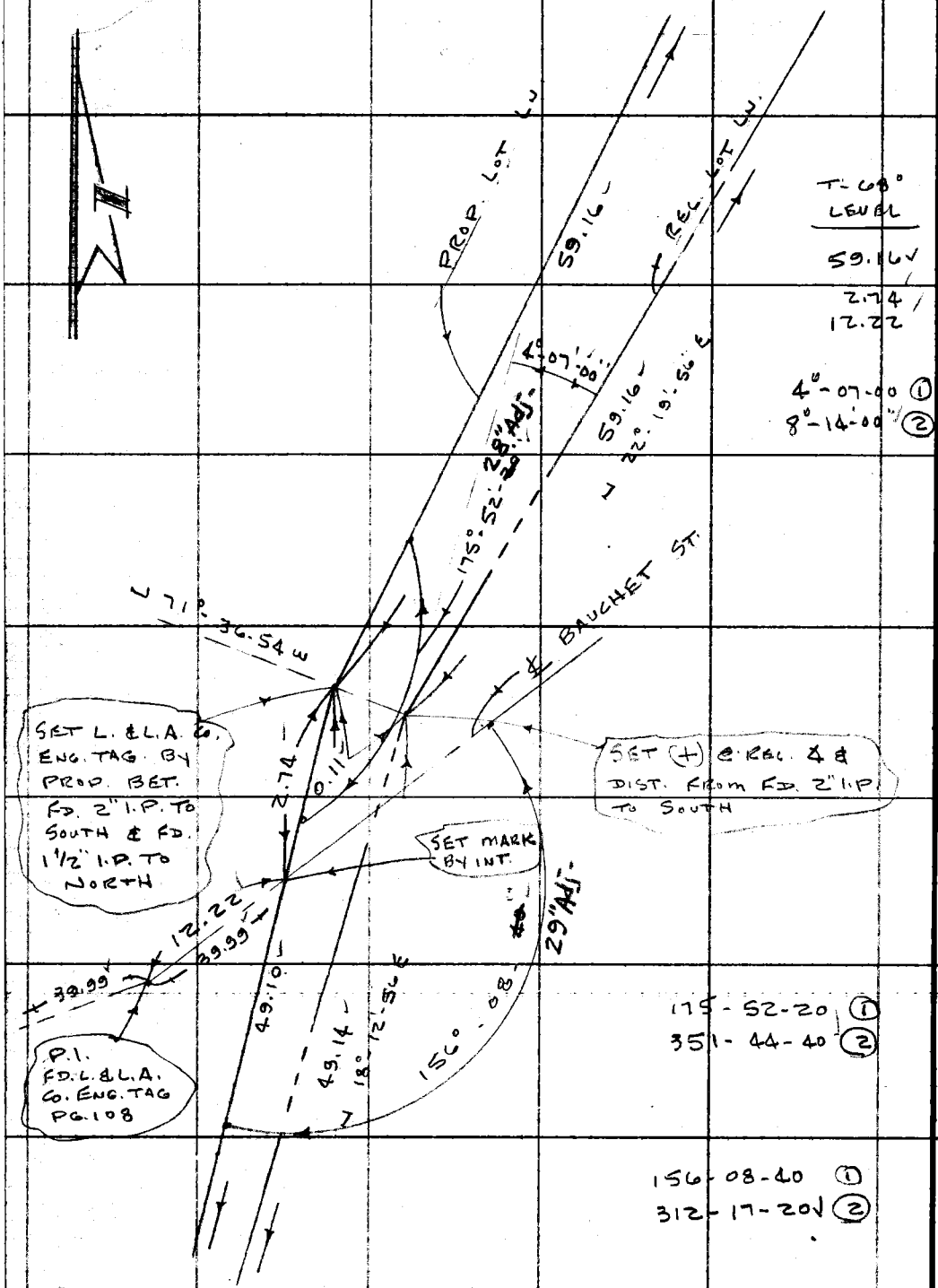

T-68° LEVEL

59.16

2.74

12.22

4°-07-00 (1)

8°-14-00 (2)

175-52-20 (1)

351-44-40 (2)

156-08-40 (1)

312-17-20 (2)

TO TOP OF PG. 87

PLEASE RETURN TO
COUNTY OF LOS ANGELES
DEPARTMENT OF COUNTY ENGINEER
403 LOS ANGELES COUNTY ENGINEERING BLDG.

Do not extend this side of this line.

Note: Any Additions or Changes on This Sheet Must be Made or Circled in Red Ink With Date and Name of Person Making Change.

Notes Ck'd by W. EDMONDSON		Survey of L.A Co. CEN. JAIL	F. B. 2365 PG. 89
Map No. B-5216-1		JN 00218S Tape 15 Std 68 °F	
Office Work M. HAMASU		Surveyed by J.P MENUE	
Checked J. F. MUNOZ		Notes J.P.M Date 1-72	
Date 3/13/74		Indexed C. J. GALLI 6 72	

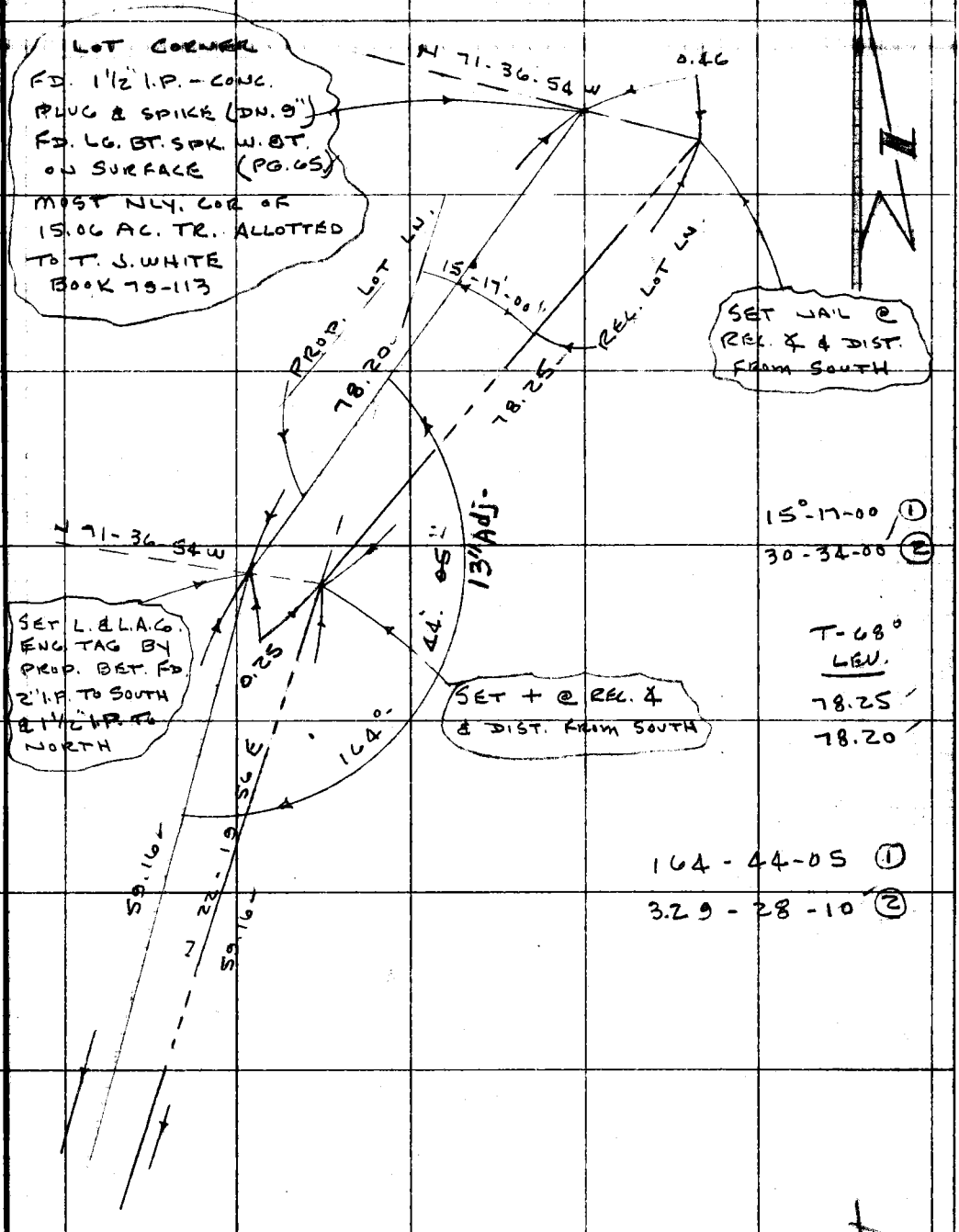

Note: Any Additions or Changes on This Sheet Must be Made or Circled in Red Ink With Date and Name of Person Making Change.

Do not extend this side of this line.

PLEASE RETURN TO
COUNTY OF LOS ANGELES
DEPARTMENT OF COUNTY ENGINEER
403 LOS ANGELES COUNTY ENGINEERING BLDG.

TO TOP OF PG. 88

76F309S CE#310 3-69

X

To Bottom of Pg. 91

F.B. 2365 Pg. 90

LEVEL.
T= 68°
10.31' 38.60
144.09' 99.03
42.04' 10.00

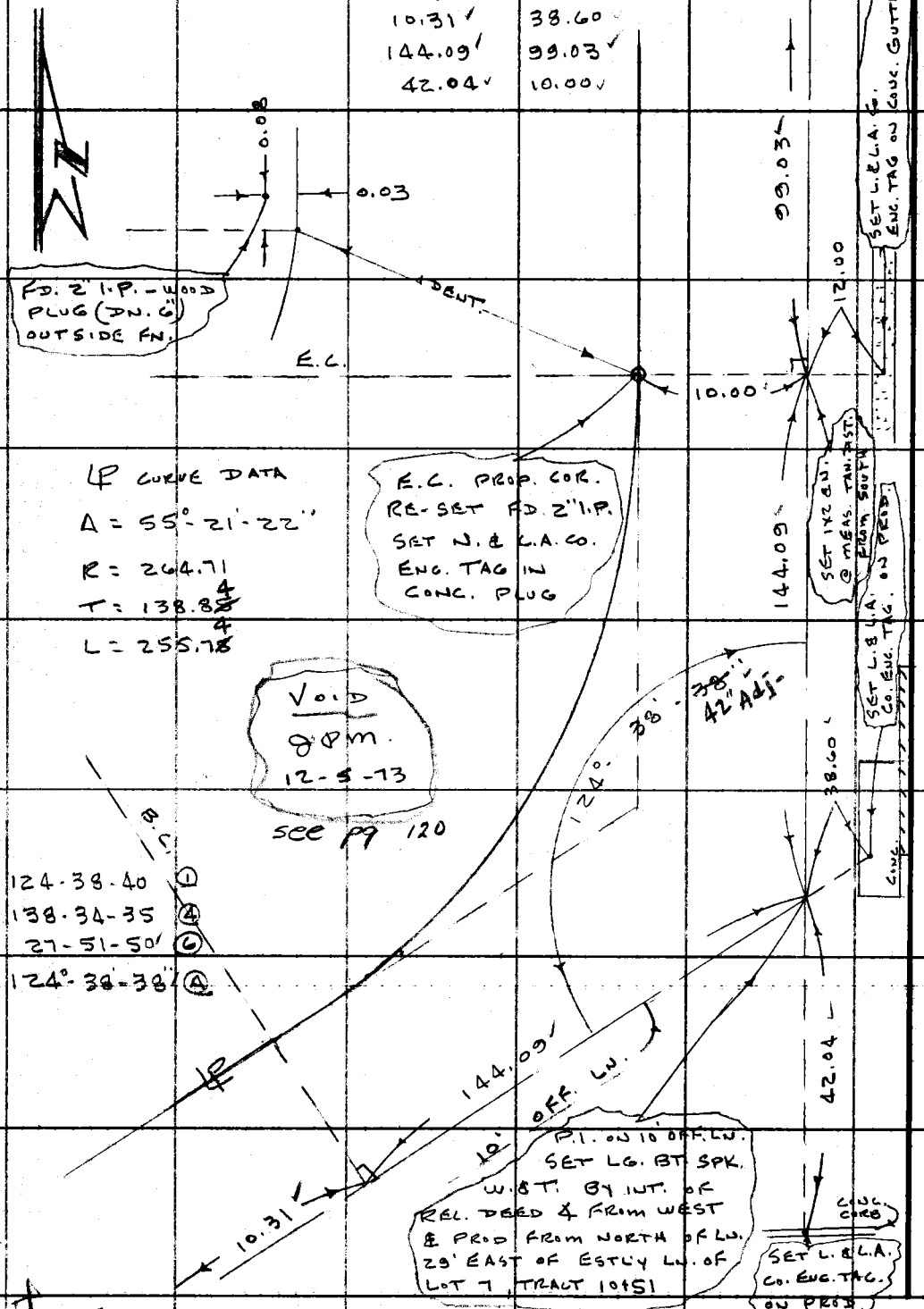

To Top of Pg. 81

Please Return To
County of Los Angeles
Department of County Engineer
403 Los Angeles County Engineering Bldg.

Do not extend this side of this line.

Note: Any Additions or Changes on This Sheet Must be Made or Circled in Red Ink With Date and Name of Person Making Change.

Notes Ck'd by W. EDMONDSON	Survey of L.A. Co. CEN. JAIL	F. B. 2365	PG. 91
Map No. B-5216-1	JN 0021.85 Tape 15 Std 68 °F		
Office Work M. HAMASU	Surveyed by J. P. MENNE		
Checked J. F. MUNOZ	Notes J.P.M Date 1-72		
Date 3/13/74	Indexed C. J. GALLI MAR 6 72		

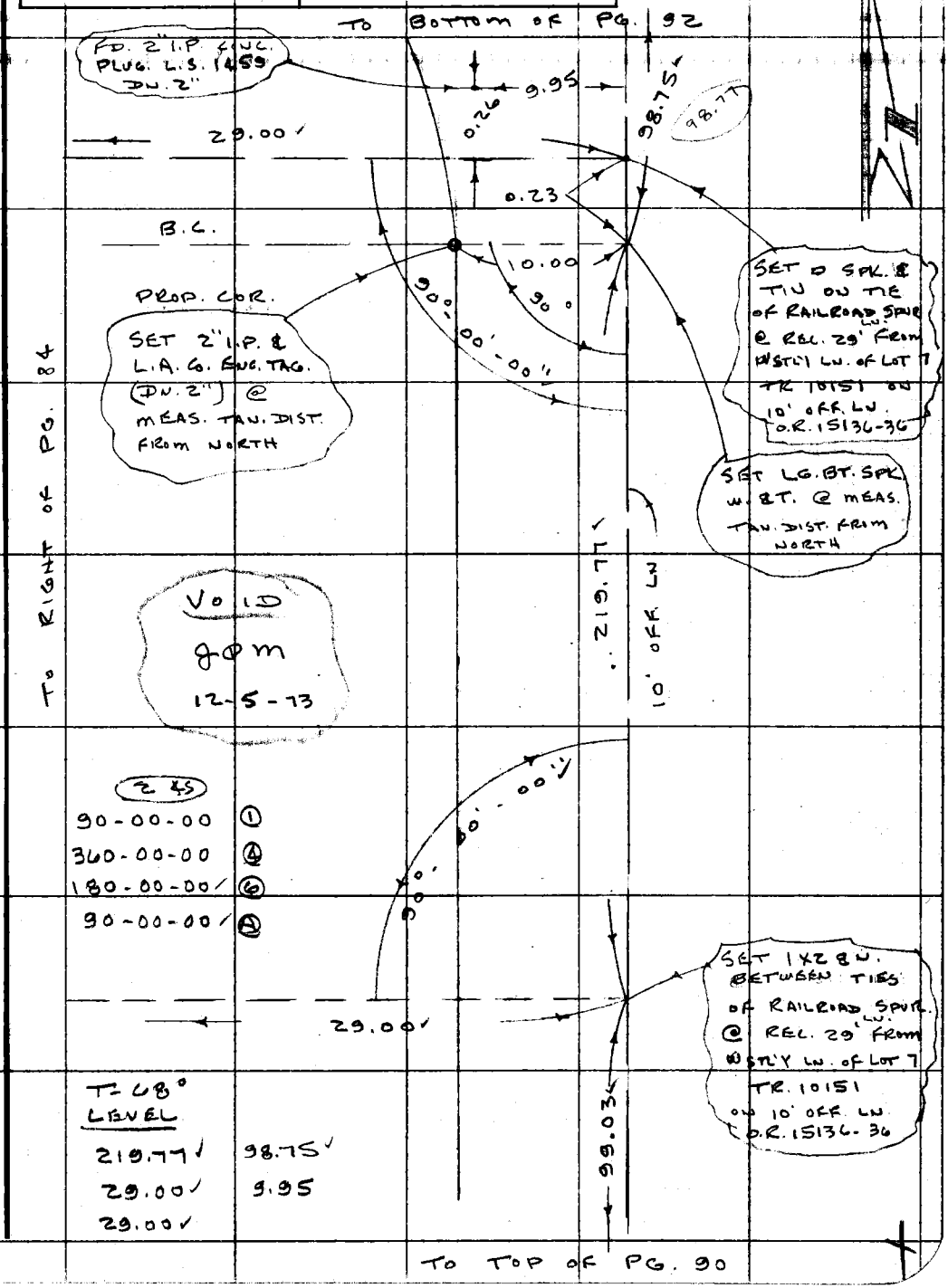

Note: Any Additions or Changes on This Sheet Must be Made or Circled in Red Ink With Date and Name of Person Making Change.

Do not extend this side of this line.

PLEASE RETURN TO
COUNTY OF LOS ANGELES
DEPARTMENT OF COUNTY ENGINEER
403 LOS ANGELES COUNTY ENGINEERING BLDG.

76F309S CE#310 3-69

X

TO BOTTOM OF PG. 93

F.B. 2365 PG. 92

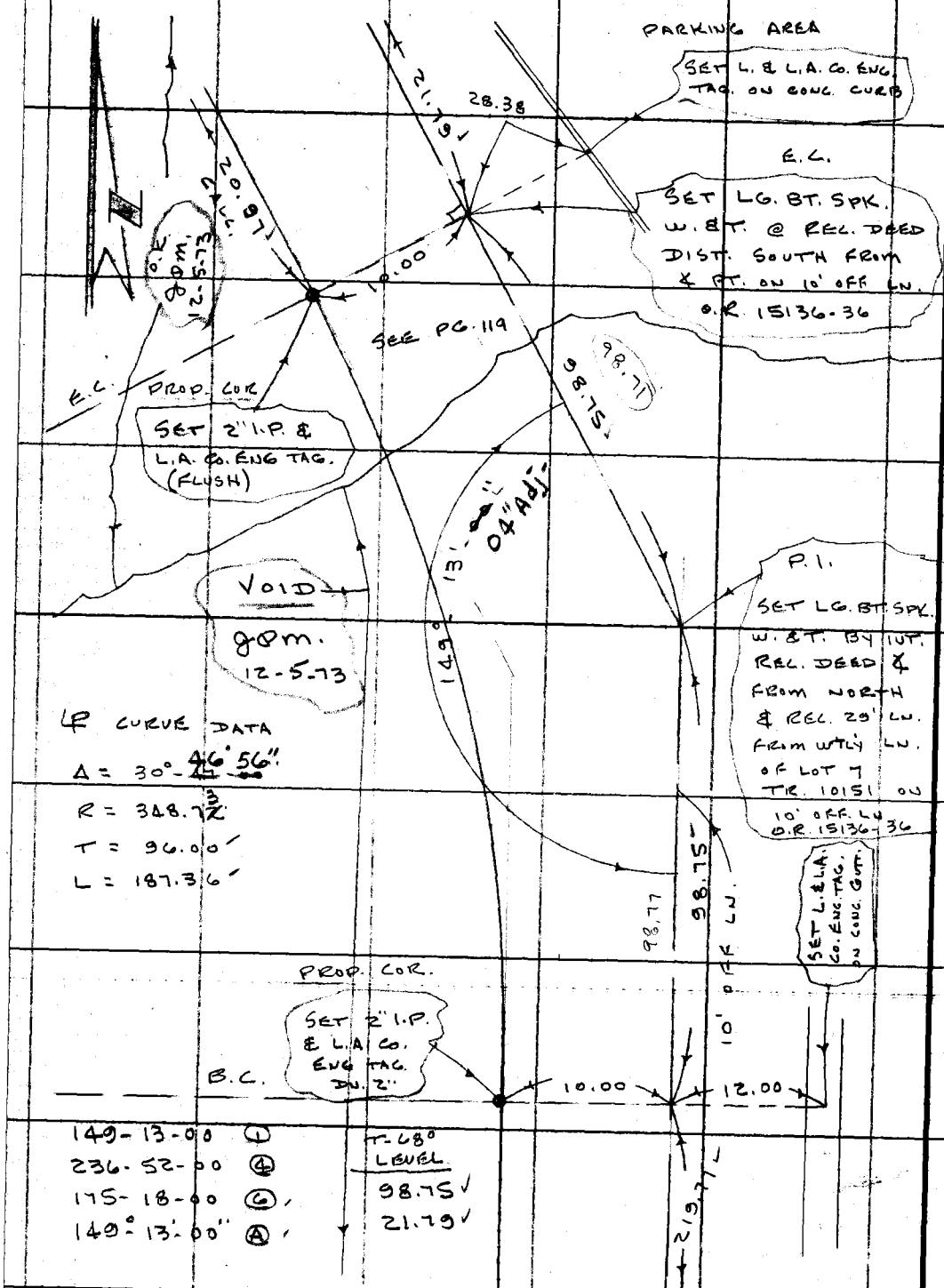

℄ CURVE DATA

Δ = 30°-46'56"

R = 348.73

T = 96.00

L = 187.36

149-13-00 ①

236-52-00 ④

175-18-00 ⑥

149°-13'-00" Ⓐ

T-68° LEVEL

98.75

21.79

TO TOP OF PG. 91

PLEASE RETURN TO
COUNTY OF LOS ANGELES
DEPARTMENT OF COUNTY ENGINEER
403 LOS ANGELES COUNTY ENGINEERING BLDG.

Do not extend this side of this line.

Note: Any Additions or Changes on This Sheet Must be Made or Circled in Red Ink With Date and Name of Person Making Change.

Notes Ck'd by W. EDMONDSON	Survey of L.A. Co. GEN. JAIL	F. B. 2365 PG. 93
Map No. B-5216-1	JN 0021.85 Tape 15 Std 68 °F	
Office Work M. HAMASU	Surveyed by J. P. MENNE	
Checked J. F. MUNOZ	Notes J. P. M. Date 1-72	
Date 3/13/74	Indexed C. J. GALLI MAR 6 '72	

TO BOTTOM OF PG. 94

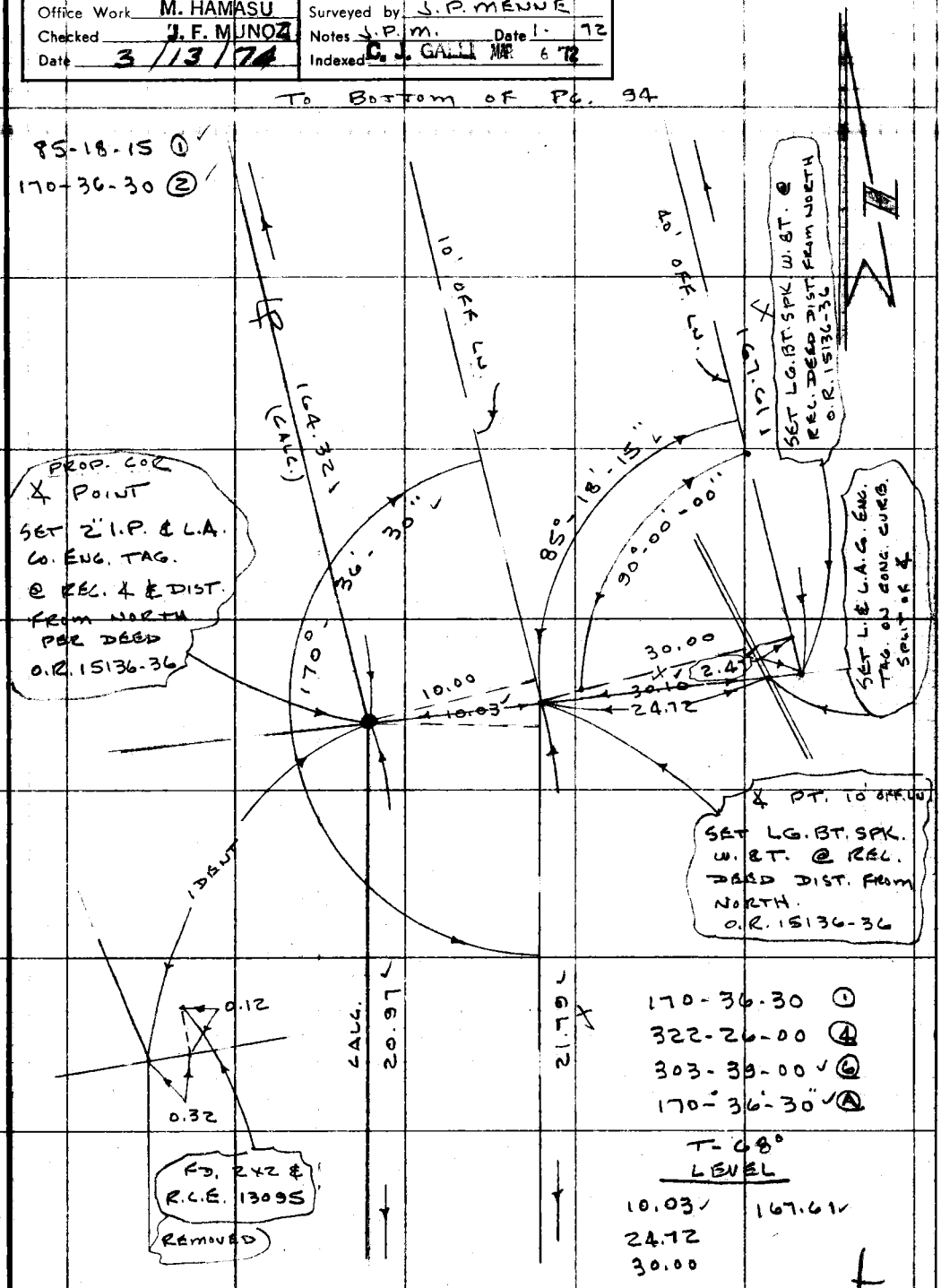

TO TOP OF PG. 92

Note: Any Additions or Changes on This Sheet Must be Made or Circled in Red Ink With Date and Name of Person Making Change.

Do not extend this side of this line.

PLEASE RETURN TO
COUNTY OF LOS ANGELES
DEPARTMENT OF COUNTY ENGINEER
403 LOS ANGELES COUNTY ENGINEERING BLDG.

76F3095 CE#310 3-69

F. B. 2365 PG. 94

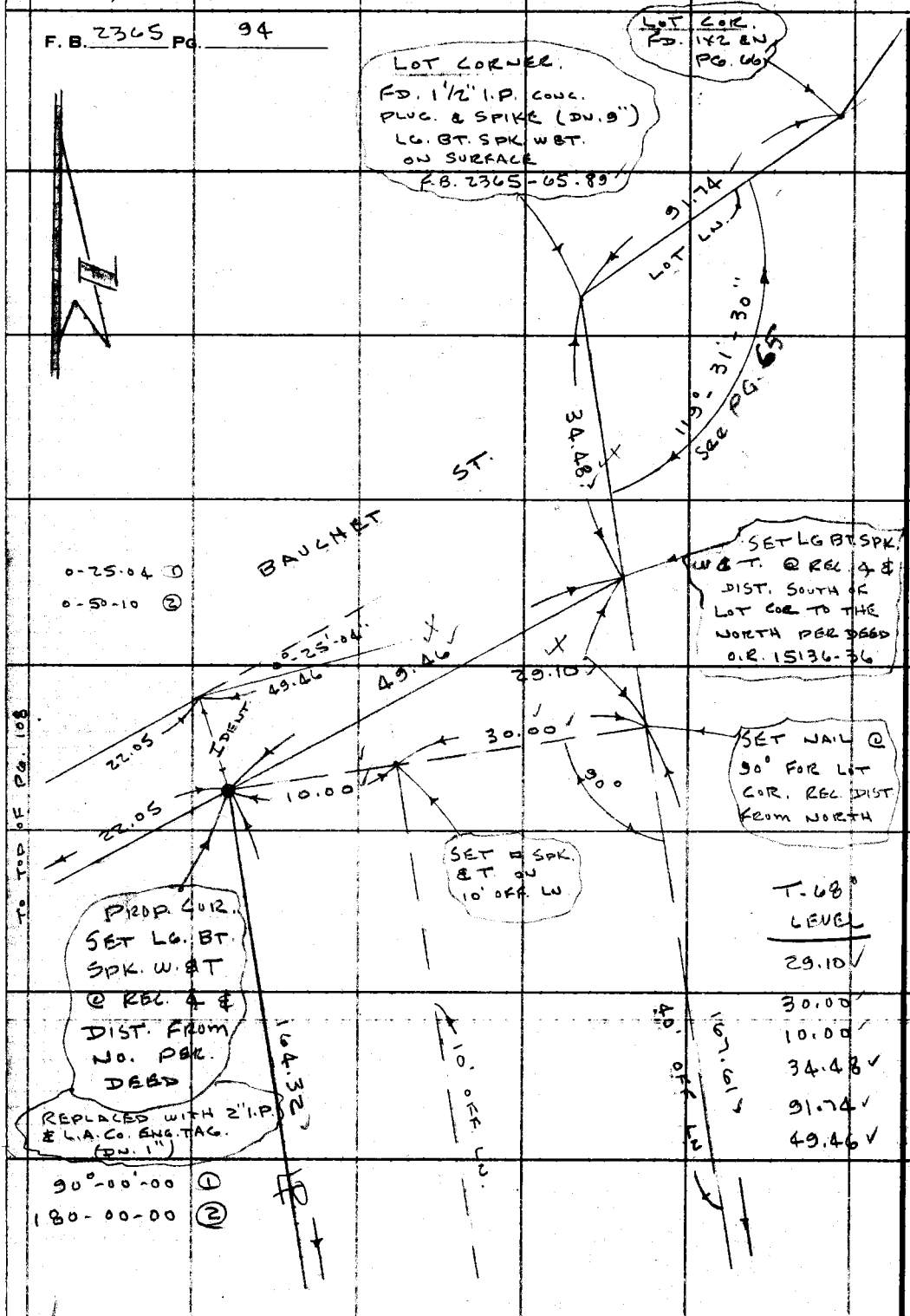

T-68°
LEVEL
29.10
30.00
10.00
34.48
91.74
49.46

PLEASE RETURN TO
COUNTY OF LOS ANGELES
DEPARTMENT OF COUNTY ENGINEER
403 LOS ANGELES COUNTY ENGINEERING BLDG.

Do not extend this side of this line.

Note: Any Additions or Changes on This Sheet Must be Made or Circled in Red Ink With Date and Name of Person Making Change.

TO TOP OF PG. 93

Notes Ck'd by W. EDMONDSON	Survey of L.A. Co. CEN. JAIL	F.B. 2365 PG. 95
Map No. B-5216-1	JN 0021.85 Tape 15 Std 68 °F	
Office Work M. HAMASU	Surveyed by J.P. MENNE	
Checked J.F. MUNOZ	Notes J.P.M. Date 2-72	
Date 3/13/74	Indexed C.J. GALLI MAR 6 '72	

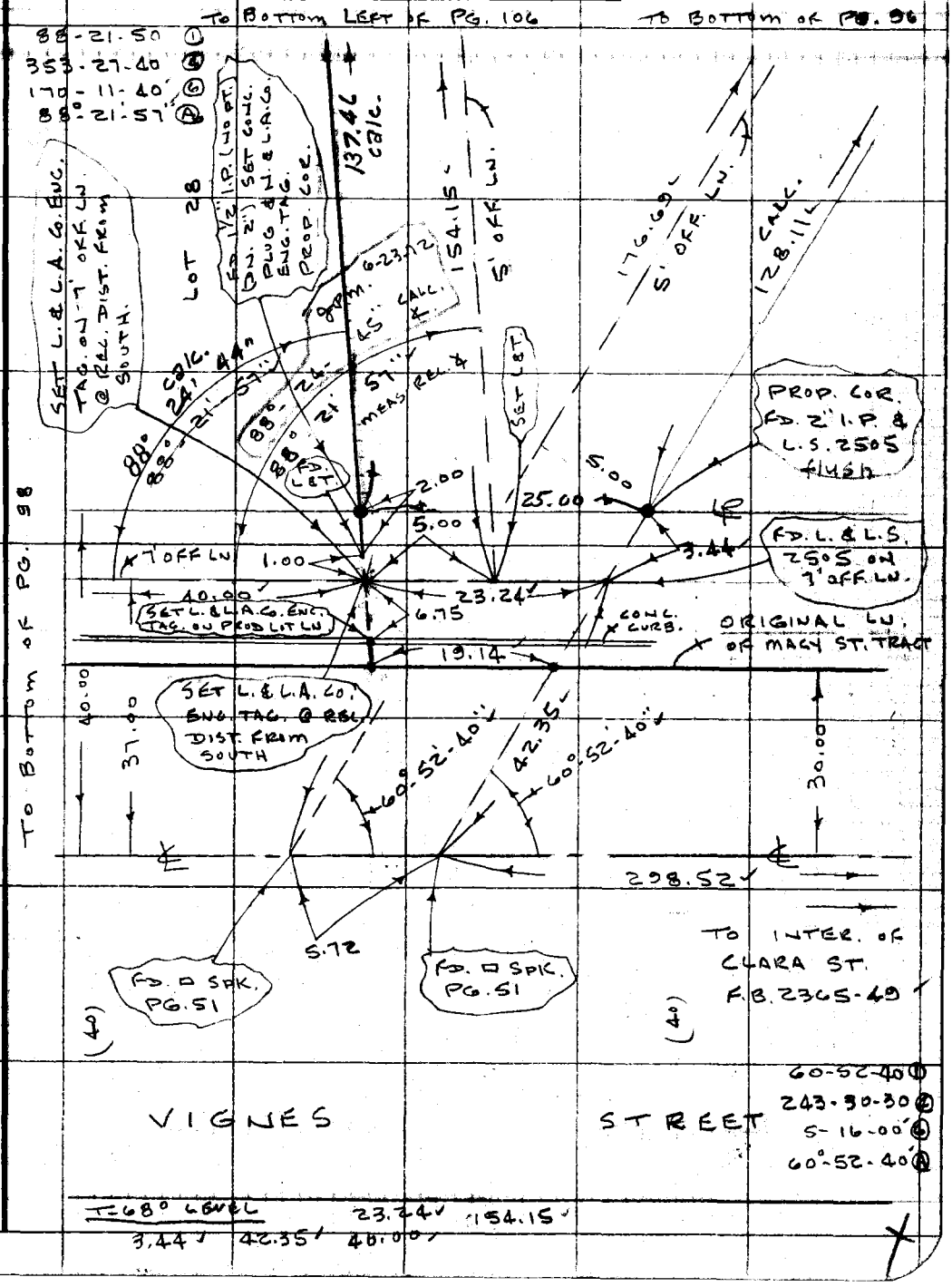

Note: Any Additions or Changes on This Sheet Must be Made or Circled in Red Ink With Date and Name of Person Making Change.

Do not extend this side of this line.

PLEASE RETURN TO
COUNTY OF LOS ANGELES
DEPARTMENT OF COUNTY ENGINEER
403 LOS ANGELES COUNTY ENGINEERING BLDG.

76F309S CE#310 3-69

TO BOTTOM OF PG. 97

F. B. 2365 PG. 96

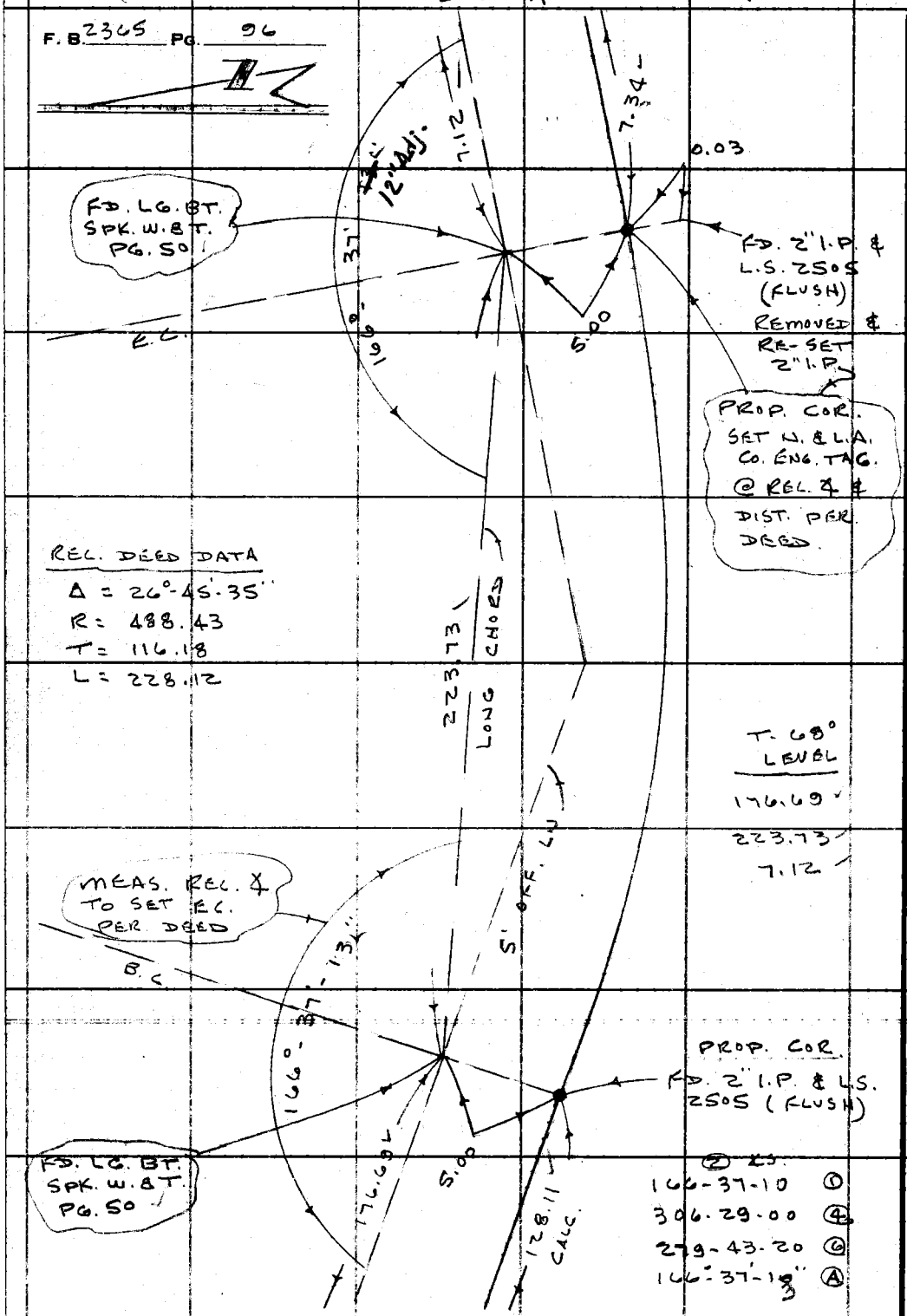

REL. DEED DATA

Δ = 26°-45'-35"
R = 488.43
T = 116.18
L = 228.12

T-68° LEVEL

176.69
223.73
7.12

② L.S.

166-37-10 ①
306-29-00 ④
279-43-20 ⑥
166°-37'-13" Ⓐ

TO TOP RIGHT OF PG. 95

PLEASE RETURN TO
COUNTY OF LOS ANGELES
DEPARTMENT OF COUNTY ENGINEER
403 LOS ANGELES COUNTY ENGINEERING BLDG.

Do not extend this side of this line.

Note: Any Additions or Changes on This Sheet Must be Made or Circled in Red Ink With Date and Name of Person Making Change.

Notes Ck'd by W. EDMONDSON	Survey of L.A. Co. CEN. JAIL	F. B. 2365 PG. 97
Map No. B-5216-1	JN 0021.85 Tape 15 Std 68 °F	
Office Work M. HAMASU	Surveyed by J.P. MENNE	
Checked J. F. MUNOZ	Notes J.P.M. Date 2-72	
Date 3/13/74	Indexed C. J. GALLI MAR 6 72	

TO BOTTOM LEFT OF PG. 82

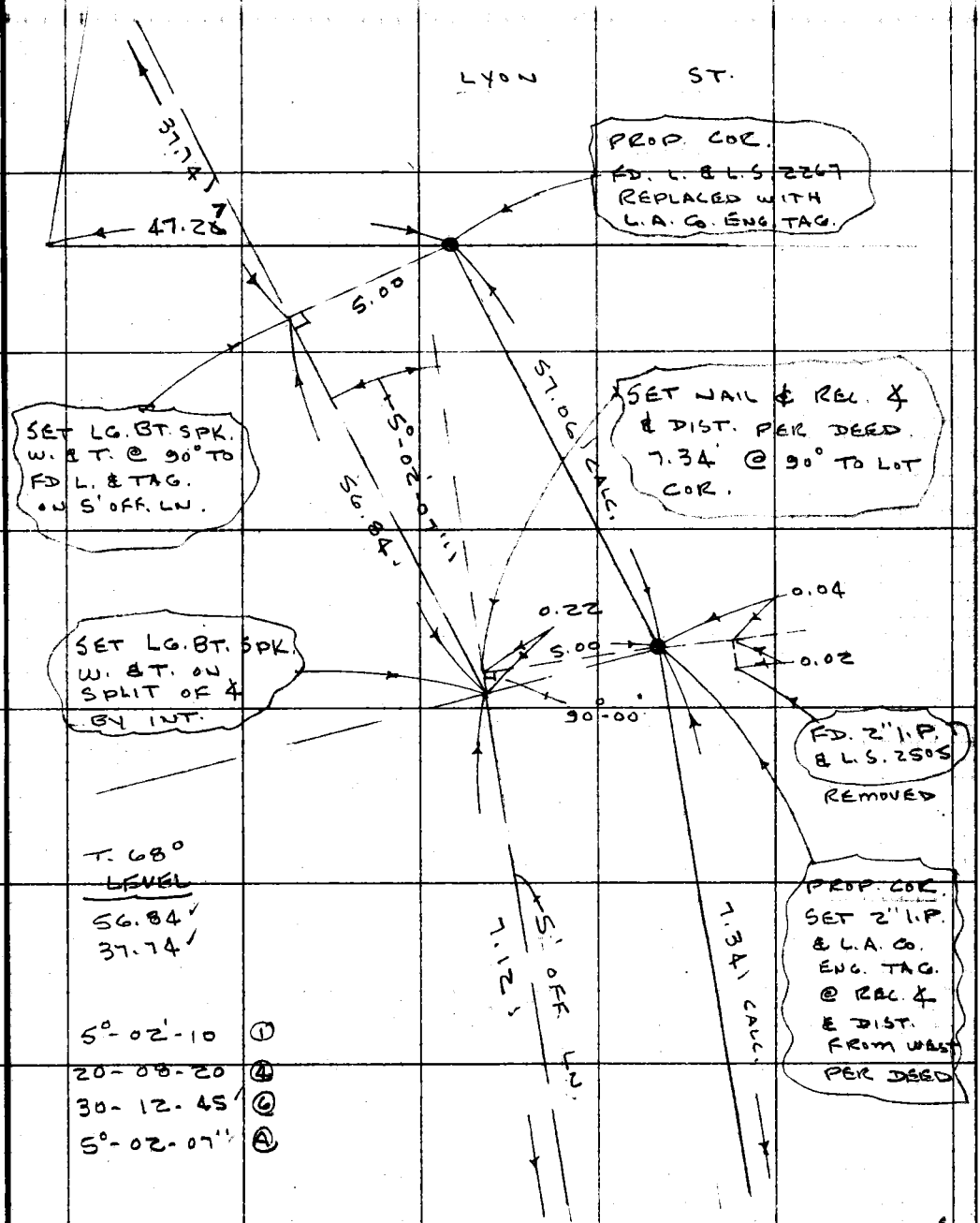

TO TOP OF PG. 96

Note: Any Additions or Changes on This Sheet Must be Made or Circled in Red Ink With Date and Name of Person Making Change.

PLEASE RETURN TO COUNTY OF LOS ANGELES DEPARTMENT OF COUNTY ENGINEER 403 LOS ANGELES COUNTY ENGINEERING BLDG.

Do not extend this side of this line.

76F309S CE#310 3-69

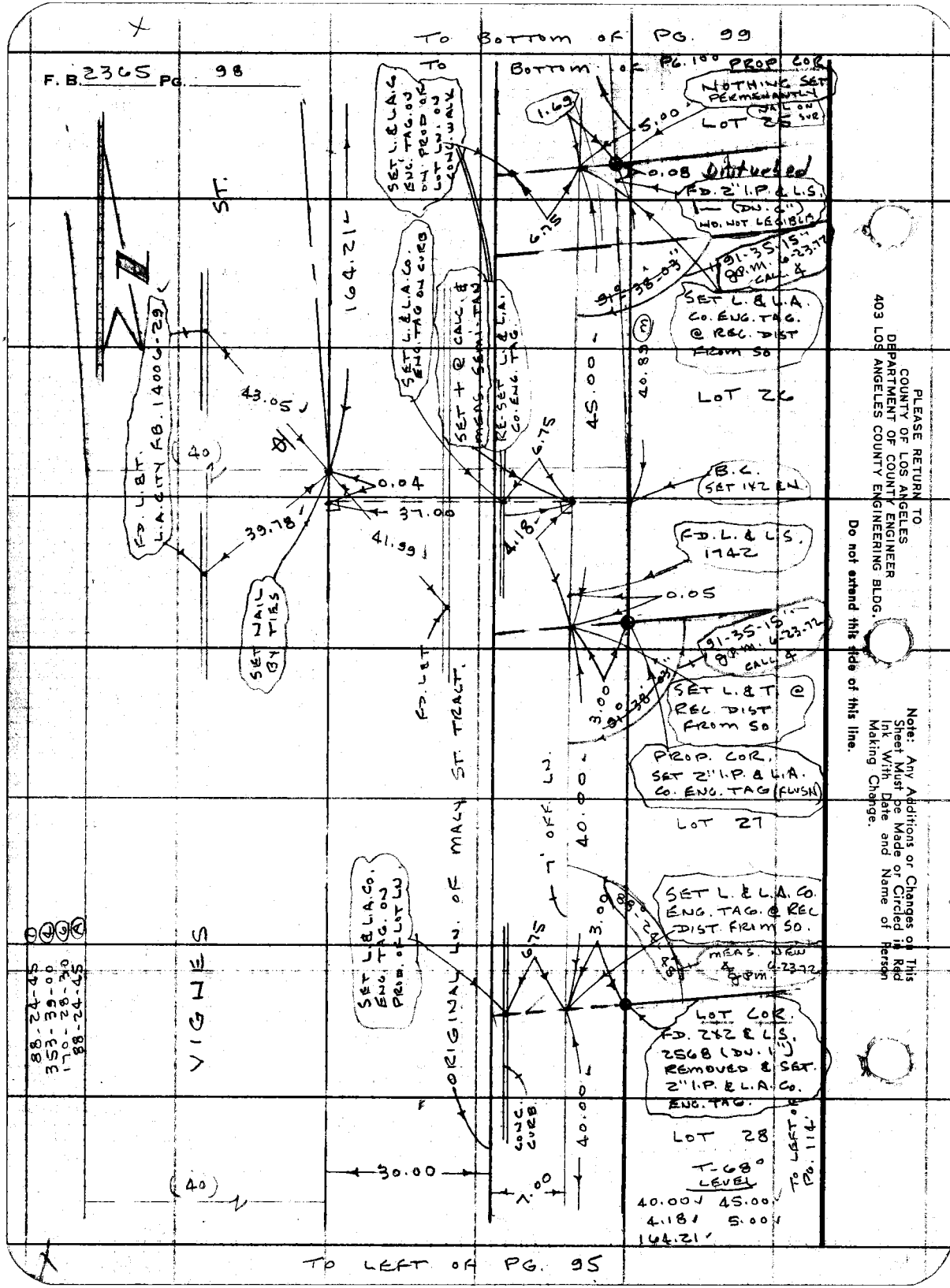

PLEASE RETURN TO
COUNTY OF LOS ANGELES
DEPARTMENT OF COUNTY ENGINEER
403 LOS ANGELES COUNTY ENGINEERING BLDG.

Do not extend this side of this line.

Note: Any Additions or Changes on This Sheet Must be Made or Circled in Red Ink With Date and Name of Person Making Change.

Notes Ck'd by W. EDMONDSON	Survey of L.A. Co. CEN. JAIL	F. B. 2365	PG. 99
Map No. B-5216	JN 0021.85 Tape 15 Std 68 °F		
Office Work M. HAMASU	Surveyed by J.P. MENNE		
Checked J. F. MUNOZ	Notes J.P.M. Date 2-72		
Date 3/13/74	Indexed C. J. GALLI MAR 6 '72		

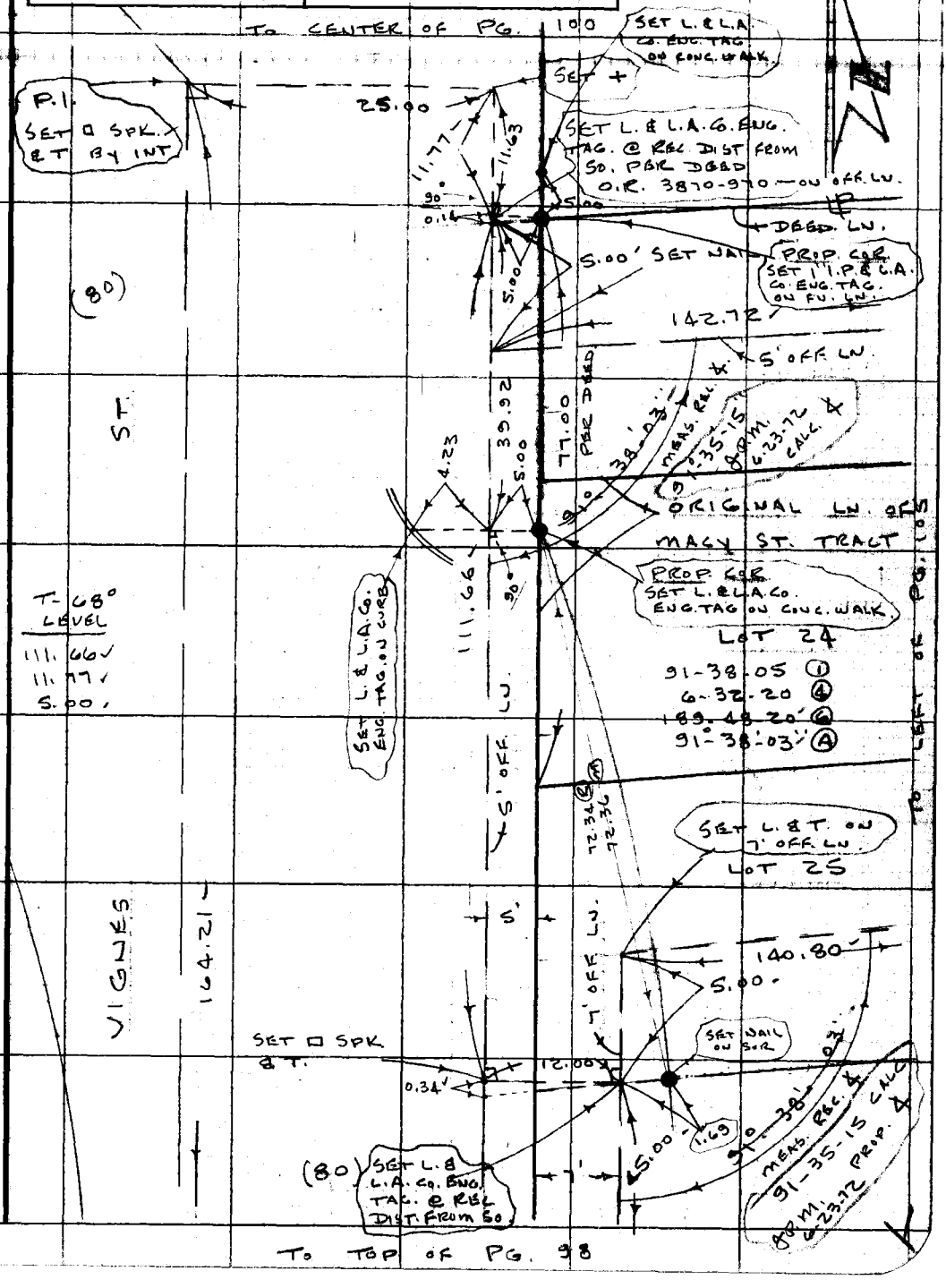

Note: Any Additions or Changes on This Sheet Must be Made or Circled in Red Ink With Date and Name of Person Making Change.

PLEASE RETURN TO
COUNTY OF LOS ANGELES
DEPARTMENT OF COUNTY ENGINEER
403 LOS ANGELES COUNTY ENGINEERING BLDG.

Do not extend this side of this line.

76F309S CE#310 3-69

F. B. 2365 PG. 100

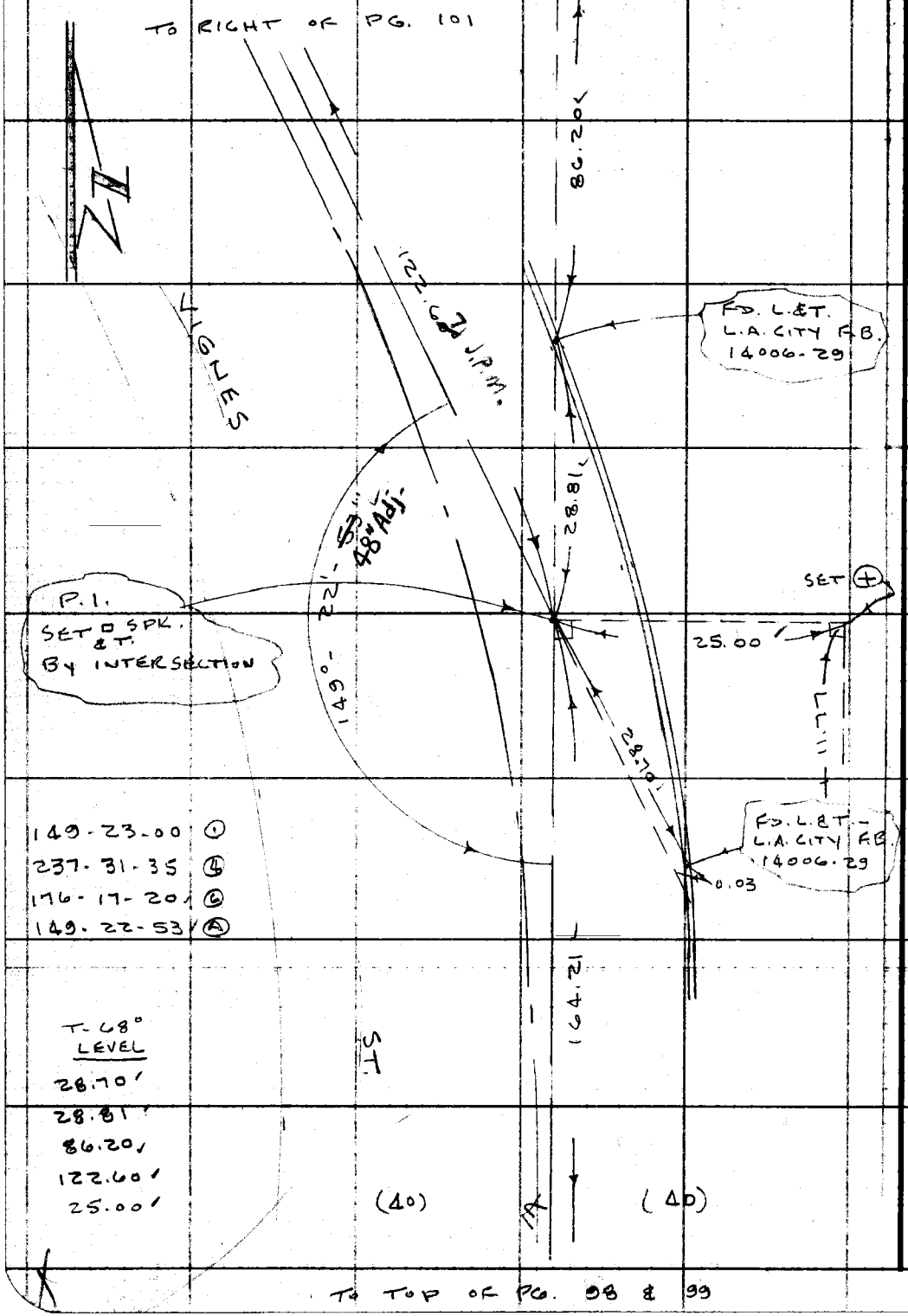

PLEASE RETURN TO
COUNTY OF LOS ANGELES
DEPARTMENT OF COUNTY ENGINEER
403 LOS ANGELES COUNTY ENGINEERING BLDG.

Do not extend this side of this line.

Note: Any Additions or Changes on This Sheet Must be Made or Circled in Red Ink With Date and Name of Person Making Change.

Notes Ck'd by W. EDMONDSON	Survey of L. A. Co. CRT. JAIL
Map No. B-5216-1	JN 0021.95 Tape 15 Std 68 °F
Office Work M. HAMASU	Surveyed by J. P. MENNE
Checked J. F. MUNOZ	Notes J.P.M Date 2-72
Date 3/13/74	Indexed C. J. GALLI MAR 6 '74

F. B. 2365 PG. 101

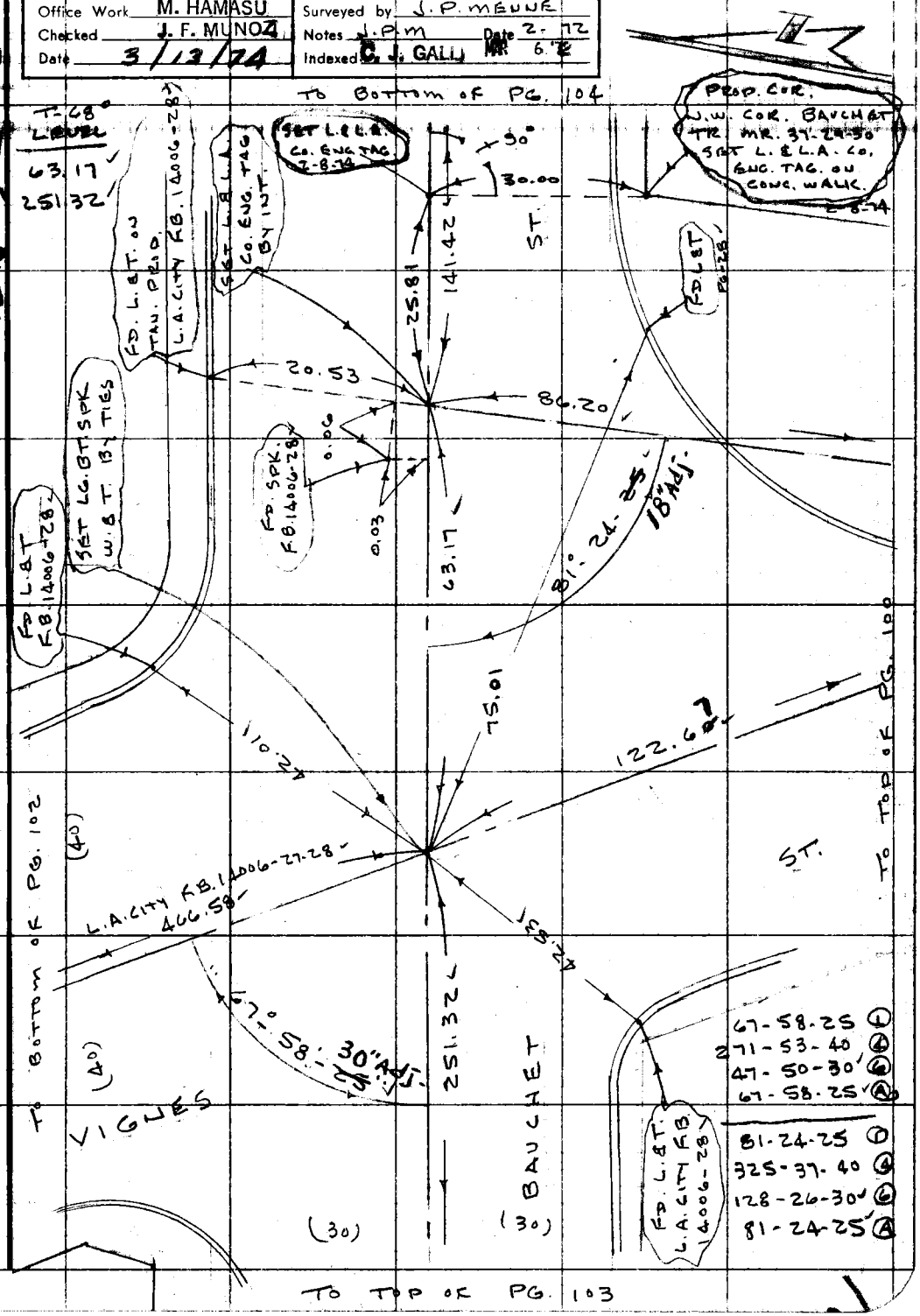

Note: Any Additions or Changes on This Sheet Must be Made or Circled in Red Ink With Date and Name of Person Making Change.

Do not extend this side of this line.

PLEASE RETURN TO
COUNTY OF LOS ANGELES
DEPARTMENT OF COUNTY ENGINEER
403 LOS ANGELES COUNTY ENGINEERING BLDG.

76F309S CE#310 3-69

F. B. 2365 PG. 102

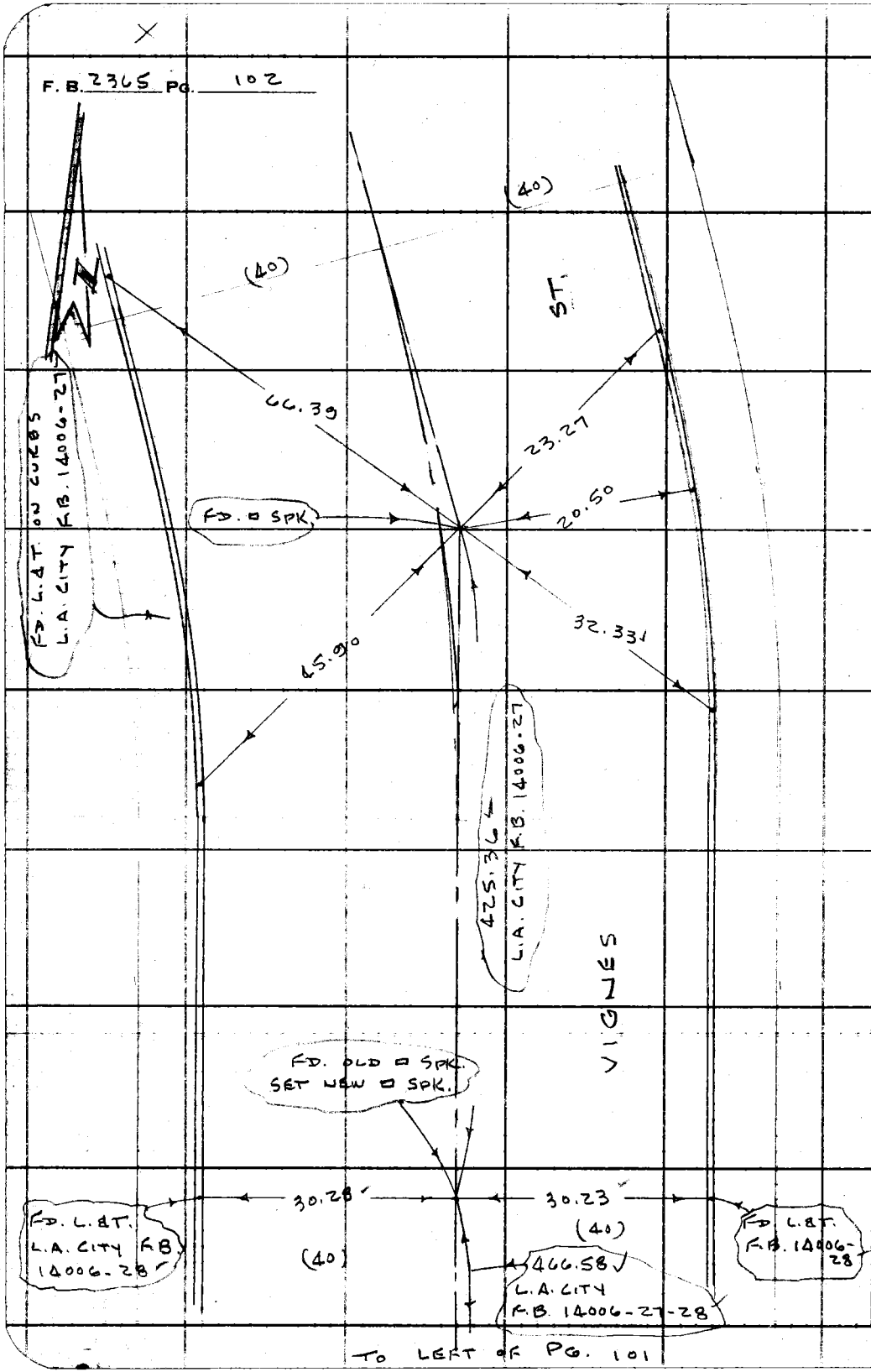

TO LEFT OF PG. 101

PLEASE RETURN TO
COUNTY OF LOS ANGELES
DEPARTMENT OF COUNTY ENGINEER
403 LOS ANGELES COUNTY ENGINEERING BLDG.

Do not extend this side of this line.

Note: Any Additions or Changes on This Sheet Must be Made or Circled in Red Ink With Date and Name of Person Making Change.

Notes Ck'd by W. EDMONDSON	Survey of L.A. Co. CEN. JAIL	F. B. 2365 PG. 103
Map No. B-5216	JN 0021.85 Tape 15 Std 68 °F	
Office Work M. HAMASU	Surveyed by J. P. MENNE	
Checked J. F. MUNOZ	Notes J. P. M Date 2-72	
Date 3/13/74	Indexed C. J. GALLI 6 72	

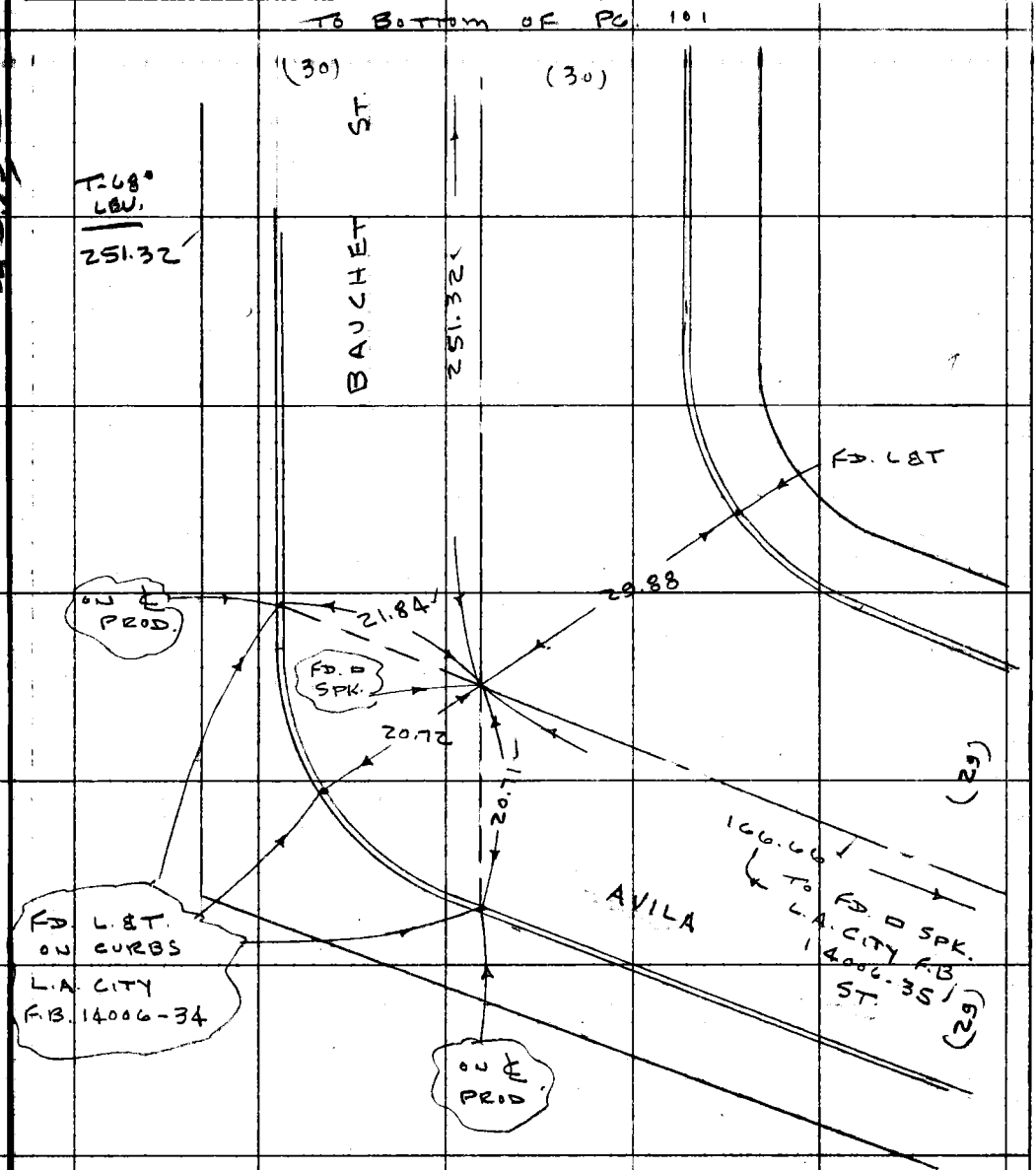

Note: Any Additions or Changes on This Sheet Must be Made or Circled in Red Ink With Date and Name of Person Making Change.

Do not extend this side of this line.

PLEASE RETURN TO
COUNTY OF LOS ANGELES
DEPARTMENT OF COUNTY ENGINEER
403 LOS ANGELES COUNTY ENGINEERING BLDG.

76F309S CE#310 3-69

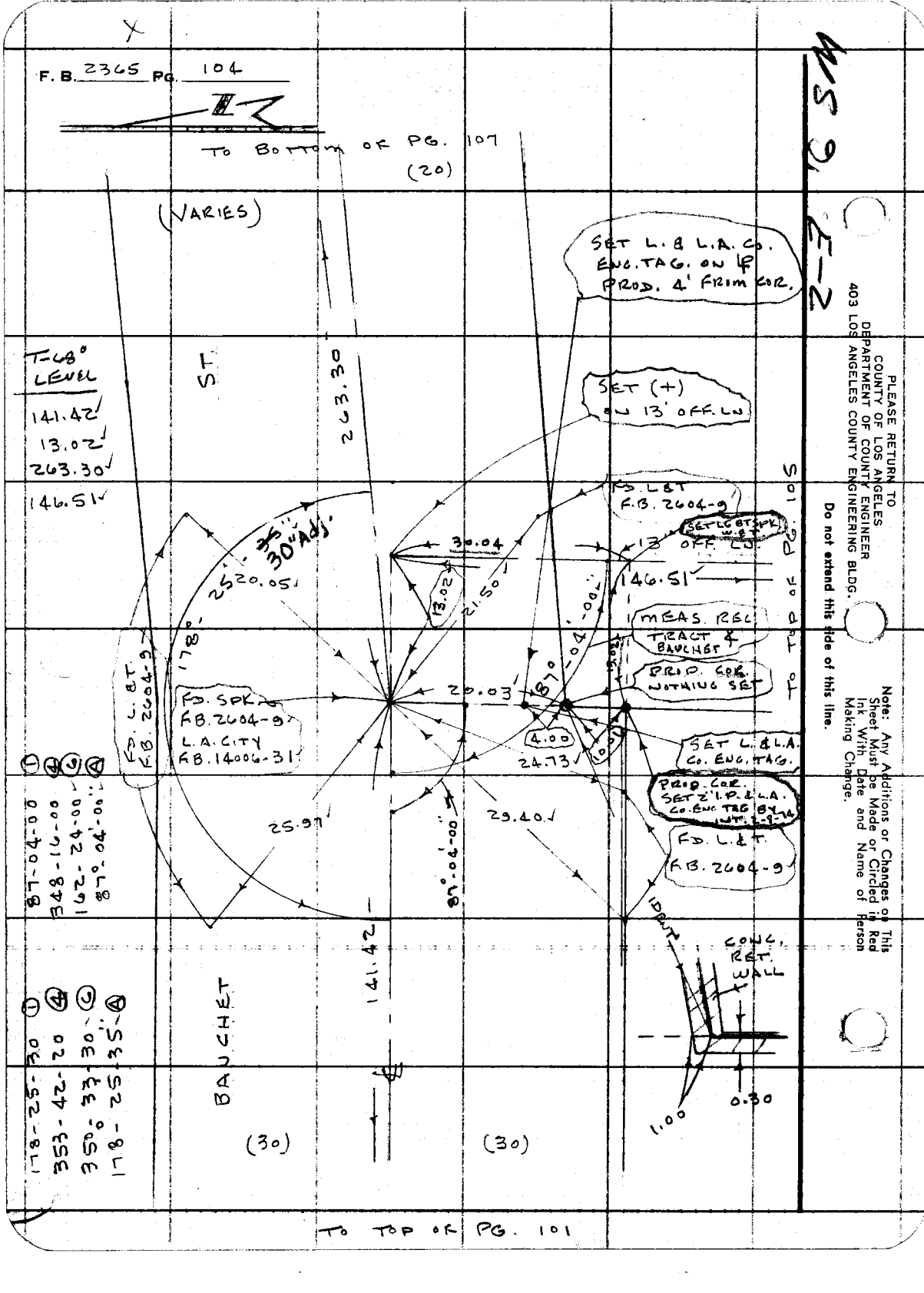
F. B. 2365 PG. 104
TO BOTTOM OF PG. 107
(20)
(VARIES)
SET L. & L.A. CO. ENG. TAG. ON ℄ PROD. 4' FROM COR.
T-68° LEVEL
141.42
13.02
263.30
146.51
ST
263.30
SET (+) ON 13' OFF. LN
FD. L&T F.B. 2604-9
SET L&T SPK. W.&T.
13' OFF. LN.
146.51
30.04
13.02
21.50
30" Adj.
25.05
178°
87°-04'-00"
MEAS. REC. TRACT & BAUCHET
PROP. COR. NOTHING SET
TO TOP OF PG. 105
FD. L.&T. F.B. 2604-9
FD. SPK. F.B. 2604-9 L.A. CITY F.B. 14006-31
20.03
4.00
24.73
SET L. & L.A. CO. ENG. TAG.
PROP. COR. SET 2" I.P. & L.A. CO. ENG. TAG BY INT. 2-9-74
FD. L.&T. F.B. 2604-9
25.97
29.40
87°-04'-00"
141.42
BAUCHET
CONC. RET. WALL
1.00
0.30
(30)
(30)
TO TOP OF PG. 101
87-04-00
348-16-00
162-24-00
87°-04'-00"
178-25-30
353-42-20
350°-33'-30"
178-25-35"
MS 9 E-2
PLEASE RETURN TO
COUNTY OF LOS ANGELES
DEPARTMENT OF COUNTY ENGINEER
403 LOS ANGELES COUNTY ENGINEERING BLDG.
Do not extend this side of this line.
Note: Any Additions or Changes on This Sheet Must be Made or Circled in Red Ink With Date and Name of Person Making Change.

Notes Ck'd By W. EDMONDSON	Survey of L.A. Co. CEN. JAIL	F. B. 2365	PG. 105
Map No. 13-5216-1	JN 0021.85 Tape 15 Std 68 °F		
Office Work M. HAMASU	Surveyed by J.P. MENNE		
Checked J. F. MUNOZ	Notes J.P.M. Date 2-72		
Date 3/13/74	Indexed C. J. GALLI MAR 6 '72		

J.P.M. 6-28-72 TO RIGHT OF PG. 104

94-01-30 ①
16-06-00 ④
204-09-20' ⑥
94-01-33' Ⓐ

MOVED TO NEW POSITION

PROP. COR. SET 2" I.P. & L.A. CO. ENG. TAG. BY INT. PER DEED

85°-55-35" 21" Adj. 85°-58-21" 140.15'

DEED LN. O.R. 3870-970

0.14 13.03 5.01

SET LG. BT. SPK. W. & T. @ CALC. DIST. ON OFF LN. TO SET PROP. COR.

SET CENT. NAIL

10' CH. LK.

142.72'

85-55-35 ①
171-51-10 ②

LOT 24

SET LG. BT. SPK. W. & T. BY INT.

13' OFF. L2

9 K.O. 01-39" Adj.

T-68° LEVEL
5.01'
13.03'
142.72'
102.21'
5.01'
45.09'
140.80'

102.21'

94-04-25 ①
188-08-50 ②

LOT 25

85°-58-21" 21" Adj.

140.80'

SET LG. BT. SPK. W. BT. BY INT.

0.14

10' CH. LK. TOP CONC. WALL

2.4 5.01'

85-58-30 ①
343-53-50 ④
155-50-40' ⑥
85-58-21' Ⓐ

REMOVED TAG. COR. FALLS ON EDGE OF WALL LOT

SET LG. BT. SPK. W. BT.

R.M. 86-23-72

PROP. COR. SET L. & L.A. CO. ENG. TAG TOP CONC. WALL BY INTER. PER DEED

13.03'

SET LG. BT. SPK. W. BT. @ CALC. DIST. ON OFF LN. TO SET PROP. COR.

SET C. NAIL

45.09'

94°-01-39" 94-04-25

LOT 26

TO TOP OF PG. 106

Note: Any Additions or Changes on This Sheet Must be Made or Circled in Red Ink With Date and Name of Person Making Change.

Do not extend this side of this line.

PLEASE RETURN TO
COUNTY OF LOS ANGELES
DEPARTMENT OF COUNTY ENGINEER
403 LOS ANGELES COUNTY ENGINEERING BLDG.

76F309S CE#310 3-69

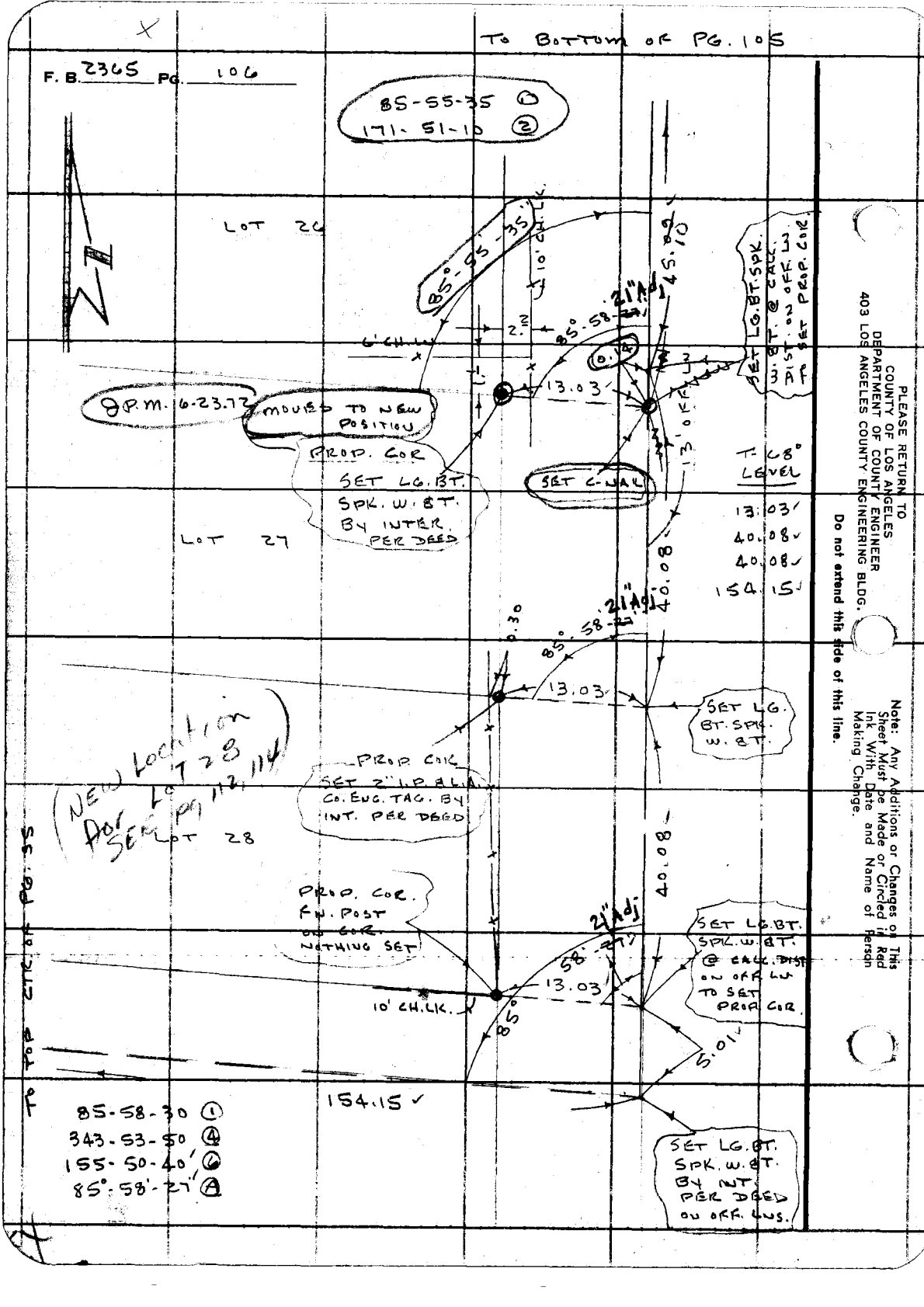

PLEASE RETURN TO
COUNTY OF LOS ANGELES
DEPARTMENT OF COUNTY ENGINEER
403 LOS ANGELES COUNTY ENGINEERING BLDG.

Do not extend this side of this line.

Note: Any Additions or Changes on This Sheet Must be Made or Circled in Red Ink With Date and Name of Person Making Change.

Notes Ck'd by W. EDMONDSON	Survey of L.A. Co. Cen. Jail
Map No. B-5216-1	JN 0021.85 Tape 15 Std 68 °F
Office Work M. HAMASU	Surveyed by J.P. MENNE
Checked J. F. MUNOZ	Notes J.P.M. Date 2-72
Date 3/13/74	Indexed C. J. GALLI 6 '72

F. B. 2365 PG. 107

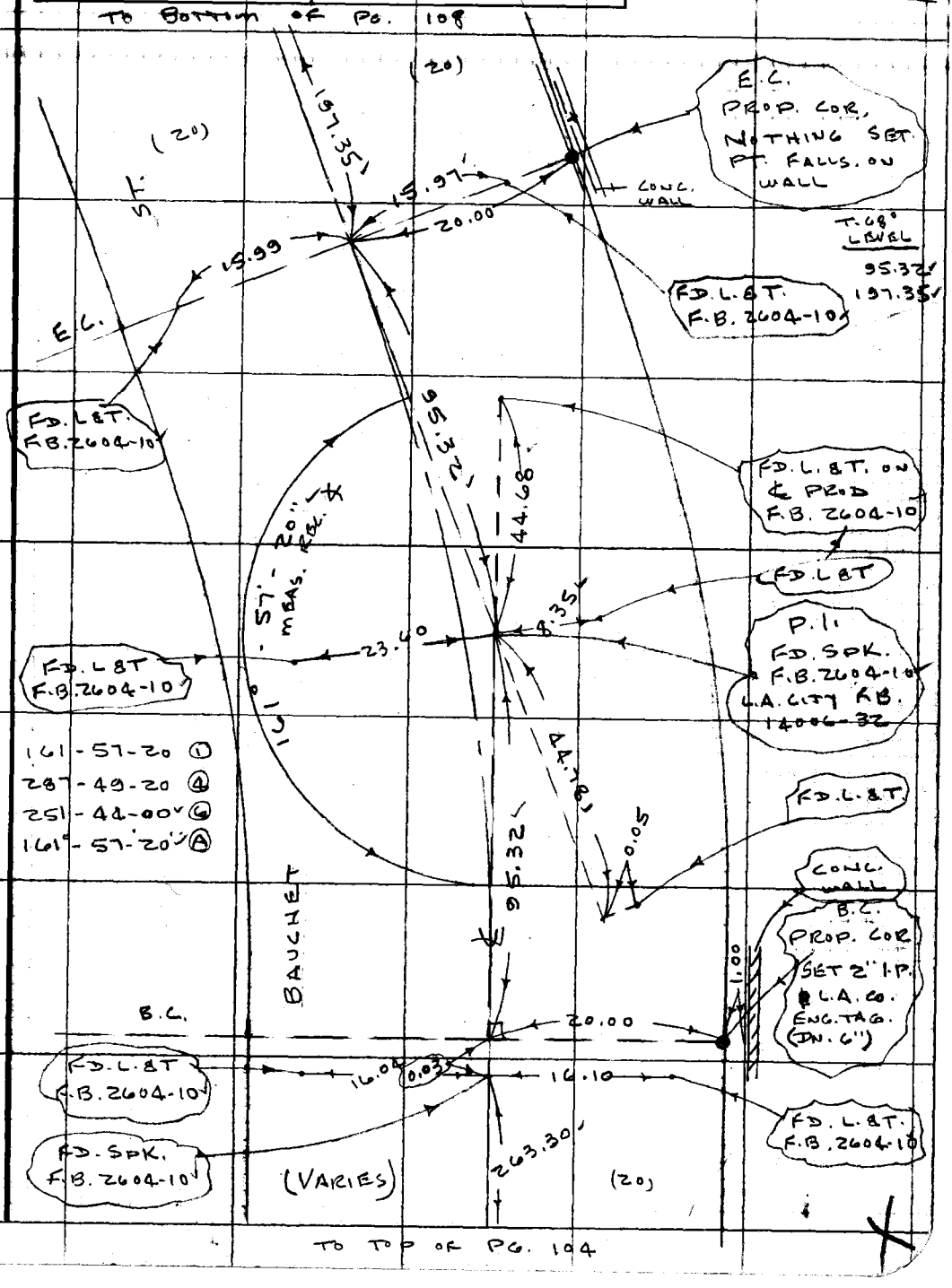

Note: Any Additions or Changes on This Sheet Must be Made or Circled in Red Ink With Date and Name of Person Making Change.

PLEASE RETURN TO
COUNTY OF LOS ANGELES
DEPARTMENT OF COUNTY ENGINEER
403 LOS ANGELES COUNTY ENGINEERING BLDG.

Do not extend this side of this line.

76F309S CE#310 3-69

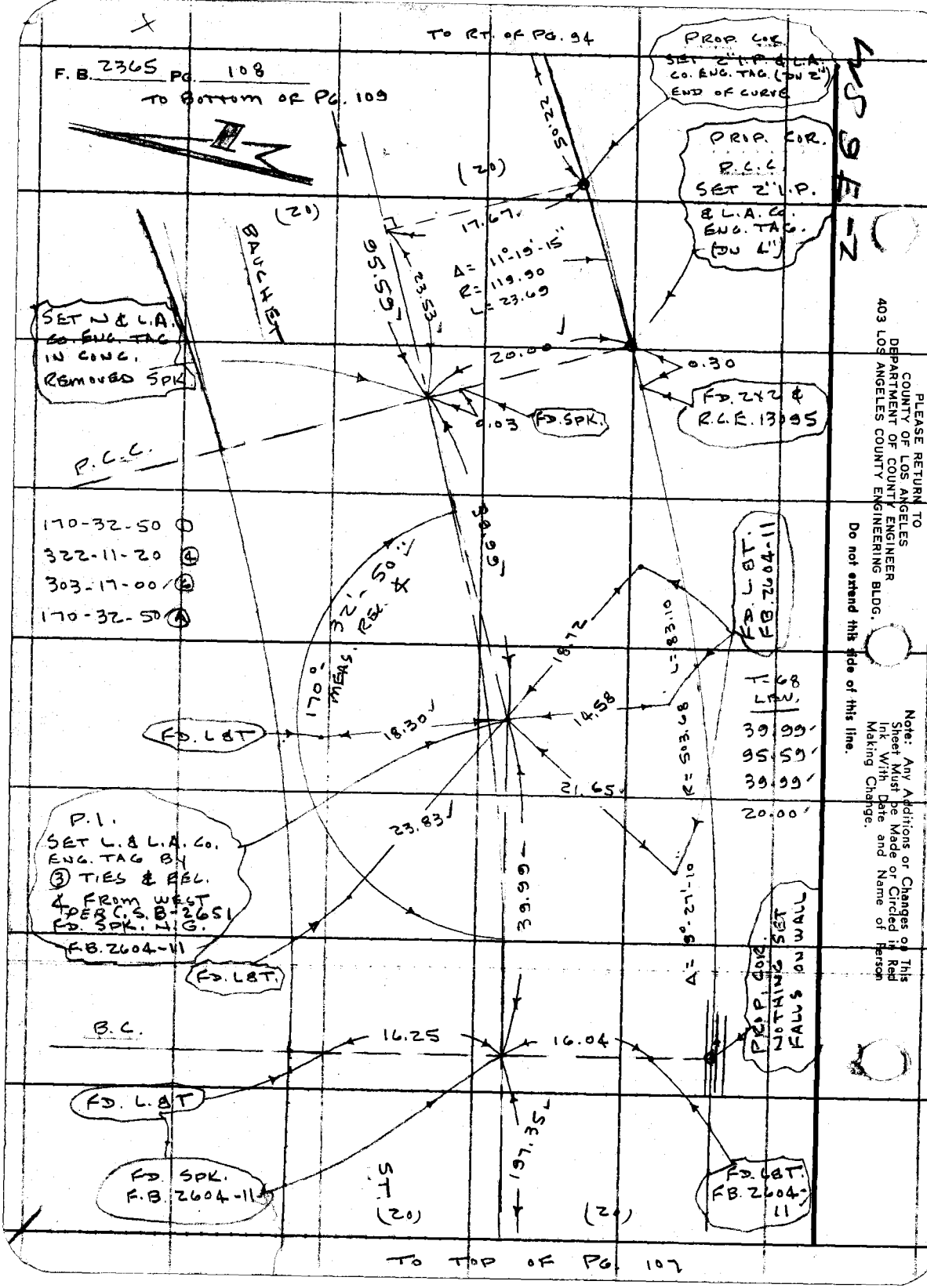

PLEASE RETURN TO
COUNTY OF LOS ANGELES
DEPARTMENT OF COUNTY ENGINEER
403 LOS ANGELES COUNTY ENGINEERING BLDG.

Do not extend this side of this line.

Note: Any Additions or Changes on This Sheet Must be Made or Circled in Red Ink With Date and Name of Person Making Change.

Notes Ck'd by W. EDMONDSON	Survey of L.A. Co. CEN. JAIL
Map No. B 5216-1	JN 0021.85 Tape 15 Std 68 °F
Office Work M. HAMASU	Surveyed by J. P. MENNE
Checked J. F. MUNOZ	Notes J.P.M Date 2-72
Date 3/13/74	Indexed C. J. GALLI MAR 6 72

F. B. 2365 PG. 109

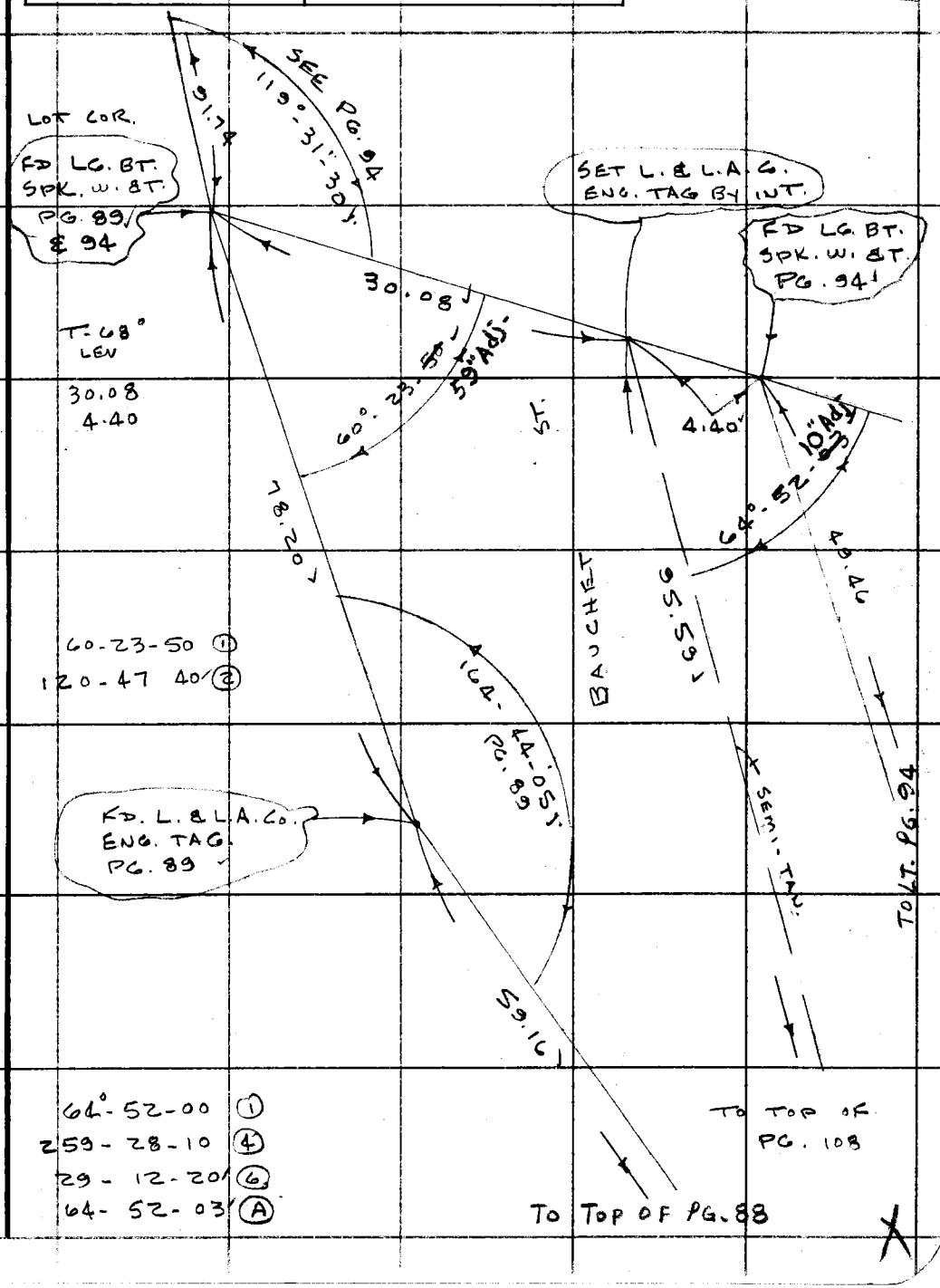

Note: Any Additions or Changes on This Sheet Must be Made or Circled in Red Ink With Date and Name of Person Making Change.

PLEASE RETURN TO
COUNTY OF LOS ANGELES
DEPARTMENT OF COUNTY ENGINEER
403 LOS ANGELES COUNTY ENGINEERING BLDG.

Do not extend this side of this line.

76F309S CE#310 3-68

Notes Ck'd by	Survey of L.A. CO. CEN. SAIL
Map No.	JN 0021.85 Tape 015 Std 68 °F
Office Work	Surveyed by J. P. MENNE
Checked	Notes J.P.M Date 5-25-72
Date	Indexed R.D. BAILEY DEC 27 1972

F. B. 2305 PG. 111

Note: Any Additions or Changes on This Sheet Must be Made or Circled in Red Ink With Date and Name of Person Making Change.

Do not extend this side of this line.

PLEASE RETURN TO
COUNTY OF LOS ANGELES
DEPARTMENT OF COUNTY ENGINEER
403 LOS ANGELES COUNTY ENGINEERING BLDG.

LOCATION

OF

NORTHWESTERLY LINE

OF LOT 6

TRACT 10151

AND

NORTH LINE

OF

LOT 28

MACY STREET TRACT

J. MENNE
L. JONES
L. MANLEY
R. PULSIFER

16F309S CE#310 3-69

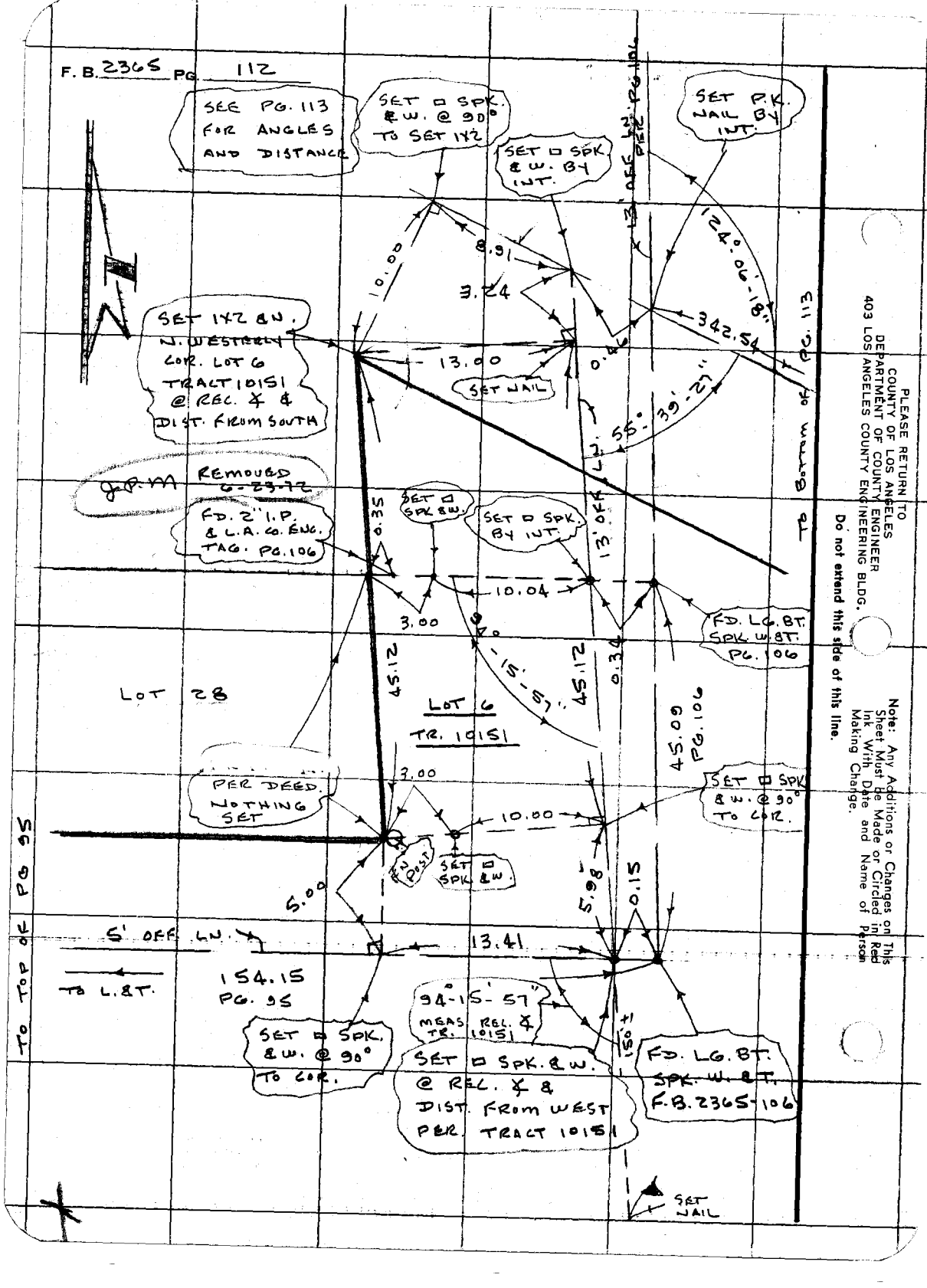

PLEASE RETURN TO
COUNTY OF LOS ANGELES
DEPARTMENT OF COUNTY ENGINEER
403 LOS ANGELES COUNTY ENGINEERING BLDG.

Do not extend this side of this line.

Note: Any Additions or Changes on This Sheet Must be Made or Circled in Red Ink With Date and Name of Person Making Change.

Notes Ck'd by L.E. MUNOZ	Survey of L.A. Co. CEN. JAIL	F. B. 2365	PG. 113
Map No. B-32/6-1	JN 0021.85 Tape 015 Std 68 °F		
Office Work M. HAMASU	Surveyed by J.P. MENNE		
Checked J. F. MUNOZ	Notes J.P.M. Date 5-25-72		
Date 3/13/74	Indexed G. O. BAILEY DEC 27 1973		

II

Note: Any Additions or Changes on This Sheet Must be Made or Circled in Red Ink With Date and Name of Person Making Change.

Do not extend this side of this line.

PLEASE RETURN TO
COUNTY OF LOS ANGELES
DEPARTMENT OF COUNTY ENGINEER
403 LOS ANGELES COUNTY ENGINEERING BLDG.

MS 9, E.2

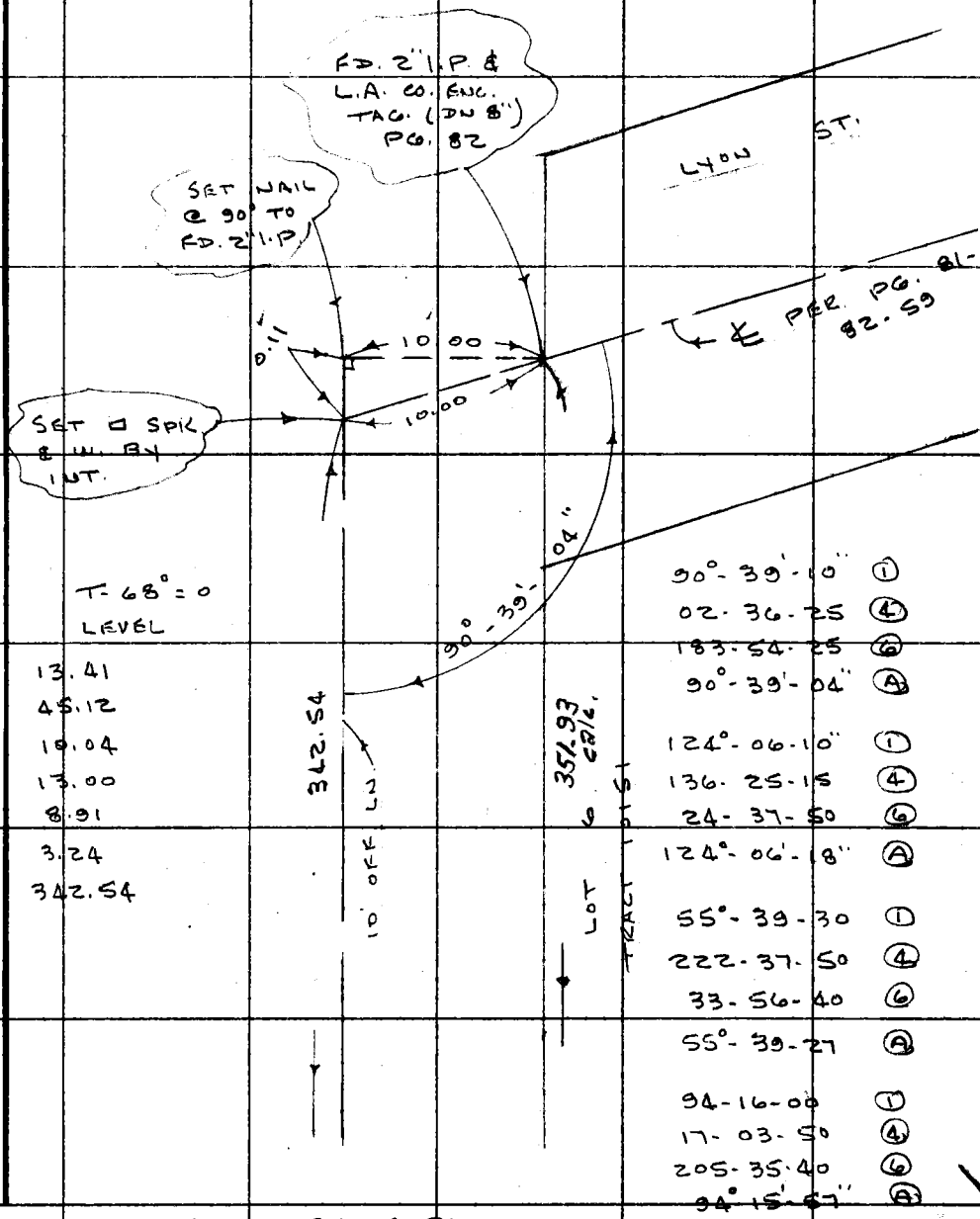

TO TOP RT. OF PG. 112

16F309S CE#310 3-69

F. B. 2365 PG. 114

6-23-72

NEW LOCATION OF LOT 28

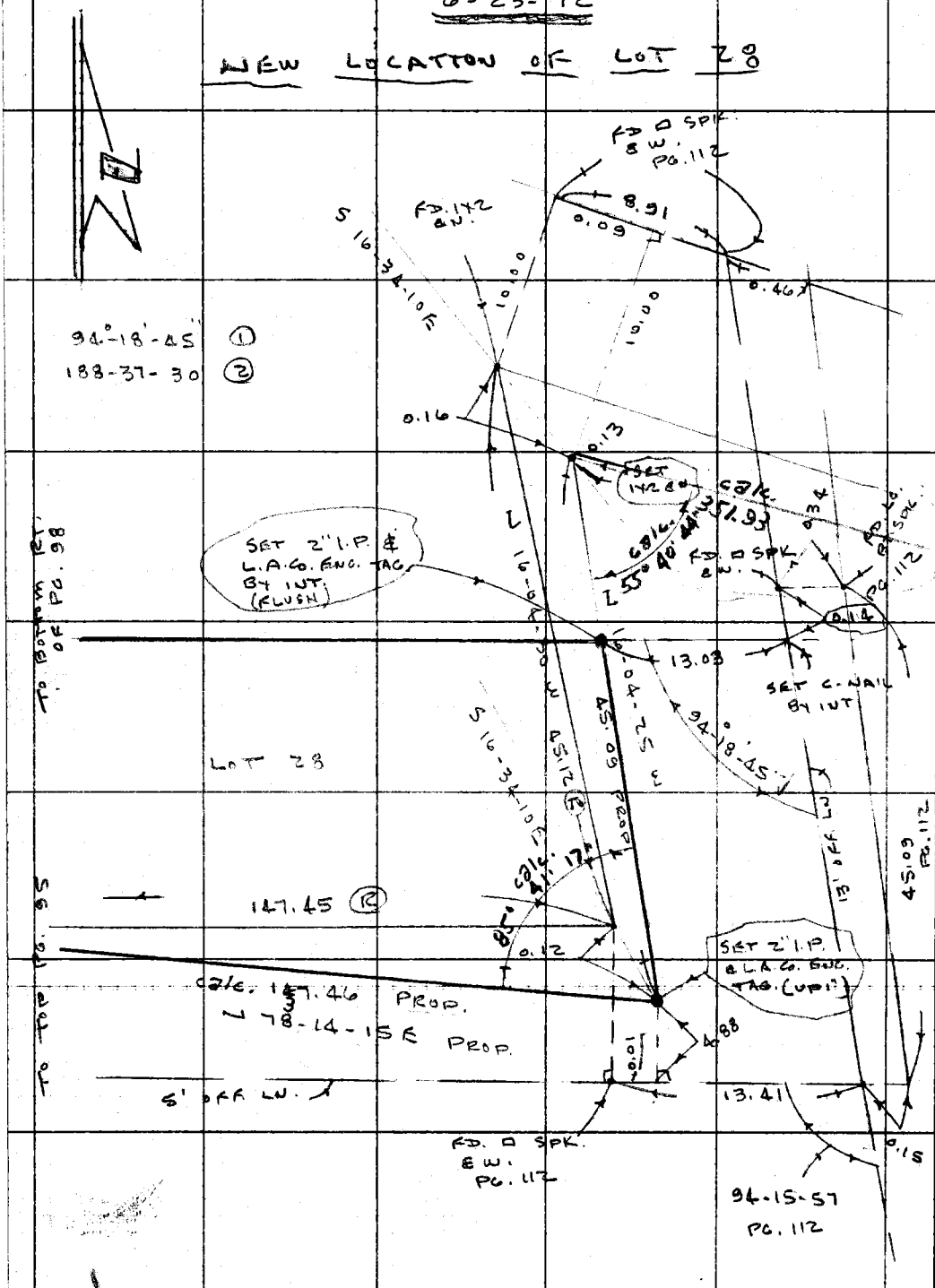

PLEASE RETURN TO
COUNTY OF LOS ANGELES
DEPARTMENT OF COUNTY ENGINEER
403 LOS ANGELES COUNTY ENGINEERING BLDG.

Do not extend this side of this line.

Note: Any Additions or Changes on This Sheet Must be Made or Circled in Red Ink With Date and Name of Person Making Charge.

Notes Ck'd by J. E. MUNOZ	Survey of L.A. Co. CEN. JAIL	F. B. 2305	PG. 115
Map No. B-5216-1	JN 00218S Tape 191 Std 68 °F		
Office Work M. HAMASU	Surveyed by J.D. MENNE		
Checked J. E. MUNOZ	Notes J.P.M Date 12-73		
Date 3/13/74	Indexed G.D. BAILEY DEC 27 1973		

RE-RUN
OF
RECORD LOT LINE
OF
LOT 7
TRACT 10151
AND
EASTERLY BOUNDARY
OF
JAIL SITE

J.P. MENNE
L. JONES
L. MANLEY
A. LUND.

X

Note: Any Additions or Changes on This Sheet Must be Made or Circled in Red Ink With Date and Name of Person Making Change.

Do not extend this side of this line.

PLEASE RETURN TO
COUNTY OF LOS ANGELES
DEPARTMENT OF COUNTY ENGINEER
403 LOS ANGELES COUNTY ENGINEERING BLDG.

16F309S CE#310 3-68

F. B. 2365 PG. 116

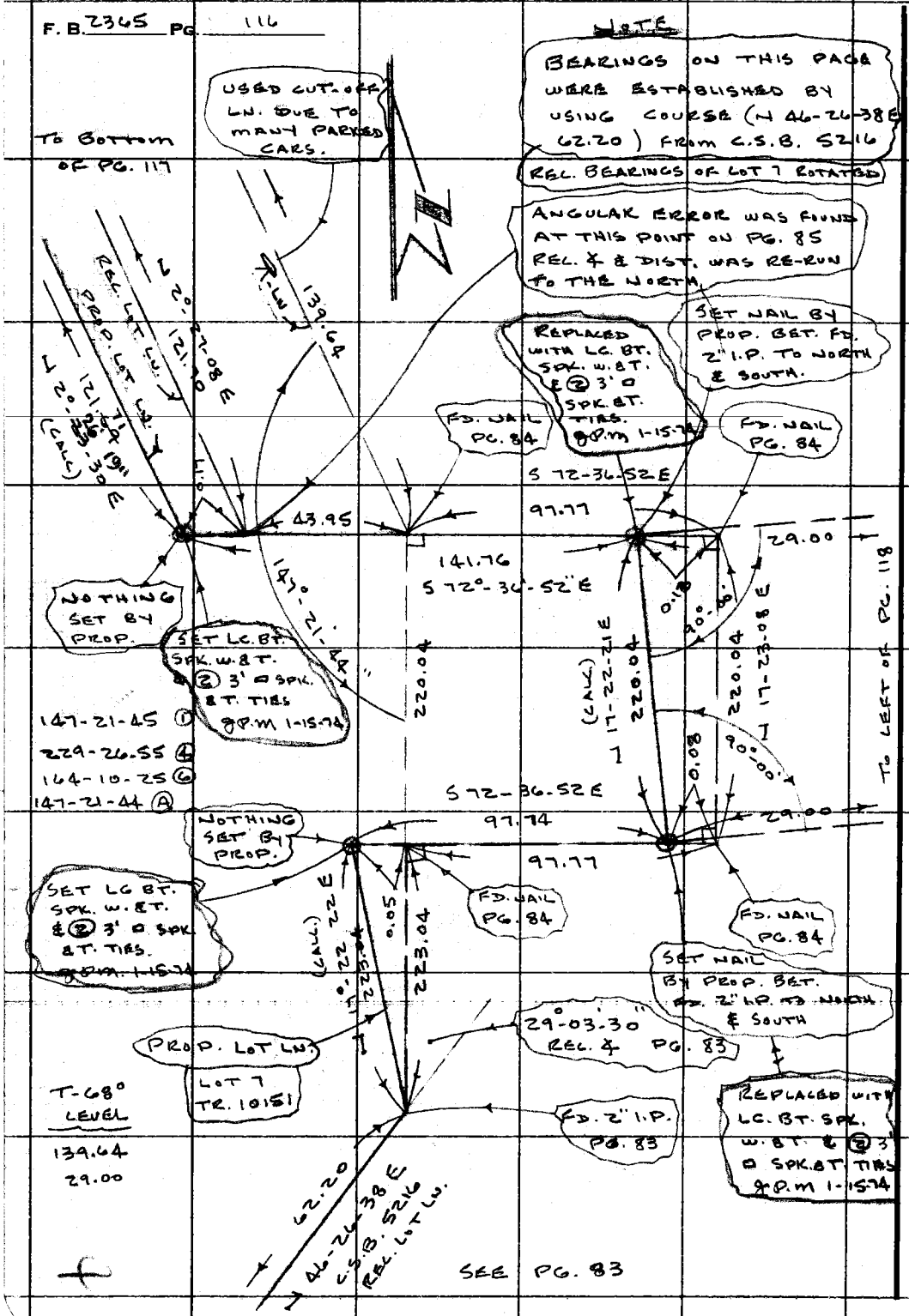

PLEASE RETURN TO
COUNTY OF LOS ANGELES
DEPARTMENT OF COUNTY ENGINEER
403 LOS ANGELES COUNTY ENGINEERING BLDG.

Do not extend this side of this line.

Note: Any Additions or Changes on This Sheet Must be Made or Circled in Red Ink With Date and Name of Person Making Change.

Notes Ck'd by J. F. MUNOZ	Survey of L.A. Co. CEN. JAIL
Map No. B-5216-1	JN 0021.85 Tape 191 Std 68 °F
Office Work M. HAMASU	Surveyed by J. P. MENNE
Checked J. F. MUNOZ	Notes JPM Date 12 73
Date 3/13/74	Indexed G. D. BAILEY DEC 27 1973

F. B. 2365 PG. 117

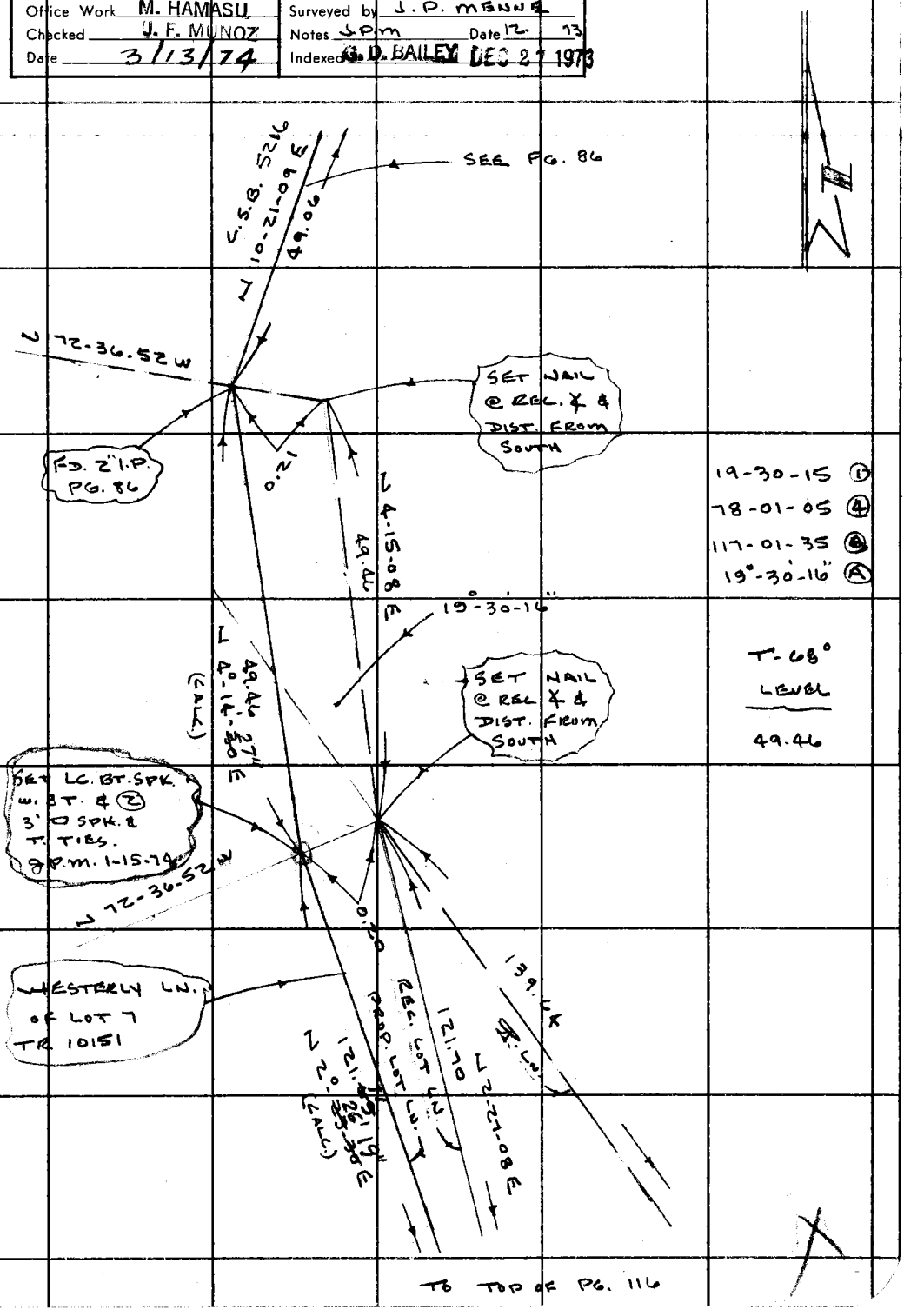

Note: Any Additions or Changes on This Sheet Must be Made or Circled in Red Ink With Date and Name of Person Making Change.

Do not extend this side of this line.

PLEASE RETURN TO
COUNTY OF LOS ANGELES
DEPARTMENT OF COUNTY ENGINEER
403 LOS ANGELES COUNTY ENGINEERING BLDG.

76F309S CE#310 3-68

TO BOTTOM OF PG. 119

F. B. 2365 PG. 118

99.19

30.00'

29.00

B.C.

1.13

12.00

10.00

PROP. COR
SET 2" I.P. & L.A. CO. BDG. TAG (FLUSH) @ MEAS. TAN. DIST. FROM NORTH @ P.M. 1-15-76

SET NAIL ON R.R. TIE @ REC. DIST. (29') FROM WEST'LY LINE OF LOT 7 TR. 10151 ON 10' OFF LN. PER O.R. 15136-36

SET L. & L.A. CO. ENG. TAG ON CONC. GUTTER

SET 2X2 B.N. @ MEAS. TAN. DIST. (99.19) FROM NORTH

218.91

10' OFF LN.

30.00'

29.00

10.00

SET 1X2 B.N. @ REC. DIST. (29') FROM WESTERLY LINE OF LOT 7 - TR 10151 ON 10' OFF. LN. PER O.R. 15136-36.

98.95

T-68°
LEVEL
99.19
218.91
98.95

TO TOP OF PG. 120

TO RIGHT OF PG. 117

PLEASE RETURN TO
COUNTY OF LOS ANGELES
DEPARTMENT OF COUNTY ENGINEER
403 LOS ANGELES COUNTY ENGINEERING BLDG.

Do not extend this side of this line.

Note: Any Additions or Changes on This Sheet Must be Made or Circled in Red Ink With Date and Name of Person Making Change.

Notes Ck'd by J. F. MUNOZ	Survey of L. A. Co. CEN. SAIL
Map No. B-5216-1	JN 0021.85 Tape 191 Std 68 °F
Office Work M. HAMASU	Surveyed by J. P. MENNE
Checked J. F. MUNOZ	Notes J. P. M Date 12-73
Date 3/13/74	Indexed by D. BAILEY DEC 27 1973

F. B. 2365 PG. 119

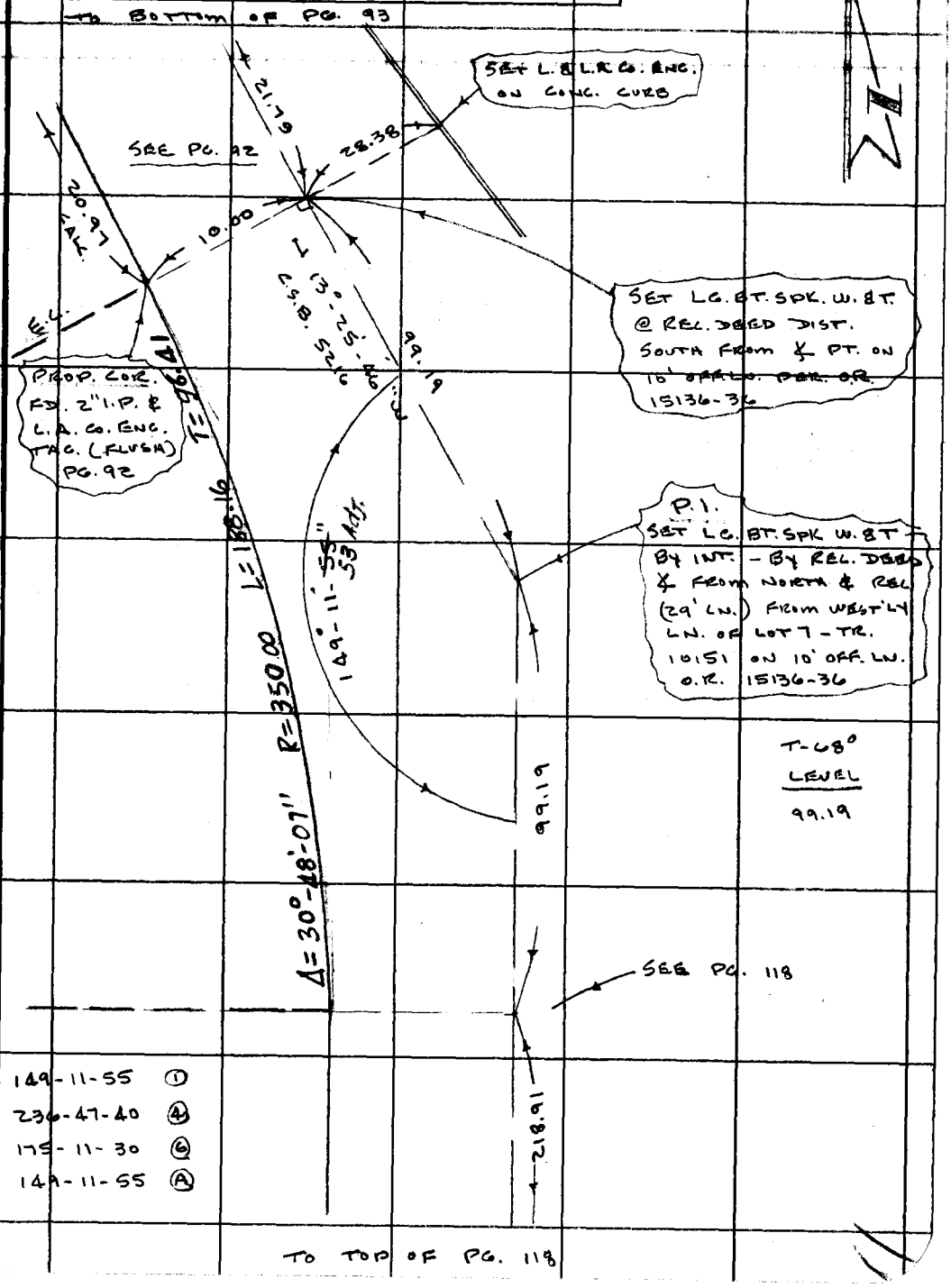

149-11-55 (1)
236-47-40 (4)
175-11-30 (6)
149-11-55 (A)

Note: Any Additions or Changes on This Sheet Must be Made or Circled in Red Ink With Date and Name of Person Making Change.

Do not extend this side of this line.

PLEASE RETURN TO
COUNTY OF LOS ANGELES
DEPARTMENT OF COUNTY ENGINEER
403 LOS ANGELES COUNTY ENGINEERING BLDG.

76F309S CE#310 3-68

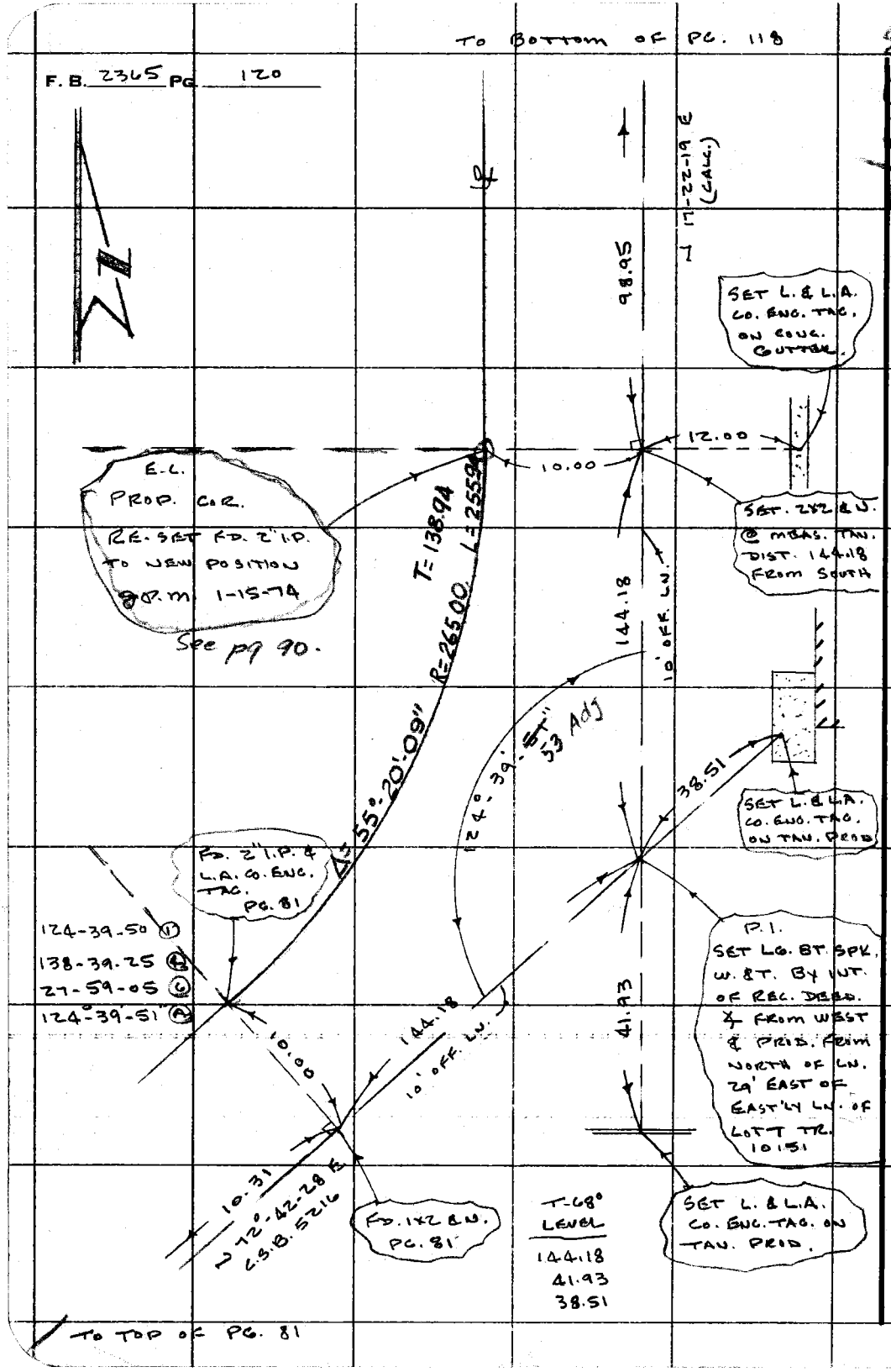

PLEASE RETURN TO
COUNTY OF LOS ANGELES
DEPARTMENT OF COUNTY ENGINEER
403 LOS ANGELES COUNTY ENGINEERING BLDG.

Do not extend this side of this line.

Note: Any Additions or Changes on This Sheet Must be Made or Circled in Red Ink With Date and Name of Person Making Change.

Notes Ck'd by	Survey of SHERIFF ADM. HQ
Map No.	JN 0021.85 Tape — Std — °F
Office Work	Surveyed by M. SOTRO
Checked	Notes M.S. Date 1-20-76
Date	Indexed L. M. PALMERI JAN 23 1976

F. B. 2365 PG. 125

J.N. 0021.85

SHERIFF ADMINISTRATION
HEADQUARTERS BUILDING

LOCATION OF EXISTING CURBS
BAUCHET STREET AND
VIGNES STREET

FOR ELEVATIONS SEE PAGE 131.

REF: F.B. 2604
F.B. 2365

SOTRO
SMITH, N.
MOYA
McCOY

Note: Any Additions or Changes on This Sheet Must be Made or Circled in Red Ink With Date and Name of Person Making Change.

Do not extend this side of this line.

PLEASE RETURN TO
COUNTY OF LOS ANGELES
DEPARTMENT OF COUNTY ENGINEER
403 LOS ANGELES COUNTY ENGINEERING BLDG.

76F3095 CE2310 3-68

PLEASE RETURN TO
COUNTY OF LOS ANGELES
DEPARTMENT OF COUNTY ENGINEER
403 LOS ANGELES COUNTY ENGINEERING BLDG.

Note: Any Additions or Changes on This Sheet Must be Made or Circled in Red Ink With Date and Name of Person Making Change.

Do not extend this side of this line.

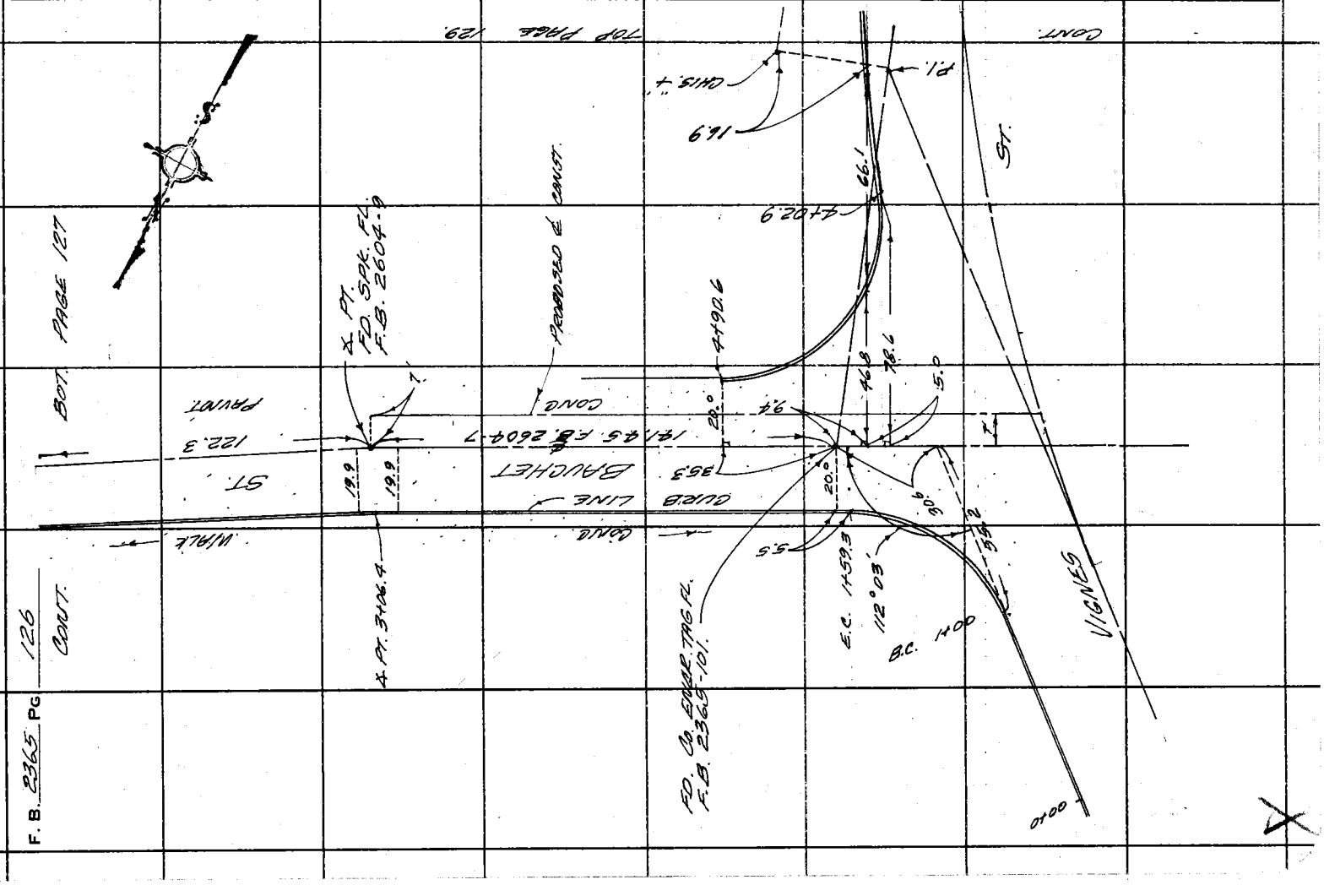

Notes Ck'd by	Survey of SHERIFF ADM. HQ.
Map No.	JN 0021.85 Tape — Std — °F
Office Work	Surveyed by M. SOTRO
Checked	Notes M.S. Date 1-20-76
Date	Indexed L. M. PALMER JAN 23 1976

F. B. 2365 PG. 127

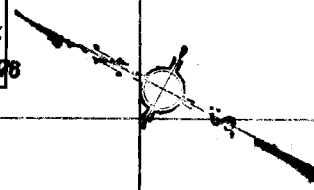

CONT. FROM PAGE 128

ST.

F.D. SPK. FL. F.B. 2604-10

17.2

E.C. 7+59.5

6.2

℄ E.C.

PAVMT.

WALK

LINE

℄

P.I. F.D. SPK. FL. F.B. 2604 -10

CONC. GUTTER

B.C. 5+73.5

4.0

17.1

F.D. SPK. FL. F.B. 2604 -10

℄ B.C.

BAUCHET.

CONC.

℄ PT. 4+28.5

17.0

122.3

CONT. TO TOP PAGE 126

Note: Any Additions or Changes on This Sheet Must be Made or Circled in Red Ink With Date and Name of Person Making Change.

Do not extend this side of this line.

PLEASE RETURN TO
COUNTY OF LOS ANGELES
DEPARTMENT OF COUNTY ENGINEER
403 LOS ANGELES COUNTY ENGINEERING BLDG.

76F3095 CE#310 3-68

PLEASE RETURN TO
COUNTY OF LOS ANGELES
DEPARTMENT OF COUNTY ENGINEER
403 LOS ANGELES COUNTY ENGINEERING BLDG.

Note: Any Additions or Changes on This Sheet Must be Made or Circled in Red Ink With Date and Name of Person Making Change.

Do not extend this side of this line.

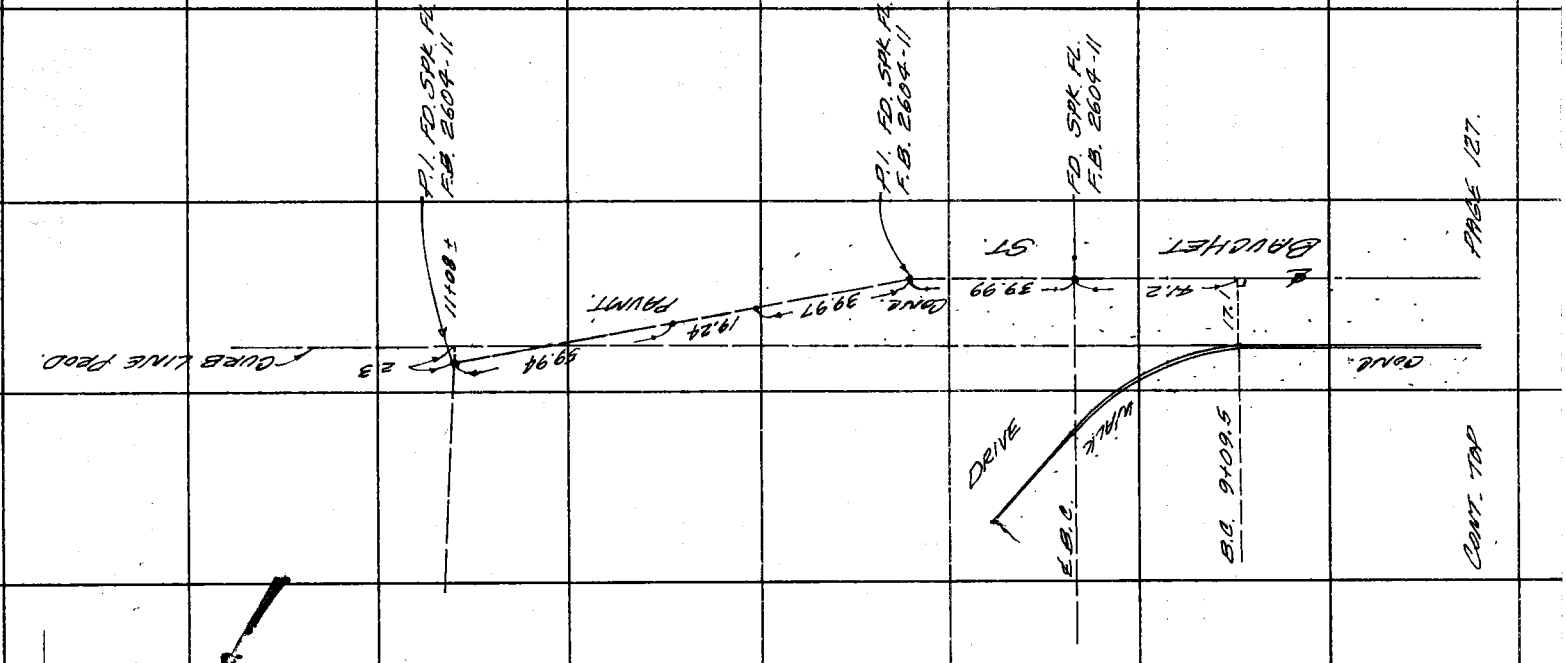

F. B. 2365 PG 128

F. B. 2604 PG. 10

CONT ON BOTTM. Pg. 11

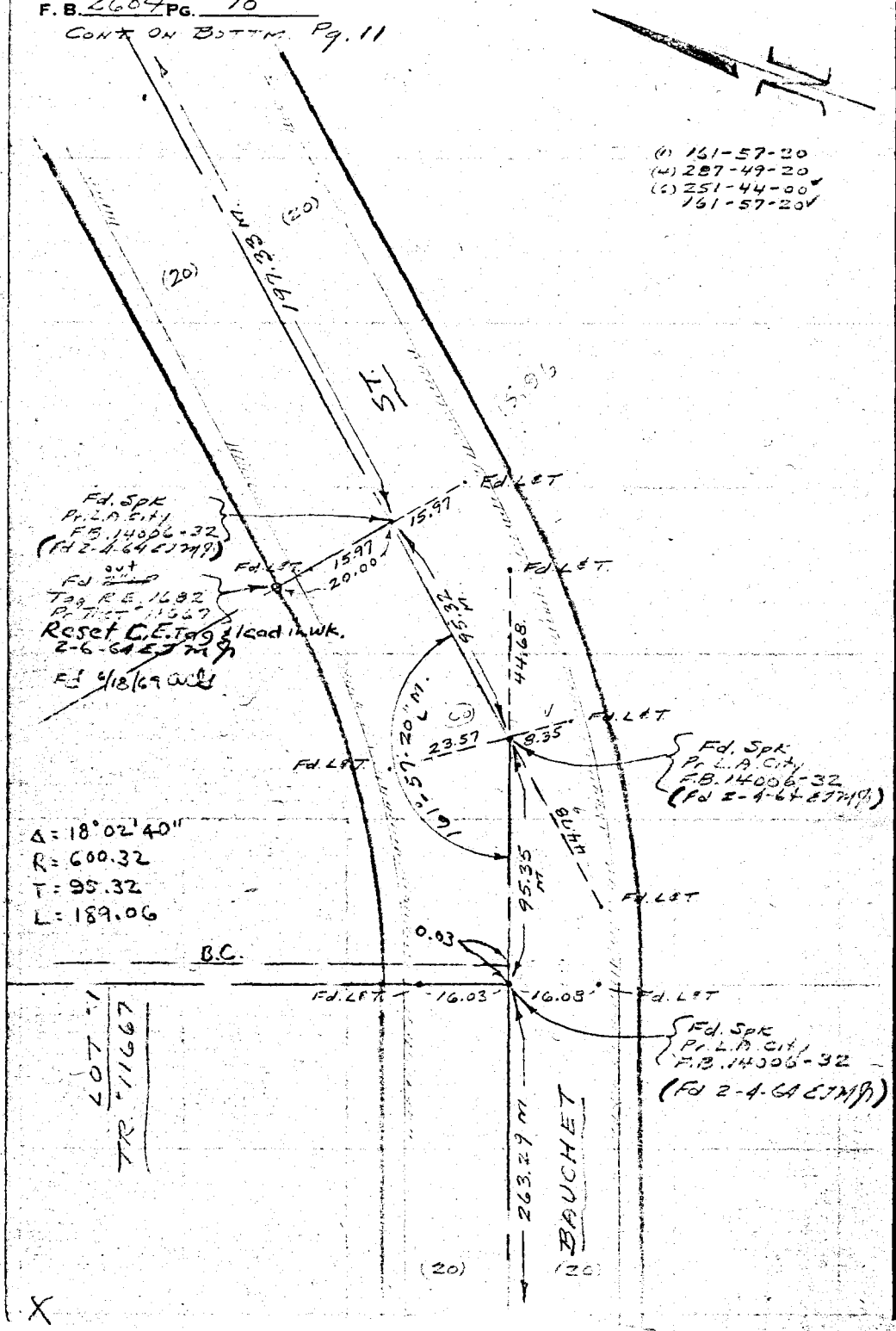

PLEASE RETURN TO
LOS ANGELES COUNTY ENGINEER
700 LOS ANGELES COUNTY ENGINEERING BLDG.

Do not extend this side of this line.

Note: Any Additions or Changes on This Sheet Must be Made or Circled in Red Ink With Date and Name of Person Making Change.

F. B. 2614 PG. 12

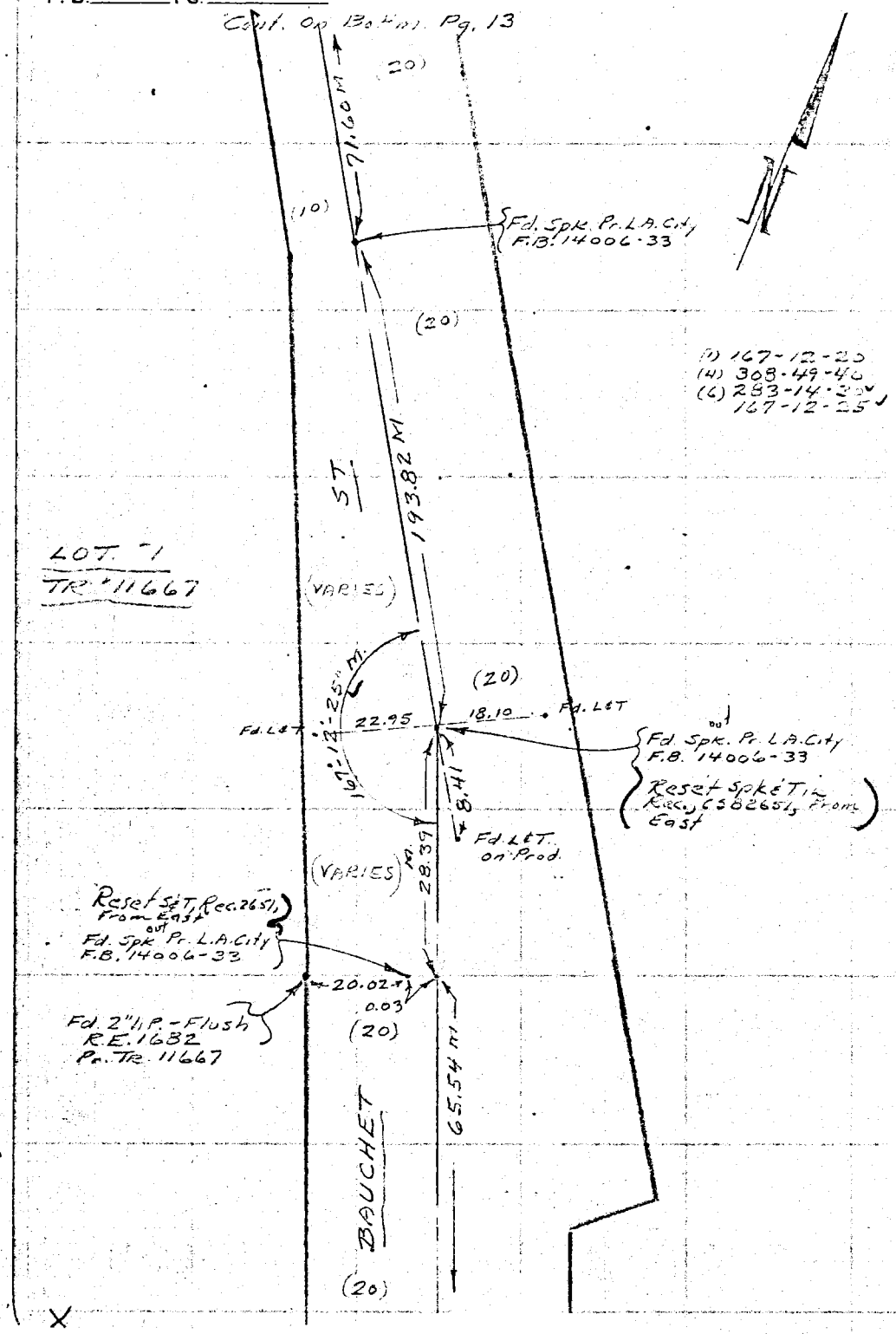

PLEASE RETURN TO
LOS ANGELES COUNTY ENGINEER
700 LOS ANGELES COUNTY ENGINEERING BLDG.

Do not extend this side of this line.

Note: Any Additions or Changes on This Sheet Must be Made or Circled in Red Ink With Date and Name of Person Making Change.

Notes Ck'd by Miller	Survey of COUNTY JAIL SITE
Map No. 32651	JN 0021.85 Tape 0135 Std. 68 °F
Office Work Shinoda	Surveyed by A.N.HC STROM
Checked Miller	Notes A.N.H Date 3-23-59
Date April 1959	Indexed E. C. Johnson

F. B. 2604 PG. 13

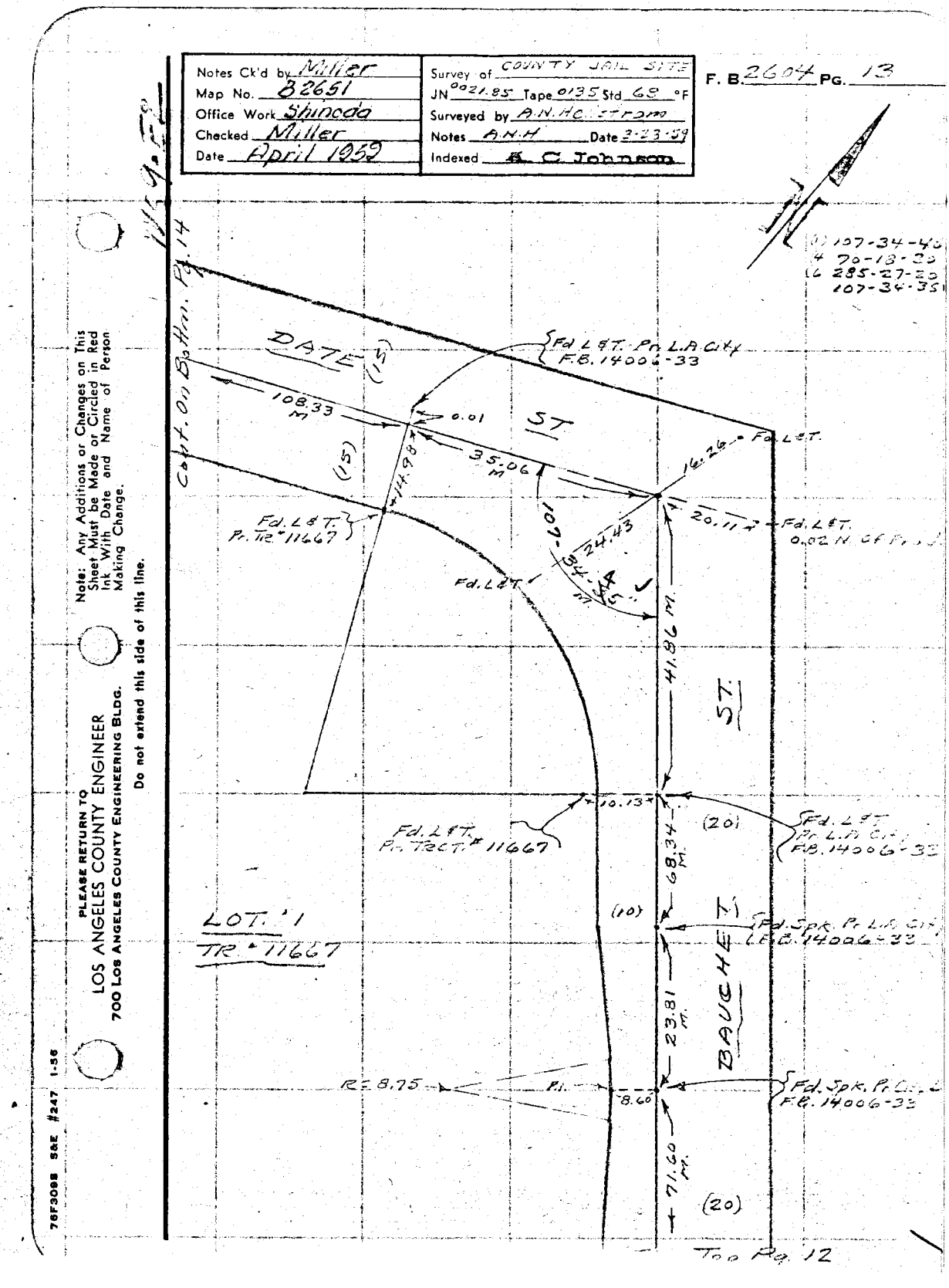

Note: Any Additions or Changes on This Sheet Must be Made or Circled in Red Ink With Date and Name of Person Making Change.

Do not extend this side of this line.

PLEASE RETURN TO
LOS ANGELES COUNTY ENGINEER
700 LOS ANGELES COUNTY ENGINEERING BLDG.

76F3088 SAE #247 1-56

PLEASE RETURN TO
LOS ANGELES COUNTY ENGINEER
700 LOS ANGELES COUNTY ENGINEERING BLDG.

Note: Any Additions or Changes on This Sheet Must be Made or Circled in Red Ink With Date and Name of Person Making Change.

Do not extend this side of this line.

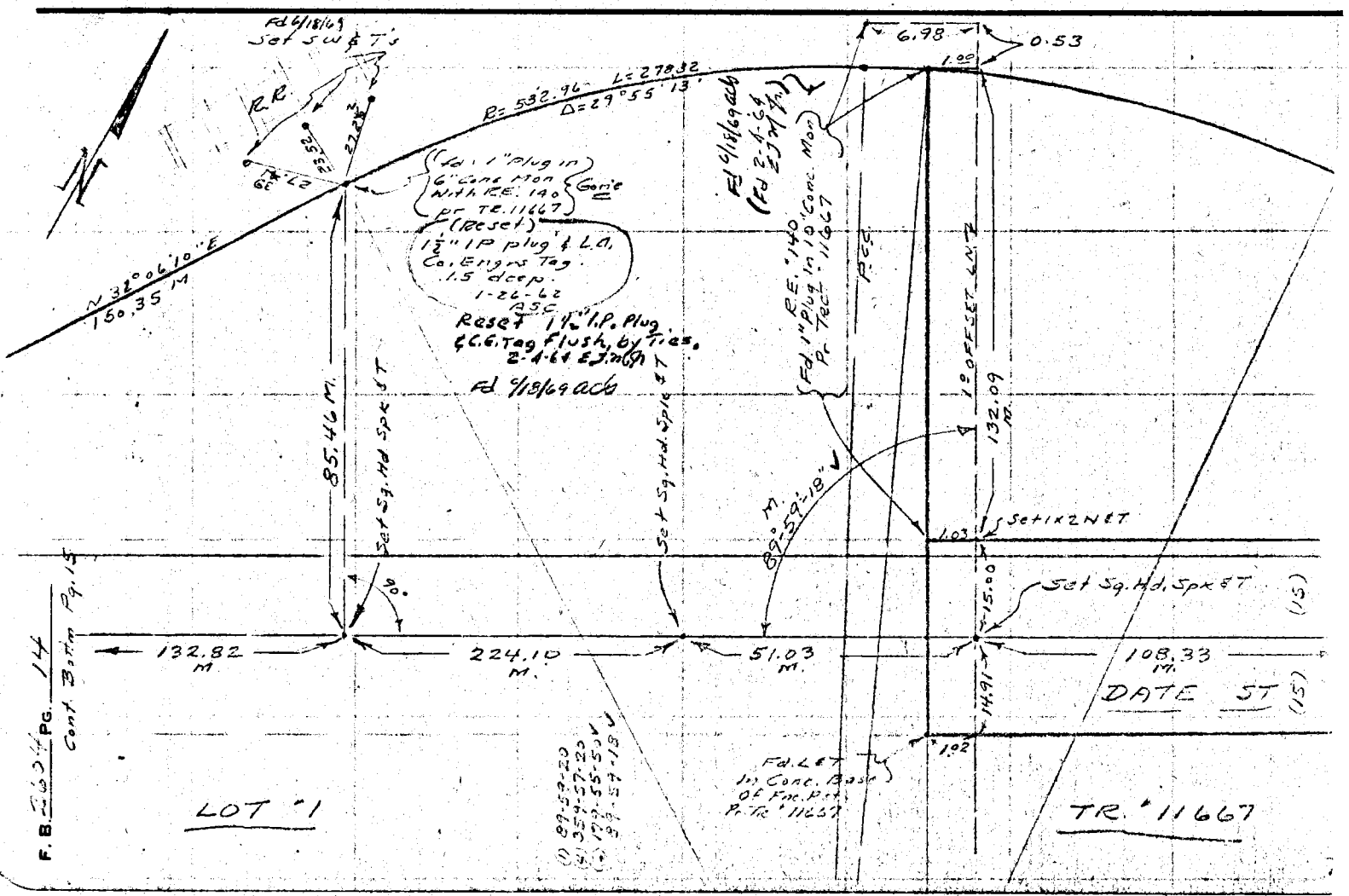

Notes Ck'd by [illegible]	Survey of County Jail [illegible]
Map No. 32651	JN 0021.85 Tape 0135 Std 68 °F
Office Work Shinoda	Surveyed by A.N. [illegible]
Checked Miller	Notes [illegible] Date [illegible]
Date April 1959	Indexed [illegible] C. Johnson

F. B. 2604 PG. 11

(1) 103-12-40
(4) 52-51-10
(6) 259-17-00
103-12-56

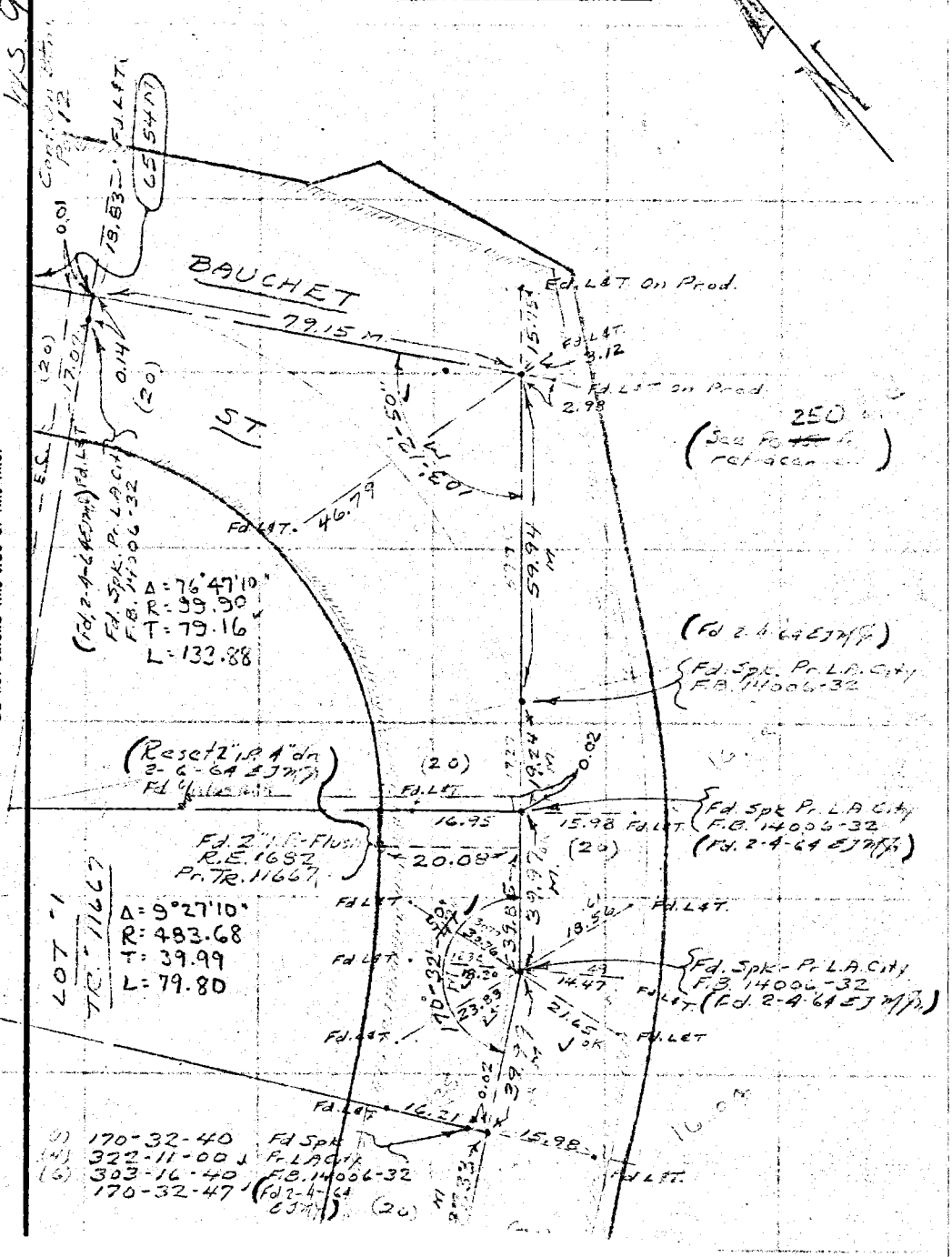

Note: Any Additions or Changes on This Sheet Must be Made or Circled in Red Ink With Date and Name of Person Making Change.

Do not extend this side of this line.

PLEASE RETURN TO
LOS ANGELES COUNTY ENGINEER
700 LOS ANGELES COUNTY ENGINEERING BLDG.

76F309S S&E #247 1-56

Notes Ck'd by	Survey of SHERIFF ADM. HQ.	F. B. 2365 PG. 129
Map No.	JN 0021.85 Tape — Std — °F	
Office Work	Surveyed by M. SOTEO	
Checked	Notes M.S. Date 1-21-76	
Date	Indexed L. M. PALMER JAN 23 1976	

CONT. RIGHT PAGE 126

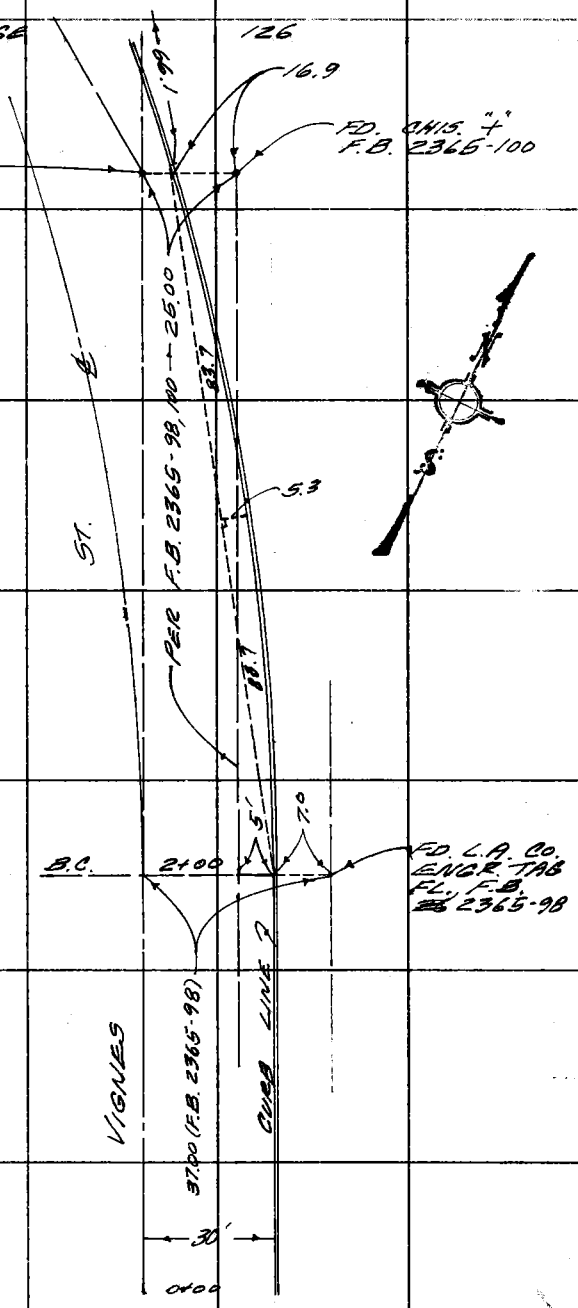

Note: Any Additions or Changes on This Sheet Must be Made or Circled in Red Ink With Date and Name of Person Making Change.

Do not extend this side of this line.

PLEASE RETURN TO
COUNTY OF LOS ANGELES
DEPARTMENT OF COUNTY ENGINEER
403 LOS ANGELES COUNTY ENGINEERING BLDG.

76F3095 CE 2310 3-68

F. B. 2365 PG. 131

Profile No. ____ Notes Red ____ Plotted ____ Job No. 0021.85 Division No. 11
Date ____ Date ____ Survey of SHERIFF ADM. HDQT. BUILDING
X-Sec. No. ____ Notes Chk'd. ____ Checked ____ Survey by M. SATO Notes N.S Date 1-20-76
Date ____ Date ____ Map No. ____ Indexed L. M. PALMER Date JAN 23 1976

NOTE: ANY ADDITIONS OR CHANGES ON THIS SHEET MUST BE MADE OR CIRCLED IN RED INK, WITH DATE AND NAME OF PERSON MAKING CHANGE.

PLEASE RETURN TO
LOS ANGELES COUNTY ENGINEER
403 Los Angeles County Engineering Bldg.

Do not extend notes this side of this line.

STATION	B. S.	H. I.	F. S.	ELEV.
				J. N. 0021.85 SHERIFF ADMINISTRATION HEADQUARTERS BUILDING ELEVATIONS ON EXISTING CURB & GUTTER ON THE EAST'LY SIDE OF VIGNES ST. & NORTHERN SIDE OF BAUCHET ST. SEE PAGES 125 - 129 FOR CONTROL REF. F.B. 2604 & 2365 NOTE: ALL STATIONING DONE ON CURB LINE
		M. SATO N. SMITH E. MOYA J. McCOY		2-9-76 ADDITTIONAL PROFILE @ VIGNES & BAUCHET & ADDITIONAL CROSS-SECTIONS @ E'LY END OF BAUCHET ST.

76-L-298 CE 307 8-70

76-L-298 CE 307 8-70

PLEASE RETURN TO
LOS ANGELES COUNTY ENGINEER
403 LOS ANGELES COUNTY ENGINEERING BLDG.

NOTE: ANY ADDITIONS OR CHANGES ON THIS SHEET MUST BE MADE OR CIRCLED IN RED INK, WITH DATE AND NAME OF PERSON MAKING CHANGE.

Do not extend notes this side of this line.

STATION	B. S.	H. I.	F. S.	ELEV.	
FD. T. BM "A"				282.88	TBM "A" ELEV. 282.875 FB 2604-22 FB 2365-75 NE COR. VIGNES ST. & BAUCHET ST. FD. BT. SPK. IN LEAD IN CONC. SIDEWALK @ SOUTH END OF 4.0' HIGH CONC. WALL
0+00 =				279.30	TOP CURB EAST'LY SIDE VIGNES & NORTH OF BAUCHET ST.
" "				278.57	F/L
" "				278.63	EDGE 1.0' CONC GUTTER
0+25				280.20	TOP CURB. E'LY SIDE VIGNES ST. " " "
" "				279.56	F/L
" "				279.66	EDGE 1.0 CONC. GUTTER
0+50				281.16	TOP CURB E'LY SIDE VIGNES & NORTH OF BAUCHET ST.
" "				280.53	F/L " " " " " "
" "				280.58	EDGE CONC GUTTER " "
0+75				281.94	TOP CURB E'LY SIDE VIGNES & NORTH OF BAUCHET
" "				281.31	F/L " " " " "
" "				281.36	EDGE CONC. GUTTER
1+00				282.59	TOP CURB (B.C.R.) E'LY SIDE VIGNES & N'LY OF BAUCHET ST.
" "				281.92	F/L
" "				281.99	EDGE CONC GUTTER
1+25				283.10	TOP CURB (CURB RETURN) N'LY SIDE BAUCHET ST.
" "				282.50	F/L

F. B. 2365 Pg. 1.32
Job No. 002185 Division No. Notes Red Plotted Profile
Survey of SHERIFF ADM. HDQT. BUILDING Date Date No.
Survey by M. SOTRO Notes N. SMITH Notes Chk'd. Checked X-Sec.
Indexed L. M. PALMERI Date JAN 23 1978 Date Date No.

76-L-298 CE 307 8-70

PLEASE RETURN TO
LOS ANGELES COUNTY ENGINEER
403 LOS ANGELES COUNTY ENGINEERING BLDG.

NOTE: ANY ADDITIONS OR CHANGES ON THIS SHEET MUST BE MADE OR CIRCLED IN RED INK, WITH DATE AND NAME OF PERSON MAKING CHANGE.

Do not extend notes this side of this line.

STATION	B. S.	H. I.	F. S.	ELEV.		
1+50				283.56	TOP CURB (CURB RETURN) N'LY SIDE BAUCHET	
" "				282.64	F/L " " " "	
1+59.3				283.82	TOP CURB (E.C.R.) N'LY SIDE BAUCHET	
" " "				283.04	F/L " " " "	
1+75				284.09	TOP CURB N'LY SIDE BAUCHET ST	
" "				283.50	F/L " " " "	
2+00				284.36	TOP CURB N'LY SIDE BAUCHET ST	
" "				284.09	F/L " " " "	
2+ 25				284.66	TOP CURB " " " "	
" "				284.51	F/L " " " "	
2+37				284.77	TOP CURB " " " "	
" "				284.64	F/L " " " "	
2+50				284.94	TOP CURB " " " "	
" "				284.68	F/L " " " "	
2+75				285.26	TOP CURB	
" "				284.79	F/L	
2+81.5				284.89	TOP RECESSED CURB (DRIVEWAY) N'LY SIDE BAUCHET ST	
" "				284.81	F/L " " " "	
3+00				284.91	TOP RECESSED CURB (DRIVEWAY) "	
" "				284.82	F/L " " " "	

Profile No. ____ Notes Red ____ Plotted ____ Job No. 0021.85 Division No. ____
X-Sec. No. ____ Date ____ Date ____ Survey of SHERIFF ADM. LOQT. BUILDING
Notes Chk'd. ____ Checked ____ Survey by M SOTRU Notes N S Date 1-20-76
Date ____ Date ____ Map No. ____ Indexed T. M. PALMER Date JAN 23 1976

F. B. 2365 PG. 133

76-L-298 CE 307 8-70

PLEASE RETURN TO
LOS ANGELES COUNTY ENGINEER
403 LOS ANGELES COUNTY ENGINEERING BLDG.

NOTE: ANY ADDITIONS OR CHANGES ON THIS SHEET MUST BE MADE OR CIRCLED IN RED INK, WITH DATE AND NAME OF PERSON MAKING CHANGE.

Do not extend notes this side of this line.

STATION	B. S.	H. I.	F. S.	ELEV.	
3+25				284.99	TOP RECESSED CURB (DRIVEWAY) N'LY SIDE BAUCHET ST
" "				284.90	F/L " " " " "
3+50				285.00	TOP " " " " "
" "				284.90	F/L " " " " "
3+75				285.03	TOP " " " " "
" "				284.93	F/L " " " " "
4+00				285.14	TOP " " " " "
" "				285.04	F/L " " " " "
4+19.5				285.18	TOP RECESSE " (END DRIVEWAY) " "
" " "				285.08	F/L " " " " "
4+28.5	∡ PT.			285.57	TOP (REGULAR CURB) N'LY BAUCHET ST.
" " "				285.06	F/L " " " " "
FD. T.B.M. # 1				285.59	T.B.M. #1 ELEV. 285.60 FB. 2365-76 ℄ VIGNES ST. & BAUCHET ST. 333± EAST ℄ INT. OF VIGNES & BAUCHET N'LY SIDE BAUCHET. FD SM. BT. SPK. IN LEAD IN CONC. CURB. 5.0 EAST OF DRIVEWAY INTO UNDERGROUND PARKING.
4+50				285.62	TOP CURB. N'LY SIDE BAUCHET ST.
" "				285.08	F/L " " " "
4+75				285.62	TOP CURB " " " "
" "				285.12	F/L " " " "

F. B. 2365 Pg. 134
Job No. 0021.85 Division No. Notes Red Plotted Profile
Survey of SHERIFF ADM. HDQT. BUILDING Date Date No. X-Sec.
Survey by M. S. Notes N.S. Notes Chk'd. Checked
Indexed T. M. PALMERI Date JAN 23 1976 Date Date No.

76-L-298 CE 307 8-70

PLEASE RETURN TO
LOS ANGELES COUNTY ENGINEER
403 LOS ANGELES COUNTY ENGINEERING BLDG.

NOTE: ANY ADDITIONS OR CHANGES ON THIS SHEET MUST BE MADE OR CIRCLED IN RED INK, WITH DATE AND NAME OF PERSON MAKING CHANGE.

Do not extend notes this side of this line.

STATION	B. S.	H. I.	F. S.	ELEV.		
5+00				285.70	TOP CURB N'LY SIDE BAUCHET ST.	
" "				285.18	F/L " " " "	
5+25				285.76	TOP CURB " " " "	
" "				285.21	F/L " " " "	
5+50				285.78	TOP CURB " " " "	
" "				285.24	F/L " " " "	
5+69.5				—	B.C. CENTER LINE	
5+73.5				285.83	TOP CURB (B.C. CURB LINE) N'LY SIDE BAUCHET	
" " "				285.29	F/L " " " " " "	
6+00				285.81	TOP CURB N'LY SIDE BAUCHET ST.	
" "				285.34	F/L " " " "	
6+25				285.87	TOP CURB " " " "	
" "				285.40	F/L " " " "	
6+50				285.86	TOP CURB " " " "	
" "				285.40	F/L " " " "	
6+75				285.98	TOP CURB " " " "	
" "				285.48	F/L " " " "	
7+00				285.94	TOP CURB " " " "	
" "				285.45	F/L " " " "	
7+ 25				286.04	TOP CURB " " " "	
" "				285.56	F/L " " " "	

Profile Notes Red ____ Plotted ____ Job No. 0021.85 Division No. ____ F. B. 2365 PG. 135
No. ____ Date ____ Date ____ Survey of SHERIFF ADM. HDQT. BUILDING
X-Sec. Notes Chk'd. ____ Checked ____ Survey by M. SOTAU Notes N.S. Date 1-20-76
No. ____ Date ____ Date ____ Map No. ____ Indexed T. M. PALMER Date JAN 23 1976

76-L-298 CE 307 8-70

PLEASE RETURN TO
LOS ANGELES COUNTY ENGINEER
403 LOS ANGELES COUNTY ENGINEERING BLDG.

NOTE: ANY ADDITIONS OR CHANGES ON THIS SHEET MUST BE MADE OR CIRCLED IN RED INK, WITH DATE AND NAME OF PERSON MAKING CHANGE.

Do not extend notes this side of this line.

F. B. 2365 Pg. 136 | Job No. 0021.85 Division No. ____ Notes Red ____ Plotted ____ Profile ____
Survey of Sheriff Adm. Hdqt. Buildings Date ____ Date ____ No. ____ X-Sec. ____
Survey by W. S. Notes N. S. Notes Chk'd. ____ Checked ____ No. ____
Indexed L. C. PALMER Date JAN 23 1970 Date ____ Date ____

STATION	B. S.	H. I.	F. S.	ELEV.	
7+50				286.14	TOP CURB N'LY SIDE BAUCHET ST.
" "				285.63	F/L " " " "
7+53.3					+ E.C. CENTER LINE
7+59.5				286.18	TOP CURB (CURB LINE E.C.) N'LY SIDE BAUCHET ST
" "				285.67	F/L " " " " " "
7+75				286.20	TOP CURB N'LY SIDE BAUCHET ST
" "				285.70	F/L " " " "
8+00				286.23	TOP CURB " " " "
" "				285.74	F/L " " " "
8+25				286.26	TOP CURB " " " "
" "				285.77	F/L " " " "
8+50				286.28	TOP CURB " " " "
" "				285.81	F/L " " " "
8+75				286.32	TOP CURB " " " "
" "				285.83	F/L " " " "
9+00				286.40	TOP CURB " " " "
" "				285.91	F/L " " " "
9+09.5				286.62	TOP CURB (B.C.R.) N'LY SIDE BAUCHET ST.
" " "				285.93	F/L " " " " " "
T.P.				286.62	SET P.K. NAIL IN CRACK (B.C.R. 9+09.5)

76-L-298 CE 307 8-70

PLEASE RETURN TO
LOS ANGELES COUNTY ENGINEER
403 LOS ANGELES COUNTY ENGINEERING BLDG.

NOTE: ANY ADDITIONS OR CHANGES ON THIS SHEET MUST BE MADE OR CIRCLED IN RED INK, WITH DATE AND NAME OF PERSON MAKING CHANGE.

Do not extend notes this side of this line.

STATION	B. S.	H. I.	F. S.	ELEV.		
{NOTE: THE FOLLOWING ELEVATIONS TAKEN, ARE PLUS & OFF USING THE CURB LINE PRODUCED EASTLY}						
9+33.3				286.24	6.3 LT. F/L	(MID POINT CURB RETURN)
" " "				286.89	6.3 LT. TOP CURB.	" " " "
9+52.5				286.66	21.7 LT. F/L E.C.R.	(END OF SHOTS ON MAIN CURB)
" " "				287.29	21.7 LT. TOP CURB. E.C.R.	
9+75				286.07	0.6 LT. EDGE CONC. RD.	(NO CURB)
9+81.8				286.22	9.6 LT. F/L	(PRE-MIX DRIVE)
" " "				286.73	9.6 LT. TOP CURB	
9+84.0				286.95	19.6 LT. TOP CURB	(N'LY SIDE ISLAND)
" " "				286.41	19.6 LT. F/L	(PRE-MIX DRIVE)
9+90.3				286.04	2.8 LT. F/L	(CONC. PAV. E.C.R.)
" " "				286.60	2.8 LT. TOP CURB.	(S'LY SIDE ISLAND)
10+00				286.08	2.3 LT. F/L CONC. PAV.	
" "				286.62	2.3 LT. TOP CURB.	(S'LY SIDE ISLAND)
10+25				286.11	5.4 LT. F/L CONC. PAV.	
" "				286.65	5.4 LT. TOP CURB.	(S'LY SIDE ISLAND
10+50				286.15	14.6 LT. F/L CONC. PAV.	
" "				286.68	14.6 LT. TOP CURB	(S'LY SIDE ISLAND)
10+75				286.21	32.3 LT. F/L CONC. PAV.	
" "				286.71	32.3 LT. TOP CURB	(S'LY SIDE ISLAND)

SEE PLANE TABLE SHEETS D-416-3A ALSO FB2365-128

Profile Notes Red ____ Plotted ____ Job No. 0021.65 Division No. ____
No. ____ Date ____ Date ____ Survey of [illegible] Adm. [illegible]
X-Sec. Notes Chk'd. ____ Checked ____ Survey by MS Notes MS Date 1-21-76
No. ____ Date ____ Date ____ Map No. ____ Indexed [illegible] PALMERI Date JAN 23 1978

F.B. 2365 Pg. 137

76-L-298 CE 307 8-70

PLEASE RETURN TO
LOS ANGELES COUNTY ENGINEER
403 LOS ANGELES COUNTY ENGINEERING BLDG.

NOTE: ANY ADDITIONS OR CHANGES ON THIS SHEET MUST BE MADE OR CIRCLED IN RED INK, WITH DATE AND NAME OF PERSON MAKING CHANGE.

Do not extend notes this side of this line.

F. B. 2365 PG. 138 | Job No. 002185 Division No. Notes Red Plotted Profile
Survey of SHERIFF ADM. HDQT. BUILDING Date Date No.
Survey by M.S. Notes M.S. Notes Chk'd. Checked X-Sec.
Indexed E. M. PALMER Date JAN 23 1978 Date Date No.

STATION	B. S.	H. I.	F. S.	ELEV.	
10+83.4	↓			286.18	53.5 LT. F/L CONC. PAV.
" " "				286.71	53.5 TOP CURB. MOST E'LY RAD ISLAND.
T.P.				286.46	
T.P.				285.99	
FD. T.BM #1				285.59	T.BM. #1 ELEV. 285.60 FB 2365-76 E VIGNES & BAUCHET 333± EAST OF INT. OF VIGNES E BAUCHET, N'LY SIDE OF BAUCHET. FD. NAIL & BT. SPK. IN LEAD IN CONC. CURB. 5.0 EAST OF E'LY END DRIVE INTO UNDERGROUND PARKING.
ELEVATIONS ON EXISTING CURB & GUTTER ON EAST'LY SIDE OF VIGNES ST. STARTING APPROX. 500± SOUTH OF INT. BAUCHET & VIGNES					
SEE PG. 126 & 129 FOR SKETCH (ALL STATIONING DONE ON CURB LINE)					
FD. T.B.M. "A"				282.88	T.B.M. "A" ELEV. 282.875 FB. 2604-22 2365-75 NE COR VIGNES ST & BAUCHET ST FD. BT SPK. IN LEAD IN CONC. SIDE WALK @ SOUTH END OF 4.0 HIGH CONC. WALL.
T.P.				283.77	
0+00				282.12	TOP CURB. DEPRESSED (DRIVEWAY)
" "				282.01	F/L
" "				282.08	1.0 W'LY EDGE CONC. GUTTER
" "				282.55	15.0 W'LY PRE-MIX PAV.
0+25				282.77	TOP CURB
" "				282.09	F/L

76-L-298 CE 307 8-70

PLEASE RETURN TO
LOS ANGELES COUNTY ENGINEER
403 LOS ANGELES COUNTY ENGINEERING BLDG.

NOTE: ANY ADDITIONS OR CHANGES ON THIS SHEET MUST BE MADE OR CIRCLED IN RED INK, WITH DATE AND NAME OF PERSON MAKING CHANGE.

Do not extend notes this side of this line.

STATION	B. S.	H. I.	F. S.	ELEV.		
0+25				282.16	1.0 W'LY EDGE CONC. GUTTER	
" "				282.59	15.0 W'LY PRE-MIX PAV.	
0+50				282.91	TOP CURB.	
" "				282.21	F/L	
" "				282.28	1.0 W'LY EDGE CONC. GUTTER	
" "				282.69	15.0 W'LY PRE-MIX PAV.	
0+75				283.00	TOP CURB	
" "				282.32	F/L	
" "				282.38	1.0 W'LY EDGE CONC GUTTER	
" "				282.84	15.0 W'LY PRE MIX PAV.	
1+00				283.11	TOP CURB.	
" "				282.46	F/L	
" "				282.50	1.0 W'LY EDGE CONC. GUTTER	
" "				282.96	15.0 W'LY PRE-MIX PAV.	
1+25				283.22	TOP CURB	
" "				282.54	F/L	
" "				282.60	1.0 W'LY EDGE CONC. GUTTER	
" "				283.02	15.0 W'LY PRE-MIX PAV.	
1+50				282.75	TOP CURB DEPRESSED (DRIVEWAY)	
" "				282.68	F/L	
" "				282.74	1.0 W'LY EDGE CONC GUTTER	

Profile Notes Red ____ Plotted ____ Job No. 0021-85 Division No. ____
No. ____ Date ____ Date ____ Survey of SHERIFF ADM. HQ'T BUILDING
X-Sec. Notes Chk'd. ____ Checked ____ Survey by M.S. Notes N.S. Date 1-22-76
No. ____ Date ____ Date ____ Map No. ____ Indexed L. M. PALMER Date JAN 23 1976

F. B. 2365 PG. 139

76-L-298 CE 307 8-70

283.96

PLEASE RETURN TO
LOS ANGELES COUNTY ENGINEER
403 LOS ANGELES COUNTY ENGINEERING BLDG.

NOTE: ANY ADDITIONS OR CHANGES ON THIS SHEET MUST BE MADE OR CIRCLED IN RED INK, WITH DATE AND NAME OF PERSON MAKING CHANGE.

Do not extend notes this side of this line.

F. B. 2365 Pg. 140 | Job No 2021.85 Division No. Notes Red Plotted Profile
Survey of SHERIFF ADM. HQT. Buildings Date Date No.
Survey by M.S. Notes M.S. JAN 23 1978 Notes Chk'd. Checked X-Sec.
Indexed L. M. PALMERI Date Date Date No.

STATION	B. S.	H. I.	F. S.	ELEV.	
1+50				283.17	15.0 W'LY PRE-MIX PAV.
1+75				283.42	TOP CURB
" "				282.78	F/L
" "				282.85	1.0 W'LY EDGE CONC. GUTTER
" "				283.26	15.0 W'LY PRE-MIX PAV.
2+00	B.C			283.54	TOP CURB
" "				282.89	F/L
" "				282.94	1.0 W'LY EDGE CONC. GUTTER
" "				283.38	15.0 W'LY PRE-MIX PAV.
2+25				283.62	TOP CURB
" "				282.99	F/L
" "				283.06	1.0 W'LY EDGE CONC. GUTTER
" "				283.45	15.0 W'LY PRE-MIX PAV.
2+43.5				283.73	TOP CURB (B.C.R. ENTRANCE TO PARK LOT)
" " "				283.07	F/L
" " "				283.13	1.0 W'LY EDGE CONC. GUTTER
" " "				283.50	15.0 W'LY PRE-MIX PAV.
2+50				283.10	F/L
" "				283.16	1.0 W'LY EDGE CONC. GUTTER
" "				283.56	15.0 W'LY PRE-MIX PAV.
2+75				283.41	F/L

76-L-298 CE 307 8-70

PLEASE RETURN TO
LOS ANGELES COUNTY ENGINEER
403 LOS ANGELES COUNTY ENGINEERING BLDG.

NOTE: ANY ADDITIONS OR CHANGES ON THIS SHEET MUST BE MADE OR CIRCLED IN RED INK, WITH DATE AND NAME OF PERSON MAKING CHANGE.

Do not extend notes this side of this line.

STATION	B. S.	H. I.	F. S.	ELEV.		
2+75				283.45	1.0 W'LY EDGE CONC. GUTTER	
" "				283.74	15.0 W'LY PRE-MIX PAV.	
3+00				283.58	F/L	
" "				283.61	1.0 W'LY EDGE CONC. GUTTER	
" "				283.86	15.0 W'LY PRE-MIX PAV.	
3+17.9				284.04	TOP CURB (B.C.R ENTRANCE TO PARK LOT)	
" " "				283.52	F/L	
" " "				283.59	1.0 W'LY EDGE CONC. GUTTER	
" " "				283.88	15.0 W'LY PRE-MIX PAV.	
3+25				284.02	TOP CURB	
" "				283.53	F/L	
" "				283.60	1.0 W'LY EDGE CONC. GUTTER	
" "				283.90	15.0 W'LY PRE-MIX PAV.	
3+50				284.01	TOP CURB	
" "				283.48	F/L	
" "				283.54	1.0 W'LY EDGE CONC. GUTTER	
" "				283.94	15.0 W'LY PRE-MIX PAV.	
3+75				283.55	TOP CURB DEPRESSED (DRIVEWAY)	
" "				283.45	F/L	
" "				283.50	1.0 W'LY EDGE CONC. GUTTER	
" "				283.89	15.0 W'LY PRE MIX PAV.	

Profile Notes Red____ Plotted____ Job No. 20 21 85 Division No.____
No.____ Date____ Date____ Survey of STREET WORK BUILDING
X-Sec. Notes Chk'd.____ Checked____ Survey by M.S. Notes M.S. Date 1-22-79
No.____ Date____ Date____ Map No.____ Indexed M. PALMER Date JAN 23 1979

F. B. 2365 PG. 141

76-L-298 CE 307 8-70

BCR 1+00 = 282.62

PLEASE RETURN TO
LOS ANGELES COUNTY ENGINEER
403 LOS ANGELES COUNTY ENGINEERING BLDG.

NOTE: ANY ADDITIONS OR CHANGES ON THIS SHEET MUST BE MADE OR CIRCLED IN RED INK, WITH DATE AND NAME OF PERSON MAKING CHANGE.

Do not extend notes this side of this line.

F. B. 2365 Pg. 142 | Job No. 0021.25 | Division No. | Notes Red | Plotted | Profile
Survey of SHERIFF ACAD. HOIST BUILDING | Date | Date | No.
Survey by M.S. | Notes N.S. | Notes Chk'd. | Checked | X-Sec.
Indexed M. PALMERI | Date JAN 23 1976 | Date | Date | No.

STATION	B. S.	H. I.	F. S.	ELEV.	
4+02.9				284.07	TOP CURB B.C.R. (S'ELY COR. BAUCHET)
" " "				283.55	F/L
" " "				283.56	1.0 W'LY EDGE CONC. GUTTER
" " "				283.85	15.0 W'LY EDGE PAV.
4+25				284.06	TOP CURB (CURB RETURN S'ELY COR. BAUCHET)
" "				283.52	F/L
4+50				284.13	TOP CURB (CURB RETURN S'ELY COR. BAUCHET)
" "				283.71	F/L
4+75				284.18	TOP CURB
" "				283.85	F/L
4+90.6				284.16	TOP CURB (E.C.R. S'ELY COR. BAUCHET)
" " "				283.98	F/L
FD. T.B.M. "A"				282.87	T.B.M. "A" ELEV. 282.875 FB 2604-22 2365-75 N.E. COR. VIGNES ST. E BAUCHET ST. FD. BT. SPK. IN CENTER OF CONC. SIDEWALK @ SOUTH END 9.0 HIGH CONC. WALL
ADDITIONAL PROFILE @ ℄ OF VIGNES ℄ BAUCHET ON CONSTRUCTION ℄ (2-8-76)					
0+00 = 7.0 S'LY ℄ INT.				283.22	
0+18		SEE ALSO SKETCH FB 2365-144		283.45	
0+36				283.14	F/L
FD. T.B.M. "A"					T.B.M. "A" ELEV. 282.875 FB 2604-22

76-L-298 CE 307 8-70

PLEASE RETURN TO
LOS ANGELES COUNTY ENGINEER
403 LOS ANGELES COUNTY ENGINEERING BLDG.

NOTE: ANY ADDITIONS OR CHANGES ON THIS SHEET MUST BE MADE OR CIRCLED IN RED INK, WITH DATE AND NAME OF PERSON MAKING CHANGE.

Do not extend notes this side of this line.

STATION	B. S.	H. I.	F. S.	ELEV.		
ADDITTIONAL CROSS-SECTIONS @ E'LY END OF BAUCHET ST. ELEVATIONS TAKEN ARE PLUS & OFF USING THE CURB LINE PRODUCED E'LY. SEE ALSO PLANE TABLE SHEETS D-416-3A & FB 2365-128						
FD. T.P.				286.62	T.P. ELEV. 286.62 F.B. 2365-136	
					FD. P.K. NAIL IN CRACK (B.C.R. 9+09.5)	
10+50				—	π LINE	
" "				285.81	5.0 RT FLOWLINE	
" "				286.66	23.5 RT EDGE CONC. PVMT.	
" "				286.15	14.6 LT. BOTT. CURB	
" "				286.68	14.6 LT. TOP CURB	
10+75				—	π LINE	
" "				286.74	14.2 RT. EDGE CONC. PVMT.	
" "				285.88	12.7 LT. FLOW LINE	
" "				286.21	32.3 LT. BOTT CURB	
" "				286.71	32.3 LT. TOP CURB	
10+84.3				—	π LINE	
" "				286.18	50.7 LT. BOTT. CURB	
" "				286.71	50.7 LT. TOP CURB	

Profile Notes Red ____ Plotted ____ Job No. 0021.85 Division No. ____
No. ____ Date ____ Date ____ Survey of SHERIFF ADM. HDQTS. BUILDING
X-Sec. Notes Chk'd. ____ Checked ____ Survey by M.S. Notes N.S. Date 2-9-76
No. ____ Date ____ Date ____ Map No. ____ Indexed ____ Date ____

F.B. 2365 PG. 143

76-L-298 CE 307 8-70

PLEASE RETURN TO
LOS ANGELES COUNTY ENGINEER
403 LOS ANGELES COUNTY ENGINEERING BLDG.

NOTE: ANY ADDITIONS OR CHANGES ON THIS SHEET MUST BE MADE OR CIRCLED IN RED INK, WITH DATE AND NAME OF PERSON MAKING CHANGE.

Do not extend notes this side of this line.

F. B. 2365 PG. 144
Survey of SHERIFF ADM. HDQTS. BUILDING
Survey by M.S. Notes M.S.
Indexed
Job No 202.95 Division No.
Profile No.
X-Sec. No.
Plotted Date
Checked Date
Notes Red Date
Notes Chk'd. Date

STATION	B. S.	H. I.	F. S.	ELEV.	
10+93.9				286.19	88.6 CT. COR. CONC. PVMT.
11+00				286.90	4.9 RT. EDGE CONC. PVMT.
" "				286.25	35.4 LT CONC. PVMT. (CENTER RAILS)
11+02.2				286.04	54.7 LT. F/L CONC. PVMT.
11+25.1				286.96	8.7 CT. COR. CONC. PVMT.
11+29.8				286.85	22.5 RT. ℄ PT. CONC. PVMT.
11+31.7				286.33	60.0 RT. EDGE CONC. PVMT.
11+33.3				286.41	85.3 RT. COR. CONC. PVMT.
F.D. T.P.				286.62	T.P. ELEV. 286.62 F.B. 2365-136
				284.087 G.	F.D. P.K NAIL IN CRACK B.C.R. 9+09.5

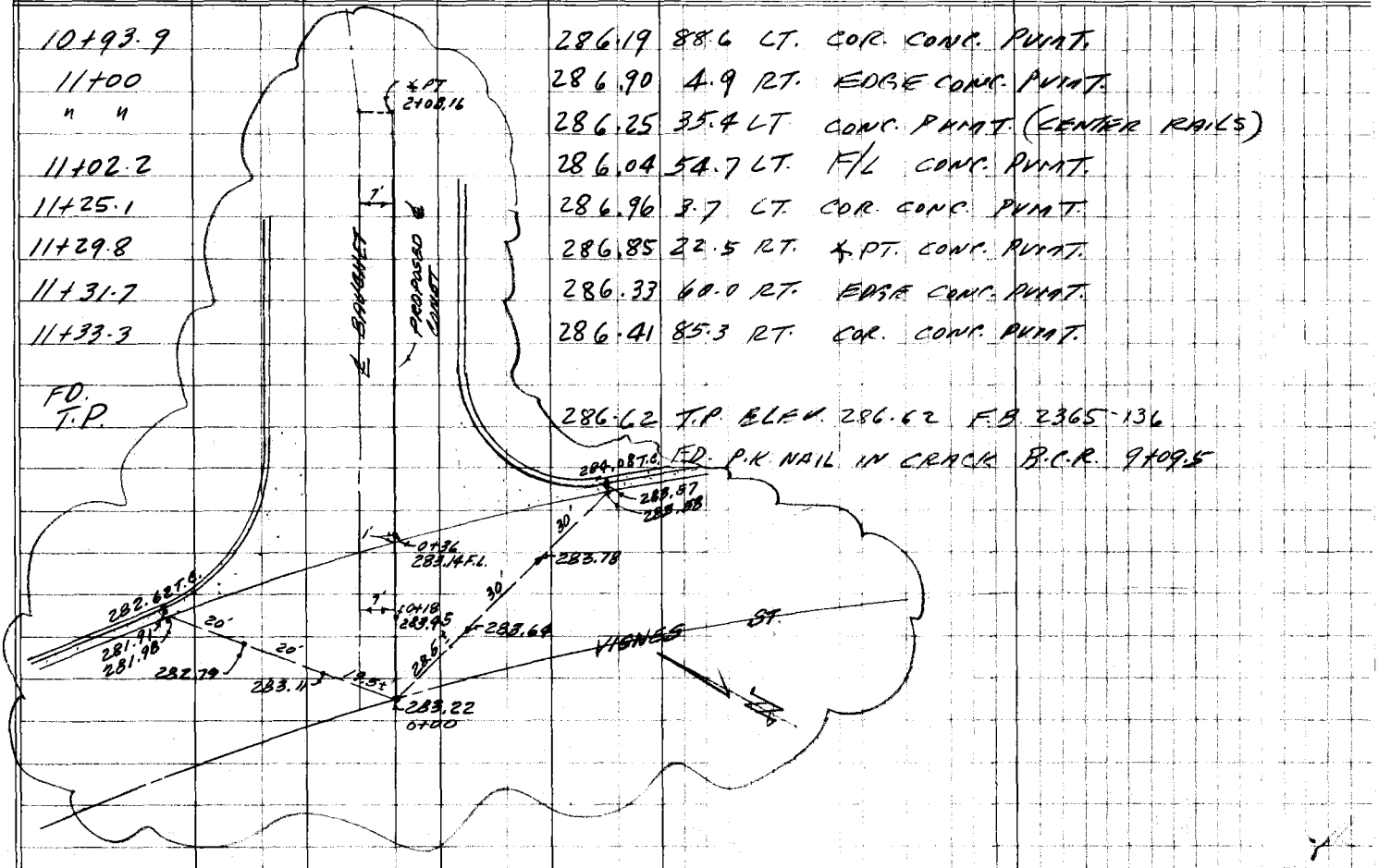

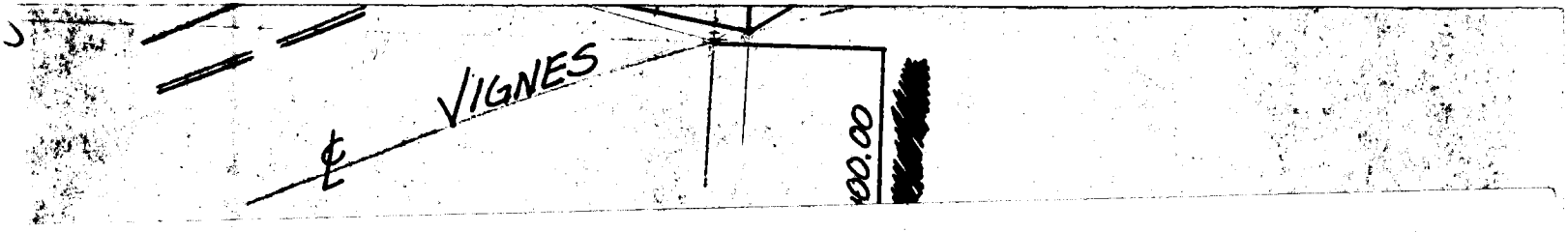
℄ VIGNES
00.00

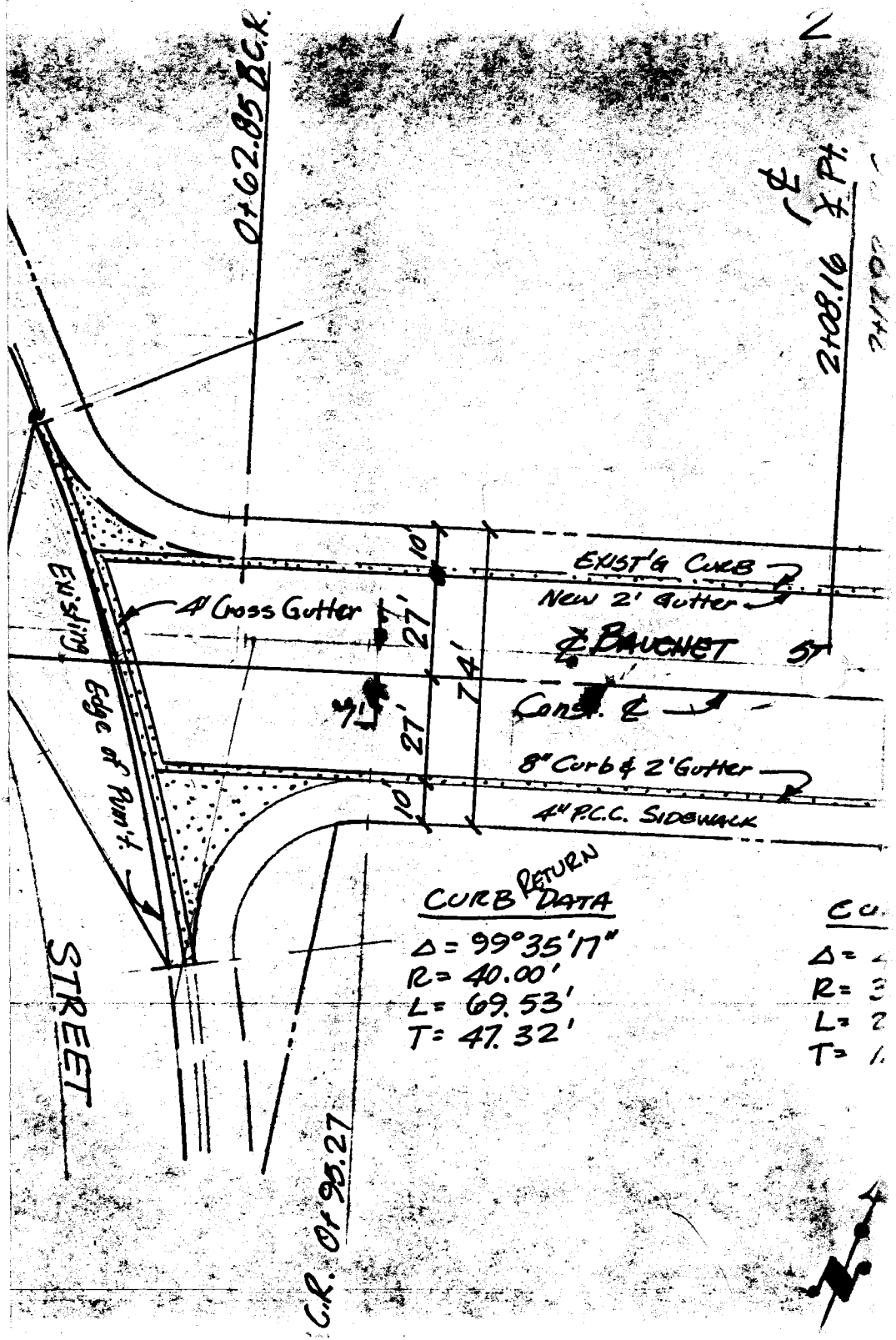

0+62.85 B.C.R.
2+08.16 ℄ Pt.
EXIST'G CURB
New 2' Gutter
℄ BAUCHET
Const. ℄
8" Curb & 2' Gutter
4" P.C.C. SIDEWALK
4" Cross Gutter
Existing Edge of Pum't.
STREET
10'
27'
74'
27'
10'
C.R. 0+95.27
CURB RETURN DATA
Δ = 99°35'17"
R = 40.00'
L = 69.53'
T = 47.32'

driveway
PP

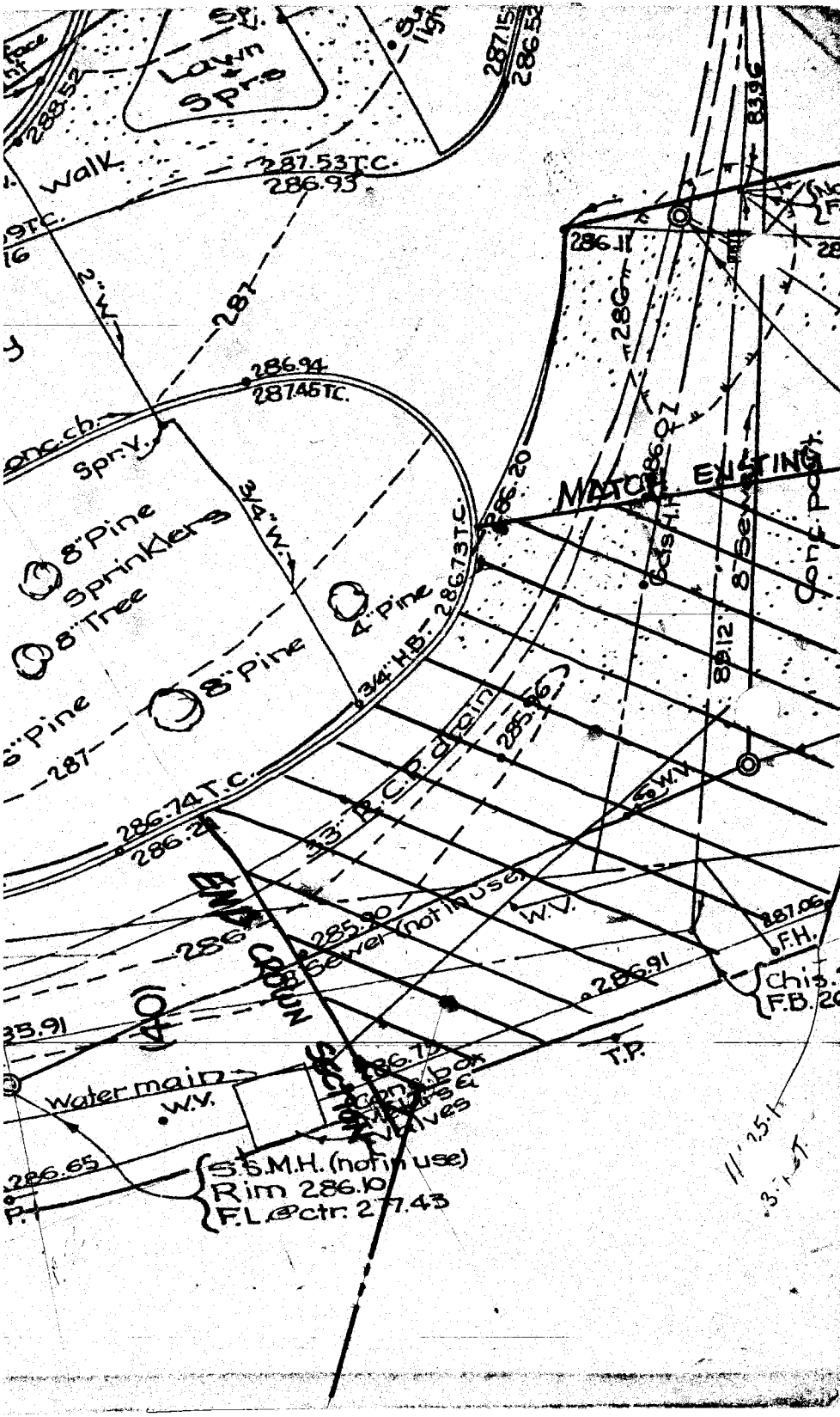

Lawn Spr.s
Walk
287.53 T.C.
286.93
287
286.94
287.45 T.C.
Conc. ch.
Spr. V.
3/4" W.
8" Pine
Sprinklers
8" Tree
4" Pine
8" Pine
6" Pine
287
286.73 T.C.
3/4" H.B.
286.20
MATCH EXISTING
Conc. pavt.
8" Sewer
88.12
286.11
286
286.74 T.C.
286.2
33" R.C.P. drain
285.96
W.V.
W.V.
285.90
Sewer (not in use)
286.91
287.06
F.H.
Chis.
F.B.
T.P.
Water main
W.V.
286.65
S.S.M.H. (not in use)
Rim 286.10
F.L. @ ctr. 277.43