Notes Ck'd by
Map No.
Work

Survey of
JN Tape Std °F
Surveyed by
Notes Date
Indexed

F.B. 2366 Pg.

Job	Description
	DOMINGUEZ NEIGHBORHOOD PARK J.N. 0055.24
Bdry.	Bdry. survey at Santa Fe Ave. bet. Dominguez St. & Carson St.
-39 B.M.	Bench Level circuit.
X-sec.	Grid layout & x-sec. of park.
9 B.M.	Vertical comparison bet. Co. B.M.#2 & Rd. Dept. B.M. #21A & comparison bet. B.M. #1 & the curb returns alg. Santa Fe Ave. at Monroe, Madison, Jefferson, Adams & Washington Sts.
5 Loc.Imp	Loc. & elev. of 48" I.P. City of Long Beach water pipe at intersection of Santa Fe Ave. & Madison St.
B.M.	Vert. comparison B.M. 8-57 & Rd. Dept. B.M.'s #1 & 21A.
6 Stak.	Construction staking.
	BASSETT AREA LOCAL PARK 0755.22
45-146 Index	Microfilmed March '86
147-158 Bdry.	survey San Angelo Ave. betw. Proctor St. & Arillo St.

over

Notes Ck'd by S. H. Miller
Map No. B266?
Office Work R.L. Green
Checked Miller
Date Jan. 1969

Survey of Neighborhood Park
J.N. 0055.24 Tape 0160 Std. 68 °F
Surveyed by M.A. Van Deren
Notes Van Date 9-2-58
Indexed [illegible]

F. B. 2366 Pg. 5

J.N. 0055.24

Boundary Line Survey of

NEIGHBOR HOOD PARK

DOMINGUEZ AREA

9-2-58
Van Deren
Anderson
Bazen
Turrill
Mc Knight

Notes: Any Additions or Changes on This Sheet Must be Made or Circled in Red Ink, With Date and Name of Person Making Change.

Do not extend notes this side of this line.

RETURN TO
LOS ANGELES COUNTY ENGINEER
700 LOS ANGELES COUNTY ENGINEERING BLDG.

76F3099 CE #247—3-57

F.B. 2366 Pg. 6

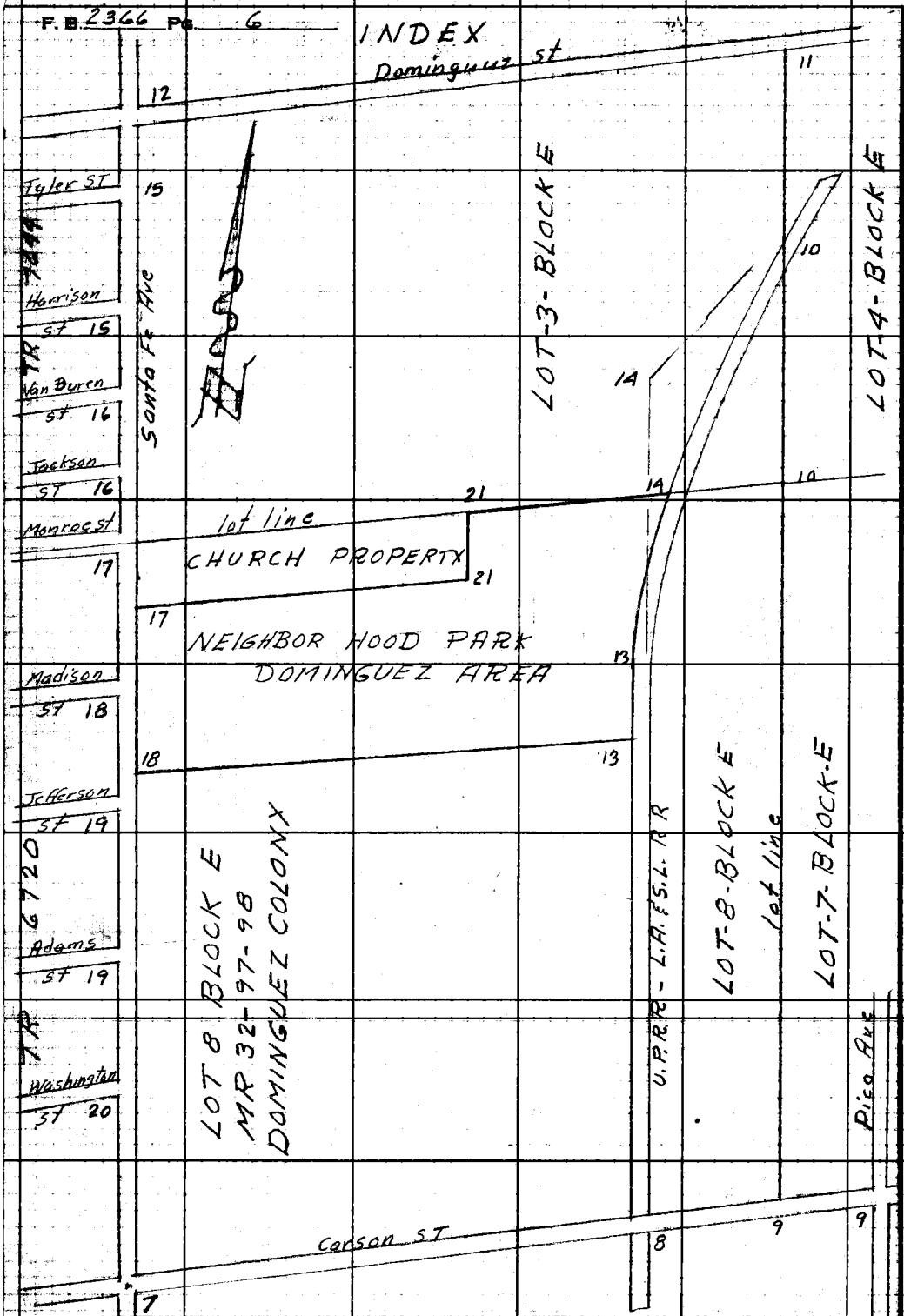

RETURN TO
LOS ANGELES COUNTY ENGINEER
700 LOS ANGELES COUNTY ENGINEERING BLDG.

Do not extend notes this side of this line.

Note: Any Additions or Changes on This Sheet Must be Made or Circled in Red Ink With Date and Name of Person Making Change.

Notes Ck'd by S. H. MILLER	Survey of Neighborhood Park
Map No. 82642	JN 0055.24 Tape 0160 Std. 65 °F
Office Work R.L. Green	Surveyed by M. A. Van Deren
Checked Miller	Notes Van Date 9-2-58
Date Jan 1959	Indexed K. C. Johnson

F. B. 2366 Pg. 7

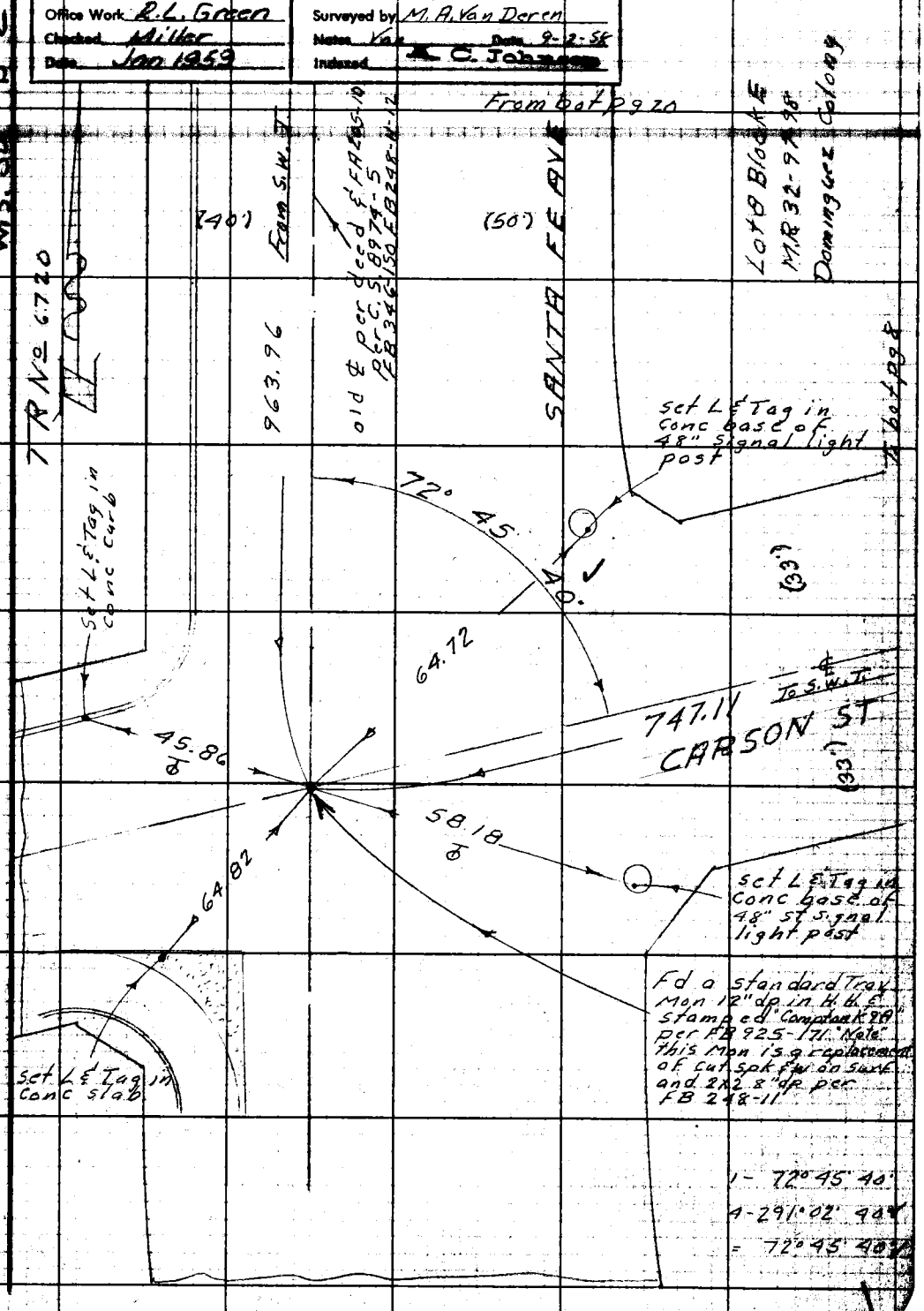

Note: Any Additions or Changes on This Sheet Must be Made or Circled in Red Ink With Date and Name of Person Making Change.

Do not extend notes this side of this line.

RETURN TO
LOS ANGELES COUNTY ENGINEER
700 LOS ANGELES COUNTY ENGINEERING BLDG.

76F3098 CE #247—3-57

F.B. 2366 Pg. 8

1 - 67° 11' 50"
4 - 268° 47' 30"
67° 11' 52½"

To bot pg 9

W.S. 30 - B-2

575.81 To spk

575.76 T=82= 575.81

set L.S. Tag in conc base of R.R. signal

To bot pg 13

(55')

55'

67° 11'

To No. 1

981.17 Colo

33.97

Fd no evid of L.S. T or spk per RB 346-150
Set Spk W.S. Tin by int

(40')

Fd bt spk set in lead in conc base of R.R. signal

To No. 2

962.20

18.97

23.22

40.00

28.52

34.86

33.00

U.P. R.R.
L.A. & S.L. R.R.

Fd 2" I.P. plug and nail 16" dp per RB 346-150 held to this point for W R/W of U.P.R.R. and to fix E of A.R.R. R/W removed wood plug & nail in 2" I.P. & set Conc plug & Tag

set L.S. Tag in conc base of R.R. signal

747.11

(33')

(33')

LOT 8 BLOCK E
MR 32-98-97
DOMINGUEZ

CARSON ST

LOT 3 BLOCK F
MR 32-98-97
COLONY

747.04 T=82= 747.11

From C.S. Mon

From RT pg 7

RETURN TO
LOS ANGELES COUNTY ENGINEER
700 Los Angeles County Engineering Bldg.

Do not extend notes this side of this line.

Note: Any Additions or Changes on This Sheet Must be Made or Circled in Red Ink With Date and Name of Person Making Change.

Notes Ck'd by R. H. MILLER	Survey of Neighborhood Park	F. B. 2366 Pg. 9
Map No. B 2642	JN 0055.24 Tape 0160 Std. 68 °F	
Office Work R. L. Green	Surveyed by M. A. Van Deren	
Checked Miller	Name Van Date 9-2-58	
Date Jan 1969	Indexed E. C. Johnson	

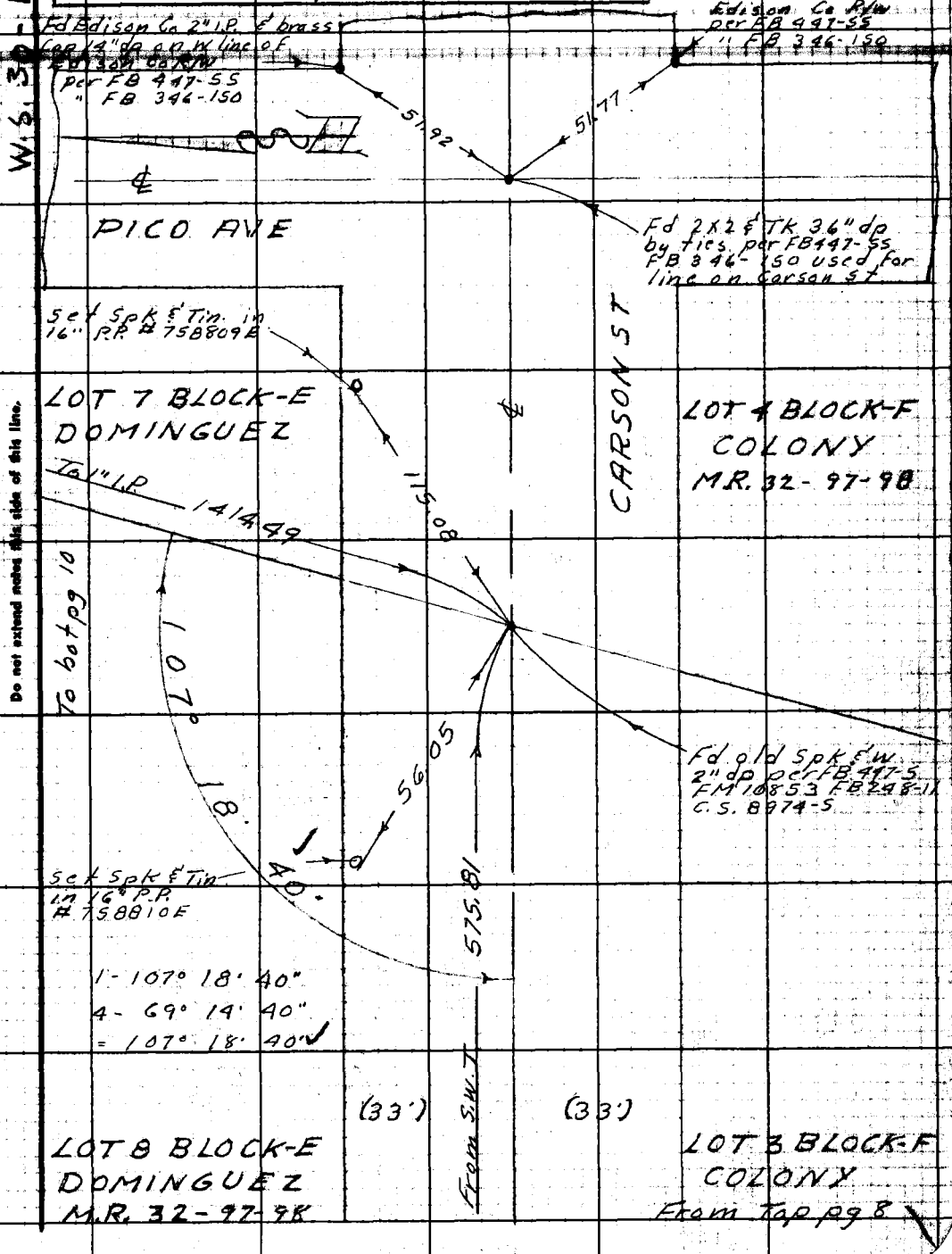

Note: Any Additions or Changes on This Sheet Must be Made or Circled in Red Ink With Date and Name of Person Making Change.

Do not extend notes this side of this line.

RETURN TO LOS ANGELES COUNTY ENGINEER 700 LOS ANGELES COUNTY ENGINEERING BLDG.

76F3093 CE #247—3-57

F.B. 2366 Pg. 10



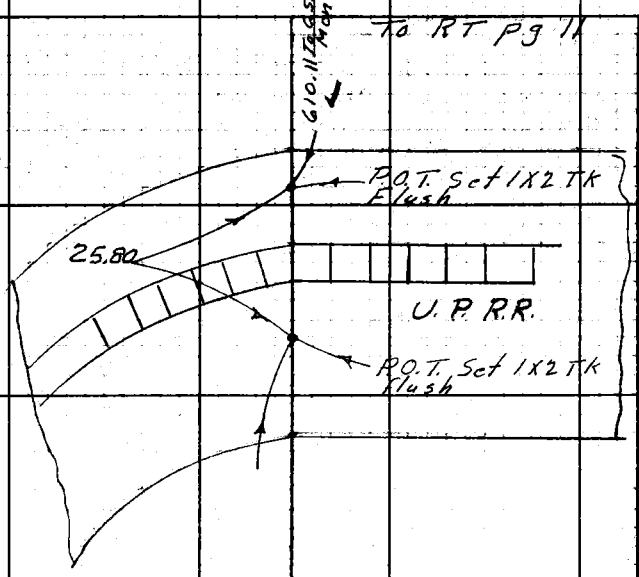

W.S. 30 - B-2

RETURN TO
LOS ANGELES COUNTY ENGINEER
700 Los Angeles County Engineering Bldg.

Do not extend notes this side of this line.

Note: Any Additions or Changes on This Sheet Must be Made or Circled in Red Ink With Date and Name of Person Making Change.

LOT-3 BLOCK-E
M.R. 32-97-98

774.77 T= 74 = 774.80 ✓
610.07 T= 78 = 610.11 ✓

774.80 ✓

LOT-4-BLOCK-E
MR-32-97-98

Fd 1" I.R plug & nail
26" dp
see FM 10853
(A portion)

To RT pg 14

To 1X2 P.O.T.

417.07

1- 72° 44' 10"
4- 290° 56' 30"
= 72° 44' 07½" ✓

72° 44' 10" ✓

1414.49 ✓

LOT-7 BLOCK E
MR 32-97-98

417.07 T= 68 = 417.07

LOT-8 BLOCK-E
MR 32-97-98
DOMINGUEZ COLONY

From S. & W.

1414.45 T= 72 = 1414.49 ✓

From LT pg 9

X

Notes Ck'd by S. H. MILLER
Map No. B 8642
Office Work R. L. Green
Checked Miller
Date Jan. 1959

Survey of Neighborhood park
JN 0055.24 Tape 0160 Std 68 °F
Surveyed by M. A. Van Deren
Notes Van Date 9-2-58
Indexed C. Johnson

F. B. 2366 PG. 11

LOT-4-BLOCK-E
MR-32-97-98

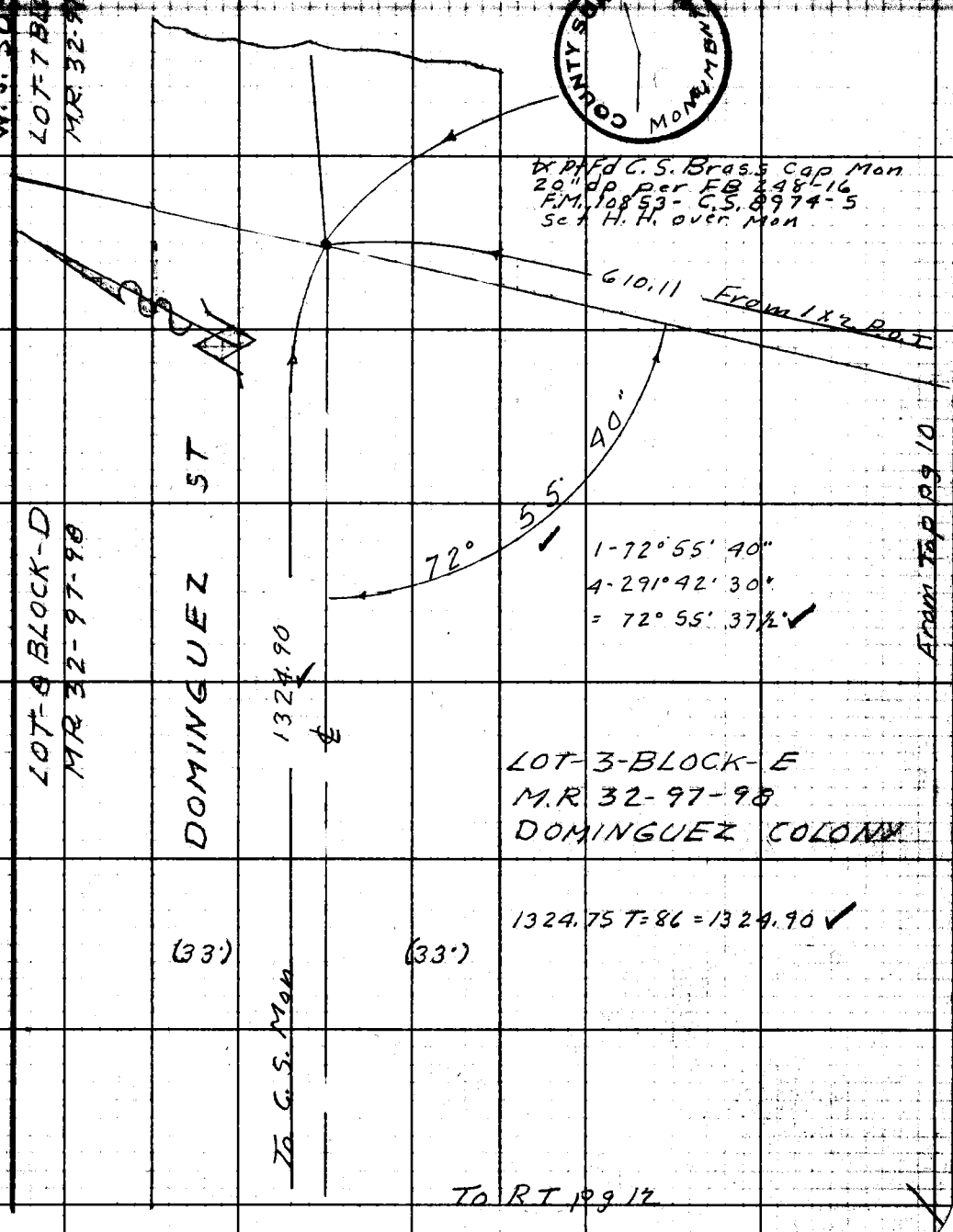

Note: Any Additions or Changes on This Sheet Must be Made or Circled in Red Ink With Date and Name of Person Making Change.

Do not extend notes this side of this line.

RETURN TO
LOS ANGELES COUNTY ENGINEER
700 LOS ANGELES COUNTY ENGINEERING BLDG.

76F309S CE #247—3-57

F.B. 2366 Pg. 12

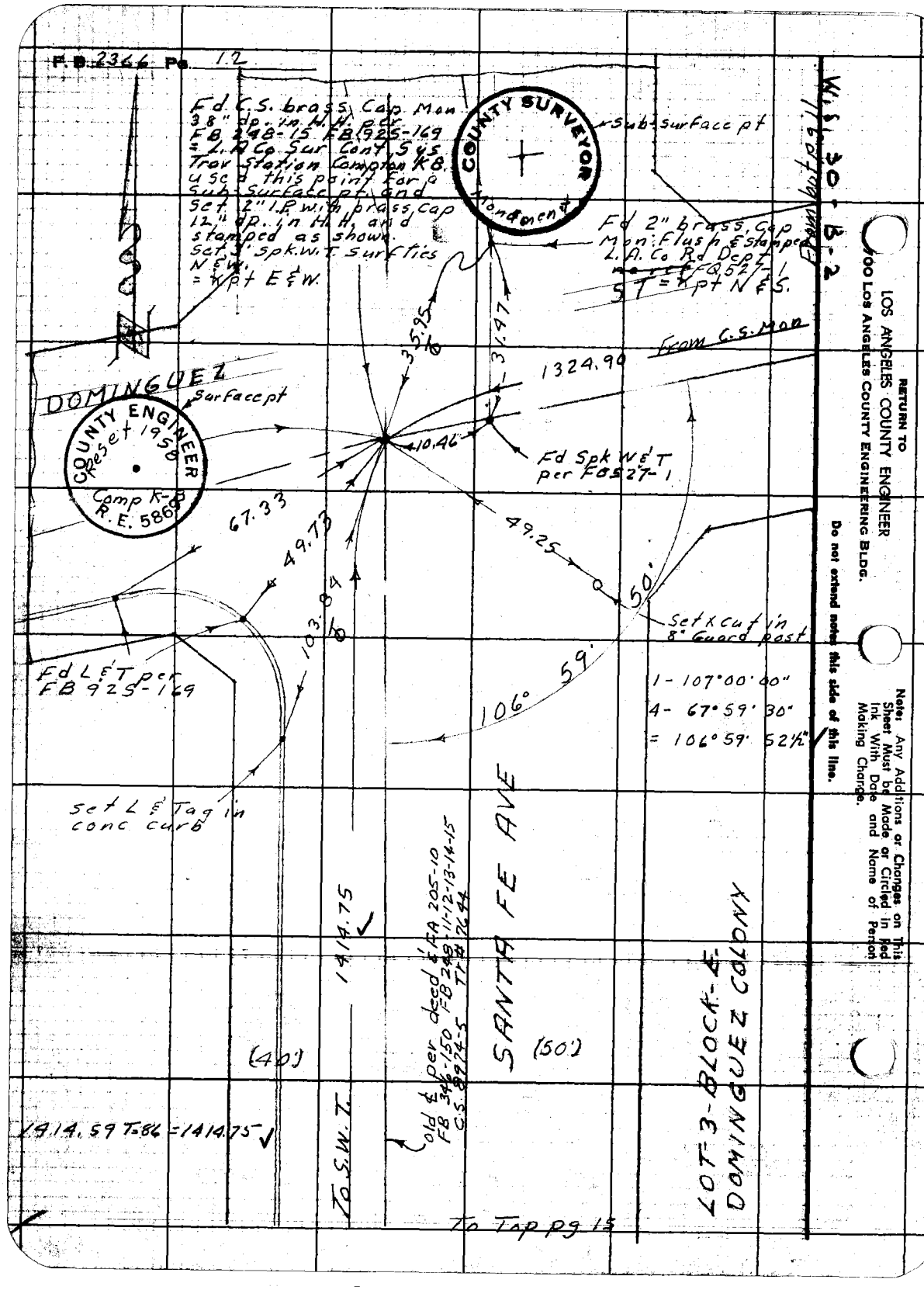

RETURN TO
LOS ANGELES COUNTY ENGINEER
900 Los Angeles County Engineering Bldg.

Do not extend notes this side of this line.

Note: Any Additions or Changes on This Sheet Must be Made or Circled in Red Ink With Date and Name of Person Making Change.

Notes Ck'd by B. M. MILLER	Survey of Neighborhood Park	F. B. 2366 Pg. 13
Map No. B2642	JN 0055.24 Tape 0160 Std 68 °F	
Office Work R. L. Green	Surveyed by M. A. Van Deren	
Checked Miller	Notes Van Date 9-3-58	
Date Jan 1959	Indexed [illegible]	

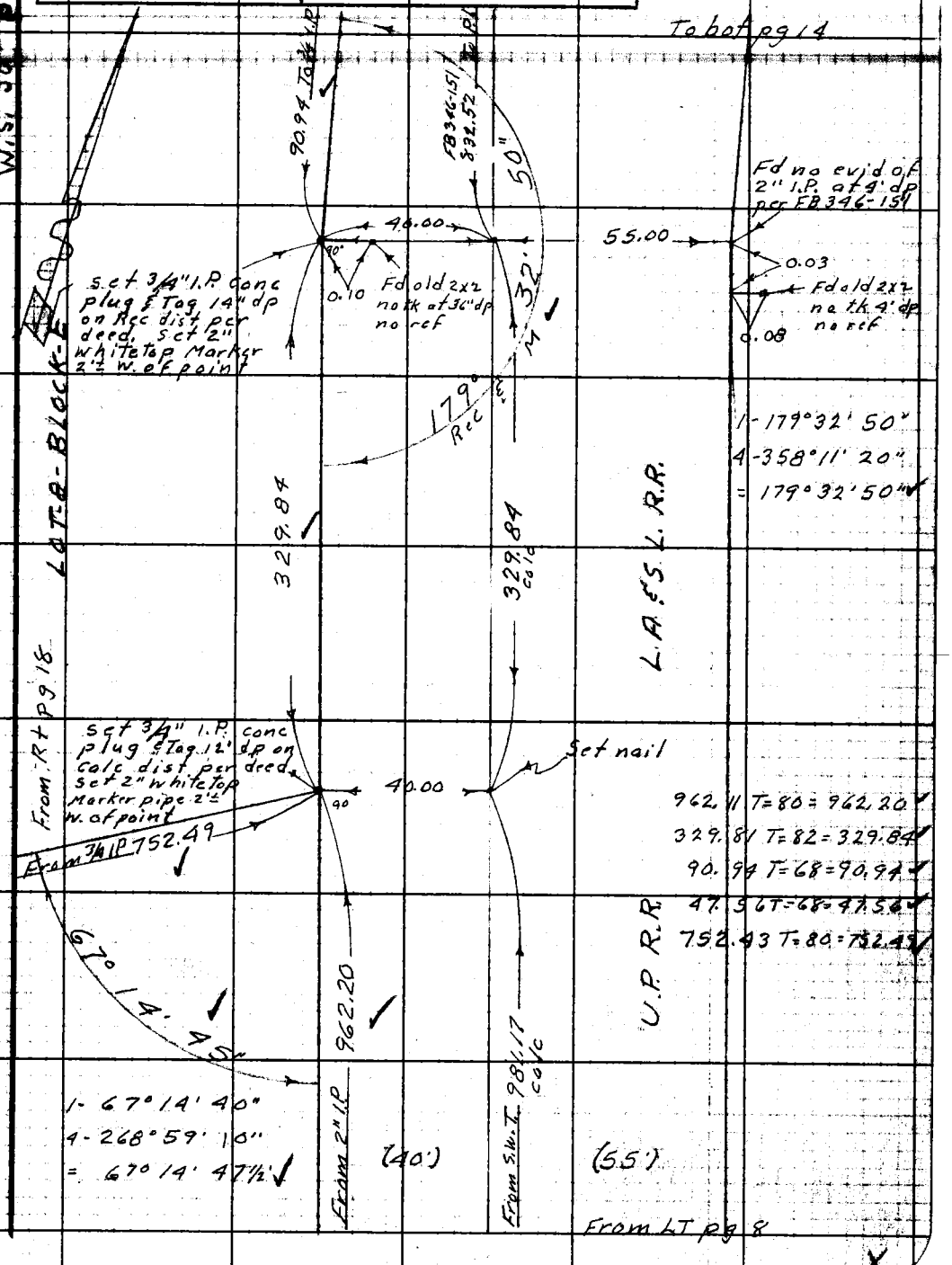

Note: Any Additions or Changes on This Sheet Must be Made or Circled in Red Ink With Date and Name of Person Making Change.

Do not extend notes this side of this line.

RETURN TO
LOS ANGELES COUNTY ENGINEER
700 Los Angeles County Engineering Bldg.

76F3095 CE #247—3-57

F.B. 2366 Pg. 14

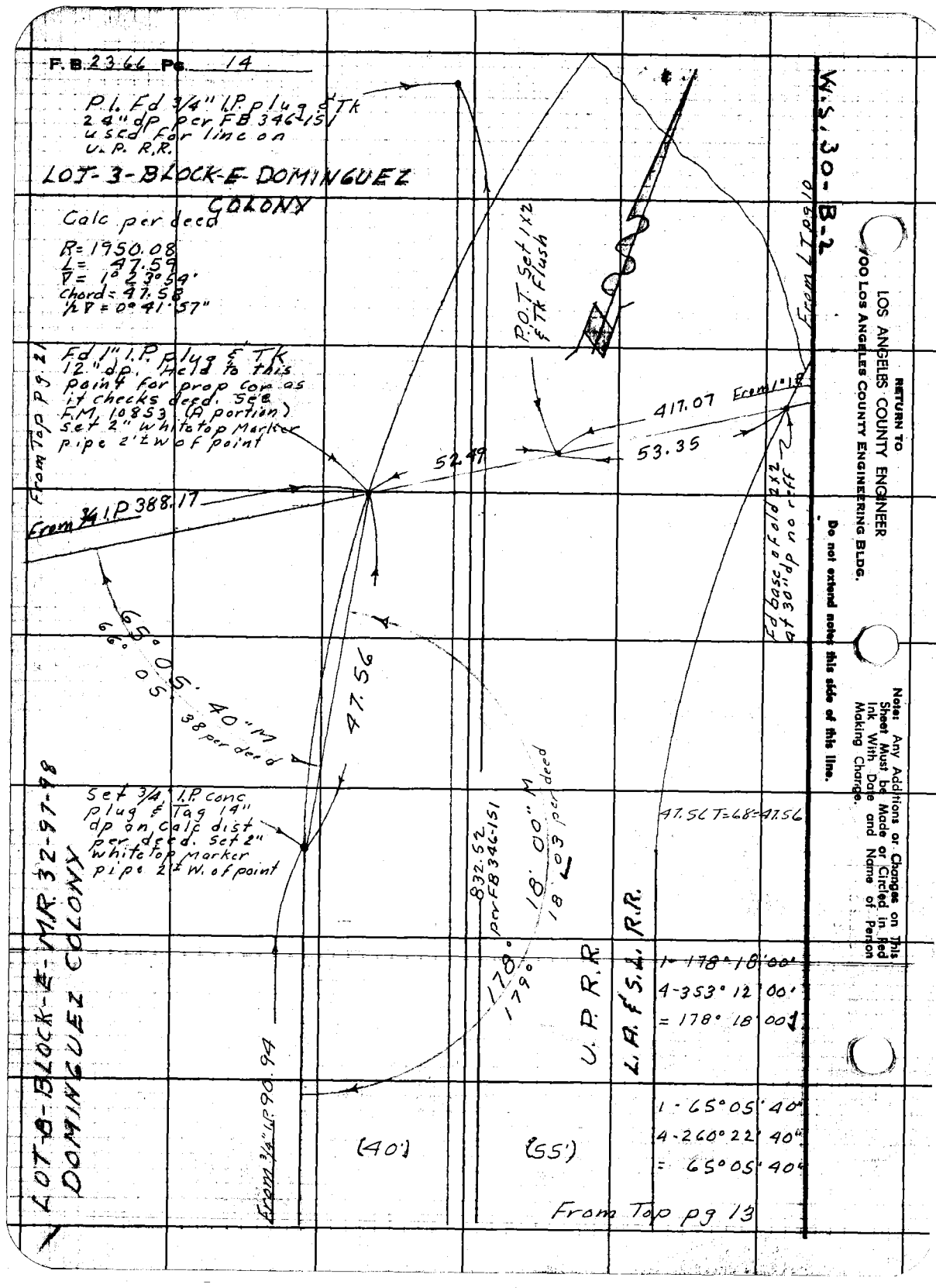

RETURN TO
LOS ANGELES COUNTY ENGINEER
900 LOS ANGELES COUNTY ENGINEERING BLDG.

Do not extend notes this side of this line.

Note: Any Additions or Changes on This Sheet Must be Made or Circled in Red Ink With Date and Name of Person Making Change.

Notes Ck'd by R. H. MILLER	Survey of Neighborhood Park
Map No. R2642	JN0055.24 Tape 0160 Std. 68 °F
Office Work R. L. Green	Surveyed by M. A. Van Deren
Checked Miller	Notes Van Date 9-26-58
Date Jan 1959	Indexed [illegible]

F. B. 2366 Pg. 15

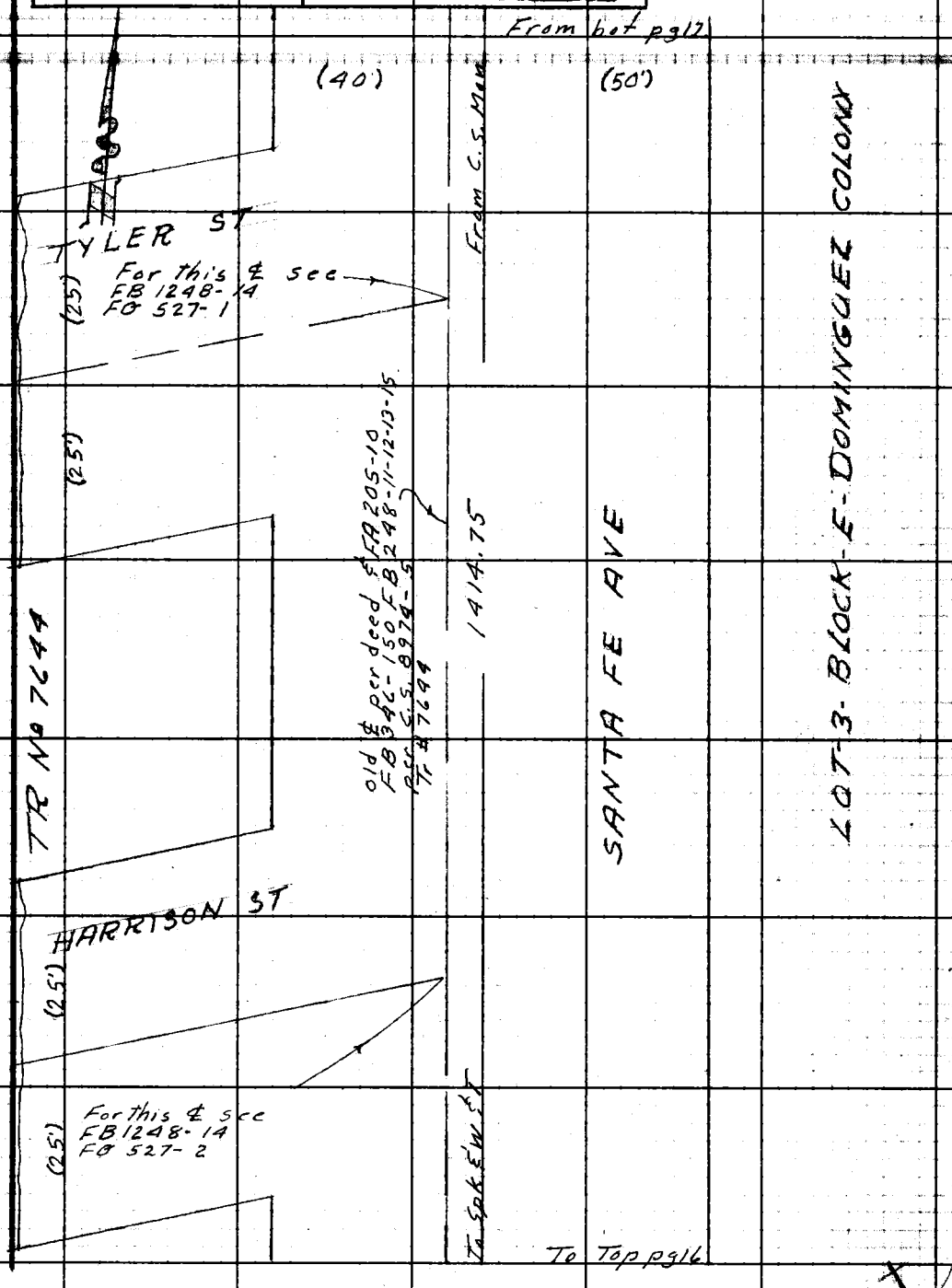

Note: Any Additions or Changes on This Sheet Must be Made or Circled in Red Ink With Date and Name of Person Making Change.

Do not extend notes this side of this line.

RETURN TO
LOS ANGELES COUNTY ENGINEER
700 Los Angeles County Engineering Bldg.

76F209S CE #247—3-57

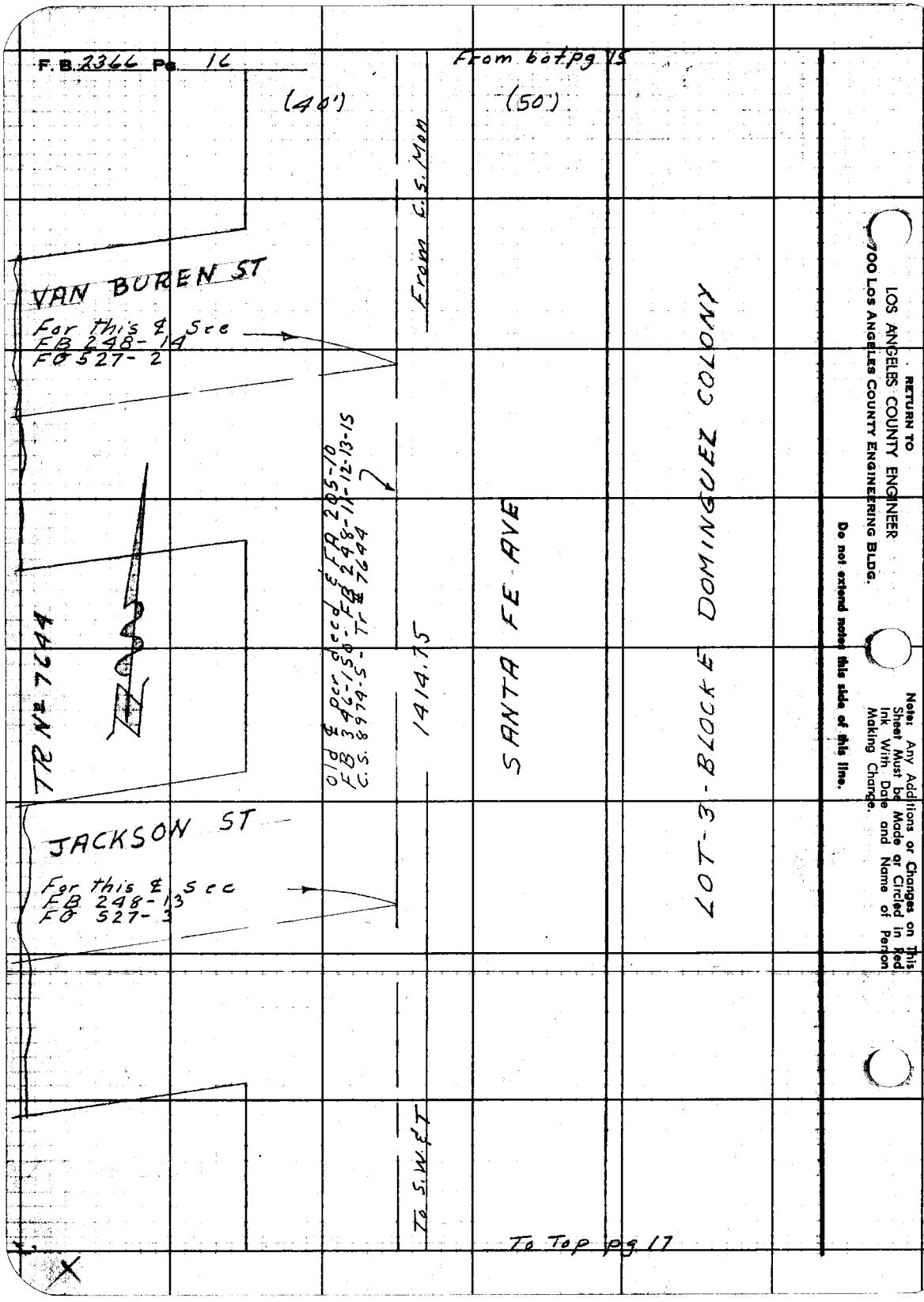
F.B. 2366 Pg. 16
From bot pg 15
(40')
(50')
From C.S. Mon
VAN BUREN ST
For this ℄ See
FB 248-14
FO 527-2
TR No 7644
Old ℄ per deed & FA 205-10
FB 346-150 - FB 248-11-12-13-15
C.S. 8974-5 - Tr # 7644
1414.75
SANTA FE AVE
LOT-3-BLOCK E DOMINGUEZ COLONY
JACKSON ST
For this ℄ See
FB 248-13
FO 527-3
To S.W.&T
To Top pg 17
RETURN TO
LOS ANGELES COUNTY ENGINEER
700 LOS ANGELES COUNTY ENGINEERING BLDG.
Do not extend notes this side of this line.
Note: Any Additions or Changes on This Sheet Must be Made or Circled in Red Ink With Date and Name of Person Making Change.

Notes Ck'd by S. H. MILLER	Survey of Neighborhood Park
Map No. B 2642	JN 0055.24 Tape 0160 Std 68 °F
Office Work R. L. Green	Surveyed by M. A. Van Deren
Checked Miller	Notes Van Date 9-26-58
Date Jan 1959	Indexed A. C. Johnson

F. B. 2366 Pg. 17

LOT-3-BLOCK E

From bot pg 16

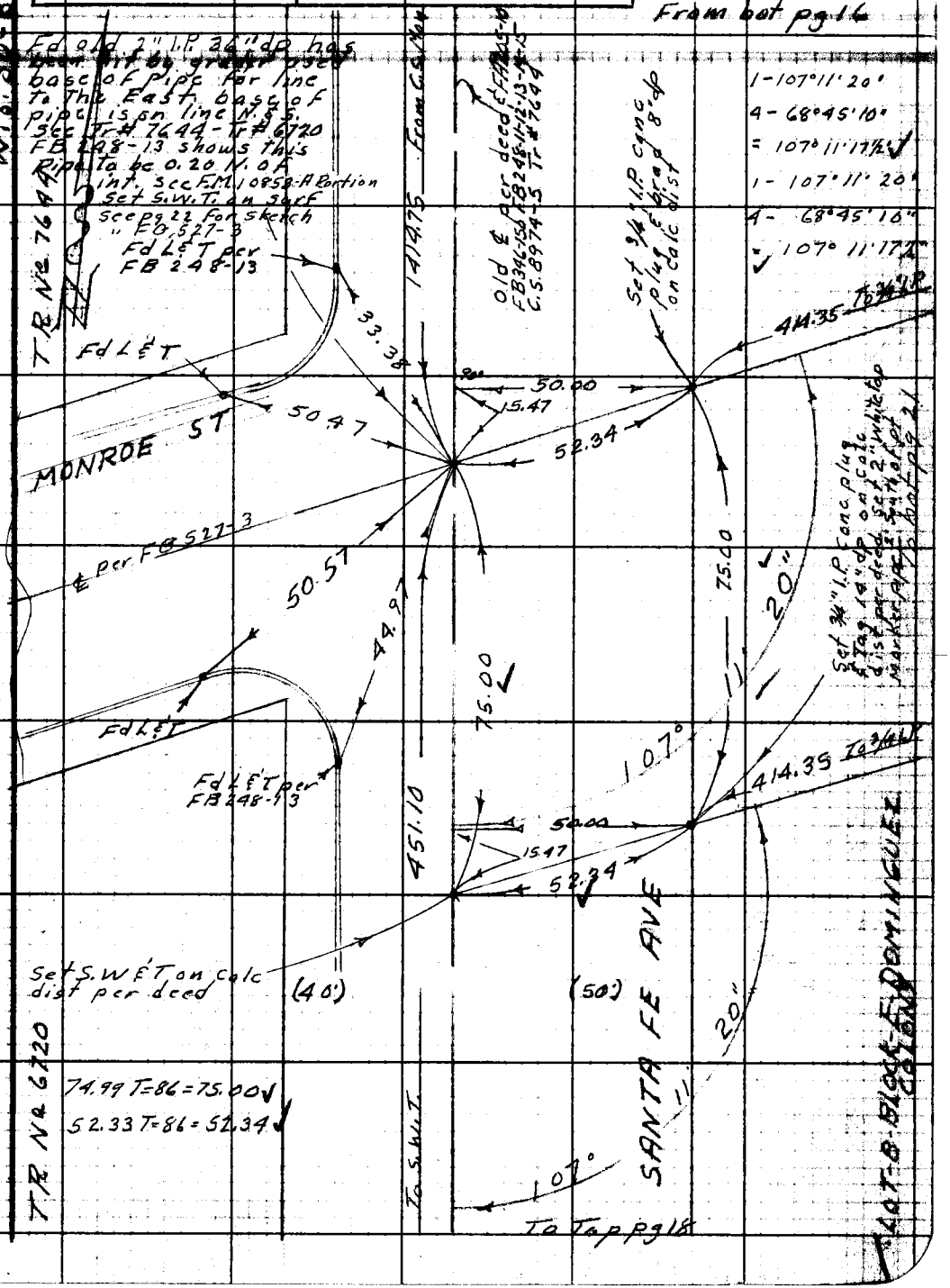

Note: Any Additions or Changes on This Sheet Must be Made or Circled in Red Ink With Date and Name of Person Making Change.

Do not extend notes this side of this line.

RETURN TO
LOS ANGELES COUNTY ENGINEER
700 LOS ANGELES COUNTY ENGINEERING BLDG.

76F309S CE #247—3-57

F.B. 2366 Pg. 18

From bot pg 17

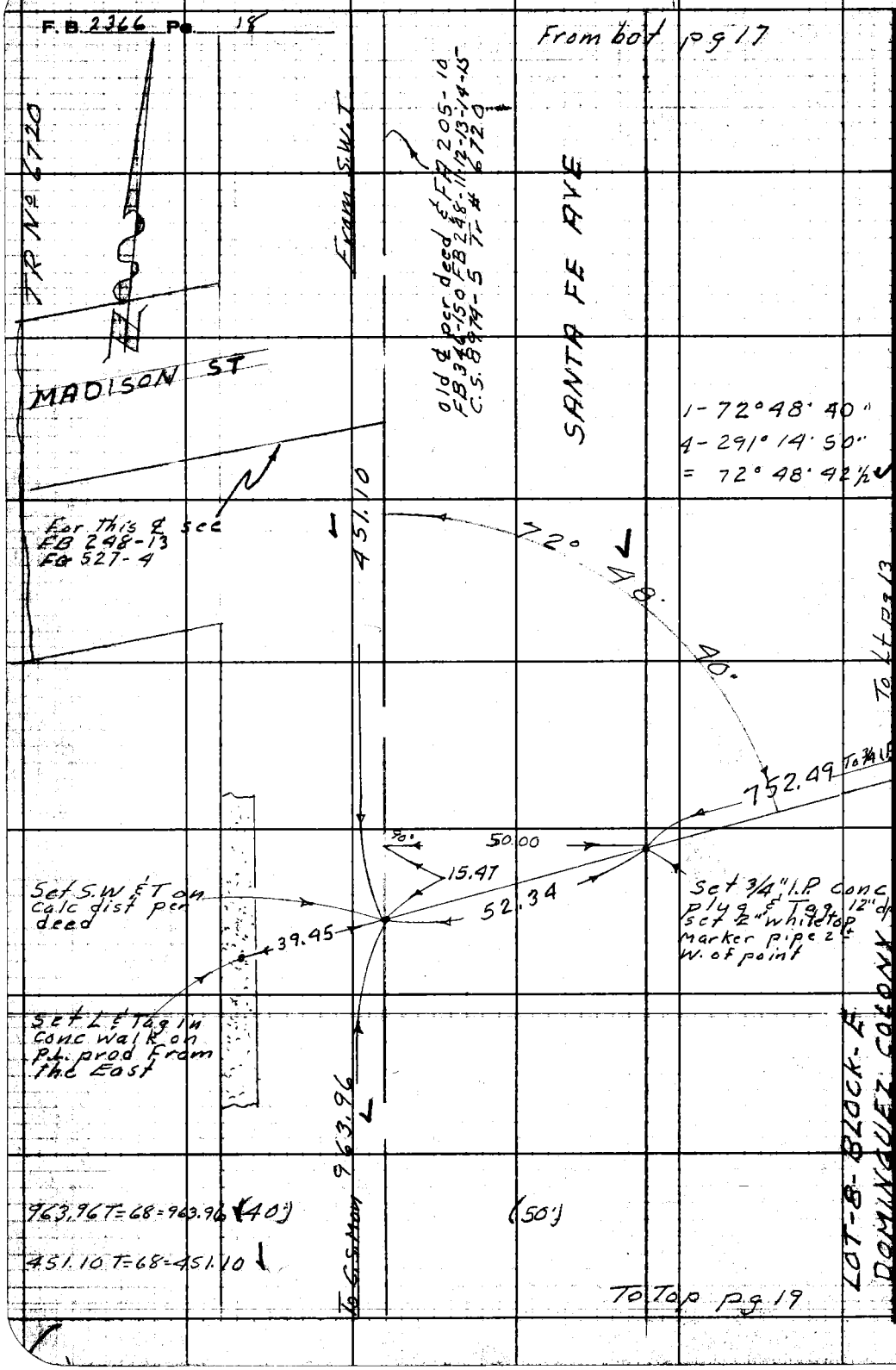

To Top pg 19

W.S. 30-B-2

RETURN TO
LOS ANGELES COUNTY ENGINEER
700 LOS ANGELES COUNTY ENGINEERING BLDG.

Do not extend notes this side of this line.

Note: Any Additions or Changes on This Sheet Must be Made or Circled in Red Ink With Date and Name of Person Making Change.

Notes Ck'd by S. H. MILLER
Map No. B 2642
Office Work R.L. Green
Checked Miller
Date Jan 1959

Survey of Neighbor Hood Park
JN 0055.24 Tape 0160 Std 68 °F
Surveyed by M.A. Van Deren
Notes Van Date 9-26-58
Indexed C. Johnson

F. B. 2366 PG. 19

From bot pg 18



To Top pg 20

Note: Any Additions or Changes on This Sheet Must be Made or Circled in Red Ink With Date and Name of Person Making Change.

Do not extend notes this side of this line.

RETURN TO
LOS ANGELES COUNTY ENGINEER
700 LOS ANGELES COUNTY ENGINEERING BLDG.

76F309S CE #247—3-57

F.B. 2366 Pg. 20

From bot pg 19

(40')

(50')

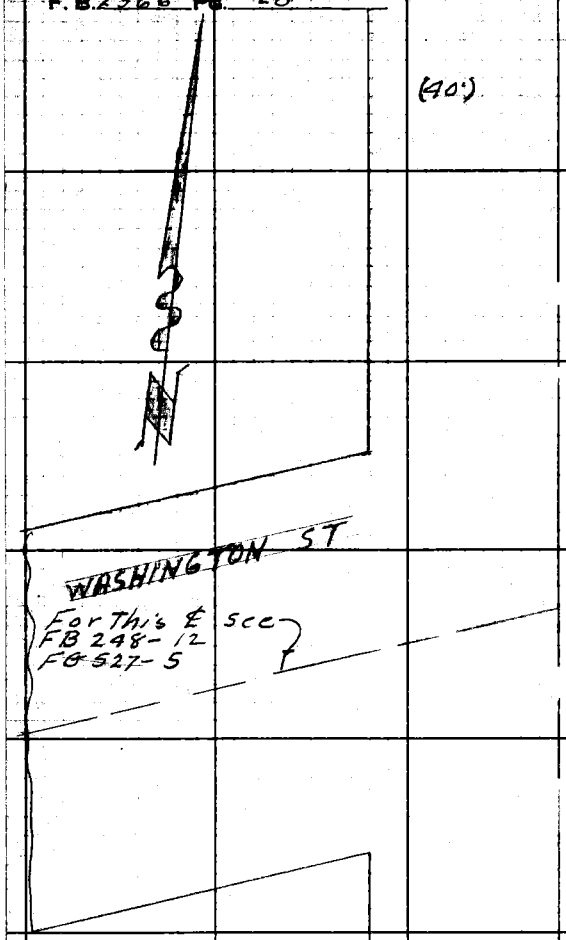

From S.W.T

SANTA FE AVE

963.96

LOT-8-BLOCK-E-DOMINGUEZ-COLONY

old ℄ per deed & FA 205-10
FB 346-150 FB 248-11-12-13-14-15
C.S. 8974-5 TR # 6720

TR No 6720

To C.S. Mon

To Top pg 7

RETURN TO
LOS ANGELES COUNTY ENGINEER
700 LOS ANGELES COUNTY ENGINEERING BLDG.

Do not extend notes this side of this line.

Note: Any Additions or Changes on This Sheet Must be Made or Circled in Red Ink With Date and Name of Person Making Change.

Notes Ck'd by S. H. MILLER	Survey of Neighborhood Park
Map No. 82643	JN 0055.24 Tape 0160 Std 68 °F
Office Work R.L. Green	Surveyed by M. A. VanDeren
Checked Miller	Notes Van Date 10-21-58
Date Jan 1959	Indexed A. C. Johnson

F. B. 2366 PG. 21

W.S. 3-B-2

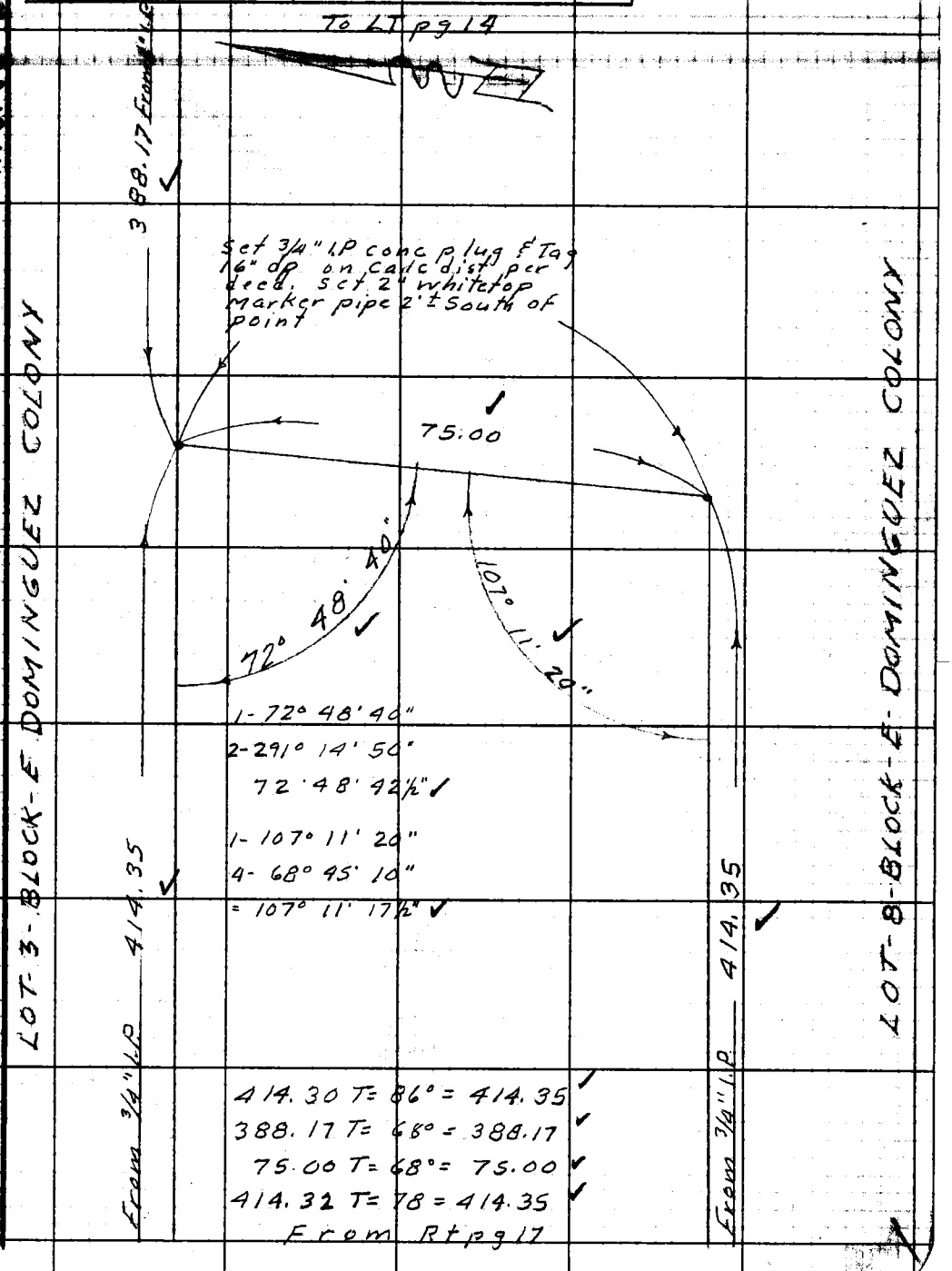

Note: Any Additions or Changes on This Sheet Must be Made or Circled in Red Ink With Date and Name of Person Making Change.

Do not extend notes this side of this line.

RETURN TO
LOS ANGELES COUNTY ENGINEER
700 LOS ANGELES COUNTY ENGINEERING BLDG.

76F309S CE #247—3-57

F.B. 2366 Pg. 12

W.S. 30 - B-4

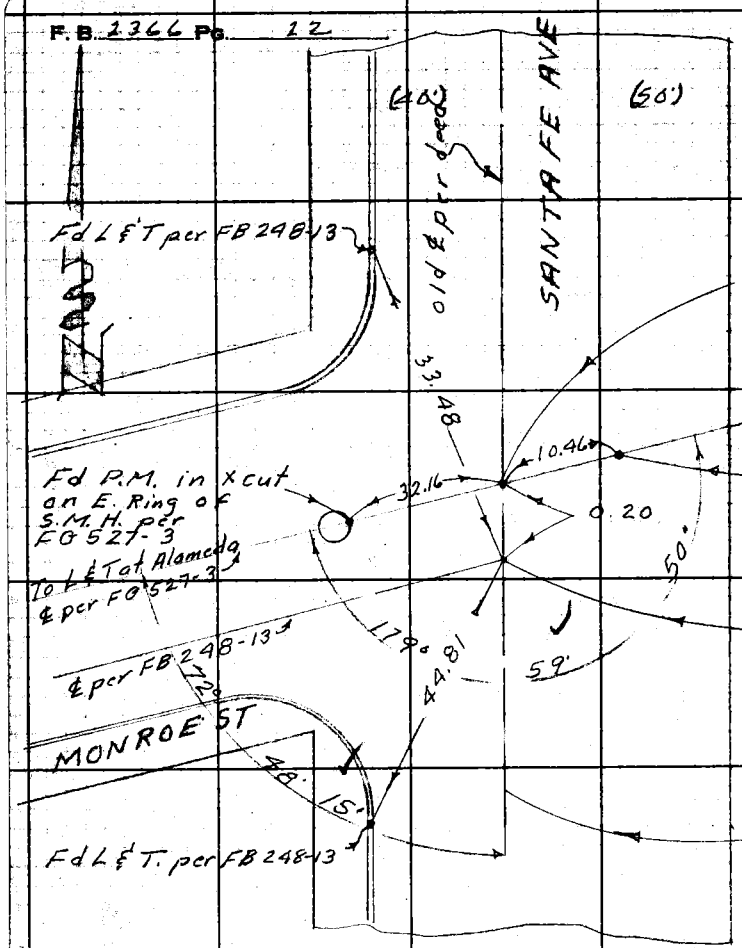

1 - 72° 48' 20"
4 - 291° 13' 00"
72° 48' 15" ✓

1 - 179° 59' 50"
4 - 359° 59' 20"
179° 59' 58" ✓

RETURN TO
LOS ANGELES COUNTY ENGINEER
900 Los Angeles County Engineering Bldg.

Do not extend notes this side of this line.

Note: Any Additions or Changes on This Sheet Must be Made or Circled in Red Ink With Date and Name of Person Making Change.

NOTES RED. JOB NO. 00 55 24 SURVEY OF NEIGHBORHOOD PARK (Dominguez Area) F. B. 2366 Pg. 33

DATE SURVEY BY M. A. VanDeren

NOTES C[illegible]. MILLER NOTES BY V. B. Anderson DATE 9-18-58

DATE INDEXED C. Johnson DATE 9-20-58

NOTE: ANY ADDITIONS OR CHANGES ON THIS SHEET MUST BE MADE OR CIRCLED IN RED INK, WITH DATE AND NAME OF PERSON MAKING CHANGE.

PLEASE RETURN TO LOS ANGELES COUNTY SURVEYOR 725 LOS ANGELES COUNTY ENGINEERING BLDG.

B.M.	1ST RUN	DIFF.	2ND RUN	3RD RUN	ADJ. ELEV.	DESCRIPTION
						J.N. 00 55, 24
						NEIGHBORHOOD PARK (Dominguez Area)
						BENCH MARK CIRCUIT
				9-18-58		
		V. B. Anderson J. Bozen R. Turrill T. McKnight				

76420 353 3-51

768420 353 3-51

PLEASE RETURN TO
LOS ANGELES COUNTY SURVEYOR
725 LOS ANGELES COUNTY ENGINEERING BLDG.

NOTE: ANY ADDITIONS OR CHANGES ON THIS SHEET MUST BE MADE OR CIRCLED IN RED INK, WITH DATE AND NAME OF PERSON MAKING CHANGE.

Do not extend notes this side of this line

B.M.	1ST RUN	DIFF.	2ND RUN	3RD RUN	ADJ. ELEV.	DESCRIPTION
BM. 5-37	27.438 ✓				27.438 ✓	BM 5-37 U.S. 4097 (R768) NEAR DOMINGUEZ & ALAMEDA ST. ABOUT 168' S. OF THE DOMINGUEZ ST. CROSSING & 21' S. OF A FROG AT A CULVERT IN THE TOP OF THE N.E. WING WALL 1.2' S.W. OF THE N.E. END & 17.5' E. OF THE ℄ OF THE TRACK, A STD. DISC. STAMPED: "R-768-1945" F.B. 1206-36 1952 ADJ. ELEV. EL. = 27.438 ✓
+	4.688		4.897			
40' ⊼	32.126 ✓	+4.530	+4.530			
−	0.158		0.367			
T.P.	31.968 ✓					
+	5.081		5.173			
150' ⊼	37.049 ✓	+0.317	-0.317			
−	5398		5490			
T.P.	31.651 ✓					
+	4.560		4.610			
150' ⊼	36.211 ✓	+0.760	-0.761			
−	5.320		5.371			
T.P.	30.891 ✓					
+	5.222		5.284			
150' ⊼	36.113 ✓	+0.343	+0.344			
−	4.879		4940			
T.P.	31.234 ✓					
+	5.229		5.277			
150' ⊼	36.463 ✓	+0.191	+0.192			
−	5.038		5.085			
T.P.	31.425 ✓					
+	5.240		5.315			
150' ⊼	36.665 ✓	+0.400	+0.402			
−	4.840		4913			
T.P.	31.825 ✓					
+	5.191		5.242			
150' ⊼	37.016 ✓	+0.248	+0.247			
−	4.943		4.995			
T.P.	32.073 ✓					

JOB NO. 2055-2 SURVEY OF NEIGHBORHOOD PARK (Dominguez Area)
SURVEY BY M.A. Van Deren DATE
NOTES BY V.B. Anderson DATE 9-18-58 NOTES CH. H. MILLER
INDEXED C. Johnson DATE DATE

F.B. 1366 PG. 34

76S420 353 3-51

PLEASE RETURN TO
LOS ANGELES COUNTY SURVEYOR
725 LOS ANGELES COUNTY ENGINEERING BLDG.

NOTE: ANY ADDITIONS OR CHANGES ON THIS SHEET MUST BE MADE OR CIRCLED IN RED INK, WITH DATE AND NAME OF PERSON MAKING CHANGE.

Do not extend notes this side of this line

B.M.	1ST RUN	DIFF.	2ND RUN	3RD RUN	ADJ. ELEV.	DESCRIPTION
T.P.	32.073 ✓					
+	4.756		4.862			
150' ⊼	36.829 ✓	+0.285	+0.286			
−	4.471		4576			
T.P	32.358 ✓					
+	5.188		5.269			
150' ⊼	37.546 ✓	+0.263	+0.261			
−	4.925		5.008			
T.P.	32.621 ✓					
+	5.250		5.326			
150' ⊼	37.871 ✓	+0.714	-0714			
−	5.964		6.040			
BM#8-57	31.907 ✓					B.M.# 8-57 AT SANTA FE &
+	5.792		5853			DOMINGUEZ ST. & 72.5'W. OF
150' ⊼	37.699 ✓	+0.405	+0.405			THE ℄ INT. of DOMINGUEZ ST.
−	5.387		5.448			& SANTA FE AVE., IN A WELL
T.P.	32.312 ✓					CUT THROUGH THE PAVEMENT
+	4.905		4.960			AND PROTECTED BY A CAST
150' ⊼	37.217 ✓	+0.302	0.299			IRON COVER MARKED: "COUNTY
−	5.207		5.259			SURVEYOR MONUMENT", A STD.
T.P	32.010 ✓					COUNTY SURVEYOR MONUMENT
+	4.687		4.746			STAMPED, "B.M. 8-57 RE.63",
150' ⊼	36.697 ✓	+0.756	-0.758			AND SET IN CONC. 16"
−	5.443		5.504			BELOW THE SURFACE
T.P	31.254 ✓					F.B. 1209-47 1952 ADJ. Elev.
+	4.923		4.852			Elev. = 31.907
150' ⊼	36.177 ✓	+0.459	-0.459			
−	5.382		5.311			
T.P.	30.795 ✓					

NOTES RED. _____ JOB NO. 0055.24 SURVEY OF NEIGHBORHOOD PARK (Dominguez Area)
DATE _____ SURVEY BY M.A. Van Deren
NOTES CHECK MILLER NOTES BY V.B. Anderson DATE 9-18-58
DATE _____ INDEXED C. Johnson DATE _____

F.B. 2366 PG. 35

768420 353 3-51

PLEASE RETURN TO
LOS ANGELES COUNTY SURVEYOR
725 LOS ANGELES COUNTY ENGINEERING BLDG.

NOTE: ANY ADDITIONS OR CHANGES ON THIS SHEET MUST BE MADE OR CIRCLED IN RED INK, WITH DATE AND NAME OF PERSON MAKING CHANGE.

Do not extend notes this side of this line

B.M.	1ST RUN	DIFF.	2ND RUN	3RD RUN	ADJ. ELEV.	DESCRIPTION
T.P.	30.795 ✓					
+	4.663		4.747			
150' ⊼	35.458 ✓	0.165	-0.163			
−	4.828		4.910			
B.M. #1	30.630 ✓					B.M #1 SET B.S. IN LEAD
+	4.798		4.840			IN THE EAST CURB OF
150' ⊼	35.428 ✓	0.392	-0.389			SANTA FE AVE & 70' ± SO.
−	5.190		5.229			of ℄ of MONROE ST. AND
T.P.	30.238 ✓					ON THE PROD. OF THE
+	4.930		4.964			SO. LINE OF A CHURCH BLDG.
150' ⊼	35.168 ✓	0.221	-0.224			#21300 & ± 5.0' NO. of THE SO
−	5.151		5.188			END OF EXIST. CB.
T.P.	30.017 ✓					
+	4.688		4.707			
150' ⊼	34.705 ✓	0.506	-0.509			
−	5.194		5.216			
T.P	29.511 ✓					
+	5.502		5.598			
130' ⊼	35.013 ✓	0.301	-0.304			
−	5.803		5.902			
T.P.	29.210 ✓					
+	5.037		5.148			
150' ⊼	34.247 ✓	0.450	-0.451			BM #2
−	5.487		5.599			℄ INT SANTA FE AVE & CARSON ST
B.M. #2	28.760 ✓					FD. A STD. TRAV. MON. 12" DP. IN
+	5.627		5.698			M.H. & STAMPED "COMPTON K 9A"
150 ⊼	34.387 ✓	0.934	+0.937			Per F.B. 925-171 & F.B. 2366-7
−	4.693		4.761			
T.P.	29.694 ✓					

NEIGHBORHOOD PARK
JOB NO. 0055.24 SURVEY OF (Dominguez Area) NOTES RED.
SURVEY BY M.A. VanDeren DATE
NOTES BY V.B. Anderson DATE 9-18-58 NOTES CHK'D H. MILLER
INDEXED A. C. Johnson DATE DATE

F.B. 2366 Pg. 36

769420 353 3-51

PLEASE RETURN TO
LOS ANGELES COUNTY SURVEYOR
725 LOS ANGELES COUNTY ENGINEERING BLDG.

NOTE: ANY ADDITIONS OR CHANGES ON THIS SHEET MUST BE MADE OR CIRCLED IN RED INK, WITH DATE AND NAME OF PERSON MAKING CHANGE.

Do not extend notes this side of this line

NOTES RED. JOB NO. 22.55.42 SURVEY OF (Dominguez Area) NEIGHBORHOOD PARK
DATE SURVEY BY M. A. Van Deren
NOTES CHKD. MILLER NOTES BY V. B. Anderson DATE 7-18-58
DATE INDEXED C. Johnson DATE

F.B. 2366 PG. 37

B.M.	1ST RUN	DIFF.	2ND RUN	3RD RUN	ADJ. ELEV.	DESCRIPTION
T.P.	29.694 ✓					
+	4.704		4.828			
100' ⊼	34.398 ✓	-0.182	-0.184			
−	4.522		4.644			
T.P.	29.876 ✓					
+	4.527		4.598			
100' ⊼	34.403 ✓	-0.332	-0.330			
−	4.859		4.928			
B.M. #3	29.544 ✓					B.M. #3 ON S.W. EDGE of A.
+	5.596		5.641			FD. 2" I.P. PLUG & NAIL 16" OF.
100' ⊼	35.140 ✓	+0.804	+0.801			AT THE S.E. COR. of LOT 8
−	4.792		4.840			BLOCK E - MR 32-98-99
TP	30.348 ✓					DOMINGUEZ per F.B. 2366-8
+	48.63		4.832			& F.B. 346-150
100' ⊼	35.211 ✓	+0.036	+0.033			
−	4.827		4.799			
T.P.	30.384 ✓					
+	4.920		4.883			
100' ⊼	35.304 ✓	+0.179	+0.177			
−	4.741		4.706			
T.P.	30.563 ✓					
+	4.882		4.810			
100' ⊼	35.445 ✓	+0.012	+0.010			
−	4.870		4.800			
T.P.	30.575 ✓					
+	5.039		4.992			
100' ⊼	35.614 ✓	+0.509	+0.507			
−	4.530		4.485			
T.P.	31.084 ✓					

768420 353 3-51

PLEASE RETURN TO
LOS ANGELES COUNTY SURVEYOR
725 LOS ANGELES COUNTY ENGINEERING BLDG.

NOTE: ANY ADDITIONS OR CHANGES ON THIS SHEET MUST BE MADE OR CIRCLED IN RED INK, WITH DATE AND NAME OF PERSON MAKING CHANGE.

Do not extend notes this side of this line

JOB NO. 0255.42 SURVEY OF Neighborhood Park (Dominguez Area) NOTES RED. DATE
SURVEY BY M.A. Yordon DATE
NOTES BY K.B. Anderson DATE 4-18-58 NOTES C. H. Miller DATE
INDEXED L. C. Johnson DATE

F.B. 2366 Pg. 38

B.M.	1ST RUN	DIFF.	2ND RUN	3RD RUN	ADJ. ELEV.	DESCRIPTION
T.P.	31.084					
+	4.506		4.491			
100' ⊼	35.590	+0.062	+0.062			
−	4.444		4.429			
T.P.	31.146					
+	4.849		4.875			
100' ⊼	35.995	+0.887	+0.890			
−	3.962		3.985			
B.M #4	32.033					B.M #4 SET B.S. IN LEAD IN CONC. BASE OF 8' CH. LNK. FN. COR. AT S.E. PROP. COR. OF DOMINGUEZ ELEMENTARY SCHOOL
+	3.742		3.771			
150' ⊼	35.775	+0.444	−0.447			
−	4.186		4.218			
T.P.	31.589					
+	4.104		4.053			
150' ⊼	35.693	+1.081	−1.083			
−	5.185		5.136			
T.P.	30.508					
+	5.135		5.188			
150' ⊼	35.643	+0.115	+0.118			
−	5.020		5.070			
T.P.	30.623					
+	5.480		5.429			
150' ⊼	36.103	+0.167	+0.167			
−	5.313		5.262			
T.P.	30.790					
+	5.363		5.413			
150' ⊼	36.153	+0.452	+0.449			
−	4.911		4.964			
T.P.	31.242					

768420 353 3-51

PLEASE RETURN TO
LOS ANGELES COUNTY SURVEYOR
725 LOS ANGELES COUNTY ENGINEERING BLDG.

NOTE: ANY ADDITIONS OR CHANGES ON THIS SHEET MUST BE MADE OR CIRCLED IN RED INK, WITH DATE AND NAME OF PERSON MAKING CHANGE.

Do not extend notes this side of this line

B.M.	1ST RUN	DIFF.	2ND RUN	3RD RUN	ADJ. ELEV.	DESCRIPTION
T.P.	31.242 ✓					
+	5.412		5.471			
150' ⊼	36.654 ✓	+0.693	+0.694			
−	4.719		4777			
T.P.	31.935 ✓					
+	5.210		5.290			
150' ⊼	37.145 ✓	+0.359	+0.357			
−	4.851		4933			
T.P.	32.294 ✓					
+	5.391		5.448			
150' ⊼	37.685 ✓	−0.394	−0.394			
−	5.785		5.842			
B.M. #8-57	31.900 ✓					B.M. #8-57 AT SANTA FE & DOMINGUEZ ST. & 72.5' W. of THE ℄ INT. of DOMINGUEZ ST. & SANTA FE AVE., IN A WELL CUT THRU THE PAVE. & PROT. BY A CAST IRON COVER MARKED: "COUNTY SURVEYOR MONUMENT", A STD. CO. SUR. MON. STAMPED: "B.M. 8-57 RE. 63" AND SET IN CONC. 16" BELOW THE SURFACE F.B. 1209-47-1952 ADJ. ELEV. Elevation = 31.907

NOTES RED. _____ JOB NO. 8055.24 SURVEY OF NEIGHBORHOOD PARK (Dominguez Area)
DATE _____ SURVEY BY M.A. VanDeren
NOTES CHECKED H. MILLER NOTES BY V.B. Anderson DATE 9-18-58
DATE _____ INDEXED C. Johnson DATE _____

F.B. 2366 PG. 39

Notes Ck'd by S. H. MILLER	Survey of NEIGHBORHOOD PARK (Dominguez Area)
Map No.	JN 0055.24 Tape 140 Std 84 °F
Office Work	Surveyed by M.A. VanDercn
Checked	Notes V.B. Anderson Date 9-22-58
Date	Indexed

F. B. 2366 Pg. 91

J.N. 0055.24

NEIGHBORHOOD PARK

(Dominguez Area)

GRID LAY-OUT

AND

CROSS-SECTIONS

9-22-58

V.B. Anderson

J. Bazen

R. Turrin

T. McKnight

Note: Any Additions or Changes on This Sheet Must be Made or Circled in Red Ink With Date and Name of Person Making Change.

Do not extend notes this side of this line.

RETURN TO
LOS ANGELES COUNTY ENGINEER
700 LOS ANGELES COUNTY ENGINEERING BLDG.

7673088 CE #247—3-57

F.B. 2366 Pg. 42

INDEX

GRID LAY-OUT FOR ELEVATIONS TAKEN

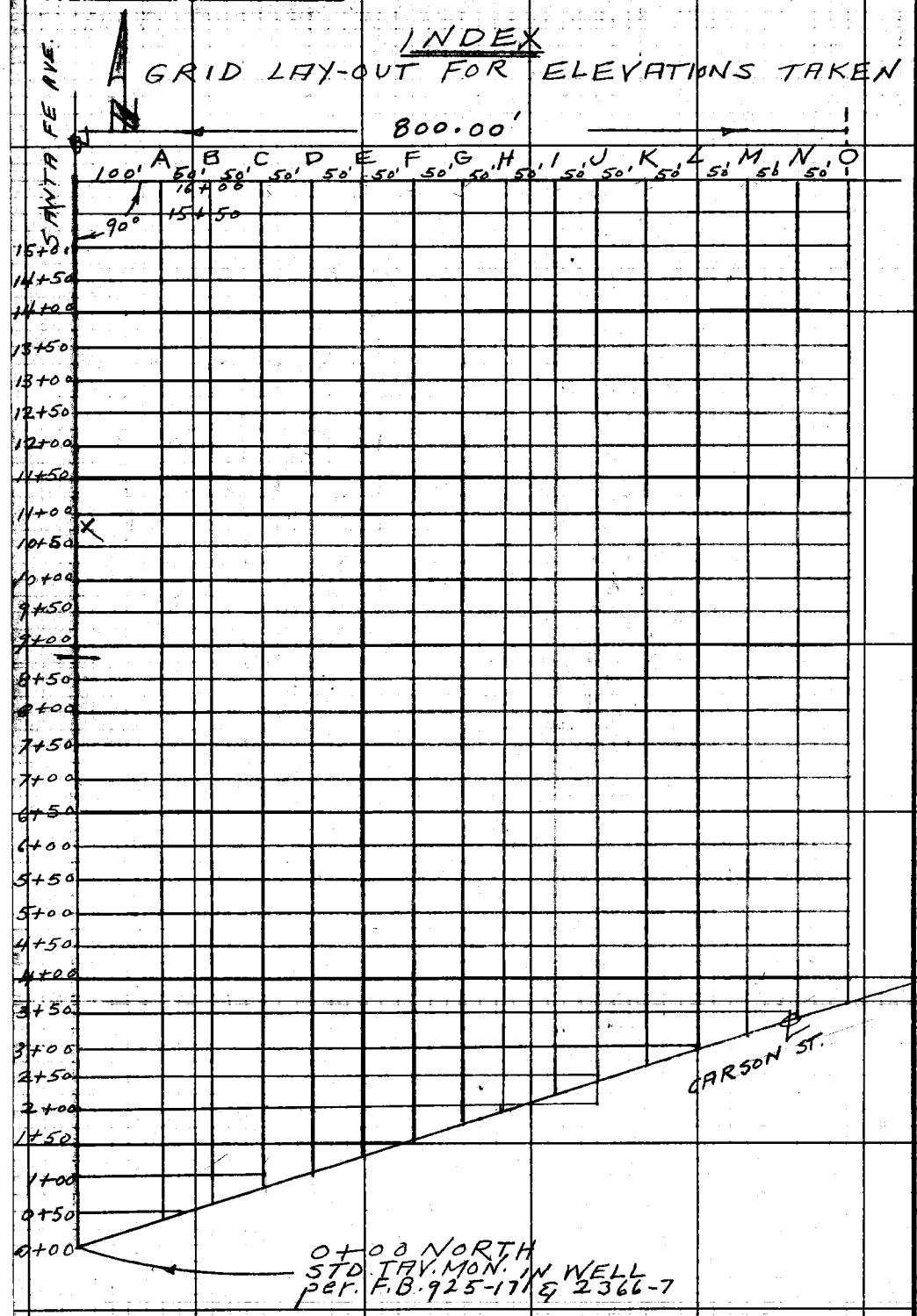

RETURN TO
LOS ANGELES COUNTY ENGINEER
900 Los Angeles County Engineering Bldg.

Do not extend notes this side of this line.

Note: Any Additions or Changes on This Sheet Must be Made or Circled in Red Ink With Date and Name of Person Making Change.

76L298 307 10-51

PLEASE RETURN TO

LOS ANGELES COUNTY SURVEYOR

726 LOS ANGELES COUNTY
ENGINEERING BLDG.

NOTE: ANY ADDITIONS OR CHANGES ON THIS SHEET MUST BE MADE OR CIRCLED IN RED INK, WITH DATE AND NAME OF PERSON MAKING CHANGE.

Do not extend notes this side of this line.

STATION	B. S.	H. I.	F. S.	ELEV.		
B.M. #2	569	3445 ✓		28.76 ✓	B.M. #2 ℄ INT of SANTA FE AVE & CARSON ST. - FD. A STD. TRAV. MON. IN WELL per F.B 925-177 & F.B. 2366-7 & 36	
0+50			49	295 ✓	Line A	
1+00			48	296 ✓	" A	
			48	296 ✓	" B	
			49	295 ✓	" C	
1+50			51	293 ✓	" A	
			49	295 ✓	" B	
			49	295 ✓	" C	
			51	293 ✓	" D	
			48	296 ✓	" E	
			50	294 ✓	" F	
2+00			50	294 ✓	" A	
			50	294 ✓	" B	
			51	293 ✓	" C	
			51	293 ✓	" D	
			52	292 ✓	" E	
			49	295 ✓	" F	
			50	294 ✓	" G	
			47	297 ✓	" H	
			48	296 ✓	" I	

Profile No. ____ Date ____ Notes Red ____ Plotted ____ Date ____ Job No. 805524 Division No. 10 F.B. 2366 PG. 93

X-Sec. No. ____ Date ____ Notes C[redacted] Checked ____ Date ____ Survey of NEIGHBORHOOD PARK (Dominguez Area) Survey by M. A. VanDeren Notes V. B. Anderson Date 9-22-58

Map No. 44-28 Date ____ Notes C. Johnson Date ____

76L298 307 10-51

PLEASE RETURN TO

LOS ANGELES COUNTY SURVEYOR
726 LOS ANGELES COUNTY
ENGINEERING BLDG.

NOTE: ANY ADDITIONS OR CHANGES ON THIS SHEET MUST BE MADE OR CIRCLED IN RED INK, WITH DATE AND NAME OF PERSON MAKING CHANGE.

Do not extend notes this side of this line.

STATION	B. S.	H. I.	F. S.	ELEV.		
2+00		34 45 ✓	48	29 6 ✓	Line	J
2+50			50	29 4 ✓	"	A
			50	29 4 ✓	"	B
			51	29 3 ✓	"	C
			52	29 2 ✓	"	D
			51	29 3 ✓	"	E
			49	29 5	"	F
			50	29 4 ✓	"	G
			49	29 5 ✓	"	H
			48	29 6 ✓	"	I
			47	29 7 ✓	"	J
			48	29 6 ✓	"	K
3+00			48	29 6 ✓	"	A
			50	29 4 ✓	"	B
			49	29 5 ✓	"	C
			50	29 4 ✓	"	D
			48	29 6 ✓	"	E
			50	29 4 ✓	"	F
			50	29 4 ✓	"	G
			51	29 3 ✓	"	H
			50	29 4 ✓	"	I

B. 2366 PG. 44 Job No. R055.24 Division No. 10 Notes Red. Plotted Profile
Survey of NEIGHBORHOOD PARK (Dominguez Area) Date 9-22-58 Date No. X-Sec.
Survey by M.A. VanDeren Notes W.B. Anderson Notes Checked
Indexed C. Johnson Date Date Date No.

76L298 S & E #307 9-54

PLEASE RETURN TO
LOS ANGELES COUNTY SURVEYOR
726 LOS ANGELES COUNTY ENGINEERING BLDG.

NOTE: ANY ADDITIONS OR CHANGES ON THIS SHEET MUST BE MADE OR CIRCLED IN RED INK, WITH DATE AND NAME OF PERSON MAKING CHANGE.

Do not extend notes this side of this line.

STATION	B. S.	H. I.	F. S.	ELEV.		
3+00		3445 ✓	48	296 ✓	Line	J
			47	297 ✓	"	K
			46	298 ✓	"	L
T.P.	453	3468 ✓	430	3015 ✓		
3+50			50	297 ✓	"	A
			49	298 ✓	"	B
			51	296 ✓	"	C
			49	298 ✓	"	D
			50	297 ✓	"	E
			51	296 ✓	"	F
			52	295 ✓	"	G
			51	296 ✓	"	H
			49	298 ✓	"	I
			50	297 ✓	"	J
			51	296 ✓	"	K
			51	296 ✓	"	L
			45	302 ✓	"	M
4+00			50	297 ✓	"	A
			51	296 ✓	"	B
			49	298 ✓	"	C
			52	295 ✓	"	D

Profile No. ____ Notes Red. ____ Plotted R. L. GREEN Job No. 0055.24 Division No. 10 F. B. 2366 Pg. 45
Date ____ Date ____ Survey of N. EIGHBORHOOD PARK (Downing Ave)
X-Sec. No. ____ Notes Checked J. MILLER Checked ____ Survey by M. A. VON DEREN Notes V. B. Anderson Date 9-22-58
Date ____ Date ____ Map No. 99-28 Indexed C. Johnson

76L298 S & E #307 9-54

PLEASE RETURN TO
LOS ANGELES COUNTY SURVEYOR
726 LOS ANGELES COUNTY ENGINEERING BLDG.

NOTE: ANY ADDITIONS OR CHANGES ON THIS SHEET MUST BE MADE OR CIRCLED IN RED INK, WITH DATE AND NAME OF PERSON MAKING CHANGE.

Do not extend notes this side of this line.

F. B. 2366 Pg. 46 Job No. 005524 Division No. 10 Notes Red. Plotted No. Profile
Survey of Neighborhood Park (Dominguez) Date 7-22-58 Date X-Sec.
Survey by M. A. Van Deren Notes V.B. Anderson Notes Checked W. H. MILLER No.
Indexed C. C. Johnson Date Date Date

STATION	B. S.	H. I.	F. S.	ELEV.		
4+00		34 68 ✓	5 1	29 6 ✓	LINE	E
			5 0	29 7 ✓	"	F
			5 1	29 6 ✓	"	G
			5 1	29 6 ✓	"	H
			5 2	29 5 ✓	"	I
			5 0	29 7 ✓	"	J
			4 9	29 8 ✓	"	K
			5 0	29 7 ✓	"	L
			4 6	30 1 ✓	"	M
4+50			4 8	29 9 ✓	"	A
			4 9	29 8 ✓	"	B
			4 9	29 8 ✓	"	C
			5 0	29 7 ✓	"	D
			5 0	29 7 ✓	"	E
			4 9	29 8 ✓	"	F
			4 8	29 9 ✓	"	G
			5 0	29 7 ✓	"	H
			5 1	29 6 ✓	"	I
			5 0	29 7 ✓	"	J
			5 1	29 6 ✓	"	K
			5 0	29 7 ✓	"	L

76L298 S & E #307 9-54

PLEASE RETURN TO
LOS ANGELES COUNTY SURVEYOR
726 LOS ANGELES COUNTY ENGINEERING BLDG.

NOTE: ANY ADDITIONS OR CHANGES ON THIS SHEET MUST BE MADE OR CIRCLED IN RED INK, WITH DATE AND NAME OF PERSON MAKING CHANGE.

Do not extend notes this side of this line.

STATION	B. S.	H. I.	F. S.	ELEV.		
4+50		3468 ✓	45	30 2 ✓	Line M	
5+00			47	30 0 ✓	" A	
			48	29 9 ✓	" B	
			49	29 8 ✓	" C	
			49	29 8 ✓	" D	
			49	29 8 ✓	" E	
			49	29 8 ✓	" F	
			48	29 9 ✓	" G	
			50	29 7 ✓	" H	
			49	29 8 ✓	" I	
			49	29 8 ✓	" J	
			49	29 8 ✓	" K	
			51	29 6 ✓	" L	
			46	30 1 ✓	" M	
5+50			48	29 9 ✓	" A	
			47	30 0 ✓	" B	
			48	29 9 ✓	" C	
			48	29 9 ✓	" D	
			48	29 9 ✓	" E	
			47	30 0 ✓	" F	
			47	30 0 ✓	" G	

Profile Notes Red. ____ Plotted ____ Job No. 0055.24 Division No. 10 F. B. 2366 Pg. 47
No. ____ Date ____ Date ____ Survey of NEIGHBORHOOD PARK (Dominguez)
X-Sec. Notes Checked ____ Checked ____ Survey by MA VAN DERCK VB Notes ANDERSON Date 9-22-58
No. ____ Date ____ Date ____ Map No. 99-28 Indexed C. JOHNSON Date

76L298 S & E #307 9-54

PLEASE RETURN TO
LOS ANGELES COUNTY SURVEYOR
726 LOS ANGELES COUNTY ENGINEERING BLDG.

NOTE: ANY ADDITIONS OR CHANGES ON THIS SHEET MUST BE MADE OR CIRCLED IN RED INK, WITH DATE AND NAME OF PERSON MAKING CHANGE.

Do not extend notes this side of this line.

STATION	B. S.	H. I.	F. S.	ELEV.		
5+50		34 68 ✓	47	30 0 ✓	Line	H
			47	30 0 ✓	"	I
			48	29 9 ✓	"	J
			49	29 8 ✓	"	K
			48	29 9 ✓	"	L
			47	30 0 ✓	"	M
6+00			48	29 9 ✓	"	A
			48	29 9 ✓	"	B
			47	30 0 ✓	"	C
			50	29 7 ✓	"	D
			48	29 9 ✓	"	E
			48	29 9 ✓	"	F
			47	30 0 ✓	"	G
			46	30 1 ✓	"	H
			48	29 9 ✓	"	I
			48	29 9 ✓	"	J
			47	30 0 ✓	"	K
			48	29 9 ✓	"	L
			46	30 1 ✓	"	M
6+50			47	30 0 ✓	"	A
			47	30 0 ✓	"	B

F. S. 2366 Pg. 48 Job No. 005524 Division No. 10 Notes Red. Plotted Profile
Survey of NEIGHBORHOOD PARK (Dominguez) Date 9-22-58 Date No. X-Sec.
Survey by M. A. VAN DEREN Notes V. B. ANDERSON Notes Checked
Indexed C. Johnson Date Date Date No.

Profile	Notes Red	Plotted	Job No. 0055.24	Division No. 10	F. B. 2366	Pg. 49
No.	Date	Date	Survey of NEIGHBORHOOD PARK (Dominguez)			
X-Sec.	Notes Chkd. MILLER	Checked	Survey by M.A. Van Deren V.B. Anderson	Notes	Date 9-22-58	
No.	Date	Date	Map No. 99-28	Indexed C. Johnson	Date	

76L298 S & E #307 9-54

PLEASE RETURN TO
LOS ANGELES COUNTY SURVEYOR
726 LOS ANGELES COUNTY ENGINEERING BLDG.

NOTE: ANY ADDITIONS OR CHANGES ON THIS SHEET MUST BE MADE OR CIRCLED IN RED INK, WITH DATE AND NAME OF PERSON MAKING CHANGE.

Do not extend notes this side of this line.

STATION	B. S.	H. I.	F. S.	ELEV.		
6+50		3468	46	301	Line	C
			48	299	"	D
			45	299	"	E
			47	300	"	F
			47	300	"	G
			48	299	"	H
			46	301	"	I
			46	301	"	J
			48	299	"	K
			47	300	"	L
			46	301	"	M
			46	301	"	A
			47	300	"	B
			47	300	"	C
			47	300	"	D
			47	300	"	E
			48	299	"	F
			46	301	"	G
			46	301	"	H
			47	300	"	I
			47	300	"	J

76L298 S & E #307 9-54

PLEASE RETURN TO
LOS ANGELES COUNTY SURVEYOR
726 LOS ANGELES COUNTY ENGINEERING BLDG.

NOTE: ANY ADDITIONS OR CHANGES ON THIS SHEET MUST BE MADE OR CIRCLED IN RED INK, WITH DATE AND NAME OF PERSON MAKING CHANGE.

Do not extend notes this side of this line.

STATION	B. S.	H. I.	F. S.	ELEV.		
7+00		34 68 ✓	4 6	30 1 ✓	Line	K
			4 6	30 1 ✓	"	L
			4 8	29 9 ✓	"	M
7+50			4 6	30 1 ✓	"	A
			4 8	29 9 ✓	"	B
			4 8	29 9 ✓	"	C
			4 6	30 1 ✓	"	D
			4 7	30 0 ✓	"	E
			4 6	30 1 ✓	"	F
			4 5	30 2 ✓	"	G
			4 6	30 1 ✓	"	H
			4 5	30 2 ✓	"	I
			4 5	30 2 ✓	"	J
			4 5	30 2 ✓	"	K
			4 7	30 0 ✓	"	L
			4 7	30 0 ✓	"	M
8+00			4 8	29 9 ✓	"	A
			4 6	30 1 ✓	"	B
			4 7	30 0 ✓	"	C
			4 7	30 0 ✓	"	D
			4 6	30 1 ✓	"	E

F. B. 2366 PG. 50 Job No. 0055.24 Division No. 10 Notes Red. Plotted Profile
Survey of NEIGHBORHOOD PARK (Dominguez) Date 9-23-58 Date No. X-Sec.
Survey by M.A. VanDeren Notes V.B. Anderson Notes Checked Checked
Indexed C. Johnson Date Date Date No.

Profile	Notes Red.	Plotted	Job No. 0055.24	Division No. 10	F. B. 2366	Pg. 51
No.	Date	Date	Survey of Neighborhood Park (Dominguez)			
X-Sec.	Notes Chkd. H. MILLER	Checked	Survey by M.A. VanVeren	Notes V.B. Anderson	Date 9-22-58	
No.	Date	Date	Map No. 99-28	Index C. JOHNSON		

PLEASE RETURN TO
LOS ANGELES COUNTY SURVEYOR
726 LOS ANGELES COUNTY ENGINEERING BLDG.

NOTE: ANY ADDITIONS OR CHANGES ON THIS SHEET MUST BE MADE OR CIRCLED IN RED INK, WITH DATE AND NAME OF PERSON MAKING CHANGE.

Do not extend notes this side of this line.

STATION	B. S.	H. I.	F. S.	ELEV.		
8+00		3468	46	30.1	Line	F
			45	30.2	"	G
			47	30.0	"	H
			47	30.0	"	I
			46	30.1	"	J
			47	30.0	"	K
			47	30.0	"	L
8+50			46	30.1	"	M
			48	29.9	"	A
			47	30.0	"	B
			46	30.1	"	C
			46	30.1	"	D
			46	30.1	"	E
			45	30.2	"	F
			45	30.2	"	G
			46	30.1	"	H
			46	30.1	"	I
			45	30.2	"	J
			45	30.2	"	K
			47	30.0	"	L
			47	30.0	"	M

76L298 S & E #307 9-54

76L298 S & E #307 9-54

PLEASE RETURN TO
LOS ANGELES COUNTY SURVEYOR
726 LOS ANGELES COUNTY ENGINEERING BLDG.

NOTE: ANY ADDITIONS OR CHANGES ON THIS SHEET MUST BE MADE OR CIRCLED IN RED INK, WITH DATE AND NAME OF PERSON MAKING CHANGE.

Do not extend notes this side of this line.

STATION	B. S.	H. I.	F. S.	ELEV.		
8+50		34 68 ✓	4 3	30 4 ✓	Line	N
9+00			4 6	30 1 ✓	"	A
			4 6	30 1 ✓	"	B
			4 5	30 2 ✓	"	C
			4 7	30 0 ✓	"	D
			4 6	30 1 ✓	"	E
			4 5	30 2 ✓	"	F
			4 6	30 1 ✓	"	G
			4 5	30 2 ✓	"	H
			4 5	30 2 ✓	"	I
			4 4	30 3 ✓	"	J
			4 5	30 2 ✓	"	K
			4 4	30 3 ✓	"	L
			4 5	30 2 ✓	"	M
			4 2	30 5 ✓	"	N
T.P.	4 77	35 45 ✓	4 00	30 68 ✓		
9+50			5 2	30 2 ✓	"	A
			5 2	30 2 ✓	"	B
			5 3	30 1 ✓	"	C
			5 2	30 2 ✓	"	D
			5 1	30 3 ✓	"	E

F.B. 2366 Pg. 52 Job No. 0055.24 Division No. 10 Notes Red. Plotted No. Profile
Survey of Neighborhood Park Date 9-22-58 Date X-Sec.
Survey by M.A. VanDeren Notes V.B. Anderson Notes C. MILLER Checked No.
Indexed C. Johnson Date Date Date

76L298 S & E #307 9-54

PLEASE RETURN TO
LOS ANGELES COUNTY SURVEYOR
726 LOS ANGELES COUNTY ENGINEERING BLDG.

NOTE: ANY ADDITIONS OR CHANGES ON THIS SHEET MUST BE MADE OR CIRCLED IN RED INK, WITH DATE AND NAME OF PERSON MAKING CHANGE.

Do not extend notes this side of this line.

STATION	B. S.	H. I.	F. S.	ELEV.		
9+50		3545	5 1	30 3	Line F	
			5 0	30 4	" G	
			5 1	30 3	" H	
			5 2	30 2	" I	
			5 2	30 2	" J	
			5 2	30 2	" K	
			5 2	30 2	" L	
			5 0	30 4	" M	
			5 0	30 4	" N	
10+00			5 3	30 1	" A	
			5 2	30 2	" B	
			5 3	30 1	" C	
			5 2	30 2	" D	
			5 1	30 3	" E	
			5 1	30 3	" F	
			5 1	30 3	" G	
			5 0	30 4	" H	
			5 0	30 4	" I	
			5 1	30 3	" J	
			5 1	30 3	" K	
			5 1	30 3	" L	

Profile Notes Red. Plotted R. L. GREEN Job No. 80 55.24 Division No. 10 F. B. 2366 Pg. 53
No. Date Date Survey of Neighborhood Park (Dominguez)
X-Sec. Notes [illegible] Checked Survey by M. Van Deren Notes [illegible] Date 7-12-58
No. Date Date Map No. 44-7 Index [illegible] C. John [illegible]

76L298 S & E #307 9-54

SE RETURN TO
LOS ANG[illegible] COUNTY SURVEYOR
726 LOS ANGELES COUNTY ENGINEERING BLDG.

NOTE: AN[illegible]DITIONS OR CHANGES ON THIS [illegible]T MUST BE MADE OR CIRCLED IN [illegible]D INK, WITH DATE AND NAME OF PERSON MAKING CHANGE.

Do not extend notes this side of this line.

STATION	S. S.	H. I.	F. S.	ELEV.		
10+00		3545	5 2	30 2	Line	M
			4 9	30 5	"	N
10+50			5 2	30 2	"	A
			5 0	30 4	"	B
			5 2	30 2	"	C
			5 2	30 2	"	D
			5 1	30 3	"	E
			5 0	30 4	"	F
			5 0	30 4	"	G
			5 0	30 4	"	H
			5 0	30 4	"	I
			5 1	30 3	"	J
			5 0	30 4	"	K
			4 9	30 5	"	L
			5 0	30 4	"	M
			4 9	30 5	"	N
11+00			5 0	30 4	"	A
			5 0	30 4	"	B
			4 9	30 5	"	C
			5 0	30 4	"	D
			5 0	30 4	"	E

F. S. 2366 Pg. 54 Job No. 8055.24 Division No. 10 Notes Red. Plotted Profile
Survey of Neighborhood Park Date 9-22-58 Date No.
Survey by A. VanDeren Notes V. B. Anderson Notes Ch[illegible] H. MILLER Checked X-Sec.
Indexed A. C. Johnson Date Date Date No.

76L298 307 10-51

PLEASE RETURN TO

LOS ANGELES COUNTY SURVEYOR

726 LOS ANGELES COUNTY
ENGINEERING BLDG.

NOTE: ANY ADDITIONS OR CHANGES ON THIS SHEET MUST BE MADE OR CIRCLED IN RED INK, WITH DATE AND NAME OF PERSON MAKING CHANGE.

Do not extend notes this side of this line.

STATION	B. S.	H. I.	F. S.	ELEV.		
11+00		3545	5 0	30 4	Line	F
			5 0	30 4	"	G
			5 0	30 4	"	H
			4 9	30 5	"	I
			5 0	30 4	"	J
			5 0	30 4	"	K
			4 9	30 5	"	L
			5 0	30 4	"	M
			4 8	30 6	"	N
11+50			5 0	30 4	"	A
			5 0	30 4	"	B
			5 0	30 4	"	C
			5 0	30 4	"	D
			5 0	30 4	"	E
			4 9	30 5	"	F
			4 9	30 5	"	G
			4 8	30 6	"	H
			4 8	30 6	"	I
			4 8	30 6	"	J
			4 8	30 6	"	K
			4 8	30 6	"	L

Profile No. ____ Date ____ Notes Red ____ Plotted R. L. GREEN Date ____ Job No. 8055.24 Division No. 10 Survey of NEIGHBORHOOD PARK (Dominguez Area) F.B. 2366 Pg. 55

X-Sec. No. ____ Date ____ Notes Checked H. MILLER Date ____ Survey by M.A. VanDeven Notes V.B. Anderson Date 9-22-58 Map No. 99-28 Indexed C. Johnson Date ____

76L298 307 10-51

PLEASE RETURN TO

LOS ANGELES COUNTY SURVEYOR
726 LOS ANGELES COUNTY
ENGINEERING BLDG.

NOTE: ANY ADDITIONS OR CHANGES ON THIS SHEET MUST BE MADE OR CIRCLED IN RED INK, WITH DATE AND NAME OF PERSON MAKING CHANGE.

Do not extend notes this side of this line.

STATION	B. S.	H. I.	F. S.	ELEV.		
11+50		3545	49	305	LINE	M
			49	305	"	N
12+00			50	304	"	A
			49	305	"	B
			50	304	"	C
			50	304	"	D
			48	306	"	E
			49	305	"	F
			48	306	"	G
			48	306	"	H
			48	306	"	I
			48	306	"	J
			49	305	"	K
			47	307	"	L
			46	308	"	M
			48	306	"	N
12+50			50	304	"	A
			50	304	"	B
			50	304	"	C
			50	304	"	D
			50	304	"	E

F.B. 2366 Pg. 56 Job No. 8055.24 Division No. 10 Notes Red. Plotted
Survey of Neighborhood Park (Dominguez) Date 9-29-58 Date No. X-Sec.
Survey M.A. VanDeren Notes V.B. Anderson Notes Ch. H. MILLER Checked
Indexed C. J. Date Date Date No.

76L298 307 10-51

PLEASE RETURN TO
LOS ANGELES COUNTY SURVEYOR
726 LOS ANGELES COUNTY
ENGINEERING BLDG.

NOTE: ANY ADDITIONS OR CHANGES ON THIS SHEET MUST BE MADE OR CIRCLED IN RED INK, WITH DATE AND NAME OF PERSON MAKING CHANGE.

Do not extend notes this side of this line.

STATION	B. S.	H. I.	F. S.	ELEV.		
12+50		3545	49	305	Line F	
			49	305	" G	
			48	306	" H	
			48	306	" I	
			48	306	" J	
			48	306	" K	
			48	306	" L	
			49	305	" M	
			49	305	" N	
13+00			49	305	" A	
			50	304	" B	
			50	304	" C	
			49	305	" D	
			49	305	" E	
			48	306	" F	
			48	306	" G	
			48	306	" H	
			47	307	" I	
			47	307	" J	
			47	307	" K	
			47	307	" L	

Profile
No. ____ Date ____ Notes Red ____ Plotted R. L. GREEN Job No. 55-24 Division No. 10 F.B. 2366 PG. 57
X-Sec. Date ____ Survey of Neighborhood Park (Dominguez)
No. ____ Date ____ Notes Checked H. MILLER Survey by M. A. VanDeren Notes B. Anderson Date 9-22-58
Date ____ Map No. 99-78 Indexed C. Johnson

76L298 307 10-51

PLEASE RETURN TO

LOS ANGELES COUNTY SURVEYOR
726 LOS ANGELES COUNTY
ENGINEERING BLDG.

NOTE: ANY ADDITIONS OR CHANGES ON THIS SHEET MUST BE MADE OR CIRCLED IN RED INK, WITH DATE AND NAME OF PERSON MAKING CHANGE.

Do not extend notes this side of this line.

STATION	B. S.	H. I.	F. S.	ELEV.		
13+00		3545 ✓	48	306 ✓	Line	M
			46	308 ✓	"	N
13+50			50	304 ✓	"	A
			49	305 ✓	"	B
			49	305 ✓	"	C
			49	305 ✓	"	D
			48	306 ✓	"	E
			48	306 ✓	"	F
			48	306 ✓	"	G
			49	305 ✓	"	H
			48	306 ✓	"	I
			46	308 ✓	"	J
			47	307 ✓	"	K
			47	307 ✓	"	L
			45	309 ✓	"	M
			47	307 ✓	"	N
			45	309 ✓	"	O
14+00			49	305 ✓	"	C
			48	306 ✓	"	D
			48	306 ✓	"	E
			47	307 ✓	"	F

F.B. 2366 PG. 58 Job No. 0055.24 Division No. 10 Notes Red Plotted Profile
Survey of Neighborhood Park (Dominguez) Date 9-23-58 Date No. X-Sec.
Survey by M. Van Deren Notes V. R. Anderson Notes Checked H. MILLER
Indexed E. C. Johnson Date Date Date No.

76L298 307 10-51

PLEASE RETURN TO

LOS ANGELES COUNTY SURVEYOR

726 LOS ANGELES COUNTY
ENGINEERING BLDG.

NOTE: ANY ADDITIONS OR CHANGES ON THIS SHEET MUST BE MADE OR CIRCLED IN RED INK, WITH DATE AND NAME OF PERSON MAKING CHANGE.

Do not extend notes this side of this line.

STATION	B. S.	H. I.	F. S.	ELEV.		
14+00		3545	47	307	Line	G
			48	306	"	H
			47	307	"	I
			46	308	"	J
			48	306	"	K
			46	308	"	L
			47	307	"	M
			47	307	"	N
			42	312	"	O
14+50			45	309	"	C
			46	308	"	D
			48	306	"	E
			47	307	"	F
			46	308	"	G
			47	307	"	H
			46	308	"	I
			45	309	"	J
			45	309	"	K
			46	308	"	L
			46	308	"	M
			46	308	"	N

Profile No. ____ Date ____ Notes Red ____ Plotted R. L. OPEN Job No. 00552 Division No. 19 F.B. 2366 PG. 59

X-Sec. No. ____ Date ____ Notes Ck. H. MILLER Checked ____ Survey of Neighborhood Park (Dominguez) Survey by M. A. VanDeren Notes K. B. Anderson Date 9-22-58

Map No. 99-28 Index K. C. Johnson

76L298 307 10-51

PLEASE RETURN TO

LOS ANGELES COUNTY SURVEYOR
726 LOS ANGELES COUNTY
ENGINEERING BLDG.

NOTE: ANY ADDITIONS OR CHANGES ON THIS SHEET MUST BE MADE OR CIRCLED IN RED INK, WITH DATE AND NAME OF PERSON MAKING CHANGE.

Do not extend notes this side of this line.

STATION	B. S.	H. I.	F. S.	ELEV.		
14+50		3545	4 3	31 1	Line	O
15+00			4 6	30 8	"	D
			4 7	30 7	"	E
			4 7	30 7	"	F
			4 6	30 8	"	G
			4 7	30 7	"	H
			4 7	30 7	"	I
			4 6	30 8	"	J
			4 5	30 9	"	K
			4 5	30 9	"	L
			4 5	30 9	"	M
			4 5	30 9	"	N
			4 3	31 1	"	O
15+50			4 4	31 0	"	H
			4 6	30 8	"	I
			4 5	30 9	"	J
			4 5	30 9	"	K
			4 5	30 9	"	L
			4 4	31 0	"	M
			4 6	30 8	"	N
			4 5	30 9		O

F.B. 2366 Pg. 60 Job No. 0055.24 Division No. 10 Notes Red. Plotted No. Profile
Survey of Neighborhood Park (Dominguez) Date 9-22-58 Date X-Sec.
Survey by M. A. VanDeren Notes Ck. B. Anderson Notes Checked B. H. MILLER Checked No.
Indexed C. Johnson Date Date Date

76L298 S & E #307 9-54

PLEASE RETURN TO
LOS ANGELES COUNTY SURVEYOR
726 LOS ANGELES COUNTY ENGINEERING BLDG.

NOTE: ANY ADDITIONS OR CHANGES ON THIS SHEET MUST BE MADE OR CIRCLED IN RED INK, WITH DATE AND NAME OF PERSON MAKING CHANGE.

Do not extend notes this side of this line.

STATION	B. S.	H. I.	F. S.	ELEV.		
16+00		35 45 ✓			Line I.	
			44	31° ✓	" J	
			42	31 2 ✓	" K	
			45	30 9 ✓	" L	
			44	31° ✓	" M	
			45	30 9 ✓	" N	
			44	31° ✓	" O	
BM #1			483	30 62 ✓	B.M #1 EL=30.630 FD. B.S. IN E. CB. of SANTA FE AVE. 70± SO. of ℄ of MONROE ST. & ON THE PROD. of THE SO. LINE of A CHURCH BLDG. #21300 & ±5° No. of THE SO. END of EXIST. CB. F.B. 2366-36	

Profile Notes Red. ____ Plotted R. L. [illegible] Job No. 6055-24 Division No. 10 F. B. 2366 Pg. 61
No. ____ Date ____ Date ____ Survey of Neighborhood Park (Dominguez)
X-Sec. Notes [illegible] Checked ____ Survey by [illegible] Notes [illegible] Date 1-22-58
No. ____ Date ____ Date ____ Map No. 94-28 Indexed C. Johnson Date

Profile No. | Notes Red | Plotted R. I. GREEN | Job No. 0055.24 | Division No. 10 | F.B. 2366 PG. 63

X-Sec. No. | Notes H. MILLER | Checked | Date | Survey of Neighborhood Park (Dominguez)

Survey by M.A. Van Deren Notes J.BAZEN Date 9-23-58

Map No. 99-28 Index C. Johnson

J.N. 0055 24

NEIGHBORHOOD PARK

(Dominguez Area)

Cross Sections ON SANTA FE

FROM

& CARSON ST NO. TO 75+00

9-23-58
Van Deren
ANDERSON
BAZEN
Turrill

STATION	B.S.	H.I.	F.S.	ELEV.

NOTE: ANY ADDITIONS OR CHANGES ON THIS SHEET MUST BE MADE OR CIRCLED IN RED INK, WITH DATE AND NAME OF PERSON MAKING CHANGE.

Do not extend notes this side of this line.

PLEASE RETURN TO
LOS ANGELES COUNTY SURVEYOR
726 LOS ANGELES COUNTY
ENGINEERING BLDG.

761.298 307 10-51

76L298 307 10-51

PLEASE RETURN TO

LOS ANGELES COUNTY SURVEYOR
726 LOS ANGELES COUNTY
ENGINEERING BLDG.

NOTE: ANY ADDITIONS OR CHANGES ON THIS SHEET MUST BE MADE OR CIRCLED IN RED INK, WITH DATE AND NAME OF PERSON MAKING CHANGE.

Do not extend notes this side of this line.

STATION	B. S.	H. I.	F. S.	ELEV.	℄ old ℄ Sante Fe Call shots To E. & Rt.
BM #2	554	3430 ✓		28760 ✓	BM #2 Elev=28.760 ✓ Per F.B. 2366-36 @ ℄ INT of Carson st & Sante Fe ave, Fd A std. Trav. Mon. dn 12" in a H.H. & stamped "Compton K-9-A"
old ℄ INT. CARSON & SANTE FE 0+00 - To No.			486	2944	✓ old ℄ INT. Per F.B. 2366-7 & 36
0+50			482	2948	✓ ℄ Profile
0+50			468	2962	✓ 10.0' Rt. Top crown
"			469	2961	✓ 21.0' RT. 1/4 "
"			499	2931	✓ 35.0' Rt. ed. pave.
"			528	2902	✓ 45.0' RT. F/L & ed. of mac. shold.
"			47	296	✓ 49.0' RT. Top break dirt
"			46	297	✓ 60.' prop. dirt
1+00			453	2977	✓ old ℄
"			441	2989	✓ 100' Rt. crown
"			449	2981	✓ 21.0' " 1/4 "
"			482	2948	✓ 34.6' ed. pav.
"			545	2885	✓ 42.5' ed. shoulder & F/L.
"			45	298	✓ 47.0 Top break
"			46	297	✓ 60' prop/L.
T.P.	405	3423 ✓	412	3018 ✓	T.P.

F.B. 2366 PG. 64 Job No. 0055.24 Division No. 10 Notes Red. Plotted [illegible] Profile
Survey of Neighborhood Park (Dominguez Area) Date 9-23-58 Date No. X-Sec.
Survey by M.A. Van Deren Notes J.J. Bazen Notes C. H. MILLER Checked
Indexed C. O. Johnson Date Date No.

76L298 307 10-51

PLEASE RETURN TO
LOS ANGELES COUNTY SURVEYOR
726 LOS ANGELES COUNTY
ENGINEERING BLDG.

NOTE: ANY ADDITIONS OR CHANGES ON THIS SHEET MUST BE MADE OR CIRCLED IN RED INK, WITH DATE AND NAME OF PERSON MAKING CHANGE.

Do not extend notes this side of this line.

STATION	B. S.	H. I.	F. S.	ELEV.	℄ old ℄ SANTE Fe (all SHot To E. & RT)
1+50		3423 ✓	437	2986	℄ Profile
"			422	3001	' Rt. Crown
"			440	2982	" ¼ "
"			468	2955	ed. pav.
"			538	2885	ed of shld. & F/L.
"			43	299	Top break
"			46	296	prop. line
2+00			435	2988	℄
"			422	3001	' Rt. crown
"			437	2986	' " ¼ "
"			462	2961	' " ed pave.
"			544	2879	' " ed. shold. & F/L
"			45	297	" Top bk.
"			48	294	60' " prop.
2+50			427	2996	℄
"			414	3009	RT. crown
"			427	2996	" ¼ "
"			455	2968	" ed. pav.
"			524	2899	" ed. shold. & F/L
"			40	3002	" Top bk.
"			46	296	60' " prop.

Profile Notes Red ____ Plotted ____ Job No. 0055.24 Division No. 10 F.B. 2366 PG. 65
No. ____ Date ____ Date ____ Survey of Neighborhood Park (Dominguez Area)
X-Sec. Notes C. H. MILLER Checked ____ Survey by M.A. Van Deren Notes JJB Date 9-23-58
No. ____ Date ____ Date ____ Map No. 99-28 Inst. C. Johnson

76L298 307 10-51

PLEASE RETURN TO

LOS ANGELES COUNTY SURVEYOR
726 LOS ANGELES COUNTY
ENGINEERING BLDG.

NOTE: ANY ADDITIONS OR CHANGES ON THIS SHEET MUST BE MADE OR CIRCLED IN RED INK, WITH DATE AND NAME OF PERSON MAKING CHANGE.

Do not extend notes this side of this line.

STATION	B. S.	H. I.	F. S.	ELEV.	OLD ℄ SANTE FE (all shots To RT.
3+00		34 23 ✓	419	3004	℄
"			407	3016	10.0' Rt. crown
"			418	3005	21.3 " 1/4 "
"			454	2969	32.4 " ed pav.
"			521	2902	42.0 " ed shold & F/L.
"			41	301	46' " Top bk.
"			46	296	60 " prop.
3+50			419	3004	℄
"			404	3019	10' RT crown
"			420	3003	21.3 " 1/4 "
"			443	2980	32.2 " ed pav.
"			513	2910	41.0 " ed shold & F/L
"			39	303	45 " Top bk
"			45	297	60 " prop.
4+00			410	301	℄
"			400	3023	10.0' Rt. crown
"			405	3018	21.3 " 1/4 "
"			437	2986	32.2 " ed. pav.
"			510	2913	41.0 " ed. shold. & F/L.
"			35	307	45' " Top bk.
"			43	299	60 " prop.

F.B. 2366 PG. 66 Job No. 0055.24 Division No. 10 Notes Red. Plotted K. L. GREEN Profile
Survey of Neighborhood Park (Dominguez Area) Date 9-23-58 Date No. X-Sec.
Survey by M. A. Van Deren Notes J. J. BAZEN Notes C. [redacted] Checked
Indexed C. Johnson Date Date Date No.

76L298 S & E #307 9-54

PLEASE RETURN TO
LOS ANGELES COUNTY SURVEYOR
726 LOS ANGELES COUNTY ENGINEERING BLDG.

NOTE: ANY ADDITIONS OR CHANGES ON THIS SHEET MUST BE MADE OR CIRCLED IN RED INK, WITH DATE AND NAME OF PERSON MAKING CHANGE.

Do not extend notes this side of this line.

STATION	B. S.	H. I.	F. S.	ELEV.	Old ℄ SANTEFE (All SHOTS ARE TO RT.)	
4+50		3423✓	408	3015	℄	
"			393	3030	10' RT. crown	
"			405	3018	21.3' " 1/4 "	
"			433	2990	32.2' " ed. pav.	
"			496	2927	41.0' ed shoulder	
"			52	290	42.5 F/L	
"			38	304	45.0' Top bk	
"			42	300	60' prop.	
5+00			400	3023	℄	
"			387	3036	10' RT. crown	
"			400	3023	21.3' " 1/4 "	
"			427	2996	32.2' " ed pav.	
"			499	2924	41.0 " ed shold.	
"			51	291	42.7 " F/L	
"			39	303	45.0 " Top bk.	
"			43	299	60' " prop.	
5+50			393	3030	℄	
"			380	3043	10' RT. crown	
"			392	3031	21.3' 1/4 "	
"			425	2998	32.2' ed pav	
"			490	2933	41.0' ed shold.	

Profile Notes Red. _____ Plotted R. L. GREEN Job No. 0055.24 Division No. 10 F. B. 2366 Pg. 67
No. _____ Date _____ Date _____ Survey of Neighborhood Park (Dominguez)
X-Sec. Notes Card I. MILLER Checked _____ Survey by W. H. VanDeren Notes J.J.B. Date 9-23-58
No. _____ Date _____ Date _____ Map No. 94-28 Indexed C. Johnson Date _____

76L298 S & E #307 9-54

PLEASE RETURN TO
LOS ANGELES COUNTY SURVEYOR
726 LOS ANGELES COUNTY ENGINEERING BLDG.

NOTE: ANY ADDITIONS OR CHANGES ON THIS SHEET MUST BE MADE OR CIRCLED IN RED INK, WITH DATE AND NAME OF PERSON MAKING CHANGE.

Do not extend notes this side of this line.

STATION	B. S.	H. I.	F. S.	ELEV.	OLD ℄ SANTE FE (ALL SHOTS ARE TO RT.)
5+50		3423	51	291	43' RT. F/L
"			38	304	45' " Top bk.
"			40	302	60 " prop.
T.P.	436	3484 ✓	375	3048 ✓	T.P.
6+00			452	3032	℄
"			436	3048	10' RT. Crown
"			456	3028	21.3 " 1/4 "
"			484	3000	32.2 " ed pav.
"			552	2932	41.0 " ed shold.
"			57	291	43.1 " F/L
"			43	305	45' " Top bk.
"			46	302	60' " prop.
6+50			448	3036	℄
"			439	3045	10' RT. Crown
"			448	3036	21.3' " 1/4 "
"			476	3008	32.2' " ed pav.
"			529	2955	41.0' " ed shold.
"			56	292	43.1' " F/L
"			44	304	45' " Top bk.
"			48	300	60' " prop.
7+00			444	3040	℄

F. B. 2366 PG. 68

Job No. 0055.24 Division No. 10 Notes Red. Plotted Profile

Survey of Neighborhood Park (Dominguez) Date 9-23-58 Date No. X-Sec.

Survey by M. A. VanDeren Notes V. B. Anderson Notes Checked H. MILLER Checked

Indexed C. Johnson Date Date Date No.

76L298 S & E #307 9-54

PLEASE RETURN TO
LOS ANGELES COUNTY SURVEYOR
726 LOS ANGELES COUNTY ENGINEERING BLDG.

NOTE: ANY ADDITIONS OR CHANGES ON THIS SHEET MUST BE MADE OR CIRCLED IN RED INK, WITH DATE AND NAME OF PERSON MAKING CHANGE.

Do not extend notes this side of this line.

STATION	B. S.	H. I.	F. S.	ELEV.	OLD ℄ SANTE FE (ALL SHOTS ARE TO RT.)
7+00		34 84 ✓	430	3054	10' RT. crown
"			443	3041	21.3' " 1/4 crown
"			468	3016	32.2' " ed pav.
"			540	2944	41.0' " ed shold.
"			55	293	43.0' " F/L
"			41	307	45.0' " Top bk
"			47	301	60' " prop.
7+50			439	3045	℄
"			426	3058	10' RT. crown
"			436	3048	21.3' 1/4 "
"			460	3024	32.2 ed pav.
"			543	2941	41.0 ed shold.
"			56	292	43' F/L
"			40	308	45' Top bk.
"			46	302	60' prop.
8+00			425	3059	℄
"			422	3062	10' RT. crown
"			429	3055	21.3' 1/4 "
"			459	3025	32.2 ed pav.
"			541	2943	41.0 ed shold.
"			56	292	43' F/L

Profile Notes Red. ____ Plotted R. L. GREEN Job No. 8055.24 Division No. 10 F. B. 2366 Pg. 69
No. ____ Date ____ Date ____ Survey of Neighborhood Park (Dominguez)
X-Sec. Notes Ck. H. MILLER Checked ____ Survey By Alan Deren Notes 1.8 Date 9-23-58
No. ____ Date ____ Date ____ Map No. 99-78 Index C. Johnson

76L298 S & E #307 9-54

PLEASE RETURN TO
LOS ANGELES COUNTY SURVEYOR
726 Los Angeles County Engineering Bldg.

NOTE: ANY ADDITIONS OR CHANGES ON THIS SHEET MUST BE MADE OR CIRCLED IN RED INK, WITH DATE AND NAME OF PERSON MAKING CHANGE.

Do not extend notes this side of this line.

F. B. 2366 Pg. 70 | Job No. 6055.24 | Division No. 10 | Notes Red. | Plotted | No.
Survey of Neighborhood Park (Dominguez) | Date | Date 9-23-58 | X-Sec.
Survey by W.A. VanDeren | Notes K.T.B. | Notes Ch. H. MILLER | Checked
Indexed C. Johnson | Date | Date | Date | No.

STATION	B. S.	H. I.	F. S.	ELEV.	OLD ℄ SANTE FE (All shots are to RT.)
8+00		3484	42	306	46' RT. Top bk.
"			46	302	60' " prop.
8+50			422	3062	℄
"			414	3070	10' RT Crown
"			429	3055	21.3 " ¼ "
"			453	3031	32.2' ed pav.
"			522	2962	41.0' ed shold.
"			54	294	43.0' F/L
"			44	304	46' Top bk.
"			47	301	60' prop.
9+00			420	3064	℄
"			405	3079	10' RT. Crown
"			418	3066	21.3 " ¼ "
"			445	3039	32.2' ed pav.
"			513	2971	41.0' ed shold.
"			55	293	43.0' F/L
"			43	305	46' Top bk
"			46	302	60 prop.
9+50			417	3067	℄
"			402	3082	10' RT Crown
"			415	3069	21.3 ¼ "

76L298 S & E #307 9-54

PLEASE RETURN TO
LOS ANGELES COUNTY SURVEYOR
726 LOS ANGELES COUNTY ENGINEERING BLDG.

NOTE: ANY ADDITIONS OR CHANGES ON THIS SHEET MUST BE MADE OR CIRCLED IN RED INK, WITH DATE AND NAME OF PERSON MAKING CHANGE.

Do not extend notes this side of this line.

STATION	B. S.	H. I.	F. S.	ELEV.	OLD ℄ SANTE FE (All SHOTS ARE TO RT)
9+50		34 84 ✓	447	3037	32.2' RT. ed pav.
"			517	2967	41.0' " ed shold
"			54	294	43.0 F/L
"			42	306	46.0 Top bk
"			46	302	60' prop
10+00			408	3076	℄
"			395	3039	10' RT. crown
"			409	3075	21.3' 1/4 "
"			439	3045	32.2' ed pav.
"			513	2971	40.6 ed shold
"			54	294	42.8 F/L
"			40	308	46.5 Top bk.
"			44	304	60' prop.
T.P.	510	35 37 ✓	457	3027 ✓	T.P.
10+50			455	3082	℄
"			445	3092	10' RT crown
"			460	3077	21.3' 1/4 crown
"			482	3055	32.2' ed pav.
"			552	2985	40.5' ed shold
"			59	295	42.8' F/L
"			45	309	46.5' Top bk

Profile Notes Red. ____ Plotted R. L. GREEN Job No. 80 55.24 Division No. 10 F. B. 2366 Pg. 71
No. ____ Date ____ Date ____ Survey of Neighborhood Park (Dominguez)
X-Sec. Notes Chk. H. MILLER Checked ____ Survey by M. N. VanDeren Notes J. B. Date 9-23-58
No. ____ Date ____ Date ____ Map No. 99-78 Indexed C. Johnson Date ____

76L298 S & E #307 9-54

PLEASE RETURN TO
LOS ANGELES COUNTY SURVEYOR
726 LOS ANGELES COUNTY ENGINEERING BLDG.

NOTE: ANY ADDITIONS OR CHANGES ON THIS SHEET MUST BE MADE OR CIRCLED IN RED INK, WITH DATE AND NAME OF PERSON MAKING CHANGE.

Do not extend notes this side of this line.

STATION	B. S.	H. I.	F. S.	ELEV.	OLD ℄ SANTE FE (ALL SHOTS ARE TO RT.)
10+50		3537	49	305	60' RT. prop
11+00			4 49	3088	℄
"			4 39	3098	10' RT. crown
"			4 56	3081	21.3' " 1/4 "
"			4 86	3051	32.2' ed pav.
"			5 43	2994	40.5' ed shold.
"			5 9	295	42.8' F/L
"			4 6	308	46.5' Top bk
"			4 9	305	60' prop
11+50			4 44	3093	℄
"			4 33	3104	10' RT. crown
"			4 45	3092	21.3' 1/4 "
"			4 80	3057	32.2' ed pav.
"			5 46	2991	40.5' ed shold.
"			5 9	295	42.8' F/L
"			4 6	308	46.5' Top bk
"			4 8	306	60' prop
12+50			4 46	3091	℄
"			4 36	3101	10 RT crown
"			4 43	3094	21.3 1/4 crown
"			4 78	3059	32.2 ed pav.

F. S. 2366 Pg. 72 Job No. 0055.24 Division No. 10 Notes Red. Plotted Date 9-23-58 Date No. X-Sec.
Survey of Neighborhood Park (Dominguez) Notes J. Bazen Notes C. H. MILLER Checked Date No.
Survey by M. A. VanDeren Date
Indexed C. Johnson

76L298 S & E #307 9-54

PLEASE RETURN TO
LOS ANGELES COUNTY SURVEYOR
726 LOS ANGELES COUNTY ENGINEERING BLDG.

NOTE: ANY ADDITIONS OR CHANGES ON THIS SHEET MUST BE MADE OR CIRCLED IN RED INK, WITH DATE AND NAME OF PERSON MAKING CHANGE.

Do not extend notes this side of this line.

STATION	B. S.	H. I.	F. S.	ELEV.	OLD ℄ SANTE FE (ALL SHOTS ARE TO RT.)
12+50		3537✓	543	2994	40.5' RT. ed shold.
"			57	297	42.8' " F/L
"			45	309	46.5' Top bk
"			49	305	60' prop.
13+00			444	3093	℄
"			436	3101	10' RT. crown
"			448	3089	21.3' 1/4 "
"			480	3057	32.2' ed pav.
"			548	2989	40.5' ed shold.
"			57	297	42.8' F/L
"			43	311	46.5' Top bk
"			47	307	60' prop
13+50			439	3098	℄
"			432	3105	10' RT. crown
"			439	3098	21.3' 1/4 "
"			471	3066	32.2' ed pav.
"			544	2993	40.5' ed shold.
"			56	298	42.8' F/L
"			44	310	46.5 Top bk
"			47	307	60' prop
13+85.6			433	3104	℄

Profile Notes Red. Plotted R. L. GREEN Job No. 60557.24 Division No. 10 F. B. 2366 Pg. 73
No. Date Date Survey of Neighborhood Park (Dominguez)
X-Sec. Notes Checked Checked Survey by R. Van Deren Notes V.B. Date 9-23-58
No. Date Date Map No. 99-28 Indexed C. Johnson Date

76L298 S & E #307 9-54

PLEASE RETURN TO
LOS ANGELES COUNTY SURVEYOR
726 LOS ANGELES COUNTY ENGINEERING BLDG.

NOTE: ANY ADDITIONS OR CHANGES ON THIS SHEET MUST BE MADE OR CIRCLED IN RED INK, WITH DATE AND NAME OF PERSON MAKING CHANGE.

Do not extend notes this side of this line.

STATION	B. S.	H. I.	F. S.	ELEV.	OLD ℄ SANTE FE (ALL SHOTS ARE TO RT.)
13+85.6		35 37✓	5 33	3004	41.2' RT cd of SHold. & F/L
"			4 4	310	46.5' " Top bK
14+00			4 28	3109	℄
"			4 22	3115	10' RT. Crown
"			4 29	3108	21.3 1/4 "
"			4 55	3082	32.2 ed pav.
"			5 36	3001	46.0 ed shold & F/L
"			4 8	306	49.0 Top bK
"			4 7	307	60' " prop.
14+04.6			4 28	31.09	℄
"			5 26	3011	46.2' RT Gutter out.
"			5 40	2997	48.2' RT bott. of curb
"			4 73	3064	48.2' " Top curb.
"			4 3	311	60' " prop.
14+50			4 21	3116	℄
"			4 12	3125	10' RT. Crown
"			4 22	3115	21.3' 1/4 "
"			4 56	3081	32.2' ed pave
"			5 17	3020	46.2 ed should & Gutter out
"			5 25	3012	48.2 bot. cb.
"			4 57	3080	48.2 Top cb.

F. B. 2366 Pg. 74 Job No. 8055.24 Division No. 10 Notes Red. Plotted No. Profile
Survey of Neighborhood Park (Dominguez) Date 9-23-58 Date X-Sec.
Survey by H.A. VanDeren Notes J. Bazen Notes Chkd. S. H. MILLER Checked No.
Indexed A. C. Johnson Date Date Date

76L298 S & E #307 9-54

PLEASE RETURN TO
LOS ANGELES COUNTY SURVEYOR
726 LOS ANGELES COUNTY ENGINEERING BLDG.

NOTE: ANY ADDITIONS OR CHANGES ON THIS SHEET MUST BE MADE OR CIRCLED IN RED INK, WITH DATE AND NAME OF PERSON MAKING CHANGE.

Do not extend notes this side of this line.

STATION	B. S.	H. I.	F. S.	ELEV.	old ℄ SANTE FE (ALL SHOTS ARE TO RT.)
14+50		3537 ✓	40	314	60 RT. prop.
14+90.8			419	3118	℄
			488	3049	46.1' RT. Gutter out.
			498	3039	48.1 " bot curb.
			427	3110	48.1 " Top curb.
			44	310	60' prop.
15+00			417	3120	10
			403	3134	10' RT Crown
			416	3121	21.3 1/4 "
			450	3087	32.3 ed pave.
			512	3025	41.2 maca. F/L.
			497	3040	60.0' prop. (MACA. Topping.)
B.M. #1			473	3064 ✓	BM#1. Elev= 30.630 per F.B. 2366-36
					Fd. B.S. in Lead in THE EAST CB OF SANTE FE
					AVE & 70' ± SO. OF ℄ OF MONROE ST. & ON
					THE PROD. OF THE SO. line OF CHURCH
					#21300 & ± 5' NO. OF THE SO. END OF
					EXISTING curb.

Profile Notes Red. Plotted R. L. GREEN Job No. 25724 Division No. 10 F. B. 2366 Pg. 75
No. Date Date Survey of Neighborhood Park (Dominguez)
X-Sec. Notes Sh. MILLER Checked Survey by A. Van Deren Notes R. Bazen Date 9-23-58
No. Date Date Map No. 94-28 Index C. Johnson Date

Notes Ck'd by	Survey of NEIGBORHOOD PARK SANTA FE AVE
Map No.	JN 005524 Tape Std °F
Office Work	Surveyed by A.C. GUIZADO
Checked	Notes ACG Date 10/24/61
Date	Indexed H. E. OTT OCT 2 7 61

F. B. 2366 PG. 77

JOB NO 005524

VERTICAL COMPARISON BETWEEN BM#2 & BM21A (Rd Dept) (NOW destroyed)

Comparison BETWEEN BM#1 & BCR's along Santa Fe Ave of MONROE, MADISON, JEFFERON, ADAMS & WASHINGTON Sts. Stationing shown is stationing of SHEET 3 of Plan #1 "SANTA FE AVE W.O. No 2857"

Guizado A.C.

Bazen J.
Smith R.
GLIDDEN R.D.
Smith N.
McKnight T.

Note: Any Additions or Changes on This Sheet Must be Made or Circled in Red Ink With Date and Name of Person Making Change.

PLEASE RETURN TO
LOS ANGELES COUNTY ENGINEER
700 LOS ANGELES COUNTY ENGINEERING BLDG.

Do not extend this side of this line.

76F3098 S&E #247 11-58

PLEASE RETURN TO
LOS ANGELES COUNTY ENGINEER
700 LOS ANGELES COUNTY ENGINEERING BLDG.

Note: Any Additions or Changes on This Sheet Must be Made or Circled in Red Ink With Date and Name of Person Making Change.

Do not extend this side of this line.

F. B. 2366 PG 78

76L-298 S & E #307—1-56

PLEASE RETURN TO
LOS ANGELES COUNTY ENGINEER
700 LOS ANGELES COUNTY ENGINEERING BLDG.

NOTE: ANY ADDITIONS OR CHANGES ON THIS SHEET MUST BE MADE OR CIRCLED IN RED INK, WITH DATE AND NAME OF PERSON MAKING CHANGE.

Do not extend notes this side of this line.

STATION	B. S.	H. I.	F. S.	ELEV.	
B.M. #1	529	3592		3063	B.M. #1 B.S. IN LEAD IN THE E. CURB OF SANTA FE AVE & 70' ± SO. OF ℄ MONROE ST. PER F.B. 2366-36.
MONROE ST. 14+01.3			512	3080	@ TOP OF CURB @ MONROE ST. N. END OF N.W. C.R.
MONROE ST. 14+53.2			542	3050	" " " " " " S. END OF S.W. C.R.
T.P.	510	3563	539	3053	T.P.
MADISON ST. 16+83.8			539	3024	@ TOP OF CURB @ MADISON ST. N. END OF N.W. C.R.
MADISON ST. 17+35.9			524	3039	" " " " " " S. END S.W. C.R.
T.P.	492	3515	540	3023	T.P.
JEFFERSON ST. 19+66.6			518	2997	TOP OF CURB @ JEFFERSON ST. N. END OF N.W. C.R.
JEFFERSON ST. 20+17.6			541	2974	" " " " " " S. END OF S.W. C.R.
T.P.	510	3495	530	2985	T.P.
ADAMS 22+48.4			527	2968	TOP OF CURB @ ADAMS ST. N. END OF N.W. C.R.
ADAMS 23+00.7			550	2945	" " " " " " S. END OF S.W. C.R.
T.P.	508	3463	540	2955	T.P.
WASHINGTON ST. 25+31.4			517	2946	TOP OF CURB @ WASHINGTON ST. N. END OF N.W. C.R.
WASHINGTON ST. 25+83.1			529	2934	" " " " " " S. END OF S.W. C.R.
(Rd. DEPT.) B.M. No 21A			553	2910	B.M. No 21A (Rd. DEPT.) HAS BEEN DESTROYED. Fd. EVIDENCE OF DRILLED HOLE & LEAD; SHOT WALK @ APPROX. SAME ELEV. & Location
B.M. #2			586	2877	B.M. #2 TRAV. MON. PER F.B. 2366-36.

Profile Notes Red. ____ Plotted ____ Job No. 0055-24 Division No. 11 F. B. 2366 Pg. 79
No. ____ Date ____ Date ____ Survey of NEIGHBORHOOD PARK (SANTA FE AVE)
X-Sec. Notes Chkd. CK 72 Checked ____ Survey by A. C. G. Notes BAZEN Date 10-24-61
No. ____ Date ____ Date ____ Map No. ____ Indexed [illegible] Date ____ 2761

Dominguez Neighborhood

Notes Ck'd by	Survey of Park (Add. work)	F. B. 2366 PG. 21
Map No.	JN 9980.02 Tape 214 Std 68 °F	
Office Work	Surveyed by D. Sappell	
Checked	Notes D.S. Date 5-16-62	
Date	Indexed H. E. OTT MAY 17 '62	

J.N. 9980.02

DOMINGUEZ NEIGHBORHOOD PARK
(ADD. WORK)

℄ SURVEY

℄

LOC. OF 48" I.D. CITY OF
LONG BEACH WATER PIPE

AT INT SANTA FE AVE
AND MADISON ST.

Sappell
Landa
Nunez
Lieber
Bustrum.

Note: Any Additions or Changes on This Sheet Must be Made or Circled in Red Ink With Date and Name of Person Making Change.

PLEASE RETURN TO
LOS ANGELES COUNTY ENGINEER
403 LOS ANGELES COUNTY ENGINEERING BLDG.

Do not extend this side of this line.

76F309S CE # 310 3-61

F. B. 2366 Pg. 82

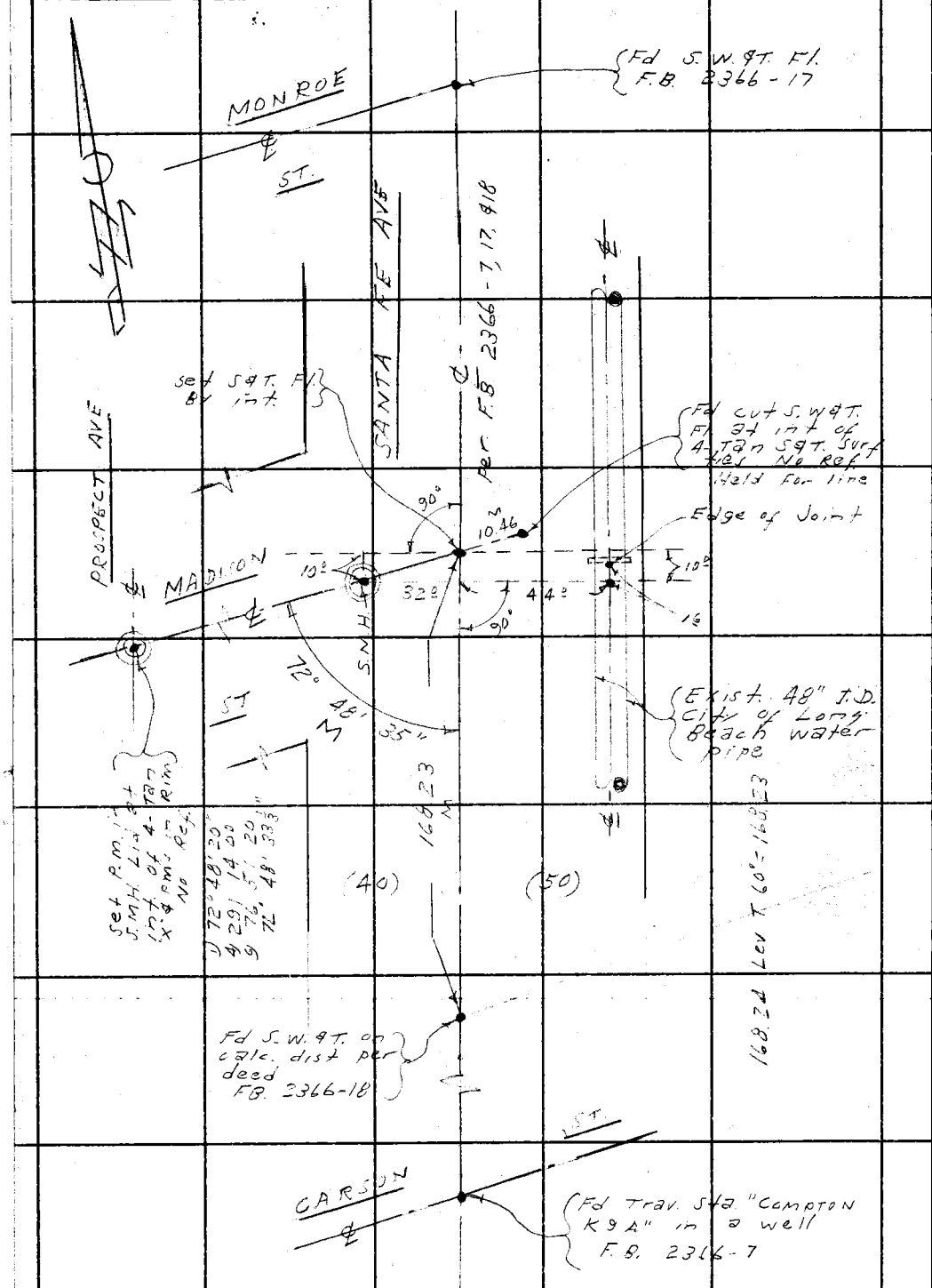

PLEASE RETURN TO
LOS ANGELES COUNTY ENGINEER
403 LOS ANGELES COUNTY ENGINEERING BLDG.

Do not extend this side of this line.

Note: Any Additions or Changes on This Sheet Must be Made or Circled in Red Ink With Date and Name of Person Making Change.

Profile No. ____ X-Sec. No. ____

Notes Red ____ Date ____ Notes Chkd. ____ Date ____

Plotted ____ Date ____ Checked ____ Date ____

Job No. 9980.02 Division No. 11

Survey of Dominguez Neighborhood Park

Survey by Sappell Notes DS Date 5-16-62

Map No. ____ Indexed H. E. OTT Date MAY 17 62

F.B. 2366 Pg. 83

JN. 9980.02

DOMINGUEZ NEIGHBORHOOD PARK

ADD. WORK

ELEV.

OF S.M.H's AT SANTA FE AVE & MONROE ST, MADISON ST, & JEFFERSON ST.

AND ELEV. OF 48" I.D CITY OF LONG BEACH WATER PIPE AT INT. OF SANTA FE AVE & MADISON ST.

STATION	B.S.	H.I.	F.S.	ELEV.

Sappell
Landa
Nunez
Lieber
Bustrum

NOTE: ANY ADDITIONS OR CHANGES ON THIS SHEET MUST BE MADE OR CIRCLED IN RED INK, WITH DATE AND NAME OF PERSON MAKING CHANGE.

Do not extend notes this side of this line.

PLEASE RETURN TO
LOS ANGELES COUNTY ENGINEER
700 Los Angeles County Engineering Bldg.

76L-298 CE 307 11-58

76L-298 CE 307 11-58

PLEASE RETURN TO
LOS ANGELES COUNTY ENGINEER
700 LOS ANGELES COUNTY ENGINEERING BLDG.

NOTE: ANY ADDITIONS OR CHANGES ON THIS SHEET MUST BE MADE OR CIRCLED IN RED INK, WITH DATE AND NAME OF PERSON MAKING CHANGE.

Do not extend notes this side of this line.

F.B. 2366 Pg. 84 Proj. No. 9980.02 Division No. 11 Notes Red Plotted Profile
Survey of Dominguez Neighborhood Park Date No. X-Sec.
Survey by Zapata/Notes D.J. Notes Chkd. Checked
Indexed H.E. 011 Date Date Date No.

STATION	B.S.	H.I.	F.S.	ELEV		
BM #1				3063	BM #1 El. 30.630 F.B. 2366-36 Fd Bt S. in lead in the East curb of Santa Fe Ave @ 70'± S. of ℄ of Monroe St. @ on the prod of the So. line of a Church Bldg # 21300 @ 5'± N. of the So. end of ex. St. curb.	
S.M.H. at int of Santa Fe Ave & Monroe St.				3071	W. Rim	
				3073	S. "	
		30.71 -	11.57 =	19.14	Inv. 8" inlet W.	Meas. 10.90 Diam 0.67 11.57
		30.73 -	11.87	18.86	Inv. 8" outlet S.	M. 11.20 D. 0.67 11.87
S.M.H. at int of Santa Fe Ave & Madison St.				3038	N. Rim	
				3037	W. "	
				3037	S. "	
					(cont)	

76L-298 CE 307 11-58

PLEASE RETURN TO
LOS ANGELES COUNTY ENGINEER
700 LOS ANGELES COUNTY ENGINEERING BLDG.

NOTE: ANY ADDITIONS OR CHANGES ON THIS SHEET MUST BE MADE OR CIRCLED IN RED INK, WITH DATE AND NAME OF PERSON MAKING CHANGE.

Do not extend notes this side of this line.

STATION	B.S.	H.I.	F.S.	ELEV.		
S.M.H. at Santa Fe Ave & Madison St. - cont.						
		30.38-	12.19=	1819	inv. 8" inlet N.	Meas. 11.52 Diam 0.67 12.19
		30.37-	12.00=	18.37	inv. 8" inlet W.	M. 11.33 D. 0.67 12.00
		30.37-	12.20=	1817	inv. 8" outlet S.	M. 11.53 D. 0.67 12.20
T.P.				3034	T.P.	
Top 48" I.D. City of Long Beach. WATER PIPE 10' So. & 44' E. of ℄ int of SANTA FE AVE & MADISON ST. SEE PG 82						
				2504	Top ctr. of 48" I.D. water pipe	
				(cont.)		

Profile Notes Red ____ Plotted ____ Job No. 9980.02 Division No. 11 F.B. 2366 Pg. 85
No. ____ Date ____ Date ____ Survey of Dominguez Neighborhood Park
X-Sec. Notes Chkd. ____ Checked ____ Survey by Sappell Notes D.S. Date 5-16-62
No. ____ Date ____ Date ____ Map No. ____ Indexed H. E. OTT Date ____

76L-298 CE 307 11-58

PLEASE RETURN TO
LOS ANGELES COUNTY ENGINEER
700 LOS ANGELES COUNTY ENGINEERING BLDG.

NOTE: ANY ADDITIONS OR CHANGES ON THIS SHEET MUST BE MADE OR CIRCLED IN RED INK, WITH DATE AND NAME OF PERSON MAKING CHANGE.

Do not extend notes this side of this line.

STATION	B.S.	H.I.	F.S.	ELEV		
SMH at int of				30 09	N. Rim	
Jefferson St &				30 08	W. "	
Santa Fe Ave				30 13	S. "	
		30.09-	12.72=	17 37	inv. 8" inlet N.	Meas. 12.05 Diam 0.67 12.72
		30 08-	12.56=	17 52	inv. 8" inlet W.	M. 11.89 D. 0.67 12.56
		30. 13-	12.76=	17.37	inv. 8" outlet S.	M 12.09 D 0.67 12.76
T.P.				30 40	T.P.	
BM #1				30 63	BM #1 El. 30.63	Descrip. PG 84

F.B. 2366 Pg. 86 Job No. 9980.02 Division No. 11 Notes Red ____ Plotted ____ Profile ____
Survey of Dominguez Neighborhood Park Date ____ Date ____ No. ____ X-Sec. ____
Survey by Sappell Notes D.S. Notes Chkd. ____ Checked ____ No. ____
Indexed H. E. OTT Date ____ Date ____ Date ____

Profile No.	Notes Red	Plotted	Job No.	Division No.	F.B. 2366 Pg. 87
	Date	Date	Survey of NEIGHBORHOOD PARK (DOMINGUEZ)		
X-Sec. No.	Notes Chkd.	Checked	Survey by [illegible]	Notes [illegible]	Date 9-18-63 SEP 19 '63
	Date	Date	Map No.	Indexed C. J. GALLI	Date SEP 19 '63

J.N. 0055.24
DOMINGUEZ
NEIGHBORHOOD PARK

Vertical Comparison B.M. 8-57 & Road Department B.M. #1 & ROAD Department BM-21A

Kd. Dept. B.M. Locations Per Plan #1 Sheet #3
Work order # 2857

Burkholder
LeGault
Barkson
Alvarez

STATION	B.S.	H.I.	F.S.	ELEV.

NOTE: ANY ADDITIONS OR CHANGES ON THIS SHEET MUST BE MADE OR CIRCLED IN RED INK. WITH DATE AND NAME OF PERSON MAKING CHANGE.

PLEASE RETURN TO
LOS ANGELES COUNTY ENGINEER
403 LOS ANGELES COUNTY ENGINEERING BLDG.

Do not extend notes this side of this line.

76-L298 CE 307 3-61

76-L298 CE 307 3-61

PLEASE RETURN TO
LOS ANGELES COUNTY ENGINEER
403 LOS ANGELES COUNTY ENGINEERING BLDG.

NOTE: ANY ADDITIONS OR CHANGES ON THIS SHEET MUST BE MADE OR CIRCLED IN RED INK, WITH DATE AND NAME OF PERSON MAKING CHANGE

Do not extend notes this side of this line.

1952 Adj.

STATION	B.S.	H.I.	F.S.	ELEV.	
B.M. #8-57				31.907	B.M. #8-57 Elev. = 31.907, F.B. 2366-35, SANTA FE AVE. & DOMINGUEZ ST. & 72.5' W OF ℄ INT of DOMINGUEZ ST & SANTA FE AVE. IN A WELL CUT THROUGH THE PAVEMENT AND PROTECTED BY A CAST IRON COVER MKD. "COUNTY SURVEYOR MONUMENT," STAMPED "BM. 8-57 RE. 63" AND SET IN CONC. 16" BELOW THE SURFACE
	5.942	37.849			
Rd. Dept. B.M. #1			4.684	33.165	Rd. Dept. B.M. #1, SANTA FE AVE & DOMINGUEZ ST. S.W. COR. L&T CENTER of CURB RETURN Rd. Dept Elev. = 33.870, Per PLAN #1, Sheet #3 of 12 Shts WORK ORDER #2857
	4.302	37.467			
T.P.			5.011	32.456	Spk.
	4.864	37.320			
T.P.			5.099	32.221	Spk.
	4.827	37.048			
T.P.			5.111	31.937	Spk
	4.494	36.431			
T.P.			5.143	31.288	Spk.
	4.732	36.020			
T.P.			5.051	30.969	Spk.
	4.763	35.732			
B.M. #1			5.094	30.638	B.M. #1 Elev. = 30.630 F.B. 2366-36 SANTA FE AVE & MONROE ST. B.T. Spk IN LD. IN EAST CURB OF SANTA FE AVE 70'± So. of ℄ of MONROE ST. & ON PROD of So. LINE of OF CHURCH BLDG # 21300 & 5'± NO. of So. END OF EXIST CURB.

F.B. 2366 Pg. 88 Job No. 0055.24 Division No. 11 Notes Red Plotted Profile
Survey of NEIGHBORHOOD PARK (DOMINGUEZ) Date 9-18-63 Date No. X-Sec.
Survey by Burkholder Notes D.L.B. Notes Chkd. Checked [signature]
Indexed C. J. GALLI Date Date Date 9/23/63 No.

76-L298 CE 307 3-61

PLEASE RETURN TO
LOS ANGELES COUNTY ENGINEER
403 LOS ANGELES COUNTY ENGINEERING BLDG.

NOTE: ANY ADDITIONS OR CHANGES ON THIS SHEET MUST BE MADE OR CIRCLED IN RED INK, WITH DATE AND NAME OF PERSON MAKING CHANGE.

Do not extend notes this side of this line.

STATION	B. S.	H. I.	F. S.	ELEV.		
B.M. #1				30.630	B.M. #1, Elev. = 30.630, F.B. 2366-36, See pg #88	
	+ 846	35.476				
T.P.			5.327	30.149	spk	
	4.743	34.892				
T.P.			5.005	29.887	spk	
	4.901	34.788				
T.P.			5.153	29.635	spk.	
	4.902	34.537				
T.P.			5.067	29.470	spk	
	5.399	34.869				
T.P.			5.800	29.069	spk.	
	5.521	34.590				
Rd. Dept. B.M. #21A			5.484	29.106	Rd. Dept. B.M. #21A (Destroyed) Found evidence of drill hole in Ctr. curb return N.W. cor. Carson St. & Santa Fe Ave. Shot sidewalk @ Approx. Location & Elevation	
	5.592	34.698				
B.M. #2			5.929	28.769	B.M. #2 Elev. = 28.769, F.B. 2366-36, & INT. SAN[illegible] FE AVE & CARSON ST. A STD. TRAV. MON. 12" DI[illegible] & STAMPED "COMPTON K9A"	

Profile Notes Red. Plotted Job No. Division No.
No. Date Date Survey of Highland Park Triangulation
X-Sec. Notes Chkd. Checked by Survey by Notes
No. Date Date Map No. Indexed C. J. GALL Date

F.B. 2366 PG. 89

Notes Ck'd by
Map No.
Office Work
Checked
Date

Survey of DOMINGUEZ PARK B
JN 005524 Tape 0.13 Std 66° °F
Surveyed by W. A. RICHARDS
Notes W. R. R. Date 8-14-63
Indexed [redacted] J. GALLI [redacted] '64

F. B. 2366 Pg. 91

J.N. 005524

DOMINGUEZ NEIGHBORHOOD PARK

GENERAL DEVELOPEMENT

PROPERTY LINE SURVEY
ALONG
SANTA FE AVE.
(EAST SIDE)

RICHARDS
OCHSNER
TURRILL
SIEMANN
NUNEZ

Note: Any Additions or Changes on This Sheet Must be Made or Circled in Red Ink With Date and Name of Person Making Change.

Do not extend notes this side of this line.

RETURN TO
LOS ANGELES COUNTY ENGINEER
700 Los Angeles County Engineering Bldg.

76F3095 CE #247—3-57

F. B. 2366 PG. 92



RETURN TO
LOS ANGELES COUNTY ENGINEER
700 LOS ANGELES COUNTY ENGINEERING BLDG.

Do not extend notes this side of this line.

Note: Any Additions or Changes on This Sheet Must be Made or Circled in Red Ink With Date and Name of Person Making Change.

Profile	Notes Red.	Plotted	Job No. 9980.02	Division No. 11	F. B. 2366	Pg. 93
No.	Date	Date	Survey of DOMINGUEZ PARK			
X-Sec.	Notes Chkd.	Checked	Survey by RICHARDS	Notes W.M.K.	Date 10-15-63	
No.	Date	Date	Map No.	Indexed G. J. GALLI	Date	

T.N. 9980.02

DOMINGUEZ NEIGHBORHOOD PARK

GENERAL DEVELOPEMENT

ON SITE BENCH MARKS

AND

ROUGH GRADE STAKES

ELEVATIONS BASED UPON B.M. #1 - PER FB. 2366-36

STATION	B. S.	H. I.	F. S.	ELEV.
				RICHARDS OCHSNER TURRILL SIEMANN NUNEZ

NOTE: ANY ADDITIONS OR CHANGES ON THIS SHEET MUST BE MADE OR CIRCLED IN RED INK, WITH DATE AND NAME OF PERSON MAKING CHANGE.

PLEASE RETURN TO
LOS ANGELES COUNTY SURVEYOR
726 LOS ANGELES COUNTY ENGINEERING BLDG.

Do not extend notes this side of this line.

76L298 S & E #307 9-54

76L298 S & E #307 9-54

PLEASE RETURN TO
LOS ANGELES COUNTY SURVEYOR
726 LOS ANGELES COUNTY ENGINEERING BLDG.

NOTE: ANY ADDITIONS OR CHANGES ON THIS SHEET MUST BE MADE OR CIRCLED IN RED INK, WITH DATE AND NAME OF PERSON MAKING CHANGE.

Do not extend notes this side of this line.

F. B. 2366 Pg 94 | Job No. 9980.02 | Division No. 11 | Notes Red | Plotted | No.
Survey of DOMINGUEZ PARK | Date | Notes Chkd. | Checked | X-Sec.
Survey by RICHARDS, Notes W.L.R.P.S.I.O. | Date | Date | No.
Indexed G. J. GALLI | Date | Date

STATION	B. S.	H. I.	F. S.	ELEV.			
(FD)							
B.M.# 1				30.63	B.M.# 1 EL. = 30.630		FB. 2366 - 36
					SANTA FE AVE., E. SIDE., @ MONROE ST.		
					SPK. IN CURB, 70'± S. & PROD. MONROE ST.		
(SET)							
C.B.M.# 1				29 51	C.B.M.# 1 EL. =		FB. 2366 - 94
					TOP 1X2 STAKE 10' S. OF N. PL. ON		
					PLAY AREA CONTROL LINE		
(SET)							
C.B.M.# 2				31 99	C.B.M.# 2 EL. =		FB. 2366-94
					BT. SPK. IN P.P.# X5124E		
					250'± E. OF N.W. PARK COR.		
(SET)							
C.B.M.# 3				2927	C.B.M.# 3 EL. =		FB. 2366-94
					TOP 1X2 STAKE 10' S. OF N. PL., ON		
					BLDG. CONTROL LINE		
BASKETBALL COURT.					GRADE	C/F	
N.W. COR.				304	31.0	F 0.6	.
N.E. COR				304	31.0	F 0.6	.
S.E. COR				304	32.1	F 1.7	.
S.W. COR.				303	33.0	F 2.7	.

76L298 S & E #307 9-54

PLEASE RETURN TO
LOS ANGELES COUNTY SURVEYOR
726 LOS ANGELES COUNTY ENGINEERING BLDG.

NOTE: ANY ADDITIONS OR CHANGES ON THIS SHEET MUST BE MADE OR CIRCLED IN RED INK, WITH DATE AND NAME OF PERSON MAKING CHANGE.

Do not extend notes this side of this line.

STATION	B. S.	H. I.	F. S.	ELEV.			
					GRADE	C/F	
BLDG. RAD. POINT.				30 4	33.9	F 3.5	.
PLAY AREA RAD. PT. (SET)				30 2	33.7	F 3.5	.
C.B.M. # 4				29 41	C.B.M. #4 EL. = 1X2 STAKE 10' N. OF S. R. ON BLDG. CONTROL LINE.		FB. 2366-95
(SET) C.B.M. # 5				29 0>	C.B.M. #5 EL. = 1X2 STAKE 10' N. OF S. R, ON PLAY AREA CONTROL LINE.		FB 2366-95
PARKING LOT.					GRADE	C/F.	
S.E. COR.				30 3	30.7	F 0.4	.
N.E. COR				30 3	30.8	F 0.5	.
N. MID. POINT				30 3	30.3	G R.	.
S. " "				30 0	30.3	F-0.3	.
S.W. COR.				30.0	29.9	C-0.1	.
N.W. COR.				30 2	29.9	C-0.3	.

Profile Notes Red. Plotted Job No. Division No.
No. Date Base Survey of PARKING LOT & PARK
X-Sec. Notes Chkd. Checked Survey by Notes Date 10-
No. Date Map No. Indexed Date
F. B. Pg. 25

76L298 S & E #307 9-54

PLEASE RETURN TO
LOS ANGELES COUNTY SURVEYOR
726 Los Angeles County Engineering Bldg.

NOTE: ANY ADDITIONS OR CHANGES ON THIS SHEET MUST BE MADE OR CIRCLED IN RED INK, WITH DATE AND NAME OF PERSON MAKING CHANGE.

Do not extend notes this side of this line.

F. B. 2366 Pg. 96 | Job No. 9800-2 | Division No. // | Notes Red. | Plotted | Profile
Survey of DOMINGUEZ PARK | Date | Date | No.
Survey by RICHARDS | Notes W.I.R.S.T.O. | Notes Chkd | Checked | X-Sec.
Indexed G. J. GALLI | Date | Date | Date | No.

STATION	B. S.	H. I.	F. S.	ELEV.		
T.P.				30 07		
#1 BC				29 06		
#2 A PT				28 81		
TOP ¾" I.P. & PT				29 29		
#3 CROSS LINE				29 30		
#4				29 26		
#5				29 15		
#6				29 20		
TOP ¾" I.P. S.E. COR. PK.				29 80		
C.B.M. #4				29 41		
B.M. #1					B.M. #1 EL. = 30.630 FB. 2366 - 36 SANTA FE AVE, E. SIDE, @ MONROE ST. SPK IN CB, 70 ± S. OF MONROE ST.	

Notes Ck'd by	Survey of DOMINGUEZ PARK
Map No.	JN 9980.02 Tape — Std — °F
Office Work	Surveyed by W. A. RICHARDS
Checked	Notes W. A. R. Date 10-15-63
Date	Indexed B. J. GALLI

F. B. 2366 PG. 97

J.N. 9980.02

DOMINGUEZ NEIGHBORHOOD PARK

GENERAL DEVELOPEMENT

LOCATION SURVEY
OF
EXISTING FENCE CORNERS - N'LY. PL.
AND
IRRIGATION LINE - EL'S. PL.

RICHARDS
OCHSNER
TURRILL
SIEMANN
NUNEZ

Notes: Any Additions or Changes on This Sheet Must be Made or Circled in Red Ink With Date and Name of Person Making Change.

Do not extend notes this side of this line.

RETURN TO
LOS ANGELES COUNTY ENGINEER
100 LOS ANGELES COUNTY ENGINEERING BLDG.

763098 CE #247—7-55

F. B. 2366 PG. 98

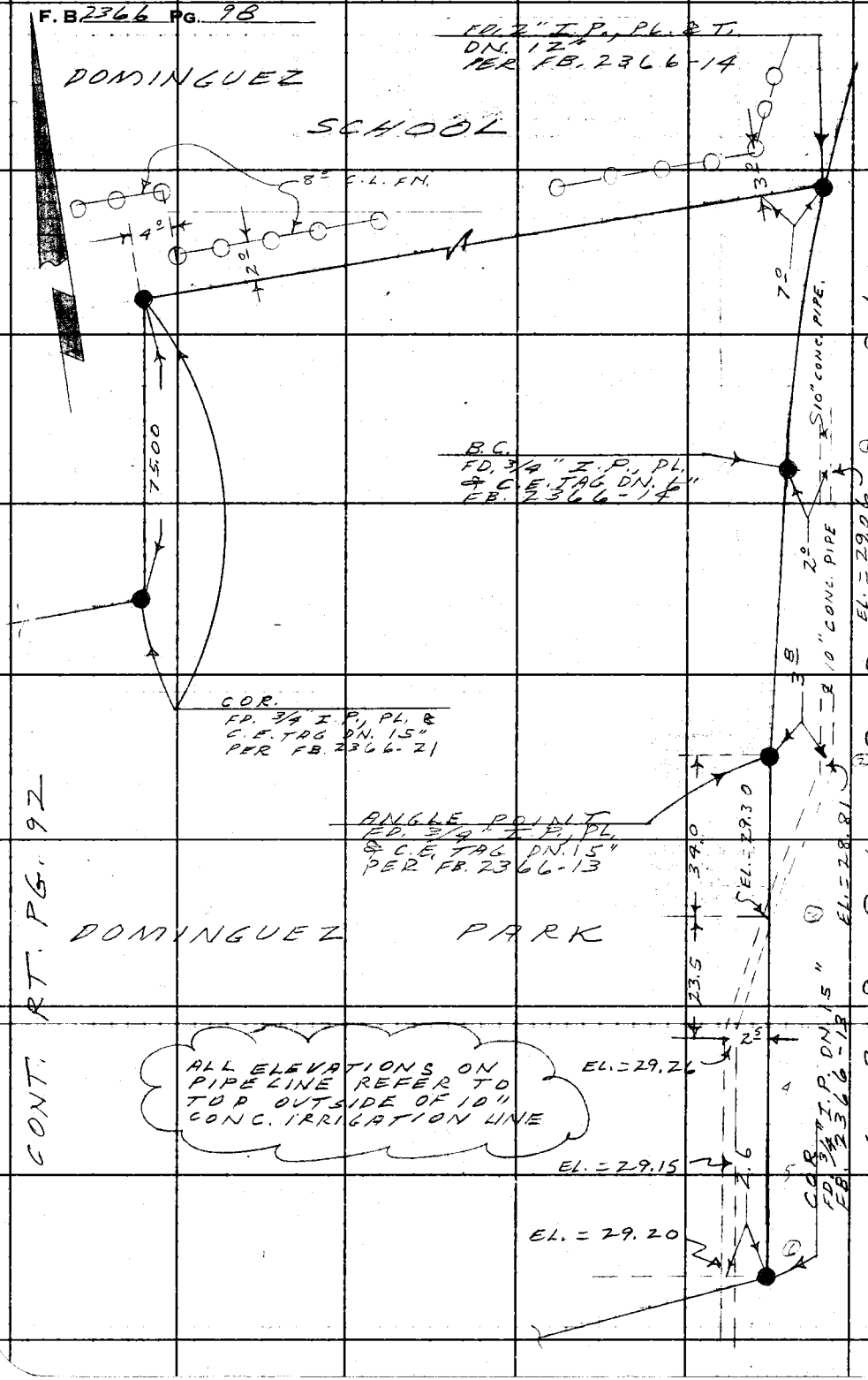

RETURN TO
LOS ANGELES COUNTY ENGINEER
700 Los Angeles County Engineering Bldg.

Do not extend notes this side of this line.

Note: Any Additions or Changes on This Sheet Must be Made or Circled in Red Ink With Date and Name of Person Making Change.

Notes Ck'd by	Survey of DOMINGUEZ PARK
Map No.	JN 998002 Tape Std °F
Office Work	Surveyed by W. A. RICHARDS
Checked	Notes W. A. R. Date 10-23-63
Date	Indexed E. J. GALLI

F. B 2366 PG. 99

J. N. 998002

DOMINGUEZ PARK

GENERAL DEVELOPEMENT

STAKING SKETCH
FOR
BUILDING
&
ADJACENT AREA

RICHARDS
OCHSNER
TURRILL
SIEMANN

Note: Any Additions or Changes on This Sheet Must be Made or Circled in Red Ink With Date and Name of Person Making Change.

Do not extend notes this side of this line.

RETURN TO
LOS ANGELES COUNTY ENGINEER
100 LOS ANGELES COUNTY ENGINEERING BLDG.

763098 CE #247—7-53

F. B 2366 PG. 100

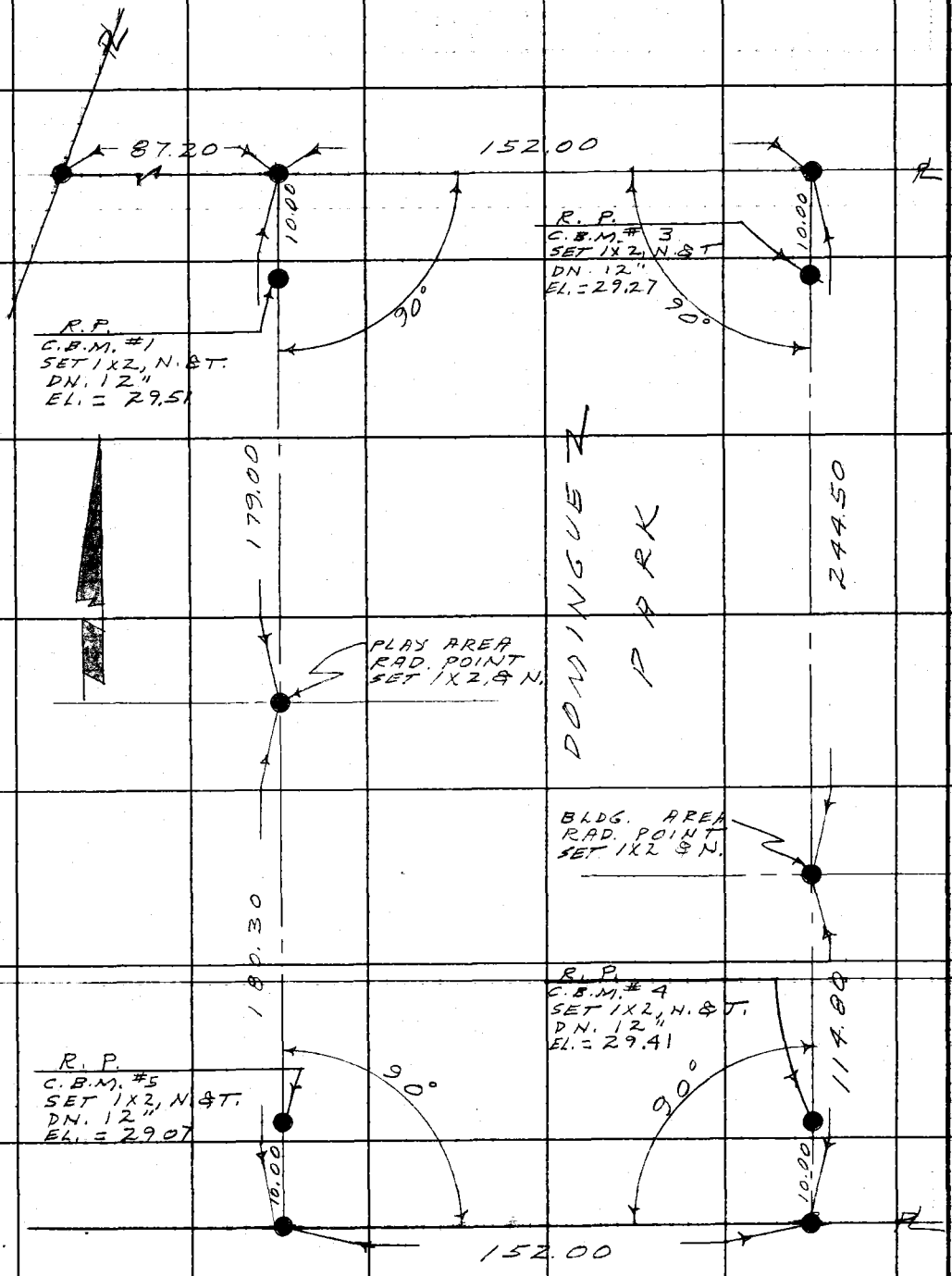

RETURN TO
LOS ANGELES COUNTY ENGINEER
700 LOS ANGELES COUNTY ENGINEERING BLDG.

Note: Any Additions or Changes on This Sheet Must be Made or Circled in Red Ink With Date and Name of Person Making Change.

Do not extend notes this side of this line.

Profile	Notes Red.	Plotted	Job No. 999002	Division No. 11	F. B. 2366	Pg. 101
No.	Date	Date	Survey of DOMINGUEZ PARK			
X-Sec.	Notes Chkd.	Checked	Survey by RICHARDS	Notes [illegible]	Date 10-23-63	
No.	Date	Date	Map No.	Indexed [illegible] J. GALL	Date	

J.N. 999002

DOMINGUEZ NEIGHBORHOOD PARK

GENERAL DEVELOPEMENT

GRADE STAKES
FOR
CONC. CURB
AROUND
PLAY AREA

SEE PG. 108 FOR LAYOUT SKETCH.

STATION	B. B.	H. I.	F. B.	ELEV.

NOTE: ANY ADDITIONS OR CHANGES ON THIS SHEET MUST BE MADE OR CIRCLED IN RED INK, WITH DATE AND NAME OF PERSON MAKING CHANGE.

PLEASE RETURN TO
LOS ANGELES COUNTY SURVEYOR
726 LOS ANGELES COUNTY ENGINEERING BLDG.

Do not extend notes this side of this line.

761.298 S & E #307 9-54

76L298 S & E #307 9-54

PLEASE RETURN TO
LOS ANGELES COUNTY SURVEYOR
726 Los Angeles County Engineering Bldg.

NOTE: ANY ADDITIONS OR CHANGES ON THIS SHEET MUST BE MADE OR CIRCLED IN RED INK, WITH DATE AND NAME OF PERSON MAKING CHANGE.

Do not extend notes this side of this line.

F. B. 2366 Pg. 102 | Job No. 2980.02 | Division No. 11 | Notes Red. | Date | Plotted | Profile
Survey of DOMINGUEZ PARK | Date | No. | X-Sec.
Survey by RICHARDS Notes W.I.D.R. | Notes Chkd. | Checked
Indexed B. J. GALLI Date | Date | Date | No.

STATION	B. S.	H. I.	F. S.	ELEV.				
T.B.M.				29.51			C.B.M.#	El. = 29.51 P6, 94
		2-5-64						
		ELEV.	C/F		GRADE	C/F		
#1				30.65	30.73	F 0.08		JOIN.
2		30.35	F 0.58	30.30	30.93	F 0.63		
3		30.32	F 0.71	30.35	31.03	F 0.68		
4		30.40	F 0.73	30.39	31.13	F 0.74		
5		30.48	F 0.46	30.48	30.94	F 0.46		E.C.
6		30.46	F 0.19	30.46	30.65	F 0.19		
7		30.55	C 0.07	30.58	30.48	C 0.10		F.L. INT.
8		30.49	F 0.19	30.49	30.68	F 0.19		
9		31.02	F 0.22	31.01	31.24	F 0.23		B.C.
10		31.28	F 0.19	31.25	31.47	F 0.22		
11		31.44	F 0.25	31.44	31.69	F 0.25		
12		31.34	F 0.57	31.60	31.91	F 0.31		
13		31.61	F 0.55	31.25	32.16	F 0.41		
14		32.25	F 0.20	32.23	32.45	F 0.22		
15		32.56	F 0.08	32.71	32.74	F 0.03		
16		33.34	C 0.31	33.08	33.03	C 0.05		
17		33.14	F 0.16	33.48	33.30	C 0.18		

76L298 S & E #307 9-54

PLEASE RETURN TO
LOS ANGELES COUNTY SURVEYOR
726 Los Angeles County Engineering Bldg.

NOTE: ANY ADDITIONS OR CHANGES ON THIS SHEET MUST BE MADE OR CIRCLED IN RED INK, WITH DATE AND NAME OF PERSON MAKING CHANGE.

Do not extend notes this side of this line.

Profile Notes Red. ____ Plotted ____ Job No. ____ Division No. ____ F. B. ____ Pg. ____
No. ____ Date ____ Date ____ Survey of ____
X-Sec. Notes Ckd. ____ Checked ____ Survey by ____ Noted ____ Date ____
No. ____ Date ____ Date ____ Map No. ____ Indexed & Grad. ____ Date ____

STATION	B. S.	H. I.	F. S.	ELEV.	GRADE	C/F.		
		2-5-64 ELEV.	C/F.					
18		33.50	F0.07	33.55	33.57	F0.02	o	
19		33.04	F0.61	—	33.65	—		
20		33.09	F0.71	—	33.80	—		
21		—	—	33.80	33.76	C-0.04	o	
22		33.10	F0.35	33.40	33.45	F0.05	o	
23		32.70	F0.44	32.78	33.14	F0.36	o	
24		—	—	—	33.00	—		
25		31.99	F0.66	31.45	32.65	F1.20	o	
26		30.96	F1.08	30.96	32.04	F1.08	o	
27		30.63	F0.80	30.61	31.43	F0.82	o	
28		30.48	F0.34	30.48	30.82	F0.34	o	
29		30.37	F0.27	30.36	30.64	F0.28	o	E.C.
30		30.28	F0.27	30.23	30.55	F0.32	o	
31		30.10	F0.43	—	30.53	—		
32		30.14	F0.29	30.03	30.43	F0.40	o	
33		30.02	F0.28	30.20	30.30	F0.10	o	
34		29.84	F0.34	30.13	30.18	F0.05	o	B.C.
35		30.08	F0.17	30.14	30.25	F0.11	o	
36		30.00	F0.32	30.16	30.32	F0.16	o	
37		30.09	F0.30	30.12	30.39	F0.27	o	

76L298 S & E #307 9-54

PLEASE RETURN TO
LOS ANGELES COUNTY SURVEYOR
726 LOS ANGELES COUNTY ENGINEERING BLDG.

NOTE: ANY ADDITIONS OR CHANGES ON THIS SHEET MUST BE MADE OR CIRCLED IN RED INK, WITH DATE AND NAME OF PERSON MAKING CHANGE.

Do not extend notes this side of this line.

STATION	B. S.	H. I.	F. S.	ELEV.			
		2-4-64 ELEV.	C/F.		GRADE	C/F.	
38		30.36	F 0.10	30.18	30.46	F 0.28	
39		JOIN		30.22	30.52	F 0.30	
40							
41							
42							
43							
44							
45							
46							
47							
48							
49							
—		2-5-64 ELEV. INTERIOR	C/F. CURB				
50	B.C.	32.45	F 1.05	32.49	33.50	F 1.01	
51		32.50	F 1.00	32.48	33.50	F 1.02	
52		32.51	F 0.99	32.48	33.50	F 1.02	
53		32.37	F 1.13	32.34	33.50	F 1.16	
54		32.43	F 1.07	32.39	33.50	F 1.11	
55		32.43	F 1.07	32.39	33.50	F 1.11	
56	E.C.	32.48	F 1.02	32.47	33.50	F 1.03	

F. B. 2366 Pg. 104 Job No. 998002 Division No. 11 Notes Red. Plotted No.
Survey of DOMINGUEZ PARK Date Date X-Sec.
Survey by RICHARDS Notes W.A.R. Notes Chkd. Checked No.
Indexed J. GALLI Date Date Date

76L298 S & E #307 9-54

PLEASE RETURN TO
LOS ANGELES COUNTY SURVEYOR
726 LOS ANGELES COUNTY ENGINEERING BLDG.

NOTE: ANY ADDITIONS OR CHANGES ON THIS SHEET MUST BE MADE OR CIRCLED IN RED INK, WITH DATE AND NAME OF PERSON MAKING CHANGE.

Do not extend notes this side of this line.

Profile Notes Rod. Plotted Job No. Division No.
No. Date. Date. Survey of
X-Sec. Notes Chkd. Checked Survey by Notes
No. Date. Date. Map No. Indexed Date.

F. B.

STATION	B. S.	H. I.	F. S.	ELEV.		
		2-B-64 EE EV.	C/F.		GRADE	C/F
57	B.C.	32.47	F1.03	32.49	33.50	F 1.01
58		32.48	F1.02	32.48	33.50	F1.02
59		32.45	F1.05	32.44	33.50	F1.06
60		32.37	F1.13	32.48	33.50	F1.02
61		32.38	F1.12	32.38	33.50	F1.12
62		32.43	F1.07	32.42	33.50	F1.08
63	E.C.	32.42	F1.08	32.43	33.50	F1.07
64	B.C.	32.35	F1.15	32.35	33.50	F1.15
65		32.39	F1.11	32.43	33.50	F1.07
66		32.37	F1.13	32.38	33.50	F1.12
67		32.44	F1.06	32.44	33.50	F1.06
68	E.C.	32.42	F1.08	32.42	33.50	F1.08
69	B.C.	32.42	F1.08	32.43	33.50	F1.07
70		32.30	F1.20	32.30	33.50	F1.20
71		32.34	F1.16	32.34	33.50	F1.16
72		32.40	F1.10	32.40	33.50	F1.10
73	E.C.	32.43	F1.07	32.42	33.50	F1.08
74	B.C.	32.35	F1.15	32.34	33.50	F1.16
75		32.38	F1.12	32.38	33.50	F1.12
76		32.38	F1.12	32.36	33.50	F1.14

76L298 S & E #307 9-54

PLEASE RETURN TO
LOS ANGELES COUNTY SURVEYOR
726 LOS ANGELES COUNTY ENGINEERING BLDG.

NOTE: ANY ADDITIONS OR CHANGES ON THIS SHEET MUST BE MADE OR CIRCLED IN RED INK, WITH DATE AND NAME OF PERSON MAKING CHANGE.

Do not extend notes this side of this line.

STATION	B. S.	H. I.	F. S.	ELEV.					
		2-~~5~~-64 ELEV.	C/F.		GRADE	C/F.	96	C. 1.05	32.77-32.30
77	E.C.	32.46	F1.04	32.46	33.50	F1.04	97	C1.09	32.50-32.30
78	B.C.	32.43	F1.07	32.43	33.50	F1.07	98	F0.02	33.48-33.42
79		32.37	F1.13	32.38	33.50	F1.12	99	F0.02	33.56-33.42
80		32.50	F1.00	32.50	33.50	F1.00	100	32.35	32.00
81		32.49	F1.01	32.49	33.50	F1.01	101	32.25	32.04
82		32.44	F1.06	32.44	33.50	F1.06	102	33.06	
83		32.43	F1.07	32.42	33.50	F1.08	103	33.10	
84	E.C.	32.45	F1.05	32.43	33.50	F1.07			
85	B.C.	32.27	F1.23	32.27	33.50	F1.23			
86		32.21	F1.29	32.28	33.50	F1.22			
87		32.39	F1.11	32.34	33.50	F1.16			
88	E.C.	32.25	F1.25	32.12	33.50	F1.38			
89	B.C.	32.28	F1.22	32.29	33.50	F1.21			
90		32.43	F1.07	32.44	33.50	F1.06			
91		32.37	F1.13	32.37	33.50	F1.13			33.90
92		32.30	F1.20	32.30	33.50	F1.20			33.70
93		32.30	F1.20	32.29	33.50	F1.21			33.90
94		32.42	F1.08	32.31	33.50	F1.19			
95	E.C.	32.41	F1.09	32.54	33.50	F.0.96			

F. B. 2366 PG. 106 Job No. 998002 Division No. 11 Notes Red. Plotted Profile
Survey of DOMINGUEZ PARK Date Date No.
Survey by RICHARDS Notes W.A.R. Notes Chkd. Checked X-Sec.
Indexed J. GALLI Date Date Date No.

Notes Ck'd by	Survey of DOMINGUEZ PARK
Map No.	JN 9980.02 Tape — Std. — °F
Office Work	Surveyed by W. A. RICHARDS
Checked	Notes W. D. R. Date
Date	Indexed J. GALLI

F. B. 2266 Pg. 107

J. N. 9980.02

DOMINGUEZ PARK

GENERAL DEVELOPEMENT

STAKING SKETCH

FOR

PLAY AREA CURBS

SPEC'S. NO. 2240 OF 1961

FOR GRADES SEE PG. 101 - 106, INC

RICHARDS
OCHSNER
TURRILL
SIEMANN

Note: Any Additions or Changes on This Sheet Must be Made or Circled in Red Ink With Date and Name of Person Making Change.

Do not extend notes this side of this line.

RETURN TO
LOS ANGELES COUNTY ENGINEER
900 Los Angeles County Engineering Bldg.

763093 CE #247—7-63

F. B. 2366 PG. 108

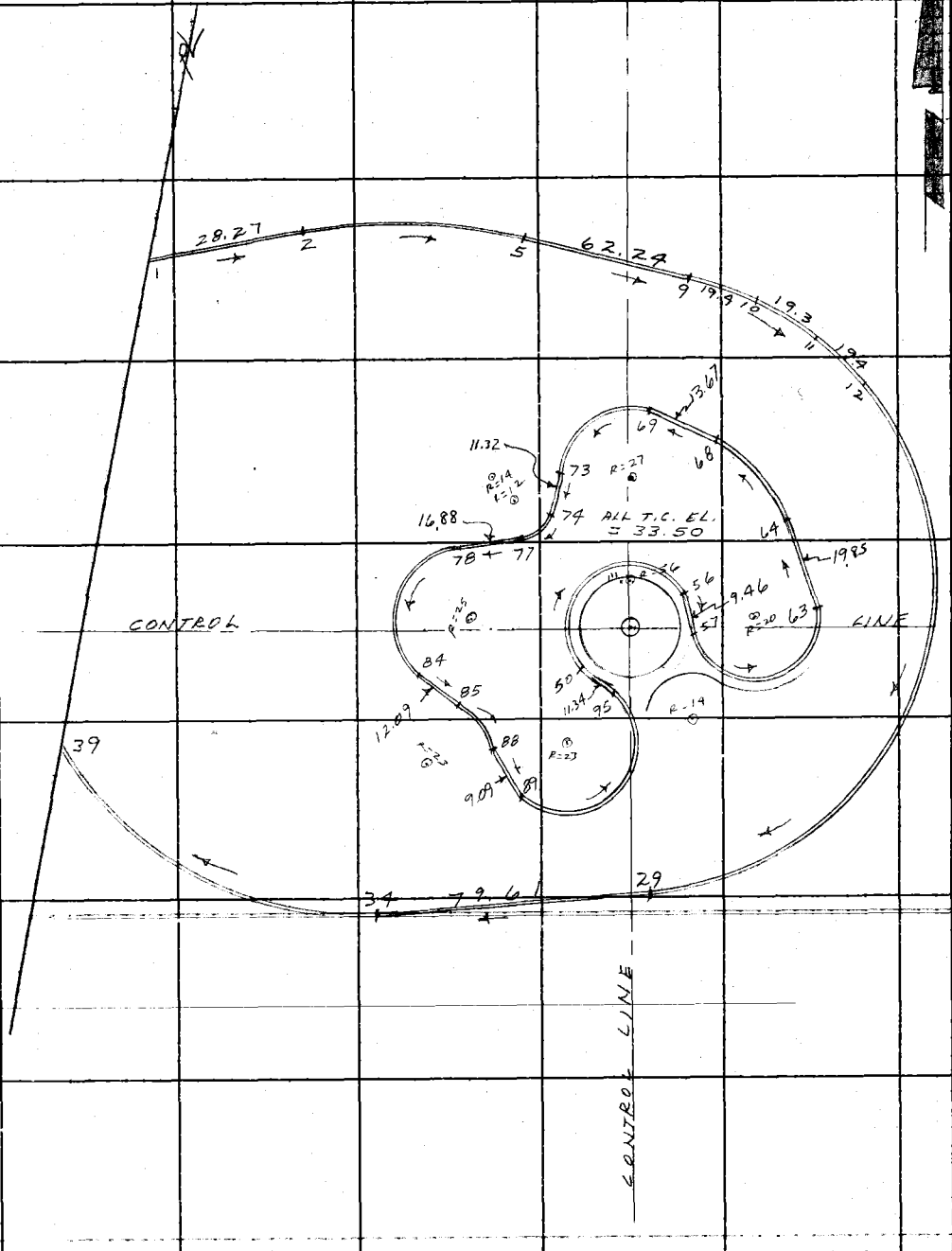

RETURN TO
LOS ANGELES COUNTY ENGINEER
700 LOS ANGELES COUNTY ENGINEERING BLDG.

Do not extend notes this side of this line.

Note: Any Additions or Changes on This Sheet Must be Made or Circled in Red Ink With Date and Name of Person Making Change.

Profile	Notes Red.	Plotted	Job No.	Division No. 11	F. B. 23[illegible] Pg. 109
No.	Date	Date	Survey of DOMINGUEZ PARK		
X-Sec.	Notes Chkd.	Checked	Survey by [illegible]	Notes [illegible]	Date 10-28-63
No.	Date	Date	Map No.	Indexed C. J. GALLI	Date

J. N. [illegible]

DOMINGUEZ [illegible]

GENERAL DEVELOPMENT

GRADE STAKES

FOR

PARKING LOT

STAKING SKETCH SEE PG. 114

REF. PTS. 2° OFF OF BACK OF CURBS OR PUT,

(4" BASE & 3" A.C. PUT.)

STATION	B. B.	H. I.	F. B.	ELEV.
				RICHARDS OCHSNER TURRILL SIEMANN

NOTE: ANY ADDITIONS OR CHANGES ON THIS SHEET MUST BE MADE OR CIRCLED IN RED INK, WITH DATE AND NAME OF PERSON MAKING CHANGE.

PLEASE RETURN TO

LOS ANGELES COUNTY SURVEYOR

726 LOS ANGELES COUNTY ENGINEERING BLDG.

Do not extend notes this side of this line.

76L298 S & E #307 9-54

76L298 S & E #307 9-54

PLEASE RETURN TO
LOS ANGELES COUNTY SURVEYOR
726 LOS ANGELES COUNTY ENGINEERING BLDG.

NOTE: ANY ADDITIONS OR CHANGES ON THIS SHEET MUST BE MADE OR CIRCLED IN RED INK, WITH DATE AND NAME OF PERSON MAKING CHANGE.

Do not extend notes this side of this line.

STATION	B. S.	H. I.	F. S.	ELEV.					
C.B.M. #5				29.07	C.B.M. #5 EL. = 29.07			FB. 2366-95	
	2-19-64								
		ELEV.	C/F.		FIN GRADE	C/F	SUB. GRADE	C/F	
1	EXIST.	30.50		30.50	—	JOIN	—	—	EXIST. CONC. WK
2	(T.P.) 30.30			29.90	30.55	F 0.65	—	—	T. C.
3	(T.P. 30.10)	(30.65	T.C.)	29.50	30.60	F 1.10	—	—	T. C.
4				29.47	30.45	F 0.98	—	—	T. C.
5				29.66	30.40	F 0.74	—	—	T. C.
6	(INV. 29.89)	(30.45	T.C.)	29.94	30.40	F 0.46	—	—	T. C.
7		30.00	"	29.91	29.98	F 0.07	—	—	T. P.
8		30.10	"	29.91	30.05	F 0.14	—	—	T. P.
9		30.18		29.99	30.12	F 0.13	—	—	T. P.
10		30.24		29.95	30.20	F 0.25	—	—	T. P.
11		30.30		29.83	30.28	F 0.45	—	—	T. P.
12		30.37		29.84	30.35	F 0.51	—	—	T. P
13		30.45		29.91	30.42	F 0.51	—	—	T. P.
14		30.50		29.94	30.50	F 0.56	—	—	T. P.
15		—		30.13	30.57	F 0.44	—	—	T. P.
16		30.62		30.19	31.10	F 0.91	—	—	T. C.
17	(T.P. 30.70)	31.18		30.22	31.20	F 0.98	—	—	T. C.

F. B. 2366 Pg. 110 Job No. 9980.02 Division No. 11 Notes Red. Plotted Profile
Survey of DOMINGUEZ PARK Date Date No.
Survey by RICHARDS Notes W.A.R. Notes Chkd. Checked X-Sec.
Indexed C. J. CAMP Date Date Date No.

76L298 S & E #307 9-54

PLEASE RETURN TO
LOS ANGELES COUNTY SURVEYOR
726 LOS ANGELES COUNTY ENGINEERING BLDG.

NOTE: ANY ADDITIONS OR CHANGES ON THIS SHEET MUST BE MADE OR CIRCLED IN RED INK, WITH DATE AND NAME OF PERSON MAKING CHANGE.

Do not extend notes this side of this line.

STATION	B. S.	H. I.	F. S.	ELEV.	FIN GRADE	C/F	SUB GRADE	C/F	
	(EXIST. T.C.)								
18	2-19-64	30 18	F 1.02	30.22	31.20	F 0.98	—	—	T. C. (INV. 30.70)
19	(30.72 T.P.) (31.15 T.C.)	30 08	F 1.14	30.19	31.22	F 1.03	—	—	T. C.
20	(30.74 T.P.) (31.22 T.C.)	30 24	F 1.00	30.30	31.24	F-0.94	—	—	T. C.
21		30 45	F-0 80	30.55	31.25	F-0.70	—	—	T. C.
22	(30.75 T.P.) (31.27 T.C.)			30.44	31.25	F-0.81	—	—	T. C.
23	(30.65 31.20 T.C.)			30.90	31.15	F-0.25	—	—	T. C.
24				30.64	30.61	C-0.03	30.03		(T. P.)
25				30.31	30.52	F-0.21	29.94		T. P
26				30.11	30.44	F-0.33	29.86		T. P.
27				30.06	30.35	F-0.29	29.77		T. P.
28				29.88	30.27	F-0.39	29.69		T. P.
29				29.73	30.19	F-0.46	29.61		T. P.
30				29.62	30.10	F-0.48	29.52		T. P.
31				29.52	30.02	F-0.50	29.44		T. P.
32		29.57	F-0.36	29.60	29.93	F-0.33	29.35		T. P.
33	(29.85 T.P.) (30.42 T.C.)	29.30	F-1.05	29.46	30.35	F-0.89	—	—	T. C.
34				29.47	30.35	F-0.88	—	—	T. C.
35				29.54	30.40	F-0.86	—	—	T. C.
36	(29.90 30.46)	29.50	F 0.90	29.66	30.40	F-0.74	—	—	T. C.
37		29.92	F 0.54	30.02	30.46	F-0.44	—	—	

Profile Notes Red. ____ Plotted ____ Job No. 9990007 Division No. 11 F. B. 2366 Pg. 111
No. ____ Date ____ Date ____ Survey of PONDINGUEZ PARK
X-Sec. Notes Chkd. ____ Checked ____ Survey by [illegible] Notes [illegible] Date [illegible]
No. ____ Date ____ Date ____ Map No. ____ Indexed S. J. GALLI Date ____

76L298 S & E #307 9-54

PLEASE RETURN TO
LOS ANGELES COUNTY SURVEYOR
726 Los Angeles County Engineering Bldg.

NOTE: ANY ADDITIONS OR CHANGES ON THIS SHEET MUST BE MADE OR CIRCLED IN RED INK, WITH DATE AND NAME OF PERSON MAKING CHANGE.

Do not extend notes this side of this line.

F. B. 2366 Pg. 112 Job No. 9980.02 Division No. 11 Notes Red. Date Notes Chkd. Date Profile No. X-Sec. No.
Survey of DOMINGUEZ PARK Date Checked Date
Survey by RICHARDS Notes M.A.R. Date
Indexed G. J. GALLI

STATION	B. S.	H. I.	F. S.	ELEV.	FIN. GRADE	C/F	SUB GRADE	C/F	
38				30.50		JOIN.	—	—	T. C.
39				29.42	30.00	F-0.58	29.42	S.G.	T.P.SG
40				29.37	29.95	F-0.58	29.37	S.G.	T.P.SG
41				29.45	30.03	F-0.58	29.45	S.G.	
42				29.53	30.11	F-0.58	29.53	S.G.	
43				29.61	30.19	F-0.58	29.61	S.G.	
44				29.69	30.27	F-0.58	29.69	S.G.	
45				29.77	30.35	F-0.58	29.77	S.G.	
46				29.85	30.43	F-0.58	29.85	S.G.	
47				29.93	30.51	F-0.58	29.93	S.G.	
48				30.02	30.60	F-0.58	30.02	S.G.	
49				30.00	30.58	F-0.58	30.00	S.G.	
50				29.92	30.50	F-0.58	29.92	S.G.	
51				29.84	30.42	F-0.58	29.84	S.G.	
52				29.77	30.35	F-0.58	29.77	S.G.	
53				29.70	30.28	F-0.58	29.70	S.G.	
54				29.62	30.20	F-0.58	29.62	S.G.	
55				29.53	30.11	F-0.58	29.53	S.G.	
56				29.46	30.04	F-0.58	29.46	S.G.	
57				29.39	29.97	F-0.58	29.39	S.G.	

Notes Ck'd by	Survey of DONDINGUEZ PARK
Map No.	JN 9980.02 Tape — Std — °F
Office Work	Surveyed by W.A. RICHARDS
Checked	Notes W.A.R. Date —
Date	Indexed E. J. GALLI

F. B. 2366 PG. 113

J.N. 9980.02

DONDINGUEZ PARK

GENERAL DEVELOPEMENT

STAKING SKETCH
FOR
PARKING LOT

SPECS. NO. 2240 OF 1961
FOR GRADES SEE PG. 109 - 112, INC.

Note: Any Additions or Changes on This Sheet Must be Made or Circled In Red Ink With Date and Name of Person Making Change.

Do not extend notes this side of this line.

RETURN TO
LOS ANGELES COUNTY ENGINEER
900 Los Angeles County Engineering Bldg.

763098 CE #247—7-55

F. B. 2366 Pg. 114

RETURN TO
LOS ANGELES COUNTY ENGINEER
700 LOS ANGELES COUNTY ENGINEERING BLDG.

Do not extend notes this side of this line.

Note: Any Additions or Changes on This Sheet Must be Made or Circled in Red Ink With Date and Name of Person Making Change.

Profile	Notes Red.	Plotted	Job No. 999007	Division No. 11	F. B. 2366 Pg. 115
No.	Date	Date	Survey of DOMINGUEZ PARK		
X-Sec.	Notes Chkd.	Checked	Survey by RICHARDS	Notes W.H.	Date 10-30-63
No.	Date	Date	Map No.	Indexed G. J. GALLI	Date

J.L. 9980.02

DOMINGUEZ PARK

GENERAL DEVELOPEMENT

GRADE STAKES

FOR

BASKETBALL COURTS

STAKING SKETCH PG. 122

STATION	B. S.	H. I.	F. S.	ELEV.
				RICHARDS OCHSNER TURRILL SIEMANN

NOTE: ANY ADDITIONS OR CHANGES ON THIS SHEET MUST BE MADE OR CIRCLED IN RED INK, WITH DATE AND NAME OF PERSON MAKING CHANGE.

PLEASE RETURN TO
LOS ANGELES COUNTY SURVEYOR
726 LOS ANGELES COUNTY ENGINEERING BLDG.

Do not extend notes this side of this line.

76L298 S & E #307 9-54

76L298 S & E #307 9-54

PLEASE RETURN TO
LOS ANGELES COUNTY SURVEYOR
726 LOS ANGELES COUNTY ENGINEERING BLDG.

NOTE: ANY ADDITIONS OR CHANGES ON THIS SHEET MUST BE MADE OR CIRCLED IN RED INK, WITH DATE AND NAME OF PERSON MAKING CHANGE.

Do not extend notes this side of this line.

STATION	B. S.	H. I.	F. S.	ELEV.	BASKETBALL COURT				
C.B.M. #3		2-3-64		29.27	C.B.M. # 3 EL. = 29.27 FB. 2366 - 94				
		ELEV	C/F.		FIN. GRADE	C/F	SUB GRADE	C/F.	REMARKS
1		31.46	F0.85	31 56	32.31	F 0.75			T.C.
2		31.10	F0.90	31 13	32.00	F 0.87			"
3		✓		30 80	31.78	F 0.98			"
4		✓		30 83	31.57	F 0.74			"
5		✓		30 66	31.36	F-0.70			"
6		30.62	F0.53	30 74	31.15	F-0.41			"
7		✓		30 50	31.00	F-0.50			"
8		✓		30 74	30.95	F-0.21			"
9		✓		30 65	30.95	F-0.30			"
10		✓		30 40	30.95	F-0.55			"
11		✓		30 51	30.95	F-0.44			"
12		✓		30 55	31.00	F-0.45			"
13		✓		30 67	31.35	F-0.68			"
14		✓		30 55	31.55	F-1.00			"
15		✓		30 46	31.75	F-1.29			"
16		31.06	F1.04	30 82	32.10	F-1.28			"
17		31.30	F0.90	31 00	32.20	F-1.20			"
18		✓		31 20	32.10	F-0.90			"

F. B. 2366 Pg. 116 Job No. 9980.02 Division No. 11 Notes Red. Plotted Date No. Profile
Survey of DOMINGUEZ PARK Date Checked X-Sec.
Survey by RICHARDS Notes W.D.R. & J.O. Notes Chkd. Date No.
Indexed J. GALLI Date

761298 S & E #307 9-54

PLEASE RETURN TO
LOS ANGELES COUNTY SURVEYOR
726 LOS ANGELES COUNTY ENGINEERING BLDG.

NOTE: ANY ADDITIONS OR CHANGES ON THIS SHEET MUST BE MADE OR CIRCLED IN RED INK, WITH DATE AND NAME OF PERSON MAKING CHANGE.

Do not extend notes this side of this line.

Profile No. ____ Notes Red. ____ Plotted ____ Job No. ____ Division No. ____ F. B. ____ Pg. ____
X-Sec. No. ____ Notes Chkd. ____ Date ____ Checked ____ Date ____ Survey of ____ Survey by ____ Date ____ Map No. ____ Indexed ____ Date ____

BASKET BALL COURT

STATION	B. S.	H. I.	F. S.	ELEV.	FIN. GRADE	C/F	SUB GRADE	C/F	REMARKS
		2-3-64 ELEV	C/F.						
19			⌐	31 21	32.05	F 0.84			T. C.
20			⌐	31 39	32.10	F 0.71			"
21			⌐	31 20	32.15	F 0.95			"
22		31.34	F 0.91	31 20	32.25	F 1.05			"
23		31.33	F 0.97	31 01	32.30	F 1.29			"
24		R = 2'	⌐	32.40	32.40	G.R.			"
25		R = 2'	⌐	32.50	32.50	G.R.			"
26		32.67	F 0.95	32.97	33.12	F 0.15			"
27		32.75	F 0.95	33 00	33.20	F 0.20			"
28		⌐		33 03	33.15	F 0.12			"
29		⌐		32 58	33.00	F 0.42			"
30		32.95	F 0.15	32 86	33.10	F 0.24			"
31		32.60	F 0.62	33 16	33.22	F 0.06			"
32		32.26	F 0.62	32 24	32.88	F 0.64			"
33		32.00	F 0.56	31 96	32.56	F 0.60			"
34		31.90	F 0.33	31 94	32.23	F 0.29			"
35		32.35	F 0.15	32 07	32.50	F 0.43			"
36		32.76	F 0.24	32 18	33.00	F 0.82			"
37		32.74	F 0.76	32 72	33.50	F 0.78			"
38		⌐		32 92	33.60	F 0.68			"

76L298 S & E #307 9-54

PLEASE RETURN TO
LOS ANGELES COUNTY SURVEYOR
726 LOS ANGELES COUNTY ENGINEERING BLDG.

NOTE: ANY ADDITIONS OR CHANGES ON THIS SHEET MUST BE MADE OR CIRCLED IN RED INK, WITH DATE AND NAME OF PERSON MAKING CHANGE.

Do not extend notes this side of this line.

3215
3157
058

STATION	S. S.	H. I.	F. S.	ELEV.	BASKETBALL COURT				
		~~2-3-64~~							
		ELEV.	C/F		FIN. GRADE	C/F	SUB GRADE	C/F.	REMARKS
39		33.94 (3.70)	C0.24	33 97	33.70	C-0.27			T. C.
40		34.11	C0.51	33 96	33.60	C-0.36			"
41		33.80 (3.55)	C0.25	33 90	33.55	C-0.35			"
42		33.75 (3.50)	C0.25	33 84	33.50	C-0.34			"
43		31.57	F0.17 ~~C.G.~~	31 57	32.15	F0.58	31.57	F0.17 ~~G.R.~~	S. G.
44		31.33	F0.17 "	31 32	31.90	F0.58	31.32	F0.17 "	
45		31.08	F0.17 "	31 08	31.66	F0.58	31.08	F0.17 "	
46		30 84	F0.17 "	30 84	31.42	F0.58	30.84	F0.17 "	
47		30.60	F0.17 "	30 60	31.18	F0.58	30.60	F0.17 "	
48		30.65	F0.17 "	30 65	31.23	F0.58	30.65	F0.17 "	
49		30.98	F0.17 "	30 98	31.56	F0.58	30.98	F0.17 "	
50		31.31	F0.17 "	31 31	31.89	F0.58	31.31	F0.17 "	
51		31.57	F0.17 "	31 57	32.15	F0.58	31.57	F0.17 "	
52		31 87	F0.17 "	31 87	32.45	F0.58	31.87	F0.17 "	
53		32.17	F0.17 "	32 17	32.75	F0.58	32.17	F0.17 "	
54		31.82	F0.17 "	31 82	32.40	F0.58	31.82	F0.17 "	
55		31.43	F0.17 "	31 43	32.01	F0.58	31.43	F0.17 "	
56		31.06	F0.17 "	31 06	31.64	F0.58	31.06	F0.17 "	
57		30 72	F0.17 "	30 72	31.30	F0.58	30.72	F0.17 "	
58		32.47	F0.17 "	33 22	33.05	F0.58	32.47	C ~~0.75~~	

F. B. 2366 Pg. 118 Job No. 998002 Division No. 11 Notes Red. Plotted Date No. Profile
Survey of DOMINGUEZ PARK Date Date X-Sec.
Survey by RICHARDS Notes W.D.R. & J.O. Notes Chkd. Checked
Indexed J. GALLI Date Date Date No.

76L298 S & E #307 9-54

PLEASE RETURN TO
LOS ANGELES COUNTY SURVEYOR
726 Los Angeles County Engineering Bldg.

NOTE: ANY ADDITIONS OR CHANGES ON THIS SHEET MUST BE MADE OR CIRCLED IN RED INK, WITH DATE AND NAME OF PERSON MAKING CHANGE.

Do not extend notes this side of this line.

STATION	B. S.	H. I.	F. S.	ELEV.	BASKET BALL COURT				
		ELEV.	C/F.		FIN. GRADE	T/F	SUB. GRADE	G/F.	
59		32.07	F 0.17	32.07	32.65	F 0.58	~~32.07~~	GR.	S. G.
60		31.66	F 0.17	31.66	32.24	F. 0.58	~~31.66~~	"	"

Profile Notes Red. Plotted Job No. Division No.
No. Date Date Survey of
X-Sec. Notes Chkd. Date Survey by Notes Date
No. Date Checked Date Map No. Indexed J. GALLI Date
F. B. Pg.

Notes Ck'd by	Survey of DOMINGUEZ PARK
Map No.	JN 7780.02 Tape — Std — °F
Office Work	Surveyed by W. A. RICHARDS
Checked	Notes W. A. R. Date —
Date	Indexed C. J. GAUM

F. B. 2367 Pg. 121

J.N 9980.02

DOMINGUEZ PARK

GENERAL DEVELOPMENT

STAKING SKETCH

FOR

HARDCOURT

SPECS, NO. 2240 OF 1961

GRADES - PG.S 115-119

RICHARDS
OCHSNER
TURRIFF
SIEMANN

Note: Any Additions or Changes on This Sheet Must be Made or Circled in Red Ink With Date and Name of Person Making Change.

Do not extend notes this side of this line.

RETURN TO
LOS ANGELES COUNTY ENGINEER
700 LOS ANGELES COUNTY ENGINEERING BLDG.

763098 CE #247—7-55

F. B. 2366 Pg. 122

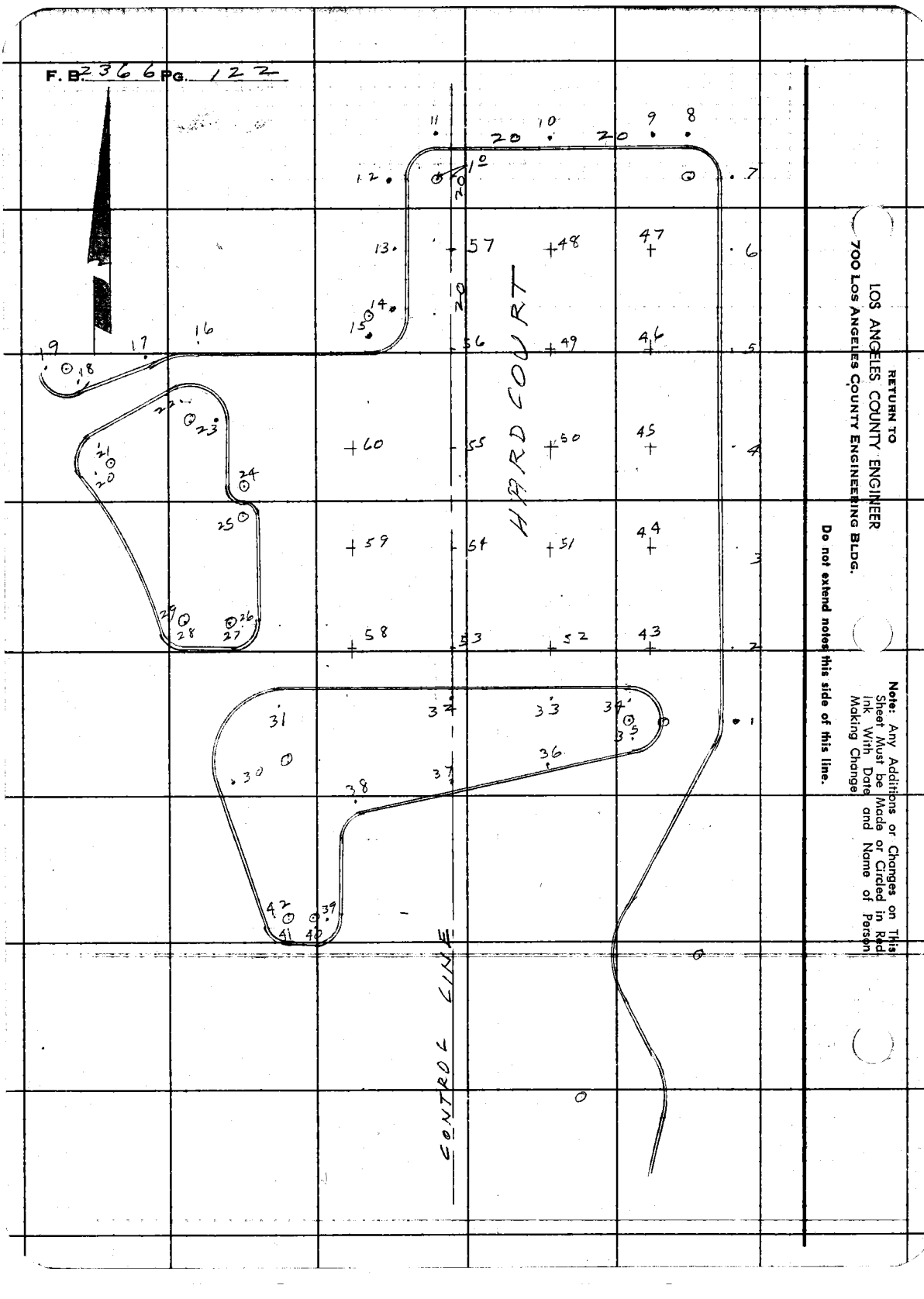

RETURN TO
LOS ANGELES COUNTY ENGINEER
700 LOS ANGELES COUNTY ENGINEERING BLDG.

Do not extend notes this side of this line.

Note: Any Additions or Changes on This Sheet Must be Made or Circled in Red Ink With Date and Name of Person Making Change

Profile No. | Notes Red. | Plotted | Job No. 998007 | Division No. 11 | F. B. 2366 Pg. 173

X-Sec. No. | Date | Date | Survey of DOMINGUEZ PARK

Notes Chkd. | Checked | Survey by RICHARDS | Notes | Date

Date | Date | Map No. | Indexed | Date

T. M. 9980.02

DOMINGUEZ PARK

GENERAL DEVELOPMENT

GRADE STAKES

FOR

SANITARY SEWER

OFFSITE SEWER PER PG. "SEV-1" OF PLANS
ON-SITE " " " M-1 " "

SPEC'S NO. 2240 OF 1961

RICHARDS
OCHSNER
TURRILL
SIEMANN

STATION	B. S.	H. I.	F. S.	ELEV.

NOTE: ANY ADDITIONS OR CHANGES ON THIS SHEET MUST BE MADE OR CIRCLED IN RED INK, WITH DATE AND NAME OF PERSON MAKING CHANGE.

PLEASE RETURN TO
LOS ANGELES COUNTY SURVEYOR
726 Los Angeles County Engineering Bldg.

Do not extend notes this side of this line.

761298 S & E #307 9-54

76L298 S & E #307 9-54

PLEASE RETURN TO
LOS ANGELES COUNTY SURVEYOR
726 LOS ANGELES COUNTY ENGINEERING BLDG.

NOTE: ANY ADDITIONS OR CHANGES ON THIS SHEET MUST BE MADE OR CIRCLED IN RED INK, WITH DATE AND NAME OF PERSON MAKING CHANGE.

Do not extend notes this side of this line.

STATION	B. S.	H. I.	F. S.	ELEV.				
B.M. #1				3063	B.M. NO. 1 EL. = 30.63 SANTA FE AVE., E. SIDE, AT MONROE ST. SPK. IN CB. 70' ℄ PROD OF " "			FB. 2366-36
					(18.17 PER PLANS)			11.53 MEAS. 30.39 RIM 0.67 DIA. 12.20 12.20 18.19 INV.
INVERT OF 8" OUTLET SOUTH								
					%	GRADE	CUT	
1+00.00	℄ EXIST. J.C.			—		—	—	
1+02.00	8" V.C.P.			30 40	1.00%	18.37	12.03	
+25	"			30 74		18.60	12.14	
+50	"			30 90		18.85	12.05	
1+58.00	"			30 73		18.93	11.80	
1+60.00	℄ M.H.			—		—	—	
1+62.00	6" C.I.P.			30 60	1.00%	19.10	11.50	
+75	"			29 85		19.23	10.62	
1+97.00	" BACKLINE			30 50		19.45	11.05	JOIN BLDG. SEWER
1+97.00	4" V.C.P. LINE AHEAD			30 48		19.45	11.03	
2+00		(NOT SET)			3.84%	19.57		
+25				29 59		20.53	9.06	
+50				30 02		21.49	8.53	
+75				31 26		22.45	8.81	

F. B. 2366 Pg. 124 Job No. 998002 Division No. 11 Notes Red. Plotted Profile
Survey of DOLDINGUEZ PARK Date Date No. X-Sec.
Survey by RICHARDS Notes W.A.R. & J.O. Notes Chkd. Checked
Indexed C. J. GALLI Date Date Date No.

76L298 S & E #307 9-54

PLEASE RETURN TO
LOS ANGELES COUNTY SURVEYOR
726 LOS ANGELES COUNTY ENGINEERING BLDG.

NOTE: ANY ADDITIONS OR CHANGES ON THIS SHEET MUST BE MADE OR CIRCLED IN RED INK, WITH DATE AND NAME OF PERSON MAKING CHANGE.

Do not extend notes this side of this line.

STATION	B. S.	H. I.	F. S.	ELEV.	%	GRADE	CUT
3+00				3331		23.41	9.90
+25				3254		24.37	8.17
+50				3240		25.33	7.07
+75				3297		26.29	6.68
4+00				3320		27.25	5.95
+25				3315		28.21	4.94
+50				3317		29.17	4.00
+75				3381		30.13	3.68
5+00.5	END OF LINE			3141		31.10	0.31
TOP OF EXIST. 4" C.I.P. STUB				31.64			
INV. " " "				31.29			
C.B.M. # 4				2941	C.B.M. #4 EL. = 2941 FB. 2366-95 1X2 STAKE 10' N. OF S. R. ON BLDG. CONTROL LINE.		

Profile Notes Red. ____ Plotted ____ Job No. 9980.02 Division No. 11 F. B. 2366 Pg. 125
No. ____ Date ____ Date ____ Survey of DOMINGUEZ PARK
X-Sec. Notes Chkd. ____ Checked ____ Survey by [illegible] Notes W.D.R. Date ____
No. ____ Date ____ Date ____ Map No. ____ Indexed [illegible] Date ____

Profile No. ____ X-Sec. No. ____

Notes Red. ____ Date ____ Plotted ____ Date ____
Notes Chkd. ____ Date ____ Checked ____ Date ____

Job No. 9980.02 Division No. 11
Survey of DOMINGUEZ PARK
Survey by ____ Notes ____ Date 12-5-63
Map No. ____ Indexed G. J. GALLI Date ____

F. B. 2366 Pg. 127

T.N. 9980.02

DOMINGUEZ PARK

GENERAL DEVELOPMENT

GRADE STAKES

FOR

DRAINS

DRAIN NO. 1 = MOST SLY. DRAIN
" " 2 " MIDDLE "
" " 3 " MOST NLY. "

REF. PTS. 3' RT. & DITCH.

GRADES REFER TO FLOW-LINE OF PIPES.

0+00 = EXIST. CURB

RICHARDS
OCHSNER
TURRILL
SIEMANN

STATION	B. S.	H. I.	F. S.	ELEV.

NOTE: ANY ADDITIONS OR CHANGES ON THIS SHEET MUST BE MADE OR CIRCLED IN RED INK, WITH DATE AND NAME OF PERSON MAKING CHANGE.

Do not extend notes this side of this line.

PLEASE RETURN TO
LOS ANGELES COUNTY SURVEYOR
726 Los Angeles County Engineering Bldg.

761298 S & E #307 9-54

77 76L298 S & E #307 9-54

8/69

PLEASE RETURN TO
LOS ANGELES COUNTY SURVEYOR
726 LOS ANGELES COUNTY ENGINEERING BLDG.

NOTE: ANY ADDITIONS OR CHANGES ON THIS SHEET MUST BE MADE OR CIRCLED IN RED INK, WITH DATE AND NAME OF PERSON MAKING CHANGE.

OUTLET OF DRAINS TO BE 0.08 ABOVE EXISTING FLOW LINE OF GUT.

Do not extend notes this side of this line.

STATION	B. S.	H. I.	F. S.	ELEV.	CURB DRAINS				
C.B.M. #5				2907	C.B.M. #5 EL. = 2907 FB. 2366 — 95 1X2 10' N. OF S.R. ON PLAY AREA CONTROL LINE				
DRAIN	NO. 1				%	GRADE	C/F		
0+00 -	(FLOW LINE, EXIST.)			2959		29.54	—	REF.	PTS. 3° ℄ DITCH
"				3006	0.37 %	29.67	C-0.39		
+20				3007		29.74	C-0.33		
+40				3000		29.82	C-0.18		
+62.5	END			2998		29.90	C-0.08		
DRAIN	NO. 2								
0+00 -	(FLOW LINE, EXIST)			2961		29.69	—	REF.	PTS. 3° LT. ℄ DITCH
"				2970	0.41 %	29.69	GRADE		
+20				2999		29.77	C-0.22		
+39.5				2950		29.85	F 0.35		
DRAIN	NO. 3								
0+00 -	(FLOW LINE, EXIST)			2970		29.69	—	REF.	PTS. 3° RT. ℄ DITCH
"				3011	0.5 %	29.78	C-0.33		
+10				3055		29.83	C-0.72		
+23				3048		29.90	C-0.58		

F. B. 2366 Pg. 128 Job No. 9980.02 Division No. 11 Notes Red. Plotted Profile
Survey of DOMINGUEZ PARK Date Date No.
Survey by RICHARDS Notes W.D.R. & J.O. Notes Chkd. Checked X-Sec.
Indexed G. J. GALLI Date Date Date No.

Profile	Notes Red.	Plotted	Job No. 9980.02	Division No. 11	F. B. 2366	Pg. 129
No.	Date	Date	Survey of DOMINGUEZ PARK			
X-Sec.	Notes Chkd.	Checked	Survey by [illegible]	Notes W.D.F.	Date 1-13-69	
No.	Date	Date	Map No.	Indexed [illegible] J. GALLI	Date	

J.N. 99800 Z

DOMINGUEZ PARK

GRADES

FOR

C.M.U. WALL.

GRADES REFER TO TOP OF WALL = 34.07
LESS DATUM CORRECTION → 0.70
33.37

RICHARDS
OCHSNER
TURRILL
SIEMANN

STATION	B. S.	H. I.	F. S.	ELEV.

NOTE: ANY ADDITIONS OR CHANGES ON THIS SHEET MUST BE MADE OR CIRCLED IN RED INK, WITH DATE AND NAME OF PERSON MAKING CHANGE.

PLEASE RETURN TO
LOS ANGELES COUNTY SURVEYOR
726 LOS ANGELES COUNTY ENGINEERING BLDG.

Do not extend notes this side of this line.

761.298 S & E #307 9-54

76L298 S & E #307 9-54

PLEASE RETURN TO
LOS ANGELES COUNTY SURVEYOR
726 LOS ANGELES COUNTY ENGINEERING BLDG.

NOTE: ANY ADDITIONS OR CHANGES ON THIS SHEET MUST BE MADE OR CIRCLED IN RED INK, WITH DATE AND NAME OF PERSON MAKING CHANGE.

Do not extend notes this side of this line.

STATION	B. S.	H. I.	F. S.	ELEV.			
C.B.M. #5				29.07	C.B.M. #5 EL. = 29.07		FB. 2366-95
CURVE	NO.	1			GRADE	FILL	
0+00	B.C.	-END WALL		30 01	33.37	3.36	
+25		—		30 12	33.37	3.25	
+45		END WALL		30 23	33.37	3.14	
+70		—		30 14	33.37	3.23	
+84				30 24	33.37	3.13	
+98	E.C.	(END WALL) PL		30 53	33.37	2.84	
CURVE	NO.	2					
0+00	B.C.	END WALL		30 41	33.37	2.96	
+25				30 31	33.37	3.06	
+50				30 41	33.37	2.96	
+75				30 63	33.37	2.74	
1+00				30 68	33.37	2.69	
+25				30 47	33.37	2.90	
+50				30 55	33.37	2.82	
+75				30 63	33.37	2.74	

F. B. 2366 Pg. 130 Job No. 998002 Division No. Notes Red. Plotted Profile
Survey of DOMINGUEZ PARK Date Date No.
Survey by RICHARDS Notes W.A.R. & S.O. Notes Chkd. Checked X-Sec.
Indexed J. GALLI Date Date Date No.

76L298 S & E #307 9-54

PLEASE RETURN TO
LOS ANGELES COUNTY SURVEYOR
726 LOS ANGELES COUNTY ENGINEERING BLDG.

NOTE: ANY ADDITIONS OR CHANGES ON THIS SHEET MUST BE MADE OR CIRCLED IN RED INK, WITH DATE AND NAME OF PERSON MAKING CHANGE.

Do not extend notes this side of this line.

STATION	B. S.	H. I.	F. S.	ELEV.	GRADE	FILL
2+00				3071	33.37	2.66
+16.89		END WALL		3056	33.37	2.81
+40.5		"		3058	33.37	2.79
+53.0		—		3056	33.37	2.81
+65.0		END WALL	PL	3119	33.37	2.18

Profile Notes Red. ____ Plotted ____ Job No. 9970.02 Division No. 11 F. B. 2366 Pg. 131
No. ____ Date ____ Date ____ Survey of DOMINGUEZ PARK
X-Sec. Notes Chkd. ____ Checked ____ Survey by [illegible] Notes [illegible] Date ____
No. ____ Date ____ Date ____ Map No. ____ Indexed [illegible] Date ____

Profile No. ____ X-Sec. No. ____

Notes Red. ____ Date ____ Plotted ____ Date ____ Job No. 9980.02 Division No. II

Survey of DONDINGUEZ PARK

Survey by RICHARDS Notes W.H.R. Date 2-13-64

Notes Chkd. ____ Date ____ Checked ____ Date ____ Map No. ____ Indexed E. J. GALLI Date ____

F. B. 2316 Pg. 122

T.N. 9980.02

DONDINGUEZ PARK

HEADER GRADES

AROUND

ACTIVITIES BLDG.

STATION	B. S.	H. I.	F. S.	ELEV.

Do not extend notes this side of this line.

NOTE: ANY ADDITIONS OR CHANGES ON THIS SHEET MUST BE MADE OR CIRCLED IN RED INK, WITH DATE AND NAME OF PERSON MAKING CHANGE.

PLEASE RETURN TO

LOS ANGELES COUNTY SURVEYOR

726 Los Angeles County Engineering Bldg.

761.298 S & E #307 9-54

76L298 S & E #307 9-54

PLEASE RETURN TO
LOS ANGELES COUNTY SURVEYOR
726 LOS ANGELES COUNTY ENGINEERING BLDG.

NOTE: ANY ADDITIONS OR CHANGES ON THIS SHEET MUST BE MADE OR CIRCLED IN RED INK, WITH DATE AND NAME OF PERSON MAKING CHANGE.

Do not extend notes this side of this line.

STATION	B. S.	H. I.	F. S.	ELEV.			
				29 27	C.B.M. #3 EL. = 29.27		
					GRADE	C/F.	T.C.
1				30 74	31.70	F-0.96	
2				31 17	32.00	F-0.83	
3				32 46	33.85	F-1.39	
4				33 20	33.60	F-0.40	
5				33 04	33.35	F-0.31	
6				33 09	33.37	F-0.28	
7				33 78	33.40	C 0.30	
8				33 70	33.85	F-0.05	
9				33 57	33.85	F-0.28	
10				33 71	33.65	C-0.06	
11				33 31	33.45	F-0.14	
12				33 23	33.45	F-0.22	
13				33 11	33.45	F-0.34	
14				33 28	33.45	F-0.17	
15				33 58	33.62	F-0.04	
16				33.82	33.80	C 0.02	
17				33.84	33.80	C 0.04	

F. B. 2366 Pg. 134 Job No. 998002 Division No. 11 Notes Red. Plotted Profile
Survey of DOMINGUEZ PARK Date Date No. X-Sec.
Survey by RICHARDS Notes W.A.R. Notes Chkd. Checked
Indexed C. J. GALLI Date Date Date No.

76L298 S & E #307 9-54

1.45
0.86

PLEASE RETURN TO
LOS ANGELES COUNTY SURVEYOR
726 LOS ANGELES COUNTY ENGINEERING BLDG.

NOTE: ANY ADDITIONS OR CHANGES ON THIS SHEET MUST BE MADE OR CIRCLED IN RED INK, WITH DATE AND NAME OF PERSON MAKING CHANGE.

Do not extend notes this side of this line.

STATION	B. S.	H. I.	F. S.	ELEV.				
					GRADE	C/F.		
18				33.80	33.53	C 0.27	T.C.	
19				33.13	33.26	F 0.13		
20				32.81	33.00	F 0.19		
21				32.76	32.90	F 0.14		
22				32.00	32.50	F 0.50		
23	34.26			34.03	34.25	F 0.22		
24				33.63	33.75	F 0.12		
25				33.48	33.50	F 0.02		
26				33.18	33.52	F 0.34		
27				33.43	33.55	F 0.12		
28				33.92	33.63	C 0.29		
29				34.04	33.71	C 0.33		
30				34.07	33.80	C 0.27		

Profile Notes Red. ____ Plotted ____ Job No. 998002 Division No. 11 F. B. 2364 Pg. 35
No. ____ Date ____ Date ____ Survey of DOMINGUEZ PARK
X-Sec. Notes Chkd. ____ Checked ____ Survey by [illegible] Notes WAR Date 2-13-69
No. ____ Date ____ Date ____ Map No. ____ Indexed J. GALLI Date ____



DEPARTMENT OF THE COUNTY ENGINEER SURVEY DIVISION COUNTY OF LOS ANGELES J. A. LAMBIE-COUNTY ENGINEER W. M. HOLMES-DIVISION ENGINEER					
DOMINGUEZ PARK SHUFFLEBOARD AREA GRADE REVISION					
JOB. NO.	SPEC. NO.	DATE	DRAWN BY	CHECKED BY	SHEET NO.
9980.02	2240	2-5-64	BOUCHER		1

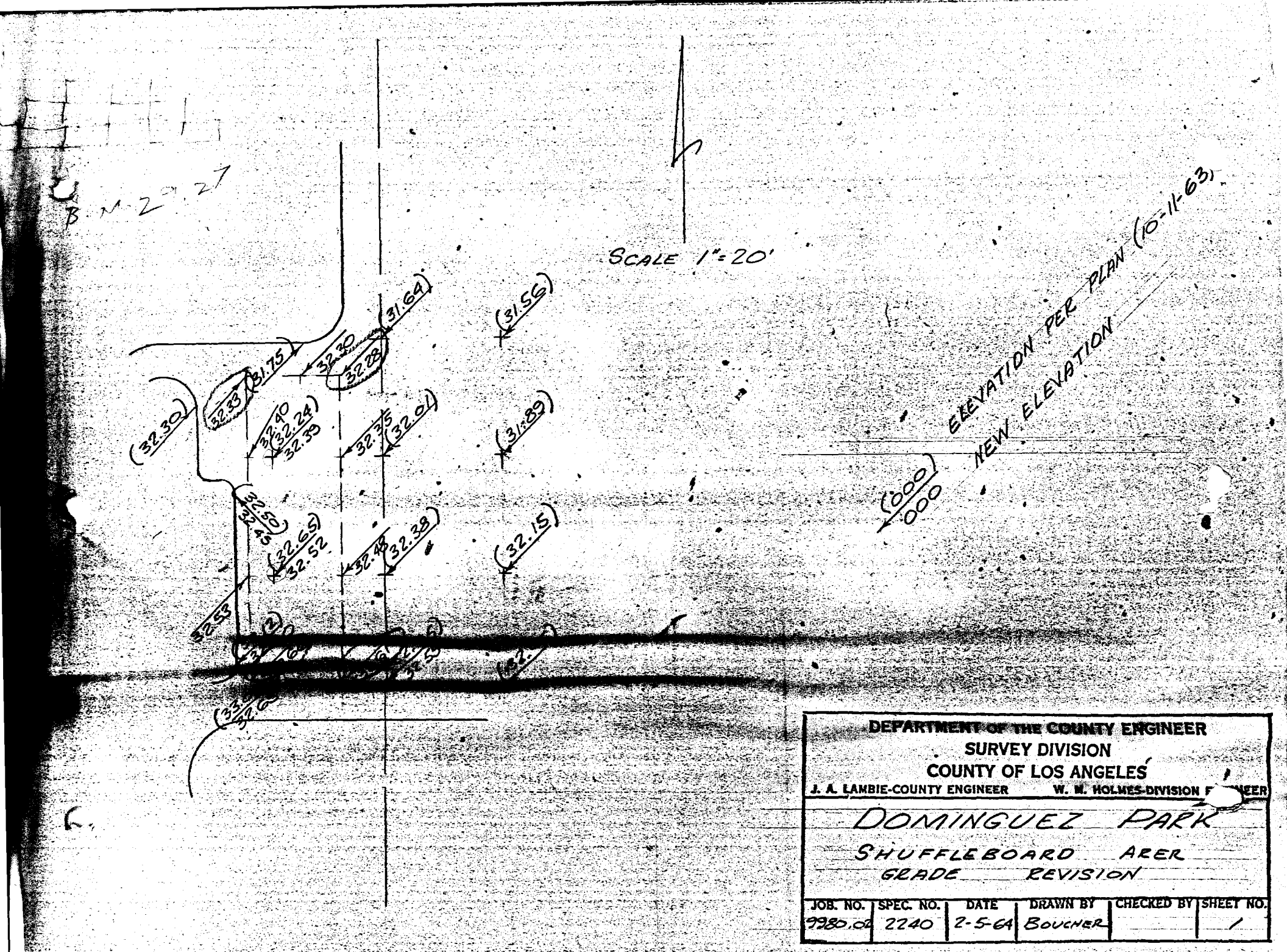

DEPARTMENT OF THE COUNTY ENGINEER
SURVEY DIVISION
COUNTY OF LOS ANGELES
J. A. LAMBIE-COUNTY ENGINEER W. M. HOLMES-DIVISION ENGINEER

DOMINGUEZ PARK

SHUFFLEBOARD AREA
GRADE REVISION

JOB. NO.	SPEC. NO.	DATE	DRAWN BY	CHECKED BY	SHEET NO.
9980.04	2240	2-5-64	BOUCHER		1

COPIES TO

SAN GABRIEL VALLEY

(REGIONAL OFFICE)

pages 145 thru 164

Notes Ck'd by	Survey of BASSETT PARK
Map No. B 5223	JN 0755.22 Tape 09 Std 68 °F
Office Work S. SUNABE	Surveyed by J. BAZEN
Checked	Notes J.J.B. Date 7-24-73
Date	Indexed by D. BAILEY SEP 12 1973

F. B. 2366 PG. 145

JN 0755.22

SAN ANGELO CO. PARK

~~BASSETT AREA LOCAL PARK~~

BOUNDRY SURVEY

Note: Any Additions or Changes on This Sheet Must be Made or Circled in Red Ink With Date and Name of Person Making Change.

Do not extend this side of this line.

PLEASE RETURN TO
COUNTY OF LOS ANGELES
DEPARTMENT OF COUNTY ENGINEER
403 LOS ANGELES COUNTY ENGINEERING BLDG.

PARTY

J. BAZEN
E. SHOEMAKER
J. STROUD
R. CLIFFORD

OFFICE REF.: 6202
DATED: 6-22-73

CE#310 3-69

F. B. 2366 PG 146

INDEX

J.N. 0755.22

BASSETT PARK

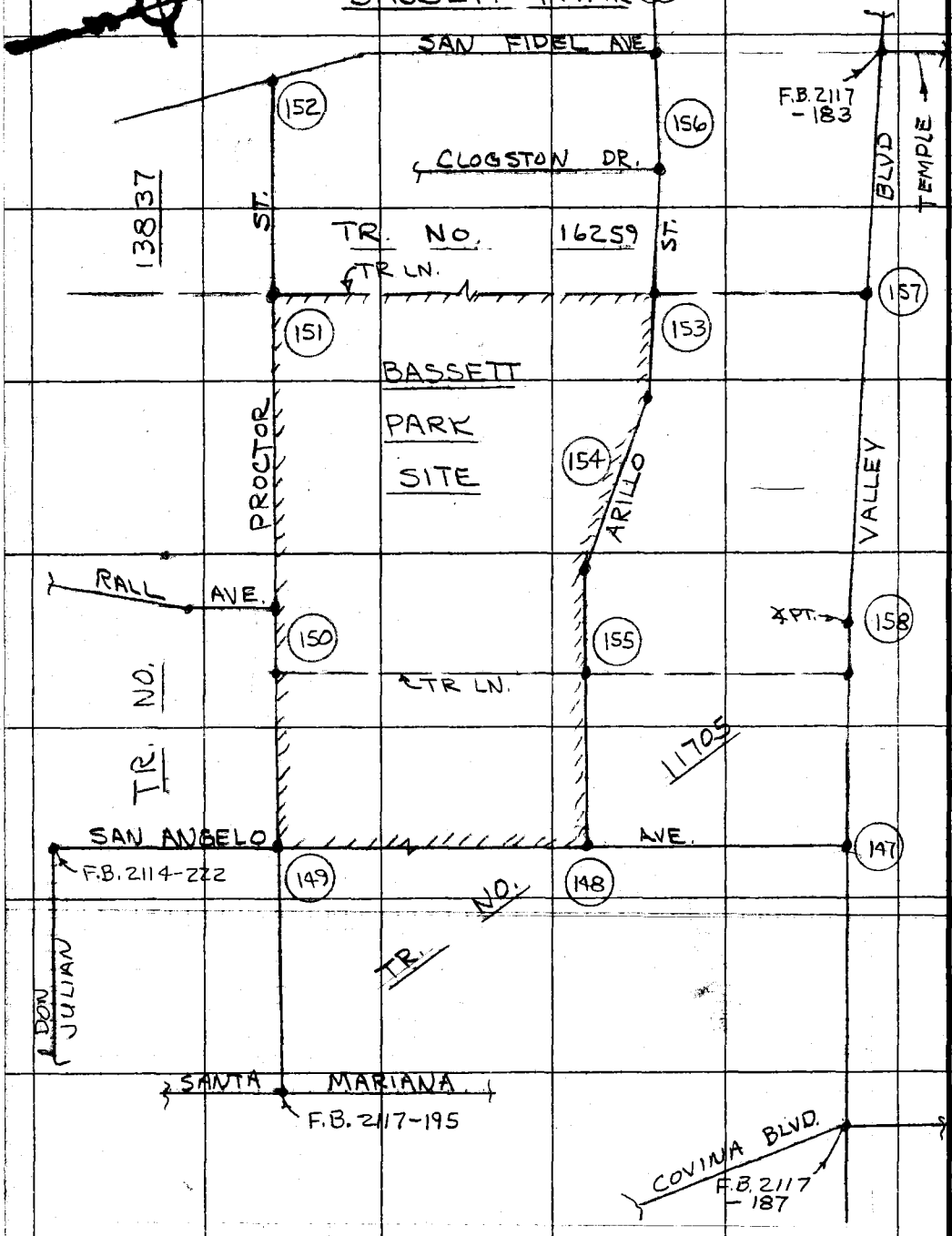

PLEASE RETURN TO
COUNTY OF LOS ANGELES
DEPARTMENT OF COUNTY ENGINEER
403 LOS ANGELES COUNTY ENGINEERING BLDG.

Do not extend this side of this line.

Note: Any Additions or Changes on This Sheet Must be Made or Circled in Red Ink With Date and Name of Person Making Change.

SAN ANGELO CO PK.

Notes Ck'd by G. O. GUIZADO	Survey of BASSETT PARK
Map No. B-5223	JN0755.22 Tape 09 Std 68 °F
Office Work S. SUNABE	Surveyed by J. BAZEN
Checked D. SAPPELL	Notes J.J.B. Date 7-24-73
Date MAR 11 '74	Index G. D. BAILEY SEP 12 1973

F. B. 2366 PG. 147

W.S. 46, B-6

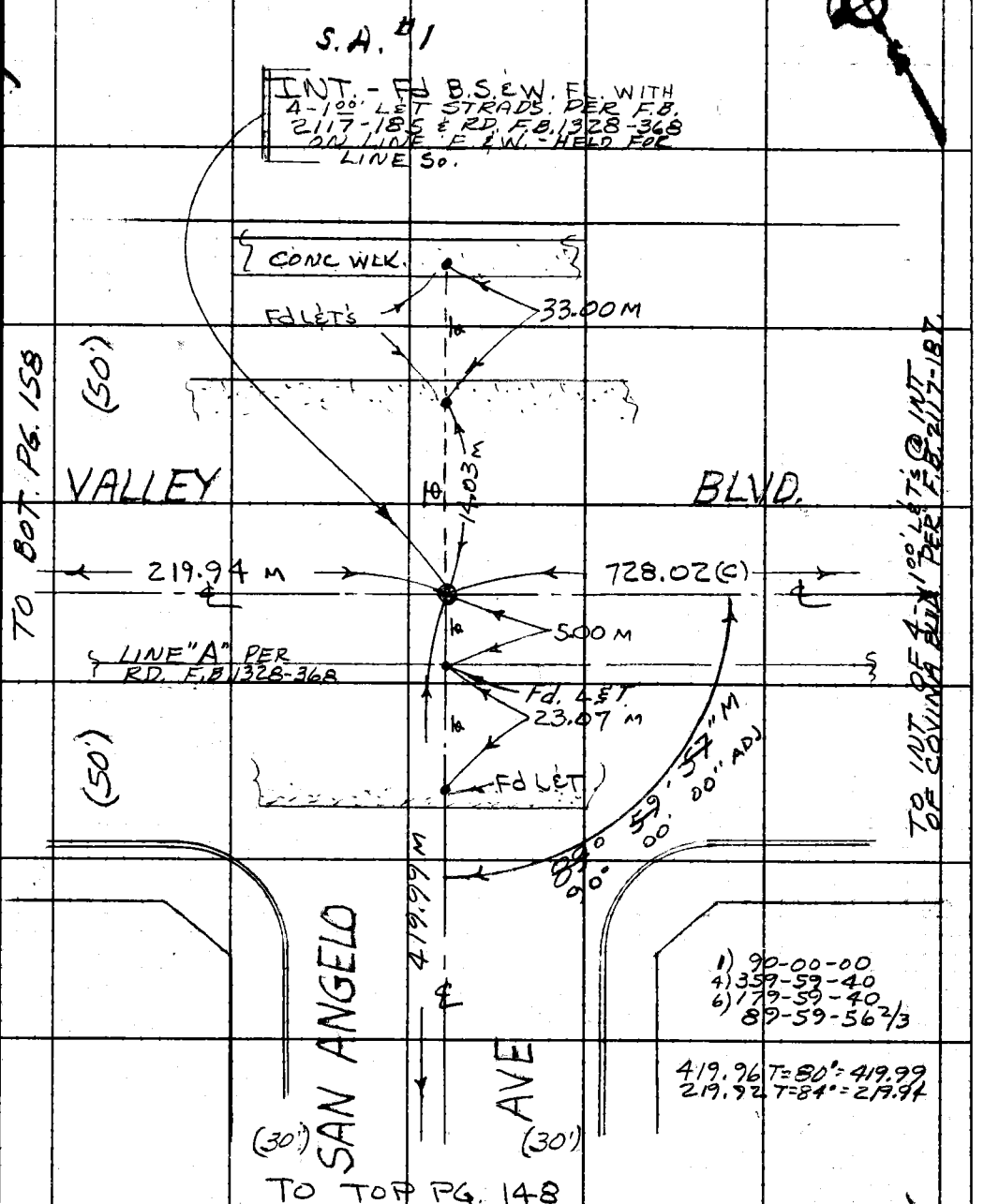

Note: Any Additions or Changes on This Sheet Must be Made or Circled in Red Ink With Date and Name of Person Making Change.

Do not extend this side of this line.

PLEASE RETURN TO
COUNTY OF LOS ANGELES
DEPARTMENT OF COUNTY ENGINEER
403 LOS ANGELES COUNTY ENGINEERING BLDG.

75F309S CE#310 3-69

F. B. 2366 PG 148

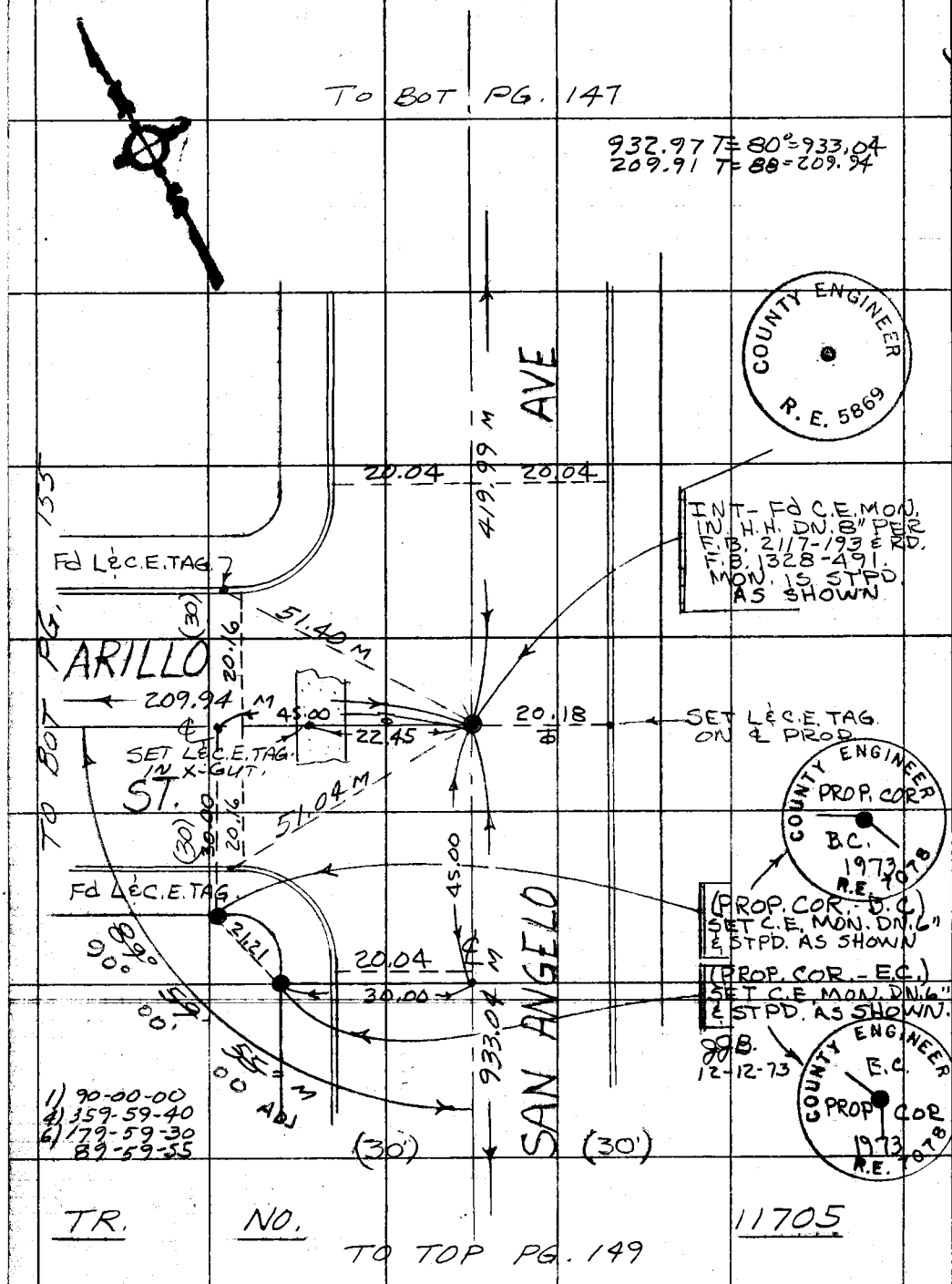

PLEASE RETURN TO
COUNTY OF LOS ANGELES
DEPARTMENT OF COUNTY ENGINEER
403 LOS ANGELES COUNTY ENGINEERING BLDG.

Do not extend this side of this line.

Note: Any Additions or Changes on This Sheet Must be Made or Circled in Red Ink With Date and Name of Person Making Change.

SAN ANGELO CO. PARK

Notes Ck'd by G. O. GUIZADO	Survey of BASSETT PARK
Map No. B-5223	JN [illegible] Tape 09 Std 68 °F
Office Work S. SUNABE	Surveyed by J. BAZEN
Checked D. SAPPELL	Notes J. J. B. Date 7-16-73
Date MAR 11 '74	Indexed G. D. BAILEY SEP 12 1973

F. B. 2366 PG. 149

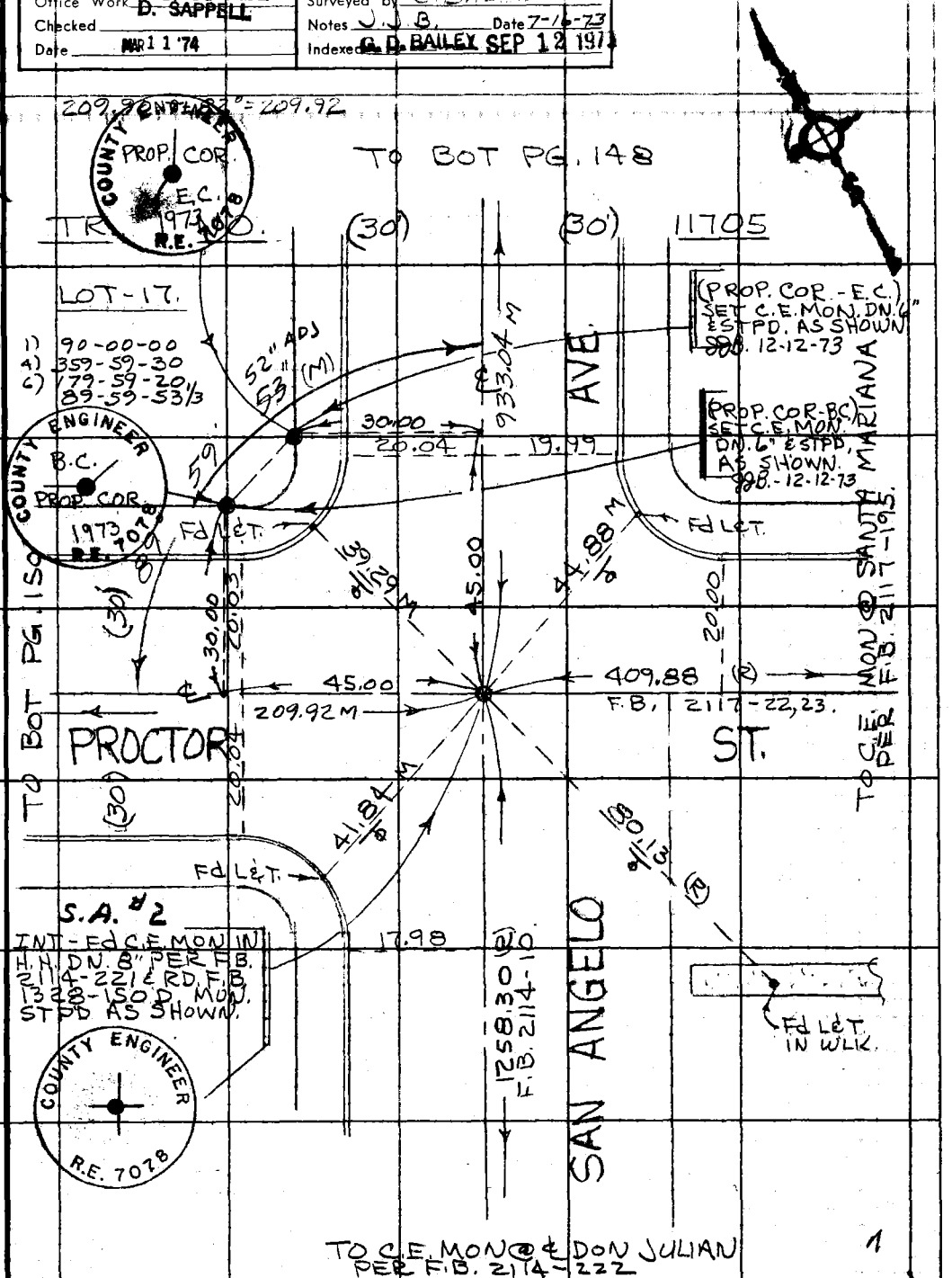

Note: Any Additions or Changes on This Sheet Must be Made or Circled in Red Ink With Date and Name of Person Making Change.

Do not extend this side of this line.

PLEASE RETURN TO
COUNTY OF LOS ANGELES
DEPARTMENT OF COUNTY ENGINEER
403 LOS ANGELES COUNTY ENGINEERING BLDG.

76F309S CE#310 3-69

1

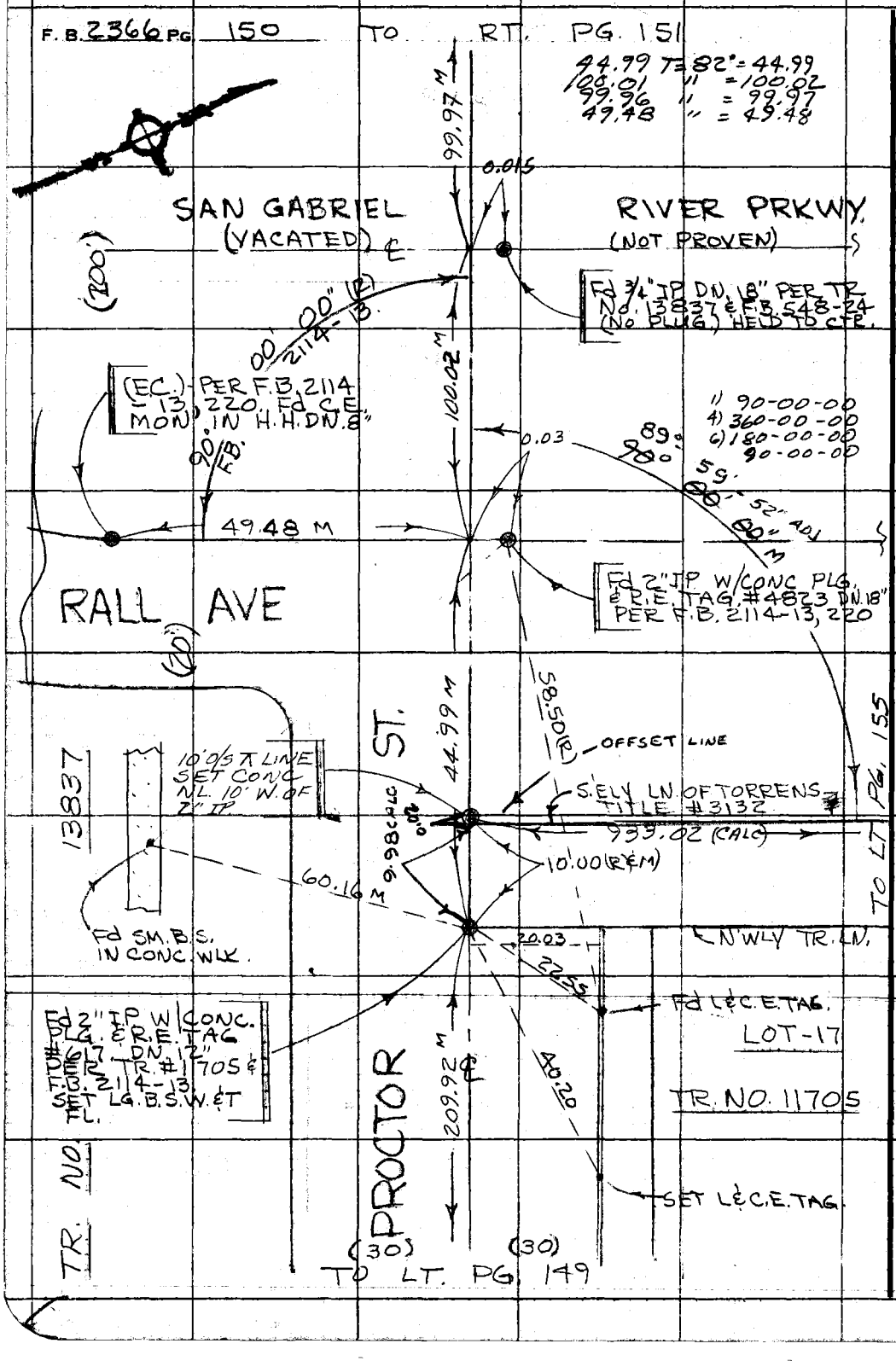

PLEASE RETURN TO
COUNTY OF LOS ANGELES
DEPARTMENT OF COUNTY ENGINEER
403 LOS ANGELES COUNTY ENGINEERING BLDG.

Do not extend this side of this line.

Note: Any Additions or Changes on This Sheet Must be Made or Circled in Red Ink With Date and Name of Person Making Change.

SAN ANGELO CO PK.

Notes Ck'd by G. O. GUIZADO	Survey of BASSETT PARK
Map No. B-5223	JN 075522 Tape 09 Std 68 °F
Office Work S. SUNABE	Surveyed by J. BAZEN
Checked D. SAPPELL	Notes J.J.B. Date 7-16-73
Date MAR 11 '74	Indexed G. D. BAILEY SEP 12 1973

F. B. 2366 PG. 151

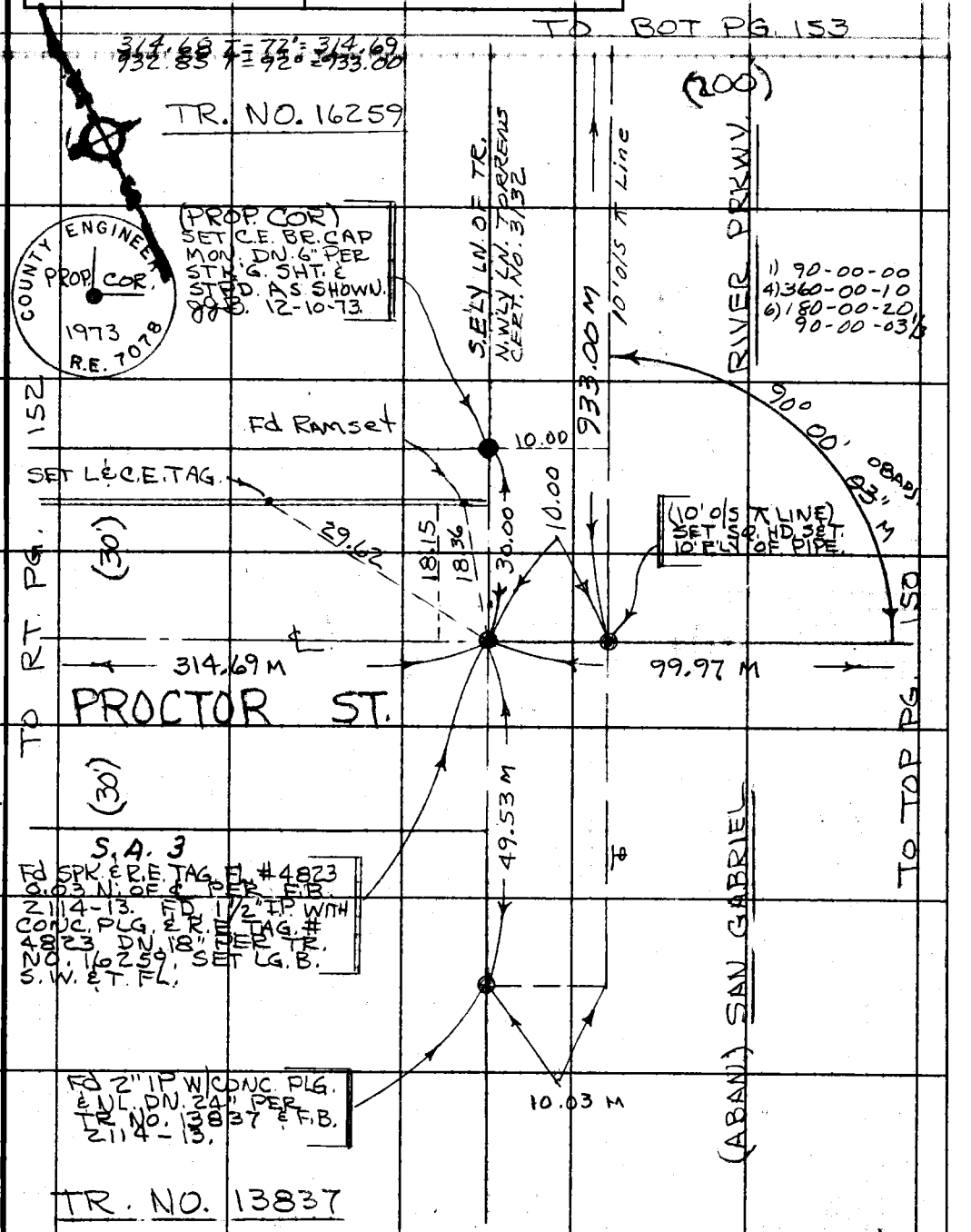

Note: Any Additions or Changes on This Sheet Must be Made or Circled in Red Ink With Date and Name of Person Making Change.

Do not extend this side of this line.

PLEASE RETURN TO
COUNTY OF LOS ANGELES
DEPARTMENT OF COUNTY ENGINEER
403 LOS ANGELES COUNTY ENGINEERING BLDG.

76F309S CE#310 3-69

F. B. 2366 PG 152

W5337 P2

PLEASE RETURN TO
COUNTY OF LOS ANGELES
DEPARTMENT OF COUNTY ENGINEER
403 LOS ANGELES COUNTY ENGINEERING BLDG.

Do not extend this side of this line.

Note: Any Additions or Changes on This Sheet Must be Made or Circled in Red Ink With Date and Name of Person Making Change.

COUNTY ENGINEER R.E. 7078

SAN ANGELO CO. PK.

Notes Ck'd by G. D. CUIZADO
Map No. B-5223
Office Work S. SUNABE
Checked D. SAPPELL
Date MAR 11 '74

Survey of BASSETT PARK
JN 0755.22 Tape 07 Std 68 °F
Surveyed by J. BAZEN
Notes J. J. B. Date 7-16-73
Index D. BAILEY SEP 12 1973

F. B. 2366 Pg. 153

TO BOT PG. 157

STATE HWY & CURVE DATA
Δ = 15°27'14"
R = 400'
T = 54.27 (C)
L = 107.89

11) 82-40-10
4) 330-40-30
6) 156-00-40
82-40-06⅔

87° 11" M
05 ADJ
40
82°
162.59

10'O/S LINE - SET SQ. HD. S. ET CALC. DIST. (20.16) FROM WLY 10'O/S. LINE.

BOT PG. 156

118.06 M
℄ ARILLO

10'O/S LINE
143.85 M
10.08 (C)
SET PM
3.71 (C)
6.37 (C&M)

COUNTY ENGINEER PROP. COR.
973
R.E. 2078

(30')
54.28 (M)
(C&M)
30.21
94°
28.94 (C)
59.28 M
10.00
(30')

ST. (PROP. COR)
SET C.E. MON. DV. 6" PER. STKG. SHT. STPD. AS SHOWN ABOVE.

10'O/S LINE - SET SQ. HD. S. ET BY INT. OF LINE PROD. FROM N.

LOT-58

TO TOP PG. 154

APPARENT STATE HWY B.C. - Fd S. & W. FL. - HELD FOR LINE SEE STATE HWY R/W MAP - PARCEL-12.

& PROD. FROM E.
174.47 M
SET 1X2 & BR. NL. BY INT.

TR. NO.

1) 97-20-00
4) 29-19-40
6) 223-59-30
97-19-55

1) 90-00-10
4) 360-01-00
6) 180-01-30
90-00-15

STATE HWY R/W MAP B.C. PER PARCEL-12

S.ELY TR. LINE

933.00 M
10'O/S Line.

16" M
ADJ.
90° 00'

143.83 T=88° = 143.85
59.27 T=98° = 59.28
174.45 T=88° = 174.47
118.04 T=96° = 118.06

TO TOP PG. 15

PLEASE RETURN TO
COUNTY OF LOS ANGELES
DEPARTMENT OF COUNTY ENGINEER
403 LOS ANGELES COUNTY ENGINEERING BLDG.

Note: Any Additions or Changes on This Sheet Must be Made or Circled in Red Ink With Date and Name of Person Making Change.

Do not extend this side of this line.

16F309S CE#310 3-69

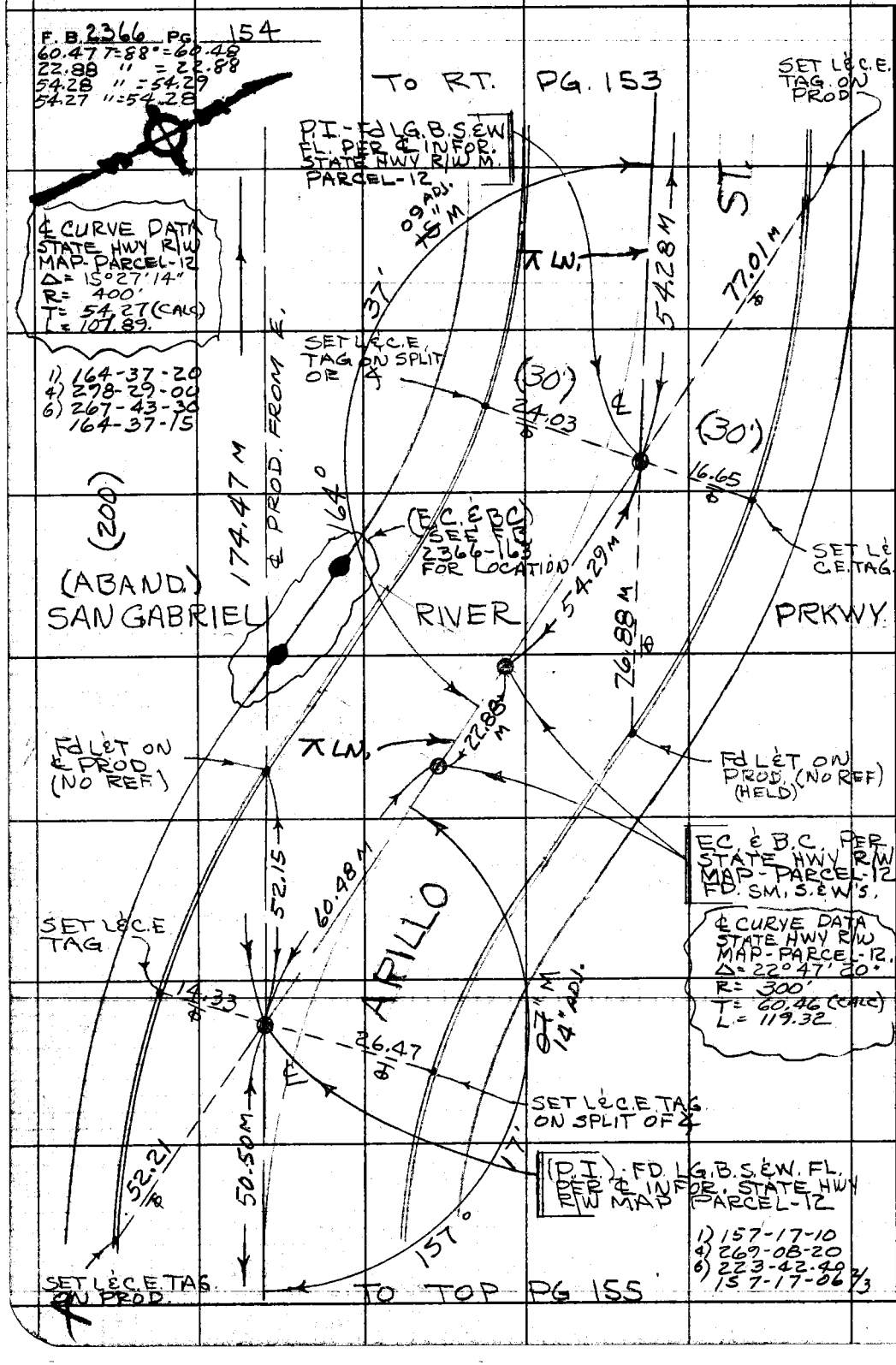

PLEASE RETURN TO
COUNTY OF LOS ANGELES
DEPARTMENT OF COUNTY ENGINEER
403 LOS ANGELES COUNTY ENGINEERING BLDG.

Do not extend this side of this line.

Note: Any Additions or Changes on This Sheet Must be Made or Circled in Red Ink With Date and Name of Person Making Change.

SAN ANGELO CO PK

Notes Ck'd by G. S. SINZADO	Survey of BASSET PARK
Map No. B-5223	JN 0755.22 Tape 09 Std 68 °F
Office Work S. SUNABE	Surveyed by J. BAZEN
Checked D. SAPPELL	Notes J.J.B. Date 7-16-73
Date MAR 11 74	Indexed G. D. BAILEY SEP 12 1973

F. B. 2366 PG. 155

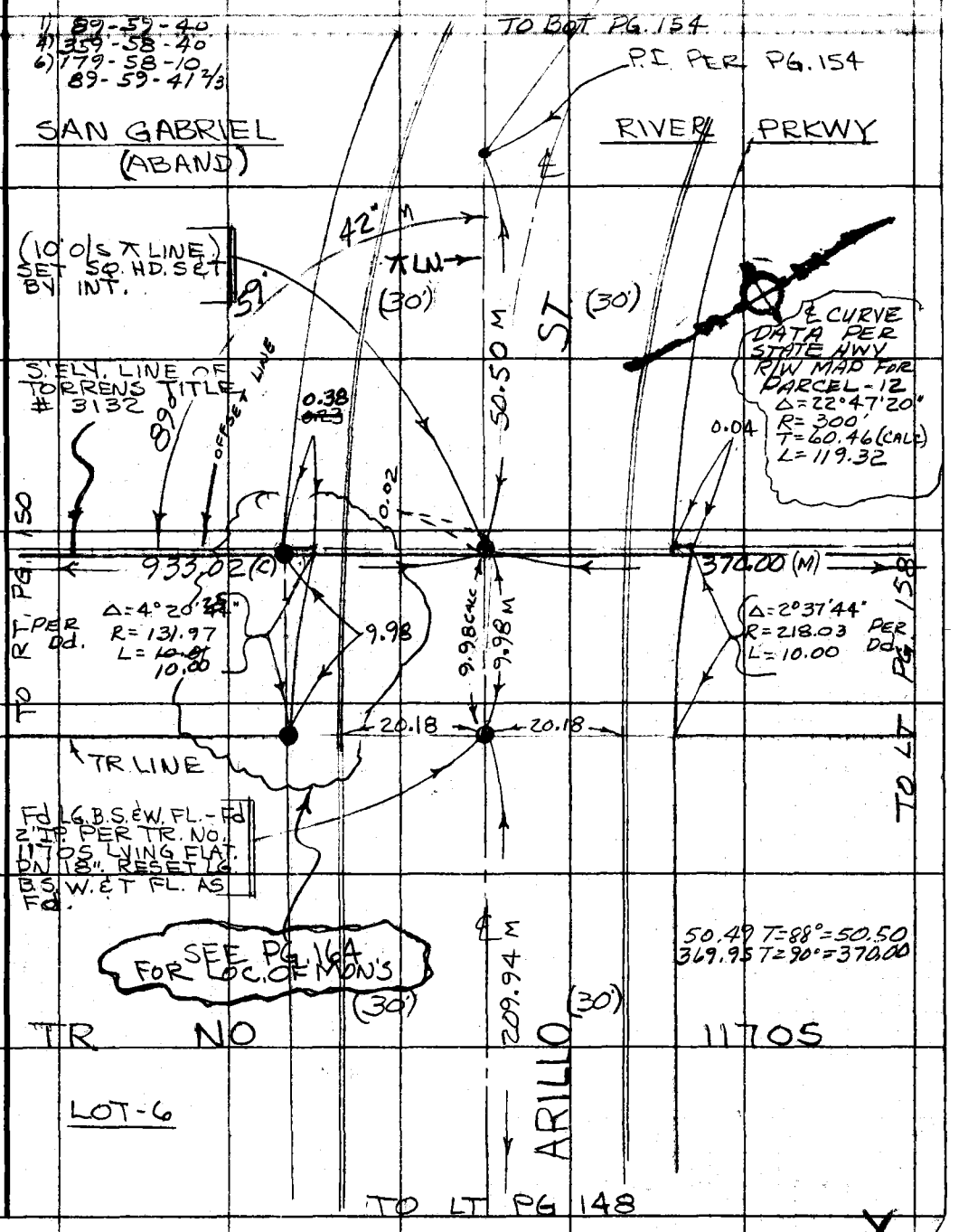

Note: Any Additions or Changes on This Sheet Must be Made or Circled in Red Ink With Date and Name of Person Making Change.

Do not extend this side of this line.

PLEASE RETURN TO
COUNTY OF LOS ANGELES
DEPARTMENT OF COUNTY ENGINEER
403 LOS ANGELES COUNTY ENGINEERING BLDG.

76F309S CE#310 3-69

F. B. 2366 PG 156

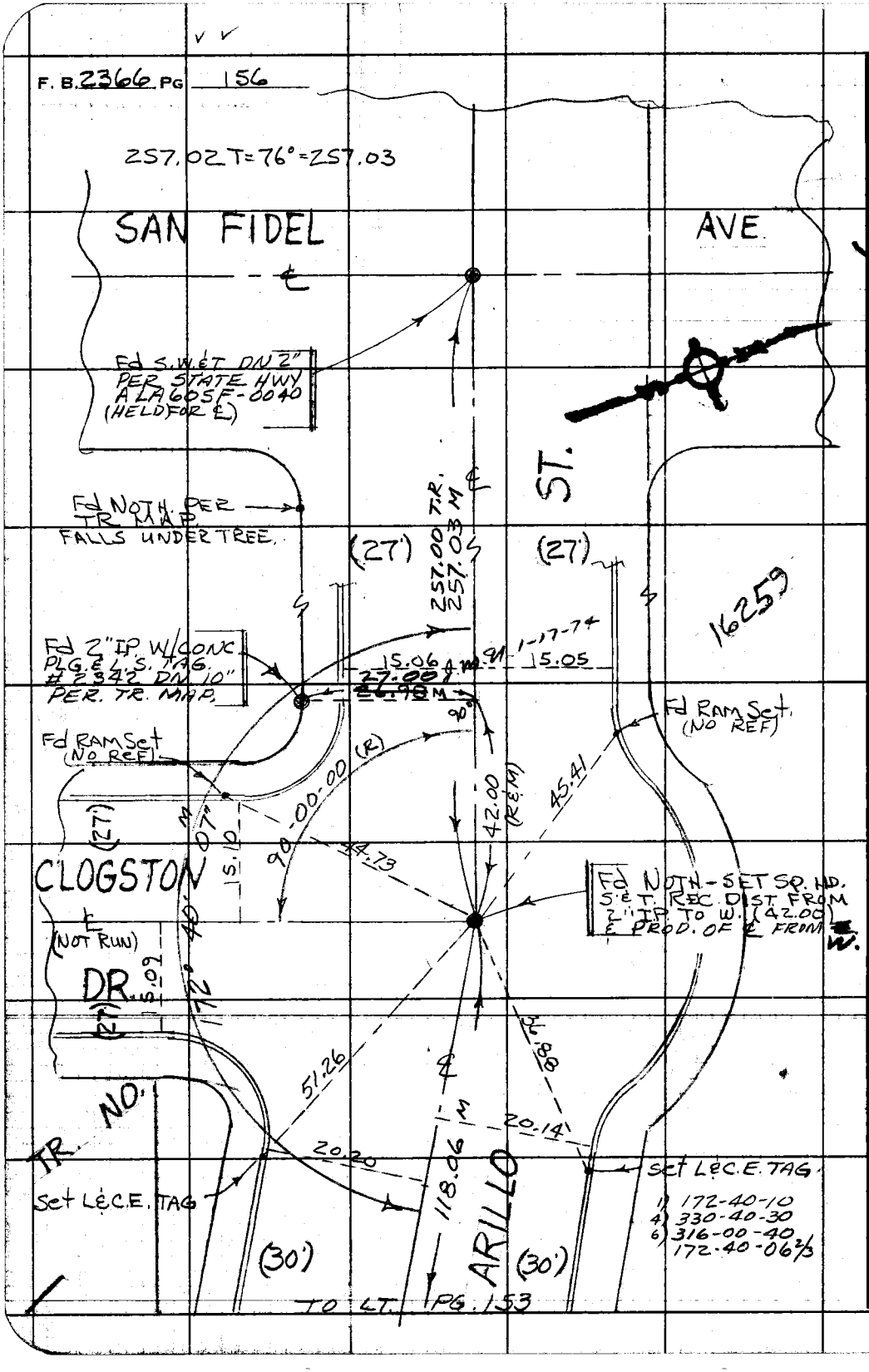

PLEASE RETURN TO
COUNTY OF LOS ANGELES
DEPARTMENT OF COUNTY ENGINEER
403 LOS ANGELES COUNTY ENGINEERING BLDG.

Do not extend this side of this line.

Note: Any Additions or Changes on This Sheet Must be Made or Circled in Red Ink With Date and Name of Person Making Change.

WS 37, D-1

SAN ANGELO CO. PK.

Notes Ck'd by G. O. GUIZADO	Survey of BASSETT PARK
Map No. B-5223	JN 0755.22 Tape 09 Std 68 °F
Office Work S. SUNABE	Surveyed by J. BAZEN
Checked D. SAPPELL	Notes J.J.B. Date 7-16-73
Date MAR 11 '74	Indexed G. D. BAILEY SEP 12 1973

F. B. 2366 PG. 157

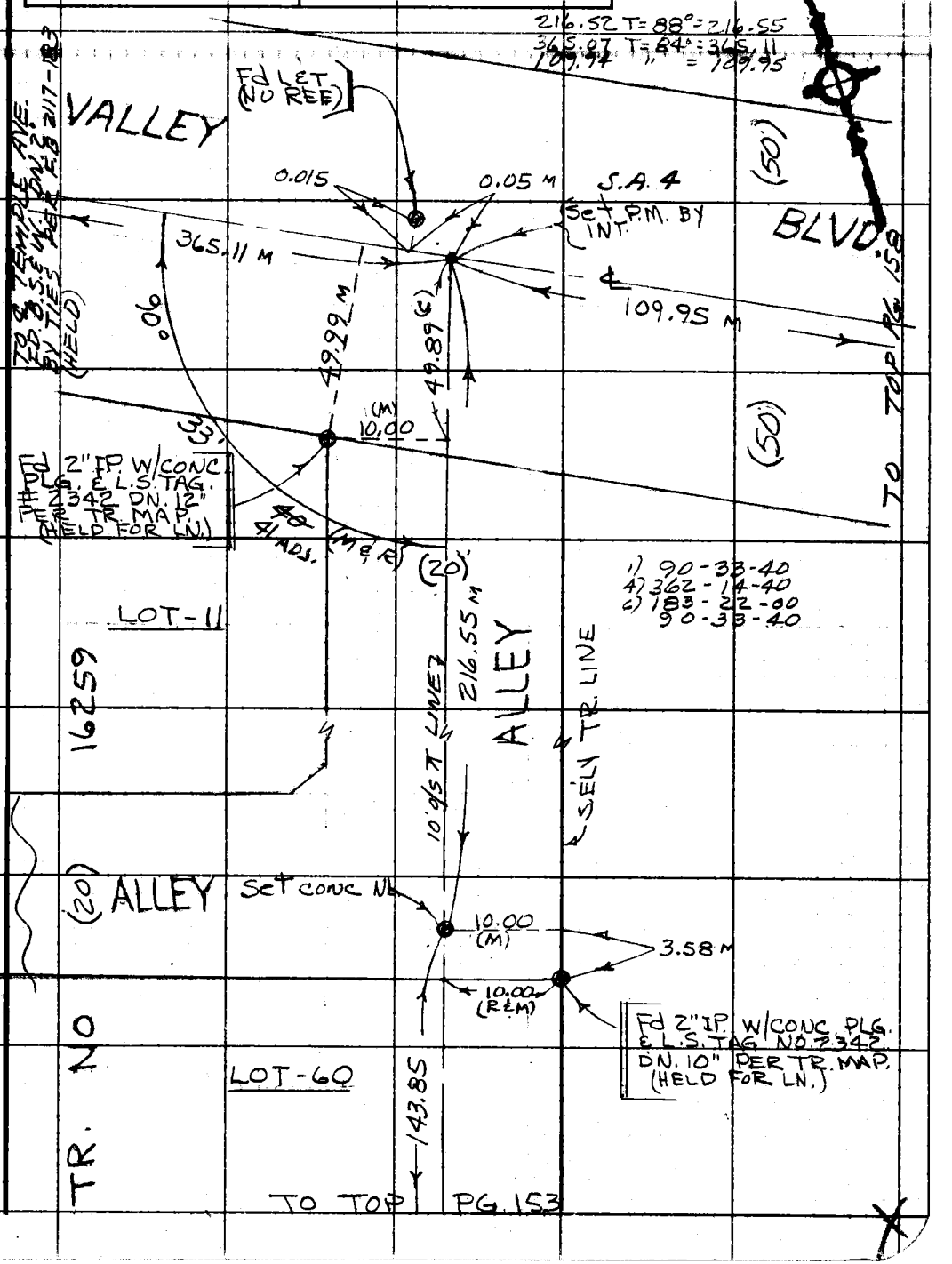

Note: Any Additions or Changes on This Sheet Must be Made or Circled in Red Ink With Date and Name of Person Making Change.

Do not extend this side of this line.

PLEASE RETURN TO
COUNTY OF LOS ANGELES
DEPARTMENT OF COUNTY ENGINEER
403 LOS ANGELES COUNTY ENGINEERING BLDG.

76F309S CE#310 3-69

F. B. 2366 PG 158

124.83 T = 84° = 124.84
219.92 " = 219.94

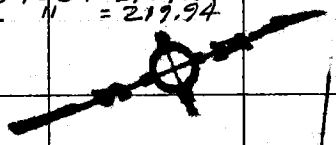

TO RT PG. 157

SAN GABRIEL RIVER PRKWY.
(ABAND.)

(200')

(ABAN.) ℄

SET P.M. BY INT OF FD. 4-TANG. L & T STRADS. PER F.B. 2117-9 & F.B. 548-25.

∡PT. - Fd L.A.CO. TRAV. STA. MON. "EL MONTE L-6" IN H.H. PER F.B. 2117-9 & F.B. 548-25. (HELD.)

TO RT. PG. 155

OFFSET LINE

SET CONC. NL. @ 90° TO Fd 2" IP. - HELD FOR LINE N & S.

370.00 M

50.00 M

SET P.M. BY INT.

SE'LY. LN. OF TORRENS CERT. # 3132

90°

9.98 CALC.

10.00 M

90°

FD. 2" IP. W/CONC. PLG. & R.E. TAG. #617 DN. 24" PER TR. #11705 & F.B. 2117-9. (HELD)

00'

08" M

(50')

(50')

219.94 M

VALLEY

109.95 M

124.84 M

BLVD.

10.18 M

179°

26'

22" M

19" ADJ.

1) 179-26-20
4) 357-46-10
6) 356-38-10
179-26-21⅔

TR. NO. 11705

1) 90-00-10
4) 360-00-30
6) 180-00-50
90-00-08½

TO LT. PG. 147

PLEASE RETURN TO
COUNTY OF LOS ANGELES
DEPARTMENT OF COUNTY ENGINEER
403 LOS ANGELES COUNTY ENGINEERING BLDG.

Do not extend this side of this line.

Note: Any Additions or Changes on This Sheet Must be Made or Circled in Red Ink With Date and Name of Person Making Change.

M546/B-6

Profile	Notes Red	Plotted	Job No.	Division No.	F. B.	PG.
No.	Date	Date	Survey of [illegible]			
X-Sec.	Notes Chk'd.	Checked	Survey by [illegible]	Notes	Date [illegible]	
No.	Date	Date	Map No.	Indexed G. D. BAILEY	Date SEP 12 1973	

SAN ANGELO CO. PARK

~~BASSETT PARK~~

J.N. 0755.22

BENCH LEVELS

PER CO. ENGR. F.B. 3709-97, 98

1971 ADJUSTMENT.

Aug 17, 1973

E. Shoemaker

J. Stroud

R. Clifford

E. Tullier

STATION	B. S.	H. I.	F. S.	ELEV.

NOTE: ANY ADDITIONS OR CHANGES ON THIS SHEET MUST BE MADE OR CIRCLED IN RED INK, WITH DATE AND NAME OF PERSON MAKING CHANGE.

PLEASE RETURN TO

LOS ANGELES COUNTY ENGINEER

403 LOS ANGELES COUNTY ENGINEERING BLDG.

Do not extend notes this side of this line.

76-L-298 CE 307 5-66

76-L-298 CE 307 5-66

PLEASE RETURN TO
LOS ANGELES COUNTY ENGINEER
403 LOS ANGELES COUNTY ENGINEERING BLDG.

NOTE: ANY ADDITIONS OR CHANGES ON THIS SHEET MUST BE MADE OR CIRCLED IN RED INK, WITH DATE AND NAME OF PERSON MAKING CHANGE.

Do not extend notes this side of this line.

STATION	B. S.	H. I.	F. S.	ELEV.		
BM 12-3	6 03	297 53		291 50	BM El Monte L-6 LACRD BG. 2287. 12-3 El. 291.502 Adj 1971 F.B. 3709-97 Valley Blvd. 230.' N.W. of ℄ int San Angelo Ave. 39.8 ft N.E.ly of S.W'ly curb of Valley Blvd. A. LA.Co. Surv. Control Trav. Sta Disk marked "El Monte L-6, 1940 R.E. 2177 In Well & Cover	
BM 12-3A	4 84	296 15	6 22	291.31	BM 12-3A El = 291.307 F.B. 3709-98 San Angelo Ave 234 ft S'ly from the aprox ℄ Valley Blvd. 21.6 ft W'ly from aprox ℄ San Angelo Ave. 1.' ft W.ly from W'ly Cb in a 15" x 15" conc pad. A Std Co Eng B.M. Mon Marked BM-12-3A 1971 RE 7078 Dn 7" in Well & Cover.	
Set BM BP-1	5 42	295 57	6 00	290 15.	BM BP1 F.B. 2366-160 San Angelo Ave & Arillo St. S.W. Cor. 2' S'ly of S'ly end C.R. Bt. Spk & lead in cb.	

F. B. 2366 PG. 160 Job No. 0755.22 Division No. Notes Red Plotted Profile
Survey of Bassett Park Date Date No.
Survey by J. Bazen Notes E.S. & E.T. Notes Chk'd. Checked X-Sec.
Indexed G. D. BAILEY Date SEP 12 1973 Date Date No.

76-L-298 CE 307 5-66

PLEASE RETURN TO
LOS ANGELES COUNTY ENGINEER
403 LOS ANGELES COUNTY ENGINEERING BLDG.

NOTE: ANY ADDITIONS OR CHANGES ON THIS SHEET MUST BE MADE OR CIRCLED IN RED INK, WITH DATE AND NAME OF PERSON MAKING CHANGE.

Do not extend notes this side of this line.

STATION	B. S.	H. I.	F. S.	ELEV.		
Set BM BP-2	4 26	295 57 295 10	4 73	290 84	BM B.P. 2 El. Arillo St. 460'± ft. Ave. Sly side. Cor. Park. A. Bt.	F.B. 2366-161 W'ly of San An[illegible] At approx N[illegible] Spk & lead in C.L.
T.P.	3 68	293 20	5 58	289 52	1"X2" STK	
T.P.	3 92	291 84	5 28	287 92	1"X2" STK	
SET B.M. BP3	5 66	291 79	5 71	286 13	B.M. B.P. 3 EL. PROCTOR AVE AND RALL AVE NORTH SIDE APPROX 46± E. OF C.L. RALL AVE 4 5 E OF W END N'LY CB. BT. SPK IN LEAD IN CB.	F.B. 2366-161
T.P.	5 58	293 37	4 00	287 79	1"X2" STK	
T.P.	5 34	295 01	3 70	289 67	1"X2" STK	
BM 12-3A			3 72	291 29	BM 12-3A EL. = 291.307 FB 3[illegible]9 [illegible] SAN ANGELO AVE 234' SLY FROM THE APPROX ℄ VALLEY BLVD. 21 6 FT W'LY ℄ SAN ANGELO AVE. 1' W'LY FROM W'LY CB. IN A 15"X15" CONC PAD. STD CO. ENG. BM MON MARKED BM-12-34 1971 RE 7078 ON T[illegible] WELL & COVER	

Profile Notes Red ____ Plotted ____ Job No. ____ Division No. ____ F. B. [illegible] Pg. [illegible]
No. ____ Date ____ Date ____ Survey of [illegible]
X-Sec. Notes Chk'd. ____ Checked ____ Survey by ____ Notes [illegible] Date [illegible] 1973
No. ____ Date ____ Date ____ Map No. ____ Indexed G. D. BAILEY Date SEP 12 1973

SAN ANGELO CO. DR.

Notes Ck'd by	D. SAPPELL	Survey of	BASSETT PARK
Map No.	B-5223	JN 0755.02 Tape	09 Std 68 °F
Office Work	S. SUNABE	Surveyed by	J. BAZEN
Checked	D. SAPPELL	Notes	J. B. Date 12-73
Date	MAR 1 1 '74	Indexed	G. D. BAILEY DEC 14 1973

F. B. 2366 PG. 163

SEE PG. 153

Note: Any Additions or Changes on this Sheet Must be Made or Circled in Red Ink With Date and Name of Person Making Change.

Do not extend this side of this line.

PLEASE RETURN TO
COUNTY OF LOS ANGELES
DEPARTMENT OF COUNTY ENGINEER
403 LOS ANGELES COUNTY ENGINEERING BLDG.

(P/L PER STK'G. SHT.)
(P/L P.I.) SET 1X2 E.N. PER STK'G. SHT.

DELTA 90°27'14" R=50.00 T=50.20 L=78.95 (M&R)

29.95(C)

S 42°28' E

B.S.&W. PER PG. 154

4.16 (C)

90°

S 47°32' W 54.29

ST.

℄ LINE

SM. S&W PER PG 154.

0.12 M

COUNTY ENGINEER E.C. R.E. 1973 7078

(E.C.)

(P/L - E.C. & B.C.) SET C.E. MON. DN. & TAG PER STK'G. SHT. & STPD AS SHOWN 12-11-73

30.02(M)

90°

90°04'34" (C)

22.88

22.92 (M&R)

SM. S.&W. PER PG. 154

0.15(M)

30.05(M)

(B.C.)

COUNTY ENGINEER B.C. R.E. 1973 7078

90°

90°04'34" (C)

Δ=20°20'32" R=330.00 L=117.19 (M&R) 61.29

60.48

P/L - (PER STK'G. SHT.)

ARILLO

(P/L P.I.) SET 1X2 E.N. PER STK'G. SHT.

30.15 (C)

B.S.&W. PER PG. 154.

28.16 (C)

20°

90°

10.78 (C)

L=121.19 T=61.29 61.29 (R&M)

50.50

℄ LINE

SEE PG. 155.

76F3095 CE#310 3-69

F. B. 2366 PG. 164

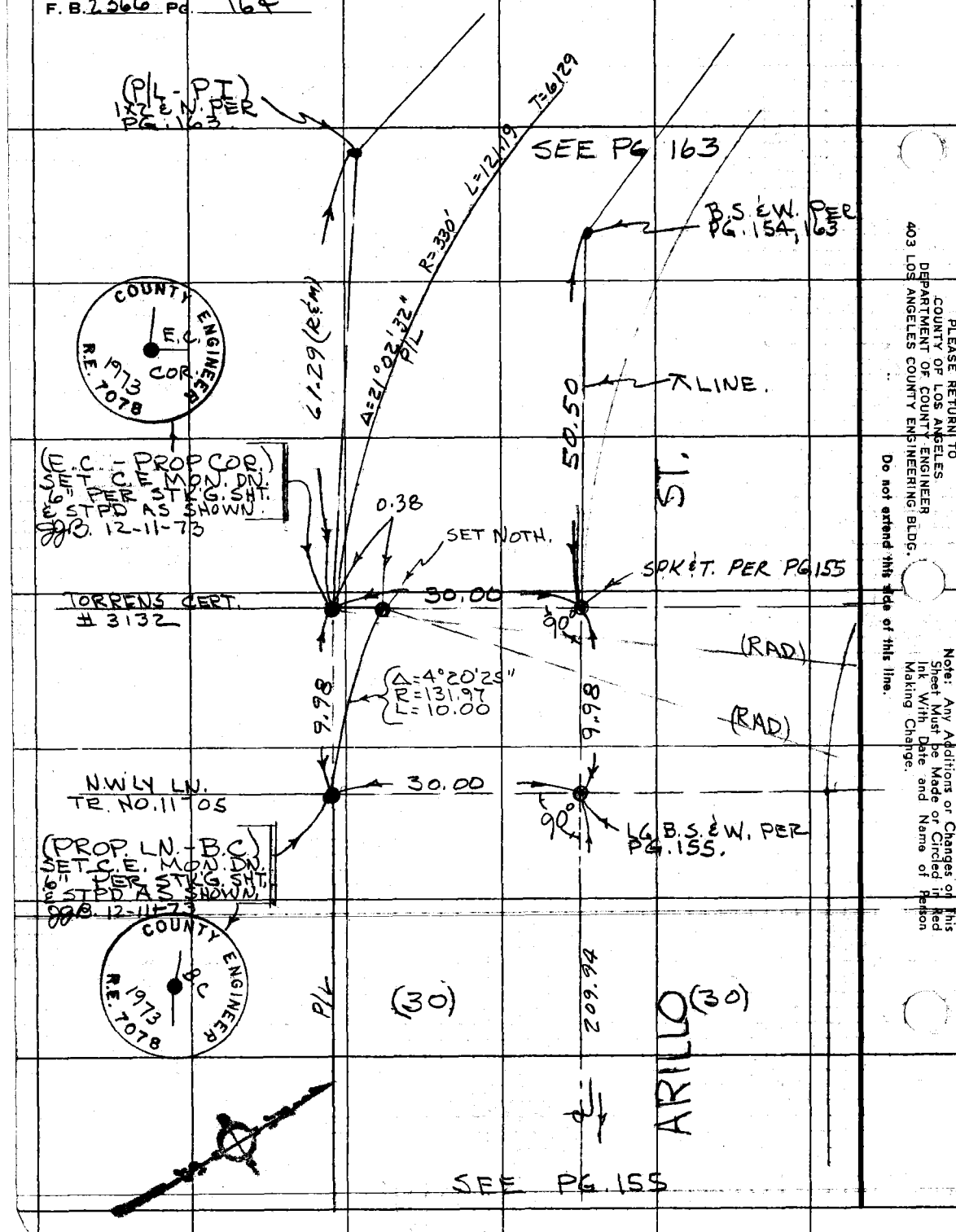

PLEASE RETURN TO
COUNTY OF LOS ANGELES
DEPARTMENT OF COUNTY ENGINEER
403 LOS ANGELES COUNTY ENGINEERING BLDG.

Do not extend this side of this line.

Note: Any Additions or Changes on this Sheet Must be Made or Circled in Red Ink With Date and Name of Person Making Change.

Notes Ck'd by	Survey of SAN ANGELO PARK
Map No.	JN Tape Std 68 °F
Office Work	Surveyed by L.L. BROWN
Checked	Notes L.L. BROWN Date 2-28-78
Date	Indexed R. PALMERI APR 3 1978

F. B. 2366 PG. 165

SAN ANGELO PARK
J.N. 4608.12

HORIZ. CONTROL LINE FOR MULTI PURPOSE BLDG.

SPEC. NO. 3576

PARTY
L.L. BROWN
R.G. MASSEY
J.W. LYBRAND

Note: Any Additions or Changes on This Sheet Must be Made or Circled in Red Ink With Date and Name of Person Making Change.

Do not extend this side of this line.

PLEASE RETURN TO
COUNTY OF LOS ANGELES
DEPARTMENT OF COUNTY ENGINEER
403 LOS ANGELES COUNTY ENGINEERING BLDG.

76F3095 CE#310 3-68

F. B. 2366 Pg. 166

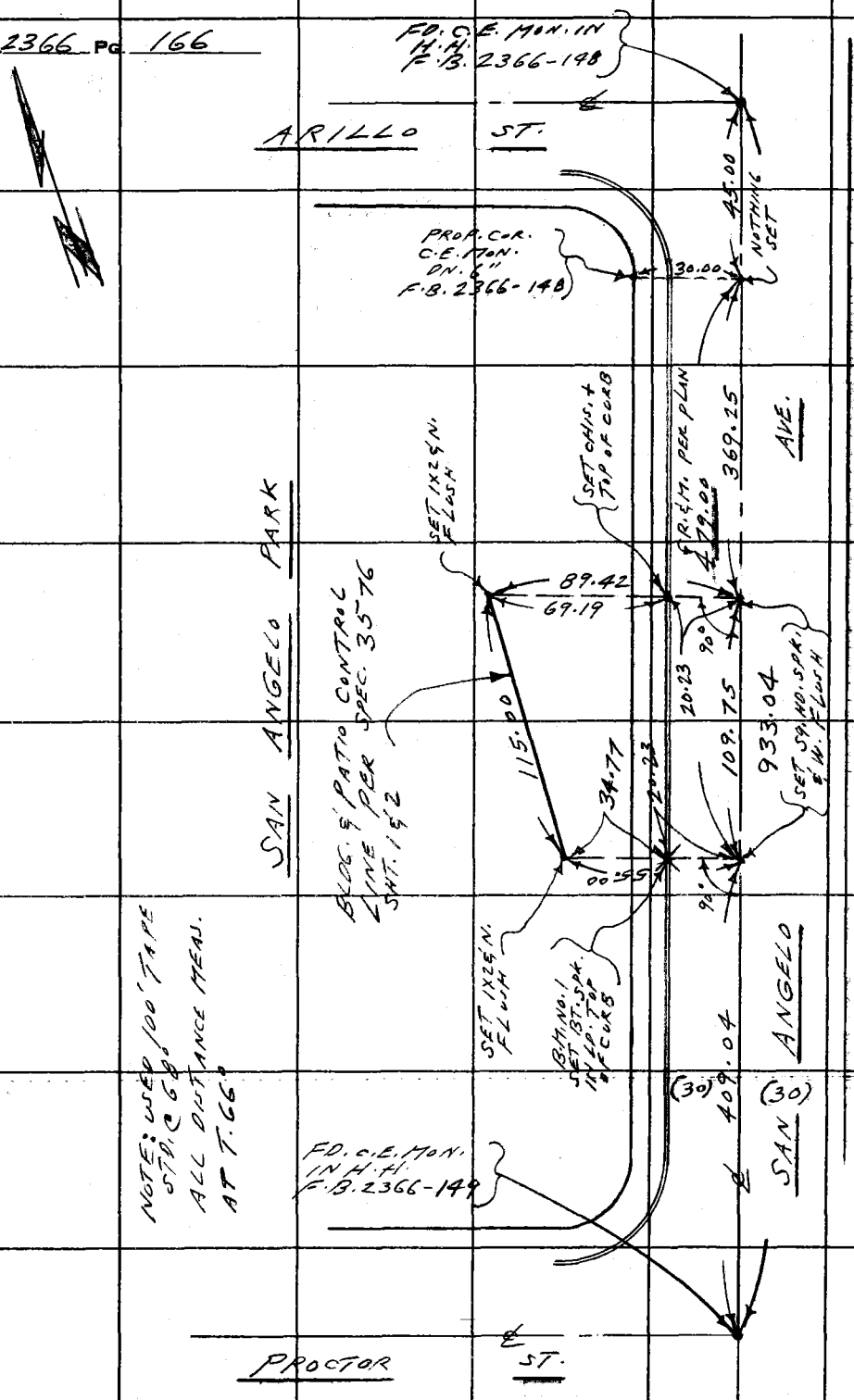

PLEASE RETURN TO
COUNTY OF LOS ANGELES
DEPARTMENT OF COUNTY ENGINEER
403 LOS ANGELES COUNTY ENGINEERING BLDG.

Do not extend this side of this line.

Note: Any Additions or Changes on This Sheet Must be Made or Circled in Red Ink With Date and Name of Person Making Change.

F. B. 2366 PG. 167

Profile No. ____ X-Sec. No. ____

Notes Red ____ Plotted ____ Job No. ____ Division No. ____
Date ____ Date ____ Survey of SAN ANGELO PARK
Notes Chk'd. ____ Checked ____ Survey by L.L. BROWN Notes L.L.B. Date 3-28-78
Date ____ Date ____ Map No. ____ Indexed A. PALMER Date APR 3 19[illegible]

NOTE: ANY ADDITIONS OR CHANGES ON THIS SHEET MUST BE MADE OR CIRCLED IN RED INK, WITH DATE AND NAME OF PERSON MAKING CHANGE.

PLEASE RETURN TO
LOS ANGELES COUNTY ENGINEER
403 Los Angeles County Engineering Bldg.

Do not extend notes this side of this line.

SAN ANGELO PARK

J.N.

BENCH LEVELS

VERT. CONTROL FOR MULTI PURPOSE BLDG.

SPEC. NO. 3576

DATUM
B.M. NO. 12-3
ELEV. 291.502
F.B. 3709-97

PARTY
L.L. BROWN
R.G. MASSEY
J.W. LYBRAND

STATION	B. S.	H. I.	F. S.	ELEV.

76-L-298 CE 307 8-70

F. B. 2366 PG. 168

Job No. _____ Division No. _____ Notes Red _____ Plotted _____ Profile

Survey of SAN ANGELO PARK Date _____ Date _____ No. _____

Survey by L. L. BROWN Notes L. L. B. Notes Chk'd. _____ Checked _____ X-Sec.

Indexed L. M. PALMERI Date APR 3 1970 Date _____ Date _____ No. _____

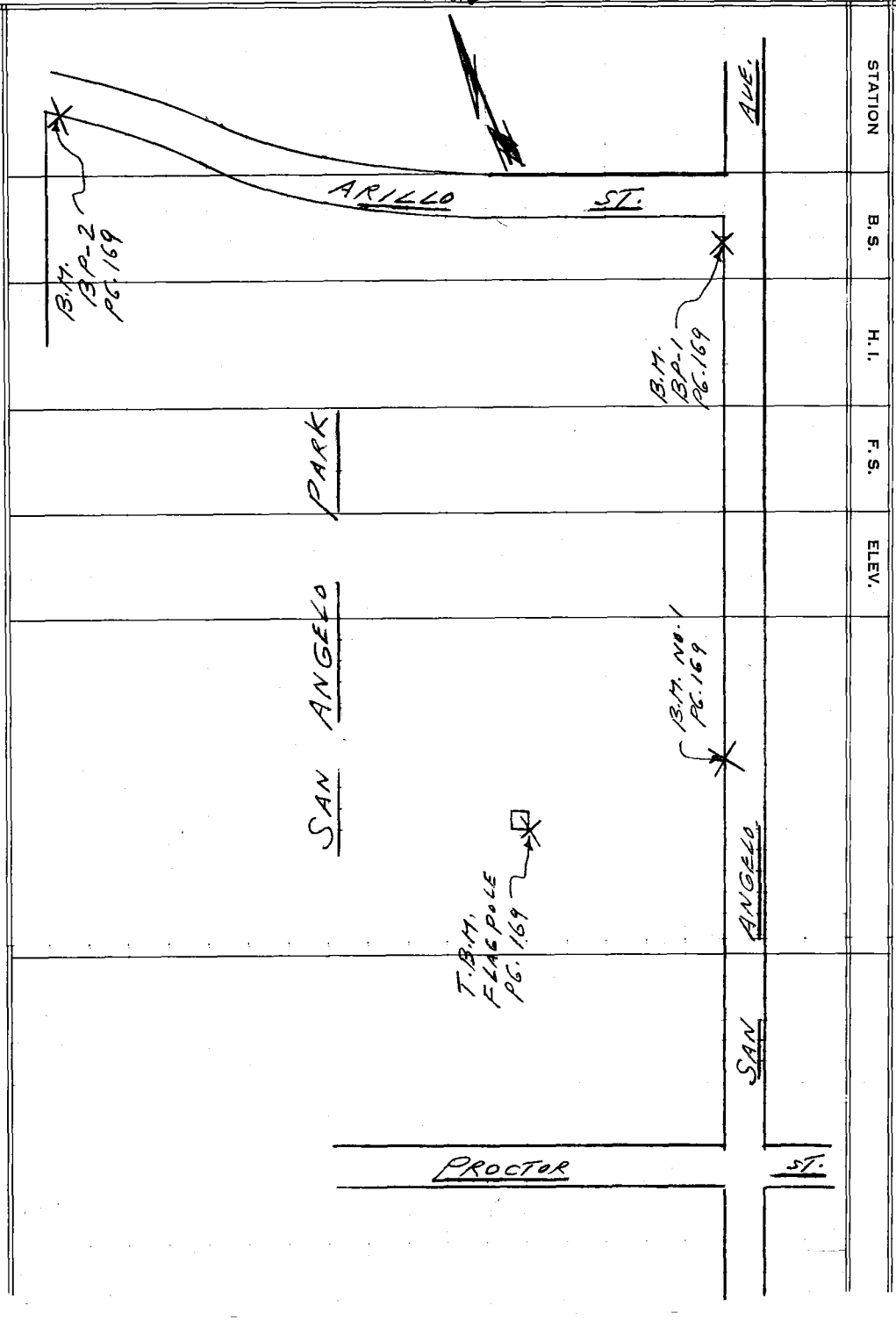

STATION	B. S.	H. I.	F. S.	ELEV.

76-L-298 CE 307 8-70

PLEASE RETURN TO
LOS ANGELES COUNTY ENGINEER
403 LOS ANGELES COUNTY ENGINEERING BLDG.

Do not extend notes this side of this line.

NOTE: ANY ADDITIONS OR CHANGES ON THIS SHEET MUST BE MADE OR CIRCLED IN RED INK, WITH DATE AND NAME OF PERSON MAKING CHANGE.

76-L-298 CE 307 8-70

PLEASE RETURN TO
LOS ANGELES COUNTY ENGINEER
403 LOS ANGELES COUNTY ENGINEERING BLDG.

NOTE: ANY ADDITIONS OR CHANGES ON THIS SHEET MUST BE MADE OR CIRCLED IN RED INK, WITH DATE AND NAME OF PERSON MAKING CHANGE.

Do not extend notes this side of this line.

STATION	B. S.	H. I.	F. S.	ELEV.		
FD. B.M. BP-1				290 150	B.M. BP-1 EL. 290.15 F.B. 2366-160 SAN ANGELO AVE. &	
	4 540	294 690			ARILLO ST. S.W. COR. 2'SLY. OF S'LY. END C.R. BT. SPK. IN LD. IN CB.	
T.P.			6 308	288 382	T.P.	
	5 309	293 691				
SET B.M. NO. 1			5 574	288 117	B.M. NO. 1 EL. 288.117 F.B. 2366 - SAN ANGELO AVE. W'LY. SIDE, 524'S. OF ARILLO ST. & 20.23' W. OF & SAN ANGELO AVE. A BT. SPK. IN LEAD IN TOP OF CONC. CURB.	
	4 690	292 807				
SET T.B.M.			4 037	288 770	T.B.M. EL. 288.770 F.B. 2366 - 574 7 SLY. & 134'± W'LY. & INT. SAN ANGELO AVE. & ARILLO ST. & SELY. CORNER OF METAL BASE OF FLAGPOLE SET CHIS.+ IN TOP OF FLANGE.	
	4 640	293 410				
T.P.			3 139	290 271	T.P.	
	4 564	294 835				
T.P.			4 241	290 594	T.P.	
	5 310	295 904				
FD. B.M. BP-2			5 061	290 843	B.M. BP-2 ELEV. 290.84 F.B. 2366-161 ARILLO ST. 460'± W'LY. OF SAN ANGELO AVE. S'LY. SIDE AT APPROX. N.W. COR. OF PARK, A BT. SPK. & L.D. IN CURB.	

Profile Notes Red Plotted Job No. Division No.
No. Date Date Survey of SAN ANGELO PARK
X-Sec. Notes Chk'd. Checked Survey by L.L. BROWN Notes L.L.B. Date APR 8-73
No. Date Date Map No. Indexed Date APR 3 1973

F.B. 2366 PG. 160