MAY 1966

BENCH LEVEL OBSERVATIONS
IN THE VICINITY OF
LONG BEACH COUNTY COURTS BUILDING
(Field Book 941)

BM	November 1960 Elevation	November 1961 Elev.	Change	April 1962 Elev.	Change	November 1962 Elev.	Change	December 1963 Elev.	Change	December 1964 Elev.	Change
CLB	18.747	18.739	- 8	18.744	- 3	18.905	+158	18.960	+213	19.043	+296
[illegible]	21.256	21.269	+13	21.280	+24	21.444	+188	21.514	+258	21.617	+361
[illegible]	24.384	24.405	+21	24.428	+44	24.601	+217	24.674	+290	24.775	+391
[illegible]	25.632	25.653	+21	25.674	+42	25.846	+214	25.918	+286	26.019	+387
[illegible]	25.647	25.675	+28	25.699	+52	25.872	+225	25.940	+293	26.041	+394
[illegible]	25.821	25.857	+36	25.878	+57	26.054	+233	26.109	+288	26.193	+372
[illegible]	24.314	24.346	+32	24.363	+49	24.533	+219	24.588	+274	24.671	+357
[illegible]	21.922	21.942	+20	21.958	+36	22.117	+195	22.169	+247	22.256	+334
[illegible]	21.054	21.058	+ 4	21.070	+16	21.227	+173	21.272	+218	21.354	+300
DATE	8-60	8-61		2-62		11-62		11-63		12-64	

DATUM: [illegible]vations are based on the Elevation of Long Beach Harbor Department Bench Mark No. CLB 158 [illegible]djusted to Mean Sea Level Datum. The elevation of this mark is redetermined periodically [illegible] the Harbor Department. The date of the determination used is indicated at the foot of [illegible] Elevation column.

NOTE: The "Changes" indicated herein are relative to the elevation as determined in November 1960, the date of the first complete observation, and are given in thousandths of feet.

NOTE: The technique used by the Long Beach Harbor Department in arriving at the elevation of Bench Mark CLB 158 was changed in October 1962. This change accounts for the radical difference in the changes shown in the November 1962 column. The reported elevations of BM CLB 158 (Adjusted to Mean Sea Level Datum) for months not shown above are May 1962- 18.740 - change since November 1960 = -7, August 1962 - 18.868 - change since November 1960 = +124.

ELEV.'S SHOWN IN RED OBTAINED FROM L.B. CITY ENGR'S OFFICE ON JUNE 16TH, 1966 (LATEST ELEV'S. THAT THEY HAD.

ELEVATIONS OF TEMPORARY BENCH MARKS
WITHIN THE
LONG BEACH COUNTY COURTHOUSE

JOB NUMBER 0301.04

Station	Nov.1961 Elev.	November 1962 Elev.	November 1962 Change Since Nov. 1961	December 1963 Elev.	December 1963 Change Since Nov. 1961	December 1964 Elev.	December 1964 Change Since Nov. 1961
CLB 158	18.739 8/61	18.905 11/62	+0.166	18.960 11/63	+0.221	19.043 1/65	+0.304
CLB 571	24.405	24.601	+0.196	24.674	+0.269	24.775	+0.370
G-2	*14.072	14.210	+0.185	14.275	+0.250	14.371	+0.346
F-2	14.078	14.264	+0.186	14.326	+0.248	14.427	+0.349
E-4	13.730	13.919	+0.189	13.978	+0.248	14.081	+0.351
D-4	13.730	13.919	+0.189	13.979	+0.249	14.083	+0.353
B-2	14.068	14.255	+0.187	14.315	+0.247	14.419	+0.351
A-2	14.097	14.284	+0.187	14.348	+0.251	14.451	+0.354
B-3	14.094	14.283	+0.189	14.345	+0.251	14.450	+0.356
B-5	14.109	14.298	+0.189	14.359	+0.250	14.465	+0.356
B-7	14.080	14.270	+0.190	14.330	+0.250	14.436	+0.356
B-9	14.118	14.308	+0.190	14.369	+0.251	14.475	+0.357
B-11	14.113	14.303	+0.190	14.364	+0.251	14.470	+0.357
B-13	14.128	14.317	+0.189	14.375	+0.247	14.482	+0.354
B-15	14.130	14.319	+0.189	14.378	+0.248	14.485	+0.355
B-17	14.132	14.321	+0.189	14.381	+0.249	14.488	+0.356
B-18	14.120	14.311	+0.191	14.369	+0.249	14.475	+0.355
B-20	14.128	14.319	+0.191	14.378	+0.250	14.484	+0.356
B-23	14.122	14.312	+0.190	14.372	+0.250	14.478	+0.356

Station	Nov.1961 Elev.	November 1962 Elev.	November 1962 Change Since Nov. 1961	December 1963 Elev.	December 1963 Change Since Nov. 1961	December 1964 Elev.	December 1964 Change Since Nov. 1961
B-25	14.087	14.279	+0.192	14.339	+0.252	14.446	+0.359
A-25	14.080	14.270	+0.190	14.332	+0.252	14.439	+0.359
C-25-1	16.775	16.965	+0.190	17.022	+0.247	17.132	+0.357
C-25-3	7.251	7.443	+0.192	7.503	+0.252	7.610	+0.359
C-25-2	7.272	7.467	+0.195	7.524	+0.252	7.630	+0.358
G-26	14.107	14.297	+0.190	14.358	+0.251	14.458	+0.351

DATUM: Elevations above are based on the elevation of Long Beach Harbor Department Bench Mark No.CLB 158. The elevation of this mark is redetermined periodically by the Harbor Department. The date and elevation of the determination used are indicated above.

* Station G-2 was lowered, by the survey party, on 11-17-61 by 0.047 feet, therefore its effective elevation for future comparison is 14.025 feet as of this date.

The technique used by the Long Beach Harbor Department in arriving at the elevation of Bench Mark CLB 158 was changed in October 1962. This change accounts for the radical difference in the changes shown in the November 1962 column. The reported elevations of Bench Mark CLB 158 (adjusted to Mean Sea Level Datum) for months not shown above are May 1962 - 18.740 - Change sinch 11/60 = -7, August 1962 - 18.868 - Change since 11/60 = +124.

Notes Ck'd by	Survey of	F.B. 2367 Pg.
Map No.	JN Tape Std °F	
Office Work	Surveyed by	
Checked	Notes Date	
Date	Indexed	

Page	Job	Description
		LONG BEACH CO. BUILDING SITE - 0021.49
5-11	Bdry.	Property survey & mons.
13-20	Grades	Layout & grades. (415 West Ocean Blvd.)
21-37	Grades	As built check & grades for parking lot on north side of bldg.
39-43	Grade	Grade check on as built Islands & curbs in parking lot.
		LONG BEACH CIVIC CENTER - 7205.29 PARKING STRUCTURE
51-52	B.M.	Elevations @ approx. property cor's
53-54		Cons't. staking
55-58	B.M.	Bench levels for parking structure
59-60		Cons't. staking of Bld'g. corners

Note: Any Additions or Changes on this Sheet Must be Made or Circled in Red Ink With Date and Name of Person Making Change

Do not extend this side of this line.

PLEASE RETURN TO
LOS ANGELES COUNTY ENGINEER
403 LOS ANGELES COUNTY ENGINEERING BLDG.

76P3098 CE #310 8-66

COPIES TO

CENTINELA VALLEY

(REGIONAL OFFICE)

pages 5 thru 12

2378

Notes Ck'd by [redacted] J. BRENNER	Survey of L.B. County Bldg	F.B. 2367 Pg. 5
Map No. C.S. [redacted]	JN 0021.49 Tape 0160 Std 68 °F	
Office Work T. [redacted]	Surveyed by M.A. Van Deren	
[redacted]	Notes [redacted] Date 8-5-58	
Date Nov 7, 1958	Indexed [redacted] 8-13-58	

J.N. 0021.49

PROPERTY LINE SURVEY

OF

LONG BEACH COUNTY BUILDING SITE

8-5-58
M.A. Van Deren
V. Anderson
J. Bazen
R. Turrill

Note: Any Additions or Changes on This Sheet Must be Made or Circled in Red Ink With Date and Name of Person Making Change.

RETURN TO
LOS ANGELES COUNTY ENGINEER
700 LOS ANGELES COUNTY ENGINEERING BLDG.

Do not extend notes this side of this line.

7 FOODS CK #247—3-57

F.B. 2367 Pg. 6

INDEX

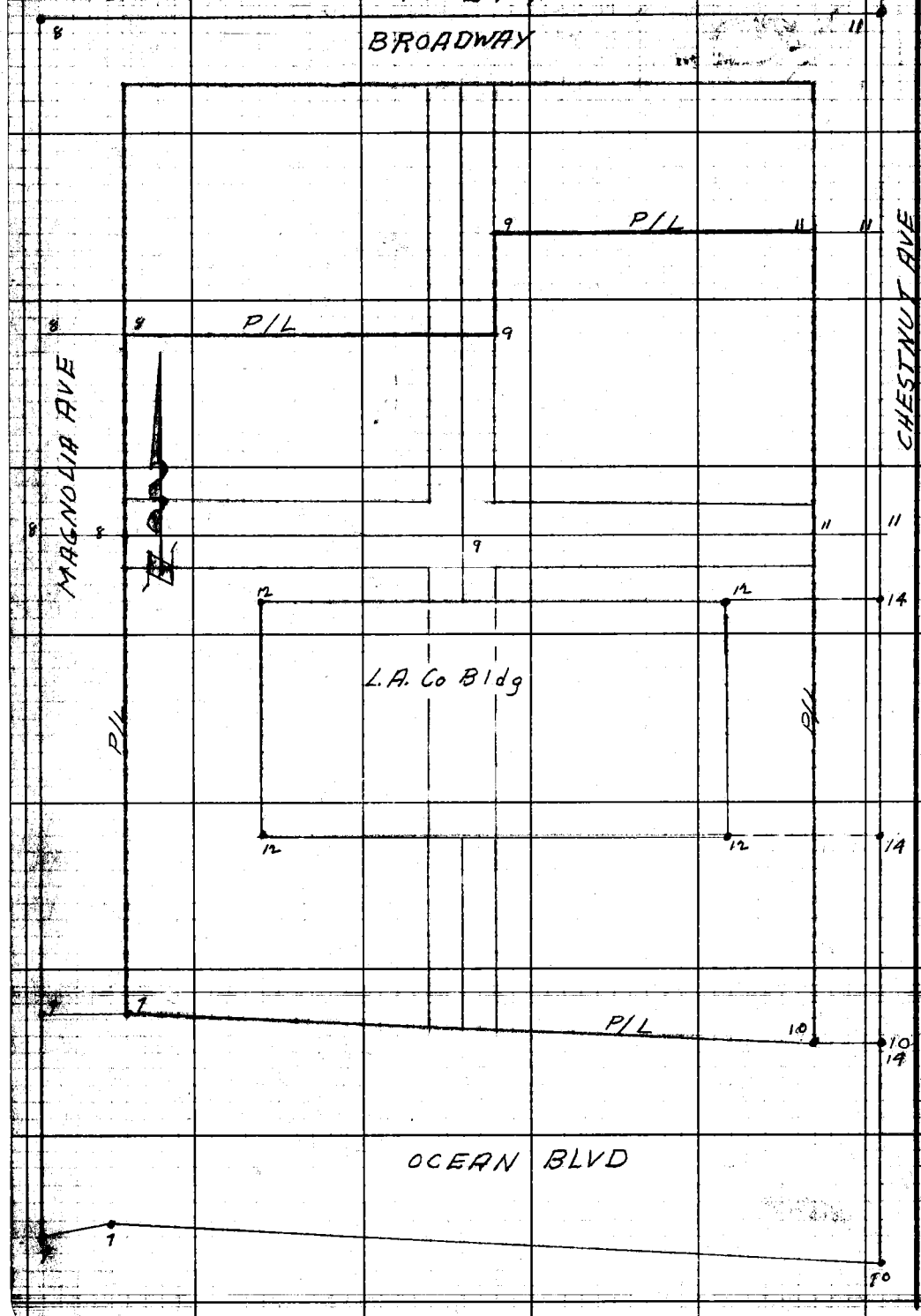

RETURN TO
LOS ANGELES COUNTY ENGINEER
700 LOS ANGELES COUNTY ENGINEERING BLDG.

Do not extend notes this side of this line.

Note: Any Additions or Changes on This Sheet Must be Made or Circled in Red Ink With Date and Name of Person Making Change.

Notes Ck'd by W. J. BRENNER	Survey of Long Beach Co Bldg
Map No. C.S.B-2634	JN 0021.49 Tape 0160 Std 68 °F
Office Work E. H. BURNS	Surveyed by M. A. Van Deven
Checked W. J. BRENNER	Notes Van Date 8-5-58
Date NOV 1958	Indexed [illegible] C. Johnson

F. B. 2367 Pg. 7

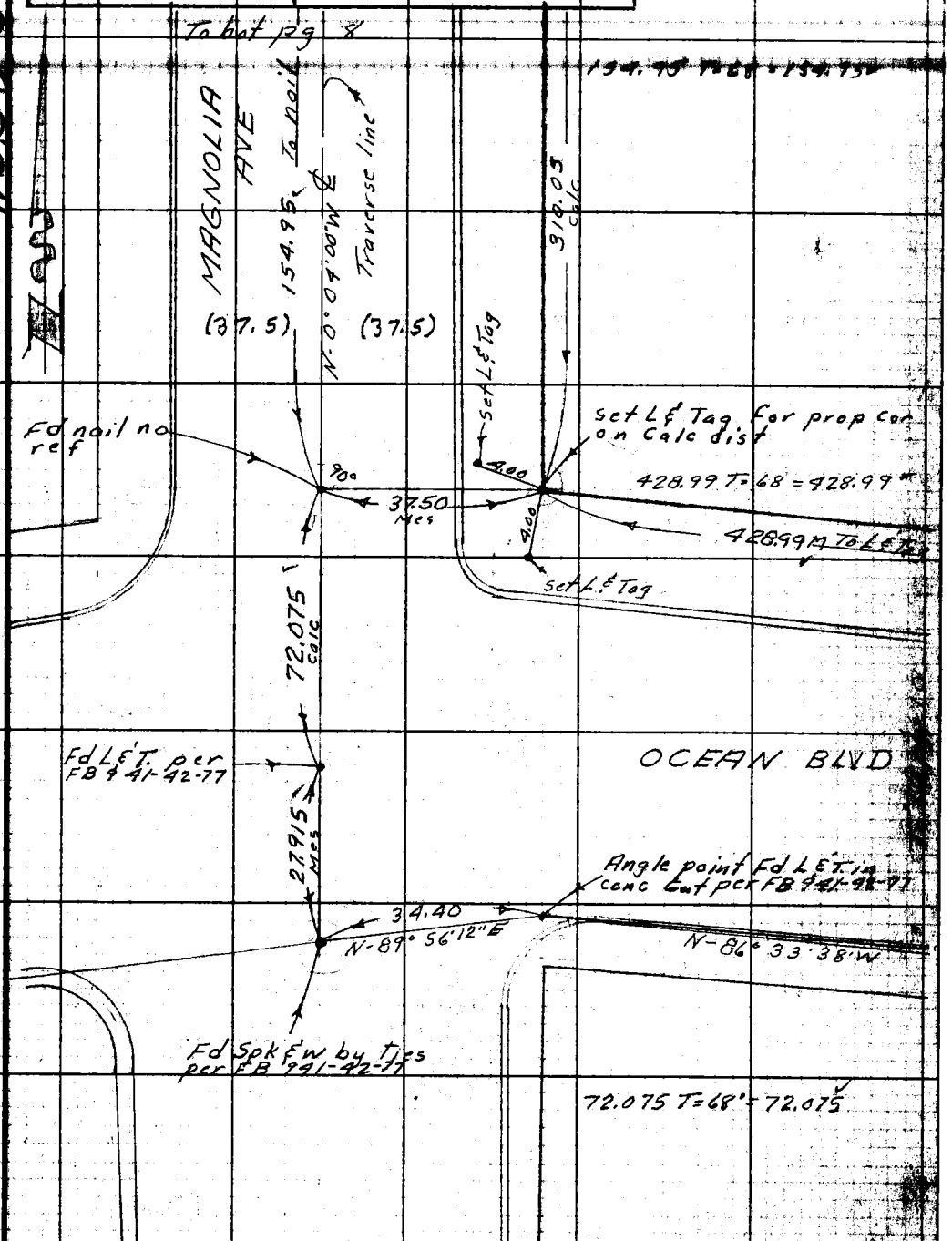

Note: Any Additions or Changes on This Sheet Must be Made or Circled in Red Ink With Date and Name of Person Making Change.

Do not extend notes this side of this line.

RETURN TO
LOS ANGELES COUNTY ENGINEER
700 LOS ANGELES COUNTY ENGINEERING BLDG.

76F3095 CE #247—3-57

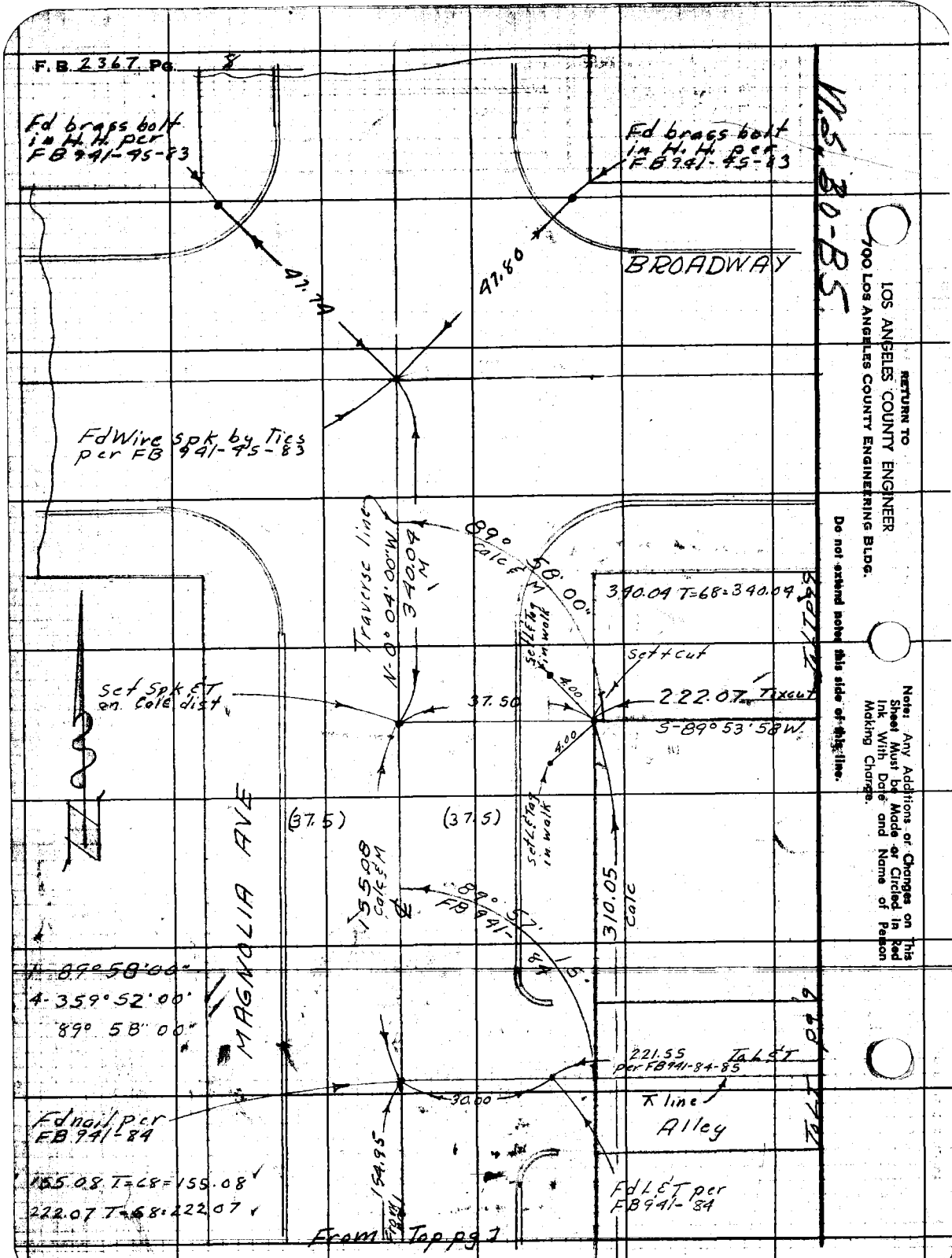
F.B. 2367 Pg. 8
Fd brass bolt in H.H. per FB 941-45-83
Fd brass bolt in H.H. per FB 941-45-83
BROADWAY
47.74
47.80
Fd Wire spk by Ties per FB 941-45-83
Traverse line N-0° 04' 00" W
340.04 M
89° 58' 00" Calc
340.04 T=68=340.04
Set L&T in walk
Set + cut
Set Spk & T on Calc dist
37.50
4.00
222.07 Tixcut
S-89° 53' 58" W
4.00
(37.5)
(37.5)
Set L&T in walk
MAGNOLIA AVE
155.08 Calc & M
89° 57' 15" FB 941-84
310.05 Calc
1-89° 58' 00"
4-359° 52' 00"
89° 58' 00"
221.55 per FB 941-84-85
To L&T
30.00
Fd nail per FB 941-84
Alley
154.95
155.08 T=68=155.08
222.07 T=68=222.07
Fd L&T per FB 941-84
From Top pg 1
V.S. 30-B5
RETURN TO
LOS ANGELES COUNTY ENGINEER
700 LOS ANGELES COUNTY ENGINEERING BLDG.
Do not extend notes this side of this line.
Note: Any Additions or Changes on This Sheet Must be Made or Circled in Red Ink With Date and Name of Person Making Change.

Notes Ck'd by W. J. BRENNER
Map No. C.S.B-2634
Office Work I. H. BURNS
Checked W. J. BRENNER
Date Nov 1958

Survey of Long Beach Co Bldg
JN 0021.49 Tape 0160 Std 68 °F
Surveyed by M.A. Van Deren
Notes Van Date 8-7-58
Indexed C. Johnson

F. B. 2367 Pg. 9

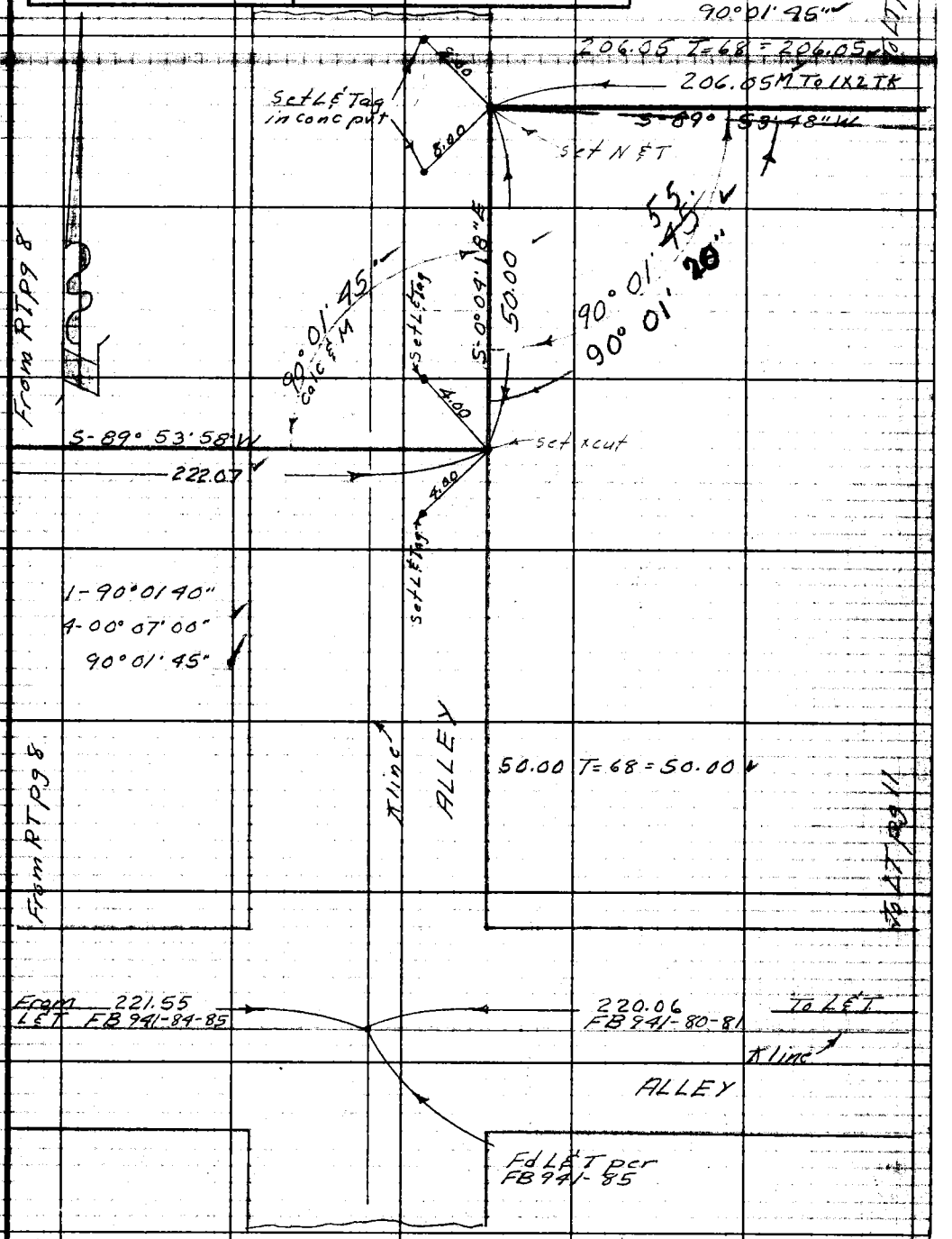

Note: Any Additions or Changes on This Sheet Must be Made or Circled in Red Ink With Date and Name of Person Making Change.

Do not extend notes this side of this line.

RETURN TO
LOS ANGELES COUNTY ENGINEER
700 Los Angeles County Engineering Bldg.

76F3095 CE #247—3-57

F.B. 2367 Pg. 10

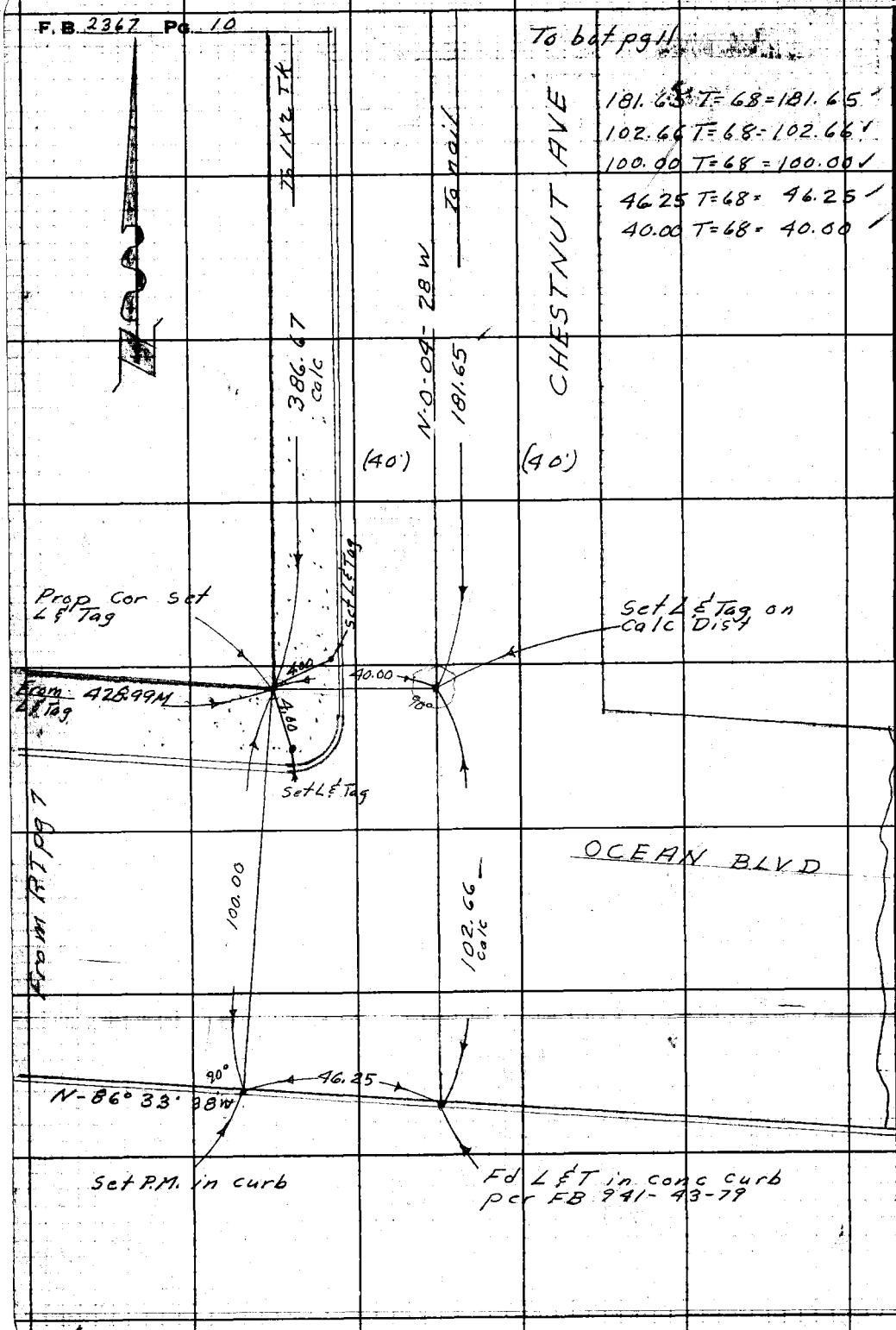

WS 30-B5

RETURN TO
LOS ANGELES COUNTY ENGINEER
700 LOS ANGELES COUNTY ENGINEERING BLDG.

Do not extend notes this side of this line.

Note: Any Additions or Changes on This Sheet Must be Made or Circled in Red Ink With Date and Name of Person Making Change.

Notes Ck'd by W. J. BRENNER
Map No. C.S. B-2634
Office Work [illegible] BURNS
Checked W. J. BRENNER
Date NOV 1958

Survey of L. B. County Bldg
JN 0021.49 Tape 0160 Std 68 °F
Surveyed by M.A. Van Deren
Notes Van Date 8-6-58
Indexed C. Johnson

F. B. 2367 PG. 11

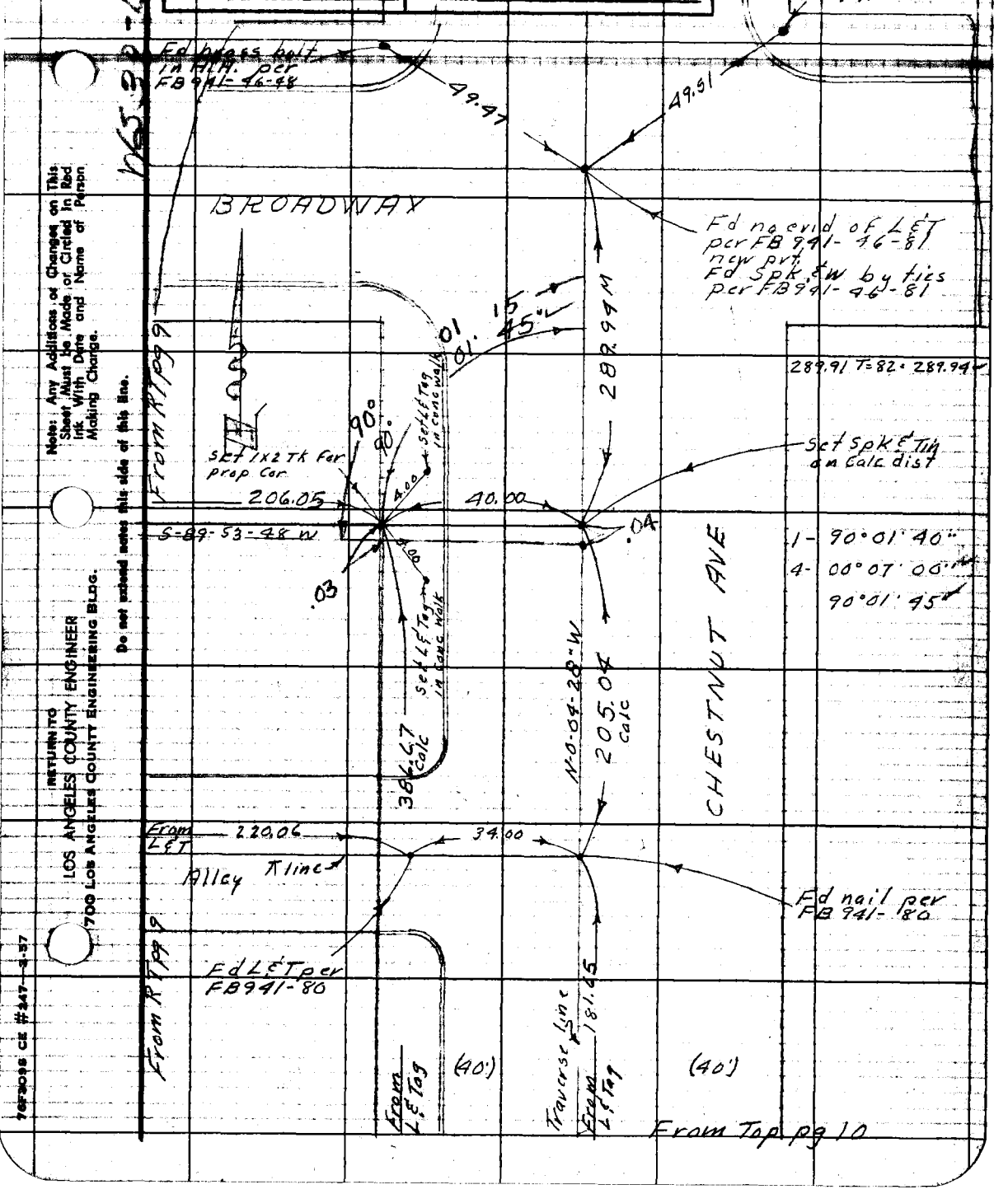

Note: Any Additions or Changes on This Sheet Must be Made or Circled in Red Ink With Date and Name of Person Making Change.

Do not extend notes this side of this line.

RETURN TO
LOS ANGELES COUNTY ENGINEER
700 LOS ANGELES COUNTY ENGINEERING BLDG.

76F3098 CE #247—3-57

Notes Ck'd by	Survey of L.B. County Bldg
Map No.	JN 7205.02 Tape 0160 Std 68 °F
Office Work	Surveyed by M.A. Van Deren
Checked	Notes Vad Date 8-5-58
Date	Indexed E. C. Johnson

F. B. 2367 PG. 13

J.N. 7205.02

LAYOUT OF COUNTY BUILDING.
"NOTE" ALL LINES ARE ℄ OF STEEL
COLUMN OF BUILDING

LONG BEACH COUNTY BUILDING
AT
415 WEST OCEAN BLVD

8-5-58
M.A. Van Deren
V. Anderson
J. Bazen
R. Turrill

Note: Any Additions or Changes on This Sheet Must be Made in Red Ink With Date and Name of Person Making Change.

Do not extend notes this side of this line.

RETURN TO
LOS ANGELES COUNTY ENGINEER
700 LOS ANGELES COUNTY ENGINEERING BLDG.

787-2095 CE #247—5-57

F. B. 2367 Pg. 14

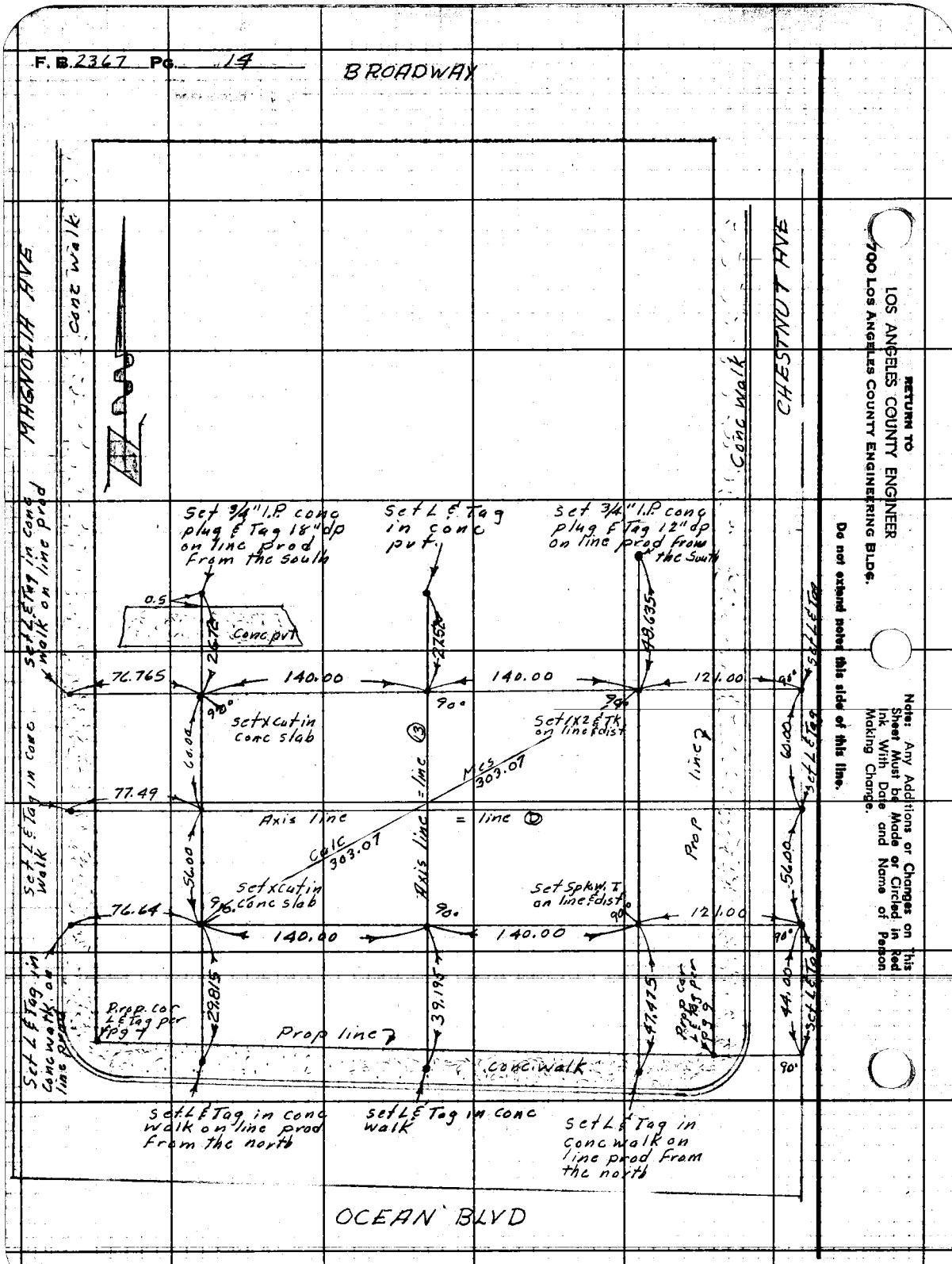

RETURN TO
LOS ANGELES COUNTY ENGINEER
700 LOS ANGELES COUNTY ENGINEERING BLDG.

Do not extend notes this side of this line.

Note: Any Additions or Changes on This Sheet Must be Made or Circled in Red Ink With Date and Name of Person Making Change.

Profile No. _____ Notes Red. _____ Plotted _____ Job No 7205.02 Division No. 10 F.B. 2367 PG. 15

Date _____ Date _____ Survey of L.B. Co Bldg

X-Sec. No. _____ Notes Chkd. _____ Checked _____ Survey by Van Deren Notes Van Date 8-6-58

Date _____ Date _____ Map No. _____ Indexed C. Johnson Date _____

J.N. 7205-02

T.B.M. Set on Job For Const Work

Long Beach Co Bldg

8-6-58
Van Deren
Anderson
Turrill

STATION	B.S.	H.I.	F.S.	ELEV.

NOTE: ANY ADDITIONS OR CHANGES ON THIS SHEET MUST BE MADE OR CIRCLED IN RED INK, WITH DATE AND NAME OF PERSON MAKING CHANGE.

Do not extend notes this side of this line.

PLEASE RETURN TO
LOS ANGELES COUNTY SURVEYOR
726 LOS ANGELES COUNTY
ENGINEERING BLDG.

761.298 307 10-51

76L298 307 10-51

PLEASE RETURN TO
LOS ANGELES COUNTY SURVEYOR
726 LOS ANGELES COUNTY
ENGINEERING BLDG.

NOTE: ANY ADDITIONS OR CHANGES ON THIS SHEET MUST BE MADE OR CIRCLED IN RED INK, WITH DATE AND NAME OF PERSON MAKING CHANGE.

Do not extend notes this side of this line.

check on BM #158-6

STATION	B. S.	H. I.	F. S.	ELEV.	
					BM # 571 Elev = 25.287 per FB 941-60 Ocean Blvd. (S. side) and Chestnut Ave. 11.5 South of South Curb. 1.4 E. of E. P/L L & T. in Center of 16"x12" Conc block.
BM 571	4.22	29.51		25.29	Marked City Prop.
B.M. L.B. C.H. #2	5.42	31.94	2.99	26.52	B.M. L.B. C-H. #2 Elev = 26.513 FB 941-60 Ocean Blvd & Chestnut Ave. N.E. Cor Bt spk in curb. 16' E. of E. end C.R.
T.BM #1	5.12	31.76	5.30	26.64	T.BM #1 Elev = 26.646 FB 941-88 Ocean Blvd & Chestnut Ave N.W. Cor L & T. in Conc walk 34' W ℄ Chestnut Ave & 92' N. of South Curb of Ocean Blvd.
T.BM #2	4.67	31.07	5.36	26.40	T.BM #2 Elev 26.371 FB 941-88 Chestnut Ave & First Alley N. of Ocean Bl L & T. 34 W. ℄ Chestnut Ave. on ℄ of Alley

F.B. 2367 PG. 16 Job No. 7205-02 Division No. 10 Notes Red. Plotted Profile
Survey of L.B. Co Bldg Date 8-6-58 Date No.
Survey by Van Deren Notes Van Notes Chkd. Checked X-Sec.
Indexed C. Johnson Date Date No.

76L298 S & E #307 9-54

PLEASE RETURN TO
LOS ANGELES COUNTY SURVEYOR
726 LOS ANGELES COUNTY ENGINEERING BLDG.

NOTE: ANY ADDITIONS OR CHANGES ON THIS SHEET MUST BE MADE OR CIRCLED IN RED INK, WITH DATE AND NAME OF PERSON MAKING CHANGE.

Do not extend notes this side of this line.

STATION	B. S.	H. I.	F. S.	ELEV.		
		31.07				
T. BM #3	29.32		6.03	25.04	T. BM #3 Elev = 25.042 FB941-88 1st Alley N. of Ocean Blvd & 1st Alley W. Chestnut Ave L & T. at ℄ int	
T. BM #4	5 06	28.85	5.53	23.79	T. BM #4 Elev = 23.803 FB941-88 Magnolia Ave & 1st Alley N. of Ocean Blvd L & T on ℄ Alley 30' E. ℄ Magnolia Ave	
T. BM #5	6 07	29.42	5 50	23.35	T. BM #5 Elev = 23.384 FB941-88 Magnolia Ave & Ocean Blvd N. E. Cor. L. & T. in walk 30' E. ℄ Magnolia Ave & 92' N. of the south curb of Ocean Blvd	
T. BM #6	4 11	29.09	4.44	24.98	T. BM #6 Elev = 24.993 FB941-89 Ocean Blvd (N. side) & 1st Alley E. of Magnolia Ave L & T on ℄ Alley & 92' N. of S. Curb of Ocean Blvd	
T. P.	4.40	27.28	6.21	22.88		

Profile Notes Red. ____ Plotted ____ Job No. 7205.02 Division No. 10 F. B. 2367 Pg. 17
No. ____ Date ____ Date ____ Survey of L. B. Co Bldg
X-Sec. Notes Chkd. ____ Checked ____ Survey by Van Deeren Notes Van Date 8-6-58
No. ____ Date ____ Date ____ Map No. ____ Indexed [illegible] Date ____

76L298 S & E #307 9-54

PLEASE RETURN TO
LOS ANGELES COUNTY SURVEYOR
726 LOS ANGELES COUNTY ENGINEERING BLDG.

NOTE: ANY ADDITIONS OR CHANGES ON THIS SHEET MUST BE MADE OR CIRCLED IN RED INK, WITH DATE AND NAME OF PERSON MAKING CHANGE.

Do not extend notes this side of this line.

STATION	B. S.	H. I.	F. S.	ELEV.	
		27.28			
T. P.	4.67	25.87	6.08	21.20	T. P.
BM-158	6.11	25.82	6.16	19.71	BM #158 Elev = 19.788 FB941-60 Daisy Ave & Ocean Blvd. N.W. cor nail in Conc Mon in well. 20.4 W. of W. curb of Daisy Ave & 7' N. of N. curb of ocean Ave.
T. P.	5.30	27.38	3.74	22.08	T. P.
T. P.	5.62	29.00	4.00	23.38	T. P.
T. P.	6.00	31.00	4.00	25.00	T. P.
T. P.	3.04	29.69	4.35	26.65	T. P.
BM 571			4.39	25.30	BM 571 - Elev = 25.287 FB941-60 ocean Blvd (S. side) at Chestnut Ave 11.5 South of S. curb. 1.4 E. of E p/L L & T. in center of 16" X 12" conc block Marked City property

F. B. 2367 Pg. 18
Job No. 72 05.02 Division No. 10 Notes Red. Plotted Profile
Survey of L. B. Co. Bldg Date 8-6-58 Date No.
Survey by Van Deren Notes Van Notes Chkd. Checked X-Sec.
Indexed Date Date No.

Profile No.	Notes Red. / Date	Plotted / Date	Job No. 7205.02 Division No. 10	F. B. 2367 Pg. 19
X-Sec. No.	Notes Chkd. / Date	Checked / Date	Survey of L.B. Co Bldg	
			Survey by Van Deren Notes Van	Date 8-6-58
			Map No. / Indexed	Date

J.N. 7205.02

Fin Floor Grades on N.W. cor - N.E. cor - S.E. cor - S.W. cor of basement Fin Floor Elev = 14.50

Long Beach Co Building

8-6-58
Van Deren
Anderson
Turrill

STATION	B. S.	H. I.	F. S.	ELEV.

NOTE: ANY ADDITIONS OR CHANGES ON THIS SHEET MUST BE MADE OR CIRCLED IN RED INK, WITH DATE AND NAME OF PERSON MAKING CHANGE.

PLEASE RETURN TO
LOS ANGELES COUNTY SURVEYOR
726 Los Angeles County Engineering Bldg.

Do not extend notes this side of this line.

761298 S & E #307 9-54

PLEASE RETURN TO
LOS ANGELES COUNTY SURVEYOR
725 LOS ANGELES COUNTY ENGINEERING BLDG.

NOTE: ANY ADDITIONS OR CHANGES ON THIS SHEET MUST BE MADE OR CIRCLED IN RED INK, WITH DATE AND NAME OF PERSON MAKING CHANGE.

Do not extend notes this side of this line.

STATION	B. S.	H. I.	F. S.	ELEV.			
T. BM #3	6.19	31.23		25.04	T. BM #3 Elev = 25.04 FB 94V - 17		
					1st Alley N. of ocean blvd & 1st alley W. of		
					Chestnut Ave. L & T. at ℄ int.		
					Basement Fin Floor Elev	C. or F	
N. E. Cor			5.05	26.18	14.50	C-11.68	N. E. Cor Line G-26 1x2
S. E. Cor			4.79	26.44	14.50	C-11.94	S. E. Cor " A-26 S.W.T.
S. W. Cor			3.82	27.41	14.50	C-12.91	S. W. Cor " A-1 x cut
N. W. Cor			6.20	25.03	14.50	C-10.53	N. W. Cor " G-1 x cut
T. B.M. #6			6.25	24.98	T. B.M. #6 Elev = 24.98 FB 94I - 17		
					ocean Blvd N. side & 1st alley E. of Magnolia Ave		
					L & T. on ℄ Alley 92' N. of S. Curb of ocean Blvd		

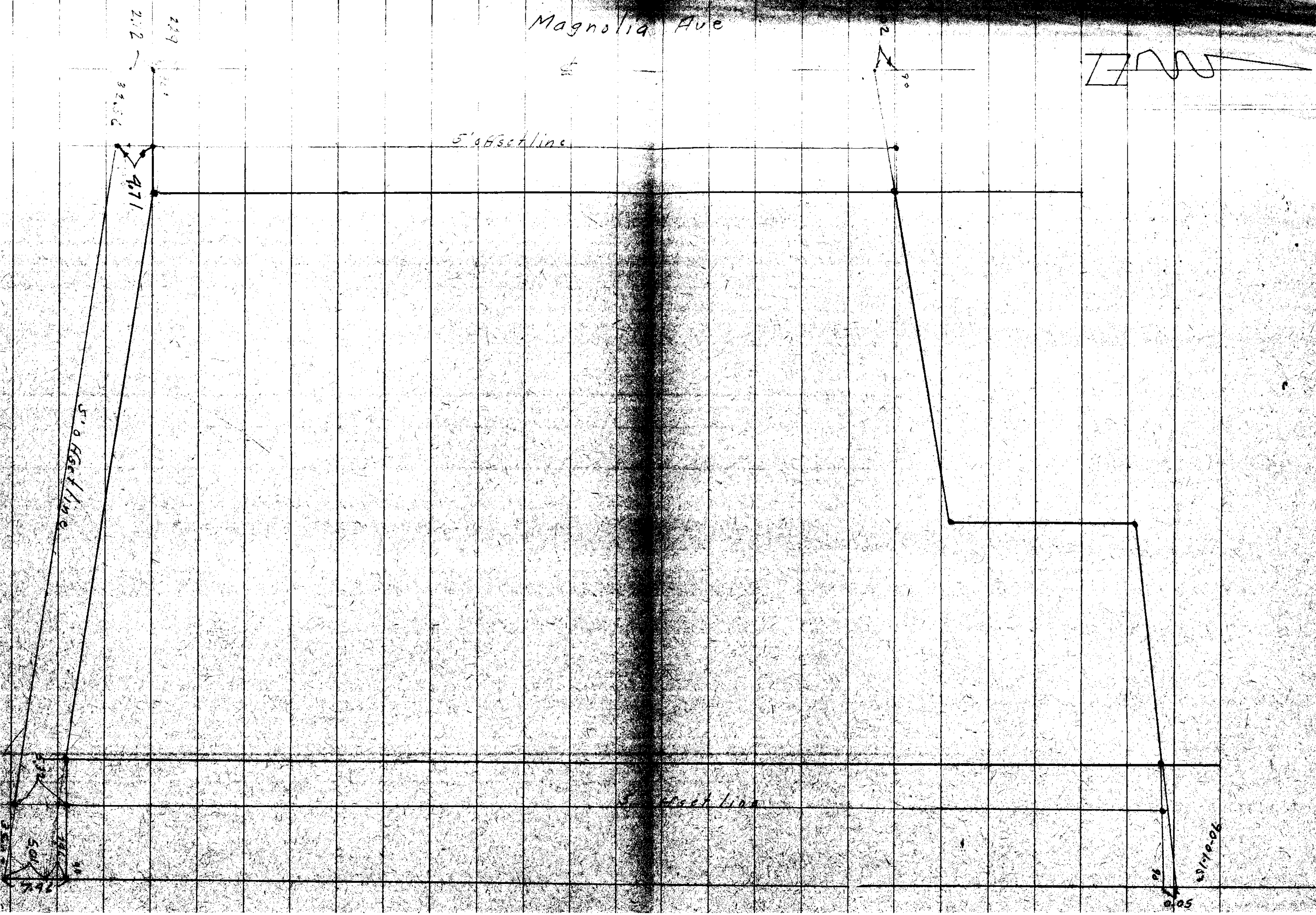
Magnolia Ave
5' offset line
5' offset line
5' offset line
4.71
2.12
32.56
90

Notes Ck'd by	Survey of Long Beach Co. Bldg.
Map No.	JN 7205.02 Tape Std °F
Office Work	Surveyed by Mankey Jr.
Checked	Notes EFM Jr. Date 8-15-60
Date	Indexed

F. B. 2367 PG. 21

JN 7205.02

LONG BEACH CO. BLDG

PARKING LOT on

NORTH (Side) BLDG.

AS BUILT CHECK

Mankey Jr.
Voge
Dover
Jones

Note: Any Additions or Changes on This Sheet Must Be Made or Circled in Red Ink With Date and Name of Person Making Change.

Do not extend notes this side of this line.

RETURN TO
LOS ANGELES COUNTY ENGINEER
900 LOS ANGELES COUNTY ENGINEERING BLDG.

763095 CE #247 7-53

F. B. 2367 PG. 22



RETURN TO
LOS ANGELES COUNTY ENGINEER
700 LOS ANGELES COUNTY ENGINEERING BLDG.

Do not extend notes this side of this line.

Note: Any Additions or Changes on This Sheet Must be Made or Circled in Red Ink With Date and Name of Person Making Change.

763095 CE #247—7-53

RETURN TO
LOS ANGELES COUNTY ENGINEER
700 LOS ANGELES COUNTY ENGINEERING BLDG.

Note: Any Additions or Changes on This Sheet Must be Made or Circled in Red Ink With Date and Name of Person Making Change.

Do not extend notes this side of this line.

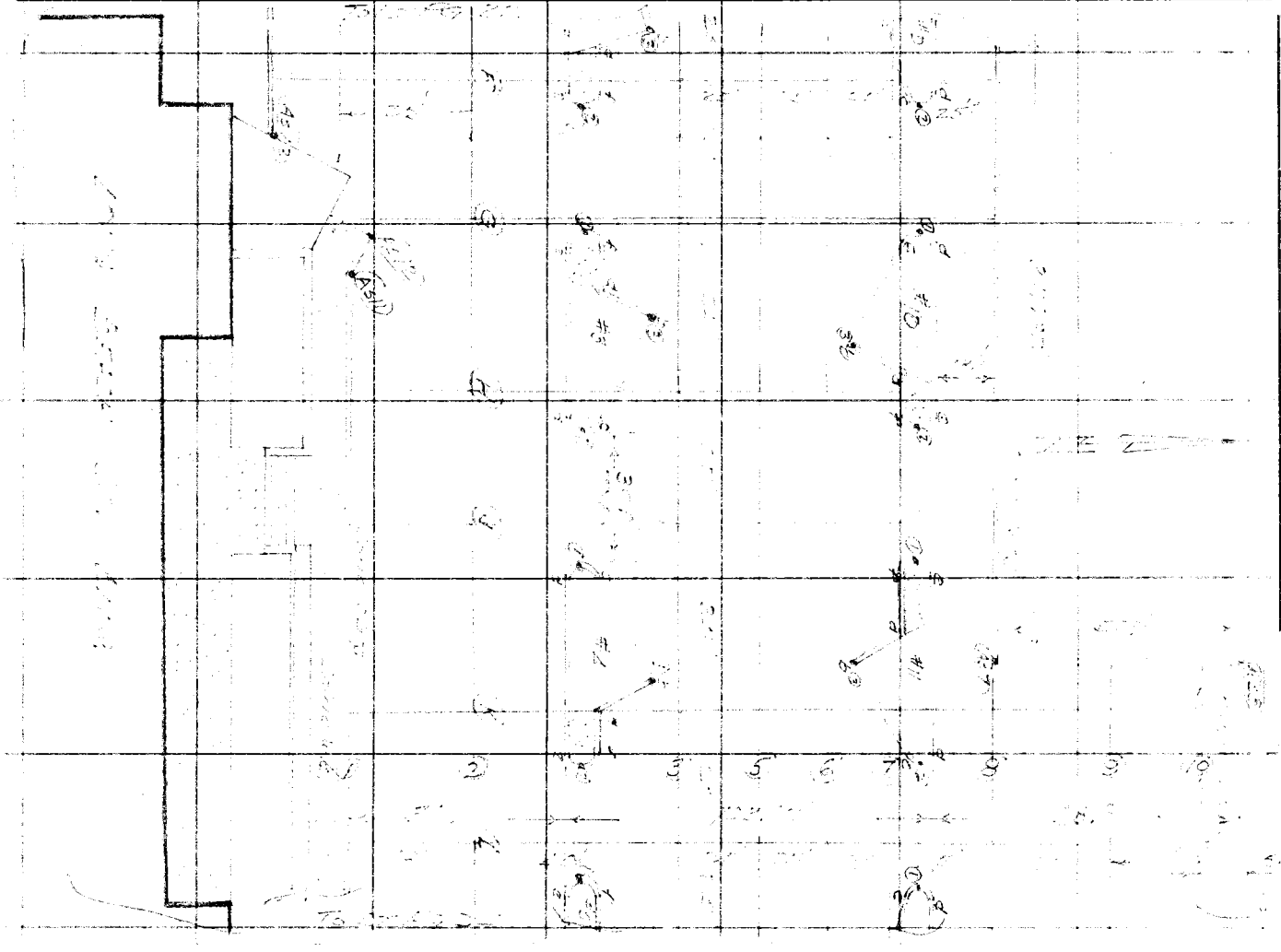

Notes Ck'd by
Map No.
Office Work
Checked
Date

Survey of
JN Tape Std °F
Surveyed by
Notes Date
Indexed

F. B. PG.

RETURN TO
LOS ANGELES COUNTY ENGINEER
700 LOS ANGELES COUNTY ENGINEERING BLDG.

Note: Any Additions or Changes on This Sheet Must be Made or Circled in Red Ink With Date and Name of Person Making Change.

Do not extend notes this side of this line.



F. B. 2367 PG. 24

Profile	Notes Red.	Plotted	Job No.	Division No.		F. B.	Pg.
No.	Date	Date	Survey of				
X-Sec.	Notes Chkd.	Checked	Survey by		Notes	Date	
No.	Date	Date	Map No.	Indexed		Date	

NOTE: ANY ADDITIONS OR CHANGES ON THIS SHEET MUST BE MADE OR CIRCLED IN RED INK, WITH DATE AND NAME OF PERSON MAKING CHANGE.

PLEASE RETURN TO
LOS ANGELES COUNTY ENGINEER
700 LOS ANGELES COUNTY ENGINEERING BLDG.

Do not extend notes this side of this line.

STATION	B. S.	H. I.	F. S.	ELEV.

76L-298 S & E #307—1-56

76L-298 S & E #307—1-56

PLEASE RETURN TO
LOS ANGELES COUNTY ENGINEER
700 LOS ANGELES COUNTY ENGINEERING BLDG.

NOTE: ANY ADDITIONS OR CHANGES ON THIS SHEET MUST BE MADE OR CIRCLED IN RED INK, WITH DATE AND NAME OF PERSON MAKING CHANGE.

Do not extend notes this side of this line.

STATION	B. S.	H. I.	F. S.	ELEV.			
B[illegible] 5[illegible] TP				[illegible]	[illegible]		
			Ground Elev	Elev	Finish Grade	Cut [illegible]	What [illegible]
A-1 [illegible]					24.[illegible]	[illegible]	Horiz. [illegible]
A-1				[illegible]	24.[illegible]		[illegible]
-2							
-2 [illegible]				[illegible]	[illegible]		[illegible]
-3				[illegible]	[illegible]		
-4				[illegible]	[illegible]		
-5				[illegible]	[illegible]		
-6				[illegible]	[illegible]		
-7				[illegible]	[illegible]		
-8				[illegible]	[illegible]		
-9				[illegible]	[illegible]		
A-8							
B-1 [illegible]				[illegible]	[illegible]	[illegible]	[illegible]
B-1			23.6'	[illegible]	[illegible]	[illegible]	[illegible]
-2			23.5'	23.5[illegible]	24.[illegible]	[illegible]	"
-3			23.[illegible]	[illegible]	24.3[illegible]	[illegible]	"
-4							
B-5			23.[illegible]	23.[illegible]	24.[illegible]	[illegible]	

F. B. 236 - Pg. 36 Job No. 7705.02 Division No. Notes Red. Plotted Profile
Survey of [illegible] Date No. X-Sec.
Survey by [illegible] Notes Checked
Indexed [illegible] Date No.

76L-298 S & E #307—1-56

PLEASE RETURN TO
LOS ANGELES COUNTY ENGINEER
700 LOS ANGELES COUNTY ENGINEERING BLDG.

NOTE: ANY ADDITIONS OR CHANGES ON THIS SHEET MUST BE MADE OR CIRCLED IN RED INK, WITH DATE AND NAME OF PERSON MAKING CHANGE.

Do not extend notes this side of this line.

STATION	B. S.	H. I.	F. S.	ELEV.	
					Fir
E-6					
-7					

Profile Notes Red. ____ Plotted ____ Job No. ____ Division No. ____ F. B. ____ PG.
No. ____ Date ____ Date ____ Survey of ____
X-Sec. Notes Chkd. ____ Checked ____ Survey by ____ Notes ____ Date
No. ____ Date ____ Date ____ Map No. ____ Indexed ____ Date

F. B. [illegible] PG. [illegible] Job No. [illegible] Division No. _____ Notes Red. _____ Plotted _____ Profile

Survey of _____ Date _____ Date _____ No. _____

Survey by _____ Notes _____ Notes Chkd. _____ Checked _____ X-Sec.

Indexed _____ Date _____ Date _____ Date _____ No. _____

76L-298 S & E #307—1-56

PLEASE RETURN TO

LOS ANGELES COUNTY ENGINEER

700 LOS ANGELES COUNTY ENGINEERING BLDG.

NOTE: ANY ADDITIONS OR CHANGES ON THIS SHEET MUST BE MADE OR CIRCLED IN RED INK, WITH DATE AND NAME OF PERSON MAKING CHANGE.

Do not extend notes this side of this line.

STATION	B. S.	H. I.	F. S.	ELEV.

76L-298 S & E #307—1-56

PLEASE RETURN TO

LOS ANGELES COUNTY ENGINEER

700 LOS ANGELES COUNTY ENGINEERING BLDG.

NOTE: ANY ADDITIONS OR CHANGES ON THIS SHEET MUST BE MADE OR CIRCLED IN RED INK, WITH DATE AND NAME OF PERSON MAKING CHANGE.

Do not extend notes this side of this line.

STATION	B. S.	H. I.	F. S.	ELEV.		

Profile Notes Red. ____ Plotted ____ Job No. ____ Division No. ____ F. B. ____ Pg. ____

No. ____ Date ____ Date ____ Survey of ____

X-Sec. Notes Chkd. ____ Checked ____ Survey by ____ Notes ____ Date ____

No. ____ Date ____ Date ____ Map No. ____ Indexed ____ Date ____

76L-298 S & E #307—1-56

PLEASE RETURN TO
LOS ANGELES COUNTY ENGINEER
700 LOS ANGELES COUNTY ENGINEERING BLDG.

NOTE: ANY ADDITIONS OR CHANGES ON THIS SHEET MUST BE MADE OR CIRCLED IN RED INK, WITH DATE AND NAME OF PERSON MAKING CHANGE.

Do not extend notes this side of this line.

STATION	B. S.	H. I.	F. S.	ELEV.	FIN. GRADE	[illegible]	
		[illegible]		1			
K(-3)-8		[illegible]		[illegible]	[illegible]	[illegible]	[illegible]
K(-3)-9				[illegible]	[illegible]		
K(-3)-10		[illegible]			[illegible]		
L-1				[illegible]	[illegible]	[illegible]	
-2		24.5		24.43	[illegible]	[illegible]	[illegible]
-3		25.1		[illegible]	[illegible]	[illegible]	[illegible]
-5		[illegible]		[illegible]	[illegible]	[illegible]	
-6		25.1		[illegible]	[illegible]	[illegible]	
-[illegible]		24.9		24.9[illegible]	[illegible]	[illegible]	
-[illegible]		[illegible]		[illegible]	[illegible]	[illegible]	
-[illegible]		[illegible]		[illegible]	[illegible]	[illegible]	
L-10					[illegible]	[illegible]	[illegible]
M-1				[illegible]	[illegible]	[illegible]	
-2		24.6		[illegible]	[illegible]	[illegible]	[illegible]
-3		[illegible]		[illegible]	[illegible]	[illegible]	
-5		[illegible]		[illegible]	[illegible]	[illegible]	
-6		[illegible]		[illegible]	[illegible]	[illegible]	
-7							
-8		24.8		[illegible]	[illegible]		
-[illegible]		[illegible]			[illegible]		
M-10		[illegible]		[illegible]	[illegible]	[illegible]	[illegible]

F. B. [illegible] PG. 30

Job No. [illegible] Division No. [illegible] Notes Red. [illegible] Plotted [illegible] Profile

Survey of [illegible] Date [illegible] Date [illegible] No. X-Sec.

Survey by [illegible] Notes [illegible] Notes Chkd. [illegible] Checked [illegible] No.

Indexed [illegible] Date [illegible] Date [illegible] Date [illegible]

76L-298 S & E #307—1-56

PLEASE RETURN TO
LOS ANGELES COUNTY ENGINEER
700 LOS ANGELES COUNTY ENGINEERING BLDG.

NOTE: ANY ADDITIONS OR CHANGES ON THIS SHEET MUST BE MADE OR CIRCLED IN RED INK, WITH DATE AND NAME OF PERSON MAKING CHANGE.

Do not extend notes this side of this line.

STATION	B. S.	H. I.	F. S.	ELEV.		

Profile Notes Red.____ Plotted____ Job No.____ Division No.____ F. B. Pg.
No.____ Date____ Date____ Survey of____
X-Sec. Notes Chkd____ Checked____ Survey by____ Notes____ Date____
No.____ Date____ Date____ Map No.____ Indexed____ Date____

76L-298 S & E #307—1-56

PLEASE RETURN TO

LOS ANGELES COUNTY ENGINEER

700 LOS ANGELES COUNTY ENGINEERING BLDG.

NOTE: ANY ADDITIONS OR CHANGES ON THIS SHEET MUST BE MADE OR CIRCLED IN RED INK, WITH DATE AND NAME OF PERSON MAKING CHANGE.

Do not extend notes this side of this line.

STATION	B. S.	H. I.	F. S.	ELEV.	FIN GRADE	[illegible]	
		GRANDEL					
[illegible] 5		[illegible]		[illegible]	[illegible]	[illegible]	[illegible]
— 6		[illegible]		[illegible]	[illegible]	[illegible]	[illegible]
[illegible]		[illegible]		[illegible]	[illegible]	[illegible]	[illegible]
[illegible]		[illegible]		[illegible]	[illegible]	[illegible]	[illegible]
[illegible]		[illegible]		[illegible]	[illegible]	F [illegible]	" "
[illegible]		[illegible]		26.[illegible]	[illegible]	[illegible]	[illegible]
[illegible] 1				25.95	[illegible]	[illegible]	[illegible]
[illegible]		[illegible]		[illegible]	[illegible]	F [illegible]	[illegible]
[illegible]		[illegible]		[illegible]	[illegible]	[illegible]	[illegible]
[illegible] 5		[illegible]		[illegible]	[illegible]	F [illegible]	[illegible]
— 6		[illegible]		[illegible]	[illegible]	F [illegible]	[illegible]
[illegible]							
[illegible]		[illegible]		[illegible]	[illegible]	F [illegible]	[illegible]
[illegible]		[illegible]		[illegible]	[illegible]	F [illegible]	[illegible]
[illegible]		[illegible]		[illegible]		[illegible]	[illegible]
R — 1							
— 2		[illegible]		[illegible]	[illegible]	[illegible]	[illegible]
— 3		[illegible]		[illegible]	[illegible]	[illegible]	[illegible]
[illegible]		[illegible]		[illegible]	[illegible]	[illegible]	[illegible]
[illegible]		[illegible]		[illegible]	[illegible]	F [illegible]	[illegible]
[illegible]		[illegible]		[illegible]	[illegible]	[illegible]	[illegible]

F. B. 23[illegible] Pg. [illegible]

Job No. 7205 [illegible] Division No. [illegible] Notes Red. [illegible] Plotted [illegible] Profile

Survey of [illegible] Date [illegible] Date [illegible] No. [illegible] X-Sec.

Survey by [illegible] Notes [illegible] Notes Chkd. [illegible] Checked [illegible] No. [illegible]

Indexed [illegible] Date [illegible] Date [illegible] Date [illegible]

76L-298 S & E #307—1-56

PLEASE RETURN TO
LOS ANGELES COUNTY ENGINEER
700 LOS ANGELES COUNTY ENGINEERING BLDG.

NOTE: ANY ADDITIONS OR CHANGES ON THIS SHEET MUST BE MADE OR CIRCLED IN RED INK, WITH DATE AND NAME OF PERSON MAKING CHANGE.

Do not extend notes this side of this line.

STATION	B. S.	H. I.	F. S.	ELEV.		

Profile Notes Red.____ Plotted____ Job No.____ Division No.____ F. B. Pg.

No.____ Date____ Date____ Survey of____

X-Sec. Notes Chkd____ Checked____ Survey by____ Notes____ Date____

No.____ Date____ Date____ Map No.____ Indexed____ Date____

76L-298 S & E #307—1-56

PLEASE RETURN TO
LOS ANGELES COUNTY ENGINEER
700 LOS ANGELES COUNTY ENGINEERING BLDG.

NOTE: ANY ADDITIONS OR CHANGES ON THIS SHEET MUST BE MADE OR CIRCLED IN RED INK, WITH DATE AND NAME OF PERSON MAKING CHANGE.

Do not extend notes this side of this line.

STATION		B. S.	H. I.	F. S.	ELEV.	FIN GRADE	[illegible]	
Island #2	d				[illegible]	[illegible]	[illegible]	[illegible]
	e				[illegible].04	[illegible]		
	f				[illegible]	[illegible]	[illegible]	
#3	a				25.[illegible]	[illegible]	[illegible]	
	b				[illegible]	[illegible]	[illegible]	
	c				[illegible]	25.[illegible]	[illegible]	
	d				[illegible]	25.[illegible]	[illegible]	
	e				[illegible]	[illegible]	[illegible]	
	f				[illegible]	[illegible]	[illegible]	
#4	a				[illegible]	[illegible]	[illegible]	
	b				[illegible]	[illegible]	[illegible]	
	c				[illegible]	[illegible]	[illegible]	
	d				[illegible]	[illegible]	[illegible]	
	e				[illegible]	[illegible]	[illegible]	
	f				[illegible]	[illegible]	[illegible]	
#5	a				25.[illegible]	[illegible]	[illegible]	
	b				[illegible]	[illegible]	[illegible]	
	c				[illegible]	[illegible]	[illegible]	
	d				[illegible]	[illegible]	[illegible]	
	e				25.75	[illegible]	[illegible]	
	f				[illegible]	[illegible]	[illegible]	

F. B. 2367 Pg. 34

Job No. [illegible] Division No. [illegible] Notes Red. [illegible] Plotted [illegible] Profile

Survey of [illegible] Date [illegible] Date [illegible] No. [illegible] X-Sec.

Survey by [illegible] Notes [illegible] Notes Chkd. [illegible] Checked [illegible] No. [illegible]

Indexed [illegible] Date [illegible] Date [illegible] Date [illegible]

Profile	Notes Red.	Plotted	Job No.	Division No.	F. B. Pg.
No.	Date	Date	Survey of		
X-Sec.	Notes Chkd.	Checked	Survey by	Notes	Date
No.	Date	Date	Map No.	Indexed	Date

NOTE: ANY ADDITIONS OR CHANGES ON THIS SHEET MUST BE MADE OR CIRCLED IN RED INK, WITH DATE AND NAME OF PERSON MAKING CHANGE.

PLEASE RETURN TO
LOS ANGELES COUNTY ENGINEER
700 LOS ANGELES COUNTY ENGINEERING BLDG.

Do not extend notes this side of this line.

STATION	B. S.	H. I.	F. S.	ELEV.		

76L-298 S & E #307—1-56

76L-298 S & E #307—1-56

PLEASE RETURN TO

LOS ANGELES COUNTY ENGINEER

700 LOS ANGELES COUNTY ENGINEERING BLDG.

NOTE: ANY ADDITIONS OR CHANGES ON THIS SHEET MUST BE MADE OR CIRCLED IN RED INK, WITH DATE AND NAME OF PERSON MAKING CHANGE.

Do not extend notes this side of this line.

F. B. 236 Pg. 36 Job No. [illegible] Division No. [illegible] Notes Red. ____ Date ____ Plotted ____ Date ____ Profile No. ____ X-Sec. No. ____

Survey of [illegible] Notes Chkd. ____ Checked ____

Survey by [illegible] Notes ____ Date ____

Indexed ____ Date ____

STATION	B. S.	H. I.	F. S.	ELEV.	FIN FGRD	
Brass #9						
a						
b						
f						
#10 a						
b						
c						
d						
e						
f						
#11 a						
b						
c						
d						
e						
f						
#12 a						
b						
c						
d						
e						
f						

76L-298 S & E #307—1-56

PLEASE RETURN TO
LOS ANGELES COUNTY ENGINEER
700 LOS ANGELES COUNTY ENGINEERING BLDG.

NOTE: ANY ADDITIONS OR CHANGES ON THIS SHEET MUST BE MADE OR CIRCLED IN RED INK, WITH DATE AND NAME OF PERSON MAKING CHANGE.

Do not extend notes this side of this line.

STATION	B. S.	H. I.	F. S.	ELEV.	FIN GRADE		

Profile Notes Red.____ Plotted____ Job No.____ Division No.____

No.____ Date____ Date____ Survey of____

X-Sec. Notes Chkd.____ Checked____ Survey by____ Notes____ Date____

No.____ Date____ Date____ Map No.____ Indexed____ Date____

F. B. Pg.

F. B. Pg. 38 | Job No. | Division No. | Notes Red. | Plotted | Profile

Survey of | Date | Date | No.

Survey by | Notes | Notes Chkd. | Checked | X-Sec.

Indexed | Date | Date | Date | No.

76L-298 S & E #307—1-56

PLEASE RETURN TO

LOS ANGELES COUNTY ENGINEER

700 LOS ANGELES COUNTY ENGINEERING BLDG.

NOTE: ANY ADDITIONS OR CHANGES ON THIS SHEET MUST BE MADE OR CIRCLED IN RED INK, WITH DATE AND NAME OF PERSON MAKING CHANGE.

Do not extend notes this side of this line.

STATION	B. S.	H. I.	F. S.	ELEV.

76L-298 S & E #307—1-56

PLEASE RETURN TO

LOS ANGELES COUNTY ENGINEER

700 LOS ANGELES COUNTY ENGINEERING BLDG.

NOTE: ANY ADDITIONS OR CHANGES ON THIS SHEET MUST BE MADE OR CIRCLED IN RED INK, WITH DATE AND NAME OF PERSON MAKING CHANGE.

Do not extend notes this side of this line.

STATION	B. S.	H. I.	F. S.	ELEV.

Profile Notes Red.____ Plotted____ Job No.____ Division No.____

No.____ Date____ Date____ Survey of____

X-Sec. Notes Chkd.____ Checked____ Survey by____ Notes____ Date____

No.____ Date____ Date____ Map No.____ Indexed____ Date____

F. B. Pg.

76L-298 S & E #307—1-56

PLEASE RETURN TO
LOS ANGELES COUNTY ENGINEER
700 LOS ANGELES COUNTY ENGINEERING BLDG.

NOTE: ANY ADDITIONS OR CHANGES ON THIS SHEET MUST BE MADE OR CIRCLED IN RED INK, WITH DATE AND NAME OF PERSON MAKING CHANGE.

Do not extend notes this side of this line.

STATION	B. S.	H. I.	F. S.	ELEV.		
[illegible] 571				[illegible]	[illegible]	[illegible]
TP				26.[illegible]	[illegible]	[illegible]
					PLANGRADE TOPCD.	
AS-1				[illegible]	[illegible]	
-2				[illegible]	[illegible]	[illegible]
-3				[illegible]	[illegible]	[illegible]
-4				[illegible]	[illegible]	
-5				[illegible]	[illegible]	
-6				[illegible]	[illegible]	[illegible]
-7				[illegible]	[illegible]	
-8				[illegible]	[illegible]	
-9				[illegible]	[illegible]	
-10				[illegible]	[illegible]	
-11				[illegible]	[illegible]	
-12				[illegible]	[illegible]	
-13				[illegible]	[illegible]	
-14				[illegible]	[illegible]	[illegible]
AS-15				[illegible]	[illegible]	

F. B. [illegible] PG. [illegible]
Job No. [illegible] Division No. [illegible] Notes Red. [illegible] Plotted [illegible] Profile
Survey of [illegible] Date [illegible] Date [illegible] No. [illegible] X-Sec.
Survey by [illegible] Notes [illegible] Notes Chkd. [illegible] Checked [illegible] No. [illegible]
Indexed [illegible] Date [illegible] Date [illegible] Date [illegible]

76L-298 S & E #307—1-56

PLEASE RETURN TO
LOS ANGELES COUNTY ENGINEER
700 LOS ANGELES COUNTY ENGINEERING BLDG.

NOTE: ANY ADDITIONS OR CHANGES ON THIS SHEET MUST BE MADE OR CIRCLED IN RED INK, WITH DATE AND NAME OF PERSON MAKING CHANGE.

Do not extend notes this side of this line.

STATION	B. S.	H. I.	F. S.	ELEV.	
					(SEA[illegible]
				Built	(PLAN [illegible] TOP [illegible]
[illegible]				25.19	25.16
				25.34	25.37
				25.35	25.34
				25.47	25.53
				25.64	25.63
				25.55	25.34
				25.70	25.80 ✓
				25.86	25.90
				25.83	25.60
				26.02	26.07
				26.10	26.17
				26.09	26.14
				26.30	26.34
				26.38	26.44
				26.39	26.38
				26.54	26.61
				26.66	26.71
				26.65	26.68

Profile Notes Red.____ Plotted____ Job No.____ Division No.____ F. B. Pg.
No.____ Date____ Date____ Survey of____
X-Sec. Notes Chkd.____ Checked____ Survey by____ Notes____ Date____
No.____ Date____ Date____ Map No.____ Indexed____ Date____

76L-298 S & E #307—1-56

PLEASE RETURN TO
LOS ANGELES COUNTY ENGINEER
700 LOS ANGELES COUNTY ENGINEERING BLDG.

NOTE: ANY ADDITIONS OR CHANGES ON THIS SHEET MUST BE MADE OR CIRCLED IN RED INK, WITH DATE AND NAME OF PERSON MAKING CHANGE.

Do not extend notes this side of this line.

STATION	B. S.	H. I.	F. S.	ELEV.	
				Built	Plan Grade Top Curb
Island				26.83	26.88
				26.86	26.99
				27.00	26.99
				24.93	24.89
				25.08	25.09
				25.04	25.04
				25.29	25.29
				25.37	25.41
				25.40	25.47
				25.61	25.64
				25.73	25.74
				25.63	25.69
				25.85	25.92
				25.98	26.02
				25.99	26.05
				26.15	26.19
				26.22	26.29
				26.21	26.24

F. B. 2307 PG. 12

Job No. 70502 Division No. Notes Red. Plotted Profile

Survey of Date No. X-Sec.

Survey by Notes Notes Chkd. Checked

Indexed Date Date No.

76L-298 S & E #307—1-56

PLEASE RETURN TO
LOS ANGELES COUNTY ENGINEER
700 LOS ANGELES COUNTY ENGINEERING BLDG.

NOTE: ANY ADDITIONS OR CHANGES ON THIS SHEET MUST BE MADE OR CIRCLED IN RED INK, WITH DATE AND NAME OF PERSON MAKING CHANGE.

Do not extend notes this side of this line.

STATION	B. S.	H. I.	F. S.	ELEV.		
				Constructed	[illegible]	
[illegible]				26.39	26.40 ✓	
				26.56	26.57	
				26.54	26.60	
[illegible]				26.65	26.68 ✓	
				26.76	26.85	
				26.78	26.80	
[illegible]				[illegible]	[illegible]	

Profile Notes Red.____ Plotted____ Job No.____ Division No.____ F. B. PG.
No.____ Date____ Date____ Survey of____
X-Sec. Notes Chkd.____ Checked____ Survey by____ Notes____ Date____
No.____ Date____ Date____ Map No.____ Indexed____ Date____

F. B. 2367 PG. 14

Job No. Division No. Notes Red. Plotted Profile

Survey of Date Date No.

Survey by Notes Notes Chkd. Checked X-Sec.

Indexed Date Date Date No.

76L-298 S & E #307—1-58

PLEASE RETURN TO

LOS ANGELES COUNTY ENGINEER

700 LOS ANGELES COUNTY ENGINEERING BLDG.

NOTE: ANY ADDITIONS OR CHANGES ON THIS SHEET MUST BE MADE OR CIRCLED IN RED INK, WITH DATE AND NAME OF PERSON MAKING CHANGE.

Do not extend notes this side of this line.

STATION	B. S.	H. I.	F. S.	ELEV.

Profile No.	Notes Red	Plotted	Job No.	Division No.	F. B. Pg.
	Date	Date	Survey of		
X-Sec. No.	Notes Chkd. A. C. DART	Checked	Survey by	Notes	Date
	Date	Date	Map No.	Indexed C. J. GADEL	Date AUG 21 [illegible]

LONG BEACH CIVIC CENTER

J. N. 7205.28

ELEV.S @ APPROX. PROPERTY CORNERS

(ELEV.S BASED ON CITY LONG BEACH B.M. 158
ELEV = 19.6[illegible] (MAY 1970))

ELEV.S MARKED ON POINTS IN FIELD.

AUG. 21, 1970
HOBSON
YASUI
CROWDER

STATION	B.S.	H.I.	F.S.	ELEV.

NOTE: ANY ADDITIONS OR CHANGES ON THIS SHEET MUST BE MADE OR CIRCLED IN RED INK, WITH DATE AND NAME OF PERSON MAKING CHANGE.

PLEASE RETURN TO
LOS ANGELES COUNTY ENGINEER
700 LOS ANGELES COUNTY ENGINEERING BLDG.

Do not extend notes this side of this line.

76L-298 CE 307 11-58

76L-298 CE 307 11-58

PLEASE RETURN TO
LOS ANGELES COUNTY ENGINEER
700 LOS ANGELES COUNTY ENGINEERING BLDG.

NOTE: ANY ADDITIONS OR CHANGES ON THIS SHEET MUST BE MADE OR CIRCLED IN RED INK, WITH DATE AND NAME OF PERSON MAKING CHANGE

Do not extend notes this side of this line.

STATION	B.S.	H.I.	F.S.	ELEV	
					Pg. 13
B.M. #158	6.090	25.756		19.666	L.B. B.M. #158 ELEV = 19.666 20 FT W.
T.P. (S.W.)	5.270	25.975	5.051	20.705	CURB 7 FT N. OF CURB (MAY 1970)
PROP. COR.	5.290	26.760	4.505	21.467 ~~21.470~~	INTER. DAISY AVE & BRONCE WAY. N.E. COR. SET MAG. SPK. W. & S. AT APPROX. PROP. COR. EL = 21.467 Adj NOT FD
T.P. (S.E.)	5.371	27.196	4.9[illegible]	21.825	
PROP. COR.	5.430	27.804	4.822	22.368 ~~22.374~~	INTER. DAISY AVE & ALTA WAY. S.E. COR. SET CHISL. SQUARE AT APPROX. PROP. COR. EL = 22.368 Adj
T.P. (N.E.)	5.564	28.632	4.736	23.0[illegible]	
PROP. COR.	5.1[illegible]	29.022	4.778	23.846 ~~23.8[illegible]~~	INTER. ALTA WAY & MAGNOLIA AVE S.W. COR. SET CHISL. SQUARE AT APPROX. PROP. COR. ELEV = 23.846 Adj
T.P. (S.E.)	5.361	29.011	[illegible]	23.650	
PROP. COR.	4.683	28.[illegible]	4.910	24.090 ~~24.[illegible]~~	INTER. MAGNOLIA AVE & BRONCE WAY. [illegible] COR. SET CHISL. SQ. AT APPROX. PROP. COR. EL = 24.090 Adj NOT FD
T.P.	4.285	27.313	5.761	23.028	
T.P.	4.430	25.818	5.925	21.388	
B.M. #158			6.138	19.680	SAME AS [illegible] EL = 19.666

F.B. 2367 PG. 52

Job No. 7205.29 Division No. ____ Notes Red ____ Plotted ____ Profile ____

Survey of LONG BEACH CIVIC CTR. PKG. STRUCTURE Date ____ Date ____ No. ____ X-Sec. ____

Survey by HOBSON Notes YAGUI Notes Chk. A. E. DART Checked ____ No. ____

Indexed G. J. GALLI Date AUG [illegible] Date [illegible] Date ____

Notes Ck'd by	Survey of [illegible]
Map No.	JN [illegible] Tape Std °F
Office Work	Surveyed by [illegible]
Checked	Notes [illegible] Date [illegible]
Date	Indexed [illegible] 194[illegible]

F.B. [illegible] PG. [illegible]

JN [illegible]

LONG BEACH COUNTY

BUILDING PARKING BLDG.

FF Brook
RD Smith
R [illegible]

Note: Any Additions or Changes on this Sheet Must be Made or Circled in Red Ink With Date and Name of Person Making Change.

PLEASE RETURN TO
LOS ANGELES COUNTY ENGINEER
403 LOS ANGELES COUNTY ENGINEERING BLDG.

Do not extend this side of this line.

76F3098 CE#310 9-67

F.B. 2369 Pg 64

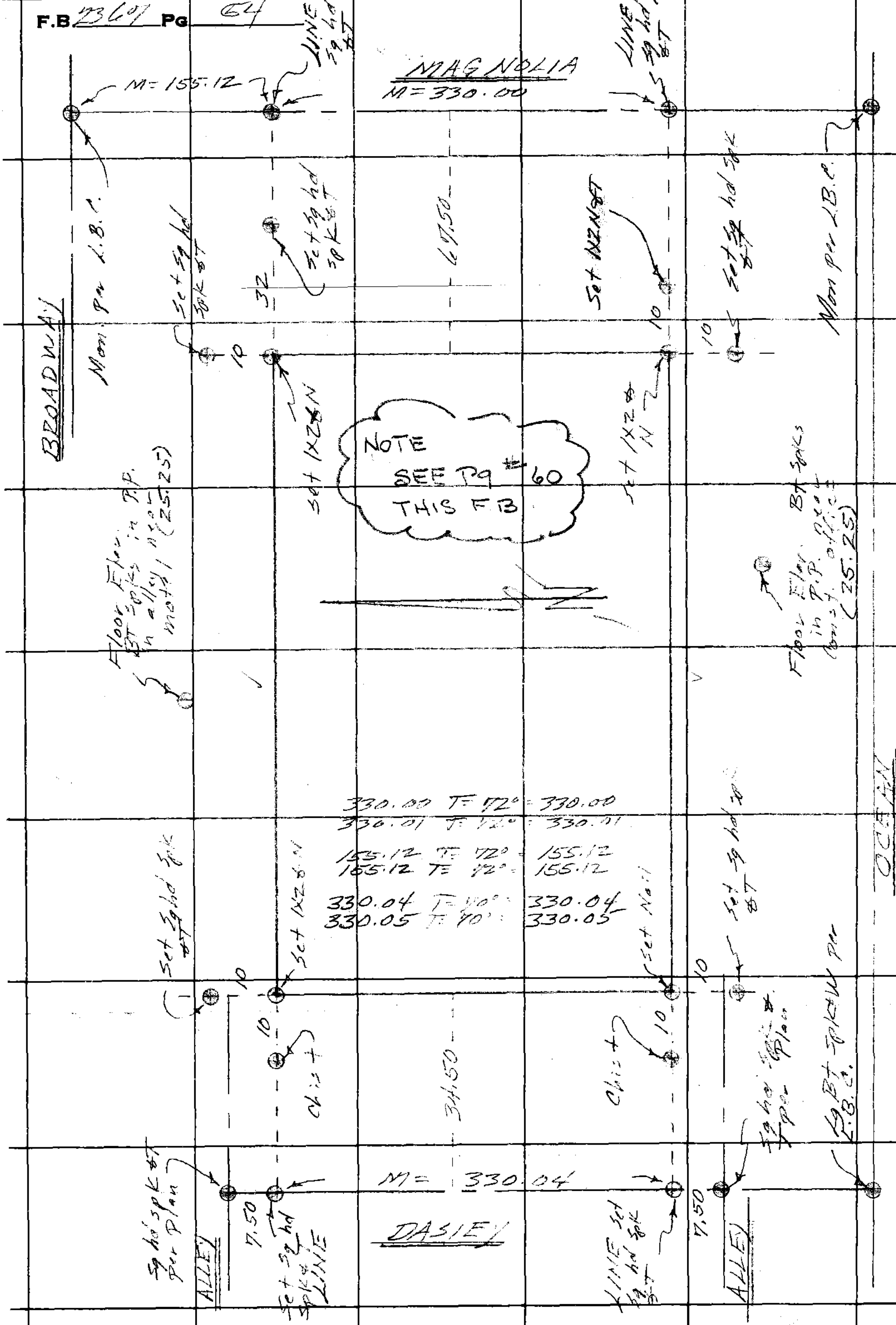

PLEASE RETURN TO
LOS ANGELES COUNTY ENGINEER
403 LOS ANGELES COUNTY ENGINEERING BLDG.

Do not extend this side of this line.

Note: Any Additions or Changes on this Sheet Must be Made or Circled in Red Ink With Date and Name of Person Making Change.

NOTES RED. _____ JOB NO. [illegible] SURVEY OF [illegible] F. B. [illegible] PG. [illegible]

DATE _____ SURVEY BY [illegible]

NOTES CHKD. _____ NOTES BY [illegible] DATE [illegible]

DATE _____ INDEXED [illegible] DATE [illegible]

[illegible]

LONG BEACH COUNTY BUILDING

PARKING BLDG.

B.M.	1ST RUN	DIFF.	2ND RUN	3RD RUN	ADJ. ELEV.	DESCRIPTION

Brooks
Smith
Krohn.

NOTE: ANY ADDITIONS OR CHANGES ON THIS SHEET MUST BE MADE OR CIRCLED IN RED INK, WITH DATE AND NAME OF PERSON MAKING CHANGE.

Do not extend notes this side of this line

PLEASE RETURN TO
LOS ANGELES COUNTY ENGINEER
700 LOS ANGELES COUNTY ENGINEERING BLDG.

76S420 S & E-353 9-55

76S420 S & E-353 9-55

- 2330

PLEASE RETURN TO
LOS ANGELES COUNTY ENGINEER
700 LOS ANGELES COUNTY ENGINEERING BLDG.

NOTE: ANY ADDITIONS OR CHANGES ON THIS SHEET MUST BE MADE OR CIRCLED IN RED INK, WITH DATE AND NAME OF PERSON MAKING CHANGE.

25.25

Do not extend notes this side of this line

B.M.	1ST RUN	DIFF.	2ND RUN	3RD RUN	ADJ. ELEV.	DESCRIPTION
CLB 158	19.666					CLB 158 Elev. 19.666
+	6.267					Ocean Blvd and Daisy N.W. Cor.
π	25.933					
−	2.168					
T.P.	23.765					
+	3.175					
π	26.940					
−	4.233					
T.P.	22.707					
+	5.330					
π	28.037					
−	2.787					
Floor. Elev	25.250					Lg Bt. spks in P.P. near const. office.
+	2.787					
π	28.037					
−	5.330					
TP	22.707					
+	4.233					
π	26.940					
−	2.330					
T.P.	24.610					
+	2.874					
π	27.484					
−	4.875					
T.P.	22.609					
+	5.578					
π	28.187					
−	2.937					
Floor Elev	25.250					Lg Bt spks in P.P. in alley near motel.

NOTES RED. ____ DATE ____
NOTES CHKD. ____ DATE ____
JOB NO. 7205.29 SURVEY OF Long Beach Co Bldg Parking Bldg.
SURVEY BY F.E. Brooks DATE 17 June 74
NOTES BY F.H.B. DATE AUG 5 1974
INDEXED G.D. BAILEY

F. B. 2361 PG. 56

76S420 353 3-51

PLEASE RETURN TO
LOS ANGELES COUNTY SURVEYOR
725 LOS ANGELES COUNTY ENGINEERING BLDG.

NOTE: ANY ADDITIONS OR CHANGES ON THIS SHEET MUST BE MADE OR CIRCLED IN RED INK, WITH DATE AND NAME OF PERSON MAKING CHANGE.

Do not extend notes this side of this line

B.M.	1ST RUN	DIFF.	2ND RUN	3RD RUN	ADJ. ELEV.	DESCRIPTION
Floor Elev	25.250					
+	3.040					
⊼	28.290					
−	5.668					
TP	22.622					
+	4.620					
⊼	27.242					
−	5.275					
TP	21.967					
+	4.850					
⊼	26.817					
−	5.397					
TP	21.420					
+	4.625					
⊼	26.045					
−	6.364					
CLB 158	19.681					CLB 158 Elev 19.666 Ocean Blvd & Daisy

NOTES RED. _____ JOB NO. _____ SURVEY OF _____
DATE _____ SURVEY BY _____
NOTES CHKD. _____ NOTES BY _____ DATE _____
DATE _____ INDEXED _____ DATE _____

F.B. _____ PG. _____

F. B. 217 PG. 58

JOB NO. _____ SURVEY OF _____ NOTES RED. _____

SURVEY BY _____ DATE _____

NOTES BY _____ DATE _____ NOTES CHKD. _____

INDEXED _____ DATE _____ DATE _____

B.M.	1ST RUN	DIFF.	2ND RUN	3RD RUN	ADJ. ELEV.	DESCRIPTION

Do not extend notes this side of this line

PLEASE RETURN TO

LOS ANGELES COUNTY SURVEYOR

725 LOS ANGELES COUNTY ENGINEERING BLDG.

NOTE: ANY ADDITIONS OR CHANGES ON THIS SHEET MUST BE MADE OR CIRCLED IN RED INK, WITH DATE AND NAME OF PERSON MAKING CHANGE.

76S420 353 3-51

Notes Ck'd by	Survey of L.B. S.P. (Parking)
Map No.	JN 7205.21 Tape Std °F
Office Work	Surveyed by [illegible]
Checked	Notes R. Smith Date 25 June 64
Date	Indexed G. D. BAILEY AUG 5 1964

F. B. 2367 PG. 54

J.N 7205.29

REVISION

SUPERCEDES PG # 54 THIS F.B

LONG BEACH-COUNTY PARKING BLDG

JUNE 1964

REF.

1. SITE PLAN SH # A1.2
2. L.B CIVIC CTR PARKING STRUCTURE (J.N. 0021.49 (TO PD)
3. F.B 2367-53-54

R. SMITH
G. CREASON
R. KEHON

Note: Any Additions or Changes on This Sheet Must be Made or Circled in Red Ink With Date and Name of Person Making Change.

Do not extend this side of this line.

PLEASE RETURN TO
COUNTY OF LOS ANGELES
DEPARTMENT OF COUNTY ENGINEER
403 LOS ANGELES COUNTY ENGINEERING BLDG.

76F309S CE#310 3-69

F. B 2367 PG. 60

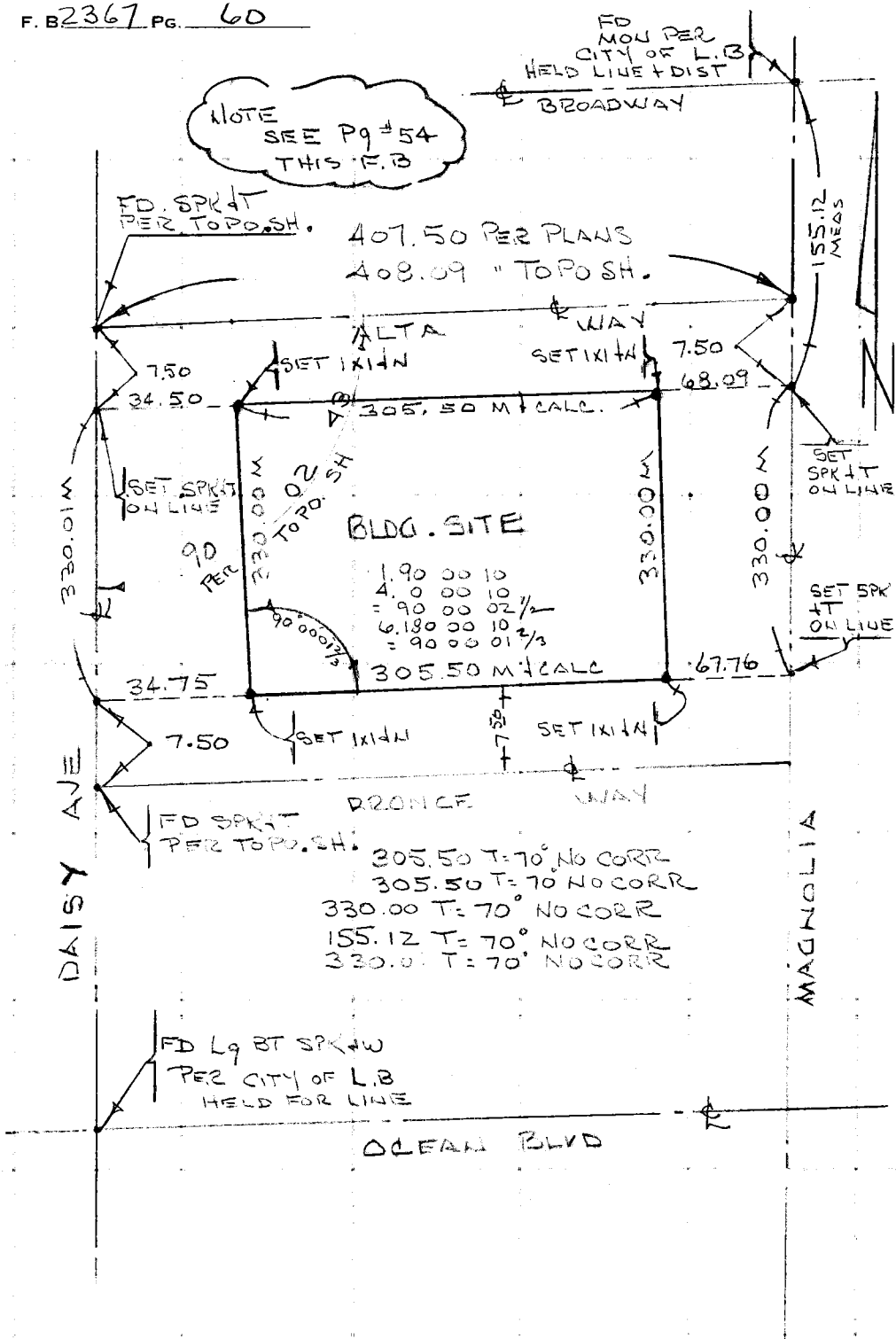

PLEASE RETURN TO
COUNTY OF LOS ANGELES
DEPARTMENT OF COUNTY ENGINEER
403 LOS ANGELES COUNTY ENGINEERING BLDG.

Do not extend this side of this line.

Note: Any Additions or Changes on This Sheet Must be Made or Circled in Red Ink With Date and Name of Person Making Change.

34.50

34.50
68.0
305.50
408.09
395.08
10.01

34.50
67.50
306.04
408.04

306.04
305.50
0.54

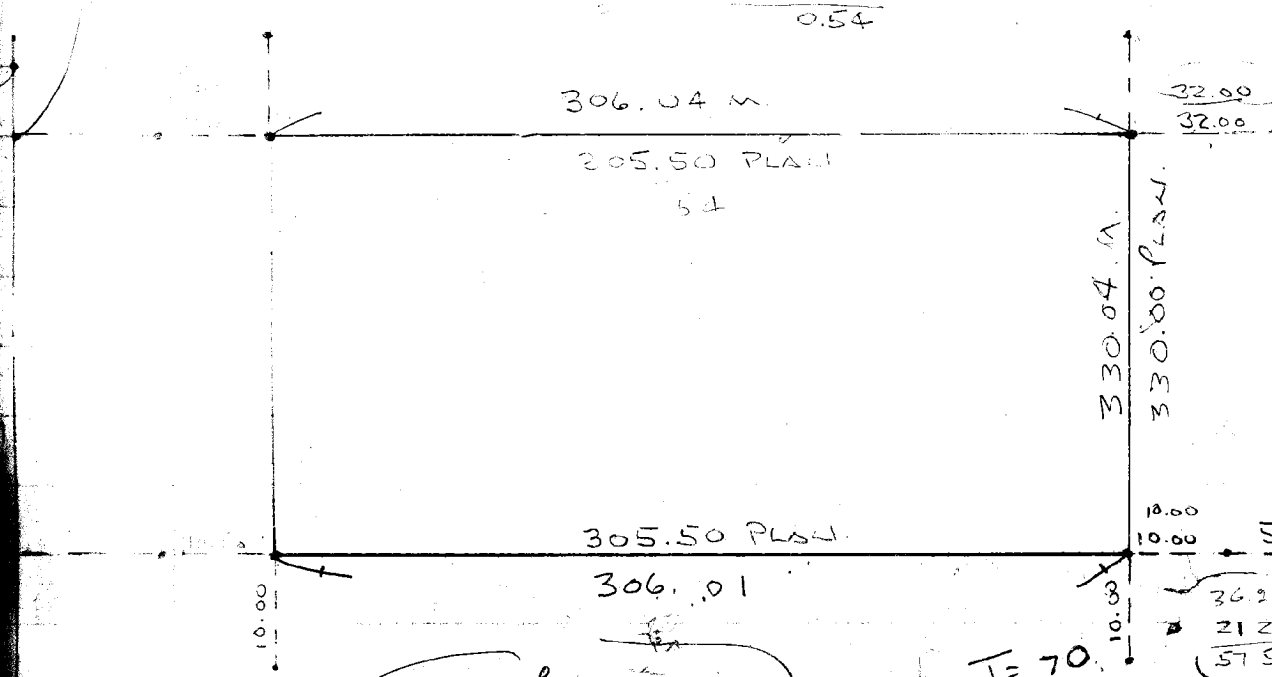

T= 70.

T=68

NORTH

100.47	100.67	20
100.08	99.89	19
100.49	100.78	29
[illegible]	2.71	28
306.03	306.05	

EAST

100.11	100.
[illegible]	100.
54.54	54.
74.85	74
330.03	33

330.0

T=

WEST

100.15	100.36
99.08	98.89
74.37	74.63

T= 68

SOUTH

100.47	100.77	30

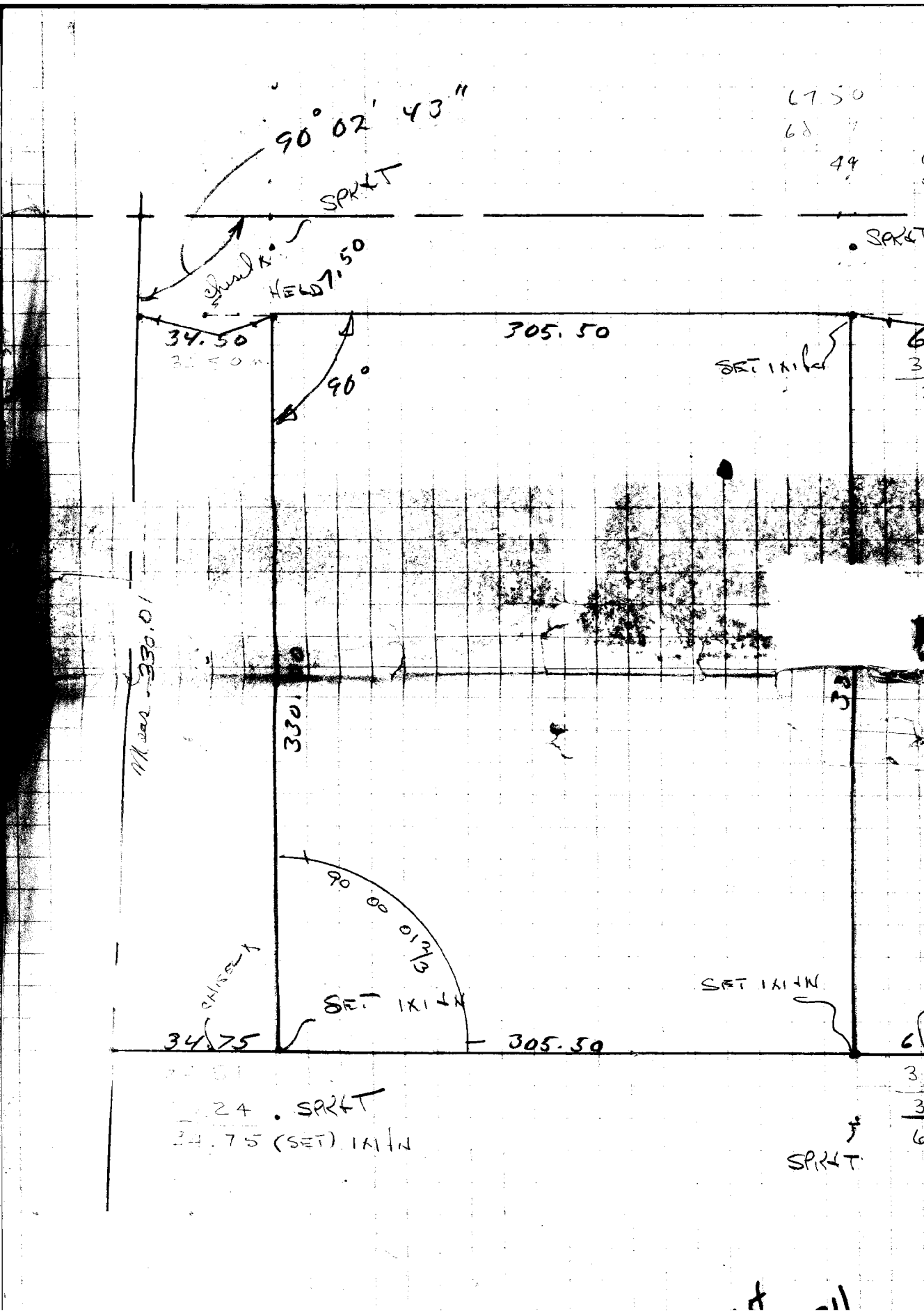

90° 02' 43"
SPKT
Chisel X
HELD 7.50
34.50
305.50
90°
SET 1X1 IN
Meas. 330.01
330.
90 00 01 2/3
CHISEL X
SET 1X1 IN
SET 1X1 IN
34.75
305.50
24 . SPKT
34.75 (SET) 1X1 IN
SPKT