Ck'd by
Work
Survey of
JN Tape Std °F
Surveyed by
Notes Date
Indexed
F.B. 2368 Pg.

Job	Description
	GENERAL WM. J. FOX AIRFIELD J.N. 7441.03
6 X-sec.	X-sec. of prop. runway.
10 X-Sec.	X-Sec. of Borrow Pit.
41 Grade	Elevations for Grade of Runway from 23+52.50 to 50+00.
52 Elev.	Elevations for Grade on Taxiway from 24+50 to W. end Runway.
08 Elev.	Elevation for Grade in Taxiway Entrance to Runway at Administration Area.
43 Elev.	Elevations for Grade of Runway from 3+00 to 23+00.
9 Cont.	Control points for construction of Runway & Administration Area.

Microfilmed on Feb. 86

Profile No.	Notes Red.	Plotted	Job No. 7441.03	Division No.	F. B. 2368 Pg. 5
	Date	Date	Survey of WM. J. FOX AIRFIELD		
X-Sec. No.	Notes Chkd.	Checked	Survey by PIERCE	Notes J.C.P.	Date 8-21-58
	Date	Date	Map No.	Index C. Johnson	8-26-58

J.N. 7441.03

WM. J. FOX AIRFIELD

CROSS SECTIONS

FROM: STA. 9+00

TO: STA. 30+50

SHOTS TAKEN FROM 550' S. OF ℄ RUNWAY TO 1700' S. OF ℄ RUNWAY

PARTY: PIERCE
MENDONCA
TALBOT
STROMBERG

STATION	B. S.	H. I.	F. S.	ELEV.

NOTE: ANY ADDITIONS OR CHANGES ON THIS SHEET MUST BE MADE OR CIRCLED IN RED INK, WITH DATE AND NAME OF PERSON MAKING CHANGE.

Do not extend notes this side of this line.

PLEASE RETURN TO
LOS ANGELES COUNTY ENGINEER
700 Los Angeles County Engineering Bldg.

76298 S & E #307—7.55

76298 S & E #307—7-55

PLEASE RETURN TO
LOS ANGELES COUNTY ENGINEER
700 LOS ANGELES COUNTY ENGINEERING BLDG.

NOTE: ANY ADDITIONS OR CHANGES ON THIS SHEET MUST BE MADE OR CIRCLED IN RED INK, WITH DATE AND NAME OF PERSON MAKING CHANGE.

Do not extend notes this side of this line.

STATION	B. S.	H. I.	F. S.	ELEV.		
B.M.# A.V.A.	4 23	2339 91		2335 684	BM# AVA-3 ELEV. 2335.684 PER. F.B. 1865-51 40' N. OF CEN. SEC. 36 T.8.N. R.13.W. A. 2" I.P. & B.C. MON. MKD. BM-AVA-3	
T. P.	6 56	2342 24	4 23	2335 68		
9+00			58	364	550' L OF ℄ RUNWAY	
			62	360	600 " " " "	
			61	361	650 " " " "	
			55	367	700 " " " "	
			52	370	750 " " " "	
			53	369	800 " " " "	
			59	363	850 " " " "	
			52	370	900 " " " "	
			56	366	950 " " " "	
			54	368	1000 " " " "	
			56	366	1050 " " " "	
			58	364	1100 " " " "	
			56	366	1150 " " " "	
			58	364	1200 " " " "	
			58	364	1250 " " " "	
			60	362	1300 " " " "	
			58	364	1350 " " " "	
			52	370	1400 " " " "	
			63	359	1450 " " " "	

F. B. 2368 Pg. 6 Job No. 7441.03 Division No. Notes Red. Plotted No. Profile
Survey of Wm. J. Fox AIRFIELD Date Date X-Sec.
Survey by PIERCE Notes J.C.P. Notes Chkd. Checked No.
Indexed K. C. Johnson Date Date Date

76298 S & E #307—7-55

PLEASE RETURN TO
LOS ANGELES COUNTY ENGINEER
700 LOS ANGELES COUNTY ENGINEERING BLDG.

NOTE: ANY ADDITIONS OR CHANGES ON THIS SHEET MUST BE MADE OR CIRCLED IN RED INK, WITH DATE AND NAME OF PERSON MAKING CHANGE.

Do not extend notes this side of this line.

STATION	B. S.	H. I.	F. S.	ELEV.		
9+00		234224	59	363	1500' L OF ℄	RUNWAY
			54	368	1550 L " "	"
			56	366	1600 L " "	"
			56	366	1650 L " "	"
			58	364	1700 L " "	"
9+50			59	363	550 L " "	"
			62	360	600 L " "	"
			59	363	650 L " "	"
			54	368	700 L " "	"
			56	366	750 L " "	"
			54	368	800 L " "	"
			56	366	850 L " "	"
			57	365	900 L " "	"
			55	367	950 L " "	"
			56	366	1000 L " "	"
			59	363	1050 L " "	"
			59	363	1100 L " "	"
			55	367	1150 L " "	"
			56	366	1200 L " "	"
			60	362	1250 L " "	"
			54	368	1300 L " "	"

Profile Notes Red. ____ Plotted ____ Job No. 7441.03 Division No. ____ F. B. 2368 Pg. 7
No. ____ Date ____ Date ____ Survey of Wm. J. Fox AIRFIELD
X-Sec. Notes Chkd. ____ Checked ____ Survey by PIERCE Notes J.C.P. Date 8-21-58
No. ____ Date ____ Date ____ Map No. ____ Index N. C. Johnson

76298 S & E #307—7-55

PLEASE RETURN TO
LOS ANGELES COUNTY ENGINEER
700 LOS ANGELES COUNTY ENGINEERING BLDG.

NOTE: ANY ADDITIONS OR CHANGES ON THIS SHEET MUST BE MADE OR CIRCLED IN RED INK, WITH DATE AND NAME OF PERSON MAKING CHANGE.

Do not extend notes this side of this line.

F. B. 2368 Pg. 8 | Job No. 7441.03 | Division No. | Notes Red. | Plotted | No. | Profile

Survey of Wm. J. FOX AIRFIELD | Date | Date | No. | X-Sec.

Survey by PIERCE | Notes J.C.P. | Notes Chkd. | Checked

Indexed A. C. Johnson | Date | Date | Date | No.

STATION	B. S.	H. I.	F. S.	ELEV.					
9+50		2342 24	50	2337 2	1350'	L	OF	℄	RUNWAY
			60	362	1400	L	"	"	"
			55	367	1450	L	"	"	"
			56	366	1500	L	"	"	"
			48	374	1550	L	"	"	"
			58	364	1600	L	"	"	"
			50	372	1650	L	"	"	"
			51	371	1700	L	"	"	"
10+00			57	365	550	L	"	"	"
			59	363	600	L	"	"	"
			55	367	650	L	"	"	"
			56	366	700	L	"	"	"
			52	370	750	L	"	"	"
			53	369	800	L	"	"	"
			57	365	850	L	"	"	"
			57	365	900	L	"	"	"
			54	368	950	L	"	"	"
			54	368	1000	L	"	"	"
			55	367	1050	L	"	"	"
	5 32	2342 28	528	2336 96	1100	L	"	"	"
			53	370	1150	L	"	"	"

76L-298 S & E #307—1-56

PLEASE RETURN TO
LOS ANGELES COUNTY ENGINEER
700 LOS ANGELES COUNTY ENGINEERING BLDG.

NOTE: ANY ADDITIONS OR CHANGES ON THIS SHEET MUST BE MADE OR CIRCLED IN RED INK, WITH DATE AND NAME OF PERSON MAKING CHANGE.

Do not extend notes this side of this line.

STATION	B. S.	H. I.	F. S.	ELEV.	
10+00		2342 28	55	23368	1200' L OF ℄ RUNWAY
			55	368	1250 L " " "
			58	365	1300 L " " "
			56	367	1350 L " " "
			61	362	1400 L " " "
			60	363	1450 L " " "
			59	364	1500 L " " "
	Corr. 1-9-59 C.T.		51	37.2 ~~362~~	1550 L " " "
			45	378	1600 L " " "
			57	366	1650 L " " "
			59	364	1700 L " " "
10+50			56	367	550 L OF ℄ RUNWAY
			56	367	600 L " " "
			52	371	650 L " " "
			54	369	700 L " " "
			49	374	750 L " " "
			55	368	800 L " " "
			53	370	850 L " " "
			56	367	900 L " " "
			49	374	950 L " " "
			53	370	1000 L " " "

Profile No. ____ Notes Red. ____ Plotted ____ Job No. 7441.23 Division No. ____
X-Sec. No. ____ Date ____ Date ____ Survey of WM J. FOX AIRFIELD
Notes Chkd. ____ Checked ____ Survey by PIERCE Notes J.C.A. Date 8-21-58
Date ____ Date ____ Map No. ____ Index C. Johnson

F. B. 2368 Pg. 9

76L-298 S & E #307—1-56

PLEASE RETURN TO
LOS ANGELES COUNTY ENGINEER
700 LOS ANGELES COUNTY ENGINEERING BLDG.

NOTE: ANY ADDITIONS OR CHANGES ON THIS SHEET MUST BE MADE OR CIRCLED IN RED INK, WITH DATE AND NAME OF PERSON MAKING CHANGE.

Do not extend notes this side of this line.

STATION	B. S.	H. I.	F. S.	ELEV.	
10+50		2342 28	55	23368	1050 L OF ℄ RUNWAY
			52	371	1100 L " " "
			51	372	1150 L " " "
			57	366	1200 L " " "
			48	375	1250 L " " "
			55	368	1300 L " " "
			60	363	1350 L " " "
			55	368	1400 L " " "
			57	366	1450 L " " "
			50	373	1500 L " " "
			47	376	1550 L " " "
			48	375	1600 L " " "
			51	372	1650 L " " "
			50	373	1700 L " " "
11+00			52	371	550 L OF ℄ RUNWAY
			51	372	600 L " " "
			52	371	650 L " " "
			54	369	700 L " " "
			49	374	750 L " " "
			52	371	800 L " " "
			56	23367	850 L " " "

F. B. 2368 Pg. 10
Job No. Division No. Notes Red Plotted Profile
Survey of WM J. FOX AIRFIELD Date Date No.
Survey by PIERCE Notes J.C.P. Notes Chkd. Checked X-Sec.
Indexed C. Johnson Date Date Date No.

76L-298 S & E #307—1-56

PLEASE RETURN TO
LOS ANGELES COUNTY ENGINEER
700 LOS ANGELES COUNTY ENGINEERING BLDG.

NOTE: ANY ADDITIONS OR CHANGES ON THIS SHEET MUST BE MADE OR CIRCLED IN RED INK, WITH DATE AND NAME OF PERSON MAKING CHANGE.

Do not extend notes this side of this line.

STATION	B. S.	H. I.	F. S.	ELEV.					
11+00		2342.28	5.0	2337.3	900'	L	OF	℄	RUNWAY
			5.0	373	950	L	"	"	"
			5.1	372	1000	L	"	"	"
			5.2	371	1050	L	"	"	"
			5.2	371	1100	L	"	"	"
			5.2	371	1150	L	"	"	"
			5.6	367	1200	L	"	"	"
			5.1	372	1250	L	"	"	"
			5.5	368	1300	L	"	"	"
			5.9	364	1350	L	"	"	"
			5.6	367	1400	L	"	"	"
			4.7	376	1450	L	"	"	"
			5.1	372	1500	L	"	"	"
			5.9	364	1550	L	"	"	"
			5.8	365	1600		"	"	"
			5.0	373	1650	L	"	"	"
			5.5	368	1700	L	"	"	"
11+50			5.6	367	550	L	OF	℄	RUNWAY
			5.3	370	600	L	"	"	"
			5.3	370	650	L	"	"	"
			4.9	374	700	L	"	"	"
			4.6	377	750	L	"	"	"

Profile Notes Red. Plotted Job No. 7441.03 Division No.
No. X-Sec. Date Date Survey of WM. J. FOX AIRFIELD
Notes Chkd. Checked Survey by PIERCE Notes J.C.P. Date 8-21-58
No. Date Date Map No. Indexed C. J. [illegible]

F. B. 2368 Pg. 11

76L-298 S & E #307—1-56

PLEASE RETURN TO
LOS ANGELES COUNTY ENGINEER
700 LOS ANGELES COUNTY ENGINEERING BLDG.

NOTE: ANY ADDITIONS OR CHANGES ON THIS SHEET MUST BE MADE OR CIRCLED IN RED INK, WITH DATE AND NAME OF PERSON MAKING CHANGE.

Do not extend notes this side of this line.

STATION	B. S.	H. I.	F. S.	ELEV.		
11+50		2342 28	42	23381	800' L	OF ℄ RUNWAY
			49	374	850 L	
			55	368	900 L	
			48	375	950 L	
			52	371	1000 L	
			52	371	1050 L	
			52	371	1100 L	
			52	371	1150 L	
			56	367	1200 L	
			48	375	1250 L	
			52	371	1300 L	
			50	373	1350 L	
			58	377	1400 L	
			54	369	1450 L	
			55	368	1500 L	
			53	370	1550 L	
			52	371	1600 L	
			50	373	1650 L	
			40	383	1700 L	OF ℄ RUNWAY
12+00			54	369	550 L	
			53	23370	600 L	

F. B. 2368 Pg. 12
Job No. 7441.03 Division No. Notes Red. Plotted Profile
Survey of WM. J. FOX AIRFIELD Date Date No.
Survey by PIERCE Notes J.C.P. Notes Chkd. Checked X-Sec.
Indexed C. Johnson Date Date Date No.

76L-298 S & E #307—1-56

PLEASE RETURN TO
LOS ANGELES COUNTY ENGINEER
700 LOS ANGELES COUNTY ENGINEERING BLDG.

NOTE: ANY ADDITIONS OR CHANGES ON THIS SHEET MUST BE MADE OR CIRCLED IN RED INK, WITH DATE AND NAME OF PERSON MAKING CHANGE.

Do not extend notes this side of this line.

STATION	B. S.	H. I.	F. S.	ELEV.				
12+00		23428	42	23381	650 L	OF	℄	RUNWAY
			45	378	700 L	"	"	"
			45	378	750 L	"	"	"
			45	378	800 L	"	"	"
			54	369	850 L	"	"	"
			53	370	900 L	"	"	"
			54	369	950 L	"	"	"
			52	371	1000 L	"	"	"
			53	370	1050 L	"	"	"
			52	371	1100 L	"	"	"
			52	371	1150 L	"	"	"
			46	377	1200 L	"	"	"
			49	374	1250 L	"	"	"
			50	373	1300 L	"	"	"
			46	377	1350 L	"	"	"
			55	368	1400 L	"	"	"
			50	373	1450 L	"	"	"
			50	373	1500 L	"	"	"
			51	372	1550 L	"	"	"
			52	371	1600 L	"	"	"
			49	23374	1650 L	"	"	"

Profile No. X-Sec. No. Notes Red. Date Notes Chkd. Date Plotted Date Checked Date Job No. 7441.03 Division No. Survey of WM. J. FOX AIRFIELD Survey by PIERCE Notes J.C.P. Date 8-21-58 Map No. Indexed C. Johnson Date

F. B. 2368 PG. 13

76L-298 S & E #307—1-56

PLEASE RETURN TO
LOS ANGELES COUNTY ENGINEER
700 LOS ANGELES COUNTY ENGINEERING BLDG.

NOTE: ANY ADDITIONS OR CHANGES ON THIS SHEET MUST BE MADE OR CIRCLED IN RED INK, WITH DATE AND NAME OF PERSON MAKING CHANGE.

Do not extend notes this side of this line.

STATION	B. S.	H. I.	F. S.	ELEV.				
12+00		2342 28	51	23372	1700 L	OF	℄	RUNWAY
12+50			48	375	550 L	"	"	"
			46	377	600 L	"	"	"
			45	378	650 L	"	"	"
			42	381	700 L	"	"	"
			48	375	750 L	"	"	"
			47	376	800 L	"	"	"
			51	372	850 L	"	"	"
			51	372	900 L	"	"	"
			52	371	950 L	"	"	"
			53	370	1000 L	"	"	"
			53	370	1050 L	"	"	"
			44	379	1100 L	"	"	"
			48	375	1150 L	"	"	"
			46	377	1200 L	"	"	"
			48	375	1250 L	"	"	"
			50	373	1300 L	"	"	"
			46	377	1350 L	"	"	"
			50	373	1400 L	"	"	"
			44	379	1450 L	"	"	"
			49	23374	1500 L	"	"	"

F. B. 2368 Pg. 14 Job No. 7441.03 Division No. Notes Red Plotted Profile
Survey of WM. J. FOX AIRFIELD Date Date No. X-Sec.
Survey by PIERCE Notes J.C.P. Notes Chkd. Checked
Indexed C. Johnson Date Date Date No.

76L-298 S & E #307—1-56

PLEASE RETURN TO
LOS ANGELES COUNTY ENGINEER
700 LOS ANGELES COUNTY ENGINEERING BLDG.

NOTE: ANY ADDITIONS OR CHANGES ON THIS SHEET MUST BE MADE OR CIRCLED IN RED INK, WITH DATE AND NAME OF PERSON MAKING CHANGE.

Do not extend notes this side of this line.

STATION	B. S.	H. I.	F. S.	ELEV.		
12+50		2342 28	53	23370	1550 L OF ℄ RUNWAY	
			48	375	1600 L " " "	
			49	374	1650 L " " "	
			42	381	1700 L " " "	
13+00			42	381	550 L OF ℄ RUNWAY	
			42	381	600 L " " "	
			43	380	650 L " " "	
			48	375	700 L " " "	
			48	375	750 L " " "	
			51	372	800 L " " "	
			42	381	850 L " " "	
			52	371	900 L " " "	
			52	371	950 L " " "	
			52	371	1000 L " " "	
			51	372	1050 L " " "	
			43	380	1100 L " " "	
			47	376	1150 L " " "	
			38	385	1200 L " " "	
			41	382	1250 L " " "	
			50	373	1300 L " " "	
			49	374	1350 L " " "	

Profile No. X-Sec. No. Notes Red. Date Notes Chkd. Date Plotted Date Checked Date Job No. 744103 Division No. Survey of WM. J. FOX AIRFIELD Survey by PIERCE Notes J.C.P. Date 8-21-58 Map No. Index C. Johnson Date

F. B. 2368 Pg. 15

76L-298 S & E #307—1-56

PLEASE RETURN TO
LOS ANGELES COUNTY ENGINEER
700 LOS ANGELES COUNTY ENGINEERING BLDG.

NOTE: ANY ADDITIONS OR CHANGES ON THIS SHEET MUST BE MADE OR CIRCLED IN RED IN, WITH DATE AND NAME OF PERSON MAKING CHANGE.

Do not extend notes this side of this line.

F. B. 2368 Pg. 16 | Job No. 7441.03 | Division No. | Notes Red. | Plotted | Profile
Survey of WM. J. FOX AIRFIELD | Date | Date | No. | X-Sec.
Survey by PIERCE | Notes J.C.P. | Notes Chkd. | Checked | No.
Indexed | Date | Date | Date

STATION	B. S.	H. I.	F. S.	ELEV.				
13+00		2342.28	55	2336.8	1400 L	OF	℄	RUNWAY
			43	380	1450 L	"	"	"
			40	383	1500 L	"	"	"
			44	379	1550 L	"	"	"
			44	379	1600 L	"	"	"
			47	376	1650 L	"	"	"
			44	379	1700 L	"	"	"
13+50			41	382	550 L	"	"	"
			46	377	600 L	"	"	"
			46	377	650 L	"	"	"
			47	376	700 L	"	"	"
			48	375	750 L	"	"	"
			42	381	800 L	"	"	"
			47	376	850 L	"	"	"
			49	374	900 L	"	"	"
			49	374	950 L	"	"	"
			47	376	1000 L	"	"	"
			39	384	1050 L	"	"	"
			39	384	1100 L	"	"	"
			43	380	1150 L	"	"	"
			41	382	1200 L	"	"	"

76298 S & E #307—7-55

PLEASE RETURN TO
LOS ANGELES COUNTY ENGINEER
700 LOS ANGELES COUNTY ENGINEERING BLDG.

NOTE: ANY ADDITIONS OR CHANGES ON THIS SHEET MUST BE MADE OR CIRCLED IN RED INK, WITH DATE AND NAME OF PERSON MAKING CHANGE.

Do not extend notes this side of this line.

STATION	B. S.	H. I.	F. S.	ELEV.					
13+50		2342.28	41	2338.2	1250	L	OF	℄	RUNWAY
			49	374	1300	L	"	"	"
			46	377	1350	L	"	"	"
			53	370	1400	L	"	"	"
			52	371	1450	L	"	"	"
			55	368	1500	L	"	"	"
			58	365	1550	L	"	"	"
			44	379	1600	L	"	"	"
			43	380	1650	L	"	"	"
			40	383	1700	L	"	"	"
14+00			39	384	550	L	OF	℄	RUNWAY
			42	381	600	L	"	"	"
			46	377	650	L	"	"	"
			48	375	700	L	"	"	"
			43	380	750	L	"	"	"
			46	377	800	L	"	"	"
			51	372	850	L	"	"	"
			43	380	900	L	"	"	"
			45	378	950	L	"	"	"
			41	382	1000	L	"	"	"
			42	2338.1	1050	L	"	"	"

Profile Notes Red. Plotted Job No. 7441.03 Division No. F. B. 2368 Pg. 17
No. Date Date Survey of WM. J. FOX AIRFIELD
X-Sec. Notes Chkd. Checked Survey by PIERCE Notes J.C.P. Date 8-21-58
No. Date Date Map No. Indexed C. Johnson

76298 S & E #307—7-55

PLEASE RETURN TO
LOS ANGELES COUNTY ENGINEER
700 LOS ANGELES COUNTY ENGINEERING BLDG.

NOTE: ANY ADDITIONS OR CHANGES ON THIS SHEET MUST BE MADE OR CIRCLED IN RED INK, WITH DATE AND NAME OF PERSON MAKING CHANGE.

Do not extend notes this side of this line.

F. B. 2368 Pg. 18 | Job No. 7441.03 Division No. | Notes Red. | Plotted | Profile
Survey of WM. J. FOX AIRFIELD | Date | Date | No.
Survey by J.C. PIERCE Notes J.C.P. | Notes Chkd. | Checked | X-Sec.
Indexed C. Johnson Date | Date | Date | No.

STATION	B. S.	H. I.	F. S.	ELEV.				
14+00	5.51	2342.28	4.49	2337.79	1100 L	OF	℄	RUNWAY
		2343.30	5.8	37.5	1150 L	"	"	"
			5.6	37.7	1200 L	"	"	"
			5.1	38.2	1250 L	"	"	"
			5.3	38.0	1300 L	"	"	"
			5.3	38.0	1350 L	"	"	"
			6.4	36.9	1400 L	"	"	"
			6.0	37.3	1450 L	"	"	"
			6.3	37.0	1500 L	"	"	"
			6.3	37.0	1550 L	"	"	"
			5.7	37.6	1600 L	"	"	"
			5.2	38.1	1650 L	"	"	"
			4.8	38.5	1700 L	"	"	"
14+50			4.6	38.7	550 L	OF	℄	RUNWAY
			5.1	38.2	600 L	"	"	"
			5.1	38.2	650 L	"	"	"
			5.5	37.8	700 L	"	"	"
			5.4	37.9	750 L	"	"	"
			5.2	38.1	800 L	"	"	"
			5.2	38.1	850 L	"	"	"
			5.4	37.9	900 L	"	"	"

76L-298 S & E #307—1-56

PLEASE RETURN TO
LOS ANGELES COUNTY ENGINEER
700 LOS ANGELES COUNTY ENGINEERING BLDG.

NOTE: ANY ADDITIONS OR CHANGES ON THIS SHEET MUST BE MADE OR CIRCLED IN RED INK, WITH DATE AND NAME OF PERSON MAKING CHANGE.

Do not extend notes this side of this line.

STATION	B. S.	H. I.	F. S.	ELEV.				
14+50		2343 30	60	23373	950 L	OF	℄	RUNWAY
			57	376	1000 L	"	"	"
			52	381	1050 L	"	"	"
			54	379	1100 L	"	"	"
			56	377	1150 L	"	"	"
			54	379	1200 L	"	"	"
			55	378	1250 L	"	"	"
			55	378	1300 L	"	"	"
			56	377	1350 L	"	"	"
			66	367	1400 L	"	"	"
			60	373	1450 L	"	"	"
			61	372	1500 L	"	"	"
			48	385	1550 L	"	"	"
			56	377	1600 L	"	"	"
			46	387	1650 L	"	"	"
			52	381	1700 L	"	"	"
15+00			45	388	550 L	OF	℄	RUNWAY
			50	383	600 L	"	"	"
			53	380	650 L	"	"	"
			55	378	700 L	"	"	"
			55	23378	750 L	"	"	"

Profile Notes Red. ____ Plotted ____ Job No. 7441.03 Division No. ____ F. B. 2368 PG. 19
No. ____ Date ____ Date ____ Survey of WM. J. FOX AIRFIELD
X-Sec. Notes Chkd. ____ Checked ____ Survey by PIERCE Notes J.C.P. Date 8-21-58
No. ____ Date ____ Date ____ Map No. ____ Indexed C. Johnson Date ____

76L-298 S & E #307—1-56

PLEASE RETURN TO
LOS ANGELES COUNTY ENGINEER
700 LOS ANGELES COUNTY ENGINEERING BLDG.

NOTE: ANY ADDITIONS OR CHANGES ON THIS SHEET MUST BE MADE OR CIRCLED IN RED INK, WITH DATE AND NAME OF PERSON MAKING CHANGE.

Do not extend notes this side of this line.

STATION	B. S.	H. I.	F. S.	ELEV.		
15+00		2343 30	49	2338 4	800 L OF ℄ RUNWAY	
			45	388	850 L " " "	
			55	378	900 L " " "	
			56	377	950 L " " "	
			54	379	1000 L " " "	
			49	384	1050 L " " "	
			48	385	1100 L " " "	
			54	379	1150 L " " "	
			53	380	1200 L " " "	
			52	381	1250 L " " "	
			60	373	1300 L " " "	
			64	369	1350 L " " "	
			62	371	1400 L " " "	
			55	378	1450 L " " "	
			54	379	1500 L " " "	
			53	380	1550 L " " "	
			53	380	1600 L " " "	
			55	378	1650 L " " "	
~~15+50~~			52	381	1700 L " " "	
15+50			49	384	550 L OF ℄ RUNWAY	
			52	381	600 L " " "	

F. B. 2368 PG. 20
Job No. 7441.03 Division No. Notes Red. Plotted Profile
Survey of WM. J. FOX AIRFIELD Date Date No.
Survey by PIERCE Notes J.C.P. Notes Chkd. Checked X-Sec.
Indexed ~~K. C. Johnson~~ Date Date Date No.

76L-298 S & E #307—1-56

PLEASE RETURN TO
LOS ANGELES COUNTY ENGINEER
700 LOS ANGELES COUNTY ENGINEERING BLDG.

NOTE: ANY ADDITIONS OR CHANGES ON THIS SHEET MUST BE MADE OR CIRCLED IN RED INK, WITH DATE AND NAME OF PERSON MAKING CHANGE.

Do not extend notes this side of this line.

STATION	B. S.	H. I.	F. S.	ELEV.		
15+50		2343 30	49	2333 84	650 L OF ℄ RUNWAY	
			52	381	700 L	
			50	383	750 L	
			46	387	800 L	
			41	392	850 L	
			46	387	900 L	
			57	376	950 L	
			51	382	1000 L	
			44	389	1050 L	
			56	377	1100 L	
			56	377	1150 L	
			49	384	1200 L	
			53	380	1250 L	
			57	376	1300 L	
			58	375	1350 L	
			61	372	1400 L	
			53	380	1450 L	
			56	377	1500 L	
			49	384	1550 L	
			48	385	1600 L	
			46	387	1650 L	

Profile Notes Red. Plotted Job No. 7441.03 Division No.
No. X-Sec. Date Date Survey of WM. J. FOX AIRFIELD
Notes Chkd. Checked Survey by PIERCE Notes J.C.P. Date 8-21-55
No. Date Date Map No. Index C. Johnson

F. B. 2368 Pg. 21

76L-298 S & E #307—1-56

PLEASE RETURN TO
LOS ANGELES COUNTY ENGINEER
700 LOS ANGELES COUNTY ENGINEERING BLDG.

NOTE: ANY ADDITIONS OR CHANGES ON THIS SHEET MUST BE MADE OR CIRCLED IN RED INK, WITH DATE AND NAME OF PERSON MAKING CHANGE.

Do not extend notes this side of this line.

STATION	B. S.	H. I.	F. S.	ELEV.		
15+50		2343 30	47	2338 6	1700 L	OF ℄ RUNWAY
16+00			51	38 2	550 L	
			41	39 2	600 L	
			52	38 1	650 L	
			43	39 0	700 L	
			42	39 1	750 L	
			45	38 8	800 L	
			46	38 7	850 L	
			50	38 3	900 L	
			58	37 5	950 L	
			55	37 8	1000 L	
			51	38 2	1050 L	
			53	38 0	1100 L	
			52	38 1	1150 L	
			47	38 6	1200 L	
			51	38 2	1250 L	
			50	38 3	1300 L	
			48	38 5	1350 L	
			57	37 6	1400 L	
			53	38 0	1450 L	
			50	38 3	1500 L	

F. B. 2368 Pg. 22 Job No. 7441.03 Division No. Notes Red. Plotted Profile
Survey of WM. J. FOX AIRFIELD Date Date No. X-Sec.
Survey by PIERCE Notes J. C. P. Notes Chkd. Checked
Indexed C. Johnson Date Date Date No.

76L-298 S & E #307—1-56

PLEASE RETURN TO
LOS ANGELES COUNTY ENGINEER
700 LOS ANGELES COUNTY ENGINEERING BLDG.

NOTE: ANY ADDITIONS OR CHANGES ON THIS SHEET MUST BE MADE OR CIRCLED IN RED INK, WITH DATE AND NAME OF PERSON MAKING CHANGE.

Do not extend notes this side of this line.

STATION	B. S.	H. I.	F. S.	ELEV.	
16+00		2343 30	51	23382	1550 L OF ℄ RUNWAY
			52	381	1600 L
			51	382	1650 L
			49	384	1700 L
16+50			50	383	550 L OF ℄ RUNWAY
			41	392	600 L
			51	382	650 L
			46	387	700 L
			44	389	750 L
			47	386	800 L
			45	388	850 L
			50	383	900 L
			52	381	950 L
			56	377	1000 L
			55	378	1050 L
			53	380	1100 L
			49	384	1150 L
			49	384	1200 L
			50	383	1250 L
			51	382	1300 L
			52	381	1350 L

Profile Notes Red ____ Plotted ____ Job No. 744.03 Division No. ____
No. ____ Date ____ Date ____ Survey of WM. J. FOX AIRFIELD
X-Sec. Notes Chkd. ____ Checked ____ Survey by PIERCE Notes J.C.P. Date 8-21-58
No. ____ Date ____ Date ____ Map No. ____ Index [redacted]

F. B. 2368 Pg. 23

76L-298 S & E #307—1-56

PLEASE RETURN TO
LOS ANGELES COUNTY ENGINEER
700 LOS ANGELES COUNTY ENGINEERING BLDG.

NOTE: ANY ADDITIONS OR CHANGES ON THIS SHEET MUST BE MADE OR CIRCLED IN RED INK, WITH DATE AND NAME OF PERSON MAKING CHANGE.

Do not extend notes this side of this line.

F. B. 2368 Pg. 24 | Job No. 7441-03 | Division No. | Notes Red. | Plotted | Profile
Survey of WM. J. FOX AIRFIELD | Date | Date | No.
Survey by PIERCE | Notes J.C.P. | Notes Chkd | Checked | X-Sec.
Indexed J. C. Johnson | Date | Date | Date | No.

STATION	B. S.	H. I.	F. S.	ELEV.		
16+50		2343 30	55	378	1400 L	OF ℄ RUNWAY
			51	382	1450 L	
			50	383	1500 L	
			50	383	1550 L	
			48	385	1600 L	
			47	386	1650 L	
			47	386	1700 L	
17+00			48	385	550 L	OF ℄ RUNWAY
			35	388	600 L	
			42	391	650 L	
			41	392	700 L	
			41	392	750 L	
			45	388	800 L	
			44	389	850 L	
			47	386	900 L	
			53	380	950 L	
			52	381	1000 L	
			52	381	1050 L	
T. P.	537	2343 73	494	2338 36	1100 L	
			51	386	1150 L	
			55	382	1200 L	

76L-298 S & E #307—1-56

PLEASE RETURN TO
LOS ANGELES COUNTY ENGINEER
700 LOS ANGELES COUNTY ENGINEERING BLDG.

NOTE: ANY ADDITIONS OR CHANGES ON THIS SHEET MUST BE MADE OR CIRCLED IN RED INK, WITH DATE AND NAME OF PERSON MAKING CHANGE.

Do not extend notes this side of this line.

STATION	B. S.	H. I.	F. S.	ELEV.					
17+00		23473	56	23381	1250	L	OF	℄	RUNWAY
			56	381	1300	L	"	"	"
			56	381	1350	L	"	"	"
			58	379	1400	L	"	"	"
			56	381	1450	L	"	"	"
			56	381	1500	L	"	"	"
			53	384	1550	L	"	"	"
			49	388	1600	L	"	"	"
			54	383	1650	L	"	"	"
			53	384	1700	L	"	"	"
17+50			51	386	550	L	"	"	"
			47	390	600	L	"	"	"
			52	385	650	L	"	"	"
			46	391	700	L	"	"	"
			42	395	750	L	"	"	"
			49	388	800	L	"	"	"
			45	392	850	L	"	"	"
			48	389	900	L	"	"	"
			50	387	950	L	"	"	"
			55	382	1000	L	"	"	"
			55	382	1050	L	"	"	"

Profile Notes Red. ____ Plotted ____ Job No. 744.03 Division No. ____
No. ____ Date ____ Date ____ Survey of WM J. FOX AIRFIELD
X-Sec. Notes Chkd. ____ Checked ____ Survey by PIERCE Notes J.C.P. Date 8-21-58
No. ____ Date ____ Date ____ Map No. ____ Index ____ Date ____

F. B. 2368 Pg. 25

76L-298 S & E #307—1-56

PLEASE RETURN TO
LOS ANGELES COUNTY ENGINEER
700 LOS ANGELES COUNTY ENGINEERING BLDG.

NOTE: ANY ADDITIONS OR CHANGES ON THIS SHEET MUST BE MADE OR CIRCLED IN RED INK, WITH DATE AND NAME OF PERSON MAKING CHANGE.

Do not extend notes this side of this line.

STATION	B. S.	H. I.	F. S.	ELEV.					
17+50		2343 73	55	2338 2	1100	L	OF	℄	RUNWAY
			55	38 2	1150	L	"	"	"
			56	38 1	1200	L	"	"	"
			51	38 6	1250	L	"	"	"
			60	37 7	1300	L	"	"	"
			55	38 2	1350	L	"	"	"
			53	38 4	1400	L	"	"	"
			53	38 4	1450	L	"	"	"
			54	38 3	1500	L	"	"	"
			52	38 5	1550	L	"	"	"
			51	38 6	1600	L	"	"	"
			51	38 6	1650	L	"	"	"
			53	38 4	1700	L	"	"	"
18+00			48	38 9	550	L	"	"	"
			43	39 4	600	L	"	"	"
			47	39 0	650	L	"	"	"
			42	39 5	700	L	"	"	"
			40	39 7	750	L	"	"	"
			48	38 9	800	L	"	"	"
			41	39 6	850	L	"	"	"
			53	38 4	900	L	"	"	"

F. B. 2368 Pg. 26
Job No. 7441.03 Division No. ____ Notes Red. ____ Plotted ____ Profile
Survey of WM. J. FOX AIRFIELD Date ____ Date ____ No. ____
Survey by PIERCE Notes J.C.P. Notes Chkd. ____ Checked ____ X-Sec.
Indexed C. Johnson Date ____ Date ____ No. ____

76L-298 S & E #307—1-56

PLEASE RETURN TO
LOS ANGELES COUNTY ENGINEER
700 LOS ANGELES COUNTY ENGINEERING BLDG.

NOTE: ANY ADDITIONS OR CHANGES ON THIS SHEET MUST BE MADE OR CIRCLED IN RED INK, WITH DATE AND NAME OF PERSON MAKING CHANGE.

Do not extend notes this side of this line.

STATION	B. S.	H. I.	F. S.	ELEV.	
18+00		2343 73	56	23381	950 L OF ℄ RUNWAY
			54	383	1000 L " " "
			50	387	1050 L " " "
			53	384	1100 L " " "
			56	381	1150 L " " "
			58	379	1200 L " " "
			56	381	1250 L " " "
			56	381	1300 L " " "
			54	383	1350 L " " "
			55	382	1400 L " " "
			48	379	1450 L " " "
			46	391	1500 L " " "
			51	386	1550 L " " "
			51	386	1600 L " " "
			51	386	1650 L " " "
			54	383	1700 L " " "
18+50			47	390	550 L " " "
			45	392	600 L " " "
			47	390	650 L " " "
			40	397	700 L " " "
			45	392	750 L " " "

Profile Notes Red. ____ Plotted ____ Job No. 7441.03 Division No. ____ F. B. 2368 Pg. 27
No. ____ Date ____ Date ____ Survey of WM. J. FOX AIRFIELD
X-Sec. Notes Chkd. ____ Checked ____ Survey by PIERCE Notes J.C.P. Date 8-22-58
No. ____ Date ____ Date ____ Map No. ____ Indexed C. Johnson Date ____

76L-298 S & E #307—1-56

PLEASE RETURN TO
LOS ANGELES COUNTY ENGINEER
700 LOS ANGELES COUNTY ENGINEERING BLDG.

NOTE: ANY ADDITIONS OR CHANGES ON THIS SHEET MUST BE MADE OR CIRCLED IN RED INK, WITH DATE AND NAME OF PERSON MAKING CHANGE.

Do not extend notes this side of this line.

STATION	B. S.	H. I.	F. S.	ELEV.				
18+50		2343 73	46	391	800 L	OF	℄	RUNWAY
			48	389	850 L	"	"	"
			56	381	900 L	"	"	"
			54	383	950 L	"	"	"
			50	387	1000 L	"	"	"
			52	385	1050 L	"	"	"
			53	384	1100 L	"	"	"
			55	382	1150 L	"	"	"
			50	387	1200 L	"	"	"
			51	386	1250 L	"	"	"
			54	383	1300 L	"	"	"
			46	391	1350 L	"	"	"
			50	387	1400 L	"	"	"
			49	388	1450 L	"	"	"
			49	388	1500 L	"	"	"
			51	386	1550 L	"	"	"
			42	395	1600 L	"	"	"
			48	389	1650 L	"	"	"
			52	385	1700 L	"	"	"
19+00			34	403	550 L	"	"	"
			44	393	600 L	"	"	"

F. B. 2368 PG. 28
Job No 7441.03 Division No. Notes Red. Plotted Profile
Survey of WM. J. FOX AIRFIELD Date Date No. X-Sec.
Survey by PIERCE Notes J.C.P. Notes Chkd. Checked No.
Indexed C. Johnson Date Date Date

76L-298 S & E #307—1-56

PLEASE RETURN TO
LOS ANGELES COUNTY ENGINEER
700 LOS ANGELES COUNTY ENGINEERING BLDG.

NOTE: ANY ADDITIONS OR CHANGES ON THIS SHEET MUST BE MADE OR CIRCLED IN RED INK, WITH DATE AND NAME OF PERSON MAKING CHANGE.

Do not extend notes this side of this line.

STATION	B. S.	H. I.	F. S.	ELEV.				
19+00		2343 73	37	400	650 L	OF	℄	RUNWAY
			41	396	700	"	"	"
			45	392	750	"	"	"
			46	391	800	"	"	"
			50	387	850	"	"	"
			48	389	900	"	"	"
			48	389	950	"	"	"
			49	388	1000	"	"	"
			47	390	1050	"	"	"
			51	386	1100	"	"	"
			52	385	1150	"	"	"
			51	386	1200	"	"	"
			52	385	1250	"	"	"
			50	387	1300	"	"	"
			49	388	1350	"	"	"
			50	387	1400	"	"	"
			50	387	1450	"	"	"
			50	387	1500	"	"	"
			52	385	1550	"	"	"
			50	387	1600	"	"	"
			56	381	1650	"	"	"

Profile Notes Red. Plotted Job No. 7441.03 Division No.
No. Date Date Survey of WM. J. FOX AIRFIELD
X-Sec. Notes Chkd. Checked Survey by PIERCE Notes J.C.P. Date 8-22-58
No. Date Date Map No. Index C. Johnson Date
F. B. 2368 PG. 29

76L-298 S & E #307—1-56

PLEASE RETURN TO
LOS ANGELES COUNTY ENGINEER
700 LOS ANGELES COUNTY ENGINEERING BLDG.

NOTE: ANY ADDITIONS OR CHANGES ON THIS SHEET MUST BE MADE OR CIRCLED IN RED INK, WITH DATE AND NAME OF PERSON MAKING CHANGE.

Do not extend notes this side of this line.

F. B. 2368 Pg. 30 | Job No 7441.03 | Division No. | Notes Red. | Plotted | Profile
Survey of WM. J. FOX AIRFIELD | Date | Date | No.
Survey by J.C. PIERCE Notes J.C.P. | Notes Chkd. | Checked | X-Sec.
Indexed L. C. Johnson Date | Date | Date | No.

STATION	B. S.	H. I.	F. S.	ELEV.					
19+00		2343 73	47	390	1700	L	OF	℄	RUNWAY
19+50			44	393	550	L	"	"	"
			40	397	600	L	"	"	"
			39	398	650	L	"	"	"
			40	397	700	L	"	"	"
			43	394	750	L	"	"	"
			47	390	800	L	"	"	"
			52	385	850	L	"	"	"
			46	391	900	L	"	"	"
			48	389	950	L	"	"	"
			49	388	1000	L	"	"	"
			50	387	1050	L	"	"	"
			52	385	1100	L	"	"	"
			52	385	1150	L	"	"	"
			49	388	1200	L	"	"	"
			52	385	1250	L	"	"	"
			52	385	1300	L	"	"	"
			47	390	1350	L	"	"	"
			49	388	1400	L	"	"	"
			52	385	1450	L	"	"	"
			46	391	1500	L	"	"	"

76L-298 S & E #307—1-56

PLEASE RETURN TO
LOS ANGELES COUNTY ENGINEER
700 LOS ANGELES COUNTY ENGINEERING BLDG.

NOTE: ANY ADDITIONS OR CHANGES ON THIS SHEET MUST BE MADE OR CIRCLED IN RED INK, WITH DATE AND NAME OF PERSON MAKING CHANGE.

Do not extend notes this side of this line.

STATION	B. S.	H. I.	F. S.	ELEV.				
19+50		2343 73	46	391	1550 L	OF	℄	RUNWAY
			51	386	1600 L	"	"	"
			48	389	1650 L	"	"	"
			42	395	1700 L	"	"	"
20+00			38	399	550 L	"	"	"
			35	402	600 L	"	"	"
			39	398	650 L	"	"	"
			40	397	700 L	"	"	"
			41	396	750 L	"	"	"
			41	396	800 L	"	"	"
			43	394	850 L	"	"	"
			42	395	900 L	"	"	"
			47	390	950 L	"	"	"
			46	391	1000 L	"	"	"
			51	386	1050 L	"	"	"
			46	391	1100 L	"	"	"
			45	392	1150 L	"	"	"
			50	387	1200 L	"	"	"
			54	383	1250 L	"	"	"
			45	392	1300 L	"	"	"
			47	390	1350 L	"	"	"

Profile Notes Red. Plotted Job No. 7441.03 Division No.
No. Date Date Survey of WM J. FOX AIRFIELD
X-Sec. Notes Chkd. Checked Survey by PIERCE Notes J.C.P. Date 8-22-58
No. Date Date Map No. Index

F. B. 2368 Pg. 21

76L-298 S & E #307—1-56

PLEASE RETURN TO
LOS ANGELES COUNTY ENGINEER
700 LOS ANGELES COUNTY ENGINEERING BLDG.

NOTE: ANY ADDITIONS OR CHANGES ON THIS SHEET MUST BE MADE OR CIRCLED IN RED INK, WITH DATE AND NAME OF PERSON MAKING CHANGE.

Do not extend notes this side of this line.

F. B. 2368 Pg. 32 Job No. 7441-03 Division No. ____ Notes Red. ____ Plotted ____ Profile ____
Survey of WM. J. FOX AIRFIELD Date ____ Date ____ No. ____ X-Sec. ____
Survey by PIERCE Notes J. C. P. Notes Chkd. ____ Checked ____
Indexed L. O. Johnson Date ____ Date ____ No. ____

STATION	B. S.	H. I.	F. S.	ELEV.				
20+00		2343 73	44	2339 3	1400 L	OF	℄	RUNWAY
			40	397	1450	"	"	"
			44	393	1500	"	"	"
			48	389	1550	"	"	"
			46	391	1600	"	"	"
			43	394	1650	"	"	"
			48	389	1700	"	"	"
20+50			38	399	550	"	"	"
			36	401	600	"	"	"
			39	398	650	"	"	"
			37	400	700	"	"	"
			47	390	750	"	"	"
			46	391	800	"	"	"
			48	389	850	"	"	"
			46	391	900	"	"	"
			52	385	950	"	"	"
			46	391	1000	"	"	"
			53	384	1050	"	"	"
			48	389	1100	"	"	"
			50	387	1150	"	"	"
			50	387	1200	"	"	"

76L-298 S & E #307—1-56

PLEASE RETURN TO
LOS ANGELES COUNTY ENGINEER
700 LOS ANGELES COUNTY ENGINEERING BLDG.

NOTE: ANY ADDITIONS OR CHANGES ON THIS SHEET MUST BE MADE OR CIRCLED IN RED INK, WITH DATE AND NAME OF PERSON MAKING CHANGE.

Do not extend notes this side of this line.

STATION	B. S.	H. I.	F. S.	ELEV.					
20+50		2343 73	48	2338 9	1250	L	OF	℄	RUNWAY
			47	390	1300	L	"	"	"
			46	391	1350	L	"	"	"
			39	398	1400	L	"	"	"
			44	393	1450	L	"	"	"
			46	391	1500	L	"	"	"
			46	391	1550	L	"	"	"
			50	387	1600	L	"	"	"
			50	387	1650	L	"	"	"
			50	387	1700	L	"	"	"
21+00			38	399	550	L	"	"	"
			31	406	600	L	"	"	"
			28	409	650	L	"	"	"
			43	394	700	L	"	"	"
			43	394	750	L	"	"	"
			44	393	800	L	"	"	"
			44	393	850	L	"	"	"
			42	395	900	L	"	"	"
			46	391	950	L	"	"	"
			51	386	1000	L	"	"	"
	Correction 1-7-59 C-T.		49	38.8 398	1050	L	"	"	"

Profile Notes Red. Plotted Job No. 7441.03 Division No.
No. X-Sec. Date Date Survey of WM. J. FOX AIRFIELD
Notes Chkd. Checked Survey by PIERCE Notes JEP Date 8-22-58
No. Date Date Map No. Index

F. B. 2368 PG. 33

76L-298 S & E #307—1-56

PLEASE RETURN TO
LOS ANGELES COUNTY ENGINEER
700 LOS ANGELES COUNTY ENGINEERING BLDG.

NOTE: ANY ADDITIONS OR CHANGES ON THIS SHEET MUST BE MADE OR CIRCLED IN RED INK, WITH DATE AND NAME OF PERSON MAKING CHANGE.

Do not extend notes this side of this line.

STATION	B. S.	H. I.	F. S.	ELEV.					
21+00	531	2343 73	391	2339 82	1100	L	OF	℄	RUNWAY
		2345 13	64	387	1150	L	"	"	"
			58	393	1200	L	"	"	"
			59	392	1250	L	"	"	"
			57	394	1300	L	"	"	"
			57	394	1350	L	"	"	"
			54	397	1400	L	"	"	"
			53	398	1450	L	"	"	"
			60	391	1500	L	"	"	"
			56	395	1550	L	"	"	"
			64	387	1600	L	"	"	"
			63	388	1650	L	"	"	"
			63	388	1700	L	"	"	"
21+50			41	410	550	L	"	"	"
			44	407	600	L	"	"	"
			54	397	650	L	"	"	"
			55	396	700	L	"	"	"
			48	403	750	L	"	"	"
			54	397	800	L	"	"	"
			54	397	850	L	"	"	"
			56	395	900	L	"	"	"

F. B. 2368 PG. 34
Job No 7441.03 Division No. ____ Notes Red. ____ Plotted ____ Profile
Survey of WM. J. FOX AIRFIELD Date ____ Date ____ No. ____
Survey by PIERCE Notes J.C.P Notes Chkd. ____ Checked ____ X-Sec.
Indexed [illegible] C. Johnson Date ____ Date ____ No. ____

76L-298 S & E #307—1-56

PLEASE RETURN TO
LOS ANGELES COUNTY ENGINEER
700 LOS ANGELES COUNTY ENGINEERING BLDG.

NOTE: ANY ADDITIONS OR CHANGES ON THIS SHEET MUST BE MADE OR CIRCLED IN RED INK, WITH DATE AND NAME OF PERSON MAKING CHANGE.

Do not extend notes this side of this line.

STATION	B. S.	H. I.	F. S.	ELEV.					
21+50		234513	62	2338 9	950	L	OF	℄	RUNWAY
			63	38 8	1000	L	"	"	"
			58	39 3	1050	L	"	"	"
			53	39 8	1100	L	"	"	"
			60	39 1	1150	L	"	"	"
			53	39 8	1200	L	"	"	"
			59	39 2	1250	L	"	"	"
			53	39 8	1300	L	"	"	"
			57	39 4	1350	L	"	"	"
			54	39 7	1400	L	"	"	"
			58	39 3	1450	L	"	"	"
			58	39 3	1500	L	"	"	"
			50	40 1	1550	L	"	"	"
			58	39 3	1600	L	"	"	"
			56	39 5	1650	L	"	"	"
			56	39 5	1700	L	"	"	"
22+00			54	39 7	550	L	"	"	"
			44	40 7	600	L	"	"	"
			51	40 0	650	L	"	"	"
			50	40 1	700	L	"	"	"
			50	40 1	750	L	"	"	"

Profile Notes Red. Plotted Job No. 744103 Division No. F. B. 2368 Pg. 35
No. Date Date Survey of WM. J. FOX AIRFIELD
X-Sec. Notes Chkd. Checked Survey by PIERCE Notes JCP Date 8-22-5
No. Date Date Map No. Indexed C. Johnson

76L-298 S & E #307—1-56

PLEASE RETURN TO
LOS ANGELES COUNTY ENGINEER
700 LOS ANGELES COUNTY ENGINEERING BLDG.

NOTE: ANY ADDITIONS OR CHANGES ON THIS SHEET MUST BE MADE OR CIRCLED IN RED IN, WITH DATE AND NAME OF PERSON MAKING CHANGE.

Do not extend notes this side of this line.

F. B. 2369 Pg. 36 Job No. 7441.03 Division No. Notes Red. Date Plotted Date Profile No. X-Sec. No.
Survey of Wm. J. Fox AIRFIELD Notes Chkd. Date Checked Date
Survey by PIERCE Notes J.C.P.
Indexed C. Johnson Date

STATION	B. S.	H. I.	F. S.	ELEV.					
22+00		234513	54	23397	800	L	OF	℄	RUNWAY
			54	397	850	L	"	"	"
			57	394	900	L	"	"	"
			62	389	950	L	"	"	"
			61	390	1000	L	"	"	"
			57	394	1050	L	"	"	"
			54	397	1100	L	"	"	"
			52	399	1150	L	"	"	"
			55	396	1200	L	"	"	"
			53	398	1250	L	"	"	"
			51	400	1300	L	"	"	"
			59	392	1350	L	"	"	"
			60	391	1400	L	"	"	"
			61	390	1450	L	"	"	"
			60	391	1500	L	"	"	"
			57	394	1550	L	"	"	"
			53	398	1600	L	"	"	"
			54	397	1650	L	"	"	"
			56	395	1700	L	"	"	"
22+50			45	406	550	L	"	"	"
			46	23405	600	L	"	"	"

76298 S & E #307—7-55

PLEASE RETURN TO
LOS ANGELES COUNTY ENGINEER
700 LOS ANGELES COUNTY ENGINEERING BLDG.

NOTE: ANY ADDITIONS OR CHANGES ON THIS SHEET MUST BE MADE OR CIRCLED IN RED INK, WITH DATE AND NAME OF PERSON MAKING CHANGE.

Do not extend notes this side of this line.

STATION	B. S.	H. I.	F. S.	ELEV.				
22+50		234513	44	23407	650 L	OF	℄	RUNWAY
			45	406	700 L	"	"	"
			48	403	750 L	"	"	"
			54	397	800 L	"	"	"
			57	394	850 L	"	"	"
			61	390	900 L	"	"	"
			60	391	950 L	"	"	"
			52	399	1000 L	"	"	"
			60	391	1050 L	"	"	"
			53	398	1100 L	"	"	"
			49	402	1150 L	"	"	"
			56	395	1200 L	"	"	"
			54	397	1250 L	"	"	"
			56	395	1300 L	"	"	"
			54	397	1350 L	"	"	"
			60	391	1400 L	"	"	"
			51	400	1450 L	"	"	"
			59	392	1500 L	"	"	"
			55	396	1550 L	"	"	"
			49	402	1600 L	"	"	"
			54	397	1650 L	"	"	"

Profile Notes Red. ____ Plotted ____ Job No. 7441.03 Division No. ____ F. B. 2368 Pg. 37
No. ____ Date ____ Date ____ Survey of WM. J. FOX AIRFIELD
X-Sec. Notes Chkd. ____ Checked ____ Survey by PIERCE Notes J.C.P. Date 8-22-58
No. ____ Date ____ Date ____ Map No. ____ Index [redacted]

76298 S & E #307—7-55

PLEASE RETURN TO
LOS ANGELES COUNTY ENGINEER
700 LOS ANGELES COUNTY ENGINEERING BLDG.

NOTE: ANY ADDITIONS OR CHANGES ON THIS SHEET MUST BE MADE OR CIRCLED IN RED INK, WITH DATE AND NAME OF PERSON MAKING CHANGE.

Do not extend notes this side of this line.

STATION	B. S.	H. I.	F. S.	ELEV.				
22+50		23 45 13	54	23 39 7	1700 L	OF	℄	RUNWAY
23+00			47	40 4	550 L	"	"	"
			45	40 6	600 L	"	"	"
			44	40 7	650 L	"	"	"
			47	40 4	700 L	"	"	"
			45	40 6	750 L	"	"	"
			45	40 6	800 L	"	"	"
			49	40 2	850 L	"	"	" ✓
			57	39 4	900 L	"	"	"
			56	39 5	950 L	"	"	"
			50	40 1	1000 L	"	"	"
			53	39 8	1050 L	"	"	"
			54	39 7	1100 L	"	"	"
			56	39 5	1150 L	"	"	"
			51	40 0	1200 L	"	"	"
			60	39 1	1250 L	"	"	"
			61	39 0	1300 L	"	"	"
			54	39 7	1350 L	"	"	"
			44	40 7	1400 L	"	"	"
			55	39 6	1450 L	"	"	"
			52	39 9	1500 L	"	"	"

F. B. 2368 PG. 38
Job No. 7441.03 Division No. ____ Notes Red. ____ Plotted ____ Profile
Survey of WM. J. FOX AIRFIELD Date ____ Date ____ No. ____
Survey by PIERCE Notes J.C.P. Notes Chkd. ____ Checked ____ X-Sec.
Indexed A. C. Johnson Date ____ Date ____ Date ____ No. ____

76298 S & E #307—7-55

PLEASE RETURN TO
LOS ANGELES COUNTY ENGINEER
700 LOS ANGELES COUNTY ENGINEERING BLDG.

NOTE: ANY ADDITIONS OR CHANGES ON THIS SHEET MUST BE MADE OR CIRCLED IN RED INK, WITH DATE AND NAME OF PERSON MAKING CHANGE.

Do not extend notes this side of this line.

STATION	B. S.	H. I.	F. S.	ELEV.					
23+00		2345.13	5.6	39.5	1550	L	OF	℄	RUNWAY
			5.6	39.5	1600	L	"	"	"
			6.4	38.7	1650	L	"	"	"
			6.2	38.9	1700	L	"	"	"
23+50			4.4	40.7	550	L	"	"	"
			4.4	40.7	600	L	"	"	"
			3.7	41.4	650	L	"	"	"
			4.4	40.7	700	L	"	"	"
			5.2	39.9	750	L	"	"	"
			5.1	40.1	800	L	"	"	"
			5.7	39.4	850	L	"	"	"
			5.6	39.5	900	L	"	"	"
			5.2	39.9	950	L	"	"	"
			4.6	40.5	1000	L	"	"	"
			4.9	40.2	1050	L	"	"	"
			5.2	39.9	1100	L	"	"	"
			5.5	39.6	1150	L	"	"	"
			5.5	39.6	1200	L	"	"	"
			4.6	40.5	1250	L	"	"	"
			6.0	39.1	1300	L	"	"	"
			5.9	39.2	1350	L	"	"	"
			5.8	39.3	1400	L	"	"	"

Profile No.____ Notes Red.____ Plotted____ Job No. 7441.03 Division No.____ F. B. 2368 Pg. 39
X-Sec. No.____ Date____ Notes Chkd.____ Date____ Checked____ Date____ Survey of WM. J. FOX AIRFIELD
Survey by PIERCE Notes J.G.E. Date 8-22-58
Map No.____ Index C. Johnson

76298 S & E #307—7-55

PLEASE RETURN TO
LOS ANGELES COUNTY ENGINEER
700 LOS ANGELES COUNTY ENGINEERING BLDG.

NOTE: ANY ADDITIONS OR CHANGES ON THIS SHEET MUST BE MADE OR CIRCLED IN RED INK, WITH DATE AND NAME OF PERSON MAKING CHANGE.

Do not extend notes this side of this line.

F. B. 2368 Pg. 40 | Job No. 7441.43 Division No. _____ Notes Red. _____ Plotted _____ No. _____ Profile
Survey of WM. J. FOX AIRFIELD Date _____ Date _____ X-Sec.
Survey by PIERCE Notes J.C.P. Notes Chkd. _____ Checked _____
Index C. Johnson Date _____ Date _____ No. _____

STATION	B. S.	H. I.	F. S.	ELEV.					
23+50		2345 13	56	395	1450	L	OF	℄	RUNWAY
			49	402	1500	L	"	"	"
			52	399	1550	L	"	"	"
			63	388	1600	L	"	"	"
			58	393	1650	L	"	"	"
			56	395	1700	L	"	"	"
24+00			40	411	550	L	"	"	"
			34	417	600	L	"	"	"
			37	414	650	L	"	"	"
			39	412	700	L	"	"	"
			46	405	750	L	"	"	"
			52	399	800	L	"	"	"
			57	394	850	L	"	"	"
			52	399	900	L	"	"	"
			54	397	950	L	"	"	"
			55	396	1000	L	"	"	"
			45	406	1050	L	"	"	"
			49	402	1100	L	"	"	"
			47	404	1150	L	"	"	"
			41	410	1200	L	"	"	"
			50	401	1250	L	"	"	"

76298 S & E #307—7-55

PLEASE RETURN TO
LOS ANGELES COUNTY ENGINEER
700 LOS ANGELES COUNTY ENGINEERING BLDG.

NOTE: ANY ADDITIONS OR CHANGES ON THIS SHEET MUST BE MADE OR CIRCLED IN RED INK, WITH DATE AND NAME OF PERSON MAKING CHANGE.

Do not extend notes this side of this line.

STATION	B. S.	H. I.	F. S.	ELEV.					
24+00		2345 13	50	23401	1300	L	OF	℄	RUNWAY
			53	398	1350	L	"	"	"
			56	395	1400	L	"	"	"
			50	401	1450	L	"	"	"
			53	398	1500	L	"	"	"
			53	398	1550	L	"	"	"
			60	391	1600	L	"	"	"
			54	397	1650	L	"	"	"
			51	400	1700	L	"	"	"
24+50			41	410	550	L	"	"	"
			37	414	600	L	"	"	"
			42	409	650	L	"	"	"
			43	408	700	L	"	"	"
			50	401	750	L	"	"	"
			50	401	800	L	"	"	"
			58	393	850	L	"	"	"
			57	394	900	L	"	"	"
			50	401	950	L	"	"	"
			48	403	1000	L	"	"	"
			48	403	1050	L	"	"	"
			48	403	1100	L	"	"	"

Profile Notes Red. ____ Plotted ____ Job No. 7441.03 Division No. ____ F. B. 2368 Pg. 41
No. ____ Date ____ Date ____ Survey of WM. J. FOX AIRFIELD
X-Sec. Notes Chkd. ____ Checked ____ Survey by PIERCE Notes J.C.P. Date 8-22-58
No. ____ Date ____ Date ____ Map No. ____ Indexed ____ Date ____

76298 S & E #307—7-55

PLEASE RETURN TO
LOS ANGELES COUNTY ENGINEER
700 LOS ANGELES COUNTY ENGINEERING BLDG.

NOTE: ANY ADDITIONS OR CHANGES ON THIS SHEET MUST BE MADE OR CIRCLED IN RED INK, WITH DATE AND NAME OF PERSON MAKING CHANGE.

Do not extend notes this side of this line.

STATION	B. S.	H. I.	F. S.	ELEV.					
24+50		2345 13	5 2	399	1150	L	OF	℄	RUNWAY
			4 8	403	1200	L	"	"	"
			5 7	394	1250	L	"	"	"
			4 7	404	1300	L	"	"	"
			4 9	402	1350	L	"	"	"
			4 6	405	1400	L	"	"	"
			5 3	398	1450	L	"	"	"
			4 7	404	1500	L	"	"	"
			5 1	400	1550	L	"	"	"
			5 2	399	1600	L	"	"	"
			4 8	403	1650	L	"	"	"
			5 2	399	1700	L	"	"	"
25+00			3 9	412	550	L	"	"	"
			3 8	413	600	L	"	"	"
			4 2	409	650	L	"	"	"
			4 7	404	700	L	"	"	"
			4 9	402	750	L	"	"	"
			4 8	403	800	L	"	"	"
			5 6	395	850	L	"	"	"
			5 0	401	900	L	"	"	"
			4 7	404	950	L	"	"	"

F. B. 2368 Pg. 42 | Job No. 7441.03 | Division No. | Notes Red. | Plotted | No. | Profile
Survey of WM. J. FOX AIRFIELD | Date | Date | No. | X-Sec.
Survey by PIERCE | Notes J. C. P. | Notes Chkd. | Checked
Indexed C. Johnson | Date | Date | Date | No.

76298 S & E #307—7-55

PLEASE RETURN TO
LOS ANGELES COUNTY ENGINEER
700 LOS ANGELES COUNTY ENGINEERING BLDG.

NOTE: ANY ADDITIONS OR CHANGES ON THIS SHEET MUST BE MADE OR CIRCLED IN RED INK, WITH DATE AND NAME OF PERSON MAKING CHANGE.

Do not extend notes this side of this line.

STATION	B. S.	H. I.	F. S.	ELEV.			
25+00		234513	50	23401	1000 L	OF ℄	RUNWAY
			44	407	1050 L		
T. P.	590	2346 67	436	2340 77	1100 L		
			64	403	1150 L		
			71	396	1200 L		
			68	399	1250 L		
			54	413	1300 L		
			63	404	1350 L		
			66	401	1400 L		
			65	402	1450 L		
			66	401	1500 L		
			80	387	1550 L		
			67	400	1600 L		
			76	391	1650 L		
			75	392	1700 L		
25+50			50	427 41.7	550 L	Correction 1-7-59 G.T.	
			57	410	600 L		
			56	411	650 L		
			55	412	700 L		
			66	401	750 L		
			67	23400	800 L		

Profile Notes Red. ____ Plotted ____ Job No. 7441.03 Division No. ____ F. B. 2368 Pg. 43
No. ____ Date ____ Date ____ Survey of WM. J. FOX AIRFIELD
X-Sec. Notes Chkd. ____ Checked ____ Survey by PIERCE Notes J.C.F. Date 8-22-58
No. ____ Date ____ Date ____ Map No. ____ Index ____ Date ____

76298 S & E #307—7-55

PLEASE RETURN TO
LOS ANGELES COUNTY ENGINEER
700 LOS ANGELES COUNTY ENGINEERING BLDG.

NOTE: ANY ADDITIONS OR CHANGES ON THIS SHEET MUST BE MADE OR CIRCLED IN RED INK, WITH DATE AND NAME OF PERSON MAKING CHANGE.

Do not extend notes this side of this line.

F. B. 2368 PG. 44 | Job No. 7441.03 | Division No. | Notes Red. | Plotted | Profile No.
Survey of WM. J. FOX AIRFIELD | Date | Date | X-Sec. No.
Survey by PIERCE + C. JOHNSON | Notes J. C. P. | Notes Chkd. | Checked
Indexed | Date | Date | Date

STATION	B. S.	H. I.	F. S.	ELEV.				
25+50		2346 67	65	2340 2	850 L	OF	℄	RUNWAY
			62	405	900 L			
			64	403	950 L			
			59	408	1000 L			
			59	408	1050 L			
			56	411	1100 L			
			55	412	1150 L			
			56	411	1200 L			
			64	403	1250 L			
			62	405	1300 L			
			61	406	1350 L			
			68	391	1400 L			
			70	397	1450 L			
			67	400	1500 L			
			68	399	1550 L			
			72	395	1600 L			
			72	395	1650 L			
			79	388	1700 L			
26+00			58	409	550 L			
			65	402	600 L			
			64	2340 2	650 L			

76298 S & E #307—7-55

PLEASE RETURN TO
LOS ANGELES COUNTY ENGINEER
700 LOS ANGELES COUNTY ENGINEERING BLDG.

NOTE: ANY ADDITIONS OR CHANGES ON THIS SHEET MUST BE MADE OR CIRCLED IN RED INK, WITH DATE AND NAME OF PERSON MAKING CHANGE.

Do not extend notes this side of this line.

STATION	B. S.	H. I.	F. S.	ELEV.			
26+00		234667	66	23401	700 L	OF ℄	RUNWAY
			69	398	750 L		
			58	409	800 L		
			61	406	850 L		
			59	408	900 L		
			58	409	950 L		
			61	406	1000 L		
			59	408	1050 L		
			56	411	1100 L		
			53	414	1150 L		
			53	414	1200 L		
			55	412	1250 L		
			56	411	1300 L		
			68	399	1350 L		
			73	394	1400 L		
			64	403	1450 L		
			66	401	1500 L		
			73	394	1550 L		
			63	404	1600 L		
			70	397	1650 L		
			66	23401	1700 L		

Profile Notes Red. ____ Plotted ____ Job No. 744103 Division No. ____ F. B. 2368 Pg. 45
No. ____ Date ____ Date ____ Survey of WM. J. FOX AIRFIELD
X-Sec. Notes Chkd. ____ Checked ____ Survey by PIERCE Notes J.C.P. Date 8-22-58
No. ____ Date ____ Date ____ Map No. ____ Indexed C. Johnson Date ____

76298 S & E #307—7-55

PLEASE RETURN TO
LOS ANGELES COUNTY ENGINEER
700 LOS ANGELES COUNTY ENGINEERING BLDG.

NOTE: ANY ADDITIONS OR CHANGES ON THIS SHEET MUST BE MADE OR CIRCLED IN RED INK, WITH DATE AND NAME OF PERSON MAKING CHANGE.

Do not extend notes this side of this line.

STATION	B. S.	H. I.	F. S.	ELEV.				
26+50		2346.67	6.3	2340.4	550 L	OF	℄	RUNWAY
			6.6	401	600 L			
			6.6	401	650 L			
			6.9	398	700 L			
			6.6	401	750 L			
			6.3	404	800 L			
			6.1	406	850 L			
			6.3	404	900 L			
			6.1	406	950 L			
			6.0	407	1000			
			6.0	407	1050 L			
			5.8	409	1100			
			5.5	412	1150 L			
			5.8	409	1200 L			
			6.0	407	1250 L			
			6.1	406	1300 L			
			6.2	405	1350 L			
			6.8	397	1400 L			
			6.2	405	1450 L			
			6.0	407	1500 L			
			6.6	401	1550 L			
			7.3	394	1600 L			
			7.2	2339.5	1650 L			

F. B. 2368 Pg. 46 | Job No. 7441.43 | Division No. | Notes Red. | Plotted | No. | Profile

Survey of WM J. FOX AIRFIELD | Date | Date | No. | X-Sec.

Survey by J.C. PIERCE | Notes J.C.P. | Notes Chkd. | Checked

Indexed C. JOHNSON | Date | Date | Date | No.

76298 S & E #307—7-55

PLEASE RETURN TO
LOS ANGELES COUNTY ENGINEER
700 LOS ANGELES COUNTY ENGINEERING BLDG.

NOTE: ANY ADDITIONS OR CHANGES ON THIS SHEET MUST BE MADE OR CIRCLED IN RED INK, WITH DATE AND NAME OF PERSON MAKING CHANGE.

Do not extend notes this side of this line.

STATION	B. S.	H. I.	F. S.	ELEV.			
26+50		2346 67	61	2340 6	1700 L	OF ℄	RUNWAY
27+00			62	405	550 L		
			62	405	600 L		
			62	405	650 L		
			65	402	700 L		
			63	404	750 L		
			64	403	800 L		
			63	404	850 L		
			59	408	900 L		
			58	409	950 L		
			58	409	1000 L		
			57	410	1050 L		
			52	415	1100 L		
			60	407	1150 L		
			53	414	1200 L		
			59	408	1250 L		
			70	397	1300 L		
			62	405	1350 L		
			64	403	1400 L		
			66	401	1450 L		
			55	2341 2	1500 L		

Profile Notes Red. ____ Plotted ____ Job No. 744103 Division No. ____ F. B. 2368 Pg. 47
No. ____ Date ____ Date ____ Survey of WM. J. FOX AIRFIELD
X-Sec. Notes Chkd. ____ Checked ____ Survey by PIERCE Notes J.C.P. Date 8-22-58
No. ____ Date ____ Date ____ Map No. ____ Indexed [redacted] C. Tel[redacted]

76298 S & E #307—7-55

PLEASE RETURN TO
LOS ANGELES COUNTY ENGINEER
700 LOS ANGELES COUNTY ENGINEERING BLDG.

NOTE: ANY ADDITIONS OR CHANGES ON THIS SHEET MUST BE MADE OR CIRCLED IN RED INK, WITH DATE AND NAME OF PERSON MAKING CHANGE.

Do not extend notes this side of this line.

STATION	B. S.	H. I.	F. S.	ELEV.			
27+00		2346 67	65	2340 2	1550 L	OF ℄	RUNWAY
			66	401	1600 L		
			58	409	1650 L		
			61	406	1700 L		
27+50			62	405	550 L		
			58	409	600 L		
			60	407	650 L		
			60	407	700 L		
			53	414	750 L		
			53	414	800 L		
			52	415	850 L		
			60	406	900 L		
			55	412	950 L		
			58	409	1000 L		
			55	412	1050 L		
			54	413	1100 L		
			52	415	1150 L		
			58	409	1200 L		
			57	410	1250 L		
			61	406	1300 L		
			60	2340 7	1350 L		

F. B. 2368 PG. 48 Job No. 7441.03 Division No. ____ Notes Red. ____ Plotted ____ Profile
Survey of WM J. FOX AIRFIELD Date ____ Date ____ No. ____
Survey by PIERCE Notes J.C.P. Notes Chkd. ____ Checked ____ X-Sec.
Indexed C. Johnson Date ____ Date ____ Date ____ No. ____

76298 S & E #307—7-55

PLEASE RETURN TO
LOS ANGELES COUNTY ENGINEER
700 LOS ANGELES COUNTY ENGINEERING BLDG.

NOTE: ANY ADDITIONS OR CHANGES ON THIS SHEET MUST BE MADE OR CIRCLED IN RED INK, WITH DATE AND NAME OF PERSON MAKING CHANGE.

Do not extend notes this side of this line.

STATION	B. S.	H. I.	F. S.	ELEV.		
27+50		2346 67	54	2341 3	1400 L	OF ℄ RUNWAY
			72	395	1450 L	
			55	412	1500 L	
			64	403	1550 L	
			56	411	1600 L	
			59	408	1650 L	
			60	407	1700 L	
28+00			61	406	550 L	
			59	408	600 L	
			60	406	650 L	
			59	408	700 L	
			62	405	750 L	
			49	418	800 L	
			52	415	850 L	
			57	410	900 L	
			55	412	950 L	
			53	414	1000 L	
			53	414	1050 L	
			55	412	1100 L	
			54	413	1150 L	
			62	23405	1200 L	

Profile Notes Red. ____ Plotted ____ Job No. 74403 Division No. ____ F. B. 23668 Pg. 49
No. ____ Date ____ Date ____ Survey of WM. J. FOX AIRFIELD
X-Sec. Notes Chkd. ____ Checked ____ Survey by PIERCE Noted J. C. P. Date 8-22-58
No. ____ Date ____ Date ____ Map No. ____ Indexed ____

76298 S & E #307—7-55

PLEASE RETURN TO
LOS ANGELES COUNTY ENGINEER
700 LOS ANGELES COUNTY ENGINEERING BLDG.

NOTE: ANY ADDITIONS OR CHANGES ON THIS SHEET MUST BE MADE OR CIRCLED IN RED INK, WITH DATE AND NAME OF PERSON MAKING CHANGE.

Do not extend notes this side of this line.

STATION	B. S.	H. I.	F. S.	ELEV.				
28+00		234667	55	23412	1250	L	OF ℄	RUNWAY
			53	414	1300	L		
			51	416	1350	L		
			55	412	1400	L		
			65	402	1450	L		
			62	405	1500	L		
			56	411	1550	L		
			58	409	1600	L		
			58	409	1650	L		
			52	415	1700	L		
28+50			58	409	550	L		
			61	406	600	L		
			61	406	650	L		
			58	419	700	L		
			53	414	750	L		
			51	416	800	L		
			46	421	850	L		
			52	415	900	L		
			51	416	950	L		
			55	412	1000	L		
			54	23413	1050	L		

F. S. 2368 PG. 50 Job No. 7441.03 Division No. ____ Notes Red. ____ Plotted ____ Profile
Survey of WM. J. FOX AIRFIELD Date ____ Date ____ No. ____
Survey by PIERCE Notes J.C.P. Notes Chkd. ____ Checked ____ X-Sec.
Indexed A. O. Johnson Date ____ Date ____ Date ____ No. ____

76298 S & E #307—7-55

PLEASE RETURN TO
LOS ANGELES COUNTY ENGINEER
700 LOS ANGELES COUNTY ENGINEERING BLDG.

NOTE: ANY ADDITIONS OR CHANGES ON THIS SHEET MUST BE MADE OR CIRCLED IN RED INK, WITH DATE AND NAME OF PERSON MAKING CHANGE.

Do not extend notes this side of this line.

STATION	B. S.	H. I.	F. S.	ELEV.			
28+50		234667	54	23413	1100 L	OF ℄	RUNWAY
			64	403	1150 L		
			51	416	1200 L		
			61	406	1250 L		
			61	406	1300 L		
			57	410	1350 L		
			61	406	1400 L		
			59	408	1450 L		
			66	401	1500 L		
			63	404	1550 L		
			64	403	1600 L		
			63	404	1650 L		
			51	416	1700 L		
29+00			58	409	550 L		
			61	406	600 L		
			56	411	650 L		
			55	412	700 L		
			56	411	750 L		
			49	418	800 L		
			48	419	850 L		
			49	23418	900 L		

Profile No. ____ Notes Red. ____ Plotted ____ Job No. 7441.03 Division No. ____ F. S. 2368 Pg. 51
X-Sec. No. ____ Date ____ Date ____ Survey of WM. J. FOX AIRFIELD
Notes Chkd. ____ Checked ____ Survey by PIERCE Notes J.C.R. Date 8-22-58
Date ____ Date ____ Map No. ____ Index [illegible] C. Tobr[illegible]

76298 S & E #307—7-55

PLEASE RETURN TO
LOS ANGELES COUNTY ENGINEER
700 LOS ANGELES COUNTY ENGINEERING BLDG.

NOTE: ANY ADDITIONS OR CHANGES ON THIS SHEET MUST BE MADE OR CIRCLED IN RED INK, WITH DATE AND NAME OF PERSON MAKING CHANGE.

Do not extend notes this side of this line.

STATION	B. S.	H. I.	F. S.	ELEV.			
29+00		2346 67	5 4	2341 3	950 L	OF ℄	RUNWAY
			5 4	41 3	1000 L		
			5 7	41 0	1050 L		
T. P.	6 28	2346 78	6 17	2340 50	1100 L		
			6 2	40 6	1150 L		
			6 4	40 4	1200 L		
			5 3	41 5	1250 L		
			5 0	41 8	1300 L		
			5 8	41 0	1350 L		
			6 2	40 6	1400 L		
			6 9	39 9	1450 L		
			6 2	40 6	1500 L		
			6 2	40 6	1550 L		
			6 0	40 8	1600 L		
			6 3	40 5	1650 L		
			6 5	40 3	1700 L		
29+50			6 1	40 7	550 L		
			5 5	41 3	600 L		
			5 8	41 0	650 L		
			5 1	41 7	700 L		
			5 3	2341 5	750 L		

F. B. 2368 Pg. 52 Job No. 7441.03 Division No. Notes Red. Plotted Profile
Survey of WM. J. FOX AIRFIELD Date Date No. X-Sec.
Survey by PIERCE Notes J.C.P. Notes Chkd. Checked
Indexed K. C. Johnson Date Date Date No.

76298 S & E #307—7-55

PLEASE RETURN TO
LOS ANGELES COUNTY ENGINEER
700 LOS ANGELES COUNTY ENGINEERING BLDG.

NOTE: ANY ADDITIONS OR CHANGES ON THIS SHEET MUST BE MADE OR CIRCLED IN RED INK, WITH DATE AND NAME OF PERSON MAKING CHANGE.

Do not extend notes this side of this line.

STATION	B. S.	H. I.	F. S.	ELEV.				
29+50		2346 78	58	2341 0	800	L	OF ℄	RUNWAY
			52	41 6	850	L		
			53	41 5	900	L		
			57	41 1	950	L		
			56	41 2	1000	L		
	Correction	1-5-59 C.P.	57	4(5)11	1050	L		
			60	40 8	1100	L		
			63	40 5	1150	L		
			60	40 8	1200	L		
			54	41 4	1250	L		
			53	41 5	1300	L		
			51	41 7	1350	L		
			58	41 0	1400	L		
	Correction	1-5-59 C.P.	60	40 8	1450	L		
			55	41 (8)3	1500	L		
			55	41 3	1550	L		
			66	40 2	1600	L		
			65	40 3	1650	L		
			60	408	1700	L		
30+00			55	41 3	550	L		
			59	2340 9	600	L		

Profile Notes Red. ____ Plotted ____ Job No. 7441.03 Division No. ____ F. B. 2360 Pg. 53
No. ____ Date ____ Date ____ Survey of WM. J. FOX AIRFIELD
X-Sec. Notes Chkd. ____ Checked ____ Survey by PIERCE Notes J.C.P. Date 8-22-58
No. ____ Date ____ Date ____ Map No. ____ Index [illegible] C. Johnson

76298 S & E #307—7-55

PLEASE RETURN TO
LOS ANGELES COUNTY ENGINEER
700 LOS ANGELES COUNTY ENGINEERING BLDG.

NOTE: ANY ADDITIONS OR CHANGES ON THIS SHEET MUST BE MADE OR CIRCLED IN RED INK, WITH DATE AND NAME OF PERSON MAKING CHANGE.

Do not extend notes this side of this line.

F. B. 2368 Pg. 54 | Job No. 7441.03 | Division No. | Notes Red. | Plotted | Profile No.
Survey of WM. J. FOX AIRFIELD | Date | Date | X-Sec. No.
Survey by PIERCE & Johnson | Notes | Notes Chkd. | Checked
Indexed | Date | Date | Date | Date

STATION	B. S.	H. I.	F. S.	ELEV.		
30+00		2346 78	51	2341 7	650 L OF ℄	RUNWAY
			51	41 7	700 L	
			43	42 5	750 L	
			48	42 0	800 L	
			54	41 4	850 L	
			54	41 4	900 L	
			56	41 2	950 L	
			51	41 7	1000 L	
			56	41 2	1050 L	
			59	40 9	1100 L	
			59	40 8	1150 L	
			61	40 7	1200 L	
			50	41 8	1250 L	
			56	41 2	1300 L	
			55	41 3	1350 L	
			62	40 6	1400 L	
			50	41 8	1450 L	
			57	41 1	1500 L	
			52	41 6	1550 L	
			55	41 3	1600 L	
			53	2341 5	1650 L	

76298 S & E #307—7-55

PLEASE RETURN TO
LOS ANGELES COUNTY ENGINEER
700 LOS ANGELES COUNTY ENGINEERING BLDG.

NOTE: ANY ADDITIONS OR CHANGES ON THIS SHEET MUST BE MADE OR CIRCLED IN RED INK, WITH DATE AND NAME OF PERSON MAKING CHANGE.

Do not extend notes this side of this line.

STATION	B. S.	H. I.	F. S.	ELEV.			
30+00		234678	53	23415	1700 L	OF ℄	RUNWAY
30+50			56	412	550 L		
			54	414	600 L		
			55	413	650 L		
			52	416	700 L		
			50	418	750 L		
			47	421	800 L		
			53	415	850 L		
			47	421	900 L		
			54	414	950 L		
			59	409	1000 L		
			59	409	1050 L		
			54	414	1100 L		
			58	410	1150 L		
			54	414	1200 L		
			53	415	1250 L		
			57	411	1300 L		
			59	409	1350 L		
			47	421	1400 L		
			59	40~~1~~9	1450 L		
			63	23405	1500 L		

* Correction 1-5-59 B.T.

Profile Notes Red ____ Plotted ____ Job No. 7441.63 Division No. ____ F. B. 2368 Pg. 55
No. ____ Date ____ Date ____ Survey of WM. J. FOX AIRFIELD
X-Sec. Notes Chkd. ____ Checked ____ Survey by PIERCE Notes J.C.P. Date 8-22-58
No. ____ Date ____ Date ____ Map No. ____ Index C. Johnson

76298 S & E #307—7-55

PLEASE RETURN TO
LOS ANGELES COUNTY ENGINEER
700 LOS ANGELES COUNTY ENGINEERING BLDG.

NOTE: ANY ADDITIONS OR CHANGES ON THIS SHEET MUST BE MADE OR CIRCLED IN RED INK, WITH DATE AND NAME OF PERSON MAKING CHANGE.

Do not extend notes this side of this line.

STATION	B. S.	H. I.	F. S.	ELEV.		
30+50		2346 78	5 4	2341 4	1550 L	
			5 2	41 6	1600 L	
			5 3	41 5	1650 L	
			4 8	42 0	1700 L	
BM # AVA 20			4 36	2342 42	BM # AVA 20 ELEV = 2342.394 PER FB 1865-126 1317' N. & 40' W. OF SEC. COR. 35, 36, 1, & 2 T.8 N. R.13 W. A 2" I.P. & B.C. SET IN CONC. MKD BM AVA -20	

F. B. 2368 Pg. 56 | Job No. 7441.03 | Division No. | Notes Red. | Plotted | Profile

Survey of WM. J. FOX AIRFIELD | Date | Date | No.

Survey by PIERCE | Notes | Notes Chkd. | Checked | X-Sec.

Indexed C. Johnson | Date | Date | Date | No.

Profile No.	Notes Red.	Plotted	Job No.	Division No.	F. B. 2368 Pg. 65
	Date	Date	Survey of		
X-Sec. No.	Notes Chkd.	Checked	Survey by	Notes	Date
	Date	Date	Map No.	Indexed C. Johnson	Date 9-18-58

J.N. 7441.03

WM. J. FOX AIRFIELD

CROSS SECTIONS

OF

BORROW PIT

STATION	B. S.	H. I.	F. S.	ELEV.
		PARTY	PIERCE MENDONCA TALBOT ALBRIGHT	

NOTE: ANY ADDITIONS OR CHANGES ON THIS SHEET MUST BE MADE OR CIRCLED IN RED INK, WITH DATE AND NAME OF PERSON MAKING CHANGE.

Do not extend notes this side of this line.

PLEASE RETURN TO
LOS ANGELES COUNTY ENGINEER
700 LOS ANGELES COUNTY ENGINEERING BLDG.

76298 S & E #307—7-55

76298 S & E #307—7-55

PLEASE RETURN TO
LOS ANGELES COUNTY ENGINEER
700 LOS ANGELES COUNTY ENGINEERING BLDG.

NOTE: ANY ADDITIONS OR CHANGES ON THIS SHEET MUST BE MADE OR CIRCLED IN RED INK, WITH DATE AND NAME OF PERSON MAKING CHANGE.

Do not extend notes this side of this line.

STATION	B. S.	H. I.	F. S.	ELEV.	PT 9H D374 BM = 2335.123
					BM # AVA-8 ELEV. = 2335.103 F.B. 1865-52 40' S. OF
BM # AVA-8	4 36	2339 46		2335 10	N. 1/4 COR. SEC. 36 T.8 N. R.13 W. F.D. 2" I.P. & B.C. SET IN CONC. MKD. BM AVA-8
	4 69	2338 71	5 44	2334 02	T.P.
	5 05	2338 81	4 95	2333 76	T.P.
— 8+50			55	333	℄ PROD. BORROW PIT
			56	332	50' R
			56	332	100' R
			56	332	150' R
			48	340	200' R
			59	329	50' L
			54	334	100' L
			59	329	150' L
			60	328	200' L
— 8+00			56	332	℄ E. END. BORROW PIT
			48	340	50' R
			52	336	100' R
			54	334	150' R N.E. COR. BORROW PIT
			55	333	200' R
			55	333	50' L
			56	332	100' L
			54	334	150' L S.E. COR. BORROW PIT
			58	2333 0	200' L

F. B. 2368 Pg. 66 | Job No. 7441.03 | Division No. | Notes Red. | Plotted | No. | Profile
Survey of WM. J. FOX AIRFIELD | Date | Date | No. | X-Sec.
Survey by J. C. PIERCE | Notes J. C. P. | Notes Chkd. CR | Checked
Indexed C. Johnson | Date | Date | Date | No.

2335.123 D-374

76298 S & E #307—7-55

PLEASE RETURN TO
LOS ANGELES COUNTY ENGINEER
700 LOS ANGELES COUNTY ENGINEERING BLDG.

NOTE: ANY ADDITIONS OR CHANGES ON THIS SHEET MUST BE MADE OR CIRCLED IN RED INK, WITH DATE AND NAME OF PERSON MAKING CHANGE.

Do not extend notes this side of this line.

STATION	B. S.	H. I.	F. S.	ELEV.		
-7+50		2338 81	54	23 334		℄ BORROW PIT
			50	338	50' R	
			52	336	100' R	
			52	336	150' R	N. EDGE BORROW PIT
			53	335	200' R	
			52	336	50' L	
			53	335	100' L	
			52	336	150' L	SO. EDGE BORROW PIT
			55	333	200' L	
-7 +00			52	336		℄ BORROW PIT
			53	335	50' R	
			54	334	100' R	
			45	343	150' R	N. EDGE BORROW PIT
			48	340	200' R	
			56	332	50' L	
			47	341	100' L	
			51	337	150' L	S. EDGE BORROW PIT
			56	332	200' L	
-6+50			49	339		℄ BORROW PIT
			46	342	50' R	
			47	341	100' R	
			45	343	150' R	N. EDGE BORROW PIT

Profile No. ____ Notes Red. ____ Plotted ____ Job No. 7441.03 Division No. ____ F. B. 2368 Pg. 67
X-Sec. No. ____ Date ____ Date ____ Survey of WM. J. FOX AIRFIELD
Notes Chkd. CW Checked ____ Survey by J.C. PIERCE Notes J.C.P. Date 9-16-58
Date ____ Date ____ Map No. ____ Indexed C. Johnson

76298 S & E #307—7-55

PLEASE RETURN TO
LOS ANGELES COUNTY ENGINEER
700 LOS ANGELES COUNTY ENGINEERING BLDG.

NOTE: ANY ADDITIONS OR CHANGES ON THIS SHEET MUST BE MADE OR CIRCLED IN RED INK, WITH DATE AND NAME OF PERSON MAKING CHANGE.

Do not extend notes this side of this line.

STATION	B. S.	H. I.	F. S.	ELEV.		
-6+50		2338 81	49	2333 9	200' R	
			44	344	50' L	
			47	341	100' L	
			40	348	150' L	S. EDGE BORROW PIT
			52	336	200' L	
-6+00			54	334		℄ BORROW PIT
			53	335	50' R	
			45	343	100' R	
			46	342	150' R	N. EDGE BORROW PIT
			47	341	200' R	
			51	337	50' L	
			43	345	100' L	
			53	335	150' L	S. EDGE BORROW PIT
			51	337	200' L	
-5+50			47	341		℄ BORROW PIT
			46	342	50' R	
			49	339	100' R	
			52	336	150' R	N. EDGE BORROW PIT
			53	335	200' R	
			52	336	50' L	
			50	338	100' L	

F. B. 2368 Pg. 68 Job No. 7441.03 Division No. Notes Red. Plotted Profile
Survey of WM. J. FOX AIRFIELD Date Date No.
Survey by J.C. PIERCE Notes J.C.P. Notes Chkd CR Checked X-Sec.
Indexed C. Johnson Date Date Date No.

76298 S & E #307—7-55

PLEASE RETURN TO
LOS ANGELES COUNTY ENGINEER
700 LOS ANGELES COUNTY ENGINEERING BLDG.

NOTE: ANY ADDITIONS OR CHANGES ON THIS SHEET MUST BE MADE OR CIRCLED IN RED INK, WITH DATE AND NAME OF PERSON MAKING CHANGE.

Do not extend notes this side of this line.

STATION	B. S.	H. I.	F. S.	ELEV.		
-5+50		2338 81	44	2334 4	150 L	S. EDGE BORROW PIT
			48	340	200 L	
-5+00			45	343		℄ BORROW PIT
			48	340	50' R	
			47	341	100' R	
			42	346	150' R	N. EDGE BORROW PIT
			47	341	200' R	
			41	347	50' L	
			48	340	100' L	
			51	337	150' L	S. EDGE BORROW PIT
			51	337	200' L	
-4+50			40	348		℄ BORROW PIT
			48	340	50' R	
			45	343	100' R	
			48	340	150' R	N. EDGE BORROW PIT
			45	343	200' R	
			46	342	50' L	
			50	338	100' L	
			52	336	150' L	S. EDGE BARROW PIT
			53	335	200' L	
-4+00 T.P.			406	2334 75		℄ BORROW PIT

Profile Notes Red. ____ Plotted ____ Job No. 7441.03 Division No. ____ F. B. 2368 Pg. 69
No. ____ Date ____ Date ____ Survey of WM. J. FOX AIRFIELD
X-Sec. Notes Chkd. ____ Checked C.R. Survey by J. C. PIERCE Notes J. C. P. Date 9-16-58
No. ____ Date ____ Date ____ Map No. ____ Index C. C. Johnson

76298 S & E #307—7-55

PLEASE RETURN TO
LOS ANGELES COUNTY ENGINEER
700 LOS ANGELES COUNTY ENGINEERING BLDG.

NOTE: ANY ADDITIONS OR CHANGES ON THIS SHEET MUST BE MADE OR CIRCLED IN RED INK, WITH DATE AND NAME OF PERSON MAKING CHANGE.

Do not extend notes this side of this line.

STATION	B. S.	H. I.	F. S.	ELEV.		
-4+00	497	2339 72	55	2334 2	50' R	
			55	342	100' R	
			56	341	150' R	N. EDGE BORROW PIT
			56	341	200' R	
			53	344	50' L	
			59	338	100' L	
			59	338	150' L	S. EDGE BORROW PIT
			62	335	200' L	
-3+50			48	349		℄ BORROW PIT
			53	344	50' R	
			54	343	100' R'	
			53	344	150' R'	N. EDGE BORROW PIT
			52	345	200' R	
			53	344	50' L	
			56	341	100' L	
			57	340	150' L	S. EDGE BORROW PIT
			56	341	200' L	
-3+00			46	351		℄ BORROW PIT
			47	350	50' R	
			52	345	100' R	
			53	344	150' R	N. EDGE BORROW PIT

F. B. 2368 Pg. 70
Job No. 7441.03 Division No. Notes Red. Plotted Profile
Survey of WM. J. FOX AIRFIELD Date Date No.
Survey by J.C. PIERCE Notes J.C.P. Notes Chkd. Checked X-Sec.
Indexed C. Johnson Date Date Date No.

76298 S & E #307—7-55

PLEASE RETURN TO
LOS ANGELES COUNTY ENGINEER
700 LOS ANGELES COUNTY ENGINEERING BLDG.

NOTE: ANY ADDITIONS OR CHANGES ON THIS SHEET MUST BE MADE OR CIRCLED IN RED INK, WITH DATE AND NAME OF PERSON MAKING CHANGE.

Do not extend notes this side of this line.

STATION	B. S.	H. I.	F. S.	ELEV.		
-3+00		2339 72	51	2334.6	200' R	
			49	348	50' L	
			53	344	100' L	
			54	343	150' L	S. EDGE BORROW PIT
			54	343	200' L	
-2+50			48	349		℄ BORROW PIT
			45	352	50' R	
			49	348	100' R	
			48	349	150' R	N. EDGE BORROW PIT
			47	350	200' R	
			50	347	50' L	
			51	346	100' L	
			53	344	150' L	S. EDGE BORROW PIT
			53	344	200' L	
-2+00			47	350		℄ BORROW PIT
			47	350	50' R	
			46	351	100' R	
			45	352	150' R	N. EDGE BORROW PIT
			46	351	200' R	
			43	354	50' L	
			50	347	100' L	

Profile Notes Red. ____ Plotted ____ Job No. 744.03 Division No. ____ F. B. 2368 Pg. 71
No. ____ Date ____ Date ____ Survey of WM. J. FOX AIRFIELD
X-Sec. Notes Chkd. CR Checked ____ Survey by J.C. PIERCE Notes J.C.P. Date 9-16-58
No. ____ Date ____ Date ____ Map No. ____ Initialed C. Johnson Date ____

76298 S & E #307—7-55

PLEASE RETURN TO
LOS ANGELES COUNTY ENGINEER
700 LOS ANGELES COUNTY ENGINEERING BLDG.

NOTE: ANY ADDITIONS OR CHANGES ON THIS SHEET MUST BE MADE OR CIRCLED IN RED INK, WITH DATE AND NAME OF PERSON MAKING CHANGE.

Do not extend notes this side of this line.

STATION	B. S.	H. I.	F. S.	ELEV.		
- 2+00		2339 72	50	23347	150' L	S. EDGE BORROW PIT
			48	349	200' L	
-1+50			46	351		℄ B.P.
			44	353	50' R	
			41	356	100' R	
			39	358	150' R	N. EDGE B.P.
			40	357	200' R	
			45	352	50' L	
			48	349	100' L	
			45	352	150' L	S. EDGE B.P.
			50	347	200' L	
-1+00			46	351		℄ B.P.
			41	356	50' R	
			44	353	100' R	
			43	354	150' R	N. EDGE B.P.
			34	363	200' R	
			45	352	50' L	
			47	350	100' L	
			45	352	150' L	S. EDGE B.P.
			39	358	200' L	
-0+50			45	352		℄ B.P.

F. B. 2368 Pg. 72 Job No. 7441-03 Division No. Notes Red. Plotted Profile
Survey of WM. J. FOX AIRFIELD Date Date No.
Survey by J.C. PIERCE Notes J.C.P. Notes Chkd. Checked X-Sec.
Indexed C. Johnson Date Date Date No.

76298 S & E #307—7-55

PLEASE RETURN TO
LOS ANGELES COUNTY ENGINEER
700 LOS ANGELES COUNTY ENGINEERING BLDG.

NOTE: ANY ADDITIONS OR CHANGES ON THIS SHEET MUST BE MADE OR CIRCLED IN RED INK, WITH DATE AND NAME OF PERSON MAKING CHANGE.

Do not extend notes this side of this line.

STATION	B. S.	H. I.	F. S.	ELEV.		
-0+50		2339 72	45	352	50' R	
			43	354	100' R	
			40	357	150' R	N. EDGE B.P.
			34	363	200' R	
			46	351	50' L	
			43	354	100' L	
			40	357	150' L	S. EDGE B.P.
			46	351	200' L	
0+ 00	538	2341 01	409	2335 63		℄ BORROW PIT
			54	356	50' R	
			52	358	100' R	
			54	356	150' R	N. EDGE B.P.
			48	362	200' R	
			50	360	50' L	
			52	358	100' L	
			50	360	150' L	S. EDGE B.P.
			58	352	200' L	
0+50			55	355		℄ BORROW PIT
			55	355	50' R	
			52	358	100' R	
			51	359	150' R	N. EDGE B.P.

Profile Notes Red. ____ Plotted ____ Job No. 7441.03 Division No. ____ F. B. 2368 Pg. 73
No. ____ Date ____ Date ____ Survey of WM. J. FOX AIRFIELD
X-Sec. Notes Chkd. C.R. Checked ____ Survey by J.C. PIERCE Notes J.C.P. Date 8-16-58
No. ____ Date ____ Date ____ Map No. ____ Indexed C. Johnson

76298 S & E #307—7-55

PLEASE RETURN TO
LOS ANGELES COUNTY ENGINEER
700 LOS ANGELES COUNTY ENGINEERING BLDG.

NOTE: ANY ADDITIONS OR CHANGES ON THIS SHEET MUST BE MADE OR CIRCLED IN RED INK, WITH DATE AND NAME OF PERSON MAKING CHANGE.

Do not extend notes this side of this line.

STATION	B. S.	H. I.	F. S.	ELEV.		
0+50		234.01	5.2	233.58	200' R	
			5.4	35.6	50' L	
			5.3	35.7	100' L	
			5.5	35.5	150' L	S. EDGE B.P.
			5.6	35.4	200' L	
1+00			5.4	35.6		℄
			5.5	35.5	50' R	
			5.2	35.8	100' R	
			5.4	35.6	150' R	N. EDGE B.P.
			4.7	36.3	200' R	
			5.3	35.7	50' L	
			5.2	35.8	100' L	
			5.3	35.7	150' L	S. EDGE B.P.
			6.0	35.0	200' L	
1+50			5.1	35.9		℄ BORROW PIT
			5.4	35.6	50' R	
			5.4	35.6	100' R	
			5.3	35.7	150' R	N. EDGE B.P.
			5.0	36.0	200' R	
			5.2	35.8	50' L	
			5.5	35.5	100' L	

Profile No. ____ X-Sec. No. ____

Plotted ____ Date ____ Checked ____ Date ____

Notes Red. ____ Date ____ Notes Chkd. ____ Date ____

Division No. ____ Job No. 7441.03

Survey of WM. J. FOX AIRFIELD

Survey by J. C. PIERCE Notes J.C.P.

Indexed C. JOHNSON Date ____

F. B. 2368 Pg. 74

76298 S & E #307—7-55

PLEASE RETURN TO
LOS ANGELES COUNTY ENGINEER
700 LOS ANGELES COUNTY ENGINEERING BLDG.

NOTE: ANY ADDITIONS OR CHANGES ON THIS SHEET MUST BE MADE OR CIRCLED IN RED INK, WITH DATE AND NAME OF PERSON MAKING CHANGE.

Do not extend notes this side of this line.

STATION	B. S.	H. I.	F. S.	ELEV.		
1+50		23 41 01	55	23355	150' L S. EDGE B.P.	
			59	351	200' L	
2+00			47	363		℄ BORROW PIT
			49	361	50 R	
			47	363	100' R	
			51	359	150' R N. EDGE B.P.	
			52	358	200' R	
			47	363	50' L	
			52	358	100' L	
			55	355	150' L S. EDGE B.P.	
			51	359	206' L	
2+50			49	361		℄ BORROW PIT
			45	365	50' R	
			49	361	100' R	
			46	364	150' R N. EDGE B.P.	
			42	368	200' R	
			47	363	50' L	
			51	359	100' L	
			55	355	150' L S. EDGE B.P.	
			56	354	200' L	
3+00			45	365		℄ BORROW PIT

Profile No. ____ Notes Red. ____ Plotted ____ Job No. 7441.03 Division No. ____ F. B. 2368 Pg. 75

X-Sec. No. ____ Date ____ Notes Chkd. CR Date ____ Checked ____ Date ____ Survey of WM. J. FOX AIRFIELD Survey by J.C. PIERCE Notes J.C.P. Date 9-16-58 Map No. ____ Index C. Johnson

76298 S & E #307—7-55

PLEASE RETURN TO
LOS ANGELES COUNTY ENGINEER
700 LOS ANGELES COUNTY ENGINEERING BLDG.

NOTE: ANY ADDITIONS OR CHANGES ON THIS SHEET MUST BE MADE OR CIRCLED IN RED INK, WITH DATE AND NAME OF PERSON MAKING CHANGE.

Do not extend notes this side of this line.

STATION	B. S.	H. I.	F. S.	ELEV.		
3+00		2341 01	46	23364	50' R	
			44	366	100' R	
			44	366	150' R	N. EDGE B.P.
			46	364	200' R	
			51	359	50' L	
			52	358	100' L	
			50	360	150' L	S. EDGE B.P.
			56	354	200' L	
3+50			48	362		℄ BORROW PIT
			47	363	50' R	
			44	366	100' R	
			42	368	150' R	N. EDGE B.P.
			36	374	200' R	
			50	360	50' L	
			50	360	100' L	
			55	355	150' L	S. EDGE B.P.
			51	359	200' L	
4+00 T.P.	4 33	2341 29	405	233696		℄ BORROW PIT
			46	367	50' R	
			49	364	100' R	
			47	366	150' R	N. EDGE B.P.

F. B. 2368 Pg. 76 Job No. 7441.03 Division No. Notes Red. Plotted Profile No.
Survey of WM. J. FOX AIRFIELD Date Date X-Sec.
Survey by J.C. PIERCE Notes J.C.P. Notes Chkd. Checked
Indexed C. Johnson Date Date Date No.

76298 S & E #307—7-55

PLEASE RETURN TO
LOS ANGELES COUNTY ENGINEER
700 LOS ANGELES COUNTY ENGINEERING BLDG.

NOTE: ANY ADDITIONS OR CHANGES ON THIS SHEET MUST BE MADE OR CIRCLED IN RED INK, WITH DATE AND NAME OF PERSON MAKING CHANGE.

Do not extend notes this side of this line.

STATION	B. S.	H. I.	F. S.	ELEV.		
4+00		234129	44	23369	200' R	
			52	361	50' L	
			53	360	100' L	
			53	360	150' L	S. EDGE B.P.
			56	357	200' L	
4+50			50	363		℄ BORROW PIT
			49	364	50' R	
			48	365	100' R	
			48	365	150' R	N. EDGE B.P.
			46	367	200' R	
			48	365	50' L	
			51	362	100' L	
			55	358	150' L	S. EDGE B.P.
			62	351	200' L	
5+00			49	364		℄ BORROW PIT
			47	366	50' R	
			47	366	100' R	
			47	366	150' R	N. EDGE B.P.
			44	369	200' R	
			45	368	50' L	
			51	362	100' L	

Profile Notes Red. ____ Plotted ____ Job No. 7441.03 Division No. ____ F. B. 2368 Pg. 77
No. ____ Date ____ Date ____ Survey of WM. J. FOX AIRFIELD
X-Sec. Notes Chkd. CR Checked ____ Survey by J.C. PIERCE Notes J.C.P. Date 8-16-58
No. ____ Date ____ Date ____ Map No. ____ Indexed ____ Date ____

76298 S & E #307—7-55

PLEASE RETURN TO
LOS ANGELES COUNTY ENGINEER
700 LOS ANGELES COUNTY ENGINEERING BLDG.

NOTE: ANY ADDITIONS OR CHANGES ON THIS SHEET MUST BE MADE OR CIRCLED IN RED INK, WITH DATE AND NAME OF PERSON MAKING CHANGE.

Do not extend notes this side of this line.

F. B. 2368 Pg. 78 | Job No. 7441.03 | Division No. | Notes Red. | Plotted | Profile No.
Survey of WM. J. FOX AIRFIELD | Date | Date | X-Sec. No.
Survey by J. C. PIERCE | Notes | Notes Chkd. SR | Checked
Indexed C. Johnson | Date | Date | Date | No.

STATION	S. S.	H. I.	F. S.	ELEV.		
5+00		2341 29	56	2335 7	150' L	S. EDGE B.P.
			60	353	200' L	
5+50			47	366		℄ BORROW PIT
			40	373	50' R	
			45	368	100' R	
			46	367	150' R	N. EDGE B.P.
			43	370	200' R	
			47	366	50' L	
			50	363	100' L	
			58	355	150' L	S. EDGE B.P.
			53	360	200' L	
6+00			49	364		℄ BORROW PIT
			41	372	50' R	
			44	369	100' R	
			45	368	150' R	N. EDGE B.P.
			40	373	200' R	
			50	363	50' L	
			51	362	100' L	
			53	360	150' L	S. EDGE B.P.
			50	363	200' L	
6+50			49	364		℄ BORROW PIT

76298 S & E #307—7-55

PLEASE RETURN TO
LOS ANGELES COUNTY ENGINEER
700 LOS ANGELES COUNTY ENGINEERING BLDG.

NOTE: ANY ADDITIONS OR CHANGES ON THIS SHEET MUST BE MADE OR CIRCLED IN RED INK, WITH DATE AND NAME OF PERSON MAKING CHANGE.

Do not extend notes this side of this line.

STATION	B. S.	H. I.	F. S.	ELEV.		
6+50		2341 29	45	2336 8	50' R	
			46	36 7	100' R	
			43	37 0	150' R	N. EDGE BORROW PIT
			45	36 8	200' R	
			51	36 2	50' L	
			45	36 8	100' L	
			48	36 5	150' L	S. EDGE B.P.
			50	36 3	200' L	
7+ 00			43	37 0		℄ BORROW PIT
			45	36 8	50' R	
			47	36 6	100' R	
			45	36 8	150' R	N. EDGE B.P.
			42	37 1	200' R	
			48	36 5	50' L	
			50	36 3	100' L	
			55	35 8	150' L	S. EDGE B.P.
			54	35 9	200' L	
7+50			46	36 7		℄ BORROW PIT
			44	36 9	50' R	
			46	36 7	100' R	
			41	37 2	150' R	N. EDGE B.P.

Profile Notes Red. _____ Plotted _____ Job No. 7441.03 Division No. _____ F. B. 2360 Pg. 79
No. _____ Date _____ Date _____ Survey of WM. J. FOX AIRFIELD
X-Sec. Notes Chkd. C.R. Checked _____ Survey by J.C. PIERCE Notes J.C.P. Date 9-17-58
No. _____ Date _____ Date _____ Map No. _____ Index C. Johnson

76298 S & E #307—7-55

PLEASE RETURN TO
LOS ANGELES COUNTY ENGINEER
700 LOS ANGELES COUNTY ENGINEERING BLDG.

NOTE: ANY ADDITIONS OR CHANGES ON THIS SHEET MUST BE MADE OR CIRCLED IN RED INK, WITH DATE AND NAME OF PERSON MAKING CHANGE.

Do not extend notes this side of this line.

STATION	B. S.	H. I.	F. S.	ELEV.		
7+50		2341 29	40	2337 3	200'R	
			47	36 6	50'L	
			50	36 3	100'L	
			43	37 0	150'L S. EDGE B.P.	
			50	36 3	200'L	
8+00 T.P.	504	2342 59	374	2337 55		℄ BORROW PIT
			55	37 1	50'R	
			57	36 9	100'R	
			53	37 3	150'R N. EDGE B.P.	
			52	37 4	200'R	
			54	37 2	50'L	
			62	36 4	100'L	
			60	36 6	150'L S. EDGE B.P.	
			62	36 4	200'L	
8+50			57	36 9		℄ BORROW PIT
			55	37 1	50'R	
			52	37 4	100'R	
			52	37 4	150'R N. EDGE B.P.	
			50	37 6	200'R	
			57	36 9	50'L	
			60	36 6	100'L	

F. B. 2368 Pg. 80 Job No. 7441.03 Division No. Notes Red. Plotted Profile
Survey of WM. J. FOX AIRFIELD Date Date No. X-Sec.
Survey by J.C. PIERCE Notes J.C.P. Notes Chkd. Checked
Indexed K. C. Johnson Date Date Date No.

76298 S & E #307—7-55

PLEASE RETURN TO
LOS ANGELES COUNTY ENGINEER
700 LOS ANGELES COUNTY ENGINEERING BLDG.

NOTE: ANY ADDITIONS OR CHANGES ON THIS SHEET MUST BE MADE OR CIRCLED IN RED INK, WITH DATE AND NAME OF PERSON MAKING CHANGE.

Do not extend notes this side of this line.

STATION	B. S.	H. I.	F. B.	ELEV.		
8+50		2342 59	60	2336 6	150' L S. EDGE B.P.	
			57	36 9	200' L	
9+00			52	37 4		℄ BORROW PIT
			53	37 3	50' R	
			53	37 3	100' R	
			49	37 7	150' R N. EDGE B.P.	
			48	37 8	200' R	
			60	36 6	50' L	
			56	37 0	100' L	
			54	37 2	150' L S. EDGE B.P.	
			53	37 3	200' L	
9+50			47	37 9		℄ BORROW PIT
			48	37 8	50' R	
			50	37 6	100' R	
			50	37 6	150' R N. EDGE B.P.	
			46	38 0	200' R	
			52	37 4	50' L	
			50	37 6	100' L	
			45	38 1	150' L S. EDGE B.P.	
			50	37 6	200' L	
10+00			49	37 7		℄ BORROW PIT

Profile Notes Red. Plotted Job No. 7441.03 Division No. F. B. 2363 Pg. 81
No. Date Date Survey of WM. J. FOX AIRFIELD
X-Sec. Notes Chkd. CR Checked Survey by J.C. PIERCE Notes J.C.P. Date 9-17-58
No. Date Date Map No. Indexed C. Johnson Date

76298 S & E #307—7-55

PLEASE RETURN TO
LOS ANGELES COUNTY ENGINEER
700 LOS ANGELES COUNTY ENGINEERING BLDG.

NOTE: ANY ADDITIONS OR CHANGES ON THIS SHEET MUST BE MADE OR CIRCLED IN RED INK, WITH DATE AND NAME OF PERSON MAKING CHANGE.

Do not extend notes this side of this line.

F. B. 2368 Pg. 82 | Job No. 7441.03 | Division No. | Notes Red. | Plotted | No. | Profile
Survey of WM. J. FOX AIRFIELD | Date | Date | No. | X-Sec.
Survey by J. C. PIERCE Notes J. C. P. | Notes Chkd. SR | Checked
Indexed L. C. Johnson Date | Date | Date

STATION	B. S.	H. I.	F. S.	ELEV.		
10+00		2342 59	45	2338 1	50' R	
			44	38 2	100' R	
			48	378	150' R	N. EDGE B.P.
			47	379	200' R	
			47	379	50' L	
			49	377	100' L	
			52	374	150' L	S. EDGE B.P.
			51	375	200' L	
10+50			47	379		℄ BORROW PIT
			46	380	50' R	
			45	381	100' R	
			43	383	150' R	N. EDGE B.P.
			46	380	200' R	
			50	376	50' L	
			52	374	100' L	
			52	374	150' L	S EDGE B.P
			50	376	200' L	
11+00			47	379		℄ BORROW PIT
			47	379	50' R	
			41	385	100' R	
			36	390	150' R	N. EDGE B.P.

76298 S & E #307—7-55

PLEASE RETURN TO
LOS ANGELES COUNTY ENGINEER
700 LOS ANGELES COUNTY ENGINEERING BLDG.

NOTE: ANY ADDITIONS OR CHANGES ON THIS SHEET MUST BE MADE OR CIRCLED IN RED INK, WITH DATE AND NAME OF PERSON MAKING CHANGE.

Do not extend notes this side of this line.

STATION	B. S.	H. I.	F. S.	ELEV.		
11+00		2342 59	43	2338 3	200' R	
			50	37 6	50' L	
			50	37 6	100' L	
			49	37 7	150' L S. EDGE B.P.	
			48	37 8	200' L	
11+50			43	38 3		℄ BORROW PIT
			44	38 2	50' R	
			38	38 8	100' R	
			35	39 1	150' R N. EDGE B.P.	
			31	39 5	200' R	
			48	37 8	50' L	
			44	38 2	100' L	
			44	38 2	150' L S. EDGE B.P.	
			37	38 9	200' L	
12+00 T.P.	4 75	2343 35	3 99	2338 60		℄ BORROW PIT
			44	39 0	50' R	
			40	39 4	100' R	
			42	39 2	150' R N. EDGE B.P.	
			44	39 0	200' R	
			53	38 1	50' L	
			55	37 9	100' L	

Profile No. ____ Notes Red. ____ Plotted ____ Job No. 7441.03 Division No. ____ F. B. 2368 Pg. 83
X-Sec. No. ____ Date ____ Date ____ Survey of WM. J. FOX AIRFIELD
Notes Chkd. CR Checked ____ Survey by J.C. PIERCE Notes J.C.P. Date 9-17-58
Date ____ Date ____ Map No. ____ Indexed ____ C. Job Bkgm. Date ____

76298 S & E #307—7-55

PLEASE RETURN TO
LOS ANGELES COUNTY ENGINEER
700 LOS ANGELES COUNTY ENGINEERING BLDG.

NOTE: ANY ADDITIONS OR CHANGES ON THIS SHEET MUST BE MADE OR CIRCLED IN RED INK, WITH DATE AND NAME OF PERSON MAKING CHANGE.

Do not extend notes this side of this line.

STATION	B. S.	H. I.	F. S.	ELEV.		
12+00		2343 35	48	2338 6	150'L S. EDGE B.P.	
			44	390	200'L	
12+50			50	384		℄ BORROW PIT
			48	386	50'R	
			43	391	100'R	
			46	388	150'R N. EDGE B.P.	
			41	393	200'R	
			53	381	50'L	
			43	391	100'L	
			45	389	150'L S. EDGE B.P.	
			48	386	200'L	
13+00			46	388		℄ BORROW PIT
			49	385	50'R	
			46	388	100'R	
			45	389	150'R N. EDGE B.P.	
			42	392	200'R	
			52	382	50'L	
			42	392	100'L	
			45	389	150'L S. EDGE B.P.	
			48	386	200'L	
13+50			51	383		℄ BORROW PIT

F. B. 2368 Pg. 84 Job No. 7441.03 Division No. ____ Notes Red. ____ Plotted ____ Profile ____
Survey of WM J. FOX AIRFIELD Date ____ Date ____ No. ____
Survey by J.C. PIERCE Notes J.C.P. Notes Chkd. CR Checked ____ X-Sec. ____
Indexed K. C. Johnson Date ____ Date ____ Date ____ No. ____

76298 S & E #307—7-55

PLEASE RETURN TO
LOS ANGELES COUNTY ENGINEER
700 LOS ANGELES COUNTY ENGINEERING BLDG.

NOTE: ANY ADDITIONS OR CHANGES ON THIS SHEET MUST BE MADE OR CIRCLED IN RED INK, WITH DATE AND NAME OF PERSON MAKING CHANGE.

Do not extend notes this side of this line.

STATION	B. S.	H. I.	F. S.	ELEV.		
13+50		2343 35	41	2339 3	50' R	
			47	387	100' R	
			45	389	150' R N. EDGE B.P	
			42	392	200' R	
			47	387	50' L	
			41	393	100' L	
			45	389	150' L S. EDGE B.P	
			45	389	200' L	
14 +00			48	386		℄ BORROW PIT
			39	395	50' R	
			45	389	100' R	
			45	389	150' R N. EDGE B.P.	
			39	395	200' R	
			49	385	50' L	
			41	393	100' L	
			45	389	150' L S. EDGE B.P.	
			45	389	200' L	
14+50			50	384		℄ BORROW PIT
			39	395	50' R	
			44	390	100' R	
			45	389	150' R N. EDGE B.P	

Profile Notes Red. ____ Plotted ____ Job No. 7441.03 Division No. ____ F. B. 2368 Pg. 85
No. ____ Date ____ Date ____ Survey of WM. J. FOX AIRFIELD
X-Sec. Notes Chkd. CR Checked ____ Survey by J.C. PIERCE Notes J.C.P. Date 9-17-58
No. ____ Date ____ Date ____ Map No. ____ Indexed C. Johnson

76298 S & E #307—7-55

PLEASE RETURN TO
LOS ANGELES COUNTY ENGINEER
700 LOS ANGELES COUNTY ENGINEERING BLDG.

NOTE: ANY ADDITIONS OR CHANGES ON THIS SHEET MUST BE MADE OR CIRCLED IN RED INK, WITH DATE AND NAME OF PERSON MAKING CHANGE.

Do not extend notes this side of this line.

STATION	B. S.	H. I.	F. S.	ELEV.		
14+50		2343 35	41	2939 3	200' R	
			47	387	50' L	
			39	395	100' L	
			43	391	150' L	S. EDGE B.P.
			48	386	200' L	
15+00			50	384		℄ BORROW PIT
			43	391	50' R	
			41	393	100' R	
			46	388	150' R	N. EDGE B.P.
			38	396	200' R	
			40	394	50' L	
			36	398	100' L	
			40	394	150' L	S. EDGE B.P.
			41	393	200' L	
			47	387		℄ BORROW PIT
15+50			47	387	50' R	
			43	391	100' R	
			45	389	150' R	N. EDGE B.P.
			40	394	200' R	
			35	399	50' L	
			33	401	100' L	

F. B. 2368 Pg. 86 Job No. 7441.03 Division No. Notes Red. Plotted Profile
Survey of WM. J. FOX AIRFIELD Date Date No.
Survey by J.C. PIERCE Notes J.C.P. Notes Chkd. CB Checked X-Sec.
Indexed C. Johnson Date Date Date No.

76298 S & E #307—7-55

PLEASE RETURN TO
LOS ANGELES COUNTY ENGINEER
700 LOS ANGELES COUNTY ENGINEERING BLDG.

NOTE: ANY ADDITIONS OR CHANGES ON THIS SHEET MUST BE MADE OR CIRCLED IN RED INK, WITH DATE AND NAME OF PERSON MAKING CHANGE.

Do not extend notes this side of this line.

STATION	B. S.	H. I.	F. S.	ELEV.		
15+50		2343 35	3 7	2339 7	150' L	S. EDGE B.P.
			3 8	396	200' L	
16+00 T.P.	567	2344 95	407	2339 28		℄ BORROW PIT
			64	386	50' R	
			60	390	100' R	
			61	389	150' R	N. EDGE B.P.
			54	396	200' R	
			50	400	50' L	
			52	398	100' L	
			58	392	150' L	S. EDGE B.P.
			53	397	200' L	
16+50			54	396		℄ BORROW PIT
			63	397	50' R	
			58	392	100' R	
			59	391	150' R	N. EDGE B.P.
			55	395	200' R	
			52	398	50' L	
			57	393	100' L	
			60	390	150' L	S. EDGE B.P.
			60	390	200' L	
17+00			51	399		℄ BORROW PIT

Profile Notes Red ____ Plotted ____ Job No. 7441.03 Division No. ____ F. B. 2368 Pg. 87
No. ____ Date ____ Date ____ Survey of WM. J. FOX AIRFIELD
X-Sec. Notes Chkd. CR Checked ____ Survey by J.C. PIEKGE Notes J.C.P. Date 9-17-58
No. ____ Date ____ Date ____ Map No. ____ Indexed C. Johnson

76298 S & E #307—7-55

PLEASE RETURN TO
LOS ANGELES COUNTY ENGINEER
700 LOS ANGELES COUNTY ENGINEERING BLDG.

NOTE: ANY ADDITIONS OR CHANGES ON THIS SHEET MUST BE MADE OR CIRCLED IN RED INK, WITH DATE AND NAME OF PERSON MAKING CHANGE.

Do not extend notes this side of this line.

STATION	B. S.	H. I.	F. S.	ELEV.		
17+00		2344 95	61	2338 9	50' R	
			59	391	100' R	
			59	391	150' R	N. EDGE BORROW PIT
			54	396	200' R	
			56	394	50' L	
			56	394	100' L	
			59	391	150' L	S. EDGE B.P.
			55	395	200' L	
17+50			52	398		℄ BORROW PIT
			53	397	50' R	
			62	388	100' R	
			59	391	150' R	N. EDGE B.P.
			52	398	200' R	
			52	398	50' L	
			54	396	100' L	
			60	390	150' L	S. EDGE B.P.
			53	397	200' L	
18+00			48	402		℄ BORROW PIT
			50	400	50' R	
			55	395	100' R	
			57	393	150' R	N. E.
			52	398	200' R	

F. B. 2368 Pg. 88 Job No. 74403 Division No. Notes Red. Plotted Profile
Survey of WM. H. FOX AIRFIELD Date Date No.
Survey by J.C. PIERCE Notes J.C.P. Notes Chkd. CR Checked X-Sec.
Indexed L. C. Johnson Date Date No.

76298 S & E #307—7-55

PLEASE RETURN TO
LOS ANGELES COUNTY ENGINEER
700 LOS ANGELES COUNTY ENGINEERING BLDG.

NOTE: ANY ADDITIONS OR CHANGES ON THIS SHEET MUST BE MADE OR CIRCLED IN RED INK, WITH DATE AND NAME OF PERSON MAKING CHANGE.

Do not extend notes this side of this line.

STATION	B. S.	H. I.	F. S.	ELEV.		
18+00		2344 95	51	2339 9	50' L	
			53	39 7	100' L	
			56	39 4	150' L	S. EDGE BORROW PIT
			53	39 7	200' L	
18+50			46	40 4		℄ BORROW PIT
			47	40 3	50' R	
			46	40 4	100' R	
			57	39 3	150' R	N. EDGE B.P.
			56	39 4	200' R	
			50	40 0	50' L	
			56	39 4	100' L	
			57	39 3	150' L	S. EDGE B.P.
			53	39 7	200' L	
19+00			43	40 7		℄ BORROW PIT
			38	41 2	50' R	
			41	40 9	100' R	
			57	39 3	150' R	N. EDGE B.P.
			58	39 2	200' R	
			47	40 3	50' L	
			60	39 0	100' L	
			53	39 7	150' L	S. EDGE B.P.

Profile No. ____ Notes Red. ____ Plotted ____ Job No. 7441.03 Division No. ____ F. B. 2368 Pg. 89
Date ____ Date ____ Survey of WM. J. FOX AIRFIELD
X-Sec. No. ____ Notes Chkd. CR Checked ____ Survey by J.C. PIERCE Notes J.C.P. Date 9-17-58
Date ____ Date ____ Map No. ____ Indexed C. John Date ____

76298 S & E #307—7-55

PLEASE RETURN TO
LOS ANGELES COUNTY ENGINEER
700 LOS ANGELES COUNTY ENGINEERING BLDG.

NOTE: ANY ADDITIONS OR CHANGES ON THIS SHEET MUST BE MADE OR CIRCLED IN RED INK, WITH DATE AND NAME OF PERSON MAKING CHANGE.

Do not extend notes this side of this line.

STATION	B. S.	H. I.	F. S.	ELEV.		
				398		
19+00		2344 95	52	2338 8	200' L	
19+50			42	408		℄ BORROW PIT
			40	410	50' R	
			52	398	100' R	
			59	391	150' R	N. EDGE B. P.
			57	393	200' R	
			49	401	50 L	
			58	392	100 L	
			51	399	150 L	S. EDGE. B. P.
			42	408	200 L	
20+00 T.P.	534	2345 71	458	2340 37		℄ BORROW PIT
			50	407	50' R	
			44	413	100' R	
			48	409	150' R	N. EDGE B. P.
			62	395	200' R	
			64	393	50' L	
			63	394	100' L	
			61	396	150' L	S. EDGE B. P.
			53	404	200' L	
20+50			50	407		℄ BORROW PIT
			49	408	50' R	

F. B. 2368 Pg. 90 | Job No. 7441.03 | Division No. | Notes Red. | Plotted | Profile
Survey of WM. H. Fox AIRFIELD | Date | Date | No.
Survey by J. C. PIERCE | Notes J. C. P. | Notes Chkd. CR | Checked | X-Sec.
Indexed C. Johnson | Date | Date | Date | No.

76298 S & E #307—7-55

PLEASE RETURN TO
LOS ANGELES COUNTY ENGINEER
700 LOS ANGELES COUNTY ENGINEERING BLDG.

NOTE: ANY ADDITIONS OR CHANGES ON THIS SHEET MUST BE MADE OR CIRCLED IN RED INK, WITH DATE AND NAME OF PERSON MAKING CHANGE.

Do not extend notes this side of this line.

STATION	B. S.	H. I.	F. S.	ELEV.			
20+50		2345 71	50	2340 7	100'	R	
			44	413	150'	R	N. EDGE B.P.
			56	401	200'	R	
			58	399	50'	L	
			58	399	100'	L	
			51	406	150'	L	S. EDGE B.P
			50	407	200'	L	
21+00			52	405			℄ BORROW PIT
			47	410	50'	R	
			46	411	100'	R	
			49	408	150'	R	N. EDGE B.P.
			53	404	200'	R	
			51	406	50'	L	
			56	401	100'	L	
			60	397	150'	L	S. EDGE B.P.
			53	404	200'	L	
21+50			59	398			℄ BORROW PIT
			48	409	50'	R	
			52	405	100'	R	
			44	413	150'	R	N. EDGE B.P.
			47	410	200'	R	

Profile Notes Red. ____ Plotted ____ Job No. 7441.03 Division No. ____ F. B. 2368 Pg. 91
No. ____ Date ____ Date ____ Survey of WM. U. FOX AIRFIELD
X-Sec. Notes Chkd. CR Checked ____ Survey by U.C. PIERCE Notes J.C.P. Date 8-17-58
No. ____ Date ____ Date ____ Map No. ____ Index No. C. Job Date

76298 S & E #307—7-55

PLEASE RETURN TO
LOS ANGELES COUNTY ENGINEER
700 LOS ANGELES COUNTY ENGINEERING BLDG.

NOTE: ANY ADDITIONS OR CHANGES ON THIS SHEET MUST BE MADE OR CIRCLED IN RED INK, WITH DATE AND NAME OF PERSON MAKING CHANGE.

Do not extend notes this side of this line.

STATION	B. S.	H. I.	F. S.	ELEV.		
21+50		2345 71	61	396	50' L	
			58	399	100' L	
			51	406	150' L	S. EDGE B.P.
			53	404	200' L	
22+00			46	411		℄ BORROW PIT
			52	405	50' R	
			58	399	100' R	
			52	405	150' R	N. EDGE B.P.
			45	412	200' R	
			61	396	50' L	
			50	407	100' L	
			53	404	150' L	S. EDGE B.P.
			50	407	200 L	
22+50			61	396		℄
			60	397	50' R	
			59	398	100' R	
			60	397	150' R	N. EDGE B.P.
			55	402	200' R	
			57	400	50' L	
			54	403	100' L	
			52	405	150' L	S. EDGE B.P.

F. B. 2368 Pg. 92
Job No. 7441.03 Division No. Notes Red. Plotted Profile
Survey of WM. J. FOX AIRFIELD Date Date No.
Survey by J.C. PIERCE Notes Notes Chkd. CR Checked X-Sec.
Indexed K.C. Johnson Date Date Date No.

76298 S & E #307—7-55

PLEASE RETURN TO
LOS ANGELES COUNTY ENGINEER
700 LOS ANGELES COUNTY ENGINEERING BLDG.

NOTE: ANY ADDITIONS OR CHANGES ON THIS SHEET MUST BE MADE OR CIRCLED IN RED INK, WITH DATE AND NAME OF PERSON MAKING CHANGE.

Do not extend notes this side of this line.

STATION	B. S.	H. I.	F. S.	ELEV.		
22+50		2345 71	47	2341 0	200' L	
23+00			59	38 8		℄ BORROW PIT
			58	39 9	50' R	
			60	39 7	100' R	
			60	39 7	150' R	N. EDGE B.P.
			57	40 0	200' R	
			60	39 7	50' L	
			56	40 1	100' L	
			54	40 3	150' L	S. EDGE B.P.
			47	41 0	200' L	
23+52.50			58	39 9		℄ BORROW PIT
			51	40 6	50' R	
			57	40 0	100' R	
			58	39 9	150' R	N. EDGE B.P.
			60	39 7	200' R	
			54	40 3	50' L	
			53	40 4	100' L	
			54	40 3	150' L	S. EDGE B.P.
			49	40 8	200' L	
24+00			4 92	2340 79		℄ BORROW PIT
	6 44	2347 23	61	41 1	50' R	

Profile Notes Red. ____ Plotted ____ Job No. 7441.03 Division No. ____ F. B. 2368 PG. 93
No. ____ Date ____ Date ____ Survey of FOX AIRFIELD
X-Sec. Notes Chkd. CR Checked ____ Survey by PIERCE Notes J.C.P. Date 9-17-58
No. ____ Date ____ Date ____ Map No. ____ Indexed C. JORDAN Date ____

76298 S & E #307—7-55

PLEASE RETURN TO
LOS ANGELES COUNTY ENGINEER
700 LOS ANGELES COUNTY ENGINEERING BLDG.

NOTE: ANY ADDITIONS OR CHANGES ON THIS SHEET MUST BE MADE OR CIRCLED IN RED INK, WITH DATE AND NAME OF PERSON MAKING CHANGE.

Do not extend notes this side of this line.

F. B. 2368 Pg. 94 | Job No. 744103 | Division No. | Notes Red. | Plotted | Profile No.
Survey of WM. J. FOX AIRFIELD | Date | Date | X-Sec. No.
Survey by PIERCE | Notes J.C.P. | Notes Chkd. CR | Checked
Indexed C. Johnson | Date | Date | Date

STATION	B. S.	H. I.	F. S.	ELEV.		
24+00		2347.23	6.2	2341.0	100' R	
			6.5	407	150' R	N. EDGE B.P.
			7.2	400	200' R	
			7.0	402	50' L	
			6.4	408	100' L	
			6.3	409	150' L	S. EDGE B.P.
			5.7	415	200' L	
24+50			5.7	415		℄ BORROW PIT
			5.5	417	50' R	
			5.3	419	100' R	
			5.2	420	150' R	N. EDGE B.P.
			5.5	417	200' R	
			6.7	405	50' L	
			6.0	412	100' L	
			6.0	412	150' L	S. EDGE B.P.
			5.7	415	200' L	
25+00			6.1	411		℄ BORROW PIT
			6.0	412	50' R	
			5.4	418	100' R	
			5.7	415	150' R	N. EDGE B.P.
			5.3	419	200' R	

76298 S & E #307—7-55

PLEASE RETURN TO
LOS ANGELES COUNTY ENGINEER
700 LOS ANGELES COUNTY ENGINEERING BLDG.

NOTE: ANY ADDITIONS OR CHANGES ON THIS SHEET MUST BE MADE OR CIRCLED IN RED INK, WITH DATE AND NAME OF PERSON MAKING CHANGE.

Do not extend notes this side of this line.

STATION	B. S.	H. I.	F. S.	ELEV.		
25+00		2347 23	67	2340 5	50' L	
			60	412	100' L	
			58	414	150' L	S. EDGE B.P.
			51	421	200' L	
25+50			53	419		℄ BORROW PIT
			53	419	50' R	
			56	416	100' R	
			55	417	150' R	N. EDGE B.P.
			52	420	200' R	
			53	419	50' L	
			55	417	100' L	
			59	413	150' L	S. EDGE B.P.
			57	415	200' L	
26+00			52	420		℄ BORROW PIT
			51	421	50' R	
			53	419	100' R	
			58	414	150' R	N. EDGE B.P.
			56	416	200' R	
			52	420	50' L	
			53	419	100' L	
			56	416	150' L	S. EDGE B.P.

Profile No. ____ Notes Red. ____ Plotted ____ Job No. 7441.03 Division No. ____ F. B. 2368 Pg. 95
X-Sec. No. ____ Date ____ Date ____ Survey of Wm. J. Fox Airfield
Notes Chkd. CR Checked ____ Survey by Pierce Notes J.C.P. Date 9-17-58
Date ____ Date ____ Map No. ____ Indexed C. Johnson Date ____

76298 S & E #307—7-55

PLEASE RETURN TO
LOS ANGELES COUNTY ENGINEER
700 LOS ANGELES COUNTY ENGINEERING BLDG.

NOTE: ANY ADDITIONS OR CHANGES ON THIS SHEET MUST BE MADE OR CIRCLED IN RED INK, WITH DATE AND NAME OF PERSON MAKING CHANGE.

Do not extend notes this side of this line.

STATION	B. S.	H. I.	F. S.	ELEV.		
26+00		2347.23	5.6	41.6	200' L	
26+50			5.4	41.8		℄ BORROW PIT
			4.8	42.4	50' R	
			5.0	42.2	100' R	
			5.4	41.8	150' R	N. EDGE B.P.
			5.2	42.0	200' R	
			5.3	41.9	50' L	
			5.3	41.9	100' L	
			5.4	41.8	150' L	S. EDGE B.P.
			5.4	41.8	200' L	
27+00			5.3	41.9		℄ BORROW PIT
			5.1	43.1	50' R	
			4.8	42.4	100' R	
			5.5	41.7	150' R	N. EDGE B.P.
			5.2	42.0	200' R	
			5.0	42.2	50' L	
			5.2	4.2	100' L	
			5.3	41.9	150' L	S. EDGE B.P.
			4.3	43.0	200' L	
27+50			5.2	42.0		℄ BORROW PIT
			4.8	42.4	50' R	

F. B. 2368 Pg. 96 | Job No. 7441.03 | Division No. | Notes Red. | Plotted | No. | Profile
Survey of Wm. J. Foy Airfield | Date | Date | No. | X-Sec.
Survey by Pierce | Notes J.C.P. | Notes Chkd. CR | Checked
Index C. Johnson | Date | Date | Date | No.

76298 S & E #307—7-55

PLEASE RETURN TO
LOS ANGELES COUNTY ENGINEER
700 LOS ANGELES COUNTY ENGINEERING BLDG.

NOTE: ANY ADDITIONS OR CHANGES ON THIS SHEET MUST BE MADE OR CIRCLED IN RED INK, WITH DATE AND NAME OF PERSON MAKING CHANGE.

Do not extend notes this side of this line.

STATION	B. S.	H. I.	F. S.	ELEV.		
27+50		2347.23	50	2342.2	100' R	
			53	419	150' R N. EDGE B.P.	
			49	423	200' R	
			48	424	50' L	
			49	423	100' L	
			50	422	150' L S. EDGE B.P.	
			50	422	200' L	
28+00 T.P.	5.74	2348.11	4.86	2342.37		℄ BORROW PIT
			57	424	50' R	
			56	425	100' R	
			58	423	150' R N. EDGE B.P.	
			57	424	200' R	
			57	424	50' L	
			59	422	100' L	
			56	425	150' L S. EDGE B.P.	
			58	423	200' L	
28+50			56	425		℄
			53	428	50' R	
			55	426	100' R	
			56	425	150' R N. EDGE B.P.	
			53	428	200' R	

Profile Notes Red. _____ Plotted _____ Job No. 7441.03 Division No. _____ F. B. 2368 Pg. 97
No. _____ Date _____ Date _____ Survey of WM. J. FOX AIRFIELD
X-Sec. Notes Chkd. CR Checked _____ Survey by J.C. PIERCE Notes J.C.P. Date 9-17-58
No. _____ Date _____ Date _____ Map No. _____ Index C. Job Date

76298 S & E #307—7-55

PLEASE RETURN TO
LOS ANGELES COUNTY ENGINEER
700 LOS ANGELES COUNTY ENGINEERING BLDG.

NOTE: ANY ADDITIONS OR CHANGES ON THIS SHEET MUST BE MADE OR CIRCLED IN RED INK, WITH DATE AND NAME OF PERSON MAKING CHANGE.

Do not extend notes this side of this line.

STATION	B. S.	H. I.	F. S.	ELEV.		
28+50		2348 11'	58	2342 3'	50' L	
			56	425'	100' L	
			57	424'	150' L	S. EDGE B.P.
			51	430	200' L	
29+00			57	424		℄ BORROW PIT
			61	420	50' R	
			56	425'	100' R	
			54	427	150' R	N. EDGE B.P.
			50	431	200' R	
			60	421	50' L	
			50	431	100' L	
			55	426	150' L	S. EDGE B.P.
			52	429	200' L	
29+50			56	425		℄ BORROW PIT
			61	420	50' R	
			57	424	100' R	
			58	423	150' R	N. EDGE B.P.
			55	426	200' R	
			45	436	50' L	
			52	429	100' L	
			52	429	150' L	S. EDGE B.P.

F. B. 2368 Pg. 98 | Job No. 7441.03 | Division No. | Notes Red. | Plotted | No. | Profile
Survey of WM. J. FOX AIRFIELD | Date | Date | No. | X-Sec.
Survey by J. C. PIERCE | Notes J.C.P | Notes Chkd. CP | Checked
Index C. Johnson | Date | Date | Date | No.

76298 S & E #307—7-55

PLEASE RETURN TO
LOS ANGELES COUNTY ENGINEER
700 LOS ANGELES COUNTY ENGINEERING BLDG.

NOTE: ANY ADDITIONS OR CHANGES ON THIS SHEET MUST BE MADE OR CIRCLED IN RED INK, WITH DATE AND NAME OF PERSON MAKING CHANGE.

Do not extend notes this side of this line.

STATION	B. S.	H. I.	F. S.	ELEV.		
29+50		2348 11	4 6	2343 5	200' L	
30+00			4 8	433		℄ BORROW PIT
			5 4	427	50' R	
			5 4	427	100' R	
			5 1	430	150' R	N. EDGE B.P.
			5 9	422	200' R	
			5 2	429	50' L	
			5 2	429	100' L	
			48	433	150' L	S. EDGE BP.
			54	427	200' L	
30+50			53	428		℄ BORROW PIT
			48	433	50' R	
			51	430	100' R	
			53	428	150' R	N. EDGE B.P.
			55	426	200' R	
			51	430	50' L	
			48	433	100' L	
			49	432	150' L	S. EDGE B.P.
			49	432	200' L	
31+00			56	425		℄ BORROW PIT
			54	2342 7	50' R	

Profile Notes Red. Plotted Job No. 7441.03 Division No. F. B. 2368 Pg. 99
No. Date Date Survey of WM. J. FOX AIRFIELD
X-Sec. Notes Chkd. CR Checked Survey by J.C. PIERCE Notes J.C.P. Date 9-17-58
No. Date Date Map No. Indexed Date

76298 S & E #307—7-55

PLEASE RETURN TO
LOS ANGELES COUNTY ENGINEER
700 LOS ANGELES COUNTY ENGINEERING BLDG.

NOTE: ANY ADDITIONS OR CHANGES ON THIS SHEET MUST BE MADE OR CIRCLED IN RED INK, WITH DATE AND NAME OF PERSON MAKING CHANGE.

Do not extend notes this side of this line.

STATION	B. S.	H. I.	F. S.	ELEV.		
31+00		2348 11	53	2348	100' R	
			51	430	150' R N. EDGE B.P.	
			57	424	200' R	
			50	431	50' L	
			50	431	100' L	
			53	428	150' L S. EDGE B.P.	
			48	433	200' L	
31+50			52	429		℄ BORROW PIT
			51	430	50' R	
			50	431	100' R	
			56	425	150' R N. EDGE B.P.	
			51	430	200' R	
			49	432	50' L	
			45	436	100' L	
			46	435	150' L S. EDGE B.P.	
			50	431	200' L	
32+00 T.P.	5 02	2348 57	456	2343.55		℄ BORROW PIT
			57	429	50' R	
			55	431	100' R	
			60	426	150' R N. EDGE B.P.	
			51	2343 5	200' R	

F. B. 2368 Pg. 100 Job No. 7441.03 Division No. ____ Notes Red. ____ Plotted ____ No. ____ Profile
Survey of WM. J. FOX AIRFIELD Date ____ Date ____ X-Sec.
Survey by J.C. PIERCE Notes J.C.P. Notes Chkd. CR Checked ____
Indexed J. C. Johnson Date ____ Date ____ No. ____

76298 S & E #307—7-55

PLEASE RETURN TO
LOS ANGELES COUNTY ENGINEER
700 LOS ANGELES COUNTY ENGINEERING BLDG.

NOTE: ANY ADDITIONS OR CHANGES ON THIS SHEET MUST BE MADE OR CIRCLED IN RED INK, WITH DATE AND NAME OF PERSON MAKING CHANGE.

Do not extend notes this side of this line.

STATION	B. S.	H. I.	F. S.	ELEV.		
32+00		2348 57	55	2343 1'	50' L	
			55	431'	100' L	
			50	436'	150' L	S. EDGE B.P.
			50	436'	200' L	
32+50			53	433'		℄ BORROW PIT
			51	435	50' R	
			56	430'	100' R	
			58	428'	150' R	N. EDGE B.P.
			55	431'	200' R	
			55	431'	50' L	
			56	430'	100' L	
			50	436'	150' L	S. EDGE B.P.
			56	430'	200' L	
33+00			51	435'		℄ BORROW PIT
			55	431'	50' R	
			51	435'	100' R	
			56	430'	150' R	N. EDGE B.P.
			56	430'	200' R	
			52	434'	50' L	
			50	436'	100' L	
			53	23433'	150' L	S. EDGE B.P.

Profile No. ____ Notes Red. ____ Plotted ____ Job No. 7441.03 Division No. ____ F. B. 2368 Pg. 101
Date ____ Date ____ Survey of WM. J. FOX AIRFIELD
X-Sec. No. ____ Notes Chkd. CR Checked ____ Survey by J.C. PIERCE Notes J.C.P. Date 9-17-58
Date ____ Date ____ Map No. ____ Indexed C. John

76298 S & E #307—7-55

PLEASE RETURN TO
LOS ANGELES COUNTY ENGINEER
700 LOS ANGELES COUNTY ENGINEERING BLDG.

NOTE: ANY ADDITIONS OR CHANGES ON THIS SHEET MUST BE MADE OR CIRCLED IN RED INK, WITH DATE AND NAME OF PERSON MAKING CHANGE.

Do not extend notes this side of this line.

STATION	B. S.	H. I.	F. S.	ELEV.		
33+00		234857'	56	23430'	200' L	
33+50			48	438'		℄ BORROW PIT
			51	435'	50' R	
			53	433'	100' R	
			55	431'	150' R	N. EDGE B.P.
			50	436'	200' R	
			48	438'	50' L	
			51	435'	100' L	
			56	430'	150' L	S. EDGE B.P.
			54	432'	200' L	
34+00			51	435'		℄ BORROW PIT
			53	433'	50' R	
			47	439'	100' R	
			56	430'	150' R	N. EDGE B.P.
			52	434'	200' R	
			50	436'	50' L	
			54	432'	100' L	
			53	433'	150' L	S. EDGE B.P.
			54	432'	200' L	
34+50			51	435'		℄ BORROW PIT
			48	23438'	50' R	

F. B. 2368 Pg. 102
Job No. 7441.03 Division No. ____ Notes Red. ____ Plotted ____ Profile
Survey of WM. J. FOX AIRFIELD Date ____ Date ____ No. ____
Survey by J.C. PIERCE Notes J.C.P. Notes Chkd. CP Checked ____ X-Sec.
Indexed R. C. Johnson Date ____ Date ____ Date ____ No. ____

76298 S & E #307—7-55

PLEASE RETURN TO
LOS ANGELES COUNTY ENGINEER
700 LOS ANGELES COUNTY ENGINEERING BLDG.

NOTE: ANY ADDITIONS OR CHANGES ON THIS SHEET MUST BE MADE OR CIRCLED IN RED INK, WITH DATE AND NAME OF PERSON MAKING CHANGE.

Do not extend notes this side of this line.

STATION	B. S.	H. I.	F. S.	ELEV.		
34+50		2348 57	49	2343 7	100' R	
			48	438	150' R	N. EDGE B.P.
			46	440	200' R	
			50	436	50' L	
			52	434	100' L	
			41	445	150' L	S. EDGE B.P.
			48	438	200' L	
35+00			46	440		℄ BORROW PIT
			48	438	50' R	
			50	436	100' R	
			49	437	150' R	N. EDGE B.P.
			44	442	200' R	
			40	446	50' L	
			46	440	100' L	
			45	441	150' L	S. EDGE B.P.
			46	440	200' L	
35+50			33	453		℄ BORROW PIT
			42	444	50 R	
			43	443	100 R	
			43	443	150 R	N. EDGE B.P.
			33	2345 3	200 R	

Profile Notes Red. ____ Plotted ____ Job No. 7441.03 Division No. ____ F. B. 2368 Pg. 103
No. ____ Date ____ Date ____ Survey of WM. H. FOX AIRFIELD
X-Sec. Notes Chkd. C.R. Checked ____ Survey by J. C. PIERCE Notes J.C.P. Date 8-17-58
No. ____ Date ____ Date ____ Map No. ____ Indexed C. John

76298 S & E #307—7-55

PLEASE RETURN TO
LOS ANGELES COUNTY ENGINEER
700 LOS ANGELES COUNTY ENGINEERING BLDG.

NOTE: ANY ADDITIONS OR CHANGES ON THIS SHEET MUST BE MADE OR CIRCLED IN RED INK, WITH DATE AND NAME OF PERSON MAKING CHANGE.

Do not extend notes this side of this line.

STATION	B. S.	H. I.	F. S.	ELEV.		
35+50		2348 57	39	23447	50' L	
			48	438	100' L	
			50	436	150' L S. EDGE B.P.	
			49	437	200' L	
36+00 T.P.	5 02	23 50 04	3 55	2345 02		℄ BORROW PIT
			50	450	50' R	
			52	448	100' R	
			47	453	150' R N. EDGE B.P.	
			49	451	200' R	
			58	442	50' L	
			64	436	100' L	
			61	439	150' L S. EDGE B.P.	
			59	441	200' L	
36+50			56	444		℄ BORROW PIT
			48	452	50' R	
			47	453	100' R	
			46	454	150' R N. EDGE B.P.	
			42	458	200' R	
			58	442	50' L	
			51	449	100' L	
			49	23451	150' L S. EDGE B.P.	

F. B. 2368 PG. 104
Job No. 7441.03 Division No. ____ Notes Red. ____ Plotted ____ Profile
Survey of WM. J. FOX AIRFIELD Date ____ Date ____ No. ____
Survey by J.C. PIERCE Notes J.C.P. Notes Chkd. CP Checked ____ X-Sec.
Indexed C. Johnson Date ____ Date ____ No. ____

76298 S & E #307—7-55

PLEASE RETURN TO
LOS ANGELES COUNTY ENGINEER
700 LOS ANGELES COUNTY ENGINEERING BLDG.

NOTE: ANY ADDITIONS OR CHANGES ON THIS SHEET MUST BE MADE OR CIRCLED IN RED INK, WITH DATE AND NAME OF PERSON MAKING CHANGE.

Do not extend notes this side of this line.

STATION	B. S.	H. I.	F. S.	ELEV.		
36+50		235004	47	23453	200 L	
37+00			56	444		℄ BORROW PIT
			56	444	50' R	
			50	450	100' R	
			55	445	150' R N. EDGE B.P.	
			54	446	200' R	
			52	448	50' L	
			51	449	100' L	
			52	448	150' L S. EDGE B.P.	
			46	454	200' L	
37+50			55	445		℄ BORROW PIT
			51	449	50' R	
			58	442	100' R	
			59	441	150' R N. EDGE B.P.	
			59	441	200' R	
			53	447	50' L	
			56	444	100' L	
			57	443	150' L N. EDGE B.P.	
			60	440	200' L	
38+00			53	447		℄ BORROW PIT
			49	23451	50' R	

Profile No. ____ Notes Red. ____ Plotted ____ Job No. 7441.03 Division No. ____ F. B. 2368 Pg. 105
Date ____ Date ____ Survey of WM. J. FOX AIRFIELD
X-Sec. No. ____ Notes Chkd. C.R. Checked ____ Survey by J.C. PIERCE Notes J.C.P. Date 9-17-58
Date ____ Date ____ Map No. ____ Index C. John

76298 S & E #307—7-55

PLEASE RETURN TO
LOS ANGELES COUNTY ENGINEER
700 LOS ANGELES COUNTY ENGINEERING BLDG.

NOTE: ANY ADDITIONS OR CHANGES ON THIS SHEET MUST BE MADE OR CIRCLED IN RED INK, WITH DATE AND NAME OF PERSON MAKING CHANGE.

Do not extend notes this side of this line.

STATION	B. S.	H. I.	F. S.	ELEV.		
38+00		2350 04	43	2345 7	100' R	
			47	453	150' R N. EDGE B.P.	
			42	458	200' R	
			55	445	50' L	
			48	452	100' L	
			53	447	150' L S. EDGE B.P.	
			51	449	200' L	
			49	451		℄ BORROW PIT
38+50			51	449	50' R	
			51	449	100' R	
			48	452	150' R N. EDGE B.P.	
			46	454	200' R	
			46	454	50' L	
			49	451	100' L	
			58	442	150' L S. EDGE B.P.	
			52	448	200' L	
39+00			49	451		℄ BORROW PIT
			47	453	50' R	
			49	451	100' R	
			49	451	150' R N. EDGE B.P.	
			44	23456	200' R	

F. B. 2368 Pg. 106 Job No. 7441.03 Division No. ____ Notes Red. ____ Plotted ____ No. ____ Profile
Survey of WM. J. FOX AIRFIELD Date ____ Date ____ X-Sec.
Survey by J. C. PIERCE Notes J.C.P. Notes Chkd. C.R. Checked ____ No. ____
Index C. Johnson Date ____ Date ____ Date ____

76298 S & E #307—7-55

PLEASE RETURN TO
LOS ANGELES COUNTY ENGINEER
700 LOS ANGELES COUNTY ENGINEERING BLDG.

NOTE: ANY ADDITIONS OR CHANGES ON THIS SHEET MUST BE MADE OR CIRCLED IN RED INK, WITH DATE AND NAME OF PERSON MAKING CHANGE.

Do not extend notes this side of this line.

STATION	B. S.	H. I.	F. S.	ELEV.		
39+00		2350 04	49	2345 1	50' L	
			51	449	100' L	
			53	447	150' L	S. EDGE B.P.
			50	450	200' L	
39+50			49	451		℄ BORROW PIT
			48	452	50' R	
			46	454	100' R	
			50	450	150' R	N. EDGE B.P.
			50	450	200' R	
			49	451	50' L	
			52	448	100' L	
			52	448	150' L	S. EDGE B.P.
			53	447	200' L	
40+00 T.P.	493	2350 40	457	2345 47		℄ BORROW PIT
			52	452	50' R	
			49	455	100' R	
			52	452	150' R	N. EDGE B.P.
			50	454	200' R	
			56	448	50' L	
			54	450	100' L	
			56	2344 8	150' L	S. EDGE B.P.

Profile Notes Red. ____ Plotted ____ Job No. 7441.03 Division No. ____ F. B. 2368 Pg. 107
No. ____ Date ____ Date ____ Survey of WM. V. FOX AIRFIELD
X-Sec. Notes Chkd. CP Checked ____ Survey by J.C. PIERCE Notes J.C.P. Date 9-17-58
No. ____ Date ____ Date ____ Map No. ____ Index [redacted] C. Johnson

76298 S & E #307—7-55

PLEASE RETURN TO
LOS ANGELES COUNTY ENGINEER
700 LOS ANGELES COUNTY ENGINEERING BLDG.

NOTE: ANY ADDITIONS OR CHANGES ON THIS SHEET MUST BE MADE OR CIRCLED IN RED INK, WITH DATE AND NAME OF PERSON MAKING CHANGE.

Do not extend notes this side of this line.

STATION	B. S.	H. I.	F. S.	ELEV.		
40+00		235040	52	23452	200' L	
40+50			54	450		℄ BORROW PIT
			51	453	50' R	
			49	455	100' R	
			50	454	150' R	N. EDGE BORROW PIT
			49	455	200' R	
			53	451	50' L	
			54	450	100' L	
			53	451	150' L	S. EDGE B.P.
			53	451	200' L	
41+00			51	453		℄ BORROW PIT
			49	455	50' R	
			47	457	100' R	
			49	455	150' R	N. EDGE B.P.
			46	458	200' R	
			52	452	50' L	
			53	451	100' L	
			51	453	150' L	S. EDGE B.P.
			41	463	200' L	
41+50			51	453		℄ BORROW PIT
			51	23453	50' R	

F. B. 2368 Pg. 108 Job No. 744103 Division No. Notes Red. Plotted Profile
Survey of WM. J. FOX AIRFIELD Date Date No.
Survey by J. C. PIERCE Notes J. C. P. Notes Chkd. CR Checked X-Sec.
Indexed C. Johnson Date Date Date No.

76298 S & E #307—7-55

PLEASE RETURN TO
LOS ANGELES COUNTY ENGINEER
700 LOS ANGELES COUNTY ENGINEERING BLDG.

NOTE: ANY ADDITIONS OR CHANGES ON THIS SHEET MUST BE MADE OR CIRCLED IN RED INK, WITH DATE AND NAME OF PERSON MAKING CHANGE.

Do not extend notes this side of this line.

STATION	B. S.	H. I.	F. S.	ELEV.		
41+50		235040	49	23455	100' R	
			49	455	150' R	N. EDGE B.P.
			46	458	200' R	
			51	453	50' L	
			53	451	100' L	
			50	454	150' L	S. EDGE B.P.
			53	451	200' L	
42+00			50	454		℄ W. END BORROW PIT
			47	457	50' R	
			52	452	100' R	
			49	455	150' R	N.W. COR. BORROW PIT
			42	462	200' R	
			48	456	50' L	
			47	457	100' L	
			44	460	150' L	S.W. COR. BORROW PIT
			51	453	200' L	
42+50			47	457		℄ PROD. BORROW PIT
			48	456	50' R	
			48	456	100' R	
			46	458	150' R	
			44	23460	200' R	

Profile Notes Red. _____ Plotted _____ Job No. 7441.03 Division No. _____ F. B. 2368 Pg. 109
No. _____ Date _____ Date _____ Survey of W.M. J. Fox AIRFIELD
X-Sec. Notes Chkd. CR Checked _____ Survey by J.C. PIERCE Notes J.C.P. Date 9-17-58
No. _____ Date _____ Date _____ Map No. _____ Index C. Johnson

76298 S & E #307—7-55

PLEASE RETURN TO
LOS ANGELES COUNTY ENGINEER
700 LOS ANGELES COUNTY ENGINEERING BLDG.

NOTE: ANY ADDITIONS OR CHANGES ON THIS SHEET MUST BE MADE OR CIRCLED IN RED INK, WITH DATE AND NAME OF PERSON MAKING CHANGE.

Do not extend notes this side of this line.

STATION	B. S.	H. I.	F. S.	ELEV.		
42+50		2350 40	48	23 456	50' L	
			47	457	100' L	
			47	457	150' L	
			49	455	200' L	
T.P.	472	2350.77	435	2346 05		
T.P.	534	2351 48	463	2346 14		
BM # AVA-5			348	2348 00	BM # AVA 5 ELEV. = 2347.833 F.B. 1865 - 76 55TH ST. E & AVE. F-8 40' N & 40' E. OF CTR. SEC. 35 T. 8N. R. 13 W FD. 2" I.P. & B.C. SET IN CONC. MKD. BM. AVA-5	

F. B. 2368 Pg. 110 Job No. 7441.03 Division No. Notes Red. Plotted Profile
Survey of WM. J. FOX AIRFIELD Date Date No.
Survey by J.C. PIERCE Notes J.C.P. Notes Chkd. CR Checked X-Sec.
Indexed C. Johnson Date Date Date No.

Profile No.	Notes Red.	Plotted	Job No. 744103	Division No.	F. B. 2368 Pg. 111
	Date	Date	Survey of Wm J. FOX AIRFIELD		
X-Sec. No.	Notes Chkd.	Checked	Survey by J.S. COATES	Notes JSC	Date 9-22-58
	Date	Date	Map No.	Indexed H. E. Ott	Date JAN 1 9[illegible]

J.N. 744103

Wm J. FOX AIRFIELD

ELEVATION
FOR
GRADE
ON
RUNWAY
FROM 23+52.50 to 50+00 (w end)

COATES
BEERS
HUBBARD

STATION	B. S.	H. I.	F. S.	ELEV.

NOTE: ANY ADDITIONS OR CHANGES ON THIS SHEET MUST BE MADE OR CIRCLED IN RED INK, WITH DATE AND NAME OF PERSON MAKING CHANGE.

PLEASE RETURN TO
LOS ANGELES COUNTY ENGINEER
700 LOS ANGELES COUNTY ENGINEERING BLDG.

Do not extend notes this side of this line.

76298 S & E #307—7-55

76298 S & E #307—7-55

PLEASE RETURN TO
LOS ANGELES COUNTY ENGINEER
700 LOS ANGELES COUNTY ENGINEERING BLDG.

NOTE: ANY ADDITIONS OR CHANGES ON THIS SHEET MUST BE MADE OR CIRCLED IN RED INK, WITH DATE AND NAME OF PERSON MAKING CHANGE.

Do not extend notes this side of this line.

STATION	B. S.	H. I.	F. S.	ELEV.	%	Finish GRADE	Cut or Fill		
BMAVA 4	4 38	2346 77		2342 39				BMAVA 4 Elev. 2342.394 F.B. 1865-77 50th ST. & AVE F-8 40'N of E. 1/4 Cor. Sec. 35 T8N R13W C.S. Mon Flush	
23+52 50			6 57	40 20		2342.73	F-2.53	℄	C.E.B.C. MON. DN. 12"
"			4 98	41 79		2341.98	F-0.19		80' R SET 1X1 STK. & N.
"			5 37	41 40		"	F-0.58	80' L	
24+00			5 55	41 22		2342.83	F-1.61	℄	
"			5 28	41 49		42.08	F-0.59		80' R
"			5 16	41 61		42.09	F-0.48	80' L	
24+50			5 42	41.35		42.94	F-1.59	℄	
"			5 31	41.46		42.19	F 0.73		80' R
"			5 14	41.63		"	F 0.56	80' L	
25+00			5 20	41.57		43.05	F 1.48	℄	
"			5 43	41.34		42.30	F 0.96		80' R
"			4 88	41.89		"	F 0.41	80' L	
25+50			5 00	41.77		43.16	F 1.39	℄	
"			5 09	41.68		42.41	F 0.73		80' R
"			4 80	41.97		"	F 0.47	80' L	
26+00			4 73	42.04		43.27	F 1.23	℄	
"			5 12	41.65		42.52	F 0.87		80' R
"			4 61	2342.16		"	F 0.36	80' L	

F. B. 2368 PG. 112 Job No. 7441.03 Division No. Notes Red. Plotted Profile
Survey of Fox AIRFIELD Date Date No.
Survey by JS COATES Notes JSC Notes Chkd. Checked X-Sec.
Indexed H. E. OD Date Date No.

76298 S & E #307—7-55

PLEASE RETURN TO
LOS ANGELES COUNTY ENGINEER
700 LOS ANGELES COUNTY ENGINEERING BLDG.

NOTE: ANY ADDITIONS OR CHANGES ON THIS SHEET MUST BE MADE OR CIRCLED IN RED INK, WITH DATE AND NAME OF PERSON MAKING CHANGE.

Do not extend notes this side of this line.

STATION	B. S.	H. I.	F. S.	ELEV.		Finish GRADE	Cut or Fill			
		2346 77								
26+50			4 94	2341 83		2343.38	F-1.55		℄	Set Stk & Nail
"			4 89	41.88		42.63	F-0.75		80' R	
"			4 02	42.75		"	C-0.12	80' L		
27+00			4 73	42 04		43.49	F-1.45		℄	
"			4 24	42 53		42.74	F-0.21		80' R	
"			3 77	43 00		"	C-0.26	80' L		
27+50			4 68	42 09		43.60	F-1.51		℄	
"			4 49	42 28		42.85	F-0.57		80' R	
"			4 51	42 26		"	F-0.59	80' L		
28+00 T.P.	4 11	2346 83	4 05	2342 72		43.71	F-0.99		℄	
"			4 36	42.47		42.96	F-0.49		80' R	
"			4 92	41.91		"	F-1.05	80' L		
28+50			4 52	42.31		43.82	F-1.51		℄	
"			4 56	42.27		43.07	F 0.80		80' R	
"			4 52	42.31		"	F-0.76	80' L		
29+00			4 35	42.48		43.93	F-1.45		℄	
"			3 76	43.07		43.18	F-0.11		80' R	
"			4 18	2342.65		"	F 0.53	80' L		

Profile No. ____ Notes Red. ____ Plotted ____ Job No. 7441.03 Division No. ____ F. B. 2368 Pg. 113
Date ____ Date ____ Survey of WM. J. FOX AIRFIELD
X-Sec. No. ____ Notes Chkd. ____ Checked ____ Survey by J.C. PIERCE Notes J.C.P. Date 9-24-58
Date ____ Date ____ Map No. ____ Indexed H. E. OTT Date ____

76298 S & E #307—7-55

PLEASE RETURN TO
LOS ANGELES COUNTY ENGINEER
700 LOS ANGELES COUNTY ENGINEERING BLDG.

NOTE: ANY ADDITIONS OR CHANGES ON THIS SHEET MUST BE MADE OR CIRCLED IN RED INK, WITH DATE AND NAME OF PERSON MAKING CHANGE.

Do not extend notes this side of this line.

F. B. 2368 Pg. 114 | Job No. 7441.03 | Division No. | Notes Red. | Plotted | No. | Profile
Survey of WM. J. FOX AIRFIELD | Date | Date | No. | X-Sec.
Survey by J. C. PIERCE | Notes J.C.P. | Notes Chkd. | Checked
Indexed H. E. OTT | Date | Date | Date

STATION	B. S.	H. I.	F. S.	ELEV.	%	GRADE	Cut or Fill			
29+50		2346 83	4 91	2341 92		2344.04	F-2.1 2		℄	Set Stk & Nail
"			4 58	42 25		43.29	F-1.04		80'R	
"			4 73	42 10		"	F-1.19	80'L		
30+00			4 72	42 11		44.15	F-2.04		℄	
"			5 01	41 82		43.40	F 1.58		80'R	
"			5 00	41 83		"	F 1.57	80'L		
30+50			4 75	42 08		44.26	F 2.18		℄	
"			4 80	42 03		43.51	F 1.48		80'R	
"			4 82	42 01		"	F 1.50	80'L		
31+00			4 76	42 07		44.37	F 2.30		℄	
"			4 77	42 06		43.62	F 1.56		80'R	
"			4 37	42 46		"	F 1.16	80'L		
31+50			4 92	41 91		44.48	F 2.57		℄	
"			4 80	42 03		43.73	F 1.70		80'R	
"			4 14	42 69		"	F 1.04	80'L		
32+00 T.P.	6 68	2348 58	4 93	2341 90		44.59	F 2.69		℄	
"			6 40	42 18		43.84	F 1.66		80'R	
"			5 85	42 73		"	F 1.11	80'L		
32+50			5 11	43 47		44.70	F 1.23		℄	
"			6 38	42 20		43.95	F 1.75		80'R	
"			5 80	2342 78		"	F-1.17	80'L		

76298 S & E #307—7-55

PLEASE RETURN TO
LOS ANGELES COUNTY ENGINEER
700 LOS ANGELES COUNTY ENGINEERING BLDG.

NOTE: ANY ADDITIONS OR CHANGES ON THIS SHEET MUST BE MADE OR CIRCLED IN RED INK, WITH DATE AND NAME OF PERSON MAKING CHANGE.

Do not extend notes this side of this line.

STATION	B. S.	H. I.	F. S.	ELEV.	%	Finish GRADE	Cut or Fill			
33+00		2348 58	5 35	23 43 23		2344.81	F-1.58		℄	Set Stk & Nail
"			5 29	43 29		44.06	F-0.77		80'R	
"			5 35	43 23		"	F. 0.83	80'L		
33+50			5 55	43 03		44.92	F-1.89		℄	
"			4 70	43 88		44.17	F-0.29		80'R	
"			5 91	42 67		"	F-1.50	80'L		
34+00			5 14	43 44		45.03	F-1.59		℄	
"			4 96	43 62		44.28	F 0.66		80'R	
"			5 49	43 09		"	F 1.19	80'L		
34+50			4 92	43 66		45.14	F 1.48		℄	
"			4 71	43 87		44.39	F 0.52		80'R	
"			5 36	43 22		"	F 1.17	80'L		
35+00			4 78	43 80		45.25	F 1.45		℄	
"			4 50	44 08		44.50	F 0.42		80'R	
"			4 56	44 02		"	F 0.48	80'L		
35+50			5 19	43 39		45.36	F 1.97		℄	
"			4 79	43 79		44.61	F 0.82		80'R	
"			5 48	43 10		"	F 1.51	80'L		
36+00 T.P.	5 39	2348 64	5 33	2343 25		45.47	F 2.22		℄	
"			4 71	43 93		44.72	F 0.79		80'R	
"			5 62	2343 02		"	F 1.70	80'L		

Profile Notes Red. ____ Plotted ____ Job No. 7441.03 Division No. ____ F. B. 2368 Pg. 115
No. ____ Date ____ Date ____ Survey of WM. J. FOX AIRFIELD
X-Sec. Notes Chkd. ____ Checked ____ Survey by J.C. PIERCE Notes J.C.P. Date 9-24-58
No. ____ Date ____ Date ____ Map No. ____ Indexed H. E. OTT Date ____

76298 S & E #307—7-55

PLEASE RETURN TO
LOS ANGELES COUNTY ENGINEER
700 LOS ANGELES COUNTY ENGINEERING BLDG.

NOTE: ANY ADDITIONS OR CHANGES ON THIS SHEET MUST BE MADE OR CIRCLED IN RED INK, WITH DATE AND NAME OF PERSON MAKING CHANGE.

Do not extend notes this side of this line.

STATION	B. S.	H. I.	F. S.	ELEV.	%	Finish Grade	Cut or Fill		
36+50		2348 64	5 52	2343 12		2345.58	F-2.46		℄
"			4 64	44 00		44.83	F-0.83		80'R
"			5 85	42 79		"	F-2.04	80'L	
37+00			4 82	43 82		45.69	F-1.87		℄
"			4 67	43 97		44.94	F-0.97		80'R
"			5 63	43 01		"	F-1.93	80'L	
37+50			5 14	43 50		45.80	F-2.30		℄
"			4 24	44 40		45.05	F-0.65		80'R
"			5 34	43 30		"	F-1.75	80'L	
38+00			5 07	43 57		45.91	F-2.34		℄
"			4 14	44 50		45.16	F-0.66		80'R
"			4 85	43 79		"	F-1.37	80'L	
38+50			4 76	43 88		46.02	F-2.14		℄
"			4 77	43 87		45.27	F-1.40		80'R
"			4 68	43 96		"	F-1.31	80'L	
39+00			4 48	44 16		46.13	F-1.97		℄
"			4 88	43 76		45.38	F-1.62		80'R
"			4 20	44 44		"	F-0.94	80'L	
39+50			4 12	44 52		46.24	F-1.72		℄
"			4 06	44 58		45.49	F-0.91		80'R
"			4 40	2344 24		"	F-1.25	80'L	

F. B. 2368 Pg. 116 Job No. 7441.03 Division No. Notes Red. Plotted Profile
Survey of WM. J. FOX AIRFIELD Date Date No.
Survey by J. C. PIERCE Notes J.C.P. Notes Chkd. Checked X-Sec.
Indexed H. E. OTT Date Date Date No.

76298 S & E #307—7-55

PLEASE RETURN TO
LOS ANGELES COUNTY ENGINEER
700 LOS ANGELES COUNTY ENGINEERING BLDG.

NOTE: ANY ADDITIONS OR CHANGES ON THIS SHEET MUST BE MADE OR CIRCLED IN RED INK, WITH DATE AND NAME OF PERSON MAKING CHANGE.

Do not extend notes this side of this line.

STATION	B. S.	H. I.	F. S.	ELEV.	Finish GRADE	Cut or Fill		
40+00		2348 64	3 74	2344 90	2346 35	F-1.45	℄	
"			3 73	44 91	45 60	F-0.69		80' R
"			4 01	44 63	"	F-0.97	80' L	
40+50			3 73	44 91	46 46	F-1.55	℄	
"			4 01	44 63	45.71	F-1.08		80' R
"			4 03	44 61	"	F-1.10	80 L	
41+00 T.P.	5 76	2350 53	3 87	2344 77	46 57	F-1.80	℄	
"			5 63	44 90	45.82	F-0.92		80' R
"			5 60	44 93	"	F-0.89	80 L	
41+50			5 47	45 06	46.68	F-1.62	℄	
"			5 42	45 11	45.93	F-0.82		80' R
"			5 72	44 81	"	F-1.12	80' L	
42+00			5 44	45 09	46.79	F-1.70	℄	
"			5 26	45 27	46.04	F-0.77		80' R
"			5 80	44 73	"	F-1.31	80' L	
42+50			5 30	45 23	46.90	F 1.67	℄	
"			4 76	45 77	46.15	F 0.38		80' R
"			5 60	44 93	"	F 1.22	80' L	
43+00			5 04	45 49	47.01	F 1.52	℄	
"			5 04	45 49	46.26	F 0.77		80' R
"			5 43	2345 10	"	F 1.16	80' L	

Profile No. ____ Notes Red. ____ Date ____ Plotted ____ Date ____ Job No. 7441.03 Division No. ____
X-Sec. No. ____ Notes Chkd. ____ Date ____ Checked ____ Date ____ Survey of WM. H. FOX AIRFIELD
Survey by J.C. FIERCE Notes J.C.F. Date 9-24-58
Map No. ____ Indexed H. E. OLD Date ____

F. B. 2368 Pg. 117

76298 S & E #307—7-55

PLEASE RETURN TO
LOS ANGELES COUNTY ENGINEER
700 LOS ANGELES COUNTY ENGINEERING BLDG.

NOTE: ANY ADDITIONS OR CHANGES ON THIS SHEET MUST BE MADE OR CIRCLED IN RED INK, WITH DATE AND NAME OF PERSON MAKING CHANGE.

Do not extend notes this side of this line.

STATION	B. S.	H. I.	F. S.	ELEV.	%	FINISH GRADE	CUT OR FILL		
43+50		2350 53	5 16	2345 37		2347.12	F-1.75	℄	
"			5 06	45 47		46.37	F-0.90		80'R
"			5 82	44 71		"	F-1.66	80'L	
44+00			5 02	45 51		47.23	F-1.72	℄	
"			4 96	45 57		46.48	F 0.91		80'R
"			5 32	45 21		"	F 1.27	80'L	
44+50			4 95	45 58		47.34	F 1.76	℄	
"			4 96	45 57		46.59	F 1.02		80'R
"			5 41	45 12		"	F 1.47	80'L	
45+00 T.P.	5 05	2350 24	5 34	2345.19		47.45	F 2.26	℄	
"			4 80	45 44		46.70	F 1.26		80'R
"			4 94	45 30		"	F 1.40	80'L	
45+50			5 04	45 20		47.56	F 2.36	℄	
"			4 86	45 38		46.81	F 1.43		80'R
"			5 20	45 04		"	F 1.77	80'L	
46+00			4 90	45 34		47.67	F 2.33	℄	
"			4 66	45 58		46.92	F 1.34		80'R
"			5 33	44 91		"	F 2.01	80'L	
46+50			5 05	45 19		47.78	F 2.59	℄	
"			4 94	45 30		47.03	F 1.73		80'R
"			5 09	2345 15		"	F 1.88	80'L	

F. B. 2368 Pg. 118 Job No. 7441.03 Division No. Notes Red. Plotted Profile
Survey of WM. J. FOX AIRFIELD Date Date No.
Survey by J.C. PIERCE Notes J.C.P. Notes Chkd. Checked X-Sec.
Indexed H. E. Ott Date Date Date No.

76298 S & E #307—7-55

PLEASE RETURN TO
LOS ANGELES COUNTY ENGINEER
700 LOS ANGELES COUNTY ENGINEERING BLDG.

NOTE: ANY ADDITIONS OR CHANGES ON THIS SHEET MUST BE MADE OR CIRCLED IN RED INK, WITH DATE AND NAME OF PERSON MAKING CHANGE.

Do not extend notes this side of this line.

STATION	B. S.	H. I.	F. S.	ELEV.		Finish GRADE	Cut or Fill		
47+00		2350 24	4 76	2345 48		2347 89	F 2.41	℄	
"			4 55	45 69		47 14	F 1.45		80' R
"			4 84	45 40		"	F 1.74	80' L	
47+50			4 71	45 53		48 00	F 2.47	℄	
"			4 76	45 48		47.25	F 1.77		80' R
"			5 14	45 10		"	F 2.15	80' L	
48+00			4 85	45 39		48.11	F 2.72	℄	
"			4 30	45 94		47.36	F 1.42		80' R
"			5 06	45 18		"	F 2.18	80' L	
48+50			4 81	45 43		48 22	F 2.79	℄	
"			4 66	45 58		47.47	F 1.89		80' R
"			4 81	45 43		"	F 2.04	80' L	
49+00			4 77	45 47		48.33	F 2.86	℄	
"			4 62	45 62		47.58	F 1.96		80' R
"			4 72	45 52		47.73	F 2.21	80' L	
49+50			4 21	46 03		48.44	F 2.41	℄	
"			4 05	46 19		47.69	F 1.50		80' R
"			4 74	45 50		48.16	F 2.66	80' L	
50+00			5 28	44 96		48.55	F 3.59	℄	C.E. MON.
" T.P.	5 70	2351 47	4 47	2345 77		47 80	F 2.03		80' R
"			5 52	45 95		48 28	F 2.33	80' L	

Profile Notes Red. ____ Plotted ____ Job No. 7441.03 Division No. ____ F. B. 2368 Pg. 119
No. ____ Date ____ Date ____ Survey of WM. J. FOX AIRFIELD
X-Sec. Notes Chkd. ____ Checked ____ Survey by J.C. PIERCE Notes J.C.P. Date 9-24-58
No. ____ Date ____ Date ____ Map No. ____ Indexed H. E. OTI Date ____

76298 S & E #307—7-55

PLEASE RETURN TO
LOS ANGELES COUNTY ENGINEER
700 LOS ANGELES COUNTY ENGINEERING BLDG.

NOTE: ANY ADDITIONS OR CHANGES ON THIS SHEET MUST BE MADE OR CIRCLED IN RED INK, WITH DATE AND NAME OF PERSON MAKING CHANGE.

Do not extend notes this side of this line.

STATION	B. S.	H. I.	F. S.	ELEV.				
BMAVA 5		2351 47	3 56	2351 91	BMAVA 5 Elev. 2347.883 FB. 1865-76 55th ST. (W) & AVE F 8 40'N & 40'E. of ctr. Sect 35 T 8N R 13W C.S. Mon flush			
~					Finish Grade	Cut or Fill		
50+10				4570	2347.9	F2.2		℄
"				457	47.2	F1.5		80'
"				457	47.7	F2.0	80'	
BMAVA 5					BMAVA5 Elev. 2347.883 FB. 1865-76			

F. B. 2368 Pg. 120 Job No. 7441.03 Division No. Notes Red Plotted Profile
Survey of WM. J. FOX AIRFIELD Date Date No. X-Sec.
Survey by J.C. PIERCE Notes J.C.P. Notes Chkd. Checked
Indexed H. E. OTT Date Date Date No.

Profile No.	Notes Red.	Plotted	Job No. 744103	Division No.	F. B. 2368 Pg. 121
	Date	Date	Survey of Wm J. Fox AIRFIELD		
X-Sec. No.	Notes Chkd.	Checked	Survey by JS COATES Notes JSC	Date 9-25-58	
	Date	Date	Map No.	Indexed H. E. OTT	Date JAN 1 9

J.N. 744103

Wm J. FOX AIRFIELD

ELEVATIONS
FOR
GRADE
N. SIDE RUNWAY
FROM
23+52.50 TO 50+00

COATES
BEERS
HUBBARD

STATION	B. S.	H. I.	F. S.	ELEV.

NOTE: ANY ADDITIONS OR CHANGES ON THIS SHEET MUST BE MADE OR CIRCLED IN RED INK, WITH DATE AND NAME OF PERSON MAKING CHANGE.

Do not extend notes this side of this line.

PLEASE RETURN TO
LOS ANGELES COUNTY ENGINEER
700 LOS ANGELES COUNTY ENGINEERING BLDG.

76298 S & E #307—7-55

76298 S & E #307—7-55

PLEASE RETURN TO
LOS ANGELES COUNTY ENGINEER
700 LOS ANGELES COUNTY ENGINEERING BLDG.

NOTE: ANY ADDITIONS OR CHANGES ON THIS SHEET MUST BE MADE OR CIRCLED IN RED INK, WITH DATE AND NAME OF PERSON MAKING CHANGE.

Do not extend notes this side of this line.

F. B. 2368 Pg. 122 Job No. 7441.03 Division No. 111 & FIELD Notes Red. Plotted. Profile No.
Survey of W 1/2 J. Cox Date. Date. X-Sec. No.
Survey by J S Gates Notes J S C Notes Chkd. Checked.
Indexed R. E. Ott Date. Date. Date. Date.

STATION	B. S.	H. I.	F. S.	ELEV.	Finish Grade	Cut or Fill		
BMAVA 4				2342.39			BMAVA 4 Elev. 2342.394 FB. 1565-77 50 ft ST(W) & Ave F 8 40' N of E 1/4 Cor Sec. 35 7 8 N R13W C.S. Mon Flush	
23+52.50				2341.1	2340.2	C 0.9		145'
"				41.0	39.0	C 2.0		205
"				41.6	37.7	C 3.9		270
24+00				41.7	40.3	C 1.4		145
"				41.3	39.1	C 2.2		205
"				41.3	37.8	C 3.5		270
24+50				41.8	40.4	C 1.4		145
"				41.4	39.2	C 2.2		205
"				41.3	37.9	C 3.4		270
25+00				41.9	40.5	C 1.4		145'
"				41.5	39.3	C 2.2		205'
"				41.3	38.0	C 3.3		270
25+50				41.6	40.6	C 1.0		145'
"				41.8	39.4	C 2.4		205
"				41.6	38.1	C 3.5		270
26+00				41.5	40.7	C 0.8		145'
"				42.0	39.5	C 2.5		205'
"				41.8	38.2	C 3.6		270'

76298 S & E #307—7-55

PLEASE RETURN TO
LOS ANGELES COUNTY ENGINEER
700 LOS ANGELES COUNTY ENGINEERING BLDG.

NOTE: ANY ADDITIONS OR CHANGES ON THIS SHEET MUST BE MADE OR CIRCLED IN RED INK, WITH DATE AND NAME OF PERSON MAKING CHANGE.

Do not extend notes this side of this line.

STATION	B. S.	H. I.	F. S.	ELEV.	FINISH GRADE	CUT or FILL		
26+50				2341.6	2340.8	C0.8		145'
"				2342.2	39.6	C2.6		205'
"				422	38.3	C3.9		270
27+00				418	40.9	C0.9		145'
"				419	39.7	C2.2		205'
"				42.6	38.4	C4.2		270'
27+50				421	41.0	C1.1		145'
"				42.4	39.8	C2.6		205'
"				429	38.5	C4.4		270'
28+00				424	41.1	C1.3		145'
"				420	39.9	C2.1		205'
"				424	38.6	C3.8		270'
28+50				423	41.2	C1.1		145'
"				424	40.0	C2.4		205'
"				424	38.7	C3.7		270'
29+00 ⊙				4255	41.4	C1.1		145'
"				426	40.2	C2.4		205'
"				424	38.9	C3.5		270'
29+50				42.2	41.5	C0.7		145'
"				435	40.3	C3.2		205'
"				432	39.0	C4.2		270'

Profile Notes Red. ____ Plotted ____ Job No. 744103 Division No. ____ F. B. 2368 Pg. 123
No. ____ Date ____ Date ____ Survey of WM J. FOX AIRFIELD
X-Sec. Notes Chkd. ____ Checked ____ Survey by JS COATES Notes JSC Date 9-25-58
No. ____ Date ____ Date ____ Map No. ____ Indexed H. E. OD Date ____

76298 S & E #307—7-55

PLEASE RETURN TO
LOS ANGELES COUNTY ENGINEER
700 LOS ANGELES COUNTY ENGINEERING BLDG.

NOTE: ANY ADDITIONS OR CHANGES ON THIS SHEET MUST BE MADE OR CIRCLED IN RED INK, WITH DATE AND NAME OF PERSON MAKING CHANGE.

Do not extend notes this side of this line.

STATION	B. S.	H. I.	F. S.	ELEV.	FINISH GRADE	CUT or FILL		
30+00				2342.0	2341.6	C0.4		145'
"				42.8	40.4	C2.4		205'
"				43.4	39.1	C4.3		270'
30+50				42.7	41.7	C1.0		145
"				42.8	40.5	C2.3		205'
"				42.4	39.2	C3.2		270'
31+00				42.0	41.8	C0.2		145'
"				42.9	40.6	C2.3		205'
"				43.4	39.3	C4.1		270'
31+50				42.3	41.9	C0.4		145'
"				42.4	40.7	C1.7		205'
"				42.6	39.4	C3.2		270'
32+00				42.2	42.0	C0.2		145'
"				42.2	40.8	C1.4		205'
"				42.5	39.5	C3.0		270'
32+50				42.7	42.1	C0.6		145'
"				42.4	40.9	C1.5		205'
"				42.1	39.6	C2.5		270'
33+00				42.8	42.2	C0.6		145'
"				43.0	41.0	C2.0		205'
"				42.6	39.7	C2.9		270'

F. B. 2368 Pg. 124 Job No. 7441.03 Division No. Notes Red. Plotted Profile
Survey of Wm J. Fox AIRFIELD Date Date No. X-Sec.
Survey by J S Coates Notes JSC Notes Chkd. Checked
Indexed H. E. Ott Date Date Date No.

76298 S & E #307—7-55

PLEASE RETURN TO
LOS ANGELES COUNTY ENGINEER
700 LOS ANGELES COUNTY ENGINEERING BLDG.

NOTE: ANY ADDITIONS OR CHANGES ON THIS SHEET MUST BE MADE OR CIRCLED IN RED INK, WITH DATE AND NAME OF PERSON MAKING CHANGE.

Do not extend notes this side of this line.

STATION	B. S.	H. I.	F. S.	ELEV.	FINISH GRADE	CUT or FILL		
33+50				23434	2342.3	C-1.1		145'
"				430	41.1	C1.9		205'
"				426	39.8	C-2.8		270'
34+00				436	42.5	C-1.1		145'
"				430	41.3	C-1.7		205'
"				432	40.0	C-3.2		270'
34+50				432	426	C-0.6		145'
"				433	41.4	C-1.9		205'
"				433	40.1	C-3.2		270'
35+00				4395	427	C-1.2		145'
"				433	41.5	C-1.8		205'
"				439	402	C-3.7		270'
35+50				445	428	C-1.7		145'
"				443	41.6	C-2.7		205'
"				436	403	C-3.3		270'
36+00				438	429	C-0.9		145'
"				446	41.7	C-2.9		205'
"				440	404	C-3.6		270'
36+50				440	43.0	C-1.0		145'
"				443	41.8	C-2.5		205'
"				444	405	C-3.9		270'

Profile Notes Red. Plotted Job No. 7441.03 Division No.
No. Date Date Survey of W. M. J. Fox AIRFIELD
X-Sec. Notes Chkd. Checked Survey by J.S.C. Notes J.S.C. Date 9-25-58
No. Date Date Map No. Indexed H. E. Ott Date

F. B. 2368 Pg. 125

76298 S & E #307—7-55

PLEASE RETURN TO
LOS ANGELES COUNTY ENGINEER
700 LOS ANGELES COUNTY ENGINEERING BLDG.

NOTE: ANY ADDITIONS OR CHANGES ON THIS SHEET MUST BE MADE OR CIRCLED IN RED INK, WITH DATE AND NAME OF PERSON MAKING CHANGE.

Do not extend notes this side of this line.

STATION	B. S.	H. I.	F. S.	ELEV.	FINISH GRADE	CUT or FILL		
37+00				2344.5	2343.1	C-1.4		145'
"				44.6	41.9	C-2.7		205'
"				44.9	40.6	C-4.3		270'
37+50				44.6	43.2	C-1.4		145'
"				44.9	42.0	C-2.9		205'
"				44.6	40.7	C-3.9		270'
38+00				44.9	43.3	C-1.6		145'
"				44.9	42.1	C-2.8		205'
"				45.4	40.8	C-4.6		270'
38+50				44.0	43.4	C-0.6		145'
"				44.3	42.2	C-2.1		205'
"				44.9	40.9	C-4.0		270'
39+00				43.9	43.6	C-0.3		145'
"				44.1	42.4	C-1.7		205'
"				44.8	41.1	C-3.7		270'
39+50				44.4	43.7	C-0.7		145'
"				44.2	42.5	C-1.7		205'
"				44.7	41.2	C-3.5		270'
40+00				44.6	43.8	C-0.8		145'
"				44.6	42.6	C-2.0		205'
"				44.0	41.3	C-2.7		270'

F. B. 2368 Pg. 126 Job No. 7441.03 Division No. Notes Red. Plotted Profile
Survey of Wm J. Fox AIRFIELD Date Date No. X-Sec.
Survey by JS Gates Notes JSC Notes Chkd. Checked
Indexed H. E. Ott Date Date Date No.

76298 S & E #307—7-55

PLEASE RETURN TO
LOS ANGELES COUNTY ENGINEER
700 LOS ANGELES COUNTY ENGINEERING BLDG.

NOTE: ANY ADDITIONS OR CHANGES ON THIS SHEET MUST BE MADE OR CIRCLED IN RED INK, WITH DATE AND NAME OF PERSON MAKING CHANGE.

Do not extend notes this side of this line.

STATION	B. S.	H. I.	F. S.	ELEV.	FINISH GRADE	CUT or FILL		
40+50				2345.3	2343.9	C-1.4		145
"				44.5	42.7	C-1.8		205'
"				44.4	41.4	C-3.0		270'
41+00				45.2	44.0	C 1.2		145'
"				45.4	42.8	C 2.6		205'
"				44.9	41.5	C 3.4		270'
41+50				4522	44.1	C 1.1		145'
"				45.6	42.9	C 2.7		205'
"				45.1	41.6	C 3.5		270'
42+00				45.6	44.2	C 1.4		145'
"				45.6	43.0	C 2.6		205'
"				454	41.7	C 3.7		270'
42+50				457	443	C 1.4		145'
"				458	43.1	C 2.7		205'
"				455	418	C 3.7		270'
43+00				456	444	C 1.1		145'
"				458	43.2	C 2.6		205'
"				455	41.9	C 3.6		270'
43+50				454	445	C 0.9		145'
"				460	433	C 2.7		205'
"				460	42.0	C 4.0		270'

Profile Notes Red. ____ Plotted ____ Job No. 744103 Division No. ____ F. B. 2368 Pg. 127
No. ____ Date ____ Date ____ Survey of Wm J. Fox AIRFIELD
X-Sec. Notes Chkd. ____ Checked ____ Survey by JS GATES Notes JSC Date 9-25-58
No. ____ Date ____ Date ____ Map No. ____ Indexed H. E. OTT Date ____

76298 S & E #307—7-55

PLEASE RETURN TO
LOS ANGELES COUNTY ENGINEER
700 LOS ANGELES COUNTY ENGINEERING BLDG.

NOTE: ANY ADDITIONS OR CHANGES ON THIS SHEET MUST BE MADE OR CIRCLED IN RED INK, WITH DATE AND NAME OF PERSON MAKING CHANGE.

Do not extend notes this side of this line.

STATION	B. S.	H. I.	F. S.	ELEV.		Finish GRADE	Cut or Fill		
44+00				2345.3		2344.7	C0.6		145'
"				45.4		43.5	C1.9		205'
"				45.6		42.2	C3.4		270'
44+50				45.6		44.8	C0.8		145'
"				45.3		43.6	C1.7		205'
"				45.7		42.3	C3.4		270'
45+00				45.8		44.9	C0.9		145'
"				45.4		43.7	C1.7		205'
"				45.5		42.4	C3.1		270
45+50				45.5		45.0	C0.5		145'
"				45.6		43.8	C1.8		205'
"				45.9		42.5	C3.4		270'
46+00				45.5		45.1	C0.4		145'
"				45.9		43.9	C2.0		205'
"				45.9		42.6	C3.3		270'
46+50				45.4		45.2	C0.2		145'
"				45.5		44.0	C1.5		205'
"				46.0		42.7	C3.3		270'
47+00				45.4		45.3	C0.1		145'
"				45.7		44.1	C1.6		205'
"				45.7		42.8	C2.9		270'

F. B. 2368 Pg. 128 Job No. 7441.03 Division No. Notes Red. Plotted Profile
Survey of WMJ Fox AIRFIELD Date Date No.
Survey by JS COATES Notes JSC Notes Chkd. Checked X-Sec.
Indexed [illegible] Date Date Date No.

76298 S & E #307—7-55

PLEASE RETURN TO
LOS ANGELES COUNTY ENGINEER
700 LOS ANGELES COUNTY ENGINEERING BLDG.

NOTE: ANY ADDITIONS OR CHANGES ON THIS SHEET MUST BE MADE OR CIRCLED IN RED INK, WITH DATE AND NAME OF PERSON MAKING CHANGE.

Do not extend notes this side of this line.

STATION	B. S.	H. I.	F. S.	ELEV.	Finish GRADE	CUT or Fill		
47+50				23454	23454	GR		145'
"				458	442	C1.6		205'
"				460	429	C3.1		270'
48+00				452	455	F0.3		145'
"				463	443	C2.0		205'
"				462	43.0	C3.2		270'
48+50				457	45.6	C0.1		145'
"				458	44.4	C1.4		205'
"				46.6	43.1	C3.5		270'
49+00				460	458	C0.2		145'
"				460	446	C1.4		205'
"				459	43.3	C2.6		270
49+50				458	459	F0.1		145'
"				460	44.7	C1.3		205'
"				460	434	C2.6		270
50+00				458	46.0	F0.2		145'
"				458	44.8	C1.0		205'
"				4609	43.5	C2.5		270'
BMAVA 5					BMAVA 5 Elev. 2347.883 FB. 1865-76			
					55th ST (W) & AVE F8 40'N & 40'E. of ctr. Sect 35			
					T8N R13W C.S. Mon Flush			

Profile Notes Red. Plotted Job No. 7441.03 Division No. F. B. 2368 Pg. 129
No. Date Date Survey of WBJ FOX AIRFIELD
X-Sec. Notes Chkd. Checked Survey by JS COATES Notes W. E. OH Date 9-25-58
No. Date Date Map No. Indexed Date

Profile No.	Notes Red. / Date	Plotted / Date	Job No. 7441.03	Division No.	F. B. 2368 Pg. 131
X-Sec. No.	Notes Chkd. / Date	Checked / Date	Survey of WM. J. FOX AIRFIELD		
			Survey by JSC	Notes JSC	Date 9-26-58
			Map No.	Indexed H. E. OTT	Date

J. N. 7441.03

WM. J. FOX AIRFIELD

ELEVATION FOR GRADE

135' S. OF ℄ RUNWAY TO 267.5 S. OF ℄ RUNWAY

FROM: STA 23+52.50

TO: STA 49+50

STATION	B. S.	H. I.	F. S.	ELEV.

NOTE: ANY ADDITIONS OR CHANGES ON THIS SHEET MUST BE MADE OR CIRCLED IN RED INK, WITH DATE AND NAME OF PERSON MAKING CHANGE.

Do not extend notes this side of this line.

PLEASE RETURN TO
LOS ANGELES COUNTY ENGINEER
700 LOS ANGELES COUNTY ENGINEERING BLDG.

76L-298 S & E #307—1-56

76L-298 S & E #307—1-56

PLEASE RETURN TO
LOS ANGELES COUNTY ENGINEER
700 LOS ANGELES COUNTY ENGINEERING BLDG.

NOTE: ANY ADDITIONS OR CHANGES ON THIS SHEET MUST BE MADE OR CIRCLED IN RED INK, WITH DATE AND NAME OF PERSON MAKING CHANGE.

Do not extend notes this side of this line.

STATION	B. S.	H. I.	F. S.	ELEV.			
BMAVA 4				2342.39	B.M. AVA-4 ELEV. = 2342.394 50th ST (W) & AVE F8 T8N R13W		FB 1865-77 40' N. of E 1/4 Cor. Sect 35 C.S. Mon Flush
					Finish GRADE	C or F	
24+50				2341.6	2340.2	C1.4	250'
"				41.5	41.0	C0.5	267.5'
25+00				41.2	39.9	C1.3	250'
"				41.4	41.1	C0.3	267.5
25+50				42.0	40.6	C1.4	185'
"				42.1	39.3	C2.8	250'
"				42.0	41.2	C0.8	267.5
26+00				42.1	41.1	C1.0	135'
"				41.7	40.1	C1.6	185'
"				41.7	38.8	C2.9	250'
"				42.2	41.3	C0.9	267.5
26+50				41.7	41.1	C0.6	135'
"				41.6	40.1	C1.5	185'
"				42.1	38.8	C3.3	250
"				42.0	41.4	C0.6	267.5
27+00				42.0	41.1	C0.9	135'
"				41.9	40.1	C1.8	185'
"				42.2	38.8	C3.4	250'
"				42.0	41.5	C0.5	267.5

F. B. 2368 Pg. 132 Job No. 7441.03 Division No. Notes Red. Plotted Profile
Survey of Wm J FOX AIRFIELD Date Date No. X-Sec.
Survey by JSC Notes JSC Notes Chkd. Checked
Indexed H. E. OTT Date Date Date No.

76L-298 S & E #307—1-56

PLEASE RETURN TO
LOS ANGELES COUNTY ENGINEER
700 LOS ANGELES COUNTY ENGINEERING BLDG.

NOTE: ANY ADDITIONS OR CHANGES ON THIS SHEET MUST BE MADE OR CIRCLED IN RED INK, WITH DATE AND NAME OF PERSON MAKING CHANGE.

Do not extend notes this side of this line.

STATION	B. S.	H. I.	F. S.	ELEV.	FINISH GRADE	CUT		
27+50				2341.6	2341.2	C0.4		135
"				2342.3	40.2	C2.1		185
"				2341.2	38.9	C2.3		250
"				2341.2	41.6	F0.4		267.5
28+00				2343.2	41.3	C1.9		135'
"				2342.5	40.3	C2.2		185'
"				2341.7	39.0	C2.7		250
"				2340.8	41.7	F0.9		267.5
28 +50				42.6	41.4	C1.2		135'
"				41.0	40.4	C0.6		185'
"				40.8	39.1	C1.7		250'
"				40.9	41.8	F0.9		267.5
29+00				41.8	41.6	C0.2		135'
"				40.8	40.6	C0.2		185'
"				40.9	39.3	C1.6		250'
"				40.8	42.0	F1.2		267.5
29+50				42.0	41.7	C0.3		135'
"				41.3	40.7	C0.6		185'
"				41.1	39.4	C1.7		250'
"				41.2	42.1	F0.9		267.5

Profile Notes Red ____ Plotted ____ Job No. 7441.03 Division No. ____ F. B. 2368 Pg. 133
No. ____ Date ____ Date ____ Survey of WM J FOX AIRFIELD
X-Sec. Notes Chkd. ____ Checked ____ Survey by JSC Notes JSC Date 2-26-58
No. ____ Date ____ Date ____ Map No. ____ Indexed by F. OH Date ____

76L-298 S & E #307—1-56

PLEASE RETURN TO
LOS ANGELES COUNTY ENGINEER
700 LOS ANGELES COUNTY ENGINEERING BLDG.

NOTE: ANY ADDITIONS OR CHANGES ON THIS SHEET MUST BE MADE OR CIRCLED IN RED INK, WITH DATE AND NAME OF PERSON MAKING CHANGE.

Do not extend notes this side of this line.

F. B. 2368 Pg. 134 Profile No. ___ X-Sec. No. ___

Survey of W. J. Fox Airfield Plotted ___ Date ___ Checked ___ Date ___

Survey by JSC Notes JSC Notes Chkd. ___ Date ___

Indexed B. F. Ott Date ___ Job No. 7441.03 Division No. ___ Notes Red. ___ Date ___

STATION	B. S.	H. I.	F. S.	ELEV.	FINISH GRADE	C or F		
30+00 ⊙				2341.33	2341.8	F0.5		135'
"				41.0	40.8	C0.2		185'
"				41.8	39.5	C2.3		250
"				41.6	42.2	F0.6		267.5
30+50				41.7	41.9	F0.2		135'
"				41.6	40.9	C0.7		185'
"				41.5	39.6	C1.9		250'
"				41.1	42.3	F1.2		267.5
31+00				42.2	42.0	C0.2		135'
"				41.7	41.0	C0.7		185'
"				41.6	39.7	C1.9		250'
"				41.4	42.4	F1.0		267.5
31+50				42.4	42.1	C0.3		135
"				42.2	41.1	C1.1		185'
"				41.9	39.8	C2.1		250'
"				41.6	42.5	F0.9		267.5
32+00				42.4	42.2	C0.2		135'
"				42.5	41.2	C1.3		185'
"				42.3	39.9	C2.4		250'
"				42.0	42.6	F0.6		267.5'

76L-298 S & E #307—1-56

PLEASE RETURN TO
LOS ANGELES COUNTY ENGINEER
700 LOS ANGELES COUNTY ENGINEERING BLDG.

NOTE: ANY ADDITIONS OR CHANGES ON THIS SHEET MUST BE MADE OR CIRCLED IN RED INK, WITH DATE AND NAME OF PERSON MAKING CHANGE.

Do not extend notes this side of this line.

STATION	B. S.	H. I.	F. S.	ELEV.	FINISH GRADE	C or F		
32+50				2342.5	2342.3	C0.2		135'
"				42.4	41.3	C1.1		185'
"				42.7	40.0	C2.7		250'
"				41.8	42.7	F0.9		267.5'
33+00				42.6	42.4	C0.2		135'
"				42.6	41.4	C1.2		185'
"				41.6	40.1	C1.5		250'
"				41.9	42.6	F0.7		267.5'
33+50				42.7	42.5	C0.2		135'
"				42.6	41.5	C1.1		185'
"				42.2	40.2	C2.0		250'
"				42.0	42.9	F0.9		267.5'
34+00				42.9	42.7	C0.2		135'
"				42.8	41.7	C1.1		185'
"				42.5	40.4	C2.1		250'
"				42.4	43.1	F0.7		267.5'
34+50				42.8	42.8	GR.		135'
"				42.8	41.8	C1.0		185'
"				42.4	40.5	C1.9		250'
"				42.2	43.2	F1.0		267.5'

Profile No. X-Sec. No.
Notes Red. Date Notes Chkd. Date
Plotted Date Checked Date
Job No. 7441.03 Survey of Glenn Fox Survey by JSC Notes JSC Date 9-26-58 Map No. Indexed H. E. Ott Date
Division No. AIR FIELD
F. B. 2368 Pg. 135

76L-298 S & E #307—1-56

PLEASE RETURN TO
LOS ANGELES COUNTY ENGINEER
700 LOS ANGELES COUNTY ENGINEERING BLDG.

NOTE: ANY ADDITIONS OR CHANGES ON THIS SHEET MUST BE MADE OR CIRCLED IN RED INK, WITH DATE AND NAME OF PERSON MAKING CHANGE.

Do not extend notes this side of this line.

STATION	B. S.	H. I.	F. S.	ELEV.	Finish Grade	C or F		
35+00				23428	23429	F0.1		135'
"				425	41.9	C0.6		185'
"				423	40.6	C1.7		250'
"				425	43.3	F0.8		267.5
35+50				42.7	43.0	F0.3		135'
"				42.6	420	C0.6		185'
"				429	40.7	C2.2		250'
"				432	434	F0.2		267.5'
36+00 ⊙				234304	43.1	F0.1		135'
"				434	42.1	C1.3		185'
"				42.9	40.8	C2.1		250
"				43.0	43.5	F0.5		267.5
36+50				43.1	43.2	F0.1		135'
"				43.0	42.2	C0.8		185'
"				42.8	40.9	C1.9		250'
"				43.2	43.6	F0.4		267.5'
37+00				432	43.3	F0.1		135'
"				439	42.3	C1.6		185'
"				436	41.0	C2.6		250'
"				43.9	43.7	C0.2		267.5'

F. B. 2368 Pg. 136 Job No. 7441.03 Division No. Notes Red. Plotted Profile
Survey of Wm J. Fox AIRFIELD Date Date No. X-Sec.
Survey by JS COATES Notes JSC Notes Chkd. Checked No.
Indexed H. E. OTT Date Date Date

76L-298 S & E #307—1-56

PLEASE RETURN TO
LOS ANGELES COUNTY ENGINEER
700 LOS ANGELES COUNTY ENGINEERING BLDG.

NOTE: ANY ADDITIONS OR CHANGES ON THIS SHEET MUST BE MADE OR CIRCLED IN RED INK, WITH DATE AND NAME OF PERSON MAKING CHANGE.

Do not extend notes this side of this line.

STATION	B. S.	H. I.	F. S.	ELEV.	Finish GRADE	Cor F		
37+50				2344.0	2343.4	C0.6		135'
"				44.2	42.4	C1.8		185'
"				43.6	41.1	C2.5		250
"				44.0	43.8	C0.2		267.5'
38+00				437	435	C0.2		135'
"				441	42.5	C1.6		185'
"				435	412	C2.3		250'
"				43.4	439	F0.5		267.5'
38 +50				440	43.6	C0.4		135'
"				442	42.6	C1.6		185'
"				440	41.3	C2.7		250'
"				44.0	44.0	GR		267.5
39+00				446	438	C0.8		135'
"				443	428	C1.5		185'
"				446	415	C3.1		250'
"				44.4	44.2	C0.2		267.5'
39+50				445	439	C0.6		135'
"				439	429	C1.0		185'
"				443	416	C2.7		250'
"				444	443	C0.1		267.5

Profile Notes Red. ____ Plotted ____ Job No. 7441.03 Division No. ____ F. B. 2368 Pg. 137
No. ____ Date ____ Date ____ Survey of Wm J. Fox AIRFIELD
X-Sec. Notes Chkd. ____ Checked ____ Survey by JS Coates Notes JSC Date 9-26-58
No. ____ Date ____ Date ____ Map No. ____ Indexed H. E. OTT Date ____

76L-298 S & E #307—1-56

PLEASE RETURN TO
LOS ANGELES COUNTY ENGINEER
700 LOS ANGELES COUNTY ENGINEERING BLDG.

NOTE: ANY ADDITIONS OR CHANGES ON THIS SHEET MUST BE MADE OR CIRCLED IN RED INK, WITH DATE AND NAME OF PERSON MAKING CHANGE.

Do not extend notes this side of this line.

F. B. 2368 Pg. 138 Job No. 7441.03 Division No. Notes Red. Plotted Profile No.
Survey of Wm. J. Fox AIRFIELD Date Date X-Sec. No.
Survey by J.S. Gates Notes J.S.C. Notes Chkd. Checked
Indexed H. E. Ott Date Date Date

STATION	B. S.	H. I.	F. S.	ELEV.	FINISH GRADE	C or F		
40+00				2344.4	2344.0	C0.4		135'
"				44.2	43.0	C1.2		185'
"				44.8	41.7	C3.1		250'
"				44.6	44.4	C0.2		267.5
40+50				44.3	44.1	C0.2		135'
"				44.3	43.1	C1.2		185'
"				44.5	41.8	C2.7		250'
"				44.2	44.5	F0.3		267.5
41+00				44.4	44.2	C0.2		135'
"				44.2	43.2	C1.0		185'
"				44.0	41.9	C2.1		250'
"				44.1	44.6	F0.5		267.5'
41+50				44.2	443	F0.1		135'
"				44.2	43.3	C0.9		185'
"				44.2	42.0	C2.2		250'
"				44.0	447	F0.7		267.5'
42+00 ⊙				2344.24	444	F0.2		135'
"				44.1	43.4	C0.7		185'
"				44.0	42.1	C1.9		250'
"				44.2	448	F0.6		267.5

76L-298 S & E #307—1-56

PLEASE RETURN TO
LOS ANGELES COUNTY ENGINEER
700 LOS ANGELES COUNTY ENGINEERING BLDG.

NOTE: ANY ADDITIONS OR CHANGES ON THIS SHEET MUST BE MADE OR CIRCLED IN RED INK, WITH DATE AND NAME OF PERSON MAKING CHANGE.

Do not extend notes this side of this line.

STATION	B. S.	H. I.	F. S.	ELEV.	Finish GRADE	C or F		
42+50				2344.7	2344.5	C0.2		135'
"				443	43.5	C0.8		185'
"				44.1	42.2	C1.9		250'
"				44.4	44.9	F0.5		267.5
43+00				44.5	44.6	F0.1		135'
"				44.3	43.6	C0.7		185'
"				44.4	42.3	C2.1		250'
"				44.4	450	F0.6		267.5
43+50				44.5	447	F0.2		135'
"				44.7	437	C1.0		185'
"				44.3	425	C1.8		250'
"				44.5	451	F0.6		267.5
44+00				44.5	44.9	F0.4		135'
"				44.6	43.9	C0.7		185'
"				443	42.6	C1.7		250'
"				44.8	45.3	F0.5		267.5
44+50				44.9	45.0	F0.1		135'
"				447	44.0	C0.7		185'
"				445	42.7	C1.8		250'
"				449	45.4	F0.5		267.5

Profile Notes Red. _____ Plotted _____ Job No. 7441.03 Division No. _____ F. B. 2368 Pg. 139
No. _____ Date _____ Date _____ Survey of W B J Fox AIRFIELD
X-Sec. Notes Chkd. _____ Checked _____ Survey by JSC Notes JSC Date 9-26-58
No. _____ Date _____ Date _____ Map No. _____ Indexed ~~U. E. CM~~ Date _____

76L-298 S & E #307—1-56

PLEASE RETURN TO
LOS ANGELES COUNTY ENGINEER
700 LOS ANGELES COUNTY ENGINEERING BLDG.

NOTE: ANY ADDITIONS OR CHANGES ON THIS SHEET MUST BE MADE OR CIRCLED IN RED INK, WITH DATE AND NAME OF PERSON MAKING CHANGE.

Do not extend notes this side of this line.

STATION	B. S.	H. I.	F. S.	ELEV.	Finish GRADE	C or F		
45+00				2344.8	2345.1	F0.3		135'
"				44.9	441	C0.7		185'
"				44.7	42.8	C1.9		250'
"				45.0	45.5	F0.5		267.5
45+50				44.8	45.2	F0.4		135'
"				45.0	44.2	C0.8		185'
"				45.0	42.9	C2.1		250'
"				45.0	45.6	F0.6		267.5'
46+00				45.1	45.3	F0.2		135'
"				44.8	44.3	C0.5		185'
"				45.3	43.0	C2.3		250'
"				45.1	457	F0.6		267.5'
46+50				45.1	454	F0.3		135'
"				44.8	444	C0.4		185'
"				45.4	43.1	C2.3		250'
"				45.2	45.8	F0.6		267.5'
47+00				45.2	455	F0.3		135'
"				45.1	445	C0.6		185'
"				45.6	432	C2.4		250'
"				45.5	45.9	F0.4		267.5'

F. B. 2368 Pg. 140 Job No. 7441.03 Division No. Notes Red. Plotted Profile
Survey of Wm J. Fox AIRFIELD Date Date No. X-Sec.
Survey by JSC Notes JSC Notes Chkd. Checked
Indexed H. E. OTT Date Date Date No.

76298 S & E #307—7-55

PLEASE RETURN TO
LOS ANGELES COUNTY ENGINEER
700 LOS ANGELES COUNTY ENGINEERING BLDG.

NOTE: ANY ADDITIONS OR CHANGES ON THIS SHEET MUST BE MADE OR CIRCLED IN RED INK, WITH DATE AND NAME OF PERSON MAKING CHANGE.

Do not extend notes this side of this line.

STATION	B. S.	H. I.	F. S.	ELEV.	Finish GRADE	C or F		
47+50				2345.1	2345.6	F0.5		135'
"				454	44.6	C0.8		185'
"				455	43.3	C2.2		250'
"				45.2	46.0	F0.8		267.5'
48+00				456	45.7	F0.1		135'
"				455	447	C0.8		185'
"				458	434	C2.4		250'
"				457	461	F0.4		267.5'
48 +50				454	458	F0.4		135'
"				459	44.8	C1.1		185'
"				458	42.8	C3.0		257.5'
49+00				459	45.9	GR		135'
"				457	45.4	C0.3		185'
"				455	45.0	C0.5		257.5'
T.P.				2344.91				
BMAVA5				2347.88	BMAVA5 Elev. 2347.883 55th St. (W) & Ave F8 35' T8N R13W			FB. 1865-76 40' N. & 40' E. of ctr. sect. C.S. Mon flush

Profile Notes Red. ____ Plotted ____ Job No. 74103 Division No. ____ F. B. 2368 Pg. 141
No. ____ Date ____ Date ____ Survey of W. J. Fox AIRFIELD
X-Sec. Notes Chkd. ____ Checked ____ Survey by JSC Notes JSC Date 9-26-58
No. ____ Date ____ Date ____ Map No. ____ Indexed H. E. Ott Date ____

Profile	Notes Red.	Plotted	Job No. 7441.03	Division No.	F. B. 2368 Pg. 143
No.	Date	Date	Survey of Wm J. Fox AIRFIELD		
X-Sec.	Notes Chkd.	Checked	Survey by JS Coates	Notes JSC	Date 9-29-58
No.	Date	Date	Map No.	Indexed H. E. OTT	Date JAN 1 9 '61

J.N. 7441.03

Wm J. FOX AIRFIELD

ELEVATIONS
FOR
GRADE
ON
TAXIWAY
FROM
24+50 TO W. end Runway

COATES
BEERS
HUBBARD

STATION	B. S.	H. I.	F. S.	ELEV.

NOTE: ANY ADDITIONS OR CHANGES ON THIS SHEET MUST BE MADE OR CIRCLED IN RED INK, WITH DATE AND NAME OF PERSON MAKING CHANGE.

PLEASE RETURN TO
LOS ANGELES COUNTY ENGINEER
700 Los Angeles County Engineering Bldg.

Do not extend notes this side of this line.

76L-298 S & E #307—1-56

76L-298 S & E #307—1-56

PLEASE RETURN TO
LOS ANGELES COUNTY ENGINEER
700 LOS ANGELES COUNTY ENGINEERING BLDG.

NOTE: ANY ADDITIONS OR CHANGES ON THIS SHEET MUST BE MADE OR CIRCLED IN RED INK, WITH DATE AND NAME OF PERSON MAKING CHANGE.

Do not extend notes this side of this line.

F. B. 2368 Pg. 144 Job No. 7441.03 Division No. AIRFIELD

Survey of Wm J. Fox Notes JSC

Survey by JSC

Indexed H. E. Ott Date

Profile No. X-Sec. No.

Plotted Date

Checked Date

Notes Red. Date

Notes Chkd Date

STATION	B. S.	H. I.	F. S.	ELEV.	FINISH GRADE	CUT or FILL		
BMAVA 4				2342.39			BMAVA 4 Elev. 2342.394 F.B. 1865/77 50th St. (W) & Ave F8 40'N of E'/4 Cor. Sec. 35 T8N R13W C.S. Mon Flush	
24+50				41.78	2342.54	F0.76	℄	
"				41.36	42.29	F0.93		30'
"				41.47	"	F0.82	30'	
25+00				41.43	42.65	F1.22	℄	
"				41.24	42.40	F1.16		30'
"				41.37	"	F1.03	30'	
25+50				41.90	42.76	F0.86	℄	
"				42.05	42.51	F0.46		30'
"				41.52	"	F0.99	30'	
26+00				40.97	42.87	F1.90	℄	
"				41.66	42.63	F0.96		30'
"				40.83	"	F1.79	30'	
26+50				41.04	42.98	F1.94	℄	
"				41.16	42.73	F1.57		30'
"				40.63	"	F2.10	30'	
27+00				40.66	43.09	F2.43	℄	
"				41.10	42.84	F1.74		30'
"				40.86	"	F1.98	30'	

76L-298 S & E #307—1-56

PLEASE RETURN TO
LOS ANGELES COUNTY ENGINEER
700 LOS ANGELES COUNTY ENGINEERING BLDG.

NOTE: ANY ADDITIONS OR CHANGES ON THIS SHEET MUST BE MADE OR CIRCLED IN RED INK, WITH DATE AND NAME OF PERSON MAKING CHANGE.

Do not extend notes this side of this line.

STATION	B. S.	H. I.	F. S.	ELEV.	FINISH GRADE	CUT or FILL		
27+50				2340.67	43.20	F2.53	℄	
"				40.58	42.95	F2.37		30'
"				40.63	"	F2.32	30'	
28+00				41.17	43.31	F2.14	℄	
"				40.80	43.06	F2.26		30'
"				41.11	"	F1.95	30'	
28+50				40.85	43.42	F2.57	℄	
"				40.78	43.17	F2.39		30'
"				40.94	"	F2.23	30'	
29+00				40.96	43.53	F2.57	℄	
"				40.86	43.28	F2.42		30'
"				41.09	"	F2.19	30'	
29+50				41.05	43.64	F2.59	℄	
"				41.05	43.39	F2.34		30'
"				41.06	"	F2.33	30'	
30+00				41.22	43.75	F2.53	℄	
"				41.34	43.50	F2.16		30'
"	⊙			2341.20	"	F2.30	30'	
30+50				41.24	43.86	F-2.62	℄	
"				41.22	43.61	F2.39		30'
"				41.33	"	F2.28	30'	

Profile Notes Red ____ Plotted ____ Job No. 7441.03 Division No. ____ F. B. 2368 Pg. 145
No. ____ Date ____ Date ____ Survey of W. J. Fox AIRFIELD
X-Sec. Notes Chkd. ____ Checked ____ Survey by J.S. Coates Notes J.S.C. Date 9-29-58
No. ____ Date ____ Date ____ Map No. ____ Indexed H. E. Oil Date ____

76L-298 S & E #307—1-56

PLEASE RETURN TO
LOS ANGELES COUNTY ENGINEER
700 LOS ANGELES COUNTY ENGINEERING BLDG.

NOTE: ANY ADDITIONS OR CHANGES ON THIS SHEET MUST BE MADE OR CIRCLED IN RED INK, WITH DATE AND NAME OF PERSON MAKING CHANGE.

Do not extend notes this side of this line.

STATION	B. S.	H. I.	F. S.	ELEV.	Finish Grade	Cut or Fill		
31+00				234115	2343.97	F.2.82	℄	
"				137	43.72	F-2.35		30'
"				139	"	F-2.33	30'	
31+50				155	44.08	F-2.53	℄	
"				142	43.83	F-2.41		30'
"				151	"	F-2.32	30'	
32+00				170	44.19	F-2.49	℄	
"				133	43.94	F-2.61		30'
"				200	"	F-1.94	30'	
32+50				184	44.30	F-2.46	℄	
"				165	44.05	F-2.40		30
"				187	"	F-2.18	30'	
33+00				191	44.41	F-2.50	℄	
"				194	44.16	F-2.22		30'
"				192	"	F-2.24	30'	
33+50				199	44.52	F-2.53	℄	
"				210	44.27	F-2.17		30'
"				261	"	F-1.66	30'	
34+00				219	44.63	F-2.44	℄	
"				210	44.38	F-2.28		30'
"				298	"	F-1.40	30'	

F. B. 2368 Pg. 146 Job No. 7441.03 Division No. Notes Red Plotted Profile
Survey of Wm J. Fox AIRFIELD Date Date No. X-Sec.
Survey by J S Coates Notes JSC Notes Chkd. Checked
Indexed H. E. OTT Date Date Date No.

76L-298 S & E #307—1-56

PLEASE RETURN TO
LOS ANGELES COUNTY ENGINEER
700 LOS ANGELES COUNTY ENGINEERING BLDG.

NOTE: ANY ADDITIONS OR CHANGES ON THIS SHEET MUST BE MADE OR CIRCLED IN RED INK, WITH DATE AND NAME OF PERSON MAKING CHANGE.

Do not extend notes this side of this line.

STATION	B. S.	H. I.	F. S.	ELEV.	Finish GRADE	Cut or Fill		
34+50				234260	2344.74	F-2.14	℄	
"				4219	44.49	F-2.30		30'
"				4291	"	F-158	30'	
35+00				4257	44.85	F-228	℄	
"				4239	44.60	F-221		30'
"				4291	"	F-169	30'	
35+50				4298	44.96	F-198	℄	
"				4308	44.71	F-163		30'
"				4303	"	F-168	30'	
36+00				4322	45.07	F-185	℄	
"				4330	44.82	F-152		30'
"				234322	"	F-1.60	30'	
36+50				4326	45.18	F-192	℄	
"				4389	44.93	F-1.04		30'
"				4396	"	F-097	30'	
37+00				4371	45.29	F-158	℄	
"				4343	45.04	F-161		30'
"				4397	"	F-107	30'	
37+50				4356	45.40	F-184	℄	
"				4362	45.15	F-153		30'
"				4381	"	F-134	30'	

Profile Notes Red ____ Plotted ____ Job No. 7441.03 Division No. ____ F. B. 2368 Pg. 147
No. ____ Date ____ Date ____ Survey of WW J. Fox AIRFIELD
X-Sec. Notes Chkd. ____ Checked ____ Survey by JS Coates Notes JSC Date 9-29-58
No. ____ Date ____ Date ____ Map No. ____ Indexed H. E. OTT Date ____

76L-298 S & E #307—1-56

PLEASE RETURN TO
LOS ANGELES COUNTY ENGINEER
700 LOS ANGELES COUNTY ENGINEERING BLDG.

NOTE: ANY ADDITIONS OR CHANGES ON THIS SHEET MUST BE MADE OR CIRCLED IN RED INK, WITH DATE AND NAME OF PERSON MAKING CHANGE.

Do not extend notes this side of this line.

STATION	B. S.	H. I.	F. S.	ELEV.	Finish Grade	Cut or Fill		
38+00				234370	234551	F-181	℄	
"				4357	4526	F-169		30'
"				4375	"	F-151	30'	
38+50				4425	4562	F-137	℄	
"				4455	4537	F-0.82		30'
"				4381	"	F-156	30'	
39+00				4330	4573	F-243	℄	
"				4387	4548	F-161		30'
"				4359	"	F-189	30'	
39+50				4402	4584	F-182	℄	
"				4424	4559	F-135		30'
"				4369	"	F-190	30'	
40+00				4374	4595	F-221	℄	
"				4400	4570	F-170		30'
"				4375	"	F-195	30'	
40+50				4376	4606	F-230	℄	
"				4379	4581	F-202		30'
"				4399	"	F-182	30'	
41+00				4400	4617	F-217	℄	
"				4388	4592	F-203		30'
"				4394	"	F-198	30'	

F. B. 2368 PG. 148 Job No. 7441.03 Division No. Notes Red. Plotted Profile
Survey of WM J. FOX AIRFIELD Date Date No. X-Sec.
Survey by J S GATES Notes JSC Notes Chkd. Checked
Indexed H. E. OTT Date Date Date No.

76L-298 S & E #307—1-56

PLEASE RETURN TO
LOS ANGELES COUNTY ENGINEER
700 LOS ANGELES COUNTY ENGINEERING BLDG.

NOTE: ANY ADDITIONS OR CHANGES ON THIS SHEET MUST BE MADE OR CIRCLED IN RED INK, WITH DATE AND NAME OF PERSON MAKING CHANGE.

Do not extend notes this side of this line.

STATION	B. S.	H. I.	F. S.	ELEV.	FINISH GRADE	CUT or FILL		
41+50				234403	234628	F225	℄	
"				4411	46.03	F-192		30'
"				4405	"	F-198	30'	
42+00				4417	46.39	F2.22	℄	
"				4431	46.14	F-183		30'
"				234420	"	F-194	30'	
42+50				4437	46.50	F2.13	℄	
"				4428	46.25	F1.97		30'
"				4424	"	F2.01	30'	
43+00				4426	46.61	F2.35	℄	
"				4443	46.36	F1.93		30'
"				4441	"	F1.95	30'	
43+50				4434	46.72	F2.38	℄	
"				4478	46.47	F1.69		30'
"				4447	"	F2.00	30'	
44+00				4477	46.83	F2.06	℄	
"				4448	46.58	F2.10		30'
"				4489	"	F1.69	30'	
44+50				4464	46.94	F2.30	℄	
"				4474	46.69	F1.95		30'
"				4442	"	F2.27	30'	

Profile Notes Red. ____ Plotted ____ Job No. 7441.03 Division No. ____ F. B. 2368 Pg. 149
No. ____ Date ____ Date ____ Survey of Wm J. Fox AIRFIELD
X-Sec. Notes Chkd. ____ Checked ____ Survey by JS Coates Notes JSC Date 9-29-58
No. ____ Date ____ Date ____ Map No. ____ Indexed M. E. Ott Date ____

76L-298 S & E #307—1-56

PLEASE RETURN TO
LOS ANGELES COUNTY ENGINEER
700 LOS ANGELES COUNTY ENGINEERING BLDG.

NOTE: ANY ADDITIONS OR CHANGES ON THIS SHEET MUST BE MADE OR CIRCLED IN RED INK, WITH DATE AND NAME OF PERSON MAKING CHANGE.

Do not extend notes this side of this line.

STATION	B. S.	H. I.	F. S.	ELEV.	Finish Grade	Cut or Fill		
45+00				234478	2347.05	F2.27	℄	
"				4489	4680	F1.91		30'
"				4465	"	F2.15	30'	
45+50				4522	4716	F1.94	℄	
"				4490	4691	F2.01		30'
"				4487	"	F2.04	30'	
46+00				4494	47.27	F2.33	℄	
"				4510	47.02	F1.92		30'
"				4479	"	F2.23	30'	
46+50				4499	47.38	F2.39	℄	
				4534	47.13	F1.79		30'
				4535	"	F1.78	30'	
47+00				4526	4749	F2.23	℄	
"				4521	4724	F2.03		30'
"				4507	"	F2.17	30'	
47+50				4500	47.60	F2.60	℄	
"				4500	47.35	F2.35		30'
"				4511	"	F2.24	30'	
48+00				4497	47.71	F2.74	℄	
"				4514	47.46	F2.32		30'
"				4502	"	F2.44	30'	

F. B. 2368 Pg. 150 Job No. 7441.03 Division No. Notes Red Plotted Profile
Survey of Wm J Fox AIRFIELD Date Date No. X-Sec.
Survey by JS Coates Notes JSC Notes Chkd Checked
Indexed H. E. OTT Date Date Date No.

76L-298 S & E #307—1-56

PLEASE RETURN TO
LOS ANGELES COUNTY ENGINEER
700 LOS ANGELES COUNTY ENGINEERING BLDG.

NOTE: ANY ADDITIONS OR CHANGES ON THIS SHEET MUST BE MADE OR CIRCLED IN RED INK, WITH DATE AND NAME OF PERSON MAKING CHANGE.

Do not extend notes this side of this line.

STATION	B. S.	H. I.	F. S.	ELEV.	FINISH GRADE	Cut or Fill		
48+50				234503	234782	F2.79	℄	
"				4548	4757	F2.09		30
"				4502	"	F2.55	30'	
48+75	B.C.			4509	4788	F2.79	℄	
"	"			4532	4763	F2.31		30'
"	"			4499	"	F2.64	30'	
Center of Curve				4533	4800	F2.67	℄	
"				4568	4775	F2.07		30'
"				4541	"	F2.34	30'	
E.C.	237.5 S. ℄ Runway			4553	4812	F2.59	℄	
"	"			4568	4787	F2.19		30'
"	"			4598	"	F1.89	30'	
185' S. ℄ Runway				4572	4821	F2.49	℄	
"	"			4566	4796	F2.30		30'
"	"			4572	"	F2.24	30'	
B.C. 150' S.	"			4559	4826	F2.67	℄	
"				4552	4801	F2.49		30'
"				4562	"	F2.39	30'	
Center of Curve				4584	4776	F1.92		5' off S.E'ly edge taxiway
48+75	E.C.			4537	4752	F2.15		80' S. ℄ Runway
49+50				4545	4816	F2.71		75' S. " "

Profile Notes Red ____ Plotted ____ Job No. 744103 Division No. ____ F. B. 2368 Pg. 151
No. ____ Date ____ Date ____ Survey of Wm J. Fox AIRFIELD
X-Sec. Notes Chkd. ____ Checked ____ Survey by JSC Notes JSC Date 9-29-58
No. ____ Date ____ Date ____ Map No. ____ Indexed H. E. ON Date ____

76L-298 S & E #307—1-56

PLEASE RETURN TO
LOS ANGELES COUNTY ENGINEER
700 LOS ANGELES COUNTY ENGINEERING BLDG.

NOTE: ANY ADDITIONS OR CHANGES ON THIS SHEET MUST BE MADE OR CIRCLED IN RED INK, WITH DATE AND NAME OF PERSON MAKING CHANGE.

Do not extend notes this side of this line.

STATION	B. S.	H. I.	F. S.	ELEV.	Finish Grade	Cut or Fill	
49+75	= ℄ taxiway			234562	2348.37	F2.75	75' S. ℄ Runway
T.B.M				2344.43	TBM Elev.		
BM AVA5				2347.88	BM AVA 5 Elev. 2347.883 FB 1865-76 55th ST(W) & AVE F8 40' N. & 40' E. of Ctr. Sect 35' T8N R13W C.S. Mon flush		

F. B. 2368 Pg. 152 Job No. 7441.03 Division No. Notes Red Plotted Profile
Survey of Wm J. Fox AIRFIELD Date Date No. X-Sec.
Survey by J S Coates Notes J S C Notes Chkd Checked
Indexed E. OTT Date Date Date No.

F. B. 2368 Pg. 153

Profile No. | Notes Red. | Plotted | Job No. 7441.03 | Division No.
Date | Date | Survey of WM J. FOX AIRFIELD
X-Sec. No. | Notes Chkd. | Checked | Survey by J.S. COATES | Notes J.S.C. | Date 10-1-58
Date | Date | Map No. | Indexed H. E. OTT | Date

J.N. 7441.03

WM J. FOX AIRFIELD

ELEVATION
FOR
GRADE
IN
TAXIWAY ENTRANCE TO RUNWAY
@
ADMINISTRATION AREA

COATES
BEERS
HUBBARD

STATION	B. S.	H. I.	F. S.	ELEV.

Do not extend notes this side of this line.

NOTE: ANY ADDITIONS OR CHANGES ON THIS SHEET MUST BE MADE OR CIRCLED IN RED INK, WITH DATE AND NAME OF PERSON MAKING CHANGE.

PLEASE RETURN TO
LOS ANGELES COUNTY ENGINEER
700 LOS ANGELES COUNTY ENGINEERING BLDG.

761-298 S & E #307—1-56

76L-298 S & E #307—1-56

PLEASE RETURN TO
LOS ANGELES COUNTY ENGINEER
700 LOS ANGELES COUNTY ENGINEERING BLDG.

NOTE: ANY ADDITIONS OR CHANGES ON THIS SHEET MUST BE MADE OR CIRCLED IN RED INK, WITH DATE AND NAME OF PERSON MAKING CHANGE.

Do not extend notes this side of this line.

STATION	B. S.	H. I.	F. S.	ELEV.	Finish Grade	Cut or Fill		
BMAVA 4				2342.39			BMAVA 4 Elev. 2342.39 F.B. 1865 Pg 77 50th ST. (W) & Ave F8 40' N of 1/4 Cor Sect 35' T8N R13W C.S. Mon Fl.	
21+00±	E.C.			40.38	2341.15	F0.77	✓	100'± L S. ℄ Runway Set Stake 5' off
21+50	℄ E. taxi entrance			40.63	41.54	F0.91	✓	85.16' L "
"	S. Side " "			40.80	41.24	F0.44	✓	128.46' L " 5' off
22+00	℄ E taxi entrance			40.79	41.65	F0.86	✓	114.03 L "
"	S. Side " "			40.78	41.34	F0.56	✓	157.33 L " 5' off
22+50	℄ E taxis entrance			41.30	41.76	F0.46	✓	142.89 L "
"	S. Side " "			41.13	41.44	F0.31	✓	186.19 L " 5' off
22+65	B.C. taxi			41.42	41.89	F0.47	✓	312.5 L " 5' N
"	B.C. "			41.05	41.89	F0.84	✓	362.5 L " 5' S
22+90±	EC			41.24	41.52	F0.28	✓	208'± L " 5' S
"	B.C. E (S. Side) end Island			41.21	41.43	F0.22	✓	122'± L " 5' N
23+00	℄ taxi entrance			40.95	41.87	F0.92	✓	171.76 L "
23+15	B.C.			42.11	41.66	C0.45	✓	252.59 L " 5' E
"	E.C.			42.19	41.66	C0.53	✓	262.50 L " "
"	E.C.			40.79	41.71	F0.92	✓	412.5 L " "
23+28±	B.C. S Side Island			41.14	41.55	F0.41	✓	142'± L " 5' N
23+15				41.30	42.00	F0.70	✓	" 5' E
"	℄ taxiway			41.03	42.25	F1.22	✓	"
				41.85	42.00	F1.15	✓	
"								

F. B. 2368 Pg. 154 Job No. 7441.03 Division No. Notes Red. Plotted Profile
Survey of Wm J. Fox AIRFIELD Date No. X-Sec.
Survey by JSC Notes JSC Notes Chkd. Checked No.
Indexed H. E. OH Date Date Date

76L-298 S & E #307—1-56

PLEASE RETURN TO
LOS ANGELES COUNTY ENGINEER
700 LOS ANGELES COUNTY ENGINEERING BLDG.

NOTE: ANY ADDITIONS OR CHANGES, ON THIS SHEET MUST BE MADE OR CIRCLED IN RED INK, WITH DATE AND NAME OF PERSON MAKING CHANGE.

Do not extend notes this side of this line.

STATION	B. S.	H. I.	F. S.	ELEV.	FINISH GRADE	CUT OR FILL				
23+52.50	P.C.C.			2341.41	2341.61	F0.20	✓	151.03	L	Set Stake 5' N.
"	℄ INT.	Taxi Entrance's		41.84	41.98	F0.14	✓	202.07	L	"
"	℄ INT	Taxiway & Entrance		41.98		F0.05	✓			
				41.88	42.03	F0.15	✓	257.5	L	"
"				41.02	42.08	F1.06	✓	312.5		
				40.98	42.33	F1.35	✓	337.5	L	"
"				41.22	42.08	F0.86	✓	367.5	L	"
23+77.5±	E.C.	S. Side Island		41.57	41.68	F0.11	✓	142'±	L	" 5' N
23+90	B.C.			42.07	41.66	C0.41	✓	252.59	L	" 5' W
"	B.C.			42.12	"	C0.46	✓	262.50	L	" 5' W
"				41.27	42.16	F0.89	✓	312.5	L	"
"				41.01	42.41	F1.40	✓	337.5	L	"
"				41.05	42.16	F1.11	✓	362.5		"
"	E.C.			40.87	41.71	F0.84	✓	412.5	L	" 5' W
23+96	℄ @ B.C.	W. taxi Entrance		41.71	42.08	F0.37	✓	174.6±	L	"
24+15±	B.C.	S. Side W. end Island		41.59	41.79	F0.20	✓	122±	L	" 5' N
" ±	E.C.	S. Side taxi Entrance		41.71	41.76	F0.05	✓	208±	L	" 5' S
24+50	℄ (W)	taxi Entrance		42.07	42.19	F0.12	✓	145.78	L	" on ℄
"				42.41	41.82	C0.59	✓	189.08	L	" 5' S
25+00				41.99	42.30	F0.31	✓	116.91	L	" on ℄
"				42.69	41.92	C0.77	✓	155.21	L	" 5' S
25+50				42.07	42.41	F0.34	✓	88.05	L	" on ℄
"				42.48	42.02	C0.46	✓	131.35	L	" 5' S

Profile Notes Red. Plotted Job No. 7441.03 Division No.
No. X-Sec. Date Date Survey of WM J. Fox AIRFIELD
Notes Chkd. Checked Survey by JSC Notes JSC Date 10-1-58
No. Date Date Map No. Indexed G. E. Ott Date

F. B. 2368 Pg. 155

76L-298 S & E #307—1-56

PLEASE RETURN TO
LOS ANGELES COUNTY ENGINEER
700 LOS ANGELES COUNTY ENGINEERING BLDG.

NOTE: ANY ADDITIONS OR CHANGES ON THIS SHEET MUST BE MADE OR CIRCLED IN RED INK, WITH DATE AND NAME OF PERSON MAKING CHANGE.

Do not extend notes this side of this line.

STATION	B. S.	H. I.	F. S.	ELEV.	FINISH GRADE	CUT or FILL		
26+00±	B.C. S. Side taxi		Entrance	2342.75	2342.11	C0.64	102'±	L Set Stake 5'S.
	GRID SYSTEM BELOW TAXIWAY IN ADMINISTRATION AREA							
4+47.5 So.								
5+50 W				2336.1	2336.0	C0.1	Set stake	
6+00 W				36.0	36.1	F0.1		
6+50 W				36.0	36.2	F0.2		
7+00 W				36.0	36.3	F0.3		
7+50 W				36.0	36.4	F0.4		
8+00 W				36.4	36.5	F0.1		
8+50 W				36.2	36.6	F0.4		
9+00 W ⊙				36.64	36.8	F0.2		
9+50 W				36.4	36.9	F0.5		
10+00 W				36.6	37.0	F0.4		
10+50 W				36.6	37.1	F0.5		
11+00 W				36.8	37.2	F0.4		
11+50				36.8	37.3	F0.5		
12+00				37.4	37.4	G.L.		
12+50				37.8	37.5	C0.3		
13+00				38.1	37.6	C0.5		
13+50				38.0	37.7	C0.3		
14+00				38.1	37.9	C0.2		

F. B. 2368 Pg. 156 Job No. 744103 Division No. Notes Red Plotted Profile
Survey of Wm J. Fox AIRFIELD Date Date No. X-Sec.
Survey by J S Coates Notes J.S.C. Notes Chkd Checked
Indexed H. E. OTT Date Date Date No.

76L-298 S & E #307—1-56

PLEASE RETURN TO
LOS ANGELES COUNTY ENGINEER
700 LOS ANGELES COUNTY ENGINEERING BLDG.

NOTE: ANY ADDITIONS OR CHANGES ON THIS SHEET MUST BE MADE OR CIRCLED IN RED INK, WITH DATE AND NAME OF PERSON MAKING CHANGE.

Do not extend notes this side of this line.

STATION	B. S.	H. I.	F. S.	ELEV.	FINISH	CUT or FILL		
4+47.5 So.							Set Stake	
14+50				2338.2	2338.0	C0.2		
15+00				38.1	38.1	G.R.		
15+50				38.3	38.2	C0.1		
5+20 So								
9+50				36.5	37.8	F1.3		
10+00				36.5	38.0	F1.5		
10+50				36.7	38.1	F1.4		
11 +00				36.3	38.2	F1.9		
+50				36.9	38.3	F1.4		
12+00				37.2	38.4	F1.2		
+50				37.6	38.5	F0.9		
13+00				38.0	38.6	F0.6		
+50				38.3	38.7	F0.4		
14+00				38.2	38.9	F0.7		
+50				38.5	39.0	F0.5		
15+00				38.7	39.1	F0.4		
+50				39.3	39.2	C0.1		
5+90 So.								
9+50				36.2	38.0	F1.8		
10+00				36.4	38.3	F1.9		

Profile Notes Red. ____ Plotted ____ Job No. 7941.83 Division No. ____ F. B. 2368 Pg. 157
No. ____ Date ____ Date ____ Survey of COUNTY Fox AIRFIELD
X-Sec. Notes Chkd. ____ Checked ____ Survey by J S GATES Notes JJC Date 10-5-58
No. ____ Date ____ Date ____ Map No. ____ Indexed H. S. OTT Date ____

76L-298 S & E #307—1-56

PLEASE RETURN TO
LOS ANGELES COUNTY ENGINEER
700 LOS ANGELES COUNTY ENGINEERING BLDG.

NOTE: ANY ADDITIONS OR CHANGES ON THIS SHEET MUST BE MADE OR CIRCLED IN RED INK, WITH DATE AND NAME OF PERSON MAKING CHANGE.

Do not extend notes this side of this line.

STATION	B. S.	H. I.	F. S.	ELEV.	FINISH GRADE	CUT or FILL		
5+90 So								
10+50				2336.7	2338.7	F2.0	Set Stake	
11+00				37.1	390	F1.9		
+50				37.0	391	F2.1		
12+00				37.2	393	F2.1		
+50				37.4	394	F2.0		
13+00				37.8	395	F1.7		
+50				37.9	39.7	F1.8		
14+00				38.5	398	F1.3		
+50				38.9	399	F1.0		
15+00				38.0	40.1	F1.2		
+50				38.1	40.2	F2.1		
6+40 So.								
9+50				36.2	38.0	F1.8		
10+00				36.8	38.7	F1.9		
10+50				36.8	39.0	F2.2		
11+00				37.0	39.1	F2.1		
+50				37.2	39.3	F2.1		
12+00				37.8	39.4	F1.6		
+50				37.8	39.5	F1.7		
13+00				38.0	39.6	F1.6		
+50				38.2	39.8	F1.6		

F. B. 2368 PG. 158 Job No. 7441.03 Division No. Notes Red Plotted Profile
Survey of W. M. J. Fox AIRFIELD Date Date No. X-Sec.
Survey by J.S. Coates Notes JSC Notes Chkd Checked
Indexed H. E. Ott Date Date Date No.

76298 S & E #307—7-55

PLEASE RETURN TO
LOS ANGELES COUNTY ENGINEER
700 LOS ANGELES COUNTY ENGINEERING BLDG.

NOTE: ANY ADDITIONS OR CHANGES ON THIS SHEET MUST BE MADE OR CIRCLED IN RED INK, WITH DATE AND NAME OF PERSON MAKING CHANGE.

Do not extend notes this side of this line.

STATION	B. S.	H. I.	F. S.	ELEV.	FINISH GRADE	CUT or FILL		
6+40 So								
14+00				2338.0	2339.9	F1.9	Set	Stake
+50				38.1	40.0	F1.9		
15+00				38.8	40.2	F1.9		
+50				38.2	40.3	F2.1		
6+90 So								
9+50				36.8	38.0	F1.2		
9+70				36.3	39.0	F2.7		
10+00				36.3	39.1	F2.8		
+50				37.1	39.2	F2.1		
11 +00				37.0	39.3	F2.3		
+50				37.6	39.4	F1.8		
12+00				37.6	39.5	F1.9		
+50				38.0	39.6	F1.6		
13+00				37.8	39.7	F1.9		
+50				38.0	39.9	F1.9		
14+00				37.8	40.0	F2.2		
+50				38.3	40.1	F1.8		
15+00				38.1	40.3	F2.2		
+50				38.1	40.4	F2.3		
7+40 So								
9 +50				36.6	38.0	F1.4		
9 +70				37.0	39.0	F2.0		

Profile Notes Red ____ Plotted ____ Job No. 7441.03 Division No. ____ F. B. 2368 Pg. 159
No. ____ Date ____ Date ____ Survey of W. B. J. Fox AIRFIELD
X-Sec. Notes Chkd. ____ Checked ____ Survey by J. S. COATES Notes J. S. C. Date 10-5-58
No. ____ Date ____ Date ____ Map No. ____ Indexed H. E. OTT Date ____

76298 S & E #307—7-55

PLEASE RETURN TO
LOS ANGELES COUNTY ENGINEER
700 LOS ANGELES COUNTY ENGINEERING BLDG.

NOTE: ANY ADDITIONS OR CHANGES ON THIS SHEET MUST BE MADE OR CIRCLED IN RED INK, WITH DATE AND NAME OF PERSON MAKING CHANGE.

Do not extend notes this side of this line.

STATION	B. S.	H. I.	F. S.	ELEV.	FINISH GRADE	CUT or FILL		
7+40 So.								
10+00				2337.0	2339.1	F2.1	Set Stake	
+50				37.6	39.2	F1.6		
11+00				37.3	39.4	F2.1		
+50				37.6	39.5	F1.9		
12+00				37.6	39.6	F2.0		
+50				37.8	39.7	F1.9		
13+00				37.6	39.8	F2.2		
+50				37.6	40.0	F2.4		
14+00				37.8	40.1	F2.3		
+50				38.2	40.2	F2.0		
15+00				38.0	40.4	F2.4		
+50				38.4	40.5	F2.1		
7+90 So								
9+50				37.1	38.0	F0.9		
9+70				37.1	39.0	F1.9		
10+00				36.6	39.1	F2.5		
+50				36.8	39.2	F2.4		
11+00				37.4	39.4	F2.0		
+50				37.9	39.5	F1.6		
12+00				37.8	39.6	F1.8		
+50				37.[illegible]	39.8	F2.3		

F. B. 2368 PG. 160 Job No. 7441.03 Division No. Notes Red. Plotted Profile
Survey of Wm J. Fox AIRFIELD Date Date No.
Survey by J S Coates Notes JSC Notes Chkd. Checked X-Sec.
Indexed [illegible] Date Date Date No.

76298 S & E #307—7-55

PLEASE RETURN TO
LOS ANGELES COUNTY ENGINEER
700 LOS ANGELES COUNTY ENGINEERING BLDG.

NOTE: ANY ADDITIONS OR CHANGES ON THIS SHEET MUST BE MADE OR CIRCLED IN RED INK, WITH DATE AND NAME OF PERSON MAKING CHANGE.

Do not extend notes this side of this line.

STATION	B. S.	H. I.	F. S.	ELEV.	FINISH GRADE	CUT or FILL		
7+90 So.								
13+00				2337.5	2339.9	F2.4	Set	Stake
+50				37.8	40.0	F2.2		
14+00				38.1	40.2	F2.1		
+50				38.5	40.3	F1.8		
15+00				38.3	40.4	F2.1		
+50				38.4	40.6	F2.2		
8+ - 40 So.								
9+50				36.5	38.0	F1.5		
9+70				36.9	39.0	F2.1		
10+00				36.7	39.2	F2.5		
+50				36.6	39.3	F2.7		
11+00				36.8	39.4	F2.6		
+50				37.4	39.5	F2.1		
12+00				37.5	39.7	F2.2		
+50				37.4	39.8	F2.4		
13+00				37.6	40.0	F2.4		
+50				37.8	40.1	F2.3		
14+00				38.0	40.2	F2.2		
+50				38.2	40.4	F2.2		
15+00				38.6	40.5	F1.9		

Profile Notes Red. ____ Plotted ____ Job No. 7441.03 Division No. ____ F. B. 2368 Pg. 161
No. ____ Date ____ Date ____ Survey of W. M. J. Fox AIRFIELD
X-Sec. Notes Chkd. ____ Checked ____ Survey by J.S. Cortes Notes R. J. Sc. Date 10-5-58
No. ____ Date ____ Date ____ Map No. ____ Indexed ____ Date ____

76298 S & E #307—7-55

PLEASE RETURN TO
LOS ANGELES COUNTY ENGINEER
700 LOS ANGELES COUNTY ENGINEERING BLDG.

NOTE: ANY ADDITIONS OR CHANGES ON THIS SHEET MUST BE MADE OR CIRCLED IN RED INK, WITH DATE AND NAME OF PERSON MAKING CHANGE.

Do not extend notes this side of this line.

STATION	B. S.	H. I.	F. S.	ELEV.	FINISH GRADE	CUT or FILL		
8+40 S								
15+50				2335.0	2340.6	F1.6	Set	Stake
8+90 S								
9+70				36.6	39.0	F2.4		
10+00				36.6	39.3	F2.7		
+50				36.7	39.4	F2.7		
11+00				37.1	39.5	F2.4		
+50				37.0	39.6	F2.6		
12+00				37.2	39.8	F2.6		
+50				37.3	39.9	F2.6		
13+00				37.8	40.0	F2.2		
+50				37.4	40.2	F2.8		
14+00				37.8	40.3	F2.5		
+50				37.7	40.4	F2.7		
15+00				38.1	40.6	F2.5		
+50				38.5	40.7	F2.2		
9+40 So								
9+70				37.6	39.0	F1.4		
10+00				37.0	39.2	F2.2		
+50				37.4	39.4	F2.0		
11+00				37.0	39.5	F2.5		
+50				37.1	39.6	F2.5		

F. B. 2368 Pg. 162 Job No. 7441.03 Division No. Notes Red. Plotted Profile
Survey of Wm J. Fox AIRFIELD Date Date No.
Survey by J.S. Coates Notes JSC Notes Chkd. Checked X-Sec.
Indexed H. E. Ott Date Date No.

76298 S & E #307—7-55

PLEASE RETURN TO
LOS ANGELES COUNTY ENGINEER
700 LOS ANGELES COUNTY ENGINEERING BLDG.

NOTE: ANY ADDITIONS OR CHANGES ON THIS SHEET MUST BE MADE OR CIRCLED IN RED INK, WITH DATE AND NAME OF PERSON MAKING CHANGE.

Do not extend notes this side of this line.

STATION	B. S.	H. I.	F. S.	ELEV.	FINISH GRADE	CUT or FILL		
9+40S								
12+00				23373	23 39.8	F2.5	Set	Stake
+50				371	39.9	F2.8		
13+00				37.1	40.0	F2.9		
+50				37.4	40.1	F2.7		
14+00				37.2	40.3	F3.1		
+50				37.2	40.4	F3.2		
15+00				37.5	40.5	F3.0		
-+50				37.5	40.7	F3.2		
9+ 90S.								
9+70				36.8	39.0	F2.2		
10+00				36.8	39.2	F2.4		
+50				36.8	39.3	F2.5		
11+00				37.2	39.5	F2.3		
+50				37.2	39.6	F2.4		
12+00				37.0	39.7	F2.7		
+50				36.9	39.9	F3.0		
13+00				37.0	40.0	F3.0		
+50				37.4	40.1	F2.7		
14+00				37.9	40.2	F2.3		
-+50				37.4	40.4	F3.0		
15+00				37.7	40.5	F2.8		

Profile Notes Red. ____ Plotted ____ Job No. 7441.03 Division No. ____ F. B. 2368 Pg. 163
No. ____ Date ____ Date ____ Survey of WM J. FOX AIRFIELD
X-Sec. Notes Chkd. ____ Checked ____ Survey by JS Conlis Notes JSC Date 10-5-58
No. ____ Date ____ Date ____ Map No. ____ Indexed ____ Date ____

76298 S & E #307—7-55

PLEASE RETURN TO
LOS ANGELES COUNTY ENGINEER
700 LOS ANGELES COUNTY ENGINEERING BLDG.

NOTE: ANY ADDITIONS OR CHANGES ON THIS SHEET MUST BE MADE OR CIRCLED IN RED INK, WITH DATE AND NAME OF PERSON MAKING CHANGE.

Do not extend notes this side of this line.

F. B. 2368 Pg. 164 | Job No. 7441.03 | Division No. | Notes Red. | Plotted | Profile
Survey of Wm J. Fox Airfield | Date | Date | No. | X-Sec.
Survey by J S Cortes | Notes | Notes Chkd. | Checked
Indexed H. E. Ott | Date | Date | Date | No.

STATION	B. S.	H. I.	F. S.	ELEV.	FINISH GRADE	CUT or FILL		
9+90 S								
15+50				2337.8	2340.6	F2.8	Set	Stake
10+40 S.								
9+70				36.7	39.0	F2.3		
10+00				36.6	39.2	F2.6		
+50				37.1	39.3	F2.2		
11+00				37.1	39.5	F2.4		
+50				37.5	39.6	F2.1		
12+00				37.3	39.7	F2.4		
+50				2337.12	39.8	F2.7		
13+00				37.2	40.0	F2.8		
+50				37.7	40.1	F2.4		
14+00				38.4	40.2	F1.8		
+50				38.1	40.3	F2.2		
15+00				37.9	40.5	F2.6		
+50				38.9	40.6	F1.7		
10+90 S.								
9+70				36.7	39.0	F2.3		
10+00				36.6	39.2	F2.6		
+50				37.0	39.3	F2.3		
11+00				37.1	39.4	F2.3		
+50				37.0	39.6	F2.6		

76298 S & E #307—7-55

PLEASE RETURN TO
LOS ANGELES COUNTY ENGINEER
700 LOS ANGELES COUNTY ENGINEERING BLDG.

NOTE: ANY ADDITIONS OR CHANGES ON THIS SHEET MUST BE MADE OR CIRCLED IN RED INK, WITH DATE AND NAME OF PERSON MAKING CHANGE.

Do not extend notes this side of this line.

STATION	B. S.	H. I.	F. S.	ELEV.	FINISH GRADE	CUT or FILL		
10+90 Sb								
12+00				2337.2	2339.7	F2.5	Set	Stake
+50				37.7	39.8	F2.1		
13+00				37.5	39.9	F2.4		
+50				38.6	40.0	F1.4		
14+00				37.8	40.2	F2.4		
+50				38.0	40.3	F2.3		
15+00				38.5	40.4	F1.9		
- +50				38.0	40.5	F2.5		
11+ 40 Sb								
9+70				36.9	39.0	F2.1		
10+00				37.1	39.2	F2.1		
+50				37.2	39.3	F2.1		
11+00				37.2	39.4	F2.2		
+50				37.0	39.5	F2.5		
12+00				37.0	39.7	F2.7		
+50				37.7	39.8	F2.1		
13+00				38.0	39.9	F1.9		
+50				37.7	40.0	F2.3		
14+00				37.6	40.1	F2.5		
-+50				38.0	40.3	F2.3		
15 +00				2338.0	40.4	F2.4		

Profile Notes Red. ____ Plotted ____ Job No. 7441.03 Division No. ____ F. B. 2368 Pg. 165
No. ____ Date ____ Date ____ Survey of WBJ Fox HIRFIELD
X-Sec. Notes Chkd. ____ Checked ____ Survey by JS COATES Notes JSC Date 10-5-58
No. ____ Date ____ Date ____ Map No. ____ Indexed H.E. OTT Date ____

76298 S & E #307—7-55

PLEASE RETURN TO
LOS ANGELES COUNTY ENGINEER
700 LOS ANGELES COUNTY ENGINEERING BLDG.

NOTE: ANY ADDITIONS OR CHANGES ON THIS SHEET MUST BE MADE OR CIRCLED IN RED INK, WITH DATE AND NAME OF PERSON MAKING CHANGE.

Do not extend notes this side of this line.

STATION	B. S.	H. I.	F. S.	ELEV.	Finish GRADE	Cut or Fill		
11+40 So								
15+50				2337.8	2340.5	F2.7	Set	Stake
11+90 So								
9+70				36.8	2339.0	F2.2		
10+00				36.8	39.1	F2.3		
+50				37.1	39.3	F2.2		
11+00				36.8	39.4	F2.6		
+50				37.0	39.5	F2.5		
12+00				37.5	39.6	F2.1		
+50				37.6	39.7	F2.1		
13+00				37.9	39.9	F2.0		
+50				37.8	40.0	F2.2		
14+00				37.7	40.1	F2.4		
+50				37.9	40.2	F2.3		
15+00				37.9	40.3	F2.4		
+50				38.4	40.5	F2.1		
12+40 So.								
9+70				36.7	39.0	F2.3		
10+00				36.7	39.1	F2.4		
+50				36.7	39.2	F2.5		
11+00				37.0	39.4	F2.4		
+50				37.4	39.5	F2.1		

F. B. 2368 Pg. 166 Job No. 7441.03 Division No. Notes Red. Plotted No. Profile
Survey of Wm J. Fox AIRFIELD Date Date X-Sec.
Survey by J S COATES Notes JSC Notes Chkd. Checked No.
Indexed H. E. OH Date Date Date

76298 S & E #307—7-55

PLEASE RETURN TO
LOS ANGELES COUNTY ENGINEER
700 LOS ANGELES COUNTY ENGINEERING BLDG.

NOTE: ANY ADDITIONS OR CHANGES ON THIS SHEET MUST BE MADE OR CIRCLED IN RED INK, WITH DATE AND NAME OF PERSON MAKING CHANGE.

Do not extend notes this side of this line.

STATION	B. S.	H. I.	F. S.	ELEV.	FINISH GRADE	CUT or FILL		
12+40 So								
12+00				2337.4	39.6	F2.2	Set	Stake
+50				37.6	39.7	F2.1		
13+00				38.1	39.8	F1.7		
+50				38.0	40.0	F2.0		
14+00				37.8	40.1	F2.3		
+50				38.0	40.2	F2.2		
15+00				38.4	40.3	F1.9		
+50				37.9	40.4	F2.5		
12+90 So								
9+70				36.4	39.0	F2.6		
10+00				36.7	39.1	F2.4		
+50				37.3	39.2	F1.9		
11+00				37.3	39.3	F2.0		
+50				37.0	39.5	F2.5		
12+00				37.4	39.6	F2.2		
+50				37.5	39.7	F2.2		
13+00				37.4	39.8	F2.4		
+50				37.8	39.9	F2.1		
14+00				37.8	40.0	F2.2		
+50				38.0	40.2	F2.2		
15+00				37.8	40.3	F2.5		

Profile Notes Red. ____ Plotted ____ Job No. 7441.03 Division No. ____ F. B. 2368 Pg. 167
No. ____ Date ____ Date ____ Survey of W. B. J. Fox AIRFIELD
X-Sec. Notes Chkd. ____ Checked ____ Survey by J.S. COATES Notes J.S.C. Date 10-5-58
No. ____ Date ____ Date ____ Map No. ____ Indexed H. E. OTT Date ____

76298 S & E #307—7-55

PLEASE RETURN TO
LOS ANGELES COUNTY ENGINEER
700 LOS ANGELES COUNTY ENGINEERING BLDG.

NOTE: ANY ADDITIONS OR CHANGES ON THIS SHEET MUST BE MADE OR CIRCLED IN RED INK, WITH DATE AND NAME OF PERSON MAKING CHANGE.

Do not extend notes this side of this line.

F. B. 2368 Pg. 168 | Job No. 744103 | Division No. AIRFIELD
Survey of W.O. Box
Survey by J. Coates Notes J.S.C.
Indexed H. E. Ott Date
Profile No. Plotted Date Notes Red. Date Notes Chkd. Date
X-Sec. No. Checked Date

STATION	B. S.	H. I.	F. S.	ELEV.	FINISH GRADE	CUT or FILL		
12+90 S.								
15+50				2337.8	2340.4	F2.6	Set	Stake
13+40 S.								
9+70				36.8	2339.0	F2.2		
10+00				36.7	39.1	F2.4		
+50				36.8	39.2	F2.4		
11+00				36.6	39.3	F2.7		
+50				37.3	39.4	F2.1		
12+00				37.4	39.5	F2.1		
+50				37.4	39.7	F2.3		
13+00				37.5	39.8	F2.3		
+50				37.4	39.9	F2.5		
14+00				38.1	40.0	F1.9		
+50				37.6	40.1	F2.5		
15+00				37.6	40.2	F2.6		
+50				37.6	40.3	F2.7		
13+90 S.								
9+70				36.8	39.0	F2.2		
10+00				36.3	39.1	F2.8		
+50				36.4	39.2	F2.8		
11+00				36.7	39.3	F2.6		
+50				36.6	39.4	F2.8		

76298 S & E #307—7-55

PLEASE RETURN TO
LOS ANGELES COUNTY ENGINEER
700 LOS ANGELES COUNTY ENGINEERING BLDG.

NOTE: ANY ADDITIONS OR CHANGES ON THIS SHEET MUST BE MADE OR CIRCLED IN RED INK, WITH DATE AND NAME OF PERSON MAKING CHANGE.

Do not extend notes this side of this line.

STATION	B. S.	H. I.	F. S.	ELEV.	FINISH GRADE	CUT or FILL		
13+90 So								
12+00				2336.7	2339.5	F2.8	Set Stake	
+50				37.3	39.6	F2.3		
13+00				37.1	39.7	F2.6		
+50				37.0	39.9	F2.9		
14+00				37.0	40.0	F3.0		
+50				36.8	40.1	F3.3		
15+00				37.2	40.2	F3.0		
+50				37.3	40.3	F3.0		
14+ 40 So								
9+70				36.1	39.0	F2.9		
10+00				36.1	39.1	F3.0		
+50				36.8	39.2	F2.4		
11+00				37.2	39.3	F2.1		
+50				37.2	39.4	F2.2		
12+00				37.0	39.5	F2.5		
+50				37.5	39.6	F2.1		
13+00				37.8	39.7	F1.9		
+50				37.2	39.8	F2.6		
14+00				37.6	39.9	F2.3		
+50				37.6	40.0	F2.4		
15+00				37.4	40.2	F2.8		

Profile Notes Red ____ Plotted ____ Job No. 7441.03 Division No. ____ F. B. 2368 Pg. 169
No. ____ Date ____ Date ____ Survey of W.O. Fox AIRFIELD
X-Sec. Notes Chkd. ____ Checked ____ Survey by J.S. COATES Notes J.S.C. Date 10-5-58
No. ____ Date ____ Date ____ Map No. ____ Indexed ____ L.E. OK Date ____

76298 S & E #307—7-55

PLEASE RETURN TO
LOS ANGELES COUNTY ENGINEER
700 LOS ANGELES COUNTY ENGINEERING BLDG.

NOTE: ANY ADDITIONS OR CHANGES ON THIS SHEET MUST BE MADE OR CIRCLED IN RED INK, WITH DATE AND NAME OF PERSON MAKING CHANGE.

Do not extend notes this side of this line.

STATION	B. S.	H. I.	F. S.	ELEV.	Finish Grade	Cut or Fill		
14+40 So								
15+50				23379	2340.3	F2.4	Set	Stake
14+90 So								
9+70				363	39.0	F2.7		
10+00				364	39.0	F2.6		
+50				36.6	39.2	F2.6		
11+00				37.2	39.3	F2.1		
+50				37.2	39.4	F2.2		
12+00				37.0	39.5	F2.5		
+50				37.2	39.6	F2.4		
13+00				38.1	39.7	F1.6		
+50				37.0	39.8	F2.8		
14+00				37.0	39.9	F2.9		
+50				37.6	40.0	F2.4		
15+00				37.7	40.1	F2.4		
+50				37.7	40.2	F2.5		
15+40 So.								
9+70 ⊙				233737	39.0	F1.6		
10+00				37.2	39.0	F1.8		
+50				37.2	39.1	F1.9		
11+00				36.7	39.2	F2.5		
+50				37.3	39.3	F2.0		

F. B. 2368 PG. 170 Job No. 7441.03 Division No. Notes Red. Plotted Profile
Survey of Wm J. Fox AIRFIELD Date Date No.
Survey by JS COATES Notes JSC Notes Chkd. Checked X-Sec.
Indexed H. E. OTT Date Date Date No.

76298 S & E #307—7-55

PLEASE RETURN TO
LOS ANGELES COUNTY ENGINEER
700 LOS ANGELES COUNTY ENGINEERING BLDG.

NOTE: ANY ADDITIONS OR CHANGES ON THIS SHEET MUST BE MADE OR CIRCLED IN RED INK, WITH DATE AND NAME OF PERSON MAKING CHANGE.

Do not extend notes this side of this line.

STATION	B. S.	H. I.	F. S.	ELEV.	FINISH GRADE	CUT or FILL	
15+40 So							
12+00				37.0	2339.4	F2.4	Set Stake
+50				37.4	39.6	F2.2	
13+00				37.9	39.7	F1.8	
+50				37.3	39.8	F2.5	
14+00				37.3	39.9	F2.6	
+50				38.2	40.0	F1.8	
15+00				37.9	40.1	F2.2	
+50				37.8	40.2	F2.4	
BM AVA 21				2367.76			BM AVA 21 Elev 2336.777 FB 1865-128 2395.64 N. of ~~1/4 Sect~~ (1/16 Cor) Sect 35+36 T8N R13W C.S. Mon Flush
BM AVA 4			(16+00 to	22+50)	2342.39		BM AVA 4 (2342.39) FB 1865 77 50th ST. (W) & AVE F8 40' N. of 1/4 Sect Cor. 35 T8N R13W C.S. Mon
T.P.					2339.53		
4+47.5 So							Set Stake
16+00				2338.4	2338.3	C0.1	
+50				38.8	38.4	C0.4	
17+00				38.8	38.5	C0.3	
+50				39.4	38.6	C0.8	
+90				39.47	40.61	F1.14	
18+27.5				39.35	40.92	F1.57	
18 +65				39.53	40.55	F1.02	
19 +00				39.3	40.3	F1.0	

Profile Notes Red. ____ Plotted ____ Job No. 7441.03 Division No. ____ F. B. 2368 Pg. 171
No. ____ Date ____ Date ____ Survey of W. M. J. FOX AIRFIELD
X-Sec. Notes Chkd. ____ Checked ____ Survey by J.S. CATES Notes J.S.C. Date 10-5-58
No. ____ Date ____ Date ____ Map No. ____ Indexed H. E. OTT Date ____

76298 S & E #307—7-55

PLEASE RETURN TO
LOS ANGELES COUNTY ENGINEER
700 LOS ANGELES COUNTY ENGINEERING BLDG.

NOTE: ANY ADDITIONS OR CHANGES ON THIS SHEET MUST BE MADE OR CIRCLED IN RED INK, WITH DATE AND NAME OF PERSON MAKING CHANGE.

Do not extend notes this side of this line.

STATION	B. S.	H. I.	F. S.	ELEV.	Finish Grade	Cut or Fill		
4+47.5 So.								
19+50				2339.5	2340.0	F0.5	Set	Stake
20+00				40.4	40.0	C0.4		
+50				40.5	40.3	C0.2		
21+00				40.8	40.5	C0.3		
+50				40.2	40.7	F0.5		
22+00				40.4	41.0	F0.6		
+50				40.7	41.2	F0.5		
5+20 So.								
16+00				38.4	39.3	F0.9		
+50				38.6	39.4	F0.8		
17+00				38.4	39.6	F1.2		
+50				39.1	39.7	F0.6		
17+90				38.89	40.73	F1.84		
18+27.5				38.99	40.92	F1.93		
18+65				39.51	40.55	F1.04		
19+00				40.2	40.5	F0.3		
+50				39.5	40.5	F1.0		
20+00				39.6	40.7	F1.1		
+50				40.0	40.8	F0.8		
21+00				40.0	41.0	F1.0		
+50				40.4	41.2	F0.8		

F. B. 2368 Pg. 172 Job No. 7441.03 Division No. Notes Red. Plotted Profile
Survey of Wm J. Fox AIRFIELD Date Date No. X-Sec.
Survey by J S COATES Notes JSC Notes Chkd. Checked
Indexed H. E. OTT Date Date Date No.

76298 S & E #307—7-55

PLEASE RETURN TO
LOS ANGELES COUNTY ENGINEER
700 LOS ANGELES COUNTY ENGINEERING BLDG.

NOTE: ANY ADDITIONS OR CHANGES ON THIS SHEET MUST BE MADE OR CIRCLED IN RED INK, WITH DATE AND NAME OF PERSON MAKING CHANGE.

Do not extend notes this side of this line.

STATION	B. S.	H. I.	F. S.	ELEV.	FINISH GRADE	CUT or FILL		
5+20 So							Set	Stake
22+00				23403	2341.4	F1.1		
+50				40.5	41.5	F1.0		
5+40 So								
18+65	E.C.			39.44	40.66	F1.22		
5+90 So								
16+00				38.3	40.3	F2.0		
+50				39.1	40.4	F1.3		
17+00				39.2	40.6	F1.4		
+50				39.4	40.7	F1.3		
+90				39.15	40.84	F1.69		
18+27 E				39.31	40.92	F1.61		
+65				39.31	41.00	F1.69		
19+15	B.C.			39.50	41.11	F1.61		
+50				39.81	41.19	F1.38		
20+00				40.33	41.30	F0.97		
+50				40.31	41.41	F1.10		
21+00				40.69	41.52	F0.83		
+50				41.07	41.63	F0.56		
22+00				40.61	41.74	F1.13		
+50				40.47	41.85	F1.38		

Profile Notes Red. ____ Plotted ____ Job No. 744103 Division No. ____ F. B. 2368 Pg. 173
No. ____ Date ____ Date ____ Survey of WM J. FOX AIRFIELD
X-Sec. Notes Chkd. ____ Checked ____ Survey by JSC Notes JSC Date 10-5-58
No. ____ Date ____ Date ____ Map No. ____ Indexed ____ Date ____

76298 S & E #307—7-55

PLEASE RETURN TO
LOS ANGELES COUNTY ENGINEER
700 LOS ANGELES COUNTY ENGINEERING BLDG.

NOTE: ANY ADDITIONS OR CHANGES ON THIS SHEET MUST BE MADE OR CIRCLED IN RED INK, WITH DATE AND NAME OF PERSON MAKING CHANGE.

Do not extend notes this side of this line.

STATION	B. S.	H. I.	F. S.	ELEV.	Finish GRADE	Cut or Fill		
6+40 So							Set	Stake
16+00				2338.2	2340.4	F2.2		
+50				38.2	40.5	F2.3		
17+00				38.8	40.7	F1.9		
+50				38.7	40.8	F2.1		
17+90				38.92	40.92	F2.00		
18+27.5				39.09	41.00	F1.91		
18+65				39.42	41.08	F1.66		
19+00				39.53	41.16	F1.63		
+50				39.80	41.27	F1.47		
20+00				39.98	41.38	F1.40		
+50				40.25	41.49	F1.24		
21+00				40.68	41.60	F0.92		
+50				40.12	41.71	F1.59		
22+00				40.10	41.82	F1.72		
+50				40.56	41.93	F1.37		
6+90 So								
16+00				38.7	40.5	F1.8		
+50				38.6	40.6	F2.0		
17+00				38.9	40.8	F1.9		
+50				39.2	40.9	F1.7		
+90				39.37	41.01	F1.64		

F. B. 2368 Pg. 174 Job No. 7441.03 Division No. Notes Red. Plotted Profile
Survey of Wm J. Fox AIRFIELD Date Date No. X-Sec.
Survey by J S Coates Notes JSC Notes Chkd. Checked
Indexed H. E. OTT Date Date Date No.

76298 S & E #307—7-55

PLEASE RETURN TO
LOS ANGELES COUNTY ENGINEER
700 LOS ANGELES COUNTY ENGINEERING BLDG.

NOTE: ANY ADDITIONS OR CHANGES ON THIS SHEET MUST BE MADE OR CIRCLED IN RED INK, WITH DATE AND NAME OF PERSON MAKING CHANGE.

Do not extend notes this side of this line.

STATION	B. S.	H. I.	F. S.	ELEV.	FINISH GRADE	CUT or FILL		
6+90 So								
18+27.5				2339.39	2341.07	F1.68	Set Stake.	
+65				39.43	41.17	F1.74		
19+00				39.85	41.25	F1.40		
+50				39.88	41.36	F1.48		
20+00				39.97	41.47	F1.50		
+50				40.17	41.58	F1.41		
21+00				39.75	41.69	F1.94		
+50				39.85	41.80	F1.95		
22+00				39.91	41.91	F2.00		
+50				40.58	42.02	F1.44		
7+40 So								
16+00				39.0	40.6	F1.6		
+50				39.0	40.7	F1.7		
17+00				39.4	40.9	F1.5		
+50				39.5	41.0	F1.5		
+90				39.56	41.09	F1.53		
18+27.5				39.42	41.17	F1.75		
+65				39.68	41.25	F1.57		
19+00				39.40	41.33	F1.93		
+50				39.42	41.44	F2.02		
20+00				39.94	41.55	F1.61		

Profile Notes Red. ____ Plotted ____ Job No. 7441.03 Division No. ____ F. B. 2368 Pg. 175
No. ____ Date ____ Date ____ Survey of WM J. FOX AIRFIELD
X-Sec. Notes Chkd. ____ Checked ____ Survey by JS COATES Notes JSC Date 10-5-58
No. ____ Date ____ Date ____ Map No. ____ Indexed H. E. OTT Date ____

76298 S & E #307—7-55

PLEASE RETURN TO
LOS ANGELES COUNTY ENGINEER
700 LOS ANGELES COUNTY ENGINEERING BLDG.

NOTE: ANY ADDITIONS OR CHANGES ON THIS SHEET MUST BE MADE OR CIRCLED IN RED INK, WITH DATE AND NAME OF PERSON MAKING CHANGE.

Do not extend notes this side of this line.

F. B. 2368 Pg. 176 Job No. 7441.03 Division No. AIRFIELD
Survey of UM J. FOX Notes J SC
Survey by J SCATES Notes Chkd. Notes Red. Plotted Profile
Indexed H. E. OH Date Date Date Date Checked X-Sec.
Date Date No. No.

STATION	B. S.	H. I.	F. S.	ELEV.	FINISH GRADE	CUT or FILL		
7+40 So								
20+50				2339.17	2341.66	F2.49	Set	Stake
21+00				39.43	41.77	F2.34		
+50				39.94	41.88	F1.94		
22+00				40.01	41.99	F1.98		
+50				40.01	42.10	F2.09		
7+90 So.								
16+00				38.2	40.7	F2.0		
+50				38.9	40.8	F1.9		
17+00				38.8	41.0	F2.2		
+50				38.7	41.1	F2.4		
17+90				38.85	41.18	F2.33		
18+27.5				39.07	41.26	F2.19		
18+65				39.45	41.34	F1.89		
19+00				39.31	41.42	F2.11		
+50				39.29	41.53	F2.24		
20+00				39.40	41.64	F2.24		
+50				39.04	41.75	F2.71		
21+00				39.47	41.86	F2.39		
+50				39.62	41.96	F2.34		
22+00				39.61	42.08	F2.47		
+50				39.89	42.19	F2.30		

76298 S & E #307—7-55

PLEASE RETURN TO
LOS ANGELES COUNTY ENGINEER
700 LOS ANGELES COUNTY ENGINEERING BLDG.

NOTE: ANY ADDITIONS OR CHANGES ON THIS SHEET MUST BE MADE OR CIRCLED IN RED INK, WITH DATE AND NAME OF PERSON MAKING CHANGE.

Do not extend notes this side of this line.

STATION	B. S.	H. I.	F. S.	ELEV.	FINISH GRADE	CUT or FILL		
8+40 So								
16+00				387	2340.8	F2.1	Set	Stake
+50				388	40.9	F2.1		
17+00				388	41.0	F2.2		
+50				392	41.2	F2.0		
17+90				39.74	41.27	F1.53		
18+27.5				39.57	41.34	F1.77		
18+65				38.93	41.43	F2.50		
19+00				38.87	41.51	F2.64		
+50				38.69	41.62	F2.93		
20+00				39.44	41.73	F2.29		
+50				39.22	41.83	F2.61		
21+00				39.31	41.94	F2.63		
+50				39.42	42.05	F2.63		
22+00				39.61	42.17	F2.56		
+50				39.57	42.28	F2.71		
8+90 So								
16+00				38.5	40.8	F2.3		
+50				38.5	41.0	F2.5		
17+00				38.7	41.1	F2.4		
+50				38.7	41.2	F2.5		
+90				38.75	41.35	F2.60		

Profile Notes Red. ____ Plotted ____ Job No. 7441.03 Division No. ____
No. ____ Date ____ Date ____ Survey of CWB J. Fox AIRFIELD
X-Sec. Notes Chkd. ____ Checked ____ Survey by JS COHEN Notes JSC Date 10-6-58
No. ____ Date ____ Date ____ Map No. ____ Indexed H. E. OTT Date ____

F. B. 2368 Pg. 177

76298 S & E #307—7-55

PLEASE RETURN TO
LOS ANGELES COUNTY ENGINEER
700 LOS ANGELES COUNTY ENGINEERING BLDG.

NOTE: ANY ADDITIONS OR CHANGES ON THIS SHEET MUST BE MADE OR CIRCLED IN RED INK, WITH DATE AND NAME OF PERSON MAKING CHANGE.

Do not extend notes this side of this line.

STATION	B. S.	H. I.	F. S.	ELEV.	Finish GRADE	Cut or Fill		
8+90 So								
18+27.5				2338.29	2341.43	F3.14	Set	stake
+65				38.44	41.52	F3.08		
19+00				38.82	41.59	F2.77		
+50				39.05	41.70	F2.65		
20+00				39.75	41.81	F2.06		
+50				39.24	41.92	F2.68		
21+00				39.55	42.02	F2.47		
+50				39.28	42.13	F2.85		
22+00				39.31	42.25	F2.94		
+50				39.22	42.36	F3.14		
9+40 So.								
16+00				38.2	40.8	F2.6		
+50				38.1	40.9	F2.8		
17+00				38.0	41.1	F3.1		
+50				38.6	41.2	F2.6		
+90				38.1	41.3	F3.2		
18+27.5				38.2	41.4	F3.2		
+65				38.6	41.5	F2.9		
19+00				38.9	41.5	F2.6		
+50				39.1	41.7	F2.6		
20+00				39.4	41.8	F2.4		

F. B. 2368 Pg. 178 Job No. 7441.03 Division No. Notes Red. Plotted Profile
Survey of Wm J. Fox AIRFIELD Date Date No. X-Sec.
Survey by J S Coates Notes J S C Notes Chkd. Checked
Indexed H. E. OTT Date Date Date No.

76298 S & E #307—7-55

PLEASE RETURN TO
LOS ANGELES COUNTY ENGINEER
700 LOS ANGELES COUNTY ENGINEERING BLDG.

NOTE: ANY ADDITIONS OR CHANGES ON THIS SHEET MUST BE MADE OR CIRCLED IN RED INK, WITH DATE AND NAME OF PERSON MAKING CHANGE.

Do not extend notes this side of this line.

STATION	B. S.	H. I.	F. S.	ELEV.	FINISH GRADE	CUT or FILL		
9+40 So								
20+50				2338.8	2341.9	F3.1	Set	stake
21+00				39.4	42.0	F2.6		
+50				39.0	42.1	F3.1		
22+00				39.0	42.2	F3.2		
+50				39.2	42.3	F3.1		
9+90 So								
16+00				37.6	40.8	F3.2		
+50				37.9	40.9	F3.0		
17 +00				38.2	41.0	F2.8		
+50				38.3	41.1	F2.8		
+90				38.2	41.2	F3.0		
18+27.5				38.5	41.3	F2.8		
+65				38.9	41.4	F2.5		
19+00				38.7	41.5	F2.8		
+50				38.8	41.6	F2.8		
20+00				39.0	41.7	F2.7		
+50				39.4	41.8	F2.4		
21+00				38.6	41.9	F3.3		
+50				38.9	42.0	F3.1		
22 +00				39.0	42.2	F3.2		
+50				39.4	42.3	F2.9		

Profile No. ____ Notes Red. ____ Plotted ____ Job No. 7441.03 Division No. ____ F. B. 2368 Pg. 179
X-Sec. No. ____ Date ____ Date ____ Survey of W. W. J. Fox AIRFIELD
Notes Chkd. ____ Checked ____ Survey by J.S. COATES Notes JSC Date 10-6-58
Date ____ Date ____ Map No. ____ Indexed H. E. OTT Date ____

76298 S & E #307—7-55

PLEASE RETURN TO
LOS ANGELES COUNTY ENGINEER
700 LOS ANGELES COUNTY ENGINEERING BLDG.

NOTE: ANY ADDITIONS OR CHANGES ON THIS SHEET MUST BE MADE OR CIRCLED IN RED INK, WITH DATE AND NAME OF PERSON MAKING CHANGE.

Do not extend notes this side of this line.

STATION	B. S.	H. I.	F. S.	ELEV.	Finish GRADE	Cut or Fill		
10+40 So								
16+00				2338.0	2340.7	F2.7	Set	Stake
+50				37.8	40.8	F3.0		
17+00				38.0	41.0	F3.0		
+50				38.3	41.1	F2.8		
+90				38.5	41.2	F2.8		
18+27.5				38.6	41.3	F2.7		
+65				38.9	41.4	F2.5		
19+00				38.8	41.4	F2.6		
+50				38.8	41.6	F2.8		
20+00				38.6	41.7	F3.1		
+50				38.6	41.8	F3.2		
21+00				38.6	41.9	F3.3		
+50				39.1	42.0	F2.9		
22+00				39.5	42.1	F2.6		
+50				39.2	42.2	F3.0		
10+90 So.								
16+00				38.0	40.7	F2.7		
+50				37.8	40.8	F3.0		
17+00				38.2	40.9	F2.7		
+50				38.3	41.0	F2.7		
+90				38.9	41.1	F2.2		

F. B. 2368 Pg. 180 Job No. 744103 Division No. Notes Red. Plotted Profile
Survey of Wm J. Fox AIRFIELD Date Date No. X-Sec.
Survey by J S COATES Notes JSC Notes Chkd. Checked
Indexed H. E. OB Date Date Date No.

76298 S & E #307—7-55

PLEASE RETURN TO
LOS ANGELES COUNTY ENGINEER
700 LOS ANGELES COUNTY ENGINEERING BLDG.

NOTE: ANY ADDITIONS OR CHANGES ON THIS SHEET MUST BE MADE OR CIRCLED IN RED INK, WITH DATE AND NAME OF PERSON MAKING CHANGE.

Do not extend notes this side of this line.

STATION	B. S.	H. I.	F. S.	ELEV.	Finish GRADE	Cut or Fill		
10+90 So								
18+27.5				2338.4	2341.2	F2.8	Set	Stake
+65 ⊙				2338.81	41.3	F2.5		
19+00				38.6	41.4	F2.9		
+50				38.6	41.5	F2.9		
20+00				38.8	41.6	F2.8		
+50				39.1	41.7	F2.6		
21+00				39.2	41.8	F2.6		
+50				39.5	41.9	F2.4		
22+00				39.5	42.1	F2.6		
+50				39.8	42.2	F2.4		
11+40 So								
16+00				38.2	40.6	F2.4		
+50				38.6	40.7	F2.1		
17+00				38.2	40.9	F2.7		
+50				38.3	41.0	F2.7		
+90				38.4	41.1	F2.7		
18+27.5				38.3	41.2	F2.9		
+65				38.4	41.3	F2.9		
19+00				38.3	41.3	F3.0		
+50				38.8	41.5	F2.7		
20+00				39.2	41.6	F2.4		

Profile Notes Red. ____ Plotted ____ Job No. 7441.03 Division No. ____ F. B. 2368 Pg. 181
No. ____ Date ____ Date ____ Survey of CWD Fox AIRFIELD
X-Sec. Notes Chkd. ____ Checked ____ Survey by JS Conles Notes JSC Date 10-6-58
No. ____ Date ____ Date ____ Map No. ____ Indexed H. E. Ott Date ____

76298 S & E #307—7-55

PLEASE RETURN TO
LOS ANGELES COUNTY ENGINEER
700 LOS ANGELES COUNTY ENGINEERING BLDG.

NOTE: ANY ADDITIONS OR CHANGES ON THIS SHEET MUST BE MADE OR CIRCLED IN RED INK, WITH DATE AND NAME OF PERSON MAKING CHANGE.

Do not extend notes this side of this line.

F. B. 2368 Pg. 182 | Job No. 7441.03 | Division No. AIRFIELD

Survey of W. H. Fox Notes Red. Date Plotted Date

Survey by J.S. Coates Notes Chkd. Date Checked Date

Indexed H. E. Ott Date Date

Profile No. X-Sec. No.

STATION	B. S.	H. I.	F. S.	ELEV.	FINISH GRADE	CUT OR FILL		
11+40 So								
20+50				2339.1	2341.7	F2.6	Set	Stake
21+00				39.0	41.8	F2.8		
+50				39.3	41.9	F2.6		
22+00				40.0	42.0	F2.0		
+50				40.1	42.1	F2.0		
11+90 So								
16+00				38.4	40.6	F2.2		
+50				38.4	40.7	F2.3		
17+00				38.5	40.8	F2.3		
+50				38.5	40.9	F2.4		
+90				38.5	41.0	F2.5		
18+27.5				38.4	41.1	F2.7		
+65				38.2	41.2	F3.0		
19+00				38.7	41.3	F2.6		
+50				38.8	41.4	F2.6		
20+00				38.8	41.5	F2.7		
+50				38.9	41.6	F2.7		
21+00				39.5	41.7	F2.2		
+50				39.8	41.9	F2.1		
22+00				39.9	42.0	F2.1		
+50				39.8	42.1	F2.3		

76298 S & E #307—7-55

PLEASE RETURN TO
LOS ANGELES COUNTY ENGINEER
700 LOS ANGELES COUNTY ENGINEERING BLDG.

NOTE: ANY ADDITIONS OR CHANGES ON THIS SHEET MUST BE MADE OR CIRCLED IN RED INK, WITH DATE AND NAME OF PERSON MAKING CHANGE.

Do not extend notes this side of this line.

STATION	S. S.	H. I.	F. S.	ELEV.	Finish GRADE	Cut or Fill		
12+40 So								
16+00				2338.1	2340.5	F2.4	Set	Stake
+50				38.2	40.7	F2.5		
17+00				38.1	40.8	F2.7		
+50				38.3	40.9	F2.6		
+90				38.1	41.0	F2.9		
18+27.5				38.2	41.1	F2.9		
+65				38.6	41.2	F2.6		
19+00				38.3	41.2	F2.9		
+50				38.6	41.4	F2.8		
20+00				38.4	41.5	F3.1		
+50				38.9	41.6	F2.7		
21+00				39.2	41.7	F2.5		
+50				39.4	41.8	F2.4		
22+00				40.0	41.9	F1.9		
+50				40.0	42.0	F2.0		
12+90 So								
16+00				38.0	40.5	F2.5		
+50				38.0	40.6	F2.6		
17+00				38.1	40.7	F2.6		
+50				38.0	40.8	F2.8		
+90				38.1	40.9	F2.8		

Profile No. ____ Notes Red. ____ Plotted ____ Job No. 7441.03 Division No. ____ F. B. 2368 Pg. 183
X-Sec. No. ____ Date ____ Date ____ Survey of WM J. Fox AIRFIELD
Notes Chkd. ____ Checked ____ Survey by J S Coates Notes JSC Date 10-6-58
Date ____ Date ____ Map No. ____ Indexed H. E. Ott Date ____

76298 S & E #307—7-55

PLEASE RETURN TO
LOS ANGELES COUNTY ENGINEER
700 LOS ANGELES COUNTY ENGINEERING BLDG.

NOTE: ANY ADDITIONS OR CHANGES ON THIS SHEET MUST BE MADE OR CIRCLED IN RED INK, WITH DATE AND NAME OF PERSON MAKING CHANGE.

Do not extend notes this side of this line.

STATION	B. S.	H. I.	F. S.	ELEV.	Finish GRADE	Cut or Fill		
12+90 So								
18+27.5				2338.6	2341.0	F2.4	Set	Stake
+65				38.4	41.1	F2.7		
19+00				38.4	41.2	F2.8		
+50				38.8	41.3	F2.5		
20+00				38.8	41.4	F2.6		
+50				39.0	41.5	F2.5		
21+00				39.6	41.6	F2.0		
+50				39.8	41.8	F2.0		
22+00				39.9	41.9	F2.0		
+50				39.6	42.0	F2.4		
13+40 So.								
16+00				37.4	40.5	F3.1		
+50				38.0	40.6	F2.6		
17+00				38.0	40.7	F2.7		
+50				37.7	40.8	F3.1		
+90				38.1	40.9	F2.8		
18+27.5				38.6	41.0	F2.4		
+65				38.7	41.1	F2.4		
19+00				38.8	41.1	F2.3		
+50				39.1	41.3	F2.2		
20+00				39.1	41.4	F2.3		

F. B. 2368 Pg. 184 Job No. 7441.03 Division No. Notes Red. Plotted Profile
Survey of Wm J. Fox AIRFIELD Date Date No. X-Sec.
Survey by J S Coates Notes JSC Notes Chkd. Checked
Indexed H. E. OTT Date Date Date No.

76298 S & E #307—7-55

PLEASE RETURN TO
LOS ANGELES COUNTY ENGINEER
700 LOS ANGELES COUNTY ENGINEERING BLDG.

NOTE: ANY ADDITIONS OR CHANGES ON THIS SHEET MUST BE MADE OR CIRCLED IN RED INK, WITH DATE AND NAME OF PERSON MAKING CHANGE.

Do not extend notes this side of this line.

STATION	B. S.	H. I.	F. S.	ELEV.	Finish GRADE	Cut or Fill		
13+40 So								
20+50				2339.1	2341.5	F2.4	Set	State
21+00				39.5	41.6	F2.1		
+50				39.5	41.7	F2.2		
22+00				39.4	41.8	F2.4		
+50				39.5	41.9	F2.4		
13+90 So								
16+00				37.5	40.4	F2.9		
± 50				37.6	40.5	F2.9		
17 +00				37.7	40.6	F2.9		
+50				38.4	40.7	F2.3		
+90				38.3	40.8	F2.5		
18+27.5				38.5	40.9	F2.4		
+65				38.8	41.0	F2.2		
19+00				38.5	41.1	F2.6		
+50				38.7	41.2	F2.5		
20+00				39.3	41.3	F2.0		
+50				39.6	41.4	F1.8		
21+00				39.8	41.6	F1.8		
+50				39.4	41.7	F2.3		
22+00				39.9	41.8	F1.9		
+50				39.4	41.9	F2.5		

Profile Notes Red. ____ Plotted ____ Job No. 7441.03 Division No. ____
No. ____ Date ____ Date ____ Survey of W. J. Fox AIRFIELD F. B. 2368 Pg. 185
X-Sec. Notes Chkd. ____ Checked ____ Survey by J. S. Cortez Notes J.S.C. Date 10-6-58
No. ____ Date ____ Date ____ Map No. ____ Indexed H. E. Ott Date ____

76298 S & E #307—7-55

PLEASE RETURN TO
LOS ANGELES COUNTY ENGINEER
700 LOS ANGELES COUNTY ENGINEERING BLDG.

NOTE: ANY ADDITIONS OR CHANGES ON THIS SHEET MUST BE MADE OR CIRCLED IN RED INK, WITH DATE AND NAME OF PERSON MAKING CHANGE.

Do not extend notes this side of this line.

STATION	B. S.	H. I.	F. S.	ELEV.	Finish GRADE	Cut or Fill		
14+40 So								
16+00				23380	23404	F2.4	Set	Stake
+50				382	405	F2.3		
17+00				381	406	F2.5		
+50				381	407	F2.6		
+90				383	408	F2.5		
18+27.5				386	409	F2.3		
+65				385	410	F2.5		
19+00				389	410	F2.1		
+50				387	412	F2.5		
20+00				39[illegible]	413	F1.7		
+50				397	414	F1.7		
21+00				397	415	F1.8		
+50				394	416	F2.2		
22+00				392	417	F2.5		
+50				23399	419	F2.0		
14+90 So								
16+00				382	403	F2.1		
+50				383	404	F2.1		
17+00				384	405	F2.1		
+50				382	406	F2.4		
+90				384	407	F2.3		

F. B. 2368 PG. 186 Job No. 7441.03 Division No. Notes Red. Plotted Profile
Survey of WM J. FOX AIRFIELD Date Date No.
Survey by ~~H. E. Ott~~ J. S. GATES Notes J. S. C. Notes Chkd. Checked X-Sec.
Indexed Date Date Date No.

76298 S & E #307—7-55

PLEASE RETURN TO
LOS ANGELES COUNTY ENGINEER
700 LOS ANGELES COUNTY ENGINEERING BLDG.

NOTE: ANY ADDITIONS OR CHANGES ON THIS SHEET MUST BE MADE OR CIRCLED IN RED INK, WITH DATE AND NAME OF PERSON MAKING CHANGE.

Do not extend notes this side of this line.

STATION	B. S.	H. I.	F. S.	ELEV.	FINISH GRADE	CUT or FILL		
14+90 So								
18+27.5				23385	2340.8	F2.3	Set	Stake
+65				386	409	F2.3		
19+00				388	410	F2.2		
+50				388	411	F2.3		
20+00				393	412	F1.9		
+50				392	413	F2.1		
21+00				391	415	F2.4		
± 50				393	416	F2.3		
22+00				397	417	F2.0		
+50				395	418	F2.3		
15+40 So								
16+00				23380	403	F2.3		
+50				381	404	F2.3		
17+00				383	405	F2.2		
+50				383	406	F2.3		
+90				386	407	F2.1		
18+27.5				385	408	F2.3		
+65				385	409	F2.4		
19+00				390	409	F1.9		
± 50				391	41.1	F2.0		
20+00				390	41.2	F2.2		

Profile No. ____ Notes Red. ____ Plotted ____ Job No. 7441.03 Division No. ____ F. B. 2368 Pg. 187
Date ____ Date ____ Survey of Wm J. Fox AIRFIELD
X-Sec. No. ____ Notes Chkd. ____ Checked ____ Survey by JS COATES Notes JSC Date 10-6-58
Date ____ Date ____ Map No. ____ Indexed H. E. OTT Date ____

76298 S & E #307—7-55

PLEASE RETURN TO
LOS ANGELES COUNTY ENGINEER
700 LOS ANGELES COUNTY ENGINEERING BLDG.

NOTE: ANY ADDITIONS OR CHANGES ON THIS SHEET MUST BE MADE OR CIRCLED IN RED INK, WITH DATE AND NAME OF PERSON MAKING CHANGE.

Do not extend notes this side of this line.

STATION	B. S.	H. I.	F. S.	ELEV.	FINISH GRADE	CUT or FILL		
15+40 So.								
20+50				23392	23413	F2.1	Set	Stake
21+00				395	414	F1.9		
+50				397	415	F1.8		
22+00				394	416	F2.2		
+50				396	418	F22		
15+90 So								
19+50				23388	410	F2.2		
20+00				393	411	F1.8		
+50				392	412	F2.0		
21+00				389	414	F2.5		
+50				394	415	F2.1		
22+00				395	416	F2.0		
+50				401	417	F1.6		
23+15				397	419	F2.2		
+52.5				393	419	F2.6		
+90				396	420	F2.4		
24+50				391	42.1	F3.0		
16+00 So ℄	24+50 W			395	42.1	F2.6		
16+15 S ℄	23+90 W			391	420	F2.9		
16+30 S ℄	23+52.5 W			391	41.9	F2.8		

F. B. 2368 Pg. 188 | Job No. 744.03 | Division No. AIRFIELD | Notes Red. | Plotted | No. | Profile

Survey of WM J. FOX | Date | Date | X-Sec.

Survey by JS COATES | Notes | Notes Chkd. | Checked

Indexed H. E. OTT | Date | Date | Date | No.

76298 S & E #307—7-55

PLEASE RETURN TO
LOS ANGELES COUNTY ENGINEER
700 LOS ANGELES COUNTY ENGINEERING BLDG.

NOTE: ANY ADDITIONS OR CHANGES ON THIS SHEET MUST BE MADE OR CIRCLED IN RED INK, WITH DATE AND NAME OF PERSON MAKING CHANGE.

Do not extend notes this side of this line.

STATION	B. S.	H. I.	F. S.	ELEV.	Finish GRADE	Cut or Fill		
16+40 So							Set	Stake
20+00				23396	23411	F 1.5		
+50				386	412	F 2.6		
21+00				389	413	F 2.4		
+50				395	414	F 1.9		
22+00				393	416	F 2.3		
+50				397	417	F 2.0		
22+15				390	418	F 2.8		
16+60 S ¢	22+50 W			396	417	F 2.1		
16+76 ¢	22+00 W			394	415	F 2.1		
16+90 So								
20+00				23393	410	F 1.7		
+50				387	412	F 2.5		
21+00				390	413	F 2.3		
+50				393	414	F 2.1		
17+10 S. ¢	21+00 W			394	413	F 1.9		
17+25 S ¢	20+50 W			388	411	F 2.3		
BM AVA 20							BM AVA 20 Elev. 2342.38 F.B. 1865-126 1317 N. & 40' W of Sec. Cor. 35, 36 1 & 2 T8N R13W	U.S. Mon Fl.

Profile Notes Red. ____ Plotted ____ Job No. 74103 Division No. ____ F. B. 2368 Pg. 185
No. ____ Date ____ Date ____ Survey of W.B. Fox AIRFIELD
X-Sec. Notes Chkd. ____ Checked ____ Survey by J S Coates Notes J S C Date 10-6-58
No. ____ Date ____ Date ____ Map No. ____ Indexed L. E. Off. Date ____

76298 S & E #307—7-55

PLEASE RETURN TO
LOS ANGELES COUNTY ENGINEER
700 LOS ANGELES COUNTY ENGINEERING BLDG.

NOTE: ANY ADDITIONS OR CHANGES ON THIS SHEET MUST BE MADE OR CIRCLED IN RED INK, WITH DATE AND NAME OF PERSON MAKING CHANGE.

Do not extend notes this side of this line.

STATION	B. S.	H. I.	F. S.	ELEV.				
	ADMINISTRATION			AREA	22+50 to 29+50			
BMAVA 4				234239	BMAVA 4 Elev. 2342.39 FB. 1865-77 50th St. (W) & AVE F8 40' N. of 1/4 Sect Cor. 35 T8N R13W C.S. Mon			
4+47.5 So					FINISH GRADE	Cut or Fill		
23+15				40.96	2341.71	F0.75	Set	Stake
23+52.50				40.58	42.08	F1.50		
23+90				40.95	41.80	F0.85		
24+50				41.5	38.3	C3.2		
25+00				41.6	38.1	C3.5		
+50				41.2	38.5	C2.7		
26+00				41.0	39.0	C2.0		
+50				40.5	39.4	C1.1		
27+00				40.6	39.9	C0.7		
+50				40.6	40.3	C0.3		
28+00				41.1	40.8	C0.3		
+50				41.0	41.2	F0.2		
29+00				40.9	41.7	F0.8		
+50				41.2	42.1	F0.9		
30+00				41.2	42.6	F1.4		
+50				41.5	43.0	F1.5		
+75				41.8	43.3	F1.5		

F. B. 2368 Pg. 190 Job No. 7441.03 Division No. Notes Red. Plotted Profile
Survey of Wm J. Fox AIRFIELD Date Date No.
Survey by J S Coates Notes JSC Notes Chkd. Checked X-Sec.
Indexed H. E. Ott Date Date Date No.

76298 S & E #307—7-55

PLEASE RETURN TO
LOS ANGELES COUNTY ENGINEER
700 LOS ANGELES COUNTY ENGINEERING BLDG.

NOTE: ANY ADDITIONS OR CHANGES ON THIS SHEET MUST BE MADE OR CIRCLED IN RED INK, WITH DATE AND NAME OF PERSON MAKING CHANGE.

Do not extend notes this side of this line.

STATION	B. S.	H. I.	F. S.	ELEV.	FINISH GRADE	CUT or FILL		
4+47.5 So								
31+00				23415	2343.0	F1.5	Set Stake	
5+20 So								
23+15				40.59	41.71	F1.12		
+52.50				40.61	42.08	F1.47		
+90				40.95	41.98	F1.03		
24+50				41.5	40.3	C1.2		
25+00				41.5	40.3	C1.2		
+50				41.9	40.5	C1.4		
26+00				41.2	40.8	C0.4		
+50				40.7	41.1	F0.4		
27+00				40.3	41.4	F1.1		
+50				40.6	41.6	F1.0		
28+00				40.9	41.9	F1.0		
+50				41.3	42.3	F1.0		
29+00				40.9	42.5	F1.6		
+50				40.8	42.8	F2.0		
30+00				41.2	42.9	F1.7		
+50				41.0	43.0	F2.0		
+75				41.4	43.2	F1.8		
31+00				42.1	43.0	F0.9		

Profile Notes Red. ____ Plotted ____ Job No. 7441.03 Division No. ____ F. B. 2368 Pg. 191
No. ____ Date ____ Date ____ Survey of Wm J. Fox AIRFIELD
X-Sec. Notes Chkd. ____ Checked ____ Survey by JSC Notes JSC Date 10-10-58
No. ____ Date ____ Date ____ Map No. ____ Indexed H. E. OTT Date ____

76298 S & E #307—7-55

PLEASE RETURN TO
LOS ANGELES COUNTY ENGINEER
700 LOS ANGELES COUNTY ENGINEERING BLDG.

NOTE: ANY ADDITIONS OR CHANGES ON THIS SHEET MUST BE MADE OR CIRCLED IN RED INK, WITH DATE AND NAME OF PERSON MAKING CHANGE.

Do not extend notes this side of this line.

STATION	B. S.	H. I.	F. S.	ELEV.	FINISH GRADE	CUT or FILL		
5+40 So							Set	stake
23+15	E.C.			40.81	2341.71	F0.90		
5+50 So								
29+50				40.6	43.0	F2.4		
30+00				41.0	43.2	F2.2		
+50				41.4	43.0	F1.6		
5+90 So								
22+65	B.C.			40.60	41.89	F1.29		
23+15				40.76	42.00	F1.24		
23+52.5				40.82	42.08	F1.26		
23+90				41.31	42.16	F0.85		
24+50				41.4	42.3	F0.9		
25+00				41.5	42.4	F0.9		
+50				41.6	42.5	F0.9		
26+00				40.4	42.6	F2.2		
+50				40.2	42.7	F2.5		
27+00				40.4	42.8	F2.5		
+50				40.7	42.9	F2.2		
28+00				40.7	43.0	F2.3		
+50				40.8	43.1	F2.3		
29+00				40.7	43.1	F2.4		

F. B. 2368 Pg. 192 Job No. 7441.03 Division No. Notes Red. Plotted Profile
Survey of Wm J. FOX AIRFIELD Date Date No.
Survey by J.S. COATES Notes J.S.C. Notes Chkd. Checked X-Sec.
Indexed H. E. OTT Date Date Date No.

76298 S & E #307—7-55

PLEASE RETURN TO
LOS ANGELES COUNTY ENGINEER
700 LOS ANGELES COUNTY ENGINEERING BLDG.

NOTE: ANY ADDITIONS OR CHANGES ON THIS SHEET MUST BE MADE OR CIRCLED IN RED INK, WITH DATE AND NAME OF PERSON MAKING CHANGE.

Do not extend notes this side of this line.

STATION	B. S.	H. I.	F. S.	ELEV.	FINISH GRADE	Cut or Fill		
5+90 So								
29+50				2341.0	2343.0	F2.0	Set	Stake
6+40 So								
23+15				40.94	42.08	F1.14		
+52.5				41.35	42.16	F0.81		
+90				41.32	42.24	F0.92		
24+50				40.9	42.3	F1.4		
25+00				41.0	42.4	F1.4		
+50				41.1	42.5	F1.4		
26+00				40.3	42.7	F2.4		
+50				40.1	42.8	F2.7		
27+00				40.5	42.9	F2.4		
+50				40.7	43.0	F2.3		
28+00				40.7	43.1	F2.4		
+50				40.7	43.2	F2.5		
29+00				41.0	43.1	F2.1		
+50				41.0	43.0	F2.0		
6+90 So								
23+15				40.74	42.17	F1.43		
+52.5				40.96	42.25	F1.29		
+90				41.03	42.33	F1.30		
24+50				41.0	42.4	F1.4		

Profile Notes Red. ____ Plotted ____ Job No. 7441.03 Division No. ____ F. B. 2368 Pg. 19 B
No. ____ Date ____ Date ____ Survey of W B J Fox AIRFIELD
X-Sec. Notes Chkd. ____ Checked ____ Survey by J S Contes Notes J S C Date 10-10-48
No. ____ Date ____ Date ____ Map No. ____ Indexed ~~H. E. Off~~ Date ____

76298 S & E #307—7-55

PLEASE RETURN TO
LOS ANGELES COUNTY ENGINEER
700 LOS ANGELES COUNTY ENGINEERING BLDG.

NOTE: ANY ADDITIONS OR CHANGES ON THIS SHEET MUST BE MADE OR CIRCLED IN RED INK, WITH DATE AND NAME OF PERSON MAKING CHANGE.

Do not extend notes this side of this line.

F. B. 2368 Pg. 194 | Job No. 7441.03 | Division No. | Notes Red. | Plotted | No. | Profile
Survey of WM J. Fox AIRFIELD | Date | Date | No. | X-Sec.
Survey by JS COATES | Notes | Notes Chkd. | Checked
Indexed H. E. 011 | Date | Date | Date

STATION	B. S.	H. I.	F. S.	ELEV.	FINISH GRADE	CUT OR FILL		
6+90 So								
25+00				2340.7	2342.5	F1.8	Set	Stake
+50				41.1	42.6	F1.5		
26+00				40.2	42.7	F2.5		
+50				40.0	42.8	F2.8		
27+00				40.4	42.9	F2.5		
+50				40.5	43.0	F2.5		
28+00				40.7	43.1	F2.4		
+50				41.0	43.2	F2.2		
29+00				41.2	43.1	F1.9		
+50				41.8	43.0	F1.2		
7+40 So								
23+15				40.28	42.25	F1.97		
+52.59				39.93	42.33	F2.40		
+90				40.23	42.41	F2.18		
24+50				40.4	42.5	F2.1		
25+00				40.5	42.6	F2.1		
+50				41.0	42.7	F1.7		
26+00				40.0	42.8	F2.8		
+50				40.1	42.9	F2.8		
27+00				40.2	43.0	F2.8		
+50				41.0	43.1	F2.1		

76298 S & E #307—7-55

PLEASE RETURN TO
LOS ANGELES COUNTY ENGINEER
700 LOS ANGELES COUNTY ENGINEERING BLDG.

NOTE: ANY ADDITIONS OR CHANGES ON THIS SHEET MUST BE MADE OR CIRCLED IN RED INK, WITH DATE AND NAME OF PERSON MAKING CHANGE.

Do not extend notes this side of this line.

STATION	B. S.	H. I.	F. S.	ELEV.	FINISH GRADE	CUT or FILL		
7+40 So							Set Stake	
28+00				2340.5	23432	F2.7		
+50				41.0	432	F2.2		
29+00				41.2	431	F1.9		
+50				41.6	430	F1.4		
7+90 So								
23+15				40.12	42.34	F2.22		
+52.50				40.28	42.42	F2.14		
+90				39.98	42.50	F2.52		
24+50				40.0	42.6	F2.6		
25+00				40.4	42.7	F2.3		
+50				40.0	42.8	F2.8		
26+00				40.0	42.9	F2.9		
+50				40.3	43.0	F2.7		
27+00				40.3	43.1	F2.8		
+50				41.2	43.2	F2.0		
28+00				41.3	43.3	F2.0		
+50				41.5	43.2	F1.7		
29+00				41.6	43.1	F1.5		
+50				42.0	43.0	F1.0		

Profile No. ____ Notes Red. ____ Plotted ____ Job No. 7441.03 Division No. ____ F. B. 2368 Pg. 193
Date ____ Date ____ Survey of W. M. J. Fox AIRFIELD
X-Sec. No. ____ Notes Chkd. ____ Checked ____ Survey by JS COATES Notes JSC Date 10-10-58
Date ____ Date ____ Map No. ____ Indexed H. E. OTT Date ____

76298 S & E #307—7-55

PLEASE RETURN TO
LOS ANGELES COUNTY ENGINEER
700 LOS ANGELES COUNTY ENGINEERING BLDG.

NOTE: ANY ADDITIONS OR CHANGES ON THIS SHEET MUST BE MADE OR CIRCLED IN RED INK, WITH DATE AND NAME OF PERSON MAKING CHANGE.

Do not extend notes this side of this line.

STATION	B. S.	H. I.	F. S.	ELEV.	FINISH GRADE	CUT or FILL		
8+40 So								
23+15				2340.07	2342.42	F2.35	Set	Stake
+52.50				39.98	42.50	F2.52		
+90				39.53	42.58	F3.05		
24+50				39.8	42.7	F2.9		
25+00				39.7	42.8	F3.1		
+50				40.0	42.9	F2.9		
26+00				40.4	43.0	F2.6		
+50				40.3	43.1	F2.8		
27+00				40.5	43.2	F2.7		
+50				41.4	43.3	F1.9		
28+00				41.5	43.3	F1.8		
+50				41.8	43.2	F1.4		
29+00				41.7	43.1	F1.4		
+50				41.3	43.0	F1.7		
8+90 So								
23+15				39.37	42.50	F3.13		
+52.50				39.57	42.58	F3.01		
+90				39.68	42.67	F2.99		
24+50				39.6	42.8	F3.2		
25+00				40.0	42.9	F2.9		
+50				40.1	43.0	F2.9		

Profile
No.
X-Sec.
No.
Plotted
Date
Checked
Date
Notes Red.
Date
Notes Chkd.
Date
Division No.
Job No. 7441.03
Survey of Wm J. Fox AIRFIELD
Survey by J.S. Contes Notes JSC
Indexed H. E. Ott Date
B. 2368 PG. 196

76L-298 S & E #307—4-56

PLEASE RETURN TO
LOS ANGELES COUNTY ENGINEER
700 LOS ANGELES COUNTY ENGINEERING BLDG.

NOTE: ANY ADDITIONS OR CHANGES ON THIS SHEET MUST BE MADE OR CIRCLED IN RED INK, WITH DATE AND NAME OF PERSON MAKING CHANGE.

Do not extend notes this side of this line.

STATION	B. S.	H. I.	F. S.	ELEV.	FINISH GRADE	CUT or FILL		
8+90 So								
26+00				2340.38	2343.1	F2.7	Set	stake
+50				40.6	43.2	F2.6		
27+00				41.0	43.3	F2.3		
+50				41.0	43.4	F2.4		
28+00				41.0	43.3	F2.3		
+50				41.6	43.2	F1.6		
29+00				41.5	43.1	F1.6		
+50				41.4	43.0	F1.6		
9+ 40 So								
23+15				40.0	42.5	F2.5		
+52.50				40.0	42.5	F2.5		
+90				39.9	42.6	F2.7		
24+50				40.0	42.7	F2.7		
25+00				40.4	42.8	F2.4		
+50				40.5	42.9	F2.4		
26+00				40.6	43.0	F2.4		
+50				41.2	43.1	F1.9		
27+00				40.9	43.2	F2.3		
+50				41.1	43.3	F2.2		
28+00				41.6	43.3	F1.7		
+50				41.8	43.2	F1.4		

Profile Notes Red. Plotted Job No. 7441.03 Division No. F. B. 2368 Pg. 197
No. X-Sec. Date Date Survey of Wm J. Fox AIRFIELD
No. Notes Chkd. Checked Survey by JSC Notes JSC Date 10-10-58
No. Date Date Map No. Indexed H. E. ON Date

76L-298 S & E #307—1-56

PLEASE RETURN TO
LOS ANGELES COUNTY ENGINEER
700 LOS ANGELES COUNTY ENGINEERING BLDG.

NOTE: ANY ADDITIONS OR CHANGES ON THIS SHEET MUST BE MADE OR CIRCLED IN RED INK, WITH DATE AND NAME OF PERSON MAKING CHANGE.

Do not extend notes this side of this line.

STATION	B. S.	H. I.	F. S.	ELEV.	Finish Grade	Cut or Fill		
9+40 So								
29+00				2341.3	2343.1	F1.8	Set	Stake
+50				41.3	43.0	F1.7		
9+90 So								
23+15				40.3	42.4	F2.1		
+52.50				40.3	42.5	F2.2		
+90				39.9	42.6	F2.7		
24+50				40.5	42.7	F2.2		
25+00				40.1	42.8	F2.7		
+50				40.4	42.9	F2.5		
26+00				40.7	43.0	F2.3		
+50				40.7	43.1	F2.4		
27+00				40.7	43.2	F2.5		
+50				40.9	43.3	F2.4		
28+00				41.6	43.3	F1.7		
+50				41.4	43.2	F1.8		
29+00				41.3	43.1	F1.8		
+50				41.1	43.0	F1.9		
10+40 So								
23+15				39.9	42.4	F2.5		
+52.5				40.3	42.4	F2.1		
+90				40.5	42.5	F2.0		

Profile
Plotted
Date
No.
X-Sec.
Checked
Date
No.
Notes Red
Date
Notes Chkd
Date
Division No.
Job No. 7441.03
Survey of Wm J. Fox AIRFIELD
Survey by J.S. Gates Notes J.S.C.
Indexed H. E. OD Date
B.S. 2368 PG. 198

76298 S & E #307—7-55

PLEASE RETURN TO
LOS ANGELES COUNTY ENGINEER
700 LOS ANGELES COUNTY ENGINEERING BLDG.

NOTE: ANY ADDITIONS OR CHANGES ON THIS SHEET MUST BE MADE OR CIRCLED IN RED INK, WITH DATE AND NAME OF PERSON MAKING CHANGE.

Do not extend notes this side of this line.

STATION	B. S.	H. I.	F. S.	ELEV.	FINISH GRADE	CUT or FILL		
10+40 So								
24+50				40.6	42.6	F2.0	Set	Stake
25+00				40.6	42.7	F2.1		
+50				40.5	42.8	F2.3		
26+00				40.65	42.9	F2.3		
+50				40.5	43.0	F2.5		
27+00				40.8	43.1	F2.3		
+50				41.2	43.2	F2.0		
28+00				41.4	43.2	F1.8		
+50				41.2	43.2	F2.0		
29+00				41.0	43.1	F2.1		
+50				41.6	43.0	F1.4		
10+90 So								
23+15				39.6	42.3	F2.7		
+52.5				39.9	42.4	F2.5		
+90				40.2	42.5	F2.3		
24+50				41.0	42.6	F1.6		
25+00				40.9	42.7	F1.8		
+50				40.9	42.8	F1.9		
26+00				40.7	42.9	F2.2		
+50				40.9	43.0	F2.1		
27+00				41.3	43.1	F1.8		

Profile No. ____ Notes Red. ____ Plotted ____ Job No. 744103 Division No. ____ F. B. 2368 Pg. 199
Date ____ Date ____ Survey of Wm J. Fox AIRFIELD
X-Sec. No. ____ Notes Chkd. ____ Checked ____ Survey by J S COATES Notes J S C Date 10-10-58
Date ____ Date ____ Map No. ____ Indexed H. E. OTT Date ____

76298 S & E #307—7-55

PLEASE RETURN TO
LOS ANGELES COUNTY ENGINEER
700 LOS ANGELES COUNTY ENGINEERING BLDG.

NOTE: ANY ADDITIONS OR CHANGES ON THIS SHEET MUST BE MADE OR CIRCLED IN RED INK, WITH DATE AND NAME OF PERSON MAKING CHANGE.

Do not extend notes this side of this line.

STATION	B. S.	H. I.	F. S.	ELEV.	FINISH GRADE	CUT or FILL		
10+90 So								
27+50				2341.1	2343.2	F2.1	Set	Stake
28+00				40.9	43.2	F2.3		
+50				41.1	43.2	F2.1		
29+00				40.7	43.1	F2.4		
+50				40.7	43.0	F2.3		
11+40 So								
23+15				40.1	42.3	F2.2		
+52.5				40.0	42.4	F2.4		
+90				40.3	42.4	F2.1		
24+50				40.3	42.6	F2.3		
25+00				40.6	42.7	F2.1		
+50				41.0	42.8	F1.8		
26+00				40.9	42.9	F2.0		
+50				41.4	43.0	F1.6		
27+00				40.8	43.1	F2.3		
+50				41.4	43.2	F1.8		
28+00				40.9	43.2	F2.3		
+50				40.8	43.2	F2.4		
29+00				40.4	43.1	F2.7		
+50				40.6	43.0	F2.4		

F. B. 2368 Pg. 200 Job No. 7441.03 Division No. Notes Red. Plotted Profile
Survey of Wm J. Fox AIRFIELD Date Date No. X-Sec.
Survey by JSC Notes JSC Notes Chkd. Checked
Indexed H. E. OTT Date Date Date No.

76298 S & E #307—7-55

PLEASE RETURN TO
LOS ANGELES COUNTY ENGINEER
700 LOS ANGELES COUNTY ENGINEERING BLDG.

NOTE: ANY ADDITIONS OR CHANGES ON THIS SHEET MUST BE MADE OR CIRCLED IN RED INK, WITH DATE AND NAME OF PERSON MAKING CHANGE.

Do not extend notes this side of this line.

STATION	B. S.	H. I.	F. S.	ELEV.	Finish GRADE	CUT or FILL		
11+90 So								
23+15				39.9	2342.2	F2.3	Set	Stake
+52 50				40.0	42.3	F2.3		
+90				40.6	42.4	F1.8		
24+50				40.0	42.5	F2.5		
25+00				40.2	42.6	F2.4		
+50				40.9	42.7	F1.9		
26+00				40.7	42.8	F2.1		
+50				40.6	42.9	F2.3		
27+00				41.2	43.0	F1.8		
+50				41.0	43.1	F2.1		
28+00				40.0	43.2	F3.2		
+50				41.6	43.2	F1.6		
29+00				40.6	43.1	F2.5		
+50				40.7	43.0	F2.3		
12+40 So								
23+15				40.0	42.2	F2.2		
+52 50				40.3	42.3	F2.0		
+90				40.4	42.4	F2.0		
24+50				39.9	42.5	F2.6		
25+00				40.2	42.6	F2.4		
+50				40.2	42.7	F2.5		

Profile No. ____ Notes Red. ____ Plotted ____ Job No. 7441.03 Division No. ____ F. B. 2368 PG. 201
Date ____ Date ____ Survey of W. J. Fox AIRFIELD
X-Sec. No. ____ Notes Chkd. ____ Checked ____ Survey by JSC Notes JSC Date 10-10-58
Date ____ Date ____ Map No. ____ Indexed H. E. Ott Date ____

76298 S & E #307—7-55

PLEASE RETURN TO
LOS ANGELES COUNTY ENGINEER
700 LOS ANGELES COUNTY ENGINEERING BLDG.

NOTE: ANY ADDITIONS OR CHANGES ON THIS SHEET MUST BE MADE OR CIRCLED IN RED INK, WITH DATE AND NAME OF PERSON MAKING CHANGE.

Do not extend notes this side of this line.

STATION	B. S.	H. I.	F. S.	ELEV.	FINISH GRADE	CUT or FILL		
12+40 So								
26+00				23412	2342.8	F1.6	Set	Stakes
+50				41.0	42.9	F1.9		
27+00				41.0	43.0	F2.0		
+50				40.2	43.1	F2.9		
28+00				41.0	43.1	F2.1		
+50				40.9	43.1	F2.2		
29+00				40.8	43.1	F2.3		
+50				41.5	43.0	F1.5		
12+90 So								
23+15				39.5	42.1	F2.6		
+52.5				39.5	42.2	F2.7		
+90				39.9	42.3	F2.4		
24+50				40.3	42.4	F2.1		
25+00				39.7	42.5	F2.8		
+50				40.4	42.6	F2.2		
26+00				40.8	42.7	F1.9		
+50				40.1	42.8	F2.7		
27+00				40.0	42.9	F2.9		
+50				41.0	43.0	F2.0		
28+00				41.3	43.1	F1.8		
+50				40.9	43.1	F2.2		

F. B. 2368 Pg. 202 Job No. 7441.03 Division No. Notes Red. Plotted Profile
Survey of Wm J. Fox AIRFIELD Date Date No. X-Sec.
Survey by JSC Notes JSC Notes Chkd. Checked
Indexed H. E. OTT Date Date No.

76298 S & E #307—7-55

PLEASE RETURN TO
LOS ANGELES COUNTY ENGINEER
700 LOS ANGELES COUNTY ENGINEERING BLDG.

NOTE: ANY ADDITIONS OR CHANGES ON THIS SHEET MUST BE MADE OR CIRCLED IN RED INK, WITH DATE AND NAME OF PERSON MAKING CHANGE.

Do not extend notes this side of this line.

STATION	B. S.	H. I.	F. S.	ELEV.	FINISH GRADE	CUT or FILL		
12+90 So								
29+00				2341.6	2343.1	F1.5	Set	Stake
+50				41.7	43.0	F1.3		
13+40 So								
23+15				39.2	42.1	F2.9		
+52.50				39.5	42.2	F2.7		
+90				40.0	42.2	F2.2		
24+50		OUT			42.4			
25+00				40.0	42.5	F2.5		
+50				40.2	42.6	F2.4		
26+00				40.3	42.7	F2.4		
+50				40.3	42.8	F2.5		
27+00				40.7	42.9	F2.2		
+50				40.8	43.0	F2.2		
28+00				41.3	43.1	F1.8		
+50				41.2	43.1	F1.9		
29+00				41.4	43.1	F1.7		
+50				41.4	43.0	F1.6		
13+90 So								
23+15				39.5	42.0	F2.5		
+52.5				39.8	42.1	F2.3		
+90				40.0	42.2	F2.2		

Profile Notes Red. ____ Plotted ____ Job No. 7441.03 Division No. ____ F. B. 2368 Pg. 203
No. ____ Date ____ Date ____ Survey of Wm J. Fox Airfield
X-Sec. Notes Chkd. ____ Checked ____ Survey by SC Notes JSC Date 10-10-58
No. ____ Date ____ Date ____ Map No. ____ Indexed H. E. OTT Date ____

76298 S & E #307—7-55

PLEASE RETURN TO
LOS ANGELES COUNTY ENGINEER
700 LOS ANGELES COUNTY ENGINEERING BLDG.

NOTE: ANY ADDITIONS OR CHANGES ON THIS SHEET MUST BE MADE OR CIRCLED IN RED INK, WITH DATE AND NAME OF PERSON MAKING CHANGE.

Do not extend notes this side of this line.

F.B. 2368 Pg. 204 | Job No. 7441.02 | Division No. | Notes Red. | Plotted | Profile
Survey of WM J. FOX AIRFIELD | Date | Date | No.
Survey by JSC | Notes JSC | Notes Chkd. | Checked | X-Sec.
Indexed | Date | Date | Date | No.
B.E. 011

STATION	B. S.	H. I.	F. S.	ELEV.	FINISH GRADE	CUT or FILL		
13+90 So								
24+50		out			42.3		Set Stake	
25+00				2340.0	42.4	F2.4		
+50				40.0	42.5	F2.5		
26+00				40.2	42.6	F2.4		
+50				40.4	42.7	F2.3		
27+00				40.6	42.8	F2.2		
+50				41.0	42.9	F1.9		
28+00				41.2	43.1	F1.9		
+50				41.0	43.1	F2.1		
29+00				41.0	43.1	F2.1		
+50				41.2	43.0	F1.8		
14+40 So								
23+15				40.2	42.0	F1.8		
+52.50				40.0	42.1	F2.1		
+90				40.3	42.2	F1.9		
24+50					42.3			
25+00				40.4	42.4	F2.0		
+50				39.7	42.5	F2.8		
26+00				39.7	42.6	F2.9		
+50				40.5	42.7	F2.2		
27+00				40.6	42.8	F2.2		

76298 S & E #307—7-55

PLEASE RETURN TO
LOS ANGELES COUNTY ENGINEER
700 LOS ANGELES COUNTY ENGINEERING BLDG.

NOTE: ANY ADDITIONS OR CHANGES ON THIS SHEET MUST BE MADE OR CIRCLED IN RED INK, WITH DATE AND NAME OF PERSON MAKING CHANGE.

Do not extend notes this side of this line.

STATION	B. S.	H. I.	F. S.	ELEV.	Finish Grade	Cut or Fill		
14+40 So								
27+50				40.3	2342.9	F2.6	Set	stake
28+00				40.4	43.0	F2.6		
+50				40.7	43.1	F2.4		
29+00				40.7	43.1	F2.4		
+50				40.0	43.0	F3.0		
14+90 So								
23+15				39.8	42.0	F2.2		
+52.50				40.2	42.0	F1.8		
+90				40.0	42.1	F2.1		
24+50		out			42.2			
25+00				40.4	42.3	F1.9		
+50				40.2	42.4	F2.2		
26+00				40.3	42.5	F2.2		
+50				39.8	42.6	F2.8		
27+00				39.4	42.8	F3.4		
+50				40.2	42.9	F2.7		
28+00				39.5	43.0	F3.5		
15+40 So								
23+15					41.9			
+52.50				39.9	42.0	F2.1		
+90				40.1	42.1	F2.0		

Profile No. ____ Notes Red. ____ Plotted ____ Job No. 7441.03 Division No. ____
Date ____ Date ____ Survey of WM J. FOX AIRFIELD
X-Sec. No. ____ Notes Chkd. ____ Checked ____ Survey by JSC Notes JSC Date ____
Date ____ Date ____ Map No. ____ Indexed ____ Date ____

H. E. OTT

F. B. 2368 Pg. 205

76298 S & E #307—7-55

PLEASE RETURN TO
LOS ANGELES COUNTY ENGINEER
700 LOS ANGELES COUNTY ENGINEERING BLDG.

NOTE: ANY ADDITIONS OR CHANGES ON THIS SHEET MUST BE MADE OR CIRCLED IN RED INK, WITH DATE AND NAME OF PERSON MAKING CHANGE.

Do not extend notes this side of this line.

STATION	B. S.	H. I.	F. S.	ELEV.	Finish Grade	Cut or Fill		
15+40 So								
24+50				401	422	F2.1	Set	Stake
25+00				391	423	F3.2		
+50				398	424	F2.6		
26+00				395	425	F3.0		
15+90 So								
23+15				397	41.9	F2.2		
+52.50				392	47.9	F2.7		
+90				396	42.0	F2.4		
24+50				391	421	F3.0		
16+40 So								
23+15				390	41.8	F2.8		
16+30S & 23+52.5				391	41.9	F2.8		
16+15S. & 23+90				391	42.0	F2.9		
16+00S & 24+50				395	42.1	F2.6		
15+85S & 25+00				402	42.3	F2.1		
15+65S & 25+50				2339.30	424	F3.1		
15+50So & 26+00				396	42.5	F2.9		
15+35So & 26+50				403	42.6	F2.3		
15+20So & 27+00				406	42.7	F2.1		
15+05S & 27+50				408	42.8	F2.0		
14+70S & 28+50				407	43.1	F2.4		

F. B. 2368 Pg. 206
Job No. 7441.03 Division No. Notes Red. Plotted Profile
Survey of W. M. J. FOX AIRFIELD Date Date No. X-Sec.
Survey by JSC Notes JSC Notes Chkd. Checked
Indexed E. E. OTT Date Date Date No.

76298 S & E #307—7-55

PLEASE RETURN TO
LOS ANGELES COUNTY ENGINEER
700 LOS ANGELES COUNTY ENGINEERING BLDG.

NOTE: ANY ADDITIONS OR CHANGES ON THIS SHEET MUST BE MADE OR CIRCLED IN RED INK, WITH DATE AND NAME OF PERSON MAKING CHANGE.

Do not extend notes this side of this line.

STATION	B. S.	H. I.	F. S.	ELEV.	Finish Grade	Cut or FILL		
14+55 So &	29+00			402	431	F2.9	Set Stake	
BMAVA 20				2342.38			BMAVA/20 Elev. 2342.38 FB. 1865-126 1317 N. & 40 W of Sect Cor 35, 36, 1 & 2 T8N R13W C.S. Mon Fl.	

Profile No. ____ Notes Red. ____ Plotted ____ Job No. 7441.03 Division No. ____ F. B. 2368 Pg. 207
X-Sec. No. ____ Date ____ Date ____ Survey of Lewis J. Fox AIRFIELD
Notes Chkd. ____ Checked ____ Survey by JSC Notes JSC Date ____
Date ____ Date ____ Map No. ____ Indexed H. E. OTT Date ____

F. B. 2368 PG. 208

Job No. 7441.03 Division No. Notes Red. Plotted Profile

Survey of Wm J. Fox AIRFIELD Date Date No.

Survey by ~~H. E. Ott~~ JSC Notes JSC Notes Chkd. Checked X-Sec.

Indexed Date Date Date No.

STATION	B.S.	H.I.	F.S.	ELEV.	Finish Grade	Cut or Fill

Set Stake

76296 S & E #307—7-55

PLEASE RETURN TO

LOS ANGELES COUNTY ENGINEER

700 LOS ANGELES COUNTY ENGINEERING BLDG.

NOTE: ANY ADDITIONS OR CHANGES ON THIS SHEET MUST BE MADE OR CIRCLED IN RED INK, WITH DATE AND NAME OF PERSON MAKING CHANGE.

Do not extend notes this side of this line.

Profile No.	Notes Red.	Plotted	Job No. 7441.03	Division No.	F. B. 2368 Pg. 209
	Date	Date	Survey of WM. J. Fox AIRFIELD		
X-Sec. No.	Notes Chkd.	Checked	Survey by J.C. PIERCE	Notes J.C.P.	Date
	Date	Date	Map No.	Indexed H. E. OTT	Date JAN 1 9

J.N. 7441.03

WM. J. FOX AIRFIELD

ELEVATIONS
FOR
GRADE

N. SIDE RUNWAY
FROM
-3+00 TO 23+00

PIERCE
MENDONCA
ALBRIGHT
TALBOT

STATION	B. B.	H. I.	F. B.	ELEV.

NOTE: ANY ADDITIONS OR CHANGES ON THIS SHEET MUST BE MADE OR CIRCLED IN RED INK, WITH DATE AND NAME OF PERSON MAKING CHANGE.

Do not extend notes this side of this line.

PLEASE RETURN TO
LOS ANGELES COUNTY ENGINEER
700 LOS ANGELES COUNTY ENGINEERING BLDG.

76L-298 S & E #307—1-56

76L-298 S & E #307—1-56

PLEASE RETURN TO
LOS ANGELES COUNTY ENGINEER
700 LOS ANGELES COUNTY ENGINEERING BLDG.

NOTE: ANY ADDITIONS OR CHANGES ON THIS SHEET MUST BE MADE OR CIRCLED IN RED INK, WITH DATE AND NAME OF PERSON MAKING CHANGE.

Do not extend notes this side of this line.

STATION	B. S.	H. I.	F. S.	ELEV.	FINISH GRADE	CUT OR FILL		
BM AVA-8				2335 10			BM. AVA-8 ELEV = 2335.103 FB. 1865-52 40' S. OF N. 1/4 COR SEC. 36 T. 8 N. R. 13 W. A 2" I.P. & B.C. MON IN CONC MKD. BM AVA-8	
-1+50				336	2334.0	F=0.4		145'
-1+00				336	34.4	F=0.8		145'
				342	33.0	C=1.2		205'
-0+50				338	34.7	F=0.9		145'
				340	33.4	C=0.6		205'
0+00				341	35.0	F=0.9		145'
				346	33.8	C=0.8		205'
				339	32.5	C=1.4		270'
0+50				345	35.1	F=0.6		145'
				351	33.9	C=1.2		205'
				345	32.6	C=1.9		270'
1+00				344	35.2	F=0.8		145'
				345	34.0	C=0.5		205'
				347	32.7	C=2.0		270'
1+50				351	35.3	F=0.2		145'
				342	34.1	C=0.2		205'
				345	32.8	C=1.7		270'
2+00				348	2335.4	F=0.6		145'

F. B. 2368 Pg. 210
Survey of WM. J. FOX AIRFIELD
Survey by PIERCE
Indexed H. E. ON
Job No. 7441.03 Division No.
Notes J.C.P.
Date
Notes Red
Date
Notes Chkd.
Date
Plotted
Date
Checked
Date
Profile No.
X-Sec. No.

76L-298 S & E #307—1-56

PLEASE RETURN TO
LOS ANGELES COUNTY ENGINEER
700 LOS ANGELES COUNTY ENGINEERING BLDG.

NOTE: ANY ADDITIONS OR CHANGES ON THIS SHEET MUST BE MADE OR CIRCLED IN RED INK, WITH DATE AND NAME OF PERSON MAKING CHANGE.

Do not extend notes this side of this line.

STATION	B. S.	H. I.	F. S.	ELEV.	FINISH GRADE	CUT OR FILL		
2+00				351	2334.2	C = 0.9		205'
				349	32.9	C = 2.0		270'
2+50				350	35.5	F = 0.5		145'
				351	34.3	C = 0.8		205'
				350	33.0	C = 2.0		270'
3+00				352	35.6	F = 0.4		145'
				352	34.4	C = 0.8		205'
				353	33.1	C = 2.2		270'
3+ 50				352	35.7	F = 0.5		145'
				353	34.5	C = 0.6		205'
				352	33.2	C = 2.2		270'
4+00				355	35.9	F = 0.4		145'
				355	34.7	C = 0.8		205'
				354	33.4	C = 2.0		270'
4+50				351	36.0	F = 0.9		145'
				356	34.8	C = 0.3		205'
				357	33.5	C = 2.2		270'
5+00				358	36.1	F = 0.3		145'
				356	34.9	C = 0.7		205'
				358	33.6	C = 2.2		270'
5+ 50				358	2336.2	F = 0.4		145'

Profile Notes Red ____ Plotted ____ Job No. 7441.03 Division No. ____ F. B. 2368 Pg. 211
No. ____ Date ____ Date ____ Survey of WM. J. FOX AIRFIELD
X-Sec. Notes Chkd. ____ Checked ____ Survey by PIERCE Notes J. C. P. Date ____
No. ____ Date ____ Date ____ Map No. ____ Indexed H. E. OTT Date ____

76L-298 S & E #307—1-56

PLEASE RETURN TO
LOS ANGELES COUNTY ENGINEER
700 LOS ANGELES COUNTY ENGINEERING BLDG.

NOTE: ANY ADDITIONS OR CHANGES ON THIS SHEET MUST BE MADE OR CIRCLED IN RED INK, WITH DATE AND NAME OF PERSON MAKING CHANGE.

Do not extend notes this side of this line.

F. B. 2368 Pg. 212 Job No. 7441.03 Division No. Notes Red. Plotted Profile
Survey of WM. U. FOX AIRFIELD Date Date No.
Survey by PIERCE Notes U.C.P. Notes Chkd. Checked X-Sec.
Indexed H. E. OH Date Date Date No.

STATION	B. S.	H. I.	F. S.	ELEV.	FINISH GR.	CUT OR FILL		
5+50				364	2335.0	C=1.4		205'
				358	33.7	C=2.1		270'
6+00				359	36.3	F=1.1		145
				361	35.1	C=1.0		205
				362	33.8	C=2.3		270
6+50				355	36.4	F=0.7		145'
				360	35.2	C=0.8		205'
				358	33.9	C=2.1		270'
7+00				361	36.5	F=0.4		145'
				360	35.3	C=0.7		205'
				358	34.0	C=2.0		270'
7+50				364	36.6	F=0.2		145'
				358	35.4	C=0.4		205'
				362	34.1	C=2.0		270'
8+00				360	36.7	F=0.7		145'
				358	35.5	C=0.3		205'
				365	34.2	C=2.3		270'
8+50				365	36.8	F=0.3		145'
				355	35.6	F=0.1		205'
				357	34.3	C=1.6		270'
9+00				369	2337.0	F=0.1		145'

76L-298 S & E #307—1-56

PLEASE RETURN TO
LOS ANGELES COUNTY ENGINEER
700 LOS ANGELES COUNTY ENGINEERING BLDG.

NOTE: ANY ADDITIONS OR CHANGES ON THIS SHEET MUST BE MADE OR CIRCLED IN RED INK, WITH DATE AND NAME OF PERSON MAKING CHANGE.

Do not extend notes this side of this line.

STATION	B. S.	H. I.	F. S.	ELEV.	FINISH GRADE	CUT OR FILL		
9+00				365	2335.8	C=0.7		205'
				369	34.5	C=2.4		270'
9+50				368	37.1	F=0.3		145'
				372	35.9	C=1.3		205'
				373	34.6	C=2.7		270'
10+00				363	37.2	F=0.9		145'
				371	36.0	C=1.1		205'
				374	34.7	C=2.7		270'
10 +50				363	37.3	F=1.0		145'
				364	36.1	C=0.3		205'
				368	34.8	C=2.0		270'
11+00				367	37.4	F=0.7		145'
				368	36.2	C=0.6		205'
				370	34.9	C=2.1		270'
11+50				369	37.5	F=0.6		145'
				370	36.3	C=0.7		205
				372	35.0	C=2.2		270'
12+00				374	37.6	F=0.2		145'
				376	36.4	C=1.2		205'
				374	35.1	C=2.3		270'
12 +50				378	2337.7	C=0.1		145

Profile Notes Red. Plotted Job No. 7441.03 Division No. F. B. 2368 Pg. 213
No. Date Date Survey of WM. J. FOX AIRFIELD
X-Sec. Notes Chkd. Checked Survey by PIERCE Notes J.C.P. Date
No. Date Date Map No. Indexed H. E. OTT Date

76L-298 S & E #307—1-56

PLEASE RETURN TO
LOS ANGELES COUNTY ENGINEER
700 LOS ANGELES COUNTY ENGINEERING BLDG.

NOTE: ANY ADDITIONS OR CHANGES ON THIS SHEET MUST BE MADE OR CIRCLED IN RED INK, WITH DATE AND NAME OF PERSON MAKING CHANGE.

Do not extend notes this side of this line.

STATION	B. S.	H. I.	F. S.	ELEV.	FINISH GRADE	CUT OR FILL		
12+50				376	2336.5	C=1.1		205'
				379	35.2	C=2.7		270'
13+00				378	37.8	GR.		145'
				379	36.6	C=1.3		205'
				380	35.3	C=2.7		270'
13+50				376	37.9	F=0.3		145'
				381	36.7	C=1.4		205'
				383	35.4	C=2.9		270'
14+00				376	38.1	F=0.5		145'
				382	36.9	C=1.3		205'
				384	35.6	C=2.8		270'
14+50				376	38.2	F=0.6		145'
				378	37.0	C=0.8		205'
				386	35.7	C=2.9		270'
15+00				37.9	38.3	F=0.4		145'
				38.0	37.1	C=0.9		205'
				38.5	35.8	C=2.7		270'
15+50				376	38.4	F=0.8		145
				382	37.2	C=1.0		205
				381	35.9	C=2.2		270
16+00				38.2	2338.5	F=0.3		145'

8.19

F. B. 2368 Pg. 214
Job No. 744103 Division No. ____ Notes Red. ____ Plotted ____ Profile ____
Survey of WM. J. FOX AIRFIELD Date ____ Date ____ No. ____
Survey by PIERCE Notes J.C.P. Notes Chkd. ____ Checked ____ X-Sec. ____
Indexed H. E. OTT Date ____ Date ____ Date ____ No. ____

76L-298 S & E #307—1-56

PLEASE RETURN TO
LOS ANGELES COUNTY ENGINEER
700 LOS ANGELES COUNTY ENGINEERING BLDG.

NOTE: ANY ADDITIONS OR CHANGES ON THIS SHEET MUST BE MADE OR CIRCLED IN RED INK, WITH DATE AND NAME OF PERSON MAKING CHANGE.

Do not extend notes this side of this line.

STATION	B. S.	H. I.	F. S.	ELEV.	FINISH GRADE	CUT OR FILL		
16+00				381	2337.3	C=0.8		205'
				384	36.0	C=2.4		270'
16+50				388	38.6	C=0.2		145'
				384	37.4	C=1.0		205'
				385	36.1	C=2.4		270'
17+00				390	38.7	C=0.3		145'
				394	37.5	C=1.9		205'
				390	36.2	C=2.8		270'
17 +50				387	38.8	F=0.1		145'
				392	37.6	C=1.6		205'
				397	36.3	C=3.4		270'
18+00				390	38.9	C=0.1		145'
				395	37.7	C=1.8		205'
				397	36.4	C=3.3		270'
18+50				394	39.0	C=0.4		145'
				393	37.8	C=1.5		205'
				398	36.5	C=3.3		270'
19+00				392	39.2	GR.		145'
				395	38.0	C=1.5		205'
				401	36.7	C=3.4		270'
19 +50				393	2339.3	GR.		145'

Profile Notes Red. Plotted Job No. 744103 Division No. F. B. 2368 Pg. 215
No. Date Date Survey of WM. J FOX AIRFIELD
X-Sec. Notes Chkd. Checked Survey by PIERCE Notes J.C.P. Date
No. Date Date Map No. Indexed H. E. OD Date

76L-298 S & E #307—1-56

PLEASE RETURN TO
LOS ANGELES COUNTY ENGINEER
700 LOS ANGELES COUNTY ENGINEERING BLDG.

NOTE: ANY ADDITIONS OR CHANGES ON THIS SHEET MUST BE MADE OR CIRCLED IN RED INK, WITH DATE AND NAME OF PERSON MAKING CHANGE.

Do not extend notes this side of this line.

STATION	B. S.	H. I.	F. S.	ELEV.	FINISH GRADE	CUT OR FILL		
19+50				392	2338.1	C=1.1		205'
				403	36.8	C=3.5		270'
20+00				395	39.4	C=0.1		145'
				396	38.2	C=1.4		205'
				402	36.9	C=3.3		270'
20+50				396	39.5	C=0.1		145'
				397	38.3	C=1.4		205'
				402	37.0	C=3.2		270'
21+00				405	39.6	C=0.9		145'
				397	38.4	C=1.3		205'
				398	37.1	C=2.7		270'
21+50				412	39.7	C=1.5		145'
				406	38.5	C=2.1		205'
				402	37.2	C=3.0		270'
22+00				406	39.8	C=0.8		145'
				415	38.6	C=2.9		205'
				401	37.3	C=2.8		270'
22+50				408	39.9	C=0.9		145'
				414	38.7	C=2.7		205'
				409	37.4	C=3.5		270'
23+00				408	2340.0	C=0.8		145'

F. B. 2368 Pg. 216 Job No. 7441.03 Division No. Notes Red. Plotted Profile
Survey of WM. J. FOX AIRFIELD Date Date No. X-Sec.
Survey by PIERCE Notes J.C.P. Notes Chkd. Checked
Indexed H. E. OTT Date Date Date No.

76L-298 S & E #307—1-56

PLEASE RETURN TO
LOS ANGELES COUNTY ENGINEER
700 LOS ANGELES COUNTY ENGINEERING BLDG.

NOTE: ANY ADDITIONS OR CHANGES ON THIS SHEET MUST BE MADE OR CIRCLED IN RED INK, WITH DATE AND NAME OF PERSON MAKING CHANGE.

Do not extend notes this side of this line.

STATION	B. S.	H. I.	F. S.	ELEV.	FINISH GRADE	CUT OR FILL		
23+00				410	2338.8	C=2.2		205'
				418	37.5	C-4.3		270'
BM AVA-4				234236			BM. A.V.A. #4 ELEV. = 2342.394	
							50TH ST W. & AVE. F-8. 40' N.	
							OF E. 1/4 COR. SEC. 35 T.8N. R.13W.	
							A 2" I.P. & B.C. IN CONC. MKD.	
							B.M. A.V.A.-4 PER F.B. 1865-77	

Profile Notes Red ____ Plotted ____ Job No. 7441.03 Division No. ____ F. B. 2368 Pg. 217

No. ____ X-Sec. ____ Date ____ Date ____ Survey of WM. H. FOX AIRFIELD

Notes Chkd. ____ Checked ____ Survey by PIERCE Notes J.C.P. Date ____

No. ____ Date ____ Date ____ Map No. ____ Indexed ____ B. E. OH Date ____

F. B. 2368 Pg. 219

Profile No. ____ Notes Red. ____ Plotted ____ Job No. ____ Division No. ____
Date ____ Date ____ Survey of ____
X-Sec. No. ____ Notes Chkd. ____ Checked ____ Survey by ____ Notes ____ Date ____
Date ____ Date ____ Map No. ____ Indexed ____ Date ____

J. N. 7441.03

WM. J. FOX AIRFIELD

ELEVATIONS
FOR
GRADE ON

RUNWAY

FROM -3+00 TO 23+00 (E. END)

PIERCE
MENDONCA
TALBOT
ALBRIGHT

STATION	B. S.	H. I.	F. S.	ELEV.

NOTE: ANY ADDITIONS OR CHANGES ON THIS SHEET MUST BE MADE OR CIRCLED IN RED INK, WITH DATE AND NAME OF PERSON MAKING CHANGE.

Do not extend notes this side of this line.

PLEASE RETURN TO
LOS ANGELES COUNTY ENGINEER
700 LOS ANGELES COUNTY ENGINEERING BLDG.

76L-298 S & E #307—1-56

76L-298 S & E #307—1-56

PLEASE RETURN TO
LOS ANGELES COUNTY ENGINEER
700 LOS ANGELES COUNTY ENGINEERING BLDG.

NOTE: ANY ADDITIONS OR CHANGES ON THIS SHEET MUST BE MADE OR CIRCLED IN RED INK, WITH DATE AND NAME OF PERSON MAKING CHANGE.

Do not extend notes this side of this line.

STATION	B. S.	H. I.	F. S.	ELEV.	FINISH GRADE	CUT OR FILL		
BM AVA-3				2335.58			BM. AVA-3 ELEV = 2335.584 F.B. 1865-51 40'N OF CTR. SEC. 36 T.8N. R.13W. A 2" I.P. & B.C. MON IN CONC. MKD. B.M. AVA-3	
-3+00				2332.33	2335.6	F=2.8	C.E. MON.	℄ RUNWAY PROD
				33.6	34.8	F=1.2	SET STK.	75' R
				34.5	34.8	F=0.3		75' L
-2+50				33.6	35.9	F=2.3		℄ RUNWAY PROD
				32.8	35.1	F=2.3		75' R
				34.7	35.1	F=0.4		75' L
-2+00				33.8	36.2	F=2.4		℄ RUNWAY PROD
				32.8	35.4	F=2.6		75' R
				34.7	35.4	F=0.7		75' L
-1+50				34.6	36.6	F=2.0		℄ RUNWAY PROD.
				32.8	35.8	F=3.0		75' R
				34.9	35.8	F=0.9	75' L	
-1+00				34.0	36.9	F=2.9		℄ RUNWAY PROD
				34.0	36.1	F=2.1		75' R
				34.9	36.1	F=1.2	75' L	
-0+50				34.0	37.2	F=3.2		℄ RUNWAY PROD
				34.3	36.4	F=2.1		75' R
				34.8	36.4	F=1.6	75' L	
0+00				34.32	37.55	F=3.23		℄ RUNWAY

F. B. 2368 Pg. 220
Job No. 744103
Division No.
Notes Red. Date Plotted Date No. Profile
Survey of WM. J. FOX AIRFIELD
Survey by PIERCE Notes J.C.P. Date Notes Chkd. Date Checked Date No. X-Sec.
Indexed H. E. OTT Date

76L-298 S & E #307—1-56

PLEASE RETURN TO
LOS ANGELES COUNTY ENGINEER
700 LOS ANGELES COUNTY ENGINEERING BLDG.

NOTE: ANY ADDITIONS OR CHANGES ON THIS SHEET MUST BE MADE OR CIRCLED IN RED INK, WITH DATE AND NAME OF PERSON MAKING CHANGE.

Do not extend notes this side of this line.

STATION	B. S.	H. I.	F. S.	ELEV.	FINISH GRADE	CUT OR FILL			
0+00				3496	2336.80	F=1.84		80'R	SET STK & N
				3496	36.2	F=1.2		"	
				3464	36.80	F=2.16	75'L		SET STK
0+50				3473	37.66	F=2.93	℄		SET STK, & N.
				3400	36.91	F=2.91		80'R	" " "
				3400	36.3	F=2.3		"	
				3468	36.91	F=2.23	75'L		SET STK,
1+00				3501	37.77	F=2.76	℄		SET STK, & N.
				3475	37.02	F=2.27		80'R	" " " "
				3475	36.4	F=1.6		"	
				3485	37.02	F=2.17	75'L		SET STK
1+50				3488	37.88	F=3.00	℄		" " & N.
				3466	37.13	F=2.47		80'R	" " "
				3466	36.5	F=1.8		"	
				3497	37.13	F=2.16	75'L		SET STK
2+00				3520	37.99	F=2.79	℄		SET STK & N.
				3501	37.24	F=2.23		80'R	
				3501	36.6	F=1.6		"	
				3525	37.24	F=1.99	75'L		
2+50				3525	38.10	F=2.85	℄		
				3526	37.35	F=2.09		80'R	

Profile Notes Red ____ Plotted ____ Job No. 7441.03 Division No. ____
No. ____ Date ____ Date ____ Survey of WM. J. FOX AIRFIELD
X-Sec. ____ Notes Chkd. ____ Checked ____ Survey by PIERCE Notes J.C.P. Date ____
No. ____ Date ____ Date ____ Map No. ____ Indexed D. E. OH Date ____

F. B. 2368 Pg. 221

76L-298 S & E #307—1-56

PLEASE RETURN TO
LOS ANGELES COUNTY ENGINEER
700 LOS ANGELES COUNTY ENGINEERING BLDG.

NOTE: ANY ADDITIONS OR CHANGES ON THIS SHEET MUST BE MADE OR CIRCLED IN RED INK, WITH DATE AND NAME OF PERSON MAKING CHANGE.

Do not extend notes this side of this line.

STATION	B. S.	H. I.	F. S.	ELEV.	FINISH GRADE	CUT OR FILL		
2+50				3526	2336.7	F=1.4		80'R SET STK. ℄N.
				3550	37.35	F=1.85	80'L	
				3550	36.7	F=1.2	"	
3+00				3452	38.21	F=3.69	℄	
				3515	37.46	F=2.31		80'R
				3515	36.8	F=1.6		"
				3569	37.46	F=1.77	80'L	
				3569	36.8	F=1.1	"	
3+50				3456	38.32	F=3.76	℄	
				3530	37.57	F=2.27		80' R
				3530	36.9	F=1.6		"
				3533	37.57	F=2.24	80'L	
				3533	36.9	F=1.6	"	
4+00				3471	38.43	F=3.72	℄	
				3490	37.68	F=2.78		80' R
				3490	37.1	F=2.2		"
				3522	37.68	F=2.46	80 L	
				3522	37.1	F=1.9	"	
4+50				3518	38.54	F=3.36	℄	
				3492	37.79	F=2.87		80 R
				3492	37.2	F=2.3		"

F. B. 2368 Pg. 222 Job No. 7441.03 Division No. Notes Red. Plotted Profile
Survey of WM. J. FOX AIRFIELD Date Date No. X-Sec.
Survey by PIERCE Notes J.C.P. Notes Chkd. Checked
Indexed H. E. OH Date Date Date No.

76L-298 S & E #307—1-56

PLEASE RETURN TO
LOS ANGELES COUNTY ENGINEER
700 LOS ANGELES COUNTY ENGINEERING BLDG.

NOTE: ANY ADDITIONS OR CHANGES ON THIS SHEET MUST BE MADE OR CIRCLED IN RED INK, WITH DATE AND NAME OF PERSON MAKING CHANGE.

Do not extend notes this side of this line.

STATION	B. S.	H. I.	F. S.	ELEV.	FINISH GRADE	CUT OR FILL			
4+50				3527	2337.79	F=2.52	80 L		STK ℄ N.
				3527	37.2	F=1.9	"		
5+00				3511	38.65	F=3.54		℄	
				3528	37.90	F=2.62		80' R	
				3528	37.3	F=2.0		"	
				3496	37.90	F=2.94	80 L		
				3496	37.3	F=2.3	"		
5+50				3463	38.76	F=4.13		℄	
				3530	38.01	F=2.71		80' R	
				3530	37.4	F=2.1		"	
				3477	38.01	F=3.24	80 L		
				3477	37.4	F=2.6	"		
6+00				3515	38.87	F=3.72		℄	
				3513	38.12	F=2.99		80' R	
				3513	37.5	F=2.4		"	
				3513	38.12	F=2.99	80 L		
				3513	37.5	F=2.4	"		
6+50				3525	38.98	F=3.73		℄	
				3534	38.23	F=2.89		80' R	
				3534	37.6	F=2.3		"	
				3531	38.23	F=2.92	80' L		

Profile Notes Red. Plotted Job No. 7441.03 Division No.
No. Date Date Survey of WM. J. FOX AIRFIELD
X-Sec. Notes Chkd. Checked Survey by PIERCE Notes J.C.P. Date
No. Date Date Map No. Indexed H. E. OTT Date

F. B. 2368 Pg. 223

76L-298 S & E #307—1-56

PLEASE RETURN TO
LOS ANGELES COUNTY ENGINEER
700 LOS ANGELES COUNTY ENGINEERING BLDG.

NOTE: ANY ADDITIONS OR CHANGES ON THIS SHEET MUST BE MADE OR CIRCLED IN RED INK, WITH DATE AND NAME OF PERSON MAKING CHANGE.

Do not extend notes this side of this line.

F. B. 2368 Pg. 224 Job No. 7441.03 Division No. Notes Red. Plotted Profile
Survey of WM. J. FOX AIRFIELD Date Date No. X-Sec.
Survey by PIERCE, Notes J. C. P. Notes Chkd. Checked
Indexed H. E. OTT Date Date Date No.

STATION	B. S.	H. I.	F. S.	ELEV.	FINISH GRADE	CUT OR FILL			
6+50				3531	2337.6	F=2.3	80 L		SET STK & N.
7+00				3515	39.09	F=3.94		℄	
				3649	38.34	F=1.85		80 R	
				3649	37.7	F=1.2		"	
				3579	38.34	F=2.55	80 L		
				3579	37.7	F=1.9	"		
7+50				3539	39.20	F=3.81		℄	
				3616	38.45	F=2.29		80' R.	
				3616	37.8	F=1.6		"	
				3595	38.45	F=2.50	80 L		
				3595	37.8	F=1.8	"		
8+00				3557	39.31	F=3.74		℄	
				3618	38.56	F=2.38		80 R	
				3618	37.9	F=1.7		"	
				3597	38.56	F=2.59	80 L		
				3597	37.9	F=1.9	"		
8+50				3570	39.42	F=3.72		℄	
				3588	38.67	F=2.79		80 R	
				3588	38.0	F=2.1		"	
				3600	38.67	F=2.67	80 L		
				3600	38.0	F=2.0	"		

76L-298 S & E #307—1-56

PLEASE RETURN TO
LOS ANGELES COUNTY ENGINEER
700 LOS ANGELES COUNTY ENGINEERING BLDG.

NOTE: ANY ADDITIONS OR CHANGES ON THIS SHEET MUST BE MADE OR CIRCLED IN RED INK, WITH DATE AND NAME OF PERSON MAKING CHANGE.

Do not extend notes this side of this line.

STATION	B. S.	H. I.	F. S.	ELEV.	FINISH GRADE	CUT OR FILL			
9+00				3594	2339.53	F=3.59		℄	SET STK. & N.
				3559	38.78	F=3.19		80 R	
				3559	38.2	F=2.6		"	
				3622	38.78	F=2.56	80L		
				3622	38.2	F=2.0	"		
9+50				3615	39.64	F=3.49		℄	
				3597	38.89	F=2.92		80 R	
				3597	38.3	F=2.3		"	
				3603	38.89	F=2.86	80 L		
				3603	38.3	F=2.3	"		
10+00				3635	39.75	F=3.40		℄	
				3630	39.00	F=2.70		80' R	
				3630	38.4	F=2.1		"	
				3636	39.00	F=2.64	80'L		
				3636	38.4	F=2.0	"		
10+50				3711	39.86	F=2.75		℄	
				3677	39.11	F=2.34		80' R	
				3677	38.5	F=1.7		"	
				3646	39.11	F=2.65	80 L		
				3646	38.5	F=2.0	"		
11+00				3750	39.97	F=2.47		℄	

Profile Notes Red. ____ Plotted ____ Job No. 7441.03 Division No. ____ F. B. 2368 Pg. 225
No. ____ Date ____ Date ____ Survey of WM. J. FOX AIRFIELD
X-Sec. Notes Chkd. ____ Checked ____ Survey by PIERCE Notes J.C.P. Date ____
No. ____ Date ____ Date ____ Map No. ____ Indexed H. E. OTT Date ____

76L-298 S & E #307—1-56

PLEASE RETURN TO
LOS ANGELES COUNTY ENGINEER
700 LOS ANGELES COUNTY ENGINEERING BLDG.

NOTE: ANY ADDITIONS OR CHANGES ON THIS SHEET MUST BE MADE OR CIRCLED IN RED INK, WITH DATE AND NAME OF PERSON MAKING CHANGE.

Do not extend notes this side of this line.

F. B. 2368 Pg. 226 Job No. 74403 Division No. Notes Red. Plotted Profile
Survey of WM. J. FOX AIRFIELD Date Date No. X-Sec.
Survey by PIERCE Notes J.C.P. Notes Chkd. Checked
Indexed H. E. OTT Date Date Date No.

STATION	B. S.	H. I.	F. S.	ELEV.	FINISH GRADE	CUT OR FILL		
11+00				3[illegible]	2339.22	F=2.23		80'R SET STK & N.
				3[illegible]79	38.6	F=1.6		"
				3728	39.22	F=1.94	80L	
				3728	38.6	F=1.3	"	
11+50				3[illegible]	40.08	F=3.31		℄
				3758	39.33	F=1.72		80'R
				3758	38.7	F=1.1		"
				3728	39.33	F=2.05	80L	
				3728	38.7	F=1.4	"	
12+00				3704	40.19	F=3.[illegible]		℄
				3747	39.44	F=1.97		80 R
				3747	38.8	F=1.3		"
				3769	39.44	F=1.75	80L	
				3769	38.8	F=1.1	"	
12+50				3[illegible]78	40.30	F=3.52		℄
				3722	39.55	F=2.33		80 R
				3722	38.9	F=1.7		"
				3733	39.55	F=2.02	80L	
				3733	38.9	F=1.4	"	
13+00				3789	40.41	F=2.52		℄
				36[illegible]4	39.66	F=2.72		80 R

76L-298 S & E #307—1-56

PLEASE RETURN TO
LOS ANGELES COUNTY ENGINEER
700 LOS ANGELES COUNTY ENGINEERING BLDG.

NOTE: ANY ADDITIONS OR CHANGES ON THIS SHEET MUST BE MADE OR CIRCLED IN RED INK, WITH DATE AND NAME OF PERSON MAKING CHANGE.

Do not extend notes this side of this line.

STATION	B. S.	H. I.	F. S.	ELEV.	FINISH GRADE	CUT OR FILL		
13+00				3694	2339.0	F=2.1		80 R SET STK & N.
				3771	39.66	F=1.95	80 L	
				3771	39.0	F=1.3	"	
13+50				3784	40.52	F=2.68	℄	
				3710	39.77	F=2.67		80' R
				3710	39.1	F=2.0		"
				3772	39.77	F=2.05	80 L	
				3772	39.1	F=1.4	"	
14+00				3778	40.63	F=2.85	℄	
				3760	39.88	F=2.28		80 R
				3760	39.3	F=1.7		"
				3770	39.88	F=2.18	80 L	
				3770	39.3	F=1.6	"	
14+50				3775	40.74	F=2.99	℄	
				3711	39.99	F=2.88		80 R
				3711	39.4	F=2.3		"
				3798	39.99	F=2.0	80 L	
				3798	39.4	F=1.4	"	
15+00				3817	40.85	F=2.68	℄	
				3800	40.10	F=2.10		80 R
				3800	39.5	F=1.5		"

Profile Notes Red. ____ Plotted ____ Job No. 7441.03 Division No. ____ F. B. 2368 Pg. 227
No. ____ Date ____ Date ____ Survey of WM. J. FOX AIRFIELD
X-Sec. Notes Chkd. ____ Checked ____ Survey by PIERCE Notes J.C.P. Date ____
No. ____ Date ____ Date ____ Map No. ____ Indexed H. E. OTT Date ____

76L-298 S & E #307—1-56

PLEASE RETURN TO
LOS ANGELES COUNTY ENGINEER
700 LOS ANGELES COUNTY ENGINEERING BLDG.

NOTE: ANY ADDITIONS OR CHANGES ON THIS SHEET MUST BE MADE OR CIRCLED IN RED INK, WITH DATE AND NAME OF PERSON MAKING CHANGE.

Do not extend notes this side of this line.

STATION	B. S.	H. I.	F. S.	ELEV.	FINISH GRADE	CUT OR FILL			
15+00				3790	2340.10	F=2.20	80'L		SET STK. & N.
				3790	39.5	F=1.6	"		
15+50				3822	40.96	F=2.74		℄	
				3865	40.21	F=1.56		80'R	
				3865	39.6	F=0.9		"	
				3809	40.21	F=2.12	80 L		
				3809	39.6	F=1.5	"		
16+00				3846	41.07	F=2.61		℄	
				3865	40.32	F=1.67		80 R	
				3865	39.7	F=1.0		"	
				3853	40.32	F=1.79	80L		
				3853	39.7	F=1.2	"		
16+50				3845	41.18	F=2.73		℄	
				3852	40.43	F=1.91		80 R	
				3852	39.8	F=1.3		"	
				3911	40.43	F=1.32	80 L		
				39[illegible]	39.8	F=0.7	"		
17+00				3782	41.29	F=3.47		℄	
				3829	40.54	F=2.25		80 R	
				38[illegible]	39.9	F=1.6		"	
				3966	40.54	F=0.88	80L		

F. B. 2368 Pg. 228 Job No. 7441.03 Division No. Notes Red. Plotted Profile
Survey of WM. J. FOX AIRFIELD Date Date No. X-Sec.
Survey by PIERCE Notes J.C.P. Notes Chkd. Checked
Indexed H. E. OTI Date Date Date No.

76L-298 S & E #307—1-56

PLEASE RETURN TO
LOS ANGELES COUNTY ENGINEER
700 LOS ANGELES COUNTY ENGINEERING BLDG.

NOTE: ANY ADDITIONS OR CHANGES ON THIS SHEET MUST BE MADE OR CIRCLED IN RED INK, WITH DATE AND NAME OF PERSON MAKING CHANGE.

Do not extend notes this side of this line.

STATION	B. S.	H. I.	F. S.	ELEV.	FINISH GRADE	CUT OR FILL			
17+00					2339.9		80 L		SET STK. & N.
17+50				3942	41.40	F=1.98		℄	
				3855	40.65	F=2.10		80 R	
				3855	40.0	F=1.5		"	
				3996	40.65	F=0.69	80 L		
				3996	40.0	GR.	"		
18+00				3996	41.51	F=1.55		℄	
				3925	40.76	F=2.11		80 R	
				3865	40.1	F=1.5		"	
				3962	40.76	F=1.14	80 L		
				3962	40.1	F=0.5	"		
18+50				4001	41.62	F=1.61		℄	
				3878	40.87	F=2.09		80 R	
				3878	40.2	F=1.4		"	
				3944	40.87	F=1.43	80 L		
				3944	40.2	F=0.8	"		
19+00				4012	41.73	F=1.59		℄	
				3902	40.98	F=1.98		80 R	
				3902	40.4	F=1.4		"	
				3957	40.98	F=1.41	80 L		
				3957	40.4	F=0.8	"		

Profile Notes Req. _____ Plotted _____ Job No. 7441.03 Division No. _____ F. B. 2368 Pg. 229
No. _____ Date _____ Date _____ Survey of WM. J. FOX AIRFIELD
X-Sec. Notes Chkd. _____ Checked _____ Survey by PIERCE Notes J.C.P. Date _____
No. _____ Date _____ Date _____ Map No. _____ Indexed ~~H. E. OTT~~ Date _____

76L-298 S & E #307—1-56

PLEASE RETURN TO
LOS ANGELES COUNTY ENGINEER
700 LOS ANGELES COUNTY ENGINEERING BLDG.

NOTE: ANY ADDITIONS OR CHANGES ON THIS SHEET MUST BE MADE OR CIRCLED IN RED INK, WITH DATE AND NAME OF PERSON MAKING CHANGE.

Do not extend notes this side of this line.

F. B. 2368 Pg. 230 Job No. 7441.03 Division No. Notes Red. Plotted Profile
Survey of WM. J. FOX AIRFIELD Date Date No. X-Sec.
Survey by PIERCE Notes J. C. P. Notes Chkd. Checked
Indexed H. E. OTT Date Date No.

STATION	B. S.	H. I.	F. S.	ELEV.	FINISH GRADE	CUT OR FILL			
19+50				40.31	2341.84	F 1.53		℄	SET STK. & N.
				39.61	41.09	F=1.48		80 R	
				39.61	40.5	F=0.9		"	
				39.51	41.09	F=1.58	80 L		
				39.51	40.5	F=1.0	"		
20+00				40.44	41.95	F=1.51		℄	
				39.64	41.20	F=1.56		80 R	
				39.64	40.6	F=1.0		"	
				39.59	41.20	F=1.61	80 L		
				39.59	40.6	F=1.0	"		
20+50				40.25	42.06	F=1.81		℄	
				40.73	41.31	F=0.58		80 R	
				40.73	40.7	GR.		"	
				39.73	41.31	F=1.58	80 L		
21+00				40.83	42.17	F=1.34		℄	
				40.66	41.42	F=0.76		80 R	
				40.66	40.8	F=0.1		"	
				40.35	41.42	F=1.07	80 L		
21+50				41.00	42.28	F=1.28		℄	

76L-298 S & E #307—1-56

PLEASE RETURN TO
LOS ANGELES COUNTY ENGINEER
700 LOS ANGELES COUNTY ENGINEERING BLDG.

NOTE: ANY ADDITIONS OR CHANGES ON THIS SHEET MUST BE MADE OR CIRCLED IN RED INK, WITH DATE AND NAME OF PERSON MAKING CHANGE.

Do not extend notes this side of this line.

STATION	B. S.	H. I.	F. S.	ELEV.	FINISH GRADE	CUT OR FILL			
21 +50				40 54	2341.53	F=0.99		80 R	SET STK & N,
				40 54	40.9	F=0.4		"	
				40 31	41.53	F=1.22	80 L		
22+00				40 35	42.39	F=1.54		℄	
				40 58	41.64	F=1.06		80 R	
				40 58	41.0	F=0.4		"	
				40 74	41.64	F=0.90	80 L		
22+50				41 11	42.50	F=1.39		℄	
				40 65	41.75	F=1.10		80 R	
				40 65	41.1	F=0.4		"	
				40 80	41.75	F=0.95	80 L		
23+00				41 22	42.61	F=1.39		℄	
				41 39	41.86	F=0.47		80 R	
				41 39	41.2	C=0.2		"	
				41.05	41.87	F=0.82	80 L		
BM AVA				234234			BM AVA-4 ELEV = 2342.394 F.B. 1865-77 50TH ST. E. & AVE. F-8 40' N. OF E. 1/4 COR. SEC. 35 T. 8N. R. 13W. A 2" I.P. & B.C. IN CONC. MKD. BM AVA-4		

Profile Notes Red. Plotted Job No. 7441.03 Division No. F. B. 2368 Pg. 231
No. Date Date Survey of WM. J. FOX AIRFIELD
X-Sec. Notes Chkd. Checked Survey by PIERCE Notes J.C.P. Date
No. Date Date Map No. Indexed H. E. OTT Date

Profile No.	Notes Red.	Plotted	Job No. 7441.03	Division No.	F. B. 2368	Pg. 232
	Date	Date	Survey of FOX AIRFIELD			
X-Sec. No.	Notes Chkd.	Checked	Survey by PIERCE	Notes JCP	Date	
	Date	Date	Map No.	Indexed H. E. On	Date JAN 1 9 '81	

J. N. 7441.03

WM. J. FOX AIRFIELD

ELEVATIONS
FOR
GRADE
S. OF RUNWAY
FROM
-3+00 TO 23+00

PIERCE
MENDONCA
TALBOT
ALBRIGHT

STATION	B. B.	H. I.	F. B.	ELEV.

NOTE: ANY ADDITIONS OR CHANGES ON THIS SHEET MUST BE MADE OR CIRCLED IN RED INK, WITH DATE AND NAME OF PERSON MAKING CHANGE.

Do not extend notes this side of this line.

PLEASE RETURN TO
LOS ANGELES COUNTY ENGINEER
700 LOS ANGELES COUNTY ENGINEERING BLDG.

76L-298 S & E #307—1-56

76L-298 S & E #307—1-56

PLEASE RETURN TO
LOS ANGELES COUNTY ENGINEER
700 LOS ANGELES COUNTY ENGINEERING BLDG.

NOTE: ANY ADDITIONS OR CHANGES ON THIS SHEET MUST BE MADE OR CIRCLED IN RED INK, WITH DATE AND NAME OF PERSON MAKING CHANGE.

Do not extend notes this side of this line.

F. B. 2368 Pg. 234 Job No. 7441.03 Division No. Notes Red. Plotted Profile No.
Survey of WM. J. FOX AIRFIELD Date Date X-Sec No.
Survey by E. E. Notes J. C. P. Notes Chkd. Checked
Indexed Date Date Date

STATION	B. S.	H. I.	F. S.	ELEV.	FINISH GRADE	CUT OR FILL		
BM AVA-3				2335.58			B.M. AVA-3 ELEV = 2335.584 PER F.B. 1865-51 40' N. OF CNT'R SEC. 36 T.8N. R.13W. A 2" I.P. & B.C. SET IN CONC, MKD B.M. AVA-3	
-3+00				346	33.9	C=0.7	135'	S. OF ℄ RUNWAY
				344	33.9	C=0.5	185'	
				342	33.9	C=0.3	257.5	
-2+50				346	34.4	C=0.2	135'	
				344	34.4	GR.	185'	
				345	34.4	F=0.1	257.5	
-2+00				345	34.9	F=0.4	135'	
				347	34.9	F=0.2	185'	
-1+50				347	35.4	F=0.5	135'	
				348	35.4	F=0.6	185'	
				344	35.4	F=1.0	257.5	
				3489	35.72	F=0.83	200	
-1+25.0				341	35.79	F=1.68	257.5	
-1+00				3500	36.1	F=1.1	135'	
				3485	35.95	F=1.10	185	
				3372	36.04	F=2.32	257.5	
-0+50				348	36.4	F=1.6	135	
				3480	36.41	F=1.61	156.7	
				3463	36.50	F=1.87	185'	

76L-298 S & E #307—1-56

PLEASE RETURN TO
LOS ANGELES COUNTY ENGINEER
700 LOS ANGELES COUNTY ENGINEERING BLDG.

NOTE: ANY ADDITIONS OR CHANGES ON THIS SHEET MUST BE MADE OR CIRCLED IN RED INK, WITH DATE AND NAME OF PERSON MAKING CHANGE.

Do not extend notes this side of this line.

STATION	B. S.	H. I.	F. S.	ELEV.	FINISH GRADE	CUT OR FILL		
-0+50				33 95	2336.54	F=2.59	257.5	
0+00				34 89	36.87	F=1.98	127.83	
				34 36	36.94	F=2.58	185	
				33 77	37.04	F=3.27	257.5	
0+50				34 93	36.80	F=1.87	135'	
				34 47	36.55	F=2.08	185'	
				34 29	36.48	F=2.19		
				34 29	35.8	F=1.5	200'	B.C. CURVE ON RUNWAY
				33 92	36.52	F=2.60		
				33 92	35.9	F=2.0	237.5	" " " " TAXIWAY
				33 69	36.51	F=2.82	257.5	
				34 85	36.74	F=1.89		
0+80 ±				34 85	36.1	F=1.2		E.C. CURVE ON RUNWAY
1+00				34 4	35.8	F=1.4	185'	
				33 8	35.5	F=1.7	237.5	
				35 35	37.00	F=1.65		
1+40 ±				35 35	36.4	F=1.0		B.C. CURVE ON RUNWAY
1+50				35 2	36.1	F=0.9	135	
				34 4	35.1	F=0.7	185	
				33 9	33.8	C=0.1	250	
				34 1	35.9	F=1.8	267.5	
2+00				35 3	35.6	F=0.3	135	
				34 5	34.6	F=0.1	185'	
				34 1	33.3	C=0.8	250'	
				34 2	36.0	F=1.8	267.5	

Profile Notes Red. Plotted Job No. 7441.03 Division No. F. B. 2368 Pg. 235
No. Date Date Survey of WM. J. FOX AIRFIELD
X-Sec. Notes Chkd. Checked Survey by PIERCE Notes J.C.P. Date
No. Date Date Map No. Indexed H. E. OTT Date

76L-298 S & E #307—1-56

PLEASE RETURN TO
LOS ANGELES COUNTY ENGINEER
700 LOS ANGELES COUNTY ENGINEERING BLDG.

NOTE: ANY ADDITIONS OR CHANGES ON THIS SHEET MUST BE MADE OR CIRCLED IN RED INK, WITH DATE AND NAME OF PERSON MAKING CHANGE.

Do not extend notes this side of this line.

F. B. 2368 Pg. 236 Job No. 7441.03 Division No. Notes Red. Plotted Profile
Survey of WM. J. Fox AIRFIELD Date Date No.
Survey by PIERCE Notes J.C.P. Notes Chkd. Checked X-Sec.
Indexed H. E. OTT Date Date Date No.

STATION	B. S.	H. I.	F. S.	ELEV.	FINISH GRADE	CUT OR FILL		
2+50				353	2335.7	F=0.4	135'	SET STK.
				344	34.7	F=0.3	185'	
				341	33.4	C=0.7	250'	
				344	36.1	F=1.7	267±	
3+00				350	35.8	F=0.8	135'	
				342	34.8	F=0.6	185'	
				345	33.5	C=1.0	250'	
				348	36.2	F=1.2	267±	
3+50				346	35.9	F=1.3	135'	
				342	34.9	F=0.7	185'	
				349	33.6	C=1.3	250'	
				349	36.3	F=1.4	267±	
4+00				344	36.1	F=1.7	135	
				344	35.1	F=0.7	185'	
				351	33.8	C=1.3	250'	
				352	36.5	F=1.3	267±	
4+50				348	36.2	F=1.7	135	
				348	35.2	F=0.4	185	
				356	33.9	C=1.7	250'	
				356	36.6	F=1.0	267±	
5+00				347	36.3	F=1.6	135	

76L-298 S & E #307—1-56

PLEASE RETURN TO
LOS ANGELES COUNTY ENGINEER
700 LOS ANGELES COUNTY ENGINEERING BLDG.

NOTE: ANY ADDITIONS OR CHANGES ON THIS SHEET MUST BE MADE OR CIRCLED IN RED INK, WITH DATE AND NAME OF PERSON MAKING CHANGE.

Do not extend notes this side of this line.

STATION.	B. S.	H. I.	F. S.	ELEV.	FINISH GRADE	CUT OR FILL		
5+00				351	2335.3	F=0.2		185' SET STK.
				356	34.0	C=1.6		250'
				351	36.7	F=1.6		267.5
5+50				351	36.4	F=1.3		135'
				356	35.4	C=0.2		185
				358	34.1	C=1.7		250'
				357	36.8	F=1.1		267.5
6+00				355	36.5	F=1.0		135'
				359	35.5	C=0.4		185
				356	34.2	C=1.4		250
				354	36.9	F=1.5		267.5
6+50				362	36.6	F 0.4		135'
				357	35.6	C=0.1		185'
				358	34.3	C=1.5		250'
				355	37.0	F=1.5		267.5
7+00				366	36.7	F=0.1		135'
				358	35.7	C=0.1		185'
				354	34.4	C=1.0		250'
				349	37.1	F=2.2		267.5'
7+50				360	36.8	F=0.8		135'
				362	35.8	C=0.4		185'

Profile Notes Red. ____ Plotted ____ Job No. 7441.03 Division No. ____ F. B. 2368 Pg. 237
No. ____ Date ____ Date ____ Survey of WM. V. FOX AIRFIELD
X-Sec. Notes Chkd. ____ Checked ____ Survey by PIERCE Notes J.C.P. Date ____
No. ____ Date ____ Date ____ Map No. ____ Indexed H. S. OH Date ____

76L-298 S & E #307—1-56

PLEASE RETURN TO
LOS ANGELES COUNTY ENGINEER
700 LOS ANGELES COUNTY ENGINEERING BLDG.

NOTE: ANY ADDITIONS OR CHANGES ON THIS SHEET MUST BE MADE OR CIRCLED IN RED INK, WITH DATE AND NAME OF PERSON MAKING CHANGE.

Do not extend notes this side of this line.

F. B. 2368 Pg. 238 Job No. 7441.03 Division No. Notes Red. Plotted Profile
Survey of WM. J. FOX AIRFIELD Date Date No. X-Sec.
Survey by PIERCE Notes U.C.P. Notes Chkd. Checked
Indexed H. E. Ott Date Date Date No.

STATION	B. S.	H. I.	F. S.	ELEV.	FINISH GRADE	CUT OR FILL		
7+50				35.3	2334.5	C=0.8		250'
				35.4	37.2	F=1.8		267.5
8+00				35.5	36.9	F=1.4		135'
				35.4	35.9	F=0.5		185'
				36.4	34.6	C=1.8		250'
				36.7	37.3	F=0.6		267.5
8+50				36.0	37.0	F=1.0		135'
				36.9	36.0	C=0.9		185'
				36.5	34.7	C=1.8		250'
				36.4	37.4	F=1.0		267.5
9+00				36.7	37.2	F=0.5		135'
				36.6	36.2	C=0.4		185'
				36.6	34.9	C=1.7		250'
				36.6	37.6	F=1.0		267.5
9+50				36.9	37.3	F=0.4		135'
				36.7	36.3	C=0.4		185'
				36.3	35.0	C=1.3		250'
				36.4	37.7	F=1.3		267.5
10+00				36.8	37.4	F=0.6		135'
				36.8	36.4	C=0.4		185'
				36.1	35.1	C=1.0		250'

76L-298 S & E #307—1-56

PLEASE RETURN TO
LOS ANGELES COUNTY ENGINEER
700 LOS ANGELES COUNTY ENGINEERING BLDG.

NOTE: ANY ADDITIONS OR CHANGES ON THIS SHEET MUST BE MADE OR CIRCLED IN RED INK, WITH DATE AND NAME OF PERSON MAKING CHANGE.

Do not extend notes this side of this line.

STATION	B. S.	H. I.	F. S.	ELEV.	FINISH GRADE	CUT OR FILL		
10+00				360	2337.8	F=1.8		267.5'
10+50				369	37.5	F=0.6		135'
				362	36.5	F=0.3		185'
				362	35.2	C=1.0		250'
				361	37.9	F=1.8		267.5
11+00				369	37.6	F=0.7		135'
				370	36.6	C=0.4		185'
—				363	35.3	C=1.0		250'
				362	38.0	F=1.8		267.5
11+50				370	37.7	F=0.7		135'
				368	36.7	C=0.1		185'
				363	35.4	C=0.9		250'
				365	38.1	F=1.6		267.5
12+00				370	37.8	F=0.8		135'
				366	36.8	F=0.2		185'
				366	35.5	C=1.1		250'
				367	38.2	F=1.5		267.5'
12+50				375	37.9	F=0.4		135'
				377	36.9	C=0.8		185'
—				371	35.6	C=1.5		250'
				369	38.3	F=1.4		267.5

Profile Notes Red. ____ Plotted ____ Job No. 7441.03 Division No. ____ F. B. 2368 Pg. 239
No. ____ Date ____ Date ____ Survey of WM. J. FOX AIRFIELD
X-Sec. Notes Chkd. ____ Checked ____ Survey by PIERCE Notes J.C.P. Date ____
No. ____ Date ____ Date ____ Map No. ____ Indexed H. E. OTT Date ____

76L-298 S & E #307—1-56

PLEASE RETURN TO
LOS ANGELES COUNTY ENGINEER
700 LOS ANGELES COUNTY ENGINEERING BLDG.

NOTE: ANY ADDITIONS OR CHANGES ON THIS SHEET MUST BE MADE OR CIRCLED IN RED INK, WITH DATE AND NAME OF PERSON MAKING CHANGE.

Do not extend notes this side of this line.

F. B. 2368 PG. 240 Job No. 7441.03 Division No. Notes Red. Plotted Profile
Survey of WM. J. FOX AIRFIELD Date Date No.
Survey by PIERCE Notes U.C.P. Notes Chkd. Checked X-Sec.
Indexed H. E. OH Date Date Date No.

STATION	B. S.	H. I.	F. S.	ELEV.	FINISH GRADE	CUT OR FILL			
13+00				377	2338.0	F=0.3	135'		SET STK
				378	37.0	C=0.8	185'		
				374	35.7	C=1.7	250		
				375	38.4	F=0.9	267.5		
13+50				380	38.1	F=0.1	135'		
				380	37.1	C=0.9	185'		
				381	35.8	C=2.3	250'		
				381	38.5	F=0.4	267.5		
14+00				380	38.3	F=0.3	135'		
				386	37.3	C=1.3	185		
				382	36.0	C=2.2	250		
				385	38.7	F=0.2	267.5		
14+50				385	38.4	C=0.1	135'		
				388	37.4	C=1.4	185'		
				378	36.1	C=1.7	250'		
				379	38.8	F=1.0	267.5		
15+00				381	38.5	F=0.4	135'		
				390	37.5	C=1.5	185'		
				371	36.2	C=1.7	250'		
				380	38.9	F=0.9	267.5		
15+50				385	38.6	F=0.1	135'		

76L-298 S & E #307—1-56

PLEASE RETURN TO
LOS ANGELES COUNTY ENGINEER
700 LOS ANGELES COUNTY ENGINEERING BLDG.

NOTE: ANY ADDITIONS OR CHANGES ON THIS SHEET MUST BE MADE OR CIRCLED IN RED INK, WITH DATE AND NAME OF PERSON MAKING CHANGE.

Do not extend notes this side of this line.

STATION	B. S.	H. I.	F. S.	ELEV.	FINISH GRADE	CUT OR FILL		
15+50				392	2337.6	C=1.6	185'	SET STK
				383	36.3	C=2.0	250'	
				381	39.0	F=0.9	267.5	
16+00				388	38.7	C=0.1	135	
				392	37.7	C=1.5	185	
				385	36.4	C=2.1	250	
				385	39.1	F=0.6	267.5	
16+50				390	38.8	C=1.2	135'	
				393	37.8	C=1.5	185'	
				385	36.5	C=2.0	250	
				386	39.2	F=0.6	267.5	
17+00				395	38.9	C=0.6	135'	
				393	37.9	C=1.4	185'	
				390	36.6	C=2.4	250'	
				392	39.3	F=0.1	267.5'	
17+50				394	39.0	C=0.4	135'	
				390	38.0	C=1.0	185'	
				391	36.7	C=2.4	250'	
				392	39.4	F=0.2	267.5'	
18+00				394	39.1	C=0.3	135'	
				394	38.1	C=1.3	185'	

Profile No. X-Sec. No.
Notes Red. Date
Notes Chkd. Date
Plotted Date
Checked Date
Job No. 7441.03 Division No.
Survey of WM. J. FOX AIRFIELD
Survey by PIERCE Notes J.C.P. Date
Map No. Indexed B. E. OTT Date
F. B. 2368 Pg. 241

76L-298 S & E #307—1-56

PLEASE RETURN TO
LOS ANGELES COUNTY ENGINEER
700 LOS ANGELES COUNTY ENGINEERING BLDG.

NOTE: ANY ADDITIONS OR CHANGES ON THIS SHEET MUST BE MADE OR CIRCLED IN RED INK, WITH DATE AND NAME OF PERSON MAKING CHANGE.

Do not extend notes this side of this line.

F. B. 2368 Pg. 242 Job No. 7441.03 Division No. Notes Red. Plotted Profile
Survey of WM. J. FOX AIRFIELD Date Date No.
Survey by PIERCE Notes J.C.P. Notes Chkd. Checked X-Sec.
Indexed Date Date Date No.

STATION	B. S.	H. I.	F. S.	ELEV.	FINISH GRADE	CUT OR FILL		
18+00				39.3	2336.8	C=2.5	250'	SET STK.
				39.2	39.5	F=0.3	267.5	
18+50				39.2	39.2	GR.	135'	
				39.6	38.2	C=1.4	185'	
				39.4	36.9	C=2.5	250'	
				39.5	39.6	F=0.1	267.5	
19+00				39.3	39.4	F=0.1	135'	
				39.7	38.4	C=1.3	185'	
				39.5	37.1	C=2.4	250'	
				39.3	39.8	F=0.5	267.5	
19+50				39.5	39.5	GR.	135'	
				39.9	38.5	C=1.4	185'	
				39.6	37.2	C=2.4	250'	
				39.9	39.9	F=0.5	267.5	
20+00				39.6	39.6	C=0.2	135'	
				39.9	38.6	C=1.3	185'	
				40.0	37.3	C=2.7	250'	
				40.0	40.0	GR.	267.5	
20+50				40.1	39.7	C=0.4	135	
				40.7	38.7	C=2.0	185'	
				40.1	37.4	C=2.7	250	

76L-298 S & E #307—1-56

PLEASE RETURN TO
LOS ANGELES COUNTY ENGINEER
700 LOS ANGELES COUNTY ENGINEERING BLDG.

NOTE: ANY ADDITIONS OR CHANGES ON THIS SHEET MUST BE MADE OR CIRCLED IN RED INK, WITH DATE AND NAME OF PERSON MAKING CHANGE.

Do not extend notes this side of this line.

STATION	B. S.	H. I.	F. S.	ELEV.	FINISH GRADE	CUT OR FILL	
20+50				400	2340.1	F=0.1	267.5
21+00				404	40.0	C=0.4	135'
				404	39.0	C=1.4	185'
				400	37.7	C=2.3	250'
				401	40.2	F=0.1	267.5
21+50				407	39.7	C=1.0	185
				402	38.4	C=1.8	250
				402	40.3	F=0.1	267.5
22 +00				404	40.4	GR.	185'
				405	39.1	C=1.4	250'
				408	40.4	C=0.4	267.5
BM AVA-4				2342.34			BM AVA-4 ELEV = 2342.394 PER. F.B. 1865-77 50TH ST. W. & AVE. F-8 40' N. OF E. 1/4 COR. SEC. 35 T.8N. R. 13W. A 2" I.P. & B.C. IN CONC. MKD. BM AVA-4

Profile Notes Red. ____ Plotted ____ Job No. 7441.03 Division No. ____ F. B. 2368 Pg. 243
No. ____ Date ____ Date ____ Survey of WM. J. FOX AIRFIELD
X-Sec. Notes Chkd. ____ Checked ____ Survey by PIERCE Notes J.C.P. Date ____
No. ____ Date ____ Date ____ Map No. ____ Indexed H. E. ON Date ____

Notes Ck'd by	Survey of Wm J. Fox AIRFIELD
Map No.	JN 7441.03 Tape 0170 Std 68 °F
Office Work	Surveyed by J.S. COATES
Checked	Notes J.S.C Date 8-25-58
Date	Indexed H. E. OTT JUN 1 9 1961

F. B. 2368 Pg. 245

J.N 7441.03

Wm J. FOX AIRFIELD

CONTROL PTS

FOR

CONTRUCTION

OF

RUNWAY & ADMINISTRATION AREA

COATES
BEERS
HUBBARD

PIERCE
MANDONCA
TALBORT
STROMBERG

Note: Any Additions or Changes on This Sheet Must be Made or Circled in Red Ink With Date and Name of Person Making Change.

Do not extend notes this side of this line.

RETURN TO
LOS ANGELES COUNTY ENGINEER
700 LOS ANGELES COUNTY ENGINEERING BLDG.

76F3095 CE #247—3-57

F.B. [illegible] Pg. 246

CONT. RT. SIDE PG 247

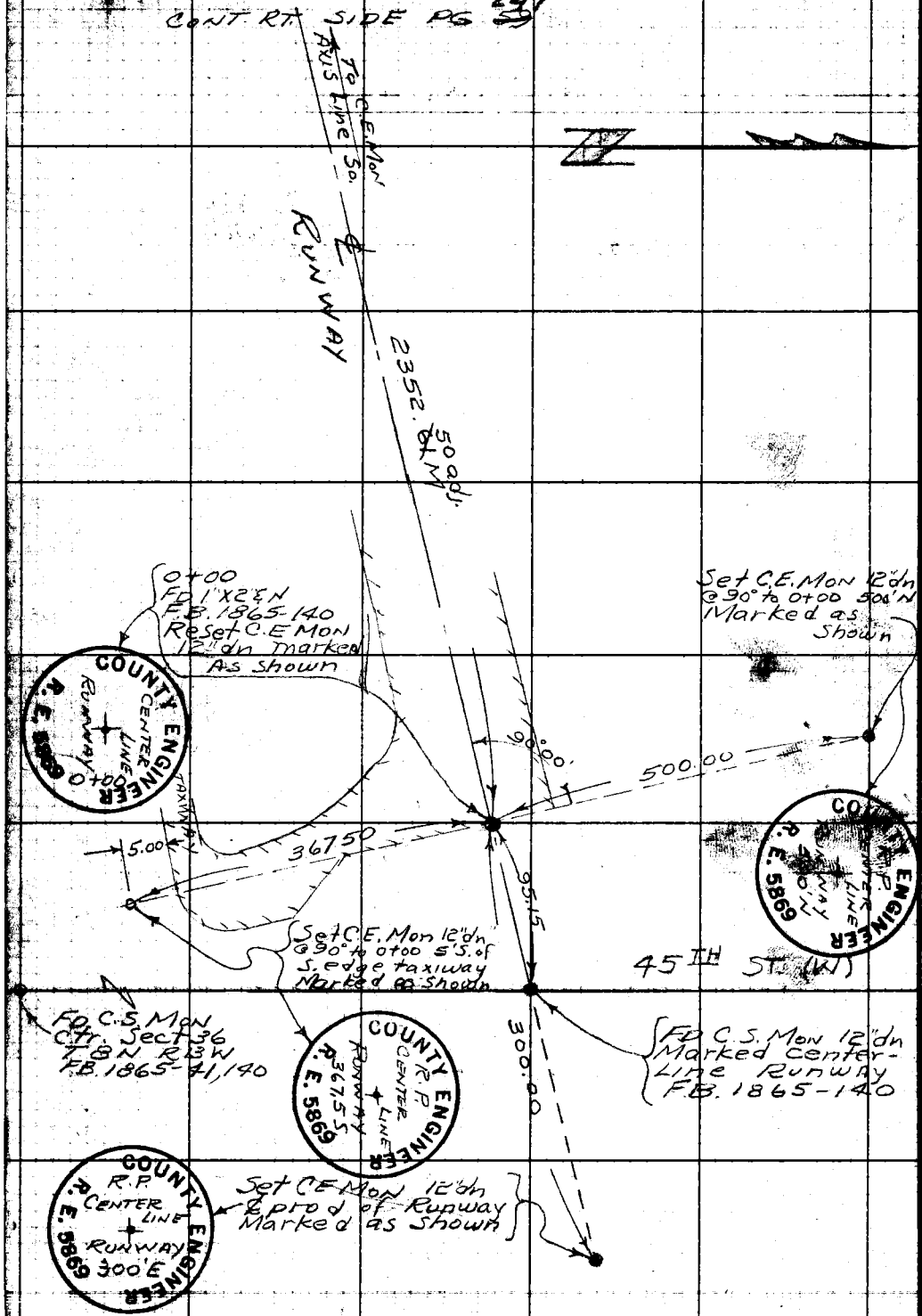

RETURN TO
LOS ANGELES COUNTY ENGINEER
700 LOS ANGELES COUNTY ENGINEERING BLDG.

Do not extend notes this side of this line.

Note: Any Additions or Changes on This Sheet Must be Made or Circled in Red Ink With Date and Name of Person Making Change.

Notes Ck'd by	Survey of Wm. J. Fox AIRFIELD
Map No.	JN 7441.03 Tape 0170 Std 68 °F
Office Work	Surveyed by J S COATES
Checked	Notes J.S.C. Date 8-25-58
Date	Indexed H. E. OTT

F. B. 1368 Pg. 247

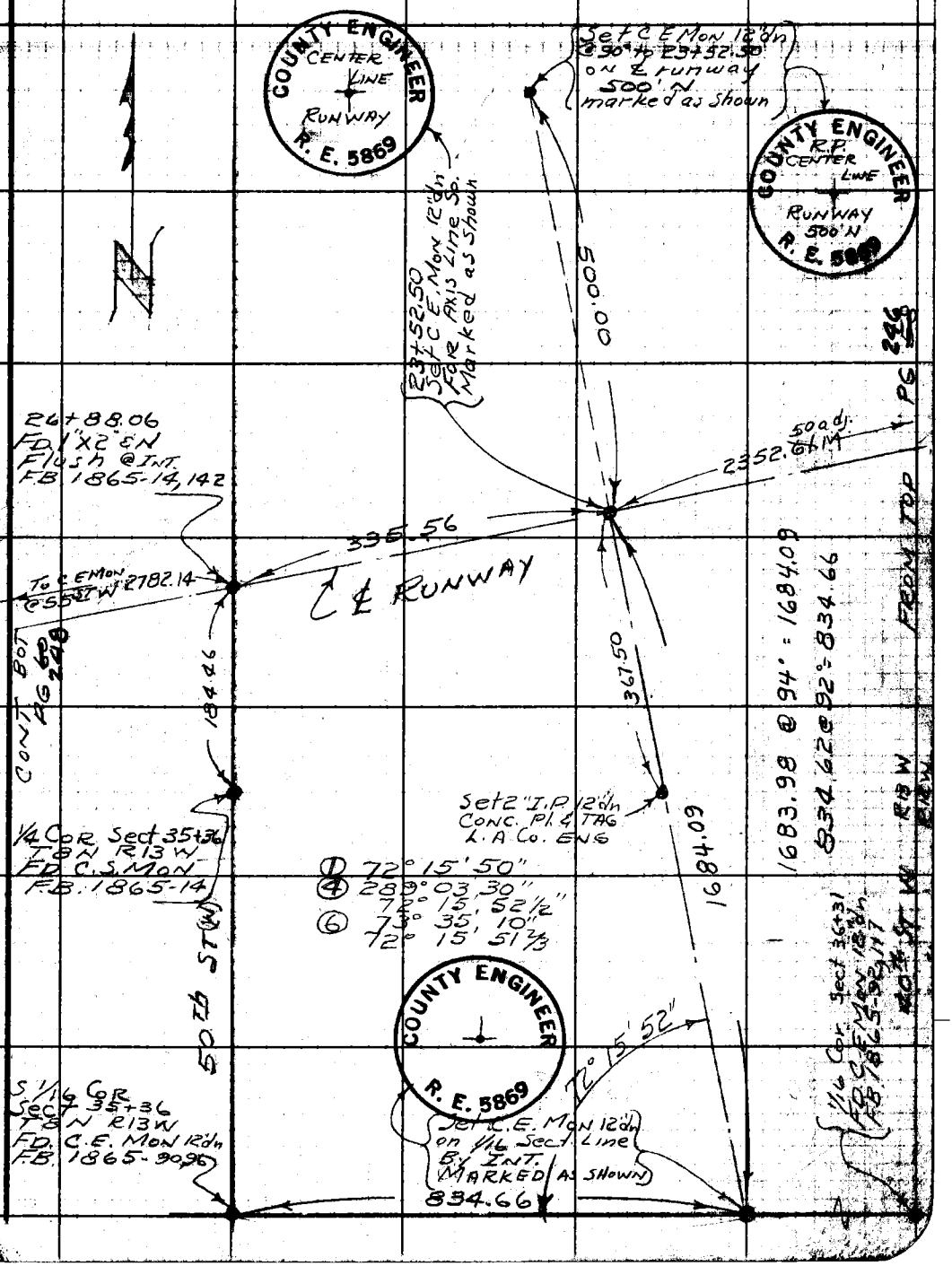

Note: Any Additions or Changes on This Sheet Must be Made or Circled in Red Ink With Date and Name of Person Making Change.

Do not extend notes this side of this line.

RETURN TO
LOS ANGELES COUNTY ENGINEER
700 LOS ANGELES COUNTY ENGINEERING BLDG.

76F3098 CE #247—3-57

RETURN TO
LOS ANGELES COUNTY ENGINEER
700 LOS ANGELES COUNTY ENGINEERING BLDG.

Note: Any Additions or Changes on This Sheet Must be Made or Circled in Red Ink With Date and Name of Person Making Change.

Do not extend notes this side of this line.

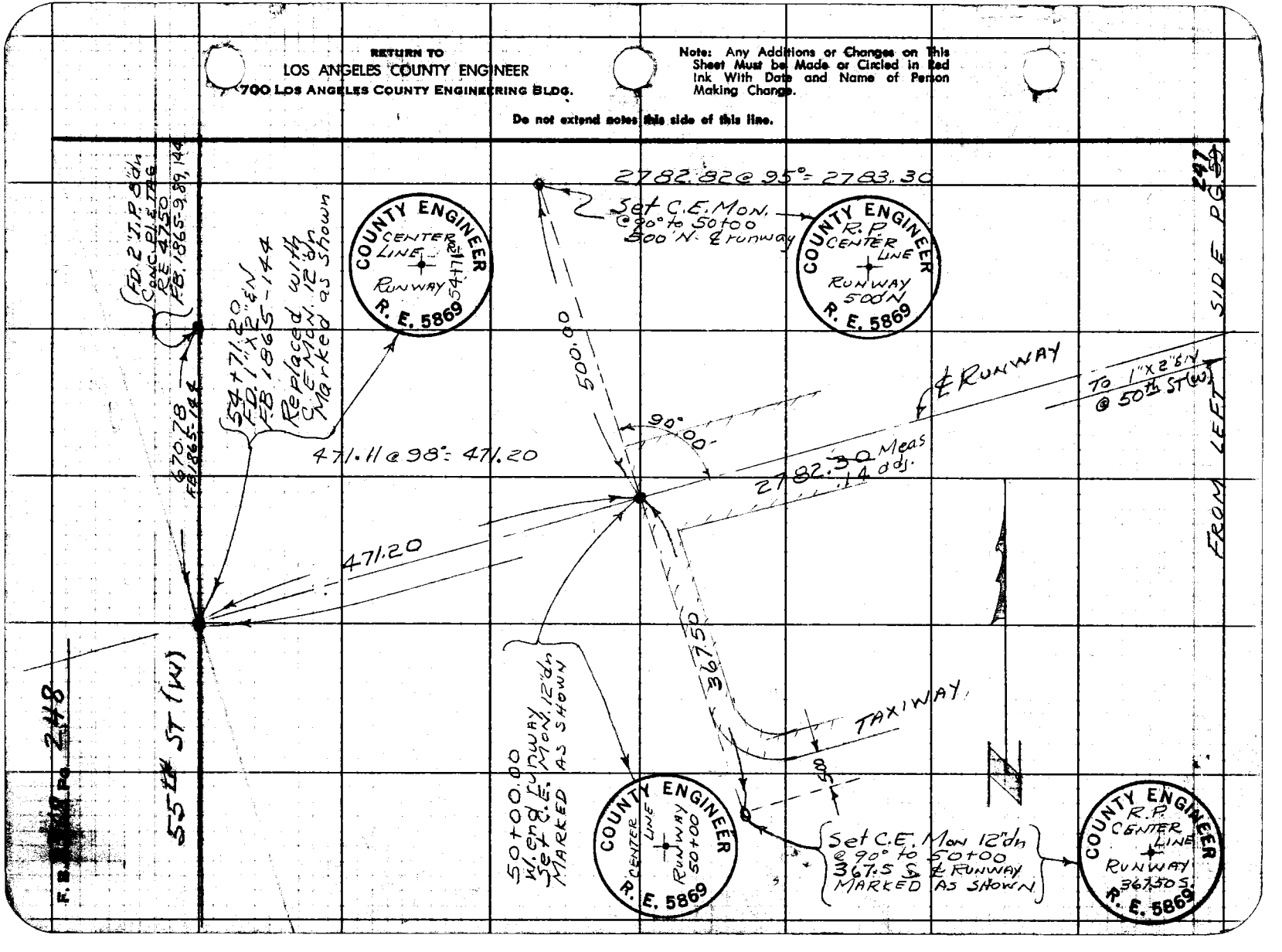

Notes Ck'd by	Survey of Wm J. Fox AIRFIELD
Map No.	JN 744103 Tape 151 Std 84 °F
Office Work	Surveyed by JSCoates
Checked	Notes JSC Date 10-21-58
Date	Indexed H. E. Ott

F. B. 2368 Pg. 249

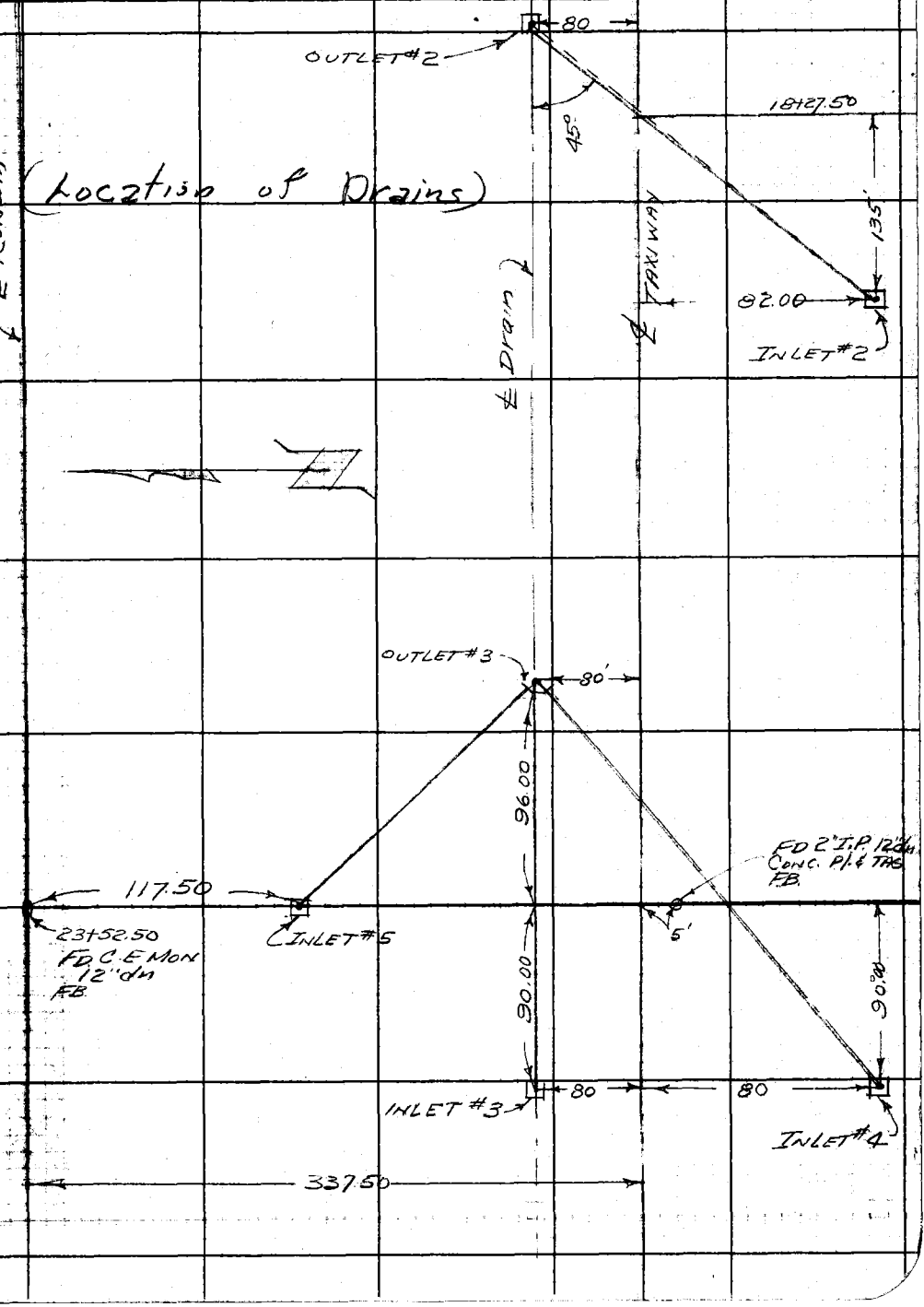

Note: Any Additions or Changes on This Sheet Must be Made or Circled in Red Ink With Date and Name of Person Making Change.

Do not extend notes this side of this line.

RETURN TO
LOS ANGELES COUNTY ENGINEER
700 Los Angeles County Engineering Bldg.

#247—3-57