Name Ck'd by
Map No.
Other Work
Checked
Reviewed

Survey of
JN Tape Std °F
Surveyed by
Notes Date
Indexed

F. B. Pg.

R. & H. Trail

J.N. 005464

Microfilmed Nov. '85

Notes Ck'd by	Survey of R. & H. Trail
Map No.	JN 0054.64 Tape 123 Std 84 °F
Office Work	Surveyed by English
Checked	Notes Ed. Date 2-59
Date	Indexed

F. B. 2372 Pg. 5

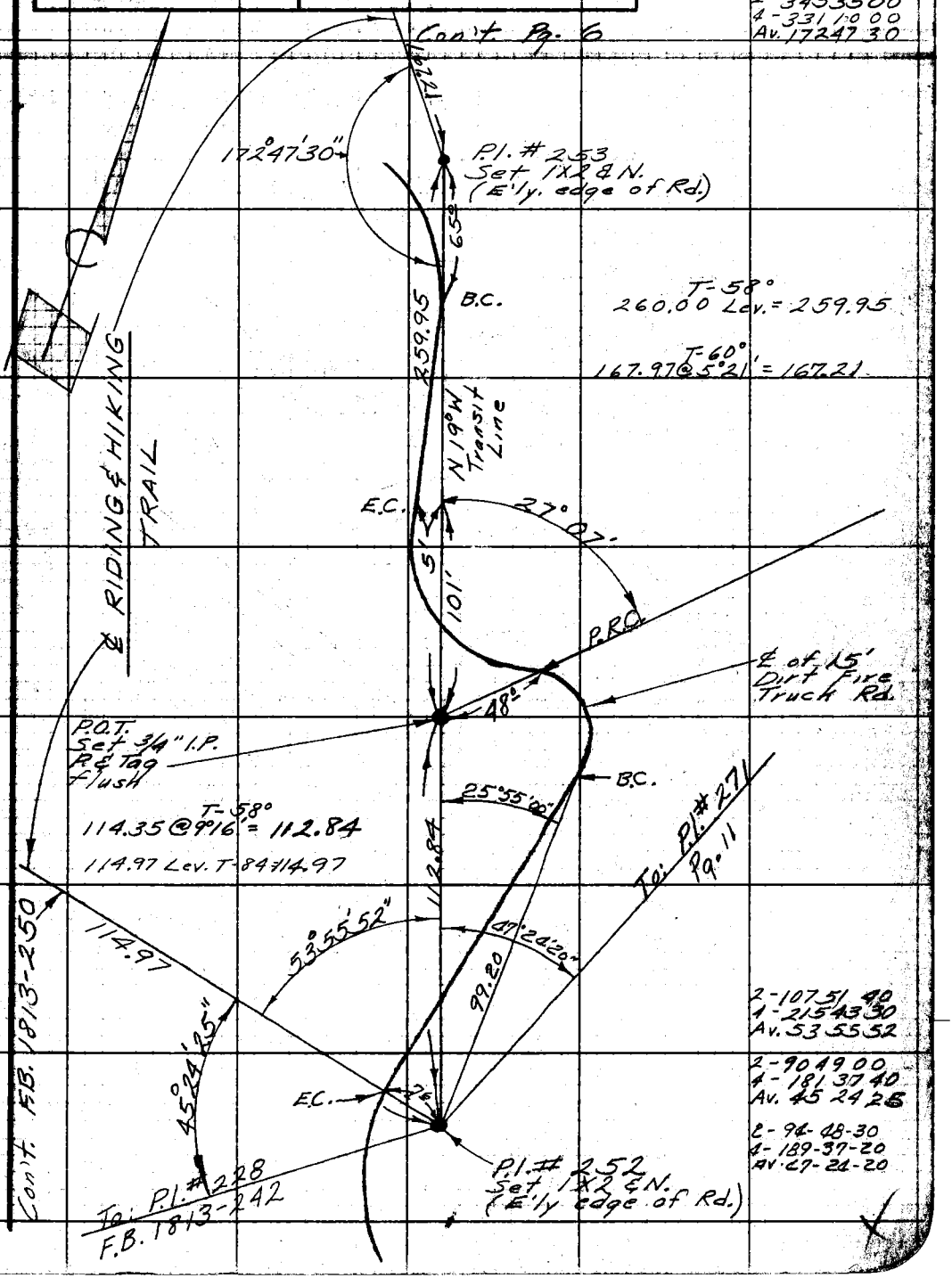

Notes: Any Additions or Changes on This Sheet Must be Made or Circled in Red Ink With Date and Name of Person Making Change.

Do not extend notes this side of this line.

RETURN TO
LOS ANGELES COUNTY ENGINEER
700 LOS ANGELES COUNTY ENGINEERING BLDG.

76F2098 CE #247 8-57

F. B. 2372 PG. 6

Con't. Pg. 7

Note: Set 1X2 N.s at all P.I.s

℄ RIDING & HIKING TRAIL

48.90

2 - 322 31 20
1 - 289 02 40
Av. 162 15 40

162° 15' 40"

2 - 303 54 40
1 - 247 49 40
Av. 151 57 25

P.I. # 256

151° 57' 25"

N 61° 00' E

26.63

T = 68°
48.91 Lgv = 48.90
48.96 Lgv. = 48.95
26.63 " = 26.63

P.I. # 254

48.95

P.I. # 255

66.00.00

2 - 132 00 00
1 - 264 00 00
Av. 66 00 00

12.191

Con't. Pg. 5

RETURN TO
LOS ANGELES COUNTY ENGINEER
900 Los Angeles County Engineering Bldg:

Do not extend notes this side of this line.

Note: Any Additions or Changes on This Sheet Must be Made or Circled in Red Ink With Date and Name of Person Making Change.

Notes Ck'd by	Survey of R.& H. Trail	F. B 2372 Pg. 7
Map No.	JN 0054.64 Tape 123 Std 84 °F	
Office Work	Surveyed by English	Note: Set 1x2 & N. at all P.I.s
Checked	Notes Ed. Date 2-59	
Date	Indexed	

Con't. Pg. 8

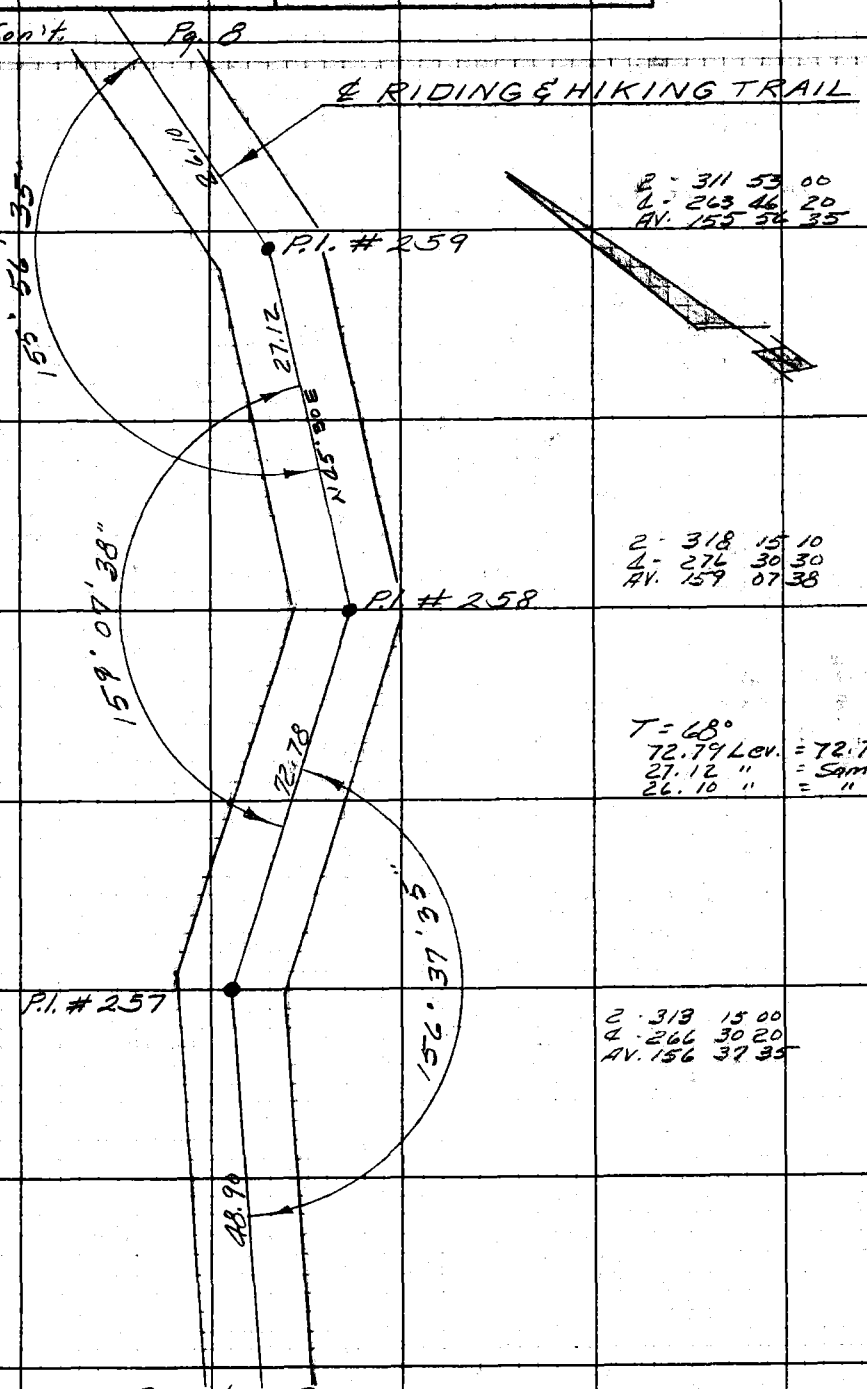

2 - 311 53 00
4 - 263 46 20
AV. 155 56 35

2 - 318 15 10
4 - 276 30 30
AV. 159 07 38

T = 68°
72.79 Lev. = 72.78
27.12 " = Same
26.10 " = "

2 - 313 15 00
4 - 266 30 20
AV. 156 37 35

Con't. Pg. 6

Note: Any Additions or Changes on This Sheet Must be Made or Circled in Red Ink With Date and Name of Person Making Change.

Do not extend notes this side of this line.

RETURN TO
LOS ANGELES COUNTY ENGINEER
700 LOS ANGELES COUNTY ENGINEERING BLDG.

76F3095 CE #247—3-57

F. B. 2372 PG. 8

Top of
Cont Pg 9

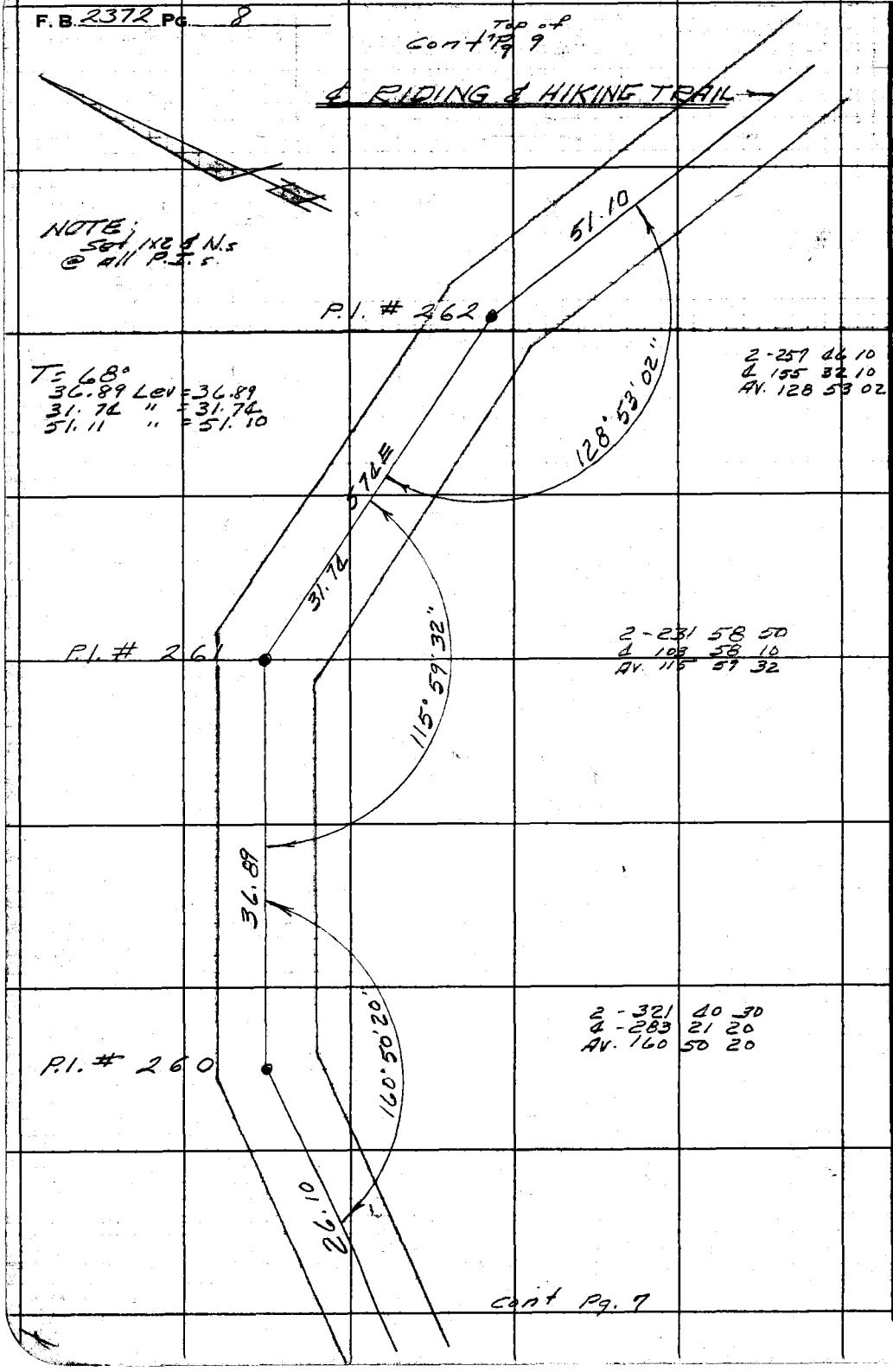

Cont Pg. 7

RETURN TO
LOS ANGELES COUNTY ENGINEER
700 LOS ANGELES COUNTY ENGINEERING BLDG.

Do not extend notes this side of this line.

Note: Any Additions or Changes on This Sheet Must be Made or Circled in Red Ink With Date and Name of Person Making Change.

260

Notes Ck'd by	Survey of R.& H. Trail	F. B. 2372 Pg. 9
Map No.	JN 0054.64 Tape 123 Std 84 °F	
Office Work	Surveyed by English	NOTE: Set 1x2 & N. @ All P.I.'s
Checked	Notes Ed. Date 2-59	
Date	Indexed	

Con't. Pg. 8

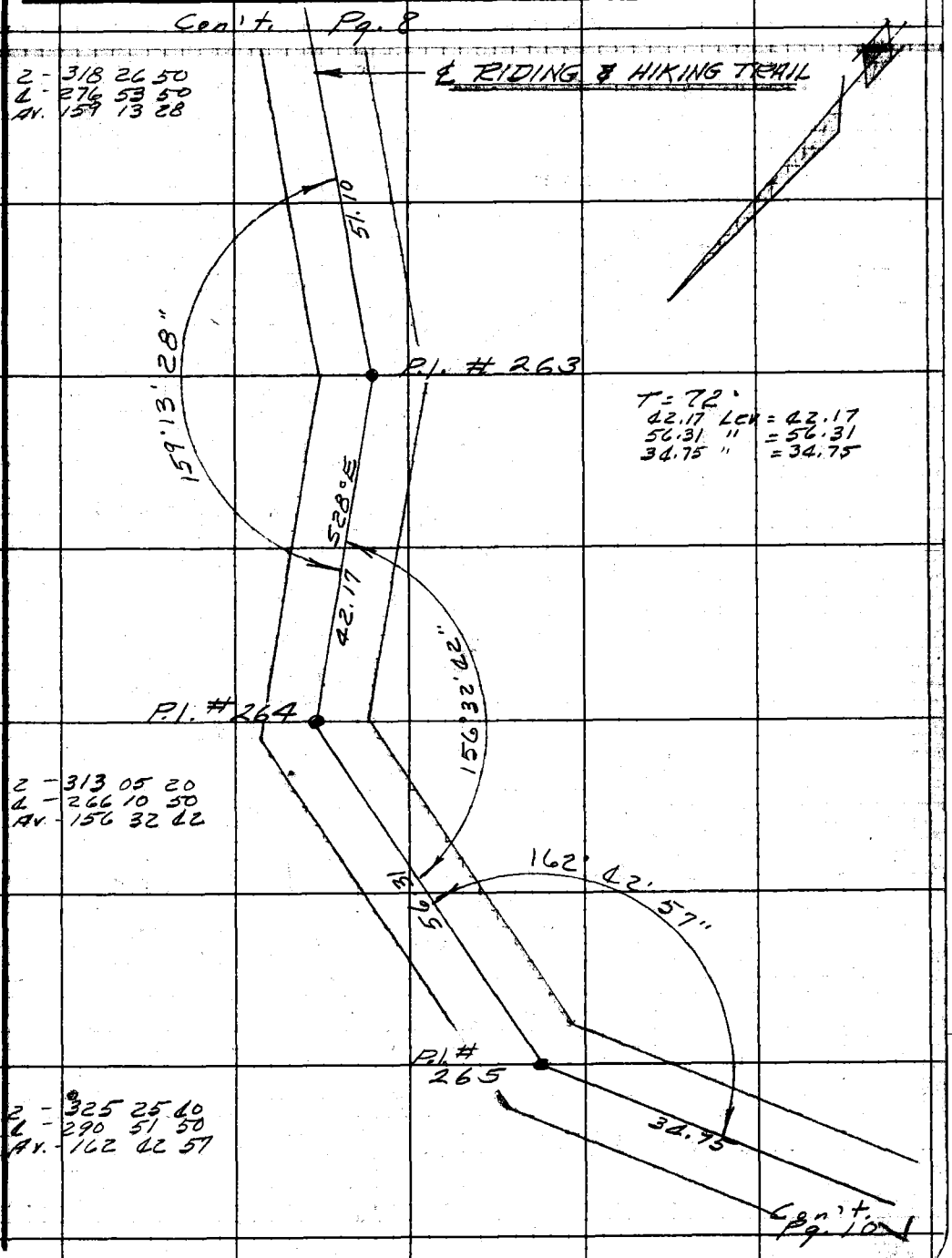

Con't. Pg. 10

Note: Any Additions or Changes on This Sheet Must be Made or Circled in Red Ink With Date and Name of Person Making Change.

Do not extend notes this side of this line.

RETURN TO
LOS ANGELES COUNTY ENGINEER
700 LOS ANGELES COUNTY ENGINEERING BLDG.

76 ... 3-57

F. B. 2372 Pg. 10

NOTE:
Set 1X2 ℄ Nis
C all P.L.s

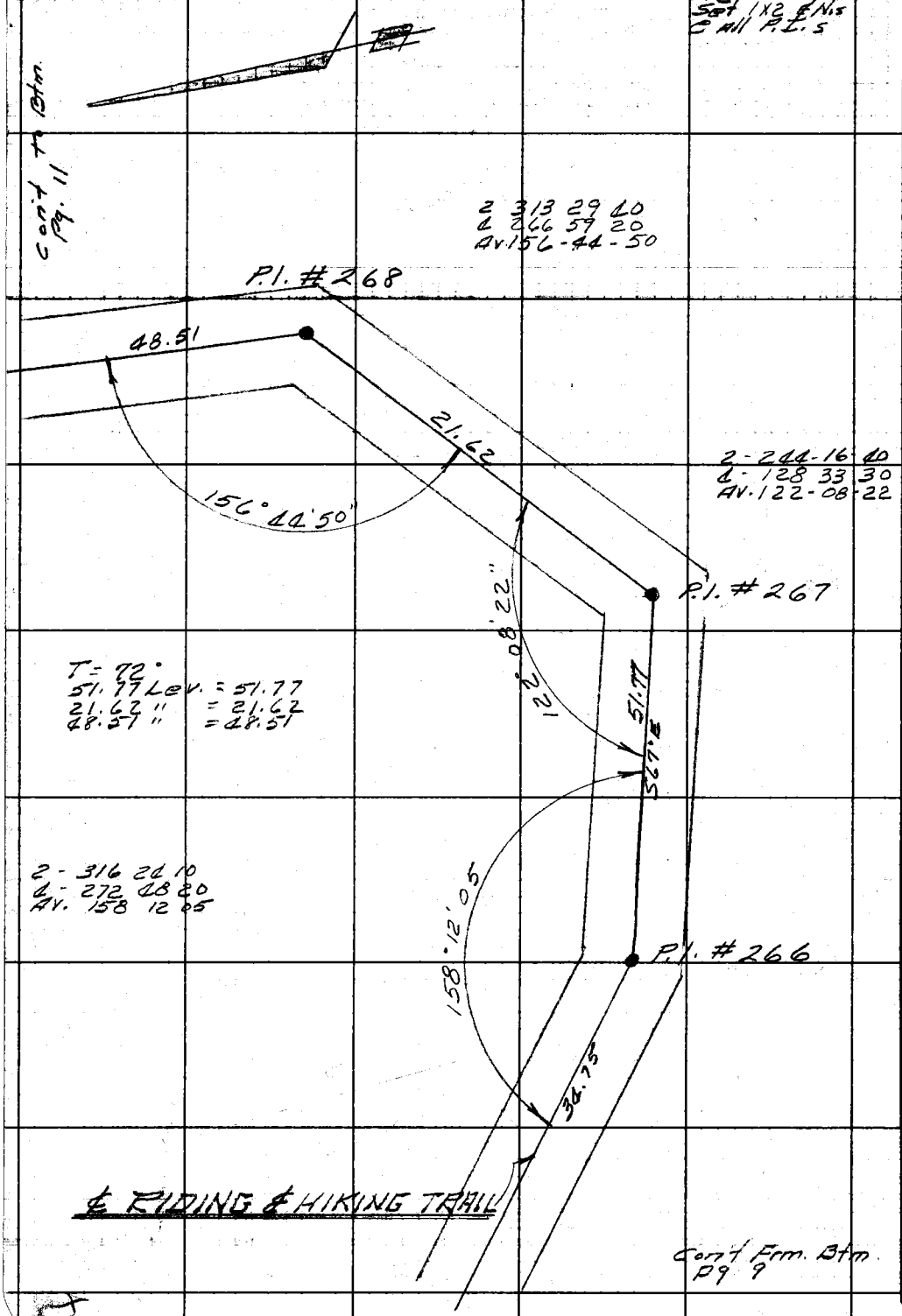

RETURN TO
LOS ANGELES COUNTY ENGINEER
700 LOS ANGELES COUNTY ENGINEERING BLDG.

Do not extend notes this side of this line.

Note: Any Additions or Changes on This Sheet Must be Made or Circled in Red Ink With Date and Name of Person Making Change.

Notes Ck'd by	Survey of R & H. Trail	F. B. 2372 Pg. 11
Map No.	JN 005464 Tape 123 Std 84 °F	NOTE: Set 1x2 & N.s @ All P.I.s
Office Work	Surveyed by English	
Checked	Notes Ed. Date 2-59	
Date	Indexed	

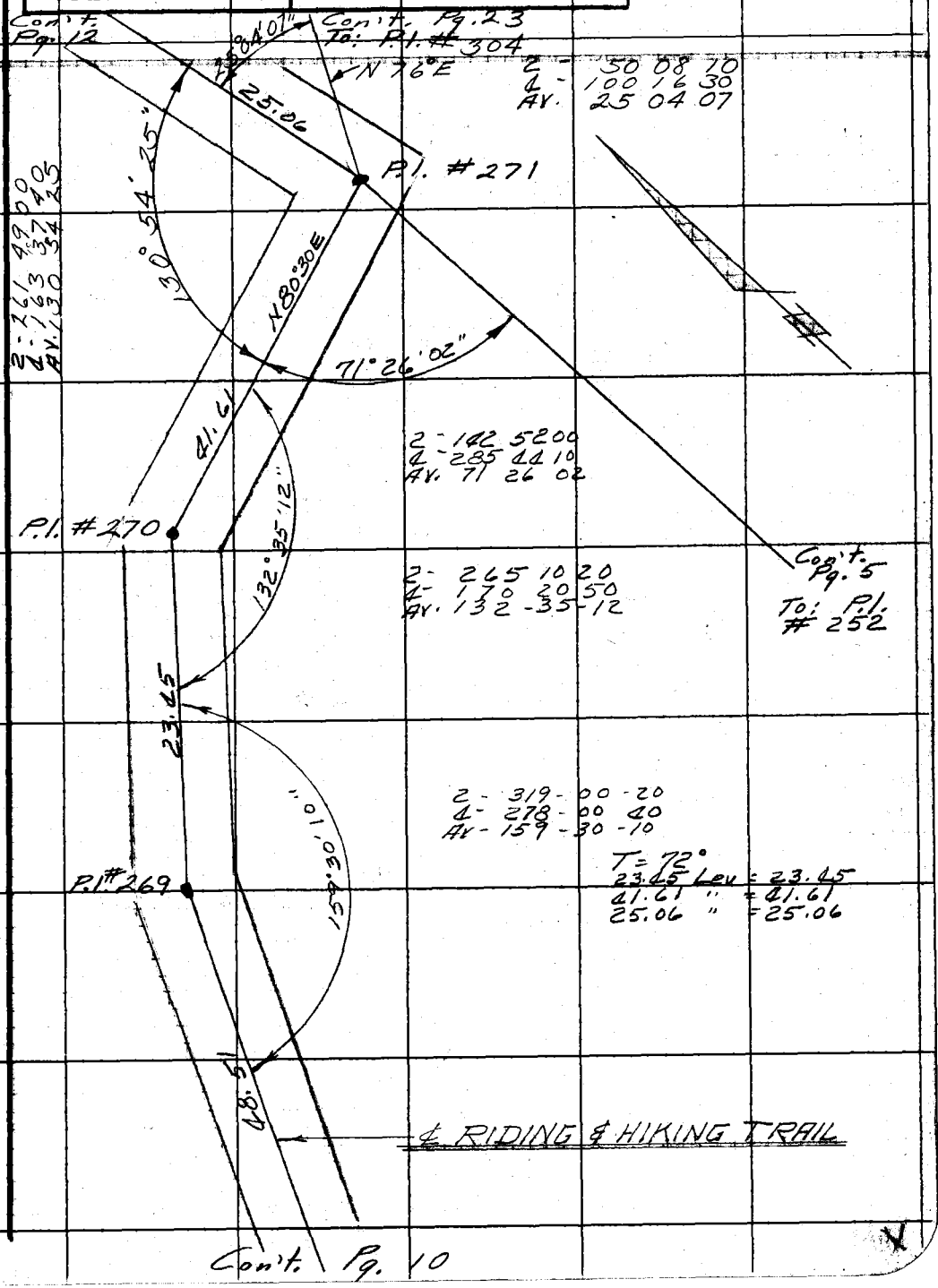

Note: Any Additions or Changes on This Sheet Must be Made or Circled in Red Ink With Date and Name of Person Making Change.

Do not extend notes this side of this line.

RETURN TO
LOS ANGELES COUNTY ENGINEER
700 LOS ANGELES COUNTY ENGINEERING BLDG.

76F309S CE #247—3-57

F. B. 2372 Pg. 12

Cont'd. Pg. 13

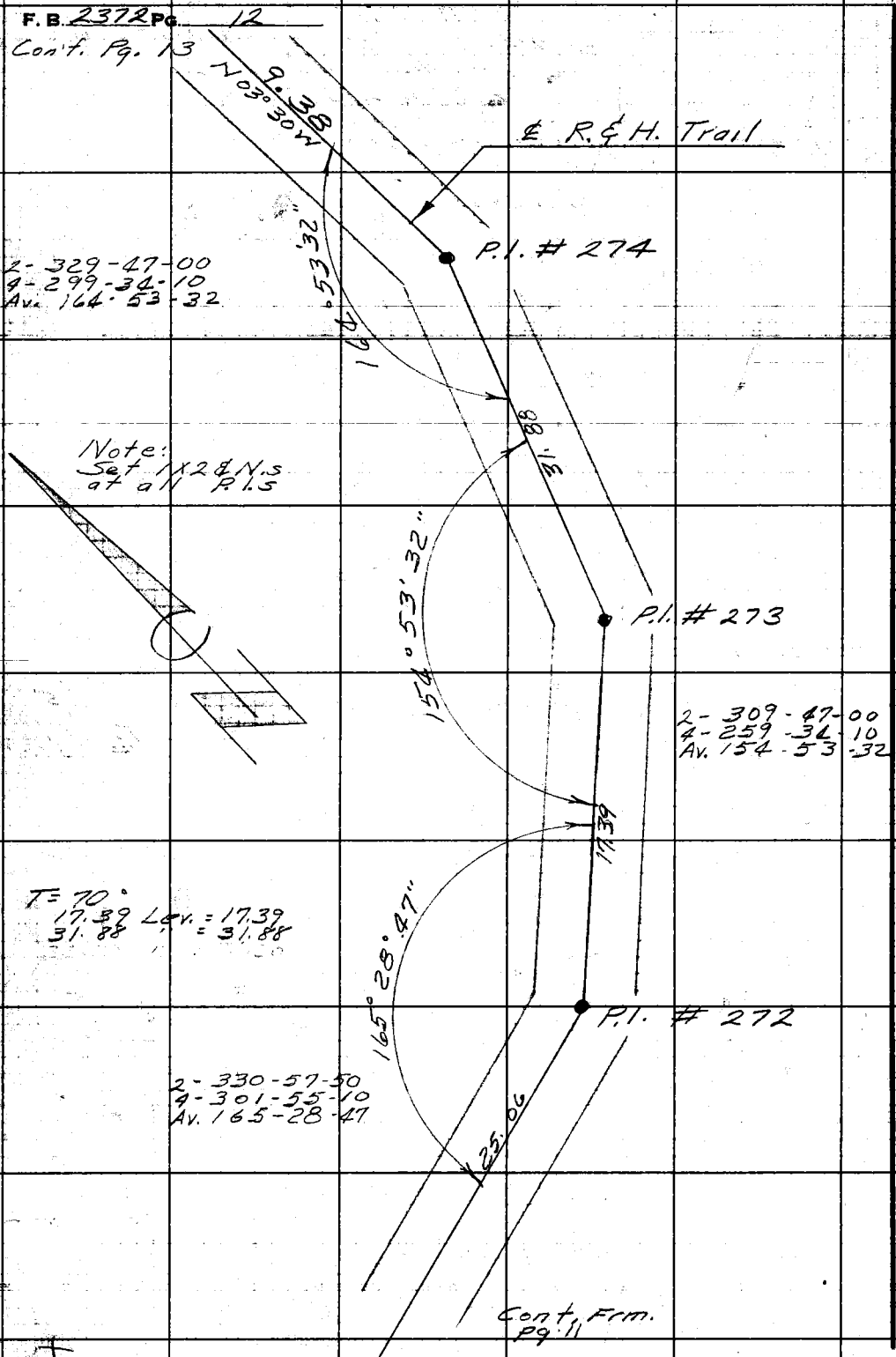

2 - 329 - 47 - 00
4 - 299 - 34 - 10
Av. 164 - 53 - 32

Note:
Set 1x2 & N.S. at all P.I.'s

2 - 309 - 47 - 00
4 - 259 - 36 - 10
Av. 154 - 53 - 32

T = 70°
17.39 Lav. = 17.39
31.88 " = 31.88

2 - 330 - 57 - 50
4 - 301 - 55 - 10
Av. 165 - 28 - 47

RETURN TO
LOS ANGELES COUNTY ENGINEER
900 Los Angeles County Engineering Bldg.

Do not extend noted this side of this line.

Note: Any Additions or Changes on This Sheet Must be Made or Circled in Red Ink With Date and Name of Person Making Change.

Notes Ck'd by	Survey of R.&H. Trail	F.B. 2372 Pg. 13
Map No.	IN 0054.64 Tape 123 Std 84 °F	
Office Work	Surveyed by English	
Checked	Notes Ed. Date 2-59	
Date	Indexed	

W.S. 144-017, B-2

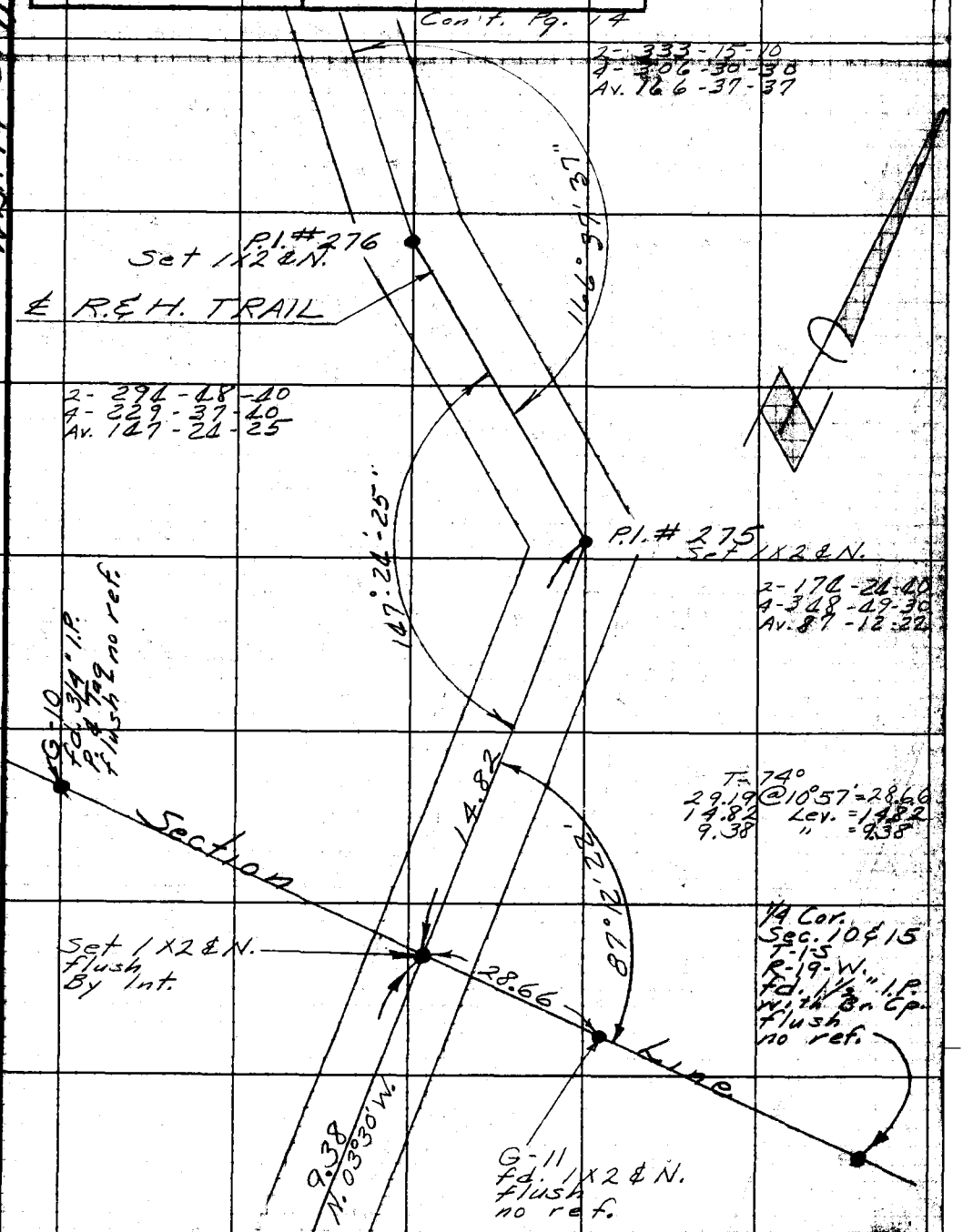

Note: Any Additions or Changes on This Sheet Must be Made or Circled in Red Ink With Date and Name of Person Making Change.

Do not extend notes this side of this line.

RETURN TO
LOS ANGELES COUNTY ENGINEER
700 LOS ANGELES COUNTY ENGINEERING BLDG.

76F3095 CE #247—3-57

F. B. 2372 Pg. 14

Note:
Set 1x2 N.S
at all P.I.s

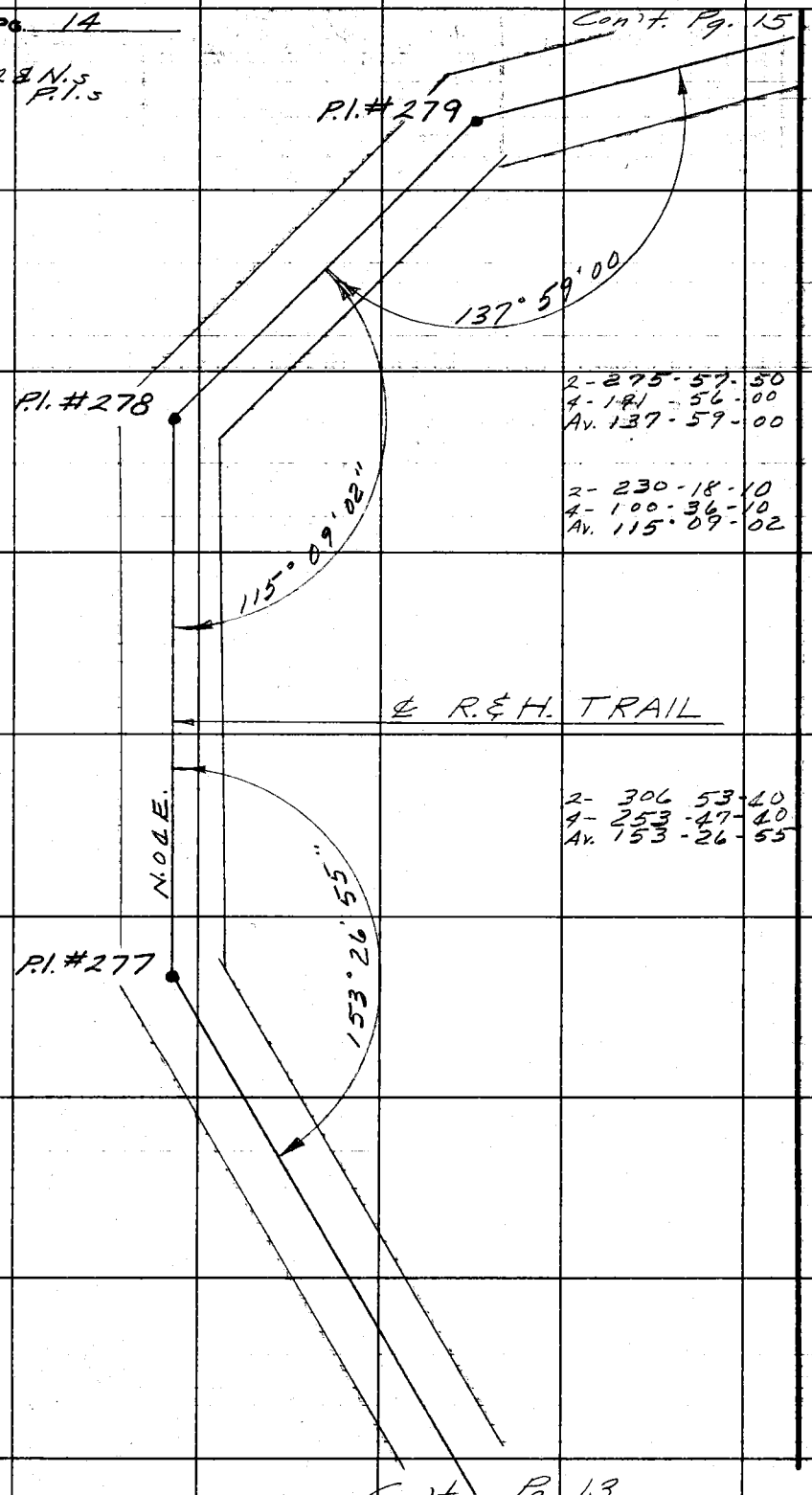

2 - 275 - 57 - 50
4 - 181 - 56 - 00
Av. 137 - 59 - 00

2 - 230 - 18 - 10
4 - 100 - 36 - 10
Av. 115 - 09 - 02

2 - 306 53 - 40
4 - 253 - 47 - 40
Av. 153 - 26 - 55

RETURN TO
LOS ANGELES COUNTY ENGINEER
700 Los Angeles County Engineering Bldg.

Do not extend notes this side of this line.

Note: Any Additions or Changes on This Sheet Must be Made or Circled in Red Ink With Date and Name of Person Making Change.

Notes Ck'd by	Survey of R.&H. Trail
Map No.	J.N. 00546 Tape 123 Std. 84 °F
Office Work	Surveyed by English
Checked	Notes Ed. Date 2-59
Date	Indexed

F. B. 2372 Pg. 15

Con't. Pg. 16

Note: Set 1x2 E.N.'s at all P.I.'s

152° 01' 10"

P.I. # 282
2-308-02-20
4-256-04-40
Av. 154-01-10

517° 30' E

P.I. # 281
2-236-22-10
4-112-44-30
Av. 118-11-05

118° 11' 05"

℄ R.&H. TRAIL

167° 42' 07"

P.I. # 280
2-335-24-10
4-310-48-30
Av. 167-42-07

Con't. Pg. 14

Note: Any Additions or Changes on This Sheet Must be Made or Circled in Red Ink With Date and Name of Person Making Change.

Do not extend notes this side of this line.

RETURN TO
LOS ANGELES COUNTY ENGINEER
700 LOS ANGELES COUNTY ENGINEERING BLDG.

78F3095 CE #247—3-57

F.B. 2372 Pg. 16

Con't. Pg. 17

Note:
Set 1x2 & N.s
at all P.I.s

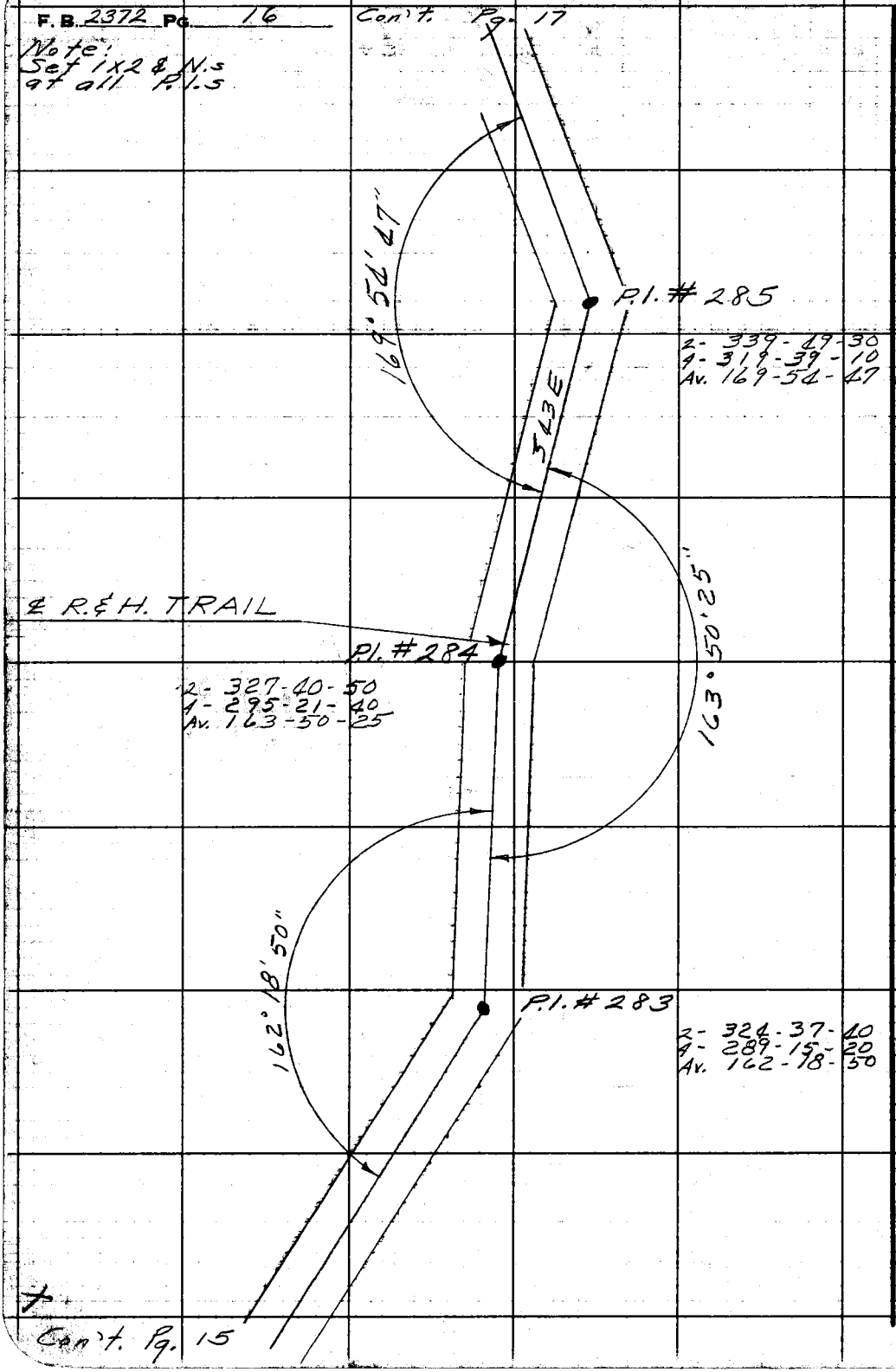

Con't. Pg. 15

RETURN TO
LOS ANGELES COUNTY ENGINEER
700 Los Angeles County Engineering Bldg.

Do not extend notes this side of this line.

Note: Any Additions or Changes on This Sheet Must be Made or Circled in Red Ink With Date and Name of Person Making Change.

283

Notes Ck'd by	Survey of R.&H. Trail
Map No.	JN 0054 KA Tape 123 Std 84 °F
Office Work	Surveyed by English
Checked	Notes Ed. Date 2-59
Date	Indexed

F. B. 2372 Pg. 17

Note: Set 1 x 2 E.N.s at all P.I.s

Cont. Pg. 18

P.I. #288

2-4-Av.

N 38° E.

P.I. #287

2-261-25-30
1-142-50-50
Av. 130-42-42

℄ R.&H. TRAIL

130° 42' 42"

142° 15' 42"

P.I. #286

2-284-31-40
1-209-02-50
Av. 142-15-42

Cont. Pg. 16

Note: Any Additions or Changes on This Sheet Must be Made or Circled in Red Ink With Date and Name of Person Making Change.

Do not extend notes this side of this line.

RETURN TO
LOS ANGELES COUNTY ENGINEER
700 LOS ANGELES COUNTY ENGINEERING BLDG.

787308 CE #347—3-57

F.B. 2372 Pg. 18

Con't. Pg. 19

Note:
Set 1x2 @ N.S
at all P.I.'s

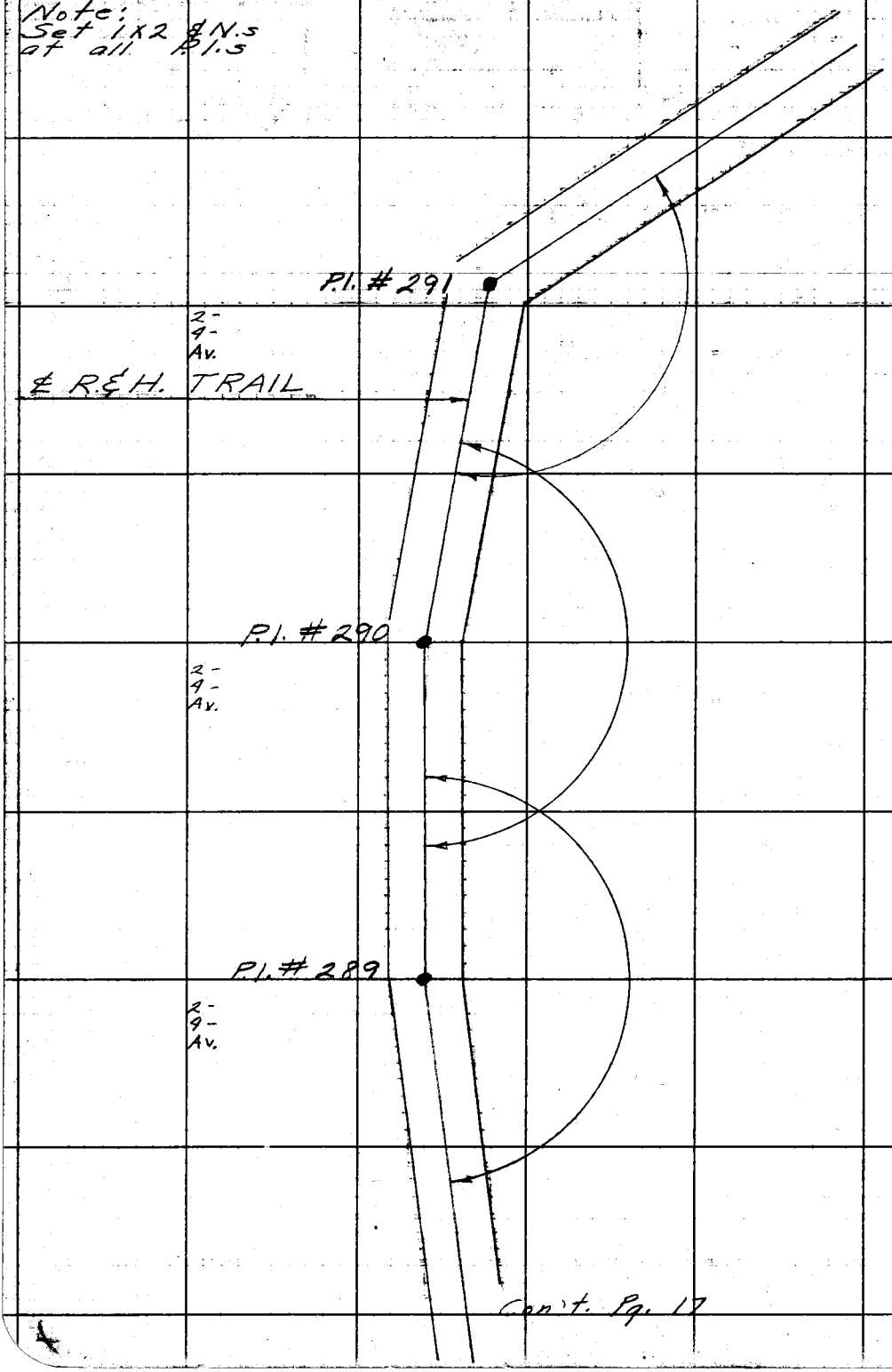

Con't. Pg. 17

RETURN TO
LOS ANGELES COUNTY ENGINEER
900 Los Angeles County Engineering Bldg.

Do not extend notes this side of this line.

Note: Any Additions or Changes on This Sheet Must be Made or Circled in Red Ink With Date and Name of Person Making Change.

289

Notes Ck'd by	Survey of R. & H. Trail
Map No.	Tape 100 Sht 84 of
Office Work	Surveyed by English
Checked	Notes E.J. Date 6-59
Date	Indexed

F. B. 2372 Pg. 19

Con't. Pg. 20

Note: 132 N's at all P.I.'s

P.I. #294

2-4-Av.

P.I. #293

2-4-Av.

℄ R. & H. TRAIL

P.I. #292

2-4-Av.

(Con't. Pg. 18

Note: Any Additions or Changes on This Sheet Must be Made or Circled in Red Ink With Date and Name of Person Making Change.

Do not extend notes this side of this line.

RETURN TO LOS ANGELES COUNTY ENGINEER 900 LOS ANGELES COUNTY ENGINEERING BLDG.

76308 CE #247 7-53

F. B. 2372 PG. 20

Note:
Set 1x2 & N.S
at all P.I.s

Con't Pg. 21

P.I. #297

2-
4-
Av.

℄ R.&H. TRAIL

P.I. #296

2-
1-
Av.

P.I. #295

2-
1-
Av.

Con't. Pg. 19

RETURN TO
LOS ANGELES COUNTY ENGINEER
700 Los Angeles County Engineering Bldg.

Do not extend notes this side of this line.

Note: Any Additions or Changes on This Sheet Must be Made or Circled in Red Ink With Date and Name of Person Making Changes.

Notes Ck'd by
Map No.
Office Work
Checked
Date

Survey of R. & H. Trail
JN 0059.64 Tape 123 Std 84 °F
Surveyed by English
Notes Ed. Date 6-59
Indexed

F. B. 2372 PG. 21

Notg: Set 1X2 @ N.S. at all P.I.s

Con't. Pg. 22

2-9-Av.

P.I. # 300

P.I. # 299

2-9-Av.

℄ R. & H. TRAIL

P.I. # 298

2-1-Av.

Con't. Pg. 20

Note: Any Additions or Changes on This Sheet Must Be Made or Circled in Red Ink With Date and Name of Person Making Change.

Do not extend notes this side of this line.

RETURN TO
LOS ANGELES COUNTY ENGINEER
900 LOS ANGELES COUNTY ENGINEERING BLDG.

769098 CE #247—7-58

F. B. 2372 PG. 22

Con't. Pg. 23

Note: Set 1X2 & N.s at all P.l.s

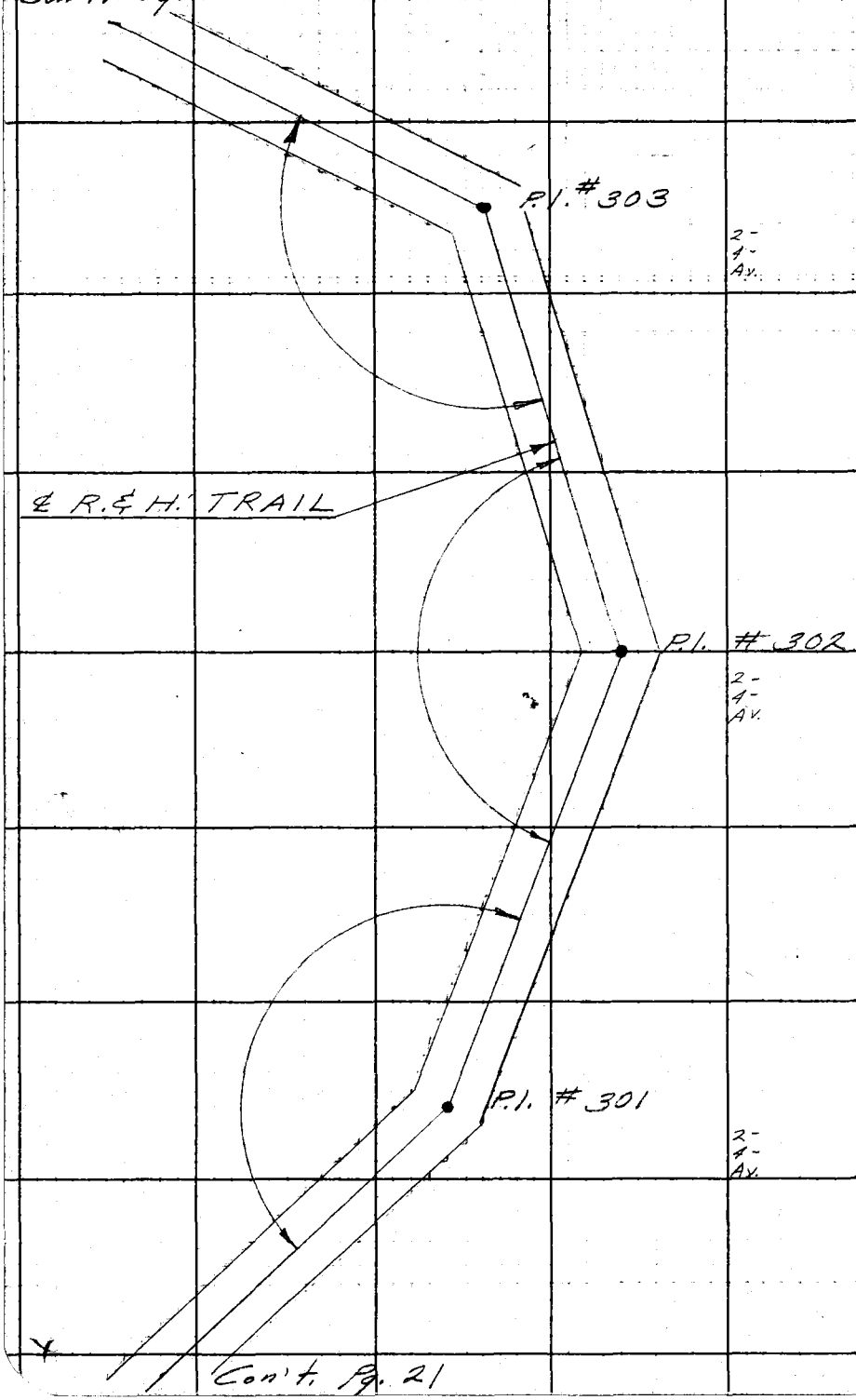

Con't. Pg. 21

RETURN TO
LOS ANGELES COUNTY ENGINEER
700 LOS ANGELES COUNTY ENGINEERING BLDG.

Do not extend notes this side of this line.

Note: Any Additions or Changes on This Sheet Must be Made or Circled in Red Ink With Date and Name of Person Making Change.

Notes Ck'd by	Survey of R. & H. Trail	F. B. 2372 Pg. 23
Map No.	JN 0054.64 Tape 123 Std 84 °F	Note: Set 1X2 & N.s at all P.l.s
Office Work	Surveyed by English	
Checked	Notes Ed. Date 6-59	
Date	Indexed	

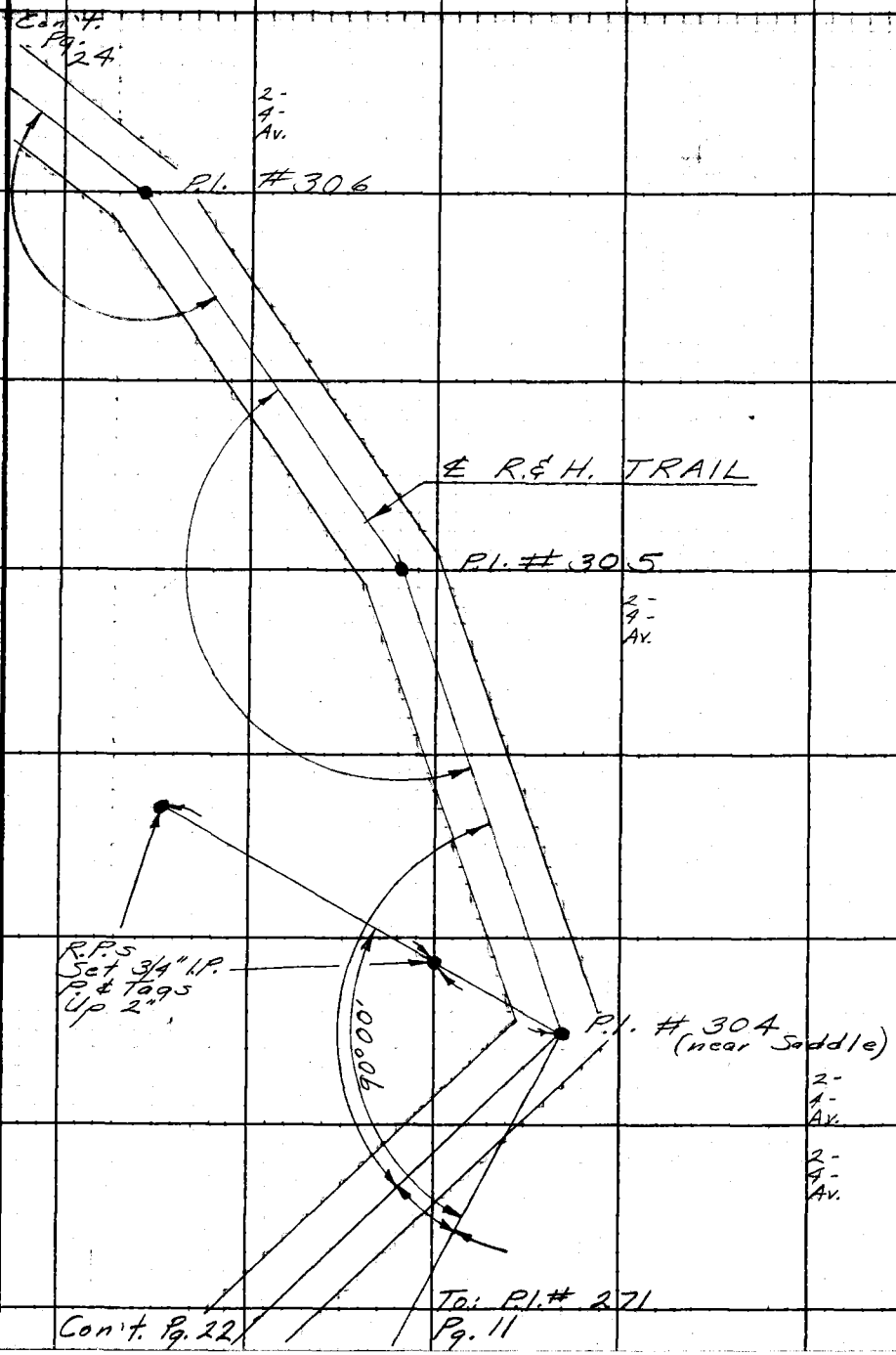

Note; Any Additions or Changes on This Sheet Must be Made or Circled in Red. Ink With Date and Name of Person Making Change.

Do not extend notes this side of this line.

RETURN TO
LOS ANGELES COUNTY ENGINEER
100 LOS ANGELES COUNTY ENGINEERING BLDG.

763098 CE #247—7-53

Notes Ck'd by
Map No.
Office Work
Checked
Date

Survey of R. & H. Trail
JN 005964 Tape 133 Std 84 °F.
Surveyed by English
Notes Ed. Date 6-17-54
Indexed

F. B. 2372 Pg.

Note: Any Additions or Changes on This Sheet Must be Made or Circled in Red Ink With Date and Name of Person Making Change.

Do not extend notes this side of this line.

RETURN TO
LOS ANGELES COUNTY ENGINEER
700 Los Angeles County Engineering Bldg.

76F309 CE #247—3-57

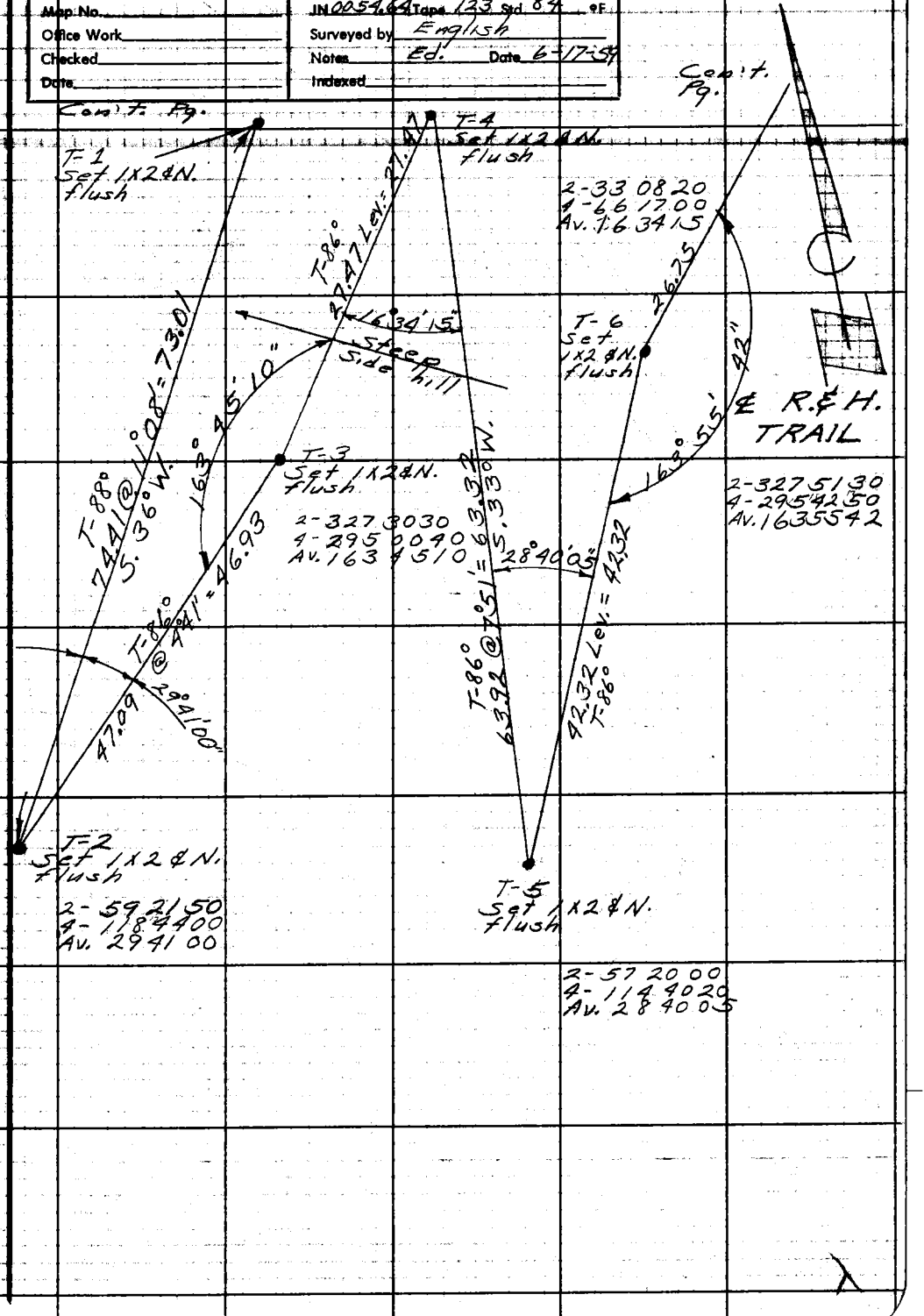

F.B. 2372 Pg.

℄ R.&H. TRAIL

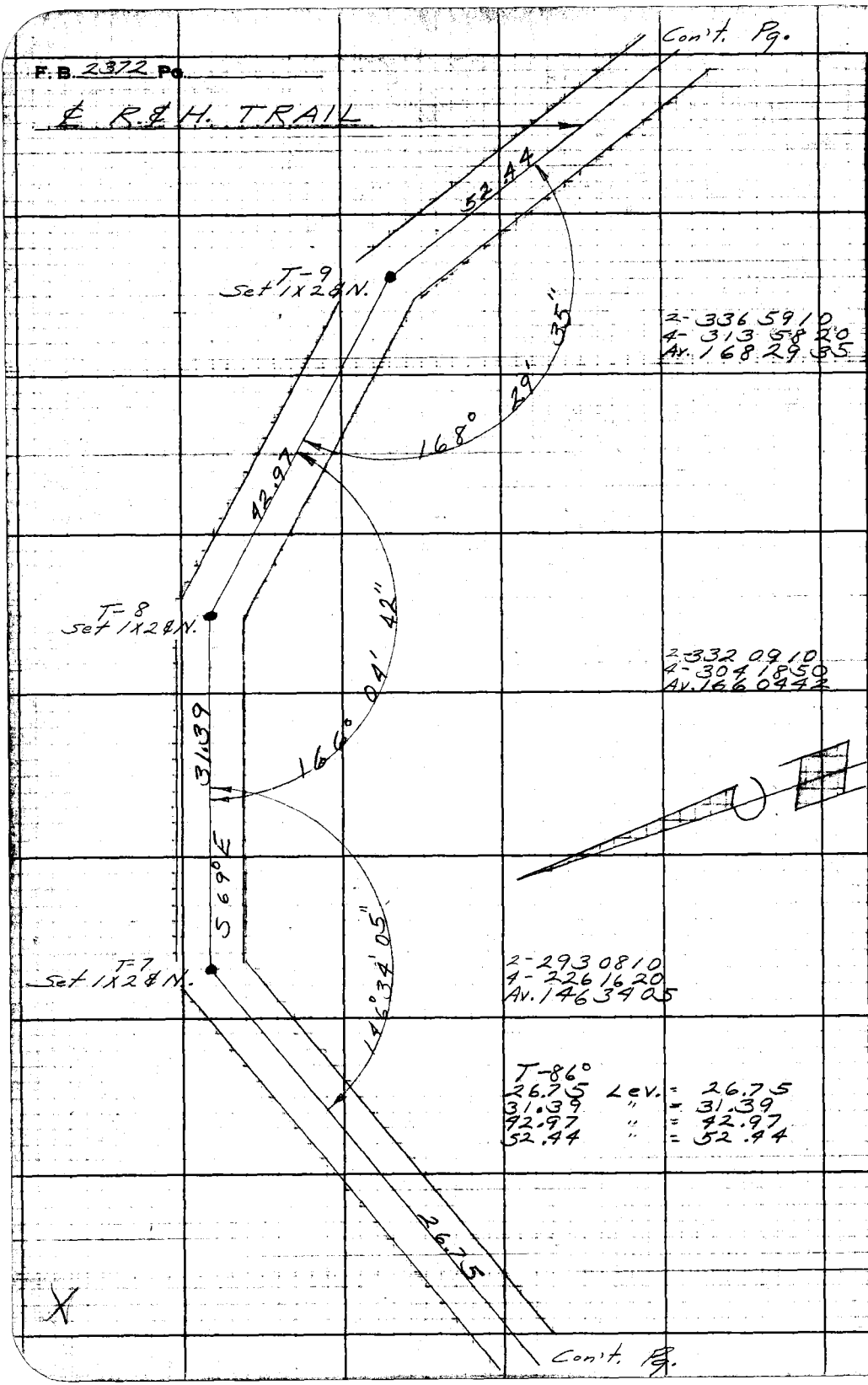

RETURN TO
LOS ANGELES COUNTY ENGINEER
700 LOS ANGELES COUNTY ENGINEERING BLDG.

Do not extend notes this side of this line.

Note: Any Additions or Changes on This Sheet Must be Made or Circled in Red Ink With Date and Name of Person Making Change.

Notes Ck'd by
Map No.
Office Work
Checked
Date

Survey of R.B.H. Trail
JN 0054.64 Tape 123 Std 84 °F
Surveyed by English
Notes Ed. Date 6-17-59
Indexed

F. B. 2372 Pg.

Cont. Pg.

52.44

T-10
Set 1X2#N.
Flush

Note: Any Additions or Changes on This Sheet Must Be Made or Circled In Red Ink With Date and Name of Person Making Change.

Do not extend notes this side of this line.

RETURN TO
LOS ANGELES COUNTY ENGINEER
700 Los Angeles County Engineering Bldg.

7675095 CE #847—3-57

Notes Ck'd by M. DEL REAL
Map No. B-5589
Office Work
Checked
Date

Survey of L.A.C. - S.B.C. BDRY. F. B. 271 PG. 35
JN 0038.28 Tape Std °F
Surveyed by F.E. Brooks
Notes F.E.B. Date Oct 72
Indexed T. M. PALMERI FEB 15 1973

JN 0038.28

LOS ANGELES COUNTY
SAN BERNARDINO COUNTY

BOUNDARY

From Corner Mon - S.S. 1 - S.A.C. 7
To Corner Mon. Sta 18 - S.S. 8

Pg 35-104

Pgs 39 To 42 Reestablishment of S.S. 10 Sta. # 15
Pgs 43 To 45 Reestablishment of S.S. 9 Sta # 16

Brook, F.E.
Guizado, G.O.
Goble, A.L.
Miyahira, T.
Smith, R.D.
Bankson, L.

Note: Any Additions or Changes on this Sheet Must be Made or Circled in Red Ink With Date and Name of Person Making Change.

PLEASE RETURN TO
COUNTY OF LOS ANGELES
DEPARTMENT OF COUNTY ENGINEER
403 LOS ANGELES COUNTY ENGINEERING BLDG.

Do not extend this line.

76F309S CE#310 3-69

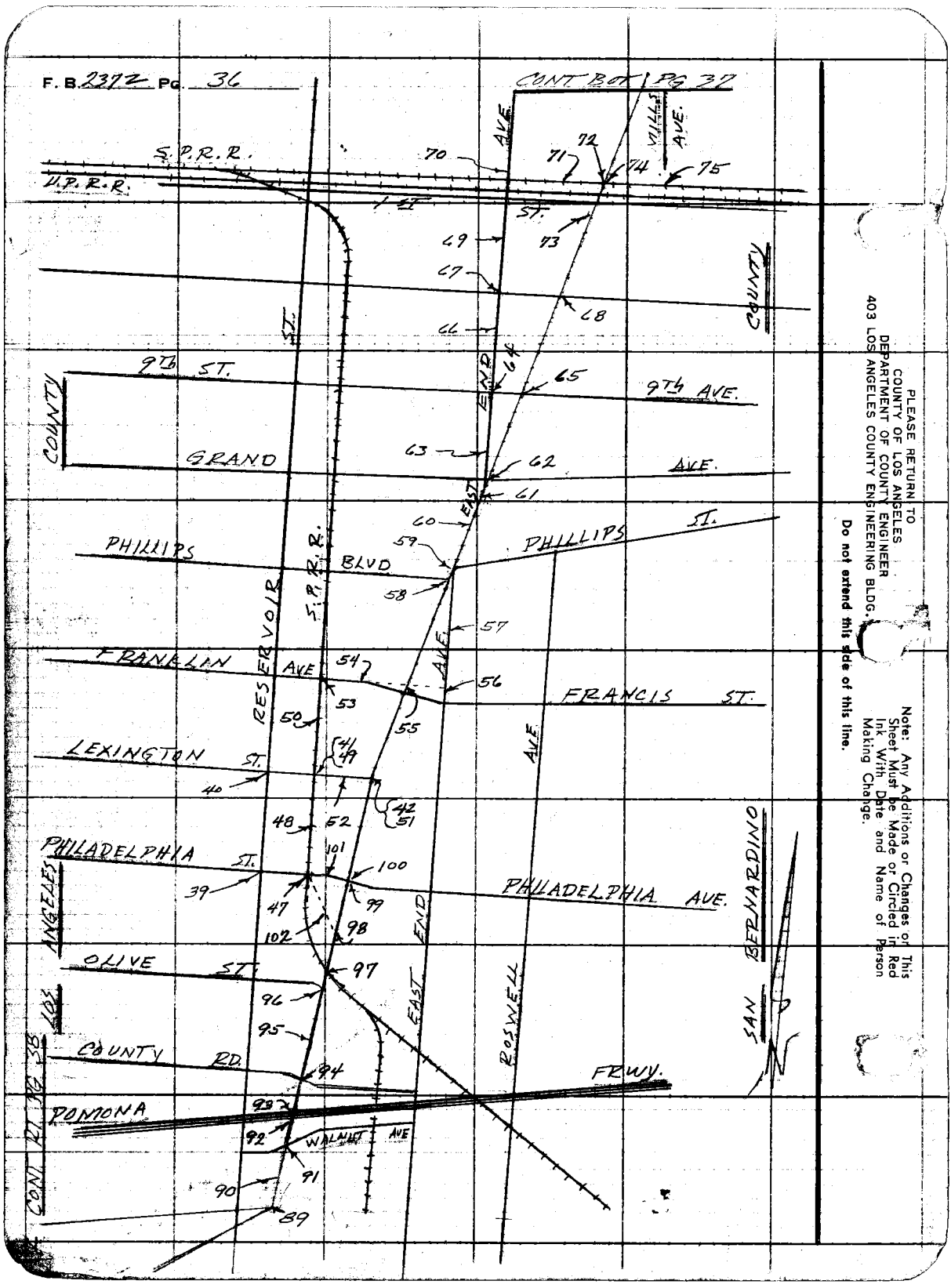

PLEASE RETURN TO
COUNTY OF LOS ANGELES
DEPARTMENT OF COUNTY ENGINEER
403 LOS ANGELES COUNTY ENGINEERING BLDG.

Do not extend this side of this line.

Note: Any Additions or Changes on This Sheet Must be Made or Circled in Red Ink With Date and Name of Person Making Change.

Notes Ck'd by M. DEL REAL	Survey of L.A.Co. - S.B.Co. Bdry
Map No. B-5369	JN 0038.28 Tape ____ Std ____ °F
Office Work ____	Surveyed by F.E. Brooks
Checked ____	Notes F.E.B. Date Nov 72
Date ____	Indexed T. M. PALMER FEB 15 1973

F. B. 2342 PG. 37

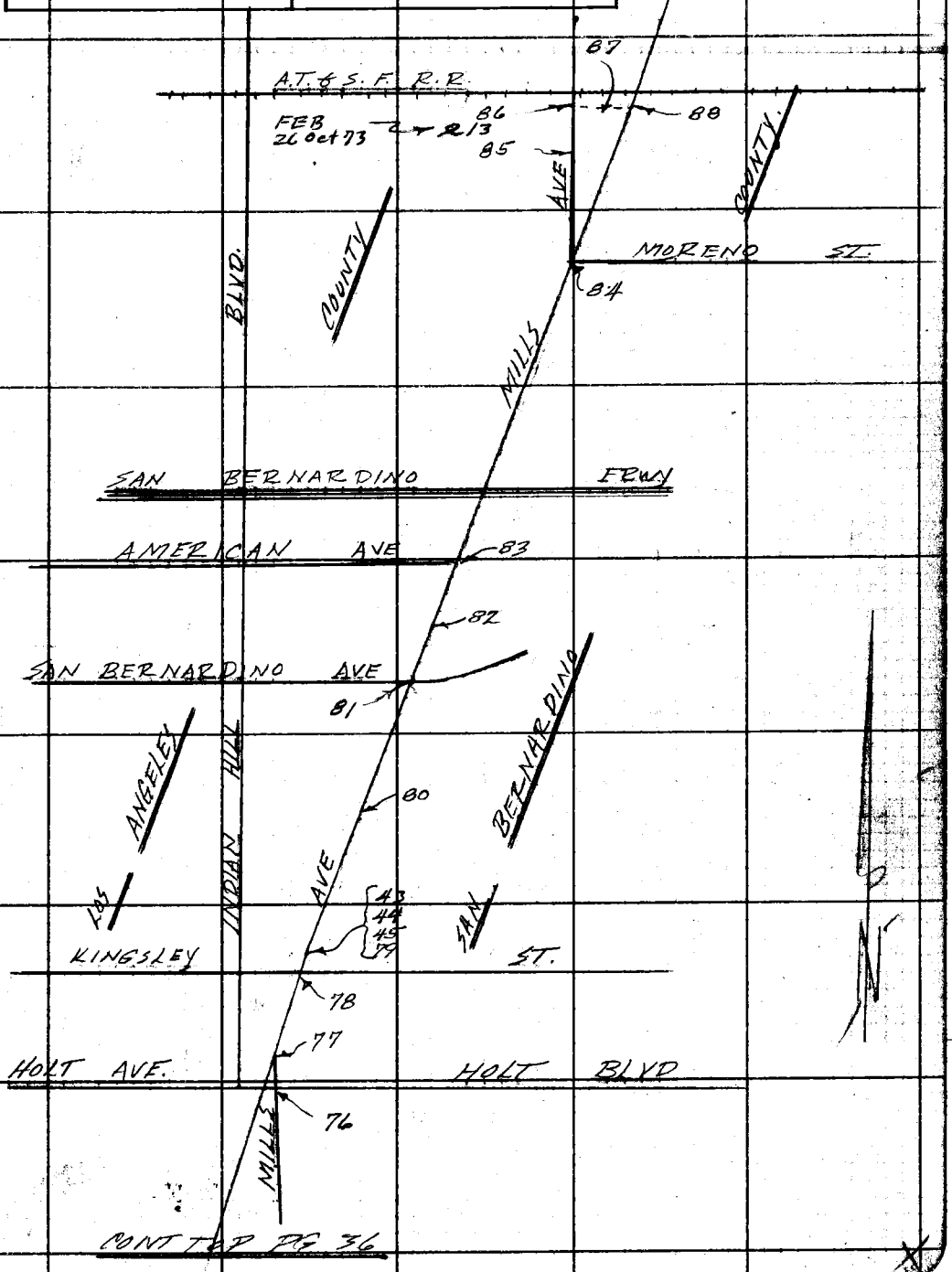

CONT TOP PG 36

Note: Any Additions or Changes on This Sheet Must be Made or Circled in Red Ink With Date and Name of Person Making Change.

Do not extend this side of this line.

PLEASE RETURN TO
COUNTY OF LOS ANGELES
DEPARTMENT OF COUNTY ENGINEER
403 LOS ANGELES COUNTY ENGINEERING BLDG.

76F309S CE#310 3-69

PLEASE RETURN TO
COUNTY OF LOS ANGELES
DEPARTMENT OF COUNTY ENGINEER
403 LOS ANGELES COUNTY ENGINEERING BLDG.

Note: Any Additions or Changes on This Sheet Must be Made or Circled in Red Ink With Date and Name of Person Making Change.

Do not extend this side of this line.

CONT. IT PG 36

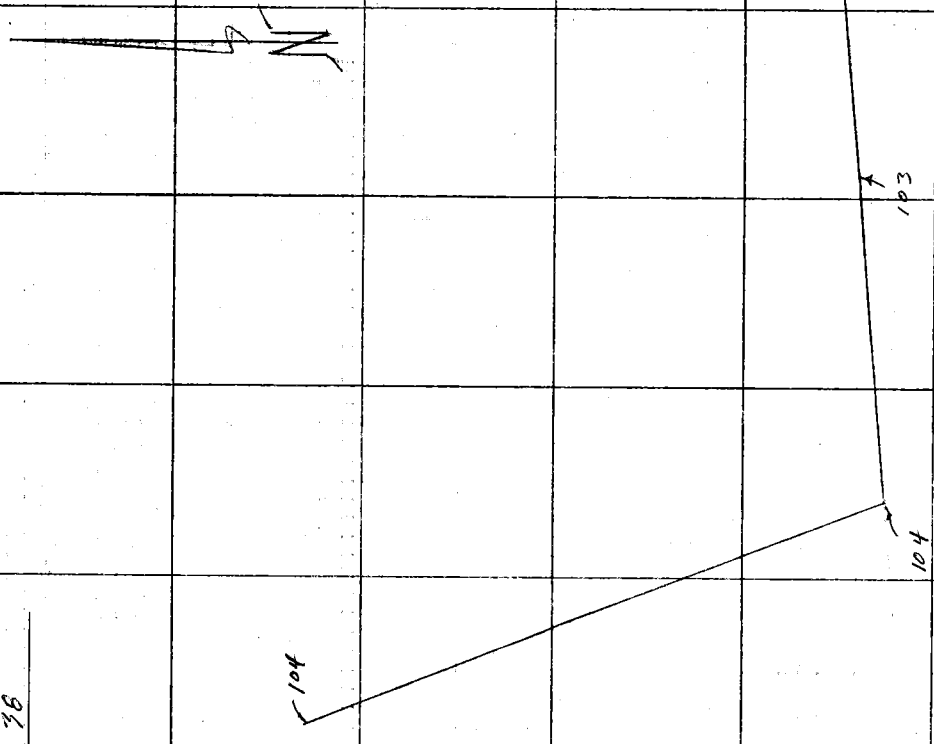

F. B. 2272 Pg. 36

Notes Ck'd by M. DEL REAL
Map No. B-5989
Office Work
Checked
Date

Survey of L.A.Co.-S.B.Co. Bdry
JN 078.28 Tape 0178 Std 68 °F
Surveyed by FEBrooks
Notes FEB Date 22 Nov 72
Indexed E. M. PALMER FEB 15 1973

F. B. 334 Pg. 39

W.S.49, C-5

CONT BOT Pg 40

Note: Any Additions or Changes on This Sheet Must be Made or Circled in Red Ink With Date and Name of Person Making Change.

Do not extend this side of this line.

PLEASE RETURN TO
COUNTY OF LOS ANGELES
DEPARTMENT OF COUNTY ENGINEER
403 LOS ANGELES COUNTY ENGINEERING BLDG.

Fd PK Spk in Lead
Ref. City of Pomona
Bk 16-57

℄ per City of Pomona

ST.

Fd RR Spk Flush & Ref.
City of Pomona
Bk 16-57

79.77

79.49

PHILADELPHIA

ST.

64.10

81.54

RESERVOIR

Fd L&T's Ref.
City of Pomona
Bk 16-57

76F309S CE#310 3-69

PLEASE RETURN TO
COUNTY OF LOS ANGELES
DEPARTMENT OF COUNTY ENGINEER
403 LOS ANGELES COUNTY ENGINEERING BLDG.

Note: Any Additions or Changes on This Sheet Must be Made or Circled in Red Ink With Date and Name of Person Making Change.

Do not extend this side of this line.

WS. 49, C-5

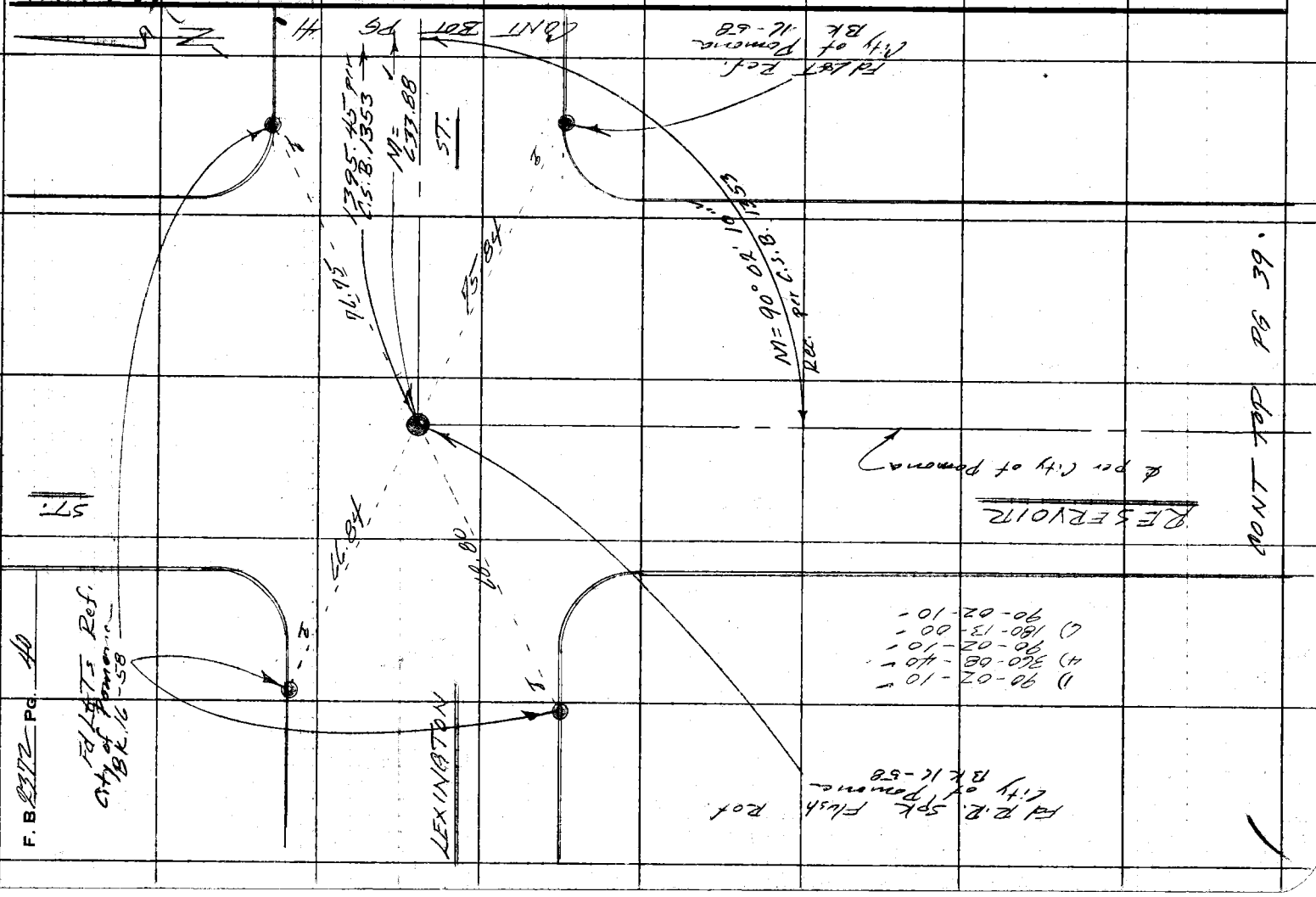

RD

Notes Ck'd by M. DEL REAL	Survey of LA Co.-S.B. Co. BDRY
Map No. B-5389	JN 0038.25 Tape 0179 Std 65 °F
Office Work	Surveyed by FEB rocks
Checked	Notes FEB Date 22 Nov 72
Date	Indexed M. PALMERI FEB 15 1973

F. B. 2372 PG. 41

W.S. 49, C-5

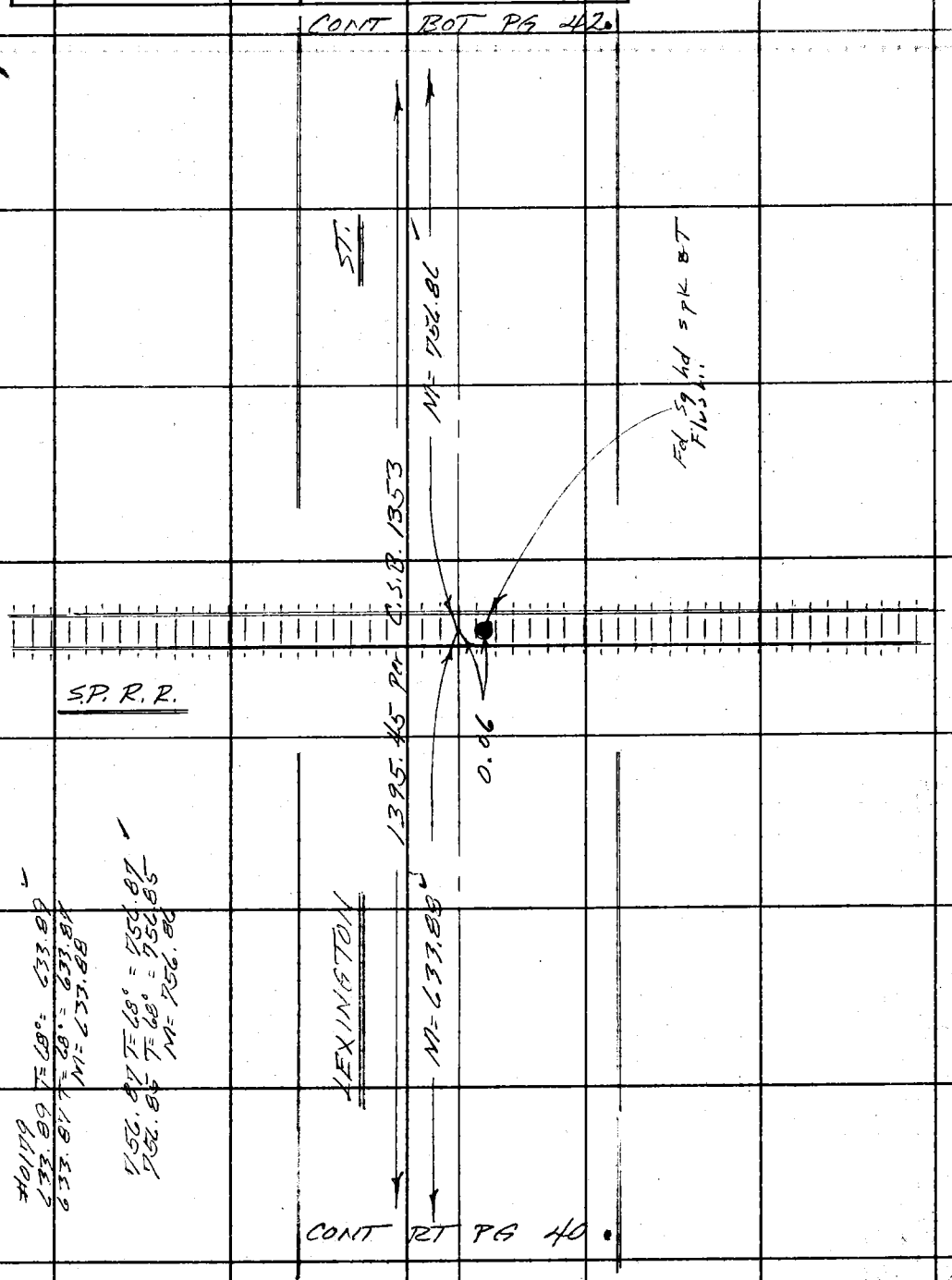

Note: Any Additions or Changes on This Sheet Must be Made or Circled in Red Ink With Date and Name of Person Making Change.

Do not extend this side of this line.

PLEASE RETURN TO
COUNTY OF LOS ANGELES
DEPARTMENT OF COUNTY ENGINEER
403 LOS ANGELES COUNTY ENGINEERING BLDG.

76F309S CE#310 3-69

R8

See Pg. 51

F. B. 2372 PG. 42

WS 49, C-5

Inter of St ℄ and County Boundary line per C.S.B 1353 nothing found or set

S.J. 10 STATION 15 Has been destroyed by construction. Tentative location of Corner, Set L&Co Engr. Tag at Calc dist. 33.64 ft. from ℄ of Lexington St.

PLEASE RETURN TO
COUNTY OF LOS ANGELES
DEPARTMENT OF COUNTY ENGINEER
403 LOS ANGELES COUNTY ENGINEERING BLDG.

Do not extend this side of this line.

Note: Any Additions or Changes on This Sheet Must be Made or Circled in Red Ink With Date and Name of Person Making Change.

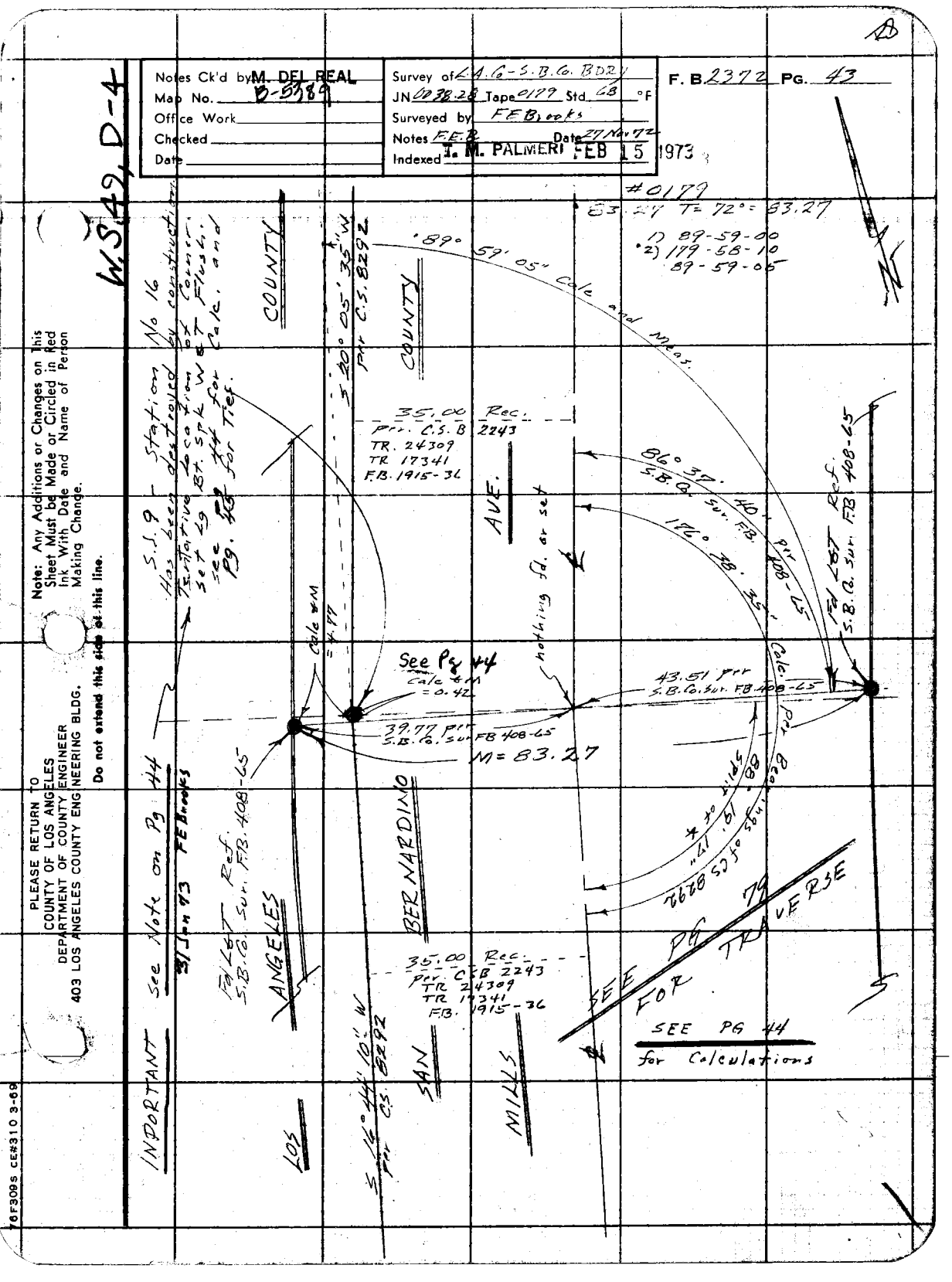

76F309S CE#310 3-69

CALCULATIONS

F. B. 2372 PG. 44

WS 49,0-4

PLEASE RETURN TO
COUNTY OF LOS ANGELES
DEPARTMENT OF COUNTY ENGINEER
403 LOS ANGELES COUNTY ENGINEERING BLDG.

Do not extend this side of this line.

Note: Any Additions or Changes on This Sheet Must be Made or Circled in Ink With Date and Name of Person Making Change.

S 20-05-35 W Bearing per CS 8292
S 16-44-10 W
3-21-25.
179-59-60
2 | 176-38-35. ℄ per Bearings
88-19-17. split of ℄

89-59-05.
88-19-17.
1-41-37.
179-59-59.
℄ closure
01 ℄ error

90-00-00
88-19-17 split of ℄
1-40-43. diff.

Sec 1-40-43 = 1,000428 8 X 35.00 = 35.015.

39.77 S.B.Co. Sur F.B. 408-65
35.00 calc.
4.77 diff.

88-19-17 Split of ℄
86-37-40 S.B.Co. Sur FB 408-65
1-42-37 diff.

176°38-35 ℄ per Bearings
-86-37-40 ℄ per S.B.Co. Sur FB 408-65
90-00-55.
179-59-60
89-59-05. diff.

Note The function .01210550 is in error. Therefore the calc. dist. 0.423 is in error. It should be 1.034. Due to this point being a temporary working point subject to adjustment it was not moved after the error was discovered. 31 Jan 73 FE Brooks

35.02 / Sin 89-59-05. .99999996 = Y / Sin 1-41-37 .01210550 = X / Sin 88-19-17 .99957087

Y = 0.423 ← Error
X = 35.004

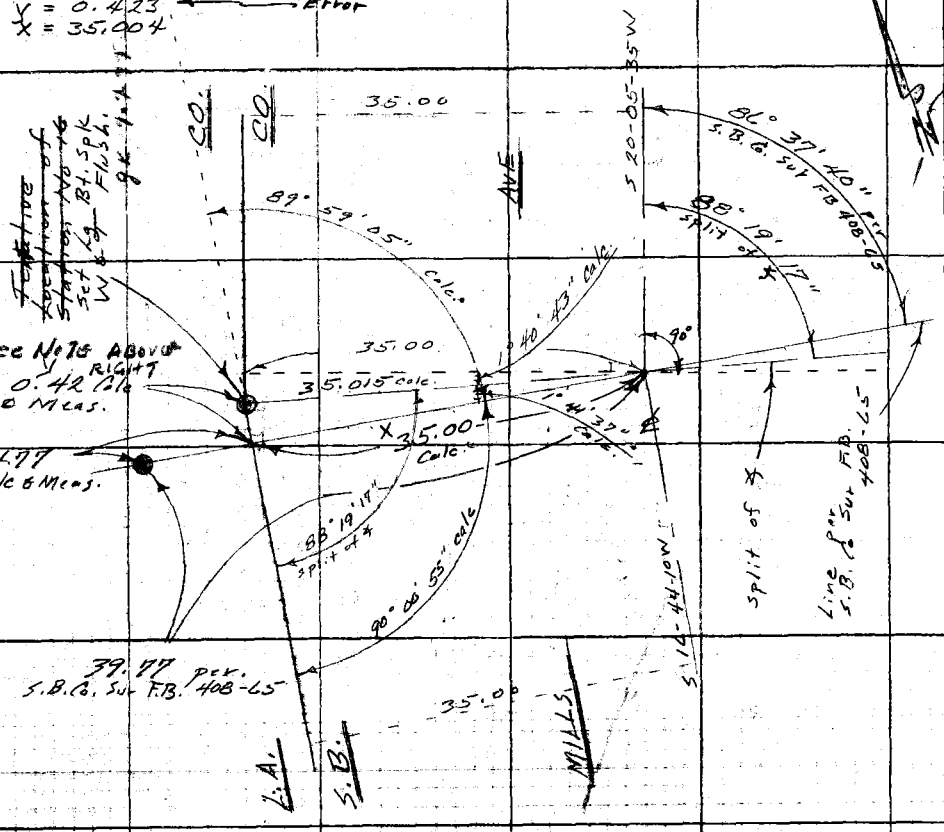

Notes Ck'd by M. DEL REAL	Survey of L.A.Co. - S.B.Co. Bdry
Map No. B-5380	JN 0078.28 Tape 0179 Std 68 °F
Office Work	Surveyed by FE Brooks
Checked	Notes G.O. Guizado Date 27 Nov 72
Date	Indexed T. M. PALMERI FEB 15 1973

F. B. 2372 PG. 45

W.S. 49 D-9

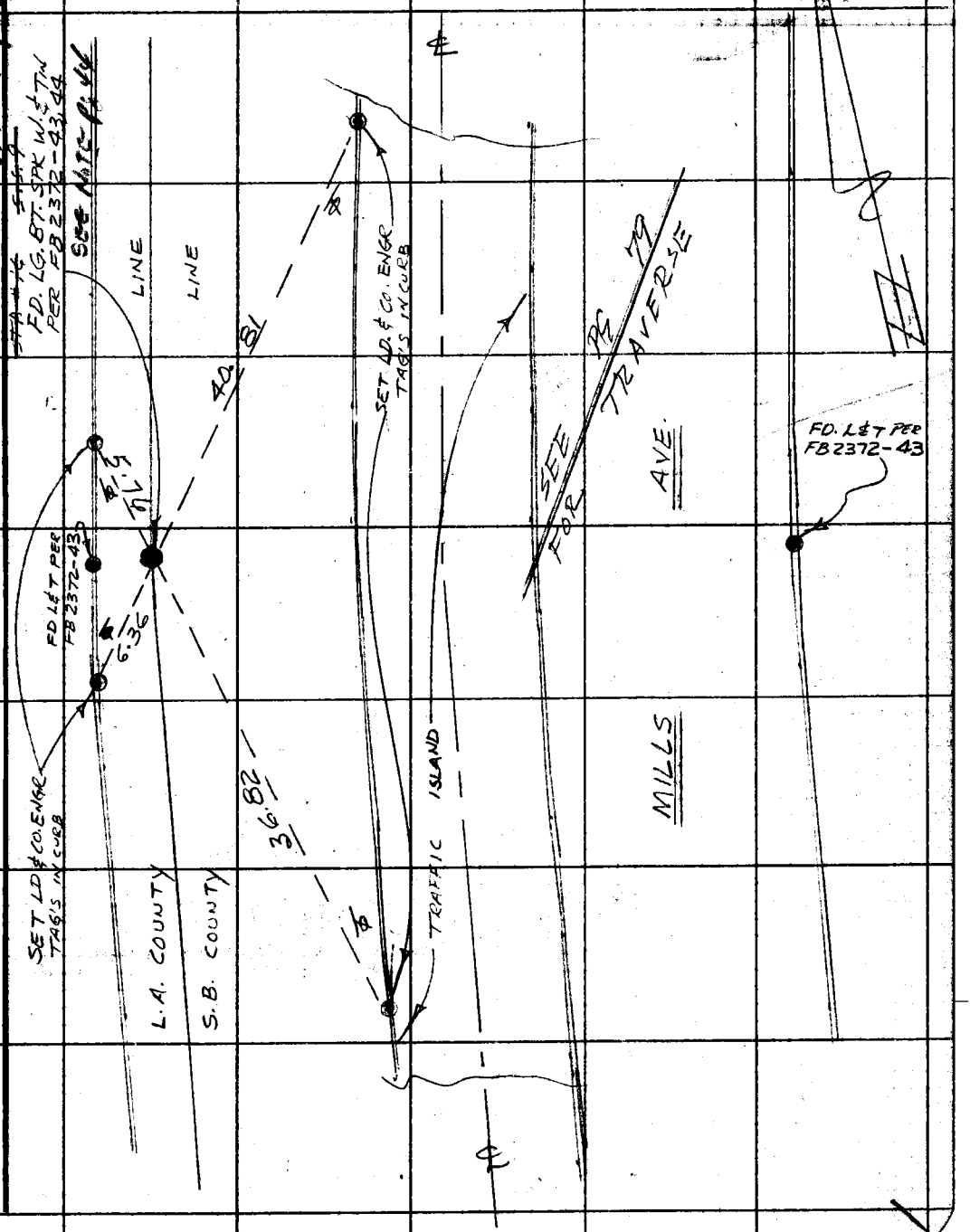

Note: Any Additions or Changes on This Sheet Must be Made or Circled in Red Ink With Date and Name of Person Making Change.

Do not extend this side of this line.

PLEASE RETURN TO:
COUNTY OF LOS ANGELES
DEPARTMENT OF COUNTY ENGINEER
403 LOS ANGELES COUNTY ENGINEERING BLDG.

76F309S CE#310 3-69

Notes Ck'd by M. DEL REAL	Survey of L.A.Co. S.B.Co. BDRY	F. B. 2372 PG. 47
Map No. B-5789	JN 0038.28 Tape HB 3800 Std ___ °F	
Office Work	Surveyed by FE Brooks	
Checked	Notes FEB Date	
Date	Indexed T. M. PALMERI FEB 15 1973	

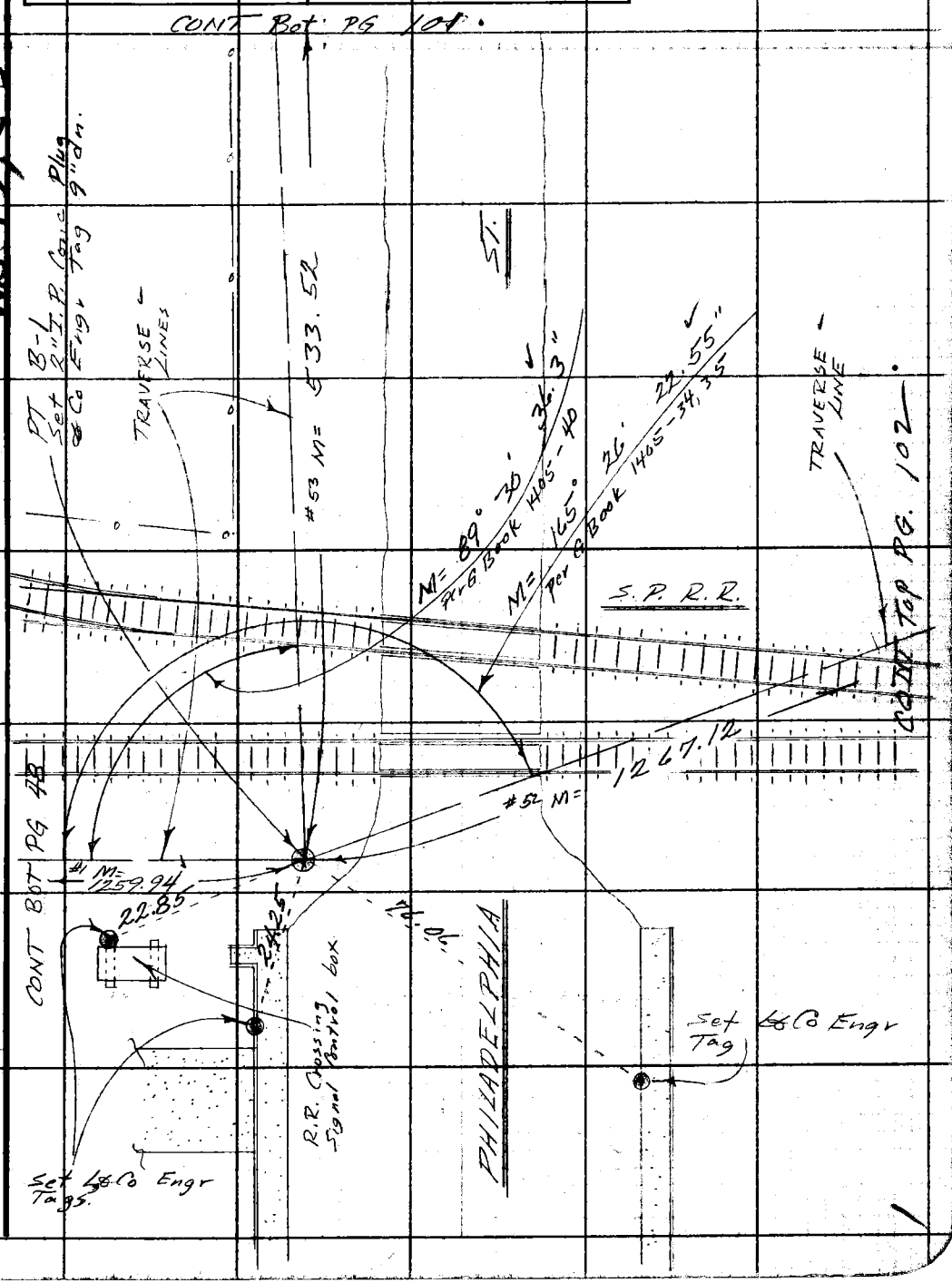

Note: Any Additions or Changes on This Sheet Must be Made or Circled in Red Ink With Date and Name of Person Making Change.

Do not extend this side of this line.

PLEASE RETURN TO
COUNTY OF LOS ANGELES
DEPARTMENT OF COUNTY ENGINEER
403 LOS ANGELES COUNTY ENGINEERING BLDG.

76F3095 CE#310 3-69

F. B. 2372 PG. 48

CONT BOT PG 49

#1 M = 1259.94'

TRAVERSE LINE

S.P.R.R.

#1 (B-1 To B-2)
T = 40 Bar. = 28.8 EV. = 0.0
Inst H.I. @ B-2 = 4.82
Target H.I. @ B-1 = 5.00
Ver. ∡ = -0° 31' 49"
machine dist = 1259.99
Corr. dist = 1259.936

CONT LT PG 47.

PLEASE RETURN TO
COUNTY OF LOS ANGELES
DEPARTMENT OF COUNTY ENGINEER
403 LOS ANGELES COUNTY ENGINEERING BLDG.

Do not extend this side of this line.

Note: Any Additions or Changes on This Sheet Must be Made or Circled in Red Ink With Date and Name of Person Making Change.

Notes Ck'd by M. DEL REAL	Survey of L.A. Co. - S.B. Co. BDRY	F. B. 2372 PG. 49
Map No. B-5369	JN 0038.28 Tape HP. 38.00 Std. °F	
Office Work	Surveyed by F E Brooks	
Checked	Notes F E B Date 8 Jan 73	
Date	Indexed T. M. PALMERI FEB 15 1973	

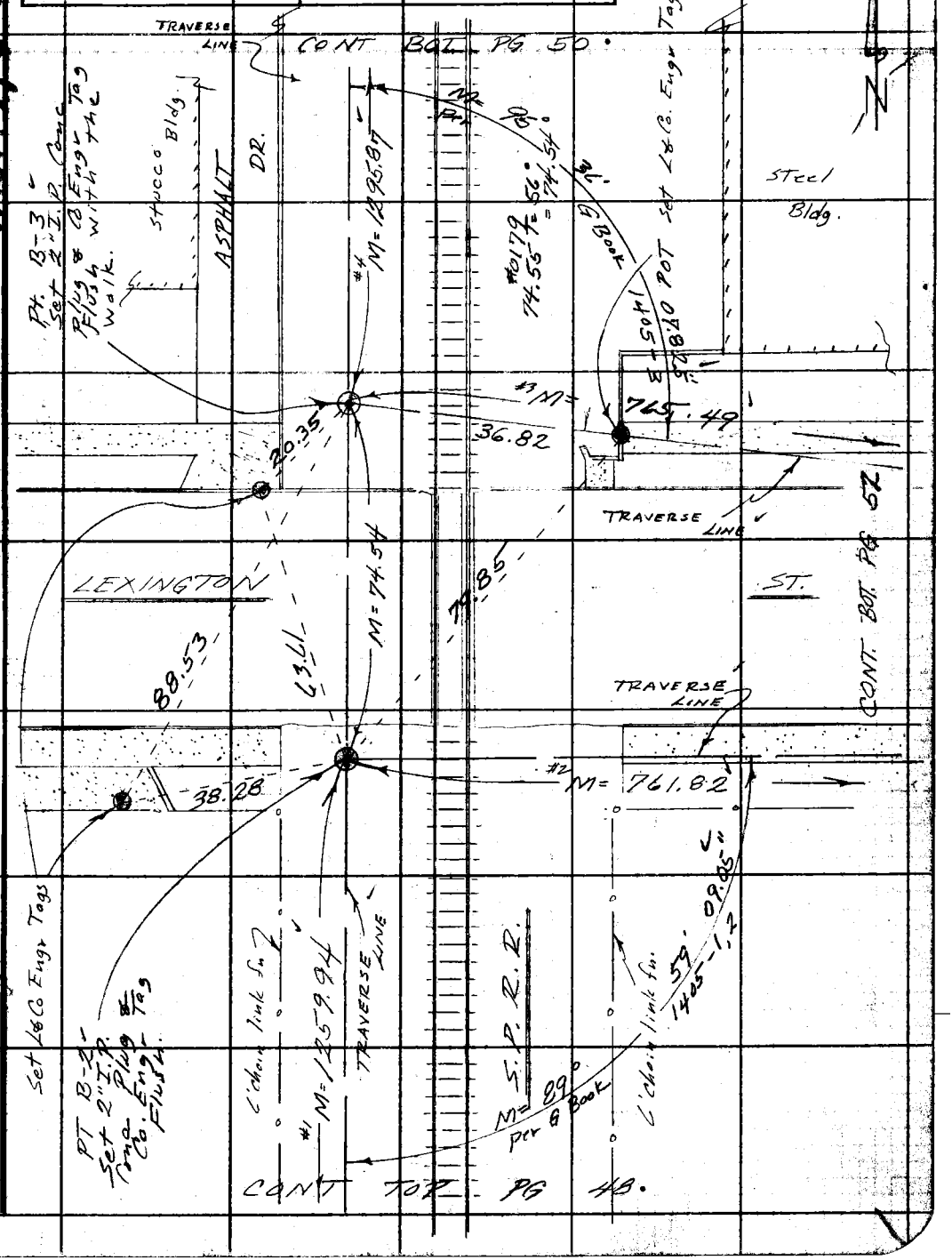

W.S.49, C-5

Note: Any Additions or Changes on This Sheet Must be Made or Circled in Red Ink With Date and Name of Person Making Change.

Do not extend this side of this line.

PLEASE RETURN TO
COUNTY OF LOS ANGELES
DEPARTMENT OF COUNTY ENGINEER
403 LOS ANGELES COUNTY ENGINEERING BLDG.

76F309S CE#310 3-69

PLEASE RETURN TO
COUNTY OF LOS ANGELES
DEPARTMENT OF COUNTY ENGINEER
403 LOS ANGELES COUNTY ENGINEERING BLDG.

Note: Any Additions or Changes on This Sheet Must be Made or Circled in Red Ink With Date and Name of Person Making Change.

Do not extend this side of this line.

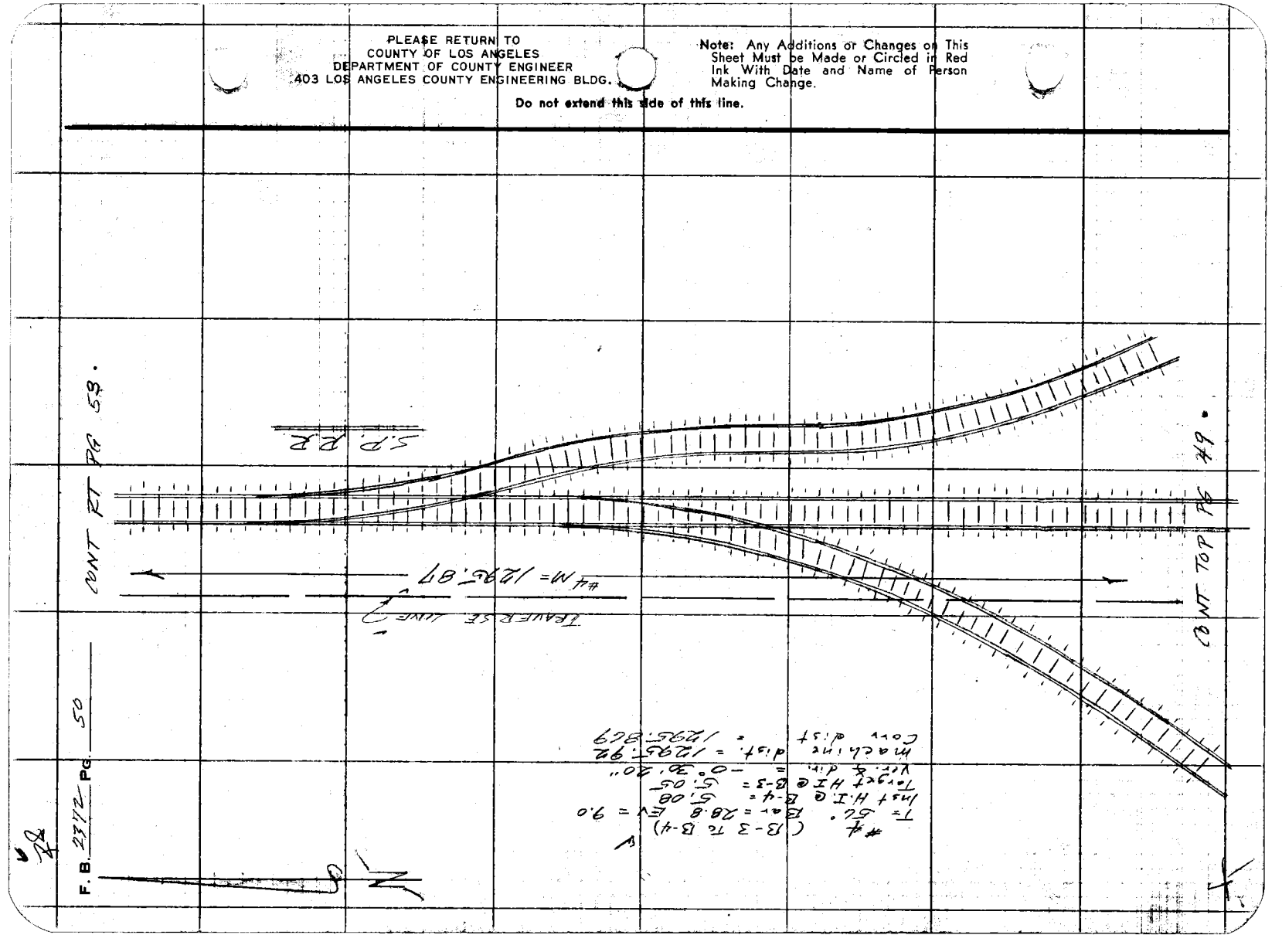

TC11

Notes Ck'd by M. DEL REAL	Survey of L.A.Co - S.B.Co. BDRY	F. B. 2412	Pg. 51
Map No. B-5389	JN 0078.28 Tape HP 3800 Std °F		
Office Work	Surveyed by F.E. Brooks		
Checked	Notes F.E.B. Date 8 Jan 73		
Date	Indexed T. M. PALMERI FEB 15 1973		

WS 42, C-5

Note: Any Additions or Changes on This Sheet Must be Made or Circled in Red Ink With Date and Name of Person Making Change.

Do not extend this side of this line.

PLEASE RETURN TO
COUNTY OF LOS ANGELES
DEPARTMENT OF COUNTY ENGINEER
403 LOS ANGELES COUNTY ENGINEERING BLDG.

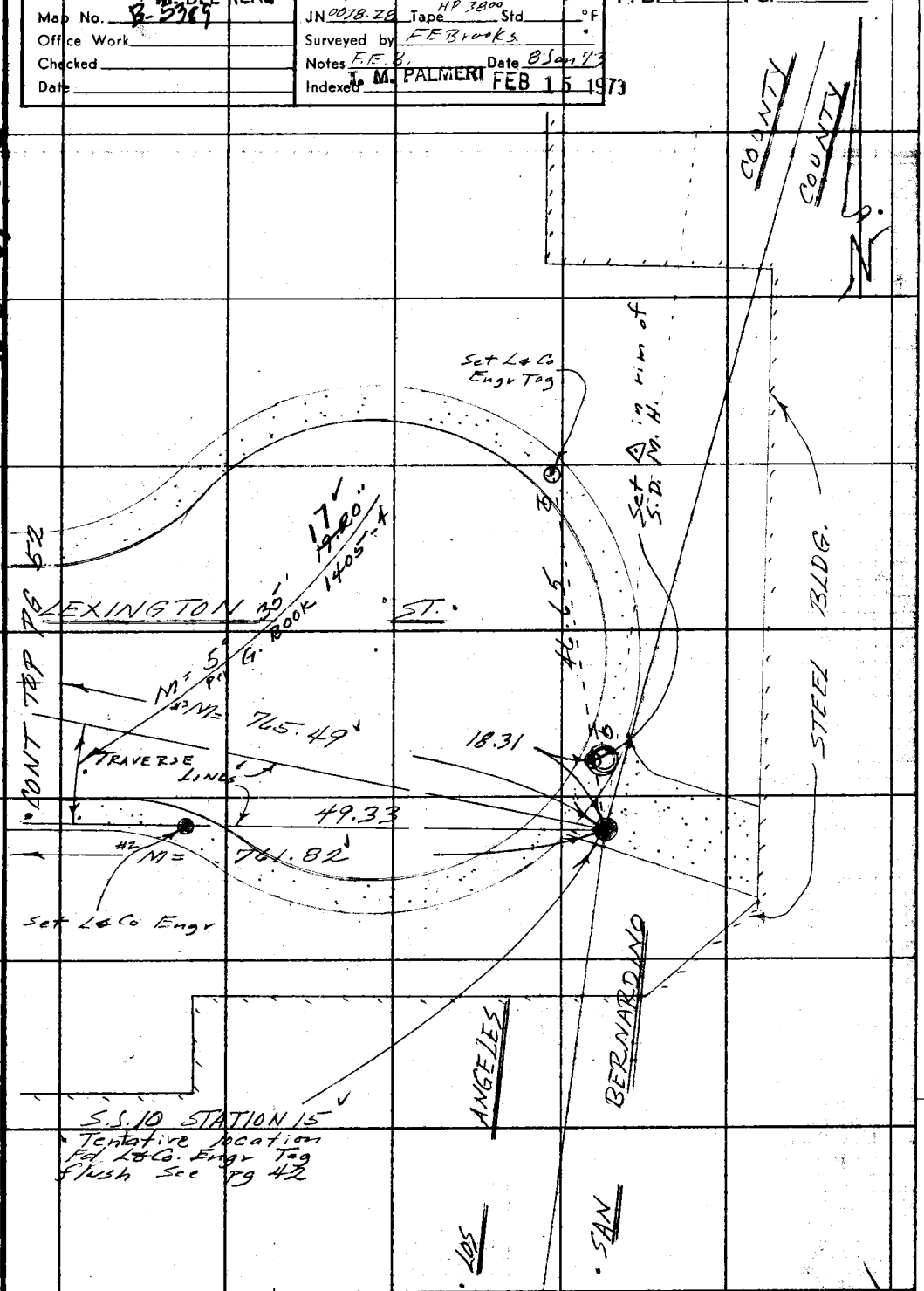

76F309S CE#310 3-69

PLEASE RETURN TO
COUNTY OF LOS ANGELES
DEPARTMENT OF COUNTY ENGINEER
403 LOS ANGELES COUNTY ENGINEERING BLDG.

Note: Any Additions or Changes on This Sheet Must be Made or Circled in Red Ink With Date and Name of Person Making Change.

Do not extend this side of this line.

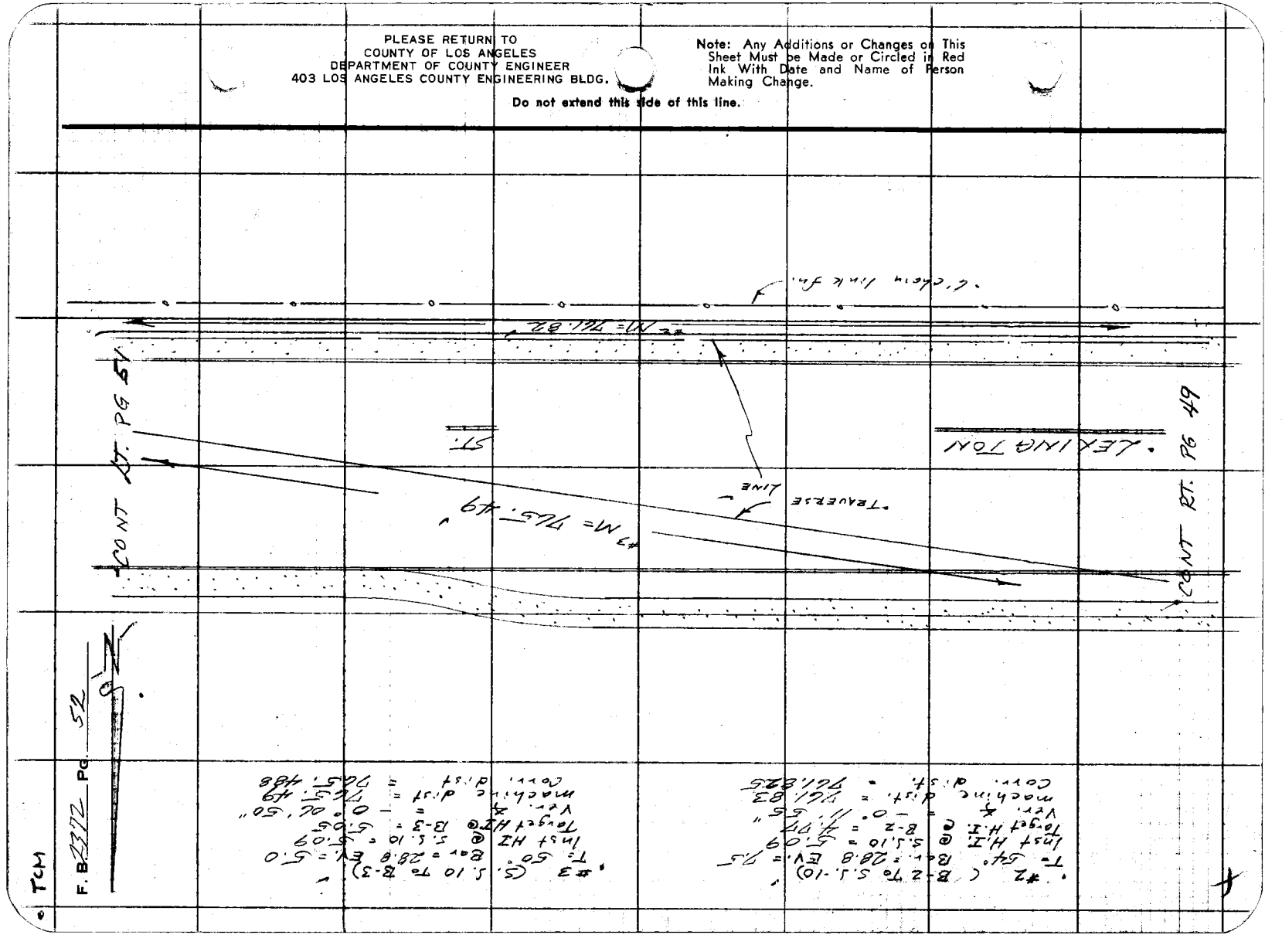

TCM

Notes Ck'd by M. DEL REAL	Survey of L.A. Co-S.B. Co BDRY	F. B. 2372 PG. 53
Map No. B-5389	JN 0038.28 Tape HP 3800 Std. °F	
Office Work	Surveyed by F E Brooks	
Checked	Notes F.E.B. Date 8 Jan 73	
Date	Indexed T. M. PALMERI FEB 15 1973	

WS49, C-5

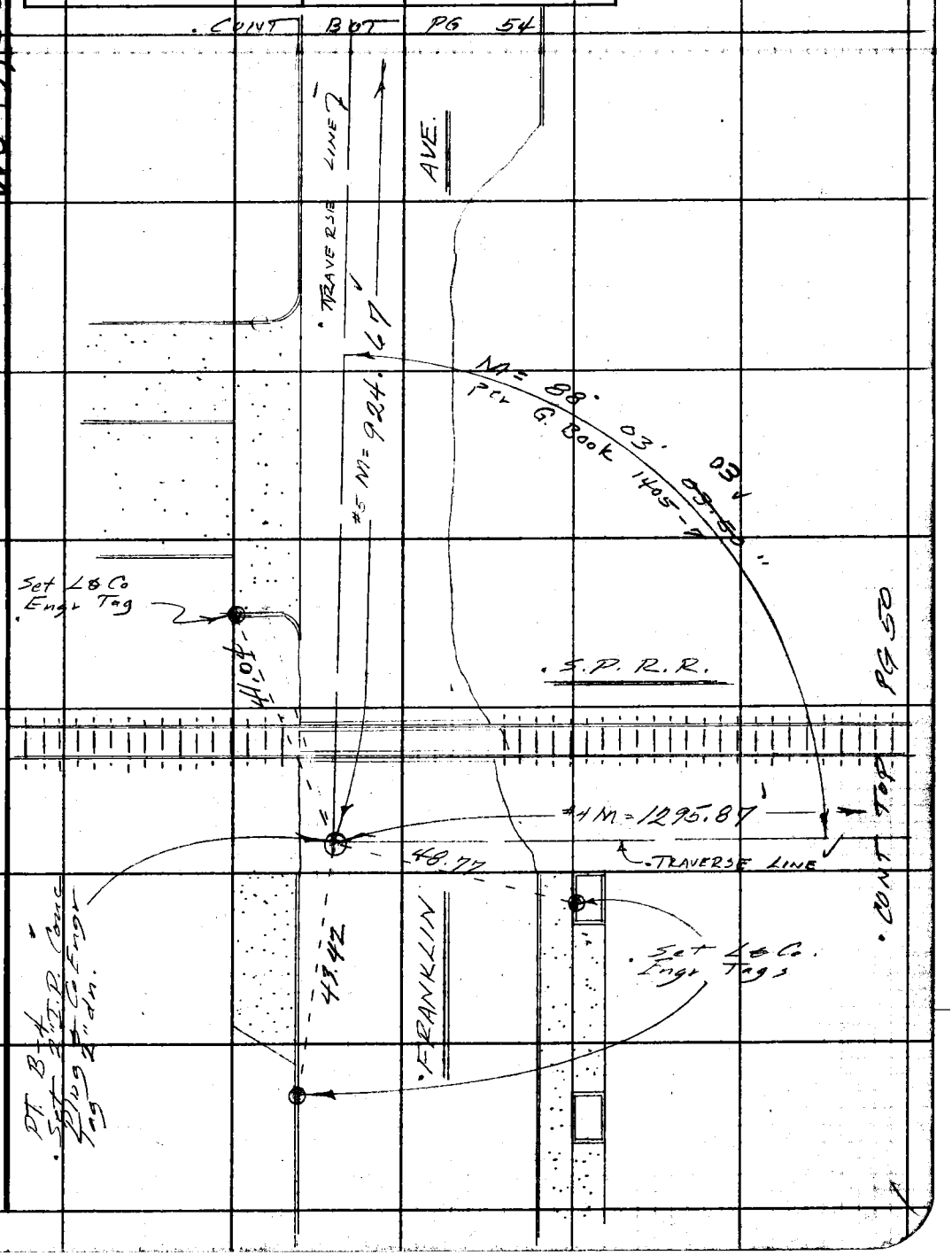

Note: Any Additions or Changes on This Sheet Must be Made or Circled in Red Ink With Date and Name of Person Making Change.

Do not extend this side of this line.

PLEASE RETURN TO
COUNTY OF LOS ANGELES
DEPARTMENT OF COUNTY ENGINEER
403 LOS ANGELES COUNTY ENGINEERING BLDG.

76F309S CE#310 3-69

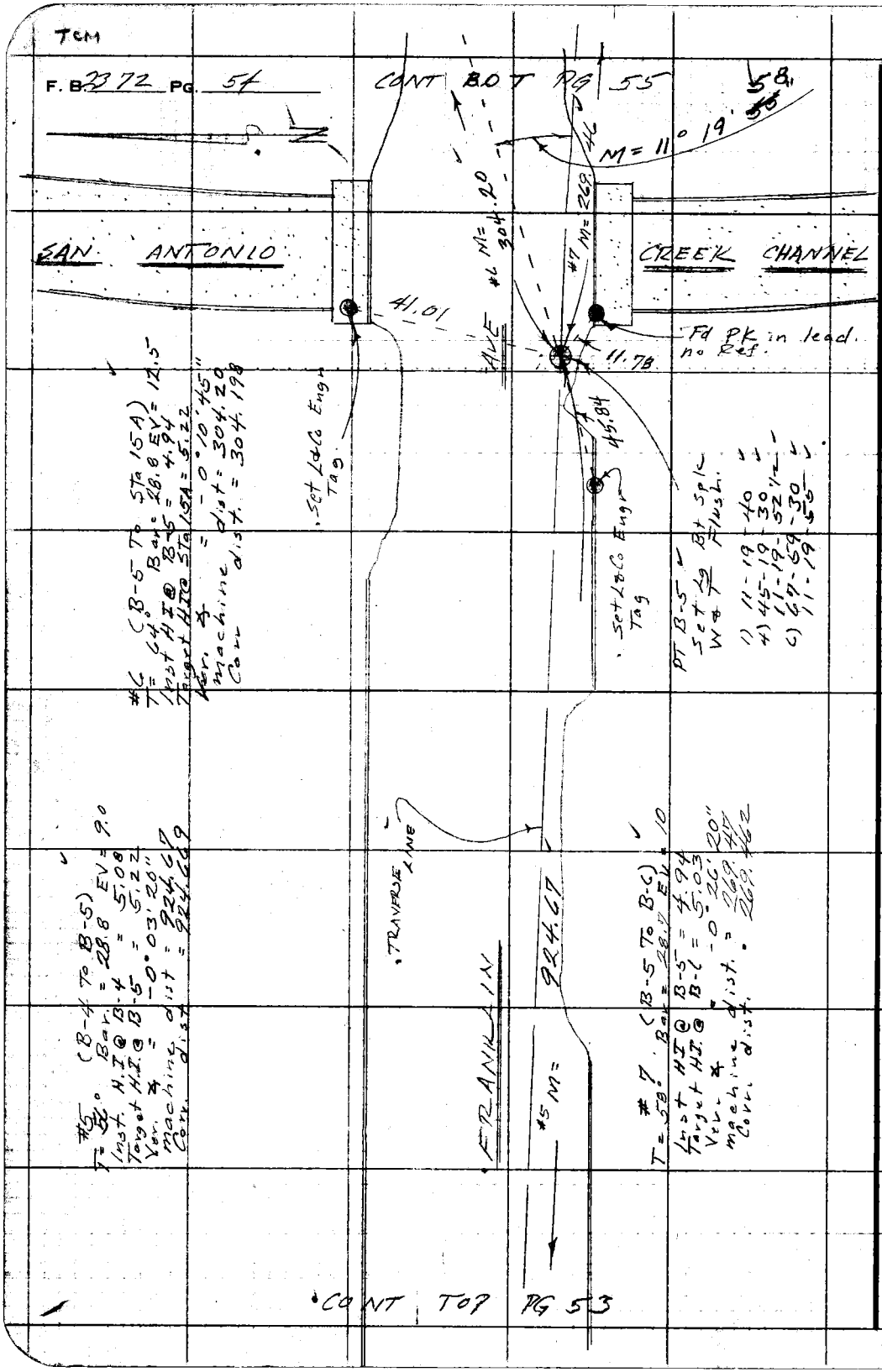

MS 49 C-5

PLEASE RETURN TO
COUNTY OF LOS ANGELES
DEPARTMENT OF COUNTY ENGINEER
403 LOS ANGELES COUNTY ENGINEERING BLDG.

Do not extend this side of this line.

Note: Any Additions or Changes on This Sheet Must be Made or Circled in Red Ink With Date and Name of Person Making Change.

Notes Ck'd by M. DEL REAL	Survey of L.A.C. - S.B.Co. BDRY	F. B. 2372 PG. 55
Map No. B-5389	JN 0038.28 Tape HP 3800 Std ___ °F	
Office Work	Surveyed by FE Brooks	
Checked	Notes F.E.B. Date 9 Jan 73	
Date	Indexed T. M. PALMER FEB 15 1973	

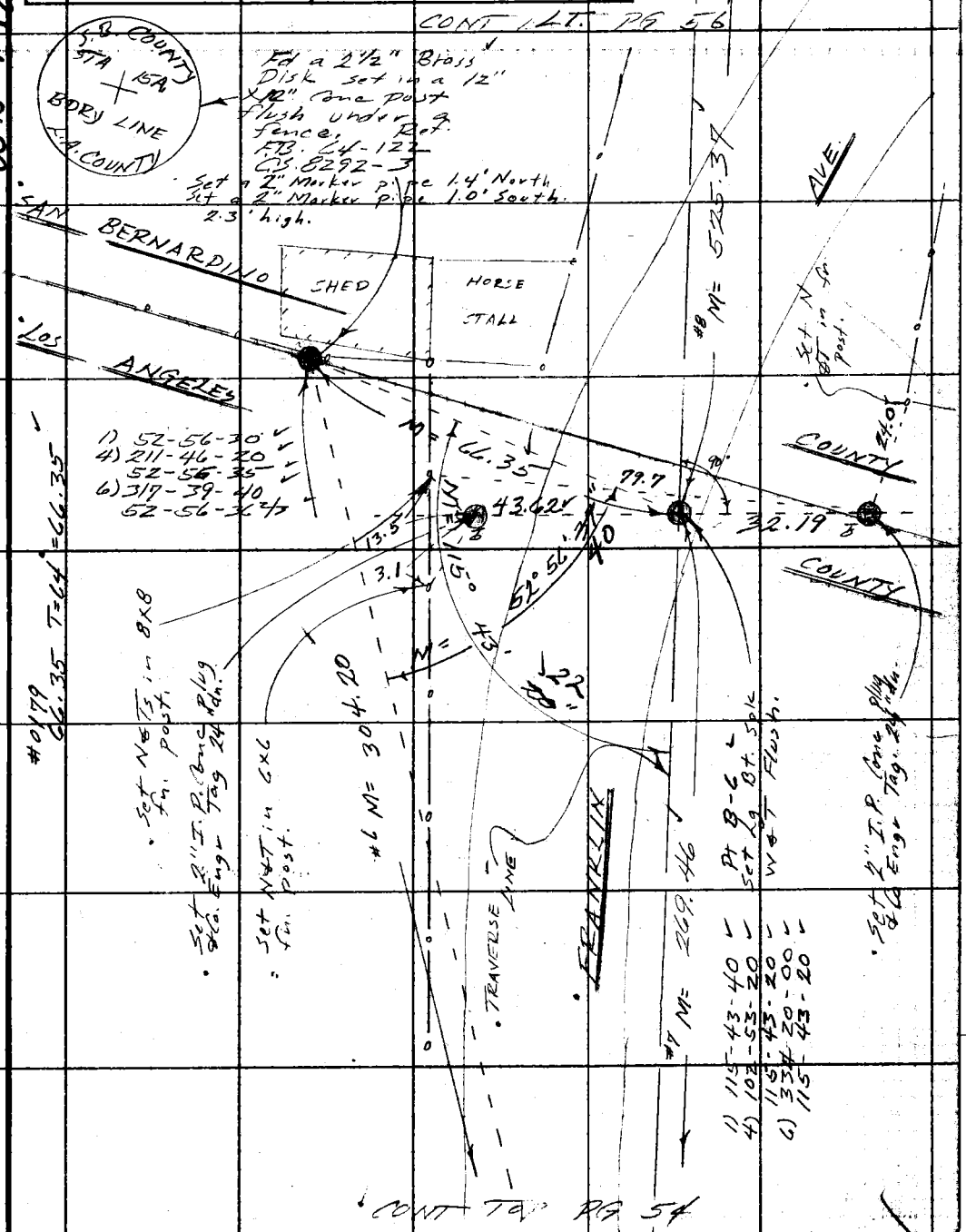

W.S 49, C-5

Note: Any Additions or Changes on This Sheet Must be Made or Circled in Red Ink With Date and Name of Person Making Change.

Do not extend this side of this line.

PLEASE RETURN TO
COUNTY OF LOS ANGELES
DEPARTMENT OF COUNTY ENGINEER
403 LOS ANGELES COUNTY ENGINEERING BLDG.

76F309S CE#310 3-69

PLEASE RETURN TO
COUNTY OF LOS ANGELES
DEPARTMENT OF COUNTY ENGINEER
403 LOS ANGELES COUNTY ENGINEERING BLDG.

Note: Any Additions or Changes on This Sheet Must be Made or Circled in Red Ink With Date and Name of Person Making Change.

Do not extend this side of this line.

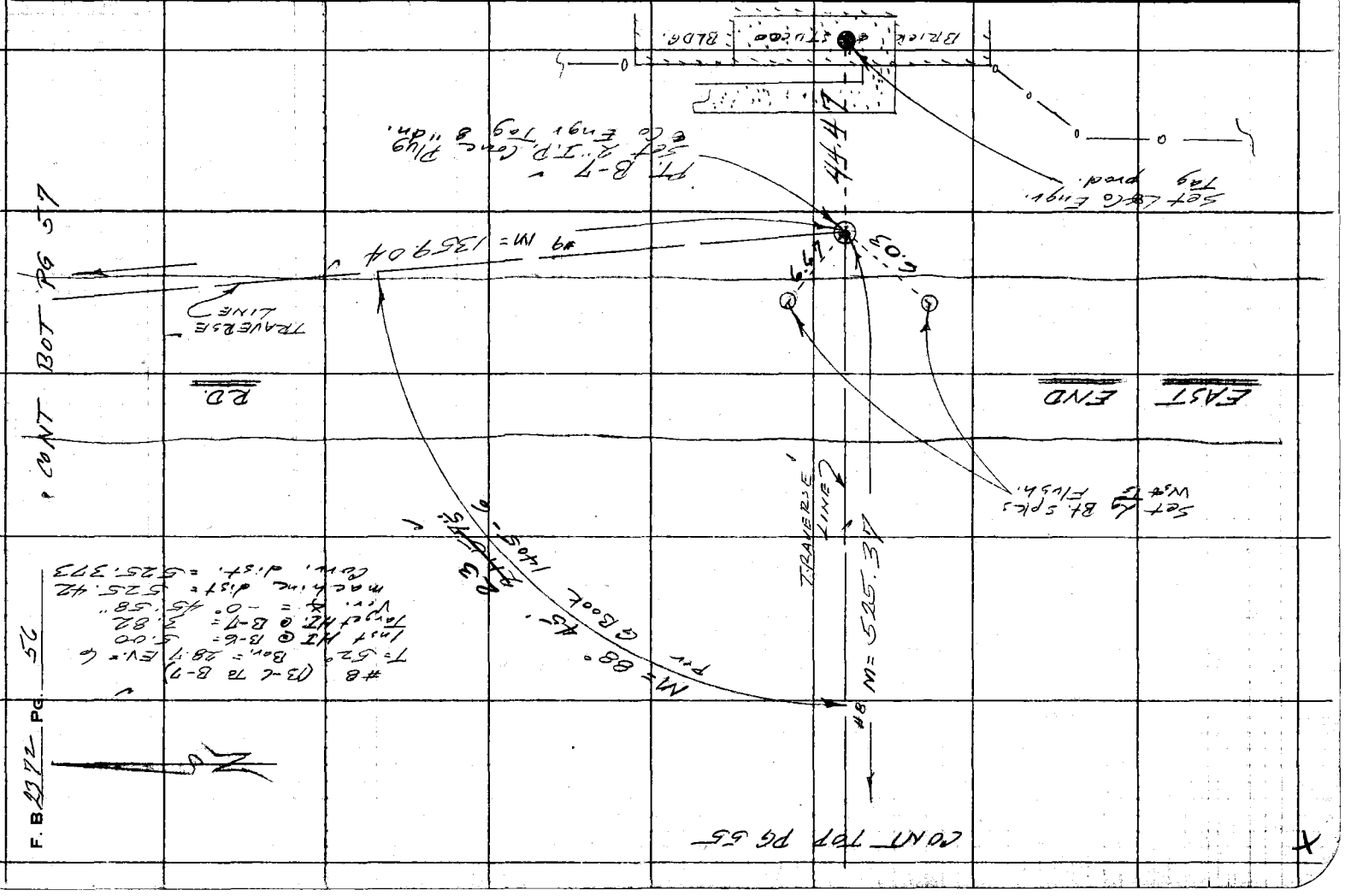

Notes Ck'd by M. DEL REAL	Survey of L.A. Co. - S.B. Co. BDRY	F. B 2372 PG. 57
Map No. B-5389	JN 0038.26 Tape HP 38.00 Std. °F	
Office Work	Surveyed by FE Brooks	
Checked	Notes FEB Date 9 Jan 73	
Date	Indexed J. M. PALMERI FEB 15 1973	

CONT BOT PG 58.



#9 (B-7 To B-8)
T= 54° Bar. = 28.7 EV. = 8
Inst. H.I. @ B-7 = 3.82
Target H.I. @ B-8 = 4.80
Vert ∡ = + 0° 34' 40"
machine dist = 1359.11
Corr. dist. = 1359.040

CONT TOP PG 56

Note: Any Additions or Changes on This Sheet Must be Made or Circled in Red Ink With Date and Name of Person Making Change.

PLEASE RETURN TO
COUNTY OF LOS ANGELES
DEPARTMENT OF COUNTY ENGINEER
403 LOS ANGELES COUNTY ENGINEERING BLDG.

Do not extend this side of this line.

76F309S CE#310 3-69

PLEASE RETURN TO
COUNTY OF LOS ANGELES
DEPARTMENT OF COUNTY ENGINEER
403 LOS ANGELES COUNTY ENGINEERING BLDG.

Note: Any Additions or Changes on This Sheet Must be Made or Circled in Red Ink With Date and Name of Person Making Change.

Do not extend this side of this line.

WS #9 | C-5

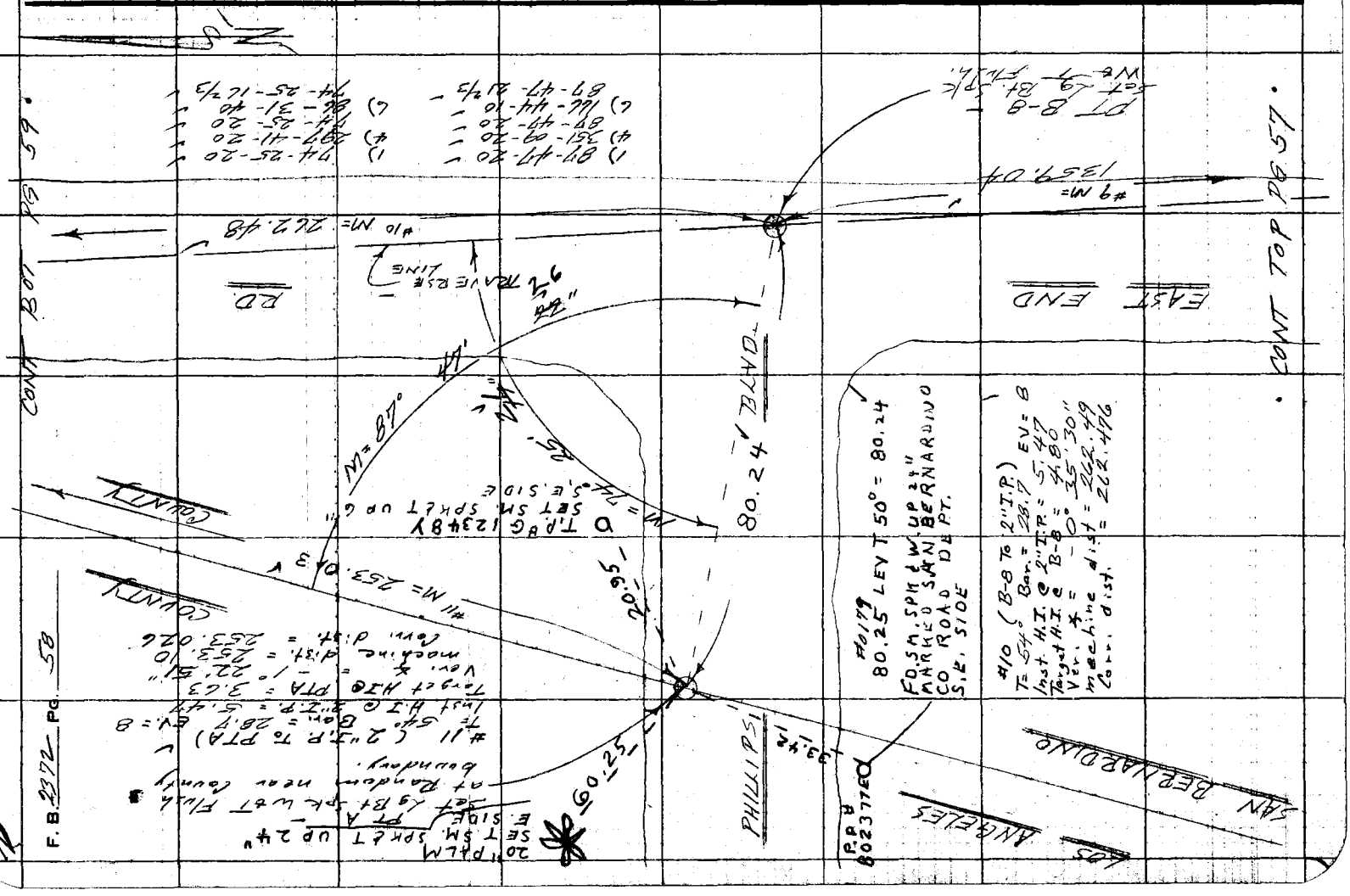

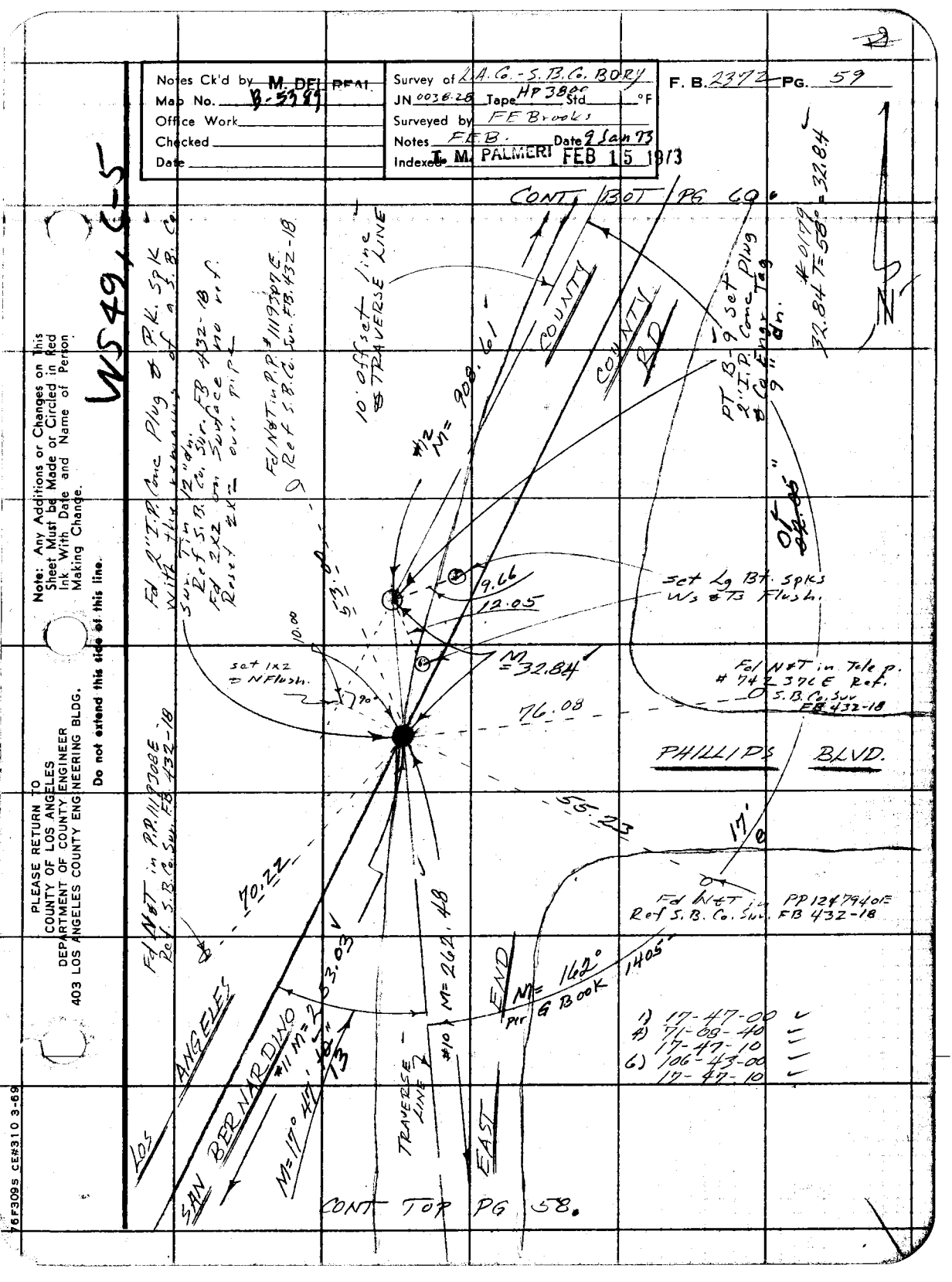

76F309S CE#310 3-69

F. B. 2372 Pg. 60

CONT. BOT PG 61.

#12 (B-9 To B-10)
T= 58 Bar. = 28.7 EV. = 10
Inst H.I. @ B-10 = 4.98
Target H.I. @ B-9 = 4.96
Ver. ∡ = -0° 42' 15"
machine dist = 908.68
Corr. dist = 908.611

LOS ANGELES COUNTY

#12 M= 908.61

10' offset and TRAVERSE LINE

EAST END RD.

SAN BERNARDINO COUNTY

CONT TOP PG 59.

PLEASE RETURN TO
COUNTY OF LOS ANGELES
DEPARTMENT OF COUNTY ENGINEER
403 LOS ANGELES COUNTY ENGINEERING BLDG.

Note: Any Additions or Changes on This Sheet Must be Made or Circled in Red Ink With Date and Name of Person Making Change.

Do not extend this side of this line.

Notes Ck'd by M. DEL REAL	Survey of L.A.Co. - S.B.Co. BDRS
Map No. B-5389	JN 0038.28 Tape HP 38.00 Std. °F
Office Work	Surveyed by F.E. Brooks
Checked	Notes F.E.B. Date 9 Jan 73
Date	Indexed T. M. PALMERI FEB 15 1973

F. B. 2372 PG. 61

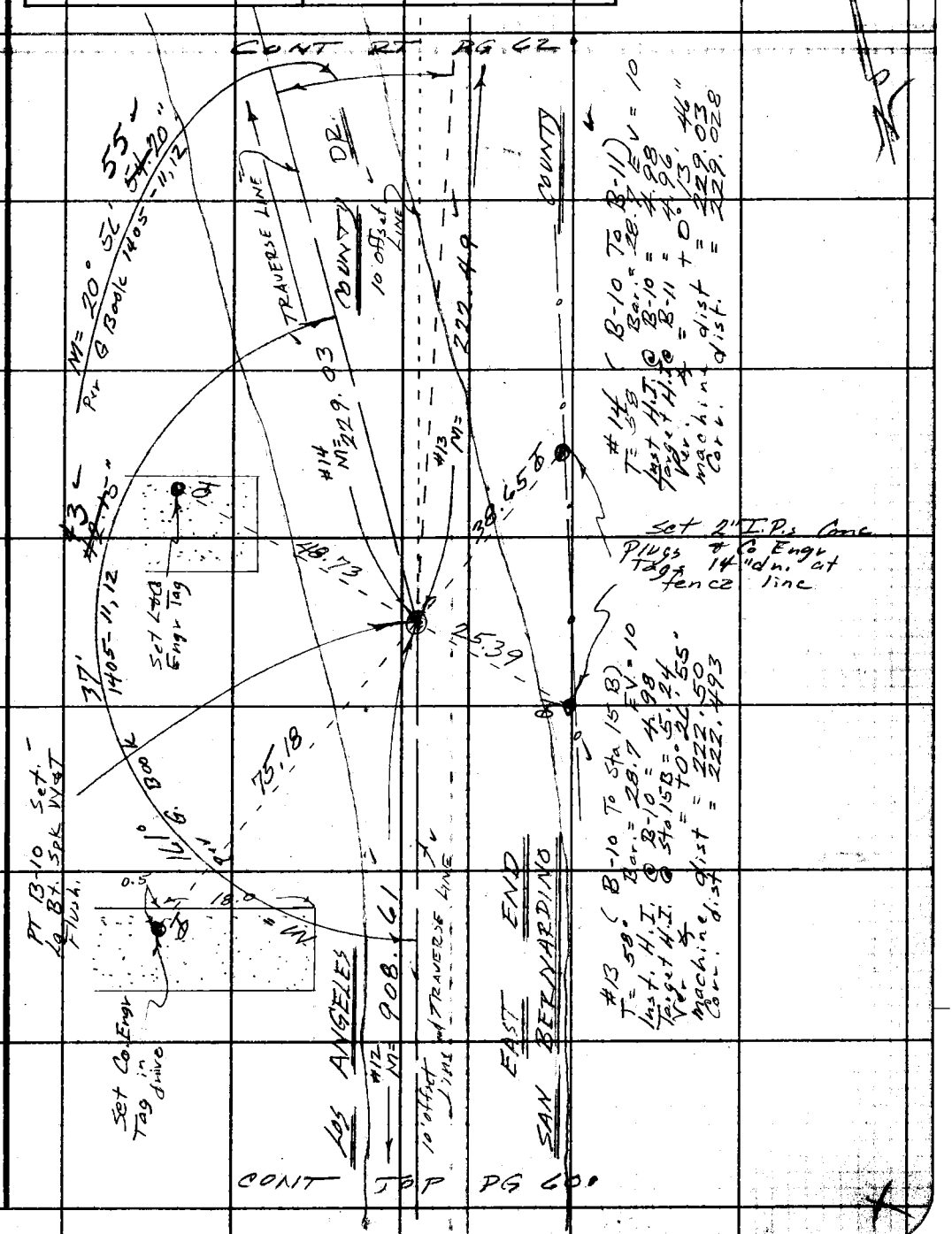

Note: Any Additions or Changes on This Sheet Must be Made or Circled in Red Ink With Date and Name of Person Making Change.

Do not extend this side of this line.

PLEASE RETURN TO
COUNTY OF LOS ANGELES
DEPARTMENT OF COUNTY ENGINEER
403 LOS ANGELES COUNTY ENGINEERING BLDG.

76F309S CE#310 3-69

PLEASE RETURN TO
COUNTY OF LOS ANGELES
DEPARTMENT OF COUNTY ENGINEER
403 LOS ANGELES COUNTY ENGINEERING BLDG.

Note: Any Additions or Changes on This Sheet Must be Made or Circled in Red Ink With Date and Name of Person Making Change.

Do not extend this side of this line.

US 49 C-5

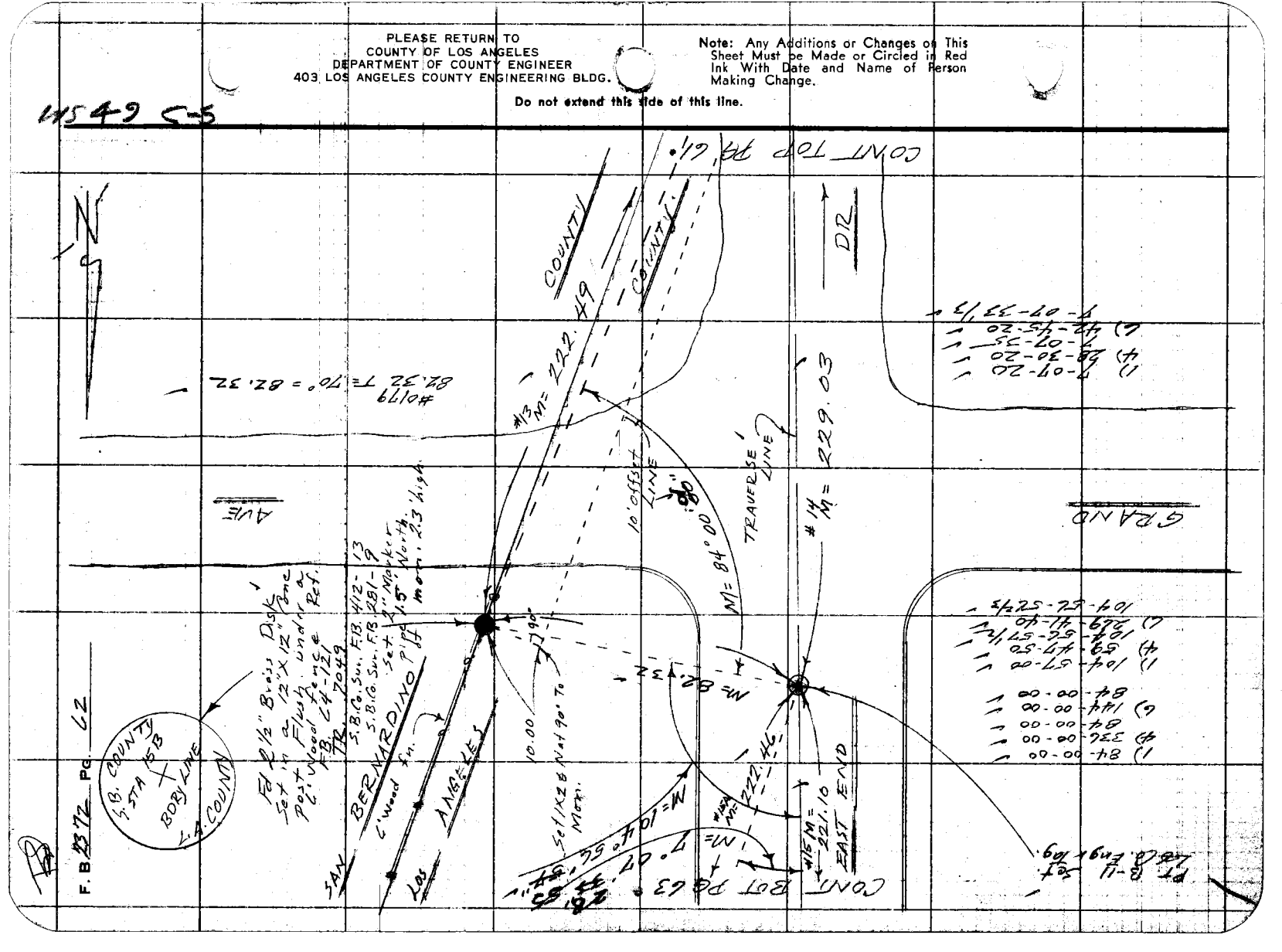

Notes Ck'd by M. DEL REAL	Survey of L.A.Co - S.B.Co. BDRY	F. B. 4372 Pg. 63
Map No. B-5389	JN 0038.26 Tape HP 3800 Std ___ °F	
Office Work	Surveyed by FE Brooks	
Checked	Notes F.E.B. Date 11 Jan 73	
Date	Indexed J. M. PALMERI FEB 15 1973	

CONT BOT PG 64

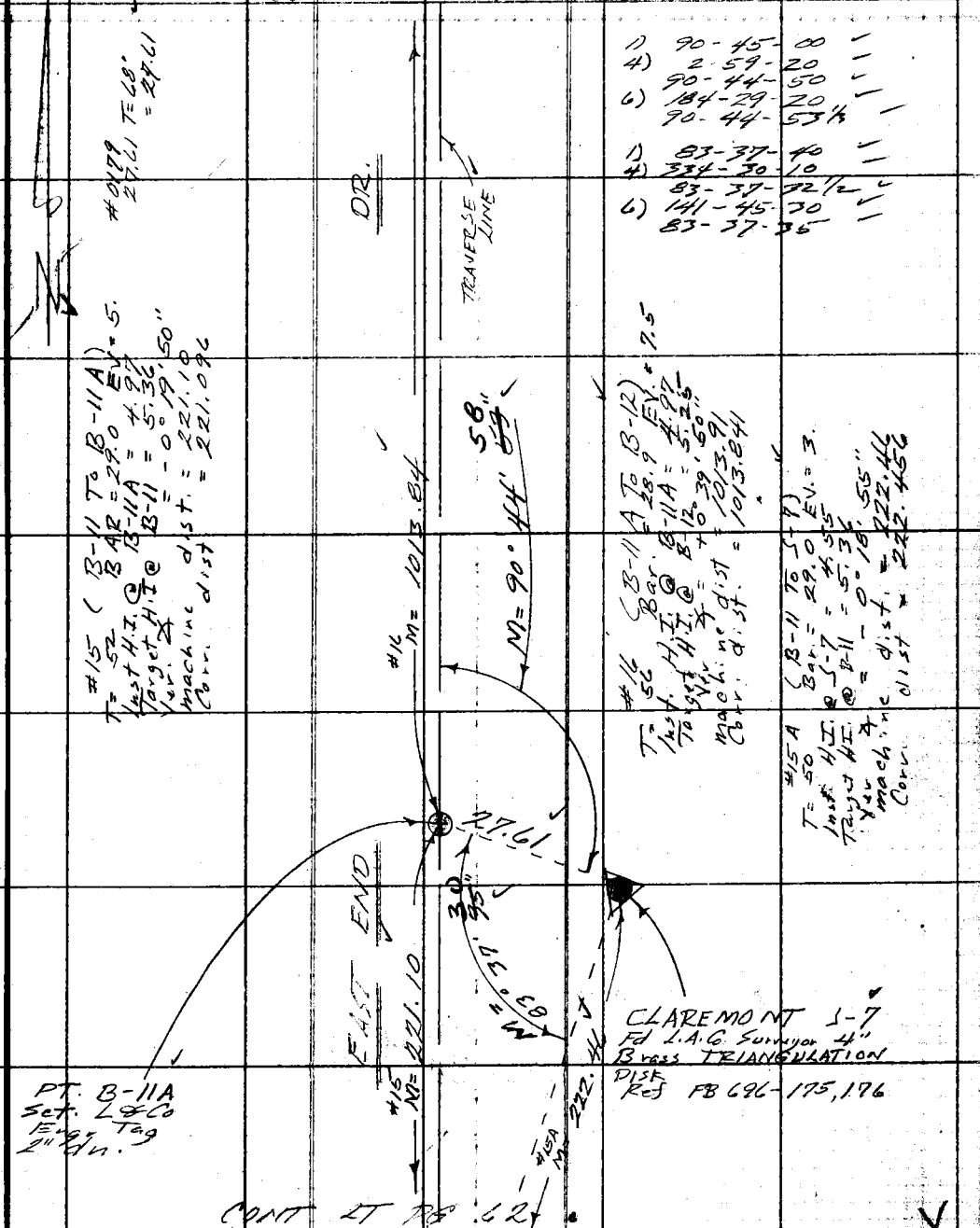

CONT LT PG 62

Note: Any Additions or Changes on This Sheet Must be Made or Circled in Red Ink With Date and Name of Person Making Change.

PLEASE RETURN TO
COUNTY OF LOS ANGELES
DEPARTMENT OF COUNTY ENGINEER
403 LOS ANGELES COUNTY ENGINEERING BLDG.

Do not extend this side of this line.

76F309S CE#310 3-69

F. B 2372 PG. 64

CONT BOT PG 66.

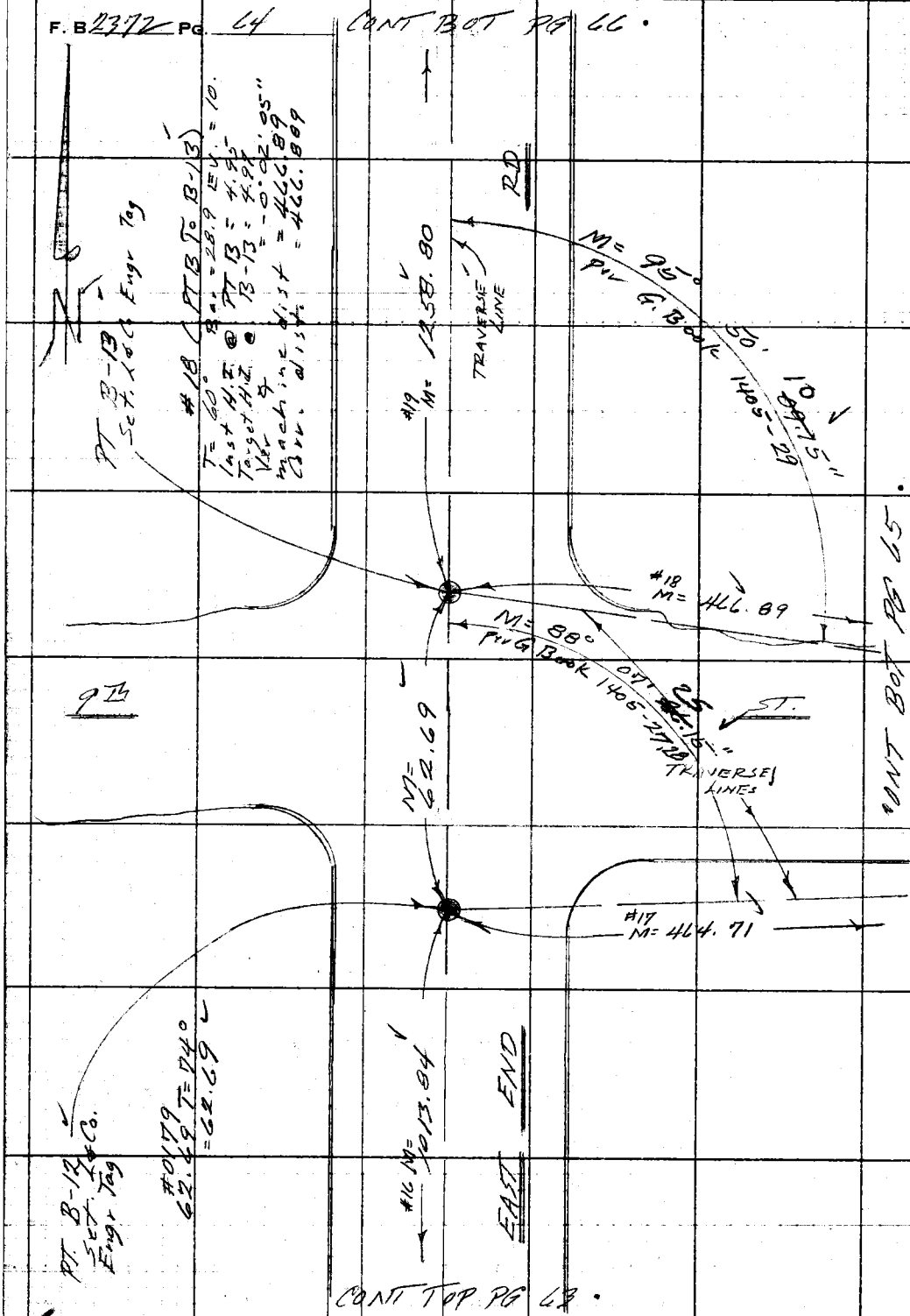

CONT TOP PG 63.

CONT BOT PG 65.

MS 49 C4

PLEASE RETURN TO
COUNTY OF LOS ANGELES
DEPARTMENT OF COUNTY ENGINEER
403 LOS ANGELES COUNTY ENGINEERING BLDG.

Do not extend this side of this line.

Note: Any Additions or Changes on This Sheet Must be Made or Circled in Red Ink With Date and Name of Person Making Change.

Notes Ck'd by M. DEL REAL	Survey of L.A.Co. S.B.Co. BDRY
Map No. B-5389	JN 0078.28 Tape HP 3800 Std ___ °F
Office Work	Surveyed by F.E. Brooks
Checked	Notes F.E.B. Date 11 Jan 73
Date	Indexed M. PALMERI FEB 15 1973

F. B. 2372 PG. 65

WS 49 C-4

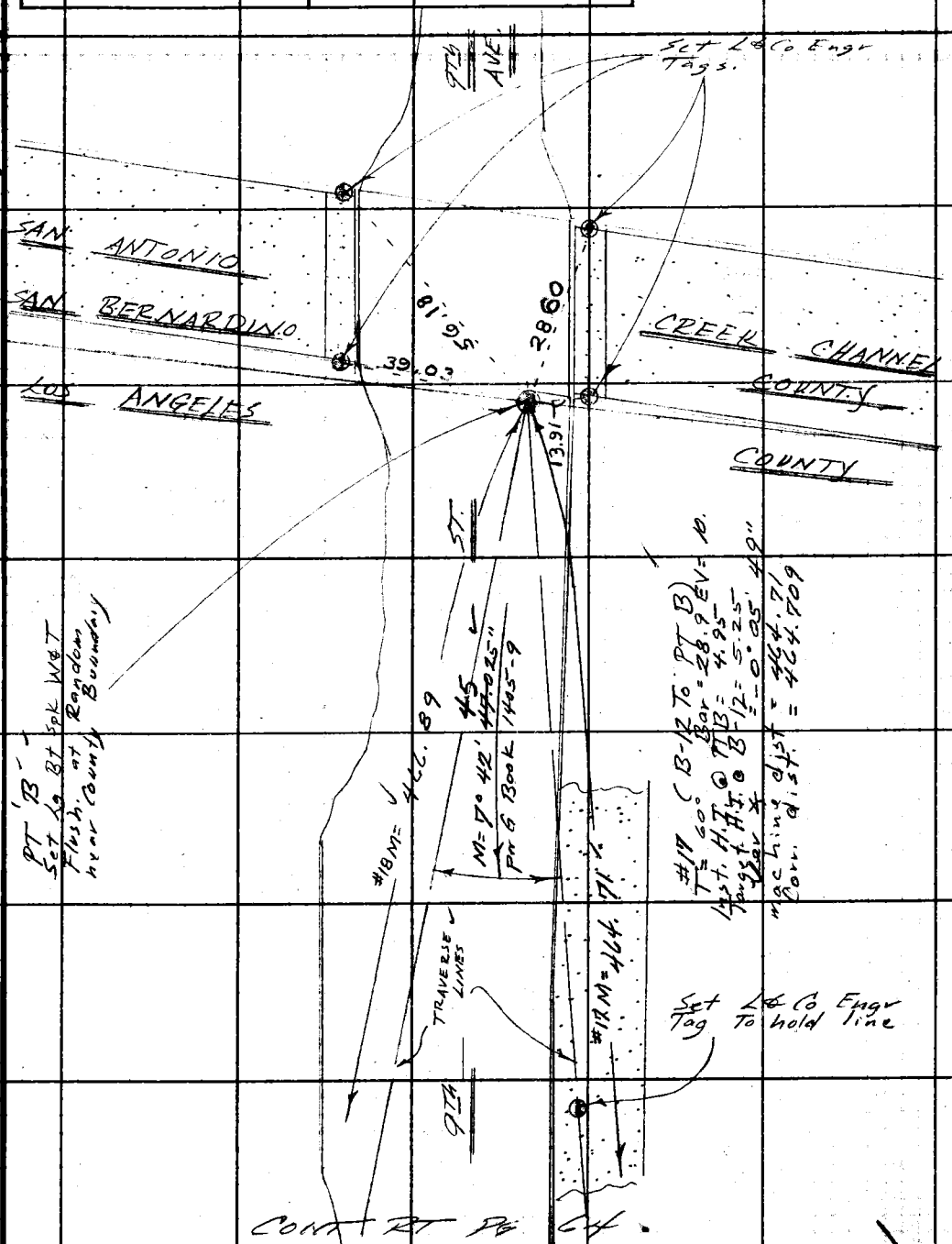

Note: Any Additions or Changes on This Sheet Must be Made or Circled in Red Ink With Date and Name of Person Making Change.

Do not extend this side of this line.

PLEASE RETURN TO
COUNTY OF LOS ANGELES
DEPARTMENT OF COUNTY ENGINEER
403 LOS ANGELES COUNTY ENGINEERING BLDG.

76F3095 CE#310 3-69

F. B. 2372 PG. 66

CONT. BOT PG 67.

RD.

#19 (B-13 To B-14)
T = 64° Bor. = 28.8 EV. = 12.5
Inst H.I. @ B-14 = 4.89
Target H.I. @ B-13 = 4.97
Ver. ∡ = -0° 37' 40"
Machine dist. = 1258.88
Corr. dist. = 1258.804

#19 M = 1258.80

TRAVERSE LINE

EAST END

CONT TOP PG 64.

PLEASE RETURN TO
COUNTY OF LOS ANGELES
DEPARTMENT OF COUNTY ENGINEER
403 LOS ANGELES COUNTY ENGINEERING BLDG.

Do not extend this side of this line.

Note: Any Additions or Changes on This Sheet Must be Made or Circled in Red Ink With Date and Name of Person Making Change.

Notes Ck'd by M. DEL REAL	Survey of L.A.Co.-S.B.Co. BDRY	F. B. 2372 PG. 67
Map No. B-5389	JN 0038.28 Tape HP3800 Std. °F	
Office Work	Surveyed by FE Brooks	
Checked	Notes F.E.B. Date 15 Jan 73	
Date	Indexed I. M. PALMERI FEB 15 1973	

W5.49 C-4

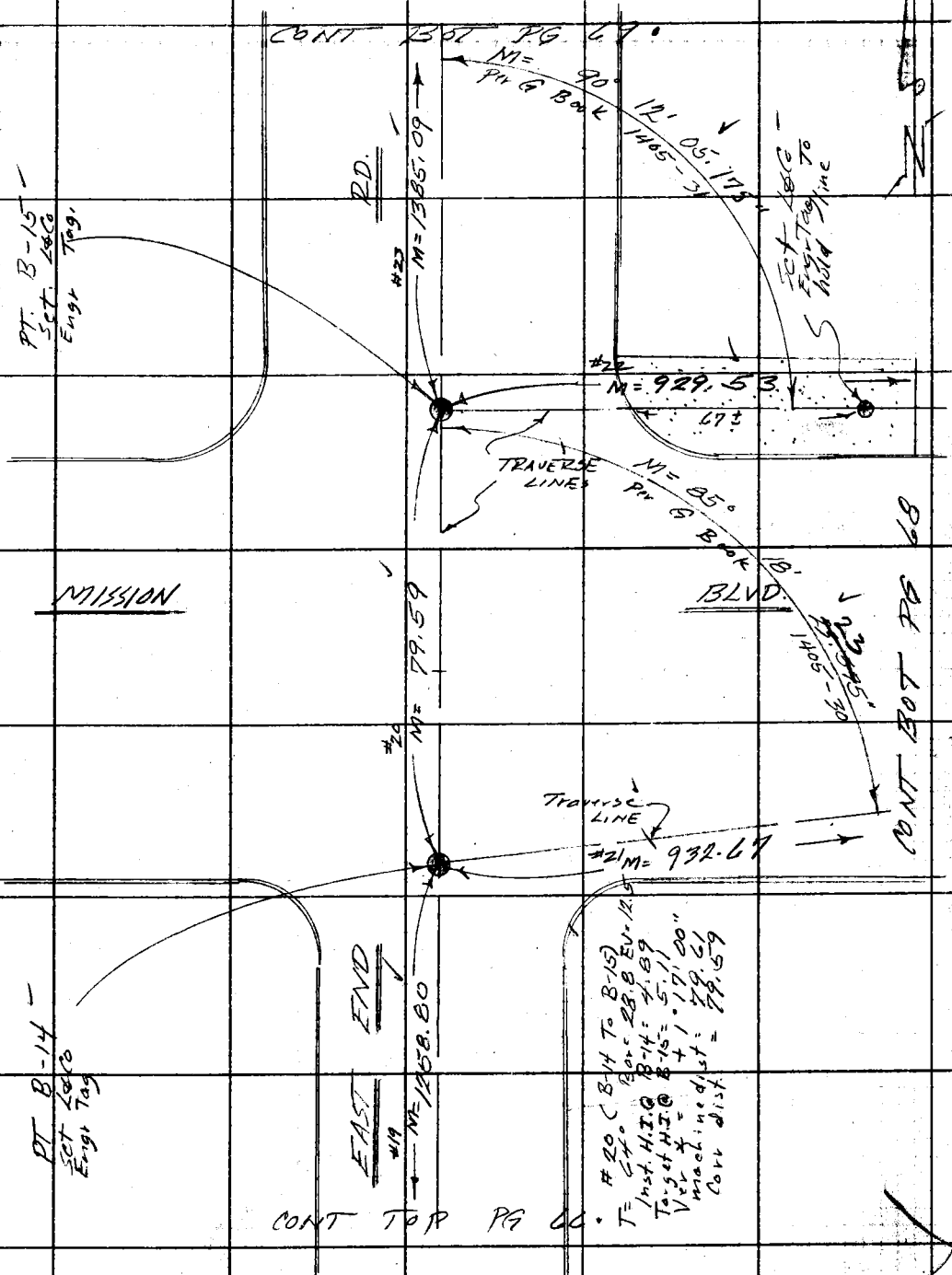

Note: Any Additions or Changes on This Sheet Must be Made or Circled in Red Ink With Date and Name of Person Making Change.

Do not extend this side of this line.

PLEASE RETURN TO
COUNTY OF LOS ANGELES
DEPARTMENT OF COUNTY ENGINEER
403 LOS ANGELES COUNTY ENGINEERING BLDG.

76F309S CE#310 3-69

PLEASE RETURN TO
COUNTY OF LOS ANGELES
DEPARTMENT OF COUNTY ENGINEER
403 LOS ANGELES COUNTY ENGINEERING BLDG.

Note: Any Additions or Changes on This Sheet Must be Made or Circled in Red Ink With Date and Name of Person Making Change.

Do not extend this side of this line.

W.S. 49, C-4

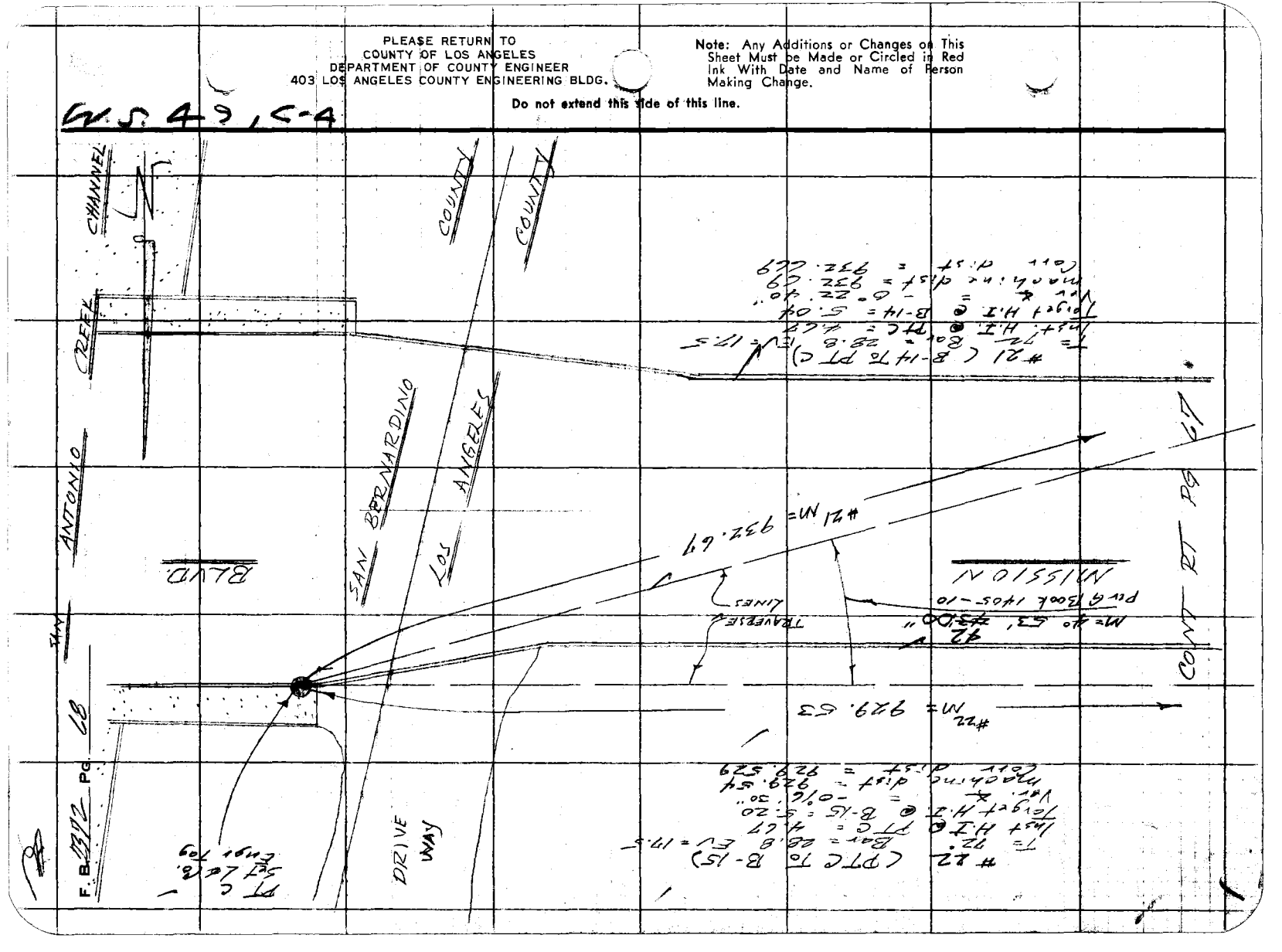

TCM

Notes Ck'd by M. DEL REAL	Survey of L.A.Co.-S.B.Co. BDRY	F. B. 2372 PG. 69
Map No. B-5389	JN 0038.28 Tape HP 38.00 Std °F	
Office Work	Surveyed by FE Brooks	
Checked	Notes FEB Date 15 Jan 73	
Date	Indexed J. M. PALMERI FEB 15 1973	

• CONT BOT PG 70



• CONT TOP PG 67

Note: Any Additions or Changes on This Sheet Must be Made or Circled in Red Ink With Date and Name of Person Making Change.

Do not extend this side of this line.

PLEASE RETURN TO
COUNTY OF LOS ANGELES
DEPARTMENT OF COUNTY ENGINEER
403 LOS ANGELES COUNTY ENGINEERING BLDG.

76F3095 CE#310 3-69

PLEASE RETURN TO
COUNTY OF LOS ANGELES
DEPARTMENT OF COUNTY ENGINEER
403 LOS ANGELES COUNTY ENGINEERING BLDG.

Note: Any Additions or Changes on This Sheet Must be Made or Circled in Red Ink With Date and Name of Person Making Change.

Do not extend this side of this line.

W 549 C-4

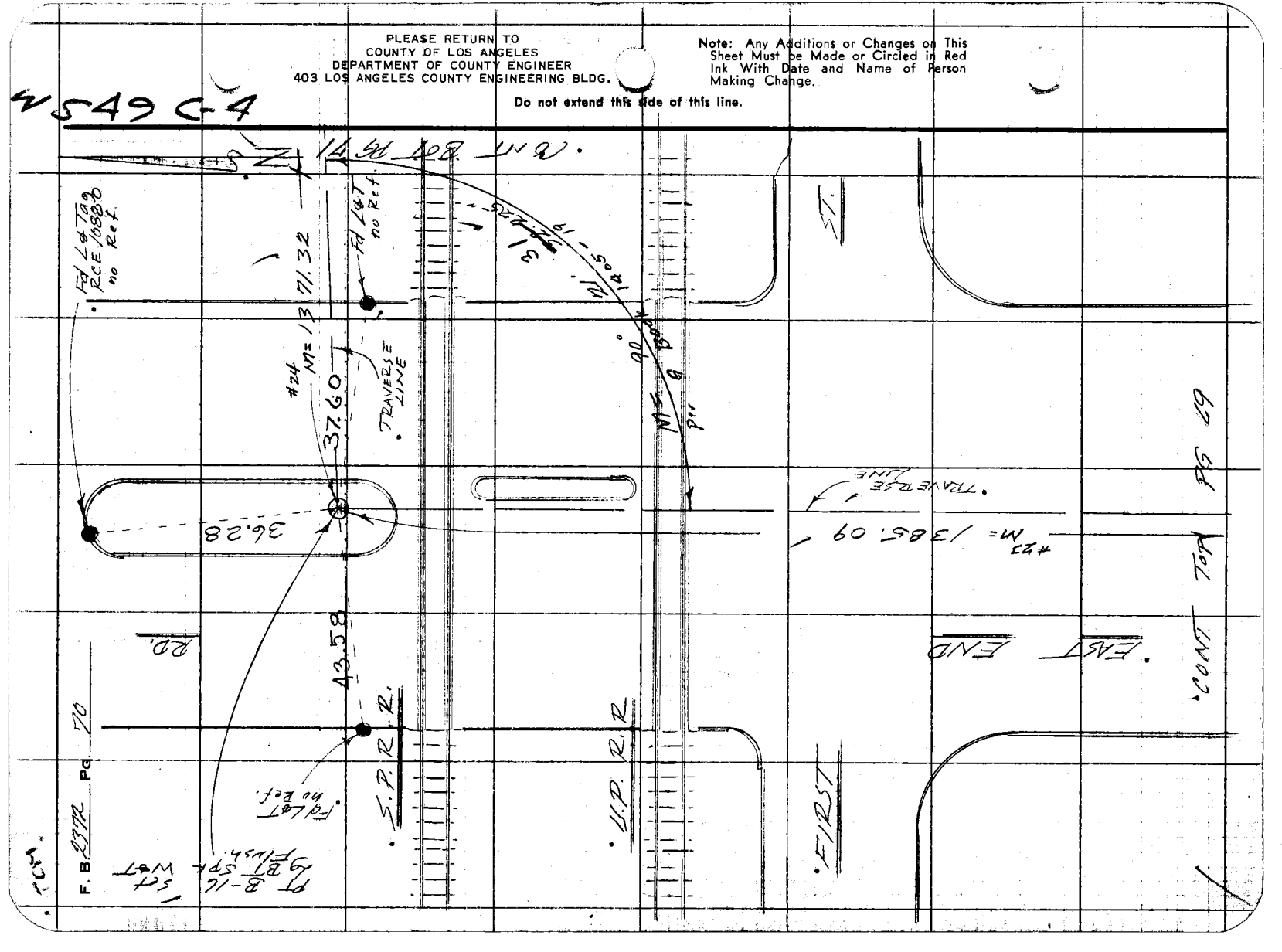

TO1

Notes Ck'd by M. DEL REAL	Survey of L.A.Co. - S.B. Co. Bdry
Map No. B-5389	JN 0038.28 Tape HP 38.00 Std. °F
Office Work	Surveyed by FE Brooks
Checked	Notes FEB Date 10 Jan 73
Date	Indexed T. M. PALMERI FEB 15 1973

F. B. 2372 PG. 71

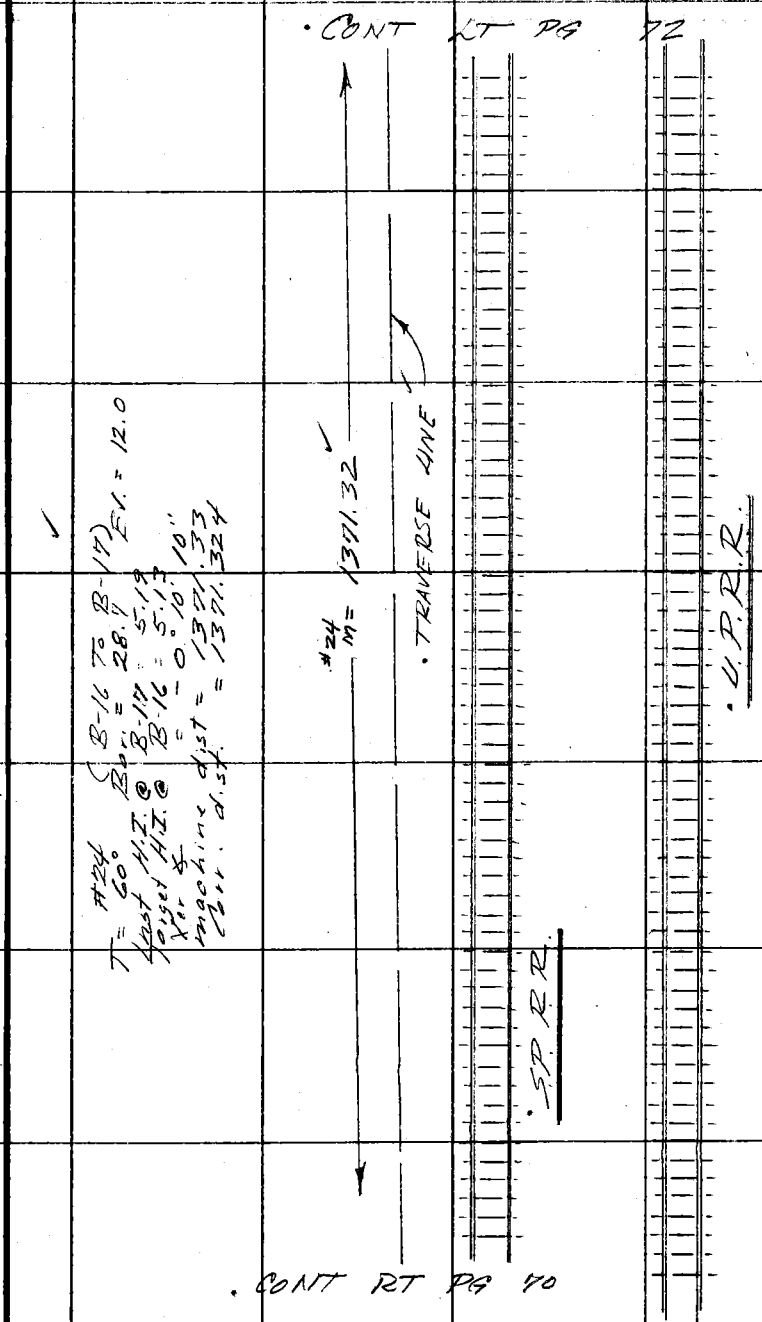

#24 (B-16 To B-17) Ev. = 12.0
T = 60° Bor. = 28.1
Inst H.I. @ B-17 = 5.19
Target H.I. @ B-16 = 5.13
Xer ∡ = 0° 10' 10"
machine dist = 1371.33
Corr. dist. = 1371.324

Note: Any Additions or Changes on This Sheet Must be Made or Circled in Red Ink With Date and Name of Person Making Change.

PLEASE RETURN TO
COUNTY OF LOS ANGELES
DEPARTMENT OF COUNTY ENGINEER
403 LOS ANGELES COUNTY ENGINEERING BLDG.

Do not extend this side of this line.

76F309S CE#310 3-69

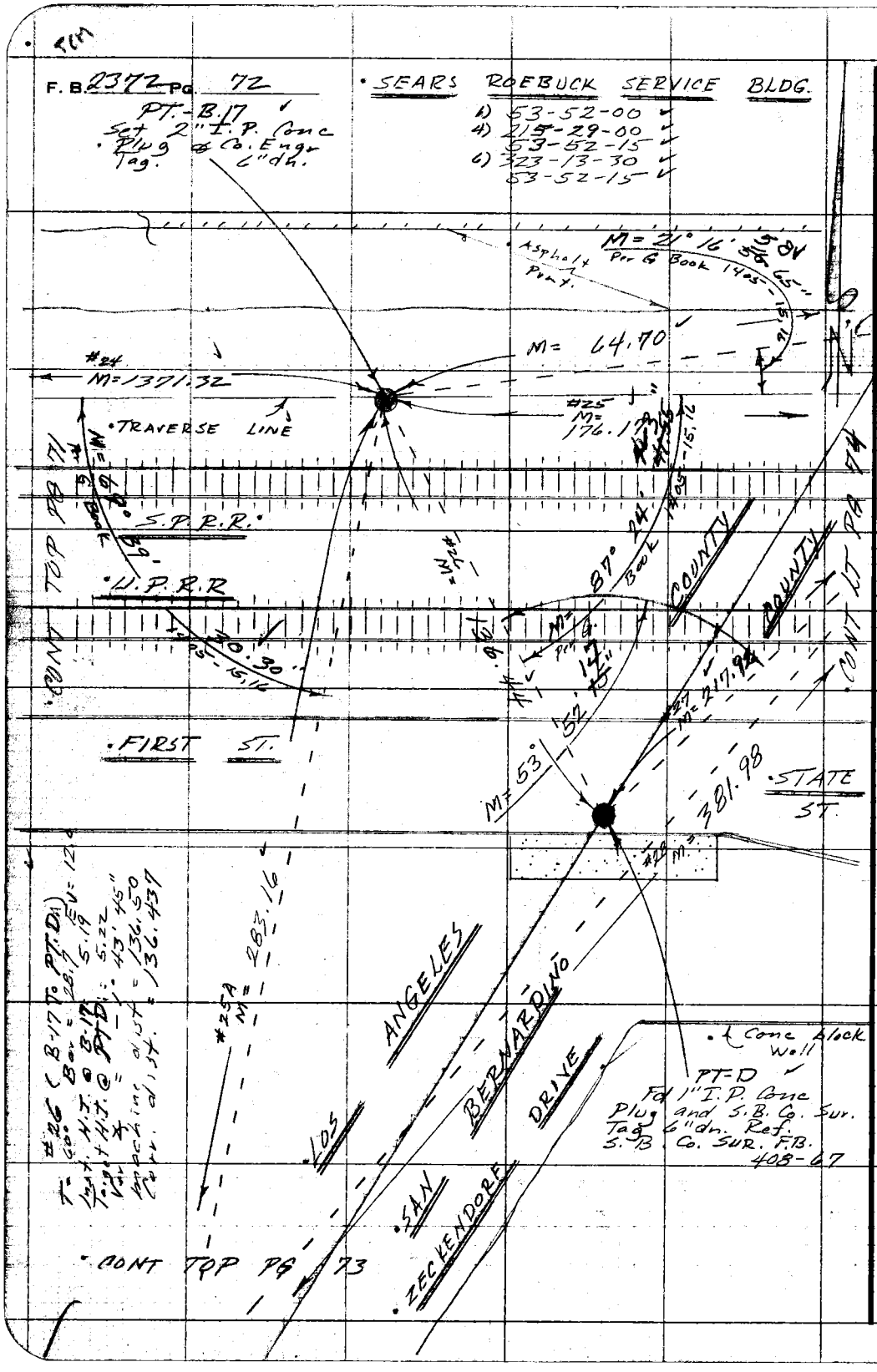

PLEASE RETURN TO
COUNTY OF LOS ANGELES
DEPARTMENT OF COUNTY ENGINEER
403 LOS ANGELES COUNTY ENGINEERING BLDG.

Do not extend this side of this line.

Note: Any Additions or Changes on This Sheet Must be Made or Circled in Red Ink With Date and Name of Person Making Change.

TCM

Notes Ck'd by M. DEL REAL
Map No. B-5389
Office Work
Checked
Date

Survey of L.A.C. - S.B.C. Bdy.
JN 0038.28 Tape HP 38cc Std °F
Surveyed by FE Brooks
Notes FEB Date 10 Jan 73
Indexed T. M. PALMER FEB 15 1973

F. B. 2372 PG. 73

Note: Any Additions or Changes on This Sheet Must be Made or Circled in Red Ink With Date and Name of Person Making Change.

Do not extend this side of this line.

PLEASE RETURN TO
COUNTY OF LOS ANGELES
DEPARTMENT OF COUNTY ENGINEER
403 LOS ANGELES COUNTY ENGINEERING BLDG.

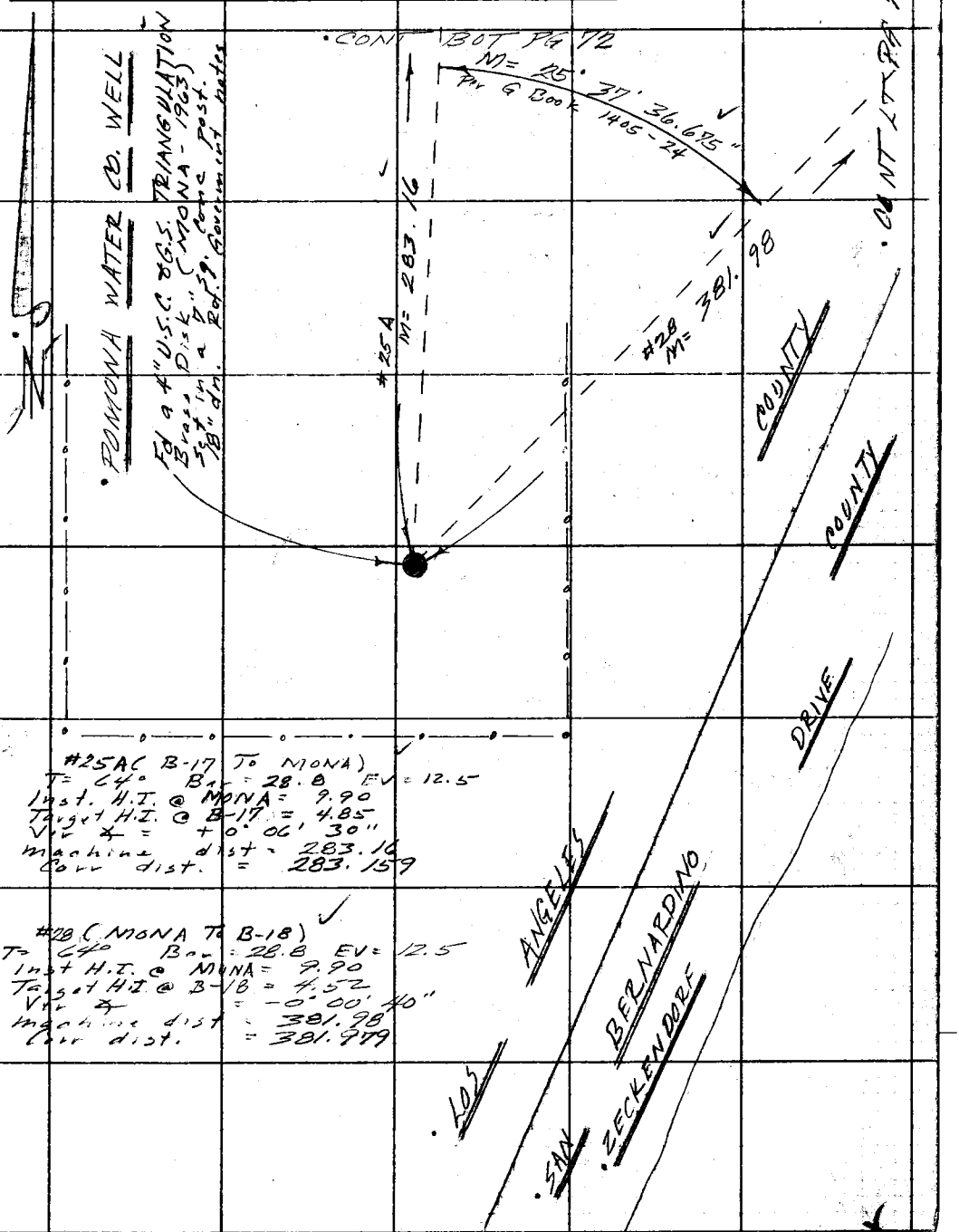

#25AC B-17 TO MONA)
T= C4° Bar = 28.8 EV = 12.5
Inst. H.I. @ MONA = 9.90
Target H.I. @ B-17 = 4.85
Vtc ∠ = + 0° 06' 30"
Machine dist = 283.16
Corr dist. = 283.159

#28 (MONA TO B-18)
T= C4° Bar = 28.8 EV = 12.5
Inst H.I. @ MONA = 9.90
Target H.I. @ B-18 = 4.52
Vtc ∠ = -0° 00' 40"
Machine dist = 381.98
Corr dist. = 381.979

76F309S CE#310 3-69

TCM

F. B. 2372 PG. 74

#25 (B-17 To B-18)
T= 64° Bar = 28.7 EV = 15
Inst. H.I. @ B-18 = 5.35
Target H.I. @ B-17 = 4.94
Ver ∢ = -0° 05' 45"
machine dist = 176.17
Corr dist = 176.169

#27 (PT D To B-18)
T= 64° Bar = 28.6 EV = 15
Inst H.I. @ B-18 = 5.35
Target HI @ Pt. D = 4.85
Ver ∢ = -1° 10' 15"
machine dist = 217.97
Corr. dist = 217.924

#0179
64.70 T= 74° = 64.70 ✓
118.25 T= 74° = 118.25 ✓
118.26 T= 74° = 118.26 ✓

1) 147-15-30 ✓
4) 229-02-00 ✓
147-15-30 ✓
6) 163-37-20 ✓
147-15-33 1/3 ✓

PLEASE RETURN TO
COUNTY OF LOS ANGELES
DEPARTMENT OF COUNTY ENGINEER
403 LOS ANGELES COUNTY ENGINEERING BLDG.

Do not extend this side of this line.

Note: Any Additions or Changes on This Sheet Must be Made or Circled in Red Ink With Date and Name of Person Making Change.

TCM

Notes Ck'd by M. DEL REAL	Survey of L.A.Co - L.B.Co. Bdry	F. B. 2372 PG. 75
Map No. B-5389	JN 0038.28 Tape HP 3800 Std. °F	
Office Work	Surveyed by FE Brooks	
Checked	Notes FEB. Date 10 Jan 73	
Date	Indexed T. M. PALMERI FEB 15 1973	

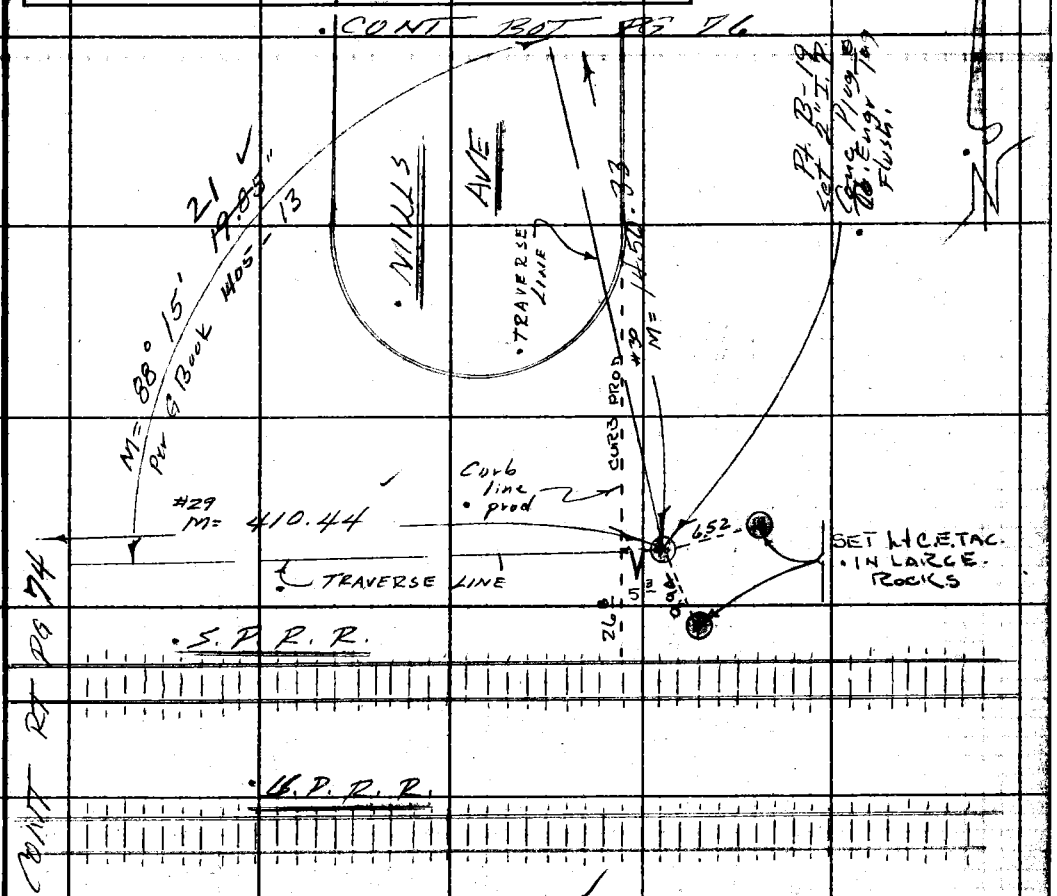

#29 (B-18 To B-19)
T= 60° Bar. = 28.7 EV. = 15
Inst H.I. @ B-18 = 5.35
Target H.I. @ B-19 = 4.55
Ver. ∠ = +0° 17' 30"
machine dist = 410.45
Corr. dist. = 410.444

Note: Any Additions or Changes on This Sheet Must be Made or Circled in Red Ink With Date and Name of Person Making Change.

Do not extend this side of this line.

PLEASE RETURN TO
COUNTY OF LOS ANGELES
DEPARTMENT OF COUNTY ENGINEER
403 LOS ANGELES COUNTY ENGINEERING BLDG.

76F309S CE#310 3-69

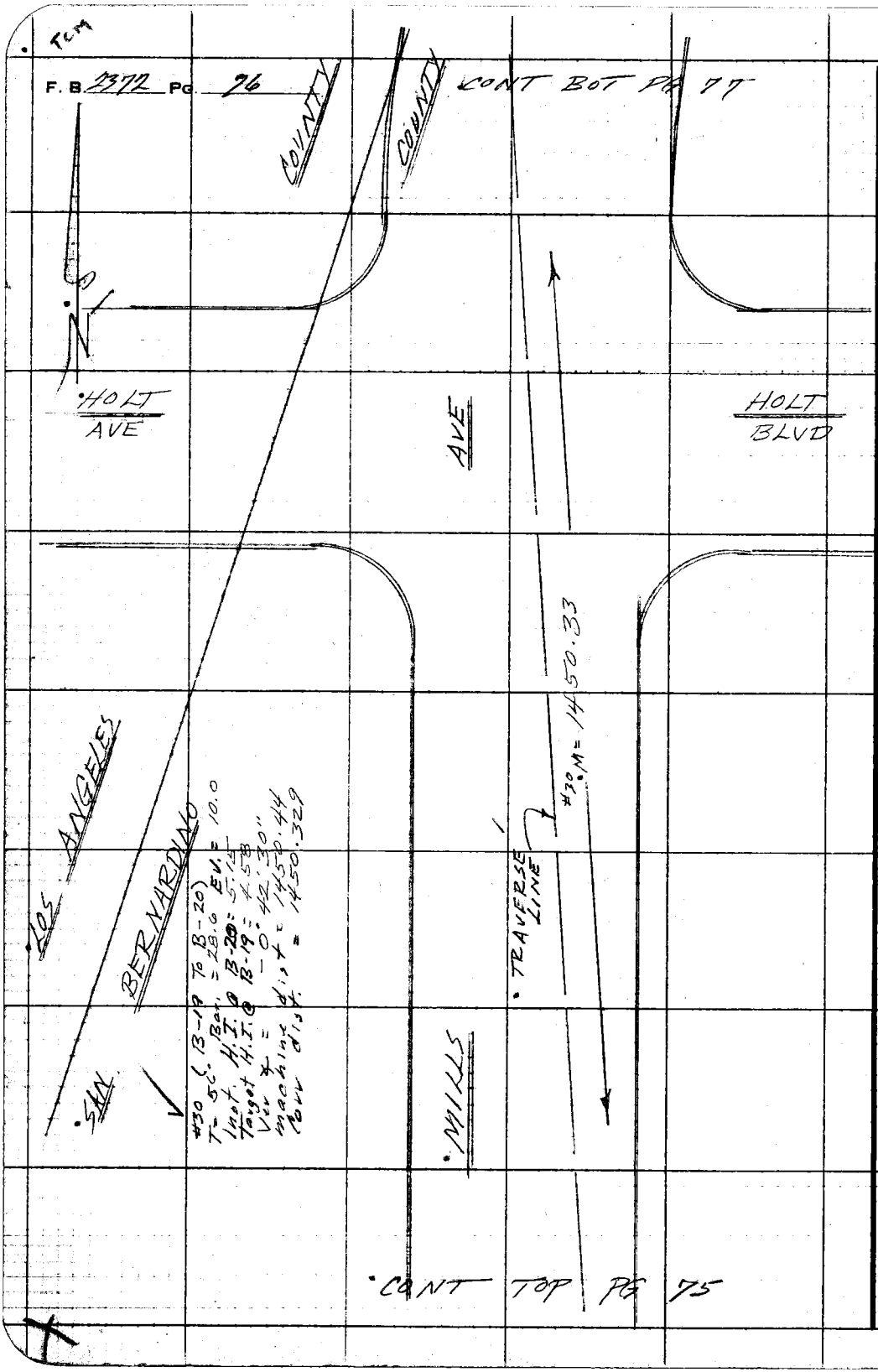

PLEASE RETURN TO
COUNTY OF LOS ANGELES
DEPARTMENT OF COUNTY ENGINEER
403 LOS ANGELES COUNTY ENGINEERING BLDG.

Do not extend this side of this line.

Note: Any Additions or Changes on This Sheet Must be Made or Circled in Red Ink With Date and Name of Person Making Change.

TCM

Notes Ck'd by M. DEL REAL	Survey of L.A. Co.-S.B. Co. Bdry	F. B. 2372 PG. 77
Map No. B-5389	JN 0036.28 Tape HP3800 Std. °F	
Office Work	Surveyed by FE Brooks	
Checked	Notes F.E.B. Date 31 Jan 73	
Date	Indexed L. M. PALMERI FEB 15 1973	

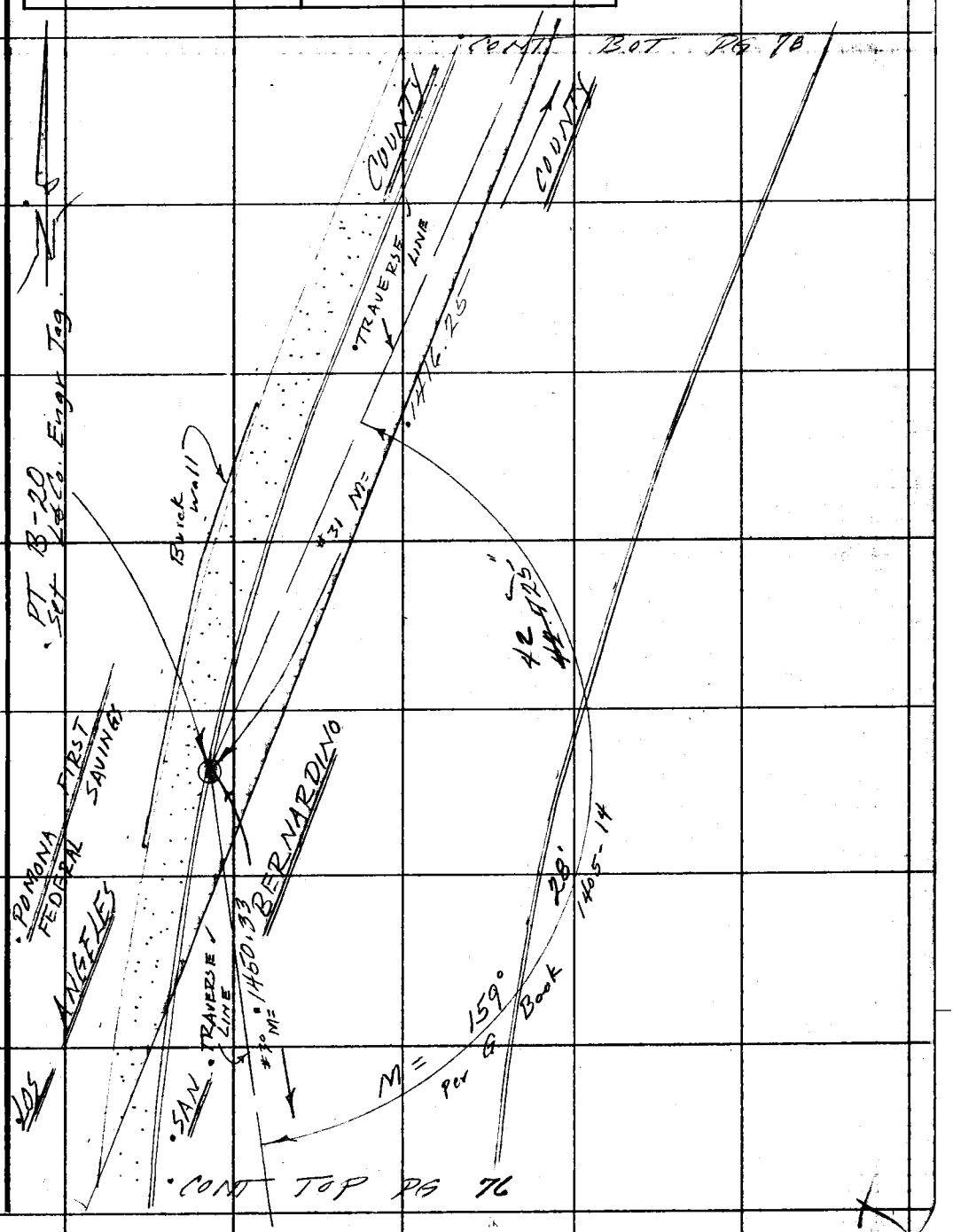

Note: Any Additions or Changes on This Sheet Must be Made or Circled in Red Ink With Date and Name of Person Making Change.

Do not extend this side of this line.

PLEASE RETURN TO
COUNTY OF LOS ANGELES
DEPARTMENT OF COUNTY ENGINEER
403 LOS ANGELES COUNTY ENGINEERING BLDG.

76F309S CE#310 3-69

F. B. 2372 Pg. 78

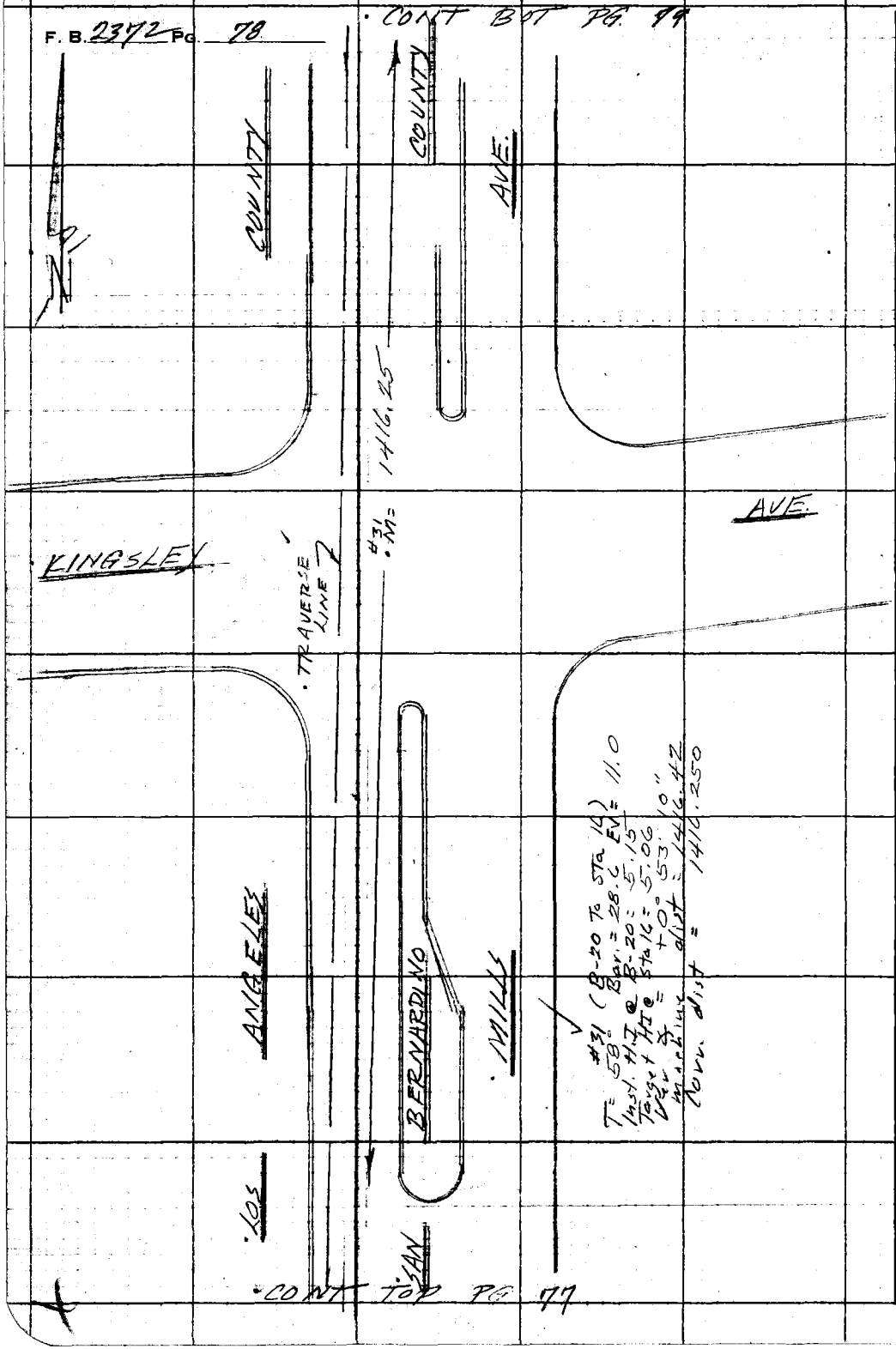

PLEASE RETURN TO
COUNTY OF LOS ANGELES
DEPARTMENT OF COUNTY ENGINEER
403 LOS ANGELES COUNTY ENGINEERING BLDG.

Do not extend this side of this line.

Note: Any Additions or Changes on This Sheet Must be Made or Circled in Red Ink With Date and Name of Person Making Change.

TCM

Notes Ck'd by M. DEL REAL	Survey of L.A.Co.-S.B.Co. Bdry.	F. B. 2372 Pg. 79
Map No. B-5789	JN 0038.28 Tape HP3800 Std °F	
Office Work	Surveyed by FE Brooks	
Checked	Notes F.E.B. Date 31 Jan 73	
Date	Indexed T. M. PALMER FEB 15 1973	

WS49 D-4

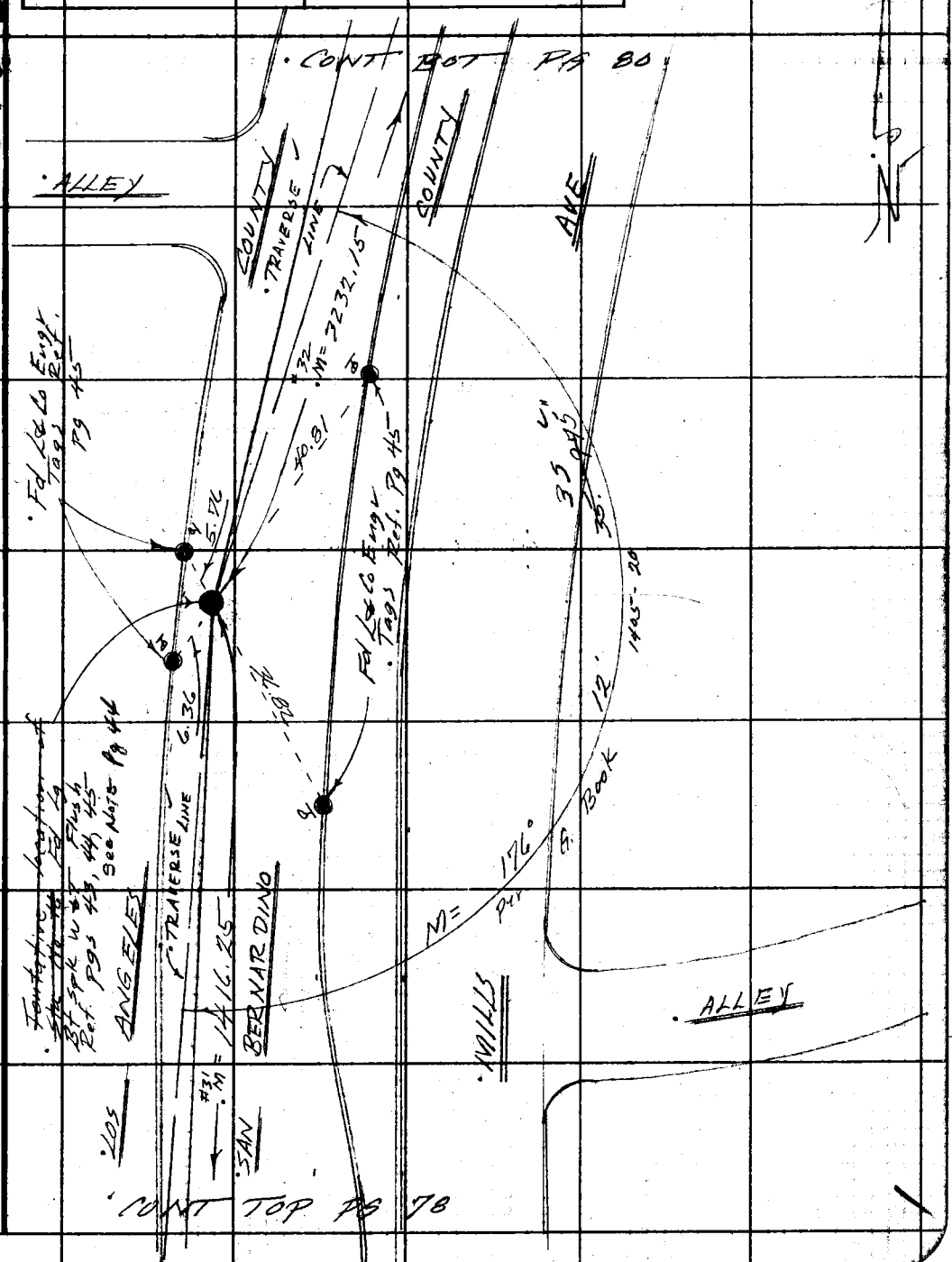

Note: Any Additions or Changes on This Sheet Must be Made or Circled in Red Ink With Date and Name of Person Making Change.

Do not extend this side of this line.

PLEASE RETURN TO
COUNTY OF LOS ANGELES
DEPARTMENT OF COUNTY ENGINEER
403 LOS ANGELES COUNTY ENGINEERING BLDG.

76F309S CE#310 3-69

TCM

F. B. 2372 PG. 80



PLEASE RETURN TO
COUNTY OF LOS ANGELES
DEPARTMENT OF COUNTY ENGINEER
403 LOS ANGELES COUNTY ENGINEERING BLDG.

Do not extend this side of this line.

Note: Any Additions or Changes on This Sheet Must be Made or Circled in Red Ink With Date and Name of Person Making Change.

Notes Ck'd by M. DEL REAL	Survey of L.A.Co.—S.B.Co. Bdry.	F. B. 2312 Pg. 81
Map No. B-5399	JN 0038.28 Tape HP 38 cm Std °F	
Office Work	Surveyed by F.E. Brooks	
Checked	Notes FEB Date 31 Jan 73	
Date	Indexed T. M. PALMER FEB 15 1973	

W.S. 19, P-3

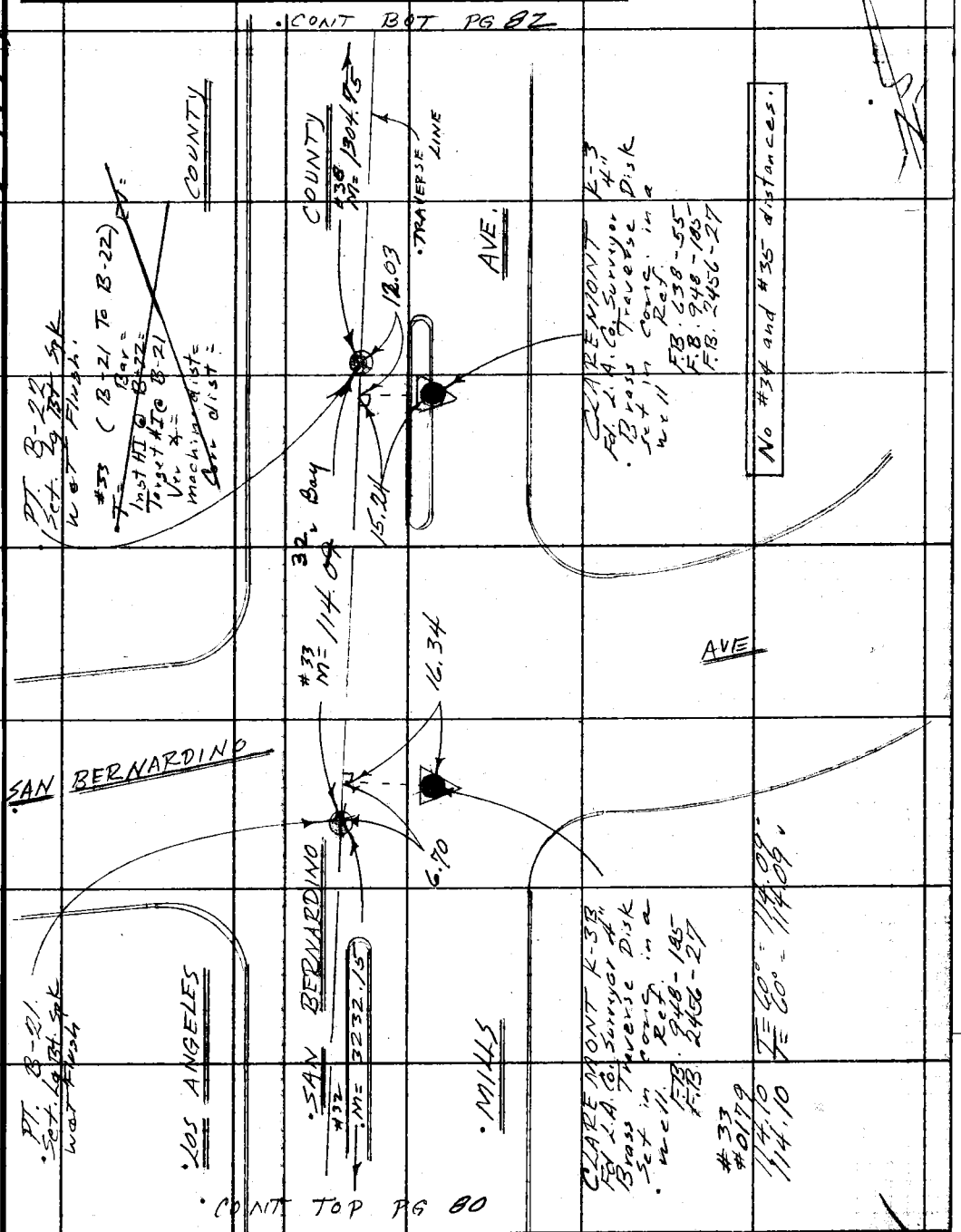

Note: Any Additions or Changes on This Sheet Must be Made or Circled in Red Ink With Date and Name of Person Making Change.

Do not extend this side of this line.

PLEASE RETURN TO
COUNTY OF LOS ANGELES
DEPARTMENT OF COUNTY ENGINEER
403 LOS ANGELES COUNTY ENGINEERING BLDG.

76F309S CE#310 3-69

TCM

F. B. 2372 PG. 82

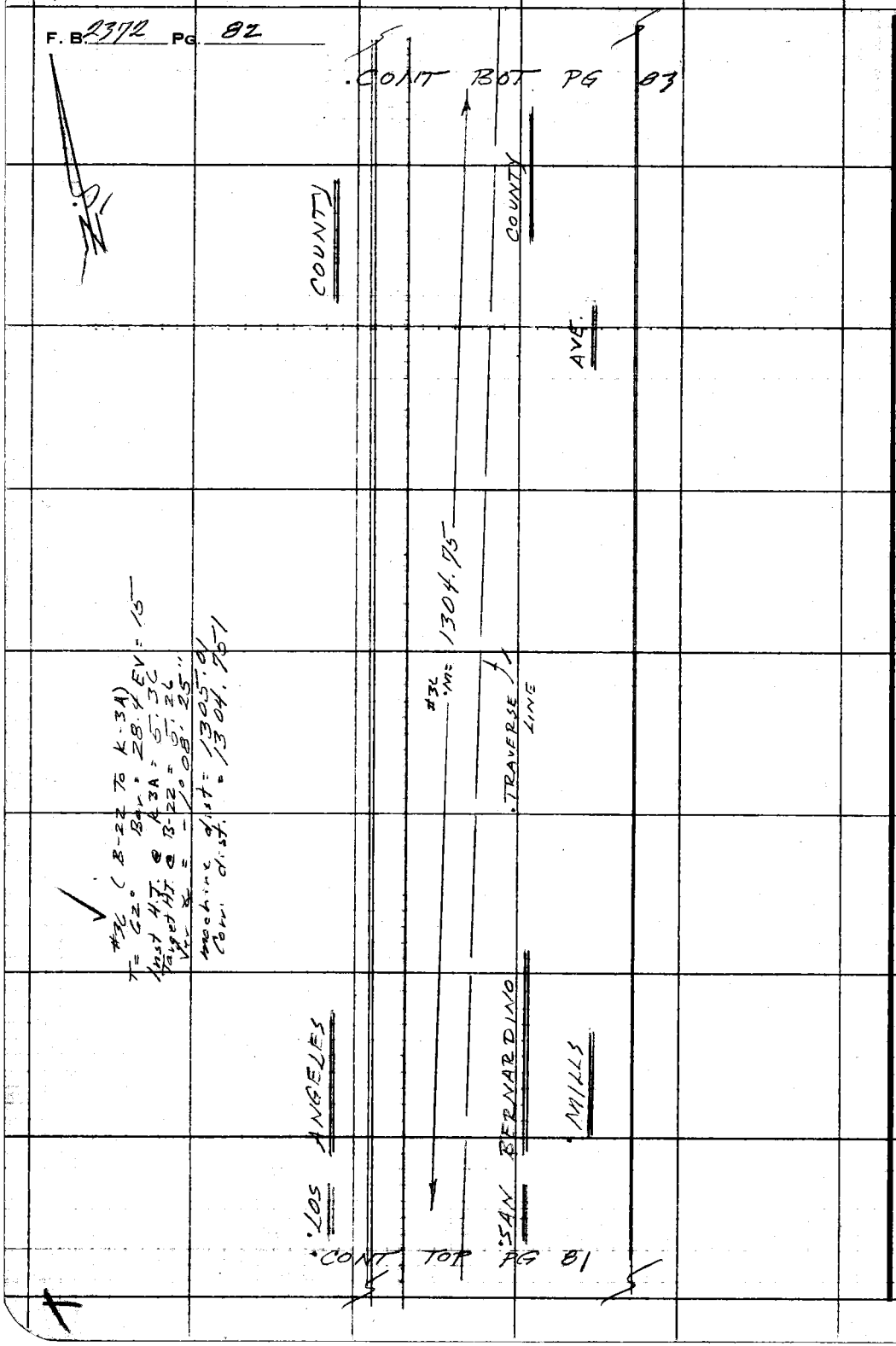

PLEASE RETURN TO
COUNTY OF LOS ANGELES
DEPARTMENT OF COUNTY ENGINEER
403 LOS ANGELES COUNTY ENGINEERING BLDG.

Do not extend this side of this line.

Note: Any Additions or Changes on This Sheet Must be Made or Circled in Red Ink With Date and Name of Person Making Change.

76F309S CE#310 3-69

PLEASE RETURN TO
COUNTY OF LOS ANGELES
DEPARTMENT OF COUNTY ENGINEER
403 LOS ANGELES COUNTY ENGINEERING BLDG.

Note: Any Additions or Changes on This Sheet Must be Made or Circled in Red Ink With Date and Name of Person Making Change.

Do not extend this side of this line.

W.S. 49, D-3

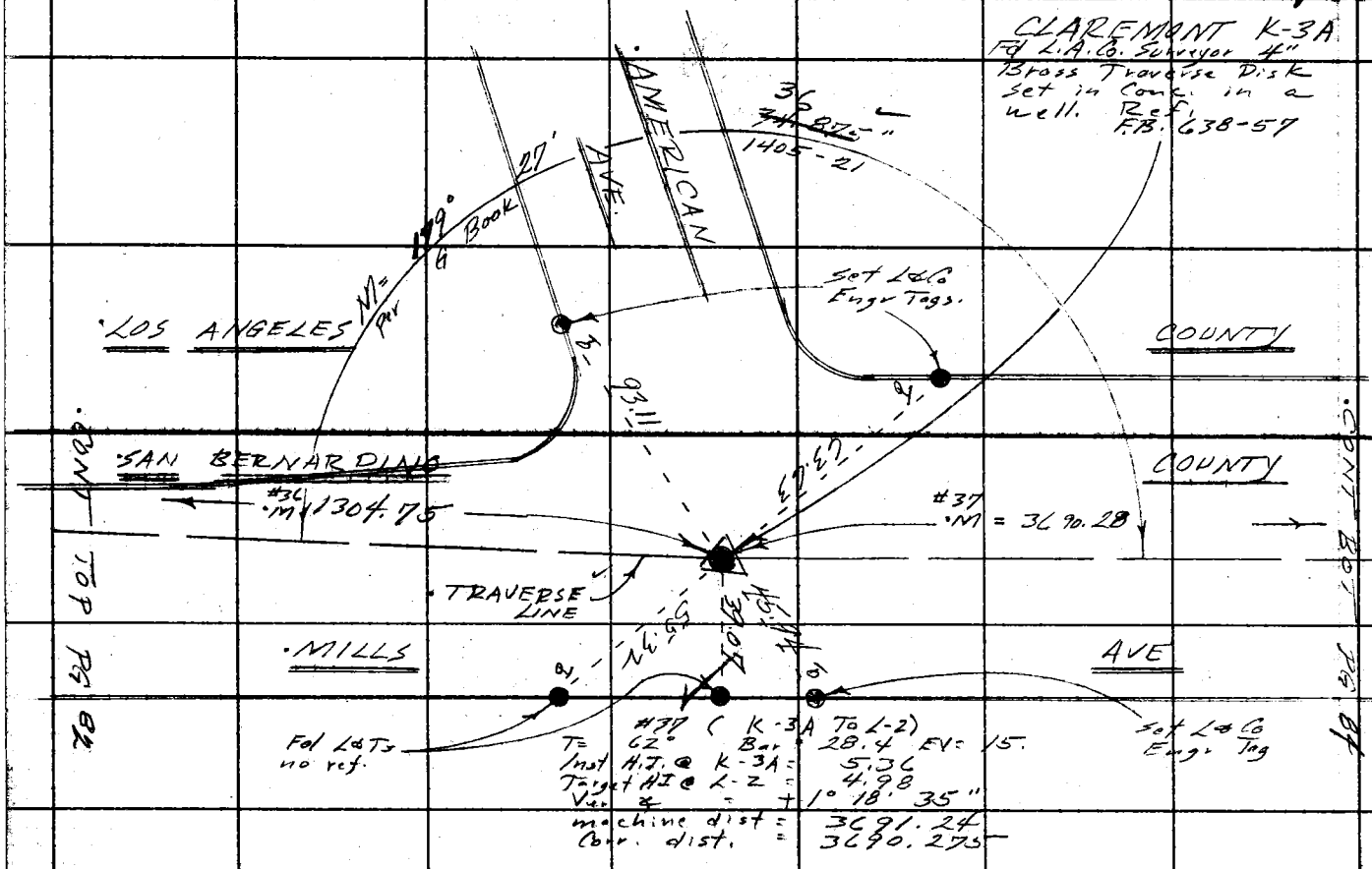

Notes Ck'd by M. DEL REAL
Map No. B-5389
Office Work
Checked
Date

Survey of L.A.Co.-S.B.Co. Bldg
JN 0038.26 Tape HP3800 Std °F
Surveyed by FE Brooks
Notes FE Date 31 Jan 73
Indexed M. PALMERI FEB 15 1973

F. B. 2312 PG. 83

PLEASE RETURN TO
COUNTY OF LOS ANGELES
DEPARTMENT OF COUNTY ENGINEER
403 LOS ANGELES COUNTY ENGINEERING BLDG.

Note: Any Additions or Changes on This Sheet Must be Made or Circled in Red Ink With Date and Name of Person Making Change.

Do not extend this side of this line.

WS 4203

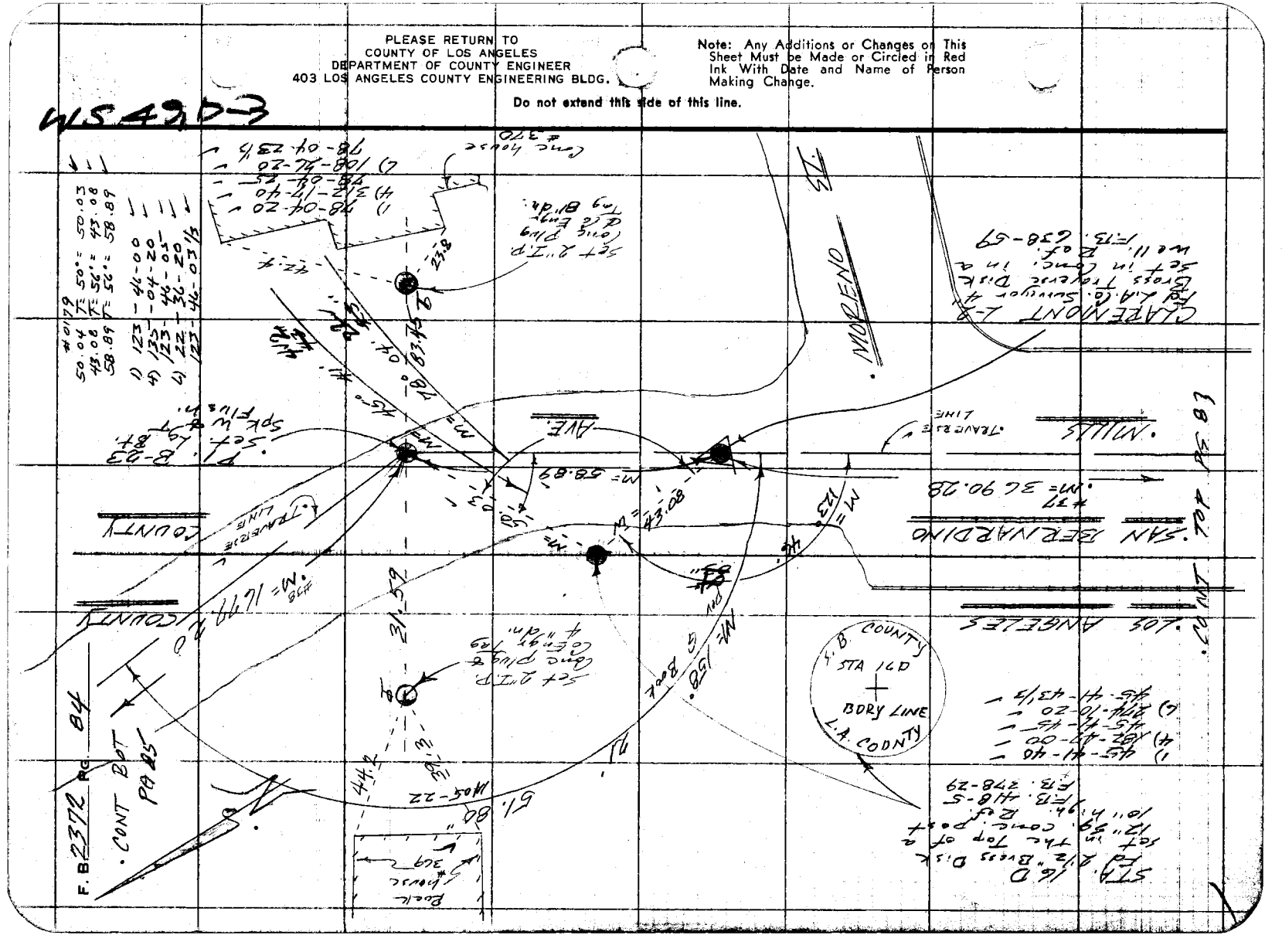

Notes Ck'd by M. DEL REAL
Map No. B-5389
Office Work
Checked
Date

Survey of L.A.Co. - L.B.Co. Bdy
JN 0078.28 Tape HP3800 Std. °F
Surveyed by F E Brooks
Notes F.E.B. Date 1 Feb 97
Indexed by M. PALMER FEB 15 1973

F. B. 4372 PG. 85

• CONT BOT PG 86, 109

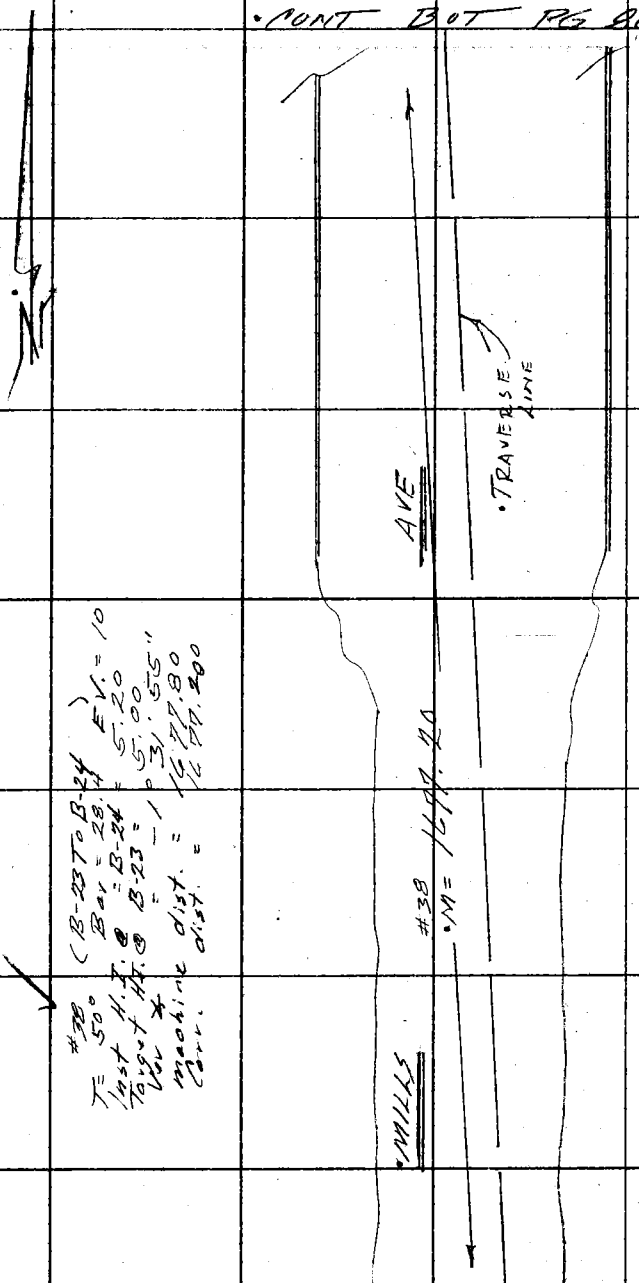

• CONT TOP PG 84

Note: Any Additions or Changes on this Sheet Must be Made or Circled in Red Ink With Date and Name of Person Making Change.

Do not extend this side of this line.

PLEASE RETURN TO
COUNTY OF LOS ANGELES
DEPARTMENT OF COUNTY ENGINEER
403 LOS ANGELES COUNTY ENGINEERING BLDG.

76F309S CE#310 3-69

PLEASE RETURN TO
COUNTY OF LOS ANGELES
DEPARTMENT OF COUNTY ENGINEER
403 LOS ANGELES COUNTY ENGINEERING BLDG.

Note: Any Additions or Changes on This Sheet Must be Made or Circled in Red Ink With Date and Name of Person Making Change.

Do not extend this side of this line.

WS 49 D-2

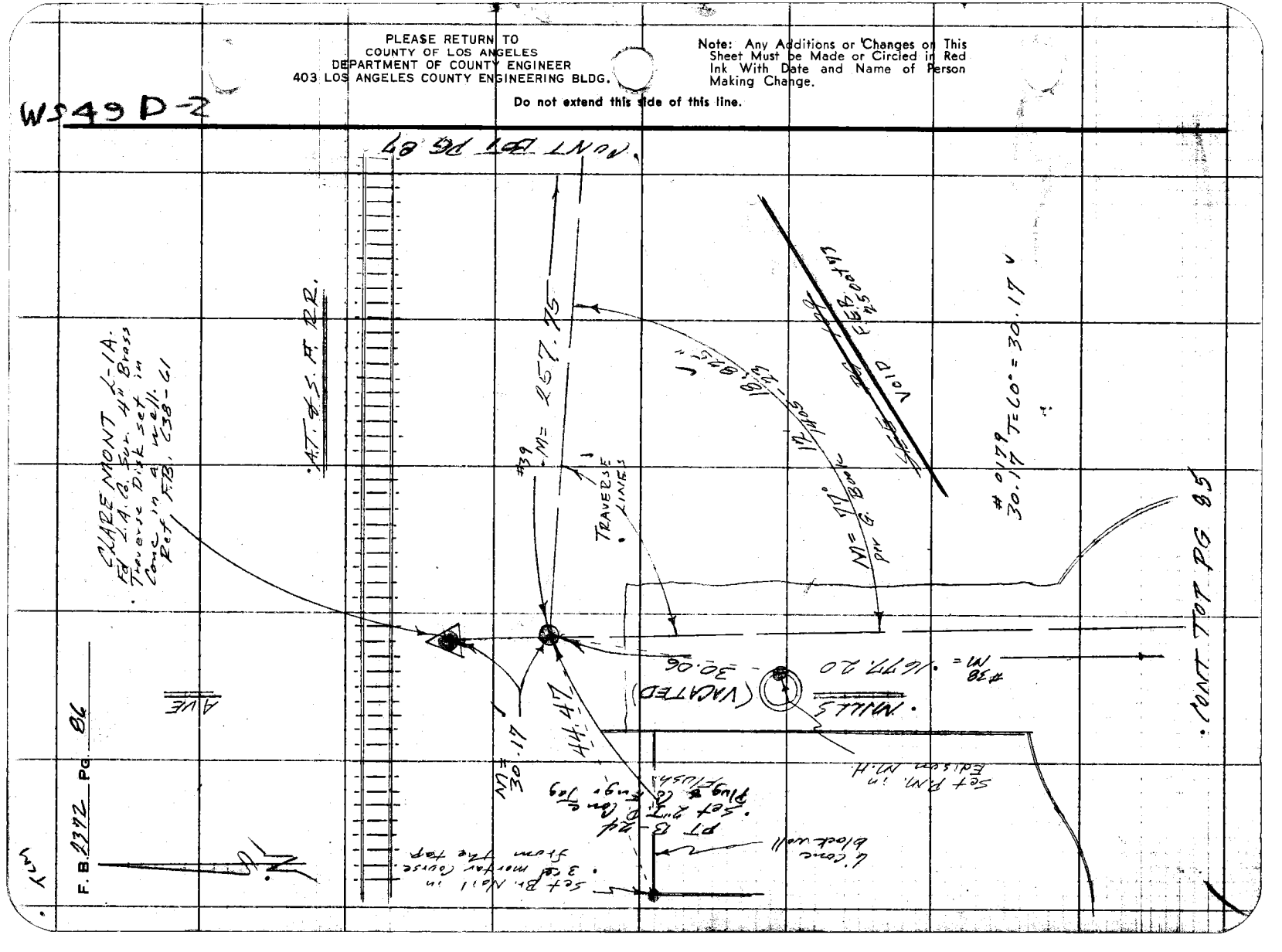

Notes Ck'd by M. DEL REAL	Survey of L.A.Co.-S.B.Co. Bdry
Map No. B-5389	JN 0038.22 Tape HP 38 Std °F
Office Work	Surveyed by FE Brooks
Checked	Notes FEB. Date 1 Feb 73
Date	Indexed M. PALMERI FEB 15 1973

F. B. 1372 PG. 87

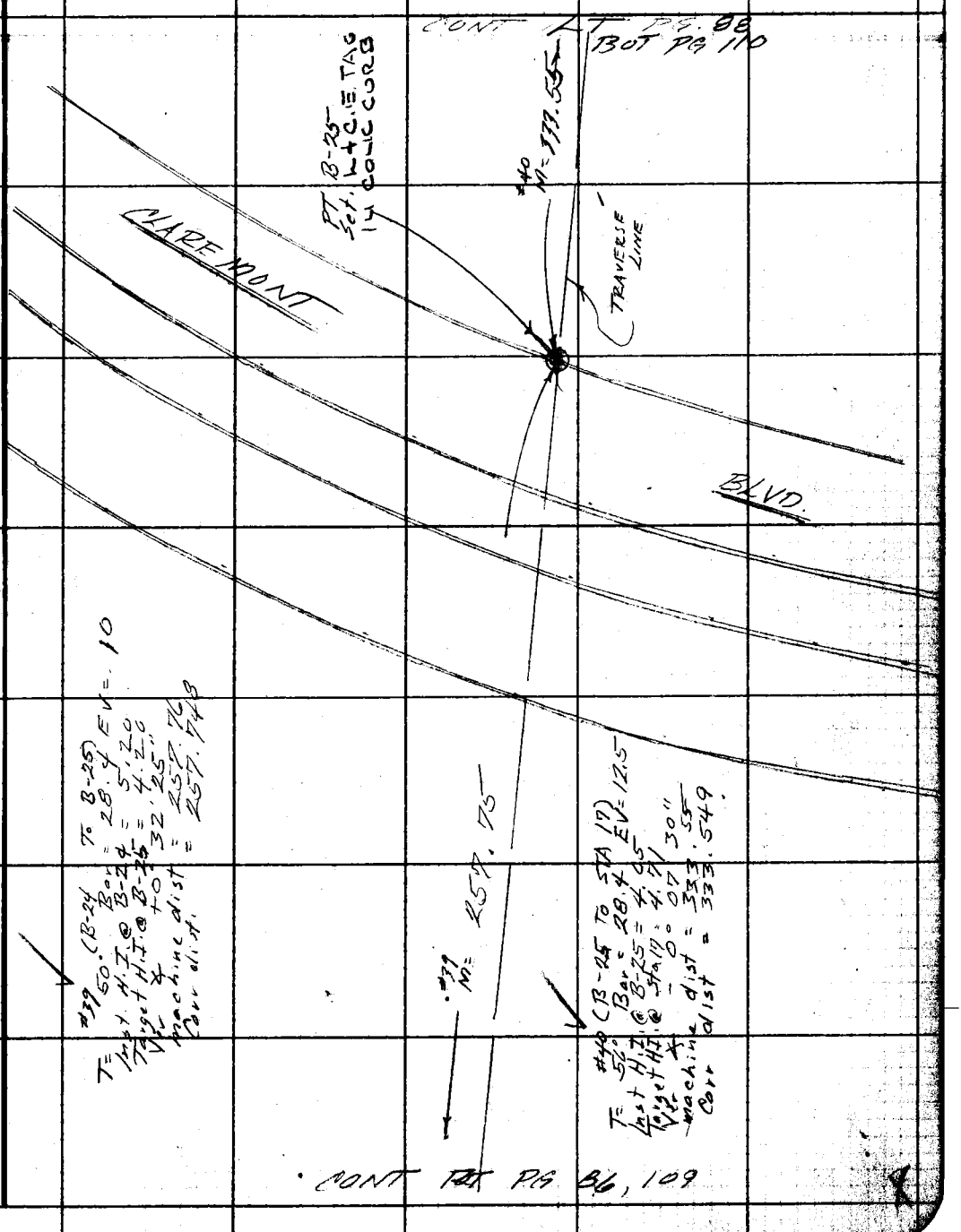

PLEASE RETURN TO
COUNTY OF LOS ANGELES
DEPARTMENT OF COUNTY ENGINEER
403 LOS ANGELES COUNTY ENGINEERING BLDG.

Note: Any Additions or Changes on This Sheet Must be Made or Circled in Red Ink With Date and Name of Person Making Change.

Do not extend this side of this line.

76F309S CE#310 3-69

PLEASE RETURN TO
COUNTY OF LOS ANGELES
DEPARTMENT OF COUNTY ENGINEER
403 LOS ANGELES COUNTY ENGINEERING BLDG.

Note: Any Additions or Changes on This Sheet Must be Made or Circled in Red Ink With Date and Name of Person Making Change.

Do not extend this side of this line.

2549 D-2

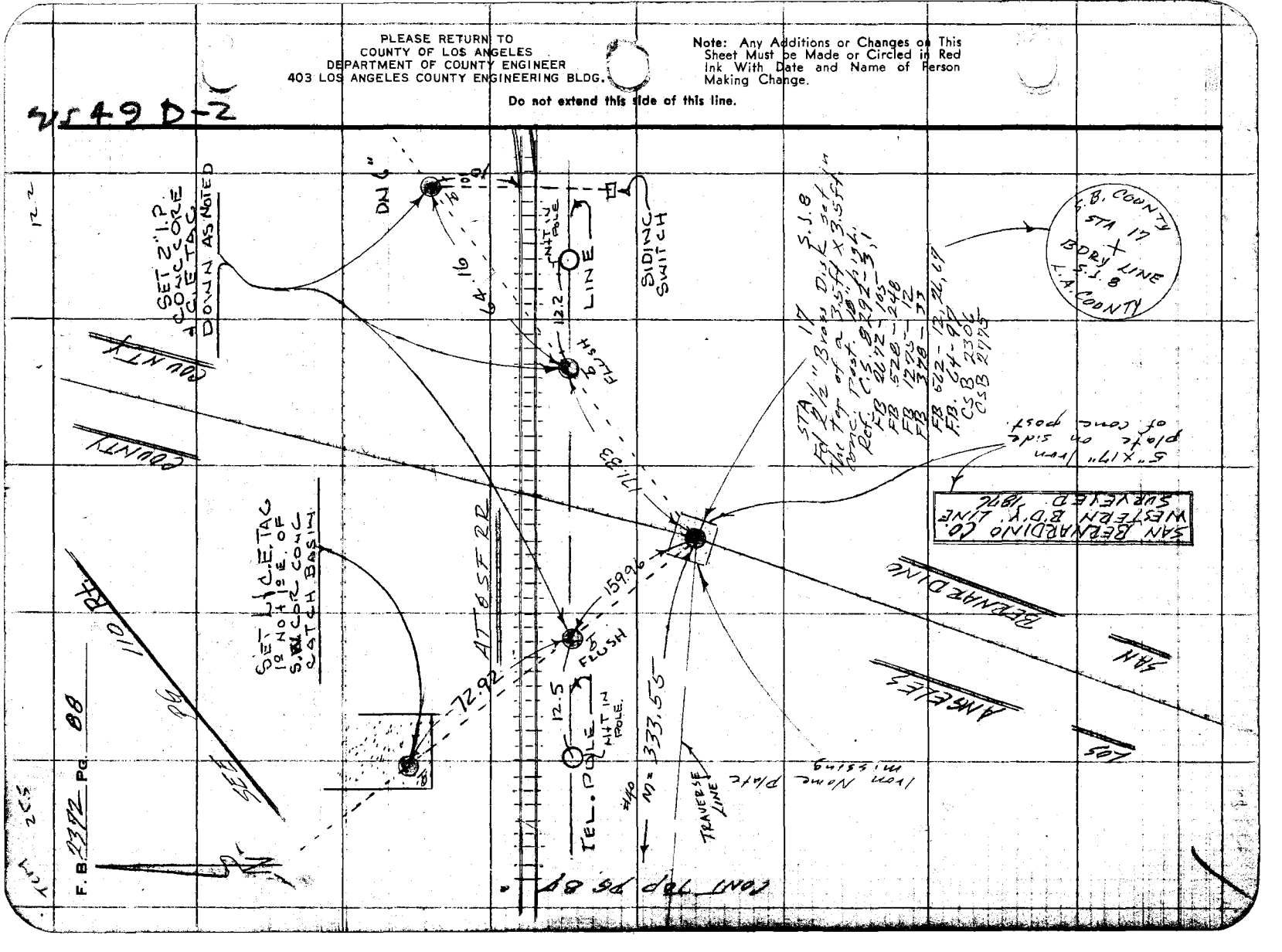

Notes Ck'd by M. DEL REAL	Survey of L.A.Co-S.B.Co BDRY
Map No. B-5389	JN 0038.28 Tape HP 3800 Std ___ °F
Office Work	Surveyed by FE Brooks
Checked	Notes F.E.B. Date 29 Jan 73
Date	Indexed T. M. PALMER FEB 15 1973

F. B. 2372 PG. 89

TCM

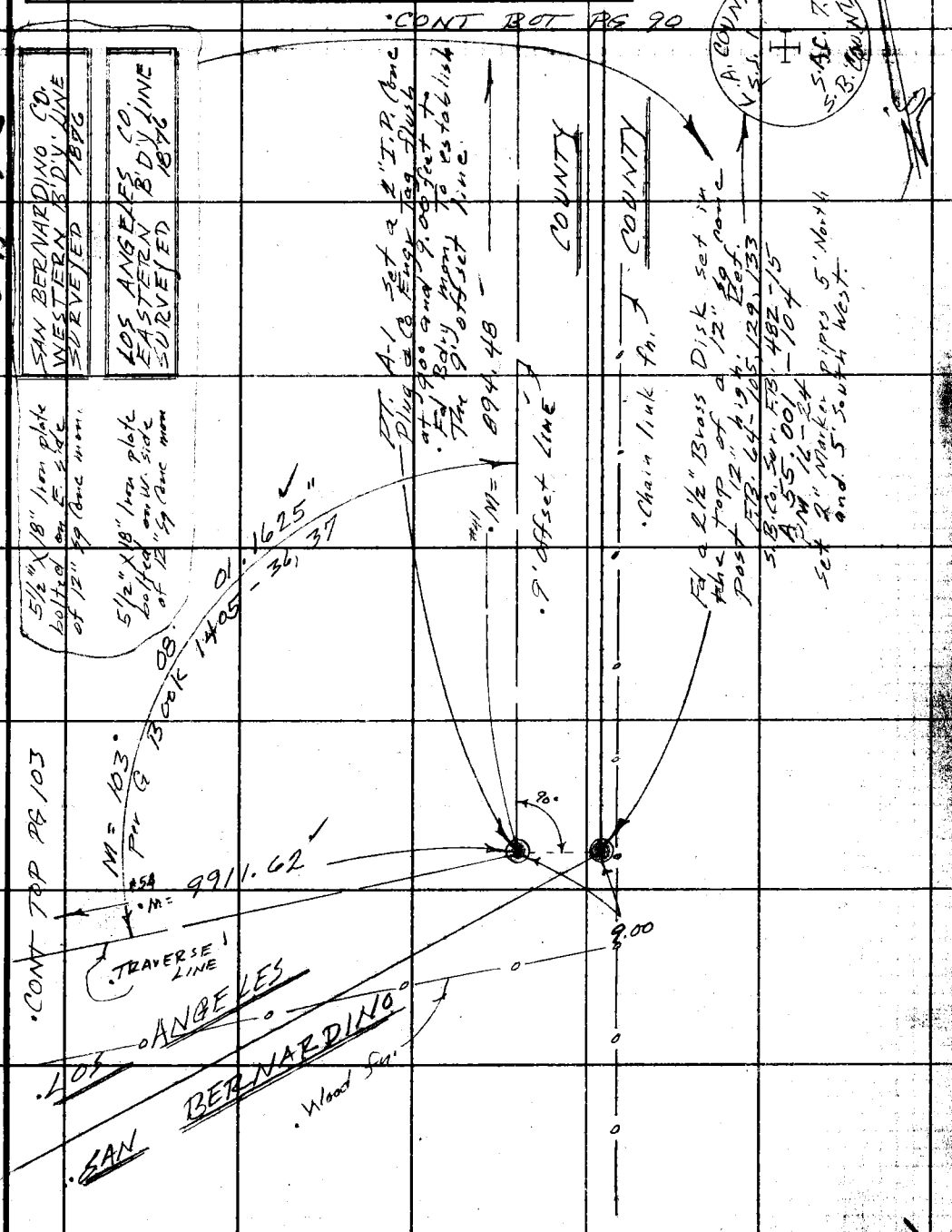

Note: Any Additions or Changes on This Sheet Must be Made or Circled in Red Ink With Date and Name of Person Making Change.

Do not extend this side of this line.

PLEASE RETURN TO
COUNTY OF LOS ANGELES
DEPARTMENT OF COUNTY ENGINEER
403 LOS ANGELES COUNTY ENGINEERING BLDG.

76F309S CE#310 3-69

F. B. 2372 PG. 90

CONT BOT PG 91



CONT TOP PG 89

PLEASE RETURN TO
COUNTY OF LOS ANGELES
DEPARTMENT OF COUNTY ENGINEER
403 LOS ANGELES COUNTY ENGINEERING BLDG.

Do not extend this side of this line.

Note: Any Additions or Changes on This Sheet Must be Made or Circled in Red Ink With Date and Name of Person Making Change.

Notes Ck'd by M. DEL REAL	Survey of L.A.Co.-S.B.Co. Bdry
Map No. B-5389	JN 0038.28 Tape HP3800 Std ___ °F
Office Work	Surveyed by FE Brooks
Checked	Notes FE B Date 29 Jan 73
Date	Indexed T. M. PALMERI FEB 15 1973

F. B. 2372 PG. 91

CONT BOT PG 92

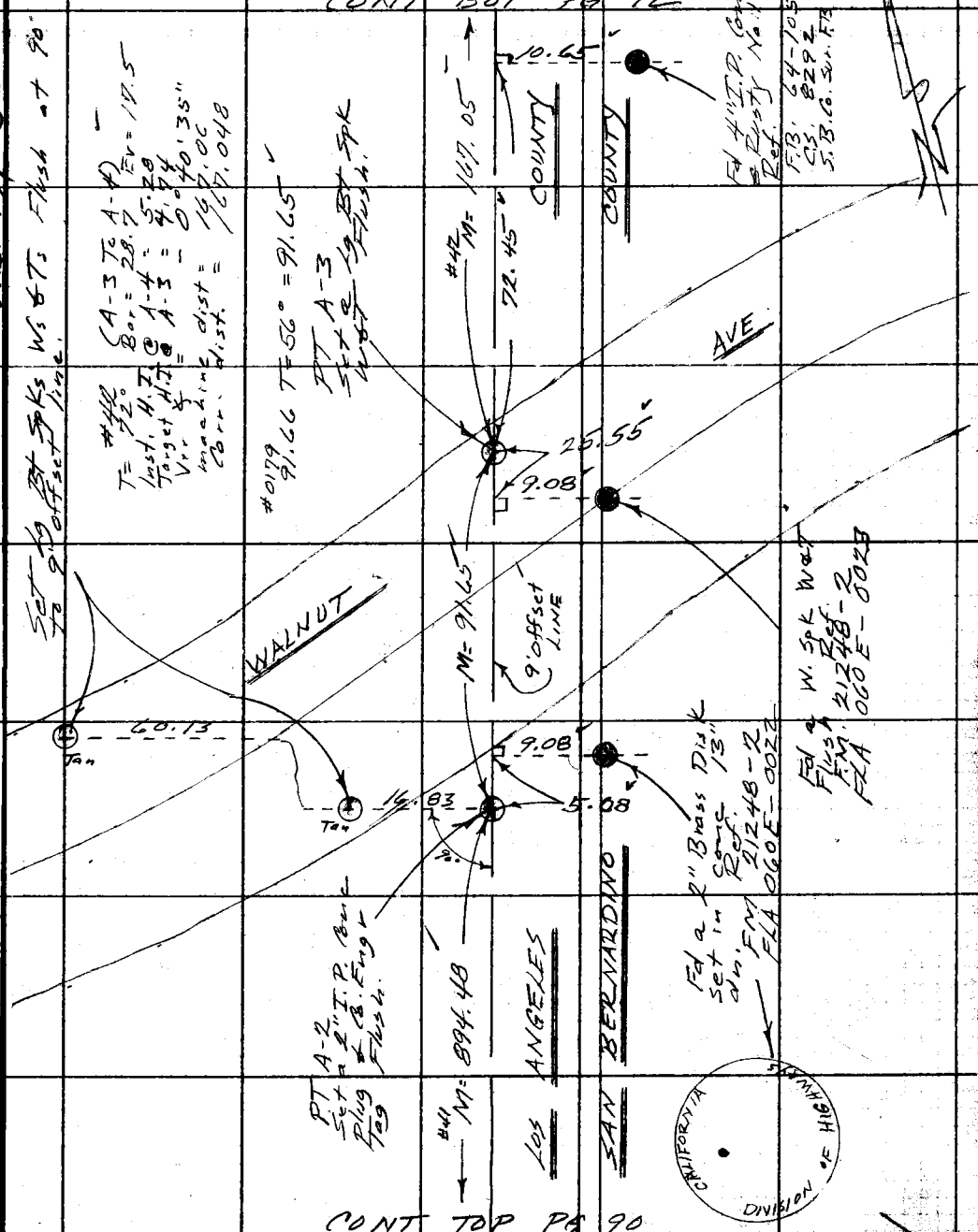

CONT TOP PG 90

Note: Any Additions or Changes on This Sheet Must be Made or Circled in Red Ink With Date and Name of Person Making Change.

Do not extend this side of this line.

PLEASE RETURN TO
COUNTY OF LOS ANGELES
DEPARTMENT OF COUNTY ENGINEER
403 LOS ANGELES COUNTY ENGINEERING BLDG.

76F309S CE#310 3-69

PLEASE RETURN TO
COUNTY OF LOS ANGELES
DEPARTMENT OF COUNTY ENGINEER
403 LOS ANGELES COUNTY ENGINEERING BLDG.

Note: Any Additions or Changes on This Sheet Must be Made or Circled in Red Ink With Date and Name of Person Making Change.

Do not extend this side of this line.

W.S.49, C-6

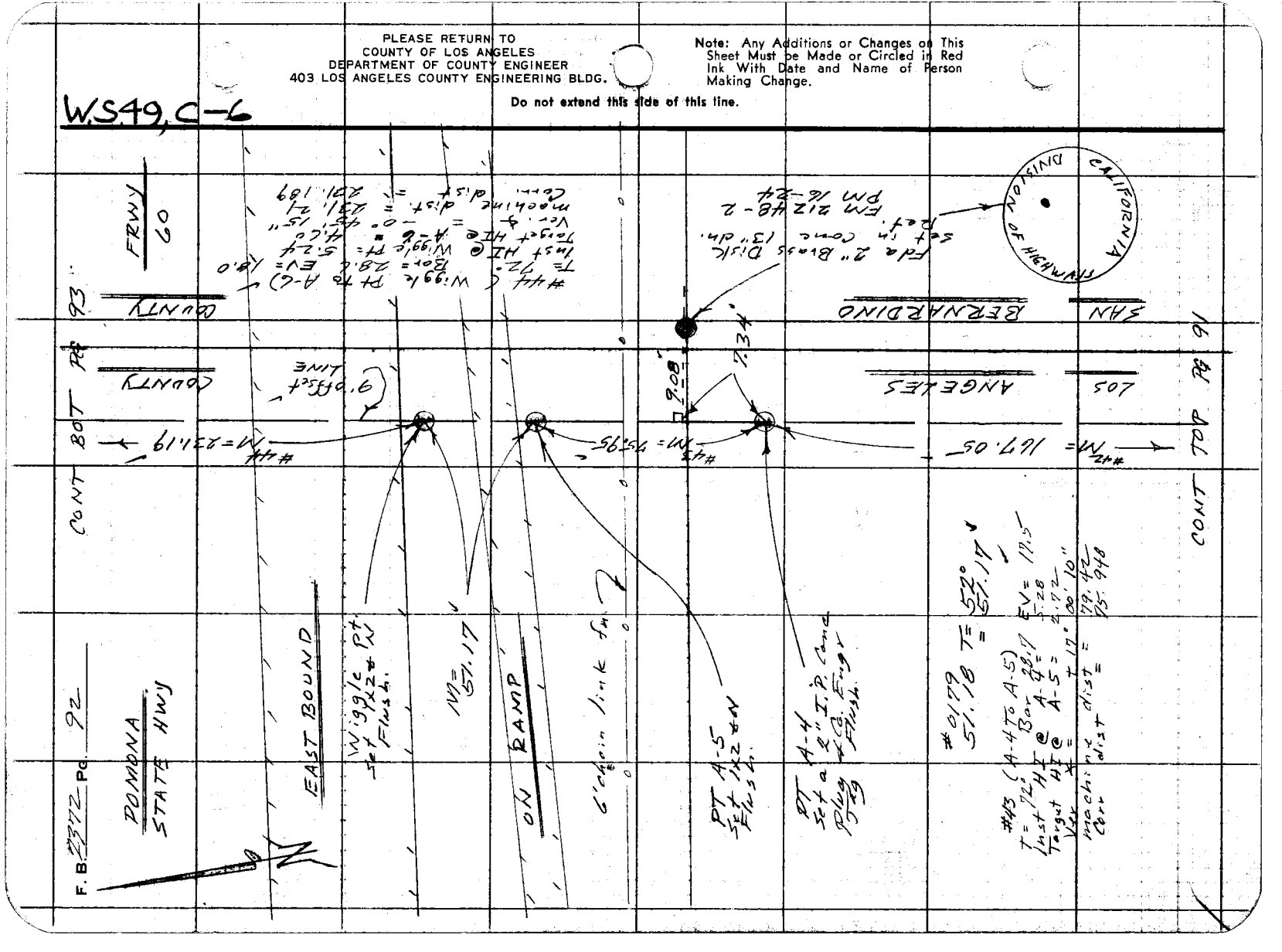

Notes Ck'd by M. DEL REAL	Survey of L.A. Co - S.B. Co Bdry	F. B. 2372 PG. 93
Map No. B-5789	JN 0038.28 Tape HP 3800 Std ___ °F	
Office Work	Surveyed by FE Brooks	
Checked	Notes FEB Date 29 Jan 73	
Date	Indexed M. PALMERI FEB 15 1973	

W.S. 49, C-6

CONT BOT PG 94

#45 (A-6 To A-7)
T= 68° Bar= 28.6 EV= 17.0
Inst HI @ A-7 = 5.40
Target HI @ A-6 = 4.60
Ver ∡ = + 15°57'10"
machine dist= 80.45
Corr dist = 77.351

#46 (A-7 To A-8)
T= 68° Bar= 28.6 EV= 17.0
Inst HI @ A-7 5.40
Target HI @ A-8 5.05
Ver ∡ = +0°52'20"
machine dist= 186.03
Corr dist = 186.008

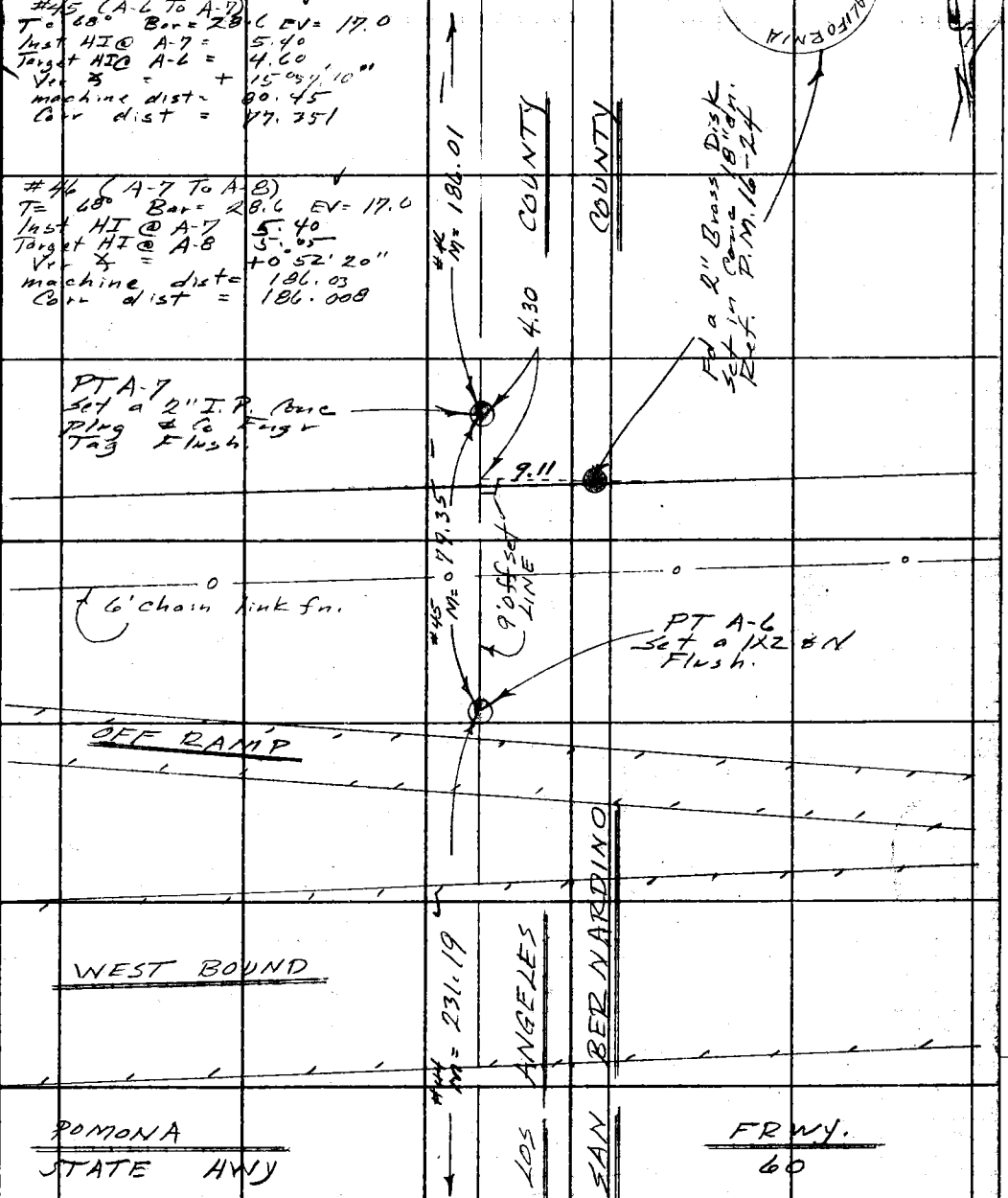

CONT TOP PG 92

Note: Any Additions or Changes on This Sheet Must be Made or Circled in Red Ink With Date and Name of Person Making Change.

Do not extend this side of this line.

PLEASE RETURN TO
COUNTY OF LOS ANGELES
DEPARTMENT OF COUNTY ENGINEER
403 LOS ANGELES COUNTY ENGINEERING BLDG.

76F309S CE#310 3-69

PLEASE RETURN TO
COUNTY OF LOS ANGELES
DEPARTMENT OF COUNTY ENGINEER
403 LOS ANGELES COUNTY ENGINEERING BLDG.

Note: Any Additions or Changes on This Sheet Must be Made or Circled in Red Ink With Date and Name of Person Making Change.

Do not extend this side of this line.

WS. 49, C-6

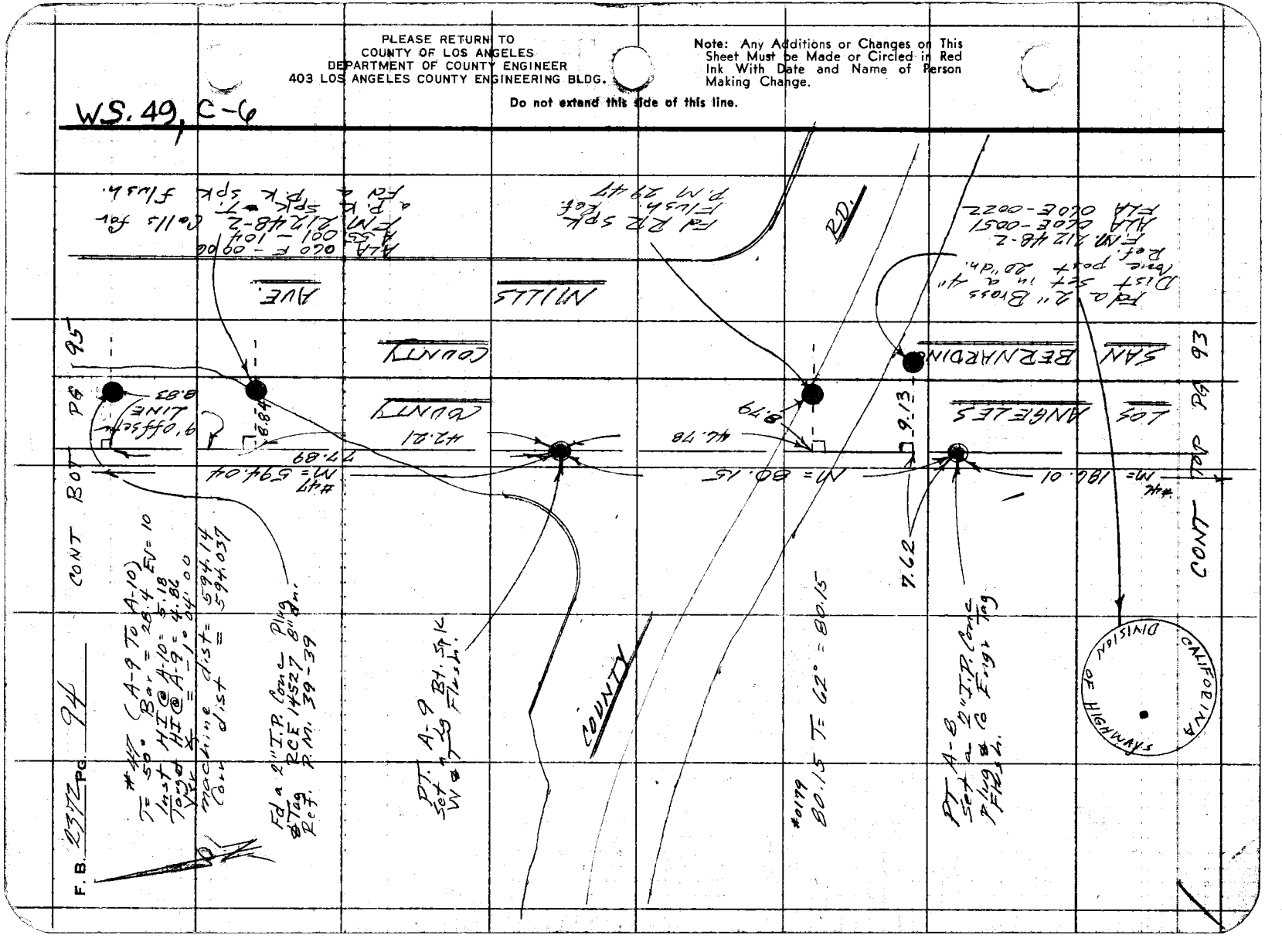

Notes Ck'd by M. DEL REAL
Map No. 13-5785
Office Work
Checked
Date

Survey of L.A. Co - S.B. Co Bdry
JN 0038.28 Tape HP 50 00 Std °F
Surveyed by FE Brooks
Notes FF 13 Date 30 Aug 72
Indexed by M. PALMERI FEB 15 1973

F. B. 2772 PG. 95

CONT BOT PG 96

#49 (A-11 To A-12)
T = 52° Bar = 28.4 EV = 10.
Inst. H.I. @ A-12 = 5.29
Target H.I. @ A-11 = 4.74
Vir ∠ = -0° 51' 15"
machine dist = 254.13
Corr dist = 254.101

#49 N = 254.10

COUNTY

Fd Lg Bt. Spk W & T Flush Stamped RCE 8205 no Ref.

9.15

16.23

PT A-11
Set a 2" I.P. Conc Plug & Co Engr Tag Flush.

Fd Lg Bt. Spk W & T Flush RCE 8205 Ref. P.M. 40-66 PM 39-39

LINE

#48 (A-10 To A-11)
T = 50° Bar = 28.4 EV = 10
Inst H.I. @ A-10 = 5.18
Target H.I. @ A-11 = 4.74
Vir ∠ = + 0° 46' 50"
machine dist = 366.53
Corr dist = 366.495

#48 N = 366.50

9' off set

9.00

Rd R.R. Spk Flush. no. Ref.

Fd 1½ I.P. Conc. Plug & Tag L.S. 1796 Ref. P.M. 40-66 P.M. 39-39

0.09

9.18

0.05

38.06

9.95

PT A-10
Set a 2" I.P. Conc Plug & Co Engr Tag Flush.

ANGELES

Fd Wire Spk. W & T L.S. 2569 Flush. Ref. P.M. 39-39

53.63

8.96

#47 N = 594.04

LOS

SAN

BETWARDINO

CONT TOP PG 94

Note: Any Additions or Changes on this Sheet Must be Made or Circled in Red Ink With Date and Name of Person Making Change.

Do not extend this side of this line.

PLEASE RETURN TO
COUNTY OF LOS ANGELES
DEPARTMENT OF COUNTY ENGINEER
403 LOS ANGELES COUNTY ENGINEERING BLDG.

76F309S CE#310 3-69

PLEASE RETURN TO
COUNTY OF LOS ANGELES
DEPARTMENT OF COUNTY ENGINEER
403 LOS ANGELES COUNTY ENGINEERING BLDG.

Note: Any Additions or Changes on This Sheet Must be Made or Circled in Red Ink With Date and Name of Person Making Change.

Do not extend this side of this line.

WS 42, C-6

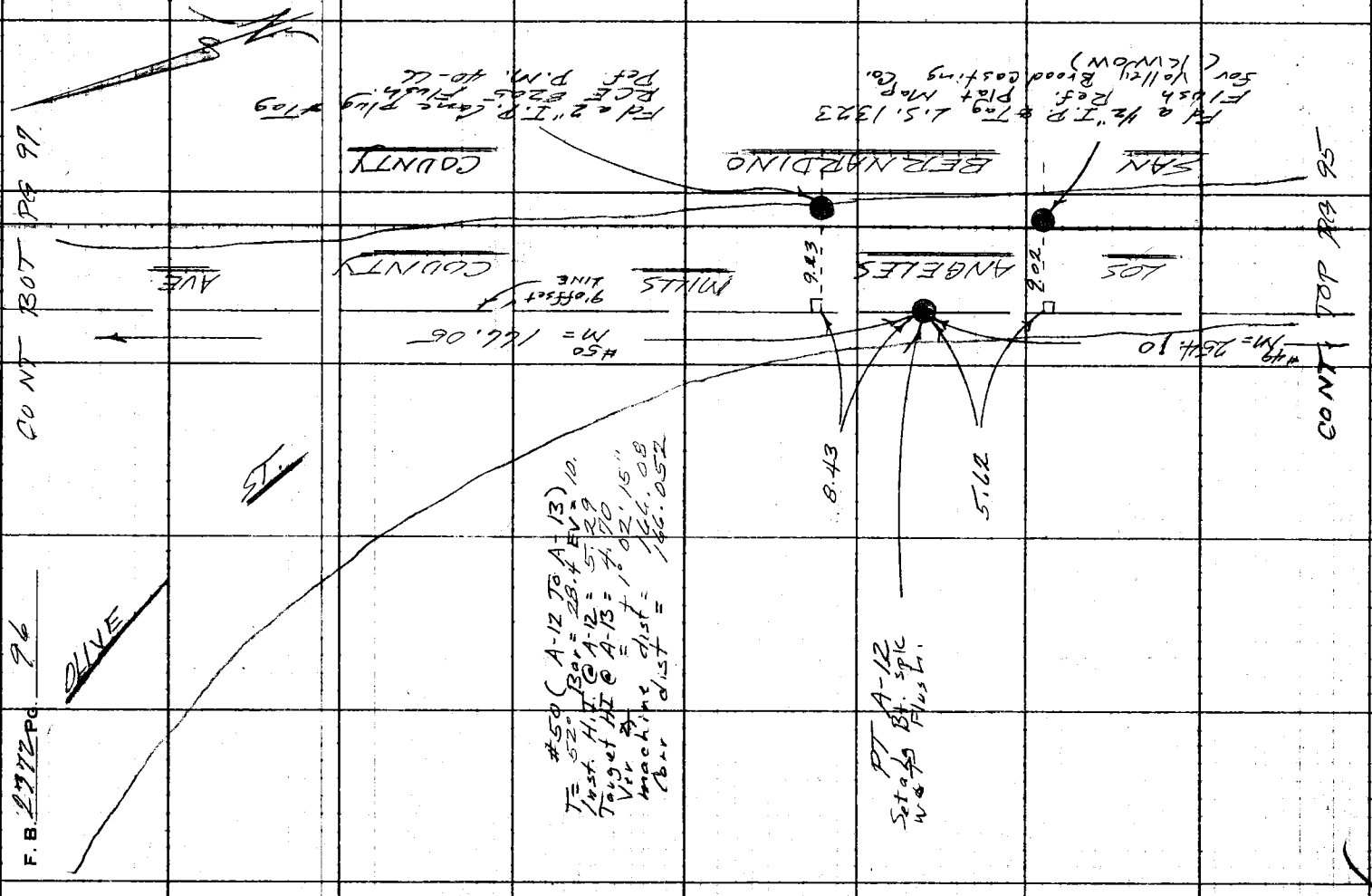

Notes Ck'd by M. DEL REAL	Survey of L.A.Co-S.B.Co Bdry	F. B. 2372 PG. 97
Map No. B-9389	JN 0038-28 Tape HP 3800 Std °F	
Office Work	Surveyed by FE Brooks	
Checked	Notes FEB Date 31 Jan 73	
Date	Indexed I. M. PALMERI FEB 15 1973	

WS49, C-6

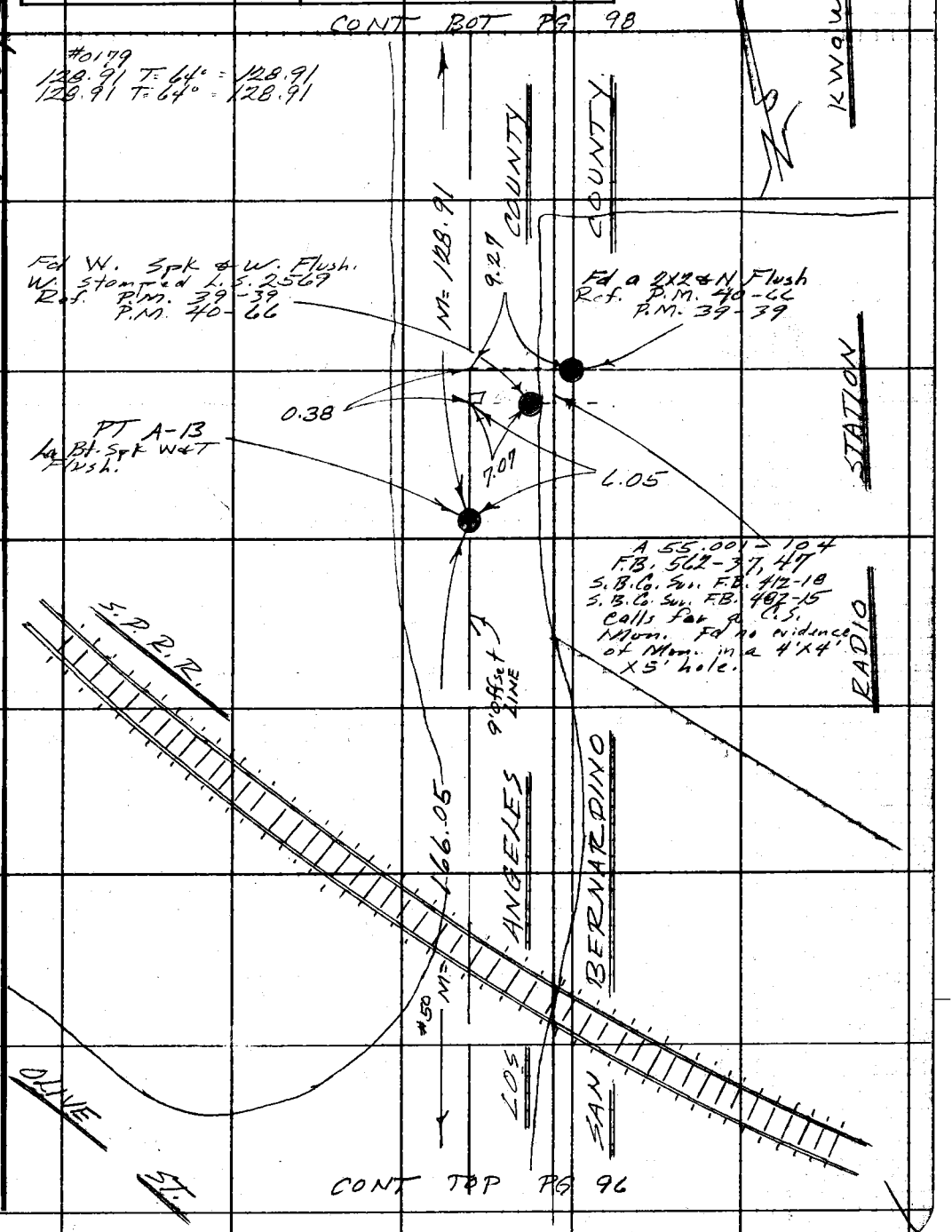

Note: Any Additions or Changes on this Sheet Must be Made or Circled in Red Ink With Date and Name of Person Making Change.

Do not extend this side of this line.

PLEASE RETURN TO
COUNTY OF LOS ANGELES
DEPARTMENT OF COUNTY ENGINEER
403 LOS ANGELES COUNTY ENGINEERING BLDG.

76F309S CE#310 3-69

F. B. 2372 PG. 98

CONT BOT PG 99

#51 (A-14 To A-16)
T= 44° Bar 28.6 EV.= 4.
Inst H.I. @ A-14 = 5.30
Target H.I. @ A-16 = 4.55
Ver ∡ = +0° 40' 20"
machine dist = 1164.79
Corr dist = 1164.709

Note A-15 Was not set.

CONT TOP PG 97

PLEASE RETURN TO
COUNTY OF LOS ANGELES
DEPARTMENT OF COUNTY ENGINEER
403 LOS ANGELES COUNTY ENGINEERING BLDG.
Do not extend this side of this line.
Note: Any Additions or Changes on This Sheet Must be Made or Circled in Red Ink With Date and Name of Person Making Change.

Notes Ck'd by M. DEL REAL	Survey of L.A.Co. - S.B.Co. Bdry
Map No. B-5389	JN 0038.28 Tape HP. 38.00 Std. °F
Office Work	Surveyed by FE Brooks
Checked	Notes FEB. Date 31 Jan 73
Date	Indexed M. PALMERI FEB 15 1973

F. B. 2372 PG. 99

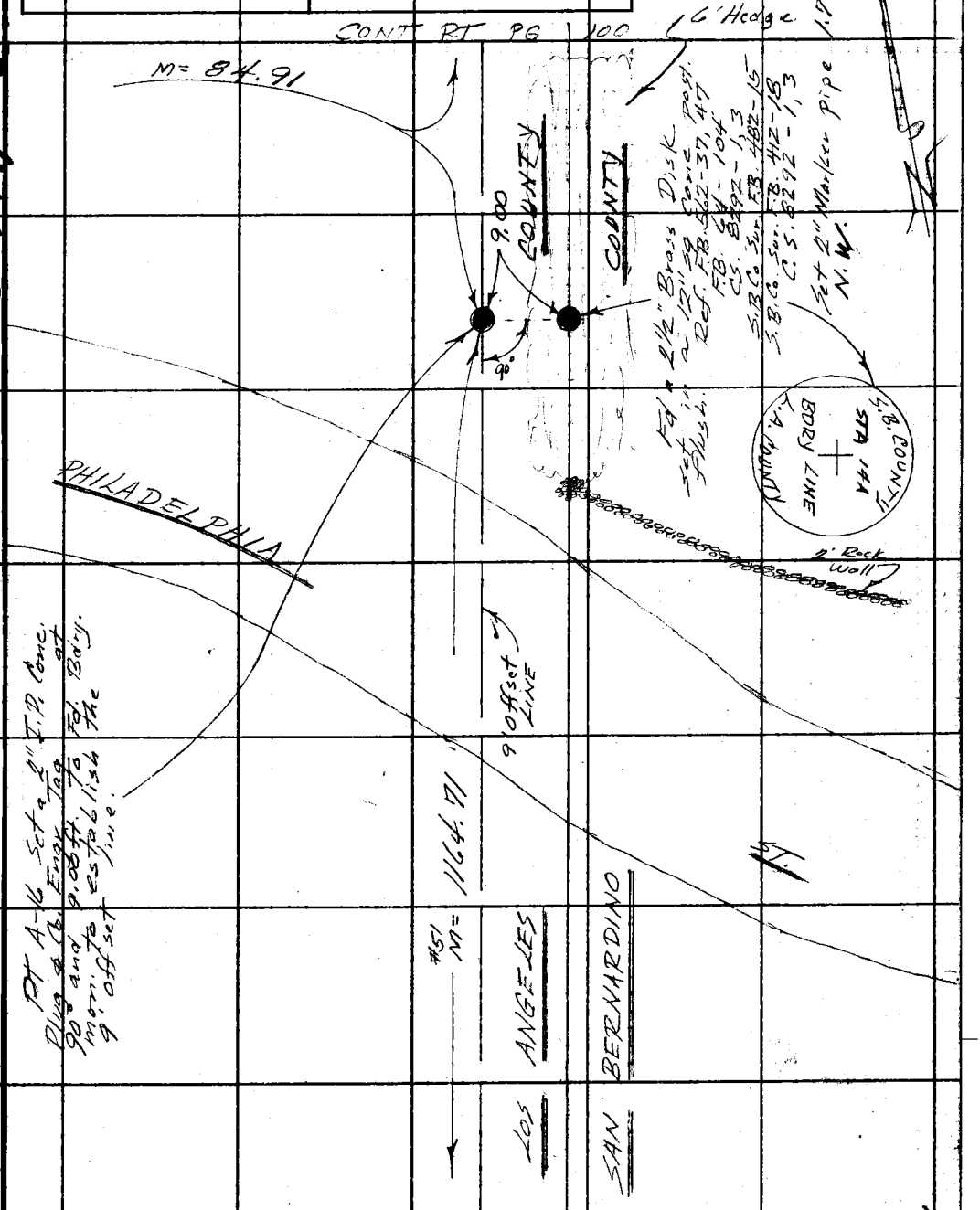

W.S. 49, C-5

Note: Any Additions or Changes on This Sheet Must be Made or Circled in Red Ink With Date and Name of Person Making Change.

Do not extend this side of this line.

PLEASE RETURN TO
COUNTY OF LOS ANGELES
DEPARTMENT OF COUNTY ENGINEER
403 LOS ANGELES COUNTY ENGINEERING BLDG.

76F309S CE#310 3-69

F. B. 2372 PG. 100

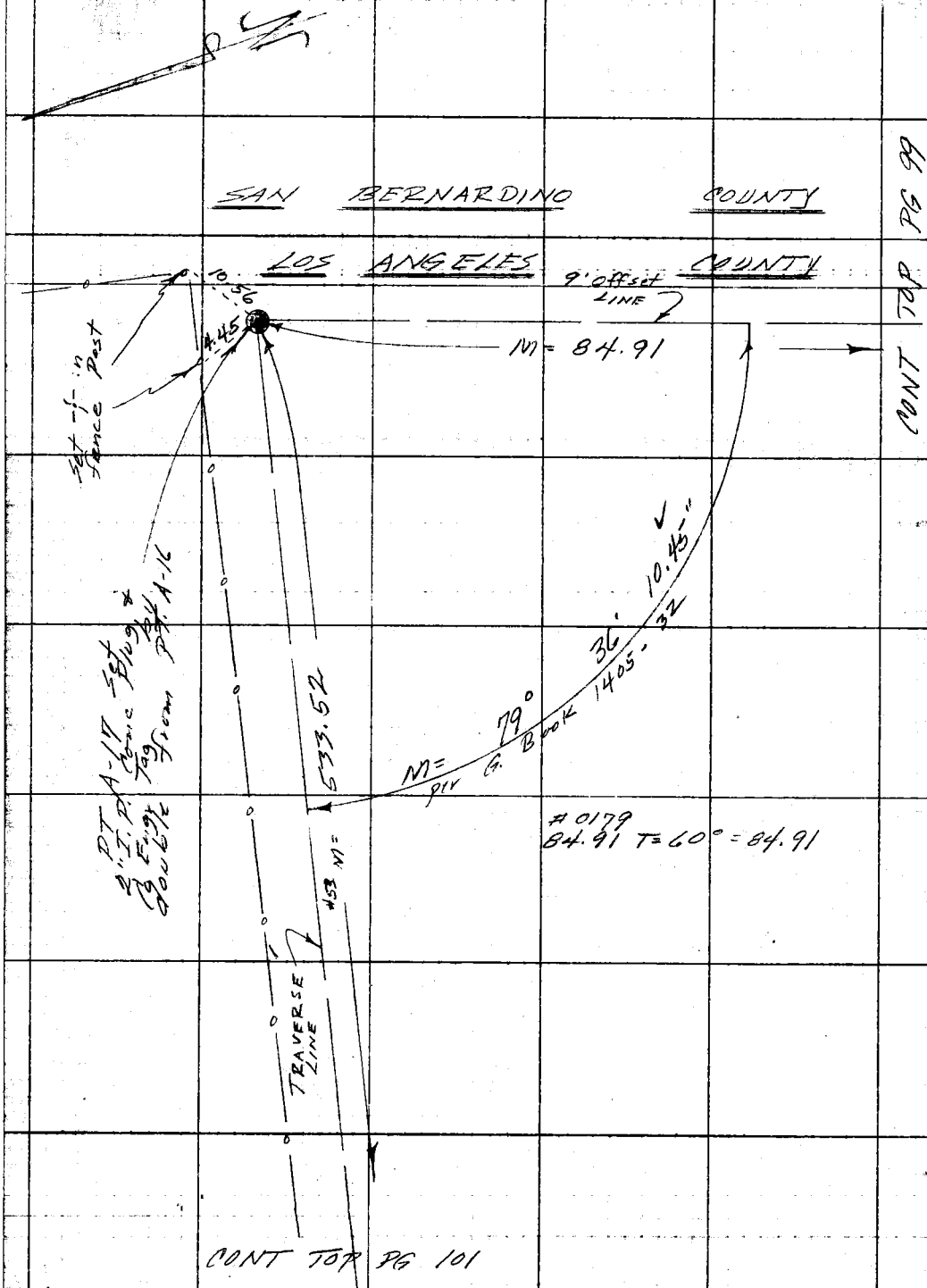

PLEASE RETURN TO
COUNTY OF LOS ANGELES
DEPARTMENT OF COUNTY ENGINEER
403 LOS ANGELES COUNTY ENGINEERING BLDG.

Do not extend this side of this line.

Note: Any Additions or Changes on This Sheet Must be Made or Circled in Red Ink With Date and Name of Person Making Change.

Notes Ck'd by M. DEL REAL	Survey of L.A.C.- S.B.Co. BDRY
Map No. B-5389	JN 0038-28 Tape HB3800 Std ___ °F
Office Work	Surveyed by F E Brooks
Checked	Notes FEB Date 31 Jan 73
Date	Indexed F. M. PALMERI FEB 15 1973

F. B. 2372 PG. 101

CONT BOT PG 100

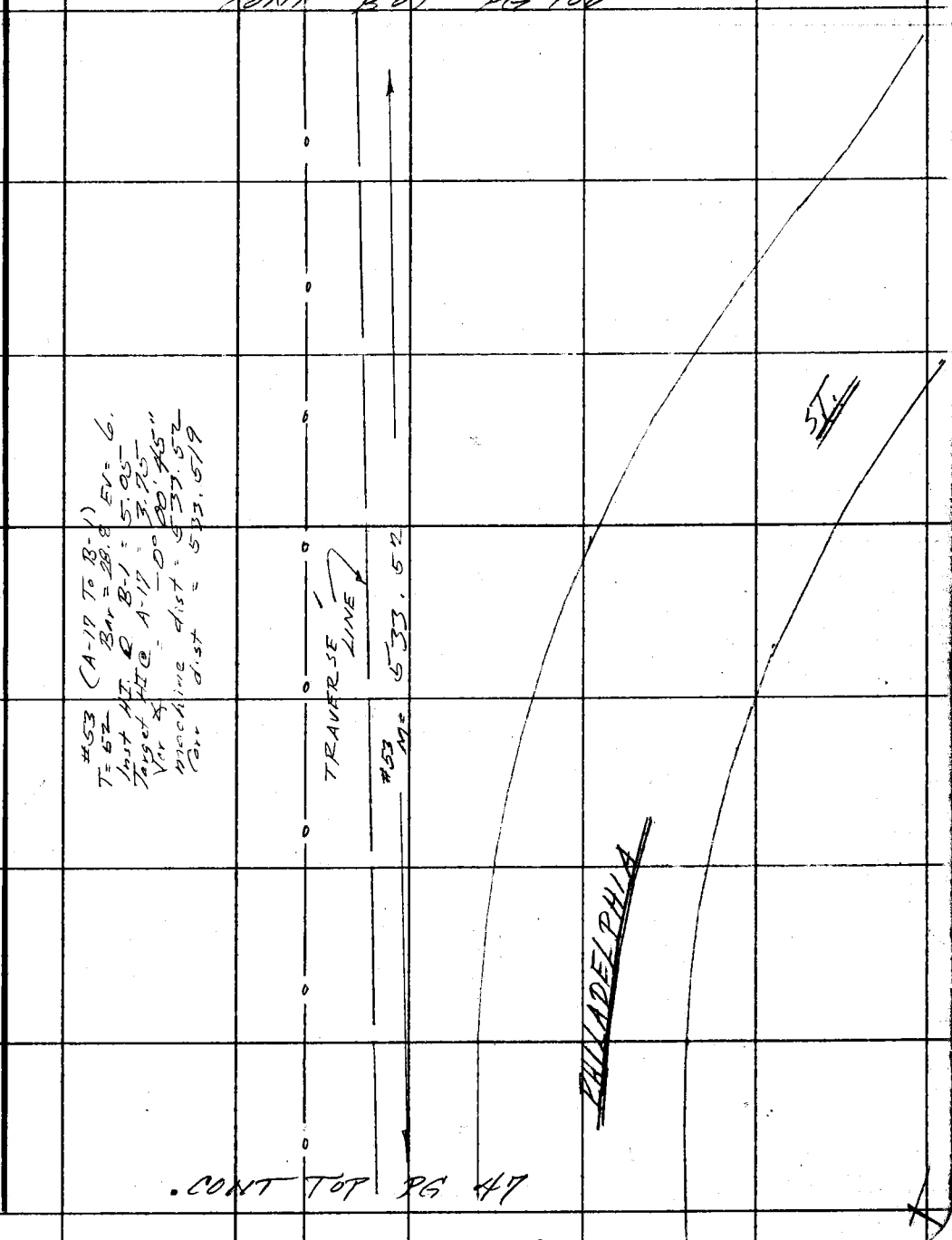

.CONT TOP PG 47

Note: Any Additions or Changes on This Sheet Must be Made or Circled in Red Ink With Date and Name of Person Making Change.

PLEASE RETURN TO
COUNTY OF LOS ANGELES
DEPARTMENT OF COUNTY ENGINEER
403 LOS ANGELES COUNTY ENGINEERING BLDG.

Do not extend this side of this line.

76F309S CE#310 3-69

F. B. 2372 PG. 102 • CONT RT PG 47

N

#52 M = 1267.12

TRAVERSE LINE

#52 (A-14 To B-1)
T = 46° Bar 28.6 EV = 5.
Inst HI @ A-14 = 5.30
Target HI @ B-1 = 4.96
Ver ∡ = +0° 34' 20"
machine dist = 1267.18
Corr dist = 1267.116

CONT LT. PG 98

PLEASE RETURN TO
COUNTY OF LOS ANGELES
DEPARTMENT OF COUNTY ENGINEER
403 LOS ANGELES COUNTY ENGINEERING BLDG.

Do not extend this side of this line.

Note: Any Additions or Changes on This Sheet Must be Made or Circled in Red Ink With Date and Name of Person Making Change.

Notes Ck'd by M. DEL REAL	Survey of L.A.Co.-S.B.Co. BDRY	F. B. 2342 PG. 103
Map No. B-5789	JN 0038.28 Tape HP 3800 Std. °F	
Office Work	Surveyed by FE Brooks	
Checked	Notes FE B Date 29 Jan 73	
Date	Indexed J. M. PALMERI FEB 15 1973	

CONT LT PG 89

#54 (A-1 To Ch. Pt.)
T= 50° Bar = 28.3 Ev = 10.0
Inst H.I. @ Ch. Pt. = 4.95
Target H.I. @ A-1 = 4.75
Ver ∡ = -2° 34' 05"
machine dist = 9921.59
Corr. dist. = 9911.625

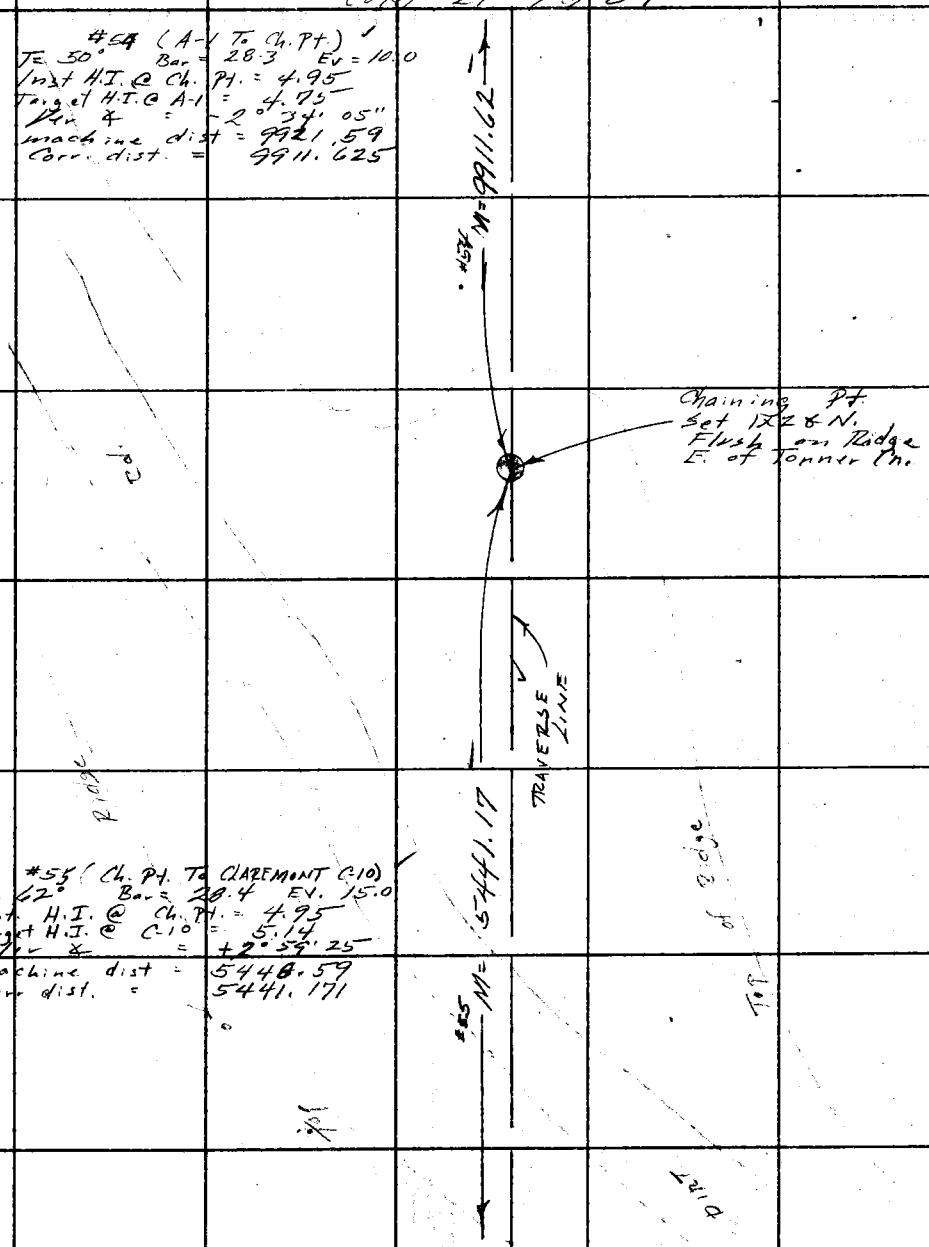

#55 (Ch. Pt. To CLAREMONT C-10)
T= 62° Bar = 28.4 EV. 15.0
Inst. H.I. @ Ch. Pt. = 4.95
Target H.I. @ C-10 = 5.14
Ver ∡ = +2° 59' 25
machine dist = 5448.59
Corr dist. = 5441.171

CONT ~~BOT~~ TOP PG 104

Note: Any Additions or Changes on This Sheet Must be Made or Circled in Red Ink With Date and Name of Person Making Change.

Do not extend this side of this line.

PLEASE RETURN TO
COUNTY OF LOS ANGELES
DEPARTMENT OF COUNTY ENGINEER
403 LOS ANGELES COUNTY ENGINEERING BLDG.

76F309S CE#310 3-69

PLEASE RETURN TO
COUNTY OF LOS ANGELES
DEPARTMENT OF COUNTY ENGINEER
403 LOS ANGELES COUNTY ENGINEERING BLDG.

Note: Any Additions or Changes on This Sheet Must be Made or Circled in Red Ink With Date and Name of Person Making Change.

Do not extend this side of this line.

F.B. 2312 PG. 104

POINT BOT PG. 103

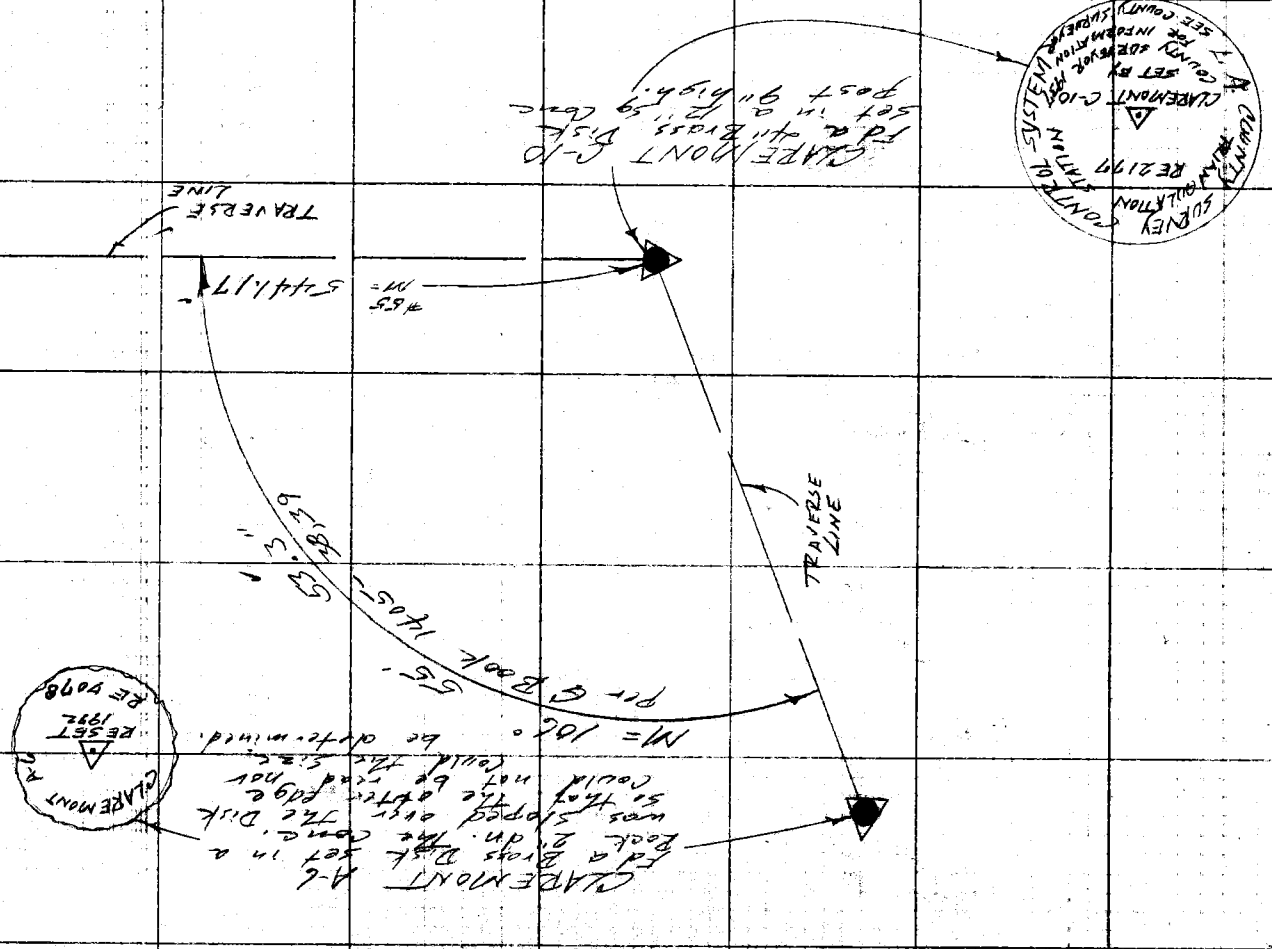

Notes Ck'd by J.V. NOCUM
Map No. B-5389
Office Work
Checked
Date

Survey of L.A.Co. - S.B.Co. Bdy.
JN 0038.28 Tape Std °F
Surveyed by FE Brook
Notes FEB Date Feb 73
Indexed G.D. BAILEY AUG 24 1973

F. B. 2372 PG. 105

JN 0038.28

LOS ANGELES COUNTY
SAN BERNARDINO COUNTY

BOUNDARY

From Corner Mon. STA 19 S.S. B

To Sta 19 C

Pg 105-192

Note: Any Additions or Changes on this Sheet Must be Made or Circled in Red Ink With Date and Name of Person Making Change.

Do not extend this side of this line.

PLEASE RETURN TO
COUNTY OF LOS ANGELES
DEPARTMENT OF COUNTY ENGINEER
403 LOS ANGELES COUNTY ENGINEERING BLDG.

Brooks F.E.
Goble A.L.
Smith R.D.
Miyahira T.
McCoy S.

R A Moore
B. Krahn

76F309S CE#310 3-69

INDEX

F. B. 2372 PG. 106

CONT TOP PG 109

CONT BOT PG 107

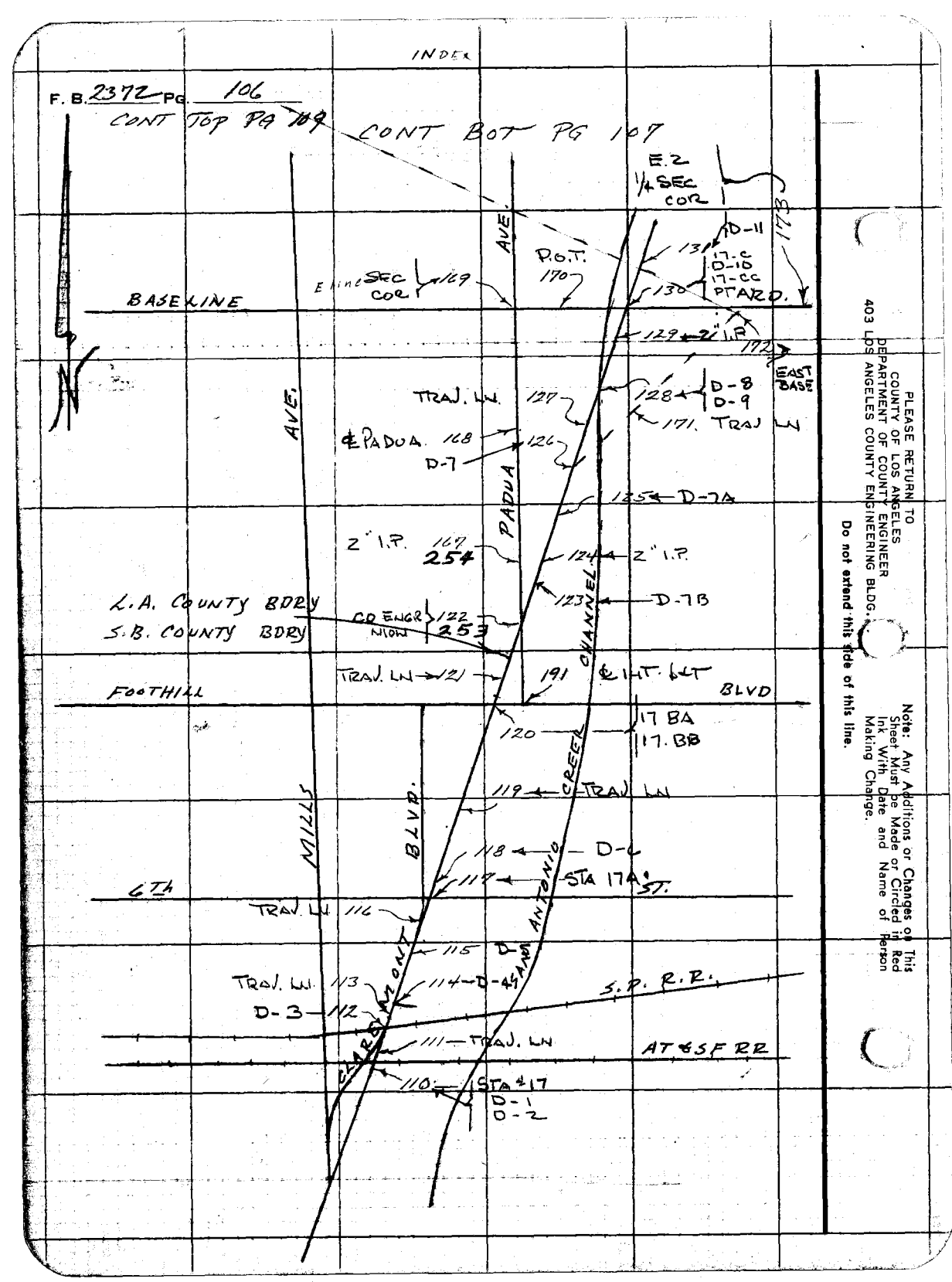

PLEASE RETURN TO
COUNTY OF LOS ANGELES
DEPARTMENT OF COUNTY ENGINEER
403 LOS ANGELES COUNTY ENGINEERING BLDG.

Do not extend this side of this line.

Note: Any Additions or Changes on This Sheet Must be Made or Circled in Red Ink With Date and Name of Person Making Change.

Notes Ck'd by	Survey of LACo-SBCo Bdry
Map No.	JN. 0038.28 Tape Std °F
Office Work	Surveyed by F E Brooks
Checked	Notes F E B Date Feb Aug 73
Date	Index C. D. BAILEY AUG 24 1973

F. B. 2372 PG. 107

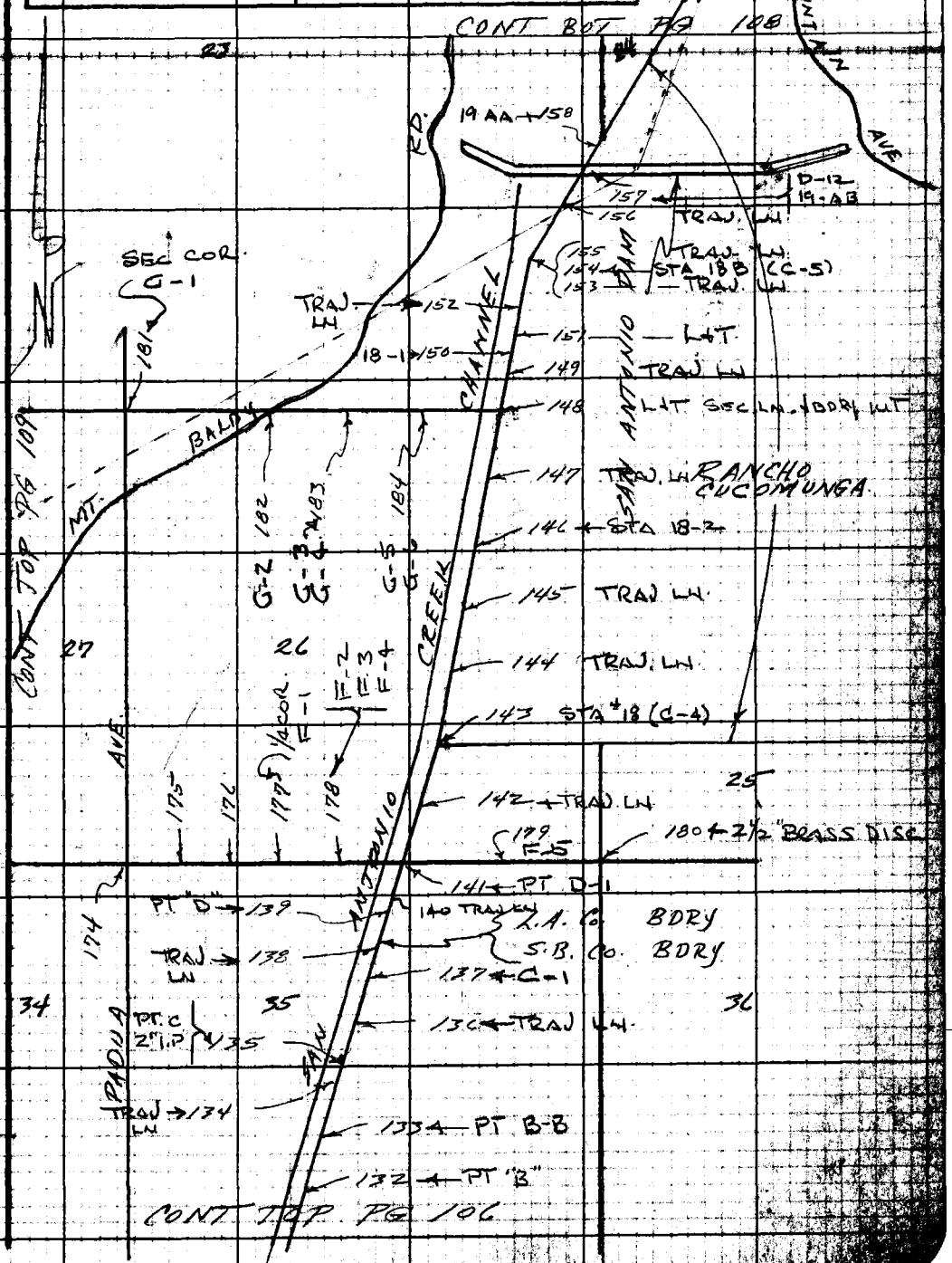

Note: Any Additions or Changes on This Sheet Must be Made or Circled in Red Ink With Date and Name of Person Making Change.

Do not extend notes this side of this line.

RETURN TO
LOS ANGELES COUNTY ENGINEER
700 LOS ANGELES COUNTY ENGINEERING BLDG.

76F3098 CE #247—3-57

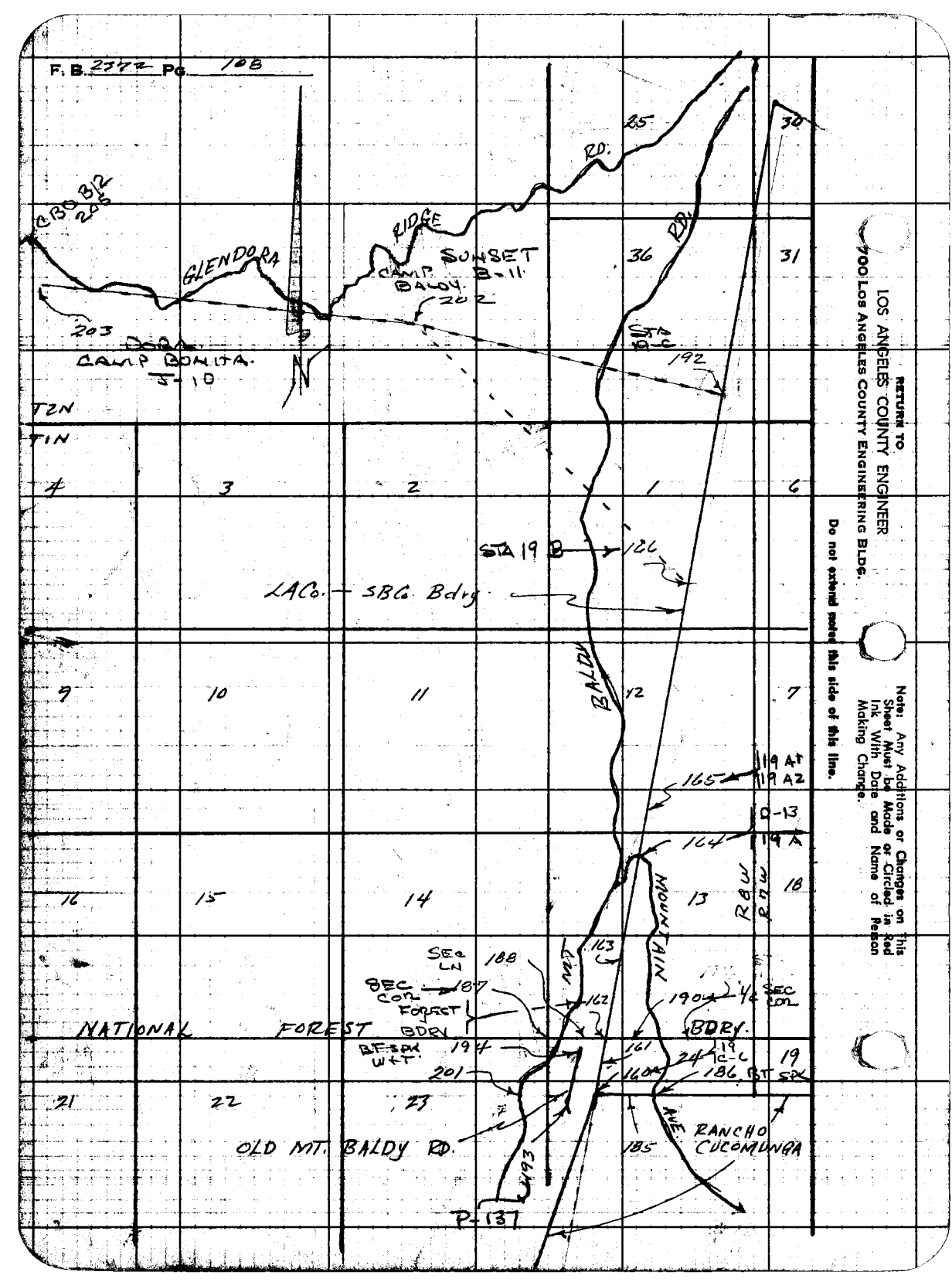
F. B. 2372 Pg. 108
CBO B12 205
GLENDORA
RIDGE
RD.
SUNSET
CAMP BALDY B-11
202
203
DORA
CAMP BONITA
J-10
25
30
36
31
STA 19-C
192
T2N
T1N
4
3
2
1
6
STA 19 B
126
LACo. — SBCo. Bdry
9
10
11
12
7
BALDY
165
19 A1
19 A2
D-13
164
19 A
16
15
14
13
18
MOUNTAIN
R8W
R7W
163
SEC LN
188
SEC COR
187
FOREST BDRY
162
190
1/4 SEC COR
NATIONAL FOREST BDRY
BF SPK W+T
194
161
24
19 C-6
19
201
160
186 BT SPK
21
22
23
OLD MT. BALDY RD.
185
RANCHO CUCOMUNGA
193
P-137
RETURN TO
LOS ANGELES COUNTY ENGINEER
700 LOS ANGELES COUNTY ENGINEERING BLDG.
Do not extend notes this side of this line.
Note: Any Additions or Changes on This Sheet Must be Made or Circled in Red Ink With Date and Name of Person Making Change.

Notes Ck'd by	Survey of LACo-SBCo BDRY
Map No.	JN 0038.28 Tape Std °F
Office Work	Surveyed by FEBrool
Checked	Notes FEB Date Feb Aug 73
Date	Indexed G. D. BAILEY AUG 24 1973

F. B. 2372 PG. 109

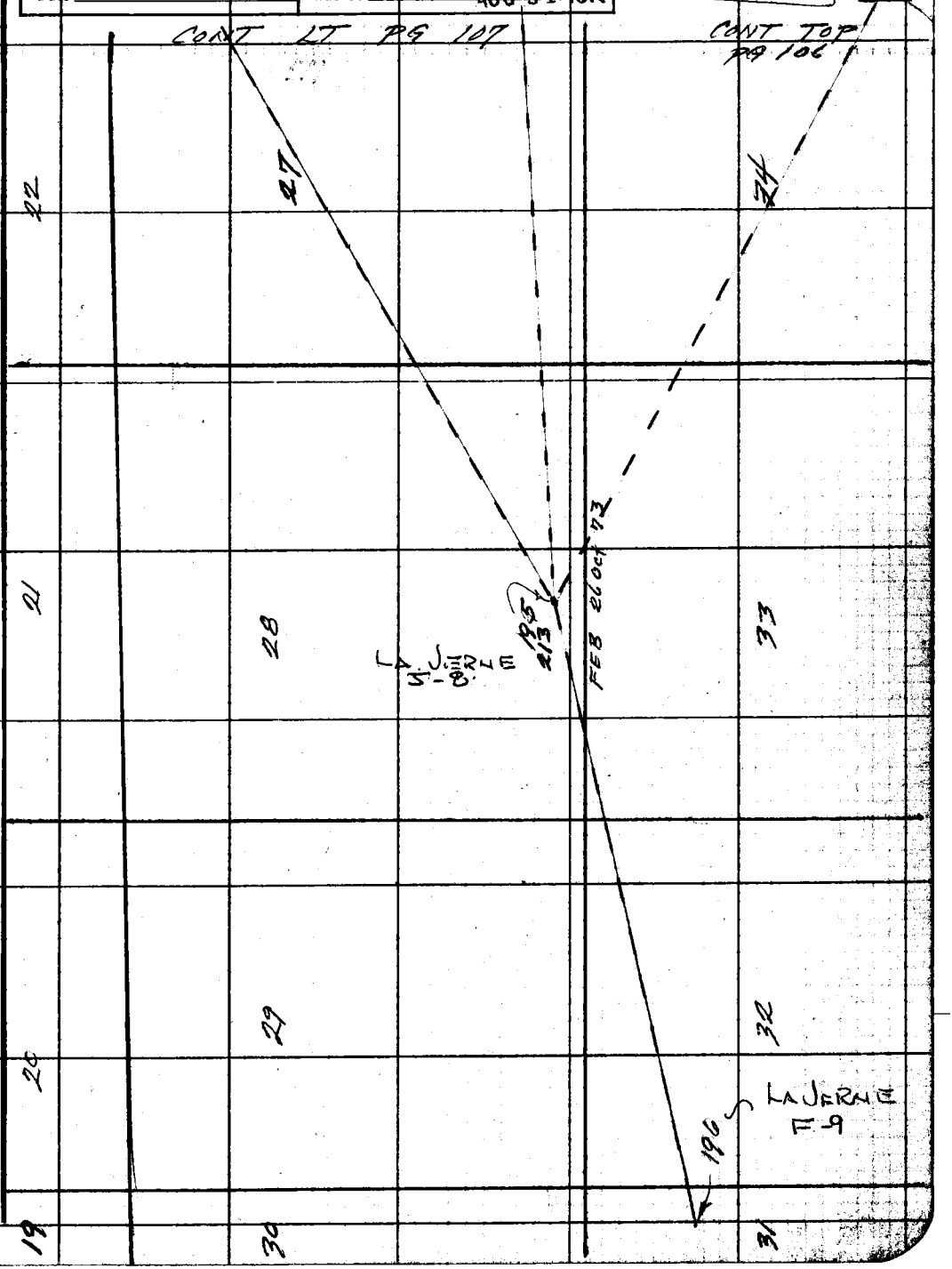

Note: Any Additions or Changes on This Sheet Must be Made or Circled in Red Ink With Date and Name of Person Making Change.

PLEASE RETURN TO
COUNTY OF LOS ANGELES
DEPARTMENT OF COUNTY ENGINEER
403 LOS ANGELES COUNTY ENGINEERING BLDG.

Do not extend this side of this line.

76F309S CE#310 3-69

PLEASE RETURN TO
COUNTY OF LOS ANGELES
DEPARTMENT OF COUNTY ENGINEER
403 LOS ANGELES COUNTY ENGINEERING BLDG.

Note: Any Additions or Changes on This Sheet Must be Made or Circled in Red Ink With Date and Name of Person Making Change.

Do not extend this side of this line.

WS 99, D-2

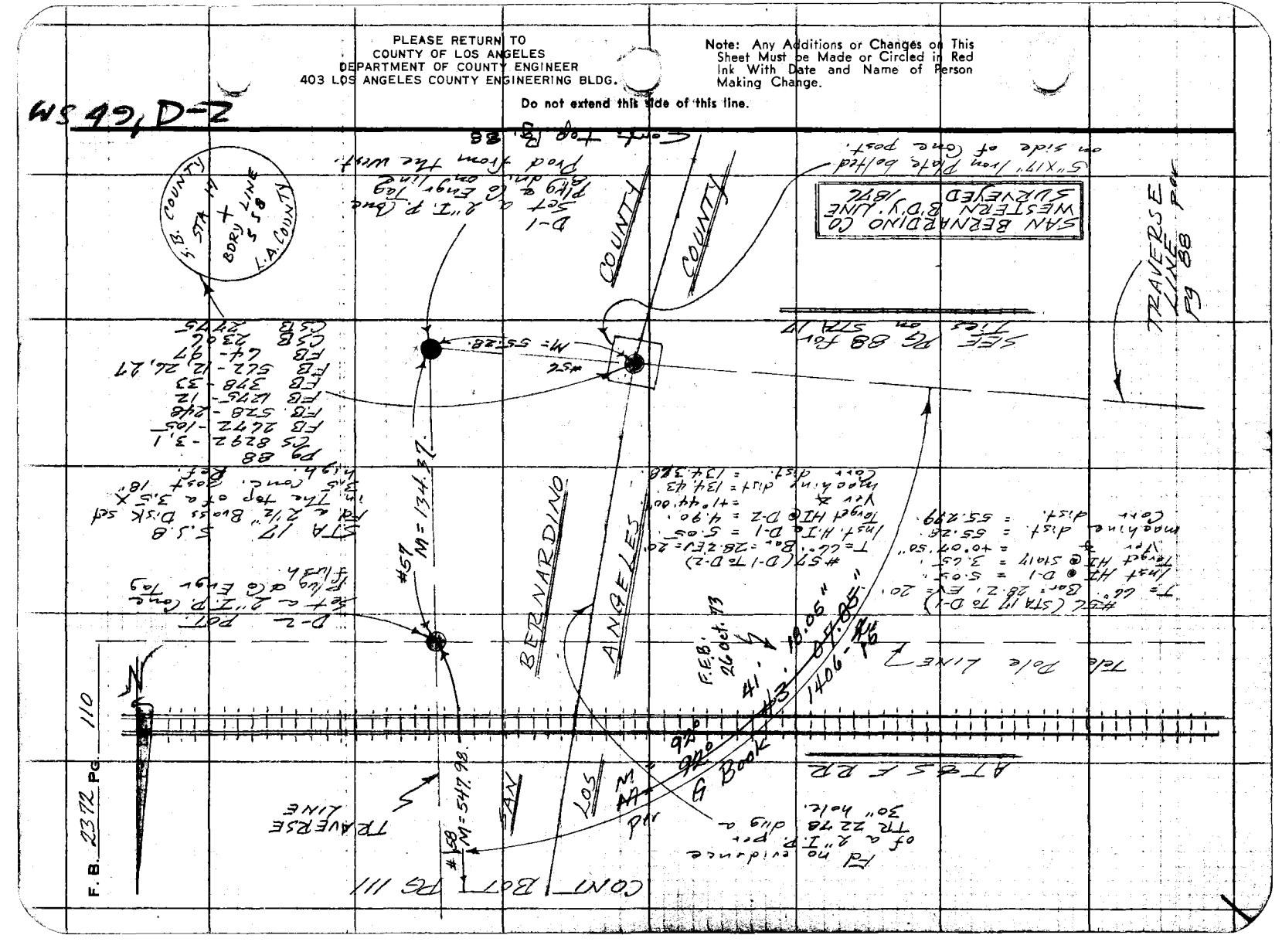

Notes Ck'd by	Survey of L.A.C. - S.B.C. Bdry
Map No.	JN D038.28 Tape Std °F
Office Work	Surveyed by F E Brooks
Checked	Notes FEB Date 12 June 73
Date	Indexed G. D. BAILEY AUG 24 1973

F. B. 2372 PG. 111

CONT BOT PG 112



CONT LT PG 110

PLEASE RETURN TO
COUNTY OF LOS ANGELES
DEPARTMENT OF COUNTY ENGINEER
403 LOS ANGELES COUNTY ENGINEERING BLDG.

Do not extend this side of this line.

Note: Any Additions or Changes on This Sheet Must be Made or Circled in Red Ink With Date and Name of Person Making Change.

76F309S CE#310 3-69

PLEASE RETURN TO
COUNTY OF LOS ANGELES
DEPARTMENT OF COUNTY ENGINEER
403 LOS ANGELES COUNTY ENGINEERING BLDG.

Note: Any Additions or Changes on This Sheet Must be Made or Circled in Red Ink With Date and Name of Person Making Change.

Do not extend this side of this line.

WS 41 D-2

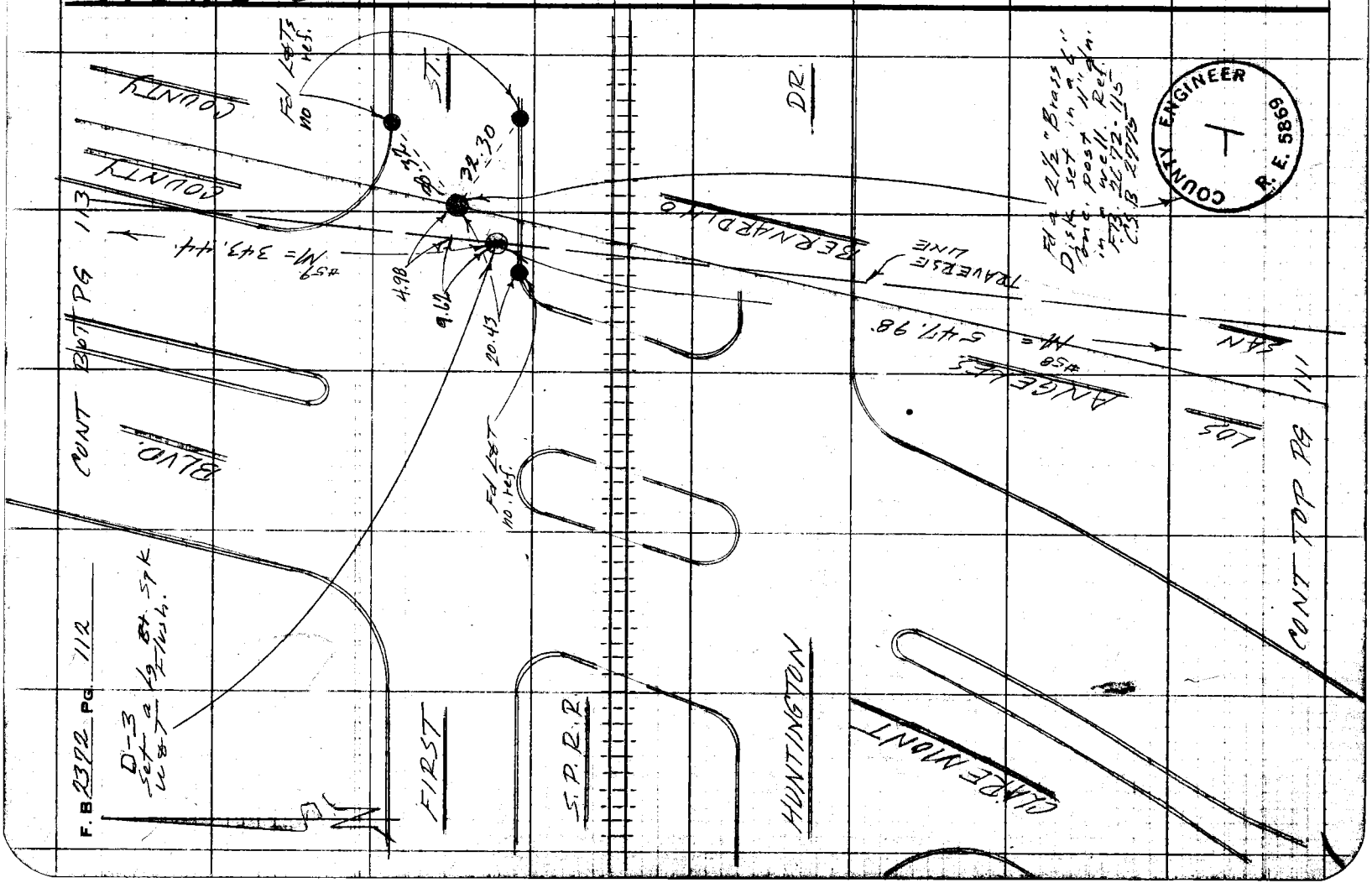

Notes Ck'd by	Survey of LAC - S.B.C Bdry
Map No.	JN 0038.28 Tape Std. °F
Office Work	Surveyed by FE Brooks
Checked	Notes FEB Date 12 Jun 73
Date	Indexed O. D. BAILEY AUG 24 1973

F. B. 2372 PG. 113

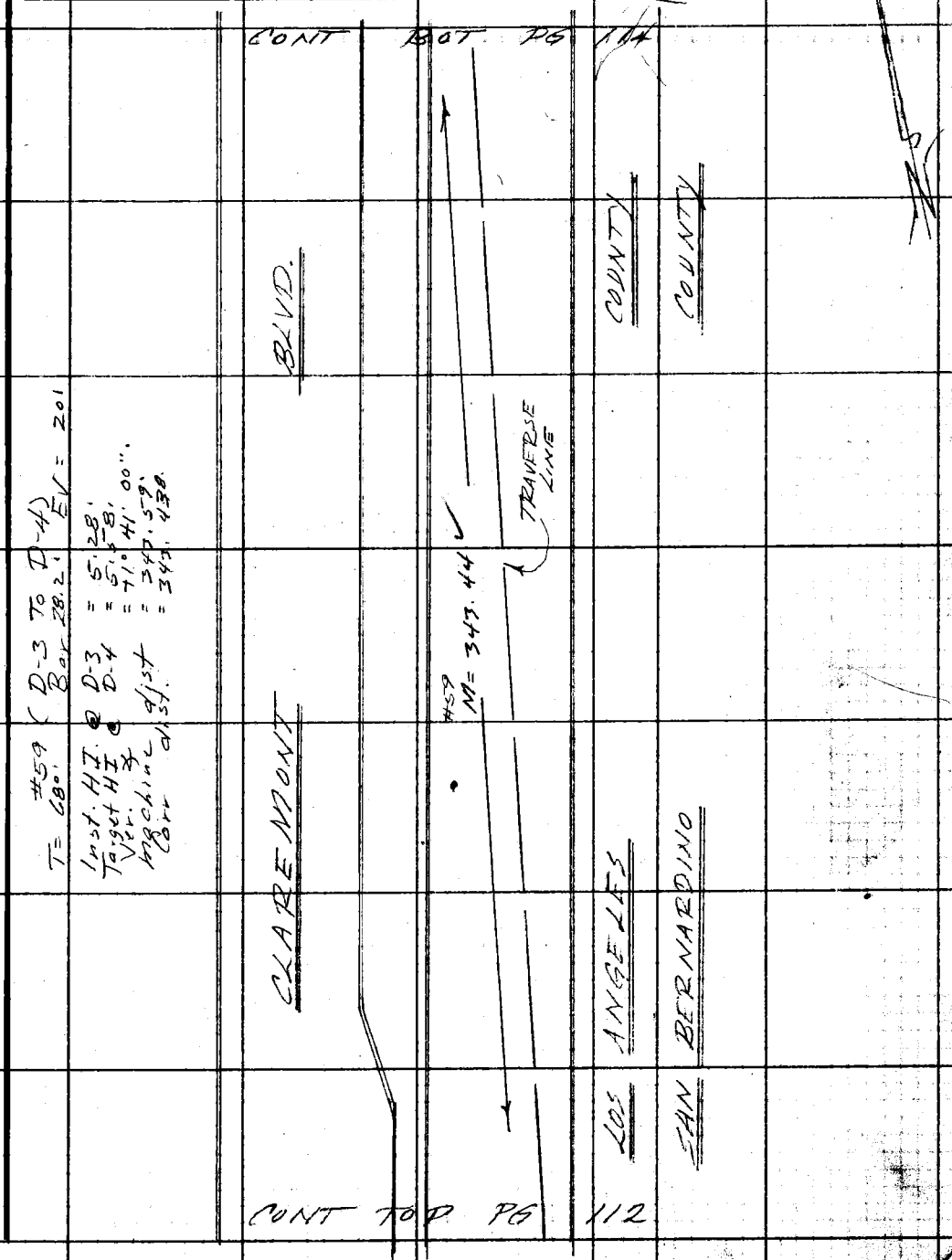

PLEASE RETURN TO
COUNTY OF LOS ANGELES
DEPARTMENT OF COUNTY ENGINEER
403 LOS ANGELES COUNTY ENGINEERING BLDG.

Do not extend this side of this line.

Note: Any Additions or Changes on This Sheet Must be Made or Circled in Red Ink With Date and Name of Person Making Change.

76F309S CE#310 3-69

F.B. 2372 PG. 114

CONT BOT PG 115

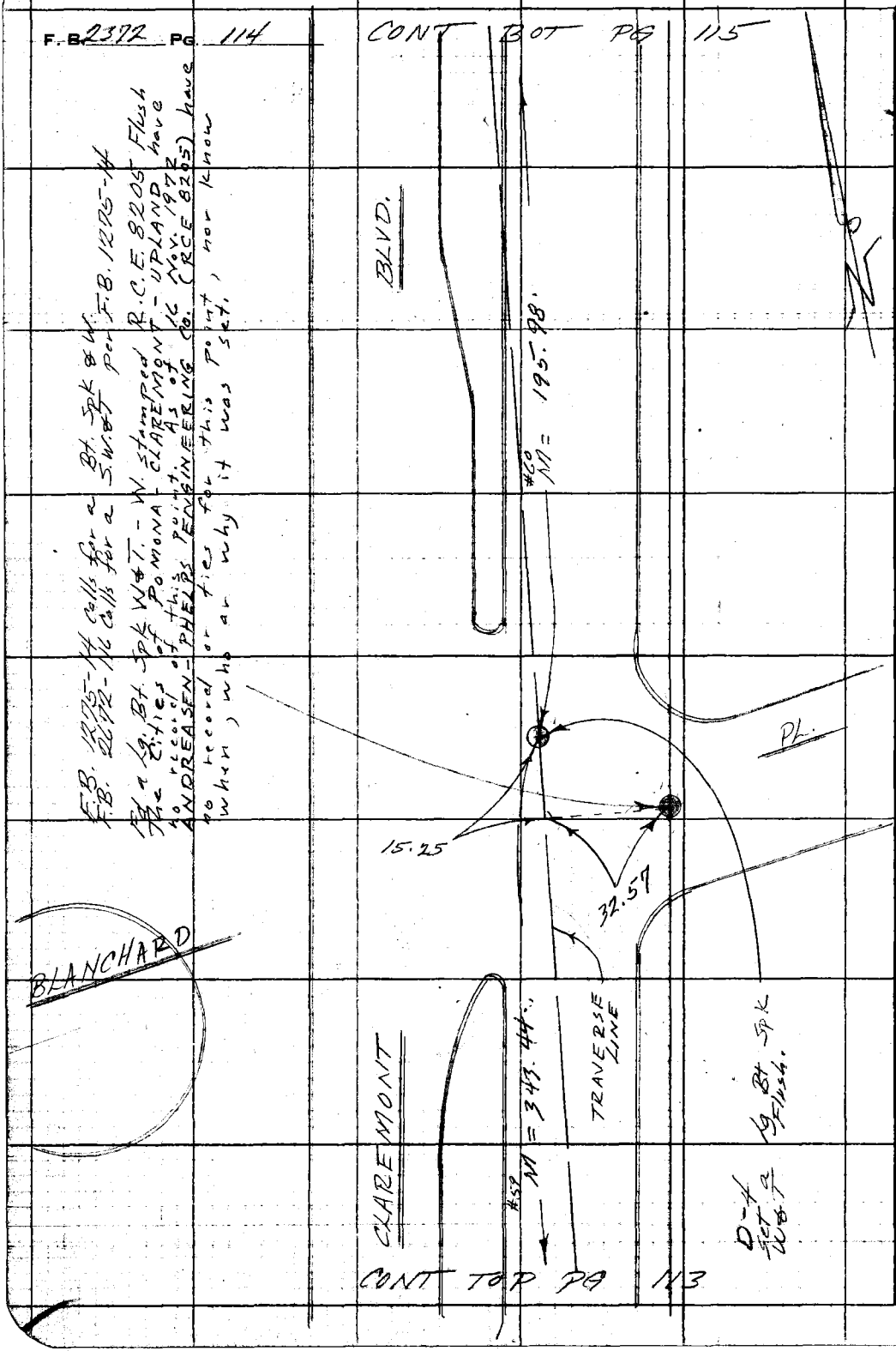

F.B. 1275-14 Calls for a Bt. Spk & W.
F.B. 2672-16 Calls for a S.W.&T per F.B. 1275-14

Fd a Lg. Bt. Spk W&T. - W. stamped R.C.E. 8205 Flush
The Cities of Pomona - CLAREMONT - UPLAND have
no record of this point. As of 16 Nov. 1972
ANDREASEN - PHELPS ENGINEERING Co. (RCE 8205) have
no record or ties for this point, nor know
when, who or why it was set.

CONT TOP PG 113

PLEASE RETURN TO
COUNTY OF LOS ANGELES
DEPARTMENT OF COUNTY ENGINEER
403 LOS ANGELES COUNTY ENGINEERING BLDG.

Do not extend this side of this line.

Note: Any Additions or Changes on This Sheet Must be Made or Circled in Red Ink With Date and Name of Person Making Change.

MS 49, D-2

Notes Ck'd by	Survey of LA Co-S.B. Co. Bdy
Map No.	JN 0038.26 Tape Std °F
Office Work	Surveyed by F E Brooks
Checked	Notes FEB Date 12 Sun 73
Date	Indexed G. D. BAILEY AUG 24 1973

F. B. 2372 PG. 115

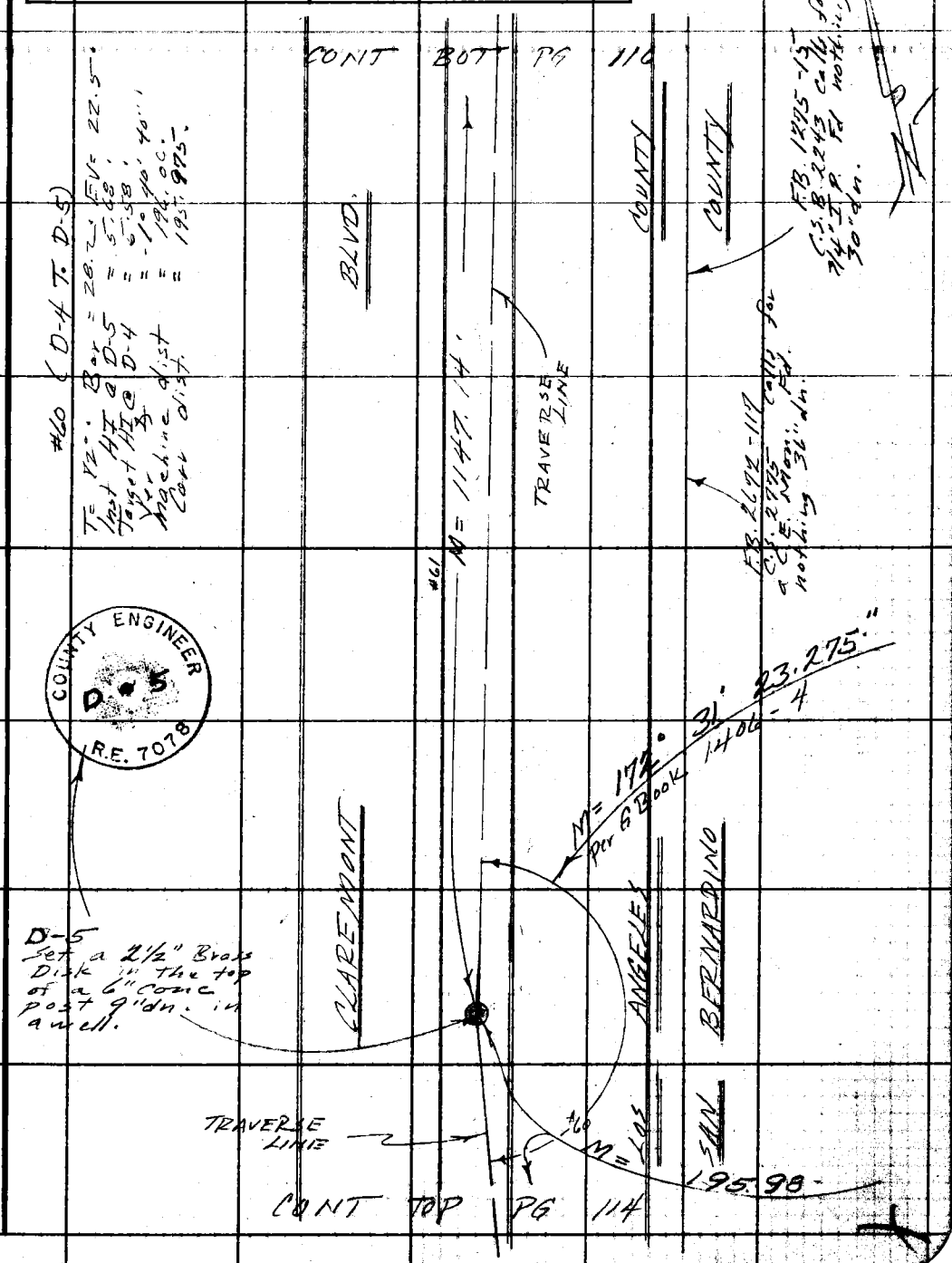

Note: Any Additions or Changes on This Sheet Must be Made or Circled in Red Ink With Date and Name of Person Making Change.

Do not extend this side of this line.

PLEASE RETURN TO
COUNTY OF LOS ANGELES
DEPARTMENT OF COUNTY ENGINEER
403 LOS ANGELES COUNTY ENGINEERING BLDG.

76F309S CE#310 3-69

PLEASE RETURN TO
COUNTY OF LOS ANGELES
DEPARTMENT OF COUNTY ENGINEER
403 LOS ANGELES COUNTY ENGINEERING BLDG.

Note: Any Additions or Changes on This Sheet Must be Made or Circled in Red Ink With Date and Name of Person Making Change.

Do not extend this side of this line.

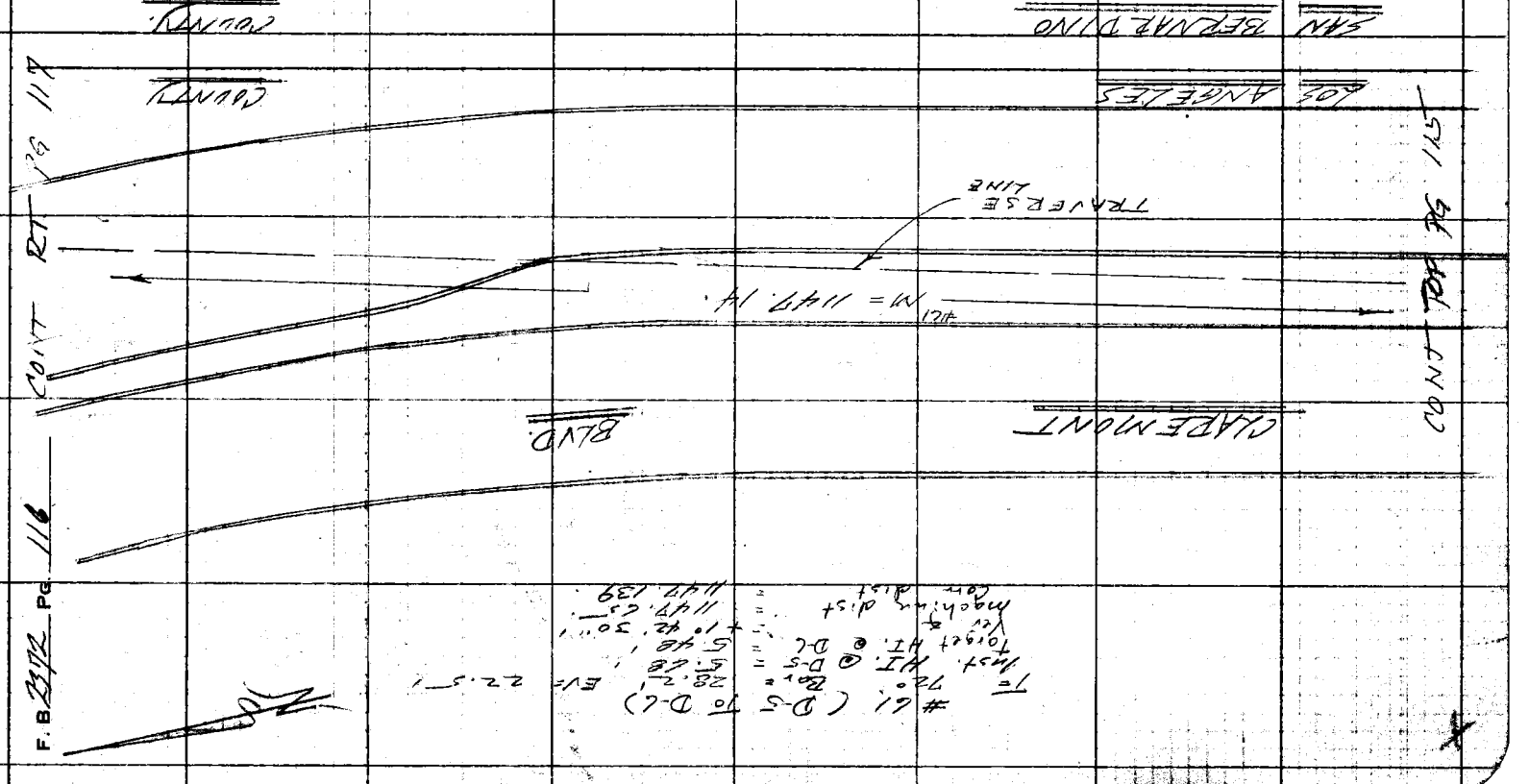

Notes Ck'd by	Survey of L.A.Co-S.B.Co. Bdry	F. B. 2372 PG. 117
Map No.	JN 0038.28 Tape Std °F	
Office Work	Surveyed by FE Brooks	
Checked	Notes FEB Date 12 Jun 73	
Date	Indexed G. D. BAILEY AUG 24 1973	

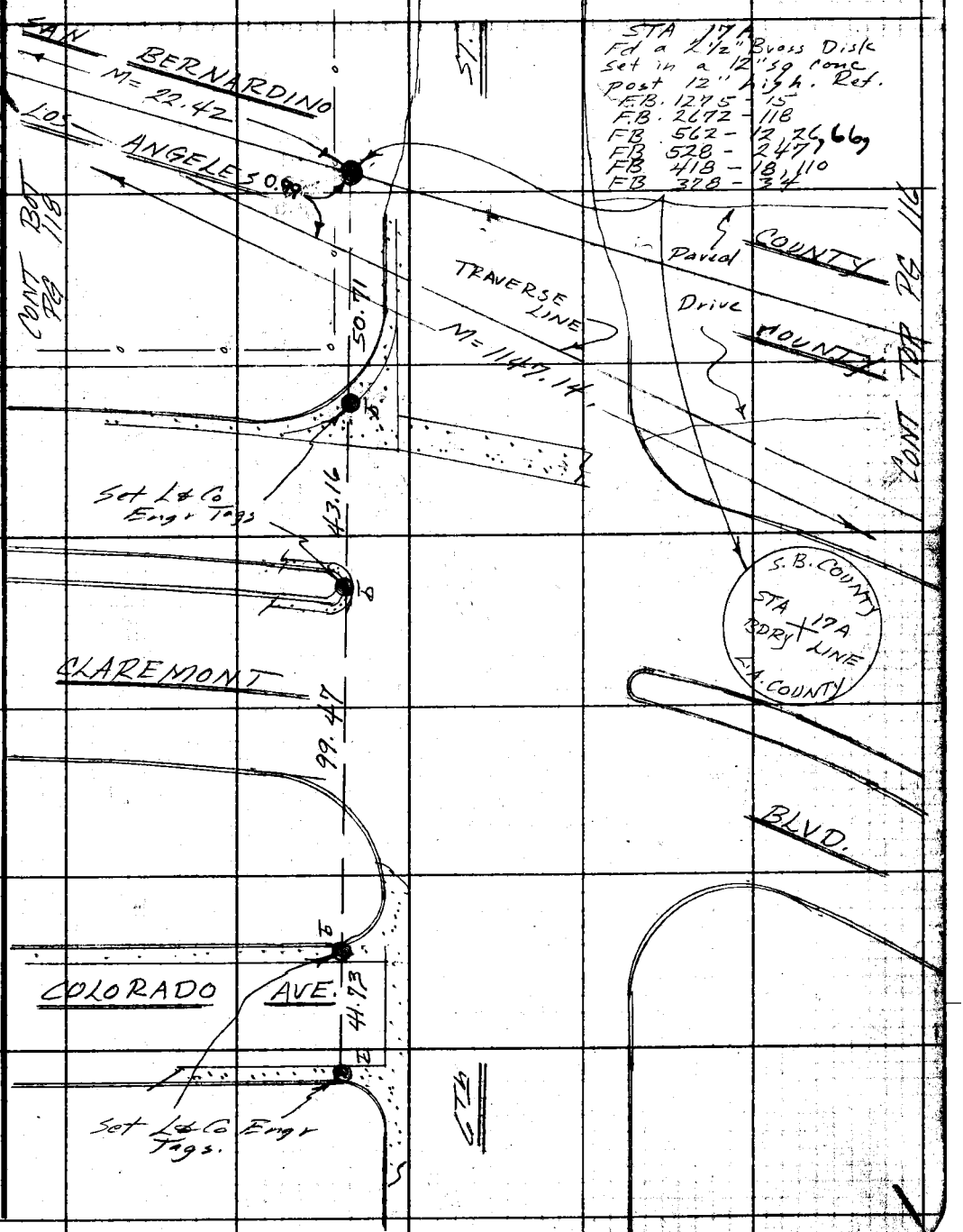

Note: Any Additions or Changes on this Sheet Must be Made or Circled in Red Ink With Date and Name of Person Making Change.

Do not extend this side of this line.

PLEASE RETURN TO
COUNTY OF LOS ANGELES
DEPARTMENT OF COUNTY ENGINEER
403 LOS ANGELES COUNTY ENGINEERING BLDG.

76F309S CE#310 3-69

F. B. 2372 PG. 118

CONT BOT PG 119



CONT LT PG 117

PLEASE RETURN TO
COUNTY OF LOS ANGELES
DEPARTMENT OF COUNTY ENGINEER
403 LOS ANGELES COUNTY ENGINEERING BLDG.

Do not extend this side of this line.

Note: Any Additions or Changes on This Sheet Must be Made or Circled in Red Ink With Date and Name of Person Making Change.

76F309S CE#310 3-69

PLEASE RETURN TO
COUNTY OF LOS ANGELES
DEPARTMENT OF COUNTY ENGINEER
403 LOS ANGELES COUNTY ENGINEERING BLDG.

Note: Any Additions or Changes on This Sheet Must be Made or Circled in Red Ink With Date and Name of Person Making Change.

Do not extend this side of this line.

3/4" & 1"- and 2" I.P.s per F.B. 1275-15, 16 C.S.B. 2243 have been destroyed by a Rock Quarry.

#62 (D-6 To Sta 17BA)
T= 82°' Bar. = 28.2' EV= 27.5'
Inst. H.I. @ ch. pt. = 5.15'
Target H.I. @ D-6 = 5.88'
Vert * = -1°58'00"'
machine dist. = 2708.67'
Corr dist. = 2707.074'
Level dist = - 18.80
meas = 2688.27'

LOS ANGELES ← #62 M= 2688.27' → COUNTY

SAN BERNARDINO COUNTY

CONT TOP PG 118

CONT BOT PG 120

Notes Ck'd by
Map No.
Office Work
Checked
Date

Survey of L.A.Co.-S.B.Co Bdy
JN 0038-28 Tape Std °F
Surveyed by FE Brooks
Notes FEB Date 12 Sum 73
Ind. Co. D. BAILEY AUG 24 1973

F. B. 1342 PG. 119

PLEASE RETURN TO
COUNTY OF LOS ANGELES
DEPARTMENT OF COUNTY ENGINEER
403 LOS ANGELES COUNTY ENGINEERING BLDG.

Note: Any Additions or Changes on This Sheet Must be Made or Circled in Red Ink With Date and Name of Person Making Change.

Do not extend this side of this line.

4549 D-2

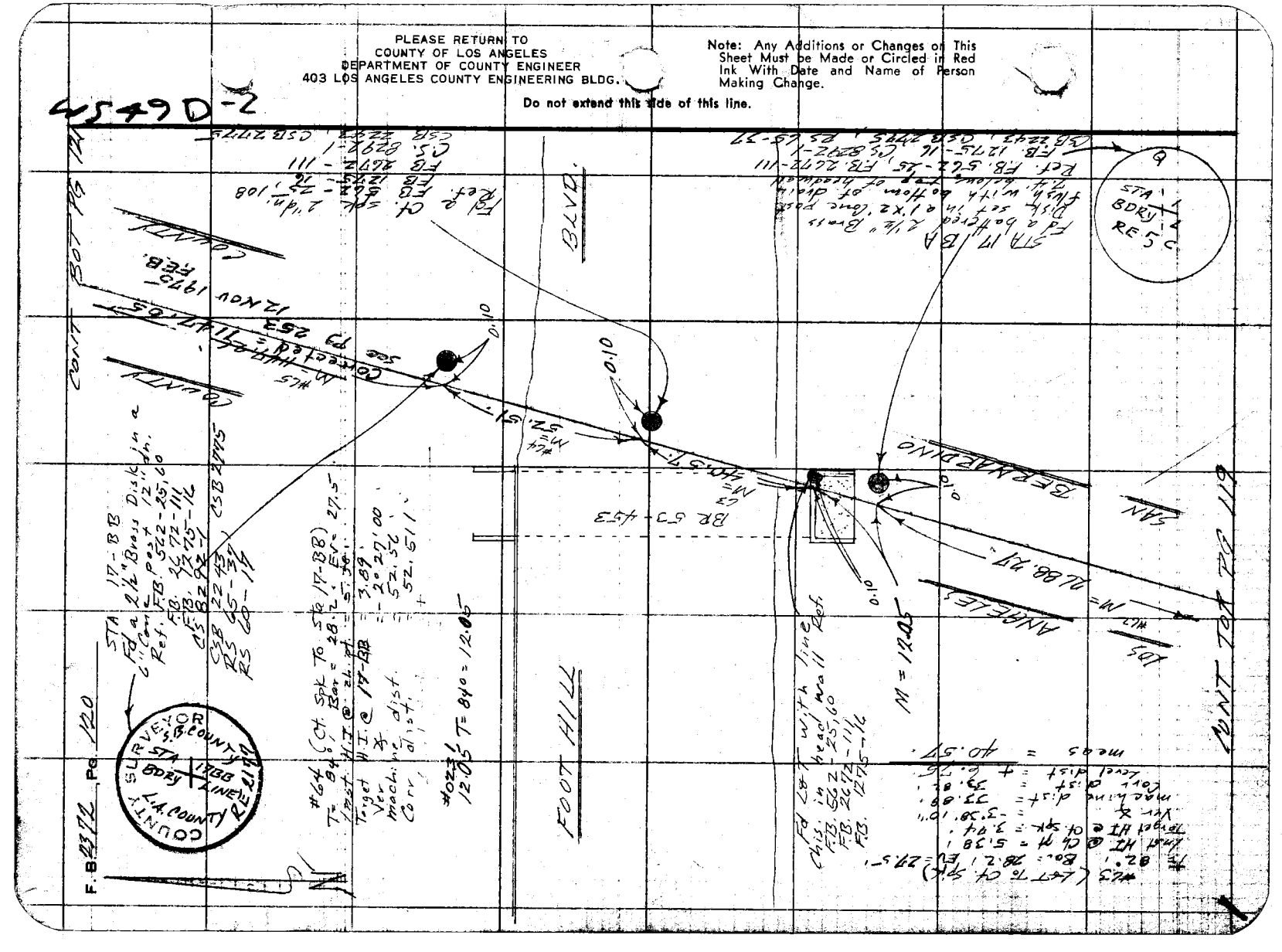

Notes Ck'd by	Survey of L.A.Co - S.B.Co Bdry
Map No.	JN 0038-28 Tape Std °F
Office Work	Surveyed by FE Brooks
Checked	Notes FEB Date 13 Jun 73
Date	Indexed G. D. BAILEY AUG 24 1973

F. B. 2372 PG. 121

CONT BOT PG ~~122~~ 253

FEB 12 Nov 75

Fd no evidence of 3/4" and 2" I.P.s per F.B. 1275-17; RS 60-17; FB 562-12; CSB 2243;

#65 (Sta 17 BB To Conc Nail)
T = 24° Bar 28.0 EV. 25.0
Inst. H.I. @ Conc Nail = 5.25
Target H.I. @ Sta 17 BB = 6.25
Ver. ∡ = -1°59'45"
Machine dist. = 1147.96
Corr dist. = 1147.26

COUNTY

COUNTY

#65 ~~AA~~ ~~1147.46~~
Corrected = 1147.05
See Pg 253 12 Nov 1975 FEB.

LOS ANGELES

SAN BERNARDINO

CONT TOP PG 120

PLEASE RETURN TO
COUNTY OF LOS ANGELES
DEPARTMENT OF COUNTY ENGINEER
403 LOS ANGELES COUNTY ENGINEERING BLDG.

Note: Any Additions or Changes on This Sheet Must be Made or Circled in Red Ink With Date and Name of Person Making Change.

Do not extend this side of this line.

76F309S CE#310 3-69

PLEASE RETURN TO
COUNTY OF LOS ANGELES
DEPARTMENT OF COUNTY ENGINEER
403 LOS ANGELES COUNTY ENGINEERING BLDG.

Note: Any Additions or Changes on This Sheet Must be Made or Circled in Red Ink With Date and Name of Person Making Change.

Do not extend this side of this line.

LN549, D-2

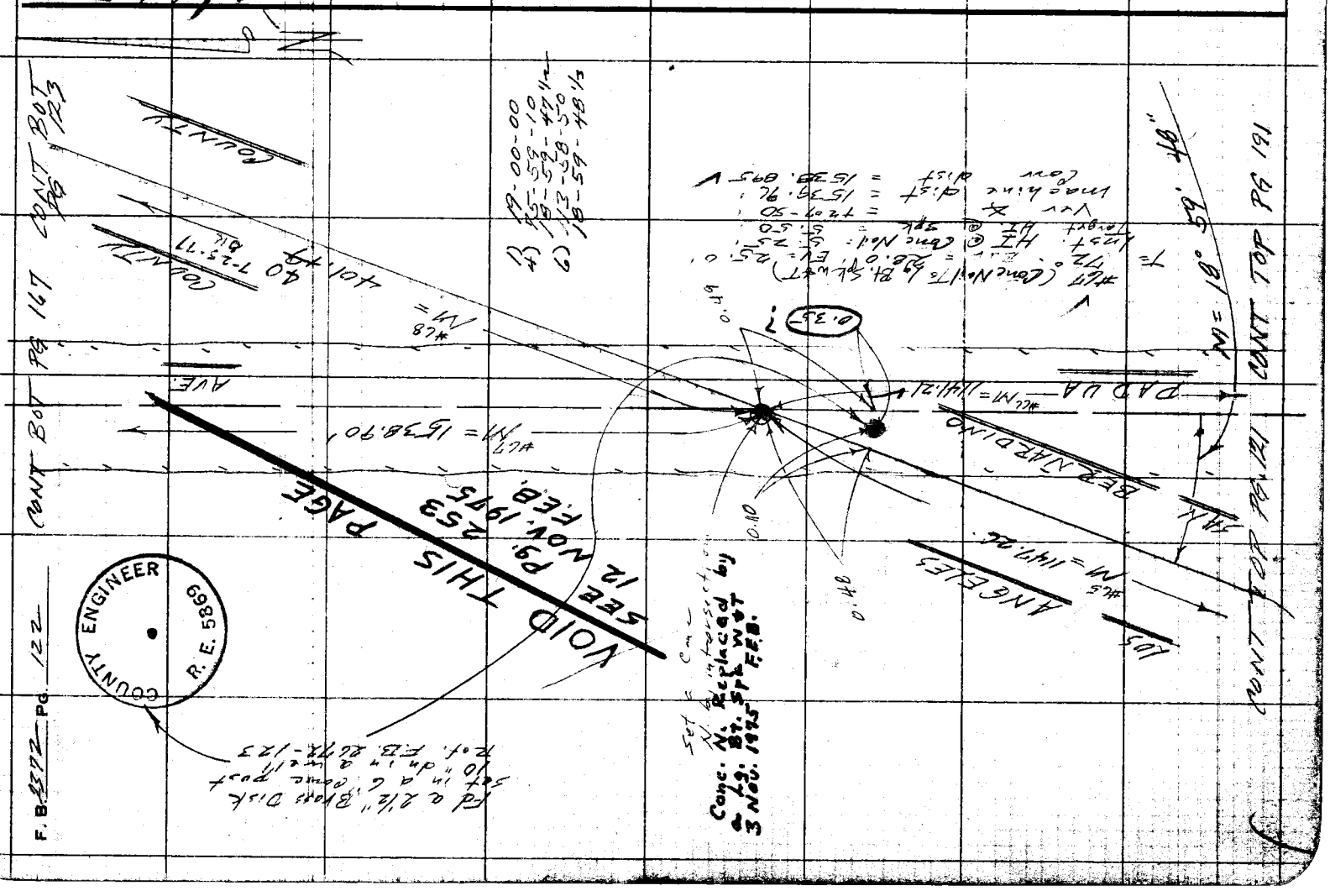

Notes Ck'd by	Survey of LAco-S.B Co Bdry
Map No.	JN 0038.28 Tape Std °F
Office Work	Surveyed by FE Brooks
Checked	Notes FEB Date 13 June 73
Date	Indexed G.D. BAILEY AUG 24 1973

F. B. 2372 PG. 123

CONT BOT PG 124

W.S 49, P-2

Did not find 3/4" I.P.s per RS. 72-32; RS 65-37; F.B. 562-12, 60, 108; F.B. 2672-123; CS 8292-1; CSB 2275

The area is a dump

#68 (Conc Nail To D-7-B) 74°, Bar 28.0', Bar Cor = 25.0'

T=Inst. HI. @ Conc Nail = 5.25'

Target HI @ D-7-B = 4.89'

Yer ✗ = 43.03'

machine dist = 401.76'

Corr dist. = 401.90'

#69 M = 1225.32'

COUNTY

COUNTY

D-7-B Set a 1" I.P. Conc Plug & Co Engr Tag on Top of a dirt mound.

LOS ANGELES

#68 M = ~~401.19~~ Corrected = 401.40

See Pg 253 12 Nov 1975 FEB.

SAN BERNARDINO

CONT TOP PG ~~122~~ 253 FEB 12 Nov 75

Note: Any Additions or Changes on This Sheet Must be Made or Circled in Red Ink With Date and Name of Person Making Change.

Do not extend this side of this line.

PLEASE RETURN TO
COUNTY OF LOS ANGELES
DEPARTMENT OF COUNTY ENGINEER
403 LOS ANGELES COUNTY ENGINEERING BLDG.

76F309S CE#310 3-69

PLEASE RETURN TO
COUNTY OF LOS ANGELES
DEPARTMENT OF COUNTY ENGINEER
403 LOS ANGELES COUNTY ENGINEERING BLDG.

Note: Any Additions or Changes on This Sheet Must be Made or Circled in Red Ink With Date and Name of Person Making Change.

Do not extend this side of this line.

WS 49 / D-1

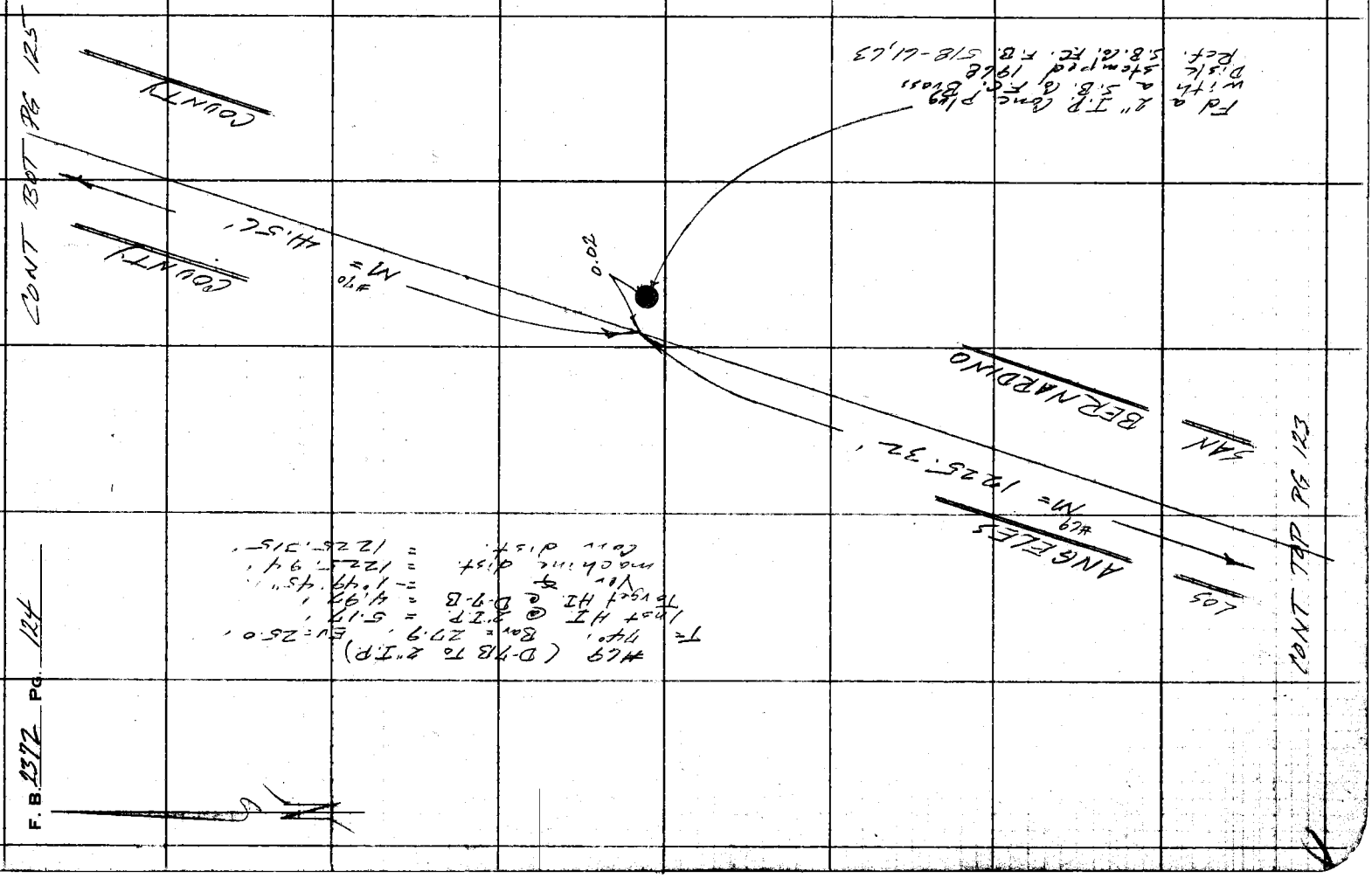

F. B. 2372 PG. 124

Notes Ck'd by	Survey of L.A.G.-S.B.Co. Bdry	F. B. 2372 PG. 125
Map No.	JN 0038-28 Tape Std °F	
Office Work	Surveyed by FE Brooks	
Checked	Notes FEB Date 14 June 73	
Date	Indexed G. D. BAILEY AUG 24 1973	

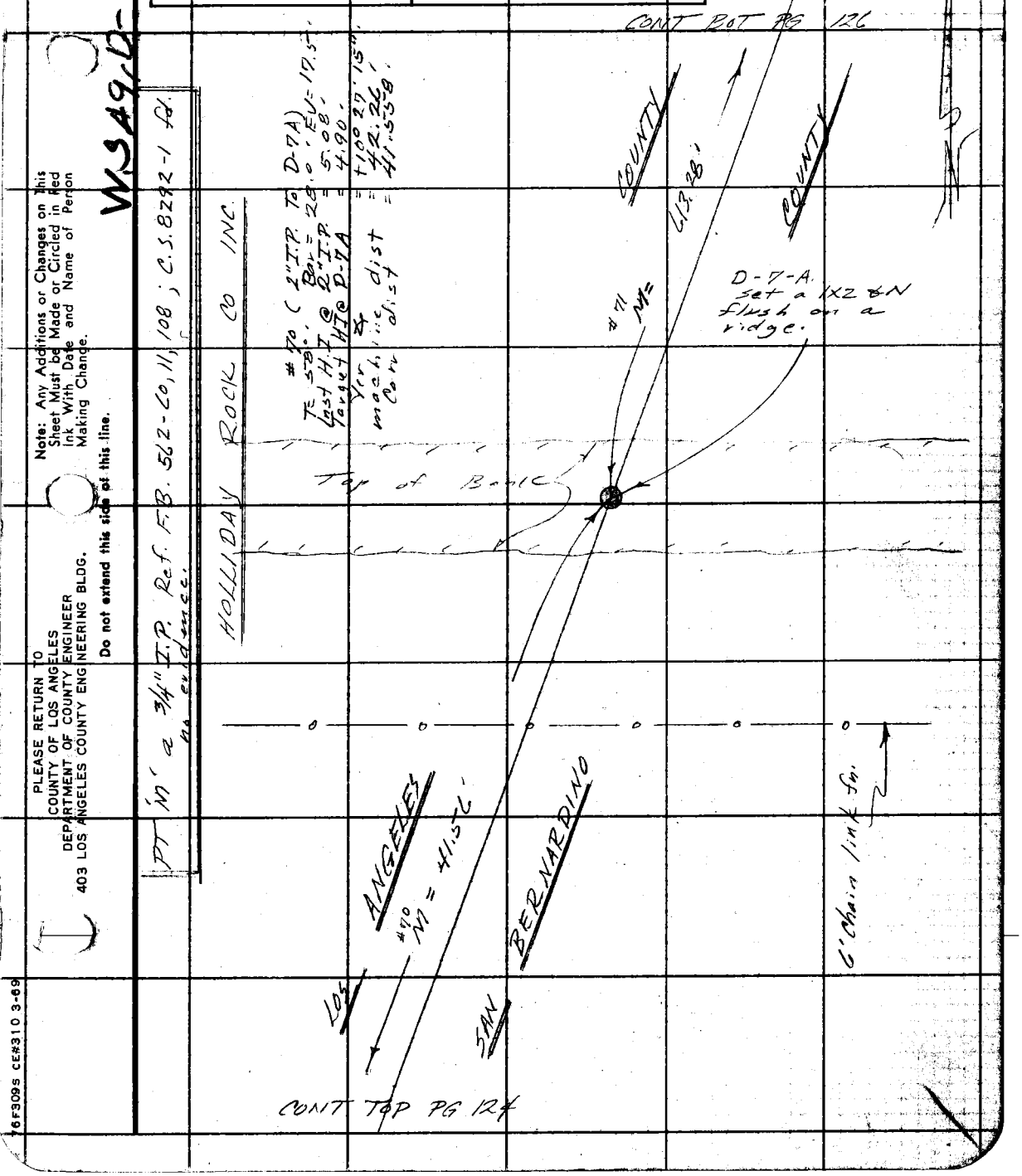

Note: Any Additions or Changes on This Sheet Must be Made or Circled in Red Ink With Date and Name of Person Making Change.

Do not extend this side of this line.

PLEASE RETURN TO
COUNTY OF LOS ANGELES
DEPARTMENT OF COUNTY ENGINEER
403 LOS ANGELES COUNTY ENGINEERING BLDG.

76F309S CE#310 3-69

PLEASE RETURN TO
COUNTY OF LOS ANGELES
DEPARTMENT OF COUNTY ENGINEER
403 LOS ANGELES COUNTY ENGINEERING BLDG.

Note: Any Additions or Changes on This Sheet Must be Made or Circled in Red Ink With Date and Name of Person Making Change.

Do not extend this side of this line.

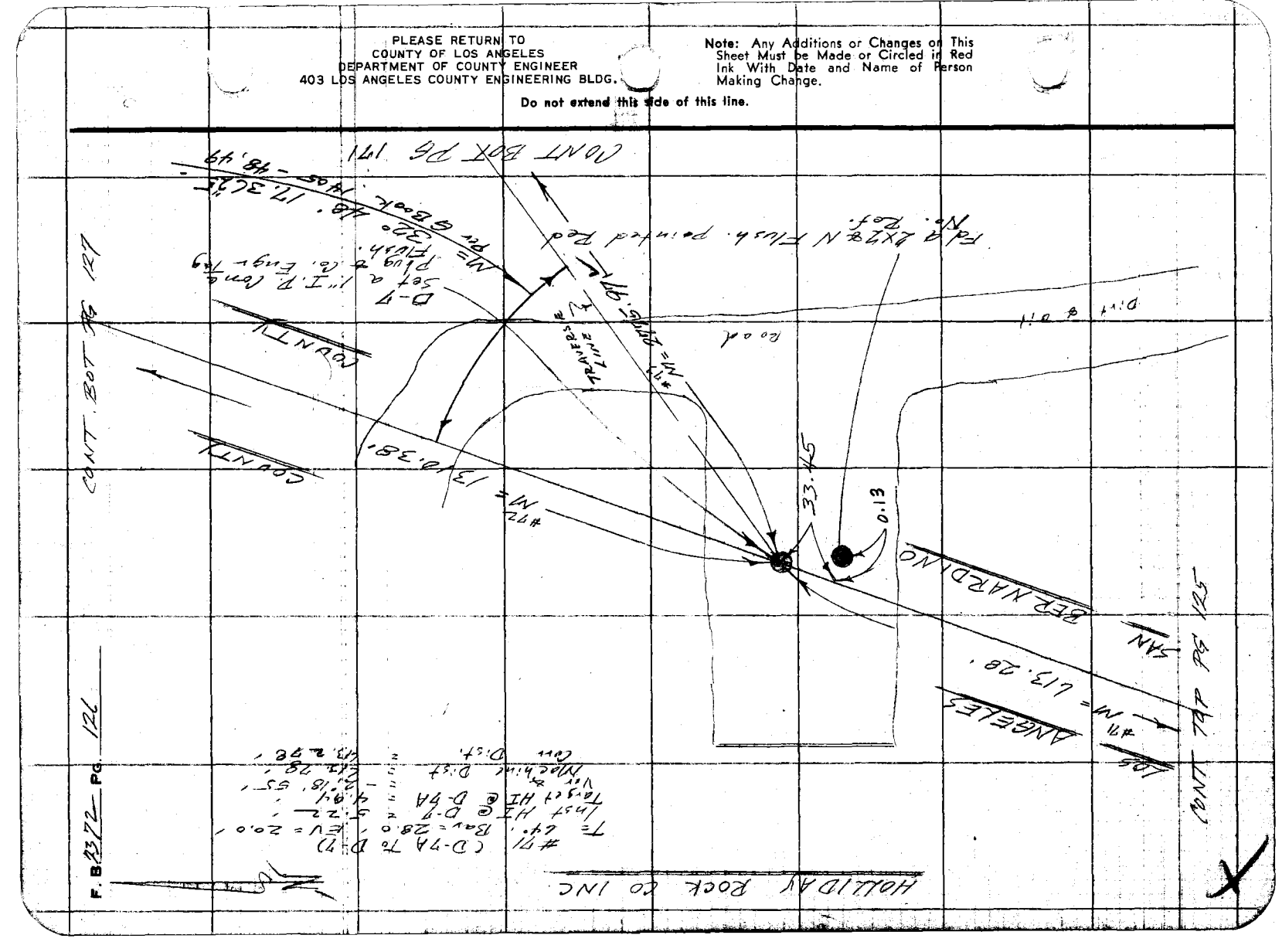

Notes Ck'd by	Survey of L.A.Co-S.B.Co. Bdry
Map No.	JN 0638.28 Tape Std °F
Office Work	Surveyed by F E Brooks
Checked	Notes FEB Date 14 June 73
Date	Indexed G. D. BAILEY AUG 24 1973

F. B. 2372 PG. 127

CONT BOT PG 128

No evidence of 3/4" I.P. per F.B. 562-11, 14

HOLLIDAY ROCK CO INC

#72 (D-7 To D-8)
T= 64°. Bar 28.0. EV. 20'
Inst H.I. @ D-7 = 5.22'
Target HI @ ch. pt. = 4.98'
Yr * = +1° 35' 30"
Machine dist = 1302.01'
Corr dist = 1301.507'
Level Dist = + 8.87'
meas = 1310.377'

COUNTY

COUNTY

LOS ANGELES

#72 M= 1310.38'

SAN BERNARDINO

CONT TOP PG 126

PLEASE RETURN TO
COUNTY OF LOS ANGELES
DEPARTMENT OF COUNTY ENGINEER
403 LOS ANGELES COUNTY ENGINEERING BLDG.

Note: Any Additions or Changes on This Sheet Must be Made or Circled in Red Ink With Date and Name of Person Making Change.

Do not extend this side of this line.

76F309S CE#310 3-69

F. B. 2372 PG. 128

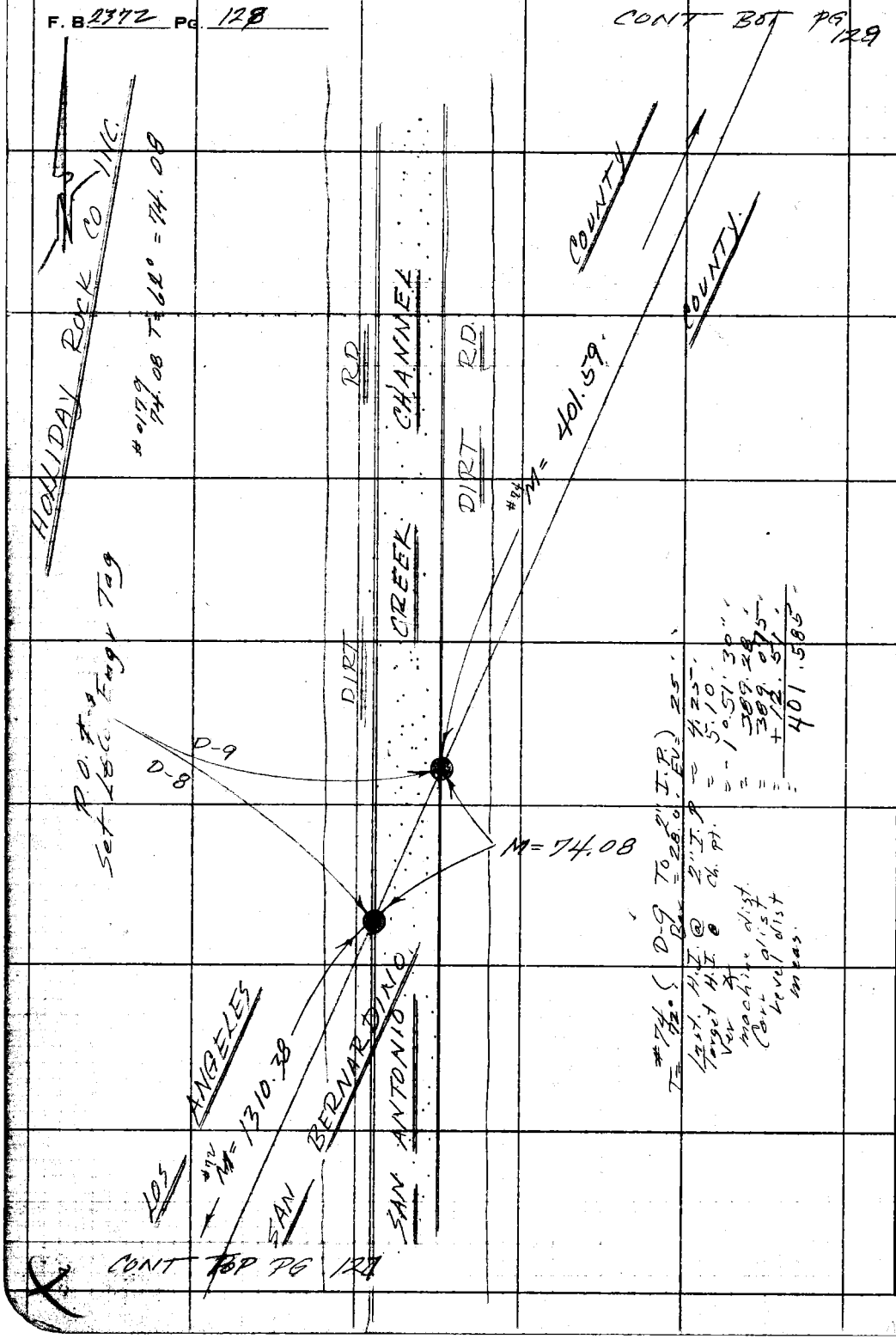

PLEASE RETURN TO
COUNTY OF LOS ANGELES
DEPARTMENT OF COUNTY ENGINEER
403 LOS ANGELES COUNTY ENGINEERING BLDG.

Do not extend this side of this line.

Note: Any Additions or Changes on This Sheet Must be Made or Circled in Red Ink With Date and Name of Person Making Change.

Notes Ck'd by	Survey of L.A. Co - S.B. Co. Bdry
Map No.	JN 0038.28 Tape Std °F
Office Work	Surveyed by F.E. Brooks
Checked	Notes FEB Date 14 June 73
Date	Indexed G. D. BAILEY AUG 24 1973

F. B. 2372 PG. 129

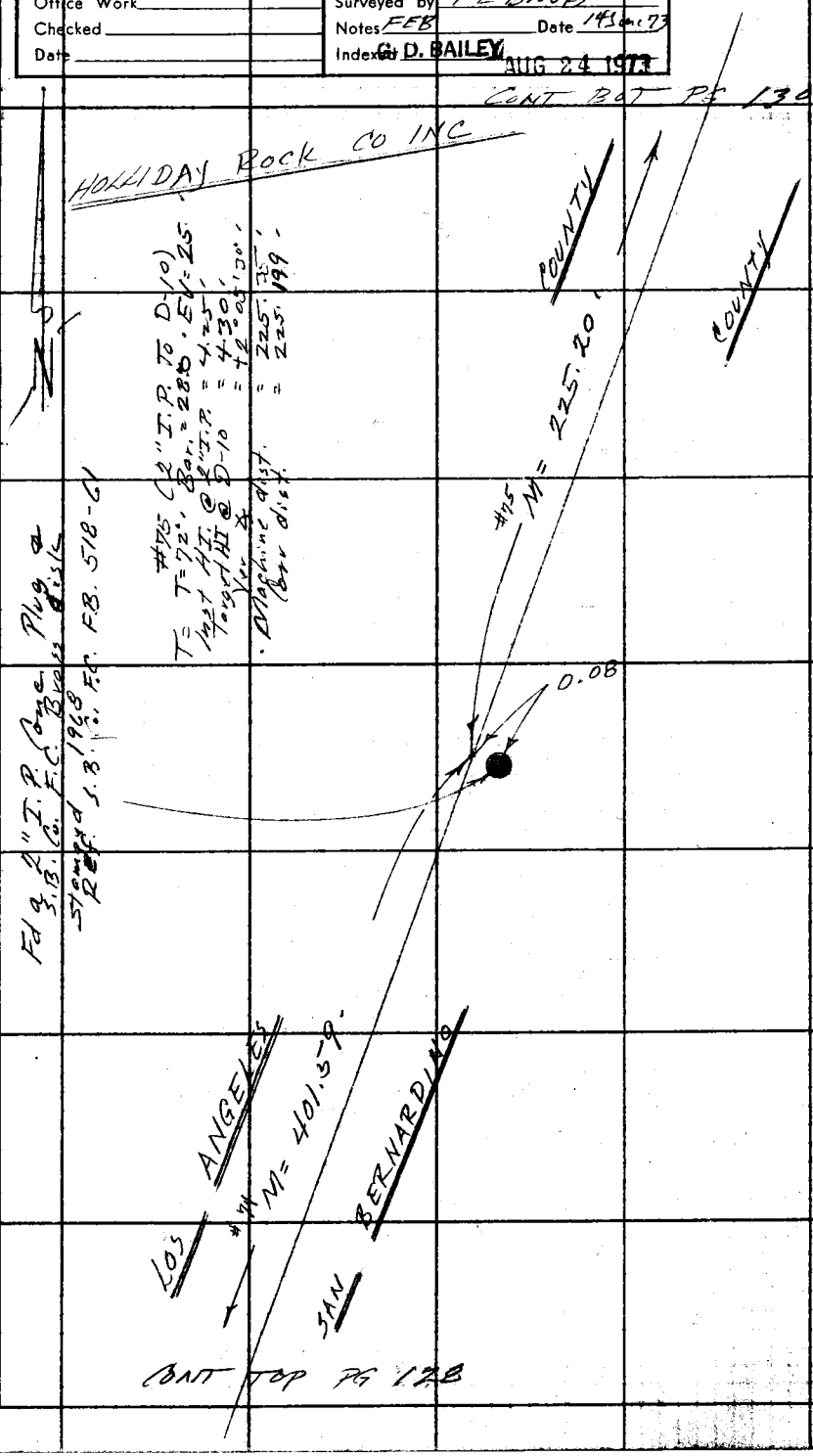

PLEASE RETURN TO
COUNTY OF LOS ANGELES
DEPARTMENT OF COUNTY ENGINEER
403 LOS ANGELES COUNTY ENGINEERING BLDG.

Note: Any Additions or Changes on This Sheet Must be Made or Circled in Red Ink With Date and Name of Person Making Change.

Do not extend this side of this line.

76F309S CE#310 3-69

PLEASE RETURN TO
COUNTY OF LOS ANGELES
DEPARTMENT OF COUNTY ENGINEER
403 LOS ANGELES COUNTY ENGINEERING BLDG.

Note: Any Additions or Changes on This Sheet Must be Made or Circled in Red Ink With Date and Name of Person Making Change.

Do not extend this side of this line.

MS 39, D-1

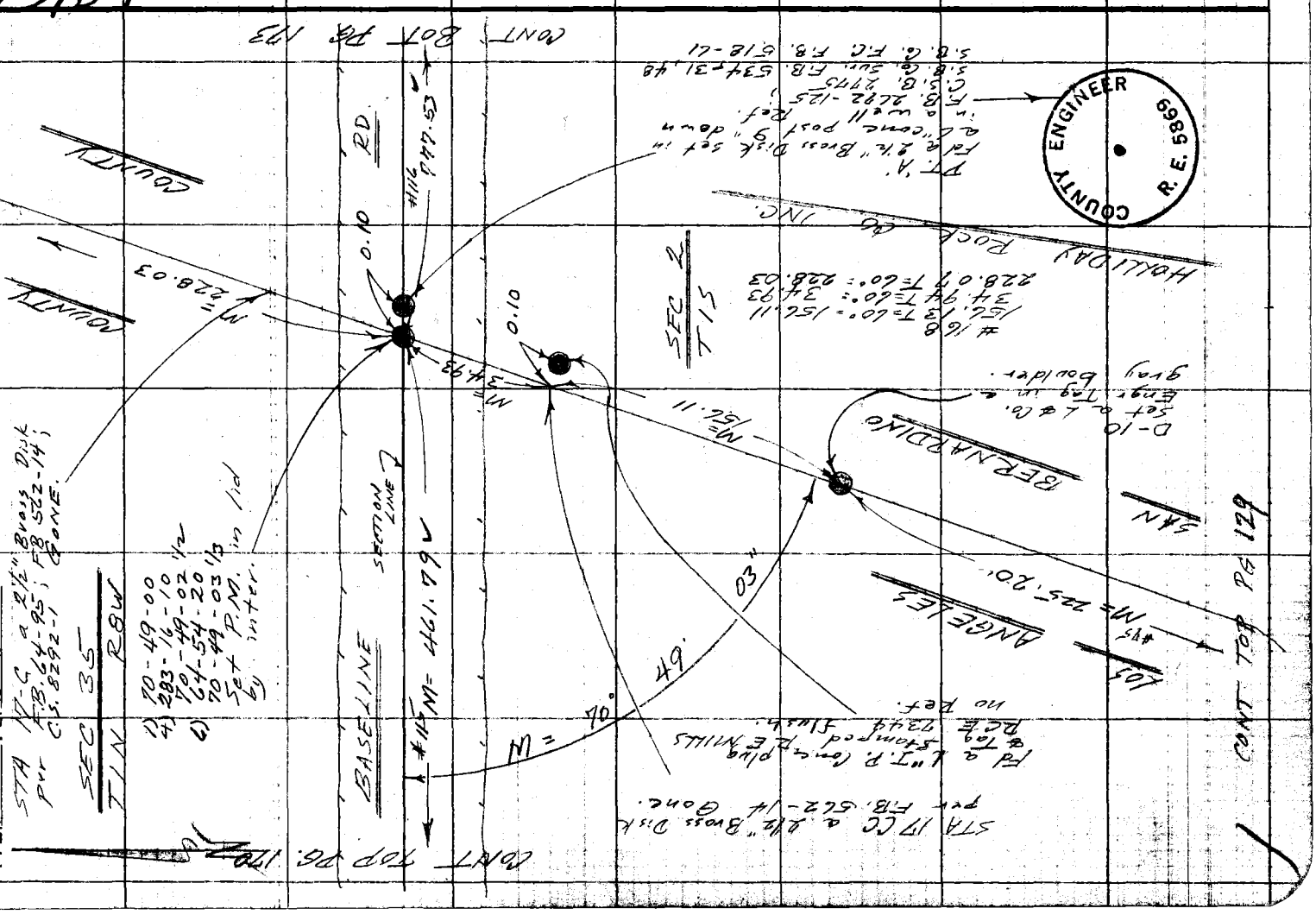

Notes Ck'd by	Survey of L.A.Co-S.B.Co. Bdry
Map No.	JN 0038.28 Tape Std °F
Office Work	Surveyed by FE Brooks
Checked	Notes FEB Date 15 June 73
Date	Indexed G. D. BAILEY AUG 24 1973

F. B. 2372 PG. 131

CONT BOT PG 132

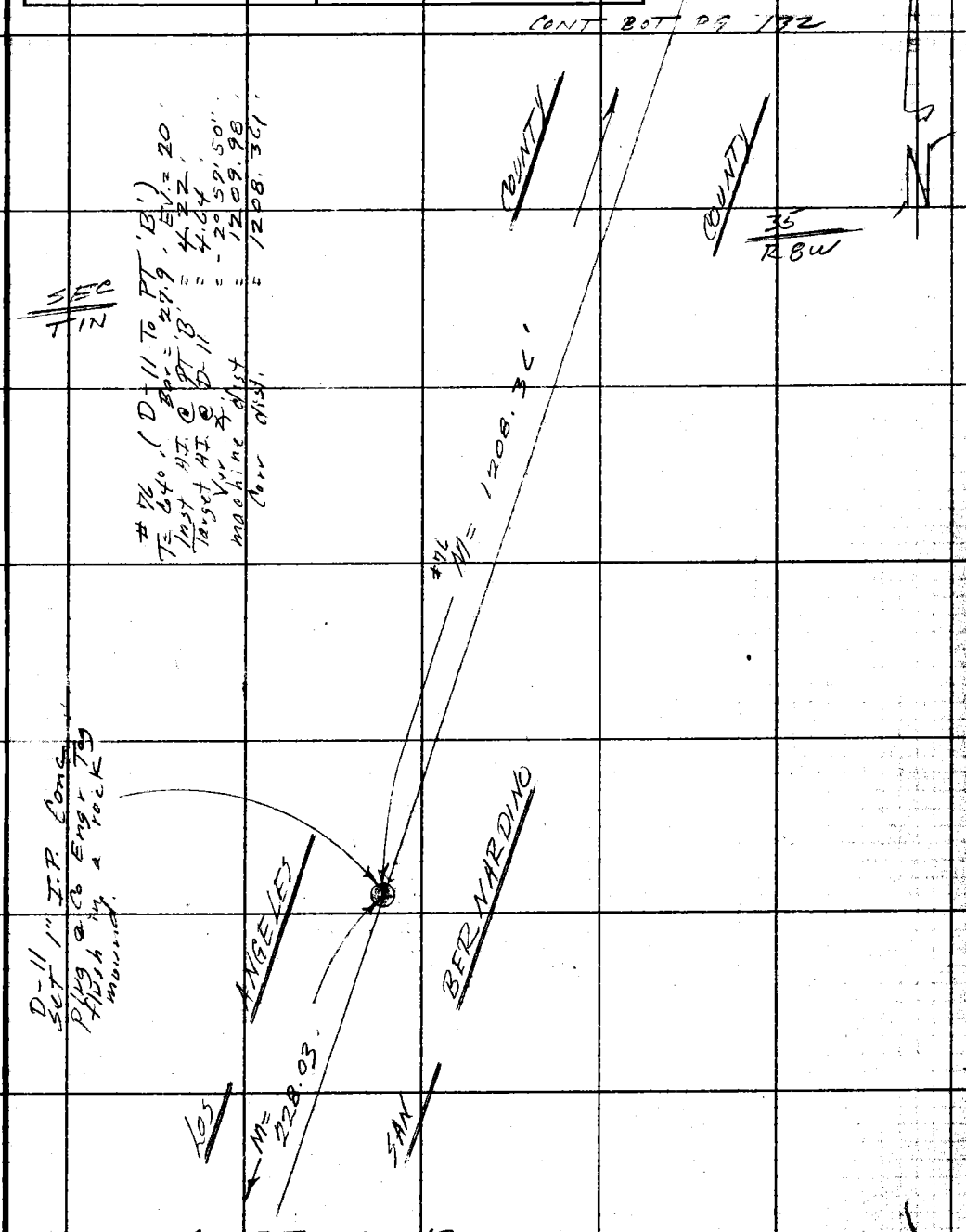

CONT TOP PG 130

PLEASE RETURN TO
COUNTY OF LOS ANGELES
DEPARTMENT OF COUNTY ENGINEER
403 LOS ANGELES COUNTY ENGINEERING BLDG.

Note: Any Additions or Changes on This Sheet Must be Made or Circled in Red Ink With Date and Name of Person Making Change.

Do not extend this side of this line.

76F309S CE#310 3-69

PLEASE RETURN TO
COUNTY OF LOS ANGELES
DEPARTMENT OF COUNTY ENGINEER
403 LOS ANGELES COUNTY ENGINEERING BLDG.

Note: Any Additions or Changes on This Sheet Must be Made or Circled in Red Ink With Date and Name of Person Making Change.

Do not extend this side of this line.

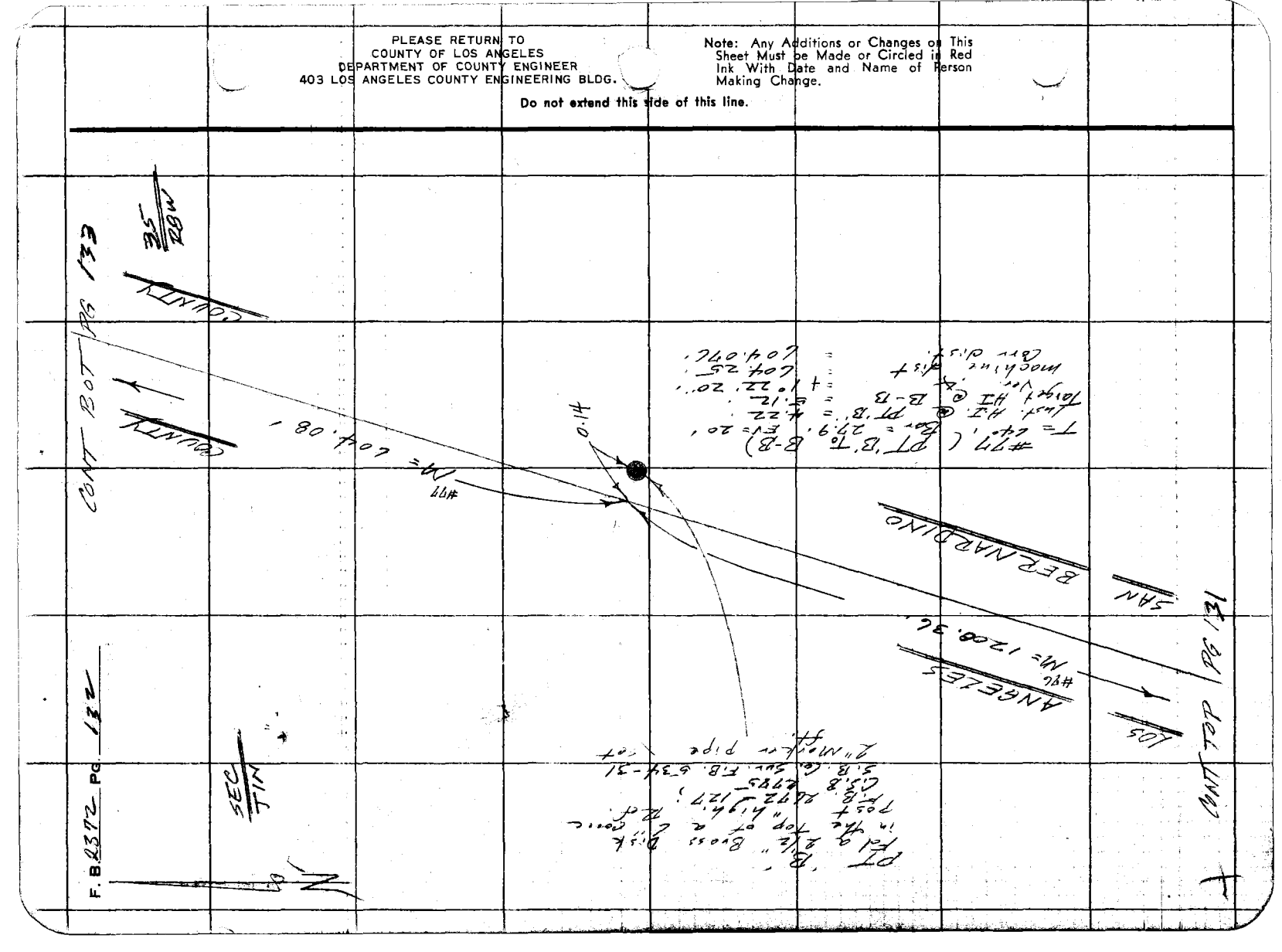

Notes Ck'd by	Survey of L.A.C.-S.B.C. Bdy
Map No.	JN 0038.28 Tape Std °F
Office Work	Surveyed by F.F. Brooks
Checked	Notes F.E.B. Date 15 June 73
Date	Indexed G.D. BAILEY AUG 24 1973

F. B. 2372 PG. 133

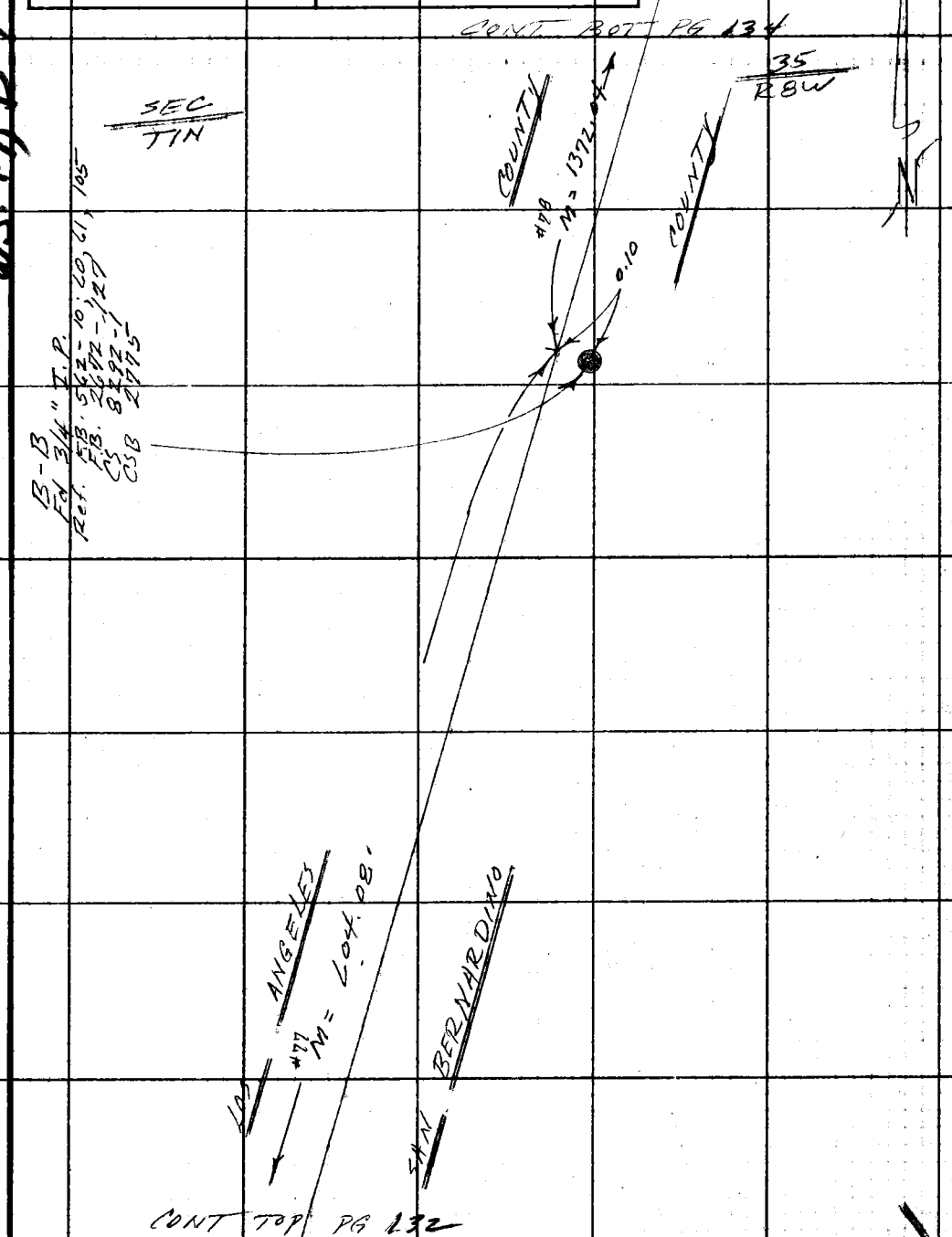

W.S. 49, D-1

Note: Any Additions or Changes on This Sheet Must be Made or Circled in Red Ink With Date and Name of Person Making Change.

Do not extend this side of this line.

PLEASE RETURN TO
COUNTY OF LOS ANGELES
DEPARTMENT OF COUNTY ENGINEER
403 LOS ANGELES COUNTY ENGINEERING BLDG.

76F309S CE#310 3-69

F. B 2372 PG. 134

CONT BOT PG 135

SEC
T1N

35
R8W

COUNTY

COUNTY

#78 (B-B To PT 'C')
T= 74°. Bor = 27.8' EV: 27.5'
Inst. HI @ PT 'C' = 4.41'
Target HI @ B-B = 5.12'
Var ∡ = -2°36'00"
machine dist = 1373.45'
corr dist = 1372.03'

M= 1372.04'

#78

LOS ANGELES

SAN BERNARDINO

CONT TOP PG 133

PLEASE RETURN TO
COUNTY OF LOS ANGELES
DEPARTMENT OF COUNTY ENGINEER
403 LOS ANGELES COUNTY ENGINEERING BLDG.

Do not extend this side of this line.

Note: Any Additions or Changes on This Sheet Must be Made or Circled in Red Ink With Date and Name of Person Making Change.

W549 D-1

Notes Ck'd by	Survey of L.A. Co - S.B. Co. Bdry
Map No.	JN 0038-28 Tape Std °F
Office Work	Surveyed by FE Brooks
Checked	Notes FEB Date 15 June 73
Date	Indexed G.D. BAILEY AUG 24 1973

F. B. 2372 PG. 135

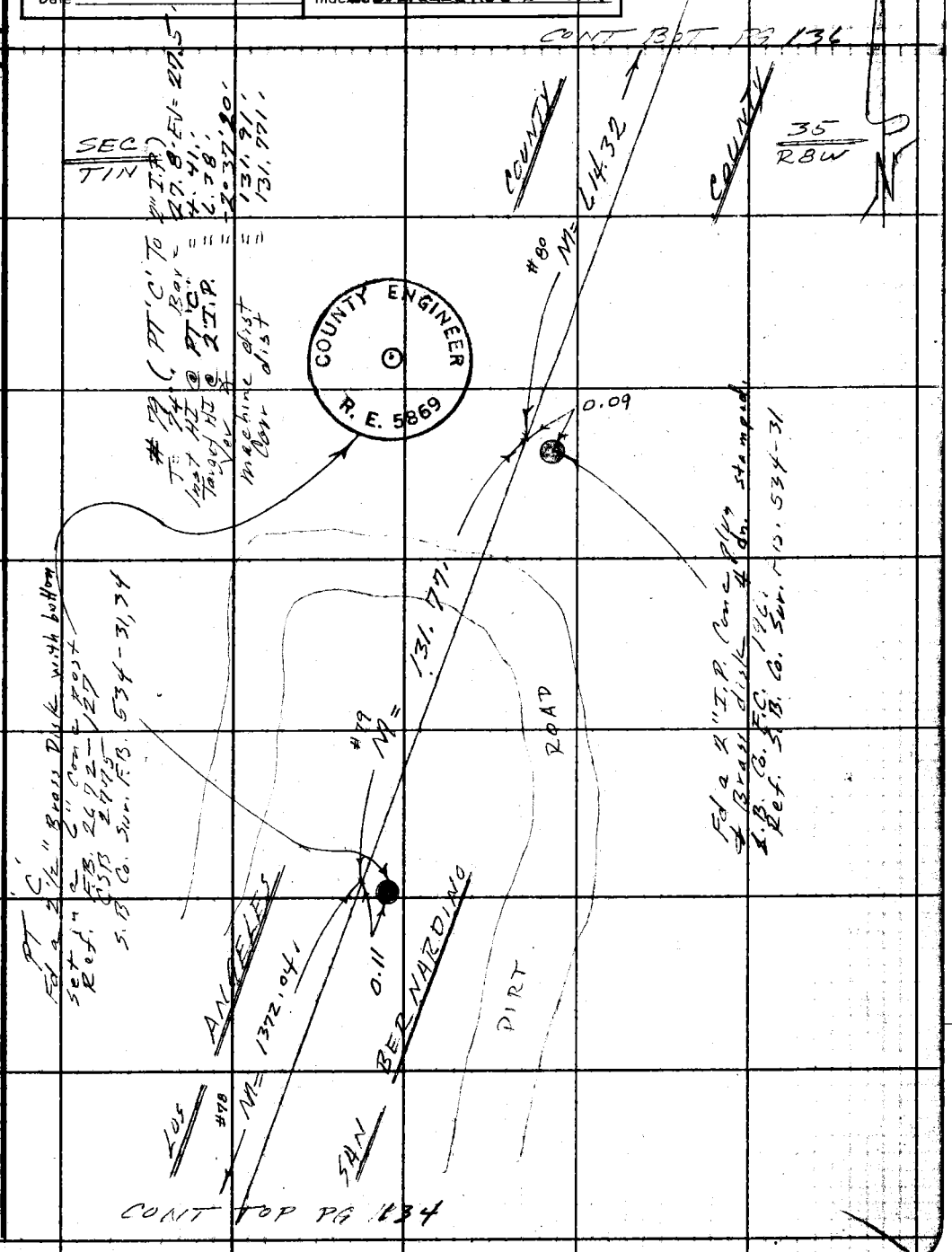

Note: Any Additions or Changes on this Sheet Must be Made or Circled in Red Ink With Date and Name of Person Making Change.

Do not extend this side of this line.

PLEASE RETURN TO
COUNTY OF LOS ANGELES
DEPARTMENT OF COUNTY ENGINEER
403 LOS ANGELES COUNTY ENGINEERING BLDG.

76F309S CE#310 3-69

F. B. 2392 PG. 136

CONT BOT PG 137

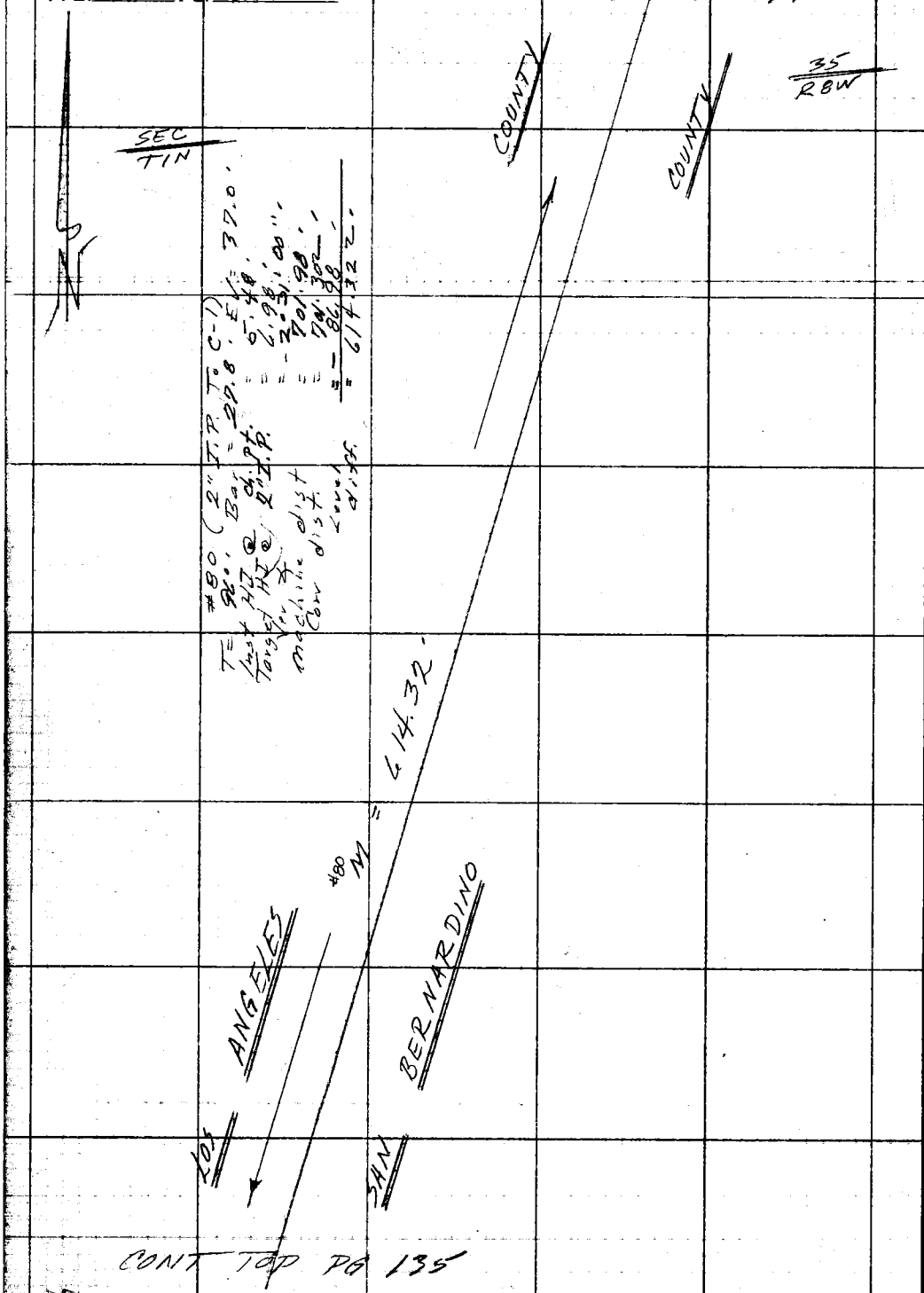

CONT TOP PG 135

PLEASE RETURN TO
COUNTY OF LOS ANGELES
DEPARTMENT OF COUNTY ENGINEER
403 LOS ANGELES COUNTY ENGINEERING BLDG.

Do not extend this side of this line.

Note: Any Additions or Changes on This Sheet Must be Made or Circled in Red Ink With Date and Name of Person Making Change.

Notes Ck'd by	Survey of L.A.Co-S.B.Co Bdry
Map No.	JN 0038.28 Tape Std °F
Office Work	Surveyed by F.E. Brooks
Checked	Notes FEB Date 22 June 73
Date	Indexed G. D. BAILEY AUG 24 1973

F. B. 2372 PG. 137

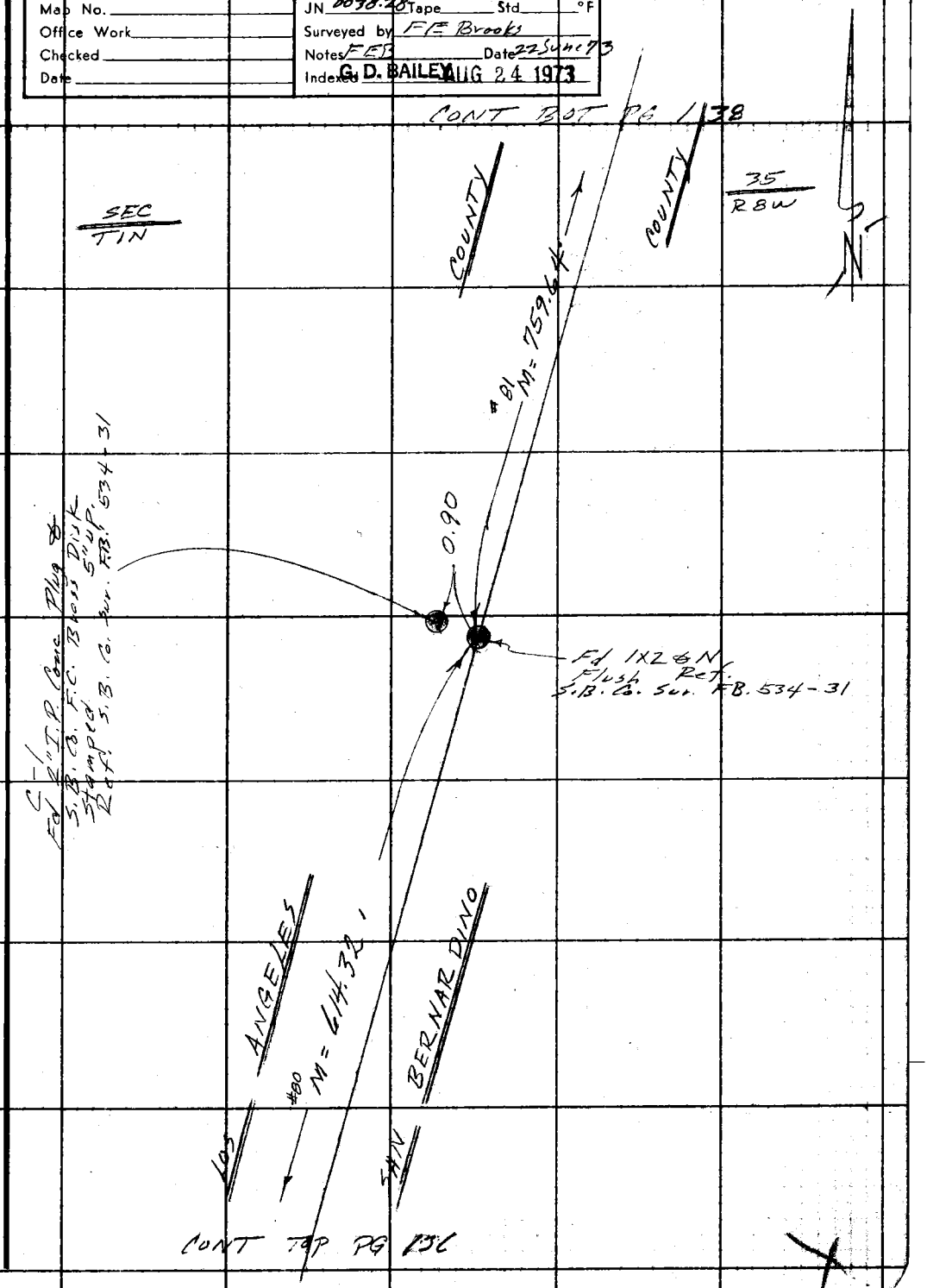

Note: Any Additions or Changes on This Sheet Must be Made or Circled in Red Ink With Date and Name of Person Making Change.

Do not extend this side of this line.

PLEASE RETURN TO
COUNTY OF LOS ANGELES
DEPARTMENT OF COUNTY ENGINEER
403 LOS ANGELES COUNTY ENGINEERING BLDG.

76F309S CE#310 3-69

F. B. 2372 PG. 138

CONT BOT PG 139

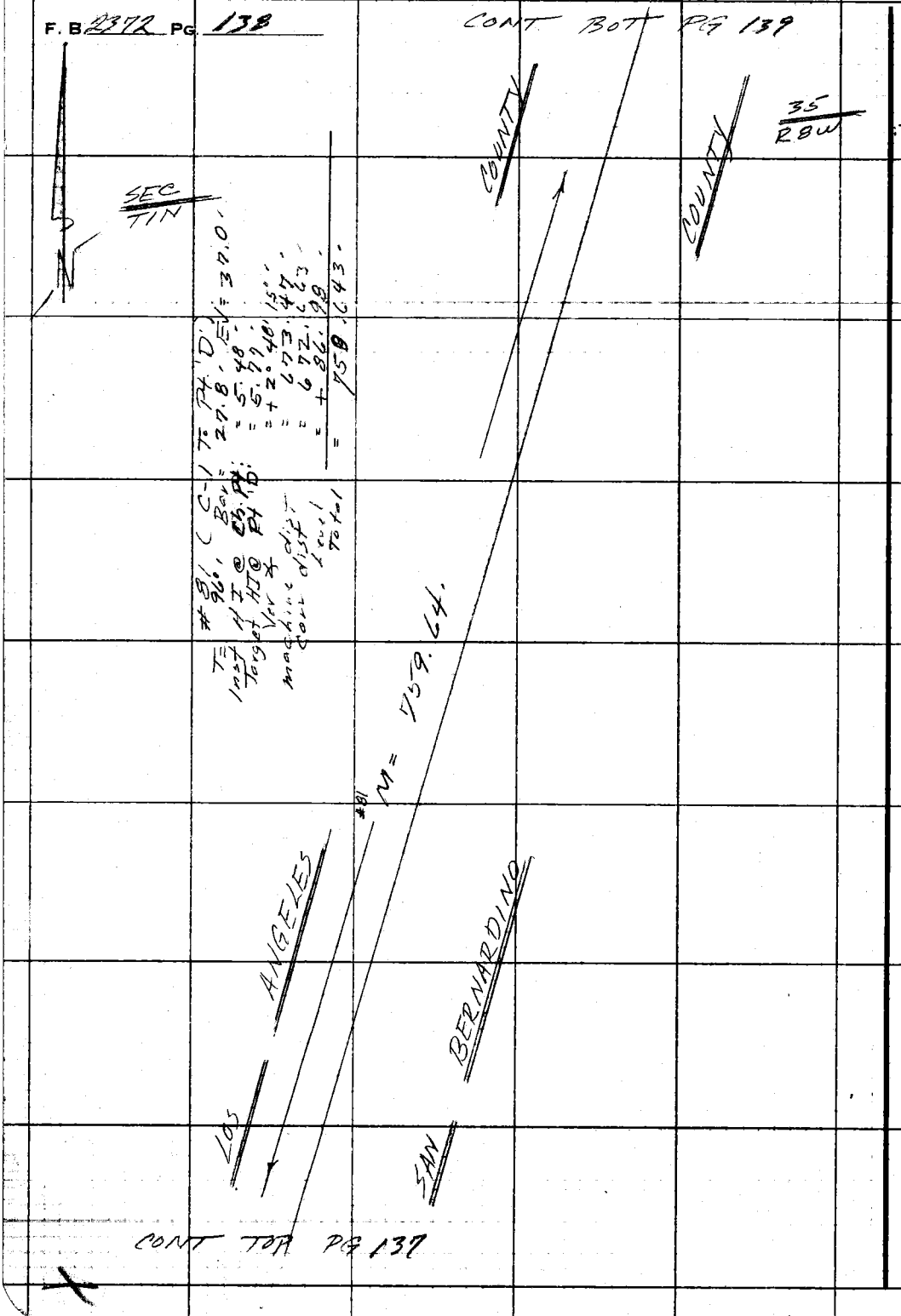

CONT TOP PG 137

PLEASE RETURN TO
COUNTY OF LOS ANGELES
DEPARTMENT OF COUNTY ENGINEER
403 LOS ANGELES COUNTY ENGINEERING BLDG.

Do not extend this side of this line.

Note: Any Additions or Changes on This Sheet Must be Made or Circled in Red Ink With Date and Name of Person Making Change.

Notes Ck'd by	Survey of LA Co-SB Co Bdry
Map No.	JN 0038.28 Tape ____ Std ____ °F
Office Work	Surveyed by F E Brooks
Checked	Notes FEB Date 22 June 73
Date	Indexed G. D. BAILEY AUG 24 1973

F. B. 2372 PG. 139

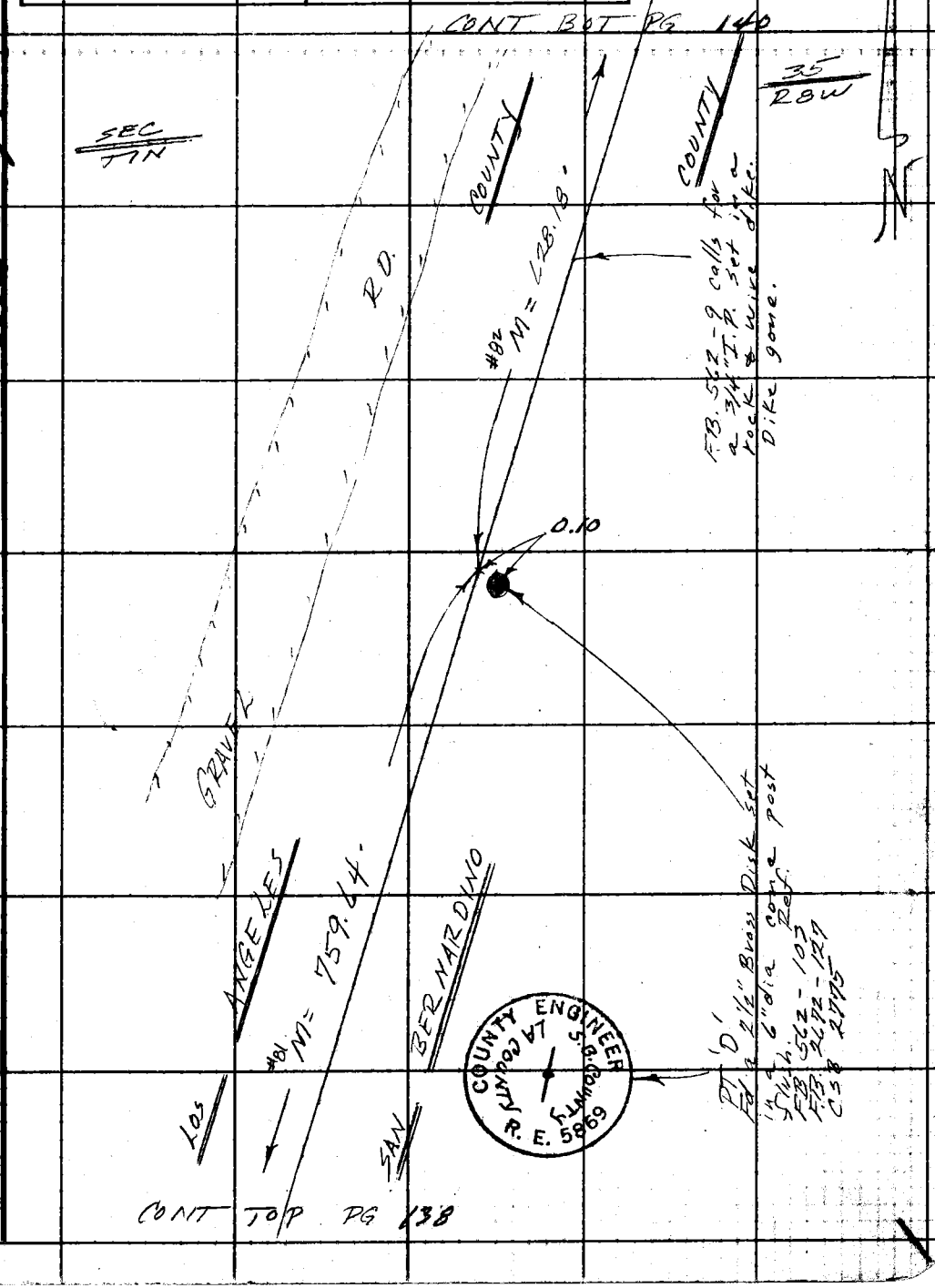

WS 50, P-4

Note: Any Additions or Changes on this Sheet Must be Made or Circled in Red Ink With Date and Name of Person Making Change.

Do not extend this side of this line.

PLEASE RETURN TO
COUNTY OF LOS ANGELES
DEPARTMENT OF COUNTY ENGINEER
403 LOS ANGELES COUNTY ENGINEERING BLDG.

76F309S CE#310 3-69

F. B 2372 PG. 140

CONT BOT PG 141

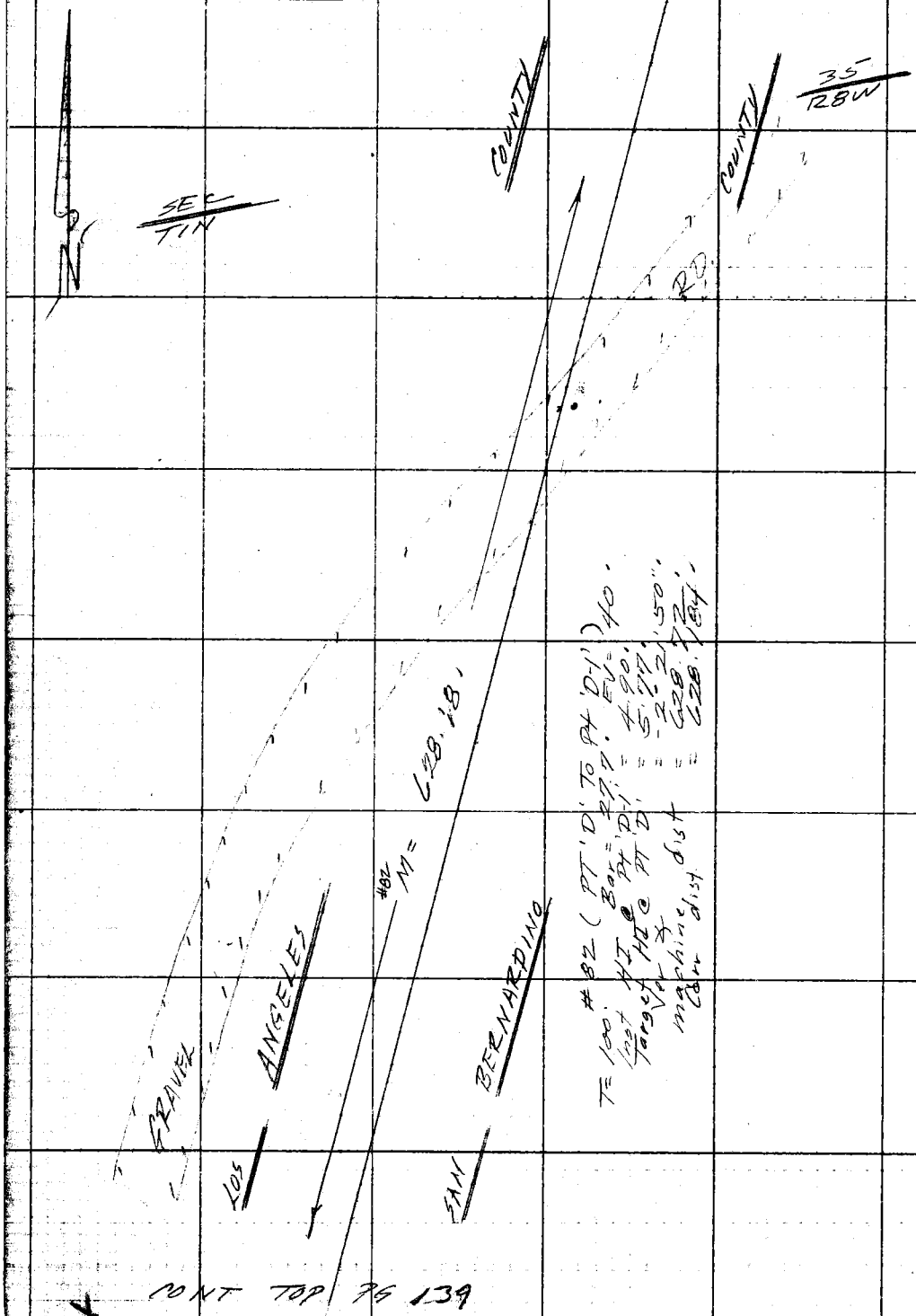

CONT TOP PG 139

PLEASE RETURN TO
COUNTY OF LOS ANGELES
DEPARTMENT OF COUNTY ENGINEER
403 LOS ANGELES COUNTY ENGINEERING BLDG.

Do not extend this side of this line.

Note: Any Additions or Changes on This Sheet Must be Made or Circled in Red Ink With Date and Name of Person Making Change.

WS 50 D-9

Notes Ck'd by	Survey of LAC - S.B.C. Bdry
Map No.	JN 0038-28 Tape Std °F
Office Work	Surveyed by F E Brooks
Checked	Notes F E B Date 22 June 73
Date	Indexed D. BAILEY AUG 24 1973

F. B. 2342 PG. 141

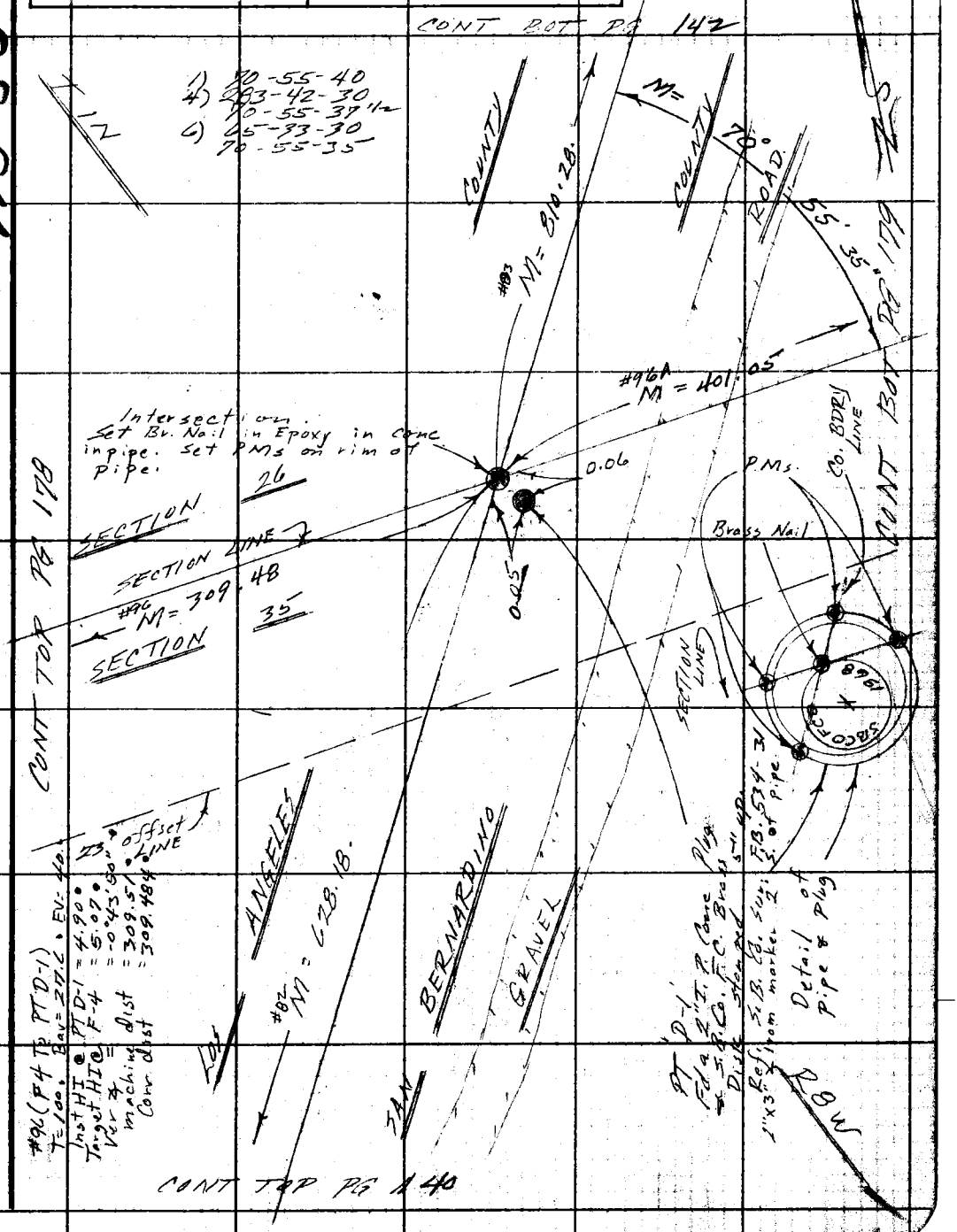

Note: Any Additions or Changes on This Sheet Must be Made or Circled in Red Ink With Date and Name of Person Making Change.

Do not extend this side of this line.

PLEASE RETURN TO
COUNTY OF LOS ANGELES
DEPARTMENT OF COUNTY ENGINEER
403 LOS ANGELES COUNTY ENGINEERING BLDG.

76F309S CE#310 3-69

F. B. 2372 PG. 142

CONT BOT PG 143

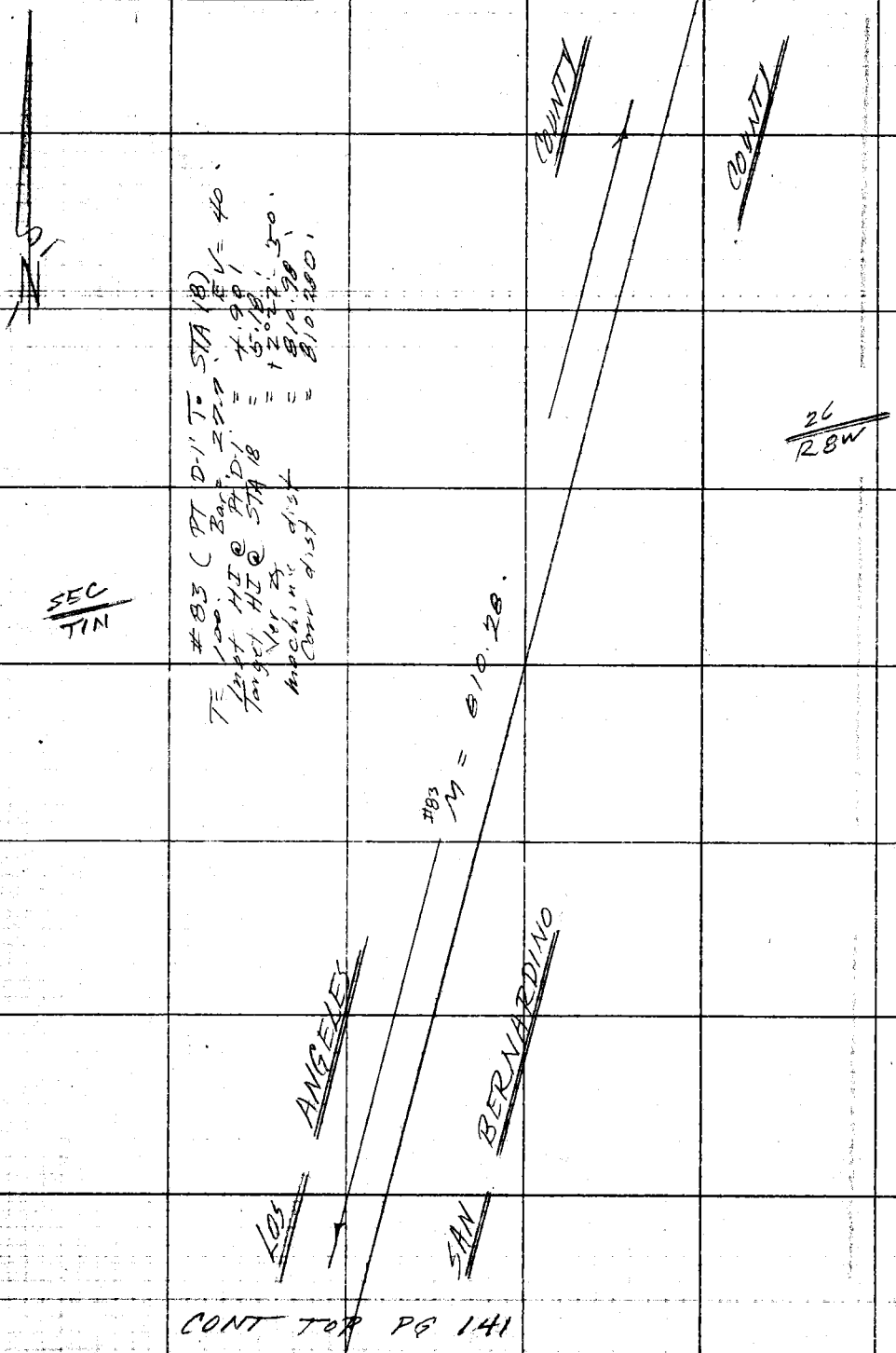

CONT TOP PG 141

PLEASE RETURN TO
COUNTY OF LOS ANGELES
DEPARTMENT OF COUNTY ENGINEER
403 LOS ANGELES COUNTY ENGINEERING BLDG.

Do not extend this side of this line.

Note: Any Additions or Changes on This Sheet Must be Made or Circled in Red Ink With Date and Name of Person Making Change.

Thomas 96

Notes Ck'd by	Survey of LA Co - S. B. Co. Bdry
Map No.	JN 0038.28 Tape Std °F
Office Work	Surveyed by F E Brooks
Checked	Notes F E B Date 26 June 73
Date	Indexed G. D. BAILEY AUG 24 1973

F. B. 2372 PG. 143

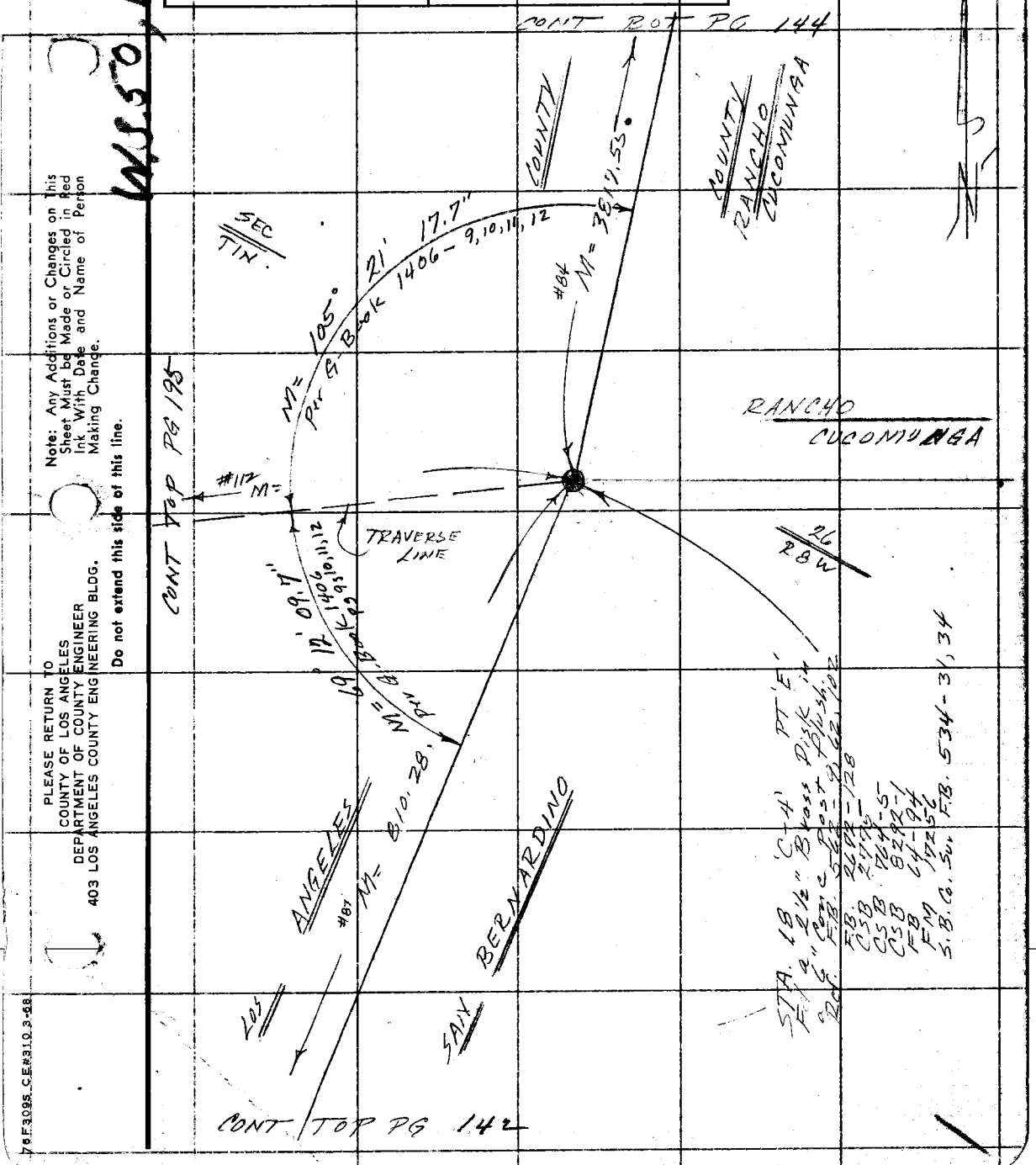

WS 50, D-9

Note: Any Additions or Changes on This Sheet Must be Made or Circled in Red Ink With Date and Name of Person Making Change.

Do not extend this side of this line.

PLEASE RETURN TO
COUNTY OF LOS ANGELES
DEPARTMENT OF COUNTY ENGINEER
403 LOS ANGELES COUNTY ENGINEERING BLDG.

76F3095 CE#310 3-68

F. B. 2372 PG 144

CONT BOT PG 145

SEC
TIN

28
RBW

COUNTY

COUNTY
CUCOMUNGA

Fd no evidence of L&T in wall
per F.B. 562-8, 9
or 3/4" I.P. per F.B. 562-102

#84 (STA 18 To 18-2)
T= 84' Bar= 27.8 EV= 32.5
Inst. H.I. @ Sta 18 = 4.66
Target H.I. @ 18-2 = 6.10
Ver & = 2 34' 30"
machine dist = 3821.41
Corr Dist = 3817.551

#84 M = 3817.55

LOS ANGELES

SAN BERNARDINO
RANCHO

CONT TOP PG 143

PLEASE RETURN TO
COUNTY OF LOS ANGELES
DEPARTMENT OF COUNTY ENGINEER
403 LOS ANGELES COUNTY ENGINEERING BLDG.

Note: Any Additions or Changes on This Sheet Must be Made or Circled in Red Ink With Date and Name of Person Making Change.

Do not extend this side of this line.

Notes Ck'd by	Survey of L.A.Co - S.B.Co. Bdy
Map No.	JN 0038.28 Tape Std °F
Office Work	Surveyed by FE Brooks
Checked	Notes FEB Date 26 June 73
Date	Indexed G. D. BAILEY AUG 24 1973

F. B. 2372 PG. 145

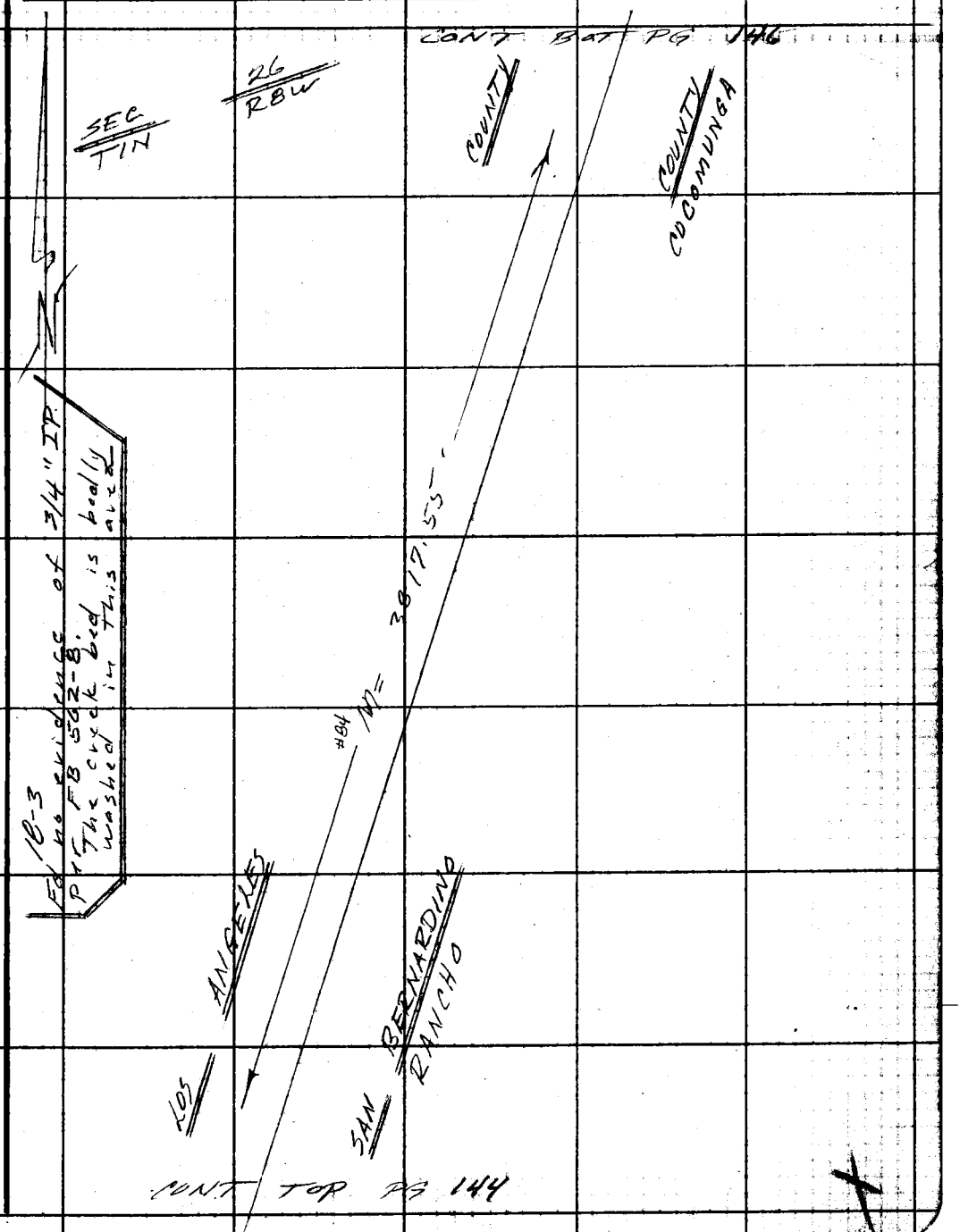

PLEASE RETURN TO
COUNTY OF LOS ANGELES
DEPARTMENT OF COUNTY ENGINEER
403 LOS ANGELES COUNTY ENGINEERING BLDG.

Note: Any Additions or Changes on This Sheet Must be Made or Circled in Red Ink With Date and Name of Person Making Change.

Do not extend this side of this line.

76F309S CE#310 3-69

PLEASE RETURN TO
COUNTY OF LOS ANGELES
DEPARTMENT OF COUNTY ENGINEER
403 LOS ANGELES COUNTY ENGINEERING BLDG.

Note: Any Additions or Changes on This Sheet Must be Made or Circled in Red Ink With Date and Name of Person Making Change.

Do not extend this side of this line.

WS 50, D-4

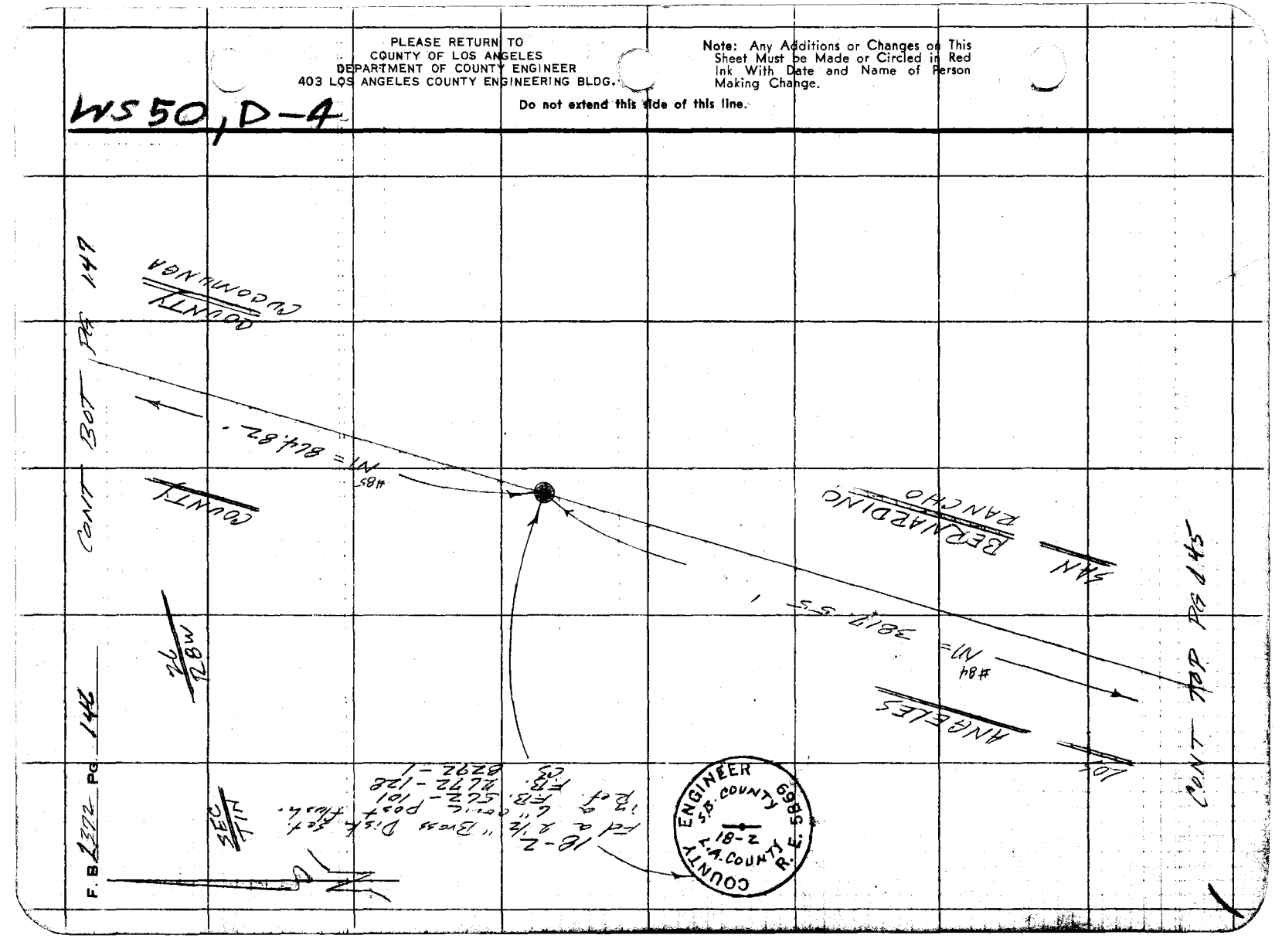

Notes Ck'd by G. KURACHI	Survey of L.A.Co - S.B.Co. Bdry
Map No.	JN 0038.28 Tape Std °F
Office Work	Surveyed by FE Brooks
Checked	Notes FEB Date 26 June 73
Date	Indexed G.D. BAILEY AUG 24 1973

F. B. 2372 PG. 147

CONT BOT PG 148

SEC
T1N

26
R8W

COUNTY

COUNTY
CUCOMUNGA

#85 (18-2 To L@Tag)
T= 92°. Bar = 27.6 ∴ EV = 37.5'
Inst HI @ L@Tag = 4.60'
Target HI @ 18-2 = 6.25'
Vev & = -2°31'50"
machine dist = 865.66'
Corr dist = 864.815'

#85 M= 864.82'

ANGELES

BERNARDINO
RANCHO

LOS

SAN

CONT TOP PG 146

Note: Any Additions or Changes on This Sheet Must be Made or Circled in Red Ink With Date and Name of Person Making Change.

Do not extend this side of this line.

PLEASE RETURN TO
COUNTY OF LOS ANGELES
DEPARTMENT OF COUNTY ENGINEER
403 LOS ANGELES COUNTY ENGINEERING BLDG.

76F309S CE#310 3-69

F. B. 2372 PG. 148

CONT BOT PG 149

#105 (G-6 To L&Tag)
T = 94° Bar = 27.5 EV = 37.5
Inst HI @ L&Tag = 4.60
Target HI @ Ch. pt = 5.23
Ver ∡ = -0° 06' 00"
machine dist = 228.41
cor dist = 228.409
Level dist = +16.91
meas = 245.319 ✓

Fd old 3x4 post in Rock mound. Ref. RS 35-45 F.B. 562-95. Fd C.R. scribed lightly on one face, no evidence of the Called for 26

20 Feb 1975 FEB

1) 103-46-50
4) 55-07-10
103-46-47½
6) 262-40-40
103-46-46⅔

#0203
410.70 T = 60° = 410.64
410.70 T = 60° = 410.64
216.96 T = 60° = 216.93
216.95 T = 60° = 216.92
FEB. 20 Feb. 75

Fd a 1.0 x 0.9 Conc & Rock slab 0.5 Thick loose on the ground. Fd Broken chunks of conc. Mon. on ground. Ref. F.B. 562-96
20 Feb. 1975
FEB

PROD Set a L&Co. Engr. Tag in a gray rock. 20 Feb. 1975 FEB

1" Brass Disk per FB 562-96 has been dug out by persons unknown. 20 Feb. 1975 FEB

22" x 30" Conc with 4B L&T and X5 Ref. 100 562-95 35-45

Fd a slab. 3 Ch. F.B. R.S.

Set a 2" Marker pipe 4' south.

CONT TOP PG 184

CONT TOP PG 147

PLEASE RETURN TO
COUNTY OF LOS ANGELES
DEPARTMENT OF COUNTY ENGINEER
403 LOS ANGELES COUNTY ENGINEERING BLDG.

Do not extend this side of this line.

Note: Any Additions or Changes on This Sheet Must be Made or Circled in Red Ink With Date and Name of Person Making Change.

1450, D-3 W

Notes Ck'd by	Survey of L.A.Co-S.B.Co. Bdry
Map No.	JN 0038.28 Tape Std °F
Office Work	Surveyed by F.E. Brooks
Checked	Notes FEB Date 26 June 73
Date	Indexed G. D. BAILEY AUG 24 1973

F. B. 2572 PG. 149

CONT BOT PG 150

SEC
TIN

23
R8W

COUNTY

COUNTY
COCOMUNGA

#86 (L&Tag To 18-1)
T= 92.0 Bar = 27.6 EV = 37.5
Inst HI @ L&Tag = 4.60
Target HI @ 18-1 = 4.97
Ver & machine dist = + 2-40.10"
Corr dist = 1100.48
= 1099.285

#86 M = 1099.29

LOS ANGELES

SAN BERNARDINO
RANCHO

CONT TOP PG 148

PLEASE RETURN TO
COUNTY OF LOS ANGELES
DEPARTMENT OF COUNTY ENGINEER
403 LOS ANGELES COUNTY ENGINEERING BLDG.

Note: Any Additions or Changes on This Sheet Must be Made or Circled in Red Ink With Date and Name of Person Making Change.

Do not extend this side of this line.

76F309S CE#310 3-69

F. B. 2372 PG. 150

CONT BOT PG 151

SEC / TIN

23 / RBW

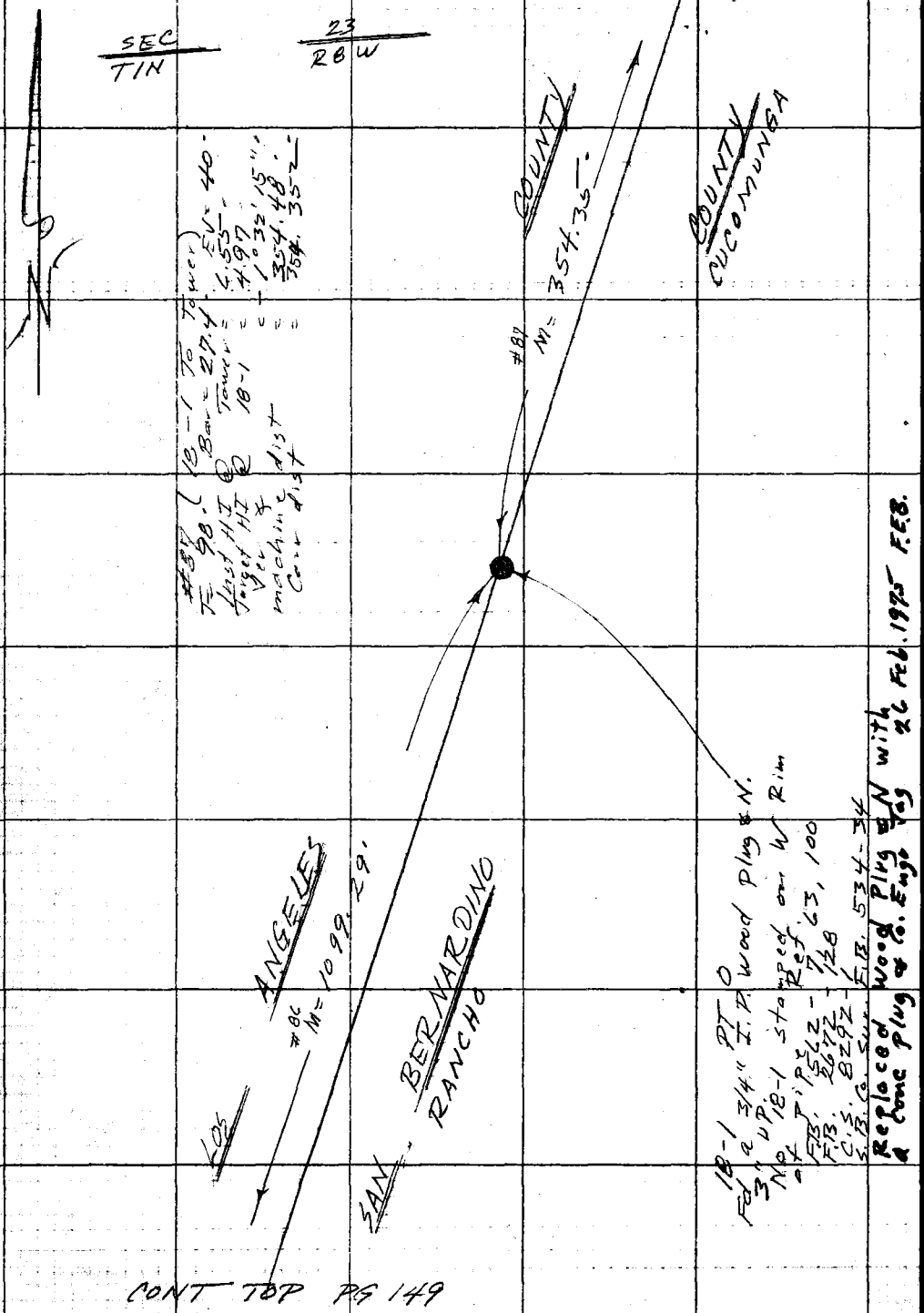

CONT TOP PG 149

PLEASE RETURN TO
COUNTY OF LOS ANGELES
DEPARTMENT OF COUNTY ENGINEER
403 LOS ANGELES COUNTY ENGINEERING BLDG.

Do not extend this side of this line.

Note: Any Additions or Changes on This Sheet Must be Made or Circled in Red Ink With Date and Name of Person Making Change.

Notes Ck'd by	Survey of L.A. Co-S.B Co Bdry	F. B. 2372 PG. 151
Map No.	JN 0038.28 Tape Std °F	
Office Work	Surveyed by FE Brooks	
Checked	Notes FEB Date 26 June 73	
Date	Indexed O.D. BAILEY AUG 24 1973	

58°

WIS.50E-3

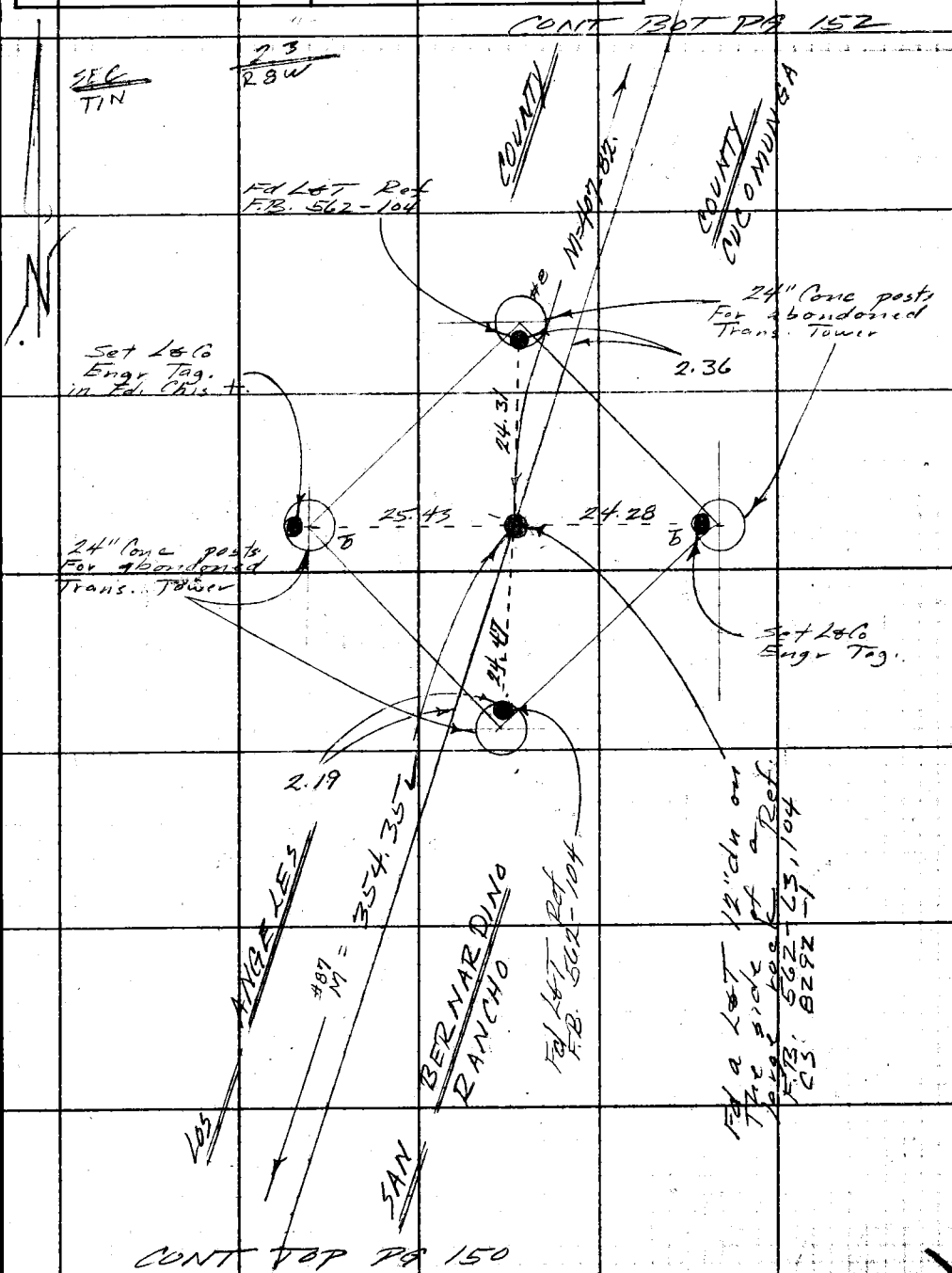

Note: Any Additions or Changes on This Sheet Must be Made or Circled in Red Ink With Date and Name of Person Making Change.

Do not extend this side of this line.

PLEASE RETURN TO
COUNTY OF LOS ANGELES
DEPARTMENT OF COUNTY ENGINEER
403 LOS ANGELES COUNTY ENGINEERING BLDG.

76F309S CE#310 3-69

F. B 2372 PG. 152

CONT R.+ PG 153

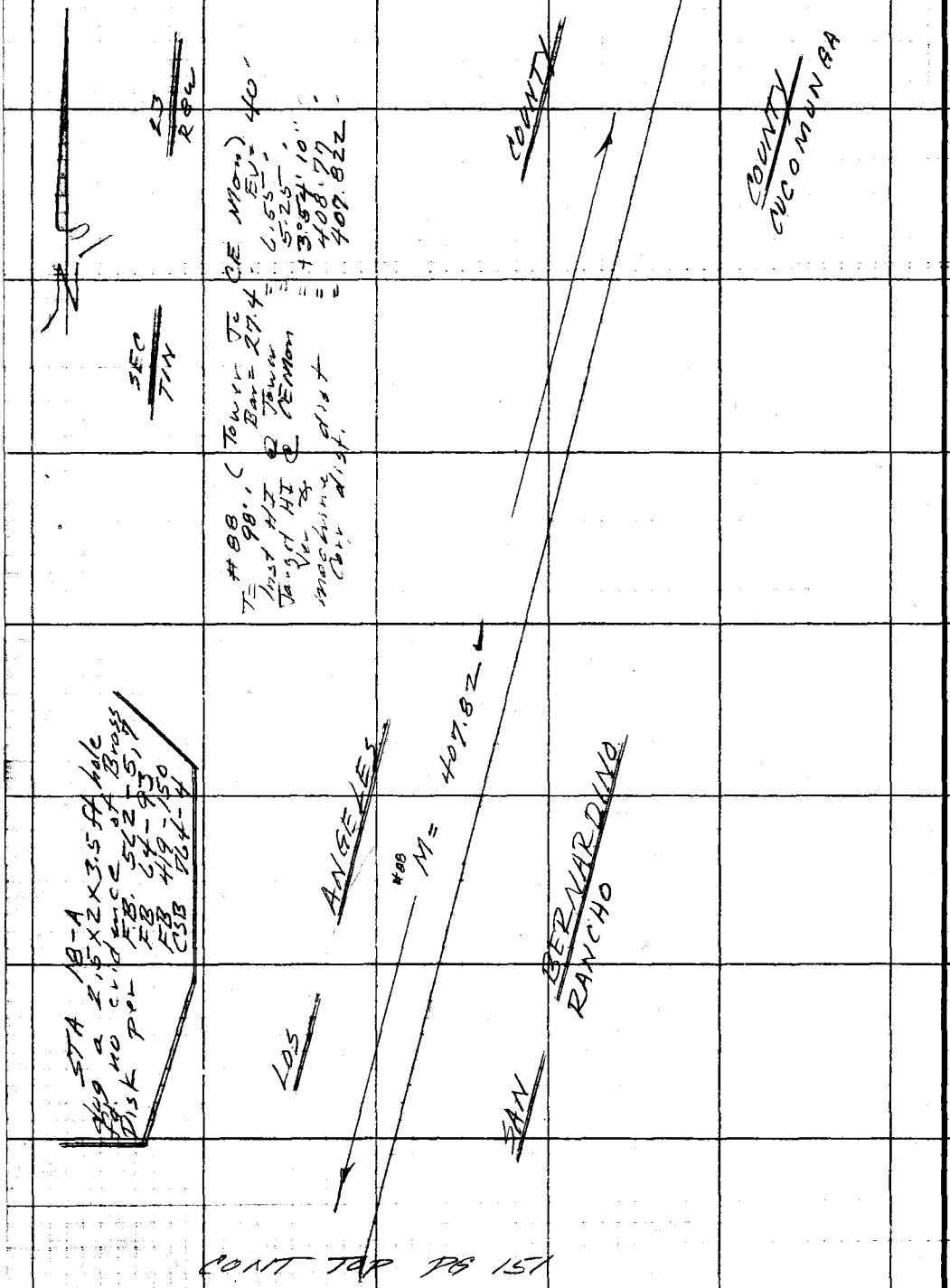

CONT TOP PG 151

PLEASE RETURN TO
COUNTY OF LOS ANGELES
DEPARTMENT OF COUNTY ENGINEER
403 LOS ANGELES COUNTY ENGINEERING BLDG.

Do not extend this side of this line.

Note: Any Additions or Changes on This Sheet Must be Made or Circled in Red Ink With Date and Name of Person Making Change.

Notes Ck'd by
Map No.
Office Work
Checked
Date

Survey of L.A.Co-S.B.Co. Bdy
JN 0038.20 Tape Std °F
Surveyed by FE Brooks
Notes F.E.B. Date 26 June 73
Indexed G.D. BAILEY AUG 24 1973

F. B. 2372 PG. 153

Note: Any Additions or Changes on This Sheet Must be Made or Circled in Red Ink With Date and Name of Person Making Change.

Do not extend this side of this line.

PLEASE RETURN TO
COUNTY OF LOS ANGELES
DEPARTMENT OF COUNTY ENGINEER
403 LOS ANGELES COUNTY ENGINEERING BLDG.

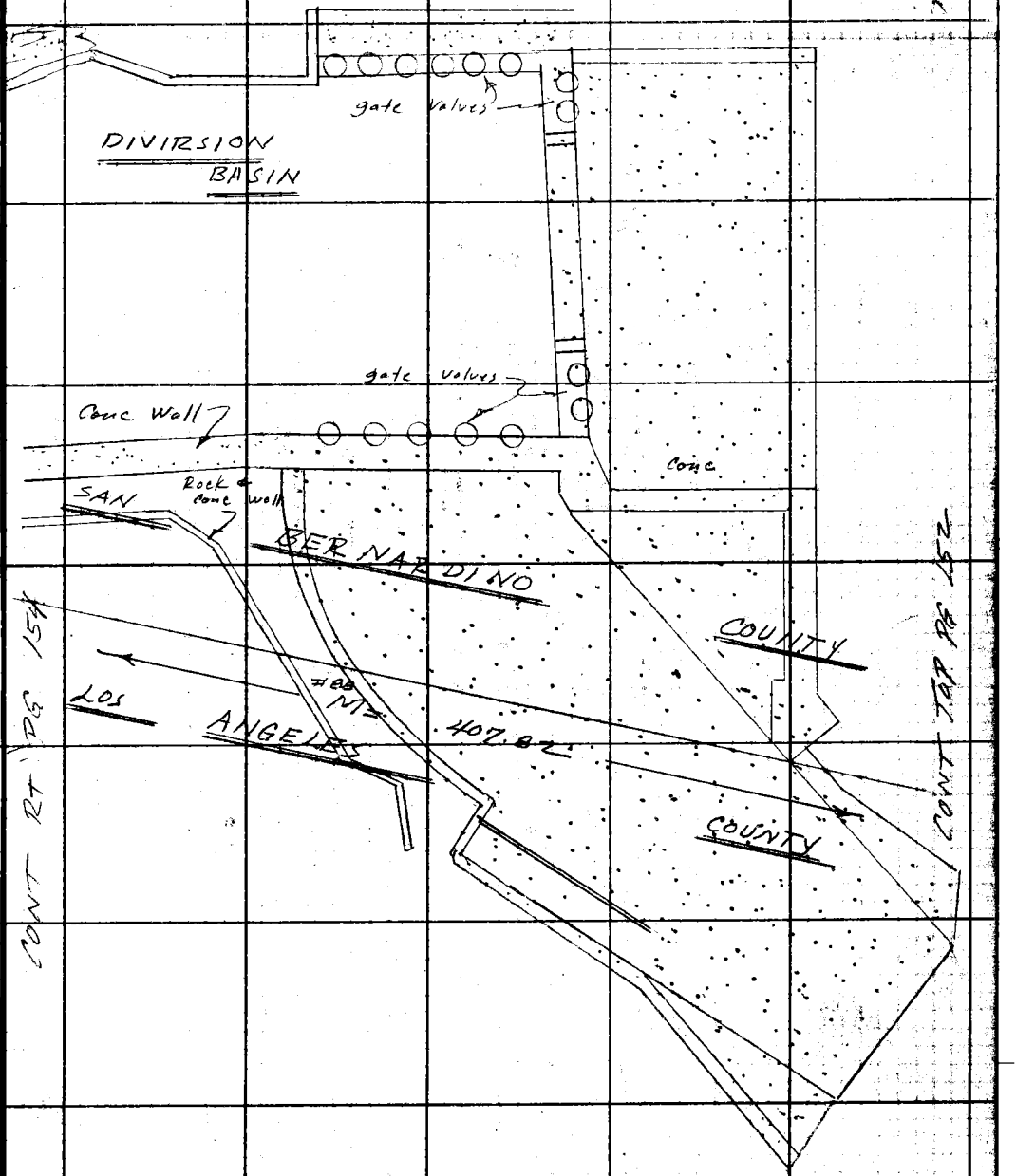

76F309S CE#310 3-69

F. B. 2372 PG. 154

1) 10-06-40
4) 40-27-40
10-06-55
6) 60-41-30
10-06-55
26 Feb. 1975
FEB.

Rock & Gunnite bank

0231
22.04 T=58° = 22.04
13.50 T=58° = 13.50

COUNTY ENGINEER S.B. COUNTY L.A. COUNTY R.E. 5869

DIVERSION BASIN

SAN BERNARDINO COUNTY

Adopted Line

169° 52' 30" Per C.S.B. 764-4

M= 170° 59' 13 Pr. G. Book 1406

SET 2' MARKER PIPE 2½ FT. WEST

Fd a 2½" Brass Disk set in a 6" conc post flush.
Ref. FB 562-104
FB 2672-128
S.B.Co. Sur. F.B. 534-39

#89 M= 675.30

M= 600.73

TRAVERSE LINE

Calc = 53.59

M= 108.66

M= 22.04

Calc = 76.81

Conc Wall

Rock & Conc Wall

Fd L&T.
Ref. F.B. 562-104
F.B. 2672-128
CSB 2775
S.B.Co. Sur. F.B. 534-39, 41

Set this to in side of Conc Wall

13.50

13.50

LOS ANGELES COUNTY

M= 10° 06' 55"

M= 407.82

#88

STA 18-B C-5
Location of this point is in the bottom of the Diversion Basin which is full of water nothing set.

Diversion Basin dry
25 Feb. 1975. Set a 2½" Brass Disk in Conc. bottom of Basin at Calc. dist. (53.57) N'ly from L&T. in Conc. wall
F.E.B.

Prod Set a 2" I.P. Conc Plug & Co Engr Tag by Inter.
26 Feb 1975
FEB

COUNTY ENGINEER S.B.CO. STA. C-5 18B L.A. CO. R.E. 7078

PLEASE RETURN TO
COUNTY OF LOS ANGELES
DEPARTMENT OF COUNTY ENGINEER
403 LOS ANGELES COUNTY ENGINEERING BLDG.

Do not extend this side of this line.

Note: Any Additions or Changes on This Sheet Must be Made or Circled in Red Ink With Date and Name of Person Making Change.

Notes Ck'd by
Map No.
Office Work
Checked
Date

Survey of LA Co - SBCo Bdry
JN 0038.28 Tape Std. °F
Surveyed by FE Brooks
Notes FEB Date 29 Sept 73
Indexed G.D. BAILEY AUG 24 1973

F. B. 2372 Pg. 155

Note: Any Additions or Changes on this Sheet Must be Made or Circled in Red Ink With Date and Name of Person Making Change.

Do not extend this side of this line.

PLEASE RETURN TO
COUNTY OF LOS ANGELES
DEPARTMENT OF COUNTY ENGINEER
403 LOS ANGELES COUNTY ENGINEERING BLDG.

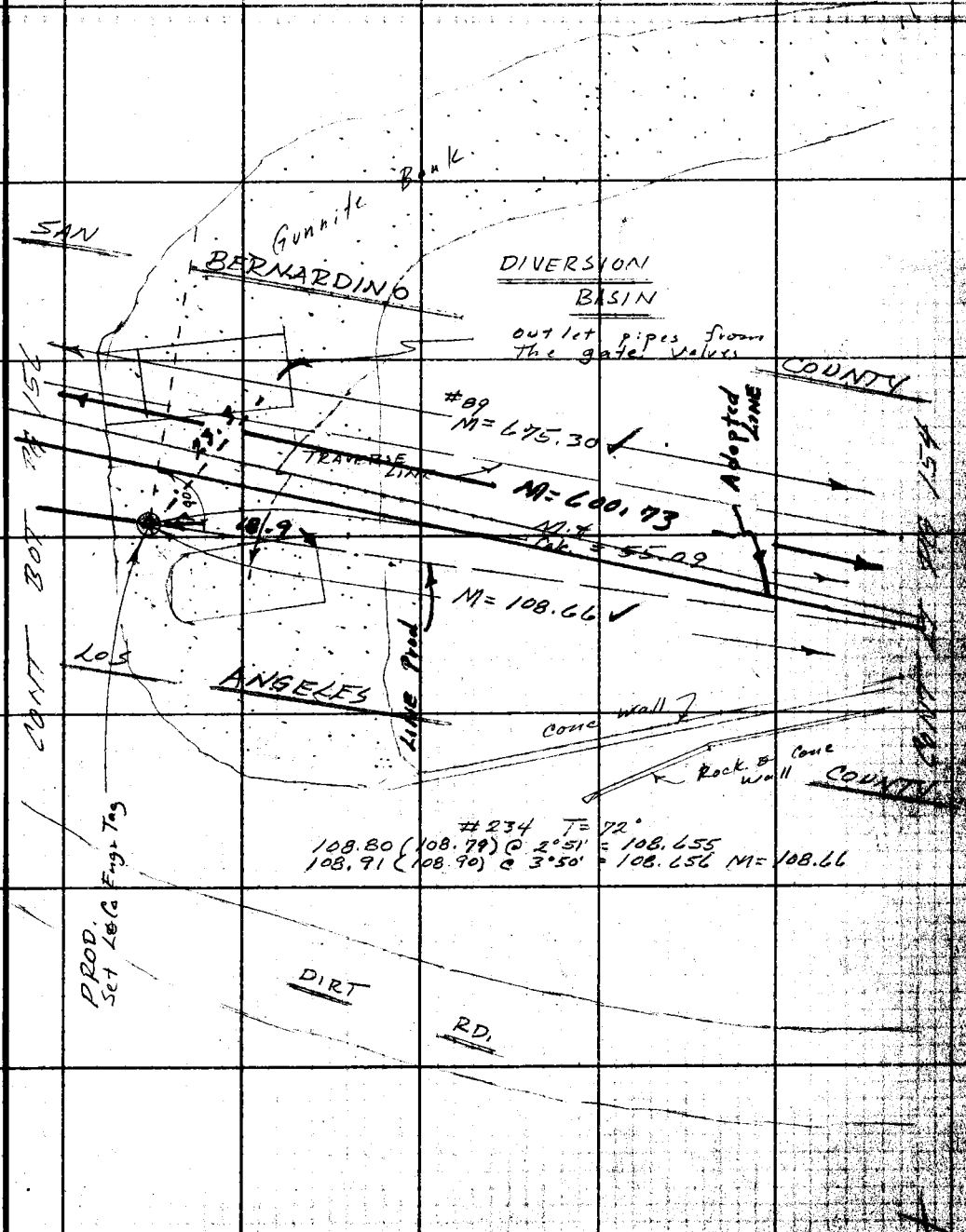

PLEASE RETURN TO
COUNTY OF LOS ANGELES
DEPARTMENT OF COUNTY ENGINEER
403 LOS ANGELES COUNTY ENGINEERING BLDG.

Note: Any Additions or Changes on This Sheet Must be Made or Circled in Red Ink With Date and Name of Person Making Change.

Do not extend this side of this line.

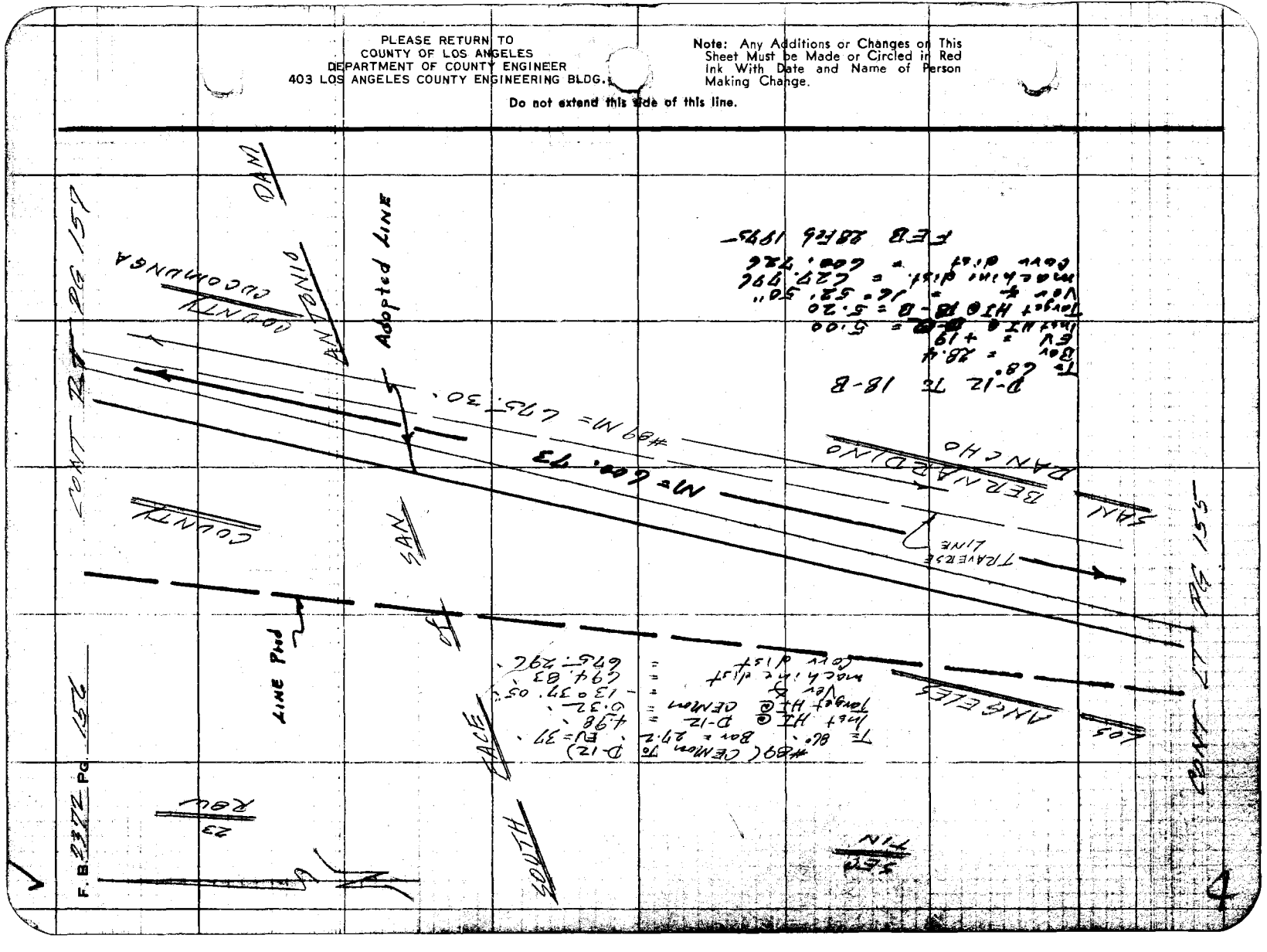

Notes Ck'd by	Survey of L.A. Co.-S.B. Co. BDRY
Map No.	JN 0038.28 Tape Std °F
Office Work	Surveyed by F.E. Brooks
Checked	Notes F.E.B. Date 11 Sept 73
Date	Indexed G.D. BAILEY AUG 24 1973

F. B. 2372 PG. 157

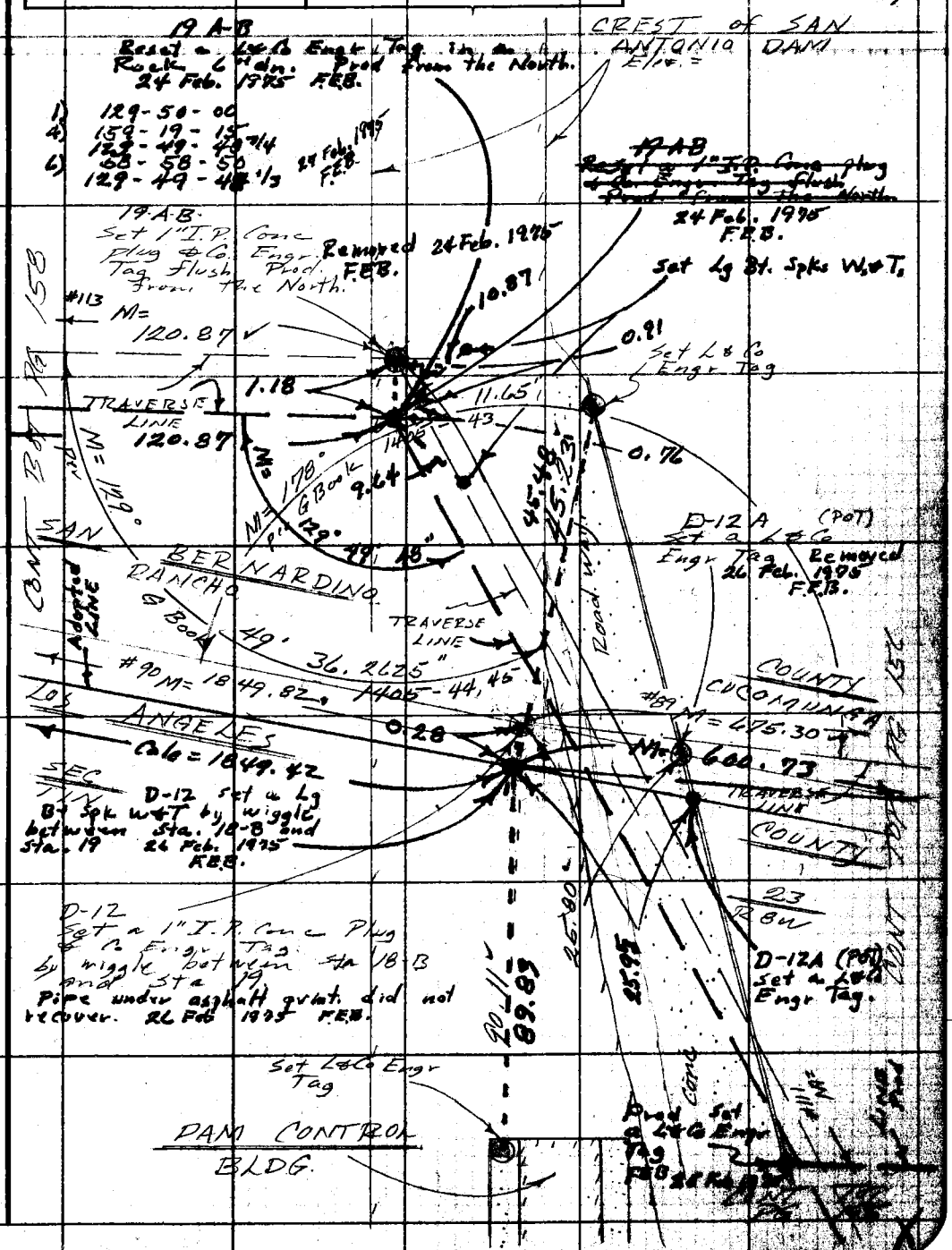

Note: Any Additions or Changes on This Sheet Must be Made or Circled in Red Ink With Date and Name of Person Making Change.

Do not extend this side of this line.

PLEASE RETURN TO
COUNTY OF LOS ANGELES
DEPARTMENT OF COUNTY ENGINEER
403 LOS ANGELES COUNTY ENGINEERING BLDG.

16F309S CE#310 3-69

PLEASE RETURN TO
COUNTY OF LOS ANGELES
DEPARTMENT OF COUNTY ENGINEER
403 LOS ANGELES COUNTY ENGINEERING BLDG.

Note: Any Additions or Changes on This Sheet Must be Made or Circled in Red Ink With Date and Name of Person Making Change.

Do not extend this side of this line.

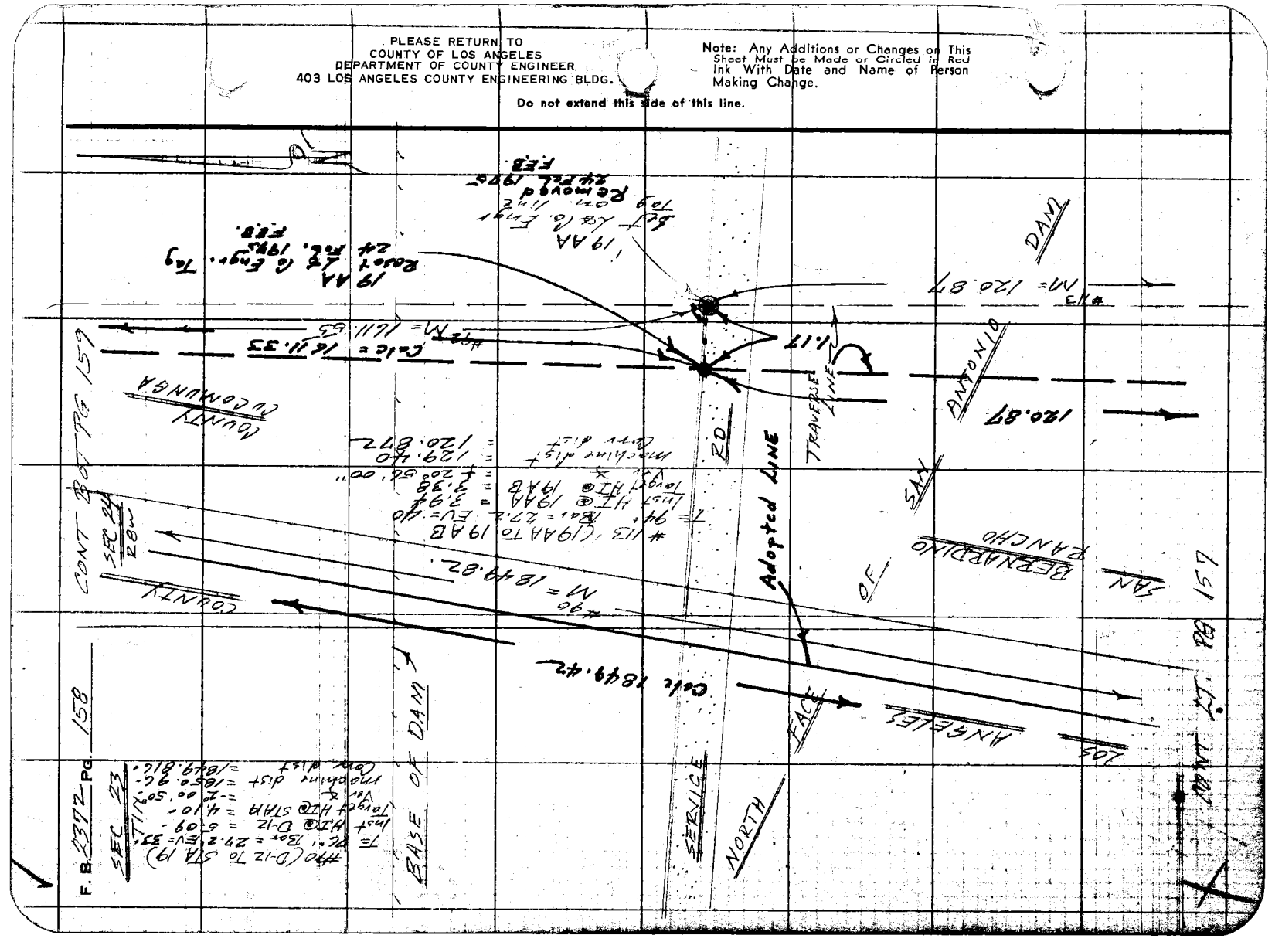

Notes Ck'd by	Survey of L.A.Co-S.B.Co Bdry
Map No.	JN 0038.28 Tape Std. °F
Office Work	Surveyed by F.E. Brooks
Checked	Notes FEB Date 11 Jun 73
Date	Indexed G.D. BAILEY AUG 24 1973

F. B. 2372 PG. 159

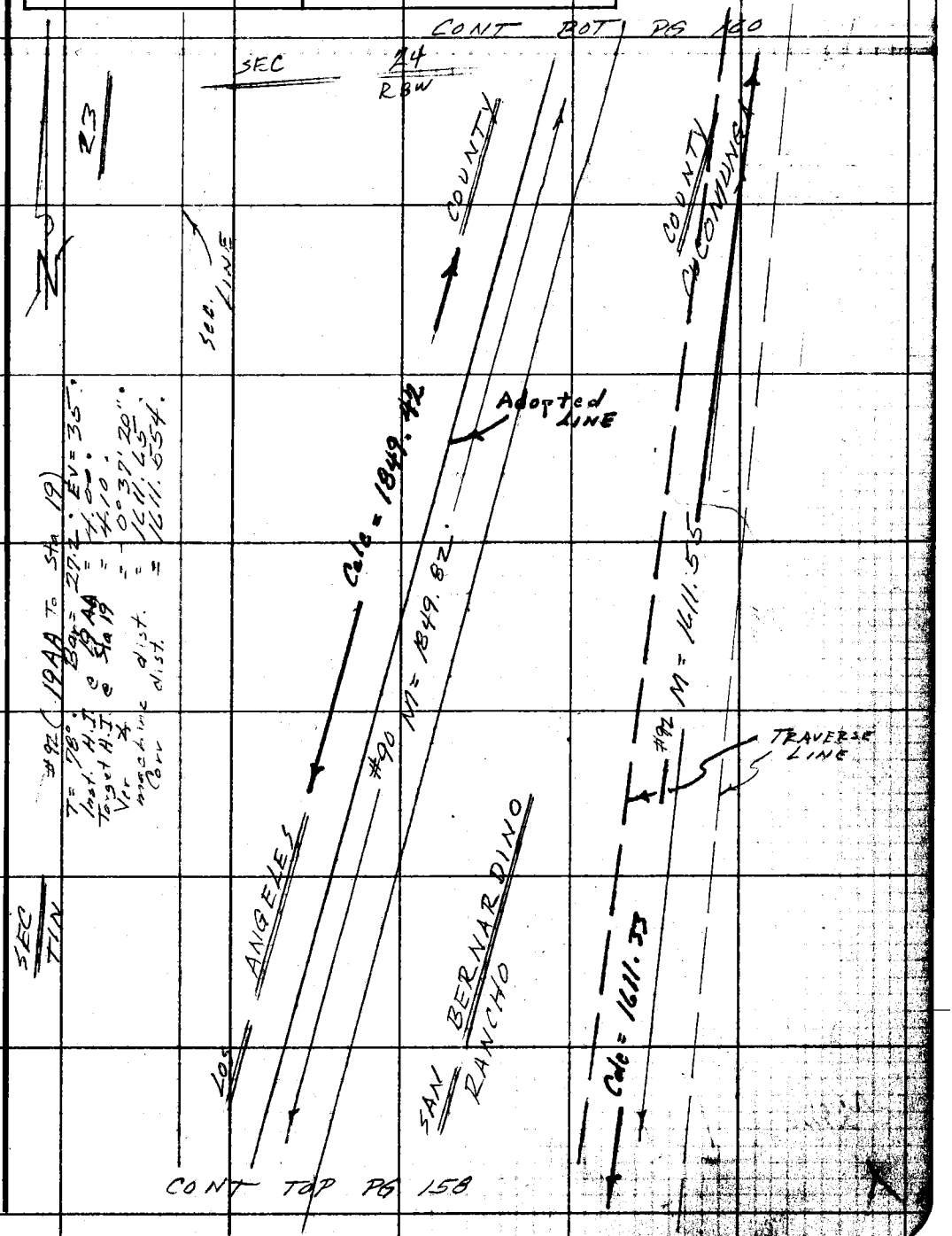

PLEASE RETURN TO
COUNTY OF LOS ANGELES
DEPARTMENT OF COUNTY ENGINEER
403 LOS ANGELES COUNTY ENGINEERING BLDG.

Note: Any Additions or Changes on This Sheet Must be Made or Circled in Red Ink With Date and Name of Person Making Change.

Do not extend this side of this line.

CONT TOP PG 158

76F309S CE#310 3-69

F. B. 2372 Pg. 160

CONT BOT PG 161

Adopted LINE

1) 102-27-00
4) 49-47-50
102-26-57½
6) 254-41-40
102-26-56⅔

1) 102-27-00
4) 49-47-50
102-26-57½
6) 254-41-40
102-26-56⅔

COUNTY

COUNTY

24 R 8W

STA 19 C-6
A Brass Disk set in a 3.5" x 3.5" Conc post

Ref.	
FB	44-93
FB	562-15
FB	482-13
CS	8292-1
CS	8606
CSB	2200
CSB	764-4
FM	17256
FM	20100-2
PD	9129

Removed 21 Feb 1975 FEB.

We stoped digging for the mon at 7ft dn. as it was becoming to dangerous to go further. A 5 ft. 2" I.P. with a conc plug & Co Engr Tag was set flush in a rock mound at Rec Dist (1184.27) per C.S.B. 2200 S. of Forest Boundary.

RANCHO CUCOMUNGA

Stadia = 1487.0

TRAVERSE LINE

Sta 19 C-6
Reset the 2" I.P. Conc plug & Co. Engr Tag by tine prod from the North and Rec Dist. (1184.27') from the intr. of the Nat. Forest Bdry & the P.L. The pipe was set flush in a rock mound. F.E.B. 21 Feb. 1975.

1) 168-20-20
4) 313-21-40
6) 168-20-25
348-02-20
168-20-23⅓

CONT TOP PG 159

Adopted LINE

ANGELES

SAN BERNARDINO

RANCHO CUCOMUNGA

#90 N = 1849.82 Calc = 1849.42

#110 N = 1110.62 1135 stadia

#94 N = 1184.27

Calc 1211.33

Calc 1111.55

Calc 607.82

0.22

1.09

0.40

N = 102° 27' 09" 28 Feb. 1975 FEB

N = 102° 26' 57" 28 Feb. 1975 FEB

5970.47' Rec. CSB 2200

1184.27' Rec.

1184.27' Rec.

1403'

18'

168°

20'

N = 102° 26' 57" 4 25 FEB 1975

N = 102° 27' 09" 57" 28 Feb. 1975 FEB

N = 102° 27' 09" 57" 28 Feb. 1975 FEB

CONT TOP

SEC TIN

CONT TOP PG 161

CVS50 F-3

PLEASE RETURN TO
COUNTY OF LOS ANGELES
DEPARTMENT OF COUNTY ENGINEER
403 LOS ANGELES COUNTY ENGINEERING BLDG.

Do not extend this side of this line.

Note: Any Additions or Changes on This Sheet Must be Made or Circled in Red Ink With Date and Name of Person Making Change.

76F309S CE#310 3-69

PLEASE RETURN TO
COUNTY OF LOS ANGELES
DEPARTMENT OF COUNTY ENGINEER
403 LOS ANGELES COUNTY ENGINEERING BLDG.

Note: Any Additions or Changes on This Sheet Must be Made or Circled in Red Ink With Date and Name of Person Making Change.

Do not extend this side of this line.

#91 (Forest Bdry to Sta 19)
T= 70° Bar. = 27.2 Ev = 30
Inst. H.I. @ Forest Bdry = 5.36
Target H.I. @ Sta 19 = 4.10
Ver. ∠ = = -2°09'20"
machine dist = 1185.15
Corr dist = 1184.311

Note #91 was chained with a 300 ft tape because a H.P. 3800 was not available at the time needed or in the forseeable future.

Dist #91
Taped 24 May 73 at 1184.27 ft.
H.P. 3800 11 June 73 @ 1184.31 ft.

SEC TIN

CONT TOP PG 160

LOS ANGELES

1184.27

5970.47 per
C.S. 8292-2

FEB 21 Feb 75

COUNTY

Rec = 1184.27 per
CSB 2200

#91 M = 1184.27

SAN BERNARDINO

#91

Adopted Line 24 R 8W

COUNTY

		#234		
T= 62°	293.30	(293.26) @ 2° 26'	= 292.996	
	293.27	(293.23) @ 2° 14'	= 293.007	M = 293.00
T= 62°	230.97	(230.95) @ 2° 49'	= 230.670	
	230.93	(230.91) @ 2° 41'	= 230.655	M = 230.66
T= 62°	283.57	(283.54) @ 2° 37'	= 283.245	
	283.53	(283.50) @ 2° 25'	= 283.247	M = 283.25
T= 62°	288.48	(288.45) @ 1° 48'	= 288.308	
	288.44	(288.41) @ 1° 33'	= 288.314	M = 288.31
	89.05 Level T= 68°		= 89.05	
			Total = 1184.27	

CONT BOT PG 162

Notes Ck'd by
Map No.
Office Work
Checked
Date

Survey of L.A.Co.-S.B.Co. Bdry
JN 0038.28 Tape 23 ft Std 84 °F
Surveyed by FE Brooks
Notes FEB Date 24 May 73
Indexed S.D. BAILEY AUG 24 1973

F.B. 2372 PG. 161

F.B. 2372 Pg 162

PLEASE RETURN TO
COUNTY OF LOS ANGELES
DEPARTMENT OF COUNTY ENGINEER
403 LOS ANGELES COUNTY ENGINEERING BLDG.

Do not extend this side of this line.

Note: Any Additions or Changes on This Sheet Must be Made or Circled in Red Ink With Date and Name of Person Making Change.

Notes Ck'd by	Survey of LAC - S.B.C. Bdry	F. B. 2372 PG. 163
Map No.	JN 1038.28 Tape Std °F	
Office Work	Surveyed by FE Brooks	
Checked	Notes FEB Date 5 July 73	
Date	Indexed G. D. BAILEY AUG 24 1973	

CONT BOT PG 164

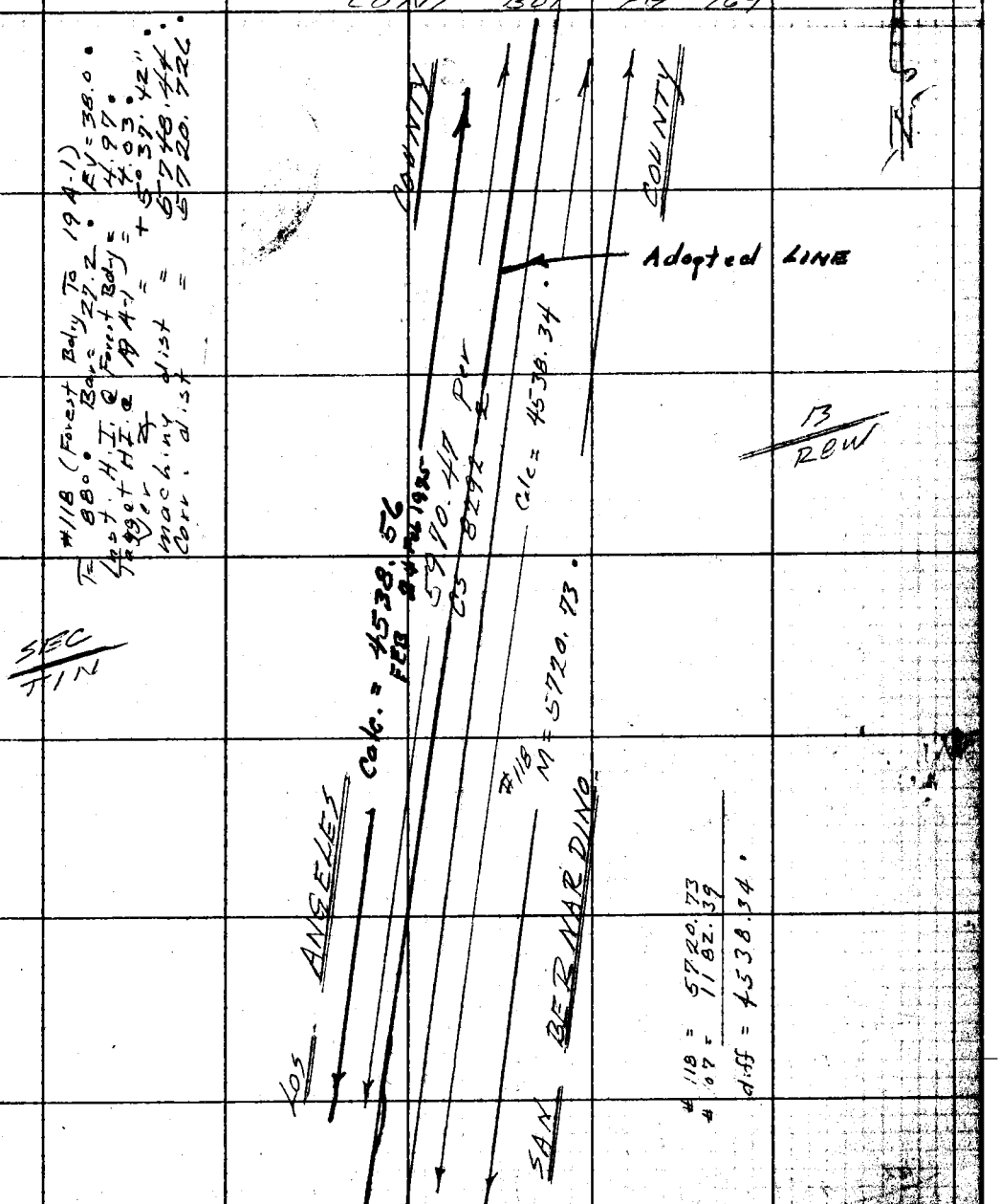

CONT TOP PG 162

PLEASE RETURN TO
COUNTY OF LOS ANGELES
DEPARTMENT OF COUNTY ENGINEER
403 LOS ANGELES COUNTY ENGINEERING BLDG.

Note: Any Additions or Changes on This Sheet Must be Made or Circled in Red Ink With Date and Name of Person Making Change.

Do not extend this side of this line.

76F309S CE#310 3-69

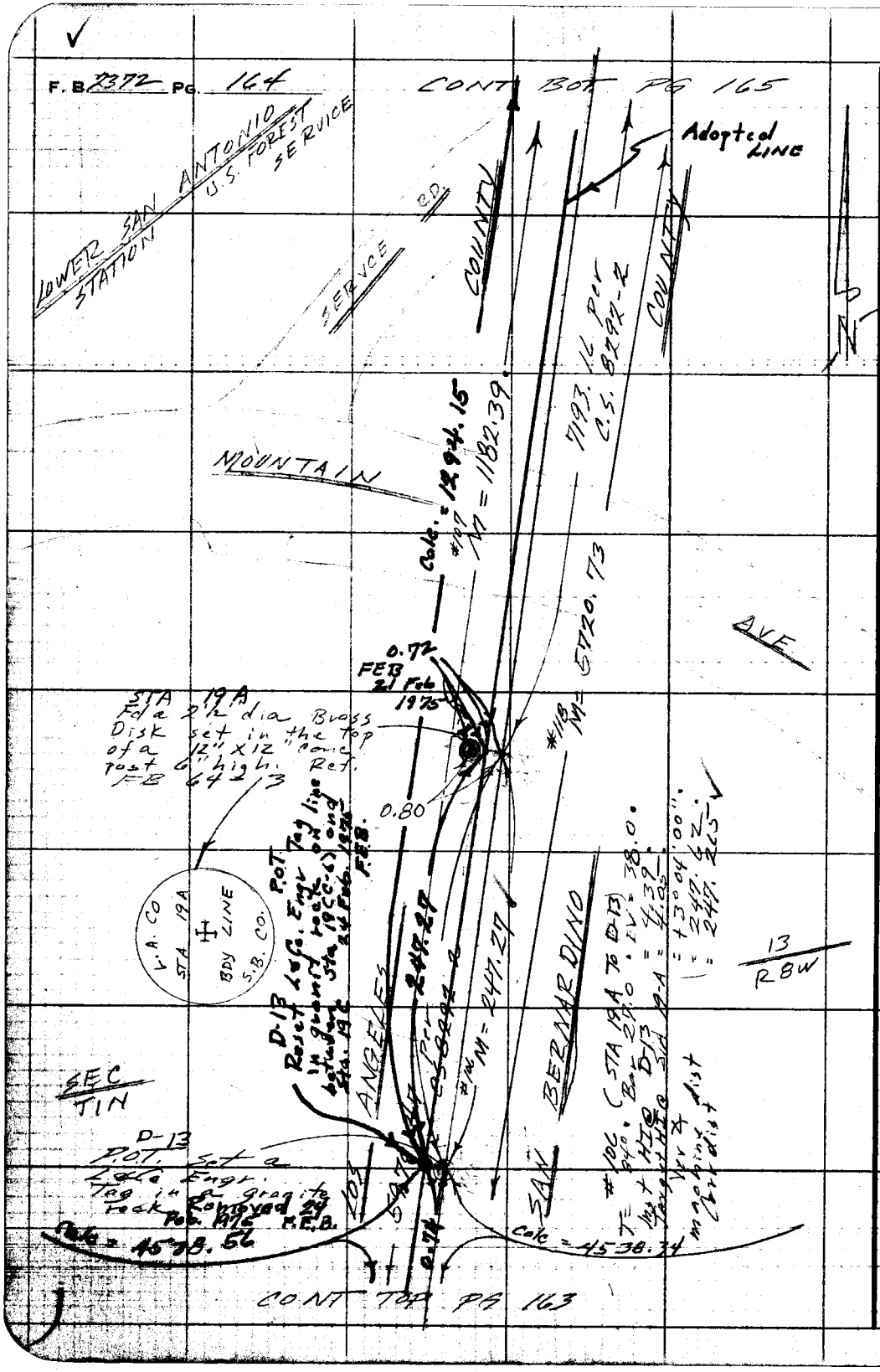

PLEASE RETURN TO
COUNTY OF LOS ANGELES
DEPARTMENT OF COUNTY ENGINEER
403 LOS ANGELES COUNTY ENGINEERING BLDG.

Do not extend this side of this line.

Note: Any Additions or Changes on This Sheet Must be Made or Circled in Red Ink With Date and Name of Person Making Change.

Notes Ck'd by	Survey of L.A. Co - S.B. Co Bdy
Map No.	JN 0038.28 Tape Std °F
Office Work	Surveyed by FE Brooks
Checked	Notes FEB Date 28 Jan 73
Date	Indexed G. D. BAILEY AUG 24 1973

F. B. 2372 PG. 165

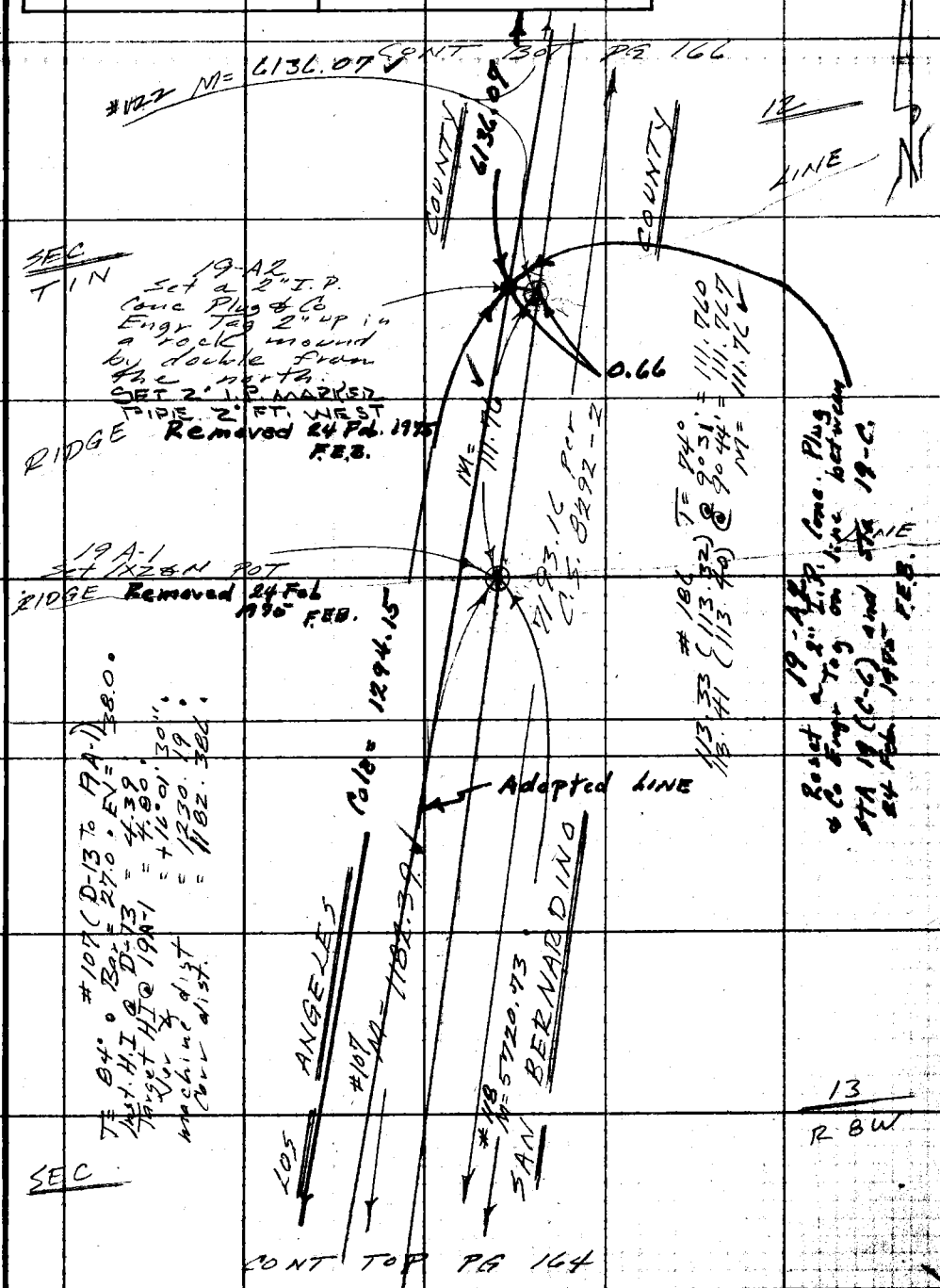

Note: Any Additions or Changes on This Sheet Must be Made or Circled in Red Ink With Date and Name of Person Making Change.

Do not extend this side of this line.

PLEASE RETURN TO
COUNTY OF LOS ANGELES
DEPARTMENT OF COUNTY ENGINEER
403 LOS ANGELES COUNTY ENGINEERING BLDG.

76F309S CE#310 3-69

PLEASE RETURN TO
COUNTY OF LOS ANGELES
DEPARTMENT OF COUNTY ENGINEER
403 LOS ANGELES COUNTY ENGINEERING BLDG.

Note: Any Additions or Changes on This Sheet Must be Made or Circled in Red Ink With Date and Name of Person Making Change.

Do not extend this side of this line.

W 550 , E-1

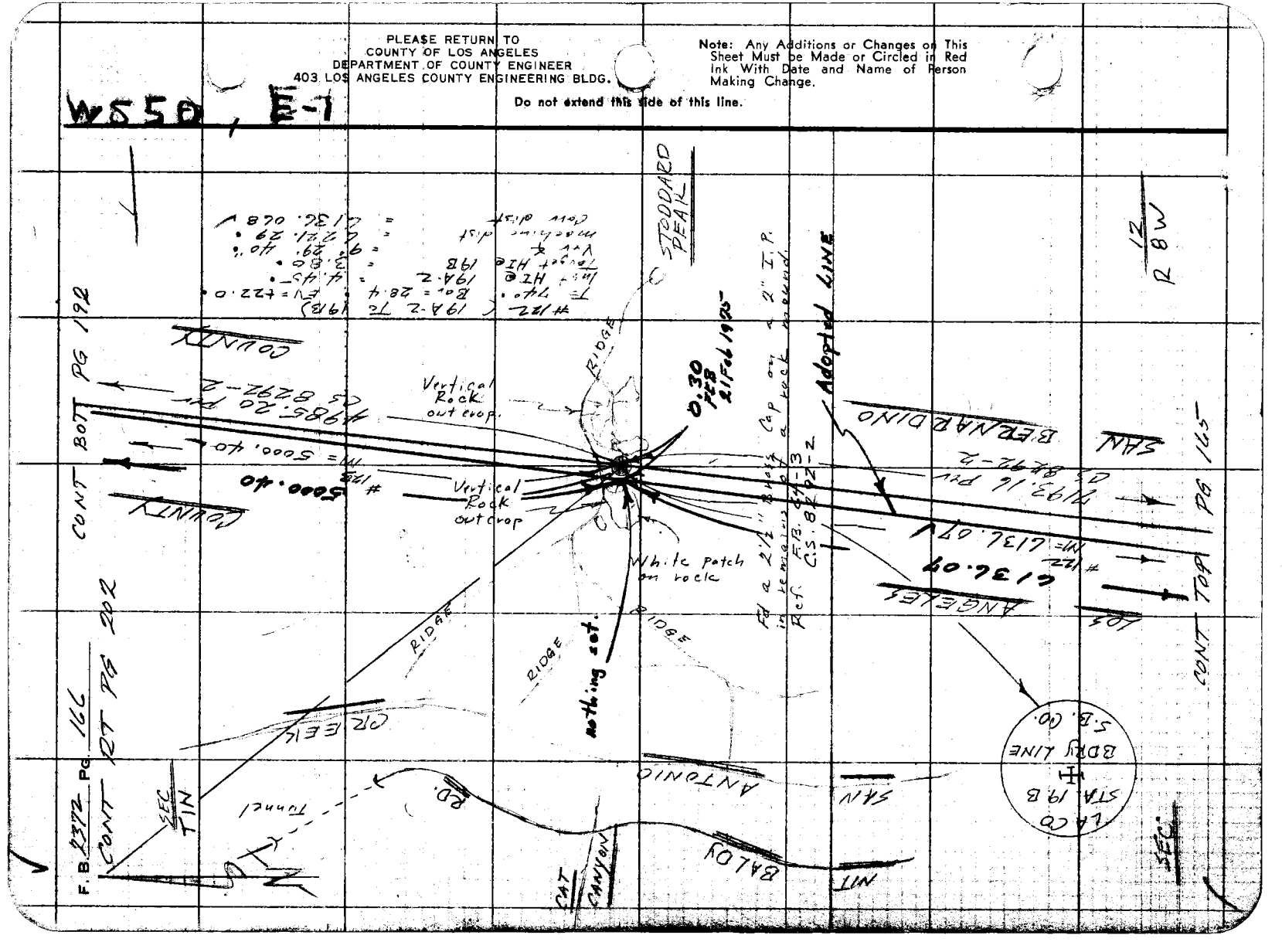

Notes Ck'd by	Survey of LACo-S.B.Co Bdry	F. B. 2372 PG. 167
Map No.	JN 00 36.26 Tape Std °F	
Office Work	Surveyed by FEB rowles	
Checked	Notes FEB Date 28 June 73	
Date	Indexed G. D. BAILEY AUG 24 1973	

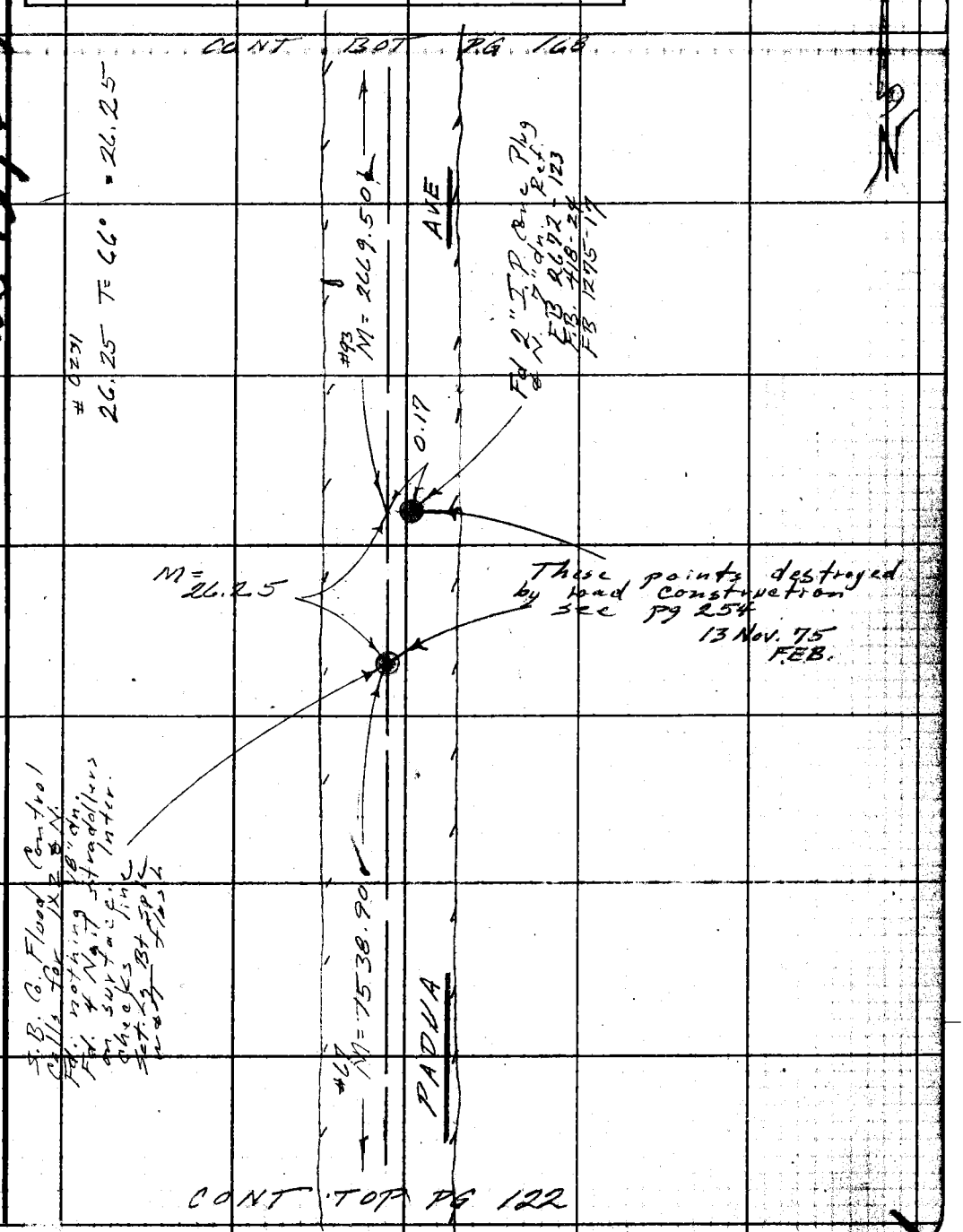

Note: Any Additions or Changes on This Sheet Must be Made or Circled in Red Ink With Date and Name of Person Making Change.

Do not extend this side of this line.

PLEASE RETURN TO
COUNTY OF LOS ANGELES
DEPARTMENT OF COUNTY ENGINEER
403 LOS ANGELES COUNTY ENGINEERING BLDG.

76F309S CE#310 3-69

F. B. 2372 PG. 168 CONT BOT PG 169

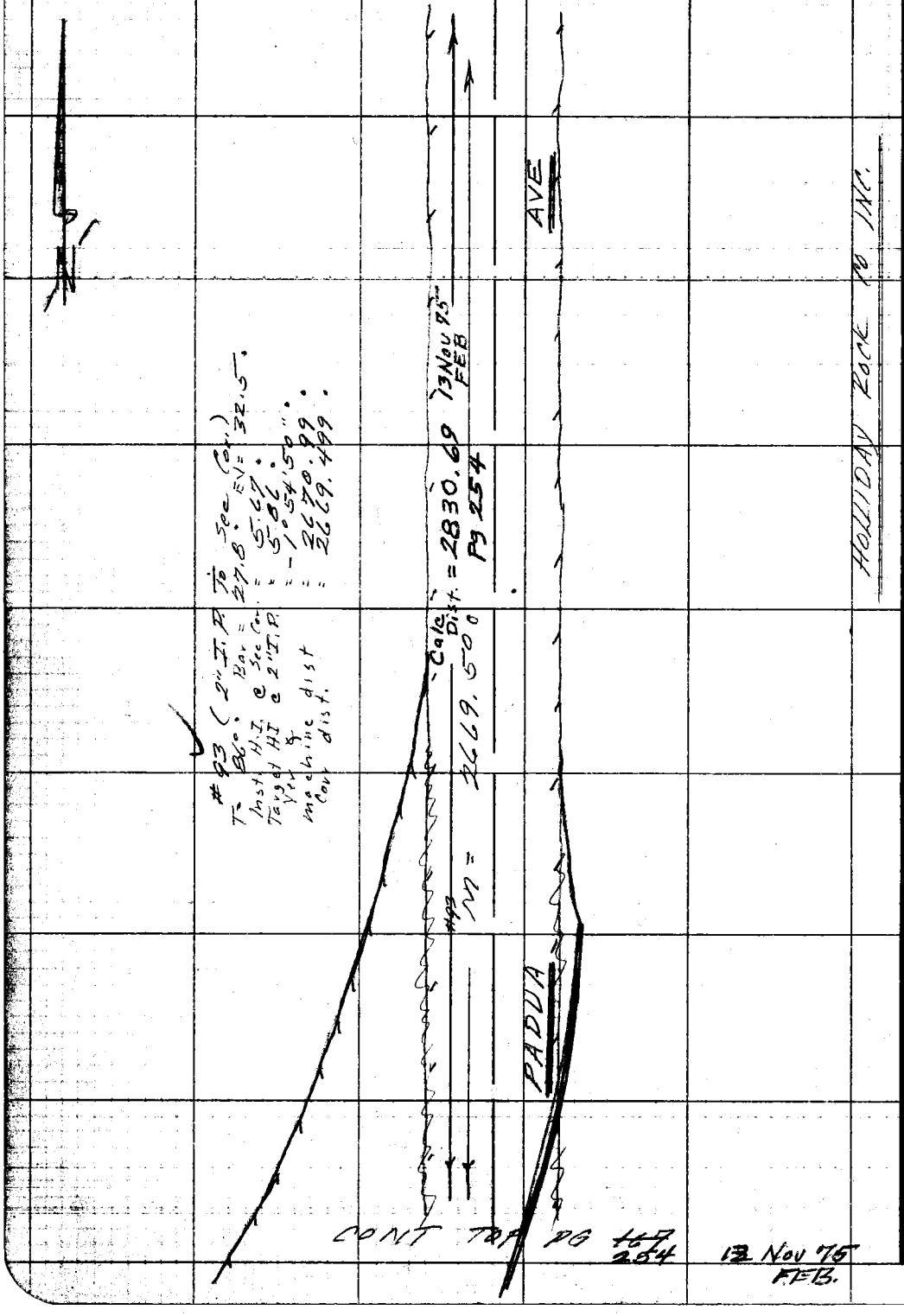

CONT TOP PG ~~167~~ 254 13 Nov 75 FEB.

PLEASE RETURN TO
COUNTY OF LOS ANGELES
DEPARTMENT OF COUNTY ENGINEER
403 LOS ANGELES COUNTY ENGINEERING BLDG.

Do not extend this side of this line.

Note: Any Additions or Changes on This Sheet Must be Made or Circled in Red Ink With Date and Name of Person Making Change.

Notes Ck'd by	Survey of LACo-S.B.Co Bdry
Map No.	JN 0038.28 Tape Std °F
Office Work	Surveyed by FEBrooks
Checked	Notes FEB Date 28 Jun 73
Date	Indexed G.D. BAILEY AUG 24 1973

F. B. 2372 PG. 169

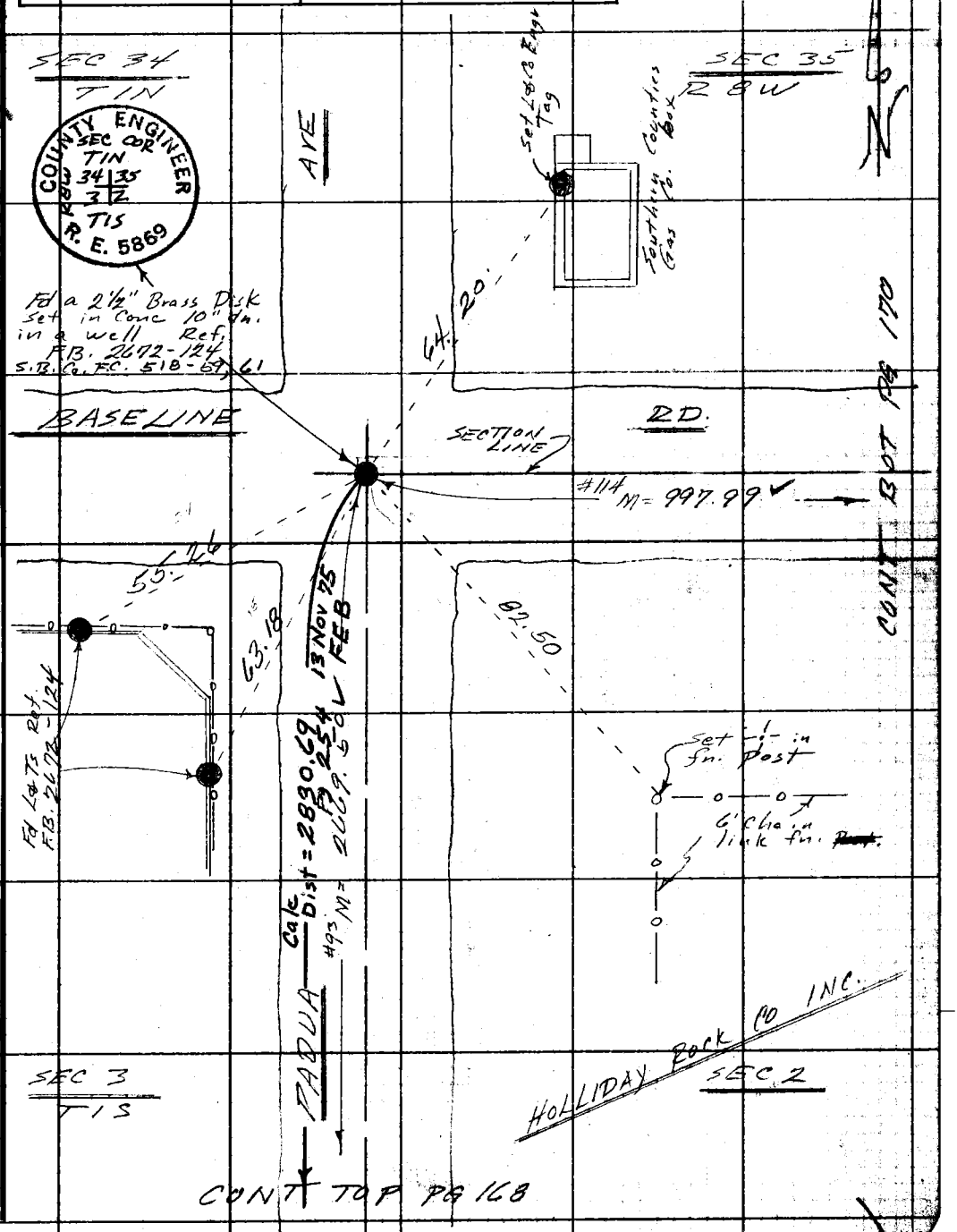

WS 49, 3-1

Note: Any Additions or Changes on This Sheet Must be Made or Circled in Red Ink With Date and Name of Person Making Change.

Do not extend this side of this line.

PLEASE RETURN TO
COUNTY OF LOS ANGELES
DEPARTMENT OF COUNTY ENGINEER
403 LOS ANGELES COUNTY ENGINEERING BLDG.

76F309S CE#310 3-69

F. B. 2372 Pg. 170

CONT LT PG 130



CONT RT PG 169

PLEASE RETURN TO
COUNTY OF LOS ANGELES
DEPARTMENT OF COUNTY ENGINEER
403 LOS ANGELES COUNTY ENGINEERING BLDG.

Do not extend this side of this line.

Note: Any Additions or Changes on This Sheet Must be Made or Circled in Red Ink With Date and Name of Person Making Change.

WS 49, D-1

Notes Ck'd by	Survey of L.A.Co - S.B.Co Bdry	F. B. 1372 PG. 171
Map No.	JN 0038.28 Tape Std °F	
Office Work	Surveyed by FE Brooks	
Checked	Notes FEB Date	
Date	Indexed G. D. BAILEY AUG 24 1973	

CONT RT PG 172

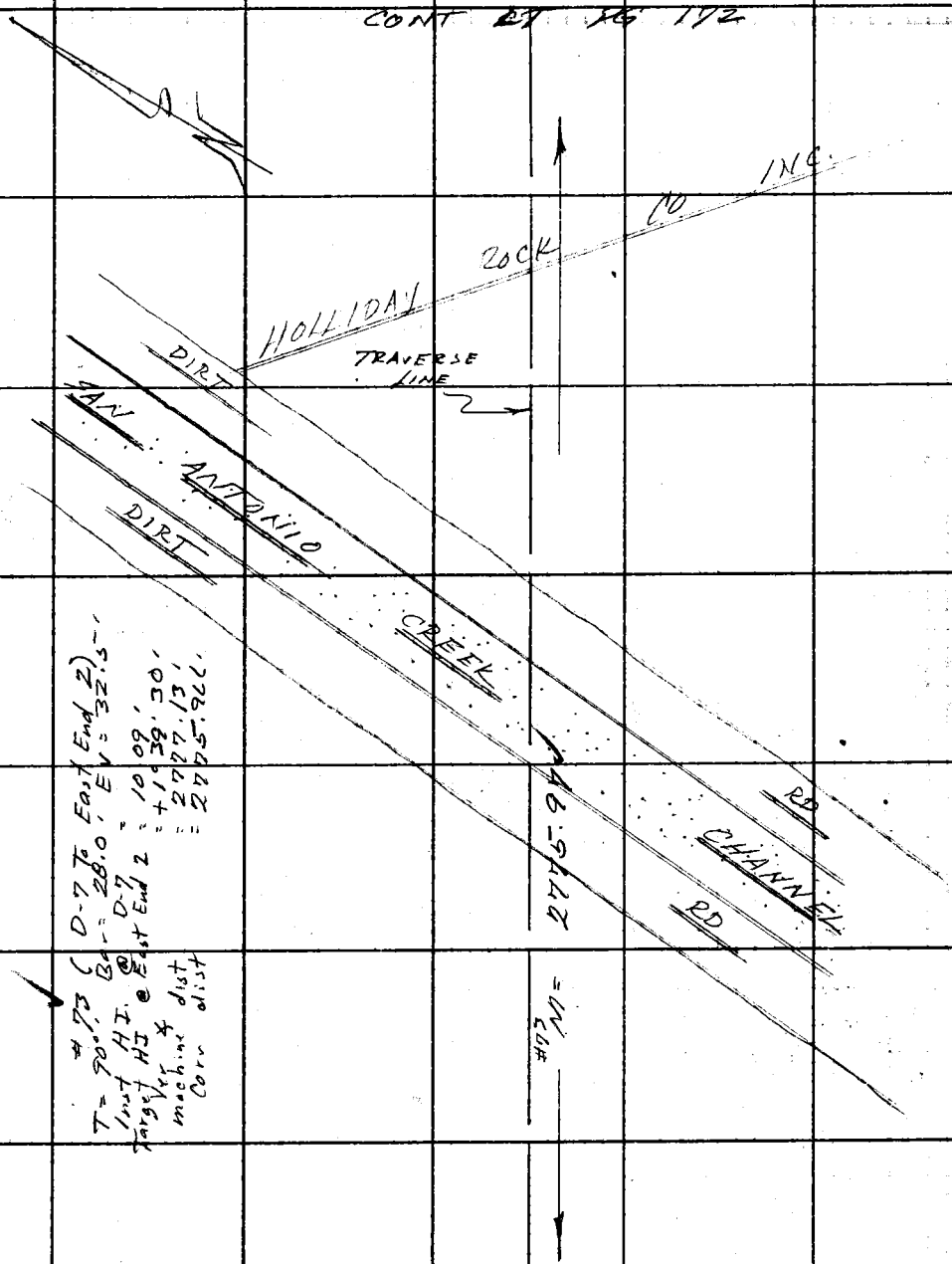

CONT RT PG 126

Note: Any Additions or Changes on This Sheet Must be Made or Circled in Red Ink With Date and Name of Person Making Change.

Do not extend this side of this line.

PLEASE RETURN TO
COUNTY OF LOS ANGELES
DEPARTMENT OF COUNTY ENGINEER
403 LOS ANGELES COUNTY ENGINEERING BLDG.

76F309S CE#310 3-69

PLEASE RETURN TO
COUNTY OF LOS ANGELES
DEPARTMENT OF COUNTY ENGINEER
403 LOS ANGELES COUNTY ENGINEERING BLDG.

Note: Any Additions or Changes on This Sheet Must be Made or Circled in Red Ink With Date and Name of Person Making Change.

Do not extend this side of this line.

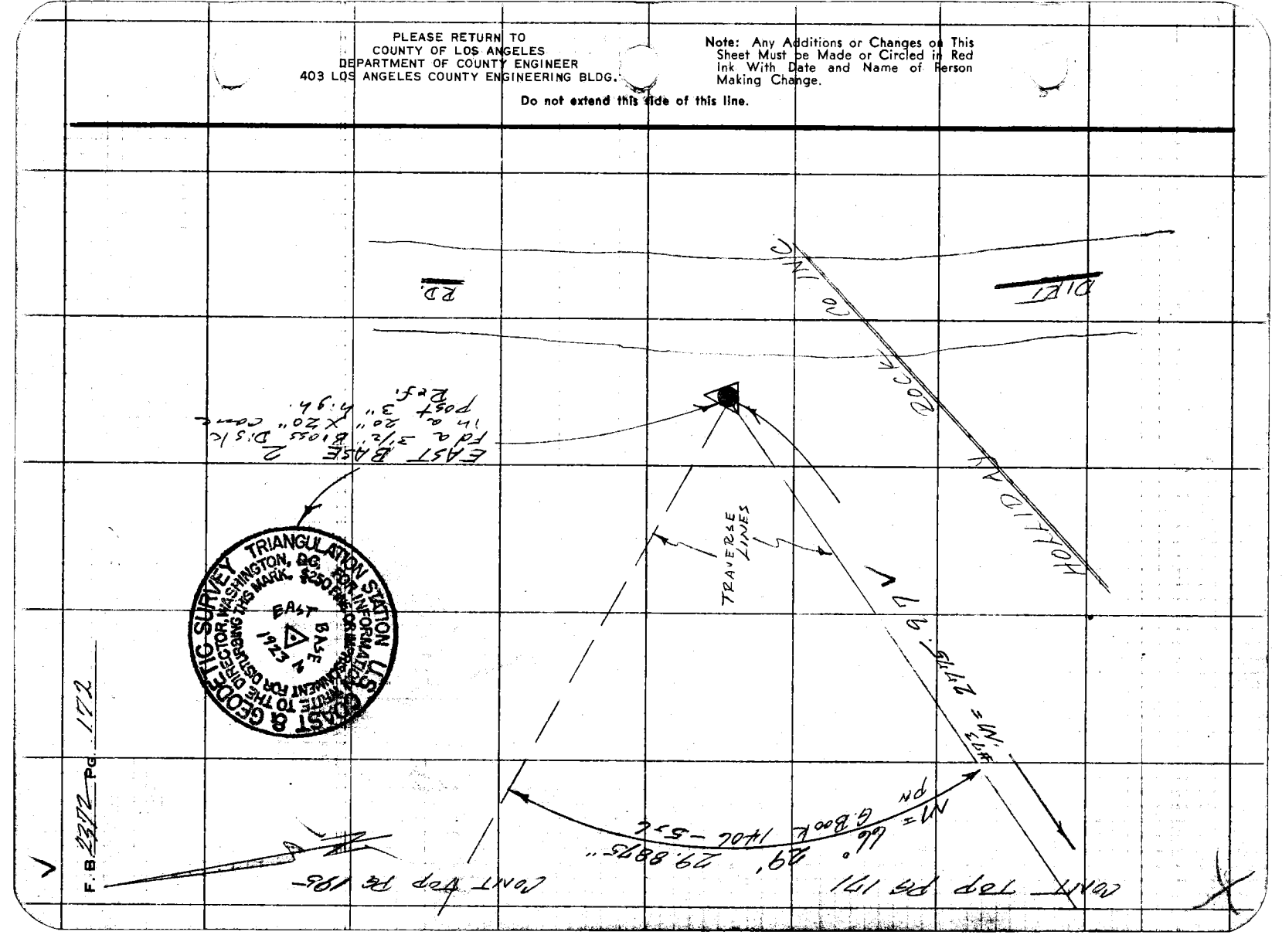

F.B. 2372 Pg. 172

76F309S CE#310 3-69

PLEASE RETURN TO
COUNTY OF LOS ANGELES
DEPARTMENT OF COUNTY ENGINEER
403 LOS ANGELES COUNTY ENGINEERING BLDG.

Note: Any Additions or Changes on This Sheet Must be Made or Circled in Red Ink With Date and Name of Person Making Change.

Do not extend this side of this line.

WS 49, D-1

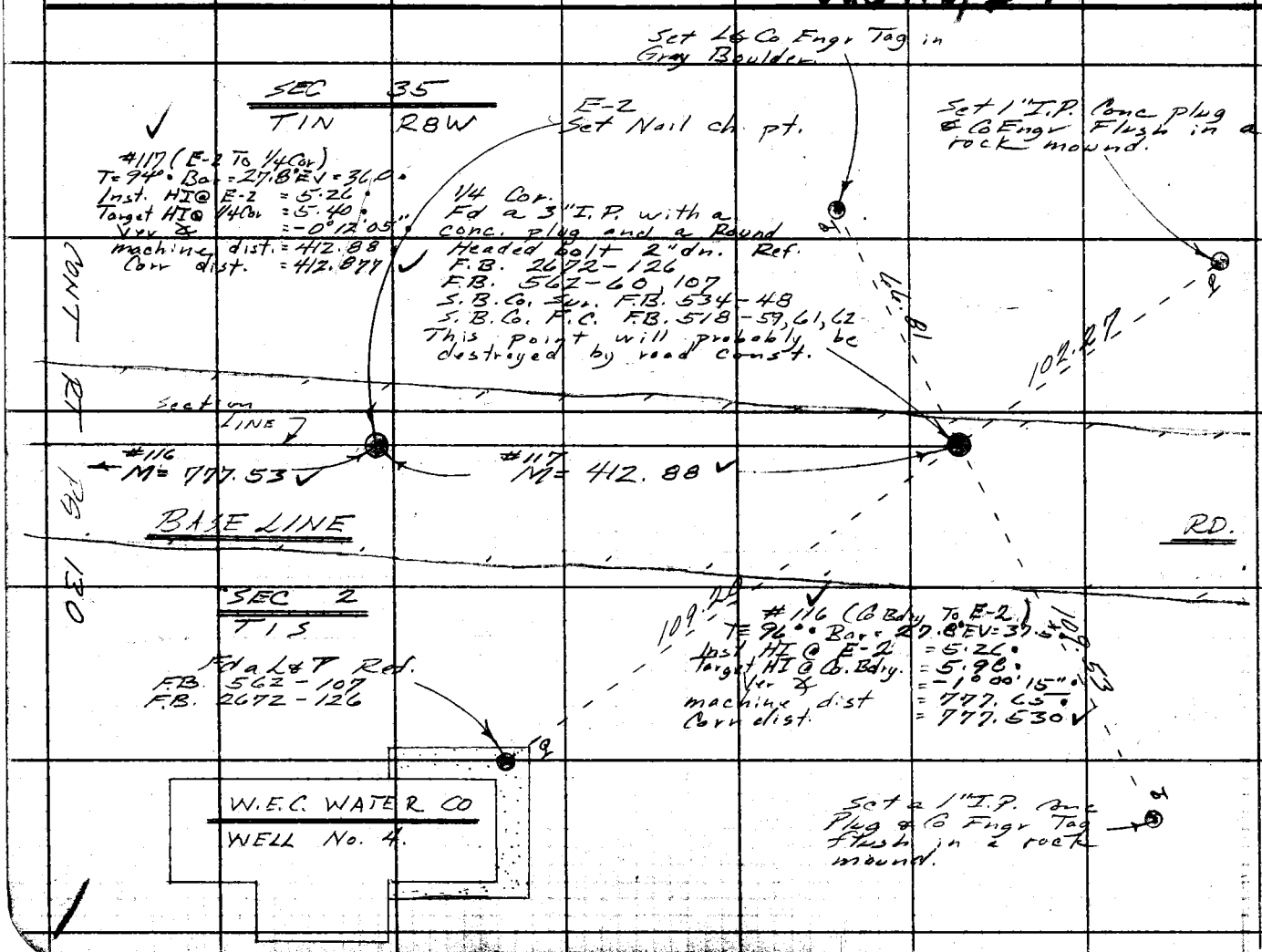

Notes Ck'd by
Map No.
Office Work
Checked
Date

Survey of LACo-S.B.Co Bdry
JN 0038.28 Tape Std °F
Surveyed by FE Brooks
Notes FEB Date 2 July 73
Indexed G. D. BAILEY AUG 24 1973

F.B. 2372 PG. 143

F. B. 2372 PG. 174

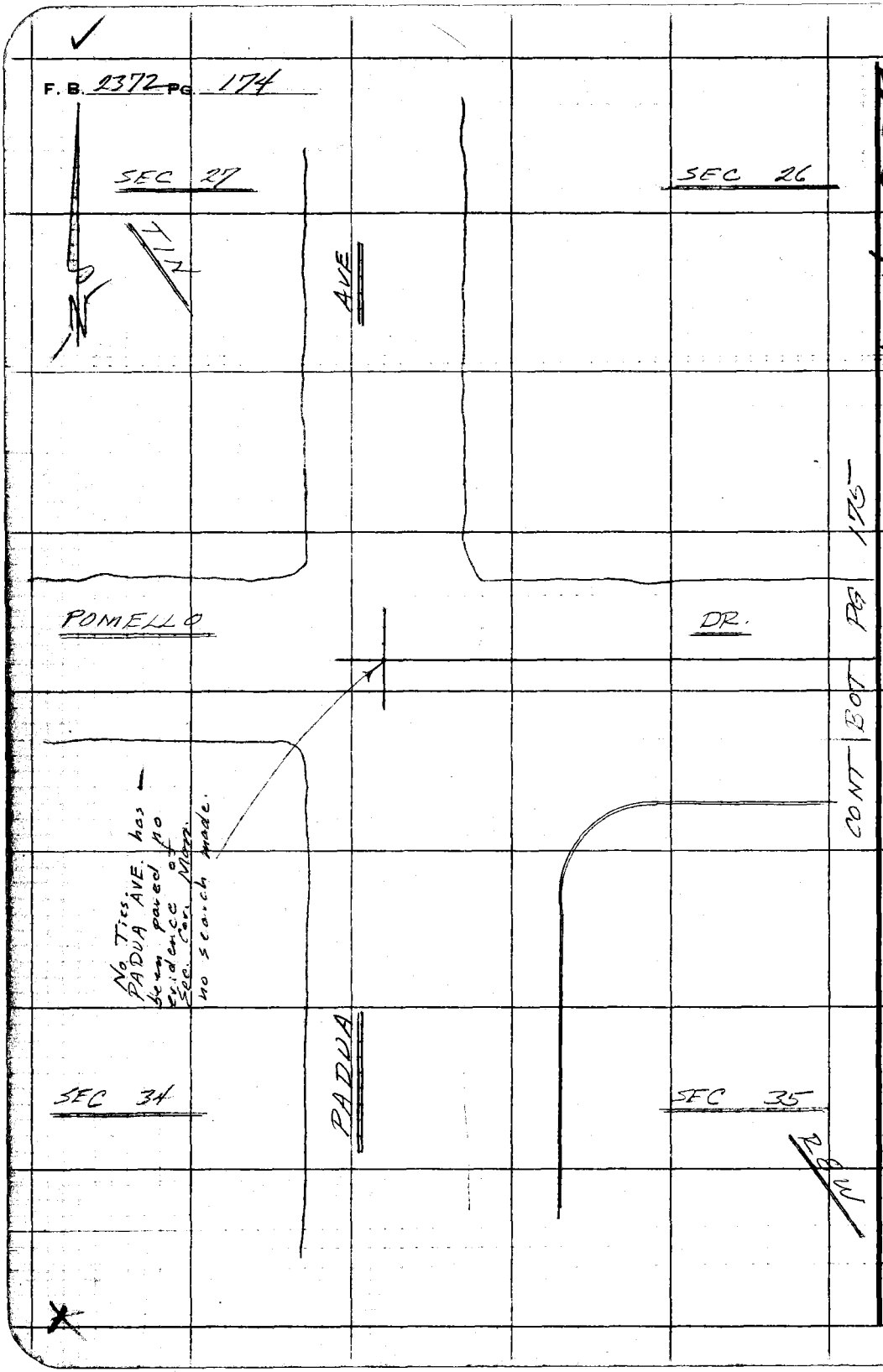

L550, D-4

PLEASE RETURN TO
COUNTY OF LOS ANGELES
DEPARTMENT OF COUNTY ENGINEER
403 LOS ANGELES COUNTY ENGINEERING BLDG.

Do not extend this side of this line.

Note: Any Additions or Changes on This Sheet Must be Made or Circled in Red Ink With Date and Name of Person Making Change.

Notes Ck'd by
Map No.
Office Work
Checked
Date

Survey of LAC-SBC Bdry
JN 0038.28 Tape Std °F
Surveyed by FE Brooks
Notes FEB Date
Indexed D. BAILEY AUG 24 1973

F. B. 2312 PG. 175

CONT BOT PG 176

R8W

DR.

SEC 26

SEC 35

T1N

POMELLO

CONT RT PG 194

Note: Any Additions or Changes on This Sheet Must be Made or Circled in Red Ink With Date and Name of Person Making Change.

Do not extend this side of this line.

PLEASE RETURN TO
COUNTY OF LOS ANGELES
DEPARTMENT OF COUNTY ENGINEER
403 LOS ANGELES COUNTY ENGINEERING BLDG.

16F309S CE#310 3-69

F. B. 2372 PG. 176

CONT BOT PG 177

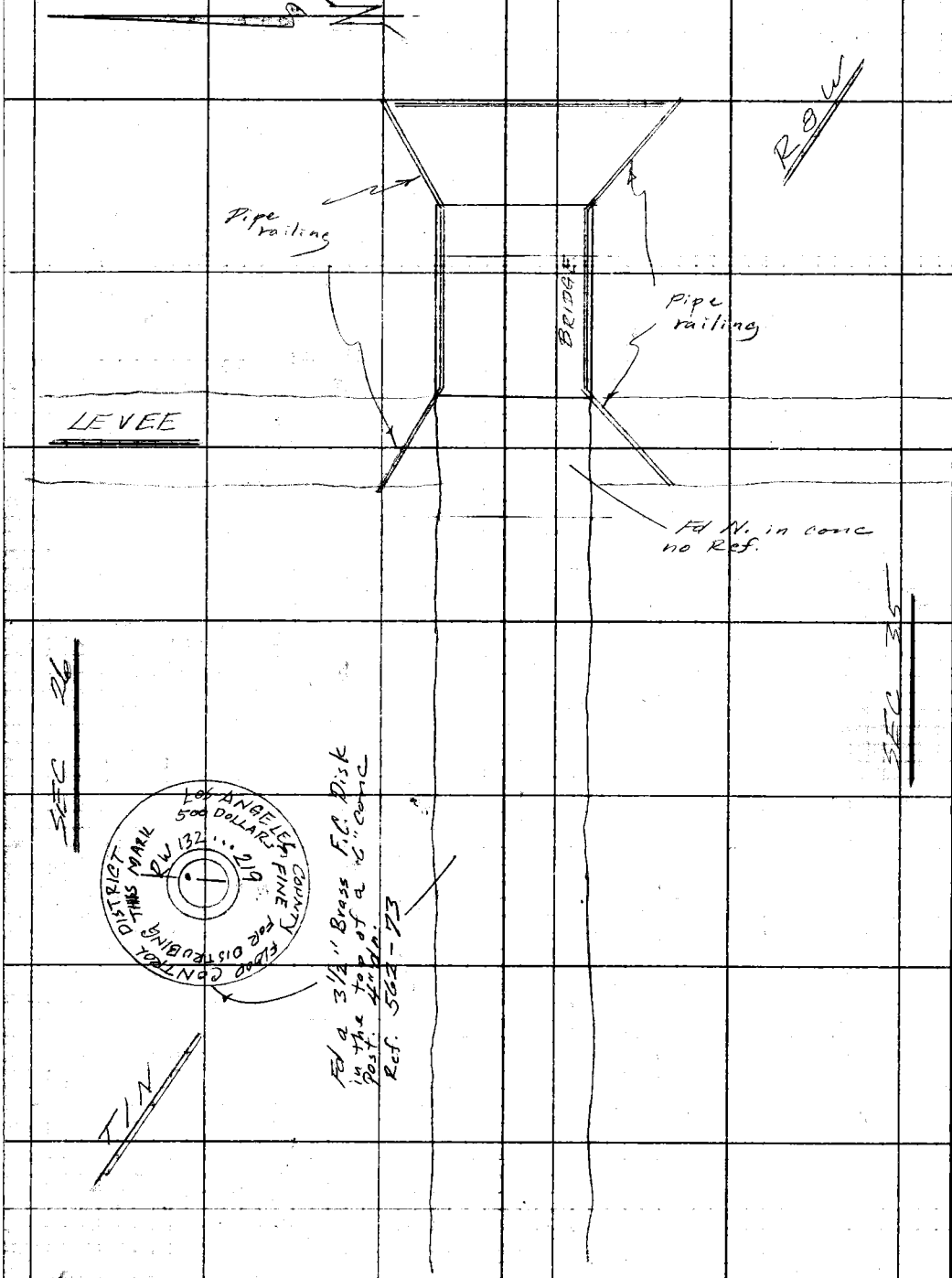

CONT TOP PG 175

PLEASE RETURN TO
COUNTY OF LOS ANGELES
DEPARTMENT OF COUNTY ENGINEER
403 LOS ANGELES COUNTY ENGINEERING BLDG.

Do not extend this side of this line.

Note: Any Additions or Changes on This Sheet Must be Made or Circled in Red Ink With Date and Name of Person Making Change.

Notes Ck'd by	Survey of LACo-SBCo Bdry	F. B. 2372 Pg. 177
Map No.	JN 0038.28 Tape Std °F	
Office Work	Surveyed by FE Brooks	
Checked	Notes FEB Date 22 June 73	
Date	Indexed G.D. BAILEY AUG 24 1973	

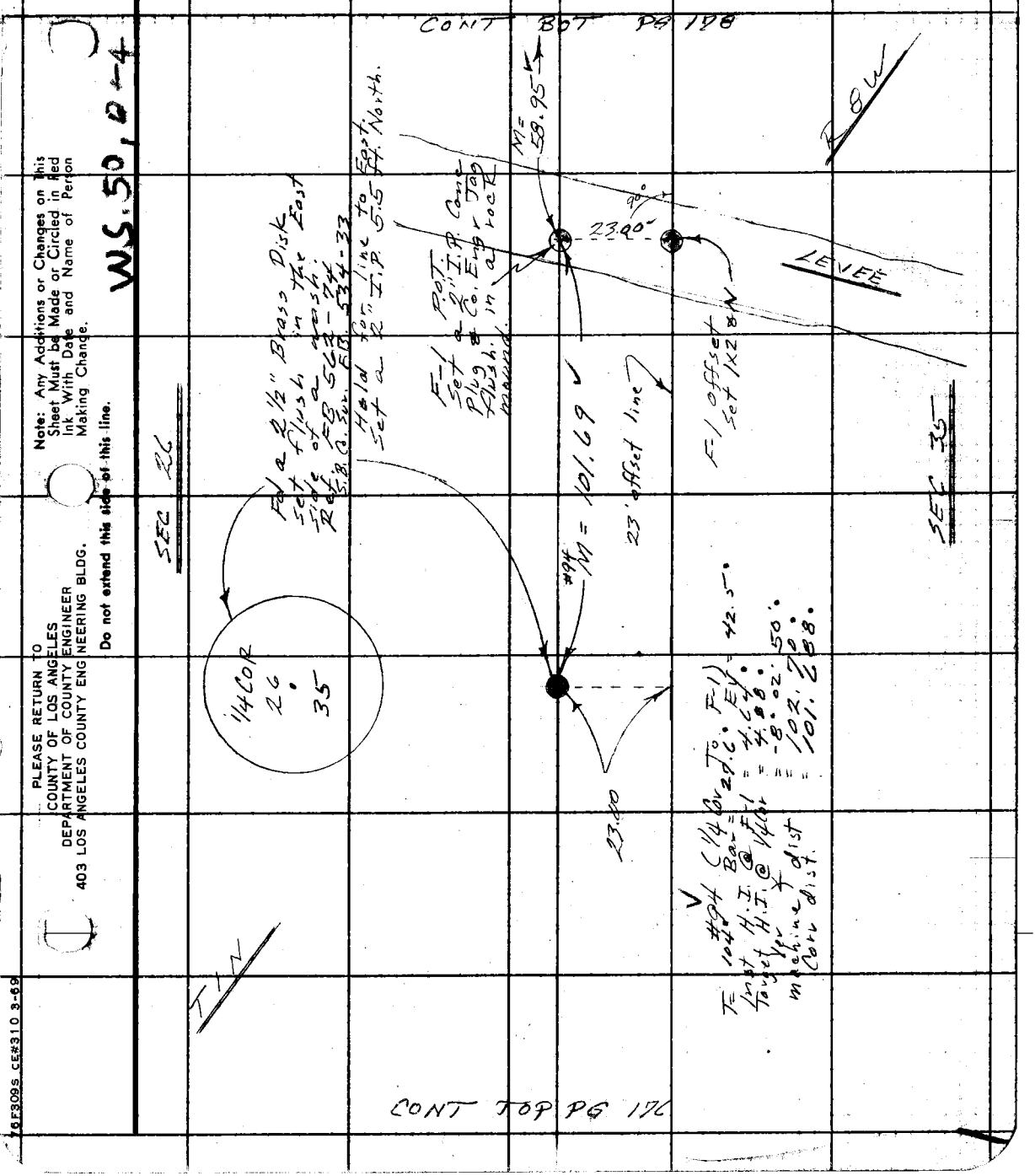

PLEASE RETURN TO
COUNTY OF LOS ANGELES
DEPARTMENT OF COUNTY ENGINEER
403 LOS ANGELES COUNTY ENGINEERING BLDG.

Note: Any Additions or Changes on This Sheet Must be Made or Circled in Red Ink With Date and Name of Person Making Change.

Do not extend this side of this line.

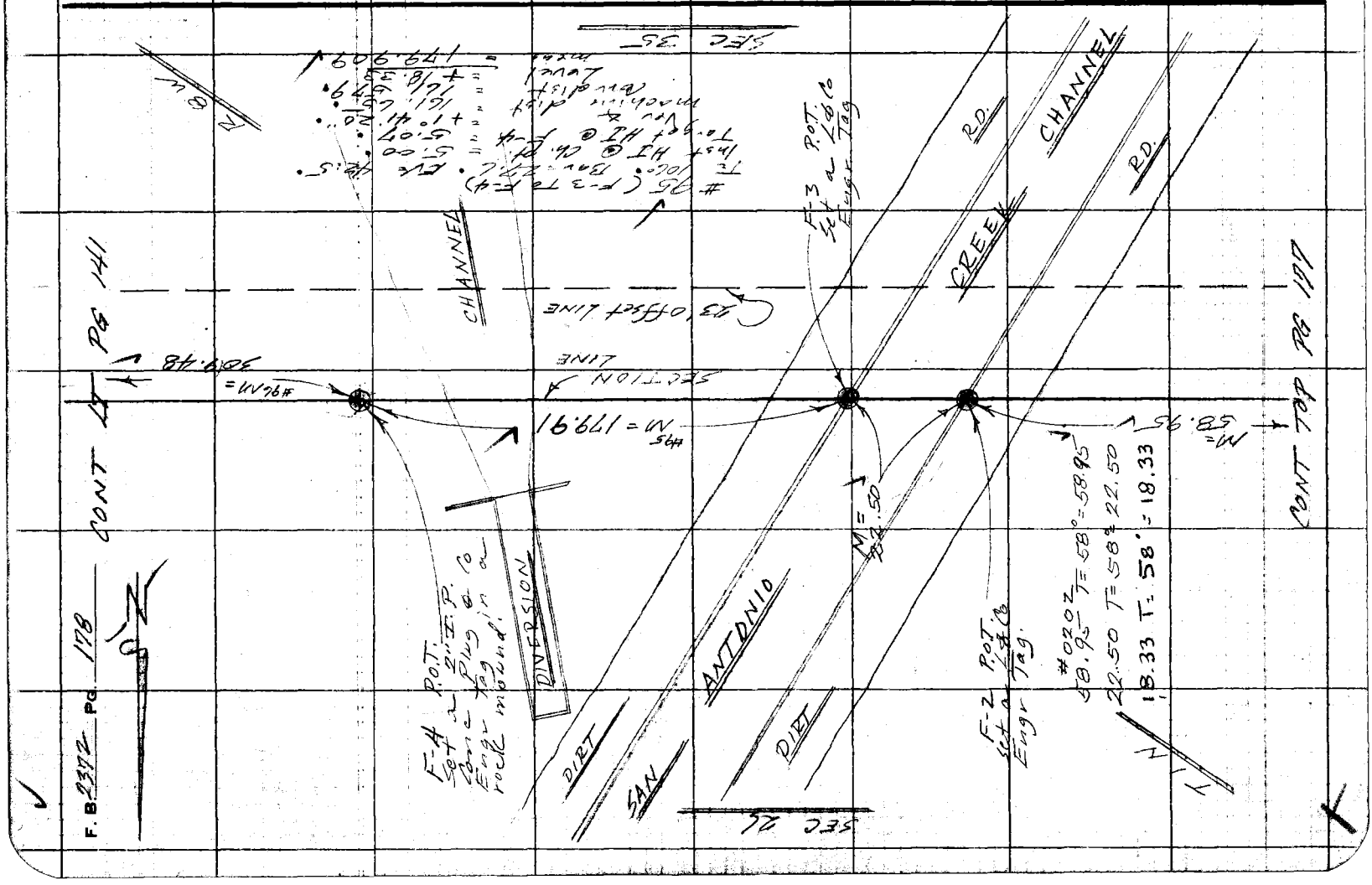

Notes Ck'd by	Survey of LACo - SBCo Bdry	F. B. 2372 PG. 179
Map No.	JN 0038.28 Tape Std °F	
Office Work	Surveyed by F E Brooks	
Checked	Notes F.E.B. Date 22 June 73	
Date	Indexed G.D. BAILEY AUG 24 1973	

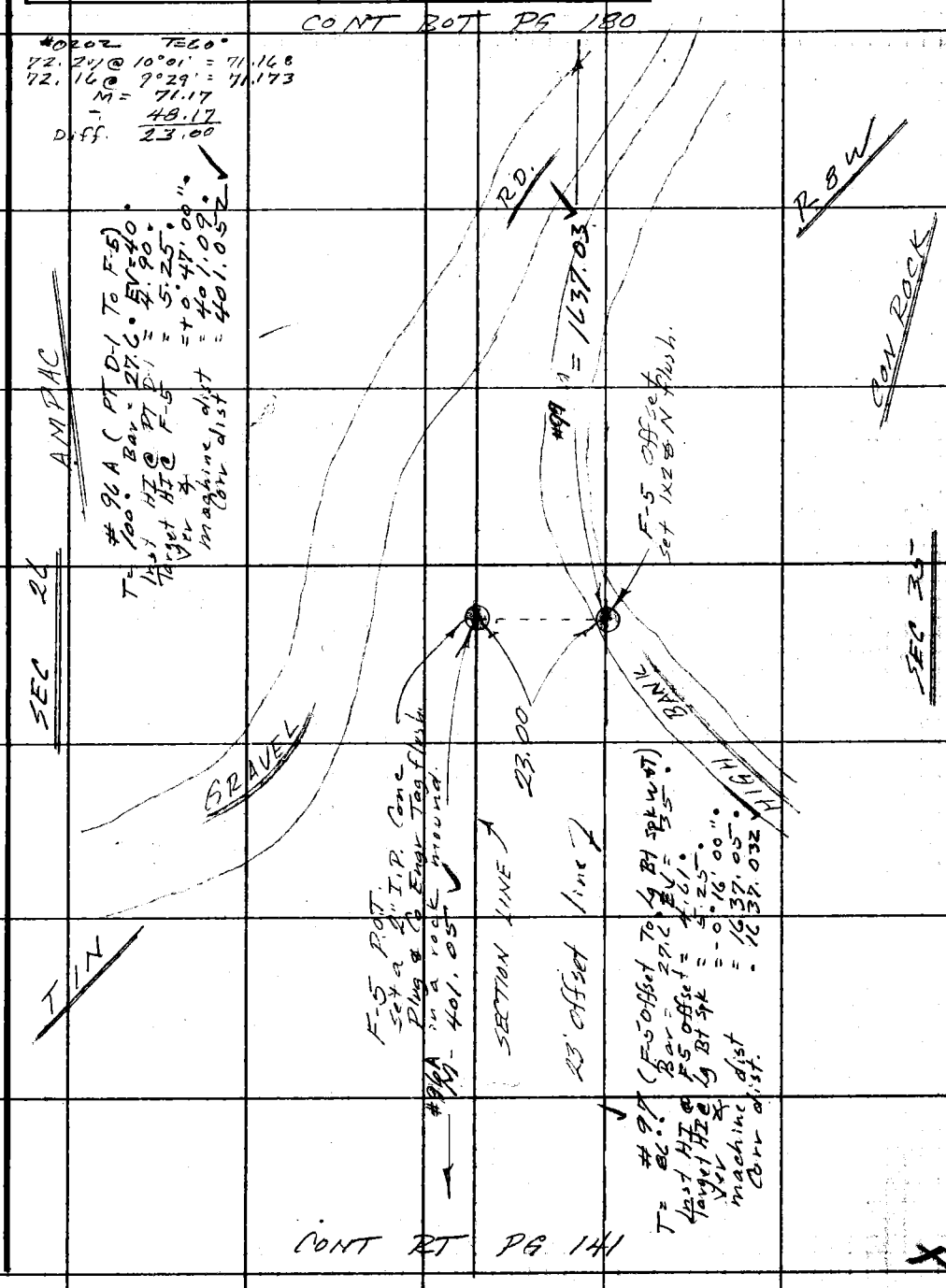

PLEASE RETURN TO
COUNTY OF LOS ANGELES
DEPARTMENT OF COUNTY ENGINEER
403 LOS ANGELES COUNTY ENGINEERING BLDG.

Do not extend this side of this line.

Note: Any Additions or Changes on This Sheet Must be Made or Circled in Red Ink With Date and Name of Person Making Change.

76F309S CE#310 3-69

F. B. 2372 PG. 180

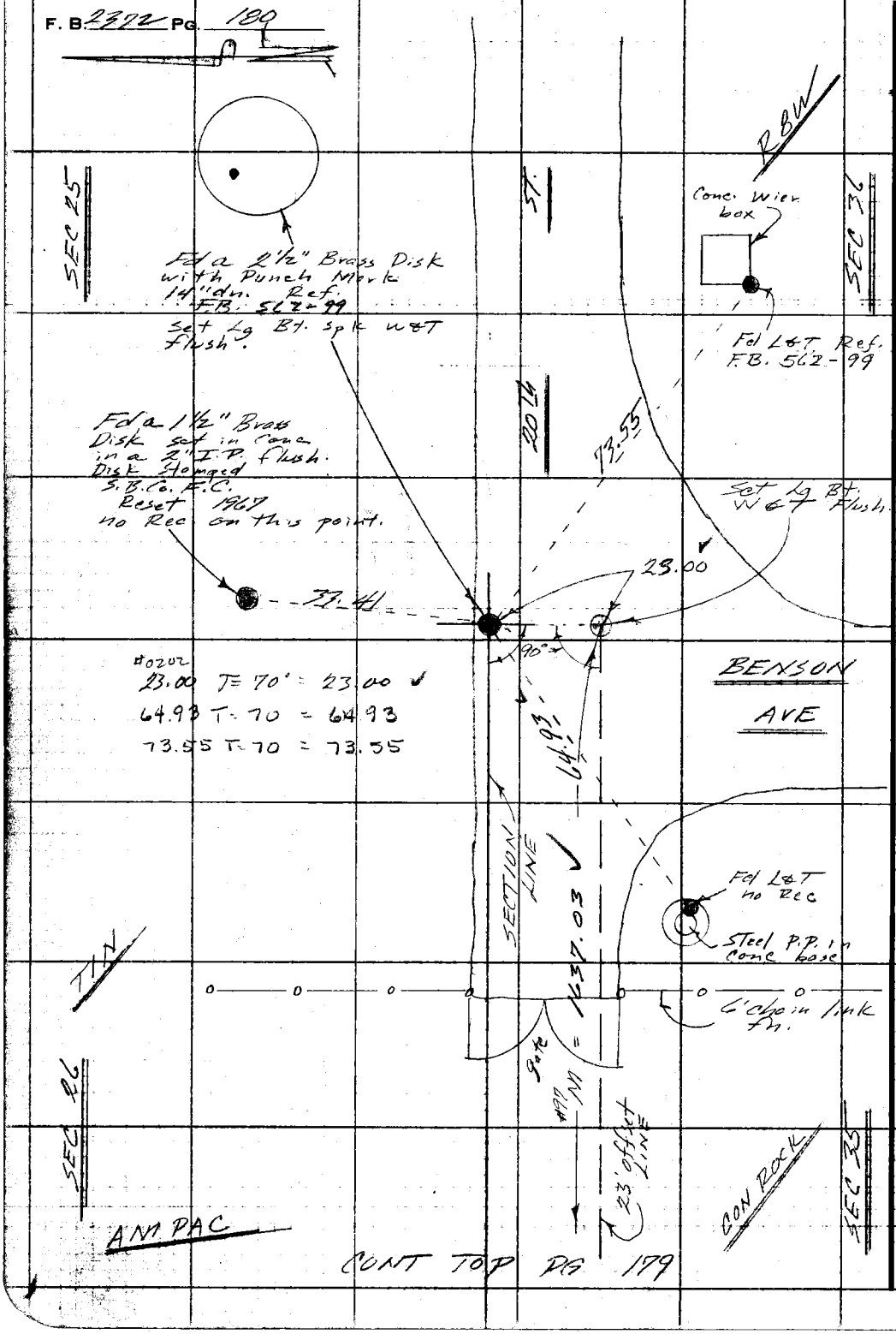

CONT TOP PG 179

WS50, E-4

PLEASE RETURN TO
COUNTY OF LOS ANGELES
DEPARTMENT OF COUNTY ENGINEER
403 LOS ANGELES COUNTY ENGINEERING BLDG.

Do not extend this side of this line.

Note: Any Additions or Changes on This Sheet Must be Made or Circled in Red Ink With Date and Name of Person Making Change.

Notes Ck'd by G. KURACHI	Survey of LA Co - S.B.Co. BDRY	F. B. 2372 Pg. 181
Map No.	JN 0038.28 Tape Std °F	
Office Work	Surveyed by FE Brooks	
Checked	Notes FEB Date 29 June 73	
Date	Indexed G. D. BAILEY AUG 24 1973	

CONT BOT PG 182

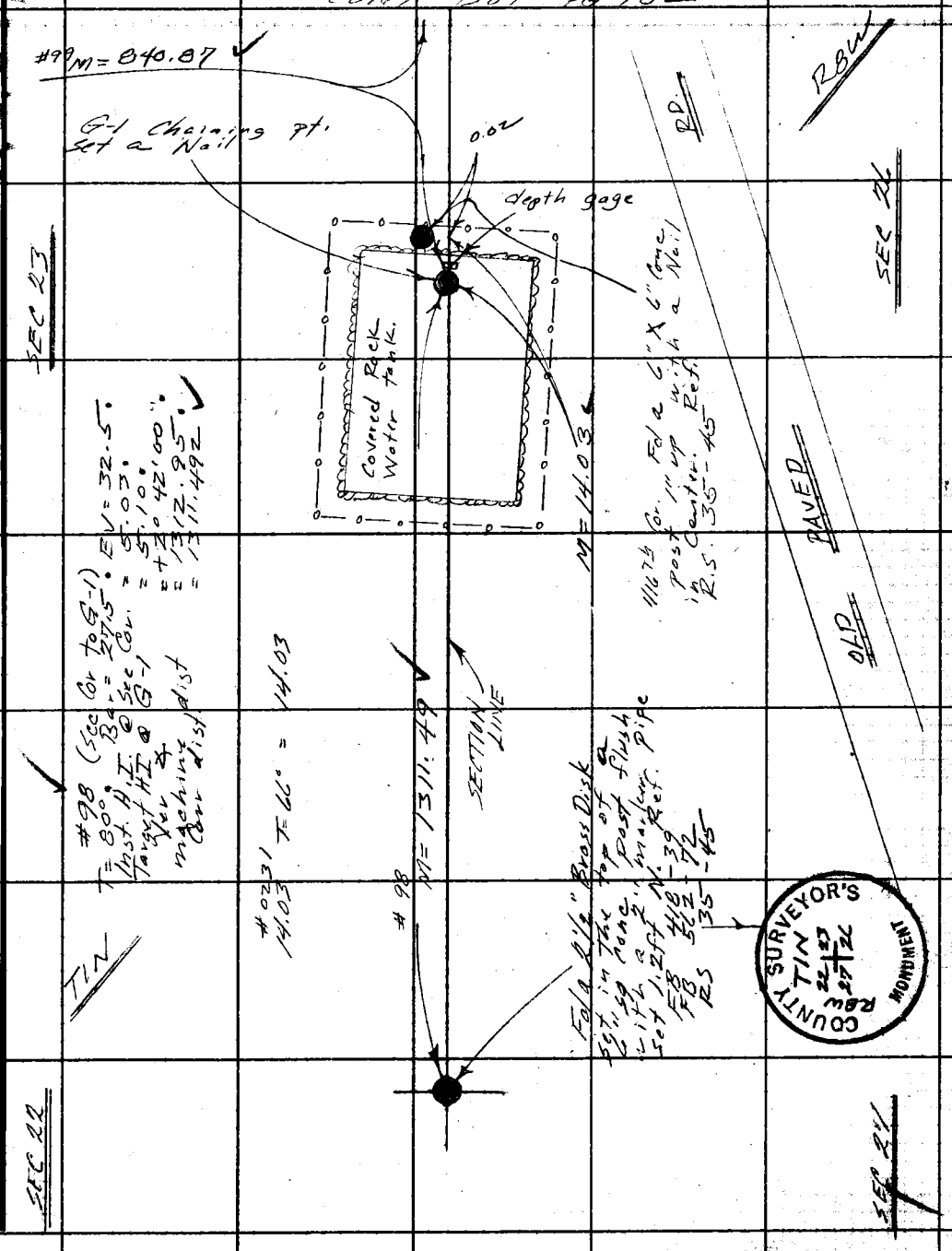

PLEASE RETURN TO
COUNTY OF LOS ANGELES
DEPARTMENT OF COUNTY ENGINEER
403 LOS ANGELES COUNTY ENGINEERING BLDG.

Note: Any Additions or Changes on This Sheet Must be Made or Circled in Red Ink With Date and Name of Person Making Change.

Do not extend this side of this line.

76F309S CE#310 3-69

PLEASE RETURN TO
COUNTY OF LOS ANGELES
DEPARTMENT OF COUNTY ENGINEER
403 LOS ANGELES COUNTY ENGINEERING BLDG.

Note: Any Additions or Changes on This Sheet Must be Made or Circled in Red Ink With Date and Name of Person Making Change.

Do not extend this side of this line.

WS 50, D-3

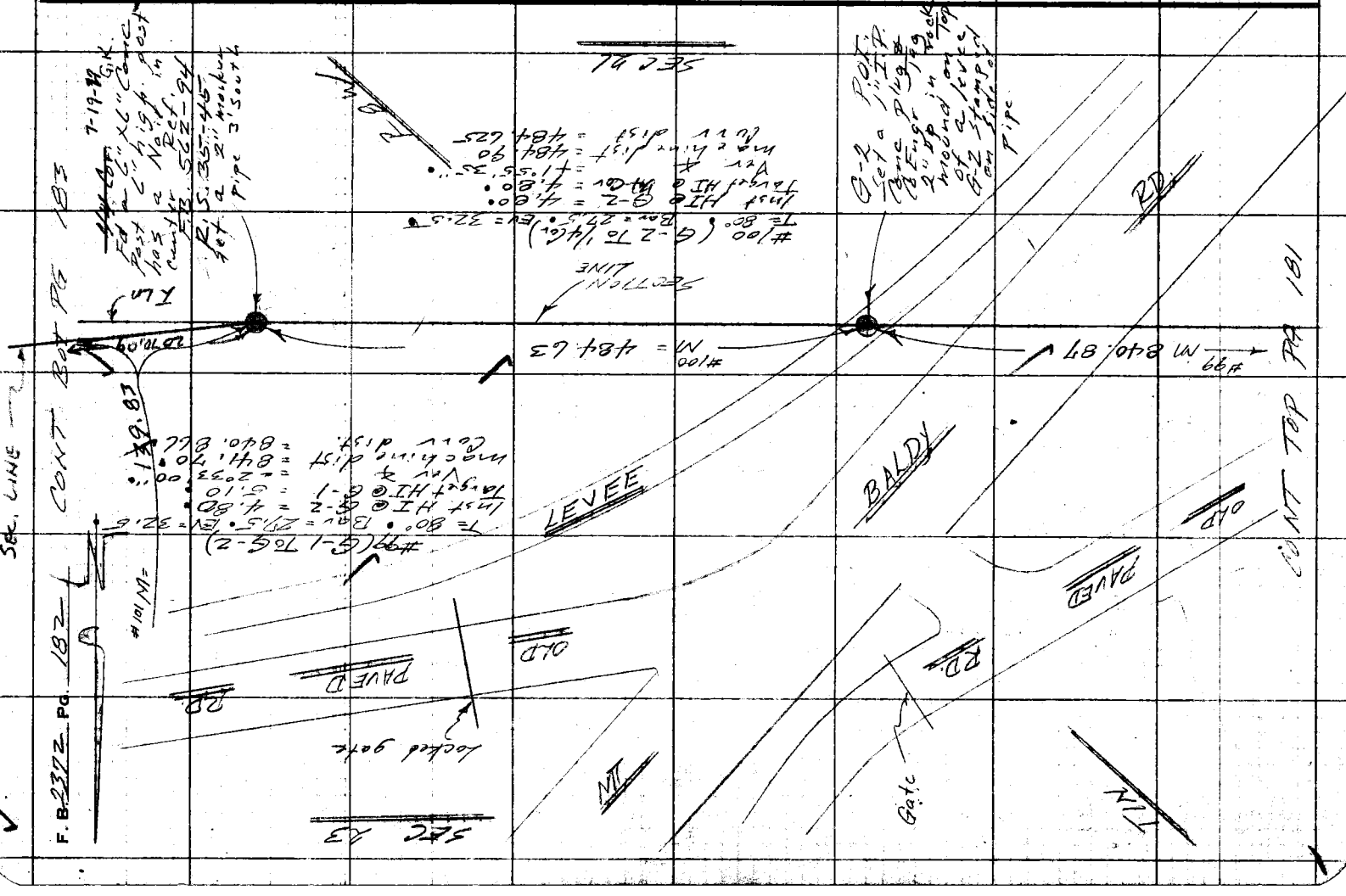

Notes Ck'd by G. KURACHI	Survey of LACo - SBCo Bdry
Map No.	JN 0038.28 Tape Std °F
Office Work	Surveyed by FE Brooks
Checked	Notes FEB Date 29 June 73
Date	Indexed G. D. BAILEY AUG 24 1973

F. B. 7372 PG. 183

CONT BOT PG 184

RBW

#102 (G-3 To G-4)
T = 98°. Bar = 27.4 • EV = 40.
Inst H.I. @ G-3 = 4.58
Target HI @ G-4 = 5.20
Ver ∡ = +1°57'45"
machine dist = 1118.76
Corr dist = 1118.103

#103 (G-4 To Slab)
T = 90° Bar = 27.4 EV = 39.5
Inst HI @ G-4 = 4.74
Target HI @ Slab = 5.20
Ver ∡ = +0°35'30"
machine dist = 99.09
Corr dist = 99.084

Sec Ln

~~Section~~ ℞ LINE

#103 M = 99.08

G-4 P.O.I.
Set a 1" I.P. Conc Plug & Co. Engr Tag flush in a rock mound.
G-4 stamped on side of Pipe.

2070.09

SEC 23

SEC 26

#101 (1/4 Cor To G-3)
T = 98°. Bar = 27.4 • EV = 40.0
Inst HI @ G-3 = 4.58
Target HI @ 1/4 Cor = 4.80
Ver ∡ = -3°52'40"
machine dist = 140.15
Corr dist = 139.829

#102 M = 1118.10

LEVEE

TIN

G-3 P.O.I.
Set a 1" I.P. Conc Plug & Co. Engr Tag on top of a Levee in a rock mound.
G-3 stamped on side of pipe
#101 M = 139.83

CONT TOP PG 182

Note: Any Additions or Changes on This Sheet Must be Made or Circled in Red Ink With Date and Name of Person Making Change.

Do not extend this side of this line.

PLEASE RETURN TO
COUNTY OF LOS ANGELES
DEPARTMENT OF COUNTY ENGINEER
403 LOS ANGELES COUNTY ENGINEERING BLDG.

76F309S CE#310 3-69

PLEASE RETURN TO
COUNTY OF LOS ANGELES
DEPARTMENT OF COUNTY ENGINEER
403 LOS ANGELES COUNTY ENGINEERING BLDG.

Note: Any Additions or Changes on This Sheet Must be Made or Circled in Red Ink With Date and Name of Person Making Change.

Do not extend this side of this line.

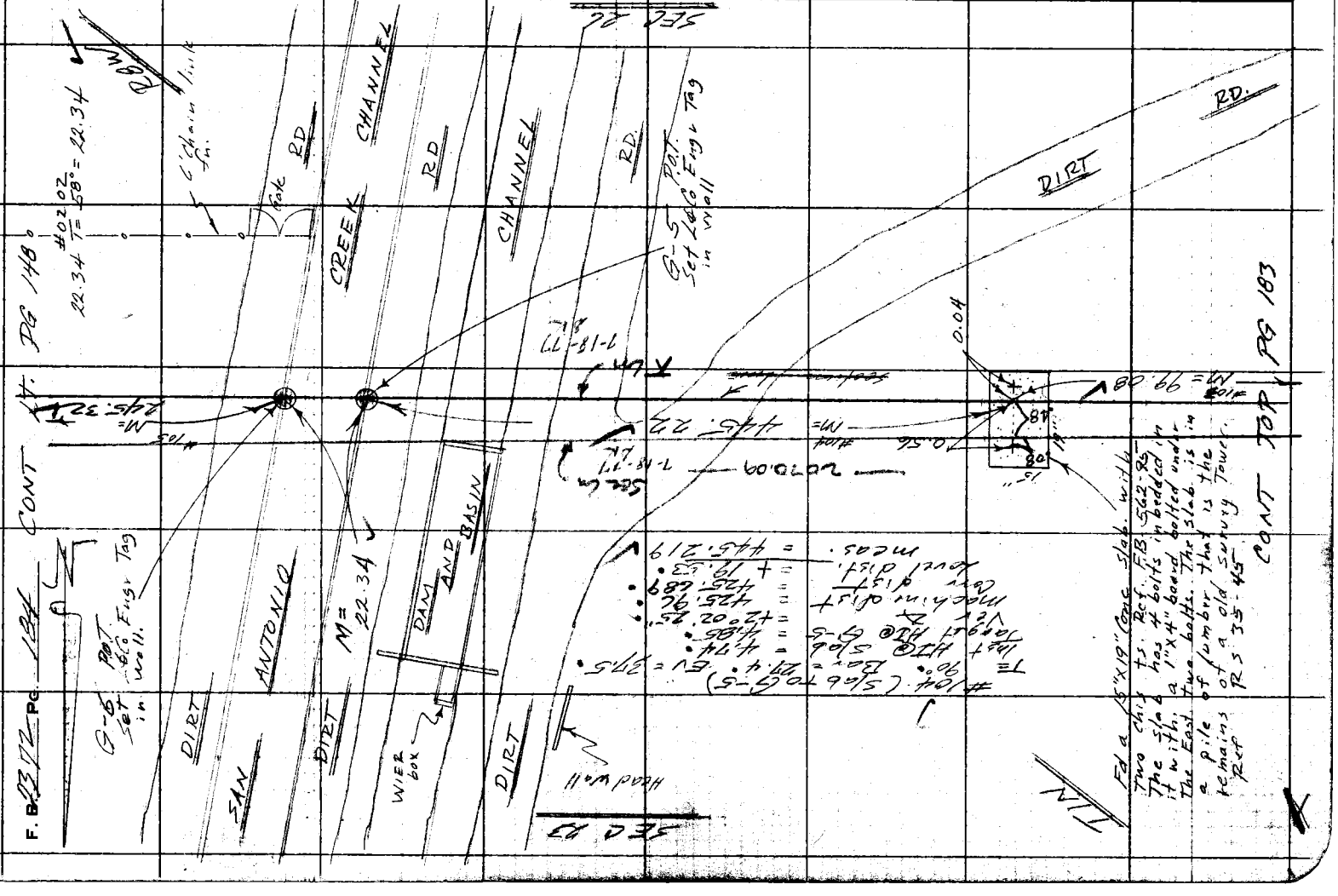

Notes Ck'd by	Survey of L.A. Co - S.B. Co Bdry
Map No.	JN 0038.28 Tape Std °F
Office Work	Surveyed by FEBrooks
Checked	Notes FEB Date 30 July 73
Date	Indexed G.D. BAILEY AUG 24 1973

F. B. 2372 PG. 185

CONT BOT PG 186

24
R 8W

CUCOMUNGA

Fd no evidence of
2" Br. Cap mon. per
F.B. 861-82
CSB 754-2
CSB 764-4
CSB 2200
FB 482-12, 13
FB 64-106

I LN 7-21-77 GK

Stadia = 1487.0

SEC
T 1N

RANCHO

CONT RT PG 160

Note: Any Additions or Changes on This Sheet Must be Made or Circled in Red Ink With Date and Name of Person Making Change.

Do not extend this side of this line.

PLEASE RETURN TO
COUNTY OF LOS ANGELES
DEPARTMENT OF COUNTY ENGINEER
403 LOS ANGELES COUNTY ENGINEERING BLDG.

76F309S CE#310 3-69

F. B. 2372 Pg. 186

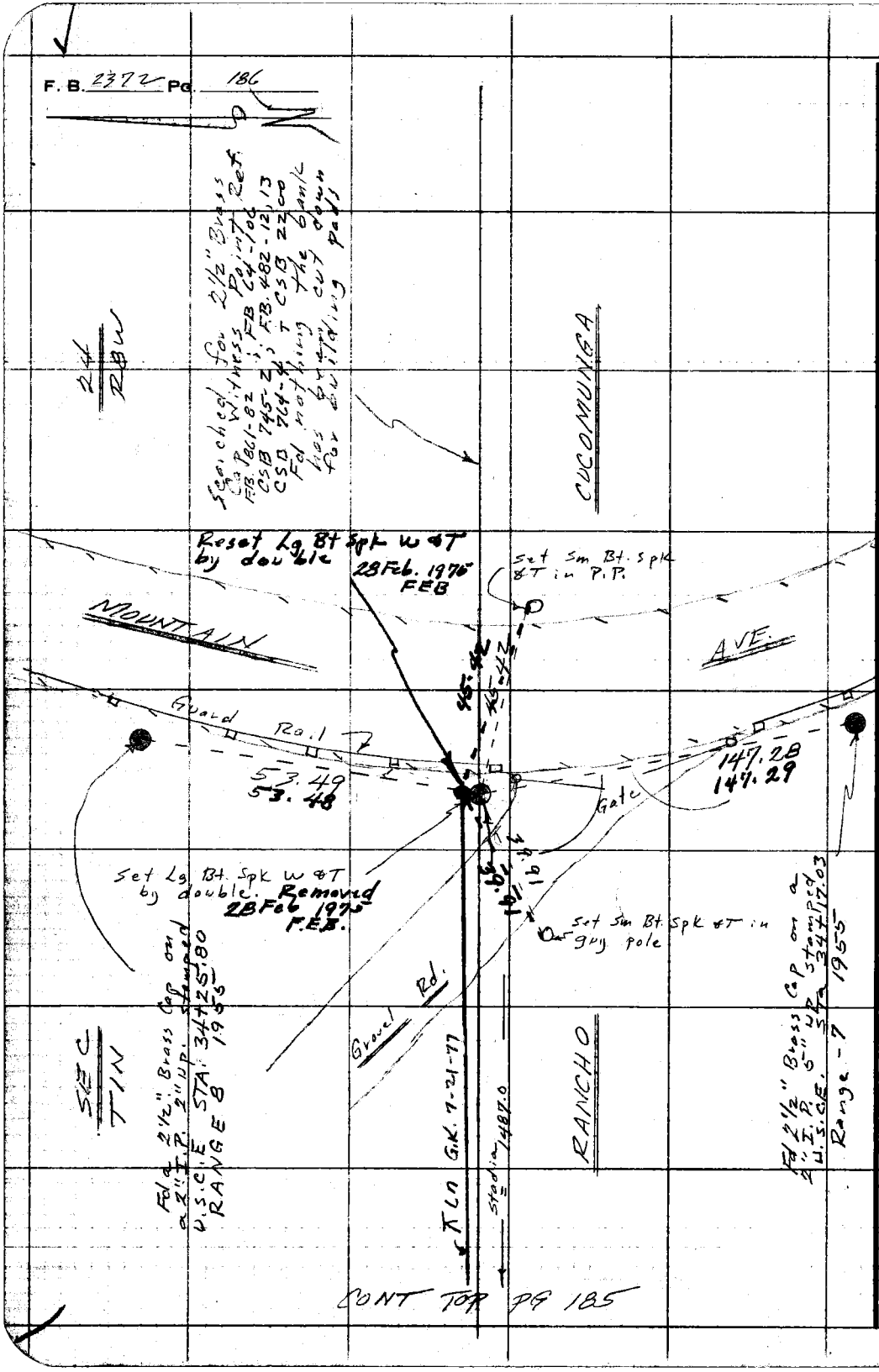

CONT TOP PG 185

PLEASE RETURN TO
COUNTY OF LOS ANGELES
DEPARTMENT OF COUNTY ENGINEER
403 LOS ANGELES COUNTY ENGINEERING BLDG.

Do not extend this side of this line.

Note: Any Additions or Changes on This Sheet Must be Made or Circled in Red Ink With Date and Name of Person Making Change.

Notes Ck'd by	Survey of L.A.Co - S.B.Co. Bdry	F. B. 2342 Pg. 187
Map No.	JN 1038.28 Tape Std °F	
Office Work	Surveyed by FE Brooks	
Checked	Notes FEB Date 6 July 73	
Date	Indexed G.D. BAILEY AUG 24 1973	

CONT BOT PG 188

W.S. 50 C-3

Note: - Any Additions or Changes on This Sheet Must be Made or Circled in Red Ink With Date and Name of Person Making Change.

Do not extend this side of this line.

PLEASE RETURN TO
COUNTY OF LOS ANGELES
DEPARTMENT OF COUNTY ENGINEER
403 LOS ANGELES COUNTY ENGINEERING BLDG.

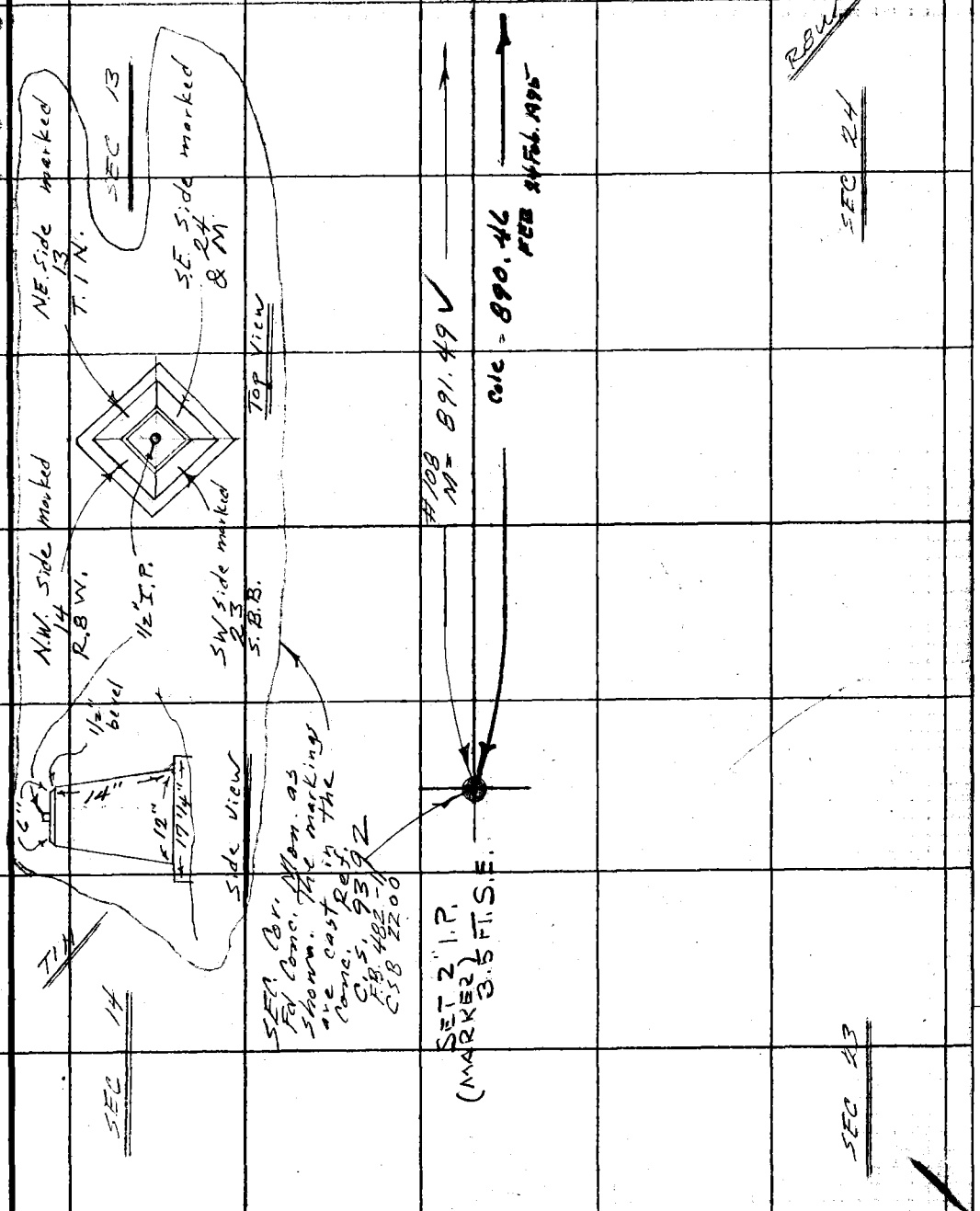

76F309S CE#310 3-69

PLEASE RETURN TO
COUNTY OF LOS ANGELES
DEPARTMENT OF COUNTY ENGINEER
403 LOS ANGELES COUNTY ENGINEERING BLDG.

Note: Any Additions or Changes on This Sheet Must be Made or Circled in Red Ink With Date and Name of Person Making Change.

Do not extend this side of this line.

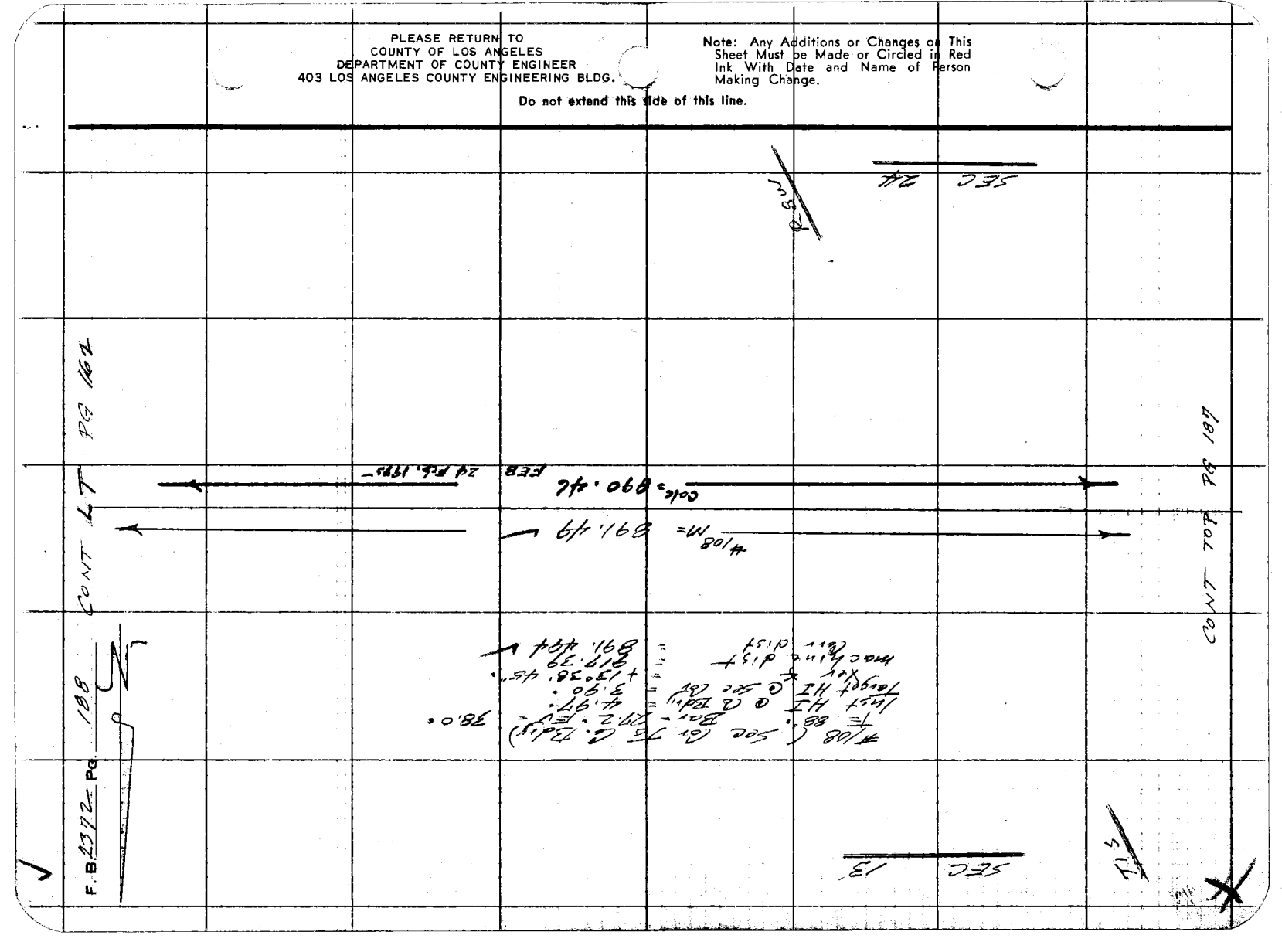

Notes Ck'd by	Survey of LACo-SBCo Bdry	F. B. 2372 PG. 189
Map No.	JN 0038.28 Tape Std °F	
Office Work	Surveyed by FE Brooks	
Checked	Notes FEB Date 6 July 73	
Date	Indexed G. D. BAILEY AUG 24 1973	

CONT LT PG 190

PLEASE RETURN TO
COUNTY OF LOS ANGELES
DEPARTMENT OF COUNTY ENGINEER
403 LOS ANGELES COUNTY ENGINEERING BLDG.

Note: Any Additions or Changes on This Sheet Must be Made or Circled in Red Ink With Date and Name of Person Making Change.

Do not extend this side of this line.



CONT TOP PG 162

76F309S CE#310 3-69

PLEASE RETURN TO
COUNTY OF LOS ANGELES
DEPARTMENT OF COUNTY ENGINEER
403 LOS ANGELES COUNTY ENGINEERING BLDG.

Note: Any Additions or Changes on This Sheet Must be Made or Circled in Red Ink With Date and Name of Person Making Change.

Do not extend this side of this line.

W 50, E

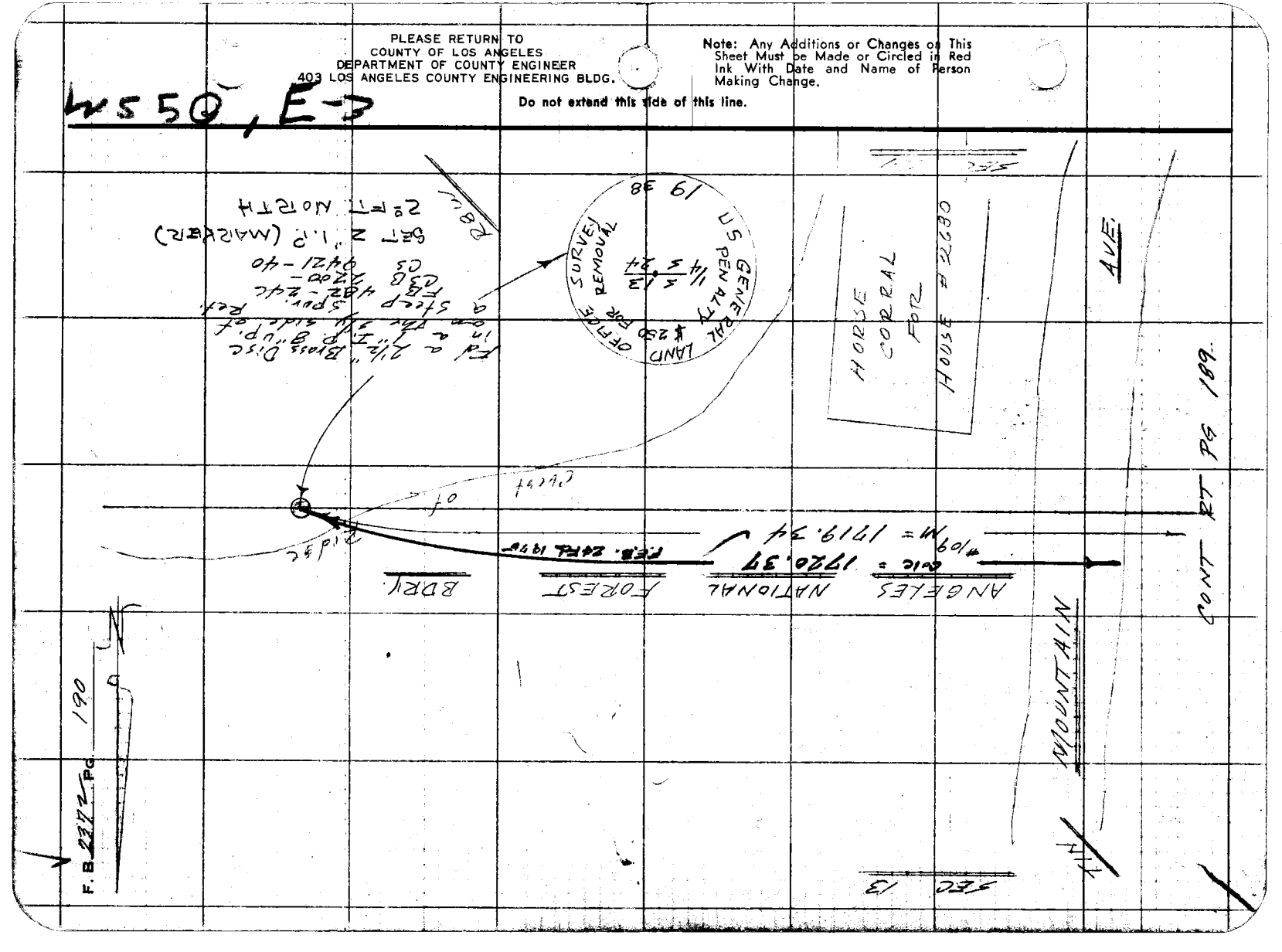

Notes Ck'd by	Survey of L.A.Co - S.B.Co. Bdry
Map No.	JN 0038.28 Tape HP 38.00 Std °F
Office Work	Surveyed by FE Brooks
Checked	Notes F.E.B. Date 13 Jul 73
Date	Indexed G. D. BAILEY AUG 24 1973

F. B. 2372 PG. 191

WB 49, D-2

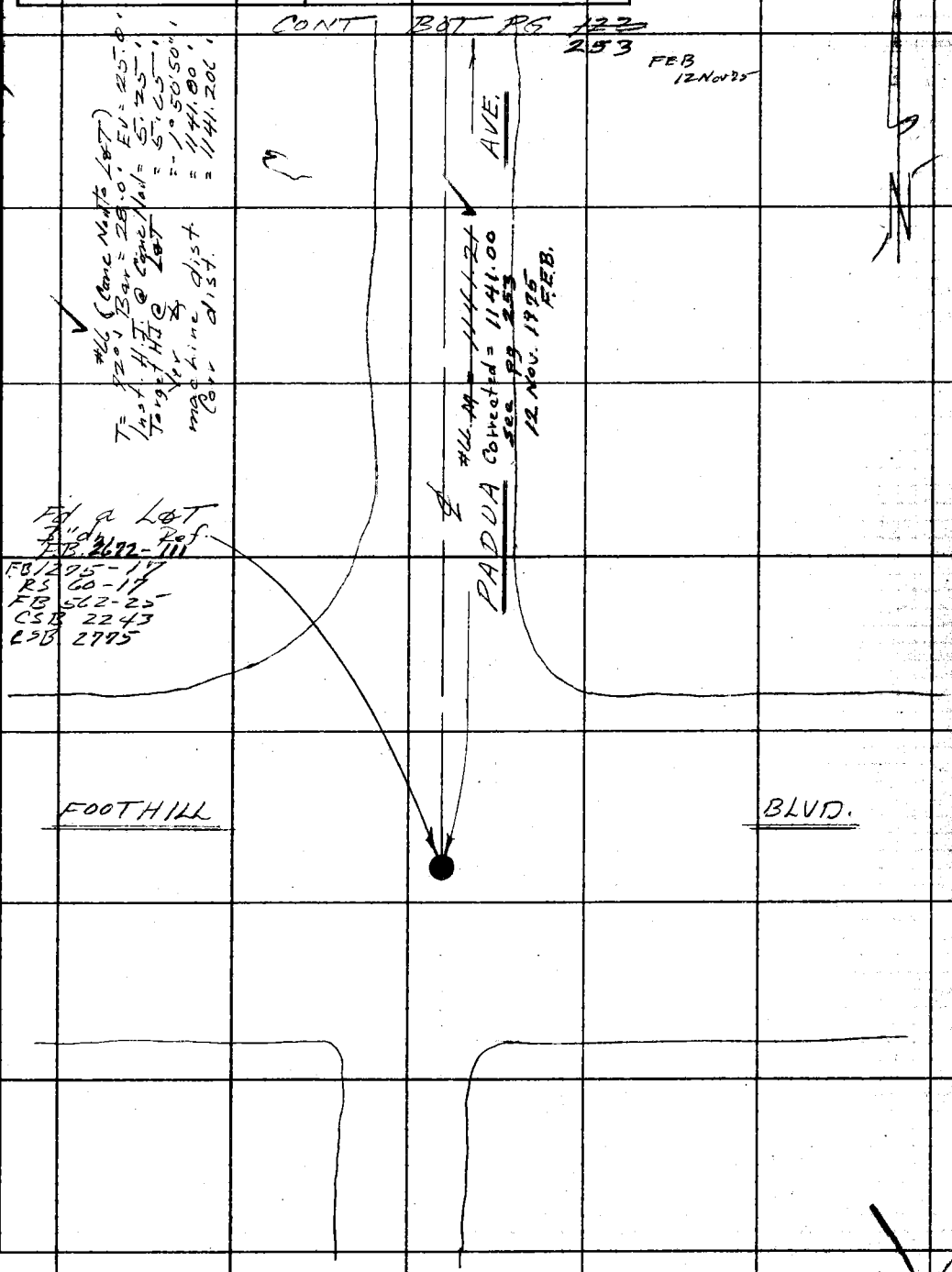

Note: Any Additions or Changes on This Sheet Must be Made or Circled in Red Ink With Date and Name of Person Making Change.

Do not extend this side of this line.

PLEASE RETURN TO
COUNTY OF LOS ANGELES
DEPARTMENT OF COUNTY ENGINEER
403 LOS ANGELES COUNTY ENGINEERING BLDG.

76F309S CE#310 3-69

PLEASE RETURN TO
COUNTY OF LOS ANGELES
DEPARTMENT OF COUNTY ENGINEER
403 LOS ANGELES COUNTY ENGINEERING BLDG.

Note: Any Additions or Changes on This Sheet Must be Made or Circled in Red Ink With Date and Name of Person Making Change.

Do not extend this side of this line.

WS 15, D-3

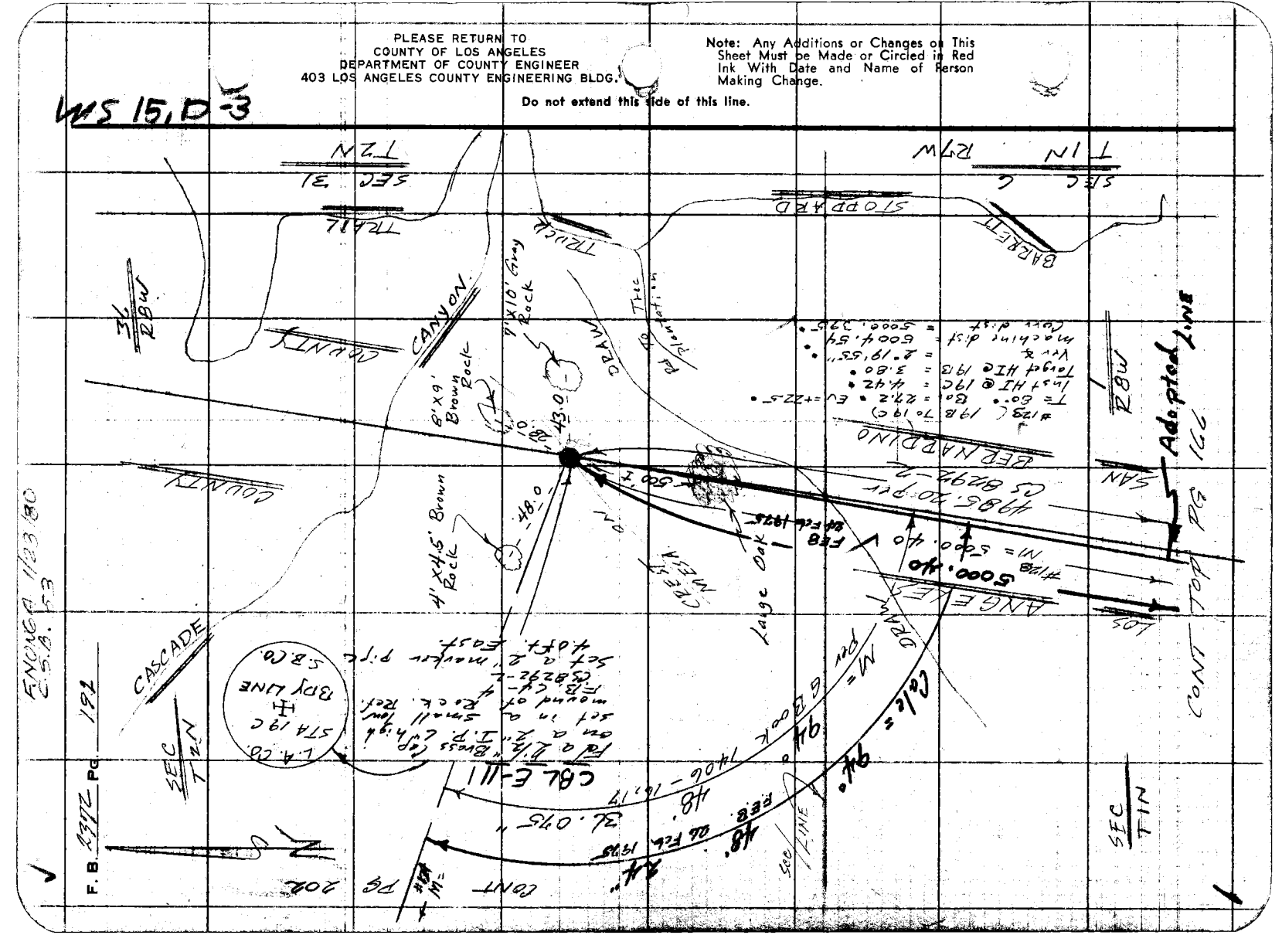

Notes Ck'd by	Survey of L.A.Co - S.B.C. BDRY
Map No.	JN 0038-28 Tape Std °F
Office Work	Surveyed by F E Brooks
Checked	Notes FEB Date 11 June 73
Date	Indexed G. D. BAILEY AUG 24 1973

F. B. 2372 PG. 193

W.S. 59 E-3

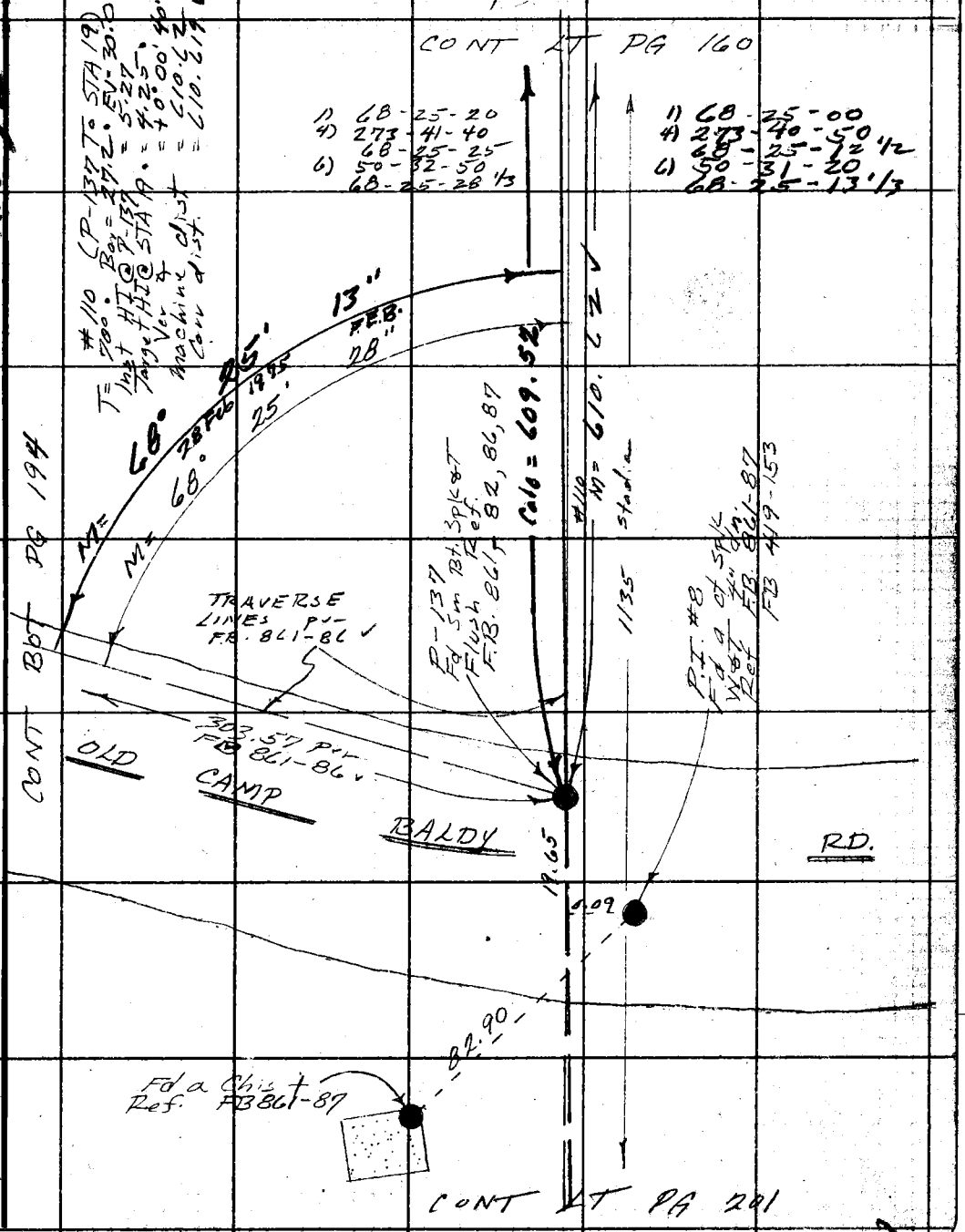

Note: Any Additions or Changes on This Sheet Must be Made or Circled in Red Ink With Date and Name of Person Making Change.

Do not extend this side of this line.

PLEASE RETURN TO
COUNTY OF LOS ANGELES
DEPARTMENT OF COUNTY ENGINEER
403 LOS ANGELES COUNTY ENGINEERING BLDG.

76F309S CE#310 3-69

F. B 2372 PG. 194

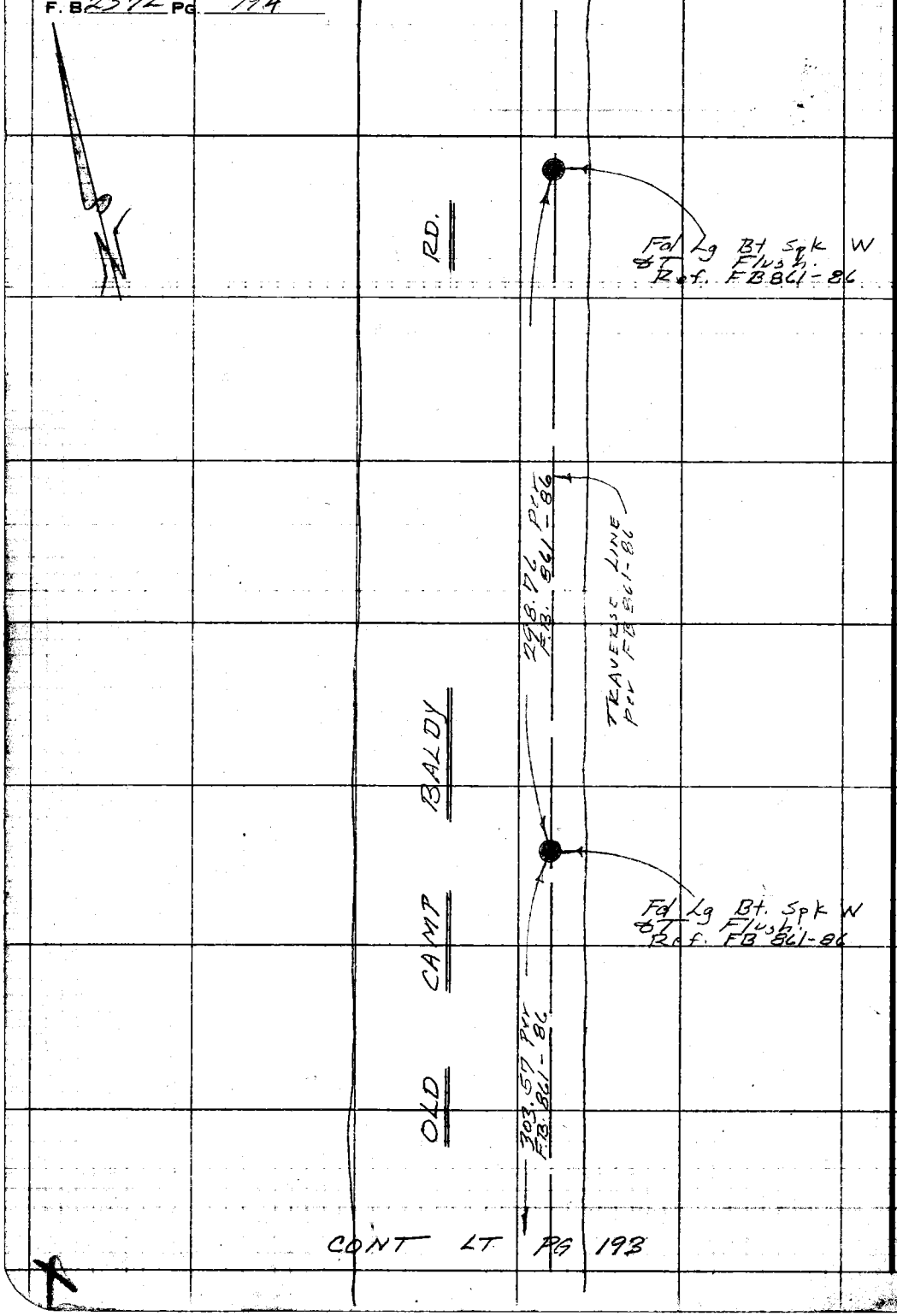

CONT LT PG 193

PLEASE RETURN TO
COUNTY OF LOS ANGELES
DEPARTMENT OF COUNTY ENGINEER
403 LOS ANGELES COUNTY ENGINEERING BLDG.

Do not extend this side of this line.

Note: Any Additions or Changes on This Sheet Must be Made or Circled in Red Ink With Date and Name of Person Making Change.

Notes Ck'd by	Survey of LA Co - S.B. Co Bdry
Map No.	JN 0038.28 Tape Std °F
Office Work	Surveyed by F E Brooks
Checked	Notes F.E.B. Date 27 July 73
Date	Indexed G.D. BAILEY AUG 24 1973

F. B. 2372 PG. 195

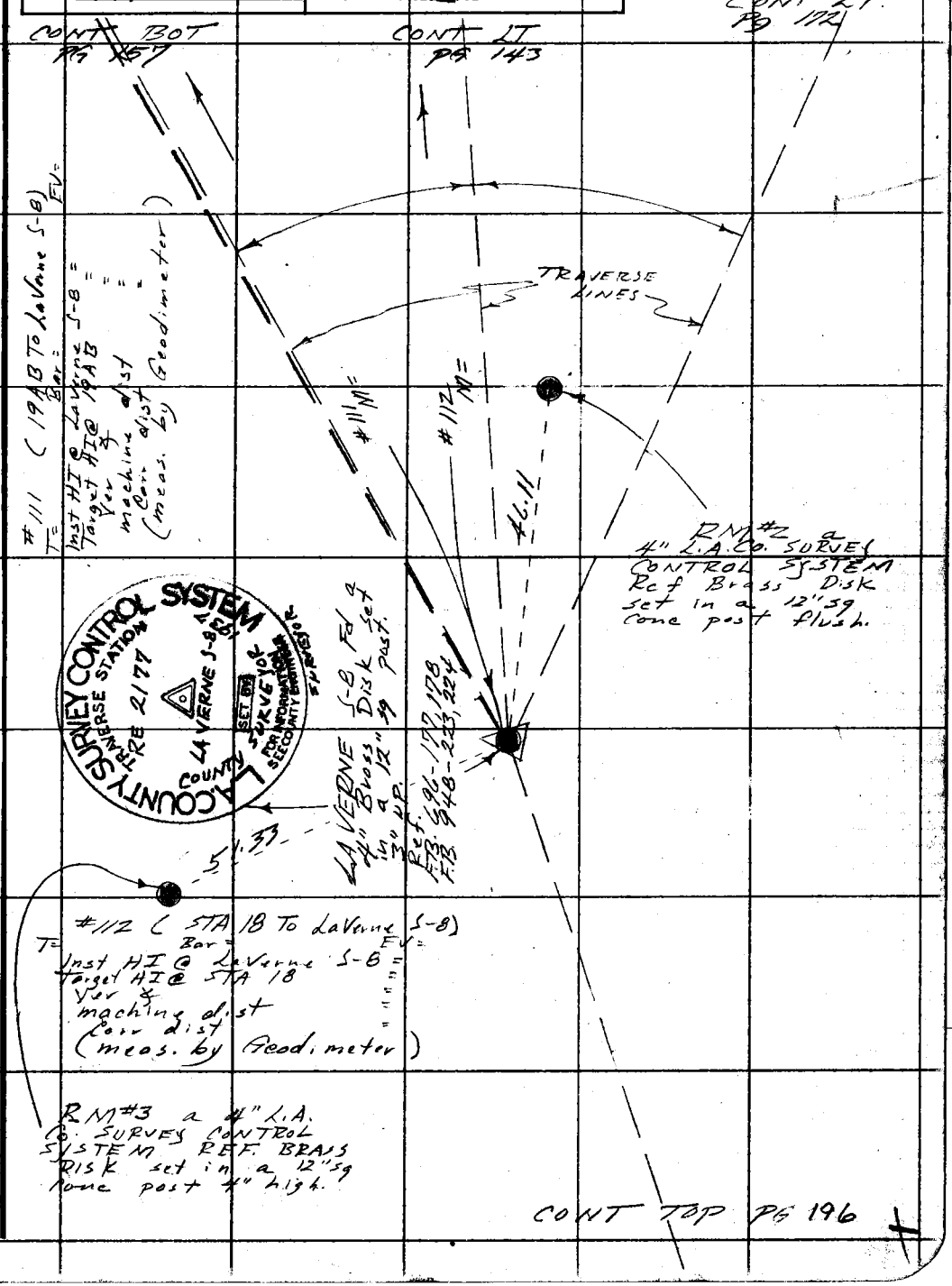

Note: Any Additions or Changes on This Sheet Must be Made or Circled in Red Ink With Date and Name of Person Making Change.

Do not extend this side of this line.

PLEASE RETURN TO
COUNTY OF LOS ANGELES
DEPARTMENT OF COUNTY ENGINEER
403 LOS ANGELES COUNTY ENGINEERING BLDG.

76F3095 CE#310 3-69

F. B. 4372 PG. 196

CONT BOT PG 195

LAVERNE F-9
Fd a 4" Brass Disk.
set in a cone
post 2" dn.
Ref. FB 696 - 165, 166

U.S. GEOLOGICAL SURVEY
COOPERATION WITH
LOS ANGELES COUNTY
ELEVATION ABOVE SEA
507 FEET
REYNOLDS
RS 1923
250 DOLLARS FINE
FOR DISTURBING
MARK

PLEASE RETURN TO
COUNTY OF LOS ANGELES
DEPARTMENT OF COUNTY ENGINEER
403 LOS ANGELES COUNTY ENGINEERING BLDG.

Note: Any Additions or Changes on This Sheet Must be Made or Circled in Red Ink With Date and Name of Person Making Change.

Do not extend this side of this line.

Notes Ck'd by

Map No.

Office Work

Checked

Date

Survey of L.A.Co.- S.B.Co. Bdry

JN 0038.28 Tape ______ Std ______ °F

Surveyed by FE Brooks

Notes FEB Date 19 July 73

Indexed G. D. BAILEY AUG 24 1973

F. B. 2377 PG. 197

CONT Lt PG 199

CONT BOT PG 200

CONT TOP PG 198

Note: Any Additions or Changes on This Sheet Must be Made or Circled in Red Ink With Date and Name of Person Making Change.

Do not extend this side of this line.

PLEASE RETURN TO
LOS ANGELES COUNTY ENGINEER
403 Los Angeles County Engineering Bldg.

76F3099 CE #310 6-63

F. B. 2372 PG 198

CONT BOT PG 197

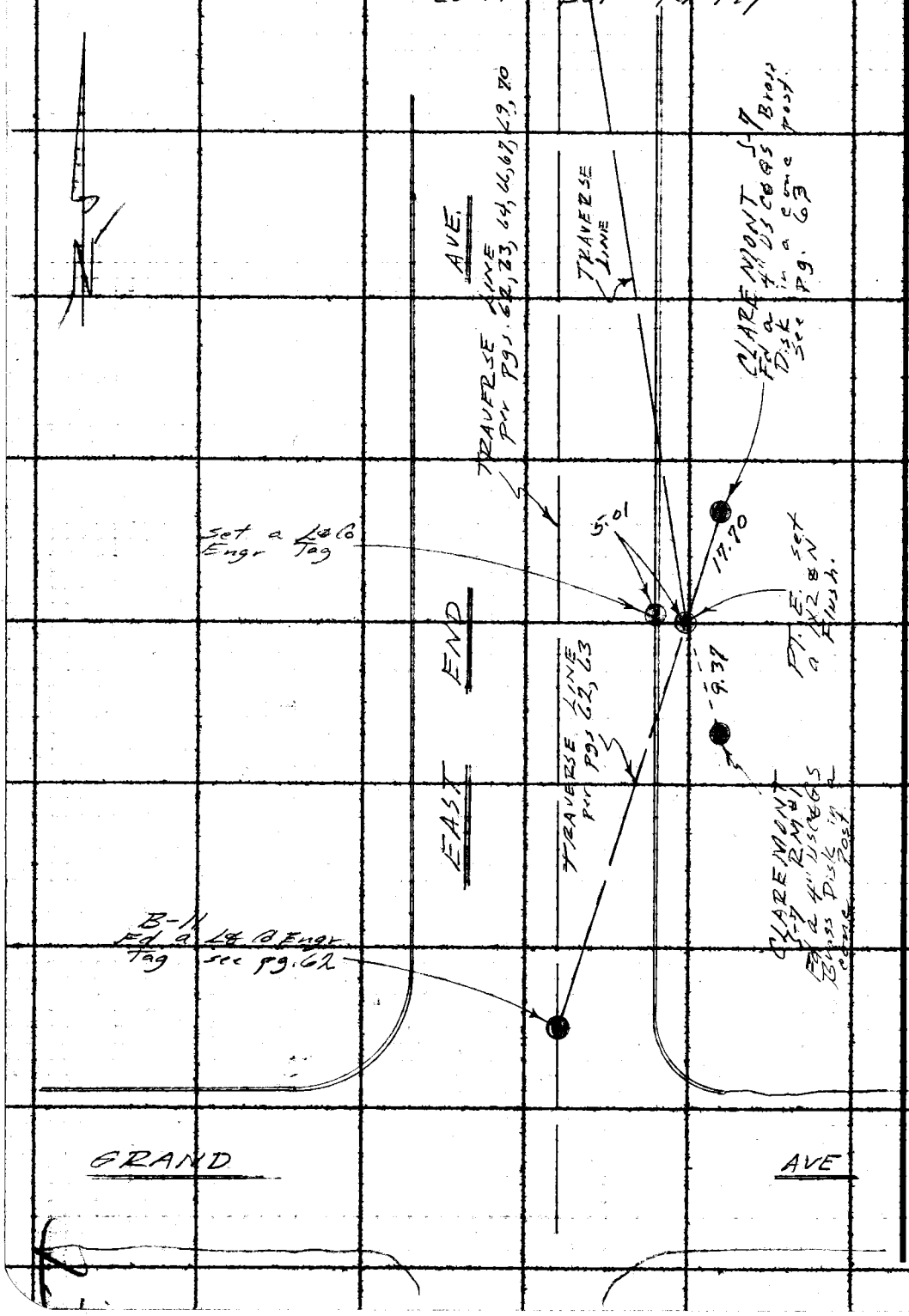

PLEASE RETURN TO
LOS ANGELES COUNTY ENGINEER
403 Los Angeles County Engineering Bldg.
Do not extend this side of this line.

Note: Any Additions or Changes on this Sheet Must be Made or Circled in Red Ink With Date and Name of Person Making Change.

Notes Ck'd by	Survey of LAC - SBC BDRY
Map No.	JN 0038.28 Tape Std °F
Office Work	Surveyed by FE Brooks
Checked	Notes FEB. Date 23 July 87
Date	Index G. D. BAILEY AUG 24 1973

F. B. 2372 PG. 199

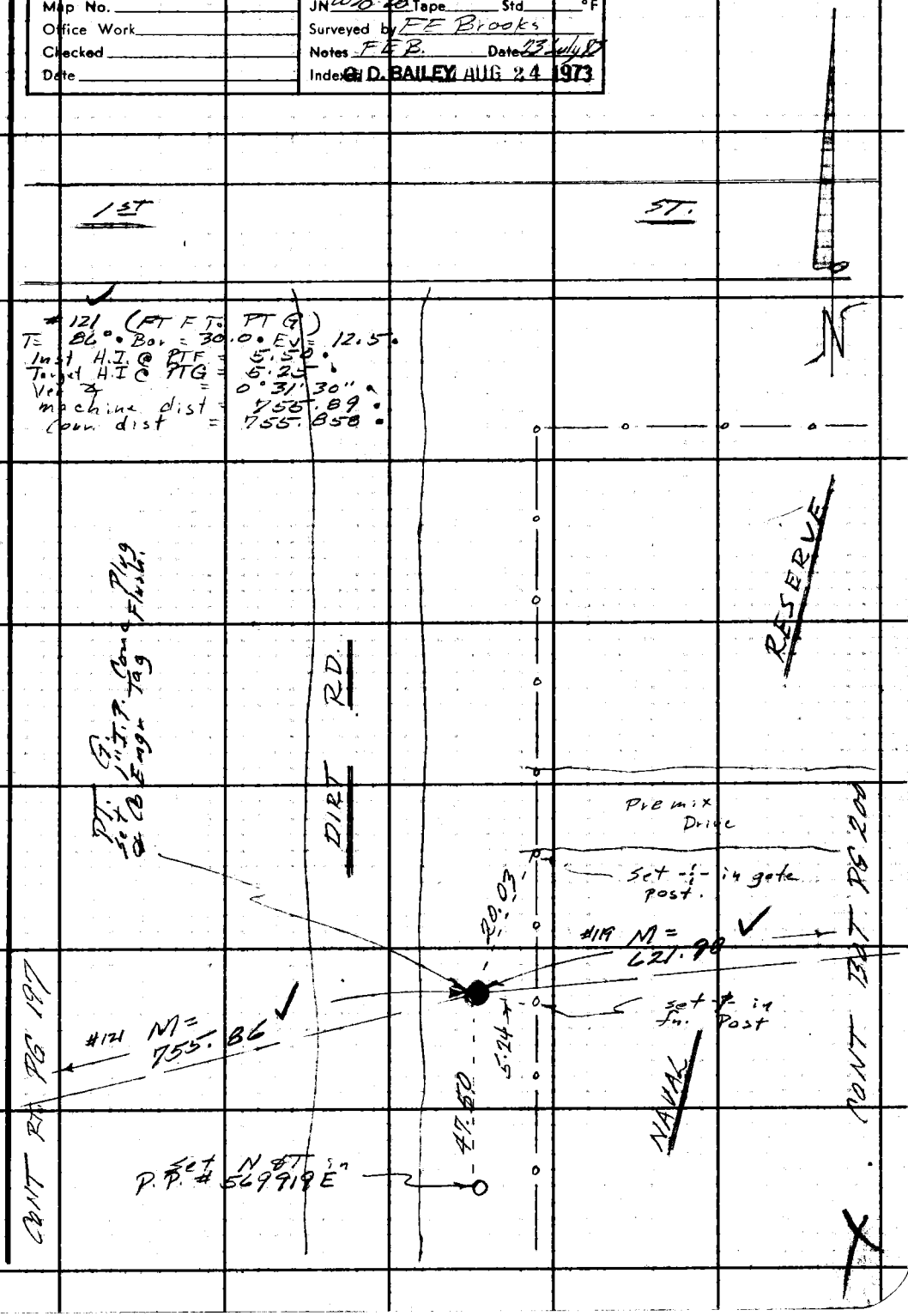

Note: Any Additions or Changes on This Sheet Must be Made or Circled in Red Ink With Date and Name of Person Making Change.

PLEASE RETURN TO
LOS ANGELES COUNTY ENGINEER
403 LOS ANGELES COUNTY ENGINEERING BLDG.

Do not extend this side of this line.

76F3099 CE #310 6-63

PLEASE RETURN TO
LOS ANGELES COUNTY ENGINEER
403 LOS ANGELES COUNTY ENGINEERING BLDG.

Note: Any Additions or Changes on This Sheet Must be Made or Circled in Red Ink With Date and Name of Person Making Change.

Do not extend this side of this line.

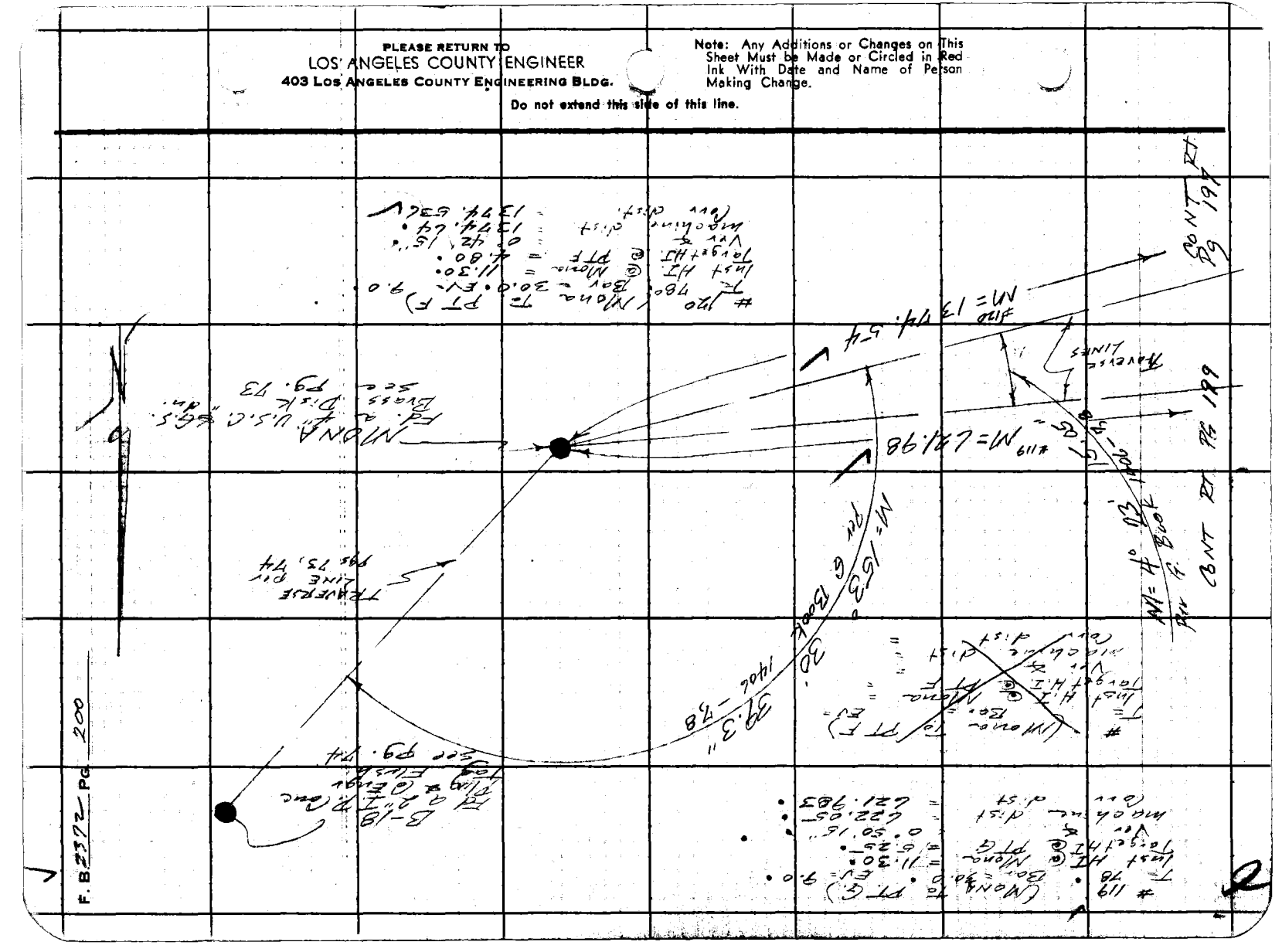

Notes Ck'd by	Survey of LACo - SBCo Bdy
Map No.	JN 0038.28 Tape Std. °F
Office Work	Surveyed by FE Brooks
Checked	Notes FEB Date 3 Aug 73
Date	Indexed G.D. BAILEY AUG 24 1973

F. B. 2372 PG. 201



Note: Any Additions or Changes on This Sheet Must be Made or Circled in Red Ink With Date and Name of Person Making Change.

Do not extend this side of this line.

PLEASE RETURN TO:
LOS ANGELES COUNTY ENGINEER
403 LOS ANGELES COUNTY ENGINEERING BLDG.

76F309S CE #310 6-63

DIRECTIONS: FBG 1387-23 MEASUREMENTS & ROUTE PG. 211 (ADDED 9/27/73)

F.B. 2372 PG. 202

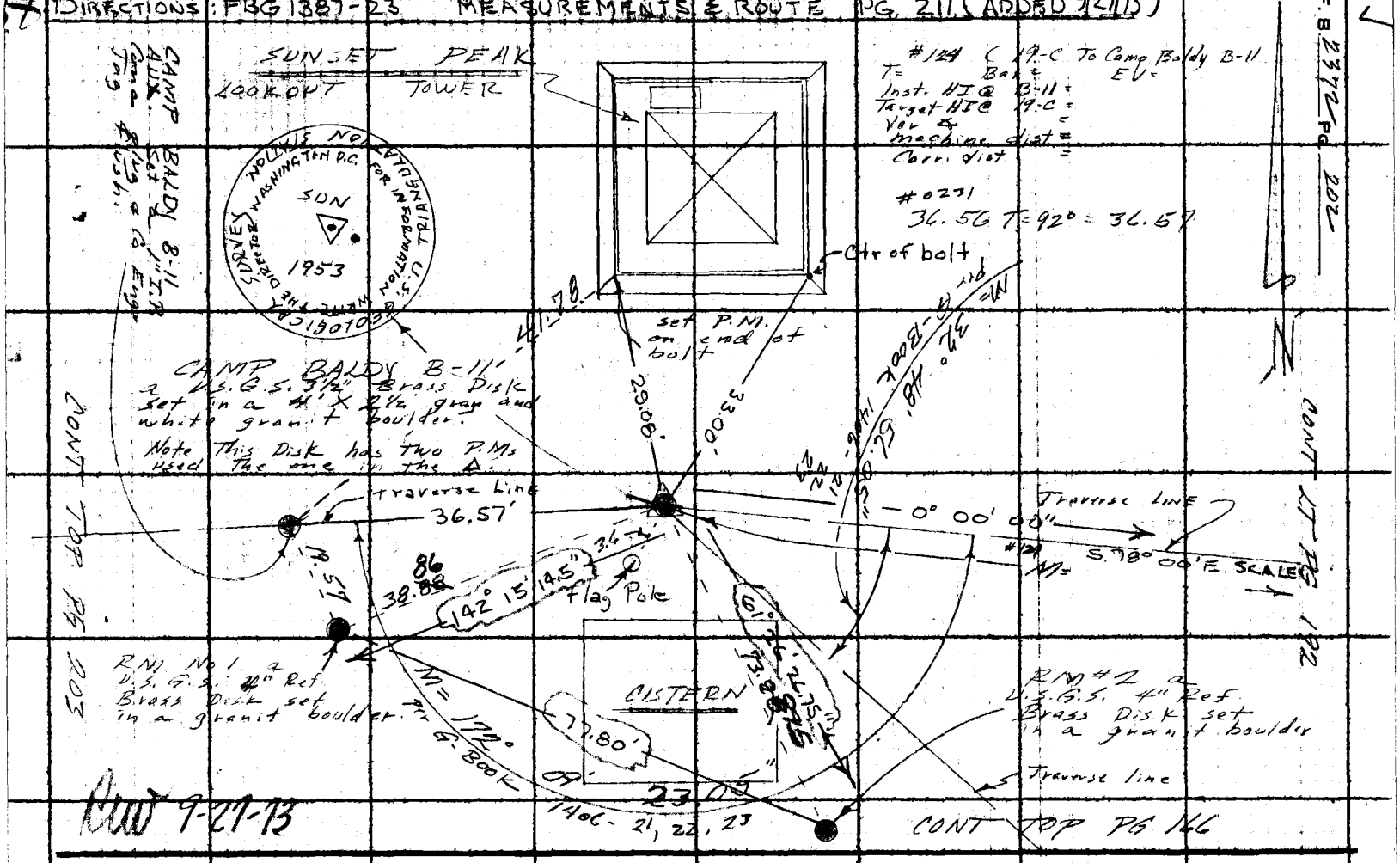

Dw 9-27-73

PLEASE RETURN TO
LOS ANGELES COUNTY ENGINEER
403 LOS ANGELES COUNTY ENGINEERING BLDG.

Note: Any Additions or Changes on this Sheet Must be Made or Circled in Red Ink With Date and Name of Person Making Change.

Do not extend this side of this line.

Notes Ck'd by	Survey of LA Co - S.B.Co. Bdry
Map No.	JN 0038.28 Tape Std °F
Office Work	Surveyed by F.E. Brooks
Checked	Notes F.E.B. Date 13 Aug 73
Date	Indexed G. D. BAILEY AUG 24 1973

F. B. 2372 PG. 203

CONT BOT PG 202

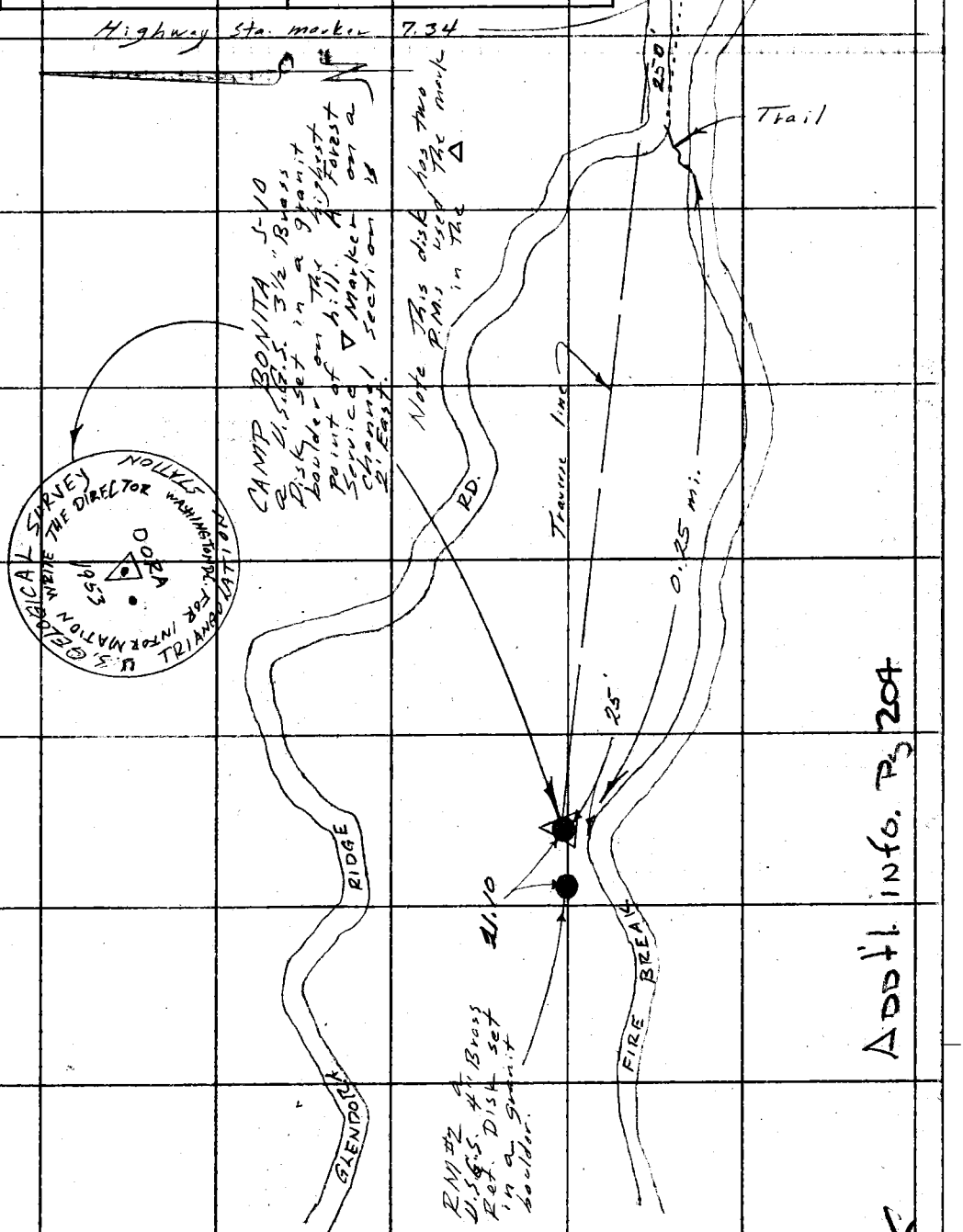

Add'l info. Pg 204

Note: Any Additions or Changes on This Sheet Must be Made or Circled in Red Ink With Date and Name of Person Making Change.

Do not extend this side of this line.

PLEASE RETURN TO
COUNTY OF LOS ANGELES
DEPARTMENT OF COUNTY ENGINEER
403 LOS ANGELES COUNTY ENGINEERING BLDG.

76F309S CE#310 3-69

F. B. 2372 PG. 204 L. A. COUNTY SURVEY CONTROL SYSTEM
TRIANGULATION STATION

CBO 1 10

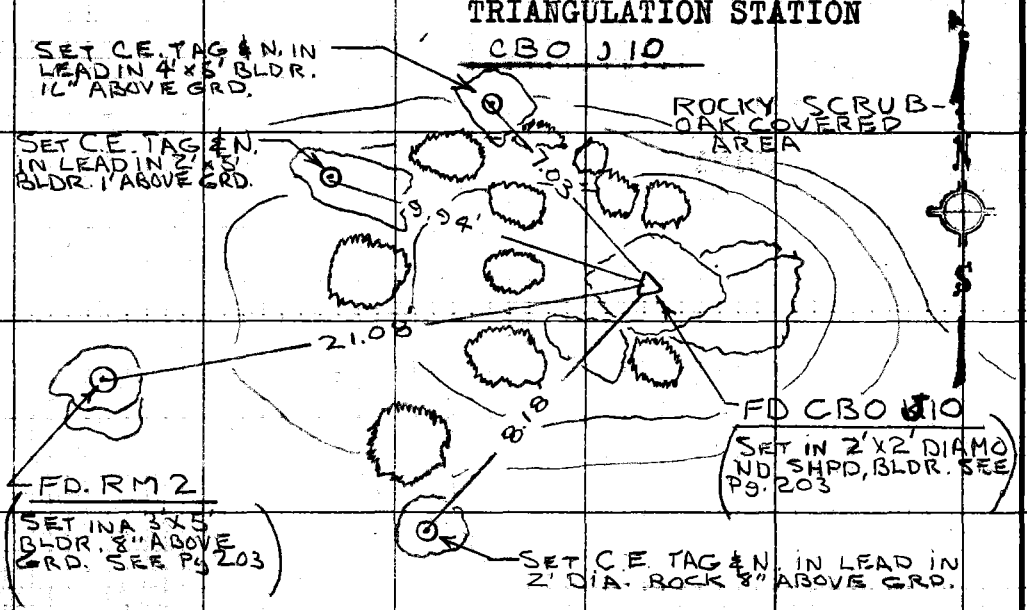

C.E. TAGS & N. SET BY R.C. WILSON 9/20/73

PLEASE RETURN TO
COUNTY OF LOS ANGELES
DEPARTMENT OF COUNTY ENGINEER
403 LOS ANGELES COUNTY ENGINEERING BLDG.

Do not extend this side of this line.

Note: Any Additions or Changes on This Sheet Must be Made or Circled in Red Ink With Date and Name of Person Making Change.

AREA & ROUTE

THIS TRIANG STA. IS IN THE ANGELES NAT'L. FOREST PORTION OF L.A. CO ADJACENT TO THE SAN DIMAS EXP. MTL. FOREST, ATOP A HILL MARKED 4547. IT IS 4600'± N. & 2900' W OF THE N.E. COR. OF SEC. 4, T.2N., R8W. SEE U.S. G.S. 7½' SHEET MT. BALDY CALIF. QUAD. 1967.

FROM ITS JUNCTION WITH GLENDORA MTN. RD. TRAVEL ELY. ON GLENDORA RIDGE RD. 7.34 MILES TO A HWY MARKER ON THE S. (7.34) PARK AND RETRACE WLY. 250' TO A TRAIL ON THE S. ASCEND THIS 100' TO A FIREBREAK ON TOP OF SPUR. FOLLOW THIS WLY 0.25 MILE TO A PROMINENT KNOB AND THE STATION SITE.

Notes Ck'd by
Map No.
Office Work PAW
Checked
Date

Survey of GEODETIC CONTROL
JN 0301.00 Tape Std °F
Surveyed by R.C. WILSON
Notes C.A. PYLE Date 9/20/73
Indexed A.D. BAILEY OCT 5 1973

F. B 2372 PG. 205 ✓

L. A. COUNTY SURVEY CONTROL SYSTEM
TRAVERSE STATION
CAMP BONITA B12

L.A. COUNTY SURVEY CONTROL SYSTEM
TRAVERSE STATION
CAMP BONITA B12
1973
SET BY
RE 7078
FOR INFORMATION SEE COUNTY ENGINEER

T. 1 N.
R. 9 W.
SEC. 2

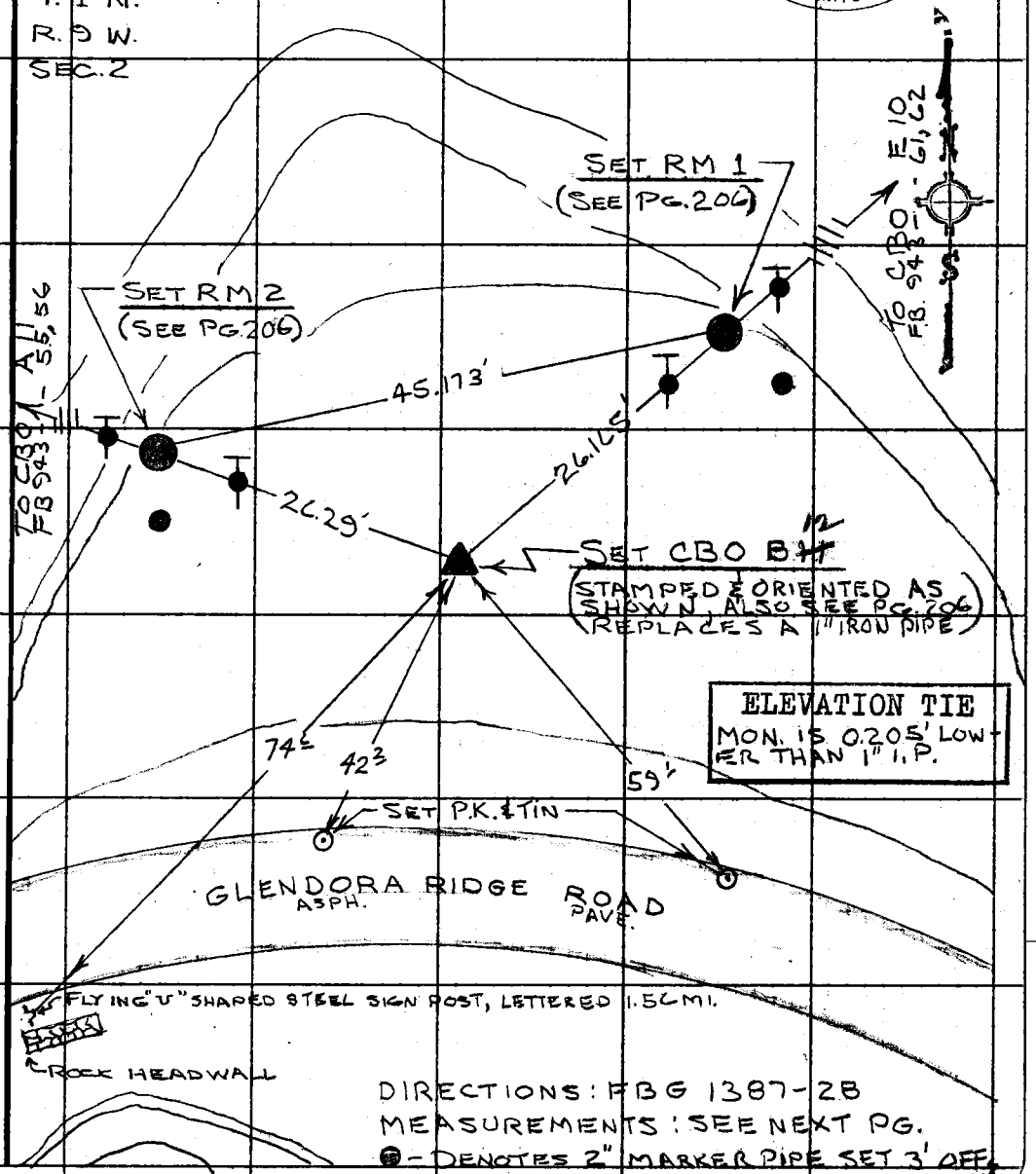

DIRECTIONS: FBG 1387-2B
MEASUREMENTS: SEE NEXT PG.
● - DENOTES 2" MARKER PIPE SET 3' OFF

Note: Any Additions or Changes on this Sheet Must be Made or Circled in Red Ink With Date and Name of Person Making Change.

Do not extend this side of this line.

PLEASE RETURN TO
COUNTY OF LOS ANGELES
DEPARTMENT OF COUNTY ENGINEER
403 LOS ANGELES COUNTY ENGINEERING BLDG.

16F309S CE#310 3-69

F. B. 2372 PG. 206

L. A. COUNTY SURVEY CONTROL SYSTEM
TRAVERSE STATION 12
CAMP BONITA BH

50 MTR. M6 MEASUREMENTS 300' # 221

LEV. @ 76°

7.976M = 7.976 M = 26.167'	26.165' = 26.165'
8.014M = 8.014 M = 26.29'	26.29' = 26.29'
13.769M = 13.769 M = 45.173'	45.175' = 45.175'

PLEASE RETURN TO
COUNTY OF LOS ANGELES
DEPARTMENT OF COUNTY ENGINEER
403 LOS ANGELES COUNTY ENGINEERING BLDG.

Do not extend this side of this line.

Note: Any Additions or Changes on This Sheet Must be Made or Circled in Red Ink With Date and Name of Person Making Change.

AREA & ROUTE

THIS TRAVERSE STA. IS IN L.A. CO., WITHIN THE BDRDY. OF THE ANGELES NATL. FOREST, ADJACENT TO THE SAN DIMAS EXPMTL. FOREST. APPROX. 5½ AIR MILES NORTH OF LAVERNE. IT IS 700' ± S & 220' ± W OF THE N.E. COR. OF SEC. 2, T1N., R9W. SEE USGS 7½' SHEET "GLENDORA CALIF." QUAD. 1966. FROM ITS JUNCTION WITH GLENDORA MTN RD. TRAVEL ELY ON GLENDORA RIDGE RD 1.5± MILES TO A TURNOUT ON THE NORTH AND THE STATION SITE.

STATION MARK

A 4" L.A.CO. SURVEY CONTROL SYSTEM BRASS TRAVERSE STATION DISC STAMPED: "CAMP BONITA B12 1973 RE7078 SET IN AN 8" CONC POST WHICH IS 3" BELOW GRD. NO SUB-SURFACE MARK WAS SET.

REFERENCE MARKS

RM 1: A 4" L.A. CO. SURVEY CONTROL SYSTEM BRASS REFERENCE MARK DISC STAMPED: CAMP BONITA B12 RM 1 1973 RE 7078". SET IN AN 8" CONC. POST WHICH IS 5" ABOVE GRD. SET ON TAN. BETWEEN CBO B12 & CBO E10.

R.M.2: IDENTICAL TO "RM 1" EXCEPT STAMPED: "RM 2". IT IS ON TAN. BETWEEN CBO B12 & CBO A11 SET 3" ABOVE GRD.

Notes Ck'd by	Survey of GEODETIC CONTROL
Map No.	JN0301.00 Tape Std °F
Office Work	Surveyed by R. C. Wilson
Checked	Notes C. A. PYLE Date 9/17/73
Date	Indexed G. D. BAILEY OCT 5 1973

F. B 2372 Pg. 207 ✓

L. A. COUNTY SURVEY CONTROL SYSTEM
TRIANGULATION STATION
CAMP BALDY D7A
(USC&GS ANTONIO AUX.)

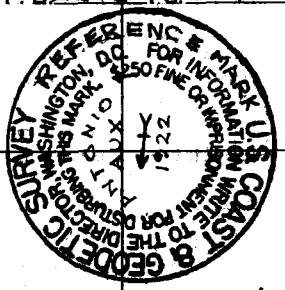

T. 2 N.
R. 8 W.
SEC. 24

FD R.M.
(SEE PG. 209)

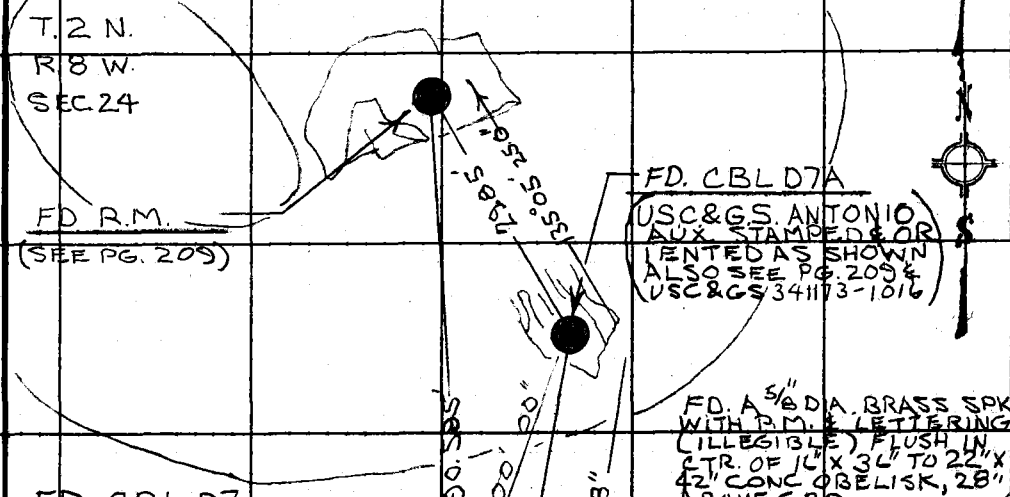

MICHELSON EXPRMT.
REFLECTOR SITE

SEE F.B. 245-171, FOR LIGHT BEAM ORIGIN SITE

MEASUREMENTS: SEE NEXT PG.
DIRECTIONS: FB G 1389-1

TO CBL B/S 11
FB 2372-202

Note: Any Additions or Changes on this Sheet Must be Made or Circled in Red Ink With Date and Name of Person Making Change.

Do not extend this side of this line.

PLEASE RETURN TO
COUNTY OF LOS ANGELES
DEPARTMENT OF COUNTY ENGINEER
403 LOS ANGELES COUNTY ENGINEERING BLDG.

TAE309S CE#310 3-69

F. B. 2372 PG 208 L. A. COUNTY SURVEY CONTROL SYSTEM
TRIANGULATION STATION
CAMP BALDY D7A

50 MTR * MEASUREMENTS			300 TAPE *
9.097M = 9.097M	LEV. @ 13°	=	29.850' = 29.850'
9.633M = 9.633M	LEV. @ 66°	=	31.605' = 31.605'
9.940M = 9.940M	LEV. @ 69°	=	32.61' = 32.61'
9.915M = 9.915M	" " "	=	32.53' = 32.53'
27.698M = 27.695M @ 4° 27' 53", T-47°		=	27.109M = 90.58'
90.88' = 90.87' @ 4° 31' 00", T-62°		=	90.59'

AREA & ROUTE

THIS TRIANG. STA. IS IN L.A. CO. IN THE VICINITY OF MT. BALDY, ATOP LOOKOUT MTN., A HILL MARKED 6812'. IT IS 4150'± N & 3700'± W OF THE S.E. COR. OF SEC. 24, T. 2 N. R8W. SEE USGS 7½' SHEET MT. BALDY CALIF. QUAD. 1967. FROM COW CYN. SADDLE ON GLENDORA RIDGE RD. RIDE NLY. 0.30 MILE ON COLDWATER CYN. TRUCK TRAIL TO A SPUR ASCENDING NLY. PARK AND HIKE UPHILL FOLLOWING AN OLD OVERGROWN SWITCHBACK TRAIL 1.0 MILE TO TOP OF SPUR AND A SADDLE. CROSS THIS N.WLY. 400' TO A SPUR ASCENDING STEEPLY N.WLY. 0.60 MILE TO THE SUMMIT AND THE STATION SITE. APPROX. HIKING TIME 3 HRS., DEPENDANT UPON CONDITIONS, (HIKERS & NATURES)

PLEASE RETURN TO
COUNTY OF LOS ANGELES
DEPARTMENT OF COUNTY ENGINEER
403 LOS ANGELES COUNTY ENGINEERING BLDG.

Do not extend this side of this line.

Note: Any Additions or Changes on This Sheet Must Be Made or Circled in Red Ink With Date and Name of Person Making Change.

Notes Ck'd by	Survey of GEODETIC CONTROL	F. B. 2372 Pg. 209
Map No.	JN 0301-00 Tape Std °F	
Office Work	Surveyed by R. C. Wilson	
Checked	Notes C. A. PYLE Date 9/10/73	
Date	Indexed B. D. BAILEY OCT 5 1973	

L. A. COUNTY SURVEY CONTROL SYSTEM
TRIANGULATION STATION
CAMP BALDY D7A

STATION MARK

A 4" U.S.C.&G.S BRASS REFERENCE MARK DISC STAMPED: "ANTONIO AUX 1922". CEMENTED FLUSH IN A 2'X3' NATIVE ROCK OUTCROPPING.

OTHER MARKS

A 4" U.S.C.&G.S. BRASS TRIANGULATION STATION DISC STAMPED: "ANTONIO 1922" CEMENTED FLUSH IN A 12" TO 24" SQUARE CONC. OBELISK 44" ABOVE GRD.

A 4" U.S.C.&G.S. BRASS REFERENCE MARK DISC STAMPED "ANTONIO 1922" CEMENTED FLUSH IN THE TOP OF A 5'X8' GRANITE BLDR. 24" ABOVE GRD.

Note: Any Additions or Changes on This Sheet Must be Made or Circled in Red Ink With Date and Name of Person Making Change.

Do not extend this side of this line.

PLEASE RETURN TO
COUNTY OF LOS ANGELES
DEPARTMENT OF COUNTY ENGINEER
403 LOS ANGELES COUNTY ENGINEERING BLDG.

16F309s CE#310 3-69

X

Notes Ck'd by	Survey of GEODETIC CONTROL
Map No.	JN 0301.00 Tape Std °F
Office Work	Surveyed by R. C. Wilson
Checked	Notes C. A PYLE Date 9/21/73
Date	Indexed G. D. BAILEY OCT 5 1973

F. B. 2372 PG. 211

SEE PG 202 FOR ADDITIONAL INFO.

L. A. COUNTY SURVEY CONTROL SYSTEM
TRIANGULATION STATION
CAMP BALDY B11

50 MTR # M3	MEASUREMENTS	300' TAPE # 139
11.846M = 11.846M = 38.86'	LEV. @ 77°	38.86' = 38.86'
22.524M = 22.524M = 73.90	LEV. @ 75°	73.89' = 73.89'
23.717M = 23.714M = 77.80'	LEV. @ 74°	77.80' = 77.81'
	LEV. @ 75°	33.00' = 33.00'
	LEV @ 75°	29.08' = 29.08'

Note: Any Additions or Changes on This Sheet Must be Made or Circled in Red Ink With Date and Name of Person Making Change.

Do not extend this side of this line.

PLEASE RETURN TO
COUNTY OF LOS ANGELES
DEPARTMENT OF COUNTY ENGINEER
403 LOS ANGELES COUNTY ENGINEERING BLDG.

ROUTE

FROM ITS JUNCTION WITH MT. BALDY RD. ASCEND WLY. ON GLENDORA RIDGE RD. 4.1 MILES TO A SADDLE WITH A TURN-OUT ON THE S. SIDE OF THE RD. AND A FIRE GATE ON THE S.E. PASS THROUGH THE GATE (C.S. LOKK) AND ASCEND ELY. 3.4 MILES TO THE FIRE LOOKOUT STA. AND THE STA. SITE.

Notes Ck'd by	Survey of LA-Co - S.B.Co Bdry
Map No.	JN 0038.28 Tape Std °F
Office Work	Surveyed by FE Brooks
Checked	Notes FEB Date 25 Oct 73
Date	Indexed T. M. PALMERI OCT 30 1973

F. B. 2377 PG. 413

31.88
−0.44
31.44

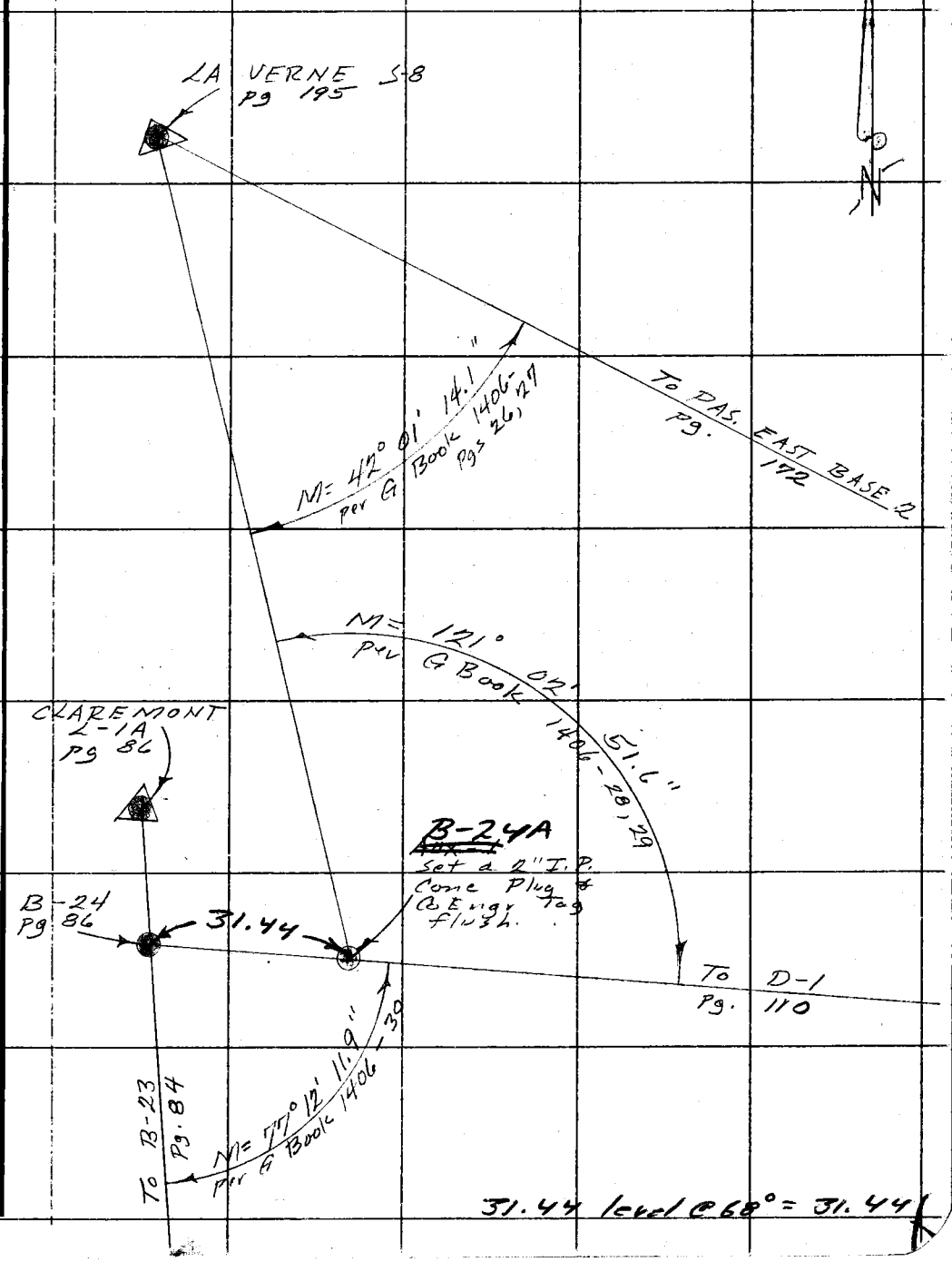

31.44 level @ 68° = 31.44

Note: Any Additions or Changes on This Sheet Must be Made or Circled in Red Ink With Date and Name of Person Making Change.

Do not extend this side of this line.

PLEASE RETURN TO
COUNTY OF LOS ANGELES
DEPARTMENT OF COUNTY ENGINEER
403 LOS ANGELES COUNTY ENGINEERING BLDG.

76F3095 CE#310 3-68

Notes Ck'd by	Survey of SECTION LINES
Map No.	JN 0302.01 Tape Std °F
Office Work	Surveyed by F.E. Brooks
Checked	Notes FEB - G.O.G. Date Oct '72 Nov '72
Date	Indexed [redacted]

F. B 2372 Pg. 215

JN 0302.01

SECTION LINES

MONUMENTS ON THE

LOS ANGELES COUNTY

SAN BERNARDINO COUNTY

BOUNDARY

From CARBON CANYON

To S.S. 1 - S.A.C. Y near RESERVOIR ST.

AND THE

NORTH WEST CORNER

AND

THE SOUTH - WEST - NORTH

1/4 CORNERS OF

SECTION 35 T2S R9W

S.B.M.

F.E. Brooks
G.O. Guizado
R.D. Smith
A.L. Goble
L. McCoy
T. Miyahira
R. Krohn.

Note: Any Additions or Changes on This Sheet Must be Made or Circled in Red Ink With Date and Name of Person Making Change.

PLEASE RETURN TO
COUNTY OF LOS ANGELES
DEPARTMENT OF COUNTY ENGINEER
403 LOS ANGELES COUNTY ENGINEERING BLDG.

Do not extend this side of this line.

76F309S CE#310 3-69

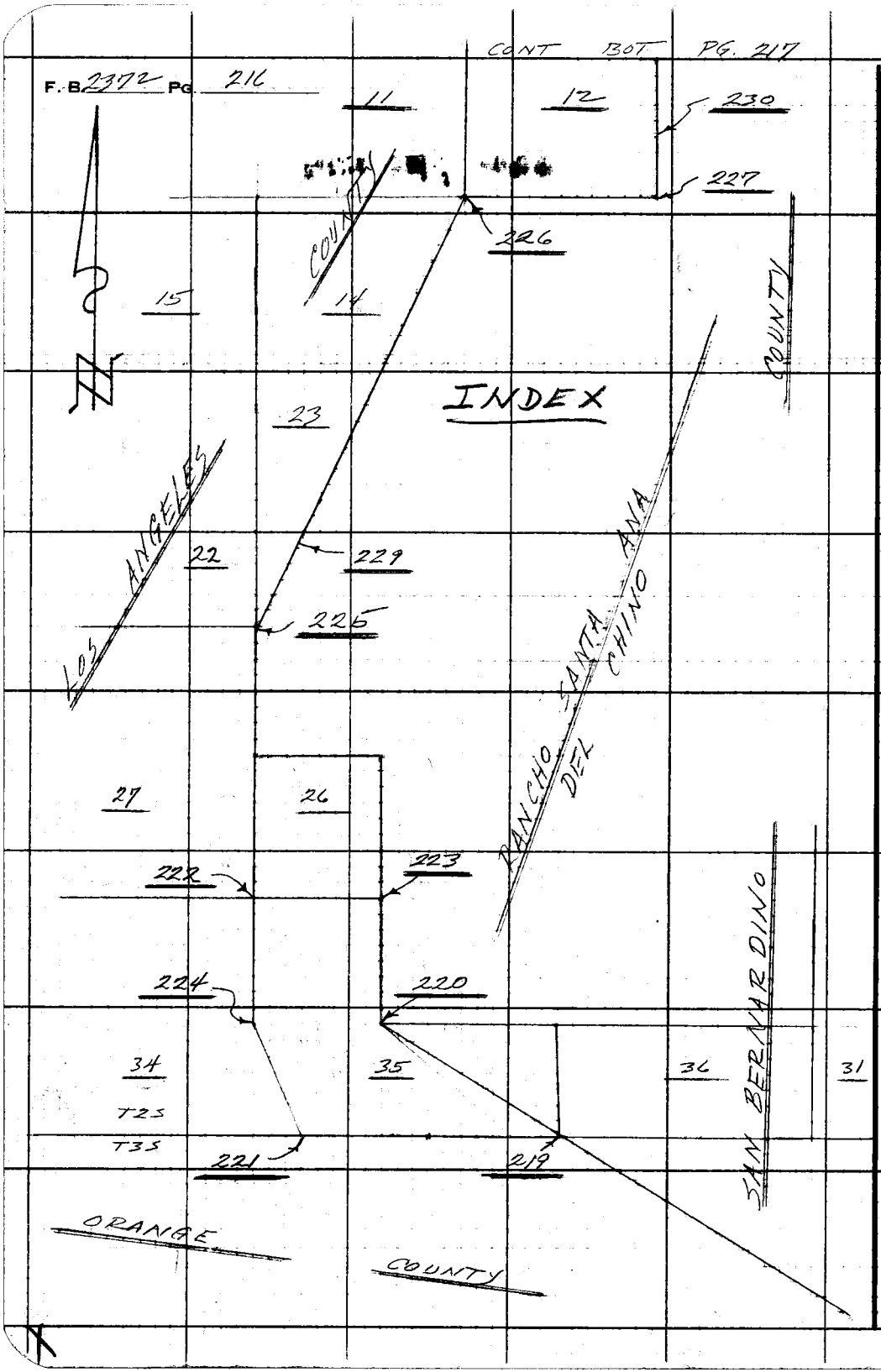

PLEASE RETURN TO
COUNTY OF LOS ANGELES
DEPARTMENT OF COUNTY ENGINEER
403 LOS ANGELES COUNTY ENGINEERING BLDG.

Do not extend this side of this line.

Note: Any Additions or Changes on This Sheet Must be Made or Circled in Red Ink With Date and Name of Person Making Change.

Notes Ck'd by	Survey of SECTION LINES
Map No.	JN 0302.01 Tape Std °F
Office Work	Surveyed by FEB + GOG.
Checked	Notes FEB - G.O.G. Date OCT 22 NOV 73
Date	Index [redacted] BAILEY

F. B. 2372 PG. 214

INDEX

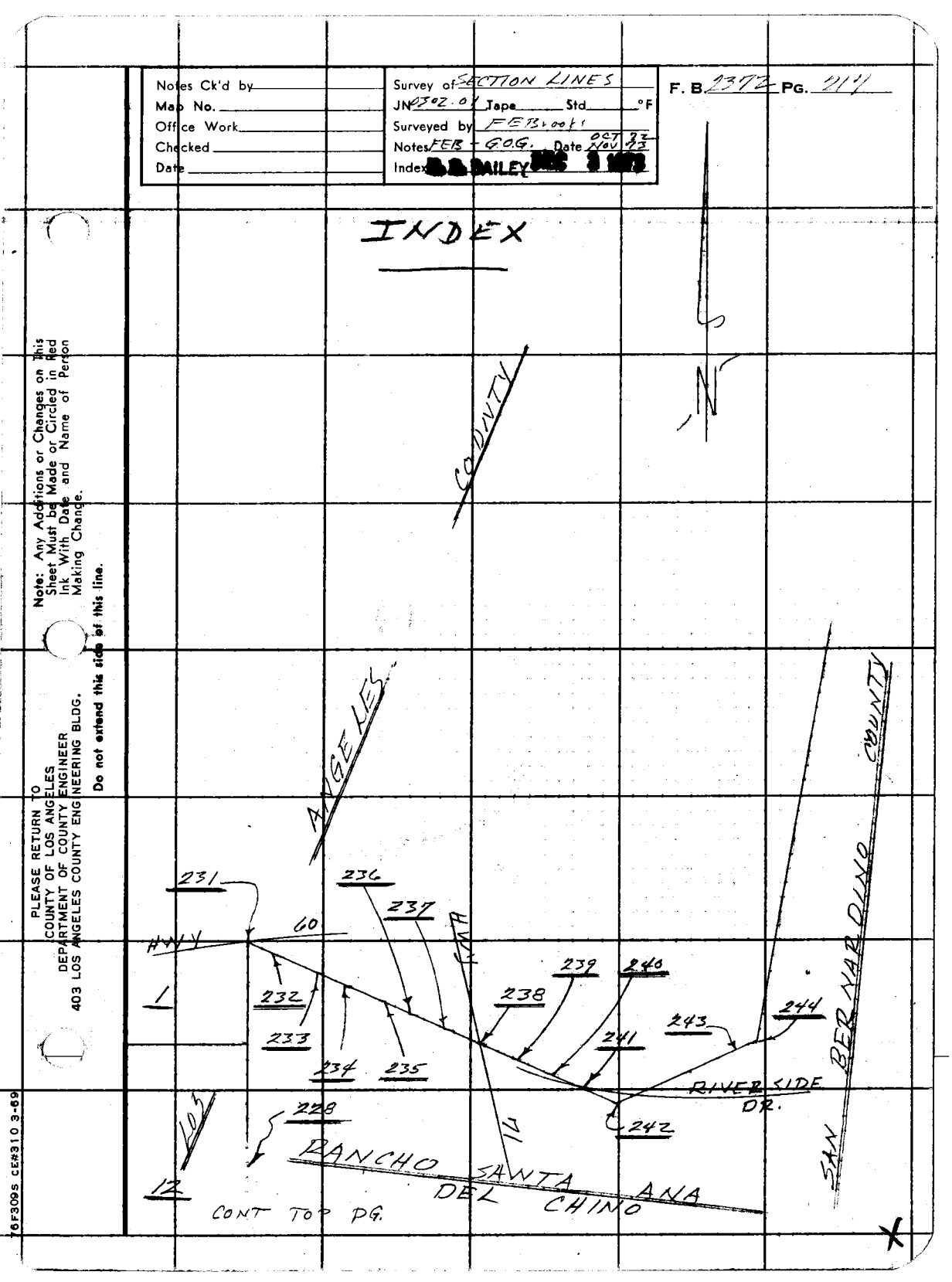

Note: Any Additions or Changes on this Sheet Must be Made or Circled in Red Ink With Date and Name of Person Making Change.

Do not extend this side of this line.

PLEASE RETURN TO
COUNTY OF LOS ANGELES
DEPARTMENT OF COUNTY ENGINEER
403 LOS ANGELES COUNTY ENGINEERING BLDG.

76F309S CE#310 3-69

F. B 2372 Pg. 218

INDEX

OTHER FOUND POINTS ON THE L.A. COUNTY - S.B. COUNTY BOUNDARY

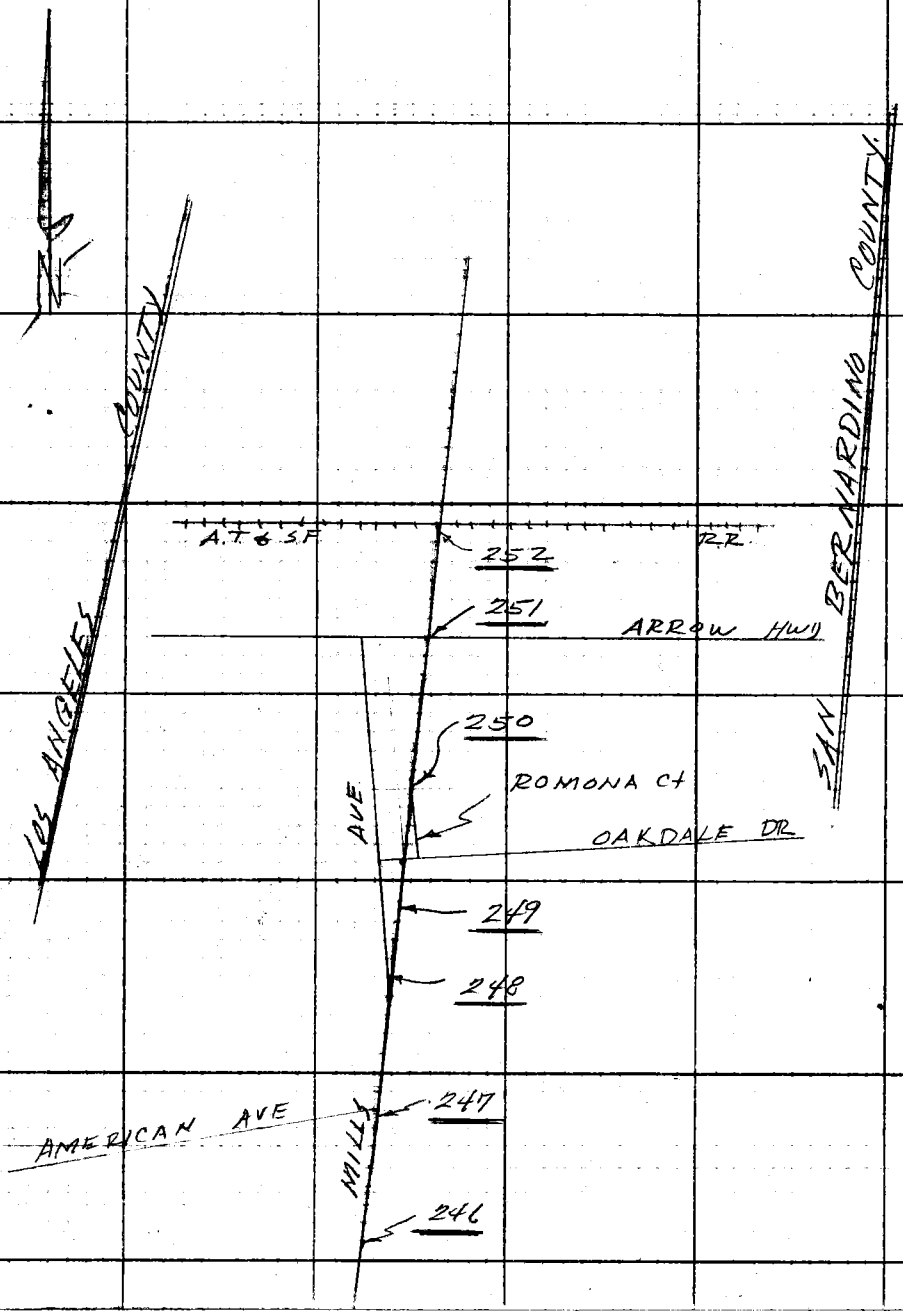

PLEASE RETURN TO
COUNTY OF LOS ANGELES
DEPARTMENT OF COUNTY ENGINEER
403 LOS ANGELES COUNTY ENGINEERING BLDG.

Do not extend this side of this line.

Note: Any Additions or Changes on This Sheet Must be Made or Circled in Red Ink With Date and Name of Person Making Change.

Notes Ck'd by	Survey of L.A. ORANGE Co. B'DRY
Map No.	JN 0302.01 Tape 0246 Std 68 °F
Office Work	Surveyed by GUIZADO, A.C.
Checked	Notes G.O.G. Date 6-21-78
Date	Indexed

F. B. _____ PG. _____

J.N. 0302.01

LOS ANGELES COUNTY - ORANGE COUNTY
AND SAN BERNARDINO COUNTY
TIES SET FOR FUTURE
REPLACEMENT OF BOUNDARY
MONUMENTS.

(CENTRANCE TO SAINT JOSEPH'S HILL OF HOPE)

REFER:
FB. 2372-219

PARTY
A.C. GUIZADO
G.O. GUIZADO
J. McCOY

PLEASE RETURN TO
COUNTY OF LOS ANGELES
DEPARTMENT OF COUNTY ENGINEER
403 LOS ANGELES COUNTY ENGINEERING BLDG.

Note: Any Additions or Changes on This Sheet Must be Made or Circled in Red Ink With Date and Name of Person Making Change.

Do not extend this side of this line.

76F3095 CE#310 3-68

PLEASE RETURN TO
COUNTY OF LOS ANGELES
DEPARTMENT OF COUNTY ENGINEER
403 LOS ANGELES COUNTY ENGINEERING BLDG.

Note: Any Additions or Changes on This Sheet Must be Made or Circled in Red Ink With Date and Name of Person Making Change.

Do not extend this side of this line.

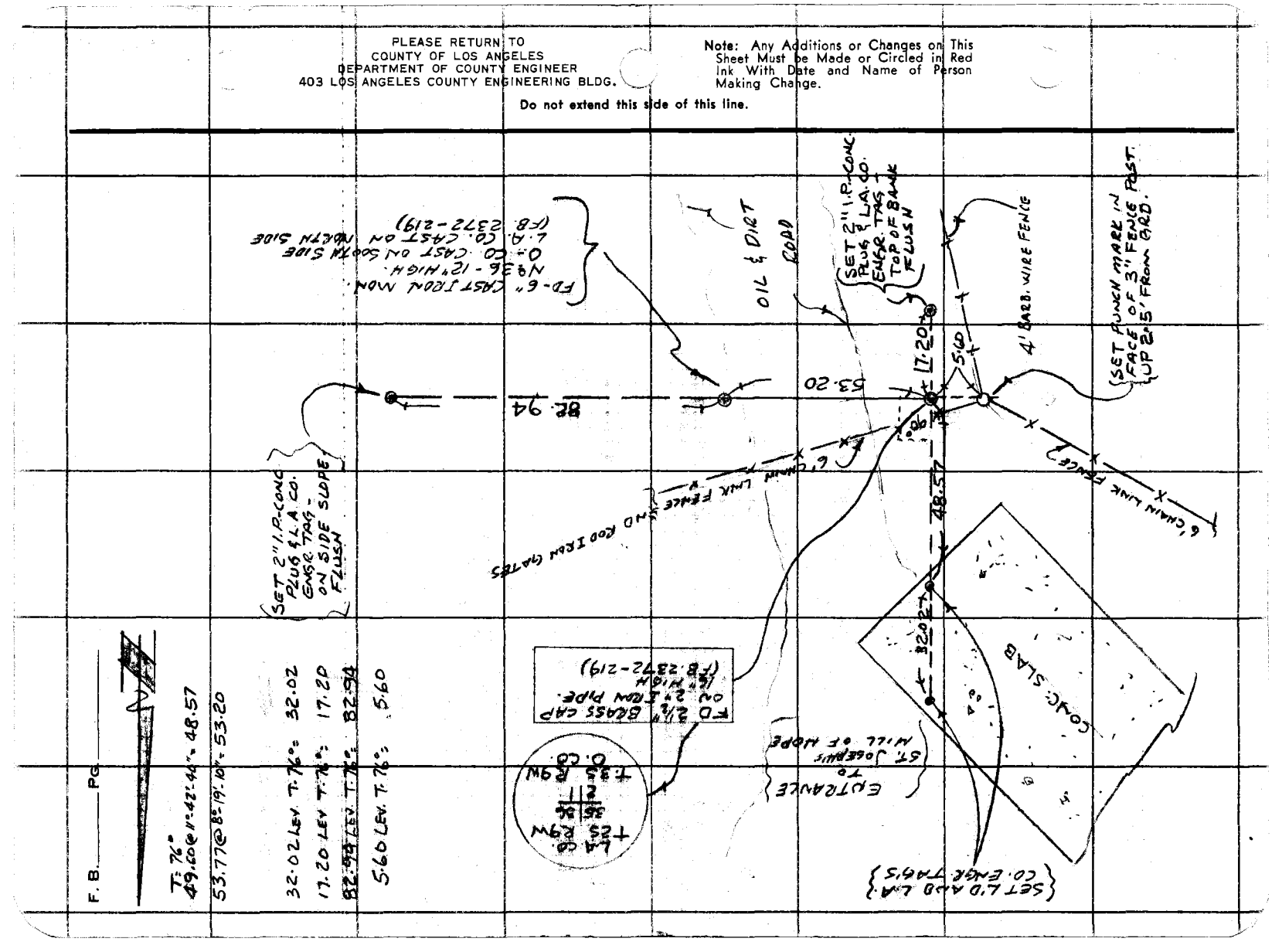

Notes Ck'd by	Survey of SECTION LINES
Map No.	JN 0302.01 Tape Std °F
Office Work	Surveyed by FE Brooks
Checked	Notes FEB. Date 20 Nov 73
Date	Indexed [illegible] BAILEY DEC 8 [illegible]

F. B. 2372 PG. 219

089-337, C-4

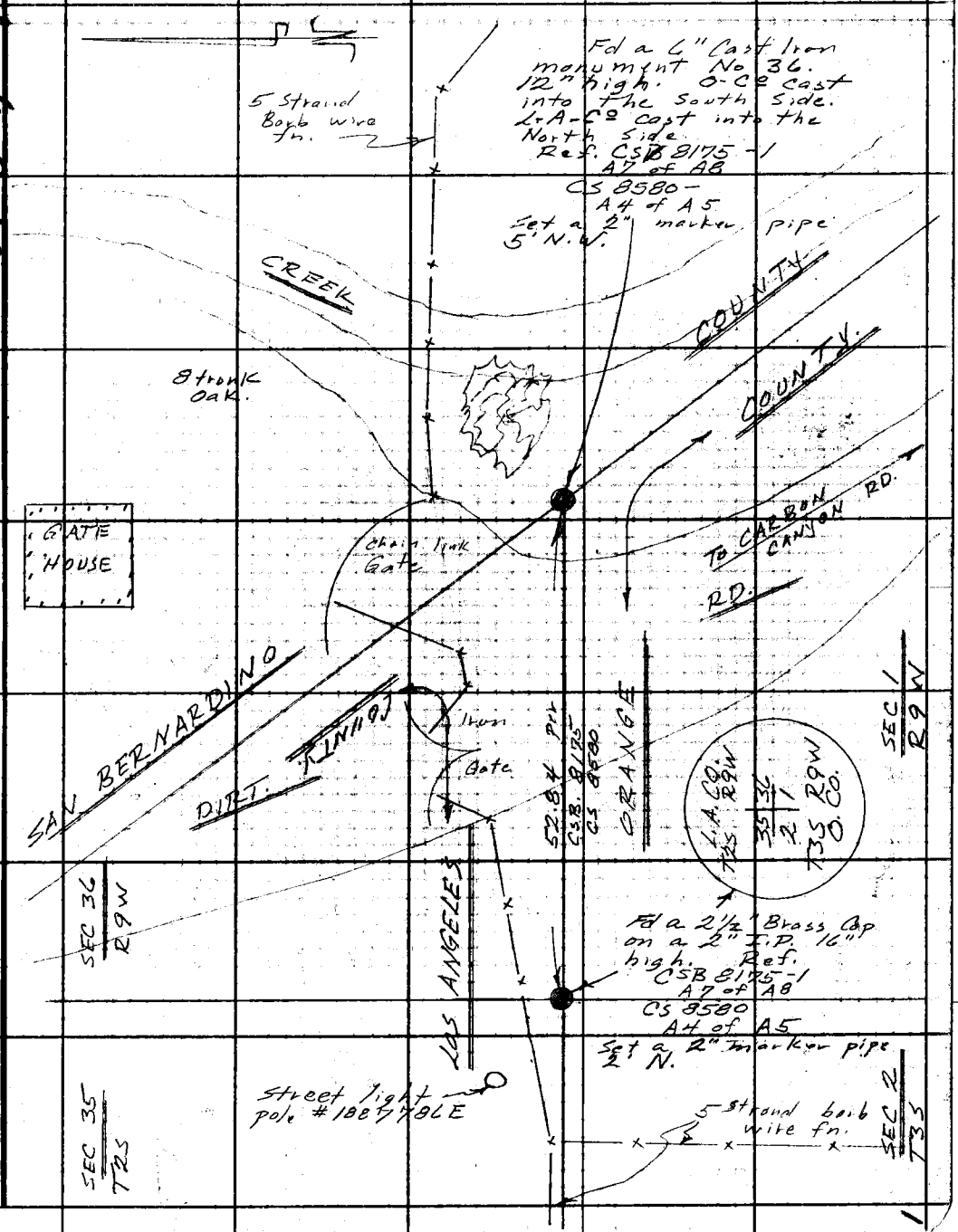

Note: Any Additions or Changes on This Sheet Must be Made or Circled in Red Ink With Date and Name of Person Making Change.

Do not extend this side of this line.

PLEASE RETURN TO
COUNTY OF LOS ANGELES
DEPARTMENT OF COUNTY ENGINEER
403 LOS ANGELES COUNTY ENGINEERING BLDG.

76F309S CE#310 3-69

PLEASE RETURN TO
COUNTY OF LOS ANGELES
DEPARTMENT OF COUNTY ENGINEER
403 LOS ANGELES COUNTY ENGINEERING BLDG.

Note: Any Additions or Changes on This Sheet Must be Made or Circled in Red Ink With Date and Name of Person Making Change.

Do not extend this side of this line.

084-337, B-1

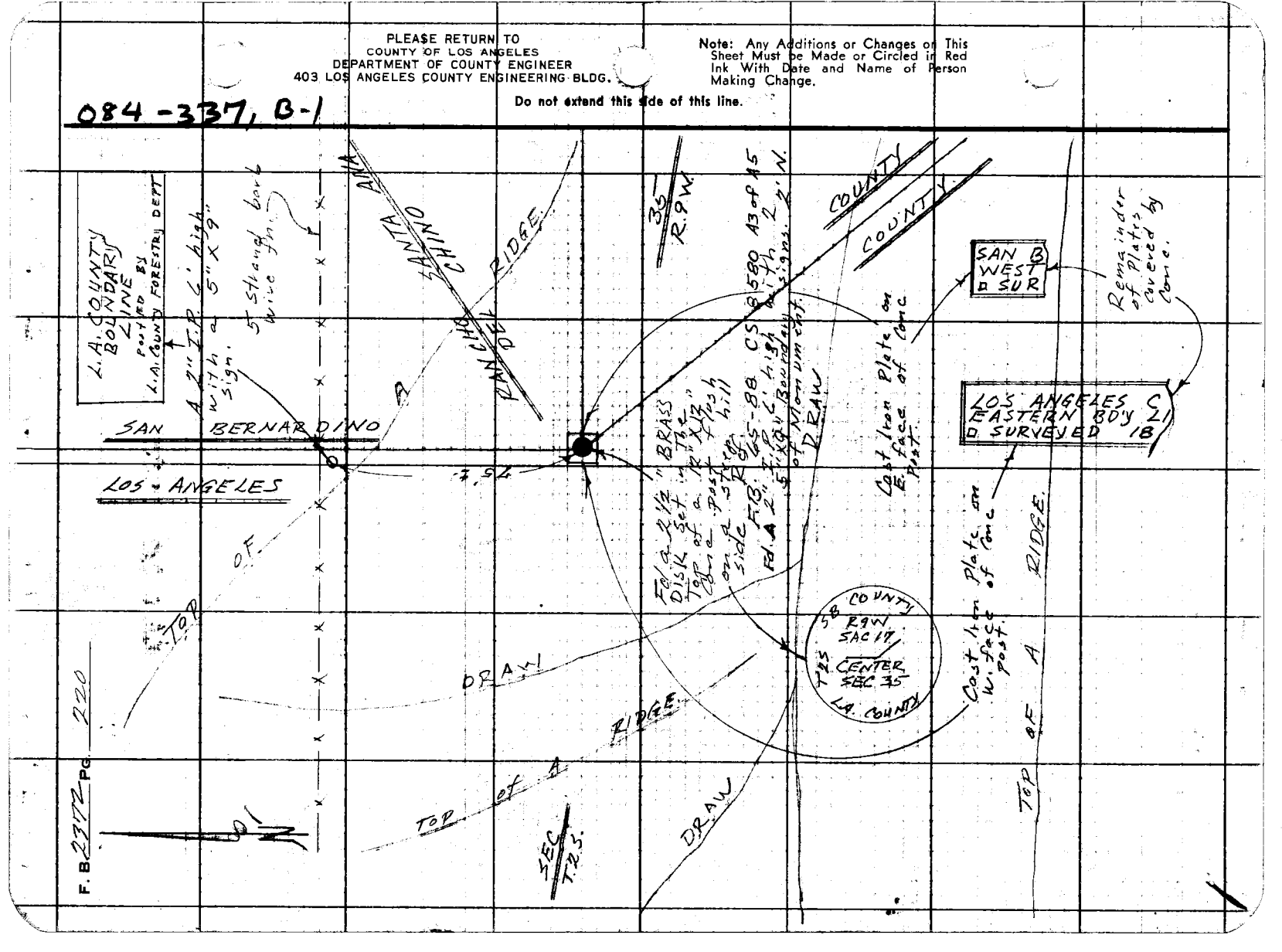

Notes Ck'd by	Survey of SECTION LINES	F. B. 2372 PG. 221
Map No.	JN 0302.01 Tape Std °F	
Office Work	Surveyed by FF Brooks	
Checked	Notes FEB Date 26 Nov 73	
Date	Indexed R.D. BAILEY DEC 3 1973	

084-337, B-1

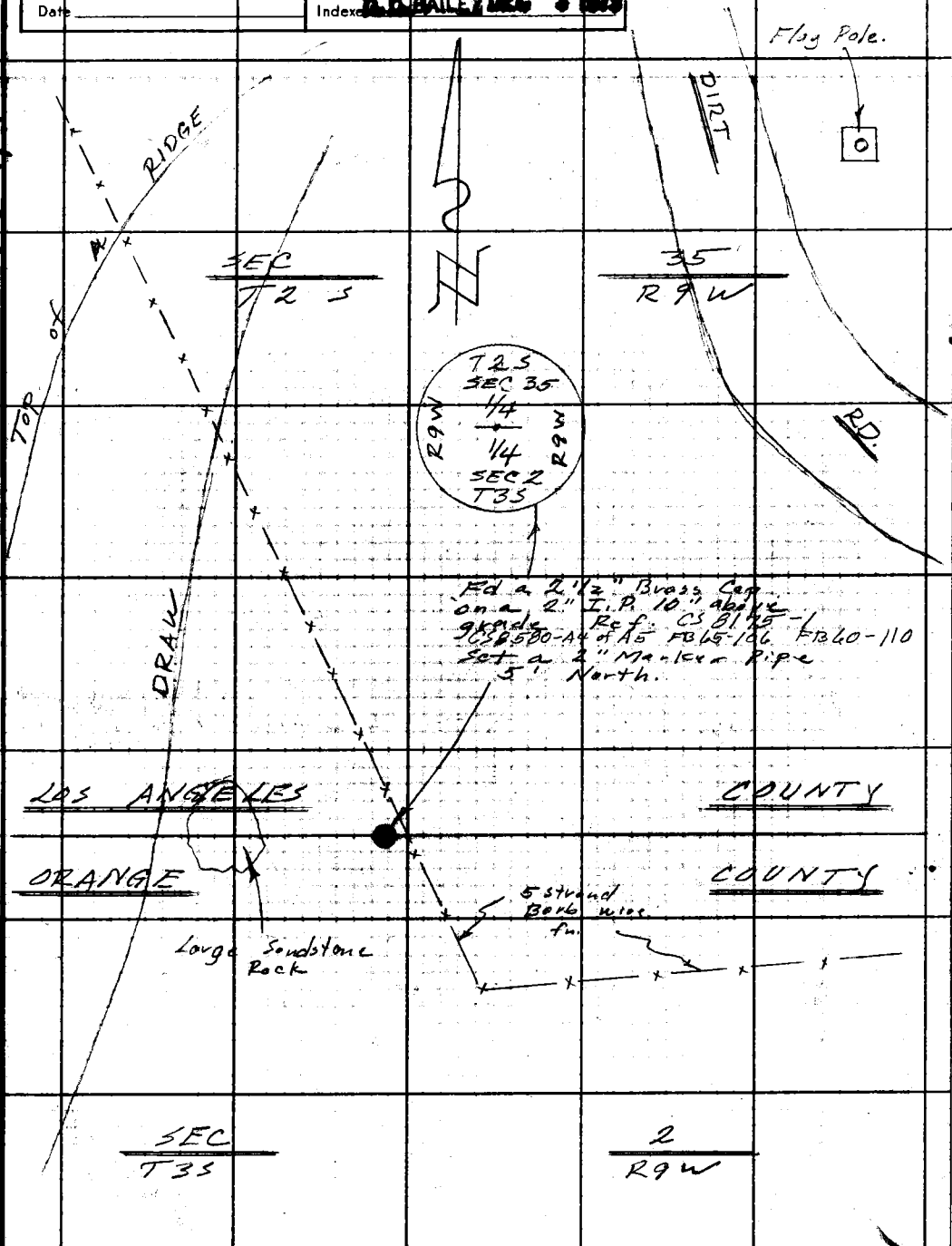

Note: Any Additions or Changes on this Sheet Must be Made or Circled in Red Ink With Date and Name of Person Making Change.

Do not extend this side of this line.

PLEASE RETURN TO
COUNTY OF LOS ANGELES
DEPARTMENT OF COUNTY ENGINEER
403 LOS ANGELES COUNTY ENGINEERING BLDG.

76F309S CE#310 3-69

F. B. 2372 Pg. 222

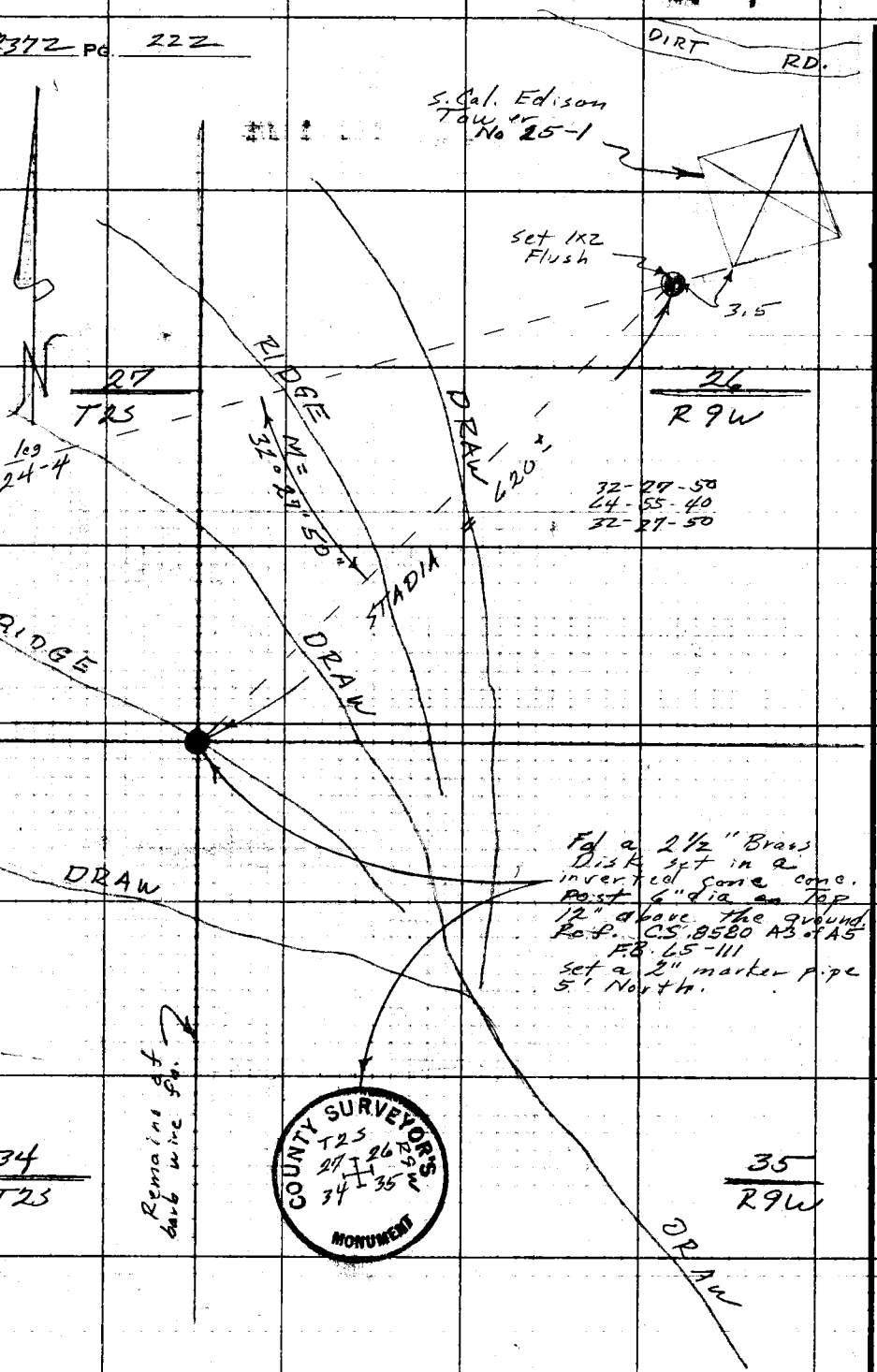

Tower 24-4

084-337 B7

PLEASE RETURN TO
COUNTY OF LOS ANGELES
DEPARTMENT OF COUNTY ENGINEER
403 LOS ANGELES COUNTY ENGINEERING BLDG.

Do not extend this side of this line.

Note: Any Additions or Changes on This Sheet Must be Made or Circled in Red Ink With Date and Name of Person Making Change.

Notes Ck'd by
Map No.
Office Work
Checked
Date

Survey of SECTION LINES
JN 0202.01 Tape Std °F
Surveyed by FE Brooks
Notes FEB Date 26 Nov 73
Indexed R. D. BAILEY DEC 3 1973

F. B. 2372 PG. 223

WS 084-337 B-1

Note: Any Additions or Changes on This Sheet Must be Made or Circled in Red Ink With Date and Name of Person Making Change.

Do not extend this side of this line.

PLEASE RETURN TO
COUNTY OF LOS ANGELES
DEPARTMENT OF COUNTY ENGINEER
403 LOS ANGELES COUNTY ENGINEERING BLDG.

76F309S CE#310 3-69

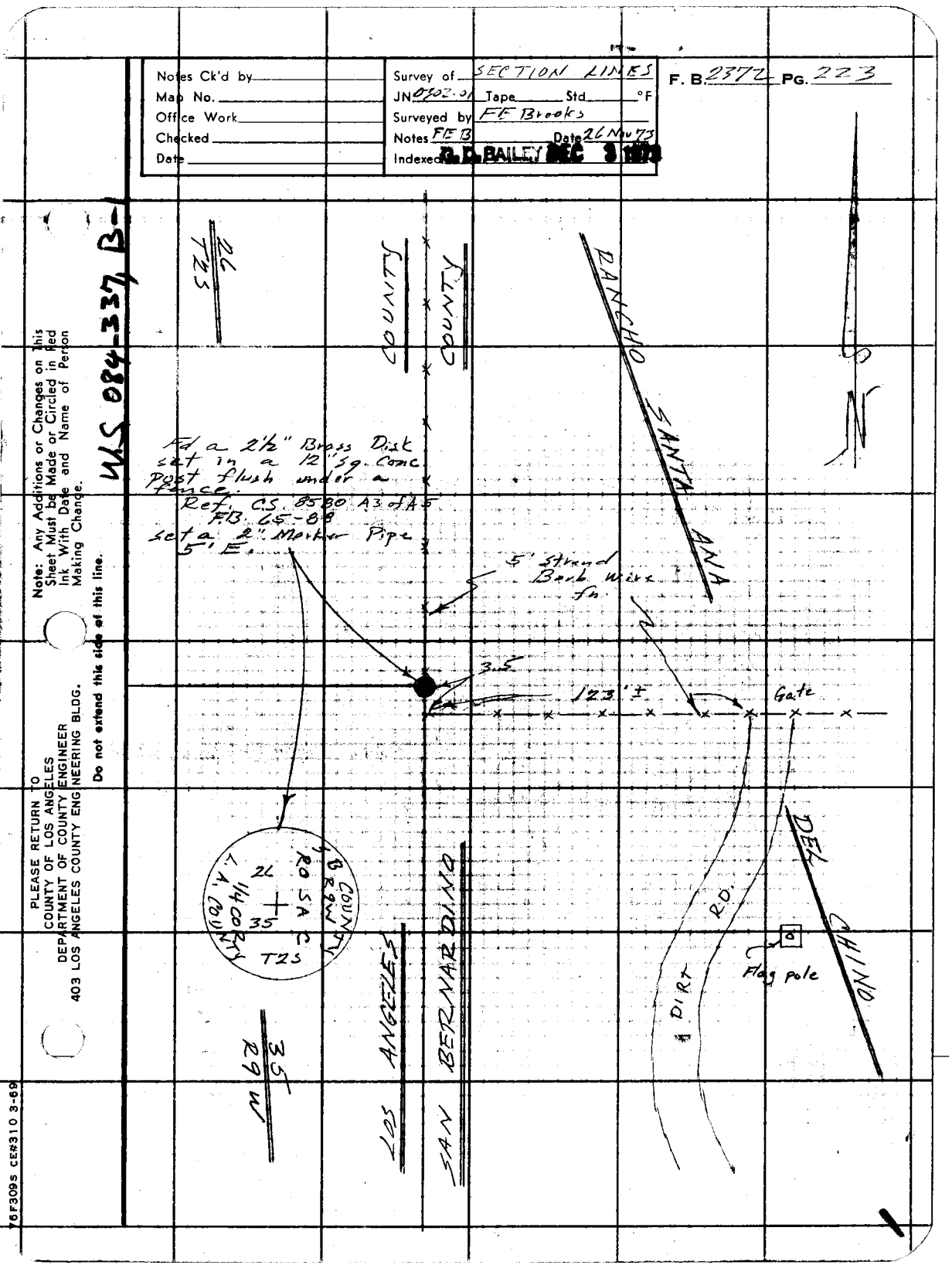

F. B. 2372 Pg. 224

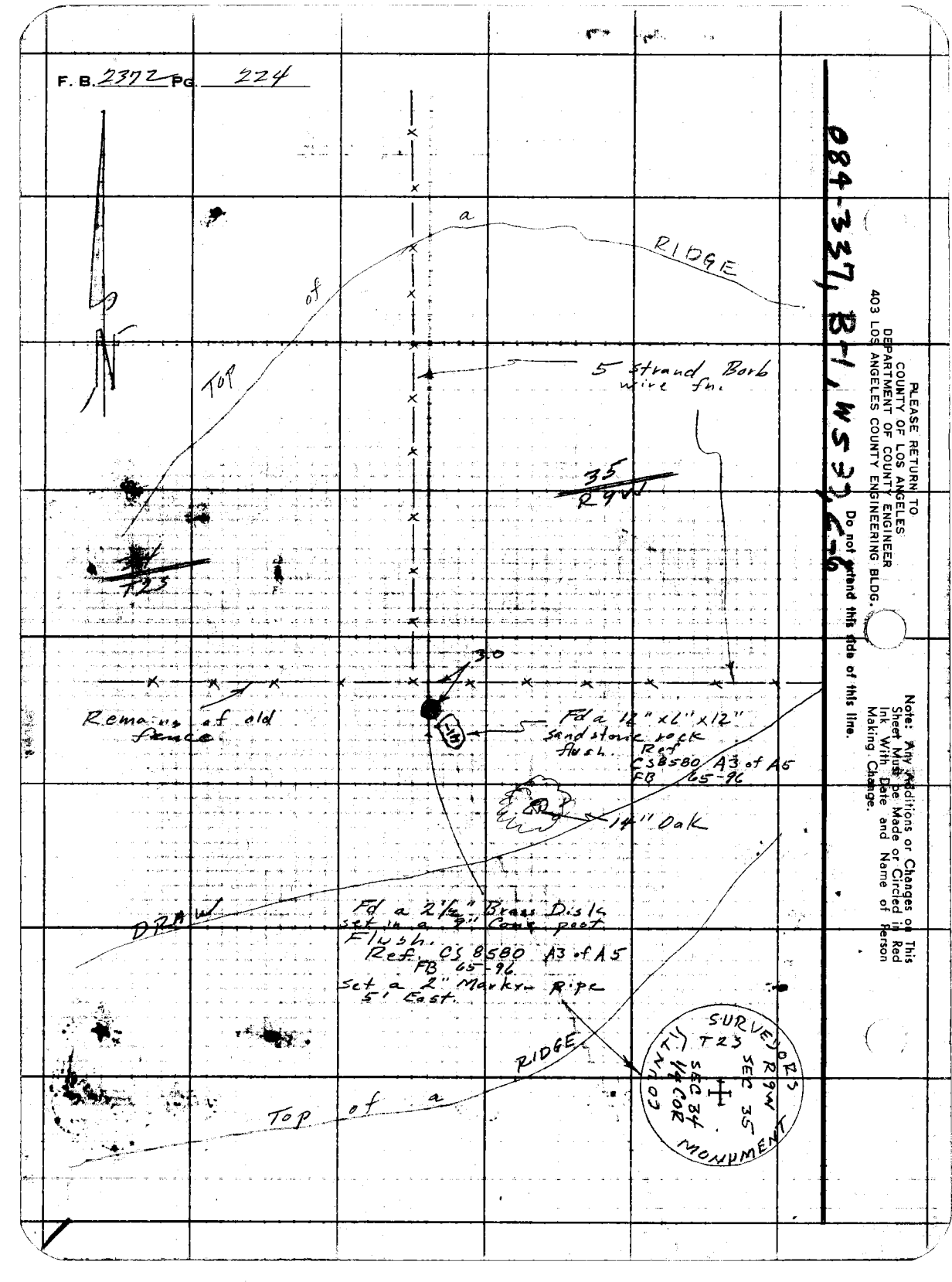

084-337, B1, WS 30, 56

PLEASE RETURN TO
COUNTY OF LOS ANGELES
DEPARTMENT OF COUNTY ENGINEER
403 LOS ANGELES COUNTY ENGINEERING BLDG.

Do not extend this tide of this line.

Note: Any Additions or Changes on This Sheet Must Be Made or Circled in Red Ink With Date and Name of Person Making Change.

Notes Ck'd by	Survey of LAG-SBA Bdry
Map No.	JN 0073E18 Tape Std °F
Office Work	Surveyed by FE Bomb
Checked	Notes [illegible] Date Oct '72
Date	Index [illegible] DEC 3 1973

F. B. 2342 PG. 225

LOS ANGELES COUNTY

SAN BERNARDINO COUNTY

BOUNDARY

FOUND: OCTOBER OF 1972

Note: Any Additions or Changes on This Sheet Must be Made or Circled in Red Ink With Date and Name of Person Making Change.

Do not extend this side of this line.

PLEASE RETURN TO
COUNTY OF LOS ANGELES
DEPARTMENT OF COUNTY ENGINEER
403 LOS ANGELES COUNTY ENGINEERING BLDG.

W539, C-5, 099-337, B-2

76F309S CE#310 3-69

Notes Ck'd by	Survey of LA Co - SB & Bdy
Map No.	JN 0038.28 Tape Std °F
Office Work	Surveyed by F E Brooks
Checked	Notes P. Quizado Date Oct 73
Date	Indexed D. BAILEY DEC 3 1973

F. B 2342 PG. 225

LOS ANGELES COUNTY

SAN BERNARDINO COUNTY

BOUNDARY

FOUND: OCTOBER OF 1972



Note: Any Additions or Changes on This Sheet Must be Made or Circled in Red Ink With Date and Name of Person Making Change.

Do not extend this side of this line.

PLEASE RETURN TO
COUNTY OF LOS ANGELES
DEPARTMENT OF COUNTY ENGINEER
403 LOS ANGELES COUNTY ENGINEERING BLDG.

W539, C-5, 099-337, B-2

76F309S CE#310 3-69

PLEASE RETURN TO
COUNTY OF LOS ANGELES
DEPARTMENT OF COUNTY ENGINEER
403 LOS ANGELES COUNTY ENGINEERING BLDG.

Note: Any Additions or Changes on This Sheet Must be Made or Circled in Red Ink With Date and Name of Person Making Change.

114-327, C-3, W539 D.7 Do not extend this side of this line.

FOUND: OCTOBER OF 1972

F.B. 2372 Pg. 22

76F309S CE#310 3-69

PLEASE RETURN TO
COUNTY OF LOS ANGELES
DEPARTMENT OF COUNTY ENGINEER
403 LOS ANGELES COUNTY ENGINEERING BLDG.

Note: Any Additions or Changes on This Sheet Must be Made or Circled in Red Ink With Date and Name of Person Making Change.

Do not extend this side of this line.

W.S. 39, E-3

Notes Ck'd by
Map No.
Office Work
Checked
Date

Survey of
JN Tape Std. °F
Surveyed by
Notes
Index
Date
DEC 8 1972

F. B. Pg.

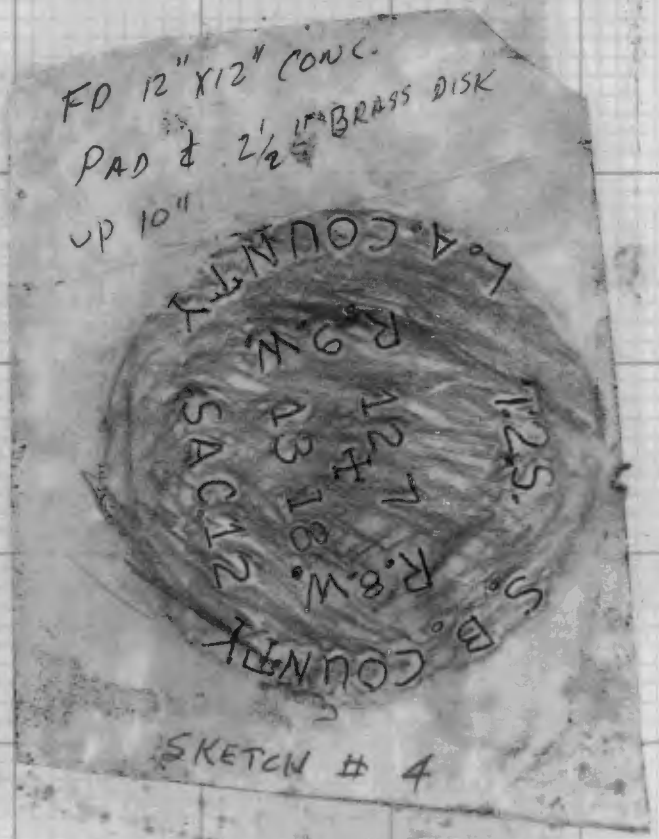

FOUND: OCTOBER OF 1972

LOS ANGELES COUNTY
SAN BERNARDINO COUNTY
BOUNDARY

PLEASE RETURN TO
COUNTY OF LOS ANGELES
DEPARTMENT OF COUNTY ENGINEER
403 LOS ANGELES COUNTY ENGINEERING BLDG.

Note: Any Additions or Changes on This Sheet Must be Made or Circled in Red Ink With Date and Name of Person Making Change.

Do not extend this side of this line.

W.S 39E-3

FOUND: OCTOBER OF 1972

F.B. 2222 PG. 228

Notes Ck'd by	Survey of LA Co-S.B. Co. Bdy
Map No.	JN 0058.28 Tape Std °F
Office Work	Surveyed by FE Brooks
Checked	Notes E Guzzado Date Oct 72
Date	Index D.D. BAILEY DEC 8 1972

F. B. 2772 PG. 224

LOS ANGELES COUNTY
SAN BERNARDINO COUNTY
BOUNDARY

FOUND: OCTOBER OF 1972

THIS MONUMENT IS ± 1396 FEET — N.E.'LY
FROM SECTION CORNER MONUMENT 22, 23, 27 & S.A.C. 14
AS SHOWN IN C.S.B-1309

Note: Any Additions or Changes on This Sheet Must be Made or Circled in Red Ink With Date and Name of Person Making Change.

Do not extend this side of this line.

PLEASE RETURN TO
COUNTY OF LOS ANGELES
DEPARTMENT OF COUNTY ENGINEER
403 LOS ANGELES COUNTY ENGINEERING BLDG.

099-33 11 B2 + W.5.39, P-4

76F3095 CE#310 3-69

F. B. 2372 Pg. 334

W.S. 39 E-3

PLEASE RETURN TO
COUNTY OF LOS ANGELES
DEPARTMENT OF COUNTY ENGINEER
403 LOS ANGELES COUNTY ENGINEERING BLDG.

Note: Any Additions or Changes on This Sheet Must be Made or Circled in Red Ink With Date and Name of Person Making Change.

Do not extend this side of this line.

FOUND: OCTOBER OF 1972

THIS MONUMENT IS ± 289 FEET NORTH FROM SECTION CORNER MONUMENT 12, 7, 13, & 18 AS SHOWN IN C.S. B-1309

Notes Ck'd by	Survey of L.A.Co. - S.B.Co. Bdry.
Map No.	JN 0038.28 Tape Std °F
Office Work	Surveyed by F.E.Brooks
Checked	Notes F.E.B. Date 25 Oct 72
Date	Indexed D. D. BAILEY DEC 3 1973

F. B. 2372 Pg. 231



US 49, 4-6

Note: Any Additions or Changes on This Sheet Must be Made or Circled in Red Ink With Date and Name of Person Making Change.

Do not extend notes this side of this line.

RETURN TO
LOS ANGELES COUNTY ENGINEER
700 LOS ANGELES COUNTY ENGINEERING BLDG.

76309S CE #247—7-53

RETURN TO
LOS ANGELES COUNTY ENGINEER
700 LOS ANGELES COUNTY ENGINEERING BLDG.

Note: Any Additions or Changes on This Sheet Must be Made or Circled in Red Ink With Date and Name of Person Making Change.

Do not extend notes this side of this line.



F. B. 2372 PG. 232

Notes Ck'd by	Survey of L.A. Co. - S.B. Co. Bdry
Map No.	JN 0038.28 Tape Std °F
Office Work	Surveyed by F E Brooks
Checked	Notes F.E.B. Date 25 Oct 72
Date	Index [illegible] DEC 3 1973

F. B. 2372 PG. 233

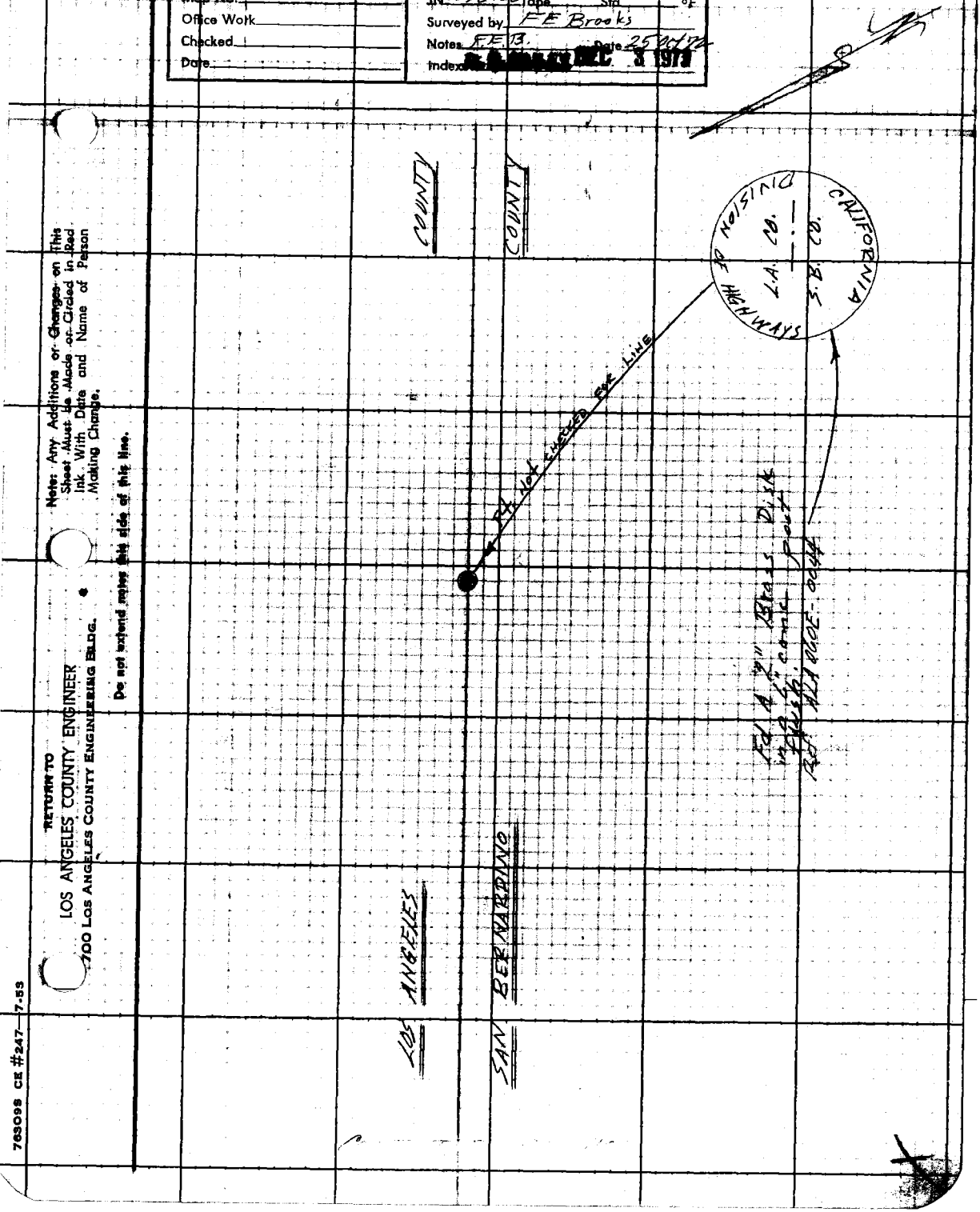

RETURN TO
LOS ANGELES COUNTY ENGINEER
700 LOS ANGELES COUNTY ENGINEERING BLDG.

Note: Any Additions or Changes on This Sheet Must be Made or Circled in Red Ink With Date and Name of Person Making Change.

Do not extend notes this side of this line.

763098 CE #247—7-53

RETURN TO
LOS ANGELES COUNTY ENGINEER
700 LOS ANGELES COUNTY ENGINEERING BLDG.

Note: Any Additions or Changes on This Sheet Must be Made or Circled In Red Ink With Date and Name of Person Making Change.

Do not extend notes this side of this line.

W.S. 49, B-6

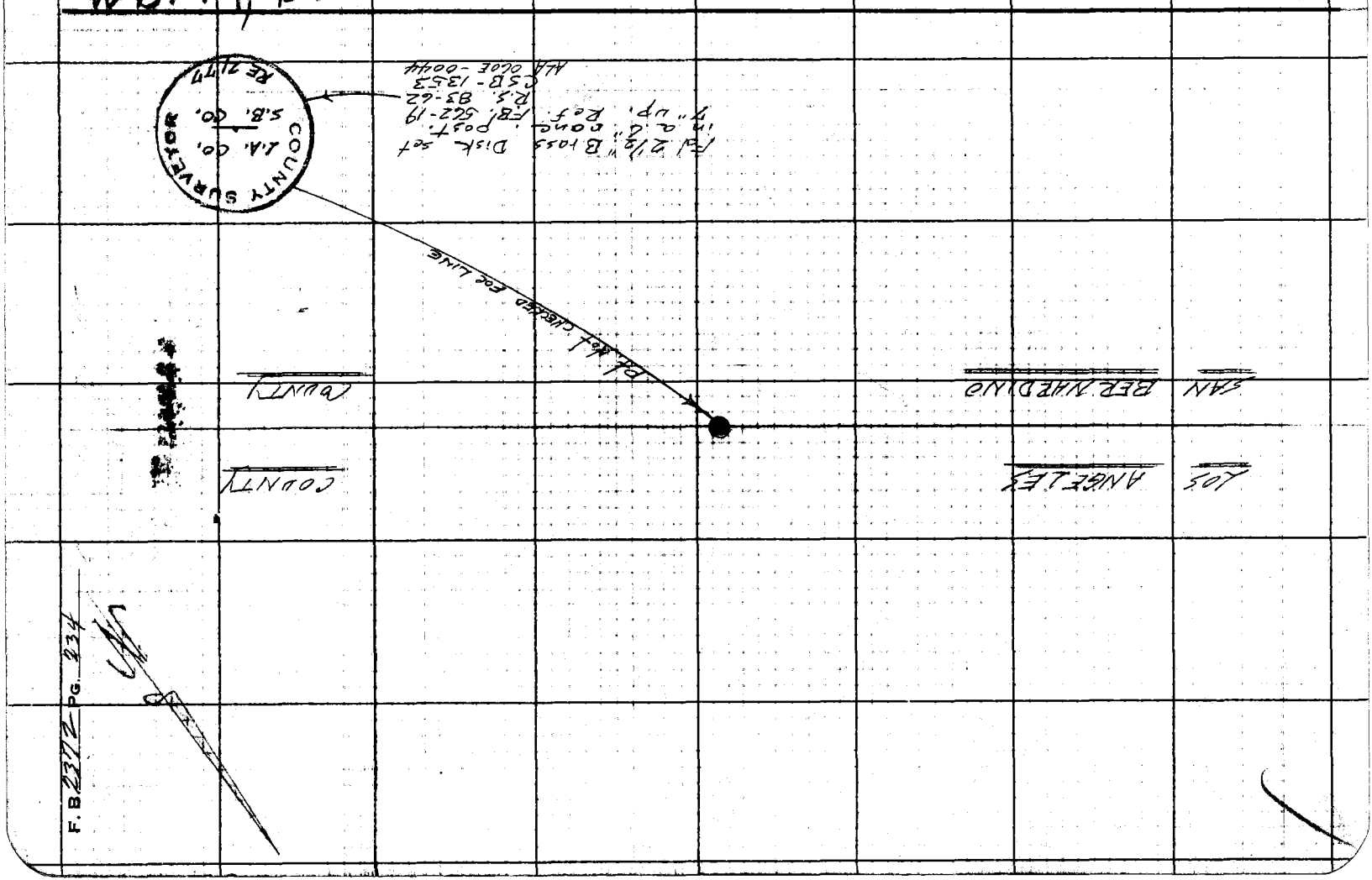

F. B. 2372 PG. 234

763098 CE #247—7-53

RETURN TO
LOS ANGELES COUNTY ENGINEER
700 LOS ANGELES COUNTY ENGINEERING BLDG.

Note: Any Additions or Changes on This Sheet Must be Made or Circled in Red Ink With Date and Name of Person Making Change.

Do not extend notes this side of this line.

W.S. 49, B-6

Notes Ck'd by
Map No.
Office Work
Checked
Date

Survey of L.A.C. – S.B.C. Bdry
IN 0038.28 Tape Std. °F
Surveyed by FE Brooks
Notes FE B. Date 26 Oct 72
Index [illegible] DEC 3 1973

F. B. 2372 PG. 235

LOS ANGELES COUNTY

SAN BERNARDINO COUNTY

Pt. Not Checked For Line.

Fd. a 2½" Brass Disk set in a 6" Conc. post 3" up.
Ref. F.B. 562-19
R.S. 83-62
C.S.B. 1353

COUNTY SURVEYOR
L.A. CO.
S.B. CO.
RE 2177

Note: The 2 is imposed over a 6
The 1 is imposed over a 2

RETURN TO
LOS ANGELES COUNTY ENGINEER
700 LOS ANGELES COUNTY ENGINEERING BLDG.

Note: Any Additions or Changes on This Sheet Must be Made or Circled in Red Ink With Date and Name of Person Making Change.

Do not extend notes this side of this line.

W.S. 49, B-6

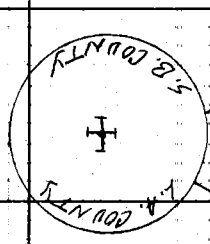

Pt. Not Elected For Line

COUNTY

COUNTY

SAN BERNARDINO

LOS ANGELES

F.B. 2377 PG. 226

763098 CE #247—7-53

RETURN TO
LOS ANGELES COUNTY ENGINEER
700 LOS ANGELES COUNTY ENGINEERING BLDG.

Note: Any Additions or Changes on This Sheet Must be Made or Circled in Red Ink With Date and Name of Person Making Change.

Do not extend notes this side of this line.

W.S. 49, B-6

Notes Ck'd by
Map No.
Office Work
Checked
Date

Survey of L.A.Co. - S.B.Co. Bdry.
IN 0038.28 Tape Std. °F
Surveyed by FEBrooks
Notes FEB Date 26 Oct 72
Index G. D. BAILEY DEC 3 1973

F. B. 2372 PG. 237

LOS ANGELES COUNTY

SAN BERNARDINO COUNTY

Pl. NOT CHECKED FOR LINE

Fd a 2 1/2" Brass Disk set in a 6" conc post 8" up.
Ref. FB. 562-18
RS 83-62
CSB 1353

COUNTY SURVEYOR'S
L.A. CO.
S.B. CO.
RE 2177
MONUMENT

F.B. 2372 PG. 238

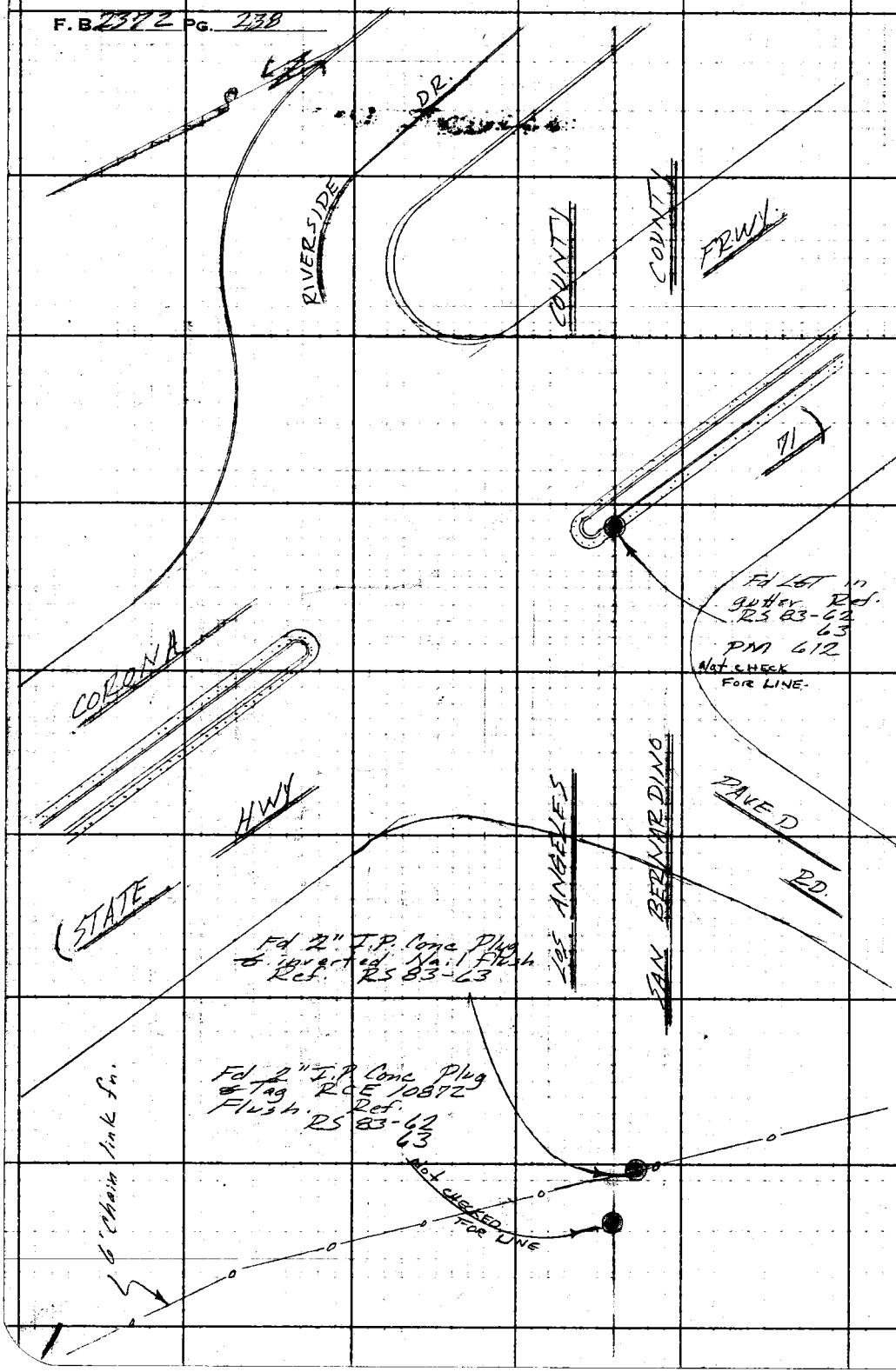

RETURN TO
LOS ANGELES COUNTY ENGINEER
700 LOS ANGELES COUNTY ENGINEERING BLDG.

Do not extend notes this side of this line.

Note: Any Additions or Changes on This Sheet Must be Made or Circled in Red Ink With Date and Name of Person Making Change.

Notes Ck'd by	Survey of L.A.Co- S.B.Co. Bdry
Map No.	IN 0038-28 Tape Std °F
Office Work	Surveyed by FEBrooks
Checked	Notes F.E.B. Date 26 Oct 72
Date	Indexed [redacted]

F. B. 2372 PG. 239

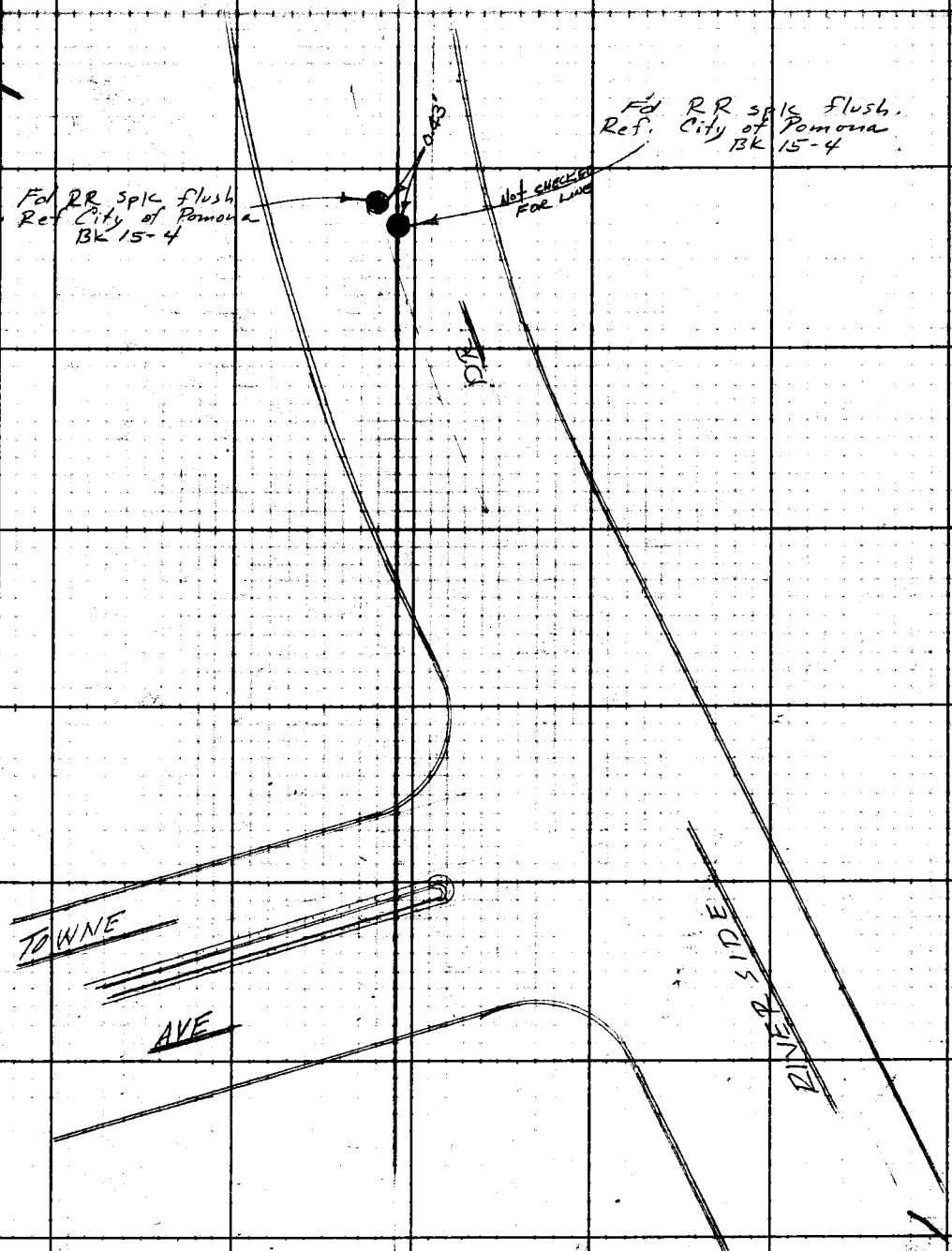

Note: Any Additions or Changes on This Sheet Must be Made or Circled in Red Ink With Date and Name of Person Making Change.

Do not extend notes this side of this line.

RETURN TO
LOS ANGELES COUNTY ENGINEER
700 LOS ANGELES COUNTY ENGINEERING BLDG.

763095 CE #247—7-53

RETURN TO
LOS ANGELES COUNTY ENGINEER
700 LOS ANGELES COUNTY ENGINEERING BLDG.

Note: Any Additions or Changes on This Sheet Must be Made or Circled in Red Ink With Date and Name of Person Making Change.

Do not extend notes this side of this line.

W.S. 49, C-6

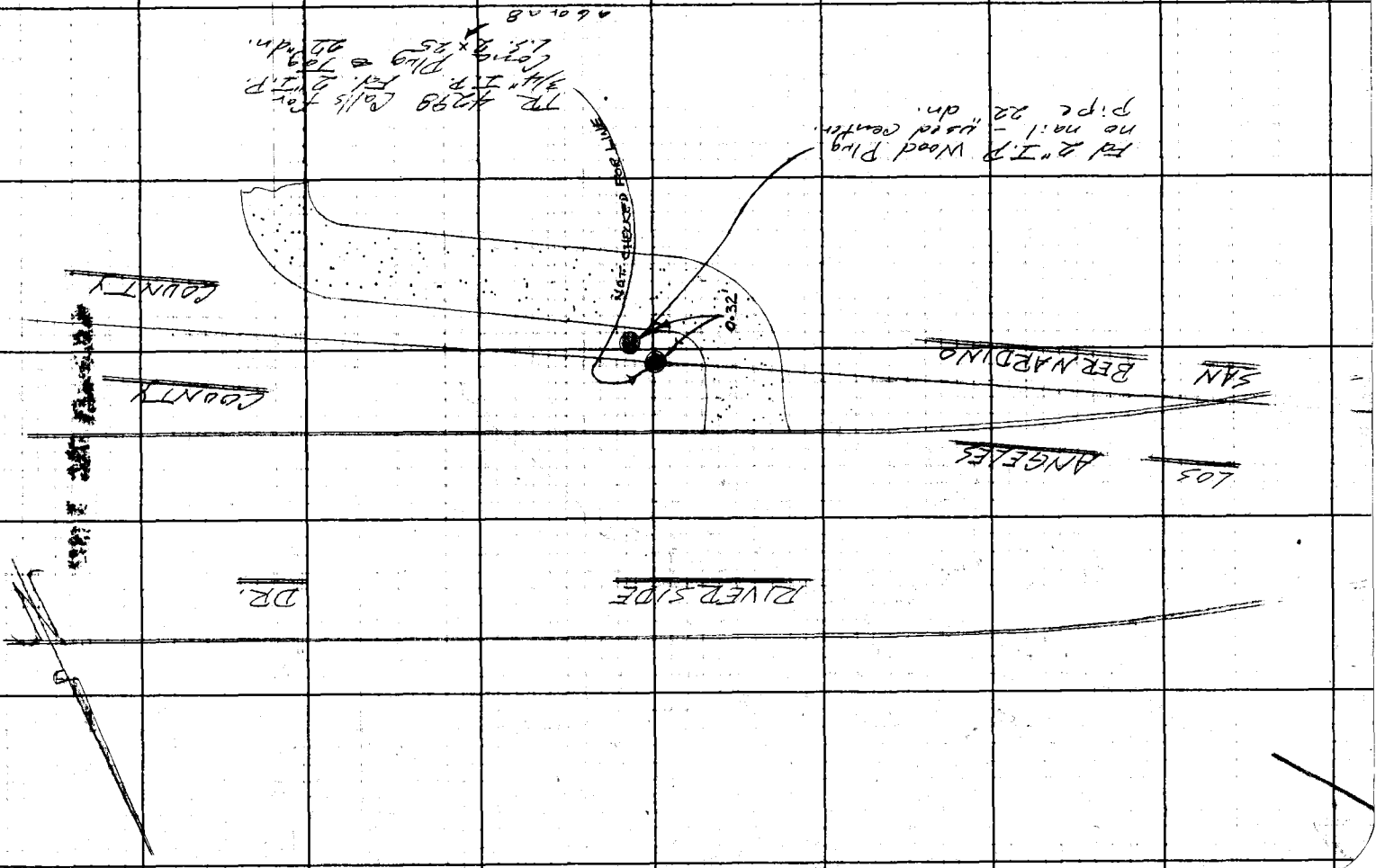

Notes Ck'd by	Survey of L.A.Co - S.B.Co. Bdry.
Map No.	JN 0038.20 Tape Std. °F
Office Work	Surveyed by FE Brooks
Checked	Notes FEB Date 26 Oct 72
Date	Indexed S. H. BAILEY DEC 3 1973

F. B. 2372 PG. 241

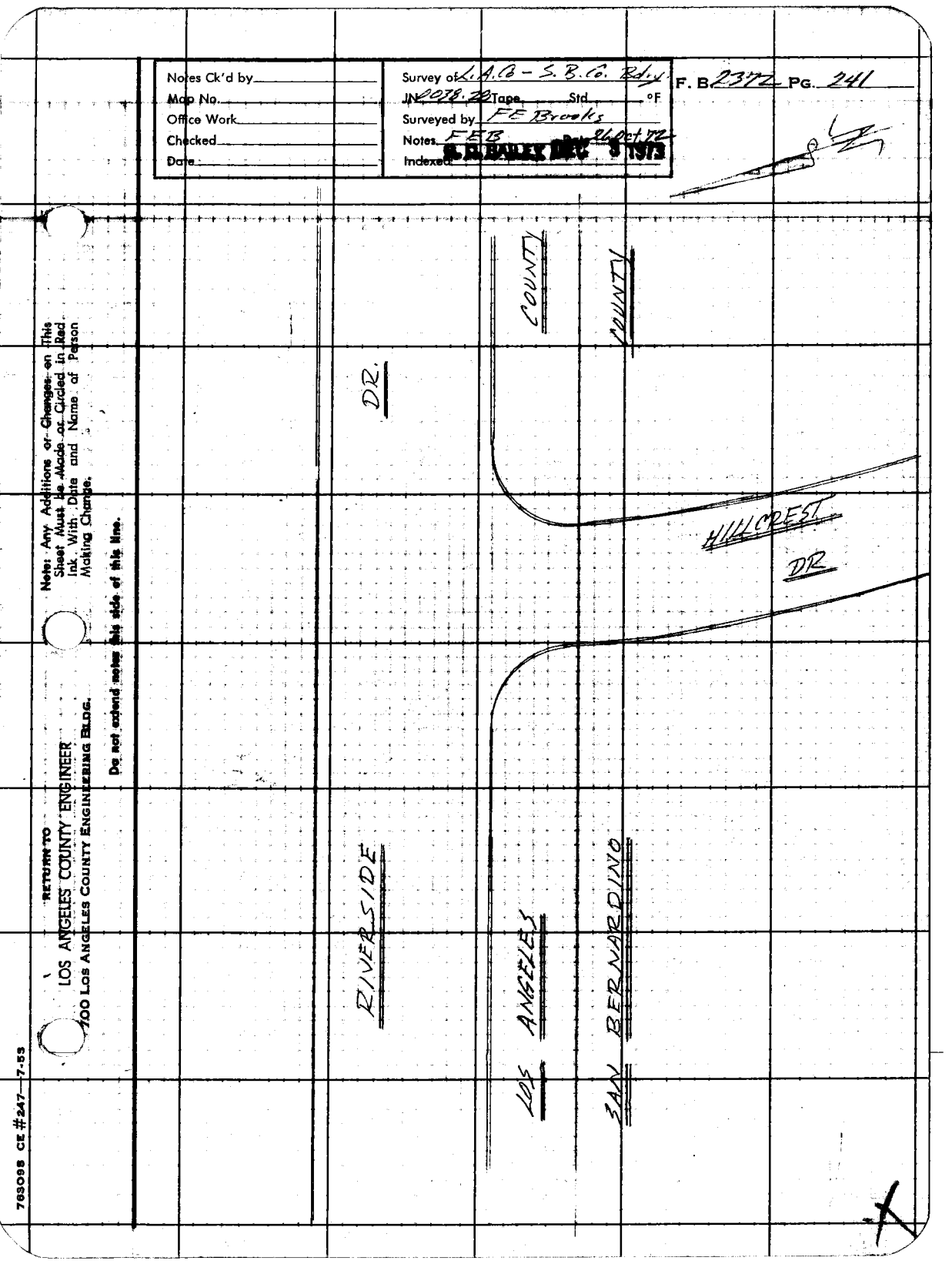

Note: Any Additions or Changes on This Sheet Must be Made or Circled in Red Ink With Date and Name of Person Making Change.

Do not extend notes this side of this line.

RETURN TO
LOS ANGELES COUNTY ENGINEER
700 LOS ANGELES COUNTY ENGINEERING BLDG.

763098 CE #247—7-53

F. B 2372 PG. 242

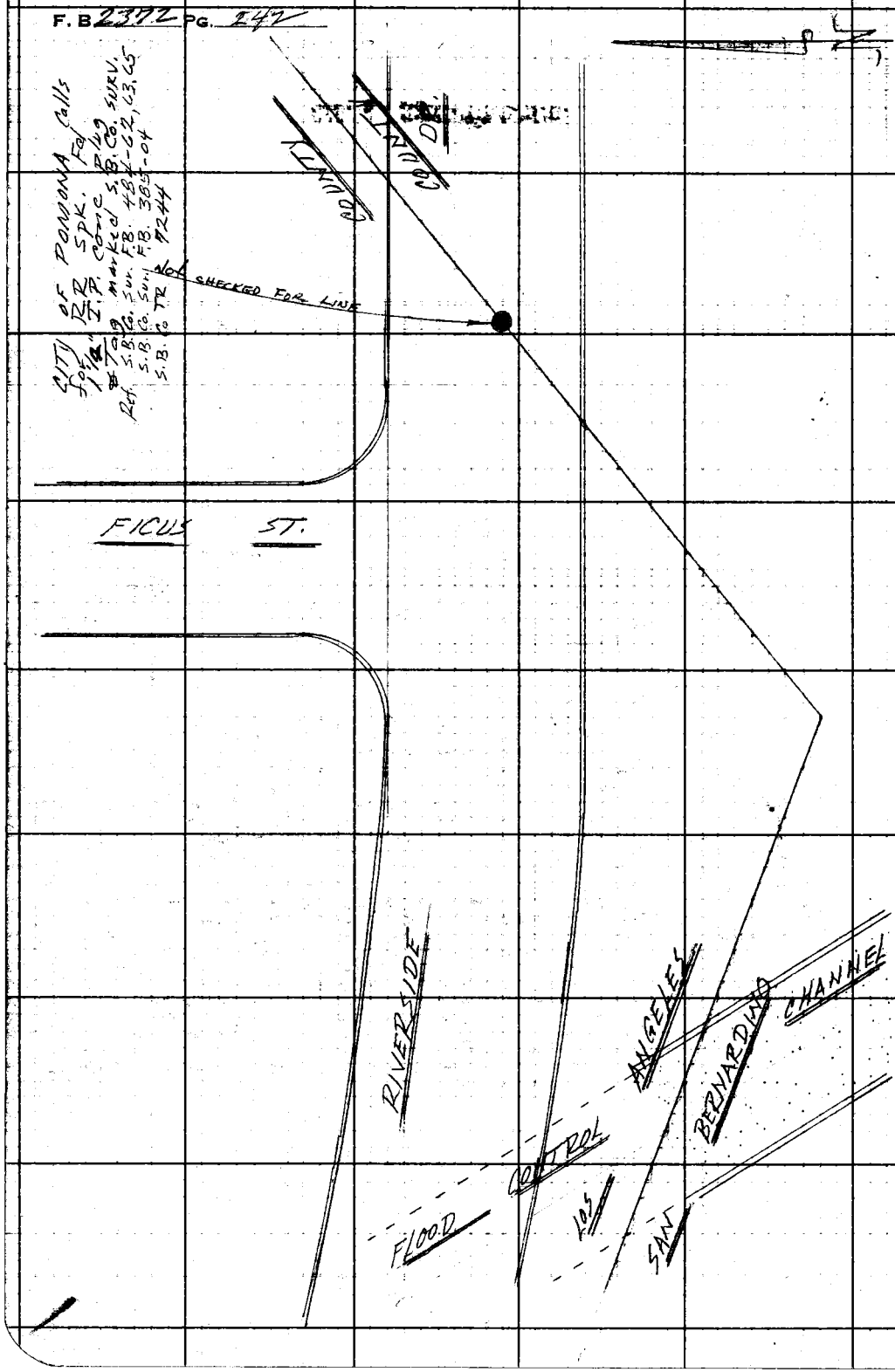

W S 49, C-6

RETURN TO
LOS ANGELES COUNTY ENGINEER
700 LOS ANGELES COUNTY ENGINEERING BLDG.

Do not extend notes this side of this line.

Note: Any Additions or Changes on This Sheet Must be Made or Circled in Red Ink With Date and Name of Person Making Change.

Notes Ck'd by	Survey of L.A.Co - S.B.Co. Bdry
Map No.	IN 0038.28 Tape Std °F
Office Work	Surveyed by F E Brooks
Checked	Notes F.E.B. Date 26 Oct 72
Date	Index D. D. BAILEY DEC 3 1973

F. B. 2372 PG. 243

WS 49, C-6

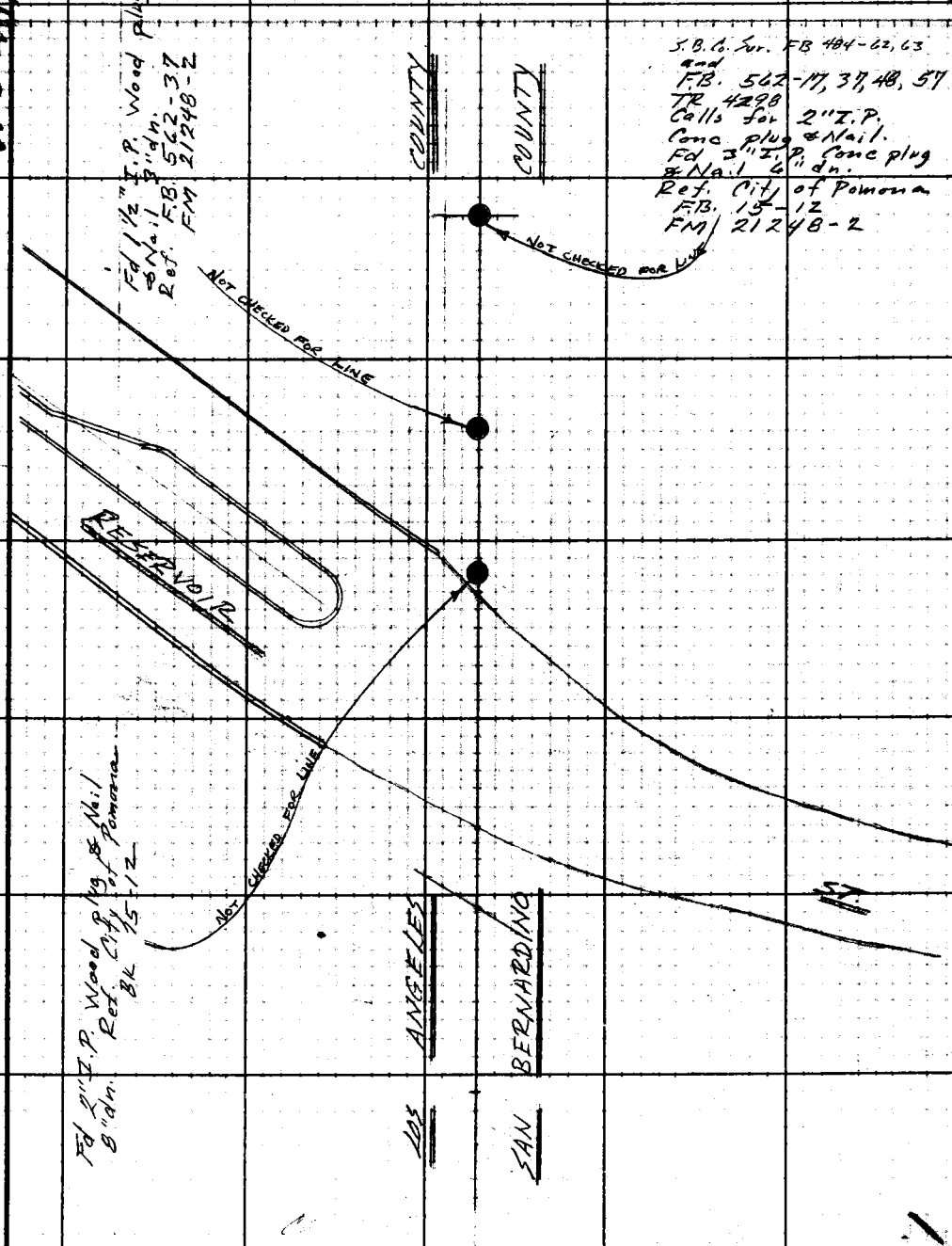

Note: Any Additions or Changes on This Sheet Must Be Made or Circled in Red Ink With Date and Name of Person Making Change.

Do not extend notes this side of this line.

RETURN TO
LOS ANGELES COUNTY ENGINEER
1100 LOS ANGELES COUNTY ENGINEERING BLDG.

763095 CE #247—7-53

RETURN TO
LOS ANGELES COUNTY ENGINEER
700 LOS ANGELES COUNTY ENGINEERING BLDG.

Note: Any Additions or Changes on This Sheet Must be Made or Circled in Red Ink With Date and Name of Person Making Change.

Do not extend notes this side of this line.

W.S. 49, C-6

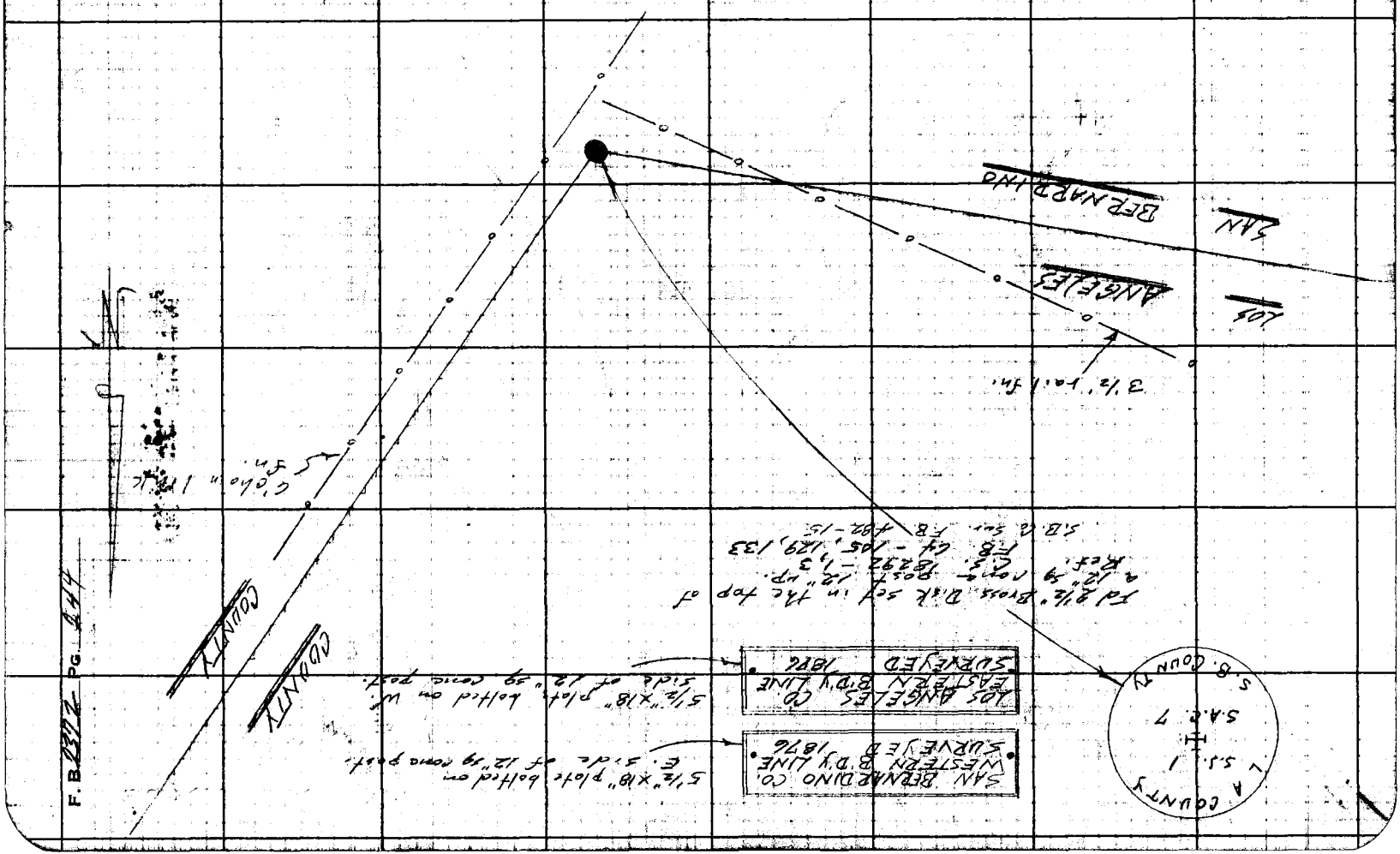

F.B. 2372 PG. 244

Notes Ck'd by	Survey of L.A.C. – S.B.C. Bdry
Map No.	JN 1038.20 Tape Std °F
Office Work	Surveyed by F.E. Brooks
Checked	Notes FE 73 Date 31 Oct 72
Date	Indexed by R.D. BAILEY

F. B. 2372 Pg. 245

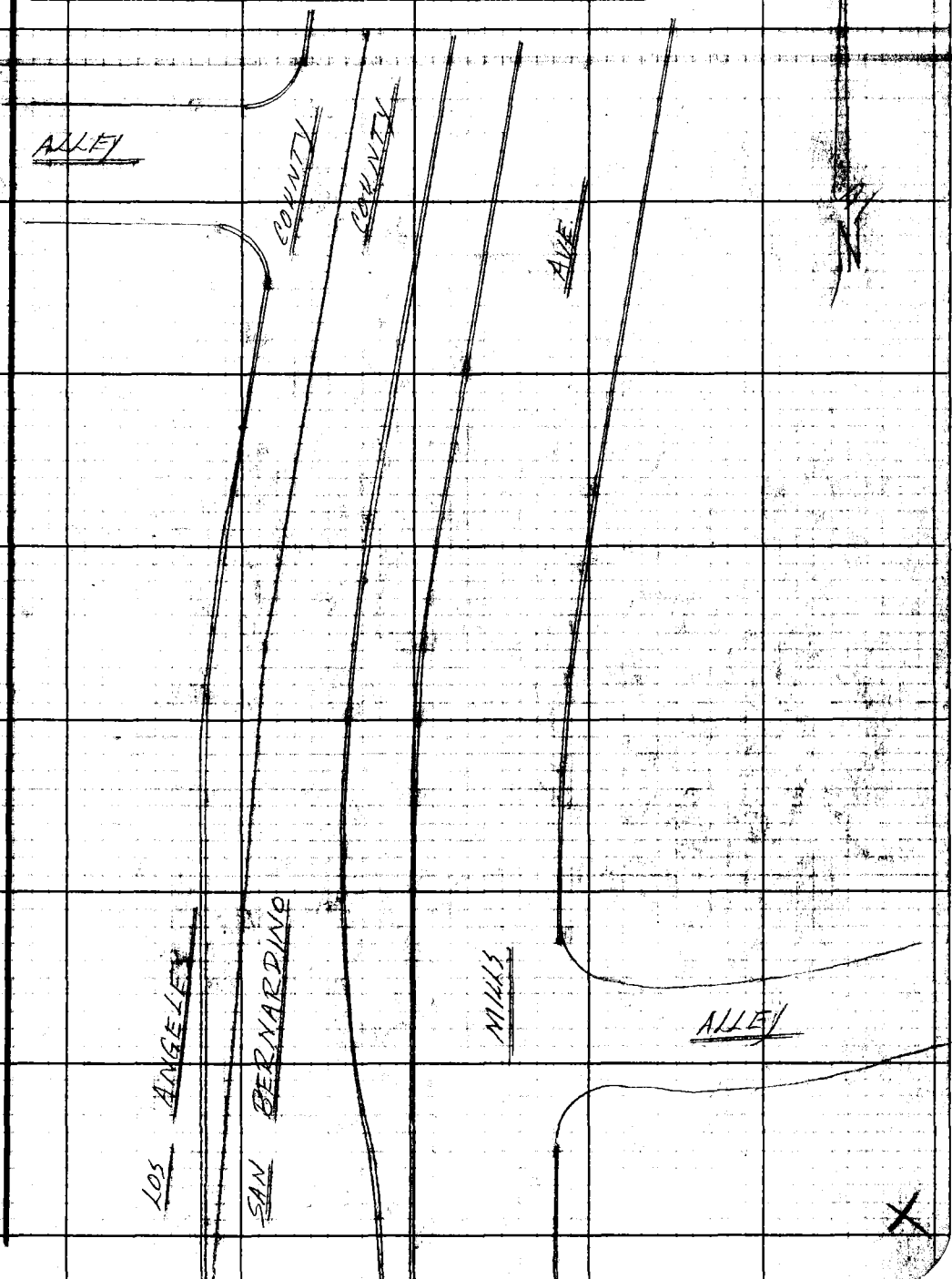

Notes: Any Additions or Changes on This Sheet Must be Made or Circled in Red Ink With Date and Name of Person Making Change.

Do not extend notes this side of this line.

RETURN TO
LOS ANGELES COUNTY ENGINEER
700 Los Angeles County Engineering Bldg.

7673068. CE #247—8-67

RETURN TO
LOS ANGELES COUNTY ENGINEER
700 LOS ANGELES COUNTY ENGINEERING BLDG.

Note: Any Additions or Changes on This Sheet Must be Made or Circled in Red Ink With Date and Name of Person Making Change.

Do not extend notes this side of this line.

WS 49, D-3

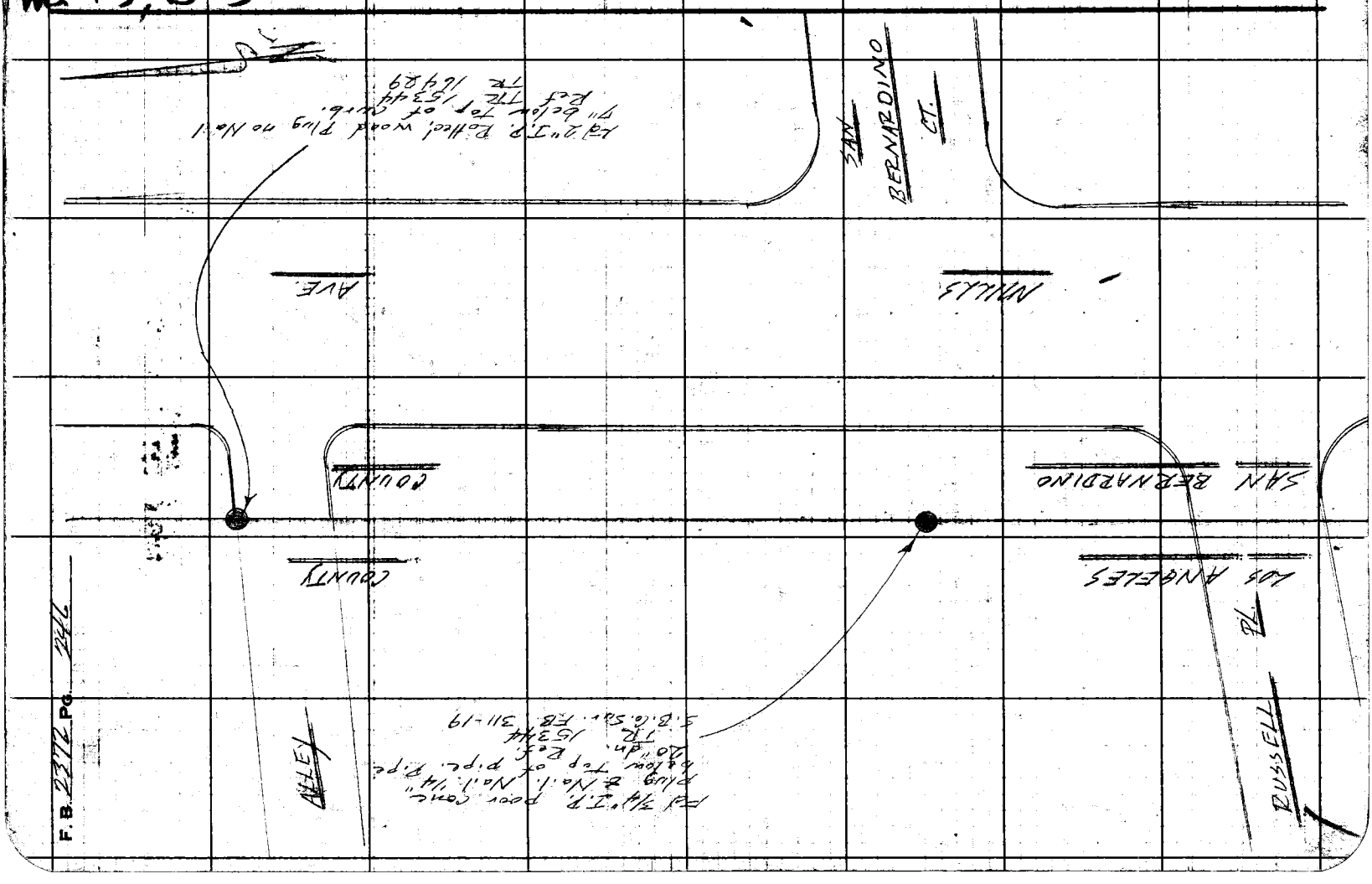

F. B. 2372 PG. 246

Notes Ck'd by	Survey of L.A.C. - S.B.C. Belvy.
Map No.	IN 0038.26 Tape Std °F
Office Work	Surveyed by F E Brooks
Checked	Notes F E B Date 8 Nov 72
Date	Index D. D. BAILEY [illegible] 3 1973

F. B. 2372 PG. 247

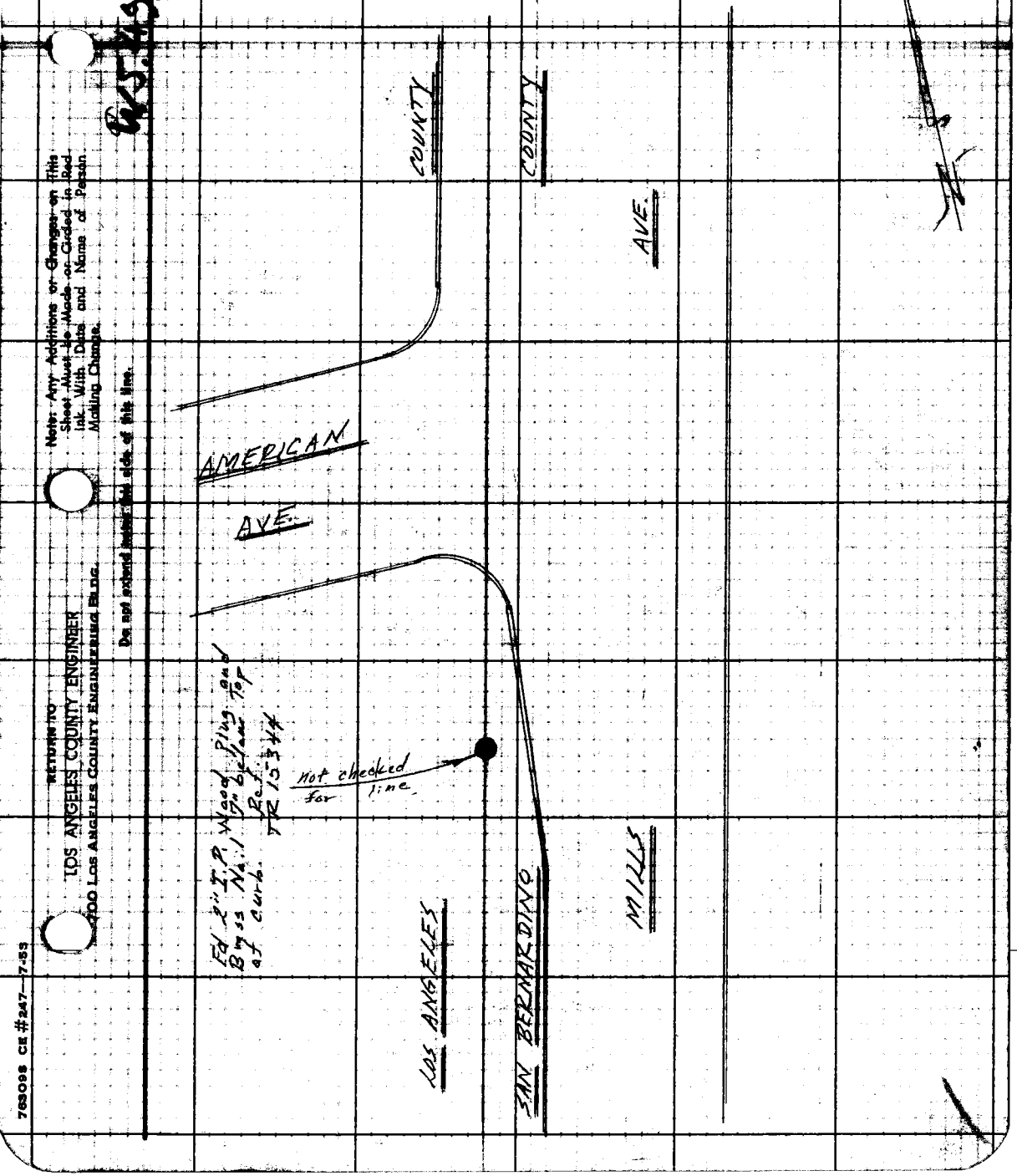

Note: Any Additions or Changes on This Sheet Must Be Made or Circled in Red Ink With Date and Name of Person Making Change.

Do not extend notes this side of this line.

RETURN TO
LOS ANGELES COUNTY ENGINEER
700 LOS ANGELES COUNTY ENGINEERING BLDG.

763098 CE #247—7-53

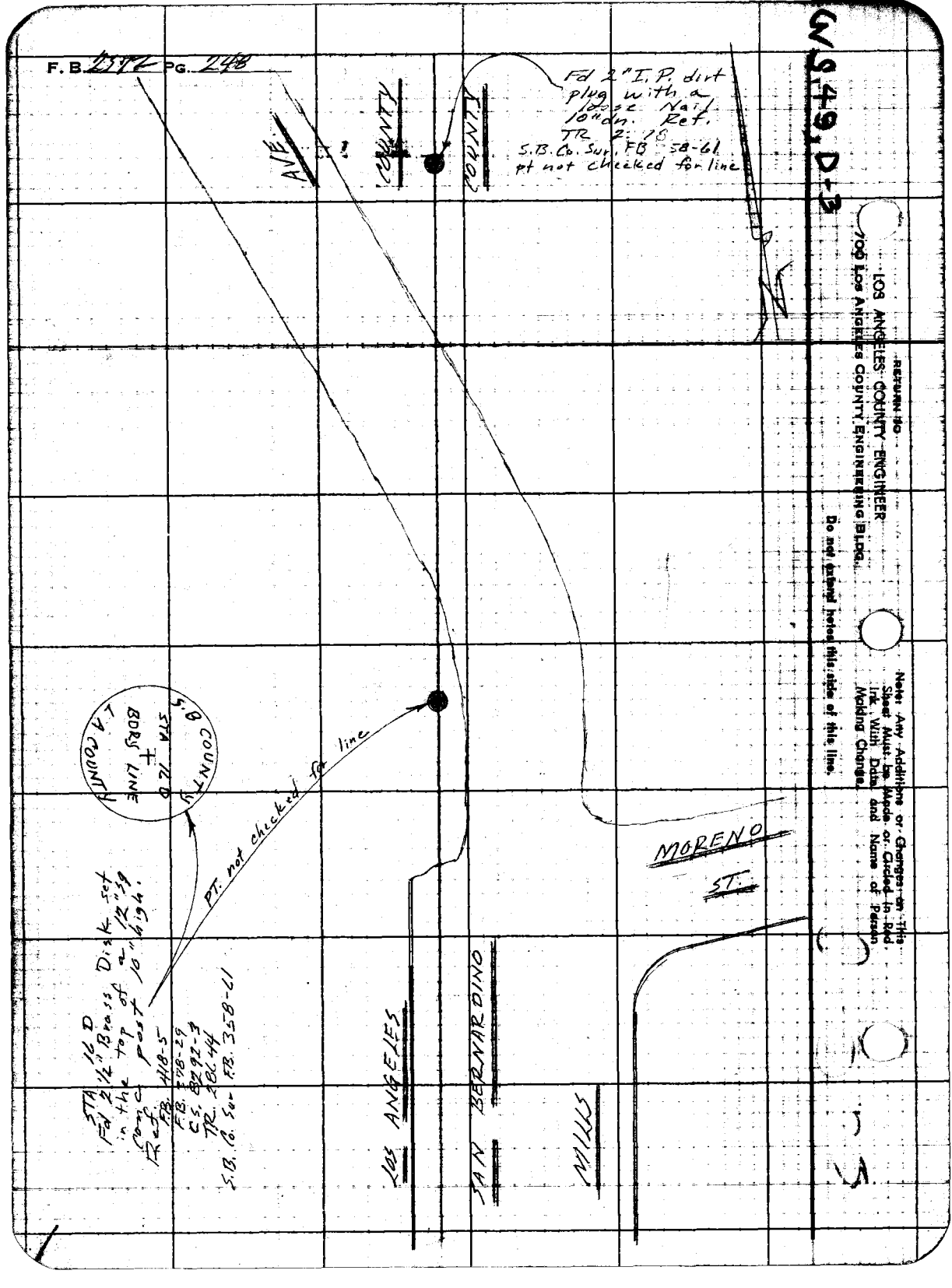
F.B. 2372 PG. 248
W.S. 49, D-3
Fd 2" I.P. dirt plug with a loose Nail 10" dn. Ref. TR 2:78 S.B. Co. Sur. FB 58-61 pt not checked for line
AVE.
COUNTY
COUNTY
S.B. COUNTY
STA 16 D
BDRY LINE
L.A. COUNTY
PT. not checked for line
STA 16 D
Fd 2 1/2" Brass Disk set in the top of a 12" sq conc post 10" high.
Ref. F.B. 418-5
F.B. 278-29
C.S. 8292-3
TR. 286-44
S.B. Co. Sur. F.B. 358-61
MORENO
ST.
LOS ANGELES
SAN BERNARDINO
MILLS
RETURN TO
LOS ANGELES COUNTY ENGINEER
700 LOS ANGELES COUNTY ENGINEERING BLDG.
Do not extend notes this side of this line.
Note: Any Additions or Changes on This Sheet Must be Made or Circled in Red Ink With Date and Name of Person Making Change.

Notes Ck'd by
Map No.
Office Work
Checked
Date

Survey of L.A. Co. S.B. Co. Boy
JN 1036.38 Tape Std °F
Surveyed by F.E. Brooks
Notes F.E.B. Date 13 Nov 72
Indexed

G. D. BAILEY DEC 3 1973

F. B. 2372 Pg. 249

Note: Any Additions or Changes on This Sheet Must be Made or Circled in Red Ink With Date and Name of Person Making Change.

Do not extend this side of this line.

PLEASE RETURN TO
COUNTY OF LOS ANGELES
DEPARTMENT OF COUNTY ENGINEER
403 LOS ANGELES COUNTY ENGINEERING BLDG.

16F309S CE#310 3-69

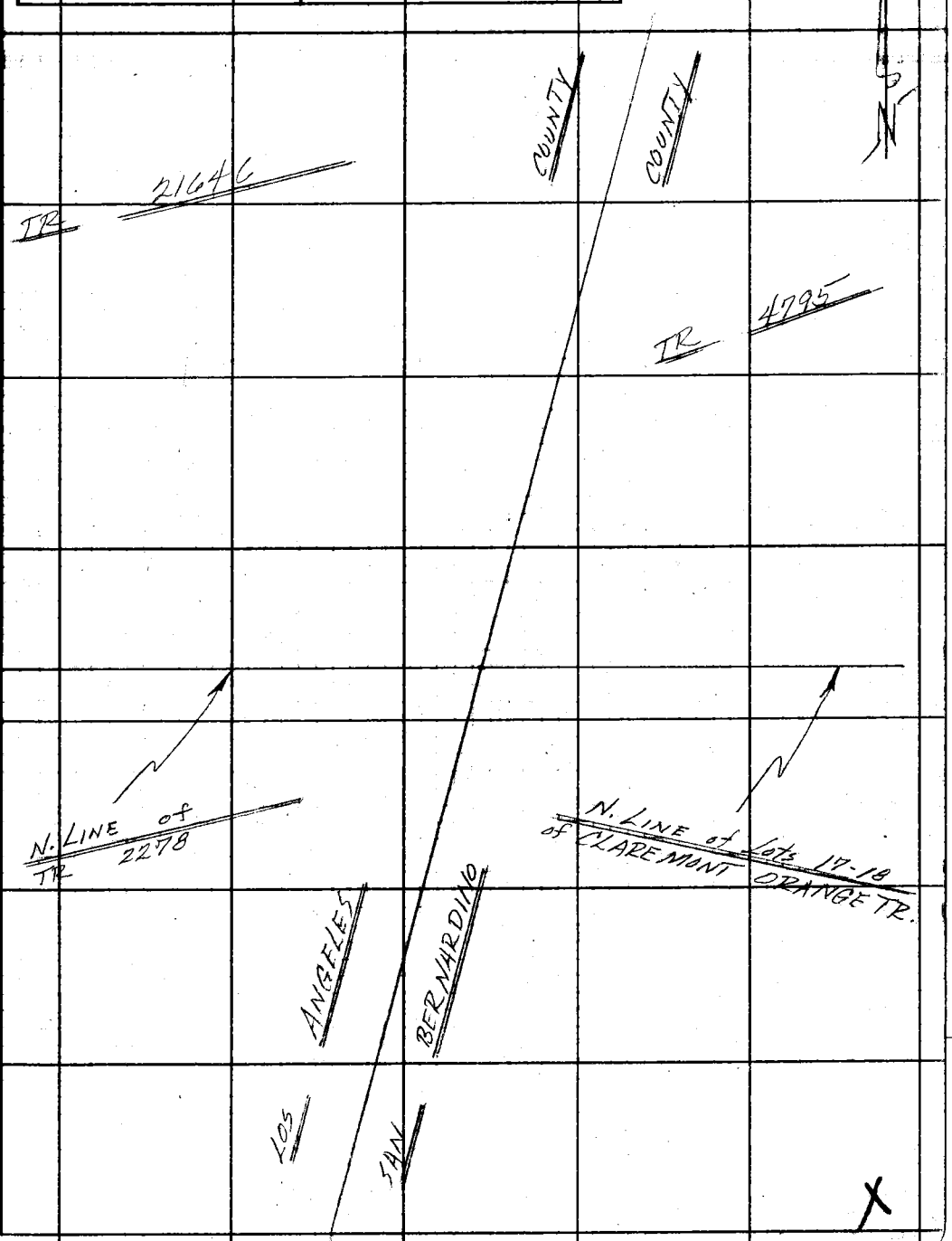

PLEASE RETURN TO
COUNTY OF LOS ANGELES
DEPARTMENT OF COUNTY ENGINEER
403 LOS ANGELES COUNTY ENGINEERING BLDG.

Note: Any Additions or Changes on This Sheet Must be Made or Circled in Red Ink With Date and Name of Person Making Change.

Do not extend this side of this line.

W.S. 49, D-2

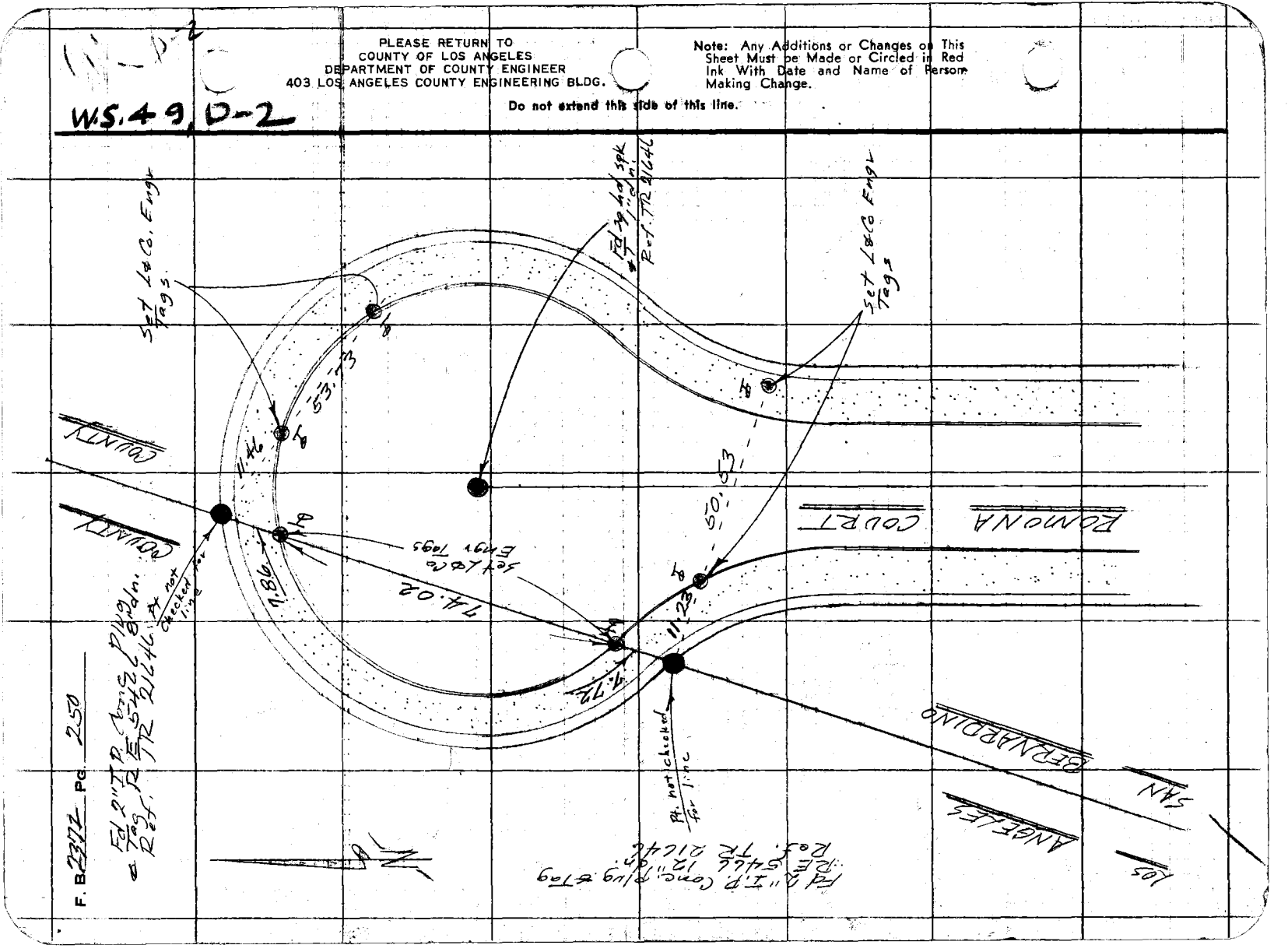

F. B. 2222 Pg. 250

Notes Ck'd by	Survey of L.A.Co. - S.B. Co. Bdry
Map No.	JN 0038.26 Tape Std °F
Office Work	Surveyed by FE Brooks
Checked	Notes F.E.B. Date 15 Nov 72
Date	Indexed R.D. BAILEY DEC 3 1973

F. B. 2372 PG. 257

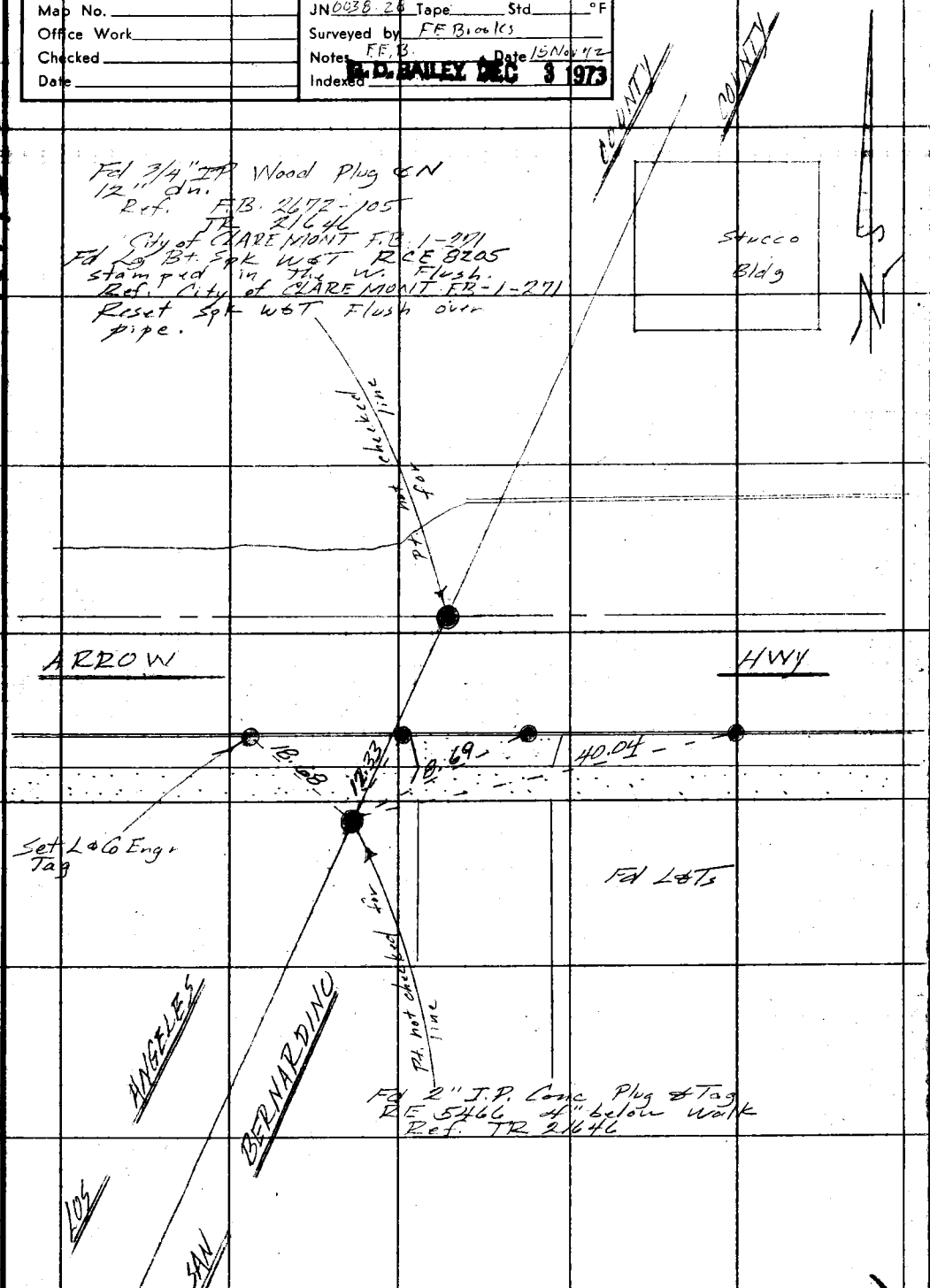

W.S. 49 D-2

Note: Any Additions or Changes on This Sheet Must be Made or Circled in Red Ink With Date and Name of Person Making Change.

Do not extend this side of this line.

PLEASE RETURN TO
COUNTY OF LOS ANGELES
DEPARTMENT OF COUNTY ENGINEER
403 LOS ANGELES COUNTY ENGINEERING BLDG.

76F309S CE#310 3-69

F. B. 2372 PG. 252

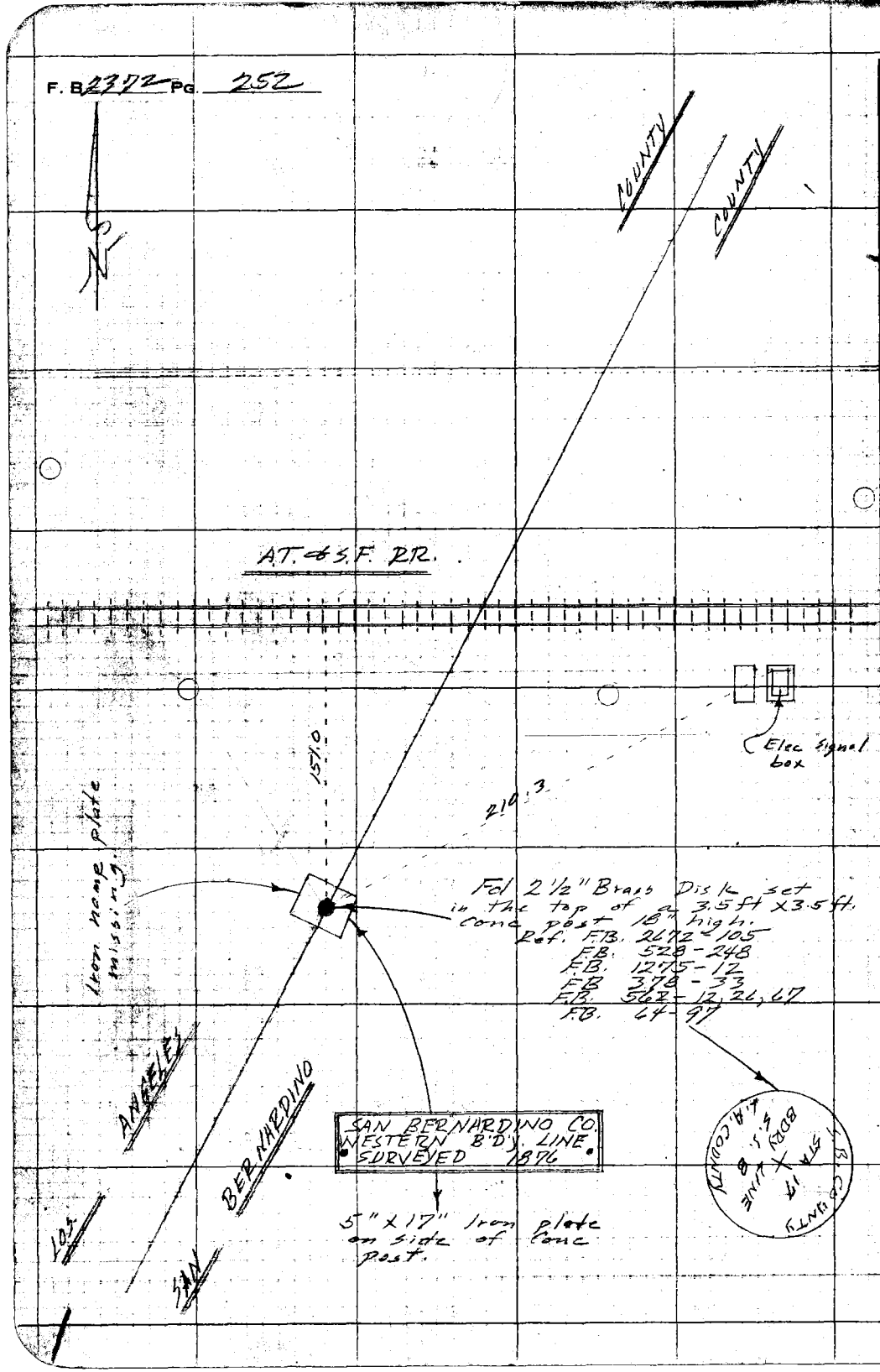

WS 49, D-2

PLEASE RETURN TO
COUNTY OF LOS ANGELES
DEPARTMENT OF COUNTY ENGINEER
403 LOS ANGELES COUNTY ENGINEERING BLDG.

Do not extend this side of this line.

Note: Any Additions or Changes on This Sheet Must be Made or Circled in Red Ink With Date and Name of Person Making Change.

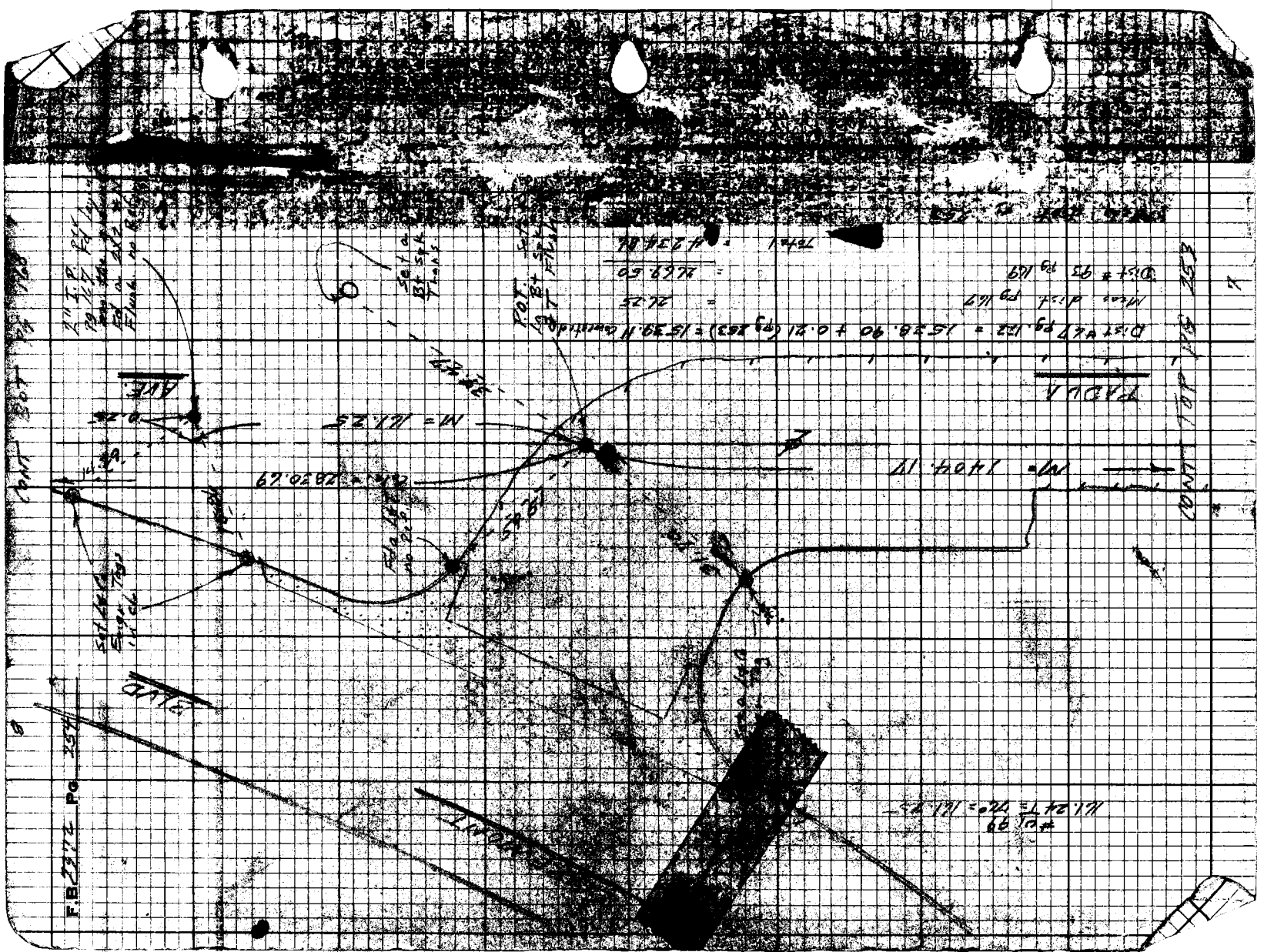

Notes Ck'd by
Map No.
Office Work
Checked
Date

Survey of FOOTHILL BLVD
JN 0038-28 Tape 0199 Std 68 °F
Surveyed by FEB
Notes FEB Date 12 Nov 75
Indexed T. M. PALMER NOV 14 75

F.B. 2372 PG. 253

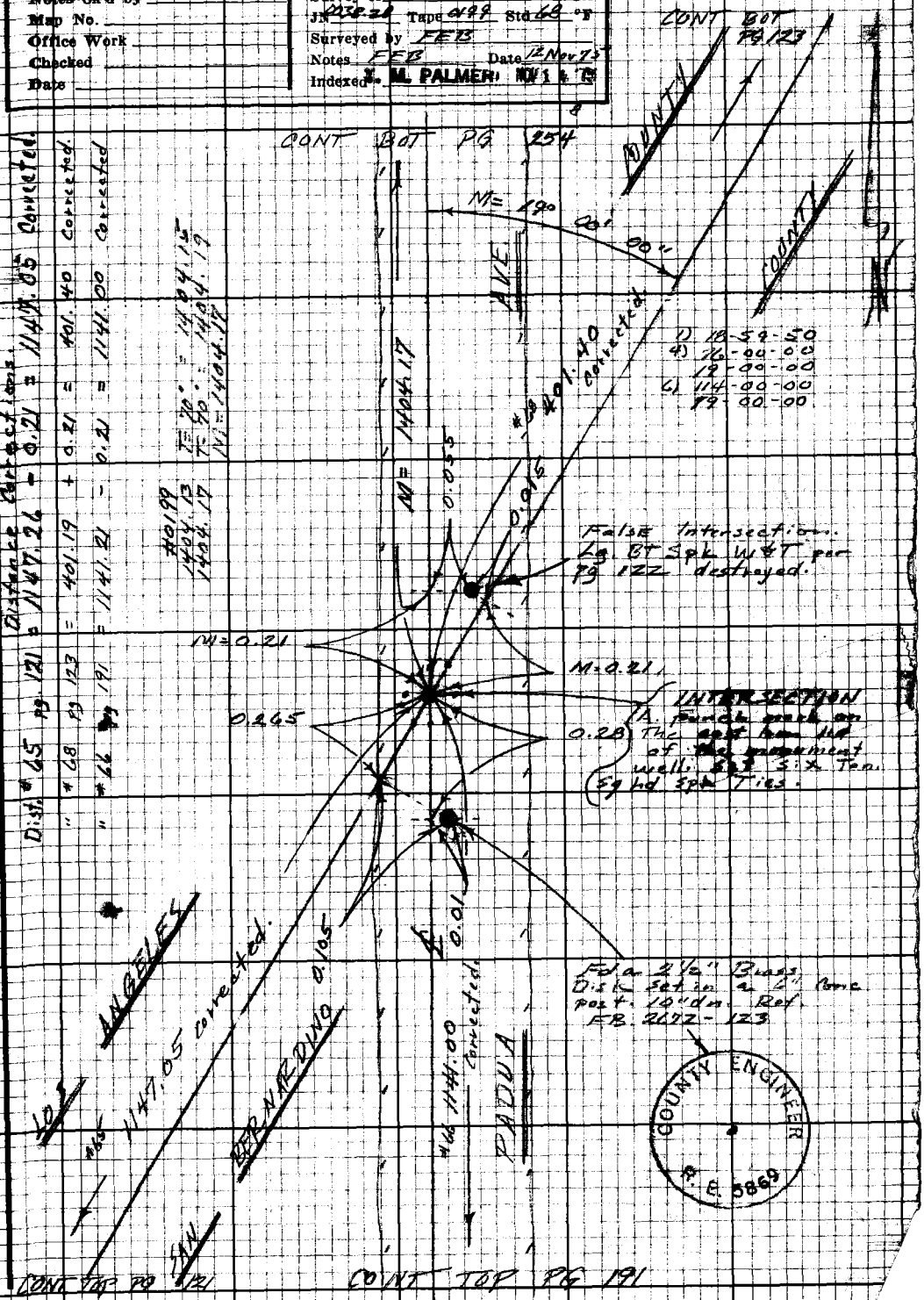

Distance Corrections.
Dist. #65 pg 121 = 1147.26 - 0.21 = 1147.05 Corrected.
" #68 pg 123 = 401.19 + 0.21 = 401.40 Corrected.
" #66 pg 191 = 1141.21 - 0.21 = 1141.00 Corrected

#0199
1404.13 T=70° = 1404.15
1404.17 T=70° = 1404.19
N=1404.17

Note: Any Additions or Changes on this Sheet Must be Made or Circled in Red Ink With Date and Name of Person Making Change.

Do not extend this side of this line.

PLEASE RETURN TO
LOS ANGELES COUNTY ENGINEER
403 LOS ANGELES COUNTY ENGINEERING BLDG.

76F3098 CE#310 9.67