Notes Ck'd by
Map No.
Office Work

Survey of
JN Tape Std 'F
Surveyed by
Notes Date
Indexed

F.B. 2374 Pg.

Date	Job	Description
		STIMSON NEIGHBORHOOD PARK J.N. 0055.31
8-10	Bdry.	Bdry. survey at Stimson & Gale Ave.
8-13	Bdry.	Bdry. monuments.
8-16	B.M.	Bench levels.
2-[illegible]82	Grades	Grading ball fields by Parks Dept.
		STIMSON AVENUE PARK J.N.8909.02
8-26	Bdry.	Recovery of property corners #4 & #7
8-29	B.M.	Bench levels
		STIMSON AVE. CO. PARK J.N. 0055.31
9-4	Bdry.	Final monumenting as original points were disturbed by construction. Establish new west bdry.

Microfilmed March '86

Notes Ck'd by J. AJA
Map No. CSB2653
Office Work M. HAMADA
Checked W. Brenner
Date 1958

Survey of STIMSON AVE PARK
W. 8°55.31 Tape No. 069 Std. 68 °F
Surveyed by G. Porter
Notes PORTER Date 11-58
Indexed C. Johnson
12-8-58

F. B. 2374 Pg. 5

STIMSON AVE PARK

J.N. 0055.31

11-1958
Peter's Party

GALE AVE

BENCH Levels
& Elev.s PARK Cor.s
Pages 19-26

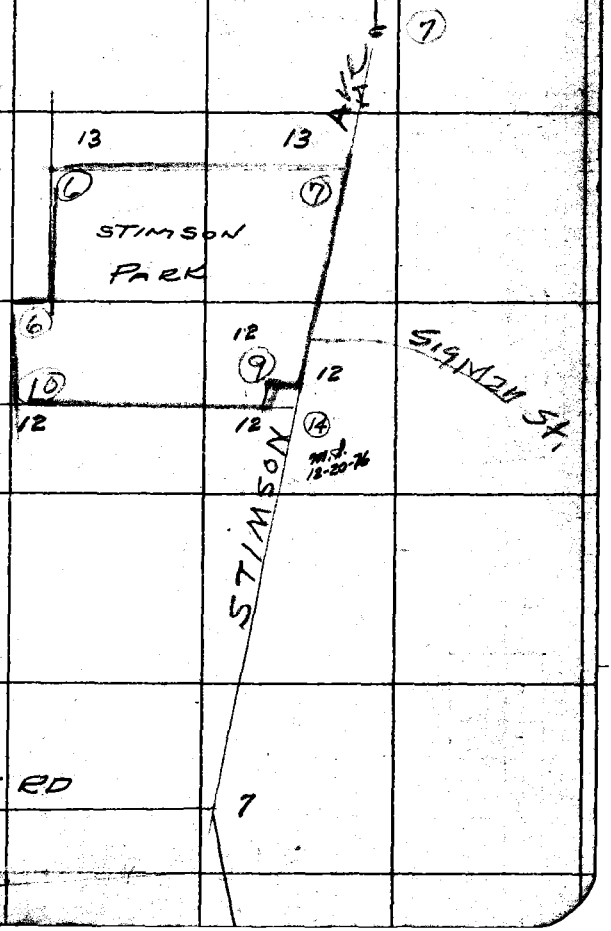

PUENTE RD

Note: Any Additions or Changes on This Sheet Must be Made or Circled in Red Ink With Date and Name of Person Making Change.

Do not extend notes into this area of this line.

RETURN TO
LOS ANGELES COUNTY SURVEYOR
726 LOS ANGELES COUNTY
ENGINEERING BLDG.

78F3095 SSE #247. 8-54

F.B. 2374 PG. 6

RETURN TO
LOS ANGELES COUNTY SURVEYOR
726 LOS ANGELES COUNTY ENGINEERING BLDG.

Do not extend notes into this side of this line.

Note: Any Additions or Changes on this Sheet Must be Made or Circled in Red Ink With Date and Name of Person Making Change.

Notes Ck'd by J. AJA	Survey of Stimson Park
Map No. CSB 2655	W. 0855.31 Tape No. 069 St'd. 68 °F
Office Work M. Hamasu	Surveyed by G. Porter
Checked W. Brenner	Notes Porter Date 11-25-58
Date MAY 20 1959	Indexed R. C. Johnson

F.B. 2374 Pg. 7

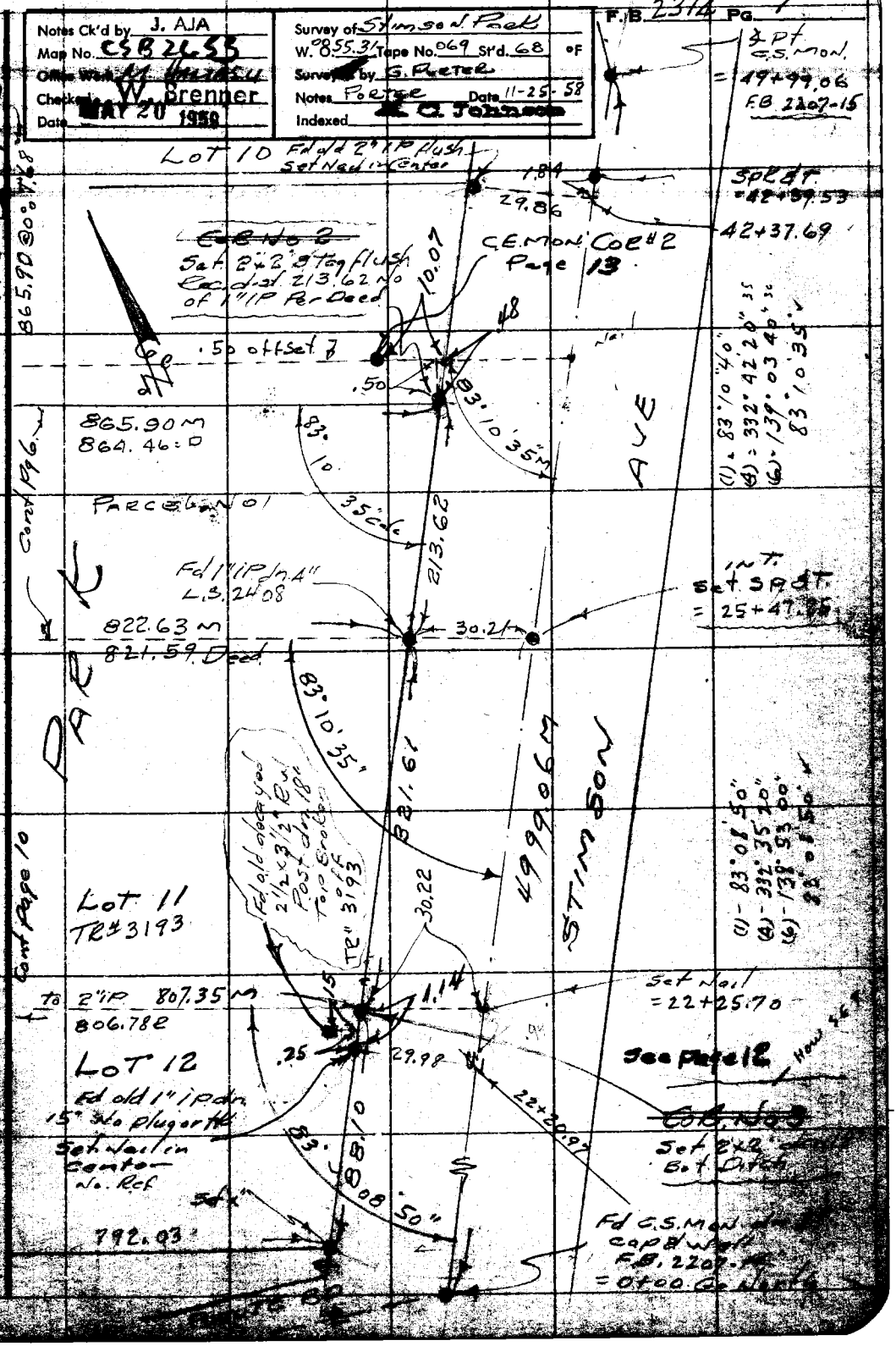

Note: Any Additions or Changes on This Sheet Must be Made or Circled in Red Ink With Date and Name of Person Making Change.

Do not extend notes this side of this line.

RETURN TO
LOS ANGELES COUNTY SURVEYOR
726 LOS ANGELES COUNTY
ENGINEERING BLDG.

F.B. 2374 PG. 8

Chain. No on E Stimson / A4B

378.99	@ 0°0 T. 84°	= 379.03
625.06	" T. 82°	625.12
383.09	" T. 80°	383.12
135.97	" " "	135.98
612.93	" " "	612.98
88.29	" " "	88.30
160.07	" " "	160.08
373.06	" " "	373.09
1481.71	" " "	1481.83
759.47	" " "	759.53
		4999.06

RETURN TO
LOS ANGELES COUNTY SURVEYOR
726 LOS ANGELES COUNTY
ENGINEERING BLDG.

Note: Any Additions or Changes on This Sheet Must be Made or Circled in Red Ink With Date and Name of Person Making Change.

Do not extend notes this side of this line.

Notes Ck'd by J. AJA	Survey of Stimson Ave Park
Map No. CS13 2653	W. 0855.31 Tape No. 069 St'd. 68 °F
Office Work M. Hamasu	Surveyed by G. Porter
Checked W. Brenner	Notes Porter Date 12-1-58
Date MAY 20 1959	Indexed A. C. Johnson

F.B. 2374 Pg. 9

W.S. 38-43

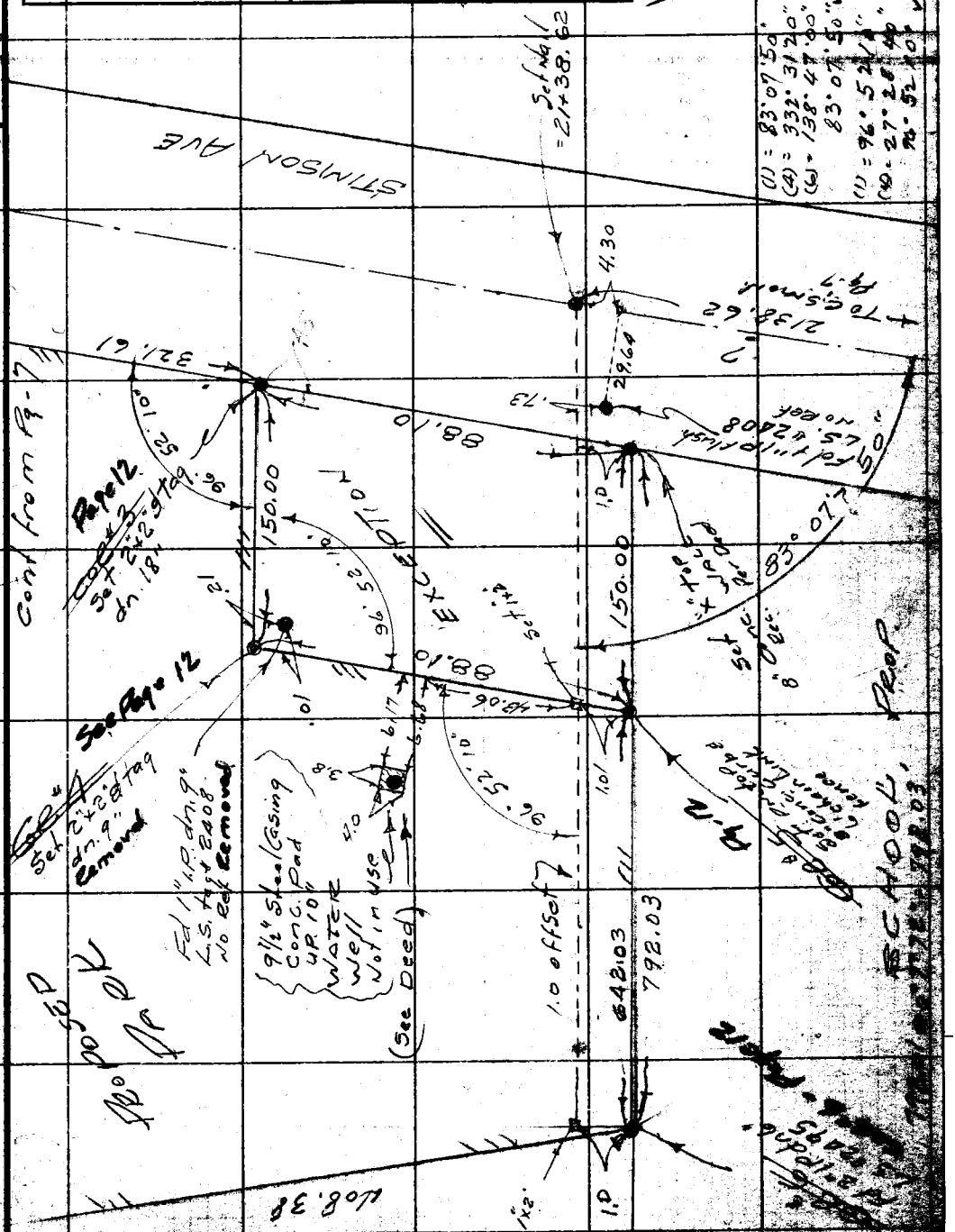

RETURN TO
LOS ANGELES COUNTY SURVEYOR
726 LOS ANGELES COUNTY
ENGINEERING BLDG.

Note: Any Additions or Changes on This Sheet Must be Made or Circled in Red Ink With Date and Name of Person Making Change.

Do not extend notes this side of this line.

76F3098 S&E #247. 8-54

RETURN TO
LOS ANGELES COUNTY SURVEYOR
726 LOS ANGELES COUNTY
ENGINEERING BLDG.

Note: Any Additions or Changes on This Sheet Must be Made or Circled in Red Ink With Date and Name of Person Making Change.

Do not extend notes this side of this line.

RS 36-43

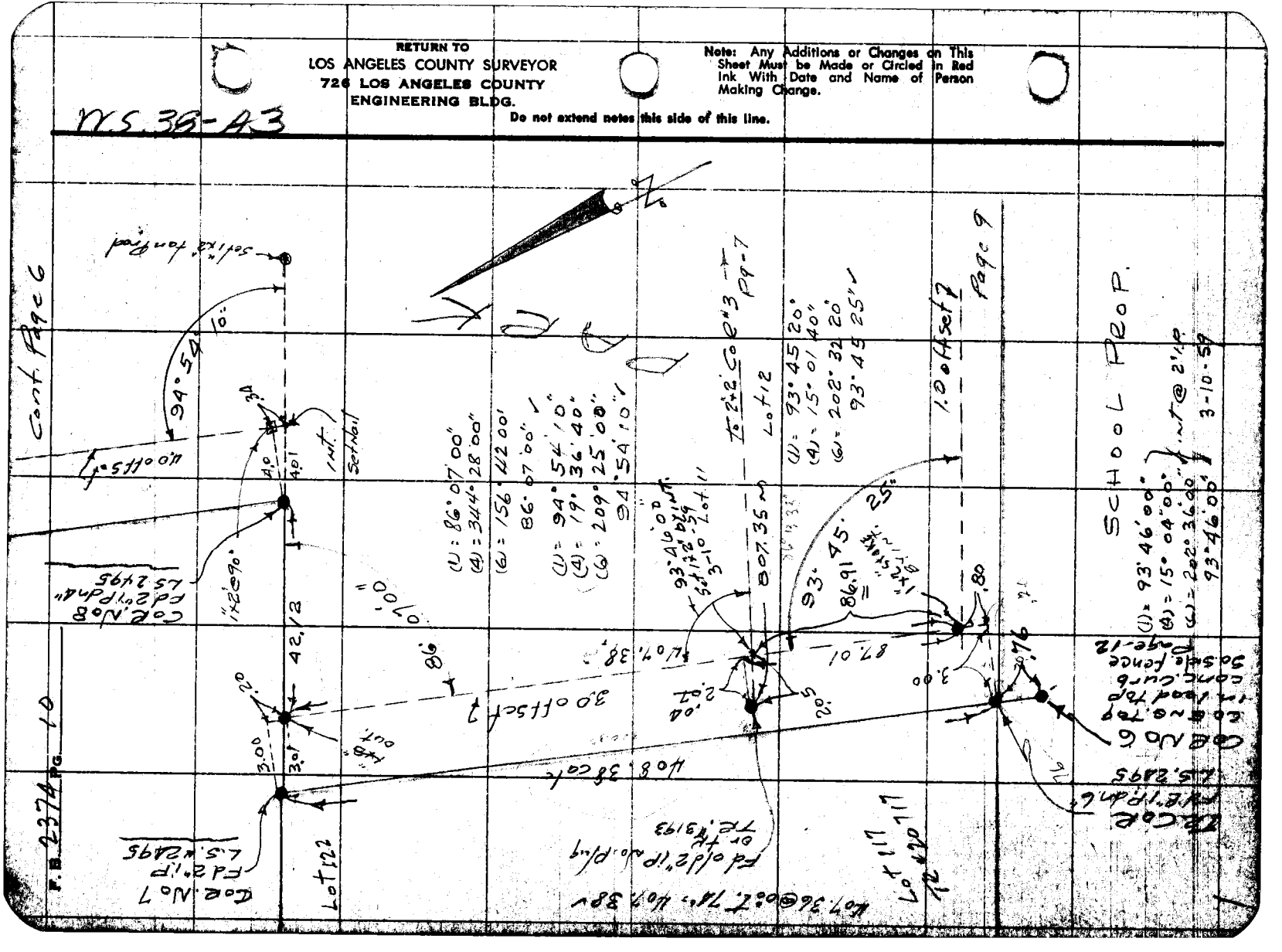

Notes Ck'd by W. Brenner	Survey of Stimson Park
Map No. ESB 2653	JN 0055.31 Tape Std °F
Office Work	Surveyed by G Porter
Checked W. Brenner	Notes Porter Date 3-20-59
Date MAY 20 1959	Indexed [illegible] 4-7-59

F. B. 2374 Pg. 11

REVISED
PARK BOUNDARY

COR. MON.S & BENCH LEVELS

3-20. 1959

Porter & Party

Note: Any Additions or Changes on This Sheet Must be Made or Circled in Red Ink With Date and Name of Person Making Change.

RETURN TO
LOS ANGELES COUNTY ENGINEER
700 Los Angeles County Engineering Bldg.

Do not extend notes this side of this line.

76F3095 CE #247—3-57

RETURN TO
LOS ANGELES COUNTY ENGINEER
700 LOS ANGELES COUNTY ENGINEERING BLDG.

Note: Any Additions or Changes on This Sheet Must be Made or Circled in Red Ink With Date and Name of Person Making Change.

Do not extend notes this side of this line.

WS 38-A3

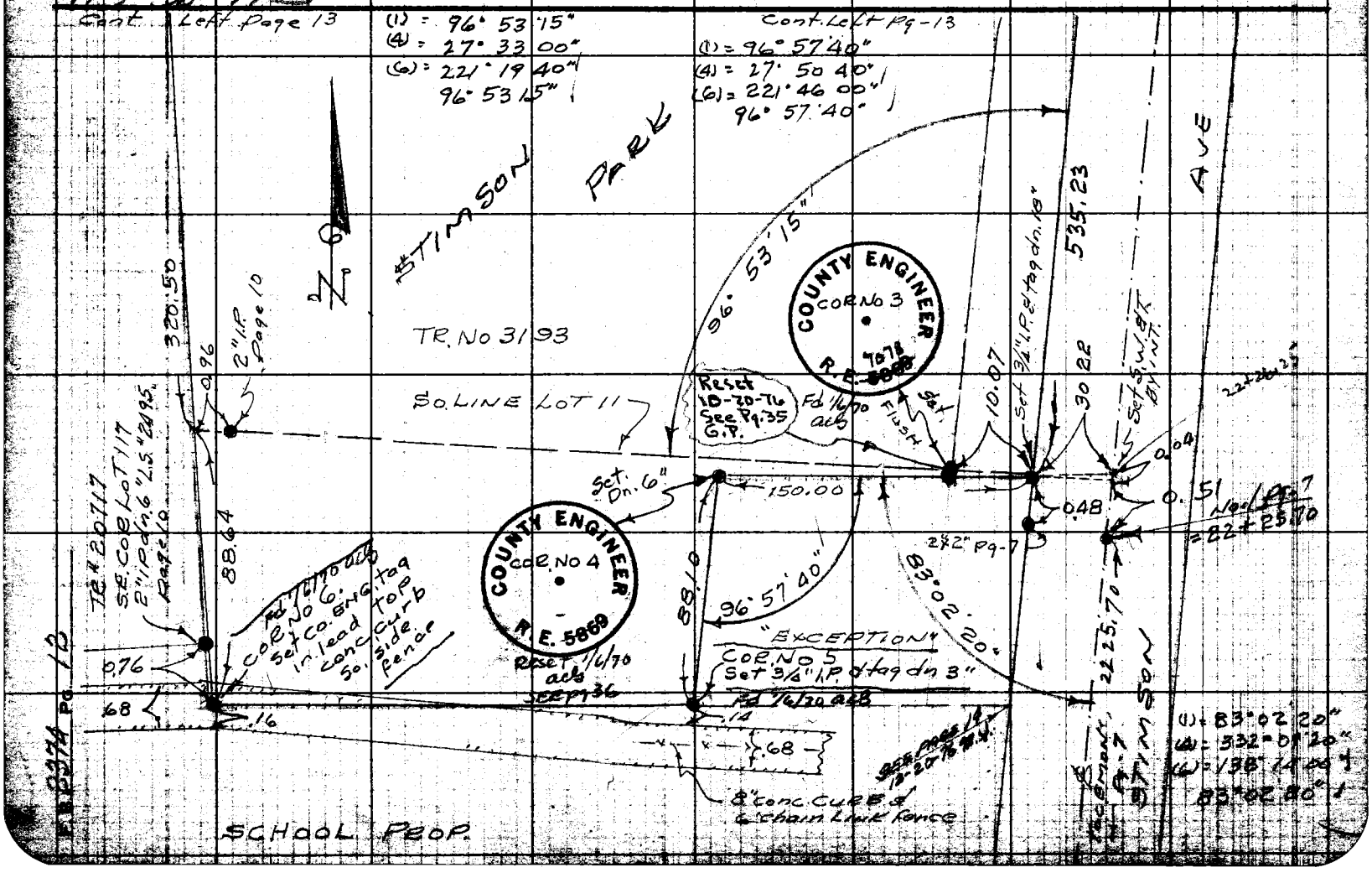

Notes Ck'd by W. Brenner
Map No. CSB2653
Checked W. Brenner
Date MAY 20 1959

Survey of STIMSON PARK
JN 0055.31 Tape Std °F
Surveyed by [illegible]
Notes PORTER Date 3-20-59
Indexed [illegible]

F. B. 2374 Pg. 13

(1) = 83° 10' 20"
(4) = 332° 41' 20"
(6) = 139° 02' 20"
83° 10' 25"

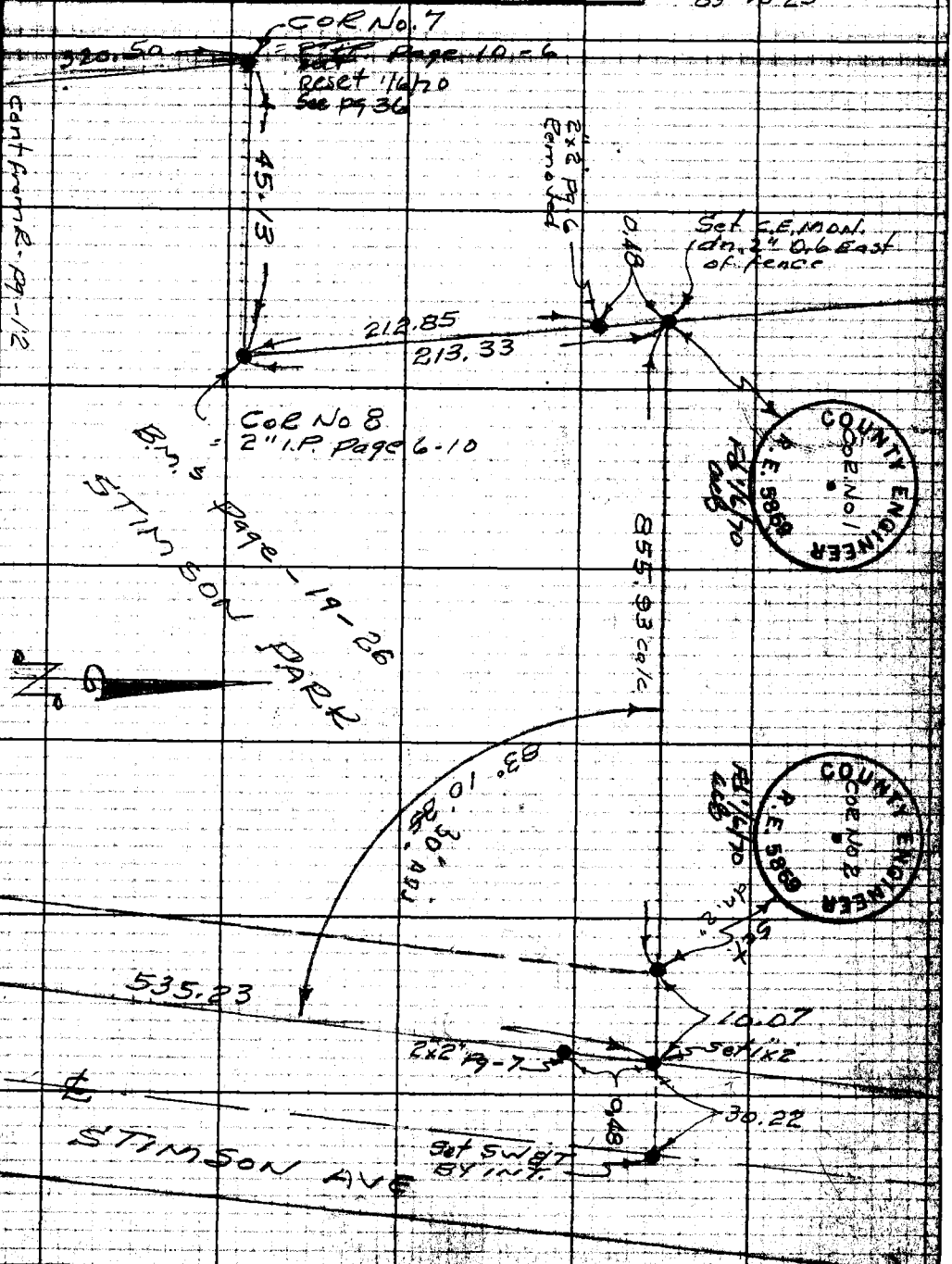

Note: Any Additions or Changes on This Sheet Must be Made or Circled in Red Ink With Date and Name of Person Making Change.

Do not extend notes this side of this line.

RETURN TO
LOS ANGELES COUNTY ENGINEER
700 LOS ANGELES COUNTY ENGINEERING BLDG.

76F3098 CE #247—3-57

F.B. 3374 Pg. 14

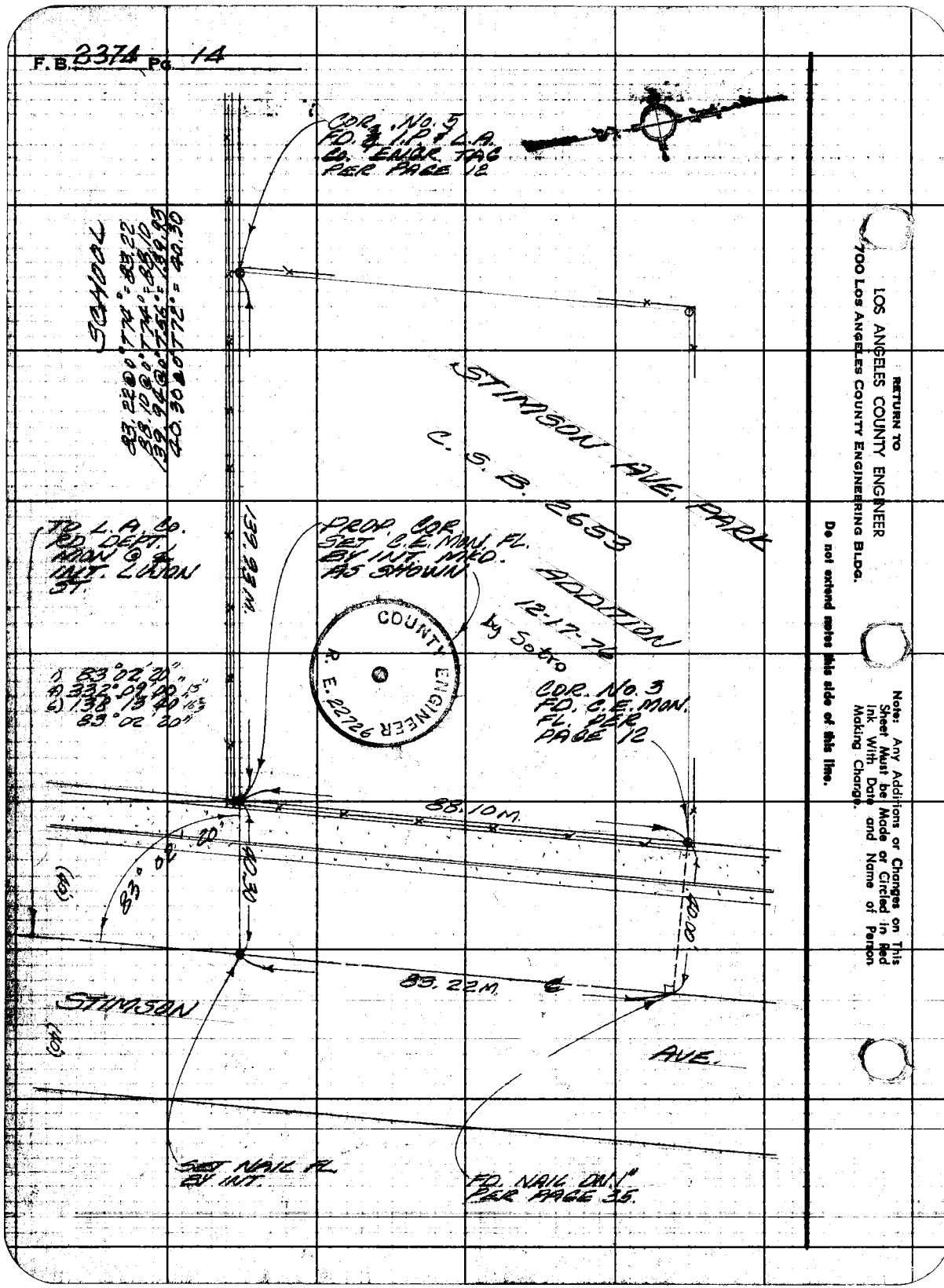

RETURN TO
LOS ANGELES COUNTY ENGINEER
700 Los Angeles County Engineering Bldg.

Note: Any Additions or Changes on This Sheet Must be Made or Circled in Red Ink With Date and Name of Person Making Change.

Do not extend notes this side of this line.

0055.31

F. B. 2374 Pg. 19

Profile No. | Notes Red. | Plotted | Job No. 0055.31 | Division No.

X-Sec. No. | Notes Checked E. DUVERNAY | Date | Survey of STIMSON AVE PARK

Date 11/1/26 | Date | Survey by G. PORTER Notes Porter Date 3-26-59

Map No. | Indexed C. Johnson Date 2-7-62

BENCH LEVELS
STIMSON AVE PARK

J.N. 0055.31

PORTER & Party
3-26-1959

ELEVS BASED ON L.A.CO PRECISE LEVEL NET LINE NO. 11 .
MEAN SEA LEVEL DATUM OF 1929
1952 ADJ.

STATION	B. S.	H. I.	F. S.	ELEV.

NOTE: ANY ADDITIONS OR CHANGES ON THIS SHEET MUST BE MADE OR CIRCLED IN RED INK, WITH DATE AND NAME OF PERSON MAKING CHANGE.

Do not extend notes this side of this line.

PLEASE RETURN TO
LOS ANGELES COUNTY ENGINEER
700 LOS ANGELES COUNTY ENGINEERING BLDG.

76298 S & E #307—7-55

76298 S & E #307—7-55

PLEASE RETURN TO
LOS ANGELES COUNTY ENGINEER
700 LOS ANGELES COUNTY ENGINEERING BLDG.

NOTE: ANY ADDITIONS OR CHANGES ON THIS SHEET MUST BE MADE OR CIRCLED IN RED INK, WITH DATE AND NAME OF PERSON MAKING CHANGE.

Do not extend notes this side of this line.

STATION	B. S.	H. I.	F. S.	ELEV.		
B.M. 11-112				331 707	F.B. 1376-99 A Bronze tablet in N.W. Cor Brick Warehouse (Stamped 331) (= US 316) = (USGS BM 331)	
	2 996	334 703				
T.P.			3737	330 966	1"x2" & Nail	
	5 048	336 014				
T.P.			3 213	332 801	" "	
	4 003	336 804				
T.P.			5473	331 331	" "	
	3 722	335 053				
T.P.			5088	329 965	" "	
	2950	332 915				
B.M. S-1 Set.			4 403	328 5~~12~~ 06	STIMSON AVE & VALLEY BLVD Fd. Std. Road dept. BRASS Cap Mon. dn. 6" in Well & Cover - Tan from West Prod. No. Ref. Stamped 1956	
	2 962	331 474				
T.P.			3 362	328 112	1"x1"	
	5 291	333 403				
T.P.			3 330	330 073	"	
	4 669	334 742				
T.P.			0 388	334 354	"	
	5 733	340 087				
B.M. S-2 Set.			2 894	337 1~~93~~ 83	STIMSON AVE Fd. L&T. S.E. COR. Concrete BRIDGE No B-792 SAN JOSE CREEK PAINTED. B.M. 101-17 No REF.	
	1 087	338 280				

F. B. 2374 Pg. 20 | 0055.31 | Job No. | Division No. | Notes Red. | Plotted | Profile
Survey of STIMSON AVE PARK | Date | Date | No.
Survey by G. PORTER | Notes PORTER | Notes Ch. DUVERNOY | Checked | X-Sec.
Indexed C. Johnson | Date | Date 11/1/76 | Date | No.

76298 S & E #307—7-55

PLEASE RETURN TO
LOS ANGELES COUNTY ENGINEER
700 LOS ANGELES COUNTY ENGINEERING BLDG.

NOTE: ANY ADDITIONS OR CHANGES ON THIS SHEET MUST BE MADE OR CIRCLED IN RED INK, WITH DATE AND NAME OF PERSON MAKING CHANGE.

Do not extend notes this side of this line.

STATION	B. S.	H. I.	F. S.	ELEV.		
B.M. S-3 Set		338 280	2345	335 ~~935~~ 27	STIMSON AVE W. Side - N.E. END Concrete CULVERT. AT. S.P. R.R. Fd 3" BRASS CAP STAMPED L.A. Co FLOOD CONTROL B.M. 100-86 NO REF.	
	3 986	339 921				
T.P.			3573	336348	1x2"	
	6 167	342 515				
T.P.			3 002	339513	"	
	5 817	345 330				
T.P.			2 979	342351		
	4 629	346 980				
B.M. S-4 Set			3420	343 ~~560~~ 45	℄ INT. STIMSON AVE & GALE AVE Fd. C.S. MON. dn. 10" Cap & Well F.B. 2207-15	
	6 240	349 800				
T.P.			3 996	345804	SPK	
	5 718	351 522				
T.P.			3 622	347900	1x2"	
	5 344	353 244				
B.M. S-5 Set.			4 336	348 ~~908~~ .889	STIMSON AVE & SHADY BEND DR. S.E. Cor. Set B. SPK in Lead top CURB 5.5 So. of B.C.R.	
	6 267	355 175				
T.P.			2751	352 424		
	5 954	358 378				
T.P.			3382	354 996		
	6 185	361 181				

Profile No. ____ Notes Red. ____ Plotted ____ Job No. 0055.31 Division No. ____ F.B. 2374 Pg. 21
Date ____ Date ____ Survey of STIMSON AVE PARK
X-Sec. No. ____ Notes Checked DUVERNAY Checked ____ Survey by G. PORTER Notes PORTER Date 3-27-59
Date 11/1/76 Date ____ Map No. ____ Index C. JOHNSON Date ____

76298 S & E #307—7-55

PLEASE RETURN TO
LOS ANGELES COUNTY ENGINEER
700 LOS ANGELES COUNTY ENGINEERING BLDG.

NOTE: ANY ADDITIONS OR CHANGES ON THIS SHEET MUST BE MADE OR CIRCLED IN RED INK, WITH DATE AND NAME OF PERSON MAKING CHANGE.

Do not extend notes this side of this line.

STATION	B. S.	H. I.	F. S.	ELEV.	
T.P.		361 181	2 775	358 406	
	5 148	363 554			
B.M. S-6 Set			3 893	359 ~~661~~ 37	STIMSON AVE & GARD. ST. So.E. COR. Set Boat Spk. in Lead - Top CURB 1.6 So of B.C.R.
	6 209	365 870			
T.P.			2 070	363 800	
	5 330	369 130			
T.B.M. Set			4 316	364 ~~814~~ 788	℄ STIMSON AVE S.W. & T. 40.29 E. of COR. No. 2 - Page -
	4 573	369 387			
COR. No 2			5 568	363 ~~819~~ 792	C.E. MON. N.E. COR PARK Page - 13
	6 100	369 919			
T.P.			2 556	367 363	
	6 277	373 640			
T.B.M. Set			1 076	372 ~~564~~ 35	℄ STIMSON AVE S.W. & T. 40.29 E. of COR NO 3 Page -
	3 449	376 013			
COR. No 3			3 848	372 ~~165~~ 35	C.E. MON. S.E. COR. PARK Page 12, 35 Reset 10-25-76, See Pg. 47 For New Elev. G.P.
	3 692	375 857			
COR. No 4			4 821	~~371 036~~ 371.004	C.E. MON. Page - 12 Reset 1/6/70 See pg ~~38~~, 50 For New Elev.
	5 970	377 006			
BM S-7 Set			3 134	373 ~~872~~ 39	Set chisled □ top 4'x4' Conc. Base of Well No. END - Between COR'S 4 & 5
	4 062	377 934			
COR No 5			4 478	373 ~~456~~ 22	3/4" I.P.N Side 8" CURB & School fence See Pg. ~~47~~ 50 For New Elev. Page - 12

F.B. 2374 Pg. 22 | 0055.31 | Job No. | Division No. | Notes Red. | Plotted | Profile
Survey of STIMSON AVE PARK | Date | Date | No. | X-Sec.
Survey by G. PORTER | Notes PORTER | Notes Checked | Checked
Indexed [illegible] | Date 11/1/76 | Date | No.

76298 S & E #307—7-55

PLEASE RETURN TO
LOS ANGELES COUNTY ENGINEER
700 LOS ANGELES COUNTY ENGINEERING BLDG.

NOTE: ANY ADDITIONS OR CHANGES ON THIS SHEET MUST BE MADE OR CIRCLED IN RED INK, WITH DATE AND NAME OF PERSON MAKING CHANGE.

Do not extend notes this side of this line.

STATION	B. S.	H. I.	F. S.	ELEV.		
COR. No 5	3458	376 914		373 ~~456~~ 22		
T.P.			6374	370 540		
	2806	373 346				
T.P.			5403	367 943		
	3189	371 132				
COR. No 6			4175	366 ~~957~~ 20	L&T. TOP conc. CURB So side fence @ school. CO. ENG. tag - S.W. COR. PARK Page 12	
	4288	371 245			see pg. 50 for new El	
T.P.			5549	365 696		
	3050	368 746				
COR No 8			6726	36~~2~~ 1.981 020	2" I.P. L.S. # 2495. dn. 4" @ Tel. Pole - Page -6-10-	
	3162	365 182				
COR. No 1.			6356	358 ~~826~~ 785	NW. COR. PARK C.E. MON. Page 13	
	6123	364 949				
T.P.			2771	362 178		
	6415	368 593				
B.M. S-8 set			1895	366 ~~698~~ 55	Set S.W. & T. So side 12" EUC. TREE IN PARK.	
	2003	368 701				
T.P.			4861	363 ~~840~~ 796	COR. No 2 Pg 22 Return - Run to Valley Blvd	
	4305	368 145				
T.P.			6451	361 694		
	1924	363 618				

Profile No. ____ Notes Red. ____ Plotted ____ Job No. 0055.31 Division No. ____ F. B. 2374 Pg. 23
X-Sec. No. ____ Date ____ Date ____ Survey of STIMSON AVE PARK
Notes Checked E. DUVERNAY Checked ____ Survey by G. PORTER Notes PORTER Date 3-30-59
Date 11/1/76 Date ____ Map No. ____ Indexed ____ Date ____ G. Johnson

76298 S & E #307—7-55

PLEASE RETURN TO
LOS ANGELES COUNTY ENGINEER
700 LOS ANGELES COUNTY ENGINEERING BLDG.

NOTE: ANY ADDITIONS OR CHANGES ON THIS SHEET MUST BE MADE OR CIRCLED IN RED INK, WITH DATE AND NAME OF PERSON MAKING CHANGE.

Do not extend notes this side of this line.

STATION	B. S.	H. I.	F. S.	ELEV.		
T.P.		363 618	6 009	357 609		
	2 727	360 336				
T.P.			6 103	354 233		
	2 960	357 193				
T.P.			6 387	350 806		
	3 307	354 113				
T.P.			6 260	347 853		
	3 504	351 357				
T.P.			5 563	345 794		
	4 214	350 008				
B.M. S-4			6 410	343 ~~598~~ 45	C.S. MON. Page 21	
	3 270	346 868				
T.P.			5 981	340 887		
	2 862	343 749				
T.P.			5 780	337 969		
	2 816	340 785				
T.P.			5 075	335 710		
	4 610	340 320				
B.M. S-3			4 333	335 ~~927~~ 27	Page 21	
	1 934	337 921				
T.P.			1 563	336 358		

F. B. 2374 Pg. 24 | 0055.31 Job No. Division No. Notes Red. Plotted Profile
Survey of STIMSON AVE PARK Date Date No.
Survey by G. PORTER Notes PORTER Notes Checked X-Sec.
Indexed C. JOHN Date Date 11/1/76 Date No.

76298 S & E #307—7-55

PLEASE RETURN TO
LOS ANGELES COUNTY ENGINEER
700 LOS ANGELES COUNTY ENGINEERING BLDG.

NOTE: ANY ADDITIONS OR CHANGES ON THIS SHEET MUST BE MADE OR CIRCLED IN RED INK, WITH DATE AND NAME OF PERSON MAKING CHANGE.

Do not extend notes this side of this line.

STATION	B. S.	H. I.	F. S.	ELEV.		
T.P.				336 358		
	0 623	336 981				
T.P.			6 465	330 516		
	3 522	334 038				
T.P.			4 903	329 135		
	3 422	332 557				
B.M. S-1			3 990	328 ~~517~~ 06	Page 20	
	5 187	333 754				
T.P.			3 141	330 613		
	4 612	335 225				
T.P.			3 580	331 645		
	5 471	337 116				
T.P.			2 754	334 362		
	4 196	338 558				
T.P.			2 767	335 791		
	3 930	339 711				
T.P.			2 413	337 298		
	6 310	343 608				
T.P.			2 466	341 142		
	3 339	344 481				
T.P.			4 607	339 874		

Profile Notes Red. ____ Plotted ____ Job No. 0055.31 Division No. ____ F. B. 2374 Pg. 25
No. ____ Date ____ Date ____ Survey of STIMSON AVE PARK
X-Sec. Notes Checked DUVERNAY Checked ____ Survey by G. PORTER Notes PORTER Date 3-30-59
No. ____ Date 11/1/76 Date ____ Map No. ____ Index C. Job Date ____

76298 S & E #307—7-55

PLEASE RETURN TO
LOS ANGELES COUNTY ENGINEER
700 LOS ANGELES COUNTY ENGINEERING BLDG.

NOTE: ANY ADDITIONS OR CHANGES ON THIS SHEET MUST BE MADE OR CIRCLED IN RED INK, WITH DATE AND NAME OF PERSON MAKING CHANGE.

Do not extend notes this side of this line.

STATION	B. S.	H. I.	F. S.	ELEV.		
TP	6103	345977		339 ~~874~~ 05		
B.M. 11-111			3742	342 ~~235~~ 165	VALLEY BLVD & BAJA AVE 12'E of ℄ of BAJA AVE on ℄ VALLEY BLVD &	
				342 165	std Co SUR. MON. dn 10" Cap & Well	
				.07	F.B. 1376-98 Elev = 342.165 high	
					Estimated length of circuit = 2.9 miles	

F. B. 2374 Pg. 26 | 0055.31

Job No. ____ Division No. ____ Notes Red. ____ Plotted ____ Profile ____

Survey of STIMSON AVE PARK Date ____ Date ____ No. ____

Survey by G. PORTER Notes PORTER Notes Ch. R. DUVERNAY Checked ____ X-Sec. ____

Indexed C. Johnson Date ____ Date 11/1/76 Date ____ No. ____

00 55.31

F. B. 2374 Pg. 27

Profile No. ____ X-Sec. No. ____ | Notes Red. ____ Date ____ Notes Chkd. ____ Date ____ | Plotted ____ Date ____ Checked ____ Date ____ | Job No. ____ Division No. ____ Survey of STIMSON PARK Survey by G. PORTER Notes Porter Date 3-9-62 Map No. ____ Indexed C. J. GALLI Date JUL 30 62

GRADING
BALL FIELDS
BY PARK DEPT.

3-1962

Sheet 5E-1 of Plans

STATION	B. S.	H. I.	F. S.	ELEV.

NOTE: ANY ADDITIONS OR CHANGES ON THIS SHEET MUST BE MADE OR CIRCLED IN RED INK, WITH DATE AND NAME OF PERSON MAKING CHANGE.

Do not extend notes this side of this line.

PLEASE RETURN TO
LOS ANGELES COUNTY ENGINEER
700 Los Angeles County Engineering Bldg.

76L-298 S & E #307—1-56

76L-298 S & E #307—1-56

PLEASE RETURN TO
LOS ANGELES COUNTY ENGINEER
700 LOS ANGELES COUNTY ENGINEERING BLDG.

NOTE: ANY ADDITIONS OR CHANGES ON THIS SHEET MUST BE MADE OR CIRCLED IN RED INK, WITH DATE AND NAME OF PERSON MAKING CHANGE.

Do not extend notes this side of this line.

STATION	B. S.	H. I.	F. S.	ELEV.	GRADE	Cut/Fill	
T.B.M.	5 49	372 45		366 96	COR #6 LET TOP conc Page 23-12		WALL SW COR PARK
"A" 0+00			4 4	368 1	368.0	C 0.1	Set GR
" +50			3 9	368 6	368.4	C 0.2	"
" 1+00			3 3	369 2	368.8	C 0.4	"
" 1+50			2 9	369 6	369.5	C 0.1	"
" 2+00			1 9	370 6	370.2	C 0.4	"
" 2+50			1 6	370 9	370.5	C 0.4	"
A-3+00			1 0	371 5	370.8	C 0.7	"
"B" 0+00			4 8	367 7	367.3	C 0.4	GR
" 0+50			4 0	368 5	367.5	C 1.0	GR
" 1+00			3 5	369 0	367.8	C 1.2	GR
" 1+50			3 0	369 5	368.3	C 1.2	GR
" 2+00			2 3	370 2	368.9	C 1.3	GR
" 2+50			1 9	370 6	369.7	C 0.9	GR
"B" 3+00			1 3	371 2	370.5	C 0.7	GR
"C" 0+00			5 3	367 2	366.7	C 0.5	GR
" 0+50			4 6	367 9	366.7	C 1.2	✓
" 1+00			4 0	368 5	366.8	C 1.7	✓ ?
" 1+50			3 5	369 0	366.8	C 2.2	✓
" 2+00			2 7	369 8	366.9	C 2.9	✓
" 2+50			2 4	370 1	367.0	C 3.1	✓

F.B. 2374 PG. 28 Job No. 0055.31 Division No. Notes Red. Plotted Profile
Survey of STIMSON AVE PARK Date Date No.
Survey by G. PORTER Notes PORTER Notes Chkd. Checked X-Sec.
Indexed C. J. GALLI Date Date Date No.

76L-298 S & E #307—1-56

PLEASE RETURN TO
LOS ANGELES COUNTY ENGINEER
700 LOS ANGELES COUNTY ENGINEERING BLDG.

NOTE: ANY ADDITIONS OR CHANGES ON THIS SHEET MUST BE MADE OR CIRCLED IN RED INK, WITH DATE AND NAME OF PERSON MAKING CHANGE.

Do not extend notes this side of this line.

STATION	B. S.	H. I.	F. S.	ELEV.	GRADE	Cut/Fill	
C 3+00		372 45	19	370 6	GRADE	GR	✓
D 0+00			58	366 7	366.5	C 0.2	GR Set ✓
" 0+50			51	367 4	366.5	C 0.9	GR
" 1+00			46	367 9	366.4	C 1.5	✓
" 1+50			40	368 5	366.4	C 2.1	✓
" 2+00			34	369 1	366.5	C 2.6	✓ ?
" 2+50			31	369 4	366.7	C 2.7	?
D 3+00			26	369 9	GRADE	GR	✓
E 0+00			63	366 2	365.9	C 0.3	Set GR ✓
" 0+50			57	366 8	366.0	C 0.8	" ✓
" 1+00			53	367 2	365.9	C 1.3	✓
" 1+50			46	367 9	365.9	C 2.0	✓
" 2+00			41	368 4	366.0	C 2.4	✓
" 2+50			40	368 5	366.8	C 1.7	✓
E 3+00			38	368 7	GRADE	[illegible]	✓
F 0+00			69	365 6	365.4	C 0.2	Set GR ✓
" 0+50			66	365 9	365.4	C 0.5	" ✓
" 1+00			62	366 3	365.4	C 0.9	" ✓
" 1+50			56	366 9	365.4	C 1.5	✓
" 2+00			52	367 3	365.4	C 1.9	✓
" 2+50			53	367 2	365.8	C 1.4	✓

Profile No. X-Sec. No. Notes Red. Date Notes Chkd. Date Plotted Date Checked Date Job No. 005531 Division No. Survey of STANSON AVE PARK Survey by G. PORTER Notes PORTER Date 3-9-62 Map No. Indexed C. J. GALLI Date

F. B. 2374 Pg. 29

76L-298 S & E #307—1-56

PLEASE RETURN TO
LOS ANGELES COUNTY ENGINEER
700 LOS ANGELES COUNTY ENGINEERING BLDG.

NOTE: ANY ADDITIONS OR CHANGES ON THIS SHEET MUST BE MADE OR CIRCLED IN RED INK, WITH DATE AND NAME OF PERSON MAKING CHANGE.

Do not extend notes this side of this line.

STATION	B. S.	H. I.	F. S.	ELEV.	GRADE	Cut/Fill	
F 3+00		372 45	49	367 6	GRADE		
G 0+00			78	364 7	364.8	F 0.1	GR
" 0+50			76	364 9	364.7	C 0.2	GR
" 1+00			73	365 2	364.6	C 0.6	GR
" 1+50			67	365 8	364.6	C 1.2	GR
" 2+00			65	366 0	365.0	C 1.0	GR
" 2+50			64	366 1	365.5	C 0.6	GR
G 3+00			58	366 7	GRADE	GR	GR
H 0+00			84	364 1	GRADE	GR	GR
" 0+50			85	364 0	363.7	C 0.3	GR
" 1+00			84	364 1	363.5	C 0.6	GR
" 1+50			79	364 6	363.4	C 1.2	GR
" 2+00			77	364 8	363.8	C 1.0	GR
" 2+50			73	365 2	364.6	C 0.6	GR
H 3+00			66	365 9	367.6	F 1.7	GR
I 0+00			93	363 2	362.9	C 0.3	GR
" 0+50			94	363 1	362.6	C 0.5	GR
" 1+00			94	363 1	362.6	C 0.5	GR
" 1+50			90	363 5	362.6	C 0.9	GR
" 2+00			88	363 7	362.8	C 0.9	GR
" 2+50			83	364 2	363.4	C 0.8	GR

F. B. 2374 Pg. 30 Job No. 0055.31 Division No. Notes Red. Plotted Profile
Survey of Stimson Ave Park Date Date No.
Survey by G. Porter Notes Porter Notes Chkd. Checked X-Sec.
Indexed C. J. GALLI Date Date Date No.

76L-298 S & E #307—1-56

PLEASE RETURN TO
LOS ANGELES COUNTY ENGINEER
700 LOS ANGELES COUNTY ENGINEERING BLDG.

NOTE: ANY ADDITIONS OR CHANGES ON THIS SHEET MUST BE MADE OR CIRCLED IN RED INK, WITH DATE AND NAME OF PERSON MAKING CHANGE.

Do not extend notes this side of this line.

STATION	B. S.	H. I.	F. S.	ELEV.	GRADE	Cut/Fill	
I 3+00		372 45	7 6	364 9	364.4	C0.5	set GR
J -0+00			10 2	362 3	362.0	C0.3	"
" 0+50			10 3	362 2	361.9	C0.3	"
" 1+00			10 3	362 2	361.9	C0.3	"
" 1+50			10 1	362 4	362.0	C0.4	"
" 2+00			9 6	362 9	362.2	C0.7	"
" 2+50			9 0	363 5	362.6	C0.9	"
J -3+00			8 6	363 9	363.0	C0.9	"
T.P.			10 45	362.00	[illegible]	Elev = 362.02 Page 23	
	4 30	366 32					
K 0+00			5 2	361 1	GR	GR	set GR
" 0+50			5 1	361 2	GR	GR	"
" 1+00			5 1	361 1	GR	GR	"
" 1+50			4 8	361 5	GR	GR	"
" 2+00			4 3	362 0	361.6	C0.4	"
" 2+50			3 8	362 5	361.9	C0.6	"
K-3+00			3 4	362 9	362.4	C0.5	"
L 0+00			6 2	360 1	GR	GR	"
" 0+50			5 8	360 5	GR	GR	"
" 1+00			5 9	360 4	360.3	C0.1	"
" 1+50			5 7	360 6	360.4	C0.2	"

Profile No. X-Sec. No. Notes Red. Date Notes Chkd. Date Plotted Date Checked Date Job No. 0055.31 Division No. Survey of STIMSON AVE PARK Survey by G. Porter Notes Porter Date 8-62 Map No. Indexed C. J. GALLI Date

F. B. 2374 Pg. 31

76L-298 S & E #307—1-56

PLEASE RETURN TO
LOS ANGELES COUNTY ENGINEER
700 Los Angeles County Engineering Bldg.

NOTE: ANY ADDITIONS OR CHANGES ON THIS SHEET MUST BE MADE OR CIRCLED IN RED INK, WITH DATE AND NAME OF PERSON MAKING CHANGE.

Do not extend notes this side of this line.

F. B. 2374 Pg. 32

Survey of _____ Job No. _____ Division No. _____ Notes Red _____ Plotted _____ Profile _____
Survey by _____ Notes _____ Date _____ Notes Chkd _____ Checked _____ No. _____ X-Sec. _____
Indexed C. J. GALLI Date _____ Date _____ Date _____ No. _____

STATION	B. S.	H. I.	F. S.	ELEV.	GRADE	cut / FILL	
L 2+00		366 32	5 2	361 1	361.0	CO.1	20' GR
" 2+50			4 7	361 6	361.3	CO.3	"
L 3+00			4 0	362 3	361.8	CO.5	"
M 0+00			7 0	359 3	GR	GR.	GR
" 0+50			6 6	359 7	359.6	CO.1	"
" 1+00			6 6	359 7	359.7	GR.	"
" 1+50			6 4	359 9	359.8	CO.1	"
" 2+00			5 8	360 5	359.9	CO.6	"
" 2+50			5 3	361 0	360.4	CO.6	"
M 3+00			4 7	361 6	360.6	C 1.0	GR
T.B.M.			7 50	358 82	COR #1	N.W. COR. PARK EL = 358.826	C.E. MON. PG-23

Notes Ck'd by	Survey of STIMSON AVE CO PARK
Map No.	JN 8909.02 Tape Std °F
Office Work	Surveyed by AC GUIZADO
Checked	Notes ACG Date 1/70
Date	Indexed C. J. GALLI JAN 13 70

F. B. 2374 PG. 33

JOB NO 8909.02

STIMSON AVE CO. PARK

RECOVERY OF PROPERTY CORNER
RESETTING OF CORNERS #467

REF
FB 2374 PGS 5-14

INST:
WILD T1-AE

GUIZADO
MASSEY
HC WEST
RC-SYLES

Note: Any Additions or Changes on This Sheet Must be Made or Circled in Red Ink With Date and Name of Person Making Change.

Do not extend this side of this line.

PLEASE RETURN TO
COUNTY OF LOS ANGELES
DEPARTMENT OF COUNTY ENGINEER
403 LOS ANGELES COUNTY ENGINEERING BLDG.

76F3095 CE#310 3-68

PLEASE RETURN TO
COUNTY OF LOS ANGELES
DEPARTMENT OF COUNTY ENGINEER
403 LOS ANGELES COUNTY ENGINEERING BLDG.

Note: Any Additions or Changes on This Sheet Must be Made or Circled in Red Ink With Date and Name of Person Making Change.

Do not extend this side of this line.

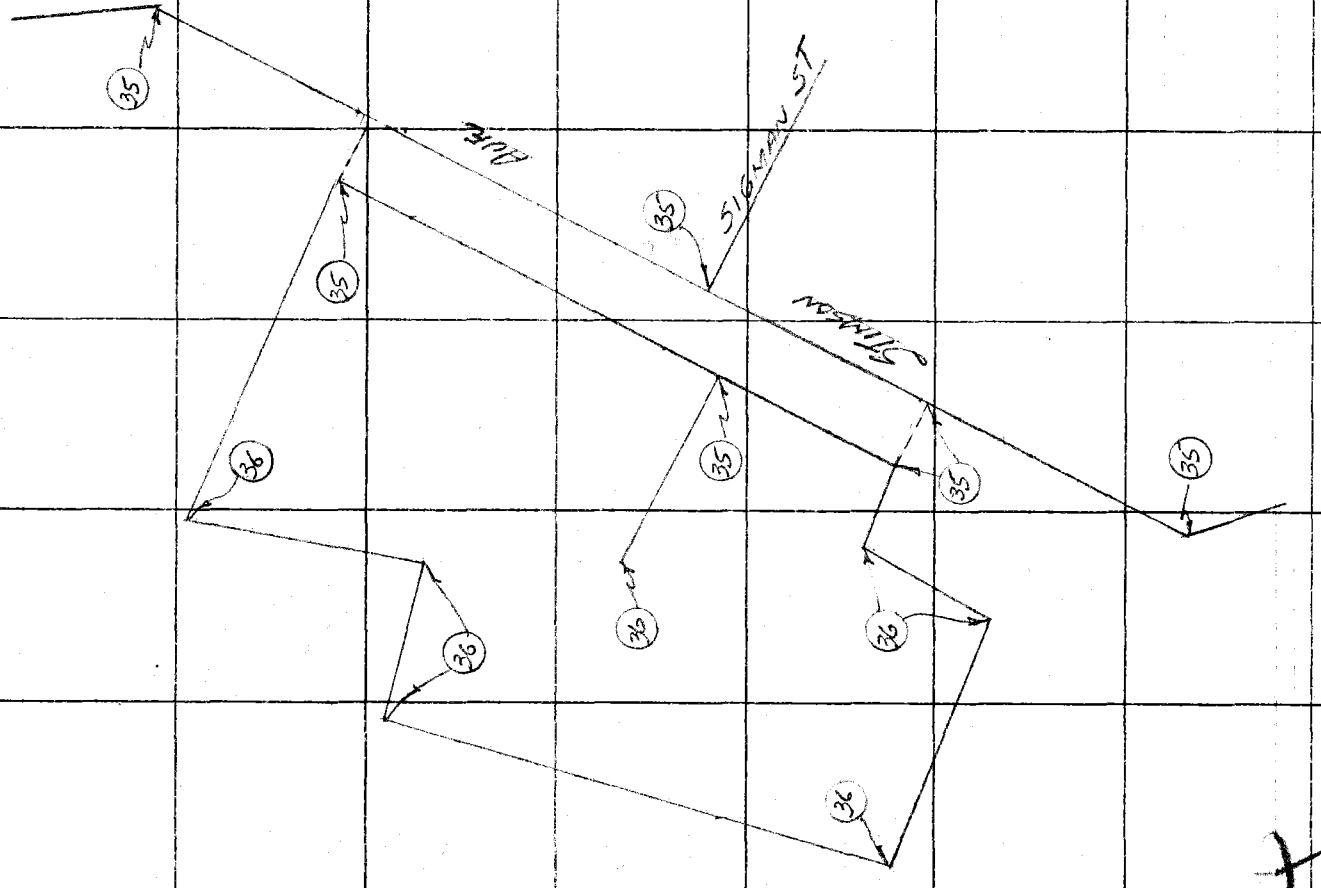

F. B. 2370 PG 30

Notes Ck'd by	Survey of Stimson Co Park	F. B. 2374 PG. 35
Map No.	JN 8909.02 Tape 0192 Std 68 °F	
Office Work	Surveyed by Guizado AC	
Checked	Notes Guizado Date 1/6/70	
Date	Indexed C. J. GALLI JAN 13 '70	

W.S. 38 A-3

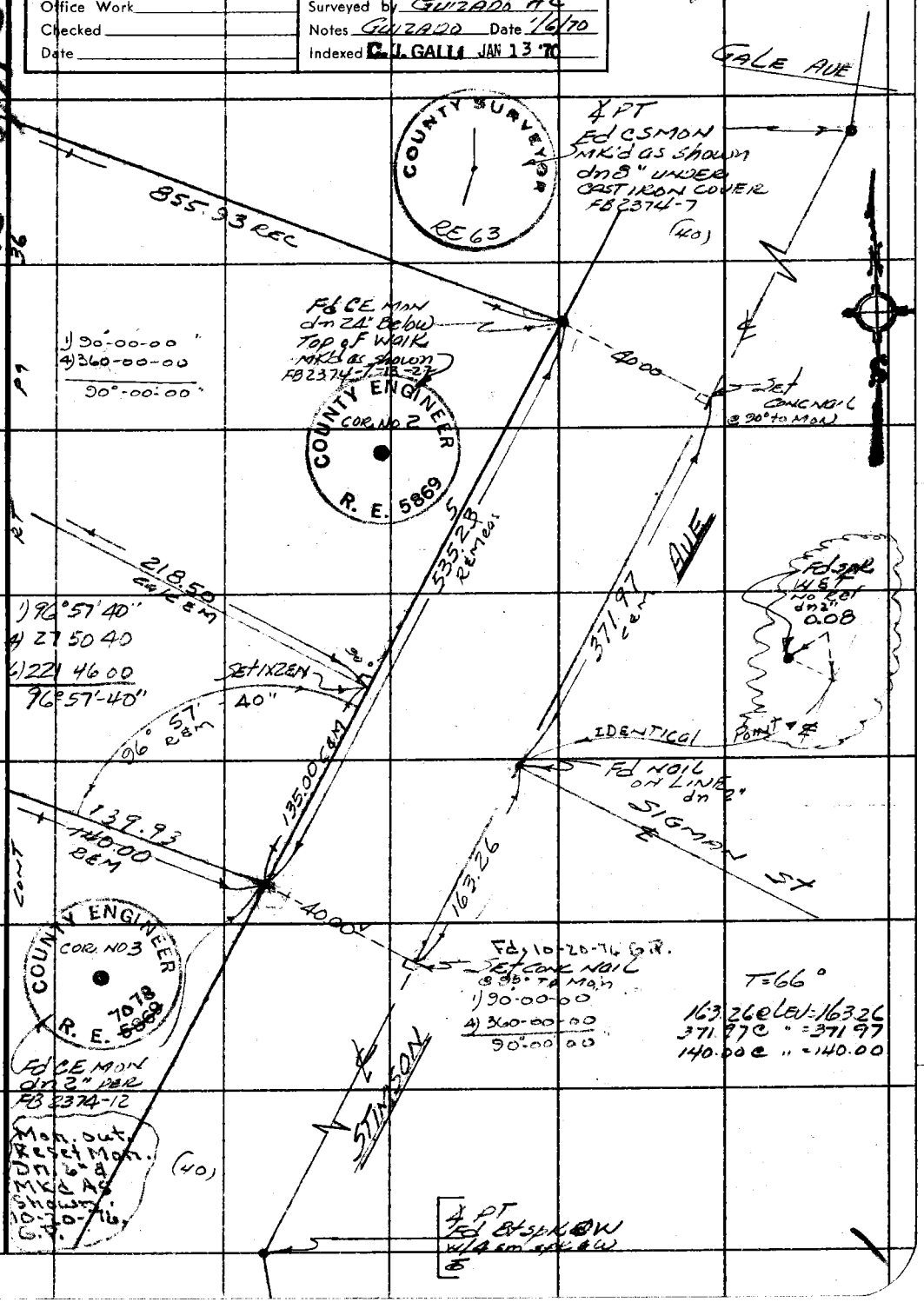

Note: Any Additions or Changes on This Sheet Must be Made or Circled in Red Ink With Date and Name of Person Making Change.

Do not extend this side of this line.

PLEASE RETURN TO
COUNTY OF LOS ANGELES
DEPARTMENT OF COUNTY ENGINEER
403 LOS ANGELES COUNTY ENGINEERING BLDG.

76F309S CE#310 3-68

F. B 2374 PG 36

T = 66

45.13 @ LEV = 45.13

218.50 @ " = 218.50

Δ 85°-05'-50"

Δ 340-23-20

Δ 150-35 00

85°-05'-50"

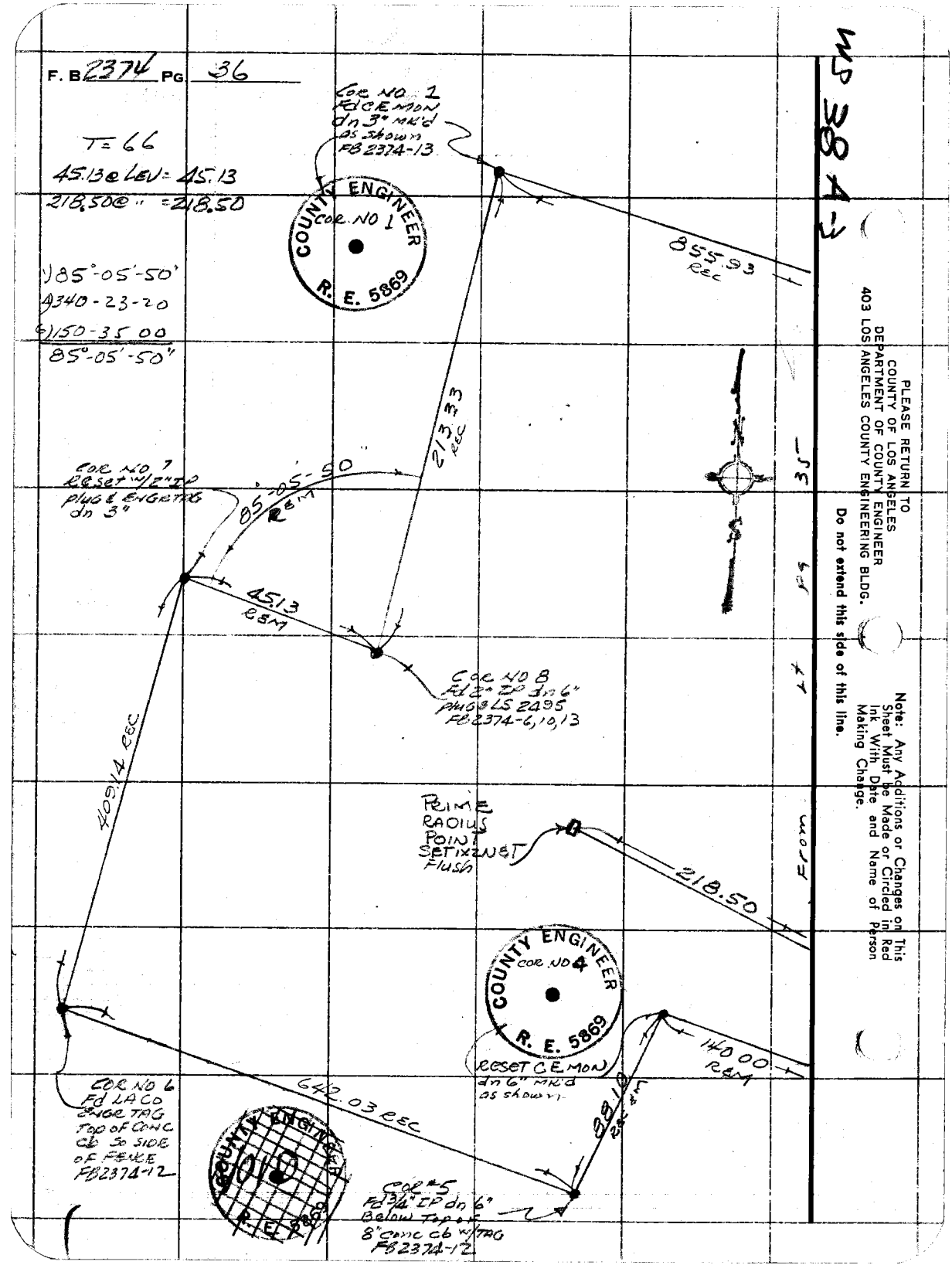

PLEASE RETURN TO
COUNTY OF LOS ANGELES
DEPARTMENT OF COUNTY ENGINEER
403 LOS ANGELES COUNTY ENGINEERING BLDG.

Do not extend this side of this line.

Note: Any Additions or Changes on This Sheet Must be Made or Circled in Red Ink With Date and Name of Person Making Change.

F. B. 2374 PG. 37

Profile No. ____ Notes Red ____ Date ____ Plotted ____ Date ____ Job No. 8909.02 Division No. 11
Survey of Stimson Ave Co Park
X-Sec. No. ____ Notes Chk'd. ____ Date ____ Checked ____ Date ____ Survey by ____ Notes ACG Date 1/7/70
Map No. ____ Indexed C. J. GALLI Date JAN 13 70

JOB NO 8909.02
STIMSON AVE CO. PARK
BENCH LEVELS

ZEISS LEVEL
LOVAR Rods
PRECISE LINE #11
1952 DATUM
SEE pgs 19 - 26

GUIZADO
MASSEY
WEST
SYKES

STATION	B. S.	H. I.	F. S.	ELEV.

NOTE: ANY ADDITIONS OR CHANGES ON THIS SHEET MUST BE MADE OR CIRCLED IN RED INK, WITH DATE AND NAME OF PERSON MAKING CHANGE.

PLEASE RETURN TO
LOS ANGELES COUNTY ENGINEER
403 LOS ANGELES COUNTY ENGINEERING BLDG.

Do not extend notes this side of this line.

76-L-298 CE 307 5-66

76-L-298 CE 307 5-66

PLEASE RETURN TO
LOS ANGELES COUNTY ENGINEER
403 LOS ANGELES COUNTY ENGINEERING BLDG.

NOTE: ANY ADDITIONS OR CHANGES ON THIS SHEET MUST BE MADE OR CIRCLED IN RED INK, WITH DATE AND NAME OF PERSON MAKING CHANGE.

Do not extend notes this side of this line.

STATION	B. S.	H. I.	F. S.	ELEV.	
COR. NO 3				372 16	CE MON SE COR PARK Pg 12 Reset 10-25-76. See Pg. 47 For New Elev.
	441	376 57			
COR. NO. 4			526	371 31	C.E. MON. Pg. 36
	607	377 38			
COR. NO. 5			391	373 47	3/4" I.P. dn 6" by 8" cb + school fence See Pg. 47 For New Elev.
	475	378 22			
T.P.			535	372 87	
	211	374 98			
COR. NO. 6			801	366 97	L+T. Tp Conc. Cb. So. Side fence at school Co. Engr. tag - S.W. Cor. Pk. Pg 12
	482	371 79			
T.P.			794	363 85	
	311	366 96			
T.P.			121	365 75	
	386	369 61			
COR. NO. 8			760	362 01	2" I.P. L.S. #2495 @ Tel. Pole Pg-6-10-
	325	365 26			
COR. NO. 1			645	358 81	N.W. Cor. Pk. C.E. Mon. Pg-13
	611	364 92			
T.P.			412	360 80	
	666	367 46			
T.P.			440	363 06	

F. B. 2374 Pg. 38
Job No. 8909 02 Division No. 11 Notes Red ____ Plotted ____ Profile ____
Survey of Stimson Co Park Date ____ Date ____ No. ____
Survey by ACG Notes ACG Notes Chk'd. ____ Checked ____ X-Sec. ____
Indexed C.J. GALLI Date ____ Date ____ No. ____

76-L-298 CE 307 5-66

PLEASE RETURN TO
LOS ANGELES COUNTY ENGINEER
403 Los Angeles County Engineering Bldg.

NOTE: ANY ADDITIONS OR CHANGES ON THIS SHEET MUST BE MADE OR CIRCLED IN RED INK, WITH DATE AND NAME OF PERSON MAKING CHANGE.

Do not extend notes this side of this line.

STATION	B. S.	H. I.	F. S.	ELEV.		
T.P.				363 06		
	528	368 34				
COR. NO. 2			4 58	363 76	C.E. Mon. N.E. Cor Pk. pg. 13	
	687	370 63				
T.P.			276	367 87		
	695	374 82				
COR. NO. 3			2 67	372 15	C.E. Mon. S.E. Cor. PK pg 12	

Profile Notes Red ____ Plotted ____ Job No. 8109 Division No. 11 F. B. 2374 Pg. 39
No. ____ Date ____ Date ____ Survey of STINSON AVE CO. PARK
X-Sec. Notes Chk'd ____ Checked ____ Survey by ACG Notes ACG Date 1-7-70
No. ____ Date ____ Date ____ Map No. ____ Indexed G.J. GALLI Date JAN 13 70

Notes Ck'd by D. SAPPELT	Survey of Stimson Ave Co Park
Map No.	JN 8909.02 Tape 142 Std SY °F
Office Work	Surveyed by Guzzardo
Checked	Notes Date 1/70
Date	Indexed C. J. GALLI JU 21 '70

F. B 2374 PG. 41

JOB NO 8909.02

STIMSON AVENUE
COUNTY PARK

ESTABLISH NEW
WEST BOUNDARY

WILD T-1A E
TAPE 100'
#0192

GUZZARDO
MASSEY
WEST
SYKES

Note: Any Additions or Changes on This Sheet Must be Made or Circled in Red Ink With Date and Name of Person Making Change.

Do not extend this side of this line.

PLEASE RETURN TO
COUNTY OF LOS ANGELES
DEPARTMENT OF COUNTY ENGINEER
403 LOS ANGELES COUNTY ENGINEERING BLDG.

26F3095 C.E.#310 3-68

F. B 2374 PG. 42 CONT LF PG 43

T=68

135.86 @ LEV = 135.86

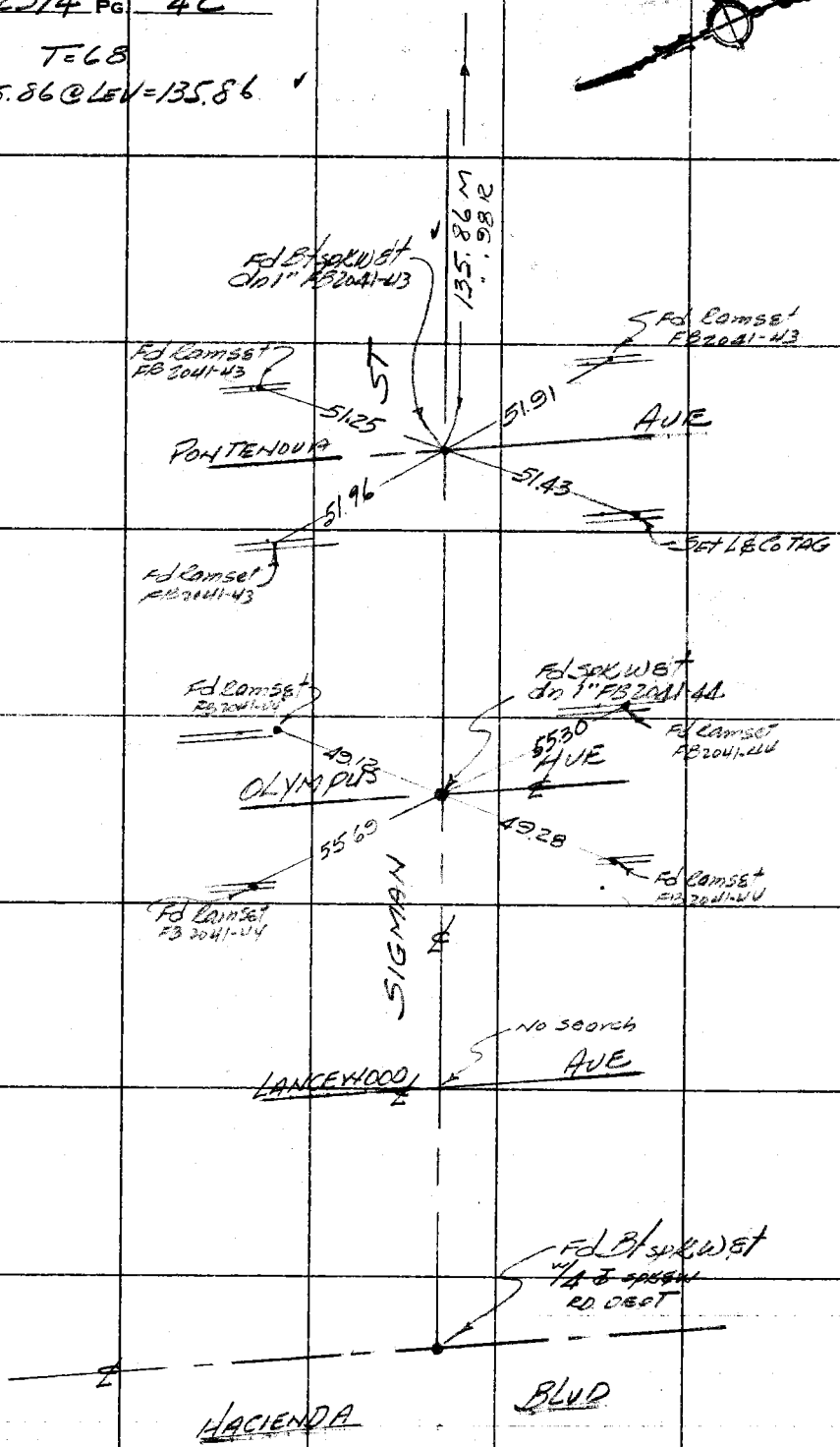

WS38 A-3

PLEASE RETURN TO
COUNTY OF LOS ANGELES
DEPARTMENT OF COUNTY ENGINEER
403 LOS ANGELES COUNTY ENGINEERING BLDG.

Do not extend this side of this line.

Note: Any Additions or Changes on This Sheet Must be Made or Circled in Red Ink With Date and Name of Person Making Change.

Notes Ck'd by D. SAPPELL	Survey of Stimson Ave Co Park	F. B. 2374 Pg. 43
Map No.	JN 8909.02 Tape 0192 Std 68 °F	
Office Work	Surveyed by Guizado	
Checked	Notes ACG Date 1/29/70	
Date	Indexed C. J. GALLI JUL 21 70	

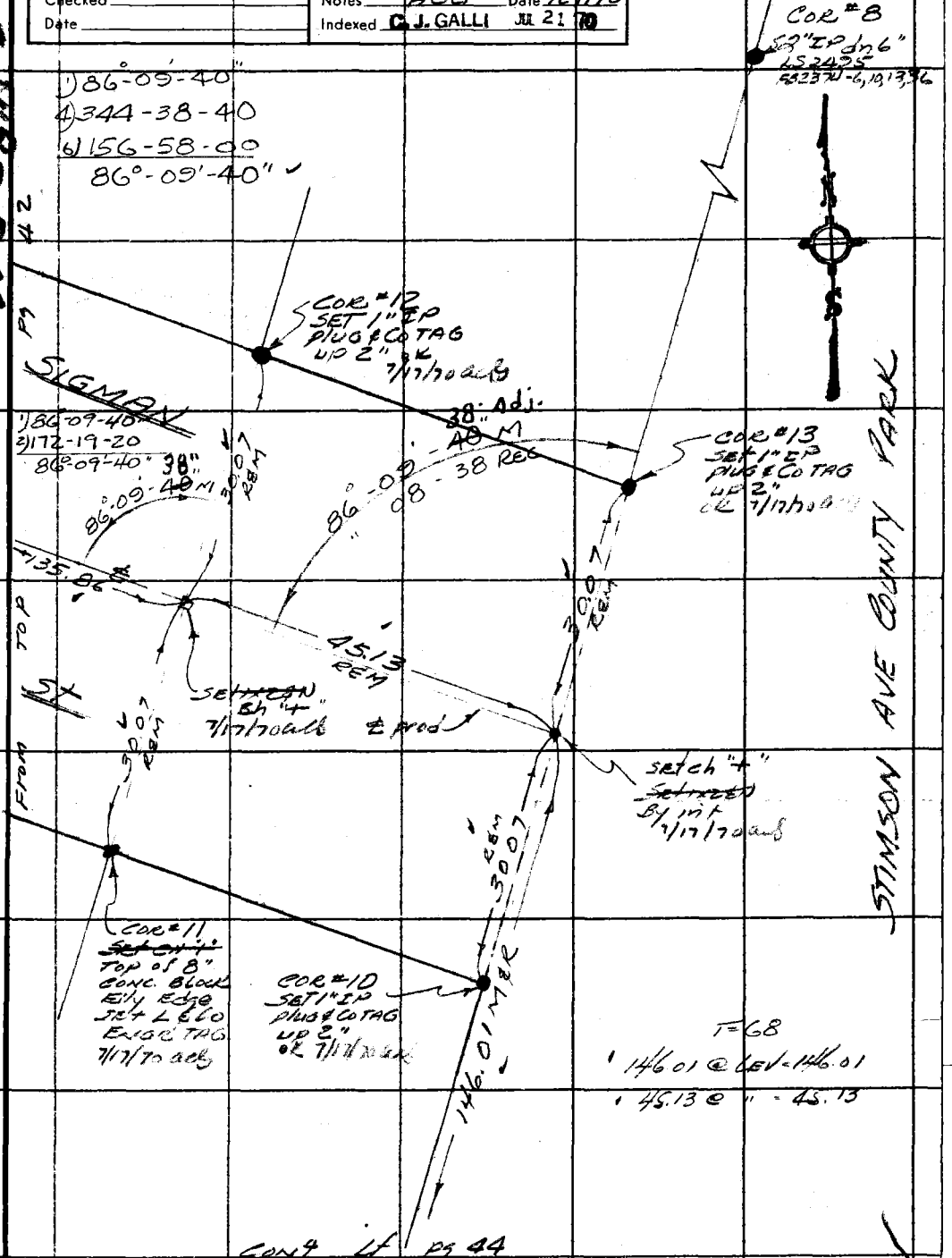

Note: Any Additions or Changes on This Sheet Must be Made or Circled in Red Ink With Date and Name of Person Making Change.

Do not extend this side of this line.

PLEASE RETURN TO
COUNTY OF LOS ANGELES
DEPARTMENT OF COUNTY ENGINEER
403 LOS ANGELES COUNTY ENGINEERING BLDG.

76F309S CE#310 3-68

F. B. 2374 PG. 44

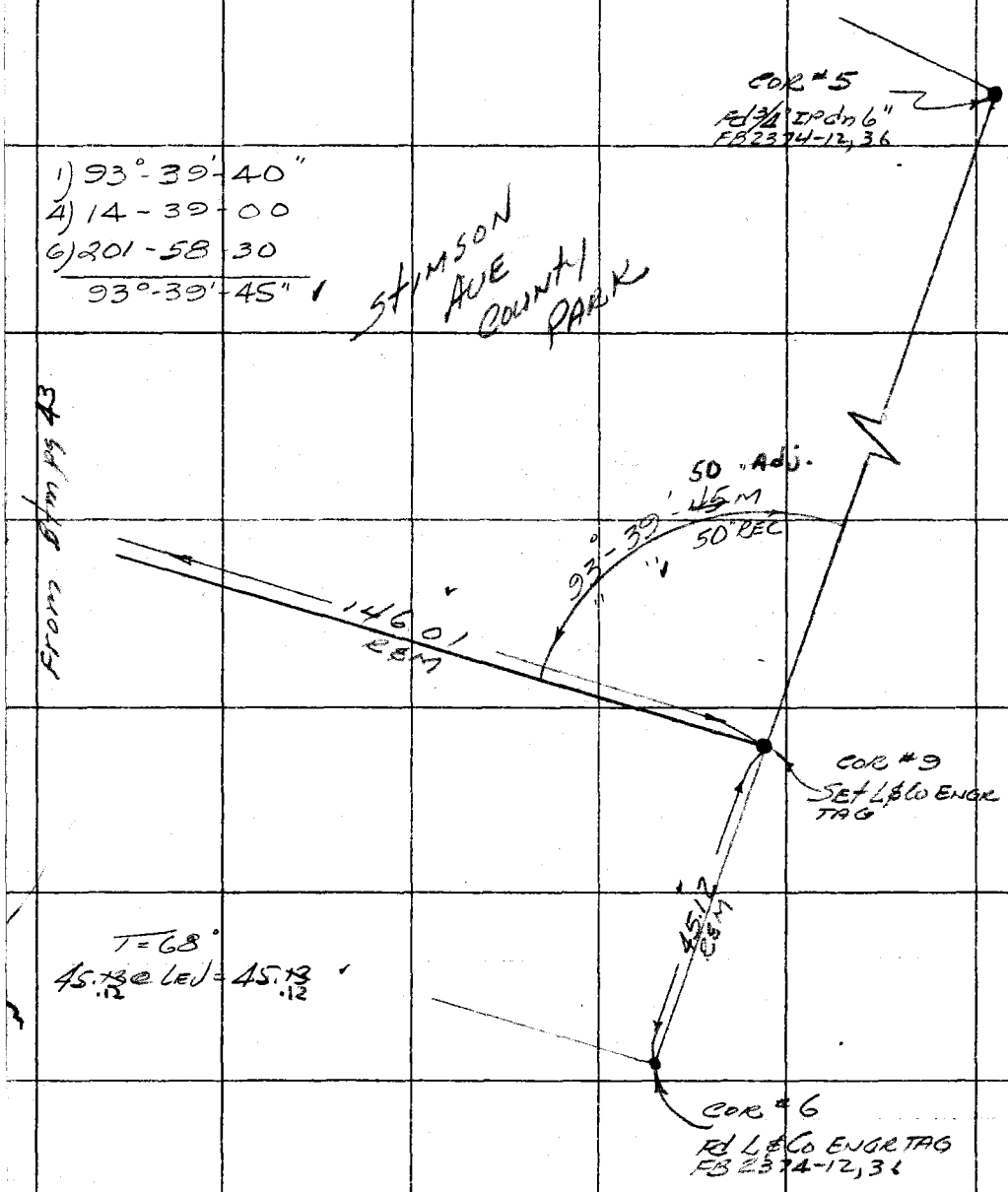

PLEASE RETURN TO
COUNTY OF LOS ANGELES
DEPARTMENT OF COUNTY ENGINEER
403 LOS ANGELES COUNTY ENGINEERING BLDG.

Do not extend this side of this line.

Note: Any Additions or Changes on This Sheet Must be Made or Circled in Red Ink With Date and Name of Person Making Change.

Notes Ck'd by	Survey of Stimson Ave Park
Map No.	JN 6606.35 Tape — Std — °F
Office Work	Surveyed by Petri
Checked	Notes G.B. Date 10-25-76
Date	Indexed G. D. BAILEY OCT 29 1976

F. B. 2374 PG. 45

J.N. 6606.35

10-25-76

Stimson Ave Co. Park

Bench Levels For Topography

Petri
Gurzado
Crowder

Note: Any Additions or Changes on This Sheet Must be Made or Circled in Red Ink With Date and Name of Person Making Change.

Do not extend this side of this line.

PLEASE RETURN TO
COUNTY OF LOS ANGELES
DEPARTMENT OF COUNTY ENGINEER
403 LOS ANGELES COUNTY ENGINEERING BLDG.

76F3095 CE#310 3-69

F. B. 2374 PG. 46

Index

PLEASE RETURN TO
COUNTY OF LOS ANGELES
DEPARTMENT OF COUNTY ENGINEER
403 LOS ANGELES COUNTY ENGINEERING BLDG.

Note: Any Additions or Changes on This Sheet Must be Made or Circled in Red Ink With Date and Name of Person Making Change.

Do not extend this side of this line.

76-L-298 CE 307 8-70

PLEASE RETURN TO
LOS ANGELES COUNTY ENGINEER
403 LOS ANGELES COUNTY ENGINEERING BLDG.

NOTE: ANY ADDITIONS OR CHANGES ON THIS SHEET MUST BE MADE OR CIRCLED IN RED INK, WITH DATE AND NAME OF PERSON MAKING CHANGE.

Do not extend notes this side of this line.

STATION	B. S.	H. I.	F. S.	ELEV.		
Fd. Cor. #8				362 020	Cor. #8. Elev. = 362.020. F.B. 2374-23. Fd. 2" I.P. & L.S. Tag # 2495. Dn. 6" See Pg. 50	
	5 793	367 813				
T.P.			3 355	364 458		
	5 049	369 507				
T.P.			2 495	367 012		
	5 483	372 495				
T.P.			0 470	372 025		
	4 281	376 306				
T. P.			2 340	373 966		
	2 913	376 879				
Fd. Cor. #4			5 565	371 314	Cor. #4. Elev. = 371.31. F.B. 2374-38. Fd. C.E. Mon. Dn. 6". See Pg. 50	
	5 127	376 441				
Fd. Cor. #3			3 898	372 543	Cor. #3 Elev. = 372.543 F.B. 2374-47. Fd. C.E. Mon. Dn. 6". F.B. 2374-35.	
	4 985	377 528				
Set T.B.M.			2 777	374751	T.B.M. Elev. = 374.751 F.B. 2374-47. Stimson Ave. W. Side. 105'± S. of ℄ Sigman St. 2' W. of Cb. Face. Top of Fire H.	
	3 253	378 004				
Fd. Cor. #5			4 307	373 697	Cor. #5. Elev. = 373.456. F.B. 2374-22. Fd. 3/4" I.P. Flush. See Pg. 50	
	3 949	377 646				
T.P.			3 681	373 965		
	2 903	376 868				
T. P.			4 100	372 768		

Profile No. ____ Notes Red ____ Plotted ____ Job No. 6603.35 Division No. 11
Date ____ Date ____ Survey of Stimson Ave Co. Park
X-Sec. No. ____ Notes Checked ____ Survey by Petri Notes G.P. Date 10-25-76
Date 11/4/76 Date ____ Map No. ____ Indexed G. D. BAILEY Date OCT 29 1976

F.B. 2374 Pg. 47

76-L-298 CE 307 8-70

PLEASE RETURN TO
LOS ANGELES COUNTY ENGINEER
403 LOS ANGELES COUNTY ENGINEERING BLDG.

NOTE: ANY ADDITIONS OR CHANGES ON THIS SHEET MUST BE MADE OR CIRCLED IN RED INK, WITH DATE AND NAME OF PERSON MAKING CHANGE.

Do not extend notes this side of this line.

STATION	B. S.	H. I.	F. S.	ELEV.		
T.P.				372 768		
	5 710	378 478				
T.P.			5 627	372 851		
	2 922	375 773				
T.P.			4 389	371 384		
	5 330	376 714				
T.P.			5 749	370 965		
	2 545	373 510				
Fd. Cor. #9			5 745	367 765	Cor. #9. Elev. = 367.765. F.B. 2374-48. Fd. L'd. & C.E. Tag. F.B. 2374-44.	
	3 715	371 480				
Fd. Cor. #6			4 481	366 999	Cor. #6. Elev. = 366.957. F.B. 2374-23. Fd. L'd. & C.E. Tag in Conc. Cb. SEE Pg. 50	

F. B. 2374 PG. 48

Job No. 66063.5 Division No. 11 Notes Red Plotted Profile

Survey of Stimson Ave Co. Park Date Date No.

Survey by Petri Notes G.P. Notes Checked E. DUVERNAY X-Sec.

Indexed G. D. BAILEY Date OCT 29 1976 Date 11/4/76 Date No.

F. B. 2374 PG. 49

Profile No. | Notes Red | Date | Plotted | Date | Job No 005513 | Division No. 11 | Survey of Stimson Park
X-Sec. No. | Notes Ch'd | Date 11/9/76 | Checked | Date | Survey by Petri | Notes G.P. | Date 11-3-76
Map No. | Indexed | Date

NOTE: ANY ADDITIONS OR CHANGES ON THIS SHEET MUST BE MADE OR CIRCLED IN RED INK, WITH DATE AND NAME OF PERSON MAKING CHANGE.

PLEASE RETURN TO
LOS ANGELES COUNTY ENGINEER
403 Los Angeles County Engineering Bldg.

Do not extend notes this side of this line.

STATION	B. S.	H. I.	F. S.	ELEV.

11-3-76

Stimson Ave Co. Park

Bench Levels Using Adjusted Elev's Per F.B. 2374-23.

See Pg. 46 For Index.

Petri
Guizado
Crowder

76-L-298 CE 307 8-70

76-L-298 CE 307 8-70

PLEASE RETURN TO
LOS ANGELES COUNTY ENGINEER
403 LOS ANGELES COUNTY ENGINEERING BLDG.

NOTE: ANY ADDITIONS OR CHANGES ON THIS SHEET MUST BE MADE OR CIRCLED IN RED INK, WITH DATE AND NAME OF PERSON MAKING CHANGE.

Do not extend notes this side of this line.

F. B. 2374 Pg. 50
Job No. 00523 Division No. 11 Notes Red ____ Plotted ____ Profile ____
Survey of Stimson Park Date ____ No. ____
Survey by Perry Notes C.P. Notes Checked R. DUYERMAN Date ____ X-Sec. ____
Indexed ____ Date 11/4/76 Date ____ No. ____

STATION	B. S.	H. I.	F. S.	ELEV.	
Fd. Cor. #8				361 981	Cor. #8. Adj. Elev. = 361.981. F.B. 2374-23. Fd. 2" I.P. & L.S. Tag. #2495. Dr. 26".
	5 745	367 726			
T.P.			3 450	364276	
	5 595	369 871			
T.P.			3 111	366760	
	5 373	372 083			
T.P.			0 698	371385	
	3 759	375 144			
Fd. Cor. #4			3860	371 284 280	Cor. #4. Elev. = 371.280
	5 637	376 921		3	Fd. C.E. Mon. Dr. 26". F.B. 2374-36, 38, 47.
Fd. Cor. #5			3 253	373 668	Cor. #5. Adj. Elev. = 373.422. F.B. 2374-22
	5 391	379 059			Fd. 3/4" I.P. Flush. F.B. 2374-12, 36, 38, 47.
T.P.			5 010	374049	El = 373.663 F.B 2374-50
	2 849	376 898			
T.P.			3 961	372937	
	2 930	375 867			
T.P.			6 080	369 787	
	2 719	372 506			
Fd. Cor. #6			5 527	366979 1	Cor. #6. Adj. Elev. = 366.920. F.B. 2374-23. Fd. L'd & C.E. Tag. in Conc. Cb
	5 613	372 592			
T.P.			5 383	367209	FB 366.971 FB. 2374-50

76-L-298 CE 307 8-70

PLEASE RETURN TO
LOS ANGELES COUNTY ENGINEER
403 LOS ANGELES COUNTY ENGINEERING BLDG.

NOTE: ANY ADDITIONS OR CHANGES ON THIS SHEET MUST BE MADE OR CIRCLED IN RED INK, WITH DATE AND NAME OF PERSON MAKING CHANGE.

Do not extend notes this side of this line.

STATION	B. S.	H. I.	F. S.	ELEV.		
T.P.				367209		
	3 141	370 350				
T.P.			5 753	364597		
	3 021	367 618				
Fd. Cor. #8			5 626	361~~992~~ .981	Cor. #8. Adj. Elev. = 361.981 See Pg. 50.	

Profile Notes Red ____ Plotted ____ Job No. 0055.31 Division No. 11 F.B. 2374 PG. 51
No. ____ Date ____ Date ____ Survey of Stimson Park
X-Sec. Notes Chk'd. ____ Checked ____ Survey by Petri Notes G.P. Date 11-3-76
No. ____ Date 11/4/76 Date ____ Map No. ____ Indexed ____ Date ____

Notes Ck'd E. DUVERNAY	Survey of STIMSON AVE PARK
Map No. 32653	JN 00553 Tape #018 Std. 68 °F
Office Work Alfred	Surveyed by M. SOTRO
Checked Duvernay	Notes M.S. Date 1-3-77
Date 4/11/77	Indexed

F. B. 2374 PG. 53

J.N. 0055.31

SURVEY
OF
ADDITION TO STIMSON AVE. PARK
PARCEL 9, 10

REF: C.S.B. 2653
F.B. 2374
D-1187-537
D ?

SOTRO
SMITH, N.
McCOY

Note: Any Additions or Changes on This Sheet Must be Made or Circled in Red Ink With Date and Name of Person Making Change.

Do not extend this side of this line.

PLEASE RETURN TO
COUNTY OF LOS ANGELES
DEPARTMENT OF COUNTY ENGINEER
403 LOS ANGELES COUNTY ENGINEERING BLDG.

76F309s CE#310 3-69

F. B. 2374 PG. 54

53.74 @ 0° T62° = 53.74
138.90 @ 0° T64° = 138.90
48.87 @ 0° T62° = 48.87
40.00 @ 0° T64° = 40.00

TR. 3193

PARCEL 9

PARCEL 10

LOT 12

COUNTY ENGINEER R. E. 22776

1) 90° 00' 00"
4) 360° 00' 00"
5) 180° 00' 00"
90° 00' 00"

(40') (40')

PLEASE RETURN TO
COUNTY OF LOS ANGELES
DEPARTMENT OF COUNTY ENGINEER
403 LOS ANGELES COUNTY ENGINEERING BLDG.

Note: Any Additions or Changes on This Sheet Must be Made or Circled in Red Ink With Date and Name of Person Making Change.

Do not extend this side of this line.

Notes Ck'd E. DUVERNAY	Survey of STIMSON AVE. PARK
Map No. B2653	JN 0055.31 Tape #018 Std 68 °F
Office Work Alfred	Surveyed by M. SOTRO
Checked Duvernay	Notes M.S. Date 1-3-77
Date 4/11/77	Indexed

F. B. 2374 PG. 55

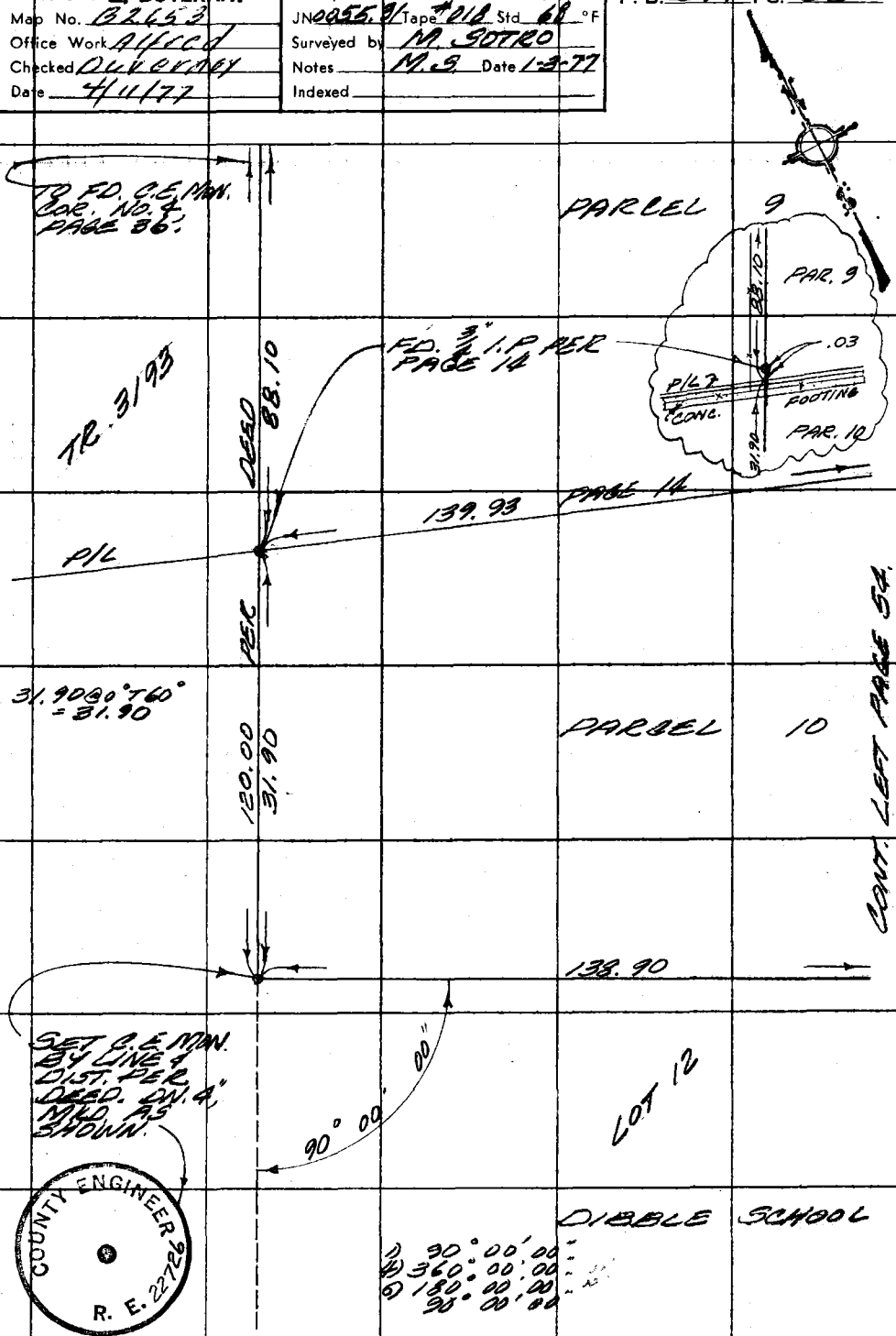

Note: Any Additions or Changes on This Sheet Must be Made or Circled in Red Ink With Date and Name of Person Making Change.

Do not extend this side of this line.

PLEASE RETURN TO
COUNTY OF LOS ANGELES
DEPARTMENT OF COUNTY ENGINEER
403 LOS ANGELES COUNTY ENGINEERING BLDG.

76F309S CE#310 3-69