Ck'd by	Survey of	F.B. 2375 Pg
	JN Tape Std °F	
rk	Surveyed by	
	Notes Date	
	Indexed	

Job	Description
	JACKIE ROBINSON PARK - 0055.30
Sec.Cor.	Survey in SW ¼ Sec. 30, T6N R10W.
B.M.	Bench levels.
Loc.	Location of Test Holes #1, 2 & 3.
Loc.Imp.	Location of Well #2 Little Rock.
X-Sec.	X-sec. in Area S.of Activity Bldg. fr. 12' Cone Walk W'ly

Microfilmed in Feb. '86

Notes Ck'd by Miller	Survey of Sun Village Neigborhood F.B. 2375 PG. 5
Map No. B-2656	JN 0055.30 Page 151 Std. 84 of Park
Office Work L. C. WILSON	Surveyed by J.S. COATES
Checked Miller	Notes J.S.C. Date 2-6-59
Date June 1959	Indexed L. C. Johnson 4-20-59

J.N. 0055.30

(RENAMED: "JACKIE ROBINSON PARK")

SUN VILLAGE NEIGBORHOOD PARK

SW¼ OF SE¼ OF SE¼ OF SEC 30, T6N, R10W, S.B.B.M.
EXCEPT one acre, being the NLY. 330 ft. of WLY. 132 ft thereof

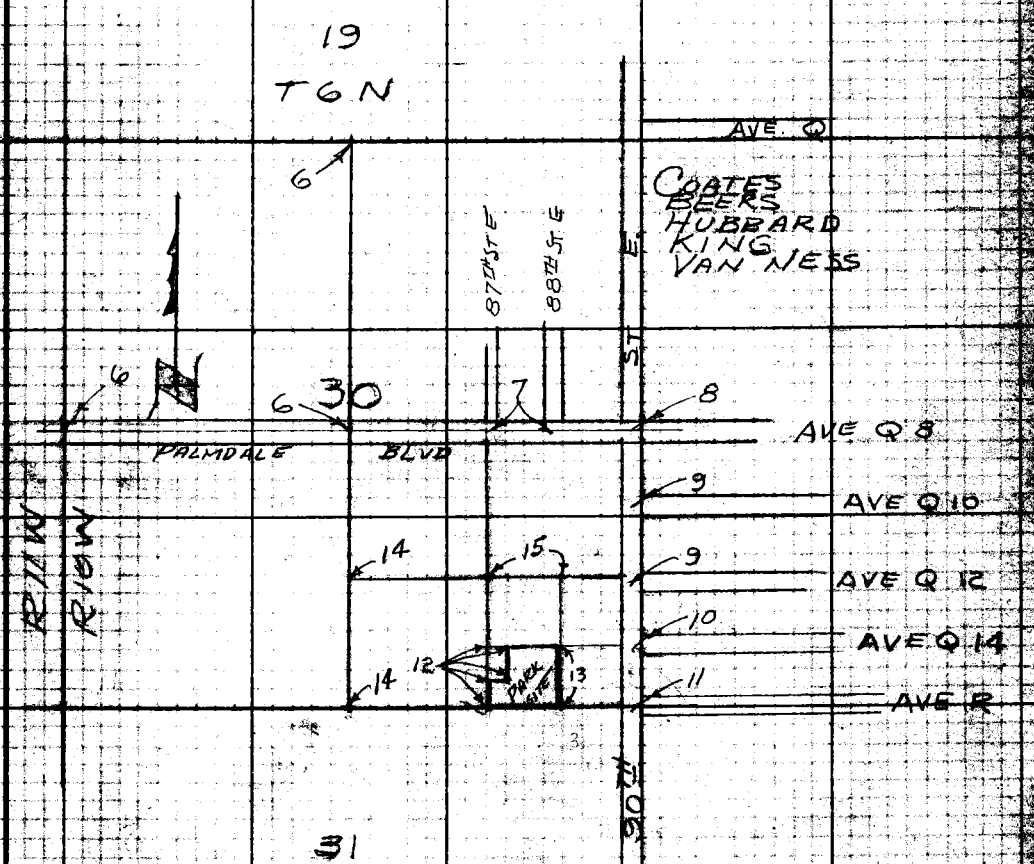

Note: Any Additions or Changes on This Sheet Must be Made on Circled in Red Ink With Date and Name of Person Making Change.

Do not extend notes out side of this line.

RETURN TO
LOS ANGELES COUNTY ENGINEER
(OR LOS ANGELES COUNTY ENGINEERING BLDG.

763095 CE #247—7-59

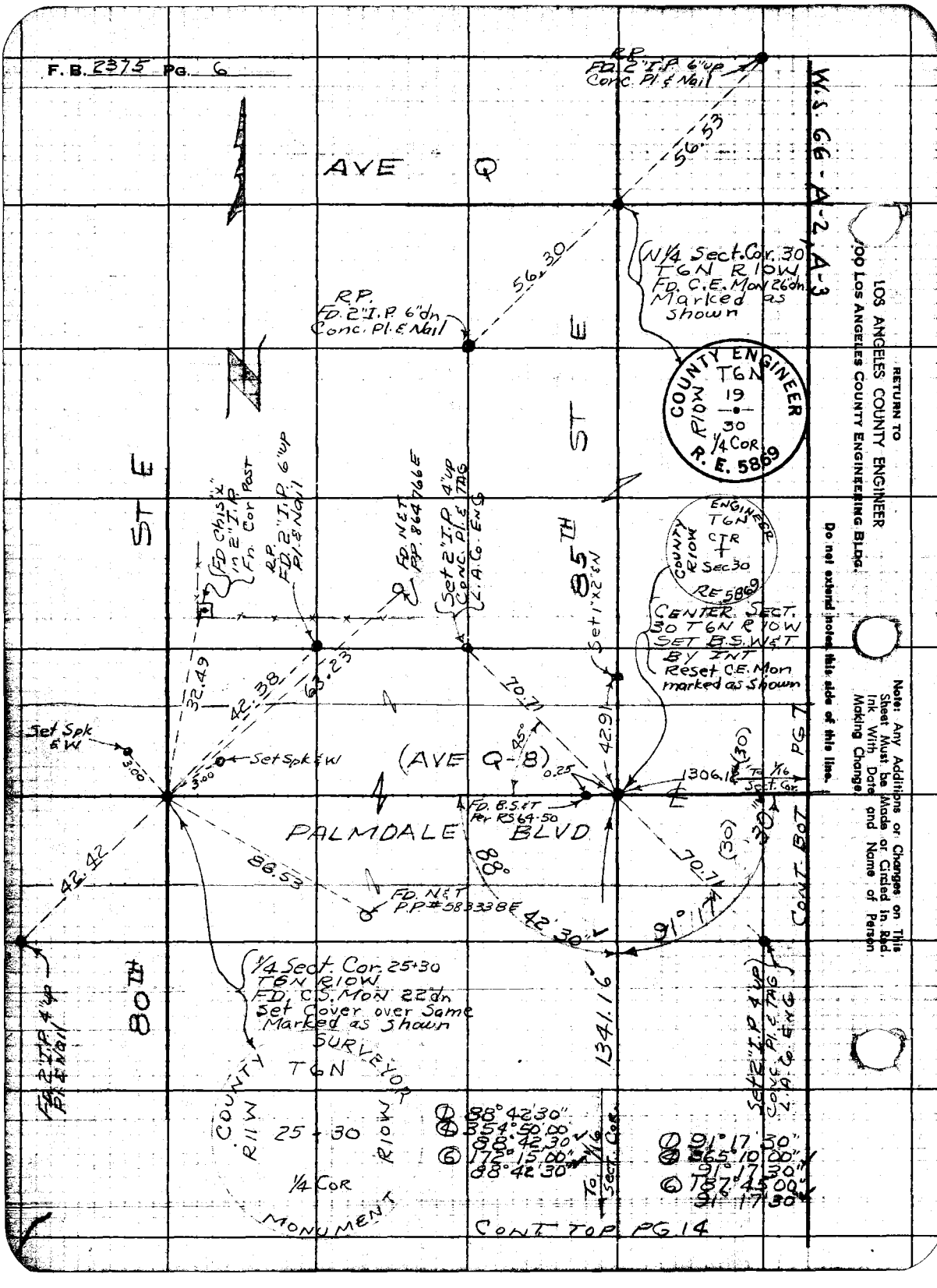
F.B. 2375 PG. 6
W.S. 66-A-2, A-3
RETURN TO
LOS ANGELES COUNTY ENGINEER
900 LOS ANGELES COUNTY ENGINEERING BLDG.
Do not extend notes this side of this line.
Note: Any Additions or Changes on This Sheet Must be Made or Circled in Red Ink With Date and Name of Person Making Change.
AVE Q
ST E
85TH
80TH
PALMDALE BLVD
(AVE Q-8)
R.P. FD. 2" I.P. 6" up Conc. Pl. & Nail
56.53
56.30
N 1/4 Sect. Cor. 30 T6N R10W FD. C.E. Mon 26" dn Marked as Shown
COUNTY ENGINEER T6N R10W 19 30 1/4 COR R.E. 5869
R.P. FD. 2" I.P. 6" dn Conc. Pl. & Nail
FD Chis "X" in 2" I.P. Fn. Cor Post
R.P. FD. 2" I.P. 6" up Pl. & Nail
FD. N&T P.P. 864766E
Set 2" I.P. 4" up Conc. Pl. & TAG L.A. Co. Eng
Set 1"x2" & N
COUNTY ENGINEER T6N R10W CTR Sec 30 RE 5869
CENTER SECT. 30 T6N R10W SET B.S. W&T BY INT Reset C.E. Mon marked as Shown
32.49
42.38
63.23
70.71
42.91
45°
0.25
1306.12 (30) To 1/16 Sect. Cor.
Set Spk & W
3.00
3.00
Set Spk & W
FD. B.S.&T Per RS 64-50
88°
42.42
86.53
FD. N&T P.P. #583338E
42.30
91°17'
30"
(30)
70.71
CONT. BOT PG 7
1/4 Sect. Cor. 25+30 T6N R10W FD. C.S. Mon 22" dn Set Cover over Same Marked as Shown
SURVEYOR T6N
COUNTY R11W
R10W
25+30
1/4 COR
MONUMENT
1341.16
To 1/16 Sect. Cor.
FD. 2" I.P. 4" up Pl. & Nail
Set 2" I.P. 4" up Conc. Pl. & TAG L.A. Co. Eng
① 88°42'30"
④ 354°50'00"
88°42'30"
⑥ 172°15'00"
88°42'30"
① 91°17'30"
④ 365°10'00"
91°17'30"
⑥ 187°45'00"
91°17'30"
CONT. TOP PG 14

Notes Ck'd by Miller	Survey of Sun Village Neighborhood Park
Map No. B-2656	JN 005530 Tape 151 Std 84 °F
Office Work L. C. WILSON	Surveyed by J. S. COATES
Checked Miller	Notes J.S.C Date 2/6/59
Date June 1959	Indexed C. Johnson

F.B. 2375 PG. 7

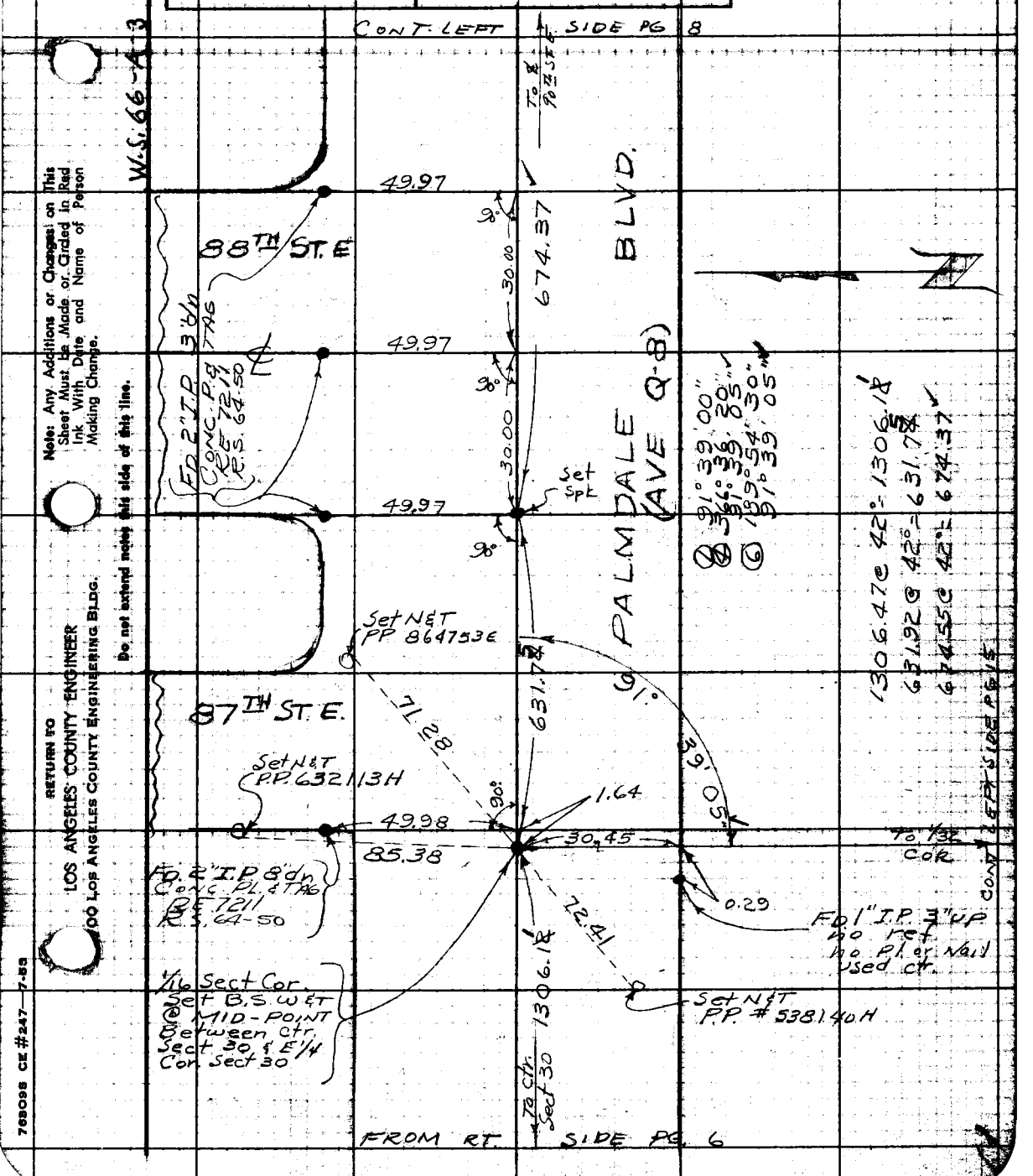

Note: Any Additions or Changes on This Sheet Must be Made or Circled in Red Ink With Date and Name of Person Making Change.

Do not extend notes this side of this line.

RETURN TO LOS ANGELES COUNTY ENGINEER 100 LOS ANGELES COUNTY ENGINEERING BLDG.

76809S CE #247—7-53

F.B. 2375 PG. 8

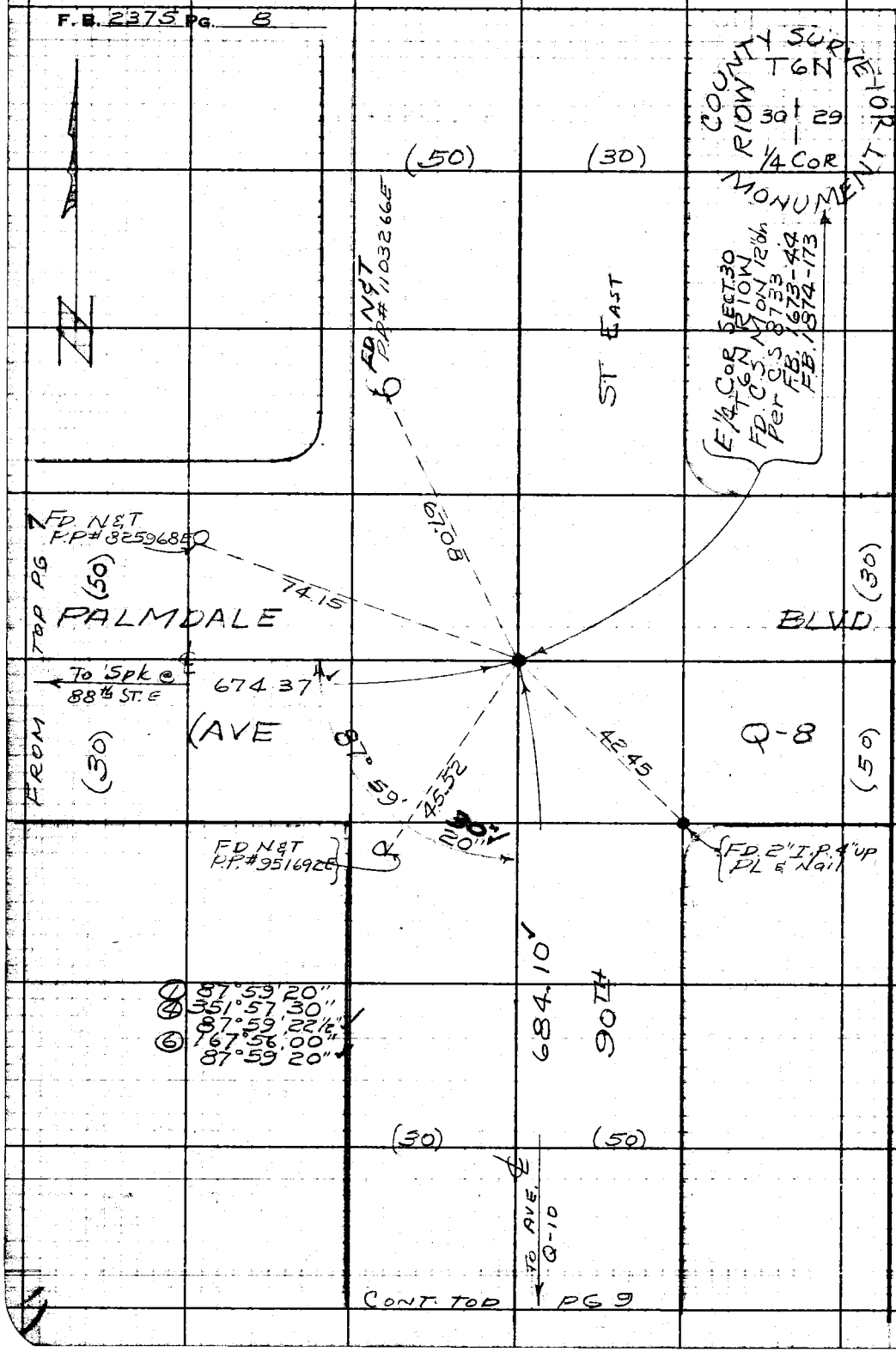

CONT. TOP PG 9

RETURN TO
LOS ANGELES COUNTY ENGINEER
100 LOS ANGELES COUNTY ENGINEERING BLDG.

Do not extend notes this side of this line.

Note: Any Additions or Changes on This Sheet Must be Made or Circled in Red Ink With Date and Name of Person Making Change.

Notes Ck'd by Miller	Survey of Sun Village Neighborhood Park
Map No. B-2656	JN 0055.30 Tape 151 Std 84° °F
Office Work L. C. WILSON	Surveyed by J.S. COATES
Checked Miller	Notes J.S.C. Date 2-16-59
Date June 1959	Indexed L. C. Johnson

F. B. 2375 PG. 9

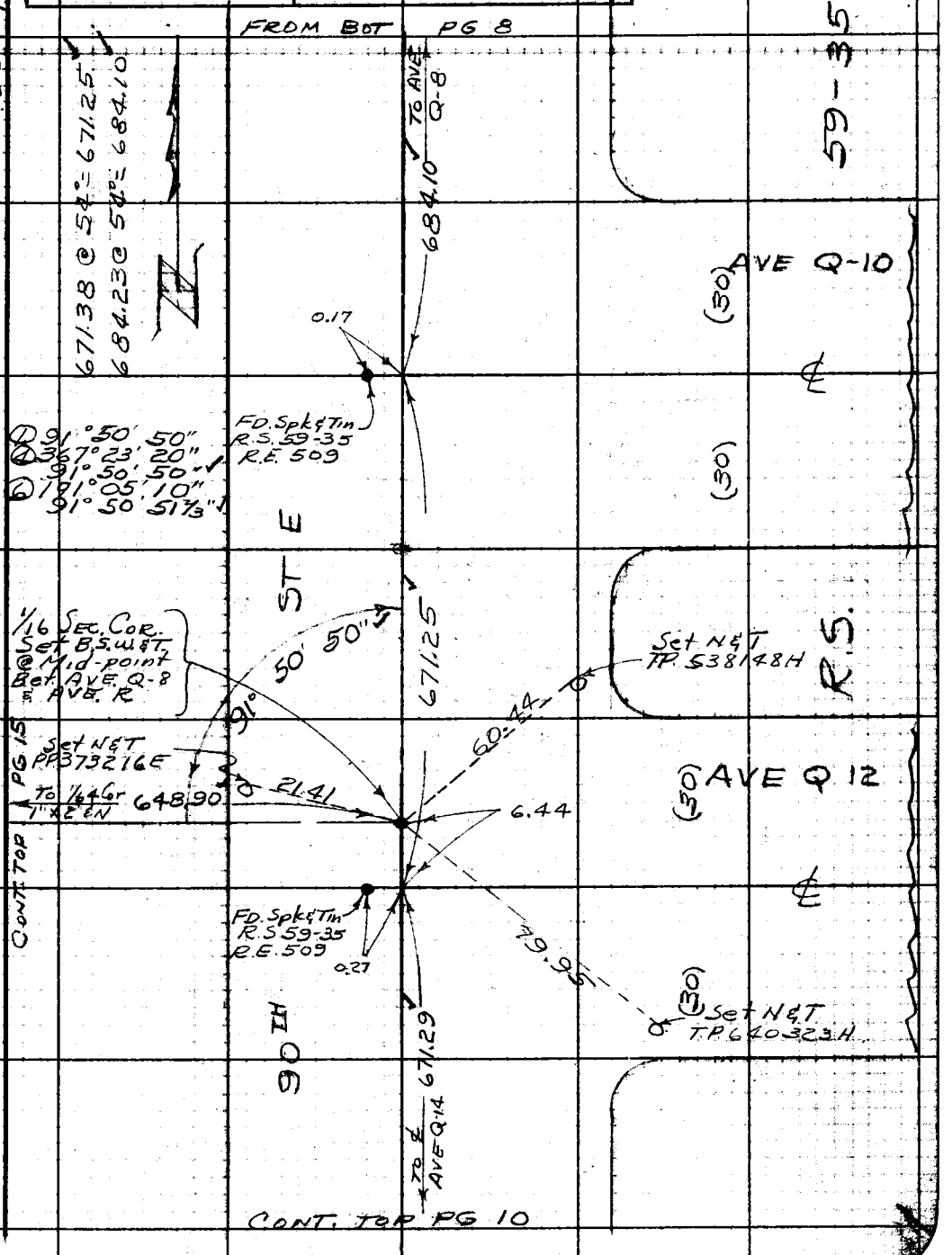

Note: Any Additions or Changes on This Sheet Must be Made or Circled in Red Ink With Date and Name of Person Making Change.

Do not extend notes this side of this line.

RETURN TO
LOS ANGELES COUNTY ENGINEER
100 LOS ANGELES COUNTY ENGINEERING BLDG.

763095 CE #247—7-53

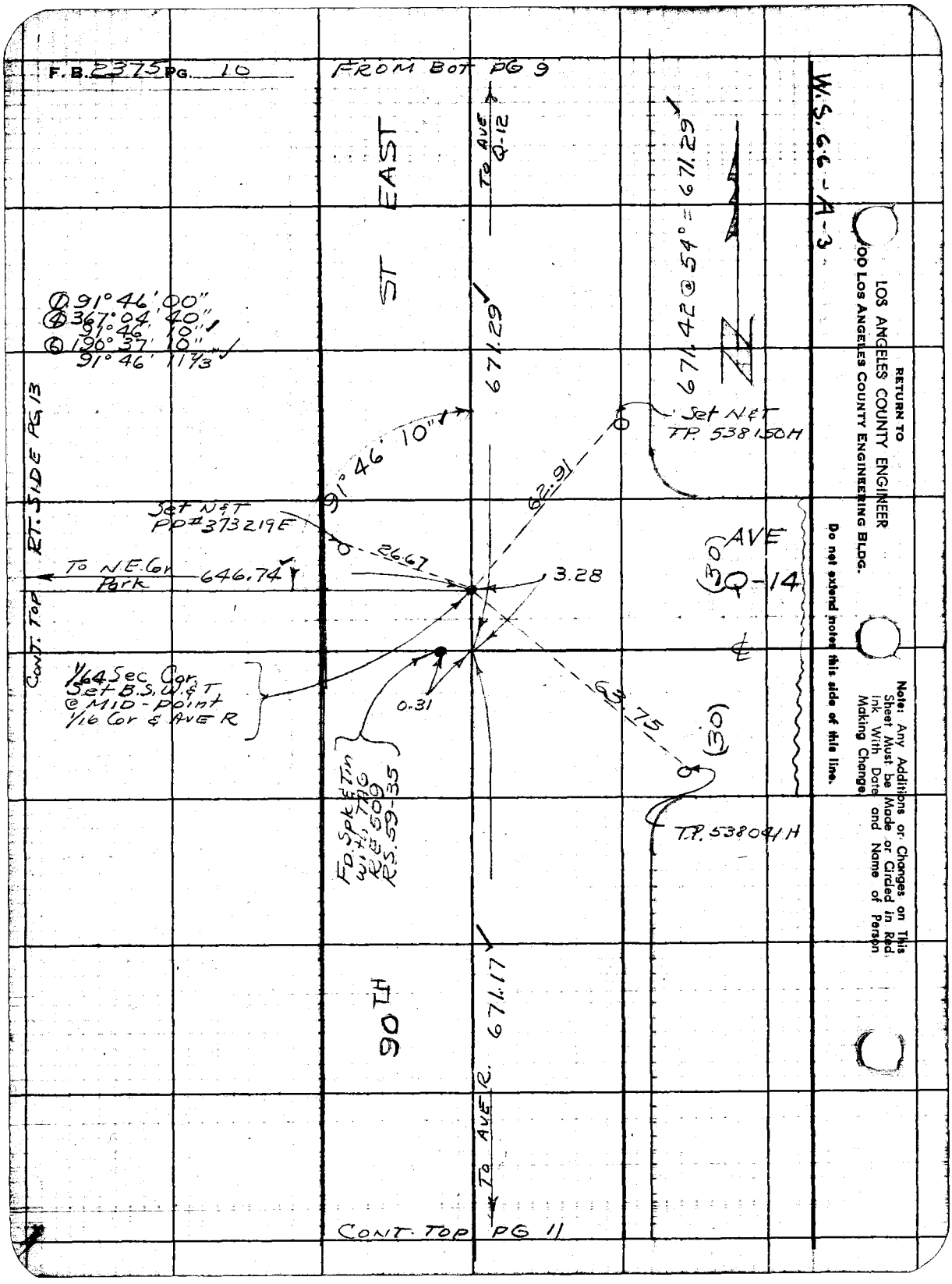
F.B. 2375 PG. 10
FROM BOT PG 9
W.S. 6.6 - A-3
ST EAST
TO AVE Q-12
671.29
671.42 @ 54° = 671.29
① 91° 46' 00"
④ 367° 04' 40"
91° 46' 10"
⑥ 190° 37' 10"
91° 46' 11 1/3"
91° 46' 10"
Set N&T
T.P. 538150H
62.91
Set N&T
PP# 373219E
26.67
3.28
AVE
(30)
Q-14
To N.E. Cor
Park
646.74
CONT. TOP RT. SIDE PG 13
1/64 Sec Cor.
Set B.S. W.&T.
@ MID-Point
1/16 Cor & AVE R
0.31
63.75
(30)
FD. Spk & Tin
with TAG
RE 509
RS. 59-35
T.P. 538041H
90TH
671.17
TO AVE R.
CONT. TOP PG 11
RETURN TO
LOS ANGELES COUNTY ENGINEER
100 LOS ANGELES COUNTY ENGINEERING BLDG.
Do not extend notes this side of this line.
Note: Any Additions or Changes on This Sheet Must be Made or Circled in Red Ink With Date and Name of Person Making Change.

Notes Ck'd by Miller	Survey of Sun Village Neighborhood Park
Map No. B-2656	IN 0055.30 Tape 151 Std 84° °F
Office Work L. C. WILSON	Surveyed by J.S. COATES
Checked Miller	Notes J.S.C. Date 2-17-59
Date June 1959	Indexed L. C. Johnson

F. B. 2375 PG. 11

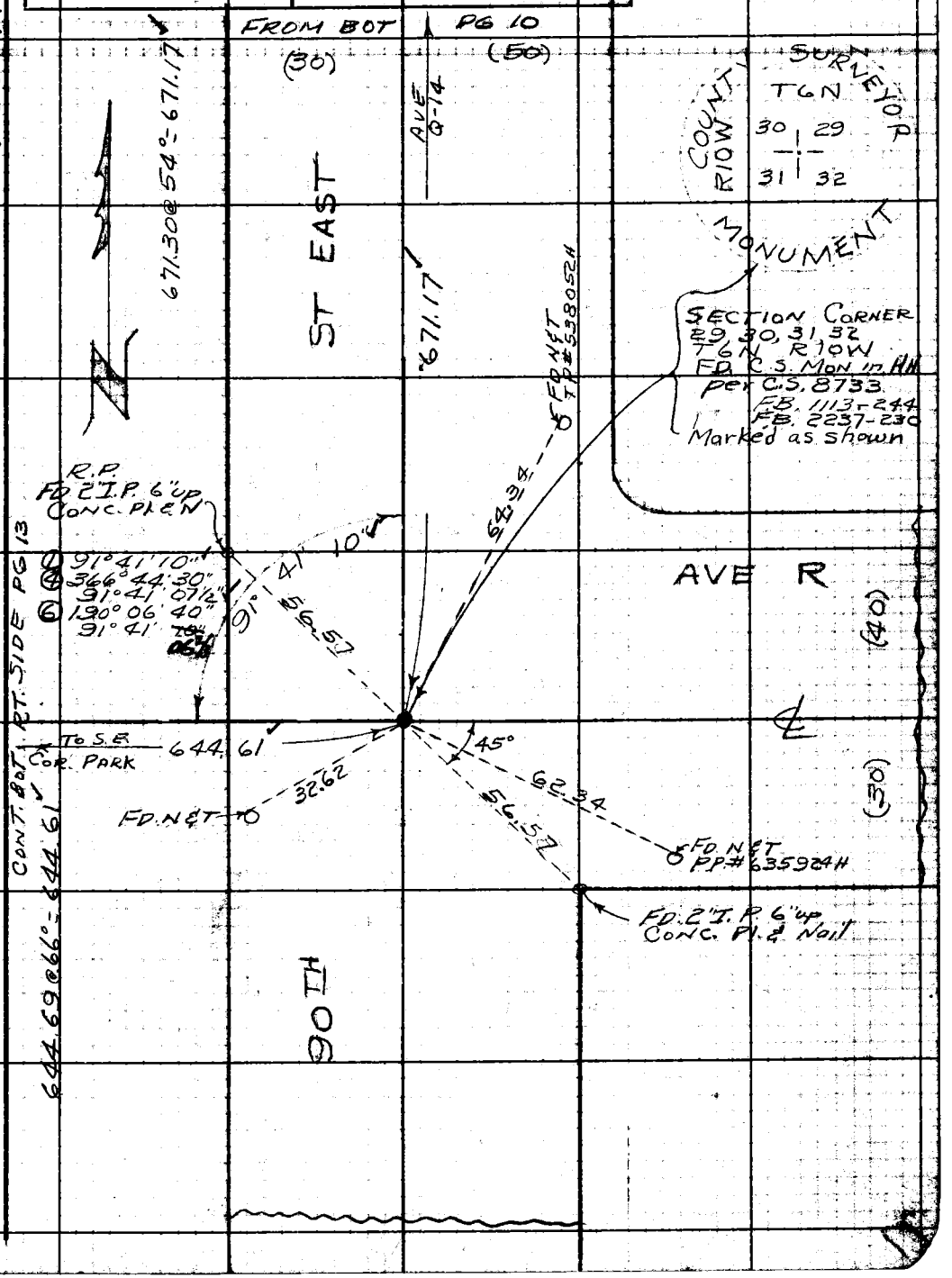

Note: Any Additions or Changes on This Sheet Must be Made or Circled in Red. Ink With Date and Name of Person Making Change.

Do not extend notes this side of this line.

RETURN TO
LOS ANGELES COUNTY ENGINEER
100 LOS ANGELES COUNTY ENGINEERING BLDG.

763098 CE #247—7-53

F.B. 2375 PG. 12

CONT. BOT. RT. SIDE PG 15

N.W. CORNER OF COUNTY PARK SET C.E. MON. FL MARKED 8-1-62 JC

COUNTY ENGINEER R.E. 5869

SV-3A

W.S. 66-A-3

1/64 COR 3/4" I.P. 4" Set C.E. Pl. & L.A. Co. Eng. TAG BY INT

Z.25

672.53 To 4th SE 1/4

88° 40' 15" Calc

~~Park Corner~~ Set C.E. Mon Flush Marked as shown Replaced with 1" I.P. 12" dn & C.E. TAG

646.87M → To N.E. Cor

514.73 To N.E. Cor. Park

132.04

91° 19' 40" M

Meas. 8-1-62
① 91° 19' 50"
② 365° 18' 40"
91° 19' 40"
③ 187° 58' 10"
91° 19' 41 1/3

91° 24' 40"

calc 91° 24' 40"

EXCEPTION PROPERTY

BEING THE N'ly 330' of The W'ly 132'

330' x Sec 1° 24' 40" = 330.10
132' x Sec 1° 24' 40" = 132.04
330.16 @ 54° = 330.10
132.07 @ 54° = 132.04

330.10

"A" & "B"
① 91° 24' 40"
② 365° 38' 40"
91° 24' 40"
③ 188° 28' 00"
91° 24' 40"

Replaced C.E. Mon with 1" I.P. 12" dn & Conc. Pl. & C.E. TAG 8-1-62 JC

91° 24' 40" calc

132.04

REMOVE ~~Park Cor~~ Set C.E. Mon Flush 330.10 So. & Parrell with West Line Park

SUN

LEFT SIDE PG 13

NEIGHBORHOOD

CONT

Set C.E. Mon. Flush Marked

342.45

91° 24' 40" "B"

REMOVE Set C.E. Mon Flush @ Park Corner Marked

342.52 @ 54° = 342.45

CONT. BOT. RT. SIDE PG. 14

Set 1/4" I.P. Pl. & Tag L.S. 1148

S.W. Cor PARK @ 1/16 Cor. Set 1/4" I.P. 12" dn @ Mid-point Bet. S. 1/4 Cor. & S.E. Cor. Sect 30 T 6N R 10W Conc. Pl. & L.A. Co. Eng tag

88° 40' 15"

50.00

1289.22

644.60 To S.E. Cor. PARK

0.14

0.10

FD. 2" I.P. Fl. Conc. Pl. & TAG L.S. 2382 REMOVED

① 88° 40' 10"
② 354° 41' 00"
88° 40' 15"
③ 176° 01' 20"
88° 40' 13 1/3

CONT.

RETURN TO LOS ANGELES COUNTY ENGINEER 900 Los Angeles County Engineering Bldg.

Do not extend notes this side of this line.

Note: Any Additions or Changes on This Sheet Must be Made or Circled in Red Ink With Date and Name of Person Making Change.

Notes Ck'd by Miller	Survey of Sun Village Neighborhood Park F.B. 2375 Pg. 13
Map No. B-2656	JN 0055.30 Tape 151 Std. 84 °F
Office Work L. C. WILSON	Surveyed by J.S. Coates
Checked Miller	Notes J.S.C. Date 2-10-59
Date June 1959	Indexed [redacted] C. Johnson

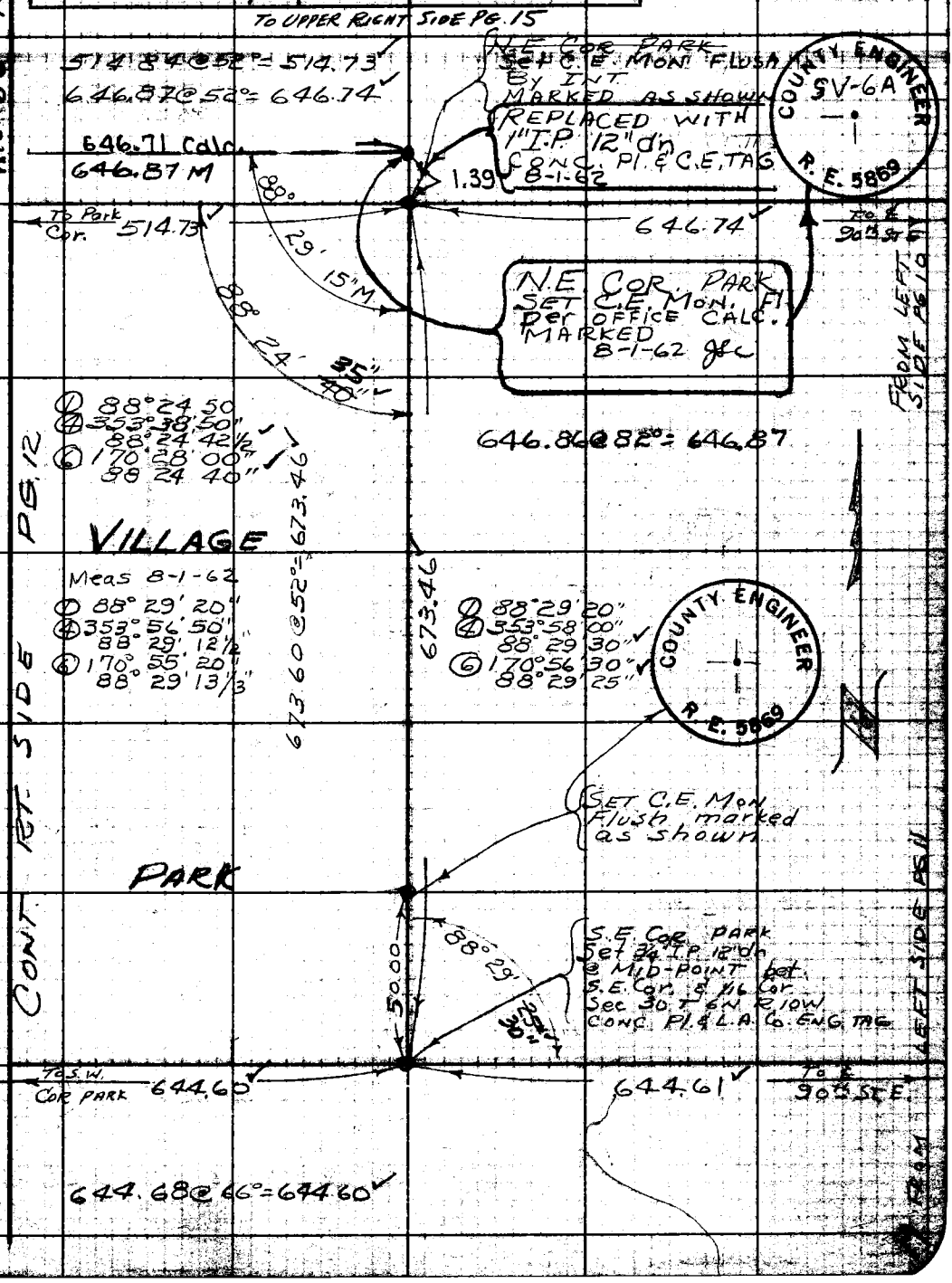

Note: Any Additions or Changes on This Sheet Must be Made or Circled in Red Ink With Date and Name of Person Making Change.

Do not extend notes this side of this line.

RETURN TO
LOS ANGELES COUNTY ENGINEER
100 LOS ANGELES COUNTY ENGINEERING BLDG.

763095 CE #247—7-59

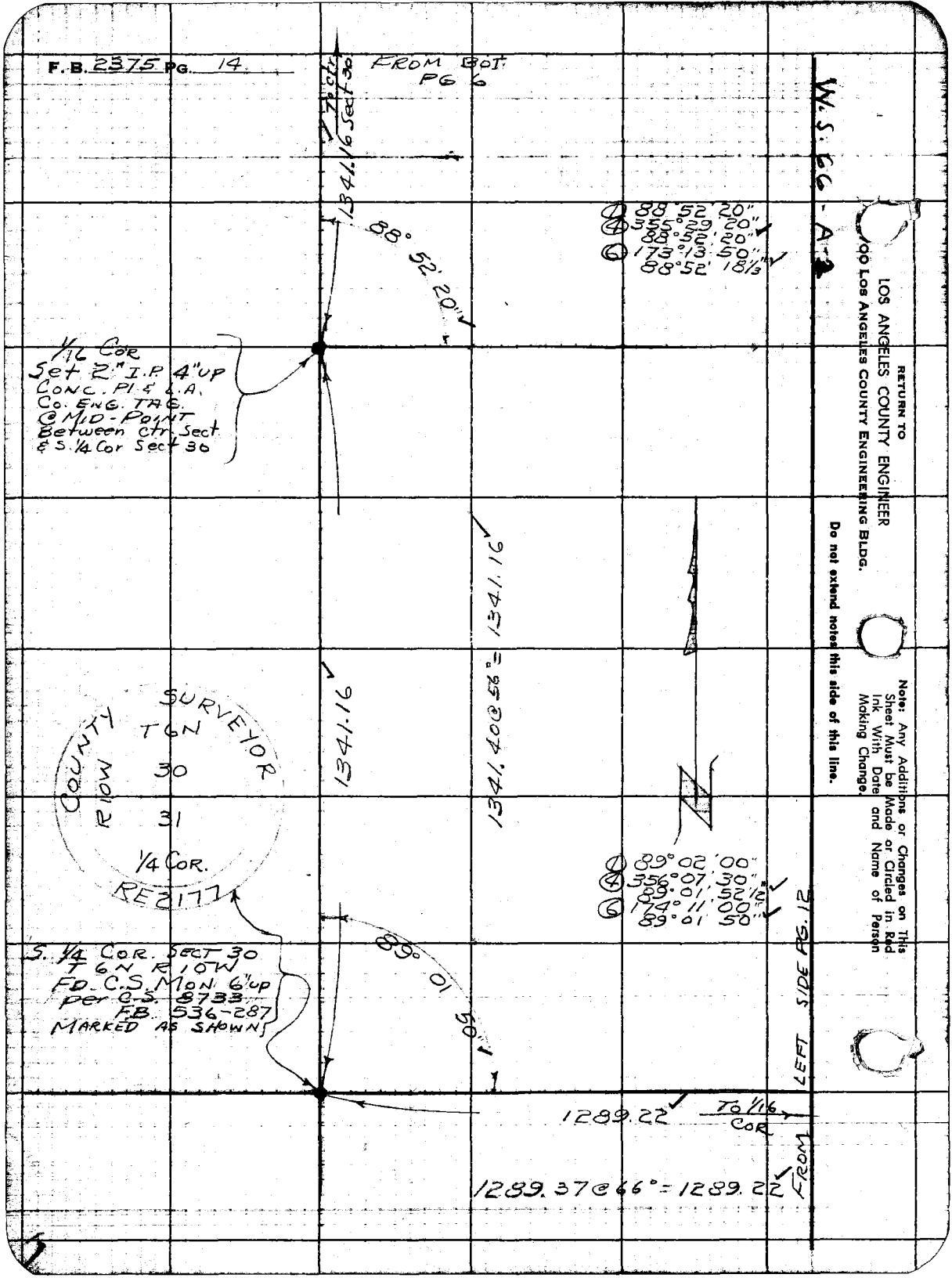
F.B. 2375 PG. 14
FROM BOT PG 6
To ctr Sect 30
1341.16
88° 52' 20"
1/16 Cor
Set 2" I.P. 4" up
Conc. Pl & L.A.
Co. Eng. Tag.
@ Mid-Point
Between ctr. Sect
& S. 1/4 Cor Sect 30
1341.16
1341.40 @ 56° = 1341.16
1341.16
COUNTY SURVEYOR
T6N
R10W
30
31
1/4 Cor.
RE2177
S. 1/4 Cor. Sect 30
T6N R10W
Fd. C.S. Mon 6" up
per C.S. 8733
F.B. 536-287
Marked as shown
89° 01' 50"
1289.22
To 1/16 Cor
1289.37 @ 66° = 1289.22
FROM LEFT SIDE PG. 12
① 88° 52' 20"
④ 355° 29' 20"
88° 52' 20"
⑥ 173° 13' 50"
88° 52' 18 1/3"
① 89° 02' 00"
④ 356° 07' 30"
89° 01' 52 1/2"
⑥ 174° 11' 00"
89° 01' 50"
W.S. 66 - A-2
RETURN TO
LOS ANGELES COUNTY ENGINEER
00 Los Angeles County Engineering Bldg.
Do not extend notes this side of this line.
Note: Any Additions or Changes on This Sheet Must be Made or Circled in Red Ink With Date and Name of Person Making Change.

Notes Ck'd by Miller	Survey of Sun Village Neighborhood	PARK F. B. 2375 PG. 15
Map No. B-2656	IN 0055.30 Tape 151 Std 84 °F	
Office Work L. C. WILSON	Surveyed by JS COATES	
Checked Miller	Notes JSC Date 2-19-59	
Date June 1959	Indexed C. Johnson	

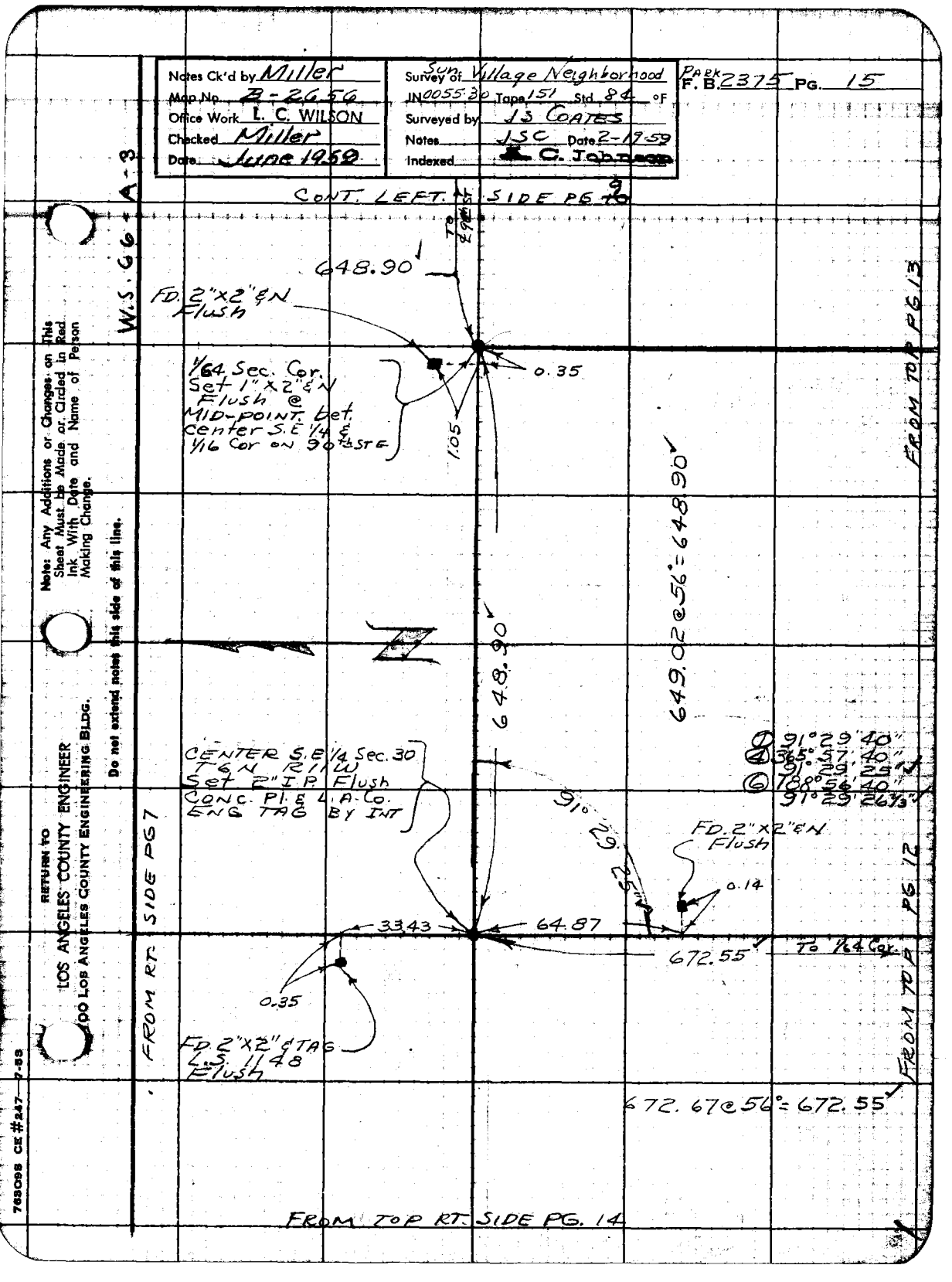

Note: Any Additions or Changes on This Sheet Must be Made or Circled in Red Ink With Date and Name of Person Making Change.

Do not extend notes this side of this line.

RETURN TO
LOS ANGELES COUNTY ENGINEER
100 LOS ANGELES COUNTY ENGINEERING BLDG.

763098 CE #247—7-59

SUN VILLAGE NEIGHBORHOOD PARK

J.N. 0055.30

Ref:

F.B. 2375

C.S. 8733

Topog - D 120-1, 2

B.M. SEE Levels Back of Book 2375 - 31

Note No Elev's on cors.

NOTES RED. JOB NO. 0055.30 SURVEY OF. SUN VILLAGE PARK

DATE SURVEY BY. J.S. COATES

NOTES CHKD. NOTES BY. J.S.C. DATE 4-6-59

DATE INDEXED. L. C. Johnson DATE 6-1-59

F. B. 2375 PG. 17

DESCRIPTION	ADJ. ELEV.	3RD RUN	2ND RUN	DIFF.	1ST RUN	B.M.
J.N. 0055.30						
~~SUN~~ Jackie Robinson Park ~~VILLAGE NEIGHBORHOOD PARK~~						
BENCH LEVELS						
	COATES BEERS HUBBARD KING VAN NESS					

NOTE: ANY ADDITIONS OR CHANGES ON THIS SHEET MUST BE MADE OR CIRCLED IN RED INK, WITH DATE AND NAME OF PERSON MAKING CHANGE.

Do not extend notes this side of this line

PLEASE RETURN TO
LOS ANGELES COUNTY SURVEYOR
725 LOS ANGELES COUNTY ENGINEERING BLDG.

765420 S & E-353 4-54

768420 S & E-353 4-54

PLEASE RETURN TO
LOS ANGELES COUNTY SURVEYOR
725 LOS ANGELES COUNTY ENGINEERING BLDG.

NOTE: ANY ADDITIONS OR CHANGES ON THIS SHEET MUST BE MADE OR CIRCLED IN RED INK, WITH DATE AND NAME OF PERSON MAKING CHANGE.

Do not extend notes this side of this line

B.M.	1ST RUN	DIFF.	2ND RUN	3RD RUN	ADJ. ELEV.	DESCRIPTION
FD BM T-96E	2797.375					BM T-96E Elev. 2797.375 FB 2202-205
+	4.038		3.979			96th St. E. & Ave. T @ ℄ INT.
π	2801.413	-2.600	-2.599			Top W. edge brass Cap C.S. Mon in H.H.
−	6.638		6.578			Cor. Sect. 5,6,7,8, T5N R10W
TP	2794.775					
+	3.021		2.919			
π	2797.796	-3.997	-3.998			
−	7.018		6917			
TP	2790.778					
+	4.371		4.283			
π	2795.149	-0.102	-0.104			
−	4.473		4.387			
Fd BM S14-96E	2790.676			2790.674		BM S14-96E Elev. 2790.695 FB 2202-206
+	1.533		1.458			96th St E & Ave S 14 SW COR Bt. Spk.
π	2792.209	-5.357	-5.356			in E side T.P. # 492262H
−	6.890		6.814			
TP	2785.319					
+	3.183		3.229			
π	2788.502	-3.555	-3.554			
−	6.738		6.783			
TP	2781.764					
+	3.911		3.942			
π	2785.675	-2.736	-2.736			
−	6.647		6.678			
Set BM S12-96E-A	2779.028			2779.028		BM S12-96E-A Elev. FB 2375-18
+	5.398		5.528			96th St E & Ave S12 ℄ INT.
π	2784.426	+1.587	+1.589			Top su. edge brass cap C.S. Mon in H.H.
−	3.811		3.939			
Fd. BM S12-96E	2780.615			2780.615		BM S12-96E EL= 2780.615 F.B 2202-206
						96th St. E & Ave S-12 N.E. Cor.
						Bt. Spk in E. side P.P. # 491868E

JOB NO. 0055.30 SURVEY OF Sun Village Park NOTES RED.
SURVEY BY J.S. Coates DATE
NOTES BY H.C.H. DATE 4-6-59 NOTES CHKD. W. J. BRENNER
INDEXED K. C. Johnson DATE [illegible] DATE JAN 31 1969

F.B. 2375 PG. 18

76S420 S & E-353 4-54

PLEASE RETURN TO
LOS ANGELES COUNTY SURVEYOR
725 LOS ANGELES COUNTY ENGINEERING BLDG.

NOTE: ANY ADDITIONS OR CHANGES ON THIS SHEET MUST BE MADE OR CIRCLED IN RED INK, WITH DATE AND NAME OF PERSON MAKING CHANGE.

Do not extend notes this side of this line

NOTES RED ____ JOB NO. 0055 30 SURVEY OF SUN VILLAGE PARK
DATE ____ SURVEY BY J.S. CONTES
NOTES CHKD. BRENNER NOTES BY HCH DATE 4-3-59
DATE JAN 31 1963 INDEXED A. C. [illegible] DATE ____

F.B. 2375 PG. 19

B.M.	1ST RUN	DIFF.	2ND RUN	3RD RUN	ADJ. ELEV.	DESCRIPTION
BM S12-96E	2780.615					See FB 2375-18
+	1.535		1.643			
π	2782.150	- 4.942	- 4.941			
−	6.477		6.584			
TP	2775.673					
+	3.125		3.235			
π	2778.798	- 3.726	- 3.724			
−	6.851		6.959			
TP	2771.947					
+	4.031		4.057			
π	2775.978	- 0.956	- 0.956			
−	4.987		5.013			
set BM S10-96E-A	2770.991			2770.990		BM S10-96E-A Elev FB 2375-19
+	2.164		2.238			96th ST & AVE S10 NE COR
π	2773.155	- 4.833	- 4.835			Bt. spk. E side PP #491870E
−	6.997		7.073			
TP	2766.158					
+	3.520		3.447			
π	2769.678	- 3.453	- 3.449			
−	6.973		6.896			
TP	2762.705					
+	4.154		4.222			
π	2766.859	- 2.143	- 2.142			
−	6.297		6.364			
BM S8-96E-A	2760.562			2760.570		BM S8-96E-A Elev. FB 2375-19
+	4.999		5.070			96th st & Ave S8 E INT.
π	2765.561	+ 2.314	+ 2.313			cut spk & w in concrete [illegible]
−	2.685		2.757			
BM S8-96E	2762.876			2762.888		BM S8-96E Elev 2762.900 FB 2202-206
						96th St. & Ave S8, SE COR. Bt spk. E side TP #647265H

768420 S & E-353 4-54

PLEASE RETURN TO
LOS ANGELES COUNTY SURVEYOR
725 LOS ANGELES COUNTY ENGINEERING BLDG.

NOTE: ANY ADDITIONS OR CHANGES ON THIS SHEET MUST BE MADE OR CIRCLED IN RED INK, WITH DATE AND NAME OF PERSON MAKING CHANGE.

Do not extend notes this side of this line

B.M.	1ST RUN	DIFF.	2ND RUN	3RD RUN	ADJ. ELEV.	DESCRIPTION
BM S8-96E	2762.876					See page 19
+	1.988		2.102			
π	2764.864	- 6.136	- 6.136			
-	8.124		8.238			
T P	2756.740					
+	3.056		3.150			
π	2759.796	- 4.432	- 4.432			
-	7.488		7.582			
T P	2752.308					
+	3.954		4.001			
π	2756.262	- 0.831	- 0.829			
-	4.785		4.830			
Fd BM S6-96E	2751.477			[illegible]		BM S6-96E Elev. 2751.515 FB 2202-207
+	2.763		2.828			96th St. E & Ave S6 SW Cor. Bt. spk in E
π	2754.240	- 4.261	- 4.257			side T.P #555759H
-	7.024		7.085			
T P	2747.216					
+	3.850		3.923			
π	2751.066	- 2.536	- 2.538			
-	6.386		6.461			
T P	2744.680					
+	4.303		4.223			
π	2748.983	- 2.482	- 2.484			
-	6.785		6.707			
Set BM S4-96E-A	2742.198			2742.207		BM S4-96E-A Elev FB 2375-20
+	4.358		4.437			96th St. E & Ave S4 ℄ INT Top of W side
π	2746.556	- 2.295	- 2.296			C.E. MON in H.H.
-	6.653		6.733			
T P	2739.903					

JOB NO. 005530 SURVEY OF SUN VILLAGE PARK NOTES RED
SURVEY BY J.S. Coates DATE
NOTES BY HCH DATE NOTES W. J. BRENNER
INDEXED C. Johnson DATE JAN 31 1968

F. B. 2375 PG. 20

76S420 S & E-353 4-54

PLEASE RETURN TO
LOS ANGELES COUNTY SURVEYOR
725 LOS ANGELES COUNTY ENGINEERING BLDG.

NOTE: ANY ADDITIONS OR CHANGES ON THIS SHEET MUST BE MADE OR CIRCLED IN RED INK, WITH DATE AND NAME OF PERSON MAKING CHANGE.

Do not extend notes this side of this line

B.M.	1ST RUN	DIFF.	2ND RUN	3RD RUN	ADJ. ELEV.	DESCRIPTION
TP	2739.903					
+	3.943		3.965			
⊼	2743.846	-2.944	-2.943			
−	6.887		6.908			
TP	2736.959					
+	4.171		4.214			
⊼	2741.130	-2.547	-2.546			
−	6.718		6.760			
Set BM S2-96E-A	2734.412			2734.421		BM S2-96E-A Elev FB 2375-21
+	3.528		3.452			96th St E & Ave S2 N.W. Cor. Bt. Spk. in
⊼	2737.940	-3.084	-3.081			E Side T.P. #555763E
−	6.612		6.533			
T.P.	2731.328					
+	3.535		3.615			
⊼	2734.863	-2.509	-2.507			
−	6.044		6.122			
TP	2728.819					
+	3.988		4.047			
⊼	2732.807	-3.449	-3.450			
−	7.437		7.497			
Set BM S-96E-A	2725.370			2725.384		BM S-96E-A Elev FB 2375-21
+	6.210		6.298			96th St E & Ave S ℄ INT. Top of W
⊼	2731.580	+1.276	+1.276			side of CE MON in H.H.
−	4.934		5.022			
TP	2726.646					
+	4.792		4.865			
⊼	2731.438	-1.105	-1.103			
−	5.897		5.968			
TP	2725.541					

NOTES RED ____ JOB NO. 005530 SURVEY OF SUN VILLAGE PARK
DATE ____ SURVEY BY J.S. COATES
NOTES CHKD W. J. BRENNER NOTES BY H.CH DATE ____
DATE JAN 31 1963 INDEXED J. C. Johnson DATE ____

F. B. 2375 PG. 21

F. B. 2375 Pg. 22

JOB NO. 005530 SURVEY OF SUN VILLAGE PARK NOTES RED.
SURVEY BY J.S. Coates DATE
NOTES BY HCH DATE Apr 10, 1959 NOTES CHKD. W. L. BRENNER
INDEXED C. Johnson DATE DATE JAN 31 1963

B.M.	1ST RUN	DIFF.	2ND RUN	3RD RUN	ADJ. ELEV.	DESCRIPTION
TP	2725.541					
+	4.662		4.712			
π	2730.203	1.090	1.090			
−	5.752		5.802			
TP	2724.451					
+	4.643		4.703			
π	2729.094	1.030	1.031			
−	5.673		5.734			
TP	2723.421					
+	4.208		4.282			
π	2727.629	2.190	2.190			
−	6.398		6.472			
TP	2721.231					
+	4.285		4.356			
π	2725.516	1.528	1.527			
−	5.813		5.883			
TP	2719.703					
+	4.204		4.314			
π	2723.907	1.361	1.361			
−	5.565		5.675			
TP	2718.342					
+	4.342		4.428			
π	2722.684	1.325	1.325			
−	5.665		5.753			
TP	2717.019					
+	4.682		4.762			
π	2721.701	0.596	0.595			
−	5.278		5.357			
TP	2716.423					

PLEASE RETURN TO
LOS ANGELES COUNTY SURVEYOR
725 LOS ANGELES COUNTY ENGINEERING BLDG.

NOTE: ANY ADDITIONS OR CHANGES ON THIS SHEET MUST BE MADE OR CIRCLED IN RED INK, WITH DATE AND NAME OF PERSON MAKING CHANGE.

Do not extend notes this side of this line

769420 S & E-353 4-54

76S420 S & E-353 4-54

PLEASE RETURN TO
LOS ANGELES COUNTY SURVEYOR
725 LOS ANGELES COUNTY ENGINEERING BLDG.

NOTE: ANY ADDITIONS OR CHANGES ON THIS SHEET MUST BE MADE OR CIRCLED IN RED INK, WITH DATE AND NAME OF PERSON MAKING CHANGE.

Do not extend notes this side of this line

B.M.	1ST RUN	DIFF.	2ND RUN	3RD RUN	ADJ. ELEV.	DESCRIPTION
TP	2716.423					
+	4868		4.759			
π	2721.291	-0.695	-0.694			
−	5.563		5.453			
TP	2715.728					
+	4.385		4.290			
π	2720.113	-1.378	-1.377			
−	5.763		5667			
TP	2714.350					
+	4.388		4.410			
π	2718.738	-2.212	-2.213			
−	6.600		6623			
BM S-90E	2712.138			[illegible]55		BM S-90E Elev FB 2375-23
+	3.832		3.823			90th St E & Ave S & INT. Top & Center
π	2715.970	-2.995	2.994			of C.E. MON in H.H.
−	6.827		6.817			
T.P.	2709.143					
+	3.454		3.458			
π	2712.597	-3.242	-3.241			
−	6.696		6.699			
T.P.	2705.901					
+	3.809		3.748			
π	2709.710	-2.708	-2.707			
−	6.517		6.455			
T.P.	2703.193					
+	3.407		3.431			
π	2706.600	-3.170	-3.171			
−	6.577		6.602			
T.P.	2700.023					

NOTES RED. JOB NO. 005530 SURVEY OF SUN VILLAGE PARK
DATE SURVEY BY J.S. COATES
NOTES BY W. J. BRENNIN NOTES BY MCH DATE Apr 10, 1959
DATE JAN 31 1963 INDEXED. [illegible] C. John [illegible]

F.B. 2375 PG. 23

768420 S & E-353 4-54

PLEASE RETURN TO
LOS ANGELES COUNTY SURVEYOR
725 LOS ANGELES COUNTY ENGINEERING BLDG.

NOTE: ANY ADDITIONS OR CHANGES ON THIS SHEET MUST BE MADE OR CIRCLED IN RED INK, WITH DATE AND NAME OF PERSON MAKING CHANGE.

Do not extend notes this side of this line

JOB NO. 00 55 30 SURVEY OF SUN VILLAGE PARK NOTES RED. DATE
SURVEY BY J.S. COATES NOTES CKD. W. J. BRENNER
NOTES BY K.E.K. DATE 4-16-59 DATE JAN 31 1963
INDEXED C. Johnson DATE
F.B. 2375 Pg. 24

B.M.	1ST RUN	DIFF.	2ND RUN	3RD RUN	ADJ. ELEV.	DESCRIPTION
T.P.	2700.023					
+	3.962		3.922			
Π	2703.985	-1.986	-1.984			
−	5.948		5.906			
SET BM 90E-R12	2698.037			2698.055		BM 90E-R12 Elev. FB. 2375-24
+	3.404		3.433			90th St. E. & Ave. R-12 N.E. Cor
Π	2701.441	-3.390	-3.391			Bl. Spk. in P.P.# 538064H
−	6.734		6.824			
T.P.	2694.647					
+	3.912		3.942			
Π	2698.559	-2.706	-2.708			
−	6.618		6.549			
T.P.	2691.941					
+	3.791		3.777			
Π	2695.732	-2.699	-2.698			
−	6.490		6.475			
T.P.	2689.242					
+	3.792		3.821			
Π	2693.034	-2.546	-2.542			
−	6.338		6.363			
T.P.	2686.696					
+	4.149		4.182			
Π	2690.845	-1.682	-1.679			
−	5.829		5.861			
SET BM 90E-R-8	2685.016			2685.046		BM 90E-R8 Elev. FB. 2375-24
+	3.682		3.698			90th St. E. & Ave. R-8 N.E. Cor.
Π	2688.698	-2.666	-2.766			Sq. Spk. in P.P.# 538060H
−	6.790		6.464			
T.P.	2682.348					

76S420 S & E-353 4-54

PLEASE RETURN TO
LOS ANGELES COUNTY SURVEYOR
725 LOS ANGELES COUNTY ENGINEERING BLDG.

NOTE: ANY ADDITIONS OR CHANGES ON THIS SHEET MUST BE MADE OR CIRCLED IN RED INK, WITH DATE AND NAME OF PERSON MAKING CHANGE.

Do not extend notes this side of this line

B.M.	1ST RUN	DIFF.	2ND RUN	3RD RUN	ADJ. ELEV.	DESCRIPTION
T. P	2682.248					
−	4.380		4.363			
⊼	2686.628	-1.573	-1.575			
−	5.953		5.938			
T. P	2680.675					
+	4.171		4.138			
⊼	2684.846	-2.244	-2.243			
−	6.415		6.381			
T. P	2678.431					
+	3.892		3.860			
⊼	2682.3[illegible]	[illegible]	-2.247			
−	[illegible]		6.107			
BM 90E-R4	2676.180			2676.215		BM 90E-R4 Elev. FB 2375-25
+	2.657		2.683			90th ST. E. & AVE R4 S.E. Cor
⊼	2679.837	-3.588	-3.588			Sq. Spk. in P.P. # 646992.4
−	6.245		6.271			
T. P	2672.592					
+	4.2[illegible]		4.283			
⊼	2676.8[illegible]	-2.224	-2.223			
−	6.483		6.506			
T. P	2670.368					
+	4.455		4.408			
⊼	2674.823	-2.062	-2.061			
−	6.517		6.469			
T. P	2668.306					
+	4.351		4.385			
⊼	2672.657	-1.892	-1.893			
−	6.243		6.278			
T. P	2666.414					

NOTES RED. JOB NO. 0055.30 SURVEY OF SUN VILLAGE PARK
DATE SURVEY BY J.S. COATES
NOTES W.L. BRENNER NOTES BY K.E.K. DATE 4-16-59
DATE JAN 31 1963 INDEXED L. C. Johnson DATE

F.B. 2375 PG. 25

768420 S & E-353 4-54

PLEASE RETURN TO
LOS ANGELES COUNTY SURVEYOR
725 LOS ANGELES COUNTY ENGINEERING BLDG.

NOTE: ANY ADDITIONS OR CHANGES ON THIS SHEET MUST BE MADE OR CIRCLED IN RED INK, WITH DATE AND NAME OF PERSON MAKING CHANGE.

Do not extend notes this side of this line

JOB NO. 0055.30 SURVEY OF Sun Village Park NOTES RED.
SURVEY BY J.S. Contes DATE 4-16-59
NOTES BY J.S.C. NOTES BY W. BRENNEK
INDEXED C. Johnson DATE DATE JAN 31 1962

F.B. 2375 Pg. 26

B.M.	1ST RUN	DIFF.	2ND RUN	3RD RUN	ADJ. ELEV.	DESCRIPTION
TP	2666.414					
+	4.192		4.266			
⊼	2670.603	3.297	-3.295			
−	7.489		5.521			
BM 90E-R SET	2663.117			2663.155		BM 90E-R Elev. FB. 2375-26
+	4.410		4.353			90th St E & Ave R & INT
⊼	2667.527	-1.895	-1.895			Top W. edge brass-cap mon. in H.H
−	6.305		6.248			
TP	2661.222					
+	3.593		3.548			
⊼	2664.815	-2.044	-2.045			
−	5.637		5.593			
TP	2659.178					
+	3.440		3.356			
⊼	2662.618	-2.507	-2.510			
−	5.947		5.866			
TP	2656.671					
+	3.873		3.903			
⊼	2660.544	-1.847	-1.845			
−	5.820		5.748			
TP	2654.824					
+	4.138		4.080			
⊼	2658.962	-0.864	-0.862			
−	5.032		4.942			
BM 90E-Q12 SET	2653.960			2653.995		BM 90E-Q12 Elev. FB. 2375-26
+	3.663		3.628			90th St E & Ave Q12 & Prod of Ave Q12
⊼	2657.623	-1.819	-1.819			1" Spk in PP # 373216 E
−	5.482		5.447			
TP	2652.141					

76S420 S & E-353 4-54

PLEASE RETURN TO
LOS ANGELES COUNTY SURVEYOR
725 LOS ANGELES COUNTY ENGINEERING BLDG.

NOTE: ANY ADDITIONS OR CHANGES ON THIS SHEET MUST BE MADE OR CIRCLED IN RED INK, WITH DATE AND NAME OF PERSON MAKING CHANGE.

Do not extend notes this side of this line

B.M.	1ST RUN	DIFF.	2ND RUN	3RD RUN	ADJ. ELEV.	DESCRIPTION
TP	2652.141					
+	4.099		4.060			
π	2656.240	-1.643	-1.645			
−	5.742		5.705			
TP	2650498					
+	3.583		3.5[illegible]8			
π	2654.081	-2.049	-2.049			
−	5.632		5.577			
TP	2648449					
+	3.677		[illegible]			
π	2652.126	-2.155	-2.158			
−	5.832		5.743			
TP	2646.294					
+	4.242		4.163			
π	2650.536	-0.845	-0.849			
−	5087		5012			
Set BM90E-Q8	2645449			264[illegible]		BM 90E-Q8 Elev FB 2375-27
+	3.857		[illegible]			90th St E & Ave Q8 SW [illegible] LFT [illegible]
π	2649.306	-1.7[illegible]	-1.[illegible]			No. end E. pump Island
−	5.653		5567			
TP	2643653					
+	3.890		[illegible]			
π	2647.543	-1.725	-[illegible]			
−	5615		[illegible]			
TP	2641928					
+	4.078		4021			
π	2646.006	-1.425	-1.426			
−	5.503		5447			
TP	2640503					

NOTES RED ____ JOB NO. 0055.30 SURVEY OF SUN VILLAGE PARK
DATE ____ SURVEY BY J.S. Coates
NOTES CHECKED W. J. BRENNER NOTES BY H.C.H. DATE 4-15-59
DATE JAN 31 1963 INDEXED C. Johnson DATE

F. B. 2375 PG. 27

765420 S & E-353 4-54

PLEASE RETURN TO
LOS ANGELES COUNTY SURVEYOR
725 LOS ANGELES COUNTY ENGINEERING BLDG.

NOTE: ANY ADDITIONS OR CHANGES ON THIS SHEET MUST BE MADE OR CIRCLED IN RED INK, WITH DATE AND NAME OF PERSON MAKING CHANGE.

Do not extend notes this side of this line

JOB NO. 00555.30 SURVEY OF SUN VILLAGE PARK NOTES RED. DATE W. J. BRENNER
SURVEY BY J.S. Coates DATE 4-15-59 NOTES CHKD. DATE JAN 31 1963
NOTES BY HCK DATE
INDEXED C. Johnson DATE

F.B. 2375 Pg. 28

B.M.	1ST RUN	DIFF.	2ND RUN	3RD RUN	ADJ. ELEV.	DESCRIPTION
TP	2640.503					
+	4.029		3.963			
π	2644.532	-1.509	-1.506			
−	5.599		5.469			
TP	2638.994					
+	3.662		3.588			
π	2642.656	-1.963	-1.965			
−	5.625		5.553			
set BM 90E-94	2637.031			2631.056		BM 90E-94 Elev. FB 2375-28 90th St. E & Ave 94, SE Cor. Ch. cross in W end of head wall
+	3.291		3.228			
π	2640.328	-2.560	-2.561			
−	5.857		5.783			
TP	2634.471					
+	3.703		3.636			
π	2638.174	-2.019	-2.016			
−	5.722		5.657			
TP	2632.452					
+	4.028		3.943			
π	2636.480	-1.262	-1.262			
−	5.290		5.205			
TP	2631.190					
+	4.172		4.082			
π	2635.362	-0.976	-0.973			
−	5.148		5.057			
TP	2630.214					BM US 1973 Elev. 2628.237 L.B. 166-75 T6N R10W Corner Sec 19, 20, 29, & 30, 45' N.E. of T. rd int. in top Conc. post bronze tablet stamped L.S. 30 1929 nearby signboard painted "U.S.B.M. 2628"
+	4.008		3.818			
π	2634.222	-2.165	-2.165			
−	6.173		5.983			
FD. B.M. U.S. 1973	628.049			2628.077		

768420 S & E-353 4-54

PLEASE RETURN TO
LOS ANGELES COUNTY SURVEYOR
725 LOS ANGELES COUNTY ENGINEERING BLDG.

NOTE: ANY ADDITIONS OR CHANGES ON THIS SHEET MUST BE MADE OR CIRCLED IN RED INK, WITH DATE AND NAME OF PERSON MAKING CHANGE.

Do not extend notes this side of this line

NOTES RED _____ JOB NO. 0055.30 SURVEY OF Sun Village Park
DATE _____ SURVEY BY J.S. Contes
NOTES CHKD. W. J. BRENNER NOTES BY J.S.C. DATE 4-16-59
DATE JAN 31 1963 INDEXED C. Johnson DATE

B.M.	1ST RUN	DIFF.	2ND RUN	3RD RUN	ADJ. ELEV.	DESCRIPTION
		CIRCUIT #2				
FD BM 90E-R	2663.117					BM 90E-R Elev 2663.117 FB. 2375-26
+	5.276		5.470			90th St. E & Ave R & INT.
⊼	2668.393	+0.687	+0.686			Top W. edge brass-cap mon in H.H.
−	4.589		4.784			
T.P.	2663.804					
+	7.157		6.885			
⊼	2670.961	+1.929	+1.926			
−	5.228		4.959			
T.P.	2665.733					
+	4.868		4.942			
⊼	2670.601	-0.442	-0.443			
−	5.310		5.385			
SET BMSV 1	2665.291					BMSV 1 Elev. FB. 2375-~~29~~ 13
+	4.689		4.829			Ave. R. 50' N. & ± 660' ± W. & 90th St E
⊼	2669.980	+0.401	+0.401			C.E. Mon @ S.E. Cor. Sun Village Park
−	4.288		4.428			
T.P.	2665.692					
+	6.495		6.741			
⊼	2672.187	-2.947	-2.946			
−	9.442		9.687			
T.P.	2662.745					
+	4.916		5.187			
⊼	2667.661	+1.053	+1.053			
−	3.863		4.134			
SET BMSV 2	2663.798					BMSV 2 Elev. FB. 2375-~~29~~ 12
						Ave. R 50' N & ± 1320' ± W. & 90th St E
						C.E. Mon @ S.W. Cor. Sun Village Park

F.B. 2375 PG. 29

JOB NO. 0055.30 SURVEY OF Sun Village Park NOTES RED.
SURVEY BY J.S. Coates DATE
NOTES BY J.S.C. DATE 4-16-59 NOTES CHK'D W. J. BRENNEE
INDEXED C. Johnson DATE JAN 31 1963

F.B. 2375 Pg. 30

76S420 S & E-353 4-54

PLEASE RETURN TO
LOS ANGELES COUNTY SURVEYOR
725 LOS ANGELES COUNTY ENGINEERING BLDG.

NOTE: ANY ADDITIONS OR CHANGES ON THIS SHEET MUST BE MADE OR CIRCLED IN RED INK, WITH DATE AND NAME OF PERSON MAKING CHANGE.

Do not extend notes this side of this line

B.M.	1ST RUN	DIFF.	2ND RUN	3RD RUN	ADJ. ELEV.
BMSV-2	2663.798				
+	3.561		3.789		
⊼	2667.359	-1.728	-1.732		
−	5.289		5.521		
SET BMSV-3	2662.070				
+	7.504		7.680		
⊼	2669.574	+2.778	+2.779		
−	4.726		4.901		
SET BMSV-4	2664.848				
+	4.220		4.362		
⊼	2669.068	-1.617	-1.617		
−	5.837		5.979		
SET BMSV-5	2663.231				
+	3.702		3.928		
⊼	2666.933	-1.556	-1.556		
−	5.258		5.484		
TP	2661.675				
+	3.846		3.999		
⊼	2665.521	-1.703	-1.703		
−	5.549		5.702		
SET BMSV-6	2659.972				
+	4.142		4.390		
⊼	2664.114	+0.512	+0.509		
−	3.630		3.881		
TP	2660.484				
+	5.268		5.580		
⊼	2665.752	+1.361	+1.360		
−	3.907		4.220		
TP	2661.845				

These C.E. Monuments REMOVED - See Page 31,32 FOR NEW ELEVATIONS IN NEW LOCATION 8-1-62 JLC

DESCRIPTION

BMSV2 Elev. FB 2375-~~29~~ 13
Ave. R 50' W. ℄ & 1320'± W. ℄ 90th St. E.
C.E. Mon @ S.W. Cor. Sun Village Park

BMSV-3 Elev FB 2375-30
1320'± W. & 330'± N. ℄ Int Ave. R &
90th St. E. Top W. edge brass-cap mon
@ Cor. of Sun Village Park

BMSV-4 Elev FB. 2375-30
1190'± W. & 330'± No. ℄ Int. Ave R &
90th St. E, Top S. edge brass-cap
mon @ Inside Cor of Sun Village Park

BMSV5 Elev. FB. 2375-30
660'± N & 1190'± W. ℄ Int. Ave. R & 90th
St. E. Top S. edge C.E. mon @ N.W'ly
Cor. Sun Village Park

BMSV6 Elev. FB. 2375-30
660'± W. & 660'± No. ℄ Int. Ave R & 90th
St. E. Top N. edge brass-cap mon
@ N.E. Cor. Sun Village Park

76S420 S & E-353 4-54

PLEASE RETURN TO
LOS ANGELES COUNTY SURVEYOR
725 LOS ANGELES COUNTY ENGINEERING BLDG.

NOTE: ANY ADDITIONS OR CHANGES ON THIS SHEET MUST BE MADE OR CIRCLED IN RED IN INK, WITH DATE AND NAME OF PERSON MAKING CHANGE.

Do not extend notes this side of this line

B.M.	1ST RUN	DIFF.	2ND RUN	3RD RUN	ADJ. ELEV.	DESCRIPTION
TP	2661.845					
+	4.711		4.890			
⅄	2666.556	+0.843	+0.845			
−	3.868		4.045			
TP	2662.688					
+	5.164		5.290			
⅄	2667.852	+0.424	+0.424			
−	4.740		4.866			
FD BM 90E-R	2663.112					BM 90E-R Elev. 2663.112 FB. 2375-26 90th ST. E. & AVE R & INT Top W edge brass-Cap mon. H.H.

BENCH LEVELS ON NEW LOCATION OF N.E. & N.W. CORNER OF PARK
8-2-62

FD BMSV-2	2663.798					BMSV-2 Elev. 2663.798 FB. 2375 29 AVE. R 50' N. & ± 1320'± W. & 90th ST. E. C.E. MON. @ S.W. COR. SUN Village Park
+	.2651		2.618			
⅄	2666.449	-3.591	3.591			
−	6.242		6.209			
TP	2660.207					
+	5.333		5.408			
⅄	2665.540	-0.459	-0.456			
−	5.792		5.864			
SET BMSV-3A	2659.748					BMSV-3A Elev. FB. 2375-31 1320'± W. & 675'± N. & INT. 90th ST. E & AVE. R. Top C.E. MON. @ N.W. COR. Jackie Robinson Park
+	7.723		7.8.44			
⅄	2667.471	+2.755	+2.754			
−	4.968		5.090			
T.P.	2662.503					

NOTES RED _____ JOB NO. 005530 SURVEY OF _____
DATE _____ SURVEY BY J. S. Contes DATE 4-16-59
NOTES CHECKED BY A. C. Johnson DATE _____
DATE _____

F.B. 2375 PG. 31

766420 S & E-353 4-54

PLEASE RETURN TO
LOS ANGELES COUNTY SURVEYOR
725 LOS ANGELES COUNTY ENGINEERING BLDG.

NOTE: ANY ADDITIONS OR CHANGES ON THIS SHEET MUST BE MADE OR CIRCLED IN RED INK, WITH DATE AND NAME OF PERSON MAKING CHANGE.

Do not extend notes this side of this line

JOB NO. 0055.30 SURVEY OF Jackie Robinson Park NOTES RED
SURVEY BY J.S.C. DATE 8-2-62 NOTES CHKD DATE JAN 31 1963
NOTES BY J.S.C. DATE
INDEXED DATE

B.M.	1ST RUN	DIFF.	2ND RUN	3RD RUN	ADJ. ELEV.	DESCRIPTION
T.P.	2662.503					
+	3.941		4.013			
⊼	2666.444	-1.871	-1.872			
—	5.812		5.885			
T.P.	2660.632					
+	4.068		4.142			
⊼	2664.700	-0.880	-0.880			
—	4.948		5.022			
SET BMSV-6A	2659.752					BMSV-6A Elev. FB. 2375-32
+	4.955		5.053			660'± N & 660'± W. ℄ INT. 90TH ST. E.
⊼	2664.707	+1.128	+1.131			& AVE R. Top E. edge of C.E. MON
—	3.827		3.922			@ N.E. Cor. Jackie Robinson Park
T.P.	2660.880					REPLACED MON SV-6A
+	6.885		7.019			6-3-74 No ELEV.
⊼	2667.765	+4.406	+4.403			K. King
—	2.479		2.616			
FD BMSV-1	2665.286					BMSV-1 Elev. 2665.291 FB. 2375-29
						AVE. R. 50' N. ℄ & 660'± W. ℄ 90th ST E
						Top C.E. MON. @ S.E. Cor. Jackie Robinson Park

F.B. 2375 Pg. 32

Notes Ck'd by	Survey of JACKIE ROBINSON
Map No.	JN 005530 Tape 168 Std. 84 °F
Office Work	Surveyed by J.S. COATES
Checked	Notes J.S.C. Date 5-15-61
Date	Indexed MAY 1 9 '61

PARK F. B. 2375 PG. 33

J.N. 0055.30

JACKIE ROBINSON PARK

LOCATION OF TEST HOLES #1, 2, & 3

COATES
BEERS
HUBBARD
VAN NESS
KING

Note: Any Additions or Changes on This Sheet Must be Made or Circled in Red Ink With Date and Name of Person Making Change.

Do not extend this side of this line.

PLEASE RETURN TO
LOS ANGELES COUNTY ENGINEER
700 LOS ANGELES COUNTY ENGINEERING BLDG.

78F3095 S&E #247 1-56

F. B. 2375 PG. 34

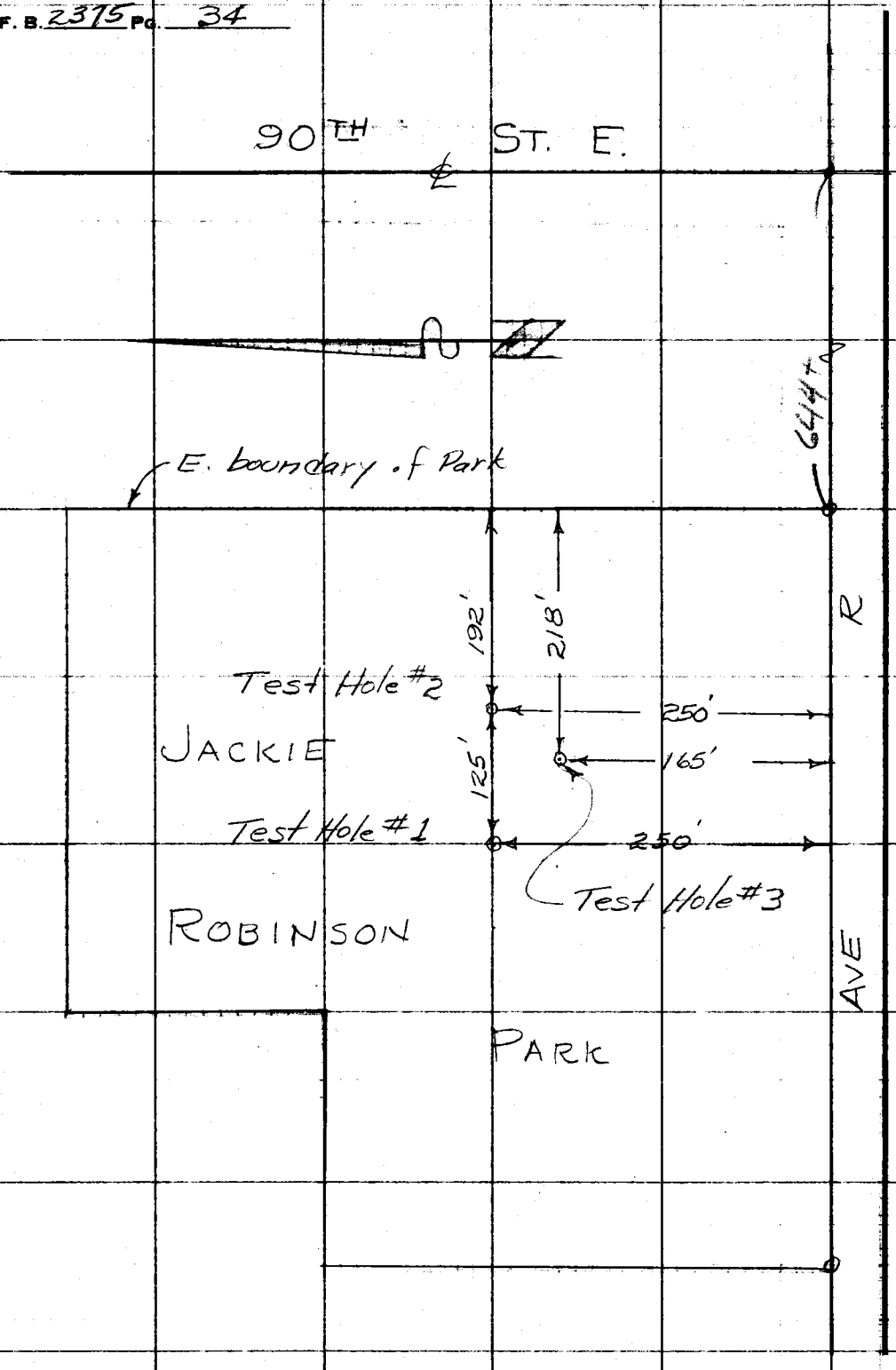

PLEASE RETURN TO
LOS ANGELES COUNTY ENGINEER
700 LOS ANGELES COUNTY ENGINEERING BLDG.

Do not extend this side of this line.

Note: Any Additions or Changes on This Sheet Must be Made or Circled in Red Ink With Date and Name of Person Making Change.

Notes Ck'd by	Survey of
Map No.	JN 9967.06 Tape 173 Std 84 °F
Office Work	Surveyed by J. C. PIERCE
Checked	Notes J. C. PIERCE Date 9-6-63
Date	Indexed R. J. GALLI [redacted]

F. B. 2375 PG. 35

J. N. 9967.06

W. W. DISTRICT #

LOCATION OF WELL #2 LITTLE ROCK

(JACKIE ROBINSON PARK)

SPEC.# C.I. S171 (1963)

PIERCE
MENDONCA
ADAMS
TALBOT
HILL

Note: Any Additions or Changes on This Sheet Must Be Made or Circled in Red Ink With Date and Name of Person Making Change.

Do not extend this side of this line.

PLEASE RETURN TO
LOS ANGELES COUNTY ENGINEER
403 LOS ANGELES COUNTY ENGINEERING BLDG.

78F3093 C.E. #310 6-62

F. B. 2375 PG. 36

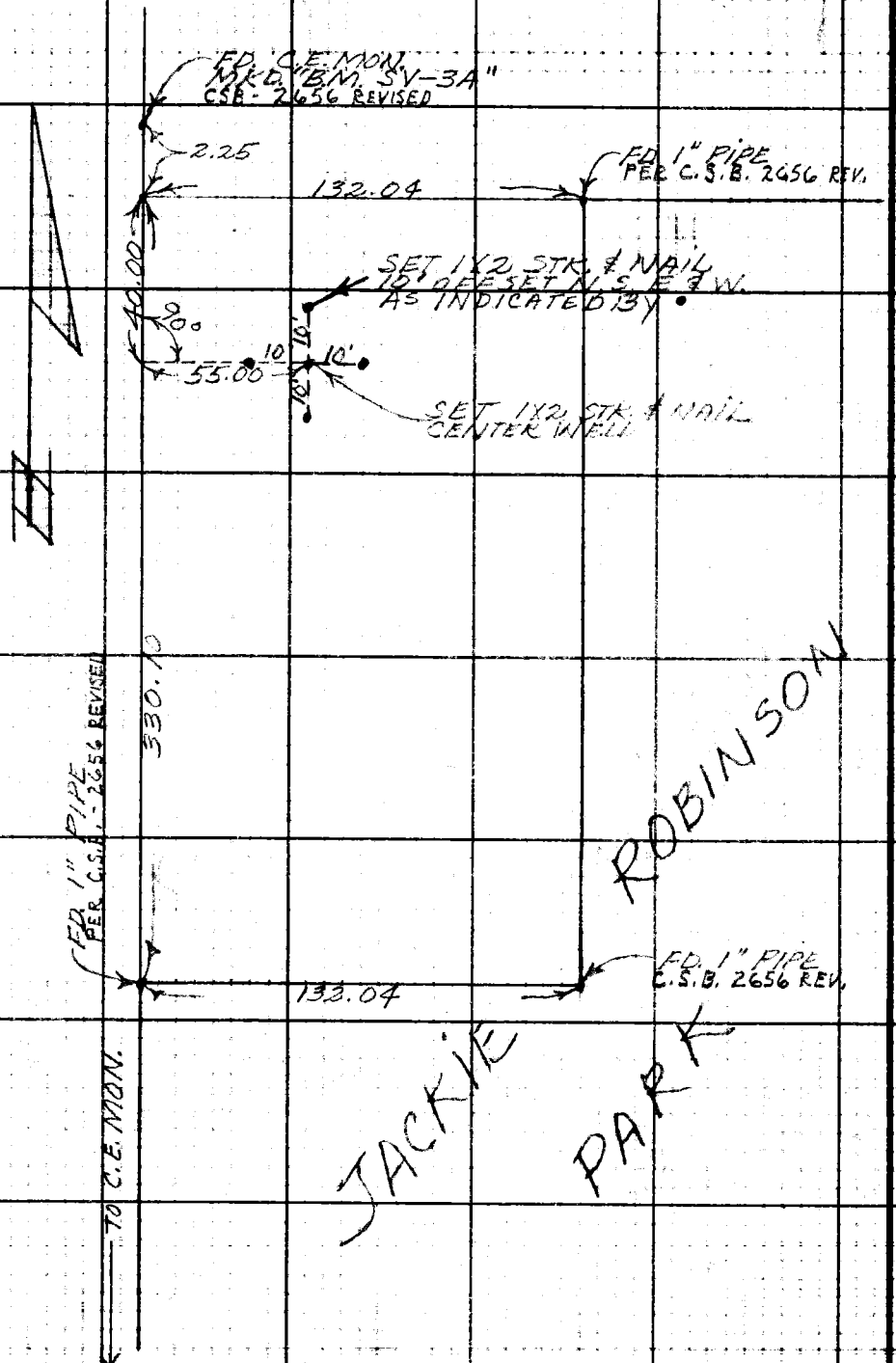

LOS ANGELES COUNTY ENGINEER
403 Los Angeles County Engineering Bldg.

PLEASE RETURN TO

Do not extend this side of this line.

Note: Any Additions or Changes on This Sheet Must be Made or Circled in Red Ink With Date and Name of Person Making Change.

Notes Ck'd by	Survey of JACKIE ROBINSON PARK
Map No.	JN 9967.02 Tape 197 Std 84 °F
Office Work	Surveyed by J S COATES
Checked	Notes JSC Date 12-10-63
Date	Indexed

F. B. 2375 PG. 37

J.N. 9967.02
JACKIE ROBINSON PARK

STAKING LOCATION
OF
COMFORT STATION

FN. FL. Elev. 2666.04

SPEC # 2300

Set Stk & Tin 10' OFF BLDG CORNERS

COATES
VAN NESS
MITCHELL
CHERRY

Note: Any Additions or Changes on This Sheet Must be Made or Circled in Red Ink With Date and Name of Person Making Change.

Do not extend this side of this line.

PLEASE RETURN TO
LOS ANGELES COUNTY ENGINEER
403 LOS ANGELES COUNTY ENGINEERING BLDG.

76F3095 C.E. #310 9-62

F.B. 2375 PG. 38

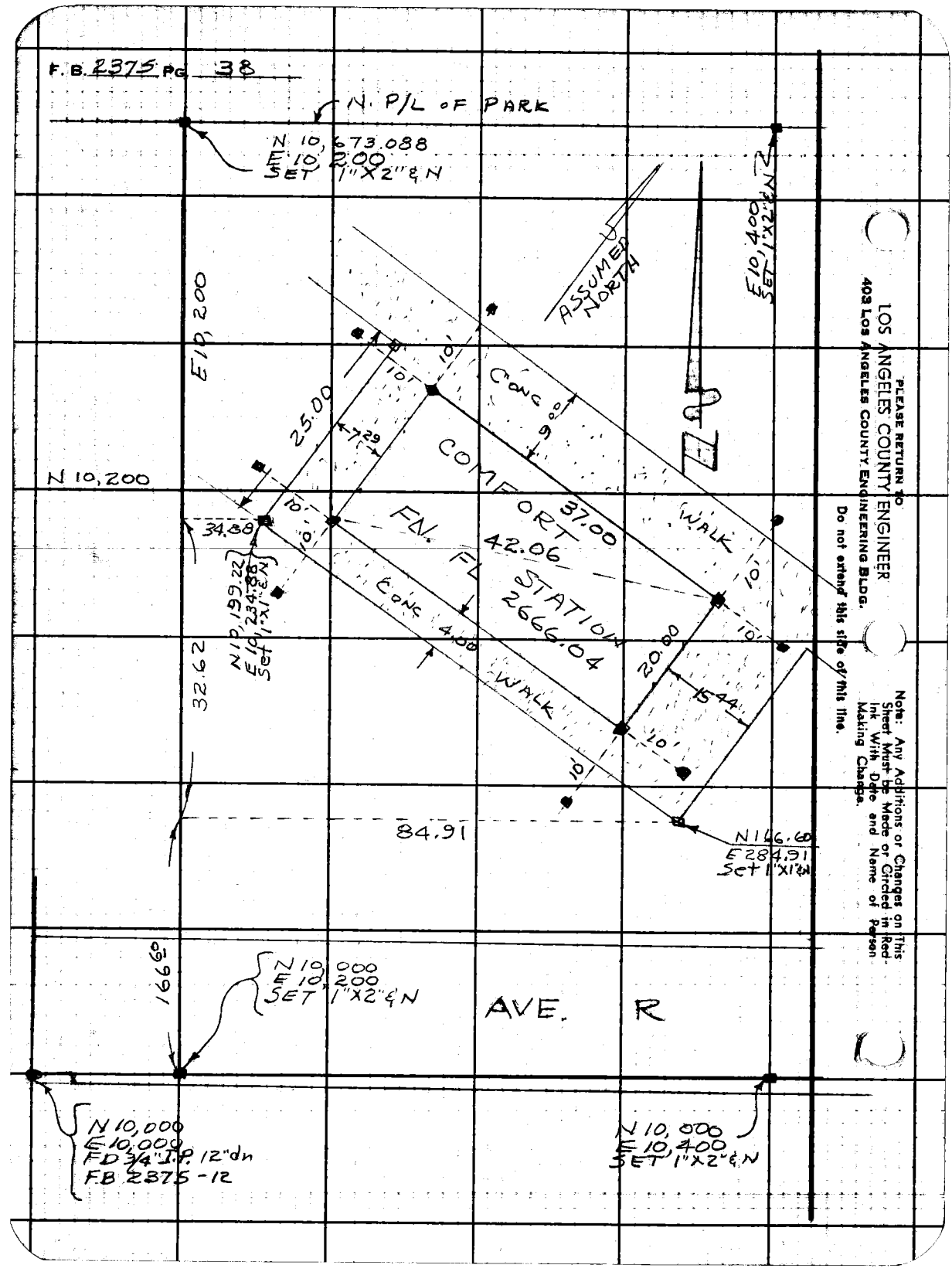

PLEASE RETURN TO
LOS ANGELES COUNTY ENGINEER
403 Los Angeles County Engineering Bldg.

Do not extend this side of this line.

Note: Any Additions or Changes on This Sheet Must be Made or Circled in Red-Ink With Date and Name of Person Making Change.

Profile No.	Notes Red	Plotted	Job No. 9967.02	Division No.	F.B. 2375	Pg. 39
	Date	Date	Survey of JACKIE ROBINSON PARK			
X-Sec. No.	Notes Chkd.	Checked	Survey by JSC	Notes JSC	Date 12-10-63	
	Date	Date	Map No.	Indexed	Date	

J. N. 9967.02

JACKIE ROBINSON PARK

CONSTRUCTION
GRADE STAKES

FOR
COMFORT STATION

FN. Floor Elev = 2666.04
SPEC # 2300

COATES
VAN NESS
MITCHEL
CHERRY

STATION	B.S.	H.I.	F.S.	ELEV.

NOTE: ANY ADDITIONS OR CHANGES ON THIS SHEET MUST BE MADE OR CIRCLED IN RED INK, WITH DATE AND NAME OF PERSON MAKING CHANGE.

Do not extend notes this side of this line.

PLEASE RETURN TO
LOS ANGELES COUNTY ENGINEER
403 Los Angeles County Engineering Bldg.

76-L298 CE 307 3-61

76-L298 CE 307 3-61

PLEASE RETURN TO
LOS ANGELES COUNTY ENGINEER
403 LOS ANGELES COUNTY ENGINEERING BLDG.

NOTE: ANY ADDITIONS OR CHANGES ON THIS SHEET MUST BE MADE OR CIRCLED IN RED INK, WITH DATE AND NAME OF PERSON MAKING CHANGE

Do not extend notes this side of this line.

STATION	B. S.	H. I.	F. S.	ELEV.	Fn. FLOOR GRADE	C/F		
BM SV-2				2663.80			BMSV-2	Elev. 2663.798 FB.2375-29 Ave R 50'N. & 1320'±W. & 90th ST. E C.E. Mon. @ S.W. Cor. of PARK
S.W. Cor.								
10' S				2665.28	2666.04	F0.76	Set Stk & Tin	10'0 FF Bldg Cor
10' W				65.16	"	F0.88	"	"
N.W. Cor							"	
10' W				64.89	"	F1.15	"	"
10' N				65.15	"	F0.89	"	"
NE Cor								
10' N				65.40	"	F0.64	"	"
10' E				65.27	"	F0.77	"	"
SE Cor								
10' E				65.65	"	F0.39	"	"
10' S				65.95	"	F0.09	"	"
BMSV-2				2663.80			BMSV-2	Elev 2663.798 FB.2375-29 See above

F.B. 2375 Pg. 40 Job No. 9967.02 Division No. Notes Red Plotted Profile
Survey of JACKIE ROBINSON PARK Date Date No. X-Sec.
Survey by JSC Notes JSC Notes Chkd. Checked
Indexed Date Date Date No.

F.B. 2375 PG. 41

Profile No. _____ Notes Red _____ Plotted _____ Job No. 9967.02 Division No. 11
Date _____ Date _____ Survey of JACKIE ROBINSON PARK
X-Sec. No. _____ Notes Chkd. _____ Checked _____ Survey by COATES Notes VAN NESS Date 12-10-63
Date _____ Date _____ Map No. _____ Indexed _____ Date _____

J.N. 9967.02

JACKIE ROBINSON PARK

LANDSCAPE GRADE
ON
GRID SYSTEM

SPEC. #2300

VAN NESS
ALBRIGHT
ADAMS
CHERRY

STATION	B.S.	H.I.	F.S.	ELEV.

NOTE: ANY ADDITIONS OR CHANGES ON THIS SHEET MUST BE MADE OR CIRCLED IN RED INK, WITH DATE AND NAME OF PERSON MAKING CHANGE.

Do not extend notes this side of this line.

PLEASE RETURN TO
LOS ANGELES COUNTY ENGINEER
403 LOS ANGELES COUNTY ENGINEERING BLDG.

76-L298 CE 307 3-61

F.B. 2375 Pg. 42

Job No 9967.02 Division No. 11 Notes Red _____ Plotted _____ Profile

Survey of JACKIE ROBINSON PARK Date _____ Date _____ No. _____

Survey by COATES Notes VANNESS Notes Chkd. _____ Checked _____ X-Sec.

Indexed _____ Date 12-10-63 Date _____ Date _____ No. _____

STATION

B.S.

H.I.

F.S.

ELEV.

50' GRID SYSTEM

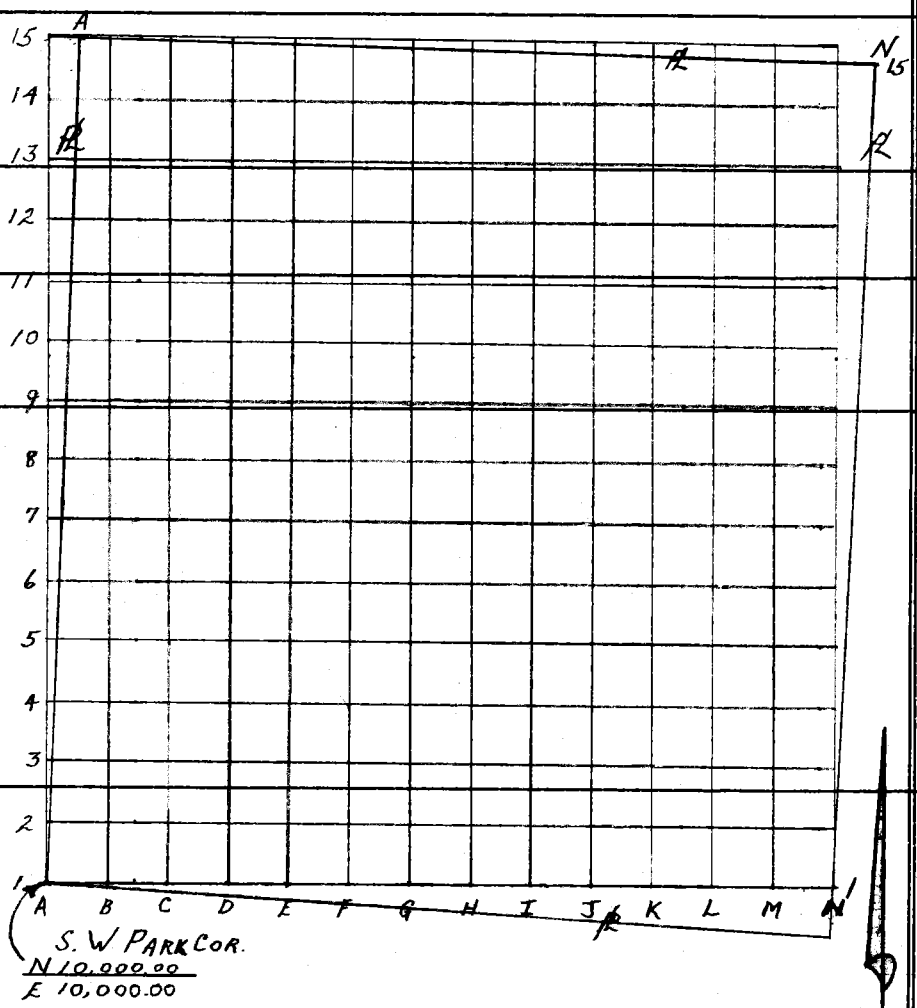

76-L298 CE 307 3-61

PLEASE RETURN TO
LOS ANGELES COUNTY ENGINEER
403 LOS ANGELES COUNTY ENGINEERING BLDG.

Do not extend notes this side of this line.

NOTE: ANY ADDITIONS OR CHANGES ON THIS SHEET MUST BE MADE OR CIRCLED IN RED INK, WITH DATE AND NAME OF PERSON MAKING CHANGE

76-L298 CE 307 3-61

PLEASE RETURN TO
LOS ANGELES COUNTY ENGINEER
403 LOS ANGELES COUNTY ENGINEERING BLDG.

NOTE: ANY ADDITIONS OR CHANGES ON THIS SHEET MUST BE MADE OR CIRCLED IN RED INK, WITH DATE AND NAME OF PERSON MAKING CHANGE.

Do not extend notes this side of this line.

STATION	B.S.	H.I.	F.S.	ELEV.	FINISH GRADE	C/F		
B.M.S.V.-1				2665.29			B.M.S.V.-1 ELEV. 2665.291 F.B. 2375-13	
							AVER 50'N. OF ℄ & 660± W. ℄ 90TH ST. E.	
							C.E. MON. @ S.E. COR OF PARK	
A-2 & 11'E.				63.00	2663.00	GR.		
A-2 & 24'E.				63.4	60.00	C-3 4		
A3					63.4			
A3 & 19'E					60.0			
A4 + 10'				63.0	63.0	GR		
A4 & 14'E				63.0	63.0	GR		
A4+44 & 1 5 E				62.0	62.0	GR		
A4+45 & 5'E				62.0	61.0	C 1 0		
A6+12 5 & 2 5 E				61 3	60.0	C 1 3		
A6+35				61 1	59.0	C 2 1		
A7				60 9	62.0	F 1 1		
A7 & 7'E				60.9	62.0	F 1 1		
A8					62.0			
A8 & 23'E					62.00			
A9				61 4	62.00			
A10				61 3	61.3	GR		
A11				60 6	60 6	GR		
A12				60 0	60.0	GR		

Profile Notes Red ____ Plotted ____ Job No. 296702 Division No. 11 F.B. 2375 Pg. 43
No. ____ Date ____ Date ____ Survey of JACKIE ROBINSON PARK
X-Sec. Notes Chkd. ____ Checked ____ Survey by COATES Notes VAN NESS Date 12-10-63
No. ____ Date ____ Date ____ Map No. ____ Indexed ____ Date ____

76-L298 CE 307 3-61

PLEASE RETURN TO
LOS ANGELES COUNTY ENGINEER
403 LOS ANGELES COUNTY ENGINEERING BLDG.

NOTE: ANY ADDITIONS OR CHANGES ON THIS SHEET MUST BE MADE OR CIRCLED IN RED INK, WITH DATE AND NAME OF PERSON MAKING CHANGE

Do not extend notes this side of this line.

STATION	B.S.	H.I.	F.S.	ELEV.	Finish GRADE	C/F		
A13				2660.0	2660.0	GR		
A14				60.2	60.0	CO 2		
A15 = N.W. COR OF PARK					59.7	GR		
B1				63.0	63.0	GR		
B1 + 19'N				63.1	60.0	C3 1		
B2				63.4	59.8	C3 6		
B3				63.1	59.3	C3 8		
B4				62.3	59.0	C3 3		
B5 & 6'E				61.8	60.0	C1 8		
B5 & 11'W					59.0			
B6 & 14'W					60.0			
B6 & 22'W					59.0			
B6 + 40'N				61.4	63.0	F1 6		
B7				61.2	62.5	F1 3		
B8				60.7	62.2	F1 5		
B9				61.6	61.6	GR		
B10				60.9	63.1	F2 2		
B10 & 14'W				61.2	63.0	F1 8		
B10 & 22'W				61.3	61.0	CO 3		
B11				60.4	63.1	F2 7		
B11 & 13'W				60.3	63.0	F2 7		

F.B. 2375 PG. 44

Job No. 9967.02 Division No. 11 Notes Red ____ Plotted ____ Profile ____

Survey of JACKIE ROBINSON PARK Date ____ Date ____ No. ____

Survey by COATES Notes COATES Notes Chkd. ____ Checked ____ X-Sec. ____

Indexed ____ Date 12-10-63 Date ____ Date ____ No. ____

76-L298 CE 307 3-61

PLEASE RETURN TO
LOS ANGELES COUNTY ENGINEER
403 LOS ANGELES COUNTY ENGINEERING BLDG.

NOTE: ANY ADDITIONS OR CHANGES ON THIS SHEET MUST BE MADE OR CIRCLED IN RED INK, WITH DATE AND NAME OF PERSON MAKING CHANGE.

Do not extend notes this side of this line.

.01 63.0
1.8
F 1.2

STATION	B.S.	H.I.	F.S.	ELEV.	Finish GRADE	C/F		
B11 & 21'W				606	2661.0	F0.4		
B12				606	63.1	F2.5		
B12 & 12'W				603	63.0	F2.7		
B12 & 19'W				604	61.0	F0.6		
B13				59.9	63.1	F3.2		
B13 & 12'W				602	63.0	F2.8		
B13 & 17'W				603	61.0	F0.7		
B14				60.4	63.1	F2.7		
B14 & 11'W				60.5	63.0	F2.5		
B14 & 16'W				60.3	61.0	F0.7		
B15 = N. P/L				60.4	59.9			
C1					61.0			
C2 & 4'W				63.0	60.0	C3.0		
C3				62.6	63.1	F0.5		
C4				62.5	63.3	F0.8		
C5				62.4	63.2	F0.8		
C5+26' & 6'W				62.1	63.0	F0.9		
C6+31 & 20'W					63.0			
C6+28 & 20'E				61.1	63.0	F1.9		
C7				61.1	62.8	F1.7		
C8				62.8	62.8	GR		

Profile No. ____ Notes Red ____ Plotted ____ Job No. 9967.02 Division No. 11 F.B. 2375 Pg. 45
X-Sec. No. ____ Date ____ Date ____ Survey of JACKIE ROBINSON PARK
Notes Chkd. ____ Checked ____ Survey by COATES Notes COATES Date 12-10-63
Date ____ Date ____ Map No. ____ Indexed ____ Date ____

76-L298 CE 307 3-61

PLEASE RETURN TO
LOS ANGELES COUNTY ENGINEER
403 LOS ANGELES COUNTY ENGINEERING BLDG.

NOTE: ANY ADDITIONS OR CHANGES ON THIS SHEET MUST BE MADE OR CIRCLED IN RED INK, WITH DATE AND NAME OF PERSON MAKING CHANGE

Do not extend notes this side of this line.

STATION	B. S.	H. I.	F. S.	ELEV.	Finish GRADE	C/F		
C9				61.7	2662.2	F0.5		
C10				620	633	F1.3		
C11				629	63.5	F0.6		
C12				637	638	F0.1		
C13				638	640	F0.2		
C14				637	637	G		
C15 = N P/L OF PARK				630	632	F0.2		
D1					646			
D-2				62.7	65.0	F2.3		
D2 & 14' E				621	66.0	F3.9		
D2 & 19' E				621	670	F4.9		
D3				625	637	F1.2		
D4 & 7.5 W				621	64.0	F1.9		
D4 & 19' E					66.0			
D5 & 20' W				640	640	GR		
D4+42 & 15' E				618	68.5	F6.7		Top Mound
D5+22.5 & 7.5 W				617	685	F6.8		" "
D5+40 & 20' E				639	6500	F1.1		
D6				615	6500	F3.5		
D7				640	64.0	GR		
D-8				64.7	63.7	C1.0		

F.B. 2375 PG. 46

Job No. 9967.02 Division No. 11 Notes Red Plotted Profile

Survey of JACKIE ROBINSON PARK Date Date No. X-Sec.

Survey by COATES Notes COATES Notes Chkd. Checked

Indexed Date 12-10-63 Date Date No.

76-L298 CE 307 3-61

PLEASE RETURN TO
LOS ANGELES COUNTY ENGINEER
403 LOS ANGELES COUNTY ENGINEERING BLDG.

NOTE: ANY ADDITIONS OR CHANGES ON THIS SHEET MUST BE MADE OR CIRCLED IN RED INK, WITH DATE AND NAME OF PERSON MAKING CHANGE.

Do not extend notes this side of this line.

STATION	B.S.	H.I.	F.S.	ELEV.	FINISH GRADE	C/F		
D9				26648	2663.1	C1.7		
D10				646	630	C1.6		
D11				646	63.8	C0.8		
D12				649	649	GR		
D13				637	65.3	F1.6		
D14				629	650	F2.1		
D14 = N P/L				631	631	GR		
E-2				660	67.0	F1.0		
E2 + 27'N				6600	6500	C1.0		
E2 + 41'N & 10'W				621	64.0	F1.9		
E3				662	643	C1.9		
E3 + 30'N & 20'W				620	640	F2.0		
E4				647	647	GR		
E4 + 20'					65.3			
E5 & 6'E				65.0	650	GR		
E5 & 18'W					"			
E6				647	647	GR		
E7				644	644	GR		
E8				639	639	GR		
E9				636	636	GR		
E10				648	637	C1.1		

Profile No. ____ Notes Red ____ Plotted ____ Job No. 996702 Division No. 11 F.B. 2375 Pg. 47
Date ____ Date ____ Survey of JACKIE ROBINSON PARK
X-Sec. No. ____ Notes Chkd. ____ Checked ____ Survey by COATES Notes COATES Date 12-10-63
Date ____ Date ____ Map No. ____ Indexed ____ Date ____

76-L298 CE 307 3-61

PLEASE RETURN TO
LOS ANGELES COUNTY ENGINEER
403 LOS ANGELES COUNTY ENGINEERING BLDG.

NOTE: ANY ADDITIONS OR CHANGES ON THIS SHEET MUST BE MADE OR CIRCLED IN RED INK. WITH DATE AND NAME OF PERSON MAKING CHANGE

Do not extend notes this side of this line.

STATION	B. S.	H. I.	F. S.	ELEV.	FINISH GRADE	C/F		
E11				26640	26640	GR		
E12				638	650	F1.2		
E13+8'N				633	650	F1.7		
E14+4'N				630	640	F1.0		
E15				630	630	GR		
E2				67.0	67.0	GR		
F2+41'N				66.2	65.0	C1.2		
F3					64.7			
F4				653	653	GR		
F5								
F6				656	65.6	GR		
F7				646	646	GR		
F8				640	640	GR.		
F9				641	641	GR		
F10				642	642	GR		
F11				637	646	F0.9		
F12				637	646	F0.9		
F13				631	645	F1.4		
F14				626	634	F0.8		
F15 = N. P/L OF PARK				629	629	GR		

F.B. 2375 PG. 48

Job No. 9967.02 Division No. 11 Notes Red ____ Plotted ____ Profile ____

Survey of JACKIE ROBINSON PARK Date ____ Date ____ No. ____ X-Sec. ____

Survey by COATES Notes COATES Notes Chkd. ____ Checked ____ No. ____

Indexed ____ Date 12-10-63 Date ____ Date ____

76-L298 CE 307 3-61

PLEASE RETURN TO
LOS ANGELES COUNTY ENGINEER
403 LOS ANGELES COUNTY ENGINEERING BLDG.

NOTE: ANY ADDITIONS OR CHANGES ON THIS SHEET MUST BE MADE OR CIRCLED IN RED INK, WITH DATE AND NAME OF PERSON MAKING CHANGE.

Do not extend notes this side of this line.

STATION	B.S.	H.I.	F.S.	ELEV.	Finish GRADE	C/F		
G-2				26662	26669	F07		
G3				652	652	GR		
G4				656	656	GR		
G5				653	658	F0.5		
G6&7E				650	650	GR		
G7				646	646	GR		
G8				636	646	F1.0		
G9				643	643	GR		
G10				640	640	GR		
G11				638	638	GR		
G12				635	635	GR		
G13				634	634	GR		
G14				628	628	GR		
G15				626	626	GR		
H2				654	668	F1.4		
H3				650	650	GR		
H4				646	660	F1.4		
H5				644	656	F1.2		
H6				648	648	GR		
H7				642	642	GR		
H8				642	642	GR		

Profile No. _____ Notes Red _____ Plotted _____ Job No. 9967.02 Division No. 11 F.B. 2375 Pg. 49

X-Sec. No. _____ Date _____ Date _____ Survey of JACKIE ROBINSON PARK

Notes Chkd. _____ Checked _____ Survey by JSC Notes JSC Date 12-10-63

Date _____ Date _____ Map No. _____ Indexed _____ Date _____

76-L298 CE 307 3-61

PLEASE RETURN TO
LOS ANGELES COUNTY ENGINEER
403 LOS ANGELES COUNTY ENGINEERING BLDG.

NOTE: ANY ADDITIONS OR CHANGES ON THIS SHEET MUST BE MADE OR CIRCLED IN RED INK, WITH DATE AND NAME OF PERSON MAKING CHANGE

Do not extend notes this side of this line.

STATION	B. S.	H. I.	F. S.	ELEV.	Finish GRADE	C/F		
H9				2663.7	2663.7	GR		
H10				633	633	GR		
H11				629	629	GR		
H12				62.7	62.7	GR		
H13				624	624	GR		
H14				620	620	GR		
H15				619	619	GR		
I2				660	660	GR		
I3				64.7	647	GR		
I3+41'N				64.8	648	GR		
I4								
I4+20'N & 10'E				63.7	69.5	F5.8		
I5				638	660	F2.2		
I6				64.4	64.4	GR		
I7				640	640	GR		
I7 & 24'E				640	640	GR		
I8				636	636	GR		
I9				630	63.0	GR		
I10				627	627	GR		
I11				623	623	GR		
I12				62.1	62.1	GR		

F.B. 2375 Pg. 50
Job No 9967.02 Division No. 11 Notes Red ____ Plotted ____ Profile ____
Survey of JACKIE ROBINSON PARK Date ____ Date ____ No. ____
Survey by COATES Notes COATES Notes Chkd. ____ Checked ____ X-Sec. ____
Indexed ____ Date 12-10-63 Date ____ Date ____ No. ____

76L-298 CE 307 11-58

PLEASE RETURN TO
LOS ANGELES COUNTY ENGINEER
700 LOS ANGELES COUNTY ENGINEERING BLDG

NOTE: ANY ADDITIONS OR CHANGES ON THIS SHEET MUST BE MADE OR CIRCLED IN RED INK. WITH DATE AND NAME OF PERSON MAKING CHANGE.

Do not extend notes this side of this line.

STATION	B.S.	H.I.	F.S.	ELEV.	Finish GRADE	C/F		
I13				2661.9	2661.9	GR		
I14				61.6	61.6	GR		
I15				61.4	61.4	GR		
J2				64.7	66.0	F1 3		
J3				64.2	64.5	F0 3		
J3+43'N				63.7	67.0	F3 3		
J4 & 10'E				63.7	65.0	F1.3		
J5				63.2	64.6	F1.4		
J 6				62.9	65.0	F2 1		
J6+17'N & 25'E				62.5	69.5	F7 0	Top mound	
J7				63.0	66.8	F3 8		
J7+12.5'N & 10'E				63.0	69.5	F6 5	Top mound	
J8 & 9'E				62.5	63.0	F0 5		
J9				62.4	62.4	GR		
J10				62.1	62.1	GR		
J11				61.9	61.9	GR		
J12				61.7	61.7	GR		
J13				61.5	61.5	GR		
J14				61.3	61.3	GR		
J-15				61.1	61.1	GR		
K2				64.9	66.0	F1 1		

Profile No. ____ Notes Red ____ Plotted ____ Job No. 99 67 02 Division No. 11
Date ____ Date ____ Survey of JACKIE ROBINSON PARK
X-Sec. No. ____ Notes Chkd. ____ Checked ____ Survey by COATES Notes COATES Date 12-10-63
Date ____ Date ____ Map No. ____ Indexed ____ Date ____

F.B. 2375 Pg. 51

76L-298 CE 307 11-58

PLEASE RETURN TO
LOS ANGELES COUNTY ENGINEER
700 LOS ANGELES COUNTY ENGINEERING BLDG.

NOTE: ANY ADDITIONS OR CHANGES ON THIS SHEET MUST BE MADE OR CIRCLED IN RED INK, WITH DATE AND NAME OF PERSON MAKING CHANGE.

Do not extend notes this side of this line.

F.B. 2375 PG. 52
Job No. 9967.02 Division No. 11 Notes Red ____ Plotted ____ Profile No. ____
Survey of JACKIE ROBINSON PARK Date ____ Date ____ X-Sec. No. ____
Survey by COATES Notes COATES Notes Chkd. ____ Checked ____
Indexed ____ Date 12-10-63 Date ____ Date ____

STATION	B.S.	H.I.	F.S.	ELEV.	FINISH GRADE	C/F		
K3				2664.1	2664.1	GR		
K4				63.4	64.3	F0.9		
K5				62.7	64.0	F1.3		
K6				62.2	67.0	F4.8	on side of mound	
K7				62.1	64.0	F1.9		
K7 & 6'E				62.1	63.0	F0.9		
K8				62.3	62.3	GR		
K9				61.9	61.9	GR		
K10				61.6	61.6	GR		
K11				61.4	61.4	GR		
K12				61.2	61.2	GR		
K13				61.0	61.0	GR		
K14				60.8	60.8	GR		
K15	N P/L of Park			60.7	60.7	GR		
L2				64.2	66.2	F2.0		
L2+6'N					67.3			
L2+34'N & 8'E				64.0	64.0	GR		
L3				63.8	63.8	GR		
L4				63.0	63.0	GR		
L5				62.5	63.3	F0.8		
L6				62.1	62.8	F0.7		

76L-298 CE 307 11-58

PLEASE RETURN TO
LOS ANGELES COUNTY ENGINEER
700 LOS ANGELES COUNTY ENGINEERING BLDG

NOTE: ANY ADDITIONS OR CHANGES ON THIS SHEET MUST BE MADE OR CIRCLED IN RED INK, WITH DATE AND NAME OF PERSON MAKING CHANGE.

Do not extend notes this side of this line.

STATION	B.S.	H.I.	F.S.	ELEV.	FINISH GRADE	C/F
L6 & 9'W				2662.0	2663.0	F1.0
L7				61.6	62.0	F0.4
L8				61.6	61.6	GR
L9				61.4	61.4	GR
L10				61.2	61.2	GR
L11				61.0	61.0	GR
L12				60.8	60.8	GR
L13				60.6	60.6	GR
L 14				60.5	60.5	GR
L15				60.4	60.4	GR
M2				64.9	65.9	F1.0
M2+9'N				64.7	66.0	F1.3
M2+17' & 13'W				64.4	68.5	F4.1
M3				63.8	66.8	F3.0
M4				63.0	63.0	GR
M4+7'N & 14'E				63.3	64.0	F0.7
M4+21'N & 17'E					63.0	
M5				62.3	62.3	GR
M6				61.7	61.7	GR
M7				61.4	61.4	GR
M8				61.1	61.1	GR

Profile Notes Red ____ Plotted ____ Job No. 996702 Division No. 11
No. ____ Date ____ Date ____ Survey of JACKIE ROBINSON PARK
X-Sec. Notes Chkd. ____ Checked ____ Survey by COATES Notes COATES Date 12-10-63
No. ____ Date ____ Date ____ Map No. ____ Indexed ____ Date ____

F.B. 2375 Pg. 53

76L-298 CE 307 11-58

PLEASE RETURN TO
LOS ANGELES COUNTY ENGINEER
700 LOS ANGELES COUNTY ENGINEERING BLDG.

NOTE: ANY ADDITIONS OR CHANGES ON THIS SHEET MUST BE MADE OR CIRCLED IN RED INK, WITH DATE AND NAME OF PERSON MAKING CHANGE.

Do not extend notes this side of this line.

STATION	B.S.	H.I.	F.S.	ELEV.	Finish GRADE	C/F		
M9				2660.9	2660.9	GR		
M10				60.7	60.7	GR		
M11				60.5	60.5	GR		
M12				60.3	60.3	GR		
M13				60.2	60.2	GR		
M14				60.2	60.2	GR		
M15	= N P/L of PARK			60.2	60.2	GR		
BMSV2					BMSV2 AVE. R	Elev. 2663.798 50'N. of ℄ & 1320'± W. ℄ 90th St. C.E. Mon @ S.W. Cor. of PARK	FB 2375-12,30	

F.B. 2375 Pg. 54
Job No. 9967.02 Division No. 11 Notes Red ____ Plotted ____ Profile ____
Survey of JACKIE ROBINSON PARK Date ____ Date ____ No. ____
Survey by COATES Notes COATES Notes Chkd. ____ Checked ____ X-Sec. ____
Indexed ____ Date 12-10-63 Date ____ Date ____ No. ____

Profile No.	Notes Red	Plotted	Job No. 9967.02	Division No.	F.B. 2375	Pg. 55
	Date	Date	Survey of JACKIE ROBINSON PARK			
X-Sec. No.	Notes Chkd.	Checked	Survey by JSC	Notes JSC	Date 12-18-63	
	Date	Date	Map No.	Indexed	Date	

J.N. 9967.02

JACKIE ROBINSON PARK

CURB GRADE STAKES
ON
AVE. R

Set Stk & Tin 5' N. of CURB FACE

SPEC. #2300

COATES
VAN NESS
MITCHELL
CHERRY

STATION	B.S.	H.I.	F.S.	ELEV.

NOTE: ANY ADDITIONS OR CHANGES ON THIS SHEET MUST BE MADE OR CIRCLED IN RED INK, WITH DATE AND NAME OF PERSON MAKING CHANGE.

Do not extend notes this side of this line.

PLEASE RETURN TO
LOS ANGELES COUNTY ENGINEER
403 LOS ANGELES COUNTY ENGINEERING BLDG.

76-L298 CE 307 3-61

76-L298 CE 307 3-61

PLEASE RETURN TO
LOS ANGELES COUNTY ENGINEER
403 LOS ANGELES COUNTY ENGINEERING BLDG.

NOTE: ANY ADDITIONS OR CHANGES ON THIS SHEET MUST BE MADE OR CIRCLED IN RED INK, WITH DATE AND NAME OF PERSON MAKING CHANGE

Do not extend notes this side of this line.

STATION	B. S.	H. I.	F. S.	ELEV.	%	Top Curb GRADE	C/F	AVE R SHEET 11
BMSV-1				2665.29				BMSV-1 Elev. 2665.291 F.B. 2375-29 AVE. R. 50'N ℄, ℄ 660'± W. ℄ 90th St. E. C.E. Mon @ S.E. Cor. of Park
16+43 64	Begin	curb		65.12	0.50%	2665.42	F0.30	Set Stk & Tin 5' N. Curb face
+50				64.84		65.45	F0.61	
17+00				64.42		2665.70	F1.28	
+50				64.52		65.88	F1.36	
18+00				64.91		66.06	F1.15	
+50				64.88		66.24	F1.36	
19+00				65.63	0.36%	66.42	F0.79	
+50				65.58		66.60	F1.02	
20+00				66.17		66.78	F0.61	
+50				66.35		66.96	F0.61	
21+00 64	End	curb		65.12		67.14	F2.02	
BMSV.2								BMSV-2 Elev. 2663.798 F.B. 2375-29 AVE. R 50'N ℄ & 1320'± W. ℄ 90th St. E. C.E. Mon @ S.W. Cor. of Park

F.B. 2375 PG. 56
Survey of JACKIE ROBINSON PARK
Survey by JSC
Indexed
Job No. 9967.02 Division No.
Notes JSC Notes Chkd. Notes Red
Date Date Date
Checked Plotted
Date Date
X-Sec. No. Profile No.

Notes Ck'd by	Survey of JACKIE ROBINSON PARK
Map No.	JN 9967.02 Tape 197 Std 84 °F
Office Work	Surveyed by JS COATES
Checked	Notes JSC Date 12-20-63
Date	Indexed

F. B. 2375 PG. 57

J.N. 9967.02
JACKIE ROBINSON PARK

STAKING LOCATION
OF
BASKET BALL COURT

Set stake & Tin 5' off inside Corner

SPEC. #2300

COATES
VAN NESS
MITCHELL
CHERRY

Note: Any Additions or Changes on This Sheet Must be Made or Circled in Red Ink With Date and Name of Person Making Change.

PLEASE RETURN TO
LOS ANGELES COUNTY ENGINEER
403 LOS ANGELES COUNTY ENGINEERING BLDG.

Do not extend this side of this line.

76F3095 CE #310 6-62

F. B. 2375 PG. 58

N10,673.088
E10,200 EN/P/L
FD 1X2" EN
Per page 38

Note: Set 1"X2" & Tin 5' OFF, INSIDE OF 6" CONC. CURB.

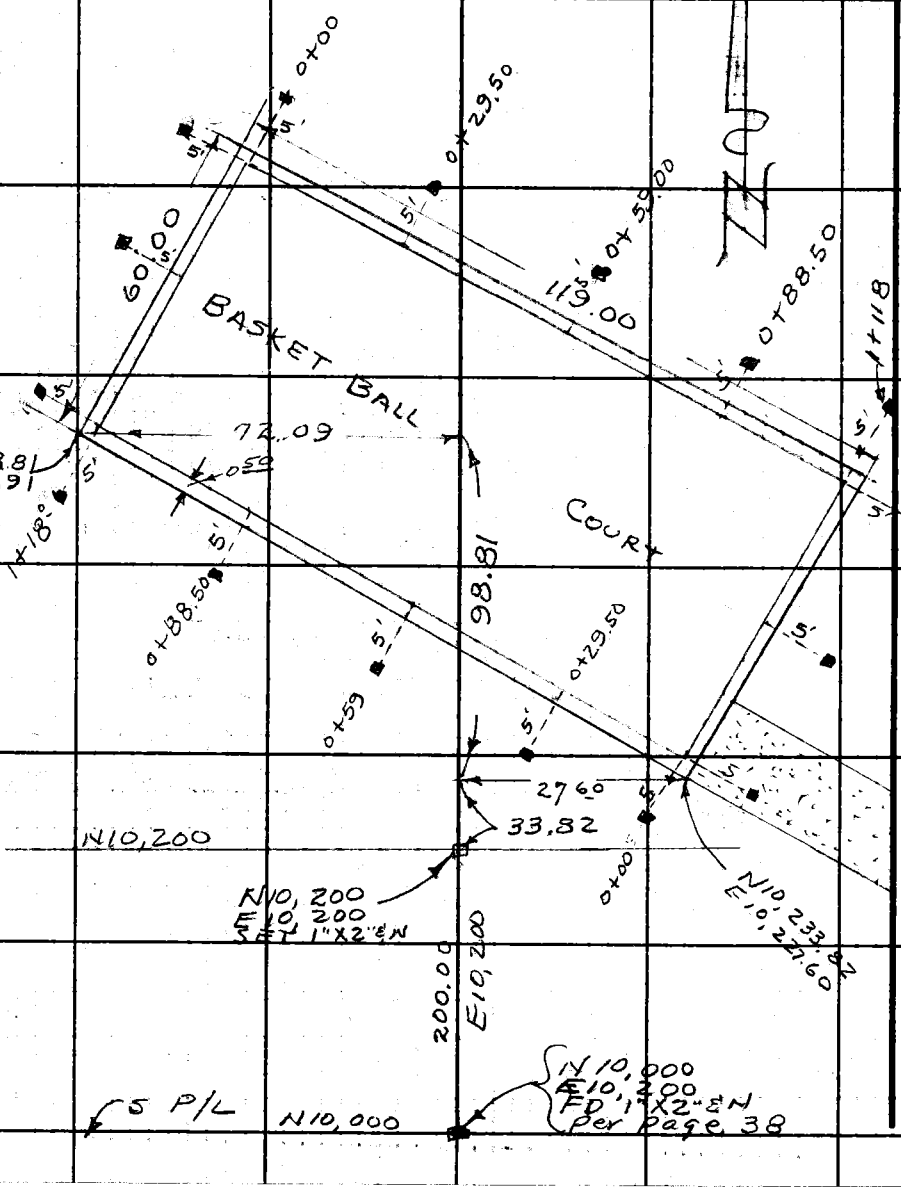

PLEASE RETURN TO
LOS ANGELES COUNTY ENGINEER
403 Los Angeles County Engineering Bldg.

Do not extend this side of this line.

Note: Any Additions or Changes on This Sheet Must Be Made or Circled in Red Ink With Date and Name of Person Making Change.

Notes Ck'd by	Survey of JACKIE ROBINSON PARK
Map No.	JN 996702 Tape 197 Std 8 4 °F
Office Work	Surveyed by JS COATES
Checked	Notes JSC Date 12-20-63
Date	Indexed

F. B. 2375 PG. 59

J.N. 996702

JACKIE ROBINSON PARK

STAKING LOCATION OF PLAY AREA & BALL DIAMOND

Set Stk & Tin 5' off curb face outside of Are

SPEC #2300

COATES
VAN NESS
MITCHELL
CHERRY

Note: Any Additions or Changes on This Sheet Must be Made or Circled in Red Ink With Date and Name of Person Making Change.

PLEASE RETURN TO
LOS ANGELES COUNTY ENGINEER
403 LOS ANGELES COUNTY ENGINEERING BLDG.

Do not extend this side of this line.

76F309S CE #310 6-62

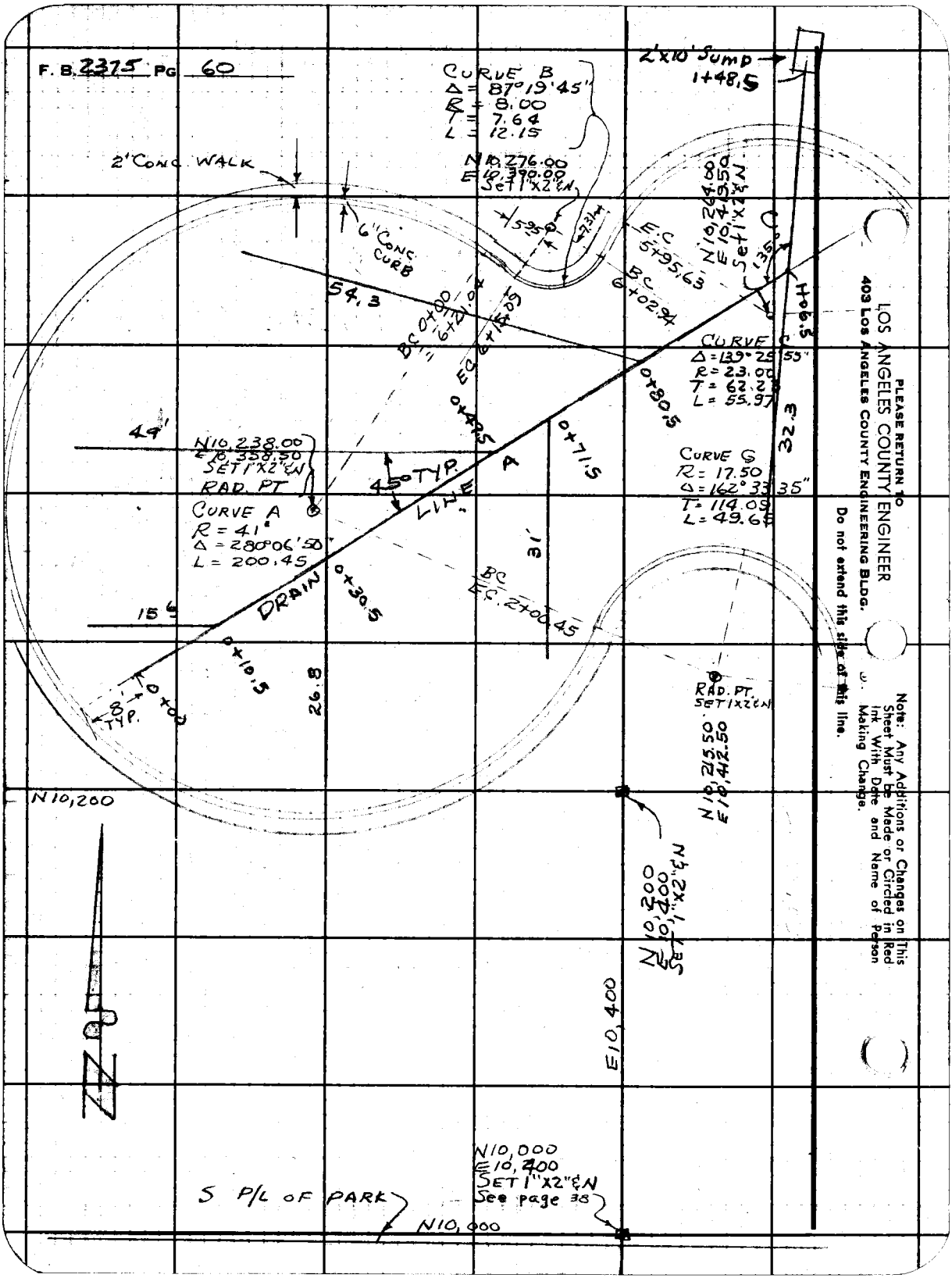

PLEASE RETURN TO
LOS ANGELES COUNTY ENGINEER
403 LOS ANGELES COUNTY ENGINEERING BLDG.

Do not extend this side of this line.

Note: Any Additions or Changes on This Sheet Must be Made or Circled in Red Ink With Date and Name of Person Making Change.

Notes Ck'd by	Survey of JACKIE ROBINSON PARK
Map No.	JN 996702 Tape 197 Std 84 °F
Office Work	Surveyed by JSC
Checked	Notes JSC Date 12-20-63
Date	Indexed

F. B. 2375 PG. 61

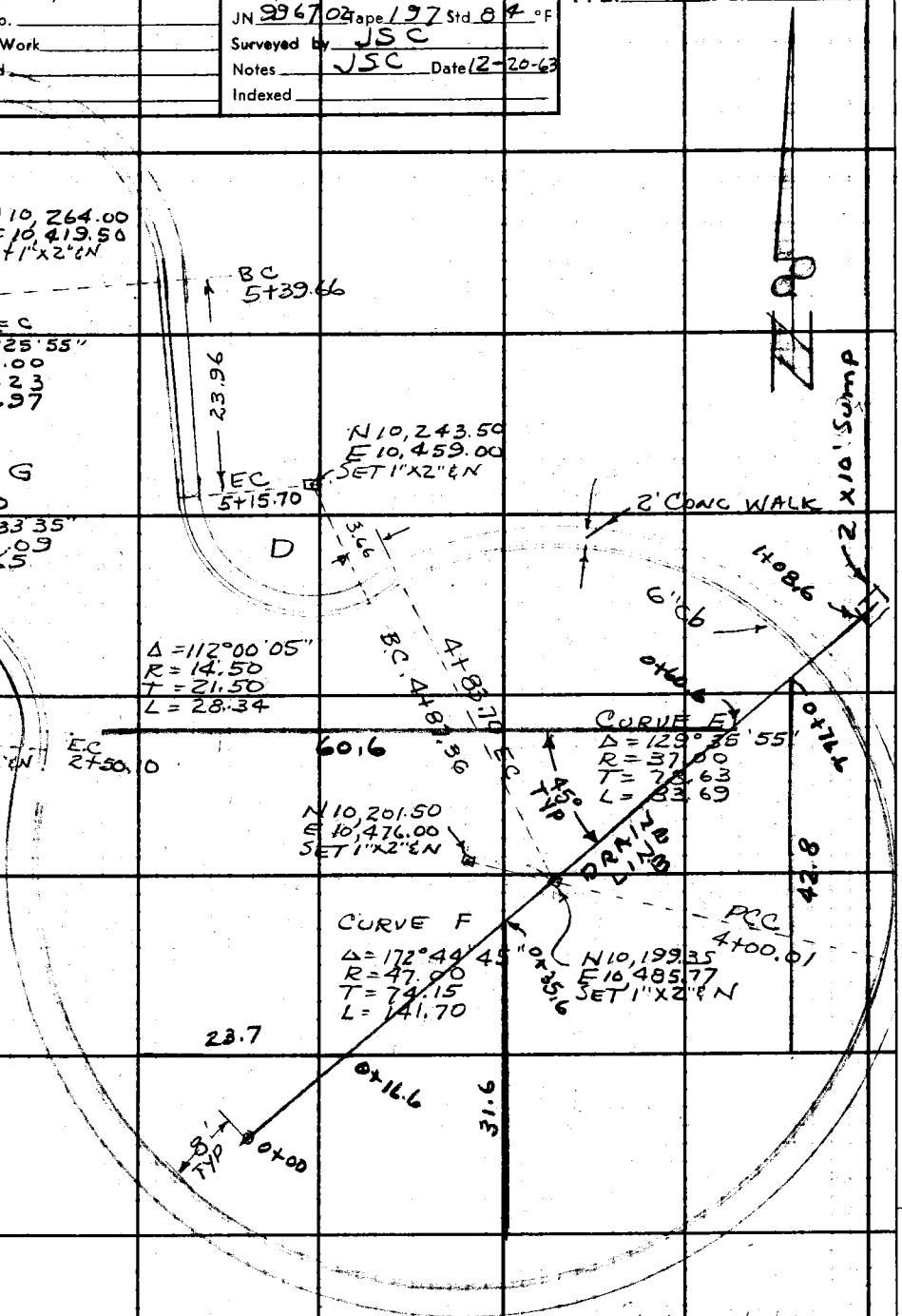

Note: Any Additions or Changes on This Sheet Must be Made or Circled in Red Ink With Date and Name of Person Making Change.

Do not extend this side of this line.

PLEASE RETURN TO
LOS ANGELES COUNTY ENGINEER
403 LOS ANGELES COUNTY ENGINEERING BLDG.

76F3095 CE #310 6-62

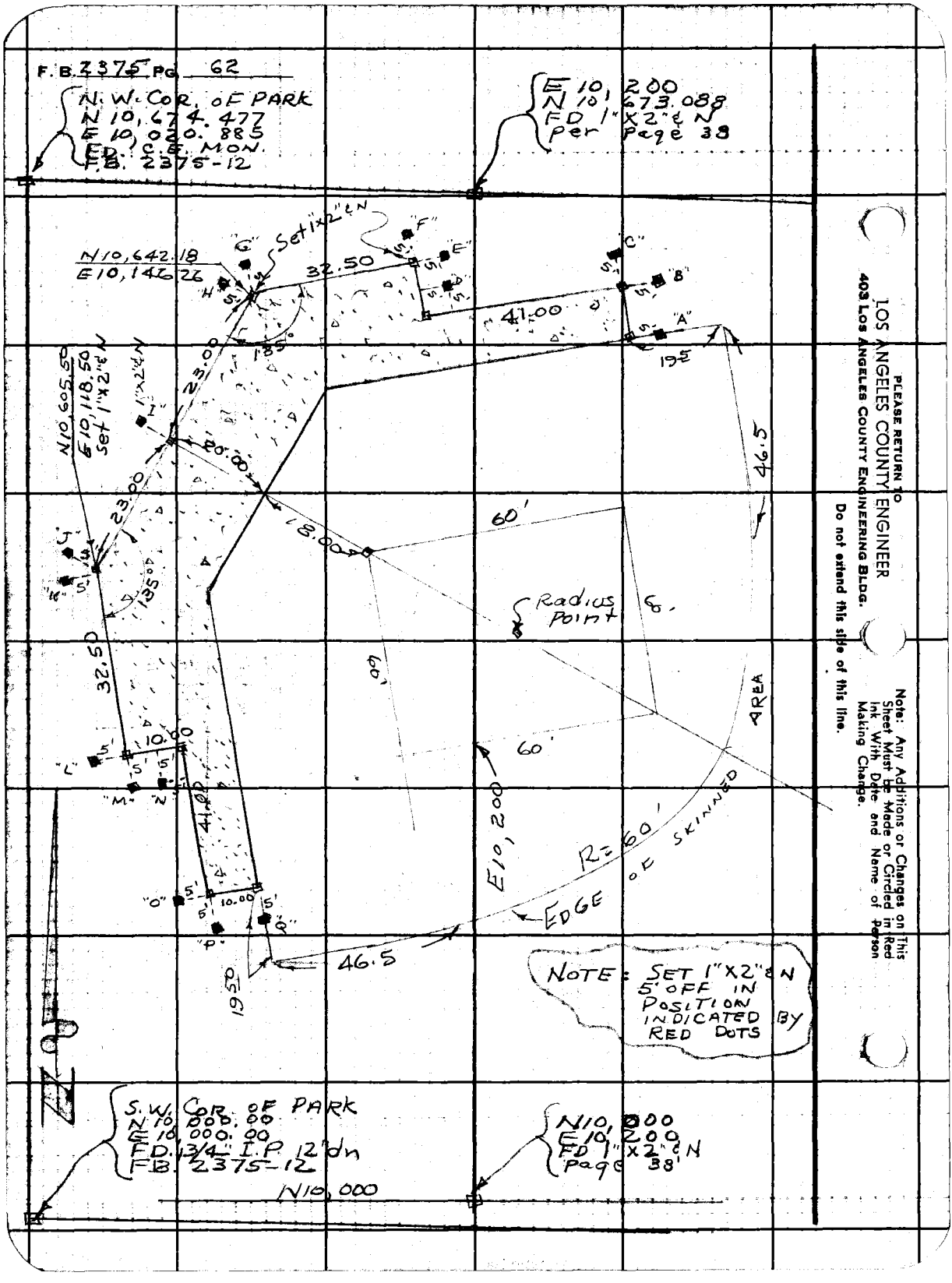
F.B. 2375 PG 62
N.W. COR. OF PARK
N 10,674.477
E 10,020.885
FD. C.E. MON.
F.B. 2375-12
E 10,200
N 10,673.088
FD 1"X2" & N
per Page 38
Set 1"x2" & N
N10,642.18
E10,146.26
32.50
41.00
185°
195
23.00
20.00
18.00
60'
46.5
Radius Point
60'
60'
AREA
R=60'
EDGE OF SKINNED
E10,200
10.00
41.00
46.5
195
NOTE: SET 1"X2" & N 5' OFF IN POSITION INDICATED BY RED DOTS
N10,605.50
E10,118.50
Set 1"x2" & N
1"x2" & N
23.00
135°
32.50
10.00
S.W. COR. OF PARK
N 10,000.00
E 10,000.00
FD. 1 3/4" I.P. 12" dn
F.B. 2375-12
N10,000
N10,000
E10,200
FD 1"X2" & N
Page 38
PLEASE RETURN TO
LOS ANGELES COUNTY ENGINEER
403 LOS ANGELES COUNTY ENGINEERING BLDG.
Do not extend this side of this line.
Note: Any Additions or Changes on This Sheet Must be Made or Circled in Red Ink With Date and Name of Person Making Change.

Profile No.	Notes Red	Plotted	Job No. 9967.02	Division No.	F.B. 2375	Pg. 63
	Date	Date	Survey of JACKIE ROBINSON PARK			
X-Sec.	Notes Chkd.	Checked	Survey by JSC	Notes JSC	Date 12-18-63	
No.	Date	Date	Map No.	Indexed	Date	

J.N. 9967.02

JACKIE ROBINSON PARK

GRADE STAKES
FOR
BASKET BALL COURT
&
PLAY AREA

SPEC. #2300

COATES
VAN NESS
MITCHELL
CHERRY

STATION	B.S.	H.I.	F.S.	ELEV.

NOTE: ANY ADDITIONS OR CHANGES ON THIS SHEET MUST BE MADE OR CIRCLED IN RED INK, WITH DATE AND NAME OF PERSON MAKING CHANGE.

Do not extend notes this side of this line.

PLEASE RETURN TO
LOS ANGELES COUNTY ENGINEER
403 LOS ANGELES COUNTY ENGINEERING BLDG.

76-L298 CE 307 3-61

76-L298 CE 307 3-61

PLEASE RETURN TO
LOS ANGELES COUNTY ENGINEER
403 LOS ANGELES COUNTY ENGINEERING BLDG.

NOTE: ANY ADDITIONS OR CHANGES ON THIS SHEET MUST BE MADE OR CIRCLED IN RED INK, WITH DATE AND NAME OF PERSON MAKING CHANGE

Do not extend notes this side of this line.

STATION	B. S.	H. I.	F. S.	ELEV.	BASKETBALL COURT		
BMSV-2				2663.80	BMSV-2 Elev. 2663.798 FB 2375-29 AVE-R. 50'N-℄ & 1320'± W. ℄ 90th ST. E C.E. Mon. @ S.W. Cor. of Park		
					Top Curb Grade	C/F	
SOUTH SIDE							
0+00 = SE Cor		S.G.		2665 06	2665.00	C0.06	Set Stk & T in 5' off inside cb. face
0+29.50		6412		65 07	64.70	C0.37	
0+59.00		6382		64 47	64.40	C0.07	
0+88.50		6352		64 32	64.10	C0.22	
1+18.00 = S.W. Cor				63 57	63.80	F0.23	
W. SIDE							
0+00 = S.W. Cor				63 40	63.80	F0.40	
0+29.50				64 14	63.80	C0.34	
0+59.00				64 68	63.80	C0.88	
N. SIDE							
0+00 = NW Cor				64 81	63.80	C1.01	
0+29.50		6352		64 54	64.10	C0.44	
0+59.00		6382		64 34	64.40	F0.06	
0+88.50		64-12		64 39	64.70	F0.31	
1+18.00 = NE. Cor				64 64	65 00	F0.36	
E. SIDE							
0+00				64 49	65 00	F0.51	
0+29.5				64 92	65 00	F0.08	

F.B. 2375 PG. 64
Job No. 9967.02 Division No. Notes Red Plotted Profile
Survey of JACKIE ROBINSON PARK Date Date No.
Survey by JSC Notes JSC Notes Chkd. Checked X-Sec.
Indexed Date Date Date No.

76-L298 CE 307 3-61

PLEASE RETURN TO
LOS ANGELES COUNTY ENGINEER
403 LOS ANGELES COUNTY ENGINEERING BLDG.

NOTE: ANY ADDITIONS OR CHANGES ON THIS SHEET MUST BE MADE OR CIRCLED IN RED INK, WITH DATE AND NAME OF PERSON MAKING CHANGE.

Do not extend notes this side of this line.

STATION	B.S.	H.I.	F.S.	ELEV.	TOP CURB GRADE	C/F		BASKET BALL COURT
0+59.00				2665.15	2665.00	Co.15	Set Stk & Tin 5' off inside cb face	
		PLAY AREA			CURB			(PLAY AREA)
0+00 = B.C. of 41' R Curve				2664.17	2664.81	Fo.64		
0+25				64.14	64.99	Fo.85		
0+50				64.60	65.16	Fo.56		
0+75				64.81	65.34	Fo.53		
1+00				65.09	65.52	Fo.43		
1+17.18				65.57	65.65	Fo.08		
1+25				65.14	65.63	Fo.49		
1+50				65.96	65.59	Co.37		
1+75				65.24	65.54	Fo.30		
2+00.45	E.C. of 41' R. Curve			64.84	65.50	Fo.66		
0/2=2+25.28	B.C. of 17.50 R Curve			64.69	65.45	Fo.76		
2+50.10	E.C.	"	"	64.56	65.34	Fo.78		
2+58.31	B.C. of 47' R Curve			64.69	65.30	Fo.61		
2+80.56				65.20	65.20	GR.		
3+02.81				65.17	65.10	Co.07		
3+27.81				65.08	64.93	Co.15		
3+52.81				64.37	64.76	Fo.39		
3+77.81				64.08	64.58	Fo.50		

Profile No. ____ Notes Red ____ Plotted ____ Job No. 9967.02 Division No. ____
X-Sec. No. ____ Date ____ Date ____ Survey of JACKIE ROBINSON PARK
Notes Chkd. ____ Checked ____ Survey by JSC Notes JSC Date 12-19-63
Date ____ Date ____ Map No. ____ Indexed ____ Date ____

F.B. 2375 Pg. 65

76-L298 CE 307 3-61

PLEASE RETURN TO
LOS ANGELES COUNTY ENGINEER
403 LOS ANGELES COUNTY ENGINEERING BLDG.

NOTE: ANY ADDITIONS OR CHANGES ON THIS SHEET MUST BE MADE OR CIRCLED IN RED INK, WITH DATE AND NAME OF PERSON MAKING CHANGE

Do not extend notes this side of this line.

STATION	B.S.	H.I.	F.S.	ELEV.	TOP CURB GRADE	C/F		PLAY AREA
4+00.01	E.C. of 47'R. Curve B.C. of 37'R "			2663.80	2664.43	F0.63	Set Stk	& Tin 5' off inside Cb. face
4+17.01				63.65	64.32	F0.67		
4+33.70				64.20	64.20	GR		
4+58.70				64.26	64.51	F0.25		
4+83.70	E.C. of 37'R. Curve			64.21	64.83	F0.62		
4+87.36	B.C of 14.50'R Curve			64.01	64.87	F0.86		
5+01.53	Δ/2 " " "			64.08	65.05	F0.97		
5+15.70	E.C. " " "			63.93	64.86	F0.93		
5+39.66	B.C. of 23'R Curve			63.96	64.55	F0.59		
5+55.63				63.82	64.35	F0.53		
5+75.63				63.78	64.49	F0.71		
5+95.63	E.C. of 23'R Curve			64.01	64.63	F0.62		
6+02.94	B.C. of 8'R Curve			64.04	64.68	F0.64		
6+15.09	E.C. " " "			64.06	64.77	F0.71		
6+21.04 = 0+00	B.C. of 41'R Curve			64.17	64.81			
BM SV-1								
					BM SV-1 AVE R C.E. Mon	Elev. 50'N. of ℄ @ S.E. Cor.	2665.291	F.B. 2375-T3 660'± W℄ 90th St. E PARK

F.B. 2375 Pg. 66
Job No. 9967.02 Division No. Notes Red Plotted Profile
Survey of JACKIE ROBINSON PARK Date Date No. X-Sec.
Survey by JSC Notes JSC Notes Chkd. Checked Date No.
Indexed Date Date

Profile No.	Notes Red	Plotted	Job No. 9967.02	Division No.	F.B. 2375 Pg. 67
	Date	Date	Survey of JACKIE ROBINSON PARK		
X-Sec. No.	Notes Chkd.	Checked	Survey by J.S.C.	Notes JSC	Date 12-29-63
	Date	Date	Map No.	Indexed	Date

J.N. 9967.02

JACKIE ROBINSON PARK

ELEVATIONS
FOR
GRADE ON CONCRETE SLAB
FOR
BASEBALL DIAMOND

SPEC. #2300

COATES
VAN NESS
HUBBARD
CHERRY

STATION	B.S.	H.I.	F.S.	ELEV.

NOTE: ANY ADDITIONS OR CHANGES ON THIS SHEET MUST BE MADE OR CIRCLED IN RED INK, WITH DATE AND NAME OF PERSON MAKING CHANGE.

Do not extend notes this side of this line.

PLEASE RETURN TO
LOS ANGELES COUNTY ENGINEER
700 LOS ANGELES COUNTY ENGINEERING BLDG

761-298 CE 307 11-58

76L-298 CE 307 11-58

PLEASE RETURN TO
LOS ANGELES COUNTY ENGINEER
700 LOS ANGELES COUNTY ENGINEERING BLDG.

NOTE: ANY ADDITIONS OR CHANGES ON THIS SHEET MUST BE MADE OR CIRCLED IN RED INK, WITH DATE AND NAME OF PERSON MAKING CHANGE.

Do not extend notes this side of this line.

STATION	B. S.	H. I.	F. S.	ELEV.	FINISH GRADE	C/F		
BM SV 3A				2659.75			BM AV 3A ELEV. 2659.748 FB. 2375-31 1320'± W & 675'± N. ℄ INT. AVE R & 90TH ST. W. C.E. MON. N.W. COR. OF PARK	
SEE PAGE 62 FOR LOCATION OF OFFSETS								
A				2662.98	2664.71	F1.73	SET 1"X2" & N 5' OF F CONC. SLAB	
B				62.90	64.61	F1.71		
C				62.78	"	F1.83		
D				62.94	65.19	F2.25		
E				62.89	65.09	F2.20		
F				63.07	"	F2.02		
G				63.13	65.32	F2.19		
H				63.14	"	F2.18		
I				63.80	65.49	F1.69		
J				63.49	65.32	F1.83		
K				63.55	"	F1.77		
L				63.84	65.09	F1.25		
M				63.96	"	F1.13		
N				63.91	65.19	F1.28		
O				64.44	64.61	F0.17		
P				64.64	"	C0.03		
Q				64.74	64.71	C0.03		
BM SV 3A				2659.75	BM SV 3A Elev. 2659.748 FB. 2375-31			

F.B. 2375 PG. 68
Job No. 2967.02
Division No. PARK
Survey of JACKIE ROBINSON
Survey by J.S.C. Notes J.S. COATES
Indexed Date
Profile No. X-Sec. No.
Plotted Date
Checked Date
Notes Red Date
Notes Chkd. Date

Notes Ck'd by	Survey of JACKIE ROBINSON PARK
Map No.	JN 996702 Tape 195 Std 87 °F
Office Work	Surveyed by JS COATES
Checked	Notes JSC Date 1-2-64
Date	Indexed

F. B. 2375 PG. 69

J.N. 996702

JACKIE ROBINSON PARK

STAKING LOCATION
OF
RIP-RAP

COATES
VAN NESS
HUBBARD
MITCHELL
CHERRY

Note: Any Additions or Changes on This Sheet Must be Made or Circled in Red Ink With Date and Name of Person Making Change.

Do not extend this side of this line.

PLEASE RETURN TO
LOS ANGELES COUNTY ENGINEER
403 LOS ANGELES COUNTY ENGINEERING BLDG.

76F3095 CE #310 6-62

F. B. 2375 PG. 70

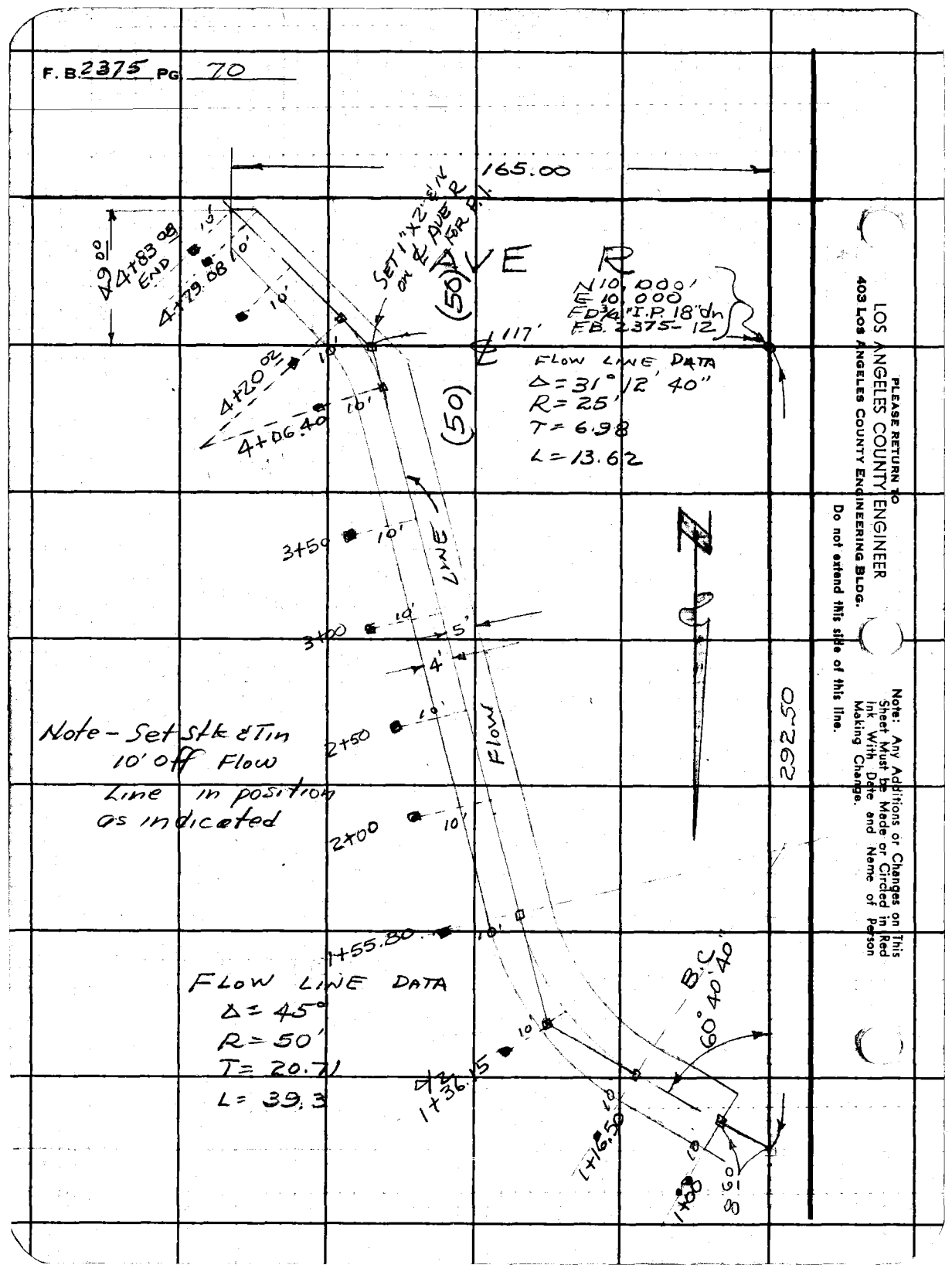

LOS ANGELES COUNTY ENGINEER
403 Los Angeles County Engineering Bldg.
PLEASE RETURN TO
Do not extend this side of this line.
Note: Any Additions or Changes on This Sheet Must be Made or Circled in Red Ink With Date and Name of Person Making Change.

Profile No.	Notes Red	Plotted	Job No. 9967.02	Division No.	F. B. 2375 Pg. 71
	Date	Date	Survey of JACKIE ROBINSON PARK		
X-Sec. No.	Notes Chkd.	Checked	Survey by J.S. COATES Notes J.S.C.	Date 12-31-63	
	Date	Date	Map No.	Indexed	Date

J.N. 9967.02

JACKIE ROBINSON PARK

ELEVATIONS
FOR
GRADE
ON
RIP - RAP

COATES
HUBBARD
MITCHELL
CHERRY

STATION	B. S.	H. I.	F. S.	ELEV.

NOTE: ANY ADDITIONS OR CHANGES ON THIS SHEET MUST BE MADE OR CIRCLED IN RED INK, WITH DATE AND NAME OF PERSON MAKING CHANGE.

Do not extend notes this side of this line.

PLEASE RETURN TO
LOS ANGELES COUNTY ENGINEER
700 LOS ANGELES COUNTY ENGINEERING BLDG

761-298 CE 307 11-58

76L-298 CE 307 11-58

PLEASE RETURN TO
LOS ANGELES COUNTY ENGINEER
700 LOS ANGELES COUNTY ENGINEERING BLDG.

NOTE: ANY ADDITIONS OR CHANGES ON THIS SHEET MUST BE MADE OR CIRCLED IN RED INK, WITH DATE AND NAME OF PERSON MAKING CHANGE.

Do not extend notes this side of this line.

F. B. 2375 PG. 72
Job No. 9967.02 Division No. ROBINSON PARK
Survey of JACKIE Notes Red Plotted Profile No.
Date Date No. X-Sec.
Survey by JSC Notes JSC Notes Chkd. Checked
Date Date No.
Indexed Date Date

STATION	B. S.	H. I.	F. S.	ELEV.	%	GRADE	C/F	RIP RAP
BMSV-2				2663.80				BMSV-2 Elev. 2663.798 FB. 2375-30 AVE. R. 50± N of ℄ 1320'± W of ℄ 90th St. E G.E. MON @ SW. Cor. of park
1+00				2661.67		2659.00	C 2.67	SET STK & TIN 10' off flow Line
1+16.50	BC			62.43		59.05	C 3.38	
1+36.15	8/2			62.49		59.12	C 3.37	
1+55.80				62.91		59.18	C 3.73	
2+00				62.35	0.326%	59.34	C 3.01	
+50				61.85		59.50	C 2.35	
3+00				62.69		59.66	C 3.03	
+50				62.32		59.82	C 2.50	
4+06.40	BC.			63.07		2660.00	C 3.07	
4+20.02	EC.			63.05	1.3769%	60.19	C 2.86	
4+50				62.72		60.60	C 2.12	
4+79.08				65.85		2661.00	C 4.85	
4+83.08				66.05		2664.00	C 2.05	
BMSV-2						BMSV-2 Elev. 2663.798 FB. 2375-30		

Notes Ck'd by	Survey of JACKIE ROBINSON PARK F.B. 2375 Pg. 73
Map No.	JN 9967.02 Tape 97 Std. 84 °F
Office Work	Surveyed by J S COATES
Checked	Notes JSC Date 1-2-64
Date	Indexed

J.N. 9967.02
JACKIE ROBINSON PARK

STAKING LOCATION
OF
WATER MAIN
(A.C. Pipe)

& 4" V.C.P. SEWER LINE (page 74)

COATES
VANNESS
HUBBARD
MITCHELL
CHERRY

Note: Any Additions or Changes on This Sheet Must be Made or Circled in Red Ink With Date and Name of Person Making Change.

Do not extend notes this side of this line.

RETURN TO
LOS ANGELES COUNTY ENGINEER
900 LOS ANGELES COUNTY ENGINEERING BLDG.

76F309S CE #247—3-57

F.B. 2375 Pg. 74

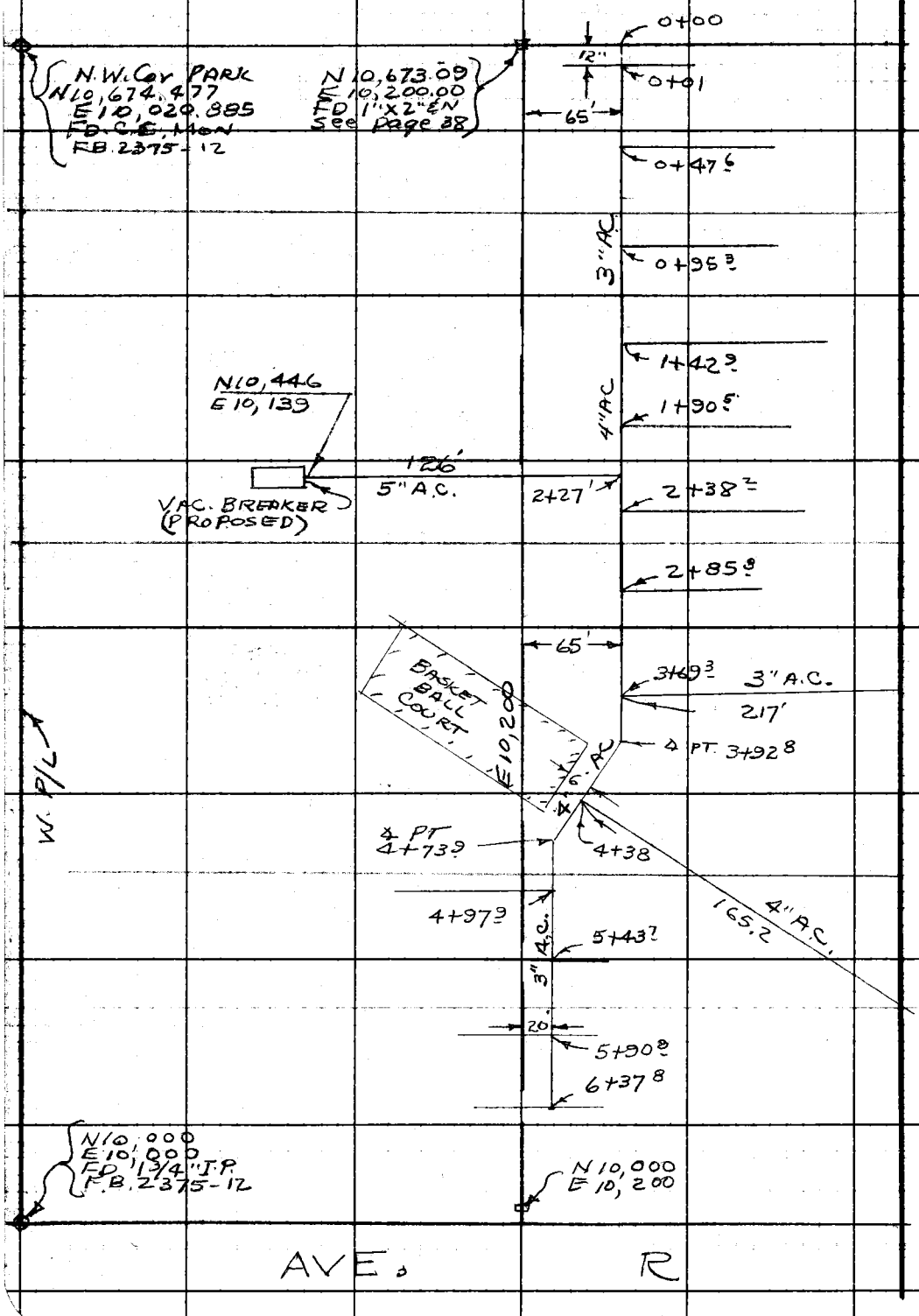

RETURN TO
LOS ANGELES COUNTY ENGINEER
700 Los Angeles County Engineering Bldg.

Do not extend notes this side of this line.

Note: Any Additions or Changes on This Sheet Must be Made or Circled in Red Ink With Date and Name of Person Making Change.

Notes Ck'd by	Survey of ACKIE ROBINSON
Map No.	JN 7967.06 Tape 197 Std 84 °F
Office Work	Surveyed by J.S. COATES
Checked	Notes JSC Date 3/10/64
Date	Indexed

PARK
F. B. 2375 PG. 75

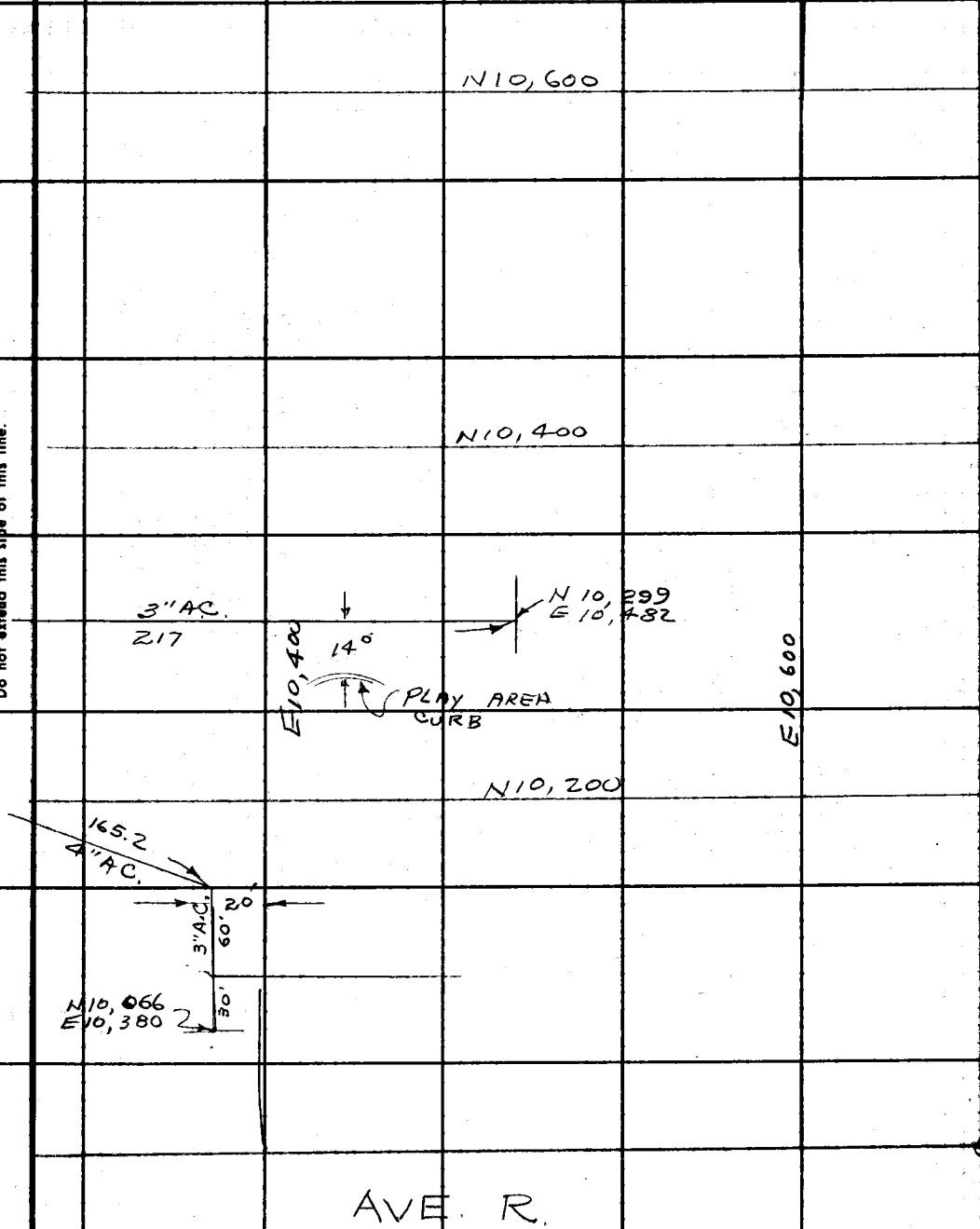

Note: Any Additions or Changes on This Sheet Must be Made or Circled in Red Ink With Date and Name of Person Making Change.

Do not extend this side of this line.

PLEASE RETURN TO
LOS ANGELES COUNTY ENGINEER
403 LOS ANGELES COUNTY ENGINEERING BLDG.

76F309S C.E. #310 6-62

PLEASE RETURN TO
LOS ANGELES COUNTY ENGINEER
403 LOS ANGELES COUNTY ENGINEERING BLDG.

Note: Any Additions or Changes on This Sheet Must be Made or Circled in Red Ink With Date and Name of Person Making Change.

Do not extend this side of this line.

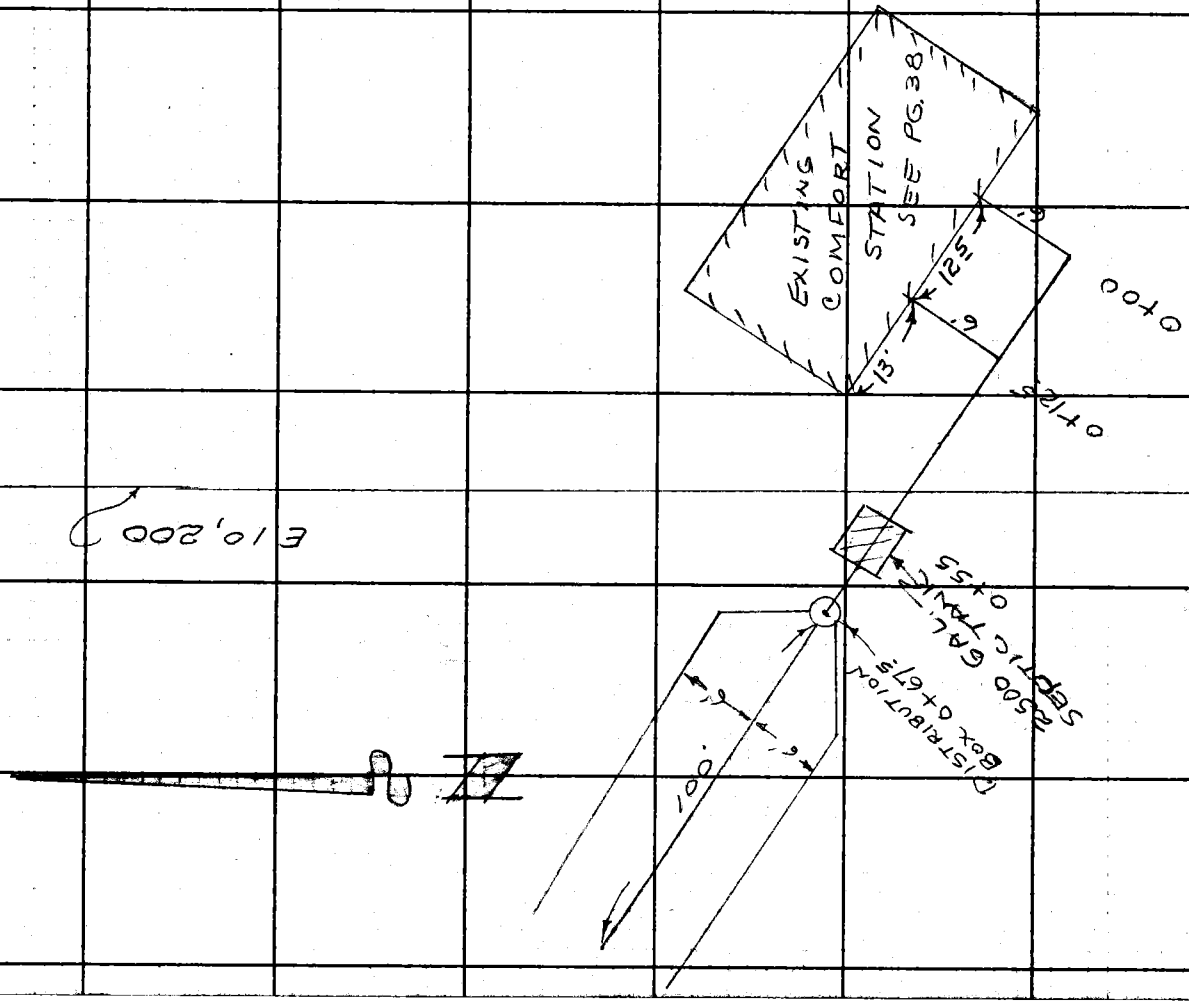

F. B. 2375 PG. 76

Profile No.	Notes Red	Plotted	Job No. 9967.02	Division No.	F.B. 2375	Pg. 77
	Date	Date	Survey of JACKIE ROBINSON PARK			
X-Sec. No.	Notes Chkd.	Checked	Survey by JSC	Notes JSC	Date 1-2-64	
	Date	Date	Map No.	Indexed	Date	

J.N-9967.02

JACKIE ROBINSON PARK

GRADE ELEVATION
FOR
4" A.C. SEWER

COATES
VAN NESS
HUBBARD
MITCHELL
CHERRY

STATION	B.S.	H.I.	F.S.	ELEV.

Do not extend notes this side of this line.

NOTE: ANY ADDITIONS OR CHANGES ON THIS SHEET MUST BE MADE OR CIRCLED IN RED INK, WITH DATE AND NAME OF PERSON MAKING CHANGE.

PLEASE RETURN TO
LOS ANGELES COUNTY ENGINEER
700 LOS ANGELES COUNTY ENGINEERING BLDG

76L-298 CE 307 11-58

76L-298 CE 307 11-56

PLEASE RETURN TO
LOS ANGELES COUNTY ENGINEER
700 LOS ANGELES COUNTY ENGINEERING BLDG.

NOTE: ANY ADDITIONS OR CHANGES ON THIS SHEET MUST BE MADE OR CIRCLED IN RED INK. WITH DATE AND NAME OF PERSON MAKING CHANGE.

Do not extend notes this side of this line.

STATION	B.S.	H.I.	F.S.	ELEV.	Flow Line GRADE	C/F		RIP RAP
BMSV 2				2663 80			BMSV-2	Elev. 2663.798 FB 2375/30
							AVE. R.	50'N of ℄ & 1320'± W. of
0+00				66.38	2663.38	C 3.00	℄ 90th	ST. E. C.E. Mon @ S.W. Cor. of Park
0+12.50				65.88	63.12	C 2.76	SET Stk & Tin 10' off Flow Line	
0+25				653.1	62.86	C 2.45		
0+55.00	Septic tank			6520	62.24	C 2.96		
0+63.00					62.07	C		
0+66 25					62.00	C		
0+67 50	CTR Distribution Box		1/4" per 1' 2.08%	6518	61.97	C 3.21		
+68 75					61.95			
1+18 75				64.62	60.91	C 3.71		
1+68 75				63.69	59.87	C 3.82		
BM SV-2					BM SV 2 Elev. 2663.798 FB 2375-30			

F.B. 2375 Pg. 78
Survey of JACKIE ROBINSON PARK
Survey by JSC
Indexed
Job No. 9967.02
Division No.
Notes JSC
Date
Notes Red
Date
Notes Chkd.
Date
Plotted
Date
Checked
Date
Profile No.
X-Sec. No.

Notes Ck'd by	Survey of JACKIE ROBINSON
Map No.	JN 9967.02 Tape 197 Std 8 4 °F
Office Work	Surveyed by JS COATES
Checked	Notes JSC Date 1-10-69
Date	Indexed

PARK F. B. 2375 PG. 79

J.N 9967.02
JACKIE ROBINSON PARK

PUMPING PLANT

SET stk & Tin 5' off water main

COATES
VAN NESS
HUBBARD
MITCHELL
CHERRY

Note: Any Additions or Changes on This Sheet Must be Made or Circled in Red Ink With Date and Name of Person Making Change.

Do not extend this side of this line.

PLEASE RETURN TO
LOS ANGELES COUNTY ENGINEER
403 LOS ANGELES COUNTY ENGINEERING BLDG.

76F309S CE #310 6-62

F. B. 2375 PG. 80

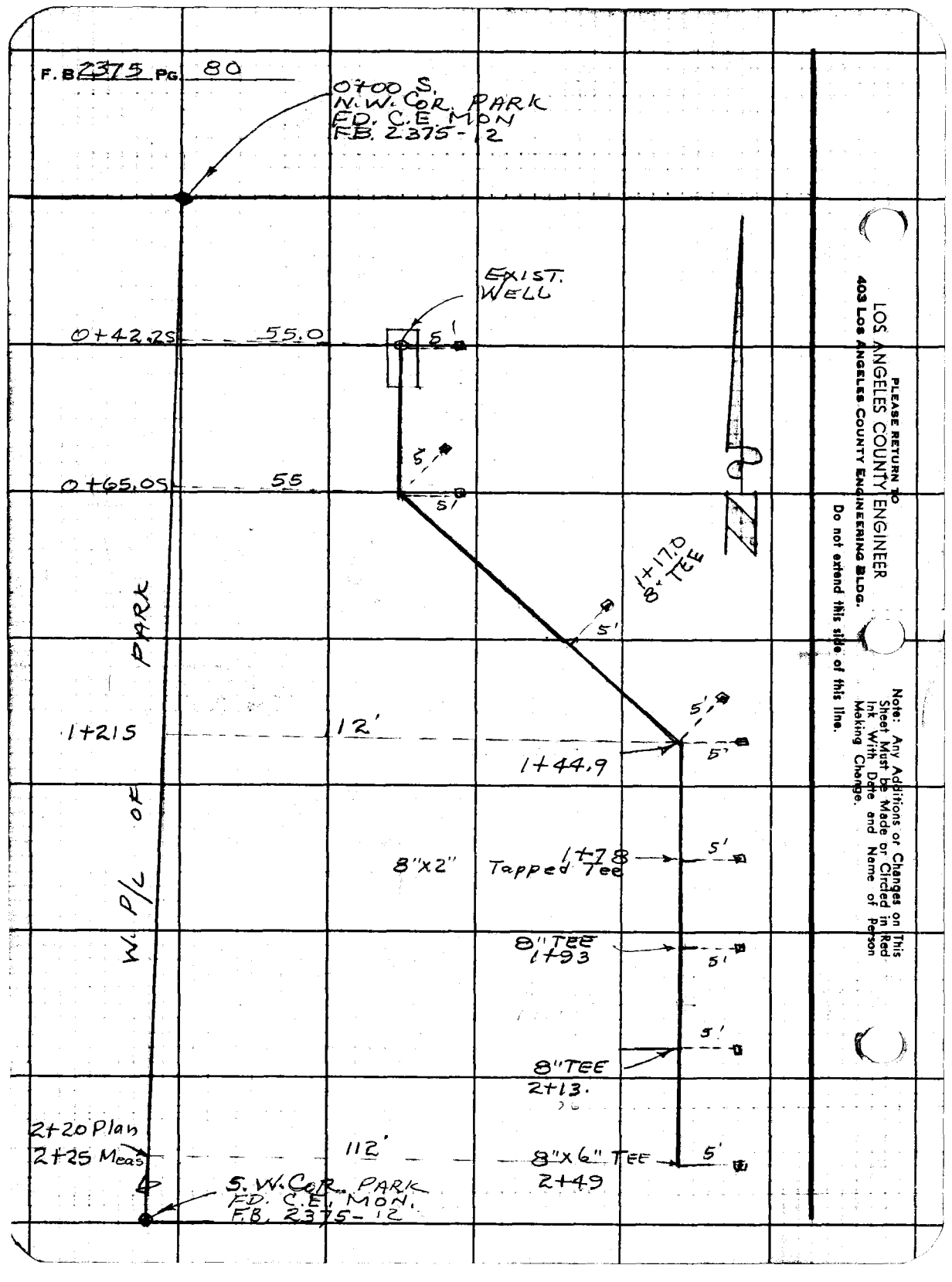

LOS ANGELES COUNTY ENGINEER
403 Los Angeles County Engineering Bldg.
PLEASE RETURN TO
Do not extend this side of this line.
Note: Any Additions or Changes on This Sheet Must be Made or Circled in Red Ink With Date and Name of Person Making Change.

Profile No.	Notes Red	Plotted	Job No. 9967.02	Division No.	F.B. 2375	PG. 81
	Date	Date	Survey of JACKIE ROBINSON PARK			
X-Sec.	Notes Chkd.	Checked	Survey by J.S. COATES	Notes JSC	Date 1-20-64	
No.	Date	Date	Map No.	Indexed	Date	

J.N. 9967.02

JACKIE ROBINSON PARK

GRADE ELEVATIONS
FOR
PLAY AREA DRAINS

Set Stk & Tin 3' off main line
& 3' off end of each lateral

COATES
VAN NESS
HUBBARD
MITCHELL
CHERRY

STATION	B.S.	H.I.	F.S.	ELEV.

NOTE: ANY ADDITIONS OR CHANGES ON THIS SHEET MUST BE MADE OR CIRCLED IN RED INK, WITH DATE AND NAME OF PERSON MAKING CHANGE.

Do not extend notes this side of this line.

PLEASE RETURN TO
LOS ANGELES COUNTY ENGINEER
700 LOS ANGELES COUNTY ENGINEERING BLDG

76L-298 CE 307 11-58

76L-298 CE 307 11-58

PLEASE RETURN TO
LOS ANGELES COUNTY ENGINEER
700 LOS ANGELES COUNTY ENGINEERING BLDG.

NOTE: ANY ADDITIONS OR CHANGES ON THIS SHEET MUST BE MADE OR CIRCLED IN RED INK, WITH DATE AND NAME OF PERSON MAKING CHANGE.

Do not extend notes this side of this line.

STATION	B.S.	H.I.	F.S.	ELEV.	%	F.L. GRADE	CUT	
BMSV-1				2665.29				BMSV-1 Elev. 2665.29 F.B. 2375-29 AVE. R 50' N & 660' W. ℄ INT 90th ST. E. C.E. Mon. @ S.E. Cor. of Park
DRAIN LINE A (see page 60)								
0+00				64.93		2663.20	C-1.73	Set SET 3' off
0+10.5				64.82		63.10	C-1.72	
0+30.5				64.62		62.90	C-1.72	
0+49.5				64.57		62.71	C-1.86	
0+71.5				64.25		62.49	C-1.76	
0+80.5				64.16		62.40	C 1.76	
1+06.5	45° deflection ∡ pt.			63.77		62.14	C-1.63	
1+06.5				63.62		62.14	C-1.48	
1+48.5	end of pipe @ Sump			64.50		2661.70	C-2.80	
15.6 lateral	@ 0+10.5			65.14		63.25	C-1.89	
26.8 "	@ 0+30.5			65.22		63.17	C-2.05	
49' "	@ 0+49.5			64.72		63.20	C-1.52	
31' "	@ 0+71.5			64.68		62.80	C-1.88	
54.3 "	@ 0+80.5			64.45		62.94	C-1.51	
32.3 "	@ 1+06.5			64.35		62.46	C 1.89	
DRAIN LINE B								
0+00				64.04		62.68	C-1.36	
0+16.6				64.14		62.51	C-1.63	

F.B. 2375 PG. 82
Job No. 9967.02 Division No. ____ Notes Red ____ Plotted ____ Profile ____
Survey of JACKIE ROBINSON PARK Date ____ Date ____ No. ____
Survey by JS COATES Notes JSC Notes Chkd. ____ Checked ____ X-Sec. ____
Indexed ____ Date ____ Date ____ No. ____

76L-298 CE 307 11-58

PLEASE RETURN TO
LOS ANGELES COUNTY ENGINEER
700 LOS ANGELES COUNTY ENGINEERING BLDG

NOTE: ANY ADDITIONS OR CHANGES ON THIS SHEET MUST BE MADE OR CIRCLED IN RED INK, WITH DATE AND NAME OF PERSON MAKING CHANGE.

Do not extend notes this side of this line.

STATION	B.S.	H.I.	F.S.	ELEV.	%	F.L. GRADE	CUT		
0+35 6				2663.94		2662.32	C 1.62		
0+60 6				63.83		62.07	C-1.76		
0+76 6				63.80		61.91	C-1.89		
1+08 6	end of pipe @ Sump.			63.61		2661.58	C-2.03		
23 7 Lateral @ 0+16 6				64.03		62.75	C-1.28		
31 6 " @ 0+35 6				64.22		62.64	C-1.58		
60 6 " @ 0+60 6				64.45		62.68	C-1.77		
42 8 " @ 0+76 6				63.74		62.34	C-1.40		
BMSV-1				65.28				BMSV-1 ELEV. 2665.29 F.B. 2375-29	

Profile Notes Red ____ Plotted ____ Job No. 2967.02 Division No. 11 F.B. 2375 Pg. 83
No. ____ Date ____ Date ____ Date ____ Survey of JACKIE ROBINSON PARK
X-Sec. ____ Notes Chkd. ____ Checked ____ Survey by J.S. COATES Notes J.S.C. Date 1-20-64
No. ____ Date ____ Date ____ Map No. ____ Indexed ____ Date ____

F.B. 2375 PG. 85

Profile No. _____ Notes Red _____ Plotted _____ Job No. 996702 Division No. 11
Date _____ Date _____ Survey of JACKIE ROBINSON PARK
X-Sec. Notes Chkd. _____ Checked _____ Survey by VAN NESS Notes VAN NESS Date 2-4-64
No. _____ Date _____ Date _____ Map No. _____ Indexed _____ Date _____

J.N. 996702

JACKIE ROBINSON PARK

ELEVATION ASBUILTS
FOR
CURBS

VAN NESS
HUBBARD
MITCHELL

STATION	B.S.	H.I.	F.S.	ELEV.

NOTE: ANY ADDITIONS OR CHANGES ON THIS SHEET MUST BE MADE OR CIRCLED IN RED INK, WITH DATE AND NAME OF PERSON MAKING CHANGE.

Do not extend notes this side of this line.

PLEASE RETURN TO
LOS ANGELES COUNTY ENGINEER
700 LOS ANGELES COUNTY ENGINEERING BLDG

76L-298 CE 307 11-58

76L-298 CE 307 11-58

PLEASE RETURN TO
LOS ANGELES COUNTY ENGINEER
700 LOS ANGELES COUNTY ENGINEERING BLDG.

NOTE: ANY ADDITIONS OR CHANGES ON THIS SHEET MUST BE MADE OR CIRCLED IN RED INK, WITH DATE AND NAME OF PERSON MAKING CHANGE.

Do not extend notes this side of this line.

STATION	B.S.	H.I.	F.S.	ELEV.		
B.M.SV-1				2665.29	B.M. SV-1 ELEV. 2665.291	F.B. 2375-29 AVE R 50'N
					℄ & 660'± W ℄ 90TH ST	E. C.E. MON. @ S.E. COR. OF PARK
16+43 64 BEGIN CURB				65.41	TOP CURB GRADE 2665.42	
GUTTER				64.75		
T.P.				65.89		
21+00 64 END CURB				67.15	2667.14	
GUTTER				66.48	2666.47	
B.M.SV-2				2663.80	B.M. SV-2 ELEV. 2663.798	F.B. 2375-29 AVE R 50'N ℄
					& 1320'± W. ℄ 90TH ST.	E. C.E. MON. @ S.W. COR. OF
					PARK	

F.B. 2375 PG. 86

Job No. 2967.02 Division No. 11 Notes Red ____ Plotted ____ Profile ____

Survey of JACKIE ROBINSON PARK Date ____ Date ____ No. ____

Survey by VAN NESS Notes VAN NESS Notes Chkd. ____ Checked ____ X-Sec. ____

Indexed ____ Date 2-4-64 Date ____ Date ____ No. ____

Notes Ck'd by	Survey of JACKIE ROBINSON
Map No.	JN 996706 Tape 197 Std 84 °F
Office Work	Surveyed by J.S. COATES
Checked	Notes JSC Date 3/10/64
Date	Indexed

PARKS 2375 F. B. PG. 87

J.N. 996706
JACKIE ROBINSON PARK
WATER WORKS PUMPING PLANT

Spec. CIS-176

COATES
VAN NESS
HUBBARD
MITCHELL

Note: Any Additions or Changes on This Sheet Must Be Made or Circled in Red Ink With Date and Name of Person Making Change.

Do not extend this side of this line.

PLEASE RETURN TO
LOS ANGELES COUNTY ENGINEER
403 LOS ANGELES COUNTY ENGINEERING BLDG.

76F309S CE #310 6-62

F. B. 2375 PG. 98

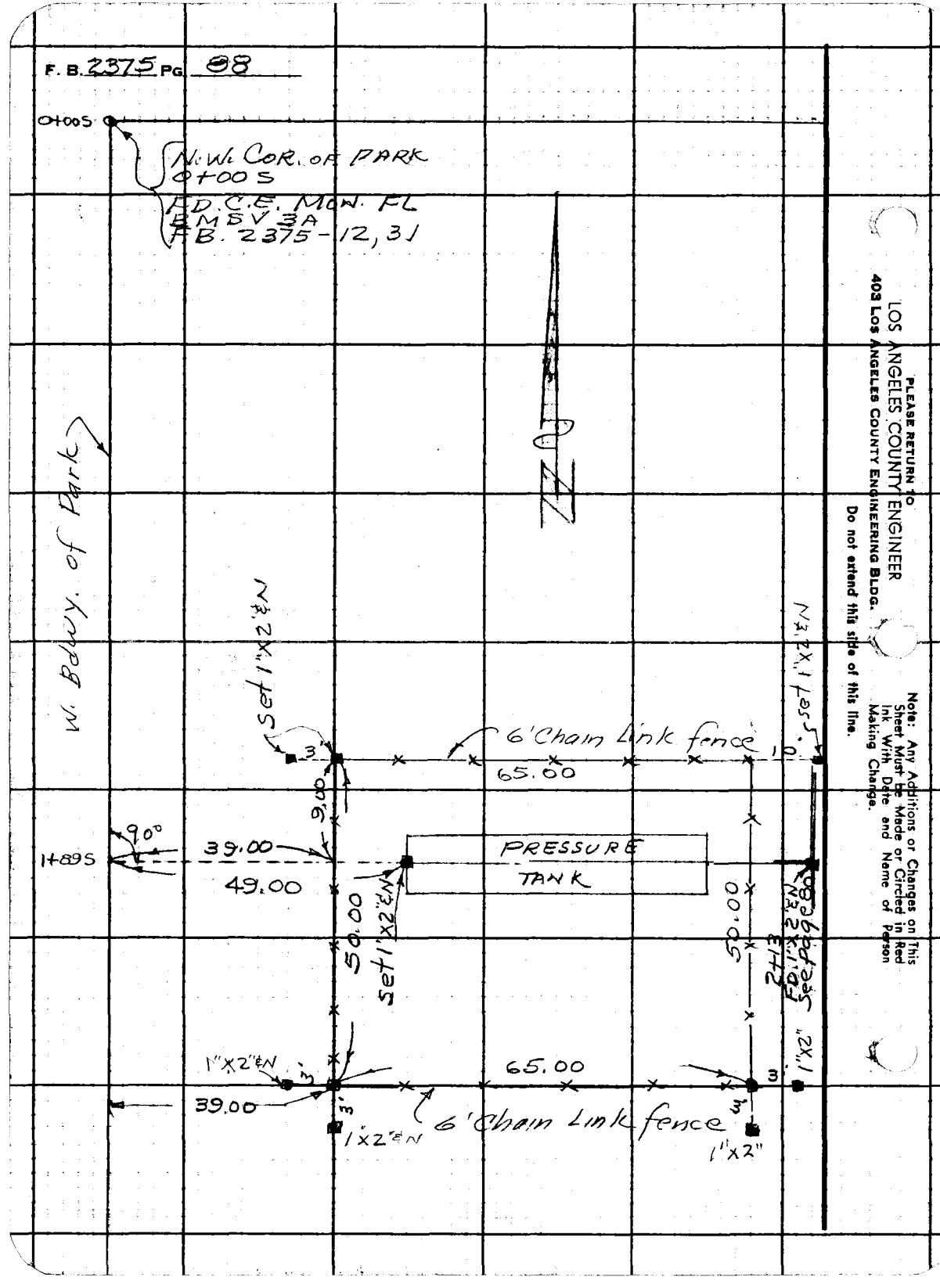

PLEASE RETURN TO
LOS ANGELES COUNTY ENGINEER
403 Los Angeles County Engineering Bldg.
Do not extend this side of this line.

Note: Any Additions or Changes on This Sheet Must Be Made or Circled in Red Ink With Date and Name of Person Making Change.

Notes Ck'd by	Survey of JACKIE ROBINSON PARK
Map No.	JN 996709 Tape 197 Std 84 °F
Office Work	Surveyed by JS COATES
Checked	Notes JSC Date 6-17-64
Date	Indexed

F. B. 2375 PG. 89

J.N. 996709
JACKIE ROBINSON PARK

STAKING LOCATION
OF
RECREATION - ACTIVITY BLDG

COATES
VAN NESS
MITCHELL
RITTER
HILL

Note: Any Additions or Changes on This Sheet Must be Made or Circled in Red Ink With Date and Name of Person Making Change.

Do not extend this side of this line.

PLEASE RETURN TO
LOS ANGELES COUNTY ENGINEER
403 LOS ANGELES COUNTY ENGINEERING BLDG.

76F3085 CE # 310 2-61

PLEASE RETURN TO
LOS ANGELES COUNTY ENGINEER
403 LOS ANGELES COUNTY ENGINEERING BLDG.

Note: Any Additions or Changes on This Sheet Must be Made or Circled in Red Ink With Date and Name of Person Making Change.

Do not extend this side of this line.

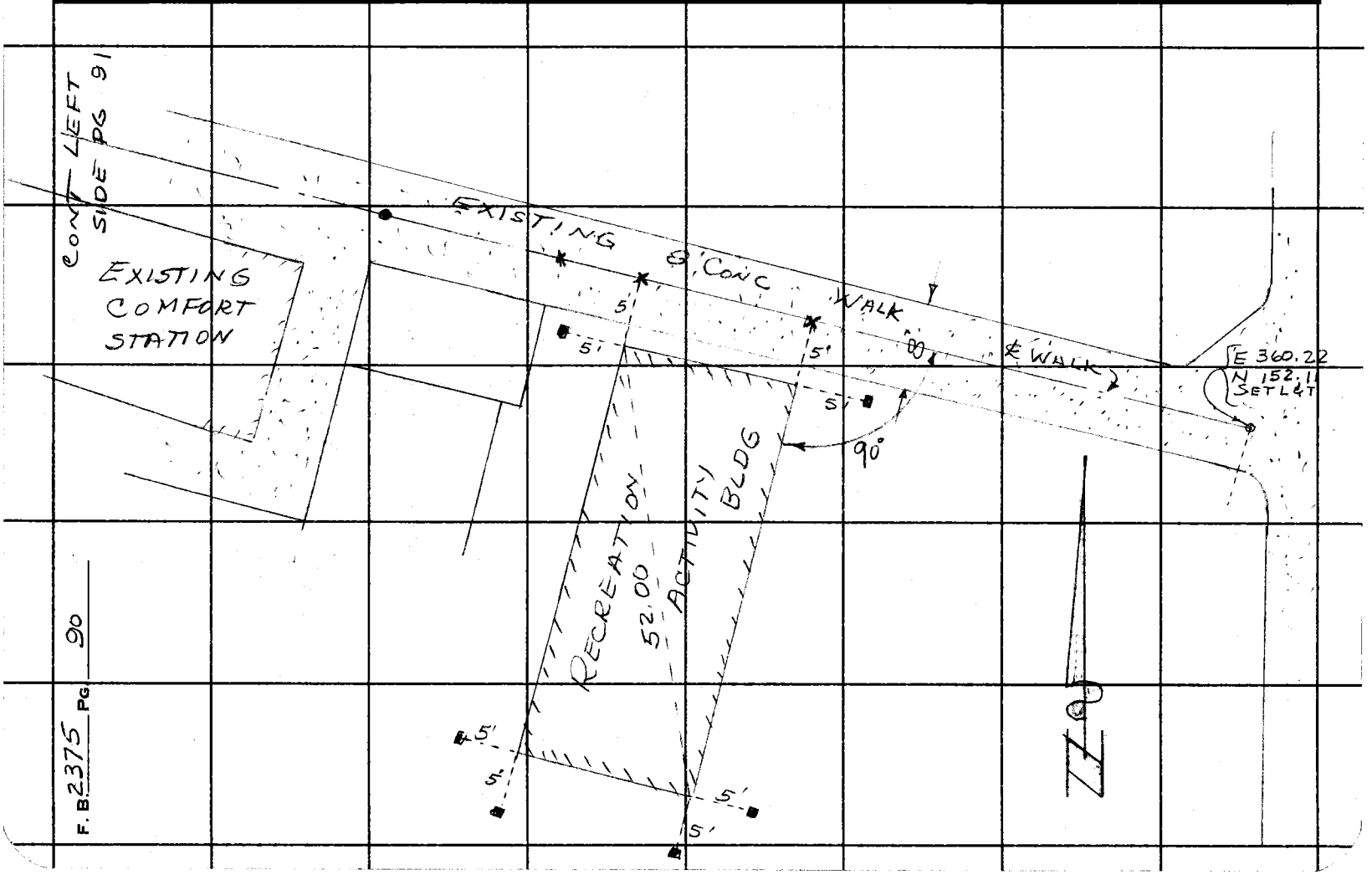

F. B 2375 PG 90

Notes Ck'd by	Survey of JACKIE ROBINSON PARK F. B. 2375 PG. 91
Map No.	JN 996709 Tape 197 Std 84 °F
Office Work	Surveyed by JS COATES
Checked	Notes JSC Date 6-18-64
Date	Indexed

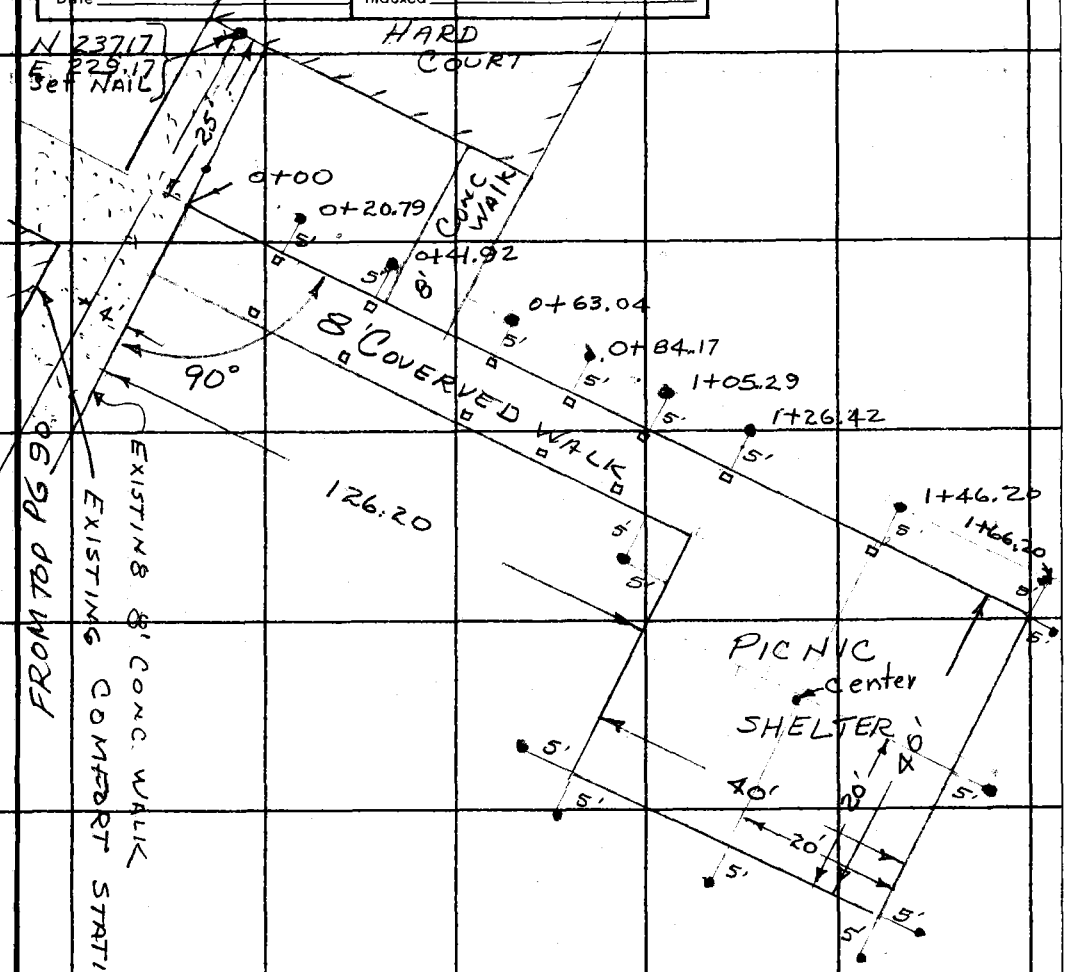

Note: Any Additions or Changes on This Sheet Must be Made or Circled in Red Ink With Date and Name of Person Making Change.

Do not extend this side of this line.

PLEASE RETURN TO
LOS ANGELES COUNTY ENGINEER
403 LOS ANGELES COUNTY ENGINEERING BLDG.

76F3095 CE # 310 3-61

Profile No.	Notes Red	Plotted	Job No. 9967.09	Division No.	F.B. 2375 PG. 93
	Date	Date	Survey of JACKIE ROBINSON PARK		
X-Sec. No.	Notes Chkd.	Checked	Survey by JS COATES	Notes JSC	Date 6-17-64
	Date	Date	Map No.	Indexed	Date

J. N. 9967.09

JACKIE ROBINSON PARK

GRADE ELEVATIONS
FOR
RECREATION-ACTIVITY BLDG

Set Stk & Tin 5'0 off Bldg Cor.

See page 90

COATES
VAN NESS
MITCHELL
RITTER
HILL

STATION	B.S.	H.I.	F.S.	ELEV.

NOTE: ANY ADDITIONS OR CHANGES ON THIS SHEET MUST BE MADE OR CIRCLED IN RED INK, WITH DATE AND NAME OF PERSON MAKING CHANGE.

Do not extend notes this side of this line.

PLEASE RETURN TO
LOS ANGELES COUNTY ENGINEER
700 LOS ANGELES COUNTY ENGINEERING BLDG

76L-298 CE 307 11-58

76L-298 CE 307 11-58

PLEASE RETURN TO
LOS ANGELES COUNTY ENGINEER
700 LOS ANGELES COUNTY ENGINEERING BLDG.

NOTE: ANY ADDITIONS OR CHANGES ON THIS SHEET MUST BE MADE OR CIRCLED IN RED INK, WITH DATE AND NAME OF PERSON MAKING CHANGE.

Do not extend notes this side of this line.

STATION	B.S.	H.I.	F.S.	ELEV.			
BMSV-2				2663.80	BM SV-2 Elev. 2663.798 F.B. 2375-29		
					AVE. R 50' N & 1320'± W. ℄ 90th ST. E.		
					C.E. MON. @ S.W. Cor. Sun Village Park		
					Finish GRADE	CUT OR FILL	
S.W. COR							
5' W				65.57	2666.04	F0.47	Set Stk & Tin 5' off.
5' S				65.57	"	F0.47	
S.E. COR							
5' S				65.34	"	F0.70	
5' E				65.35	"	F0.69	
N.E. Cor							
5' E				65.80	"	F0.24	
5' N				66.02	"	F0.02	
N.W. Cor							
5' N				65.96		F0.08	
5' W				65.78		F0.26	
Finish Floor Elev. Comfort Station				66.04			Rec. 2666.04
BMSV-2				2663.80	BM SV-2 Elev. 2663.798		

F.B. 2375 PG. 94 Job No. 9967.09 Division No. Notes Red Plotted Profile
Survey of JACKIE ROBINSON PARK Date Date No. X-Sec.
Survey by JS COATES Notes JSC Notes Chkd. Checked
Indexed Date Date Date No.

Profile No.	Notes Red	Plotted	Job No. 9967.09	Division No.	F.B. 2375 Pg. 95
	Date	Date	Survey of JACKIE ROBINSON PARK		
X-Sec. No.	Notes Chkd.	Checked	Survey by J S COATES Notes JSC	Date 6-17-64	
	Date	Date	Map No.	Indexed	Date

J. N. 9967.09
JACKIE ROBINSON PARK

GRADE ELEVATION
FOR
COVERED CONC. WALK
AND
PICNC SHELTER

See page 91

COATES
VAN NESS
MITCHELL
RITTER
HILL

STATION	B.S.	H.I.	F.S.	ELEV.

NOTE: ANY ADDITIONS OR CHANGES ON THIS SHEET MUST BE MADE OR CIRCLED IN RED INK, WITH DATE AND NAME OF PERSON MAKING CHANGE:

Do not extend notes this side of this line.

PLEASE RETURN TO
LOS ANGELES COUNTY ENGINEER
700 LOS ANGELES COUNTY ENGINEERING BLDG

761-298 CE 307 11-58

76L-298 CE 307 11-58

PLEASE RETURN TO
LOS ANGELES COUNTY ENGINEER
700 LOS ANGELES COUNTY ENGINEERING BLDG.

NOTE: ANY ADDITIONS OR CHANGES ON THIS SHEET MUST BE MADE OR CIRCLED IN RED INK. WITH DATE AND NAME OF PERSON MAKING CHANGE.

Do not extend notes this side of this line.

F.B. 2375 PG. 96
Job No. 9967.09
Division No. PARK
Survey of JACKIE ROBINSON
Survey by JSC
Indexed
Notes JSC
Notes Chkd.
Notes Red
Checked
Plotted
Profile No.
X-Sec. No.
Date
Date
Date
Date
Date

STATION	B.S.	H.I.	F.S.	ELEV.			
BMSV-1				2665.29	BMSV-1 Elev. 2665.291		F.B. 2375-29
					AVE. R 50'N ℄ &		660'± W. ℄ 90th ST. E.
					C.E. Mon @ S.E. Cor.		Sun Village Park
					GRADE	C/F	
0+00				2665.97	2665.91		Set Stk & Tin 5' off edge Walk
0+20.79				6515	65.48	F0.33	
0+41.92				6474	65.04	F0.30	
0+63.04				6447	64.82	F0.35	
0+84.17				6450	64.60	F0.10	
1+05.29				6429	64.38	F0.09	
1+26.42				6405	64.16	F0.11	
1+46.20				6414	"	F0.02	
1+66.20				6373	"	F0.43	
N.W. Cor Picnic shelter							
5' N				63.81	"	F0.35	
ctr. N. Side " " "				63.71	"	F0.45	
N.E. COR PICNIC SHELTER							
5'N				6375	"	F0.41	
5'E				6378	"	F0.38	
ctr. E. Side Picnic shelter				6384	"	F0.32	

76L-298 CE 307 11-58

PLEASE RETURN TO
LOS ANGELES COUNTY ENGINEER
700 LOS ANGELES COUNTY ENGINEERING BLDG

NOTE: ANY ADDITIONS OR CHANGES ON THIS SHEET MUST BE MADE OR CIRCLED IN RED INK, WITH DATE AND NAME OF PERSON MAKING CHANGE.

Do not extend notes this side of this line.

STATION	B.S.	H.I.	F.S.	ELEV.	GRADE	C/E		
S.E. Cor.	PICNIC SHELTER							
5' E				2664.10	2664.16	F0.06	Set Stk & Tin 5' off conc.	
5' S				64.26	"	C0.10		
5' S. of shelter & 5' E. of walk				64.23	"	C0.07		
CTR of shelter pad					2664.03		set Stk to sub-grade 0.38 below finish	
BMSV-2					BMSV-2 Elev. 2663.798 FB. 2375-29			
					AVE R 50' N. ℄ & 1320'± W. ℄ 90th ST			
					C.E. MON. @ S.W. Cor. of PARK			
	CONC. BLOCK			WALL OR TOP FOOTING	FOOTING		See page 102	
0+00				2665.28	2665.92	F0.64	Set Stk & Tin 5' off of outside wall	
0+16 21				65.32	"	F0.60		
0+32 84				65.48	"	F0.44		
0+40 84				65.57	"	F0.35		
0+53 42	BC			65.59	"	F0.33		
0+65 92				65.76	"	F0.16		
0+73 92				65.60	"	F0.32		
0+86 44				65.77	"	F0.15		
0+98 96				65.58	"	F0.34		
1+06.96				65.48	"	F0.44		
1+16 25	E.C.			65.53	"	F0.39		

Profile No. ____ Notes Red ____ Plotted ____ Job No. 9967.09 Division No. ____
X-Sec. No. ____ Date ____ Date ____ Survey of JACKIE ROBINSON PARK
Notes Chkd. ____ Date ____ Checked ____ Date ____ Survey by JSC GATES Notes JSC Date 6-18-64
Map No. ____ Indexed ____ Date ____
F.B. 2375 PG. 97

76L-298 CE 307 11-58

PLEASE RETURN TO
LOS ANGELES COUNTY ENGINEER
700 LOS ANGELES COUNTY ENGINEERING BLDG.

NOTE: ANY ADDITIONS OR CHANGES ON THIS SHEET MUST BE MADE OR CIRCLED IN RED INK, WITH DATE AND NAME OF PERSON MAKING CHANGE.

Do not extend notes this side of this line.

STATION	B.S.	H.I.	F.S.	ELEV.	TOP FOOTING GRADE	C/F	
1+28 66				2665 62	266592	F0.30	
1+40 41				6542	"	F0.50	
BM SV-2					BM SV-2 Elev. 2663.798 FB. 2375-29		

F.B. 2375 PG. 98
Job No. 996709 Division No. PARK
Survey of JACKIE ROBINSON
Survey by JSC Notes JSC
Indexed Date
Profile No. X-Sec. No.
Plotted Date Checked Date
Notes Red Date Notes Chkd. Date

Notes Ck'd by	Survey of JACKIE ROBINSON PARK
Map No.	JN 9967.09 Tape 197 Std 84 °F
Office Work	Surveyed by JS COATES
Checked	Notes JSC Date 6-25-64
Date	Indexed

F. B. 2375 PG. 99

J.N 9967.09

JACKIE ROBINSON PARK

STAKING LOCATION
OF
LIGHT STANDARDS
IN
BALL DIAMOND AREA

COATES
VAN NESS
MITCHELL
RITER
MENDONCA

Note: Any Additions or Changes on This Sheet Must be Made or Circled in Red Ink With Date and Name of Person Making Change.

PLEASE RETURN TO
LOS ANGELES COUNTY ENGINEER
403 LOS ANGELES COUNTY ENGINEERING BLDG.

Do not extend this side of this line.

76F3095 CE #310 6-62

F. B. 2375 PG. 100

NOTE:
* SET 1x2" NET 5' OFF
X CHIS. "X" IN CONC. 3' OFF

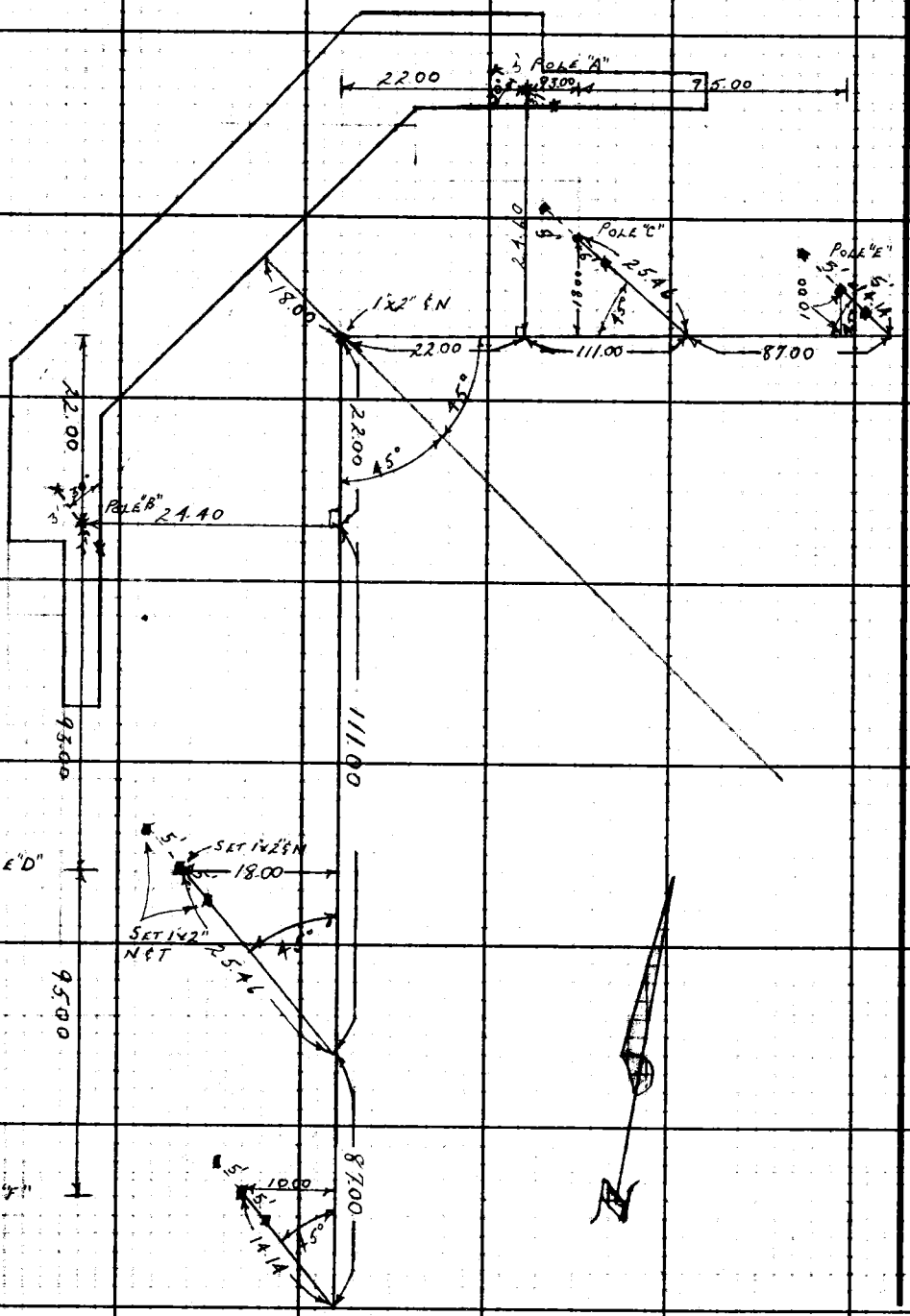

PLEASE RETURN TO
LOS ANGELES COUNTY ENGINEER
403 LOS ANGELES COUNTY ENGINEERING BLDG.

Do not extend this side of this line.

Note: Any Additions or Changes on This Sheet Must Be Made or Circled in Red Ink With Date and Name of Person Making Change.

Notes Ck'd by	Survey of JACKIE ROBINSON PARK F.B. 2375 PG. 101
Map No.	JN 9967.09 Page 197 Std 8A °F
Office Work	Surveyed by
Checked	Notes Date
Date	Indexed

9967.09

JACKIE ROBINSON PARK

STAKING LOCATION
OF
CONC. BLOCK WALL
AT
RECREATION-ACTIVITY BLDG
&
COMFORT STATION

See page 97, 98 for Grade

COATES
VAN NESS
MENDONCA
MITCHELL
RITTER

Note: Any Additions or Changes on This Sheet Must be Made or Circled in Red Ink With Date and Name of Person Making Change.

Do not extend this side of this line.

PLEASE RETURN TO
LOS ANGELES COUNTY ENGINEER
403 LOS ANGELES COUNTY ENGINEERING BLDG.

76F309S CE # 310 9-61

F. B. 2375 Pg. 102

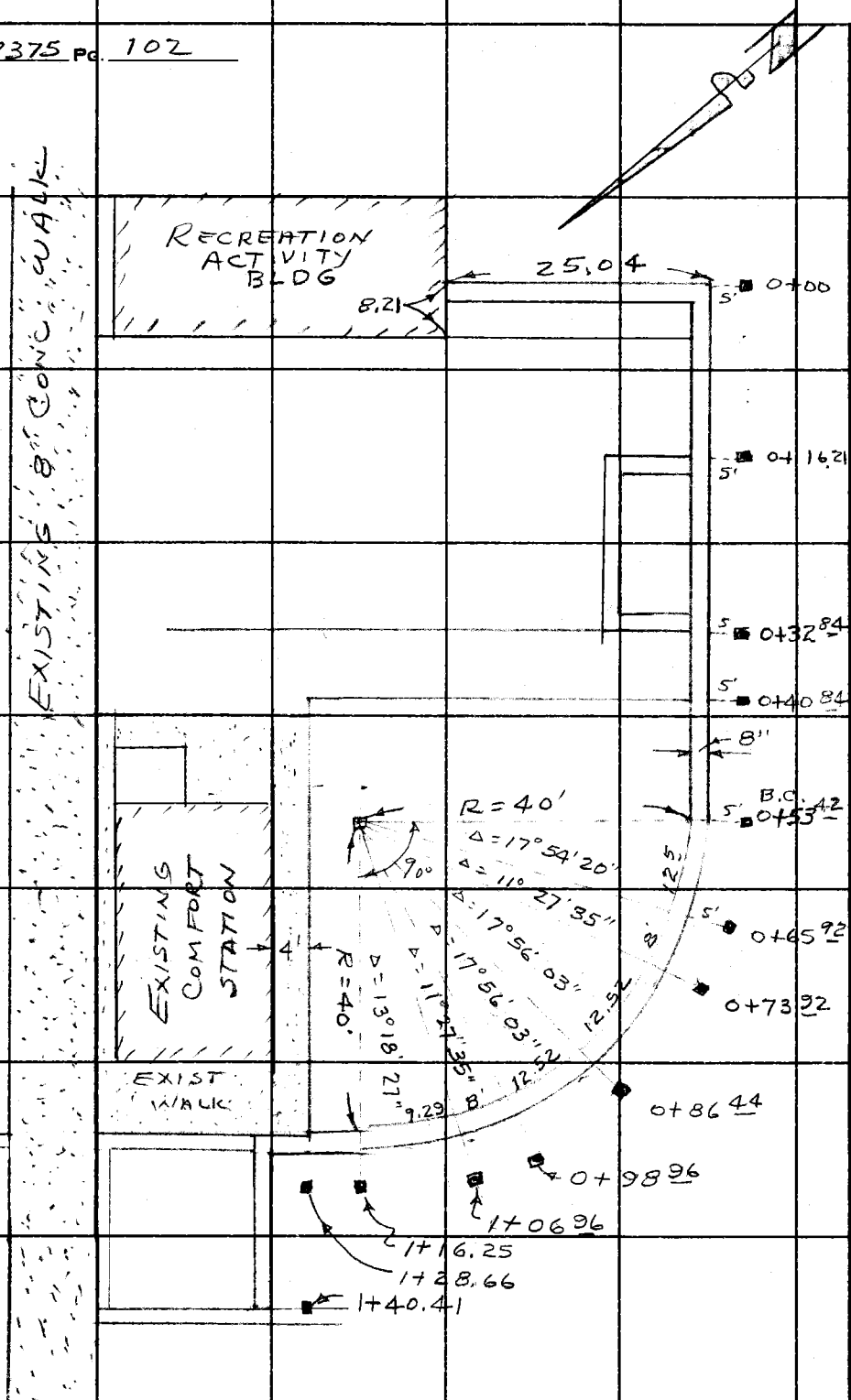

PLEASE RETURN TO
LOS ANGELES COUNTY ENGINEER
403 Los Angeles County Engineering Bldg.

Do not extend this side of this line.

Note: Any Additions or Changes on This Sheet Must be Made or Circled in Red Ink With Date and Name of Person Making Change.

Profile No.	Notes Red	Plotted	Job No. 9967.09	Division No.	F.B. 2375 Pg. 103
	Date	Date	Survey of Jackie Robinson Park		
X-Sec. No.	Notes Chkd.	Checked	Survey by JSC	Notes JSC	Date 12-17-64
	Date	Date	Map No.	Indexed C. J. GALLI	Date DEC 1 8 '64

J.N. 9967.09

JACKIE ROBINSON PARK

CROSS-SECTION

IN

AREA SOUTH OF ACTIVITY BLDG

FROM 12' CONC. WALK W'LY

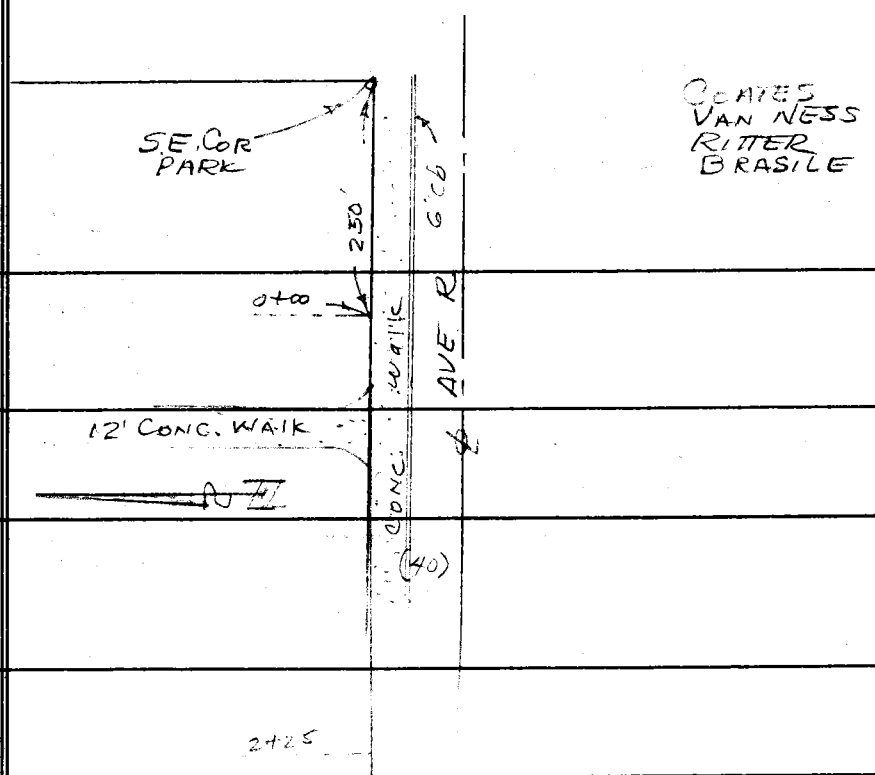

STATION	B.S.	H.I.	F.S.	ELEV.

NOTE: ANY ADDITIONS OR CHANGES ON THIS SHEET MUST BE MADE OR CIRCLED IN RED INK, WITH DATE AND NAME OF PERSON MAKING CHANGE.

Do not extend notes this side of this line.

PLEASE RETURN TO
LOS ANGELES COUNTY ENGINEER
403 LOS ANGELES COUNTY ENGINEERING BLDG.

76-L296 CE 307 3-61

76-L298 CE 307 3-61

PLEASE RETURN TO
LOS ANGELES COUNTY ENGINEER
403 LOS ANGELES COUNTY ENGINEERING BLDG.

NOTE: ANY ADDITIONS OR CHANGES ON THIS SHEET MUST BE MADE OR CIRCLED IN RED INK, WITH DATE AND NAME OF PERSON MAKING CHANGE

Do not extend notes this side of this line.

STATION	B. S.	H. I.	F. S.	ELEV.		
BM SV-1				2665.29	BM SV-1 Elev. 2665.291 FB 2375-29	
					AVE. R, 50' N-℄ & 660'± W. ℄ 90th ST. E	
					C.E. MON @ S.E. Cor Sun Village Park	
0+00				2666.57		Back of Walk
"				65.4		25' R
"				64.8		50' R
"				65.0		75' R
"				66.2		100' R
"				68.1	Top Mound	125' R
0+25				65.7		Back of Walk
"				65.9		25' R
"				65.0		50' R
"				65.1		75' R
"				65.9		100' R
"				66.7		125' R
0+34 = ℄ of 12' Conc. Walk				66.70		Back of walk
"				65.83		25' R
"				65.03		50' R
"				65.28		75' R
"				66.03		100' R

F.B. 2375 PG. 104

Survey of Jackie Robinson Park Job No. 996709 Division No.

Survey by JSC Notes Notes Red Date Plotted Date Profile No.

Indexed C. J. GALLI Date Notes Chkd. Date Checked Date X-Sec. No.

76-L298 CE 307 3-61

PLEASE RETURN TO
LOS ANGELES COUNTY ENGINEER
403 LOS ANGELES COUNTY ENGINEERING BLDG.

NOTE: ANY ADDITIONS OR CHANGES ON THIS SHEET MUST BE MADE OR CIRCLED IN RED INK, WITH DATE AND NAME OF PERSON MAKING CHANGE.

Do not extend notes this side of this line.

STATION	B. S.	H. I.	F. S.	ELEV.		
0+50				2666.79		Back of Walk
"				65.5		25'R
"				64.9		50' R
"				65.0		75' R
"				65.8		100 R
"				66.04	edge Conc. walk	107' R
0+75				66.90		Back of Walk
"				65.8		25' R
"				65.2		50' R
"				65.5		75' R
"				658	E'ly edge of Activity Bldg.	100' R
1+00				670		Back of Walk
"				660		25' R
"				655		50' R
"				6605		75' R Conc. walk S'ly edge Activity Bldg
1+25				6705		Back of Walk
"				660		25' R
"				655		50' R
"				655		63' R
				65.69	S'ly Corner of planter curb.	

Profile Notes Red ____ Plotted ____ Job No. 2967.09 Division No. ____ F.B. 2375 Pg. 105
No. ____ Date ____ Date ____ Survey of Jackie Robinson Park
X-Sec. Notes Chkd. ____ Checked ____ Survey by JSC Notes JSC Date 12-17-64
No. ____ Date ____ Date ____ Map No. ____ Indexed C. J. GALLI Date ____

76-L298 CE 307 3-61

PLEASE RETURN TO
LOS ANGELES COUNTY ENGINEER
403 LOS ANGELES COUNTY ENGINEERING BLDG.

NOTE: ANY ADDITIONS OR CHANGES ON THIS SHEET MUST BE MADE OR CIRCLED IN RED INK, WITH DATE AND NAME OF PERSON MAKING CHANGE

Do not extend notes this side of this line.

STATION	B. S.	H. I.	F. S.	ELEV.		
1+50				2667.14		Back of walk
"				661		25'R
"				657		50'R
"				6558		71'R TOP curb
"				656		84R edge walk
1+75				6722		Back of walk
"				664		25'R
"				658		50'R
"				655		75'R
"				6571		90'R TOP curb
"				655		100'R edge wall
2+00				667		No. Prop. Line of AVE R
"				657		25'R
"				644		50'R
"				645		75'R
"				645		100'R
2+25				658		No. P/L of AVE. R
"				651		25'R
"				640		50'R
"				641		75'R
"				642		100'R

BM SV-2 Elev. 2663.798 F.B. 2375-29

F.B. 2375 Pg. 106 Job No. 9967.09 Division No. Notes Red Plotted Profile
Survey of Jackie Robinson Park Date Date No.
Survey by JSC Notes JSC Notes Chkd. Checked X-Sec.
Indexed Date Date Date No.

Notes Ck'd by	Survey of Jackie Robinson Park
Map No.	JN075421 Tape 192 Std 84 °F
Office Work	Surveyed by K. KING
Checked	Notes K.K. Date 6-3-74
Date	Indexed

F. B. 2375 Pg. 107

JN075421

BOUNDRY STAKING
OF
JACKIE ROBINSON PARK
FOR
FENCE

PARTY
KING
ALBRIGHT
ADAMS
TALBOT
CROWE

Note: Any Additions or Changes on This Sheet Must be Made or Circled in Red Ink With Date and Name of Person Making Change.

Do not extend this side of this line.

PLEASE RETURN TO
COUNTY OF LOS ANGELES
DEPARTMENT OF COUNTY ENGINEER
403 LOS ANGELES COUNTY ENGINEERING BLDG.

76F309S CE#310 3-69

F. B. 2375 PG 108

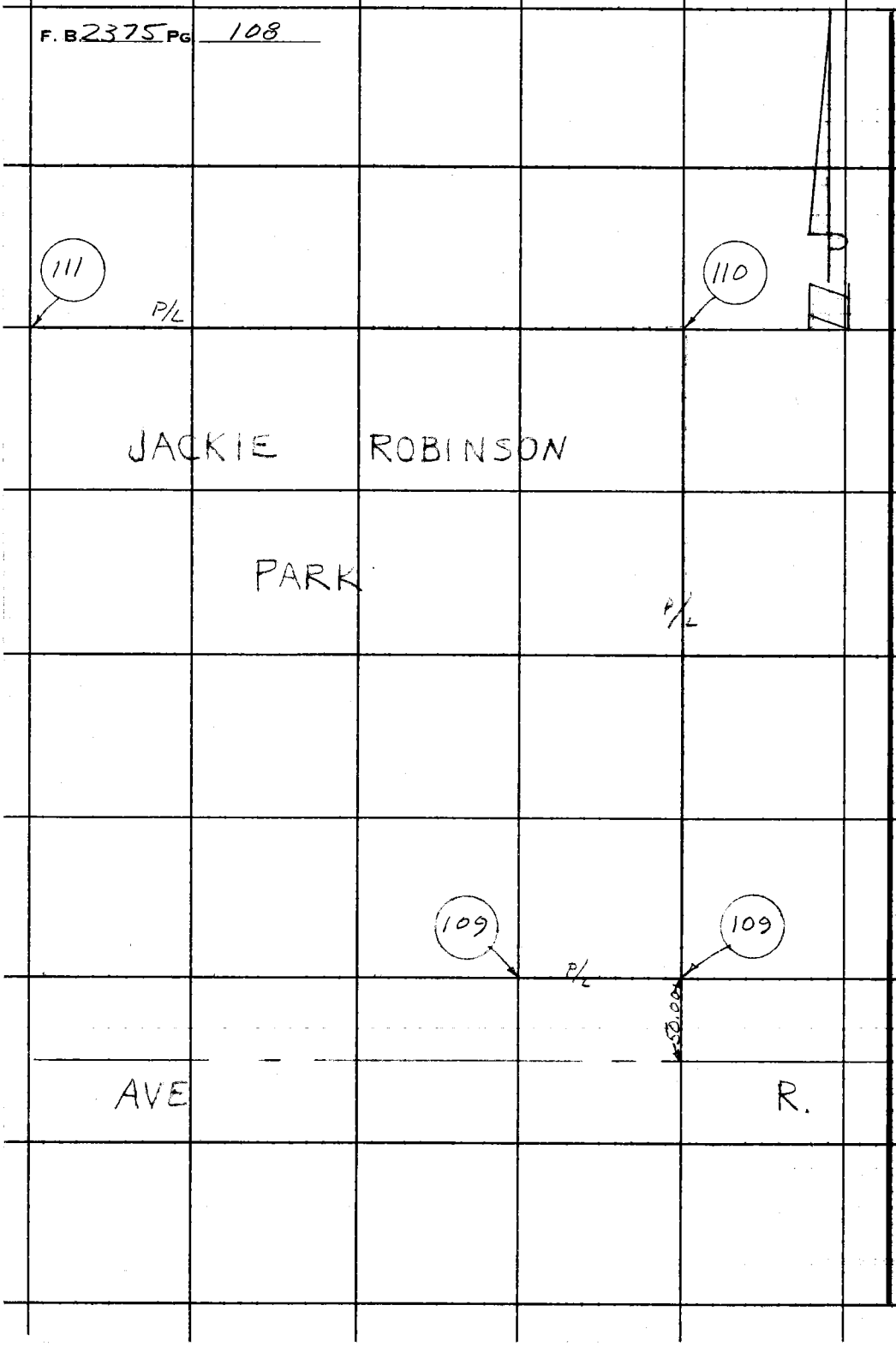

PLEASE RETURN TO
COUNTY OF LOS ANGELES
DEPARTMENT OF COUNTY ENGINEER
403 LOS ANGELES COUNTY ENGINEERING BLDG.

Do not extend this side of this line.

Note: Any Additions or Changes on This Sheet Must be Made or Circled in Red Ink With Date and Name of Person Making Change.

Notes Ck'd by	Survey of Jackie Robinson Park
Map No.	JN 0754-21 Tape 192 Std 84 °F
Office Work	Surveyed by K. KING
Checked	Notes KK Date 6-3-74
Date	Indexed

F. B. 2375 PG. 109

Note: Any Additions or Changes on This Sheet Must be Made or Circled in Red Ink With Date and Name of Person Making Change.

Do not extend this side of this line.

PLEASE RETURN TO
COUNTY OF LOS ANGELES
DEPARTMENT OF COUNTY ENGINEER
403 LOS ANGELES COUNTY ENGINEERING BLDG.

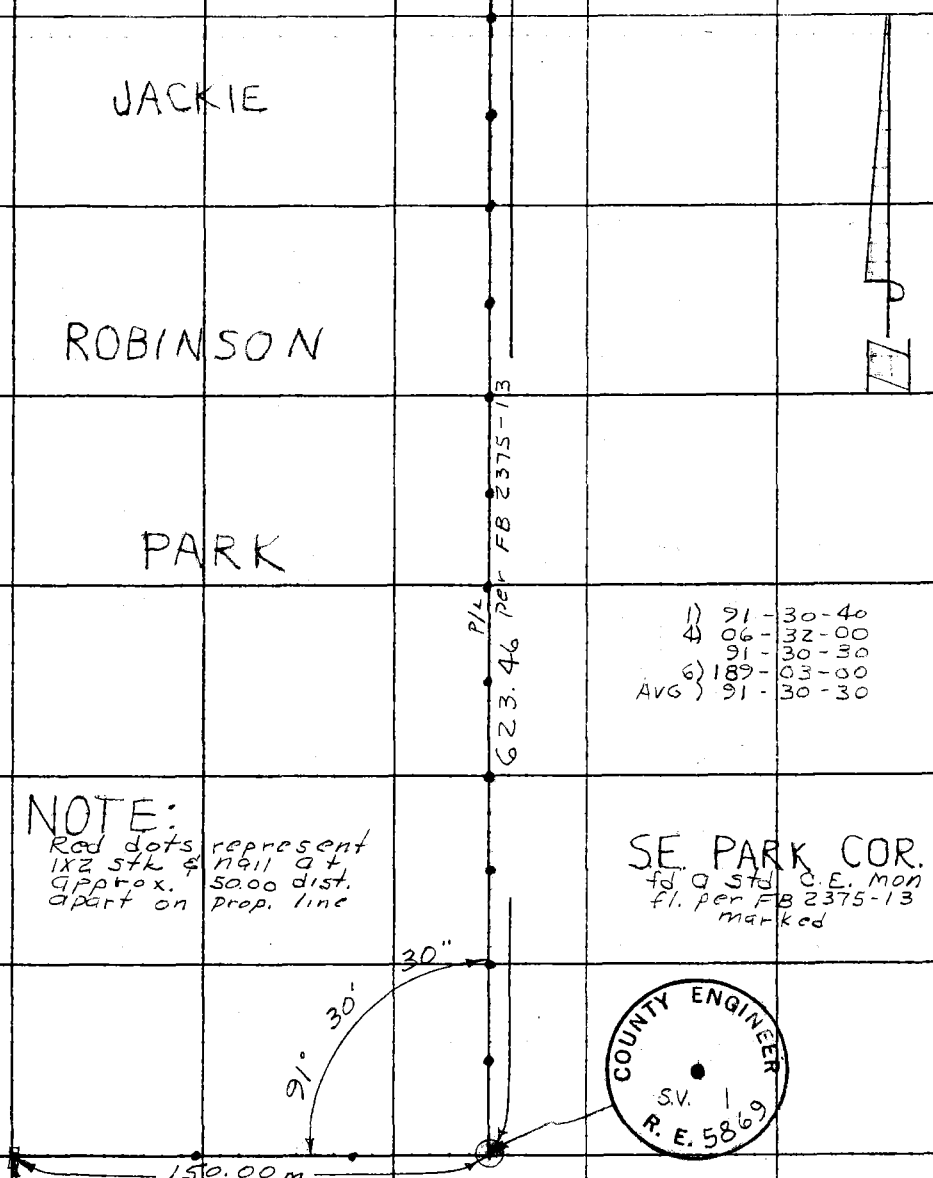

150.00 @ LEV T: 84° = 150.00

76F309S CE#310 3-69

F. B. 2375 PG 110

NE. PARK COR.
fd a std. C.E. mon per F.B. 2375-13 mon was in bad condition, Replaced with a std. C.E. mon. fl. marked

646.87 Per F.B. 2573-12
P/L

88°
29'
10"

COUNTY ENGINEER
51-6A
R.E. 7078

1) 88-29-00
2) 353-56-50
88-29-12½
3) 170-55-00
AVG) 88-29-10

JACKIE

ROBINSON

PARK

623.46
P/L

PLEASE RETURN TO
COUNTY OF LOS ANGELES
DEPARTMENT OF COUNTY ENGINEER
403 LOS ANGELES COUNTY ENGINEERING BLDG.

Do not extend this side of this line.

Note: Any Additions or Changes on This Sheet Must be Made or Circled in Red Ink With Date and Name of Person Making Change.

Notes Ck'd by	Survey of Jackie Robinson Park
Map No.	JN0754.21 Tape 192 Std 84 °F
Office Work	Surveyed by K. KING
Checked	Notes K.K. Date 6-3-74
Date	Indexed

F. B. 2375 PG. 111

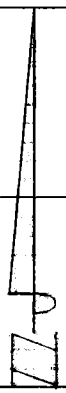

NW PARK COR.
fd a stu C.E. mon
fl. per FB 2375-12
marked

646.87
P/L

COUNTY ENGINEER
SV - 3A
R. E. 5869

JACKIE

ROBINSON

PARK

Note: Any Additions or Changes on This Sheet Must be Made or Circled in Red Ink With Date and Name of Person Making Change.

Do not extend this side of this line.

PLEASE RETURN TO
COUNTY OF LOS ANGELES
DEPARTMENT OF COUNTY ENGINEER
403 LOS ANGELES COUNTY ENGINEERING BLDG.

76F309S CE-M310 3-69