Computed by

Survey of
JN Tape Std °F
Surveyed by
Notes Date
Indexed

F.B. 2377 Pg

Job	Description
	WHITTIER SHERIFFS STATION J.N. 0084.17
Bdry.	Survey of boundaries Broadway & Wakeman Sts.
Loc.Imp.	On Broadway, and on lot.
B.M.	Bench Levels.
X-Sec.	On adj. streets & grid of lot.
B.M.	Bench Mark elev's on Cor. Mons.
	RIO HONDO OFFICE PROBATION DEPT. **0018.07**
B.M.	Bench Levles
B.M.	Bench Level Data
	RIO HONDO HILLS MICROWAVE BLDG.
Horiz.	Control for topo. J.N. 0018.55
B.M.	Bench levels for the above

Microfilmed March 86

over

F.B. 2377 Pg.

		RIO HONDO PROBATION OFFICE 7150.02
93-102	X-sec.	along north bdry. line
103-106	B.M.	Bench levels to determ wlevations walls.
107-108		Drainage Locations
109-116		Bench levels for curb grades
117-118		Curbs & curb grades at Service Entrance.
119-120		Control line for Wheel Chair ramp
121-122		Finish grades for Parking Lot

PLEASE RETURN TO
LOS ANGELES COUNTY ENGINEER
403 LOS ANGELES COUNTY ENGINEERING BLDG.

Note: Any Additions or Changes on this Sheet Must be Made or Circled in Red Ink With Date and Name of Person Making Change

Do not extend this side of this line.

Notes Ck'd by J. AJA	Survey of WHITTIER SHERIFF'S STATION
Map No. Surv. 99-34	JN 0084.17 Tape 0116 Std 68 °F
Office Work T. H. BURNS	Surveyed by RICHARDS
Checked J. AJA	Notes RICH Date 10-23-58
Date	Indexed C. Johnson 11-7-58

F. B. 2377 PG. 5

J.N. 0084.17

WHITTIER SHERIFF'S STATION
BOUNDARY
&
TOPOGRAPHICAL
SURVEY

BOUNDARY INDEX	PG. 6	
" " NOTES	" 7-12,	INC.
TOPOGRAPHY "	" 13-24,	"
BENCH LEVEL "	" 25-28,	"
CROSS SECTION "	" 29-46,	"

10-23-58

PARTY:
RICHARDS
OCHSNER
HARRINGTON
BANKSON.

Note: Any Additions or Changes on This Sheet Must be Made or Circled in Red Ink With Date and Name of Person Making Change.

Do not extend notes this side of this line.

RETURN TO
LOS ANGELES COUNTY ENGINEER
LOS ANGELES COUNTY ENGINEERING BLDG.

763098 CS #247-7-53

F. B. 2377 PG. 6

INDEX

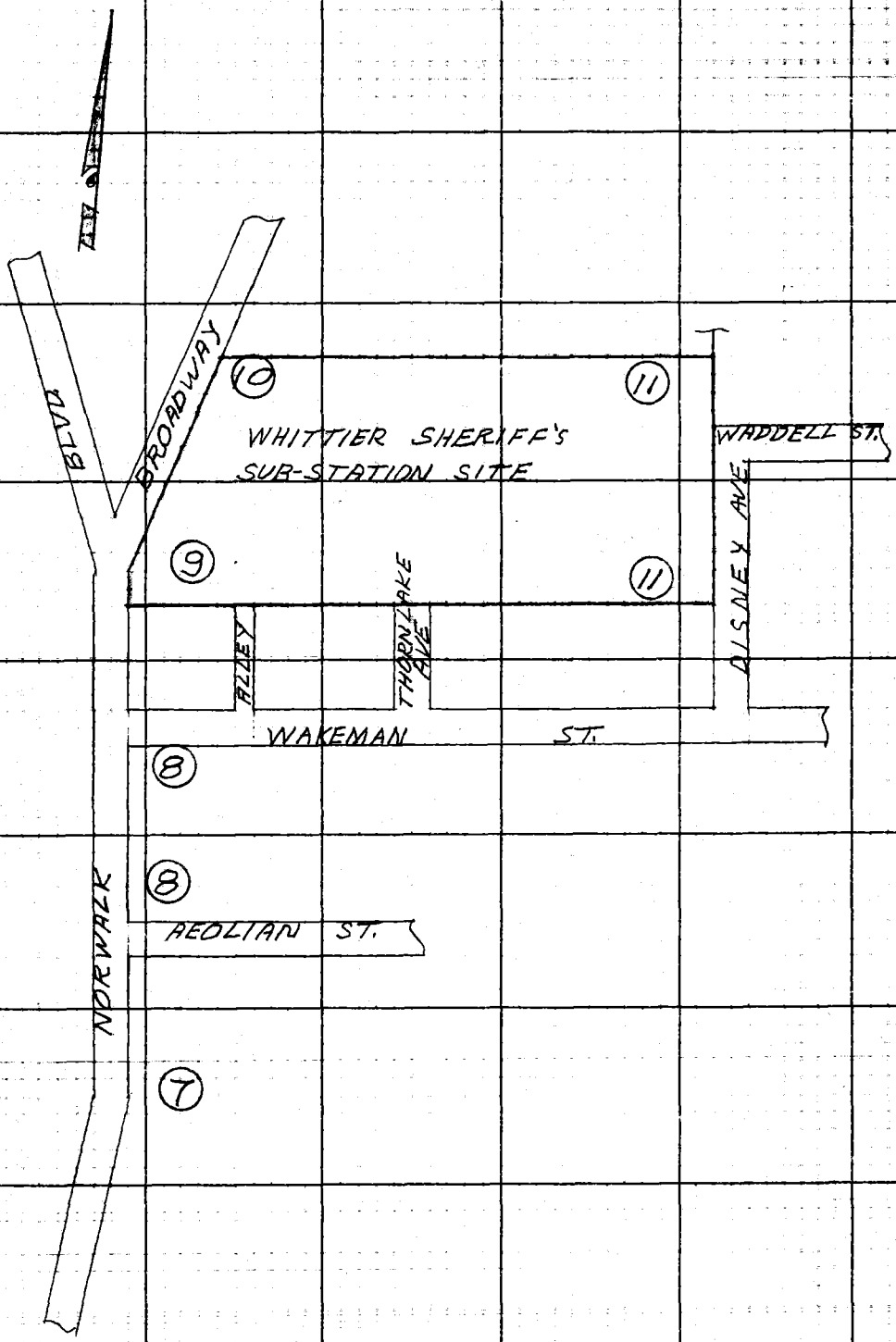

RETURN TO
LOS ANGELES COUNTY ENGINEER
900 LOS ANGELES COUNTY ENGINEERING BLDG.

Do not extend notes this side of this line.

Note: Any Additions or Changes on This Sheet Must be Made or Circled in Red Ink With Date and Name of Person Making Change.

Notes Ck'd by J. AJA	Survey of WHITTIER SHERIFF'S STATION
Map No. CSB 2648	JN 008417 Tape 0166 Std 68 °F
Office Work I. H. BURNS	Surveyed by RICHARDS
Checked 3-24-59	Notes RICH Date 10-23-58
Date J. AJA	Indexed K. C. Johnson

F. B. 2377 PG. 7

W. 537-A6

CON'T BOT., PG. 8

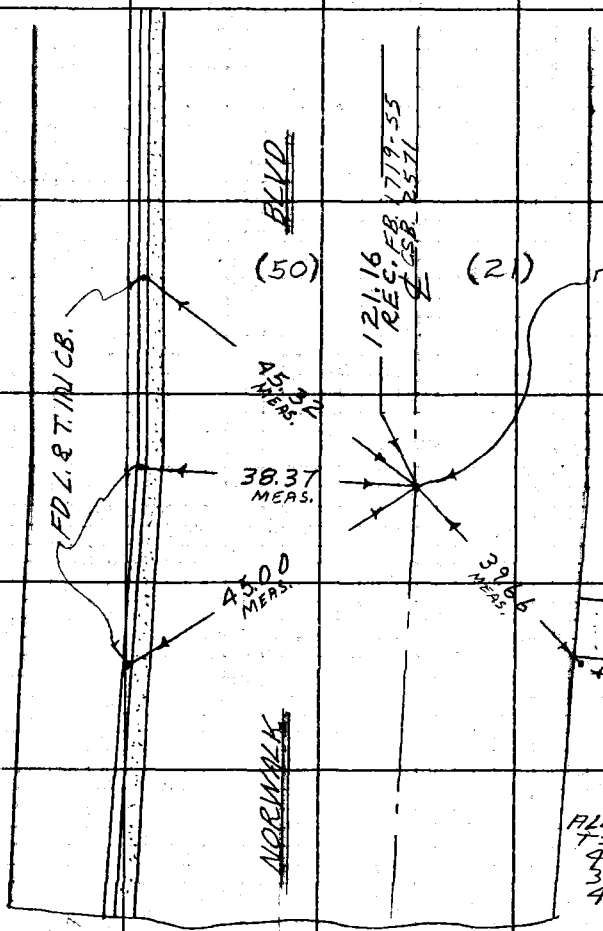

ALL DIST. MEAS. LEVEL
T = 68°
45.00 = 45.00
38.37 = 38.37
45.32 = 45.32

Note: Any Additions or Changes on This Sheet Must be Made or Circled in Red Ink, With Date and Name of Person Making Change.

Do not extend notes this side of this line.

RETURN TO
LOS ANGELES COUNTY ENGINEER
900 LOS ANGELES COUNTY ENGINEERING BLDG.

768095 CE #247—7-59

F. B. 2377 PG. 8

CON'T. BOT, PG. 9

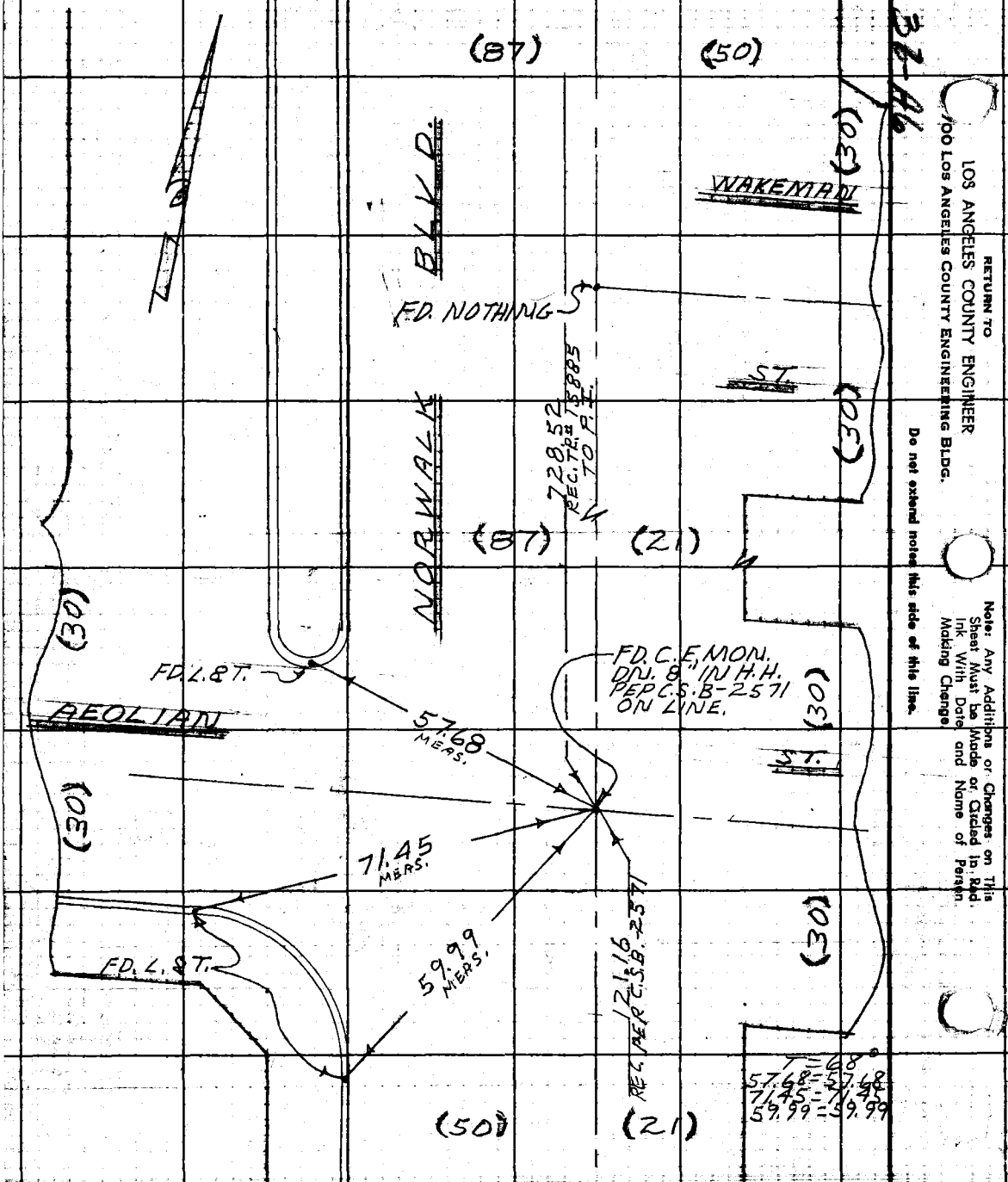

CON'T. FR. TOP PG. 7

RETURN TO
LOS ANGELES COUNTY ENGINEER
900 LOS ANGELES COUNTY ENGINEERING BLDG.

Do not extend notes this side of this line.

Note: Any Additions or Changes on This Sheet Must be Made or Circled in Red Ink With Date and Name of Person Making Change

Notes Ck'd by J. AJA
Map No. CS 13264-B
Office Work T. H. BURNS
Checked 3-27-59
Date J. AJ.

Survey of WHITTIER SHERIFF'S STATION
IN 089.17 Tape 01.66 Std. 68 °F
Surveyed by RICHARDS
Notes RICH Date 10-27-58
Indexed A. C. Johnson

F. B. 2377 Pg. 9

T = 68°
172.78 = 172.78
172.46 = 172.46
505.27 = 505.27
59.60 = 59.60
57.00 = 57.00

CON'T. BOT. PG. 10

N 5 37-A6

(40)

(50)

FD. CT. SPK. IN CONC.
DN. 10" IN H.H.
PER C.S.B. 2571
" F.B. 1719-54

172.78

38° 07' 35" MEAS

BLVD

BROADWAY

73.30

65.43

73.37

FD. L & T. IN C.B.

16.91

℄ CURVE DATA
Δ = 38° 07' 35"
R = 500
T = 172.78
L = 332.72
PER TR. # 15885-4
" C.S. MAP 89.59

L = 173.18 CALC.

L = 172.46 MEAS.

R/W
R = 549.05
Δ = 18° 04' 24"
L = 173.18
Lc = 172.46

STATION SITE

SET S.& T. BY INT.

5.25

59.60

57.00

SET 1X1 & N.

7.86

78° 34' 40"

505.27 meas.

5° OFFSET LINE

5.10

5.00

8.87

510.54 CALC.
510.68 REC.

NW COR. LOT 49

LOT 49
TR. # 15885

78° 19' 55"

SET 3/4" I.P. DN. 12"
CONC. PLUG. & CO.
ENGR. TG. BY INT.

REPLACED WITH STD.
C.E. MON. FLUSH.
~~PER C.S. MAP~~ Per Rec.
2-9-59 QMR.

FD. 2" I.P. DN. 12"
CONC. PLUG. & TG.
L.S. 11DZ. PER
TR. # 15885-7
FD. PIPE UNDER
CONC. WK. SET
CHIS. "+" IN TOP
CONC. WK.

B.C. FD. NOTHING.

NORWALK

7228.52
REC. PER TR. # 15885-

1. 38° 07' 30"
4. 152° 30' 00"
6. 228° 45' 00"
= 38 07 30"

1. 72° 20' 00"
4. 289° 19' 40"
6. 73° 59' 30"
= 72° 19' 55"

1. 78° 34' 40"
4. 314° 18' 40"
6. 111° 28' 00"
= 78 34 40"

(87)

(50)

COUNTY ENGINEER
PG. 586

FR. TOP. PG. 8

TO PG. 11 BOT. LT.

Note: Any Additions or Changes on This Sheet Must Be Made or Circled in Red Ink With Date and Name of Person Making Change.

Do not extend notes this side of this line.

RETURN TO
LOS ANGELES COUNTY ENGINEER
TO LOS ANGELES COUNTY ENGINEERING BLDG.

CE 247-7

F. B. 2377 PG. 10

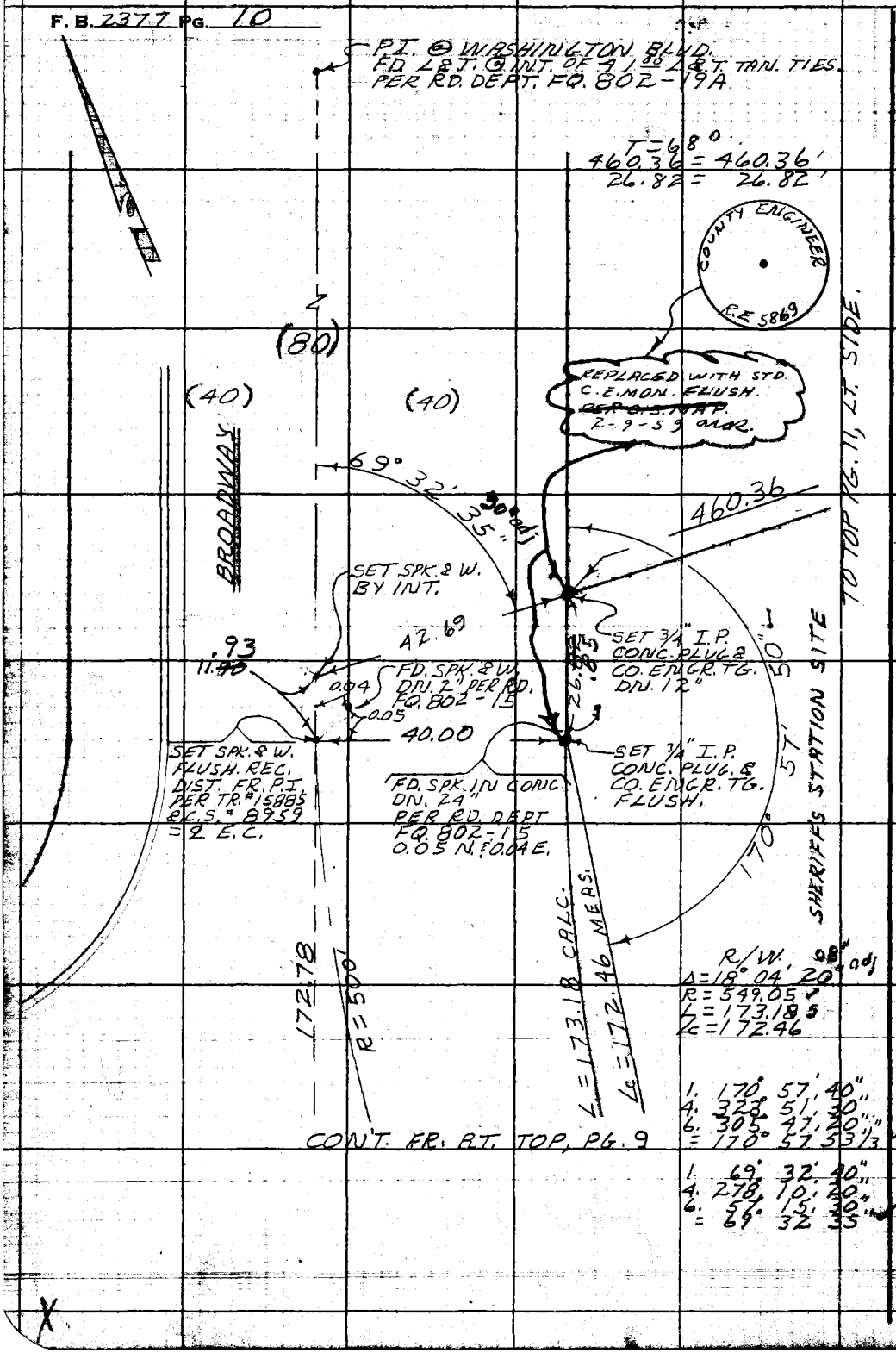

RETURN TO
LOS ANGELES COUNTY ENGINEER
00 LOS ANGELES COUNTY ENGINEERING BLDG.

Do not extend notes this side of this line.

Note: Any Additions or Changes on This Sheet Must be Made or Circled in Red Ink With Date and Name of Person Making Change.

Notes Ck'd by J. AJA
Map No. CSB 2648
Office Work J. H. BURNS
Checked 3-24-59
Date J. AJA

Survey of WHITTIER SHERIFF'S STATION
INDEX 17 Tape 0166 Sht 68 of
Surveyed by RICHARDS
Notes RICH Date 10-27-58
Indexed A. C. Johnson

F. B. 2377 Pg. 11

W.S. 3746

SET 1X2 8 N. 5.00 90°

FD. 2" I.P. PLUG & TG. DN. 18" L.S. 2427 PER TR. # 18337

460.36

701.80 m&b

SET 3/4" I.P. DN. 18" CONC. PLUG & CO. ENGR. TG.

TR # 18337

SET STD. C.E. MON. FLUSH PER C.S. MAP 2-9-59 ON

SHERIFF'S STATION SITE

TO PG. 10, RT. SIDE

SET 3/4" I.P., PL. & TG. ON 12" 2-9-59 ON

1. 93° 06' 20"
4. 172° 25' 40"
6. 198° 38' 30"
= 93° 06' 25" ✓

1. 86° 53' 40"
4. 347° 35' 20"
6. 161° 23' 00"
= 86° 53' 50" ✓

RETURNED THIS ANGLE 2-9-59 - NO CHANGE

OFFSET LINE

189.40 MEAS.

194.41 CALC.

WADDELL ST.

FD. SPK. & T. BY TIES

FD. SPK & T. @ WESTMAN AVE BY TIES

IDENTICAL ℄ PROD.

℄ PROD.

SET 1X2 8 N. BY INT.

SET SPK. & T. BY INT.

SET 1/8 CO. ENGR. TG. ON BEST LINE PROD

505.27

209.80

FD. 2" I.P. DN. 18" PER TR. #15885 CONC. PLUG & TG. L.S. 1102

510.54

TO PG. 9, RT. SIDE

FD. 2" I.P. DN. 10" PER TR. 18337 HELD TO PIPE FOR LINE TO NORTH

1. 99° 55' 10"
4. 39° 40' 40"
6. 239° 31' 00"
= 99° 55' 10" ✓

TR # 15885

SET STD. C.E. MON. FLUSH PER C.S. MAP 2-9-59 ON

T = 68°
189.40 = 189.40 ✓
161.05 = 161.05
701.80 = 701.80

SET S.P.J.

FD. 2" I.P. DN. 10" PER TR. #15885 CONC. PLUG & TG. L.S. 1102

DISNEY

SET SPK.

25.00 90°

COUNTY ENGINEER R.E. 5869

Note: Any Additions or Changes on This Sheet Must be Made or Graded in Red Ink With Date and Name of Person Making Change.

Do not extend notes this side of this line.

RETURN TO
LOS ANGELES COUNTY ENGINEER
900 LOS ANGELES COUNTY ENGINEERING BLDG.

Index CE #247—7-58

Notes Ck'd by	Survey of WHITTIER SHERIFFS STA.
Map No.	IN 0084.17 Tape Std °F
Office Work I. H. BURNS	Surveyed by RICHARDS
Checked S	Notes J. OCHSNER Date 10-29-58
Date	Indexed A. C. Johnson 11-7-58

F. B 2377 PG. 13

J.N. 0084.17

WHITTIER SHERIFF'S STATION

TOPOGRAPHY

ON

BROADWAY

+

NORWALK BLVD

RICHARDS
OCHSNER-
BANISON
HARRINGTON

Note: Any Additions or Changes on This Sheet Must be Made or Circled in Red Ink With Date and Name of Person Making Change.

Do not extend notes this side of this line.

RETURN TO
LOS ANGELES COUNTY ENGINEER
700 LOS ANGELES COUNTY ENGINEERING BLDG.

763098 CE #247—7-53

F.B. 2377 PG. 14

TO BOT. PG. 15

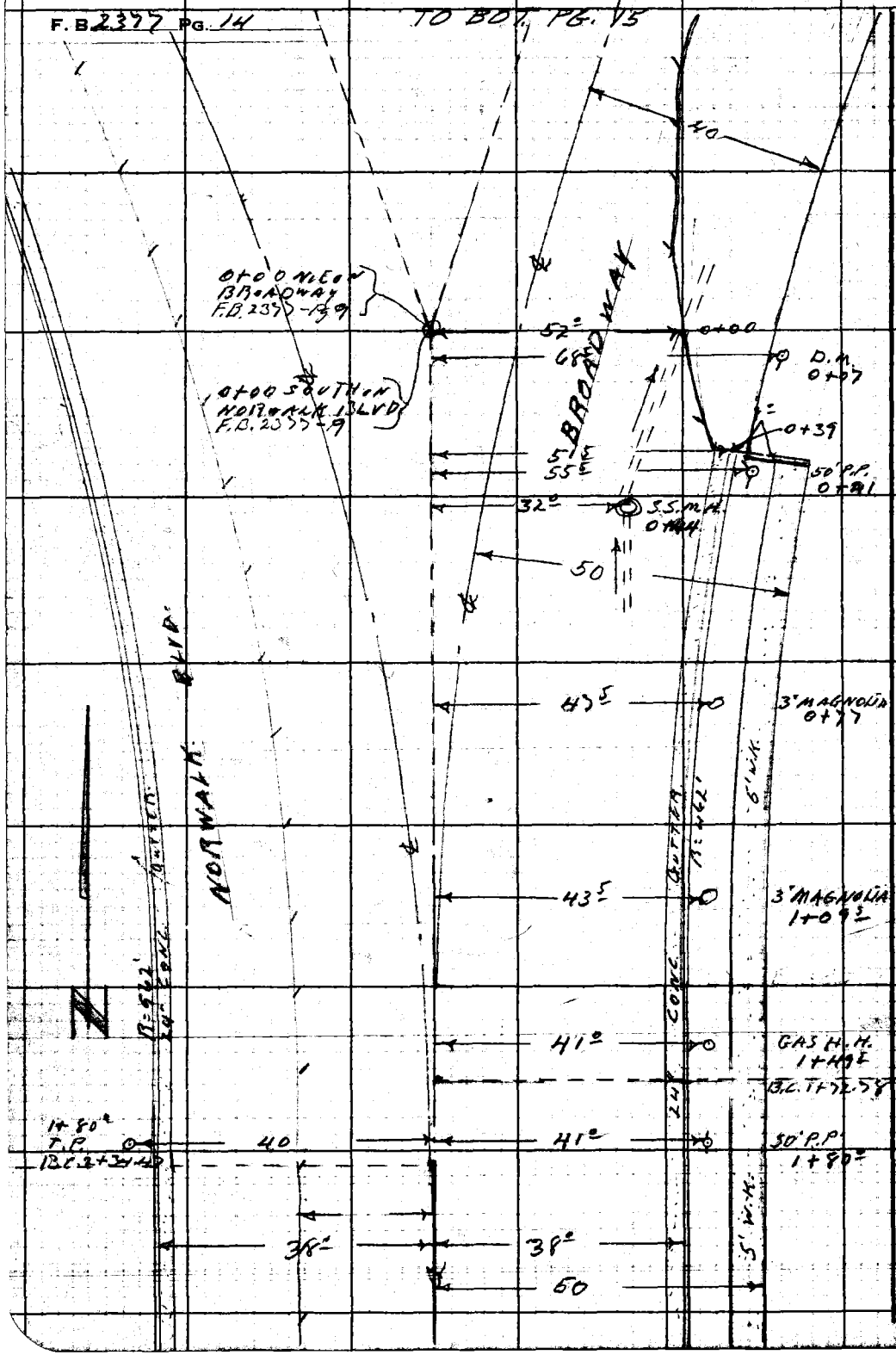

RETURN TO
LOS ANGELES COUNTY ENGINEER
900 LOS ANGELES COUNTY ENGINEERING BLDG.

Do not extend notes this side of this line.

Note: Any Additions or Changes on This Sheet Must be Made or Circled in Red Ink With Date and Name of Person Making Change.

Notes Ck'd by	Survey of WHITTIER SHERIFF STA
Map No.	JN 0084.1 Tape Std. of
Office Work I. H. BURNS	Surveyed by RICHARDS
Checked	Notes JO. Date 10-29-58
Date	Indexed A. C. Johnson

F. B 2377 PG. 15

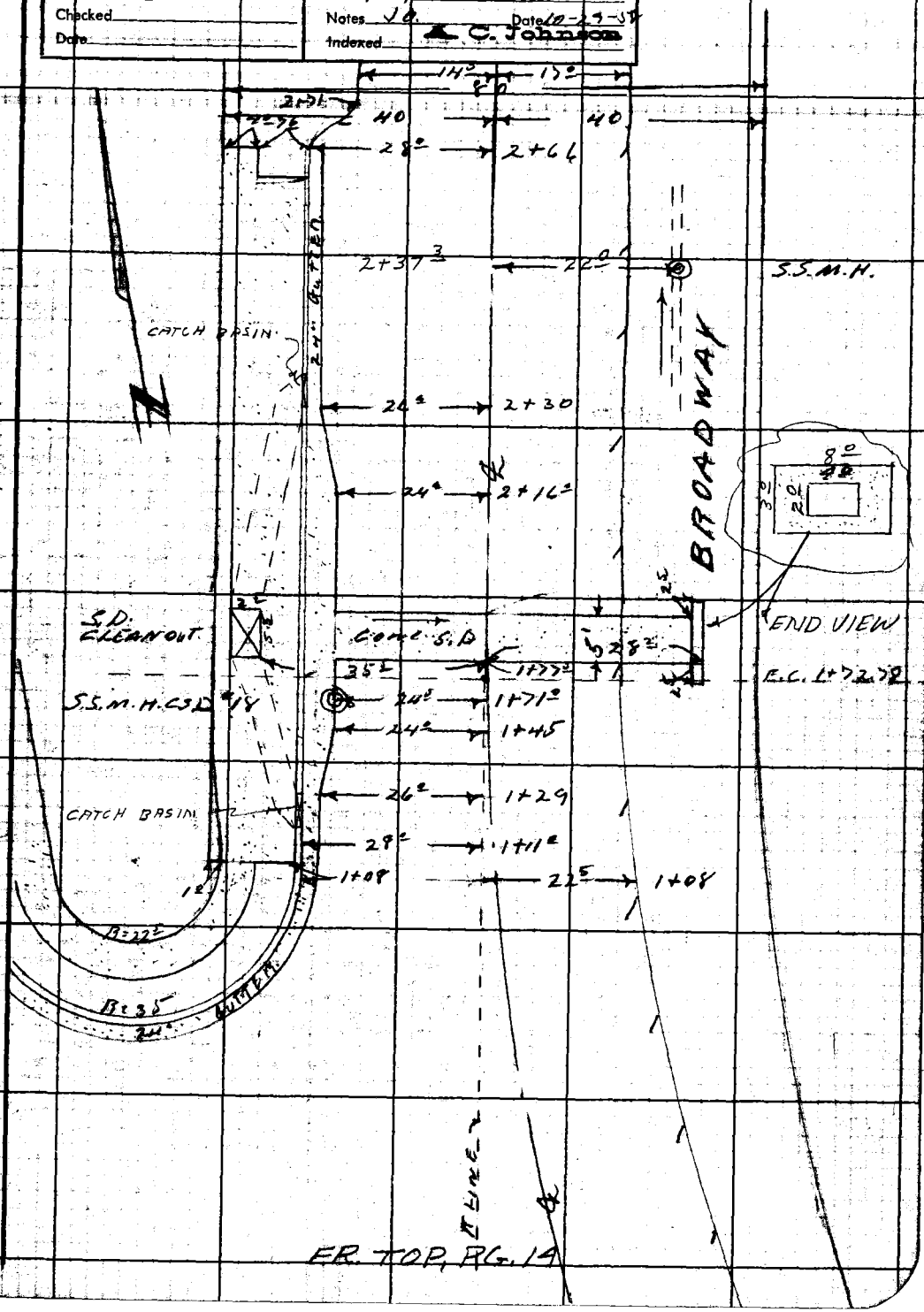

FR. TOP, PG. 14

Note: Any Additions or Changes on This Sheet Must be Made or Circled in Red Ink With Date and Name of Person Making Change.

Do not extend notes this side of this line.

RETURN TO
LOS ANGELES COUNTY ENGINEER
700 Los Angeles County Engineering Bldg.

763098 CE #247—7-58

Notes Ck'd by	Survey of WHITTIER SHERIFF'S STA.
Map No.	JN 0084.17 Tape Std °F
Office Work T. H. BURNS	Surveyed by RICHARDS
Checked	Notes J. OCHSNER Date 10-29-58
Date	Indexed C. Johnson

F. B 2377 PG. 17

J.N. 0084.17

WHITTIER SHERIFF'S STATION

TOPOGRAPHY

ON

SOUTH LOT LINE

FROM ℄ INTERSECTION OF NORWALK BLVD + LOT LINE

TO ℄ INTERSECTION OF DISNEY AVE + LOT LINE

RICHARDS
OCHSNER
BANKSON
HARRINGTON

Note: Any Additions or Changes on This Sheet Must be Made or Circled in Red Ink With Date and Name of Person Making Change.

Do not extend notes this side of this line.

RETURN TO
LOS ANGELES COUNTY ENGINEER
700 LOS ANGELES COUNTY ENGINEERING BLDG.

763098 CE #247—7-53

F.B. 2377 PG. 18

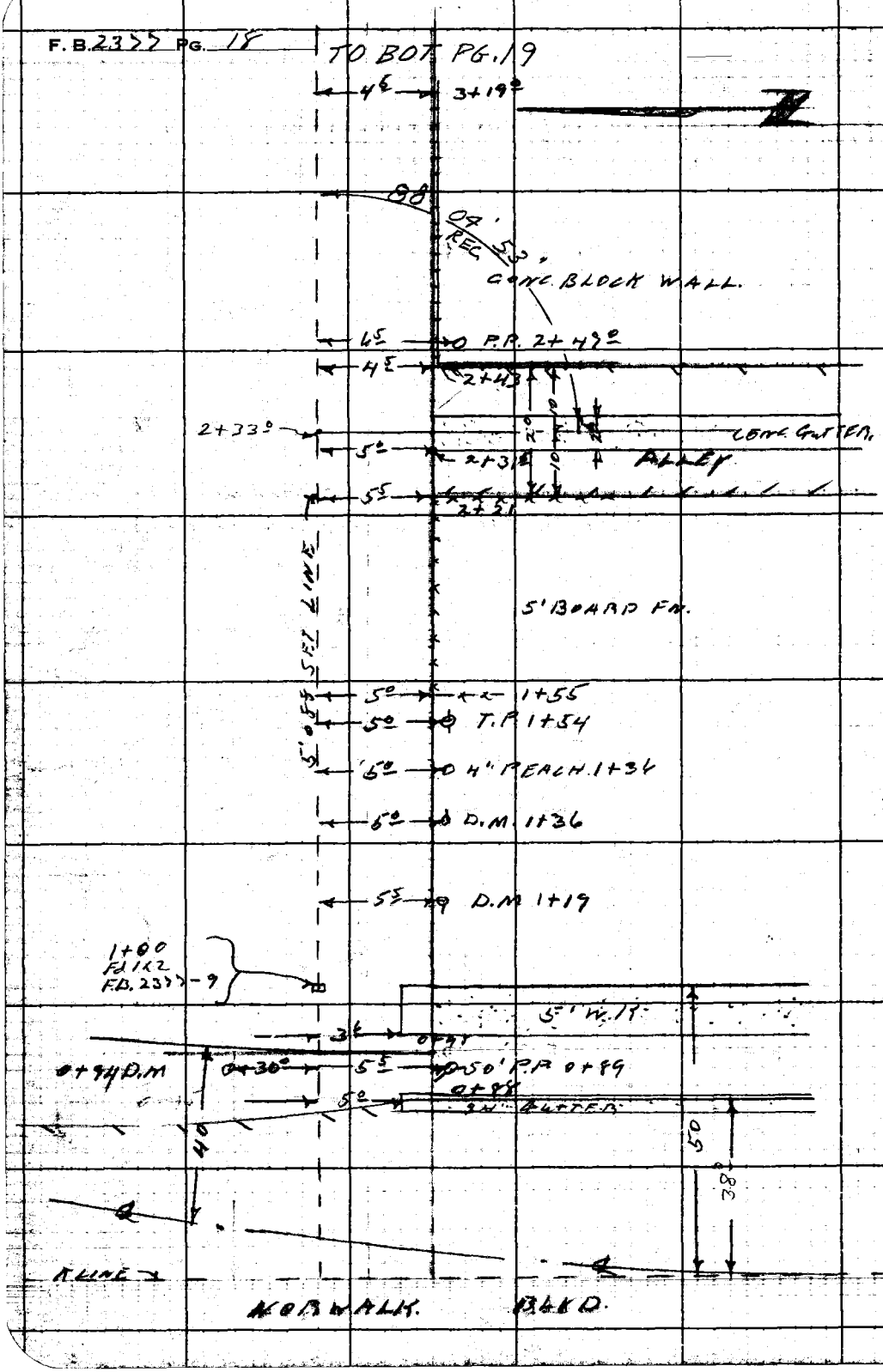

RETURN TO
LOS ANGELES COUNTY ENGINEER
100 LOS ANGELES COUNTY ENGINEERING BLDG.

Do not extend notes this side of this line.

Note: Any Additions or Changes on This Sheet Must be Made or Circled in Red Ink With Date and Name of Person Making Change.

Notes Ck'd by	Survey of WHITTIER SHERIFF'S STA
Map No.	IN 0084 Tape Std °F
Office Work T. H. BURNS	Surveyed by RICHARDS
Checked	Notes J.O. Date 10-29-58
Date	Indexed A. C. Johnson

F. B 2377 PG. 19

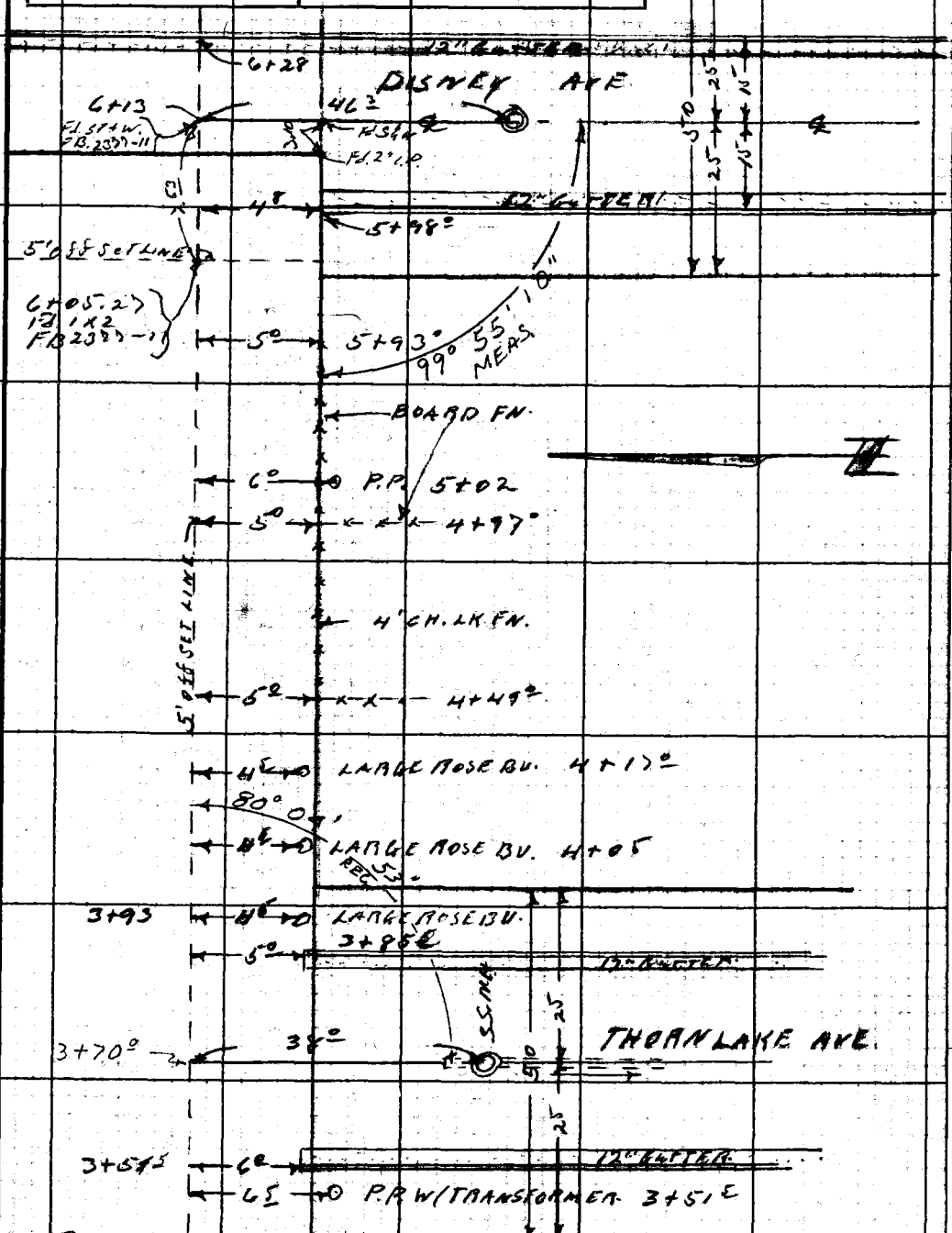

FR. TOP PG. 18

Note: Any Additions or Changes on This Sheet Must be Made or Circled in Red Ink With Date and Name of Person Making Change.

Do not extend notes this side of this line.

RETURN TO
LOS ANGELES COUNTY ENGINEER
700 LOS ANGELES COUNTY ENGINEERING BLDG.

765098 CE #247—7-55

F.B. 2377 PG. 20

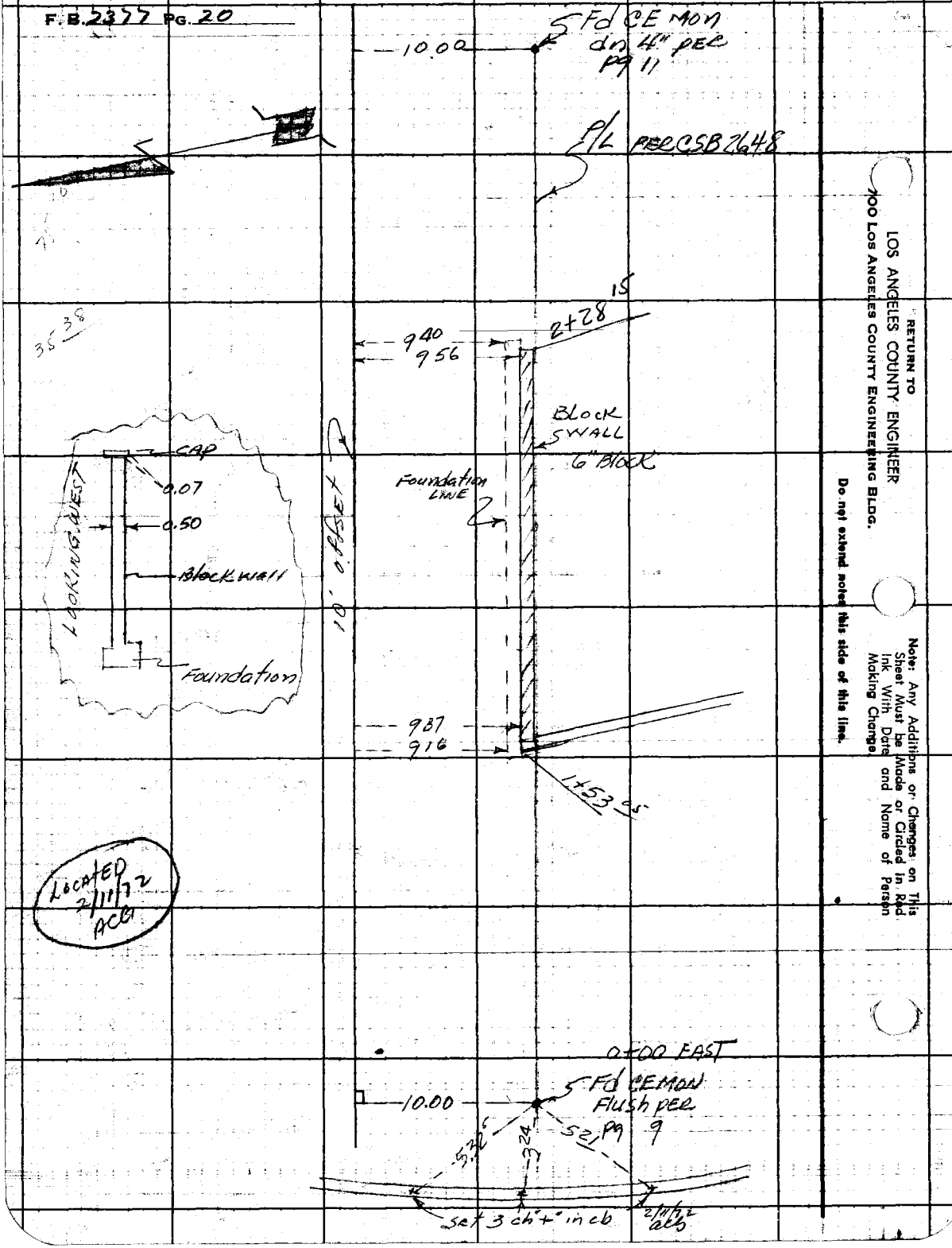

RETURN TO
LOS ANGELES COUNTY ENGINEER
700 LOS ANGELES COUNTY ENGINEERING BLDG.

Do not extend notes this side of this line.

Note: Any Additions or Changes on This Sheet Must be Made or Circled in Red Ink With Date and Name of Person Making Change.

Notes Ck'd by	Survey of WHITTIER SHERIFFS STA
Map No.	JN 0084.17 Tape Std °F
Office Work L. H. BURNS	Surveyed by RICHARDS
Checked	Notes J. OCHSNER Date 10-29-58
Date	Indexed L. C. Johnson

F. B. 2327 PG. 21

J.N. 0084.17

WHITTIER SHERIFFS STATION

TOPOGRAPHY
ON
EAST LOT LINE
FROM S.E. COR. OF LOT NORTH.

RICHARDS
OCHSNER
BANKSON
HARRINGTON

Note: Any Additions or Changes on This Sheet Must be Made or Circled in Red Ink With Date and Name of Person Making Change.

Do not extend notes this side of this line.

RETURN TO
LOS ANGELES COUNTY ENGINEER
900 LOS ANGELES COUNTY ENGINEERING BLDG.

763098 CE #247—7-53

F. B. 2377 Pg. 22

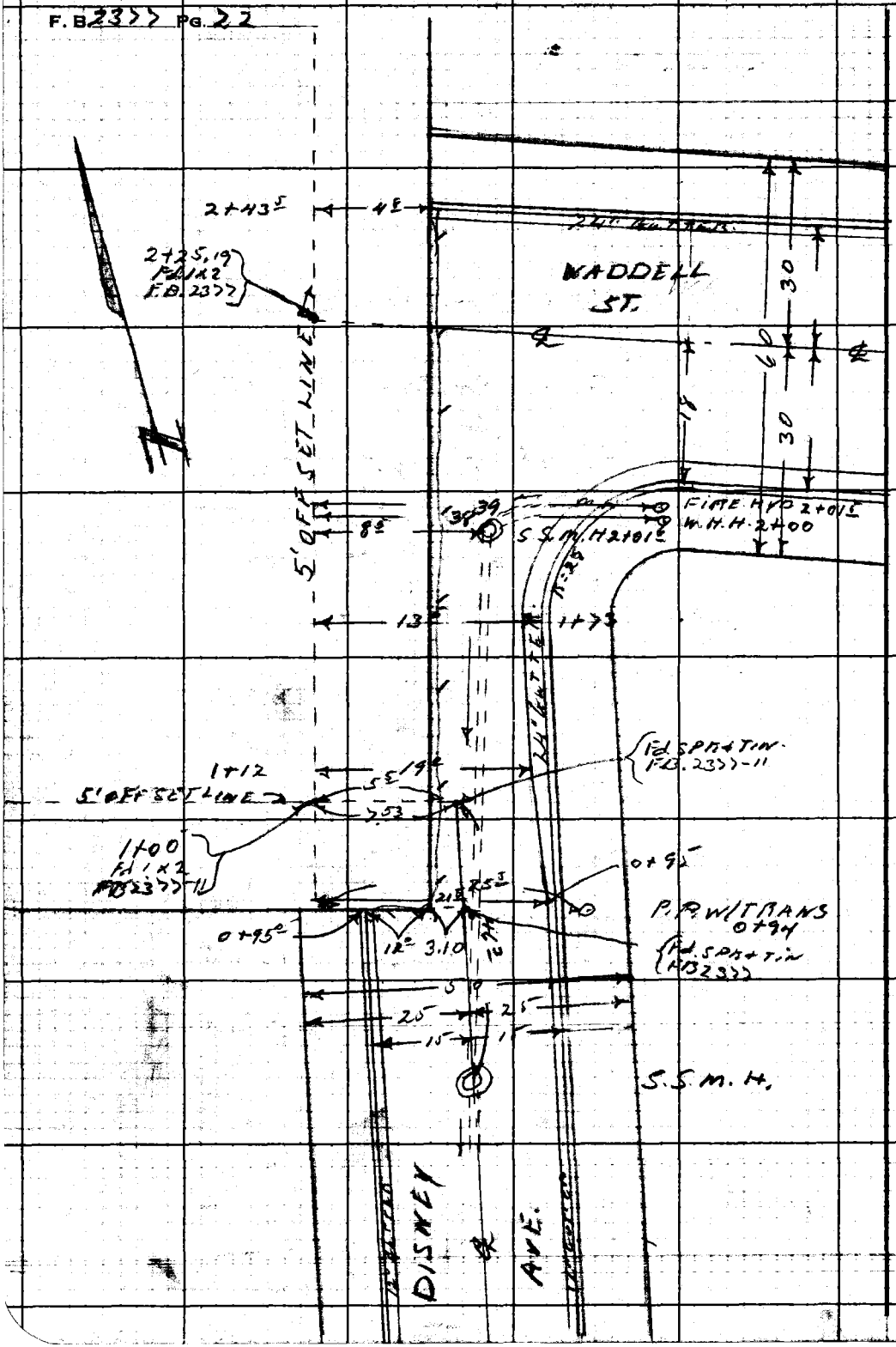

RETURN TO
LOS ANGELES COUNTY ENGINEER
700 LOS ANGELES COUNTY ENGINEERING BLDG.

Do not extend notes this side of this line.

Note: Any Additions or Changes on This Sheet Must be Made or Circled in Red Ink. With Date and Name of Person Making Change.

Notes Ck'd by	Survey of WHITTIER SHERIFF'S STA
Map No.	Tape Std °F
Office Work E. H. BURNS	Surveyed by RICHARDS
Checked	Notes JO Date 10-26-54
Date	Indexed A. O. Johnson

F. B 23377 PG. 23

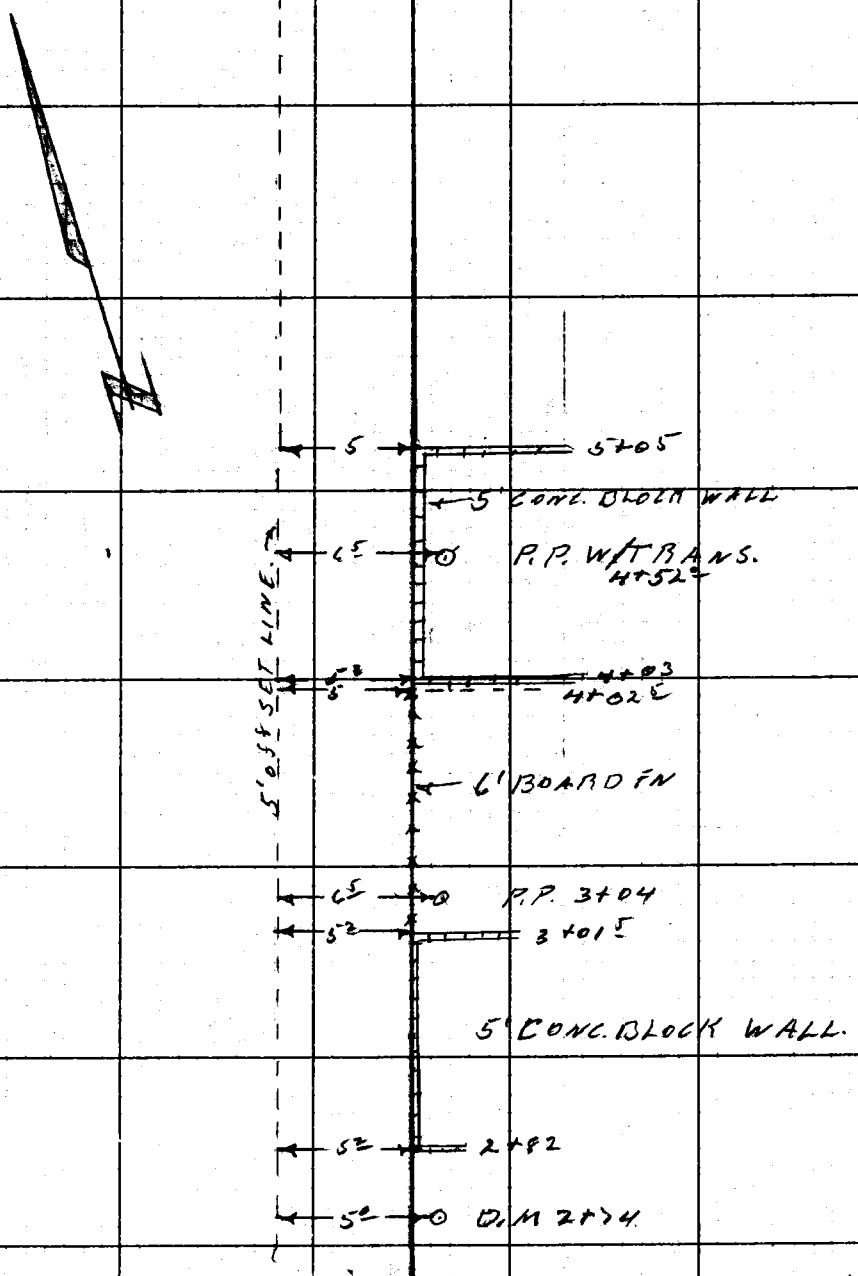

Note: Any Additions or Changes on This Sheet Must be Made or Circled in Red Ink With Date and Name of Person Making Change.

Do not extend notes this side of this line.

RETURN TO
LOS ANGELES COUNTY ENGINEER
700 LOS ANGELES COUNTY ENGINEERING BLDG.

768098 CE #247—7-53

NOTES RED _____ JOB NO 00 84.17 SURVEY OF WHITTIER SHERIFF'S STATION

DATE _____ SURVEY BY RICHARDS

NOTES CHKD. _____ NOTES BY RICH DATE 10-30-58

DATE _____ INDEXED A. C. Johnson DATE 11-[illegible]-58

F. B. 2377 PG. 25

DESCRIPTION

J.N. 00 84.17

WHITTIER SHERIFF'S STATION

BENCH MARK CIRCUIT

FROM

NORWALK BLVD. & SLAUSON AVE.

TO

STATION SITE & RETURN.

CENTER LINE NOTES - F.B. 2377 PG. 5-12, INC.
TOPOGRAPHY " - " " " 13-24 " .
CROSS SECTION " " " 29- " .
1952 ADJUSTMENT.

10-30-58

RICHARDS
OCHSNER
HARRINGTON
BANKSON

B.M.	1ST RUN	DIFF.	2ND RUN	3RD RUN	ADJ. ELEV.

NOTE: ANY ADDITIONS OR CHANGES ON THIS SHEET MUST BE MADE OR CIRCLED IN RED INK, WITH DATE AND NAME OF PERSON MAKING CHANGE.

Do not extend notes this side of this line

PLEASE RETURN TO
LOS ANGELES COUNTY SURVEYOR
725 LOS ANGELES COUNTY ENGINEERING BLDG.

76S420 S & E-353 4-54

765420 S & E-353 4-54

PLEASE RETURN TO
LOS ANGELES COUNTY SURVEYOR
725 LOS ANGELES COUNTY ENGINEERING BLDG.

NOTE: ANY ADDITIONS OR CHANGES ON THIS SHEET MUST BE MADE OR CIRCLED IN RED INK, WITH DATE AND NAME OF PERSON MAKING CHANGE.

Do not extend notes this side of this line

JOB NO 0084.17 SURVEY OF WHIT. SHERIFF'S STA. NOTES RED
SURVEY BY RICHARDS DATE
NOTES BY RICH DATE 10-30-58 NOTES CHKD.
INDEXED A. C. Johnson DATE DATE

F.B. 2377 Pg. 26

B.M.	1ST RUN	DIFF.	2ND RUN	3RD RUN	ADJ. ELEV.
(FD.) B.M.# 2-14	150.673				
+	6.570		6.620		
π	157.243	+1.740	1.740		
(FD.) 100' −	4.830		4.880		
B.M. N.W.-1	152.413				
125' +	4.902		4.945		
π	157.315	-0.063	0.062		
125' −	4.965		5.007		
T.P.	152.350				
125' +	5.260		5.305	5.320	
π	157.610	-0.065	0.070	0.068	
(FD) 125' −	5.325		5.375	5.388	
B.M.-BD.105	152.285				
+	5.618		5.678		
π	157.903	+0.813	0.813		
−	4.805		4.865		
T.P.	153.098				
+	5.348		5.422		
π	158.446	+0.323	03.22		
−	5.025		5.100		
T.P.	153.421				
+	5.165		5.245		
π	158.586	+0.612	0.613		
−	4.553		4.632		

DESCRIPTION

B.M.# 2-14. ELEV. = 150.673, F.B. 1203-21
AT THE S.W. COR. OF NORWALK BLVD. & SLAUSON AVE., A STD. C.S. MON. R.E. 329 MARKED "B.M.# 2-14, 1951," SET IN CONC. 15" BELOW THE SURFACE, & 28.2' W. OF ℄ OF NORWALK BLVD., & 68.0' S. OF ℄ OF SLAUSON AVE, IN H.H, WITH C.S. IRON LID, 1952 ADJ. ELEV. = 150.673

B.M. N.W. -1 ELEV. = 153.293.
F.B. 1719 - 94. NORWALK BLVD. & SLAUSON AVE., N.W. COR.
BT. SPK. IN CB., 5' N. OF N. END C.R.
(SPK IN PVT.)

B.M.# BD-105 ELEV. = 153.189 F.B. 1719 -39
NORWALK BLVD. & REDLIAN ST., N.W. COR
BT. SPK. IN CB, 5' W. OF W. END. C.R.

60P SPK. IN G.U., 5' E CB. HS.# 8343

765420 S & E-353 4-54

PLEASE RETURN TO
LOS ANGELES COUNTY SURVEYOR
725 LOS ANGELES COUNTY ENGINEERING BLDG.

NOTE: ANY ADDITIONS OR CHANGES ON THIS SHEET MUST BE MADE OR CIRCLED IN RED INK, WITH DATE AND NAME OF PERSON MAKING CHANGE.

Do not extend notes this side of this line

B.M.	1ST RUN	DIFF.	2ND RUN	3RD RUN	ADJ. ELEV.	DESCRIPTION
(SET) B.M. # 1	154.033					B.M. # 1 ELEV. = 154.033
+	5.040		5.120			NORWALK BLVD. & BROADWAY, EAST SIDE.
⊼	159.073	+ 0.372	0.372			BT. SPK. IN CB, 20' S. OF N. END OF CB IN
−	4.668		4.748			FRONT OF HSE. # 8308
(SET) B.M. # 2	154.405					B.M. # 2 ELEV. = 154.405
+	4.500		4.552			ON BROADWAY, W. SIDE, IN FRONT OF
⊼	158.905	- 0.975	0.978			STANDARD OIL CO. STATION.
−	5.475		5.530			SPK. IN CB, 10' S. OF S. EDGE CATCH BASIN
T.P.	153.430					60" SPK. @ ALLEY
+	4.725		4.840			
⊼	158.155	-0.390	0.393			
−	5.115		5.233			
T.P.	153.040					
+	4.908		4.988			
⊼	157.948	-0.412	0.409			
(SET) −	5.320		5.397			
B.M. # 3	152.628					B.M. # 3 ELEV. = 152.628
+	4.430		4.482			DISNEY AVE. & WADDELL ST., S.E. COR.
⊼	157.058	- 0.878	0.878			BT. SPK. IN C.B., 30' S. OF S. END. C.R.
−	5.308		5.360			
T.P.	151.750					SPK IN PVT. - N.W. COR. DISNEY & WAKEMAN
+	5.382		5.438			
⊼	157.132	+0.407	0.408			
−	4.975		5.030			
T.P.	152.157					SPK IN PVT. @ DISNEY AVE & WAKEMAN

NOTES RED _____ JOB NO. 00RA17 SURVEY OF WHIT. SHERIFF'S STA.
DATE _____ SURVEY BY RICHARDS
NOTES CHKD. _____ NOTES BY RICH DATE 10-30-58
DATE _____ INDEXED _____ DATE _____

F.B. 2377 PG. 27

768420 S & E-353 4-54

PLEASE RETURN TO
LOS ANGELES COUNTY SURVEYOR
725 LOS ANGELES COUNTY ENGINEERING BLDG.

NOTE: ANY ADDITIONS OR CHANGES ON THIS SHEET MUST BE MADE OR CIRCLED IN RED INK, WITH DATE AND NAME OF PERSON MAKING CHANGE.

Do not extend notes this side of this line

JOB NO. 2024.17 SURVEY OF WHIT. SHEELFE'S STATION NOTES RED. DATE
SURVEY BY RICHARDS
NOTES BY R.C.H. DATE 10-30-58 NOTES CHKD. DATE
INDEXED DATE

F.B. 2377 Pg. 28

B.M.	1ST RUN	DIFF.	2ND RUN	3RD RUN	ADJ. ELEV.	DESCRIPTION
	152.157					
+	5.392		5.432	5.460		
⌅	157.549	+1.294	1.287	1.295		
−	4.098		4.145	4.165		
T.P.	153.451					WAKEMAN & NORWALK BLVD, S.E. COR. SPK. IN PVT.
+	4.718		4.760			
⌅	158.169	-0.534	0.533			
−	5.252		5.293			
T.P.	152.917					SPK. ON NORWALK BLVD, W. SIDE, HSE.
+	5.010		5.107			
⌅	157.927	-0.618	0.618			
(FD) −	5.628		5.725			
B.M. B.D. 105	152.299					B.M. B.D. 105 ELEV. = 153.184 FB 1719-39 NORWALK BLVD. & ARKIAN ST., N.W. COR., BT. SPK. IN CB, 5' W. OF WEST END C.R.
+	5.248		5.275			
⌅	157.547	+0.070	0.072			
−	5.178		5.203			
T.P.	152.369					SPK. IN PVT.
+	4.965		5.000	5.015		
⌅	157.334	+0.060	0.068	0.065		
(FD) −	4.905		4.932	4.950		
B.M. N.W.-1	152.429					B.M. N.W.-1 ELEV. = 153.293 FB. 1719-94 NORWALK BLVD & SLAUSON AVE, N.W. COR. BT. SPK. IN CB, 5' N. OF N. END. C.R.
+	5.070		5.108			
⌅	157.499	1.743	1.742			
(FD) −	6.813		6.850			
B.M. 2-14	150.686					B.M. 2-14 ELEV. = 150.673. F.B. 1203-21 NORWALK BLVD. & SLAUSON AVE, S.W. COR. A STD. C.S.B.M. IN HH 28.2' W. OF ℄ NORWALK BLVD. & 68' S. ℄ OF SLAUSON AVE. 1952 ADT. ELEV. = 150.673

F. B. 2377 Pg. 29

Profile No. | Notes Red. | Plotted | Job No. 0084.17 | Division No.
Date | Date | Survey of WHITTIER SHERIFF'S STATION
X-Sec. No. | Notes Chkd. | Checked | Survey by RICHARDS | Notes RICH | Date 10-30-58
Date | Date | Map No. | Indexed by [illegible] | Date 11-7-58

J. N. 0084.17
WHITTIER SHERIFF'S STATION
CROSS SECTIONS
ON
NORWALK BLVD & BROADWAY

TOPOGRAPHY - SEE PG. 13-16
CENTER LINES - " " 7-10

PARTY:
RICHARDS
OCHSNER
HARRINGTON
BANKSON

STATION	B. S.	H. I.	F. S.	ELEV.

NOTE: ANY ADDITIONS OR CHANGES ON THIS SHEET MUST BE MADE OR CIRCLED IN RED INK, WITH DATE AND NAME OF PERSON MAKING CHANGE.

Do not extend notes this side of this line.

PLEASE RETURN TO
LOS ANGELES COUNTY ENGINEER
700 Los Angeles County Engineering Bldg.

76298 S & E #307—7-55

76298 S & E #307—7-55

PLEASE RETURN TO
LOS ANGELES COUNTY ENGINEER
700 LOS ANGELES COUNTY ENGINEERING BLDG.

NOTE: ANY ADDITIONS OR CHANGES ON THIS SHEET MUST BE MADE OR CIRCLED IN RED INK, WITH DATE AND NAME OF PERSON MAKING CHANGE.

Do not extend notes this side of this line.

STATION	B. S.	H. I.	F. S.	ELEV.	NORWALK	BLVD.
B.M. 1				154 03	B.M. 1 ELEV. = 154.033	F.B. 2377 - 27
					NORWALK BLVD & BROADWAY, E. SIDE,	
					BT. SPK. IN CB, 20' S. OF N. END CB.	
					FRONT OF HSE. # 8308.	
					LEFT & EAST	℄ RIGHT & WEST
0+00				1543	℄ INT. P.I. NORWALK BLVD. & BROADWAY	
—					= 0+00 TO S. ALONG S. TAN. & ℄ NORWALK BLVD	
0+39				1543		℄ OPP. END CB. EAST SIDE
"				15340	51.5 GUT	
"				15407	51.5 T.C.	
"				15418	58.5 W. EDGE 5.0 CONC. WK	
"				15432	63.5 E. EDGE " " " & PL.	
0+44.0				15401	32.0 N. RIM M.H.	
"				15402	" S. RIM M.H.	
"					10" OUTLET, NORTH	15.71 MEAS.
"				147.46	154.01 - 6.55 = 147.46	0.84 DIA
						6.55
"					10" INLET, SOUTH	5.70 MEAS.
"				147.48	154.02 - 6.54 = 147.48	0.84 DIA.
						6.54
1+00				1542		℄
"				1539		25' ± EDGE PVT.

F. B. 2377 PG. 30
Job No. 0089.17 Division No. ____ Notes Red. ____ Plotted ____ Profile
Survey of WHITTIER SHERIFF'S STATION Date ____ Date ____ No. ____
Survey by RICHARDS Notes RICH Notes Chkd. ____ Checked ____ X-Sec.
Indexed K. C. Johnson Date ____ Date ____ Date ____ No. ____

76298 S & E #307—7-55

PLEASE RETURN TO
LOS ANGELES COUNTY ENGINEER
700 LOS ANGELES COUNTY ENGINEERING BLDG.

NOTE: ANY ADDITIONS OR CHANGES ON THIS SHEET MUST BE MADE OR CIRCLED IN RED INK, WITH DATE AND NAME OF PERSON MAKING CHANGE.

Do not extend notes this side of this line.

STATION	B. S.	H. I.	F. S.	ELEV.	NORWALK BLVD	
					LEFT & EAST	℄ RIGHT & WEST
1+00				15345		51 ±' GUT
"				15406		51 ±' T.C.
"				15340	40' GUT	
"				15401	40' T.C.	
"				15425	52' BK. WK & PL.	
1+72.78				1541		℄ OPP. B.C., E. SIDE.
—				15325	38' GUT	
				15391	38' T.C.	
				15415	50' PL & BK. WK	
2+00				1540		℄
2+34.47				1539		℄ OPP. B.C., W. SIDE.
"				1538		15' EDGE PUT.
"				15325		38' GUT
"				15387		38' T.C.
"				15317	38' GUT	
"				15384	38' T.C.	
"				15410	50' BK. WK. & PL.	
					LEFT & WEST	℄ RIGHT & EAST
0+00				1543	℄ INT. P.I. NORWALK BLVD. & BROADWAY = 0+00 TO N. ALONG S.TAN. & ℄ BROADWAY	

Profile Notes Red. ____ Plotted ____ Job No. 0084.17 Division No. ____ F. S. 2377 Pg. 31
No. ____ Date ____ Date ____ Survey of WHITTIER SHERIFF'S STATION
X-Sec. Notes Chkd. ____ Checked ____ Survey by RICHARDS Notes RICH Date 10-30-58
No. ____ Date ____ Date ____ Map No. ____ Indexed C. Johnson

76298 S & E #307—7-55

PLEASE RETURN TO
LOS ANGELES COUNTY ENGINEER
700 LOS ANGELES COUNTY ENGINEERING BLDG.

NOTE: ANY ADDITIONS OR CHANGES ON THIS SHEET MUST BE MADE OR CIRCLED IN RED INK, WITH DATE AND NAME OF PERSON MAKING CHANGE.

Do not extend notes this side of this line.

STATION	B. S.	H. I.	F. S.	ELEV.	BROADWAY	
					LEFT & WEST	℄ RIGHT & EAST
1+00				1544		℄
1+08				1544		℄ OPP. CB. E.C., W. SIDE
"				1542		22^{5} EDGE PVT.
"				1538		50' GD.
"				15332	28' GUT	
"				15397	28' T.C.	
"				15422	40' BK. WK.	
1+72.78				1544		℄ E.C.
1+80.0				15440		℄ X-DRAIN.
"				15290		28^{2} INVERT X-DRAIN
"				15455	36.0 TOP S.D. CLEAN-OUT BOX	
"				15315	36.0 BOT " " " "	
2+37.3				15373		22' RIM S. M.H.
"					10" INLET, SOUTH	5.99 MEAS.
"				14690	153.73 − 6.83 = 146.90	0.84 DIA.
						6.83
"					10" OUTLET, NORTH	6.00 MEAS.
"				14689	153.73 − 6.84 = 146.89	0.84 DIA.
						6.84
2+66.0				1542		℄ OPP END CB., W. SIDE
"				1540		EDGE PVT.
"				1539		40' PL

F. B. 2377 Pg. 32
Job No. 2084.17 Division No. Notes Red. Plotted Profile
Survey of WHITTIER SHERIFF'S STATION Date Date No.
Survey by RICHARDS Notes RICH Notes Chkd. Checked X-Sec.
Indexed C. Johnson Date Date No.

76298 S & E #307—7-55

PLEASE RETURN TO
LOS ANGELES COUNTY ENGINEER
700 LOS ANGELES COUNTY ENGINEERING BLDG.

NOTE: ANY ADDITIONS OR CHANGES ON THIS SHEET MUST BE MADE OR CIRCLED IN RED INK, WITH DATE AND NAME OF PERSON MAKING CHANGE.

Do not extend notes this side of this line.

STATION	B. S.	H. I.	F. S.	ELEV.	BROADWAY	
					LEFT ℄ WEST	℄ RIGHT ℄ EAST
2+66				153.36	28' GUT	
"				154.03	28' TC.	
"				154.30	40' BK. W.	
3+66				154.3	℄	
B.M. 1				154.03	B.M. 1 ELEV. = 154.033 FB. 2377-27	
					NORWALK BLVD. @ BROADWAY, E. SIDE.	
					SPK. IN CB, 20' S. OF N. END CB.	
					FRONT OF HSE. # 8308.	

Profile Notes Red. ____ Plotted ____ Job No. 2084.17 Division No. ____ F. B. 2377 Pg. 33
No. ____ Date ____ Date ____ Survey of WHITTIER SHERIFF'S STATION
X-Sec. Notes Chkd. ____ Checked ____ Survey by RICHARDS Notes RICH Date 10-30-58
No. ____ Date ____ Date ____ Map No. ____ Index ____ C. John ____ Date ____

Notes Ck'd by	Survey of WHITTIER SHERIFF'S STA.
Map No.	JN 0084.17 Tape 0166 Std 68 °F
Office Work I. H. BURNS	Surveyed by RICHARDS
Checked	Notes RICH Date 10-30-58
Date	Indexed A. C. Johnson

F. B. 2377 Pg. 35

J. N. 0084.17

WHITTIER SHERIFF'S STATION
GRID SKETCH
FOR
CROSS SECTIONS

10-29-58
PARTY:
RICHARDS
OCHSNER
HARRINGTON
BANKSON

Note: Any Additions or Changes on This Sheet Must Be Made or Circled in Red Ink With Date and Name of Person Making Change.

Do not extend notes this side of this line.

RETURN TO
LOS ANGELES COUNTY ENGINEER
700 LOS ANGELES COUNTY ENGINEERING BLDG.

763095 CE #247—7-53

F.B. 2377 PG. 36

GRID SKETCH

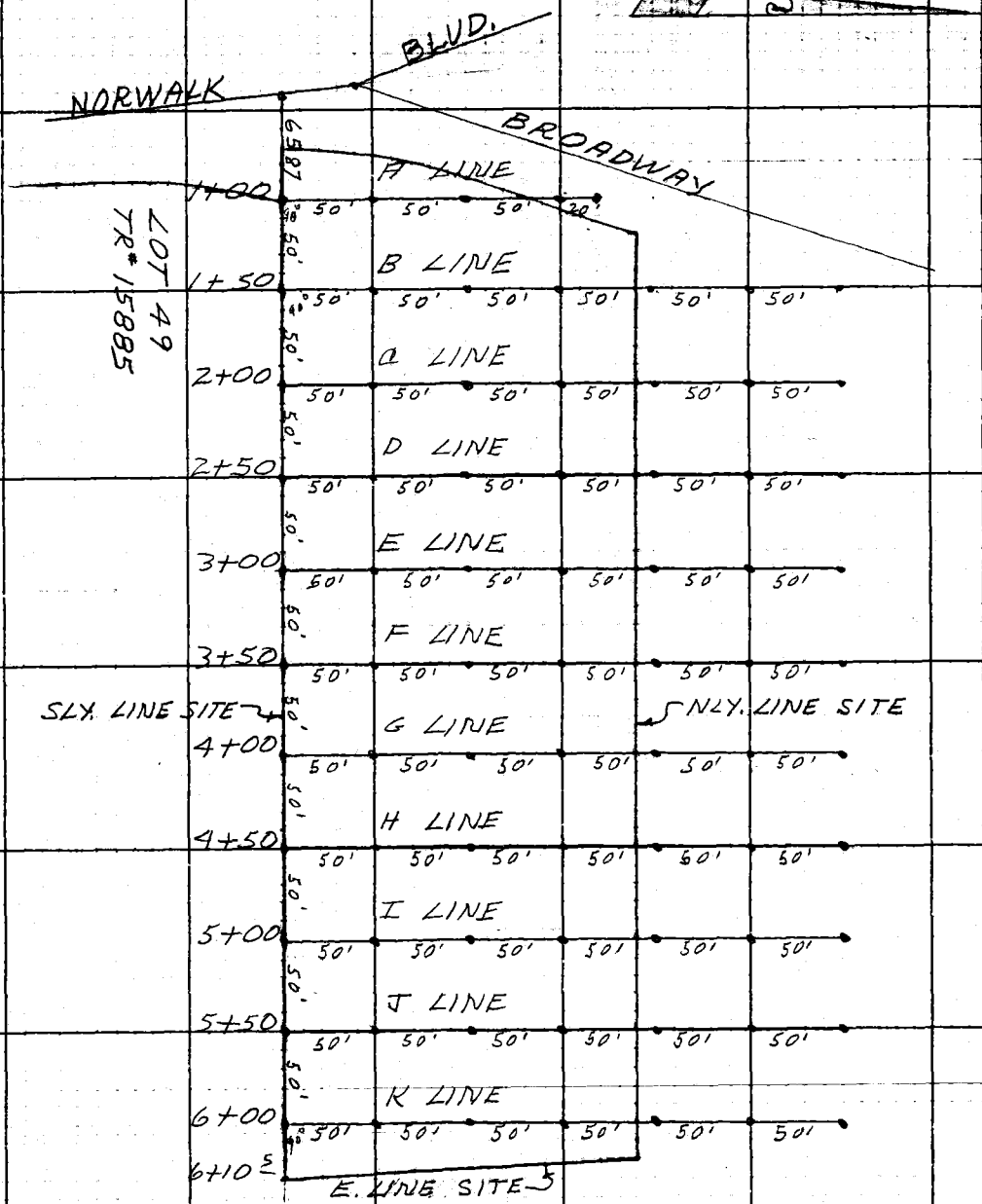

RETURN TO
LOS ANGELES COUNTY ENGINEER
700 Los Angeles County Engineering Bldg.

Do not extend notes this side of this line.

Note: Any Additions or Changes on This Sheet Must be Made or Circled in Red Ink With Date and Name of Person Making Change.

Profile	Notes Red.	Plotted	Job No. 0084.17	Division No.	F. B. 2377 Pg. 37
No.	Date	Date	Survey of WHITTIER SHERIFF'S STATION		
X-Sec.	Notes Chkd.	Checked	Survey by RICHARDS	Notes RICH	Date 10-30-58
No.	Date	Date	Map No.	Indexed C. Johnson	Date

J. N. 0084.17

WHITTIER SHERIFF'S STATION

CROSS SECTIONS ON PROPOSED SITE

SEE PG. 36 FOR GRID SKETCH

" " 13-24 FOR TOPOGRAPHY

" " 5-12 " PROPERTY LINES

PARTY:

RICHARDS
OCHSNER
HARRINGTON
BANKSON

STATION	B. S.	H. I.	F. S.	ELEV.

NOTE: ANY ADDITIONS OR CHANGES ON THIS SHEET MUST BE MADE OR CIRCLED IN RED INK, WITH DATE AND NAME OF PERSON MAKING CHANGE.

Do not extend notes this side of this line.

PLEASE RETURN TO
LOS ANGELES COUNTY ENGINEER
700 LOS ANGELES COUNTY ENGINEERING BLDG.

76298 S & E #307—7-55

76298 S & E #307—7-55

PLEASE RETURN TO
LOS ANGELES COUNTY ENGINEER
700 LOS ANGELES COUNTY ENGINEERING BLDG.

NOTE: ANY ADDITIONS OR CHANGES ON THIS SHEET MUST BE MADE OR CIRCLED IN RED INK, WITH DATE AND NAME OF PERSON MAKING CHANGE.

Do not extend notes this side of this line.

STATION	B. S.	H. I.	F. S.	ELEV.	S. LINE, STATION SITE	
					LT. & NORTH	& RT. & SOUTH
B.M. #1				154 03	B.M. #1 ELEV. = 154.033	FB. 2377-27
					NORWALK BLVD. @ BROADWAY, E. SIDE.	
					BT. SPK. IN CB, 20' S. OF N. END CB.	
					FRONT OF HSE. # 8308	
1+00 -				1543	N.W. COR., LOT 49, = 1+00 ALONG N.	
					TR. L., TR. # 15885 (S. LINE, STATION SITE)	
					= POINT #1, PER SKETCH, PG. 35	
"				1538	50'	
"				1538	100'	
"				1540	150'	
"				1540	170' EDGE PVT.	
1+50				1538		℄
"				1537		5' GD
"				1535	50'	
"				1535	100'	
"				1535	150'	
"				1537	200'	
"				1536	250'	
"				1541	300' PVT	
2+00				1541		℄

F. B. 2377 Pg. 38
Job No. 0084.17 Division No. Notes Red. Plotted Profile
Survey of WHITTIER SHERIFF'S STATION Date Date No.
Survey by RICHARDS Notes RICH Notes Chkd. Checked X-Sec.
Indexed C. Johnson Date Date Date No.

76298 S & E #307—7-55

322

PLEASE RETURN TO
LOS ANGELES COUNTY ENGINEER
700 LOS ANGELES COUNTY ENGINEERING BLDG.

NOTE: ANY ADDITIONS OR CHANGES ON THIS SHEET MUST BE MADE OR CIRCLED IN RED INK, WITH DATE AND NAME OF PERSON MAKING CHANGE.

Do not extend notes this side of this line.

STATION	B. S.	H. I.	F. S.	ELEV.	SLY. LINE, SHERIFF'S STATION SITE	
					LT. & NORTH	& RT. & SOUTH
2+00				1536	50'	
"				1536	100'	
"				1535	150'	
"				1536	200'	
"				1535	250'	
"				1537	300'	
T.P. –				1534.2	LT. & EAST	& RT. & WEST
2+ 33°				1531.3	INT. SLY. LINE, STATION	SITE, & ALLEY TO S.
0+00				1531.3	= 0+00 TO S. ALONG	& ALLEY } & CUT.
"				1537		11° EDGE PVT.
"				1537	11° EDGE PVT.	
1+00				1530.4		& CUT
2+00				1528.7		&
"				1532		11° EDGE PVT.
"				1532	11° EDGE PVT.	
					LT. & NORTH	& RT. & SOUTH
					ALONG SLY. LINE, STATION SITE.	
2+50				1541		&
"				1533	50'	
"				1535	100'	

Profile Notes Red. ____ Plotted ____ Job No. 0084.17 Division No. ____ F. B. 2377 Pg. 39
No. ____ Date ____ Date ____ Survey of WHITTIER SHERIFF'S STATION
X-Sec. Notes Chkd. ____ Checked ____ Survey by RICHARDS Notes RICH Date 10-31-58
No. ____ Date ____ Date ____ Map No. ____ Indexed C. J. Date

76298 S & E #307—7-55

PLEASE RETURN TO
LOS ANGELES COUNTY ENGINEER
700 LOS ANGELES COUNTY ENGINEERING BLDG.

NOTE: ANY ADDITIONS OR CHANGES ON THIS SHEET MUST BE MADE OR CIRCLED IN RED INK, WITH DATE AND NAME OF PERSON MAKING CHANGE.

Do not extend notes this side of this line.

F. B. 2377 Pg. 40 | Job No. 0084.17 | Division No. | Notes Red. | Plotted | Profile No.
Survey of WHITTIER SHERIFF'S STATION | Date | Date | X-Sec. No.
Survey by RICHARDS | Notes RICH | Notes Chkd. | Checked
Indexed C. Johnson | Date | Date | Date

STATION	B. S.	H. I.	F. S.	ELEV.	ALONG SLY. LINE, STATION SITE LT. & NORTH.	℄ RT. & NORTH
2+50				1536	150'	
"				1536	200'	
"				1537	250'	
"				1537	300'	
3+00				1538		℄
"				1535	50'	
"				1530	100'	
"				1531	150'	
"				1534	200'	
"				1535	250'	
"				1536	300'	
3+50				1533		℄
"				1531	50'	
"				1531	100'	
"				1532	150'	
"				1534	200'	
"				1536	250'	
"				1537	300'	
T. P.				15359	SPK & T. @ 3+50	
3+70±					=0400 TO S. ALONG ℄	THORNLAKE AVE.

76298 S & E #307—7-55

PLEASE RETURN TO
LOS ANGELES COUNTY ENGINEER
700 LOS ANGELES COUNTY ENGINEERING BLDG.

NOTE: ANY ADDITIONS OR CHANGES ON THIS SHEET MUST BE MADE OR CIRCLED IN RED INK, WITH DATE AND NAME OF PERSON MAKING CHANGE.

Do not extend notes this side of this line.

STATION	B. S.	H. I.	F. S.	ELEV.	ALONG ℄ THORNLAKE AVE.	
					LT. & EAST	℄ RT. & WEST
0+00				1527		℄ INT. OPP. END CB.
"				15230		15' GUT
"				15290		15' T.C.
"				1531		25' PL.
"				15220	15' GUT	
"				15284	15' T.C.	
"				1529	25' PL	
0+33				15270		℄ TOPS MH. RIM.
"				14522	8" STUB. NORTH. 152.70 − 7.48 = 145.22	6.81 MEAS 0.67 DIA. 7.48
"					8" OUTLET SOUTH.	7.03 MEAS 0.67 DIA.
"				14500	152.70 − 7.70 = 145.00	7.70
1+00				1526		℄
2+00				1524		℄
"				15188		15' GUT
"				15250		15' T.C
"				1527		25' PL
"				15188	15' GUT	
"				15255	15' T.C.	
"				1528	25' PL	
T. P.				15362	4+00 - SPK & T.	

Profile Notes Red. ____ Plotted ____ Job No. 0089.17 Division No. ____ F. B. 2377 Pg. 41
No. ____ Date ____ Date ____ Survey of WHITTIER SHERIFF'S STATION
X-Sec. Notes Chkd. ____ Checked ____ Survey by RICHARDS Notes RICH Date 10-31-58
No. ____ Date ____ Date ____ Map No. ____ Indexed ____ Date ____ C. Johnson

76298 S & E #307—7-55

PLEASE RETURN TO
LOS ANGELES COUNTY ENGINEER
700 LOS ANGELES COUNTY ENGINEERING BLDG.

NOTE: ANY ADDITIONS OR CHANGES ON THIS SHEET MUST BE MADE OR CIRCLED IN RED INK, WITH DATE AND NAME OF PERSON MAKING CHANGE.

Do not extend notes this side of this line.

STATION	B. S.	H. I.	F. S.	ELEV.	ALONG SLY. LINE STATION SITE LT. & NORTH	& RT. & SOUTH
4+00				1526		℄
"				1530	50'	
"				1531	100'	
"				1532	150'	
"				1535	200'	
"				1535	250'	
"				1538	300'	
4+50				1532		℄
"				1530	50'	
"				1532	100'	
"				1534	150'	
"				1533	200'	
"				1537	250'	
"				1536	300'	
5+00				1532		℄
"				1530	-	5°
"				1529	50'	
"				1531	100'	
"				1533	150'	
"				1534	200'	

F. B. 2377 Pg. 42 | Job No. 0089.17 | Division No. | Notes Red. | Plotted | Profile
Survey of WHITTIER SHERIFF'S STATION | Date | Date | No.
Survey by RICHARDS | Notes 12/64 | Notes Chkd. | Checked | X-Sec.
Indexed C. Johnson | Date | Date | Date | No.

76298 S & E #307—7-55

PLEASE RETURN TO
LOS ANGELES COUNTY ENGINEER
700 LOS ANGELES COUNTY ENGINEERING BLDG.

NOTE: ANY ADDITIONS OR CHANGES ON THIS SHEET MUST BE MADE OR CIRCLED IN RED INK, WITH DATE AND NAME OF PERSON MAKING CHANGE.

Do not extend notes this side of this line.

STATION	B. S.	H. I.	F. S.	ELEV.	ALONG SLY. LINE, STATION SITE	
					LT. & NORTH.	& RT. & SOUTH
5+00				1535	250'	
"				1538	300'	
5+50				1531		℄
"				1530	50'	
"				1532	100'	
"				1534	150'	
"				1533	200'	
"				1536	250'	
"				1537	300'	
5+95				1525		℄
6+00				1522		℄
"				1533	50'	
"				1538	100'	
"				1536	150'	
"				1536	200'	
"				1537	250'	
"				1538	300'	
6+10 7				1524		℄ INT. E. LINE, SITE,
6+ 13 8				1524	6+ INT. DISNEY AVE = 0+00 TO SOUTH ALONG ℄ DISNEY AVE.	

Profile Notes Red. ____ Plotted ____ Job No. 2084.17 Division No. ____ F. B. 2377 Pg. 43
No. ____ Date ____ Date ____ Survey of WHITTIER SHERIFF'S STATION
X-Sec. Notes Chkd. ____ Checked ____ Survey by RICHARDS Notes RICH Date 10-31-58
No. ____ Date ____ Date ____ Map No. ____ Indexed C. John Date ____

76298 S & E #307—7-55

PLEASE RETURN TO
LOS ANGELES COUNTY ENGINEER
700 LOS ANGELES COUNTY ENGINEERING BLDG.

NOTE: ANY ADDITIONS OR CHANGES ON THIS SHEET MUST BE MADE OR CIRCLED IN RED INK, WITH DATE AND NAME OF PERSON MAKING CHANGE.

Do not extend notes this side of this line.

STATION	B. S.	H. I.	F. S.	ELEV.	ALONG ℄ DISNEY AVE, SOUTH. LT. & EAST	℄ RT. & WEST
0+00				1524		℄ INT.
"				151 85		15' GUT } END OF CB.
"				152 52		15' T.C. } END OF CB.
"				1525		25' PL
"				15184	15' GUT	
"				15246	15' T.C.	
"				1530	25' PL	
0+41.3				15230		℄ & M.H. RIM.
—				145.19	8" INLET NORTH 152.30 − 7.11 = 145.19	6.44 MEAS. 0.67 DIA 7.11
—				145 14	8" OUTLET SOUTH 152.30 − 7.16 = 145.14	6.49 MEAS. 0.67 DIA 7.16
1+00				1522		℄
1+50				1521		℄
"				15154		15' GUT
"				15215		15' T.C.
"				1524		25' PL
"				15162	15' GUT	
"				15224	15' T.C.	
"				1526	25' PL	

F. B. 2377 PG. 44 Job No. 0084.17 Division No. Notes Red. Plotted Profile
Survey of WHITTIER SHERIFF'S STATION Date Date No.
Survey by RICHARDS Notes RICH Notes Chkd. Checked X-Sec.
Indexed A. C. Johnson Date Date Date No.

76298 S & E #307—7-55

265

PLEASE RETURN TO
LOS ANGELES COUNTY ENGINEER
700 LOS ANGELES COUNTY ENGINEERING BLDG.

NOTE: ANY ADDITIONS OR CHANGES ON THIS SHEET MUST BE MADE OR CIRCLED IN RED INK, WITH DATE AND NAME OF PERSON MAKING CHANGE.

Do not extend notes this side of this line.

STATION	B. S.	H. I.	F. S.	ELEV.	ALONG ELY. LINE, STATION SITE	
					LT. & WEST ℄ RT. & EAST	
6+10.7					6+10.7 = 0+00 TO N. ALON ELY LINE, STATION SITE.	
0+00				1524		℄ INT.
0+78				1526		℄ OPP. CB. B.C. WADDEL ST
"				15209		8 5 GUT
"				15273		8 5 T.C.
"				1530		18 5 PL
1+06 6				15265		3 5 M.H. RIM.
"				14565	8" INLET EAST 152.65 - 7.00 = 145.65	6.33 MEAS. 0.67 DIA 7.00
"				14561	8" OUTLET SOUTH 152.65 - 7.04 = 145.61	6.37 MEAS. 0.67 DIA 7.04
1+30 2					LT. & NORTH ℄ RT. & SOUTH	
					= 0+00. TO EAST ALONG ℄ WADDEL ST	
0+00				1527		℄ INT
"				15109	18' GUT	
"				15276	18' T.C.	
"				1532	30' PL	
—					S. END. C.R., S. E. COR	
0+35				1526		℄ OPP. CB E.C. S.E. COR
"				15210		18' GUT
"				15275		18' T.C.
				1531		

Profile No. ____ Notes Red. ____ Plotted ____ Job No. 0084.17 Division No. ____ F. B. 2377 Pg. 45
X-Sec. No. ____ Date ____ Date ____ Survey of WHITTIER SHERIFF'S STATION
Notes Chkd. ____ Checked ____ Survey by RICHARDS Notes RICH Date 10-31-58
Date ____ Date ____ Map No. ____ Indexed C. Johnson Date ____

76298 S & E #307—7-55

PLEASE RETURN TO
LOS ANGELES COUNTY ENGINEER
700 LOS ANGELES COUNTY ENGINEERING BLDG.

NOTE: ANY ADDITIONS OR CHANGES ON THIS SHEET MUST BE MADE OR CIRCLED IN RED INK, WITH DATE AND NAME OF PERSON MAKING CHANGE.

Do not extend notes this side of this line.

STATION	B. S.	H. I.	F. S.	ELEV.	ALONG WADDELL ST., EAST.	
					LT. & NORTH.	℄ RT. & SOUTH
0+35				1531		PL
"				15205	18' GUT	
"				15270	18' T.C.	
"				1529	30' PL	
0+75				1526		℄
"				15202		18' GUT
"				15267		18' T.C.
"				1530		30' PL
"				15202	18' GUT	
"				15266	18' T.C.	
"				1530	30' PL	
					LT. & WEST.	℄ RT. & EAST
					ALONG ELY. LINE, STATION SITE.	
1+48.5				15109	0.2 GUT.	
1+49.0				15276	0.2 T.C.	
2+00				1537		℄
2+50				1539		℄
3+00				1539		℄
B.M. #3				15262	B.M. #3 ELEV. = 152.628 F.B. 2377-27. DISNEY AVE. & WADDELL ST., S.E. COR. BT. SPK. IN CB., 30' S. OF S. END CR.	

F. B. 2377 Pg. 46 Job No. 0084.17 Division No. Notes Red. Plotted Profile
Survey of WHITTIER SHERIFF'S STATION Date Date No.
Survey by RICHARDS Notes RICH. Notes Chkd. Checked X-Sec.
Indexed A. C. Johnson Date Date Date No.

NOTES RED. JOB NO 008417 SURVEY OF WHITTIER SHERIFF STATION F. B. 2377 PG. 47
DATE SURVEY BY RICHARDS
NOTES CHKD. NOTES BY RICH. DATE 2-9-59
DATE INDEXED K. C. Johnson DATE 3-4-59

DESCRIPTION	ADJ. ELEV.	3RD RUN	2ND RUN	DIFF.	1ST RUN	B.M.
J.N. 008417						
WHITTIER SHERIFF STATION						
BENCH MARK ELEVATIONS ON LOT CORNER MONUMENTS						
3-3-59 RICHARDS OCHSNER HARRINGTON BARKSON						

NOTE: ANY ADDITIONS OR CHANGES ON THIS SHEET MUST BE MADE OR CIRCLED IN RED INK, WITH DATE AND NAME OF PERSON MAKING CHANGE.

Do not extend notes this side of this line

PLEASE RETURN TO
LOS ANGELES COUNTY SURVEYOR
725 LOS ANGELES COUNTY ENGINEERING BLDG.

765420 S & E-353 4-54

76S420 S & E-353 4-54

PLEASE RETURN TO
LOS ANGELES COUNTY SURVEYOR
725 LOS ANGELES COUNTY ENGINEERING BLDG.

NOTE: ANY ADDITIONS OR CHANGES ON THIS SHEET MUST BE MADE OR CIRCLED IN RED INK, WITH DATE AND NAME OF PERSON MAKING CHANGE.

Do not extend notes this side of this line

B.M.	1ST RUN	DIFF.	2ND RUN	3RD RUN	ADJ. ELEV.	DESCRIPTION
B.M. # 2	154.405					B.M. # 2 ELEV. = 154.405 F.B. 2377-27
+	4.445		4.418			ON BROADWAY, W. SIDE, IN FRONT OF STD.
⊼	158.850	-0.370	0.370			OIL CO. SERVICE STATION.
−	4.815		4.788			SPK. IN CB., 10' S. OF S. EDGE CATCH BASIN
B.M. # 1	154.035					B.M. # 1 ELEV. = 154.033 F.B. 2377-27
+	4.788		4.755			NORWALK BLVD. AT BROADWAY, E. SIDE
⊼	158.823	-0.067	0.067			BT. SPK. IN CB., 20' S. OF N. END CB.
−	4.855		4.822			
C.E.MON.	153.968					C.E. MON. AT S.W. LOT COR., FLUSH.
+	4.880		4.865			PER F.B. 2377-9
⊼	158.848	-0.295	0.295			
−	5.175		5.160			
C.E.MON.	153.673					C.E. MON. AT N.W. LOT COR., FLUSH
+	4.840		4.650			PER F.B. 2377-10
⊼	158.513	-0.410	0.408			
−	5.250		5.058			
T.P.	153.263					1 X 2 ON.
+	4.712		4.540			
⊼	157.975	+0.400	0.400			
−	4.312		4.140			
C.E.MON.	153.663					C.E. MON. AT N.E. COR., FLUSH
+	4.390		4.155			PER F.B. 2377-11
⊼	158.053	-1.185	1.187			
−	5.575		5.342			
C.E.MON.	152.478					C.E. MON. AT S.E. LOT COR., FLUSH
+	5.032		4.990			PER F.B. 2377-11
⊼	157.510	+0.151	0.149			B.M. # 3 ELEV. = 152.628 F.B. 2377-27
−	4.881		4.841			DISNEY AVE. @ WADDEL ST. S.E. COR.
B.M. # 3	152.629					SPK. IN CB. 30' S. OF S. END C.R.

JOB NO. 008417 SURVEY OF WHITTIER SHERIFF'S STA. NOTES RED
SURVEY BY W. A. RICHARDS DATE
NOTES BY RICH. DATE 3-3-59 NOTES CHKD.
INDEXED R.C. Johnson DATE DATE

F.B. 2377 Pg. 48

F.B. 2377 PG. 55

Profile No. | Notes Red | Date | Plotted | Date | Job No. 0018.07 | Division No. 11 | Survey of Rio Hondo Probation Dept.

X-Sec. No. | Notes Chkd. | Date | Checked | Date | Survey by Petri | Notes G.P. | Date 4-17-70 | Map No. | Indexed G. J. GALLI | Date MAY 28 70

4-17-70

J.N. 0018.07

Rio Hondo Office - Probation Dept.

Bench Levels

Ref:

Rd. Dept. L.Q. 802

Petri
Goble
Varga

STATION	B.S.	H.I.	F.S.	ELEV.

NOTE: ANY ADDITIONS OR CHANGES ON THIS SHEET MUST BE MADE OR CIRCLED IN RED INK, WITH DATE AND NAME OF PERSON MAKING CHANGE.

Do not extend notes this side of this line.

PLEASE RETURN TO
LOS ANGELES COUNTY ENGINEER
403 LOS ANGELES COUNTY ENGINEERING BLDG.

76-1-298 CE 307 2-63

F.B. 2377 Pg. 56 Job No. 0018.07 Division No. 11 Notes Red _____ Plotted _____ Profile

Survey of Rio Hondo Probation Dept. Date _____ Date _____ No. _____

Survey by Petri Notes G.P. Notes Chkd. _____ Checked _____ X-Sec.

Indexed C. J. GALLI Date _____ Date _____ Date _____ No. _____

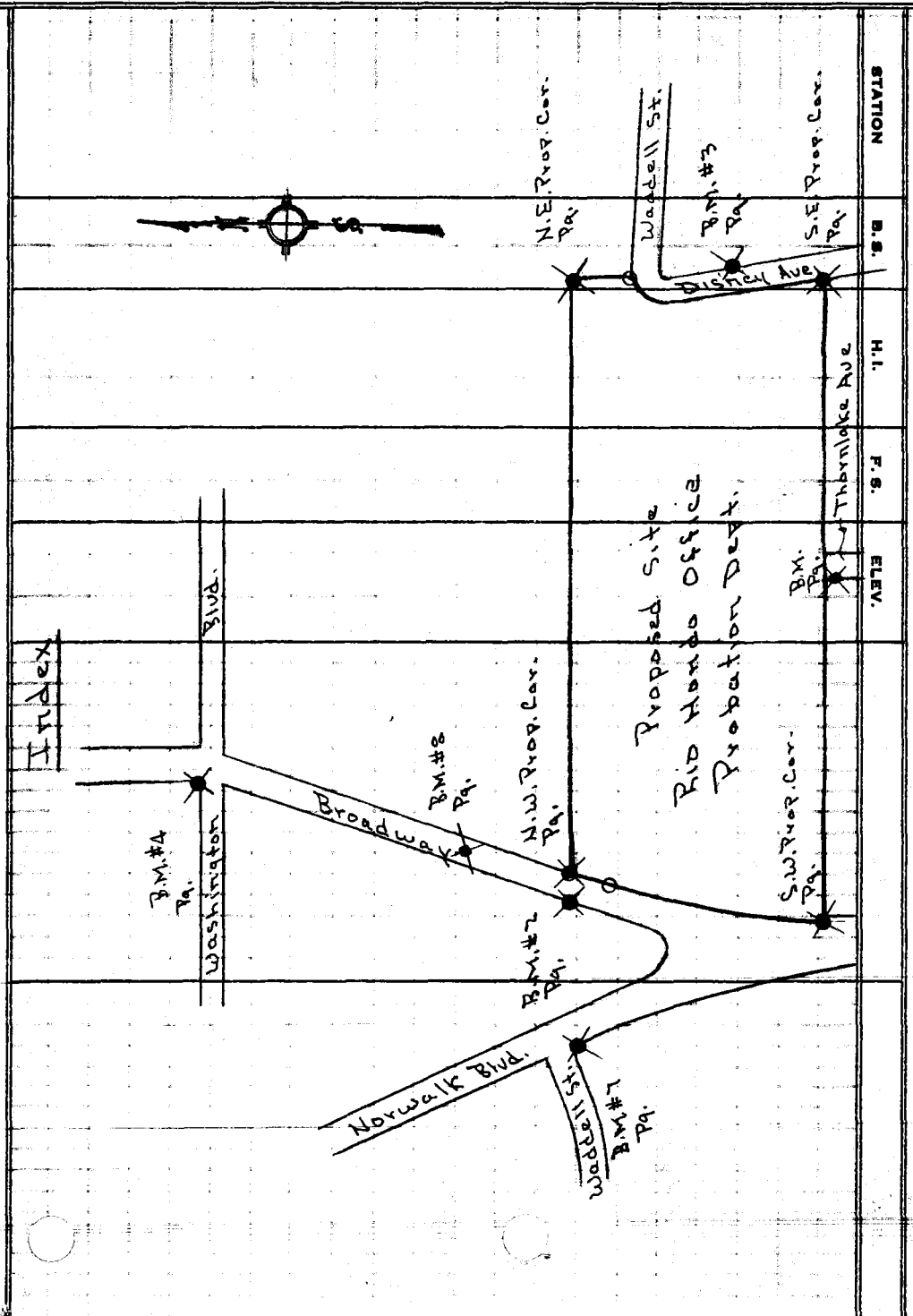

76-L-298 CE 307 2-63

PLEASE RETURN TO

LOS ANGELES COUNTY ENGINEER

403 LOS ANGELES COUNTY ENGINEERING BLDG.

NOTE: ANY ADDITIONS OR CHANGES ON THIS SHEET MUST BE MADE OR CIRCLED IN RED INK, WITH DATE AND NAME OF PERSON MAKING CHANGE

Do not extend notes this side of this line.

78-L-298 CE 307 2-63

PLEASE RETURN TO
LOS ANGELES COUNTY ENGINEER
403 LOS ANGELES COUNTY ENGINEERING BLDG.

NOTE: ANY ADDITIONS OR CHANGES ON THIS SHEET MUST BE MADE OR CIRCLED IN RED INK, WITH DATE AND NAME OF PERSON MAKING CHANGE.

Do not extend notes this side of this line.

STATION	B.S.	H.I.	F.S.	ELEV.	
Fd. B.M. #4 (Rd. Dept.)				156.342	B.M. #4. Elev. = 156.342. Per Rd. Dept. L.D. 802-32. Washington Blvd. & Broadway. N.W. Cor. ±15' E. of W. Co. Rel. Near Middle of Curve. Fd. Lil. & Tack. in Curb.
	4 868	161 210			
T.P.			5 490	155 720	
	5 268	160 988			
T.P.			5 507	155 481	
	4 972	160 453			
Fd. B.M. #8 (Rd. Dept.)			4 613	155 840	B.M. #8. Elev. = 155.865 Per Rd. Dept. L.D. 802-32. & Broadway. P.O.T. 614.78' N. of P.L. @ Norwalk Blvd. & Broadway. 7+74.72 Per Rd. Dept. F.B. 1026-54,55. Fd. Spk. W. & T. Dn. 3".
	4 252	160 092			
T. P.			4 750	155 342	
	5 863	161 205			
T.P.			4 182	157 023	
	3 762	160 785			
Fd. B.M. #7 (Rd. Dept.)			4 933	155 852	B.M. #7. Elev. = 155.895. Per Rd. Dept. L.D. 802-32. Norwalk Blvd. & Waddell St. S.W. Cor. E. Side of Conc. Island. W. Curb. Norwalk Blvd. Fd. Lil. & T. in Curb. 1' So. of So. Curb. Rel.
	4 622	160 474			
T.P.			4 163	156 311	
	4 845	161 156			
S.W. Prop. Cor.			5 863	155 293	S.W. Prop. Cor. Elev. = F.B. Fd. C.E. Mon. Flush. F.B. 2377-9.
	4 482	159 775			
T.P.			4 288	155 487	
	3 800	159 287			
Set B.M.			5 025	154 262	B.M. Elev. = F.B. Thorntlake Ave. @ End of Street In North W. Side Bed. Set Spk. in Lil. in Curb 6' So. of No. End.

Profile No. ____ Notes Red ____ Plotted ____ Job No. 2018.07 Division No. 11 F.B. 2377 Pg. 57
X-Sec. No. ____ Date ____ Date ____ Survey of Rio Hondo Probation Dept.
Notes Chkd. 7-8 Checked ____ Survey by Peter Notes G.P. Date 4-17-70
Date 8-8-72 Date ____ Map No. ____ Indexed C.J. GALL Date 8-21-72

76-L-298 CE 307 2-63

PLEASE RETURN TO
LOS ANGELES COUNTY ENGINEER
403 LOS ANGELES COUNTY ENGINEERING BLDG.

NOTE: ANY ADDITIONS OR CHANGES ON THIS SHEET MUST BE MADE OR CIRCLED IN RED INK, WITH DATE AND NAME OF PERSON MAKING CHANGE

Do not extend notes this side of this line.

STATION	B.S.	H.I.	F.S.	ELEV.		
	4 767	159 029		154 262		
S.E. Prop. Cor.			5 210	153 819	S.E. Prop. Cor. Elev.= Fd. C.E. Mon. Dn. 4"	F.B. F.B. 2377-11.
	5 402	159 221				
Fd. B.M. #3 (Co. Engr.)			5 240	153 981	B.M. #3. Elev.=152.628. & Waddell St. S.E. Cor. 30' So. of So. Curb. Pet.	F.B. 2377-27. Disney Ave Fd. Bt. Spk. in Curb.
	5 203	159 184				
N.E. Prop. Cor.			4 178	155 006	N.E. Prop. Cor. Elev.= Fd. C.E. Mon. Flush.	F.B. F.B. 2377-11.
	4 258	159 264				
T.P.			4 675	154 589		
	5 353	159 942				
N.W. Prop. Cor.			4 965	154 977	N.W. Prop. Cor. Elev.= Fd. C.E. Mon. Dn. 6"	F.B. F.B. 2377-10.
	5 852	160 829				
Fd. B.M. #2 (Co. Engr.)			5 100	155 729	B.M. #2. Elev.=154.405. Broadway, W. Side, in Co. Station. Fd. Bt. Spk. So. Edge of Catch Basin.	F.B. 2377-27. On Front of Standard Oil in Curb 10' So. of
	4 050	159 779				
T.P.			4 440	155 339		
	4 807	160 146				
T.P.			4 607	155 539		
	4 933	160 472				
T.P.			4 995	155 477		
	5 508	160 985				
T.P.			5 270	155 715		
Fd. B.M. #4 (Rd. Dept.)	5 410	161 125	4 787	156 338	B.M. #4. Elev.=156.342. For Description.	See last Pg.

F.B. 2377 Pg. 58

Job No. 0018.07 Division No. 11 Notes Red. Plotted Profile

Survey of Rio Hondo Probation Dept. Date Date No. X-Sec.

Survey by Petri Notes G.P. Notes Chkd. Checked No.

Indexed G.J. GALLI Date Date Date

NOTES RED 0018.07 JOB NO. RIO HONDO PROBATION BLDG. SURVEY OF

DATE SURVEY BY W. A. RICHARDS

NOTES CHKD. ROBERT E. HEACOCK NOTES BY D. LeGAULT DATE 10-3-72

DATE 6 OCT 72 INDEXED T. M. PALMERI DATE OCT 6 '72

2377 F. B. PG. 59

DESCRIPTION	ADJ. ELEV.	3RD RUN	2ND RUN	DIFF.	1ST RUN	B.M.
J.N. 0018.07 RIO HONDO PROBATION BUILDING BENCH LEVEL DATUM COMPARISON BETWEEN B.M. #4, FB 2377 PG. 57, AND RD. DEPT. PRECISE B.M. BY. 3709, 1965 ADJ. (BASELINE QUAD),	RICHARDS LEGAULT TURRILL BUSTRUM PRIEBE					

NOTE: ANY ADDITIONS OR CHANGES ON THIS SHEET MUST BE MADE OR CIRCLED IN RED INK, WITH DATE AND NAME OF PERSON MAKING CHANGE.

Do not extend notes this side of this line

PLEASE RETURN TO
LOS ANGELES COUNTY SURVEYOR
725 LOS ANGELES COUNTY ENGINEERING BLDG.

766420 S & E-353 4-54

765420 S & E-353 4-54

PLEASE RETURN TO
LOS ANGELES COUNTY SURVEYOR
725 LOS ANGELES COUNTY ENGINEERING BLDG.

NOTE: ANY ADDITIONS OR CHANGES ON THIS SHEET MUST BE MADE OR CIRCLED IN RED INK, WITH DATE AND NAME OF PERSON MAKING CHANGE.

Do not extend notes this side of this line

B.M.	1ST RUN	DIFF.	2ND RUN	3RD RUN	ADJ. ELEV.	DESCRIPTION
(FD.)						WASHINGTON BLVD.
BMBY 3709	158.284				158.284	BMBY 3709 ELEV. = 158.284 BASELINE (1965)
						WASHINGTON BLVD. & NORWALK BLVD., N.W. COR.
						L.A.CO. ENGR BRASS CAP MON. SET IN CONC. BASE OF TRAFFIC
						SIG., 39.5' N'LY. OF ℄ WASHINGTON BLVD. & 34.2' S-W'LY. OF
+	4.362		4.202			℄ NORWALK BLVD. -STAMPED "B.M. 2-14A 1961 RE 5869"
⊼	162.646	-1.571	1.568			L.A.CO. ENGR. 1971 ADJ. ELEV. = 158.125
−	5.933		5.770			
T.P.	156.713					
+	5.081		5.160			
⊼	161.794	-0.649	0.650			
−	5.730		5.810			
T.P.	156.064					
+	5.528		5.423			
⊼	161.592	-0.034	0.036			
−	5.562		5.459			
T.P.	156.030					
+	5.421		5.268			
⊼	161.451	-0.157	0.157			
−	5.578		5.425			
T.P.	155.873					
+	5.347		5.182			
⊼	161.220	-0.422	0.423			
−	5.769		5.606			
T.P.	155.451					
+	5.057		5.178			
⊼	160.508	-0.386	0.385			
−	5.443		5.563			
T.P.	155.065					

NOTES RED. DATE
NOTES BY ROBERT E. HEACOCK
NOTES CHKD.
DATE 6 OCT 72

SURVEY OF RIO HONDO PROBATION BLDG.
SURVEY BY W.A. RICHARDS DATE 10-3-72
NOTES BY D. LE GAULT
INDEXED L. M. PALMERI DATE

JOB NO 0018.07

F.B. 2377 PG. 60

76S420 S & E-353 4-54

PLEASE RETURN TO
LOS ANGELES COUNTY SURVEYOR
725 LOS ANGELES COUNTY ENGINEERING BLDG.

NOTE: ANY ADDITIONS OR CHANGES ON THIS SHEET MUST BE MADE OR CIRCLED IN RED INK, WITH DATE AND NAME OF PERSON MAKING CHANGE.

Do not extend notes this side of this line

B.M.	1ST RUN	DIFF.	2ND RUN	3RD RUN	ADJ. ELEV.	DESCRIPTION
T.P.	155.065					
+	5.133		5.262			
π	160.198	0.302	0.299			
−	5.435		5.561			
B.M. #4	154.763		154.766		154.758	B.M. #4 EL. = 156.342 RDS L.Q. 802-32 FB. 3277-57
+	5.980		5.843			WASHINGTON BLVD. & BROADWAY, N.W. COR.
π	160.743	0.490	0.487			L. ST. IN MID. C.R., 15' E/O W.C.R.
−	5.490		5.356			
T.P.	155.253					
+	5.492		5.345			
π	160.745	0.477	0.478			
−	5.015		4.867			
T.P.	155.730					
+	5.630		5.783			
π	161.360	0.388	0.390			
−	5.242		5.393			
T.P.	156.118					
+	5.473		5.335			
π	161.591	0.159	0.158			
−	5.314		5.177			
T.P.	156.277					
+	5.402		5.548			
π	161.679	0.249	0.247			
−	5.153		5.301			
T.P.	156.526					
+	5.628		5.888			
π	162.154	1.770	1.772			
−	3.858		4.116			
BM BY 3709	158.296		158.298		158.284	

NOTES RED ____ JOB NO. 0018.07 SURVEY OF RIO HONDO PROBATION BLDG.
DATE ____ SURVEY BY RICHARDS
NOTES RED ____ NOTES BY D. LEGAULT DATE 10-3-72
DATE ____ INDEXED T. M. PALMERI DATE [illegible] 6 72

2377 F.B. PG. 61

Notes Ck'd by	Survey of Rio Hondo Microwave	F. B. 2377 PG. 63
Map No.	JN 0018.55 Tape 218 Std 84 °F	
Office Work	Surveyed by M. Sotro	
Checked	Notes J. F Date 2-15 72	
Date	Indexed C. J. GALLI MAR 1 72	

J.N. 0018.55

Rio Hondo Hills Microwave Bldg

Horizontal Control For Topography Map.

Note:

Horizontal And Vertical control are based on a Fd. Nail And tin per ties from Geodetic Section of Survey Division (20'± North of wooden water tank And 10'± West of Chain Link Fence) the 1 Station 'Nike' coordinates N 4,119,135.37 E 4,284,164.76 Do not Fit the Nail And tin but fit Found 1½" I.P. RCE 8638 200' ± Easterly F.B. 2377-66.
Elev 1145.7 Given by Geodetic Section used on Fd. Nail And Tin

M. Sotro
J. Falsey
J. Henderson
D. Boxeth

Note: Any Additions or Changes on This Sheet Must be Made or Circled in Red Ink With Date and Name of Person Making Change.

Do not extend this side of this line.

PLEASE RETURN TO
COUNTY OF LOS ANGELES
DEPARTMENT OF COUNTY ENGINEER
403 LOS ANGELES COUNTY ENGINEERING BLDG.

76F309S CE#310 3-69

F. B 1377 PG. 64.

T = 64
78.95 Lev = 78.94

Cont. Bkm. Pg. 65

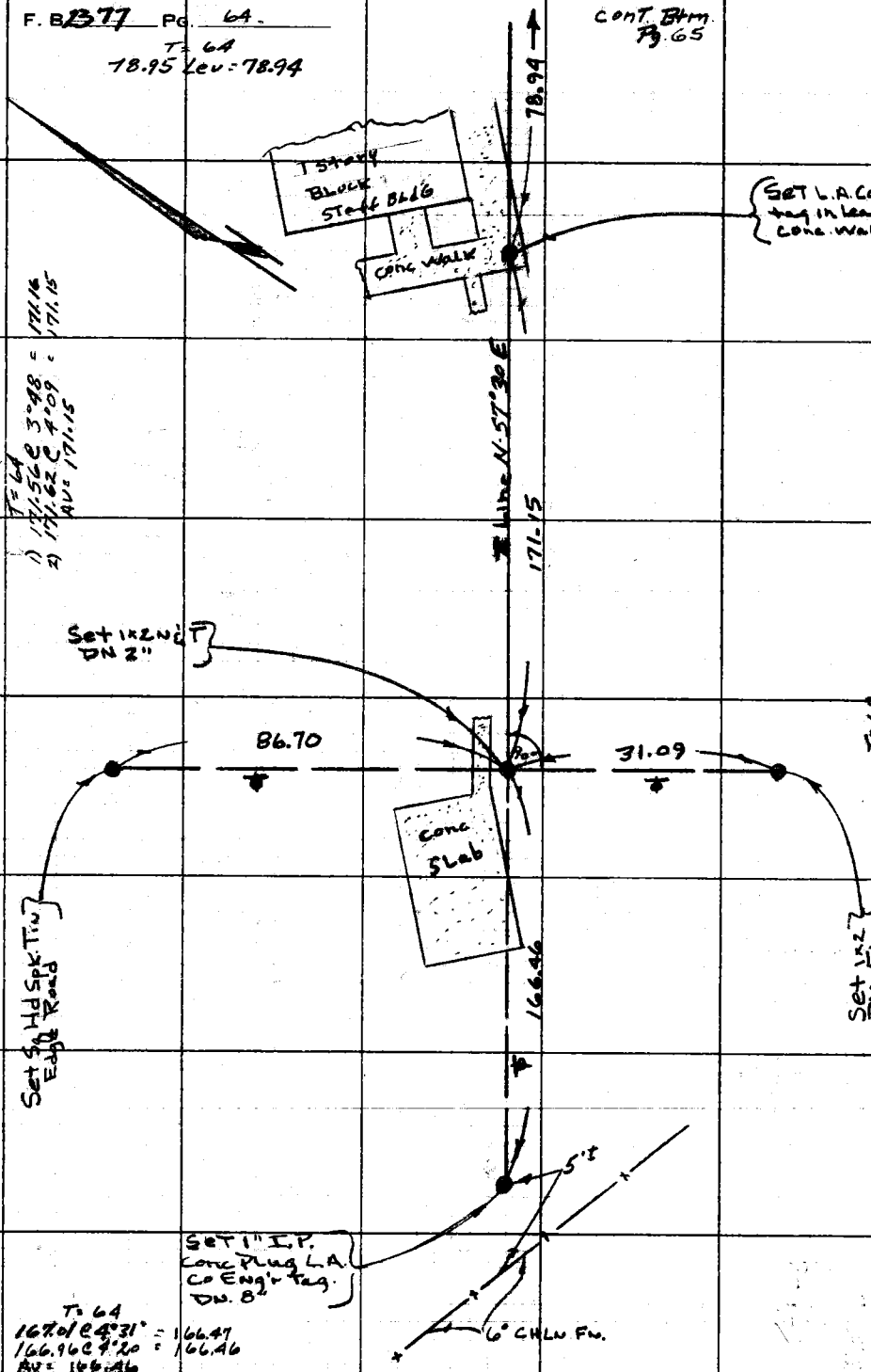

PLEASE RETURN TO
COUNTY OF LOS ANGELES
DEPARTMENT OF COUNTY ENGINEER
403 LOS ANGELES COUNTY ENGINEERING BLDG.

Do not extend this side of this line.

Note: Any Additions or Changes on This Sheet Must be Made or Circled in Red Ink With Date and Name of Person Making Change.

Notes Ck'd by	Survey of Rio Hondo Hills Microwave Bldg.
Map No.	JN 0018.53 Tape 218 Std 84 °F
Office Work	Surveyed by M. Sotro
Checked	Notes J.F. Date 2-15-72
Date	Indexed C. J. GALLI MAR 1 72

F. B. 2377 PG. 65

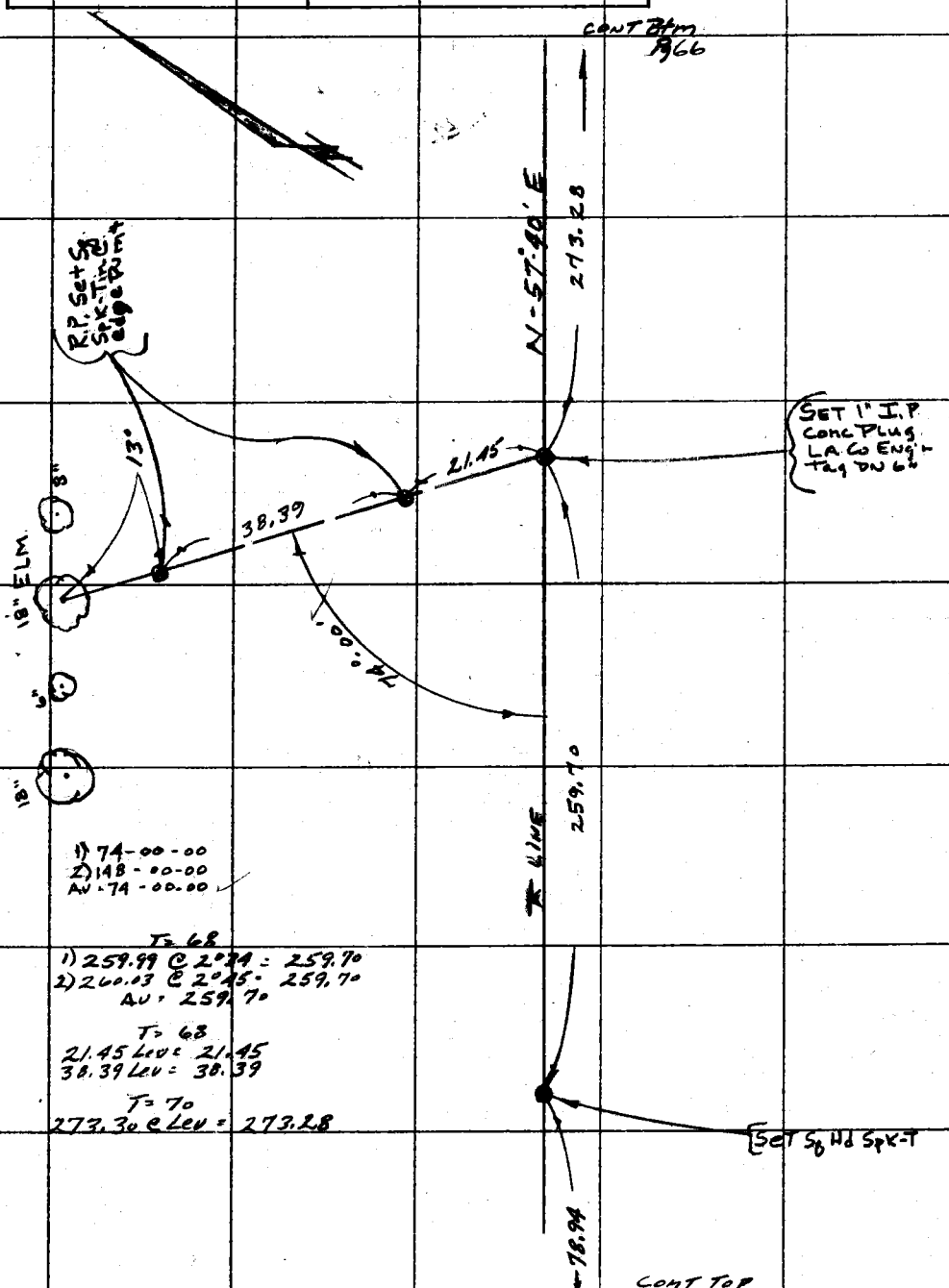

1) 74-00-00
2) 148-00-00
AV - 74-00-00

T = 68
1) 259.99 @ 2°34 = 259.70
2) 260.03 @ 2°45 = 259.70
AV = 259.70

T = 68
21.45 Lev = 21.45
38.39 Lev = 38.39

T = 70
273.30 @ Lev = 273.28

Note: Any Additions or Changes on This Sheet Must be Made or Circled in Red Ink With Date and Name of Person Making Change.

Do not extend this side of this line.

PLEASE RETURN TO
COUNTY OF LOS ANGELES
DEPARTMENT OF COUNTY ENGINEER
403 LOS ANGELES COUNTY ENGINEERING BLDG.

76F309S CE#310 3-69

F. B. 2377 PG. 66

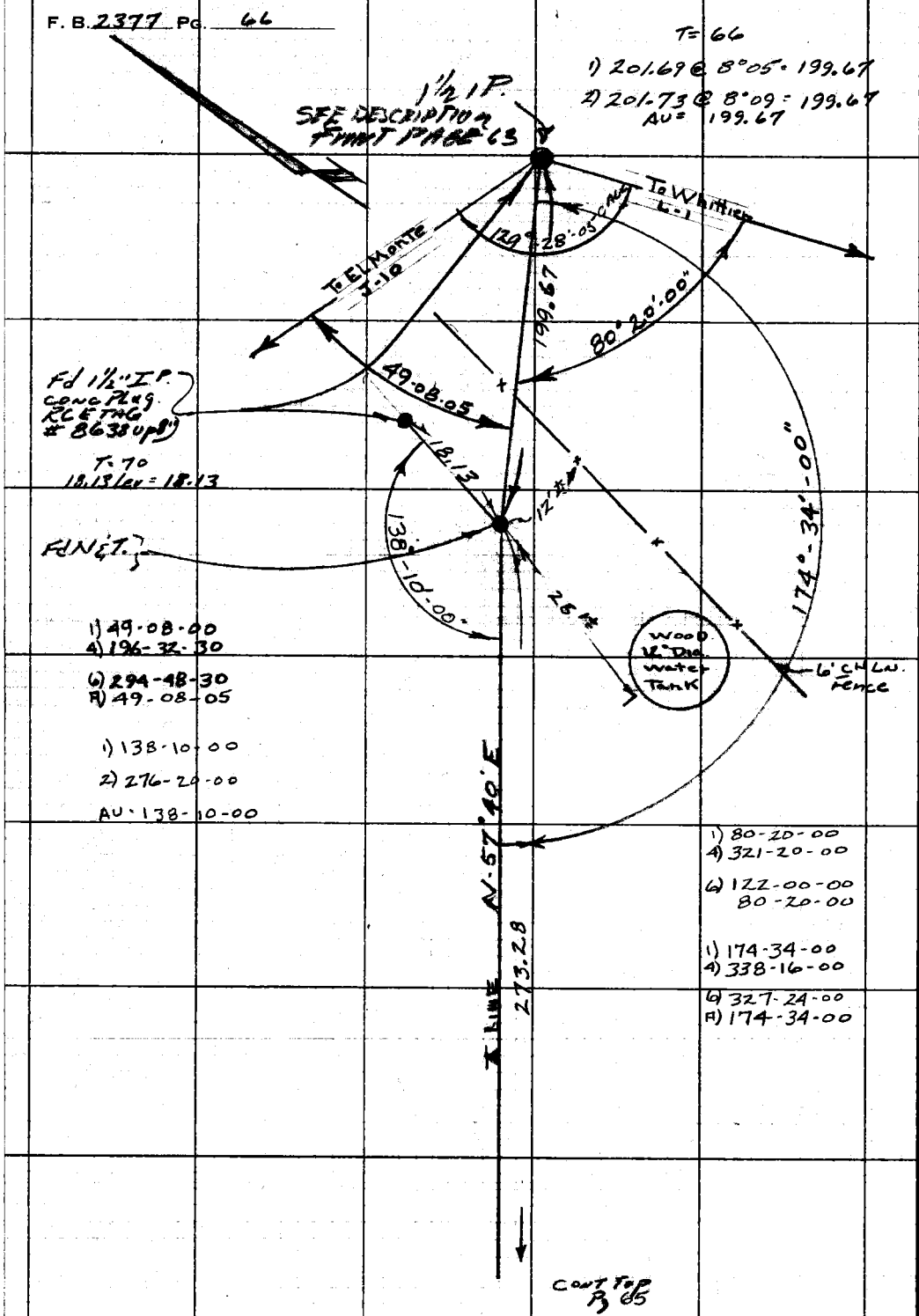

PLEASE RETURN TO
COUNTY OF LOS ANGELES
DEPARTMENT OF COUNTY ENGINEER
403 LOS ANGELES COUNTY ENGINEERING BLDG.

Do not extend this side of this line.

Note: Any Additions or Changes on This Sheet Must be Made or Circled in Red Ink With Date and Name of Person Making Change.

Profile No.	Notes Red	Plotted	Job No 001855	Division No.	F. B. 2377 PG. 67
	Date	Date	Survey of RIO HONDO HILLS MICRO WAVE ST		
X-Sec. No.	Notes Chk'd.	Checked C.L. WRIGHT	Survey by SOTRO	Notes	Date
	Date	Date	Map No.	Indexed C. J. GALLI	Date MAR 1 '72

RIO HONDO HILLS MICRO WAVE BUILDING

(PROPOSED)

BENCH LEVELS

J.N. 001855 FEB 1972

ELEV 1145.7 USED ON FD NAIL & TIN
FB 2377-63

SOTRO
FALSEY
HENDERSON
BOXETH

STATION	B. S.	H. I.	F. S.	ELEV.

NOTE: ANY ADDITIONS OR CHANGES ON THIS SHEET MUST BE MADE OR CIRCLED IN RED INK, WITH DATE AND NAME OF PERSON MAKING CHANGE.

Do not extend notes this side of this line.

PLEASE RETURN TO
LOS ANGELES COUNTY ENGINEER
403 LOS ANGELES COUNTY ENGINEERING BLDG.

76-L-298 CE 307 5-66

F. B. 2377 Pg. 68

Job No. 0018.55 Division No. _____ Notes Red _____ Plotted _____ Profile

Survey of Rio Hondo Hills Microwave Bldg. Date _____ Date _____ No. _____

Survey by M. Sotro Notes J.H. Notes Chk'd. _____ Checked _____ X-Sec.

Indexed C. J. GALLI Date _____ Date _____ Date _____ No. _____

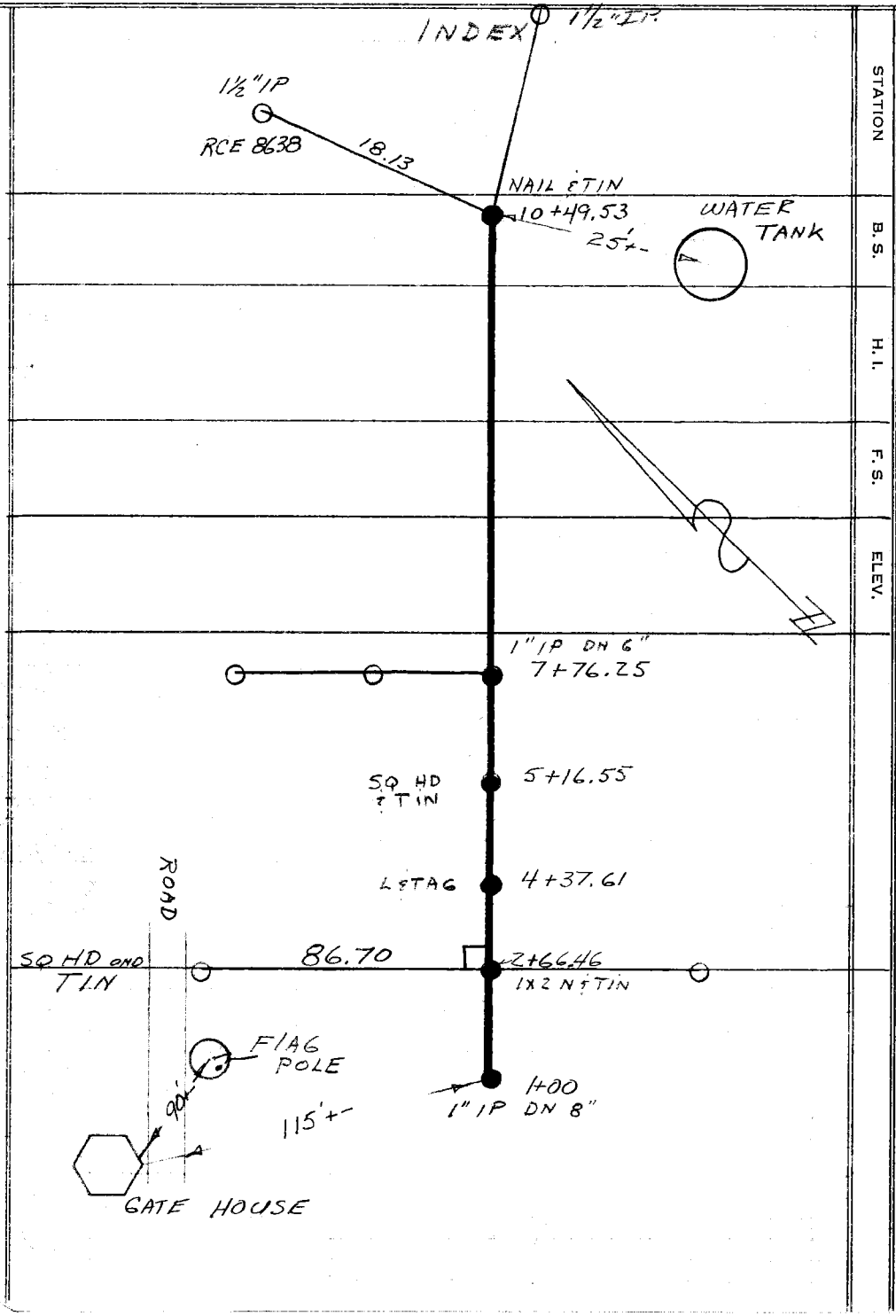

Do not extend notes this side of this line.

PLEASE RETURN TO
LOS ANGELES COUNTY ENGINEER
403 LOS ANGELES COUNTY ENGINEERING BLDG.

NOTE: ANY ADDITIONS OR CHANGES ON THIS SHEET MUST BE MADE OR CIRCLED IN RED INK, WITH DATE AND NAME OF PERSON MAKING CHANGE.

76-L-298 CE 307 5-66

76-L-298 CE 307 5-66

PLEASE RETURN TO
LOS ANGELES COUNTY ENGINEER
403 LOS ANGELES COUNTY ENGINEERING BLDG.

NOTE: ANY ADDITIONS OR CHANGES ON THIS SHEET MUST BE MADE OR CIRCLED IN RED INK, WITH DATE AND NAME OF PERSON MAKING CHANGE.

Do not extend notes this side of this line.

STATION	B. S.	H. I.	F. S.	ELEV.		
10+49.53	4 64	1150 34		1145 70	FD NAIL AND TIN - SEE NOTE - PG. 63	
					END OF TRANSIT LINE 25'+-W. 12' WATER	
					TANK SEE FB 2377 PG. 66	
7+76.25			3 50	1146 84	FD 1" IP DN 6" ON TRANSIT LINE	
	12 27	1159 11			SEE F.B. 2377 PG. 65	
T.P.			0 07	1159 04	SPK & TIN	
	5 24	1164 28				
5+16.55			5 05	1159 23	FD. SQ HD AND TIN ON TRANSIT LINE	
	3 84	1163 07				
4+87.61			2 29	1159 38	FD. LA. CO. ENGR. TAG IN CONC	
	10 01	1169 39			WALK 5+- SE. COR CONC BLOCK	
					STAFF BUILDING SEE FB. 2377 PG. 64	
2+66.46			0 23	1169 16	FD 1 1/2 NAIL AND TIN DN 2' ON	
	1 01	1170 17			TRANSIT LINE	
T.P.			11 91	1158 26		
1+00	3 56	1161 82	6 97	1154 85	FD 1" IP DN 8" START TRANSIT LINE	
					115'+- EAST OF GATE HOUSE ALONG	
					FENCE LINE SEE FB 2377 PG. 64	

Profile No. ____ Notes Red ____ Plotted ____ Job No. 001855 Division No. ____ F.B. 2377 Pg. 69
X-Sec. No. ____ Date ____ Date ____ Survey of RIO HONDO HILL MICRO ST
Notes Chk'd. ____ Checked C.L. WRIGHT Survey by SOTPO Notes [illegible] Date 16-72
Date ____ Date ____ Map No. ____ Indexed C. J. GALLI Date MAR 1 '72

76-L-298 CE 307 5-66

PLEASE RETURN TO
LOS ANGELES COUNTY ENGINEER
403 LOS ANGELES COUNTY ENGINEERING BLDG.

NOTE: ANY ADDITIONS OR CHANGES ON THIS SHEET MUST BE MADE OR CIRCLED IN RED INK, WITH DATE AND NAME OF PERSON MAKING CHANGE.

Do not extend notes this side of this line.

STATION	B. S.	H. I.	F. S.	ELEV.	
				1154 85	
1+00	5 62	1160 47			
T.B.M.			7 63	1152 84	SET SM SPK IN LD S.E. COR. ROCK AND CONC BASE TO FLAG POLE 90'+- NORTH ALONG PVT FROM GATE HOUSE
	6 33	1159 17			
T.P.			2 77	1156 40	FD SQ HD AND TIN 86.70 AT 90° WEST OF 1X2 ST 2+66.46 SEE F.B. 2377 PG. 69
	7 55	1163 95			
T.P.			7 49	1156 46	
	1 57	1158 03			
T.P.			11 96	1146 07	SPK AND TIN
	3 85	1149 92			
T.P.			9 99	1139 93	FD 1½" IP RCE 8638 SEE F.B. 2377 PG. 66
	10 92	1150 85			
10+49.53			5 15	1145 70	START OF LEVEL RUN

F. B. 2377 PG. 70
Job No. 2018.55 Division No. Notes Red Plotted Profile
Survey of RIO HONDO HILLS MICRO. ST. Date Date No.
Survey by SOTRO Notes HENDERSON Notes Chk'd. Checked C.L. WRIGHT X-Sec.
Indexed C. J. GALLI Date Date Date No.

Notes Ck'd by	Survey of RIO HONDO MICRO BLDG. F.B. 2377 PG. 71
Map No.	JN 7386.02 Tape Std 68 °F
Office Work	Surveyed by M. SOTRO
Checked	Notes M.S. Date 4-24-72
Date	Indexed

7386.02

RIO HONDO HILLS
MICROWAVE BUILDING

CONSTRUCTION STAKING

REF: SPECS. NO. 3147
F.B. 2377

SOTRO
FALSEY
BOXETH

Note: Any Addition or Changes on this Sheet Must be Made or Circled in Red Ink With Date and Name of Person Making Change.

Do not extend this side of this line.

PLEASE RETURN TO
LOS ANGELES COUNTY ENGINEER
403 LOS ANGELES COUNTY ENGINEERING BLDG.

7685088 CE#310 9-67

PLEASE RETURN TO
LOS ANGELES COUNTY ENGINEER
403 LOS ANGELES COUNTY ENGINEERING BLDG.

Note: Any Additions or Changes on this Sheet Must be Made or Circled in Red Ink With Date and Name of Person Making Change.

Do not extend this side of this line.

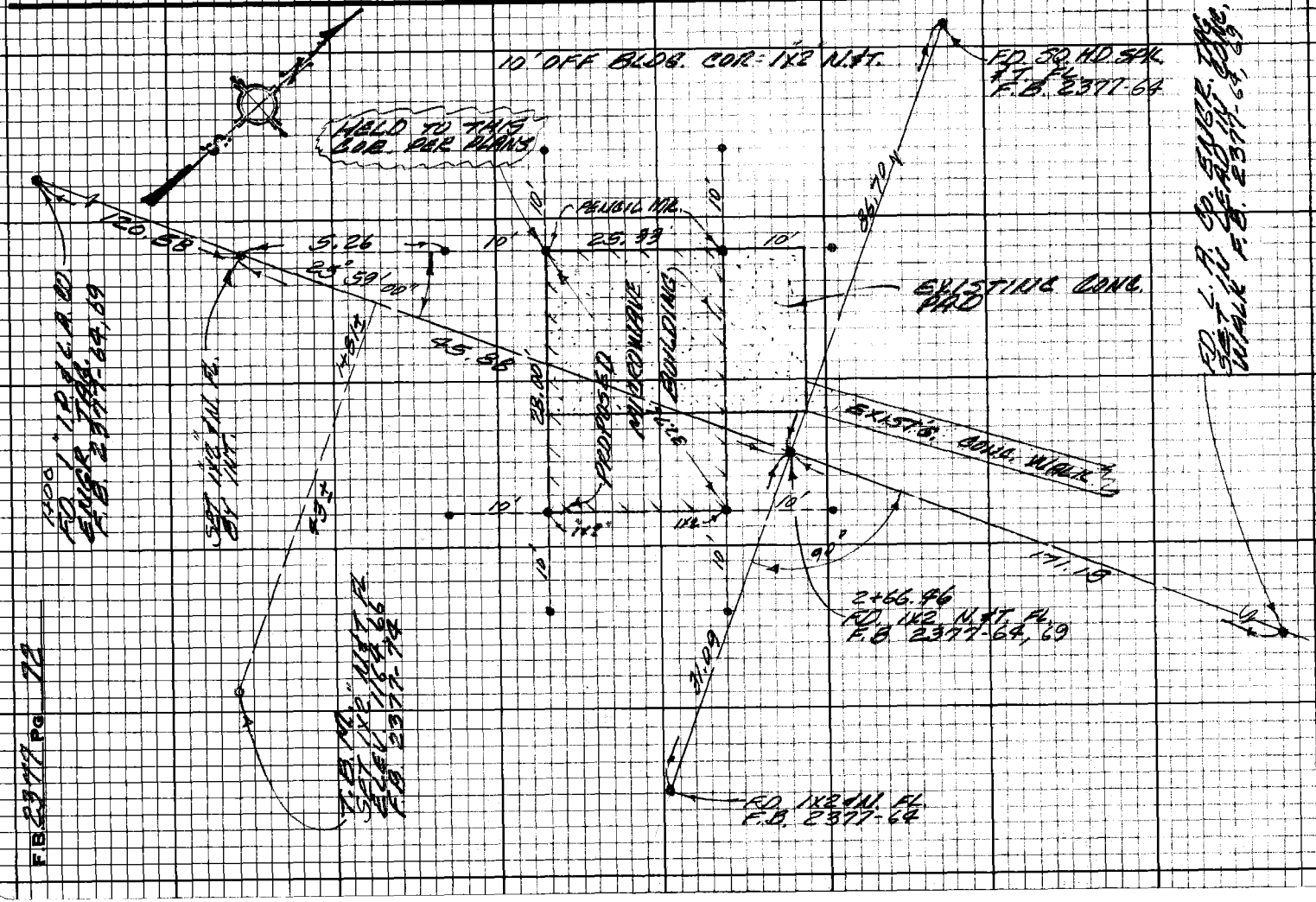

F.B. 2377 PG. 72

F. B. 2377 PG. 73

Profile No. ____ Notes Red ____ Plotted ____ Job No. 7386.02 Division No. ____
Date ____ Date ____ Survey of RIO HONDO Hills MICRO WAVE Bldg.
X-Sec. No. ____ Notes Chk'd. ____ Checked ____ Survey by M. SOTRO Notes J.F Date 10-24-72
Date ____ Date ____ Map No. ____ Indexed ____ Date ____

RIO HONDO HILLS
MICRO WAVE BUILDING
J.N. 7386.02.

BENCH LEVELS.

M. SOTRO
J. FALSEY
D. BOXEMAN

DATUM:
TBM EL 1152.84
FB 2377-70

ZEISS LEVEL
LENKER Rod.

STATION	B. S.	H. I.	F. S.	ELEV.

NOTE: ANY ADDITIONS OR CHANGES ON THIS SHEET MUST BE MADE OR CIRCLED IN RED INK, WITH DATE AND NAME OF PERSON MAKING CHANGE.

Do not extend notes this side of this line.

PLEASE RETURN TO
LOS ANGELES COUNTY ENGINEER
403 LOS ANGELES COUNTY ENGINEERING BLDG.

76-L-298 CE 307 5-66

76-L-298 CE 307 5-66

1169 16

PLEASE RETURN TO
LOS ANGELES COUNTY ENGINEER
403 LOS ANGELES COUNTY ENGINEERING BLDG.

NOTE: ANY ADDITIONS OR CHANGES ON THIS SHEET MUST BE MADE OR CIRCLED IN RED INK, WITH DATE AND NAME OF PERSON MAKING CHANGE.

Do not extend notes this side of this line.

STATION	B. S.	H. I.	F. S.	ELEV.		
T.B.M.				1152 84	TBM EL 1152.84 FB2377-70 Fd. SM. SPK IN LD. S.E. COR ROCK AND CONC BASE TO FLAG POLE 90'± NORTH ALONG PUM'T FROM GATE HOUSE.	
T.P.		LENKER ROD USED		1161 .91	1×1	
T.B.M. 1+81± 43'±				1164 66	SET 1×2N&T STA 1+81± 43'± S'LY OF ⊼ LINE FB 2377-68	
T.P.				1169 16	TP. EL 1169.16 FB 2377-69 Fd 1×2NAIL & TIN DN 2" ON ⊼ LINE	

F. B. 2377 PG. 74 Job No. 7386.02 Division No. Notes Red Plotted Profile
Survey of Rio Hondo Micro Wave Bldg. Date Date No.
Survey by M. Sotro Notes J. Falsey Notes Chk'd. Checked X-Sec.
Indexed Date Date Date No.

Notes Ck'd by	Survey of RIO HONDO PROB. BLDG
Map No.	JN 7150.02 Tape Std °F
Office Work	Surveyed by F.E. Brooks
Checked	Notes F.E.B. Date 20Aug77
Date	Indexed

F. B. 377 PG. 75

S.N. 7150.02

RIO HONDO PROBATION BLDG.

BUILDING ORENTATION

AND

LAY OUT

Brooks
Gable
Smith
McCoy
Kiehn

Note: Any Additions or Changes on this Sheet Must be Made or Circled in Red Ink With Date and Name of Person Making Change.

Do not extend this side of this line.

PLEASE RETURN TO
COUNTY OF LOS ANGELES
DEPARTMENT OF COUNTY ENGINEER
403 LOS ANGELES COUNTY ENGINEERING BLDG.

76F309S CE#310 3-69

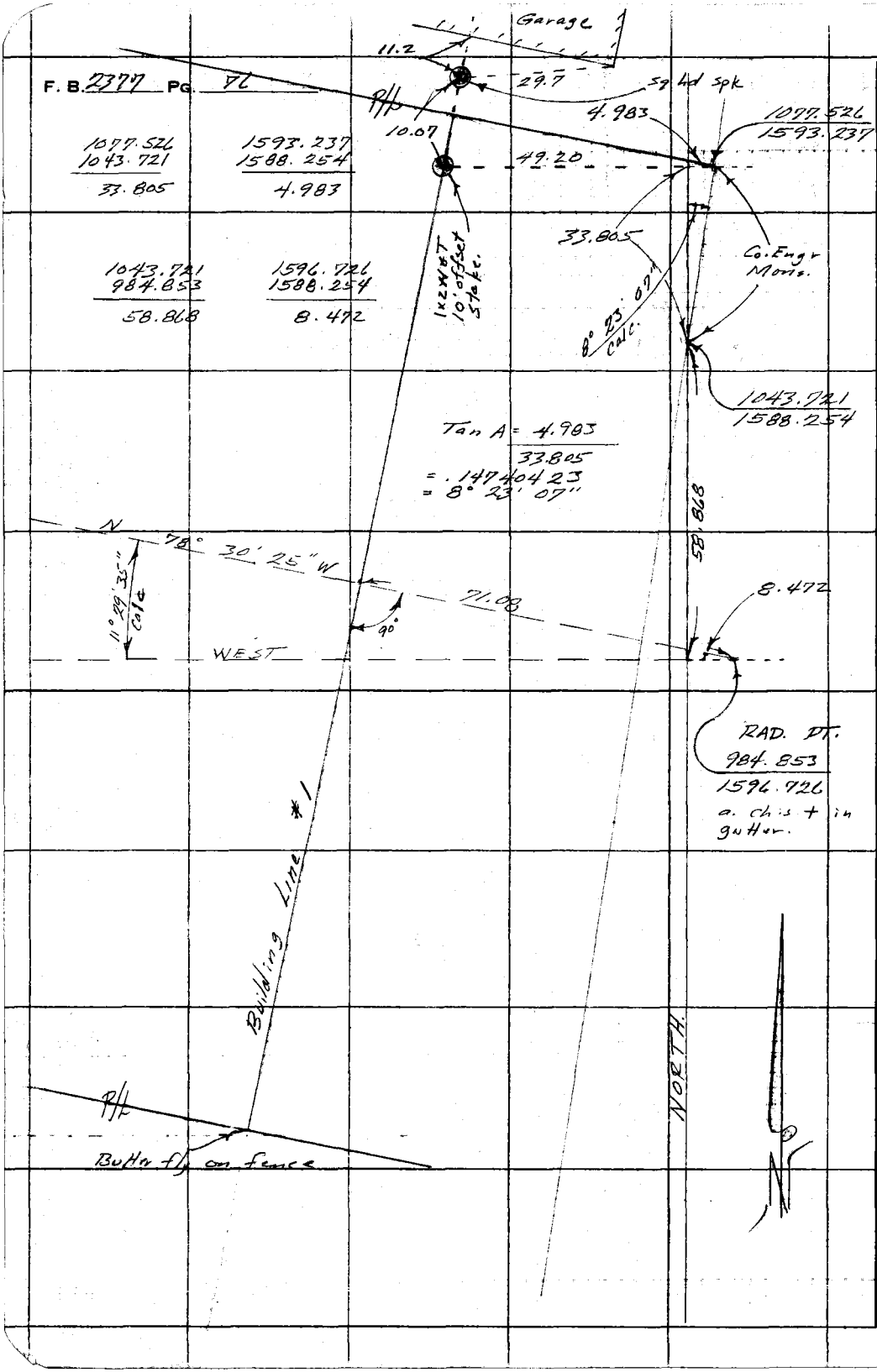

PLEASE RETURN TO
COUNTY OF LOS ANGELES
DEPARTMENT OF COUNTY ENGINEER
403 LOS ANGELES COUNTY ENGINEERING BLDG.

Do not extend this side of this line.

Note: Any Additions or Changes on This Sheet Must be Made or Circled in Red Ink With Date and Name of Person Making Change.

Notes Ck'd by	Survey of RIO HONDO PROB BLDG
Map No.	JN 7150.02 Tape Std °F
Office Work	Surveyed by F.E. Brooks
Checked	Notes FEB Date 21 AUG 78
Date	Indexed

F. B. 2377 Pg. 77

Note: Any Additions or Changes on This Sheet Must be Made or Circled in Red Ink With Date and Name of Person Making Change.

Do not extend this side of this line.

PLEASE RETURN TO
COUNTY OF LOS ANGELES
DEPARTMENT OF COUNTY ENGINEER
403 LOS ANGELES COUNTY ENGINEERING BLDG.

• Spk & T or W. Spk & T. set 10 ft. outside of numbered and lettered construction lines, on the North, East, and West sides and 8 ft. on the south side.

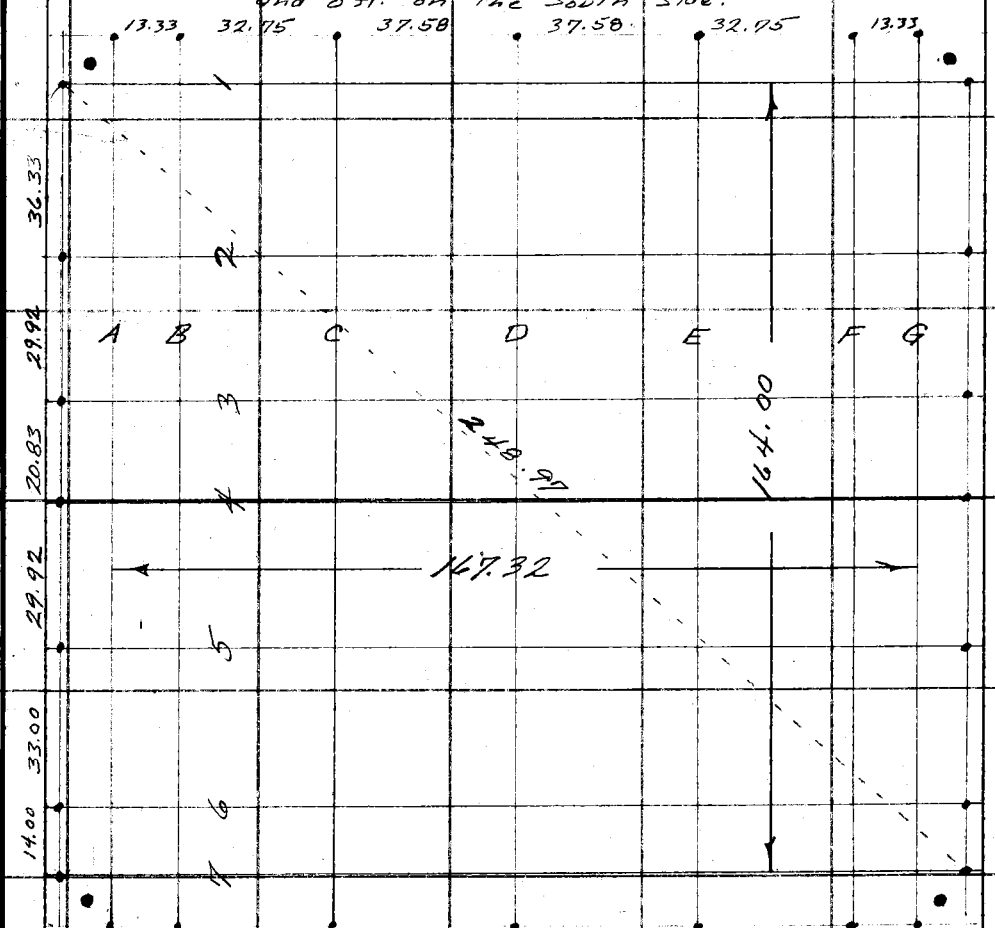

BUILDING LINES

36.33	13.33
29.92	32.75
20.83	37.58
29.92	37.58
33.00	32.75
14.00	13.33
164.00	167.32

• 1" I.P.s set at Floor Elev. 155.75 feet.

76F309S CE#310 3-69

Notes Ck'd by	Survey of RIO HONDO PROB BLDG
Map No.	JN 7150.02 Tape Std °F
Office Work	Surveyed by FE Brooks
Checked	Notes FEB Date 27 Feb 74
Date	Indexed

F. B. 2377 PG. 79

J. N. 7150.02

RIO HONDO PROBATION BLDG.
PERIMETER BLOCK WALL

CONT BOT PG 80

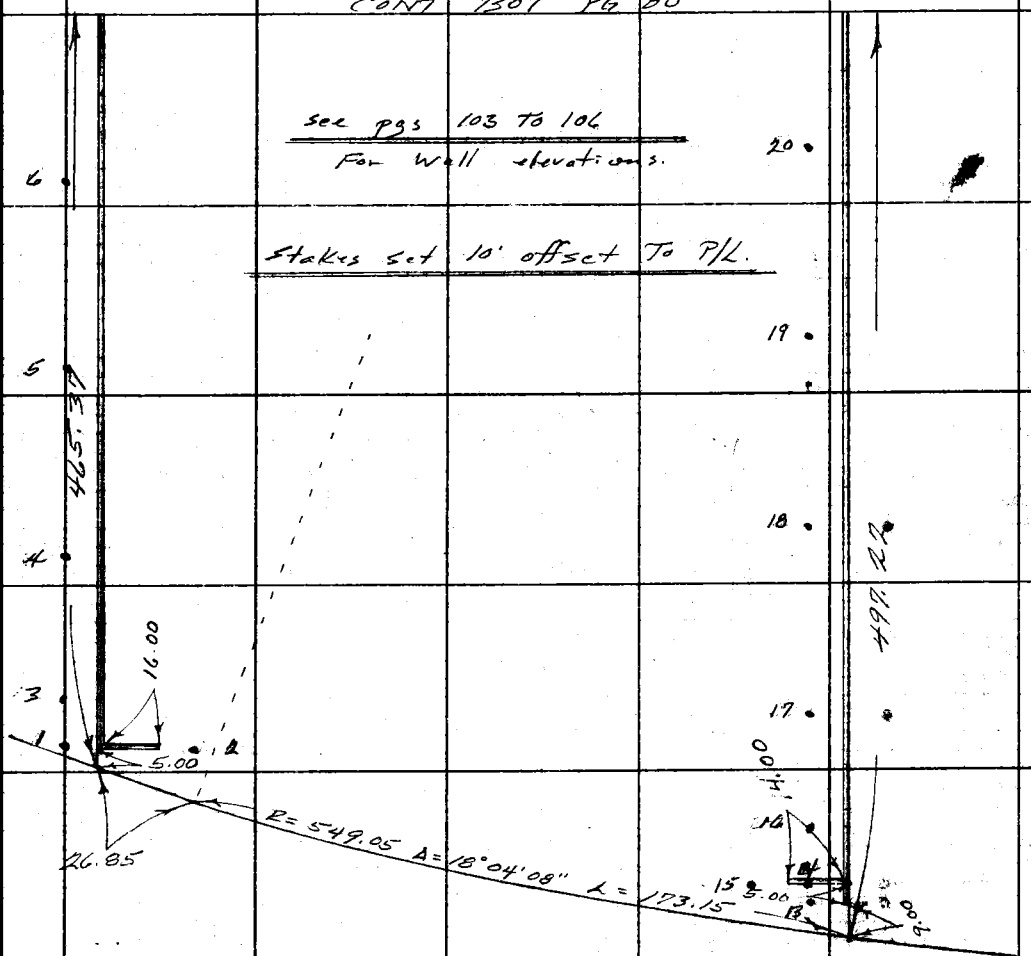

Note: Any Additions or Changes on This Sheet Must be Made or Circled in Red Ink With Date and Name of Person Making Change.

Do not extend this side of this line.

PLEASE RETURN TO
COUNTY OF LOS ANGELES
DEPARTMENT OF COUNTY ENGINEER
403 LOS ANGELES COUNTY ENGINEERING BLDG.

76F309S CE#310 3-69

F. B. 2377 PG. 80

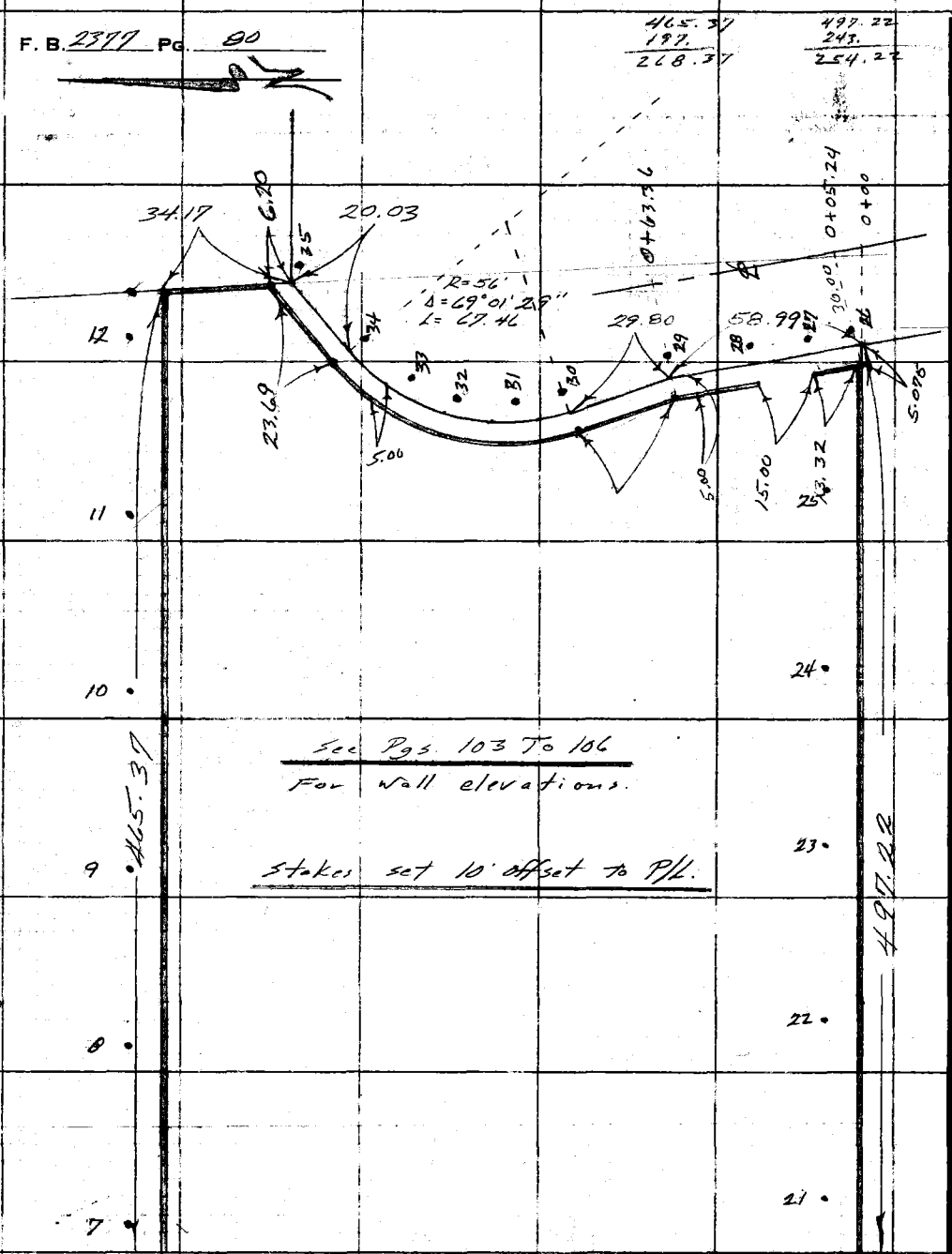

See Pgs. 103 To 106
For wall elevations.

Stakes set 10' offset to P/L.

CONT. TOP PG 79

PLEASE RETURN TO
COUNTY OF LOS ANGELES
DEPARTMENT OF COUNTY ENGINEER
403 LOS ANGELES COUNTY ENGINEERING BLDG.

Do not extend this side of this line.

Note: Any Additions or Changes on This Sheet Must be Made or Circled in Red Ink With Date and Name of Person Making Change.

Profile	Notes Red	Plotted	Job No. 7150.02	Division No. 11	F. B. 2377	PG. 81
No.	Date	Date	Survey of RIO HONDO PROB. BLDG.			
X-Sec.	Notes Chk'd.	Checked	Survey by FEB	Notes FEB	Date 24 Aug 73	
No.	Date	Date	Map No.	Indexed	Date	

SN 7150.02

RIO HONDO PROBATION BUILDING

SUB and Finish Grades

on

Parking Lot.

STATION	B. S.	H. I.	F. S.	ELEV.
		Brooks Smith McCoy Krohn.		

NOTE: ANY ADDITIONS OR CHANGES ON THIS SHEET MUST BE MADE OR CIRCLED IN RED INK, WITH DATE AND NAME OF PERSON MAKING CHANGE.

PLEASE RETURN TO
LOS ANGELES COUNTY ENGINEER
403 LOS ANGELES COUNTY ENGINEERING BLDG.

Do not extend notes this side of this line.

76-L-298 CE 307 8-70

76-L-298 CE 307 8-70

PLEASE RETURN TO
LOS ANGELES COUNTY ENGINEER
403 LOS ANGELES COUNTY ENGINEERING BLDG.

NOTE: ANY ADDITIONS OR CHANGES ON THIS SHEET MUST BE MADE OR CIRCLED IN RED INK, WITH DATE AND NAME OF PERSON MAKING CHANGE.

Do not extend notes this side of this line.

F. B. 2377 PG. 82
Survey of Rio Hondo PROB BLDG
Survey by FEB Notes FEB.
Indexed Date
Job No. 7150.02 Division No. 11
Notes Red Plotted Profile
Date Date No.
Notes Chk'd. Checked X-Sec.
Date Date No.

STATION	B. S.	H. I.	F. S.	ELEV.				
BM				155 29	BM S.W. lot Cor Elev 155.293 FB. 2377-57 CE Mon Flush			
					Grade	cut Fill	Sub Grade	C/F
A-1				155 42	154.50	C 0.92	153.92	C 1.50
2				155 51	155.05	C 0.46	154.47	C 1.04
3				155 40	155.30	C 0.10	154.72	C 0.68
4				155 68	155.55	C 0.13	154.97	C 0.71
B-1				155 00	154.75	C 0.25	154.17	C 0.83
2				155 13	155 18	F 0.05	154.60	C 0.53
3				155 46	156.53	F 0.07	154.95	C 0.51
4				155 28	155.85	F 0.57	155.27	C 0.01
5				155 60	155.78	F 0.18	155.20	C 0.40
C-1				154 92	154.61	C 0.31	154.03	C 0.89
2				155 10	155.12	F 0.02	154.54	C 0.56
3				154 98	155.60	F 0.62	155.02	F 0.04
4				154 78	156.00	F 1.22	155.42	F 0.64
5				155 15	155 55	F 0.40	154.97	C 0.18

76-L-298 CE 307 8-70

PLEASE RETURN TO
LOS ANGELES COUNTY ENGINEER
403 LOS ANGELES COUNTY ENGINEERING BLDG.

NOTE: ANY ADDITIONS OR CHANGES ON THIS SHEET MUST BE MADE OR CIRCLED IN RED INK, WITH DATE AND NAME OF PERSON MAKING CHANGE.

Do not extend notes this side of this line.

STATION	B. S.	H. I.	F. S.	ELEV.	Grade	Cut Fill	Sub Grade	C/F
D-1				154 94	154.37	C 0.57	153.79	C 1.15
2				155 07	154.90	C 0.17	154.32	C 0.75
3				154 77	155.30	F 0.53	154.72	C 0.05
4				154 93	155.55	F 0.62	154.97	F 0.04
5				154 90	155.30	F 0.40	154.72	C 0.18
E-1				154 92	154.12	C 0.80	153.54	C 1.38
2				154 71	154.60	C 0.11	154.02	C 0.69
3				154 59	154.89	F 0.30	154.31	C 0.28
4				154 66	155.15	F 0.49	154.57	C 0.09
5				154 70	155.15	F 0.45	154.57	C 0.13
F-1				154 84	153.90	C 0.94	153.32	C 1.52
2				154 76	154.13	C 0.63	153.55	C 1.21
3				154 47	154.50	F 0.03	153.92	C 0.55
4				154 60	154.57	C 0.03	153.99	C 0.61
5				154 85	154.80	C 0.05	154.22	C 0.63
BM				154 99	BM NE Lot Cor Elev. 155.006 FB 2377-5E CE Mon Flush.			

Profile No. ____ Notes Red ____ Plotted ____ Job No. 7150.02 Division No. 11
X-Sec. No. ____ Date ____ Date ____ Survey of RIO HONDO PROB BLDG
Notes Chk'd. ____ Checked ____ Survey by FEB Notes FEB Date 24 AUG 73
Date ____ Date ____ Map No. ____ Indexed ____ Date ____

F. B. 2377 PG. 83

Profile No.	Notes Red	Plotted	Job No. 7150.02	Division No. 11	F. B. 2377	PG. 85
	Date	Date	Survey of RIO HONDO PROB BLDG			
X-Sec. No.	Notes Chk'd.	Checked	Survey by FEB	Notes FEB	Date 24 Aug 72	
	Date	Date	Map No.	Indexed	Date	

J.N. 7150.02

RIO HONDO PROBATION BUILDING.

GRADES ON MOUNDS

Near BROADWAY.

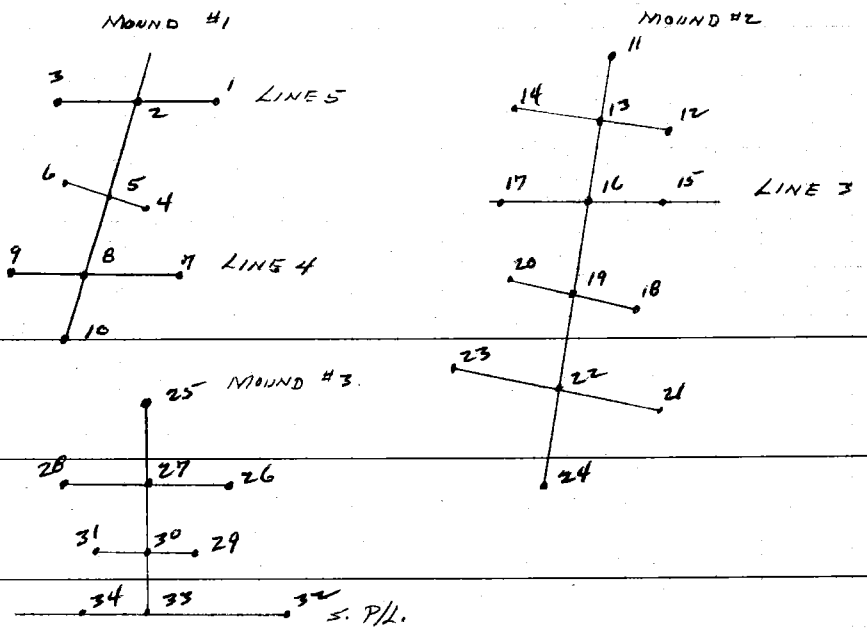

ELEV.

F. S.

H. I.

B. S.

STATION

Brooks
Smith
McCoy
Krohn.

NOTE: ANY ADDITIONS OR CHANGES ON THIS SHEET MUST BE MADE OR CIRCLED IN RED INK, WITH DATE AND NAME OF PERSON MAKING CHANGE.

Do not extend notes this side of this line.

PLEASE RETURN TO
LOS ANGELES COUNTY ENGINEER
403 LOS ANGELES COUNTY ENGINEERING BLDG.

76-L-298 CE 307 8-70

76-L-298 CE 307 8-70

PLEASE RETURN TO
LOS ANGELES COUNTY ENGINEER
403 LOS ANGELES COUNTY ENGINEERING BLDG.

NOTE: ANY ADDITIONS OR CHANGES ON THIS SHEET MUST BE MADE OR CIRCLED IN RED INK, WITH DATE AND NAME OF PERSON MAKING CHANGE.

Do not extend notes this side of this line.

STATION	B. S.	H. I.	F. S.	ELEV.			
BM				155 29	BM SW. Lot Cor Elev. 155.293 FB. 2377-57 C.E. Mon.		
					grade	cut Fill	
1				15584	157.00	F 1.16	
2				15587	158.00	F 2.13	
3				15568	157.00	F 1.32	
4				15566	157.00	F 1.34	
5				15563	158.00	F 2.37	
6				15567	157.00	F 1.33	
7				15572	157.00	F 1.28	
8				15575	159.50	F 3.75	
9				15565	156.00	F 0.35	
10				15531	156.00	F 0.69	
11				15534	156.00	F 0.66	
12				15547	156.00	F 0.53	
13				15547	157.50	F 2.03	
14				15580	156.00	F 0.20	
15				15543	156.00	F 0.57	
16				15529	158.00	F 2.71	
17				15530	156.00	F 0.70	
18				15557	156.00	F 0.43	

F. B. 2377 Pg. 86
Job No. 7150.07 Division No. 11 Notes Red ____ Plotted ____ Profile ____
Survey of RIO HONDO PROB BLDG Date ____ Date ____ No. ____
Survey by FEB Notes FEB Notes Chk'd. ____ Checked ____ X-Sec. ____
Indexed ____ Date ____ Date ____ Date ____ No. ____

76-L-298 CE 307 8-70

PLEASE RETURN TO
LOS ANGELES COUNTY ENGINEER
403 LOS ANGELES COUNTY ENGINEERING BLDG.

NOTE: ANY ADDITIONS OR CHANGES ON THIS SHEET MUST BE MADE OR CIRCLED IN RED INK, WITH DATE AND NAME OF PERSON MAKING CHANGE.

Do not extend notes this side of this line.

STATION	B. S.	H. I.	F. S.	ELEV.			
					grade	cut fill	
19				15554	157.00	F 1.46	
20				15539	156.00	F 0.61	
21				15551	156.00	F 0.49	
22				15549	158.50	F 3.01	
23				15554	156.00	F 0.46	
24				15573	156.00	F 0.27	
25					156.00		
26					156.00		
27					158.00		
28					156.00		
29					156.00		
30					157.00		
31					156.00		
32					156.00		
33					157.00		
34					156.00		
BM				15529	BM S.W. Cor. Elev. 155.293 F.B. 2377-57 CE Mon.		

no elevations as they would be lost.

Profile No. ____ Notes Red ____ Date ____ Plotted ____ Date ____ Job No. 7150.02 Division No. PT F. B. 2377 Pg. 87
X-Sec. No. ____ Notes Chk'd. ____ Date ____ Checked ____ Date ____ Survey of Rio Hondo Prob. Bldg.
Survey by FFB Notes FFB Date 24 Aug 73
Map No. ____ Indexed ____ Date ____

Notes Ck'd by	Survey of RIO HONDO PROB BLDG. F. B 2377 PG. 89
Map No.	JN 7150.02 Tape Std °F
Office Work	Surveyed by F E Brooks
Checked	Notes F.E.B. Date
Date	Indexed

J N 7150.02

RIO HONDO PROBATION BLDG.

PARKING LOT.

Note: Any Additions or Changes on This Sheet Must be Made or Circled in Red Ink With Date and Name of Person Making Change.

Do not extend this side of this line.

PLEASE RETURN TO
COUNTY OF LOS ANGELES
DEPARTMENT OF COUNTY ENGINEER
403 LOS ANGELES COUNTY ENGINEERING BLDG.

76F309S CE#310 3-69

F. B. 23.77 Pg. 90

PLEASE RETURN TO
COUNTY OF LOS ANGELES
DEPARTMENT OF COUNTY ENGINEER
403 LOS ANGELES COUNTY ENGINEERING BLDG.

Do not extend this side of this line.

Note: Any Additions or Changes on This Sheet Must be Made or Circled in Red Ink With Date and Name of Person Making Change.

Notes Ck'd by	Survey of RIO HONDO PROB BLDG
Map No.	JN 7150.02 Tape Std °F
Office Work	Surveyed by E E Brooks
Checked	Notes EE B Date 25 Oct 73
Date	Indexed

F. B. 2377 PG. 91

JN 7150.02

RIO HONDO PROBATION BLDG.

LOCATION OF

WATER METER

on

DISNEY AVE.

Note: Any Additions or Changes on This Sheet Must be Made or Circled in Red Ink With Date and Name of Person Making Change.

Do not extend this side of this line.

PLEASE RETURN TO
COUNTY OF LOS ANGELES
DEPARTMENT OF COUNTY ENGINEER
403 LOS ANGELES COUNTY ENGINEERING BLDG.

Brooks
Golik
Smith
Krohn.

76F309S CE#310 3-69

F. B. 2377 PG. 92

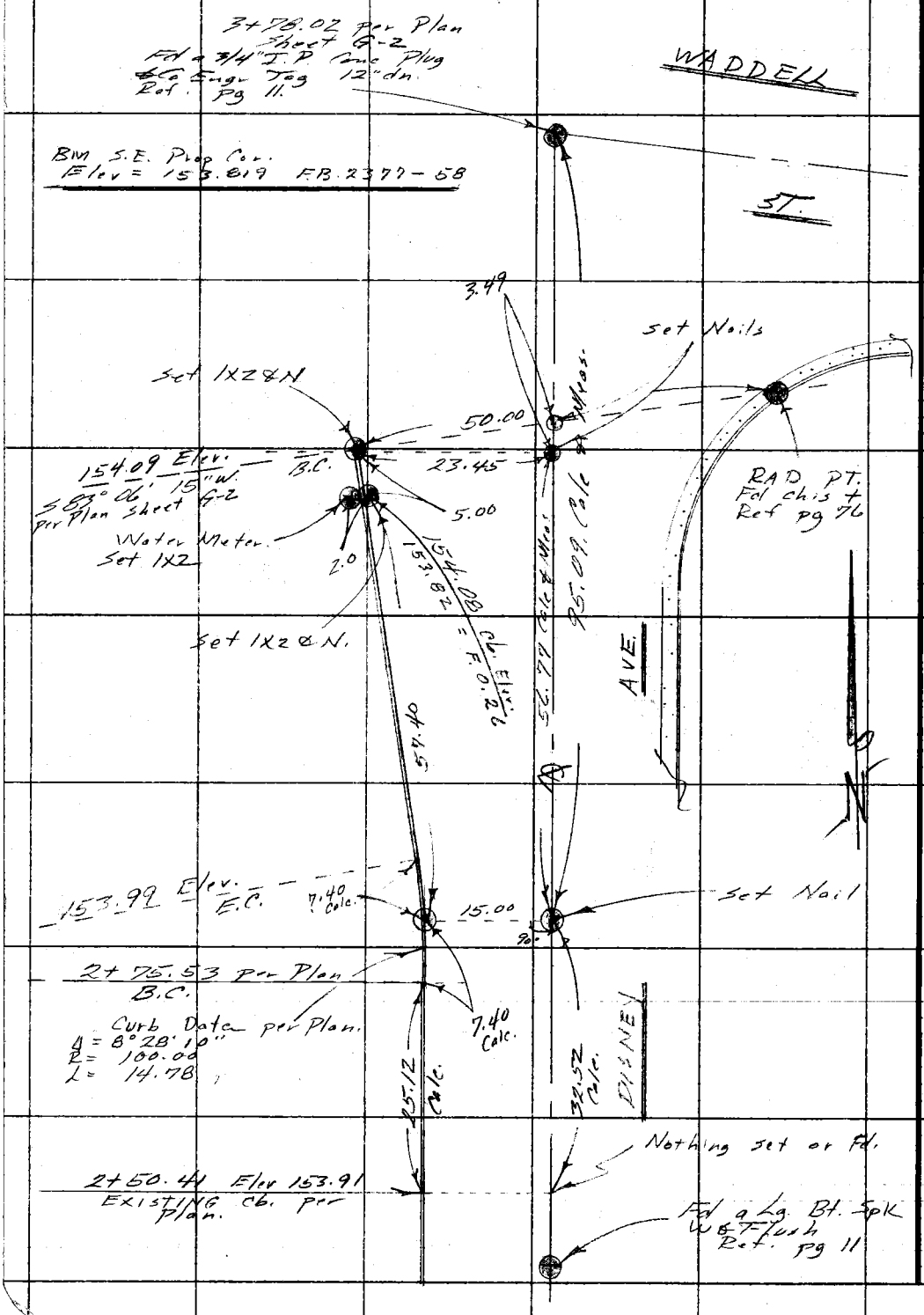

PLEASE RETURN TO
COUNTY OF LOS ANGELES
DEPARTMENT OF COUNTY ENGINEER
403 LOS ANGELES COUNTY ENGINEERING BLDG.

Do not extend this side of this line.

Note: Any Additions or Changes on This Sheet Must be Made or Circled in Red Ink With Date and Name of Person Making Change.

Notes Ck'd by	Survey of RIO HONDO PROB BLDG.	F. B. 2377 PG. 93
Map No.	JN 7150.02 Tape Std °F	
Office Work	Surveyed by FE Brooks	
Checked	Notes FEB Date 4 Dec 73	
Date	Indexed G. D. BAILEY DEC 6 1973	

J.N. 7150.02

RIO HONDO PROBATION BUILDING.

CROSS SECTIONS
ALONG
THE NORTH BOUNDARY LINE.

The notes are made up of 5 sheets
That fit together at the match
marks. (+)
Topo sheet No H-232 indexed to the
same match marks (+)

Bench Marks
Start S.W. Prop. Cor. Elev. 155.293 F.B. 2377-57
End N.E. Prop Cor. Elev. 155.006 F.B. 2377-58

SHEET I OF I
See Back side

FE Brook
RD Smith
R Siemons
R Krohn.

Note: Any Additions or Changes on This Sheet Must be Made or Circled in Red Ink With Date and Name of Person Making Change.

Do not extend this side of this line.

PLEASE RETURN TO
COUNTY OF LOS ANGELES
DEPARTMENT OF COUNTY ENGINEER
403 LOS ANGELES COUNTY ENGINEERING BLDG.

76F309S CE#310 3-69

F. B. 2377 PG. 94



SHEET I OF V



Scale 1" = 20'

CONT. ON SHEET II

PLEASE RETURN TO
COUNTY OF LOS ANGELES
DEPARTMENT OF COUNTY ENGINEER
403 LOS ANGELES COUNTY ENGINEERING BLDG.

Do not extend this side of this line.

Note: Any Additions or Changes on This Sheet Must be Made or Circled in Red Ink With Date and Name of Person Making Change.

Notes Ck'd by	Survey of RIO HONDO PROB BLDG
Map No.	JN 7150.02 Tape Std °F
Office Work	Surveyed by FE Brooks
Checked	Notes FEB Date 4 Dec 73
Date	Indexed G. D. BAILEY DEC 6 1973

F. B. 2377 PG. 95

SHEET II OF V

SEE Back Side

Note: Any Additions or Changes on this Sheet Must be Made or Circled in Red Ink With Date and Name of Person Making Change.

Do not extend this side of this line.

PLEASE RETURN TO
COUNTY OF LOS ANGELES
DEPARTMENT OF COUNTY ENGINEER
403 LOS ANGELES COUNTY ENGINEERING BLDG.

76F309S CE#310 3-69

F. B. 2377 Pg. 96

TWO STORY STUCCO APARTMENT BUILDING.

155.7 155.5 155.5 155.5 155.3

155.37 155.21 155.11 155.00 154.99

Edge Pvmt.

154.92 154.76 ℄ LINE 154.57 154.59

154.82 154.70 154.60 154.50 154.57

154.74 154.7 154.7 154.5 154.5 154.5

Edge Pvmt.

1+00 1+20 1+40 1+60 1+80

CONT RT SHEET I

SHEET II OF V

CONT LT SHEET III

Scale 1" = 20'

PLEASE RETURN TO
COUNTY OF LOS ANGELES
DEPARTMENT OF COUNTY ENGINEER
403 LOS ANGELES COUNTY ENGINEERING BLDG.

Do not extend this side of this line.

Note: Any Additions or Changes on This Sheet Must Be Made or Circled in Red Ink With Date and Name of Person Making Change.

Notes Ck'd by	Survey of RIO HONDO PROB BLDG
Map No.	JN 7150.02 Tape Std °F
Office Work	Surveyed by FE Brooks
Checked	Notes FE B Date 4 Dec 73
Date	Indexed G. D. BAILEY DEC 6 1973

F. B. 2377 PG. 97

SHEET III OF V

SEE Back side

Note: Any Additions or Changes on this Sheet Must be Made or Circled in Red Ink With Date and Name of Person Making Change.

Do not extend this side of this line.

PLEASE RETURN TO
COUNTY OF LOS ANGELES
DEPARTMENT OF COUNTY ENGINEER
403 LOS ANGELES COUNTY ENGINEERING BLDG.

76F309S CE#310 3-69

F. B. 2377 Pg. 98

TWO STORY STUCCO APARTMENT BUILDING

155.5 155.6 155.7 155.8 155.5

154.99 155.02 154.89 154.92 154.91

Edge Pvmt.

154.67 154.69 ℄ LINE 154.63 154.64

154.36 154.63 154.53 154.55 154.56

154.50 Edge Pvmt. ℄

154.7 154.7 154.7 155.1 155.0

2+00 2+20 2+40 2+60 2+80

Const. site fence

CONT RT. SHEET II

CONT LT SHEET IV

SHEET III OF V

Scale 1" = 20'

PLEASE RETURN TO
COUNTY OF LOS ANGELES
DEPARTMENT OF COUNTY ENGINEER
403 LOS ANGELES COUNTY ENGINEERING BLDG.

Do not extend this side of this line.

Note: Any Additions or Changes on This Sheet Must be Made or Circled in Red Ink With Date and Name of Person Making Change.

Notes Ck'd by
Map No.
Office Work
Checked
Date

Survey of RIO HONDO PROB BLDG
JN 7150.02 Tape Std °F
Surveyed by FE BROOKS
Notes FE B Date 4 Dec 73
Indexed G. D. BAILEY DEC 5 1973

F. B. 2377 PG. 99

SHEET IV OF V
SEE Back side

Note: Any Additions or Changes on This Sheet Must be Made or Circled in Red Ink With Date and Name of Person Making Change.

Do not extend this side of this line.

PLEASE RETURN TO
COUNTY OF LOS ANGELES
DEPARTMENT OF COUNTY ENGINEER
403 LOS ANGELES COUNTY ENGINEERING BLDG.

76F309S CE#310 3-69

F. B. 2377 Pg. 100

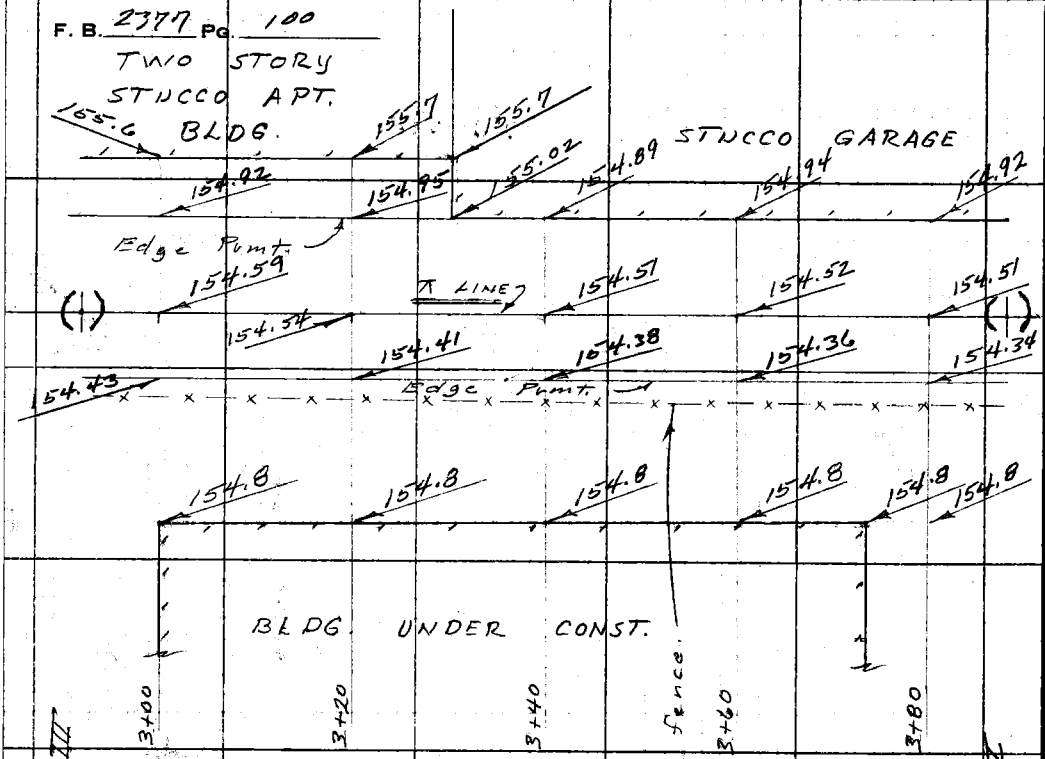

CONT RT. SHEET III

CONT. LT. SHEET V

SHEET IV OF V

Scale 1" = 20'

PLEASE RETURN TO
COUNTY OF LOS ANGELES
DEPARTMENT OF COUNTY ENGINEER
403 LOS ANGELES COUNTY ENGINEERING BLDG.

Do not extend this side of this line.

Note: Any Additions or Changes on This Sheet Must Be Made or Circled in Red Ink With Date and Name of Person Making Change.

Notes Ck'd by	Survey of RIO HONDO PROB BLDG
Map No.	JN 7150.02 Tape Std °F
Office Work	Surveyed by FE Brooks
Checked	Notes FEB Date 4 Dec 73
Date	Indexed G. B. BAILEY DEC 6 1973

F. B. 2377 PG. 101

SHEET V OF V

SEE Back side

Note: Any Additions or Changes on This Sheet Must be Made or Circled in Red Ink With Date and Name of Person Making Change.

Do not extend this side of this line.

PLEASE RETURN TO
COUNTY OF LOS ANGELES
DEPARTMENT OF COUNTY ENGINEER
403 LOS ANGELES COUNTY ENGINEERING BLDG.

76F309S CE#310 3-69

F. B. 2377 PG. 102

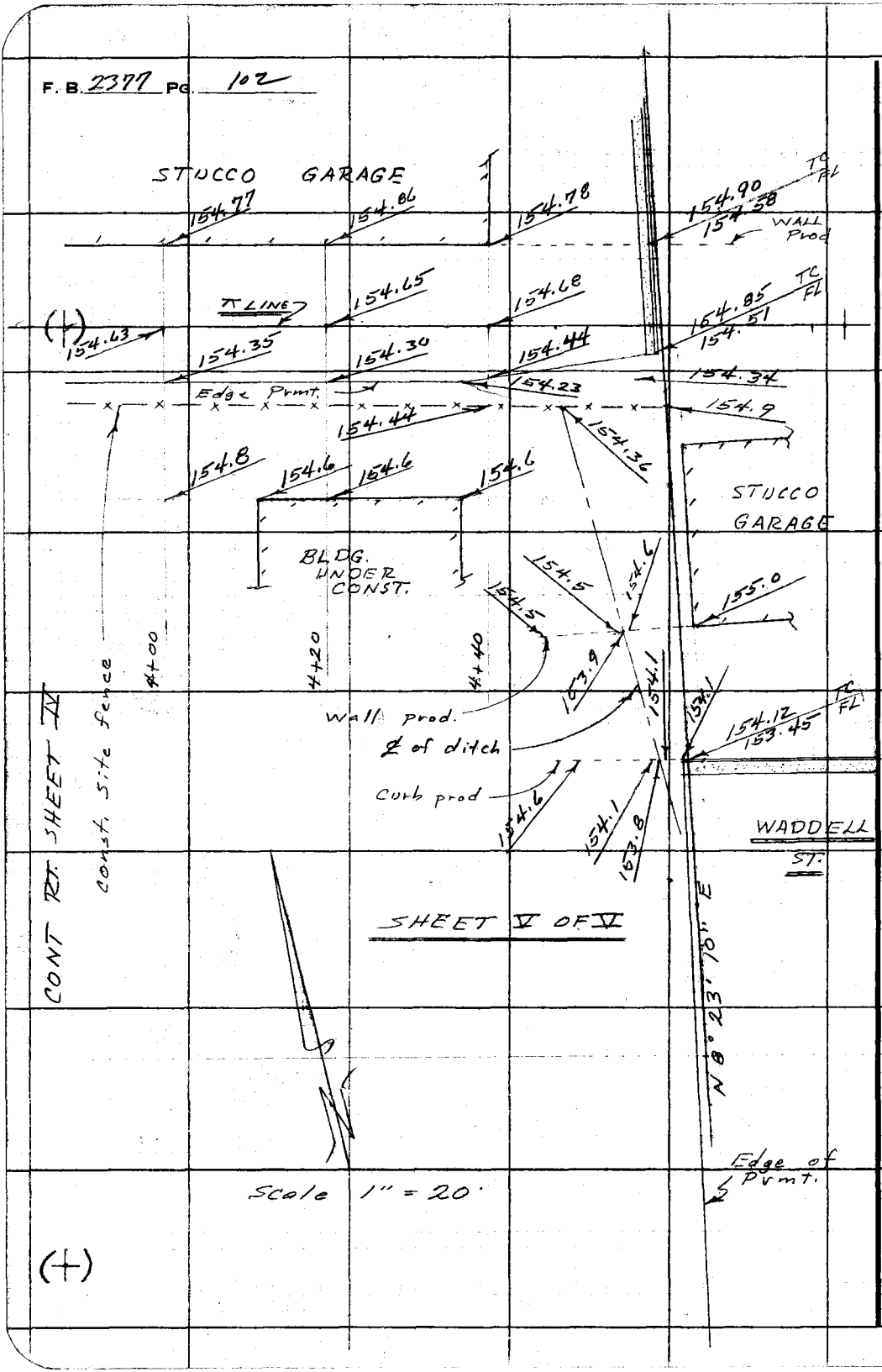

PLEASE RETURN TO
COUNTY OF LOS ANGELES
DEPARTMENT OF COUNTY ENGINEER
403 LOS ANGELES COUNTY ENGINEERING BLDG.

Do not extend this side of this line.

Note: Any Additions or Changes on This Sheet Must be Made or Circled in Red Ink With Date and Name of Person Making Change.

Start PB 103

Profile No.	Notes Red	Plotted	Job No. 7150.02	Division No. 11	F. B. 2377	PG. 103
	Date	Date	Survey of Rio Hondo Prob. Bldg.			
X-Sec. No.	Notes Chk'd.	Checked	Survey by F E Brooks	Notes F E B	Date 28 Feb 74.	
	Date	Date	Map No.	Indexed G. D. BAILEY	Date AUG 5 1974	

S.N. 7150.02

RIO HONDO PROB. BLDG.

Elevations on Wall.

STATION	B. S.	H. I.	F. S.	ELEV.

Brooks
Smith
Miyahira
Krohn.

NOTE: ANY ADDITIONS OR CHANGES ON THIS SHEET MUST BE MADE OR CIRCLED IN RED INK, WITH DATE AND NAME OF PERSON MAKING CHANGE.

Do not extend notes this side of this line.

PLEASE RETURN TO
LOS ANGELES COUNTY ENGINEER
403 LOS ANGELES COUNTY ENGINEERING BLDG.

76-L-298 CE 307 8-70

76-L-298 CE 307 8-70

722

PLEASE RETURN TO
LOS ANGELES COUNTY ENGINEER
403 LOS ANGELES COUNTY ENGINEERING BLDG.

NOTE: ANY ADDITIONS OR CHANGES ON THIS SHEET MUST BE MADE OR CIRCLED IN RED INK, WITH DATE AND NAME OF PERSON MAKING CHANGE.

154.99

Do not extend notes this side of this line.

STATION	B. S.	H. I.	F. S.	ELEV.			
BM. S.W. Prop Cor.				155 29	BM S.W. Prop Cor. Elev. 155.293 F.B. 2377-57		
					A. Co. Engr. Mon. Flush. per Pg. 9		
stake #					Top of Wall elev.	Fill	
1				155 70	156.17	0.47	sq hd & T
2				158 13	156.17	C-1.96	1x2 N&T
3				155 58	156.17	0.59	sq hd & T
3				155 58	159.90	4.32	sq hd & T
4				155 52	159.90	4.38	sq hd & T
5				154 96	159.90	4.94	sq hd & T
6				154 65	159.90	5.25	sq hd & T
7				154 68	159.90	5.22	sq hd & T
8				154 64	159.90	5.26	sq hd & T
9				154 61	159.90	5.29	sq hd & T
10				154 59	159.90	5.31	sq hd & T
11				154 62	159.90	5.28	sq hd & T
12				154 67	159.90	5.23	sq hd & T
13				155 65	156.17	0.52	1x2 N&T
14				157 23	156.17	C-1.06	1x2 N&T
15				155 71	156.17	0.46	1x2 N&T
16				154 08	156.17	2.09	1x2 N&T

F. B. 2377 Pg. 104
Survey of Rio Hondo Prob. Bldg. Job No. 4150.02 Division No. 11 Notes Red Plotted 15298 Profile
Survey by F.E. Brooks Notes F.E.B. Date Date No.
Indexed G. D. BAILEY Date AUG 5 1974 Notes Chk'd. Checked X-Sec.
Date Date No.

76-L-298 CE 307 8-70

155.75

PLEASE RETURN TO
LOS ANGELES COUNTY ENGINEER
403 LOS ANGELES COUNTY ENGINEERING BLDG.

NOTE: ANY ADDITIONS OR CHANGES ON THIS SHEET MUST BE MADE OR CIRCLED IN RED INK, WITH DATE AND NAME OF PERSON MAKING CHANGE.

Do not extend notes this side of this line.

Profile No. ____ X-Sec. No. ____ Notes Red ____ Date ____ Notes Chk'd. ____ Date ____ Plotted ____ Date ____ Checked ____ Date ____ Job No. 71150.02 Survey of Rio Hondo Prob. Bldg. Survey by FEB Brooks Notes FEB Date 28 Feb 74 Map No. ____ Indexed D. BAILEY Date AUG 5 1974 Division No. 11 F.B. 2377 PG. 105

STATION	B. S.	H. I.	F. S.	ELEV.			
stake #					Top of wall elev	Fill	
16				154 08	159.90	5.82	1X2 NST
17				154 17	159.90	5.73	1X2 NST
18				154 16	159.90	5.74	1X2 NST
19				153 90	159.90	6.00	1X2 NST
20				153 62	159.90	6.28	1X2 NST
21				153 45	159.90	6.45	1X2 NST
22				154 89	159.90	5.01	1X2 NST
23				154 80	159.90	5.10	1X2 NST
24				154 43	159.90	5.47	1X2 NST
25				154 74	159.90	5.16	1X2 NST
26				154 02	159.90	5.88	1X2 NST
27				153 57	159.90	6.33	1X2 NST
28				153 43	159.90	6.47	1X2 NST
29		5.25		153 52	159.90	6.38	1X2 NST
30		4.92 .33		154 36	159.90	5.54	1X2 NST
31				154 32	159.90	5.58	1X2 NST
32				154 30	159.90	5.60	1X2 NST
33				154 43	159.90	5.47	1X2 NST
34				155 16	159.90	4.74	1X2 NST
		21 Mar 74					
35		F.E.B.		154 ~~02~~ 35	159.90	~~5.88~~ 5.55	Sq hd ~~NST~~

F. B. 2377 Pg. 106 Job No. 7150.02 Division No. 11 Notes Red ____ Plotted ____ Profile

Survey of RIO HONDO PROB BLDG Date ____ Date ____ No. ____

Survey by F.E. Brooks Notes F.E.B. Notes Chk'd. ____ Checked ____ X-Sec.

Indexed G.D. BAILEY Date AUG 5 '974 Date ____ Date ____ No. ____

76-L-298 CE 307 8-70

PLEASE RETURN TO
LOS ANGELES COUNTY ENGINEER
403 LOS ANGELES COUNTY ENGINEERING BLDG.

NOTE: ANY ADDITIONS OR CHANGES ON THIS SHEET MUST BE MADE OR CIRCLED IN RED INK, WITH DATE AND NAME OF PERSON MAKING CHANGE.

Do not extend notes this side of this line.

STATION	B. S.	H. I.	F. S.	ELEV.	
BM N.E. Prop Cor				155 00	BM N.E. Prop Cor. Elev. 155.00 L F.B. 2377-58 A. C. Eng'r Mon. Flush per pg 11

Notes Ck'd by	Survey of Rio Hondo Prob. Bldg	F. B. 2377 Pg. 107
Map No.	JN 7150.02 Tape Std °F	
Office Work	Surveyed by FR Brooks	
Checked	Notes FIB Date 25 Mar 74	
Date	Indexed G. D. BAILEY AUG 5 1974	

JN 7150.02

RIO HONDO PROBATION BLDG

DRAIN LOCATIONS

Brooks
Smith
Creason
Krohn.

Note: Any Additions or Changes on This Sheet Must be Made or Circled in Red Ink With Date and Name of Person Making Change.

Do not extend this side of this line.

PLEASE RETURN TO
COUNTY OF LOS ANGELES
DEPARTMENT OF COUNTY ENGINEER
403 LOS ANGELES COUNTY ENGINEERING BLDG.

76F309S CE#310 3-69

F. B. 2377 PG. 108

Drains From Parking Lot
To Broadway and Thornlake Ave.

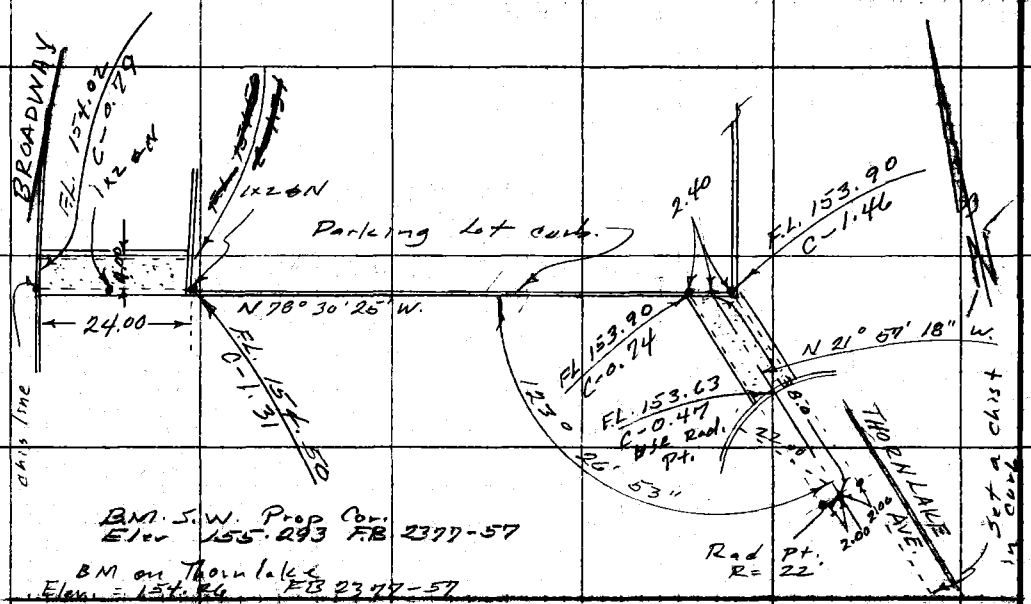

Drains From back of Property to
Disney Ave

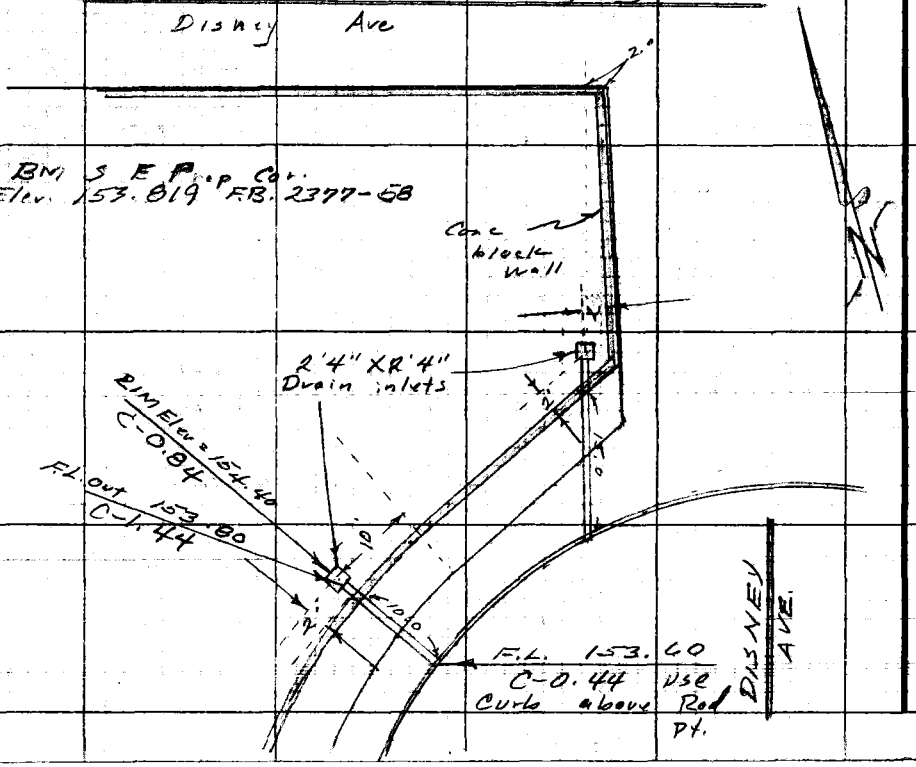

PLEASE RETURN TO
COUNTY OF LOS ANGELES
DEPARTMENT OF COUNTY ENGINEER
403 LOS ANGELES COUNTY ENGINEERING BLDG.

Do not extend this side of this line.

Note: Any Additions or Changes on This Sheet Must be Made or Circled in Red Ink With Date and Name of Person Making Change.

Profile No.	Notes Red	Plotted	Job No. 7150.02	Division No. 11	F. B. 2377	Pg. 109
	Date	Date	Survey of Rio Hondo Prob. Bldg			
X-Sec. No.	Notes Chk'd.	Checked	Survey by FEB	Notes FFB	Date 11 April 74	
	Date	Date	Map No.	Indexed G. D. BAILEY	Date AUG 5 1974	

SN 7150.02

RIO HONDO PROBATION BLDG

CURB GRADES.

STATION	B. S.	H. I.	F. S.	ELEV.
		Brooks Creason Krohn.		

NOTE: ANY ADDITIONS OR CHANGES ON THIS SHEET MUST BE MADE OR CIRCLED IN RED INK, WITH DATE AND NAME OF PERSON MAKING CHANGE.

Do not extend notes this side of this line.

PLEASE RETURN TO
LOS ANGELES COUNTY ENGINEER
403 LOS ANGELES COUNTY ENGINEERING BLDG.

76-L-298 CE 307 8-70

76-L-298 CE 307 8-70

PLEASE RETURN TO
LOS ANGELES COUNTY ENGINEER
403 LOS ANGELES COUNTY ENGINEERING BLDG.

NOTE: ANY ADDITIONS OR CHANGES ON THIS SHEET MUST BE MADE OR CIRCLED IN RED INK, WITH DATE AND NAME OF PERSON MAKING CHANGE.

Do not extend notes this side of this line.

STATION	B. S.	H. I.	F. S.	ELEV.			
BM S.W. Prop Cor				155 29	BM S.W. Prop Cor. Elev. 155.293 FB 2377-57 Co. Engr Mon Flush.		
	LINE A 3' offset line on S. curb.						
					Grade	CNT/Fill	
0+00	A-1			15606	155.13	C 0.93	1x2 N&T
+25	A-2			15458	155.20	F 0.62	
+50	A-3			15468	155.27	F 0.59	
+60	A-4			15464	155.30	F 0.66	
+75	A-5			15473	155.23	F 0.50	
1+00	A-6			15461	155.11	F 0.50	
+25	A-7			15459	154.99	F 0.40	
+50	A-8			15443	154.87	F 0.44	
+75	A-9			15433	154.75	F 0.42	
2+00	A-10			15423	154.63	F 0.40	
+25	A-11			15406	154.51	F 0.45	
+39.1	A-12			15486	154.45	C 0.41	
	LINE B 3' offset line on E. curb						
0+00	B-1			15553	154.40	C +1.13	
+25	B-2			15449	154.52	F -0.03	

F. B. 2377 Pg. 110 Job No. 7150.02 Division No. 11 Notes Red Plotted Profile
Survey of RIO HONDO PROB BLDG Date Date No.
Survey by FEB Notes FEB Notes Chk'd. Checked X-Sec.
Indexed G. D. BAILEY Date AUG 5 1974 Date Date No.

76-L-298 CE 307 8-70

PLEASE RETURN TO
LOS ANGELES COUNTY ENGINEER
403 LOS ANGELES COUNTY ENGINEERING BLDG.

NOTE: ANY ADDITIONS OR CHANGES ON THIS SHEET MUST BE MADE OR CIRCLED IN RED INK, WITH DATE AND NAME OF PERSON MAKING CHANGE.

Do not extend notes this side of this line.

STATION	B. S.	H. I.	F. S.	ELEV.	Grade	cut/Fill
	LINE	B		Cont.		
+50	B-3	TP		15452	154.65	F 0.13
+75	B-4			15455	154.77	F 0.22
1+00	B-5			15450	154.90	F 0.40
+25	B-6			15456	155.02	F 0.46
+50	B-7			15459	155.15	F 0.56
+75	B-8			15505	155.27	F 0.22
+80	B-9	TP.		15487	155.30	F 0.43
	LINE	C		3' offset line on S. curb at S. Island.		
0+32					155.05	
+50	C-1 •			15434	155.17	F 0.83
+75	C-2 •			15453	155.33	F 0.80
1+00	C-3 •			15459	155.50	F 0.91
+25	C-4 •			15475	155.66	F 0.91
+50	C-5 •			15474	155.83	F 1.09
+69	C-6 •			15489	155.95	F 1.06
+75	C-7 •			15490	155.93	F 1.03
2+00	C-8 •			15487	155.84	F 0.97
+12					155.80	

Profile Notes Red ____ Plotted ____ Job No. 7160.02 Division No. 11 F. B. 23447 PG. 14
No. ____ Date ____ Date ____ Survey of Rio Hondo Pub. Bldg.
X-Sec. Notes Chk'd. ____ Checked ____ Survey by FEB Notes FEB Date 11 April 74
No. ____ Date ____ Date ____ Map No. ____ Indexed G. D. BAILEY Date AUG 5 1974

76-L-298 CE 307 8-70

PLEASE RETURN TO
LOS ANGELES COUNTY ENGINEER
403 LOS ANGELES COUNTY ENGINEERING BLDG.

NOTE: ANY ADDITIONS OR CHANGES ON THIS SHEET MUST BE MADE OR CIRCLED IN RED INK, WITH DATE AND NAME OF PERSON MAKING CHANGE.

Do not extend notes this side of this line.

STATION	B. S.	H. I.	F. S.	ELEV.			
	LINE D		3'	offset	line on N. Curb of S. Island.		
					Grade	out/Fill	
0+32					155.10		
+50	D-1	TP		154 34	155.22	F 0.88	1X2 N&T
+75	D-2			154 53	155.38	F 0.85	Fp
1+00	D-3			154 59	155.55	F 0.96	Spk & T
+25	D-4			154 75	155.71	F 0.96	
+50	D-5			154 74	155.88	F 1.14	
+69	D-6			154 89	156.00	F 1.11	
+75	D-7			154 90	155.98	F 1.08	
2+00	D-8			154 87	155.89	F 1.02	
+12					155.85		
	LINE E		3'	offset	line on S. curb of N. island		
0+33	E-1			154 40	155.27	F 0.87	1X2 N&T
+50	E-2			154 45	155.40	F 0.95	
+75	E-3			154 53	155.61	F 1.08	
1+00	E-4			154 72	155.81	F 1.09	
+25	E-5			154 90	156.01	F 1.11	
+50	E-6			154 99	156.21	F 1.22	
+73	E-7			155 11	156.40	F 1.29	

F. B. 23707 PG. 112
Job No. 7150.02 Division No. 11 Notes Red Plotted Profile
Survey of Rio Hondo Date Date No.
Survey by Notes Notes Chk'd. Checked X-Sec.
Indexed R. D. BAILEY Date AUG 5 1974 Date Date No.

76-L-298 CE 307 8-70

PLEASE RETURN TO
LOS ANGELES COUNTY ENGINEER
403 LOS ANGELES COUNTY ENGINEERING BLDG.

NOTE: ANY ADDITIONS OR CHANGES ON THIS SHEET MUST BE MADE OR CIRCLED IN RED INK, WITH DATE AND NAME OF PERSON MAKING CHANGE.

Do not extend notes this side of this line.

STATION	B. S.	H. I.	F. S.	ELEV.	Grade	out/Fill	
	LINE E			Cont			
2+00	E-8	•		15534	156.25	F 0.91	SpK & T
	LINE F		3' offset	line on N. curb of N. Island			
0+50	F-1	?		15440	155.59	F 1.19	SpK & T
+75	F-2	•		15459	155.80	F 1.21	"
1+00	F-3	•		15471	156.01	F 1.30	1x2 N & T
+25	F-4	•		15489	156.22	F 1.33	SpK & T
+50	F-5	•		15508	156.43	F 1.35	
+77	F-6	•		15515	156.65	F 1.50	
	LINE G		3' offset	line on N. curb of lot			
+03	G-1	•		15463	155.30	F 0.67	
+27.25	G-2	•		15465	155.42	F 0.77	
+50	G-3	•		15456	155.53	F 0.97	
+75	G-4	•		15455	155.66	F 1.11	
1+00	G-5	•		15467	155.78	F 1.11	
+25	G-6	•		15492	155.91	F 0.99	
+50	G-7	•		15515	156.03	F 0.88	
+75	G-8	•		15550	156.16	F 0.66	

Profile No. ____ Notes Red ____ Plotted ____ Job No. 7150.02 Division No. 11 F. B. 1377 PG. 113
Date ____ Date ____ Survey of Rio Hondo Pub Bldg
X-Sec. No. ____ Notes Chk'd. ____ Checked ____ Survey by FEB Notes FEB Date 11 April 74
Date ____ Date ____ Map No. ____ Indexed G. D. BAILEY Date AUG 5 1974

76-L-298 CE 307 8-70

PLEASE RETURN TO
LOS ANGELES COUNTY ENGINEER
403 LOS ANGELES COUNTY ENGINEERING BLDG.

NOTE: ANY ADDITIONS OR CHANGES ON THIS SHEET MUST BE MADE OR CIRCLED IN RED INK, WITH DATE AND NAME OF PERSON MAKING CHANGE.

Do not extend notes this side of this line.

STATION	B. S.	H. I.	F. S.	ELEV.			
		Line G Cont					
					Grade	cut/Fill	
2+00	G-9 •			15549	156.28	F 0.79	
+04.5	G-10 •			15551	156.30	F 0.79	
		Radius Pts					
R#1				15405	155.10	F 1.05	1X2 & N
R#2				15416	155.20	F 1.04	
R#3				15474	—		
R#4 •				15506	155.95	F 0.89 • ✓	
R#5				15443	—		
R#6 •				15466	155.45	F 0.79 ✓	
R#7				15541	—		
R#8 •				15535	156.42	F 1.07	
R#9 •		5.07		15507	155.60	F 0.53 • ✓	
R#10				15518	—		

F. B. 2377 Pg. 114 Job No. 7150.02 Division No. 11 Notes Red Plotted Profile
Survey of Rio Hondo Prob. Bldg Date Date No. X-Sec.
Survey by FEB Notes FEB Notes Chk'd. Checked
Indexed G. D. BAILEY Date AUG 5 1974 Date Date No.

76-L-298 CE 307 8-70

PLEASE RETURN TO
LOS ANGELES COUNTY ENGINEER
403 LOS ANGELES COUNTY ENGINEERING BLDG.

NOTE: ANY ADDITIONS OR CHANGES ON THIS SHEET MUST BE MADE OR CIRCLED IN RED INK, WITH DATE AND NAME OF PERSON MAKING CHANGE.

Do not extend notes this side of this line.

STATION	B. S.	H. I.	F. S.	ELEV.	LETTERED		POINTS
					Grade	Fill/Cut	
PT 'A'				15405	155.15	F 1.10	
'B'				15432	155.35	F 1.03	
'C'				15490	—		
'D'				15474	—		
'E'				15476	155.70	F 0.94	
'F'				15471	155.90	F 1.19	
'G'				15510	155.70	F 0.60	
			LINE H 3' offset line on W curb of Lot.				
	H-1			15513	155.10	C 0.03	
	H-2			15519	155.33	F 0.14	
	H-3			15533	155.57	F 0.24	
	H-4			15516	155.67	F 0.51	
	H-5			15359	155.62	F 2.03	
0+00	H-6			15354	155.60	F 2.06	
+23	H-7			15711	155.72	C 1.39	
+45	H-8			15676	155.83	C 0.93	

Profile No. ____ Notes Red ____ Plotted ____ Job No. 7150.02 Division No. 11 F.B. 2377 Pg. 115
Date ____ Date ____ Survey of Rio Hondo Prob. Bldg.
X-Sec. No. ____ Notes Chk'd. ____ Checked ____ Survey by FEB Notes FEB Date 16 Apr 74
Date ____ Date ____ Map No. ____ Indexed G. D. BAILEY Date AUG 5 1974

76-L-298 CE 307 8-70

PLEASE RETURN TO
LOS ANGELES COUNTY ENGINEER
403 LOS ANGELES COUNTY ENGINEERING BLDG.

NOTE: ANY ADDITIONS OR CHANGES ON THIS SHEET MUST BE MADE OR CIRCLED IN RED INK, WITH DATE AND NAME OF PERSON MAKING CHANGE.

Do not extend notes this side of this line.

F. B. 2377 PG. 116 Job No. 7156.02 Division No. 11 Notes Red ____ Plotted ____ Profile No. ____
Survey of Rio Hondo Prob. Date ____ Date ____ X-Sec. No. ____
Survey by PE 13 Notes FE 03 Notes Chk'd. ____ Checked ____
Indexed G. D. BAILEY Date AUG 5 1974 Date ____ Date ____

STATION	B. S.	H. I.	F. S.	ELEV.	LINE H. Cont. Grade	Cut/Fill	
0+67	H-9.			155.01	155.94	F 0.93	✓
+88	H-10.			157.28	156.05	C 1.23	✓
1+10	H-11.			158.36	156.17	C 2.19	✓
+32.5	H-12.			156.86	156.28	C 0.58	✓
+36.	H-13.			155.89	156.30	F 0.41	✓
		Back of Walk.					
0+00				—	155.17	—	
+23.2	BW-1.			155.71	155.31	C 0.40	✓
+47.7	BW-2.			155.41	155.45	F 0.04	✓
+72.2	BW-3.			155.10	155.59	F 0.49	✓
+97.3		existing walk.			155.74	—	
BM SW Prop Cor.				155.29	BM S.W. Prop Cor. Elev. 155.293 FB 2377-57 Co. Engr Mon Flush.		

Profile No.	Notes Red / Date	Plotted / Date	Job No. 7150.02	Division No. 11	F. B. 2377	PG. 117
			Survey of Rio Hondo Prob. Bldg			
X-Sec. No.	Notes Chk'd. / Date	Checked / Date	Survey by FEB	Notes FEB	Date 24 Ap. 74	
			Map No.	Indexed G. D. BAILEY	Date AUG 5 1974	

SN. 7150.02

RIO HONDO PROB. BLDG

Curbs and Curb Grades at Service Entrance.

Pvmt. grades (finish) per inspectors instructions 23 May 74

Brooks
Smith
Creason
Krohn

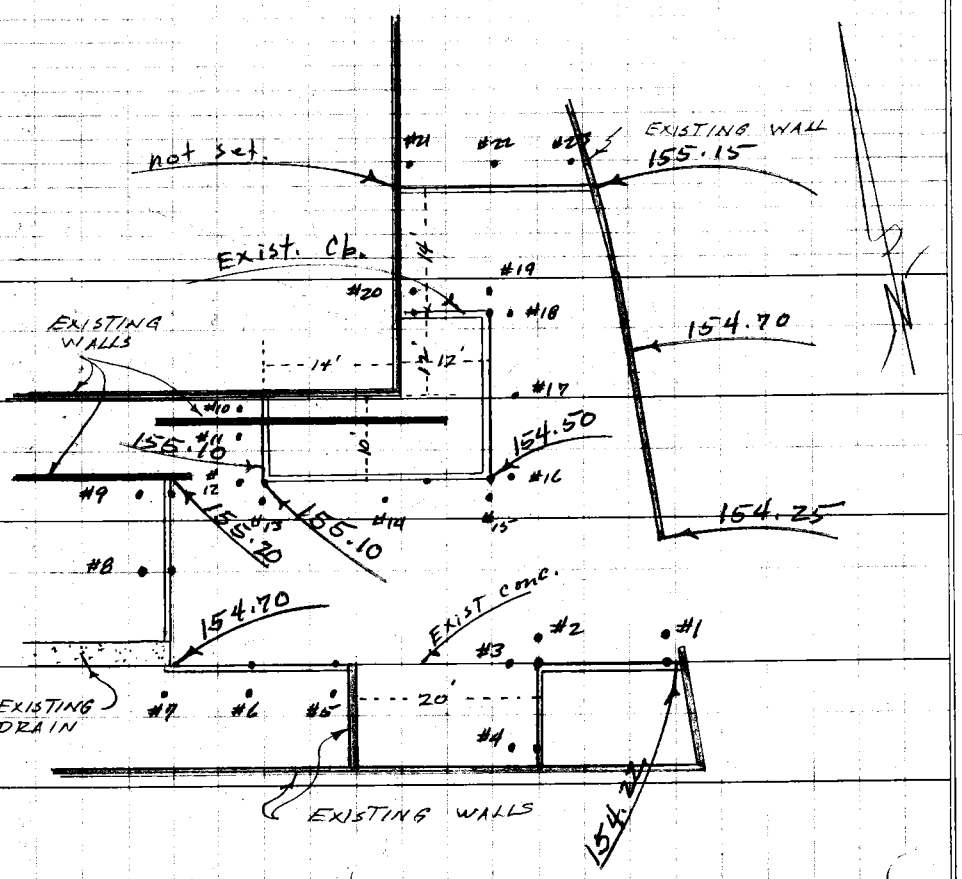

NOTE: ANY ADDITIONS OR CHANGES ON THIS SHEET MUST BE MADE OR CIRCLED IN RED INK, WITH DATE AND NAME OF PERSON MAKING CHANGE.

Do not extend notes this side of this line.

PLEASE RETURN TO
LOS ANGELES COUNTY ENGINEER
403 LOS ANGELES COUNTY ENGINEERING BLDG.

76-L-298 CE 307 8-70

76-L-298 CE 307 8-70

PLEASE RETURN TO
LOS ANGELES COUNTY ENGINEER
403 LOS ANGELES COUNTY ENGINEERING BLDG.

NOTE: ANY ADDITIONS OR CHANGES ON THIS SHEET MUST BE MADE OR CIRCLED IN RED INK, WITH DATE AND NAME OF PERSON MAKING CHANGE.

154.70 T.C.
154.99 TOP GUTTER

Do not extend notes this side of this line.

STATION	B. S.	H. I.	F. S.	ELEV.				
BM S.W. Prob Cor				155 29	BM S.W Prob Cor Elev 155.293 F.B. 2377-57			
T.P.				156 92	a C. Engr Mon Flush.			
					Grade	cut/Fill	Grade	cut/Fill
#1	Gr. at wall			153 94	154.22	F 0.28	154.72	F 0.78
#2				154 13	154.30	F 0.17	154.80	F 0.67
#3				154 44	154.30	C 0.14	154.80	F 0.36
#4	Gr. at wall			154 59	154.40	C 0.19	154.90	F 0.31
#5	Gr. at wall			154 95	154.45	C 0.21	154.95	G.R.
#7				154 84	154.70	C 0.14	155.20	F 0.36
#9	Gr. at wall			154 69	155.20	F 0.51	155.70	F 1.01
#10	Gr. at wall			154 65	155.20	F 0.56	155.70	F 1.05
#11	Gr. at wall			154 95	155.17	F 0.22	155.67	F 0.72
#12				154 65	155.10	F 0.45	155.60	F 0.95
#13				154 57	155.10	F 0.53	155.60	F 1.03
#15				154 69	154.50	C 0.19	155.00	F 0.31
#16				155 67	154.50	C 1.17	155.00	C 0.67
#18				154 87	154.55	C 0.32	155.05	F 0.18
#19				154 73	154.55	C 0.18	155.05	F 0.32
#20	Gr. at wall			155 41	154.70	C 0.71	155.20	C 0.21
#21	Gr at wall			155 70	154.70	C 1.00	155.20	C 0.50
#23	Gr at wall			153 85	154.65	F 0.80	155.15	F 1.30
T.P.				156 91				

PROJECT PAGE

F. B. 2377 Pg. 118
Survey of Rio Hondo Prob Bldg Job No. 7150.02 Division No. 11 Notes Red Plotted Profile
Survey by FEB Notes FEB Date Date No.
Indexed G. D. BAILEY Date AUG 5 1974 Notes Chk'd. Checked X-Sec.
Date Date No.

Notes Ck'd by	Survey of Rio Hondo Prob. Bldg
Map No.	JN 7150.02 Tape Std °F
Office Work	Surveyed by FE Brooks
Checked	Notes FEB Date 24 Apr 74
Date	Indexed G. D. BAILEY AUG 5 1974

F. B. 2377 PG. 119

JN 7150.02

RIO HONDO PROB. BLDG.

CONTROL LINE

for

WHEEL CHAIR RAMP.

Brooks
Smith
Creason
Krohn.

Note: Any Additions or Changes on this Sheet Must be Made or Circled in Red Ink With Date and Name of Person Making Change.

Do not extend this side of this line.

PLEASE RETURN TO
COUNTY OF LOS ANGELES
DEPARTMENT OF COUNTY ENGINEER
403 LOS ANGELES COUNTY ENGINEERING BLDG.

76F309S CE#310 3-69

F. B. 2377 PG. 120

PLEASE RETURN TO
COUNTY OF LOS ANGELES
DEPARTMENT OF COUNTY ENGINEER
403 LOS ANGELES COUNTY ENGINEERING BLDG.

Do not extend this side of this line.

Note: Any Additions or Changes on This Sheet Must be Made or Circled in Red Ink With Date and Name of Person Making Change.

F. B. 2377 PG. 122 Job No. 9150.02 Division No. 11 Notes Red _____ Plotted _____ Profile

Survey of Rio Hondo Prob. Bldg Date _____ Date _____ No. _____

Survey by FEB Notes FEB Notes Chk'd. _____ Checked _____ X-Sec.

Indexed G. D. BAILEY Date AUG 5 1974 Date _____ Date _____ No. _____

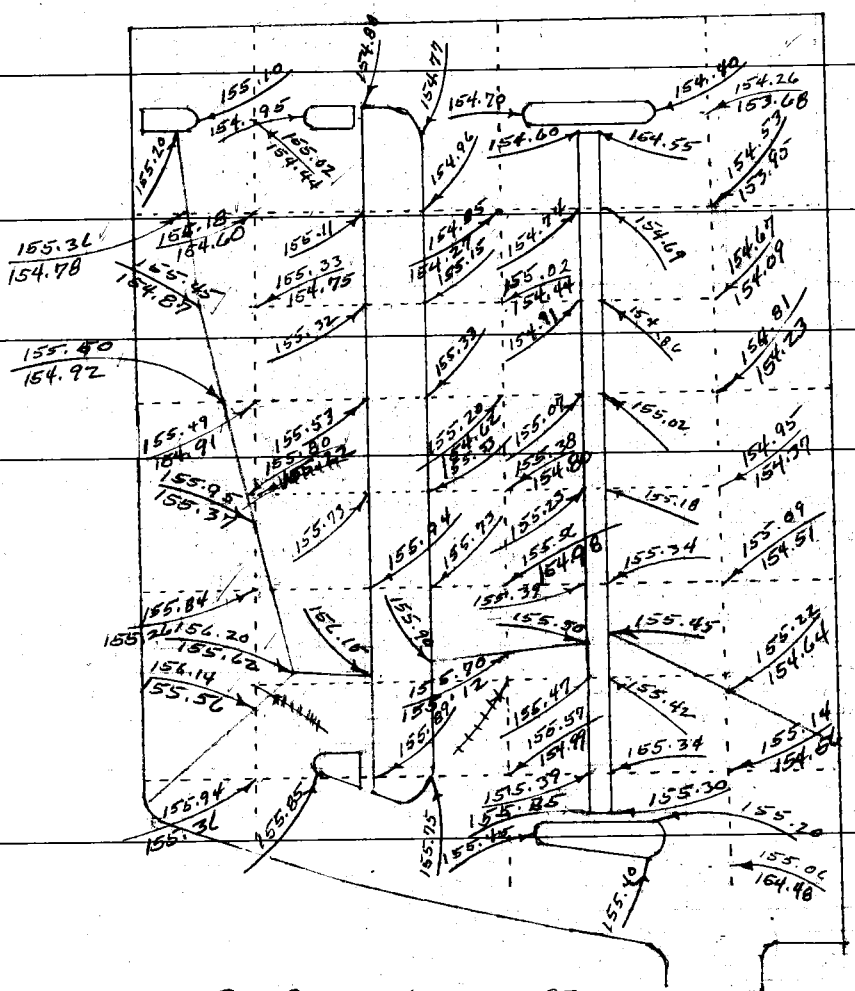

BM S.W. Prop Cor. Elev. 155.293
F.B. 2377-57 a Co. Engr Mon.
flush per pg 9

STATION B.S. H.I. F.S. ELEV.

76-L-298 CE 107 8-70

PLEASE RETURN TO
LOS ANGELES COUNTY ENGINEER
403 Los Angeles County Engineering Bldg.

Do not extend notes this side of [illegible]

NOTE: ANY [illegible] CHANGES ON THIS SHE[illegible] MADE OR CIRCLED IN R[illegible] DATE AND NAME OF PE[illegible] CHANGE.

Profile No.	Notes Red	Plotted	Job No. 7150.02	Division No. 11		F. B. 2377	PG. 121
	Date	Date	Survey of Rio Hondo Probation Bldg				
X-Sec. No.	Notes Chk'd.	Checked	Survey by FEB	Notes FEB	Date 23 May 74		
	Date	Date	Map No.	Indexed G. D. BAILEY	Date AUG 5 1974		

SN 7150.02

RIO HONDO PROB BLDG

FINISH GRADES

FOR PARKING LOT

STATION	B. S.	H. I.	F. S.	ELEV.
		Brooks Smith Gleason Krohn		

NOTE: ANY ADDITIONS OR CHANGES ON THIS SHEET MUST BE MADE OR CIRCLED IN RED INK, WITH DATE AND NAME OF PERSON MAKING CHANGE.

Do not extend notes this side of this line.

PLEASE RETURN TO
LOS ANGELES COUNTY ENGINEER
403 LOS ANGELES COUNTY ENGINEERING BLDG.

76-L-298 CE 307 8-70