Notes Ck'd by	Survey of	F.B. 2378 Pg.
Map No.	JN Tape Std °F	
Work	Surveyed by	
	Notes Date	
	Indexed	

	Job	Description
		LA MIRADA GOLF COURSE J.N. 8867.02
	Loc.Imp.	Loc. & Elev. of S.M.H. 868' east of Foster Rd. on Santa Gertrudes Ave.
5	Bdry.	Bdry. survey and C.L. of adjacent streets-Luitwieler Ave., Alicante Rd., & Ocaso Ave.
	Bdry.	Bdry. survey-East & North Bdry. of Olive Lawn Memorial Park.
3	Cont.	0055.00-Photogrammetric survey control system traverse check.
9	Loc.Imp.	Loc. of grid points, centerlines, grade points, greens, tees, sand traps & water lines.
2	Grades	Grades for Sanitary Sewer Line.
0	B.M.	Bench levels.
70	Grades	Grades for grid points, centerlines, grade points, greens, tees, sand traps and water lines.
17 72	Loc.Imp.	Loc. & grade stakes for S.D. No. of Alicante Rd. & along E. side of Ocaso Ave.
24	Grades	Green & Tee grades.
226	Loc.	Loc. of grade points for Service Yard.

Microfilmed Feb '86

(cont'd on next page)

F.B. 2378 Pg.

Page	Job	Description
227-238	Loc.Imp.	Loc. & grades for parking lot.
239-246	Loc.Imp.	Loc. & grade stakes for the lake.
247-248	Loc.Imp.	Loc. & elev. of Walks & Drives near the Service Bldg.
249-250	Grades	Finished grades of walks near Club House Site.

continued in F.B. 2917.5

PLEASE RETURN TO
LOS ANGELES COUNTY ENGINEER
403 LOS ANGELES COUNTY ENGINEERING BLDG.
Do not extend this side of this line.
Note: Any Additions or Changes on this Sheet Must be Made or Circled in Red Ink With Date and Name of Person Making Change

Profile No.	Notes Red	Plotted	Job No. 8867.02	Division No.	F.B. 2378 Pg. 5
	Date	Date	Survey of La Mirada Golf Course		
X-Sec. No.	Notes Chkd.	Checked	Survey by R.J. Mitchell	Notes Mitchell	Date 7/14/60
	Date	Date	Map No.	Indexed H. E. Ott	Date [illegible] 5 '60

JN 8867.02

SURVEY SHOWING LOCATION (HORIZONTAL & VERTICAL) OF SEWER M.H. FOR LA MIRADA GOLF COURSE

R.J. Mitchell
L.C. Smiley
M.L. Bustrum
A.A. Martinez

July 14, 1960

HORIZONTAL LOCATION



STATION	B.S.	H.I.	F.S.	ELEV.
(40) FOSTER RD	(40)	(30) SANTA GERTRUDES AVE		
		311.48		
		370.42		
		53.29		
		71.61		
		61.7 meas.		

Fd 1" IP cem pl. Co. Eng. Tg & Tk fl. FB 2201-123

Fd SW & t 0.03 E per FB 2201-122

Fd 1" IP, cem pl. Co. Engr. Tg & Tk FB 2201-122

Fd 1x2 & n FB 2201-122

Fd 1x2 & n FB 2201-122

SSMH "53+42.12" "PC #807" (quotes per letter of request)

(Distances per FB 2201-122)

NOTE: ANY ADDITIONS OR CHANGES ON THIS SHEET MUST BE MADE OR CIRCLED IN RED INK, WITH DATE AND NAME OF PERSON MAKING CHANGE.

PLEASE RETURN TO LOS ANGELES COUNTY ENGINEER 300 LOS ANGELES COUNTY ENGINEERING BLDG

Do not extend notes this side of this line.

76L-298 CE 307 11-58

76L-[illegible] CE 307 11-58

PLEASE RETURN TO
LOS ANGELES COUNTY ENGINEER
700 LOS ANGELES COUNTY ENGINEERING BLDG.

NOTE: ANY ADDITIONS OR CHANGES ON THIS SHEET MUST BE MADE OR CIRCLED IN RED INK, WITH DATE AND NAME OF PERSON MAKING CHANGE.

In NE
Out S

Do not extend notes this side of this line.

264.20

STATION	B.S.	H.I.	F.S.	ELEV.	
TBM #1D				258 03	TBM #1D Elev (1st Run) 258.035 FB 2201-99 ~ Santa Girtrudes Ave 0.1 mi. South of Foster Rd. ~ Bt. spk in E side P.P. #356910E on W side Rd.
TP.				25036	
				24226	
SSMH				23909	S Rim SSMH } See page 5 for location of MH
868.5 S of Foster Rd & 5 W of Sa Gertrudes Ave				23910	NE Rim SSMH }
				22921	8" Outlet South
				22951	12" Inlet NE
TP				24226	
TP				25130	
TP				25993	
TP				26770	
BM #2				26421	BM #2 Elev (1st Run) 264.196 FB 2201-99 SW Cor. of Santa Gertrudes Ave & Foster Rd 6° S of PP #356907E ~ A Std Co. Engr. BM mkd BM #2 (& "RE 5869)

Rim Elev 239.09 — 239.10
Meas −9.21 — −8.59
Diam −0.67 — −1.0[illegible]
229.21 — 229.51

Profile
Plotted
Date
Checked
Date
Notes Red
Date
Notes Chkd.
Date
Division No.
Job No.
Notes
Date
Survey of
Survey by
Indexed H. E. Ott

F.B. 2378 Pg. 6

Notes Ck'd by L. W. BACON	Survey of LA MIRADA PARK
Map No.	JN 005500 Tape 0171 Std 68 °F
Office Work	Surveyed by W. A. RICHARDS
Checked	Notes W. A. R. Date 12-60
Date	Indexed [illegible] 1 781 H. E. 011

F. B. 2378 PG. 7

J. N. 0055.00

LA MIRADA PARK

BOUNDARY SURVEYS

12-12-60

RICHARDS
OCHSNER
TURRILL
CROWDER

Note: Any Additions or Changes on This Sheet Must be Made or Circled in Red Ink With Date and Name of Person Making Change.

PLEASE RETURN TO
LOS ANGELES COUNTY ENGINEER
700 LOS ANGELES COUNTY ENGINEERING BLDG.

Do not extend this side of this line.

F. B. 2378 PG. 8

AREA INDEX MAP

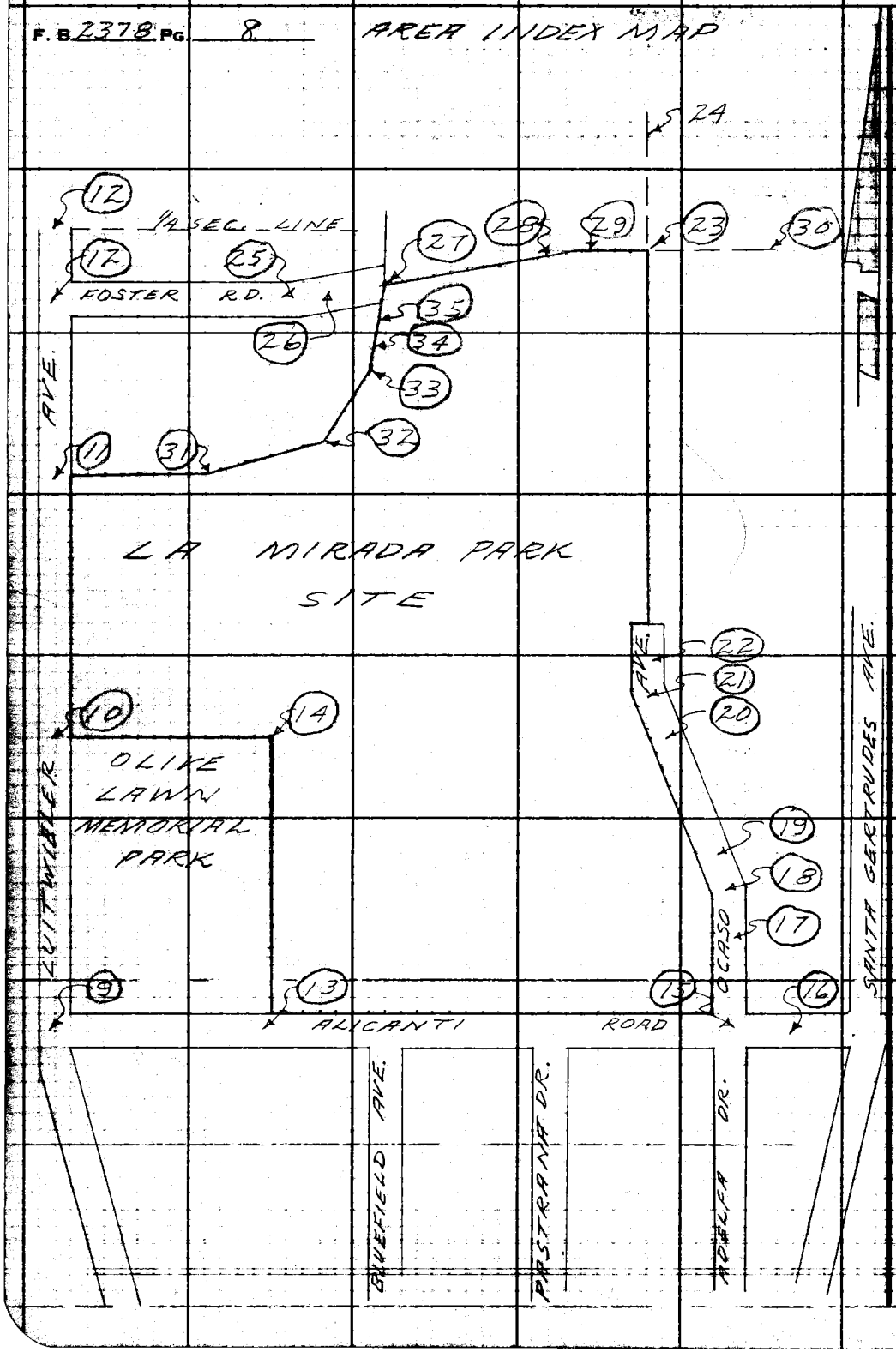

PLEASE RETURN TO
LOS ANGELES COUNTY ENGINEER
700 Los Angeles County Engineering Bldg.

Do not extend this side of this line.

Note: Any Additions or Changes on This Sheet Must be Made or Circled in Red Ink With Date and Name of Person Making Change.

Notes Ck'd by L. W. BACON	Survey of LA MIRADA PARK
Map No.	JN 0055.00 Tape 0.71 Std 69 °F
Office Work	Surveyed by W. A. RICHARDS
Checked	Notes W.A.R. Date 12-60
Date	Indexed H. E. OTT

F. B. 2378 Pg. 9

1, 90° 04' 50"
4, 360° 19' 50"
6, 180° 29' 10"
Σ 90° 04' 50" ✓

808.30 T=62°
=808.33 (SET) ✓

485.98 T=70°
=485.93 (SET) ✓

RECHAINING 1-11-61
808.33 T=68°
=808.33 ✓

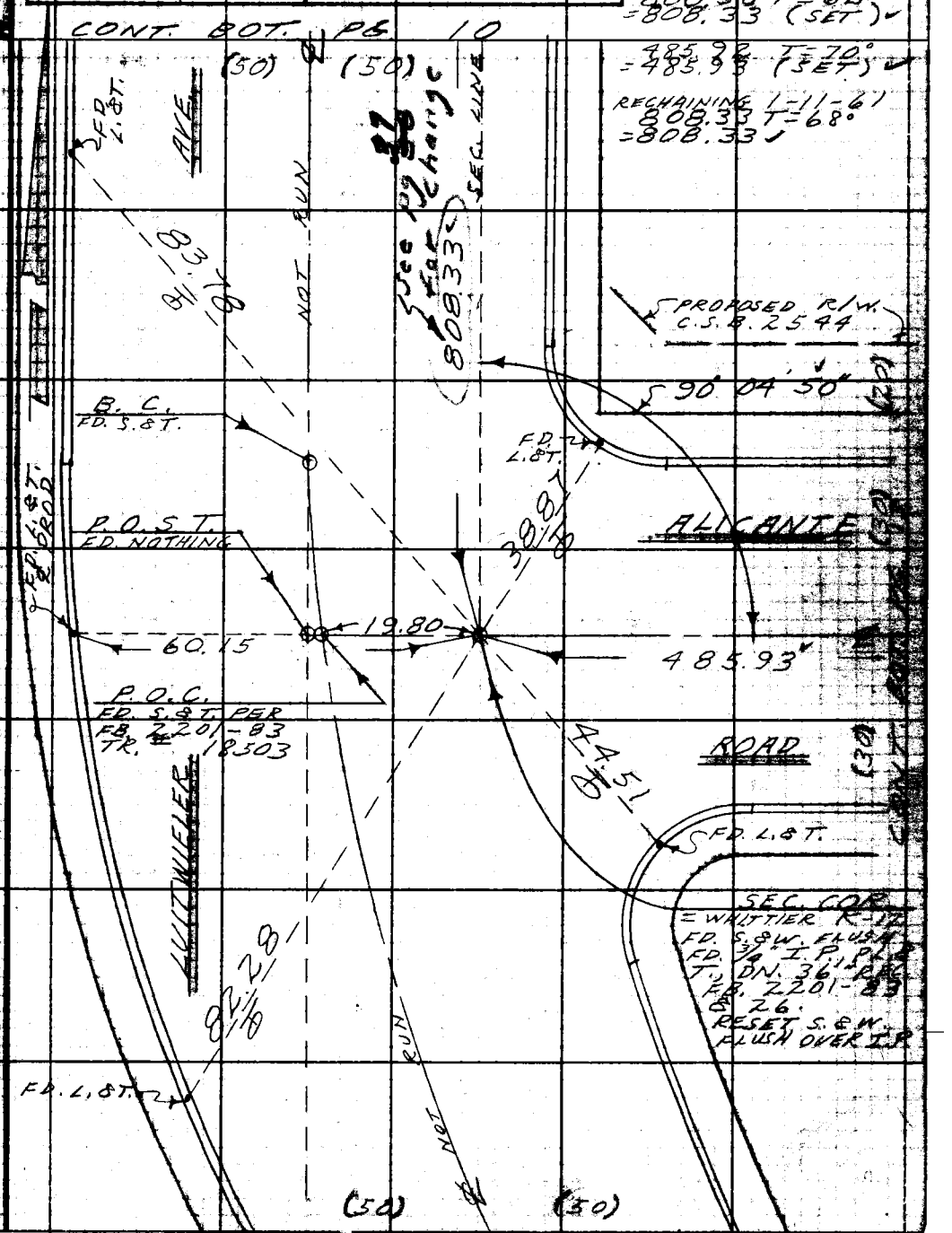

Note: Any Additions or Changes on This Sheet Must be Made or Circled in Red Ink With Date and Name of Person Making Change.

Do not extend this side of this line.

PLEASE RETURN TO
LOS ANGELES COUNTY ENGINEER
700 Los Angeles County Engineering Bldg.

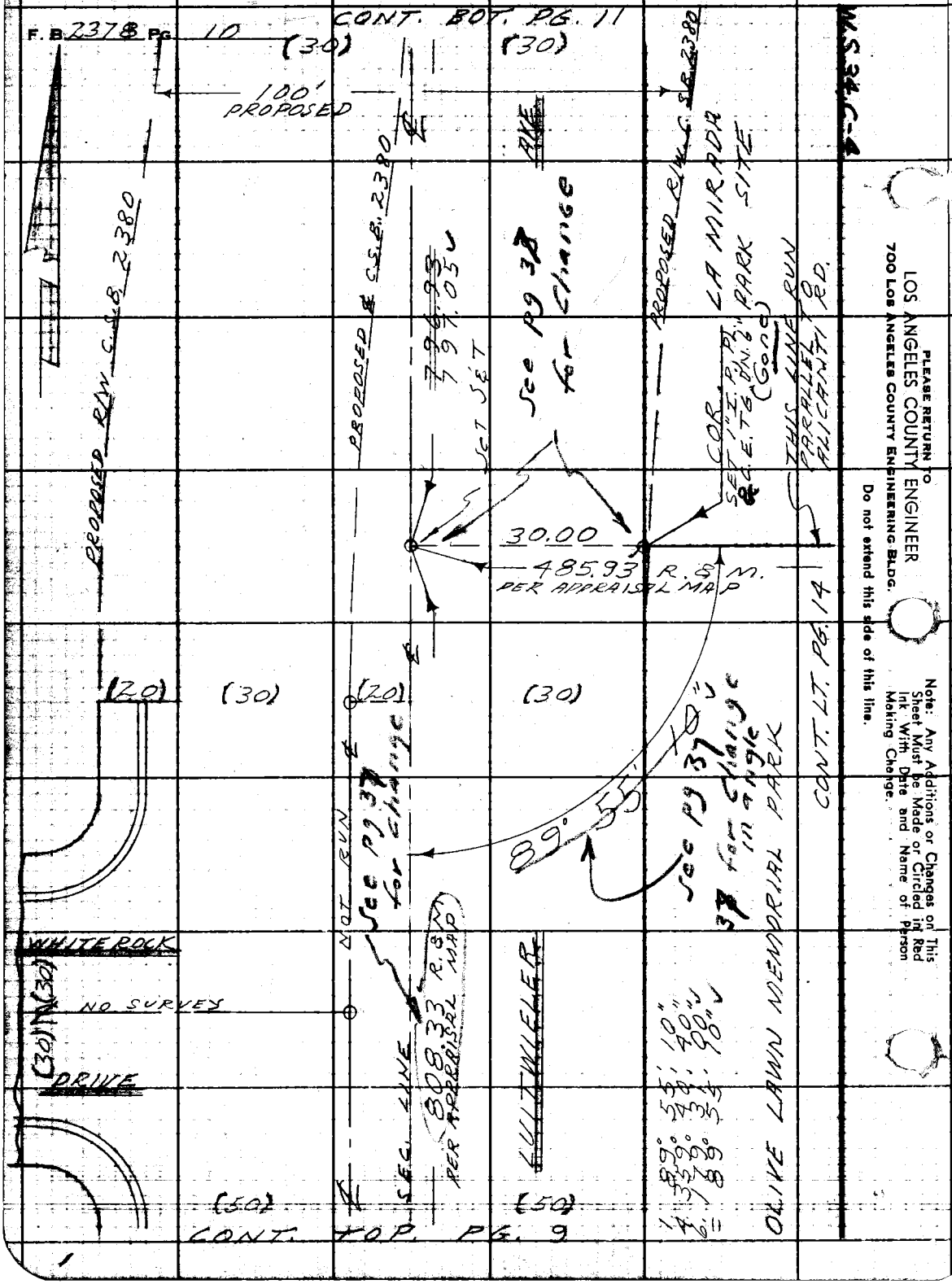
F. B. 2378 PG. 10
CONT. BOT. PG. 11
(30)
(30)
100' PROPOSED
PROPOSED R/W C.S.B. 2380
PROPOSED ℄ C.S.B. 2380
796.93
797.05
SET S&T
See pg 37 for Change
AXE
PROPOSED R/W C.S.B. 2380
LA MIRADA PARK SITE
COR. SET 1" I.P. PL. & C.E. T.G. DN. 6" (Gone)
THIS LINE RUN PARALLEL TO ALICANTI RD.
30.00
485.93 R.&M. PER APPRAISAL MAP
(20)
(30)
(20)
(30)
NOT RUN
See pg 37 for change
89° 55' 10"
See pg 37 for change in angle
CONT. LT. PG. 14
WHITE ROCK
(30)
NO SURVEY
(30)
DRIVE
SEC. LINE
808.33 R.&M. PER APPRAISAL MAP
LUITWIELER
OLIVE LAWN MEMORIAL PARK
(50)
(50)
CONT. TOP. PG. 9
W.S. 34 C-4
PLEASE RETURN TO
LOS ANGELES COUNTY ENGINEER
700 LOS ANGELES COUNTY ENGINEERING BLDG.
Do not extend this side of this line.
Note: Any Additions or Changes on This Sheet Must be Made or Circled in Red Ink With Date and Name of Person Making Change.

Notes Ck'd by L. W. BACON	Survey of LA MIRADA PARK	F. B 2378 Pg. 11
Map No.	JN 0055.00 Tape 0171 Std 68 °F	1. 88° 54' 00"
Office Work	Surveyed by W. M. RICHARDS	4. 355° 36' 00"
Checked	Notes W. A. R. Date 12-60	6. 173° 24' 00"
Date	Indexed H. E. OTT	= 88° 54' 00"

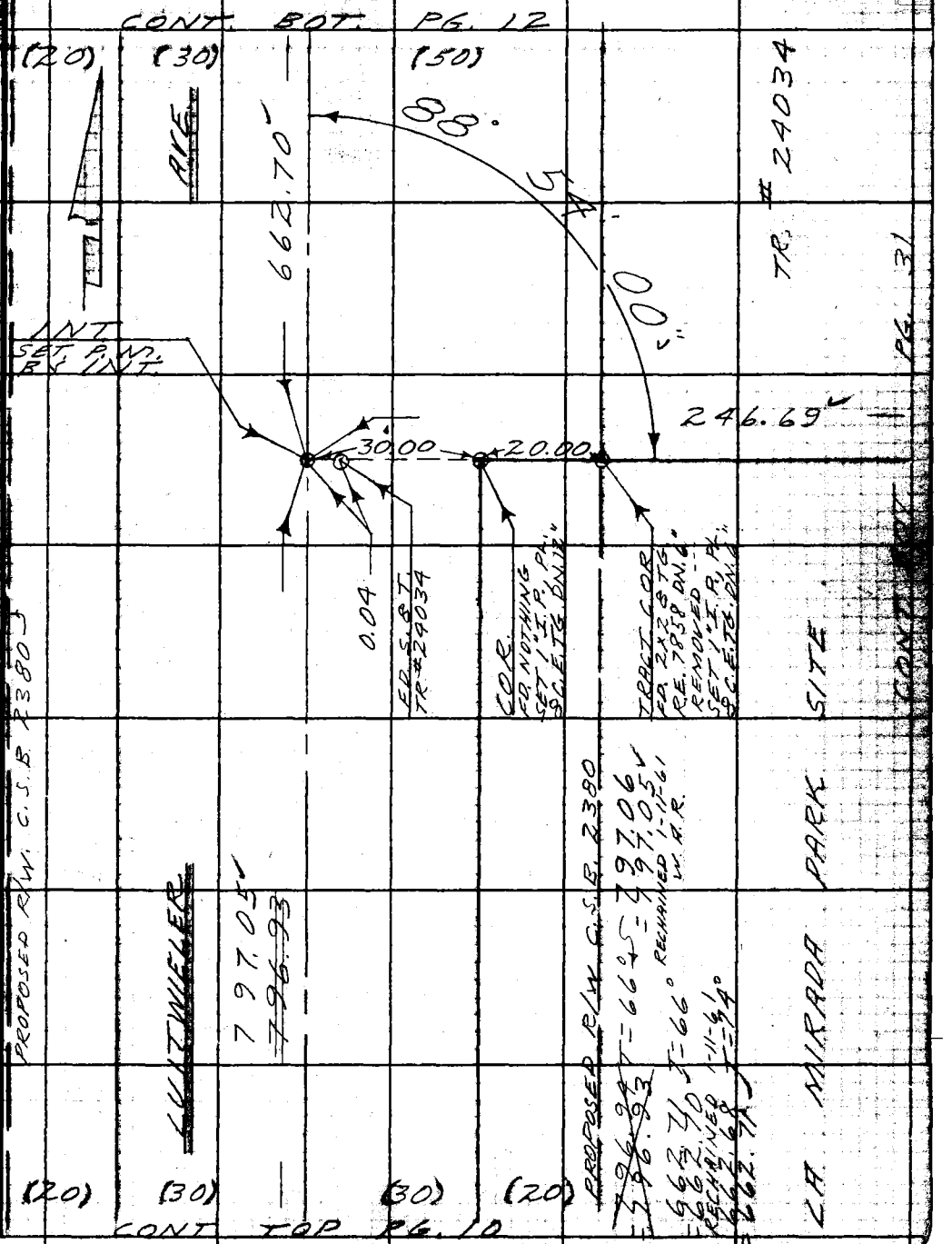

Note: Any Additions or Changes on This Sheet Must be Made or Circled in Red Ink With Date and Name of Person Making Change.

Do not extend this side of this line.

PLEASE RETURN TO
LOS ANGELES COUNTY ENGINEER
700 LOS ANGELES COUNTY ENGINEERING BLDG.

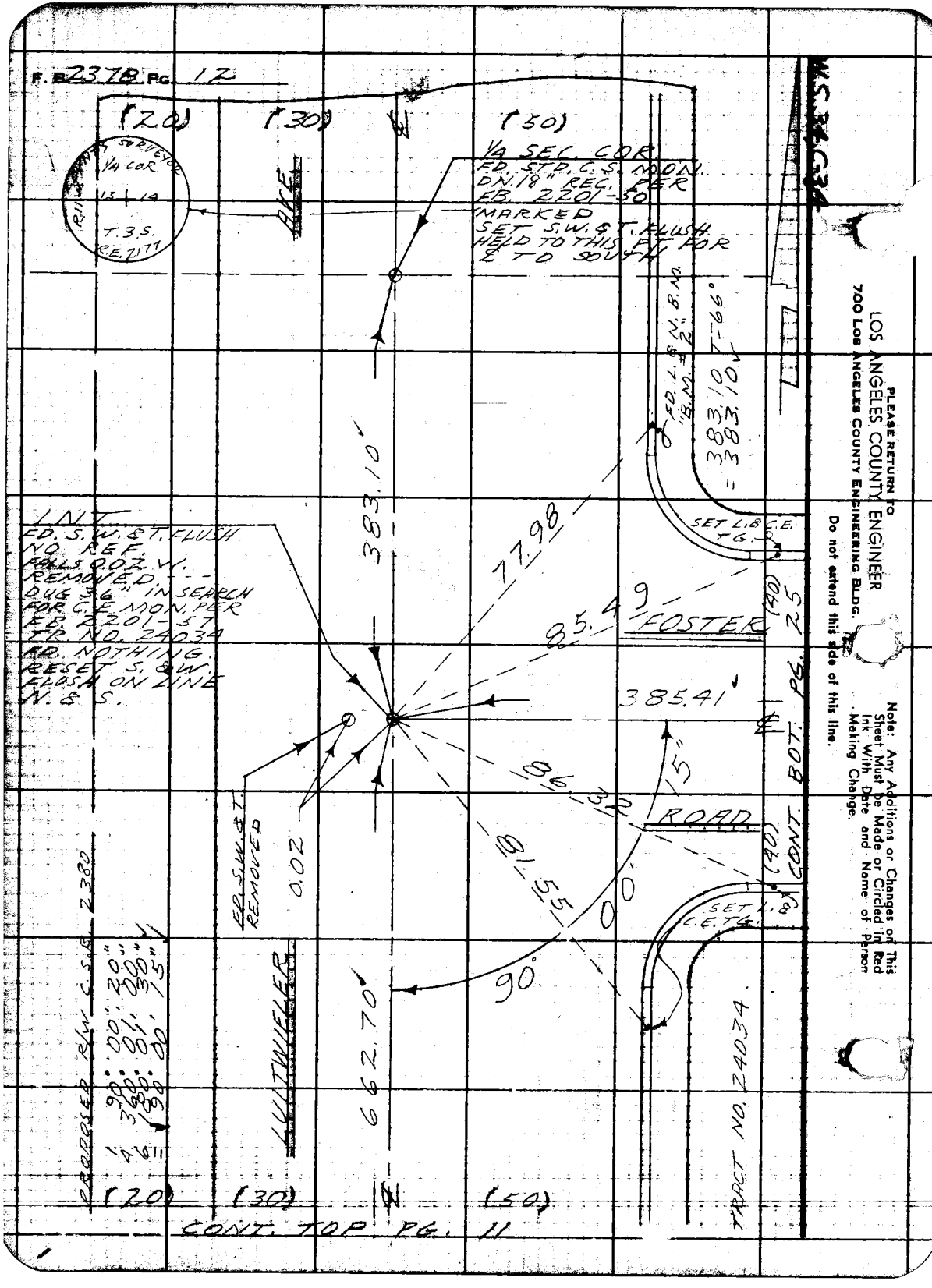
F. B. 2378 PG. 12
(20)
(30)
(50)
1/4 SEC. COR.
FD. STD. C.S. MON.
DN. 18" REC. PER
FB. 2201-50
MARKED
SET S.W. & T. FLUSH
HELD TO THIS PT. FOR
℄ TO SOUTH
1/4 COR
15 | 14
T.3.S.
R.E. 2177
AKE
FD. L.& N. B.M.
"B.M. #2"
383.10 T-66°
= 383.10
383.10'
77.98
85.49
FOSTER
SET L.& C.E. TG.
(40)
25
385.41'
86.32
15"
ROAD
81.55
00'
90°
(40)
CONT. BOT. PG. 25
SET L.& C.E. TG.
INT.
FD. S.W. & T. FLUSH
NO. REF.
FALLS 0.02 W.
REMOVED
DUG 36" IN SEARCH
FOR C.E. MON. PER
FB. 2201-57
TR. NO. 24034
FD. NOTHING.
RESET S. & W.
FLUSH ON LINE
N. & S.
FD. S.W. & T.
REMOVED
0.02
LUTWIELER
662.70'
PROPOSED R/W C.S.B. 2380
1. 90° 00' 20"
4. 360° 01' 00"
6. 180° 01' 30"
= 90° 00' 15"
TRACT NO. 24034
(20)
(30)
(50)
CONT. TOP PG. 11
W.S. 34 C 34
PLEASE RETURN TO
LOS ANGELES COUNTY ENGINEER
700 LOS ANGELES COUNTY ENGINEERING BLDG.
Do not extend this side of this line.
Note: Any Additions or Changes on This Sheet Must be Made or Circled in Red Ink With Date and Name of Person Making Change.

Tape 0188

W.S. 34 C-4

Notes Ck'd by L. W. BACON	Survey of LA MIRADA PARK	F. B. 2378 Pg. 13
Map No.	JN 0055.00 Tape 0171 Std 68 °F	
Office Work	Surveyed by W. A. RICHARDS	
Checked	Notes W. A. R. Date 12-60	
Date	Indexed H. E. OTT	

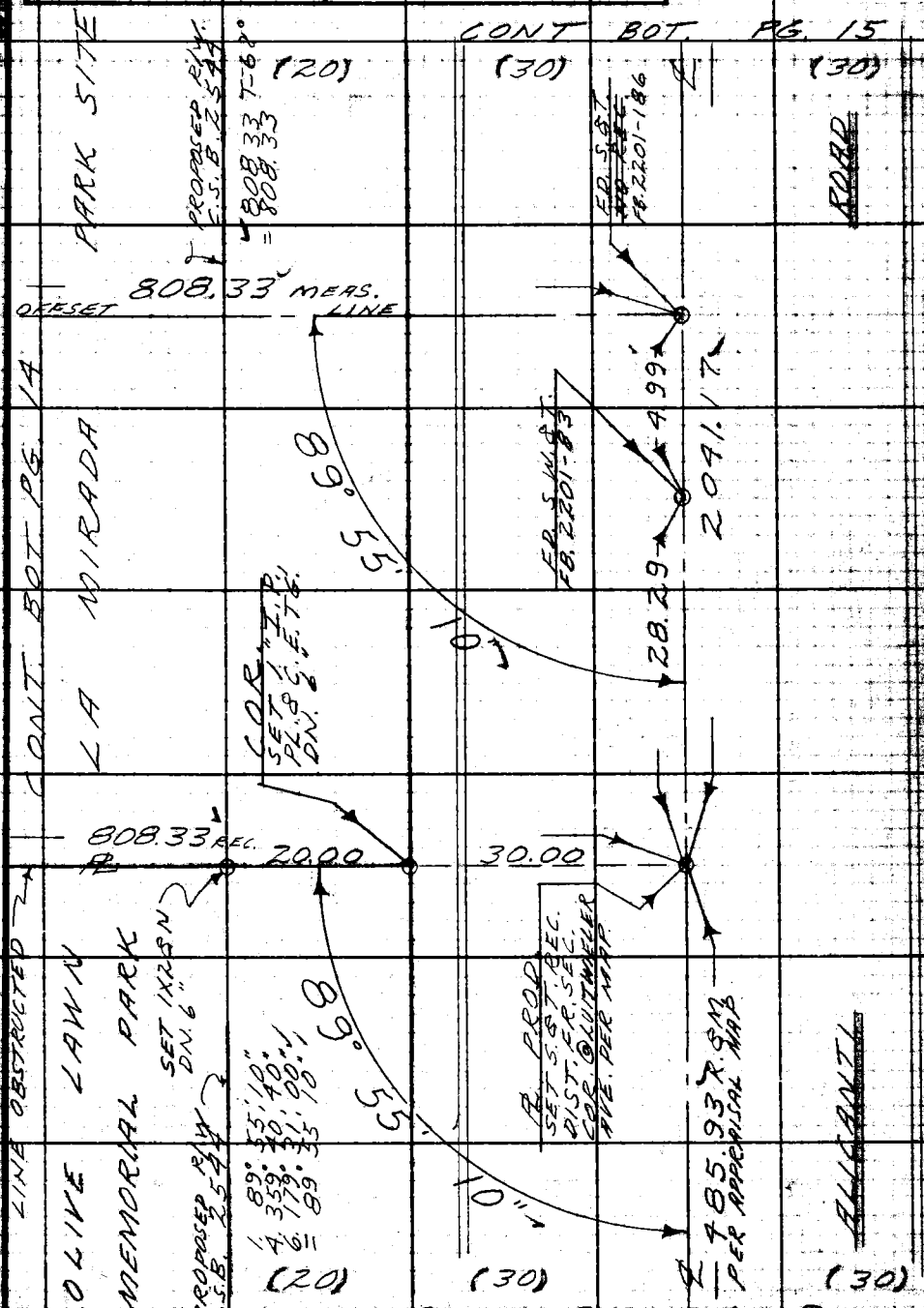

Note: Any Additions or Changes on This Sheet Must be Made or Circled in Red Ink With Date and Name of Person Making Change.

PLEASE RETURN TO
LOS ANGELES COUNTY ENGINEER
700 Los Angeles County Engineering Bldg.

Do not extend this side of this line.

78F3098 S&E 2247 11-58

F.B. 2378 PG. 14

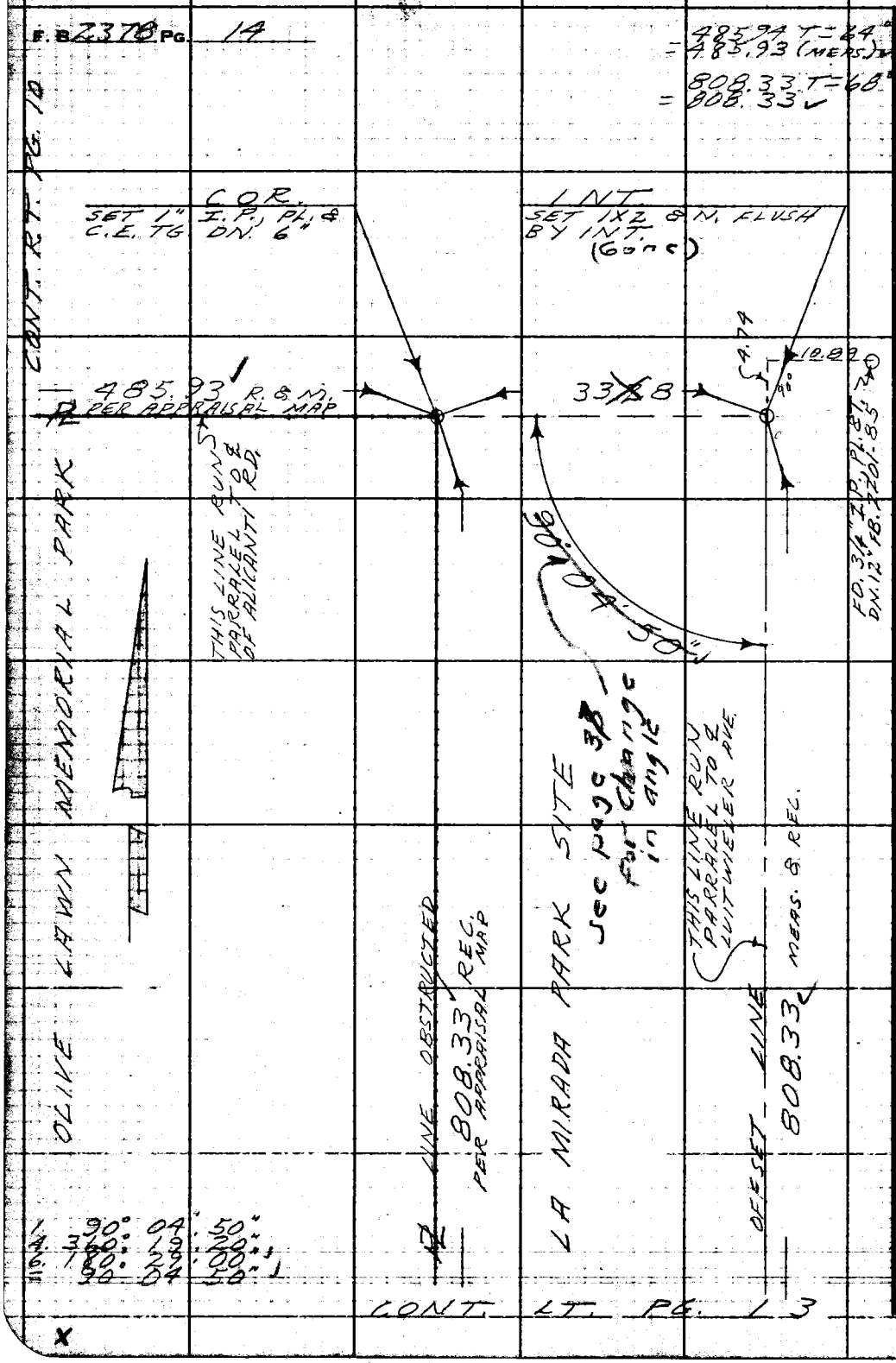

PLEASE RETURN TO
LOS ANGELES COUNTY ENGINEER
700 LOS ANGELES COUNTY ENGINEERING BLDG.

Do not extend this side of this line.

Note: Any Additions or Changes on This Sheet Must be Made or Circled in Red Ink With Date and Name of Person Making Change.

Notes Ck'd by L. W. BACON	Survey of LA MIRADA PARK
Map No.	JN 0055.00 Tape 0171 Std 68 °F
Office Work	Surveyed by W. A. RICHARDS
Checked	Notes W. A. R. Date 12-60
Date	Indexed H. E. OTT

F. B. 2378 PG. 15

W.S. 34 C-4

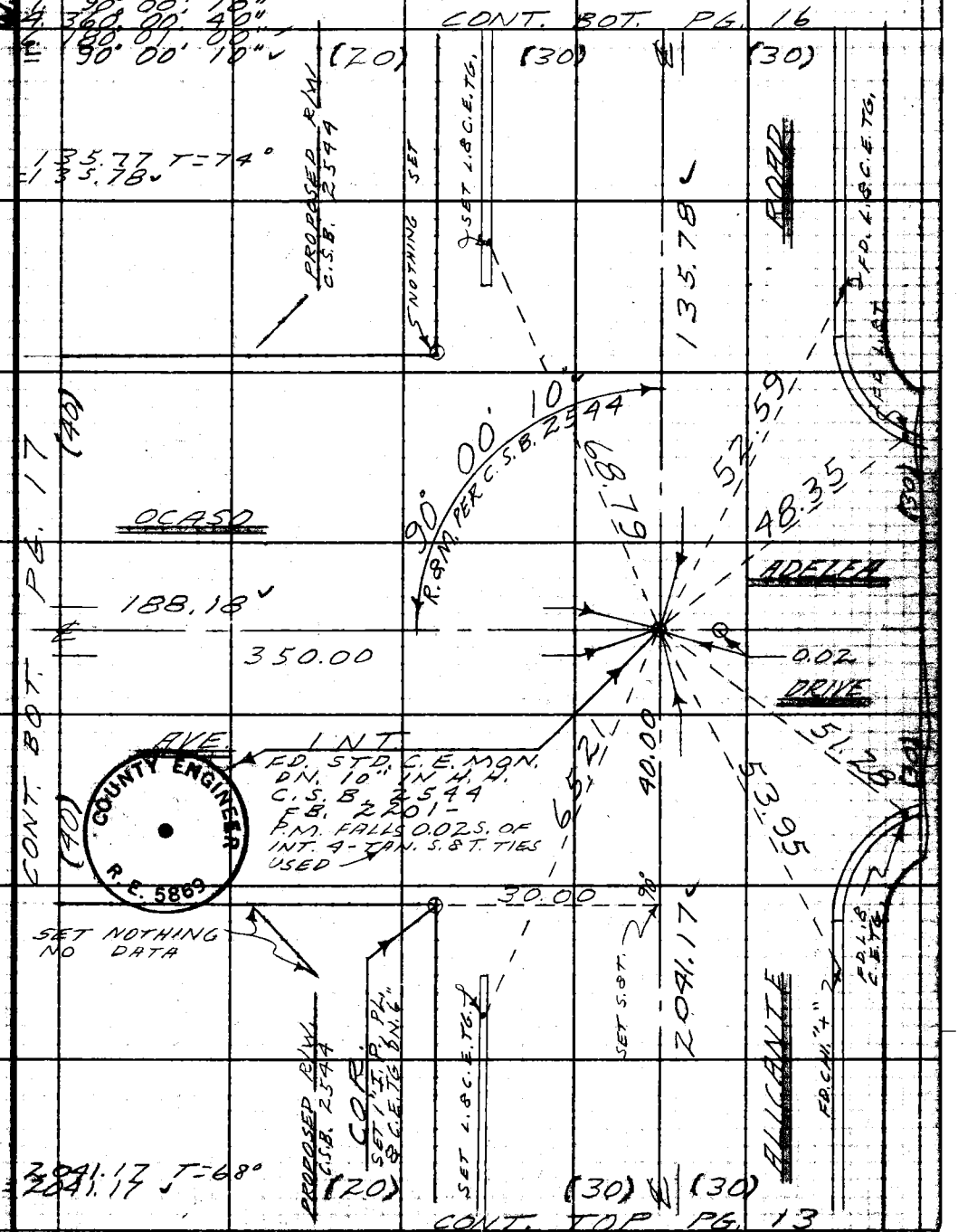

Note: Any Additions or Changes on This Sheet Must be Made or Circled in Red Ink With Date and Name of Person Making Change.

Do not extend this side of this line.

PLEASE RETURN TO
LOS ANGELES COUNTY ENGINEER
700 LOS ANGELES COUNTY ENGINEERING BLDG.

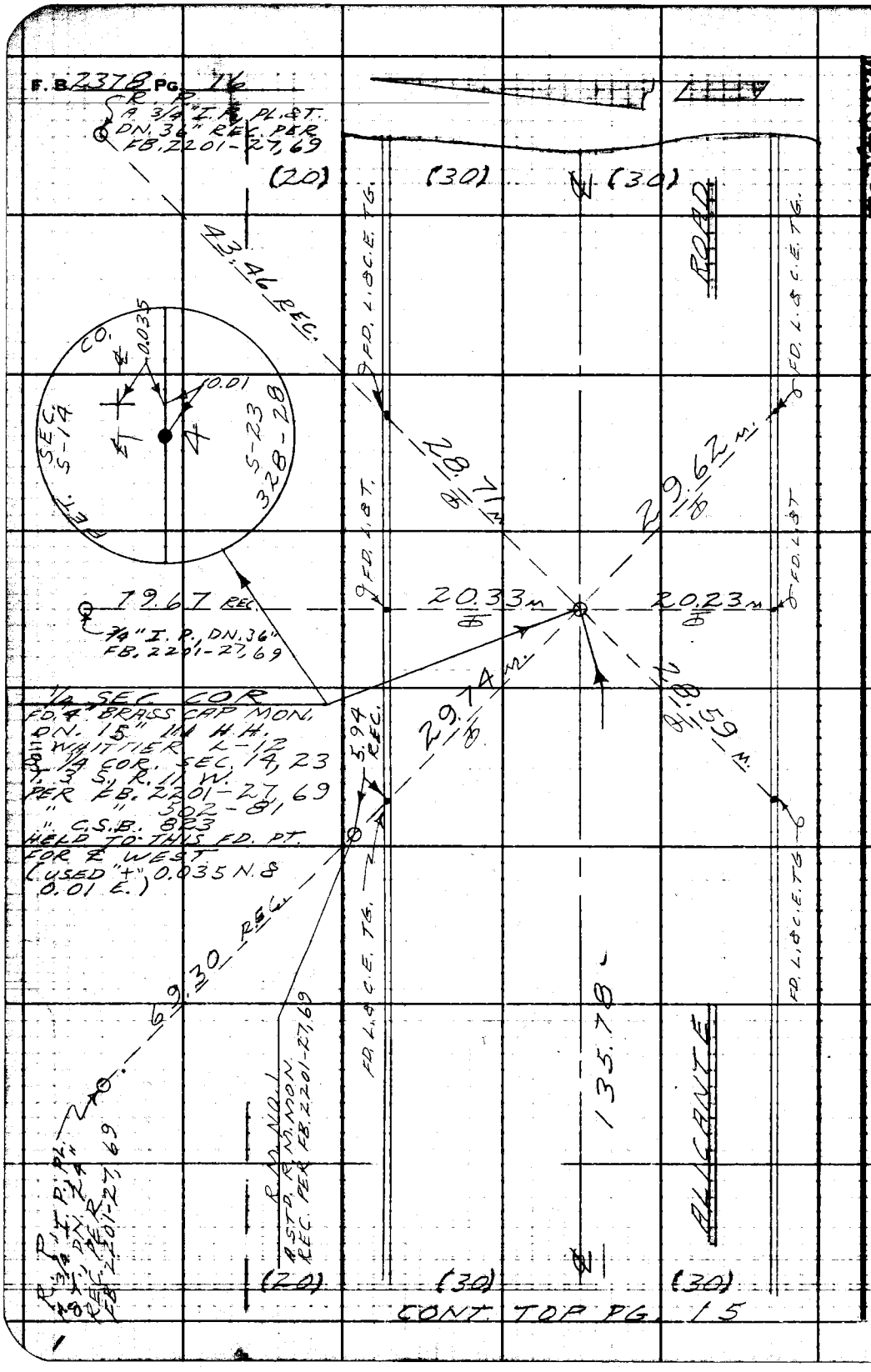

W.S. 34 C-4

PLEASE RETURN TO
LOS ANGELES COUNTY ENGINEER
700 LOS ANGELES COUNTY ENGINEERING BLDG.

Do not extend this side of this line.

Note: Any Additions or Changes on This Sheet Must be Made or Circled in Red Ink With Date and Name of Person Making Change.

Notes Ck'd by L. W. BACON	Survey of LA MIRADA PARK	F. B. 2378 Pg. 17
Map No.	JN 0055.00 Tape 0171 Std 68 °F	161.81 T = 80°
Office Work	Surveyed by W. A. RICHARDS	= 161.82
Checked	Notes W. A. R. Date 12-60	188.17 T = 76°
Date	Indexed	= 188.18

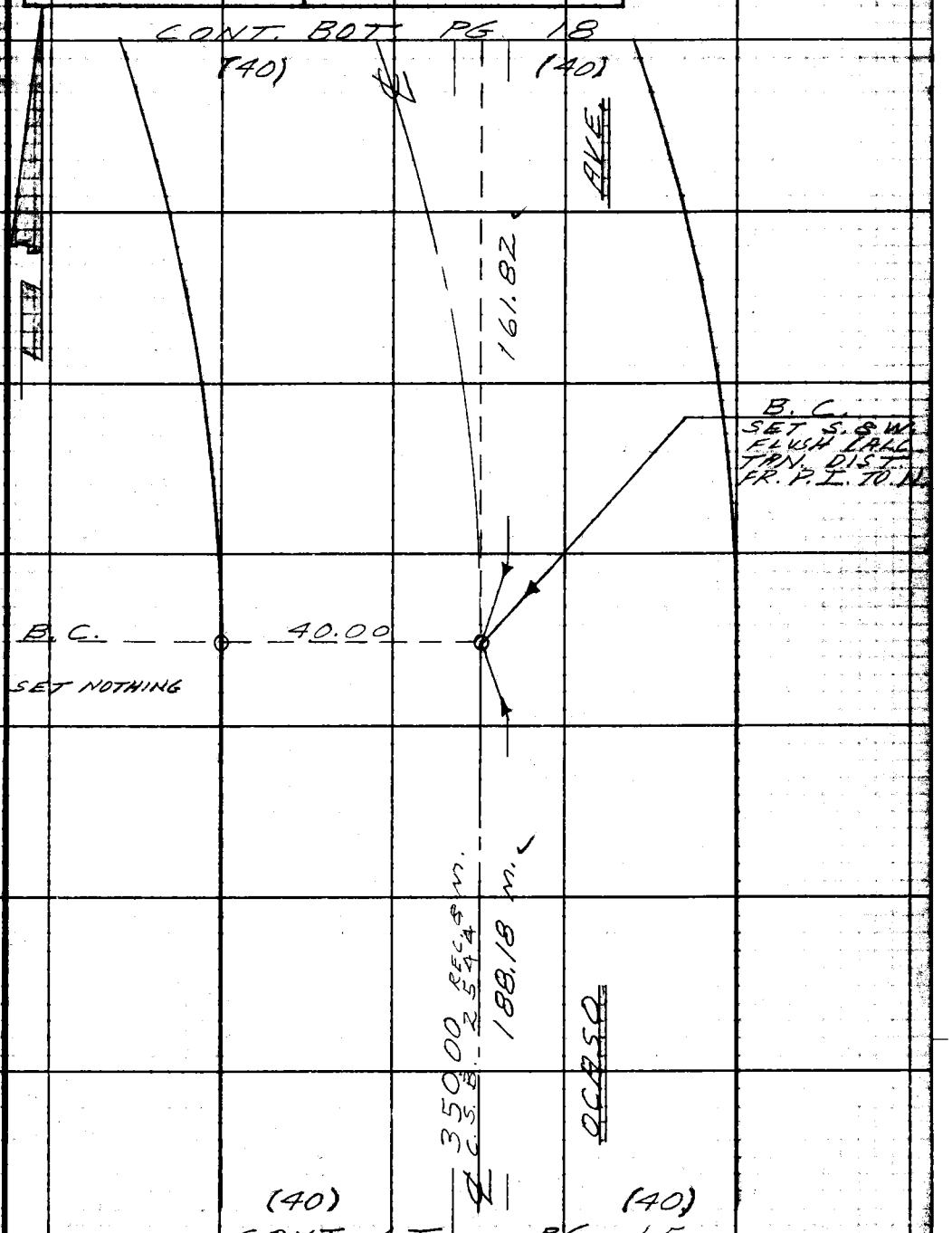

Note: Any Additions or Changes on This Sheet Must be Made or Circled in Red Ink With Date and Name of Person Making Change.

Do not extend this side of this line.

PLEASE RETURN TO
LOS ANGELES COUNTY ENGINEER
700 LOS ANGELES COUNTY ENGINEERING BLDG.

X

F. B. 2378 PG. 18

CONT. BOT. PG. 19

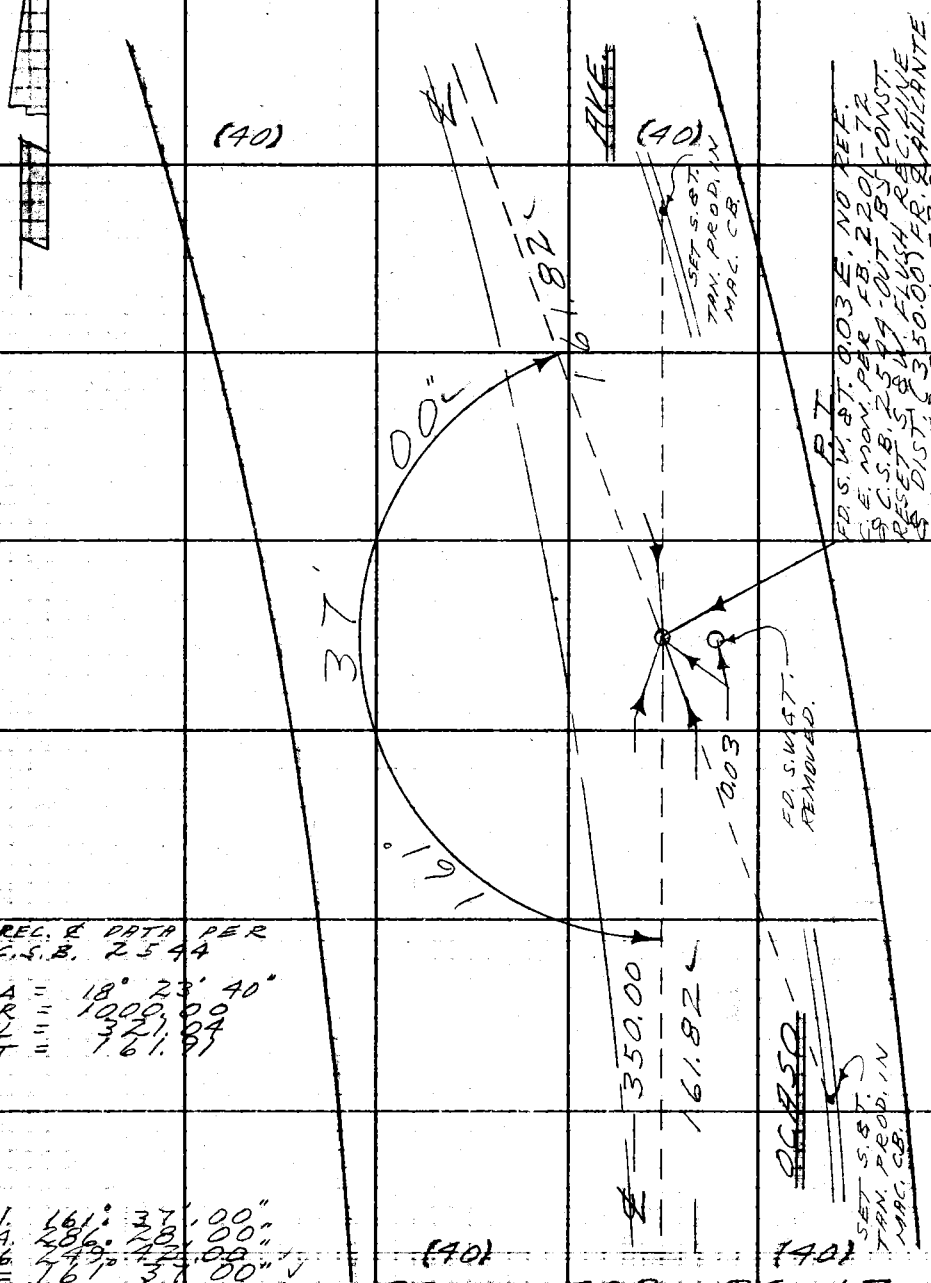

REC. ℄ DATA PER C.S.B. 2544

A = 18° 23' 40"
R = 1000.00
L = 321.04
T = 161.91

1. 161° 37' 00"
4. 286° 28' 00"
6. 249° 42' 00"
= 161° 37' 00" ✓

CONT. TOP PG. 17

W.S. 34, C-4

PLEASE RETURN TO
LOS ANGELES COUNTY ENGINEER
700 LOS ANGELES COUNTY ENGINEERING BLDG.

Do not extend this side of this line.

Note: Any Additions or Changes on This Sheet Must be Made or Circled in Red Ink With Date and Name of Person Making Change.

Notes Ck'd by E. W. BACON	Survey of LA MIRADA PARK
Map No.	JN 005509 Tape 0171 Std. 68°F
Office Work	Surveyed by W. H. RICHARDS
Checked	Notes W.H.R. Date 2-60
Date	Indexed H. E. on

F. B. 2378 Pg. 19

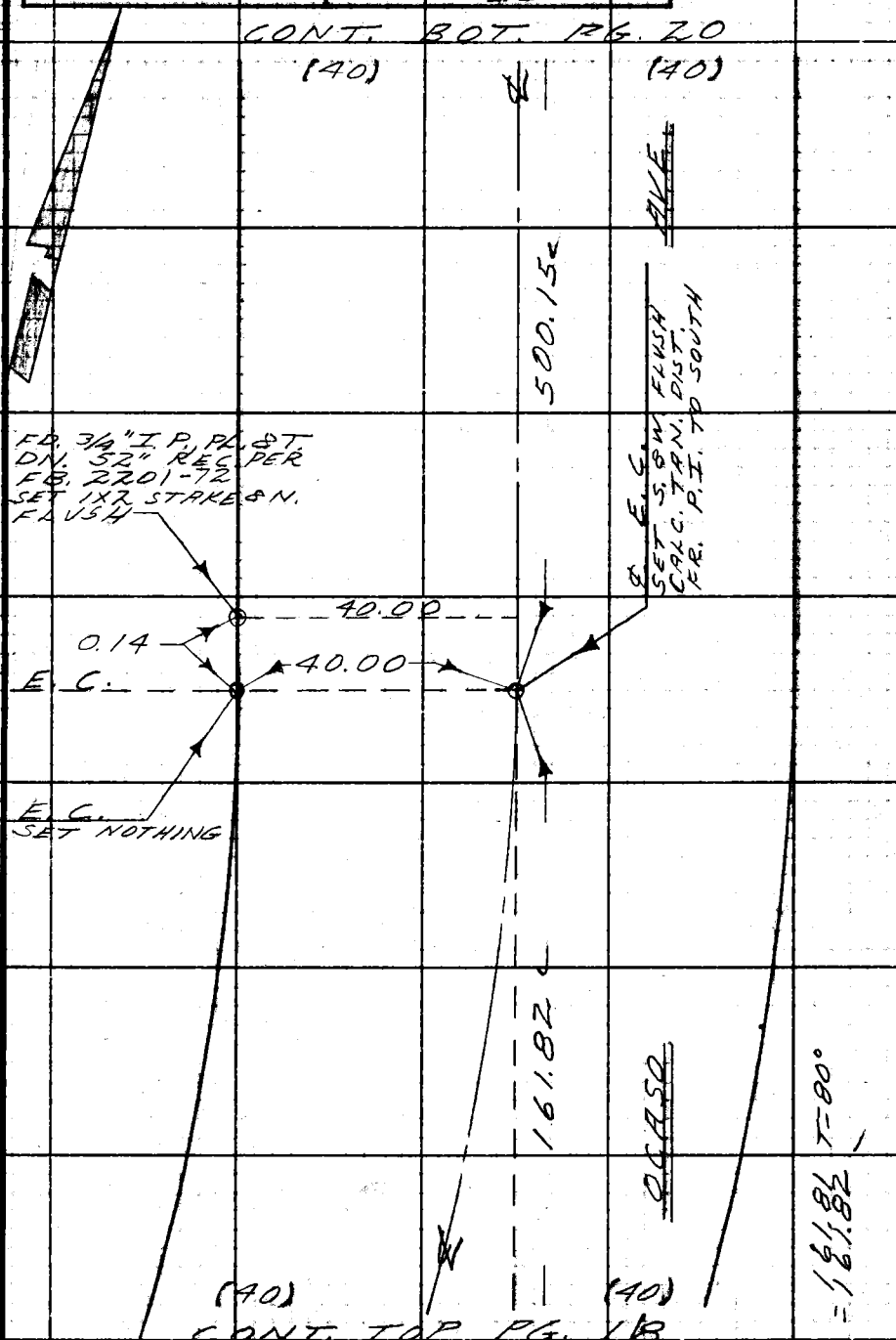

Note: Any Additions or Changes on This Sheet Must Be Made or Circled in Red Ink With Date and Name of Person Making Change.

Do not extend this side of this line.

PLEASE RETURN TO
LOS ANGELES COUNTY ENGINEER
700 LOS ANGELES COUNTY ENGINEERING BLDG.

X

F. B. 2378 Pg. 20

CONT. BOT. PG. 21

W.S. 34 C-4

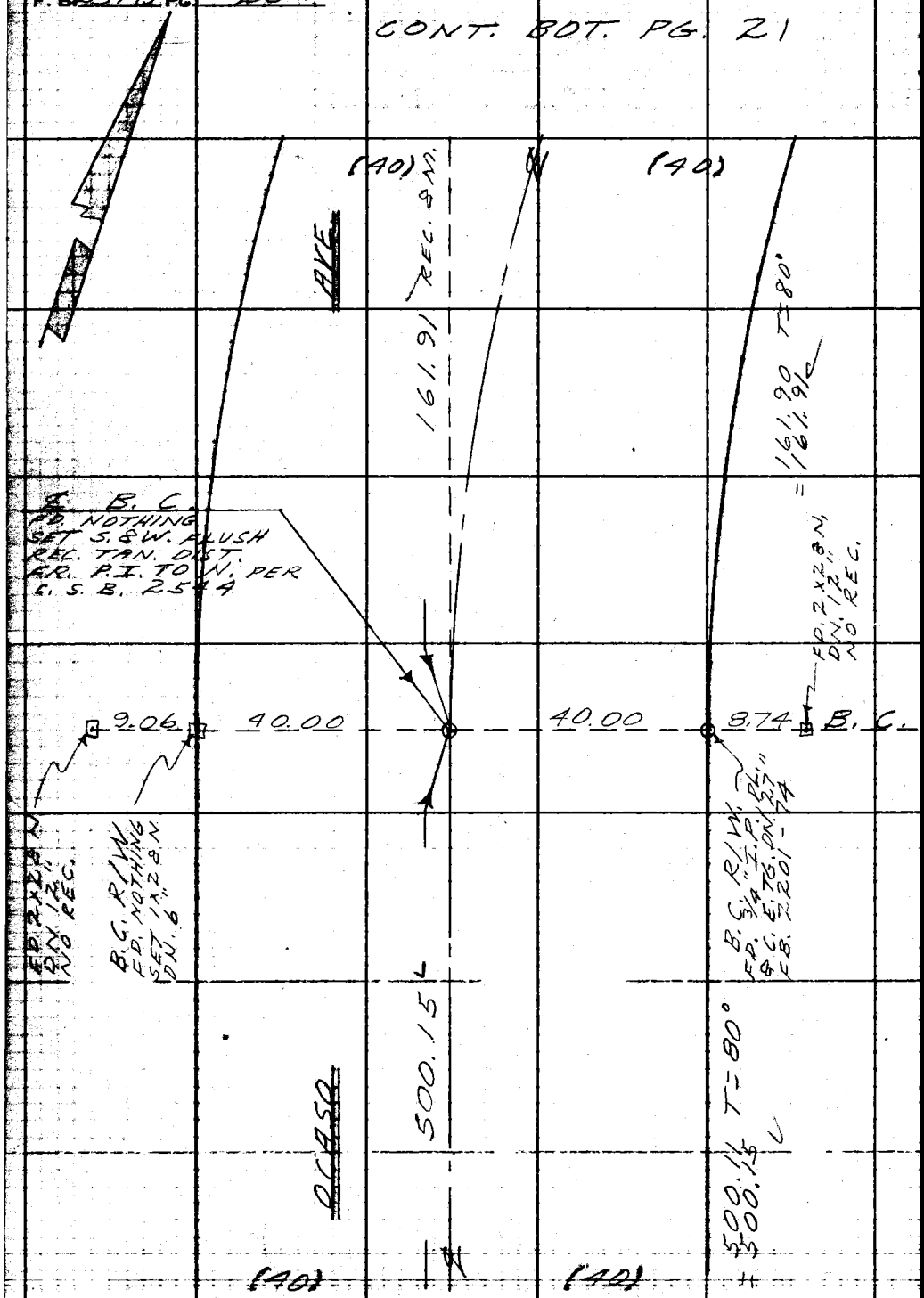

CONT. TOP PG. 19

PLEASE RETURN TO
LOS ANGELES COUNTY ENGINEER
700 LOS ANGELES COUNTY ENGINEERING BLDG.

Do not extend this side of this line.

Note: Any Additions or Changes on This Sheet Must be Made or Circled in Red Ink With Date and Name of Person Making Change.

W.S. 34 C-4

Notes Ck'd by L. W. BACON	Survey of LA MIRADA PARK	F. B 2378 Pg. 21
Map No.	JN 0055.00 Tape 0171 Std 68 °F	1. 161° 36' 20"
Office Work	Surveyed by W. A. RICHARDS	4. 286° 25' 20"
Checked	Notes W. A. R. Date 12-60	6. 249° 38' 00"
Date	Indexed H. E. OTI	= 161° 36' 20"

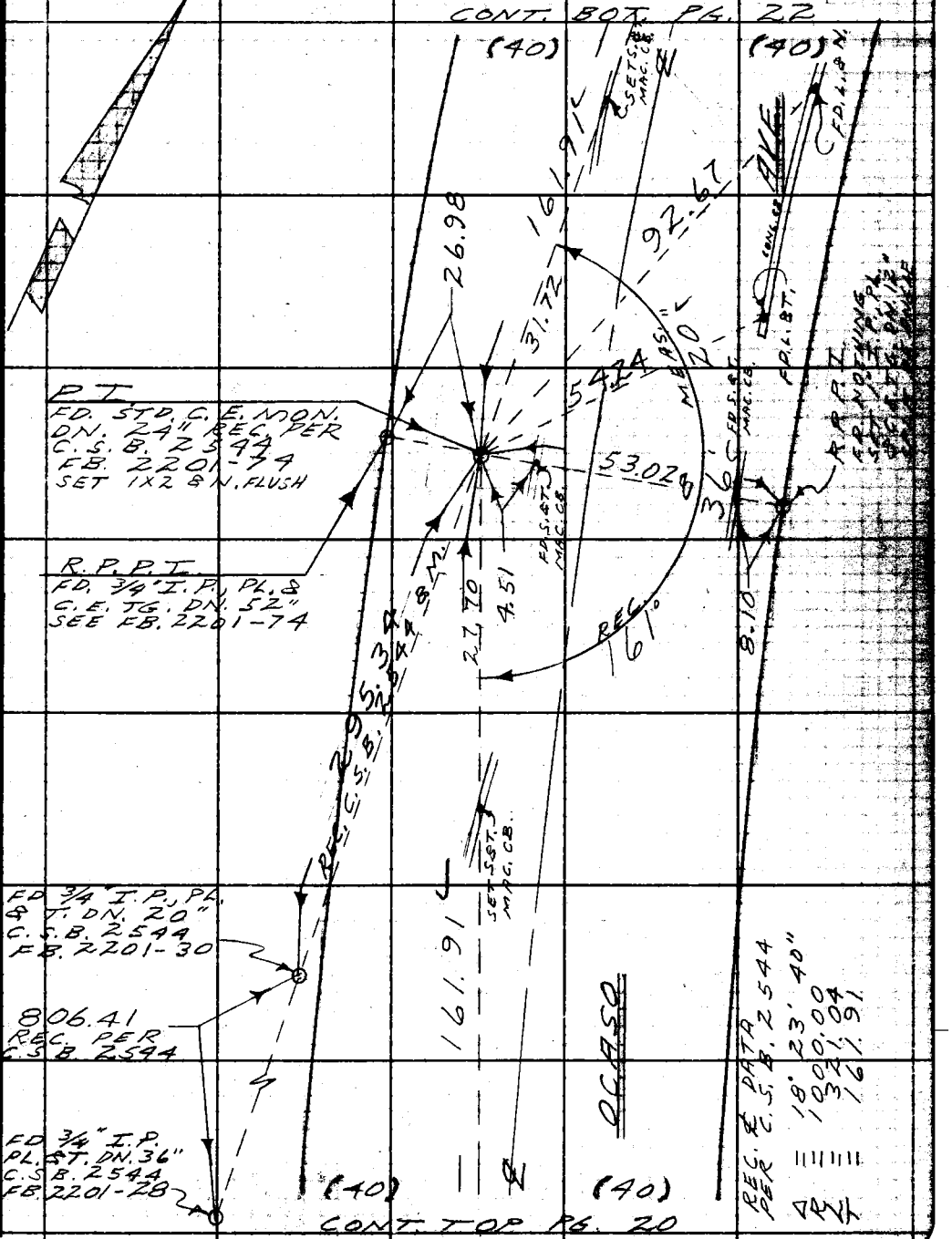

Note: Any Additions or Changes on this Sheet Must be Made or Circled in Red Ink With Date and Name of Person Making Change.

Do not extend this side of this line.

PLEASE RETURN TO
LOS ANGELES COUNTY ENGINEER
700 LOS ANGELES COUNTY ENGINEERING BLDG.

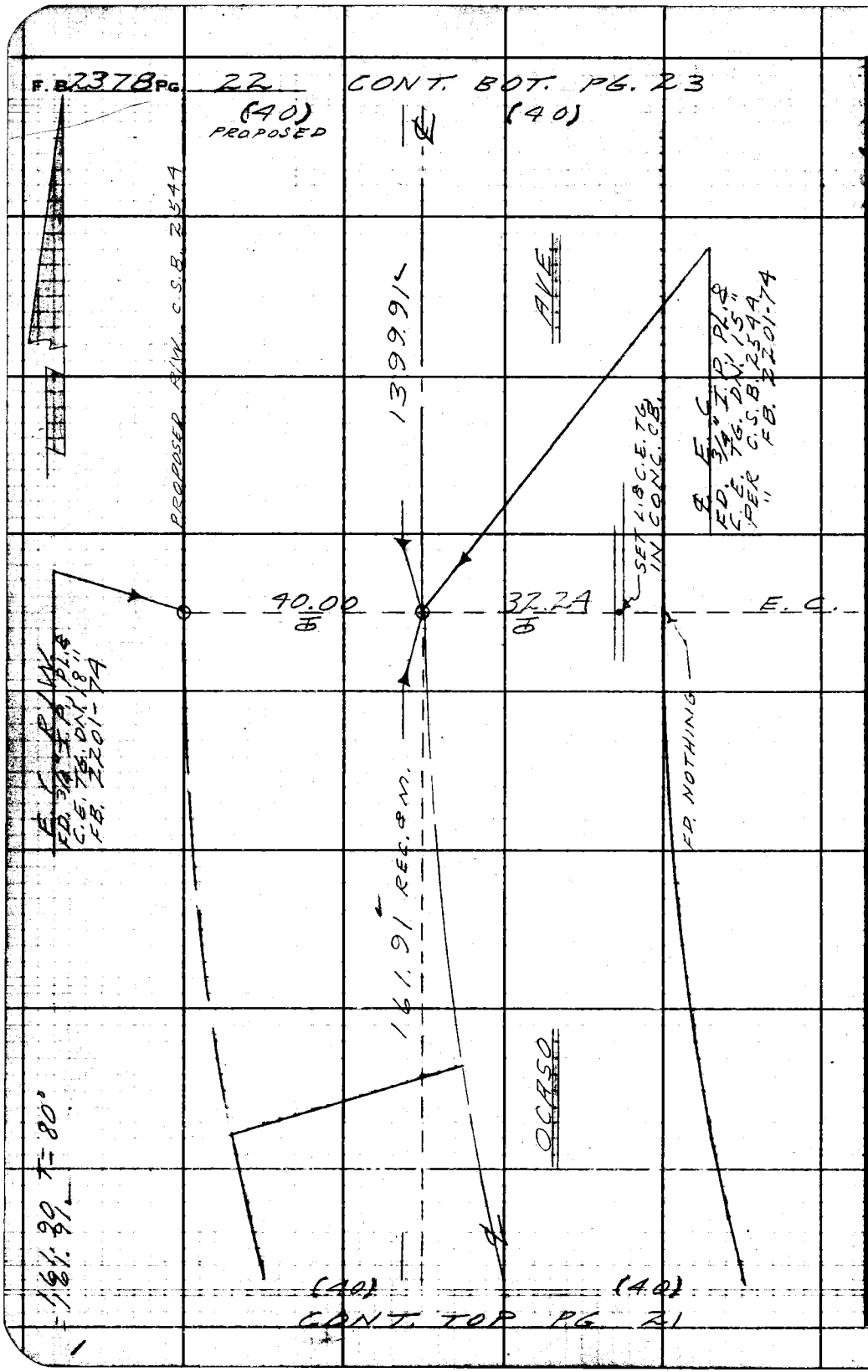

PLEASE RETURN TO
LOS ANGELES COUNTY ENGINEER
700 LOS ANGELES COUNTY ENGINEERING BLDG.

Do not extend this side of this line.

Note: Any Additions or Changes on This Sheet Must be Made or Circled in Red Ink With Date and Name of Person Making Change.

Notes Ck'd by L. W. BACON	Survey of LA MIRADA PARK	F. B. 2378 Pg. 23
Map No.	JN 0055.00 Tape 0171 Std 6.8 °F	
Office Work	Surveyed by W. A. RICHARDS	
Checked	Notes W.A.R. Date	
Date	Indexed H. E. OTT	

W.S. 84C-3

1. 89° 59' 40"
4. 359° 58' 30"
6. 179° 57' 50"
= 89° 59' 40"

CONT. BOT. PG. 24

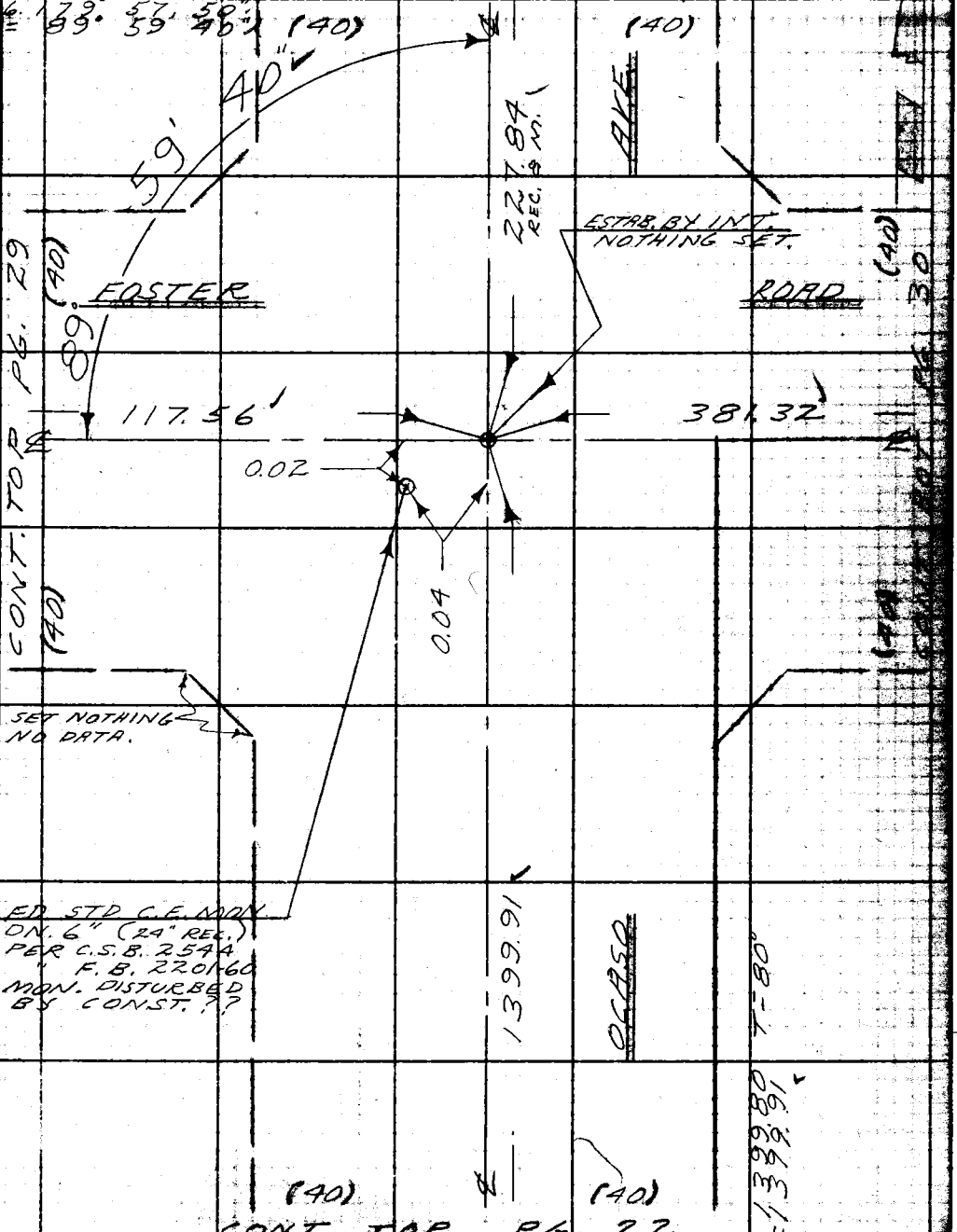

Note: Any Additions or Changes on this Sheet Must be Made or Circled in Red Ink With Date and Name of Person Making Change.

Do not extend this side of this line.

PLEASE RETURN TO
LOS ANGELES COUNTY ENGINEER
700 LOS ANGELES COUNTY ENGINEERING BLDG.

F. B. 2378 PG. 24

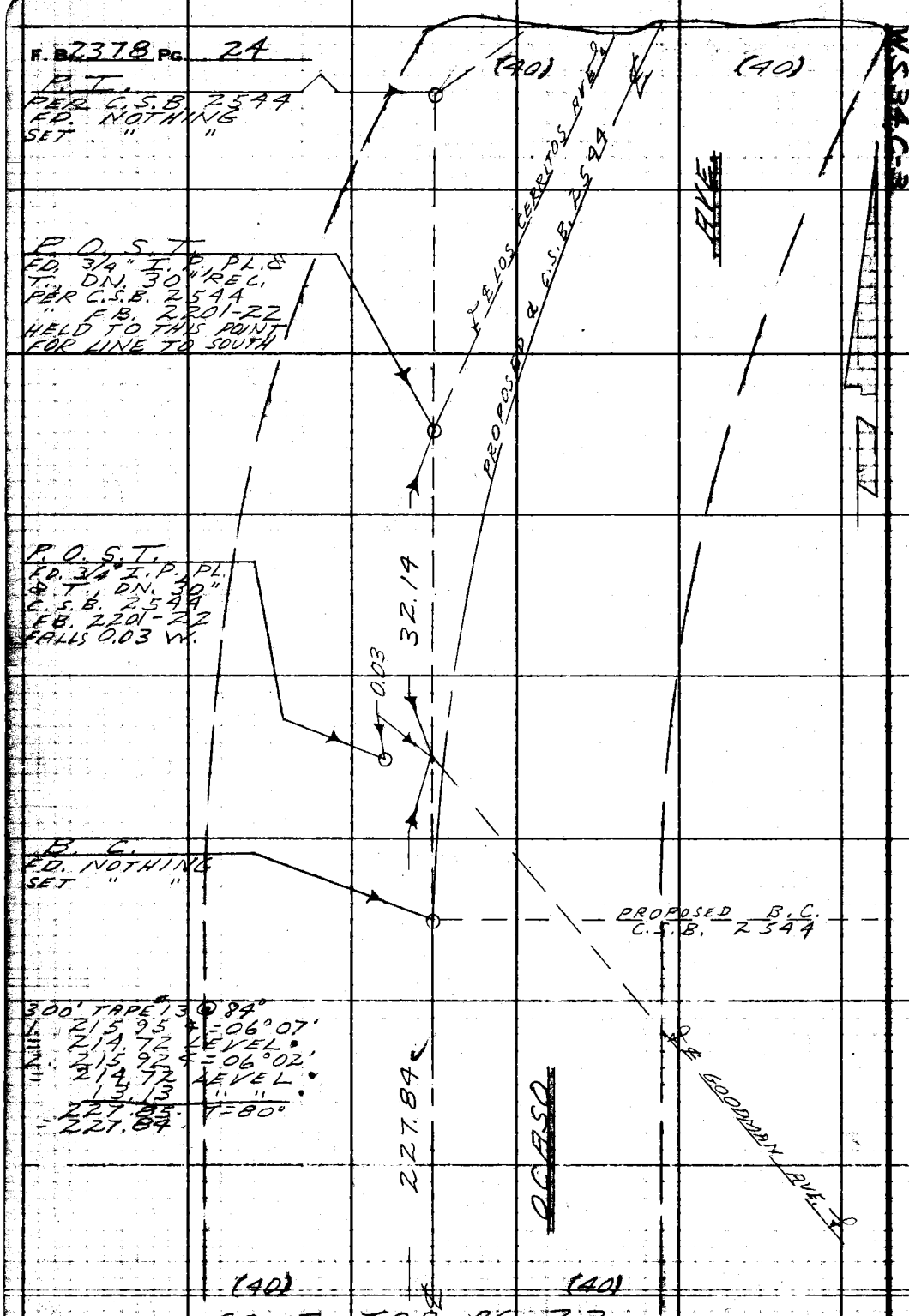

CONT. TOP PG. 23

PLEASE RETURN TO
LOS ANGELES COUNTY ENGINEER
700 LOS ANGELES COUNTY ENGINEERING BLDG.

Do not extend this side of this line.

Note: Any Additions or Changes on This Sheet Must be Made or Circled in Red Ink With Date and Name of Person Making Change.

Notes Ck'd by L. W. BACON	Survey of LA MIRADA PARK	F.B. 2378 Pg. 25
Map No.	JN 0055.00 Tape 0171 Std. 68 °F	
Office Work	Surveyed by W. A. RICHARDS	
Checked	Notes W.A.R. Date 12-60	
Date	Indexed H. E. OTT	

W.S. 34 C-4

385.40 T=72°
= 385.41
179.64 T=86°
= 179.66

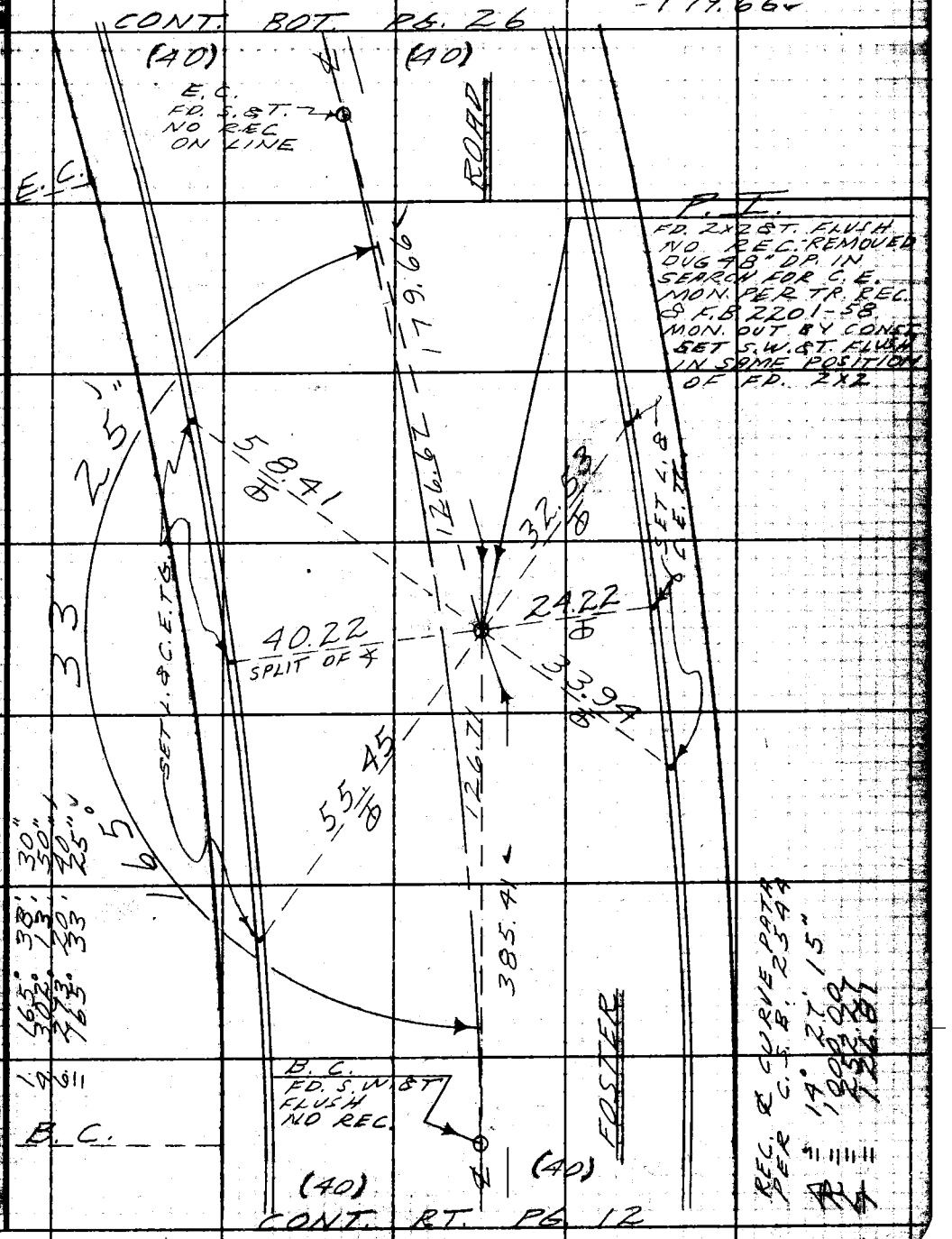

Note: Any Additions or Changes on This Sheet Must be Made or Circled in Red Ink With Date and Name of Person Making Change.

PLEASE RETURN TO
LOS ANGELES COUNTY ENGINEER
700 LOS ANGELES COUNTY ENGINEERING BLDG.
Do not extend this side of this line.

F. B. 2378 PG. 26

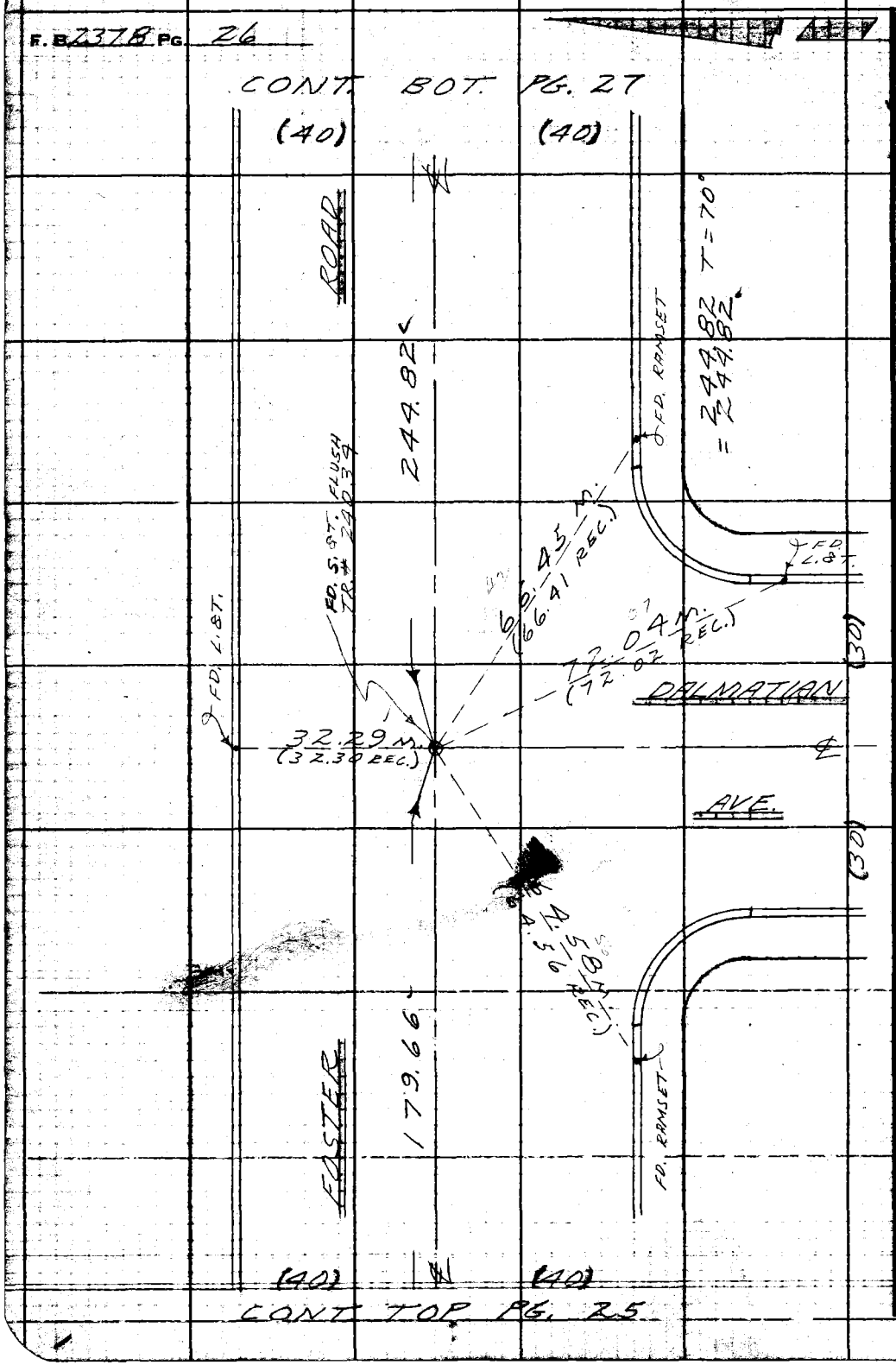

W.S. 34 C-4

PLEASE RETURN TO
LOS ANGELES COUNTY ENGINEER
700 LOS ANGELES COUNTY ENGINEERING BLDG.

Do not extend this side of this line.

Note: Any Additions or Changes on This Sheet Must be Made or Circled in Red Ink With Date and Name of Person Making Change.

Notes Ck'd by L. W. BACON	Survey of LA MIRADA PARK	F. B. 2378 Pg. 27
Map No.	JN 005500 Tape 0171 Std 68 °F	
Office Work	Surveyed by W. A. RICHARDS	
Checked	Notes W.A.R. Date 2-60	
Date	Indexed H. E. OH	

W.S. 84 C-4

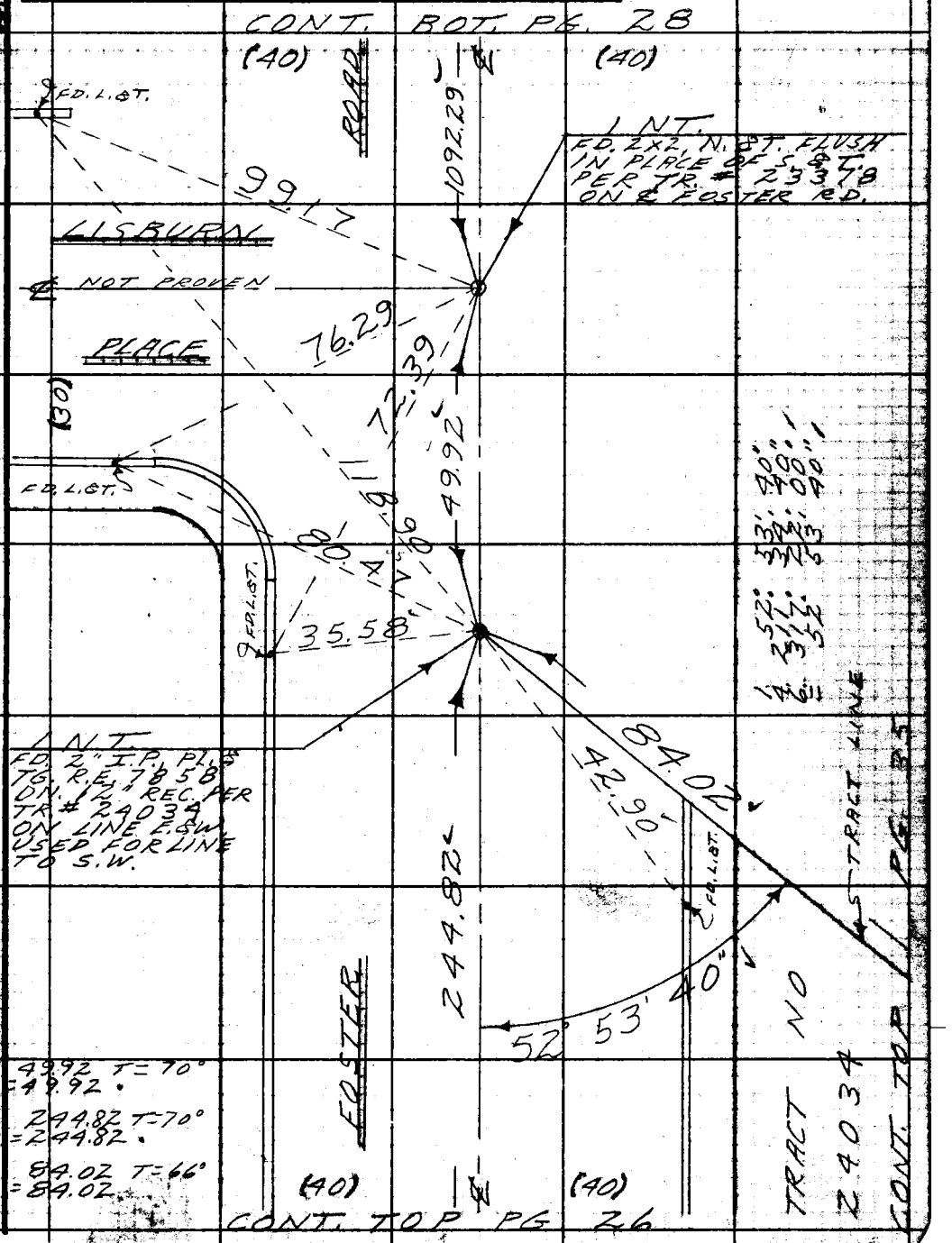

Note: Any Additions or Changes on This Sheet Must be Made or Circled in Red Ink With Date and Name of Person Making Change.

PLEASE RETURN TO
LOS ANGELES COUNTY ENGINEER
700 Los Angeles County Engineering Bldg.

Do not extend this side of this line.

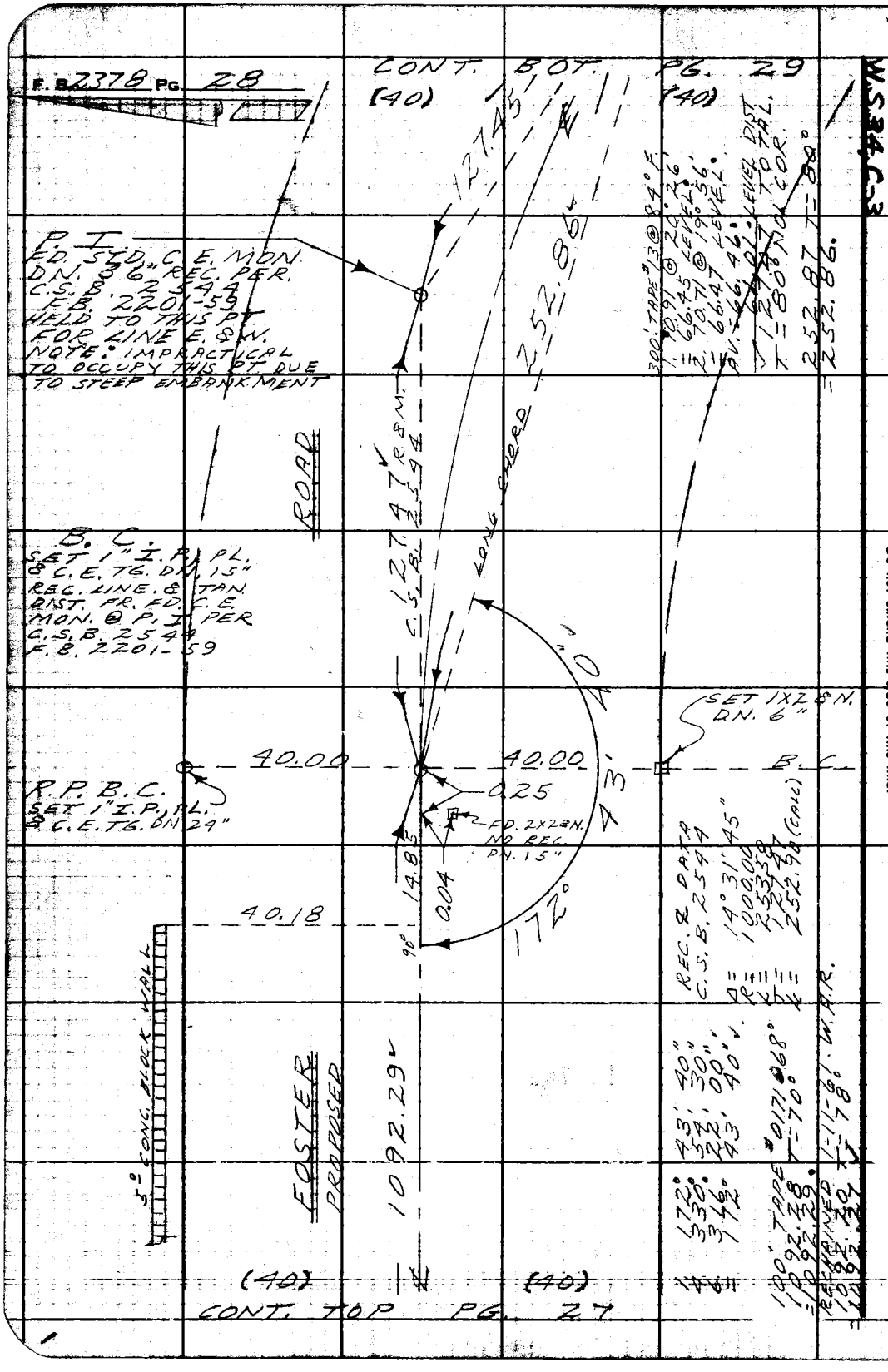

PLEASE RETURN TO
LOS ANGELES COUNTY ENGINEER
700 LOS ANGELES COUNTY ENGINEERING BLDG.

Do not extend this side of this line.

Note: Any Additions or Changes on This Sheet Must be Made or Circled in Red Ink With Date and Name of Person Making Change.

Notes Ck'd by L. W. BACON
Map No.
Office Work
Checked
Date

Survey of LA MIRADA PARK
JN 255.00 Tape 0171 Std 68 °F
Surveyed by W. A. RICHARDS
Notes W. A. R. Date 2-69
Indexed N. E. OTO

F. B. 2378 Pg. 29
1. 172° 43' 40"
4. 350° 54' 50"
6. 316° 22' 00"
= 172° 43' 40"

CONT. LT. PG. 23

(40) (40)

100' TAPE #0171 @ 68°F
117.55 T = 78°
= 117.56.

ROAD

F. C.
F.D. 3/4" I.P. PL. & T.
DN. 18" PER F.B. 2201-59.
" C.S.B. 2544

F.D. 3/4" I.P. PL. & C.E. TG. DN. 18" PER F.B. 2201-59

117.56

0.02

40.00 90° 40.00

40' 43' 172°

0.02

F.D. 3/4" I.P. PL. & C.E. TG. DN. 18" F.B. 2201-59

300' TAPE #13 @ 84°F.
1. 129.54 ∡ = 10° 18'
= 127.45 LEVEL.
2. 129.26 ∡ = 09° 35'
= 127.40 LEVEL.
127.40 T = 76°
= 127.45.

252.87 T = 80°
= 252.86

127.45

252.86

FOSTER
(PROPOSED)

S. IRN.

LONG CHORD

(40) (40)

CONT. TOP PG. 28

Note: Any Additions or Changes on this Sheet Must be Made or Circled in Red Ink With Date and Name of Person Making Change.

Do not extend this side of this line.

PLEASE RETURN TO
LOS ANGELES COUNTY ENGINEER
700 LOS ANGELES COUNTY ENGINEERING BLDG.

X

F. B. 2378 PG. 30



W.S.34 C-3

PLEASE RETURN TO
LOS ANGELES COUNTY ENGINEER
700 LOS ANGELES COUNTY ENGINEERING BLDG.

Do not extend this side of this line.

Note: Any Additions or Changes on This Sheet Must be Made or Circled in Red Ink With Date and Name of Person Making Change.

Notes Ck'd by L. W. BACON	Survey of LA MIRADA PARK	F. B. 2378 Pg. 31
Map No.	JN 2055.00 Tape 0171 Std 68 °F	
Office Work	Surveyed by W. A. RICHARDS	
Checked	Notes W.A.R. Date 12-60	
Date	Indexed H. E. OTT	

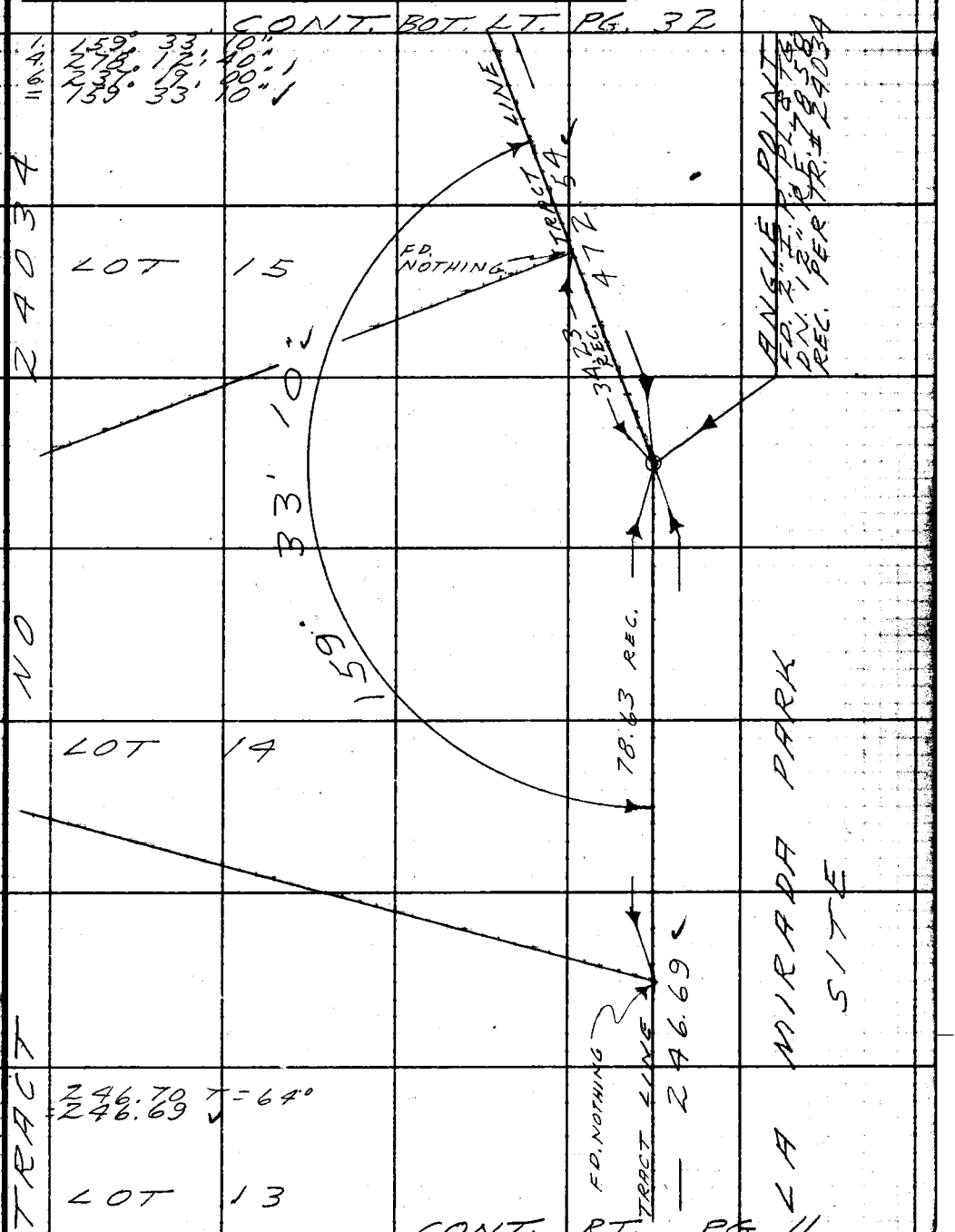

Note: Any Additions or Changes on This Sheet Must be Made or Circled in Red Ink With Date and Name of Person Making Change.

PLEASE RETURN TO
LOS ANGELES COUNTY ENGINEER
700 LOS ANGELES COUNTY ENGINEERING BLDG.
Do not extend this side of this line.

F. B. 2378 PG. 32

CONT. BOT. LT. PG. 33

1. 132° 53' 40"
4. 117° 34' 20"
6. = 132° 53' 35"

REC. TR. LINE DATA
PER. TR. NO. 24034

Δ = 47° 06' 00"
R = 114.79
L = 94.29
T = 49.99 (CALC.)

TRACT LINE

292.66

= 292.67 T-62°

35"

53'

132°

50.12

49.98

472.54

= 472.55 T-64°

E. C.
FD. 2" I. P. PL.
& TG. R.E. 7858
TR. NO. 24034
DN. 10"
USED FOR LINE

P. T.
SET 1" I. P. PL. &
C.E. TG. DN. 10"
BY INT.

B. C.
FD. 2" I. P. PL.
& R.E. TG. DN. 8"
R.E. 7858
TR. NO. 24034
USED FOR LINE

TRACT LINE

CONT. TOP PG. 31

TRACT NO 24034

PLEASE RETURN TO
LOS ANGELES COUNTY ENGINEER
700 LOS ANGELES COUNTY ENGINEERING BLDG.

Do not extend this side of this line.

Note: Any Additions or Changes on This Sheet Must Be Made or Circled in Red Ink With Date and Name of Person Making Change.

Notes Ck'd by L. W. BACON	Survey of LA MIRADA PARK
Map No.	JN 205508 Page 0171 Std 68 °F.
Office Work	Surveyed by W. A. RICHARDS
Checked	Notes W.A.R. Date 3-7-61
Date	Indexed H. E. OTT

F. B. 2378 Pg. 33

CONT. BOT. PG. 34

1. 144° 47' 10"
4. 215° 08' 40"
6. 148° 43' 00"
Σ 144° 47' 10"

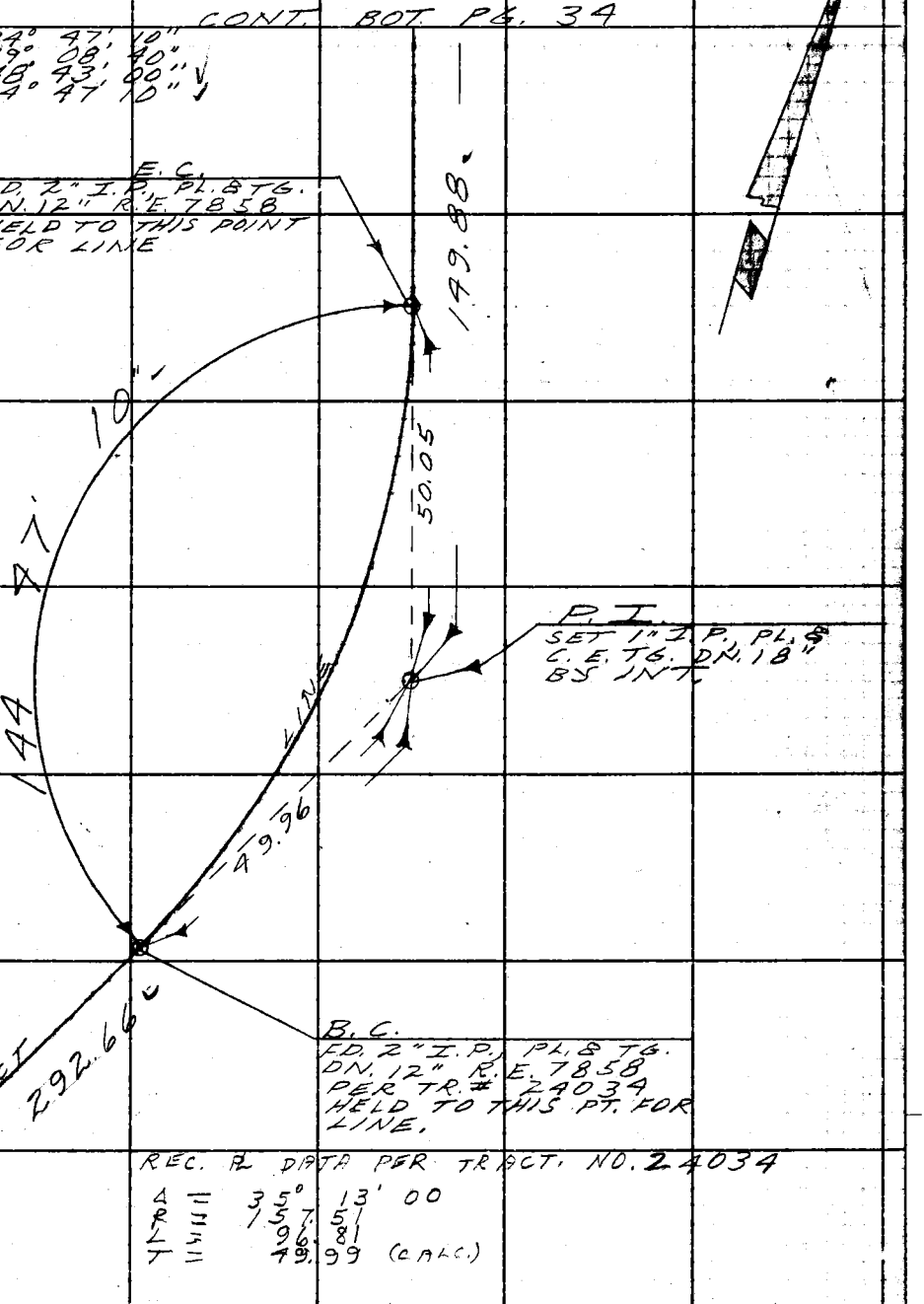

CONT. TOP PG. 32

REC. PL DATA PER TRACT NO. 24034

Δ = 35° 13' 00
R = 157.51
L = 96.81
T = 49.99 (CALC.)

Note: Any Additions or Changes on This Sheet Must be Made or Circled in Red Ink With Date and Name of Person Making Change.

PLEASE RETURN TO
LOS ANGELES COUNTY ENGINEER
700 LOS ANGELES COUNTY ENGINEERING BLDG.

Do not extend this side of this line.

X

F. B. 2378 PG. 34

REC. TRACT LINE DATA
PER TRACT #24034

Δ = 36° 31' 00"
R = 151.53
L = 96.57
T = 49.99 CALC.
Lc = 94.95 " "

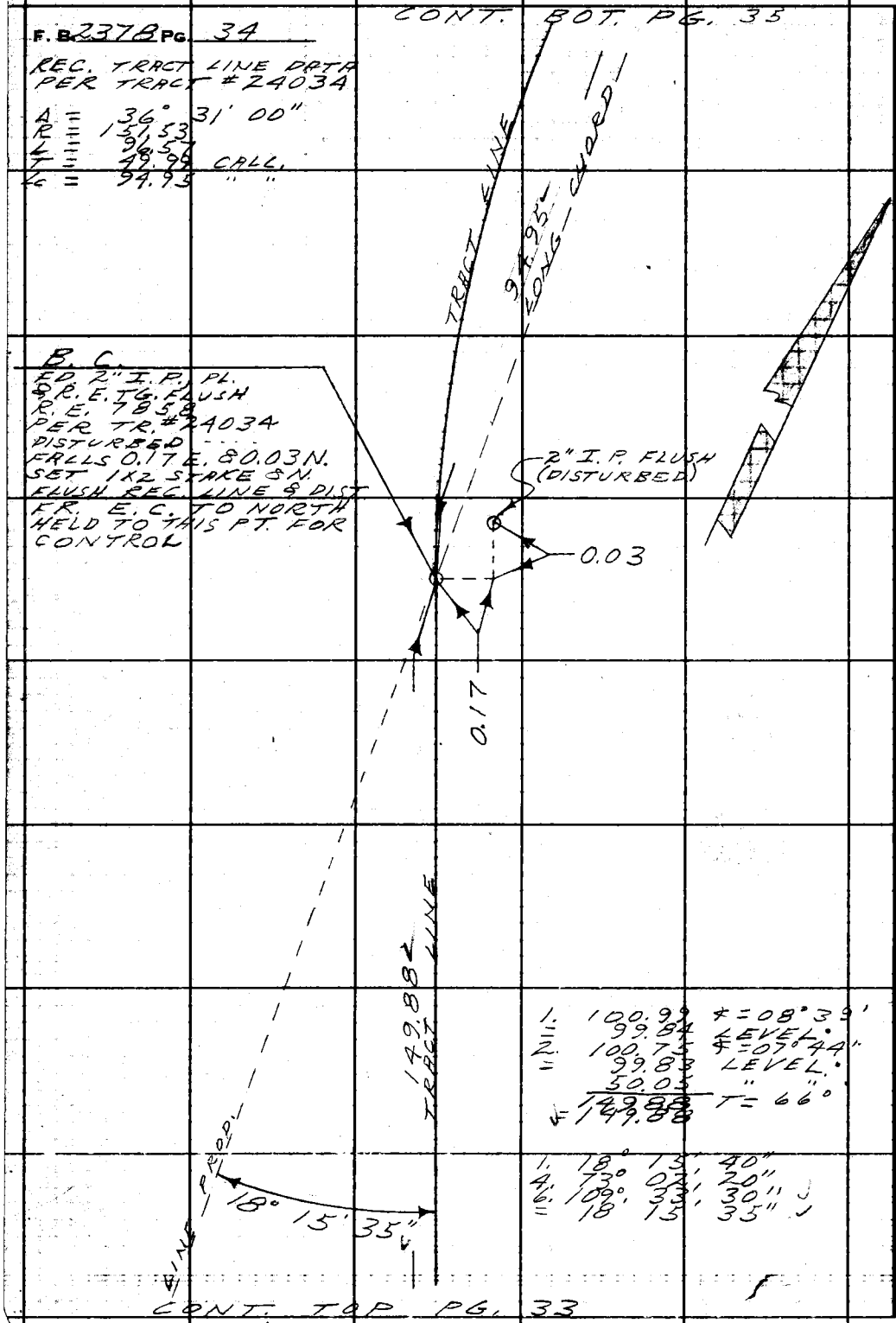

1. 100.99 ∢ = 08° 39'
= 99.84 LEVEL.
2. 100.75 ∢ = 07° 44"
= 99.83 LEVEL.
50.05 " "
149.88 T = 66°
= 149.88

1. 18° 15' 40"
4. 73° 02' 20"
6. 109° 33' 30"
= 18° 15' 35"

PLEASE RETURN TO
LOS ANGELES COUNTY ENGINEER
700 LOS ANGELES COUNTY ENGINEERING BLDG.

Do not extend this side of this line.

Note: Any Additions or Changes on This Sheet Must be Made or Circled in Red Ink With Date and Name of Person Making Change.

Notes Ck'd by L. W. BACON	Survey of LA MIRADA PARK
Map No.	JN 0355.09 Tape 0171 Std 68 °F
Office Work	Surveyed by W. A. RICHARDS
Checked	Notes W.A.R. Date 1-3-61
Date	Indexed J. E. OH

F. B. 2378 Pg. 35

1. 161° 44' 30"
4. 286° 58' 00"
6. 250° 27' 00"
Σ 761° 44' 30"

CONT. BOT. RT. PG. 27

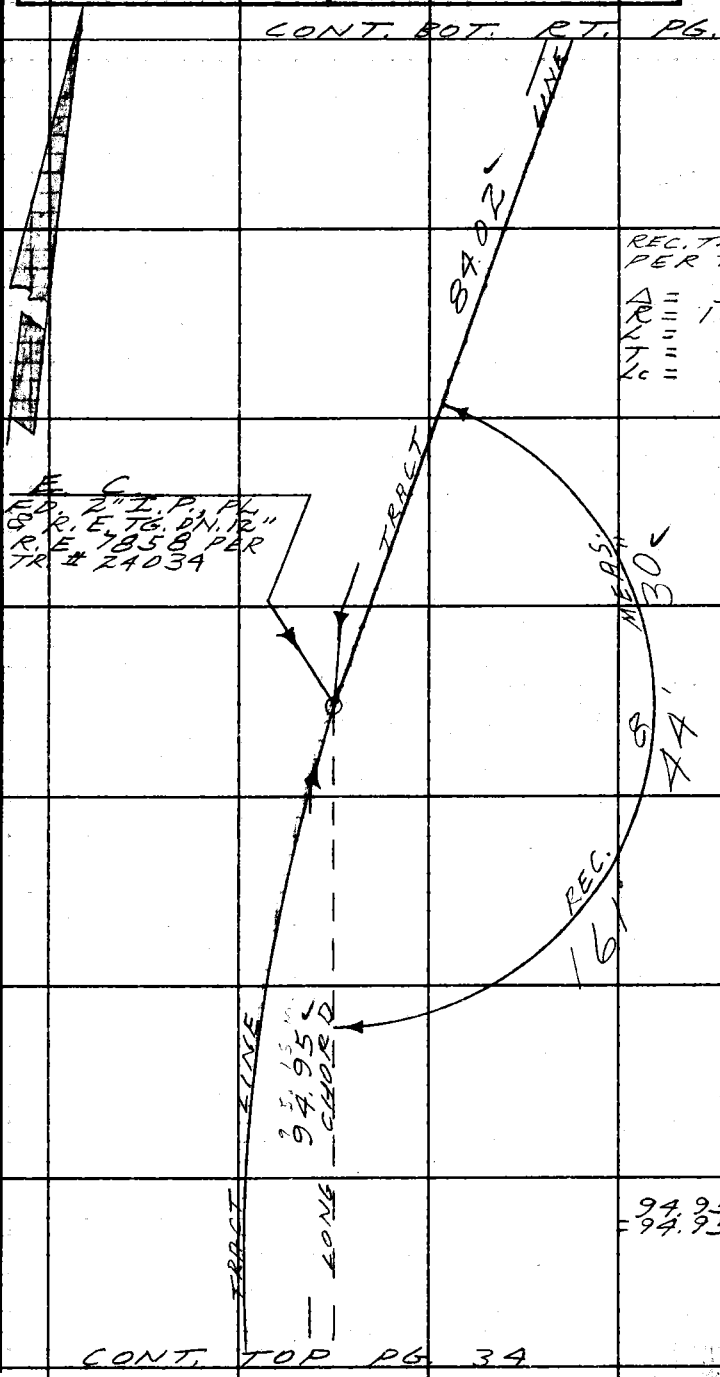

REC. TRACT LINE DATA PER TR. # 24034

Δ = 36° 31' 00"
R = 151.53
L = 96.57
T = 49.99 CALC.
Lc = 94.95 CALC.

94.95 T = 66°
= 94.95.

CONT. TOP PG. 34

Note: Any Additions or Changes on This Sheet Must be Made or Circled in Red Ink With Date and Name of Person Making Change.

Do not extend this side of this line.

PLEASE RETURN TO
LOS ANGELES COUNTY ENGINEER
700 LOS ANGELES COUNTY ENGINEERING BLDG.

X

Notes Ck'd by	Survey of La Mirada Park
Map No.	JN 0055.00 Tape Std 68° °F
Office Work	Surveyed by A. J. Curtis
Checked E. W. BACON	Notes Curtis Date 2-28-61
Date 3-1-61	Indexed H. E. OTT MAY 4 '61

F. B. 2378 Pg. 37

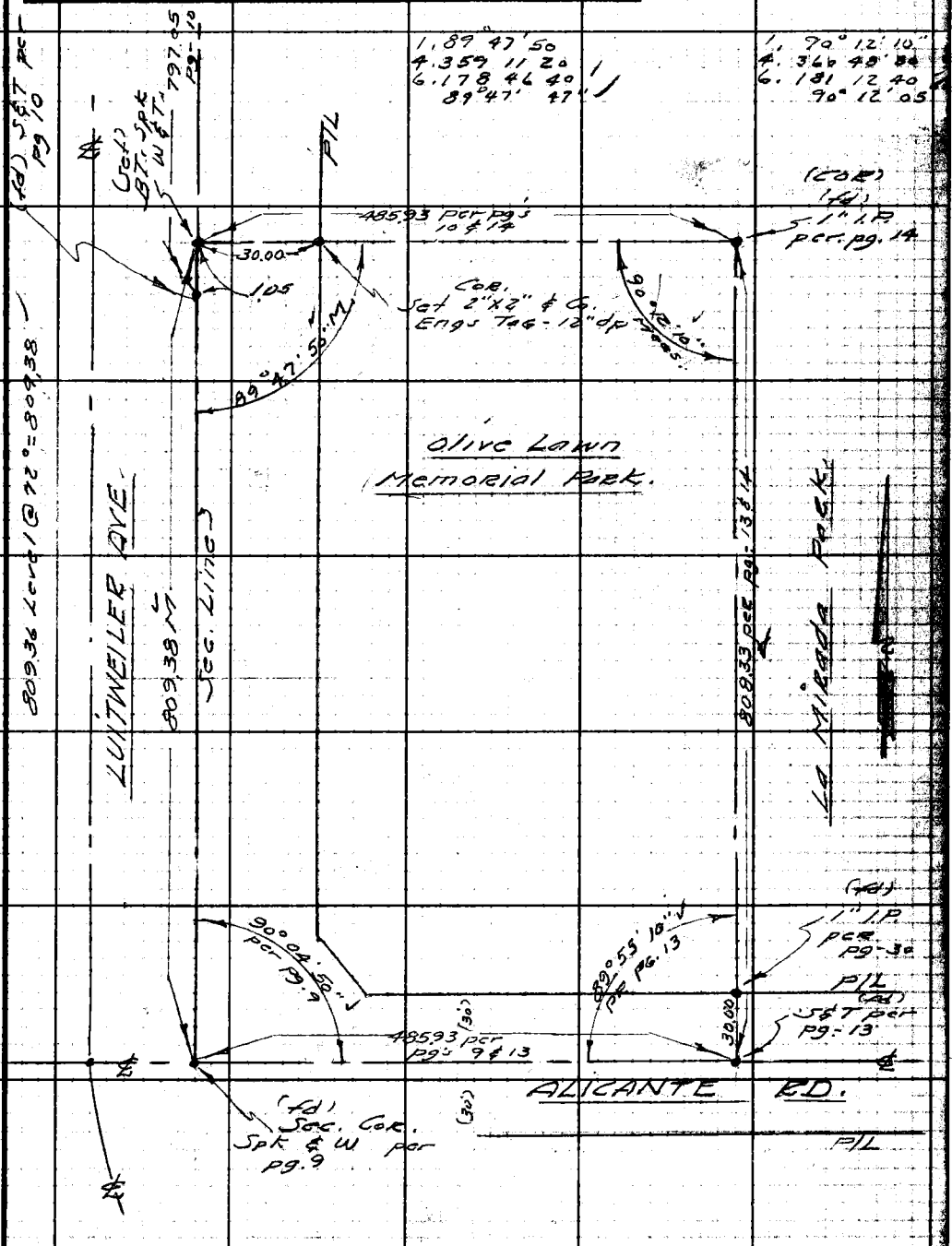

Note: Any Additions or Changes on This Sheet Must be Made or Circled in Red Ink With Date and Name of Person Making Change.

Do not extend notes this side of this line.

RETURN TO
LOS ANGELES COUNTY ENGINEER
700 LOS ANGELES COUNTY ENGINEERING BLDG.

76F309S CE #247—3-57

Notes Ck'd by	Survey of LA MIRADA PARK
Map No.	JN 0055.00 Tape 0171 Std 68 °F
Office Work	Surveyed by W. A. RICHARDS
Checked	Notes W. A. R. Date 4-61
Date	Indexed E. E. on MAY 4 61

F. B 2378 Pg. 39

J. N. 0055.00

LA MIRADA PARK

PHOTOGRAMMETRIC SURVEY CONTROL SYSTEM
TRAVERSE CHECK

4-14-61
RICHARDS
OCHSNER
TURRILL
CROWDER

Note: Any Additions or Changes on This Sheet Must be Made or Circled in Red Ink With Date and Name of Person Making Change.

Do not extend notes this side of this line.

RETURN TO
LOS ANGELES COUNTY ENGINEER
700 LOS ANGELES COUNTY ENGINEERING BLDG.

76F309S CE #247—3-57

F.B. 2378 PG. 40

AREA INDEX MAP

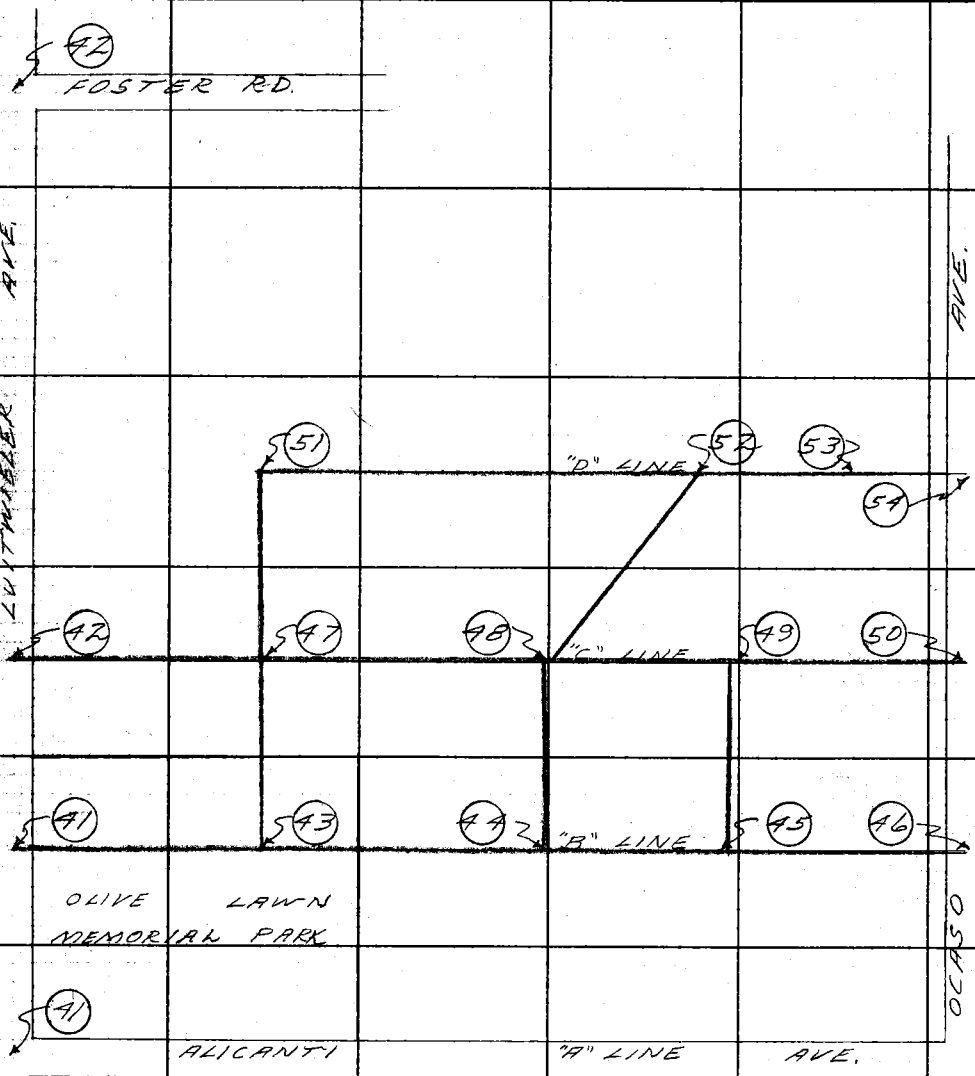

RETURN TO
LOS ANGELES COUNTY ENGINEER
700 LOS ANGELES COUNTY ENGINEERING BLDG.

Do not extend notes this side of this line.

Note: Any Additions or Changes on This Sheet Must be Made or Circled in Red Ink With Date and Name of Person Making Change.

CONT. & "B" LINE

Notes Ck'd by C. R. COSS	Survey of LA MIRADA PARK
Map No.	JN 205500 Tape 138 Std 84 °F
Office Work	Surveyed by W. A. RICHARDS
Checked	Notes W. E. R. Date 9-61
Date	Indexed H. E. OTI

F. B 2378 Pg. 41

CONT. BOT. PG. 42

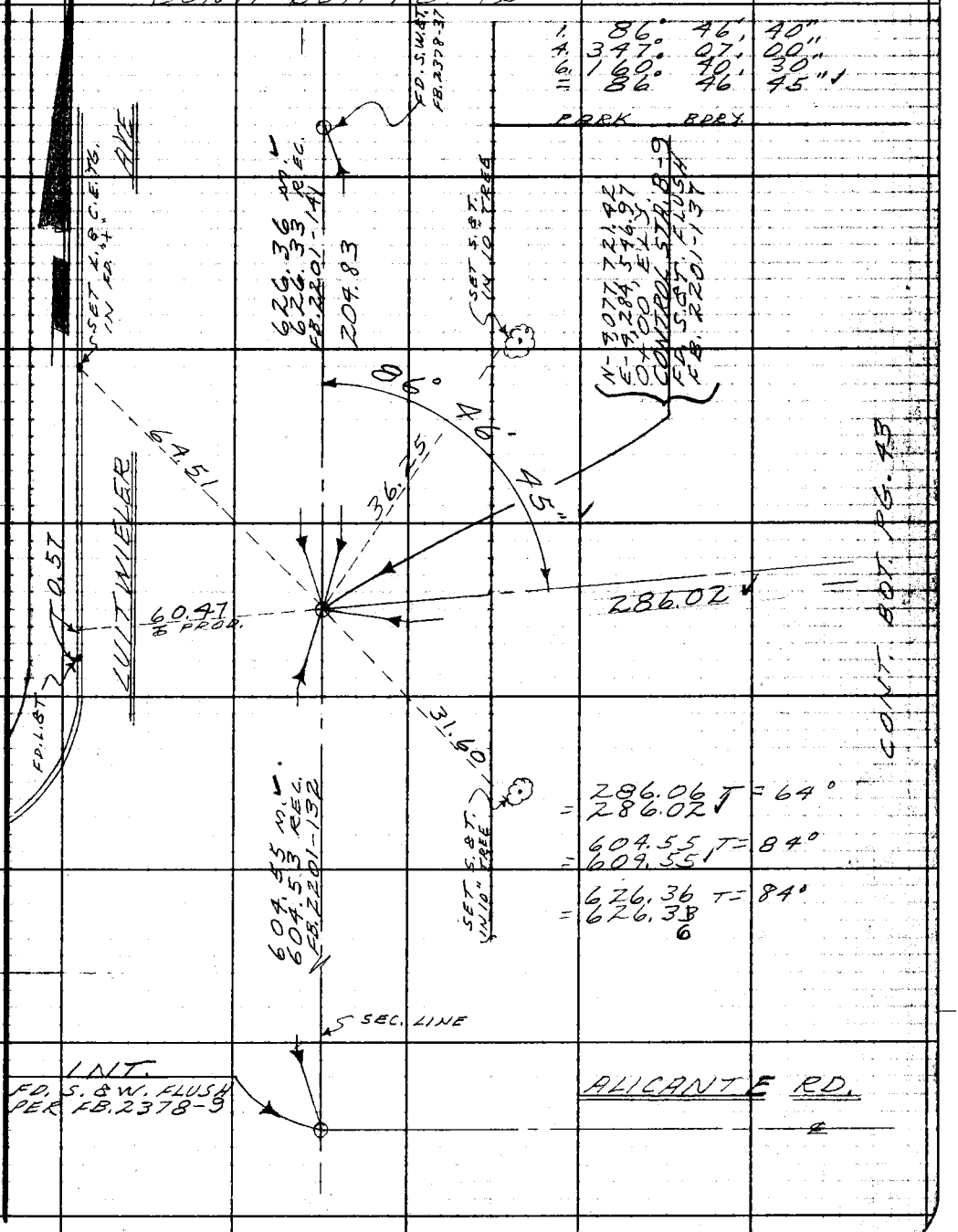

Note: Any Additions or Changes on This Sheet Must be Made in Red Ink With Date and Name of Person Making Change.

Do not extend notes this side of this line.

RETURN TO
LOS ANGELES COUNTY ENGINEER
700 LOS ANGELES COUNTY ENGINEERING BLDG.

78F3095 CE #247—3-87

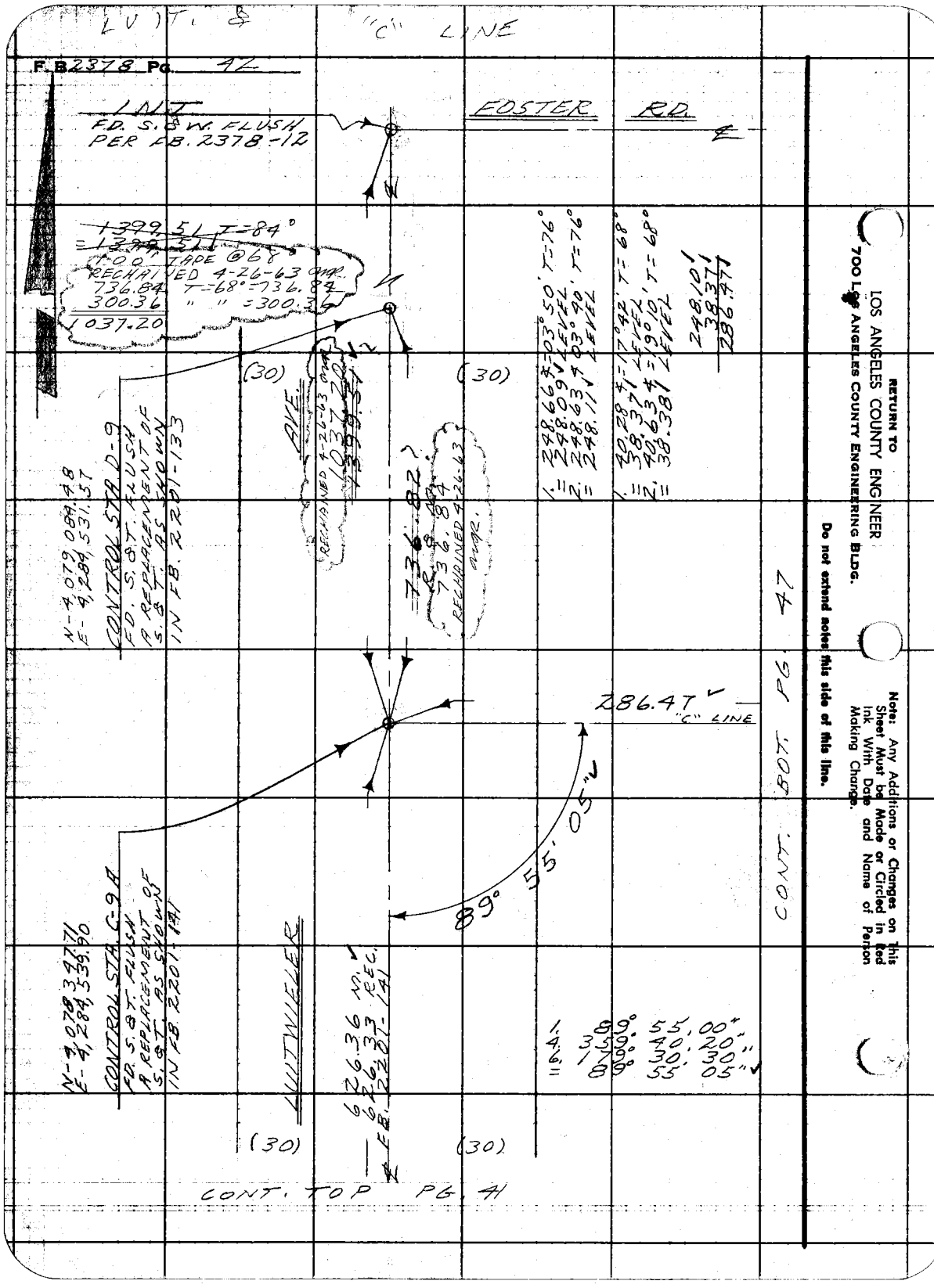

RETURN TO
LOS ANGELES COUNTY ENGINEER
700 Los Angeles County Engineering Bldg.

Do not extend notes this side of this line.

Note: Any Additions or Changes on This Sheet Must be Made or Circled in Red Ink With Date and Name of Person Making Change.

B-9-A & B-9-A-1

Notes Ck'd by C. R. GOSS	Survey of LA MIRADA PARK
Map No.	JN 0055.00 Tape 138 Std 84 °F
Office Work	Surveyed by W. A. RICHARDS
Checked	Notes W. A. R. Date 8-61
Date	Indexed

F. B. 2378 Pg. 43

CONT. BOT. PG. 44

1. 90° 00' 20"
4. 360° 01' 20"
6. 180° 02' 00"
= 90° 00' 20" ✓

P.O.T. = 5+85.94
= STA. B-9A-1
FD. 1" I.P., FLUSH
SET CEM. PLUG & T.
IN CTR. OF PIPE

"B" LINE

273.67

90° 00' 20" ✓

299.92 ✓

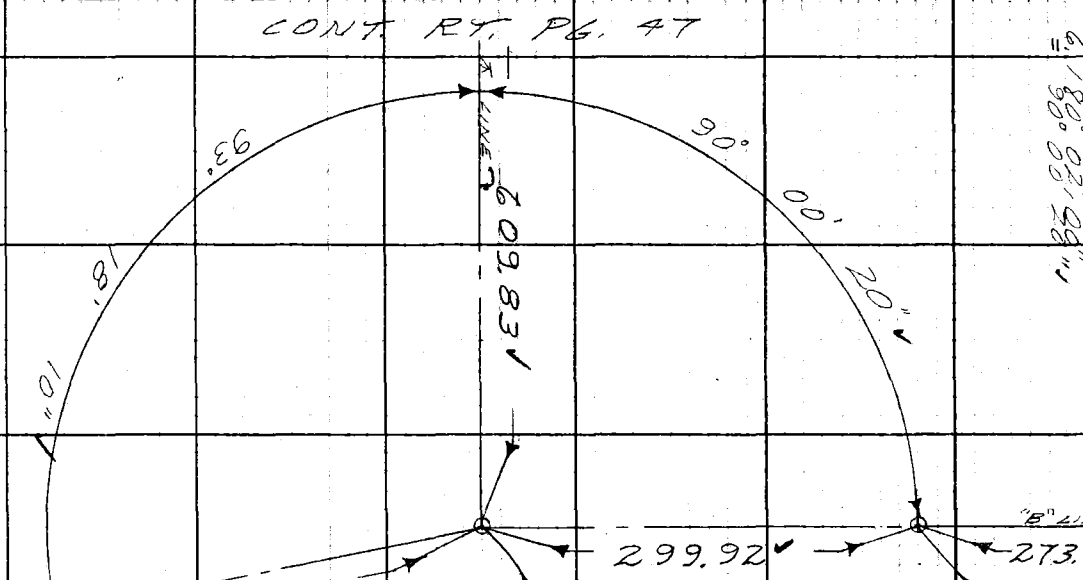

2+86.02 EAST
CONTROL STA. # B-9A
FD. 1" I.P., FLUSH
NO CTR. PT.
PER FB. 360 B-4
SET CEM. PLUG & T.
IN CTR. OF PIPE

CONT. RT. PG. 47

609.83 ✓

LINE

93° 18' 10" ✓

286.02

"B" LINE

286.06 T = 64°
= 286.02 ✓
299.96 T = 66°
= 299.92 ✓

1. 93° 18' 10"
4. 13° 12' 40"
6. 199° 49' 00"
= 93° 18' 10" ✓

609.90 T = 66°
= 609.83 ✓

CONT. RT. PG. 41

Note: Any Additions or Changes on This Sheet Must be Made or Circled in Red Ink With Date and Name of Person Making Change.

Do not extend notes this side of this line.

RETURN TO
LOS ANGELES COUNTY ENGINEER
700 LOS ANGELES COUNTY ENGINEERING BLDG.

76F3095 CE #247—3-57

B-9-B & B-9-B-1

F.B. 2378 Pg. 44

CONT. BOT. PG. 45

[redacted]

11+59.53 EAST

P.O.T.
CONTROL STA. B-9-B-1
FD. 1" I.P., FLUSH
SET CEM. PLUG. & T.
IN CTR. OF PIPE

"B" LINE

299.89

1. 173.06 T = 04°36'
T = 66° = 172.48
2. 172.92 T = 04°02'
T = 66° = 172.47

127.43 T = 66° = 127.42
172.47
299.89

299.92

8+59.61 EAST

CONTROL STA. B-9-B
FD. 1" I.P., FLUSH
NO CTR. PT.
PER FB. 360 B-4
SET CEM. PLUG & T.
IN CTR. OF PIPE

P.O.L. # 10
FD. 1X2 STK.
& N. FLUSH
FB. 2201-137

17.30

53.43

609.83

℄ LINE

CONT. RT. PG. 48

89° 59' 35"

609.90 T = 66°
= 609.83

273.67

273.70 T = 66°
= 273.67

299.95 T = 68°
= 299.92

1. 89° 59' 40"
4. 359° 58' 20"
6. 179° 57' 30"
= 89° 59' 35"

"B" LINE

CONT. TOP PG. 43

RETURN TO
LOS ANGELES COUNTY ENGINEER
700 LOS ANGELES COUNTY ENGINEERING BLDG.

Do not extend notes this side of this line.

Note: Any Additions or Changes on This Sheet Must be Made or Circled in Red Ink With Date and Name of Person Making Change.

B-9-B-2 & B-9-C. & B-9-C-1

Notes Ck'd by C. R. GOSS	Survey of LA MIRADA PARK
Map No.	JN 205500 Tape 138 Std 84 °F
Office Work	Surveyed by W. A. RICHARDS
Checked	Notes W. A. R. Date 4-61
Date	Indexed H. E. OTT

F. B. 2378 Pg. 45

CONT. BOT. PG. 46

1. 90° 00' 10"
4. 360° 00' 50"
6. 180° 01' 20"
= 90° 00' 15"

"B" LINE 299.91

= 299.94 T=70°
299.91

= 299.89 T=70°
299.86

= 223.66 T=68°
223.64

19+82.92 EAST
P.O.T.
CONTROL STA. # B-9C-1
FD. 1" I.P., FLUSH
PER F.B. 340B-4
SET CEM. PLUG & T.
IN CTR. OF PIPE

299.86

15"
90° 00'

16+83.06 EAST
CONTROL STA. # B-9C
FD. 1" I.P., FLUSH
NO. CTR. P.T.
PER F.B. 340B-4
SET CEM. PLUG & T.
IN CTR. OF PIPE

CONT. RT. PG. 49

℄ LINE
609.86

06
00'
15"

223.64

14+59.42 EAST
P.O.T.
CONTROL STA. # B-9B-2
FD. 1" I.P. FLUSH
PER F.B. 340B-4
SET CEM. PLUG & T.
IN CTR. OF PIPE

1. 130.04 ∡=07°49' T=72°
128.82 LEVEL
2. 129.92 ∡=07°22' T=72°
= 128.84 LEVEL.

481.09 T=66° 128.83
= 481.03 481.03
609.86

1. 90° 00' 20"
4. 360° 01' 00"
6. 180° 01' 30"
= 90° 00' 15

"B" LINE 299.89

CONT. TOP PG 44

Note: Any Additions or Changes on This Sheet Must be Made in Red Ink With Date and Name of Person Making Change.

Do not extend notes this side of this line.

RETURN TO
LOS ANGELES COUNTY ENGINEER
900 LOS ANGELES COUNTY ENGINEERING BLDG.

78F3OSS CE #247—3-57

B-9-C-2, B-9-C-3, OCASO AVE. & B-9-C-4

F.B. _____ Pg. 46

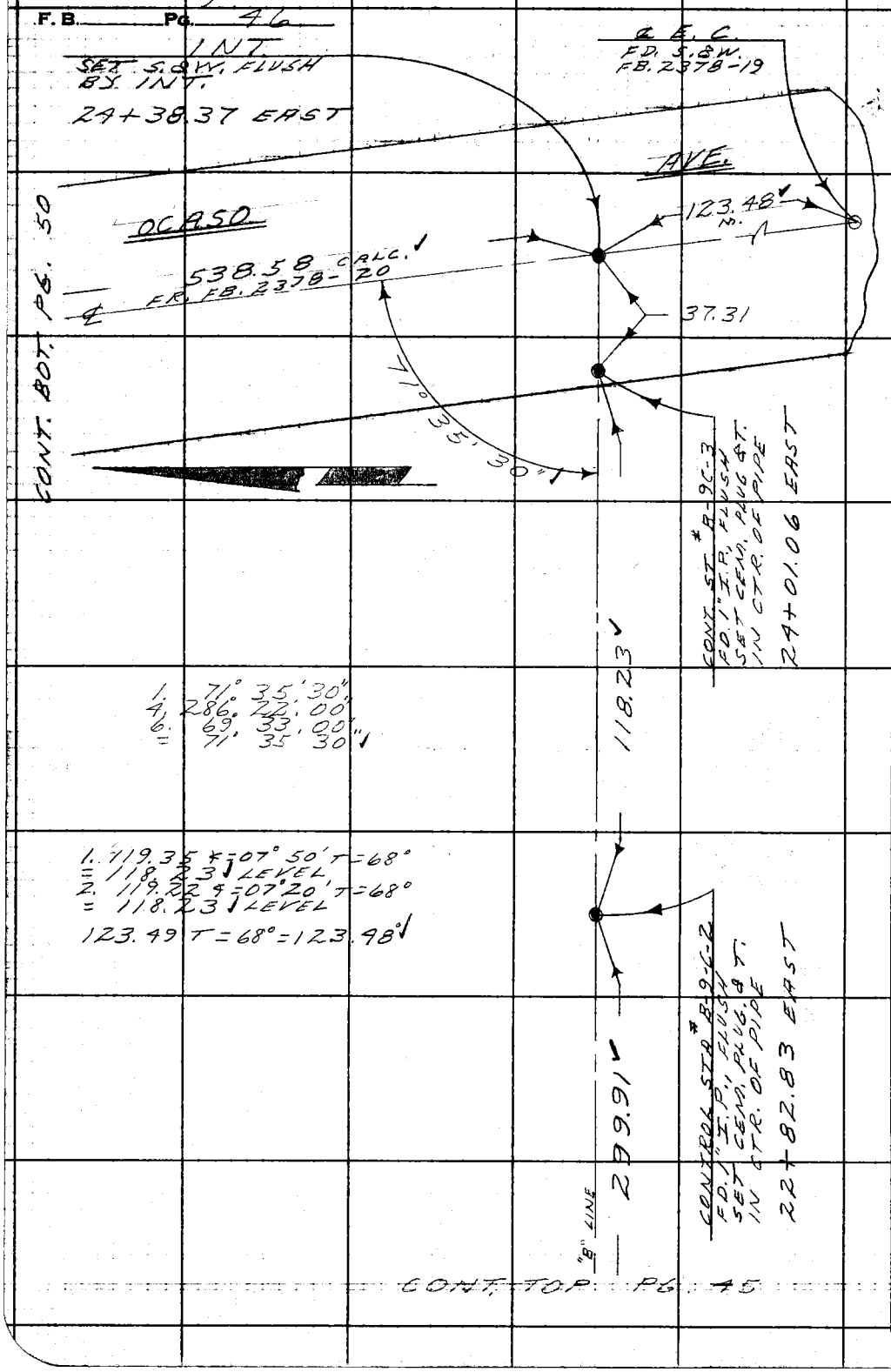

RETURN TO
LOS ANGELES COUNTY ENGINEER
700 LOS ANGELES COUNTY ENGINEERING BLDG.

Do not extend notes this side of this line.

Note: Any Additions or Changes on This Sheet Must be Made or Circled in Red Ink With Date and Name of Person Making Change.

C - 8

Notes Ck'd by C. R. GOSS	Survey of LA MIRADA PARK
Map No.	JN 005500 Tape 138 Std 84 °F
Office Work	Surveyed by W. A. RICHARDS
Checked	Notes W. A. R. Date 4-61
Date	Indexed H. E. OD

F. B. 2378 Pg. 47

1. 89° 59' 50"
4. 359° 59' 20"
6. 179° 59' 00" ✓
= 89° 59' 50" ✓

CONT. BOT. PG. 48

1. 89° 59' 40"
4. 359° 58' 20"
6. 179° 57' 30" ✓
= 89° 59' 35" ✓

573.60 T=64°
= 573.53 ✓

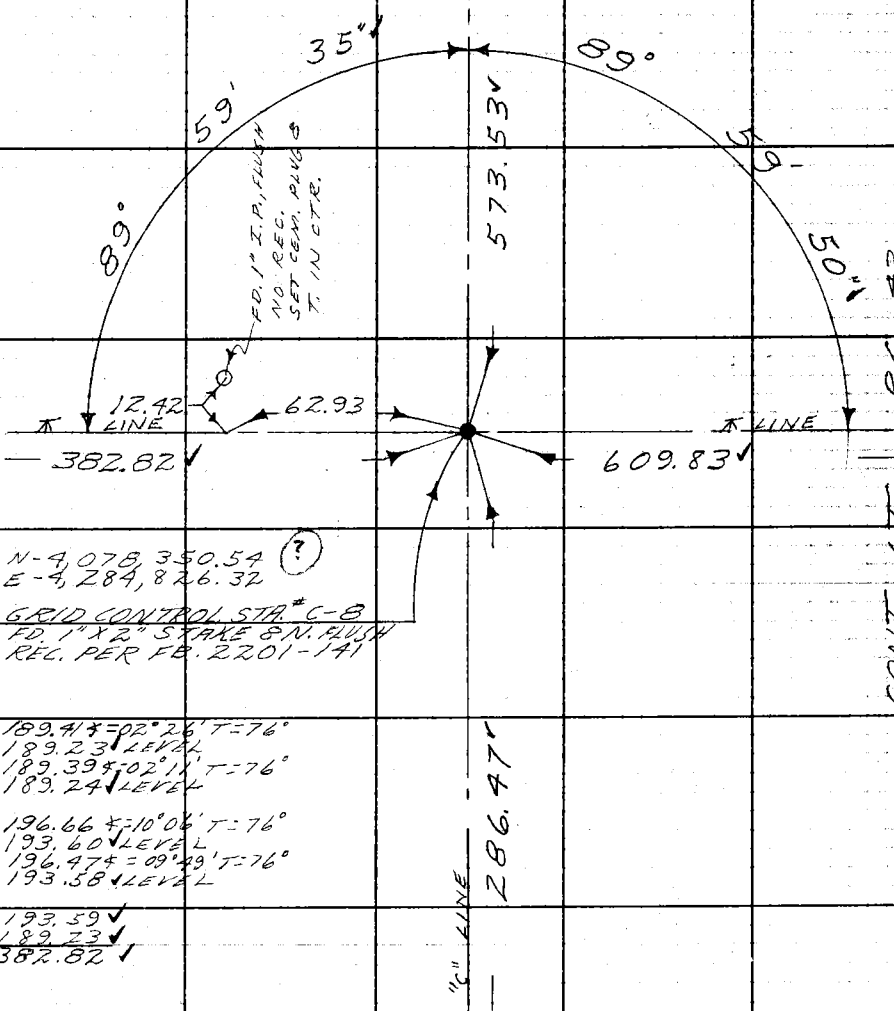

N-4,078,350.54 (?)
E-4,284,826.32

GRID CONTROL STA. # C-8
FD. 1" X 2" STAKE & N. FLUSH
REC. PER FB. 2201-141

1. 189.41 ∡ = 02° 26' T = 76°
= 189.23 ✓ LEVEL
2. 189.39 ∡ = 02° 11' T = 76°
= 189.24 ✓ LEVEL

1. 196.66 ∡ = 10° 06' T = 76°
= 193.60 ✓ LEVEL
2. 196.47 ∡ = 09° 49' T = 76°
= 193.58 ✓ LEVEL

193.59 ✓
189.23 ✓
382.82 ✓

CONT. RT. PG. 42

Note: Any Additions or Changes on This Sheet Must be Made in Red Ink or Circled in Red With Date and Name of Person Making Change.

Do not extend notes this side of this line.

RETURN TO
LOS ANGELES COUNTY ENGINEER
700 LOS ANGELES COUNTY ENGINEERING BLDG.

76F3088 CE #247—3-57

C-7

F. B. 2378 Pg. 48

[redacted]

CONT. BOT. PG. 49

1. 297.48 ✓ = 03° 22' T = 70°
= 296.94 ✓ LEVEL
2. 297.45 ✓ = 03° 10' T = 70°
= 296.96 ✓ LEVEL

586.85 T = 70° = 586.80 ✓
296.95 ✓
883.75 ✓

823.60 T = 64°
= 823.49 ✓

"C" LINE

823.49 ✓

CONT. RT. PG. 52

℄ LINE

883.75 ✓

N-4,078,356.20 (?)
E-4,285,399.84

CONTROL STA. # C-7
FD. 1"X2" STAKE & N. FLUSH
PER FB. 2201-140

℄ LINE

609.83

123° 34' 05" ✓

90° 00' 25" ✓

CONT. LT. PG. 44

573.53 ✓

1. 123° 34' 00"
4. 134° 16' 20"
6. 21° 24' 30"
= 123° 34' 05" ✓

1. 90° 00' 20"
4. 360° 01' 40"
6. 180° 02' 30"
= 90° 00' 25" ✓

"C" LINE

CONT. TOP. PG. 47

RETURN TO
LOS ANGELES COUNTY ENGINEER
700 LOS ANGELES COUNTY ENGINEERING BLDG.

Do not extend notes this side of this line.

Note: Any Additions or Changes on This Sheet Must be Made or Circled in Red Ink With Date and Name of Person Making Change.

C-6

Notes Ck'd by C. R. GOSS	Survey of LA MIRADA PARK
Map No.	JN 005500 Tape 138 Std 84 °F
Office Work	Surveyed by W. A. RICHARDS
Checked	Notes W. A. R. Date 4-61
Date	Indexed H. E. OTT

F. B. 2378 PG. 49

CONT. LT. PG. 50

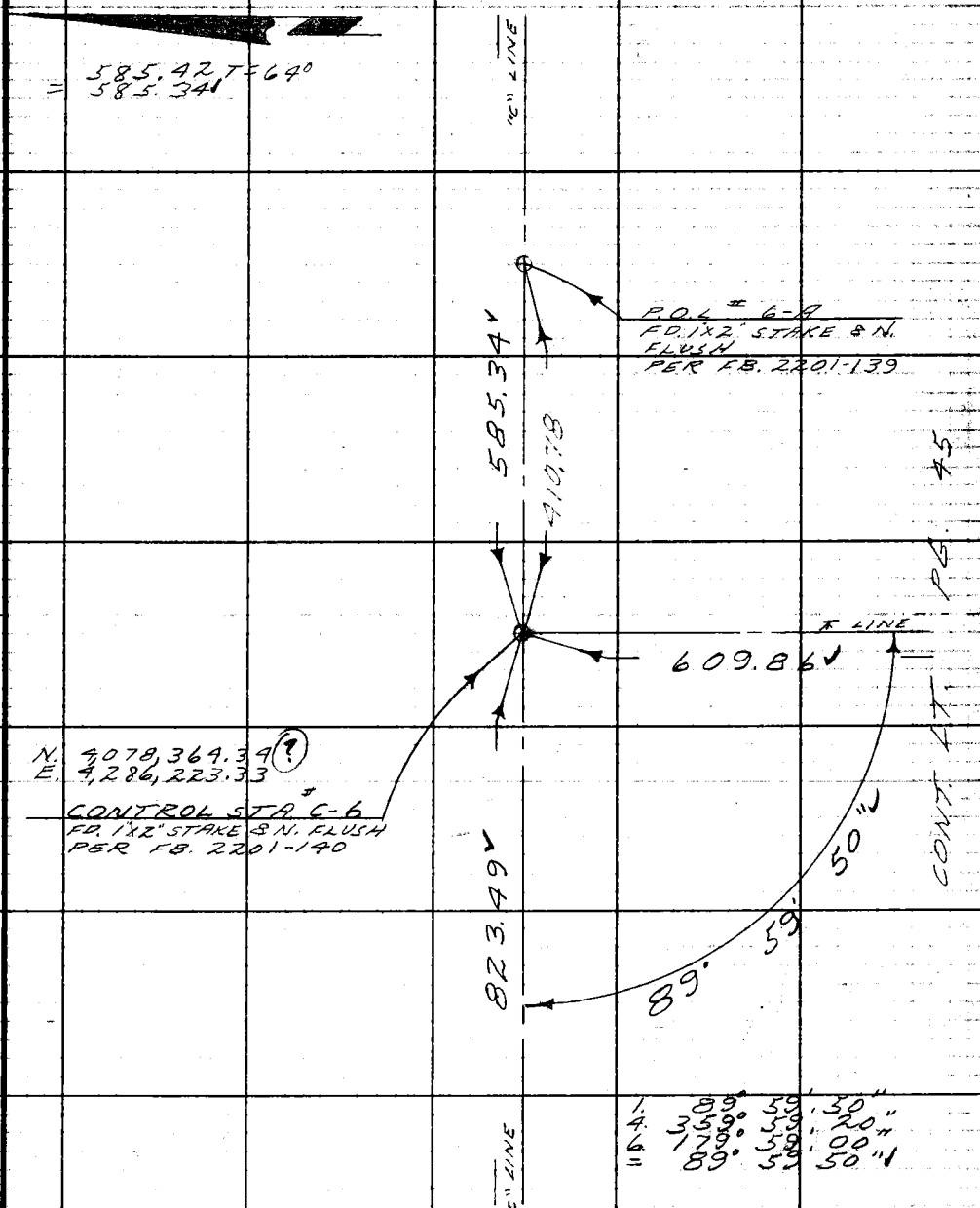

1. 89° 59' 50"
4. 359° 59' 20"
6. 179° 59' 00"
= 89° 59' 50"

CONT. TOP PG. 48

Note: Any Additions or Changes on This Sheet Must be Made or Circled in Red Ink With Date and Name of Person Making Change.

Do not extend notes this side of this line.

RETURN TO
LOS ANGELES COUNTY ENGINEER
700 LOS ANGELES COUNTY ENGINEERING BLDG.

76F3095 CE #247—3-57

"C" LINE & OCASO

F.B. 2378 Pg. 50

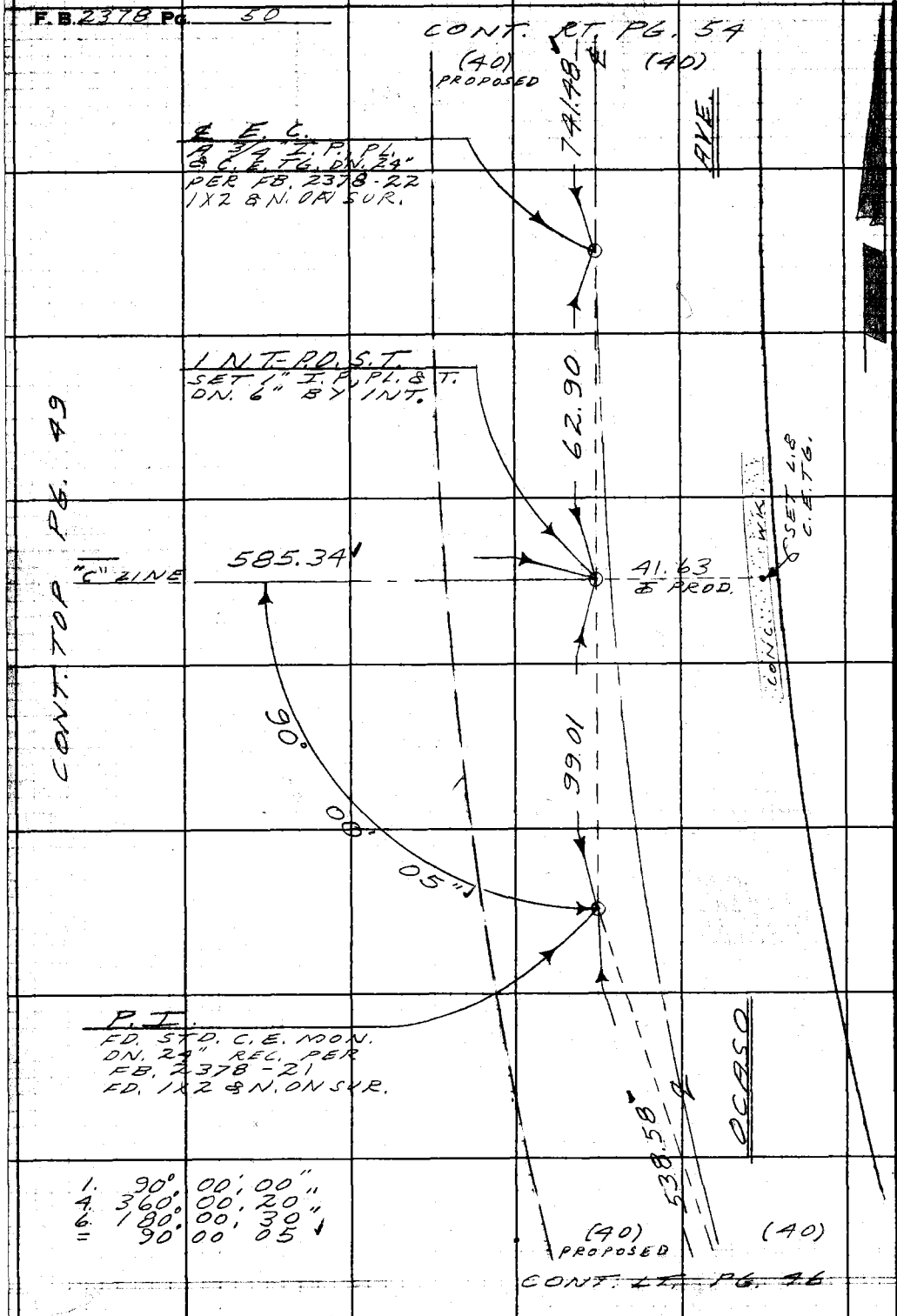

RETURN TO
LOS ANGELES COUNTY ENGINEER
700 LOS ANGELES COUNTY ENGINEERING BLDG.

Do not extend notes this side of this line.

Note: Any Additions or Changes on This Sheet Must be Made or Circled in Red Ink With Date and Name of Person Making Change.

Notes Ck'd by C. R. GOSS	Survey of LA MIRADA PARK
Map No.	JN 005500 Tape 138 Std 8.4 °F
Office Work	Surveyed by W. A. RICHARDS
Checked	Notes W. A. R. Date 4-61
Date	Indexed H. E. OTI

F. B 2378 Pg. 51.

1. 108° 24' 50"
4. 73° 39' 20"
6. 290° 29' 00"
= 108° 24' 50"

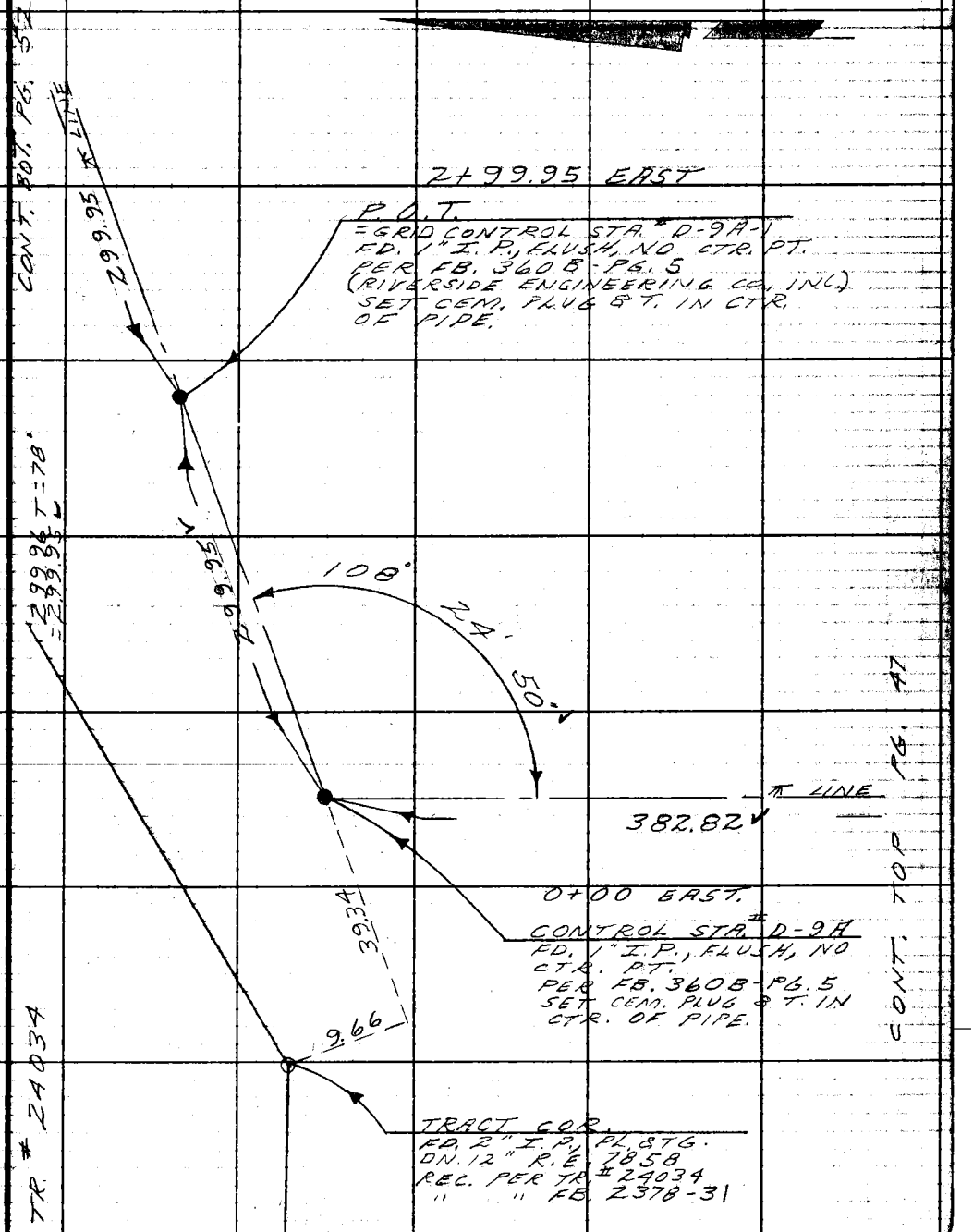

Note: Any Additions or Changes on This Sheet Must be Made or Circled in Red Ink With Date and Name of Person Making Change.

Do not extend notes this side of this line.

RETURN TO
LOS ANGELES COUNTY ENGINEER
700 LOS ANGELES COUNTY ENGINEERING BLDG.

76F309S CE #247—3-57

F.B. 2378 PG. 52

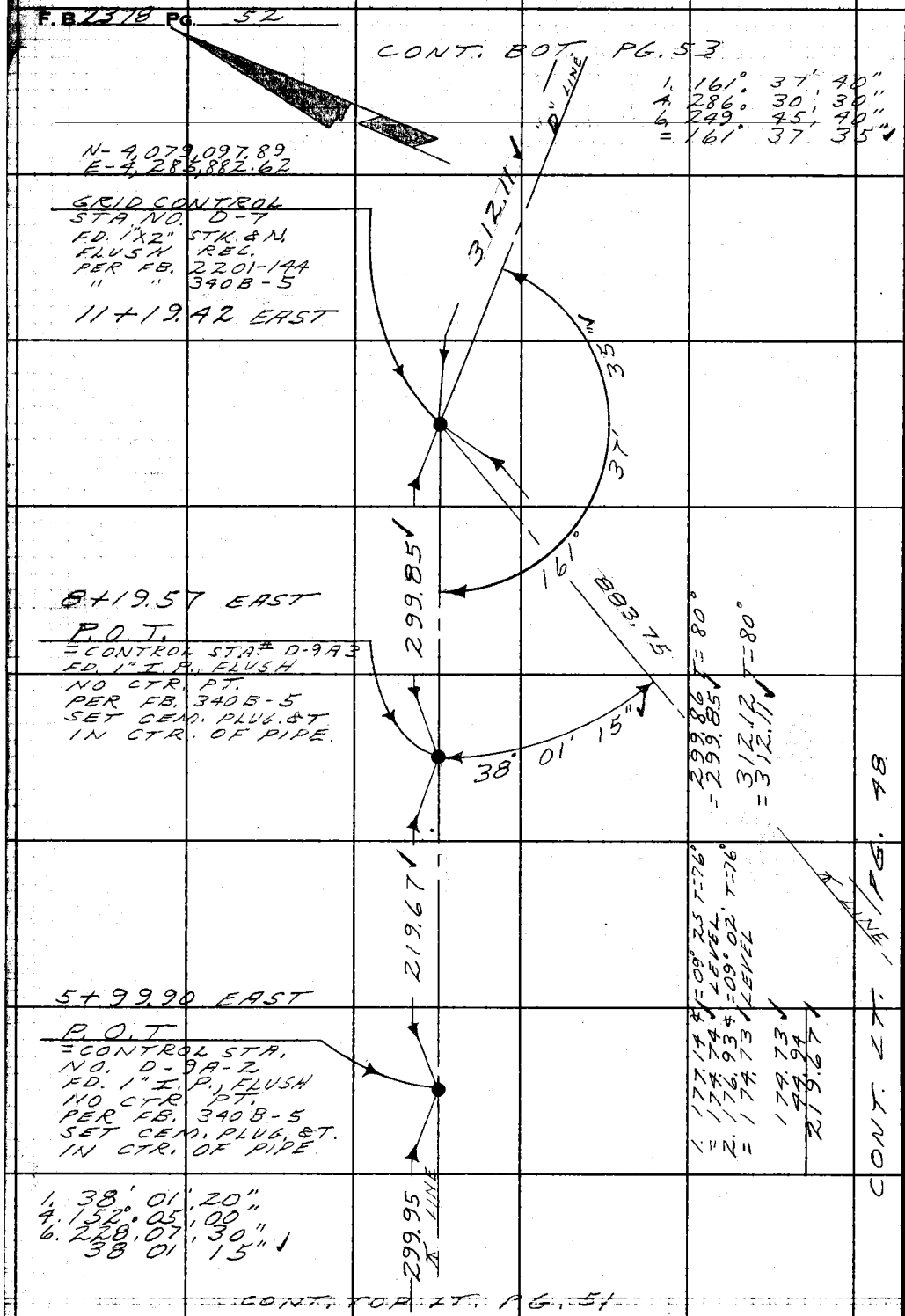

RETURN TO
LOS ANGELES COUNTY ENGINEER
700 LOS ANGELES COUNTY ENGINEERING BLDG.

Do not extend notes this side of this line.

Note: Any Additions or Changes on This Sheet Must be Made or Circled in Red Ink With Date and Name of Person Making Change.

Notes Ck'd by C. R. GOSS	Survey of LANIRADA PARK
Map No.	JN 005500 Tape 138 Std 87 °F
Office Work	Surveyed by W.A. RICHARDS
Checked	Notes W.A.R. Date 7-61
Date	Indexed

F. B 2378 Pg. 53

CONT. BOT. PG. 54

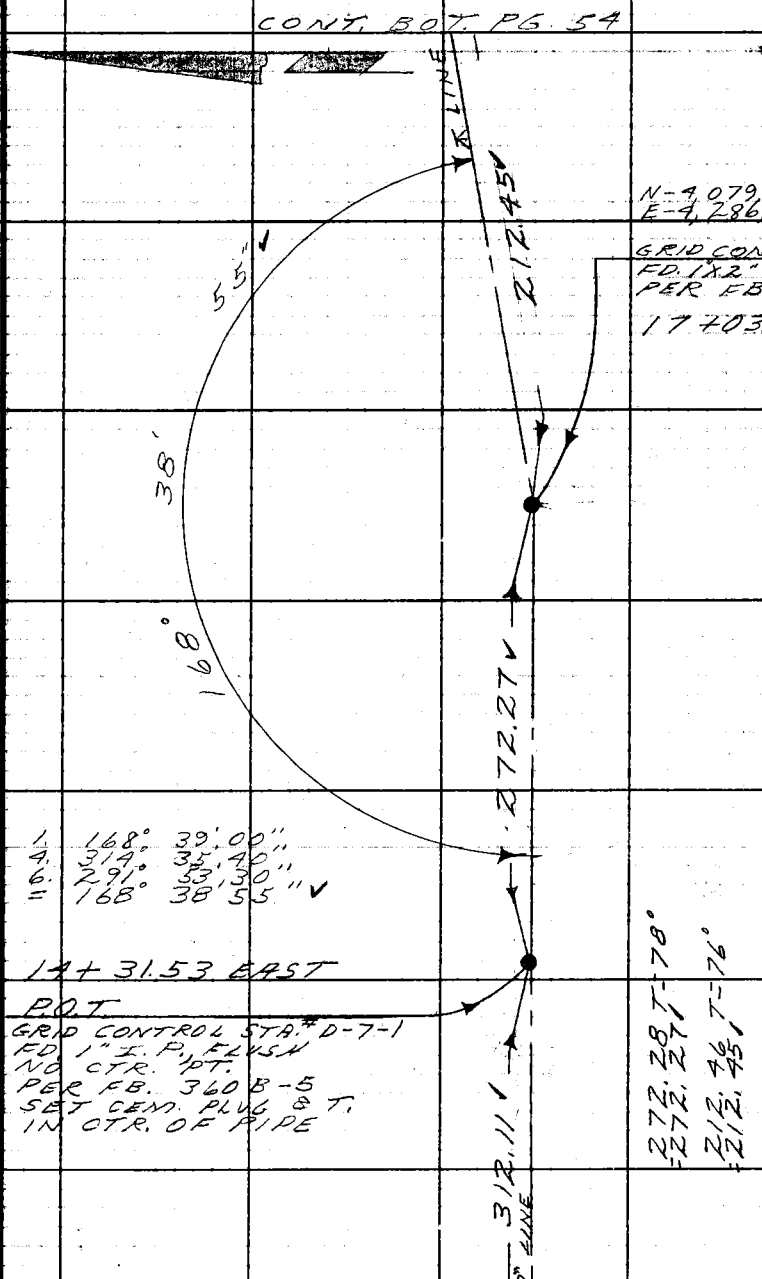

CONT. TOP PG. 52

Note: Any Additions or Changes on This Sheet Must be Made or Circled in Red Ink With Date and Name of Person Making Change.

Do not extend notes this side of this line.

RETURN TO
LOS ANGELES COUNTY ENGINEER
700 LOS ANGELES COUNTY ENGINEERING BLDG.

76F9088 CE #247—3-57

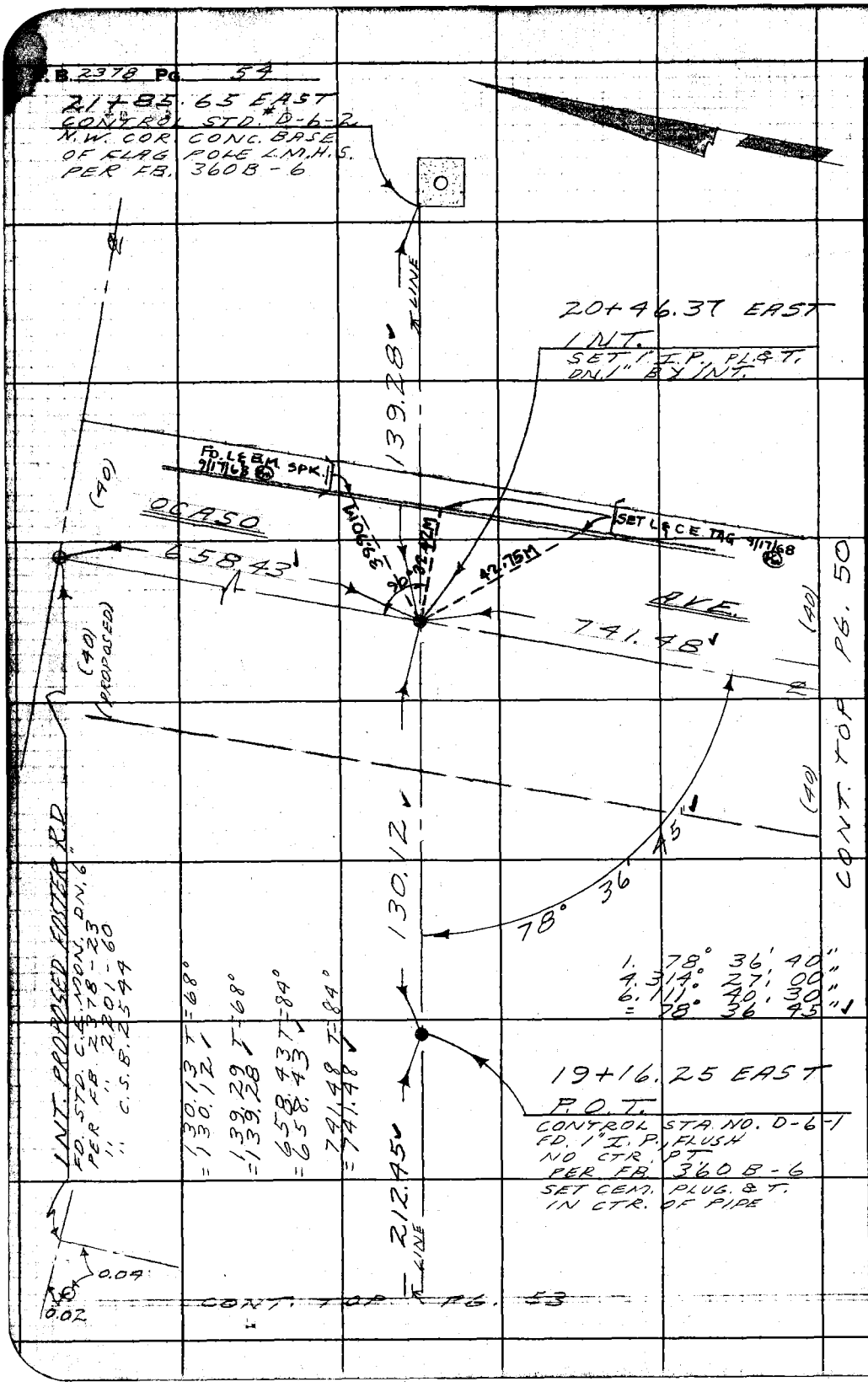

RETURN TO
LOS ANGELES COUNTY ENGINEER
700 LOS ANGELES COUNTY ENGINEERING BLDG.

Do not extend notes this side of this line.

Note: Any Additions or Changes on This Sheet Must be Made or Circled in Red Ink With Date and Name of Person Making Change.

0055.00

Profile No.	Notes Red.	Plotted	Job No.	Division No. 11	F.B. 2378	Pg. 93
	Date	Date	Survey of LA MIRADA PARK			
X-Sec. No.	Notes Chkd.	Checked	Survey by RICHARDS	Notes W.A.R.	Date 4-61	
	Date	Date	Map No.	Indexed	Date	

J. N. 0055.00

LA MIRADA PARK

PROFILE SURVEY

OVER

"B" LINE

0+00 = STA. B-9 PER FB. 2378-41

ELEVATIONS BASED ON BENCH CIRCUIT AS SHOWN IN FB. 2201 PG. 91-116 (L. A. CO. PRECISE LEVEL NET NO. 3)

STATION	B.S.	H.I.	F.S.	ELEV.
			4-61 RICHARDS OCHSNER TURRILL CROWDER	

NOTE: ANY ADDITIONS OR CHANGES ON THIS SHEET MUST BE MADE OR CIRCLED IN RED INK, WITH DATE AND NAME OF PERSON MAKING CHANGE.

Do not extend notes this side of this line.

PLEASE RETURN TO
LOS ANGELES COUNTY ENGINEER
700 LOS ANGELES COUNTY ENGINEERING BLDG

76L-296 CE 307 11-55

76L-298 CE 307 11-56

PLEASE RETURN TO
LOS ANGELES COUNTY ENGINEER
700 LOS ANGELES COUNTY ENGINEERING BLDG.

NOTE: ANY ADDITIONS OR CHANGES ON THIS SHEET MUST BE MADE OR CIRCLED IN RED INK, WITH DATE AND NAME OF PERSON MAKING CHANGE.

Do not extend notes this side of this line.

STATION	B.S.	H.I.	F.S.	ELEV.	"B" LINE	
(FD)						
Bm. #6				145.001	BM #6 ELEV. = 145.001 F.B. 2201-105 ALICANTE RD & LUITWIELER AVE S.E. COR. BT. SPK. IN CB. 4.5' E. OF E. END C.R.	
	4.551	149.552				
T.P.			4.778	144.774		
	5.969	150.743				
T.P.			4.645	146.098		
(SET)	5.906	152.004				
B.M. #12			5.106	146.898	T.B.M. ELEV. = F.B. 2378-56 LUITWIELER AVE & WHITEROCK ST. N.W. COR L&T IN CB. 1.0' N. ON END C.R.	
	10.830	157.728				
0+00	B-9		1059	147.14	INT. LUITWIELER AVE & "B" LINE	
0+20			10.8	146.9		℄ EDGE OF PAV.
0+27			6.0	151.7		℄
0+50			4.6	153.1		℄
1+00			2.3	155.4		℄
1+50 ①			0.332	157.396		℄
	6.523	163.919				
2+00			5.1	158.8		℄
2+50			3.6	160.3		℄
2+86.02 ①	B-9-A		2.954	160.965	T.B.M.	℄ TOP 1" I.P.
	7.579	168.544				

Pg. 56 Job No. 2055.00 Division No. 11 Notes Red Plotted Profile
Survey of LA MIRADA PARK Date Date No. X-Sec.
Survey by RICHARDS Notes LO Notes Chk'd C. R. GOSS Checked
Indexed O. E. OH Date Date Date No.

76L-298 CE 307 11-58

PLEASE RETURN TO
LOS ANGELES COUNTY ENGINEER
700 LOS ANGELES COUNTY ENGINEERING BLDG

NOTE: ANY ADDITIONS OR CHANGES ON THIS SHEET MUST BE MADE OR CIRCLED IN RED INK, WITH DATE AND NAME OF PERSON MAKING CHANGE.

Do not extend notes this side of this line.

STATION	B.S.	H.I.	F.S.	ELEV.	"B" LINE	
		168.544				
3+00			7.2	161.3		℄
3+50			5.8	162.7		℄
4+00			5.2	163.3		℄
4+50			5.3	163.2		℄
5+00			7.1	161.4		℄
5+50			10.4	158.1		℄ PAV.
5+85.94 ⊙	B-9-A-1		11.634	156.910	T.B.M.	℄ TOP 1" I.P.
	7.629	164.539				
6+00			8.4	156.1		℄
6+46			9.2	155.3	30' LT. OF NORTH.	
6+50			9.6	154.9		℄
7+00			8.2	156.3		℄
7+50			6.3	158.2		℄
8+00			3.7	160.8		℄
8+50			1.3	163.2		℄
8+59.61 ⊙	B-9-B		0.669	163.870	T.B.M.	℄ TOP 1" I.P.
	3.126	166.996				
9+00			1.8	165.2		℄
9+30			1.0	166.0		℄
9+50			1.7	165.3		℄

Profile Notes Red ____ Plotted ____ Job No. 0055.08 Division No. ____ F.B. 2378 Pg. 57
No. ____ Date ____ Date ____ Survey of LAMIRADA PARK
X-Sec. Notes Chk. C. P. GOSS Checked ____ Survey by RICHARDS Notes V.O. Date 4-61
No. ____ Date ____ Date ____ Map No. ____ Indexed H. E. OTT Date ____

76L-298 CE 307 11-58

PLEASE RETURN TO
LOS ANGELES COUNTY ENGINEER
700 LOS ANGELES COUNTY ENGINEERING BLDG.

NOTE: ANY ADDITIONS OR CHANGES ON THIS SHEET MUST BE MADE OR CIRCLED IN RED INK, WITH DATE AND NAME OF PERSON MAKING CHANGE.

Do not extend notes this side of this line.

STATION	B.S.	H.I.	F.S.	ELEV.	"B" LINE	
		166.996				
9+90			2.9	164.1		℄
10+00			4.2	162.8		℄
10+50			8.3	158.7		℄
11+00			9.7	157.3		℄
11+50			9.3	157.7		℄
11+59.55 ⊙	B-9-B-1		8.983	158.013	T.B.M.	℄ TOP 1" I.P.
	3.262	161.275				
12+00			1.7	159.6		℄
12+30			0.9	160.4		℄
12+50			1.3	160.0		℄
12+75			2.3	159.0		℄
12+81			4.0	157.3		℄
13+00			4.9	156.4		℄
13+07			5.1	156.2		℄
T.P.			11.766	149.509		
	0.148	149.657				
13+30			15.0	134.7		260' RT. OF SOUTH
13+50			0.1	149.6		℄
13+60			⊕ 5.3	155.0	87' LT. OF NORTH	(HAND LEVEL)
13+90			4.5	145.2		℄

F.B. 2378 Pg. 58
Job No. 0055.08 Division No. Notes Red Plotted Profile
Survey of LA MIRADA PARK Date Date No.
Survey by RICHARDS Notes Chkd. C.R. GOSS Checked X-Sec.
Indexed B. L. OTT Date Date No.

76L-298 CE 307 11-58

PLEASE RETURN TO
LOS ANGELES COUNTY ENGINEER
700 LOS ANGELES COUNTY ENGINEERING BLDG

NOTE: ANY ADDITIONS OR CHANGES ON THIS SHEET MUST BE MADE OR CIRCLED IN RED INK, WITH DATE AND NAME OF PERSON MAKING CHANGE.

Do not extend notes this side of this line.

STATION	B.S.	H.I.	F.S.	ELEV.	"B" LINE	
		149.657				
14+00			3.6	146.1		℄
14+50			2.7	147.0		℄
14+59.42 ⊙	B-9-B-2		2.142	147.515	T.B.M.	℄ TOP 1" I.P.
	5.305	152.820				
15+00			2.5	150.3		℄
15+50			0.7	152.1		℄
16+00			2.3	150.5		℄
16+50			4.7	148.1		℄
16+83.06 ⊙	B-9-C		6.208	146.612	T.B.M.	℄ TOP of 1" I.P.
	0.801	147.413				
17+00			2.1	145.3		℄
17+50			4.3	143.1		℄
17+75			5.4	142.0		℄
18+00			5.5	141.9		℄
18+50			5.1	142.3		℄
18+75			4.5	142.9		℄
18+82			3.2	144.2		℄
19+00			3.1	144.3		℄
19+07			3.2	144.2		℄
19+20			4.2	143.2		℄

Profile No. ____ Notes Red ____ Plotted ____ Job No. 205509 Division No. 11 F.B. 2378 Pg. 59
X-Sec. No. ____ Date ____ Date ____ Survey of LA MIRADA PARK
Notes Chkd. R. GOSS Checked ____ Survey by RICHARDS Notes JO Date 4-61
No. ____ Date ____ Date ____ Map No. ____ Indexed ____ Date ____

76L-298 CE 307 11-58

PLEASE RETURN TO
LOS ANGELES COUNTY ENGINEER
700 LOS ANGELES COUNTY ENGINEERING BLDG.

NOTE: ANY ADDITIONS OR CHANGES ON THIS SHEET MUST BE MADE OR CIRCLED IN RED INK, WITH DATE AND NAME OF PERSON MAKING CHANGE.

Do not extend notes this side of this line.

STATION	B.S.	H.I.	F.S.	ELEV.	"B" LINE	
		147.413				
19+40			3.7	143.7		℄
19+50			3.9	143.5		℄
19+82.92 ⊙	B-9-C-1		3.704	143.709	T.B.M.	℄ TOP 1" I.P.
	6.321	150.030				
20+00			6.4	143.6		℄
20+50			6.3	143.7		℄
21+00			5.6	144.4		℄
21+50			4.6	145.4		℄
22+00			4.2	145.8		℄
22+50			3.4	146.6		℄
22+82.83 ⊙	B-9-C-2		2.887	147.143	T.B.M.	℄ TOP 1" I.P.
	9.699	156.842				
23+00			9.3	147.5		℄
23+50			8.0	148.8		℄
23+75			7.1	149.7		℄
T.P.			1.618	155.224		
	8.996	164.220				
23+96			4.4	159.8		℄
24+01.06 ⊙	B-9-C-3		4.284	159.936	T.B.M.	℄ TOP 1" I.P.
	4.147	164.083				

F.B. 2378 PG. 60
Job No. 00555.08 Division No. Notes Red Plotted Profile
Survey of LA MIRADA PARK Date Date No. X-Sec.
Survey by RICHARDS Notes J.O. Notes Chkd. GOSS Checked
Indexed H.E. OTT Date Date Date No.

76L-298 CE 307 11-58

PLEASE RETURN TO
LOS ANGELES COUNTY ENGINEER
700 LOS ANGELES COUNTY ENGINEERING BLDG

NOTE: ANY ADDITIONS OR CHANGES ON THIS SHEET MUST BE MADE OR CIRCLED IN RED INK, WITH DATE AND NAME OF PERSON MAKING CHANGE.

Do not extend notes this side of this line.

STATION	B.S.	H.I.	F.S.	ELEV.		
		164 083				
24+38.37 (SET)			4 HO	159.68	℄ INT OCASO AVE & B	End of "B" line.
B.M. 13			7.402	156 681	B.M. 13 ELEV = 156.63 F.B. 2378-132	
	12.112	168.793			OCASO AVE., E SIDE, 600'± N. ℄ ALICANTI S	
					BT. SPK. IN LEAD IN CONC HDWL.	
T.P.			0.418	168 375		
	11.059	179.434				
T.P.			1.037	178 397		
	3.210	181 607				
B.M. #8			9.332	172 275	B.M. #8 ELEV = 172.238 F.B. 2201-107	
					ALICANTI BD. & MANZANARES AVE., S.E. COR.	
					BT. SPK. IN CB., 5' S. of S. END C.R.	

Profile Notes Red ____ Plotted ____ Job No. 0055.00 Division No. ____ F.B. 2378 Pg. 61
No. ____ Date ____ Date ____ Survey of LAMILLA PARK PHASE
X-Sec. Notes Chkd. ____ Checked ____ Survey by RICHARDS Notes JO Date 11-61
No. ____ Date ____ Date ____ Map No. ____ Indexed H.E. ON Date ____

Profile No.	Notes Red	Plotted	Job No. 0055.00	Division No. 11	F.B. 2378 Pg. 63
	Date	Date	Survey of LA MIRADA PARK		
X-Sec. No.	Notes Chkd.	Checked	Survey by RICHARDS Notes W.A.R.	Date 4-61	
	Date	Date	Map No.	Indexed M & OH	Date

J. N. 0055.00

LA MIRADA PARK

PROFILE SURVEY
OVER
"D" LINE

0+00 = STA. D-9A PER FB. 2378 PG. 51

ELEVATIONS BASED ON BENCH CIRCUIT AS SHOWN IN FB. 2201 PG. 91-116
(L. A. CO. PRECISE LEVEL NET NO. 3)

STATION	B.S.	H.I.	F.S.	ELEV.

4-61
RICHARDS
OCHSNER
TURRILL
CROWDER

NOTE: ANY ADDITIONS OR CHANGES ON THIS SHEET MUST BE MADE OR CIRCLED IN RED INK, WITH DATE AND NAME OF PERSON MAKING CHANGE.

Do not extend notes this side of this line.

PLEASE RETURN TO
LOS ANGELES COUNTY ENGINEER
700 LOS ANGELES COUNTY ENGINEERING BLDG

76L-298 CE 307 11-58

76L-298 CE 307 11-58

PLEASE RETURN TO
LOS ANGELES COUNTY ENGINEER
700 LOS ANGELES COUNTY ENGINEERING BLDG.

NOTE: ANY ADDITIONS OR CHANGES ON THIS SHEET MUST BE MADE OR CIRCLED IN RED INK, WITH DATE AND NAME OF PERSON MAKING CHANGE.

Do not extend notes this side of this line.

STATION	B.S.	H.I.	F.S.	ELEV.	'D' LINE	
(FD)						
B.M. 12				146.898	B.M. 12 ELEV. 146.898 F.B. 2378-56 LUITWIELER AVE + WHITE ROCK ST. N.W. COR. L+T. IN CO. 1.0' N. OF N. END C.R.	
	5.408	152.306				
T.B.M. #5			3.260	149.046	T.B.M. #5 ELEV. = 149.064 F.B. 2201-105 LUITWIELER AVE., E. SIDE, @ N.W. COR. OF CEM. BT. SPK. IN W. SIDE OF P.P. #W6664	
	1.802	150.848				
T.P.			7.662	143.186		
	0.911	144.097				
T.P.			7.513	136.584		
(SET)	4.920	141.504				
B.M. 14			2.448	139.056	B.M. 14 ELEV. = LUITWIELER AVE. E. SIDE. NAIL IN LEAD 25' N. OF S. END OF CURB	F.B. 2378-64
	1.190	140.246				
T.P.			9.886	130.360		
	3.195	133.555				
0+00	D-9-A		5.908	127.647	T.B.M. TOP 1" I.P.	℄
	6.319	133.966				
0+50			6.5	127.5		℄
1+00			5.8	128.2		℄
1+50			5.2	128.8		℄
2+00			4.6	129.4		℄
2+50			3.9	130.1		℄

F.B. 2378 PG. 64

Job No. 8035.00 Division No. 11 Notes Red ____ Plotted ____ Profile ____

Survey of LA MIRADA PARK Date ____ Date ____ No. ____

Survey by RICHARDS Notes JO Notes Chk. G.R. GOSS Checked ____ X-Sec. ____

Indexed B.E. OH Date ____ Date ____ No. ____

76L-298 CE 307 11-58

PLEASE RETURN TO
LOS ANGELES COUNTY ENGINEER
700 LOS ANGELES COUNTY ENGINEERING BLDG

NOTE: ANY ADDITIONS OR CHANGES ON THIS SHEET MUST BE MADE OR CIRCLED IN RED INK, WITH DATE AND NAME OF PERSON MAKING CHANGE.

Do not extend notes this side of this line.

STATION	B.S.	H.I.	F.S.	ELEV.	"D" LINE	
		133.966				
2+99.95	D-9-A1		2.493	131.473	T.B.M. TOP 1" I.P.	℄
	5.364	136.837				
3+50			5.6	131.2		℄
4+00			5.4	131.4		℄
4+50			5.0	131.8		℄
5+00			4.6	132.2		
5+ 50			4.3	132.5		
5+ 99.90	D-9-A-2		3.167	133.670	T.B.M. TOP 1" I.P.	℄
	11.797	145.467				
6+15			11.5	134.0		℄
6+20			9.7	135.8		℄
6+50			6.0	139.5		℄
T.P.			0.147	145.320		
	11.004	156.324				
7+00			7.6	148.7		℄
T.P.			0.818	155.506		
	8.706	164.212				
7+50			7.6	156.6		℄
8+ 00			3.8	160.4		℄

Profile Notes Red ____ Plotted ____ Job No. 8055.08 Division No. ____
No. ____ Date ____ Date ____ Survey of LA MIRADA PARK
X-Sec. Notes Chkd ____ Checked ____ Survey by RICHARDS Notes J.O. Date 4-61
No. ____ Date ____ Date ____ Map No. ____ Indexed H.E. CITY Date ____

F.B. 2378 Pg. 65

76L-298 CE 307 11-58

PLEASE RETURN TO
LOS ANGELES COUNTY ENGINEER
700 LOS ANGELES COUNTY ENGINEERING BLDG.

NOTE: ANY ADDITIONS OR CHANGES ON THIS SHEET MUST BE MADE OR CIRCLED IN RED INK, WITH DATE AND NAME OF PERSON MAKING CHANGE.

Do not extend notes this side of this line.

STATION	B.S.	H.I.	F.S.	ELEV.	"D" LINE	
		164.212				
8+19.57	D-9-A-3		4.758	159.454	T.B.M. TOP 1" I.P.	℄
	0.694	160.148				
8+50			3.4	156.8		℄
9+00 ⊙			11.093	149.055		℄
	7.334	156.389				
9+35			11.0	145.4		℄
9+45			12.2	144.2		℄
9+50			11.5	144.9		℄
10+00			4.5	151.9		℄
T.P.			0.439	155.950		
	11.216	167.166				
10+50			4.7	162.5		℄
T.P.			1.292	165.874		
	7.543	173.417				
11+00			4.1	169.3		℄
11+19.42 ⊙	D-7		2.561	170.856	T.B.M. TOP 1X2	℄
	4.421	175.277				
11+50			3.1	172.2		
12+00			2.6	172.7		

F.B. 3278 PG. 66

Job No. 00555.00 Division No. ____ Notes Red ____ Plotted ____ Profile ____

Survey of LA MIRADA PARK Date ____ Date ____ No. ____

Survey by Richards Notes J.O. Notes Chkd. G.R. GOSS Checked ____ X-Sec. ____

Indexed H.E. Oil Date ____ Date ____ No. ____

76L-298 CE 307 11-58

PLEASE RETURN TO
LOS ANGELES COUNTY ENGINEER
700 LOS ANGELES COUNTY ENGINEERING BLDG.

NOTE: ANY ADDITIONS OR CHANGES ON THIS SHEET MUST BE MADE OR CIRCLED IN RED INK, WITH DATE AND NAME OF PERSON MAKING CHANGE.

Do not extend notes this side of this line.

STATION	B.S.	H.I.	F.S.	ELEV.	"D" LINE	
		175.277				
12+50			4.2	171.1		℄
13+00			5.2	170.1		℄
13+50			4.6	170.7		℄
14+00			5.4	169.9		℄
14+31.53 ⊙	D-7-1		6.611	168.666	T.B.M. TOP 1" I.P.	℄
	3.430	172.096				
14+ 50			3.9	168.2		℄
15+ 00			5.1	167.0		℄
15+ 50			4.5	167.6		℄
T.P.			0.262	171.834		
	9.012	180.846				
16+00			9.0	171.8		℄
16+50			4.6	176.2		℄
17+03.80 ⊙	D-6		1.767	179.079	T.B.M. TOP 1x2 STAKE	℄
	8.811	187.890				
17+50			6.7	181.2		℄
18+00			5.5	182.4		℄
18+50			4.2	183.7		℄
19+ 00			2.7	185.2		℄

Profile Notes Red ____ Plotted ____ Job No. 0065.00 Division No. ____
No. ____ Date ____ Date ____ Survey of LA MIRADA PARK
X-Sec. Notes Chkd. C.P. GOSS Checked ____ Survey by RICHARDS Notes JO. Date 4-61
No. ____ Date ____ Date ____ Map No. ____ Indexed H.E. OR Date ____

F.B. 2378 Pg. 67

76L-298 CE 307 11-58

PLEASE RETURN TO
LOS ANGELES COUNTY ENGINEER
700 LOS ANGELES COUNTY ENGINEERING BLDG.

NOTE: ANY ADDITIONS OR CHANGES ON THIS SHEET MUST BE MADE OR CIRCLED IN RED INK, WITH DATE AND NAME OF PERSON MAKING CHANGE.

+7.9

28.9

Do not extend notes this side of this line.

21+85.65

STATION	B.S.	H.I.	F.S.	ELEV.	"D" LINE	
		187.890				
19+16.25 ⊙	D-6-1		1.522	186.368	T.B.M. TOP 1" I.P.	℄
	10.603	196.971				
19+50			9.2	187.8		℄
20+00			6.9	190.1		℄
20+37			5.0	192.0		℄ BOT. BK.
20+42			1.7	195.3		℄ TOP BK.
20+46.37 ⊙			1.463	195.508	T.B.M. TOP 1" I.P. INT ℄ OCASO AVE + "D" LINE	
	9.267	204.775				
20+50			9.2	195.6		℄ & PVT
20+60			9.3	195.5		℄ " "
20+77			9.43	195.35		℄ & GUT OUT
20+79			9.57	195.21		℄ & GUT IN
20+79			8.91	195.87		℄ & TOP CB
20+87			8.70	196.08		℄ & BK. CONC. WK.
21+00			4.6	200.2		℄ & TOP BK.
21+02.7			4.73	200.05		⊼ & TOP CB
21+03.0			5.21	199.57		⊼ & BOT. CB.
21+50			4.3	200.5		⊼ & PVT.
21+65			3.8	201.0		⊼ & BOT. CB
" ⊙	8.323	209.898	3.200	201.575		⊼ & TOP CB

F.B. 2378 Pg. 68

Job No. 0055.00 Division No. 11 Notes Red Plotted Profile

Survey of LA MIRADA PARK Date Date No. X-Sec.

Survey by RICHARDS Notes J.O. Notes Chkd. R. GOSS Checked

Indexed H. E. ON Date Date No.

76L-298 CE 307 11-58

PLEASE RETURN TO
LOS ANGELES COUNTY ENGINEER
700 LOS ANGELES COUNTY ENGINEERING BLDG

NOTE: ANY ADDITIONS OR CHANGES ON THIS SHEET MUST BE MADE OR CIRCLED IN RED INK, WITH DATE AND NAME OF PERSON MAKING CHANGE.

Do not extend notes this side of this line.

STATION	B.S.	H.I.	F.S.	ELEV.		
		209.898				
21+67			8.3	2016		⊼ & BOT. BK
21+77			49	2050		⊼ & TOP "
21+85.65	⊙		4572	205326	STA. # D-6-2	"T.B.M."
	4.520	209846				
T.P.			9795	200051	—	
	1.448	201.499				
(SET) B.M. 15			5.843	195.656	B.M. 15 EL.=195.656 FB. 2378-69	
	4.115	199771			OCASO AVE., E. SIDE.	
					BT. SPK. IN E. CB. OPP. FLAG POLE OF L.M.H.S.	
(FB) B.M. #4			5425	194346	B.M. #4 EL.=194.364 FB. 2201-102	
					0.5 MI. N. OF ALICANTI AVE. & 1.20' W.	
					OF OCASO AVE. @ W. END OF ROW OF FIG	
					TREES.	
					A STD. C.E.B.M. MON. UP 2" WITH 2" I.P.	
					M.P. UP 24" 1.5' S. OF MON.	

Profile Notes Red ____ Plotted ____ Job No. 0055.00 Division No. 11 F.B. 2378 Pg. 69
No. ____ Date ____ Date ____ Survey of LA MIRADA PARK
X-Sec. Notes Chkd. [illegible] Checked ____ Survey by RICHARDS Notes W.A.R. Date 4-61
No. ____ Date ____ Date ____ Map No. ____ Indexed H. E. OTT Date [illegible]

Profile No.	Notes Red	Plotted	Job No. 0055.00	Division No. 11	F. B. 2378	Pg. 71
	Date	Date	Survey of LA MIRADA PARK			
X-Sec. No.	Notes Chkd.	Checked	Survey by W.A.R.	Notes W.A.R.	Date 4-61	
	Date	Date	Map No.	Indexed H. E. OTT	Date	

J. N. 0055.00

LA MIRADA PARK

PROFILE SURVEY
FROM

CONTROL STATION B-9-A-1 = 0+00
TO
CONTROL STATION C-7 = 6+69±
TO
CONTROL STATION D-9-A-1 = 12+26±

ELEVATIONS BASED ON BENCH CIRCUIT AS SHOWN IN F.B. 2201 PG.S 91-116 (L.A. CO. PRECISE LEVEL NET NO. 3)

4-61
RICHARDS
OCHSNER
TURRILL
CROWDER

STATION	B.S.	H.I.	F.S.	ELEV.

NOTE: ANY ADDITIONS OR CHANGES ON THIS SHEET MUST BE MADE OR CIRCLED IN RED INK, WITH DATE AND NAME OF PERSON MAKING CHANGE.

Do not extend notes this side of this line.

PLEASE RETURN TO
LOS ANGELES COUNTY ENGINEER
700 LOS ANGELES COUNTY ENGINEERING BLDG

76L-298 CE 307 11-56

76L-298 CE 307 11-58

PLEASE RETURN TO
LOS ANGELES COUNTY ENGINEER
700 LOS ANGELES COUNTY ENGINEERING BLDG.

NOTE: ANY ADDITIONS OR CHANGES ON THIS SHEET MUST BE MADE OR CIRCLED IN RED INK, WITH DATE AND NAME OF PERSON MAKING CHANGE.

Do not extend notes this side of this line.

F.B. 2378 PG. 72
Job No. 0055.00 Division No. 11 Notes Red Plotted Profile
Survey of LA MIRADA PARK Date Date No. X-Sec.
Survey by RICHARDS Notes W.A.R. Notes Ckd. R. GOSS Checked Date No.
Indexed Date Date Date

STATION	B.S.	H.I.	F.S.	ELEV.	B-9-A-1 TO C-7 TO D-9-A-1
(F.D.) 0+00 T.B.M. B-9-A-1	7.465	164.375		156.910	T.B.M. B-9-A-1 EL.=156.910 FB. 2378 — 57
0+50			7.8	156.6	
1+00			7.7	156.7	
+50			7.3	157.1	
2+00			6.5	157.9	
+50			5.5	158.9	
3+00			4.6	159.8	
+50			3.3	161.1	
4+00			2.2	162.2	
+50 ⊙			0.748	163.621	T.P. 1X1
	9.865	173.492			
5+00			8.3	165.2	
+50			6.5	167.0	
6+00			5.1	168.4	
+50			3.7	169.8	
+69±			1.1	172.4	97' ELY. IN CTR. DIRT RD.
6+69± ⊙	C-7		2.608	170.884	T.B.M. C-7 — EL.=170.91. FB. 2201-161 1X2 STAKE & N. FLUSH.
	2.985	173.869			
6+78			3.0	170.9	

76L-298 CE 307 11-58

PLEASE RETURN TO
LOS ANGELES COUNTY ENGINEER
700 LOS ANGELES COUNTY ENGINEERING BLDG

NOTE: ANY ADDITIONS OR CHANGES ON THIS SHEET MUST BE MADE OR CIRCLED IN RED INK, WITH DATE AND NAME OF PERSON MAKING CHANGE.

Do not extend notes this side of this line.

STATION	B.S.	H.I.	F.S.	ELEV.	B-9-A-1 TO C-7	
		173.869				
6+79			2.6	171.3		& BK.
7+00			2.5	171.4		
+50			2.0	171.9		
8+00			1.9	172.0		
+25			2.7	171.2		& BK.
+50			5.0	168.9		& BK
T.P. (+80)			11.863	162.006		
	0.482	162.488				
9+00			6.8	155.7		
T.P. (+20)			12.138	150.350		
	0.578	150.928				
9+50 ⊙			10.447	140.481	T.P.	
	1.645	142.126				
+75			6.6	135.5		
10+00			10.0	132.1		
+25			11.5	130.6		
+50 ⊙			12.015	130.111	T.P.	
	4.792	134.903				
11+00			48	1301		
+50			47	1302		

Profile Notes Red ____ Plotted ____ Job No. 005500 Division No. 11 F.B. 2378 Pg. 73
No. ____ Date ____ Date ____ Survey of LA MIRADA PARK
X-Sec. Notes Chkd. [illegible] Checked ____ Survey by [illegible] Notes W.A.R. Date 4-61
No. ____ Date ____ Date ____ Map No. ____ Indexed H. E. ON Date ____

76L-298 CE 307 11-58

PLEASE RETURN TO
LOS ANGELES COUNTY ENGINEER
700 LOS ANGELES COUNTY ENGINEERING BLDG.

NOTE: ANY ADDITIONS OR CHANGES ON THIS SHEET MUST BE MADE OR CIRCLED IN RED INK, WITH DATE AND NAME OF PERSON MAKING CHANGE.

Do not extend notes this side of this line.

STATION	B. S.	H. I.	F. S.	ELEV.		
		134.903				
12+00			42	130.7		
12+26 ±	D-9-A-1		3.352	131.551	T.B.M. D-9-A-1 EL. = 131.473 FB. 2378-65	
					1" I.P. FLUSH.	

F.B. 2378 Pg. 74 Job No. 0055.00 Division No. 11 Notes Red ____ Plotted ____ Profile ____
Survey of LA MIRADA PARK Date ____ Date ____ No. ____
Survey by RICHARDS Notes W.A.R. Notes Chkd. G.R. GOSS Checked ____ X-Sec. ____
Indexed H.E. OTT Date ____ Date ____ No. ____

Profile No.	Notes Red	Plotted	Job No. 0055.00	Division No. 11	F.B. 2378 PG. 75
	Date	Date	Survey of LA MIRADA PARK		
X-Sec. No.	Notes Chkd.	Checked	Survey by RICHARDS Notes W.B.R.	Date 4-61	
	Date	Date	Map No.	Indexed H. E. OTT	Date

J. N. 0055.00

LA MIRADA PARK

PROFILE SURVEY

FROM

CONTROL STATION B-9-B = 0+00

TO

CONTROL STATION A-7 = 6+37±

EL. = 139.25

F.B. 2201-183

ELEVATIONS BASED UPON BENCH CIRCUIT AS SHOWN IN F.B. 2201 PG.S 91-116 (L.A. CO. PRECISE LEVEL NET NO. 3)

STATION	B.S.	H.I.	F.S.	ELEV.

4-61
RICHARDS
OCHSNER
TURRILL
CROWDER

NOTE: ANY ADDITIONS OR CHANGES ON THIS SHEET MUST BE MADE OR CIRCLED IN RED INK, WITH DATE AND NAME OF PERSON MAKING CHANGE.

Do not extend notes this side of this line.

PLEASE RETURN TO
LOS ANGELES COUNTY ENGINEER
700 LOS ANGELES COUNTY ENGINEERING BLDG

76L-298 CE 307 11-58

76L-298 CE 307 11-58

6+16.50
17.-00
6+38-CINT

5+75
5+90

+19
+26

PLEASE RETURN TO
LOS ANGELES COUNTY ENGINEER
700 LOS ANGELES COUNTY ENGINEERING BLDG.

NOTE: ANY ADDITIONS OR CHANGES ON THIS SHEET MUST BE MADE OR CIRCLED IN RED INK. WITH DATE AND NAME OF PERSON MAKING CHANGE.

Do not extend notes this side of this line.

STATION	B.S.	H.I.	F.S.	ELEV.	B-9-B TO A-7
0+00 B-9-B	3.16	167.03		163.87	T.B.M. B-9-B EL.=163.870 FB.2378-57 TOP 1" I.P.
0+50			3.7	163.3	
1+00			4.0	163.0	
+50			5.1	161.9	
2+00			5.8	161.2	
+50			7.4	159.6	
+69			7.8	159.2	℄ BK.
+76			11.3	155.7	" "
T.P.			11.81	155.22	
	1.13	156.35			
3+00			2.3	154.1	
+50			6.4	150.0	
4+00			9.8	146.6	
+50			11.5	144.9	
T.P.			12.31	144.04	
	0.95	144.99			
5+00			1.8	143.2	
+50			5.0	140.0	
+69			5.1	139.9	& BK.

F.B. 2378 Pg. 76
Job No. 005500 Division No. 11 Notes Red Plotted Profile
Survey of LA MIRADA PARK Date Date No. X-Sec.
Survey by RICHARDS Notes W.A.R. Notes Chkd. C.R. GOSS Checked
Indexed H.E. OTT Date Date Date No.

76L-298 CE 307 11-56

PLEASE RETURN TO
LOS ANGELES COUNTY ENGINEER
700 LOS ANGELES COUNTY ENGINEERING BLDG

NOTE: ANY ADDITIONS OR CHANGES ON THIS SHEET MUST BE MADE OR CIRCLED IN RED INK, WITH DATE AND NAME OF PERSON MAKING CHANGE.

Do not extend notes this side of this line.

STATION	B.S.	H.I.	F.S.	ELEV.	B-9-B TO A-7	
		144.99				
5+73			5.9	1391		8 BK.
+75			59	1391		8 PVT
+90			57	1393		" "
+93			48	1402		TOP BK.
6+00			51	1399		
+16.5			559	13940		TOP CB
+17.0			623	13876		GUT IN
+19.0			6.08	13891		" OUT.
6+37±			578	139.21		INT. - A-7
					T.B.M. A-7 EL.=139.25	FB. 2201-183

Profile No. ____ Notes Red ____ Plotted ____ Job No. 0055.00 Division No. 11 F.B. 2378 Pg. 77
Date ____ Date ____ Survey of LA MIRADA PARK
X-Sec. No. ____ Notes Chkd. ____ Checked ____ Survey by RICHARDS Notes W.A.R. Date 4-61
Date ____ Date ____ Map No. ____ Indexed ____ Date ____

Profile No.	Notes Red	Plotted	Job No. 0055.00	Division No. 11	F.B. 2378	Pg. 79
	Date	Date	Survey of LA MIRADA PARK			
X-Sec. No.	Notes Chkd.	Checked	Survey by RICHARDS	Notes W.A.R.	Date 4-61	
	Date	Date	Map No.	Indexed H. E. On	Date	

J. N. 0055.00

LA MIRADA PARK

PROFILE SURVEY
FROM
CONTROL STATION B-9-C =0+00
TO
CONTROL STATION C-6 =6+10±
TO
CONTROL STATION D-7-1 =13+47±

ELEVATIONS BASED ON BENCH CIRCUIT AS SHOWN IN FB. 2201 PGS. 91-116, INC. (L.A. CO. PRECISE LEVEL NET NO. 3)

STATION	B.S.	H.I.	F.S.	ELEV.

4-61
RICHARDS
OCHSNER
TURRILL
CROWDER

NOTE: ANY ADDITIONS OR CHANGES ON THIS SHEET MUST BE MADE OR CIRCLED IN RED INK, WITH DATE AND NAME OF PERSON MAKING CHANGE.

Do not extend notes this side of this line.

PLEASE RETURN TO
LOS ANGELES COUNTY ENGINEER
700 LOS ANGELES COUNTY ENGINEERING BLDG

76L-298 CE 307 11-58

76L-298 CE 307 11-58

PLEASE RETURN TO
LOS ANGELES COUNTY ENGINEER
700 LOS ANGELES COUNTY ENGINEERING BLDG.

NOTE: ANY ADDITIONS OR CHANGES ON THIS SHEET MUST BE MADE OR CIRCLED IN RED INK, WITH DATE AND NAME OF PERSON MAKING CHANGE.

Do not extend notes this side of this line.

STATION	B.S.	H.I.	F.S.	ELEV.	B-9-C TO C-6	TO D-7-1
B-9-C.	11.45	158.06		146.61	B-9-C. EL. = 146.612	FB. 2378-59
0+00			11.5	146.6	TOP OF 1" I.P.	
0+50			5.4	152.7		
T.P.			0.55	157.51	T.P.	
	10.49	168.00				
1+00			9.6	158.4		
+50			6.0	162.0		
2+00			4.6	163.4		
+50			5.1	162.9		
3+00			5.8	162.2		
+50			5.2	162.8		
+65			4.6	163.4		
+70			3.7	164.3		
4+00			2.8	165.2		
+50 ⊙			0.92	167.08	T.P.	
	10.79	177.87				
5+00			8.3	169.6		
+50			4.6	173.3		
6+00			1.7	176.2		
⊙ 6+10±	9.72	186.66	0.93	176.94	T.B.M. C-6 EL. = 177.03	FB. 2201-160

F.B. 2378 Pg. 80 Job No. 0055.00 Division No. 11 Notes Red ____ Plotted ____ Profile ____
Survey of LA MIRADA PARK Date ____ Date ____ No. ____
Survey by R. [illegible] Notes W.A.R. Notes Chkd. R. GOSS Checked ____ X-Sec. ____
Indexed ____ Date ____ Date ____ Date ____ No. ____

76L-298 CE 307 11-58

PLEASE RETURN TO
LOS ANGELES COUNTY ENGINEER
700 LOS ANGELES COUNTY ENGINEERING BLDG

NOTE: ANY ADDITIONS OR CHANGES ON THIS SHEET MUST BE MADE OR CIRCLED IN RED INK, WITH DATE AND NAME OF PERSON MAKING CHANGE.

Do not extend notes this side of this line.

STATION	B.S.	H.I.	F.S.	ELEV.	B-9-C TO C-6	TO D-7-1
		186.66				
6+50			7.8	178.9		
7+00			6.2	180.5		
+50			5.0	181.7		
8+00			4.4	182.3		
+12			4.4	182.3		15' ELY.
+50			4.2	182.5		
9+00			4.2	182.5		
+50			4.2	182.5		
10+00			4.7	182.0		
T.P.			4.33	182.33	T.P.	
	4.00	186.33				
10+50			4.6	181.7		
11+00			6.3	180.0		
+35			9.1	177.2		
+50			11.1	175.2		
T.P.			12.02	174.31	T.P.	
	0.20	174.51				
12+00			6.1	168.4		
+50			11.6	162.9		
+75			12.1	162.4		5' ELY.

Profile No. ____ Notes Red ____ Plotted ____ Job No. 0055.00 Division No. 11 F.B. 2378 PG. 81
X-Sec. No. ____ Date ____ Date ____ Survey of LA MIRADA PARK
Notes Chkd. G.R. GOSS Checked ____ Survey by RICHARDS Notes M.P.R. Date 4-61
No. ____ Date ____ Date ____ Map No. ____ Indexed H. E. OTT Date ____

F.B. 2378 Pg. 82 | Job No. 0055.00 | Division No. 11 | Notes Red | Plotted | Profile

Survey of LA MIRADA PARK | Date | Date | No.

Survey by RICHARDS Notes W.A.R. | Notes Chkd. G.R. GOSS | Checked | X-Sec.

Indexed H. E. OTT | Date | Date | Date | No.

STATION	B.S.	H.I.	F.S.	ELEV.	
137+00		174.51	11.2	163.3	B-9-C TO C-6 TO B-7-1
137+47±			5.83	168.68	T.B.M. D-7-1 EL.=168.666' FB.2378-67 TOP OF 1" I.P.

76L-298 CE 307 11-58

PLEASE RETURN TO
LOS ANGELES COUNTY ENGINEER
700 LOS ANGELES COUNTY ENGINEERING BLDG.

Do not extend notes this side of this line.

NOTE: ANY ADDITIONS OR CHANGES ON THIS SHEET MUST BE MADE OR CIRCLED IN RED INK. WITH DATE AND NAME OF PERSON MAKING CHANGE.

Profile No.	Notes Red	Plotted	Job No. 0055.00	Division No. 11	F.B. 2378	Pg. 83
	Date	Date	Survey of LA MIRADA PARK			
X-Sec. No.	Notes Chkd.	Checked	Survey by RICHARDS	Notes W.A.R.	Date 4-61	
	Date	Date	Map No.	Indexed B. L. On	Date	

J. N. 0055.00

LA MIRADA PARK

PROFILE SURVEY
FROM
CONTROL STATION B-9-C-1 = 0+00
5' L.S. @ 90°
TO
4+40

ELEVATIONS BASED ON BENCH CIRCUIT AS SHOWN IN F.B. 2201 PG.S 91-116 INC. (L.A. CO. PRECISE LEVEL NET NO. 3)

STATION	B.S.	H.I.	F.S.	ELEV.
			4-61 RICHARDS OCHSNER TURRILL CROWDER	

NOTE: ANY ADDITIONS OR CHANGES ON THIS SHEET MUST BE MADE OR CIRCLED IN RED INK, WITH DATE AND NAME OF PERSON MAKING CHANGE.

Do not extend notes this side of this line.

PLEASE RETURN TO
LOS ANGELES COUNTY ENGINEER
700 LOS ANGELES COUNTY ENGINEERING BLDG

761-298 CE 307 11-58

76L-298 CE 307 11-58

PLEASE RETURN TO
LOS ANGELES COUNTY ENGINEER
700 LOS ANGELES COUNTY ENGINEERING BLDG.

NOTE: ANY ADDITIONS OR CHANGES ON THIS SHEET MUST BE MADE OR CIRCLED IN RED INK, WITH DATE AND NAME OF PERSON MAKING CHANGE.

Do not extend notes this side of this line.

STATION	B.S.	H.I.	F.S.	ELEV.		
0+00	B-9-C-1			143.71	T.B.M. ELEV. = 143.709 TOP of 1" I.P.	F.B. 2378-60
	9.95	153.66				
0+50			10.4	143.3		℄
1+00			8.0	145.7		℄
1+50 ⊙			0.40	153.26		℄
	11.09	164.35				
2+00 ⊙			0.93	163.42		℄
	10.83	174.25				
2+20			7.7	166.6		℄
2+35			4.6	169.7		℄
2+50 ⊙			1.30	172.95		℄
	10.65	183.60				
3+00			6.4	177.2		℄
3+50			3.6	180.0		℄
4+00			2.8	180.8		℄
4+40			0.9	182.7	8' LT OF EAST.	
T.P.			6.99	176.61		
	5.04	181.65				
BM# 8			9.43	172.22	B.M.# 8 ELEV. = 172.238 ALICANTIRO & MANZANARES AVE S. E. COR. BT. SPK. IN CL. 5' S of S. END C.R.	F.B. 2201-107

F.B. 2378 PG. 84

Job No. 2053.00 Division No. 11 Notes Red ____ Plotted ____ Profile ____

Survey of LA MIRADA PARK. Date ____ Date ____ No. ____

Survey by RICHARD J. Notes 10. Notes Checked R. GOSS Checked ____ X-Sec. ____

Indexed H.E. OTT Date ____ Date ____ No. ____

Profile No.	Notes Red	Plotted	Job No. 0055.00	Division No. 11	F.B. 2378 Pg. 85
	Date	Date	Survey of LA MIRADA PARK		
X-Sec. No.	Notes Chkd.	Checked	Survey by RICHARDS, OCHSNER & CROWDER	Date 4-61	
	Date	Date	Map No.	Indexed	Date

J. N. 0055.00

LA MIRADA PARK

PROFILE SURVEY
FROM
A P.O.T = 0+00
100'
W.LY OF
STA. D-6
N.LY. @ 90°
TO
STA.
5+00

STATION	B.S.	H.I.	F.S.	ELEV.
				4-61 RICHARDS OCHSNER CROWDER

NOTE: ANY ADDITIONS OR CHANGES ON THIS SHEET MUST BE MADE OR CIRCLED IN RED INK, WITH DATE AND NAME OF PERSON MAKING CHANGE.

Do not extend notes this side of this line.

PLEASE RETURN TO
LOS ANGELES COUNTY ENGINEER
700 LOS ANGELES COUNTY ENGINEERING BLDG

76L-298 CE 307 11-58

76L-298 CE 307 11-58

PLEASE RETURN TO
LOS ANGELES COUNTY ENGINEER
700 LOS ANGELES COUNTY ENGINEERING BLDG.

NOTE: ANY ADDITIONS OR CHANGES ON THIS SHEET MUST BE MADE OR CIRCLED IN RED INK, WITH DATE AND NAME OF PERSON MAKING CHANGE.

Do not extend notes this side of this line.

STATION	B.S.	H.I.	F.S.	ELEV.	NLY. FR. P.O.T. 100'	WLY OF D-6
T.B.M. D-6	1.90	180.98		179.08	T.B.M. D-6 EL.=179.079	FB. 2378-67
0+00			9.0	172.0	100' WLY. OF D-6. (ON ⊼ LINE TO D-7)	
+50			11.0	170.0		
1+00			9.3	171.7		
+50			6.6	174.4		
2+00			3.7	177.3		
T.P.	11.63	192.19	0.42	180.56	T.P.	
2+50			10.6	181.6		
3+00			7.3	184.9		
+50			5.0	187.2		
+58			4.7	187.5		
+60			3.8	188.4		
+73			3.9	188.3	27' WLY. OF LINE	
4+00			4.3	187.9		
+20			5.7	186.5		
+50 (1)	1.90	183.65	10.44	181.75	T.P.	
5+00			19.0	164.7		HAND LEVEL
T.P.	10.93	194.47	0.11	183.54		
B.M. #4			0.12	194.35	B.M. #4 EL.=194.3~~64~~46	FB. 2378-69

F.B. 2378 Pg. 86 Job No. 0055.00 Division No. 11 Notes Red Plotted Profile
Survey of LA MIRADA PARK Date Date No. X-Sec.
Survey by RICHARDS Notes W.A.R. Notes Chkd. C.R. GOSS Checked
Indexed H.E. OTT Date Date Date No.

Profile No.	Notes Red	Plotted	Job No. 0055.00	Division No. 11	F.B. 2378	Pg. 87
	Date	Date	Survey of LA MIRADA PARK			
X-Sec. No.	Notes Chkd.	Checked	Survey by RICHARDS	Notes W.A.R.	Date 4-61	
	Date	Date	Map No.	Indexed H. E. On	Date	

J. N. 0055.00

LA MIRADA PARK

PROFILE SURVEY
FROM
9+00 (=0+00 NLY.)
ON
"D" LINE
NLY.
@
90°
TO STA. 7+27

4-61
RICHARDS
OCHSNER
CROWDER

STATION	B.S.	H.I.	F.S.	ELEV.

NOTE: ANY ADDITIONS OR CHANGES ON THIS SHEET MUST BE MADE OR CIRCLED IN RED INK, WITH DATE AND NAME OF PERSON MAKING CHANGE.

Do not extend notes this side of this line.

PLEASE RETURN TO
LOS ANGELES COUNTY ENGINEER
700 Los Angeles County Engineering Bldg

76L-298 CE 307 11-58

76L-298 CE 307 11-58

PLEASE RETURN TO
LOS ANGELES COUNTY ENGINEER
700 LOS ANGELES COUNTY ENGINEERING BLDG.

NOTE: ANY ADDITIONS OR CHANGES ON THIS SHEET MUST BE MADE OR CIRCLED IN RED INK, WITH DATE AND NAME OF PERSON MAKING CHANGE.

Do not extend notes this side of this line.

0+90
3+58 43' RT
7+26.5

STATION	B.S.	H.I.	F.S.	ELEV.		
D-9-A-3	0.60	160.05		159.45	D-9-A-3 EL. = 159.454	FB. 2378-66
9+00 ON "D" LINE = 0+00 NLY. @ 90° FOR PROFILE						
0+00 ⊙	1.41	150.46	11.00	149.05	T.P.	INT.
+50			7.0	143.5		
+90			9.4	141.1		
1+00			9.4	141.1		
+50			7.8	142.7		
+70			7.3	143.2		
2+00			3.5	147.0		
T.P.	11.25	160.09	1.62	148.84	T.P.	
2+50			5.4	154.7		
T.P.	11.08	169.72	1.45	158.64	T.P.	
3+00			7.2	162.5		
+50			2.5	167.2		
+58			2.5	167.2		43' ELS.
+90			2.8	166.9		
4+00			3.9	165.8		
+50			12.7	157.0		

F.B. 2378 Pg. 88
Job No. R055.00 Division No. 11 Notes Red Plotted Profile
Survey of LA MIRADA PARK Date Date No. X-Sec.
Survey by RICHARDS Notes W.A.R. Notes Chkd. G.R. GOSS Checked
Indexed H.E. OD Date Date Date No.

76L-298 CE 307 11-58

PLEASE RETURN TO
LOS ANGELES COUNTY ENGINEER
700 LOS ANGELES COUNTY ENGINEERING BLDG

NOTE: ANY ADDITIONS OR CHANGES ON THIS SHEET MUST BE MADE OR CIRCLED IN RED INK, WITH DATE AND NAME OF PERSON MAKING CHANGE.

Do not extend notes this side of this line. 133.670 PG. 65

STATION	B.S.	H.I.	F.S.	ELEV.		
		169.72				
T.P.	0.73	158.81	11.64	158.08		
5+00			13.5	145.3		
+12			15.6	143.2		
+25			16.3	142.5		
+35			15.8	143.0		
+50			6.0	152.8		BK.
±90			5.4	153.4		
6+00 ⊙	4.38	162.41	0.78	158.03	T.P.	BK.
+50			4.7	157.7		
7+00			5.2	157.2		
+26.5			6.28	156.13		& TOP S.CB. OF GREENWOOD ST.
+27			6.89	155.52		& GUT.
T.P.	1.19	151.63	11.97	150.44		
T.P.	1.98	143.51	10.10	141.53		
STA. D-9-A-2			9.82	133.69	D-9-A-2 EL=133.670 FB. 2378-65 TOP 1" I.P.	

Profile Notes Red ____ Plotted ____ Job No. 0055.00 Division No. 11 F.B. 2378 Pg. 89
No. ____ Date ____ Date ____ Survey of LA MIRADA PARK
X-Sec. Notes Chkd. C.P. GOSS Checked ____ Survey by RICHARD D. Notes W.R.R. Date 4-61
No. ____ Date ____ Date ____ Map No. ____ Indexed ____ Date ____

Profile No.	Notes Red	Plotted	Job No. 0055.00	Division No. 11	F.B. 2378	Pg. 91
	Date	Date	Survey of LA MIRADA PARK			
X-Sec. No.	Notes Chkd.	Checked	Survey by RICHARDS	Notes W.A.R.	Date 5-61	
	Date	Date	Map No.	Indexed H. E. OH	Date	

J. N. 0055.00

LA MIRADA PARK

PROFILE SURVEY
FROM
STA. C-8 = 0+00

S L S.
TO
STA. D-9-A = 3+82.82

STATION	B.S.	H.I.	F.S.	ELEV.
				5-3-61 RICHARDS OCHSNER TURRILL CROWDER

NOTE: ANY ADDITIONS OR CHANGES ON THIS SHEET MUST BE MADE OR CIRCLED IN RED INK, WITH DATE AND NAME OF PERSON MAKING CHANGE.

PLEASE RETURN TO
LOS ANGELES COUNTY ENGINEER
700 LOS ANGELES COUNTY ENGINEERING BLDG

Do not extend notes this side of this line.

76L-298 CE 307 11-58

76L-298 CE 307 11-58

PLEASE RETURN TO
LOS ANGELES COUNTY ENGINEER
700 LOS ANGELES COUNTY ENGINEERING BLDG.

NOTE: ANY ADDITIONS OR CHANGES ON THIS SHEET MUST BE MADE OR CIRCLED IN RED INK, WITH DATE AND NAME OF PERSON MAKING CHANGE.

Do not extend notes this side of this line.

STATION	B.S.	H.I.	F.S.	ELEV.	C-8 TO D-9-F
STA. C-8				169.02	T.B.M. C-8 EL. = 169.02 FB. 2201-161
	3.90	172.92			1X2 STAKE S.N. FLUSH
0+22			2.9	170.0	75' RT., ℄ TRAV. RD.
0+50			3.5	169.4	
1+00			4.3	168.6	
+50			6.9	166.0	
2+00			10.8	162.1	
T.P.			11.34	161.58	T.P.
	0.02	161.60			
2+33			3.5	158.1	
+50			8.1	153.5	
+63			11.7	149.9	
T.P.			11.55	150.05	T.P.
	0.13	150.18			
T.P.			11.58	138.60	T.P.
	0.21	138.81			
3+00			1.6	137.2	
+27			9.2	129.6	
+42			11.0	127.8	
+50			12.0	126.8	

F.B. 2378 PG. 92
Job No. 0055.00 Division No. 11 Notes Red Plotted Profile
Survey of LA MIRADA PARK Date Date No. X-Sec.
Survey by RICHARDS Notes W.A.R. Notes Chkd. C.R. GOSS Checked No.
Indexed H. E. OTT Date Date Date

Profile No. _____ Notes Red _____ Date _____ Plotted _____ Date _____ Job No. 005 5.00 Division No. 11 Survey of LA MIRADA DOCK

X-Sec. No. _____ Notes Chkd. C.D. 0000 Date _____ Checked _____ Date _____ Survey by [illegible] Notes [illegible] Date 5-3-61 Map No. _____ Indexed _____ Date _____

F.B. 2378 PG. 93

STATION	B.S.	H.I.	F.S.	ELEV.	
3+66		138.81	11.3	127.5	
3+82.22	[illegible]		11.12	127.69	T.B.M. 2-9-A. EL=127.647 EB 2378-64 TOP 1" I.P., FLUSH

NOTE: ANY ADDITIONS OR CHANGES ON THIS SHEET MUST BE MADE OR CIRCLED IN RED INK, WITH DATE AND NAME OF PERSON MAKING CHANGE.

PLEASE RETURN TO
LOS ANGELES COUNTY ENGINEER
700 LOS ANGELES COUNTY ENGINEERING BLDG

Do not extend notes this side of this line.

76L-298 CE 307 11-58

Notes Ck'd by	Survey of La Mirada Golf Course	F. B. 2378 PG. 101
Map No.	JN 8867.02 Tape Std °F	
Office Work	Surveyed by A.S. Curtis	
Checked	Notes Curtis Date 2-61	
Date	Indexed H. E. OTT ~~DEC 1 1 81~~	

Note: Any Additions or Changes on this Sheet Must be Made or Circled in Red Ink With Date and Name of Person Making Change.

Do not extend this side of this line.

J.N. 8867.02

La Mirada Golf Course

Location of Grid-Points, Centerlines, Grade Points Green's; Tee's; Sand Traps and Water Lines.

(see pages 141 thru for Grades

Curtis
Burkholder
Yasui
Dover

PLEASE RETURN TO:
LOS ANGELES COUNTY ENGINEER
700 Los Angeles County Engineering Bldg.

76F309S S&E #247 11-58

F. B. 2378 PG. 102

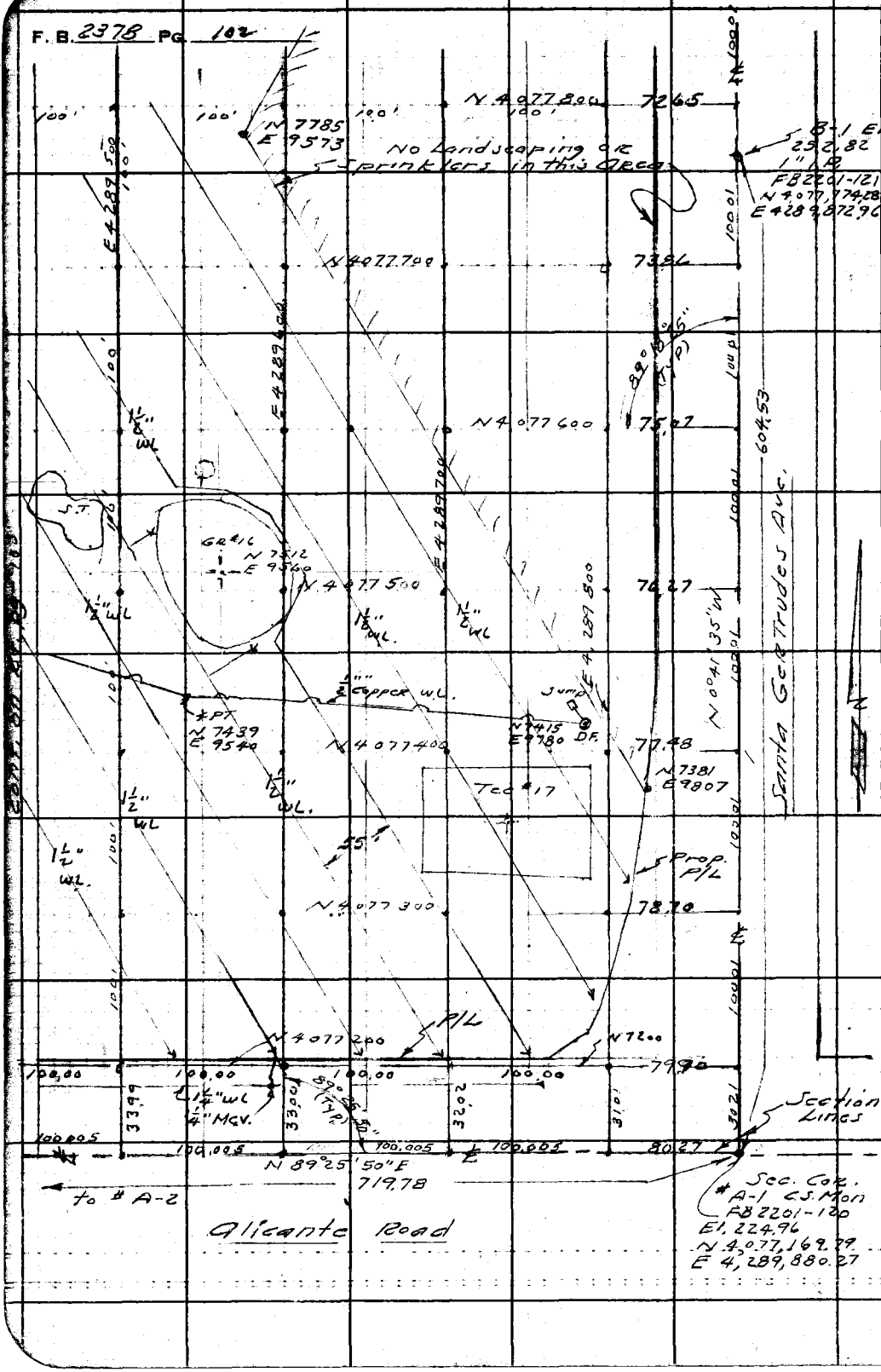

PLEASE RETURN TO
LOS ANGELES COUNTY ENGINEER
700 LOS ANGELES COUNTY ENGINEERING BLDG.

Do not extend this side of this line.

Note: Any Additions or Changes on This Sheet Must Be Made or Circled in Red Ink With Date and Name of Person Making Change.

Notes Ck'd by	Survey of La Mirada Golf Course	F. B. 2378 Pg. 103
Map No.	JN 8867.02 Tape Std °F	Cont. on Top pg-114
Office Work	Surveyed by A.S. Curtis	
Checked	Notes Curtis Date 2- -61	
Date	Indexed H. E. OTT	

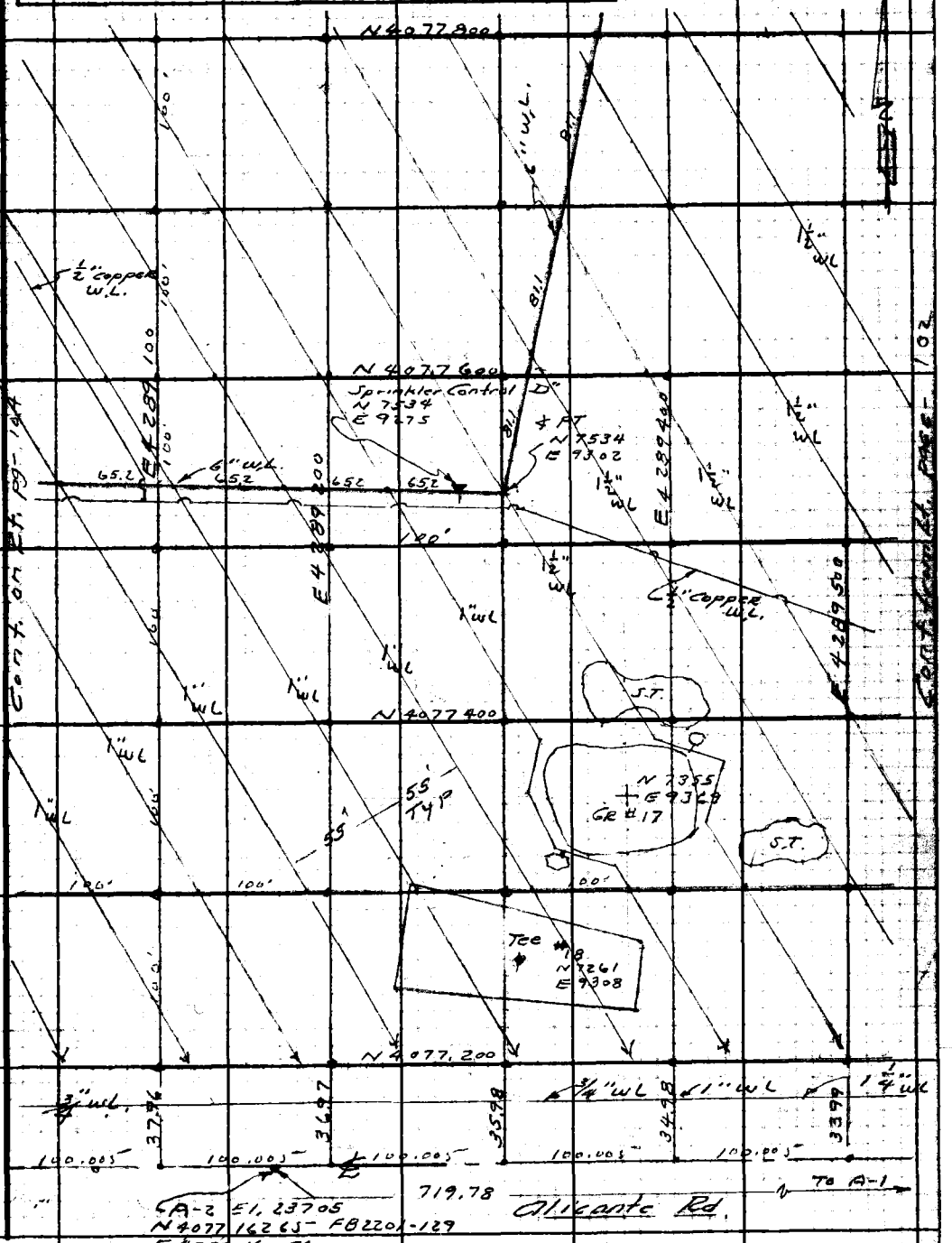

Note: Any Additions or Changes on this Sheet Must be Made or Circled in Red Ink With Date and Name of Person Making Change.

Do not extend this side of this line.

PLEASE RETURN TO
LOS ANGELES COUNTY ENGINEER
700 Los Angeles County Engineering Bldg.

76F309S S&E #247 11-58

F.B. 2378 PG. 104

Cont. on Bot pg 113

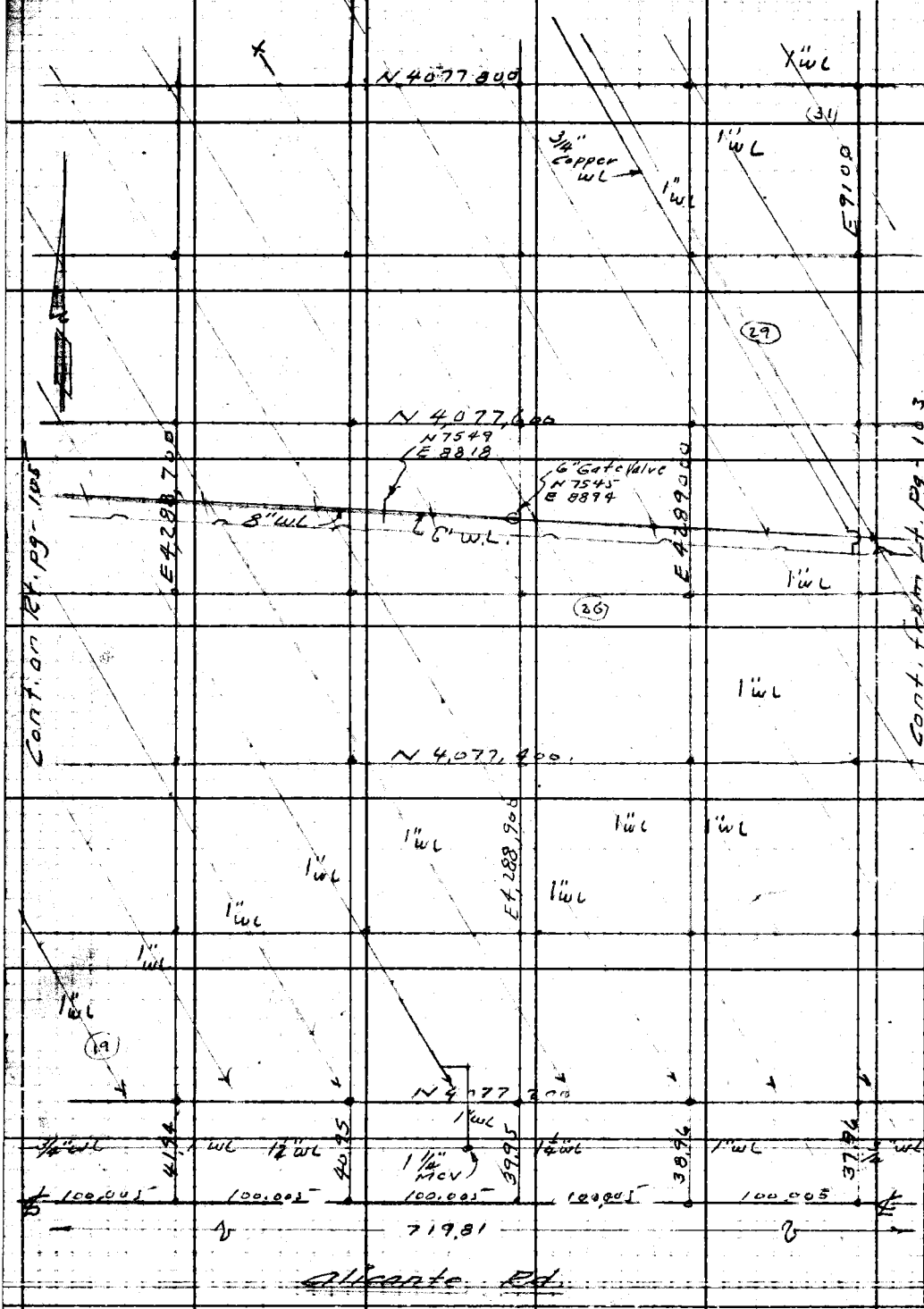

PLEASE RETURN TO
LOS ANGELES COUNTY ENGINEER
700 LOS ANGELES COUNTY ENGINEERING BLDG.

Do not extend this side of this line.

Note: Any Additions or Changes on This Sheet Must be Made or Circled in Red Ink With Date and Name of Person Making Change.

Notes Ck'd by	Survey of La Mirada Golf Course
Map No.	JN 8867.02 Tape Std °F
Office Work	Surveyed by A.S. Curtis
Checked	Notes Curtis Date 2-[illegible]-61
Date	Indexed

H. E. 011

F. B 2378 Pg. 105

Cont on Bot. pg 112

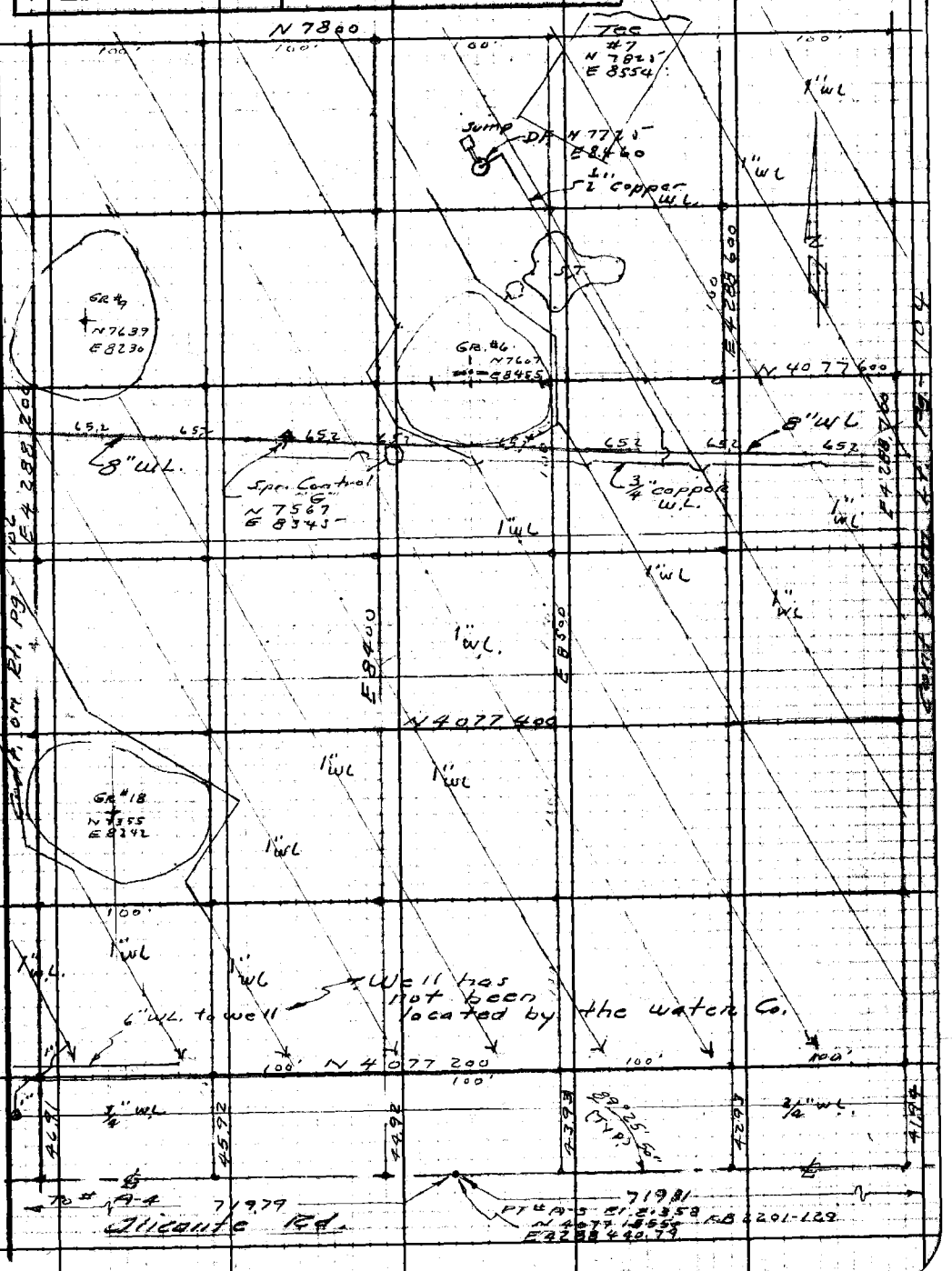

Note: Any Additions or Changes on This Sheet Must be Made or Circled in Red Ink With Date and Name of Person Making Change.

Do not extend notes this side of this line.

RETURN TO
LOS ANGELES COUNTY ENGINEER
700 LOS ANGELES COUNTY ENGINEERING BLDG.

76F3095 CE #247—3-57

F.B. 2378 Pg. 106

cont on Bot pg 111

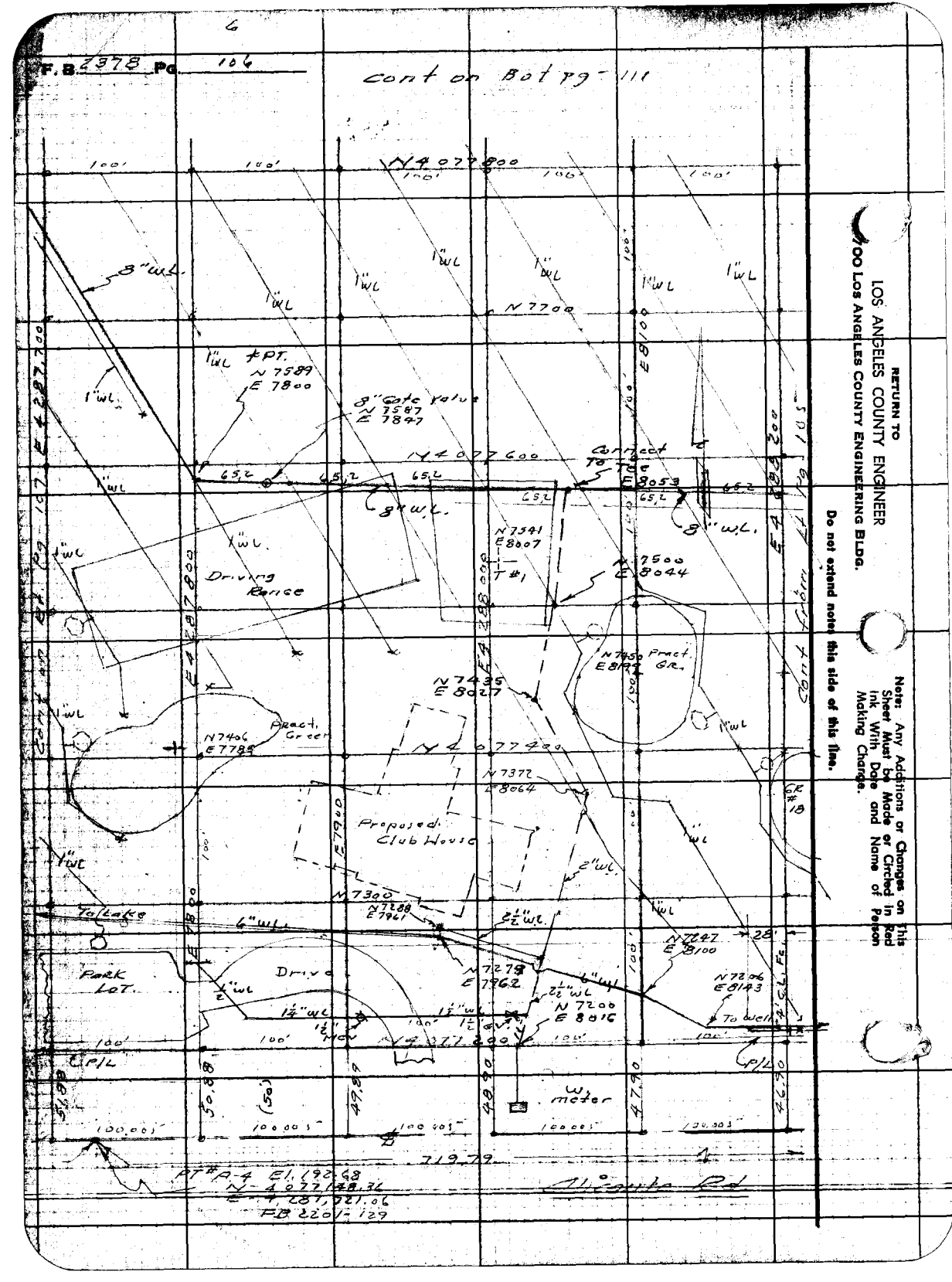

RETURN TO
LOS ANGELES COUNTY ENGINEER
900 Los Angeles County Engineering Bldg.

Do not extend notes this side of this line.

Note: Any Additions or Changes on This Sheet Must be Made or Circled in Red Ink With Date and Name of Person Making Change.

Notes Ck'd by	Survey of La Mirada Golf Course	F. B. 2378 Pg. 107
Map No.	IN 8867.02 Tape Std °F	Cont on Bot pg 110 & 111
Office Work	Surveyed by A.S. Curtis	
Checked	Notes Curtis Date 2-61	
Date	Indexed H. E. OTT	

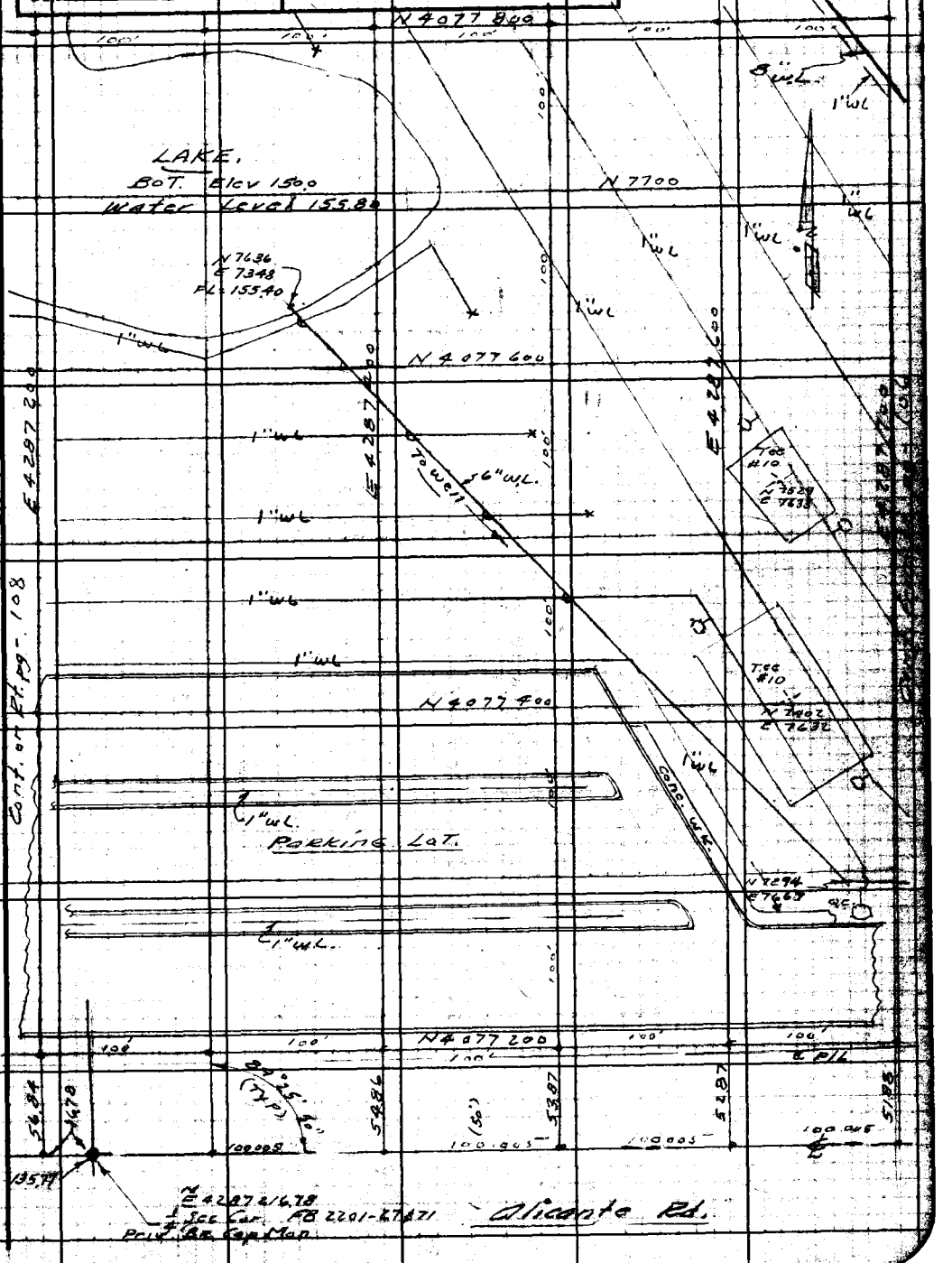

Note: Any Additions or Changes on This Sheet Must Be Made or Circled in Red Ink With Date and Name of Person Making Change.

Do not extend notes this side of this line.

RETURN TO
LOS ANGELES COUNTY ENGINEER
100 LOS ANGELES COUNTY ENGINEERING BLDG.

768095 CE #247—7-59

F.B. 2378 PG. 108

Cont. on Bot pg 109

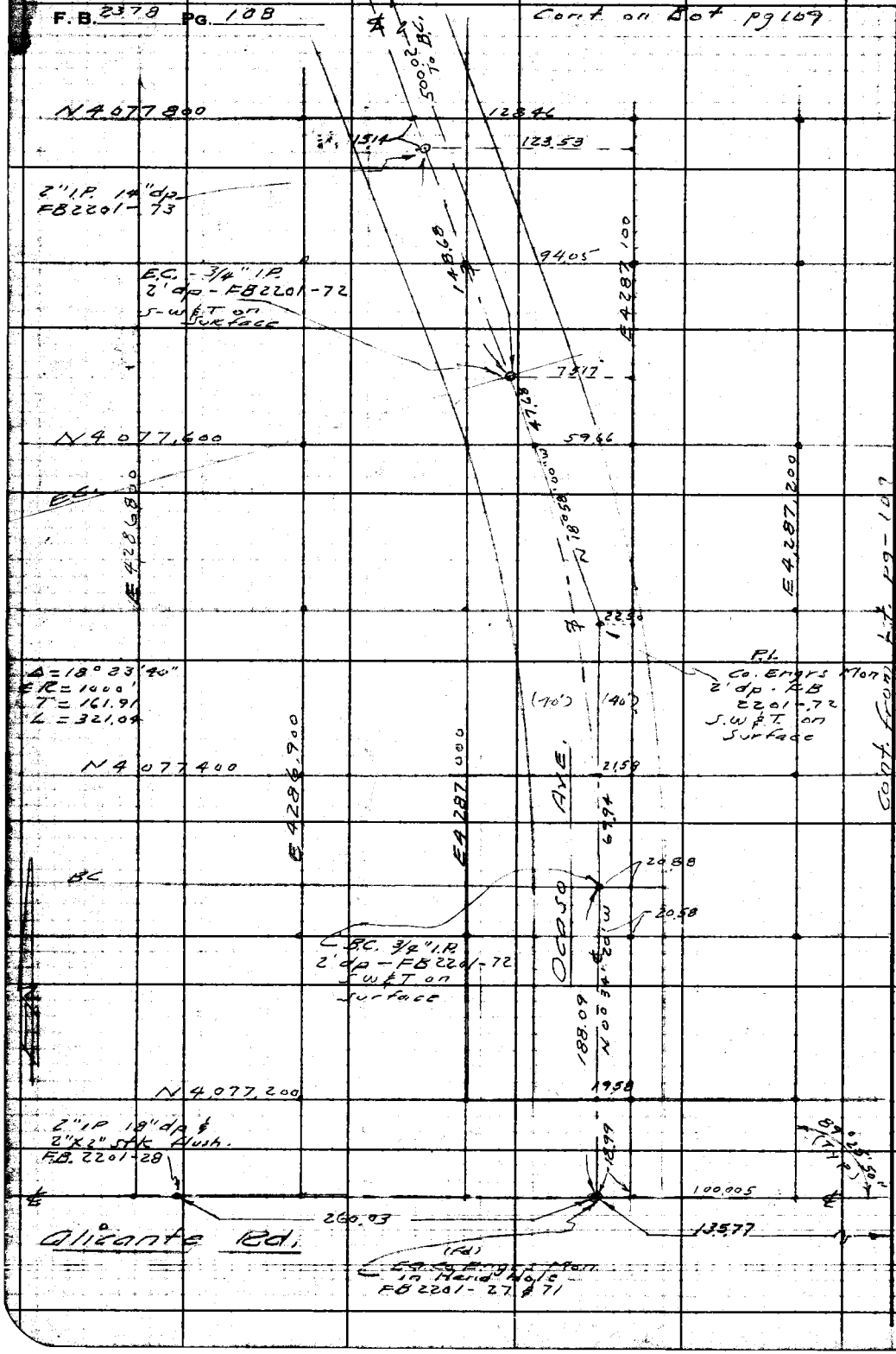

RETURN TO
LOS ANGELES COUNTY ENGINEER
700 LOS ANGELES COUNTY ENGINEERING BLDG.

Do not extend notes this side of this line.

Note: Any Additions or Changes on This Sheet Must be Made or Circled in Red Ink With Date and Name of Person Making Change.

Notes Ck'd by	Survey of La Mirada Golf Course
Map No.	JN 886702 Tape Std °F
Office Work	Surveyed by A.S. Curtis
Checked	Notes Curtis Date 2-- -61
Date	Indexed H. E. OTT

F. B 2378 PG. 109

Cont. on Bot pg. 122

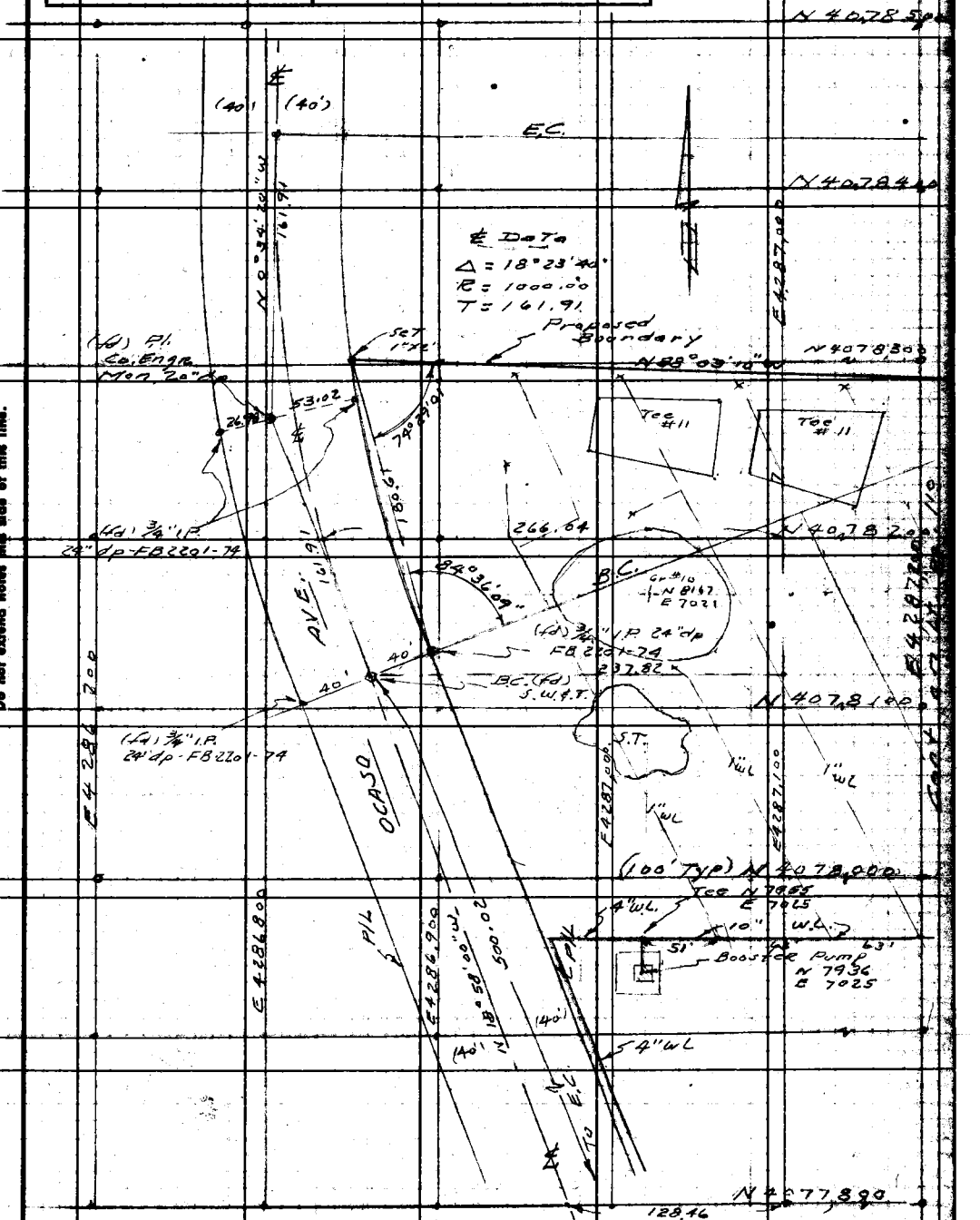

Cont from Top pg. 108

Note: Any Additions or Changes on This Sheet Must be Made or Circled in Red Ink With Date and Name of Person Making Change.

Do not extend notes this side of this line.

RETURN TO
LOS ANGELES COUNTY ENGINEER
700 LOS ANGELES COUNTY ENGINEERING BLDG.

763098 CE #247

Cont. on Bot. pg. 120 & 121

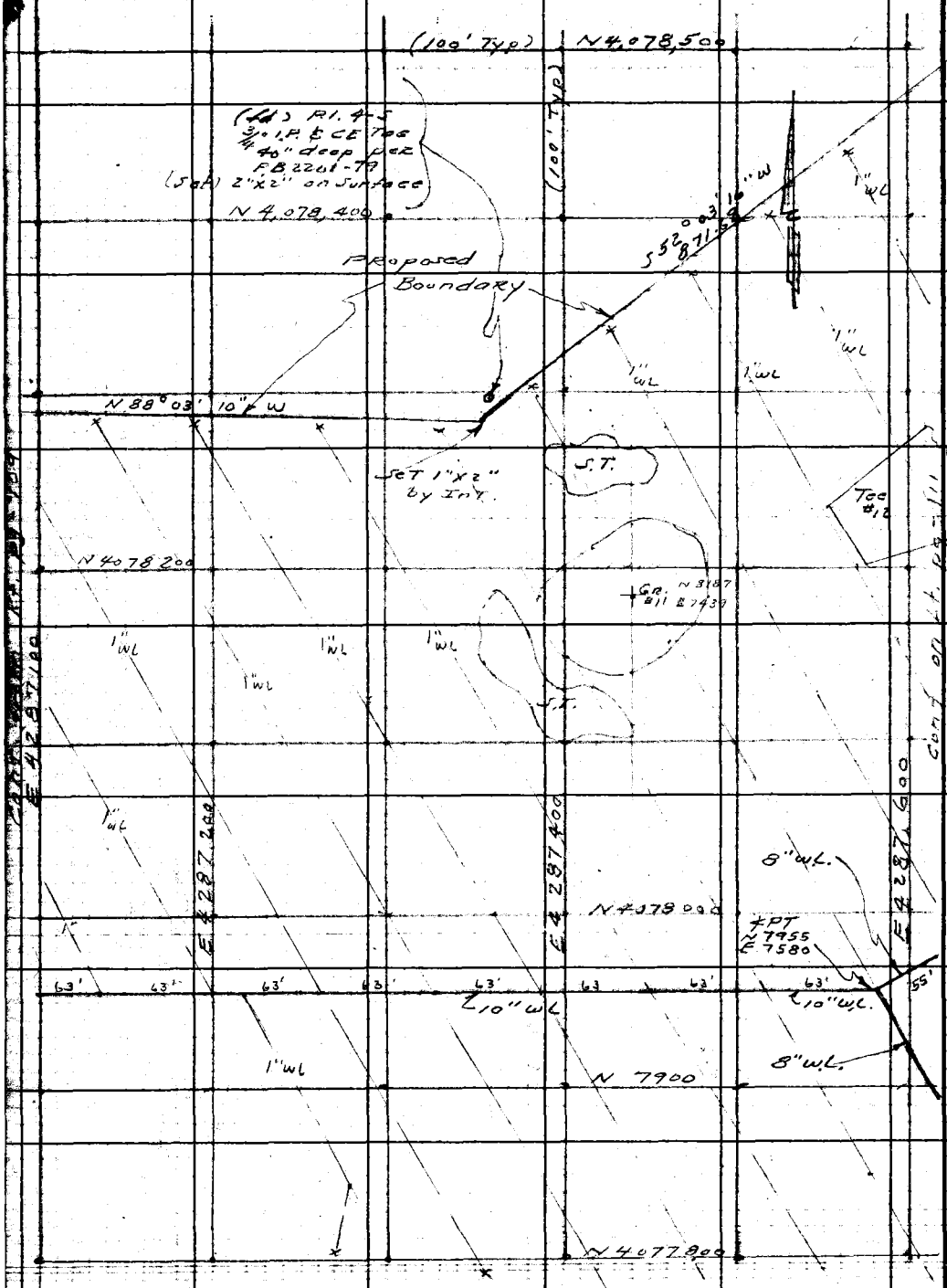

Cont from Top pg. 107

RETURN TO
LOS ANGELES COUNTY ENGINEER
700 LOS ANGELES COUNTY ENGINEERING BLDG.

Do not extend notes this side of this line.

Note: Any Additions or Changes on This Sheet Must be Made or Circled in Red Ink With Date and Name of Person Making Change

Notes Ck'd by	Survey of La Mirada Golf Course	F. B. 2378 PG. 111
Map No.	JN 886702 Tape Std °F	
Office Work	Surveyed by A.S. Curtis	
Checked	Notes CURTIS Date 2 -61	Cont. on Bot. pg-120
Date	Indexed H. E. OTT	

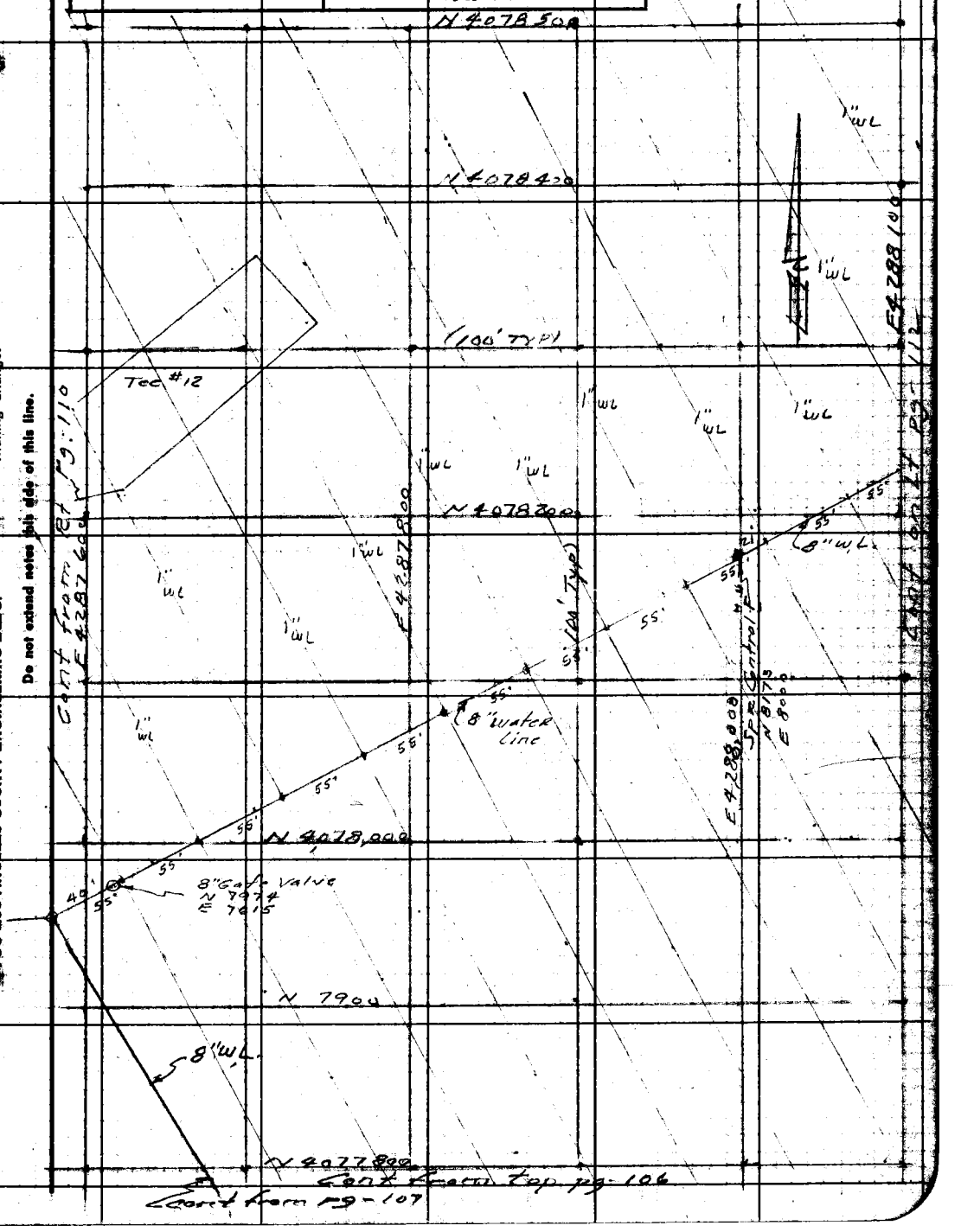

Note: Any Additions or Changes on This Sheet Must be Made or Circled in Red Ink With Date and Name of Person Making Change.

Do not extend notes this side of this line.

RETURN TO
LOS ANGELES COUNTY ENGINEER
700 LOS ANGELES COUNTY ENGINEERING BLDG.

763098 CE #247—7-53

F. B. 2378 PG. 112

Cont. on BOT Pg-119

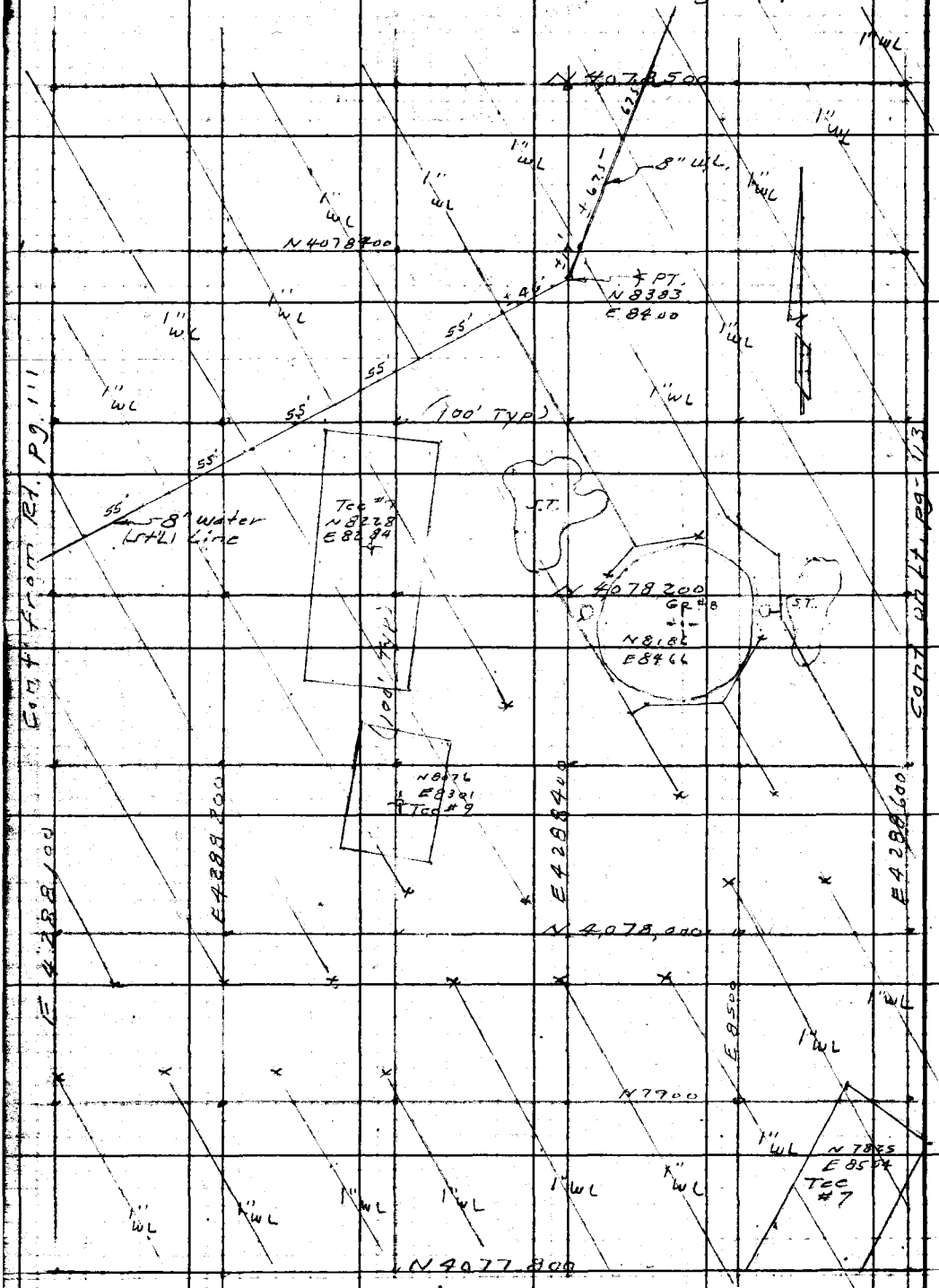

Cont. from Rt. Pg. 111

Cont. on Lt. Pg. 113

Cont. from top pg. 105

RETURN TO
LOS ANGELES COUNTY ENGINEER
700 LOS ANGELES COUNTY ENGINEERING BLDG.

Do not extend notes this side of this line.

Note: Any Additions or Changes on This Sheet Must be Made or Circled in Red Ink With Date and Name of Person Making Change.

Notes Ck'd by	Survey of La Mirada Golf Course	F. B. 2378 PG. 113
Map No.	JN 8867.02 Tape Std °F	Cont. on Bot. pg- 118
Office Work	Surveyed by A.S. Curtis	
Checked	Notes Curtis Date 2-[illegible]-61	
Date	Indexed H. E. OTT	

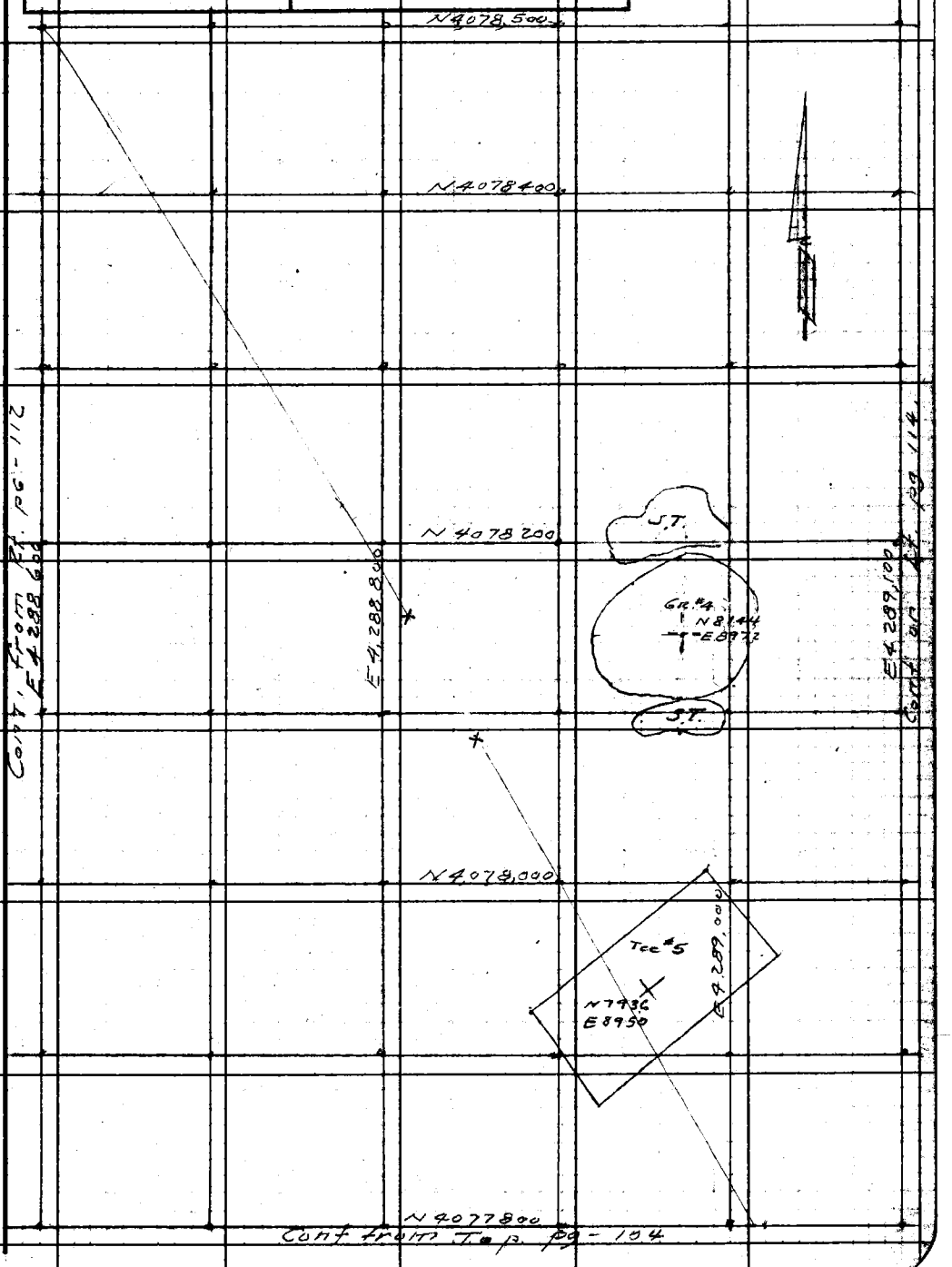

Note: Any Additions or Changes on This Sheet Must be Made or Circled in Red Ink With Date and Name of Person Making Change.

Do not extend notes this side of this line.

RETURN TO
LOS ANGELES COUNTY ENGINEER
900 LOS ANGELES COUNTY ENGINEERING BLDG.

763095 CE #247—7-53

F.B. 2378 PG. 114

Cont. on BOT Pg 117

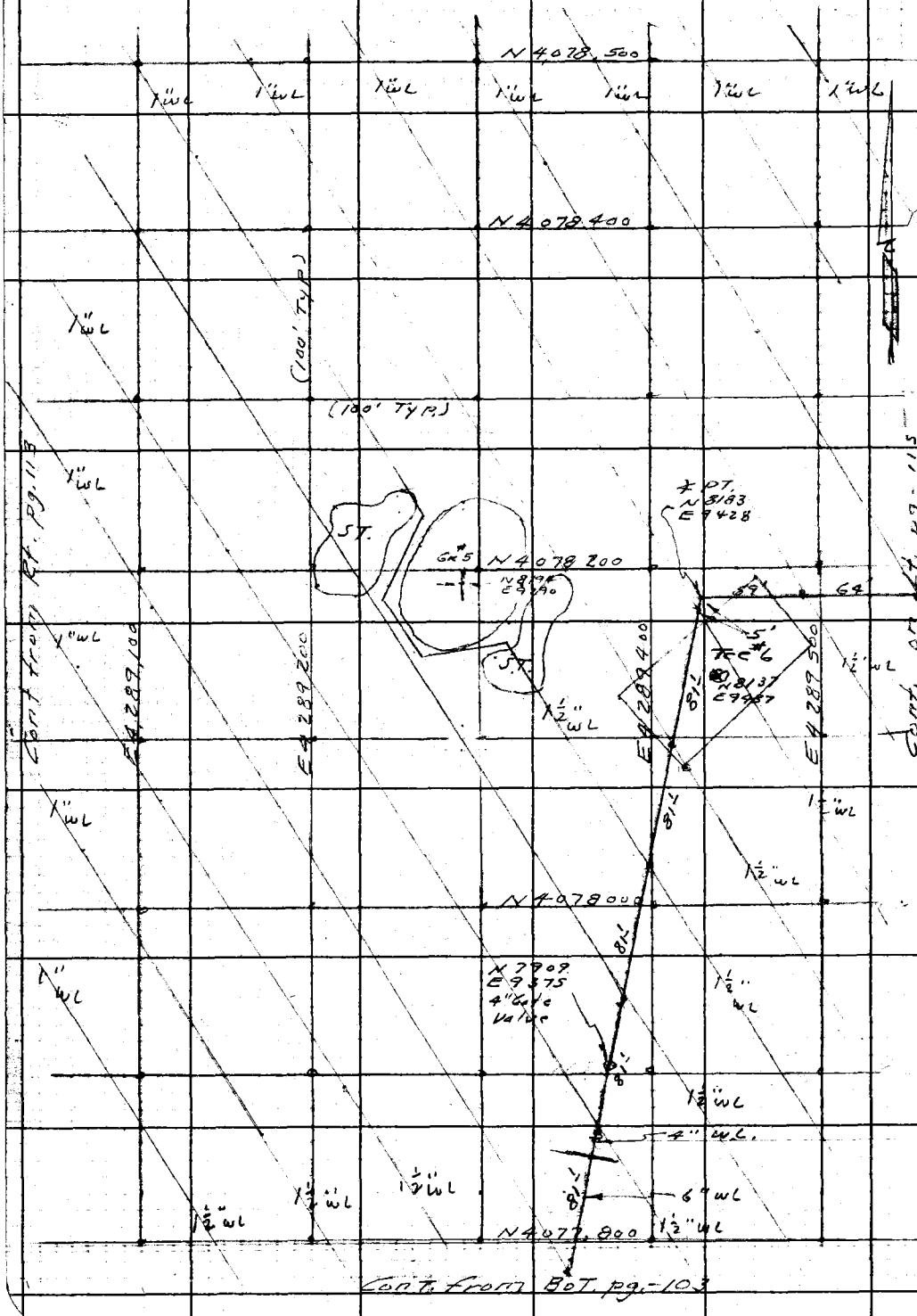

RETURN TO
LOS ANGELES COUNTY ENGINEER
700 LOS ANGELES COUNTY ENGINEERING BLDG.

Do not extend notes this side of this line.

Note: Any Additions or Changes on This Sheet Must be Made or Circled in Red Ink With Date and Name of Person Making Change.

Notes Ck'd by	Survey of La Mirada Golf Course
Map No.	JN 886702 Tape Std °F
Office Work	Surveyed by A.S. Curtis
Checked	Notes CURTIS Date 2- -61
Date	Indexed H. E. OTT

F. B. 2378 PG. 115

Cont. on Bot. pg-116

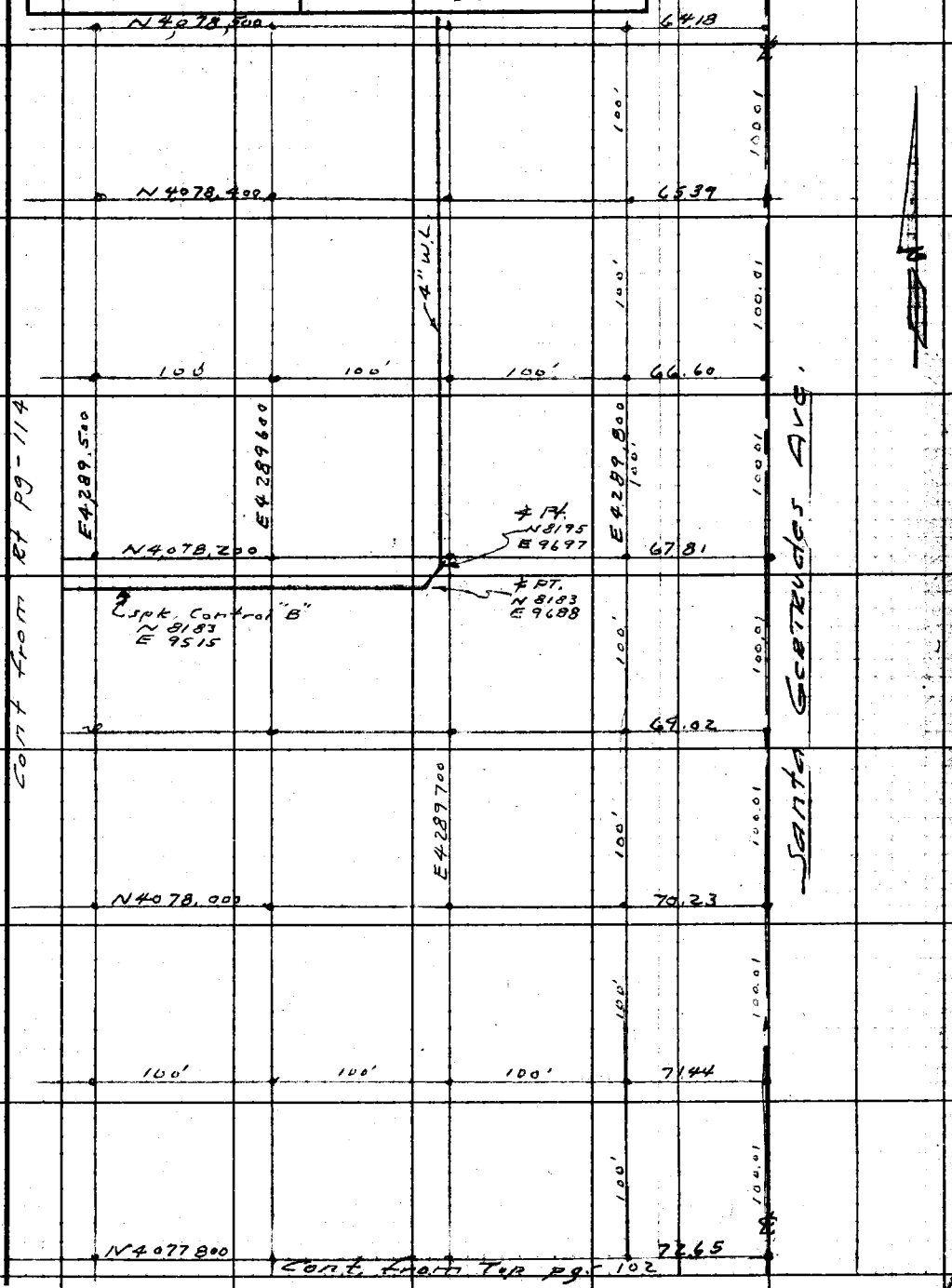

Note: Any Additions or Changes on This Sheet Must be Made or Circled in Red Ink With Date and Name of Person Making Change.

Do not extend notes this side of this line.

RETURN TO
LOS ANGELES COUNTY ENGINEER
700 LOS ANGELES COUNTY ENGINEERING BLDG.

763095 CE #247—7-55

F. B. 2378 PG. 116

Cont. on BOT pg - 129

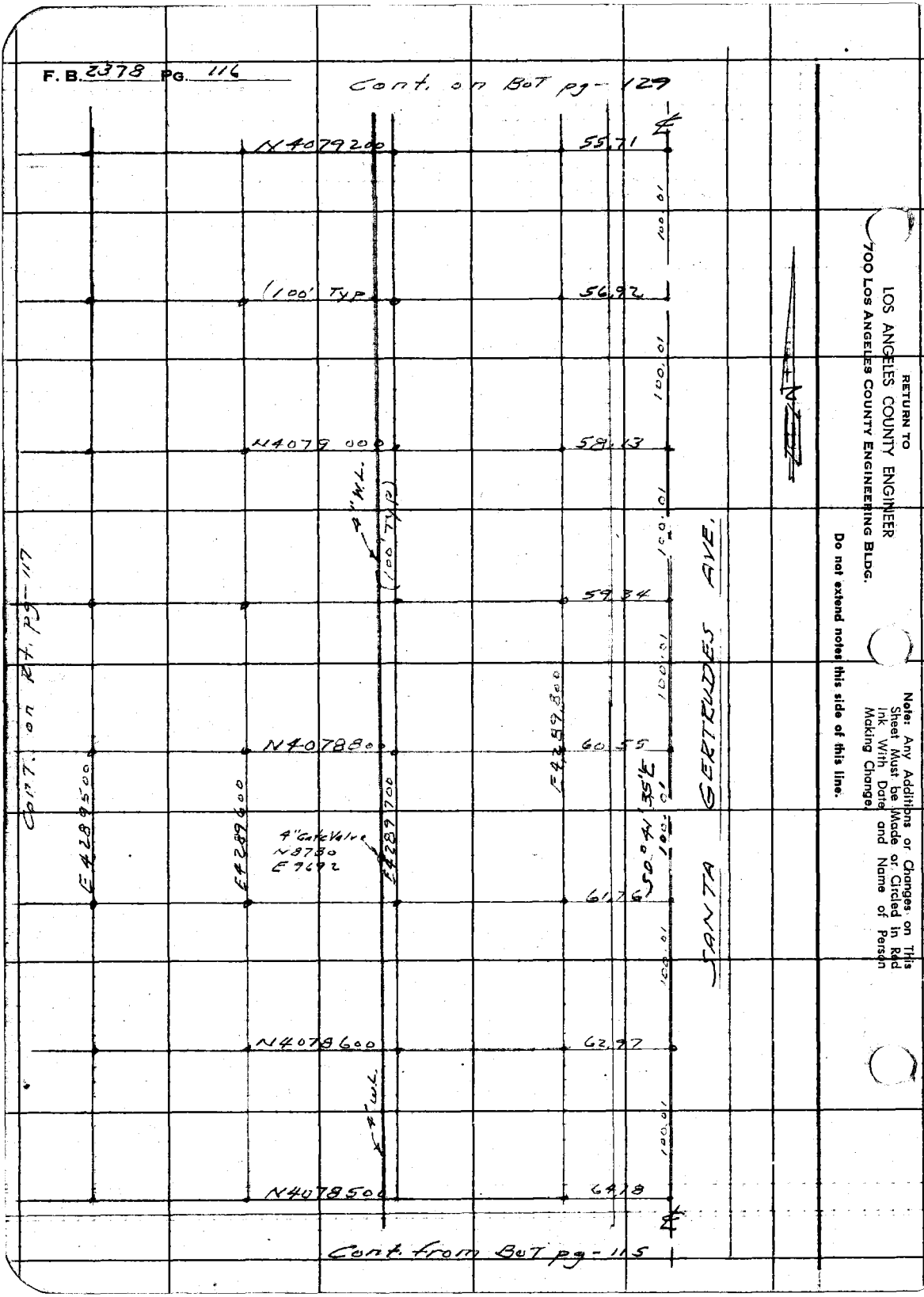

RETURN TO
LOS ANGELES COUNTY ENGINEER
700 LOS ANGELES COUNTY ENGINEERING BLDG.

Do not extend notes this side of this line.

Note: Any Additions or Changes on This Sheet Must be Made or Circled in Red Ink With Date and Name of Person Making Change.

Notes Ck'd by	Survey of La Mirada Golf Course
Map No.	JN 8867.02 Tape Std. °F
Office Work	Surveyed by A.S. Curtis
Checked	Notes Curtis Date 2- ,61
Date	Indexed H. E. OTT

F. B. 2378 PG. 117



Note: Any Additions or Changes on This Sheet Must be Made or Circled in Red Ink With Date and Name of Person Making Change.

Do not extend notes this side of this line.

RETURN TO
LOS ANGELES COUNTY ENGINEER
100 LOS ANGELES COUNTY ENGINEERING BLDG.

763098 CE #247—7-53

F. B. 2378 PG. 118

Cont. on Bot. pg - 127

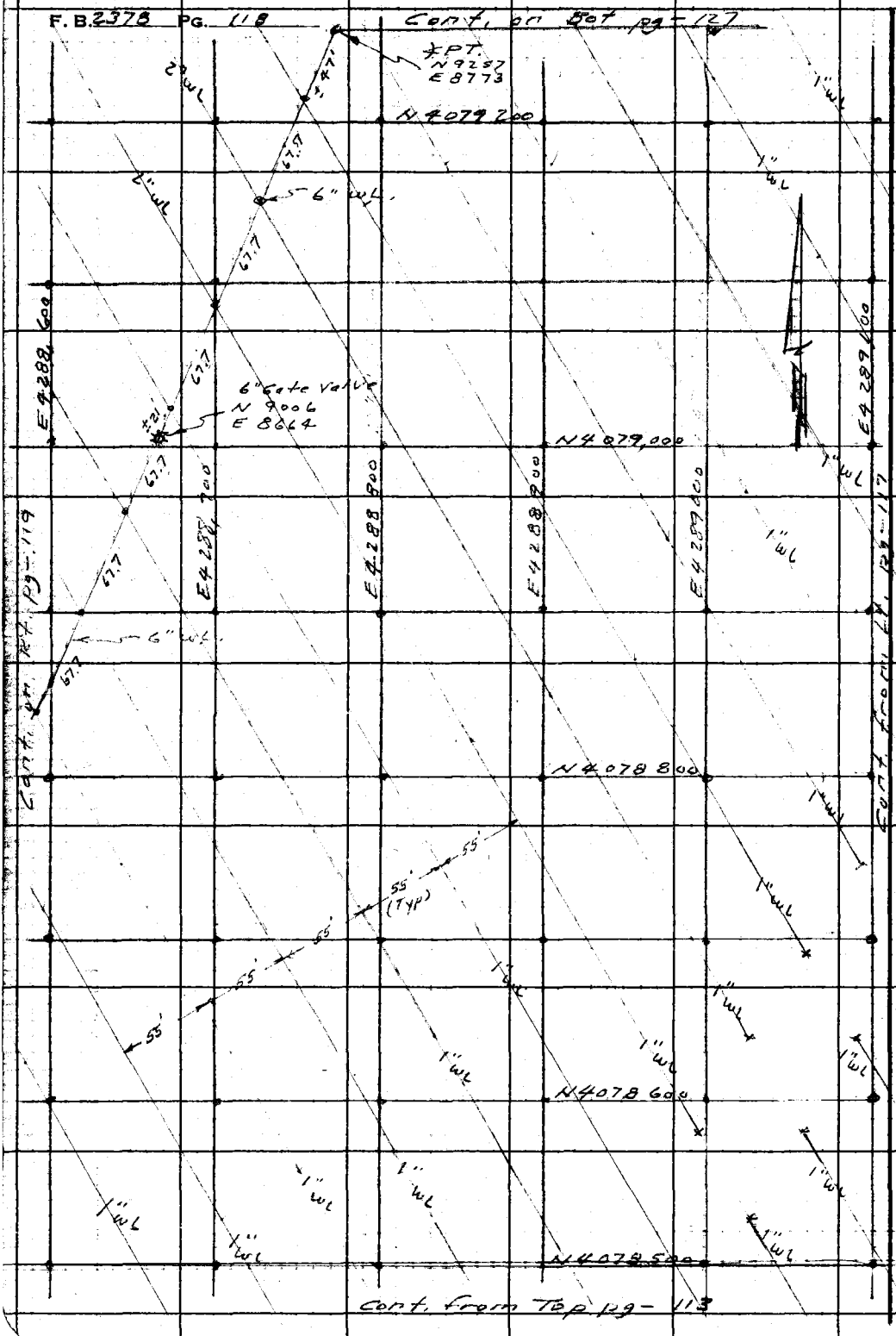

Cont. from Top pg - 113

RETURN TO
LOS ANGELES COUNTY ENGINEER
700 LOS ANGELES COUNTY ENGINEERING BLDG.

Note: Any Additions or Changes on This Sheet Must be Made or Circled in Red Ink With Date and Name of Person Making Change.

Do not extend notes this side of this line.

Notes Ck'd by	Survey of La Mirada Golf Course
Map No.	JN 8967.02 Tape Std °F
Office Work	Surveyed by G.S. Curtis
Checked	Notes Curtis Date 7-7-61
Date	Indexed

F. B. 2378 PG. 119

H. E. OTT

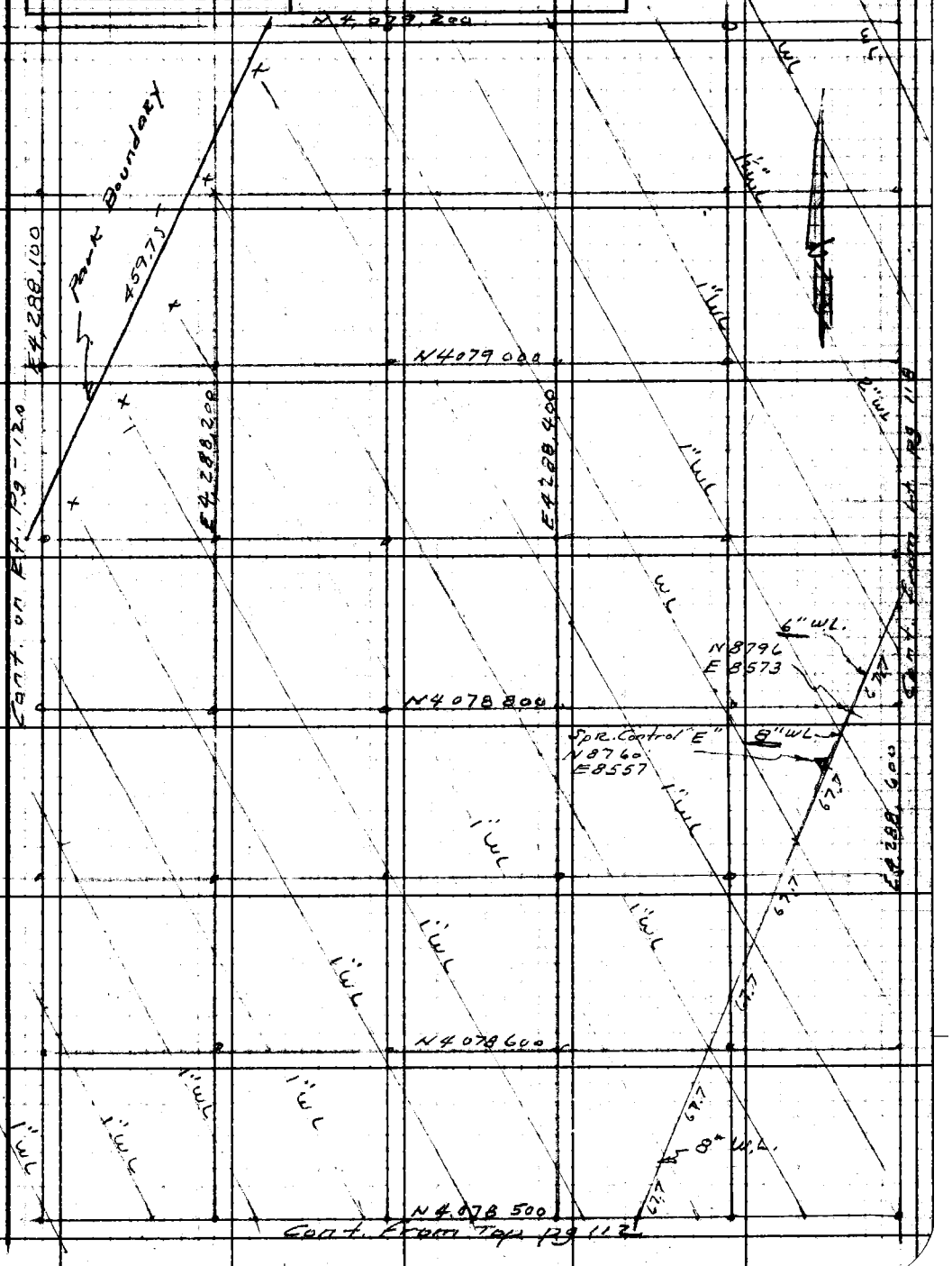

Note: Any Additions or Changes on This Sheet Must be Made or Circled in Red Ink With Date and Name of Person Making Change.

Do not extend notes this side of this line.

RETURN TO
LOS ANGELES COUNTY ENGINEER
DO LOS ANGELES COUNTY ENGINEERING BLDG.

763098 CE #247—7-53

F.B. 2378 PG. 120

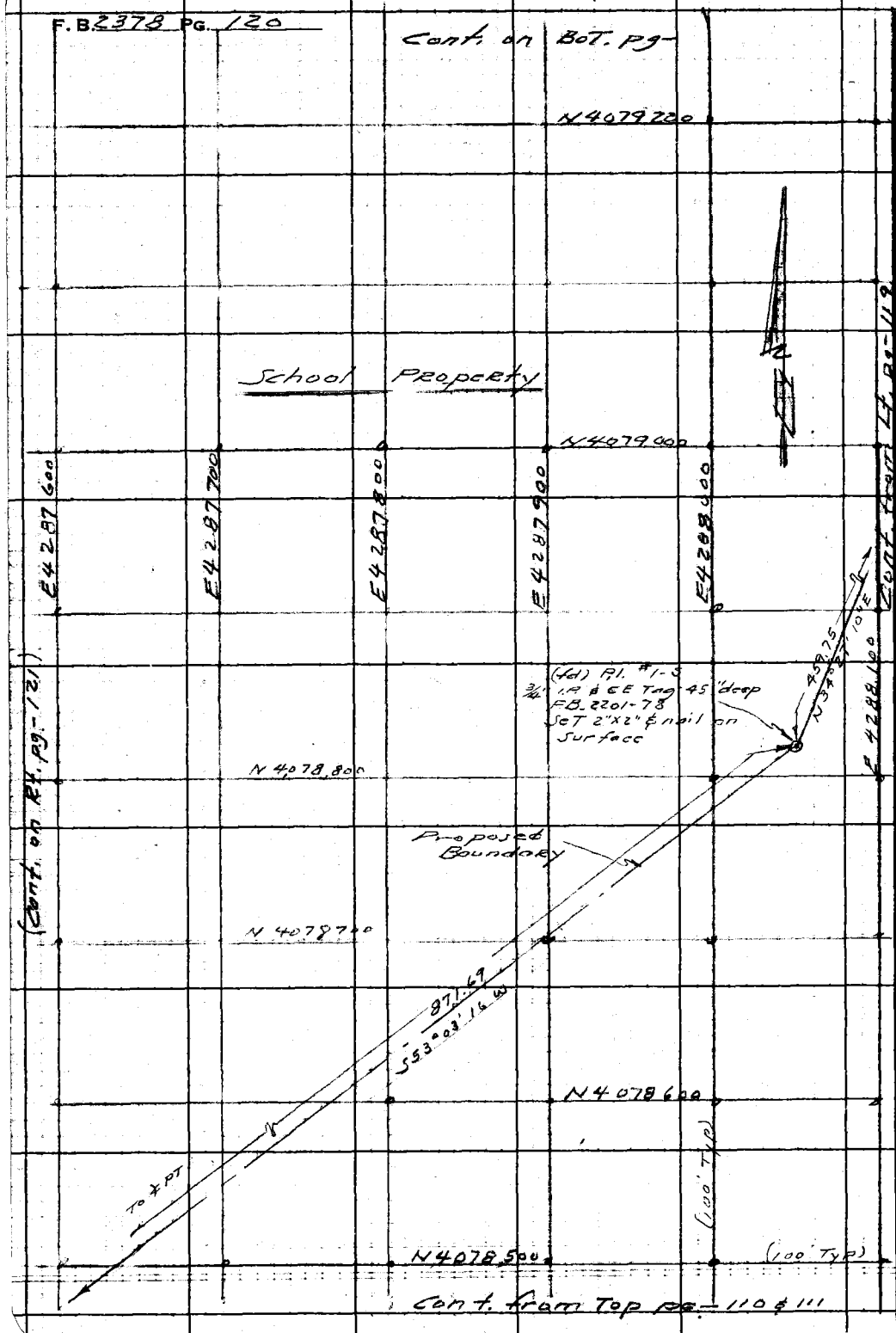

RETURN TO
LOS ANGELES COUNTY ENGINEER
00 LOS ANGELES COUNTY ENGINEERING BLDG.

Do not extend notes this side of this line.

Note: Any Additions or Changes on This Sheet Must be Made or Circled in Red Ink With Date and Name of Person Making Change.

Notes Ck'd by	Survey of La Mirada Golf Course
Map No.	JN 886702 Tape Std °F
Office Work	Surveyed by A. S. Curtis
Checked	Notes Curtis Date 2- -61
Date	Indexed H. E. OTT

F. B. 2378 PG. 121

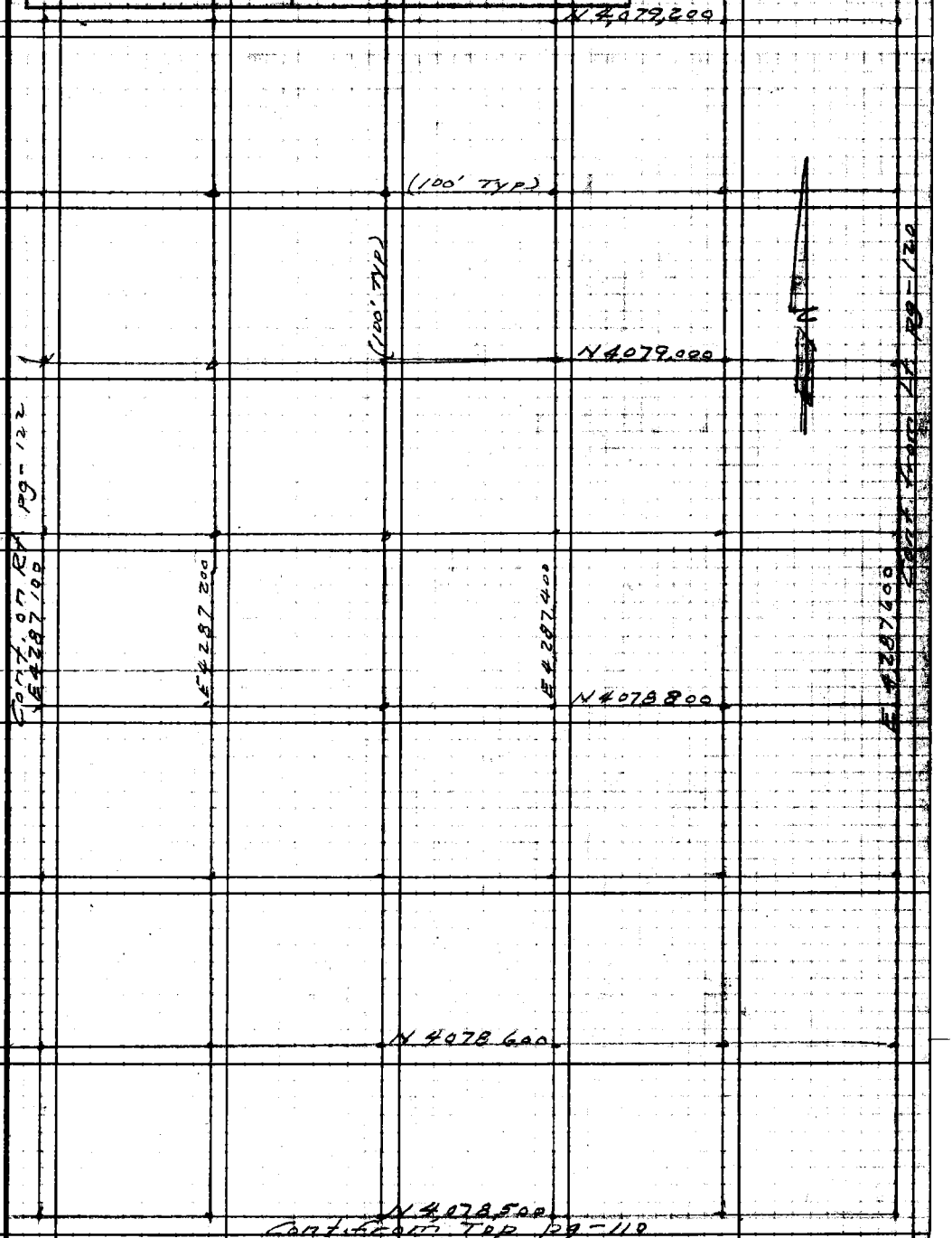

Note: Any Additions or Changes on This Sheet Must be Made or Circled in Red Ink With Date and Name of Person Making Change.

Do not extend notes this side of this line.

RETURN TO
LOS ANGELES COUNTY ENGINEER
700 LOS ANGELES COUNTY ENGINEERING BLDG.

76F309S CE #247—3-57

F. B. 2378 Pg. 122

N 4,079,200

(100' TYP)

100' (TYP)

N4,079,000

Cont. on R4 pg. 123

E4286,600

N4078,800

E4286,800

E4287,000

N4078,600

N4078,500

Cont. from Top pg. 109

Cont. from R4 pg. 121

E4287,100

RETURN TO
LOS ANGELES COUNTY ENGINEER
700 Los Angeles County Engineering Bldg.

Do not extend notes this side of this line.

Note: Any Additions or Changes on This Sheet Must be Made or Circled in Red Ink With Date and Name of Person Making Change.

H. E. OTT

F. B. 2378 Pg. 126

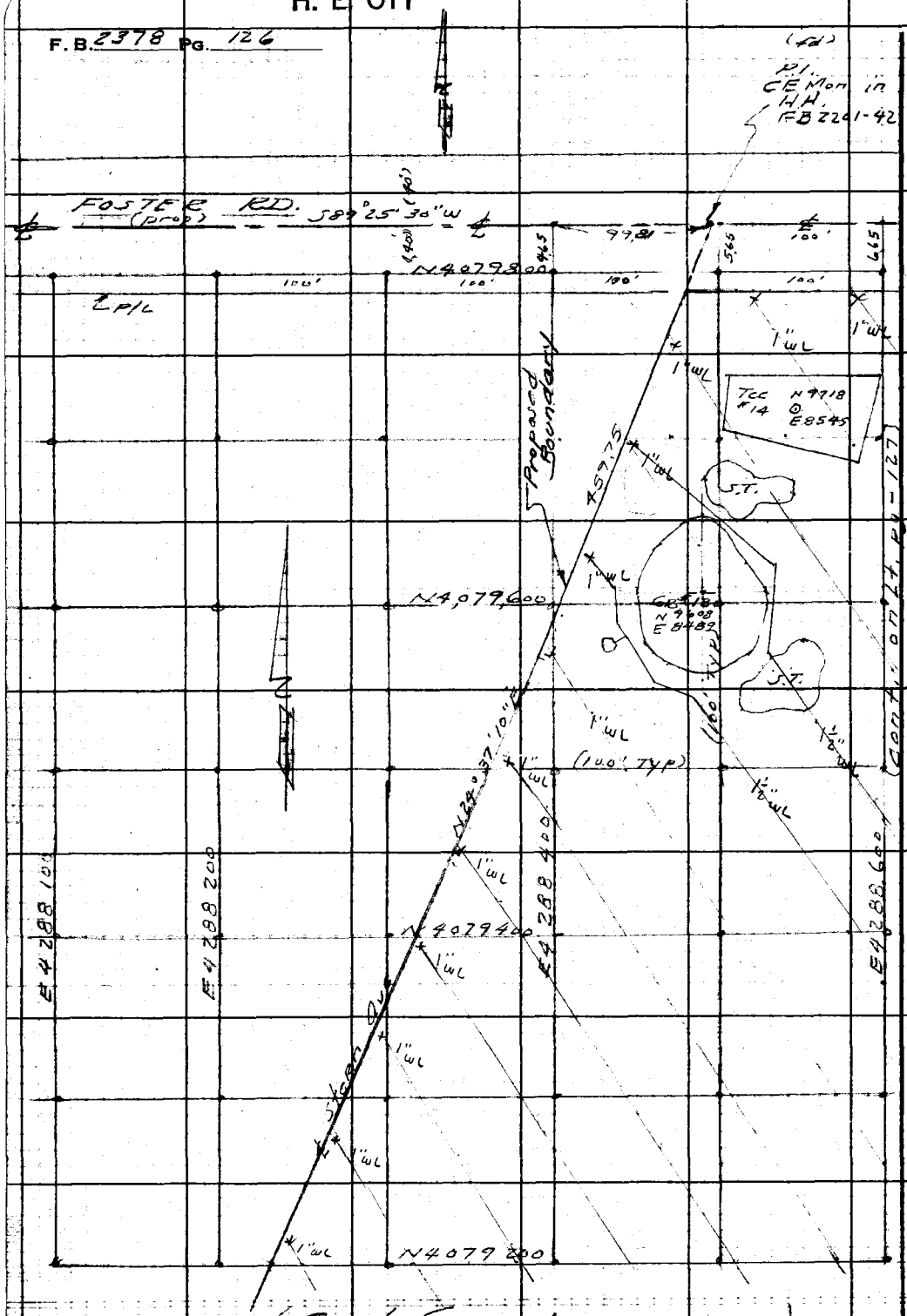

RETURN TO
LOS ANGELES COUNTY ENGINEER
700 LOS ANGELES COUNTY ENGINEERING BLDG.

Do not extend notes this side of this line.

Note: Any Additions or Changes on This Sheet Must be Made or Circled in Red Ink With Date and Name of Person Making Change

Notes Ck'd by	Survey of La Mirada Golf Course
Map No.	IN 8867.92 Tape Std °F
Office Work	Surveyed by A.S. Curtis
Checked	Notes Curtis Date 2-61
Date	Indexed H. E. OTT

F. B. 2378 PG. 127

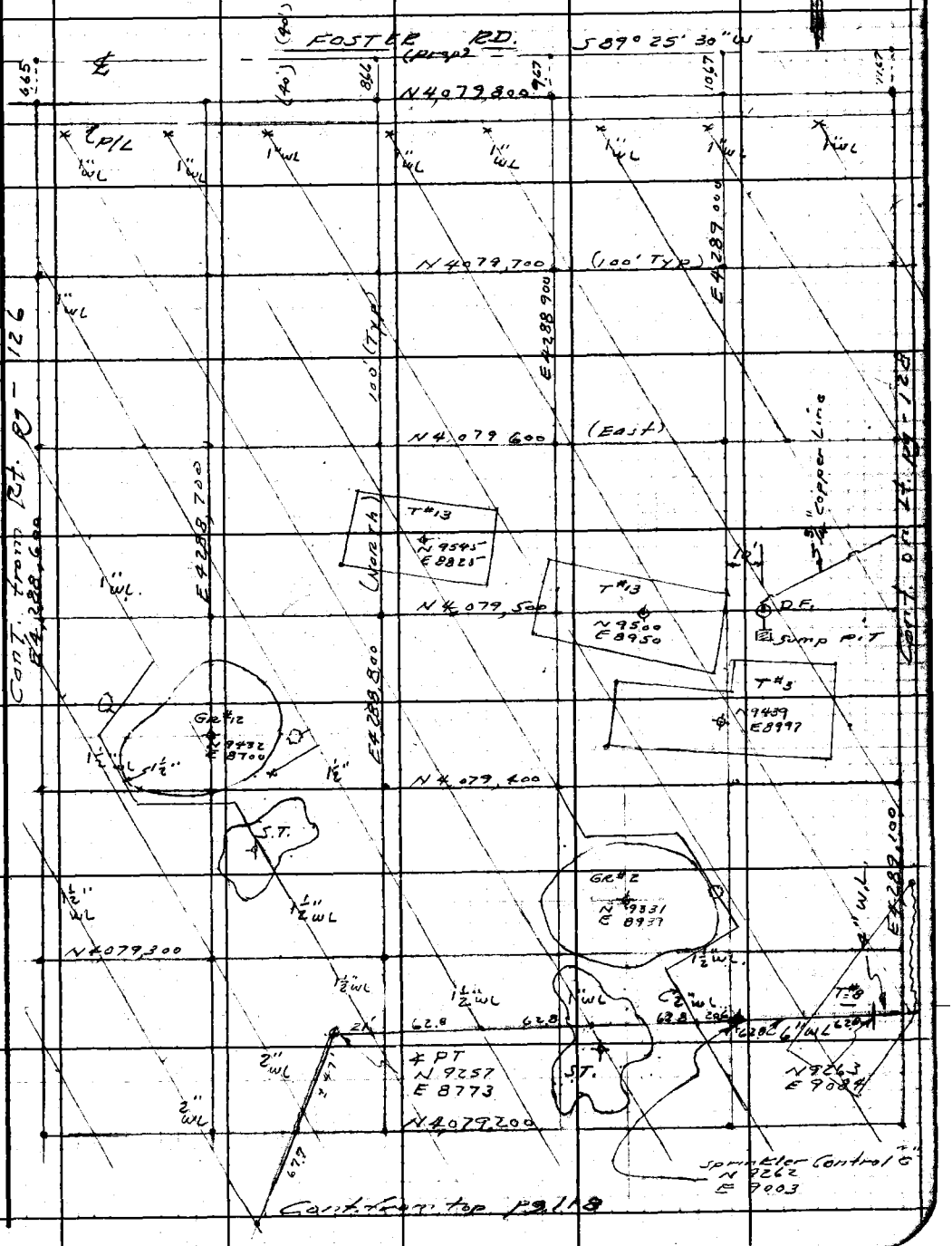

Note: Any Additions or Changes on This Sheet Must be Made or Circled in Red Ink With Date and Name of Person Making Change.

Do not extend notes this side of this line.

RETURN TO
LOS ANGELES COUNTY ENGINEER
700 LOS ANGELES COUNTY ENGINEERING BLDG.

768095 CE #247—7-58

F. B. 2378 PG. 128

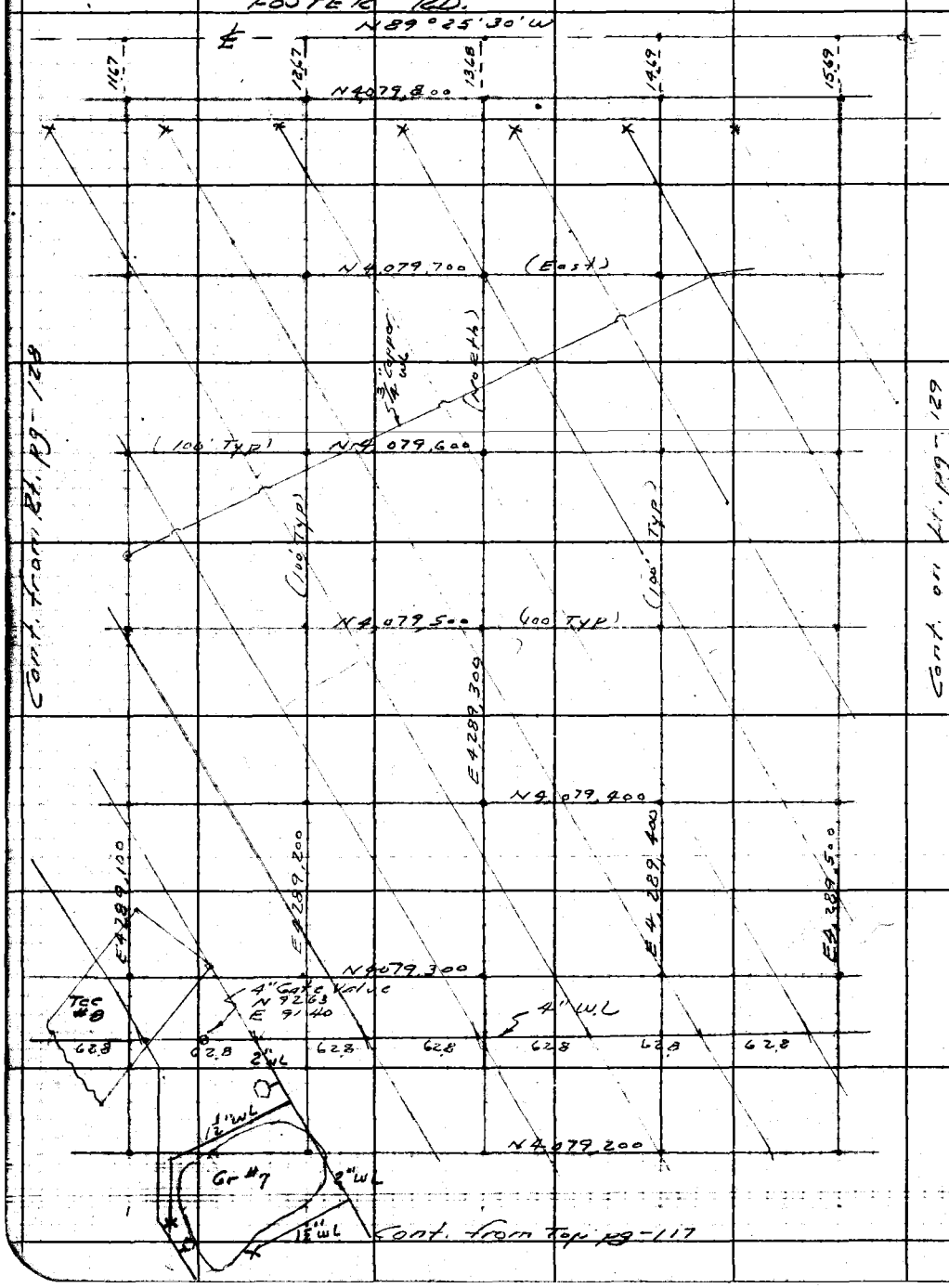

RETURN TO
LOS ANGELES COUNTY ENGINEER
700 LOS ANGELES COUNTY ENGINEERING BLDG.

Do not extend notes this side of this line.

Note: Any Additions or Changes on This Sheet Must be Made or Circled In Red Ink With Date and Name of Person Making Change.

Notes Ck'd by	Survey of La Mirada Golf Course
Map No.	JN 8867.02 Tape Std °F
Office Work	Surveyed by A.S. Curtis
Checked	Notes Curtis Date 2-- -61
Date	Indexed H. E. OTT

F. B. 2378 Pg. 129

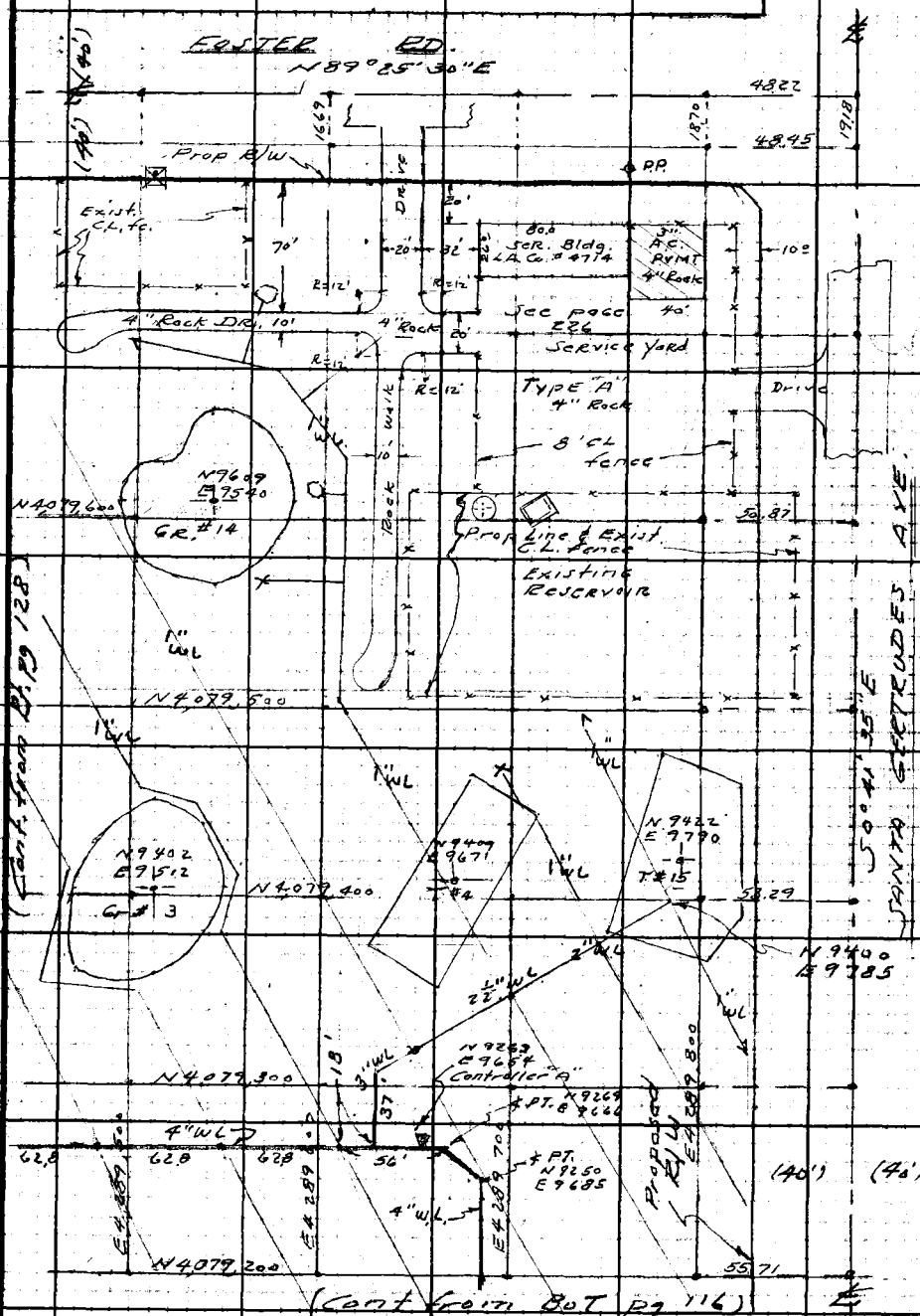

Note: Any Additions or Changes on This Sheet Must be Made or Circled in Red Ink With Date and Name of Person Making Change.

Do not extend notes this side of this line.

RETURN TO
LOS ANGELES COUNTY ENGINEER
700 LOS ANGELES COUNTY ENGINEERING BLDG.

76F3095 CE #247—3-57

Profile No.	Notes Red	Plotted	Job No. 8867.02	Division No. 11	F.B. 2378	Pg. 131
	Date	Date	Survey of La Mirada Golf Course			
X-Sec. No.	Notes Chkd.	Checked	Survey by Curtis	Notes A.S.C.	Date 2-15-61	
	Date	Date	Map No.	Indexed H. E. OTT	Date DEC 11 61	

NOTE: ANY ADDITIONS OR CHANGES ON THIS SHEET MUST BE MADE OR CIRCLED IN RED INK WITH DATE AND NAME OF PERSON MAKING CHANGE.

Do not extend notes this side of this line.

J.N. 8867.02

La Mirada Golf Course

Sanitary Sewer Line
± 655' No. of ℄ Alicante Rd.
and Running Eastly ± 233' from
East P/L Ocaso Ave to an
Existing M.H.

Stks set 2-15-61
Requested by Gen. Contr.

(2 Grade Sheets Made)

Curtis
Burkholder
Yasui
Dover

STATION	B.S.	H.I.	F.S.	ELEV.

PLEASE RETURN TO
LOS ANGELES COUNTY ENGINEER
700 LOS ANGELES COUNTY ENGINEERING BLDG

76L-298 CE 307 11-58

76L-298 CE 307 11-56

PLEASE RETURN TO
LOS ANGELES COUNTY ENGINEER
700 LOS ANGELES COUNTY ENGINEERING BLDG.

NOTE: ANY ADDITIONS OR CHANGES ON THIS SHEET MUST BE MADE OR CIRCLED IN RED INK. WITH DATE AND NAME OF PERSON MAKING CHANGE.

199,365
172,238
27,127

206,36

Do not extend notes this side of this line.

STATION	B.S.	H.I.	F.S.	ELEV.				Rt. = South
						Elev. 172,238 FB2201-107 Alicante		
B.M. #8 (Set)				172.24	B.M. 8 Rd. & Manzanares Rd - 5' So. of So. CR Spk in Curb. (SE. Cor)			
T.B.M.				185.25	T.B.M. Ocaso & Alicante NE Cor - Spk - N. Side P.P. 1254835E Invert			
T.P.				177.13	T.P. %	Elev	CUT	Stks & Tins 10° Rt & S. Sewer
16+65 Join 12" V.C. Pipe				159.58		141.92	C17.66	— —
+75				156.02		142.02	C14.00	— —
17+00				150.80		142.27	C8.53	— —
+25				150.83		142.52	C8.31	— —
+50				151.13		142.77	C8.36	— —
+75				151.47	1%	143.02	C8.45	— —
18+00				151.50		143.27	C8.23	— —
+25				151.77		143.52	C8.25	— —
+50				151.91		143.77	C8.14	— —
+75				152.29		144.02	C8.27	— —
+96				153.41		144.23	C9.18	— —
+98						144.25		
19+00 Exist. M.H.			(M.H. Rim)	153.01				— —
			Rod	8.55				
				144.46	= Invert MH (Exist)			
(Set) ~~T.B.M.~~ BM #13				156.63	TBM & Alicante Ave - Bt. spk - in top Conc Head wall. Pg-61	Ocaso ave. E. Side - I 600' No. of		

Profile No. X-Sec. No.
Plotted Date
Checked Date
Notes Red Date
Notes Chkd. Date
Job No. 8867.02 Division No. 11
Survey of La Mirada Golf Course
Survey by Curtis Notes
Indexed H. E. Ott. Date
Pg. 132
F.B. 2378

NOTES RED. JOB NO. 886702 SURVEY OF La Mirada Golf Co. F.B. 2378 PG. 133
DATE SURVEY BY E.T.M. Jr
NOTES CHKD. NOTES BY Mankey Jr DATE 2-17-61
DATE INDEXED H. E. OTT DATE DEC 11 '61

NOTE: ANY ADDITIONS OR CHANGES ON THIS SHEET MUST BE MADE OR CIRCLED IN RED INK, WITH DATE AND NAME OF PERSON MAKING CHANGE.

PLEASE RETURN TO
LOS ANGELES COUNTY ENGINEER
LOS ANGELES COUNTY ENGINEERING BLDG.

Do not extend notes this side of this line

B.M.	1ST RUN	DIFF.	2ND RUN	3RD RUN	ADJ. ELEV.	DESCRIPTION
						L.N. 8867.02
						La Mirada Golf Course
						Bench Levels
						Mankey
						McCall
						Swan
						Manley
						(Additional Bench's on Page 170)

768420 S & E-353 9-55

765420 S & E-353 9-55

PLEASE RETURN TO
LOS ANGELES COUNTY ENGINEER
700 LOS ANGELES COUNTY ENGINEERING BLDG.

NOTE: ANY ADDITIONS OR CHANGES ON THIS SHEET MUST BE MADE OR CIRCLED IN RED INK, WITH DATE AND NAME OF PERSON MAKING CHANGE.

Do not extend notes this side of this line

JOB NO. 8867.02 SURVEY OF LA MIRADA GOLF CES NOTES RED. DATE
SURVEY BY Menke, K/C NOTES CHKD. DATE
NOTES BY ETM K/C DATE Feb 17, '61
INDEXED H. E. OTT DATE

F.B. 2378 PG. 134

B.M.	1ST RUN	DIFF.	2ND RUN	3RD RUN	ADJ. ELEV.	DESCRIPTION
BM #1A (Fd)	226.386					BM #1A EL 226.386' FB 2201-96 SW. Cor SANTA GERTRUDES AVE. & ALCANTE RD, 10' So. of S.C.R. Spk. in Cb.
+	5.615					
=	232.001					
−	6.648					
BM #1 (Fd)	225.353 (in)					BM #1 EL 225.202 FB 2201-96 ALCANTE RD 56' E. of approx. E of Santa Gertrudes Ave, 81' No. of So. Cb. Line of ALCANTE RD. 4' W. of Barbed wire fn. at a pt 12.5' N. of S.W. Cor of Barbed Wire fn. Std L.A. Co. Eng BM. with 2" IP about 1' N. and w/ 20" asm marker
BM #1	225.202 (out)					
+	11.695					
=	236.897					
−	4.325					
TBM #1 (set)	232.572					TBM #1 EL FB 2378 N 4077400 E 4289500 1" I.P. 2' So. of GRID 7" dp.
+	1.135					
=	233.707					
−	11.492					
TP	222.215					
+	1.065					
=	223.280					
−	11.825					
TP	211.455					
+	1.295					
=	212.750					
−	11.400					
TP	201.350					
+	1.815					
=	203.165					
−	11.440					
TBM #2 (set)	191.725					TBM #2 EL FB 2378 N 4077600 E 4289200 1" IP 2' So. of Grid 6" deep
+	1.925					
=	193.650					

76S420 S & E-353 9-55

PLEASE RETURN TO
LOS ANGELES COUNTY ENGINEER
[illegible]00 LOS ANGELES COUNTY ENGINEERING BLDG.

NOTE: ANY ADDITIONS OR CHANGES ON THIS SHEET MUST BE MADE OR CIRCLED IN RED INK, WITH DATE AND NAME OF PERSON MAKING CHANGE.

T.P. 210.34
20305

Do not extend notes this side of this line

B.M.	1ST RUN	DIFF.	2ND RUN	3RD RUN	ADJ. ELEV.	DESCRIPTION
π	193.650					PG.
−	6.370					
TP	187.280					
+	11.985					
π	199.265					
−	0.820					
TP	198.445					
+	11.960					
π	210.405					
−	0.960					
TP	209.445					
+	11.570					
π	221.015					
−	2.580					TBM #14 EL FB 2378
TBM #14 (set)	218.435					1" I.P. 2' so. of GRID N 4078000 E 4289200
+	1.570					6" dn.
π	220.005					
−	11.830					
T.P.	208.175					
+	0.895					
π	209.070					
−	11.670					
TP	197.400					
+	1.180					
π	198.580					
−	11.910					
TP	186.670					
+	2.070					
π	188.740					

NOTES RED ____ JOB NO. 8867.02 SURVEY OF LA MIRADA GOLF CRS
DATE ____ SURVEY BY Monkey Jr.
NOTES CHKD ____ NOTES BY ETM Jr. DATE FEB 17 '61
DATE ____ INDEXED H. E. OTT DATE ____

F. B 2378 PG. 135

76S420 S & E-353 9-55

PLEASE RETURN TO
LOS ANGELES COUNTY ENGINEER
700 LOS ANGELES COUNTY ENGINEERING BLDG.

NOTE: ANY ADDITIONS OR CHANGES ON THIS SHEET MUST BE MADE OR CIRCLED IN RED INK, WITH DATE AND NAME OF PERSON MAKING CHANGE.

Do not extend notes this side of this line

JOB NO. 8867.02 SURVEY OF LA MIRADA GOLF CRS NOTES RED. DATE
SURVEY BY Mankey Jr. DATE FEB 17, '61 NOTES CHKD. DATE
NOTES BY E.T.M. Jr. DATE
INDEXED H. E. OTT DATE

B.M.	1ST RUN	DIFF.	2ND RUN	3RD RUN	ADJ. ELEV.	DESCRIPTION
π 3	188.740					PG
−	6.050					TBM #3 EL FB 2378
TBM #3 (set)	182.690					SSMH Rim at GRID N 4077650 E 4288960
+	9.095					□ on So. Rim
π	191.785					
−	2.955					
TBM #4 (set)	188.830					TBM #4 EL FB 2378
+	0.790					1" I.P. 2' So of GRID N 4077700 E 4288700
π	189.620					6" deep
−	11.105					
TP	178.515					
+	3.280					
π	181.795					
−	4.790					TBM #5 EL FB 2378
TBM #5 (set)	177.005					SSMH Rim at Grid N 4077590 E 4288615
+	6.775					"□" on So. Rim
π	183.780					
−	4.795					
TP	178.985					
+	7.245					
π	186.230					
−	4.655					TBM #6 EL FB 2378
TBM #6 (set)	181.575					1" I.P. 2' So. of GRID N 4077800 E 4288200
+	1.000					8" dp
π	182.575					
−	11.770					
TP	170.805					
+	3.430					
π	174.235					

F.B. 2378 PG. 136

76S420 S & E-353 9-55

PLEASE RETURN TO
LOS ANGELES COUNTY ENGINEER
TO LOS ANGELES COUNTY ENGINEERING BLDG.

NOTE: ANY ADDITIONS OR CHANGES ON THIS SHEET MUST BE MADE OR CIRCLED IN RED INK, WITH DATE AND NAME OF PERSON MAKING CHANGE.

Do not extend notes this side of this line

B.M.	1ST RUN	DIFF.	2ND RUN	3RD RUN	ADJ. ELEV.	DESCRIPTION
π	174.235					PG
−	7.165					TBM #7 EL FB 2378
(set) TBM #7	167.070					SSMH Rim at GRID N 4077760 E 4287950
+	11.525					"□" in So. Rim
π	178.595					
−	0.280					
TP	178.315					
+	11.615					
π	189.930					
−	0.230					
T.P.	189.700					
+	9.400					
π	199.100					
−	2.155					
TP	196.945					
+	11.635					
π	208.580					
−	2.485					
T.P.	206.095					
+	7.820					
π	213.915					
−	4.670					TBM #8 EL FB 2378
(set) TBM #8	209.245					1" I.P. 2' So. of GRID N 4,078,400 E 4,288,800
+	11.295					8" dp.
π	220.540					
−	0.285					
TP	220.255					
+	11.460					
π	231.715					

T.B.M. 159.88 chis "X" So Rim M.H. @ ± N 7770 E 7600

NOTES RED ____ JOB NO. 8867.02 SURVEY OF LAMIRADA GOLF CRS
DATE ____ SURVEY BY Monkey Jr
NOTES CHKD. ____ NOTES BY ETM Jr DATE FEB 17, 61
DATE ____ INDEXED H. E. OTT DATE ____

F. B. 2201 PG. 137

768420 S & E-353 9-55

PLEASE RETURN TO
LOS ANGELES COUNTY ENGINEER
700 LOS ANGELES COUNTY ENGINEERING BLDG.

NOTE: ANY ADDITIONS OR CHANGES ON THIS SHEET MUST BE MADE OR CIRCLED IN RED INK, WITH DATE AND NAME OF PERSON MAKING CHANGE.

Do not extend notes this side of this line

JOB NO. 8867.02 SURVEY OF LA MIRADA GOLF CRS NOTES RED.
SURVEY BY Monkey Jr. DATE
NOTES BY ETM Jr. DATE FEB 17, '61 NOTES CHKD.
INDEXED H. E. OTT DATE DATE

B.M.	1ST RUN	DIFF.	2ND RUN	3RD RUN	ADJ. ELEV.	DESCRIPTION
π	231.715					
−	0.215					
TP	231.500					
+	11.365					
π	242.865					
−	2.130					TBM #9 EL. F.B. 23.78
TBM #9 (SET)	240.735					1" I.P. 2' So. OF GRID. N 4,078,900
+	1.885					6" dp. E 4288800
π	242.620					
−	11.850					
TP	230.770					
+	1.685					
π	232.455					
−	6.585					
TP	225.870					
+	1.725					
π	227.595					
−	10.750					
TP	216.845					
+	3.165					
π	220.010					
−	5.290					TBM #10 EL. F.B. 23.78
TBM #10 (SET)	214.720					1" I.P. 2' So. OF GRID N 4,078,800
+	9.850					6" dp. E 4,288,100
π	224.570					
−	0.255					
TP	224.315					
+	11.145					
TP	235.460					

F.B. 2201 PG. 138

768420 S & E-353 9-55

PLEASE RETURN TO
LOS ANGELES COUNTY ENGINEER
100 LOS ANGELES COUNTY ENGINEERING BLDG.

NOTE: ANY ADDITIONS OR CHANGES ON THIS SHEET MUST BE MADE OR CIRCLED IN RED INK, WITH DATE AND NAME OF PERSON MAKING CHANGE.

Do not extend notes this side of this line

B.M.	1ST RUN	DIFF.	2ND RUN	3RD RUN	ADJ. ELEV.	DESCRIPTION
π	235.460					
−	0 380					
TP	235.080					
+	11.545					
π	246.625					
−	1 225					
TP	245.400					
+	6.805					
π	252.205					
−	3.225					TBM # 11 EL. F.B. 2378
TBM # 11 (SET)	248.980					1" I.P. 2' So. OF GRID N 4,079,200 E 4,289,300
+	11.805					6" dp.
π	260.785					
−	2.545					T.B.M. # 12 EL. F.B. 2378
TBM # 12 (SET)	258.240					1" I.P. 2' So. OF GRID N 4,079,600 E 4,289,300
+	7.450					6" dp.
π	265.690					
−	1.160					
TP	264.530					
+	5.705					
π	270.235					
−	8 390					T.B.M. # 13 EL. F.B. 2378
TBM # 13 (SET)	261.845					1" I.P. 2' So. OF GRID N 4,078,900 E 4,289,600
+	4.610					6" dp.
π	266.455					
−	8.210					TBM 1-D
TBM 1-D	258.245					
+	11.815					
π	270.060					

NOTES RED _____ JOB NO 8867.02 SURVEY OF LA MIRADA GOLF COURSE
DATE _____ SURVEY BY ETM
NOTES CHKD. _____ NOTES BY H. E. OTT DATE FEB 17, 61
DATE _____ INDEXED _____ DATE _____

F.B. 2378 PG. 139

766420 S & E-353 9-55

PLEASE RETURN TO
LOS ANGELES COUNTY ENGINEER
700 LOS ANGELES COUNTY ENGINEERING BLDG.

NOTE: ANY ADDITIONS OR CHANGES ON THIS SHEET MUST BE MADE OR CIRCLED IN RED INK, WITH DATE AND NAME OF PERSON MAKING CHANGE.

Do not extend notes this side of this line

B.M.	1ST RUN	DIFF.	2ND RUN	3RD RUN	ADJ. ELEV.	DESCRIPTION
π	270.060					
−	0290					
TP	269.770					
+	3.125					
π	272.895					
− (Fd)	8.460					
BM # 2	264.435					BM # 2 El. 264.196 F.B. 2201-99 Foster Rd & Santa Gertrudes Ave - SW. Cor. Std C.E. Mon. BM - Mkd. BM#2. 6' So. of P.P. # 356907

NOTES RED.
DATE
NOTES CHKD.
DATE

JOB NO. 8867.02
SURVEY OF LA MIRADA GOLF CRS.
SURVEY BY ETM JJ
NOTES BY ETM DATE FEB 17, 61
INDEXED H. E. OTT DATE

F.B. 2378 PG. 140

Profile No.	Notes Red	Plotted	Job No. 8867.02	Division No. 11	F. B. 2378	Pg. 141
	Date	Date	Survey of La Mirada Golf Course			
X-Sec. No.	Notes Chkd.	Checked	Survey by Curtis	Notes Burk	Date 3-17-61	
	Date	Date	Map No.	Indexed H. E. OTT	Date DEC 11 61	

J.N. 8867.02

La Mirada Golf Course

Grades

Curtis
Burk Holder
Yasui
Dover

STATION	B. S.	H. I.	F. S.	ELEV.

Do not extend notes this side of this line.

NOTE: ANY ADDITIONS OR CHANGES ON THIS SHEET MUST BE MADE OR CIRCLED IN RED INK, WITH DATE AND NAME OF PERSON MAKING CHANGE.

PLEASE RETURN TO
LOS ANGELES COUNTY ENGINEER
700 LOS ANGELES COUNTY ENGINEERING BLDG.

761-296 S & E #307—1-56

76L-298 S & E #307—1-56

PLEASE RETURN TO
LOS ANGELES COUNTY ENGINEER
700 LOS ANGELES COUNTY ENGINEERING BLDG.

NOTE: ANY ADDITIONS OR CHANGES ON THIS SHEET MUST BE MADE OR CIRCLED IN RED INK, WITH DATE AND NAME OF PERSON MAKING CHANGE.

Do not extend notes this side of this line.

STATION	B. S.	H. I.	F. S.	ELEV.			
(fd) BM #1-A				226.39	BM #1-A	El. 226.386 Santa Gertrudes & Alicante, SW. Cor. - 10' So. of So. Gr. - Spk in Curb. Mkd "1-A"	
(fd) BM #1		Dont Check (See page 134)		225.~~20~~ .35	BM #1	El. 225.202 Alicante Rd. 56' East of approx. ℄ Prod. Santa Gertrudes Ave; 81' No. of So. Curb Line of Alicante Rd, 4' west of B wire fence @ a Pt. 12.5 No. of S.W. Cor of B.W. Fence. Std. LA. Co. Engr's BM. - with 2" I.P. up 20" & ± 1' North as a marker.	
BM #1		(used this)		225.20	BM #1		
	Grade	Elev.	Cor F	Sta	Grade	Elev	Co F
N 4077250 E 4289800	227.5	226.3	F-1 2	N 4077250 E 4288500	211.0	216.0	C-5 0
N 7250 E 4289700	225.5	224.1	F-1 4	N 7250 E 8400	204.0	209.0	C-5 0
N 7250 E 9600	Grd	235.5	Gr.	N E 8300	202.0	203 6	C-1 6
N 7250 E 9500	245.5	247.2	C-1 7	N E 8200	200.0	201.6	C-1 6
N 7250 E 9400	248.0	250.4	C-2 4	N E 8100	204.0	202.1	F-1 9
N 7250 E 9300	246.8	247.0	C-0 2	N 4077250 E 4288000	201.0	200.3	F-0 7
N 7250 E 9200	241.3	240.0	F-1 3	N 7250 E 4287900	195.5	196.7	C-1 2
N 7250 E 9100	233.3	233.0	F-0 3	N E 7800	194.0	193.4	F-0 6
N 7250 E 9000	223.0	227.0	C-4 0	N E 7700	193.5	190.5	F-3 0
N 4077250 E 4288900	217.0	220.8	C-3 8	N 4077250 E 4287600	193.0	191.7	F-1 3
N 7250 E 8800	211.0	215.3	C-4 3				
N 7250 E 8700	209.0	209.0	Gr.				
N 7250 E 8600	209.5	208.7	F-0 8				

F. B. 2378 Pg. 2 142 Job No. 8867.02 Division No. 11 Notes Red. Plotted Profile
Survey of La Mirada Golf Course Date No. X-Sec.
Survey by Curtis Notes Curtis Notes Chkd. Checked
Indexed H. E. OTT Date Date No.

76L-298 CE 307 11-58

PLEASE RETURN TO
LOS ANGELES COUNTY ENGINEER
700 LOS ANGELES COUNTY ENGINEERING BLDG

NOTE: ANY ADDITIONS OR CHANGES ON THIS SHEET MUST BE MADE OR CIRCLED IN RED INK, WITH DATE AND NAME OF PERSON MAKING CHANGE.

Do not extend notes this side of this line.

STATION	B.S.	H.I.	F.S.	ELEV.			
Sta.	Grade	Elev	C or F	Sta	Grade	Elev	C or F
N 4077300 E 4289800	229.0	229 6	C-0 6	N 4077300 E 4288700	194.5	203.0	C-8 5
N 7300 E 9700	226.0	223 8	F-2 2	N 7300 E 8600	200.0	202.0	C-2 0
N 7300 E 9600	Grd	229 9	Gr.	N 7300 E 8500	199.6	207.4	C-7 8
N 7300 E 9500	240.0	243 3	C-3 3	N 7300 E 8400	195.0	204.0	C-9 0
N 7300 E 9400	241.5	249 3	C-7 8	N 4077300 E 4288300	190.0	198.9	C-8 9
N E 9300	244 8	245 8	C-1 0	N 7300 E 8200	189.5	196.3	C-6 8
N E 9200	239.0	237 9	F-1 1	N 7300 E 8100	198.0	196.2	F-1 8
N 7300 E 9100	230.0	230 5	C-0 5	N 7300 E 8000	195.0	196.8	C-1 8
N 7300 E 4289000	217.0	222 3	C-5 3	N 7300 E 4287900	195.0	195 2	C-0 2
N 7300 E 4288900	207.0	212 7	C-5 7	N 7300 E 7800	191.0	192.8	C-1 8
N 7300 E 8800	200.5	207 4	C-6 9	N 7300 E 7700	194.0	189.7	F-4 3
				N 4077300 E 4287600	193.0	191.1	F-1 9

Profile No. ____ Notes Red. ____ Plotted ____ Job No. 8867.02 Division No. 11 F.B. 2378 Pg. 14
Date ____ Date ____ Survey of La Mirada Golf Course
X-Sec. No. ____ Notes Chkd. ____ Checked ____ Survey by Curtis Notes Bork Date 2-17-61
Date ____ Date ____ Map No. ____ Indexed H. E. OTT Date ____

76L-298 CE 307 11-58

PLEASE RETURN TO
LOS ANGELES COUNTY ENGINEER
700 LOS ANGELES COUNTY ENGINEERING BLDG.

NOTE: ANY ADDITIONS OR CHANGES ON THIS SHEET MUST BE MADE OR CIRCLED IN RED INK, WITH DATE AND NAME OF PERSON MAKING CHANGE.

Do not extend notes this side of this line.

STATION	B.S.	H.I.	F.S.	ELEV.				
	Grade	Elev	C or F	Sta	Grade	Elev	C or F	
N 4077400				N 4077,400				
E 4289 800	232,0	237 7	C-5 7	E 4288,600	190.2	183,0	F-7 2	
N 7400				N 7400				
E 9 700	228,0	227 8	F-0 2	E 8 500	189,5	187,1	F-2 4	
N 7 400				N 7400				
E 9 600	220,0	222 1	C-2 1	E 8400	183,0	182 4	F-0 6	
N 7 400				N 7400				
E 9 500	Grd	232 8	Gr	E 8300	181,0	181,0	Gr.	
N 7 400				N 7400				
E 9 400	240,0	240 6	C-0 6	E 8200	181,5	180,2	F-1 3	
N 7400				N 7400				
E 9 300	239,0	238 2	F-0 8	E 8100	182,0	180,7	F-1 3	
N 7400				N 7400		184,0	Gr.	
E 9 200	Grd	229 5	Gr.	E 4288,000	184,0	184,6	C-0 6	✓
N 7400				N 7400		185.9	C-0 2	
E 9100	Grd	220 7	Gr.	E 4287,900	185.0	188,6	C-3 6	✓
N 7400				N 7400				
E 4289 000	209,5	210 7	C-1 2	E 7.800	184.2	190,2	C-6 0	
N 7400				N 7400				
E 4288 900	196,5	193 4	F-3 1	E 7700	183,0			
				N 7400				
				E 7600	184,7			
N 7400								
E 8 800	191,5	186 2	F-5 3					
N 7400								
E 8700	189,4	183 2	F-6 2					

P.B. 2378 PG. 184 Job No. 8867.02 Division No. 11 Notes Red Plotted Profile
Survey of La Mirada Golf Course Date Date No. X-Sec.
Survey by Curtis Notes Burk Notes Chkd. Checked Date No.
Indexed H. E. OTT Date Date

76L-298 S & E #307—1-56

PLEASE RETURN TO
LOS ANGELES COUNTY ENGINEER
700 LOS ANGELES COUNTY ENGINEERING BLDG.

NOTE: ANY ADDITIONS OR CHANGES ON THIS SHEET MUST BE MADE OR CIRCLED IN RED INK, WITH DATE AND NAME OF PERSON MAKING CHANGE.

Do not extend notes this side of this line.

STATION	B. S.	H. I.	F. S.	ELEV.
	Grade	Elev	C or Fill	
N 4077500				
E 4289800	Grd			
N				
E 9700	Grd			
N				
E 9600	221.0	226.9	C 5.9	
N				
E 9500	217.0	217.4	C 0.4	
N				
E 9400	Grd	224.8	Grd	
N				
E 9300	Grd			
N				
E 9200	Grd.			
N				
E 9100	Grd.			
N				
E 9000	Grd.			
N				
E 8900	184.0	181.2	F 2.8	
N				
E 8800	179.6	179.3	F 0.3	
N				
E 8700	178.0	178.0	Grd	
N 7550				
E 7400	169.2	167.9	F 1.3	
N 7550				
E 7500	170.0	169.4	F 0.6	

Station	Grade	Elev	C or F
N 4077500			
E 8600	176.8	176.8	Grd
N			
E 8500	174.0	173.5	F 0.5
N			
E 8400	173.0	171.8	F 1.2
N			
E 8300	171.5	170.9	F 0.6
N 4077500			
E 8200	172.5	170.4	F 2.1
N			
E 8100	181.0	169.4	F 11.6
N			
E 8000	181.5	170.7	F 10.8
N			
E 7900	180.0	181.0	C 1.0
N			
E 7800	179.8	178.5	F 1.3
N			
E 7700	176.0	179.3	C 3.3
N			
E 7600	179.5	179.5	Grd
N			
E 7500	176.2	176.4	C 0.2
N			
E 7400	177.7	176.3	F 1.4
N 179.8			
E 7300	Grd.	179.9	Grd

Profile Notes Red ____ Plotted ____ Job No. 8867.02 Division No. 11 F. B. 2378 Pg. 145
No. X-Sec. ____ Date ____ Date ____ Survey of La Mirada Golf Course
No. ____ Notes Chkd. ____ Checked ____ Survey by CURTIS Notes ANH Date 2-17-61
Date ____ Date ____ Map No. ____ Indexed H. E. Ott Date ____

76L-298 S & E #307—1-56

PLEASE RETURN TO
LOS ANGELES COUNTY ENGINEER
700 LOS ANGELES COUNTY ENGINEERING BLDG.

NOTE: ANY ADDITIONS OR CHANGES ON THIS SHEET MUST BE MADE OR CIRCLED IN RED INK, WITH DATE AND NAME OF PERSON MAKING CHANGE.

Do not extend notes this side of this line.

F. B. 2378 Pg. 146 Job No. 8867.02 Division No. 11 Notes Red. Plotted Profile
Survey of La Mirada Golf Course Date Date No. X-Sec.
Survey by Curtis Notes A.N.H. Notes Chkd. Checked
Indexed H. E. OTT Date Date No.

STATION	B. S.	H. I.	F. S.	ELEV.
	Grade	Elev	Cut or F	
N4077600				
E4,289,800	Grd			
N				
E 9700	Grd			
N				
E 9600	229.0	234.2	C5.2	—
N				
E 9500	212.0	214.5	C 2.5	—
N				
E 9400	Grd	204.2	Grd	—
N				
E 9300	Grd	199.9	—	
N				
E 9200	Grd	191.5	—	
N				
E 9100	Grd	185.5	Grd	
N				
E 9000	180.5	182.2	C 1.7	—
N				
E 8900	179.6	180.5	C0.9	
N				
E 8800	179.3	179.9	C0.6	
N				
E 8700	178.0	178.7	C0.7	
N				
E 8600	176.3	177.5	C1.2	
N 7650	Grd			
E 7450	159.5	159.3	F0.2	

Station	Grade	Elev	Cut or F
N 4,077,600			
E 8 500	175.8	175.5	F0.3
N			
E 8400	177.3	173.3	F4.0
N			
E 8300	176.0	172.5	F3.5
N			
E 8200	175.5	169.2	F6.3
N			
E 8100	170.0	167.6	F2.4
N			
E 8000	177.5	166.2	F11.3
N			
E 7900	175.0	165.0	F10.0
N			
E 7800	170.0	163.9	F6.1
N			
E 7700	167.0	164.4	F2.6
N			
E 7600	168.0	167.4	F0.6
N			
E 7500	Grd		Grd
N			
E 7400	Grd		Grd
N			
E 7300	160.0	161.4	C1.4
N 7650	Grd		
E 7500	159.8	159.3	F0.5
N 7650	Grd		
E 7550	159.0	158.0	F1.0
N 7650	Grd		
E 7600	159.6	158.9	F0.7
N 7650	Grd		
E 7650	159.9	159.7	F0.2

76L-298 S & E #307—1-56

PLEASE RETURN TO
LOS ANGELES COUNTY ENGINEER
700 LOS ANGELES COUNTY ENGINEERING BLDG.

NOTE: ANY ADDITIONS OR CHANGES ON THIS SHEET MUST BE MADE OR CIRCLED IN RED INK, WITH DATE AND NAME OF PERSON MAKING CHANGE.

Do not extend notes this side of this line.

STATION	S. S.	H. I.	F. S.	ELEV.
	Grade	Elev.	C or F	
N 4077,700				
E 4,289,800	Grd			
N				
E 9700	Grd			
N				
E 9600	Grd			
N				
E 9500	212.0	213.1	C 1.1	
N				
E 9400	Grd	195.3	Grd.	
	1			
N				
E 9300	186.0	188.6	C 2.6	
N				
E 9200	184.0	185.6	C 1.6	
N				
E 9100	182.5	184.6	C 1.5	
N				
E 9000	183.5	183.0	F 0.5	
N				
E 8900	Grd	185.4	Grd.	
N				
E 8800	Grd	188.8	Grd.	
N				
E 8700	Grd	189.7	Grd	
N				
E 8600	184.0	186.5	C 2.5	

Station	Grade	Elev.	C or F
N 4077,700	177.0		C-3.2
E 8500	~~181.5~~	180.0	F-1.5
N			
E 8400	Grd.	176.3	Grd.
N			
E 8300	174.5	174.6	Grd.
N			
E 8200	176.0	171.1	F 5.9
N			
E 8100	168.3	168.6	C 0.3
N 7750			
E 7450	158.6	156.0	F-2.6
N 7750			
E 7500	158.8	157.1	F-1.7
N			
E 8000	165.6	165.1	F 0.5
N			
E 7900	163.5	164.5	C 1.0
N			
E 7800	161.5	162.8	C 1.3
N 7750			
E 7550	159.0	158.1	F-0.9
N			
E 7700	160.0	159.1	F-0.9
N			
E 7600	159.2	157.8	F-1.4
N 4077 700			
E 4287 500	158.4	156.7	F-1.7
N 7700			
E 7450	158.0	156.1	F-1.9
N 7700			
E 7550	158.8	157.7	F-1.1
N 7700			
E 7650	159.6	158.2	F-1.4
N 7750			
E 7600	159.3	159.3	Gr.
N 7750			
E 7650	159.6	160.0	C-0.4

7

Profile No. X-Sec. No. Notes Red. Date Notes Chkd. Date Plotted Date Checked Date Job No. 8867.02 Division No. 11 Survey of La Mirada Golf Course Survey by Curtis Notes ANH Date 2-17-61 Map No. Indexed H. E. OTT Date

F. B. 2378 Pg. 147

76L-298 S & E #307—1-56

PLEASE RETURN TO
LOS ANGELES COUNTY ENGINEER
700 LOS ANGELES COUNTY ENGINEERING BLDG.

NOTE: ANY ADDITIONS OR CHANGES ON THIS SHEET MUST BE MADE OR CIRCLED IN RED INK, WITH DATE AND NAME OF PERSON MAKING CHANGE.

Do not extend notes this side of this line.

F. B. 2378 Pg. 148 Job No. 886702 Division No. 11 Notes Red. ____ Plotted ____ Profile No. ____
Survey of La Mirada Golf Course Date ____ Date ____ X-Sec. No. ____
Survey by Curtis Notes ____ Notes Chkd. ____ Checked ____
Indexed H. E. Ott, Date ____ Date ____ Date ____

STATION	B. S.	H. I.	F. S.	ELEV.
	Grade	Elev.	Cut or Fill	
N 4077800				
E 4289800	Grd.			
N				
E 9700	Grd			
N				
E 9600	Grd.			
N				
E 9500	Grd.			
N				
E 9400	192.5	189.9	F 2.6	
N				
E 9300	187.0	188.9	C 1.9	
N				
E 9200	Grd	186.5	Grd.	
N				
E 9100	Grd.	187.8	Grd.	
N				
E 9000	195.0	193.5	F 1.5	
N				
E 8900	203.5	202.6	F 0.9	
N				
E 8800	Grd.	206.5	Grd	
N				
E 8700	203.0	203.6	C 0.6 ?	
N				
E 8600	185.0	191.5	C 6.5	
N				
E 8500	185.0	180.9	F 5.2	

Station	Grade	Elev.	Cut or Fill
N 4077800			
E 8400	Grd.	183.6	Grd.
N			
E 8300	Grd.	188.3	Grd.
N			
E 8200	Grd.		
N			
E 8100	Grd.	175.1	Grd.
N			
E 8000	169.0	169.0	Grd.
N			
E 7900	167.0	167.2	Grd.
N	164.5		
E 7800	Grd.	165.1	Grd.
N	162.5		
E 7700	Grd	162.4	Grd.
N			
E 7600	Grd	160.8	Grd.
N			
E 7500	159.0	158.0	F-1.0
N			
E 7400	158.3	156.0	F-2.3
N 4077800	153.0		
E 4287300	158.0	154.0	F 4.0
N 7850			
E 7300	158.7	153.6	F-5.1
N 7850			
E 7400	159.0	156.3	F-2.7
N 7850			
E 7500	159.3	158.9	F-0.4

76L-298 S & E #307—1-56

PLEASE RETURN TO
LOS ANGELES COUNTY ENGINEER
700 LOS ANGELES COUNTY ENGINEERING BLDG.

NOTE: ANY ADDITIONS OR CHANGES ON THIS SHEET MUST BE MADE OR CIRCLED IN RED INK, WITH DATE AND NAME OF PERSON MAKING CHANGE.

Do not extend notes this side of this line.

STATION	B. S.	H. I.	F. S.	ELEV.
4078,000 ~~4077,900~~	Grade	Elev	Cut or Fill	
N E 4289,800	Grd			
N E 9,700	Grd			
N E 9600	191.0	193.0	C2.0	
N E 9500	194.0	194.0	Grd	
N E 9400	Grd	205.3	Grd.	
N E 9300	Grd	217.2	Grd.	
N E 9200	Grd		Grd	
N E 9100	Grd	215.3	Grd	
N E 9000	221.0	221.1	Grd.	
N E 8900	223.0	226.1	C3.1	
N E 8800	Grd	216.1	Grd	
N E 8700	193.8	194.3	C0.5	
N E 8600	Grd	196.3	Grd	

N4078,000 Station	Grade	Elev.	Cut or Fill
N E ~~4077,900~~ 8500	Grd.	209.0	Grd
N E 8400	Grd	211.0	Grd
N E 8300	Grd	208.8	Grd
N E 8200	Grd	206.0	Grd
N E 8100	Grd	198.8	Grd
N E 8000	179.6	179.6	Grd
N E 7900	Grd	194.7	/
N E 7800	Grd.	191.9	/
N E 7700	Grd.	194.3	/
N E 7600	Grd	193.1	/
N E 7500	Grd.	183.6	/
N E 7400	Grd	188.9	/
N E 7300	Grd.	187.4	/
N E 7200	172.8	173.7	C-0.9
N E 7100	168.0	171.8	C3.8
N E 7000	162.0	159.8	F2.2

Check ? ✓

Check

Profile Notes Red. ____ Plotted ____ Job No. 8867.02 Division No. 11 F. B. 2378 Pg. 149
No. X-Sec. Date ____ Date ____ Survey of La Mirada Golf Course
No. ____ Notes Chkd. ____ Checked ____ Survey by Curtis Notes Burk Date 2-18-61
Date ____ Date ____ Map No. ____ Indexed H. E. OTT Date ____

76L-298 S & E #307—1-56

PLEASE RETURN TO
LOS ANGELES COUNTY ENGINEER
700 LOS ANGELES COUNTY ENGINEERING BLDG.

NOTE: ANY ADDITIONS OR CHANGES ON THIS SHEET MUST BE MADE OR CIRCLED IN RED INK, WITH DATE AND NAME OF PERSON MAKING CHANGE.

Do not extend notes this side of this line.

F. B. 2378 Pg. 150 Job No. 8867.02 Division No. 11 Notes Red. Plotted Profile No.
Survey of La Mirada Golf Course Date Date X-Sec. No.
Survey by Curtis Burk Notes Chkd. Checked
Indexed H. E. Ott Date Date Date No.

STATION	B. S.	H. I.	F. S.	ELEV.
N 4077900	Grade	Elev.	Cor F	
N ~~4078,000~~				
E 4289,800	Grd			
N				
E 9700	Grd			
N				
E 9600	Grd			
N				
E 9500	189.6	190,9	C1.9	
N				
E 9400	Grd	191.4	Grd.	
N				
E 9300	Grd	197,5	Grd	
N				
E 9200	Grd.	198.5	Grd	
N				
E 9100	Grd	202.7	Grd	
N				
E 9000	215,0	208,6	F 6.4	
N				
E 8900	219,5	218,0	F 1.5	
N				
E 8800	216,0	216,6	C 0.6	
N				
E 8700	199,0	203,7	C 4,7	
N				
E 8600	189,0	186.2	F 2.8	
N				
E 8500	Grd	193,6	Grd.	
N				
E 8400	Grd	199.8	Grd.	

Station	Grade	Elev.	Cor F	
N ~~4078,200~~ 4077,200				
E 8300	Grd	200.6	Grd.	
N				
E 8200	Grd	197.3	Grd.	
N				
E 8100	Grd	191,5	Grd.	
N				
E 8000	175.5	175.8	C0.3	
N				
E 7900	174,0	174.9	C0.9	
N	177,0			
E 7800	Grd	177.2	Grd.	
N	175.2			
E 7700	Grd	175.3	Grd	
N	171,8			
E 7600	Grd	173.2	Grd	✓ M.S.
N	163,7			
E 7500	Grd	165.3	Grd	✓
N	158,5			
E 7400	Grd	159.6	Grd.	✓
N	157,0			
E 7300	Grd	157.9	Grd.	✓

76L-298 S & E #307—1-56

PLEASE RETURN TO
LOS ANGELES COUNTY ENGINEER
700 LOS ANGELES COUNTY ENGINEERING BLDG.

NOTE: ANY ADDITIONS OR CHANGES, ON THIS SHEET MUST BE MADE OR CIRCLED IN RED INK, WITH DATE AND NAME OF PERSON MAKING CHANGE.

Do not extend notes this side of this line.

93
85
84

STATION	B. S.	H. I.	F. S.	ELEV.
GRID LN. N 4,078,100 from E 4,289,800 to E 4,287,000				
TBM # 14				218.43'
TP				216.70'
TP				225.49'

STA	ELEV	GRADE	CUT OR FILL
N 4,078,100 E 4,289,800	227.5'	227.5'	GR.
N E 89700	200.5	200.5'	GR.
N E 9600	195.4'	194.0'	C-1.4'
N E 9500	206.6'	209.0'	F-2.4'
N E 9400	219.6	221.5	F 1.9'
N E 9300	230.7	229.5'	C 1.2'
N E 9200	230.9	229.6'	C-1.3'
N E 9100 TP	225.28'	227.0'	F-1.7'
N E 9000	229.0	229.0'	0.0'
N E 8900	227.3 TP 227.92	228.0'	F-0.7'
8800 TP	206.63	206.0'	GR.
8700	196.0'	196.0'	GR.
8600	209.0'	209.0'	GR F 1.9'
8500	218.1	220.0	GR.
8400	217.7	216.0'	C-1.7'
8300	215.8	212.4	C-3.4'

STA	ELEV	GRADE	CUT OR FILL
N E 8200	209.0'	209.0'	GR.
N E 8100	193.6'	193.6'	GR.
N E 8000	184.5'	184.6'	GR
N E 7900 196.03 TP	196.5	195.0	~~GR.~~ C-1.5
N E 7800	202.7	202.8	GR.
N E 7700	204.8	205.0'	GR.
N E 7600 201.87 TP	201.9	202.5'	~~GR.~~ F-0.6
N E 7500	196.9	195.5'	C-1.4
N E 7400	195.4	191.5'	C-3.9
N E 7300	189.0	189.0'	GR.
N E 7200	177.8	171.5'	C-6.3
N E 7100	167.2	167.2'	GR.
N E 7000	160.4	165.0'	F-4.6

Profile No. X-Sec. No. Date Notes Chkd. Date Notes Red. Date Checked Date Plotted Date Job No. 8867022 Map No. Division No. 11 Index Survey of LA MIRADA GOLF CRS Survey by Curtis Notes Date FEB 28 '61 H. E. OTT Date

F. B. 2378 PG. 131

76L-295 S & E 2427—1-56

PLEASE RETURN TO
LOS ANGELES COUNTY ENGINEER
700 LOS ANGELES COUNTY ENGINEERING BLDG.

NOTE: ANY ADDITIONS OR CHANGES ON THIS SHEET MUST BE MADE OR CIRCLED IN RED INK, WITH DATE AND NAME OF PERSON MAKING CHANGE.

Do not extend notes this side of this line.

F. B. 2378 Pg. 152 Job No. 8867 Division No. 11 Notes Red. Plotted. Profile
Survey of LA MIRADA GOLF CRS Date Date No. X-Sec.
Survey by Crew 1's Notes Notes Chkd. Checked.
Indexed H. E. OTT Date Date Date No.

STATION	S. S.	H. I.	F. S.	ELEV.

GRID LN N. 4078,200 From E. 4289,800 to E 4286,900

TBM #14
TP 216.98'

STA	ELEV	GRADE	Cut or Fill
N 4078200			
E 4289800	219.5'	279.5'	GR
N			
E 9700	195.4'	195.5	GR
N			
E 9600	200.3'	200.3'	GR
N			
E 9500	214.9'	216.0	F 1.1'
N			
E 9400	228.9'	227.2'	C 1.7'
N			
E 9300	238.0'	235.0	C-3.0'
N			
E 9200	236.5	235.5	C-1.0'
N			
E 9100	232.0	232.0'	00
N			
E 9000	230.3	228.6'	C-1.7'
N			
E 8900	221.1'	222.0'	F-0.9'
N			
E 8800	200.5	200.3'	C-0.2'
N	TP	209.47'	
E 8700	210.0'	210.0	GR
N			
E 8600	221.9'	221.3'	C 0.6
N			
E 8500	224.0	222.0	C-2.0'
N			
E 8400	223.2'	223.5	F-0.3'
N			
E 8300	218.7'	213.8'	C-4.9'
N			
E 8200	206.8	205.5'	C-1.3'

STA	ELEV	GRADE	Cut or Fill
N 4078200	215.026		
E 4288200 TP			
N TP	201.96		
E 8100	188.9	191.0'	F-2.1'
N			
E 8000	198.1'	197.0'	C 1.1'
N			
E 7900	206.7	205.5'	GR, C-1.2
N			
E 7800	209.1	208.8'	GR
N			
E 7700	208.4	208.0'	C-0.4
N			
E 7600	204.5	205.3'	F-0.8
N			
E 7500	200.0	196.0	C-4.0
N			
E 7400	191.38 TP	193.3	F-2.0
N			
E 7300	177.28	178.4	F-0.6
N			
E 7200	170.8	172.7	F-2.0
N			
E 7100	171.3	175.5	F-4.2
N			
E 7000	172.0	170.0	C-2.0
N			
E 6900	173.1	172.3'	C-0.8

76L-298 S & E #307—1-56

PLEASE RETURN TO
LOS ANGELES COUNTY ENGINEER
700 LOS ANGELES COUNTY ENGINEERING BLDG.

NOTE: ANY ADDITIONS OR CHANGES ON THIS SHEET MUST BE MADE OR CIRCLED IN RED INK, WITH DATE AND NAME OF PERSON MAKING CHANGE.

Do not extend notes this side of this line.

STATION	B. S.	H. I.	F. S.	ELEV.
	Grade	Elev	Cor E	
N 4078 300				
E 4289 800	GR.	—		
N E 9700	"	—		
N E 9600	GR. 216.0	215.6'	GR.	
N E 9500	GR 232.0	233.6	C-1.6'	
N E 9400	237.0'	237.8'	C-0.8'	
N E 9300	235.8'	242.3	C 6.5'	
N E 9200	238.3'	241.1'	C-2.8'	
N E 9100	232.0	236.4'	C 4.4'	
N E 9000	228.2	231.2	C 3.0'	
N E 8900	GR 217.5'	217.4	GR	
N E 8800	GR.	202.3	GR.	
N E 8700	GR. 220.5	221.5	C 1.0	
N E 8600	230.3	230.0	F 0.3'	
N E 8500	224.3'	229.1	C 4.8	

Station	Grade	Elev.	Cor E
N 4,078,300 E 8400	221.0	227.1	C 6.1
N E 8300	214.3	217.8	C 3.5
N E 8200	202.0'	200.7	F 1.3
N E 8100	GR 200.0'	200.0	GR
N E 8000	GR 210.5'	210.5	GR
N E 7900	GR 212.4'	213.5'	C 1.1
N E 7800	211.6	212.6	C 1.0
N E 7700	209.3'	209.0'	F 0.3'
N E 7600	205.5	203.8	F 1.7'
N E 7500	193.5'	194.8	C 1.8
N E 7400	181.5'	184.0	C 2.5

Profile No. X-Sec. No.
Notes Red. Date
Notes Chkd. Date
Plotted Date
Checked Date
Job No. 89670 L
Survey of La Mirada Golf Courses
Survey by Curtis
Map No.
Division No. 11
Notes ANH Date 2-18-61
Indexed H. E. OTT Date
F. B. 2378 Pg. 53

76L-298 S & E #307—1-56

PLEASE RETURN TO
LOS ANGELES COUNTY ENGINEER
700 LOS ANGELES COUNTY ENGINEERING BLDG.

NOTE: ANY ADDITIONS OR CHANGES ON THIS SHEET MUST BE MADE OR CIRCLED IN RED INK, WITH DATE AND NAME OF PERSON MAKING CHANGE.

Do not extend notes this side of this line.

STATION	B. S.	H. I.	F. S.	ELEV.
	Grade	Elev.	C or F	
N 4,078,400				
E 4289800	200.0	200.4	Co.4	
N				
E 9700	209.2 Grd	209.2	GR.	
N				
E 9600	232.2 Grd.	232.8	Co.8	
N				
E 9500	245.8	246.3	Co.5	
N				
E 9400	250.0	245.8	F4.2	
N				
E 9300	246.0	245.8	Gr.	
N				
E 9200	244.0	244.1	Gr.	
N				
E 9100	238.5	239.5	C1.0	
N				
E 9000	288.5	230.1	C1.6	
N				
E 8900	211.0 Grd	211.6	Co.6	
N				
E 8800	210.0 Grd	210.1	Gr.	
N				
E 8700	229.0 Grd	228.8	GR.	
N				
E 8600	234.4 Grd	234.2	GR	
N				
E 8500	Grd	232.6	GR	

Station	Grade	Elev.	C or F
N 4,078,400			
E 8400	225.3	227.9	C2.6
N			
E 8300	216.8 Grd	217.5	Co.7
N			
E 8200	204.0	201.0	F3.0
N			
E 8100	206.7 Grd.	207.2	Co.5
N			
E 8000	215.3 Grd.	215.3	GR.
N			
E 7900	214.8 Grd	213.9	C1.1
N			
E 7800	210.5	213.0	C2.5
N			
E 7700	207.0	208.5	C1.5
N			
E 7600	197.0	201.5	C4.5
N			
E 7500	Grd.	195.0	GR.

F. B. 2378 Pg. 154 Job No. 8867.02 Division No. 11 Notes Red. Plotted Profile
Survey of La Mirada Golf Course Date Date No. X-Sec.
Survey by ANH Notes Curtis Notes Chkd. Checked
Indexed H. E. Ott Date Date Date No.

76L-298 S & E #307—1-56

PLEASE RETURN TO
LOS ANGELES COUNTY ENGINEER
700 LOS ANGELES COUNTY ENGINEERING BLDG.

NOTE: ANY ADDITIONS OR CHANGES ON THIS SHEET MUST BE MADE OR CIRCLED IN RED INK, WITH DATE AND NAME OF PERSON MAKING CHANGE.

Do not extend notes this side of this line.

STATION	B. S.	H. I.	F. S.	ELEV.
		236.9	224.-	
	Grade	Elev.	C or F	
N 4078500				
E 4289800	202.0	202.7	C0.7'	
N E 9787	204.0	201.6'	F2.4'	
N E 9750	204.0	203.6'	F0.4'	
N E 9700	GR 216.0	216.4'	GR.	
N E 9600	GR. 244.0	243.2'	F0.8'	
N E 9550	251.0'	251.0'	GR.	
N E 9500	252.3'	252.5	C0.2'	
N E 9400	253.0'	250.0'	F3.0'	
N E 9300	249.0'	248.8	F0.2'	
N E 9200	246.0'	246.4	C0.4'	
N E 9100	GR 241.6'	241.9	C0.3'	
N E 9000	GR. 229.7'	228.8'	F0.9'	
N E 8900	GR. 211.0'	210.8'	GR.	
N E 8800	GR 221.0'	221.7	C0.7'	
N E 8700	GR. 234.5'	234.7'	GR	

Station	Grade	Elev	C or F
N 4,078,500			
E 8600	GR.	236.3'	GR.
N E 8500	GR 234.8'	233.8'	F1.0'
N E 8400	226.5'	228.2'	C1.7'
N E 8300	213.0'	TP 215.50	C2.5'
N E 8200	207.5'	204.3'	F-3.2'
N E 8100	GR. 212.8'	212.8'	GR.
N E 8000	217.0'	217.8	C0.8'
N E 7900	215.0'	216.1'	C1.1'
N E 7800	211.0'	212.0'	C1.0'
N E 7700	202.5'	205.7'	C3.2'
TBM #10		214.69	

TBM #10 EL 214.72'
1" I.P. FB 2378.

Profile Notes Red. ____ Plotted ____ Job No. 8867.02 Division No. 11 F. B. 2378 Pg. 155
No. X-Sec. Date ____ Date ____ Survey of La Mirada Golf Course
No. ____ Notes Chkd. ____ Checked ____ Survey by Curtis Notes ANH Date 2-20-61
Date ____ Date ____ Map No. ____ Indexed H. E. OTT Date ____

76L-298 S & E [illegible]—1-56

PLEASE RETURN TO
LOS ANGELES COUNTY ENGINEER
[illegible] LOS ANGELES COUNTY ENGINEERING BLDG.

NOTE: ANY ADDITIONS OR CHANGES ON THIS SHEET MUST BE MADE OR CIRCLED IN RED INK, WITH DATE AND NAME OF PERSON MAKING CHANGE.

Do not extend notes this side of this line.

STATION	B. S.	H. I.	F. S.	ELEV.
	Grade	Elev.	Cor. F	
N 4078 600	GR			
E 4289 800	207.5	208.5	C-1.0'	
N				
E 9764	227.0	217.0	F-10.0'	
N				
E 9700	226.0	226.1'	GR.	
N	GR	225.10 TP		
E 9600	243.8	242.9	F-0.9'	
N		239.96 TP		
E 9550	249.0'	250.4'	C-1.4'	
N				
E 9500	250.3'	252.84 TP	C-2.5'	
N				
E 9400	251.3	252.6	C-1.3'	
N				
E 9300	250.3	250.0'	F-0.3'	
N				
E 9200	246.5	247.0'	C-0.5'	
N	GR.	TP		
E 9100	240.0'	239.15	F-0.9'	
N	GR			
E 9000	222.0	221.1'	F-0.9'	
N	GR.	TP 230.06'		
E 8900	215.2'	214.4	F-0.8'	
N	GR			
E 8800	223.8	225.0	C-1.2	
N				
E 8700	236.0	237.0'	C-1.0'	
N		TP 238.71		
E 8650	238.0	236.5	F-1.5'	
N				
E 8600	239.0	236.2	F-2.8	
N				
E 8550	GR.	237.3'	GR.	
N				
E 8500	231.0	233.5	C 2.5	
TP		229.45		

Station	Grade	Elev.	Cor. F.
N 4,078,600			
E 8.400	222.0'	225.4'	C 3.4
N			
E 8300	213.0'	213.2	C 0.2'
N	GR.		
E 8200	210.0'	209.8'	GR.
N			
E 8100	218.5'	T.P. 217.59	F 0.9'
N	GR		
E 8000	218.5'	218.0	F-0.5'
N			
E 7900	GR. 214.2	214.2'	GR.
N	GR		
E 7800	207.0'	208.1'	C-1.1'
N			
E			
N			
E			

F. S. 2378 Pg. 156 Job No. 8867.02 Division No. 11 Notes Red. Date Checked Date Profile No. X-Sec. No.

Survey of La Mirada Golf Course Date

Survey by Curtis Notes ANH. Notes Chkd. Date

Indexed H. E. OTT Date

76298 S & E #307—7-55

249.21 TP

PLEASE RETURN TO
LOS ANGELES COUNTY ENGINEER
700 LOS ANGELES COUNTY ENGINEERING BLDG.

NOTE: ANY ADDITIONS OR CHANGES ON THIS SHEET MUST BE MADE OR CIRCLED IN RED INK, WITH DATE AND NAME OF PERSON MAKING CHANGE.

Do not extend notes this side of this line.

STATION	B. S.	H. I.	F. S.	ELEV.
				× = 50' Grids
Station	Grade	Elev.	Cut or Fill	
N 4078800				
E 4289800	241.5	238.6	F-2.9	
N				
E 4289750	247.0 ×	251.0	C-4.0	
N 8800				
E 9700	251.0	256.1	C-5.2	
N				
E 9600	254.0	259.2	C-5.2	
N 4078800				
E 9500	256.0	257.3	C-1.3	
N				
E 9400	255.0	254.4	F-0.6	
N	246.7			
E 9300	Grd	247.2	C-0.5	
N				
E 9250	244.5 ×	242.2	F-2.3	
N				
E 9200	238.0	235.2	F-2.8	
N				
E 9150	228.0 ×	228.0	Gr.	
T.P.				231.93
T.P.				241.14

Station	Grade	Elev.		Cut or Fill	
N 4078800					
E 9100	226.2	225	2	F-1.0	
N	228.3				
E 9000	Grd.	228	4	Gr.	
N	237.0				
E 8900	Grd.	237	5	Gr.	
N	237.0				
E 8800	Grd	237	0	Gr.	
		231.40			T.P.
N 4078800	235.9				
E 8700	Grd.	236	3	Gr.	
N					
E 8600	233.4	233	1	F-0.3	
N	226.4				
E 8500	Grd.	226	6	Gr.	
N					
E 8400	217.5	217	1	F-0.4	
		222.27			T.P.
N	220.0				
E 8300	Grd.	220	7	Gr.	
N					
E 8200	221.3	221	5	F-0.3	
N 4078800					
E 8100	Grd.	215	0	Gr.	
		231.38			T.P.

Profile Notes Red. ____ Plotted ____ Job No. 9867.02 Division No. 11 F. B. 2378 Pg. 157

No. ____ Date ____ Date ____ Survey of La Mirada Golf Course

X-Sec. Notes Chkd. ____ Checked ____ Survey by Curtis Notes Burk Date 2-20-61

No. ____ Date ____ Date ____ Map No. ____ Indexed H. E. Ott Date ____

76298 S & E #307—7-55

PLEASE RETURN TO
LOS ANGELES COUNTY ENGINEER
700 LOS ANGELES COUNTY ENGINEERING BLDG.

NOTE: ANY ADDITIONS OR CHANGES ON THIS SHEET MUST BE MADE OR CIRCLED IN RED INK, WITH DATE AND NAME OF PERSON MAKING CHANGE.

Do not extend notes this side of this line.

STATION	B. S.	H. I.	F. S.	ELEV.	x = 50' Grids

Station	Grade	Elev.	Cut or Fill
N 4,078,700 E 4,289,800	Grd	224.4	GR.
N E 9,750	236.5	236.9	C-0.4
N E 9,700	239.0	245.6	C-6.6
N E 9,600	249.0	251.5	C-2.5
N E 9500	25,17	254.3	C-2.6
N E 9400	253.0	252.8	C-0.7
N E 9300	248.0	247.9	GR.
N E 9200	244.0	241.0	F-3.0
N E 9100	229.0 Grd	229.0	Gr.
N E 9000	220.5	219.3	F-1.2
N E 8900	226.3 Grd	225.7	Gr.
N E 8800	231.0	231.6	C-0.6
N E 8,700	236.2	233.3	F-2.9

Station	Grade	Elev	Cut or Fill
N 4,078,700 E 8600	236.5 Grd	236.2	Gr
N E 8500	230.2	231.0	C-0.8
N E 8400	217.0	220.5	C-3.5
N E 8300	213.0	213.9	C-0.9
N E 8200	218.7	217.1	F-1.6
N E 8100	218.5 Grd.	218.4	Gr.
N 4,078,700 E 8,000	214.0 Grd.	213.3	Gr.

F.B. 2378 PG. 158 Job No. 8867.02 Division No. 11 Notes Red. Plotted No. Profile
Survey of La Mirada Golf Course Date Date X-Sec.
Survey by Curtis Notes Burk Notes Chkd. Checked No.
Indexed H. E. Ott Date Date

76L-298 S & E #307—1-56

PLEASE RETURN TO
LOS ANGELES COUNTY ENGINEER
700 LOS ANGELES COUNTY ENGINEERING BLDG.

NOTE: ANY ADDITIONS OR CHANGES ON THIS SHEET MUST BE MADE OR CIRCLED IN RED INK, WITH DATE AND NAME OF PERSON MAKING CHANGE.

Do not extend notes this side of this line.

STATION	B. S.	H. I.	F. S.	ELEV.
TBM #13		261.85		
	Grade	Elev.	Cut or Fill	
N4078900 E4,289,808	242.0	243.8	C1.8	
N ed Gr E 9790	250.0	247.9	F2.1'	
N E 9740	250.0	257.3'	C7.3'	
N E 9700	260.5 Grd.	261.5'	GR.	
N E 9600	261.6 Grd	262.5'	GR.	
N E 9500	260.0	TP. 259.73'	F0.3'	
N E 9400	256.8 Grd	256.9'	GR.	
N E 9300	252.3 Grd	252.2'	GR.	
N E 9200	236.5 Grd.	TP 247.24 237.7'	C1.2'	
N E 9150	231.0	TP 235.60 230.0	F1.5'	
N E 9100	230.0	228.8'	F1.2'	
N E 9000	237.3 Grd	TP 237.82'	GR.	
N E 8900	242.5 Grd	243.0	GR	
N E 8800	241.3 Grd.	241.3'	GR.	

Station	Grade	Elev.	Cut or Fill
N 4078900 E 8700	236.8 Grd	237.5'	GR.
N E 8600	230.5 Grd	TP. 230.43	GR.
N E 8500	222.0 Grd	222.4'	GR.
N E 8400	224.5	224.5	GR.
N E 8300	225.0	225.0'	GR.
N E 8350	224.0	225.4	C1.5'
N E 8200	220.5 Grd	220.7	GR.

Profile No. X-Sec. No. ____ Notes Red. ____ Date ____ Notes Chkd. ____ Date ____ Plotted ____ Date ____ Checked ____ Date ____ Job No. 8867.02 Division No. 11 Survey of La Mirada Golf Course Survey by Curtis Notes ET Date 2-23-61 Map No. ____ Indexed N. E. OTT. Date ____ F. B. 2378 Pg. 159

76L-298 S & E #307—1-56

PLEASE RETURN TO
LOS ANGELES COUNTY ENGINEER
700 LOS ANGELES COUNTY ENGINEERING BLDG.

NOTE: ANY ADDITIONS OR CHANGES ON THIS SHEET MUST BE MADE OR CIRCLED IN RED INK, WITH DATE AND NAME OF PERSON MAKING CHANGE.

Do not extend notes this side of this line.

STATION	B. S.	H. I.	F. S.	ELEV.		
	Grade	Elev.	C or F			
N 4079,000						
E 4,289,400	260.3	260.1	F0.2'			
N						
E 9,340	258.0	258.7'	C0.7'			
N	255.0					
E 9300	Grd	255.8'	GR.			
N						
E 9200	239.0	239.5'	C0.5'			
N						
E 9150	235.5	234.2'	F1.3'			
N						
E 9100	235.5	235.3'	F0.2'			
N	242.7					
E 9000	Grd	243.6'	GR.			
N	244.5					
E 8900	Grd	245.7'	GR.			
N	243.0					
E 8800	Grd	243.5'	GR.			
N	237.6					
E 8700	Grd	237.6'	GR.			
N	230.8					
E 8600	Grd	230.2'	GR.			
N	229.3					
E 8500	Grd	229.5'	GR.			
N						
E 8400	228.3	228.8	C0.5'			
N						
E 8300	226.5	T.P. 225.68	F0.8			
N						
E 8250	223.8	223.5'	F0.3'			
N	220.3					
E 8200	Grd	220.3	GR.			

F. B. 2378 Pg. 160 Job No. 8867.02 Division No. 11 Notes Red Plotted Profile
Survey of La Mirada Golf Course Date Date No. X-Sec.
Survey by Curtis Notes ETM Jr Notes Chkd. Checked
Indexed H. E. OTT Date Date Date No.

76L-298 S & E #307—1-56

PLEASE RETURN TO
LOS ANGELES COUNTY ENGINEER
700 LOS ANGELES COUNTY ENGINEERING BLDG.

NOTE: ANY ADDITIONS OR CHANGES ON THIS SHEET MUST BE MADE OR CIRCLED IN RED INK, WITH DATE AND NAME OF PERSON MAKING CHANGE.

Do not extend notes this side of this line.

STATION	B. S.	H. I.	F. S.	ELEV.				
Station	Grade	Elev.	Cut or Fill		Station	Grade	Elev.	Cut or Fill
N 4079,100 E 4289 800	260.5 Grd	261 3	Gr.		N 4079,100 E 4,288,900	246.2 Grd	247 3	Gr.
N E 9,700	266.0	266 8	C-0 8		N E 8,800	243.0 Grd	242 8	Gr.
N 9,085 E 9,650	265.5	x 269 5	C-4 0		N E 8700	237.0	237 4	C-0 4
N 9115 E 9,650	266.0	x 266 8	C-0 8		N E 8600	234.0	234 7	C-0 7
N 9100 E 9600	265.5 Grade	265 8	Gr.		N E 8500	233.0 Grd.	233 7	C-0 7
N 9150 E 9600	265.5	x 266 1	C-0 6		N E 8400	230.0	230 3	C-0 3
N 9100 E 9500	262.7 Grd	262 7	Gr.		N E 8300	228.0	226 9	F-1 1
N 9100 E 9400	260.7 Grd	261 3	Gr.		N E 8270	226.0 x	225 5	F-0 5
N 4079100 E 9300	254.7 Grd	254 8	Gr.					
N E 9200	242.0	239 5	F-2 5					
N E 9150	240.8	x 236 9	F-3 9					
N E 9100	240.0	240 0	Gr.					
N E 9000	245.3 Grd	246 5	C-1 2					

Profile Notes Red. ____ Plotted ____ Job No. 8867.02 Division No. 11 F. B. 2378 Pg. 161
No. ____ Date ____ Date ____ Survey of La Mirada Golf Course
X-Sec. Notes Chkd. ____ Checked ____ Survey by Curtis Notes Burk Date Feb 24-1961
No. ____ Date ____ Date ____ Map No. ____ Indexed H. E. OTT Date ____

76L-298 S & E #307—1-56

PLEASE RETURN TO
LOS ANGELES COUNTY ENGINEER
700 LOS ANGELES COUNTY ENGINEERING BLDG.

NOTE: ANY ADDITIONS OR CHANGES ON THIS SHEET MUST BE MADE OR CIRCLED IN RED INK, WITH DATE AND NAME OF PERSON MAKING CHANGE.

Do not extend notes this side of this line.

F. B. 2378 Pg. 162 Job No. 8867.02 Division No. 11 Notes Red. Plotted Profile No.
Survey of La Mirada Golf Course Date Date X-Sec. No.
Survey by Curtis Notes Burk Notes Chkd. Checked
Indexed H. E. OTT Date Date Date No.

STATION	B. S.	H. I.	F. S.	ELEV.
Station	Grade	Elev.	Cut or Fill	
N 4079200	260.0			
E 4289800	Grd	260 5	Gr.	
N	266.7			
E 9700	Grd	267 6	Gr.	
N	268 3			
E 9600	Grd	268 0	Gr.	
N	264.4			
E 9500	Grd	264 6	Gr.	
N	259 2			
E 9400	Grd	259 9	Gr.	
N	249 2			
E 9300	Grd	249 4	Gr.	
N				
E 9240	242 0	243 5	C-1 5	
N				
E 9200	244 0	241 6	F-2 4	
N				
E 9100	242 0	243 2	C-1 2	
N				
E 9050	245 0	246 3	C-1 3	
N				
E 9000	244 8	247 6	C-2 8	
N				
E 8900	245 0	246 0	C-1 0	
N				
E 8800	243 0	243 0	Gr.	
N				
E 8700	240 5	240 9	C-0 4	
N				
E 8600	237 0	238 7	C-1 7	
N				
E 8550	241 0	237 0	F-4 0	

Station	Grade	Elev.	Cut or Fill
N 4079200			
E 4288500	236.0	234 5	F-1 5
N			
E 9400	231.8	231 2	F-0 6
N			
E 8330	230 0	229 2	F-0 8
N			
E 8285	228 0	227 8	F-0 2
N 9250			
E 8950	247.5	247.5	Gr.
N 9250			
E 9000	245.8	248.0	C-2 2
N 9250			
E 9050	246.7	247.0	C-0 3

76L-298 S & E #307—1-56

PLEASE RETURN TO
LOS ANGELES COUNTY ENGINEER
700 LOS ANGELES COUNTY ENGINEERING BLDG.

NOTE: ANY ADDITIONS OR CHANGES ON THIS SHEET MUST BE MADE OR CIRCLED IN RED INK, WITH DATE AND NAME OF PERSON MAKING CHANGE.

Do not extend notes this side of this line.

STATION	B. S.	H. I.	F. S.	ELEV.				
	Grade	Elev	C or F		Station	Grade	Elev	C or F
N 4079,300	262.5				N 4,289,300			
E 4289 800	Grd	263.5	GR.		E 8950	251.0	x 248.3'	F-2.7'
N	267.5				N			
E 9,700	Grd	268.1'	GR,		E 8900	249.0	247.6	F-1.4'
N	268.0				N			
E 9600	Grd	267.8'	GR.		E 8800	244.8	TP 244.64	F-0.2'
N					N			
E 9500	263.5	264.0'	C-0.5'		E 8700	241.7	242.6	C-0.9'
N					N			
E 9400	256.8	TP 257.64	C-0.8'		E 8600	239.5	239.7'	C-0.2'
N	247.5				N			
E 9300	Grd	247.5'	GR,		E 8,500	235.5	235.5'	GR.
N	244.8				N	+232.0		
E 9200	Grd.	245.5'	C-0.7'		E 8,400	Grd	232.3	GR,
N								
E 9140	246.5	x 245.8'	F-0.7'					
N								
E 9100	246.7	245.8'	F-0.9'					
N								
E 9075	247.0	x 247.0	GR.					
N								
E 9050	245.8	x 248.1	C2.3'					
N								
E 9000	248.0	248.7'	C0.7'					

Profile No. X-Sec. No. Date Notes Red. Date Notes Chkd. Date Plotted Date Checked Date Job No. 8867.02 Division No. 11 Survey of La Mirada Golf Course Survey by Curtis Notes Date Map No. Indexed H. E. OTT Date Feb 24-61

F. B. 2378 Pg. 163

76L-298 S & E #307—1-56

PLEASE RETURN TO
LOS ANGELES COUNTY ENGINEER
700 LOS ANGELES COUNTY ENGINEERING BLDG.

NOTE: ANY ADDITIONS OR CHANGES ON THIS SHEET MUST BE MADE OR CIRCLED IN RED INK, WITH DATE AND NAME OF PERSON MAKING CHANGE.

Do not extend notes this side of this line.

F. B. 2378 Pg. 154 Job No. 8867.02 Division No. 11 Notes Red. Plotted Profile No.
Survey of La Mirada Golf Course Date Date X-Sec. No.
Survey by Crews Notes Notes Chkd. Checked
Indexed H. E. OTT Date Date Date

STATION	B. S.	H. I.	F. S.	ELEV.
	Grade	Elev.	Cut or Fill	
N 4,079,400				
E 4,289,800	268.0	266.7	F-1.3'	
N				
E 9,750	267.5	x 268.3	C-0.8'	
N				
E 9,700	268.5	269.0'	C-0.5'	
N				
E 9,625	269.0	x 267.9	F-1.1'	
N				
E 9,600	265.5	267.2'	C-1.7	
N				
E 9550	265.5	x 265.5'	GR.	
N				
E 9500	263.5	263.1'	F0.4'	
N				
E 9400	255.8	255.8	GR.	
N				
E 9300	249.8 Grd	250.4'	GR.	
N				
E 9200	249.8 Grd.	TP 250.55	C0.8'	
N				
E 9100	248.0	249.2'	C1.2'	
N				
E 9050	251.3	x 249.4'	F1.9'	
N				
E 9000	250.3	250.5	C0.2'	
N				
E				

Station	Grade	Elev.	Cut or Fill
N 4,079,400			
E 8900	248.2	248.9	C0.7'
N			
E 8800	244.7	245.6	C0.9'
N			
E 8700	245.0	243.3	F1.7'
N			
E 8600	240.5	240.7	C0.2
N			
E 8500	234.0	235.9	C1.9'
N			
E 8450	236.0	x 234.4	F1.6'
N			
E 8425	234.0	233.6'	F0.4'
N			
E	Grd		

Stks Set From 8400E To 9800E

76L-298 S & E #307—1-56

PLEASE RETURN TO
LOS ANGELES COUNTY ENGINEER
700 LOS ANGELES COUNTY ENGINEERING BLDG.

NOTE: ANY ADDITIONS OR CHANGES ON THIS SHEET MUST BE MADE OR CIRCLED IN RED INK, WITH DATE AND NAME OF PERSON MAKING CHANGE.

Do not extend notes this side of this line.

STATION	B. S.	H. I.	F. S.	ELEV.				
	Grade	Elev	C or F		Station	Grade	Elev.	C or F
N 4079500	269.8				N 4079500			
E 4289800	Grd.	270 L	Gr.		E 8900	252.6	250.0'	F2.6'
N	270.2				N			
E 9700	Grd	270 7	Gr.		E 8800	245.7	TP 245.4' 2	F-0.3'
N					N			
E 9600	267.2	267 2	Gr.		E 8700	243.0	243.0'	GR.
N					N			
E 9550	263.8 ×	265 6	C-1 8		E 8650	243.0 ×	241.8'	F1.2'
N								
E 9500	264.0	263 7	F-0 3					
N					N			
E 9450	262.0 ×	261 7	F-0 3		E 8600	241.0	240.3'	F0.7'
N	259.7				N			
E 9400	Grd.	259 9	Gr.		E 8500	236.0	235.3'	F0.7'
N					N	+232.3		
E 9300	256.3	256.9	C0.6'		E 8400	Grd	232.0'	GR
N								
E 9250	258.0 ×	256.0'	F2.0'					
N		TP			N 9475			
E 9200	255.0	254.9	GR.		E 9200	254.0	254.0	GR.
N					N 9530			
E 9100	Grd	252.1'	GR.		E 9200	256.0	255.2	F0 8
N					N 9520			
E 9000	252.6	252.4'	F0.2'		E 9250	256.0	256.0	Grd
N 9500					N 9460			
E 9185	254.0	254.0	GR.		E 9250	254.0	254.0	Grd.
N 9500								
E 9210	256.0	254.9	F1 1					
N 9500								
E 9225	258.0	255.6	F2 4					

Profile Notes Red. Plotted Job No. 8867.02 Division No. 11 F. B. 2378 Pg. 165
No. X-Sec. Date Date Survey of La Mirada Golf Course
Notes Chkd. Checked Survey by Curtis Notes Date Feb 61
No. Date Date Map No. Indexed H. E. OTT Date

76L-298 S & E #307—1-56

PLEASE RETURN TO
LOS ANGELES COUNTY ENGINEER
700 LOS ANGELES COUNTY ENGINEERING BLDG.

NOTE: ANY ADDITIONS OR CHANGES ON THIS SHEET MUST BE MADE OR CIRCLED IN RED IKK, WITH DATE AND NAME OF PERSON MAKING CHANGE.

Do not extend notes this side of this line.

F. B. #378 PG. 166 Job No. 8867.02 Division No. 11 Notes Red. Plotted Profile No.
Survey of La Mirada Golf Course Date Date X-Sec. No.
Survey by Curtis Notes Notes Chkd. Checked
Indexed H. E. OTT Date Date

STATION	B. S.	H. I.	F. S.	ELEV.
	Grade	Elev.	Cut or Fill	
N 4,079,600				
E 4,289,600	267.8	268.9	C-0.2	
N				
E 9500	267.0	265.4	F-1.6	
N				
E 9450	265.0	x 263.5	F-1.5	
N				
E 9400	261.8 Grd	262.9	Gr.	
N				
E 9300	258.0 Grd.	258.8	Gr.	
N				
E 9200	256.2 Grd	256.4'	GR.	
N				
E 9100	253.4 Grd.	253.6.	GR.	
N				
E 9000	252.2 Grd	253.5'	GR.	
N				
E 8900	250.3 Grd	250.0'	GR.	
N				
E 8800	246.5	244.3'	F2.2'	
N				
E 8700	242.8	242.3'	F0.5	
N				
E 8650	241.3	x 241.1'	F0.2'	
N				
E 8600	238.3	240.1'	C1.8	
N				
E 8500	240.7	236.1	F4.6	

Station	Grade	Elev	Cut or Fill
N 4,079,600			
E 8450	241.5	x 234.7'	F-6.8
N	232.0		
E 8400	Grd		

76L-298 S & E #307—1-56

PLEASE RETURN TO
LOS ANGELES COUNTY ENGINEER
700 LOS ANGELES COUNTY ENGINEERING BLDG.

NOTE: ANY ADDITIONS OR CHANGES ON THIS SHEET MUST BE MADE OR CIRCLED IN RED INK, WITH DATE AND NAME OF PERSON MAKING CHANGE.

Do not extend notes this side of this line.

STATION	B. S.	H. I.	F. S.	ELEV.
	Grade	Elev.	C or F	
N 4079700				
E 4289800	266.0	266.9	C 0.9'	
N				
E 9750	267.6	x 269.7	C 2.1'	
N				
E 9700	268.0	270.4	C 2.4'	
N				
E 9650	268.0	x 269.8'	C 1.8'	
N				
E 9600	GR. 267.3'	267.1'	GR.	
N				
E 9550	265.5	TP 265.86'	C 0.4'	
N				
E 9500	264.0'	264.5	C 0.5'	
N	GR			
E 9450	263.3'	263.4'	GR,	
N	GR			
E 8900	250.3	250.1	GR,	
N				
E 8800	246.0'	245.5	F 0.5'	
N				
E 8700	244.1'	243.7'	F 0.4	

Station	Grade	Elev.	C or F
N 4079700			
E 8600	241.5'	241.3'	F 0.2'
N			
E 8550	240.8'	239.7'	F 1.1'
N			
E 8500	240.0'	238.6'	F 1.4'
N	GR		
E 8475	238.0'	238.0'	GR.
N 4079750	GR.		
E 8665	244.0	243.5	F 0.5'
N 4079750			
E 8600	241.8	41.8'	GR.
N 9750			
E 8500	240.0'	39.1'	F 0.9'
N			
E			

Profile Notes Red. Plotted Job No. 8867.02 Division No. 11 F. B. 2378 PG. 167
No. X-Sec. Date Date Survey of La Mirada Golf Course
No. Notes Chkd. Checked Survey by Curtis Notes Date Feb 24 61
Date Date Map No. Indexed H. E. OTT Date

76L-298 S & E #307—1-56

PLEASE RETURN TO
LOS ANGELES COUNTY ENGINEER
700 LOS ANGELES COUNTY ENGINEERING BLDG.

NOTE: ANY ADDITIONS OR CHANGES ON THIS SHEET MUST BE MADE OR CIRCLED IN RED INK, WITH DATE AND NAME OF PERSON MAKING CHANGE.

Do not extend notes this side of this line.

STATION	B. S.	H. I.	F. S.	ELEV.				
					(North P/L Alicante Ave "50' to ℄")			
P/L	Grade	Elev.	C or F		Station P/L	Grade	Elev.	Cut or Fill
E 4,289,760	226.8	228.6	C1.8		E 4,288,100	206.0	203.4	F-2.6
E 9,700	227.5	224.6	F2.9		E 4,288,000	203.0	202.5	F-0.5
E 9,600	238.5 Gr.	238.3	Grd		E 7,950	200.0	201.1	C-1.1
E 9,500	(247.5) Gr.	248.6	C0.5		E 7,900	200.0	197.8	F-2.2
E 9,400	(250.8) Gr.	250.9	Grd.		E 7,800	195.5	193.7	F1.8
E 9,300	(246.7) Gr.	247.5	C0.8		E 7,700	193.7	191.2	F2.5
E 9,200	(241.0) Gr	241.2	Grd.		E 7,600	192.0	191.8	F0.2
E 9,100	(235.4) Gr.	234.7	Grd.		E 7,500	191.8	192.9	C1.1
E 4,289,000	(230.4) Gr.	229.7	F0.7		E 7,400	190.8	192.5	C1.7
E 8,900	227.0	225.4	F1.6		E 7,300	190.3	189.7	F0.6
E 8,800	222.7	219.4	F3.3		E 4287,200	185.7	186.7	C1.0
E 8,700	218.5	212.7	F5.8					
E 8,600	216.0	211.7	F4.3					
E 8,500	215.0	213.8	F1.2					
E 8,400	212.5	213.3	C0.8					
E 8,300	211.2	208.4	F2.8					
E 8,200	208.5	205.60	F-2.9					

Profile No. ____ Notes Red. ____ Plotted ____ Job No. 8867.02 Division No. 11 F. B. 2378 Pg. 169
X-Sec. No. ____ Date ____ Date ____ Survey of La Mirada Gulf Course
Notes Chkd. ____ Checked ____ Survey by Curtis Notes Curtis Date 2-21-61
No. ____ Date ____ Date ____ Map No. ____ Indexed H. E. OTT Date ____

76L-298 S & E #307—1-56

PLEASE RETURN TO
LOS ANGELES COUNTY ENGINEER
700 LOS ANGELES COUNTY ENGINEERING BLDG.

NOTE: ANY ADDITIONS OR CHANGES ON THIS SHEET MUST BE MADE OR CIRCLED IN RED INK, WITH DATE AND NAME OF PERSON MAKING CHANGE.

Do not extend notes this side of this line.

F. B. 2378 Pg. 170 Job No. 886702 Division No. 11 Notes Red. Plotted Profile
Survey of La Mirada Golf Course Date Date No. X-Sec.
Survey by Curtis Notes Curtis Notes Chkd. Checked
Indexed H. E. OTT Date Date No.

STATION	B. S.	H. I.	F. S.	ELEV.		
		"Bench Levels for Construction on Alicante Rd"				
BM #8 (fd)				172.24	Elev. 172.238 per pg. 132 Alicante & BM #8 Manzanares - SE Cor. Bt spk in S.C.R.	
T.B.M. (fd)				185.25	Elev 185.25 - per pg - 132. } Spk in TBM. Alicante & Ocaso - NE Cor } PP #1254235E	
TBM (set)				200.00	Alicante - No. Side @ La Fonda Ave TBM. spk in E. Side PP # 356932 E.	
T.B.M.					T.B.M. FB 2201 - pg 108 El. 199.365	
BM #9				199.36	BM #9 Alicante No side - @	
TBM. (set)				208.00	TBM. Spk in No Side PP # Alicante No. Side 1st PP.	
T.B.M. (set)				212.00	TBM. West of La Mesa Dr. PP #1265720E Bt spk	
T.P. (set)				211.86	TP	
T.B.M.				216.00	TBM. { Alicante Ave - No Side - 1st PP. East of La Mesa Dr. Bt. spk. in No. Side PP 1265719E	
TBM set				218.00	T.B.M. Alicante Ave No Side - @ Manecita Dr Bt. spk in No Side PP. # 1265718E	
T.B.M. (set)				224.00	TBM. Alicante Ave - No. Side, 1st P.P. West of Cartella Dr - Bt spk. No. Side PP #1265717E	
BM #10 (set)				226.48	BM #10 Elev. 226.476 Alicante Rd. & Cartella Dr. SW. Corn - 6.5 So. of So. CR - Spk - in Curb.	
TBM.				231.00	T.B.M. Alicante Rd - No. Side - @ Cartella Dr - 1st PP East - Spk in No. Side PP #1265716E	
TBM (set)				243.00	TBM. Alicante Rd. - No Side - 1st PP. East of Costa Mesa Dr - Spk in No. Side PP #	
TBM (set)				242.00	TBM. Alicante Rd - No. Side - 2nd PP. East of Costa Mesa Dr. - Spk. in N. Side PP #356923E.	
TP. (fd)				238.91	T.P. Elev. 226.386 FB 2201-96	
BM #1-A				226.29	BM #1-A El. 225.202 FB 2378-134	
BM #1 (fd)				225.26	BM. #1 FB-2201-97	FB 2378-134

Notes Ck'd by	Survey of La [redacted] Golf Course
Map No.	JN 8867.02 Tape Std °F
Office Work	Surveyed by Curtis
Checked	Notes Curtis Date 2-23-61
Date	Indexed H. E. OTT DEC 11 '61

F. B. 2978 Pg 171

JN. 8867.02
La Mirada Golf Course
18" C.M.P. Storm Drain
± 700' No. of Alicante Rd
and along East Side of
Ocaso Ave.

Curtis
Burkholder
Vasui

Note: Any Additions or Changes on This Sheet Must be Made or Circled in Red Ink With Date and Name of Person Making Change.

Do not extend notes this side of this line.

RETURN TO
LOS ANGELES COUNTY ENGINEER
700 LOS ANGELES COUNTY ENGINEERING BLDG.

76F309S CE #247-

F. B. 2378 PG. 172

RETURN TO
LOS ANGELES COUNTY ENGINEER
700 LOS ANGELES COUNTY ENGINEERING BLDG.

Note: Any Additions or Changes on This Sheet Must be Made or Circled in Red Ink With Date and Name of Person Making Change.

Do not extend notes this side of this line.

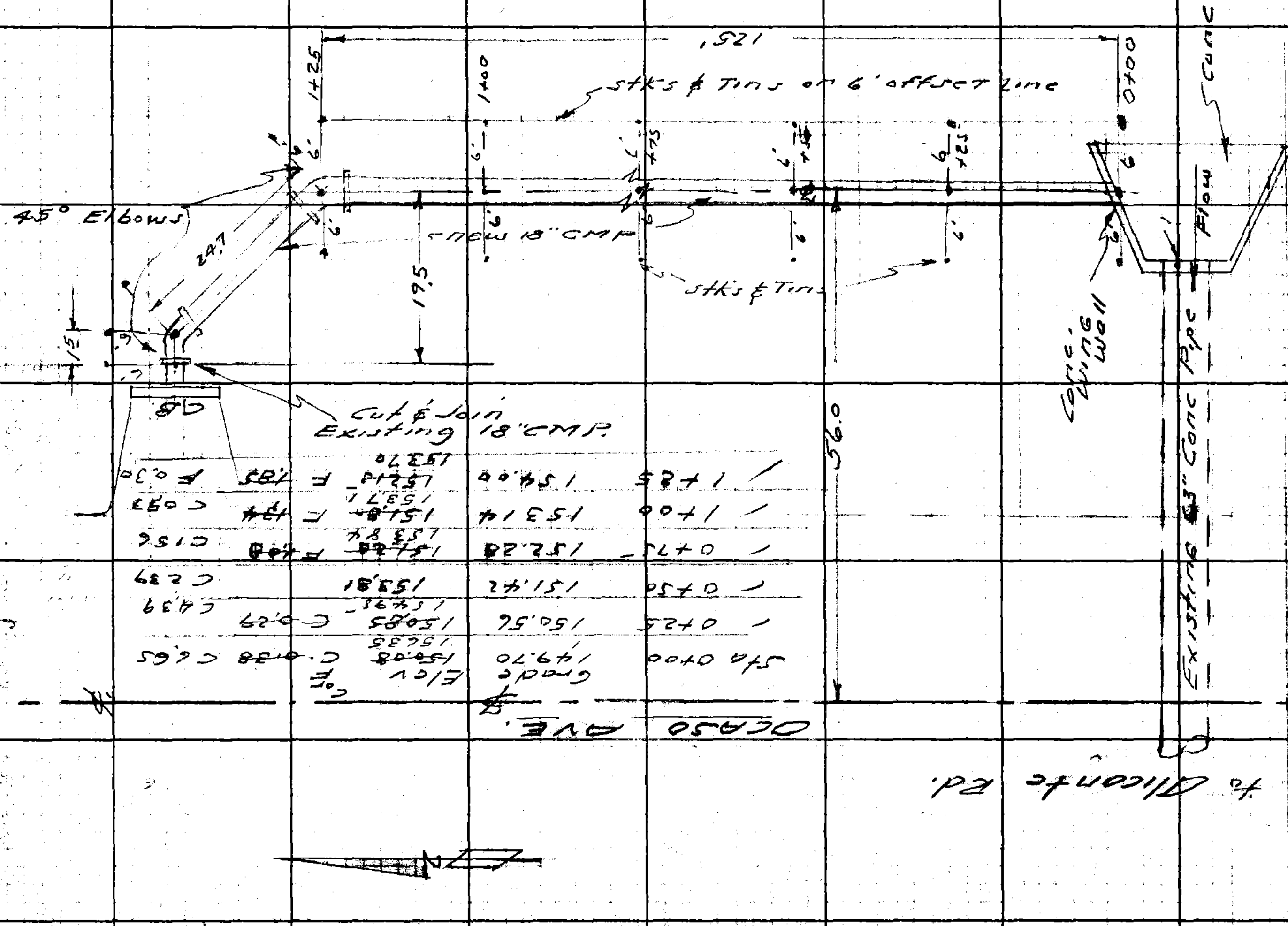

Sta	Grade	Elev	C or F
Sta 0+00	149.70	150.08 / 156.35	C 0.38 C 6.65
0+25	150.56	150.85 / 154.95	C 0.29 C 4.39
0+50	151.42	153.81	C 2.39
0+75	152.28	151.20 / 153.84	F 1.08 C 1.56
1+00	153.14	151.40 / 153.71	F 1.74 C 0.57
1+25	154.00	152.15 / 153.70	F 1.85 F 0.30

Profile	Notes Red	Plotted	Job No. 8867.02	Division No. 11	F. B. 2378	Pg. 173
No.	Date	Date	Survey of La Mirada Golf Course			
X-Sec.	Notes Chkd.	Checked	Survey by Curtis	Notes ETMJr	Date 2-27-61	
No.	Date	Date	Map No.	Index H. E. OTT	Date DEC 11 '61	

JN 8867.02

LAMIRADA GOLF CRS

GREEN & TEE GRADES

Mankey Jr
McCall
Swann
Mankey
Jones

STATION	B. S.	H. I.	F. S.	ELEV.

NOTE: ANY ADDITIONS OR CHANGES ON THIS SHEET MUST BE MADE OR CIRCLED IN RED INK, WITH DATE AND NAME OF PERSON MAKING CHANGE.

Do not extend notes this side of this line.

PLEASE RETURN TO
LOS ANGELES COUNTY SURVEYOR
726 LOS ANGELES COUNTY ENGINEERING BLDG.

761298 S & E #307

E #307 9-54

PLEASE RETURN TO
LOS ANGELES COUNTY SURVEYOR
726 LOS ANGELES COUNTY ENGINEERING BLDG.

NOTE: ANY ADDITIONS OR CHANGES ON THIS SHEET MUST BE MADE OR CIRCLED IN RED INK, WITH DATE AND NAME OF PERSON MAKING CHANGE.

Do not extend notes this side of this line.

STATION	B. S.	H. I.	F. S.	ELEV.			
TBM #1							
		TEE #17 (See page 200)			GRADE	Cut or Fill	
NE COR N 7392 E 9790				229.0 236.3	229.0'	Grade C-7.3	1"N" stk
NW " N 7392 E 9683				229.0 226.0	229.0'	Grade F 3.0	Restaked
SW " N 7322 E 9683				228.0 224.2	228.0'	Grade F-3.8	" (Twice)
SE " N 7320 E 9790				228.0 230.5	228.0'	Grade C-2.5	" "
		TEE #18		See pages 203-204			
NE COR N 7274 E 9378				248.0 250.2	247.5'	C-0.5 C 2.7	N 7289 Grd 247° 247° Grd E 9312
NW " N 7305 E 9246				246.0 242.2	246.0'	Gr. F-3.8	Restkd N 7238 247° 247° Grd E 9303 "
SW " N 7247 E 9235				246.0 243.2	246.0'	Gr. F-2.8	
SE " N 7230 E 9372				249.8 250.6	248.0'	C-1.8 C-2.6	" "
		GREEN #17					
CTR N7355 E9369				245.5	242.7'	C 2.8	" "
NORTH Edge (30' N of CTR GREEN)				242.3 242.3	242.3'	Grd GRADE	(see pages 203 & 204)
WEST " (46' W " ")				243.9 243.9	243.0'	C 0.9	
SOUTH " (33' S " ")				243.0 248.1	243.0'	Grd C 5.1	
EAST " (44' E " ")				240.0 246.0	240.8'	Grd. C 5.2	
NE 42'				241.8	240.8	C 1°	
NW 46'				242.2	242.2	Grd.	
SE 43'				241.6	242.6	F 1°	
SW. 37'				243.8	242.8	C 1°	

F. B. 2378 Pg. 174 Job No. 8867.02 Division No. 11 Notes Red. Plotted Profile
Survey of La Mirada Golf Course Date Date No.
Survey by Curtis Notes Etiq Jr. Notes Chkd. Checked X-Sec.
Indexed H. E. OTT Date Date Date No.

76298 S & E #307—7-55

PLEASE RETURN TO
LOS ANGELES COUNTY ENGINEER
700 LOS ANGELES COUNTY ENGINEERING BLDG.

NOTE: ANY ADDITIONS OR CHANGES ON THIS SHEET MUST BE MADE OR CIRCLED IN RED INK, WITH DATE AND NAME OF PERSON MAKING CHANGE.

Do not extend notes this side of this line.

STATION	B. S.	H. I.	F. S.	ELEV.
(Tee #10) (MENS)	Grade	Elev.	Cor F.	
N 7870		1860	Gr	
Cor Tee E 7686 S.E.	186.0	~~1867~~	C-0 1	
N 7340 S.W.				
Cor Tee E 7635	185.5	186 6	C-1 1	✓
N 7428 N.W.		184 5	Gr	
Cor Tee E 7585	184.5	182 4	F-2	
N 7458 N.E.		185 0	Gr	
Cor Tee E 7630	185.0	181 5	F-3 5	✓
N 7402 Cen.				
E 7632 Tee #10	185.2	185 [illegible]	Gr	
N 7382 Edge				
E 7610 Tee #10	185.0	186.6	C-1 6	
N 7415 Edge		185 [illegible]	Gr	
E 7660 Tee #10	185.5	184 2	F-1 3	✓
N 7300				
E 7650	192.0	189.0	F-3 1	
N 7350				
E 7600	190.0	✓ 187 7	F-2 3	
N 7350				
E 7750	185.0	✓ 190 0	C-5 0	
N 7350				
E 7800	186.0	✓ 191 9	C-5 9	
N 7450				
E 7800	182.5	✓ 186 4	C-3 9	
(Cor Tee) (Driving Range)				
N 7460				
S.W. E 7736	178.5	178 5	Gr.	✓
N 7534				
N.W. E 7710	178.5	178 5	Gr.	✓
N 7590				
N.E. E 7934	179.0	171 8	F-7 2	✓
N 7518				
S.E. E 7948	179.0	177 0	F-2 0	✓
N 7550 No.				
E 7770 Edge	179.0	175 5	F-3 5	✓
N 7570 No.				
E 7850 Edge	179.0	170 0	F-9 0	✓

Station	Grade	Elev.	Cut or Fill
N 7450			
E 7950	184.0	180.9	F-3 1
(Cor. Tee) (Tee #1)			
N 7494		181 0	Gr.
S.W. E 7968	181.0	175.9	F-5 1
N 7487		181 5	Gr
S.E. E 8035	181.5	170.9	F-10 6
N 7580		175 6	F-5 4
N.E. E 8045	181.0	166.6	F-14 4
N 7585		172.3	F-8 2
N.W. E 7970	180.5	166.2	F-14 3
(Edge Green) (Practice)			
N 7450			
E 8060	181.0	174.4	F-6 6
N 7450			
E 8135	180.5	172.6	F-7 9
N 7350			
E 8100	193.0	188.6	F-4 4
N 7350			
E 8150	186.0	187.2	C-1 2
N 7350			
E 8300	183.0	190.8	C-7 8
N 7300			
E 8250	188.5	197.5	C-9 0
N 7400			
E 8250	185.0	180.6	F-4 4
So. Edge Driving Range			
N 7480			
E 7800	180.5	179.3	F-1 2
N 7500			
E 7875	180.5	179.5	F-1 0

Center Tee #1 = N 7541 E 8007

Grade	Elev.	Cut or Fill
181.0	172 7	F-8 3

See pg# 214

Greens & Tees

Profile Notes Red. Plotted. Job No. 8867.02 Division No. 11 F.B. 2378 Pg. 175
No. Date. Date. Survey of La Mirada Golf Course
X-Sec. Notes Chkd. Checked. Survey by Curtis Notes Buff Date 2-23-66
No. Date. Date. Map No. Indexed. H. L. Date.

76[illegible] S & E #307—7-55

PLEASE RETURN TO
LOS ANGELES COUNTY ENGINEER
700 LOS ANGELES COUNTY ENGINEERING BLDG.

NOTE: ANY ADDITIONS OR CHANGES ON THIS SHEET MUST [illegible] OR CIRCLED IN RED INK, WITH DATE AND NAME OF PERSON MAKING CHANGE.

Do not extend notes this side of this line.

B.M.-Elev. 196.75 Chis □ - In End East Crb At S.E. Cor. at Macadam Athletic Grounds At S.E. Cor. School Grounds

Elev. 196.70

STATION	B. S.	H. I.	F. S.	ELEV.
Station	Grade	Elev.	Cut or Fill	
N 7406 center E 7785 practice Green	183.7	183.7 / 187.2	Gr. C-5.5	✓
North, 30°	183.1	182.0 / 187.0	F-1.1 / C-3.9	✓
South, 45°	185.0	185.0 / 191.0	Gr. C-6.0	✓
West, 58°	183.0	183.0 / 187.1	Gr. C-4.1	✓
East, 50°	183.8	183.8 / 190.5	Gr. C-6.7	✓
S-45°W, 76°	183.3	185.3 / 189.2	C-2.9 / C-5.9	✓
N-55°E 67°	183.2	183.2 / 187.8	Gr. C-4.6	✓
N. 7355 center E 8242 Green #11	184.2	188.2	C-4.5	
North 38°	185.5	178.6	F 6.9	
South 38°	185.0	194.5	C-9.5	
West 49°	185.5	187.9	C-2.4	
East 53°	183.0	188.9	C-5.9	
N 8167 ⊙ Green E 7021 #10	169.5	168.5 / ~~167.2~~	F 1.0 / ~~F 2.3~~	
North, 37°	170.2	172.9	C-2.7	
South, 43°	170.0	168.7 / ~~162.4~~	F 1.3 / ~~F 7.6~~	
East, 48°	168.9	167.9 / 167.4	F 1.0 / F-1.5	
West, 57°	168.8	167.3 / ~~166.6~~	F 1.5 / ~~F 2.0~~	
N 45°E 40'	169.8	171.3	C 1.5	
N 45° W 43'	169.8	171.6	C 1.8	
S 45° E 50'	168.4	166.4	F 2.0	
S 45° W 42'	169.0	167.8	F 1.2	

Restaked See FB 2917-13

Station	Grade	Elev.	Cut or Fill	
N. 8187 ⊙ Green E. 7439 #11	194.2	197.3	C-3.1	
North, 41°	194.0	194.0 / ~~193.0~~	Grd / ~~F-1.0~~	
South, 41°	195.2	195.2 / ~~197.2~~	Grd / ~~C-2.5~~	Restaked
West 52°	192.8	192.8 / ~~191.1~~	Grd / ~~F-1.7~~	
East, 42°	194.7	194.7 / 199.2	Grd / C-4.5	
Tee #10 (LADIES)				
N. 7560 cor. Tee E. 7635 #10	177.5	177.5 / 175.3	Gr. F-2.2	✓
N. 7540 cor. E. 7603	177.5	177.5 / 176.8	Gr. F-0.7	✓
N. 7445 cor. E 7637	178.5	178.5 / 180.5	C-0.8 / C-2.0	✓
N 7545 cor. E 7665	178.5	178.5 / 178.9	Gr. C-0.4	✓
N 7529 cen. E 7633 Tee #10	178.0	178.0 / 179.0	Gr. C-1.0	✓
Additional Grade @ Tee #10				
N 7311 E 7620	192.0	190.7	F-1.3	
N 7335 E 7620	186.0	189.0	C-3.0	
N 7365 E 7585	192.0	190.1	F-1.9	
N 7378 E 7600	184.0	188.1	C-4.1	
N 7400 E 7565	192.0	189.2	F-2.8	
N 7410 E 7577	184.0	186.9	C-2.9	
N 7431 E 7545	192.0	184.9	F-7.1	
N 7445 E 7555	184.0	182.0	F-2.0	

See FB 2917 pg 11

B.M. 194.00 186.72

F.B. 2378 Pg. 176 Job No. 8867.02 Division No. 11 Notes Red. Date Plotted Date No. Profile

Survey of La Mirada Golf Course Notes Chkd. Date Checked Date No. X-Sec.

Survey by Curtis Notes Date

Indexed H. E. OTT

76L298 S & E #307 9

PLEASE RETURN TO
LOS ANGELES COUNTY SURVEYOR
726 LOS ANGELES COUNTY ENGINEERING BLDG.

NOTE: ANY ADDITIONS OR CHANGES ON THIS SHEET MUST BE MADE OR CIRCLED IN RED INK, WITH DATE AND NAME OF PERSON MAKING CHANGE.

Do not extend notes this side of this line. 175.22 AS TP 150.

STATION	B. S.	H. I.	F. S.	ELEV.			
	(See pg 215)				(See FB 2917-20)		
			GREEN #16		GRADE	Cut or Fill	
N 7512				222.0		C-1.5 Gr	
CTR E 9560				220.8	220.5'	C-0.3	1x1" stk
No. edge	(43' N. of Gtr Green)			223.8	220.7'	C-3.1 Gr	
W "	(34' W " " ")			215.4	220.7'	F-5.3 Gr	
S "	(48' S " " ")			219.7	221.0'	F-1.3	
E "	(42' E " " ")			228.3'	220.5'	C-7.8 Gr	
			(Small) TEE #11				
N 8261 E 7030	Ctr. Tee		T.P.	182.47	178.5	C 4.0	
N 8295 E 7060	S.E Cor.			177.6	179.0	F-1.4	
N 8250 E 6985	S.W. Cor.		T.P.	179.01	178.0	C-1.0	
N 8280 E 6990	N.W. Cor.			182.3	178.0	C-4.3	
N 8280 E 7075	N.E. Cor.			185.0	179.0	C-6.0	
			(Lrg) TEE #11				
N 8251 E 7134	Ctr Tee			178.9	178.5	C 0.4	
N 8215 E 7160	S.E. Cor.			172.0	178.5	F-6.5	
N. 8235 E 7080	S.W. Cor.			177.5	177.5	Gr	
N. 8270 E. 7090	N.W. Cor.			183.5	178.0	C-5.5	
N. 8270 E. 7180	N.E. Cor.			178.5	179.0	F-0.5	

Restaked

Restaked

See pages 215 ¼

Additional Grades Green #16

Station	Grade	Elev.	Cut or Fill
S-45°E 47'	221.0	221.0	Gr.
S-45°W 35'	219.2	220.0	C-0.8
N-45°W 52'	219.2	219.2	Gr.
N-45°E 37'	221.0	219.0	F-2.0

Profile Notes Red. ____ Plotted ____ Job No. 8867.02 Division No. 11 F.B. 2378 Pg. 177
No. ____ Date ____ Date ____ Survey of La Mirada Golf Course
X-Sec. Notes Chkd. ____ Checked ____ Survey by Curtis Notes Bunk Date 3-4-61
No. ____ Date ____ Date ____ Map No. ____ Drawn H. E. OTT Date ____

76L2[illegible] S & E #307 9-54

PLEASE RETURN TO
LOS ANGELES COUNTY SURVEYOR
726 LOS ANGELES COUNTY ENGINEERING BLDG.

NOTE: ANY ADDITIONS OR CHANGES ON THIS SHEET MUST BE MADE OR CIRCLED IN RED INK, WITH DATE AND NAME OF PERSON MAKING CHANGE.

Do not extend notes this side of this line.

STATION	B. S.	H. I.	F. S.	ELEV.	Grade	Cut or Fill	
			TEE #12				(SEE Pg. # 200 for Additional Grades @ Tee #12) & F.B. 2917-9
N 8262 E 7626	✓ Ctr. Tee		T.P.	205.93			
N 8312 E 7735	✓ S.E. Cor.			210.3	210.0	C-0.3	
N 8200 E 7600	✓ S.W. Cor.			204.9	205.3	F-0.4	
N 8235 E 7550	✓ N.W. Cor.		T.P.	202.07	205.0	F-2.9	
N 8353 E 7700	✓ N.E. Cor.			209.4	210.0	F-0.6	
N 8250 E 7660	✓ Edge Tee			207.6	207.6	GR.	
N 8300 E 7625	✓ Edge Tee			205.4	207.7	F-2.3	
		(Large)	TEE #9				
N. 8228 E 8284	✓ Ctr. Tee		T.P.	216.62			
N. 8147 E 8310	✓ S.E. Cor			218.3	213.0	Gr. C-5.3	
N 8150 E 8247	✓ S.W. Cor		T.P.	213.86	213.0	Gr. C-0.8	
N 8295 E 8255	✓ N.W. Cor			210.6	214.5	Gr. F-3.9	Restaked
N 8290 E 8325	✓ N.E. Cor.			220.9	214.5	Gr. C-6.4	
N 8250 E 8250	✓ Edge Tee			211.9	214.0	Gr. F-2.2	
N. 8250 E 8320	✓ Edge Tee			220.2	214.0	Gr. C-6.2	
		(Small) Ctr.	TEE #9	N 8076 E 8301	(T.P.) 214.37		
N 8030 E 8315	S.E. Cor			211.7	212.0	Gr. F-0.3	
N 8040 E 8270	S.W. Cor.			211.0	212.0	Gr. F-1.0	Restaked
N 8120 E 8280	N.W. Cor.			216.1	212.5	Gr. C-3.6	
N 8110 E 8335	N.E. Cor			217.8	212.5	C-5.3	

F. B. 2378 Pg. 178 Job No. 8867.02 Division No. 11 Notes Red. Plotted Profile
Survey of La Mirada Golf Course Date Date No. X-Sec.
Survey by Curtis Notes Burk Notes Chkd. Checked
Indexed H. E. OTT Date Date Date No.

76L-298 S & E #307—1-56

PLEASE RETURN TO
LOS ANGELES COUNTY ENGINEER
700 LOS ANGELES COUNTY ENGINEERING BLDG.

NOTE: ANY ADDITIONS OR CHANGES ON THIS SHEET MUST BE MADE OR CIRCLED IN RED INK, WITH DATE AND NAME OF PERSON MAKING CHANGE.

Do not extend notes this side of this line.

STATION	B. S.	H. I.	F. S.	ELEV.						
TBM #13				261.85	N 8900 E 9600 (See pg's 213 & 214 & FB 2917-29)					
		GREEN #15			GRADE	Cor F	Sta	Grade	Elev	Cor F
GRGRN N 8491 E 9461				252.7 T.P. 251.25 251.2	252.7'	Gr. F1.3	S.E. 45° 42'	253.1	250.7	F-2.4
North edge Green		(48' N. of GRGRN)		252.8	252.2'	C0.6	N.W. 45° 42'	252.6	251.4	F-1.3
West "	"	(38' W " " ")		252.1 250.3	253.3'	F-1.2 F3.0	S.W. 45° 46'	253.0	249.9	F-3.1
South "	"	(54' S " " ")		249.7 248.9'	251.4'	F-1.7 F2.5	N.E. 45° 44'	252.7	252.7	Gr.
East "	"	(26' E " " ")		252.0'	253.1'	F1.1	N.E. 22½ 50'	252.3	252.9	C-0.6
		TEE #16 (LADIE'S) (NOTE - See FB 2917-14 & 20)								
N.E. COR N 8716 E 9760				236.5 237.0'	236.5'	Gr. C0.5	1"x2" stk	Reset 4-21-61		
N.W. COR N 8719 E 9723				237.0 245.4'	237.0'	Gr. C-8.4	" "			
S.W. " N 8637 E 9689				235.5 235.5'	235.5'	Gr. GR.	" "			
S.E. " N 8628 E 9753				235.0 223.8'	235.0'	Gr. F11.2	"			
					(NOTE - See FB 2917-14 & 20)					
		TEE #16 (MEN'S)								
NE COR N 8906 E 9793				250.5 ~~247.4~~	250.5'	Grd. ~~F3.1~~	1"x1" stk	Reset 4-21-61		
NW " N 8912 E 9758				250.0 ~~255.2~~	250.0'	Grd. ~~C-5.2~~	" "			
SW " N 8808 E 9743				249.0 ~~252.5~~	248.0'	Grd. ~~C-4.5~~	" "			
SE " N 8803 E 9779				248.5 ~~245.0~~	248.5'	Grd. ~~F-3.5~~	" "			

Profile No. X-Sec. No. Notes Red. Date Notes Chkd. Date Plotted Date Checked Date Job No. 88670.2 Division No. 11 Survey of LA MIRADA GOLF CRS Survey by Mankey Notes Date Map No. Indexed H. E. OTT Date

F. B. 2378 Pg. 179

76L-298 S & E #207—1-56

PLEASE RETURN TO
LOS ANGELES COUNTY ENGINEER
700 LOS ANGELES COUNTY ENGINEERING BLDG.

NOTE: ANY ADDITIONS OR CHANGES ON THIS SHEET MUST BE MADE OR CIRCLED IN RED INK, WITH DATE AND NAME OF PERSON MAKING CHANGE.

Do not extend notes this side of this line.

F. B. 2378 Pg. 180 Job No. 86-70 Division No. Notes Red. Plotted Profile
Survey of LAMIRADA GOLF CLS Date Date No. X-Sec.
Survey by EZTA Notes Notes Chkd Checked
Indexed H. E. OTT Date Date No.

N 9350 E 9550 } 265.49 Used

STATION	B. S.	H. I.	F. S.	ELEV.	GRADE	Cut or Fill		
		TEE #15						
NE Cor N 9462 E 9808				268.5	268.5'	GR	1"x1" Stk	—
NW " N 9478 E 9778				269.3'	269.0'	C-0.3'	" "	—
SW " N 9386 E 9750				268.0'	267.5'	C-0.5'	" "	—
SE " N 9369 E 9794				265.9	267.5'	F-1.6'	" "	—
& Pt in East Side N 9392 E 9806					—		" "	—
				TP 266.73				
		TEE #4						
NE Cor N 9444 E 9710				269.5'	268.5'	C-1.0'	1"x1" Stk	—
NW " N 9464 E 9675				269.4'	269.0'	C-0.4'	" "	—
SW " N 9376 E 9628				268.2	269.0'	F0.8'	" "	—
SE " N 9355 E 9666				269.1	268.5'	C0.6'	" "	—
		GREEN #3		(See page 205 & FB 2917-24)				
GR of GRN N 9402 E 9512				263.6'	263.8'	F0.2'	TP 262.70	F-1.1
N. Side GRN	(49' N. of GR GRN)			263.5	264.0	F0.5'	263.0	F-1.0
N " "	(41' W " " ")			261.4'	263.3'	F1.9'	262.0	F-1.3
S " "	(44' S " " ")			264.0'	264.0'	GR	263.0	F-1.0
E " "	(38' E " " ")			265.3'	265.3'	GR.	264.3	F-1.0
N-45°-W	(36)			262.0	264.0	F-2.0	263.0	F-1.0
S-45°-E	(35)			264.9	265.0	F-0.1	264.2	F-0.8
S-45°-W	(59)			261.4	263.5	F-2.1	262.7	F-0.8
N-45°-E	(48)			264.9	264.0	C-0.9	263.2	F-0.8

4-19-12

76L-298 S & E #307—1-56

PLEASE RETURN TO
LOS ANGELES COUNTY ENGINEER
700 LOS ANGELES COUNTY ENGINEERING BLDG.

NOTE: ANY ADDITIONS OR CHANGES, ON THIS SHEET MUST BE MADE OR CIRCLED IN RED INK, WITH DATE AND NAME OF PERSON MAKING CHANGE.

Do not extend notes this side of this line.

STATION	B. S.	H. I.	F. S.	ELEV.			
TP				263.07	GRADE	Cut or Fill	
			GREEN #14				
CTR GRN	N 9609 E 9540			267.5'	267.5'	GR.	1"x1" stk
N. side GRN	(40' N of CTR GRN)			266.7'	268.2'	F-1.5'	" "
W " "	(53' W " " ")			266.7'	266.8'	F-0.1'	" "
S " "	(46' S " " ")			266.9	268.6'	F-1.7'	" "
E " "	(42' E " " ")			267.8	268.6'	F-0.8'	" "
			Green #7 (SCC FB 2917-20 for additional Grades)				
CTR Grn	N9162 E9169			241.89 240.5 240.2	242.7	F-0.1 F-2.2 F-1.2	1"x1" stk.
S 45° E 41'				243.3 238.2	243.0 241.3	Gr.	stk
S-45°-W, 53'				243.4 241.9	243.4'	Gr. F-1.5	"
N side GRN	(49' N of CTR GRN)			242.9 241.2	242.9'	Gr. F-1.3	"
W " "	(50' W " " ")			241.8 237.3	241.8'	Gr. F-4.5	"
S " "	(56' S " " ")			242.2 241.8	242.2'	Gr. F-0.4	"
E " "	(46' E " " ")			242.4	242.4	Gr.	
N-45-W 45'							
N-45-E 53'				243.8	243.8	Gr.	
			TEE #8 - Corr - 24 6.26 (?)				
NE COR	N 9306 E 9141			246.5	246.5'	Gr. F-0.5	Set 1"x1" stk.
NW "	N 9339 E 9105			247.0	247.0'	Gr. C-1.0	Restaked
SW "	N 9245 E 9031			247.8	247.0'	Gr. C-0.8	
SE "	N 9218 E 9067			246.5 245.7	246.5	Gr. F-0.9	

Profile Notes Red ____ Plotted ____ Job No. 296-362 Division No. 11 F. B. 2378 Pg. 181
No. ____ X-Sec. ____ Date ____ Date ____ Survey of L.A. MESA GOLFERS
Notes Chkd. ____ Checked ____ Survey by Manley Notes Chkd. Date March 61
No. ____ Date ____ Date ____ Map No. ____ Indexed H. E. OTT Date ____

76L-298 S & E #307—1-56

PLEASE RETURN TO
LOS ANGELES COUNTY ENGINEER
700 LOS ANGELES COUNTY ENGINEERING BLDG.

NOTE: ANY ADDITIONS OR CHANGES ON THIS SHEET MUST BE MADE OR CIRCLED IN RED INK, WITH DATE AND NAME OF PERSON MAKING CHANGE.

Do not extend notes this side of this line.

STATION	B. S.	H. I.	F. S.	ELEV.	GRADE	Cut or Fill	Station	Grade	Elev.	Cut Fill
							(SEE FB 2917 - 257 & 258)			
			GREEN #2							
CTR GRN N	9331			249.7		Gr.				
CTR GRN E	8939		T.P.	248.88	249.7'	F-0.8				
N. side GRN	(33' N. of CTR GRN)			249.2 / 249.4	249.2'	Gr. C-0.2	N45°E, 42'	250.0	250.0	Gr.
W " "	(49' W. " " ")			247.8	248.8'	F-1.0	S45°W, 46'	249.1	247.6	F-1.5
S " "	(36' S " " ")			249.7 / 248.0	250.5'	F-0.8 / F-2.5	N45°W, 38'	250.0	248.5	F-1.5
E " "	(49' E " " ")			250.2 / 249.3	250.2'	Gr. F-0.9	S45°E 43'	249.5	250.5	C-1.0
							Restaked			
			(See FB 2917 - pg 19)							
			TEE #3	Cntr. T.P. (251.66)						
NE COR N	9468			253.0		Gr.				
NE COR E	9062			250.8	253.0'	F-2.2	Set 1X1 Stk.			
∡PT in N.LN. N	9470			253.0		Gr.				
∡PT in N.LN. E	9001			251.9	253.0	F-1.1				
" " " " N	9453			252.6		Gr.				
" " " " E	8998			251.5	252.6	F-1.1	Restaked			
NW COR N	9459			252.0		Gr.				
NW COR E	8932			250.6	252.0'	F-1.4				
SW " N	9418			252.2		Gr.				
SW " E	8927			249.8	252.0'	F-2.2				
SE " N	9413			253.0		Gr.				
SE " E	9054			249.6	253.0'	F-3.4				
(See FB 2917 - 19)			TEE #13	(MEN'S)	Cntr T.P. (251.11)					
NE COR N	9512			253.0		Gr.				
NE COR E	8997			252.5	253.0'	F-0.5	Set 1X1 Stk.			
NW " N	9534			253.0		Gr.				
NW " E	8891			249.8	253.0'	F-3.2	Restaked			
SW " N	9489			252.5		Gr.				
SW " E	8886			249.6	252.5'	F-2.9				
SE " N	9466			252.5		Gr.				
SE " E	8988			251.9	252.5'	F-0.6				

F. B. 2378 Pg. 182 Job No. 886702 Division No. 11 Notes Red Plotted Profile
Survey of LA MIRADA GOLF CRS Date No. X-Sec.
Survey by Notes Checked
Indexed H. E. OTT Date Date No.

76L-298 S & E #307—1-56

PLEASE RETURN TO
LOS ANGELES COUNTY ENGINEER
700 LOS ANGELES COUNTY ENGINEERING BLDG.

NOTE: ANY ADDITIONS OR CHANGES ON THIS SHEET MUST BE MADE OR CIRCLED IN RED INK, WITH DATE AND NAME OF PERSON MAKING CHANGE.

Do not extend notes this side of this line.

STATION	B. S.	H. I.	F. S.	ELEV.			
TBM #14				218 43	Elev. = 218.43 TBM #14 FB. 2378-		N 4,078,000 Coordinates E 4,289,200
			Tee #5		(See FB 2917-33)		
					Grade	Cut or Fill	
N 7936				220.2			
E 8950	Center			218 9	220.2	F-1 3	
N 7880				219.5			
E 8922	Cor.			214 9	219.5	F-4 6	
N 7925							
E 8885	Cor.			220 5	219.5	C-1 0	
N 8003							
E 8785	Cor			222.8	221.0	C-1 8	
N 7956				221.0			
E 9020	Cor			213 2	221.0	F-7 8	Restaked
N 7967							
E 8940	Edge Tee			222 5	220.2	C-2 3	
N 7920				220.8			
E 8975	Edge Tee			214 4	220.3	F-5 9	
			Tee #6				
N 8085				222.0		C-0.5	
E 9420	Cor. Tee #6			215 0	221.5	F-6 5	
N 8120							
E 9385	" " "			224 4	222.0	C-2 4	
N 8187				222.0			
E 9450	" " "			220.6	222.0	F-1 4	
N 8160				221.5			
E 9490	Cor. Tee #6			211 7	221.5	F-9 8	Restaked
N 8150				225.1		C-2 8	
E 9414	Edge Tee			223 3	222.3	C-1 0	
N 8115				219.8		F-1.5	
E 9450	Edge Tee			215 1	220.8	F-5 7	
N 8137							
E 9437	Center Tee #6 T.P.			218 96	221.5	F-2 5	

Profile Notes Red. Plotted Job No. 8867.02 Division No. 11 F. B. 2378 Pg. 183
No. X-Sec. Date Date Survey of La Mirada Golf Course Notes Date 3-7-61
No. Notes Chkd. Checked Survey by Curtis Date
Date Date Map No. Index H. E. OTT Date

76L-298 S & E #307—1-56

PLEASE RETURN TO
LOS ANGELES COUNTY ENGINEER
700 LOS ANGELES COUNTY ENGINEERING BLDG.

NOTE: ANY ADDITIONS OR CHANGES ON THIS SHEET MUST BE MADE OR CIRCLED IN RED INK, WITH DATE AND NAME OF PERSON MAKING CHANGE.

Do not extend notes this side of this line.

STATION	B. S.	H. I.	F. S.	ELEV.			
TBM # 6				181 58	TBM #	Elev 181.58 FB. 2378-	Coordinates N 7800 E 8200 3/4" I.P.

TEE # 7 (See FB 2917-31)

Station		Elev.	Grade	Cut or Fill	
N 7825 E 8554	Center Tee # 7	184 0	187.6	F-3 6	Restaked
N 7730 E 8530	Cor. Tee # 7	184 7 / 183 7	184.0	Gr. F-0 3	
N 7753 E 8487	" " "	184.0 / 180 0	184.0	Gr. F-4 0	
N 7905 E 8565	" " "	190.2 / 187 9	190.2	Gr. F-2 3	
N 7878 E 8612	Cor. Tee # 7	190.2 / 188 5	190.2	Gr. F-1 7	
N 7825 E 8522	Edge Tee	187 / 183 3	187.0	Gr. F-3 7	
N 7800 E 8570	Edge Tee	187 0 / 186 4	187.0	Gr. F-0 6	

Tee No. 2

Sta.		Elev.	Grd	C/F	
N-8375 E-8350	Cor S.W.	225 0 / 224 2	225 0	Gr. F-0 8	Restaked
N-8496 E-8385	" N.W.	226 5 / 226 8	226 5	Gr. C-0 3	
N-8440 E-8368	W. Edg	225 7 / 225 1	225 7	Gr. F-0 6	
N-8475 E-8435	Cor N.E	226 5 / 230 7	226 5	Gr. C-4 2	
N-8358 E-8405	" S.E	224 3 / 228 3	224 5	Gr. C-3 8	
N-8400 E-8412	E. Edg	225 7 / 228 8	225 7	Gr. C-3 1	
N-8429 E-8394	CNTR. TEE #2	TP 227 67			

F. S. 2378 Pg. 184 Job No. 8867.02 Division No. 11 Notes Red Plotted Profile
Survey at La Mirada Golf Course Date 3-7-61 Date No. X-Sec.
Survey by Curtis Notes Burkholder Notes Chkd. Checked
Indexed H. E. OTT Date Date Date No.

76L-298 S & E #307—1-56

PLEASE RETURN TO
LOS ANGELES COUNTY ENGINEER
700 LOS ANGELES COUNTY ENGINEERING BLDG.

NOTE: ANY ADDITIONS OR CHANGES ON THIS SHEET MUST BE MADE OR CIRCLED IN RED INK, WITH DATE AND NAME OF PERSON MAKING CHANGE.

Do not extend notes this side of this line.

STATION	B. S.	H. I.	F. S.	ELEV.	Grade	Cut or Fill
			GREEN #9			For Add. Gr. See Pg #250
N 7639				174.05	176.5	F-2 5
E 8230	℄ Green #9		(T.P.)	170 99	~~175.5~~	F-4 5
				175.24	176.9	F-1 7
44' North	Edge	Green		171	~~175.9~~	F-4 5
					177.0	F-2 8
44' South	"	"		174 2	~~176.0~~	F-1 8
				175 0	177.0	F-2 9
39' East	"	"		171 7	~~176.0~~	F-4 3
				173 5	176.2	F-2 7
48' West	"	"		169 6	~~175.2~~	F-5 6
				174 9	176.5	F-1 6
45' N-45° E				172 1	~~175.5~~	F-3 4
				174 3	177.0	F-2 7
38' N-45 W				170 5	~~176.0~~	F-5 5
				174 9	175.8	F-0 9
44' S-45 E				171 3	~~174.8~~	F-3 5
				172 9	176.5	F-3 6
52' S-45 W				169 3	~~175.5~~	F-6 2

#1 Sand Traps @ Green #9 Grade Points Located from Center Green #9

(NOTE —)
See F.B. 2917-12

Station	B. S.	H. I.	F. S.	Elev.	Grade	Cut or Fill
5' N				173 9	175.3	F-1 4
71' E	Edge	S.T.		173 0	~~174.3~~	F-1 3
17' S				174 9	174.0	Gr.
98' E	"	"		172 4	~~173.0~~	F-0 6
31' S				174 6	177.0	F-2 4
72' E	"	"		172 4	~~176.0~~	F-3 6
5' S				174 3	176.2	F-1 9
61' E	"	"		172 3	~~175.2~~	F-2 9
S-6					175.2	
E-90	"	"		173 8	~~174.2~~	F-1 4
S-34					176.0	
E-89	"	"		174 5	~~175.0~~	F-1 5
S-13					173.8	
E-79	Bot.	S.T.		173 8	~~172.8~~	Gr.

Profile Notes Red. ____ Plotted ____ Job No. 8867 02 Division No. 11 F. B. 2378 Pg. 185
No. ____ Date ____ Date ____ Survey of La Mirada Golf Course
X-Sec. Notes Chkd. ____ Checked ____ Survey by Curtis Notes DSR Date March 7, 1961
No. ____ Date ____ Date ____ Map No. ____ Index H. E. OTT Date ____

76L-298 S & E #307—1-56

PLEASE RETURN TO
LOS ANGELES COUNTY ENGINEER
700 LOS ANGELES COUNTY ENGINEERING BLDG.

NOTE: ANY ADDITIONS OR CHANGES ON THIS SHEET MUST BE MADE OR CIRCLED IN RED INK, WITH DATE AND NAME OF PERSON MAKING CHANGE.

Do not extend notes this side of this line.

F. B. 2378 PG. 186 Job No. 886702 Division No. 11 Notes Red. Plotted Profile
Survey of La Mirada Golf Course Date Date No. X-Sec.
Survey by Curtis Notes Burk Notes Chkd. Checked
Indexed H. E. OTT Date Date No.

STATION	B. S.	H. I.	F. S.	ELEV.			
#2	Sand Traps @ Green #9. Grade Points Located from center Green #9						
Station				Elev.	Grade	Cut or Fill	
31' N				174.8	176.7	F-1.4	
34' E	Edge	S.T.		172.1	~~175.2~~	F-3.2	
59' N				173.1	175.2	F-1.5	
50' E	"	"		175.2	~~174.2~~	C-1.0	
29' N				173.2	175.0		
65' E	"	"		172.7	~~174.0~~	F-1.3	
20' N				174.1	175.5	F-1.4	
56' E	"	"		172.4	~~174.5~~	F-2.1	
N-40 E 50	Bot. S.T.			173.8	173.8	Gr.	
#3	Sand Trap						
14' N				172.2	175.3	F-2.6	
70' W	Edge	S.T		169.2	~~174.3~~	F-5.1	
12' N				172.6	174.2	F-1.6	
81' W	"	"		168.5	~~173.2~~	F-4.7	
34' N				173.3	175.3	F-2.0	
77' W	"	"		169.4	~~174.3~~	F-4.9	
34' N				172.8	172.8	Gr.	
90 W	"	"		169.0	~~171.8~~	F-2.8	
59' N				173.6	176.2	F-1.6	
77' W	"	"		168.7	~~174.2~~	F-5.5	
59' N				172.3	172.3	Gr.	
106' W	"	"		168.8	~~171.3~~	F-2.5	
71' N				172.4	174.3	F-1.9	
90' W	Edge	S.T.		169.3	~~173.3~~	F-4.0	
N 50					171.7		
W-90	Bot. S.T.			173.7	~~170.7~~	C-2.0	

76L-298 S & E #307—1-56

PLEASE RETURN TO
LOS ANGELES COUNTY ENGINEER
700 LOS ANGELES COUNTY ENGINEERING BLDG.

NOTE: ANY ADDITIONS OR CHANGES ON THIS SHEET MUST BE MADE OR CIRCLED IN RED INK WITH DATE AND NAME OF PERSO[redacted]CHANGE.

Do not extend notes this side of this line.

STATION	B. S.	H. I.	F. S.	ELEV.						
(See FB 2917 page 76 for Additional Grades)										
				GREEN #8	Grade	Cut or Fill	Sta.	Grade	Elev.	C or F
N 8186 E 8466	℄	Green #8		(TP) 223.92	222.0	C-1.9	SE 44'	223.0	223.0	Gr.
47' North				221.1 225.8	221.1	Gr. C-4.7	SW 52'	221.8	221.8	Gr.
45' South				222.4 221.2	222.4	Gr. F-1.2	NW 45'	221.9	221.9	Gr.
44' East				221.5 223.4	223.0	F-1.5 C-0.4	NE 50'	221.6	221.6	Gr.
45' West				221.7 223.0	221.7	Gr. C-1.3				

Grade Pts. No. or So. of (Baseline = E & W ℄) of Green #8
E & W Dist. from Center Green #8

Station			Elev.	Grade	Cut or Fill
W-45' N-60'	Edge	S.T.	221.2 225.3	221.2	Gr. C-4.1
W-66' N-48'	"	"	224.4	222.7	C-1.7
W-66' N-75'	"	"	221.0 225.3	221.0	Gr. C-4.3
W-83' N-30'	"	"	224.0 223.2	224.0	Gr. F-0.8
W-83' N-77'	"	"	221.1 224.2	220.0	C-1.1 C-4.2
W-94' N-55'	"	"	220.5 223.8	222.0	F-1.5 C-1.8
W 80 N 55'	CTR	"	222.7	220.0	C-2.7

Profile No. ____ Notes Red. ____ Plotted ____ Job No. 8867.01 Division No. 4 F. B. 2378 Pg. 187
X-Sec. No. ____ Date ____ Date ____ Survey of La Mirada Golf Course
Notes Chkd. ____ Checked ____ Survey by Curtis Notes ANH Date 3-7-61
No. ____ Date ____ Date ____ Map No. ____ Index H. E. OTT Date ____

76L-298 S & E #307—1-56

PLEASE RETURN TO
LOS ANGELES COUNTY ENGINEER
700 LOS ANGELES COUNTY ENGINEERING BLDG.

NOTE: ANY ADDITIONS OR CHANGES ON THIS SHEET MUST BE MADE OR CIRCLED IN RED INK, WITH DATE AND NAME OF PERSON MAKING CHANGE.

Do not extend notes this side of this line.

STATION	B. S.	H. I.	F. S.	ELEV.		
		Sand Trap @ Green #8				
	Grade	Pts. No. or So. of Baseline = E. & W. ℄ of Green #8				
	E & W	Dist. from Center Green #8				
Station				Elev.	Grade	cut Fill or
E-53 N 14	Edge	S.T.		223.0 224.8	223.0	Gr. C-1.8
E-82 N-14	"	"		223.8 224.5	222.5	C-1.3 C-2.0
E-68' S-11	"	"		224.0 222.6	224.0	Gr. F-1.4
E-68' N-38'	"	"		225.7 225.8	222.0	C-3.7 C-3.8
N 14 E 68	ctr S.T.			223.7	222.0	C-1.7
		GREEN #4 (see Page 206)				
N 8144 E 8972	℄ Green #4		(T.P.)	230.04	229.7	C-0.3
42' North				229.5	229.6	Gr.
35' South				230.0 230.3	230.0	Gr. C-0.3
40' East				230.1	230.1	Gr.
49' West				227.8	230.5	F-2.7
48' N-45° E				230.5 230.7	228.8	C-1.7 C-1.9
48' S-45° W				230.1 229.5	230.1	Gr. F-0.6
		(Mounds) Green #8)				
S 66 E 0	Top Mound			221.5	225.0	F-3.5
N 6 W 88	Top Mound			223.1	225.0	F-1.9

Sta.	Grade	Elev.	Cor F
NW 40'	229.7	228.3	F-1.4
S.E. 40'	229.3	229.3	Gr.

F. B. 2378 Pg. 188 Job No. 8867.02 Division No. 11 Notes Red. Date Plotted Date Profile No.
Survey of La Morada Golf Course Date Notes Chkd. Date Checked Date X-Sec. No.
Survey by Curtis Notes ANN Date
Indexed H. E. OTT Date

76L-296 S & E #307—1-56

PLEASE RETURN TO
LOS ANGELES COUNTY ENGINEER
700 LOS ANGELES COUNTY ENGINEERING BLDG.

NOTE: ANY ADDITIONS OR CHANGES ON THIS SHEET MUST BE MADE OR CIRCLED IN RED INK, WITH DATE AND NAME OF PERSON MAKING CHANGE.

Do not extend notes this side of this line.

STATION	B. S.	H. I.	F. S.	ELEV.		
					(Sand Traps)	(See page 206)
Sand Traps near Green #4 - Grade Points taken No. or So. of (Base Line = E & W center line) of Green #4. And E or W of N & S ℄ of Green #4						
		(So. Sand Trap)				
E-0				230.0 7	Grade	Cor F
S-55'	edge	Sand trap		229 -	230.0	Gr. F-0 3
E-25'						
S-47'	End	—	—	228 8	228.8	Gr.
W-23'				229.7 0		
S-47'	End	—	—	230 -	229.7	Gr. C-0 3
S 45						
E 0	Ctr.			229.6	228.6	C-1 0
N-32'						
W-35'	"	"		228 0	229.4	F-1 4
N-48'						
W-16'	"	"		228 6	230.0	F-1 4
N-48'						
W-48'	"	"		225 7	228.0	F-2 3
N-60'				230.2		C-1 0
E-11'	"	"		229 2	229.2	C-0 5
N-65'				227.4		Gr.
W-29'	"	"		227 2	227.4	F-0 2
N-84'						
W-16'	"	"		228 2	228.2	Gr.

Station	Grade	Elev.	Cut Fill or
N-68 W-22 Ctr	226.8	227.6	C-0 8

(Mounds for Gr. #4)

	Grade	Elev	Cor F
S-2 E-62 (Top)	231.0	229.7	F-1 3
N-12 E-62 edge	230.0	230.0	Gr.
S-12 E-62 edge	230.0	230.0	Gr.
N-14' E-97 end	230.0	230.0	Gr.

Sta.	Grade	Elev.	Cor F
S-18 W-49 Top	231.0	228.5	F-2 5
S-40 W-44 End	230.0	230.0	Gr.
S-10 W-60 edge	230.0	227.3	F-2 7

Profile No. X-Sec. No. Notes Red Date Notes Chkd. Date Plotted Date Checked Date Job No. 8867-02 Survey of La Mirada Golf Course Survey by Eurtin Map No. Division No. 11 Notes Ant Indexed H. E. OTT Date F. B. 2378 Date 3-6-61 Pg. 184

76L-298 S & E #307—1-56

PLEASE RETURN TO
LOS ANGELES COUNTY ENGINEER
700 LOS ANGELES COUNTY ENGINEERING BLDG.

NOTE: ANY ADDITIONS OR CHANGES ON THIS SHEET MUST BE MADE OR CIRCLED IN RED INK, WITH DATE AND NAME OF PERSON MAKING CHANGE.

Do not extend notes this side of this line.

STATION	B. S.	H. I.	F. S.	ELEV.						
TBM #14				218 43	TBM #14	Elev. 218.43 FB 2378	Coordinates	N 4,078,000 E 4,289,200	3/4 I.P.	
(See FB 2917-30)		GREEN #5			Grade	Cut Fill or	Sta	Grade	Elev.	Cor F
N 8194 E 9290	℄ Green #5			237 6	235.0	C-2 6	NW. 34'	235.7	238.9	C-3 2
47' North	Edge	Green		240 1	235.0	C-5 1	SE. 34'	235.0	235.4	C-0 4
37' South	"	"		235 3	235.0	C-0 3				
35' East	"	"		236 4	235.0	C-1 4				
42' West	"	"		237 2	234.5	C-3 2				
48' N-45°-E	"	"		238 5	236.0	C-2 5				
46' S-45°-W	"	"		235 9	234.3	C-1 6				

Sand Traps @ Green #5

Sand Traps, Grade points taken No. or So. of Baseline = E & W ℄ of Green #5, and E or W of ℄ Green #5 (See FB 2917-30)

				Elev.	Grade	Cut Fill or
S-49' E-11'	Edge	S.T.		235 8 234 2	235.0	Gr. F-0 8
S-40' E-28'	"	"		234 1	235.0	F-0 9
S-61' E-28'	"	"		232 6	232.2	C-0 4
S-11' E-41'	"	"		235 4 235 5	235.0	Gr. C-0 5
S-45' E-41'	"	"		232 9 233 1	231.5	C-1 4 C-1 6
S-2' E-53'	"	"		235.0 235 4	235.0	Gr. C-0 4
S-23' E-56'	Edge	S.T.		233 8	232.2	C-1 6
S-34 E-42	Bot.	"		233 8	232.0	C-1 8

F. B. 2378 PS. 190 Job No. 8867.02 Division No. 11 Notes Red. Plotted Profile
Survey of La Mirada Golf Course Date Date No. X-Sec.
Survey by Cert. Notes Bark Notes Chkd. Checked
Indexed H. L. OTL Date Date No.

76L-298 CE 307 11-58

PLEASE RETURN TO
LOS ANGELES COUNTY ENGINEER
700 LOS ANGELES COUNTY ENGINEERING BLDG

NOTE: ANY ADDITIONS OR CHANGES ON THIS SHEET MUST BE MADE OR CIRCLED IN RED INK, WITH DATE AND NAME OF PERSON MAKING CHANGE.

Do not extend notes this side of this line.

Profile No. ___ Notes Red ___ Plotted ___ Job No. 8867.02 Division No. 11 F.B. 2378 Pg. 19
X-Sec. No. ___ Date ___ Date ___ Survey of La Mirada Golf Course
Notes Chkd. ___ Checked ___ Survey by Curtis Notes Burk Date 3-7-61
Date ___ Date ___ Map No. ___ Indexed H. E. OTT Date ___

STATION	B.S.	H.I.	F.S.	ELEV.							
					(See FB 2917-30)						
	Sand Trap @ Green #5										
	Grade Pts taken No. or So. of Baseline = E & W. ℄ Green #5, and E & W of ℄ # Green #5										
Station				Elev.	Grade	cut Fill or	Station		Grade	Elev.	cut Fill or
S-4' W-58'	Edge	S.T.		237 2	234.0	C-3 2	N-35 E-42	Top Mound	236.5	235.4	F-1 1
S-4' W-76'	"	"		236 6	234.0	C-2 6	N-22 E-58	End	235.0	235.0	Gr.
N-10' W-46'	"	"		238 1	234.3	C-3 8	N-62 E-52	Edge	235.0	235.0	Gr.
N-10' W-86'	"	"		237 1	234.6	C-2 5	N-63 E-13	End	235.0	235.6	C-0 6
N-25' W-43'	"	"		238 9	235.0	C-3 9	N-50 W-43	Top Mound	236.5	236.5	Gr.
N-25' W-76'	"	"		238 2	234.2	C-4 0	N-33 W-24	Edge	236.0	236.0	Gr.
N-36' W-73'	"	"		238 7	235.0	C-3 7	N-67 W-40	Edge	235.0	235.0 240.1	Gr. C-5 1
N-44' W-39	Edge	S.T.		240 0	236.0	C-4 0	N-54 W-71	End	235.0	237.5	C-2 5
W 64 N 17'	BoT	S.T.		236 7	233.0	C-3 7					

76L-[illegible] CE 307 11-58

PLEASE RETURN TO
LOS ANGELES COUNTY ENGINEER
700 LOS ANGELES COUNTY ENGINEERING BLDG.

NOTE: ANY ADDITIONS OR CHANGES ON THIS SHEET MUST BE MADE OR CIRCLED IN RED INK, WITH DATE AND NAME OF PERSON MAKING CHANGE.

Do not extend notes this side of this line.

STATION	B.S.	H.I.	F.S.	ELEV.		
TBM #6				181 58	TBM #6	Elev. = 181.58 FB 2378- Coordinates N 4,077,800 E 4,078,200 3/4" I.P. dn. 10"

GREEN #6 (See FB 2917-31 & 32)

Station				Elev.	Grade	Cut Fill or
N 7607 E 8455	℄ Green #6		T.P.	176.49 174 91	176.5	Gr. F-1 6
47' North	Edge Green			177.6 175 7	177.6	Gr. F-1 9
41' South	"	"		175 7 173 9	177.0	F-1 5 F-3 1
53' East	"	"		175 8 175 4	175.8	Gr. F-0 4
52' West	"	"		177 5 174 2	177.5	Gr. F-3 3
52' S-60°-E	"	"		175 8 175 0	175.8	Gr. F-0 8
57' S-55°-W	"	"		177.0 173 7	177.0	Gr. F-3 3

Sta		Grade	Elev.	Cor F
NW	43'	176.4	176.4	Gr.
NE	42'	176.8	176.8	Gr.

Conti

(Restaked)

Sand Trap @ Green #6, Grade points Located from Center Green #6

Station				Elev.	Grade	Cut Fill or
62' N 37' E	Edge	S.T.		178.0 177 8	178.0	Gr. F-0 2
62' N 92' E	"	"		180 2	177.0	C-3 2
44' N 53' E	"	"		177 0	177.0	Gr.
87' N 53' E	"	"		176.7 180 1	176.7	Gr. C-3 4
50' N 73' E	"	"		177.4 178 4	176.0	C-1 4 C-2 4
74' N 73' E	Edge	S.T.		177.0 180 7	177.0	Gr. C-3 7
N 68 E 65	Bot.	S.T.		177 4	175.0	C-2 4

Restaked

F.B. 2378 Pg. 192 Job No. 8867.02 Division No. 11 Notes Red Plotted Profile
Survey of La Mirada Golf Course Date Date No. X-Sec.
Survey by Notes Notes Chkd. Checked
Indexed H. E. OTL Date Date No.

76L-298 S & E #307—1-56

PLEASE RETURN TO
LOS ANGELES COUNTY ENGINEER
700 LOS ANGELES COUNTY ENGINEERING BLDG.

NOTE: ANY ADDITIONS OR CHANGES ON THIS SHEET MUST BE MADE OR CIRCLED IN RED INK, WITH DATE AND NAME OF PERSON MAKING CHANGE.

Do not extend notes this side of this line.

STATION	B. S.	H. I.	F. S.	ELEV.	GRADE	Cut or Fill
				TEE #13 (LADIE'S)	Cntr Tee 1x2 N & T 246.60	
NE Cor N	9558					
E	8866			249.0	249.0	Gr.
NW " N	9574					
E	8785			244.0	249.0	F-5.0
SW " N	9530					
E	8778			245.1	248.5'	F-3.4
SE " N	9518					
E	8858			248.8	248.5	C-0.3
				GREEN #12 (SEE FB2917 Pg-17 for Add. Grades)		
CTR GRN N	9432					
E	8700		T.P.	243.09	244.3'	F-1.2
Nedge GRN	(41'N of CTR GRN)			243.0	244.2'	F-1.2
W " "	(48'W " " ")			241.8	244.3'	F-2.5
S " "	(34'S " " ")			243.3	244.8'	F-1.5
E " "	(41'E " " ")			244.2	244.7'	F-0.5
				GREEN #13 (SEE FB 2917 Pg's 17 & 18 for Add. Grades)		
CTR GREEN N	9608					
E	8489		T.P.	235.76	240.2 / 241.2	F-1.2 / F-5.4
Nedge GRN	(48'N of GR GRN)			237.5	241.0 / 241.0	Gr. / F-3.5
W " "	(37'W " " ")			235.0	241.6 / 241.6'	Gr. / F-6.6
S " "	(50'S " " ")			234.4	241.2 / 241.2'	Gr. / F-6.8
E " "	(35'E " " ")			237.0	241.0 / 241.0	F-4.0 / Gr.
				TEE #14	Cntr Tee 239.74	
NE COR N	9734					
E	8594			241.6 / 241.3	241.0'	C-0.6 / C-0.3
NW " N	9737					
E	8504			240.5 / 239.4	240.5'	Gr. / F-1.1
SW " N	9704					
E	8500			241.0 / 238.6	240.5'	C-0.5 / F-1.9
SE " N	9686					
E	8583			241.0 / 240.2	241.0'	Gr. / F-0.8

Station	Elev	Gr	Cut Fill or
N45°E 43	244.6	244.6	Gr.
S45E 34	244.3	243.3	C-1.0
S45W 52	242.8	242.8	Gr.
N45W 33	244.6	244.6	Gr.

Restaked

Station	Grade	Elev.	Cut Fill or
N45°E 33'	241.3	241.3	Gr.
S45°W 44'	241.5	240.0	F-1.5
S45°E 43'	240.1	240.1	Gr.
N45°W 40'	242.0	238.5	F-3.5

Profile Notes Red. Plotted Job No. 886702 Division No. 11 F.B. 2378 Pg. 183
No. X-Sec. Date Date Survey of La Mirada Golf Course
No. Notes Chkd. Checked Survey by Curtis Notes ANH Date 3-7-61
No. Date Date Map No. Indexed H. E. OTT Date

76L-298 S & E #307—1-56

PLEASE RETURN TO
LOS ANGELES COUNTY ENGINEER
700 LOS ANGELES COUNTY ENGINEERING BLDG.

NOTE: ANY ADDITIONS OR CHANGES ON THIS SHEET MUST BE MADE OR CIRCLED IN RED INK, WITH DATE AND NAME OF PERSON MAKING CHANGE.

Do not extend notes this side of this line.

STATION	B. S.	H. I.	F. S.	ELEV.		
					(SEE Pg #218 for Additional Gr. @ Green #1)	
			Green #1			
				Elev.	Grade	C. or F.
N 8575 E 8292	℄ center			T.P. 212.58	212.8	Gr.
45' No.	edge	Gr		212.1	213.0	F-0.9
53' So.	"	"		213.0 212.5	213.0	Gr. C-0.5
35 East	"	"		213.5 217.0	213.5	Gr. C-3.5
50' West	"	"		210.6 208.7	212.2	F-1.3 F-3.5
47' 45° SW	"	"		210.8 209.5	212.1	F-1.3 F-2.6
53' 45° NE	"	"		213.8 216.1	213.8	Gr. C-2.3

Restaked.

Sand Trap @ Green #1

Grade Pt's No. or So. of Base Line or E & W ℄ of Green #1

E & W distances from Center Green #1

					Grade	C or F
W-57' S-11'	edge	S.T.		210.5 208.0	212.0	F-1.6 F-4.0
W-72' S-0'	"	"		211.1 208.0	212.5	F-1.4 F-4.5
W-72' S-28'	"	"		209.5 206.8	211.0	F-1.5 F-4.2
W-79' N-20'	"	"		210.5 209.2	212.0	F-1.5 F-2.8
W-91' S-0	"	"		210.0 208.2	210.0	Gr. F-1.8
W-91' S-55'	"	"		208.2 205.6	208.0	Gr. F-2.4
W-103' S-35'	edge	S.T.		209.2 206.5	209.2	Gr. F-2.7

Restaked

F. B. 2378 Pg. 194 Job No. 8867.02 Division No. 11 Notes Red Plotted Profile
Survey of La Mirada Golf Course Date No. X-Sec.
Survey by Curtis Notes ANH Notes Chkd Checked
Indexed H. E. OTT Date Date No.

76L-298 S & E #307—1-56

PLEASE RETURN TO
LOS ANGELES COUNTY ENGINEER
700 LOS ANGELES COUNTY ENGINEERING BLDG.

NOTE: ANY ADDITIONS OR CHANGES ON THIS SHEET MUST BE MADE OR CIRCLED IN RED INK, WITH DATE AND NAME OF PERSON MAKING CHANGE.

Do not extend notes this side of this line.

STATION	B. S.	H. I.	F. S.	ELEV.		
					Elev. = 208.00 Alicante &	
TBM				208 0	TBM	
				Green "No. 18" (Restaked)		
	((See page 202))				Grade	Cut or Fill
N 7355 E 8242	Center			184 2	184.2	Gr.
North 38'				185 5	185.5	Gr. ✓
South 38'				185 0	185.0	Gr. ✓
West 49'				185 5	185.5	Gr. ✓
East 53'				183 0	183.0	Gr. ✓
NW 54'				183.3	182.3	C 1.0
SE 45'				185.0	185.0	Gr. ✓
NE 37'				184 7	184.7	Grd ✓
SW 40'				185 3	185.3	Grd ✓
		Sand Traps @ Green #18			Grade Points Located from Center Green	
Station				Elev.	Grade	Cut or Fill
N 37' E 35'	Edge	S.T.		185.0 ~~181 8~~	185.0	Grd ~~F-3.2~~ ✓
N 41' E 20'	"	"		184.5 183 0	186.0	F-1.5 ~~F-3.0~~
N 41' E 6'	"	"		183 8	186.0	F-2.2 ✓
N 61' E 9'	"	"		182 0	182.0 183.0	Grd F-1.0 ✓
N 61' E 29'	Edge	S.T.		182 3 ~~180 5~~	182 3	Grd ~~F-1.8~~ ✓
N 50' E 20	Center	S.T.		182.2 ~~182 4~~	182.0	Grd ~~C-0.4~~ ✓

Restaked

Restaked

Profile Notes Red. Plotted Job No. 8867.02 Division No. 11 F.B. 2378 Pg. 195
No. Date Date Survey of La Mirada Golf Course
X-Sec. Notes Chkd. Checked Survey by Curtis Notes Burk Date 3-7-61
No. Date Date Map No. Indexed H. E. OTT Date

76L-298 S & E #307—1-56

PLEASE RETURN TO
LOS ANGELES COUNTY ENGINEER
700 LOS ANGELES COUNTY ENGINEERING BLDG.

NOTE: ANY ADDITIONS OR CHANGES ON THIS SHEET MUST BE MADE OR CIRCLED IN RED INK, WITH DATE AND NAME OF PERSON MAKING CHANGE.

Do not extend notes this side of this line.

STATION	B. S.	H. I.	F. S.	ELEV.			
	Sand Traps @ Green #18, Grade Points Located from Center Green #18						
Station				Elev.	Grade	Cut Fill or	
S-30' E-70'	Edge	S.T.		185 5	186.0	F-0 5	
S-38' E-92	"	"		186 8 188 4	186.8	Grd ~~C-1 6~~	
S-47' E-114'	"	"		189 2 ~~190 5~~	188.2	F 1 0 ~~C-2 3~~	Restaked
S-38' E-124	"	"		186 8 190 5	186.8	Grd C-3 7	
S-15' E-100'	Edge	S.T.		182 0 186 3	182.0	Grd C-4 3	
S-29' E-100'	Center of S.T.			182.0 187 6	182.0	Grd ~~C-5 6~~	
	Mound @ Green #18 Grade Points Located from Center Green #18						
N-16' W-70'	Center Mound			187.0 184 3	187.0	Grd ~~F-2 7~~	
N-2' W-56'	Edge	Mound		186 0 ~~184 9~~	186.0	Grd ~~F-1 1~~	
N-9' W-81'	"	"		186.0 185 4	186.0	Grd F-0 6	
N-27' W-81'	"	"		186 0 ~~182 7~~	186.0	Grd F-3 3	Restaked
N-22' W-58'	Edge	Mound		186 0 ~~183 4~~	186.0	Grd ~~F-2 6~~	

F. B. 2378 Pg. 196 Job No. 8867.02 Division No. 11 Notes Red Plotted Profile
Survey of La Mirada Golf Course Date Date No. X-Sec.
Survey by Notes Notes Chkd. Checked
Indexed H. L. OTL Date Date Date No.

76L-298 CE 307 11-58

PLEASE RETURN TO
LOS ANGELES COUNTY ENGINEER
700 LOS ANGELES COUNTY ENGINEERING BLDG

NOTE: ANY ADDITIONS OR CHANGES ON THIS SHEET MUST BE MADE OR CIRCLED IN RED INK. WITH DATE AND NAME OF PERSON MAKING CHANGE.

Do not extend notes this side of this line.

STATION	B. S.	H. I.	F. S.	ELEV.			
	SAND TRAPS @ GREEN #10, Grade Points Located from Center Green						
N 8167	Center Green #10						
E 7021							
Station				Elev.	Grade	cut Fill or	
S-78'				164.8			
W-40'	Edge S.T.			160 3	164.8	Gr. F-4 5	
S-53'				167.8			
W-25'	"	"		161 3	167.8	Gr. F-6 5	
S-53'				168.4			
W-3'	"	"		161 9	168.4	Gr. F-6 5	
S-70'				167.2			
E-10'	"	"		162 5	167.2	Gr. F-4 7	Restaked
S-73'				166.8			
E-33'	"	"		164 1	166.8	Gr. F-2 7	
S-87'				166.2			
E-23'	"	"		164 2	166.2	Gr. F-2 0	
S-105'							
E-30'	"	"		166 1	165.2	Gr. C-0 9	
S-111'				164.2			
W-12'	Edge S.T.			162 5	164.2	Gr. F-1 7	
S-82'				164.0			
E-0'	Center S.T.			162 2	164.0	Gr. F-1 8	

Profile Notes Red ____ Plotted ____ Job No. #867.02 Division No. 11 F.B. 2378 Pg. 147
No. X-Sec. Date ____ Date ____ Survey of La Mirada Golf Course
No. ____ Notes Chkd. ____ Checked ____ Survey by Curtis Notes Park Date 3-9-61
Date ____ Date ____ Map No. ____ Indexed E. Ott Date ____

76L-298 CE 307 11-58

PLEASE RETURN TO
LOS ANGELES COUNTY ENGINEER
700 LOS ANGELES COUNTY ENGINEERING BLDG.

NOTE: ANY ADDITIONS OR CHANGES ON THIS SHEET MUST BE MADE OR CIRCLED IN RED INK, WITH DATE AND NAME OF PERSON MAKING CHANGE.

Do not extend notes this side of this line.

STATION	B.S.	H.I.	F.S.	ELEV.		

SAND TRAP @ GREEN #11, Grade Points Located from Center Green #11

Station	Center Green #11: N 8187 E 7439	Elev.	Grade	Cut Fill or
4 N-63, E-7,	Edge S.T.	191.3 192.0	192.4	F-1.3 F-0.4
7 N-77, E-10,	" "	191.1	190.0	C-1.1
10 N-87, W-10,	" "	187.2	184.0	C-3.2
8 N-78, W-25,	" "	186.0	184.8	C-1.2
9 N-83, W-47,	" "	182.6	182.0	C-0.6
5 N-69, W-46,	" "	184.2	186.0	F-1.8
2 N-53, W-38,	" "	187.2	191.0	F-3.8
1 N-50, W-23,	" "	189.4	192.3	F-2.9
3 N-61, W-13,	Edge S.T.	190.5 189.6	192.3	F-1.8 F-2.7
6 N-70 W-22	Center S.T.	187.7 187.4	186.0	C-1.7 C-1.4

Restaked

Profile
Plotted
Date
No.
X-Sec.
Checked
Date
No.
Notes Red
Date
Notes Chkd.
Date
Division No. 11
Job No. 8867.01
Survey of La Mirada Golf Course
Survey by Curtis
Notes Buck
Indexed H. E. OTT
Date
B.S. 2378 Pg. 198

76L-298 CE 307 11-58

PLEASE RETURN TO
LOS ANGELES COUNTY ENGINEER
700 LOS ANGELES COUNTY ENGINEERING BLDG

NOTE: ANY ADDITIONS OR CHANGES ON THIS SHEET MUST BE MADE OR CIRCLED IN RED INK, WITH DATE AND NAME OF PERSON MAKING CHANGE.

Do not extend notes this side of this line.

STATION	B.S.	H.I.	F.S.	ELEV.		
BM #10				214.72	BM #10	
SAND TRAP @ GREEN #11, Grade Points Located from Center Green #11						
N 8187 E 7439	Center Green #11					
Station				Elev.	Grade	Cut Fill or
8 S-80' E-0'	Edge S.T.			196.5 / 196.2	196.5	Gr. F-0.3
9 S-84' W-34'	"	"		195.3 / 195.5	194.3	C-1.0 / C-1.2
7 S-60' W-58'	"	"		189.6 / 195.7	192.0	F-2.4 / C-3.7
3 S-33' W-82'	"	"		191.3 / 191.6	190.0	C-1.3 / C-1.6
S-12' W-75'	"	"		191.3 / 190.2	191.3	Gr. F-1.1
2 S-24' W-57'	"	"		192.3 / 193.0	192.3	Gr. F-0.7
4 S-45' W-48'	"	"		190.3 / 195.4	193.0	F-2.7 / C-2.4
5 S-50' W-15'	Edge S.T.			195.0 / 197.1	195.0	Gr. C-2.1
6 S-54' W-54	Center S.T.			190.0 / 196.0	190.0	Gr. C-6.0
						Restaked
T.B.M.				210.30	T.B.M.	1"x2" & NL.
T.B.M.				203.01	T.B.M.	1"x2" & NL.
T.B.M.				196.70	T.B.M.	Chis "□" in End East Curb @ S.E. Cor Macadam Athletic Grounds. -(SE Cor School Grounds) Pg-176

Profile No. X-Sec. No. Notes Red Date Notes Chkd. Date Plotted Date Checked Date Job No. 8867.02 Division No. 11 Survey of La Mirada Golf Course Survey by Curtis Notes DBB Date 3-9-61 Map No. Index H. E. OTT Date

F.B. 2378 Pg. 199

76L-298 CE 307 11-58

PLEASE RETURN TO
LOS ANGELES COUNTY ENGINEER
700 LOS ANGELES COUNTY ENGINEERING BLDG.

NOTE: ANY ADDITIONS OR CHANGES ON THIS SHEET MUST BE MADE OR CIRCLED IN RED INK, WITH DATE AND NAME OF PERSON MAKING CHANGE.

Do not extend notes this side of this line.

STATION	B.S.	H.I.	F.S.	ELEV.

Additional Grades @ Tee #12

Station		Grade	Elev.	Cut or Fill
N 8150 E 7550		202 0	202.0	Gr.
N 8150 E 7600		204 0	204.0	Gr.
N 8150 E 7650		206 0	206.0	Gr.
N 8150 E 7700		207 6	207.6	Gr.
N 8200 E 7530		200 0	200.4	C-0.4
N 8200 E 7650		206 5	206.5	Gr.
N 8200 E 7700		208 0	208.3	C-0.3
N 8250 E 7525		200 0	200.0	Gr.
N 8250 E 7550		204 0	204.0	Gr.
N 8250 E 7700		208 3	208.3	Gr.
N 8250 E 7750		210 0	210.2	C-0.2
N 8300 E 7600	T.P.	205 5	205.37	F-0.1
N 8300 E 7750		210 0	210.2	C-0.2
N 8350 E 7650		207 0	206.8	F-0.2
N 8350 E 7750		210 5	210.5	Gr.
N 8360 E 7780		210 0	211.6	C-1.6
N 8327 E 7725		210 0	210.0	Gr.
N 8400 E 7750		208.5	210.2	C-2.2

Additional Grades @ Tee #17 (see page 174)

Station		Grade	Elev.	Cut or Fill
N 7285 E 9675	F.L.	224.0	226.0	C-2.0
N 7300 E 9700		226.0	226.0	Gr.
N 7300 E 9750		226.0	227.0	C-1.0
N 7307 E 9807	Top Slope	230.0	230.5	C-0.5
N 7320 E 9650	F.L.	223.2	227.2	C-4.0
N 7350 E 9625	F.L.	222.0	224.8	C-2.8
N 7400 E 9600	F.L.	220.2	220.2	Gr.
N 7400 E 9650		223.5	223.8	C-0.3
N 7408 E 9700	F.L.	226.7	228.7	C-2.0
N 7403 E 9740	F.L.	228.0	229.0	C 1.0
N 7350 E 9795	F.L.	228.0	228.5	C-0.5
N 7358 E 9809	Top Slope	234.0	234.0	Gr.
N 7402 E 9815	Top Slope	238.0		
N 7430 E 9775	Top Slope	238.0		

Profile No. X-Sec. No.
Plotted Date Checked Date
Notes Red Date Notes Chkd. Date
Division No. 11 Job No. 8867.01
Survey of La Mirada Golf Course Notes Burk Date
Survey by Curtis Indexed H. E. OIT
Pg. 200 No. 2378

76L-298 CE 307 11-58

PLEASE RETURN TO
LOS ANGELES COUNTY ENGINEER
700 LOS ANGELES COUNTY ENGINEERING BLDG.

NOTE: ANY ADDITIONS OR CHANGES ON THIS SHEET MUST BE MADE OR CIRCLED IN RED INK. WITH DATE AND NAME OF PERSON MAKING CHANGE.

Do not extend notes this side of this line.

STATION	B.S.	H.I.	F.S.	ELEV.			248.88

MOUNDS and SAND TRAPS @ GREEN #2, Grade Points Located from Center Green #2

Station				Elev.	Grade	Cut Fill or	
N 9331 E 8939	Center Green #2		(T.P.)	248.88			
2 S-51 E-0'	Edge	Sand Trap		250.0 247.8	249.0	C-1.0 F-1.2	
4 S-74' E-13	"	"	"	248.0 247.6	248.0	Gr. F-0.4	
S-92' W-2'	"	"	"	247.0 247.4	247.0	Gr. C-0.4	
S-115' E-0	"	"	"	246.8	246.0	C-0.8	
8 S-120' W-16'	"	"	"	245.7 246.6	245.7	Gr. C-0.9	
7 S-109' W-27'	"	"	"	244.3 246.5	245.4	F-1.1 C-1.1	Restaked
S-125' W-50	"	"	"	245.7	245.0	C-0.7	
S-104' W-62'	"	"	"	245.5 245.6	245.0	C-0.5 C-0.6	
5 S-77' W-38'	"	"	"	247.9 246.7	246.5	C-1.4 C-0.2	
3 S-52' W-37'	"	"	"	249.0 247.2	248.0	C-1.0 F-0.8	
1 S-39' W-27'	Edge	Sand Trap		249.2 247.6	249.2	Gr. F-1.6	
6 S-85' W-20'	Center	Sand Trap		244.0 247.1	244.0	Gr. C-3.1	
N-40' W-53'	Center	Mound.		248.5	251.0	F-2.5	
N-31' W-44'	Edge	Mound			250.0		
N-40' W-21	"	"			250.0		
N-50' W-40'	Edge	Mound.			250.0		

Profile No. ____ Notes Red ____ Plotted ____ Job No. 886702 Division No. 11 F.B. 2378 Pg. 201
No. ____ Date ____ Date ____ Survey of La Mirada Golf Course
X-Sec. No. ____ Notes Chkd. ____ Checked ____ Survey by Curtis Notes DAB Date 3-9-61
Date ____ Date ____ Map No. ____ Index H. E. OTT Date ____

76L-298 CE 307 11-58

PLEASE RETURN TO
LOS ANGELES COUNTY ENGINEER
700 LOS ANGELES COUNTY ENGINEERING BLDG.

NOTE: ANY ADDITIONS OR CHANGES ON THIS SHEET MUST BE MADE OR CIRCLED IN RED INK, WITH DATE AND NAME OF PERSON MAKING CHANGE.

Do not extend notes this side of this line.

STATION	B.S.	H.I.	F.S.	ELEV.

Located from ctr. Green #2

MOUNDS @ GREEN #2

Station		Elev	Grade	Cut or Fill
N 9331 E 8939	Ctr Gr #2			
N-17 E-45	Ctr Md	250.0	252.0	F 2.0
N-4 E-57	Edge Md		250.0	
N-17 E-57	" "		250.0	
N-34 E-34	" "		250.0	
S-44 E-16	Ctr Mound	250.0	252.0	F 2.0
S-36 E-22	edge Md		250.0	
S-56 E-21	" "		250.0	
S-43 E-0	" "		250.0	

Grade's around Gr. #18 & Practice Green

See pages — 195, 196, 175, 176 & 214

Sta	Elev	Grade	C or F
N 7312 E 8200	188.0	187.0	C 1.0
N 7328 E 8190	187.0	185.0	C 2.0
N 7375 E 8150	185.0	184.0	C 1.0
N 7400 E 8150	180.8	181.7	F 0.9
N 7420 E 8140 FL	180.7	180.0	C 0.7
N 7440 E 8160 FL	178.0	178.0	Grd
N 7460 E 8185 FL	176.0	176.0	Grd
N 7475 E 8200 FL	174.0	174.0	Grd
N 7412 E 8200	181.0	181.0	Grd
N 7300 E 8250	188.0	187.0	C 1.0
N 7450 E 8250	177.2	176.5	C 0.7
N 7335 E 8300	184.0	184.0	Grd
N 7400 E 8300	182.4	180.8	C 1.6
N 7385 E 8350	180.3	180.0	C 0.3

F.B. 2378 Pg. 202 Job No. 886702 Division No. 11 Notes Red Date 3-9-61 Plotted Date No. Profile
Survey of La Mirada Golf Course Date No. X-Sec.
Survey by Curtis Notes Burkholder Notes Chkd. Checked Date No.
Indexed H. E. OTT Date

76L-298 CE 307 11-58

PLEASE RETURN TO
LOS ANGELES COUNTY ENGINEER
700 LOS ANGELES COUNTY ENGINEERING BLDG.

NOTE: ANY ADDITIONS OR CHANGES ON THIS SHEET MUST BE MADE OR CIRCLED IN RED INK, WITH DATE AND NAME OF PERSON MAKING CHANGE.

Do not extend notes this side of this line.

STATION	B.S.	H.I.	F.S.	ELEV.		
	(See page 174)					

SAND TRAPS @ GREEN #17, Located from Center Green #17

Station		Elev.	Grade	Cut Fill or.	
N 7355 E 9369	Center Green #17				
N 57' E 7'	Center Sand Trap	239 0	239.0	Gr. Crd	Restaked
N-37' E-38'	Edge Sand Trap	240 5	240.5	Gr. Crd	
N-48' E-48'	" " "	239 6	239.6	Gr. Crd	
N-67' E-35'	" " "	238 0	238.0	Gr. Crd	
N-66' E-13'	" " "	238 3	240.0	F-1 7 F1 8	
N-78' W-10'	" " "	235 8	237.6	F-1 8 F1 6	
N-66' W-25'	" " "	237 6	240.5	F-2 9 F2 9	
N-42' W-10'	" " "	240 8	243.0	F-2 2 F2 2	
N-48' E-13'	Edge Sand Trap	241 5	241.5	Gr.	

Profile No. ____ Notes Red ____ Plotted ____ Job No. 8862.02 Division No. 11 F.B. 2378 Pg. 203

X-Sec. No. ____ Date ____ Date ____ Survey of La Mirada Golf Course

Notes Chkd. ____ Checked ____ Survey by Curtis Notes DSB Date 3-9-61

Date ____ Date ____ Map No. ____ Indexed H. E. OTT Date ____

76L-29B CE 307 11-58

PLEASE RETURN TO
LOS ANGELES COUNTY ENGINEER
700 LOS ANGELES COUNTY ENGINEERING BLDG.

NOTE: ANY ADDITIONS OR CHANGES ON THIS SHEET MUST BE MADE OR CIRCLED IN RED INK, WITH DATE AND NAME OF PERSON MAKING CHANGE.

Do not extend notes this side of this line.

STATION	B.S.	H.I.	F.S.	ELEV.

(See page 174)

Located from Center Green #17

(SAND TRAPS @ GREEN #17)

Station			Elev.	Grade	C or F
N 7355 E 9369	ctr	Gr #17			
S-25 E-93	ctr.	Sand Trap	239.0 245.1	237.0	C2.0 C8.1
S-11 E-90	Edge	S.T.	239.5 244.2	238.5	C1.0 C5.7
S-16 E-113	"	St	238.5 241.8	238.0	C0.5 C3.8
S-36 E-111	"	"	238.0 244.3	238.0	Grd C6.3
S-38 E-99	"	"	238.5 245.3	238.5	Grd C6.8
S-41 E-70	"	"	240.0 246.4	240.0	Grd C6.4
S-21 E-65	Edge	Sand Trap	239.5 245.7	240.5	F1.0 C5.2

Restored

(Mounds)

Sta.		Grd.	Elev	C or F
N 38 W 7	Top Md.	243.3		
S 35 E 10	Top Md.	243.3		
S 15 W 42	Top Md	243.5		

Additional Grades around Green #17 & Toe #18

Station		Grade	Elev	C or F
N 7228 E 9240	FL	242.0	243.5	C1.5
N 7230 E 9300	FL	246.0	247.0	C1.0
N 7230 E 9345	FL	247.0	248.6	C1.6
N 7227 E 9400		250.0	250.0	Grd.
N 7300 E 9220		242.0	242.0	Grd
N 7300 E 9370		242.0	244.0	C2.0
N 7300 E 9485		240.0		
N 7307 E 9400		241.0	242.1	C1.1
N 7312 E 9330	FL	241.0	244.0	C3.0
N 7328 E 9300	FL	240.0	243.5	C3.5
N 7322 E 9235		242.0	241.0	F1.0
N 7360 E 9260		240.0	240.0	Grd.
N 7350 E 9290	FL	239.2	242.2	C3.0
N 7380 E 9278	FL	237.6	239.2	C1.6
N 7400 E 9300		238.6	239.5	C0.9
N 7440 E 9350		236.0	236.0	Grd
N 7378 E 9475		236.0	237.9	C1.9

F.B. 2378 Pg. 204 Job No. 8862.02 Division No. 11 Notes Red Plotted Profile
Survey of La Mirada Golf Course Date 7-9-61 Date No. X-Sec.
Survey by Curtis Notes Burkhalter Notes Chkd. Checked
Indexed H. E. OTT Date Date No.

76L-298 S & E #307—1-56

PLEASE RETURN TO
LOS ANGELES COUNTY ENGINEER
700 LOS ANGELES COUNTY ENGINEERING BLDG.

NOTE: ANY ADDITIONS OR CHANGES ON THIS SHEET MUST BE MADE OR CIRCLED IN RED INK, WITH DATE AND NAME OF PERSON MAKING CHANGE.

Do not extend notes this side of this line.

Profile No. X-Sec. No. Notes Red. Date Notes Chkd. Date Plotted Date Checked Date Job No. 8867.02 Division No. 11 Survey of La Mirada Golf Course Survey by Curtis Notes DSP Date 3-10-61 Map No. Indexed H. E. OTT Date F. B. 2378 Pg. 205

(See FB 2917-24)

SAND TRAPS & MOUNDS @ GREEN #3, Located from Center Green #3.

N 9402
E 9512 Center Green #3 ~~263.39~~ T.P

Station		Elev.	Grade	cut Fill or		
N-60 W-43	Center Sand Trap	261.3	260.0	C-1.3	262.2	C-2.2
N-72 W-22	Edge Sand Trap	262.9	262.5	C-0.4	262.5	Gr.
N-58 W-20	" " "	262.4	263.6	F-1.2	Cross Arm 263.6	Gr.
N-55 W-32	" " "	261.7	263.6	F-1.9	Cross Arm 263.6	Gr.
N-40 W-43	" " "	260.8	263.6	F-2.8	Cross Arm 263.6	Gr.
N-53 W-64	" " "	259.7	260.0	F-0.3	259.7	F-0.3
N-74 W-46	Edge Sand Trap	261.5	260.2	C-1.3	261.5	C-1.3
S-19 W-96	Edge Sand Trap	260.2	260.0	C-0.2	257.2	F-2.8
S-31 W-107	Center Sand Trap	256.5	253.5	C-3.0	255.5	C-2.0
S-17 W-76	Edge Sand Trap	258.8	262.0	F-1.2	Cross Arm 262.0	Gr.
S-31 W-73		259.2	263.0	F-3.8	Cross Arm 263.0	Gr.
S-44 W-99	" " "	257.2	261.0	F-3.8	Cross Arm 261.0	Gr.
S-62 W-118	" " "	256.0	257.2	F-1.2	256.0	F-1.2
S-55 W-128	" " "	255.0	255.0	Gr.	255.0	Gr.
S-39 W-124	" " "	255.0	253.0	C-2.0	255.0	C-2.0
S-20 W-124	" " "	254.8	254.0	C-0.8	254.8	C-0.8
S-14 W-110	Edge Sand Trap	256.0	257.0	F-1.0	256.0	F-1.0

4-21-61

76L-298 S & E #307—1-56

PLEASE RETURN TO
LOS ANGELES COUNTY ENGINEER
700 LOS ANGELES COUNTY ENGINEERING BLDG.

NOTE: ANY ADDITIONS OR CHANGES ON THIS SHEET MUST BE MADE OR CIRCLED IN RED INK, WITH DATE AND NAME OF PERSON MAKING CHANGE.

Do not extend notes this side of this line.

F. B. 2378 Pg. 206 Job No. 8867.02 Division No. 11 Notes Red. Plotted Profile No.
Survey of La Mirada Golf Course Date Date X-Sec. No.
Survey by Curtis Notes Burk Notes Chkd. Checked
Indexed H. E. Ott Date Date Date No.

STATION	B. S.	H. I.	F. S.	ELEV.

(See pags 188 & 189) for Green #4 with Sand traps & Mounds)
(Additional Grades around Green #4)

Sta	Grade	Elev	Cor. F.
N 8050			
E 8900	226.5	226.5	Gr.
N 8030			
E 8950	226.0	227.0	C-1 0
N 8050			
E 8950	228.0	228.0	Gr.
N 8050			
E 9008	226.0	226.0	Gr.
N 8063			
E 9005	228.0	226.3	F-1 7
N 8095			
E 9012 F.L.	228.0	228.4	C-0 4
N 8085			
E 9083	226.0	226.0	Gr.
N 8096			
E 9050	228.0	226.6	F-1 4
N 8111			
E 9090	228.0	226.9	F-1 1
N 8100			
E 8865	222.0	222.0	Gr.
N 8100			
E 8900	228.5	227.3	F-1 2
N 8117			
E 9050	229.0	227.7	F-1 3
N 8150			
E 9092	229.5	229.9	C-0 4
N 8170			
E 9046 F.L.	229.5	230.5	C-1 0
N 8161			
E 9100	230.0	230.0	Gr.
N 8200			
E 9065	230.0	231.5	C-1 5

Sta.	Grade	Elev.	Cor. E
N 8200			
E 9014 F.L.	228.5	230.7	C-2 2
N 8227			
E 9037	229.0	231 9	C-2 9
N 8237			
E 9005	228.0	230.0	C-2 0
N 8245			
E 8950	226.0	227.4	C-1 4
N 8220			
E 8907	222.0	222.0	Gr.
N 8175			
E 8890	222.0	222.0	Gr.
N 8150			
E 8870	222.0	219.3	F-2 7

76L-298 S & E #307—1-56

PLEASE RETURN TO
LOS ANGELES COUNTY ENGINEER
700 LOS ANGELES COUNTY ENGINEERING BLDG.

NOTE: ANY ADDITIONS OR CHANGES ON THIS SHEET MUST BE MADE OR CIRCLED IN RED INK, WITH DATE AND NAME OF PERSON MAKING CHANGE.

Do not extend notes this side of this line.

STATION	B. S.	H. I.	F. S.	ELEV.				
				GREEN #14 (see FB 2917 pg-23)				
Station				Elev.	Grade	cut Fill or		
N 9609 E 9540	Center Green		(T.P.)	~~267.30~~	267.5	Gr.		
40' N	Edge Green		(See pages 181 & 259)	266.7	268.2	F-1.5	267.2	F-1.0
53' W	"	"		266.7	266.8	F-0.1	265.8	F-1.0
46' S	"	"		266.9	268.6	F-1.7	267.6	F-1.0
42' E	Edge Green			267.8	268.6	F-0.8	267.6	F-1.0
S-45°E (41')	"			266.9	268.5	F-1.6	268.5	Gr.
N-45°W 33'	"	"		266.7	268.5	F-1.8	267.6	F-0.9
S-45°W 52'	"	"		266.5	266.8	F-0.3	266.9	F-0.8
N-45°E 46'	Edge Green			266.9	268.0	F-1.1	267.2	F-0.8

SAND TRAPS & MOUNDS @ Green #14, Located from Center Green #14

Station				Elev.	Grade	cut Fill or		
S-89 W-[illegible]	Center Sand Trap			262.3	260.8	C-1.5	262.3	C-1.5
S-75 W-60	Edge Sand Trap			263.8	265.0	F-1.2	263.8	F-1.2
S-89 W-59	"			263.8	264.6	F-0.8	263.8	F-0.8
S-106 W-68	"	"		262.4	262.7	F-0.3	262.4	F-0.3
S-105 W-87	"	"		261.7	262.3	F-0.6	261.7	F-0.6
S-108 W-103	Edge Sand Trap			261.1	260.8	C-0.3	260.8	GR.

4-20-61

Profile Notes Red. ____ Plotted ____ Job No. 8867.02 Division No. 11 F. B. 2378 Pg. 267
No. ____ Date ____ Date ____ Survey of La Mirada Golf Course
X-Sec. Notes Chkd. ____ Checked ____ Survey by Curtis Notes AN H Date 3-10-61
No. ____ Date ____ Date ____ Map No. ____ Indexed H. F. OTT Date ____

76L-298 S & E #307—1-56

PLEASE RETURN TO
LOS ANGELES COUNTY ENGINEER
700 LOS ANGELES COUNTY ENGINEERING BLDG.

NOTE: ANY ADDITIONS OR CHANGES ON THIS SHEET MUST BE MADE OR CIRCLED IN RED INK, WITH DATE AND NAME OF PERSON MAKING CHANGE.

Do not extend notes this side of this line.

STATION	B. S.	H. I.	F. S.	ELEV.				
SAND TRAP @ GREEN #14, Located from Center of Green #14.								
Station				Elev.	Grade	Cut Fill or		
S-92 W-103	Edge	Sand Trap		261.6	261.0	C-0.6	261.6	C-0.6
S-69 W-100	"	" "		262.4	262.5	Gr	262.5	Gr
S-76 W-83	Edge	Sand Trap		262.9	263.5	F-0.6	263.0	F-0.5
N-52 W-34	Center	Sand Trap		265.7	267.0	F-1.3	266.2	F-0.8
N-69 W-27	Edge	Sand Trap		265.3	266.0	F-0.7	265.4	F-0.6
N-57 W-38	"	" "		265.4	266.5	F-1.1	265.4	F-1.1
N-50 W-55	"	" "		265.4	266.0	F-0.6	265.4	F-0.6
N-26 W-56	"	" "		266.3	267.0	F-0.7	266.3	F-0.7
N-24 W-43	"	" "		266.4	268.0	F-1.6	266.5	F-1.5
N-41 W-30	"	" "		266.0	268.5	F-2.5	266.0	F-2.5
N-38 W-12	"	" "		266.4	268.5	F-2.1	266.4	F-1.6
N-47 W-4	"	" "		266.7	268.0	F-1.3	266.7	F-1.3
N-63 W-15	Edge	Sand Trap		265.6	267.0	F-1.4	265.8	F-1.2

4-20-61

F. B. 2378 Pg. 208 Job No. 8867.02 Division No. 11 Notes Red. Plotted Profile
Survey of La Mirada Golf Course Date Date No. X-Sec.
Survey by Curtis Notes ANH Notes Chkd. Checked
Indexed H. E. OTT Date Date Date No.

76L-298 CE 307 11-58

PLEASE RETURN TO
LOS ANGELES COUNTY ENGINEER
700 LOS ANGELES COUNTY ENGINEERING BLDG.

NOTE: ANY ADDITIONS OR CHANGES ON THIS SHEET MUST BE MADE OR CIRCLED IN RED INK, WITH DATE AND NAME OF PERSON MAKING CHANGE.

Do not extend notes this side of this line.

248.98

STATION	B.S.	H.I.	F.S.	ELEV.			
SAND TRAPS & MOUNDS @ GREEN #7, Located from Center Green #7 (T.P. 240.53)							
N 9162 E 9169	Center Green #7			Elev.	Grade	Cut or Fill	
4 S-45' E-33'	Center of sand trap			239.4 / 239.4	241.0	F-1.6 / F-1.6	Restaked
1 S-23' E-38'	Edge of Sand trap			241.3 / 240.2	243.0	F-1.2 / F-2.8	
2 S-24' E-55'	" " "			242.0	241.5	C-0.5	
3 S-43' E-43'	" " "			241.0 / 240.4	241.0	Gr. F-0.6	
6 S-56' E-41'	" " "			240.8 / 240.2	240.8	Gr. F-0.6	
7 S-63' E-18'	" " "			241.8 / 237.8	241.8	Gr. F-4.0	
5 S-46' E-14'	Edge Sand Trap			241.1 / 238.1	242.8	F-1.7 / F-4.7	
7 S-60' W-78'	Center Sand Trap			240.0 / 240.5	240.0	Gr. C-0.5	Restaked
2 S-45' W-63'	Edge Sand Trap.			239.8	241.7	F-1.9	
6 S-60' W-57'	" " "			239.6 / 238.8	241.0	F-1.4 / F-2.2	
5 S-59' W-80'	" " "			240.6	240.0	C-0.6	
8 S-62' W-91'	" " "			241.7	240.5	C-1.2	
3 S-47' W-97'	" " "			242.6	240.8	C-1.8	
1 S-42' W-87'	" " "			241.9	242.0	Gr	
4 S-49' W-78'	Edge Sand Trap.			240.8	242.0	F-1.2	

Profile Notes Red ____ Plotted ____ Job No. 8867.02 Division No. 11 F.B. 2378 Pg. 209
No. ____ Date ____ Date ____ Survey of La Mirada Golf Course
X-Sec. Notes Chkd. ____ Checked ____ Survey by Curtis Notes SSB Date 3-10-61
No. ____ Date ____ Date ____ Map No. ____ Indexed H. E. OTT Date ____

76L-[illegible] CE 307 11-58

PLEASE RETURN TO
LOS ANGELES COUNTY ENGINEER
700 LOS ANGELES COUNTY ENGINEERING BLDG.

NOTE: ANY ADDITIONS OR CHANGES ON THIS SHEET MUST BE MADE OR CIRCLED IN RED INK, WITH DATE AND NAME OF PERSON MAKING CHANGE.

Do not extend notes this side of this line.

STATION	B.S.	H.I.	F.S.	ELEV.		
Mound @ Green #7, Located from Center Green #7						
N 9162						cut
E 9169	Center Green #7			Elev.	Grade	Fill or
S-39'						
W-78'	Top Mound			241.6	244.0	F-2.4
S-36'						
W-88'	Edge Mound			242.4	242.0	C-0.4 } Restaked.
S-36'						
W-69'	"	"		240.8	242.0	F-1.2
S-20'				242.3		C-0.9
W-80'	Edge Mound			242.6	242.0	C-0.6
N 50'						
E 26	ctr	Mound		244.0	244.0	Gr.
N 53						
E 30	edge	mound		244.0	244.0	Gr.
N 56						
E 15	end	mound		244.0	244.0	Gr.
N 43						
E 21	edge	mound		244.0	244.0	Gr.
N 16						
W 53	ctr	mound		243.0	243.0	Gr.
N 30						
W 47	edge	✓		✓	243.0	Gr.
N 17						
W 63	✓	✓		✓	243.0	Gr.
N 0						
W 57	✓	✓		✓	243.0	Gr.
N 13						
W 41	✓	✓		243.0	243.0	Gr.

F.B. 2378 Pg. 210 Job No. 8867.02 Division No. 11 Notes Red Plotted Profile
Survey of La Mirada Golf Course Date 3-10-61 Date No. X-Sec.
Survey by Curtis Notes Burkholder Notes Chkd. Checked
Indexed H. E. OTT Date Date No.

76L-298 S & E #307—1-56

PLEASE RETURN TO
LOS ANGELES COUNTY ENGINEER
700 LOS ANGELES COUNTY ENGINEERING BLDG.

NOTE: ANY ADDITIONS OR CHANGES ON THIS SHEET MUST BE MADE OR CIRCLED IN RED INK, WITH DATE AND NAME OF PERSON MAKING CHANGE.

Do not extend notes this side of this line.

STATION	B. S.	H. I.	F. S.	ELEV.			
Cntr Gr. #12 = 1X2 NET - Elev. = 243.09							(SEE Pg # 255 for Additional Grades)
	Sand Traps & Mounds Green #12						
N-9422 E-8700	Cntr. Gr. #12 - All Dist Taken From Center Gr. #12						
					Gr.	C/F	
S-25 E-25	Cntr. Trap.			243.7	242.6	C-1.1	Restaked
S-34 E-49	Edge Trp			244.6	244.2	C-0.4	
S-53 E-57	" "			244.6	243.0	C-1.6	
S-70 E-38	" "			244.0	242.5	C-1.5	
S-94 E-21	" "			243.3	242.0	C-1.3	
S-78 E-3	" "			243.0	242.8	C-0.2	
S-51 E-10	" "			243.4	244.2	F-0.8	
S-48 E-27	" "			244.0	243.8	C-0.2	
	Dists. Taken From Cntr. Gr. #12						
	3-Tops of Mnd						
S-39 E-4	Cntr. Mound			244.3	245.0	F-0.7	
S-26 E-45				244.6	245.0	F-0.4	
N-18 E-44				244.6	246.0	F-1.4	
N 9470 E 8680				243.6	245.0	F-1.4	
N 9455 E 8645				241.8	245.0	F-3.2	

Profile Notes Red. Plotted Job No. 8867.02 Division No. 11 F. B. 2378 Pg. 11
No. X-Sec. Date Date Survey of LA MIRADA GOLF CRS
No. Notes Chkd. Checked Survey by Curtis Notes Date
Date Date Map No. Indexed H. E. OTT Date

76L-[illegible] S & E #307—1-56

PLEASE RETURN TO
LOS ANGELES COUNTY ENGINEER
700 LOS ANGELES COUNTY ENGINEERING BLDG.

NOTE: ANY ADDITIONS OR CHANGES ON THIS SHEET MUST BE MADE OR CIRCLED IN RED INK, WITH DATE AND NAME OF PERSON MAKING CHANGE.

Do not extend notes this side of this line.

STATION	B. S.	H. I.	F. S.	ELEV.			
	SAND TRAPS -		GREEN #13		TRPS. SET FROM CNTR. GR. #13		
N 9608 E 8439	CNTR. GR.		#13	235.74 (T.P.)			
					GRADE	C/F	
N-62' E-27'	CNTR. TRAP			238.0 238.3	238.0	Gr. C-0.3	Restaked
N-41 E-22	Edg. Trap			242.0 237.2	242.0	Gr. F-4.3	
N-55 E-14	"	"		242.0 237.2	242.0	Gr. F-4.1	
N-67 E-2	"	"		241.5 237.9	241.5	Gr. F-3.6	
N 82 E-18	"	"		241.5 238.6	241.5	Gr. F-2.9	
N-68 E-32	"	"		240.0 238.6	240.0	Gr. F-1.4	
N-67 E-49	"	"		239.0 238.9	239.0	Gr. Gr.	
N-52 E-50	"	"		239.0 239.3	239.0	Gr. F-0.4	
N-49 E-38	"	"		240.0 238.4	240.0	Gr. F-1.6	
	Mounds @ Green #13						
N-20' W-38'	Top Mound.			238.0	243.0	F-5.0	
S-45' W-26'	Top Mound.			239.5	242.0	F-2.5	

F. B. 2378 Pg. 2/2 Job No. 8867.02 Division No. 11 Notes Red Date Plotted Date Profile No.
Survey of LA. MIRADA GLF. CRS Date Checked Date X-Sec. No.
Survey by Curtis Notes Notes Chkd Date Date
Indexed H. E. OTT

76L-298 S & E #307—1-56

PLEASE RETURN TO
LOS ANGELES COUNTY ENGINEER
700 LOS ANGELES COUNTY ENGINEERING BLDG.

NOTE: ANY ADDITIONS OR CHANGES ON THIS SHEET MUST BE MADE OR CIRCLED IN RED INK, WITH DATE AND NAME OF PERSON MAKING CHANGE.

253.10

N 9606
E 7479

Do not extend notes this side of this line.

STATION	B. S.	H. I.	F. S.	ELEV.		C/F	
	(Cntr Gr. 13)				Gr.	Trps. Set	From Cntr Gr. #13
S-52 E-49	Cntr. Snd Trp			239.5 236.3	237.0	C-2.5 F-0.7	Restaked
S-30 E-57	Edg. Trp			239.5 236.8	239.5	Gr. F-2.7	
S-34 E-69	" "			239.0 237.0	239.0	Gr. F-2.0	
S-55 E-66	" "			238.1 237.0	238.1	Gr. F-1.1	
S-70 E-52	" "			238.5 236.4	238.5	Gr. F-2.1	
S-64 E-39	" "			240.5 235.9	240.5	Gr. F-4.6	
S-70 E-18	" "			240.2 235.0	240.2	Gr. F-5.2	
S-52 E-18	" "			240.5 235.0	240.5	Gr. F-5.5	
S-43 E-39	" "			240.0 236.0	240.0	Gr. F-4.0	
	(See page 179 & FB 2917-29)						Trans. [illegible] 261.55
N-8491 E-9461	Cntr. Green #15 (T.P.)			251.25	Gr.	Trps. Set	From Cntr Gr. #15
N-9 E-66	Cntr. Snd Trp			252.4	251.5	C-0.9	
S-34 E-50	Edg Trp			251.1	253.4	F-2.3	
S-17 E-37				251.6	253.2	F-1.6	
N-4 E-49				252.2	254.0	F-1.8	
N-26 E-53				253.0	253.5	F-0.5	
N-37 E-76				252.0	253.2	F-1.2	
N-25 E-88				251.2	252.0	F-0.8	
N-9 E-87				251.2	251.0	C-0.2	
S-5 E-72				251.6	253.0	F-1.4	

Profile Notes Red. Plotted Job No. 8867.02 Division No.
No. Date Date Survey of LA MIRADA GLR CRS
X-Sec. Notes Chkd. Checked Survey by Curtis Notes ANH Date
No. Date Date Map No. Indexed H. E. OTT Date

F. B. 2378 Pg. 213

76L-298 S & E #307—1-56

PLEASE RETURN TO
LOS ANGELES COUNTY ENGINEER
700 LOS ANGELES COUNTY ENGINEERING BLDG.

NOTE: ANY ADDITIONS OR CHANGES ON THIS SHEET MUST BE MADE OR CIRCLED IN RED INK, WITH DATE AND NAME OF PERSON MAKING CHANGE.

Do not extend notes this side of this line.

STATION	B. S.	H. I.	F. S.	ELEV.			
N 8491 E 9461	CNTR. GR. #15				GR.	C/F TRP. DISTS. FROM CNTR GR. #15	
N 82 W 57	Cntr Snd Trp			252.1	250.5	C-1.6	
N-47 W-64	Edg Trp			251.2	252.3	F-1.1	
N-52 W-46				251.5	252.5	F-1.0	
N-76 W-48				252.3	252.5	F-0.2	
N-95 W-28				252.9	252.3	C-0.6	
N-112 W-38				253.1	252.0	C-1.1	
N-96 W-57				252.5	252.0	C-0.5	
N-95 W-72				251.5 252.0	251.5	Gr. C-0.5	
N-77 W-77				251.6	251.7	GR.	
	PRACTICE GREEN (East)						
N 45 W 29'	Edge Green			180.5	180.5	Gr.	
N 7450 E 8099	Center GREEN			181.2	181.2	Gr.	
N 56'	Edge Green			178.8	181.0	F-2.2	179.0 F-2.0
N 45 E 49'	"	"		177.0	180.7	F-3.2	179.7 F-1.0
E 38'	"	"		177.1	180.3	F-3.2	180.3 Gr
S 45 E 42'	"	"		[illegible]	181.3	Gr.	
S 46'	"	"		181.2	183.0	F-1.8	
S 45 W 53'	"	"		182.[illegible]	182.3	Gr.	
W 36'	Edge Green			180.7	180.7	Gr	

F. B. 2378 Pg. 214 | 8867.02 | Job No. | Division No. | Notes Red. | Plotted | Profile
Survey of LA MIRADA CALF. CRS | Date | Date | No. | X-Sec.
Survey by Curtis | Notes | Notes Chkd | Checked | No.
Indexed H. E. OTT | Date | Date | Date | No.

76L-298 S & E #307—1-56

PLEASE RETURN TO
LOS ANGELES COUNTY ENGINEER
700 LOS ANGELES COUNTY ENGINEERING BLDG.

NOTE: ANY ADDITIONS OR CHANGES ON THIS SHEET MUST BE MADE OR CIRCLED IN RED INK, WITH DATE AND NAME OF PERSON MAKING CHANGE.

Do not extend notes this side of this line.

STATION	B. S.	H. I.	F. S.	ELEV.			
SAND TRAP @ GREEN #16 Located from Ctr. Green #16							
				Elev.	Grade	Cut or Fill	
N 7512 E 9560	Center Green						
N 39 W 87	Center Trap			214 3	212.8	C-1.5	
N 16 W 72	Edge Sand Trap			217 4	219.5	F-2.1	
N 16 W 84	"	"	"	216 6	217.5	F-0.9	(see pages 177 & 258)
N 27 W 90	"	"	"	215 4	216.5	F-1.1	
N 34 W 106	"	"	"	213 2	214.0	F-0.8	
N 48 W 111	"	"	"	211 0	212.0	F-0.9	
N 63 W 96	"	"	"	210 3	212.6	F-2.3	
N 46 W 80	"	"	"	213 6	216.3	F-2.7	
N 43 W 68	Edge Sand Trap			215 7	217.4	F-1.7	
Mounds @ Green #16, Located from Ctr. Green #16							
S 45 E 23	Top Mound				221.5	221.5	Grd.
N 4 W 46	Top Mound				221.0	221.0	Grd.

Profile Notes Red. Plotted Job No. Division No.
No. X-Sec. Date Date Survey of
No. Notes Chkd. Checked Survey by Notes Date
Date Date Map No. Indexed H. E. OIT Date

F. B. 2378 Pg. 215

76L-298 S & E #307—1-56

PLEASE RETURN TO
LOS ANGELES COUNTY ENGINEER
700 LOS ANGELES COUNTY ENGINEERING BLDG.

NOTE: ANY ADDITIONS OR CHANGES ON THIS SHEET MUST BE MADE OR CIRCLED IN RED INK, WITH DATE AND NAME OF PERSON MAKING CHANGE.

Do not extend notes this side of this line.

F. B. 2378 Pg. 216 Job No. 8867.02 Division No. 11 Notes Red. Plotted Profile No.
Survey of La Mirada Golf Course Date 3-16-61 Date X-Sec. No.
Survey by Curtis Notes Burkholder Notes Chkd. Checked
Indexed H. E. OTT Date Date Date

STATION	B. S.	H. I.	F. S.	ELEV.		
TBM #9				240 73	TBM #9 Elev. 240.73 FB. 2378	Coordinates N 4,078,900 E 4,288,800 3/4" I.P. Dn. 10"
SAND TRAP in FAIRWAY #2						
Station				Elev.	Grade	Cut or Fill
N 9045 E 8690	Center	Sand Trap		236 9	235.0	C-1 9
N 23' E 5'	Edge	Sand Trap		237 1	236.8	C-0 3
N 10' E 25'	"	"	"	238 4	238.2	C-0 2
S-9' E 7'	"	"	"	237 3	237.0	C-0 3
S-35' W-5'	"	"	"	236 7	236.2	C-0 5
S-27' W-26'	"	"	"	235 1	234.5	C-0 6
S-8' W-17'	"	"	"	235 7	234.6	C-1 1
N-8' W-18'	Edge	Sand Trap		235 6	236.0	F-0 4
SAND TRAP in FAIRWAY #12						
N 9204 E 8518	Center	Sand Trap		234 5	237.0	F-2 5
N 23 E 8'	Edge	Sand Trap		236 5	240.3	F-3 8
S-4' E-28'	"	"	"	236 3	241.0	F-4 7
S-10' E 3'	"	"	"	235 5	240.0	F-4 5
S-27' W-10'	"	"	"	234 5	236.0	F-1 5
S-12' W-26'	"	"	"	234 0	234.0	Gr.
N-0' W-20'	"	"	"	234 7	236.0	F-1 3
N-5' W-7'	Edge	Sand Trap		234 3	239.0	F-4 7

76L-298 S & E #307—1-56

PLEASE RETURN TO
LOS ANGELES COUNTY ENGINEER
700 LOS ANGELES COUNTY ENGINEERING BLDG.

NOTE: ANY ADDITIONS OR CHANGES ON THIS SHEET MUST BE MADE OR CIRCLED IN RED INK, WITH DATE AND NAME OF PERSON MAKING CHANGE.

Do not extend notes this side of this line.

STATION	B. S.	H. I.	F. S.	ELEV.		
TBM #9				240 73	TBM #9 Elev. = 240.73 FB. 2378-	Coordinates N 4,078,900 E 4,288,800 3/4 IP dn 10"

SAND TRAP & MOUND in FAIRWAY #8

Station				Elev.	Grade	Cut Fill or
N 8614 E 8695	Center	Sand Trap		237 3	235.0	C-2 3
N-0' E-18'	Edge	Sand Trap		235 0	234.0	C-1 0
N-30' W-5'	"	"	"	236 2 / 236 2	236.2	Gr. / Gr.
N-15' W-20'	"	"	"	237 3 / 237 0	237.0	C-0 3 / Gr.
N-0' W-11'	"	"	"	238 0 / 237 7	238.0	Gr. / F-0 3
S-18' W-20'	"	"	"	239 0 / 242 2	238.3	C-0 9 / C-3
S-33' W-8'	"	"	"	238 1	237.0	C-1 1
S-15' E-15	Edge	Sand Trap		235 7	235.0	C-0 7
N 8540 E 8657	Top	Mound		238 8 / 239 3	242.0	F-3 2 / F-2 7
N 8540 E 8647	Edge	Mound		236 7 / 236 4	240.0	F-3 2 / F-3 6
N 8540 E 8668	Edge	Mound		238 7 / 242 0	240.0	F-1 3 / C-2 0
N 8590 E 8670	End	Mound		240 0 / 240 4	240.0	Gr. / C-0 4
N 8492 E 8650	End	Mound		238 1 / 241 5	240.0	F-1 9 / C-1 5
N 8600 E 8650				238 0 / 236 5	238.0	Gr. / F-1 5
N 8488 E 8628				238 0 / 237 8	238.0	Gr / F-0 2

Restaked

Restaked

Station	Grade	Elev.	Cut Fill or
N 8442 E 8525	234.0	234 0	Gr.
N 8410 E 8635	234.0	234 0	Gr
N 8454 E 8635	236.0	236 4	C-0 4
N 8485 E 8520	236.0	236 7	C-0 7
N 8500 E 8550	238.0	236 6	F-1 4
N 8550 E 8500	232.0	233 5	
N 8600 E 8500	232.0	233 0	
N 8650 E 8700	236.0	236.0	Gr.
N 8650 E 8750	231.0	232.4	C-1 4
N 8700 E 8577	236.0	236.0	Gr.
N 8700 E 8700	236.2	236.2	Gr.
N 8700 E 8800	231.0	231.0	Gr.
N E N E			

Profile Notes Red. Plotted Job No. 8867.02 Division No. 11 F. B. 2378 Pg. 217
No. X-Sec. Date Date Survey of La Mirada Golf Course
Notes Chkd. Checked Survey by Curtis Notes 8863 Date 3-61
No. Date Date Map No. Index H. E. OTT Date

F. B. 2378 Pg. 218 Job No. ____ Division No. 11 Notes Red. ____ Plotted ____ Profile

Survey of ____ Date ____ No. ____ X-Sec. ____

Survey by H. E. OTT Notes Chkd. ____ Checked ____

Indexed ____ Date ____ Date ____ No. ____

76L-298 S & E #307—1-56

PLEASE RETURN TO
LOS ANGELES COUNTY ENGINEER
700 LOS ANGELES COUNTY ENGINEERING BLDG.

NOTE: ANY ADDITIONS OR CHANGES ON THIS SHEET MUST BE MADE OR CIRCLED IN RED INK, WITH DATE AND NAME OF PERSON MAKING CHANGE.

Do not extend notes this side of this line.

STATION	B. S.	H. I.	F. S.	ELEV.		

Additional Grade @ Green #1 (See Pg # 194)

Station	Elev.	Grade	Cut or Fill	Station	Grade	Elev.	Cut or Fill
N 8450 E 8150	205.1	205.1	Gr.	N 8600 E 8150	216.0	214.6	F-1.4
N 8450 E 8200	204.6	206.0	F-1.4	N 8610 E 8200	210.0	211.3	C-1.3
N 8450 E 8250	208.3	210.5	F-2.3	N 8600 E 8250	212.0	210.2	F-1.8
N 8450 E 8300	216.1	215.0	C-1.1	N 8600 E 8350	214.0	215.8	C-1.8
N 8450 E 8350	224.0	221.0	Gr.				
N 8500 E 8150	207.4	207.4	Gr.	N 8600 E 8387	220.0	220.3	C-0.3
N 8500 E 8200	207.5	207.5	Gr.	N 8650 E 8200	214.0	216.5	C-2.5
N 8500 E 8250	208.7	211.0	F-2.3	N 8650 E 8250	213.0	213.7	C-0.7
N 8500 E 8300	214.0	213.0	C-1.0	N 8650 E 8300	214.3	213.0	F-1.3
N 8500 E 8350	221.0	221.0	Gr.	N 8650 TOP E 8327 Mound	216.0	214.0	F-2.0
N 8540 E 8175	209.0	208.0	C-1.0	N 8650 Edge E 8350 Mound	214.0	215.9	C-1.9
N 8535 E 8330	214.5	213.0	C-1.5	N 8680 E 8320	213.0	214.2	C-1.2
N 8560 E 8335	214.0	214.0	Gr.	N 8700 E 8300	213.0	213.8	C-0.8
N 8560 E 8380	222.0	222.0	Gr.	N 8700 E 8350	213.0	215.1	C-2.1
N 8530 E 8345	218.0	216.0	C-2.0	N E			
N 8570 E 8170	210.0	210.0	Gr.	N E			
N 8570 E 8195	210.0	210.0	Gr.	N E			

76L-298 S & E #307—1-56

PLEASE RETURN TO
LOS ANGELES COUNTY ENGINEER
700 LOS ANGELES COUNTY ENGINEERING BLDG.

NOTE: ANY ADDITIONS OR CHANGES ON THIS SHEET MUST BE MADE OR CIRCLED IN RED INK, WITH DATE AND NAME OF PERSON MAKING CHANGE.

Do not extend notes this side of this line.

STATION	B. S.	H. I.	F. S.	ELEV.

MOUNDS & ADDITIONAL GRADE POINTS So. of GREEN #12

Station		Grade	Elev.	Cut Fill'r
N 9365 E 8607		241.0	240.5	F-0 5
N 9355 E 8643		243.0	241.3	F-1 7
N 9320 E 8663		243.0	241.6	F-1 4
N 9300 E 8680		241.0	242.0	C-1 0
N 9280 E 8667		240.0	241.5	C-1 5
N 9305 E 8640		240.0	241.0	C-1 0
N 9280 E 8645	Top Mound	242.0	240.7	F-1 3
N 9255 E 8622	End Mound	242.0	240.0	F-2 0
N 9250 E 8600		240.0	239.3	F-0 7
N 9250 E 8635		240.0	240.2	C-0 2
N 9225 E 8565		240.0	237.3	F-2 7
N 9210 E 8587		240.0	238.6	F-1 4
N 9235 E 8827		240.0	236.6	F-3 4
N 9165 E 8550		240.0	235.7	F-4 3
N 9207 E 8564	Top Mound	242.0	237.8	F-4 2

Station		Grade	Elev.	Cut Fill'r
N 9205 E 8630		236.0	239.3	C-3 3
N 9200 E 8675		240.0	240.0	GR.
N 9243 E 8657		238.0	240.4	C-2 4
N 9300 E 8700	duplicate	241.0		
N 9300 E 8650		240.5	241.9	C-1 4
N 9300 E 8550		237.0	236.7	F-0 3
N 9300 E 8500		236.0	235.4	F-0 6
N 9300 E 8600		239.5	239.5	GR.
N 9300 E 8700		241.7	242.4	C-0 7
N 9300 E 8750		243.3	243.3	GR.

Profile No. X-Sec. Notes Red. Date Plotted Date Job No. Survey of Map No. Division No. 11 Notes Indexed H. E. OTT Date Date

F. B. 2378 Pg. 219

76L-298 S & E #307—1-56

PLEASE RETURN TO
LOS ANGELES COUNTY ENGINEER
700 LOS ANGELES COUNTY ENGINEERING BLDG.

NOTE: ANY ADDITIONS OR CHANGES ON THIS SHEET MUST BE MADE OR CIRCLED IN RED INK, WITH DATE AND NAME OF PERSON MAKING CHANGE.

Do not extend notes this side of this line.

STATION	B. S.	H. I.	F. S.	ELEV.

Additional Grades @ Fairway # 7

Station	Grade	Elev.	Cut Fill or
N 7990			
E 8630	192.0	192.0	Gr.
N 8000			
E 8670	192.0	192.0	Gr.
N 7970			
E 8685	192.0	193.3	C-1 3
N 8100			
E 8700	196.0	196.2	Gr.
N 8106			
E 8730	196.0	196.0	Gr.
N 8070			
E 8740	196.0	196.9	C-0 9
N 8200			
E 8765	200.0	200.2	C-0 2
N 8195			
E 8795	200.0	200.0	Gr.
N 8165			
E 8805	200.0	201.6	C-1 6
N 8300			
E 8780	204.0	204.9	C-0 9
N 8315			
E 8815	204.0	204.0	Gr.
N 8300			
E 8835	204.0	204.6	C-0 6
N 8415			
E 8830	208.0	208.0	Gr.
N 8425			
E 8850	208.0	208.0	Gr.
N 8400			
E 8870	208.0	208.0	Gr.
N 8520			
E 8870	212.0	212.0	Gr.
N 8510			
E 8910	212.0	212.6	C-0 6
N 8612			
E 8940	216.0	217.0	C-1 0

Station	Grade	Elev.	Cut Fill or
N 8595			
E 8962	216.0	218.1	C-2 1
N 8700			
E 8980	220.0	220.5	C-0 5
N 8667			
E 9020	220.0	221.0	C-1 0
N 8770			
E 9020	224.0	224.0	Gr.
N 8750			
E 9065	224.0	224.0	Gr.
N 8725			
E 9080	224.0	224.0	Gr.
N 8858			
E 9070	228.0	228.0	Gr.
N 8835			
E 9115	228.0	228.0	Gr.
N 8935			
E 9100	232.0	232.5	C-0 5
N 8900			
E 9165	232.0	232.0	Gr.
N 9010			
E 9100	236.0	236.8	C-0 8
N 9010			
E 9150	236.0	236.0	Gr.
N 9000			
E 9175	236.0	236.7	C-0 7

F. B. 2378 Pg. 220 Job No. 8867.02 Division No. 11 Notes Red Plotted Profile
Survey of La Mirada Golf Course Date Date No. X-Sec.
Survey by ASC Notes Burk Notes Chkd. Checked
Indexed H. E. OTT Date Date No.

76L-298 CE 307 11-58

PLEASE RETURN TO
LOS ANGELES COUNTY ENGINEER
700 LOS ANGELES COUNTY ENGINEERING BLDG

NOTE: ANY ADDITIONS OR CHANGES ON THIS SHEET MUST BE MADE OR CIRCLED IN RED INK, WITH DATE AND NAME OF PERSON MAKING CHANGE.

200.00
193.16

Do not extend notes this side of this line.

STATION	B.S.	H.I.	F.S.	ELEV.		

NOTE - See pages 223 & 224 & FB. 2917-9 & 10

"Grades Near Proposed Bldg Site."

Station	Grade	Elev.	Cut or Fill	Station	Grade	Elev.	Cut or Fill
N 7250 E 7900	195.5	196.5	C-1.0	N 7335 E 7900	194.0	192.5	F-1.5
N 7250 E 7950	197.0	199.2	C-2.2	N 7350 E 7900	185.0	191.4	C-6.4
				N 7320 E 7950	194.0	194.4	C-0.4
N 7250 E 8050	204.0	201.1	F-2.9	N 7330 E 7950	186.0	193.5	C-7.5
N 7300 E 7800	191.0	192.6	C-1.6	N 7350 E 7950	185.0	191.9	C-6.9
N 7300 E 7850	194.0	193.9	GR.	N 7320 E 8000	194.0	194.7	C-0.7
N 7300 E 7900	195.0	194.9	GR.	N 7332 E 8000	186.0	193.7	C-7.7
N 7300 E 7950	195.0	196.3	C-1.3	N 7350 E 8000	185.0	191.2	C-6.2
N 7300 E 8050	195.0	196.5	C-1.5	N 7335 E 8050	194.0	192.6	F-1.4
N 7330 E 7850	194.0	193.0	F-1.0	N 7350 E 8050	190.0	190.3	C-0.3
N 7350 E 7800	186.0	191.9	C-5.9	N 7370 E 8050	184.0	187.2	C-3.2
N 7350 E 7830	186.0	192.6	C-6.6	N 7400 E 7900	185.0	188.4	C-3.4
N 7350 E 7850	188.0	192.3	C-4.3	N 7400 E 7950	185.0	185.9	C-0.9
				N 7400 E 8000	184.0	184.4	C-0.4

Restaked

Profile Notes Red ____ Plotted ____ Job No. 8867.02 Division No. 11 F.B. 2378 Pg. 221
No. ____ Date ____ Date ____ Survey of La Mirada Golf Course
X-Sec. Notes Chkd. ____ Checked ____ Survey by ANH Notes ANH Date 3-3-67
No. ____ Date ____ Date ____ Map No. ____ Indexed N.E. OTT Date ____

76L-29B CE 307 11-58

PLEASE RETURN TO
LOS ANGELES COUNTY ENGINEER
700 LOS ANGELES COUNTY ENGINEERING BLDG.

NOTE: ANY ADDITIONS OR CHANGES ON THIS SHEET MUST BE MADE OR CIRCLED IN RED INK, WITH DATE AND NAME OF PERSON MAKING CHANGE.

T.B.M. #1
232.57

Do not extend notes this side of this line.

STATION	B.S.	H.I.	F.S.	ELEV.

"Near Green #16" - Additional Grades -

Sta	Grade	Elev.	C or F.
N 4077,450	224.0		
E 9500	Grd.	224.6	Gr.
N 7450			
E 9530	220.0	221.8	C-1.8
N 7450			
E 9550	218.0	220.8	C-2.8
N 7450			
E 9600	220.0	222.2	C-2.2
N 7450			
E 9650	225.0	227.6	C-2.6
N 7450			
E 9700	233.0	233.1	Gr.
N 7494			
E 9620	220.0	229.1	C-9.1
N 7500			
E 9650	228.0	233.5	C-5.5
N 7500			
E 9500	217.0	218.5	C-1.5
N 7550	213.0		
E 9400	Grd.	213.9	C-0.9
N 7550	Ed. S.T.		
E 9450	212.5	211.7	F-0.8
N 7550	Ed. S.T.		
E 9500	218.0	214.2	F-3.8
N 7524	Ed. S.T.		
E 9470	213.0	215.0	C-2.0
N 7526	Ed. S.T.		
E 9480	218.0	214.5	F-3.5
N 7550			
E 9600	220.0	230.8	C-10.8
N 7550			
E 9650	231.0	239.7	C-8.7

Station	Grade	Elev.	C or F
N 7550	246.0		
E 9700	Grd.	246.7	Gr.
N 7600			
E 9450	206.0	206.1	Gr.
N 7600			
E 9500	212.0	214.3	C-2.3
N 7600			
E 9600	229.0	234.0	C-5.0
N 7600	250.5		
E 9700	Grd.	252.2	Gr.
N 7650	244.2		
E 9650	Grd.	243.6	Gr.
N 7650	233.8		
E 9600	Grd.	233.8	Gr.
N 7650		T.P.	
E 9500	211.0	214.96	C-4.0
N 7650			
E 9450	201.3	205.0	C-3.7
N 7650			
E 9400	197.0	198.0	C-1.0
N 7650	194.0		
E 9350	Grd.	195.2	

F.B. 2378 Pg. 222 Job No. 8867.02 Division No. 11 Notes Red Plotted Profile
Survey of La Mirada Golf Course Date No. X-Sec.
Survey by Curtis Notes ANH Notes Chkd. Checked
Indexed H. E. OTT Date Date No.

76L-298 S & E #307—1-56

PLEASE RETURN TO
LOS ANGELES COUNTY ENGINEER
700 LOS ANGELES COUNTY ENGINEERING BLDG.

NOTE: ANY ADDITIONS OR CHANGES ON THIS SHEET MUST BE MADE OR CIRCLED IN RED INK, WITH DATE AND NAME OF PERSON MAKING CHANGE.

19054

Do not extend notes this side of this line.

STATION	B. S.	H. I.	F. S.	ELEV.

"Grades near Bldg Site"

Station	Grade	Elev.	Cut Fill or
N 7300			
E 7650	192.0	191.3	F-0.7
N 7338			
E 7650	186.0	186.8	C-0.8
N 7330			
E 7690	186.0	188.1	C-2.1
N 7285			
E 7750	194.0	192.9	F-1.1
N 7300			
E 7750	192.5	192.0	F-0.5
N-7300 E-7700	194.0	193.0	F-1.0
N 7338			
E 7750	186.0	190.0	C-4.0
N 7282			
E 7800	194.0	193.9	Gr.
N 7300			
E 7800	191.0	191.8	C-0.8
N 7350			
E 7800	186.0		
N 7377			
E 7832	186.0		
N 7350			
E 7830	186.0		
N 7360			
E 7850	186.0	187.9	C-1.9
N 7325			
E 7850	194.0	194.1	Gr.
N 7341			
E 7865	194.0	190.8	F-3.2
N 7312			
E 7985	194.0	195.4	C-1.4
N-7300 E-7850, N-7282 E-7825	194.0	193.8	F-0.2
	194.0	193.8	F-0.2

Station	Grade	Elev	Cut Fill or
N 7324			
E 7981	186.0	190.3	C-4.3
N 7334			
E 8022	194.0	188.0	F-6.0
N 7345			
E 8022	186.0	186.0	Gr.
N 7333			
E 8050	194.0	193.6	F-0.4
N 7370			
E 8050	184.0	185.4	C-1.4
N 7350			
E 8070	194.0	189.3	F-4.7
N 7300			
E 8100	198.0	196.6 TP	F-1.4
N 7347			
E 8100	194.0	192.84	F-1.2
N 7382			
E 8100	184.0	184.5	C-0.5
N 7272			
E 8100	200.0	200.8	C-0.8
N 7277			
E 8120	200.0	199.3	F-0.7
N 7307			
E 8125	200.0	194.5	F-5.5
N 7280			
E 8150	200.0	197.7	F-2.3
N 7312			
E 8150	194.0	192.9	F-1.1
N 7357			
E 8150	185.0	186.3	C-1.3
N 7375			
E 8070	184.0	184.0	Grd
N 7280			
E 8200	194.0	194.0	Grd
N 7327			
E 8170	185.0	187.0	C 2.0

Posted

Profile Notes Red ____ Plotted ____ Job No. 8867.02 Division No. 11 F. B. 2378 PG. 223
No. X-Sec. ____ Date ____ Date ____ Survey of La Mirada Golf Course
No. ____ Notes Chkd ____ Checked ____ Survey by Curtis Notes H. E. Ott Date 5-7-61
Date ____ Date ____ Map No. ____ Indexed ____ Date ____

76L-298 S & E #307—1-56

PLEASE RETURN TO
LOS ANGELES COUNTY ENGINEER
700 LOS ANGELES COUNTY ENGINEERING BLDG.

NOTE: ANY ADDITIONS OR CHANGES ON THIS SHEET MUST BE MADE OR CIRCLED IN RED INK, WITH DATE AND NAME OF PERSON MAKING CHANGE.

Do not extend notes this side of this line.

STATION	B. S.	H. I.	F. S.	ELEV.		
TBM				194.00	TBM Elev 194.00	No. Side Alicante @ Parking Lot Pg 123-48
		Additional		Grades	@ Clubhouse Site	
Stat				Elev.	Grade	Cut or Fill
N 7450						
E 7600				183.0	183.0	Gr.
N 7450						
E 7700				179.3	177.5	C-1 8
N 7450						
E 7725				179.6	177.0	C-2 6
N 7450						
E 7750				180.0	180.0	Gr.
N 7450						
E 7900				188.4	184.0	F-1 6
N 7450						
E 8000				182.0	184.0	F-2 [illegible]
N 7450						
E 8200					177.0	
N 7650						
E 7950				164.8	167.5	F-2 7
N 7650						
E 7900				163.6	165.3	F-1 7
N 7650						
E 7800				160.5	161.8	F-1 3

See Pg # 221 223 for Additional Grades at Clubhouse Site

F. B. 2378 Pg. 224 Job No. 8867.02 Division No. 11 Notes Red. Plotted Profile
Survey of La Mirada Golf Course Date Date No. X-Sec.
Survey by Curtis Notes Notes Chkd. Checked No.
Indexed H. E. OTT Date Date Date

Notes Ck'd by	Survey of La Mirada Golf Course
Map No.	JN 8867.02 Page Std. of
Office Work	Surveyed by J.S. Curtis
Checked	Notes Curtis Date 3-1-61
Date	Indexed H. E. OTT

F. B. 2378 PG. 225

DEC 11 '61

JN 8867.02
La Mirada Golf Course
Location of Grade
Points - Rough Finish
for
Service Yard

Curtis
Burkholder
Yasui
Dover

Note: Any Additions or Changes on This Sheet Must be Made or Circled in Red Ink With Date and Name of Person Making Change.

Do not extend notes this side of this line.

RETURN TO
LOS ANGELES COUNTY ENGINEER
900 LOS ANGELES COUNTY ENGINEERING BLDG.

76908 CE #247—7-53

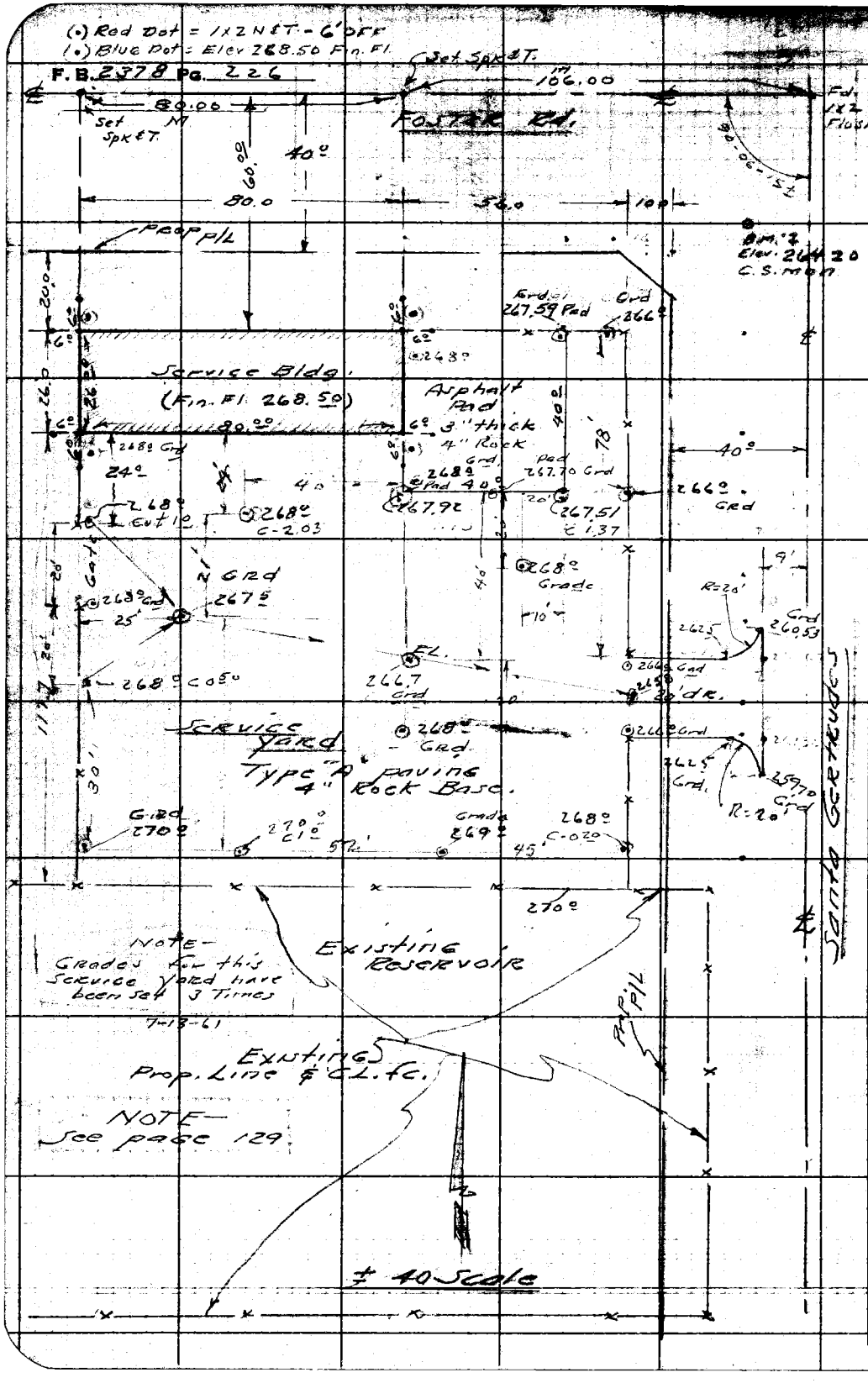

RETURN TO
LOS ANGELES COUNTY ENGINEER
100 LOS ANGELES COUNTY ENGINEERING BLDG.

Do not extend notes this side of this line.

Note: Any Additions or Changes on This Sheet Must be Made or Circled in Red Ink With Date and Name of Person Making Change.

Notes Ck'd by	Survey of La Mirada Golf Course
[illegible]	JN 8867.02 Tape Std °F
Office Work	Surveyed by A.S. Curtis
Checked	Notes Curtis Date 3-3-61
Date	Indexed H. E. OTT DEC 11 '61

F. B. 2378 PG. 227

99
64
5138
41
98

J.N. 8867.02
La Mirada Golf Course.
Location of
Parking Lot.

(See pages 35 thru 40 FB 2917 for Curb Grades)

Curtis
Burkholder
Yasui
Dover

(See FB 2917-51 for Complete Grades)

Note: Any Additions or Changes on This Sheet Must be Made or Circled in Red Ink With Date and Name of Person Making Change.

Do not extend notes this side of this line.

RETURN TO
LOS ANGELES COUNTY ENGINEER
900 LOS ANGELES COUNTY ENGINEERING BLDG.

763098 CE #247—74

F.B. 2378 PG. 228

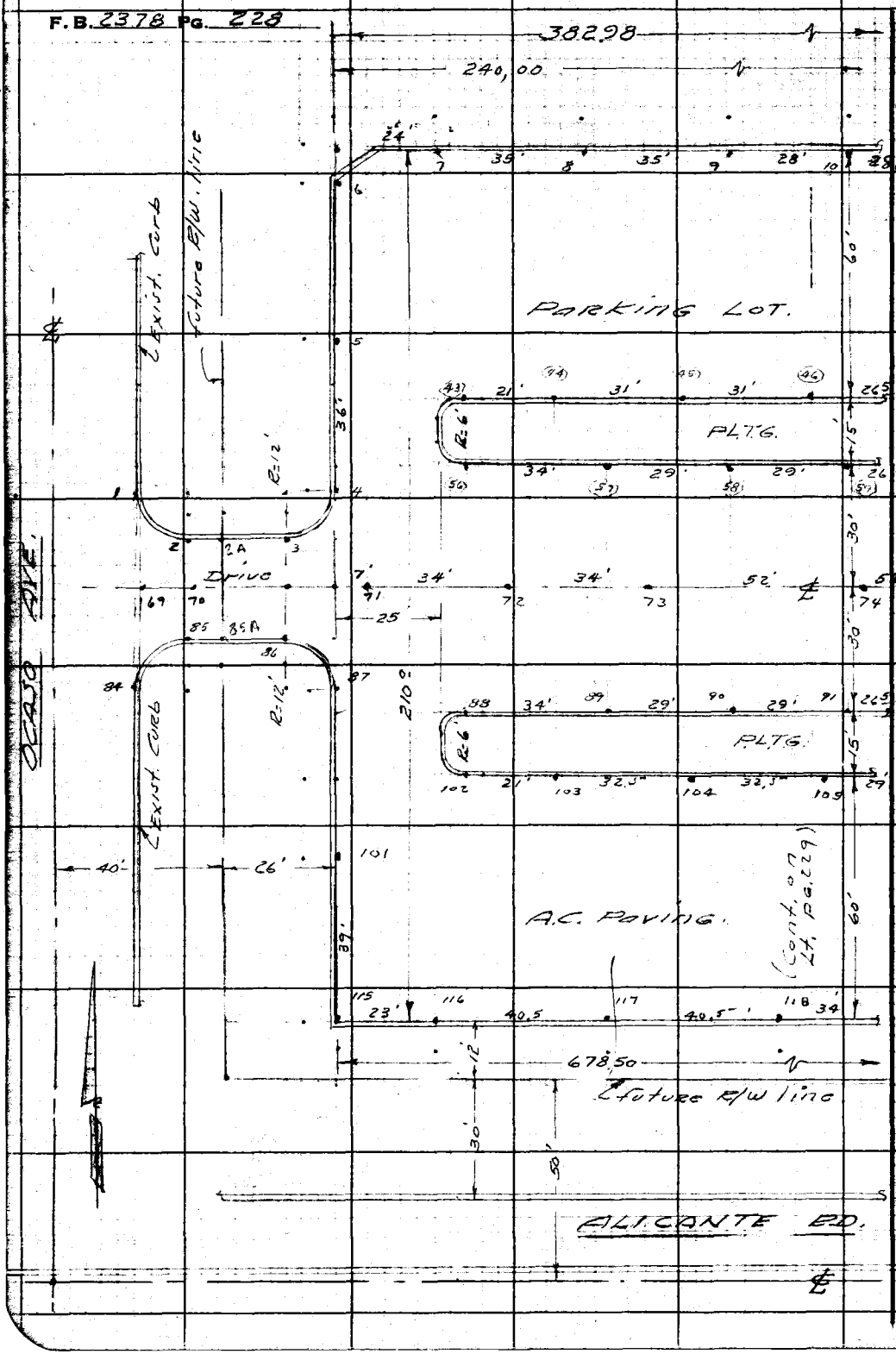

RETURN TO
LOS ANGELES COUNTY ENGINEER
00 Los Angeles County Engineering Bldg.

Do not extend notes this side of this line.

Note: Any Additions or Changes on This Sheet Must be Made or Circled in Red Ink With Date and Name of Person Making Change.

Notes Ck'd by	Survey of La Mirada Golf Course
Map No.	JN 886792 Tape Std °F
Office Work	Surveyed by J.S. Curtis
Checked	Notes Curtis Date 3-3-61
Date	Indexed H. E. OTT

F. B. 2378 PG. 229

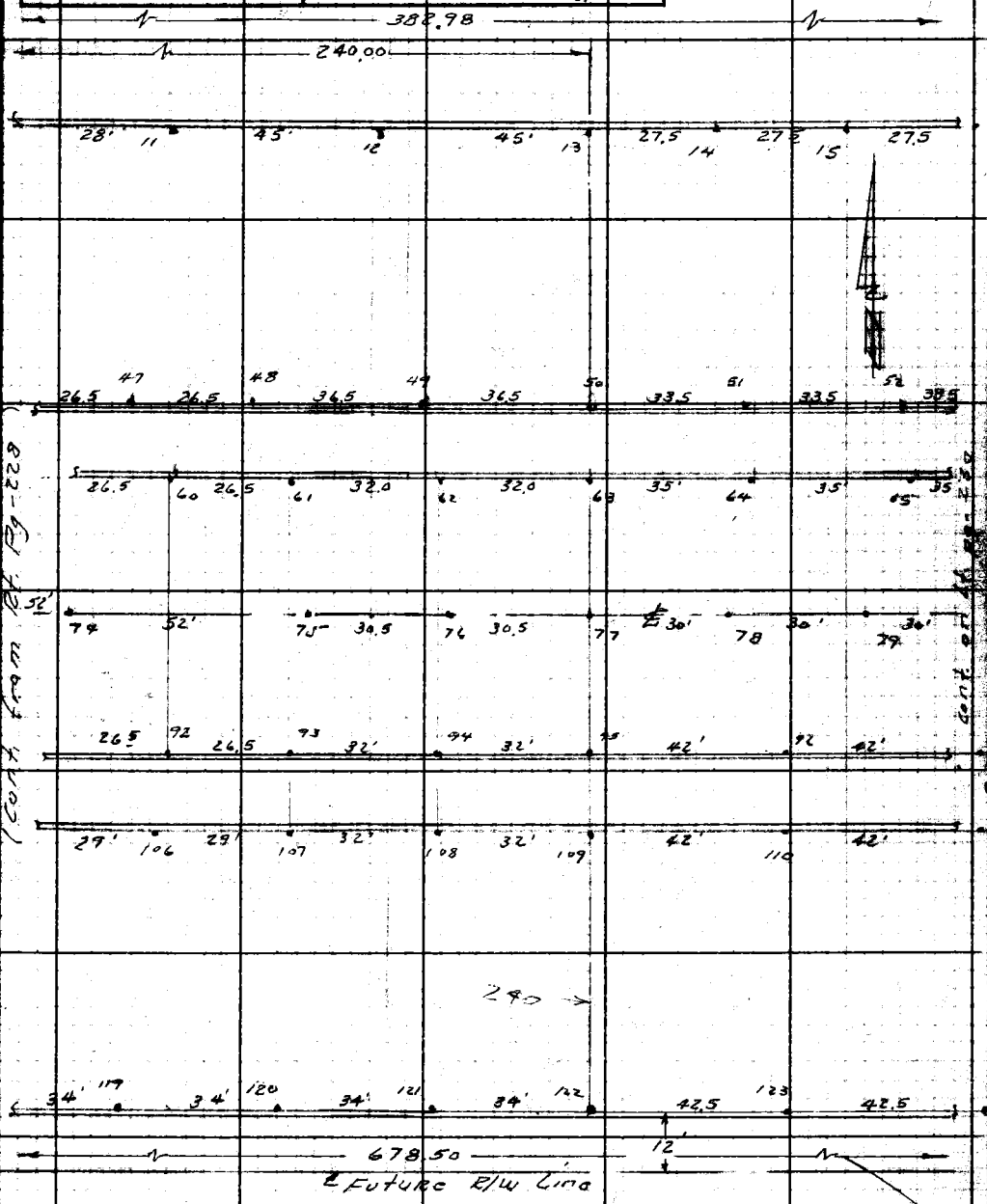

Note: Any Additions or Changes on This Sheet Must be Made or Circled in Red Ink With Date and Name of Person Making Change.

Do not extend notes this side of this line.

RETURN TO
LOS ANGELES COUNTY ENGINEER
900 LOS ANGELES COUNTY ENGINEERING BLDG.

763098 CE #247—7-53

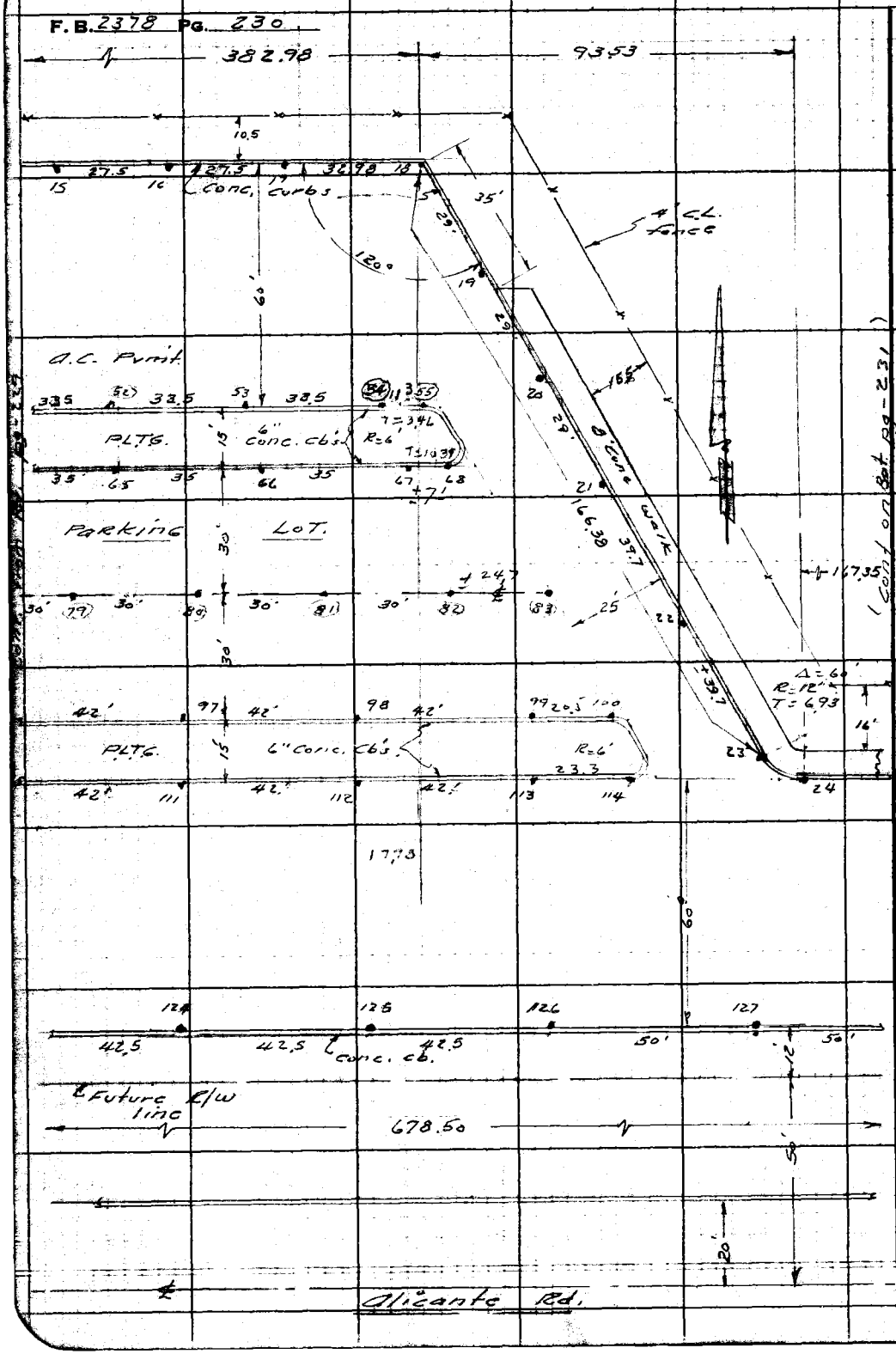

RETURN TO
LOS ANGELES COUNTY ENGINEER
00 Los Angeles County Engineering Bldg.

Do not extend notes this side of this line.

Note: Any Additions or Changes on This Sheet Must be Made or Circled in Red Ink With Date and Name of Person Making Change.

Notes Ck'd by	Survey of La Mirada Golf Course
Map No.	JN 886702 Tape Std. °F
Office Work	Surveyed by A.S. Curtis
Checked	Notes Curtis Date 8-3-61
Date	Indexed H. E. OTT

F. B. 2378 PG. 231

Cont. on Bot. pg. - 232

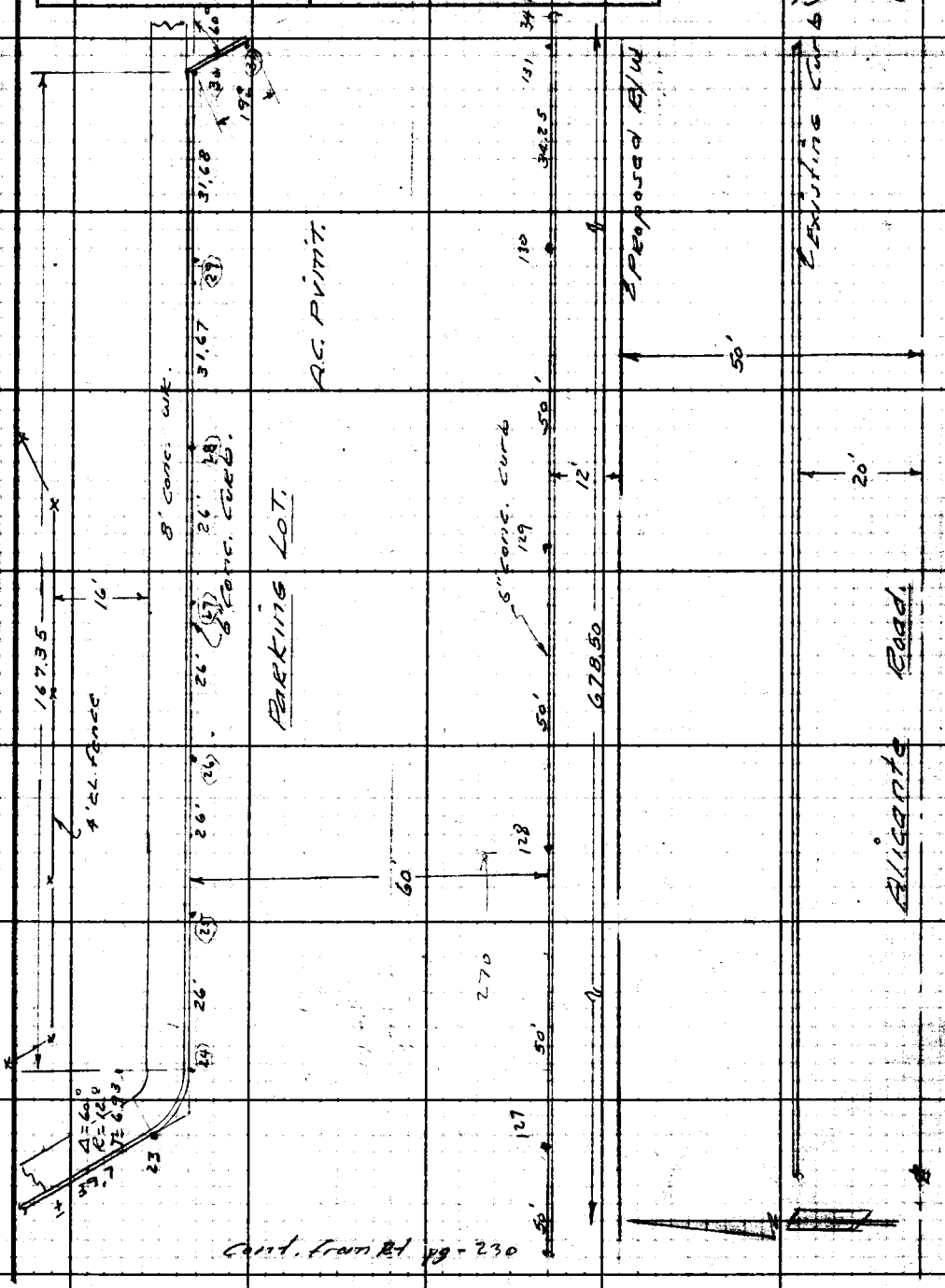

Cont. from Bot pg - 230

Note: Any Additions or Changes on This Sheet Must be Made or Circled in Red Ink With Date and Name of Person Making Change.

Do not extend notes this side of this line.

RETURN TO
LOS ANGELES COUNTY ENGINEER
100 LOS ANGELES COUNTY ENGINEERING BLDG.

763098 CE #247—7-53

RETURN TO
LOS ANGELES COUNTY ENGINEER
900 LOS ANGELES COUNTY ENGINEERING BLDG.

Note: Any Additions or Changes on This Sheet Must be Made or Circled in Red Ink With Date and Name of Person Making Change.

Do not extend notes this side of this line.

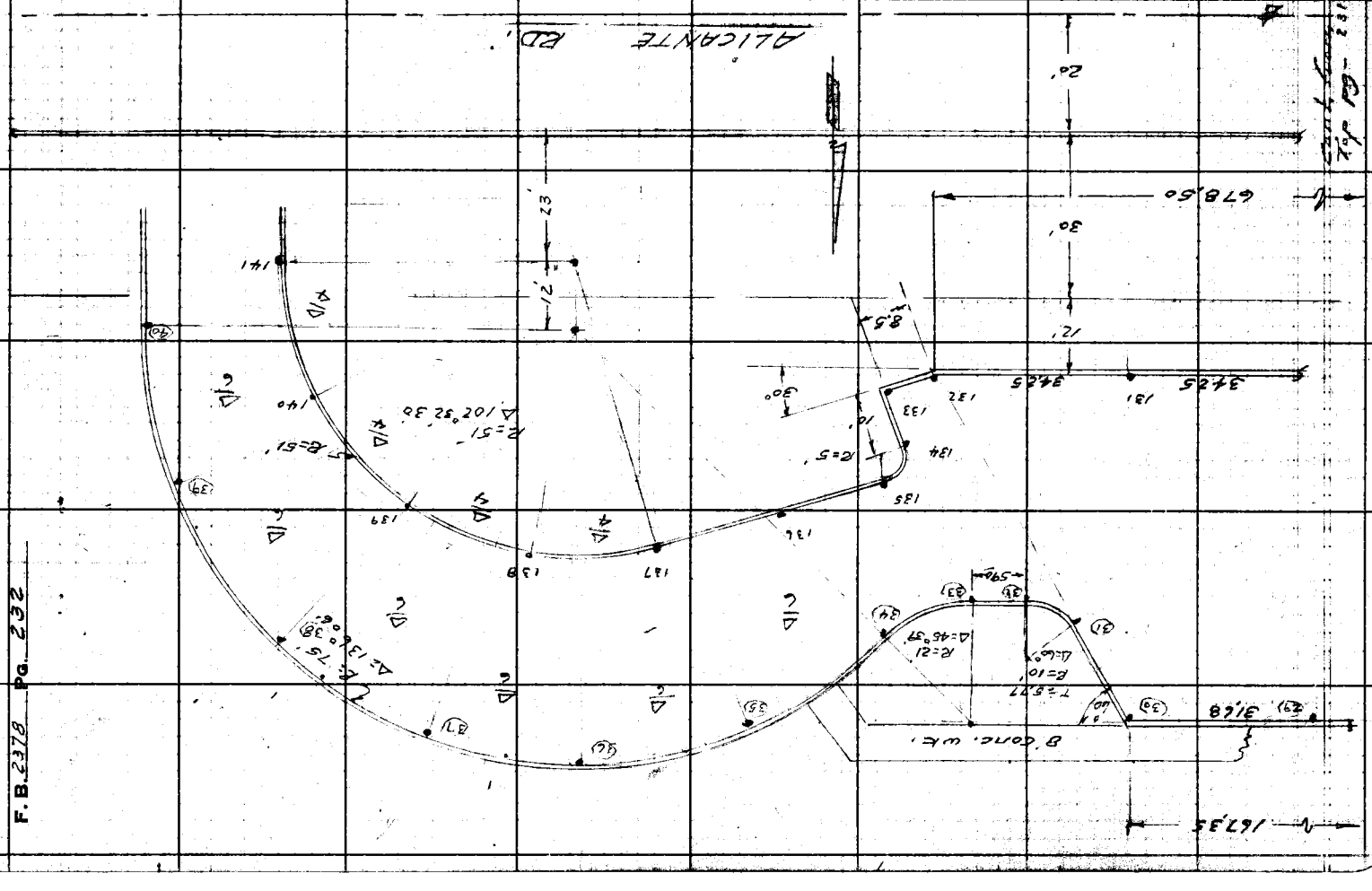

F.B. 2378 PG. 232

Profile No.	Notes Red	Plotted	Job No. 8867.02	Division No. 11	F.B. 2378	Pg. 233
	Date	Date	Survey of La Mirada Golf Course			
X-Sec. No.	Notes Chkd.	Checked	Survey by Curtis	Notes Burk	Date 3-3-61	
	Date	Date	Map No.	Indexed E. OIT	Date DEC 11 61	

J.N. 886702

LA MIRADA
GOLF COURSE

Finish Grades for Parking Lot (Rough)

Curtis
Burkholder
Yasui
Dover

STATION	B.S.	H.I.	F.S.	ELEV.

NOTE: ANY ADDITIONS OR CHANGES ON THIS SHEET MUST BE MADE OR CIRCLED IN RED INK, WITH DATE AND NAME OF PERSON MAKING CHANGE.

Do not extend notes this side of this line.

PLEASE RETURN TO
LOS ANGELES COUNTY ENGINEER
700 LOS ANGELES COUNTY ENGINEERING BLDG.

78L-256 CE 307 11-58

76L-298 CE 307 11-58

PLEASE RETURN TO
LOS ANGELES COUNTY ENGINEER
700 LOS ANGELES COUNTY ENGINEERING BLDG.

NOTE: ANY ADDITIONS OR CHANGES ON THIS SHEET MUST BE MADE OR CIRCLED IN RED INK, WITH DATE AND NAME OF PERSON MAKING CHANGE.

19157

Do not extend notes this side of this line.

STATION	B.S.	H.I.	F.S.	ELEV				

Line #1 along South Curb, Parking Lot.

Sta.	Grd.	Elev		Station	Grade	Elev	Cut or Fill
115 SW COR	183.00	185.0	C-2.0	129	193.5	192.5	F-1.0
116	184.00	185.7	C-1.7	130	194.0	192.5	F-1.5
117	185.00	187.2	C-2.2	131	194.3	194.1	F-0.2
118	186.00	188.4	C-2.4	132 ∡Pt.	194.6	194.9	C-0.3 ∡Pt. Cb.
119	187.00	189.7	C-2.7	133 ∡Pt.			
120	188.00	190.5	C-2.5	134 BC.			
121	189.00	191.3	C-2.3	135 EC.			
122	190.00	191.1	C-1.1	136			
123	190.50	191.5	C-1.0	137 BC.			
124	191.00	191.5	C-0.6	138 Poc.			
125	191.50	191.6	GR.	139 Poc.			
126	192.00	193.2	C-1.2	140 Poc.			
127	192.50	192.0	F-0.5	141 E.C.			
128	193.00	191.2	F-1.8				
TP 193.85							

F.S. 2378 Pg. 234 Job No. 886702 Division No. 11 Notes Red Plotted Profile
Survey of La Mirada Golf Course Date Date No. X-Sec.
Survey by Curtis Notes A.N.H. Notes Chkd. Checked
Indexed H. E. OTT Date Date No.

76L-298 S & E #307—1-56

PLEASE RETURN TO
LOS ANGELES COUNTY ENGINEER
700 LOS ANGELES COUNTY ENGINEERING BLDG.

NOTE: ANY ADDITIONS OR CHANGES ON THIS SHEET MUST BE MADE OR CIRCLED IN RED INK, WITH DATE AND NAME OF PERSON MAKING CHANGE.

Do not extend notes this side of this line.

STATION	B. S.	H. I.	F. S.	ELEV.

Line #4 along Center Line

Sta.	Grade	Elev.	C or F
71	.180.0	187 3	C-7 3
72	.182.0	188 4	C-6 4
73	.184.0	189 5	C-5 5
74	.186.0	190 7	C-4 7
75	.188.0	192 1	C-4 1
76	.189.0	192 8	C-3 8
77	.190.0	193 9	C-3 9
78	.190.4	195 7	C-5 3
79	.190.8	195 6	C-4 8
80	.191.2	195 2	C-4 0
81	.191.6	194 4	C-2 8
82	.192.0	193 3	C-1 3
83			

Line #5 along So. Curb - No. Island.

Sta.	Grade	Elev.	C or F
.4	W Gb 180.0	187 7	C-7 7
56 6'R BC			
.57	184.0	189 3	C-5 3
.58	185.0	189 9	C-4 9
.59	186.0	190 7	C-4 7
.60	187.0	191 2	C-4 2
.61	188.0	191 7	C-3 7
.62	189.0	192 2	C-3 2
.63	190.0	193 2	C-3 2
.64	190.5	193 9	C-3 4
.65	191.0	194 4	C-3 4
.66	191.5	193 6	C-2 1
.67	192.0	192 1	C-0 1
68 BC 6' Rad.			

Profile No. X-Sec. No. ____ Notes Red. ____ Date ____ Notes Chkd. ____ Date ____ Plotted ____ Date ____ Checked ____ Date ____ Job No. 8867.02 Division No. 11 Survey of La Mirada Golf Course Survey by Curtis Notes Burk Date 3-3-61 Map No. ____ Indexed H. E. OTT Date ____ F. B. 2378 Pg. 235

76L-298 S & E #307—1-56

PLEASE RETURN TO
LOS ANGELES COUNTY ENGINEER
700 LOS ANGELES COUNTY ENGINEERING BLDG.

NOTE: ANY ADDITIONS OR CHANGES ON THIS SHEET MUST BE MADE OR CIRCLED IN RED INK, WITH DATE AND NAME OF PERSON MAKING CHANGE.

Do not extend notes this side of this line.

F. B. 2378 Pg. 236 Job No. 8867.02 Division No. 11 Notes Red. Plotted Profile
Survey of La Mirada Golf Course Date Date No. X-Sec.
Survey by Curtis Notes Burk Notes Chkd. Checked
Indexed H. E. Ott Date Date Date No.

STATION	B. S.	H. I.	F. S.	ELEV.

Line #2 - Along So. Curb South Island

Sta	Grd.	Elev.	
101 (w curb)	182.00	185.8	C-3.8
103	84.00	188.0	C-4.0
104	85.00	189.1	C-4.1
105	86.00	190.1	C-4.1
106	87.00	190.9	C-3.9
107	88.00	191.8	C-3.8
108	89.00	192.6	C-3.6
109	90.00	193.5	C-3.5
110	190.50	195.0	C-4.5
111	91.00	194.4	C-3.4
112	91.50	193.6	C-2.1
113	92.00	192.2	C-0.2
114 6'R BC.			

Line #3 - along No. Curb South Island,

Sta	Grd.	Elev	Cut or Fill
87 - E.C. w-curb	180.00	186.7	C-6.7
88 BC. 6'R			
89	184.00	188.8	C-4.8
90	5.00	189.7	C-4.7
91	6.00	190.5	C-4.5
92	7.00	191.1	C-4.1
93	8.00	191.9	C-3.9
94	9.00	192.7	C-3.7
95	190.00	193.4	C-3.4
96	190.50	195.3	C-4.3
97	91.00	194.6	C-3.6
98	91.50	193.7	C-2.2
99	192.00	192.7	C-0.7
100 BC 6'R			

76L-298 S & E #307—1-56

PLEASE RETURN TO
LOS ANGELES COUNTY ENGINEER
700 LOS ANGELES COUNTY ENGINEERING BLDG.

NOTE: ANY ADDITIONS OR CHANGES ON THIS SHEET MUST BE MADE OR CIRCLED IN RED INK, WITH DATE AND NAME OF PERSON MAKING CHANGE.

Do not extend notes this side of this line.

STATION	B. S.	H. I.	F. S.	ELEV.

"Line #6 Along No. Curb of No. Island."

Sta.	Grade	Elev.	C or F
5 West Curb	182.0 "W CW"	188 4	C-6 4
43 B.C. 6'R			
44	184.0	189 1	C-5 1
45	185.0	189 8	C-4 8
46	186.0	190 3	C-4 3
47	187.0	190 2	C-3 2
48	188.0	191 3	C-3 3
49	189.0	192 1	C-3 1
50	190.0	192 7	C-2 7
51	190.5	193 4	C-2 9
52	191.0	193 8	C-2 8
53	191.5	193 0	C-1 5
54	192.0	191 5	F-0 5
55 B.C. 6' Rad			

"Line #7 along No. Curb of Parking Lot."

Sta.	Grade	Elev	C or F
6 COR	184.0	188 8	C-4 8
7	184.0	188 4	C-4 4
8	185.0	187 9	C-2 9
9	186.0	188 2	C-2 2
10	187.0	188 5	C-1 5
11	188.0	188 7	C-0 7
12	189.0	188 8	F-0 2
13	190.0	188 5	F-1 5
14	190.5	188 9	F-1 6
15	191.0	189 1	F-1 9
16	191.5	188 9	F-2 6
17	192.0	187 4	F 4 6
18 COR	192.5	185 6	F-6 9

Profile No. X-Sec. No. Date Notes Red. Date Notes Chkd. Date Plotted Date Checked Date Job No. 886702 Division No. 11 Survey of La Mirada Golf Course Survey by Curtis Map No. Notes Burk Date 3-2-61 Indexed H. E. Off Date

F. B. 2378 Pg. 237

76L-298 S & E #307—1-56

PLEASE RETURN TO
LOS ANGELES COUNTY ENGINEER
700 LOS ANGELES COUNTY ENGINEERING BLDG.

NOTE: ANY ADDITIONS OR CHANGES ON THIS SHEET MUST BE MADE OR CIRCLED IN RED INK, WITH DATE AND NAME OF PERSON MAKING CHANGE.

Do not extend notes this side of this line.

STATION	B. S.	H. I.	F. S.	ELEV.

"No. 7 Line Cont from ∡ Pt. to B.C." along diagonal Curb"

Station	Grade	Elev	Cor F
19	.192.53	187 3	F-5 2
20	.192.56	188 5	F-4 1
21	.192.60	189 7	F 2 9
22	.192.55	191 1	F-1 4
23 B.C.	.192.50	191 2	F 1 3

"No. 7 Line Cont. along No. Curb. from E.C. to ∡ PT."

Sta	Grade	Elev	Cor F
24 E.C.	.192.70	190 8	F-1 9
25	.193.00	190 4	F-2 6
26	.193.33	189 8	F-3 5
27	.193.66	190 3	F-3 3
28	.194.00	191 1	F-2 9
29	.194.30	191 9	F-2 4
30 ∡PT.	194.60	192 3	F-2 3

F. B. 2378 Pg. 238 Job No. 8867.02 Division No. 11 Notes Red. Plotted Profile
Survey of La Mirada Golf Course Date Date No. X-Sec.
Survey by Curtis Notes Burk Notes Chkd. Checked
Indexed H. E. Ott Date Date Date No.

Notes Ck'd by	Survey of La Mirada Golf Course
Map No.	J.N. 8867.02 Tape Std °F
Office Work	Surveyed by A.S. Curtis
Checked	Notes Curtis Date 3-28-61
Date	Indexed H. F. OTT DEC 11 61

F. B. 2378 Pg. 239

J.N. 8867.02
La Mirada Golf Course
Location of Lake.

(For Grades see pages 243 thru 247)

Curtis
Burkholder
Yasui
Dover.

Note: Any Additions or Changes on This Sheet Must be Made or Circled In Red Ink With Date and Name of Person Making Change.

Do not extend notes this side of this line.

RETURN TO
LOS ANGELES COUNTY ENGINEER
900 LOS ANGELES COUNTY ENGINEERING BLDG.

76808 CE #247 7-53

F. B. 2378 Pg. 240

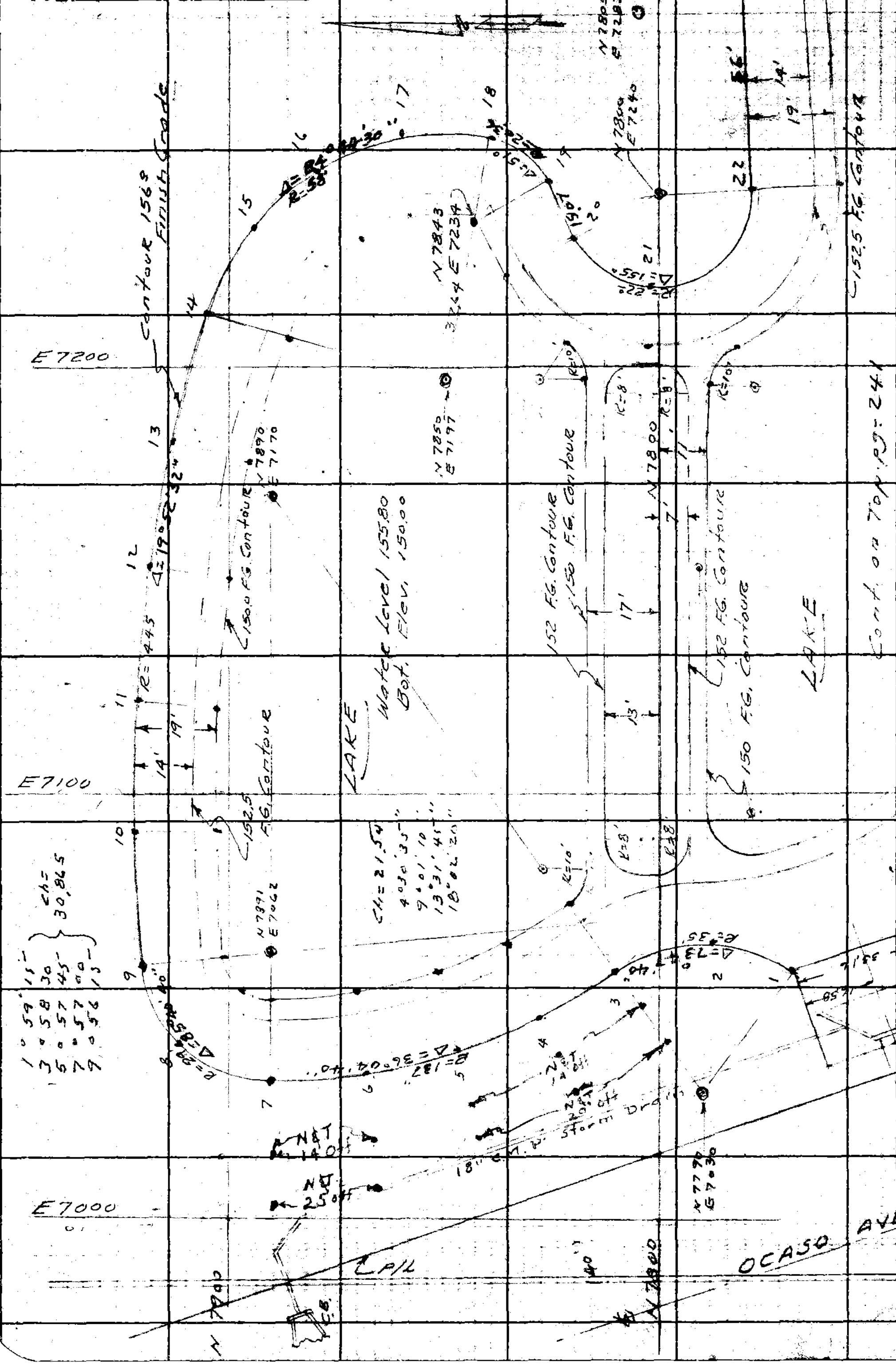

RETURN TO
LOS ANGELES COUNTY ENGINEER
700 LOS ANGELES COUNTY ENGINEERING BLDG.

Do not extend notes this side of this line.

Note: Any Additions or Changes on This Sheet Must be Made or Circled in Red Ink With Date and Name of Person Making Change.

Notes Ck'd by	Survey of La Mirada Golf Course
Map No.	JN 8862.02 Tape Std °F
Office Work	Surveyed by A.S. Curtis
Checked	Notes Curtis Date 2-28-61
Date	Indexed H. E. Ott

F. B. 2378 PG. 241

Cont from Rt. pg-240

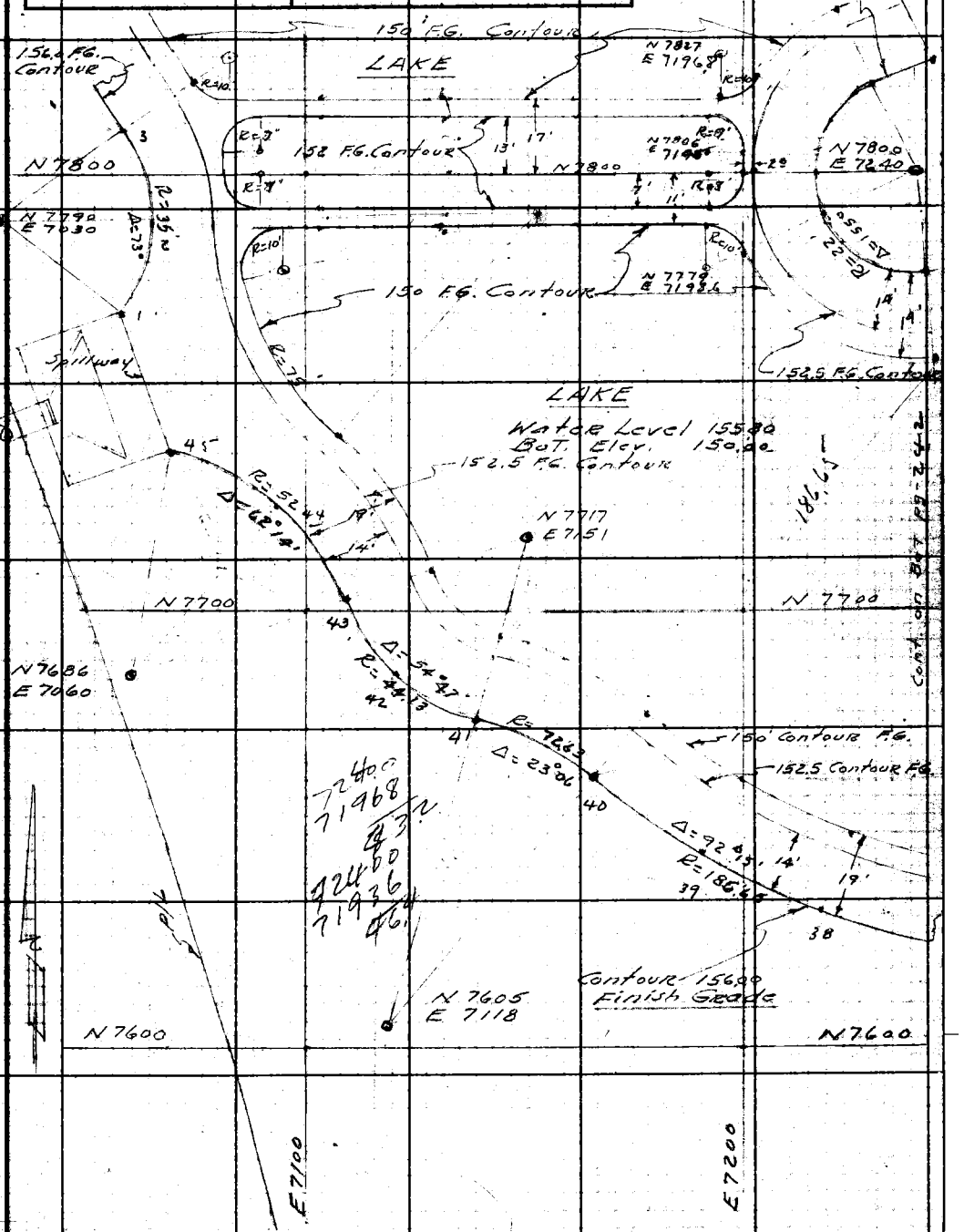

Note: Any Additions or Changes on This Sheet Must be Made or Circled in Red Ink With Date and Name of Person Making Change.

Do not extend notes this side of this line.

RETURN TO
LOS ANGELES COUNTY ENGINEER
00 LOS ANGELES COUNTY ENGINEERING BLDG.

763095 CE #247—7-7

F. B. 2378 PG. 242

Cont from Rt. pg-241

RETURN TO
LOS ANGELES COUNTY ENGINEER
00 LOS ANGELES COUNTY ENGINEERING BLDG.

Do not extend notes this side of this line.

Note: Any Additions or Changes on This Sheet Must be Made or Circled in Red Ink With Date and Name of Person Making Change.

F. B. 2378 Pg. 243

Profile No. Notes Red. Date Plotted Date Job No. 886702 Division No. 11
Survey of La Mirada Golf Course
X-Sec. No. Notes Chkd. Date Checked Date Survey by Curtis Notes DSB Date 3-30-61
Map No. Index H. E. OTT Date DEC 11 '61

J.N. 886702

LA MIRADA GOLF COURSE

Grade Stakes for Lake

See Pg# 239-242 for Location

Curtis
Burkholder
Yasui
Dover

STATION	B. S.	H. I.	F. S.	ELEV.

Do not extend notes this side of this line.

NOTE: ANY ADDITIONS OR CHANGES ON THIS SHEET MUST BE MADE OR CIRCLED IN RED INK, WITH DATE AND NAME OF PERSON MAKING CHANGE.

PLEASE RETURN TO
LOS ANGELES COUNTY ENGINEER
700 LOS ANGELES COUNTY ENGINEERING BLDG.

76L-298 S & E #307—1-56

76L-298 S & E #307—1-56

PLEASE RETURN TO
LOS ANGELES COUNTY ENGINEER
700 LOS ANGELES COUNTY ENGINEERING BLDG.

NOTE: ANY ADDITIONS OR CHANGES ON THIS SHEET MUST BE MADE OR CIRCLED IN RED INK, WITH DATE AND NAME OF PERSON MAKING CHANGE.

Do not extend notes this side of this line.

STATION	B. S.	H. I.	F. S.	ELEV.					
T.B.M				156 63	Elev, 156.63 Ocaso Ave. East side. ℄ 600 No. of TBM FB 2378-132, ℄ Alicante, Bt. Spk. Top Conc. Hdwall				

Station	Grade	Elev.	cut Fill or	Top 2to1 slope Grade	Elev.	cut Fill or	Bottom Lake Grade	Elev.	cut Fill or
#1 B.C. ℄ Cor. Spillway	156.0	150.8	F-5.2	152 5			150.0		
#2	156.0	151.7	F-4.3	152.5			150.0		
#3 P.R.C.	156.0	151.2	F-4.8	152.5			150.0	151.1	C-1.1
#4	156.0	151.3	F-4.7	152.5			150.0	151.3	C-1.3
#5	156.0	151.3	F-4.7	152.5			150.0	151.6	C-1.6
#6	156.0	151.5	F-4.5	152.5			150.0	152.1	C-2.1
#7 P.C.C.	156.0	154.80 ~~152.6~~	F1.20 ~~F-3.4~~	152.5			150.0	150.0 ~~153.3~~	Grd. ~~C-3.3~~
#8	156.0	155.4 ~~154.7~~	F0.60 ~~F-1.3~~	152.5			150.0	150.8 ~~153.6~~	C0.8 ~~C-3.6~~
#9 P.C.C.	156.0	155.4 ~~156.1~~	F0.6 ~~C-0~~	152.5			150.0	151.3 ~~154.2~~	C1.3 ~~C-4.2~~
#10	156.0	157.2	C-1.3	152.5			150.0	154.6	C-4.6
#11	156.0	157.7	C-1.7	152.5			150.0	155.0	C-5.0
#12	156.0	157.6	C-1.6	152.5			150.0	155.3	C-5.3
#13	156.0	157.0	C-1.0	152.5			150.0	154.7	C-4.7
#14 P.C.C.	156.0	156.6	C-0.6	152.5			150.0	154.6	C-4.6
#15	156.0	155.7	F-0.3	152.5			150.0	/	C-
#16	156.0	154.2	F-1.8	152.5			150.0	153.5	C-3.5
#17	156.0	153.2	F-2.8	152.5			150.0		
T.P.				153 01	Top M. H. Rim		Per P3#	132	

F. B. 2378 PG. 244 Job No. 886102 Division No. 11 Notes Red. Plotted Profile
Survey of La Mirada Golf Course Date 3-30-61 Date No. X-Sec.
Survey by Curtis Notes Burkholder Notes Chkd. Checked
Indexed H. E. OTT Date Date Date No.

76L-298 S & E #307—1-56

PLEASE RETURN TO
LOS ANGELES COUNTY ENGINEER
700 LOS ANGELES COUNTY ENGINEERING BLDG.

NOTE: ANY ADDITIONS OR CHANGES ON THIS SHEET MUST BE MADE OR CIRCLED IN RED INK, WITH DATE AND NAME OF PERSON MAKING CHANGE.

Do not extend notes this side of this line.

STATION	B. S.	H. I.	F. S.	ELEV.					
Station	Grade	Elev.	Cut Fill or	Top 2 to 1 Slope Grade	Elev.	Cut Fill or	Bottom Lake Grade	Elev.	Cut Fill or
#18 P.C.C.	156.0	152.8	F-3.2	152.5			150.0	152.6	C-2.6
#19 E.C.	156.0	152.5	F-3.5	152.5			150.0		
#20 B.C.	156.0	152.4	F-3.6	152.5			150.0	152.4	C-2.4
#21 P.O.C.	156.0	152.5	F-3.5	152.5	152.0	F-0.5	150.0		
#22 E.C.	156.0	152.3	F-3.7	152.5			150.0	151.9	C-1.9
#23	156.0	152.8	F-3.2	152.5			150.0	152.5	C-2.5
#24 B.C.	156.0	153.2	F-2.8	152.5			150.0	153.2	C-3.2
#25 E.C.	156.0	153.8	F-2.2	152.5			150.0	154.0	C-4.0
#26	156.0	154.8	F-1.2	152.5			150.0	154.4	C-4.4
#27 B.C.	156.0	155.0	F-1.0	152.5			150.0	154.7	C-4.7
#28 E.C.	156.0	155.1	F-0.9	152.5			150.0	154.9	C-4.9
#29 B.C.	156.0	155.5	F-0.5	152.5			150.0		
#30 P.O.C.	156.0	155.5	F-0.5	152.5			150.0		
#31	156.0	156.8	C-0.8	152.5			150.0	155.7	C-5.7
#32	156.0	156.6	C-0.6	152.5			150.0	155.6	C-5.6
#33	156.0	156.7	C-0.7	152.5			150.0	155.5	C-5.5
#34	156.0	157.4	C-1.4	152.5			150.0	155.9	C-5.9
#35	156.0	158.3	C-2.3	152.5			150.0	156.1	C-6.1

Profile Notes Red. Plotted Job No. 886702 Division No. 11 F. B. 2378 Pg. 245
No. X-Sec. Date Date Survey of La Mirada Golf Course
No. Notes Chkd. Checked Survey by Curtis Notes DSR Date 3-30-61
No. Date Date Map No. Indexed H. E. OTT Date

76L-298 S & E #307—1-56

PLEASE RETURN TO
LOS ANGELES COUNTY ENGINEER
700 LOS ANGELES COUNTY ENGINEERING BLDG.

NOTE: ANY ADDITIONS OR CHANGES ON THIS SHEET MUST BE MADE OR CIRCLED IN RED INK, WITH DATE AND NAME OF PERSON MAKING CHANGE.

Do not extend notes this side of this line.

STATION	B. S.	H. I.	F. S.	ELEV.					
Station	Grade	Elev.	Cut Fill or	Top 2 to 1 Slope Grade	Elev.	Cut Fill or	Bottom Lake Grade	Elev.	Cut Fill or
#40 P.R.C.	156.0	157 0	C-1 0	152.5			150.0	154.4	C-4 4
#41 P.R.C.	156.0	157 3	C-1 3	152.5			150.0	154.4	C-4 4
#42	156.0	155 8	F-0 2	152.5			150.0		
#43 P.R.C.	156.0	153 5	F-2 5	152.5			150.0	152.9	C-2 9
#44	156.0	151 5	F-4 5	152.5			150.0	151.0	C-1 0
#45 E.C. & Cor. Spillway	156.0	151. 1	F-4 9	152.5			150.0		
#36	156.0	158.1	C-2 1	152.5			150.0	155.8	C-5 8
#37	156.0	157.5	C-1 5	152.5			150.0	155.2	C-5 2
#38	156.0	157.0	C-1 0	152.5			150.0	154.8	C-4 8
#39	156.0	157.3	C-1 3	152.5			150.0	154.9	C-4 9

F. S. 2378 Pg. 246 Job No. 886702 Division No. 11 Notes Red Plotted Profile
Survey of La Mirada Golf Course Date Date No.
Survey by Curtis Notes Burkholder Notes Chkd Checked X-Sec.
Indexed H. E. OTT. Date Date Date No.

Notes Ck'd by	Survey of La Mirada Golf Course
Map No.	JN 8867.02 Tape Std °F
Office Work	Surveyed by A.S. Curtis
Checked	Notes Curtis A.V.H. Date 7-19-61
Date	Indexed H. E. OTT DEC 11 61

F. B. 2378 PG. 247

J.N. 8867.02
La Mirada Golf Course
Walks & Drives near
Service Bldg.

Curtis
Burkholder
Yasui
Dover.

Note: Any Additions or Changes on This Sheet Must Be Made or Circled in Red Ink With Date and Name of Person Making Change.

Do not extend notes this side of this line.

RETURN TO
LOS ANGELES COUNTY ENGINEER
00 LOS ANGELES COUNTY ENGINEERING BLDG.

763098 CE #247—7-59

F.B. 2378 PG. 248

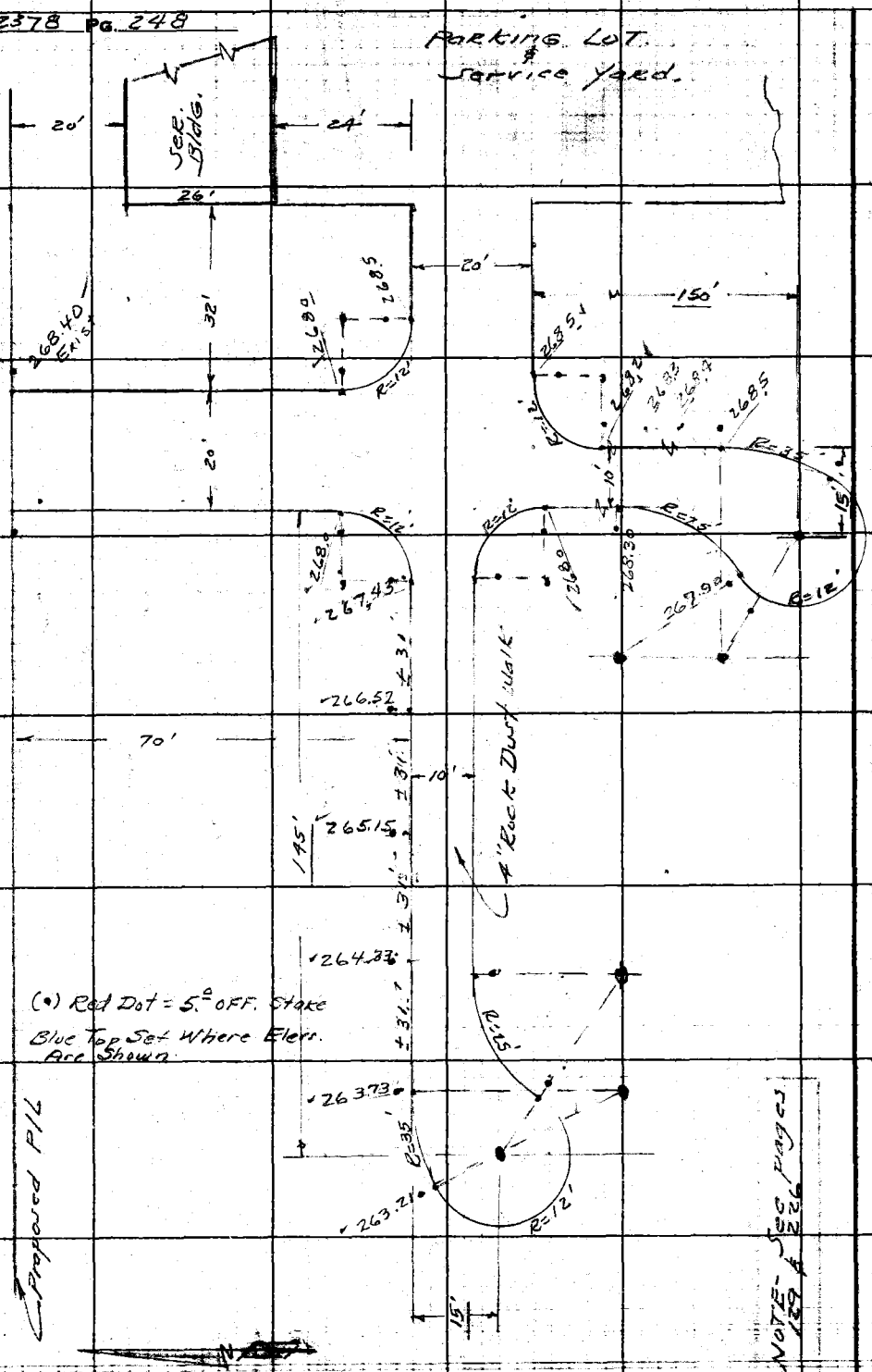

RETURN TO
LOS ANGELES COUNTY ENGINEER
900 LOS ANGELES COUNTY ENGINEERING BLDG.

Do not extend notes this side of this line.

Note: Any Additions or Changes on This Sheet Must be Made or Circled in Red Ink With Date and Name of Person Making Change.

Profile No.	Notes Red.	Plotted	Job No. 8867.02	Division No. 11	F. B. 2378	Pg. 249
	Date	Date	Survey of La Mirada Golf Course			
X-Sec. No.	Notes Chkd.	Checked	Survey by Curtis	Notes Curtis	Date 7-17-61	
	Date	Date	Map No.	Indexed H. E. OTT	Date DEC 11 '61	

J.N. 8867.02

La Mirada Golf Course

Walks near Club House Site.

Curtis
Burkholder
Yasui
Dover

STATION	B. S.	H. I.	F. S.	ELEV.

Do not extend notes this side of this line.

NOTE: ANY ADDITIONS OR CHANGES ON THIS SHEET MUST BE MADE OR CIRCLED IN RED INK, WITH DATE AND NAME OF PERSON MAKING CHANGE.

PLEASE RETURN TO
LOS ANGELES COUNTY SURVEYOR
726 LOS ANGELES COUNTY ENGINEERING BLDG.

78L298 S & E #307 9-

76L298 S & E #307 9-54

PLEASE RETURN TO
LOS ANGELES COUNTY SURVEYOR
726 LOS ANGELES COUNTY ENGINEERING BLDG.

NOTE: ANY ADDITIONS OR CHANGES ON THIS SHEET MUST BE MADE OR CIRCLED IN RED INK, WITH DATE AND NAME OF PERSON MAKING CHANGE.

Do not extend notes this side of this line.

STATION	B. S.	H. I.	F. S.	ELEV.		
(fd)					Elev. 212.00 spk.	in P.P. # 1265720E
TBM				212.00	TBM Per page 170.	
T.P.				201.02	T.P.	
T.P.	(Walk #1)			192.51	T.P.	
Sta. @		Fin			(Walk #3)	
℄ 10' walk		Grade	Cor Fill		Sta ℄ 10' wk Grade	Cor Fill
N 7404					N 7447 ℄ 10' wide	
E 7840		184.0	Grd		E 7860	183.2 Grade
N 7382					N 7465 ℄ 20' wide	
E 7819		184.2	✓		E 7845	181.8 ✓
N 7360					N 7483 cor. wk. ℄	
E 7800		185.0	✓		E 7820 ed. D.R.	180.3 ✓
N 7345					N 7495 ed. wk ℄	
E 7765		184.9	✓		E 7860 ed D.R.	180.5 ✓
N 7350					N 7506 cor. wk. ℄	
E 7735		184.1	✓		E 7903 ed D.R.	180.3 Grd.
N 7372					(Walk #4)	Cut or
E 7710		183.4	✓		Sta Grade	Fill
N 7400					N 7472 ℄ wk.	
E 7700		181.4	✓		E 7985 ℄ 10' wide	182.6 Grd.
N 7425					N 7491 ℄ wk.	
E 7690		180.4	✓		E 7990 ℄ 16' wide	181.5 Grd.
N 7450					(Walk #5)	Cut or
E 7675		179.6	✓		Sta. ℄ 10' wide Grade	Fill
N 7475					N 7378	
E 7655	℄ & 10' R Pt.	179.3	Grd		E 8030 ℄	183.8 Grd.
Sta - (Walk #2)		Fin.			N 7385	
	10' wk	Grade.			E 8065 ℄	183.4 ✓
N 7444					N 7386	
E 8018 ℄		183.8	Grd.		E 8100 ℄	183.1 ✓
N 7465					N 7390	
E 8040 ✓		182.0	✓		E 8125 ℄	182.8 ✓
N 7490					N 7400	
E 8055 ✓		179.2	✓		E 8145 ℄	182.2 ✓
N 7512					N 7406	
E 8065 ✓		177.5	✓		E 8165 ℄	181.5 ✓
N 7550					N 7410 cor. ℄	
E 8075 ✓	Rad Pt.	175.5	✓		E 8209 end.	181.2 Grd.
✓	10' Lt.	176.0	✓		N 7390 cor. ℄	
✓	8' Rt.	175.0	Grd.		E 8193 end	182.0 Cut 1 ft.

F. B. 2378 Pg. 250 Job No. 8867.02 Division No. 11 Notes Red. Plotted Profile
Survey of La Mirada Golf Course Date Date No. X-Sec.
Survey by Curtis Notes Curtis Notes Chkd. Checked
Indexed H. E. OTT Date Date Date No.

Notes Ck'd by	Survey of
	JN Tape Std °F
Office Work	Surveyed by
	Notes Date
	Indexed

F. B. PG.

Additional Notes
for La Mirada Golf Course
& Club House are
Continued in F.B. 2917-5

Note: Any Additions or Changes on This Sheet Must be Made or Circled in Red Ink With Date and Name of Person Making Change.

Do not extend notes this side of this line.

RETURN TO
LOS ANGELES COUNTY ENGINEER
00 LOS ANGELES COUNTY ENGINEERING BLDG.

768098 CE #247—7-58

Notes Ck'd by	Survey of	F. B. PG.
Map No.	JN Tape Std °F	
Office Work	Surveyed by	
Checked	Notes Date	
Date	Indexed	

TEE	GREEN	Sand Traps & Mounds
Driving 175	Practice	175-176 & 214-202
#1 175	#1 194	194
2 184	2 182	201-202
3 182	3 180	205
4 180	4 188 -	189-206
5 183	5 190	190-191-268
6 183	6 192	192 - 269-270
7 184 — 269	7 181 —	209-210
8 181	8 187 - 254	187-188
9 178	9 185	185-186-250
10 M175-176 L	10 176	197
11 177	11 176	198-199
12 178	12 193	211-
13 M182-193 L	13 193	212-213
14 193	14 181-207-259	207-208-
15 180	15 179	213-214-267
16 179	16 177	215-258
17 174	17 174	203-204
18 174	18 195	195-196-202
	Fairway 2	216
	12	216
	8	217
	7	220

Bldg } - 221-223
Site } - 224

224 DR Grades @ Range

248 } Walks @ Club house
250 }

Note: Any Additions or Changes on This Sheet Must Be Made or Circled in Red Ink With Date and Name of Person Making Change.

Do not extend notes this side of this line.

RETURN TO
LOS ANGELES COUNTY ENGINEER
900 LOS ANGELES COUNTY ENGINEERING BLDG.

768098 CE #247—7-55