Notes Ckd by
Map No.
Work

Survey of
JN Tape Std 'F
Surveyed by
Notes Date
Indexed

F.B. 2379 Pg

	Job	Description
		ROY CAMPANELLA PARK 0055.32
1	Bdry.	Bdry. survey & monuments.
4	B.M.	Bench levels.
9	C.L.	Add'l C.L. along Rosecrans Blvd.
3	Bdry.	Bdry. Monuments.
9	B.M.	Bench levels.
4	Loc.Imp.	Loc. & grades for test holes.
5	Loc.Imp.	Building location & grades.
2	Grades	Rough grades for location over entire park.
4	Loc.Imp.	Loc. of sewer, water, gas & drain lines.
3	Loc.Imp.	Loc. & elev. of water & sprikler lines, walks, curbs, picnic slabs & etc.
1	Loc.Imp.	Loc. of walks, drives, planters, parking lot and etc.
9	Loc.Imp.	Loc. & grades of parking lot.
08	Loc.Imp.	Parking lot as built location & grades.
10	Loc.Imp.	Ballfield lighting system stakes.
13	Loc.Imp.	Loc. of sprinkler lines & some Elect. Lines.

Loc. of

Microfilmed March 86

(cont'd on next page)

F.B. 2379 Pg.

Page	Job	Description
115-116	B.M.	Bench Marks set for swim pool & Bathhouse.
117-120	Loc.Imp.	Loc. of swim pool & bathhouse.

PLEASE RETURN TO
LOS ANGELES COUNTY ENGINEER
403 Los Angeles County Engineering Bldg.
Do not extend this slip or the file.

Note: Any Additions or Changes on this Sheet Must be Made or Checked in Red Ink With Date and Name of Person Making Change

Notes Ck'd by J. AIA	Survey of Krist Neighborhood Park	F. B. 2379 Pg. 5
Map No. B-2663	JN 0055.32 Tape 0128 Std. 68 °F	
Office Work R. L. GREEN	Surveyed by J. H. Brown	
Checked Galli	Notes J. H. B. Date Nov. 58	
Date 7-29-59	Indexed J. C. Johnson 7-29-59	

~~"KRIST" NEIGHBORHOOD~~
Roy Campanella Park
PARK

PROPERTYLINE SURVEY
OF LOTS 46 & 47 GARDENA HEIGHTS TR

JN 0055.32

NOV. 1958

Party:
J. H. Brown
K. M. Kapp
B. Nunez
H. C. Reuter
R. C. Clifford

Note: Any Additions or Changes on This Sheet Must be Made or Circled in Red Ink With Date and Name of Person Making Change.

Do not extend notes this side of this line.

RETURN TO
LOS ANGELES COUNTY ENGINEER
DO LOS ANGELES COUNTY ENGINEERING BLDG.

99-40

768098 CE #247-7-

RETURN TO
LOS ANGELES COUNTY ENGINEER
700 LOS ANGELES COUNTY ENGINEERING BLDG.

Note: Any Additions or Changes on This Sheet Must be Made or Circled in Red Ink With Date and Name of Person Making Change.

Do not extend notes this side of this line.

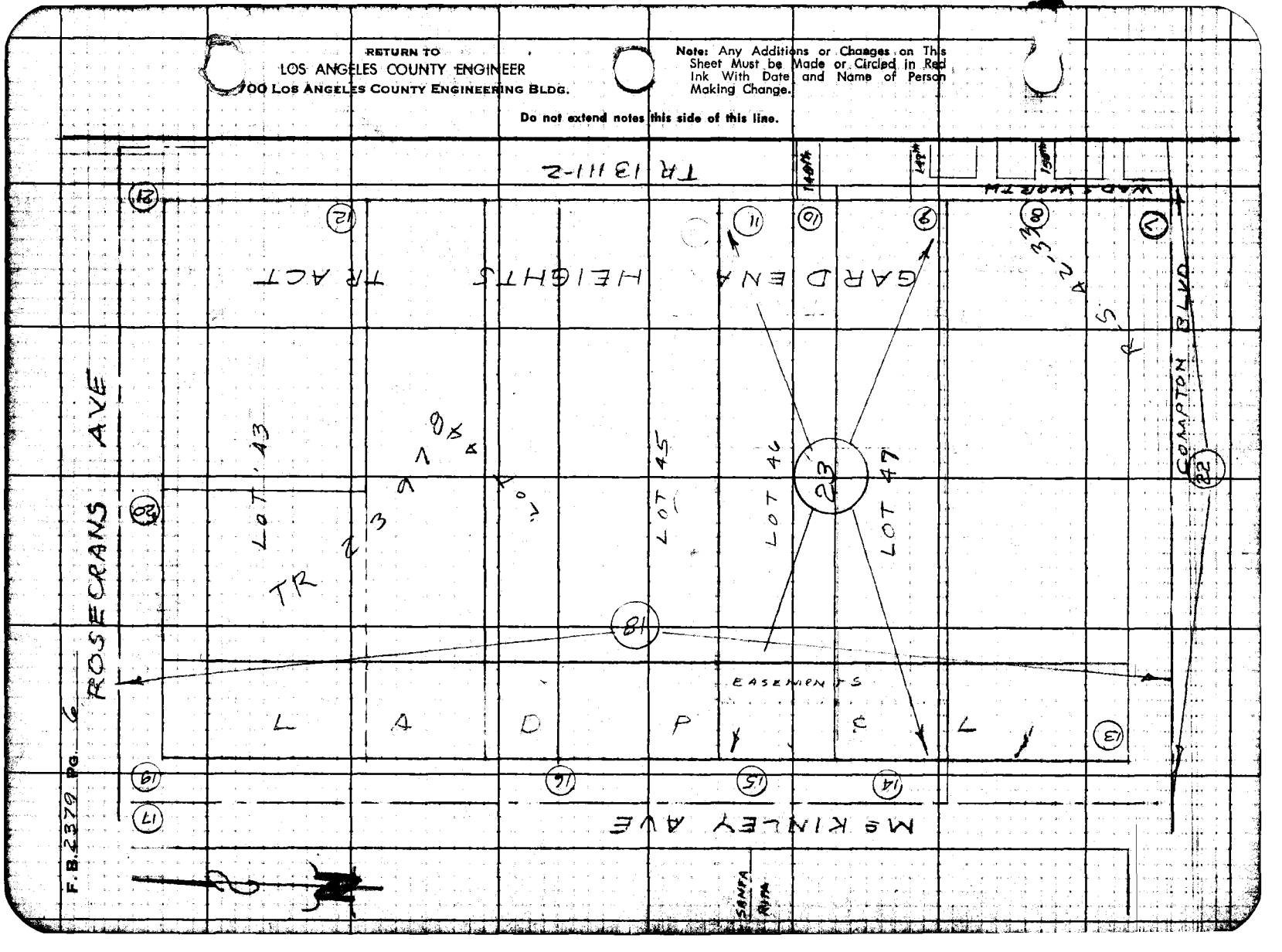

F.B. 2379 Pg. 6

Noted Ck'd by J. AJA
Map No. B-2663
Office Work R. L. GREEN
Checked [illegible]
Date 9-29-59

Survey of KRIST NEIGHBORHOOD PARK
IN 2855 Tape 2126 Std 68 °F
Surveyed by C. H. Brown
Noted C.H.B. Date Nov 12 58
Indexed C. Johnson

F. B. 2379 Pg. 7

RM S 26-03

RS 42-38

Cont pg 8

Fd 2" I.P. w/ lead plug & punch dmt
No ref.
Fd 2x2 CKE tg #2099 dn 2"
No ref.
4' ch lk. fence around trailer park

Fd 2x2 L.S. tg #2521 Quad
No ref.
0.02 E.
0.02 W

Fd 2x2 (Notched) no nail dn 2" per FB 1150-232

① Level (T=68°)

62.68 No Corr	63.92
48.84	47.61
111.52	111.53

Avg = 111.525
450.335
161.860

② T=68

23.99	6.892
45.03	0.01
55.13	55.39
89.84	90.43
73.79	72.95
287.66	287.69

Avg 287.68

(30)

WADSWORTH AVE

Fd. L.S.T. FB 1150-232

ALLEY

SUR'Y

9887-2
316-10

Fd. L.S.T. FB 1150-232

TR
LR

END

Fd. L.S.T. FB 1150-226

Lathrop

Fd. p.k. & tin No ref.

MR 4-348

Line

See Pg. 39 for Line

(30)

Fd. spk & tin No ref.

① Level (T=68)

30.78	
19.85 No Corr.	0.00
50.33	50.34

Avg = 50.335

② 50.34

Line

Fd chi "X" in pvmt per FB 1155-226 & FB 1278-87 N

Mon meas. 666 87 Pg 22

See Pg 22 for Line

Fd chi "X" no ref

Fd. "X" ⊙ 1948 L.S.T. 22 ft. Left FB 1150-226 FB 1278-87 N

BLVD

FB 1443-9, RS 42-38

(30)

COMPTON

conc curb

sal L.S. Eng tg

1.09

No evidence L.S.T. FB 1150-226 conc. curb joint

No search Abs 1/2 I.P. (new) pvmt)

END SUR'Y

Notes: Any Additions or Changes on Sheet Must Be Made in Red Ink With Date and Name of Person Making Change.

Do not locked notes this side of this line.

LOS ANGELES COUNTY ENGINEER
BOARD OF SUPERVISORS
LOS ANGELES COUNTY ENGINEERING BLDG.

783068 CE #247—7-58

RETURN TO
LOS ANGELES COUNTY ENGINEER
700 LOS ANGELES COUNTY ENGINEERING BLDG.

Note: Any Additions or Changes on This Sheet Must be Made or Circled in Red Ink With Date and Name of Person Making Change.

Do not extend notes this side of this line.

W.S. 26-C3

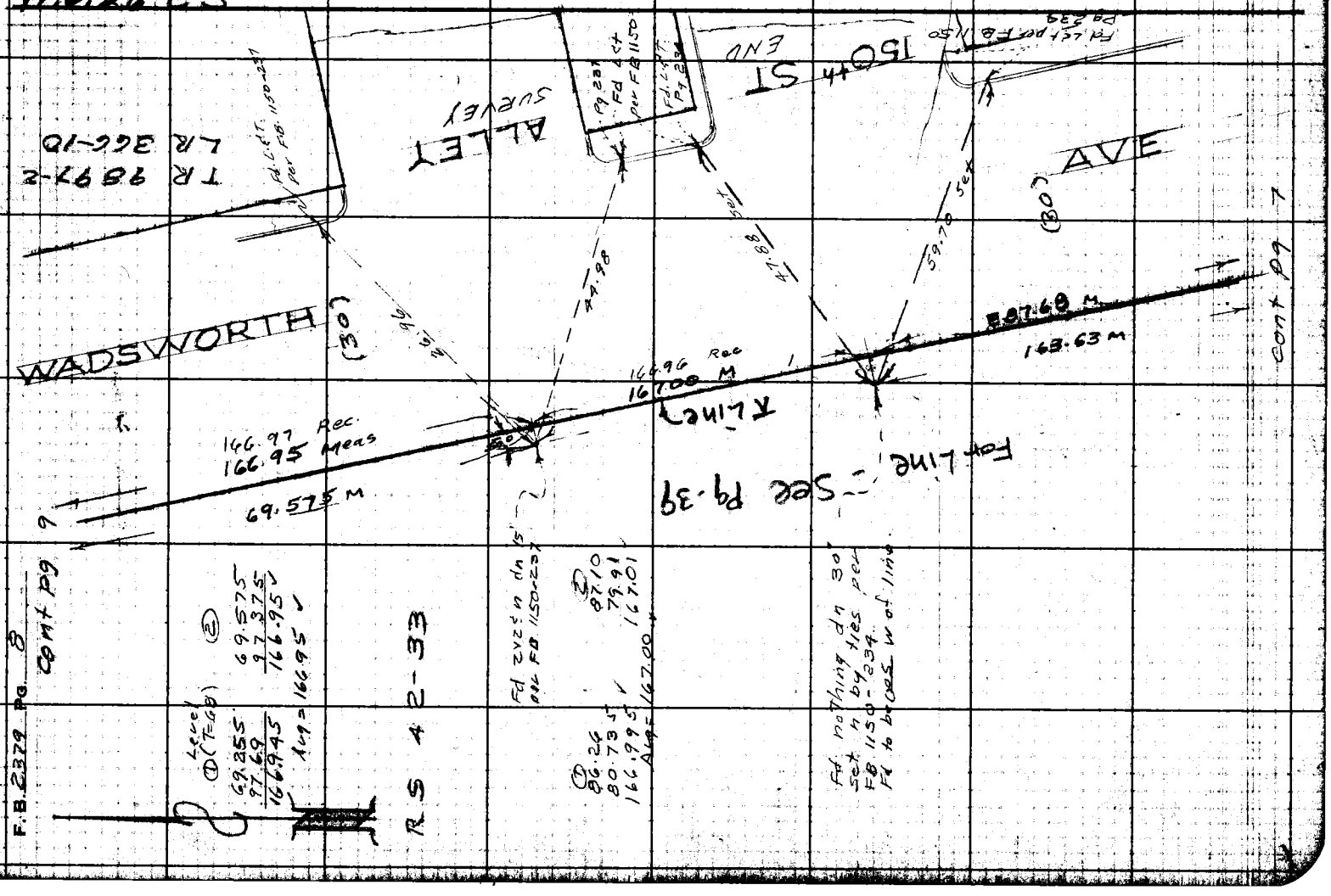

Notes Ck'd by J. AIA
Map No. B-2663
Office Work R. L. GREEN
Checked Gallli
Date July 1959

Survey of KRIST NEIGHBORHOOD PARK
IN 2955.32 Tape #12 A Std. 68 °F
Surveyed by C. H. Brown
Notes Ck'd H. B. Date/Ker 11-58
Indexed K. O. Johnson

F. B. 2379 Pg. 9

Cont pg 10

LR 366-10

Fd 2" I.P. & brass bd. per FB 1150-230 FQ 578-6 TR 17405-1

N.S. 2116-G3

GARDENA HEIGHTS LOT 47

For Line see Pg. 39

149 th ST

END

P/L

TRANSIT LINE

4.90

169.24 M

3.88 M

Fd nail & tag 2x2 used as Hub PKS FB 3786 pg 24

85.00 (1) Tan (T=44°) (2) 85.00

Rad 194.245 Nadir 166.24 L 83.05 196.245

59.41 Meas & Rec. Meas Rec 45.42 Meas 60.19 Meas & Rec

(30)

Fd 1/2" I.P. per FB 1150-230 TR 9897-2 LR 366-10

TR 9897-2

WADSWORTH AVE

Fd 1/2" I.P. L.S. 49 & 2072 per RS 42-33 flush. (T.B.M. #3 Pg. 31)

569.18 Fd 1-1/2 I.P. & L.S. tag #2072 (R.S. 42-33) 0.03" (T.B.M. #4 Pg. 31) 313.05 Rec.

Transit Line 247.40

Level (T=78°)

(1)	(2)
100.28	100.04
100.175	100.165
46.93	46.37
247.385	247.375
+ .02	+ .02
247.405 ✓	247.395 ✓

Avg = 247.40 ✓

RS 42-33

94.10

30.00 Meas

Bdry pg 8

(1) 19.32 100.545 45.395 56.145 321.73 + .01 321.74 ✓

(2) 18.95 100.49 100.09 45.35 56.63 321.71 + .01 321.72 ✓

Avg = 321.73

1) 149-20-40
4) 36-41-20
6) 235-02-00
Sa = 99-18-20 ✓

RETURN TO
LOS ANGELES COUNTY ENGINEER
900 LOS ANGELES COUNTY ENGINEERING BLDG.

Note: Any Additions or Changes on This Sheet Must be Made or Circled in Red Ink With Date and Name of Person Making Change.

Do not extend notes this side of this line.

7-58 CS #247—7-58

RETURN TO
LOS ANGELES COUNTY ENGINEER
900 LOS ANGELES COUNTY ENGINEERING BLDG.

Note: Any Additions or Changes on This Sheet Must be Made or Circled in Red Ink With Date and Name of Person Making Change.

Do not extend notes this side of this line.

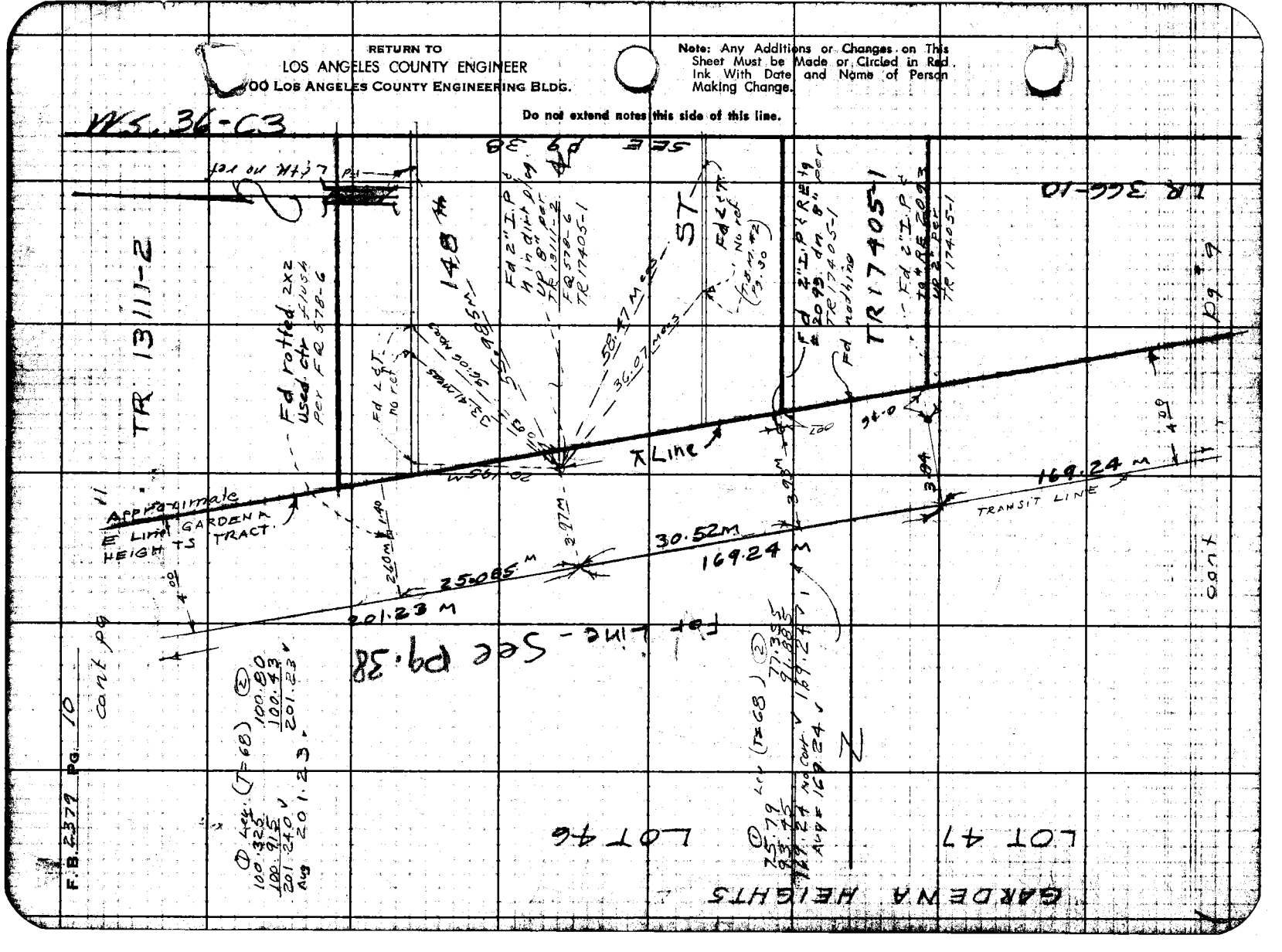

Notes Ck'd by J. AJA	Survey of KRIST NEIGHBORHOOD PARK	F. B. 2379 Pg. 11
Map No.	JN 0055.32 Tape 0128 Std 68 °F	
Office Work R. L. GREEN	Surveyed by J. H. Brown	
Checked	Notes [illegible] Date Nov 20 [illegible]	
Date	Indexed A. C. Johnson	

W.S. 36-C3

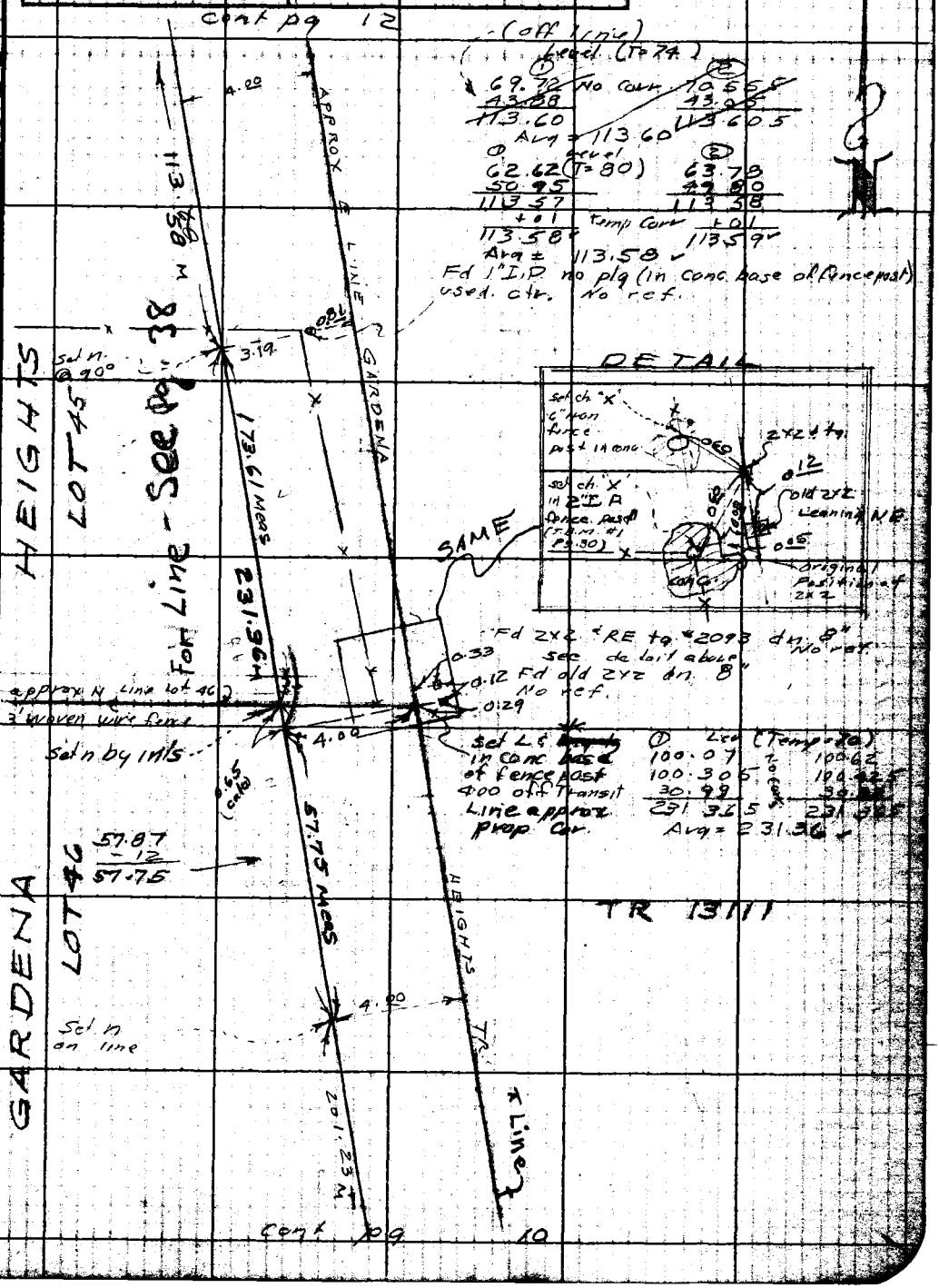

Note: Any Additions or Changes on This Sheet Must be Made or Circled In Red Ink With Date and Name of Person Making Change.

Do not extend notes this side of this line.

RETURN TO
LOS ANGELES COUNTY ENGINEER
DO LOS ANGELES COUNTY ENGINEERING BLDG.

768098 CE #247—7-59

RETURN TO
LOS ANGELES COUNTY ENGINEER
900 LOS ANGELES COUNTY ENGINEERING BLDG.

Note: Any Additions or Changes on This Sheet Must be Made or Circled in Red Ink With Date and Name of Person Making Change.

Do not extend notes this side of this line.

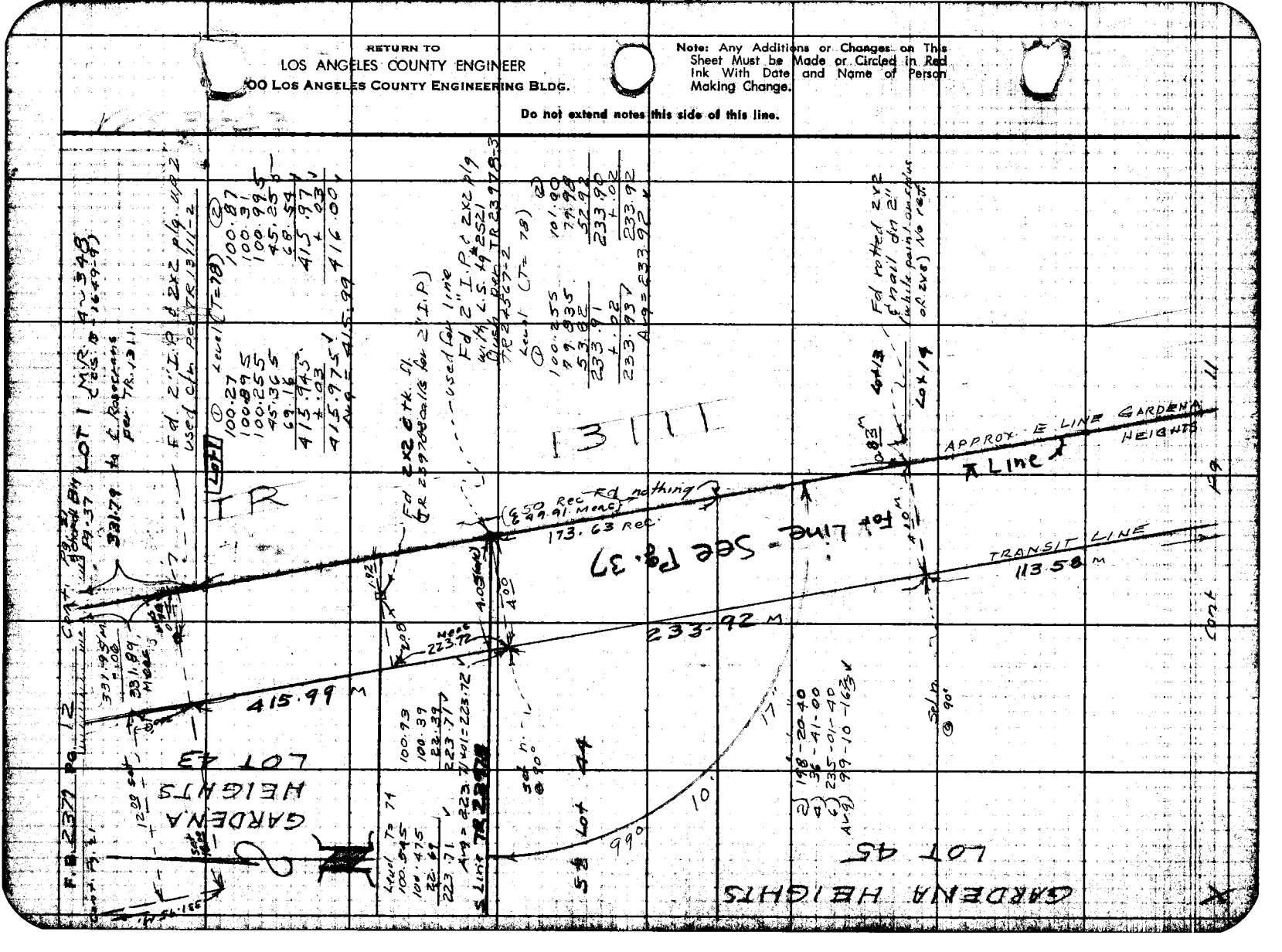

Notes Ck'd by Galli	Survey of KRIST NEIGHBORHOOD PARK	F. B. 2379 Pg. 13
Map No. B-2663	IN 0255.32 Tape 0128 Std. 68 °F	
Office Work R. L. GREEN	Surveyed by J.H.Braun	
Checked Galli	Notes J.H.B Date 11-21-58	
Date July 1959	Indexed [illegible]	

Level T=78°

①	②
100.42	100.98
100.70	100.13
100.46	100.80
100.67	100.34
100.74	100.995
73.25	73.39
54.91	54.515
631.15	631.150
+.04	+.04
631.19	631.19

Avg = 631.19

Note: Any Additions or Changes on This Sheet Must be Made or Circled in Red Ink With Date and Name of Person Making Change.

Do not extend notes this side of this line.

RETURN TO
LOS ANGELES COUNTY ENGINEER
500 LOS ANGELES COUNTY ENGINEERING BLDG.

76S09S CE #247—7-55

F.B. 2379 Pg. 14

Cont; Pg. 15
McKINLEY
AVE
GARDENA HEIGHTS
GARDENA HEIGHTS LOT 47
M.S. 36-C3
RETURN TO
LOS ANGELES COUNTY ENGINEER
700 LOS ANGELES COUNTY ENGINEERING BLDG.
Do not extend notes this side of this line.
Note: Any Additions or Changes on This Sheet Must be Made or Circled in Red Ink With Date and Name of Person Making Change.
30' ROAD EASEMENT per D.O.R. 1279 - 156 - 275 C.D.O.R. 412 - T-156-3430
R/W L.A. DEPT.
W.E.P.
conc. walk to No. #14900
Fd Ltk
DAIRY BLDG.
See Pg. 42
6+76.64 Set Lg Bt spk w/ tin ft. by ints
set n by ints
set nail by ints
set n by ints
Fd. spk w/ dn 1" FB 856-54 FB 1278-88N TRQ FB 256-91
Fd n&t in PD
65.62 M
247.40 M
569.13 M
29.17 M
30.00
30.07
4.86 M
631.19
40.59
671.78 M.
671.78 M
631.19 M
230.09 M
111.75 M
80°-49'-20"
2)161-38'40"
4)323-17-30
6)124-56-00
Avg) 80-49-20
(29.62)
(30)
(65)
RANGE 2 BELLOW-DOWNEY
Cont. Pg. 9
Cont. Pg. 13

789098 CE #247—7-55

RETURN TO
LOS ANGELES COUNTY ENGINEER
900 LOS ANGELES COUNTY ENGINEERING BLDG.

Notes: Any Additions or Changes on This Sheet Must be Made or Circled in Red Ink With Date and Name of Person Making Change.

Do not extend notes this side of this line.

W.S. 36-C 5

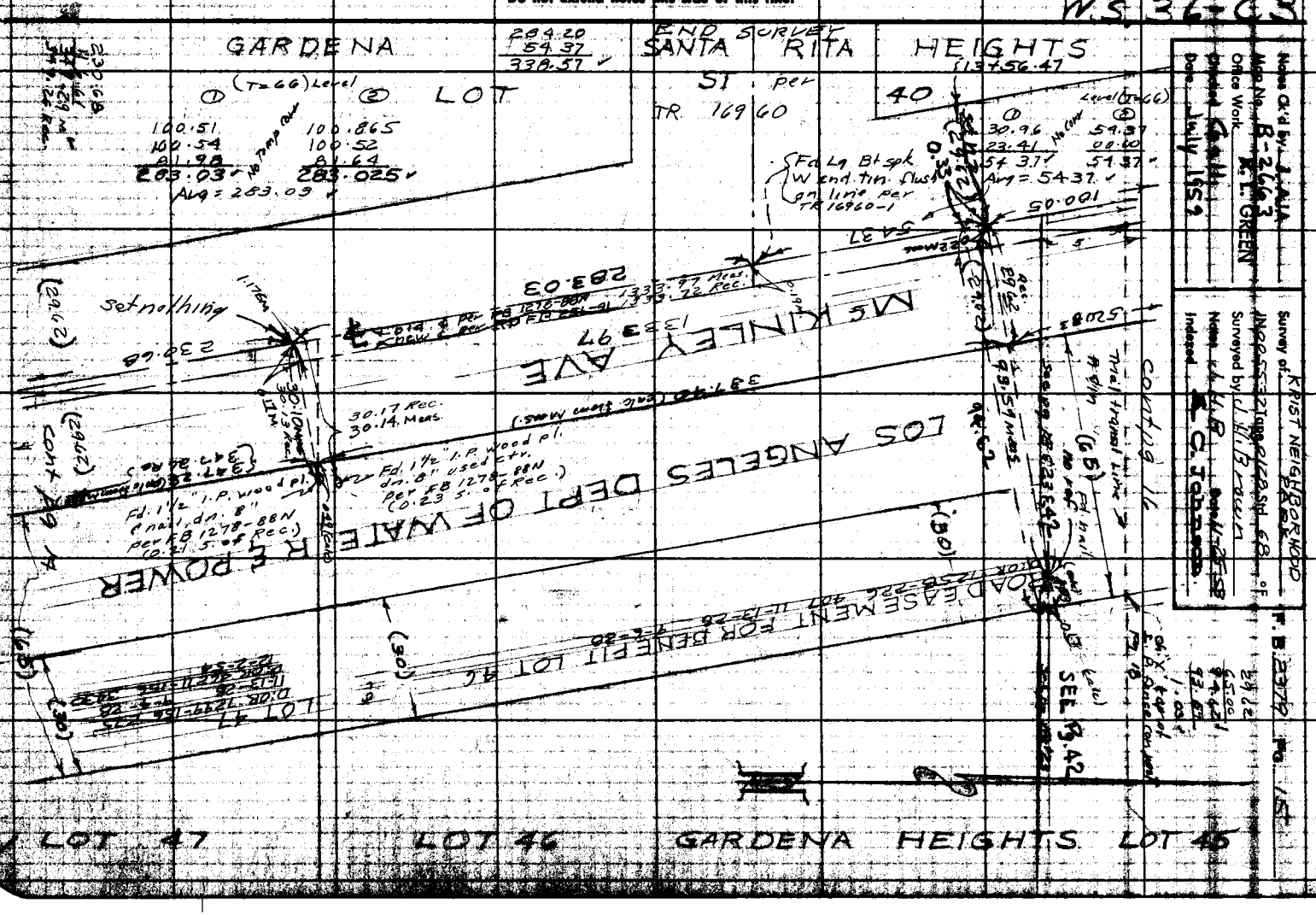

F.B. 2377 PG. 16

cont pg 17

cont pg 15

RETURN TO
LOS ANGELES COUNTY ENGINEER
100 LOS ANGELES COUNTY ENGINEERING BLDG.

Do not extend notes this side of this line.

Note: Any Additions or Changes on This Sheet Must be Made or Circled In Red Ink With Date and Name of Person Making Change.

Notes Ck'd by	Survey of KRIST NEIGHBORHOOD PARK
Map No.	IN 0055.32 Tape 0128 Std 68 °F
Office Work R. L. GREEN	Surveyed by J. H. Brown
Checked	Notes J. H. B. Date 11-58
Date	Indexed A. C. Johnson

F. B. 2379 Pg. 17

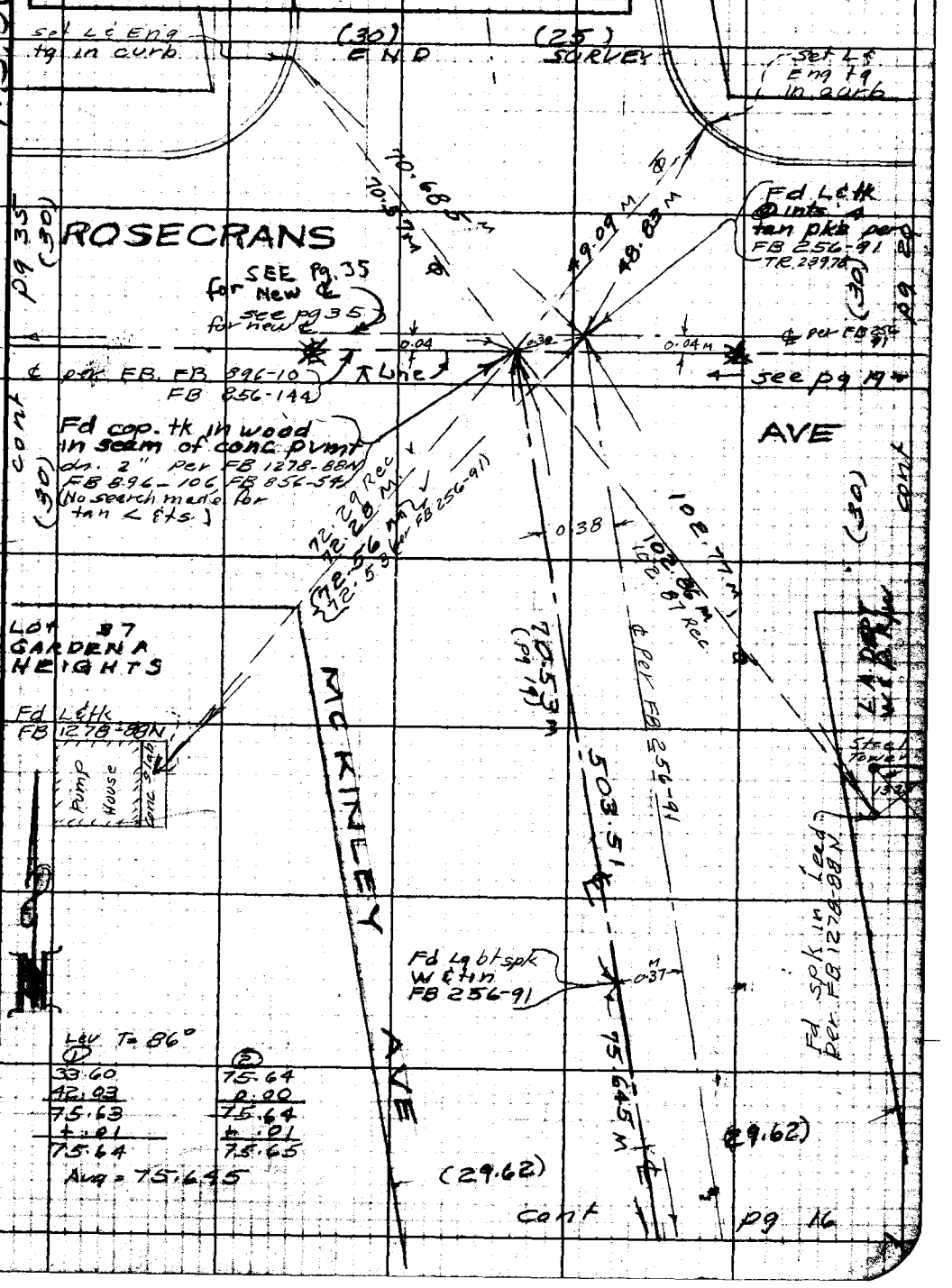

Note: Any Additions or Changes on This Sheet Must be Made or Circled in Red Ink With Date and Name of Person Making Change.

Do not extend notes this side of this line.

RETURN TO LOS ANGELES COUNTY ENGINEER
DO LOS ANGELES COUNTY ENGINEERING BLDG.

763098 CE #247—7-55

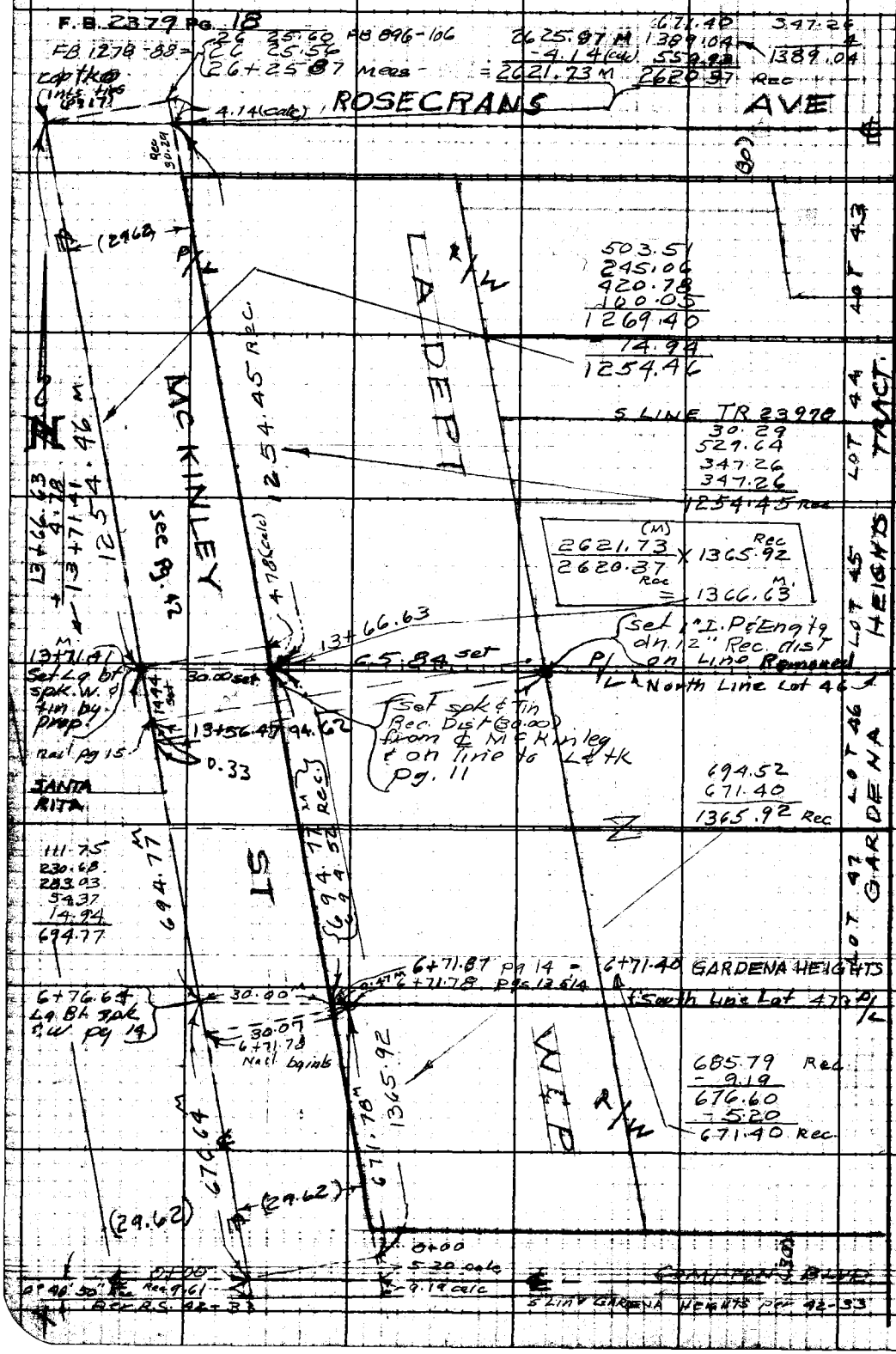

RETURN TO
LOS ANGELES COUNTY ENGINEER
700 LOS ANGELES COUNTY ENGINEERING BLDG.

Do not extend notes this side of this line.

Note: Any Additions or Changes on This Sheet Must be Made or Circled in Red Ink With Date and Name of Person Making Change.

Notes Ck'd by J. AJA	Survey of KRIST NEIGHBORHOOD PARK
Map No. B-2663	IN 0855 32 Tape 0128 Std 68 °F
Office Work R. L. GREEN	Surveyed by J. H. Brown
Checked Galle	Notes J. H. B Date Dec 58
Date July 1959	Indexed A. C. Johnson

F. B. 2379 Pg. 19

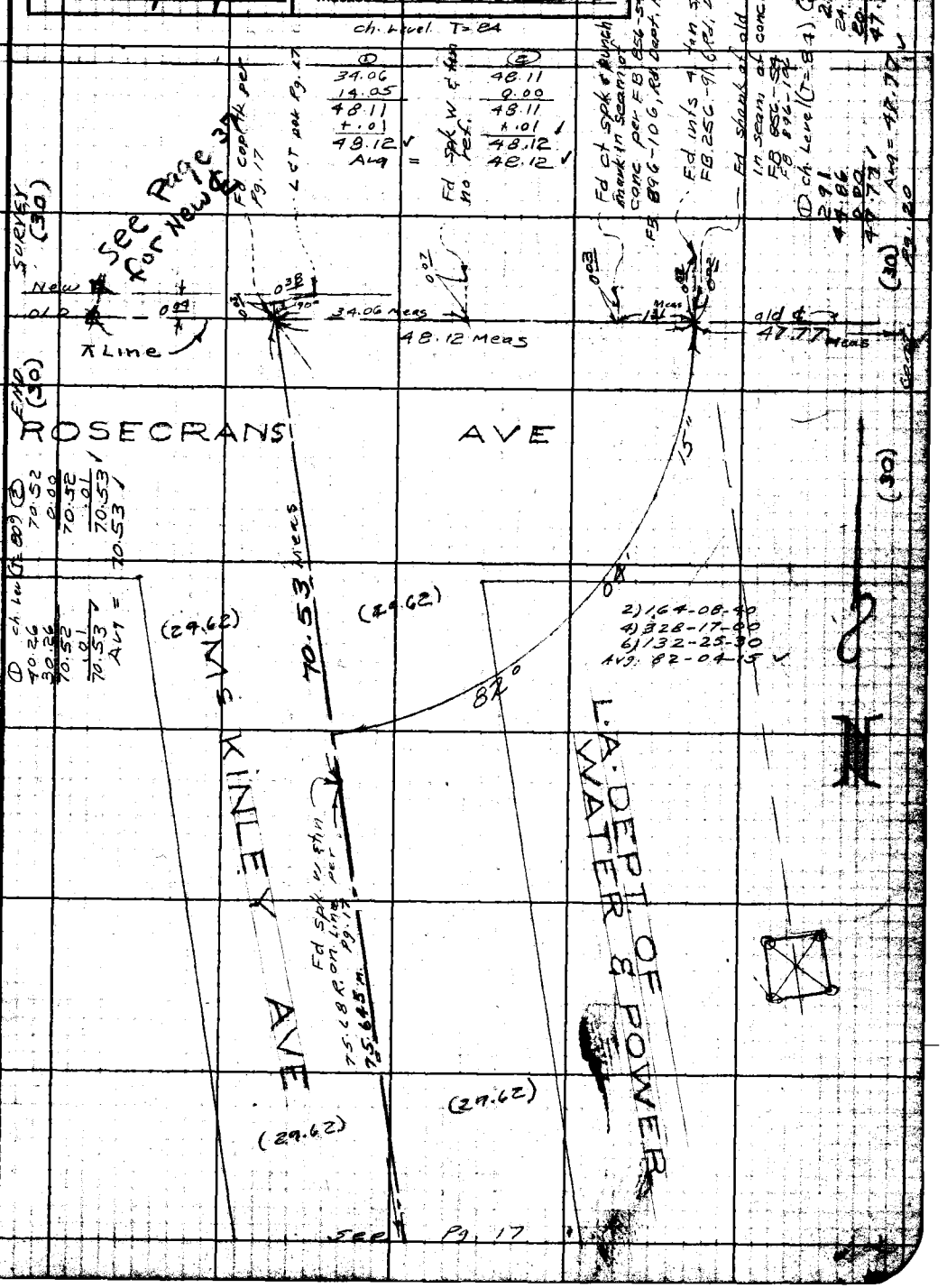

Note: Any Additions or Changes on This Sheet Must be Made or Circled in Red Ink With Date and Name of Person Making Change.

Do not extend notes this side of this line.

RETURN TO
LOS ANGELES COUNTY ENGINEER
100 LOS ANGELES COUNTY ENGINEERING BLDG.

768096 CE #247-7-59

F.B. 2888 Pg. 20

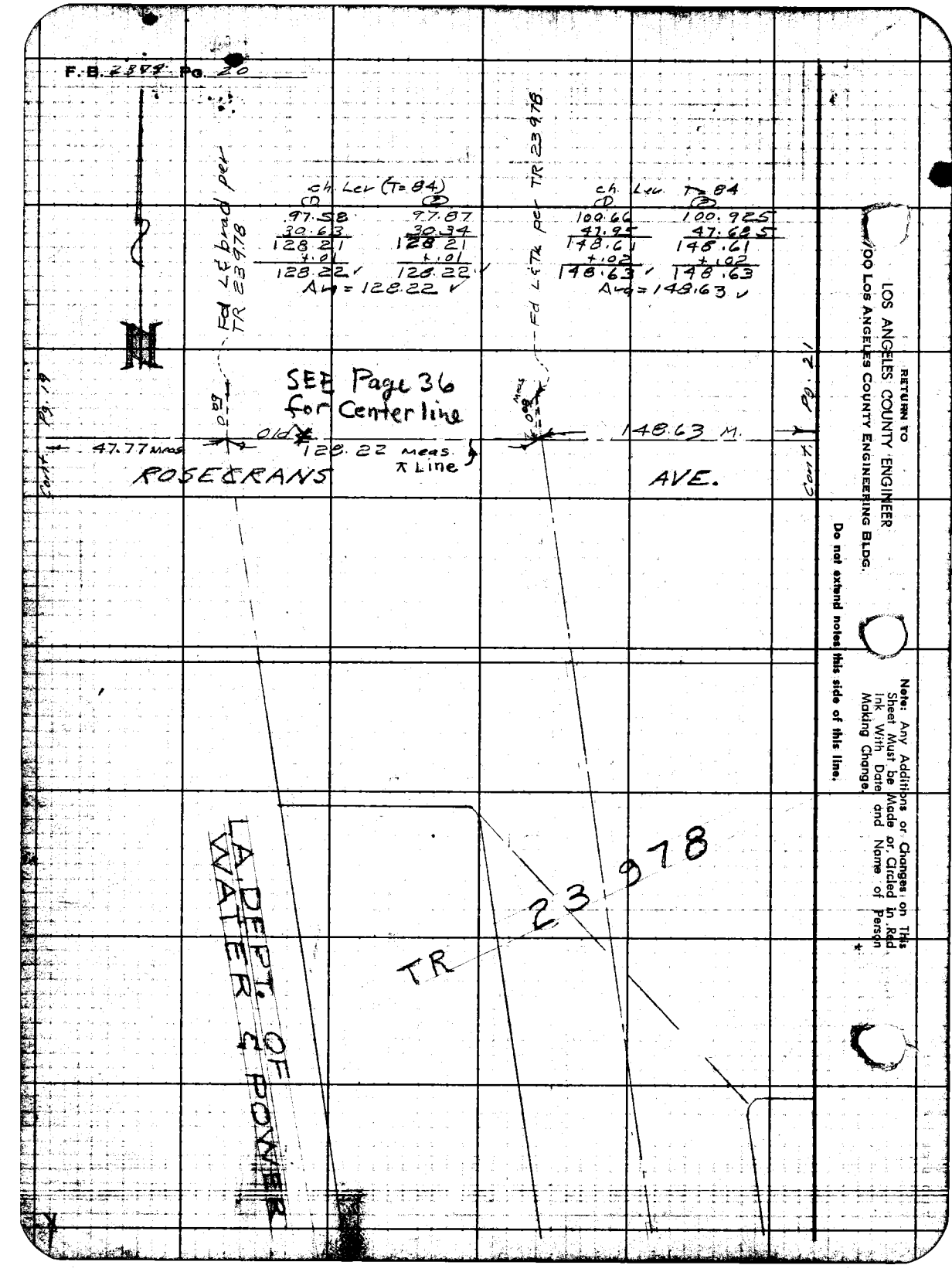

RETURN TO
LOS ANGELES COUNTY ENGINEER
900 Los Angeles County Engineering Bldg.

Note: Any Additions or Changes on This Sheet Must be Made or Circled in Red Ink With Date and Name of Person Making Change.

Do not extend notes this side of this line.

Notes Ck'd by	Survey of KRIST NEIGHBORHOOD PARK
Map No.	JN 005532 Tape 0128 Std 68 °F
Office Work R. L. GREEN	Surveyed by J. H. Brown
Checked	Notes J. H. B. Date 12-58
Date	Indexed A. C. Johnson

F. B. 2379 Pg. 21

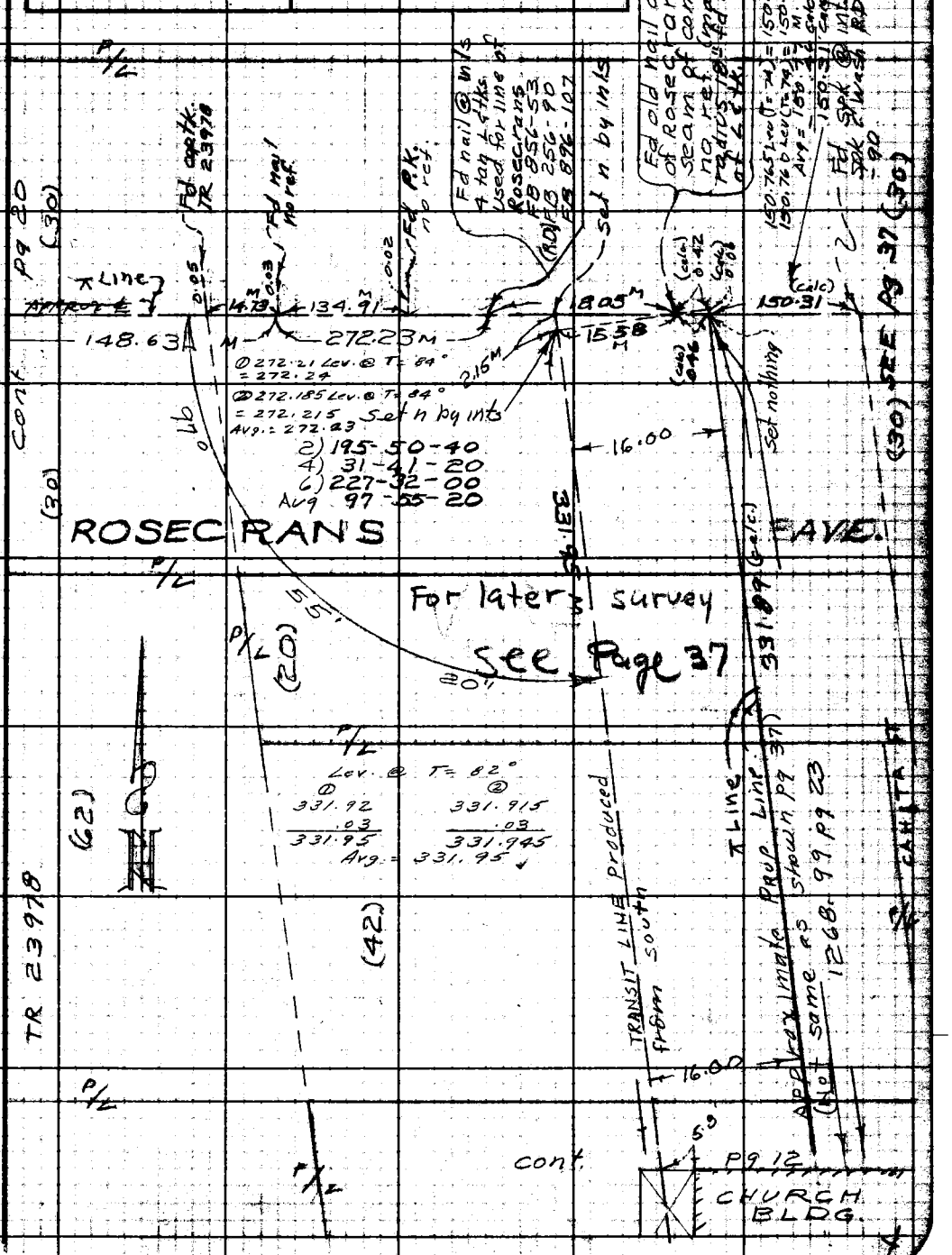

Notes: Any Additions or Changes on This Sheet Must be Made or Circled in Red Ink With Date and Name of Person Making Change.

Do not extend notes this side of this line.

RETURN TO
LOS ANGELES COUNTY ENGINEER
900 LOS ANGELES COUNTY ENGINEERING BLDG.

763098 CE #247—7-58

RETURN TO
LOS ANGELES COUNTY ENGINEER
700 LOS ANGELES COUNTY ENGINEERING BLDG.

Note: Any Additions or Changes on This Sheet Must be Made or Circled In Red Ink With Date and Name of Person Making Change.

Do not extend notes this side of this line.

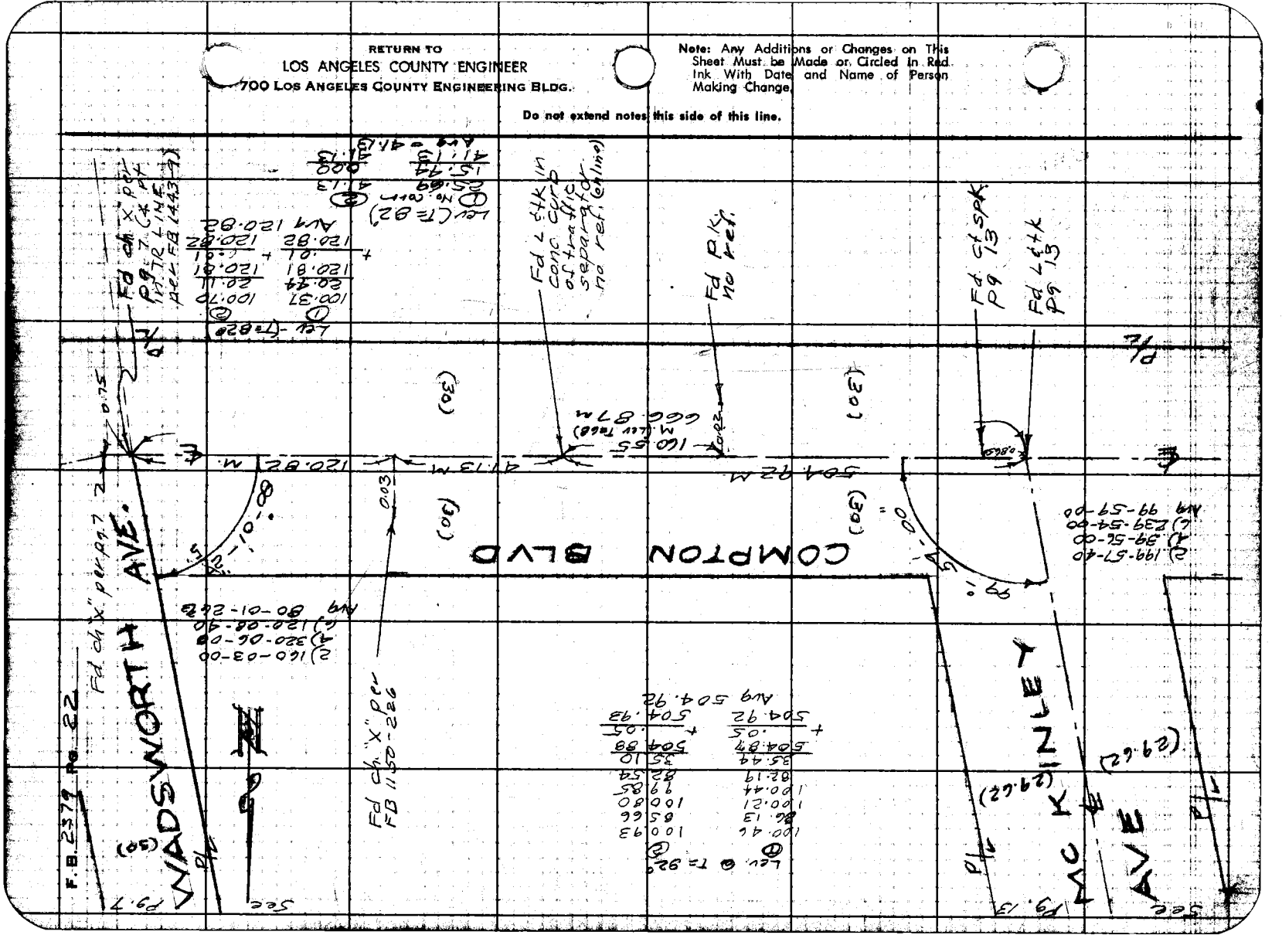

Notes Ck'd by	Survey of ROIST NEIGHBORHOOD PARK
Map No.	JN 2255-32 Tape 8128 Std 68 °F
Office Work R. L. GREEN	Surveyed by J. H. Brown
Checked	Notes J. H. B. Date Dec 1958
Date	Indexed E. C. Johnson

F. B. 2379 Pg. 23

LR 366-10

TR 7897-2

Note: Any Additions or Changes on This Sheet Must be Made or Circled In Red Ink With Date and Name of Person Making Change.

Do not extend notes this side of this line.

RETURN TO
LOS ANGELES COUNTY ENGINEER
100 LOS ANGELES COUNTY ENGINEERING BLDG.

763098 CE #247—7-55

F. B. 2379 Pg. 25

NOTES RED. JOB NO. 0055.32 SURVEY OF Krist Neighborhood Park
DATE SURVEY BY J. H. Brown
NOTES CHKD. J AJA NOTES BY K. M. Kapp DATE 11-26-58
DATE INDEXED. C. Johnson DATE 12-29-58

NOTE: ANY ADDITIONS OR CHANGES ON THIS SHEET MUST BE MADE OR CIRCLED IN RED INK, WITH DATE AND NAME OF PERSON MAKING CHANGE.

Do not extend notes this side of this line

PLEASE RETURN TO
LOS ANGELES COUNTY SURVEYOR
725 LOS ANGELES COUNTY ENGINEERING BLDG.

765420 S & E-333 4-54

B.M.	1ST RUN	DIFF.	2ND RUN	3RD RUN	ADJ. ELEV.	DESCRIPTION
						BENCH LEVELS KRIST NEIGHBORHOOD PARK J.N. 0055.32 11-26-58 J. H. Brown & Party
					Brunson Level # 551911	
				Philadelphia Rods # 282 & 283		
			CIRCUIT from BM 21-2 @ Compton Creek			
		W on Rosecrans to 150' W of CAHITA, Thence Sly to 100' S of 149th ST & Wadsworth, thence Wly to MC KINLEY, Thence Sly to Redondo Beach Blvd then to. BM 23-1 at Avalon Near Redondo Beach BLVD				

769420 S & E-353 4-54

PLEASE RETURN TO
LOS ANGELES COUNTY SURVEYOR
725 LOS ANGELES COUNTY ENGINEERING BLDG.

NOTE: ANY ADDITIONS OR CHANGES ON THIS SHEET MUST BE MADE OR CIRCLED IN RED INK, WITH DATE AND NAME OF PERSON MAKING CHANGE.

JOB NO. 2055.32 SURVEY OF East Neighborhood Park NOTES RED. DATE
SURVEY BY T. H. Brown
NOTES BY K. Walker DATE 11-26-58 NOTES CHKD. J. AJA
INDEXED A. C. Johnson DATE

F.B. 2379 Pg. 26

Do not extend notes this side of this line

B.M.	1ST RUN	DIFF.	2ND RUN	3RD RUN	ADJ. ELEV.	DESCRIPTION
BM 21-2	76.221					BM 21-2 F.B. 1391-7 Elev. = 76.221
+	6.120		6.141			Rosecrans Ave. & Compton Creek N.E. Cor.
⇈	82.351	+1.851	1.852			38' N. of ℄ Rosecrans Ave. & 38' W.
−	4.279		4.289			of the N.W. cor. of a conc. bridge,
						back of cb. in a well with cast
						iron cover marked "C.S. Mon." A
						Std. C.S. Mon. stamped "B.M. 21-2
						1952 R.E. 63."
T.P.	78.072					Bt. Stk. N. side Rosecrans
+	6.178		6.111			
⇈	84.250	+1.326	1.836			
−	4.342		4.275			
T.P.	79.908					Bt. Spk. N. side Rosecrans
+	5.775		5.613			
⇈	85.683	+1.517	1.520			
−	4.258		4.093			
T.P.	81.425					Bt. Stk. N. side Rosecrans
+	6.066		5.995			
⇈	87.491	+1.715	1.714			
−	4.351		4.179			
T.P.	83.140					Bt. Spk. N. side Rosecrans
+	5.043		4.902			
⇈	88.183	+0.495	0.494			
−	4.548		4.408			
T.P.	83.635					Bt. Spk. N. side Rosecrans
+	5.692		5.432			
⇈	89.327	+0.971	0.971			
−	4.721		4.461			
T.P.	84.606					Bt. Spk. N. side Rosecrans

76S420 S & E-353 4-54

PLEASE RETURN TO
LOS ANGELES COUNTY SURVEYOR
725 LOS ANGELES COUNTY ENGINEERING BLDG.

NOTE: ANY ADDITIONS OR CHANGES ON THIS SHEET MUST BE MADE OR CIRCLED IN RED INK, WITH DATE AND NAME OF PERSON MAKING CHANGE.

Do not extend notes this side of this line

B.M.	1ST RUN	DIFF.	2ND RUN	3RD RUN	ADJ. ELEV.	DESCRIPTION
T.P.	84.606					
+	6.176		6.031			
π	90.782	+1.829	1.828			
−	4.347		4.203			
T.P.	86.435					Bt. Spk. N. side Rosecrans
+	5.926		6.072	5.852		
π	92.361	+1.922	1.910	1.919		
−	4.009		4.162	3.933		
T.P.	88.357					Bt. Spk. N. side Rosecrans
+	5.945		5.798			
π	94.302	+1.747	1.751			
−	4.198		4.047			
T.P.	90.104					Bt. Spk. N. side Rosecrans
+	6.171		5.969			
π	96.275	+1.910	1.908			
−	4.261		4.061			
T.P.	92.014					Bt. Spk. N. side Rosecrans
+	5.864		5.763			
π	97.878	+1.720	1.721			
−	4.144		4.042			
T.P.	93.734					Bt. Spk. N. side Rosecrans
+	6.030		5.850			
π	99.764	+2.120	2.119			
−	3.910		3.731			
T.P.	95.854					Bt. Spk. N. side Rosecrans
+	5.903		5.693			
π	101.757	+2.016	2.014			
−	3.887		3.679			
T.P.	97.870					Bt. Spk. N. side Rosecrans

NOTES RED ____ JOB NO. 0055.32 SURVEY OF First Neighborhood Park
DATE ____ SURVEY BY J. H. Brown
NOTES CHKD. J. AJA NOTES BY K. M. Kaee DATE 11-26-58
DATE ____ INDEXED L. C. Johnson DATE [illegible]

F. B. 2379 PG. 27

768420 S & E-353 4-54

PLEASE RETURN TO
LOS ANGELES COUNTY SURVEYOR
725 LOS ANGELES COUNTY ENGINEERING BLDG.

NOTE: ANY ADDITIONS OR CHANGES ON THIS SHEET MUST BE MADE OR CIRCLED IN RED INK, WITH DATE AND NAME OF PERSON MAKING CHANGE.

JOB NO. 2655.32 SURVEY OF East Neighborhood Park NOTES RED. DATE
SURVEY BY Z.H. Brown
NOTES BY K.M. Kaye DATE 11-26-58 NOTES CHKD. J. AJA
INDEXED L.C. Tabulation DATE
F.B. 2374 Pg. 28

Do not extend notes this side of this line

B.M.	1ST RUN	DIFF.	2ND RUN	3RD RUN	ADJ. ELEV.	DESCRIPTION
T.P.	97.870					
+	5.868		5.654	5.466		
⇈	103.738	+1.775	1.782	1.773		
−	4.093		3.872	3.693		
T.P.	99.645					St. Spk. N. side Rosecrans
+	5.582		5.410			
⇈	105.227	+1.140	1.140			
−	4.442		4.270			
BM 21-3	100.785					BM 21-3 F.B. 1391-B Elev. = 100.763
+	5.997		5.794			Rosecrans Ave. & Central Ave., N.E. Cor.
⇈	106.782	+1.669	1.668			on the cor. formed by the driveway to
−	4.328		4.126			a service station & concr. sidewalk, 44'
						N. of the ℄ of Rosecrans Ave., in a
						well with cast iron cover marked
						"C.S. Mon." & stc. C.S. Mon. Stamped
						BM 21-3 1952 R.E. 63.
T.P.	102.454					St. spk. N. side Rosecrans
+	5.152		5.946			
⇈	108.606	+2.245	2.244			
−	3.907		3.702			
T.P.	104.699					St. spk. N. side Rosecrans
+	5.786		5.463			
⇈	110.485	+1.719	1.716			
−	4.067		3.747			
T.P.	106.418					St. spk. S. side Rosecrans
+	5.582		5.369			
⇈	112.000	+1.018	1.045			
−	4.534		4.324			
T.P.	107.466					St. spk. S. side Rosecrans

768420 S & E-353 4-54

PLEASE RETURN TO
LOS ANGELES COUNTY SURVEYOR
725 LOS ANGELES COUNTY ENGINEERING BLDG.

NOTE: ANY ADDITIONS OR CHANGES ON THIS SHEET MUST BE MADE OR CIRCLED IN RED INK, WITH DATE AND NAME OF PERSON MAKING CHANGE.

Do not extend notes this side of this line

NOTES RED _____ JOB NO. 22-553-1 SURVEY OF Basic Network and Bank
DATE _____ SURVEY BY. J.H. Ryan
NOTES CHKD. J.A.A. NOTES BY. K.W. Krause DATE 11-26-58
DATE _____ INDEXED _____ DATE _____

F.B. 2379 PG. 29

B.M.	1ST RUN	DIFF.	2ND RUN	3RD RUN	ADJ. ELEV.	DESCRIPTION
T.P.	107.446					
+	5.579		5.383			
℄	113.025	+0.709	0.713			
−	4.870		4.670			
T.P.	108.175					Rd. Spk. S. side Rosecrans
+	5.600		5.385			
℄	113.975	+1.510	1.512			
−	4.290		4.073			
T.P.	109.685					Rd. Spk. S. side Rosecrans
+	4.946		4.773			
℄	114.631	+0.311	0.309			
−	4.635		4.464			
T.P.	109.996					Rd. Spk. S. side Rosecrans
+	4.943		4.756			
℄	114.939	−0.207	0.207			
−	5.150		4.963			
T.P.	109.789					Ct. Spk. W. side Valita Ave.
+	6.232		5.914			
℄	116.021	+2.030	2.032			
−	4.202		3.886			
T.P.	111.819					Stake W. of East Tract Line
+	3.572		3.706			
℄	115.691	−1.413	1.415			
−	5.285		5.121			
T.P.	110.406					X1 W. of East Tract Line
+	4.971		4.726			
℄	115.377	+0.112	0.116			
−	4.959		4.610			
T.P.	110.518					X1 W. of East Tract Line

JOB NO. 0055.32 SURVEY OF Krist Neighborhood Park NOTES RED
SURVEY BY J. H. Brown DATE
NOTES BY K. M. Kapp DATE 11-26-58 NOTES CHKD J. AJA
INDEXED J. C. Johnson DATE DATE

F. B. 2379 Pg. 30

76S420 S & E-353 4-54

PLEASE RETURN TO
LOS ANGELES COUNTY SURVEYOR
725 LOS ANGELES COUNTY ENGINEERING BLDG.

NOTE: ANY ADDITIONS OR CHANGES ON THIS SHEET MUST BE MADE OR CIRCLED IN RED INK, WITH DATE AND NAME OF PERSON MAKING CHANGE.

Do not extend notes this side of this line

B.M.	1ST RUN	DIFF.	2ND RUN	3RD RUN	ADJ. ELEV.	DESCRIPTION
T.P.	110.518					
+	3.934		3.728			
π	114.452	-1.402	1.402			
−	5.336		5.130			
T.P.	109.116					1X1 W. of East Tract Line
+	4.500		4.360			
π	113.616	+1.037	1.037			
−	3.463		3.323			
T.P.	110.153					N.E. Cor. Lot 45
+	2.237		2.069			1" I.P. in conc. base of fence post
π	112.390	-2.783	2.781			shown Pg. 11
−	5.020		4.850			
Set T.B.M. #1	107.370					N.E. Cor. Lot 46
+	4.747		4.597			Set Chis. □ in conc base of 2" I.P.
π	112.117	+0.133	0.132			fence post (E. side) dn. 8" Shown
−	4.614		4.465			Pg. 11
T.P.	107.503					1X1 W. of East Tract Line
+	2.820		2.601			
π	110.323	-1.734	1.737			
−	4.554		4.335			
Set T.B.M. #2	105.769					148th St. & Tract Line (S. side)
+	5.993		5.914			L. & T. in conc. cb. west side of
π	111.762	+1.839	1.841			driveway to Ho. #840 shown Pg. 10
−	4.154		4.073			
T.P.	107.608					1X1 W. of East Tract Line
+	4.566		4.393			
π	112.174	+0.558	0.559			
−	4.008		3.834			
T.P.	108.166					East Tract Line Bt. spl. in W. side
						P.P. # 1126193E

76S420 S & E-353 4-54

PLEASE RETURN TO
LOS ANGELES COUNTY SURVEYOR
725 LOS ANGELES COUNTY ENGINEERING BLDG.

NOTE: ANY ADDITIONS OR CHANGES ON THIS SHEET MUST BE MADE OR CIRCLED IN RED INK, WITH DATE AND NAME OF PERSON MAKING CHANGE.

Do not extend notes this side of this line

B.M.	1ST RUN	DIFF.	2ND RUN	3RD RUN	ADJ. ELEV.	DESCRIPTION
T.P	108.166					cont from pg
+	3.282		2.988			
⊼	111.448	-1.945	1.945			
−	5.227		4.933			6-24-59 J.H.B ✓ Replaced by BM KN-1 Pg.48
set T.B.M.#3	106.221					TBM #3 Elev =
+	5.214	+0561	5.041			WADSWORTH AVE (W side) 90'± S of
⊼	111.435		0.559			149th ST. 1½" I.P. with wood plug
−	4.653		4.482			& L.S tg #2072. used a point on
?	?					NE side of pipe between two chisel
						marks. pipe marks SE Cor. of Lot 47
						GARDENA HEIGHTS TRACT (shown Pg. 9)
T.P	106.782					1X2 & n
+	4.560		4.472			
⊼	111.342	+0.056	0.054			
−	4.504		4.418			
T.P	106.838					1X2 & cup tack
+	4.921		4.853			
⊼	111.759	+0.075	0.076			
−	4.846		4.777			
set TBM#4	106.913					TBM #4 Elev
+	4.250		4.117			
⊼	111.163	+0.829	0.829			Midway between McKinley Ave &
−	3.421		3.288			WADSWORTH AVE & 670'± North
?	?					of COMPTON BLVD. A 1½" I.P & L.S.
						tg #2072 up 3" (used nail in tg) Shown Pg. 9
set TBM#5	107.742					TBM #5 Elev =
?	?					Replaced by KN-2 pg 47. JHB 6-24-59)
						McKINLEY AVE. 85ft± East of ℄
						& 670'± N of COMPTON BLVD
						cont pg.

NOTES RED. _____ JOB NO. 2055.32 SURVEY OF First Neighborhood Park
DATE _____ SURVEY BY J.H. Brown
NOTES CHKD. J. AJA NOTES BY J.H.B. DATE 12-1-58
DATE _____ INDEXED J. C. Johnson DATE _____

F. B. 2379 PG. 31

765420 S & E-353 4-54

PLEASE RETURN TO
LOS ANGELES COUNTY SURVEYOR
725 LOS ANGELES COUNTY ENGINEERING BLDG.

NOTE: ANY ADDITIONS OR CHANGES ON THIS SHEET MUST BE MADE OR CIRCLED IN RED INK, WITH DATE AND NAME OF PERSON MAKING CHANGE.

Do not extend notes this side of this line

JOB NO. 005532 SURVEY OF KEISTNEIGHBORHOOD NOTES RED BY _____ DATE _____
SURVEY BY J.H. Brown
NOTES BY J.H.B. DATE 12-1-58 NOTES CHKD J. AJA
INDEXED K.C. Johnson DATE DATE

F.B. 2379 Pg. 32

B.M.	1ST RUN	DIFF.	2ND RUN	3RD RUN	ADJ. ELEV.	DESCRIPTION
TBM #5	107.742					cont from pg
+	3.893		3.713			a 2" I.P. conc plug. L.S tg #2521
=	111.635	+0.470	0.467			slush shown pg. 14
−	3.423		3.246			
TBM #6	108.212					TBM #6 Not a good point Elev =
+	3.219		3.128			
=	111.431	+2.038	2.041			MS KINLEY AVE 30'± East of ℄
−	1.181		1.087			$670 ft ± North of COMPTON BLVD
						2" I.P. wood plg. dn 2" pipe
						is badly rusted used high pt on
						N edge. shown pg. 14
						bt spk in top fence post
T.P.	110 250		0.598			
+	0.753		~~0.600~~ 20			
=	111.003	-5.093	5.089			
−	5.846		5.689			
T.R	105.157					bt spk in pvm't
+	2.057		2.524			
=	107.814	-1.546	1.549			
−	4.203		4.073			
T.P.	103.611					Top of Fire Hydt.
+	0.327		0.199			
=	103.938	-5.604	5.604			
−	5.931		5.803			
TP	98.007					bt spk N side COMPTON
+	4.883	0.711	4.583	4.987		
=	102.890	-0.704	0.710	0.711		
−	5.587		5.293	5.698		
TP	~~97.303~~					bt spk SE. cor playground.
	97.296					

76S420 S & E-353 4-54

PLEASE RETURN TO
LOS ANGELES COUNTY SURVEYOR
725 LOS ANGELES COUNTY ENGINEERING BLDG.

NOTE: ANY ADDITIONS OR CHANGES ON THIS SHEET MUST BE MADE OR CIRCLED IN RED INK, WITH DATE AND NAME OF PERSON MAKING CHANGE.

Do not extend notes this side of this line

B.M.	1ST RUN	DIFF.	2ND RUN	3RD RUN	ADJ. ELEV.	DESCRIPTION
T.P.	97.296					cont from pg
+	2.768	-3.433	2.573	2.718		
⊼	100.064	~~3.440~~	3.435	3.433		
−	6.208		6.008	6.151		bt spk. N side Red Bch Blvd
T.P.	~~93.856~~ 93.863					
+	3.070		2.961			
⊼	96.933	-3.048	3.047			
−	6.118		6.008			
T.P.	90.815					Bt. spk. N. side Red. Bch. Blvd.
+	3.379		3.068			
⊼	94.194	-2.647	2.649			
−	6.026		5.717			
T.P.	88.168					Bt. spk. N. side Red. Bch. Blvd.
+	3.482		3.112			
⊼	91.650	-2.475	2.474			
−	5.957		5.586			
T.P.	85.693					Bt. spk. N. side Red. Bch. Blvd.
+	3.757		3.563			
⊼	89.450	-2.135	2.137			
−	5.892		5.700			
T.P.	83.558					Bt. spk. N. side Red. Bch. Blvd.
+	3.476		3.296			
⊼	87.034	-1.889	1.887			
−	5.365		5.183			
T.P.	81.669					Bt. spk. N. side Red. Bch. Blvd.
+	4.923		4.843			
⊼	86.592	-0.783	0.783			
−	5.706		5.626			
T.P.	80.886					Bt. spk. N. side Red. Bch. Blvd. @ Tarrant Ave.

NOTES RED. _____ JOB NO. 0055.32 SURVEY OF Krist Neig. Borhood Park
DATE _____ SURVEY BY H. H. Brown
NOTES CHKD. J. AJA NOTES BY H. H. Brown DATE 12-1-58
DATE _____ INDEXED. [redacted] C. Johnson, DATE _____

F. B. 2379 PG. 33

768420 S & E-353 4-54

PLEASE RETURN TO
LOS ANGELES COUNTY SURVEYOR
725 LOS ANGELES COUNTY ENGINEERING BLDG.

NOTE: ANY ADDITIONS OR CHANGES ON THIS SHEET MUST BE MADE OR CIRCLED IN RED INK, WITH DATE AND NAME OF PERSON MAKING CHANGE.

Do not extend notes this side of this line

B.M.	1ST RUN	DIFF.	2ND RUN	3RD RUN	ADJ. ELEV.	DESCRIPTION
T.P.	80.886					
+	4.718		4.588			
π	85.604	-0.745	0.747			
−	5.463		5.335			
T.P.	80.141					Bt. spk. N. side Red. Bch. Blvd.
+	5.599		5.356			
π	85.740	+0.627	0.626			
−	4.972		4.730			
Fd. B.M. YF 76	80.768					B.M. YF 76
+	4.815		4.664			First Alley East of Avalon Blvd. @
π	85.583	-0.838	0.838			N. side Redondo Beach Blvd., Bt. spk.
−	5.653		5.502			in curb 5' N. of N. end C.R. (W. side)
Fd. B.M. 23-1	79.930					B.M. 23-1 P.B. 1395-142 Elev.: 79.913
						Avalon Blvd. & Redondo Beach Blvd., N.E.
						Cor. 11 2/5 E. of ℄ Avalon Blvd., 93 4/5 N.
						of ℄ Redondo Beach Blvd. in a well
						with cast iron cover marked C.S.
						Mon. A Std. C.S. Mon. stamped "B.M.
						23-1 1152 R.E. 63."

JOB NO. 2055.32 SURVEY OF Krist Neighborhood Park NOTES RED
SURVEY BY J. H. Brown DATE
NOTES BY K.M. Karp DATE 12-1-58 NOTES CHKD.
INDEXED K. C. Johnson DATE DATE

F.B. 2379 PG. 34

Notes Ck'd by: Gallí
Map No. B-216/63
Office Work: R. L. GREEN
Checked: Gallí
Date: July 1959

Survey of: KRIST NEIGHBORHOOD PARK
JN 2655 32 Tape Sht 68 °F
Surveyed by: J. N. BROWN
Notes: J. N. B. Date: 8-18-59
Indexed: G. Johnson 8-28-59

F. B. 2379 Pg. 9:5

ADDITIONAL E

ALONG ROSECRANS BLVD

NO SURVEY

Tape #0514 4 @ 68° T=66

D	D
99.115	100.195
100.910	99.849
99.705	100.700
100.0720	99.720
99.775	100.930
100.255	100.680
90.210	89.130
23.280	23.200
0.1665	0.166
715.135	715.140

Avg = 715.14
Temp Cor = -.01
715.13 ✓

(30) (25)

AVE

Temp Cor +.17

Tape #0512 @ 68° T=66

Note: Any Additions or Changes on This Sheet Must be Made or Circled in Red Ink With Date and Name of Person Making Change.

Do not extend notes this side of this line.

RETURN TO
LOS ANGELES COUNTY ENGINEER
900 LOS ANGELES COUNTY ENGINEERING BLDG.

75008 CE #247—7-58

W. S. 36-C2

Set Lead Plug 1 inch East of old PI found in conc. Placed 1958 by ... Using PI - as shown FB 856 - 44 for line E 135.00 - Will find PI ... (Used 114.40 PI ... 10.0' Pine ... for East ... Reference ...

(20)

(30)

Set Lead Plug 1 inch East of old PI found in conc. Placed 1958 by ... Using PI - as shown FB 856 - 44 for line E 135.00 - Will find PI ... (Used 114.40 PI ... 10.0' Pine ... for East ... Reference ...

(20)

No Telephone

D	D
100.745	98.655
99.600	99.795
199.345	199.400

Avg = 199.40

(30)

set nothing

715.13M

0.01 M

0.02 M

ROSECRANS AVE

195.00 Set

199.40 Meas # Line

SURVEY

℄ per FB 856-54

380.73 (calc)

Re-FB 896-106
FB 856-144

715.13
-33.49
380.73

Tape #0128 @ 69° T=64°

D	D
70.91	71.88
64.025	63.035
0.065	0.065
135.000	135.080

Avg = 135.00 ✓

Fd Hks & Tacks PCC FB 856-144 Set Lead Plug & Screw in Conc. on ℄ Sect. Cor. Set Spike & Washer 2.00' East of ℄ Hks on line at Tan ℄ Hks

Fd n. Hks & Tacks per FB 856-144. Set Leads and Tacks on same line as found

	D	D
1)	195.51	195.30
2)	227.31	227.40
3)	97.34	97.35
Avg)		97.40

Copy ck @ 100' Hks per AM

(20)

(30)

(25)

(20)

(29.62)

(29.62)

MCKINLEY

See Pg. 164.17

RETURN TO
LOS ANGELES COUNTY ENGINEER
700 LOS ANGELES COUNTY ENGINEERING BLDG.

Note: Any Additions or Changes on This Sheet Must be Made or Circled in Red Ink With Date and Name of Person Making Change.

Do not extend notes this side of this line.

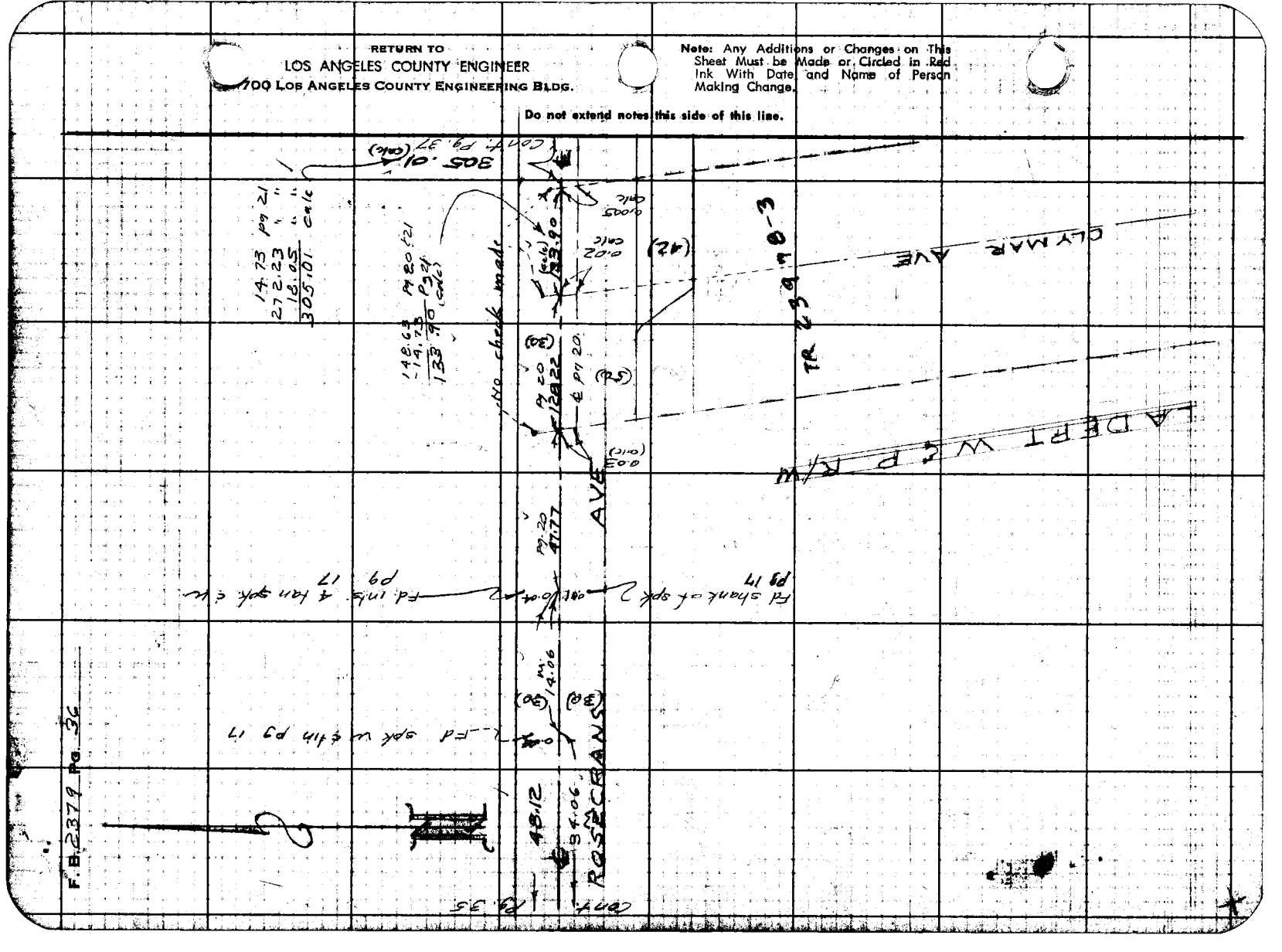

Notes Ck'd by: Galli
Map No. B- 2663
Office Work R. L. GREEN
Checked: Galli
Date: July 1959

Survey of KRIST NEIGHBORHOOD
JN 0555-32 Tape 054 Std. 68 °F
Surveyed by: J. H. Brown
Notes in H & B
Date Apr 59
Indexed C. Johnson

F. B. 2379 Pg. 37

W. 5.36 C.M.

Tape 054 std @ 68°
T=68° | T=68°
99.855 | 100.91
68.95 x corr | 67.90
168.805 | 168.81
Avg = 168.81

Pg. 36

nail @ int. & 1.4 E & 1.5 S

0.02 N of mon Pg 21

Fd spk & W Pg 21

168.81 Meas

ROSECRANS AVE

P/L

Pg. 40

305.01 M
232
12.58
20.90
66.52

190.97 Pg 21

0.08 (calc) old nail Pg 21

164.90 M (T=70° No corr)

284.23 M

Set nail & tag by Intg

Set 15.68

Fd. spk flush w. flush no ref

P/L

(42) (60)

Cent

149.92 M (T=79 No corr)

Fd 1½" I.P. 0.55 S & 0.27 W from int. (bent & spk.)

Notching Joint

CHURCH

GARDENA HEIGHTS LOT 43

TRANSIT LINE

Set nail (Ass'd) Measured Pg. 12 331.97

2) 164 08 90
3) 328 17 20
5) 132 25 50
Avg) 82 04 10

MR 1-349

111.59 M R=68' No corr

82°

Set nail & tag

L=70° No corr. 164.41 M

90°

Set nail on Line. (Random dist)

11.58 Set 4.00

2446

331.85 Pg 12 - 24.82 = 311.13 this M
244.63 - 66.52 = 178.11 this M

2" I.P. E 2 X 2 plg Pg 12

0.88 M

Set nail rec. angle & Random dist

set 4.00

Fd 2" I.P. w/ nail plg & tag LS 2521 per TR 23978 Sht. 2

Set nail @ 90° (used this point for line of offset to Compton Blvd.)

415.99 Pg 12
192.49 above
223.50 on

TR 23978

TR No. 13111

CAHUITA AVE

(27) (27)

(Tan)
100.36 | 100.07
97.99 | 97.48
2.14 x | 1.14
192.49 | 192.98
Avg = 192.49

TRANSIT LINE

Not Measured

R0°29'30" E

223.50 M.
223.33 Rec.

TRANSIT LINE

0.04

0.28

1" I.P. L+T 65 2521 Pg 12

M 11912 347.50 Cont. Pg. 38

0.28 M.

RETURN TO
LOS ANGELES COUNTY ENGINEER
900 Los Angeles County Engineering Bldg.

Notes: Any Additions or Changes on This Sheet Must Be Made or Circled in Red Ink With Date and Name of Person Making Change.

Do not extend notes this side of this line.

78BC08 CE #247—7-58

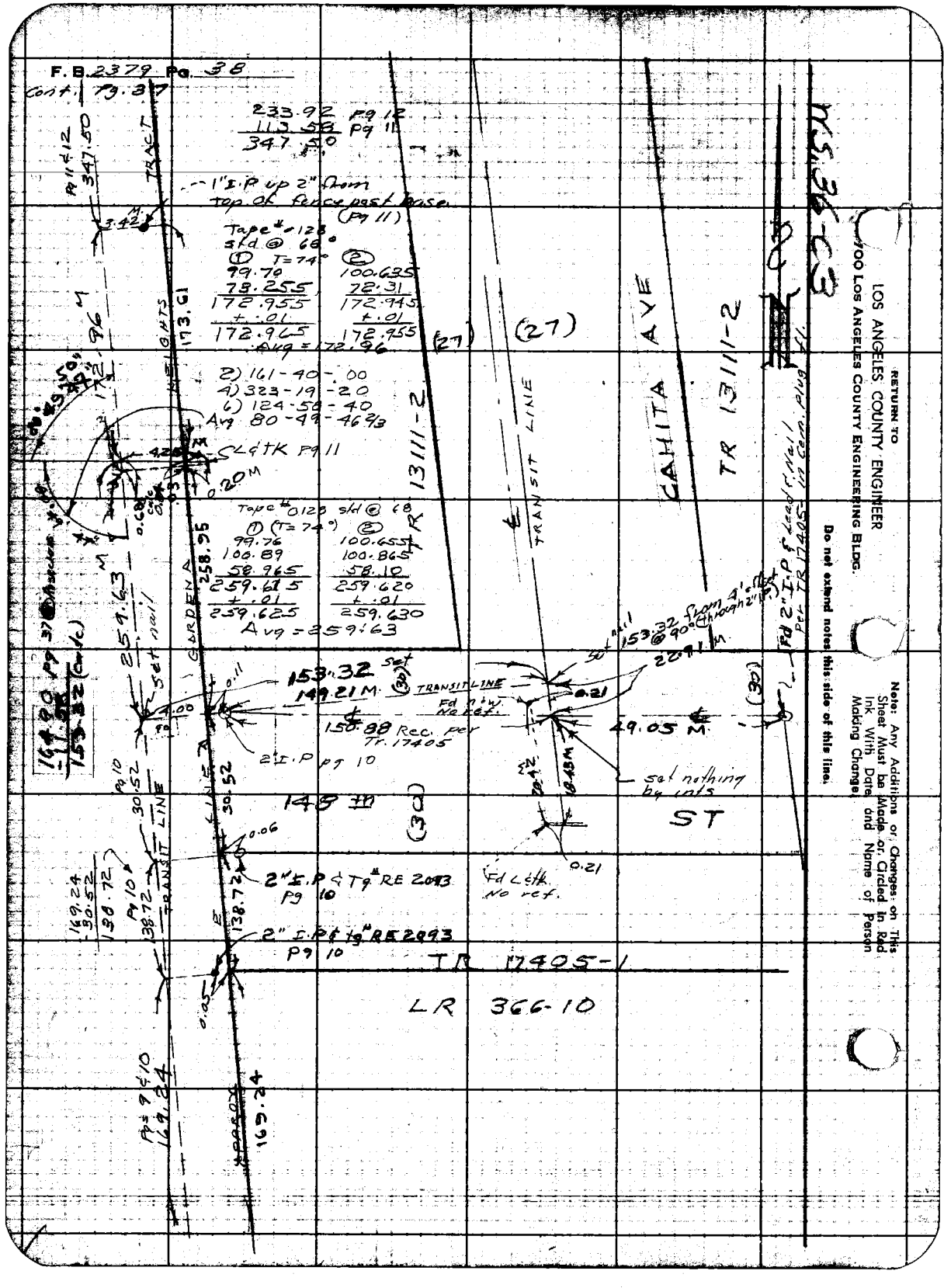
F.B. 2379 Pg. 38
Cont. Pg. 37
233.92 Pg 12
113.58 Pg 11
347.50
1" I.P up 2" from top of fence post base (Pg 11)
Tape #0128 std @ 68°
① T=74° ②
99.70 100.635
73.255 72.31
172.955 172.945
+.01 +.01
172.965 172.955
Avg = 172.96
2) 161-40-.00
4) 323-19-20
6) 124-58-40
Avg 80-49-46 2/3
SL&TK Pg 11
Tape #0128 std @ 68
① (T=74°) ②
99.76 100.655
100.89 100.865
58.965 58.10
259.615 259.620
+.01 +.01
259.625 259.630
Avg = 259.63
TRACT
HEIGHTS
173.61
GARDENA
258.95
TR 13111-2
(27)
TRANSIT LINE
CAHITA AVE
TR 13111-2
153.32 set
149.21 M
TRANSIT LINE
Fd n'w. No ref.
150.88 Rec. per Tr. 17405
2" I.P pg 10
148 th
(30)
ST
set nothing by ints
Fd L&tk No ref.
2" I.P & Tg# RE 2093 Pg 10
2" I.P & tg# RE 2093 Pg 10
TR 17405-1
LR 366-10
169.24
Pg 9 & 10
169.24
Pg 10
30.52
138.72
Pg 10
30.52
Pg 11 & 12
347.50
3.42 M
172.96 M
259.63
set nail
164.90 Pg 37
153.32 (Calc)
153.32 from 4' offset @ 90° (through 2" I.P.)
22.91 M
49.05 M
Fd 2" I.P & Lead & Nail per TR 17405 in Cem. plug
WS 36-C3
RETURN TO
LOS ANGELES COUNTY ENGINEER
100 LOS ANGELES COUNTY ENGINEERING BLDG.
Do not extend notes this side of this line.
Note: Any Additions or Changes on This Sheet Must be Made or Circled in Red Ink With Date and Name of Person Making Change.

Notes Ck'd by Galli	Survey of KRIST [redacted] PARK GHBORHOOD
Map No. B-2663	JN 0055-32 Tape 0.54 Std 68 °F
Office Work R. L. GREEN	Surveyed by J. H. Brown
Checked Galli	Notes J. H. B. Date 4-4-59
Date July 1959	Indexed A. C. Johnson

F. B. 2379 PG. 39

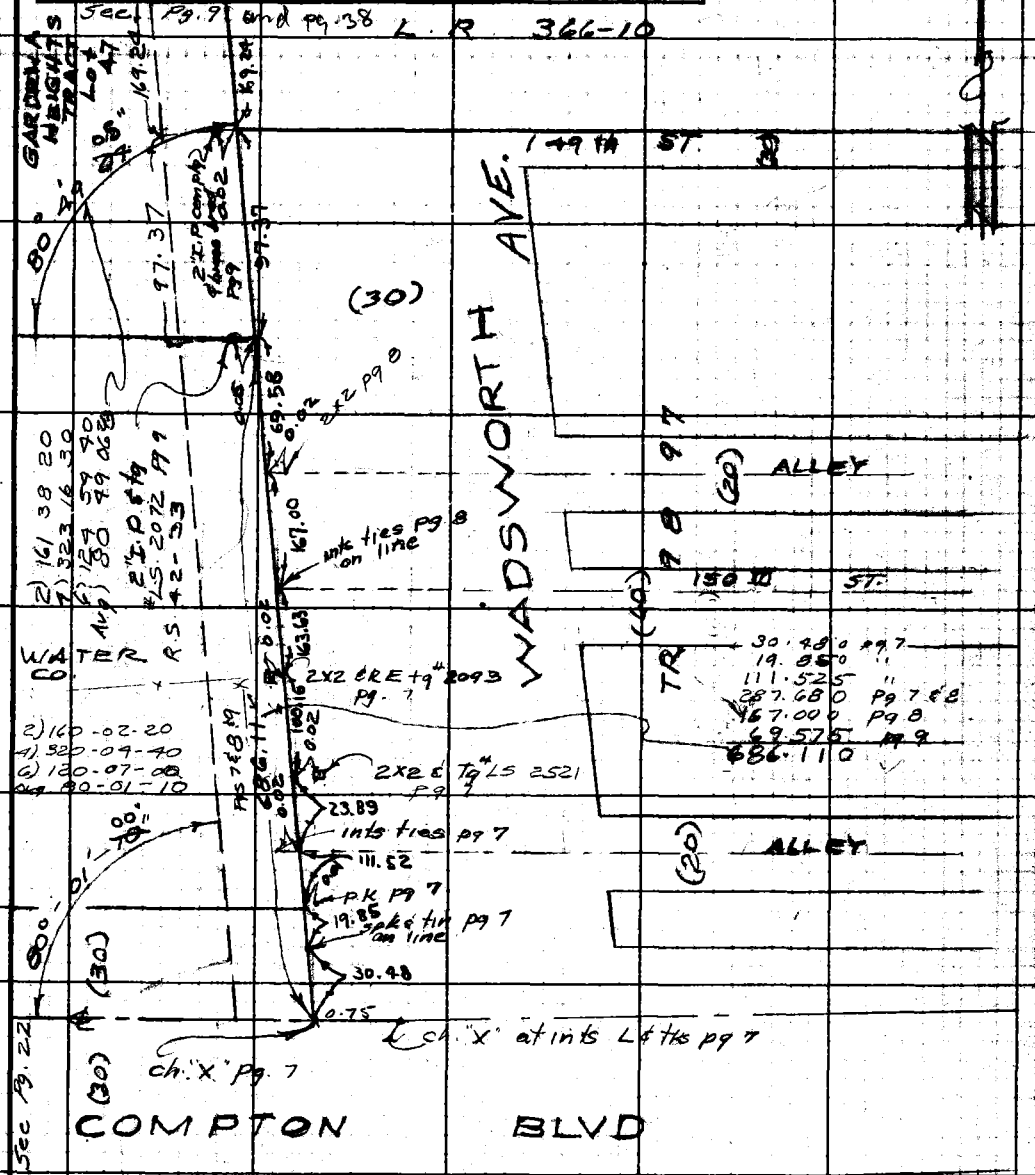

Note: Any Additions or Changes on This Sheet Must be Made or Circled in Red Ink With Date and Name of Person Making Change.

Do not extend notes this side of this line.

RETURN TO
LOS ANGELES COUNTY ENGINEER
1100 LOS ANGELES COUNTY ENGINEERING BLDG.

768095 CE #247—7-58

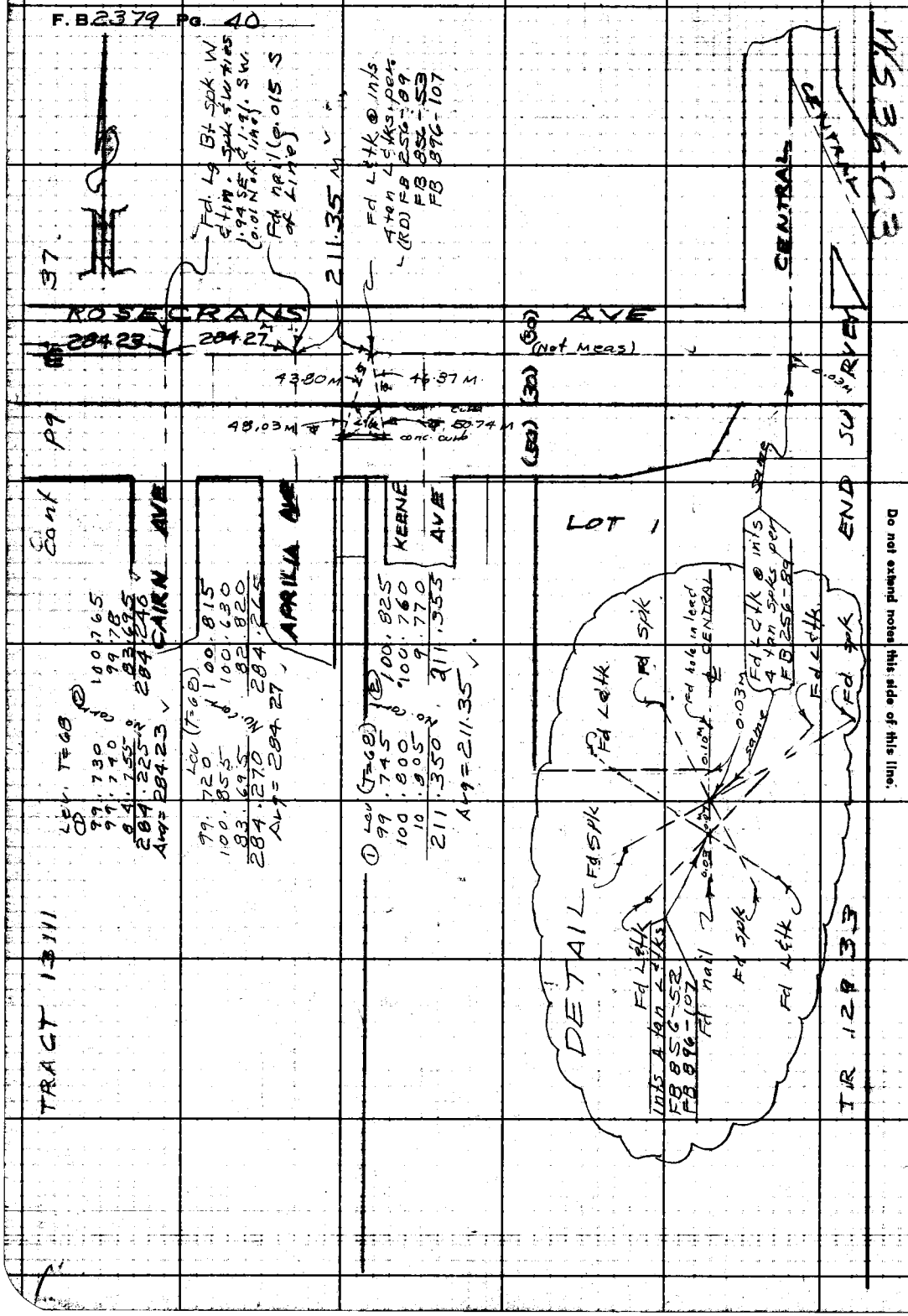

RETURN TO
LOS ANGELES COUNTY ENGINEER
100 LOS ANGELES COUNTY ENGINEERING BLDG.

Do not extend notes this side of this line.

Note: Any Additions or Changes on This Sheet Must be Made or Circled in Red Ink With Date and Name of Person Making Change.

Notes Ck'd by Gaill	Survey of KRIST NEIGHBORHOOD PARK
Map No. B-2663	JN 0055.32 Tape 069 Std 68 °F
Office Work Green	Surveyed by J.H. Brown
Checked Gaill	Notes J.H.B. Date 6-23-59
Date July 1959	Indexed C. Johnson

F. B. 2379 Pg. 41

KRIST NEIGHBORHOOD PARK

MONUMENTS SET TO MARK BOUNDARIES

J. N. 0055.32. June 23 & 24, 1959

Party:
J. H. Brown
K. M. Kapp
B. Nunez
G. R. Melino

Note: Any Additions or Changes on This Sheet Must be Made or Circled in Red Ink With Date and Name of Person Making Change.

Do not extend notes this side of this line.

RETURN TO
LOS ANGELES COUNTY ENGINEER
700 LOS ANGELES COUNTY ENGINEERING BLDG.

763098 CE #247—7-58

Do not extend notes this side of this line.

RETURN TO
LOS ANGELES COUNTY ENGINEER
100 Los Angeles County Engineering Bldg.

Note: Any Additions or Changes on This Sheet Must be Made or Circled in Red Ink With Date and Name of Person Making Change.

Notes Ck'd by GHL
Map No. B-2663
Office Work Green
Checked GHL
Date July 1959

KRIST NEIGHBORHOOD PARK
Survey of
JN 0855.32 Tape 069 Std 68 °F
Surveyed by J.H. Braun
Notes J.H.B. Date 6-23-59
Indexed C. Johnson

F. B. 2379 Pg. 43

cont. pg. 37 & 21

Fd. 1" I.P. up 2"
Top pg. 38

1) 80 49 20
2) 323 17 00
3) 124 55 00
Avg 80 49 10

569.64 pg 23
-.20
569.44
+.01
569.45

569.45 calc.

Pg. 42

Cont.

Set
0.58

To old nail at Rosecrans Ave.
Pg. 37

set nothing

15" Meas.

1269.07

N 13° E

Set by units
set nothing between
fence posts.

Fd. L & Tk. pg. 38
pg. 11 Note:
This point was set
by proportion
between & Rosecrans
Ave. & & Compton Ave.,
per GARDENA HEIGHTS
TRACT.

Rec.	Meas.
1268.44	1269.07
2698.70	2650.01

used for North Line
Lot 46

0.20

Sup
set

Sup
set

COUNTY ENGINEER
500
TO COR.
LOT 46
R.E. 5869

Set Std. CE (precast)
Monument Flush
on prop Lines
marked as shown

COUNTY ENGINEER
500 TO COR.
LOT 46
R.E. 5869

WADSWORTH AVE.

694.83 pg. 23

Set standard
C.E. precast
Mon. by Units
level with
East curb
of WADSWORTH
Marked as
shown.

Fd. 2" I.P.
corn. plug &
brass brad
pg. 39

97.37
Rec. & Meas.

Rec. & Meas.
0.05

COUNTY ENGINEER
R.E. 5869

Pg. 42

Cont.

569.43 (calc)

.25 pg 23
247.40 " "
321.73 " "
.05 pg 39 & 43
569.43

Fd. 2" I.P.
L.S. Tg. #2072
pg. 39
used for south
Line Lot 47
Removed.

686.11 pg. 23

Ties
Per A.S.C.
11-29-60

Set Tag's
scribed

To ch. "X"
At COMPTON BLVD pg. 39

RETURN TO
LOS ANGELES COUNTY ENGINEER
700 Los Angeles County Engineering Bldg.

Do not extend notes this side of this line.

Note: Any Additions or Changes on This Sheet Must be Made or Circled in Red Ink With Date and Name of Person Making Change.

763095 CE #247—7-53

F. B. 2379 PG. 45

NOTES RED. JOB NO 0055.32 SURVEY OF Krist Neighborhood Park
DATE SURVEY BY J. H. Brown
NOTES CHKD. J.G NOTES BY J. H. B. DATE 6-24-59
DATE 7-6-59 INDEXED C. Johnson DATE

NOTE: ANY ADDITIONS OR CHANGES ON THIS SHEET MUST BE MADE OR CIRCLED IN RED INK, WITH DATE AND NAME OF PERSON MAKING CHANGE.

Do not extend notes this side of this line

PLEASE RETURN TO
LOS ANGELES COUNTY SURVEYOR
725 LOS ANGELES COUNTY ENGINEERING BLDG.

765420 S & E-353 4-54

B.M.	1ST RUN	DIFF.	2ND RUN	3RD RUN	ADJ. ELEV.	DESCRIPTION
						BENCH LEVELS To Establish Elevations on BOUNDARY MONUMENTS FOR KRIST NEIGHBORHOOD PARK J. N. 0055.32 June 24 1959 Party J H. Brown K. M. Kapp B. Nunez G. R. Merino

JOB NO. 0055.32 SURVEY OF Krist Neighborhood Park NOTES RED.
SURVEY BY J.H. Brown DATE
NOTES BY J.H.B. DATE 6-24-59 NOTES CHKD. J.G.
INDEXED C. Johnson DATE DATE 7-6-59

F. B. 2379 PG. 46

76S420 S & E-353 4-54

PLEASE RETURN TO
LOS ANGELES COUNTY SURVEYOR
725 LOS ANGELES COUNTY ENGINEERING BLDG.

NOTE: ANY ADDITIONS OR CHANGES ON THIS SHEET MUST BE MADE OR CIRCLED IN RED INK, WITH DATE AND NAME OF PERSON MAKING CHANGE.

Do not extend notes this side of this line

B.M.	1ST RUN	DIFF.	2ND RUN	3RD RUN	ADJ. ELEV.	DESCRIPTION
Fd TBM #2	105.769					TBM #2 Elev = 105.769 1st run
+	5.977		5.849			unadjusted pg 30
⊼	111.746	+2.400	2.400			148th St. (S side) 25' East
—	3577		3.449			of E. P/L GARDENA HEIGHTS TRACT
						L & brass brad in top of curb
						W side of driveway to House #840
Fd TP	108.169					bt spk W. side pp #1126 193E
+	3380		3.232			Elev = 108.166 1st run unadj. Bot. Pg. 30
⊼	111549	−2.261	2.260			
—	5641		5.492			
Set TBM #7	105.908					TBM #7
+	4328		4712			WADSWORTH & 149th ST Lt
⊼	110236	−0.374	0.376			brass brad. 4ft S of SE curb return
—	4702		5.098			
Set BM KN-1	105534					BM KN-1 Elev =
+	~~4947~~		5.121	5.240		
⊼	~~110481~~	+0.419 ~~0.414~~	0.419	0.419		WADSWORTH (W side) 97.37'
—	~~4533~~		4.702	4.821		S of N Line 149th ST. CE
						(NO BUTTON) MON @ SE Cor LOT 46
						see pg. 43 1.8 SE of SE cor chain
						lk fence.
Set TBM #8	105.9~~48~~53					TBM #8
+	5680		5.561			
⊼	111.6~~28~~33	+0.660	0.660			WADSWORTH & 149th ST (SE
—	5020		4.901			corner) middle of curb return
~~TP~~	~~106608~~					L & Tack top of curb
TP	106.6~~08~~13					1 x 2 & nail

Cont. Pg. 47

765420 S & E-353 4-54

PLEASE RETURN TO
LOS ANGELES COUNTY SURVEYOR
725 LOS ANGELES COUNTY ENGINEERING BLDG.

NOTE: ANY ADDITIONS OR CHANGES ON THIS SHEET MUST BE MADE OR CIRCLED IN RED INK, WITH DATE AND NAME OF PERSON MAKING CHANGE.

Do not extend notes this side of this line

NOTES RED. JOB NO. 0055-32 SURVEY OF KRIST NEIGHBORHOOD PARK
DATE SURVEY BY. W.H. Brown
NOTES CHKD. W.H.B. NOTES BY. W.H.B. DATE 6-24-59
DATE 7-6-59 INDEXED DATE
F.B. 2379 Pg. 47

B.M.	1ST RUN	DIFF.	2ND RUN	3RD RUN	ADJ. ELEV.	DESCRIPTION
set TP	106 6~~88~~ 13					cont. from pg 46
+	4 942		4.738			
⊼	111 555	+0.080	0.078			
−	4 862		4.660			
set TP	106.693					1X2 nail
+	4.230		4.342			
⊼	110.923	+1.020	1.020			
−	3.210		3.322			
set BM KN-2	107.713					BM KN-2 Elev =
+	3 841		3.940			
⊼	111 554	+0.473	0.472			MCKINLEY AVE (95' E of ℄)
−	3 368		3.468			676' N of ℄ COMPTON. on
						E line W.T.P. R/W. @ S line
						Lot 47 A std precast C-E MON
						(no button) flush. see pg 42
FD TBM #6	108 186					TBM #6 pg. 32 Elev = 108.212
+	5 421		5.300			
⊼	113.607	+0.525	0.528			MCKINLEY AVE (30' E of ℄.)
−	4 896		4.772			676' N of ℄ COMPTON AVE.
set TBM #9	108.711					N side of 2" I.P (Fd. pipe to be rusty & crumbling Not a good point)
+	2.190		2.101			TBM #9 ELev =
⊼	110.901	-3.191	3.190			
−	5.381		5.291			MC KINLEY AVE (℄)
	105.520					788.39' N Compton BLVD
						By spk in washer dn 2' (See pg 14)
						17'± N of N end of Dairy
TP	105.520					ch □ in conc. base SW leg
						steel Tower # 1327-(BC-1)
						~~See pg 44~~. cont. pg 48

76S420 S & E-353 4-54

PLEASE RETURN TO
LOS ANGELES COUNTY SURVEYOR
725 LOS ANGELES COUNTY ENGINEERING BLDG.

NOTE: ANY ADDITIONS OR CHANGES ON THIS SHEET MUST BE MADE OR CIRCLED IN RED INK, WITH DATE AND NAME OF PERSON MAKING CHANGE.

Do not extend notes this side of this line

B.M.	1ST RUN	DIFF.	2ND RUN	3RD RUN	ADJ. ELEV.	DESCRIPTION
Set T.P.	105.520					cont from pg 47
+	1158		0.987			
⊼	106678	−4.734	4.735			
−	5892		5.722			
Set T.P.	100.786					rock.
+	4318		4.195			
⊼	105104	+2.968	2.967			
−	1350		1.228			
Set TBM #10	103754					TBM #10 Elev. =
+	2.622		2.472			
⊼	106376	−2.280	2.279			MCKINLEY AVE (℄) 69.31'
−	4902		4.751			N of SANTA RITA pgs 15 & 18.
						BT spk washer & tin flush.
Set BM KN-3	101.474					BM KN-3 Elev. =
+	5152		5.401			
⊼	106626	+3.589	3.592			MCKINLEY AVE (95' E of ℄)
−	1563		1.809			69'± N of SANA RITA produced.
						0.5'S of SW cor of ch. lk. fence
						A standard C.E. MON (no button)
						Marking ints N Line Lot 46.
						& E line of W&P. R/W. (See pg. 42)
Set T.P.	105.063					1X2 & nail in field.
+	5.592		5.524			
⊼	110.655	+2.399	2.401			
−	3.193		3.123			
Set T.P.	107.462					1X2 & nail

Cont. Pg. 49

JOB NO. 0055.32 SURVEY OF Krist Neighborhood Park NOTES RED.
SURVEY BY J.H. Brown DATE
NOTES BY J.H.B. DATE 6-24-59 NOTES CHKD J.G.
INDEXED C. Johnson DATE DATE 7-6-59

F. B. 2379 PG. 48

768420 S & E-353 4-54

PLEASE RETURN TO
LOS ANGELES COUNTY SURVEYOR
725 LOS ANGELES COUNTY ENGINEERING BLDG.

NOTE: ANY ADDITIONS OR CHANGES ON THIS SHEET MUST BE MADE OR CIRCLED IN RED INK, WITH DATE AND NAME OF PERSON MAKING CHANGE.

Do not extend notes this side of this line

NOTES RED. JOB NO. 0055.32 SURVEY OF KRIST NEIGHBORHOOD DRN
DATE SURVEY BY L.H.B. Brown DATE 6-24-59
NOTES CHKD. J.G. NOTES BY L.H.B. DATE
DATE 7-6-59 INDEXED. C. Jobrack DATE

F. B. 2371 PG. 49

B.M.	1ST RUN	DIFF.	2ND RUN	3RD RUN	ADJ. ELEV.	DESCRIPTION
set T.P	107.462 ✓					cont. from pg. 48
+	4.530		4.635			
⊼	111.992	+ 0.188	0.190			
−	4.342		4.445			
set BM KN-4	107.650 ✓					BM KN-4 Elev =
+	4.295		4.178			
⊼	111.945	+ 0.217	0.220			259 ± N of 148th St
−	4.078		3.959			756' ± E of ℄ McKINLEY Ave
	~~107.867~~					7.7' W of conc. block wall
						at a point 61' N of South end.
						A standard C.E. MON (no button)
						marking North line of Lot 46
						at a point 5.00' W of NE corner
set BM KN-5	107.867 ✓					BM KN-5 Elev =
+	4.129		4.327			
⊼	111.996	− 0.494	0.495			254 ± N of 148th St
−	4.623		4.822			761 ft E of ℄ McKINLEY AVE
						2.7' W of conc. block fence
						at a point 56' N of S. end.
						A standard C.E. MON (no button)
						marking E line Gardena Heights
						TRACT at a point 5.00 S of NE
						corner Lot 46.
FA TBM #1	107.373 ✓					TBM #1 Elev = 107.373 ✓ 1st run
						unadj. pg. .30
						ch. □ in conc base of 2" Iron
						fence post East side. ~~about~~
						4.8 ft north of above BM. & ~~about~~
						0.2 South of a L ~~ft~~.
						END CIRCUIT

Notes Ck'd by	Survey of ROY CAMPANELLA PARK
Map No.	J.N. 8906.02 Tape Strl °F
Office Work	Surveyed by A.N. Hellstrom
Checked	Notes A.N.H. Date 4-19-60
Date	Indexed A. C. Johnson 4-20-60

F. B. 2379 PG. 51

J.N. 8906.02

ROY CAMPANELLA PARK

LOCATION OF 8-TEST HOLES FOR BUILDINGS

SEE PG. 54 FOR ELEVS.

Note: Any Additions or Changes on This Sheet Must Be Made or Circled in Red Ink With Date and Name of Person Making Change.

Do not extend notes this side of this line.

RETURN TO . . .
LOS ANGELES COUNTY ENGINEER
700 LOS ANGELES COUNTY ENGINEERING BLDG.

763095 CE #247—7-58

A.N. Hellstrom
H.H. Spriggs
C.A. Rule
J.W. Sullivan

F.B. 2379 PG. 32

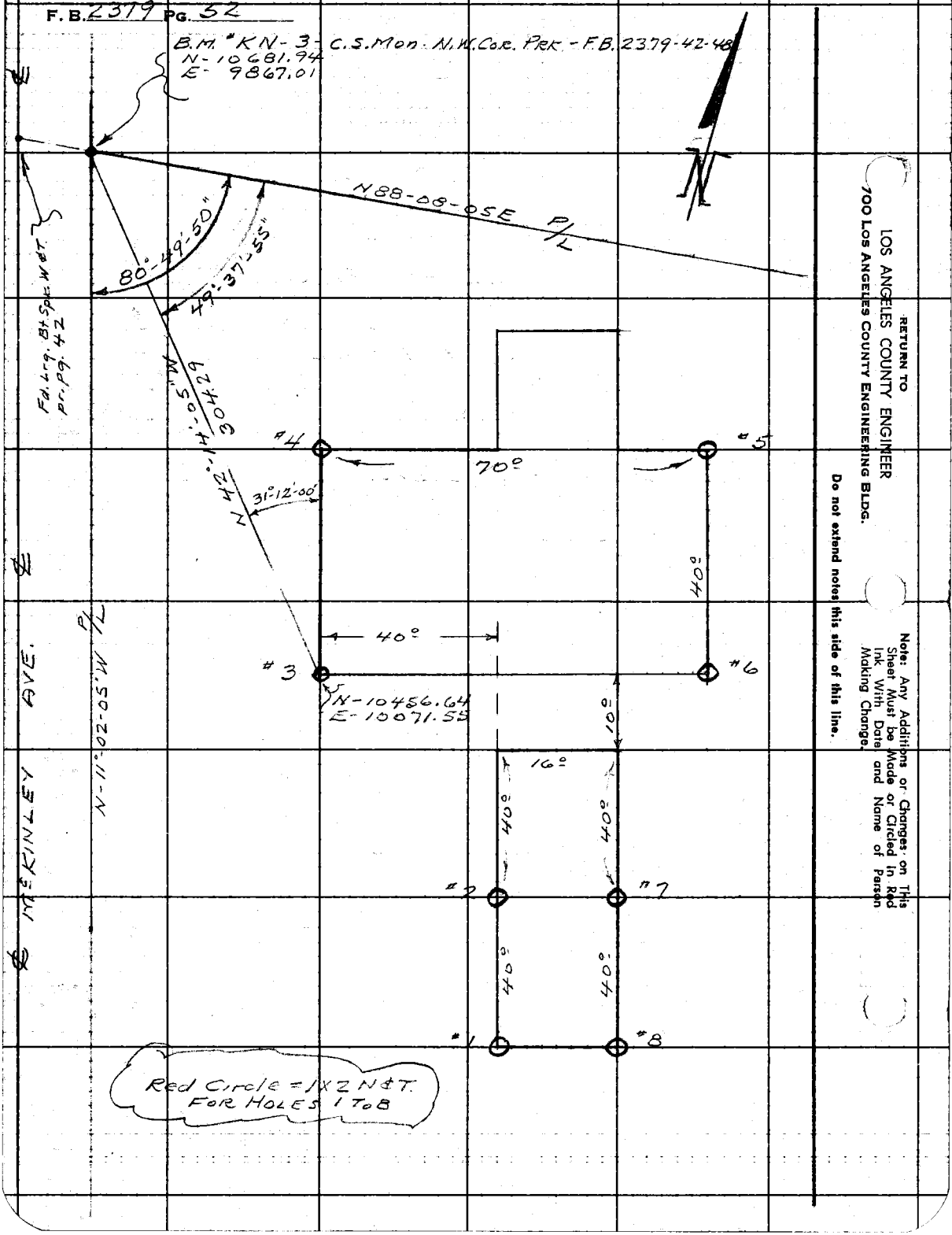

RETURN TO
LOS ANGELES COUNTY ENGINEER
700 LOS ANGELES COUNTY ENGINEERING BLDG.

Note: Any Additions or Changes on This Sheet Must be Made or Circled in Red Ink With Date and Name of Person Making Change.

Do not extend notes this side of this line.

Profile	Notes Red.	Plotted	Job No. 8906.02	Division No. 10	F. B. 2379 Pg. 53
No.	Date	Date	Survey of ROY CAMPANELLA PARK		
X-Sec.	Notes Chkd.	Checked	Survey by Hellstrom	Notes A.N.H.	Date 4-19-60
No.	Date	Date	Map No.	Indexed C. Johnson	Date

J.N. #8906.02

ROY CAMPANELLA PARK

ELEVS FOR 8 TEST HOLES

FOR

BUILDINGS

SEE PG. 52 FOR LOCATIONS.

STATION	B. S.	H. I.	F. S.	ELEV.

A.N. HELLSTROM
H.H. SPRIGGS
C.A. PYLE
J.W. SULLIVAN

NOTE: ANY ADDITIONS OR CHANGES ON THIS SHEET MUST BE MADE OR CIRCLED IN RED INK, WITH DATE AND NAME OF PERSON MAKING CHANGE.

PLEASE RETURN TO
LOS ANGELES COUNTY ENGINEER
700 LOS ANGELES COUNTY ENGINEERING BLDG.

Do not extend notes this side of this line.

76L-298 S & E #307—1-56

76L-298 S & E #307—1-56

PLEASE RETURN TO
LOS ANGELES COUNTY ENGINEER
700 LOS ANGELES COUNTY ENGINEERING BLDG.

NOTE: ANY ADDITIONS OR CHANGES ON THIS SHEET MUST BE MADE OR CIRCLED IN RED INK, WITH DATE AND NAME OF PERSON MAKING CHANGE.

Do not extend notes this side of this line.

STATION	B. S.	H. I.	F. S.	ELEV.		
B.M. #KN-3				101 47	B.M. #KN-3 - Elev. 101.474 Per F.B. 2379-48 McKinley Ave. 95' E. of ℄ & 65' ± N. of Santa Rita Ave. Produced - 0.5 S. of S.W. Cor of A Chain Lnk Fnc. N.W. Cor of Park = C.S. Br Cp. Mon.	
HOLE #1				108 2	1X2	
HOLE #2				108 0	"	
HOLE #3				107 6	"	
HOLE #4				106 8	"	
HOLE #5				107 3	"	
HOLE #6				107 7	"	
HOLE #7				107 9	"	
HOLE #8				108 1	"	
				101 47	B.M. #KN-3 - Check [illegible]	

F. B. 2379 Pg. 54 Job No. 8906.02 Division No. 10 Notes Red Plotted Profile
Survey of Roy Campanella Park Date Date No. X-Sec.
Survey by Hellstrom Notes A.H.H. Notes Chkd Checked
Indexed ~~K. C. Johnson~~ Date Date Date No.

Notes Ck'd by	Survey of Campanella Park
Map No.	J.N. 8906,02 Tape Std °F
Office Work	Surveyed by A.S. Curtis
Checked	Notes Curtis Date 10-3-60
Date	Indexed H. E. Ott JAN 2 7 1961

F. B. 2379 Pg. 55

J.N. 8906,02
Roy Campanella Park.
Building Locations

Curtis
Burkholder
Yasui
Dover

(For Bldg. Grades see pg-58)

Note: Any Additions or Changes on This Sheet Must Be Made or Circled in Red Ink With Date and Name of Person Making Change.

Do not extend notes this side of this line.

RETURN TO
LOS ANGELES COUNTY ENGINEER
700 LOS ANGELES COUNTY ENGINEERING BLDG.

763098 CE #247—7-53

RETURN TO
LOS ANGELES COUNTY ENGINEER
700 LOS ANGELES COUNTY ENGINEERING BLDG.

Note: Any Additions or Changes on This Sheet Must be Made or Circled In Red Ink With Date and Name of Person Making Change.

Do not extend notes this side of this line.

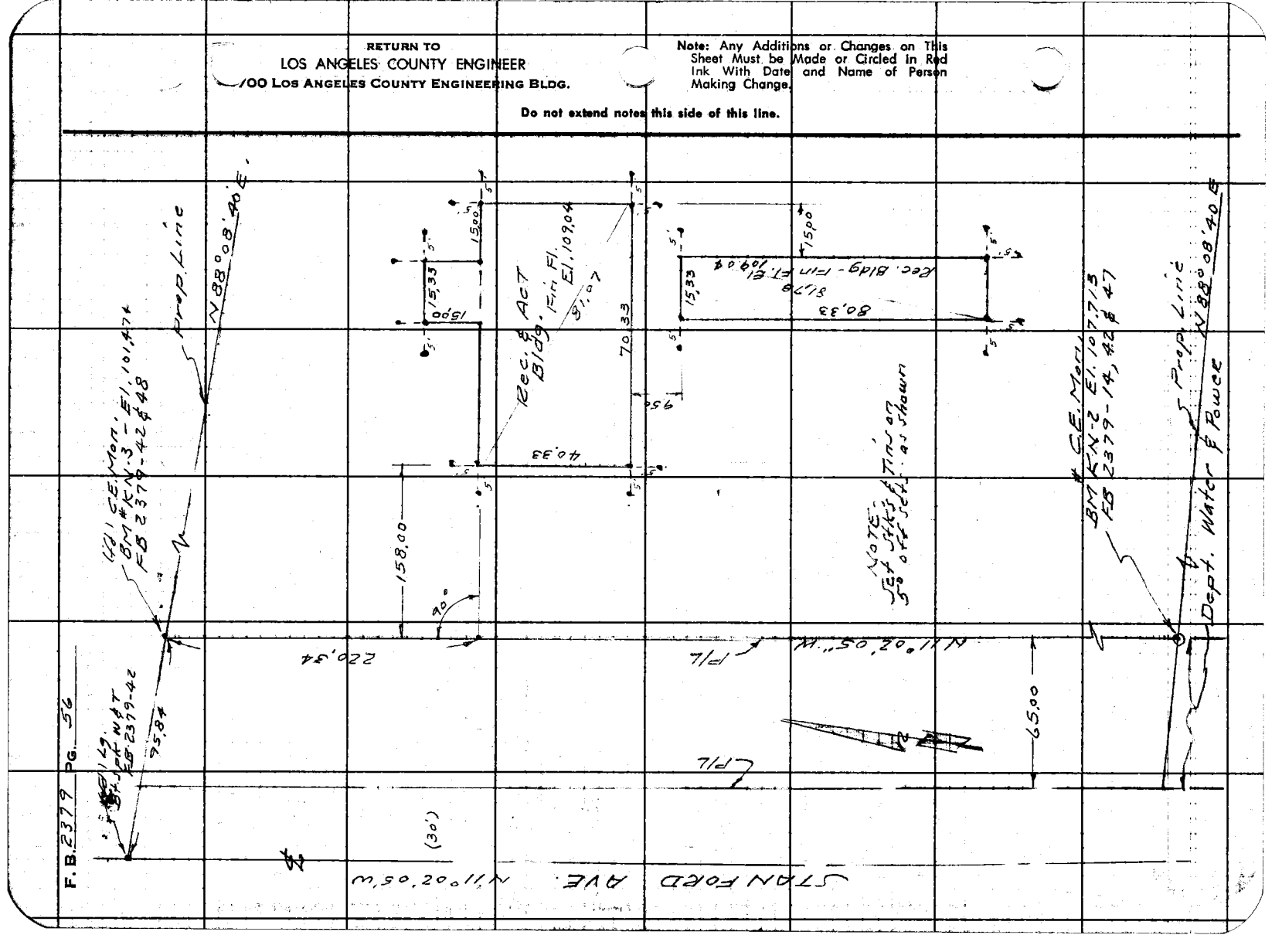

F.B. 2379 PG. 56

Profile No.	Notes Red	Plotted	Job No. 8906.02	Division No. 10	F.B. 2379 Pg. 57
	Date	Date	Survey of Campanella Park		
X-Sec. No.	Notes Chkd.	Checked	Survey by Curtis	Notes	Date 10-3-60
	Date	Date	Map No.	Indexed H. E. OTT	Date [illegible]

J.N. 8906.02

Campanella Park.

Bench's & Bldg Grades

NOTE-
(See page 56 for Bldg Locations)

Curtis
Burkholder
Yasui
Dover

STATION	B.S.	H.I.	F.S.	ELEV.

NOTE: ANY ADDITIONS OR CHANGES ON THIS SHEET MUST BE MADE OR CIRCLED IN RED INK, WITH DATE AND NAME OF PERSON MAKING CHANGE.

PLEASE RETURN TO
LOS ANGELES COUNTY ENGINEER
700 LOS ANGELES COUNTY ENGINEERING BLDG

Do not extend notes this side of this line.

76L-298 CE 307 11-58

76L-298 CE 307 11-58

PLEASE RETURN TO
LOS ANGELES COUNTY ENGINEER
700 Los Angeles County Engineering Bldg.

NOTE: ANY ADDITIONS OR CHANGES ON THIS SHEET MUST BE MADE OR CIRCLED IN RED INK, WITH DATE AND NAME OF PERSON MAKING CHANGE.

Do not extend notes this side of this line.

F.B. 2379 Pg. 58 Job No. 8906.02 Division No. 10 Profile
Survey of Compton-Willowbrook Park No. X-Sec.
Survey by Curtis Notes Curtis Notes Chkd. Checked
Indexed H.E.O.M. Date Date Date Date No.

STATION	B.S.	H.I.	F.S.	ELEV.	
BM #KN-3 (4d)				101.47	BM #KN-3 El, 101.474 F.B. 2379-42, 48 & 58 McKinley Ave (Stanford Ave) 7.5' ± of ℄ ± 69' No. of Santa Rita Prod. St. Br. Cap - C.E. Mon.
TBM #10 (4d)					TBM #10 El. 103.754 McKinley Ave. (Stanford Ave) ℄, 69.31 No. of ℄ Int. Santa Rita F.B. 2379-48.
T.P.				105.05	T.P.
T.B.M. set				109.04	T.B.M. ± 30' W & ± 30' S. of SW Cor. Rec. Bldg Bf. Spk No. Side P. Pole
				109.04	Fin. Floor Elev.
BM #KN-2 (4d)				107.72	El, 107.713 F.B. 2379-47 & 56. BM #KN-2 C.E. Mon. SW. Cor. Park.

Profile	Notes Red	Plotted	Job No. 8906.02	Division No. 10	F.B. 2379 Pg. 59
No.	Date	Date	Survey of Roy Campanella Park		
X-Sec.	Notes Chkd.	Checked	Survey by Curtis	Notes DJR	Date 10-6-60
No.	Date	Date	Map No.	Indexed H. E. OTT	Date [illegible] 2 7 61

NOTE: ANY ADDITIONS OR CHANGES ON THIS SHEET MUST BE MADE OR CIRCLED IN RED INK, WITH DATE AND NAME OF PERSON MAKING CHANGE.

PLEASE RETURN TO
LOS ANGELES COUNTY ENGINEER
700 LOS ANGELES COUNTY ENGINEERING BLDG

Do not extend notes this side of this line.

76L-299 CE 307 11-58

STATION	B.S.	H.I.	F.S.	ELEV.

J.N. 8906.02

ROY CAMPANELLA PARK

Rough Grades
See Pg #71 for. Location
Over Entire park.

10-6-60
Curtis
Burkholder
Yasui
Dorer.

76L-298 CE 307 11-58

PLEASE RETURN TO
LOS ANGELES COUNTY ENGINEER
700 LOS ANGELES COUNTY ENGINEERING BLDG.

NOTE: ANY ADDITIONS OR CHANGES ON THIS SHEET MUST BE MADE OR CIRCLED IN RED INK, WITH DATE AND NAME OF PERSON MAKING CHANGE.

Do not extend notes this side of this line.

STATION	B.S.	H.I.	F.S.	ELEV.			
BM KN-2				107 71	BM-KN-2, Elev. 107.713, FB. 2379-14, 42, 47		C.E. Brass Cap. Mon. S.W. Cor. Park
Station				Elev.	Fin. Gr.	Cut or Fill	
A-8				106 4	106.4	Gr.	
A-9				106 2	106.2	Gr.	
A-10				106 2	106.2	✓	
A-11				106 2 ~~106 3~~	106.2 ~~106.3~~	✓	
A-12				106 2 ~~106 4~~	106.2 ~~106.4~~	✓	
A-13				106 1 ~~106 5~~	106.1 ~~106.5~~	✓	
B-1				108.3	108.3	Gr.	
B-2				108 1	108.1	✓	
B-3				107 8	107.8	✓	
B-4				107 4	107.4	✓	
B-5				107 1	107.1	✓	
B-6				106 8	106.8	✓	
B-7				106 7	106.7	✓	
B-8				106 6	106.6	✓	
B-9				106 5	106.5	✓	
B-10				106 4	106.4	✓	
B-11				106 4 ~~106 5~~	106.4 ~~106.5~~	Gr.	

Profile
Plotted
Date
No.
X-Sec.
Checked
Date
No.
Notes Red
Date 10-6-60
Notes Chkd.
Date
Job No. 8906.02
Division No. 10
Survey of Roy Campanella Park
Survey by Curtis
Notes Burkholder
Indexed H.E. OTT
Date
Pg. 60
2379

76L-298 CE 307 11-58

PLEASE RETURN TO
LOS ANGELES COUNTY ENGINEER
700 LOS ANGELES COUNTY ENGINEERING BLDG

NOTE: ANY ADDITIONS OR CHANGES ON THIS SHEET MUST BE MADE OR CIRCLED IN RED INK, WITH DATE AND NAME OF PERSON MAKING CHANGE.

Do not extend notes this side of this line.

Profile Notes Red____ Plotted____ Job No.____ Division No. 10 F.B. 2379 Pg. 67
No.____ Date____ Date____ Survey of Ray Campanella Park
X-Sec. Notes Chkd.____ Checked____ Survey by Curtis Notes 2163 Date 10-6-60
No.____ Date____ Date____ Map No.____ Indexed E on Date____

STATION	B. S.	H. I.	F. S.	ELEV.		
Station				Elev.	Fin. Gr.	Cut or Fill
B-12				106.4 ~~106.6~~	106.4 ~~106.6~~	Gr.
B-13				106.4 ~~106.6~~	106.4 ~~106.6~~	Gr
C-1				108.3	108.3	Gr.
C-2				108.1	108.1	✓
C-3				107.9	107.9	✓
C-4				107.6	107.6	✓
C-5				107.4	107.4	✓
C-6				107.1	107.1	Gr.
C-7				106.9	106.9	✓
C-8				106.8	106.8	✓
C-9				106.7	106.7	✓
C-10				106.7	106.7	✓
C-11				106.7	106.7	✓
C-12				106.7	106.7	✓
C-13				106.8	106.8	✓
D-1				108.3	108.3	Gr.
D-2				108.1	108.1	✓
D-3				108.0	108.0	✓

76L-298 CE 307 11-58

PLEASE RETURN TO
LOS ANGELES COUNTY ENGINEER
700 LOS ANGELES COUNTY ENGINEERING BLDG.

NOTE: ANY ADDITIONS OR CHANGES ON THIS SHEET MUST BE MADE OR CIRCLED IN RED INK, WITH DATE AND NAME OF PERSON MAKING CHANGE.

Do not extend notes this side of this line.

F. 2379 Pg. 62 | Job No. 8906.02 | Division No. 10 | Notes Red | Plotted | Profile
Survey of Roy Campanella Park | Date 10-6-60 | No. | X-Sec.
Survey by Curtis | Notes Burkhalder | Notes Chkd. | Checked
Indexed H. E. Ott | Date | Date | No.

STATION	B. S.	H. I.	F. S.	ELEV.		
Station				Elev.	Fin. Gr.	Cut or Fill
D-4				107.9	107.9	Gr.
D-5				107.7	107.7	"
D-6				107.4	107.4	"
D-7				107.3	107.3	"
D-8				107.2	107.2	"
D-9				107.1	107.1	"
D-10				107.0	107.0	"
D-11				107.0	107.0	"
D-12				107.1	107.1	"
D-13				107.2	107.2	"
E-1				108.0	108.0	Gr.
E-2				108.0	108.0	"
E-3				108.2	108.2	"
E-4				108.2	108.2	"
E-5				108.0	108.0	"
E-6				107.7	107.7	Gr.
E-7				107.6	107.6	"
E-8				107.5	107.5	Gr.

76L-298 CE 307 11-58

PLEASE RETURN TO
LOS ANGELES COUNTY ENGINEER
700 Los Angeles County Engineering Bldg

NOTE: ANY ADDITIONS OR CHANGES ON THIS SHEET MUST BE MADE OR CIRCLED IN RED INK, WITH DATE AND NAME OF PERSON MAKING CHANGE.

Do not extend notes this side of this line.

Profile Notes Red Plotted Job No. 8906.07 Division No. 10 F.B. 2379 Pg. 63
No. X-Sec. Date Date Survey of Roy Campanella Park
No. Notes Chkd Checked Survey by Curtis Notes Date 10-6-60
No. Date Date Map No. Entered H. E. Ott Date

STATION	B. S.	H. I.	F. S.	ELEV.		
T. P.				108 80		
Station				Elev.	Fin. Gr.	cut or Fill
E-9				107 4	107.4	Gr.
E-10				107 3	107.3	✓
E-11				107 2	107.2	✓
E-12				107 3	107.3	✓
E-13				107 3	107.3	✓
F- 1				107 3	107.3	Gr.
F- 2				107 4	107.4	✓
F- 3				108 2	108.2	✓
F-4				108 2	108.2	✓
F-5				108 0	108.0	✓
F-6				107 9	107.9	✓
F-7				107 8	107.8	✓
F-8				107 7	107.7	✓
F-9				107 6	107.6	✓
F-10				107 6	107.6	✓
F-11				107 6	107.6	✓
F-12				107 6	107.6	✓
F-13				107 7	107.7	Gr.

76L-298 CE 307 11-58

PLEASE RETURN TO
LOS ANGELES COUNTY ENGINEER
700 LOS ANGELES COUNTY ENGINEERING BLDG.

NOTE: ANY ADDITIONS OR CHANGES ON THIS SHEET MUST BE MADE OR CIRCLED IN RED INK, WITH DATE AND NAME OF PERSON MAKING CHANGE.

Do not extend notes this side of this line.

F.B. 2379 Pg. 64 | Job No. 8906.02 Division No. 10 Notes Red ____ Plotted ____ Profile
Survey of Ray Campanella Park Date 12-6-60 Date ____ No. ____ X-Sec.
Survey by Curtis Notes Burkholder Notes Chkd. ____ Checked ____ No. ____
Indexed H.E. Ott Date ____ Date ____ Date ____

STATION	B. S.	H. I.	F. S.	ELEV.		
Station				Elev.	Fin Gr.	cut or Fill
G-1				108 0	107.0	C-1°
G-2				108 0	107.0	C-1°
G-3				108 0	108.0	Gr.
G-4				108 0	108.0	Gr.
G-5				108 0	108.0	✓
G-6				107 9	107.9	✓
G-7				107 9	107.9	✓
G-8				107 9	107.9	✓
G-9				107 9	107.9	✓
G-10				107 9	107.9	✓
G-11				107 8	107.8	✓
G-12				107 7	107.7	✓
G-13				107 8	107.8	✓
H-1				106 2	105.2	C-1°
H-2				106 5	106.5	Gr.
H-3				107 1	107.1	✓
H-4				107 4	107.4	✓
H-5				107 7	107.7	Gr.

76L-298 CE 307 11-58

PLEASE RETURN TO
LOS ANGELES COUNTY ENGINEER
700 LOS ANGELES COUNTY ENGINEERING BLDG

NOTE: ANY ADDITIONS OR CHANGES ON THIS SHEET MUST BE MADE OR CIRCLED IN RED INK, WITH DATE AND NAME OF PERSON MAKING CHANGE.

Do not extend notes this side of this line.

Profile Notes Red ____ Plotted ____ Job No. 6906.02 Division No. 10 | F.B. 2379 Pg. 65
No. ____ Date ____ Date ____ Survey of Ray Campanella Park
X-Sec. Notes Chkd. ____ Checked ____ Survey by Curtis Notes 803 Date 10-6-60
No. ____ Date ____ Date ____ Map No. ____ Indexed H. E. OH Date ____

STATION	B. S.	H. I.	F. S.	ELEV.		
Station				Elev.	Fin. Gr.	cut or Fill
H-6				108.0	108.0	Gr.
H-7				108.2	108.2	✓
H-8				108 2	108.2	✓
H-9				108 2	108.2	✓
H-10				107 7	107.7	✓
H-11				107 6	107.6	✓
H-12				107 4	107.4	✓
H-13				107 0	107.0	✓
J-1				103 4	103.4	Gr.
J-2				105 1	105.1	✓
J-3				106 2	106.2	✓
J-4				107 2	107.2	✓
J-5				107 6	107.6	✓
J-6					108.0	
J-7					108.3	
J-8				108 3	108.3	Gr.
J-9				108 3	108.3	✓
J-10				108 0	108.0	✓
J-11				107 7	107.7	Gr.

76L-298 CE 307 11-58

PLEASE RETURN TO
LOS ANGELES COUNTY ENGINEER
700 Los Angeles County Engineering Bldg.

NOTE: ANY ADDITIONS OR CHANGES ON THIS SHEET MUST BE MADE OR CIRCLED IN RED INK, WITH DATE AND NAME OF PERSON MAKING CHANGE.

Do not extend notes this side of this line.

B. 2379 Pg. 66 Job No. 8906.02 Division No. 10 Notes Red ____ Plotted ____ Profile ____
Survey of Rex Campanella Park Date 10-6-60 Date ____ No. ____ X-Sec. ____
Survey by Curtis Notes Burkholder Notes Chkd. ____ Checked ____ No. ____
Indexed H. E. ON Date ____ Date ____ Date ____

STATION	B. S.	H. I.	F. S.	ELEV.			
Station				Elev.	Fin. Gr.	Cut or Fill	
J-12				107.2	107.2	Gr.	
J-13				106.2	106.2	Gr.	
K-1				102.0	102.0	Gr.	
K-2				103.3	103.3	✓	
K-3				105.1	105.1	✓	
K-4				106.7	106.7	✓	
K-5				107.6	107.6	Gr.	
K-6							
K-7							
K-8				108.2	108.2	Gr.	
K-9				108.2	108.2	✓	
K-10				108.0	108.0	✓	
K-11				~~107.5~~ ~~107.7~~	~~107.5~~ ~~107.7~~	✓	✓
K-12				~~106.9~~ ~~107.3~~	~~106.9~~ ~~107.3~~	✓	✓
K-13				~~107.0~~ ~~107.5~~	~~107.0~~ ~~107.5~~	✓	✓
L-1					101.7		✓
L-2					103.4		✓
L-3					104.5		✓
L-4				105.7	105.7	Gr.	

76L-298 CE 307 11-58

PLEASE RETURN TO
LOS ANGELES COUNTY ENGINEER
700 LOS ANGELES COUNTY ENGINEERING BLDG

NOTE: ANY ADDITIONS OR CHANGES ON THIS SHEET MUST BE MADE OR CIRCLED IN RED INK, WITH DATE AND NAME OF PERSON MAKING CHANGE.

Do not extend notes this side of this line.

Profile Notes Rod Plotted Job No. 8706.02 Division No. 10 F.B. 2379 Pg. 67
No. X-Sec. Date Date Survey of Campanella Park No. 6
Notes Chkd. Checked Survey by Curtis Notes Burk Date 10-
No. Date Date Map No. Indexed L. E. OTT Date

STATION	B.S.	H.I.	F.S.	ELEV.				
Station				Elev.	Fin. Gr.	Cut or Fill		
L-5				107.6	107.6	Gr.		
L-6								
L-7								
L-8				108.3	108.3	Gr.		
L-9				108.2	108.2	✓		
L-10				108.0	108.0	✓		
L-11				107.3 ~~107.7~~	107.3 ~~107.7~~	✓	✓	
L-12				107.0 ~~107.4~~	107.0 ~~107.4~~	✓	✓	
L-13				107.3 ~~107.7~~	107.3 ~~107.7~~	Gr.	✓	
M-1					101.7		✓	
M-2					103.4		✓	
M-3					104.5			
M-4				105.7	105.7	✓		
M-5				107.5	107.5	✓		
M-6				108.2	108.2	✓		
M-7				108.2	108.2	✓		
M-8				108.0	108.0	✓		
M-9				107.8 ~~107.9~~	107.8 ~~107.9~~	✓	✓	
M-10				107.3 ~~107.8~~	107.3 ~~107.8~~	Gr.	✓	

76L-298 CE 307 11-58

PLEASE RETURN TO
LOS ANGELES COUNTY ENGINEER
700 LOS ANGELES COUNTY ENGINEERING BLDG.

NOTE: ANY ADDITIONS OR CHANGES ON THIS SHEET MUST BE MADE OR CIRCLED IN RED INK, WITH DATE AND NAME OF PERSON MAKING CHANGE.

Do not extend notes this side of this line.

STATION	B.S.	H.I.	F.S.	ELEV.			
Station				Elev.	Fin. Gr.	Cut or Fill	
M-11				107 2 ~~107 7~~	107.2 ~~107.7~~	Gr.	✓
M-12				107 1 ~~107 4~~	107.1 ~~107.4~~	✓	✓
M-13				107 4 ~~107 7~~	107.4 ~~107.7~~	✓	✓
N-1					101.7		✓
N-2					103.4		✓
N-3					104.4		✓
N-4				105 6	105.6	Gr	
N-5				106 6	106.6	Gr.	
N-6				106 9	106.9 ~~107.4~~	Gr	✓
N-7				107 0	107.0 ~~107.7~~	✓	✓
N-8				107 0	107.0 ~~107.7~~	✓	✓
N-9				107 1 ~~107 7~~	107.1 ~~107.7~~	Gr.	✓
N-10				107 2 ~~107 7~~	107.2 ~~107.7~~	✓	✓
N-11				107 4 ~~107 6~~	107.4 ~~107.6~~	✓	✓
N-12				107 3 ~~107 6~~	107.3 ~~107.6~~	✓	✓
N-13				107 5 ~~107 7~~	107.5 ~~107.7~~	✓	✓
P-1					101.7		✓
P-2					103.4		✓
P-3					104.4		✓

F.B. 2379 PG. 68 Job No. 8906.02 Division No. 10 Notes Red ____ Plotted ____ Profile ____
Survey of Campanella Park Date ____ Date ____ No. ____
Survey by Curtis Notes Burk Notes Chkd. ____ Checked ____ X-Sec. ____
Indexed H. E. OR Date ____ Date ____ Date ____ No. ____

76L-286 CE 307 11-56

PLEASE RETURN TO
LOS ANGELES COUNTY ENGINEER
700 Los Angeles County Engineering Bldg

NOTE: ANY ADDITIONS OR CHANGES ON THIS SHEET MUST BE MADE OR CIRCLED IN RED INK, WITH DATE AND NAME OF PERSON MAKING CHANGE.

Do not extend notes this side of this line.

Profile Notes Red. Plotted Job No. 8906.02 Division No. 10
No. X-Sec. Date Date Survey of Compton Park
No. Notes Chkd. Checked Survey by Curtis Notes Burk Date 10-
Date Date Map No. Indexed H. E. ON Date

F.B. 2379 Pg. 69

STATION	B. S.	H. I.	F. S.	ELEV.			
Station				Elev.	Fin. Gr.	Cut Fill or	
P-4				105 4	105.4	Gr.	
P-5				106 3	106.3	Gr.	
P-6				106 8	106.8	Gr.	
P-7				107 0	~~107.2~~ 107.0	Gr	✓
P-8				107 0	~~107.3~~ 107.0	Gr.	✓
P-9				~~107 4~~ 107 2	~~107.4~~ 107.3	Gr.	✓
P-10				107 5	107.5	✓	
P-11				~~107 6~~ 107 5	~~107.6~~ 107.5	✓	✓
P-12				107 7	~~107.7~~ 107.4	✓	✓
P-13				~~107 7~~ 107 6	~~107.7~~ 107.6	Gr.	✓
R-1					102.4		✓
R-2					103.5		✓
R-3					104.3		✓
R-4					105.3		✓
R-5					106.4		✓
R-6				106 1	106.1	Gr.	✓

Notes Ck'd by	Survey of Campanella Park
Map No.	JN 8906.02 Tape Std °F
Office Work	Surveyed by A.S. Curtis
Checked	Notes Curtis Date 10-6-60
Date	Indexed H. E. Off

F. B. 2379 Pg. 71

J.N. 8906.02
Location of Grid
Lines for Rough
Grades.

Curtis
Burkholder
Yasui
Dover

(See pages 59 thru 70
for Grades)

Note: Any Additions or Changes on This Sheet Must Be Made or Circled in Red Ink With Date and Name of Person Making Change.

Do not extend notes this side of this line.

RETURN TO
LOS ANGELES COUNTY ENGINEER
700 LOS ANGELES COUNTY ENGINEERING BLDG.

763098 CE #247 7-58

F. B. 2379 PG. 72



RETURN TO
LOS ANGELES COUNTY ENGINEER
100 LOS ANGELES COUNTY ENGINEERING BLDG.

Note: Any Additions or Changes on This Sheet Must be Made or Circled in Red Ink With Date and Name of Person Making Change.

Do not extend notes this side of this line.

Notes Ck'd by	Survey of Campanella Park F. B. 2379 Pg. 73
Map No.	JN 8906.02 Tape Std °F
Office Work	Surveyed by A.S. Curtis
Checked	Notes Curtis Date 10-18-60
Date	Indexed H. E. OM

Note: Any Additions or Changes on This Sheet Must Be Made or Circled in Red Ink With Date and Name of Person Making Change.

Do not extend notes this side of this line.

RETURN TO
LOS ANGELES COUNTY ENGINEER
700 LOS ANGELES COUNTY ENGINEERING BLDG.

J.N. 8906.02
CAMPANELLA PARK
Location of
Sewer, Water, Gas
& drain lines

Curtis
Burkholder
Vasu
Love
Dover

763098 CE #247—7-59

F. B. 2379 PG. 74

W.L. - Cont on pg. 82

RETURN TO
LOS ANGELES COUNTY ENGINEER
100 LOS ANGELES COUNTY ENGINEERING BLDG.

Do not extend notes this side of this line.

Note: Any Additions or Changes on This Sheet Must be Made or Circled In Red Ink With Date and Name of Person Making Change.

Notes Ck'd by	Survey of Campanella Park
Map No.	JN 8906,02 Tape Std °F
Office Work	Surveyed by G.S. Curtis
Checked	Notes Curtis Date 10-20-60
Date	Indexed H. E. Ott JAN 27 '61

F. B. 2379 PG. 75

J.N. 8906,02
Campanella Park
Water & Sprinkler Lines
Walks, Curbs, Picnic
Slabs & Etc.

Curtis
Burkholder
Yarvi
Dover
Love

Note: Any Additions or Changes on This Sheet Must Be Made or Circled in Red Ink With Date and Name of Person Making Change.

Do not extend notes this side of this line.

RETURN TO
LOS ANGELES COUNTY ENGINEER
700 LOS ANGELES COUNTY ENGINEERING BLDG.

763095 CE #247—7-59

RETURN TO
LOS ANGELES COUNTY ENGINEER
700 LOS ANGELES COUNTY ENGINEERING BLDG.

Note: Any Additions or Changes on This Sheet Must be Made or Circled in Red Ink With Date and Name of Person Making Change.

Do not extend notes this side of this line.

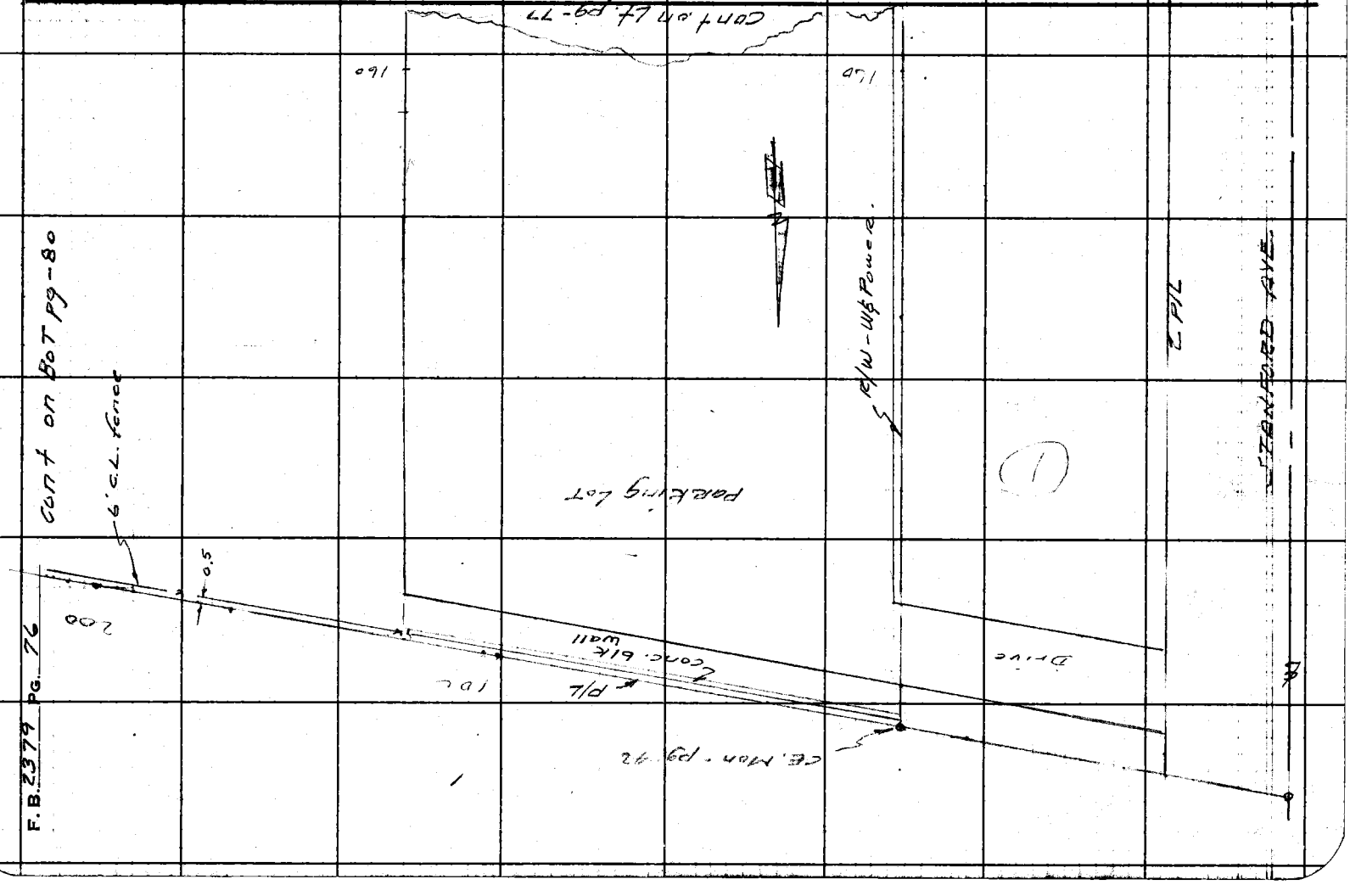

Notes Ck'd by	Survey of Campanella Park
Map No.	JN 8906.02 Tape Std °F
Office Work	Surveyed by A.S. Curtis
Checked	Notes Curtis Date Oct 60
Date	Indexed H. E. Ott

F. B. 2379 PG. 77

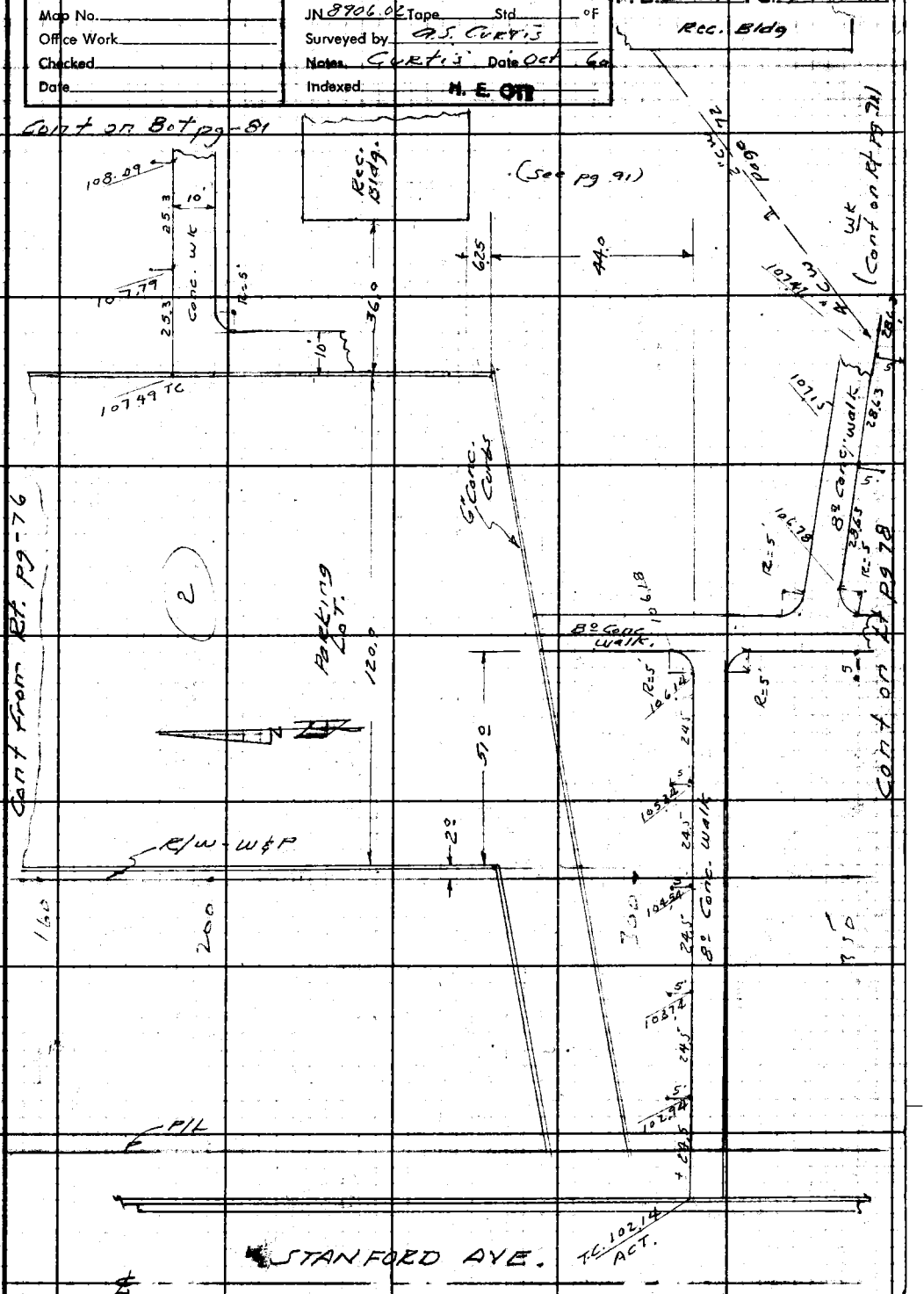

Note: Any Additions or Changes on This Sheet Must be Made or Circled in Red Ink With Date and Name of Person Making Change.

Do not extend notes this side of this line.

RETURN TO
LOS ANGELES COUNTY ENGINEER
700 LOS ANGELES COUNTY ENGINEERING BLDG.

763098 CE #247—7-59

RETURN TO
LOS ANGELES COUNTY ENGINEER
100 LOS ANGELES COUNTY ENGINEERING BLDG.

Note: Any Additions or Changes on This Sheet Must be Made or Circled in Red Ink With Date and Name of Person Making Change.

Do not extend notes this side of this line.

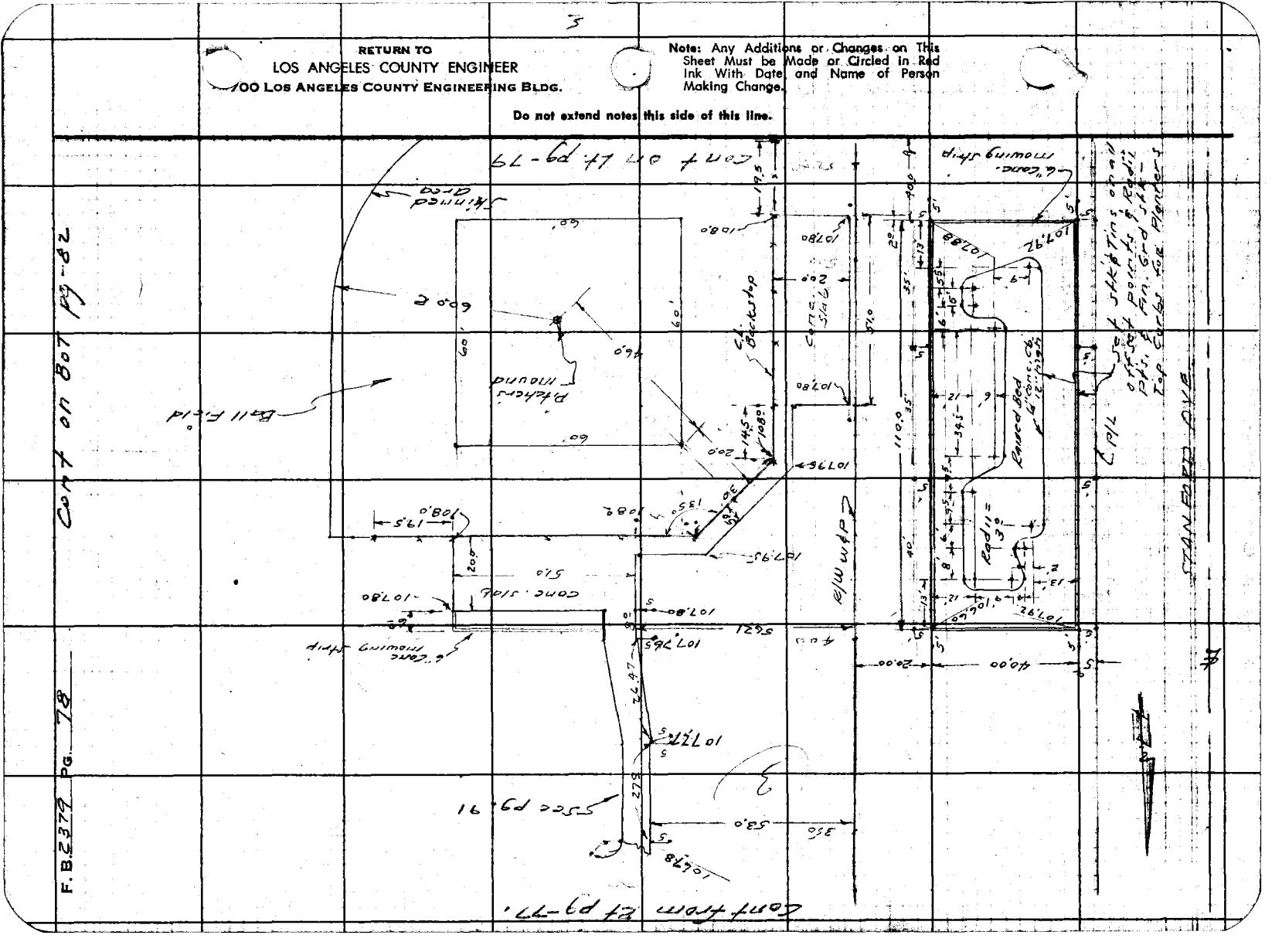

Notes Ck'd by	Survey of Campanella Pk
Map No.	JN 8906.02 Tape Std °F
Office Work	Surveyed by A.S. Curtis
Checked	Notes Curtis Date
Date	Indexed H. E. OTT

F. B 2379 PG. 79

Cont. on Bot pg-83

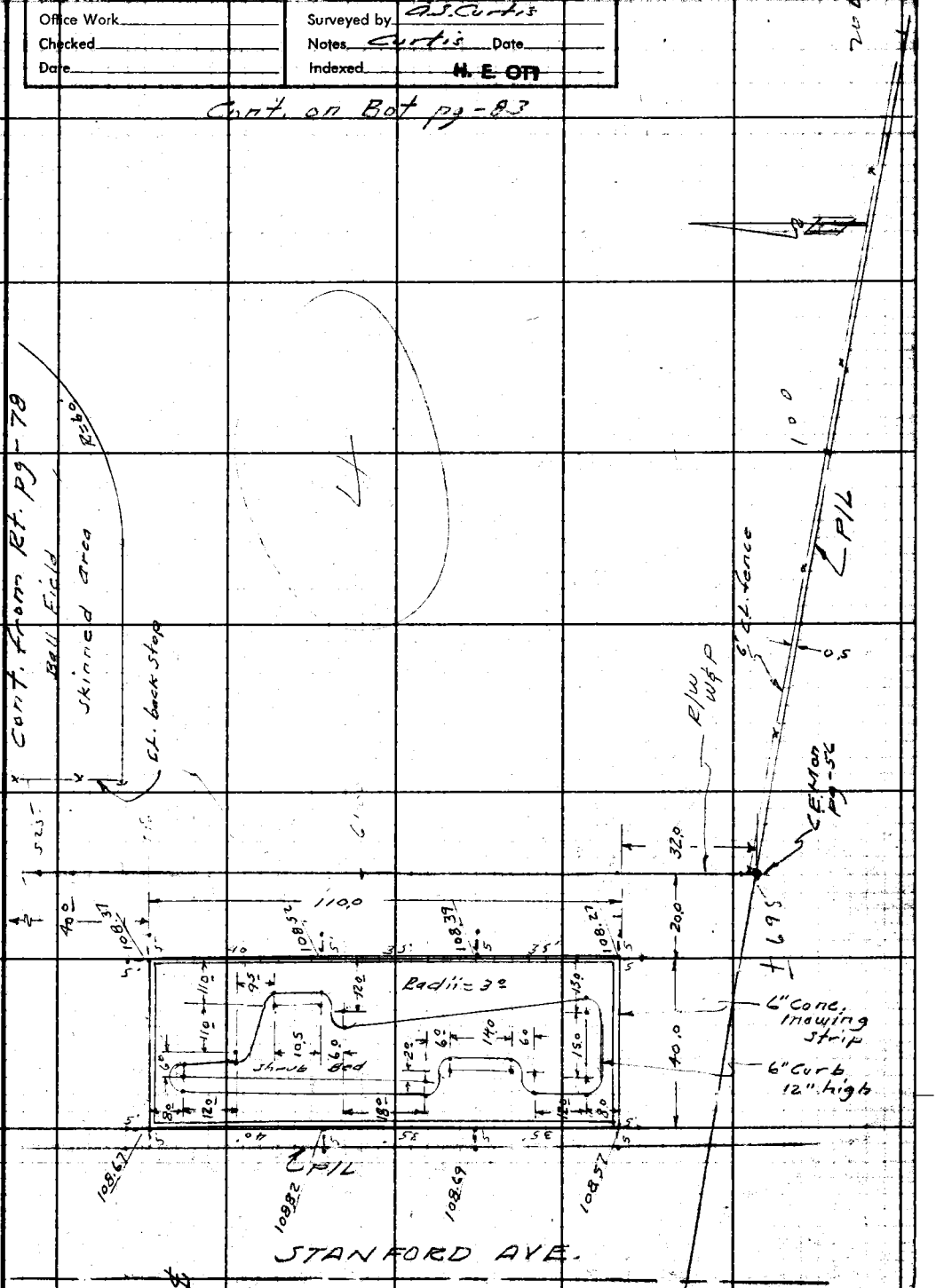

Note: Any Additions or Changes on This Sheet Must be Made or Circled in Red Ink With Date and Name of Person Making Change.

Do not extend notes this side of this line.

RETURN TO
LOS ANGELES COUNTY ENGINEER
700 LOS ANGELES COUNTY ENGINEERING BLDG.

763098 CE #247—7-53

RETURN TO
LOS ANGELES COUNTY ENGINEER
700 LOS ANGELES COUNTY ENGINEERING BLDG.

Note: Any Additions or Changes on This Sheet Must be Made or Circled in Red Ink With Date and Name of Person Making Change.

Do not extend notes this side of this line.

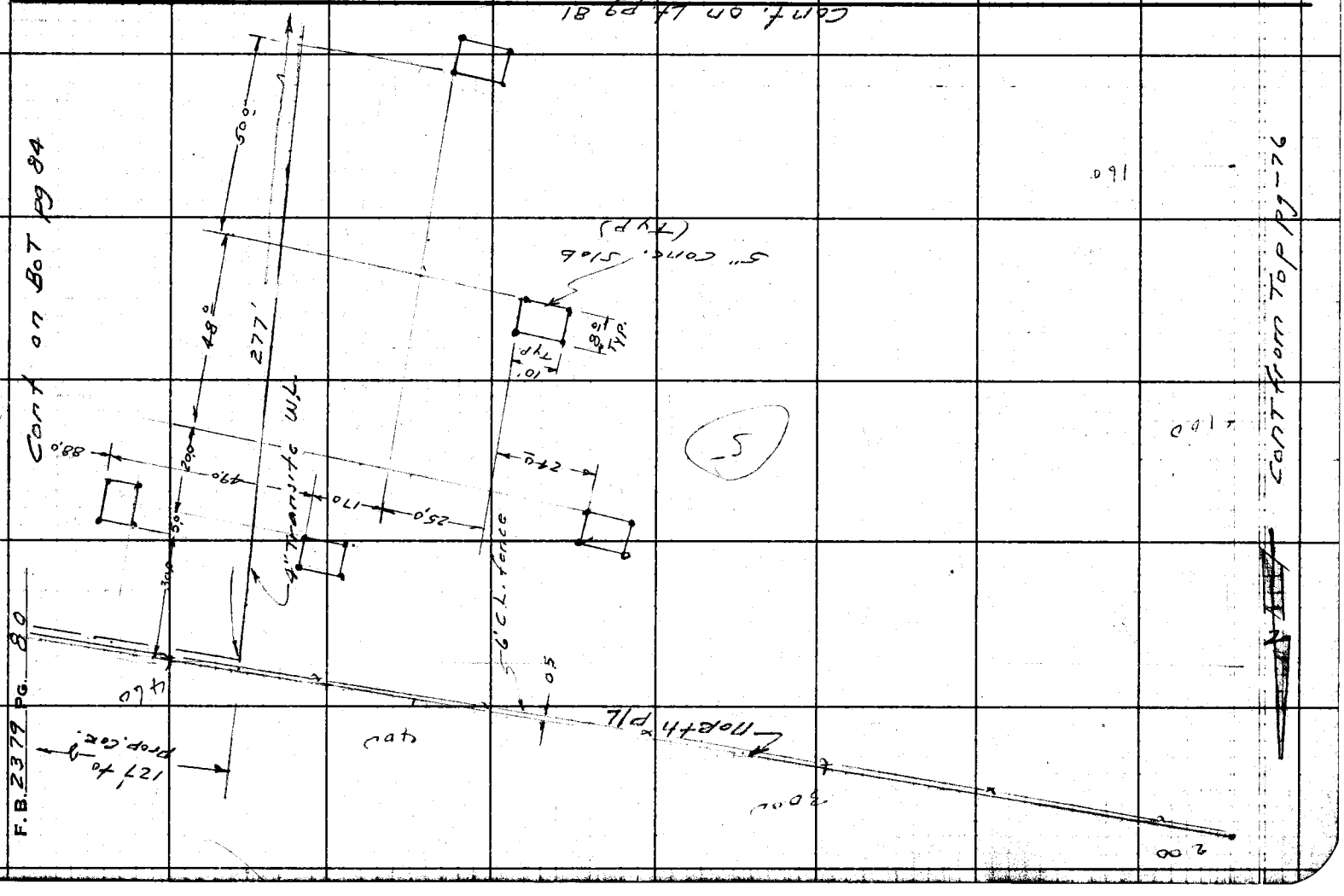

Notes Ck'd by	Survey of Campanella Park
Map No.	JN 8906.02 Tape Std °F
Office Work	Surveyed by A.S. Curtis
Checked	Notes Curtis Date 11-29-60
Date	Indexed H. E. OTT

F. B. 2379 PG. 81

RETURN TO
LOS ANGELES COUNTY ENGINEER
700 LOS ANGELES COUNTY ENGINEERING BLDG.

Note: Any Additions or Changes on This Sheet Must Be Made or Circled in Red Ink With Date and Name of Person Making Change.

Do not extend notes this side of this line.

76309S CE #247—7-53

F. B. 2379 PG. 82

Cont. on Bot pg 86

RETURN TO
LOS ANGELES COUNTY ENGINEER
100 LOS ANGELES COUNTY ENGINEERING BLDG.

Do not extend notes this side of this line.

Note: Any Additions or Changes on This Sheet Must be Made or Circled in Red Ink With Date and Name of Person Making Change.

Notes Ck'd by	Survey of Campanella Park
Map No.	JN 8906.02 Tape Std °F
Office Work	Surveyed by A.S. Curtis
Checked	Notes Curtis Date 11-29-60
Date	Indexed H. E. Ott

F. B. 2379 PG. 83

cont. on Bot Pg 87



Cont from Rt Pg. 82

8

525'

600

Cont from Top Pg-79

Note: Any Additions or Changes on This Sheet Must be Made or Circled In Red Ink With Date and Name of Person Making Change.

Do not extend notes this side of this line.

RETURN TO
LOS ANGELES COUNTY ENGINEER
700 LOS ANGELES COUNTY ENGINEERING BLDG.

763098 CE #247—7-53

RETURN TO
LOS ANGELES COUNTY ENGINEER
700 LOS ANGELES COUNTY ENGINEERING BLDG.

Note: Any Additions or Changes on This Sheet Must be Made or Circled in Red Ink With Date and Name of Person Making Change.

Do not extend notes this side of this line.

F. B. 2379 PG. 54

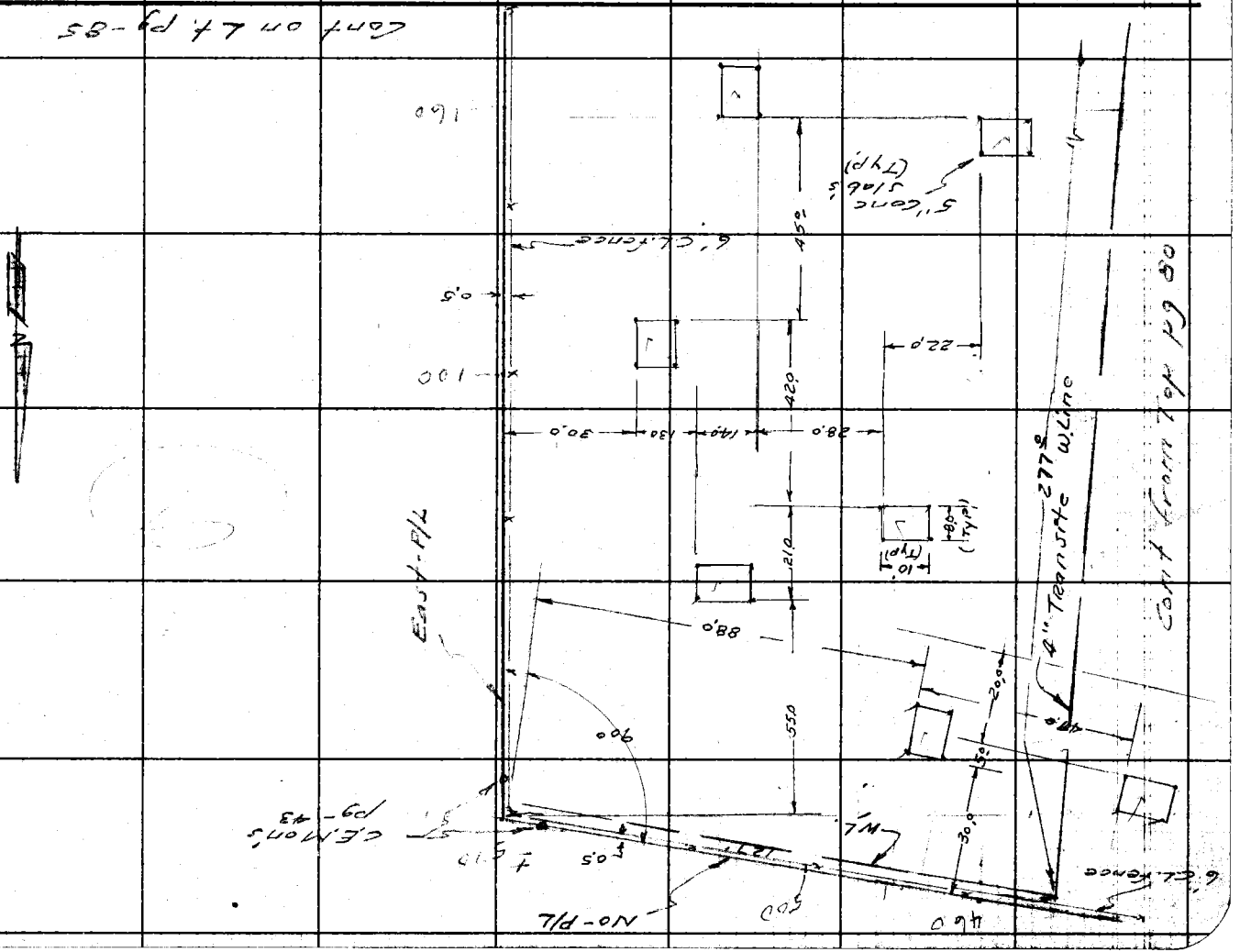

Notes Ck'd by	Survey of Campanella Park
Map No.	JN 8906.02 Tape Std °F
Office Work	Surveyed by G.S. Curtis
Checked	Notes Curtis Date 11-29-60
Date	Indexed

F. B. 2379 PG. 85

H. E. Ott

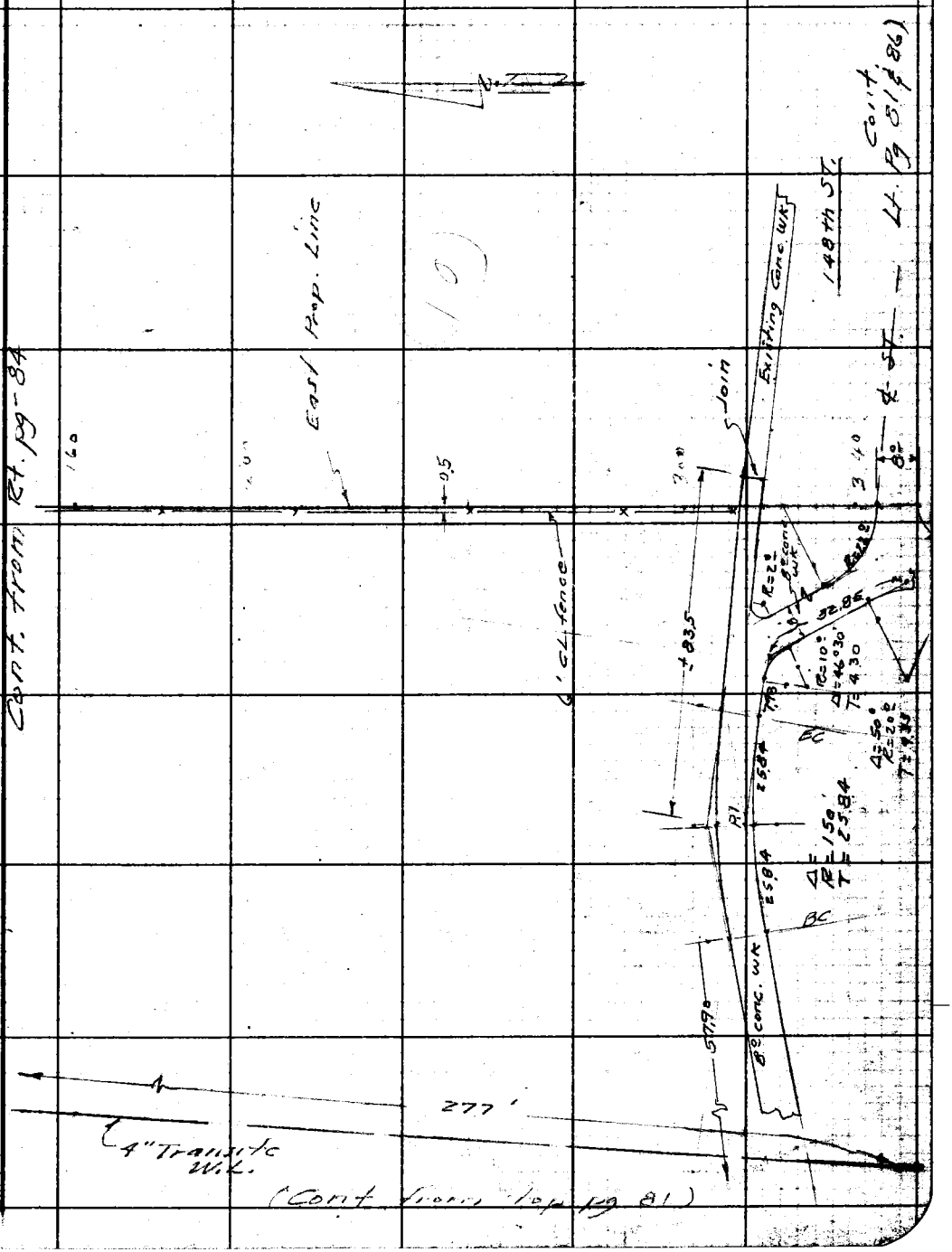

Note: Any Additions or Changes on This Sheet Must be Made or Circled in Red Ink With Date and Name of Person Making Change.

Do not extend notes this side of this line.

RETURN TO
LOS ANGELES COUNTY ENGINEER
700 LOS ANGELES COUNTY ENGINEERING BLDG.

763098 CE #247—7-53

RETURN TO
LOS ANGELES COUNTY ENGINEER
700 LOS ANGELES COUNTY ENGINEERING BLDG.

Note: Any Additions or Changes on This Sheet Must be Made or Circled in Red Ink With Date and Name of Person Making Change.

Do not extend notes this side of this line.

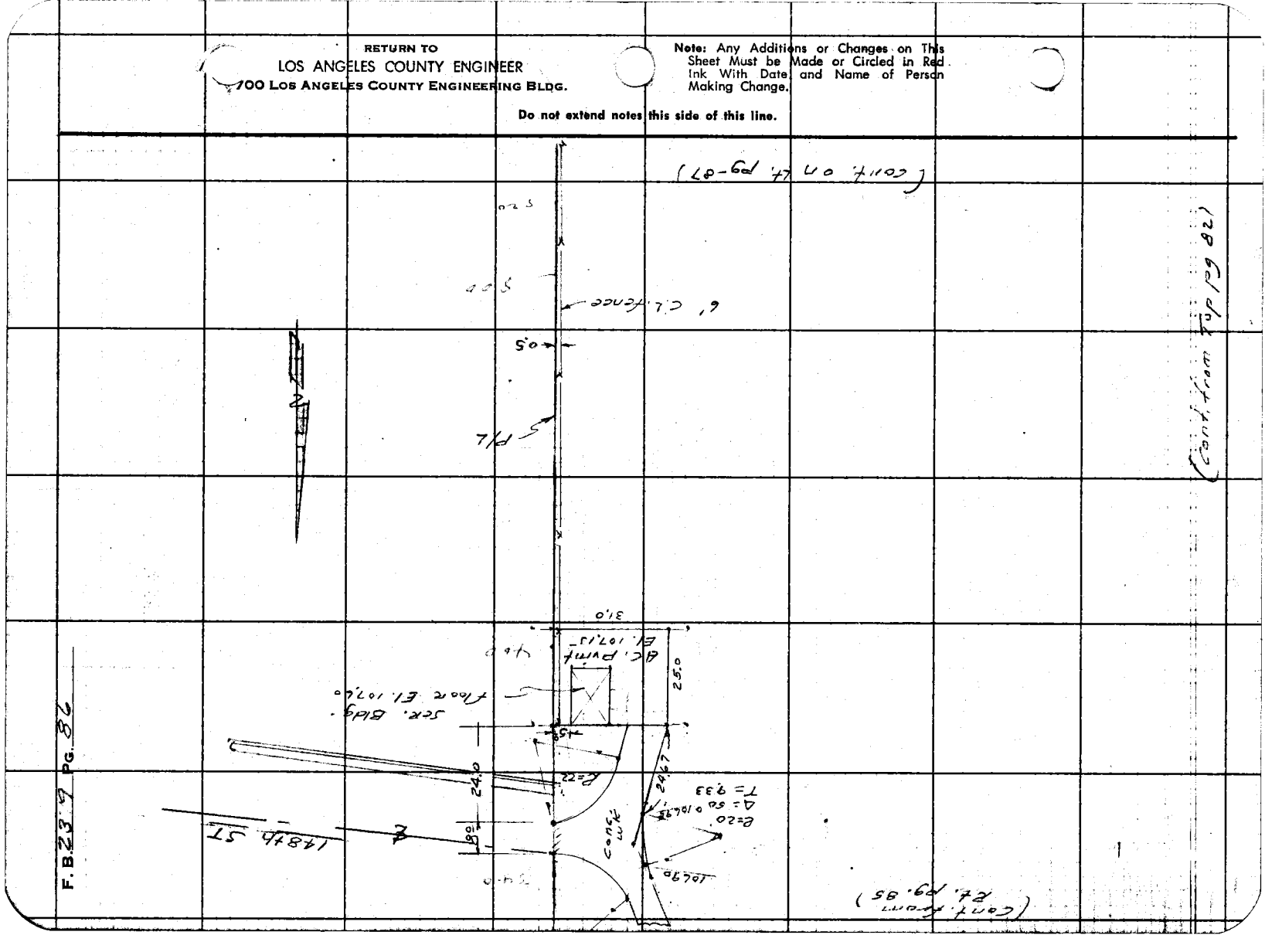

F.B. 2339 PG. 86

Notes Ck'd by	Survey of Campanella Park
Map No.	JN 8906.02 Tape Std °F
Office Work	Surveyed by A.S. Curtis
Checked	Notes Curtis Date 12-27-60
Date	Indexed

F. B. 2379 PG. 87

H. E. ON

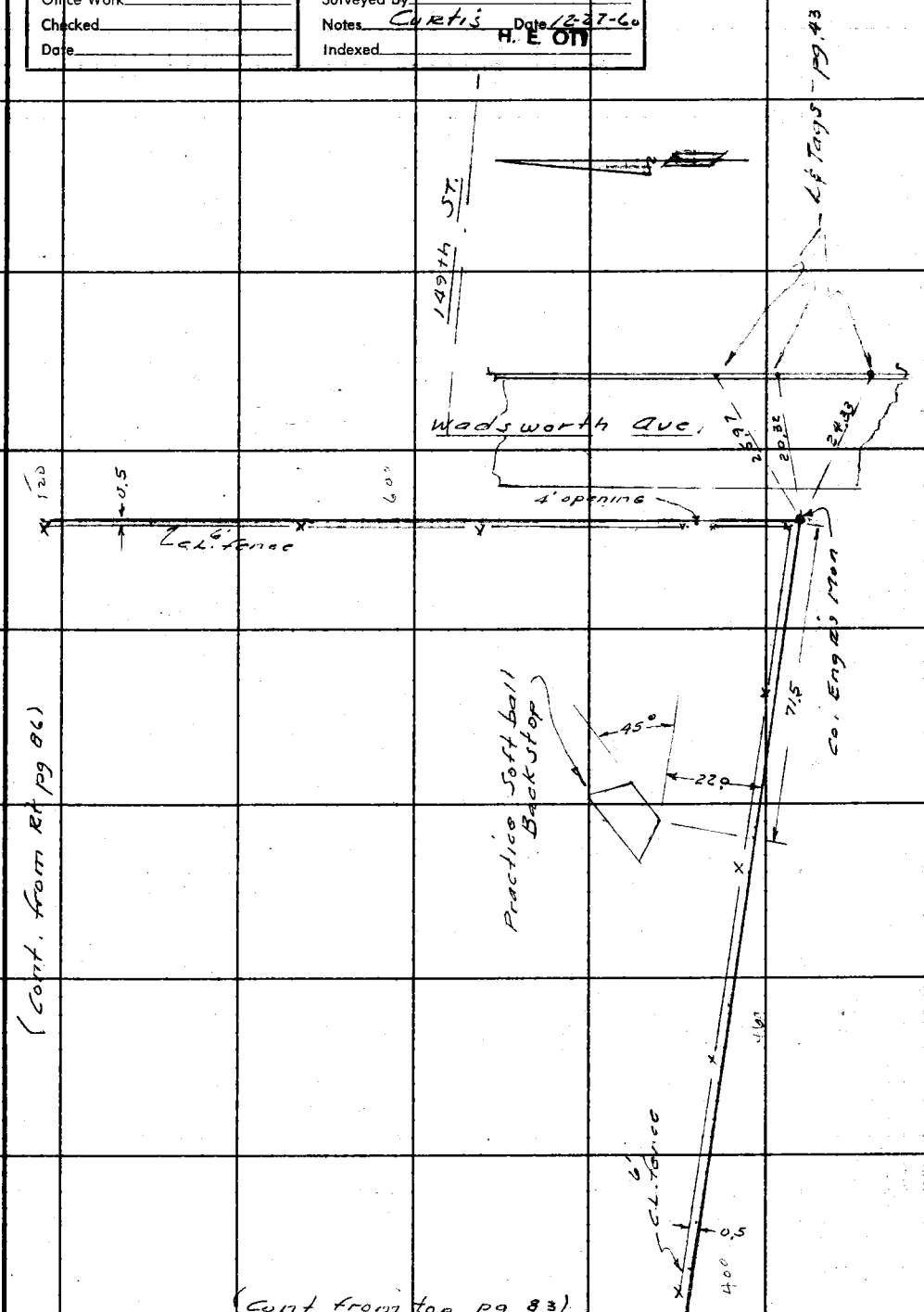

(Cont. from Rt pg 86)

(Cont from top pg 83)

Note: Any Additions or Changes on This Sheet Must be Made or Circled in Red Ink With Date and Name of Person Making Change.

Do not extend notes this side of this line.

RETURN TO
LOS ANGELES COUNTY ENGINEER
700 LOS ANGELES COUNTY ENGINEERING BLDG.

763098 CE #247—7-53

Notes Ck'd by	Survey of Campanella Park
Map No.	JN 8906.02 Tape Std °F
Office Work	Surveyed by A.S. Curtis
Checked	Notes Curtis Date 10-19-60
Date	Indexed H.E.OD JAN 2 7 61

F. B. 2379 PG. 89

J.N. 8906.02
Campanella Park.
Location of Walks
Drives, Planters,
Parking Lot & etc.

Curtis
Burkholder
Yasui
Love
Dover

Note: Any Additions or Changes on This Sheet Must Be Made or Circled in Red Ink With Date and Name of Person Making Change.

Do not extend notes this side of this line.

RETURN TO
LOS ANGELES COUNTY ENGINEER
700 LOS ANGELES COUNTY ENGINEERING BLDG.

765098 CE #247—7-53

F. B. 2379 PG. 90

RETURN TO
LOS ANGELES COUNTY ENGINEER
100 LOS ANGELES COUNTY ENGINEERING BLDG.

Do not extend notes this side of this line.

Note: Any Additions or Changes on This Sheet Must be Made or Circled in Red Ink With Date and Name of Person Making Change.

Notes Ck'd by	Survey of Campanella Park
Map No.	IN 890602 Tape Std °F
Office Work	Surveyed by A.S. Curtis
Checked	Notes Curtis Date Oct 20-60
Date	Indexed N. E. OTT

F. B. 2379 PG. 91

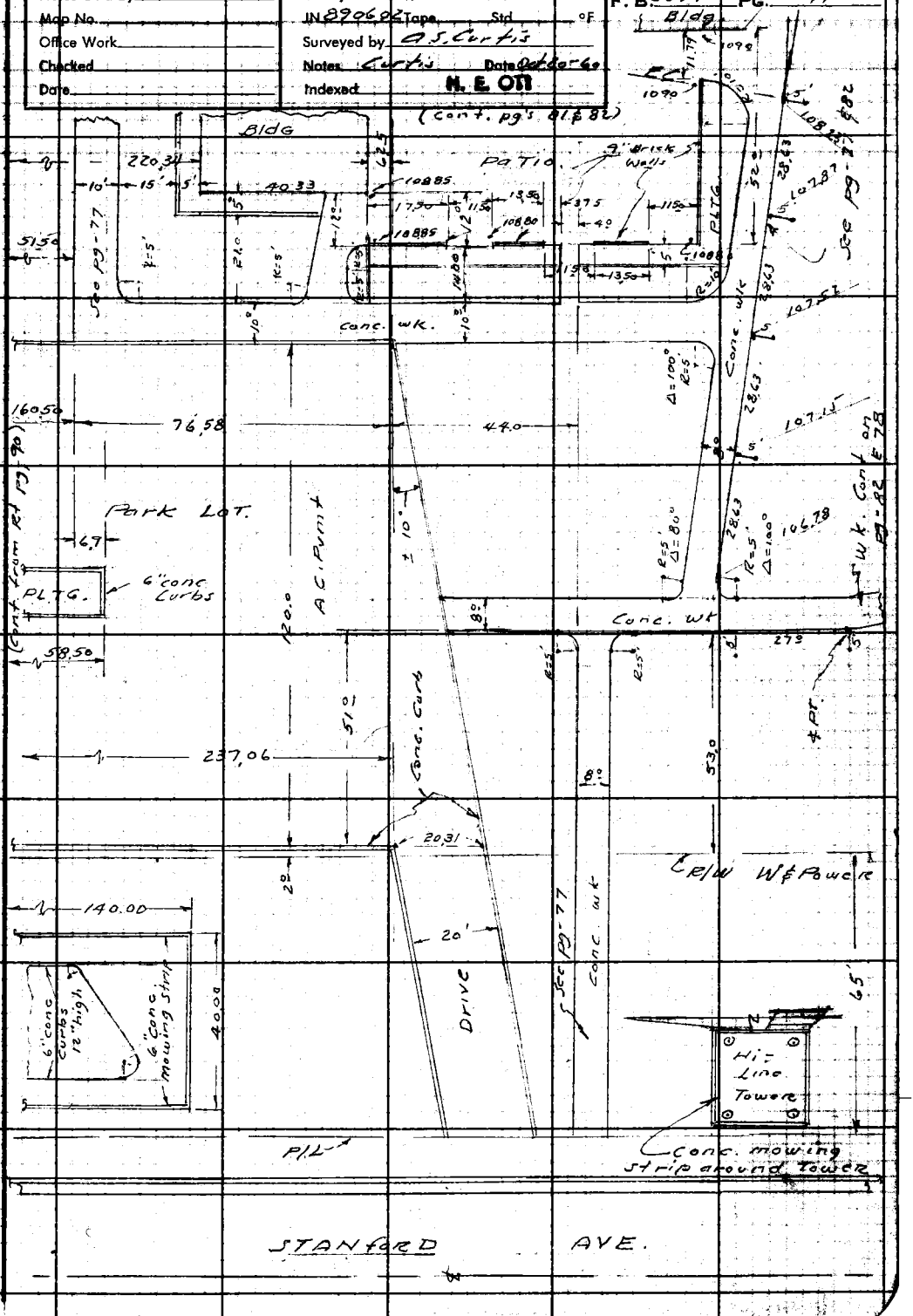

Note: Any Additions or Changes on This Sheet Must be Made or Circled in Red Ink With Date and Name of Person Making Change.

Do not extend notes this side of this line.

RETURN TO
LOS ANGELES COUNTY ENGINEER
700 LOS ANGELES COUNTY ENGINEERING BLDG.

763095 CE #247—7-53

Notes Ck'd by	Survey of Roy Campanella Park F. B. 2379 PG. 93
Map No.	JN 8906,02 Tape, 1/6 Std. 84 °F
Office Work	Surveyed by Curtis
Checked	Notes Burkholder Date 10-31-60
Date	Indexed H. E. 011

Note: Any Additions or Changes on This Sheet Must be Made or Circled in Red Ink With Date and Name of Person Making Change.

Do not extend notes this side of this line.

RETURN TO
LOS ANGELES COUNTY ENGINEER
700 LOS ANGELES COUNTY ENGINEERING BLDG.

763098 CE #247—7-58

J.N. 890602

ROY CAMPANELLA PARK

Location of Parking Lot
& Planters

(for Grades See page #98)

Curtis
Burkholder
Yasui
Dover.

RETURN TO
LOS ANGELES COUNTY ENGINEER
700 LOS ANGELES COUNTY ENGINEERING BLDG.

Note: Any Additions or Changes on This Sheet Must be Made or Circled in Red Ink With Date and Name of Person Making Change.

Do not extend notes this side of this line.

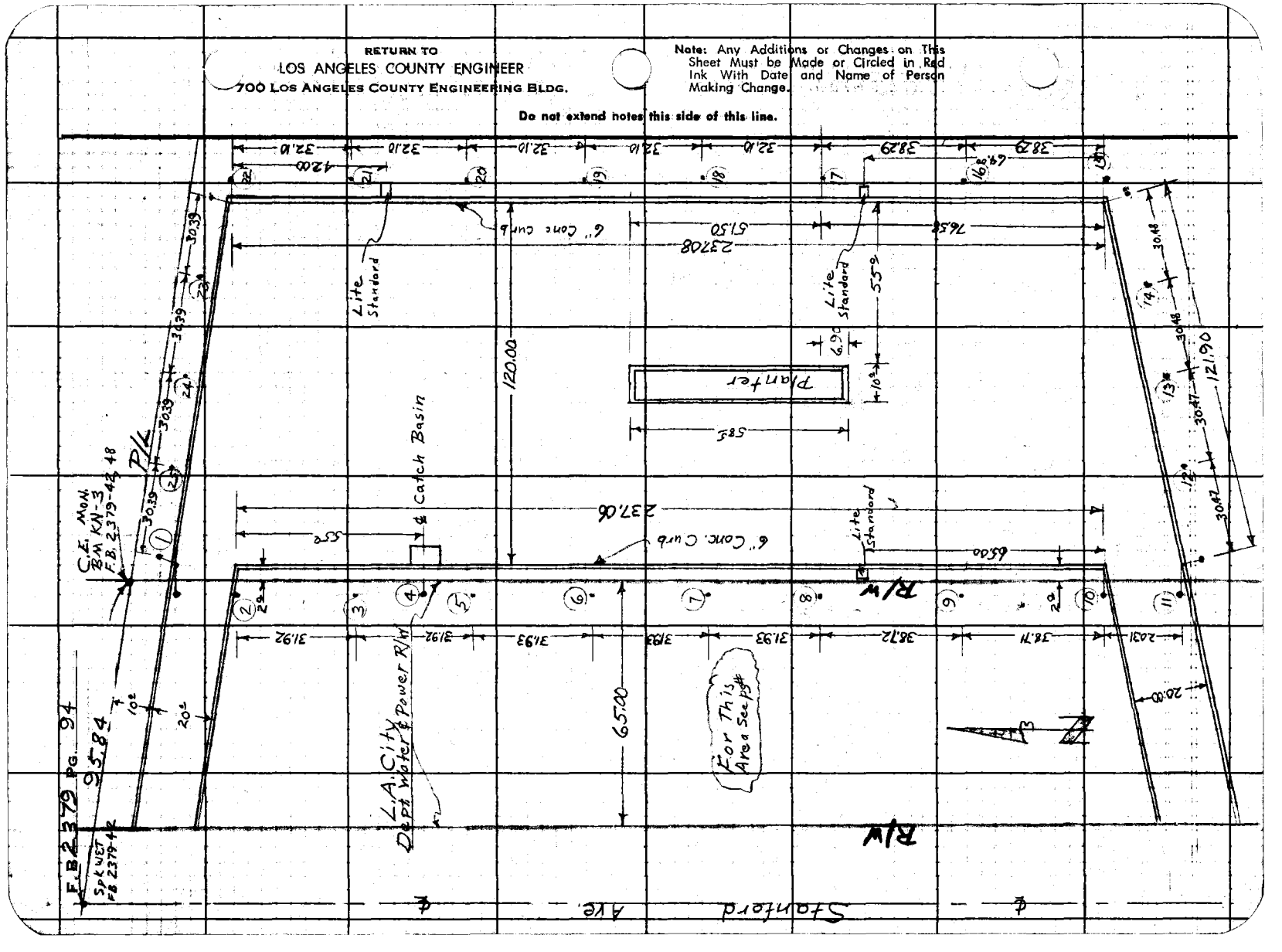

763098 CE #247—7-55

RETURN TO
LOS ANGELES COUNTY ENGINEER
700 LOS ANGELES COUNTY ENGINEERING BLDG.

Note: Any Additions or Changes on This Sheet Must Be Made or Circled in Red Ink With Date and Name of Person Making Change.

Do not extend notes this side of this line.

Notes Ck'd by
Map No.
Office Work
Checked
Date

Survey of Roy Campanella Park
JN 2906.02 Tape 11.6 Std. 54 °F
Surveyed by Curtis
Notes Burkhalter Date 10-31-60
Indexed

F. B. 2379 Pg. 95

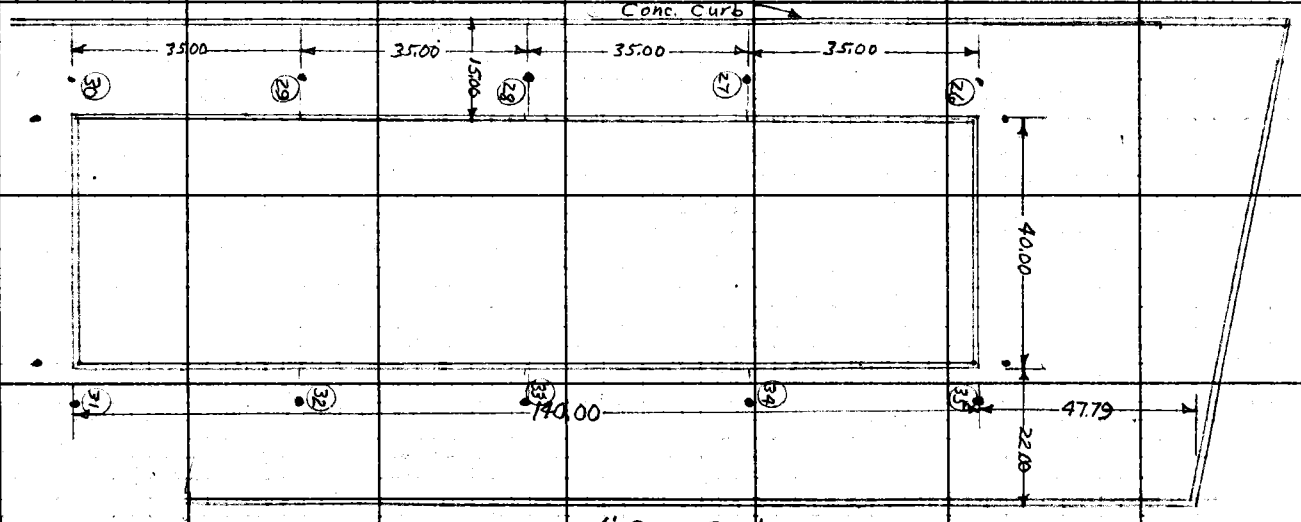

Profile No.	Notes Red	Plotted	Job No. 8906.02	Division No. 10	F.B. 2379 Pg. 97
	Date	Date	Survey of Roy Campanella Park		
X-Sec. No.	Notes Chkd.	Checked	Survey by Curtis	Notes DJB	Date 10-31-60
	Date	Date	Map No.	Indexed H. E. OTT	Date 12 7 '61

J.N. 8906.02
ROY CAMPANELLA PARK

Grades @ Parking Lot
For Location See Pg # 94

Curtis
Burkholder
Yasui
Dover

STATION	B.S.	H.I.	F.S.	ELEV.

NOTE: ANY ADDITIONS OR CHANGES ON THIS SHEET MUST BE MADE OR CIRCLED IN RED INK, WITH DATE AND NAME OF PERSON MAKING CHANGE.

PLEASE RETURN TO
LOS ANGELES COUNTY ENGINEER
700 LOS ANGELES COUNTY ENGINEERING BLDG.

Do not extend notes this side of this line.

76L-298 CE 307 11-58

76L-298 CE 307 11-58

PLEASE RETURN TO
LOS ANGELES COUNTY ENGINEER
700 LOS ANGELES COUNTY ENGINEERING BLDG.

NOTE: ANY ADDITIONS OR CHANGES ON THIS SHEET MUST BE MADE OR CIRCLED IN RED INK, WITH DATE AND NAME OF PERSON MAKING CHANGE.

Do not extend notes this side of this line.

STATION	B.S.	H.I.	F.S.	ELEV.					
BM# KN-3				101.47	BM# KN-3				
Station				Elev.	Fin. Gr. Top Cb.	Cut Fill or	Fin. Gr. Permt.	Cut Fill or	
1				104 10	104.10	Gr.			Stk & Tins 5° off cb
2 Cor.	N.W.			104 20	104.20	✓			—
3				103 99	103.99	✓			—
4 Catch	Basin			103 85	103.85	✓			—
5				103 91	103.91	✓			—
6				104 09	104.09	✓			—
7				104 27	104.27	✓			—
8				104 45	104.45	✓			—
9				104 30	104.30	✓			—
10 Cor.	S.W.			104 15	104.15	✓			—
11				104 25	104.25	✓			—
12				105 06	105.06	✓			—
13 Center				105 88	105.88	✓			—
14				106 70	106.70	✓			—
15 Cor.	S.E.			107 52	107.52	✓			—
16				107 52	107.52	✓			—
17.				107 52	107.52	✓			—
18				107 34	107.34	Gr.			—

F.B. 2379 Pg. 98
Job No. 8906.02 Division No. 10 Notes Red Plotted Profile
Survey of Roy Campanella Park Date 10-31-60 Date No. X-Sec.
Survey by Curtis Notes Burkholder Notes Chkd. Checked
Indexed H. E. OTT Date Date No.

76L-296 CE 307 11-58

PLEASE RETURN TO
LOS ANGELES COUNTY ENGINEER
700 LOS ANGELES COUNTY ENGINEERING BLDG.

NOTE: ANY ADDITIONS OR CHANGES ON THIS SHEET MUST BE MADE OR CIRCLED IN RED INK, WITH DATE AND NAME OF PERSON MAKING CHANGE.

Do not extend notes this side of this line.

Profile Notes Red ____ Plotted ____ Job No. 5906.02 Division No. 10
No. ____ Date ____ Date ____ Survey of Rex Campanella Park
X-Sec. ____ Notes Chkd. ____ Checked ____ Survey by Curtis Notes 2-23 Date 10-31-60
No. ____ Date ____ Date ____ Map No. ____ Indexed ____ Date ____

F.B. 2379 Pg. 99

STATION	B. S.	H. I.	F. S.	ELEV.						
Station				Elev.	Fin. Gr. Top Ch.	Cut or Fill	Fin. Gr. Permit	Cut or Fill		
19				107 16	107.16	Gr.				
20				106 98	106.98	✓				
21				106 80	106.80	✓				
22 Cor.	N.E.			106 62	106.62	✓				
23				105 99	105.99	✓				
24				105 36	105.36	✓				
25				104 73	104.73	Gr.				
26	Cor.			102 00	102.00	Gr.				
27				102 00	102.00	✓				
28				101 75	101.75	✓				
29				102 00	102.00	✓				
30	Cor.			102 00	102.00	✓				
31	Cor			103 20	103.20	✓				
32				103 20	103.20	✓				
33				103 20	103.20	✓				
34				103 20	103.20	✓				
35	Cor.			103 20	103.20	Gr.				

Notes Ck'd by	Survey of Campanella Park
Map No.	JN 890602 Tape Std °F
Office Work	Surveyed by Curtis
Checked	Notes Burkholder Date 12-16-60
Date	Indexed H. E. OTT

F. B 2379 Pg. 101

J.N. 890602

ROY CAMPANELLA PARK

PARKING LOT

For Paving Grades
See pg# 106

Sub-grade Set
Except at Curbs

(See pages 90 & 91
for Location)

Curb Grades @ Top C.B.
are (as built)

See pg. 94, 98 & 99 for
Grades as Sat.

Curtis
Burkholder
Yasui
Dover

Note: Any Additions or Changes on This Sheet Must be Made or Circled in Red Ink With Date and Name of Person Making Change.

Do not extend notes this side of this line.

RETURN TO
LOS ANGELES COUNTY ENGINEER
100 LOS ANGELES COUNTY ENGINEERING BLDG.

78309S CE #247—7-53

RETURN TO
LOS ANGELES COUNTY ENGINEER
700 LOS ANGELES COUNTY ENGINEERING BLDG.

Note: Any Additions or Changes on This Sheet Must be Made or Circled in Red Ink With Date and Name of Person Making Change.

Do not extend notes this side of this line.

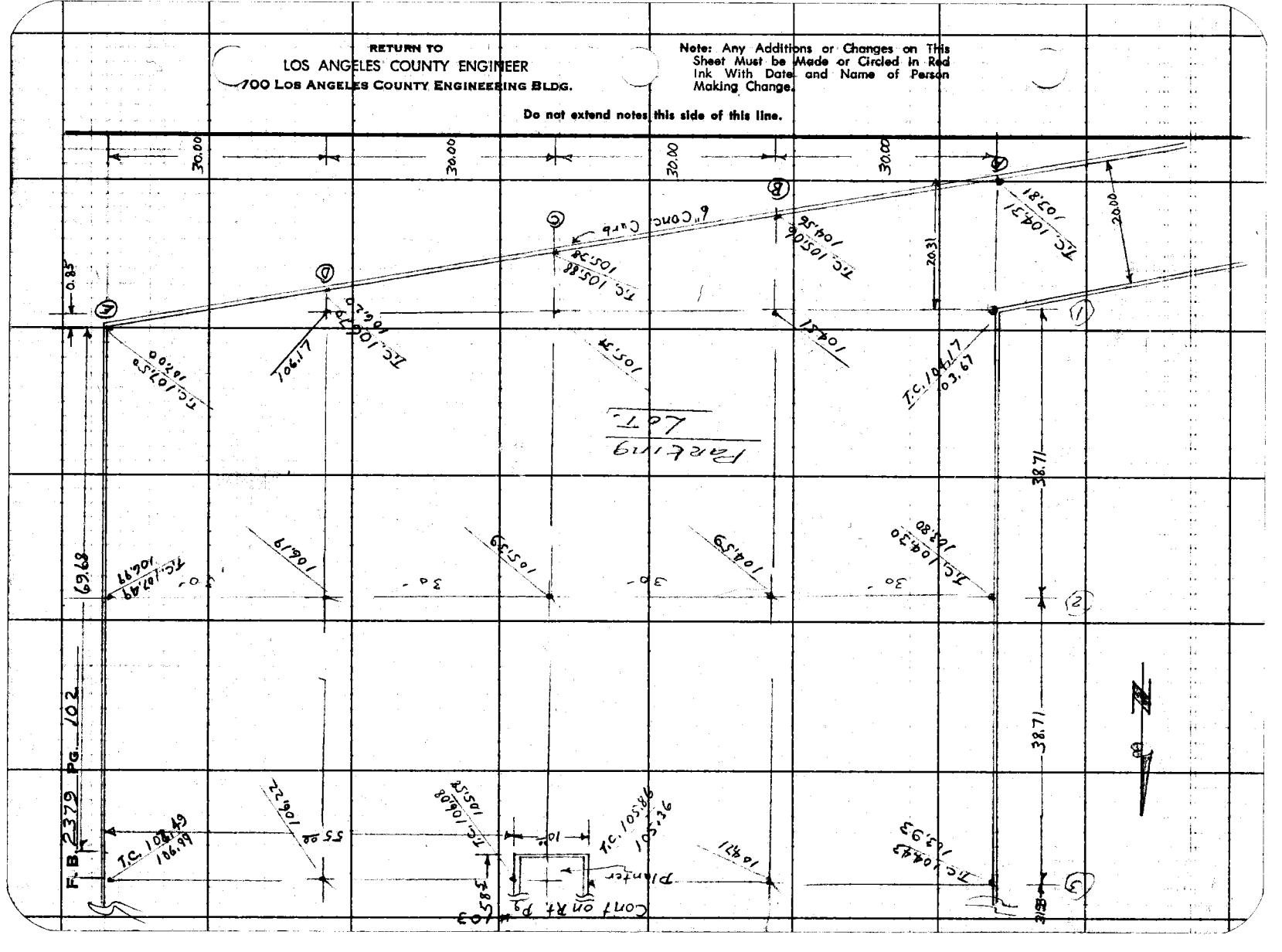

Notes Ck'd by	Survey of Campanella Park	F. B. 2379 PG. 103
Map No.	IN 89.06.02 Tape Std °F	
Office Work	Surveyed by Curtis	
Checked	Notes Burkholder Date 12-16-60	
Date	Indexed H. E. Ott	

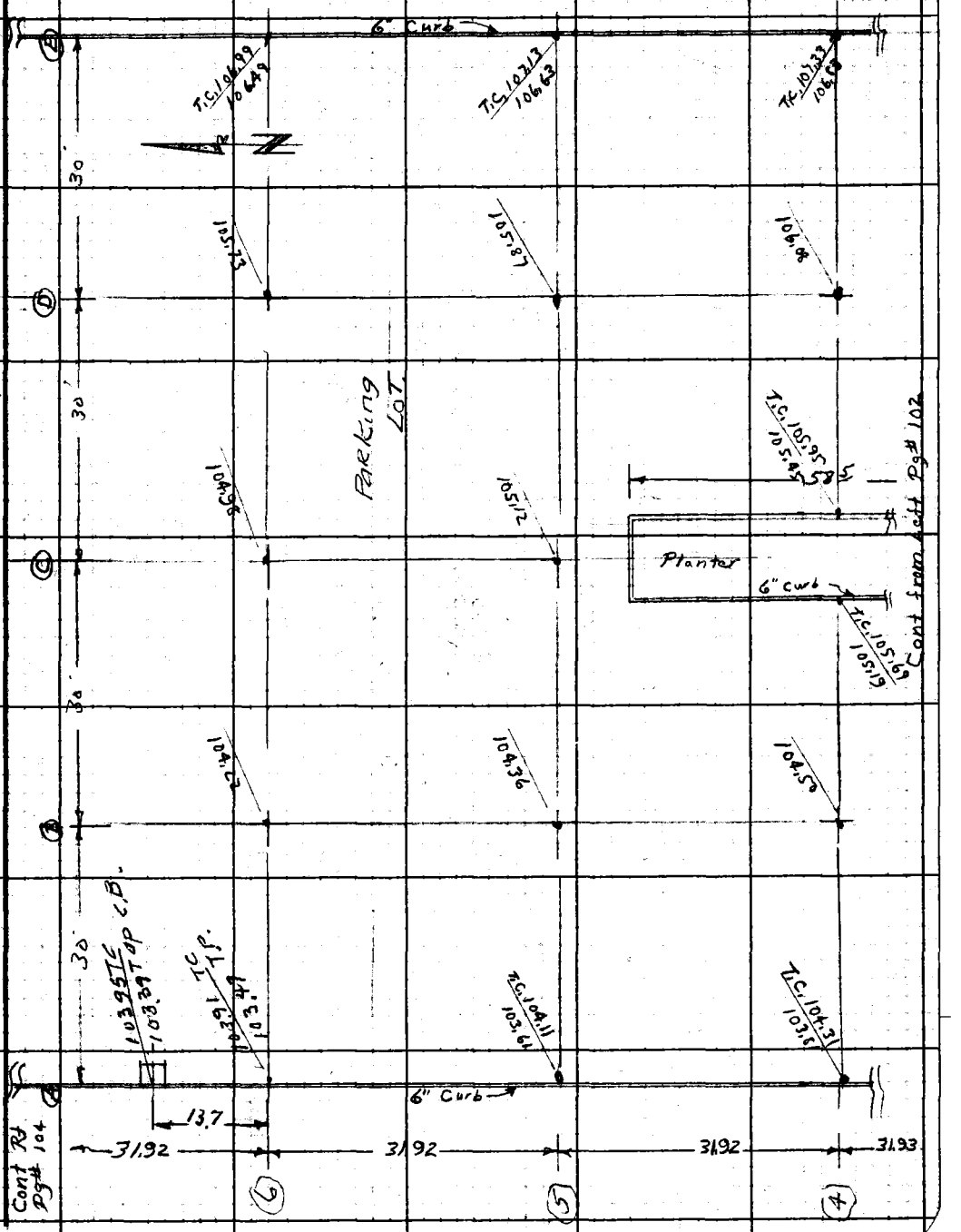

Note: Any Additions or Changes on This Sheet Must be Made or Circled in Red Ink With Date and Name of Person Making Change.

Do not extend notes this side of this line.

RETURN TO
LOS ANGELES COUNTY ENGINEER
100 LOS ANGELES COUNTY ENGINEERING BLDG.

763098 CE #247—7-59

RETURN TO
LOS ANGELES COUNTY ENGINEER
700 LOS ANGELES COUNTY ENGINEERING BLDG.

Note: Any Additions or Changes on This Sheet Must be Made or Circled in Red Ink With Date and Name of Person Making Change.

Do not extend notes this side of this line.

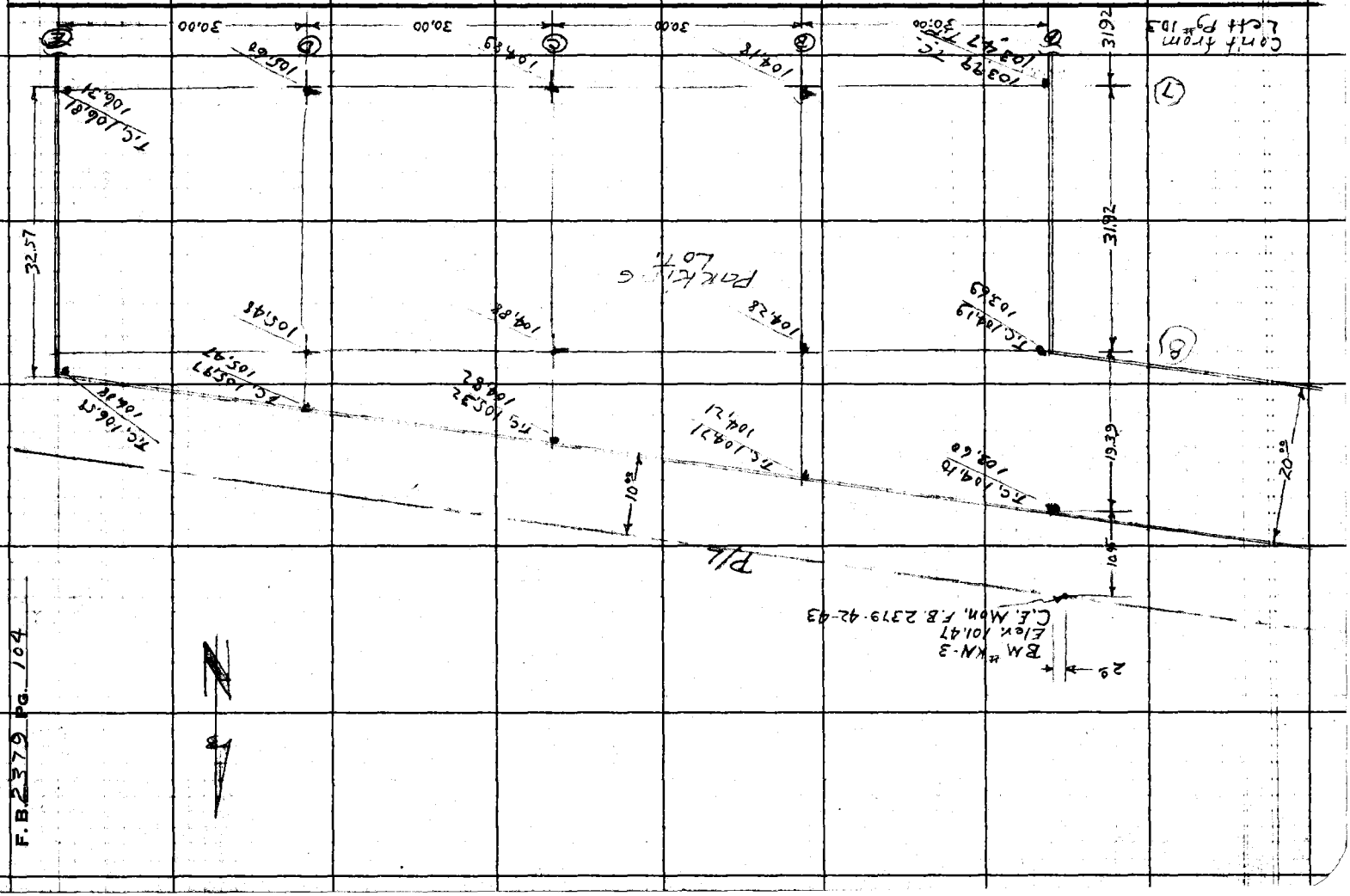

F.B. 2379 Pg. 104

Profile	Notes Red	Plotted	Job No. 8906.02	Division No. 10	F.B. 2379	PG. 105
No.	Date	Date	Survey of Campanella Park			
X-Sec.	Notes Chkd.	Checked	Survey by Curtis	Notes DSB	Date 12-19-60	
No.	Date	Date	Map No.	Index H. E. CTY	Date [illegible]	

J.N. 8906.02

ROY CAMPANELLA PARK

Paving Grades @ Parking Lot

See pg #101 for Location

STATION	B.S.	H.I.	F.S.	ELEV.

NOTE: ANY ADDITIONS OR CHANGES ON THIS SHEET MUST BE MADE OR CIRCLED IN RED INK, WITH DATE AND NAME OF PERSON MAKING CHANGE.

PLEASE RETURN TO
LOS ANGELES COUNTY ENGINEER
700 LOS ANGELES COUNTY ENGINEERING BLDG.

Do not extend notes this side of this line.

76L-298 CE 307 11-58

76L-298 CE 307 11-58

PLEASE RETURN TO
LOS ANGELES COUNTY ENGINEER
700 LOS ANGELES COUNTY ENGINEERING BLDG.

NOTE: ANY ADDITIONS OR CHANGES ON THIS SHEET MUST BE MADE OR CIRCLED IN RED INK, WITH DATE AND NAME OF PERSON MAKING CHANGE.

Do not extend notes this side of this line.

STATION	B.S.	H.I.	F.S.	ELEV.						
BM# KN-3				101 47	BM# KN-3 Elev. 101.474 FB 2379-42, Stanford Ave 95± E of ℄, ℄ 69± No. of ℄ Santa Rita Prod. C.E. Mon.					
Station				Elev.	Fin. Gr. Top cb	Fin. Pav. Grade	Cut or Fill	Sub. Grade	Sub. Elev.	Cut or Fill
1 A					104.17	103.67				
1 B						104.51		103.93	103.93	Gr.
1 C						105.34		104.76	104.76	✓
1 D						106.17		105.59	105.59	✓
1 E (Cor.)					107.50	107.00				
2 A					104.30	103.80				
2 B						104.59		104.01	104.01	Gr.
2 C						105.39		104.81	104.81	✓
2 D						106.19		105.61	105.61	✓
2 E					107.49	106.99				
3 A					104.43	103.93				
3 B						104.71		104.13	104.13	Gr.
3 C-5					105.86	105.36				
3 C+5					106.08	105.58				
3 D						106.22		105.64	105.64	Gr.
3 E					107.49	106.99				
4 A					104.31	103.81				
4 B						104.50		103.92	103.92	Gr.

F.B. 2379 Pg. 106

Job No. 8906.02 Division No. 10 Notes Red Plotted Profile

Survey of Campanella Park Date 12-19-60 Date No. X-Sec.

Survey by Curtis Notes Burkholder Notes Chkd. Checked

Indexed B.E. Oil Date Date Date No.

76L-298 CE 307 11-58

PLEASE RETURN TO
LOS ANGELES COUNTY ENGINEER
700 LOS ANGELES COUNTY ENGINEERING BLDG.

NOTE: ANY ADDITIONS OR CHANGES ON THIS SHEET MUST BE MADE OR CIRCLED IN RED INK, WITH DATE AND NAME OF PERSON MAKING CHANGE.

Do not extend notes this side of this line.

Profile Notes Red ____ Plotted ____ Job No. 59062 Division No. 10
No. X-Sec. Date ____ Date ____ Survey of Campanella Park
No. ____ Notes Chkd. ____ Checked ____ Survey by Curtis ____ Notes SRG Date 12-19-60
Data ____ Date ____ Map No. ____ Indexed H.E.O.M. Date ____

F.B. 2379 Pg. 107

STATION	B.S.	H.I.	F.S.	ELEV.	Fin. Gr. Top Cb.	Fin. Pav. Gr.	Cut or Fill	Sub Grade	Sub Elev.	Cut or Fill
4 C - 5					105.69	105.19				
4 C + 5					105.95	105.45				
4 D						106.08		105.50	105.50	Gr.
4 E					107.33	106.83				
5 A					104.11	103.61				
5 B						104.36		103.78	103.78	Gr.
5 C						105.12		104.54	104.54	"
5 D						105.87		105.29	105.29	"
5 E					107.13	106.63				
6 A					103.91	103.47				
6 B						104.32		103.64	103.64	Gr.
6 C						104.98		104.40	104.40	"
6 D						105.73		105.15	105.15	"
6 E					106.99	106.49				
6+(3.7 A)	Catch	Basin			103.95	103.39				
7 A					103.99	103.47				
7 B						104.18		103.60	103.60	Gr.
7 C						104.89		104.31	104.31	"
7 D						105.60		105.02	105.02	"
7 E					106.81	106.31				
8 A					104.19	103.69				

F.B. 2379 Pg. 108

Job No. 8906.02 Division No. 10 Notes Red ____ Plotted ____ Profile

Survey of Campanella Park Date 12-19-60 Date ____ No. ____

Survey by Curtis Notes Burkholder Notes Chkd. ____ Checked ____ X-Sec.

Indexed ____ Date ____ Date ____ Date ____ No. ____

H.E. Off

76L-298 CE 307 11-58

PLEASE RETURN TO

LOS ANGELES COUNTY ENGINEER

700 LOS ANGELES COUNTY ENGINEERING BLDG.

NOTE: ANY ADDITIONS OR CHANGES ON THIS SHEET MUST BE MADE OR CIRCLED IN RED INK, WITH DATE AND NAME OF PERSON MAKING CHANGE.

Do not extend notes this side of this line.

STATION	B.S.	H.I.	F.S.	ELEV.	Fin Gr. Top Cb	Fin Pav. Grade	Cut or Fill	Sub Grade	Sub. Elev.	Cut or Fill
8 B						104.28		103.70	103.70	Gr.
8 C						104.88		104.30	104.30	✓
8 D						105.48		104.90	104.90	✓
T.B.M.				109 04	T.B.M. 30' W. & 30' So. S.W. Cor. Rec. Bldg, Bt. Spk No. Side P.P.					

Notes Ck'd by	Survey of CAMPANELLA PARK F. B. 2379 PG. 109
Map No.	J.N. 8906.80 Tape 0/71 Std. 68 °F.
Office Work	Surveyed by W. A. RICHARDS
Checked	Notes W.A.R. Date 1-23-61
Date	Indexed M. E. OTT JAN 27 1961

J.N. 8906.80

ROY CAMPANELLA PARK

BALLFIELD LIGHTING SYSTEM STAKES

Location of Elect. Conduit

1-23-61
RICHARDS
OCHSNER
TURRILL
CROWDER

Note: Any Additions or Changes on This Sheet Must be Made or Circled in Red Ink With Date and Name of Person Making Change.

Do not extend this side of this line.

PLEASE RETURN TO
LOS ANGELES COUNTY ENGINEER
700 Los Angeles County Engineering Bldg.

76F309S S&E #247 11-58

PLEASE RETURN TO
LOS ANGELES COUNTY ENGINEER
700 LOS ANGELES COUNTY ENGINEERING BLDG.

Note: Any Additions or Changes on This Sheet Must be Made or Circled in Red Ink With Date and Name of Person Making Change.

Do not extend this side of this line.

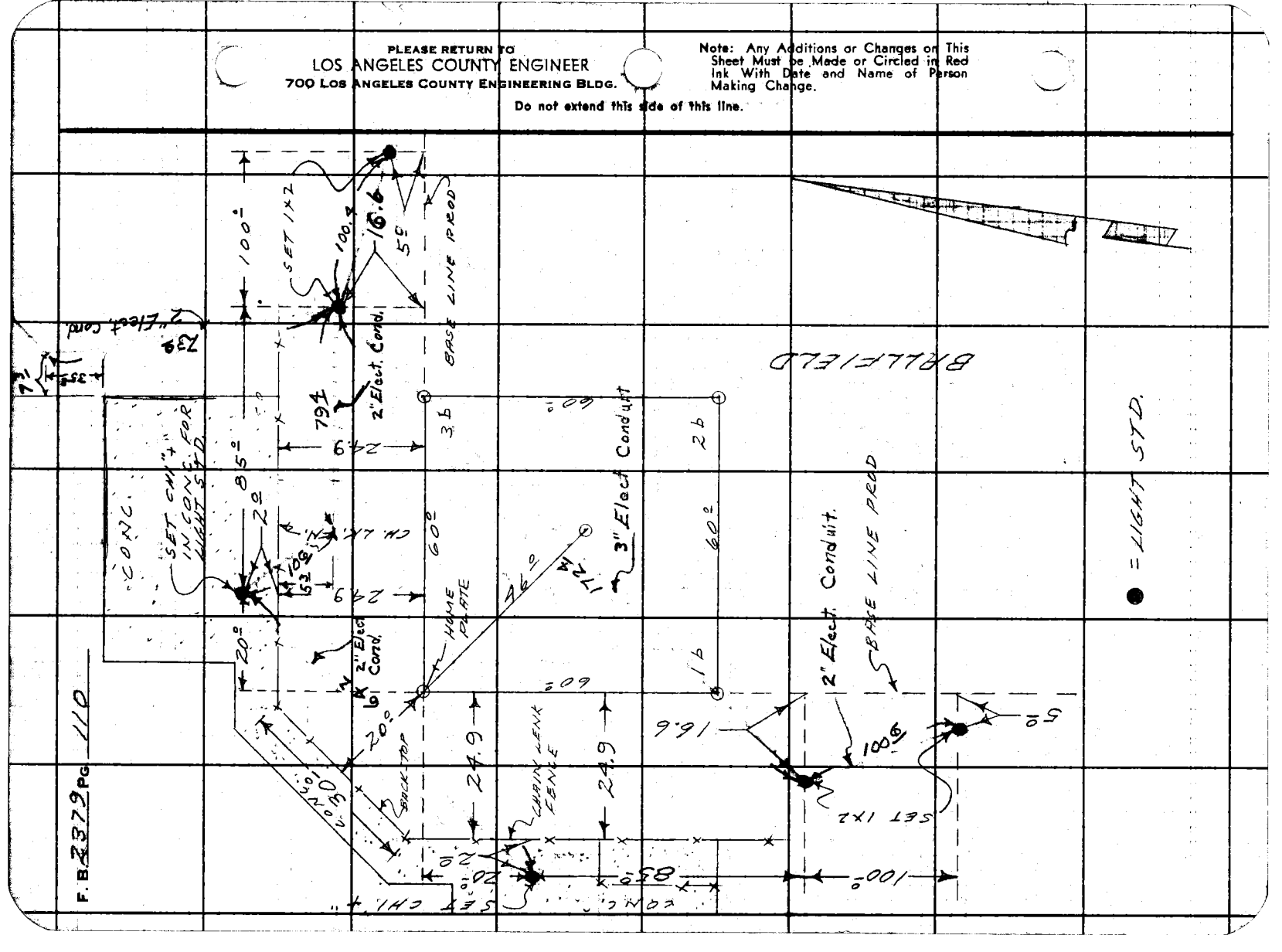

Notes Ck'd by	Survey of Campanella Park
Map No.	J.N. 8906.02 Tape Std °F
Office Work	Surveyed by CURTIS
Checked	Notes CURTIS Date 2-7-61
Date	Indexed H. E. Off FEB 9 '61

F. B. 2379 Pg. 111

Note: Any Additions or Changes on This Sheet Must Be Made or Circled in Red Ink With Date and Name of Person Making Change.

Do not extend notes this side of this line.

RETURN TO
LOS ANGELES COUNTY ENGINEER
700 LOS ANGELES COUNTY ENGINEERING BLDG.

J.N. 8906.02
Campanella Park
Location of
Sprinkler Lines
& Elect Lines

All Locations of Water & Elect. Lines are (as Built) & Located by Contr.

Curtis
Bukkholder
Yasui
Dover

783098 CE #247 7-58

F. B. 2379 PG. 112

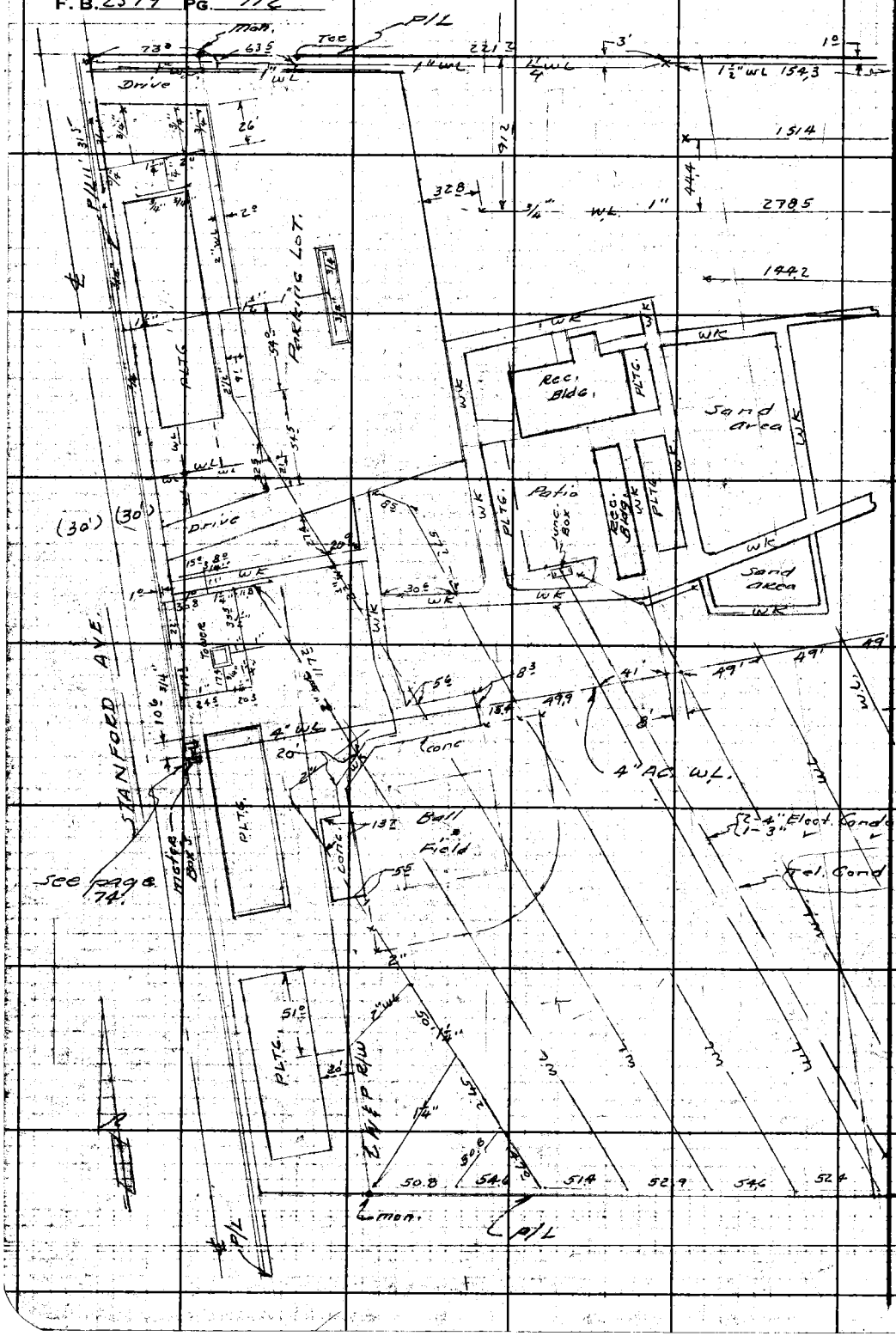

RETURN TO
LOS ANGELES COUNTY ENGINEER
100 LOS ANGELES COUNTY ENGINEERING BLDG.

Note: Any Additions or Changes on This Sheet Must be Made or Circled in Red Ink With Date and Name of Person Making Change.

Do not extend notes this side of this line.

Notes Ck'd by		Survey of Campanella Park	F. B. 2379 Pg. 113
Map No.		JN 5706.02 Tape Std °F	
Office Work		Surveyed by CURTIS	
Checked		Notes Curtis Date 2-61	
Date		Indexed H. E. ON	

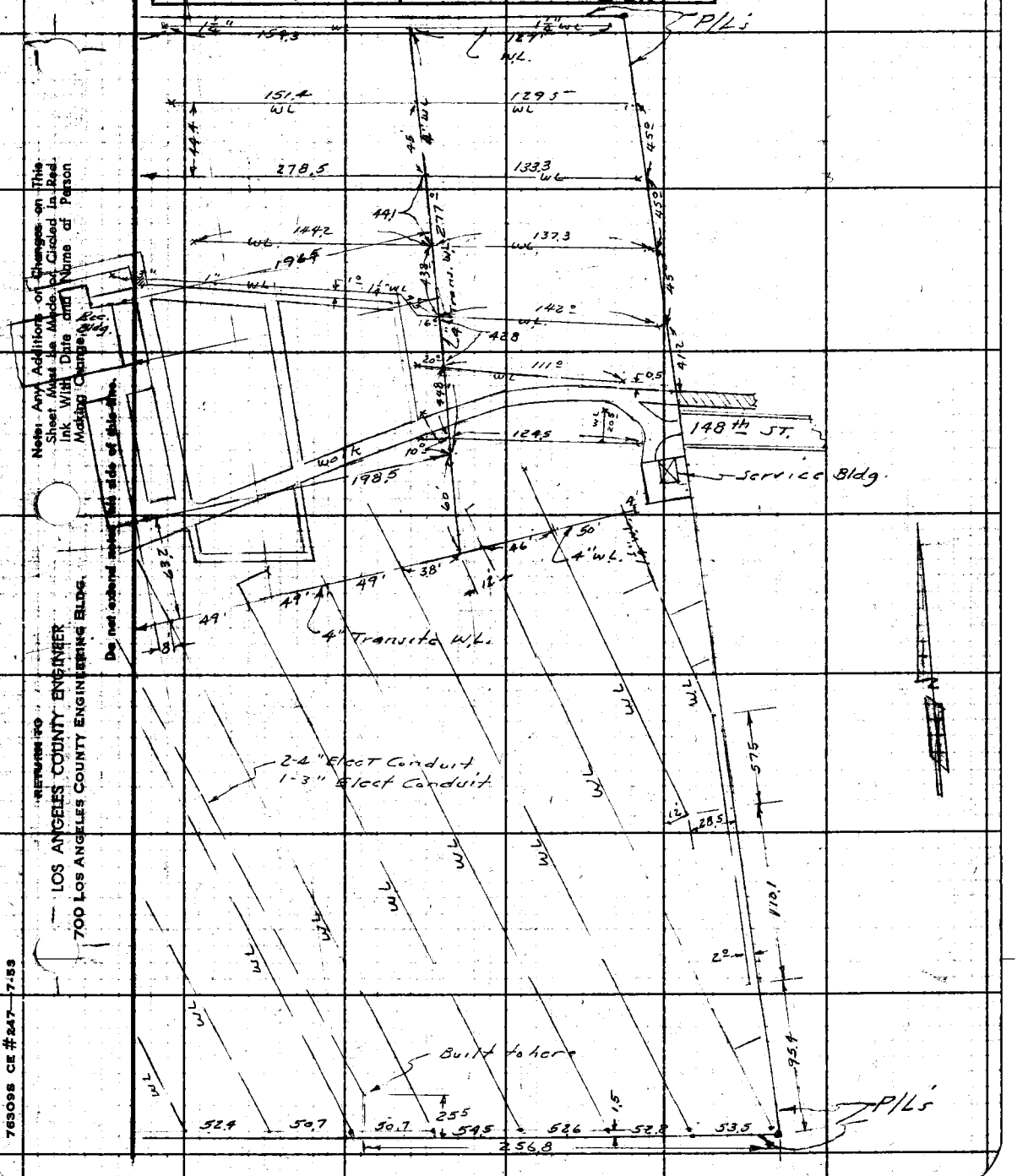

Profile No. _____ X-Sec. No. _____

Notes Red _____ Date _____ Notes Chkd. _____ Date _____

Plotted _____ Date _____ Checked _____ Date _____

Job No. 890608 Division No. 11

Survey of Roy Campanella Park

Survey by Curtis Notes Curtis Date Dec. 4 1961

Map No. _____ Indexed _____ Date _____

F. B. 2379 PG. 115

NOTE: ANY ADDITIONS OR CHANGES ON THIS SHEET MUST BE MADE OR CIRCLED IN RED INK, WITH DATE AND NAME OF PERSON MAKING CHANGE.

PLEASE RETURN TO
LOS ANGELES COUNTY ENGINEER
700 Los Angeles County Engineering Bldg.

Do not extend notes this side of this line.

STATION	B.S.	H.I.	F.S.	ELEV.	
					J.N. 8906.08 Campanella Park. Bench Marks Set for Swim Pool & Bath House. Curtis Newman Yasui Dover.

761-296 CE 307 11-58

76L-298 CE 307 11-58

PLEASE RETURN TO
LOS ANGELES COUNTY ENGINEER
700 Los Angeles County Engineering Bldg.

NOTE: ANY ADDITIONS OR CHANGES ON THIS SHEET MUST BE MADE OR CIRCLED IN RED INK, WITH DATE AND NAME OF PERSON MAKING CHANGE.

Do not extend notes this side of this line.

F.B. 2379 Pg. 116 Job No. 3906.08 Division No. 11 Notes Red Plotted Profile
Survey of Compton-La Habra Date Date No. X-Sec.
Survey by Curtis Notes Curtis Notes Chkd. Checked No.
Indexed Date Date Date

STATION	B.S.	H.I.	F.S.	ELEV.		
(Set) # BM-KN-3				101.47	BM # KN-3 Arc, -95' E. of ℄ St. & ± 69' No. of Santa Fe Rita Prod. - Std, C.E. Br. Cap Mon.	El. 101.474 FB. 2379-42, 48 & 58 Stanford
(Set) TBM.				106.61	N.E. Cor. Parking Lot - T.B.M. Bt. spk in Curb.	
(Set) TBM.				109.04	Set this Line in Light Std. (℄ Side) TBM 1 ℄ Lite Std, So. of N.E. Cor Parking Lot.	
T.P.				105.96	T.P. Parking Lot. (Top Curb N.E. Cor Isle)	
BM # KN-3				101.47	BM # KN-3 (as above)	

Notes Ck'd by	Survey of Campanella Park
Map No.	JN 8906.08 Tape Std °F
Office Work	Surveyed by A.S. Curtis
Checked	Notes Curtis Date 12-4-61
Date	Indexed

F. B. 2379 Pg. 117

J.N. 8906.08
Campanella Park,
Location of
Swimming Pool & Bath House
and etc.

Curtis
Newman
Vasvi
Dover.

Note: Any Additions or Changes on This Sheet Must be Made or Circled in Red Ink With Date and Name of Person Making Change.

Do not extend notes this side of this line.

RETURN TO
LOS ANGELES COUNTY ENGINEER
700 LOS ANGELES COUNTY ENGINEERING BLDG.

763098 CE #247—7-53

RETURN TO
LOS ANGELES COUNTY ENGINEER
700 LOS ANGELES COUNTY ENGINEERING BLDG.

Note: Any Additions or Changes on This Sheet Must be Made or Circled in Red Ink With Date and Name of Person Making Change.

Do not extend notes this side of this line.

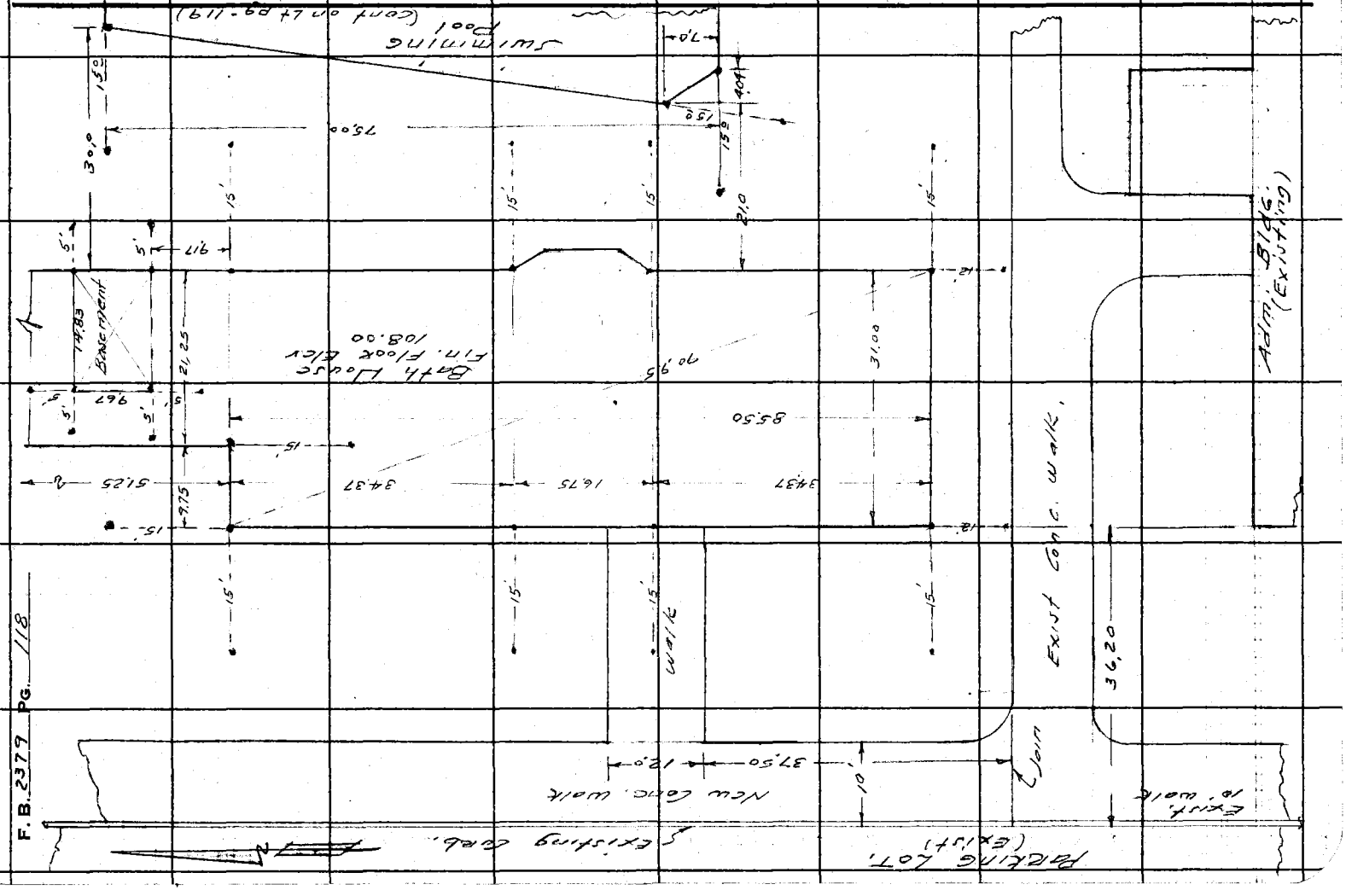

Notes Ck'd by	Survey of Roy Campanella Park
Map No.	JN 8906.08 Tape Std °F
Office Work	Surveyed by A.S. Curtis
Checked	Notes Curtis Date 12-4-61 1-31-62
Date	Indexed

F. B. 2379 PG. 119

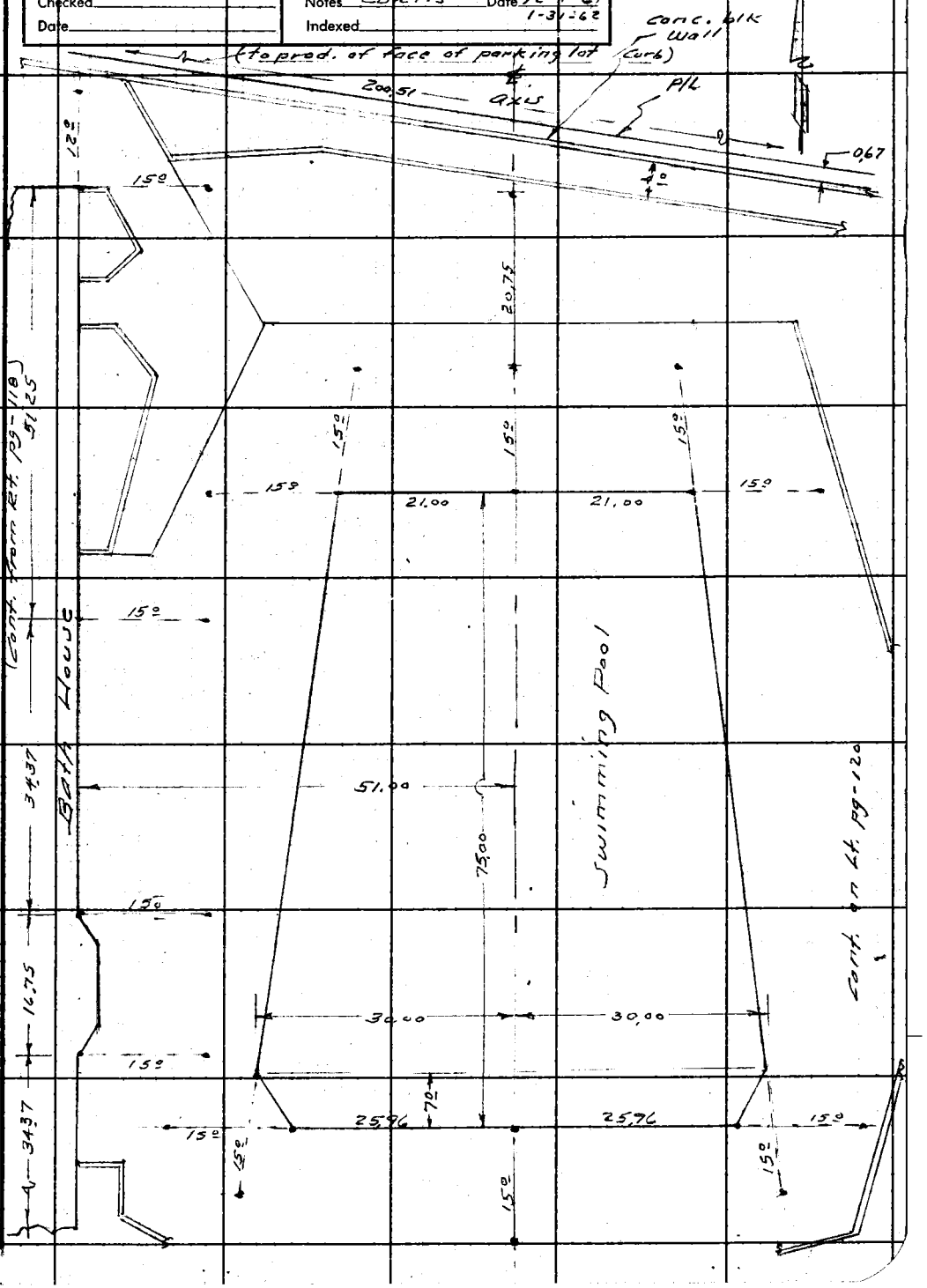

Notes: Any Additions or Changes on This Sheet Must be Made or Circled In Red Ink With Date and Name of Person Making Change.

Do not extend notes this side of this line.

RETURN TO
LOS ANGELES COUNTY ENGINEER
700 LOS ANGELES COUNTY ENGINEERING BLDG.

763098 CE #247—7-53

RETURN TO
LOS ANGELES COUNTY ENGINEER
700 LOS ANGELES COUNTY ENGINEERING BLDG.

Note: Any Additions or Changes on This Sheet Must be Made or Circled in Red Ink With Date and Name of Person Making Change.

Do not extend notes this side of this line.

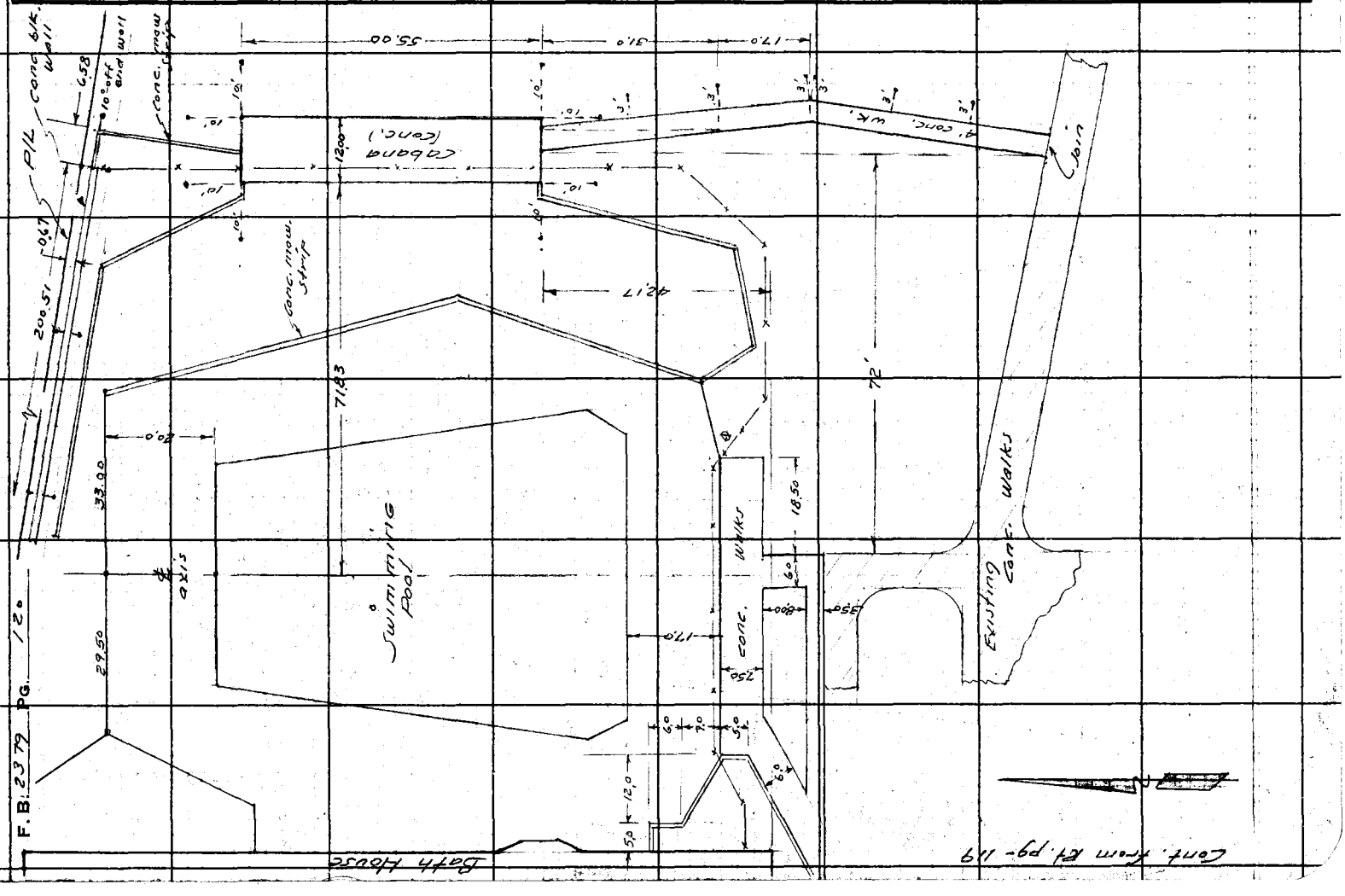

F.B. 2379 Pg. 12.